DAAGLIKSE WEERBULLETIN

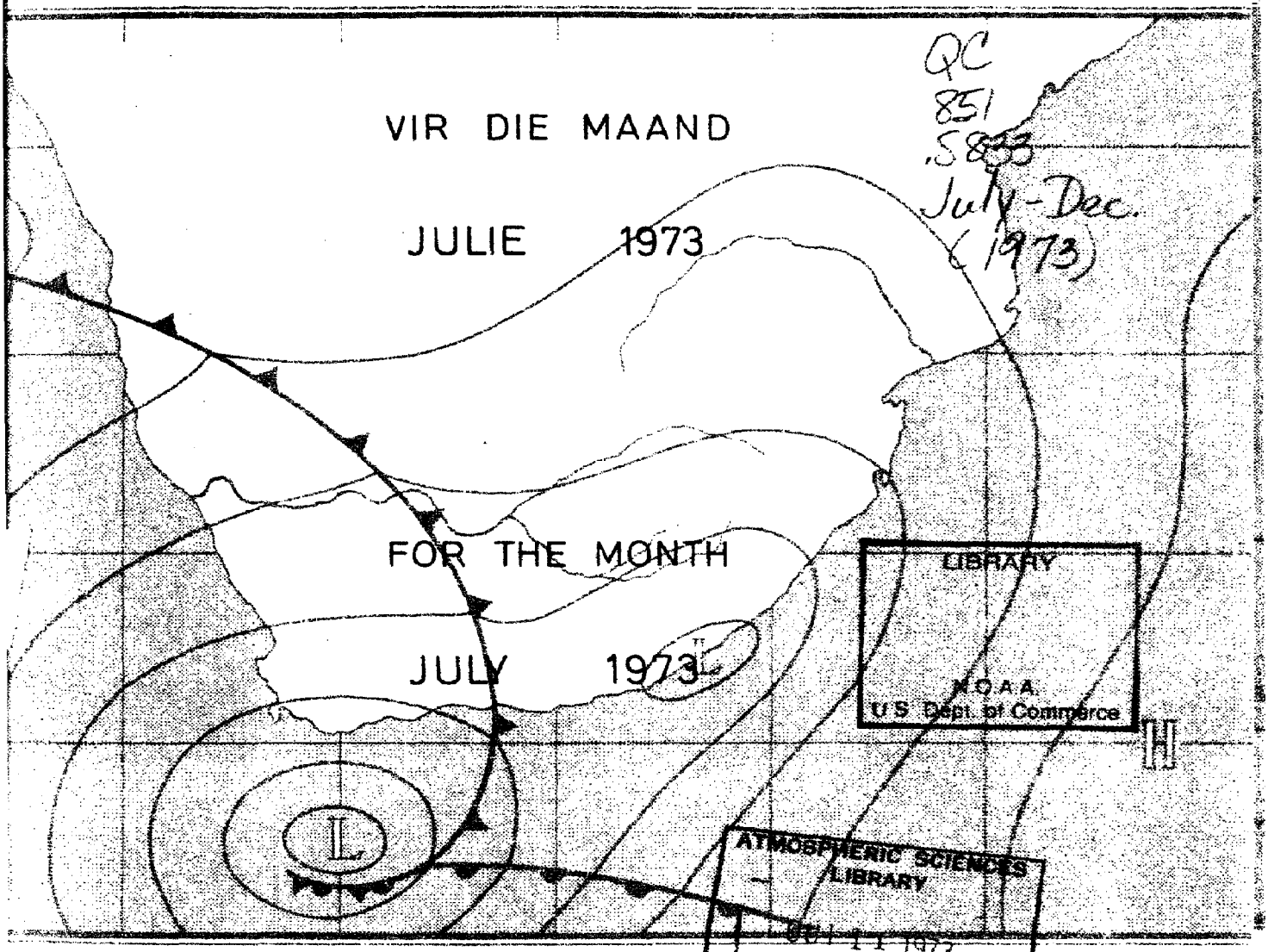

QC
851
.S85
July-Dec.
(1973)

LIBRARY
N.O.A.A.
U.S. Dept. of Commerce

ATMOSPHERIC SCIENCES
LIBRARY
OCT 11 1973
N.O.A.A.
U.S. Dept. of Commerce

DAILY WEATHER BULLETIN

National Oceanic and Atmospheric Administration

Environmental Data Rescue Program

ERRATA NOTICE

One or more conditions of the original document may affect the quality of the image, such as:

Discolored pages
Faded or light ink
Binding intrudes into the text

This document has been imaged through the NOAA Environmental Data Rescue Program. To view the original document, please contact the NOAA Central Library in Silver Spring, MD at (301) 713-2607 x124 or www.reference@nodc.noaa.gov.

Lason, Inc.
Imaging Subcontractor
Beltsville, MD
December 20, 2000

DAAGLIKSE WEERBOELETIN

Maksimum en Minimum Temperatuur (°C) en Reënval (RRR) in mm vir die 24 uur geëindig om 0800 SAST op

DEPT. VAN VERVOER / DEPT. OF TRANSPORT

2 - 7 - 1973

Maximum and Minimum Temperatures (°C) and Rainfall (RRR) in mm for the 24 hours ended at 0800 SAST on

TRANSVAAL	Max	Min	RRR
Alberton			
Barberton			
Belfast			
Bethal	19	-1	
Bospoort	20	8	
Carolina	17	-1	
Delareyville			
Delmas			
Doornspruit (Vaalwater)	24	2	
Ermelo			
Jan Kempdorp			
Jan Smuts	19	3	
Joubertpark (Jhb)	18	6	
Klerksdorp			
Kroondal (Rustenburg)			
Letaba			
Levubu	25	11	
Lichtenburg			
Loskopdam			
Loskopkanale (Groblersdal)			
Louis Trichardt			
Lydenburg	19	0	
Marble Hall			
Mara	24	6	
Marnitz	22	9	
Messina	27	10	
Middelburg			
Nelspruit	24	7	
Phalaborwa	25	13	
Pietersburg	21	5	
Piet Retief	20	5	
Pongola			
Potchefstroom	21	3	
Potgietersrus	23	7	
Pretoria	21	6	
Pretoriuskop			
Punda Milia			
Satara			
Sekhukhune			
Shingwidzi			
Skukuza	27	9	
Standerton	19	-2	
Schweizer-Reneke			
Thabazimbi			
Tom Burke			
Tzaneen			
Vereeniging			
Volksrust			
Warmbad	24	3	
Waterval-Boven			
Witbank			
Wolmaransstad			
Zeerust			

NATAL	Max	Min	RRR
Cape St. Lucia	22	17	
Cedara			
Dundee			
Durban (Louis Botha)	23	11	
Estcourt	20	1	
Harding			
Himeville			
Hluhluwe			
Melmoth			
Mkuze			
Newcastle	22	1	
Port Shepstone	21	14	
Van Reenen			
Vryheid			
Waterford (Underberg)	18	-3	

O.V.S. - O.F.S.			
Balkfontein (Bothaville)			
Bethlehem	18	-1	
Bloemfontein (J.B.M. Hertzog)	21	6	
Bultfontein			
Clocolan			
Fauresmith	21	11	0,2
Ficksburg			
Frankfort	20	-2	
Harrismith			
Hoopstad			
Heilbron			
Koppies			
Kroonstad	22	4	
Lindley			
Modderpoort			
Petrusburg			
Philippolis			
Reddersburg			
Reitz			
Rouxville			
Vrede			
Warden			
Welkom	21	8	
Wepener	20	9	
Winburg			
Zastron			

KAAP - CAPE	Max	Min	RRR
Aberdeen			
Addo			
Agulhas	19	14	3,6
Alexander Bay	25	13	4,0
Aliwal North	22	8	
Beaufort West	20	11	3,1
Boegoebergdam			5,0
Brandvlei			
Caledon			
Calitzdorp			
Calvinia	18	8	39,1
Cape Columbine	20	12	0,6
Cape St. Francis	19	15	
Cape Town (D.F. Malan)	21	13	2,6
Cape Town (Roeland St.)			
Carnarvon			7,0
Ceres			
Citrusdal			
Colesberg			
Cradock			
De Aar	21	9	1,0
Döhne			
Douglas			
East London (Ben Schoeman)	19	13	
Elsenburg			3,5
Fort Beaufort			
Fraserburg	20	5	5,9
Garies			
George			
Graaff-Reinet	19	12	
Grahamstown			
Grootfontein (Middelburg)	21	9	
Hopetown			
Idutywa			
Jansenville	20	11	0,3
Joubertina			
Kaappunt	22	12	0,2
Kimberley (B.J. Vorster)	22	12	
Knysna			2,0
Kokstad	20	0	
Kuruman	22	11	0,1
Ladismith			
Langebaanweg	23	12	1,0
Maclear			
Mafeking	22	10	
Malmesbury			
Matatiele			
Matroosberg	17	9	12,8
Mbashe	20	13	

KAAP - CAPE	Max	Min	RRR
Mosselbaai	21	14	0,2
Oktep	19	8	7,0
Oudtshoorn	21	11	4,0
Petrusville			
Piketberg			
Pofadder	17	9	11,7
Port Elizabeth (H.E. Verwoerd)	20	13	
Port Nolloth	20	11	1,2
Port St. Johns	20	14	
Prieska	22	10	3,7
Prince Albert			
Queenstown	20	6	
Riversdale	21	12	
Robertson	20	12	3,5
Sheeprun	20	1	
Somerset East	22	11	
Steynsburg			
Strydenburg			
Sutherland	17	5	34,0
Swellendam			
Tarkastad			
Touwsrivier			13,5
Twee Riviere	18	7	1,0
Umtata	xx	5	
Uniondale			
Upington	23	11	7,0
Vanwyksvlei	21	10	9,0
Victoria West			
Vredendal	22	12	6,0
Vryburg	23	14	
Williston			
Willowmore	18	10	5,5
Willow Park (Dordrecht)			

LESOTHO			
Maseru			
Ox-Bow			

SWAZILAND			
Bulembu			
Manzini (Matsapa)	22	8	
Siteki			

S.W.A.	Max	Min	RRR
Arosb			
Bethanien			
Dordabis			
Gobabeb	22	18	1,5
Gobabis			
Grootfontein	21	5	
J.G. Strijdom	15	5	1,1
Karasburg			3,5
Kalkfeld			
Karibib			
Keetmanshoop	16	7	3,7
Kub			
Luderitz	18	12	
Mariental	16	5	1,1
Möwe	20	13	
Ohopoho	26	2	
Okahandja			
Okaukuejo			
Ondangwa	27	5	
Otavi			
Otjiwarango			
Outjo			
Omaruru	21	3	
Rehoboth			
Rundu			
Steinhausen			
Tsumeb			
Uis	23	7	
Walvisbaai	20	14	
Windhoek			1,1

BOTSWANA			
Francistown	25	8	
Gaborone	25	10	
Ghanzi	23	10	
Lobatsi			
Mahalapye			
Maun	28	11	
Shakawe	29	11	
Tshabong	25	12	
Tshane	22	13	

SYNOPTIC WEATHER MAP 1200 GMT - 1400 SAST 1-7-1973. SINOPTIESE WEERKAART

INFERENCE The low pressure systems on the surface and in the upper air over the western parts of the country are causing showers over S.W.A. and these conditions will gradually advance over the Karoo, Northern Cape, the southern and central O.F.S. and North-Eastern Cape.

AFLEIDING Die laedrukstelsels van die oppervlakte en in die bolug oor die westelike dele van die land veroorsaak buie oor S.W.A. en hierdie toestande sal geleidelik uitbrei oor die Karoo, Noord-Kaapland, die suidelike en sentrale O.V.S. en Noordoos-Kaapland.

Maksimum en Minimum Temperatuur (°C) en Reënval (RRR) in mm vir die 24 uur geëindig om 0800 SAST op

DEPT. VAN VERVOER / DEPT. OF TRANSPORT

3 - 7 - 1973

Maximum and Minimum Temperatures (°C) and Rainfall (RRR) in mm for the 24 hours ended at 0800 SAST on

TRANSVAAL	Max	Min	RRR
Alberton			
Barberton			
Belfast			
Bethal	17	4	
Bospoort	20	3	
Carolina	17	4	
Delareyville			
Delmas			
Doornspruit (Vaalwater)	22	2	
Ermelo			
Jan Kempdorp			
Jan Smuts	16	6	
Joubertpark (Jhb)	16	7	
Klerksdorp			
Kroondal (Rustenburg)	21	7	
Letaba			
Levubu	21	10	
Lichtenburg			
Loskopdam			
Loskopkasale (Groblersdal)			
Louis Trichardt			
Lydenburg	17	5	
Marble Hall			
Mara	22	5	
Marnitz	22	8	
Messina	24	10	
Middelburg			
Nelspruit	23	6	
Phalaborwa	24	11	
Pietersburg	20	6	
Piet Retief			
Pongola			
Potchefstroom	22	3	
Potgietersrus	21	7	
Pretoria	19	7	
Pretoriuskop			
Punda Milia			
Satara			
Seldukhune			
Shingwidzi			
Skukuza	26	6	
Standerton	18	5	
Schweizer-Reneke			
Thabazimbi			
Tom Burke			
Tzaneen			
Vereeniging			
Volksrust			
Warmbad	23	5	
Waterval-Boven			
Witbank			
Wolmaransstad			
Zeerust			

NATAL	Max	Min	RRR
Cape St. Lucia	24	16	
Cedara			
Dundee			
Durban (Louis Botha)	25	10	
Estcourt	21	3	
Harding			
Himeville			
Hluhluwe			
Melmoth			
Mkuze			
Newcastle	23	12	
Port Shepstone	22	13	
Van Reenen			
Vryheid			
Waterford (Underberg)	22	6	
O.V.S. - O.F.S.			
Balkfontein (Bothaville)			
Bethlehem	18	3	1,1
Bloemfontein (J.B.M. Hertzog)	17	3	
Bultfontein			
Cloocolan			
Fauresmith	15	6	0,2
Ficksburg			
Frankfort	19	4	
Harrismith			
Hoopstad	21	-1	
Hellbron			
Koppies			
Kroonstad	21	2	
Lindley			
Modderpoort			
Petrusburg			
Philippolis			
Reddersburg			
Reitz			
Rouxville			
Vrede			
Warden			
Welkom	21	4	
Wepener	17	5	0,5
Winburg			
Zastron			

KAAP - CAPE	Max	Min	RRR
Aberdeen			
Addo			
Agulhas	18	12	9,5
Alexander Bay	19	11	
Aliwal North	17	7	
Beaufort West	16	10	0,8
Boegoebergdam			3,0
Brandvlei			
Caledon			
Calitzdorp			
Calvinia	10	7	3,5
Cape Columbine	14	12	4,0
Cape St. Francis	21	11	
Cape Town (D.F. Malan)	15	13	6,3
Cape Town (Roeland St.)			
Carnarvon			
Ceres			
Citrusdal			
Colesberg			
Cradock			
De Aar	12	5	7,0
Dihne	21	10	
Douglas			
East London (Ben Schoeman)	26	11	
Elsenburg			14,9
Fort Beaufort			
Fraserburg	15	5	3,5
Garies			2,5
George			
Graaff-Reinet	18	10	1,1
Grahamstown			
Grootfontein (Middelburg)	13	7	0,9
Hopetown			
Idutywa			
Jansenville	15	13	
Joubertina			
Kaapmui	14	11	6,0
Kimberley (B.J. Vorster)	19	4	
Kuruman			
Kokstad	23	2	
Kuruman	16	2	
Ladismith			
Langebaanweg	16	12	6,2
Maclear			
Mafeking	22	4	
Malmesbury			
Matatiele			
Matroosberg	10	6	14,8
Mbashe	22	15	

KAAP - CAPE	Max	Min	RRR
Mosselbaai	20	12	1,5
Oliep	10	7	5,6
Oudtshoorn	17	7	
Petrusville			
Piketberg			
Pofadder	11	7	3,0
Port Elizabeth (H.F. Verwoerd)	22	11	
Port Nolloth	15	11	0,2
Port St. Johns	21	15	
Prieska	17	7	5,4
Prince Albert			
Queenstown	19	10	
Riversdale	20	10	1,6
Robertson	18	12	3,5
Sheeprun	22	9	
Somerset East	19	12	4,5
Steynsburg			9,0
Strydenburg			
Sutherland	7	4	16,5
Swellendam			
Tarkastad			
Touwsrivier			11,5
Twee Riviere	18	0	
Umtata	xx	7	
Uniondale			
Upington	16	4	
Vanwyksvlei	13	6	4,5
Victoria West			
Vredendal	17	12	5,5
Vryburg	22	-3	
Williston			
Willowmore	13	8	3,5
Willow Park (Dordrecht)			
LESOTHO			
Maseru			
Ox-Bow			
SWAZILAND			
Bulembu			
Manzini (Matsapa)	24	11	
Siteki			

S.W.A.	Max	Min	RRR
Aroab			
Bethanien			
Dordabis			
Gobabeb	20	8	
Gobabis	24	5	
Grootfontein	27	4	
J.G. Strijdom	19	-1	
Karasburg			
Kalkfeld			
Karibib			
Keetmanshoop	15	2	
Kub			
Luderitz	14	12	
Mariental	18	1	
Möwe	19	11	
Ohopoho	27	-1	
Okahandja			
Okaukuejo			
Ondangwa	28	6	
Otavi			
Otjiwarango			
Outjo			
Omaruru	23	1	
Rehoboth			
Rundu			
Steinhausen			
Tsumeb			
Uis			
Walvisbaai	17	12	
Windhoek			
BOTSWANA			
Francistown	23	7	
Gaborone	23	9	
Ghanzi	26	4	
Lobatsi			
Mahalapye			
Maun	27	10	
Shakawe	28	9	
Tshabong	19	-1	
Tshane			

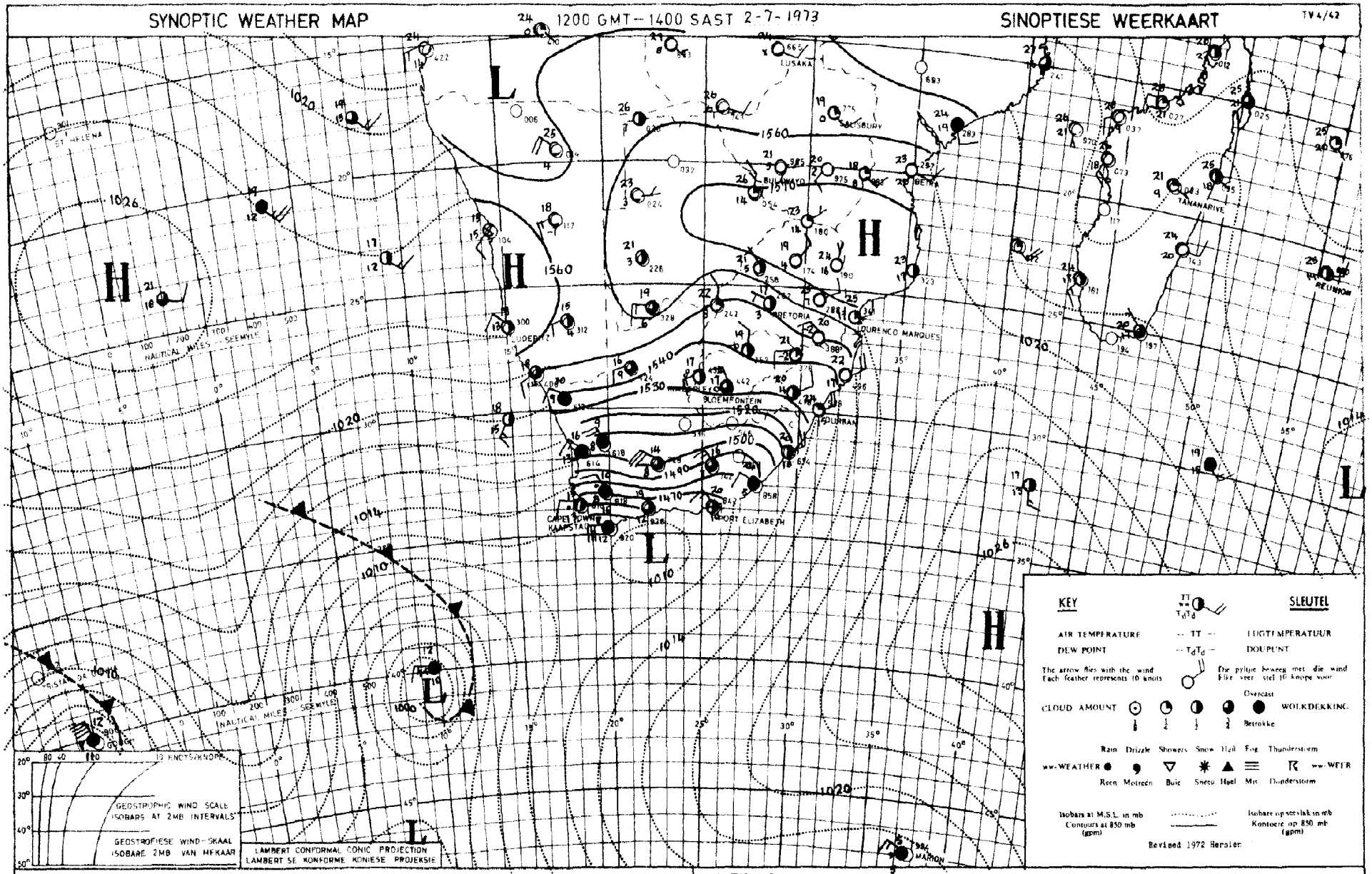

INFERENCE With the low south of the land and the approaching cold front, cold cloudy weather with showers will persist over the southern areas of the Cape, but over the rest of the country the weather will clear from the west as the upper-air trough passes eastwards.

AFLEIDING Met die laag suid van die land en in koufront wat aankom, sal koue bewolkte weer met buie voortduur oor die suidelike dele van Kaapland, maar oor die res van die land sal dit uit die weste opklaar namate die bolugtrog deur beweeg.

Maksimum en Minimum Temperatuur (°C) en Reënval (RRR) in mm vir die 24 uur geëindig om 0800 SAST op

DEPT. VAN VERVOER / DEPT. OF TRANSPORT

4 - 7 - 1973

Maximum and Minimum Temperatures (°C) and Rainfall (RRR) in mm for the 24 hours ended at 0800 SAST on

TRANSVAAL	Max	Min	RRR
Alberton			
Barberton			
Belfast			
Bethal	16	-3	
Bospoort	15	-4	
Carolina	17	0	
Delareyville			
Delmas			
Doornspruit (Vaalwater)	24	2	
Ermelo			
Jan Kempdorp			
Jan Smuts	15	-1	
Joubertpark (Jhb)	16	2	
Klerksdorp			
Kroondal (Rustenburg)	21	2	
Letaba			
Levubu	28	10	
Lichtenburg			
Loskopdam			
Loskopkanale (Groblersdal)			
Louis Trichardt			
Lydenburg	21	0	
Marble Hall			
Mara	26	3	
Marnitz	25	6	
Messina	29	5	
Middelburg			
Nelspruit			
Phalaborwa	30	12	
Pietersburg	22	6	
Piet Retief	21	3	
Pongola			
Potchefstroom	15	-3	
Potgietersrus	23	8	
Pretoria	19	4	
Pretoriuskop			
Punda Milia			
Satara			
Sekhukhune			
Shingwidzi			
Skukuza	31	4	
Standerton	15	-4	
Schweizer-Reneke			
Thabazimbi			
Tom Burke			
Tzaneen			
Vereeniging			
Volksrust			
Warmbad	22	1	
Waterval-Boven			
Witbank			
Wolmaransstad			
Zeerust			

NATAL	Max	Min	RRR
Cape St. Lucia	23	14	
Cedara			
Dundee			
Durban (Louis Botha)	25	11	
Estcourt	22	0	
Harding			
Himeville			
Hluhluwe			
Melmoth			
Mkuze			
Newcastle	21	6	
Port Shepstone	25	10	
Van Reenen			
Vryheid			
Waterford (Underberg)	19	-5	

O.V.S. - O.F.S.			
Balkfontein (Bothaville)			
Bethlehem	13	-3	
Bloemfontein (J.B.M. Hertzog)	13	-5	
Bultfontein			
Clocolan			
Fauresmith	12	-2	
Ficksburg			
Frankfort	16	-6	
Harrismith			
Hoopstad	12	-4	
Heilbron			
Koppies			
Kroonstad	14	-5	
Lindley			
Modderpoort			
Petrusburg			
Philippolis			
Reddersburg			
Reitz			
Rouxville			
Vrede			
Warden			
Welkom	12	-1	
Wepener	13	-3	
Winburg			
Zastron			

KAAP - CAPE	Max	Min	RRR
Aberdeen			
Addo			
Agulhas	18	13	2,5
Alexander Bay	20	11	
Aliwal North	15	-2	
Beaufort West	15	11	
Boegoebergdam			
Brandvlei			
Caledon			
Calitzdorp			
Calvinia	11	7	
Cape Columbine	15	12	9,2
Cape St. Francis	17	14	
Cape Town (D.F. Malan)	15	13	14,7
Cape Town (Roeland St.)			
Carnarvon			
Ceres			36,5
Citrusdal			
Colesberg			
Cradock			
De Aar	10	4	
Döhne			
Douglas			
East London (Ben Schoeman)	23	14	
Elsenburg			16,8
Fort Beaufort			
Fraserburg	10	-2	
Garies			
George			
Graaff-Reinet	17	12	
Grahamstown			
Grootfontein (Middelburg)	12	7	
Hopetown			
Idutywa			
Jansenville	16	12	
Joubertina			
Kaappunt	14	11	6,0
Kimberley (B.J. Vorster)	15	2	
Knysna			3,0
Kokstad	16	4	
Kuruman	16	-2	
Ladismith			
Langebaanweg	15	12	7,8
Maclear			
Mafeking	27	4	
Malmesbury			
Matatiele			
Matroosberg	12	8	7,6
Mbashe	25	17	

KAAP - CAPE	Max	Min	RRR
Mosselbaai	22	12	11,0
Oliep	13	8	0,2
Oudtshoorn	20	14	
Petrusville			6,0
Piketberg			
Pofadder	13	3	
Port Elizabeth (H.E. Verwoerd)	19	14	
Port Nolloth	16	12	
Port St. Johns	25	11	
Prieska	16	3	
Prince Albert			
Queenstown	16	3	
Riversdale	20	12	7,0
Robertson	19	12	5,0
Sheeprun			
Somerset East	17	13	
Steynsburg			
Strydenburg			
Sutherland	7	4	1,0
Swellendam			7,0
Tarkastad			
Touwsrivier			3,5
Twee Riviere	16	-2	
Umtata	xx	5	
Uniondale			
Upington	17	5	
Vanwyksvlei	14	4	
Victoria West			
Vredendal	18	14	
Vryburg	16	-3	
Williston			
Willowmore	15	9	
Willow Park (Dordrecht)			

LESOTHO			
Maseru			
Ox-Bow			

SWAZILAND			
Bulembu			
Manzini (Matsapa)	27	7	
Siteki			

S.W.A.	Max	Min	RRR
Aroab			
Bethanien			
Dordabis			
Gobabeb	26	9	
Gobabis	19	-3	
Grootfontein	26	0	
J.G. Strijdom	18	-2	
Karasburg			
Kalkfeld			
Karibib			
Keetmanshoop	18	4	
Kub			
Luderitz	17	12	
Mariental	19	2	
Möwe	18	10	
Ohopoho	27	1	
Okahandja			
Okaukuejo			
Ondangwa	28	6	
Otavi			
Otjiwarango			
Outjo			
Omaruru	24	2	
Rehoboth			
Rundu			
Steinhausen			
Tsumeb			
Uis	28	8	
Walvisbaai	21	10	
Windhoek			

BOTSWANA			
Francistown	27	3	
Gaborone	23	4	
Ghanzi	21	1	
Lobatsi			
Mahalapye			
Maun	26	8	
Shakawe	27	6	
Tshabong			
Tshane			

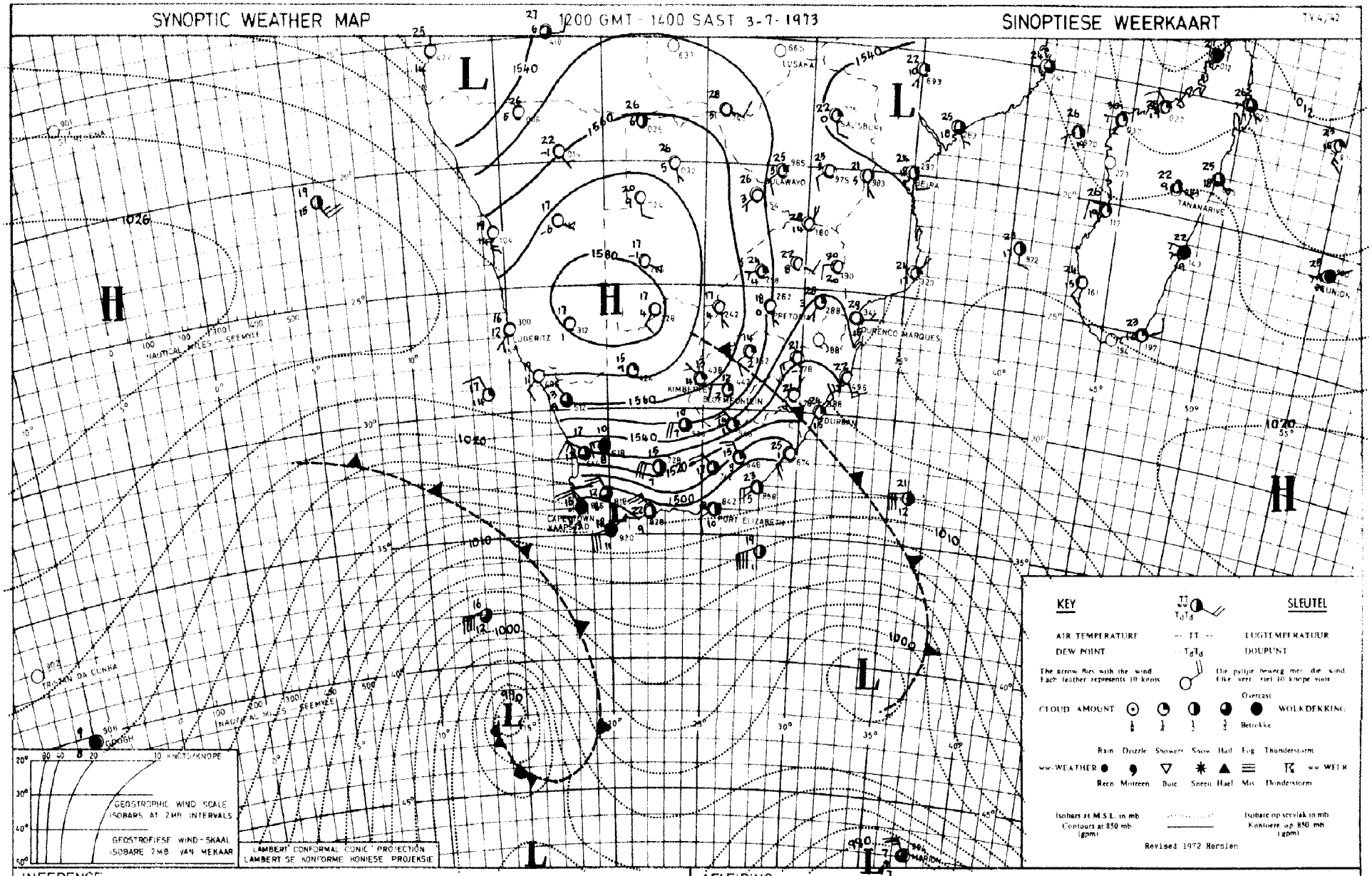

INFERENCE The cold front west of the land will reach the west coast tonight, resulting in cold, cloudy weather with showers over the south-western and southern areas of the Cape Province. It will also be cold over the rest of the Cape Province and the O.F.S., but remain mild over Transvaal and Natal.

AFLEIDING Die koueftont wes van die land sal die weskus vanaand bereik sodat koue bewolkte weer met buie sal voorkom oor die suidwestelike en suidelike dele van Kaapland. Dit sal ook koud wees oor die res van Kaapland en die Vrystaat, maar matig bly oor Transvaal en Natal.

Maksimum en Minimum Temperatuur (°C) en Reënval (RRR) in mm vir die 24 uur geëindig om 0800 SAST op

DEPT. VAN VERVOER / DEPT. OF TRANSPORT

5 - 7 - 1973

Maximum and Minimum Temperatures (°C) and Rainfall (RRR) in mm for the 24 hours ended at 0800 SAST on

TRANSVAAL	Max	Min	RRR
Alberton			
Barberton			
Belfast			
Bethal	17	2	
Boksburg	17	-4	
Carolina	17	0	
Dalmeyville			
Delmas			
Doornspruit (Vaalwater)	23	-5	
Ermelo			
Jan Kempdorp			
Jan Smuts	17	4	
Jeppestown (Jhb)	16	3	
Klerksdorp			
Kroondal (Rustenburg)	23	3	
Lichtenburg			
Loskopdam			
Loskopdamsig (Groblersdal)			
Louis Trichardt			
Lydenburg	19	1	
Marble Hall			
Mara	26	-1	
Marnitz	25	3	
Messina	29	1	
Middelburg			
Nelspruit	26	5	
Phalaborwa	29	11	
Pietersburg	21	2	
Piet Retief	23	7	
Pongola			
Potchefstroom	18	-3	
Potgietersrus	21	4	
Pretoria	21	2	
Pretoriuskop			
Punda Milia			
Setara			
Soekmekaar			
Shingwidzi			
Skukuza	30	0	
Standerton	17	-3	
Schweizer-Reneke			
Thabazimbi			
Tom Burke			
Tzaneen			
Vereeniging			
Volksrust			
Warmbad	21	-2	

NATAL	Max	Min	RRR
Cape St. Lucia	23	14	
Cedara	23	0	
Dundee			
Durban (Louis Botha)	25	7	
Estcourt	20	-1	
Harding			
Himeville			
Hluhluwe			
Melmoth			
Mkuze			
Newcastle	22	7	
Port Shepstone	23	12	
Van Reenen			
Vryheid			
Waterford (Underberg)	20	-1	
O.V.S. - O.F.S.			
Balkfontein (Bothaville)			
Bethlehem	14	-3	
Bloemfontein (J.B.M. Hertzog)	16	-1	
Bultfontein			
Clocolan			
Fauresmith	15	5	
Ficksburg			
Frankfort	17	-7	
Harrismith	18	-3	
Hoopstad			
Heilbron			
Koppies			
Kroonstad	17	-6	
Lindley			
Modderpoort			
Petrusburg			
Philippolis			
Reddersburg			
Reitz			
Rouxville			
Vrede			
Warden			
Welkom	16	0	
Wepener	14	1	

KAAP - CAPE	Max	Min	RRR
Aberdeen			
Addo			
Agulhas	15	9	5,5
Alexander Bay	20	10	
Altwal North	16	4	
Beaufort West	16	6	
Boegoebergdam			
Brandvlei			
Caledon			
Calitzdorp			
Calvinia	11	4	2,0
Cape Columbine	15	9	1,3
Cape St. Francis	16	9	12,5
Cape Town (D. F. Malan)	15	5	2,4
Cape Town (Rosland St.)			
Carnarvon			
Ceres			
Citrusdal			
Colesberg			
Cradock			
De Aar	14	2	
Döhne	19	6	0,3
Douglas			
East London (Ben Schoeman)	25	9	0,3
Elsenburg			7,0
Fort Beaufort			
Fraserburg	10	1	
Garies			2,0
George			
Graaff-Reinet	17	6	
Grahamstown			
Grootfontein (Middelburg)	14	3	
Hopetown			
Idutywa			
Jansenville	20	8	
Joubertina			
Knappunt	13	9	0,2
Kimberley (B.J. Vorster)	19	5	
Knysna			
Kokstad	20	3	
Kuruman	18	0	
Ladismith			
Langgewens	17	7	2,8
Maclear			
Mafeking	20	-1	
Malmesbury			

KAAP - CAPE	Max	Min	RRR
Moeselbaai	19	9	3,5
Oliep	11	3	0,7
Oudtshoorn	19	6	2,0
Petrusville			
Piketberg			
Pofadder	13	3	
Port Elizabeth (H.F. Verwoerd)	18	9	1,7
Port Nolloth	18	9	0,1
Port St. Johns	22	14	
Prieska	18	6	
Prince Albert			
Queenstown	17	7	
Riversdale	18	8	4,0
Robertson	17	7	0,2
Sheeprun	18	7	
Somerset East	20	7	0,4
Steynsburg			
Strydenburg			
Sutherland	7	0	5,4
Swellendam			
Tarkastad			
Touwsrivier			
Twee Riviere	22	-1	
Umtata	xx	7	
Uniondale			
Upington	20	7	
Vanwyksvlei	14	2	0,5
Victoria West			
Vredendal	17	9	9,6
Vryburg	20	-3	
Williston			
Willowmore	12	3	1,4
Willow Park (Dordrecht)			
LESOTHO			
Maseru			
Ox-Bow			
SWAZILAND			
Bulembu			
Manzini (Matsapa)			

S.W.A.	Max	M
Aroab		
Bethanien		
Dordabis		
Gobabeb	28	
Gobabis	24	
Grootfontein	22	
J.G. Strijdom	22	
Karasburg		
Kalkfeld		
Karibib		
Keetmanshoop	20	
Kub		
Luderitz	20	
Mariental	33	
Möwe	17	
Ohopoho	27	
Okahandja		
Okaukuejo		
Ondangwa	28	
Otavi		
Otjiwarango		
Outjo		
Omatjenne	25	
Rehoboth		
Rundu		
Steinhausen		
Tsumeb		
Uis	29	
Walvisbaai	20	
Windhoek		
BOTSWANA		
Francistown	24	
Gaborone	24	
Ghanzi	22	
Lobatsi		
Mahalapye		
Maun	25	
Shakawe	26	
Tshabong	22	
Tshane		

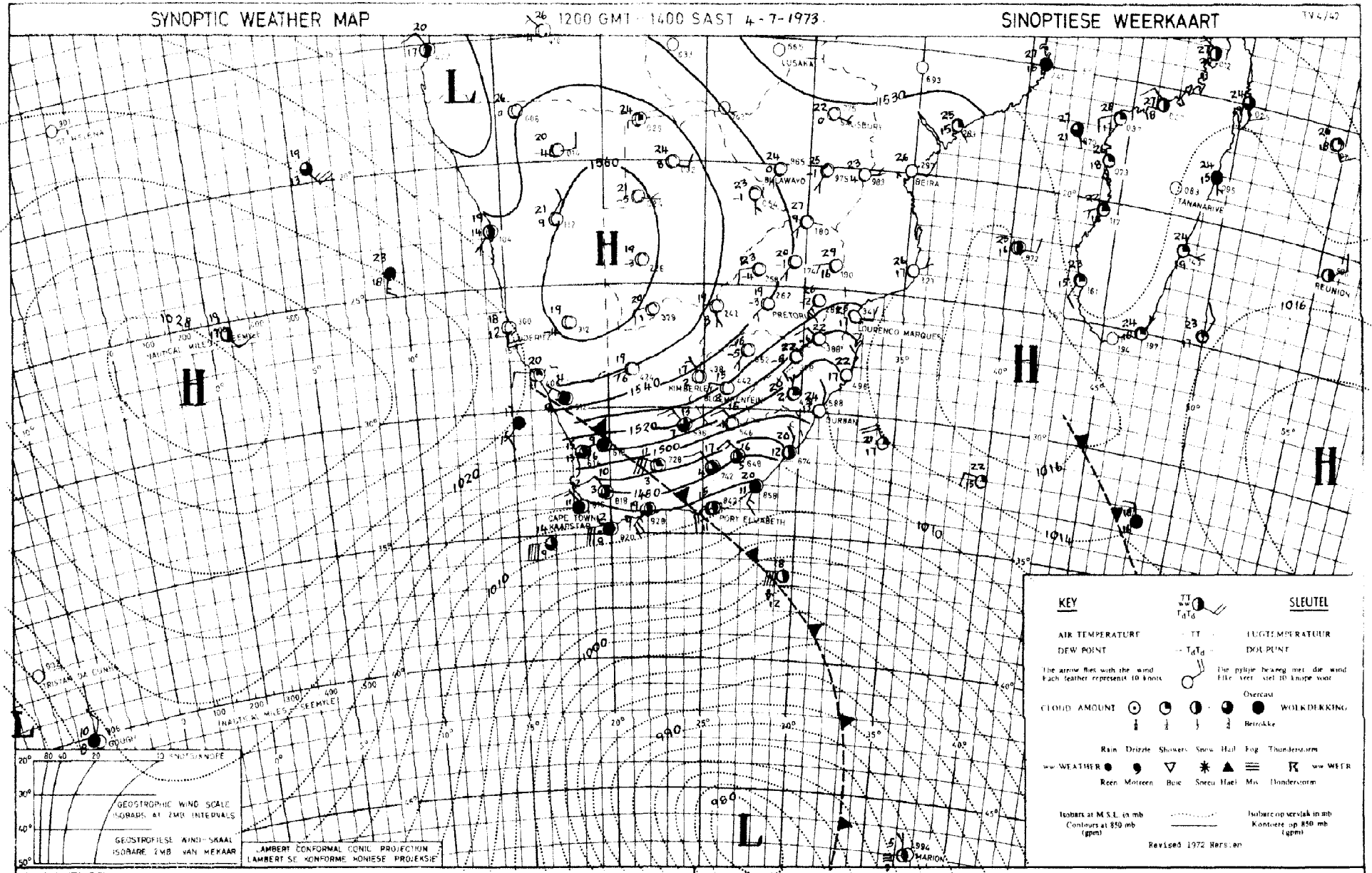

INFERENCE The cold front over the Cape Province will advance further eastwards so that cold, cloudy weather with showers will spread over most of this province and over the Southern O.F.S., but over the northern regions of the country it will remain fine and mild.

AFLEIDING Die koufront oor die Kaapprovinsie sal verder ooswaarts beweeg sodat koue, bewolkte weer met buie oor die meeste dele van dié provinsie en oor die Suid-Vrystaat sal uitbrei, maar oor die noordelike dele van die land sal dit nog mooi-weer en matig bly.

Maksimum en Minimum Temperatuur (°C) en Reënval (RRR) in mm vir die 24 uur geëindig om 0800 SAST op

DEPT VAN VERVOER/DEPT OF TRANSPORT 6 - 7 - 1973

Maximum and Minimum Temperatures (°C) and Rainfall (RRR) in mm for the 24 hours ended at 0800 SAST on

TRANSVAAL	Max	Min	RRR
Alberton			
Barberton			
Belfast			
Bethal	16	-2	
Bospoort	12	-1	
Carolina	17	0	
Delareyville			
Delmas			
Dennegruit (Vaalwater)	24	-1	
Ermelo			
Jan Kempdorp			
Jan Smuts	16	1	
Joubertpark (Jhb)	15	2	
Klerksdorp			
Kroondal (Rustenburg)	21	0	
Leeuhof			
Levubu	28	11	
Lichtenburg			
Loskopdam			
Loskopdamnie (Groblersdal)			
Louis Trichardt			
Lydenburg	22	0	
Marble Hall			
Mara	27	5	
Marnitz	24	4	
Messina	30	8	
Middelburg			
Nelspruit	27	8	
Pietersburg	31	14	
Pietretief	21	4	
Piet Retief	21	1	
Potgietersrus			
Potchefstroom	16	-4	
Potgietersrus	22	9	
Pretoria	19	5	
Pretoriuskop			
Punda Milia			
Rietfontein			
Rustenburg			
Schweizer-Reneke			
Skukuza	33	15	
Standerton	16	-4	
Schweizer-Reneke			
Tzaneen			
Vereeniging			
Volksrust			
Warmbad	21	2	
Waterval-Boven			
Witbank			
Wolmaransstad			
Zeerust			

NATAL	Max	Min	RRR
Cape St. Lucia	22	14	
Cedara	17	7	
Dundee			
Durban (Louis Botha)	22	14	
Estcourt	20	8	
Harding			
Himeville			
Hluhluwe			
Melmoth			
Mkuze			
Newcastle	22	1	
Port Shepstone	19	12	
Van Reenen			
Vryheid			
Waterford (Underberg)	19	0	

O.V.S. - O.F.S.			
Balkfontein (Bothaville)			
Bethlehem	13	-8	
Bloemfontein (J.B.M. Hertzog)	14	-7	
Boltfontein			
Clocolan			
Fauresmith	11	-4	
Ficksburg			
Frankfort	15	-9	
Harrismith			
Hoopstad	15	-6	
Heilbron			
Koppies			
Kroonstad	18	-6	
Lindley			
Modderpoort			
Petrusburg			
Philippolis			
Reddersburg			
Reitz			
Roxiville			
Vrede			
Warden			
Welkom	15	-4	
Wepener	13	-8	
Winburg			
Zastron			

KAAP - CAPE	Max	Min	RRR
Aberdeen			
Addo			
Agulhas	14	8	0,5
Alexander Bay	19	6	
Aliwal North	16	-5	
Beaufort West	11	-2	
Boegoeberg dam			
Brandvlei			
Caledon			
Calitzdorp			
Calvinia	10	0	
Cape Columbine	14	7	
Cape St. Francis	14	9	12,0
Cape Town (D.F. Malan)	15	2	
Cape Town (Hoofland St.)			
Carnarvon			
Ceres			
Citrusdal			
Colesberg			
Cradock			
De Aar	9	-4	
Döhne	11	1	
Douglas			
East London (Ben Schoeman)	18	9	
Elsenburg			
Fort Beaufort			
Fraserburg	8	3	
Garies			
George			
Graaff-Reinet	12	-1	
Grahamstown			
Grootfontein (Middelburg)	10	-7	
Hopetown			
Idutywa			
Jansenville	17	1	
Joubertina			
Klapmuts	11	9	
Kimberley (B.J. Vorster)	14	-2	
Klynhal			
Kokstad	18	-5	
Kuruman	18	1	
Ladismith			
Langebaanweg	15	4	
Maclear			
Mafeking	19	1	
Malmesbury			
Matatiele			
Matroosberg	8	-1	
Mbashe	19	10	

KAAP - CAPE	Max	Min	RRR
Mosselbaai	15	10	
Okiep	13	8	
Oudtshoorn	13	-2	
Petrusville			
Piketberg			
Pofadder	12	3	
Port Elizabeth (H.F. Verwoerd)	14	9	3,1
Port Nolloth	16	7	
Port St. Johns	18	10	
Prieska	14	-2	
Prince Albert			
Queenstown	12	-4	
Riversdale	13	1	1,0
Robertson	15	1	
Sheeprun	16	-5	
Somerset East	12	-2	
Steynsburg			
Strydenburg			
Sutherland	5	-4	
Swellendam			
Tarkastad			
Touwsrivier			
Twee Riviere	17	-1	
Umtata	xx	1	
Uniondale			
Upington	14	-1	
Vanwyksvlei	11	1	
Victoria West			
Vredendal	16	4	
Vryburg	19	-3	
Williston	9	-3	
Willowmore			
Willow Park (Dordrecht)			

LESOTHO			
Maseru			
Ox-Bow			

SWAZILAND			
Balenzie			
Manzini (Matsapa)	30	9	
Siteki			

S.W.A.	Max	Min	RRR
Aroab			
Bethanien			
Dordabis			
Gobabeb	27	8	
Gobabis	24	-3	
Grootfontein	23	0	
J.G. Strijdom	23	4	
Karasburg			
Kalkfeld			
Karibib			
Keetmanshoop	18	6	
Kub			
Luderitz	17	10	
Mariental	22	1	
Möwe	17	10	
Ohopoho	27	2	
Okahandja			
Okaukuejo			
Ondangwa	28	6	
Otavi			
Otjiwarango			
Outjo			
Omaruru	27	3	
Rehoboth			
Hundu			
Steinhausen			
Tsumeb			
Uis	31	7	
Walvisbaai	18	9	
Windhoek			

BOTSWANA			
Francistown	25	0	
Gaborone	23	3	
Ghanzi	23	0	
Lobatse			
Mahalapye			
Maun	26	8	
Shakawe	26	13	
Tshabong	20	-3	
Tshabe	22	0	

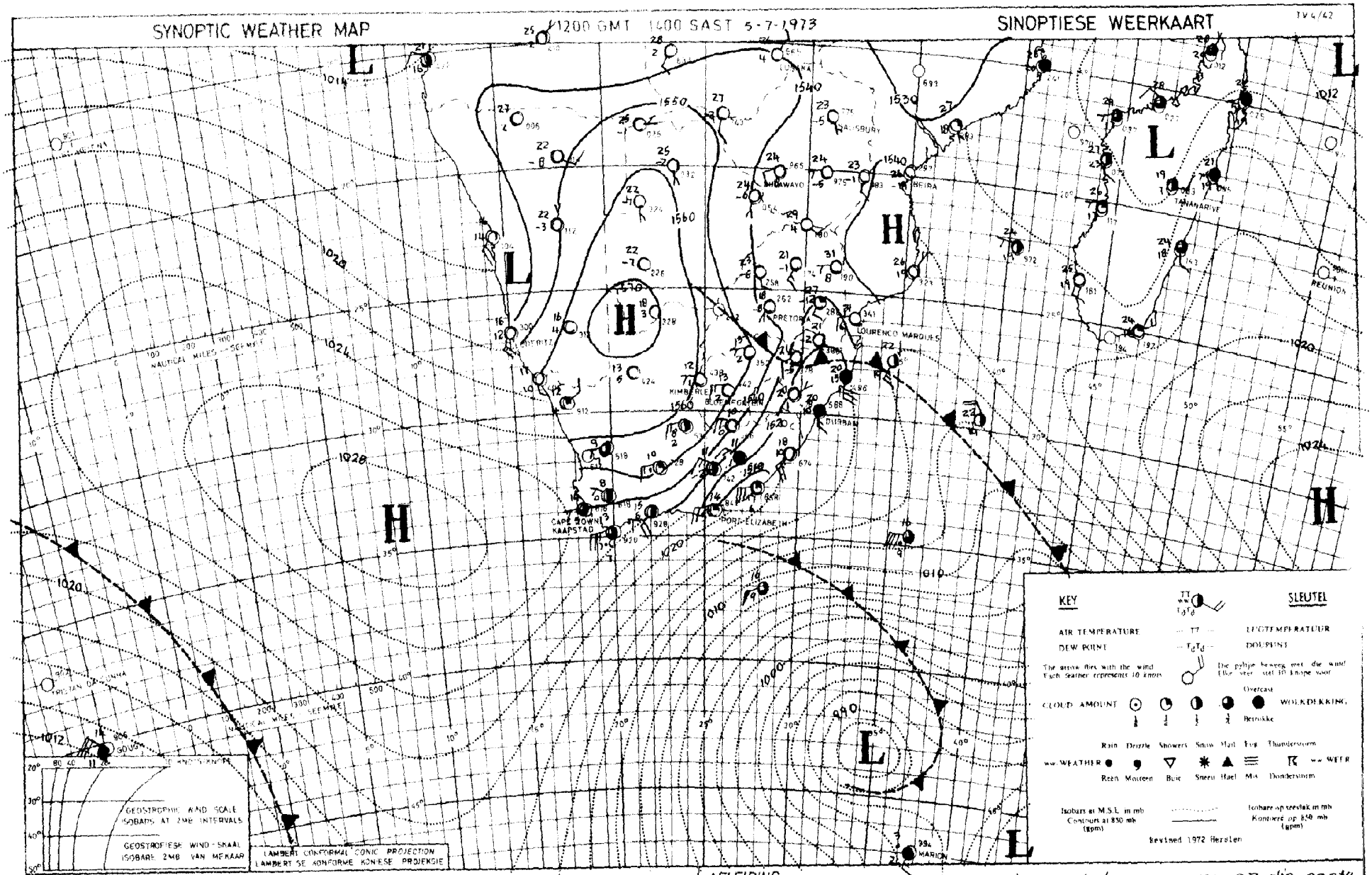

INFERENCE The low south of the land is moving off to the east and therefore the weather over the coastal regions will clear further. Over the interior it will be mainly fine and cold with severe frost over the central and southern regions.

AFLEIDING Die laag suid van die land beweeg weg na die ooste en dus sal die weer oor die kusgebiede verder opklaar. Oor die binneland sal dit hoofsaaklik mooiweer en koud wees met strawwe ryp oor die sentrale en suidelike gebiede.

Maksimum en Minimum Temperatuur (°C) en Reënval (RRR) in mm vir die 24 uur geëindig om 0800 SAST op

DEPT VAN VERVOER/DEPT OF TRANSPORT

7-7-1973.

Maximum and Minimum Temperatures (°C) and Rainfall (RRR) in mm for the 24 hours ended at 0800 SAST on

TRANSVAAL	Max	Min	RRR
Alberton			
Barberton			
Belfast			
Bethal			
Bospoort			
Carolina	17	0	
Dalmeyville			
Delmas			
Doornspruit (Vaalwater)	24	1	
Ermelo			
Jan Kempdorp			
Jan Smuts	17	4	
Jouberspark (Jhb)	15	5	
Klerksdorp			
Kroondal (Rustenburg)			
Lichtenburg			
Louis Trichardt			
Lydenburg			
Marble Hall			
Messina	24	9	
Middelburg			
Nelspruit	20	12	4,0
Phalaborwa			
Pietersburg	17	4	
Piet Retief	16	5	
Potchefstroom			
Potgietersrus	22	8	
Pretoria	20	4	
Pretoriuskop			
Punda Milia			
Sabie			
Schweizer-Reneke			
Thabazimbi			
Tom Burke			
Vereeniging			
Volksrust			
Warmbad	21	6	
Waterval-Boven			
Witbank			
Wolmaransstad			
Zeerust			

NATAL	Max	Min	RRR
Cape St. Lucia	19	12	
Cedara	15	0	
Dundee			
Durban (Louis Botha)	21	9	
Estcourt	17	3	
Harding			
Himeville			
Hluhluwe			
Melmoth			
Mkuze			
Newcastle	16	-1	
Port Shepstone	18	11	
Van Reenen			
Vryheid			
Waterford (Underberg)	12	-8	

O.V.S. - O.F.S.			
Balkfontein (Bothaville)			
Bethlehem	16	-7	
Bloemfontein (J.B.M. Hertzog)	16	-6	
Bultfontein			
Clocolan			
Fauresmith	15	1	
Ficksburg			
Frankfort			
Harrismith			
Hoopstad	17	-6	
Heilbron			
Koppies			
Kroonstad			
Lindley			
Modderpoort			
Petrusburg			
Philippolis			
Reddersburg			
Reitz			
Rouxville			
Vrede			
Warden			
Welkom	17	-2	
Wepener	15	-8	
Winburg			
Zastron			

KAAP - CAPE	Max	Min	RRR
Aberdeen			
Addo			
Agulhas	14	7	
Alexander Bay	19	7	
Aliwal North	14	-7	
Beaufort West	15	-2	
Boegoebergdam			
Brandvlei			
Caledon			
Calitzdorp			
Calvinia	16	0	
Cape Columbine	14	7	
Cape St. Francis	15	6	
Cape Town (D.F. Malan)	16	3	
Cape Town (Roeland St.)			
Carnarvon			
Ceres			
Citrusdal			
Colesberg			
Cradock			
De Aar	14	-2	
Döhne	12	1	
Douglas			
East London (Ben Schoeman)	17	6	
Elsenburg			
Fort Beaufort			
Fraserburg	12	-2	
Garies			
George			
Graaff-Reinet	15	0	
Grahamstown			
Grootfontein (Middelburg)	12	-5	
Hopetown			
Idutywa			
Jansenville	17	1	
Joubertina			
Kaappunt	14	9	
Kimberley (B.J. Vorster)	17	0	
Knysna			
Kokstad	12	-6	
Kuruman	20	1	
Ladismith			
Langebaanweg	17	4	
Maclear			
Mafeking	22	5	
Malmesbury			
Matatiele			
Matroosberg	12	0	
Mbashe	18	10	

KAAP - CAPE	Max	Min	RRR
Mosselbaai	14	9	
Oktep	17	9	
Oudtshoorn	16	-2	
Petrusville			
Piketberg			
Pofadder	15	3	
Port Elizabeth (H.E. Verwoerd)	15	2	
Port Nolloth	19	8	
Port St. Johns	18	10	
Prieska	16	-2	
Prince Albert			
Queenstown	12	-8	
Riversdale	16	1	
Robertson	17	0	
Sheeprun	12	-5	
Somerset East	15	-2	
Steynsburg			
Strydenburg			
Sutherland	11	-3	
Swellendam			
Tarkastad			
Touwsrivier			
Twee Riviere	21	-1	
Umtata	XX	-2	
Uniondale			
Upington	19	1	
Vanwyksvlei	15	-1	
Victoria West			
Vredendal	20	5	
Vryburg	19	-2	
Williston			
Willowmore	11	-2	
Willow Park (Dordrecht)			

LESOTHO			
Maseru			
Ox-Bow			

SWAZILAND			
Bulembu			
Manzini (Matsapa)			
Siteki			

S.W.A.	Max	Min	RRR
Aroab			
Bethanien			
Dordabis			
Gobabeb			
Gobabis	28	1	
Grootfontein	23	-1	
J.G. Strijdom	23	1	
Karasburg			
Kalkfeld			
Karibib			
Keetmanshoop	21	8	
Kub			
Luderitz	17	10	
Mariental			
Möwe	16	9	
Ohopoho			
Okahandja			
Okaukuejo			
Ondangwa	28	4	
Otavi			
Otjiwarango			
Outjo			
Rehoboth			
Rundu			
Steinhausen			
Tsumeb			
Uis			
Walvisbaai	15	8	
Windhoek			

BOTSWANA			
Francistown	23	9	
Gaborone	24	5	
Ghanzi	25	1	
Lobatsi			
Mahalapye			
Maun	26	4	
Shakawe	27	1	
Tshabong	22	-2	
Tshane			

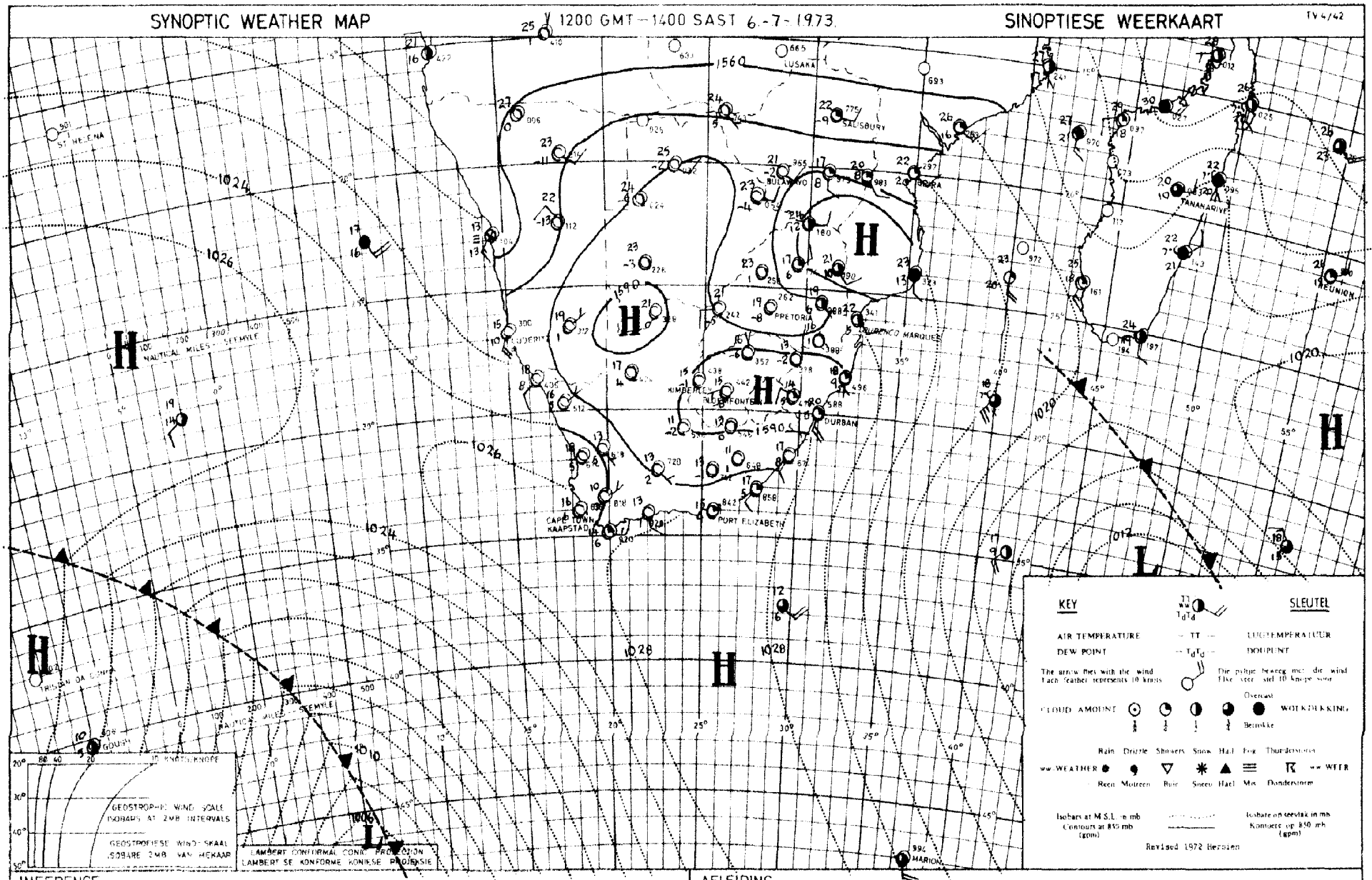

INFERENCE

The circulation over the whole interior is anticyclonic and therefore fine weather is forecast for most regions. The high south of the continent will, however, cause cloudy weather over the eastern and northern regions of Transvaal

AFLEIDING

Die sirkulasie oor die hele land is antisiklonaal en dus word mooiweer oor die meeste gebiede voorspel. Die hoog suid van die vasteland sal egter bewolkte weer veroorsaak oor die oostelike en noordelike dele van Transvaal.

Maksimum en Minimum Temperatuur (°C) en Reënval (RRR) in mm vir die 24 uur geëindig om 0800 SAST op

DEPT VAN VERVOER / DEPT OF TRANSPORT
8 - 7 - 1973

Maximum and Minimum Temperatures (°C) and Rainfall (RRR) in mm for the 24 hours ended at 0800 SAST on

TRANSVAAL	Max	Min	RRR
Alberton			
Barberton			
Belfast			
Bethal	17	-1	
Bosspoort	19	0	
Carolina	17	0	
Delareyville			
Delmas			
Doornspruit (Vaalwater)	XX	0	
Ermelo			
Jan Kempdorp			
Jan Smuts	17	1	
Jeppestpunt (Zhb)	16	4	
Klerksdorp			
Kroondal (Rustenburg)			
Lichtenburg			
Louis Trichardt			
Lydenburg			
Marble Hall			
Mara	19	2	
Marnitz	20	6	
Messina	22	7	
Middelburg			
Nelspruit	20	9	
Phalaborwa	21	10	
Pietersburg	18	3	
Piet Retief	17	3	
Pongola			
Potchefstroom			
Potgietersrus	20	6	
Pretoria	19	3	
Pretoriuskop			
Punda Milia			
Rietvlei			
Schweizer-Reneke			
Thabazimbi			
Tom Burke			
Tzaneen			
Vereeniging			
Volksrust			
Warmbad	21	2	
Waterval-Boven			
Witbank			
Wolmaransstad			
Zeerust			

NATAL	Max	Min	RRR
Cape St. Lucia	20	11	
Cedara	16	-2	
Dundee			
Durban (Louis Botha)	20	9	
Estcourt	16	-1	
Harding			
Himeville			
Hluhluwe			
Melmoth			
Mkuze			
Newcastle	16	1	
Port Shepstone	21	12	
Van Reenen			
Vryheid			
Waterford (Underberg)	17	-7	
O.V.S. - O.F.S.			
Balkfontein (Bothaville)			
Bethlehem	17	-6	
Bloemfontein (J.B.M. Hertzog)	18	-5	
Bultfontein			
Clocolan			
Fauresmith	18	2	
Ficksburg			
Frankfort	18	-5	
Harrismith			
Hoopstad	19	-5	
Heilbron			
Koppies			
Kroonstad	18	-5	
Lindley			
Modderpoort			
Petrusburg			
Philippolis			
Reddersburg			
Reitz			
Rouxville			
Vrede			
Warden			
Welkom			
Wepener	16	-8	
Winburg			
Zastron			

KAAP - CAPE	Max	Min	RRR
Aberdeen			
Addo			
Agulhas	15	9	5,0
Alexander Bay	25	11	
Aliwal North	17	-5	
Beaufort West	16	-1	
Boegoebergdam			
Brandvlei			
Caledon			
Calitzdorp			
Calvinia	17	6	
Cape Columbine	17	9	
Cape St. Francis	16	11	
Cape Town (D.F. Malan)	16	4	
Cape Town (Roeland St.)			
Carnarvon			
Ceres			
Citrusdal			
Colesberg			
Cradock			
De Aar			
Döhne	17	4	
Douglas			
East London (Ben Schoeman)	18	9	2,8
Elsenburg			
Fort Beaufort			
Fraserburg	16	1	
Garies			
George			
Graaff-Reinet	18	0	
Grahamstown			1,5
Grootfontein (Middelburg)	17	-5	
Hopetown			
Idutywa			
Jansenville	18	-1	
Joubertina			
Kaappunt	15	11	
Kimberley (H.J. Forster)	20	0	
Knysna			
Kokstad	16	-8	
Kuruman	21	3	
Ladismith			
Langebaanweg	21	3	
Maclear			
Mafeking	22	4	
Malmesbury			
Matatiele			
Matroosberg	16	0	
Mbashe	19	18	

KAAP - CAPE	Max	Min	RRR
Mosselbaai	17	10	
Oklep	20	12	
Oudtshoorn	18	-2	
Petrusville			
Piketberg			
Pofadder	19	5	
Port Elizabeth (H.E. Verwoerd)	17	11	1,7
Port Nolloth	22	11	
Port St. Johns	20	12	
Prieska	19	-2	
Prince Albert			
Queenstown	19	-4	
Riversdale	17	5	
Robertson			
Sheeprun	17	-5	
Somerset East	18	-1	
Steynsburg			
Strydenburg			
Sutherland	14	-2	
Swellendam			
Tarkastad			
Touwsrivier			
Twee Riviere	24	0	
Umtata	19	-2	
Uniondale			
Upington	21	3	
Vanwyksvlei	18	2	
Victoria West			
Vredendal	22	12	
Vryburg	21	-1	
Williston			
Willowmore	15	0	
Willow Park (Dordrecht)			
LESOTHO			
Maseru			
Ox-Bow			
SWAZILAND			
Bulembu			
Manzini (Matsapa)	20	8	
Siteki			

S.W.A.	Max	Min	RRR
Aroab			
Bethanien			
Dordabis			
Gobabeb			
Gobabis	24	2	
Grootfontein	24	1	
J. G. Strijdom	23	2	
Karasburg			
Kalkfeld			
Karibib			
Keetmanshoop	23	9	
Kub			
Luderitz	20	XX	
Mariental	25	4	
Möwe			
Ohopoho			
Okahandja			
Okaukuejo			
Ondangwa	28	5	
Otavi			
Otjiwarango			
Outjo			
Omatjenne	26	4	
Rehoboth			
Rundu			
Steinhausen			
Tsumeb			
Uis	31	X	
Walvisbaai	16	9	
Windhoek			
BOTSWANA			
Francistown	22	7	
Gaborone	22	4	
Ghanzi	24	1	
Lobatsi			
Mahalapye			
Maun	26	9	
Shakawe	26	6	
Tshabong	24	1	
Tshane	24	5	

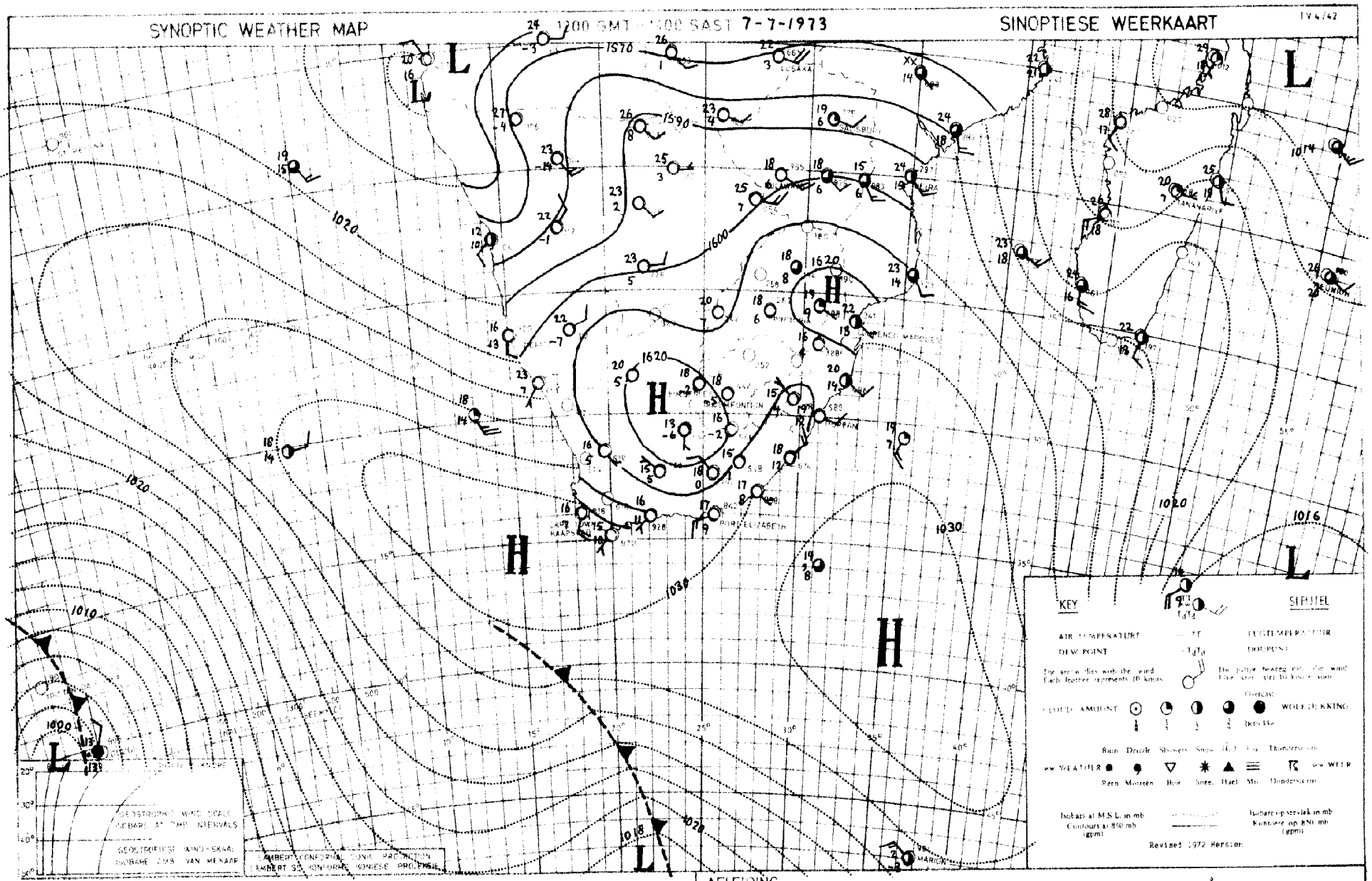

INFERENCE

Little change is expected in the prevailing conditions and it will remain fine over most regions but, with a second high moving in south of the continent, cloudy weather will develop over the east coastal regions and over Eastern Transvaal.

AFLEIDING

Daar word min verandering verwag in die heersende toestande en dit sal mooiweer bly oor die meeste gebiede maar met 'n tweede hoog wat suid van die land instoot, sal bewolkte weer oor die ooskus-gebiede en oor Oos-Transvaal ontwikkel.

Maksimum en Minimum Temperatuur (°C) en Reënval (RRR) in mm vir die 24 uur geëindig om 0800 SAST op

DEPT VAN VERVOER / DEPT OF TRANSPORT

9-7-1973.

Maximum and Minimum Temperatures (°C) and Rainfall (RRR) in mm for the 24 hours ended at 0800 SAST on

TRANSVAAL	Max	Min	RRR
Alberton			
Barberton			
Belfast			
Bethal	15	-3	
Bospoort	18	0	
Carolina	13	-1	
Delareyville			
Delmas			
Doornspruit (Vaalwater)	xx	-1	
Ermelo			
Jan Kempdorp			
Jan Smuts	15	1	
Joubertpark (Jhb)	15	3	
Klerksdorp			
Kroondal (Rustenburg)			
Letaba			
Levubu	19	8	
Lichtenburg			
Loskopdam			
Loskopkanale (Groblersdal)			
Louis Trichardt			
Lydenburg			
Marble Hall			
Mara	19	5	
Marnitz	20	5	
Messina	21	6	
Middelburg			
Nelspruit	20	4	
Phalaborwa	22	7	
Pietersburg	17	3	
Piet Retief	15	-1	
Pongola			
Potchefstroom	18	-2	
Potgietersrus	19	4	
Pretoria	18	5	
Pretoriuskop			
Punda Milia			
Satara			
Sekhukhune			
Shingwidzi			
Skukuza	25	7	
Standerton	16	-2	
Schweizer-Reneke			
Thabazimbi			
Tom Burke			
Tzaneen			
Vereeniging			
Volksrust			
Warmbad	19	-1	
Waterval-Boven			
Witbank			
Wolmaransstad			
Zeerust			

NATAL	Max	Min	RRR
Cape St. Lucia	19	11	2,0
Cedara	16	6	
Dundee			
Durban (Louis Botha)	22	11	1,9
Estcourt	16	1	
Harding			
Himeville			
Hluhluwe			
Melmoth			
Mkuze			
Newcastle	16	-4	
Port Shepstone	19	10	1,0
Van Reenen			
Vryheid			
Waterford (Underberg)	12	-2	
O.V.S. - O.F.S.			
Balkfontein (Bothaville)			
Bethlehem	16	-6	
Bloemfontein (J.B.M. Hertzog)	18	-3	
Bultfontein			
Clocolan			
Fauresmith	18	-1	
Ficksburg			
Frankfort	17	-6	
Harrismith			
Hoopstad	18	0	
Heilbron			
Koppies			
Kroonstad	19	-1	
Lindley			
Modderpoort			
Petrusburg			
Philippolis			
Reddersburg			
Reitz			
Rouxville			
Vrede			
Warden			
Welkom	18	4	
Wepener	17	-6	
Winburg			
Zastron			

KAAP - CAPE	Max	Min	RRR
Aberdeen			
Addo			
Agulhas	17	13	
Alexander Bay	31	7	
Aliwal North	17	-5	
Beaufort West	16	1	
Boegoebergdam			
Brandvlei			
Caledon			
Calitzdorp			
Calvinia	19	10	
Cape Columbine	24	12	
Cape St. Francis	16	13	
Cape Town (D.F. Malan)	22	8	
Cape Town (Roeland St.)			
Carnarvon			
Ceres			
Citrusdal			
Colesberg			
Cradock			
De Aar	17	-1	
Döhne	9	5	2,2
Douglas			
East London (Ben Schoeman)	15	11	0,5
Elsenburg			
Fort Beaufort			
Fraserburg	17	1	
Garies			
George			
Graaff-Reinet	16	0	
Grahamstown			2,8
Grootfontein (Middelburg)	13	-5	
Hopetown			
Idutywa			
Jansenville	16	5	
Joubertina			
Kaappunt	21	11	
Kimberley (B.J. Vorster)	20	5	
Knysna			
Kokstad	14	-3	
Kuruman	20	1	
Ladismith			
Langebaanweg	24	9	
Maclear			
Mafeking	21	5	
Malmesbury			
Matatiele			
Matroosberg	13	5	
Mbashe	15	11	6,0

KAAP - CAPE	Max	Min	RRR
Mosselbaai	16	13	
Okiep	31	12	
Oudtshoorn	19	-3	
Petrusville			
Piketberg			
Pofadder	20	5	
Port Elizabeth (H.F. Verwoerd)	15	9	
Port Nolloth	33	9	
Port St. Johns	16	11	11,0
Prieska	20	-1	
Prince Albert			
Queenstown	12	-5	
Riversdale	17	6	
Robertson	22	5	
Sheeprun	14	-1	
Somerset East	13	8	
Steynsburg			
Strydenburg			
Sutherland	14	2	
Swellendam			
Tarkastad			
Touwsrivier			
Twee Riviere	24	2	
Umtata	11	4	2,5
Uniondale			
Upington	24	9	
Vanwyksvlei	19	1	
Victoria West			
Vredendal	26	9	
Vryburg	20	0	
Williston			
Willowmore	11	2	
Willow Park (Dordrecht)			
LESOTHO			
Maseru			
Ox-Bow			
SWAZILAND			
Bulembu			
Manzini (Matsapa)	20	6	
Siteki			

S.W.A.	Max	Min	RRR
Arosb			
Bethanien			
Dordabis			
Gobabeb	32	14	
Gobabis	22	5	
Grootfontein	22	1	
J.G. Strijdom	22	2	
Karasburg			
Kalkfeld			
Karibib			
Keetmanshoop	24	10	
Kub			
Luderitz	20	x	
Marienta!	24	5	
Möwe	34	10	
Ohopoho			
Okahandja			
Okaukuejo			
Ondangwa	26	7	
Otavi			
Otjiwarango			
Outjo			
Omaruru	24	4	
Rehoboth			
Rundu			
Steinhausen			
Tsumeb			
Uis	30	x	
Walvisbaai	22	9	
Windhoek			
BOTSWANA			
Francistown	20	6	
Gaborone	21	4	
Ghanzi	21	0	
Lobatsi			
Mahalapye			
Maun	23	9	
Shakawe	25	4	
Tshabong	22	2	
Tshane	23	3	

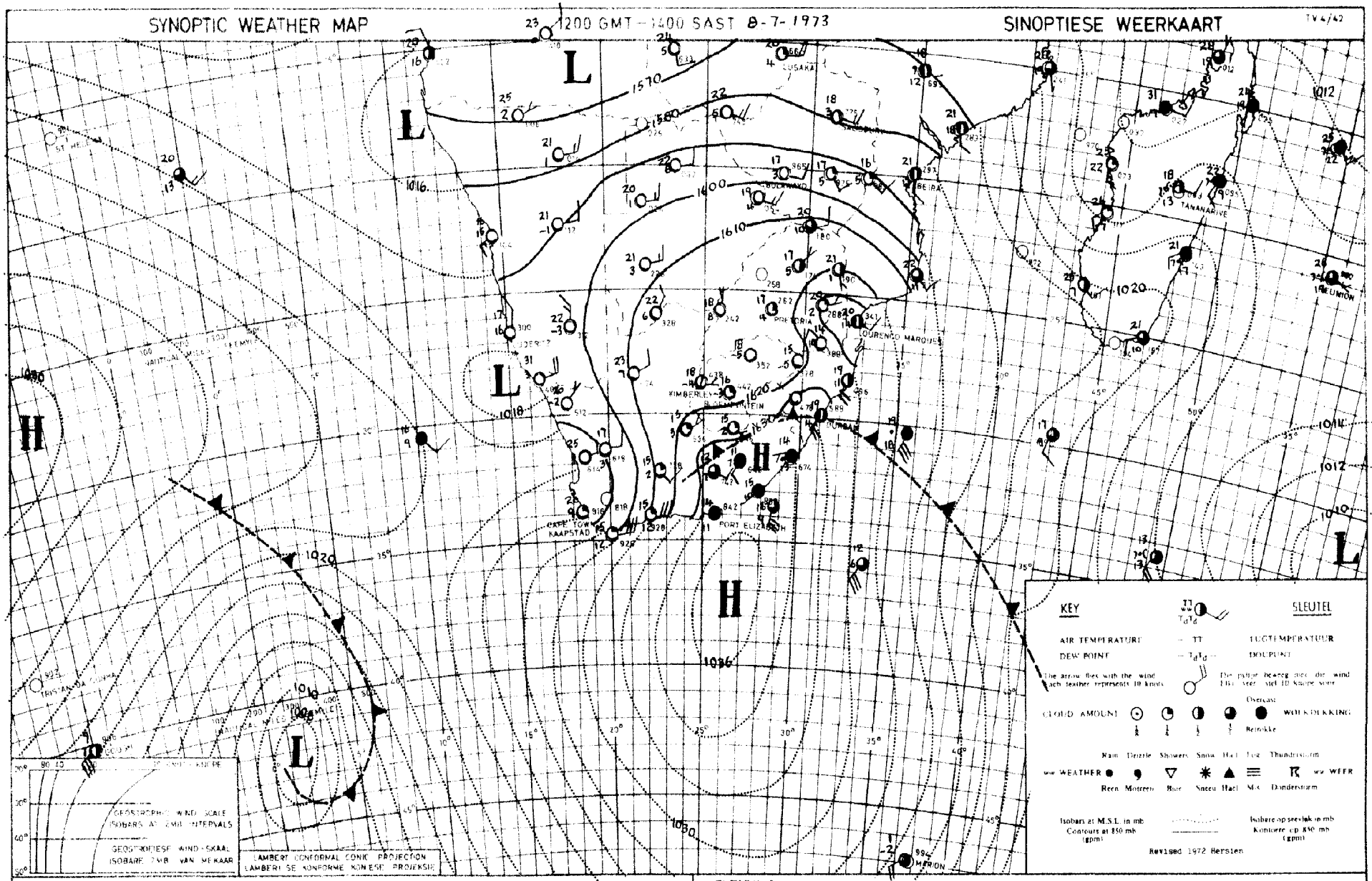

INFERENCE The cold front that is causing light rain over the east coast, will also bring cooler, cloudy weather over Eastern Transvaal but the cloudy weather along the coast will clear as the high south of the land advances further east.

AFLEIDING Die koufront wat ligte reën oor die ooskus veroorsaak, sal ook koeler, bewolkte weer oor Oos-Transvaal veroorsaak, maar die bewolkte weer langs die ooskus sal opklaar namate die hoog suid van die land verder oos beweeg.

Maksimum en Minimum Temperatuur (°C) en Reënval (RRR) in mm vir die 24 uur geëindig om 0800 SAST op

DEPT VAN VERVOER / DEPT OF TRANSPORT
10 - 7 - 1973

Maximum and Minimum Temperatures (°C) and Rainfall (RRR) in mm for the 24 hours ended at 0800 SAST on

TRANSVAAL	Max	Min	RRR
Alberton			
Barberton			
Belfast			
Bethal	15	1	
Bospoort	16	-3	
Carolina	14	0	
Dakareyville			
Delmas			
Doornspruit (Vaalwater)	XX	-3	
Ermelo			
Jan Kempdorp			
Jan Smuts	14	5	
Joubertpark (Jhb)	15	3	
Klerksdorp			
Kroonstad (Rustenburg)			
Letaba			
Levubu	15	6	
Lichtenburg			
Loskopdam			
Loskopdamsale (Grobieradal)			
Louis Trichardt			
Lydenburg	15	0	
Marble Hall			
Mara	18	0	
Marnitz	19	1	
Messina	21	4	
Middelburg			
Nelspruit	20	4	
Phalaborwa	19	7	
Pietersburg	15	1	
Piet Retief	19	3	
Pongola			
Potchefstroom	18	0	
Potgietersrus	18	2	
Pretoria	17	3	
Pretoriuskop			
Punda Milia			
Sabie			
Sekhukhune			
Shingwidzi			
Skukuza	23	2	
Standerton	15	-2	
Schweizer-Reneke			
Thabazimbi			
Tom Burke			
Tzaneen			
Vereeniging			
Volksrust			
Warmbad	18	0	
Waterval-Boven			
Witbank			
Wolmaransstad			
Zeerust			

NATAL	Max	Min	RRR
Cape St. Lucia	19	12	
Cedara	17	2	
Dundee			
Durban (Louis Botha)	20	6	
Estcourt	17	1	
Harding			
Himeville			
Hluhluwe			
Melmoth			
Mkuze			
Newcastle	20	-3	
Port Shepstone	19	10	
Van Reenen			
Vryheid			
Waterford (Underberg)	19	-3	

O.V.S. - O.F.S.			
Balkfontein (Bothaville)			
Bethlehem	14	-1	
Bloemfontein (J.B.M. Hertzog)	17	-3	
Bultfontein			
Clocolan			
Fauresmith	19	1	
Ficksburg			
Frankfort	15	-4	
Harrismith			
Hoopstad	18	-4	
Heilbron			
Koppies			
Kroonstad	18	-3	
Lindley			
Modderpoort			
Petrusburg			
Philippolis			
Reddersburg			
Reitz			
Rouxville			
Vrede			
Warden			
Welkom	17	2	
Wepener	16	-3	
Winburg			
Zastron			

KAAP - CAPE	Max	Min	RRR
Aberdeen			
Addo			
Agulhas	15	12	
Alexander Bay	16	8	
Aliwal North	19	-2	
Beaufort West	23	2	
Boegoebergdam			
Brandvlei			
Caledon			
Calitzdorp			
Calvinia	21	2	
Cape Columbine	16	9	
Cape St. Francis	20	14	3,5
Cape Town (D.F. Malan)	19	11	
Cape Town (Roeland St.)			
Carnarvon			
Ceres			
Citrusdal			
Colesberg			
Cradock			
De Aar	18	0	
Döhne	21	7	0,4
Douglas			
East London (Ben Schoeman)	28	12	0,1
Elsenburg			
Fort Beaufort			
Fraserburg	18	1	
Garies			
George			
Graaff-Reinet	23	5	
Grahamstown			1,5
Grootfontein (Middelburg)	18	1	
Hopetown			
Idutywa			
Jansenville	18	5	
Joubertina			
Kaapmuit	17	11	0,1
Kimberley (B.J. Vorster)	19	5	
Knysna			1,0
Kokstad	19	-3	
Kuruman	18	-1	
Ladismith			
Langebaanweg	18	5	
Maclear			
Mafeking	20	1	
Malmesbury			
Matatiele			
Matroosberg	20	4	
Mbashe	19	12	

KAAP - CAPE	Max	Min	RRR
Mosselbaai	26	12	
Okiep	20	5	
Oudtshoorn	24	2	
Petrusville			
Piketberg			
Pofadder	21	5	
Port Elizabeth (H.F. Verwoerd)	27	13	2,7
Port Nolloth	15	6	
Port St. Johns	19	13	
Prieska	22	2	
Prince Albert			
Queenstown	20	5	
Riversdale	25	10	1,5
Robertson	23	11	
Sheeprun	19	2	
Somerset East	24	4	
Steynsburg			
Strydenburg			
Sutherland	15	-4	
Swellendam			
Tarkastad			
Touwsrivier			
Twee Riviere	23	1	
Umtata	21	5	
Uniondale			
Upington	23	6	
Vanwyksvlei	21	2	
Victoria West			
Vredendal	19	6	
Vryburg	19	-2	
Williston			
Willowmore	20	6	
Willow Park (Dordrecht)			

LESOTHO			
Maseru			
Ox-Bow			

SWAZILAND			
Bulembu			
Manzini (Matsapa)	20	6	
Siteki			

S.W.A.	Max	Min	RRR
Aroab			
Bethanien			
Dordabis			
Gobabeb	31	12	
Gobabis	21	2	
Grootfontein	21	-1	
J.G. Strijdom	20	1	
Karasburg			
Kalkfeld			
Karibib			
Keetmanshoop	25	8	
Kub			
Luderitz	17	X	
Mariental	25	5	
Möwe	19	11	
Ohopoho			
Okahandja			
Okaukuejo			
Ondangwa			
Otavi			
Otjiwarango			
Outjo			
Omatjenne	23	3	
Rehoboth			
Rundu			
Steinhausen			
Tsumeb			
Uis			
Walvisbaai	17	9	
Windhoek			

BOTSWANA			
Francistown	18	3	
Gaborone	19	1	
Ghanzi	21	0	
Lobatsi			
Mahalapye			
Maun	22	6	
Shakawe	23	3	
Tshabong	22	-1	
Tshane	20	3	

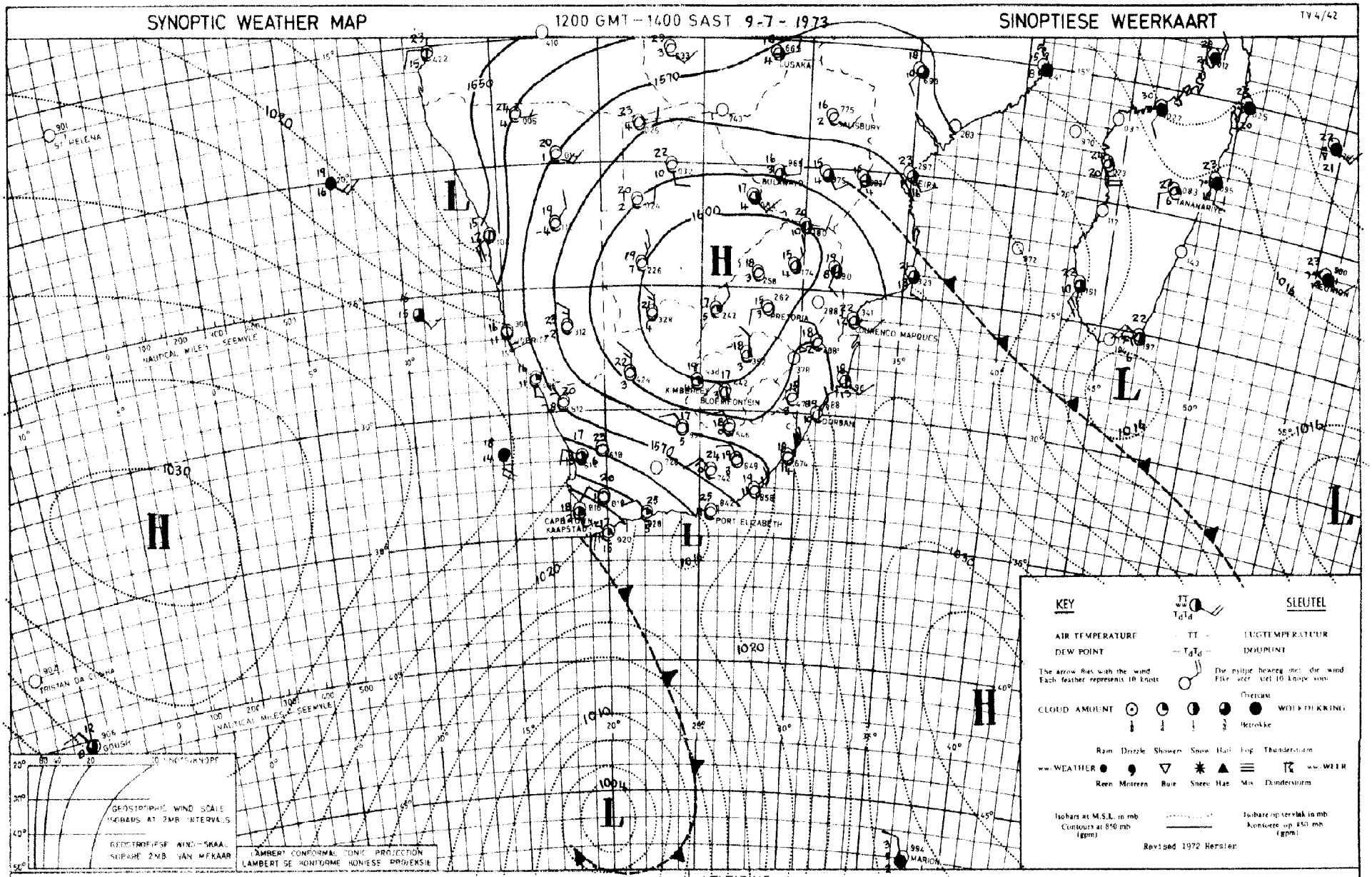

INFERENCE The cold front near Cape Agulhas will advance along the southern and eastern coasts and will be accompanied by cool, cloudy weather with showers, but over the rest of the country dry, anticyclonic conditions will persist.

AFLEIDING Die koufront net wes van Kaap Agulhas sal more bewolkte, koue weer met ligte buie oor die suid- en ooskuskstreke laat uitbrei, maar oor die oorblywende gebiede sal droë antisiklonale toestande nog voortduur.

Maksimum en Minimum Temperatuur (°C) en Reënval (RRR) in mm vir die 24 uur geëindig om 0800 SAST op

DEPT VAN VERVOER / DEPT OF TRANSPORT

11 - 7 - 1973

Maximum and Minimum Temperatures (°C) and Rainfall (RRR) in mm for the 24 hours ended at 0800 SAST on

TRANSVAAL	Max	Min	RRR
Alberton			
Barberton			
Belfast			
Bethal	17	2	
Bospoort	17	-1	
Carolina	16	0	
Delareyville			
Delmas			
Doornspruit (Vaalwater)	xx	-1	
Ermelo			
Jan Kempdorp			
Jan Smuts	16	2	
Joubertpark (Jhb)	15	4	
Klerksdorp			
Kroondal (Rustenburg)			
Letaba			
Levubu	23	7	
Lichtenburg			
Loskopdam			
Loskopkanale (Groblersdal)			
Louis Trichardt			
Lydenburg	19	-1	
Marble Hall			
Mara	21	1	
Marnitz	21	2	
Messina	22	4	
Middelburg			
Nelspruit	23	5	
Phalaborwa	25	11	
Pietersburg	18	3	
Piet Retief	19	4	
Pongola			
Potchefstroom	17	-1	
Potgietersrus	19	6	
Pretoria	19	5	
Pretoriuskop			
Punda Milia			
Satara			
Sekhukhune			
Shingwidzi			
Skukuza	27	10	
Standerton	18	-4	
Schweizer-Reneke			
Thabazimbi			
Tom Burke			
Tzaneen			
Vereeniging			
Volksrust			
Warmbad	20	3	
Waterval-Boven			
Witbank			
Wolmaransstad			
Zeerust			

NATAL	Max	Min	RRR
Cape St. Lucia	21	13	2,3
Cedara	17	7	0,8
Dundee			
Durban (Louis Botha)	22	11	
Estcourt	18	7	
Harding			
Himeville			
Hluhluwe			
Melmoth			
Mkuze			
Newcastle	19	-1	
Port Shepstone	20	10	
Van Reenen			
Vryheid			
Waterford (Underberg)	17	-1	

O.V.S. - O.F.S.	Max	Min	RRR
Balkfontein (Bothaville)			
Bethlehem	17	-7	
Bloemfontein (J.B.M. Hertzog)	18	-4	
Bultfontein			
Clocolan			
Fauresmith	17	0	
Ficksburg			
Frankfort	18	-5	
Harrismith			
Hoopstad	19	-2	
Heilbron			
Koppies			
Kroonstad	18	-3	
Lindley			
Modderpoort			
Petrusburg			
Philippolis			
Reddersburg			
Reitz			
Rouxville			
Vrede			
Warden			
Welkom	18	1	
Wepener	17	-6	
Winburg			
Zastron			

KAAP - CAPE	Max	Min	RRR
Aberdeen			
Addo			
Agulhas	18	13	
Alexander Bay	15	8	
Aliwal North	18	-6	
Beaufort West	14	-2	
Boegoebergdam			
Brandvlei			
Caledon			
Calitzdorp			
Calvinia	18	3	
Cape Columbine	17	8	
Cape St. Francis	16	9	
Cape Town (D.F. Malan)	19	1	
Cape Town (Roeland St.)			
Carnarvon			
Ceres			
Citrusdal			
Colesberg			
Cradock			
De Aar	17	-1	
Döhne	12	2	
Douglas			
East London (Ben Schoeman)	17	8	
Elsenburg			
Fort Beaufort			
Fraserburg	13	-2	
Garies			
George			
Graaff-Reinet	15	0	
Grahamstown			
Grootfontein (Middelburg)	13	-8	
Hopetown			
Idutywa			
Jansenville	17	1	
Joubertina			
Kaappunt	14	9	
Kimberley (B.J. Vorster)	19	4	
Knysna			
Kokstad	xx	-3	
Kuruman	19	-1	
Ladismith			
Langebaanweg	21	5	
Maclear			
Mafeking	20	2	
Malmesbury			
Matatiele			
Matroosberg	12	0	
Mbashe	19	9	

KAAP - CAPE	Max	Min	RRR
Mosselbaai	18	10	
Okiep	20	7	
Oudtshoorn	16	-4	
Petrusville			
Piketberg			
Pofadder	19	9	
Port Elizabeth (H.F. Verwoerd)	16	6	
Port Nolloth	15	8	
Port St. Johns	18	10	
Prieska	22	0	
Prince Albert			
Queenstown	14	-6	
Riversdale	16	4	
Robertson	17	0	
Sheeprun	15	-4	
Somerset East	15	-1	
Steynsburg			
Strydenburg			
Sutherland	13	-5	
Swellendam			
Tarkastad			
Touwsrivier			
Twee Riviere	22	1	
Umtata	17	0	
Uniondale			
Upington	23	5	
Vanwyksvlei	19	2	
Victoria West			
Vredendal	22	8	
Vryburg	20	-1	
Williston			
Willowmore	14	0	
Willow Park (Dordrecht)			

LESOTHO	Max	Min	RRR
Maseru			
Ox-Bow			

SWAZILAND	Max	Min	RRR
Bulembu			
Manzini (Matsapa)	22	10	
Siteki			

S.W.A.	Max	Min	RRR
Aroab			
Bethanien			
Dordabis			
Gobabeb	31	12	
Gobabis	20	1	
Grootfontein	20	-1	
J.G. Strijdom	19	1	
Karasburg			
Kalkfeld			
Karibib			
Keetmanshoop	23	7	
Kub			
Luderitz	15	x	
Mariental	23	5	
Möwe			
Ohopoho	28	7	
Okahandja			
Okaukuejo			
Ondangwa			
Otavi			
Otjiwarango			
Outjo			
Omaruru	22	3	
Rehoboth			
Rundu			
Steinhausen			
Tsumeb			
Uis	28	8	
Walvisbaai	15	9	
Windhoek			

BOTSWANA	Max	Min	RRR
Francistown	19	2	
Gaborone	22	3	
Ghanzi	19	-2	
Lobatsi			
Mahalapye			
Maun	22	5	
Shakawe	23	3	
Tshabong	21	-1	
Tshane			

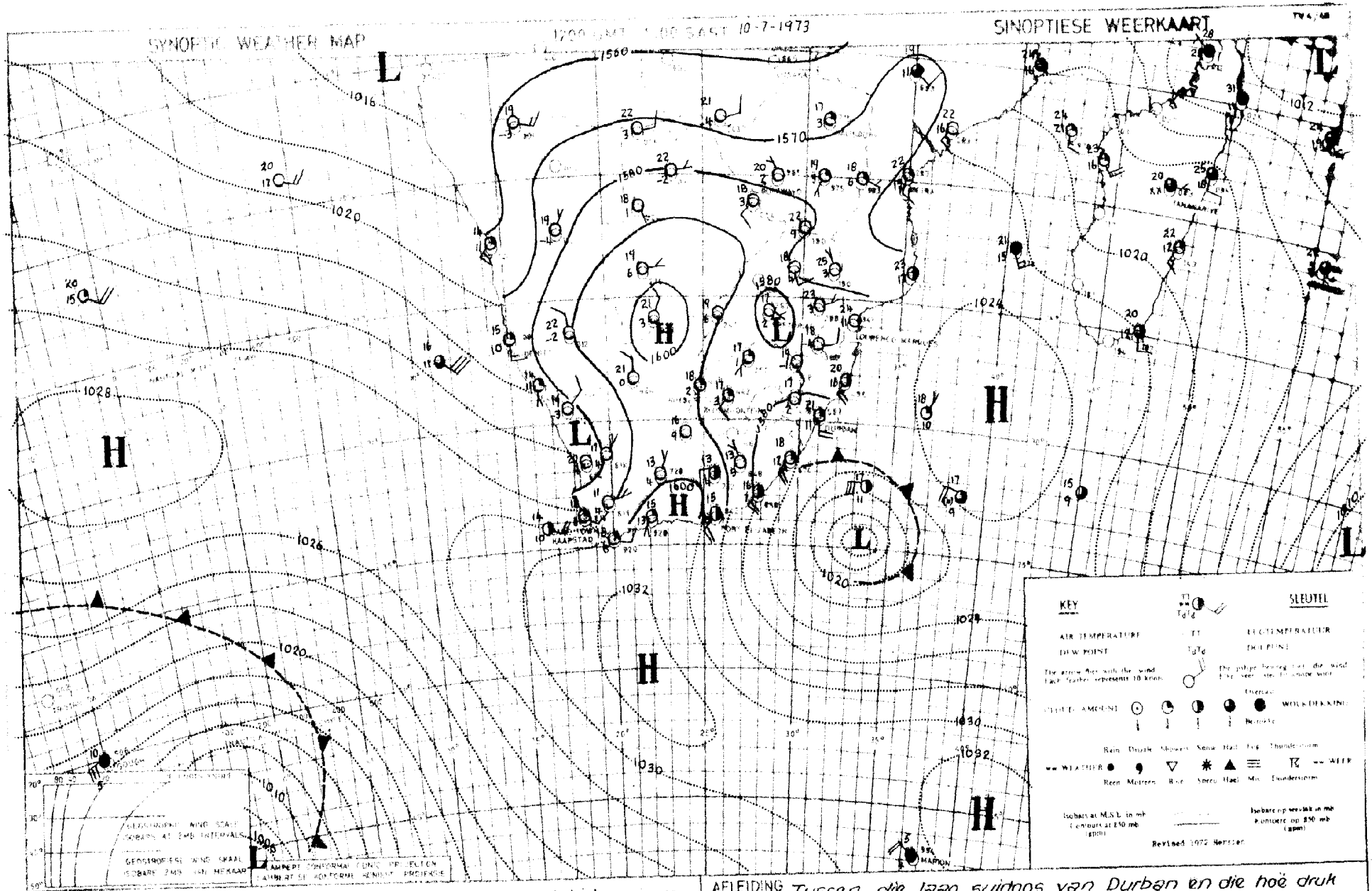

INFERENCE Between the low south-east of Durban and high pressure further south, cool and relatively moist air is being advected from the south over the Natal coast where it will be partly cloudy and these conditions will advance also over the Eastern Transvaal Lowveld but over the rest of the country it will remain fine.

AFLEIDING Tussen die laag suidoos van Durban en die hoë druk verder suid, word koel en effense vogtige lug uit die suide ingevoer oor die Natalkus, waar gedeeltelik bewolkte weer sal voorkom wat later ook oor die Oos-Transvaalse Laeveld sal uitbrei, maar oor die res van die land sal dit mooiweer bly.

DAAGLIKSE WEERBOELETYN

Maksimum en Minimum Temperatuur (°C) en Reënval (RRR) in mm vir die 24 uur geëindig om 0800 SAST op

WEERSBURO / WEATHER BUREAU

DEPT VAN VERVOER / DEPT OF TRANSPORT

12 - 7 - 1973

DAILY WEATHER BULLETIN

Maximum and Minimum Temperatures (°C) and Rainfall (RRR) in mm for the 24 hours ended at 0800 SAST on

TRANSVAAL	Max	Min	RRR
Alberton			
Barberton			
Belfast			
Bethal	15	1	
Bospoort	18	0	
Carolina	15	0	
Delareyville			
Delmas			
Doornspruit (Vaalwater)	xx	-1	
Ermelo			
Jan Kempdorp			
Jan Smuts	15	5	
Joubertpark (Jhb)	15	4	
Klerksdorp			
Kroondal (Rustenburg)	20	1	
Letaba			
Levubu	22	8	
Lichtenburg			
Lodiopdam			
Loskopdamsie (Groblersdal)			
Louis Trichardt			
Lydenburg	17	1	
Marble Hall			
Mara	22	2	
Marnitz	22	5	
Messina	24	6	
Middelburg			
Nelspruit	21	4	
Phalaborwa	23	9	
Pietersburg	18	3	
Piet Retief	19	2	
Pongola			
Potchefstroom	18	-2	
Potgietersrus	20	4	
Pretoria	18	4	
Pretoriuskop			
Punda Milia			
Sasara			
Sekhukhune			
Shingwidzi			
Skukuza	24	3	
Standerton	16	-5	
Schweizer-Reneke			
Thabazimbi			
Tom Burke			
Tzaneen			
Vereeniging			
Volksrust			
Warmbad	20	3	
Waterval-Boven			
Witbank			
Wolmaransstad			
Zeerust			

NATAL	Max	Min	RRR
Cape St. Lucia	22	12	
Cedara	17	0	
Dundee			
Durban (Louis Botha)	21	6	
Estcourt	24	1	
Harding			
Himeville			
Hluhluwe			
Melmoth			
Mkuze			
Newcastle	21	-2	
Port Shepstone	19	10	
Van Reenen			
Vryheid			
Waterford (Underberg)			

O.V.S. - O.F.S.			
Balkfontein (Bothaville)			
Bethlehem	15	-6	
Bloemfontein (J.B.M. Hertzog)	17	-5	
Bultfontein			
Clocolan			
Fauresmith	17	-2	
Ficksburg			
Frankfort	17	-7	
Harrismith			
Hoopstad	20	-3	
Heilbron			
Koppies			
Kroonstad	18	-4	
Lindley			
Modderpoort			
Petrusburg			
Philippolis			
Reddersburg			
Reitz			
Rouxville			
Vrede			
Wesselsbron			
Welkom	17	1	
Wepener	17	-5	
Winburg			
Zastron			

KAAP - CAPE	Max	Min	RRR
Aberdeen			
Addo			
Agulhas	15	8	
Alexander Bay	15	6	
Aliwal North	16	-5	
Beaufort West	18	0	
Boegoeberg dam			
Brandvlei			
Caledon			
Calitzdorp			
Calvinia	19	0	
Cape Columbine	16	9	
Cape St. Francis	15	6	
Cape Town (D.F. Malan)	19	3	
Cape Town (Roeland St.)			
Carnarvon			
Ceres			
Citrusdal			
Colesberg			
Cradock			
De Aar	17	-1	
Diaz	15	5	
Douglas			
East London (Ben Schoeman)	17	5	
Elsenburg			
Fort Beaufort			
Fraserburg	17	-5	
Garies			
George			
Graaff-Reinet	18	3	
Grahamstown			
Grootfontein (Middelburg)	17	-2	
Hopetown			
Idutywa			
Jansenville	20	-1	
Joubertina			
Knappont	16	10	
Kimberley (B.J. Vorster)	19	2	
Knysna			
Kokstad	xx	-7	
Kroonstad	19	-5	
Ladismith			
Langebaanweg	20	4	
Maclear			
Mafeking	21	2	
Malmesbury			
Matatiele			
Matroosberg	18	4	
Mbashe	19	9	

KAAP - CAPE	Max	Min	RRR
Mosselbaai	14	10	
Oliep	21	5	
Oudtshoorn	17	-2	
Petrusville			
Piketberg			
Pofadder	21	6	
Port Elizabeth (H.F. Verwoerd)	17	3	
Port Nolloth	12	5	
Port St. Johns	17	10	
Prieska	22	-1	
Prince Albert			
Queenstown	18	-7	
Riversdale	19	4	
Robertson	21	1	
Sheeprun	17	-4	
Somerset East	18	1	
Steynsburg			
Strydenburg			
Sutherland	15	-5	
Swellendam			
Tarkastad			
Touwsrivier			
Twee Riviere	22	-3	
Umtata	19	0	
Uniondale			
Upington	23	5	
Vanwyksvlei	20	1	
Victoria West			
Vredendal	24	4	
Vryburg	20	-3	
Williston			
Willowmore	16	-1	
Willow Park (Dordrecht)			

LESOTHO			
Maseru			
Ox-Bow			

SWAZILAND			
Bulembu			
Manzini (Matsapa)	22	8	
Siteki			

S.W.A.	Max	Min	RRR
Aroab			
Bethanien			
Dordabis			
Gobabeb	30	13	
Gobabis	21	-1	
Grootfontein	20	9	
J.G. Strijdom	19	9	
Karasburg			
Kalkfeld			
Karibib			
Keetmanshoop	24	7	
Kub			
Luderitz	14	x	
Mariental	23	3	
Möwe			
Ohopoho	24	7	
Okahandja			
Okaukuejo			
Ondangwa			
Otavi			
Otjiwarango			
Outjo			
Omatjenne	22	3	
Rehoboth			
Rundu			
Steinhausen			
Tsumeb			
Uis	27	14	
Walvisbaai	16	9	
Windhoek			

BOTSWANA			
Francistown	21	1	
Gaborone	23	3	
Ghanzi	21	0	
Lobatsi			
Mahalapye			
Maun	23	5	
Shakawe	23	3	
Tshabong	22	-3	
Tshane			

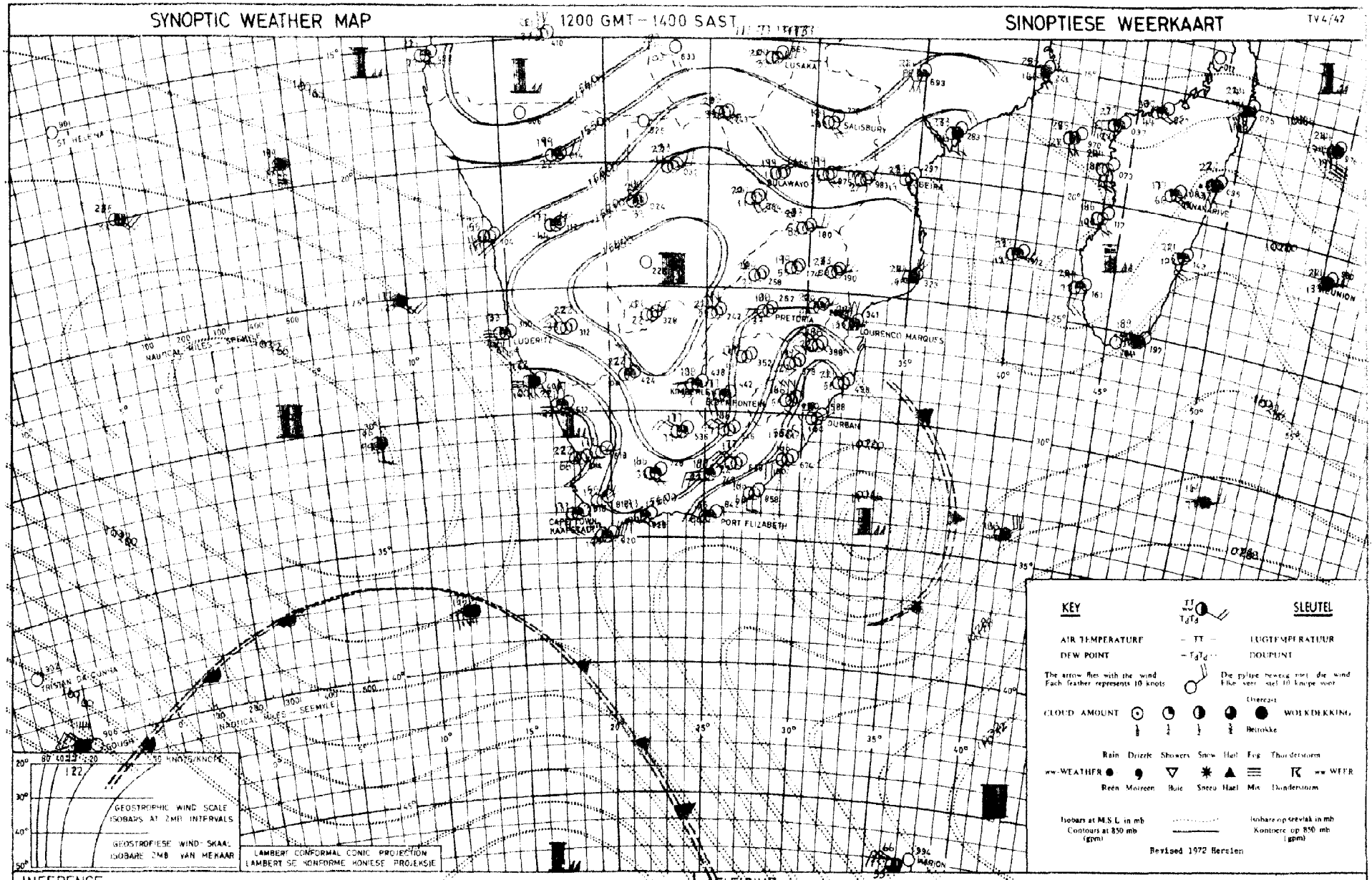

INFERENCE

The intense high pressure system over the interior will maintain fine weather over most of the country. The cold front south-west of the Cape will pass south of the country.

AFLEIDING

Die sterk hoedrukstelsel oor die binneland sal mooi weer oor die meeste dele van die land handhaaf. Die koufront suidwes van die Kaap sal suid van die land verbyy beweeg.

Maksimum en Minimum Temperatuur (°C) en Reënval (RRR) in mm vir die 24 uur geëindig om 0800 SAST op

DEPT. VAN VERVOER / DEPT. OF TRANSPORT 13-7-1973

Maximum and Minimum Temperatures (°C) and Rainfall (RRR) in mm for the 24 hours ended at 0800 SAST on

TRANSVAAL	Max	Min	RRR
Alberton			
Barberton			
Belfast			
Bethal	16	2	
Bospoort	18	-1	
Carolina	16	0	
Delareyville			
Delmas			
Doornspruit (Vaalwater)	XX	-2	
Ermelo			
Jan Kempdorp			
Jan Smuts	15	3	
Joubertpark (Jhb)	15	4	
Klerksdorp			
Kroondal (Rustenburg)	22	0	
Letaba			
Levubu	24	8	
Lichtenburg			
Loskopdam			
Loskopkasale (Groblersdal)			
Louis Trichardt			
Lydenburg	19	0	
Marble Hall			
Mara	23	1	
Marnitz	22	5	
Messina	25	4	
Middelburg			
Nelspruit	23	4	
Phalaborwa	25	15	
Pietersburg	20	3	
Piet Retief	17	2	
Pongola			
Potchefstroom	18	-2	
Potgietersrus	21	7	
Pretoria	20	2	
Pretoriuskop			
Punda Milia			
Satara			
Sekhukhune			
Shingwidzi			
Skukuza	26	3	
Standerton	17	-5	
Schweizer-Reneke			
Thabazimbi			
Tom Burke			
Tzaneen			
Vereeniging			
Volksrust			
Warmbad	21	1	
Waterval-Boven			
Withank			
Wolmaransstad			
Zeerust			

NATAL	Max	Min	RRR
Cape St. Lucia	21	13	
Cedara	19	-1	
Dundee			
Durban (Louis Botha)	21	10	
Estcourt	18	1	
Harding			
Himeville			
Hluhluwe			
Melmoth			
Mkuze			
Newcastle	19	-4	
Port Shepstone	21	11	
Van Reenen			
Vryheid			
Waterford (Underberg)	17	-7	

O.V.S. - O.F.S.			
Balkfontein (Bothaville)			
Bethlehem	17	-5	
Bloemfontein (J.B.M. Hertzog)	18	-5	
Bultfontein			
Clocolan			
Fauresmith	18	0	
Ficksburg			
Frankfort	17	-7	
Harrismith			
Hoopstad	18	-4	
Heilbron			
Koppies			
Kroonstad	18	-5	
Lindley			
Modderpoort			
Petrusburg			
Philippolis			
Reddersburg			
Reitz			
Rouxville			
Vrede			
Warden			
Welkom	18	-1	
Wepener	16	-8	
Winburg			
Zastron			

KAAP - CAPE	Max	Min	RRR
Aberdeen			
Addo			
Agulhas	14	8	
Alexander Bay	15	6	
Aliwal North	17	-6	
Beaufort West	23	7	
Boegoebergdam			
Brandvlei			
Caledon			
Calitzdorp			
Calvinia	21	12	
Cape Columbine	14	9	
Cape St. Francis	17	10	
Cape Town (D.F. Malan)	16	4	
Cape Town (Roeland St.)			
Carnarvon			
Ceres			
Citrusdal			
Colesberg			
Cradock			
De Aar	18	-1	
Döhne	20	5	
Douglas			
East London (Ben Schoeman)	19	8	
Elsenburg			
Fort Beaufort			
Fraserburg	19	-1	
Garies			
George			
Graaff-Reinet	23	11	
Grahamstown			
Grootfontein (Middelburg)	18	-3	
Hopetown			
Idutywa			
Jansenville	20	-1	
Joubertina			
Knappunt	16	11	
Kimberley (B.J. Vorster)	20	1	
Knysna			
Kokstad	XX	-6	
Kuruman	20	-1	
Ladismith			
Langebaanweg	19	3	
Maclear			
Mafeking			
Malmesbury			
Matatiele			
Matroosberg	17	7	
Mbashe	20	9	

KAAP - CAPE	Max	Min	RRR
Mosselbaai	16	11	
Okiep	22	14	
Oudtshoorn	20	-3	
Petrusville			
Piketberg			
Pofadder	21	7	
Port Elizabeth (H.F. Verwoerd)	18	4	
Port Nolloth	19	3	
Port St. Johns	21	11	
Prieska	22	-1	
Prince Albert			
Queenstown	20	-4	
Riversdale	20	4	
Robertson	23	2	
Sheeprun	19	-4	
Somerset East	23	6	
Steynsburg			
Strydenburg			
Sutherland	15	-1	
Swellendam			
Tarkastad			
Touwsrivier			
Twee Riviere	23	3	
Umtata			
Uniondale			
Upington	23	6	
Vanwyksvlei	21	1	
Victoria West			
Vredendal	24	7	
Vryburg	21	-3	
Williston			
Willowmore	20	1	
Willow Park (Dordrecht)			

LESOTHO			
Maseru			
Ox-Bow			

SWAZILAND			
Bulembu			
Manzini (Matsapa)	22	6	
Siteki			

S.W.A.	Max	Min	RRR
Aroab			
Bethanien			
Dordabis			
Gobabeb	29	15	
Gobabis	21	3	
Grootfontein	22	5	
J.G. Strijdom	20	3	
Karasburg			
Kalkfeld			
Karibib			
Keetmanshoop	23	8	
Kub			
Luderitz	19	X	
Mariental	23	7	
Möwe		-	
Ohopoho			
Okahandja			
Okaukuejo			
Ondangwa	25	6	
Otavi			
Otjiwarango			
Outjo			
Omaruru	23	5	
Rehoboth			
Rundu			
Steinhausen			
Tsumeb			
Uis	28	13	
Walvisbaai	26	12	
Windhoek			

BOTSWANA			
Francistown	27	2	
Gaborone	23	6	
Ghanzi	22	0	
Lobatsi			
Mahalapye			
Maun	24	9	
Shakawe	25	3	
Tshabong	22	-3	
Tshane	22	1	

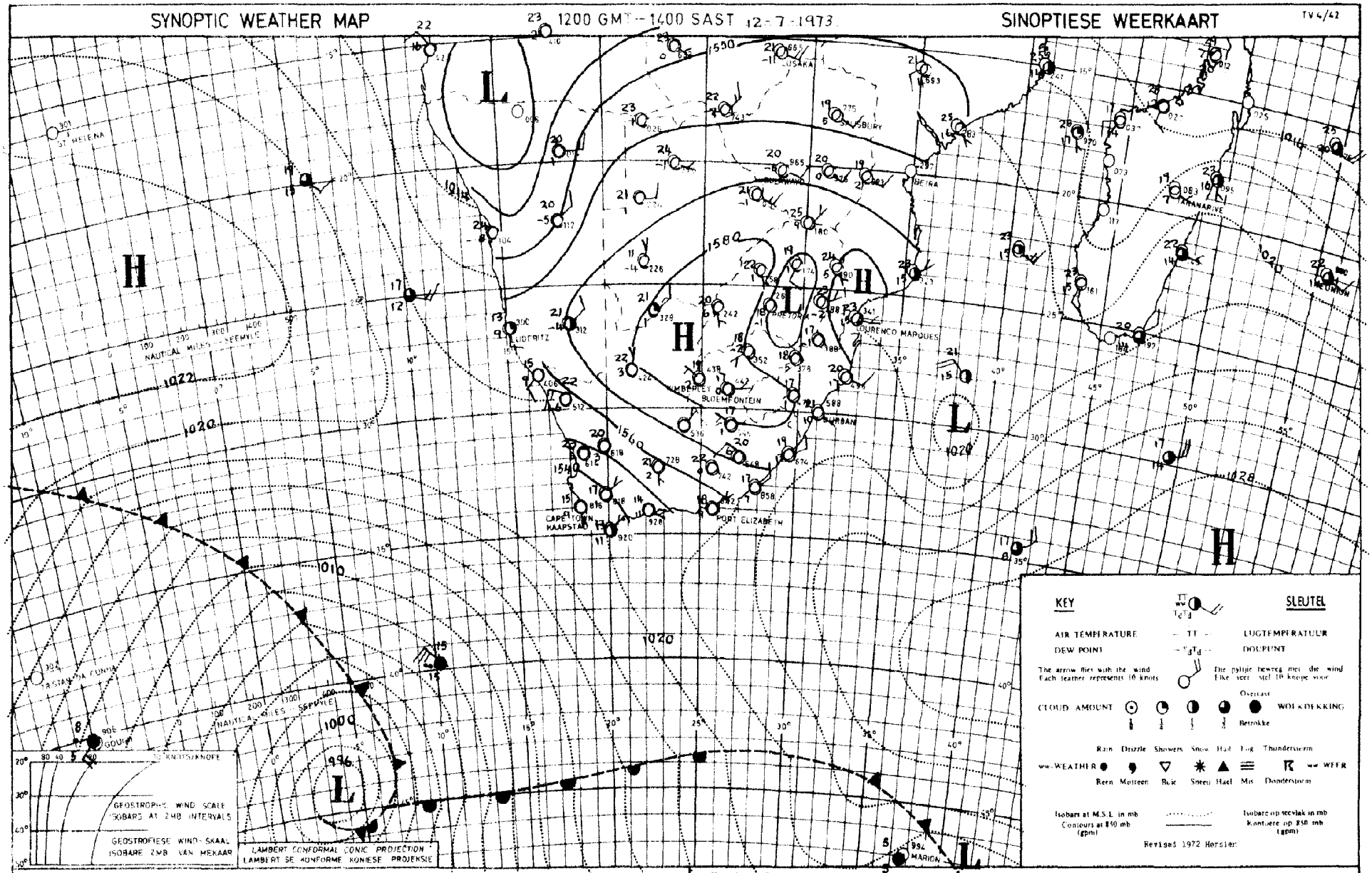

INFERENCE As a result of the strong anticyclone over the interior fine weather will persist over most regions, but the cold front approaching from the west will cause cold, rainy weather tomorrow evening over the South-Western Cape.

AFLEIDING As gevolg van die sterk hoëdrukstelsel oor die binneland sal mooiweerstoestande oor die meeste gebiede voortduur, maar die koufront wat uit die weste nader, sal teen more-aand koue reënweer oor Suidwes-Kaap veroorsaak.

DAAGLIKSE WEERBULLETIN

Maksimum en Minimum Temperatuur (°C) en Reënval (RRR) in mm vir die 24 uur geëindig om 0800 SAST op

WEERBURO / WEATHER BUREAU
DEPT. VAN VERVOER / DEPT. OF TRANSPORT
14 - 7 - 1973

DAILY WEATHER BULLETIN

Maximum and Minimum Temperatures (°C) and Rainfall (RRR) in mm for the 24 hours ended at 0800 SAST on

TRANSVAAL	Max	Min	RRR
Alberton			
Auberton			
Belfast			
Bethal	18	0	
Boupoort	19	1	
Carolina	17	1	
Delareyville			
Delmas			
Doornspruit (Vaalwater)	xx	-1	
Ermelo			
Van Kempdorp			
Van Stuns	17	6	
Robertspark (Jhb)	17	7	
Klerksdorp			
Krowndal (Rustenburg)	21	1	
Letaba			
Levubu	21	7	
Lichtenburg			
Loskopdam			
Loskopkanale (Groblersdal)			
Louis Trichardt			
Lydenburg	21	3	
Marble Hall			
Mara	22	1	
Marnitz	19	5	
Messina	24	4	
Middelburg			
Nelspruit	21	6	
Nelsiborwa	24	7	
Nietverdiend	19	3	
Nietbetief	19	1	
Pongola			
Potchefstroom	20	-2	
Potgietersrus	22	7	
Pretoria	20	2	
Pretoriuskop	-	-	
Punda Milia			
Rietvlei			
Rolphokhone			
Rustenburg			
Rustenburg	26	6	
Standerton	17	5	
Schweizer-Reneke			
Thabazimbi			
Tom Burke			
Tzaneen			
Vereeniging			
Volksrust			
Warmbad	21	0	
Waterval-Boven			
Witbank			
Wolmaranstad			
Zeerust			

NATAL	Max	Min	RRR
Cape St. Lucia	23	14	
Cedara	20	1	
Dundee			
Durban (Louis Botha)	22	9	
Estcourt	20	0	
Harding			
Himeville			
Hluhluwe			
Melmoth			
Mkuze			
Newcastle	22	-2	
Port Shepstone	21	16	
Van Reenen			
Vryheid			
Waterford (Underberg)	20	-5	

O.V.S. - O.F.S.			
Balkfontein (Bothaville)			
Bethlehem	18	-7	
Bloemfontein (J.B.M. Hertzog)	19	-4	
Bultfontein			
Clocolan			
Fauresmith	18	1	
Ficksburg			
Frankfort	18	-6	
Harrismith			
Hoopstad	20	-3	
Heilbron			
Koppies			
Kroonstad	19	-3	
Lindley			
Modderpoort			
Petrusburg			
Philippolis			
Reddersburg			
Reitz			
Rouxville			
Vrede			
Warden			
Welkom	18	0	
Wepener	18	-3	
Winburg			
Zastron			

KAAP - CAPE	Max	Min	RRR
Aberdeen			
Addo			
Agulhas	22	9	
Alexander Bay	29	13	
Aliwal North	20	5	
Beaufort West	23	9	
Boegoeberg dam			
Brandvlei			
Caledon			
Calitzdorp			
Calvinia	22	16	
Cape Columbine	22	12	
Cape St. Francis	21	11	
Cape Town (D.F. Malan)	21	12	
Cape Town (Roeland St.)			
Carnarvon			
Ceres			
Citrusdal			
Colesberg			
Cradock			
De Aar	18	1	
Döhne	23	10	
Douglas			
East London (Ben Schoeman)	23	7	
Elsenburg			
Fort Beaufort			
Fraserburg	18	10	
Garies			
George			
Graaff-Reinet	24	14	
Grahamstown			
Grootfontein (Middelburg)	19	0	
Hopetown			
Idutywa			
Jansenville	27	2	
Joubertina			
Knappunt	22	12	0,1
Kimberley (B.J. Vorster)	20	6	
Knysna			
Kokstad	xx	-6	
Kuruman	20	5	
Ladismith			
Langebaanweg	27	12	
Maclear			
Mafeking	21	3	
Malmesbury			
Matatiele			
Matroosberg	19	13	
Mbashe	21	10	

KAAP - CAPE	Max	Min	RRR
Mosselbaai	23	16	
Okiep	22	8	
Oudtshoorn	26	10	
Petrusville			
Piketberg			
Pofadder			
Port Elizabeth (H.F. Verwoerd)	27	6	
Port Nolloth	17	6	
Port St. Johns	21	11	
Prieska	23	3	
Prince Albert			
Queenstown	22	-2	
Riversdale	27	14	
Robertson	27	13	
Sheeprun	21	-3	
Somerset East	24	11	
Steynsburg			
Strydenburg			
Sutherland	15	5	
Swellendam			
Tarkastad			
Touwsrivier			
Twee Riviere	23	7	
Umtata	24	-2	
Uniondale			
Upington	23	11	
Vanwyksvlei	21	7	
Victoria West			
Vredendal	30	11	
Vryburg	21	-1	
Williston			
Willowmore	21	10	
Willow Park (Dordrecht)			

LESOTHO			
Maseru			
Ox-Bow			

SWAZILAND			
Bulembu			
Manzini (Matsapa)	22	0	
Siteki			

S.W.A.	Max	Min	RRR
Aroab			
Bethanien			
Dordabis			
Gobabeb	28	11	
Gobabis	22	8	
Grootfontein	23	5	
J.G. Strijdom	20	6	
Karasburg			
Kalkfeld			
Karibib			
Keetmanshoop	24	11	
Kub			
Luderitz	19	x	
Mariental	24	10	
Möwe			
Ohopoho			
Okahandja			
Okaukuejo			
Ondangwa	27	7	
Otavi			
Otjiwarango			
Outjo			
Omatikoro	23	4	
Rehoboth			
Rundu			
Steinhausen			
Tsumeb			
Uis	30	8	
Walvisbaai	15	13	
Windhoek			

BOTSWANA			
Francistown	22	4	
Gaborone	23	2	
Ghanzi	24	3	
Lobatsi			
Mahalapye			
Maun	25	7	
Shakawe	26	6	
Tshabong	23	2	
Tshane	22	5	

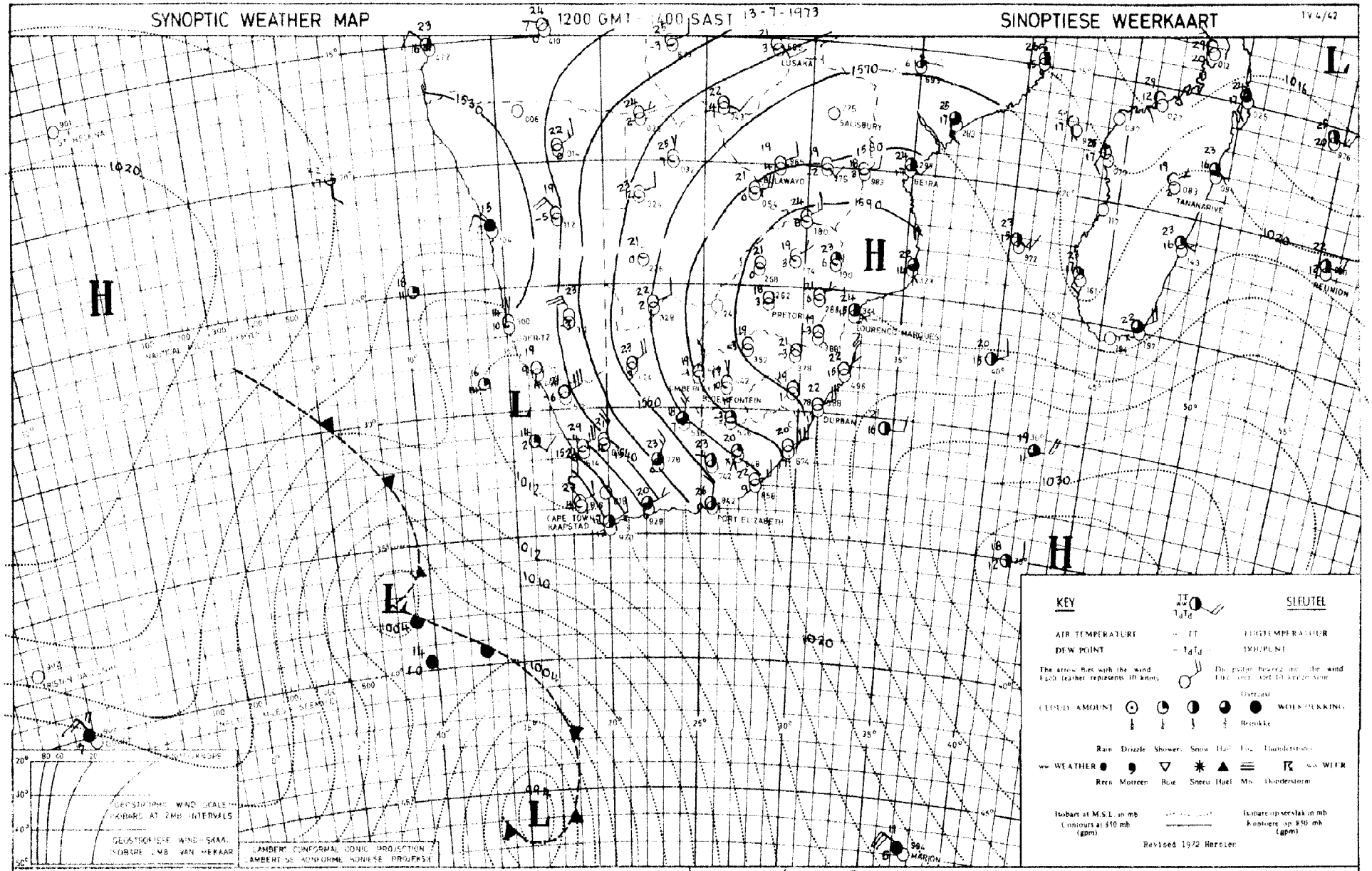

INFERENCE A wave has developed on the cold front west of the land and therefore cold, cloudy weather with strong north-westerly winds will occur tomorrow over the western and south-western areas of the Cape Province, but over the rest of the country it will still be fine and mild.

AFLEIDING 'n Golf het ontwikkel op die koufront wes van die land en gevolglik sal koue, bewolkte weer met reën en sterk noordwestewind more oor die westelike en suidwestelike dele van Kaapland voorkom, maar oor die res van die land sal dit nog mooiweer en matig bly.

DAAGLIKSE WEERBULLETIN — WEERBURO / WEATHER BUREAU — DAILY WEATHER BULLETIN

Maksimum en Minimum Temperatuur (°C) en Reënval (RRR) in mm vir die 24 uur geëindig om 0800 SAST op

DEPT. VAN VERVOER / DEPT. OF TRANSPORT

15 - 7 - 1973

Maximum and Minimum Temperatures (°C) and Rainfall (RRR) in mm for the 24 hours ended at 0800 SAST on

TRANSVAAL	Max	Min	RRR
Alberton			
Barberton			
Belfast			
Bethal	18	3	
Bospoort	18	-2	
Carolina	18	3	
Delareyville			
Delmas			
Doornspruit (Vaalwater)	xx	-1	
Ermelo			
Jan Kempdorp			
Jan Smuts	17	5	
Joubertpark (Jhb)	16	6	
Klerksdorp			
Kroondal (Rustenburg)	20	1	
Letaba			
Levubu	21	6	
Lichtenburg			
Loskopdam			
Loskopkanale (Groblersdal)			
Louis Trichardt			
Lydenburg			
Marble Hall			
Mara	22	0	
Marnitz	22	5	
Messina			
Middelburg			
Nelspruit	20	3	
Phalaborwa	22	7	
Pietersburg	19	1	
Piet Retief	19	3	
Pongola			
Potchefstroom	20	2	
Potgietersrus	21	5	
Pretoria	19	3	
Pretoriuskop			
Punda Milia			
Satara			
Sekhukhune			
Shingwidzi			
Skukuza	25	3	
Standerton	18	1	
Schweizer-Reneke			
Thabazimbi			
Tom Burke			
Tzaneen			
Vereeniging			
Volksrust			
Warmbad	21	4	
Waterval-Boven			
Witbank			
Wolmaransstad			
Zeerust			

NATAL	Max	Min	RRR
Cape St. Lucia	22	14	
Cedara			
Dundee			
Durban (Louis Botha)	23	9	
Estcourt	20	2	
Harding			
Himeville			
Hluhluwe			
Melmoth			
Mkuze			
Newcastle	23	0	
Port Shepstone	21	11	
Van Reenen			
Vryheid			
Waterford (Underberg)	21	0	
O.V.S. - O.F.S.			
Balkfontein (Bothaville)			
Bethlehem	18	-4	
Bloemfontein (J.B.M. Hertzog)	18	0	
Bultfontein			
Clocolan			
Fauresmith	18	2	
Ficksburg			
Frankfort	18	-4	
Harrismith			
Hoopstad	20	-1	
Heilbron			
Koppies			
Kroonstad	19	-1	
Lindley			
Modderpoort			
Petrusburg			
Philippolis			
Reddersburg			
Reitz			
Rouxville			
Vrede			
Warden			
Welkom			
Wepener	18	0	
Winburg			
Zastron			

KAAP - CAPE	Max	Min	RRR
Aberdeen			
Addo			
Agulhas			
Alexander Bay	18	11	7,2
Aliwal North	19	4	
Beaufort West	23	9	
Boegoebergdam			
Brandvlei			
Caledon			
Calitzdorp			
Calvinia	18	6	6,5
Cape Columbine	14	11	0,4
Cape St. Francis	27	11	
Cape Town (D.F. Malan)	15	12	5,4
Cape Town (Roeland St.)			
Carnarvon			
Ceres			
Citrusdal			
Colesberg			
Cradock			
De Aar	19	5	
Döhne	23	9	
Douglas			
East London (Ben Schoeman)	23	12	
Elsenburg			
Fort Beaufort			
Fraserburg	19	1	0,2
Garies			
George			
Graaff-Reinet	24	10	
Grahamstown			
Grootfontein (Middelburg)	19	5	0,2
Hopetown			
Idutywa			
Jansenville	26	3	
Joubertina			
Kaappunt	13	9	4,5
Kimberley (B.J. Vorster)	20	3	
Knysna			
Kokstad	xx	-6	
Kuruman	20	1	
Ladismith			
Langebaanweg	15	12	1,3
Maclear			
Mafeking	21	2	
Malmesbury			
Matatiele			
Matroosberg	16	6	6,7
Mbashe	21	10	

KAAP - CAPE	Max	Min	RRR
Mosselbaai	23	14	
Oliep	10	7	13,7
Oudtshoorn	27	8	
Petrusville			
Piketberg			
Pofadder	17	6	1,0
Port Elizabeth (H.E. Verwoerd)	26	13	
Port Nolloth	16	11	1,8
Port St. Johns	21	13	
Prieska	23	4	
Prince Albert			
Queenstown	22	5	
Riversdale			
Robertson	19	12	0,5
Sheeprun	23	6	
Somerset East	24	11	0,1
Steynsburg			
Strydenburg			
Sutherland	13	2	4,8
Swellendam			
Tarkastad			
Touwsrivier			
Twee Riviere	26	-2	10,0
Umtata	24	2	
Uniondale			
Upington	25	2	
Vanwyksvlei	22	5	
Victoria West			
Vredendal	18	12	
Vryburg	21	-3	
Williston			
Willowmore	22	7	
Willow Park (Dordrecht)			
LESOTHO			
Maseru			
Ox-Bow			
SWAZILAND			
Bulembu			
Manzini (Matsapa)	21	6	
Siteki			

S.W.A.	Max	Min	RRR
Aroab			
Bethanien			
Dordabis			
Gobabeb	19	6	
Gobabis	24	-1	
Grootfontein	24	4	
J.G. Strijdom	20	0	
Karasburg			
Kalkfeld			
Karibib			
Keetmanshoop	20	2	
Kub			
Luderitz	14	xx	
Mariental	22	0	
Möwe			
Ohopoho	27	2	
Okahandja			
Okaukuejo			
Ondangwa	27	7	
Otavi			
Otjiwarango			
Outjo			
Omatjenne	24	3	
Rehoboth			
Rundu			
Steinhausen			
Tsumeb			
Uis	21	6	
Walvisbaai	18	10	
Windhoek			
BOTSWANA			
Francistown	22	1	
Gaborone	23	3	
Ghanzi	24	5	
Lobatsi			
Mahalapye			
Maun	25	6	
Shakawe	26	3	
Tshabong	24	-3	
Tshane			

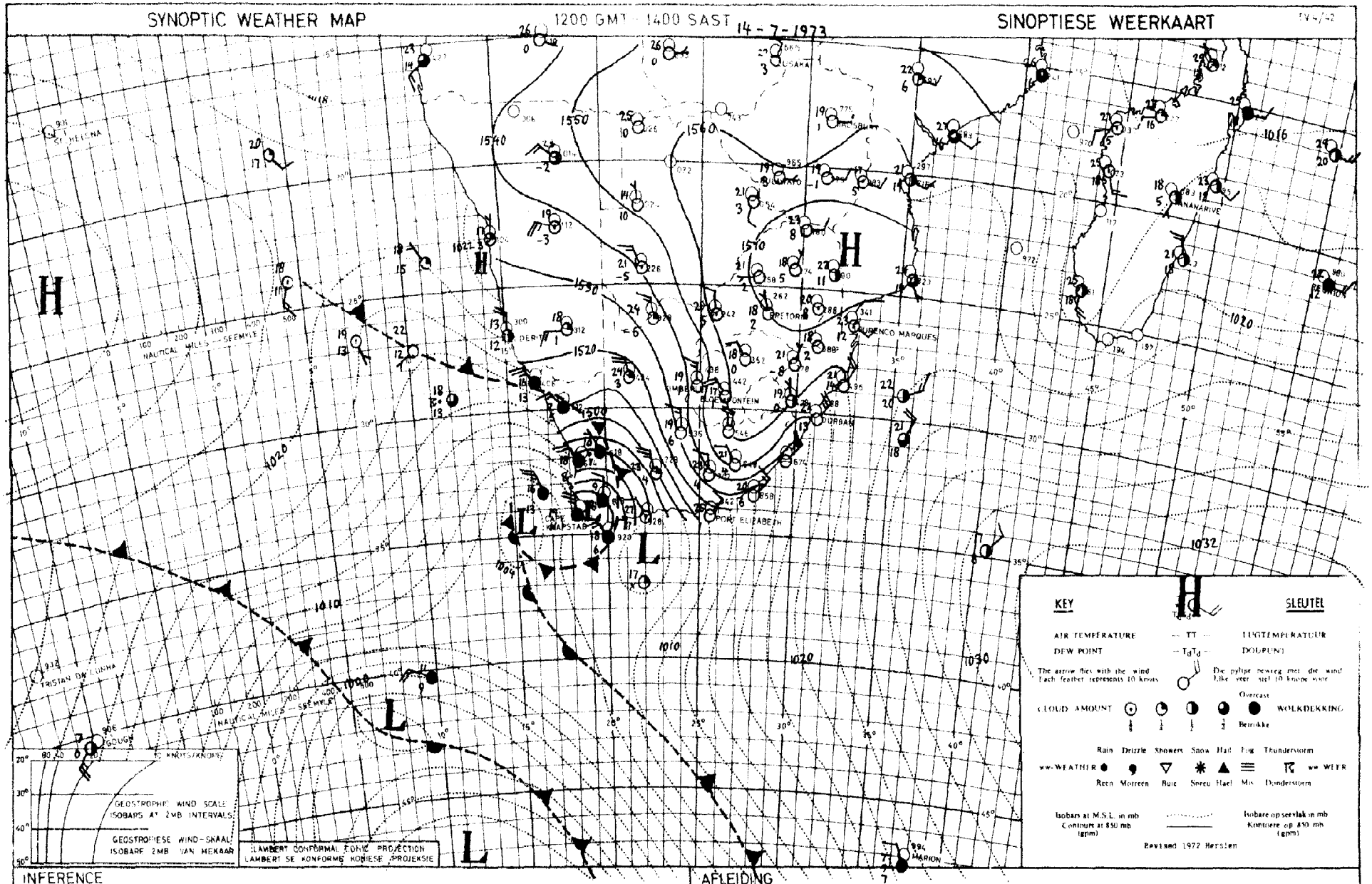

INFERENCE

With a frontal depression along the west coast and another cold front approaching from the west, the cloudy weather with rain will persist over Western and South-western Cape, spreading gradually to the Southern Cape.

AFLEIDING

Met 'n laag en kouefront langs die weskus en nog 'n kouefront wat uit die weste nader, sal die bewolkte weer met reën voortduur oor Wes- en Suidwes-Kaapland en geleidelik uitbrei oor Suid-Kaapland.

DAGELIKSE WEERBOEKBLAD — WEERBUROEAU WEATHER BUREAU — DAILY WEATHER BULLETIN

Maksimum en Minimum Temperatuur (°C) en Reënval (RRR) in mm vir die 24 uur geëindig om 0800 SAST op

DEPT. VAN VERVOER / DEPT. OF TRANSPORT

16 - 7 - 1973.

Maximum and Minimum Temperatures (°C) and Rainfall (RRR) in mm for the 24 hours ended at 0800 SAST on

TRANSVAAL	Max	Min	RRR
Alberton			
Barberton			
Belfast			
Bethal	17	-2	
Bospoort	17	-3	
Carolina	17	1	
Dakreyville			
Dalmas			
Doornspruit (Vaalwater)	xx	-3	
Ermelo			
Jan Kempdorp			
Jan Smuts	17	1	
Joubertpark (Jhb)	17	6	
Klerksdorp			
Kroondal (Rustenburg)	22	0	
Letaba			
Louis Trichardt	25	9	
Lichtenburg			
Loskopdam			
Loskopdamsale (Groblersdal)			
Louis Trichardt			
Lydenburg	21	-1	
Marble Hall			
Mara	23	3	
Maraitz	23	4	
Messina	25	3	
Middelburg			
Nelspruit	24	5	
Pietersburg	26	10	
Piet Retief	22	5	
Pongola	21	4	
Potchefstroom			
Potgietersrus	18	-3	
Pretoria	23	6	
Pretoriuskop	19	1	
Punda Milia			
Setara			
Schuinshoogte			
Shingwidzi			
Skukuza	27	0	
Standerton	17	-3	
Schweizer-Reneke			
Thabazimbi			
Tom Burke			
Tzaneen			
Vereeniging			
Volksrust			
Warmbad	21	1	
Waterval-Boven			
Witbank			
Wolmaransstad			
Zeerust			

NATAL	Max	Min	RRR
Cape St. Lucia	25	12	
Cedara	23	0	
Dundee			
Durban (Louis Botha)	25	7	
Estcourt	23	1	
Harding			
Himeville			
Hluhluwe			
Melmoth			
Mkuze			
Newcastle	22	-1	
Port Shepstone	23	14	
Van Reenen			
Vryheid			
Waterford (Underberg)	21	-5	
O.V.S. - O.F.S.			
Balkfontein (Bothaville)			
Bethlehem	15	-3	
Bloemfontein (J.B.M. Hertzog)	13	-5	
Bultfontein			
Clocolan			
Fauresmith	13	-1	
Ficksburg			
Frankfort	17	-7	
Harrismith			
Hoopstad	16	-6	
Heilbron			
Koppies			
Kroonstad	16	-6	
Lindley			
Modderpoort			
Petrusburg			
Philippolis			
Reddersburg			
Reitz			
Rouxville			
Vrede			
Warden			
Welkom	16	-2	
Wepener	14	-5	
Winburg			
Zastron			

KAAP - CAPE	Max	Min	RRR
Aberdeen			
Addo			
Agulhas			
Alexander Bay	19	8	
Aliwal North	15	-4	
Beaufort West	18	10	
Boegoebergdam			
Brandvlei			
Caledon			
Calitzdorp			
Calvinia	14	5	
Cape Columbine	13	10	6,0
Cape St. Francis	22	10	
Cape Town (D.F. Malan)	15	12	6,4
Cape Town (Roeland St.)			
Carnarvon			
Ceres			
Citrusdal			
Colesberg			
Cradock			
De Aar	12	-1	
Döhne	17	11	
Douglas			
East London (Ben Schoeman)	25	12	
Elsenburg			
Fort Beaufort			
Fraserburg	12	1	
Garies			
George			
Graaff-Reinet	18	12	
Grahamstown			
Grootfontein (Middelburg)	12	3	
Hopetown			
Idutywa			
Jansenville	21	13	
Joubertina			
Knappunt			7,0
Kimberley (B.J. Vorster)	15	4	
Knysna			
Kokstad	xx	1	
Kuruman	18	-2	
Ladismith			
Langebaanweg	14	11	4,0
Maclear			
Mafeking	20	0	
Malmesbury			
Matatiele			
Matroosberg	11	8	1,8
Mbashe	26	14	

KAAP - CAPE	Max	Min	RRR
Mosselbaai	21	13	
Oliep	14	4	
Oudtshoorn	20	6	
Petrusville			
Piketberg			
Pofadder	15	-3	
Port Elizabeth (H.E. Verwoerd)	22	8	
Port Nolloth	15	7	
Port St. Johns	23	16	
Prieska	17	-1	
Prince Albert			
Queenstown	16	5	
Riversdale			
Robertson	20	13	
Sheeprun	19	7	
Somerset East	20	12	
Steynsburg			
Strydenburg			
Sutherland	8	5	0,5
Swellendam			
Tarkastad			
Touwsrivier			1,5
Twee Riviere	18	-3	
Umtata	25	0	
Uniondale			
Upington	18	3	
Vanwyksvlei	15	0	
Victoria West			
Vredendal	19	14	
Vryburg	18	-5	
Williston			
Willowmore	16	8	
Willow Park (Dordrecht)			
LESOTHO			
Maseru			
Ox-Bow			
SWAZILAND			
Bulembu			
Manzini (Matsapa)	27	10	
Siteki			

S.W.A.	Max	Min	RRR
Aroab			
Bethanien			
Dordabis			
Gobabeb	27	8	
Gobabis	24	-3	
Grootfontein	24	2	
J.G. Strijdom	22	3	
Karasburg			
Kalkfeld			
Karibib			
Keetmanshoop	19	6	
Kub			
Luderitz	17	9	
Mariental	21	3	
Möwe			
Ohopoho	28	3	
Okahandja			
Okaukuejo			
Ondangwa	28	8	
Otavi			
Otjiwarango			
Outjo			
Omaterne	26	3	
Rehoboth			
Rundu			
Steinhausen			
Tsumeb			
Uis	30	8	
Walvisbaai	17	9	
Windhoek			
BOTSWANA			
Francistown	24	2	
Gaborone	24	6	
Ghanzi	25	1	
Lobatsi			
Mahalapye			
Maun	26	5	
Shakawe	27	4	
Tshabong	20	-5	
Tshane			

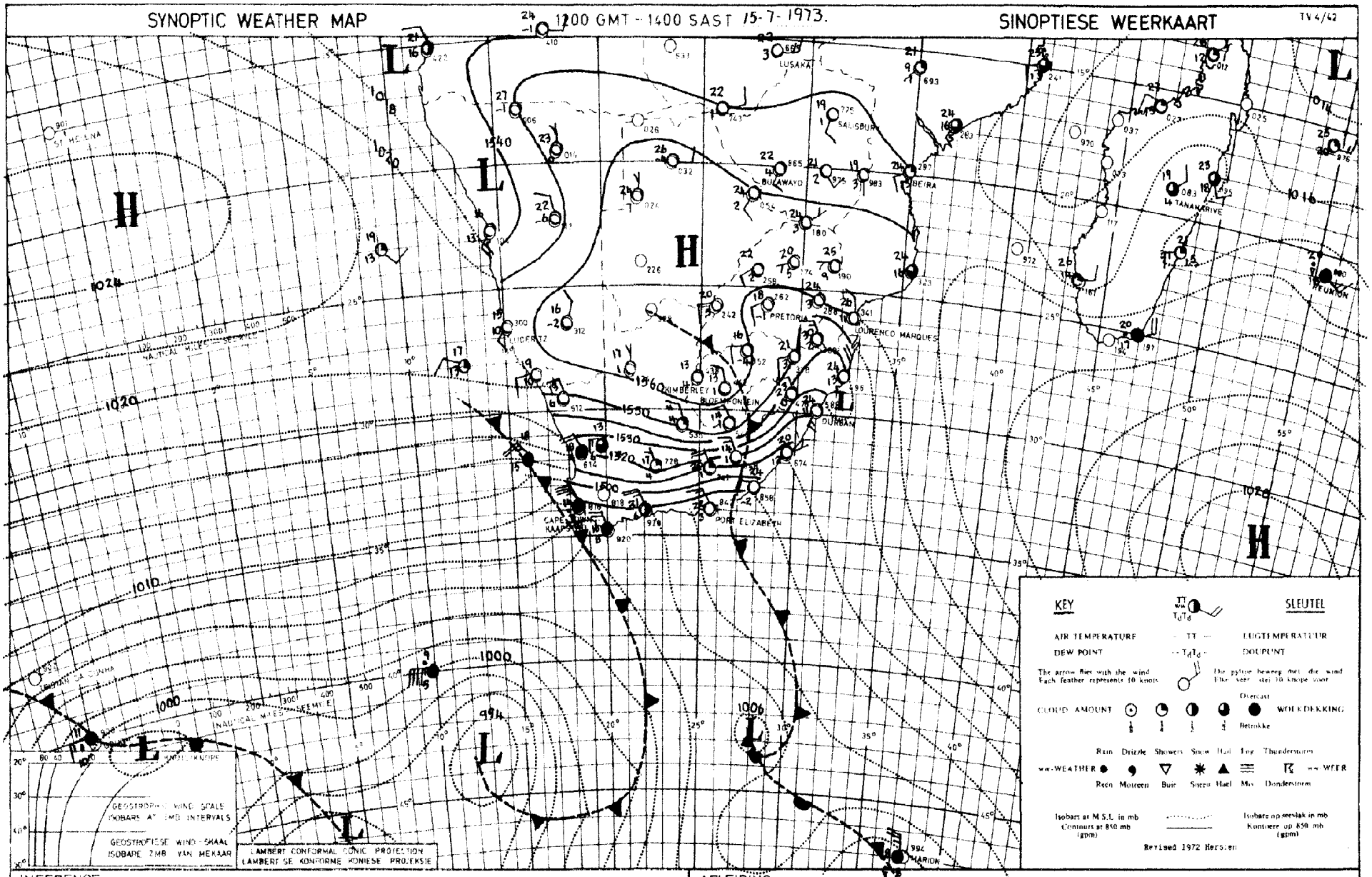

INFERENCE The cold, cloudy weather with rain will persist over Western and South-Western Cape and cold, partly cloudy conditions will also spread over the rest of the Cape Province, but it will remain fine and mild over Natal and Transvaal.

AFLEIDING Die bewolkte, koue weer met reën sal voortduur oor Wes- en Suidwes-Kaapland en gedeeltelik bewolkte, koue toestande sal ook oor die res van Kaapland uitbrei, maar matige toestande sal oor Natal en Transvaal heers.

Maksimum en Minimum Temperatuur (°C) en Reenval (RRR) in mm vir die 24 uur geëindig om 0800 SAST op

DEPT VAN VERVOER / DEPT OF TRANSPORT 17-7-1973

Maximum and Minimum Temperatures (°C) and Rainfall (RRR) in mm for the 24 hours ended at 0800 SAST on

TRANSVAAL	Max	Min	RRR
Alberton			
Barberton			
Belfast			
Bethal	19	1	
Bospoort	21	-3	
Carolina	20	3	
Delareyville			
Delmas			
Doornspruit (Vaalwater)	xx	-3	
Ermelo			
Jan Kempdorp			
Jan Smuts	19	4	
Joubertpark (Jhb)	19	7	
Klerksdorp			
Kroonstad (Bustenburg)			
Leidsa			
Lovedale	28	8	
Lichtenburg			
Losliopdam			
Loskopdamme (Groblersdal)			
Louis Trichardt			
Lydenburg	23	1	
Marble Hall			
Mara	27	2	
Marnitz	26	6	
Messina	29	5	
Middelburg			
Nelspruit	26	3	
Phalaborwa	23	7	
Pietersburg	23	4	
Piet Retief	24	6	
Pongola			
Potchefstroom	21	-2	
Potgietersrus	23	5	
Pretoria	22	3	
Pretoriuskop			
Punda Milia			
Satara			
Schiebleine			
Shingwidzi			
Skukuza	30	0	
Standerton	19	-4	
Schweizer-Reneke			
Thabazimbi			
Tom Burke			
Tzaneen			
Vereeniging			
Volksrust			
Warmbad	23	2	
Waterval-Boven			
Witbank			
Wolmaransstad			
Zeerust			

NATAL	Max	Min	RRR
Cape St. Lucia	24	15	
Cedara	23	3	
Dundee			
Durban (Louis Botha)	25	5	
Estcourt	21	0	
Harding			
Himeville			
Hluhluwe			
Melmoth			
Mkuze			
Newcastle	25	-1	
Port Shepstone	23	12	
Van Reenen			
Vryheid			
Waterford (Underberg)	20	-4	
O.V.S. - O.F.S.			
Balkfontein (Bothaville)			
Bethlehem	18	-3	
Bloemfontein (J.B.M. Hertzog)	18	-3	
Bultfontein			
Clocolan			
Fauresmith	18	0	
Ficksburg			
Frankfort	19	-7	
Harrismith			
Hoopstad	21	-4	
Heilbron			
Koppies			
Kroonstad	20	-4	
Lindley			
Modderpoort			
Petrusburg			
Philippolis			
Reddersburg			
Reitz			
Rouxville			
Vrede			
Warden			
Welkom	19	2	
Wepener	19	4	
Winburg			
Zastron			

KAAP - CAPE	Max	Min	RRR
Aberdeen			
Addo			
Agulhas	20	13	
Alexander Bay	19	11	
Altwal North	20	-3	
Beaufort West	21	7	
Boegoeberghuis			
Brandvlei			
Caledon			
Calitzdorp			
Calvinia	18	4	
Cape Columbine	14	12	
Cape St. Francis	18	10	
Cape Town (D.F. Malan)	16	13	0,6
Cape Town (Rosland St.)			
Carnarvon			
Ceres			
Citrusdal			
Colesberg			
Cradock			
De Aar			
Dfine	22	10	
Douglas			
East London (Ben Schoeman)	27	9	
Kimberley			
Fort Beaufort			
Fraserburg	16	2	
Garies			
George			
Graaff-Reinet	23	8	
Grahamstown			
Grootfontein (Middelburg)	18	2	
Hopetown			
Idutywa			
Jansenville	24	9	
Joubertina			
Kenppant			0,1
Kimberley (B.J. Vorster)	21	8	
Knysna			
Kokstad	xx	-2	
Kuruman	20	0	
Ladismith			
Langebaanweg	15	12	
Maclear			
Mafeking	24	2	
Malmesbury			
Matatiele			
Matroosberg	13	6	
Mbashe	24	13	

KAAP - CAPE	Max	Min	RRR
Mosselbaai	26	13	
Oliep	18	5	
Oudtshoorn	24	3	
Petrusville			
Piketberg			
Pofadder	19	3	
Port Elizabeth (H.F. Verwoerd	26	7	
Port Nolloth	15	12	
Port St. Johns	25	15	
Prieska	22	-1	
Prince Albert			
Queenstown	20	3	
Riversdale	23	12	
Robertson	19	11	
Sheeprun	22	0	
Somerset East	23	9	
Steynsburg			
Strydenburg			
Sutherland	12	2	
Swellendam			
Tarkastad			
Touwsrivier			
Twee Riviere	26	1	
Umtata	26	2	
Uniondale			
Upington	23	1	
Vanwyksvlei	19	0	
Victoria West			
Vredendal	19	13	
Vryburg	23	-2	
Williston			
Willowmore	20	7	
Willow Park (Dordrecht)			
LESOTHO			
Maseru			
Ox-Bow			
SWAZILAND			
Bulembu			
Manzini (Matsapa)	26	8	
Siteki			

S.W.A.	Max	Min	RRR
Arcab			
Bethanien			
Dordabis			
Gobabeb	27	-2	
Gobabis	24	3	
Grootfontein	23	1	
J.G. Strijdom	23	2	
Karasburg			
Kalkfeld			
Karibib			
Keetmanshoop	25	6	
Kub			
Luderitz	16	11	
Mariental	26	2	
Möwe			
Ohopoho	27	2	
Okahandja			
Okaukuejo			
Ondangwa	27	7	
Otavi			
Otjiwarango			
Outjo			
Omaruru	26	5	
Rehoboth			
Rundu			
Steinhausen			
Tsumeb			
Uis	30	9	
Walvisbaai	17	9	
Windhoek			
BOTSWANA			
Francistown	26	0	
Gaborone	26	1	
Ghanzi	26	4	
Lobatsi			
Mahalapye			
Maun	25	4	
Shakawe	26	2	
Tshabong	25	2	
Tshane			

SYNOPTIC WEATHER MAP 1200 GMT – 1400 SAST SINOPTIESE WEERKAART TV 4/42

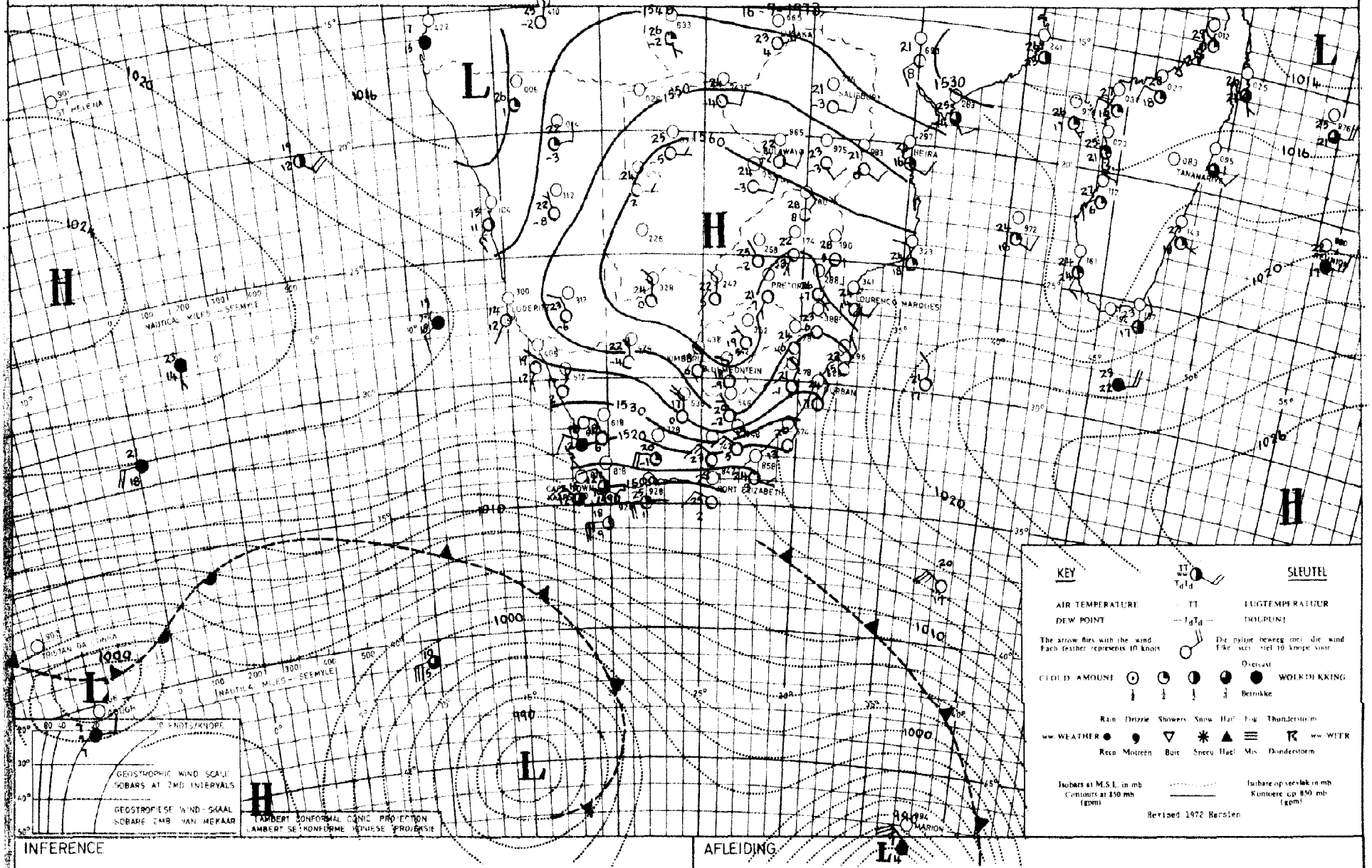

KEY SLEUTEL

AIR TEMPERATURE TT LUGTEMPERATUUR

DEW POINT T_dT_d DOUPUNT

The arrow flies with the wind. Each feather represents 10 knots. Die pyltjie beweeg met die wind. Elke veer stel 10 knope voor.

CLOUD AMOUNT Overcast WOLKDEKKING Betrokke

ww WEATHER Rain Drizzle Showers Snow Hail Fog Thunderstorm ww WEER Reën Motreën Buie Sneeu Hael Mis Donderstorm

Isobars at M.S.L. in mb Isobare op seevlak in mb

Contours at 850 mb (gpm) Konture op 850 mb (gpm)

Revised 1972 Herslen

INFERENCE

With a series of cold front waves passing south of the continent, cloudy weather with rain will persist over the South-Western Cape but over the rest of the country the weather will remain fine as a result of [illegible]

AFLEIDING

Met 'n reeks koufrontgolwe wat suid van die land verby beweeg, sal bewolkte weer met reën oor Suidwes-Kaapland voortduur, maar oor die res van die land sal dit mooiweer bly as gevolg van die [illegible]

Maksimum en Minimum Temperatuur (°C) en Reenval (RRR) in mm vir die 24 uur geëindig om 0800 SAST op

DEPT. VAN VERVOER / DEPT. OF TRANSPORT

18 - 7 - 1973.

Maximum and Minimum Temperatures (°C) and Rainfall (RRR) in mm for the 24 hours ended at 0800 SAST on

TRANSVAAL	Max	Min	RRR
Alberton			
Barberton			
Belfast			
Bethal	21	3	
Bospoort	23	-1	
Carolina	21	3	
Delareyville			
Delmas			
Doornspruit (Vaalwater)	XX	-1	
Ermelo			
Jan Kempdorp			
Jan Smuts	21	9	
Joubertpark (Jhb)	21	8	
Klerksdorp			
Kroondal (Rustenburg)			
Letaba			
Levubu	27	9	
Lichtenburg			
Loskopdam			
Loskopkanale (Groblersdal)			
Louis Trichardt			
Lydenburg	25	1	
Marble Hall			
Mara	27	1	
Marnitz	27	6	
Messina	28	5	
Middelburg			
Nelspruit	28	3	
Phalaborwa	28	8	
Pietersburg	25	4	
Piet Retief	25	4	
Pongola			
Potchefstroom	24	-1	
Potgietersrus	24	6	
Pretoria	24	3	
Pretoriuskop			
Punda Milia			
Satara			
Sekhukhune			
Shingwidzi			
Skukuza	31	2	
Standerton	21	-4	
Schweizer-Reneke			
Thabazimbi			
Tom Burke			
Tzaneen			
Vereeniging			
Volksrust			
Warmbad	25	2	
Waterval-Boven			
Witbank			
Wolmaransstad			
Zeerust			

NATAL	Max	Min	RRR
Cape St. Lucia	26	17	
Cedara			
Dundee			
Durban (Louis Botha)	29	6	
Estcourt	24	1	
Harding			
Himeville			
Hluhluwe			
Melmoth			
Mkuze			
Newcastle	26	-3	
Port Shepstone	26	13	
Van Reenen			
Vryheid			
Waterford (Underberg)	22	-6	
O.V.S. - O.F.S.			
Balkfontein (Bothaville)			
Bethlehem	20	-6	
Bloemfontein (J.B.M. Hertzog)	22	-3	
Bultfontein			
Clocolan			
Fauresmith	21	1	
Ficksburg			
Frankfort	22	-7	
Harrismith			
Hoopstad	23	-4	
Heilbron			
Koppies			
Kroonstad	23	-3	
Lindley			
Modderpoort			
Petrusburg			
Philippolis			
Reddersburg			
Reitz			
Rouxville			
Vrede			
Warden			
Welkom	23	1	
Wepener	21	-1	
Winburg			
Zastron			

KAAP - CAPE	Max	Min	RRR
Aberdeen			
Addo			
Agulhas	20	14	
Alexander Bay	19	8	
Aliwal North	22	-2	
Beaufort West	22	5	
Boegoebergdam			
Brandvlei			
Caledon			
Calitzdorp			
Calvinia	18	1	
Cape Columbine	14	10	
Cape St. Francis	18	12	
Cape Town (D.F. Malan)	16	11	
Cape Town (Roeland St.)			
Carnarvon			
Ceres			
Citrusdal			
Colesberg			
Cradock			
De Aar	20	0	
Döhne	24	10	
Douglas			
East London (Ben Schoeman)	22	9	
Elsenburg			
Fort Beaufort			
Fraserburg	16	-2	
Garies			
George			
Graaff-Reinet	24	6	
Grahamstown			
Grootfontein (Middelburg)	20	2	
Hopetown			
Idutywa			
Jansenville	25	8	
Joubertina			
Kaappunt			
Kimberley (B.J. Vorster)	28	7	
Knysna			
Kokstad	XX	-4	
Kuruman	22	-1	
Ladismith			
Langebaanweg	15	7	
Maclear			
Mafeking	26	3	
Malmesbury			
Matatiele			
Matroosberg	13	9	
Mbashe	23	14	

KAAP - CAPE	Max	Min	RRR
Mosselbaai	23	14	
Okiep	19	5	
Oudtshoorn	23	2	
Petrusville			
Piketberg			
Pofadder	19	5	
Port Elizabeth (H.F. Verwoerd)	22	7	
Port Nolloth	16	7	
Port St. Johns	27	15	
Prieska	24	-1	
Prince Albert			
Queenstown	23	12	
Riversdale	23	5	
Robertson	20	9	
Sheeprun	23	1	
Somerset East	23	7	
Steynsburg			
Strydenburg			
Sutherland	13	4	
Swellendam			
Tarkastad			
Touwsrivier			
Twee Riviere	27	2	
Umtata			
Uniondale			
Upington	25	12	
Vanwyksvlei	30	0	
Victoria West			
Vredendal	21	5	
Vryburg	25	-3	
Williston			
Willowmore	19	2	
Willow Park (Dordrecht)			
LESOTHO			
Maseru			
Ox-Bow			
SWAZILAND			
Bulembu			
Manzini (Matsapa)	27	7	
Siteki			

S.W.A.	Max	Min	RRR
Aroab			
Bethanien			
Dordabis			
Gobabeb	30	14	
Gobabis	34	1	
Grootfontein	23	1	
J.G. Strijdom	22	3	
Karasburg			
Kalkfeld			
Karibib			
Keetmanshoop	26	8	
Kub			
Luderitz	17	10	
Mariental	26	6	
Möwe	15	11	
Ohopoho	27	4	
Okahandja			
Okaukuejo			
Ondangwa	28	7	
Otavi			
Otjiwarango			
Outjo			
Omaruru	25	5	
Rehoboth			
Rundu			
Steinhausen			
Tsumeb			
Uis	30	8	
Walvisbaai	18	10	
Windhoek			
BOTSWANA			
Francistown	28	2	
Gaborone	27	1	
Ghanzi	26	1	
Lobatsi			
Mahalapye			
Maun	27	3	
Shakawe	27	3	
Tshabong	26	5	
Tshane			

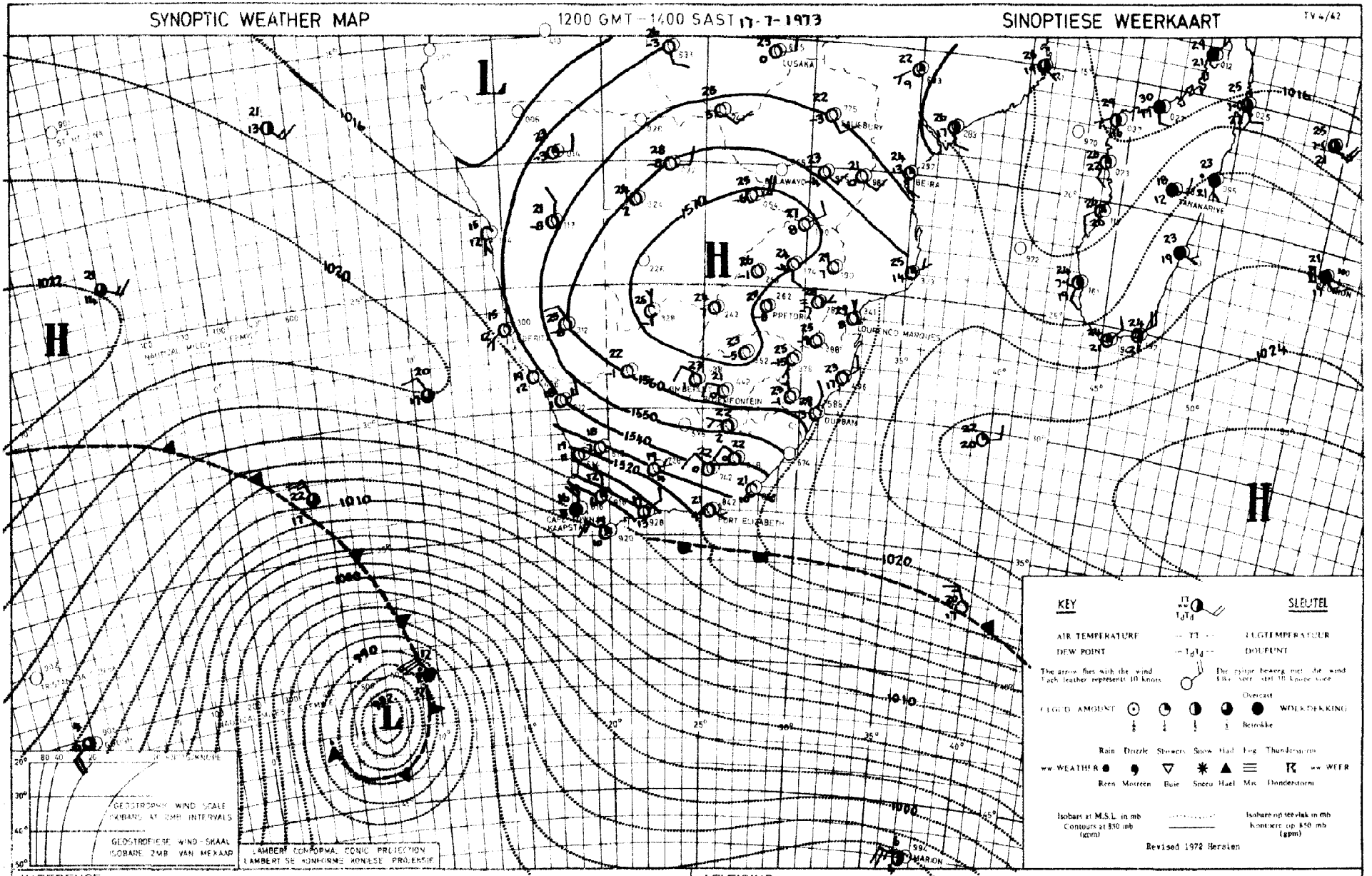

INFERENCE

The deep low pressure system and associated trough west of the country is moving eastwards and will cause cold, cloudy weather with rain tomorrow over Western and South-Western Cape. Over the rest of the country, however, the weather will remain fine and mild as a result of the intense anticyclone over the interior.

AFLEIDING

Die diep laedrukstelsel en gepaardgaande kouefront wes van die land beweeg ooswaarts en sal more koue reënweer oor Wes- en Suidwes-Kaapland teweegbring. Oor die res van die land sal dit egter nog mooiweer en matig wees as gevolg van die antisiklonale sirkulasie oor die binneland.

Maksimum en Minimum Temperatuur (°C) en Reënval (RRR) in mm vir die 24 uur geëindig om 0800 SAST op

DEPT. VAN VERVOER / DEPT. OF TRANSPORT

19 - 7 - 1973.

Maximum and Minimum Temperatures (°C) and Rainfall (RRR) in mm for the 24 hours ended at 0800 SAST on

TRANSVAAL	Max	Min	RRR
Alberton			
Barberton			
Belfast			
Bethal	22	2	
Bospoort	23	1	
Carolina	21	4	
Delareyville			
Delmas			
Doornspruit (Vaalwater)	XX	-2	
Ermelo			
Jan Kempdorp			
Jan Smuts	21	5	
Joubertpark (Jhb)	20	9	
Klerksdorp			
Kroondal (Rustenburg)			
Letaba			
Levubu	25	8	
Lichtenburg			
Loskopdam			
Loskopkunale (Groblersdal)			
Louis Trichardt			
Lydenburg	25	0	
Marble Hall			
Mara	26	2	
Marnitz	26	7	
Messina	27	6	
Middelburg			
Nelspruit	26	3	
Phalaborwa	27	9	
Pietersburg	24	4	
Piet Retief	25	5	
Pongola			
Potchefstroom	24	-2	
Potgietersrus	25	4	
Pretoria	24	3	
Pretoriuskop			
Punda Milia			
Satara			
Sekhukhune			
Shingwidzi			
Skukuza	29	5	
Standerton	22	-2	
Schweizer-Reneke			
Thabazimbi			
Tom Burke			
Tzaneen			
Vereeniging			
Volksrust			
Warmbad	25	2	
Waterval-Boven			
Witbank			
Wolmaransstad			
Zeerust			

NATAL	Max	Min	RRR
Cape St. Lucia	24	17	
Cedara	25	3	
Dundee			
Durban (Louis Botha)	27	6	
Estcourt	24	2	
Harding			
Himeville			
Hluhluwe			
Melmoth			
Mkuze			
Newcastle	27	-2	
Port Shepstone	24	11	
Van Reenen			
Vryheid			
Waterford (Underberg)	22	-4	
O.V.S. - O.F.S.			
Balkfontein (Bothaville)			
Bethlehem	21	-5	
Bloemfontein (J.B.M. Hertzog)	22	-3	
Bultfontein			
Clocolan			
Fauresmith	22	1	
Ficksburg			
Frankfort	22	-6	
Harrismith			
Hoopstad	23	-3	
Heilbron			
Koppies			
Kroonstad	23	-3	
Lindley			
Modderpoort			
Petrusburg			
Philippolis			
Reddersburg			
Reitz			
Rouxville			
Vrede			
Warden			
Welkom	22	4	
Wepener	22	-5	
Winburg			
Zastron			

KAAP - CAPE	Max	Min	RRR
Aberdeen			
Addo			
Agulhas	20	11	1,5
Alexander Bay	18	9	
Aliwal North	24	-4	
Beaufort West	25	10	
Boegoebergdam			
Brandvlei			
Caledon			
Calitzdorp			
Calvinia	22	4	
Cape Columbine	13	9	
Cape St. Francis	19	10	
Cape Town (D.F. Malan)	14	8	2,6
Cape Town (Roeland St.)			
Carnarvon			
Ceres			
Citrusdal			
Colesberg			
Cradock			
De Aar	23	-1	
Döhne	25	10	
Douglas			
East London (Ben Schoeman)	24	7	
Elsenburg			
Fort Beaufort			
Fraserburg	20	-1	
Garies			
George			
Graaff-Reinet	27	13	
Grahamstown			
Grootfontein (Middelburg)	23	4	
Hopetown			
Idutywa			
Jansenville	25	2	
Joubertina			
Kaappunt			0,5
Kimberley (B.J. Vorster)	24	7	
Knysna			
Kokstad	XX	-2	
Kuruman	23	1	
Ladismith			
Langebaanweg	17	5	
Maclear			
Mafeking	25	5	
Malmesbury			
Matatiele			
Matroosberg	16	6	
Mbashe	26	13	

KAAP - CAPE	Max	Min	RRR
Mosselbaai	23	13	
Okiep	22	7	
Oudtshoorn	25	-1	
Petrusville			
Piketberg			
Pofadder	22	5	
Port Elizabeth (H.F. Verwoerd)	23	8	
Port Nolloth	15	9	
Port St. Johns	28	15	
Prieska	25	-1	
Prince Albert			
Queenstown			
Riversdale	24	5	
Robertson	21	7	
Sheeprun	25	-2	
Somerset East	28	5	
Steynsburg			
Strydenburg			
Sutherland	16	-1	
Swellendam			
Tarkastad			
Touwsrivier			
Twee Riviere	26	0	
Umtata	28	1	
Uniondale			
Upington	26	10	
Vanwyksvlei	24	2	
Victoria West			
Vredendal	22	6	
Vryburg	24	-3	
Williston			
Willowmore	21	1	
Willow Park (Dordrecht)			
LESOTHO			
Maseru			
Ox-Bow			
SWAZILAND			
Bulembu			
Manzini (Matsapa)	27	6	
Siteki			

S.W.A.	Max	Min	RRR
Aroab			
Bethanien			
Dordabis			
Gobabeb	32	16	
Gobabis	24	1	
Grootfontein	24	3	
J.G. Strijdom	22	4	
Karasburg			
Kalkfeld			
Karibib			
Keetmanshoop	26	9	
Kub			
Luderitz	18	10	
Marienthal	27	6	
Möwe			
Ohopoho	27	3	
Okahandja			
Okaukuejo			
Ondangwa	28	7	
Otavi			
Otjiwarango			
Outjo			
Omaterna	26	7	
Rehoboth			
Rundu			
Steinhausen			
Tsumeb			
Uis	30	9	
Walvisbaai	19	10	
Windhoek			
BOTSWANA			
Francistown	26	4	
Gaborone	25	3	
Ghanzi	26	1	
Lobatsi			
Mahalapye			
Maun	28	6	
Shakawe	26	2	
Tshabong	27	2	
Tshane			

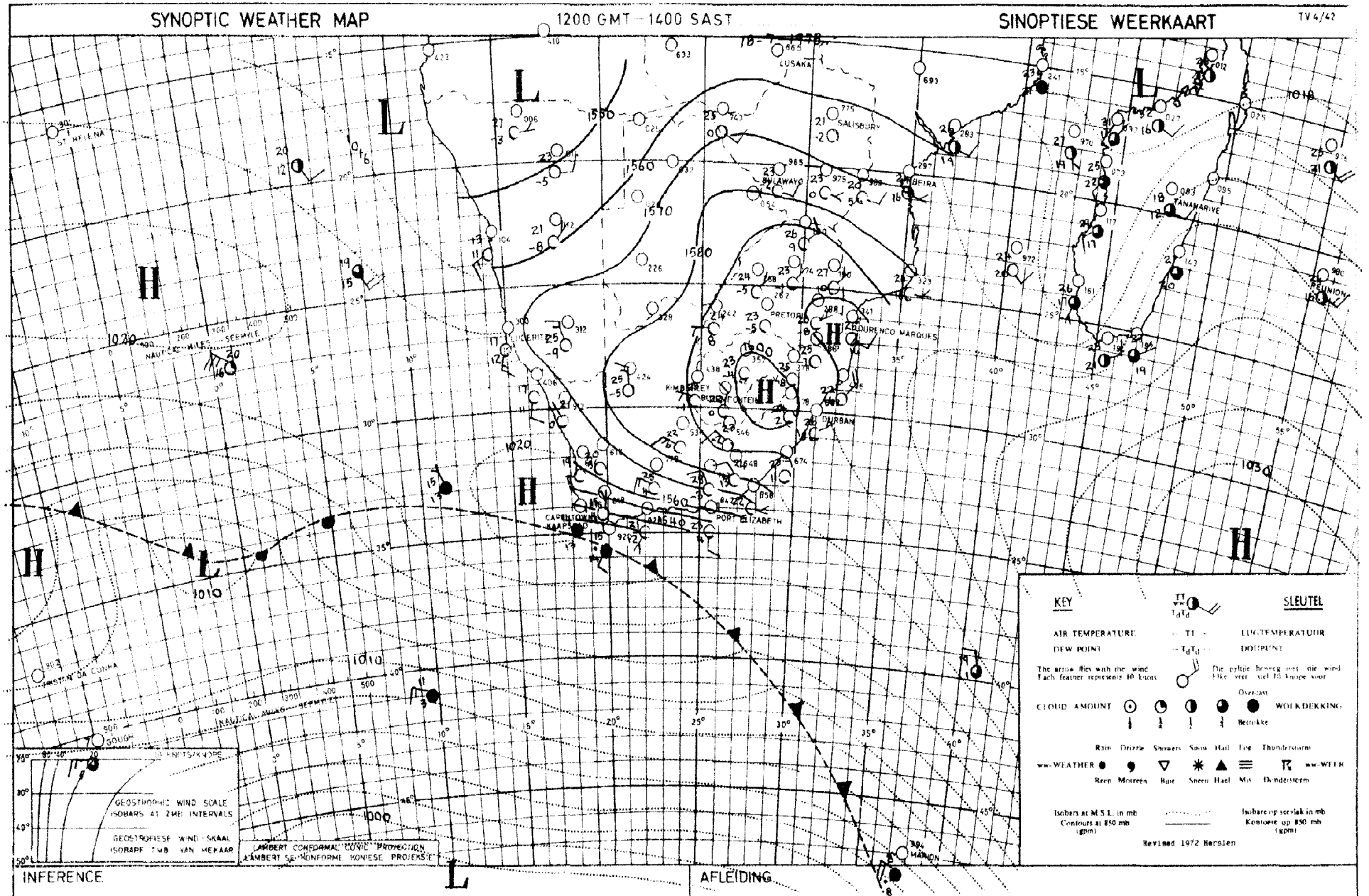

INFERENCE

As a result of the wave forming on the cold front over the Atlantic ocean, the eastern section of the front will pass south of the continent and therefore the relatively warm weather will persist over most of the country.

AFLEIDING

Weens die vorming van 'n golf op die koufront oor die Atlantiese oseaan sal die voorste gedeelte van die front suid van die land verby trek en dus sal die betreklik warm weer oor die meeste dele van die land voortduur.

in mm vir die 24 uur geëindig om 0800 SAST op 20-7-1973.

in mm for the 24 hours ended at 0800 SAST on

TRANSVAAL	Max	Min	RRR
Alberton			
Barberton			
Belfast			
Bethal	21	2	
Bosspoort	23	0	
Carolina	20	3	
Delareyville			
Dolotea			
Doornspruit (Vaalwater)	xx	-1	
Ermelo			
Jan Kempdorp			
Jan Smuts	21	6	
Joubertspark (Ohlb)	21	7	
Klerksdorp			
Kroondal (Rustenburg)			
Lebaka			
Lowveld	23	7	
Lichtenburg			
Losliesplaas			
Losliesplaas (Grobblersdal)			
Louis Trichardt			
Lydenburg	23	1	
Machadodorp			
Marico	24	1	
Marnitz	24	5	
Messina	26	6	
Middelburg			
Nelspruit	23	3	
Pietersburg	24	9	
Pietersburg	22	3	
Piet Retief	23	5	
Pongola			
Potchefstroom	24	0	
Potgietersrus	24	5	
Pretoria	23	3	
Pretoriuskop			
Punda Milia			
Sabie			
Schweizer-Reneke			
Skukuza	28	3	
Standerton	22	-4	
Schweizer-Reneke			
Thabazimbi			
Tom Burke			
Tzaneen			
Vereeniging			
Volksrust			
Warmbad	24	2	
Waterval-Boven			
Witbank			
Wolmaransstad			
Zeerust			

NATAL	Max	Min	RRR
Cape St. Lucia	23	15	
Cedara	26	2	
Dundee			
Durban (Louis Botha)	24	6	
Estcourt	23	2	
Harding			
Himeville			
Hluhluwe			
Melmoth			
Mkuze			
Newcastle	25	-4	
Port Shepstone	21	11	
Van Reenen			
Vryheid			
Waterford (Underberg)	23	-5	

O.V.S. - O.F.S.			
Balkfontein (Bothaville)			
Bethlehem	21	-5	
Bloemfontein (J.B.M. Hertzog)	21	-3	
Bultfontein			
Clocolan			
Fauresmith	21	1	
Ficksburg			
Frankfort	23	-7	
Harrismith			
Hoopstad	24	-3	
Heilbron			
Koppies			
Kroonstad	22	-4	
Lindley			
Modderpoort			
Petrusburg			
Philippolis			
Reddersburg			
Reitz			
Rouxville			
Vrede			
Warden			
Welkom	22	1	
Wepener	21	-4	
Winburg			
Zastron			

KAAP - CAPE	Max	Min	RRR
Aberdeen			
Addo			
Agulhas	16	11	0,1
Alexander Bay	14	7	
Alfred North	22	-4	
Beaufort West	26	4	
Boegoeberghuis			
Brandvlei			
Caledon			
Calitzdorp			
Calvinia	22	1	
Cape Columbine	15	11	0,8
Cape St. Francis	23	10	
Cape Town (D.F. Malan)	16	12	0,4
Cape Town (Rosland St.)			
Carnarvon			
Ceres			
Citrusdal			
Colesberg			
Cradock			
De Aar	22	1	
Diffus	25	12	
Douglas			
East London (Jan Schoeman)	32	9	
Elsenburg			5,0
Fort Beaufort			
Fraserburg	21	-1	
Garies			
George			
Graaff-Reinet	27	10	
Grahamstown			
Grootfontein (Middelburg)	22	-1	
Hopetown			
Idutywa			
Jansenville	26	2	
Joubertina			
Kaapmui			0,6
Kimberley (B.J. Vorster)	23	7	
Knysna			
Kokstad	xx	-4	
Kuruman	22	0	
Ladismith			
Langebaanweg	16	11	0,4
Maclear			
Mafeking	25	3	
Malmesbury			
Matatiele			
Matroosberg	18	3	
Mbashe	23	12	

KAAP - CAPE	Max	Min	RRR
Mosselbaai	20	10	
Oliep	21	5	
Oudtshoorn	23	0	
Petrusville			
Piketberg			
Pofadder	23	5	
Port Elizabeth (H.E. Verwoerd	30	7	
Port Nolloth	11	7	
Port St. Johns	27	14	
Prieska	25	1	
Prince Albert			
Queenstown	24	-1	
Riversdale	31	6	
Robertson	22	5	
Sheeprun	25	1	
Somerset East	27	7	
Steynsburg			
Strydenburg			
Sutherland	17	-2	
Swellendam			
Tarkastad			
Touwsrivier			
Twee Riviere	26	5	
Umtata	29	1	
Uniondale			
Upington	25	7	
Vanwyksvlei	23	1	
Victoria West			
Vredendal	21	8	
Vryburg	24	-1	
Williston			
Willowmore	24	1	
Willow Park (Dordrecht)			

LESOTHO			
Maseru			
Ox-Bow			

SWAZILAND			
Bulembu			
Manzini (Matsapa)			
Siteki			

S.W.A.	Max	Min	RRR
Aroab			
Bethanien			
Dordabis			
Gobabeb	32	16	
Gobabis	19	3	
Grootfontein	24	2	
J.G. Strijdom	22	3	
Karasburg			
Kalkfeld			
Karibib			
Keetmanshoop	26	9	
Kub			
Luderitz	14	9	
Mariental	27	6	
Möwe			
Ohopoho	27	3	
Okahandja			
Okaukuejo			
Ondangwa	28	6	
Otavi			
Otjiwarango			
Outjo			
Omaruru	26	6	
Rehoboth			
Rundu			
Steinhausen			
Tsumeb			
Uis	31	9	
Walvisbaai	17	9	
Windhoek			

BOTSWANA			
Francistown	23	2	
Gaborone	25	1	
Ghanzi	26	2	
Lobatsi			
Mahalapye			
Maun	26	8	
Shakawe	26	3	
Tshabong	26	3	
Tshane	25	0	

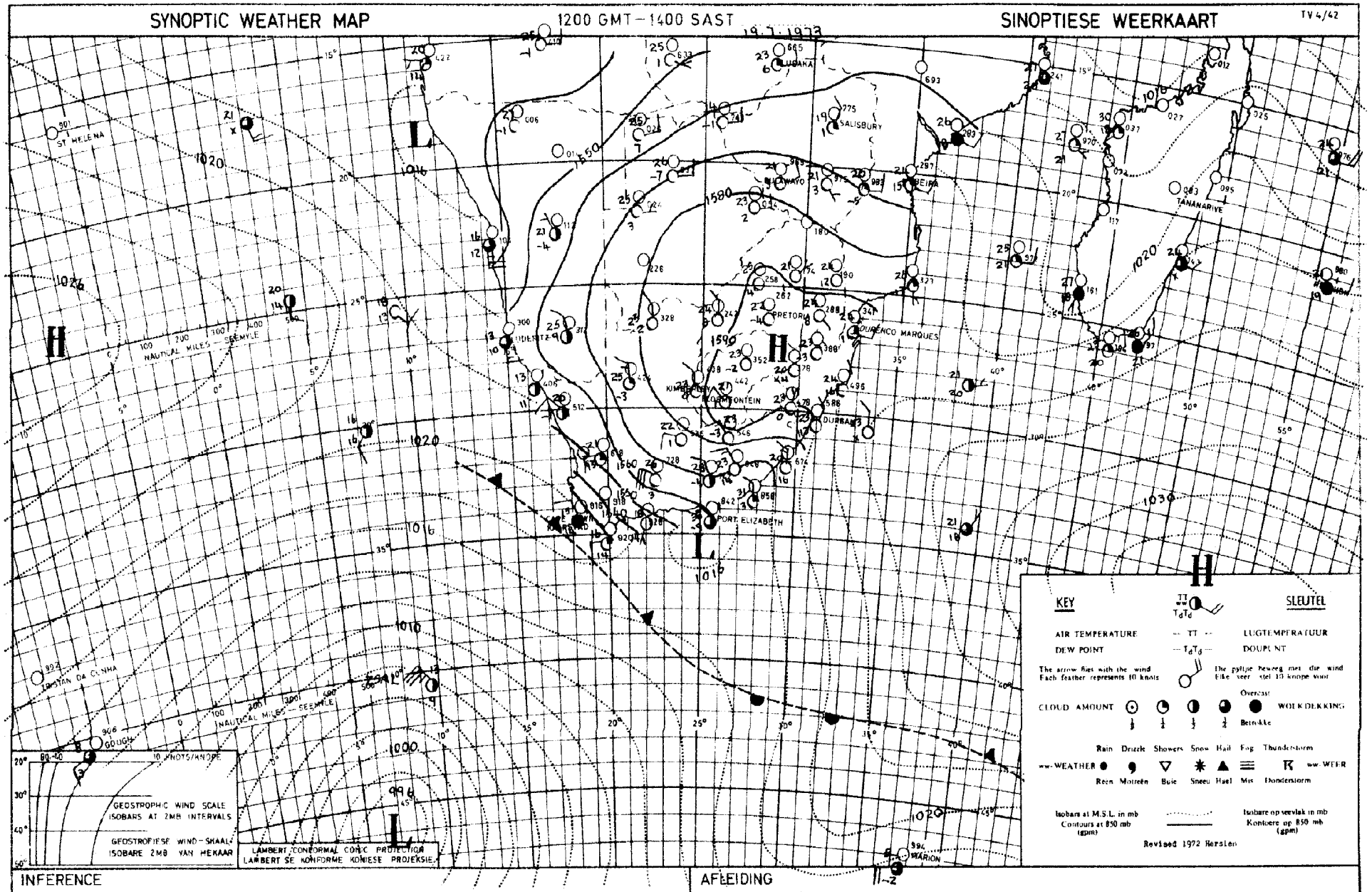

INFERENCE

The depression south west of the weather ship ZSAL is moving eastwards and the associated trough will cause cloudy, colder weather, with rain over the South-Western and Southern Cape Province, but little change is expected over the rest of the country.

AFLEIDING

Die laedrukstelsel suidwes van die weerskip ZSAL beweeg ooswaarts en die gepaardgaande trog sal bewolkte, koue weer met reën oor Suidwes- en Suid-Kaapland veroorsaak, maar oor die res van die land word min verandering verwag.

DAAGLIKSE WEERBULLETIN

Maksimum en Minimum Temperatuur (°C) en Reënval (RRR) in mm vir die 24 uur geëindig om 0800 SAST op

WEERBURO / WEATHER BUREAU
DEPT. VAN VERVOER / DEPT. OF TRANSPORT
21 - 7 - 1973.

DAILY WEATHER BULLETIN

Maximum and Minimum Temperatures (°C) and Rainfall (RRR) in mm for the 24 hours ended at 0800 SAST on

TRANSVAAL	Max	Min	RRR
Alberton			
Barberton			
Belfast			
Bethal	20	1	
Bospoort	21	-1	
Carolina	20	3	
Delareyville			
Delmas			
Doornspruit (Vaalwater)	22	-2	
Ermelo			
Jan Kempdorp			
Jan Smuts	19	5	
Joubertpark (Jhb)	19	7	
Klerksdorp			
Kroondal (Rustenburg)	23	3	
Letaba			
Levubu	26	9	
Lichtenburg			
Loskopdam			
Loskopkanaal (Groblersdal)			
Louis Trichardt			
Lydenburg			
Marble Hall			
Mara	25	2	
Marnitz	24	4	
Messina	27	4	
Middelburg			
Nelspruit	25	4	
Phalaborwa	27	8	
Pietersburg	22	3	
Piet Retief	25	2	
Pongola			
Potchefstroom	21	-7	
Potgietersrus	23	6	
Pretoria	22	6	
Pretoriuskop			
Punda Milia			
Satara			
Sekhukhune			
Shingwidzi			
Skukuza	30	2	
Standerton	21	-5	
Schweizer-Reneke			
Thabazimbi			
Tom Burke			
Tzaneen			
Vereeniging			
Volksrust			
Warmbad	23	3	
Waterval-Boven			
Witbank			
Wolmaransstad			
Zeerust			

NATAL	Max	Min	RRR
Cape St. Lucia	22	15	
Cedara	24	1	
Dundee			
Durban (Louis Botha)	26	19	
Estcourt	23	4	
Harding			
Himeville			
Hluhluwe			
Melmoth			
Mkuze			
Newcastle	26	-3	
Port Shepstone	22	15	
Van Reenen			
Vryheid			
Waterford (Underberg)	22	-3	

O.V.S. - O.F.S.			
Balkfontein (Bothaville)			
Bethlehem	20	-4	
Bloemfontein (J.B.M. Hertzog)	21	-1	
Bultfontein			
Clocolan			
Fauresmith	21	3	
Ficksburg			
Frankfort	20	1	
Harrismith			
Hoopstad	22	-2	
Heilbron			
Koppies			
Kroonstad	22	-5	
Lindley			
Modderpoort			
Petrusburg			
Philippolis			
Reddersburg			
Reitz			
Rouxville			
Vrede			
Warden			
Welkom	21	1	
Wepener	21	-1	
Winburg			
Zastron			

KAAP - CAPE	Max	Min	RRR
Aberdeen			
Addo			
Agulhas	16	11	2,5
Alexander Bay	16	9	
Aliwal North	22	-3	
Beaufort West	19	4	
Boegoeberg dam			
Brandvlei			
Caledon			
Calitzdorp			
Calvinia	17	-1	
Cape Columbine	15	8	1,0
Cape St. Francis	17	12	
Cape Town (D.F. Malan)	16	9	
Cape Town (Roeland St.)			
Carnarvon			
Ceres			
Citrusdal			
Colesberg			
Cradock			
De Aar			
Döhne	25	8	
Douglas			
East London (Ben Schoeman)	19	12	
Elsenburg			
Fort Beaufort			
Fraserburg	18	-3	
Garies			
George			
Graaff-Reinet	25	8	
Grahamstown			
Grootfontein (Middelburg)	21	-1	
Hopetown			
Idutywa			
Jansenville	24	7	
Joubertina			
Kaappunt			0,6
Kimberley (B.J. Vorster)	23	3	
Knysna			
Kokstad	XX	-4	
Kuruman	21	0	
Ladismith			
Langebaanweg	17	5	
Mackear			
Mafeking	25	3	
Malmesbury			
Matatiele			
Matroosberg			
Mbashe	19	13	

KAAP - CAPE	Max	Min	RRR
Mosselbaai	17	11	
Oklep	19	7	
Oudtshoorn	20	6	
Petrusville			
Piketberg			
Pofadder	22	7	
Port Elizabeth (H.F. Verwoerd)	18	9	
Port Nolloth	15	6	
Port St. Johns	19	16	
Prieska	24	0	
Prince Albert			
Queenstown	23	4	
Riversdale	18	6	
Robertson	19	6	
Sheeprun	20	2	
Somerset East	25	8	
Steynsburg			
Strydenburg			
Sutherland	14	-6	
Swellendam			
Tarkastad			
Touwsrivier			
Twee Riviere	26	3	
Umtata	28	11	
Uniondale			
Upington	26	3	
Vanwyksvlei	23	1	
Victoria West			
Vredendal	18	6	
Vryburg	23	-2	
Williston			
Willowmore	20	1	
Willow Park (Dordrecht)			

LESOTHO			
Maseru			
Ox-Bow			

SWAZILAND			
Bulembu			
Manzini (Matsapa)	26	6	
Siteki			

S.W.A.	Max	Min	RRR
Aroab			
Bethanien			
Dordabis			
Gobabeb	30	11	
Gobabis	19	1	
Grootfontein	23	2	
J.G. Strijdom	22	2	
Karasburg			
Kalkfeld			
Karibib			
Keetmanshoop	25	5	
Kub			
Luderitz	16	10	
Mariental	27	3	
Möwe	15	10	
Ohopoho			
Okahandja			
Okaukuejo			
Ondangwa	28	7	
Otavi			
Otjiwarango			
Outjo			
Omaruru	26	5	
Rehoboth			
Rundu			
Steinhausen			
Tsumeb			
Uis	31	11	
Walvisbaai	16	9	
Windhoek			

BOTSWANA			
Francistown	24	3	
Gaborone	24	3	
Ghanzi	25	3	
Lobatsi			
Mahalapye			
Maun	26	5	
Shakawe	26	4	
Tshabong			
Tshane			

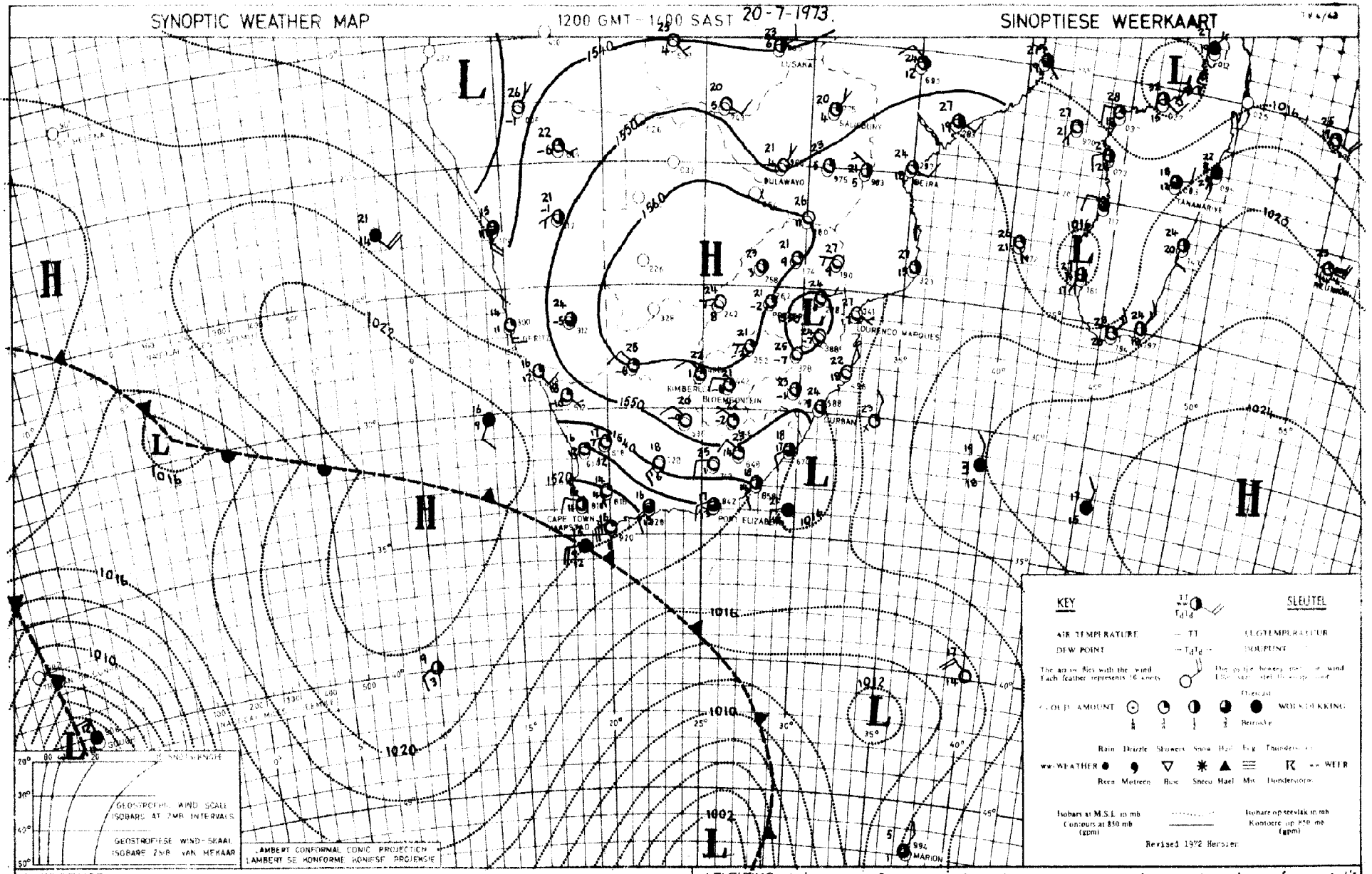

INFERENCE The cold front off Cape Town is being followed by a fairly strong ridge of high pressure and therefore cool, cloudy weather with rain in places, will advance over the southern and eastern coastal regions but over the remainder of the country it will still be mild to warm tomorrow.

AFLEIDING Die koufront naby Kaapstad word gevolg deur 'n redelike sterk rug van hoë druk en gevolglik sal koel, bewolkte weer, met reën plek-plek, oor die suid- en ooskusstreke uitbrei, maar oor die res van die land sal dit more nog matig tot warm bly.

Maksimum en Minimum Temperatuur (°C) en Reënval (RRR) in mm vir die 24 uur geëindig om 0800 SAST op

DEPT VAN VERVOER / DEPT OF TRANSPORT
22 - 7 - 1973

Maximum and Minimum Temperatures (°C) and Rainfall (RRR) in mm for the 24 hours ended at 0800 SAST on

TRANSVAAL	Max	Min	RRR
Alberton			
Barberton			
Belfast			
Bethal	19	3	
Bospoort	21	3	
Carolina	17	3	
Delareyville			
Delmas			
Doornspruit (Vaalwater)	XX	6	
Ermelo			
Jan Kempdorp			
Jan Smuts	19	3	
Joubertpark (Jhb)	19	4	
Klerksdorp			
Kroondal (Rustenburg)	24	6	
Letaba			
Levubu	26	13	
Lichtenburg			
Loskopdam			
Loskopkanale (Groblersdal)			
Louis Trichardt			
Lydenburg			
Marble Hall			
Mara	26	11	
Marnitz	26	11	
Messina	28	14	
Middelburg			
Nelspruit	22	6	
Phalaborwa	27	15	
Pietersburg	24	7	
Piet Retief	17	5	
Pongola			
Potchefstroom	21	5	
Potgietersrus	24	6	
Pretoria	23	8	
Pretoriuskop			
Punda Milia			
Saiara			
Sekhukhune			
Shingwidzi			
Skukuza	26	13	
Standerton	20	-2	
Schweizer-Reneke			
Thabazimbi			
Tom Burke			
Tzaneen			
Vereeniging			
Volksrust			
Warmbad	24	6	
Waterval-Boven			
Witbank			
Wolmaransstad			
Zeerust			

NATAL	Max	Min	RRR
Cape St. Lucia	22	17	0,2
Cedara	16	8	
Dundee			
Durban (Louis Botha)	22	14	
Estcourt	18	4	
Harding			
Himeville			
Hluhluwe			
Melmoth			
Mkuze			
Newcastle	21	-5	
Port Shepstone	20	12	0,7
Van Reenen			
Vryheid			
Waterford (Underberg)	13	-1	
O.V.S. - O.F.S.			
Balkfontein (Bothaville)			
Bethlehem	18	4	
Bloemfontein (J.B.M. Hertzog)	21	0	
Bultfontein			
Clocolan			
Fauresmith	22	2	
Ficksburg			
Frankfort	21	0	
Harrismith			
Hoopstad	22	4	
Heilbron			
Koppies			
Kroonstad	22	3	
Lindley			
Modderpoort			
Petrusburg			
Philippolis			
Reddersburg			
Reitz			
Rouxville			
Vrede			
Warden			
Welkom			
Wepener	21	-5	
Winburg			
Zastron			

KAAP - CAPE	Max	Min	RRR
Aberdeen			
Addo			
Agulhas	16	9	
Alexander Bay	18	8	
Aliwal North	22	-2	
Beaufort West	17	1	
Boegoebergdam			
Brandvlei			
Caledon			
Calitzdorp			
Calvinia	19	6	
Cape Columbine	15	10	
Cape St. Francis	17	12	
Cape Town (D.F. Malan)	18	4	
Cape Town (Roeland St.)			
Carnarvon			
Ceres			
Citrusdal			
Colesberg			
Cradock			
De Aar			
Döhne	15	8	
Douglas			
East London (Ben Schoeman)	19	11	
Elsenburg			
Fort Beaufort			
Fraserburg	18	-2	
Garies			
George			
Graaff-Reinet	18	3	
Grahamstown			
Grootfontein (Middelburg)	15	-3	
Hopetown			
Idutywa			
Jansenville	19	6	
Joubertina			
Kaappunt			
Kimberley (B.J. Vorster)	23	7	
Knysna			
Kokstad	XX	-1	
Kuruman	22	0	
Ladismith			
Langebaanweg	18	5	
Maclear			
Mafeking	23	8	
Malmesbury			
Matatiele			
Matroosberg	15	4	
Mbashe	19	12	2,0

KAAP - CAPE	Max	Min	RRR
Mosselbaai	15	11	
Okiep	22	12	
Oudtshoorn	20	0	
Petrusville			
Piketberg			
Pofadder	21	7	
Port Elizabeth (H.F. Verwoerd)	18	8	
Port Nolloth	20	6	
Port St. Johns	16	13	1,5
Prieska	24	0	
Prince Albert			
Queenstown	15	3	
Riversdale	18	2	
Robertson	20	2	
Sheeprun	16	2	
Somerset East	17	2	
Steynsburg			
Strydenburg			
Sutherland	16	-4	
Swellendam			
Tarkastad			
Touwsrivier			
Twee Riviere	25	-1	
Umtata	17	3	
Uniondale			
Upington	26	5	
Vanwyksvlei	23	3	
Victoria West			
Vredendal	23	7	
Vryburg	22	0	
Williston			
Willowmore	15	4	
Willow Park (Dordrecht)			
LESOTHO			
Maseru			
Ox-Bow			
SWAZILAND			
Bulembu			
Manzini (Matsapa)			
Siteki			

S.W.A.	Max	Min	RRR
Aroab			
Bethanien			
Dordabis			
Gobabeb	32	16	
Gobabis	18	2	
Grootfontein	23	2	
J.G. Strijdom	21	1	
Karasburg			
Kalkfeld			
Karibib			
Keetmanshoop	26	10	
Kub			
Luderitz	22	11	
Marienthal	26	5	
Möwe	15	10	
Ohopoho			
Okahandja			
Okaukuejo			
Ondangwa	28	10	
Otavi			
Otjiwarango			
Outjo			
Omatjenne	26	7	
Rehoboth			
Rundu			
Steinhausen			
Tsumeb			
Uis	30	14	
Walvisbaai	13	9	
Windhoek			
BOTSWANA			
Francistown	25	6	
Gaborone	25	5	
Ghanzi	24	2	
Lobatsi			
Mahalapye			
Maun	26	10	
Shakawe	27	6	
Tshabong	25	-2	
Tshane			

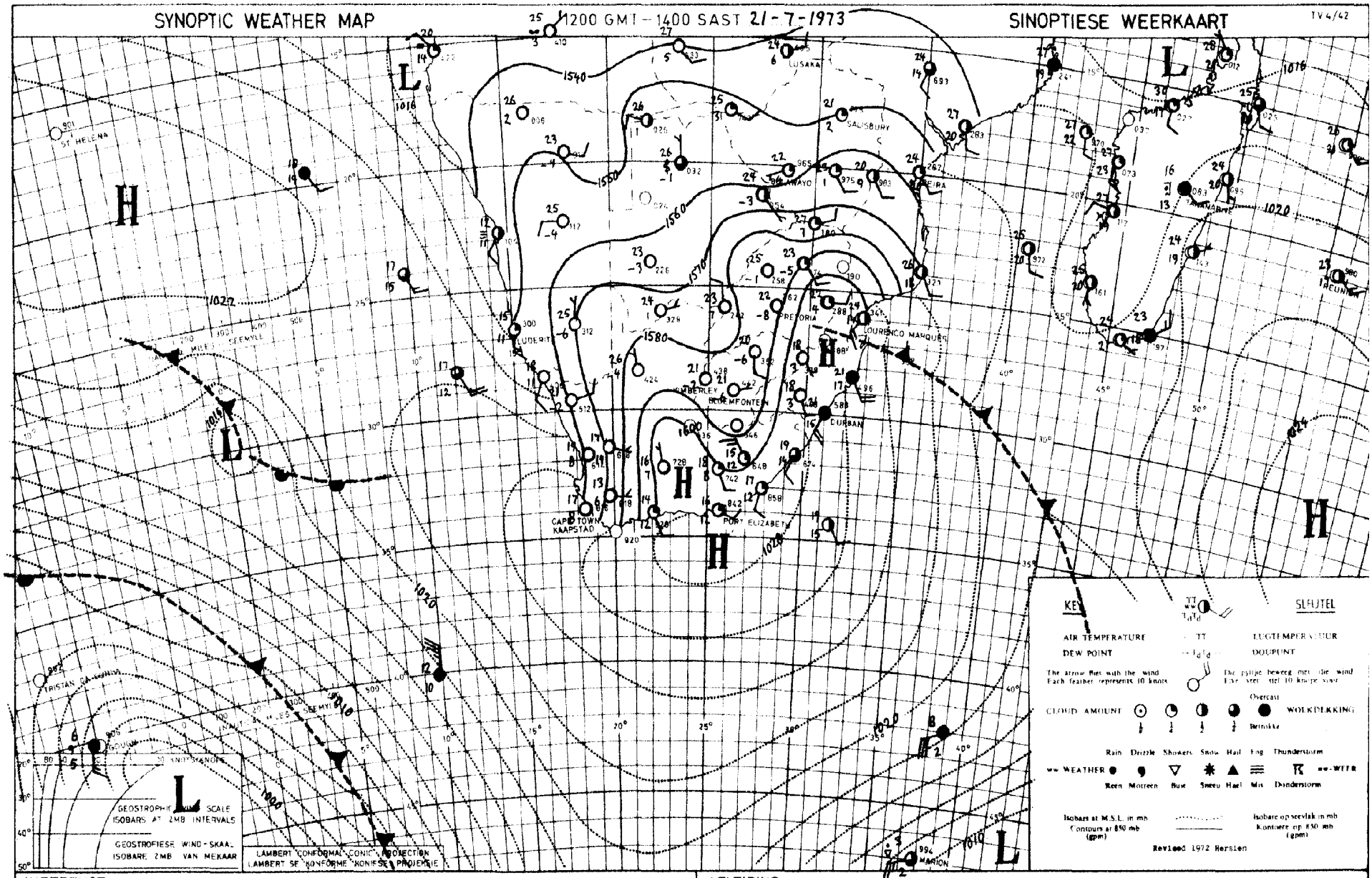

INFERENCE

The intense high that has developed south of the continent will cause cool, cloudy weather to spread also over the eastern and northern areas of the Transvaal but over the rest of the country it will remain mainly fine.

AFLEIDING

Die sterk hoëdrukstelsel wat suid van die vasteland opgebou het, sal koel, bewolkte weer ook oor die oostelike en noordelike dele van Transvaal laat uitbrei maar oor die res van die land sa dit hoofsaaklik mooiweer bly.

Maksimum en Minimum Temperatuur (°C) en Reënval (RRR) in mm vir die 24 uur geëindig om 0800 SAST op

DEPT VAN VERVOER / DEPT OF TRANSPORT
23 - 7 - 1973.

Maximum and Minimum Temperatures (°C) and Rainfall (RRR) in mm for the 24 hours ended at 0800 SAST on

TRANSVAAL	Max	Min	RRR
Alberton			
Barberton			
Belfast			
Bethal	15	2	
Bospoort	18	2	
Carolina	14	4	
Delareyville			
Delmas			
Doornspruit (Vaalwater)	xx	5	
Ermelo			
Jan Kempdorp			
Jan Smuts	15	2	
Joubertpark (Jhb)	15	3	
Klerksdorp			
Kroondal (Rustenburg)	20	2	
Letaba			
Levubu	15	11	3,5
Lichtenburg			
Loskopdam			
Loskopkanale (Groblersdal)			
Louis Trichardt			
Lydenburg	15	5	
Marble Hall			
Mara	16	10	1,4
Marnitz	21	11	
Messina	23	13	
Middelburg			
Nelspruit	21	11	0,2
Phalaborwa	19	16	2,5
Pietersburg	17	7	0,2
Piet Retief	15	6	1,8
Pongola			
Potchefstroom	19	2	
Potgietersrus	21	7	
Pretoria	19	6	
Pretoriuskop			
Punda Milia			
Satara			
Sekhukhune			
Shingwidzi			
Skukuza	24	13	
Standerton	16	2	
Schweizer-Reneke			
Thabazimbi			
Tom Burke			
Tzaneen			
Vereeniging			
Volksrust			
Warmbad	20	4	
Waterval-Boven			2,5
Witbank			
Wolmaransstad			
Zeerust			

NATAL	Max	Min	RRR
Cape St. Lucia	22	15	0,4
Cedara	18	5	
Dundee			
Durban (Louis Botha)	23	10	2,1
Estcourt	17	3	
Harding			
Himeville			
Hluhluwe			
Melmoth			
Mkuze			
Newcastle	17	6	
Port Shepstone	22	12	
Van Reenen			
Vryheid			
Waterford (Underberg)	17	-8	
O.V.S. - O.F.S.			
Balkfontein (Bothaville)			
Bethlehem	16	-3	
Bloemfontein (J.B.M. Hertzog)	19	-1	
Bultfontein			
Clocolan			
Fauresmith	18	1	
Ficksburg			
Frankfort	17	-1	
Harrismith			
Hoopstad	19	0	
Heilbron			
Koppies			
Kroonstad	19	1	
Lindley			
Modderpoort			
Petrusburg			
Philippolis			
Reddersburg			
Reitz			
Rouxville			
Vrede			
Warden			
Welkom	18	4	
Wepener	18	-4	
Winburg			
Zastron			

KAAP - CAPE	Max	Min	RRR
Aberdeen			
Addo			
Agulhas	21	9	
Alexander Bay	31	19	
Aliwal North	20	-4	
Beaufort West	23	8	
Boegoebergdam			
Brandvlei			
Caledon			
Calitzdorp			
Calvinia	23	9	
Cape Columbine	25	17	
Cape St. Francis	19	11	
Cape Town (D.F. Malan)	25	13	
Cape Town (Roeland St.)			
Carnarvon			
Ceres			
Citrusdal			
Colesberg			
Cradock			
De Aar	21	3	
Döhne	21	8	
Douglas			
East London (Ben Schoeman)	21	9	
Elsenburg			
Fort Beaufort			
Fraserburg	21	1	
Garies			
George			
Graaff-Reinet	22	9	
Grahamstown			
Grootfontein (Middelburg)	20	-3	
Hopetown			
Idutywa			
Jansenville	20	2	
Joubertina			
Kaapmuiden			
Kimberley (B.J. Vorster)	20	5	
Knysna			
Kokstad	xx	-3	
Kuruman	20	2	
Ladismith			
Langebaanweg	27	8	
Maclear			
Mafeking	21	6	
Malmesbury			
Matatiele			
Matroosberg	21	7	
Mbashe	21	11	

KAAP - CAPE	Max	Min	RRR
Mosselbaai	23	15	
Oktep	23	16	
Oudtshoorn	23	2	
Petrusville			
Piketberg			
Pofadder	23	7	
Port Elizabeth (H.F. Verwoerd)	19	5	
Port Nolloth	32	16	
Port St. Johns	xx	12	
Prieska	23	0	
Prince Albert			
Queenstown	20	-2	
Riversdale	28	6	
Robertson	25	4	
Sheeprun	20	-3	
Somerset East	23	6	
Steynsburg			
Strydenburg			
Sutherland	18	0	
Swellendam			
Tarkastad			
Touwsrivier			
Twee Riviere	24	4	
Umtata	22	2	
Uniondale			
Upington	26	9	
Vanwyksvlei	22	3	
Victoria West			
Vredendal	30	12	
Vryburg	21	-1	
Williston			
Willowmore	21	4	
Willow Park (Dordrecht)			
LESOTHO			
Maseru			
Ox-Bow			
SWAZILAND			
Bulembu			
Manzini (Matsapa)	20	10	
Siteki			

S.W.A.	Max	Min	RRR
Aroab			
Bethanien			
Dordabis			
Gobabeb	13	10	
Gobabis	24	4	
Grootfontein	24	4	
J.G. Strijdom	21	4	
Karasburg			
Kalkfeld			
Karibib			
Keetmanshoop	24	11	
Kub			
Luderitz	28	16	
Mariental	24	8	
Möwe	33	16	
Ohopoho			
Okahandja			
Okaukuejo			
Ondangwa	28	11	
Otavi			
Otjiwarango			
Outjo			
Rehoboth			
Rundu			
Steinhausen			
Tsumeb			
Uis	30	14	
Walvisbaai	26	12	
Windhoek			
BOTSWANA			
Francistown	21	12	
Gaborone	22	7	
Ghanzi	24	7	
Lobatsi			
Mahalapye			
Maun	26	13	
Shakawe	27	8	
Tshabong	25	2	
Tshane	23	4	

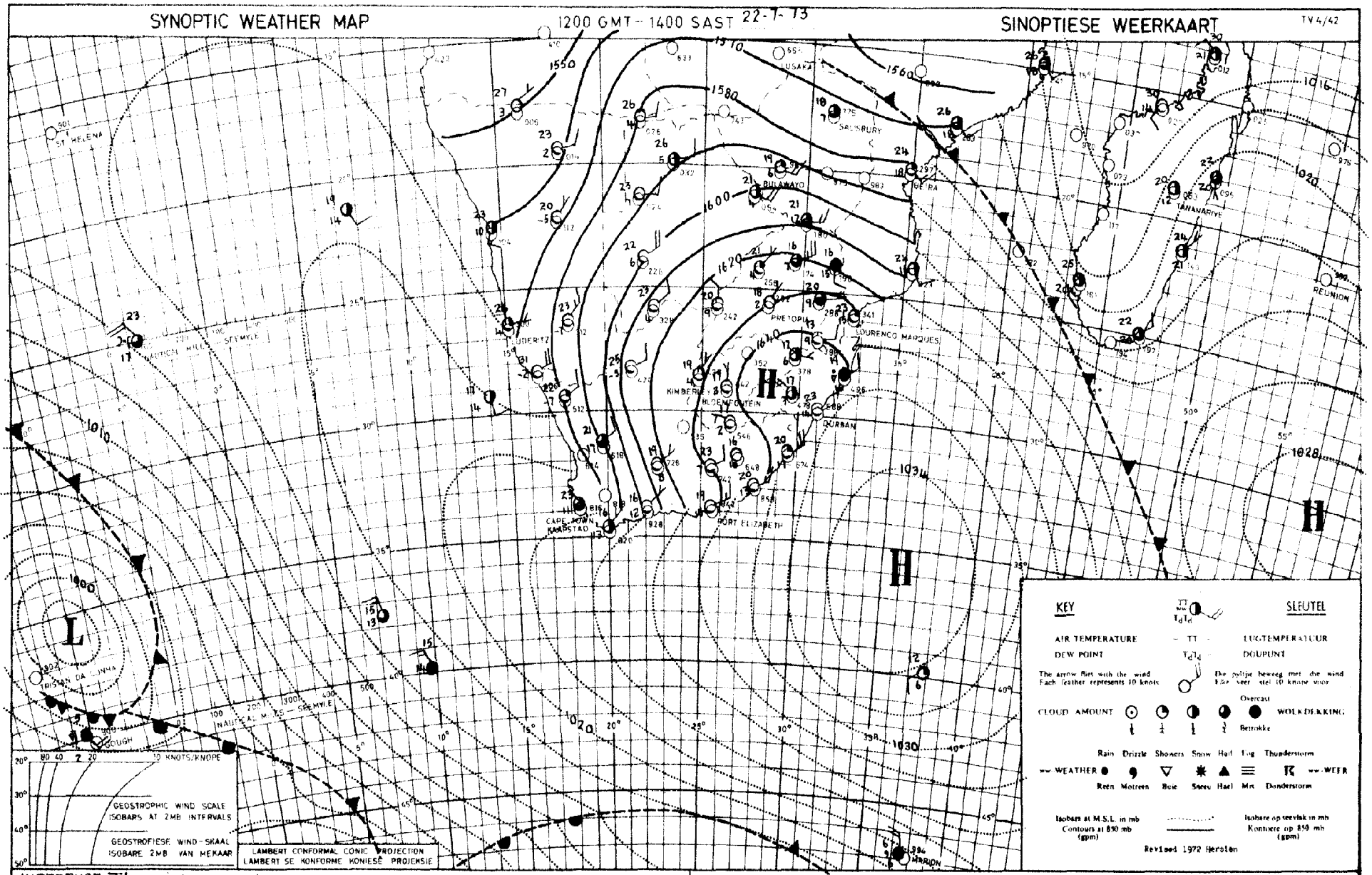

INFERENCE The intense high south-east of the continent will maintain the inflow of cool, moist air over the north-eastern areas of Transvaal and over Rhodesia, but over the remaining areas the weather will be fine and hot bergwinds will persist over the west coast regions.

AFLEIDING Die groot hoog suidoos van die vasteland sal die invloei van koel, vogtige lug laat voortduur oor die noordooste like dele van Transvaal en oor Rhodesië, waar dit bewolk sal bly. Oor die res van die land sal dit egter mooiweer bly en warm bergwinde sal voortduur oor die weskusgebiede.

DAAGLIKSE WEERBERIGTE

Maksimum en Minimum Temperatuur (°C) en Reënval (RRR) in mm vir die 24 uur geëindig om 0800 SAST op

DEPT. VAN VERVOER / DEPT. OF TRANSPORT

24 - 7 - 1973

Maximum and Minimum Temperatures (°C) and Rainfall (RRR) in mm for the 24 hours ended at 0800 SAST on

TRANSVAAL	Max	Min	RRR
Alberton			
Barberton			
Belfast			
Bethal	15	1	
Bospoort	17	1	
Carolina	13	2	
Delareyville			
Delmas			
Doornspruit (Vaalwater)	21	2	
Ermelo			
Jan Kempdorp			
Jan Smuts	15	1	
Joubertpark (Jhb)	13	3	
Klerksdorp			
Kroondal (Rustenburg)	20	2	
Letaba			
Levubu	19	10	1,8
Lichtenburg			
Loskopdam			
Loskopkanale (Groblersdal)			
Louis Trichardt			
Lydenburg	16	5	
Marble Hall			
Mara	19	7	
Marnitz	20	8	
Messina	23	8	
Middelburg			
Nelspruit	19	10	
Phalaborwa	22	13	
Pietersburg	18	6	
Piet Retief	15	5	
Pongola			
Potchefstroom	17	0	
Potgietersrus	19	6	
Pretoria	18	5	
Pretoriuskop			
Punda Milia			
Satara			
Sekhukhune			
Shingwidzi			
Skukuza	23	11	
Standerton	15	-1	
Schweizer-Reneke			
Thabazimbi			
Tom Burke			
Tzaneen			
Vereeniging			
Volksrust			
Warmbad	20	3	
Waterval-Boven			0,5
Witbank			
Wolmaransstad			
Zeerust			

NATAL	Max	Min	RRR
Cape St. Lucia	20	12	2,8
Cedara	18	1	
Dundee			
Durban (Louis Botha)	23	11	
Estcourt	16	0	
Harding			
Himeville			
Hluhluwe			
Melmoth			
Mkuze			
Newcastle	16	1	
Port Shepstone	21	11	
Van Reenen			
Vryheid			
Waterford (Underberg)	18	-7	
O.V.S. - O.F.S.			
Balkfontein (Bothaville)			
Bethlehem	16	-6	
Bloemfontein (J.B.M. Hertzog)	18	-3	
Bultfontein			
Clocolan			
Fauresmith	19	-2	
Ficksburg			
Frankfort	16	-4	
Harrismith			
Hoopstad	18	-2	
Heilbron			
Koppies			
Kroonstad	18	-1	
Lindley			
Modderpoort			
Petrusburg			
Philippolis			
Reddersburg			
Reitz			
Rouxville			
Vrede			
Warden			
Welkom	17	1	
Wepener	18	-5	
Winburg			
Zastron			

KAAP - CAPE	Max	Min	RRR
Aberdeen			
Addo			
Agulhas	28	13	
Alexander Bay	32	13	
Aliwal North	22	-6	
Beaufort West	24	11	
Boegoeberg dam			
Brandvlei			
Caledon			
Calitzdorp			
Calvinia	23	15	
Cape Columbine	22	14	
Cape St. Francis	27	13	
Cape Town (D.F. Malan)	28	13	
Cape Town (Hoeland St.)			
Carnarvon			
Ceres			
Citrusdal			
Colesberg			
Cradock			
De Aar	19	1	
Döhne	24	10	
Douglas			
East London (Ben Schoeman)	22	7	
Elsenburg			
Fort Beaufort			
Fraserburg	19	1	
Garies			
George			
Graaff-Reinet	24	11	
Grahamstown			
Grootfontein (Middelburg)	19	0	
Hopetown			
Idutywa			
Jansenville	22	7	
Joubertina			
Kaappunt			
Kimberley (B.J. Vorster)	20	3	
Knysna			
Kokstad	xx	-5	
Kuruman	19	3	
Ladismith			
Langebaanweg	29	14	
Maclear			
Mafeking	20	5	
Malmesbury			
Matatiele			
Matroosberg	21	13	
Mbashe	20	10	

KAAP - CAPE	Max	Min	RRR
Mosselbaai	27	19	
Oklep	22	15	
Oudtshoorn	27	2	
Petrusville			
Piketberg			
Pofadder	21	9	
Port Elizabeth (H.F. Verwoerd)	28	6	
Port Nolloth	33	12	
Port St. Johns	xx	13	
Prieska	22	1	
Prince Albert			
Queenstown	21	-2	
Riversdale			
Robertson	28	9	
Sheeprun	20	-3	
Somerset East	25	4	
Steynsburg			
Strydenburg			
Sutherland	17	5	
Swellendam			
Tarkastad			
Touwsrivier			
Twee Riviere	23	5	
Umtata	23	0	
Uniondale			
Upington	23	7	
Vanwyksvlei	27	3	
Victoria West			
Vredendal	30	17	
Vryburg			
Williston			
Willowmore	23	15	
Willow Park (Dordrecht)			
LESOTHO			
Maseru			
Ox-Bow			
SWAZILAND			
Bulembu			1,2
Manzini (Matsapa)	19	8	
Siteki			

S.W.A.	Max	Min	RRR
Aroab			
Bethanien			
Dordabis			
Gobabeb	33	15	
Gobabis	23	6	
Grootfontein	23	4	
J.G. Strijdom	20	3	
Karasburg			
Kalkfeld			
Karibib			
Keetmanshoop	24	10	
Kub			
Luderitz	26	13	
Mariental	24	7	
Möwe	xx	11	
Ohopoho	28	7	
Okahandja			
Okaukuejo			
Ondangwa	28	9	
Otavi			
Otjiwarango			
Outjo			
Omaruru	25	9	
Rehoboth			
Rundu			
Steinhausen			
Tsumeb			
Uis	31	11	
Walvisbaai	23	12	
Windhoek			
BOTSWANA			
Francistown	18	5	
Gaborone	22	6	
Ghanzi	22	4	
Lobatsi			
Mahalapye			
Maun	24	10	
Shakawe	26	9	
Tshabong	21	2	
Tshane	21	2	

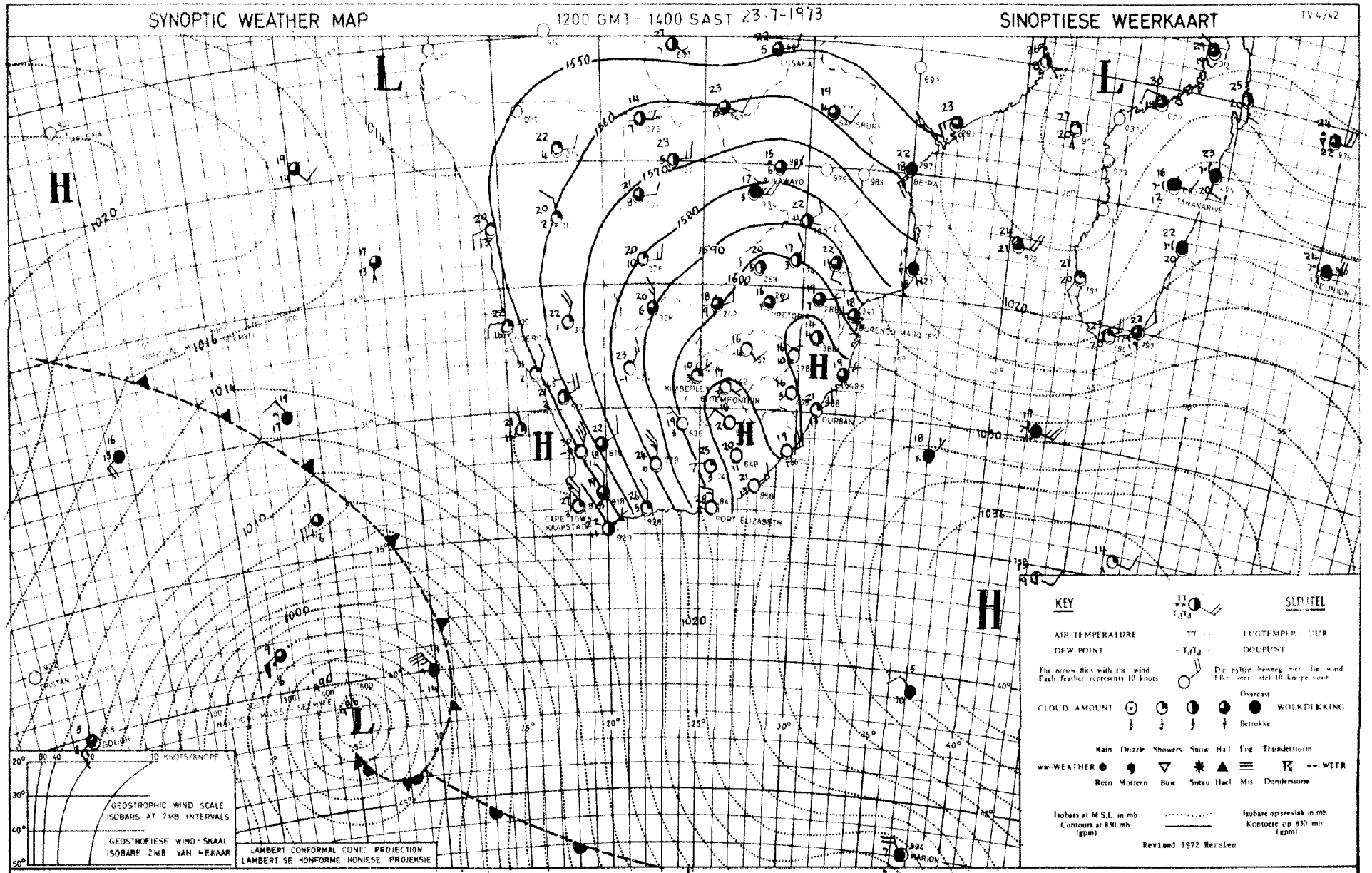

INFERENCE The exceptionally strong high over the Indian ocean will maintain the inflow of cool, moist air over North-Eastern Transvaal and Rhodesia, where it will remain cloudy with light showers. The cold front approaching from the west will reach the coast later tomorrow and will cause light showers over the south-west coast but hot berg winds will persist along the southern and south eastern coastal regions.

AFLEIDING Die besondere sterk hoog oor die Indiese oseaan sal die invloei van koel, vogtige lug laat voortduur oor Noordoos-Transvaal en Rhodesië, waar dit bewolk sal bly met ligte buie. Die koufront wat uit die weste nader, sal later more die kus bereik en buie veroorsaak oor die suidweskus, maar warm bergwinde sal nog voorkom langs die suid- en suidooskuskstreke.

DAAGLIKSE WEERBOELETYN

Maksimum en Minimum Temperatuur (°C) en Reënval (RRR) in mm vir die 24 uur geëindig om 0800 SAST op

DEPT. VAN VERVOER / DEPT. OF TRANSPORT
25-7-1973.

Maximum and Minimum Temperatures (°C) and Rainfall (RRR) in mm for the 24 hours ended at 0800 SAST on

TRANSVAAL	Max	Min	RRR
Alberton			
Barberton			
Belfast			
Bethal	14	-1	
Bospoort	17	0	
Carolina	14	2	
Delareyville			
Delmas			
Doornspruit (Vaalwater)	19	-1	
Ermelo			
Jan Kempdorp			
Jan Smuts	13	7	
Joubertpark (Jhb)	13	6	
Klerksdorp			
Kroondal (Rustenburg)	19	1	
Letaba			
Levubu	19	9	
Lichtenburg			
Loskopdam			
Loskopkanaal (Groblersdal)			
Louis Trichardt			
Lydenburg	14	3	
Marble Hall			
Mara	20	5	
Maraitz	20	7	
Messina	22	6	1,0
Middelburg			
Nelspruit	19	6	
Phalaborwa	19	11	6,0
Pietersburg	18	6	
Piet Retief	17	3	
Pongola			
Potchefstroom	18	0	
Potgietersrus	18	8	
Pretoria	18	5	
Pretoriuskop			
Punda Milia			
Satara			
Sekhukhune			
Shingwidzi			
Skukuza	22	6	
Standerton	14	-3	
Schweizer-Reneke			
Thabazimbi			
Tom Burke			
Tzaneen			
Vereeniging			
Volksrust			
Warmbad	17	5	
Waterval-Boven			
Witbank			
Wolmaransstad			
Zeerust			

NATAL	Max	Min	RRR
Cape St. Lucia	21	12	
Cedara	19	0	
Dundee			
Durban (Louis Botha)	23	8	
Estcourt	16	-1	
Harding			
Himeville			
Hluhluwe			
Melmoth			
Mkuze			
Newcastle	18	-2	
Port Shepstone	20	11	
Van Reenen			
Vryheid			
Waterford (Underberg)	18	-6	
O.V.S. - O.F.S.			
Balkfontein (Bethaville)			
Bethlehem	16	-6	
Bloemfontein (J.B.M. Hertzog)	18	-3	
Bultfontein			
Clocolan			
Fauresmith	17	0	
Ficksburg			
Frankfort	17	-4	
Harrismith			
Hoopstad	18	-2	
Heilbron			
Koppies			
Kroonstad	17	-2	
Lindley			
Modderpoort			
Petrusburg			
Philippolis			
Reddersburg			
Reitz			
Rouxville			
Vrede			
Warden			
Welkom	17	1	
Wepener	17	-5	
Winburg			
Zastron			

KAAP - CAPE	Max	Min	RRR
Aberdeen			
Addo			
Agulhas	17	13	
Alexander Bay	23	11	
Aliwal North	19	-5	
Beaufort West	23	15	
Boegoebergdam			
Brandvlei			
Caledon			
Calitzdorp			
Calvinia	22	15	
Cape Columbine	20	11	
Cape St. Francis	28	13	
Cape Town (D.F. Malan)	23	12	
Cape Town (Roeland St.)			
Carnarvon			
Ceres			
Citrusdal			
Colesberg			
Cradock			
De Aar	18	1	
Döhne	23	7	
Douglas			
East London (Ben Schoeman)	23	9	
Elsenburg			
Fort Beaufort			
Fraserburg	19	3	
Garies			
George			
Graaff-Reinet	24	12	
Grahamstown			
Grootfontein (Middelburg)	19	1	
Hopetown			
Idutywa			
Jansenville	26	10	
Joubertina			
Kaapmuit			0,1
Kimberley (B.J. Vorster)	19	6	
Knysna			
Kokstad	24	-4	
Kuruman	18	0	
Ladismith			
Langebaanweg	26	11	
Maclear			
Mafeking	18	5	
Malmesbury			
Matatiele			
Matroosberg	20	13	
Mbashe			

KAAP - CAPE	Max	Min	RRR
Mosselbaai	28	15	
Oliep	23	14	
Oudtshoorn	27	10	
Petrusville			
Piketberg			
Pofadder	21	11	
Port Elizabeth (H.F. Verwoerd)	28	6	
Port Nolloth	16	11	
Port St. Johns	XX	13	
Prieska	22	1	
Prince Albert			
Queenstown	21	-2	
Riversdale	29	12	
Robertson	28	8	
Sheeprun	21	-3	
Somerset East	25	10	
Steynsburg			
Strydenburg			
Sutherland	17	8	
Swellendam			
Tarkastad			
Touwsrivier			
Twee Riviere			
Umtata	24	1	
Uniondale			
Upington	23	10	
Vanwyksvlei	21	5	
Victoria West			
Vredendal	31	11	
Vryburg	20	-1	
Williston			
Willowmore	23	9	
Willow Park (Dordrecht)			
LESOTHO			
Maseru			
Ox-Bow			
SWAZILAND			
Bulembu			
Manzini (Matsapa)	19	7	
Siteki			

S.W.A.	Max	Min	RRR
Aroab			
Bethanien			
Dordabis			
Gobabeb	32	8	
Gobabis	24	7	
Grootfontein	23	5	
J.G. Strijdom	21	5	
Karasburg			
Kalkfeld			
Karibib			
Keetmanshoop	24	10	
Kub			
Luderitz	17	10	
Mariental	26	10	
Möwe	16	12	
Ohopoho	28	5	
Okahandja			
Okaukuejo			
Ondangwa	28	9	
Otavi			
Otjiwarango			
Outjo			
Omaruru	26	10	
Rehoboth			
Rundu			
Steinhausen			
Tsumeb			
Uis	31	11	
Walvisbaai	20	11	
Windhoek			
BOTSWANA			
Francistown	20	6	
Gaborone	21	3	
Ghanzi	22	4	
Lobatsi			
Mahalapye			
Maun	24	7	
Shakawe	25	6	
Tshabong	21	1	
Tshane	20	4	

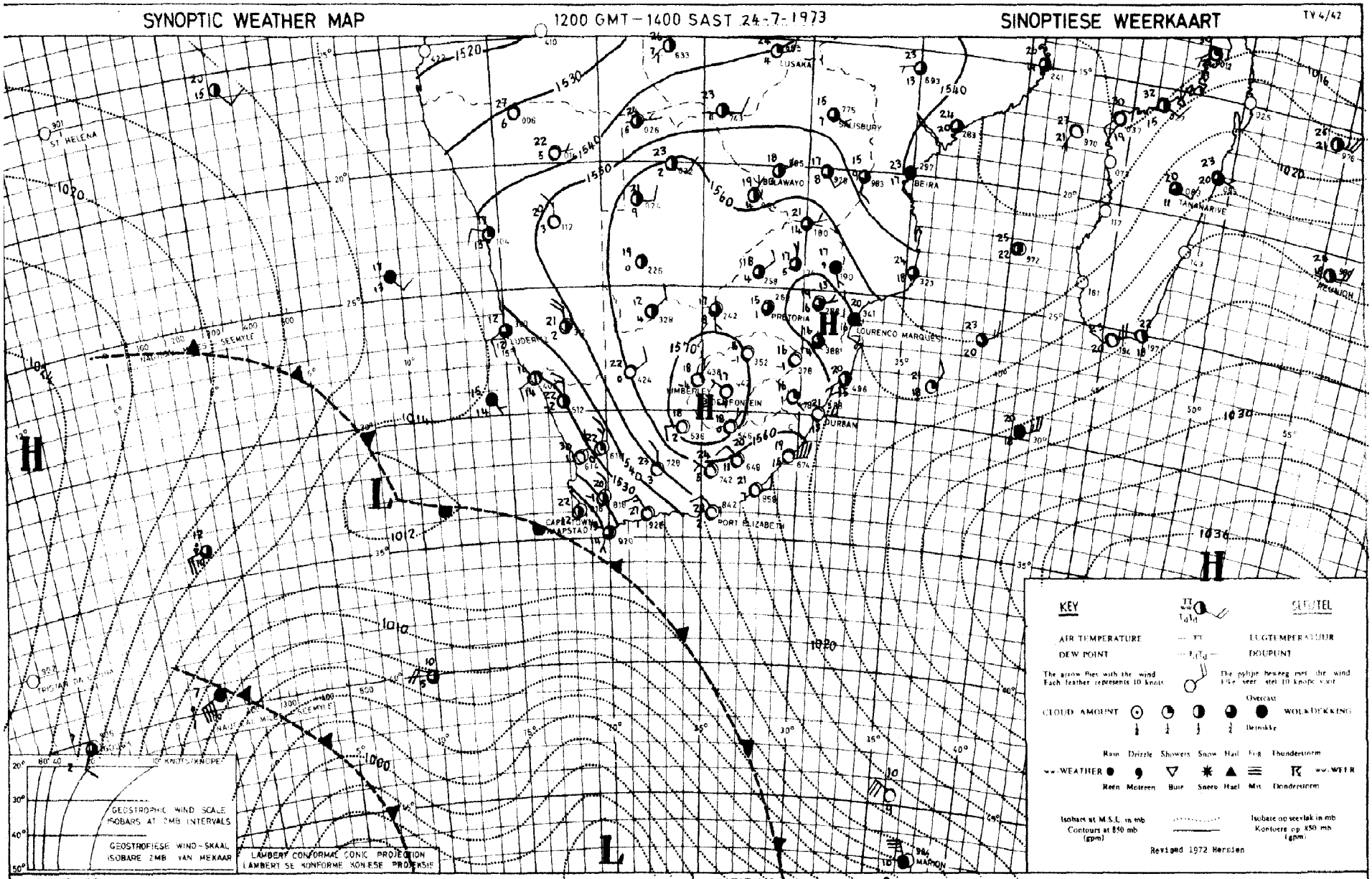

INFERENCE *The cold frontal system over the Atlantic ocean will bring cool, cloudy weather with rain tomorrow over the western and south-western Cape coastal regions, but over the remainder of the country, there will be little change in the prevailing conditions.*

AFLEIDING *Die koufrontstelsel oor die Atlantiese oseaan sal more koel, bewolkte weer met reën teweegbring oor die westelike en suidwestelike Kaapse kusstreke, maar oor die res van die land sal daar min verandering wees in die heersende toestande.*

Maksimum en Minimum Temperatuur (°C) en Reënval (RRR) in mm vir die 24 uur geëindig om 0800 SAST op

DEPT. VAN VERVOER / DEPT. OF TRANSPORT
26 - 7 - 1973.

Maximum and Minimum Temperatures (°C) and Rainfall (RRR) in mm for the 24 hours ended at 0800 SAST on

TRANSVAAL	Max	Min	RRR
Alberton			
Barberton			
Belfast			
Bethal	17	4	
Bospoort	18	2	
Carolina	16	3	
Delareyville			
Delmas			
Doornspruit (Vaalwater)	20	0	
Ermelo			
Jan Kempdorp			
Jan Smuts	16	6	
Joubertpark (Jhb)	16	7	
Klerksdorp			
Kroondal (Rustenburg)	20	1	
Letaba			
Levubu	23	9	
Lichtenburg			
Loskopdam			
Loskopkanale (Groblersdal)			
Louis Trichardt			
Lydenburg	18	3	
Marble Hall			
Mara	22	2	
Marnitz	22	7	
Messina	24	9	
Middelburg			
Nelspruit	23	6	
Phalaborwa	25	12	
Pietersburg	19	3	
Piet Retief	21	5	
Pongola			
Potchefstroom	20	1	
Potgietersrus	20	6	
Pretoria	19	4	
Pretoriuskop			
Punda Milia			
Satara			
Sekhukhune			
Shingwidzi			
Skukuza	27	4	
Standerton	17	-1	
Schweizer-Reneke			
Thabazimbi			
Tom Burke			
Tzaneen			
Vereeniging			
Volksrust			
Warmbad	20	2	
Waterval-Boven			
Witbank			
Wolmaransstad			
Zeerust			

NATAL	Max	Min	RRR
Cape St. Lucia	23	14	
Cedara	21	3	
Dundee			
Durban (Louis Botha)	24	6	
Estcourt	20	1	
Harding			
Himeville			
Hluhluwe			
Melmoth			
Mkuze			
Newcastle	23	7	
Port Shepstone	21	11	
Van Reenen			
Vryheid			
Waterford (Underberg)	19	-4	

O.V.S. - O.F.S.			
Balkfontein (Bethaville)			
Bethlehem	16	-4	
Bloemfontein (J.B.M. Hertzog)	18	-1	
Bultfontein			
Clocolan			
Fauresmith	17	8	
Ficksburg			
Frankfort	18	-3	
Harrismith			
Hoopstad	20	5	
Heilbron			
Koppies			
Kroonstad	19	-1	
Lindley			
Modderpoort			
Petrusburg			
Philippolis			
Reddersburg			
Reitz			
Rouxville			
Vrede			
Warden			
Welkom	18	6	
Wepener	17	7	
Winburg			
Zastron			

KAAP - CAPE	Max	Min	RRR
Aberdeen			
Addo			
Agulhas	18	11	19,0
Alexander Bay	17	12	8,5
Aliwal North	19	2	
Beaufort West	23	8	2,4
Boegoebergdam			
Brandvlei			
Caledon			
Calitzdorp			
Calvinia	20	6	9,0
Cape Columbine	13	10	12,7
Cape St. Francis	26	11	0,5
Cape Town (D.F. Malan)	14	10	25,0
Cape Town (Roeland St.)			
Carnarvon			
Ceres			7,0
Citrusdal			
Colesberg			
Cradock			
De Aar	19	8	
Döhne	22	11	
Douglas			
East London (Ben Schoeman)	29	14	
Elsenburg			21,0
Fort Beaufort			
Fraserburg	19	6	2,5
Garies			4,5
George			
Graaff-Reinet	23	15	
Grahamstown			
Grootfontein (Middelburg)	18	11	0,1
Hopetown			
Idutywa			
Jansenville	26	16	
Joubertina			
Kaapmuit			11,0
Kimberley (B.J. Vorster)	20	11	
Knysna			9,0
Kokstad	21	-1	
Kuruman	19	3	
Ladismith			
Langebaanweg	14	10	11,1
Maclear			
Mafeking	22	6	
Malmesbury			
Matatiele			
Matroosberg	19	5	3,4
Mbashe	22	14	

KAAP - CAPE	Max	Min	RRR
Mosselbaai	20	12	2,8
Okiep	21	7	1,3
Oudtshoorn	25	10	7,8
Petrusville			
Piketberg			
Pofadder	21	9	
Port Elizabeth (H.F. Verwoerd)	28	11	0,1
Port Nolloth	14	11	7,7
Port St. Johns	xx	14	
Prieska	22	7	
Prince Albert			
Queenstown	21	13	
Riversdale	18	10	10,0
Robertson	16	10	5,4
Sheeprun	22	5	
Somerset East	25	17	
Steynsburg			
Strydenburg			
Sutherland	14	3	9,0
Swellendam			8,5
Tarkastad			
Touwsrivier			5,0
Twee Riviere	25	7	
Umtata	25	4	
Uniondale			
Upington	24	7	
Vanwyksvlei	21	9	
Victoria West			
Vredendal	19	12	5,0
Vryburg	20	3	
Williston			
Willowmore	21	8	0,4
Willow Park (Dordrecht)			

LESOTHO			
Maseru			
Ox-Bow			

SWAZILAND			
Bulembu			
Manzini (Matsapa)	24	12	
Siteki			

S.W.A.	Max	Min	RRR
Aroab			
Bethanien			
Dordabis			
Gobabeb	24	8	
Gobabis	26	10	
Grootfontein	25	7	
J.G. Strijdom	22	5	
Karasburg			
Kalkfeld			
Karibib			
Keetmanshoop	26	6	
Kub			
Luderitz	15	12	0,2
Mariental	28	7	
Möwe	15	13	
Ohopoho	29	5	
Okahandja			
Okaukuejo			
Ondangwa	29	10	
Otavi			
Otjiwarango			
Outjo			
Omaruru	26	6	
Rehoboth			
Rundu			
Steinhausen			
Tsumeb			
Uis	30	7	
Walvisbaai	13	12	
Windhoek			
Aus			5,5

BOTSWANA			
Francistown	24	4	
Gaborone	22	3	
Ghanzi	25	7	
Lobatsi			
Mahalapye			
Maun	25	6	
Shakawe	27	5	
Tshabong	23	6	
Tshane	23	9	

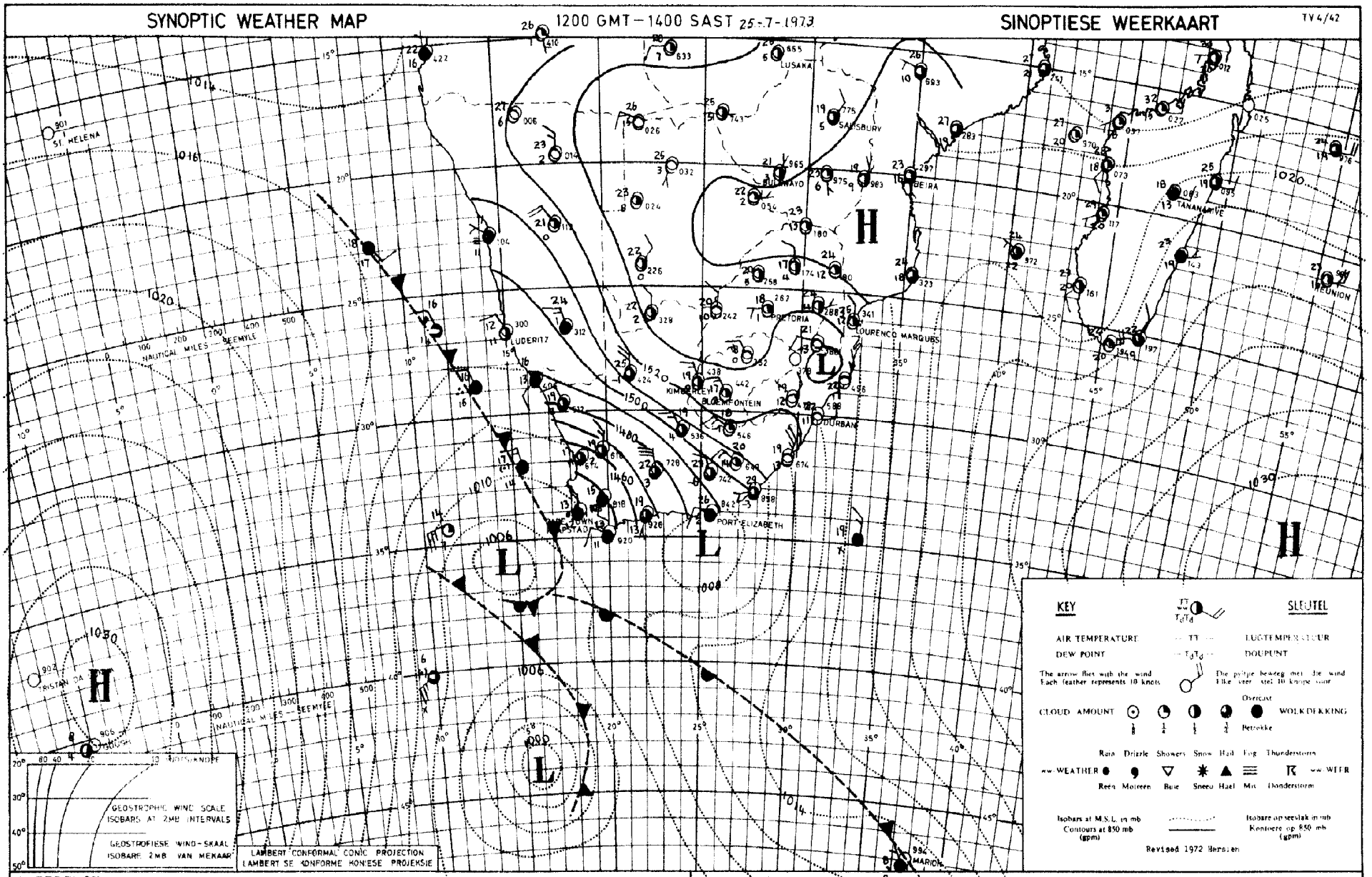

INFERENCE

The intense high over the Atlantic ocean will cause the cold front west of the land to advance across the interior and cold weather with showers will prevail tomorrow already over most of the Cape Province and later also over the southern O.F.S. Snow may be expected on the mountains in the Southern and Eastern Cape

AFLEIDING

Die sterk hoog oor die Atlantiese oseaan sal die koufront wes van die land oor die binneland instoot en dit sal more reeds bewolk en koud wees met buie oor die meeste dele van Kaapland en later ook oor die Suid-Vrystaat. Sneeu kan oor die berge van Suid- en Oos-Kaapland verwag word.

DAAGLIKSE WEERSLUITINGS

Maksimum en Minimum Temperatuur (°C) en Reënval (RRR) in mm vir die 24 uur geëindig om 0800 SAST op

DEPT VAN VERVOER / DEPT. OF TRANSPORT

27 - 7 - 1973

Maximum and Minimum Temperatures (°C) and Rainfall (RRR) in mm for the 24 hours ended at 0800 SAST on

TRANSVAAL	Max	Min	RRR
Alberton			
Barberton			
Belfast			
Bethal	20	8	
Bospoort	22	6	
Carolina	18	6	
Delareyville			
Delmas			
Doornspruit (Vaalwater)	23	2	
Ermelo			
Jan Kempdorp			
Jan Smuts	18	9	
Joubertpark (Jhb)	18	9	
Klerksdorp			
Kroondal (Rustenburg)			
Letaba			
Levubu	27	11	
Lichtenburg			
Loskopdam			
Loskopkanale (Groblersdal)			
Louis Trichardt			
Lydenburg	20	6	
Marble Hall			
Mara	26	4	
Maruitz	25	8	
Messina	29	7	
Middelburg			
Nelspruit	28	8	
Phalaborwa	28	13	
Pietersburg	22	5	
Piet Retief	23	10	
Pongola			
Potchefstroom	23	6	
Potgietersrus	23	9	
Pretoria	20	9	
Pretoriuskop			
Punda Milia			
Satara			
Sekhukhune			
Shingwidzi			
Skukuza	30	5	
Standerton	20	8	
Schweizer-Reneke			2,5
Thabazimbi			
Tom Burke			
Tzaneen			
Vereeniging			
Volksrust			
Warmbad	24	9	
Waterval-Boven			
Witbank			
Wolmaransstad			
Zeerust			

NATAL	Max	Min	RRR
Cape St. Lucia	26	18	
Cedara	25	7	6,0
Dundee			
Durban (Louis Botha)	28	14	2,5
Estcourt	24	7	0,4
Harding			
Himeville			7,5
Hluhluwe			
Melmoth			
Mkuze			
Newcastle	26	10	
Pietermaritzburg			5,0
Port Shepstone	21	13	2,0
Van Reenen			
Vryheid			
Waterford (Underberg)	22	0	5,1
O.V.S. - O.F.S.			
Balkfontein (Bothaville)			0,4
Bethlehem	19	5	
Bloemfontein (J.B.M. Hertzog)	20	5	0,3
Bultfontein			
Clocolan			
Fauresmith	19	4	
Ficksburg			19,0
Frankfort	21	7	
Harrismith			
Hoopstad	23	6	10,0
Hellbron			
Koppies			
Kroonstad	22	3	0,1
Lindley			
Modderpoort			5,0
Petrusburg			
Philippolis			
Reddersburg			2,0
Reitz			
Rouxville			
Vrede			
Warden			
Welkom	22	8	5,8
Wepener	19	6	1,6
Winburg			
Zastron			8,0

KAAP - CAPE	Max	Min	RRR
Aberdeen			
Addo			
Agulhas	13	8	1,0
Alexander Bay	15	7	1,5
Aliwal North	18	5	
Beaufort West	13	5	0,9
Boegoebergdam			
Brandvlei			
Caledon			
Calitzdorp			
Calvinia	10	2	2,5
Cape Columbine	13	6	3,3
Cape St. Francis	13	9	7,5
Cape Town (D.F. Malan)	13	3	2,8
Cape Town (Roeland St.)			
Carnarvon			
Ceres			
Citrusdal			
Colesberg			
Cradock			
De Aar	16	0	
Döhne	23	5	6,2
Douglas			
East London (Ben Schoeman)	19	10	0,3
Elsenburg			0,1
Fort Beaufort			7,0
Fraserburg	11	-2	
Garies			5,5
George			
Graaff-Reinet	16	6	4,3
Grahamstown			1,9
Grootfontein (Middelburg)	18	3	
Hopetown			
Idutywa			
Jansenville	17	7	2,0
Joubertina			
Kaappunt			1,5
Kimberley (B.J. Vorster)	23	2	
Knysna			12,5
Kokstad	23	6	2,2
Kuruman	21	4	
Ladismith			
Laagtebaanweg	14	3	1,0
Maclear			25,0
Mafeking	25	5	
Malmesbury			
Matatiele			
Matroosberg	10	-1	
Mbashe	23	11	4,0

KAAP - CAPE	Max	Min	RRR
Mosselbaai	14	8	2,0
Okiep	9	1	0,3
Oudtshoorn	14	6	4,0
Petrusville			
Piketberg			
Pofadder	11	0	0,4
Port Elizabeth (H.F. Verwoerd)	14	9	0,3
Port Nolloth	14	5	0,9
Port St. Johns	xx	11	6,0
Prieska	17	3	
Prince Albert			
Queenstown	20	4	5,5
Riversdale	12	5	7,0
Robertson	14	4	6,5
Sheeprun	23	3	14,0
Somerset East	18	5	9,0
Steynsburg			
Strydenburg			
Sutherland	7	-1	
Swellendam			11,0
Tarkastad			
Touwsrivier			
Twee Riviere	21	3	
Umtata	27	7	12,9
Uniondale			
Upington	17	1	
Vanwyksvlei	13	-2	0,3
Victoria West			
Vredendal	16	4	
Vryburg	24	4	1,2
Williston			
Willowmore	10	3	1,0
Willow Park (Dordrecht)			
LESOTHO			
Maseru			
Ox-Bow			
SWAZILAND			
Bulembu			
Manzini (Matsapa)	29	15	
Siteki			

S.W.A.	Max	Min	RRR
Aroab			
Bethanien			
Dordabis			
Gobabeb	18	6	
Gobabis	26	2	
Grootfontein	27	9	
J.G. Strijdom	23	1	
Karasburg			
Kalkfeld			
Karibib			
Keetmanshoop	16	2	
Kub			
Luderitz	17	10	
Marienthal	25	4	
Möwe	17	13	
Ohopoho			
Okahandja			
Okaukuejo			
Ondangwa	30	8	
Otavi			
Otjiwarango			
Outjo			
Omaruru	28	5	
Rehoboth			
Rundu			
Steinhausen			
Tsumeb			
Uis	24	6	
Walvisbaai	16	10	
Windhoek			
BOTSWANA			
Francistown	27	6	
Gaborone	26	7	
Ghanzi	27	8	
Lobatsi			
Mahalapye			
Maun	29	10	
Shakawe	28	6	
Tshabong	26	5	
Tshane	25	5	

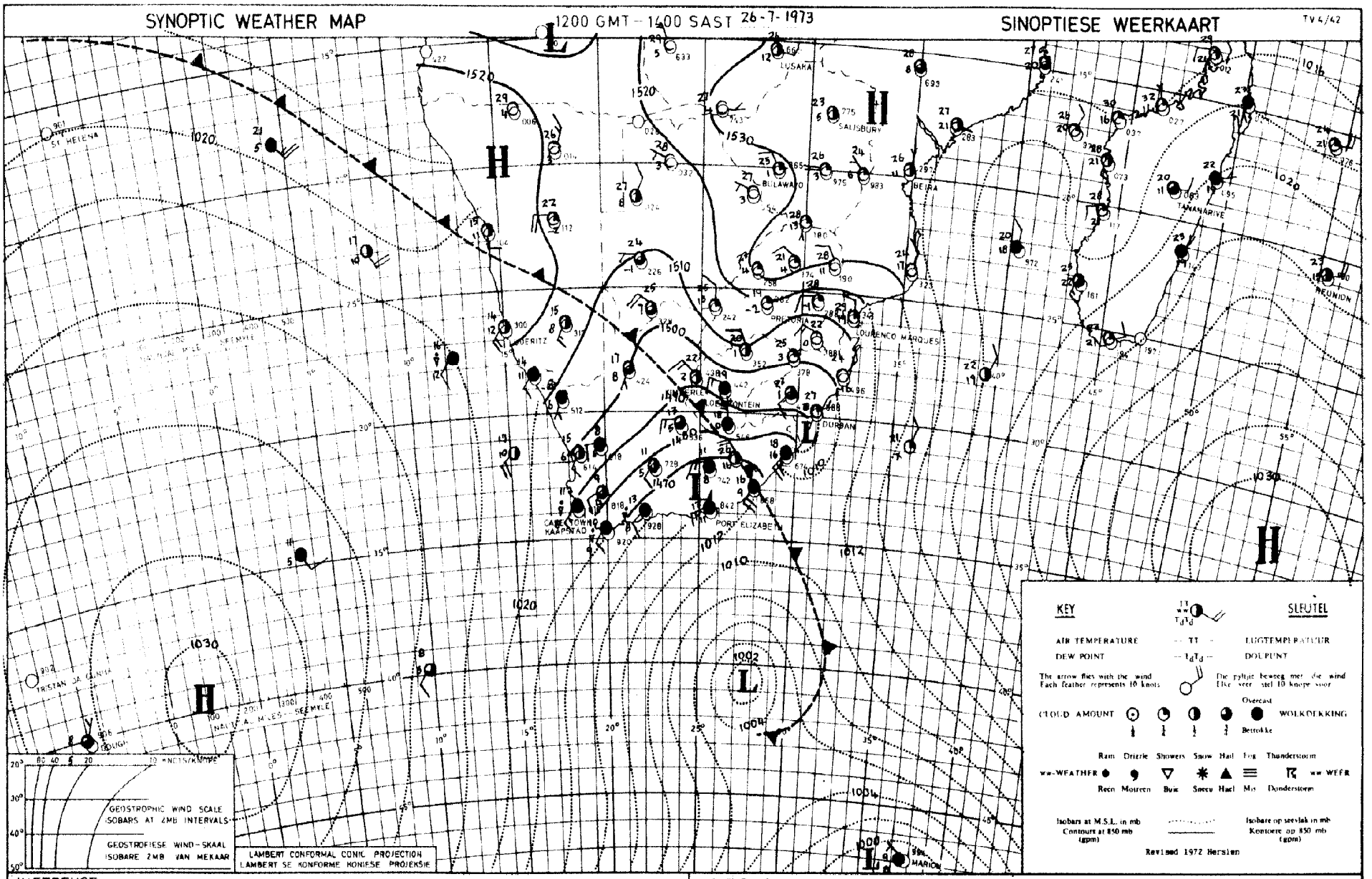

INFERENCE The cold air that has now spread over the Cape Province will advance further eastwards also over the Free State, Natal and the southern areas of the Transvaal. Cloudy weather with showers will occur over the Cape south of the Orange, the southern O.F.S. and Natal and snow will fall on the mountains.

AFLEIDING Koue lug wat reeds oor Kaapland inbeweeg het, sal verder uitbrei ook oor die Vrystaat, Natal en die suidelike dele van Transvaal. Bewolkte toestande met buie sal daarmee gepaard gaan oor die Kaap suid van die Oranje, Suid-Vrystaat en Natal en sneeu sal oor die berge val.

DAAGLIKSE WEERBULLETIN

Maksimum en Minimum Temperatuur (°C) en Reënval (RRR) in mm vir die 24 uur geëindig om 0800 SAST op

WEERBURO / WEATHER BUREAU

DEPT VAN VERVOER / DEPT OF TRANSPORT

28 - 7 - 1973.

DAILY WEATHER BULLETIN

Maximum and Minimum Temperatures (°C) and Rainfall (RRR) in mm for the 24 hours ended at 0800 SAST on

TRANSVAAL	Max	Min	RRR
Alberton			
Barberton			
Belfast			
Bethal	21	2	
Bospoort	16	-1	
Carolina	21	6	
Delareyville			
Delmas			
Doornspruit (Vaalwater)	26	2	
Ermelo			
Jan Kempdorp			
Jan Smuts	20	0	
Joubertpark (Jhb)	19	1	
Klerksdorp			
Kroondal (Rustenburg)	24	4	
Letaba			
Levubu	31	13	
Lichtenburg			
Loskopdam			
Loskopkanale (Groblersdal)			
Louis Trichardt			
Lydenburg			
Marble Hall			
Mara	30	10	
Marnitz	29	5	
Messina	32	14	
Middelburg			
Nelspruit	27	13	
Phalaborwa	31	15	
Pietersburg	25	8	
Piet Retief	20	5	
Pongola			
Potchefstroom	16	-3	
Potgietersrus	27	10	
Pretoria	22	5	
Pretoriuskop			
Punda Milia			
Satara			
Sekhukhune			
Shingwidzi			
Skukuza	30	15	
Standerton	19	3	
Schweizer-Reneke			
Thabazimbi			
Tom Burke			
Tzaneen			
Vereeniging			
Volksrust			
Warmbad	26	2	
Waterval-Boven			
Witbank			
Wolmaransstad			
Zeerust			

NATAL	Max	Min	RRR
Cape St. Lucia	19	12	9,8
Cedara	10	5	9,5
Dundee			
Durban (Louis Botha)	15	14	7,5
Estcourt	16	5	5,5
Harding			
Himeville			
Hluhluwe			
Melmoth			2,0
Mkuze			
Newcastle	17	5	1,0
Port Shepstone	15	12	9,0
Van Reenen			
Vryheid			
Waterford (Underberg)	8	0	2,0
O.V.S. - O.F.S.			
Balkfontein (Bothaville)			
Bethlehem	14	-2	
Bloemfontein (J.B.M. Hertzog)	14	-3	
Bultfontein			
Clocolan			
Fauresmith	12	-3	
Ficksburg			
Frankfort	18	-3	
Harrismith			
Hoopstad	14	-1	
Heilbron			
Koppies			
Kroonstad			
Lindley			
Modderpoort			
Petrusburg			
Philippolis			
Reddersburg			
Reitz			
Rouxville			
Vrede			
Warden			
Welkom	13	-1	
Wepener	13	-5	
Winburg			
Zastron			

KAAP - CAPE	Max	Min	RRR
Aberdeen			
Addo			
Agulhas	13	8	0,1
Alexander Bay	17	6	
Aliwal North	14	1	
Beaufort West	10	0	
Boegoebergdam			
Brandvlei			
Caledon			
Calitzdorp			
Calvinia	10	1	
Cape Columbine	13	5	
Cape St. Francis	12	9	9,0
Cape Town (D.F. Malan)	13	0	
Cape Town (Roeland St.)			
Carnarvon			
Ceres			
Citrusdal			
Colesberg			
Cradock			
De Aar	11	-3	
Döhne	9	2	
Douglas			
East London (Ben Schoeman)	16	7	3,3
Elsenburg			
Fort Beaufort			1,6
Fraserburg	7	-3	
Garies			
George			
Graaff-Reinet	11	0	2,0
Grahamstown			
Grootfontein (Middelburg)	8	-1	4,5
Hopetown			
Idutywa			
Jansenville	14	-1	
Joubertina			
Kaappunt	xx	x	1,2
Kimberley (B.J. Vorster)	13	-2	
Knysna			2,0
Kokstad	7	2	9,0
Kuruman	15	1	
Ladismith			
Langebaanweg	14	3	
Maclear			
Mafeking	18	3	
Malmesbury			
Matatiele			6,5
Matroosberg	7	-2	
Mbashe	16	9	3,0

KAAP - CAPE	Max	Min	RRR
Mosselbaai	16	8	0,6
Okiep	11	5	
Oudtshoorn	11	0	2,0
Petrusville			
Piketberg			
Pofadder	10	1	
Port Elizabeth (H.E. Verwoerd)	14	7	15,8
Port Nolloth	16	7	
Port St. Johns	xx	10	4,5
Prieska	14	-1	
Prince Albert			
Queenstown	9	-1	
Riversdale	12	1	
Robertson	14	-1	
Sheeprun	7	2	4,6
Somerset East	11	2	0,3
Steynsburg			
Strydenburg			
Sutherland	5	-3	
Swellendam			
Tarkastad			
Touwsrivier			
Twee Riviere	13	-5	
Umtata	11	5	
Uniondale			
Upington	12	-1	
Vanwyksvlei	11	2	
Victoria West			
Vredendal	16	8	
Vryburg	15	-2	
Williston			
Willowmore	10	-3	
Willow Park (Dordrecht)			
LESOTHO			
Maseru			
Ox-Bow			
SWAZILAND			
Bulembu			3,7
Manzini (Matsapa)	22	10	
Siteki			

S.W.A.	Max	Min	RRR
Aroab			
Bethanien			
Dordabis			
Gobabeb			
Gobabis	22	-1	
Grootfontein	25	5	
J.G. Strijdom	18	1	
Karasburg			
Kalkfeld			
Karibib			
Keetmanshoop	14	3	
Kub			
Luderitz	17	9	
Mariental	15	2	
Möwe			
Ohopoho			
Okahandja			
Okaukuejo			
Ondangwa	30	9	
Otavi			
Otjiwarango			
Outjo			
Omaruru	28	8	
Rehoboth			
Rundu			
Steinhausen			
Tsumeb			
Uis	27	7	
Walvisbaai	16	9	
Windhoek			
BOTSWANA			
Francistown	30	7	
Gaborone	25	6	
Ghanzi	23	2	
Lobatsi			
Mahalapye			
Maun	27	11	
Shakawe	32	7	
Tshabong	25	-1	
Tshane			

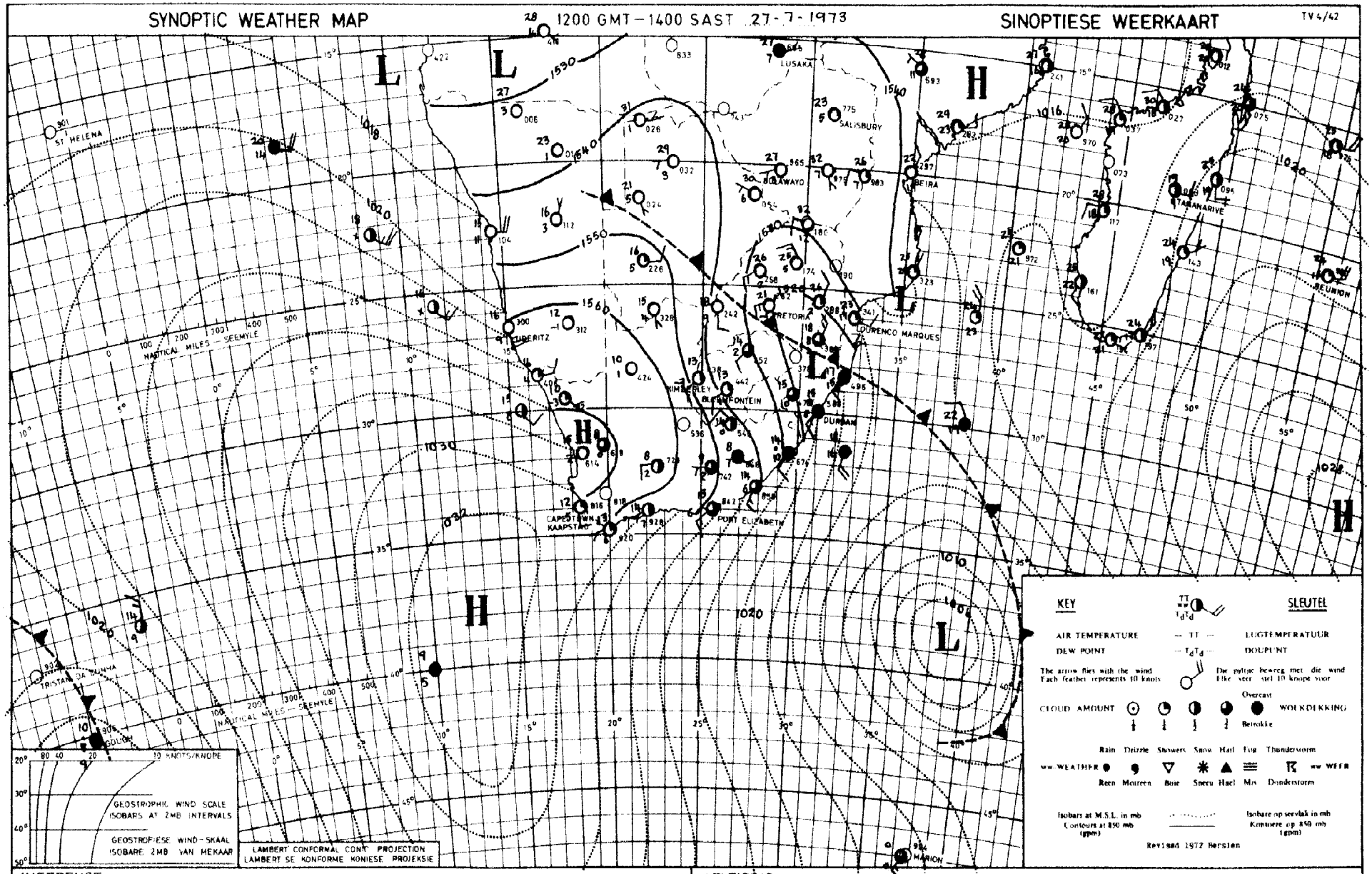

INFERENCE *The cold front over the country will move further north and temperatures will fall also over the Transvaal. The cloudy conditions with rain over Natal will spread also over the Transvaal Lowveld and escarpment.*

AFLEIDING *Die koufront oor die land sal verder noord beweeg en temperatuurdalings sal ook oor die Transvaal voorkom. Die bewolkte weer met ligte reën oor Natal sal ook oor die Transvaalse Laeveld en platorand uitbrei.*

DAAGLIKSE WEERBULLETIN

Maksimum en Minimum Temperatuur (°C) en Reënval (RRR) in mm vir die 24 uur geëindig om 0800 SAST op

WEERBURO / WEATHER BUREAU
DEPT. VAN VERVOER / DEPT. OF TRANSPORT
29 - 7 - 1973

Maximum and Minimum Temperatures (°C) and Rainfall (RRR) in mm for the 24 hours ended at 0800 SAST on

TRANSVAAL	Max	Min	RRR
Alberton			
Barberton			
Belfast			
Bethal	10	3	
Bospoort	15	2	
Carolina	7	2	
Delareyville			
Delmas			
Doornspruit (Vaalwater)	24	7	
Ermelo			
Jan Kempdorp			
Jan Smuts	17	4	
Joubertpark (Jhb)	17	4	
Klerksdorp			
Kroondal (Rustenburg)	21	8	
Letaba			
Levubu	14	8	1,6
Lichtenburg			
Loskopdam			
Loskopkanale (Groblersdal)			
Louis Trichardt			
Lydenburg			
Marble Hall			
Mara	15	7	
Marnitz	24	10	
Messina	20	12	
Middelburg			
Nelspruit	14	11	
Phalaborwa	16	13	
Pietersburg	18	6	
Piet Retief	8	4	0,4
Pongola			
Potchefstroom	16	6	
Potgietersrus	22	9	
Pretoria	19	9	
Pretoriuskop			
Punda Milia			
Satara			
Sekhukhune			
Shingwidzi			
Skukuza	16	13	
Standerton	8	3	
Schweizer-Reneke			
Thabazimbi			
Tom Burke			
Tzaneen			5,0
Vereeniging			
Volksrust			
Warmbad	23	7	
Waterval-Boven			
Witbank			
Wolmaransstad			
Zeerust			

NATAL	Max	Min	RRR
Cape St. Lucia	16	11	13,0
Cedara	7	1	
Dundee			
Durban (Louis Botha)	18	9	0,3
Estcourt	12	4	
Harding			
Himeville			
Hluhluwe			
Melmoth			5,0
Mkuze			
Newcastle	17	4	
Port Shepstone	17	10	3,0
Van Reenen			
Vryheid			
Waterford (Underberg)	5	-1	

O.V.S. - O.F.S.			
Balkfontein (Bothaville)			
Bethlehem	12	3	
Bloemfontein (J.B.M. Hertzog)	13	5	
Bultfontein			
Clocolan			
Fauresmith	13	0	
Ficksburg			
Frankfort	12	4	
Harrismith			
Hoopstad	13	7	
Heilbron			
Koppies			
Kroonstad	16	6	
Lindley			
Modderpoort			
Petrusburg			
Philippolis			
Reddersburg			
Reitz			
Rouxville			
Vrede			
Warden			
Welkom			
Wepener	12	-3	
Winburg			
Zastron			

KAAP - CAPE	Max	Min	RRR
Aberdeen			
Addo			
Agulhas	14	8	
Alexander Bay	23	15	
Aliwal North	12	-3	
Beaufort West	21	-1	
Boegoebergdam			
Brandvlei			
Caledon			
Calitzdorp			
Calvinia	12	3	
Cape Columbine	15	6	
Cape St. Francis	14	12	1,1
Cape Town (D.F. Malan)	17	2	
Cape Town (Roeland St.)			
Carnarvon			
Ceres			
Citrusdal			
Colesberg			
Cradock			
De Aar	10	2	
Döhne	8	2	
Douglas			
East London (Ben Schoeman)	15	6	0,5
Elsenburg			
Fort Beaufort			
Fraserburg	10	-3	
Garies			
George			
Graaff-Reinet	12	1	
Grahamstown			
Grootfontein (Middelburg)	9	-2	
Hopetown			
Idutywa			
Jansenville	14	2	
Joubertina			
Kaappunt			
Kimberley (B.J. Vorster)	12	7	
Knysna			
Kokstad	7	-3	
Kuruman	20	4	
Ladismith			
Langebaanweg	17	8	
Maclear			
Mafeking	19	8	
Malmesbury			
Matatiele			
Matroosberg	9	0	
Mbashe	16	8	3,0

KAAP - CAPE	Max	Min	RRR
Mosselbaai	13	10	
Okiep	14	9	
Oudtshoorn	15	4	
Petrusville			
Piketberg			
Pofadder	13	2	
Port Elizabeth (H.F. Verwoerd)	15	10	
Port Nolloth	23	15	
Port St. Johns	18	9	
Prieska	14	3	
Prince Albert			
Queenstown	8	-3	
Riversdale	15	2	
Robertson	16	5	
Sheeprun	7	-3	0,5
Somerset East	11	3	
Steynsburg			
Strydenburg			
Sutherland	7	-1	
Swellendam			
Tarkastad			
Touwsrivier			
Twee Riviere	18	-1	
Umtata	11	0	3,5
Uniondale			
Upington	17	5	
Vanwyksvlei	12	3	
Victoria West			
Vredendal	20	11	
Vryburg	15	4	
Williston			
Willowmore	10	0	
Willow Park (Dordrecht)			

LESOTHO			
Maseru			
Ox-Bow			

SWAZILAND			
Bulembu			
Manzini (Matsapa)	14	9	2,1
Siteki			

S.W.A.	Max	Min	RRR
Aroab			
Bethanien			
Dordabis			
Gobabeb	28	11	
Gobabis	24	4	
Grootfontein	27	7	
J.G. Strijdom	23	5	
Karasburg			
Kalkfeld			
Karibib			
Keetmanshoop	17	4	
Kub			
Luderitz	20	12	
Marienthal	18	2	
Möwe	23	13	
Ohopoho			
Okahandja			
Okaukuejo			
Ondangwa	30	11	
Otavi			
Otjiwarango			
Outjo			
Omaterme	29	8	
Rehoboth			
Rundu			
Steinhausen			
Tsumeb			
Uis	31	9	
Walvisbaai	14	9	
Windhoek			

BOTSWANA			
Francistown	26	11	
Gaborone	23	8	
Ghanzi	24	4	
Lobatsi			
Mahalapye			
Maun	29	12	
Shakawe	31	7	
Tshabong	18	-2	
Tshane	19	3	

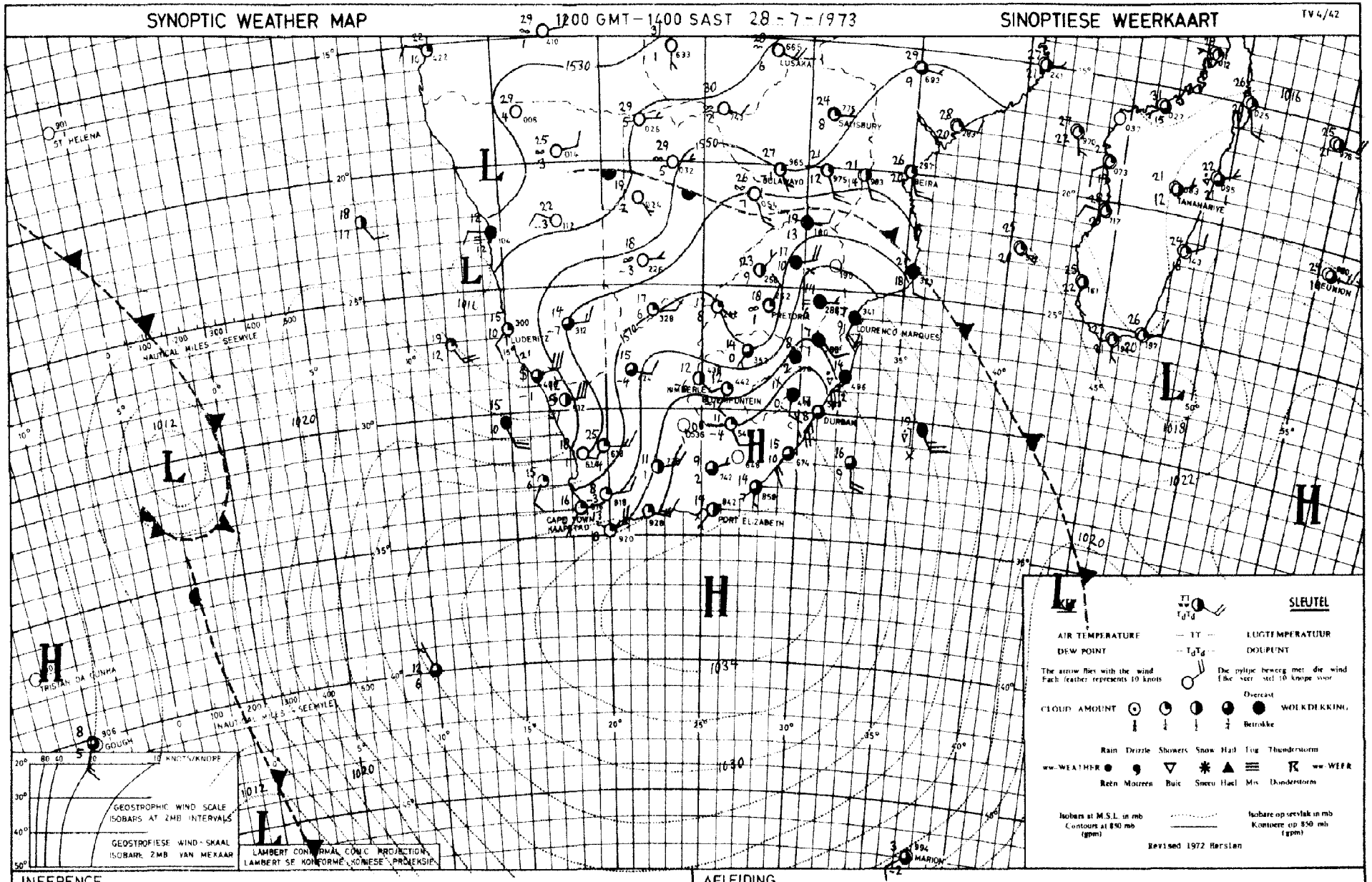

INFERENCE

The intense high south of the continent is causing an inflow of cold, moist air from the south-east over Natal and Eastern Transvaal where light showers will occur. The cloudy weather will also advance over the rest of the Transvaal and the Northern and Eastern Free State.

AFLEIDING

Die sterk hoog suid van die vasteland veroorsaak 'n instroming van koue, vogtige lug uit die suidooste oor Natal en Oos-Transvaal en verdere ligte buie sal oor hierdie gebiede voorkom. Die bewolkte weer sal ook uitbrei oor die res van Transvaal en Noord- en Oos-Vrystaat.

DAAGLIKSE WEERBULLETIN

WEERKUNDIGE WEATHER BUREAU

Maksimum en Minimum Temperatuur (°C) en Reënval (RRR) in mm vir die 24 uur geëindig om 0800 SAST op

DEPT VAN VERVOER / DEPT OF TRANSPORT

30 - 7 - 1973

Maximum and Minimum Temperatures (°C) and Rainfall (RRR) in mm for the 24 hours ended at 0800 SAST on

TRANSVAAL	Max	Min	RRR
Alberton			
Barberton			
Belfast			
Bethal	8	4	
Bospoort	16	4	
Carolina	6	4	
Delareyville			
Delmas			
Doornspruit (Vaalwater)	17	10	
Ermelo			
Jan Kempdorp			
Jan Smuts	12	6	
Joubertpark (Jhb)	1.	6	
Klerksdorp			
Kroondal (Rustenburg)	16	10	
Letaba			
Levubu	11	9	10,2
Lichtenburg			
Loskopdam			
Loskopkanale (Groblersdal)			
Louis Trichardt			
Lydenburg	11	5	
Marble Hall			
Mara	11	9	
Marnitz	15	10	
Messina	17	13	10,2
Middelburg			
Nelspruit	12	10	0,2
Phalaborwa	15	12	
Pietersburg	14	8	
Piet Retief	7	4	
Pongola			
Potchefstroom	17	5	
Potgietersrus	15	11	
Pretoria	14	9	
Pretoriuskop			
Punda Milia			
Satara			
Sekhukhune			
Shingwidzi			
Skukuza	15	13	0,1
Standerton	6	3	
Schweizer-Reneke			
Thabazimbi			
Tom Burke			
Tzaneen			5,0
Vereeniging			
Volksrust			1,0
Warmbad	17	5	
Waterval-Boven			
Witbank			
Wolmaransstad			
Zeerust			

NATAL	Max	Min	RRR
Cape St. Lucia	16	13	2,4
Cedara	13	4	
Dundee			
Durban (Louis Botha)	20	12	
Estcourt	10	0	
Harding			
Himeville			
Hluhluwe			
Melmoth			
Mkuze			
Newcastle	12	4	
Port Shepstone	18	13	
Van Reenen			
Vryheid			
Waterford (Underberg)	11	-4	

O.V.S. - O.F.S.			
Balkfontein (Bothaville)			
Bethlehem	7	3	
Bloemfontein (J.B.M. Hertzog)	15	3	
Bultfontein			
Clocolan			
Fauresmith	16	5	
Ficksburg			
Frankfort	8	x	
Harrismith			
Hoopstad	17	1	
Heilbron			
Koppies			
Kroonstad	14	5	
Lindley			
Modderpoort			
Petrusburg			
Philippolis			
Reddersburg			
Reitz			
Rouxville			
Vrede			
Warden			
Welkom	14	7	
Wepener	14	7	
Winburg			
Zastron			

KAAP - CAPE	Max	Min	RRR
Aberdeen			
Addo			
Agulhas	19	10	
Alexander Bay	26	9	
Aliwal North	16	9	
Beaufort West	19	7	
Boegoebergdam			
Brandvlei			
Caledon			
Calitzdorp			
Calvinia	19	7	
Cape Columbine	19	10	
Cape St. Francis	17	10	
Cape Town (D.F. Malan)	22	7	
Cape Town (Roeland St.)			
Carnarvon			
Ceres			
Citrusdal			
Colesberg			
Cradock			
De Aar	17	8	
Döhne	15	6	
Douglas			
East London (Ben Schoeman)	18	10	
Elsenburg			
Fort Beaufort			
Fraserburg	16	10	
Garies			
George			
Graaff-Reinet	19	12	
Grahamstown			
Grootfontein (Middelburg)	15	5	
Hopetown			
Idutywa			
Jansenville	17	3	
Joubertina			
Kaappunt			
Kimberley (B.J. Vorster)	19	7	
Knysna			
Kokstad	12	-2	
Kuruman	19	4	
Ladismith			
Langebaanweg	23	10	
Maclear			
Mafeking	18	9	
Malmesbury			
Matatiele			
Matroosberg	14	6	
Mbashe	18	9	

KAAP - CAPE	Max	Min	RRR
Mosselbaai	19	13	
Oklep	21	9	
Oudtshoorn	20	2	
Petrusville			
Piketberg			
Pofadder	19	9	
Port Elizabeth (H.F. Verwoerd)	16	6	
Port Nolloth	18	8	
Port St. Johns	xx	11	
Prieska	22	2	
Prince Albert			
Queenstown	13	-1	
Riversdale	20	6	
Robertson	19	2	
Sheeprun	13	0	
Somerset East	19	10	
Steynsburg			
Strydenburg			
Sutherland	13	0	
Swellendam			
Tarkastad			
Touwsrivier			
Twee Riviere	26	11	
Umtata			
Uniondale			
Upington	24	11	
Vanwyksvlei	21	3	
Victoria West			
Vredendal	27	5	
Vryburg	21	6	
Williston			
Willowmore	16	2	
Willow Park (Dordrecht)			

LESOTHO			
Maseru			
Ox-Bow			

SWAZILAND			
Bulembu			10,1
Manzini (Matsapa)	12	8	
Siteki			

S.W.A.	Max	Min	RRR
Aroab			
Bethanien			
Dordabis			
Gobabeb	29	9	
Gobabis	28	5	
Grootfontein	28	8	
J.G. Strijdom	25	9	
Karasburg			
Kalkfeld			
Karibib			
Keetmanshoop	26	12	
Kub			
Luderitz	17	10	
Mariental	28	9	
Möwe	15	11	
Ohopoho			
Okahandja			
Okaukuejo			
Ondangwa	32	12	
Otavi			
Otjiwarango			
Outjo			
Omaruru	29	9	
Rehoboth			
Rundu			
Steinhausen			
Tsumeb			
Uis	33	11	
Walvisbaai	14	9	
Windhoek			

BOTSWANA			
Francistown	15	11	
Gaborone	17	12	
Ghanzi			
Lobatsi			
Mahalapye			
Maun	29	11	
Shakawe	31	11	
Tshabong	25	9	
Tshane			

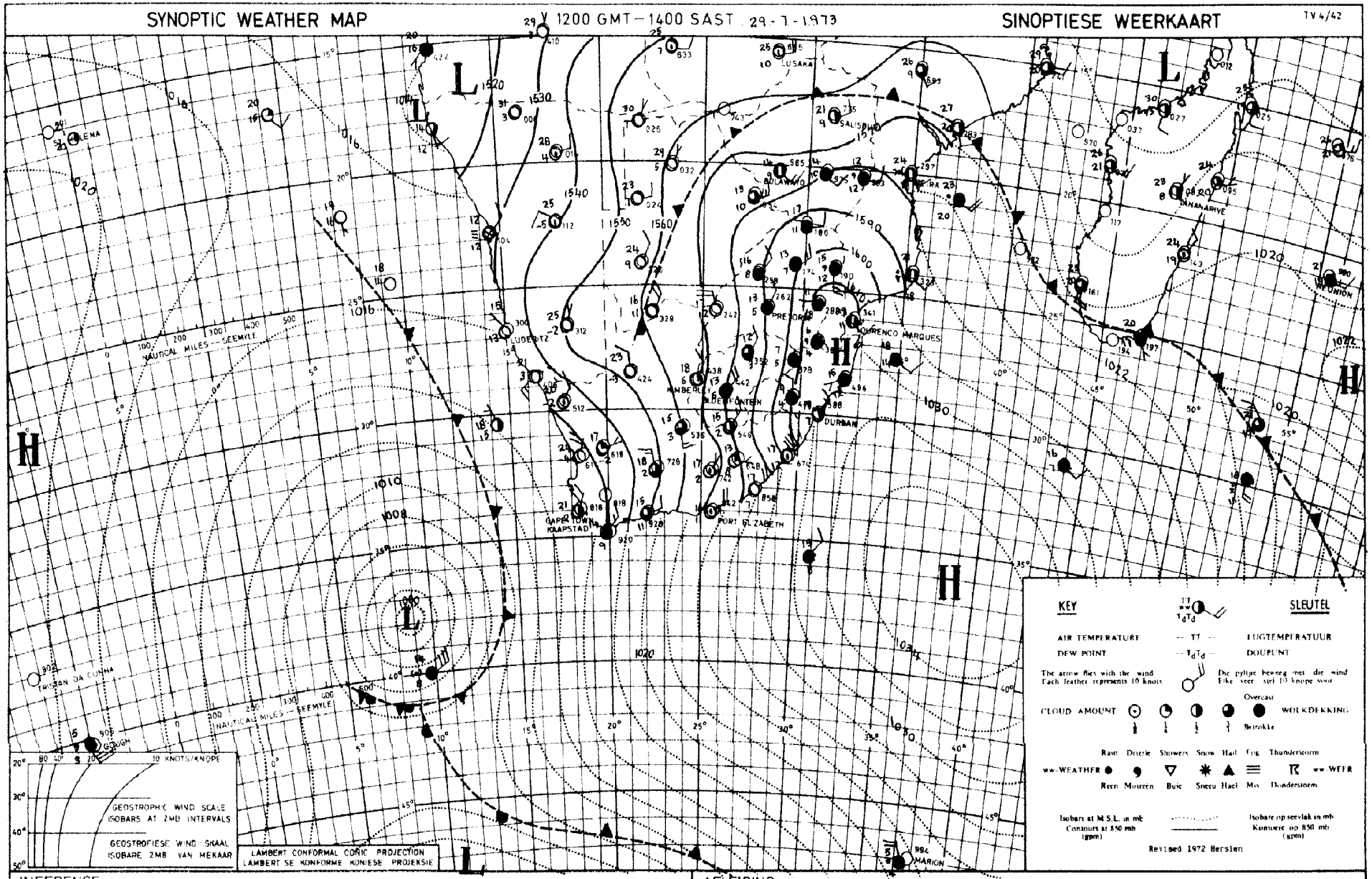

INFERENCE *The depression and associated cold front west of the continent will cause cloudy weather with rain tomorrow over Western and South-Western Cape. The intense high south-east of Durban will maintain the inflow of cool, moist air over Transvaal and the Northern O.F.S. where cool, cloudy weather will persist.*

AFLEIDING *Die laedrukstelsel en gepaardgaande koufront wes van die land sal more bewolkte weer met reën oor Wes- en Suidwes-Kaapland veroorsaak. Die sterk hoog suidoos van Durban laat die invloei van koel, vogtige lug oor Transvaal en Noord-Vrystaat voortduur, sodat dit bewolk en koel sal bly oor hierdie gebiede.*

DAAGLIKSE WEERBULLETIN

Maksimum en Minimum Temperatuur (°C) en Reënval (RRR) in mm vir die 24 uur geëindig om 0800 SAST op

WEERBURO / WEATHER BUREAU

DEPT. VAN VERVOER / DEPT. OF TRANSPORT

31-7-1973

Maximum and Minimum Temperatures (°C) and Rainfall (RRR) in mm for the 24 hours ended at 0800 SAST on

TRANSVAAL	Max	Min	RRR
Alberton			
Barberton			
Belfast			
Bethal	16	4	
Bospoort	17	6	
Carolina	14	1	
Delareyville			
Delmas			
Doornspruit (Vaalwater)	19	4	
Ermelo			
Jan Kempdorp			
Jan Smuts	14	5	
Joubertpark (Jhb)	14	6	
Klerksdorp			
Kroondal (Rustenburg)	17	2	
Letaba			
Levubu	14	8	0,6
Lichtenburg			
Loskopdam			
Loskopkanale (Grobiersdal)			
Louis Trichardt			
Lydenburg	16	1	
Marble Hall			
Mara	18	2	
Marnitz	18	5	
Messina	19	7	
Middelburg			
Nelspruit	19	4	
Phalaborwa	19	9	
Pietersburg	16	4	
Piet Retief	18	5	
Pongola			
Potchefstroom	19	4	
Potgietersrus	19	6	
Pretoria	17	5	
Pretoriuskop			
Punda Milia			
Satara			
Sekhukhune			
Shingwidzi			
Skukuza	22	7	
Standerton	17	-1	
Schweizer-Reneke			
Thabazimbi			
Tom Burke			
Tzaneen			
Vereeniging			
Volksrust			
Warmbad	20	3	
Waterval-Boven			
Witbank			
Wolmaransstad			
Zeerust			

NATAL	Max	Min	RRR
Cape St. Lucia	23	11	
Cedara	22	7	
Dundee			
Durban (Louis Botha)	23	11	
Estcourt	20	2	
Harding			
Himeville			
Hluhluwe			
Melmoth			
Mkuze			
Newcastle	21	1	
Port Shepstone	21	11	
Van Reenen			
Vryheid			
Waterford (Underberg)	21	0	

O.V.S. - O.F.S.			
Balkfontein (Bothaville)			
Bethlehem	16	-2	
Bloemfontein (J.B.M. Hertzog)	19	3	
Bultfontein			
Clocolan			
Fauresmith	19	8	
Ficksburg			
Frankfort	19	-2	
Harrismith			
Hoopstad	21	4	
Heilbron			
Kopjes			
Kroonstad	20	0	
Lindley			
Modderpoort			
Petrusburg			
Philippolis			
Reddersburg			
Reitz			
Rouxville			
Vrede			
Warden			
Welkom	20	3	
Wepener	17	8	
Winburg			
Zastron			

KAAP - CAPE	Max	Min	RRR
Aberdeen			
Addo			
Agulhas	17	10	
Alexander Bay	17	10	
Aliwal North	19	3	
Beaufort West	25	15	
Boegoebergdam			
Brandvlei			
Caledon			
Calitzdorp			
Calvinia	22	16	
Cape Columbine	15	10	
Cape St. Francis	27	16	
Cape Town (D.F. Malan)	16	11	
Cape Town (Roeland St.)			
Carnarvon			
Ceres			
Citrusdal			
Colesberg			
Cradock			
De Aar	20	8	
Döhne	23	17	
Douglas			
East London (Ben Schoeman)	28	17	
Elsenburg			
Fort Beaufort			
Fraserburg	20	10	1,4
Garies			
George			
Graaff-Reinet	24	17	
Grahamstown			
Grootfontein (Middelburg)	20	13	
Hopetown			
Idutywa			
Jansenville	27	14	
Joubertina			
Kaappunt			
Kimberley (B.J. Vorster)	22	10	
Knysna			
Kokstad	22	1	
Kuruman	21	9	
Ladismith			
Langebaanweg	17	10	
Maclear			
Mafeking	18	9	
Malmesbury			
Matatiele			
Matroosberg	20	13	0,2
Mbashe	21	10	

KAAP - CAPE	Max	Min	RRR
Mosselbaai	23	14	
Okiep	23	12	
Oudtshoorn	25	11	
Petrusville			
Piketberg			
Pofadder	23	7	
Port Elizabeth (H.F. Verwoerd)	29	16	
Port Nolloth	14	10	
Port St. Johns	xx	15	
Prieska	26	15	
Prince Albert			
Queenstown	21	14	
Riversdale	23	10	
Robertson	24	7	
Sheeprun	21	3	
Somerset East	25	19	
Steynsburg			
Strydenburg			
Sutherland	16	11	
Swellendam			
Tarkastad			
Touwsrivier			
Twee Riviere	26	16	
Umtata	25	6	
Uniondale			
Upington	24	13	
Vanwyksvlei	24	13	
Victoria West			
Vredendal	24	11	
Vryburg	22	7	
Williston			
Willowmore	21	13	3,5
Willow Park (Dordrecht)			

LESOTHO			
Maseru			
Ox-Bow			

SWAZILAND			
Bulembu			
Manzini (Matsapa)	20	7	
Siteki			

S.W.A.	Max	Min	RRR
Aroab			
Bethanien			
Dordabis			
Gobabeb	29	10	
Gobabis	26	10	
Grootfontein	28	14	
J.G. Strijdom	26	15	
Karasburg			
Kalkfeld			
Karibib			
Keetmanshoop	29	19	
Kub			
Luderitz	13	10	
Mariental	30	16	
Möwe	16	14	
Ohopoho	31	9	
Okahandja			
Okaukuejo			
Ondangwa			
Otavi			
Otjiwarango			
Outjo			
Omaruru	29	15	
Rehoboth			
Rundu			
Steinhausen			
Tsumeb			
Uis	33	11	
Walvisbaai	14	12	
Windhoek			

BOTSWANA			
Francistown	20	9	
Gaborone	20	7	
Ghanzi	27	6	
Lobatsi			
Mahalapye			
Maun	27	11	
Shakawe	30	10	
Tshabong	23	11	
Tshane	24	11	

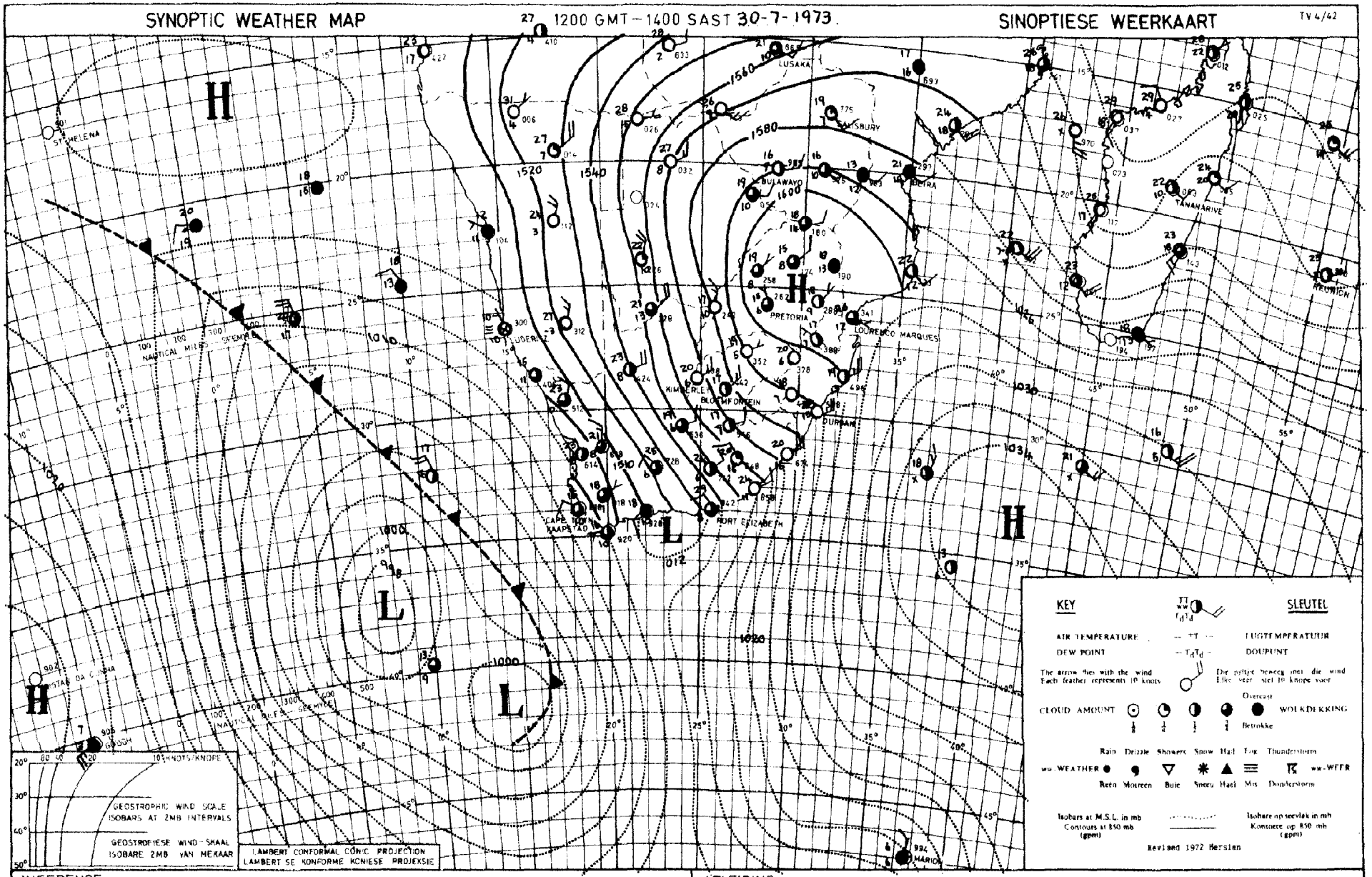

INFERENCE *The slow-moving low pressure system over the Atlantic ocean will cause cloudy weather with showers over the western Cape coast. Light showers are also possible over the western interior in the relatively moist northerly airstream prevailing over these regions.*

AFLEIDING *Die stadig bewegende laedrukstelsel oor die Atlantiese oseaan sal bewolkte weer met buie teweegbring oor die Kaapse weskus. Ligte buie is ook moontlik oor die westelike binneland in die betreklik vogtige noordelike lugstroom wat oor dié gebiede heers.*

DAAGLIKSE WEERBOLLETIN

Maksimum en Minimum Temperatuur (°C) en Reënval (RRR) in mm vir die 24 uur geëindig om 0800 SAST op

WEERBURO / WEATHER BUREAU
DEPT VAN VERVOER / DEPT OF TRANSPORT
1 - 9 - 1973

DAILY WEATHER BULLETIN

Maximum and Minimum Temperatures (°C) and Rainfall (RRR) in mm for the 24 hours ended at 0800 SAST on

TRANSVAAL	Max	Min	RRR
Alberton			
Barberton			
Belfast			
Bethal	19	3	
Bospoort	21	7	
Carolina	18	2	
Delareyville			
Delmas			
Doornspruit (Vaalwater)	21	1	
Ermelo			
Jan Kempdorp			
Jan Smuts	17	4	
Joubertpark (Jhb)	16	6	
Klerksdorp			
Kroondal (Rustenburg)	20	4	
Letaba			
Levubu	21	7	
Lichtenburg			
Loskopdam			
Loskopkanale (Groblersdal)			
Louis Trichardt			
Lydenburg	19	1	
Marble Hall			
Mara	20	2	
Maruitz	21	6	
Messina	22	5	
Middelburg			
Nelspruit	22	5	
Phalaborwa	23	9	
Pietersburg	18	3	
Piet Retief	22	7	
Pongola			
Potchefstroom	23	3	
Potgietersrus	20	5	
Pretoria	19	5	
Pretoriuskop			
Punda Milia			
Satara			
Sekhukhune			
Shingwidzi			
Skukuza	24	3	
Standerton	21	1	
Schweizer-Reneke			
Thabazimbi			
Tom Burke			
Tzaneen			
Vereeniging			
Volksrust			
Warmbad	22	2	
Waterval-Boven			
Witbank			
Wolmaransstad			
Zeerust			

NATAL	Max	Min	RRR
Cape St. Lucia	22	15	
Cedara	26	7	
Dundee			
Durban (Louis Botha)	24	11	
Estcourt	23	2	
Harding			
Himeville			
Hluhluwe			
Melmoth			
Mkuze			
Newcastle	26	7	
Port Shepstone	21	12	
Van Reenen			
Vryheid			
Waterford (Underberg)	24	0	
O.V.S. - O.F.S.			
Balkfontein (Bothaville)			
Bethlehem	21	-2	
Bloemfontein (J.B.M. Hertzog)	21	8	0,2
Bultfontein			
Cloccolan			
Fauresmith	21	9	4,4
Ficksburg			
Frankfort	22	-1	
Harrismith			
Hoopstad	23	6	
Heilbron			
Koppies			
Kroonstad	22	2	
Lindley			
Modderpoort			
Petrusburg			
Philippolis			
Reddersburg			
Reitz			
Rouxville			
Vrede			
Warden			
Welkom	21	7	
Wepener	20	11	
Winburg			
Zastron			

KAAP - CAPE	Max	Min	RRR
Aberdeen			
Addo			
Agulhas	18	12	3,0
Alexander Bay	22	13	
Aliwal North	23	10	2,0
Beaufort West	21	11	8,0
Boegoebergdam			
Brandvlei			
Caledon			
Calitzdorp			
Calvinia	16	7	3,5
Cape Columbine	14	12	4,0
Cape St. Francis	26	15	11
Cape Town (D.F. Malan)	15	13	12,5
Cape Town (Roeland St.)			
Carnarvon			8,5
Ceres			23,5
Citrusdal			
Colesberg			
Cradock			
De Aar	18	9	21,5
Döhne	23	17	
Douglas			
East London (Ben Schoeman)	27	16	4,0
Elsenburg			13,3
Fort Beaufort			
Fraserburg	16	6	6,0
Garies			5,0
George			
Graaff-Reinet	23	16	0,9
Grahamstown			
Grootfontein (Middelburg)	20	10	24,0
Hopetown			
Idutywa			
Jansenville	23	14	4,7
Joubertina			
Kaappunt			4,4
Kimberley (B.J. Vorster)	21	12	0,3
Knysna			
Kokstad	25	2	
Kuruman	22	11	1,0
Ladismith			
Langebaanweg	14	13	5,0
Maclear			
Mafeking	21	6	
Malmesbury			
Matatiele			
Matroosberg	17	7	14,8
Mbashe	23	15	

KAAP - CAPE	Max	Min	RRR
Mosselbaai	26	14	
Okiep	16	8	22,0
Oudtshoorn	26	15	
Petrusville			
Piketberg			
Pofadder	20	7	
Port Elizabeth (H.E. Verwoerd)	25	14	3,4
Port Nolloth	18	12	0,7
Port St. Johns	xx	16	
Prieska	22	13	12,3
Prince Albert			
Queenstown	23	16	
Riversdale	25	12	
Robertson	20	11	16,0
Sheeprun	25	9	
Somerset East	23	15	5,0
Steynsburg			8,0
Strydenburg			
Sutherland	12	4	7,0
Swellendam			
Tarkastad			
Touwsrivier			29,5
Twee Riviere			
Umtata	28	10	
Uniondale			
Upington	23	10	7,3
Vanwyksvlei	18	9	1,2
Victoria West			18,0
Vredendal	29	14	0,5
Vryburg	23	8	
Williston			
Willowmore	18	10	9,0
Willow Park (Dordrecht)			
LESOTHO			
Maseru			
Ox-Bow			
SWAZILAND			
Bulembu			
Manzini (Matsapa)	23	7	
Siteki			

S.W.A.	Max	Min	RRR
Aroab			
Bethanien			
Dordabis			
Gobabeb	18	11	
Gobabis	26	11	
Grootfontein	27	10	
J.G. Strijdom	24	7	
Karasburg			
Kalkfeld			
Karibib			
Keetmanshoop	26	10	
Kub			
Luderitz	14	12	
Mariental	28	9	
Möwe			
Ohopoho	28	6	
Okahandja			
Okaukuejo			
Ondangwa	30	11	
Otavi			
Otjiwarango			
Outjo			
Omaruru	27	7	
Rehoboth			
Rundu			
Steinhausen			
Tsumeb			
Uis	24	7	
Walvisbaai	16	12	
Windhoek			
BOTSWANA			
Francistown	21	5	
Gaborone	22	5	
Ghanzi			
Lobatsi			
Mahalapye			
Maun	27	6	
Shakawe	28	17	
Tshabong			
Tshane	27	10	

SYNOPTIC WEATHER MAP — 1200 GMT – 1400 SAST 31-7-1973 — SINOPTIESE WEERKAART

TV 4/42

INFERENCE The deep depression and associated upper-air trough west of the country will cause cold, cloudy weather with rain to spread over most of the Cape Province, while light showers may also be expected over southern S.W.A., the Free State and Southwestern Transvaal

AFLEIDING Die diep laedrukstelsel en gepaardgaande bolugtrog wes van die land, sal koue weer met reën veroorsaak oor die meeste dele van Kaapland, terwyl ligte buie selfs oor suidelike S.W.A., die Vrystaat en Suidwes-Transvaal verwag kan word.

DAAGLIKSE WEERBULLETIN

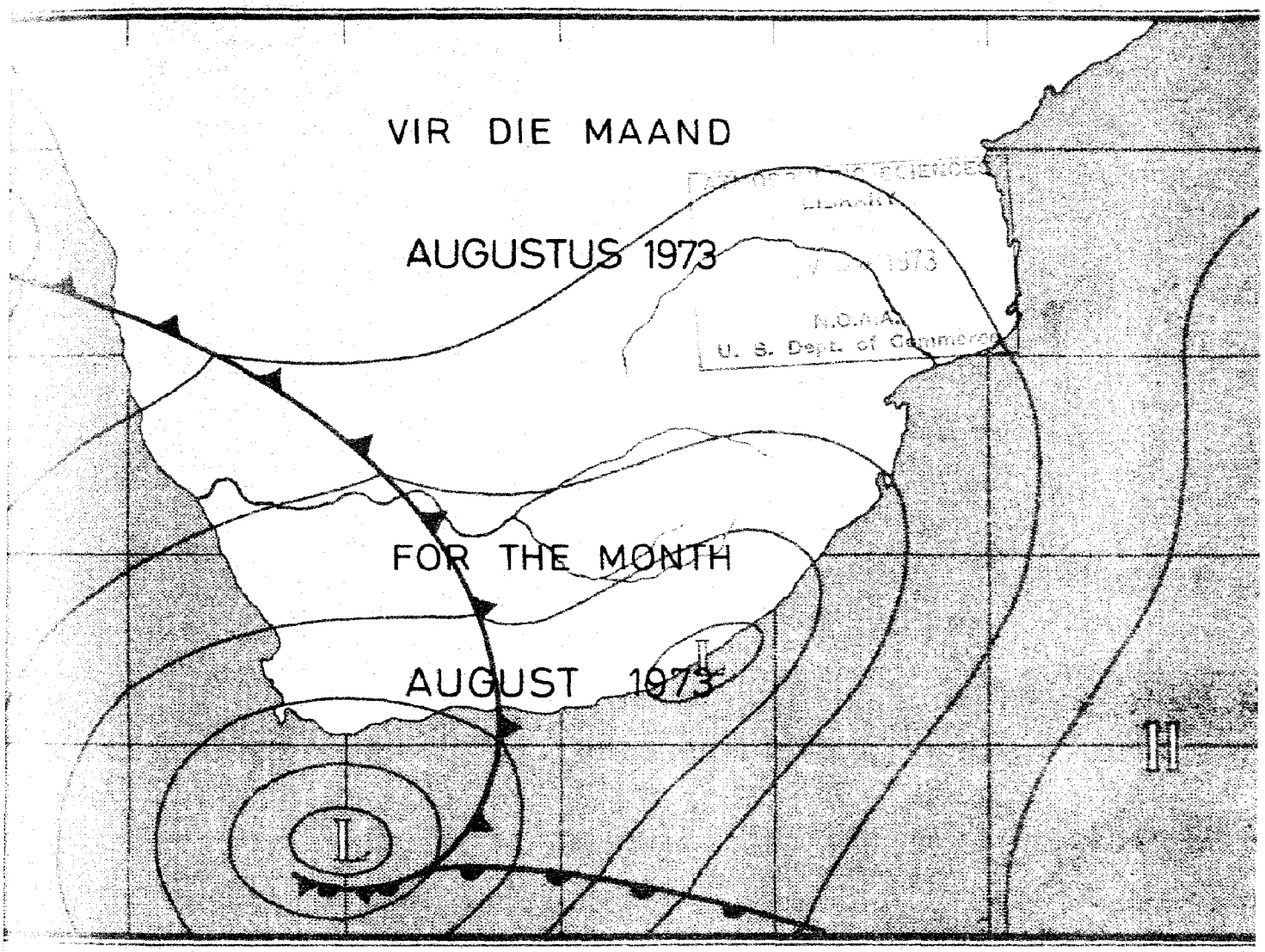

DAILY WEATHER BULLETIN

DAAGLIKSE WEERBULLETIN

Maksimum en Minimum Temperatuur (°C) en Reënval (RRR) in mm vir die 24 uur geëindig om 0800 SAST op

WEERBURO / WEATHER BUREAU
DEPT. VAN VERVOER / DEPT. OF TRANSPORT
2 - 8 - 1973.

DAILY WEATHER BULLETIN

Maximum and Minimum Temperatures (°C) and Rainfall (RRR) in mm for the 24 hours ended at 0800 SAST on

TV. 4/43

TRANSVAAL	Max	Min	RRR
Alberton			
Barberton			
Belfast			
Bethal	19	2	
Bospoort	20	5	
Carolina	18	5	
Delareyville			
Delmas			
Doornspruit (Vaalwater)	22	3	
Ermelo			
Jan Kempdorp			
Jan Smuts	17	5	
Joubertpark (Jhb)	17	8	
Klerksdorp			
Kroondal (Rustenburg)	21	5	
Letaba			
Levubu	23	9	
Lichtenburg			
Loskopdam			
Loskopkanale (Groblersdal)			
Louis Trichardt			
Lydenburg	19	5	
Marble Hall			
Mara	23	4	
Marnitz	23	8	
Messina	26	7	
Middelburg			
Nelspruit	23	6	
Phalaborwa	25	10	
Pietersburg	20	6	
Piet Retief	22	7	
Pongola			
Potchefstroom	21	2	
Potgietersrus	21	7	
Pretoria	20	6	
Pretoriuskop			
Punda Milia			
Satara			
Sekhukhune			
Shingwidzi			
Skukuza	26	5	
Standerton	20	1	
Schweizer-Reneke			
Thabazimbi			
Tom Burke			
Tzaneen			
Vereeniging			
Volksrust			
Warmbad	24	4	
Waterval-Boven			
Witbank			
Wolmaransstad			
Zeerust			

NATAL	Max	Min	RRR
Cape St. Lucia	23	17	
Cedara	24	6	
Dundee			
Durban (Louis Botha)	25	17	
Estcourt	24	3	
Harding			
Himeville			
Kluhluwe			
Melmoth			
Mkuze			
Newcastle	25	5	
Port Shepstone	20	13	
Van Reenen			
Vryheid			
Waterford (Underberg)	20	3	
O.V.S. - O.F.S.			
Balkfontein (Bothaville)			
Bethlehem	20	-2	
Bloemfontein (J.B.M. Hertzog)	14	0	2,7
Bultfontein			
Clocolan			
Fauresmith	10	1	7,0
Ficksburg			4,0
Frankfort	20	-1	
Harrismith			
Hoopstad	18	2	0,5
Heilbron			
Koppies			
Kroonstad	20	0	
Lindley			
Modderpoort			
Petrusburg			
Philippolis			
Reddersburg			
Reitz			
Rouxville			
Vrede			
Warden			
Welkom	16	3	
Wepener	12	2	5,2
Winburg			
Zastron			10,0

KAAP - CAPE	Max	Min	RRR
Aberdeen			
Addo			
Agulhas	15	8	5,0
Alexander Bay	18	8	1,1
Aliwal North	11	0	8,0
Beaufort West	16	9	0,8
Boegoebergdam			
Brandvlei			
Caledon			
Calitzdorp			
Calvinia	9	-2	7,5
Cape Columbine	15	8	1,0
Cape St. Francis	22	9	0,8
Cape Town (D.F. Malan)	15	6	2,6
Cape Town (Roeland St.)			
Carnarvon			
Ceres			
Citrusdal			
Colesberg			
Cradock			
De Aar	13	-1	
Döhne	20	5	
Douglas			
East London (Ben Schoeman)	23	9	3,7
Elsenburg			
Fort Beaufort			2,0
Fraserburg	10	3	
Garies			3,0
George			
Graaff-Reinet	19	3	
Grahamstown			
Grootfontein (Middelburg)			
Hopetown			
Idutywa			
Jansenville	22	6	
Joubertina			
Kaappunt			
Kimberley (B.J. Vorster)	15	3	3,0
Knysna			6,0
Kokstad	20	4	
Kuruman			
Ladismith			
Langebaanweg	15	3	5,0
Maclear			
Mafeking	23	7	
Malmesbury			
Matatiele			
Matroosberg	8	1	10,4
Mbashe	21	12	1,0

KAAP - CAPE	Max	Min	RRR
Mosselbaai	20	9	4,3
Okiep	11	4	7,8
Oudtshoorn	20	1	3,5
Petrusville			6,5
Piketberg			
Pofadder	13	2	1,0
Port Elizabeth (H.F. Verwoerd	23	8	0,1
Port Nolloth	14	7	
Port St. Johns	xx	16	
Prieska	17	2	
Prince Albert			
Queenstown	17	1	2,0
Riversdale	18	-2	
Robertson	15	2	4,5
Sheeprun	18	1	
Somerset East	20	3	2,0
Steynsburg			9,0
Strydenburg			
Sutherland	7	-3	8,0
Swellendam			6,0
Tarkastad			6,0
Touwsrivier			12,0
Twee Riviere	20	4	
Umtata	21	5	2,5
Uniondale			
Upington	18	3	
Vanwyksvlei	16	-2	1,5
Victoria West			
Vredendal	16	3	5,5
Vryburg	20	4	
Williston			
Willowmore	15	0	0,6
Willow Park (Dordrecht)			
LESOTHO			
Maseru			
Ox-Bow			
SWAZILAND			
Bulembu			
Manzini (Matsapa)	24	11	
Siteki			

S.W.A.	Max	Min	RRR
Aroab			
Bethanien			
Dordabis			
Gobabeb	21	8	
Gobabis	23	1	
Grootfontein	26	9	
J.G. Strijdom	22	1	
Karasburg			
Kalkfeld			
Karibib			
Keetmanshoop	17	3	
Kub			
Luderitz	14	10	
Marienthal			
Möwe			
Ohopoho	27	6	
Okahandja			
Okaukuejo			
Ondangwa	28	9	
Otavi			
Otjiwarango			
Outjo			
Omaterons	25	5	
Rehoboth			
Rundu			
Steinhausen			
Tsumeb			
Uis	21	4	
Walvisbaai	18	9	
Windhoek			
BOTSWANA			
Francistown	25	5	
Gaborone	24	7	
Ghanzi	26	6	
Lobatsi			
Mahalapye			
Maun	28	7	
Shakawe	30	7	
Tshabong	22	2	
Tshane	26	5	

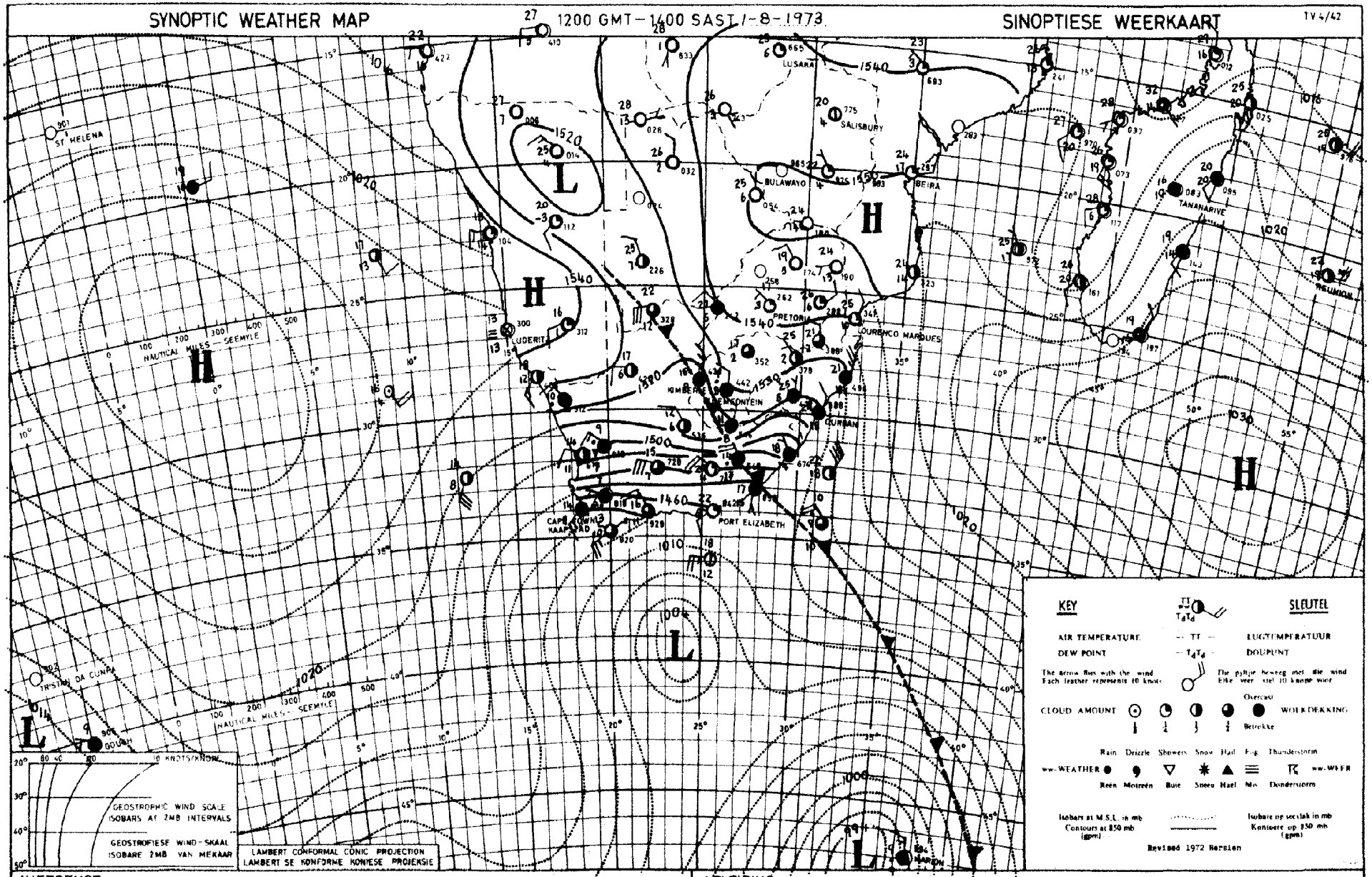

INFERENCE The low pressure trough and cold front which have caused rain over the Cape Province and Free State, are moving eastwards fairly rapidly and the weather will clear over most regions, but it will remain cold over the southern half of the country

AFLEIDING Die laedruktrog en koueftront wat reën oor die Kaapprovinsie en die Vrystaat veroorsaak, beweeg redelik vinnig ooswaarts en die weer sal oor die meeste dele opklaar, maar dit sal koud bly oor die suidelike helfte van die land

DAAGLIKSE WEERBULLETIN

Maksimum en Minimum Temperatuur (°C) en Reënval (RRR) in mm vir die 24 uur geëindig om 0800 SAST op

WEERBURO / WEATHER BUREAU
DEPT VAN VERVOER / DEPT. OF TRANSPORT
3 - 8 - 1973.

DAILY WEATHER BULLETIN

Maximum and Minimum Temperatures (°C) and Rainfall (RRR) in mm for the 24 hours ended at 0800 SAST on

TV. 1/45

TRANSVAAL	Max	Min	RRR
Alberton			
Barberton			
Belfast			
Bethal	20	6	
Bospoort	21	3	
Carolina	19	2	
Delareyville			
Delmas			
Doornspruit (Vaalwater)	26	3	
Ermelo			
Jan Kempdorp			
Jan Smuts	19	7	
Joubertpark (Jhb)	19	9	
Klerksdorp			
Kroondal (Rustenburg)	24	5	
Letaba			
Levubu	27	13	
Lichtenburg			
Loskopdam			
Loskopkanale (Groblersdal)			
Louis Trichardt			
Lydenburg	23	3	
Marble Hall			
Mara	27	12	
Marnitz	27	10	
Messina	29	9	
Middelburg			
Nelspruit	26	12	
Phalaborwa	27	11	
Pietersburg	25	8	
Piet Retief	20	9	
Pongola			
Potchefstroom	20	0	
Potgietersrus	26	9	
Pretoria	23	8	
Pretoriuskop			
Punda Milia			
Satara			
Seshukhune			
Shingwidzi			
Skukuza	27	9	
Standerton	20	3	
Schweizer-Reneke			
Thabazimbi			
Tom Burke			
Tzaneen			
Vereeniging			
Volksrust			
Warmbad	25	5	
Waterval-Boven			
Witbank			
Wolmaransstad			
Zeerust			

NATAL	Max	Min	RRR
Cape St. Lucia	20	15	1,4
Cedara	13	3	
Dundee			
Durban (Louis Botha)	21	10	
Estcourt	18	7	
Harding			
Himeville			
Hluhluwe			
Melmoth			
Mkuze			
Newcastle	22	6	
Port Shepstone	19	11	
Van Reenen			
Vryheid			
Waterford (Underberg)	11	-5	
O.V.S. - O.F.S.			
Balkfontein (Bothaville)			
Bethlehem	18	-2	
Bloemfontein (J.B.M. Hertzog)	16	-3	
Bultfontein			
Clocolan			
Fauresmith	14	-1	
Ficksburg			
Frankfort	20	-1	
Harrismith			
Hoopstad	18	-2	
Heilbron			
Koppies			
Kroonstad	19	-2	
Lindley			
Modderpoort			
Petrusburg			
Philippolis			
Reddersburg			
Reitz			
Rouxville			
Vrede			
Warden			
Welkom	17	3	
Wepener	14	-3	
Winburg			
Zastron			

KAAP - CAPE	Max	Min	RRR
Aberdeen			
Addo			
Agulhas	15	8	2,5
Alexander Bay	19	6	
Aliwal North	15	-2	
Beaufort West	14	-1	
Boegoebergdam			
Brandvlei			
Caledon			
Calitzdorp			
Calvinia	13	-1	
Cape Columbine	14	8	
Cape St. Francis	15	8	
Cape Town (D.F. Malan)	15	6	
Cape Town (Roeland St.)			
Carnarvon			
Ceres			
Citrusdal			
Colesberg			
Cradock			
De Aar	16	-1	
Döhne	14	3	
Douglas			
East London (Ben Schoeman)	17	8	
Elsenburg			
Fort Beaufort			
Fraserburg	10	-3	
Garies			
George			
Graaff-Reinet	15	1	
Grahamstown			
Grootfontein (Middelburg)	13	-2	
Hopetown			
Idutywa			
Jansenville	17	1	
Joubertina			
Kaappunt			1,0
Kimberley (B.J. Vorster)	16	1	
Knysna			
Kokstad	11	-1	
Kuruman	18	1	
Ladismith			
Langebaanweg	15	5	
Maclear			
Mafeking	26	4	
Malmesbury			
Matatiele			
Matroosberg	10	0	
Mbashe	18	10	

KAAP - CAPE	Max	Min	RRR
Mosselbaai	17	9	
Oklep	14	7	
Oudtshoorn	16	0	
Petrusville			
Piketberg			
Pofadder	15	4	
Port Elizabeth (H.E. Verwoerd)	16	6	
Port Nolloth	21	7	
Port St. Johns	xx	11	
Prieska	17	0	
Prince Albert			
Queenstown	16	-2	
Riversdale			1,0
Robertson	16	2	
Sheeprun	14	-3	
Somerset East	16	5	
Steynsburg			
Strydenburg			
Sutherland	9	-5	
Swellendam			
Tarkastad			
Touwsrivier			
Twee Riviere	19	3	
Umtata			
Uniondale			
Upington	18	2	
Vanwyksvlei	15	-3	
Victoria West			
Vredendal	18	4	
Vryburg	19	-2	
Williston			
Willowmore	12	1	
Willow Park (Dordrecht)			
LESOTHO			
Maseru			
Ox-Bow			
SWAZILAND			
Bulembu			
Manzini (Matsapa)	23	13	
Siteki			

S.W.A.	Max	Min	RRR
Aroab			
Bethanien			
Dordabis			
Gobabeb	29	8	
Gobabis	25	1	
Grootfontein	25	8	
J.G. Strijdom	23	5	
Karasburg			
Kalkfeld			
Karibib			
Keetmanshoop	19	7	
Kub			
Luderitz	18	10	
Marienthal	21	5	
Möwe			
Ohopoho	30	7	
Okahandja			
Okaukuejo			
Ondangwa	30	11	
Otavi			
Otjiwarango			
Outjo			
Omaruru	28	6	
Rehoboth			
Rundu			
Steinhausen			
Tsumeb			
Uis	30	7	
Walvisbaai	16	10	
Windhoek			
BOTSWANA			
Francistown	28	6	
Gaborone	26	6	
Ghanzi	27	6	
Lobatsi			
Mahalapye			
Maun	29	9	
Shakawe			
Tshabong	21	-1	
Tshane	23	5	

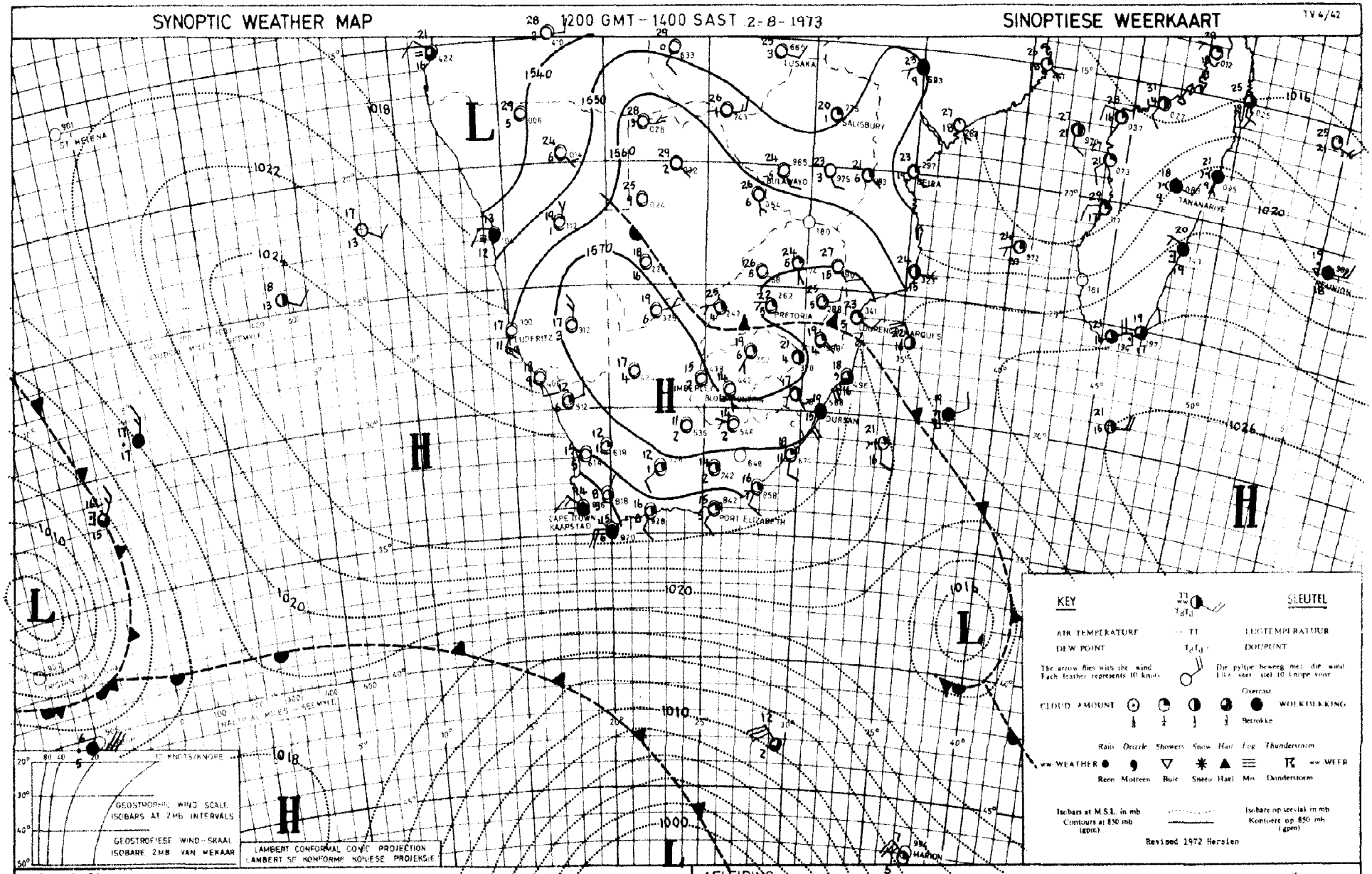

INFERENCE

The cold front south of Cape Town will cause light rain tomorrow over the Cape south coast, but over the rest of the country it will be fine and warmer as a result of the anticyclone over the interior.

AFLEIDING

Die koufront suid van Kaapstad sal more ligte reën oor die Kaapse suidkus veroorsaak, maar met 'n hoog oor die res van die land sal dit oor die meeste gebiede mooiweer wees en dit sal warmer word.

DAAGLIKSE WEERBULLETIN

Maksimum en Minimum Temperatuur (°C) en Reënval (RRR)
in mm vir die 24 uur geëindig om 0800 SAST op

WEERBURO / WEATHER BUREAU
DEPT. VAN VERVOER / DEPT. OF TRANSPORT
4 - 8 - 1973

DAILY WEATHER BULLETIN

Maximum and Minimum Temperatures (°C) and Rainfall (RRR)
in mm for the 24 hours ended at 0800 SAST on

TV. 4/43

TRANSVAAL	Max	Min	RRR
Alberton			
Barberton			9,0
Belfast			
Bethal	20	6	
Bospoort	21	5	
Carolina	18	7	
Delareyville			
Delmas			
Doornspruit (Vaalwater)	24	4	
Ermelo			
Jan Kempdorp			
Jan Smuts	19	5	
Joubertpark (Jhb)	19	7	
Klerksdorp			
Kroondal (Rustenburg)	24	5	
Letaba			
Levubu			
Lichtenburg			
Loskopdam			
Loskopkanale (Groblersdal)			
Louis Trichardt			
Lydenburg			
Marble Hall			
Mara	24	7	
Marnitz	24	9	
Messina	25	8	
Middelburg			
	22	13	5,9
Nelspruit	24	14	
Phalaborwa	21	6	
Pietersburg			12,4
Piet Retief			
Pongola	22	3	
Potchefstroom	23	10	
Potgietersrus	21	8	
Pretoria			
Pretoriuskop			
Punda Milia			
Satara			
Sekhukhune			
Shingwidzi			
Skukuza	27	16	
Standerton	19	5	
Schweizer-Reneke			
Thabazimbi			
Tom Burke			
Tzaneen			
Vereeniging			
Volksrust			
Warmbad	24	10	
Waterval-Boven			
Witbank			
Wolmaransstad			
Zeerust			

NATAL	Max	Min	RRR
Cape St. Lucia	21	15	0,5
Cedara	18	7	
Dundee			
Durban (Louis Botha)	22	13	
Estcourt	19	8	0,2
Harding			
Himeville			
Hluhluwe			
Melmoth			2,0
Mkuze			
Newcastle	21	7	1,4
Port Shepstone	20	12	2,0
Van Reenen			
Vryheid			
Waterford (Underberg)	15	2	0,8

O.V.S. - O.F.S.			
Balkfontein (Bothaville)			
Bethlehem	18	4	
Bloemfontein (J.B.M. Hertzog)	17	-1	
Bultfontein			
Clocolan			
Fauresmith	16	0	
Ficksburg			
Frankfort	20	3	
Harrismith			
Hoopstad	21	1	
Heilbron			
Koppies			
Kroonstad	20	2	
Lindley			
Modderpoort			
Petrusburg			
Philippolis			
Reddersburg			
Reitz			
Rouxville			
Vrede			
Warden			
Welkom			
Wepener	16	-3	
Winburg			
Zastron			

KAAP - CAPE	Max	Min	RRR
Aberdeen			
Addo			
Agulhas	12	11	0,1
Alexander Bay	21	9	
Aliwal North	17	4	
Beaufort West	13	6	
Boegoebergdam			
Brandvlei			
Caledon			
Calitzdorp			
Calvinia	15	5	
Cape Columbine	16	8	
Cape St. Francis	14	8	4,8
Cape Town (D.F. Malan)	15	3	
Cape Town (Roeland St.)			
Carnarvon			
Ceres			
Citrusdal			
Colesberg			
Cradock			
De Aar	13	1	
Döhne	13	5	
Douglas			
East London (Ben Schoeman)	19	9	0,3
Elsenburg			
Fort Beaufort			
Fraserburg	11	2	
Garies			
George			
Graaff-Reinet	15	4	
Grahamstown			2,7
Grootfontein (Middelburg)	12	2	
Hopetown			
Idutywa			
Jansenville	17	7	
Joubertina			
Kaappunt			
Kimberley (B.J. Vorster)	17	3	
Knysna			
Kokstad	16	5	
Kuruman	21	7	
Ladismith			
Langebaanweg	18	7	
Maclear			
Mafeking	25	8	
Malmesbury			
Matatiele			
Matroosberg			
Mbashe	18	11	1,0

KAAP - CAPE	Max	Min	RRR
Mosselbaai	13	11	0,2
Oliep	18	9	
Oudtshoorn	13	8	
Petrusville			
Piketberg			
Pofadder	17	4	
Port Elizabeth (H.F. Verwoerd)	16	7	1,6
Port Nolloth	16	9	
Port St. Johns			21,0
Prieska	18	5	
Prince Albert			
Queenstown	15	6	
Riversdale	11	6	
Robertson	11	9	0,4
Sheeprun	15	5	
Somerset East	15	6	1,1
Steynsburg			
Strydenburg			
Sutherland	10	1	
Swellendam			
Tarkastad			
Touwsrivier			
Twee Riviere	22	9	
Umtata	17	8	
Uniondale			
Upington	19	3	
Vanwyksvlei	17	4	
Victoria West			
Vredendal	20	12	
Vryburg			
Williston			
Willowmore	14	5	
Willow Park (Dordrecht)			

LESOTHO			
Maseru			
Ox-Bow			

SWAZILAND			
Bulembu			
Manzini (Matsapa)	23	12	
Siteki			

S.W.A.	Max	Min	RRR
Aroab			
Bethanien			
Dordabis			
Gobabeb	24	6	
Gobabis	26	10	
Grootfontein	27	9	
J.G. Strijdom	24	8	
Karasburg			
Kalkfeld			
Karibib			
Keetmanshoop	23	8	
Kub			
Luderitz	18	11	
Mariental	26	3	
Möwe			
Ohopoho			
Okahandja			
Okaukuejo			
Ondangwa	30	9	
Otavi			
Otjiwarango			
Outjo			
Omatjenne	28	6	
Rehoboth			
Rundu			
Steinhausen			
Tsumeb			
Uis	29	5	
Walvisbaai	14	11	
Windhoek			

BOTSWANA			
Francistown	26	11	
Gaborone	26	10	
Ghanzi	28	12	
Lobatsi			
Mahalapye			
Maun	29	9	
Shakawe	29	5	
Tshabong			
Tshane			

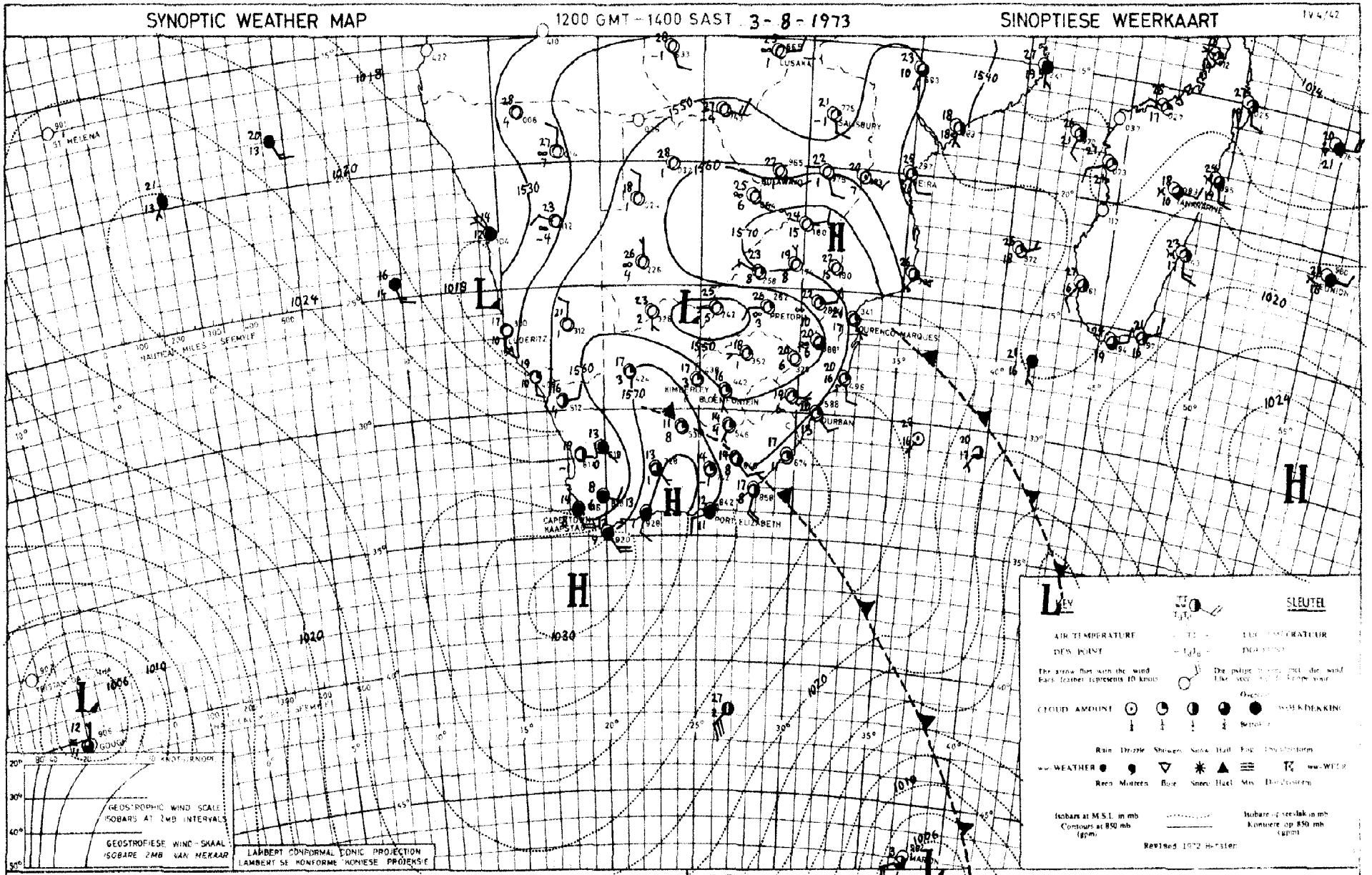

INFERENCE

The intense high moving in south of the continent will cause cold, cloudy weather with rain to advance over Eastern Cape, Natal and Eastern Transvaal. At the same time a low pressure trough is developing over the central interior and therefore thundershowers may be expected over the O.F.S., Northern Cape and Western Transvaal.

AFLEIDING

Die sterk hoog wat suid van die land inbeweeg, sal koue, bewolkte weer met reën laat uitbrei oor Oos-Kaap, Natal en Oos-Transvaal. Terselfdertyd is 'n laedruktrog besig om oor die sentrale binneland te vorm en dus kan donderbuie ook oor die Vrystaat, Noord-Kaapland en Wes-Transvaal verwag word.

DAAGLIKSE WEERBULLETIN

Maksimum en Minimum Temperatuur (°C) en Reënval (RRR) in mm vir die 24 uur geëindig om 0800 SAST op

WEERBURO / WEATHER BUREAU
DEPT VAN VERVOER / DEPT OF TRANSPORT
5 - 8 - 1973

DAILY WEATHER BULLETIN

Maximum and Minimum Temperatures (°C) and Rainfall (RRR) in mm for the 24 hours ended at 0800 SAST on

TV. 4/43

TRANSVAAL	Max	Min	RRR
Alberton			
Barberton			7,0
Belfast			
Bethal			17,0
Bospoort	19	0	7,0
Carolina	22	6	
Delareyville			
Delmas			17,5
Doornspruit (Vaalwater)	23	10	
Ermelo			
Jan Kempdorp			
Jan Smuts	17	7	3,0
Joubertpark (Jhb)	17	7	0,5
Klerksdorp			
Kroondal (Rustenburg)	22	9	
Letaba			
Levubu	21	12	0,9
Lichtenburg			
Loskopdam			
Loskopkanale (Groblersdal)			
Louis Trichardt			
Lydenburg			
Marble Hall			
Mara	21	11	
Marnitz	23	9	
Messina	24	14	
Middelburg			
	14	12	3,8
Nelspruit	19	13	
Phalaborwa	19	10	
Pietersburg			38,5
Piet Retief			
Pongola	20	6	4,2
Potchefstroom	22	12	
Potgietersrus	21	10	6,1
Pretoria			
Pretoriuskop			
Punda Milia			
Satara			
Sekhukhune			
Shingwidzi			
Skukuza	19	14	
Standerton	15	4	17,5
Schweizer-Reneke			2,5
Thabazimbi			
Tom Burke			
Tzaneen			
Vereeniging			
Volksrust			39,0
Warmbad	23	7	
Waterval-Boven			
Witbank			
Wolmaransstad			
Zeerust			

NATAL	Max	Min	RRR
Cape St. Lucia	15	13	99,0
Cedara	8	5	17,0
Dundee			
Durban (Louis Botha)	15	12	25,4
Estcourt	10	5	19,5
Harding			
Himeville			
Hluhluwe			78,5
Melmoth			
Mkuze			24,0
Newcastle	15	5	35,5
Port Shepstone	14	12	10,0
Van Reenen			
Vryheid			
Waterford (Underberg)	5	1	15,2
O.V.S. - O.F.S.			
Balkfontein (Bothaville)			
Bethlehem	10	2	24,0
Bloemfontein (J.B.M. Hertzog)	15	6	10,5
Bultfontein			
Clocolan			
Fauresmith	14	5	12,4
Ficksburg			
Frankfort	18	3	24,0
Harrismith			23,0
Hoopstad	11	5	0,6
Heilbron			
Koppies			
Kroonstad	13	6	13,7
Lindley			
Modderpoort			
Petrusburg			
Philippolis			
Reddersburg			16,5
Reitz			27,0
Rouxville			
Vrede			
Warden			21,6
Welkom			
Wepener	16	4	23,0
Winburg			
Zastron			13,5

KAAP - CAPE	Max	Min	RRR
Aberdeen			
Addo			
Agulhas	15	11	0,1
Alexander Bay	18	7	
Aliwal North	15	2	
Beaufort West	11	7	
Boegoebergdam			
Brandvlei			
Caledon			
Calitzdorp			
Calvinia	16	5	
Cape Columbine	10	10	
Cape St. Francis	15	13	0,3
Cape Town (D.F. Malan)	19	3	
Cape Town (Roeland St.)			
Carnarvon			
Ceres			
Citrusdal			
Colesberg			
Cradock			
De Aar	13	1	
Döhne	7	6	11,2
Douglas			
East London (Ben Schoeman)	14	11	5,2
Elsenburg			
Fort Beaufort			
Fraserburg	10	2	
Garies			
George			
Graaff-Reinet	15	6	
Grahamstown			
Grootfontein (Middelburg)	10	3	
Hopetown			
Idutywa			
Jansenville	14	9	
Joubertina			
Kaappunt			
Kimberley (B.J. Vorster)	13	6	4,1
Knysna			
Kokstad	8	5	2,2
Kuruman	20	5	0,8
Ladismith			
Langebaanweg	20	9	
Maclear			
Mafeking	22	8	
Malmesbury			
Matatiele			
Matroosberg	11	2	
Mbashe	14	11	17,5

KAAP - CAPE	Max	Min	RRR
Mosselbaai	14	4	
Oliep	18	7	
Oudtshoorn	11	7	
Petrusville			10,5
Piketberg			
Pofadder	18	5	
Port Elizabeth (H.F. Verwoerd)	15	12	
Port Nolloth	15	5	
Port St. Johns	xx	12	13,0
Prieska	18	7	
Prince Albert			
Queenstown	8	5	0,6
Riversdale	15	7	
Robertson	17	5	
Sheeprun	9	5	2,0
Somerset East	10	7	
Steynsburg			
Strydenburg			
Sutherland	9	1	
Swellendam			
Tarkastad			
Touwsrivier			
Twee Riviere	22	3	
Umtata	10	5	1,6
Uniondale			
Upington	20	2	
Vanwyksvlei	17	6	
Victoria West			
Vredendal	22	8	
Vryburg	21	7	0,8
Williston			
Willowmore	9	6	
Willow Park (Dordrecht)			
LESOTHO			
Maseru			
Ox-Bow			
SWAZILAND			
Bulembu			
Manzini (Matsapa)	13	11	14,0
Siteki			

S.W.A.	Max	Min	RRR
Aroab			
Bethanien			
Dordabis			
Gobabeb	20	5	
Gobabis	27	1	
Grootfontein	27	9	
J.G. Strijdom	23	1	
Karasburg			
Kalkfeld			
Karibib			
Keetmanshoop	22	5	
Kub			
Luderitz	13	9	
Mariental	23	3	
Möwe	19	10	
Ohopoho			
Okahandja			
Okaukuejo			
Ondangwa	31	8	
Otavi			
Otjiwarango			
Outjo			
Omatjenne	27	5	
Rehoboth			
Rundu			
Steinhausen			
Tsumeb			
Uis			
Walvisbaai	14	9	
Windhoek			
BOTSWANA			
Francistown	25	8	
Gaborone	25	13	
Ghanzi	27	8	
Lobatsi			
Mahalapye			
Maun	28	10	
Shakawe	29	9	
Tshabong	27	4	
Tshane	27	9	

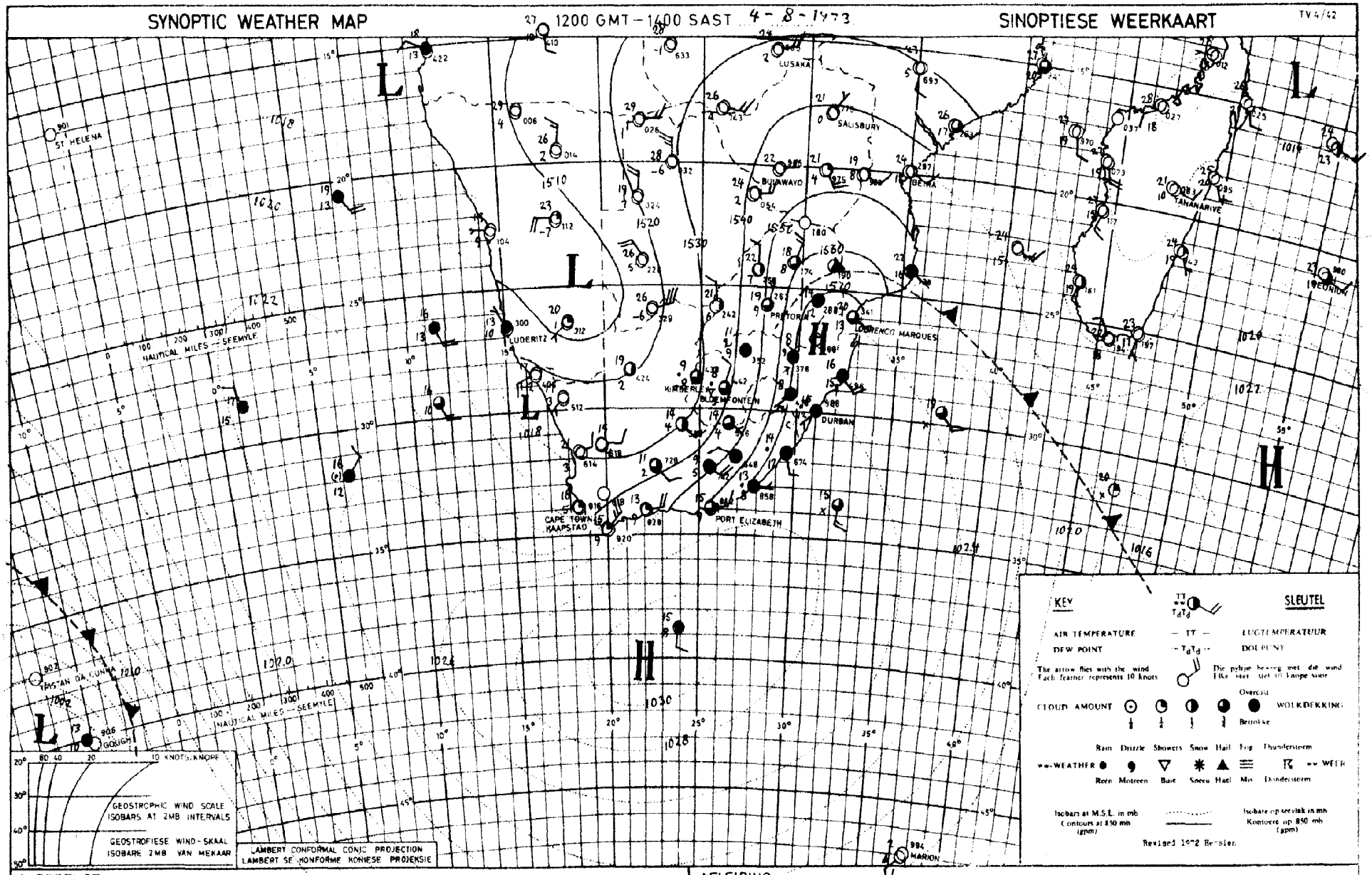

INFERENCE The second cold front of yesterday's weather chart has intensified, as has the high pressure area following closely on its heels, so that cold air is rushing in across the Free State, Natal and the Transvaal from the South-east. Together with the low pressure area in the upper-air over the western parts, it is creating favourable conditions for rainy weather and possibly snow showers over the named provinces.

AFLEIDING Die koufront van gister se weerkaart het verskerp en die hoëdruk wat dit vinnig opvolg het intenser geword, sodat koue lug uit die Suidooste vinnig oor Natal, Vrystaat en Transvaal instroom. Tesame met 'n boluglaedruk oor die Westelike dele skep dit gunstige toestande vir koue reënweer en moontlik ook sneeubuie oor die genoemde provinsies.

DAAGLIKSE WEERBULLETIN

Maksimum en Minimum Temperatuur (°C) en Reënval (RRR) in mm vir die 24 uur geëindig om 0800 SAST op

WEERBURO / WEATHER BUREAU
DEPT. VAN VERVOER / DEPT. OF TRANSPORT
6 - 8 - 1973

DAILY WEATHER BULLETIN

Maximum and Minimum Temperatures (°C) and Rainfall (RRR) in mm for the 24 hours ended at 0800 SAST on

TRANSVAAL	Max	Min	RRR
Alberton			7,0
Barberton			10,0
Belfast			0,6
Bethal	19	3	8,0
Bospoort	17	5	8,0
Carolina	15	4	
Delareyville			5,5
Delmas			7,5
Doornspruit (Vaalwater)	21	8	
Ermelo			27,5
Jan Kempdorp			
Jan Smuts	14	3	6,5
Joubertpark (Jhb)	13	3	5,0
Klerkdorp			
Kroondal (Rustenburg)	21	8	
Letaba			
Levubu	19	11	0,3
Lichtenburg			
Loskopdam			
Loskopkanale (Groblersdal)			
Louis Trichardt			
Lydenburg	13	7	
Marble Hall			
Mara	21	9	
Marnitz	21	10	
Messina	23	10	
Middelburg			4,0
Nelspruit	15	13	0,7
Phalaborwa	21	14	
Pietersburg	17	9	
Piet Retief	9	6	12,5
Pongola			
Potchefstroom	19	5	6,1
Potgietersrus	19	11	
Pretoria	17	7	0,6
Pretoriuskop			
Punda Milia			
Satara			
Sekhukhune			
Shingwidzi			
Skukuza	22	15	
Standerton	14	3	19,0
Schweizer-Reneke			
Thabazimbi			
Tom Burke			
Tzaneen			
Vereeniging			
Volksrust			30,0
Warmbad	20	8	
Waterval-Boven			
Witbank			1,5
Wolmaransstad			
Zeerust			

NATAL	Max	Min	RRR
Cape St. Lucia	17	13	19,9
Cedara	8	5	15,9
Dundee			
Durban (Louis Botha)	15	13	47,8
Estcourt	6	5	23,5
Harding			
Himeville			27,0
Hluhluwe			34,0
Melmoth			71,0
Mkuze			12,0
Newcastle			
Pietermaritzburg			35,0
Port Shepstone			
Van Reenen			
Vryheid			
Waterford (Underberg)	6	1	8,9
O.V.S. - O.F.S.			
Balkfontein (Bothaville)			15,5
Bethlehem	7	2	19,4
Bloemfontein (J.B.M. Hertzog)	7	1	2,8
Bultfontein			
Clocolan			
Fauresmith	8	0	2,0
Ficksburg			16,5
Frankfort	14	3	17,9
Harrismith			26,0
Hoopstad	20	3	
Heilbron			
Koppies			44,3
Kroonstad	16	5	13,9
Lindley			35,4
Modderpoort			
Petrusburg			
Philippolis			
Reddersburg			
Reitz			23,0
Rouxville			
Vrede			69,0
Warden			51,5
Welkom	18	5	12,6
Wepener	7	-1	17,4
Winburg			
Zastron			11,5

KAAP - CAPE	Max	Min	RRR
Aberdeen			
Addo			
Agulhas	15	13	
Alexander Bay	20	8	
Aliwal North	8	2	2,5
Beaufort West	12	8	
Boegoebergdam			
Brandvlei			
Caledon			
Calitzdorp			
Calvinia	18	6	
Cape Columbine	20	12	
Cape St. Francis	14	12	
Cape Town (D.F. Malan)	21	4	
Cape Town (Roeland St.)			
Carnarvon			
Ceres			
Citrusdal			
Colesberg			
Cradock			
De Aar	15	1	0,2
Döhne	9	6	9,2
Douglas			
East London (Ben Schoeman)	14	11	4,5
Elsenburg			
Fort Beaufort			
Fraserburg	11	2	
Garies			
George			
Graaff-Reinet	13	8	
Grahamstown			
Grootfontein (Middelburg)	10	6	
Hopetown			
Idutywa			
Jansenville	17	9	
Joubertina			1,5
Kaappunt			
Kimberley (B.J. Vorster)	14	1	
Knysna			
Kokstad	7	5	2,8
Kuruman	20	4	
Ladismith			
Langebaanweg	21	10	
Maclear			5,0
Mafeking	21	11	
Malmesbury			
Matatiele			
Matroosberg	12	3	
Mbashe	15	12	25,5

KAAP - CAPE	Max	Min	RRR
Mosselbaai	14	12	
Oliep	19	9	
Oudtshoorn	17	7	
Petrusville			
Piketberg			
Pofadder	18	5	
Port Elizabeth (H.E. Verwoerd)	15	11	0,3
Port Nolloth	14	8	
Port St. Johns	xx	12	19,5
Prieska	16	1	
Prince Albert			
Queenstown	9	6	2,5
Riversdale	17	7	
Robertson	18	5	
Sheeprun	8	6	2,0
Somerset East	13	6	0,2
Steynsburg			
Strydenburg			
Sutherland	7	3	
Swellendam			
Tarkastad			
Touwsrivier			
Twee Riviere	21	2	
Umtata	11	8	3,9
Uniondale			
Upington	20	4	
Vanwyksvlei	17	2	
Victoria West			
Vredendal	22	9	
Vryburg	22	1	
Williston			
Willowmore	9	7	0,3
Willow Park (Dordrecht)			
LESOTHO			
Maseru			
Ox-Bow			
SWAZILAND			
Bulembu			11,3
Manzini (Matsapa)	15	11	
Siteki			

S.W.A.	Max	Min	RRR
Aroab			
Bethanien			
Dordabis			
Gobabeb			
Gobabis	24	-1	
Grootfontein	28	9	
J.G. Strijdom	23	2	
Karasburg			
Kalkfeld			
Karibib			
Keetmanshoop	22	9	
Kub			
Luderitz	16	11	
Marienthal	23	3	
Möwe			
Ohopoho			
Okahandja			
Okaukuejo			
Ondangwa	30	9	
Otavi			
Otjiwarango			
Outjo			
Omaruru	27	3	
Rehoboth			
Rundu			
Steinhausen			
Tsumeb			
Uis	28	3	
Walvisbaai	13	11	
Windhoek			
BOTSWANA			
Francistown	26	9	
Gaborone	22	10	
Ghanzi	27	5	
Lobatsi			
Mahalapye			
Maun	29	11	
Shakawe	30	9	
Tshabong	23	-2	
Tshane			

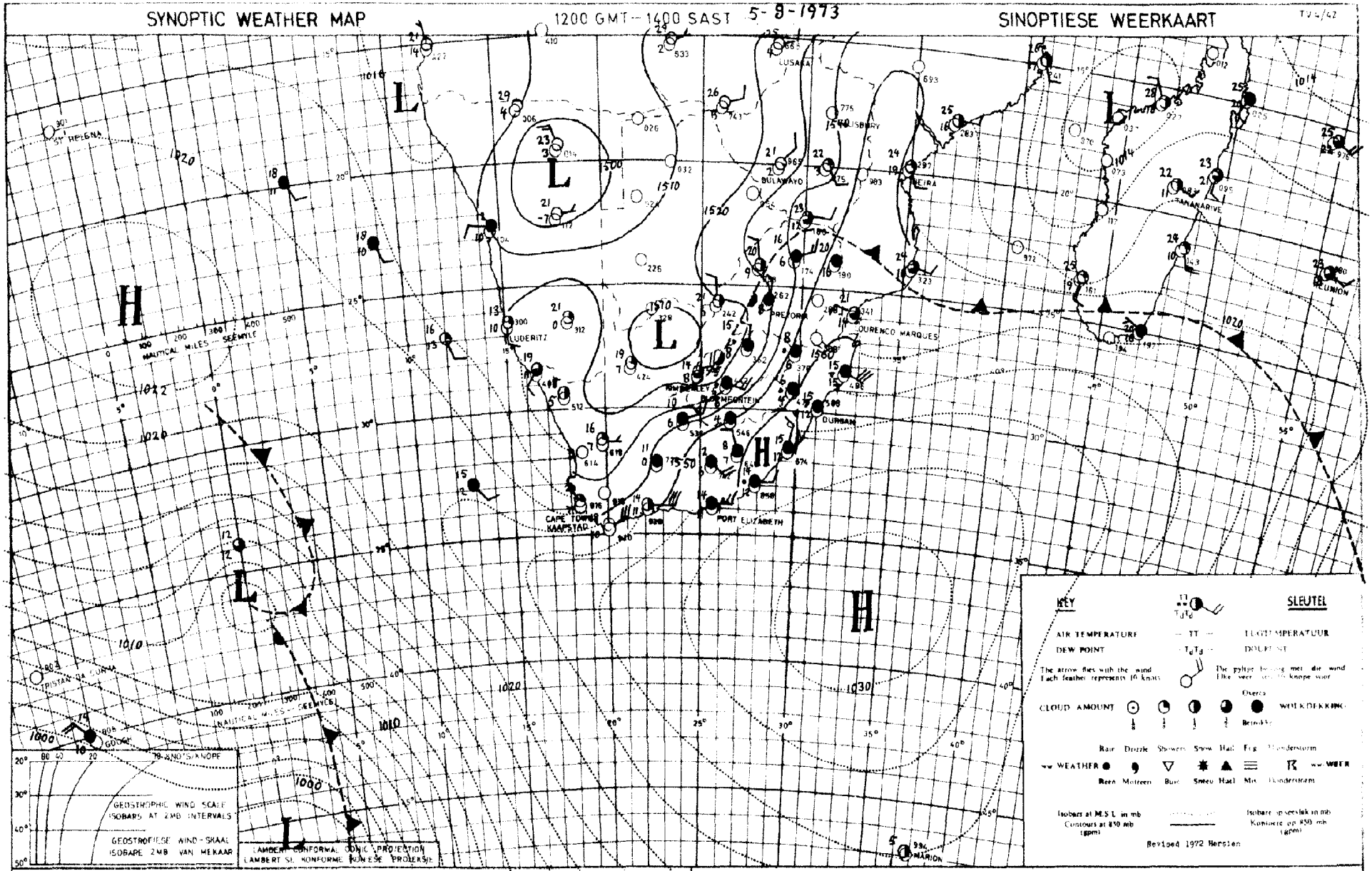

INFERENCE

The low pressure system over the central interior is also evident in the upper air as a deep cut-off low and is causing rain over the areas east of it with snow on the mountains and high ground. The system is, however, now moving eastwards and partial clearance will take place from the west.

AFLEIDING

Die laedrukstelsel oor die sentrale binneland gaan gepaard met 'n diep boluglaag en veroorsaak reën oor die gebiede oos daarvan met sneeu oor die berge en hoogliggende gebiede. Die stelsel beweeg egter nou ooswaarts en gedeeltelike opklaring sal uit die weste intree.

DAAGLIKSE WEERBULLETIN

Maksimum en Minimum Temperatuur (°C) en Reënval (RRR) in mm vir die 24 uur geëindig om 0800 SAST op

WEERBURO / WEATHER BUREAU
DEPT. VAN VERVOER / DEPT. OF TRANSPORT
7 - 8 - 1973

DAILY WEATHER BULLETIN

Maximum and Minimum Temperatures (°C) and Rainfall (RRR) in mm for the 24 hours ended at 0800 SAST on

TV. 4/43

TRANSVAAL	Max	Min	RRR
Alberton			2,0
Barberton			6,5
Belfast			0,5
Bethal	15	7	9,6
Bospoort	19	7	0,6
Carolina	15	6	1,5
Delareyville			
Delmas			5,0
Doornspruit (Vaalwater)	23	12	
Ermelo			6,5
Jan Kempdorp			
Jan Smuts	15	7	7,3
Joubertpark (Jhb)	14	7	6,0
Klerksdorp			
Kroondal (Rustenburg)			
Letaba			
Levubu	21	13	
Lichtenburg			
Loskopdam			
Loskopkanale (Groblersdal)			
Louis Trichardt			
Lydenburg	17	4	
Marble Hall			
Mara			
Marnitz	24	13	
Messina	26	11	
Middelburg			1,5
Nelspruit	20	14	2,0
Phalaborwa	23	16	
Pietersburg	18	10	
Piet Retief	15	9	4,5
Pongola			
Potchefstroom	19	8	4,4
Potgietersrus	21	13	
Pretoria	18	10	2,7
Pretoriuskop			2,5
Punda Milia			
Satara			
Selkhukhune			
Shingwidzi			
Skukuza	24	17	
Standerton	15	7	2,0
Schweizer-Reneke			
Thabazimbi			
Tom Burke			
Tzaneen			
Vereeniging			
Volksrust			14,0
Warmbad	23	10	
Waterval-Boven			
Witbank			2,6
Wolmaransstad			
Zeerust			

NATAL	Max	Min	RRR
Cape St. Lucia	20	13	6,6
Cedara	15	7	5,4
Dundee			
Durban (Louis Botha)	20	13	16,0
Estcourt	13	7	12,0
Harding			
Himeville			10,0
Hluhluwe			4,0
Melmoth			
Mkuze			2,0
Newcastle	10	9	14,0
Pietermaritzburg			4,5
Port Shepstone	18	14	20,0
Van Reenen			
Vryheid			
Waterford (Underberg)	12	4	10,8

O.V.S. - O.F.S.			
Balkfontein (Bothaville)			
Bethlehem	9	5	11,1
Bloemfontein (J.B.M. Hertzog)	12	3	1,8
Bultfontein			
Clocolan			
Fauresmith	13	2	
Ficksburg			36,5
Frankfort	14	7	16,4
Harrismith			8,0
Hoopstad	18	4	1,0
Heilbron			
Koppies			1,7
Kroonstad	16	9	0,8
Lindley			6,0
Modderpoort			
Petrusburg			
Philippolis			
Reddersburg			
Reitz			5,5
Rouxville			
Vrede			21,5
Warden			8,0
Welkom			
Wepener	13	6	9,0
Winburg			
Zastron			3,0

KAAP - CAPE	Max	Min	RRR
Aberdeen			
Addo			
Agulhas	16	13	
Alexander Bay	19	12	
Aliwal North	15	3	2,0
Beaufort West	16	5	
Boegoebergdam			
Brandvlei			
Caledon			
Calitzdorp			
Calvinia	17	0	
Cape Columbine	21	9	
Cape St. Francis	15	11	
Cape Town (D.F. Malan)	22	6	
Cape Town (Roeland St.)			
Carnarvon			
Ceres			
Citrusdal			
Colesberg			
Cradock			
De Aar			
Döhne	10	6	5,5
Douglas			
East London (Ben Schoeman)	16	12	11,4
Elsenburg			
Fort Beaufort			
Fraserburg	14	0	
Garies			
George			
Graaff-Reinet	13	4	
Grahamstown			
Grootfontein (Middelburg)	13	0	
Hopetown			
Idutywa			
Jansenville			
Joubertina			
Kaappunt			
Kimberley (B.J. Vorster)	18	3	
Knysna			
Kokstad	13	6	
Kuruman	20	1	
Ladismith			
Langebaanweg	23	5	
Maclear			
Mafeking	22	10	0,7
Malmesbury			
Matatiele			
Matroosberg			
Mbashe	16	12	26,0

KAAP - CAPE	Max	Min	RRR
Mosselbaai	14	11	
Okiep	20	6	
Oudtshoorn	19	5	
Petrusville			
Piketberg			
Pofadder	19	3	
Port Elizabeth (H.F. Verwoerd)	17	11	
Port Nolloth	14	12	
Port St. Johns	XX	13	26,5
Prieska	18	2	
Prince Albert			
Queenstown	12	6	
Riversdale	19	5	
Robertson	21	3	
Sheeprun	13	4	
Somerset East	17	6	0,1
Steynsburg			2,0
Strydenburg			
Sutherland	12	-3	
Swellendam			
Tarkastad			
Touwsrivier			
Twee Riviere	22	3	
Umtata	15	6	
Uniondale			
Upington	20	5	
Vanwyksvlei	17	1	
Victoria West			
Vredendal	24	8	
Vryburg	23	2	
Williston			
Willowmore	14	8	
Willow Park (Dordrecht)			

LESOTHO			
Maseru			
Ox-Bow			

SWAZILAND			
Bulembu			4,5
Manzini (Matsapa)	19	13	5,3
Siteki			

S.W.A.	Max	Min	RRR
Aroab			
Bethanien			
Dordabis			
Gobabeb	19	5	
Gobabis	24	5	
Grootfontein	28	8	
J.G. Strijdom	23	2	
Karasburg			
Kalkfeld			
Karibib			
Keetmanshoop	22	7	
Kub			
Luderitz	15	11	
Marienta!	23	4	
Möwe	16	11	
Ohopoho	28	3	
Okahandja			
Okaukuejo			
Ondangwa	30	9	
Otavi			
Otjiwarango			
Outjo			
Omatjenne	26	1	
Reboboth			
Rundu			
Steinhausen			
Tsumeb			
Uis	26	4	
Walvisbaai	14	7	
Windhoek			

BOTSWANA			
Francistown	29	10	
Gaborone	23	11	
Ghanzi	29	4	
Lobatsi			
Mahalapye			
Maun	32	12	
Shakawe	31	10	
Tshabong	24	-1	
Tshane	25	5	

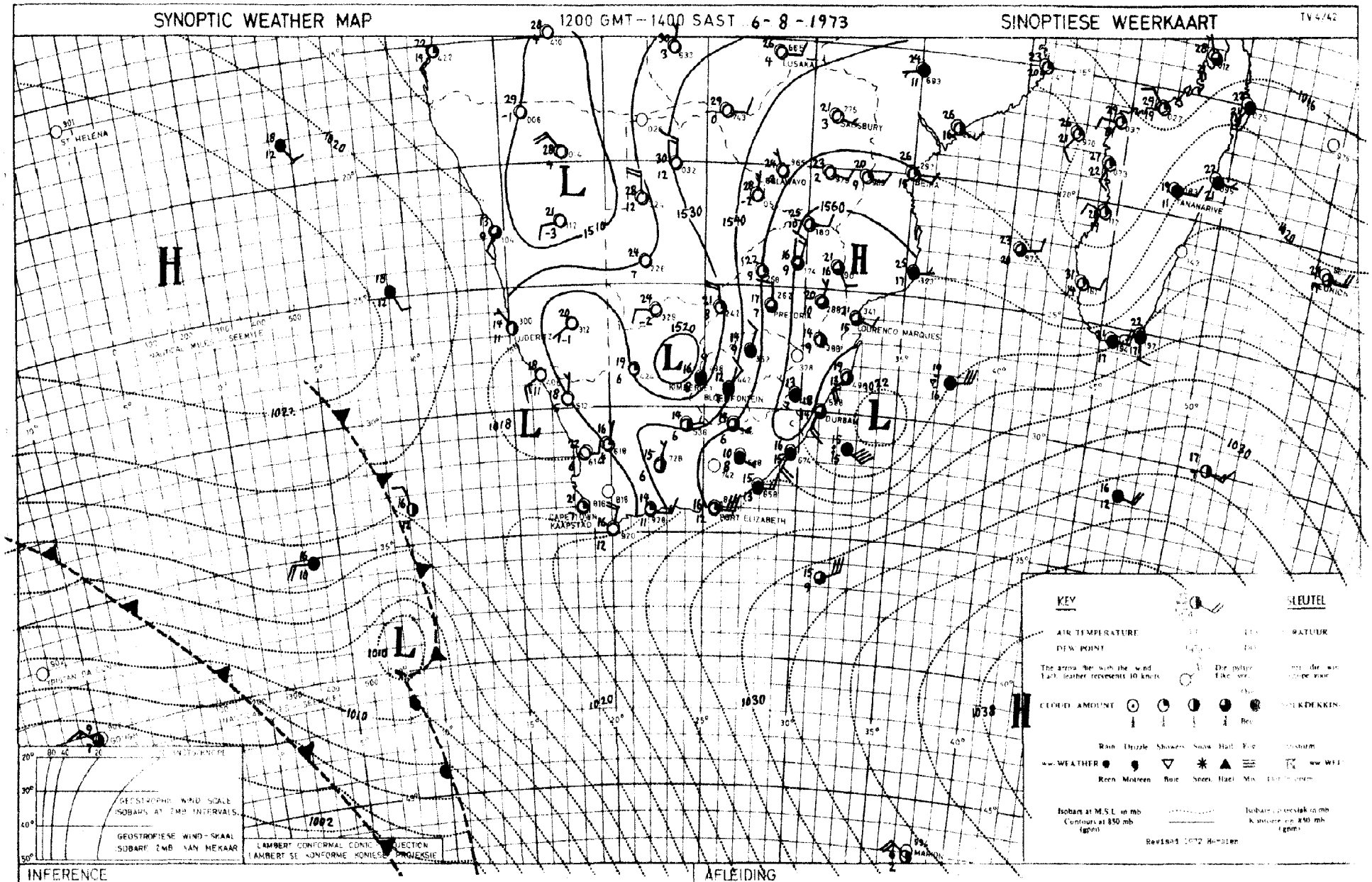

INFERENCE

The low pressure system over the interior shows little sign of movement and therefore scattered showers and thundershowers will still occur over the Free State, North-eastern Cape, Natal and the southern half of the Transvaal.

AFLEIDING

Die laedrukstelsel oor die binneland toon min tekens van beweging en dus sal verspreide buie en donderbuie nog voorkom oor die Vrystaat, Noordoos-Kaap, Natal en die suidelike helfte van Transvaal.

DAAGLIKSE WEERBULLETIN

Maksimum en Minimum Temperatuur (°C) en Reënval (RRR) in mm vir die 24 uur geëindig om 0800 SAST op

WEERBURO / WEATHER BUREAU
DEPT. VAN VERVOER / DEPT. OF TRANSPORT
8 - 8 - 1973

DAILY WEATHER BULLETIN

Maximum and Minimum Temperatures (°C) and Rainfall (RRR) in mm for the 24 hours ended at 0800 SAST on

TV. 4/43

TRANSVAAL	Max	Min	RRR
Alberton			
Barberton			
Belfast			
Bethal	16	6	
Bospoort	19	1	
Carolina	17	5	
Delareyville			
Delmas			
Doornspruit (Vaalwater)	25	8	
Ermelo			
Jan Kempdorp			
Jan Smuts	16	5	
Joubertpark (Jhb)	15	7	
Klerksdorp			
Kroondal (Rustenburg)	22	3	
Letaba			
Levubu	23	11	
Lichtenburg			
Loskopdam			
Loskopkanale (Groblersdal)			
Louis Trichardt			
Lydenburg	17	7	
Marble Hall			
Mara	25	7	
Marnitz	26	14	
Messina	28	11	
Middelburg			
Nelspruit	20	9	4,0
Phalaborwa	24	11	
Pietersburg	20	8	
Piet Retief	16	8	0,4
Pongola			
Potchefstroom	20	2	
Potgietersrus	23	10	
Pretoria	20	9	
Pretoriuskop			
Punda Milia			
Satara			
Sekhukhune			
Shingwidzi			
Skukuza	25	10	
Standerton	16	7	
Schweizer-Reneke			
Thabazimbi			
Tom Burke			
Tzaneen			
Vereeniging			
Volksrust			9,5
Warmbad	24	7	
Waterval-Boven			
Witbank			
Wolmaransstad			
Zeerust			

NATAL	Max	Min	RRR
Cape St. Lucia	19	15	1,2
Cedara	16	3	
Dundee			
Durban (Louis Botha)	22	9	
Estcourt	12	3	10,8
Harding			
Himeville			
Hluhluwe			7,0
Melmoth			
Mkuze			10,5
Newcastle	15	8	2,5
Port Shepstone	20	13	
Van Reenen			
Vryheid			
Waterford (Underberg)	15	-2	0,7
O.V.S. - O.F.S.			
Balkfontein (Bothaville)			
Bethlehem	12	-1	16,0
Bloemfontein (J.B.M. Hertzog)	17	-1	
Bultfontein			
Cloocolan			
Fauresmith	16	1	
Ficksburg			
Frankfort	17	2	1,5
Harrismith			
Hoopstad	20	1	
Heilbron			
Koppies			
Kroonstad	19	1	0,4
Lindley			
Modderpoort			
Petrusburg			
Philippolis			
Reddersburg			
Reitz			
Rouxville			
Vrede			5,5
Warden			11,0
Welkom	18	3	
Wepener	16	-1	
Winburg			
Zastron			

KAAP - CAPE	Max	Min	RRR
Aberdeen			
Addo			
Agulhas	16	13	
Alexander Bay	17	13	
Aliwal North	17	-2	
Beaufort West	16	1	
Boegoebergdam			
Brandvlei			
Caledon			
Calitzdorp			
Calvinia	18	-1	
Cape Columbine	13	9	
Cape St. Francis	16	11	0,3
Cape Town (D.F. Malan)	17	9	
Cape Town (Roeland St.)			
Carnarvon			
Ceres			
Citrusdal			
Colesberg			
Cradock			
De Aar	16	-1	
Döhne	17	7	
Douglas			
East London (Ben Schoeman)	19	11	0,2
Elsenburg			
Fort Beaufort			
Fraserburg	16	-2	
Garies			
George			
Graaff-Reinet	19	4	
Grahamstown			
Grootfontein (Middelburg)	16	-1	
Hopetown			
Idutywa			
Jansenville	22	6	
Joubertina			
Kaappunt			
Kimberley (B.J. Vorster)	18	4	
Knysna			
Kokstad	17	-2	
Kuruman	20	1	
Ladismith			
Langebaanweg	15	6	
Maclear			
Mafeking	24	5	
Malmesbury			
Matatiele			
Matroosberg	15	2	
Mbashe	19	11	5,0

KAAP - CAPE	Max	Min	RRR
Mosselbaai	16	10	
Oliep	15	4	
Oudtshoorn			
Petrusville			
Piketberg			
Pofadder	19	3	
Port Elizabeth (H.F. Verwoerd)	19	10	
Port Nolloth	15	13	
Port St. Johns	xx	14	
Prieska	20	2	
Prince Albert			
Queenstown	17	1	2,0
Riversdale	20	4	
Robertson	21	7	
Sheeprun	16	1	
Somerset East	20	5	
Steynsburg			
Strydenburg			
Sutherland	11	-2	
Swellendam			
Tarkastad			
Touwsrivier			
Twee Riviere	23	3	
Umtata	19	3	
Uniondale			
Upington	21	3	
Vanwyksvlei	18	-2	
Victoria West			
Vredendal	18	10	
Vryburg	22	-2	
Williston			
Willowmore	16	2	
Willow Park (Dordrecht)			
LESOTHO			
Maseru			
Ox-Bow			
SWAZILAND			
Bulembu			
Manzini (Matsapa)	21	10	
Siteki			

S.W.A.	Max	Min	RRR
Arosb			
Bethanien			
Dordabis			
Gobabeb	26	7	
Gobabis	25	-3	
Grootfontein	28	8	
J.G. Strijdom	22	3	
Karasburg			
Kalkfeld			
Karibib			
Keetmanshoop	22	4	
Kub			
Luderitz	16	11	
Mariental	23	2	
Möwe	15	12	
Ohopoho	29	2	
Okahandja			
Okaukuejo			
Ondangwa	29	8	
Otavi			
Otjiwarango			
Outjo			
Omaruru	27	2	
Rehoboth			
Rundu			
Steinhausen			
Tsumeb			
Uis	26	2	
Walvisbaai	16	11	
Windhoek			
BOTSWANA			
Francistown	30	8	
Gaborone	27	x	
Ghanzi	28	6	
Lobatsi			
Mahalapye			
Maun	31	8	
Shakawe	31	10	
Tshabong	24	1	
Tshane	24	7	

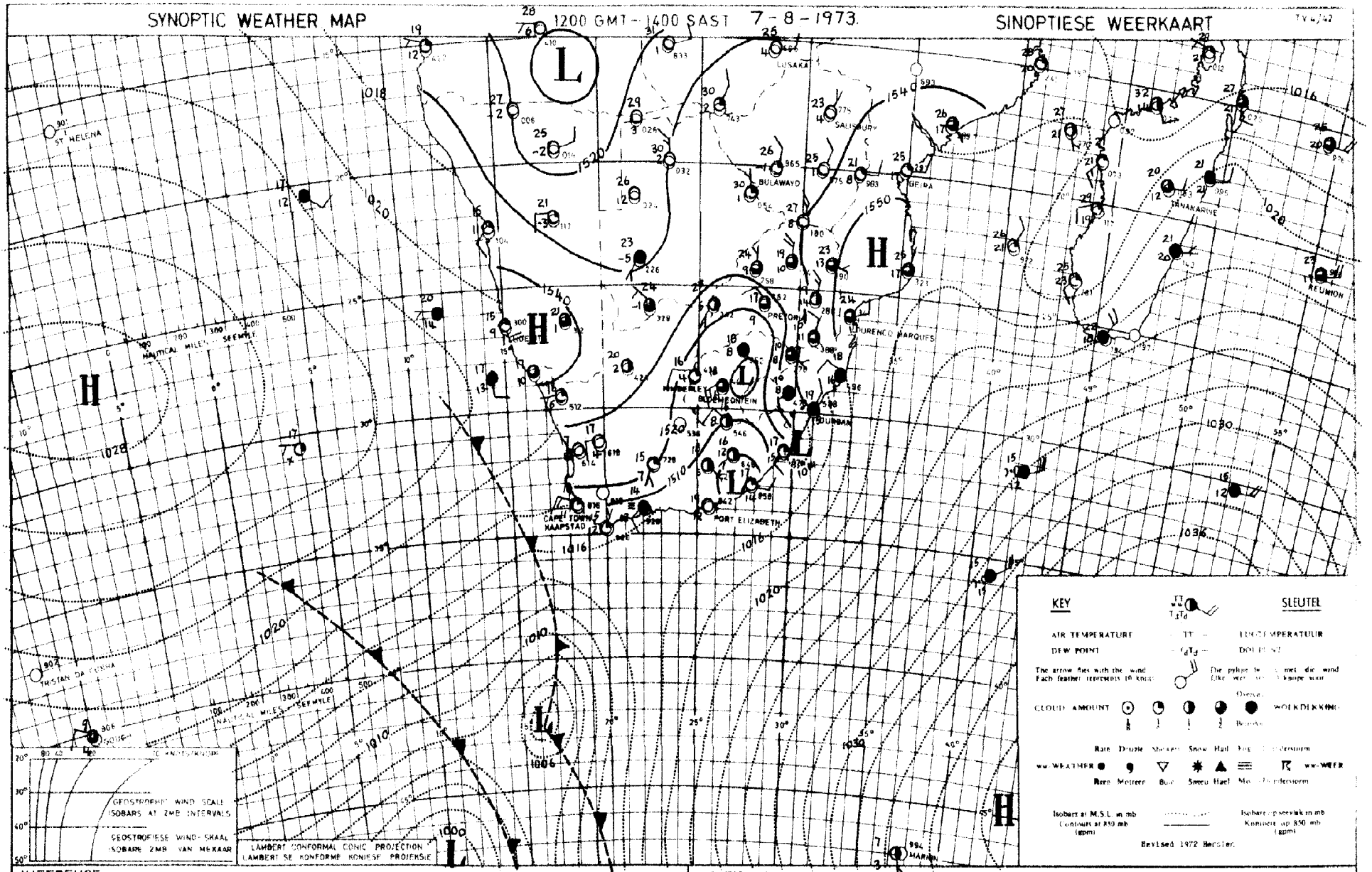

INFERENCE *The upper-air low pressure system over the eastern interior is moving eastwards so that partial clearance will take place over Northern O.F.S., Natal and Transvaal. The fronts west of the land will cause light rain over the south-western Cape coast.*

AFLEIDING *Die boluglaedrukstelsel oor die oostelike binneland beweeg ooswaarts en dus sal geleidelike opklaring plaasvind oor Noord-Vrystaat, Natal en Transvaal. Die fronte wes van die land sal ligte reën oor die Kaapse suidwes-kus veroorsaak.*

DAAGLIKSE WEERBULLETIN

Maksimum en Minimum Temperatuur (°C) en Reënval (RRR) in mm vir die 24 uur geëindig om 0800 SAST op

WEERBURO / WEATHER BUREAU
DEPT. VAN VERVOER / DEPT. OF TRANSPORT
9 - 8 - 1973

DAILY WEATHER BULLETIN

Maximum and Minimum Temperatures (°C) and Rainfall (RRR) in mm for the 24 hours ended at 0800 SAST on

TRANSVAAL	Max	Min	RRR
Alberton			
Barberton			
Belfast			
Bethal	18	3	
Bospoort	19	2	
Carolina	18	3	
Delareyville			
Delmas			
Doornspruit (Vaalwater)	25	4	
Ermelo			
Jan Kempdorp			
Jan Smuts	17	5	
Joubertpark (Jhb)	18	6	
Klerksdorp			
Kroondal (Rustenburg)			
Letaba			
Levubu	26	12	
Lichtenburg			
Loskopdam			
Loskopkanale (Groblersdal)			
Louis Trichardt			
Lydenburg	21	5	
Marble Hall			
Mara	27	7	
Marnitz	27	11	
Messina	30	12	
Middelburg			
Nelspruit	23	10	
Phalaborwa	27	12	
Pietersburg	24	8	
Piet Retief	21	7	
Pongola			
Potchefstroom	20	1	
Potgietersrus	25	10	
Pretoria	21	6	
Pretoriuskop			
Punda Milia			
Satara			
Sekhukhune			
Shingwidzi			
Skukuza	28	8	
Standerton	18	-1	
Schweizer-Reneke			
Thabazimbi			
Tom Burke			
Tzaneen			
Vereeniging			
Volksrust			
Warmbad	25	6	
Waterval-Boven			
Witbank			
Wolmaransstad			
Zeerust			

NATAL	Max	Min	RRR
Cape St. Lucia	23	16	
Cedara	20	1	
Dundee			
Durban (Louis Botha)	25	8	
Estcourt	19	2	
Harding			
Himeville			
Hluhluwe			
Melmoth			
Mkuze			
Newcastle	21	2	
Port Shepstone	22	13	
Van Reenen			
Vryheid			
Waterford (Underberg)	15	-5	

O.V.S. - O.F.S.			
Balkfontein (Bothaville)			
Bethlehem	15	-1	
Bloemfontein (J.B.M. Hertzog)	17	-1	
Bultfontein			
Clocolan			
Fauresmith	16	1	
Ficksburg			
Frankfort	17	-2	
Harrismith			
Hoopstad	20	-1	
Heilbron			
Koppies			
Kroonstad	18	1	
Lindley			
Modderpoort			
Petrusburg			
Philippolis			
Reddersburg			
Reitz			
Rouxville			
Vrede			
Warden			
Welkom	17	4	
Wepener	15	0	
Winburg			
Zastron			

KAAP - CAPE	Max	Min	RRR
Aberdeen			
Addo			
Agulhas	17	12	
Alexander Bay	17	9	
Aliwal North	17	-1	
Beaufort West	18	7	
Boegoebergdam			
Brandvlei			
Caledon			
Calitzdorp			
Calvinia	16	6	
Cape Columbine	14	12	
Cape St. Francis	14	10	
Cape Town (D. F. Malan)	16	12	
Cape Town (Roeland St.)			
Carnarvon			
Ceres			
Citrusdal			
Colesberg			
Cradock			
De Aar	16	1	
Döhne	18	6	
Douglas			
East London (Ben Schoeman)	22	7	
Elsenburg			
Fort Beaufort			
Fraserburg	16	3	
Garies			
George			
Graaff-Reinet	20	8	
Grahamstown			
Grootfontein (Middelburg)	16	3	
Hopetown			
Idutywa			
Jansenville	21	5	
Joubertina			
Kaappunt			2,5
Kimberley (B.J. Vorster)	19	5	
Knysna			
Kokstad	18	-2	
Kuruman	20	1	
Newlands (C.T.)			1,8
Ladismith			
Langebaanweg	15	11	
Maclear			
Mafeking	23	5	
Malmesbury			
Matatiele			
Matroosberg			
Mbashe	20	10	

KAAP - CAPE	Max	Min	RRR
Mosselbaai	19	12	
Oliep	18	6	
Oudtshoorn	19	4	
Petrusville			
Piketberg			
Pofadder	18	3	
Port Elizabeth (H.F. Verwoerd)	17	7	
Port Nolloth	16	8	
Port St. Johns	xx	13	
Prieska	20	2	
Prince Albert			
Queenstown	18	6	
Riversdale	18	7	
Robertson	17	11	
Sheeprun	18	2	
Somerset East	19	6	
Steynsburg			
Strydenburg			
Sutherland	13	3	
Swellendam			
Tarkastad			
Touwsrivier			
Twee Riviere	23	6	
Umtata	22	2	
Uniondale			
Upington	22	7	
Vanwyksvlei	19	4	
Victoria West			
Vredendal	17	9	
Vryburg	22	-3	
Williston			
Willowmore	17	5	
Willow Park (Dordrecht)			

LESOTHO			
Maseru			
Ox-Bow			

SWAZILAND			
Bulembu			
Manzini (Matsapa)	24	10	
Siteki			

S.W.A.	Max	Min	RRR
Aroab			
Bethanien			
Dordabis			
Gobabeb	20	6	
Gobabis	24	-5	
Grootfontein	27	6	
J.G. Strijdom	22	3	
Karasburg			
Kalkfeld			
Karibib			
Keetmanshoop	22	6	
Kub			
Luderitz	16	10	
Mariental	24	5	
Möwe	16	12	
Ohopoho	28	2	
Okahandja			
Okaukuejo			
Ondangwa	29	9	
Otavi			
Otjiwarango			
Outjo			
Owambo	27	2	
Rehoboth			
Rundu			
Steinhausen			
Tsumeb			
Uis	25	3	
Walvisbaai	15	10	
Windhoek			

BOTSWANA			
Francistown	30	12	0,3
Gaborone	27	8	
Ghanzi	27	5	
Lobatsi			
Mahalapye			
Maun	31	10	
Shakawe	32	8	
Tshabong	24	2	
Tshane	25	5	

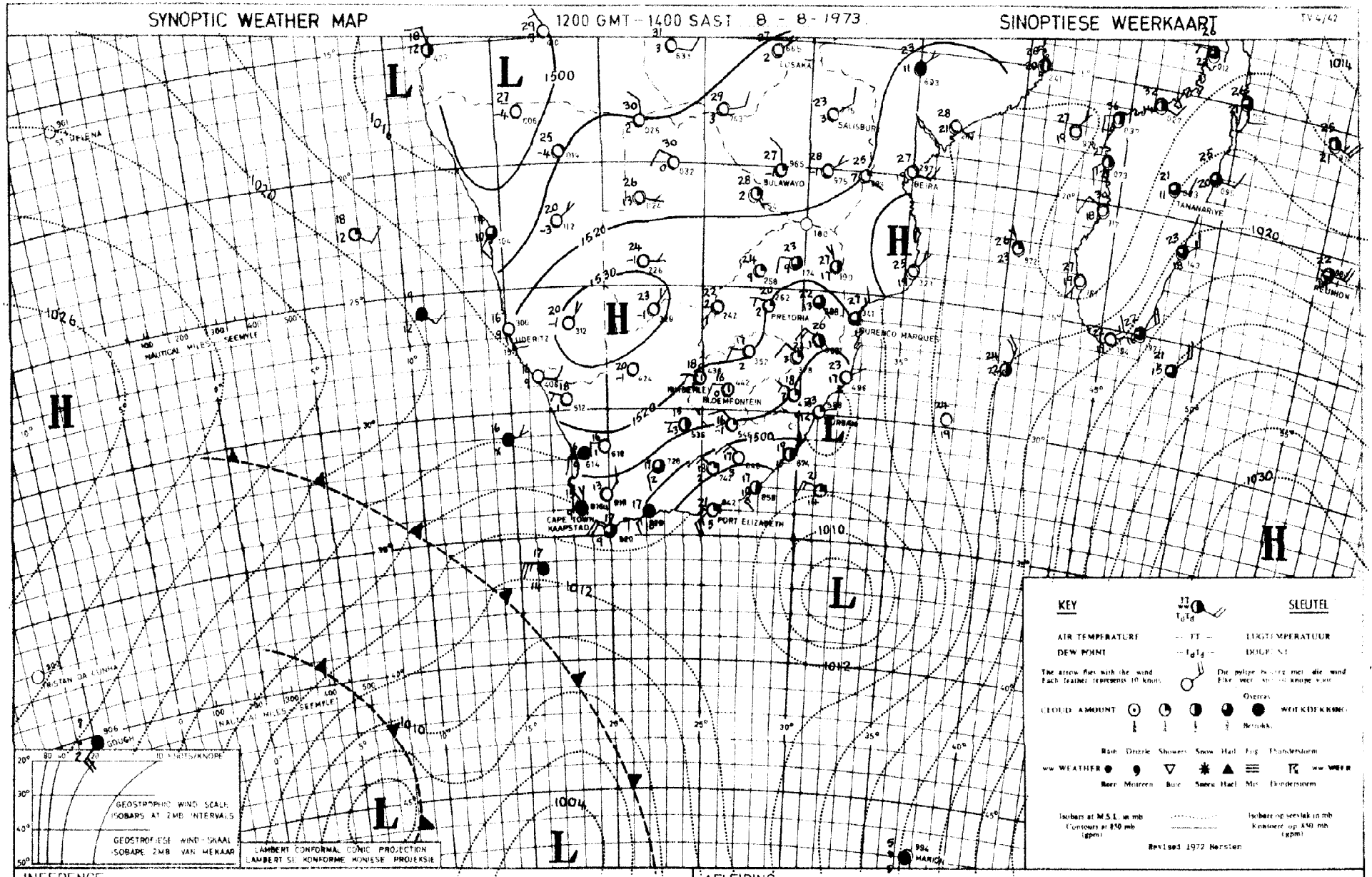

INFERENCE

The frontal systems west of the land will cause rain over the South-Western Cape, spreading to Southern Cape later, but over the rest of the country it will be mainly fine as the upper-air low has now moved out over the sea.

AFLEIDING

Die frontale stelsels wes van die land sal reën veroorsaak oor Suidwes-Kaapland wat later ook oor Suid-Kaapland sal uitbrei, maar oor die res van die land sal dit hoofsaaklik mooiweer wees aangesien die boluglaag nou uit beweeg het oor die see.

DAAGLIKSE WEERBULLETIN

Maksimum en Minimum Temperatuur (°C) en Reënval (RRR) in mm vir die 24 uur geëindig om 0800 SAST op

WEERBURO / WEATHER BUREAU
DEPT. VAN VERVOER / DEPT. OF TRANSPORT
0 - 8 - 1973

DAILY WEATHER BULLETIN

Maximum and Minimum Temperatures (°C) and Rainfall (RRR) in mm for the 24 hours ended at 0800 SAST on

TV. 4/43

TRANSVAAL	Max	Min	RRR
Alberton			
Barberton			
Belfast			
Bethal	21	9	
Bospoort	24	3	
Carolina	21	10	
Delareyville			
Delmas			
Doornspruit (Vaalwater)	28	15	
Ermelo			
Jan Kempdorp			
Jan Smuts	20	9	
Joubertpark (Jhb)	20	11	
Klerksdorp			
Kroondal (Rustenburg)	25	6	
Letaba			
Levubu	29	15	
Lichtenburg			
Loskopdam			
Loskopkaaale (Groblersdal)			
Louis Trichardt			
Lydenburg	23	7	
Marble Hall			
Mara	30	14	
Marnitz	29	17	
Messina	32	11	
Middelburg			
Nelspruit	27	10	
Phalaborwa	31	16	
Pietersburg	26	10	
Piet Retief	24	15	
Pongola			
Potchefstroom	24	7	
Potgietersrus	27	14	
Pretoria	23	11	
Pretoriuskop			
Punda Milia			
Satara			
Sekhukhune			
Shingwidzi			
Skukuza	31	11	
Standerton	21	7	
Schweizer-Reneke			
Thabazimbi			
Tom Burke			
Tzaneen			
Vereeniging			
Volksrust			
Warmbad	29	17	
Waterval-Boven			
Witbank			
Wolmaransstad			
Zeerust			

NATAL	Max	Min	RRR
Cape St. Lucia	24	19	
Cedara	20	7	
Dundee			
Durban (Louis Botha)	23	13	
Estcourt	21	4	
Harding			
Himeville			
Hluhluwe			
Melmoth			
Mkuze			
Newcastle	21	9	
Port Shepstone	20	14	
Van Reenen			
Vryheid			
Waterford (Underberg)			
O.V.S. - O.F.S.			
Balkfontein (Bothaville)			
Bethlehem	19	1	
Bloemfontein (J.B.M. Hertzog)	21	1	
Bultfontein			
Clocolan			
Fauresmith	20	4	
Ficksburg			
Frankfort	20	8	
Harrismith			
Hoopstad	25	3	
Heilbron			
Kopjies			
Kroonstad	22	5	
Lindley			
Modderpoort			
Petrusburg			
Philippolis			
Reddersburg			
Reitz			
Rouxville			
Vrede			
Warden			
Welkom	22	5	
Wepener	19	5	
Winburg			
Zastron			

KAAP - CAPE	Max	Min	RRR
Aberdeen			
Addo			
Agulhas	13	7	14,2
Alexander Bay	19	9	4,8
Aliwal North	18	7	
Beaufort West	19	4	6,8
Boegoebergdam			1,7
Brandvlei			
Caledon			
Calitzdorp			
Calvinia	13	1	15,5
Cape Columbine	14	7	17,2
Cape St. Francis	16	10	5,0
Cape Town (D.F. Malan)	12	6	26,6
Cape Town (Roeland St.)			
Carnarvon			
Ceres			29,0
Citrusdal			
Colesberg			
Cradock			
De Aar	19	1	2,0
Döhne	21	3	2,6
Douglas			
East London (Ben Schoeman)	23	9	1,0
Elsenburg			26,5
Fort Beaufort			5,0
Fraserburg	14	-1	0,9
Garies			17,5
George			6,0
Graaff-Reinet	20	4	9,5
Grahamstown			3,5
Grootfontein (Middelburg)	19	2	1,3
Hopetown			
Idutywa			
Jansenville	22	6	6,0
Joubertina			
Kaappunt			17,0
Kimberley (B.J. Vorster)	24	5	
Knysna			7,0
Kokstad	20	0	
Kuruman	23	6	
Ladismith			
Langebaanweg	13	5	18,4
Maclear			
Mafeking	27	5	
Malmesbury			
Matatiele			
Matroosberg	9	0	11,0
Mbashe	19	11	

KAAP - CAPE	Max	Min	RRR
Mosselbaai	16	7	1,5
Newlands, C.C.T.			55,0
Oliep	11	4	8,5
Oudtshoorn	17	2	7,5
Petrusville			
Piketberg			
Pofadder	17	2	0,5
Port Elizabeth (H.F. Verwoerd)	19	10	
Port Nolloth	15	10	2,1
Port St. Johns	xx	13	
Prieska	24	4	2,7
Prince Albert			
Queenstown	19	2	1,5
Riversdale	15	-5	5,0
Robertson	16	5	5,0
Sheeprun	21	4	
Somerset East	22	4	3,7
Steynsburg			5,0
Strydenburg			
Sutherland	10	-1	8,0
Swellendam			
Tarkastad			
Touwsrivier			2,0
Twee Riviere	27	7	
Umtata	21	5	
Uniondale			
Upington	24	4	0,5
Vanwyksvlei	19	1	1,6
Victoria West			
Vredendal	15	7	9,0
Vryburg	26	2	
Williston			
Willowmore	17	5	20,0
Willow Park (Dordrecht)			
LESOTHO			
Maseru			
Ox-Bow			
SWAZILAND			
Bulembu			
Manzini (Matsapa)	27	15	
Siteki			

S.W.A.	Max	Min	RRR
Aroab			
Bethanien			
Dordabis			
Gobabeb	18	7	
Gobabis	27	3	
Grootfontein	29	6	
J.G. Strijdom	25	5	
Karasburg			
Kalkfeld			
Karibib			
Keetmanshoop	24	6	0,7
Kub			
Luderitz	16	12	0,4
Mariental	27	14	
Möwe	xx	8	
Ohopoho	29	2	
Okahandja			
Okaukuejo			
Ondangwa	29	8	
Otavi			
Otjiwarango			
Outjo			
Omaruru	28	0	
Rehoboth			
Rundu			
Steinhausen			
Tsumeb			
Uis	24	5	
Walvisbaai	16	10	
Windhoek			
BOTSWANA			
Francistown	31	12	
Gaborone	29	7	
Ghanzi	21	8	
Lobatsi			
Mahalapye			
Maun	32	13	
Shakawe	32	8	
Tshabong	29	6	
Tshane	29	5	

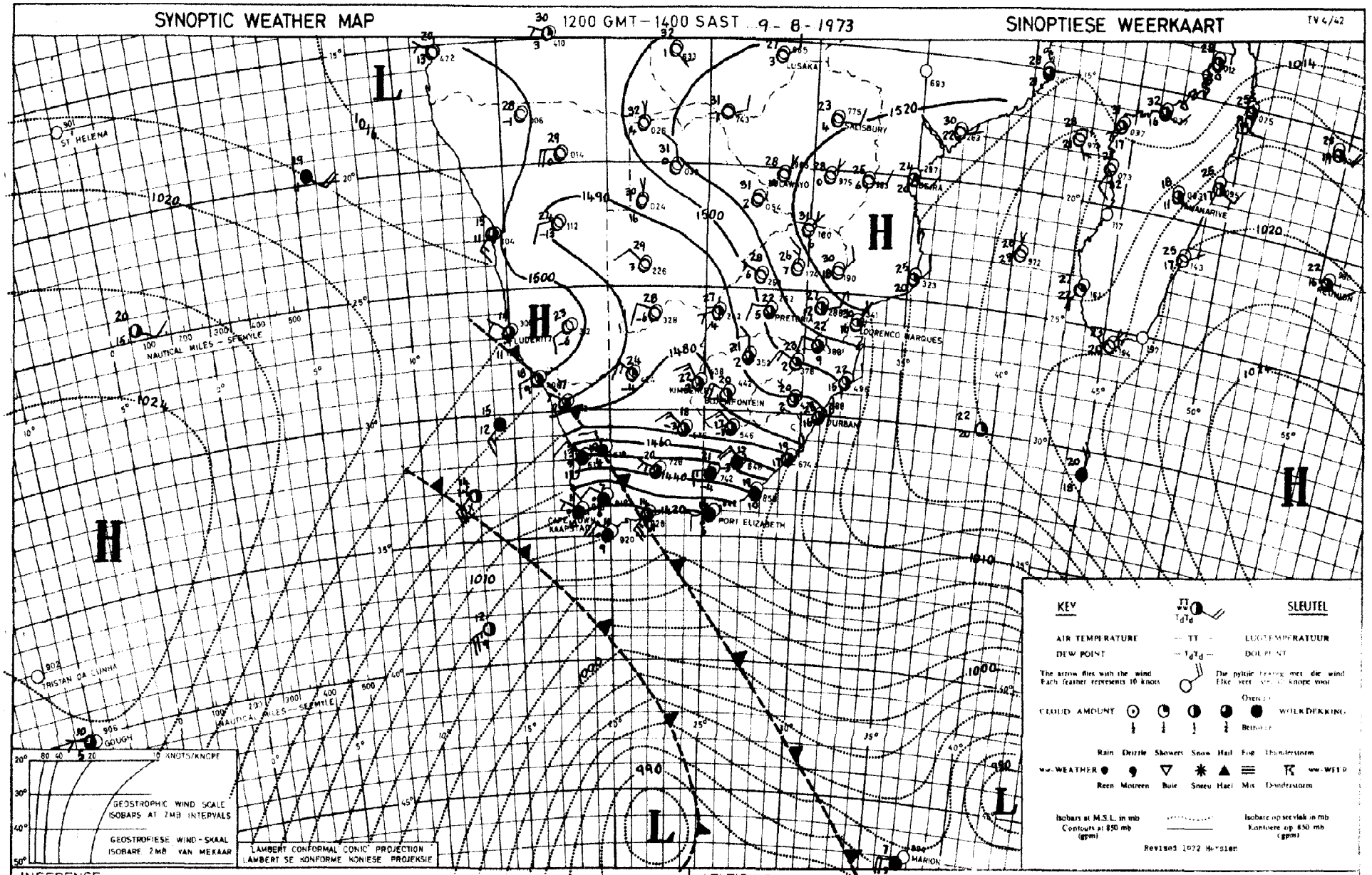

INFERENCE

The cold fronts near Cape Town will advance eastwards and very cold air will spread over the Cape Province, Free State, Natal and Southern Transvaal. Cloudy weather with rain and snow over high ground, will occur over the Cape Province, Southern O.F.S. and Southern Natal.

AFLEIDING

Die kouefronte naby Kaapstad sal ooswaarts oor die land beweeg en baie koue lug sal oor Kaapland, die Vrystaat, Natal en Suid-Transvaal uitbrei. Bewolkte weer met reënbuie en sneeu oor hoogliggende dele, sal voorkom oor Kaapland, Suid-Vrystaat en Suid-Natal.

DAAGLIKSE WEERBULLETIN

Maksimum en Minimum Temperatuur (°C) en Reënval (RRR) in mm vir die 24 uur geëindig om 0800 SAST op

WEERBURO / WEATHER BUREAU
DEPT. VAN VERVOER / DEPT. OF TRANSPORT
11 - 8 - 1973

DAILY WEATHER BULLETIN

Maximum and Minimum Temperatures (°C) and Rainfall (RRR) in mm for the 24 hours ended at 0800 SAST on

TRANSVAAL	Max	Min	RRR
Alberton			
Barberton			
Belfast			
Bethal	22	-4	
Bospoort			
Carolina	23	-3	
Delareyville			
Delmas			
Doornspruit (Vaalwater)	28	5	
Ermelo			
Jan Kempdorp			
Jan Smuts	20	-2	
Joubertpark (Jhb)	23	0	
Klerksdorp			
Kroondal (Rustenburg)			
Letaba			
Levubu	31	12	
Lichtenburg			
Loskopdam			
Loskopkanale (Groblersdal)			
Louis Trichardt			
Lydenburg			
Marble Hall			
Mara	31	6	
Marnitz	32	7	
Messina			
Middelburg			
Nelspruit	31	9	
Phalaborwa	34	13	
Pietersburg	28	6	
Piet Retief	27	3	0,1
Pongola			
Potchefstroom	16	-2	
Potgietersrus	29	4	
Pretoria	24	3	
Pretoriuskop			2,0
Punda Milia			
Satara			
Sekhukhune			
Shingwidzi			
Skukuza	34	13	
Standerton	21	-4	
Schweizer-Reneke			
Thabazimbi			
Tom Burke			
Tzaneen			
Vereeniging			
Volksrust			
Warmbad	28	2	
Waterval-Boven			
Witbank			
Wolmaransstad			
Zeerust			

NATAL	Max	Min	RRR
Cape St. Lucia	22	8	19,6
Cedara	12	1	4,0
Dundee			
Durban (Louis Botha)	19	9	2,9
Estcourt	20	3	1,6
Harding			
Himeville			
Hluhluwe			10,2
Melmoth			11,0
Mkuze			2,5
Newcastle	25	-9	
Port Shepstone	16	10	1,0
Pietermaritzburg			4,5
Van Reenen			
Vryheid			
Waterford (Underberg)	14	-4	3,3

O.V.S. - O.F.S.			
Balkfontein (Bothaville)			
Bethlehem	13	-3	
Bloemfontein (J.B.M. Hertzog)	8	-5	
Bultfontein			
Clocolan			
Fauresmith	7	-3	
Ficksburg			
Frankfort	16	-2	
Harrismith			
Hoopstad	10	-2	
Heilbron			
Koppies			
Kroonstad	13	-2	
Lindley			
Modderpoort			
Petrusburg			
Philippolis			
Reddersburg			
Reitz			
Rouxville			
Vrede			
Warden			
Welkom	11	-3	
Wepener	7	-5	
Winburg			
Zastron			

KAAP - CAPE	Max	Min	RRR
Aberdeen			
Addo			
Agulhas	13	6	0,6
Alexander Bay	15	6	
Aliwal North	8	-6	
Beaufort West	10	-1	
Boegoebergdam			
Brandvlei			
Caledon			
Calitzdorp			
Calvinia	8	-3	2,4
Cape Columbine	13	6	
Cape St. Francis	13	7	2,5
Cape Town (D.F. Malan)	14	5	0,3
Cape Town (Roeland St.)			
Carnarvon			
Ceres			
Citrusdal			
Colesberg			
Cradock			
De Aar	8	-4	
Döhne	9	0	
Douglas			
East London (Ben Schoeman)	16	7	
Elsenburg			
Fort Beaufort			
Fraserburg	8	-5	
Garies			
George			2,2
Graaff-Reinet	11	0	
Grahamstown			
Grootfontein (Middelburg)	8	-6	
Hopetown			
Idutywa			
Jansenville	14	1	
Joubertina			
Kaappunt			2,0
Kimberley (B.J. Vorster)	10	-4	
Knysna			2,0
Kokstad	8	-1	
Kuruman	11	-4	
Ladismith			
Langebaanweg	14	2	0,5
Maclear			
Mafeking	17	-2	
Malmesbury			
Matatiele			
Matroosberg	8	-1	2,2
Mbashe	15	10	

KAAP - CAPE	Max	Min	RRR
Mosselbaai	15	8	
Newlands			1,6
Oklep	9	2	0,6
Oudtshoorn	13	-2	
Petrusville			
Piketberg			
Pofadder	9	-1	
Port Elizabeth (H.F. Verwoerd)	14	5	
Port Nolloth	15	6	
Port St. Johns	22	10	
Prieska	10	-3	1,3
Prince Albert			
Queenstown	10	-5	5,0
Riversdale	13	12	2,0
Robertson	14	0	
Sheeprun	9	-4	1,8
Somerset East	12	-2	0,7
Steynsburg			
Strydenburg			
Sutherland	2	-5	5,8
Swellendam			10,0
Tarkastad			
Touwsrivier			
Twee Riviere			
Umtata	9	0	0,5
Uniondale			
Upington	13	-2	
Vanwyksvlei	10	-5	
Victoria West			
Vredendal	14	3	
Vryburg	12	-4	
Williston			
Willowmore	10	-2	
Willow Park (Dordrecht)			

LESOTHO			
Maseru			
Ox-Bow			

SWAZILAND			
Bulembu			27,5
Manzini (Matsapa)			
Siteki			

S.W.A.	Max	Min	RRR
Aroab			
Bethanien			
Dordabis			
Gobabeb	25	12	
Gobabis	17	-3	
Grootfontein	25	4	
J.G. Strijdom	17	-3	
Karasburg			
Kalkfeld			
Karibib			
Keetmanshoop	12	3	
Kub			
Luderitz	17	8	
Mariental	15	1	
Möwe	18	9	
Ohopoho	30	8	
Okahandja			
Okaukuejo			
Ondangwa	28	11	
Otavi			
Otjiwarango			
Outjo			
Omatjenne	27	6	
Rehoboth			
Rundu			
Steinhausen			
Tsumeb			
Uis			
Walvisbaai	19	8	
Windhoek			

BOTSWANA			
Francistown	32	9	
Gaborone	24	4	
Ghanzi	21	-1	
Lobatsi			
Mahalapye			
Maun	28	7	
Shakawe	30	8	
Tshabong	14	-5	
Tshane	15	7	

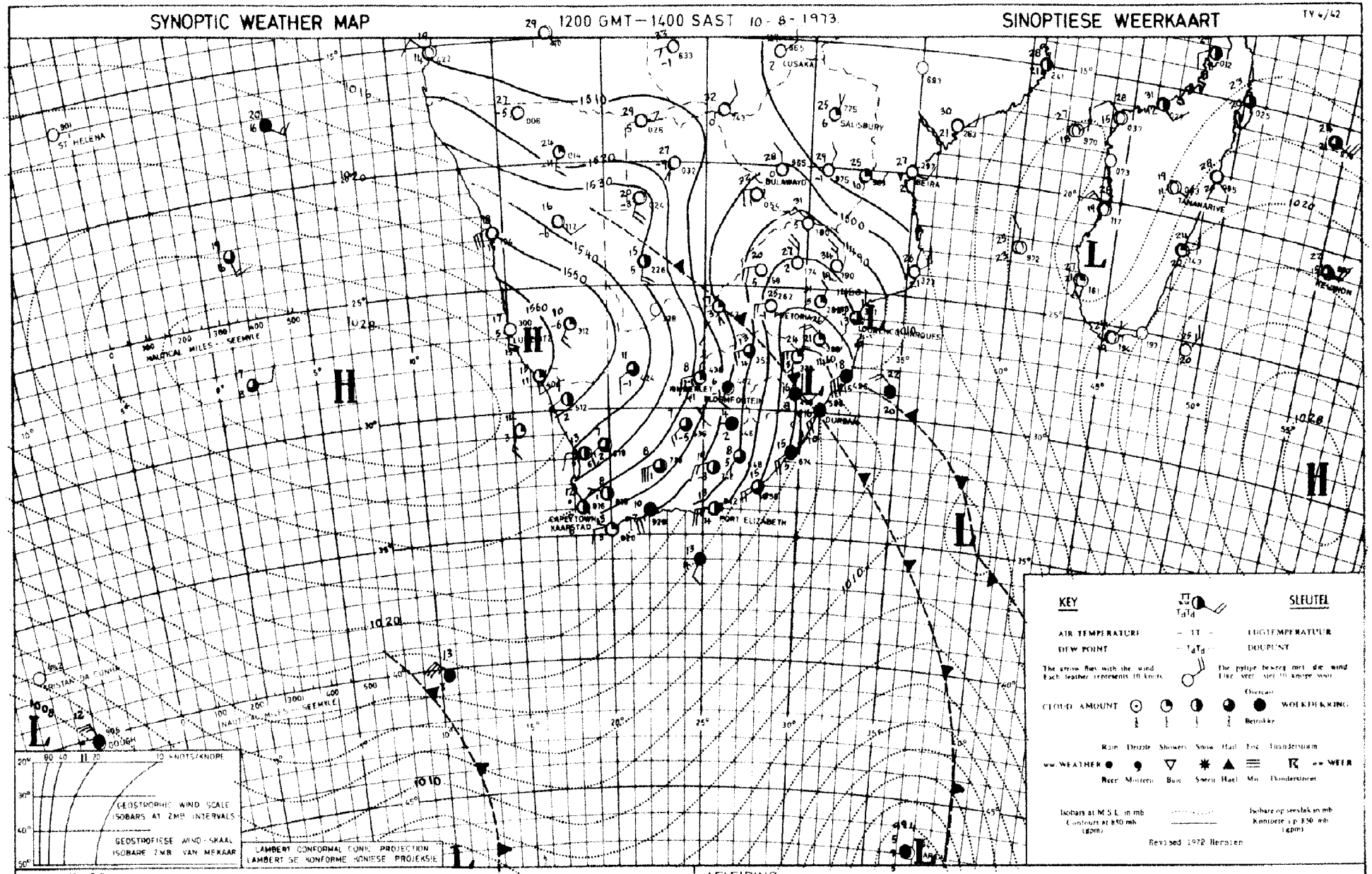

INFERENCE *The cold front will advance further north over the land so that the cold air will have spread over the entire Republic tomorrow. It will still be cloudy with light rain over Zululand and the Transvaal Lowveld, but over the rest of the country it will clear.*

AFLEIDING *Die koufront oor die land sal verder noord beweeg, sodat die koue lug more oor die hele Republiek sal indring. Dit sal nog bewolk wees met ligte reën oor Zoeloeland en die Transvaalse Laeveld, maar oor die res van die land sal dit mooirweer wees.*

DAAGLIKSE WEERBULLETIN

Maksimum en Minimum Temperatuur (°C) en Reënval (RRR) in mm vir die 24 uur geëindig om 0800 SAST op

WEERBURO / WEATHER BUREAU
DEPT VAN VERVOER / DEPT OF TRANSPORT
12 - 8 - 1973

DAILY WEATHER BULLETIN

Maximum and Minimum Temperatures (°C) and Rainfall (RRR) in mm for the 24 hours ended at 0800 SAST on

TRANSVAAL	Max	Min	RRR
Alberton			
Barberton			
Belfast			
Bethal	11	-4	
Bospoort	12	-2	
Carolina	11	-4	
Delareyville			
Delmas			
Doornspruit (Vaalwater)	18	-5	
Ermelo			
Jan Kempdorp			
Jan Smuts	11	-3	
Joubertpark (Jhb)	14	4	
Klerksdorp			
Kroondal (Rustenburg)			
Letaba			
Levubu	21	6	
Lichtenburg			
Loskopdam			
Loskopkanale (Groblersdal)			
Louis Trichardt			
Lydenburg			
Marble Hall			
Mara	20	1	
Marnitz	21	2	
Messina			
Middelburg			
	18	1	
Nelspruit	22	5	
Phalaborwa	15	-1	
Pietersburg	12	1	
Piet Retief			
Pongola	13	-5	
Potchefstroom	17	0	
Potgietersrus	15	2	
Pretoria			
Pretoriuskop			
Punda Milia			
Satara			
Sekhukhune			
Shingwidzi	22	1	
Skukuza	11	-5	
Standerton			
Schweizer-Reneke			
Thabazimbi			
Tom Burke			
Tzaneen			
Vereeniging			
Volksrust	16	3	
Warmbad			
Waterval-Boven			
Witbank			
Wolmaransstad			
Zeerust			

NATAL	Max	Min	RRR
Cape St. Lucia	16	9	19,1
Cedara	13	-2	
Dundee			
Durban (Louis Botha)	19	8	
Estcourt	13	-1	
Harding			
Himeville			3,5
Hluhluwe			3,0
Melmoth			1,5
Mkuze			
Newcastle	12	-1	
Port Shepstone	18	9	
Van Reenen			
Vryheid			
Waterford (Underberg)	10	-6	
O.V.S. - O.F.S.			
Balkfontein (Bothaville)			
Bethlehem	12	-5	
Bloemfontein (J.B.M. Hertzog)	12	-5	
Bultfontein			
Clocolan			
Fauresmith	12	-3	
Ficksburg			
Frankfort	11	-5	
Harrismith			
Hoopstad	12	-6	
Hellbron			
Kopjes			
Kroonstad	13	-4	
Lindley			
Modderpoort			
Petrusburg			
Philippolis			
Reddersburg			
Reitz			
Rouxville			
Vrede			
Warden			
Welkom			
Wepener	10	-5	
Winburg			
Zastron			

KAAP - CAPE	Max	Min	RRR
Aberdeen			
Addo			
Agulhas	15	8	
Alexander Bay	21	8	
Aliwal North	11	-2	
Beaufort West	15	1	
Boegoebergdam			
Brandvlei			
Caledon			
Calitzdorp			
Calvinia	14	1	
Cape Columbine	14	8	
Cape St. Francis	14	7	
Cape Town (D.F. Malan)	15	4	
Cape Town (Roeland St.)			
Carnarvon			
Ceres			
Citrusdal			
Colesberg			
Cradock			
De Aar	10	-4	
Döhne	13	3	
Douglas			
East London (Ben Schoeman)	18	6	
Elsenburg			
Fort Beaufort			
Fraserburg	12	0	
Garies			
George			
Graaff-Reinet	15	5	
Grahamstown			
Grootfontein (Middelburg)	12	-3	
Hopetown			
Idutywa			
Jansenville	17	4	
Joubertina			
Kaappunt			
Kimberley (B.J. Vorster)	12	-1	
Knysna			
Kokstad	10	-6	
Kuruman	15	-4	
Ladismith			
Langebaanweg	15	2	
Maclear			
Mafeking	15	1	
Malmesbury			
Matatiele			
Matroosberg	11	4	
Mbashe	18	7	

KAAP - CAPE	Max	Min	RRR
Mosselbaai	17	9	
Oklep	13	7	
Oudtshoorn	16	0	
Petrusville			
Piketberg			
Pofadder			
Port Elizabeth (H.E. Verwoerd)	16	3	
Port Nolloth	23	9	
Port St. Johns	XX	10	
Prieska	13	-2	
Prince Albert			
Queenstown	13	-1	
Riversdale	17	2	
Robertson	17	2	
Sheeprun	12	-4	
Somerset East	14	1	
Steynsburg			
Strydenburg			
Sutherland	9	-1	
Swellendam			
Tarkastad			
Touwsrivier			
Twee Riviere	16	-4	
Umtata	14	-2	
Uniondale			
Upington	15	1	
Vanwyksvlei	13	-4	
Victoria West			
Vredendal	18	5	
Vryburg	14	-1	
Williston			
Willowmore	14	1	
Willow Park (Dordrecht)			
LESOTHO			
Maseru			
Ox-Bow			
SWAZILAND			
Bulembu			
Manzini (Matsapa)	17	5	
Siteki			

S.W.A.	Max	Min	RRR
Aroab			
Bethanien			
Dordabis			
Gobabeb	30	15	
Gobabis	17	-5	
Grootfontein	18	0	
J.G. Strijdom	15	-3	
Karasburg			
Kalkfeld			
Karibib			
Keetmanshoop	17	3	
Kub			
Luderitz	19	11	
Mariental	17	0	
Möwe	15	11	
Ohopoho	25	12	
Okahandja			
Okaukuejo			
Ondangwa			
Otavi			
Otjiwarango			
Outjo			
Omatjenne	22	6	
Rehoboth			
Rundu			
Steinhausen			
Tsumeb			
Uis	30	7	
Walvisbaai	29	8	
Windhoek			
BOTSWANA			
Francistown	20	5	
Gaborone	19	3	
Ghanzi	18	-2	
Lobatsi			
Mahalapye			
Maun	20	3	
Shakawe	19	2	
Tshabong	17	-6	
Tshane	15	5	

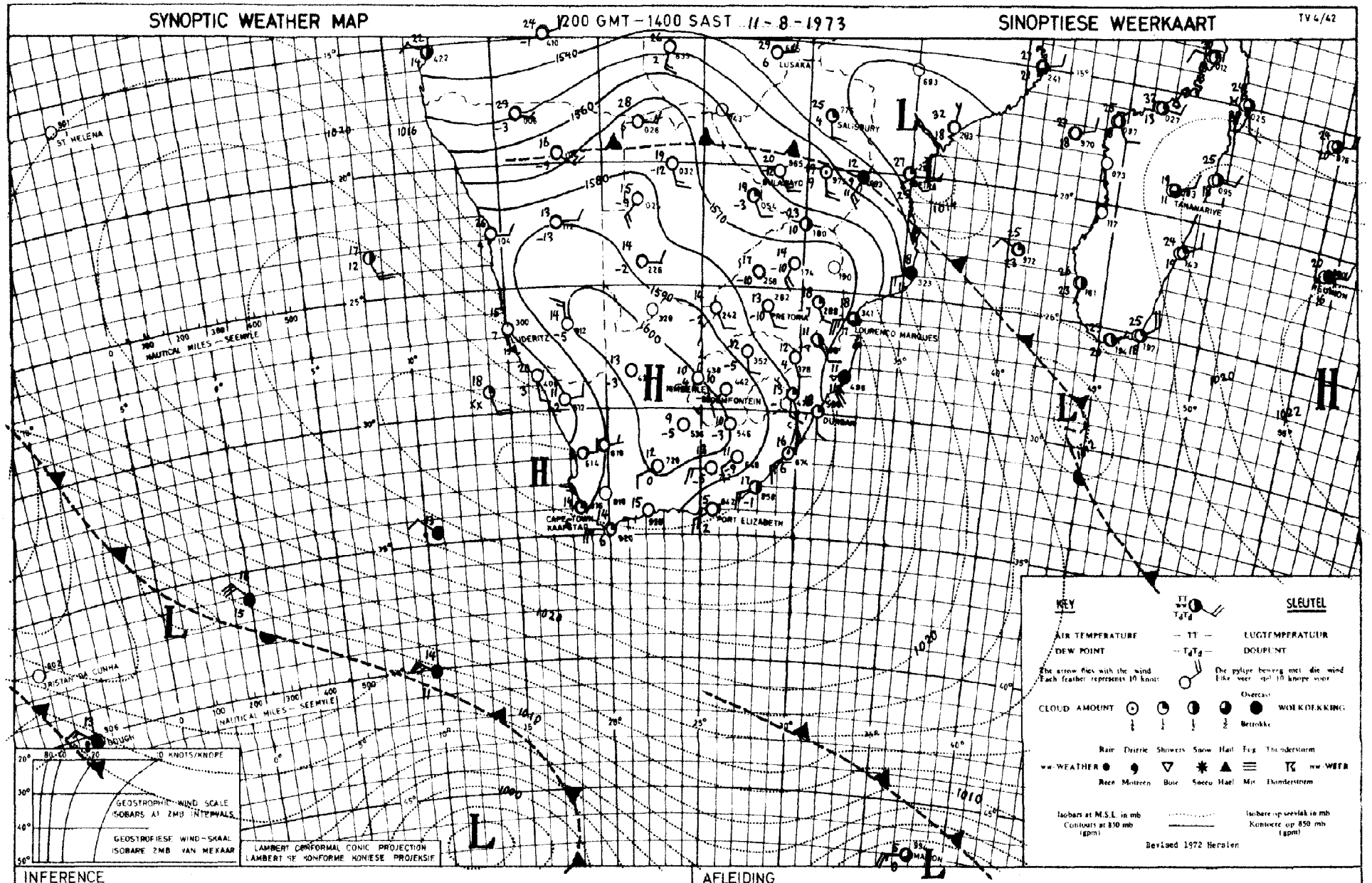

INFERENCE

An intense high has now settled over the interior and therefore fine weather will prevail over most regions while day-temperatures will rise gradually.

AFLEIDING

'n Sterk hoëdrukstelsel het nou oor die land inbeweeg en dus sal mooiweerstoestande oor die meeste dele heers terwyl die dagtemperature geleidelik sal styg.

DAAGLIKSE WEERBULLETIN

Maksimum en Minimum Temperatuur (°C) en Reënval (RRR) in mm vir die 24 uur geëindig om 0800 SAST op

WEERBURO / WEATHER BUREAU
DEPT VAN VERVOER / DEPT OF TRANSPORT
13 - 8 - 1973

DAILY WEATHER BULLETIN

Maximum and Minimum Temperatures (°C) and Rainfall (RRR) in mm for the 24 hours ended at 0800 SAST on

TRANSVAAL	Max	Min	RRR
Alberton			
Barberton			
Belfast			
Bethal	15	4	
Bospoort	17	-2	
Carolina	16	1	
Delareyville			
Delmas			
Doornspruit (Vaalwater)	22	-3	
Ermelo			
Jan Kempdorp			
Jan Smuts	15	4	
Joubertpark (Jhb)	14	4	
Klerksdorp			
Kroondal (Rustenburg)			
Letaba			
Levubu	20	5	
Lichtenburg			
Loskopdam			
Loskopkanale (Groblersdal)			
Louis Trichardt			
Lydenburg	25	-3	
Marble Hall			
Mara	21	0	
Marnitz	20	3	
Messina	22	1	
Middelburg			
Nelspruit	22	2	
Phalaborwa	22	6	
Pietersburg	19	1	
Piet Retief	18	2	
Pongola			
Potchefstroom	17	-3	
Potgietersrus	20	3	
Pretoria	19	2	
Pretoriuskop			
Punda Milia			
Satara			
Sekhukhune			
Shingwidzi			
Skukuza	25	9	
Standerton	15	-3	
Schweizer-Reneke			
Thabazimbi			
Tom Burke			
Tzaneen			
Vereeniging			
Volksrust			
Warmbad	19	-5	
Waterval-Boven			
Witbank			
Wolmaransstad			
Zeerust			

NATAL	Max	Min	RRR
Cape St. Lucia	20	9	
Cedara	19	3	
Dundee			
Durban (Louis Botha)	22	6	
Estcourt	17	1	
Harding			
Himeville			
Hluhluwe			
Melmoth			
Mkuze			
Newcastle	19	-1	
Port Shepstone	22	8	
Van Reenen			
Vryheid			
Waterford (Underberg)	17	-5	
O.V.S. - O.F.S.			
Balkfontein (Bothaville)			
Bethlehem	16	-4	
Bloemfontein (J.B.M. Hertzog)	16	-4	
Bultfontein			
Clocolan			
Fauresmith	16	-2	
Ficksburg			
Frankfort	17	-4	
Harrismith			
Hoopstad	17	-5	
Heilbron			
Koppies			
Kroonstad	17	-3	
Lindley			
Modderpoort			
Petrusburg			
Philippolis			
Reddersburg			
Reitz			
Rouxville			
Vrede			
Warden			
Welkom	16	1	
Wepener	14	-4	
Winburg			
Zastron			

KAAP - CAPE	Max	Min	RRR
Aberdeen			
Addo			
Agulhas	15	8	
Alexander Bay	28	7	
Aliwal North	16	-4	
Beaufort West	21	7	
Boegoebergdam			
Brandvlei			
Caledon			
Calitzdorp			
Calvinia	18	6	
Cape Columbine	17	9	
Cape St. Francis	16	8	
Cape Town (D.F. Malan)	18	6	
Cape Town (Roeland St.)			
Carnarvon			
Ceres			
Citrusdal			
Colesberg			
Cradock			
De Aar	17	-3	
Döhne	20	9	
Douglas			
East London (Ben Schoeman)	20	9	
Elsenburg			
Fort Beaufort			
Fraserburg	16	5	
Garies			
George			
Graaff-Reinet	22	12	
Grahamstown			
Grootfontein (Middelburg)	16	0	
Hopetown			
Idutywa			
Jansenville	23	6	
Joubertina			
Kaappunt			
Kimberley (B.J. Vorster)	19	5	
Knysna			
Kokstad	17	-4	
Kuruman	19	-2	
Ladismith			
Langebaanweg	20	2	
Maclear			
Mafeking	20	2	
Malmesbury			
Matatiele			
Matroosberg	15	8	
Mbashe	22	10	

KAAP - CAPE	Max	Min	RRR
Mosselbaai	18	11	
Oliep	19	9	
Oudtshoorn	21	-2	
Petrusville			
Piketberg			
Pofadder	18	-1	
Port Elizabeth (H.F. Verwoerd)	19	6	
Port Nolloth	20	6	
Port St. Johns	xx	11	
Prieska	20	-2	
Prince Albert			
Queenstown	19	-1	
Riversdale	20	3	
Robertson	23	2	
Sheeprun	19	-2	
Somerset East	22	8	
Steynsburg			
Strydenburg			
Sutherland	13	1	
Swellendam			
Tarkastad			
Touwsrivier			
Twee Riviere	21	-3	
Umtata	22	-1	
Uniondale			
Upington	21	1	
Vanwyksvlei	19	-4	
Victoria West			
Vredendal	24	5	
Vryburg	19	-5	
Williston			
Willowmore	19	2	
Willow Park (Dordrecht)			
LESOTHO			
Maseru			
Ox-Bow			
SWAZILAND			
Bulembu			
Manzini (Matsapa)			
Siteki			

S.W.A.	Max	Min	RRR
Aroab			
Bethanien			
Dordabis			
Gobabeb	32	14	
Gobabis	20	-1	
Grootfontein	20	1	
J.G. Strijdom	20	1	
Karasburg			
Kalkfeld			
Karibib			
Keetmanshoop	21	6	
Kub			
Luderitz	25	11	
Mariental	22	-1	
Möwe	14	10	
Ohopoho	26	14	
Okahandja			
Okaukuejo			
Ondangwa	25	9	
Otavi			
Otjiwarango			
Outjo			
Omatjenne	23	9	
Rehoboth			
Rundu			
Steinhausen			
Tsumeb			
Uis	28	8	
Walvisbaai	26	12	
Windhoek			
BOTSWANA			
Francistown	20	8	
Gaborone	21	0	
Ghanzi	21	-2	
Lobatsi			
Mahalapye			
Maun	24	6	
Shakawe	24	5	
Tshabong	21	6	
Tshane	21	6	

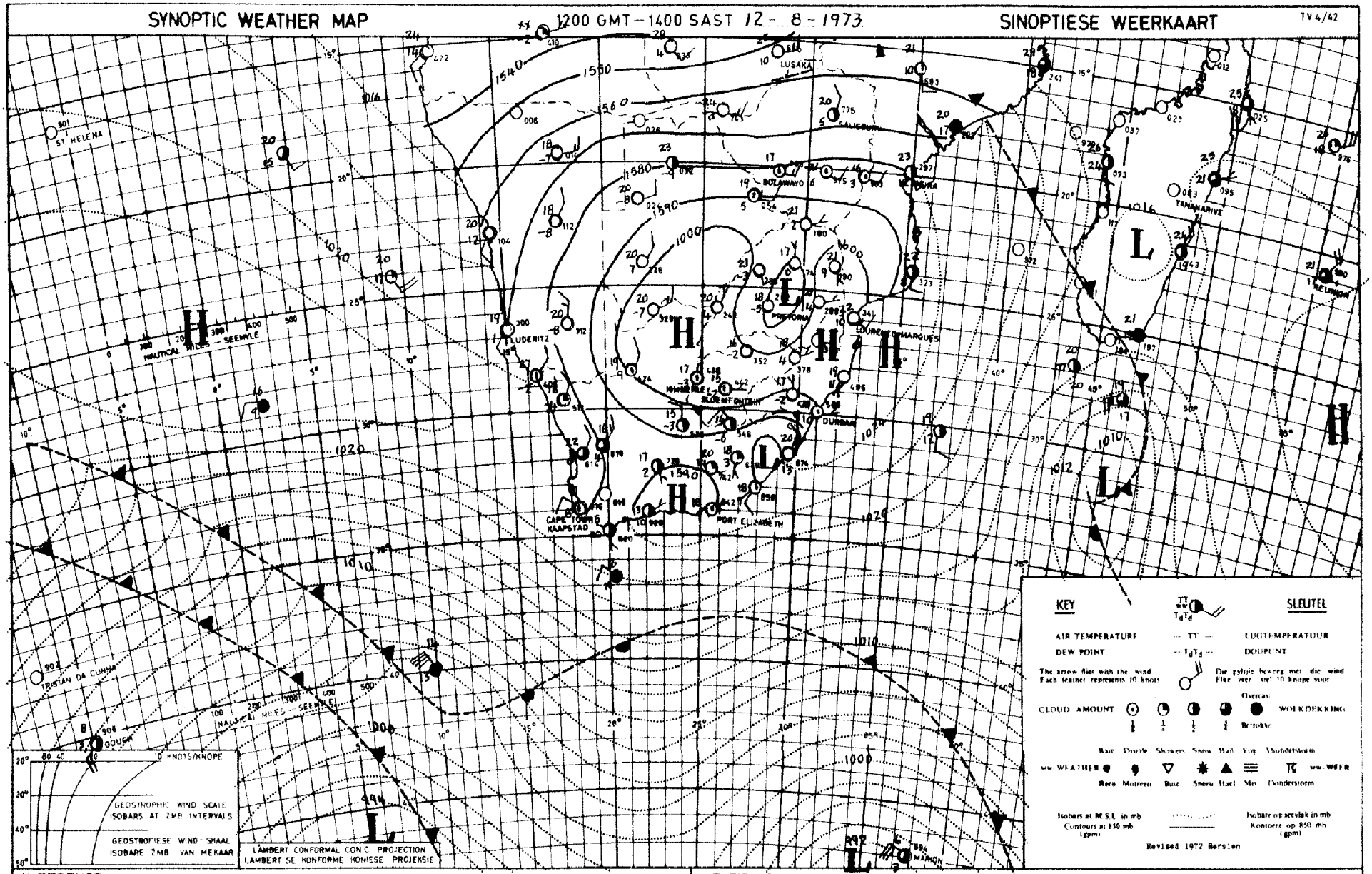

INFERENCE *The cold fronts approaching from the west will cause cloudy weather with rain over the south-western Cape coast later tomorrow. Over the interior, however, where the circulation is mainly anticyclonic, it will remain fine and become warmer.*

AFLEIDING *Die koufronte wat vanaf die weste nader, sal later more bewolkte weer met reën oor die Kaapse suidweskuslstreke veroorsaak, maar met hoofsaaklik antisiklonale sirkulasie sal dit oor die binneland mooiweer bly en warmer word.*

Maksimum en Minimum Temperatuur (°C) en Reënval (RRR) in mm vir die 24 uur geëindig om 0800 SAST op

DEPT VAN VERVOER / DEPT OF TRANSPORT 14 - 8 - 1973

Maximum and Minimum Temperatures (°C) and Rainfall (RRR) in mm for the 24 hours ended at 0800 SAST on

TRANSVAAL	Max	Min	RRR
Alberton			
Barberton			
Belfast			
Bethal	19	3	
Bospoort	20	-1	
Carolina	19	3	
Delareyville			
Delmas			
Doornspruit (Vaalwater)	17	0	
Ermelo			
Jan Kempdorp			
Jan Smuts	17	5	
Joubertpark (Wit)	18	6	
Klerksdorp			
Kroondal (Rustenburg)			
Letaba			
Levubu	23	8	
Lichtenburg			
Loskopdam			
Loskopkanaal (Groblersdal)			
Louis Trichardt			
Lydenburg	21	5	
Marble Hall			
Mara			
Marnitz	23	4	
Messina	24	4	
Middelburg			
Nelspruit	25	2	
Phalaborwa	25	8	
Pietersburg	21	2	
Piet Retief	23	4	
Pongola			
Potchefstroom	21	-2	
Potgietersrus	22	7	
Pretoria	21	2	
Pretoriuskop			
Punda Milia			
Satara			
Sekhukhune			
Shingwidzi			
Skukuza	28	1	
Standerton	18	3	
Schweizer-Reneke			
Thabazimbi			
Tom Burke			
Tzaneen			
Vereeniging			
Volksrust			
Warmbad	23	-4	
Waterval-Boven			
Witbank			
Welmaransstad			
Zeerust			

NATAL	Max	Min	RRR
Cape St. Lucia	23	14	
Cedara	22	2	
Dundee			
Durban (Louis Botha)	25	7	
Estcourt			
Harding			
Himeville			
Hluhluwe			
Melmoth			
Mkuze			
Newcastle	25	5	
Port Shepstone	22	13	
Van Reenen			
Vryheid			
Waterford (Underberg)	22	-3	
O.V.S. - O.F.S.			
Balkfontein (Bothaville)			
Bethlehem	18	-4	
Bloemfontein (J.B.M. Hertzog)	19	-3	
Bultfontein			
Clocolan			
Fauresmith	19	0	
Ficksburg			
Frankfort	19	-4	
Harrismith			
Hoopstad	21	-2	
Heilbron			
Koppies			
Kroonstad	20	-2	
Lindley			
Modderpoort			
Petrusburg			
Philippolis			
Reddersburg			
Reitz			
Rouxville			
Vrede			
Warden			
Welkom	19	1	
Wepener	18	-3	
Winburg			
Zastron			

KAAP - CAPE	Max	Min	RRR
Aberdeen			
Addo			
Agulhas	15	10	
Alexander Bay	28	7	
Aliwal North	20	-4	
Beaufort West	24	7	
Boegoeberg dam			
Brandvlei			
Caledon			
Calitzdorp			
Calvinia	23	4	
Cape Columbine	15	8	
Cape St. Francis	21	7	
Cape Town (D.F. Malan)	16	4	
Cape Town (Rosland St.)			
Carnarvon			
Ceres			
Citrusdal			
Colesberg			
Cradock			
De Aar	18	-2	
Döhne	24	7	
Douglas			
East London (Ben Schoeman)	26	10	
Elsenburg			
Fort Beaufort			
Fraserburg	19	0	
Garies			
George			
Graaff-Reinet	24	11	
Grahamstown			
Grootfontein (Middelburg)	19	-3	
Hopetown			
Idutywa			
Jansenville	27	2	
Joubertina			
Kaappunt			
Kimberley (B.J. Vorster)	22	6	
Knysna			
Kokstad	23	-3	
Kuruman	20	-1	
Ladismith			
Langebaanweg	19	4	
Maclear			
Mafeking	23	3	
Malmesbury			
Matatiele			
Matroosberg	19	3	
Mbashe	27	13	

KAAP - CAPE	Max	Min	RRR
Mosselbaai	20	11	
Okiep	21	13	
Oudtshoorn	25	0	
Petrusville			
Piketberg			
Pofadder	21	5	
Port Elizabeth (H.E. Verwoerd)	26	7	
Port Nolloth	17	5	
Port St. Johns	xx	14	
Prieska	22	-2	
Prince Albert			
Queenstown	20	-4	
Riversdale	22	3	
Robertson	23	3	
Sheeprun	23	-2	
Somerset East	26	4	
Steynsburg			
Strydenburg			
Sutherland	16	-4	
Swellendam			
Tarkastad			
Touwsrivier			
Twee Riviere	23	-1	
Umtata	27	1	
Uniondale			
Upington	23	5	
Vanwyksvlei	21	-4	
Victoria West			
Vredendal	26	3	
Vryburg	22	-3	
Williston			
Willowmore	23	0	
Willow Park (Dordrecht)			
LESOTHO			
Maseru			
Ox-Bow			
SWAZILAND			
Bulembu			
Manzini (Matsapa)	25	8	
Siteki			

S.W.A.	Max	Min	RRR
Arnab			
Bethanien			
Dordabis			
Gobabeb	33	14	
Gobabis	23	6	
Grootfontein	23	7	
J.G. Strijdom	22	4	
Karasburg			
Kalkfeld			
Karibib			
Keetmanshoop	24	8	
Kub			
Luderitz	25	10	
Mariental	24	6	
Möwe	14	11	
Ohopoho	27	6	
Okahandja			
Okaukuejo			
Ondangwa	27	12	
Otavi			
Otjiwarango			
Outjo			
Omaruru	25	12	
Rehoboth			
Rundu			
Steinhausen			
Tsumeb			
Uis	29	13	
Walvisbaai	32	10	
Windhoek			
BOTSWANA			
Francistown	23	3	
Gaborone	22	3	
Ghanzi	22	2	
Lobatsi			
Mahalapye			
Maun	26	9	
Shakawe	27	7	
Tshabong	23	-5	
Tshane	22	-6	

SYNOPTIC WEATHER MAP — 1200 GMT – 1400 SAST 13-8-1973 — SINOPTIESE WEERKAART — TV 4/42

INFERENCE *With the strong anticyclone that has settled over the interior, the weather will remain fine generally and the front south of the continent will have no significant influence.*

AFLEIDING *Met die sterk antisikloon wat oor die binneland gevestig is, sal dit mooiweer bly oor die meeste gebiede en die front suid van die land sal geen noemenswaardige verandering bring nie.*

DAAGLIKSE WEERBULLETIN

Maksimum en Minimum Temperatuur (°C) en Reënval (RRR) in mm vir die 24 uur geëindig om 0800 SAST op

WEERBURO / WEATHER BUREAU
DEPT. VAN VERVOER / DEPT. OF TRANSPORT
15 - 8 - 1973

DAILY WEATHER BULLETIN

Maximum and Minimum Temperatures (°C) and Rainfall (RRR) in mm for the 24 hours ended at 0800 SAST on

TV. 4/43

TRANSVAAL	Max	Min	RRR
Alberton			
Barberton			
Belfast			
Bethal	21	2	
Bospoort	21	4	
Carolina	21	0	
Delareyville			
Delmas			
Doornspruit (Vaalwater)	26	6	
Ermelo			
Jan Kempdorp			
Jan Smuts	19	4	
Joubertpark (Jhb)	19	6	
Klerksdorp			
Kroondal (Rustenburg)	22	1	
Letaba			
Levubu	25	9	
Lichtenburg			
Loskopdam			
Loskopkanale (Groblersdal)			
Louis Trichardt			
Lydenburg	21	1	
Marble Hall			
Mara	24	4	
Marnitz	24	8	
Messina	27	7	
Middelburg			
Nelspruit	27	3	
Phalaborwa	27	9	
Pietersburg	23	5	
Piet Retief	24	4	
Pongola			
Potchefstroom	23	1	
Potgietersrus	24	10	
Pretoria	22	10	
Pretoriuskop			
Punda Milia			
Satara			
Sekhukhune			
Shingwidzi			
Skukuza	29	3	
Standerton	21	-1	
Schweizer-Reneke			
Thabazimbi			
Tom Burke			
Tzaneen			
Vereeniging			
Volksrust			
Warmbad	24	1	
Waterval-Boven			
Witbank			
Wolmaransstad			
Zeerust			

NATAL	Max	Min	RRR
Cape St. Lucia	23	15	
Cedara	24	6	
Dundee			
Durban (Louis Botha)	25	7	
Estcourt	22	1	
Harding			
Himeville			
Hluhluwe			
Melmoth			
Mkuze			
Newcastle			
Port Shepstone	23	11	
Van Reenen			
Vryheid			
Waterford (Underberg)	21	-1	
O.V.S. - O.F.S.			
Balkfontein (Bothaville)			
Bethlehem	20	-3	
Bloemfontein (J.B.M. Hertzog)	21	-1	
Bultfontein			
Clocolan			
Fauresmith	20	7	
Ficksburg			
Frankfort	21	1	
Harrismith			
Hoopstad	23	1	
Heilbron			
Koppies			
Kroonstad	21	2	
Lindley			
Modderpoort			
Petrusburg			
Philippolis			
Reddersburg			
Reitz			
Rouxville			
Vrede			
Warden			
Welkom	20	5	
Wepener	20	8	
Winburg			
Zastron			

KAAP - CAPE	Max	Min	RRR
Aberdeen			
Addo			
Agulhas	15	10	
Alexander Bay	29	10	
Aliwal North	22	-1	
Beaufort West	24	17	
Boegoebergdam			
Brandvlei			
Caledon			
Calitzdorp			
Calvinia	23	2	
Cape Columbine	21	11	
Cape St. Francis	25	13	
Cape Town (D.F. Malan)	22	11	
Cape Town (Roeland St.)			
Carnarvon			
Ceres			
Citrusdal			
Colesberg			
Cradock			
De Aar	20	1	
Döhne	25	17	
Douglas			
East London (Ben Schoeman)	24	10	
Elsenburg			
Fort Beaufort			
Fraserburg	20	6	
Garies			
George			
Graaff-Reinet	25	16	
Grahamstown			
Grootfontein (Middelburg)	20	6	
Hopetown			
Idutywa			
Jansenville	28	7	
Joubertina			
Kaappunt			0,1
Kimberley (B.J. Vorster)	22	9	
Knysna			
Kokstad	24	-4	
Kuruman	21	4	
Ladismith			
Langebaanweg	24	11	
Maclear			
Mafeking	22	5	
Malmesbury			
Matatiele			
Matroosberg	19	6	
Mbashe	22	11	

KAAP - CAPE	Max	Min	RRR
Mosselbaai	25	12	
Oliep	24	6	
Oudtshoorn	27	13	
Petrusville			
Piketberg			
Pofadder	23	3	
Port Elizabeth (H.F. Verwoerd)	23	9	
Port Nolloth	19	11	
Port St. Johns	XX	12	
Prieska	24	5	
Prince Albert			
Queenstown	23	14	
Riversdale	24	8	
Robertson	22	6	
Sheeprun	23	2	
Somerset East	26	19	
Steynsburg			
Strydenburg			
Sutherland	17	3	
Swellendam			
Tarkastad			
Touwsrivier			
Twee Riviere	25	8	
Umtata	27	2	
Uniondale			
Upington	26	10	
Vanwyksvlei	23	7	
Victoria West			
Vredendal	31	11	
Vryburg	25	1	
Williston			
Willowmore	23	16	
Willow Park (Dordrecht)			
LESOTHO			
Maseru			
Ox-Bow			
SWAZILAND			
Bulembu			
Manzini (Matsapa)	28	6	
Siteki			

S.W.A.	Max	Min	RRR
Aroab			
Bethanien			
Dordabis			
Gobabeb	33	12	
Gobabis	24	4	
Grootfontein	26	6	
J.G. Strijdom	23	6	
Karasburg			
Kalkfeld			
Karibib			
Keetmanshoop	26	9	
Kub			
Luderitz	17	9	
Mariental	28	6	
Möwe	18	12	
Ohopoho	29	7	
Okahandja			
Okaukuejo			
Ondangwa	30	11	
Otavi			
Otjiwarango			
Outjo			
Omaruru	28	9	
Rehoboth			
Rundu			
Steinhausen			
Tsumeb			
Uis	32	11	
Walvisbaai	25	10	
Windhoek			
BOTSWANA			
Francistown	24	4	
Gaborone	24	4	
Ghanzi	26	3	
Lobatsi			
Mahalapye			
Maun	27	5	
Shakawe	28	9	
Tshabong	24	6	
Tshane	24	6	

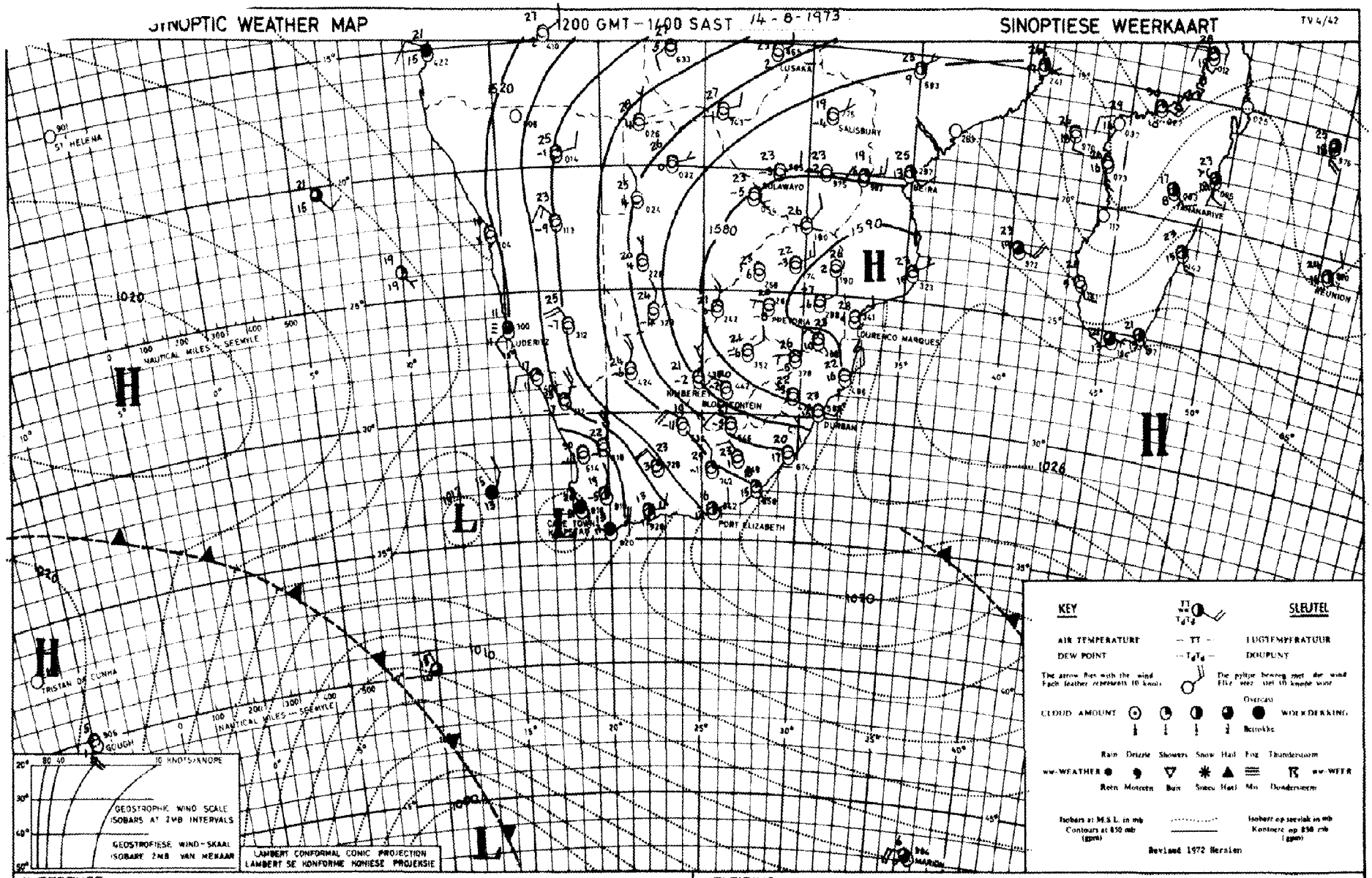

INFERENCE *The cold front to the west is being followed by a strong high pressure system and therefore cooler, cloudy conditions with rain will develop over Western Cape tomorrow and advance over Southern Cape later. Over the rest of the country it will be mainly fine and mild but fresh to strong northerly winds will blow over the Cape Province and the O.F.S.*

AFLEIDING *Die koufront na die weste word gevolg deur 'n sterk hoëdruk-stelsel en dus sal kouer, bewolkte weer met reën more oor Wes-Kaapland intree en later ook oor Suid-Kaapland uitbrei. Oor die res van die land sal dit hoofsaaklik mooiweer en matig- maar taamlik sterk noordewind sal oor Kaapla- waai.*

DAAGLIKSE WEERBULLETIN

Maksimum en Minimum Temperatuur (°C) en Reënval (RRR) in mm vir die 24 uur geëindig om 0800 SAST op

WEERBURO / WEATHER BUREAU
DEPT VAN VERVOER / DEPT OF TRANSPORT
16 - 8 - 1973

DAILY WEATHER BULLETIN

Maximum and Minimum Temperatures (°C) and Rainfall (RRR) in mm for the 24 hours ended at 0800 SAST on

TRANSVAAL	Max	Min	RRR
Alberton			
Barberton			
Belfast			
Bethal	19	6	
Bospoort	22	9	
Carolina	20	4	
Delareyville			
Delmas			
Doornspruit (Vaalwater)	25	8	
Ermelo			
Jan Kempdorp			
Jan Smuts	18	10	
Joubertpark (Jhb)	19	11	
Klerksdorp			
Kroondal (Rustenburg)	24	3	
Letaba			
Levubu	26	10	
Lichtenburg			
Loskopdam			
Loskopkanale (Groblersdal)			
Louis Trichardt			
Lydenburg	21	2	
Marble Hall			
Mara	26	3	
Marnitz	26	8	
Messina	28	7	
Middelburg			
Nelspruit	26	5	
Phalaborwa	28	1	
Pietersburg	24	4	
Piet Retief	24	7	
Pongola			
Potchefstroom	26	8	
Potgietersrus	25	8	
Pretoria	22	5	
Pretoriuskop			
Punda Milia			
Satara			
Sekhukhune			
Shingwidzi			
Skukuza	29	4	
Standerton	20	4	
Schweizer-Reneke			
Thabazimbi			
Tom Burke			
Tzaneen			
Vereeniging			
Volksrust			
Warmbad	25	3	
Waterval-Boven			
Witbank			
Wolmaransstad			
Zeerust			

NATAL	Max	Min	RRR
Cape St. Lucia	23	16	
Cedara	24	8	
Dundee			
Durban (Louis Botha)	27	12	
Estcourt	22	4	
Harding			
Himeville			
Hluhluwe			
Melmoth			
Mkuze			
Newcastle	24	12	
Port Shepstone	24	13	
Van Reenen			
Vryheid			
Waterford (Underberg)	22	6	

O.V.S. - O.F.S.	Max	Min	RRR
Balkfontein (Bothaville)			
Bethlehem	19	1	
Bloemfontein (J.B.M. Hertzog)	23	1	
Bultfontein			
Clocolan			
Fauresmith	22	4	
Ficksburg			
Frankfort	20	0	
Harrismith			
Hoopstad	23	4	
Heilbron			
Koppies			
Kroonstad	23	0	
Lindley			
Modderpoort			
Petrusburg			
Philippolis			
Reddersburg			
Reitz			
Rouxville			
Vrede			
Warden			
Welkom	23	7	
Wepener	21	5	
Winburg			
Zastron			

KAAP - CAPE	Max	Min	RRR
Aberdeen			
Addo			
Agulhas	19	10	0,2
Alexander Bay	18	12	
Aliwal North	22	9	
Beaufort West	23	7	
Boegoebergdam			
Brandvlei			
Caledon			
Calitzdorp			
Calvinia	17	5	1,0
Cape Columbine	14	9	10,7
Cape St. Francis	28	10	
Cape Town (D.F. Malan)	16	6	7,8
Cape Town (Roeland St.)			
Carnarvon			
Ceres			23,0
Citrusdal			
Colesberg			
Cradock			
De Aar	21	1	
Döhne	25	7	
Douglas			
East London (Ben Schoeman)	32	11	
Elsenburg			6,5
Fort Beaufort			
Fraserburg	18	3	
Garies			0,3
George			
Graaff-Reinet	25	11	
Grahamstown			
Grootfontein (Middelburg)	22	5	
Hopetown			
Idutywa			
Jansenville	28	12	
Joubertina			
Kaappunt			1,6
Kimberley (B.J. Vorster)	25	7	
Knysna			
Kokstad	23	4	
Kuruman	23	3	
Ladismith			
Langebaanweg	14	5	6,5
Maclear			
Mafeking	25	8	
Malmesbury			
Matatiele			
Matroosberg	14	4	
Mbashe	30	14	

KAAP - CAPE	Max	Min	RRR
Mosselbaai	18	10	
Newlands (C.T.)			21,0
Oliep	17	7	
Oudtshoorn	24	11	
Petrusville			
Pikeberg			
Pofadder	19	5	
Port Elizabeth (H.F. Verwoerd)	26	10	
Port Nolloth	15	11	
Port St. Johns	xx	16	
Prieska	24	7	
Prince Albert			
Queenstown	24	13	
Riversdale	22	7	1,0
Robertson	17	7	2,2
Sheeprun	23	12	
Somerset East	28	11	
Steynsburg			
Strydenburg			
Sutherland	13	0	1,5
Swellendam			
Tarkastad			
Touwsrivier			
Twee Riviere	28	5	
Umtata	27	4	
Uniondale			
Upington	26	5	
Vanwyksvlei	22	6	
Victoria West			
Vredendal	18	6	
Vryburg	25	4	
Williston			
Willowmore	23	8	
Willow Park (Dordrecht)			

LESOTHO	Max	Min	RRR
Maseru			
Ox-Bow			

SWAZILAND	Max	Min	RRR
Bulembu			
Manzini (Matsapa)	27	7	
Siteki			

S.W.A.	Max	Min	RRR
Aroab			
Bethanien			
Dordabis			
Gobabeb	32	9	
Gobabis	26	6	
Grootfontein	26	8	
J.G. Strijdom	25	9	
Karasburg			
Kalkfeld			
Karibib			
Keetmanshoop	27	7	
Kub			
Luderitz	18	13	
Mariental	29	6	
Möwe			
Ohopoho			
Okahandja			
Okaukuejo			
Ondangwa	31	11	
Otavi			
Otjiwarango			
Outjo			
Omatjenne	29	7	
Rehoboth			
Rundu			
Steinhausen			
Tsumeb			
Uis	33	10	
Walvisbaai	17	9	
Windhoek			

BOTSWANA	Max	Min	RRR
Francistown	27	4	
Gaborone	27	6	
Ghanzi	27	10	
Lobatsi			
Mahalapye			
Maun	28	4	
Shakawe	28	4	
Tshabong	27	6	
Tshane	27	9	

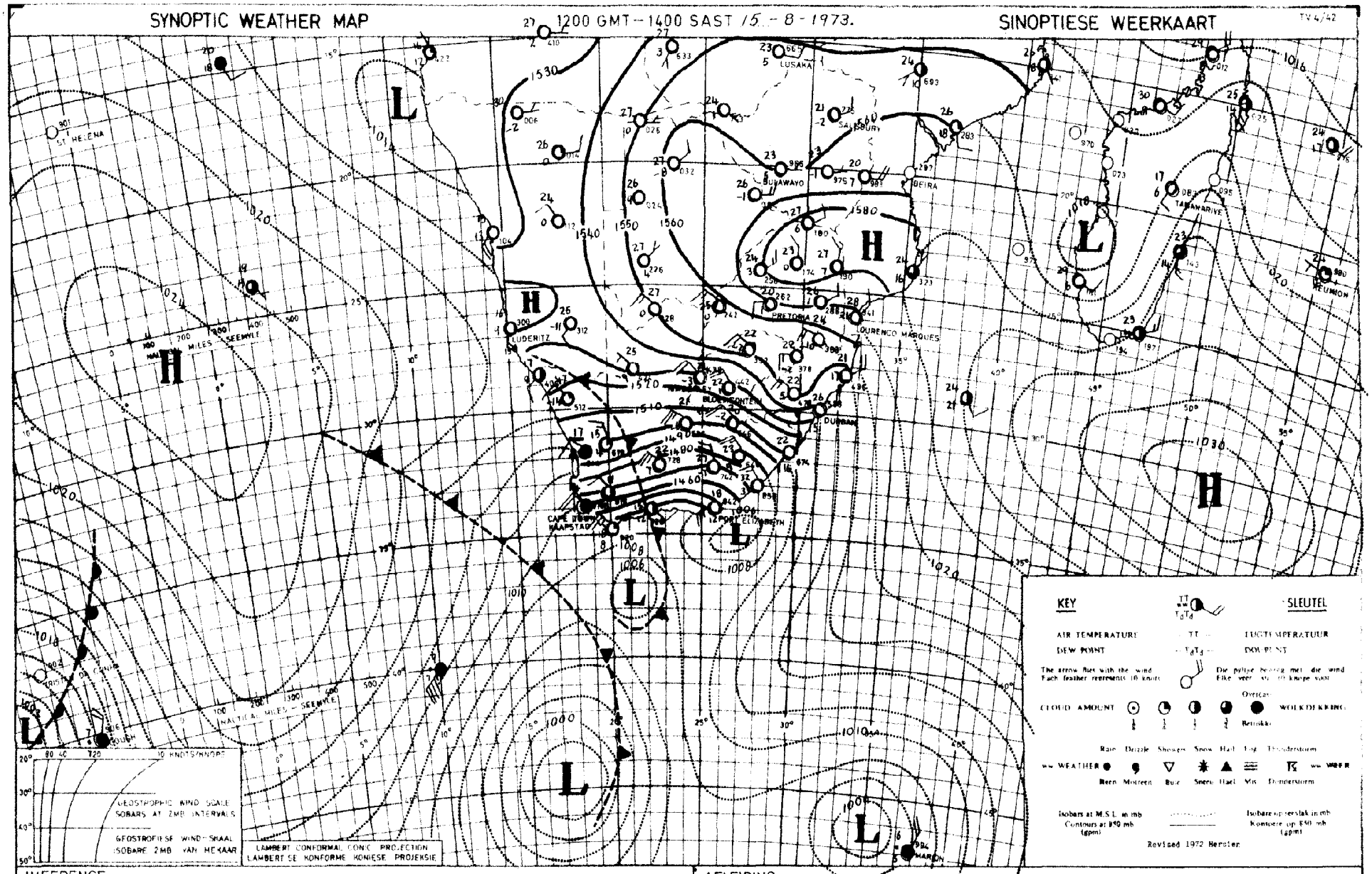

INFERENCE Two cold fronts in the vicinity of the west coast will move eastwards so that cold weather will spread over the entire Cape Province, Southern O.F.S and Southern Natal. Further showers will occur over Western and Southern Cape and later along the east coast.

AFLEIDING Twee koufronte in die omgewing van die weskus sal oostwaarts beweeg sodat koue weer oor die hele Kaapprovinsie, Suid-Vrystaat en Suid-Natal sal uitbrei. Verdere buie sal voorkom oor Wes- en Suid-Kaapland en later die ooskus bereik.

DAAGLIKSE WEERBULLETIN

Maksimum en Minimum Temperatuur (°C) en Reënval (RRR) in mm vir die 24 uur geëindig om 0800 SAST op

WEERBURO / WEATHER BUREAU
DEPT VAN VERVOER / DEPT OF TRANSPORT
17 - 8 - 1973

DAILY WEATHER BULLETIN

Maximum and Minimum Temperatures (°C) and Rainfall (RRR) in mm for the 24 hours ended at 0800 SAST on

TRANSVAAL	Max	Min	RRR
Alberton			
Barberton			
Belfast			
Bethal	23	5	
Bospoort	24	5	
Carolina	23	5	
Delareyville			
Delmas			
Doornspruit (Vaalwater)			
Ermelo			
Jan Kempdorp			
Jan Smuts	21	5	
Joubertpark (Jhb)	21	9	
Klerksdorp			
Kroondal (Rustenburg)			
Letaba			
Levubu	28	7	
Lichtenburg			
Loskopdam			
Loskopkanale (Groblersdal)			
Louis Trichardt			
Lydenburg	25	7	
Marble Hall			
Mara	28	4	
Marnitz	27	9	
Messina	29	7	
Middelburg			
Nelspruit	29	7	
Phalaborwa	30	15	
Pietersburg	26	9	
Piet Retief	26	8	
Pongola			
Potchefstroom	25	4	
Potgietersrus	27	10	
Pretoria	24	7	
Pretoriuskop			
Punda Milia			
Satara			
Sekhukhune			
Shingwidzi			
Skukuza	33	11	
Standerton	23	4	
Schweizer-Reneke			
Thabazimbi			
Tom Burke			
Tzaneen			
Vereeniging			
Volksrust			
Warmbad	28	7	
Waterval-Boven			
Witbank			
Wolmaransstad			
Zeerust			

NATAL	Max	Min	RRR
Cape St. Lucia	25	15	2,1
Cedara	26	7	0,2
Dundee			
Durban (Louis Botha)	22	14	
Estcourt	25	9	
Harding			
Himeville			
Hluhluwe			
Melmoth			
Mkuze			
Newcastle	26	9	
Port Shepstone	21	13	0,2
Van Reenen			
Vryheid			
Waterford (Underberg)	22	3	1,4
O.V.S. - O.F.S.			
Balkfontein (Bothaville)			
Bethlehem	20	3	
Bloemfontein (J.B.M. Hertzog)	20	3	
Bultfontein			
Clocolan			
Fauresmith	18	3	
Ficksburg			
Frankfort	21	2	
Harrismith			
Hoopstad			
Heilbron			
Koppies			
Kroonstad	24	0	
Lindley			
Modderpoort			
Petrusburg			
Philippolis			
Reddersburg			
Reitz			
Rouxville			
Vrede			
Warden			
Welkom	23	8	
Wepener	19	-1	
Winburg			
Zastron			

KAAP - CAPE	Max	Min	RRR
Aberdeen			
Addo			
Agulhas	14	10	
Alexander Bay	19	8	
Aliwal North	19	0	
Beaufort West	14	-1	
Boegoebergdam			
Brandvlei			
Caledon			
Calitzdorp			
Calvinia	16	5	
Cape Columbine	15	8	
Cape St. Francis	14	8	12,8
Cape Town (D.F. Malan)	14	2	0,3
Cape Town (Roeland St.)			
Carnarvon			
Ceres			
Citrusdal			
Colesberg			
Cradock			
De Aar	17	1	
Döhne	16	4	
Douglas			
East London (Ben Schoeman)	20	10	0,3
Elsenburg			
Fort Beaufort			
Fraserburg	13	1	
Garies			
George			
Graaff-Reinet	16	1	
Grahamstown			
Grootfontein (Middelburg)	17	-4	
Hopetown			
Idutywa			
Jansenville	18	2	
Joubertina			
Kaappunt			
Kimberley (B.J. Vorster)	19	5	
Knysna			
Kokstad	23	6	
Kuruman	24	8	
Ladismith			
Langebaanweg	15	4	
Maclear			
Mafeking	27	7	
Malmesbury			
Matatiele			
Matroosberg	11	1	
Mbashe	19	11	1,5

KAAP - CAPE	Max	Min	RRR
Mosselbaai	16	11	
Okiep	18	11	
Oudtshoorn	16	-1	
Petrusville			
Piketberg			
Pofadder	17	5	
Port Elizabeth (H.E. Verwoerd)	16	6	0,5
Port Nolloth	16	8	
Port St. Johns	22	12	1,0
Prieska	19	0	
Prince Albert			
Queenstown	18	3	
Riversdale	15	7	
Robertson	16	3	
Sheeprun	19	6	
Somerset East	17	2	
Steynsburg			
Strydenburg			
Sutherland	11	-5	
Swellendam			
Tarkastad			
Touwsrivier			
Twee Riviere	23	4	
Umtata	18	5	
Uniondale			
Upington	20	2	
Vanwyksvlei	18	0	
Victoria West			
Vredendal	19	4	
Vryburg	26	3	
Williston			
Willowmore	12	3	
Willow Park (Dordrecht)			
LESOTHO			
Maseru			
Ox-Bow			
SWAZILAND			
Bulembu			
Manzini (Matsapa)	31	11	
Siteki			

S.W.A.	Max	Min	RRR
Aroab			
Bethanien			
Dordabis			
Gobabeb	30	12	
Gobabis	27	5	
Grootfontein	27	8	
J.G. Strijdom	25	6	
Karasburg			
Kalkfeld			
Karibib			
Keetmanshoop	23	7	
Kub			
Luderitz	17	10	
Mariental	25	6	
Möwe			
Ohopoho	30	6	
Okahandja			
Okaukuejo			
Ondangwa	30	10	
Otavi			
Otjiwarango			
Outjo			
Omaterone	28	9	
Rehoboth			
Rundu			
Steinhausen			
Tsumeb			
Uis	32	12	
Walvisbaai	17	10	
Windhoek			
BOTSWANA			
Francistown	27	4	
Gaborone	28	6	
Ghanzi	28	6	
Lobatsi			
Mahalapye			
Maun	28	7	
Shakawe	28	3	
Tshabong	27	7	
Tshane	28	9	

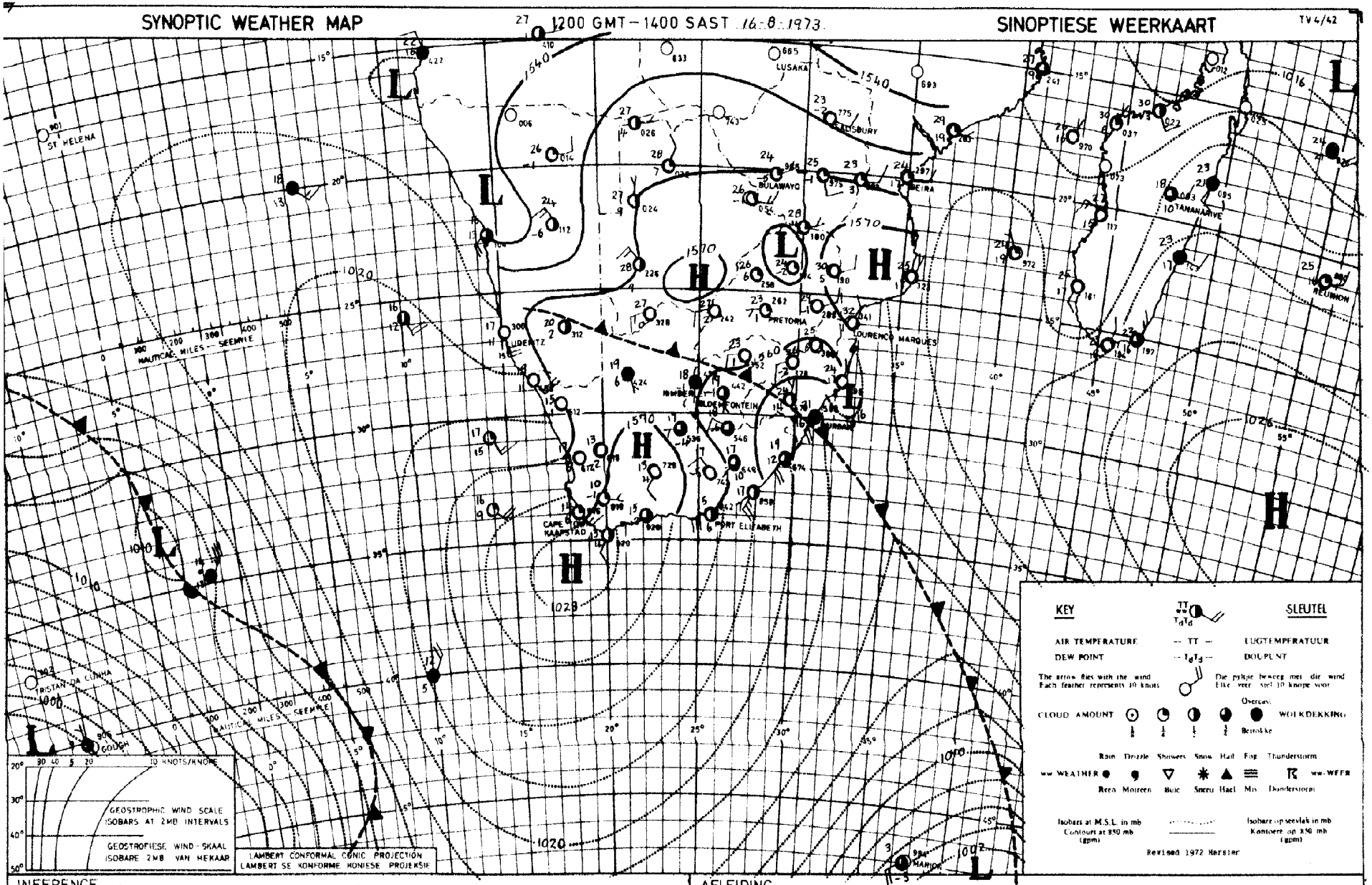

INFERENCE The strong high moving in south of the land behind the cold front will cause cool, cloudy weather to advance over Eastern Cape, Natal and the Eastern half of Transvaal and light rain will occur in places.

AFLEIDING Die sterk hoog wat nou suid van die land indruk agter die koufront sal veroorsaak dat koel, bewolkte weer oor Oos-Kaapland, Natal en die oostelike helfte van Transvaal uitbrei en ligte reën sal plek-plek voorkom

DAAGLIKSE WEERBULLETIN

Maksimum en Minimum Temperatuur (°C) en Reënval (RRR) in mm vir die 24 uur geëindig om 0800 SAST op

WEERBURO / WEATHER BUREAU
DEPT VAN VERVOER / DEPT OF TRANSPORT
18 - 8 - 1973

DAILY WEATHER BULLETIN

Maximum and Minimum Temperatures (°C) and Rainfall (RRR) in mm for the 24 hours ended at 0800 SAST on

TRANSVAAL	Max	Min	RRR
Alberton			
Barberton			
Belfast			
Bethal	16	3	
Bospoort	25	4	
Carolina	11	2	
Delareyville			
Delmas			
Doornspruit (Vaalwater)	23	5	
Ermelo			
Jan Kempdorp			
Jan Smuts	21	5	
Joubertpark (Jhb)	20	5	
Klerksdorp			
Kroondal (Rustenburg)	26	7	
Letaba			
Levubu	18	11	0,2
Lichtenburg			
Loskopdam			
Loskopkanale (Groblersdal)			
Louis Trichardt			
Lydenburg			
Marble Hall			
Mara	17	7	
Marnitz	23	10	
Messina	22	14	
Middelburg			
Nelspruit			
Phalaborwa	21	13	
Pietersburg	17	7	
Piet Retief	21	7	
Pongola			
Potchefstroom	25	8	
Potgietersrus	21	8	
Pretoria	24	9	
Pretoriuskop			
Punda Milia			
Satara			
Sekhukhune			
Shingwidzi			
Skukuza	23	9	
Standerton	16	0	
Schweizer-Reneke			
Thabazimbi			
Tom Burke			
Tzaneen			
Vereeniging			
Volksrust			
Warmbad	25	5	
Watervaal-Boven			
Witbank			
Wolmaransstad			
Zeerust			

NATAL	Max	Min	RRR
Cape St. Lucia	17	14	2,6
Cedara	12	6	
Dundee			
Durban (Louis Botha)	17	15	0,9
Estcourt	13	5	
Harding			
Himeville			
Ithuluwe			4,5
Melmoth			
Mkuze			
Newcastle			
Port Shepstone	17	15	1,0
Van Reenen			
Vryheid			
Waterford (Underberg)	11	-3	
O.V.S. - O.F.S.			
Balkfontein (Bothaville)			
Bethlehem	16	1	
Bloemfontein (J.B.M. Hertzog)	23	5	
Bultfontein			
Ciocolan			
Fauresmith	18	9	
Ficksburg			
Frankfort	19	-2	
Harrismith			
Hoopstad	17	5	
Heilbron			
Koppies			
Kroonstad	23	5	
Lindley			
Modderpoort			
Petrusburg			
Philippolis			
Reddersburg			
Reitz			
Rouxville			
Vrede			
Warden			
Welkom			
Wepener	23	9	
Winburg			
Zastron			

KAAP - CAPE	Max	Min	RRR
Aberdeen			
Addo			
Agulhas	16	11	
Alexander Bay	30	10	
Aliwal North	23	7	
Beaufort West	19	6	
Boegoebergdam			
Brandvlei			
Caledon			
Calitzdorp			
Calvinia	23	8	
Cape Columbine	17	10	
Cape St. Francis	19	11	
Cape Town (D.F. Malan)	22	6	
Cape Town (Roeland St.)			
Carnarvon			
Ceres			
Citrusdal			
Colesberg			
Cradock			
De Aar	22	4	
Döhne	17	8	
Douglas			
East London (Ben Schoeman)	17	8	
Elsenburg			
Fort Beaufort			
Fraserburg	21	-4	
Garies			
George			
Graaff-Reinet	20	7	
Grahamstown			
Grootfontein (Middelburg)	18	0	
Hopetown			
Idutywa			
Jansenville	19	2	
Joubertina			
Kaappunt			
Kimberley (B.J. Vorster)	26	11	
Knysna			
Kokstad	13	0	
Kuruman	26	7	
Ladismith			
Langebaanweg	23	5	
Maclear			
Mafeking	27	8	
Malmesbury			
Matatiele			
Matroosberg	18	8	
Mbashe	17	11	

KAAP - CAPE	Max	Min	RRR
Mosselbaai	23	13	
Okiep	24	13	
Oudtshoorn	23	1	
Petrusville			
Piketberg			
Pofadder	23	11	
Port Elizabeth (H.F. Verwoerd)	17	5	
Port Nolloth	19	10	
Port St. Johns	xx	13	
Prieska	23	3	
Prince Albert			
Queenstown	17	0	
Riversdale	24	5	
Robertson	22	5	
Sheeprun	17	1	
Somerset East	22	7	
Steynsburg			
Strydenburg			
Sutherland	18	1	
Swellendam			
Tarkastad			
Touwsrivier			
Twee Riviere	29	8	
Umtata	16	4	
Uniondale			
Upington	26	10	
Vanwyksvlei	23	4	
Victoria West			
Vredendal	28	6	
Vryburg			
Williston			
Willowmore	18	2	
Willow Park (Dordrecht)			
LESOTHO			
Maseru			
Ox-Bow			
SWAZILAND			
Bulembu			
Manzini (Matsapa)	16	13	
Stieki			

S.W.A.	Max	Min	RRR
Aroab			
Bethanien			
Dordabis			
Gobabeb	32	14	
Gobabis	27	6	
Grootfontein	27	4	
J.G. Strijdom	25	7	
Karasburg			
Kalkfeld			
Karibib			
Keetmanshoop	27	15	
Kub			
Luderitz	19	10	
Mariental	29	11	
Möwe			
Ohopoho	29	7	
Okahandja			
Okaukuejo			
Ondangwa	30	11	
Otavi			
Otjiwarongo			
Outjo			
Omatjene	29	9	
Rehoboth			
Runda			
Steinhausen			
Tsumeb			
Uis			
Walvisbaai	14	10	
Windhoek			
BOTSWANA			
Francistown	24	11	
Gaborone	28	9	
Ghanzi	28	6	
Lobatsi			
Mahalapye			
Maun	29	12	
Shakawe	29	9	
Tshabong	30	6	
Tshane	29	10	

SYNOPTIC WEATHER MAP — 1200 GMT – 1400 SAST 17-8-1973 — SINOPTIESE WEERKAART

TV 4/42

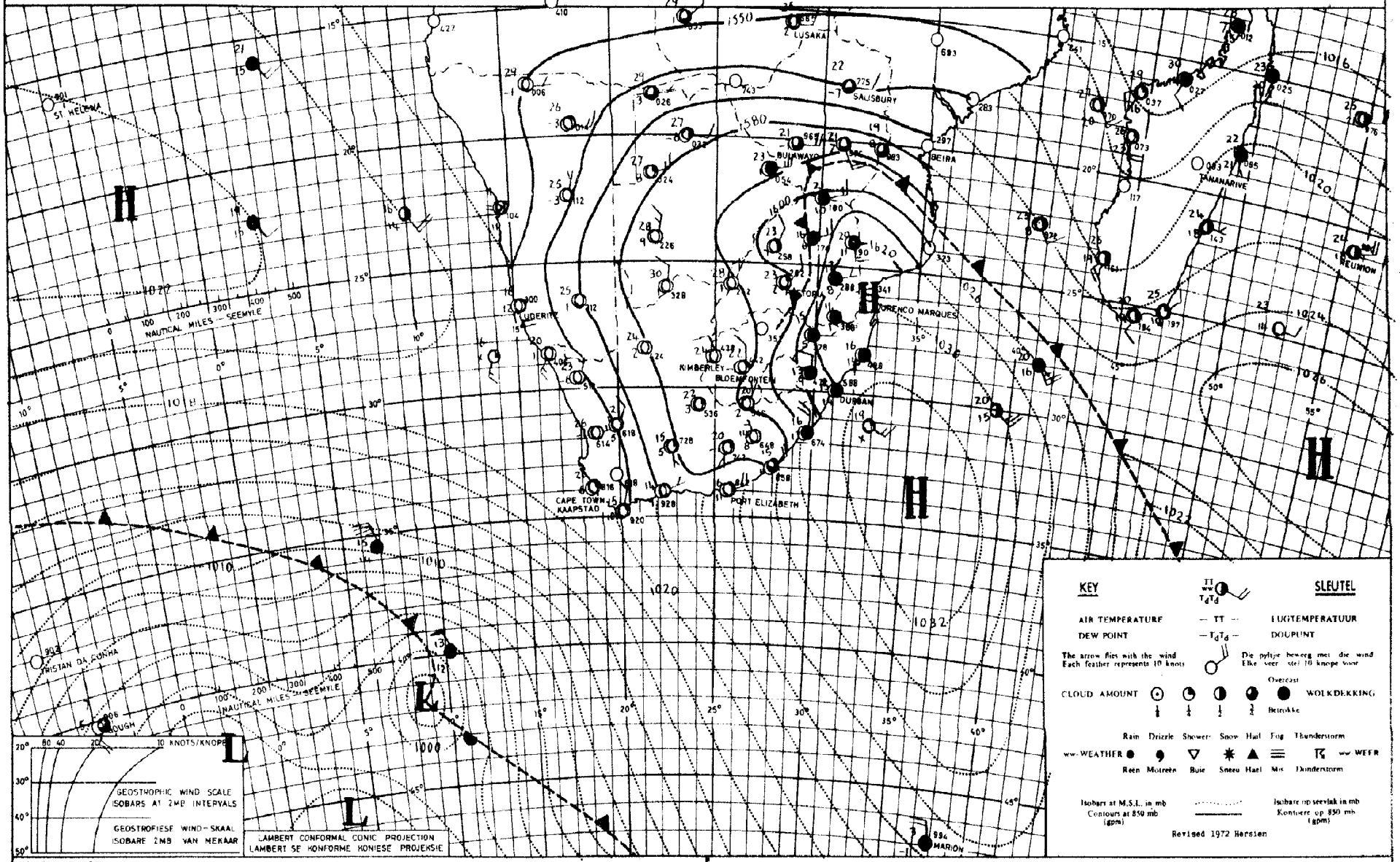

KEY — SLEUTEL

AIR TEMPERATURE	— TT —	LUGTEMPERATUUR
DEW POINT	— T_dT_d —	DOUPUNT

The arrow flies with the wind. Each feather represents 10 knots. — Die pyltjie beweeg met die wind. Elke veer stel 10 knope voor.

CLOUD AMOUNT — Overcast — WOLKDEKKING — Bedekte

ww-WEATHER — Rain Reen; Drizzle Motreën; Shower Buie; Snow Sneeu; Hail Hael; Fog Mis; Thunderstorm Donderstorm — ww WEER

Isobars at M.S.L. in mb — Isobare op seevlak in mb
Contours at 850 mb (gpm) — Kontoere op 850 mb (gpm)

Revised 1972 Hansen

INFERENCE *The cloudy weather over Eastern Transvaal and Natal will clear as the high south-east of the continent moves away. Over the rest of the country it will be mainly fine and warmer but the cold front to the west will cause cloudy weather with rain over the South Western Cape later.*

AFLEIDING *Namate die hoog suidoos van die land weg beweeg, sal die bewolkte weer oor Oos-Transvaal en Natal opklaar. Oor die res van die land sal dit mooiweer en warmer wees, maar die koufront na die weste sal later more bewolkte weer met reën oor Suidwes-Kaap veroorsaak.*

DAAGLIKSE WEERBULLETIN

Maksimum en Minimum Temperature (°C) en Reënval (RRR) in mm vir die 24 uur geëindig om 0800 SAST op

WEERBURO - WEATHER BUREAU
DEPT VAN VERVOER - DEPT OF TRANSPORT
19 - 8 - 1973

DAILY WEATHER BULLETIN

Maximum and Minimum Temperatures (°C) and Rainfall (RRR) in mm for the 24 hours ended at 0800 SAST on

TRANSVAAL	Max	Min	RRR
Alberton			
Barberton			
Belfast			
Bethal	20	4	
Boespoort	23	3	
Carolina	20	6	
Delareyville			
Delmas			
Doornspruit (Voalwater)	23	3	
Ermelo			
Jan Kempdorp			
Jan Smuts	19	6	
Joubertpark (Jhb)	19	9	
Klerksdorp			
Krocodal (Rustenburg)			
Letaba			
Levubu	21	10	
Lichtenburg			
Loskopdam			
Loskopkanale (Groblersdal)			
Louis Trichardt			
Lydenburg			
Marble Hall			
Mara	22	5	
Marnitz	22	8	
Messina	24	8	
Middelburg			
Nelspruit	21	6	
Phalaborwa			
Pietersburg	19	5	
Piet Retief	22	9	
Pongola			
Potchefstroom	24	5	
Potgietersrus	22	7	
Pretoria	21	7	
Pretoriuskop			
Punda Milia			
Satara			
Sekhukhune			
Shingwidzi			
Skukuza	25	7	
Standerton	21	3	
Schweizer-Reneke			
Thabazimbi			
Tom Burke			
Tzaneen			
Vereeniging			
Volksrust			
Warmbad	24	4	
Waterval-Boven			
Witbank			
Wolmaransstad			
Zeerust			

NATAL	Max	Min	RRR
Cape St. Lucia	21	10	
Cedara	26	9	
Dundee			
Durban (Louis Botha)	23	12	
Estcourt	22	5	
Harding			
Himeville			
Hluhluwe			
Melmoth			
Mkuze			
Newcastle	25	5	
Port Shepstone	20	13	
Van Reenen			
Vryheid			
Waterford (Underberg)			
O. V. S. - O. F. S.			
Balkfontein (Bothaville)			
Bethlehem	19	1	
Bloemfontein (J. E. M. Hertzog)	21	3	
Bultfontein			
Clocolan			
Fauresmith	28	9	
Ficksburg			
Frankfort	21	1	
Harrismith			
Hoopstad	25	6	
Heilbron			
Koppies			
Kroonstad	22	3	
Lindley			
Modderpoort			
Petrusburg			
Philippolis			
Reddersburg			
Reitz			
Rouxville			
Vrede			
Warden			
Welkom			
Wepener	22	11	
Winburg			
Zastron			

KAAP - CAPE	Max	Min	RRR
Aberdeen			
Addo			
Agulhas	17	12	0,6
Alexander Bay	17	10	
Alexander North	23	6	
Beaufort West	29	10	
Boegoebergdam			
Brandvlei			
Caledon			
Calitzdorp			
Calvinia	25	4	
Cape Columbine	16	12	4,6
Cape St. Francis	31	14	
Cape Town (D. F. Malan)	16	11	6,5
Cape Town (Roeland St.)			
Carnarvon			
Ceres			
Citrusdal			
Colesberg			
Cradock			
De Aar	25	10	
Döhne	27	17	
Douglas			
East London (Ben Schoeman)	33	14	
Elsenburg			
Fort Beaufort			
Fraserburg	25	3	
Garies			
George			
Graaff-Reinet	30	18	
Grahamstown			
Grootfontein (Middelburg)	24	14	
Hopetown			
Idutywa			
Jansenville	33	15	
Joubertina			
Kaappunt	xx	xx	1,5
Kimberley (B. J. Vorster)	26	11	
Knysna			
Kokstad	26	2	
Kuruman	23	6	
Ladismith			
Langebaanweg	17	7	5,9
Maclear			
Mafeking	24	7	
Malmesbury			
Matatiele			
Matroosberg	24	8	0,4
Mbashe	27	12	

EAAP - CAPE	Max	Min	RRR
Mosselbaai	27	11	0,7
Newlands C.T.			32,5
Okiep	25	7	
Oudtshoorn	29	9	
Petrusville			
Piketberg			
Pofadder	29	6	
Port Elizabeth (B.E. Verwoerd	33	14	
Port Nolloth	14	9	
Port St. Johns	xx	16	
Prieska	27	9	
Prince Albert			
Queenstown	26	16	
Riversdale	27	9	6,0
Robertson	24	12	0,4
Sheeprun	26	10	
Somerset East	31	10	
Steynsburg			
Strydenburg			
Sutherland	21	5	
Swellendam			
Tarkastad			
Touwsrivier			
Twee Riviere	28	11	
Umtata	31	11	
Uniondale			
Upington	27	12	
Vanwyksvlei	26	10	
Victoria West			
Vredendal	21	11	
Vryburg			
Williston			
Willowmore	24	9	
Willow Park (Dordrecht)			
LESOTHO			
Maseru			
Ox-Bow			
SWAZILAND			
Bulembu			
Manzini (Matsapa)	21	0	
Siteki			

S.W.A.	Max	Min	RRR
Aroab			
Bethanien			
Dordabis			
Gobabeb	35	13	
Gobabis	24	7	
Grootfontein	25	5	
J. G. Strijdom	23	4	
Karasburg			
Kalkfeld			
Karibib			
Keetmanshoop	29	13	
Kub			
Luderitz	15	11	
Mariental	28	10	
Möwe	17	11	
Ohopoho			
Okahandja			
Okaukuejo			
Ondangwa	30	12	
Otavi			
Otjiwarango			
Outjo			
Omaljenne	27	10	
Rehoboth			
Rundu			
Steinhausen			
Tsumeb			
Uis	34	10	
Walvisbaai	15	10	
Windhoek			
BOTSWANA			
Francistown	18	5	
Gaborone	24	6	
Ghanzi	25	6	
Lobatsi			
Mahalapye			
Maun	26	9	
Shakawe	28	7	
Tshabong	26	5	
Tshane	25	7	

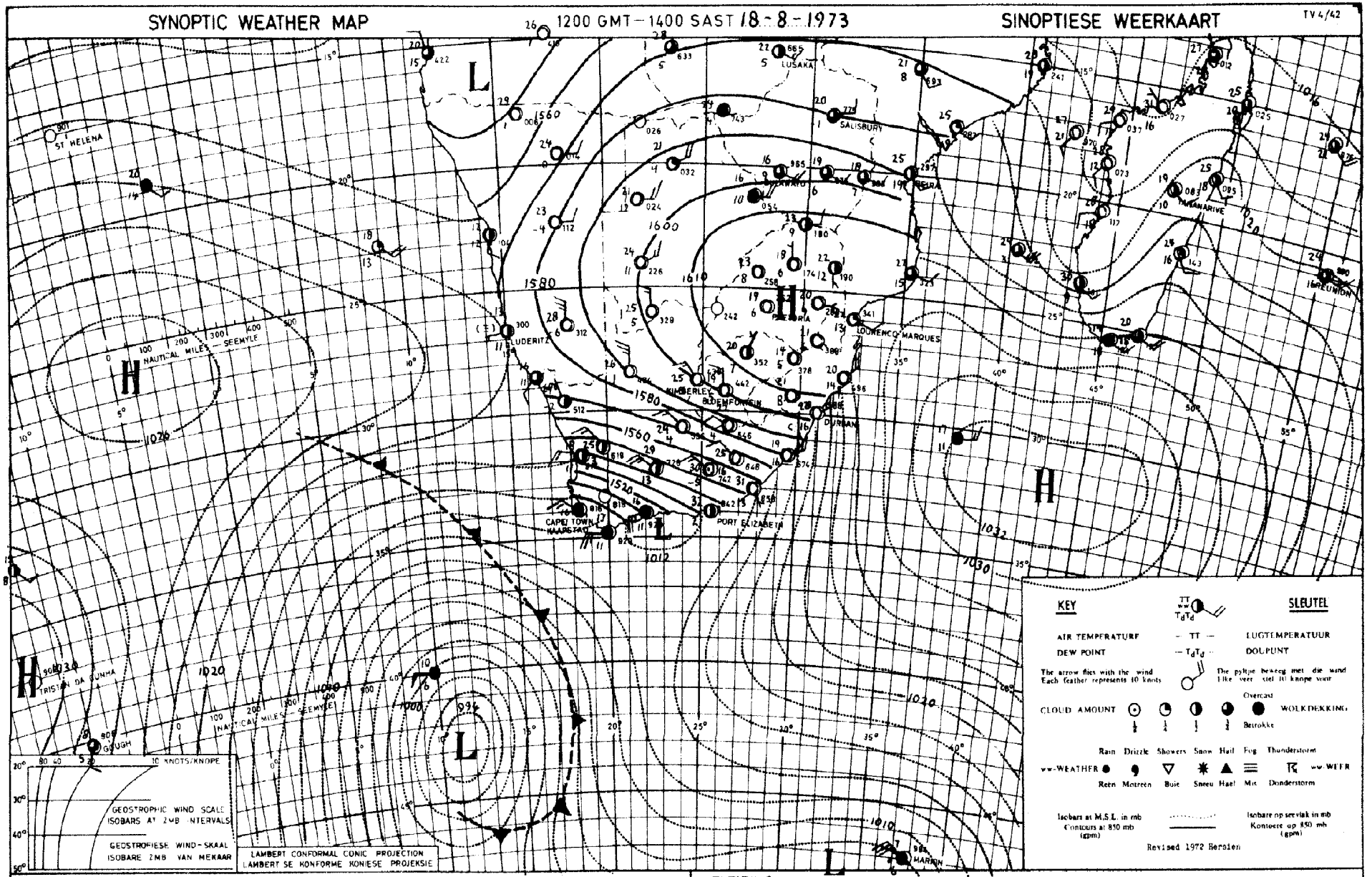

INFERENCE

The cold front west of the land will reach the coast tonight so that cold, cloudy weather with rain will advance over the Cape Province tomorrow but over the rest of the country it will remain fine to partly cloudy and warm.

AFLEIDING

Die koufront wes van die land sal die kus vanaand bereik sodat koue bewolkte weer met reën more sal uitbrei oor die Kaapprovinsie maar oor die res van die land sal dit mooiweer tot gedeeltelik bewolk en warm wees.

DAAGLIKSE WEERBULLETIN

Maksimum en Minimum Temperature (°C) en Reënval (RRR) in mm vir die 24 uur geëindig om 0800 SAST op

WEERBURO / WEATHER BUREAU
DEPT VAN VERVOER / DEPT OF TRANSPORT
20 - 8 - 1973

DAILY WEATHER BULLETIN

Maximum and Minimum Temperatures (°C) and Rainfall (RRR) in mm for the 24 hours ended at 0800 SAST on

TRANSVAAL	Max	Min	RRR
Alberton			
Barberton			
Belfast			
Bethal	21	5	
Bospoort	22	3	
Carolina	21	7	
Delareyville			
Delmas			
Doornspruit (Vaalwater)			
Ermelo			
Jan Kempdorp			
Jan Smuts	20	9	
Joubertpark (Ohlo)	20	9	
Klerksdorp			
Krugersdal (Rustenburg)	24	4	
Letaba			
Levuba	26	12	
Lichtenburg			
Loskopdam			
Loskopkanaie (Groblersdal)			
Louis Trichardt			
Lydenburg	23	5	
Marble Hall			
Mara	25	5	
Marnitz	25	6	
Messina	26	7	
Middelburg			
Nelspruit	27	7	
Phalaborwa	28	15	
Pietersburg	23	7	
Piet Retief	26	8	
Pongola			
Potchefstroom	24	8	
Potgietersrus	24	9	
Pretoria	23	10	
Pretoriuskop			
Punda Milia			
Satara			
Sekhukhune			
Shingwidzi			
Skukuza	30	7	
Standerton	21	5	
Schweizer-Reneke			
Thabazimbi			
Tom Burke			
Tzaneen			
Vereeniging			
Volksrust			
Warmbad	25	10	
Waterval-Boven			
Witbank			
Wolmaransstad			
Zeerust			

NATAL	Max	Min	RRR
Cape St. Lucia	23	18	
Cedara	25	5	
Dundee			
Durban (Louis Botha)	25	13	
Estcourt	25	5	
Harding			
Himeville			
Hluhluwe			
Melmoth			
Mkuze			
Newcastle	26	8	
Port Shepstone	21	15	
Van Reenen			
Vryheid			
Waterford (Underberg)	24	1	
O.V.S. - O.F.S.			
Balkfontein (Bothaville)			
Bethlehem	20	1	
Bloemfontein (J.B.M. Hertzog)	24	6	
Bultfontein			
Clocolan			
Fauresmith	23	3	
Ficksburg			
Frankfort	22	6	
Harrismith			
Hoopstad	25	7	
Heilbron			
Koppies			
Kroonstad	24	10	
Lindley			
Modderpoort			
Petrusburg			
Philippolis			
Reddersburg			
Reitz			
Rouxville			
Vrede			
Warden			
Welkom	23	6	
Wepener	22	7	
Winburg			
Zastron			

KAAP - CAPE	Max	Min	RRR
Aberdeen			
Addo			
Agulhas	15	11	0,1
Alexander Bay	16	7	0,3
Aliwal North	24	10	
Beaufort West	20	4	12,3
Boegoebergdam			
Brandvlei			
Caledon			
Calitzdorp			
Calvinia	14	3	5,3
Cape Columbine	14	9	2,6
Cape St. Francis	15	10	8,0
Cape Town (D.F. Malan)	14	3	2,2
Cape Town (Roeland St.)			
Carnarvon			
Ceres			1,3
Citrusdal			
Colesberg			
Cradock			5,9
De Aar	24	2	2,6
Döhne	23	5	4,5
Douglas			
East London (Ben Schoeman)	19	10	17,4
Elsenburg			0,6
Fort Beaufort			22,0
Fraserburg	17	-1	0,3
Garies			1,6
George			
Graaff-Reinet	25	0	22,4
Grahamstown			
Grootfontein (Middelburg)	23	1	2,9
Hopetown			
Idutywa			
Jansenville	22	6	22,5
Joubertina			21,0
Kaappunt			1,0
Kimberley (B.J. Vorster)	25	4	
Knysna			7,5
Kokstad	25	5	
Kuruman	23	4	
Ladismith			
Langebaanweg	15	4	1,4
Maclear			
Mafeking	25	6	
Malmesbury			
Matatiele			
Matroosberg	11	1	2,0
Mbashe	18	13	5,0

KAAP - CAPE	Max	Min	RRR
Mosselbaai	12	8	3,6
Newlands (C.T.)			0,7
Okiep	14	3	1,4
Oudtshoorn	15	5	3,5
Petrusville			
Pikeberg			
Pofadder	20	3	
Port Elizabeth (H.F. Verwoerd)	17	9	19,2
Port Nolloth	14	6	
Port St. Johns	xx	15	
Prieska	26	5	
Prince Albert			
Queenstown	26	6	0,3
Riversdale	12	7	1,4
Robertson	12	4	19,0
Sheeprun	25	6	
Somerset East	20	2	27,0
Steynsburg			
Strydenburg			
Sutherland	10	-1	3,0
Swellendam			27,0
Tarkastad			
Touwsrivier			2,5
Twee Riviere	28	3	
Umtata	28	12	0,6
Uniondale			
Upington	27	4	
Vanwyksvlei	23	2	
Victoria West			
Vredendal	15	4	
Vryburg	24	6	
Williston			
Willowmore	19	3	8,4
Willow Park (Dordrecht)			
LESOTHO			
Maseru			
Ox-Bow			
SWAZILAND			
Bulembu			
Manzini (Matsapa)	27	0	
Siteki			

S.W.A.	Max	Min	RRR
Aroab			
Bethanien			
Dordabis			
Gobabeb	21	8	
Gobabis	26	2	
Grootfontein	25	7	
J.G. Strijdom	24	6	
Karasburg			
Kalkfeld			
Karibib			
Keetmanshoop	29	2	
Kub			
Luderitz	17	11	
Mariental	29	5	
Möwe	16	12	
Ohopoho			
Okahandja			
Okaukuejo			
Ondangwa	29	10	
Otavi			
Otjiwarango			
Outjo			
Omatjenne	28	6	
Rehoboth			
Rundu			
Steinhausen			
Tsumeb			
Uis	33	9	
Walvisbaai	17	9	
Windhoek			
BOTSWANA			
Francistown	25	4	
Gaborone	26	6	
Ghanzi	25	8	
Lobatsi			
Mahalapye			
Maun	26	5	
Shakawe	27	5	
Tshabong	26	6	
Tshane	25	8	

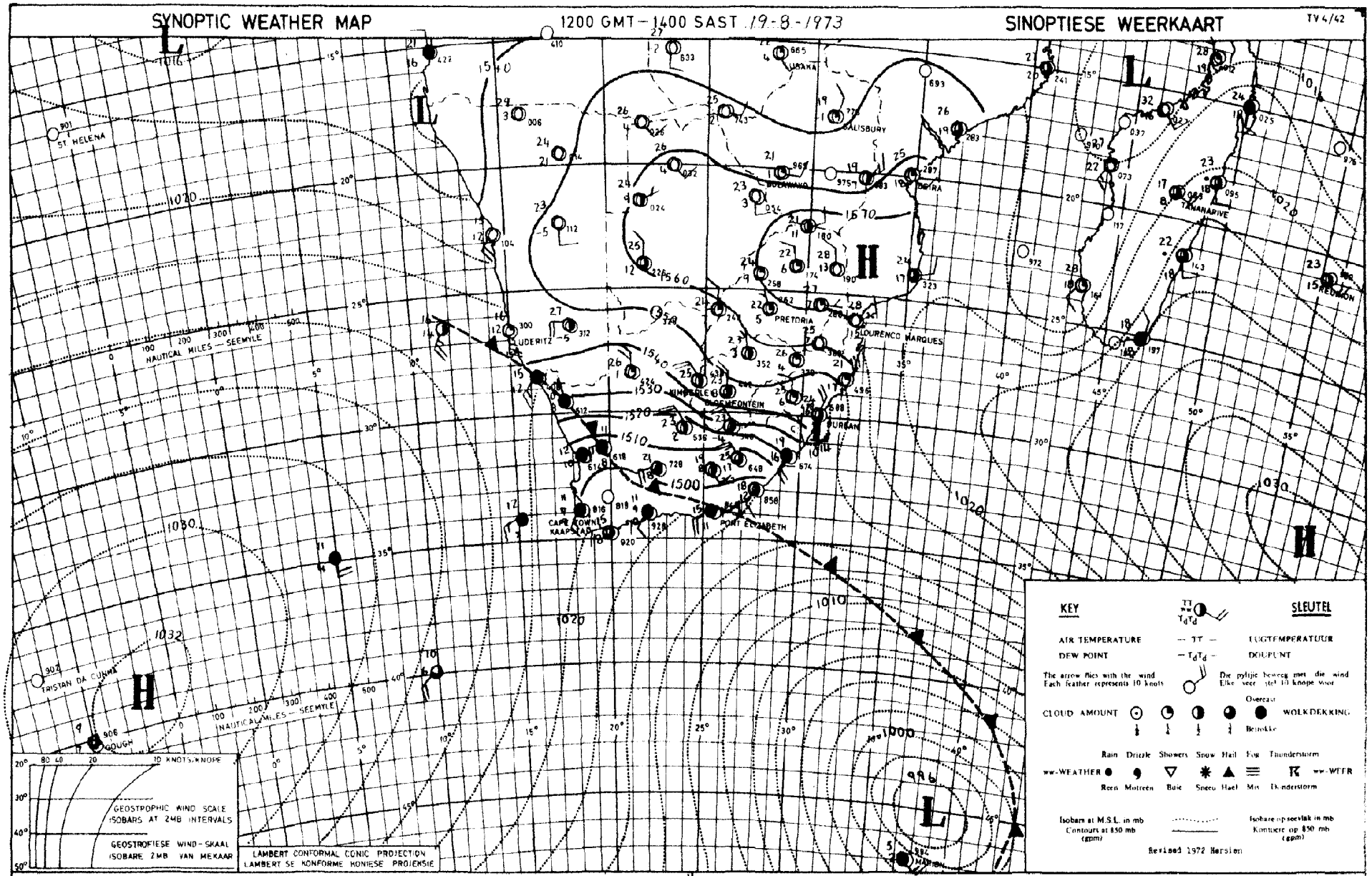

INFERENCE The cold air that has already spread over Western Cape will advance eastwards tomorrow over the entire Cape Province, southern Free State and Natal. Rain will fall over southern and eastern Cape and Natal, with snow likely over the mountains and high ground.

AFLEIDING Koue lug wat reeds oor Wes-Kaapland ingedring het, sal more ooswaarts uitbrei oor die hele Kaapprovinsie, Natal en die Suid-Vrystaat. Reën sal voorkom oor die suidelike en oostelike dele van Kaapland en Natal en sneeu sal oor die berge en hoogliggende gebiede val.

DAAGLIKSE WEERBULLETIN

Maksimum en Minimum Temperature (°C) en Reënval (RRR) in mm vir die 24 ure geëindig om 0800 SAST op

WEERBURO / WEATHER BUREAU
DEPT VAN VERVOER / DEPT OF TRANSPORT
21 - 8 - 1973

DAILY WEATHER BULLETIN

Maximum and Minimum Temperatures (°C) and Rainfall (RRR) in mm for the 24 hours ended at 0800 SAST on

TV.1/15

TRANSVAAL	Max	Min	RRR
Alberton			
Barberton			
Belfast			
Bethal	20	-3	
Bospoort	14	-2	
Carolina	20	-2	
Delareyville			
Delmas			
Doornspruit (Vaalwater)			
Ermelo			
Jan Kempdorp			
Jan Smuts	19	1	
Joubertpark (Jhb)	18	1	
Klerksdorp			
Kroondal (Rustenburg)	24	2	
Letaba			
Levubu	29	12	
Lichtenburg			
Loskopdam			
Loskopkanale (Groblersdal)			
Louis Trichardt			
Lydenburg	22	0	
Marble Hall			
Mara	27	5	
Marnitz	27	3	
Messina	29	8	
Middelburg			
Nelspruit	30	6	
Phalaborwa	31	13	
Pietersburg	24	7	
Piet Retief	24	2	
Pongola			
Potchefstroom	17	-3	
Potgietersrus	26	6	
Pretoria	22	5	
Pretoriuskop			
Punda Milia			
Satara			
Sekhukhune			
Shingwidzi			
Skukuza	33	11	
Standerton	20	-3	
Schweizer-Reneke			
Thabazimbi			
Tom Burke			
Tzaneen			
Vereeniging			
Volksrust			
Warmbad	25	-3	
Waterval-Boven			
Witbank			
Wolmaransstad			
Zeerust			

NATAL	Max	Min	RRR
Cape St. Lucia	25	15	
Cedara	25	3	
Dundee			
Durban (Louis Botha)	21	9	
Estcourt	22	4	
Harding			
Himeville			
Hluhluwe			
Melmoth			
Mkuze			
Newcastle	24	1	
Port Shepstone	19	13	
Van Reenen			
Vryheid			
Waterford (Underberg)	19	-5	
O. V. S. - O. F. S.			
Balkfontein (Bothaville)			
Bethlehem	13	-3	
Bloemfontein (J. B. M. Hertzog)	13	-3	
Bultfontein			
Clocolan			
Fauresmith	12	-3	
Ficksburg			
Frankfort	18	-3	
Harrismith			
Hoopstad	15	1	
Heilbron			
Koppies			
Kroonstad	14	-2	
Lindley			
Modderpoort			
Petrusburg			
Philippolis			
Reddersburg			
Reitz			
Rouxville			
Vrede			
Warden			
Welkom	13	-1	
Wepener	10	-4	
Winburg			
Zastron			

KAAP - CAPE	Max	Min	RRR
Aberdeen			
Addo			
Agulhas	15	9	
Alexander Bay	17	5	
Aliwal North	11	-2	
Beaufort West	11	2	
Boegoebergdam			
Brandvlei			
Caledon			
Calitzdorp			
Calvinia	11	-3	
Cape Columbine	15	9	
Cape St. Francis	14	10	6,5
Cape Town (D. F. Malan)	14	5	0,2
Cape Town (Roeland St.)			
Carnarvon			
Ceres			
Citrusdal			
Colesberg			
Cradock			
De Aar	9	-2	
Döhne	7	5	10,0
Douglas			
East London (Ben Schoeman)	14	9	10,7
Elsenburg			
Fort Beaufort			
Fraserburg	9	-3	
Garies			
George			
Graaff-Reinet	11	2	9,5
Grahamstown			19,7
Grootfontein (Middelburg)	8	-3	
Hopetown			
Idutywa			
Jansenville	14	4	
Joubertina			
Kaappunt	12	9	0,8
Kimberley (B. J. Vorster)	13	-1	
Knysna			2,0
Kokstad	19	-2	
Kuruman	16	0	
Ladismith			
Langebaanweg	16	3	
Maclear			
Mafeking	19	0	
Malmesbury			
Matatiele			
Matroosberg	9	-1	
Mbashe	14	8	15,5

KAAP - CAPE	Max	Min	RRR
Mosselbaai	14	9	
Okiep	14	4	
Oudtshoorn	14	-1	
Petrusville			
Piketberg			
Pofadder	13	1	
Port Elizabeth (H.E. Verwoerd)	14	9	13,5
Port Nolloth	15	6	
Port St. Johns	xx	10	9,0
Prieska	15	-1	
Prince Albert			
Queenstown	7	2	22,0
Riversdale	14	4	
Robertson	15	2	
Sheeprun	17	-3	0,4
Somerset East	12	3	4,3
Steynsburg			12,0
Strydenburg			
Sutherland	5	-7	
Swellendam			
Tarkastad			
Touwsrivier			
Twee Riviere	15	-4	
Umtata	13	5	13,4
Uniondale			
Upington	15	-1	
Vanwyksvlei	14	1	
Victoria West			
Vredendal	17	3	
Vryburg	15	-2	
Williston			
Willowmore	8	2	
Willow Park (Dordrecht)			
LESOTHO			
Maseru			
Ok-Bow			
SWAZILAND			
Bulembu			
Manzini (Matsapa)	31	x	
Siteki			

S. W. A.	Max	Min	RRR
Aroab			
Bethanien			
Dordabis			
Gobabeb	27	10	
Gobabis	21	2	
Grootfontein	27	8	
J. G. Strijdom	21	2	
Karasburg			
Kalkfeld			
Karibib			
Keetmanshoop	16	4	
Kub			
Luderitz	16	9	
Mariental	18	4	
Möwe	17	11	
Ohopoho			
Okahandja			
Okaukuejo			
Ondangwa	30	10	
Otavi			
Otjiwarango			
Outjo			
Omaruru	28	9	
Rehoboth			
Rundu			
Steinhausen			
Tsumeb			
Usakos	30	9	
Walvisbaai	16	8	
Windhoek			
BOTSWANA			
Francistown	28	9	
Gaborone	25	5	
Ghanzi	26	2	
Lobatsi			
Mahalapye			
Maun	28	10	
Shakawe	29	8	
Tshabong	16	-1	
Tshane	19	5	

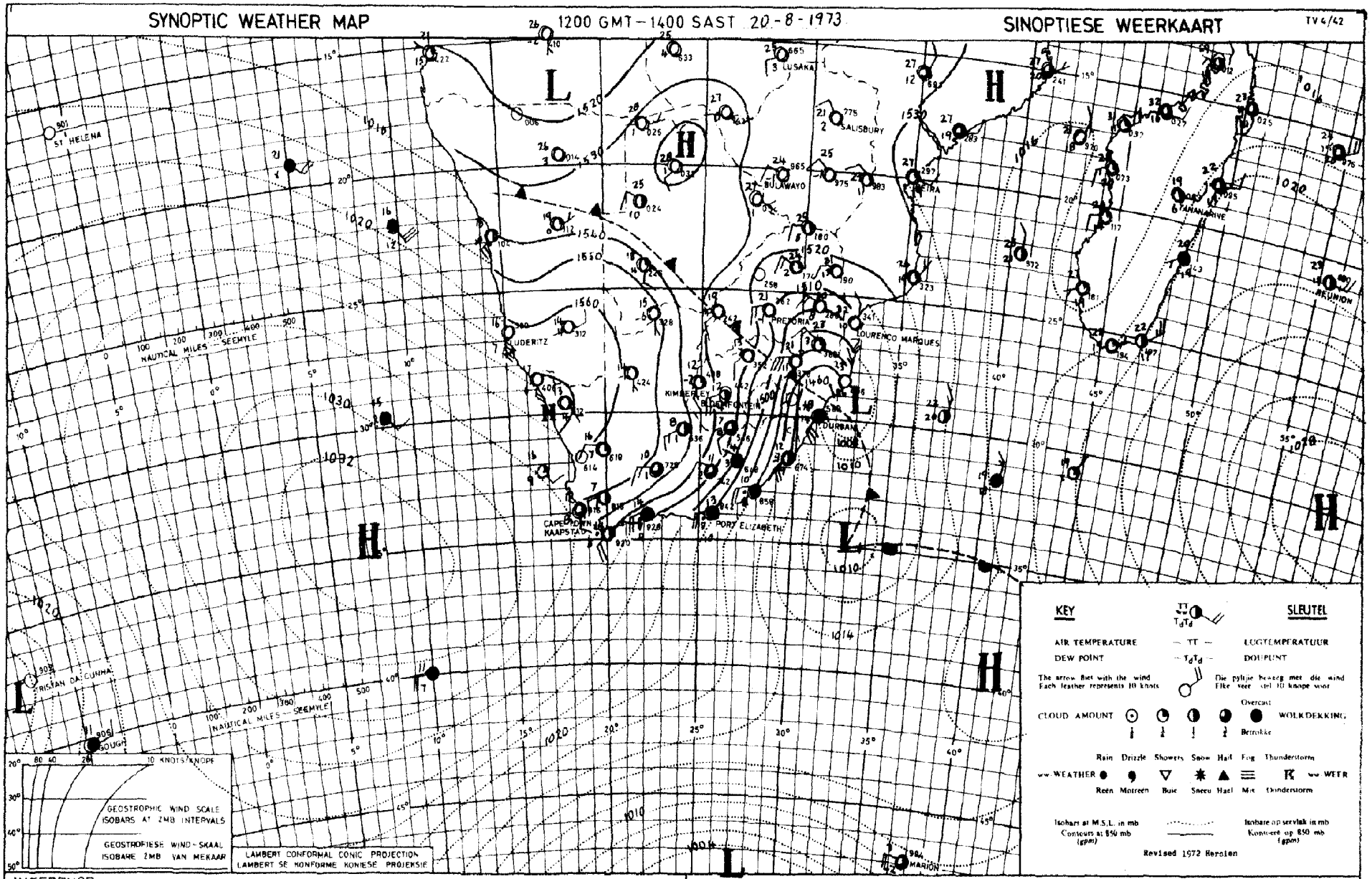

INFERENCE *The cold front over the interior will advance further so that cold air will spread also over Transvaal and Northern Natal. Further showers are expected along the south and east coasts, but over the interior the weather will clear up.*

AFLEIDING *Die koueftront oor die binneland sal verder inbeweeg sodat dit ook kouer sal word oor Transvaal en Noord-Natal. Verdere buie word langs die suid- en ooskus verwag, maar oor die binneland sal dit opklaar.*

DAAGLIKSE WEERBULLETIN

Maksimum en Minimum Temperatuur (°C) en Reënval (RRR) in mm vir die 24 uur geëindig om 0800 SAST op

WEERBURO / WEATHER BUREAU
DEPT VAN VERVOER / DEPT OF TRANSPORT
22 - 8 - 1973

DAILY WEATHER BULLETIN

Maximum and Minimum Temperatures (°C) and Rainfall (RRR) in mm for the 24 hours ended at 0800 SAST on

TV. 4/15

TRANSVAAL	Max	Min	RRR
Alberton			
Barberton			
Belfast			
Bethal	16	1	
Bospoort	14	0	
Carolina	14	1	
Delareyville			
Delinas			
Doornspruit (Vaalwater)			
Ermelo			
Jan Kemodorp			
Jan Smuts	14	1	
Joubertpark (Jhb)	13	2	
Klerksdorp			
Kroondal (Rustenburg)	20	5	
Letaba			
Levubu	22	11	
Lichtenburg			
Loskopdam			
Loskopkanale (Groblersdal)			
Louis Trichardt			
Lydenburg	19	3	
Marble Hall			
Mara	22	9	
Marnitz	25	9	
Messina	27	13	
Middelburg			
Nelspruit	20	5	
Phalaborwa	23	11	
Pietersburg	20	6	
Piet Retief	15	1	
Pongola			
Potchefstroom	16	1	
Potgietersrus	21	7	
Pretoria	19	6	
Pretoriuskop			
Punda Milia			
Satara			
Sekhukhune			
Shingwidzi			
Skukuza	24	5	
Standerton	15	1	
Schweizer-Reneke			
Thabazimbi			
Tom Burke			
Tzaneen			
Vereeniging			
Volksrust			
Warmbad	21	7	
Waterval-Boven			
Witbank			
Wolmaransstad			
Zeerust			

NATAL	Max	Min	RRR
Cape St. Lucia	18	12	4,0
Cedara	15	-1	
Dundee			
Durban (Louis Botha)	21	13	
Estcourt	14	0	
Harding			
Himeville			
Ilulubwe			
Melmoth			
Mkuze			
Newcastle	16	1	
Port Shepstone	19	13	
Van Reenen			
Vryheid			
Waterford (Underberg)	12	-7	

O.V.S. - O.F.S.			
Balkfontein (Bothaville)			
Bethlehem	14	1	
Bloemfontein (J.B.M. Hertzog)	14	-3	
Bultfontein			
Clocolan			
Fauresmith	14	-2	
Ficksburg			
Frankfort	15	1	
Harrismith			
Hoopstad	15	-1	
Heilbron			
Koppies			
Kroonstad	15	2	
Lindley			
Modderpoort			
Petrusburg			
Philippolis			
Heddersburg			
Reitz			
Rouxville			
Vrede			
Warden			
Welkom	14	4	
Wepener	13	-5	
Winburg			
Zastron			

KAAP - CAPE	Max	Min	RRR
Aberdeen			
Addo			
Agulhas	15	12	
Alexander Bay	27	16	
Aliwal North	13	-2	
Beaufort West	13	1	
Boegoebergdam			
Brandvlei			
Caledon			
Calitzdorp			
Calvinia	16	6	
Cape Columbine	18	10	
Cape St. Francis	14	8	
Cape Town (D.F. Malan)	17	3	
Cape Town (Roeland St.)			
Carnarvon			
Ceres			
Citrusdal			
Colesberg			
Cradock			
De Aar	13	1	
Döhne	11	3	
Douglas			
East London (Ben Schoeman)	17	10	
Elsenburg			
Fort Beaufort			
Fraserburg	13	0	
Caries			
George			
Graaff-Reinet	12	2	
Grahamstown			
Grootfontein (Middelburg)	10	-5	
Hopetown			
Idutywa			
Jansenville	16	2	
Joubertina			
Kaappunt	14	9	
Kimberley (B.J. Vorster)	14	2	
Knysna			
Kokstad	12	-5	
Kuruman	16	1	
Ladismith			
Langebaanweg	19	8	
Maclear			
Mafeking	18	4	
Malmesbury			
Matatiele			
Matroosberg	12	2	
Mbashe	17	10	

KAAP - CAPE	Max	Min	RRR
Mosselbaai	17	10	
Okiep	17	10	
Oudtshoorn	15	0	
Petrusville			
Piketberg			
Pofadder	16	7	
Port Elizabeth (H.E. Verwoerd	16	5	
Port Nolloth	26	17	
Port St. Johns	17	11	
Prieska	16	-1	
Prince Albert			
Queenstown	10	-3	
Riversdale	17	3	
Robertson	17	2	
Sheeprun	12	-3	
Somerset East	13	-3	
Steynsburg			
Strydenburg			
Sutherland	11	-3	
Swellendam			
Tarkastad			
Touwsrivier			
Twee Riviere	19	1	
Umtata	15	1	
Uniondale			
Upington	18	3	
Vanwyksvlei	15	1	
Victoria West			
Vredendal	21	11	
Vryburg	16	-1	
Williston			
Willowmore	11	0	
Willow Park (Dordrecht)			

LESOTHO			
Maseru			
Ox-Bow			

SWAZILAND			
Bulembu			
Manzini (Matsapa)	19	5	
Siteki			

S.W.A.	Max	Min	RRR
Aroab			
Bethanien			
Dordabis	32	9	
Gobabeb	22	7	
Gobabis	24	5	
Grootfontein	22	5	
J.G. Strijdom			
Karasburg			
Kalkfeld			
Karibib	20	9	
Keetmanshoop			
Kub	23	12	
Luderitz	20	5	
Mariental	14	11	
Mövve			
Ohopoho			
Okahandja			
Okaukuejo	31	13	
Ondangwa			
Otavi			
Otjiwarango			
Outjo	28	11	
Omaruru			
Rehoboth			
Rundu			
Steinhausen			
Tsumeb	33	10	
Uis	13	10	
Walvisbaai			
Windhoek			

BOTSWANA			
Francistown	27	12	
Gaborone	23	9	
Ghanzi	23	2	
Lobatsi			
Mahalapye			
Maun	27	9	
Shakawe	29	5	
Tshabong	19	-2	
Tshane	20	4	

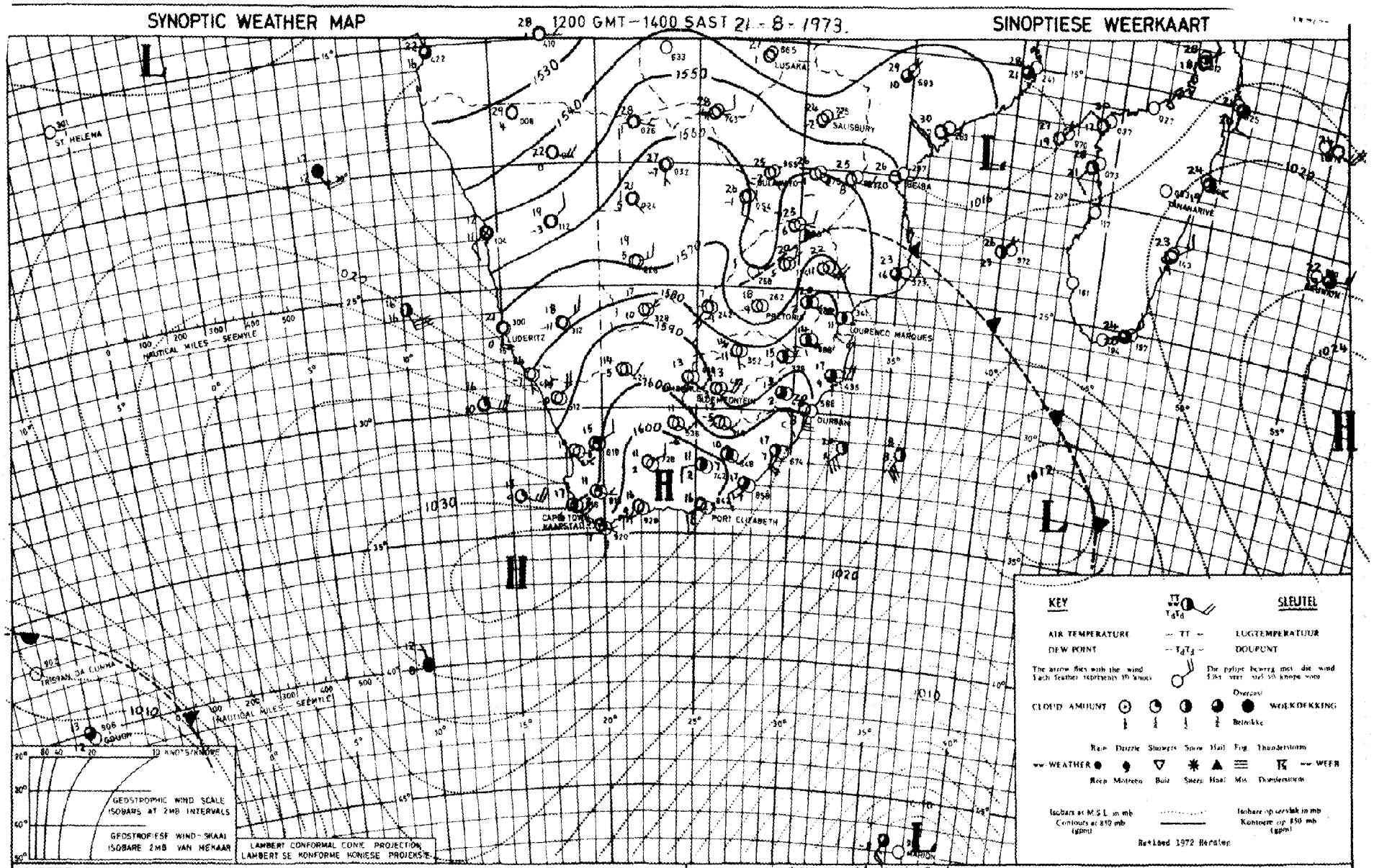

INFERENCE Pressures are still rising along the east coast and therefore cool, cloudy weather will persist over Northern Natal and spread also to the Eastern Transvaal Lowveld. Over the rest of the country it will remain fine and warm [illegible] along the west coast.

AFLEIDING [illegible] langs die ooskus en dus sal koel, bewolkte weer oor Noord Natal voortduur en uitbrei oor die Oos-Transvaalse Laeveld. Oor die res van die land sal dit mooiweer wees en warm bergwinde sal langs die weskus waai.

DAAGLIKSE WEERBULLETIN

Maksimum en Minimum Temperature (°C) en Reënval (RRR) in mm vir die 24 uur geëindig om 0900 SAST op

DEPT VAN VERVOER/DEPT OF TRANSPORT

23 - 8 - 1973

DAILY WEATHER BULLETIN

Maximum and Minimum Temperatures (°C) and Rainfall (RRR) in mm for the 24 hours ended at 0900 SAST on

TRANSVAAL	Max	Min	RRR
Alberton			
Barberton			
Belfast			
Bethal	14	2	
Bospoort	18	2	
Carolina	12	1	
Delareyville			
Delmas			
Doornspruit (Vaalwater)	24	7	
Ermelo			
Jan Kempdorp			
Jan Smuts	15	0	
Joubertpark (Ohlo)	15	3	
Klerksdorp			
Kroondal (Rustenburg)	20	4	
Letaba			
Levubu	20	11	
Lichtenburg			
Loskopdam			
Loskopkanale (Groblersdal)			
Louis Trichardt			
Lydenburg	15	1	
Marble Hall			
Mara	19	6	
Marnitz	21	8	
Messina	22	12	
Middelburg			
Nelspruit	19	4	
Phalaborwa	31	12	
Pietersburg	17	3	
Piet Retief	14	4	
Pongola			
Potchefstroom	19	3	
Potgietersrus	20	5	
Pretoria	17	6	
Pretoriuskop			
Punda Milia			
Satara			
Sekhukhune			
Shingwidzi			
Skukuza	23	4	
Standerton	15	0	
Schweizer-Reneke			
Thabazimbi			
Tom Burke			
Tzaneen			
Vereeniging			
Volksrust			
Warmbad	20	6	
Waterval-Boven			
Witbank			
Wolmaransstad			
Zeerust			

NATAL	Max	Min	RRR
Cape St. Lucia	8	11	12
Cedara	15	2	
Dundee			
Durban (Louis Botha)	20	7	
Estcourt	15	2	
Harding			
Himeville			
Ithuluwe			
Melmoth			
Mkuze			
Newcastle	16	1	
Port Shepstone	21	11	
Van Reenen			
Vryheid			
Waterford (Underberg)	13	-7	

O.V.S. - O.F.S.			
Balkfontein (Bothaville)			
Bethlehem	15	-2	
Bloemfontein (J.B.M. Hertzog)	18	4	
Bultfontein			
Clocolan			
Fauresmith	17	6	
Ficksburg			
Frankfort	16	1	
Harrismith			
Hoopstad	14	4	
Heilbron			
Koppies			
Kroonstad	19	3	
Lindley			
Modderpoort			
Petrusburg			
Philippolis			
Reddersburg			
Reitz			
Rouxville			
Vrede			
Warden			
Welkom	17	5	
Wepener	17	6	
Winburg			
Zastron			

KAAP - CAPE	Max	Min	RRR
Aberdeen			
Addo			
Agulhas	16	12	
Alexander Bay	31	7	
Alwal North	18	1	
Beaufort West	20	5	
Boegoeberg dam			
Brandvlei			
Caledon			
Carnarvon			
Ceres			
Citrusdal			
Colesberg			
Cradock			
De Aar	14	7	
Döhne	18	3	
Douglas			
East London (Ben Schoeman)	18	11	
Elsenburg			
Fort Beaufort			
Fraserburg	17	1	
Garies			
George			
Graaff-Reinet	17	7	
Grahamstown			
Grootfontein (Middelburg)	17	0	
Hopetown			
Idutywa			
Jansenville	18	5	
Joubertina			
Kaapmuiden	20	15	
Kimberley (B.J. Vorster)	19	7	
Knysna			
Kokstad	14	-3	
Kuruman	20	5	
Ladismith			
Langebaanweg	24	8	
Maclear			
Mafeking	20	4	
Malmesbury			
Matatiele			
Matroosberg	16	5	
Mbashe	18	11	

KAAP - CAPE	Max	Min	RRR
Mosselbaai	16	13	
Oktep	21	13	
Oudtshoorn	22	2	
Petrusville			
Piketberg			
Pofadder	21	7	
Port Elizabeth (H.E. Verwoerd)	17	6	
Port Nolloth	33	8	
Port St. Johns	19	12	
Prieska	22	4	
Prince Albert			
Queenstown	15	-1	
Riversdale	22	6	
Robertson	23	3	
Sheeprun	16	-1	
Somerset East	20	5	
Steynsburg			
Strydenburg			
Sutherland	15	-4	
Swellendam			
Tarkastad			
Touwsrivier			
Twee Riviere	25	13	
Umtata	18	3	
Uniondale			
Upington	24	11	
Vanwyksvlei	19	3	
Victoria West			
Vredendal	26	7	
Vryburg	21	3	
Williston			
Willowmore	17	2	
Willow Park (Dordrecht)			

LESOTHO			
Maseru			
Ox-Bow			

SWAZILAND			
Bulembu			
Manzini (Matsapa)			
Siteki			

S.W.A.	Max	Min	RRR
Aroab			
Bethanien			
Dordabis			
Gobabeb	28	10	
Gobabis	26	9	
Grootfontein	26	9	
J.G. Strijdom	25	9	
Karasburg			
Kalkfeld			
Karibib			
Keetmanshoop	26	15	
Kub			
Luderitz	13	7	
Mariental	24	14	
Möwe	14	11	
Ohopoho			
Okahandja			
Okaukuejo			
Ondangwa	31	11	
Otavi			
Otjiwarango			
Outjo			
Omaljaone	29	12	
Rehoboth			
Rundu			
Steinhausen			
Tsumeb			
Uis	33	11	
Walvisbaai	13	10	
Windhoek			

BOTSWANA			
Francistown	15	10	
Gaborone	22	7	
Ghanzi	26	8	
Lobatsi			
Mahalapye			
Maun	28	12	
Shakawe	30	10	
Tshabong	24	9	
Tshane	25	5	

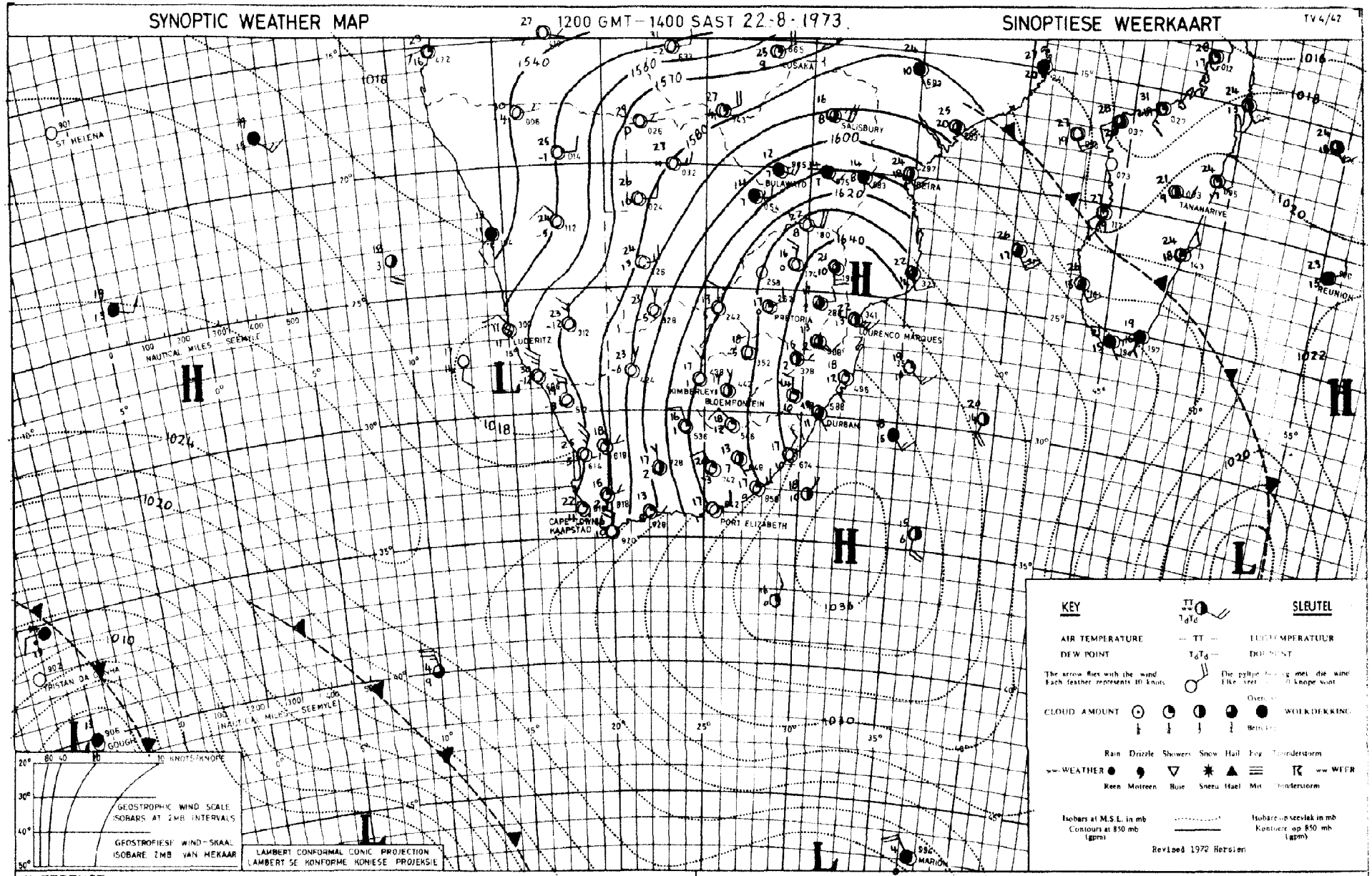

INFERENCE *The strong high pressure system south-east of the continent extends a ridge over the land and therefore it will be fine over most of the Republic. Hot bergwinds occurring along the Cape west coast will spread to the south coast later*

AFLEIDING *Die sterk hoëdrukstelsel suidoos van die land strek 'n rug uit oor die land en gevolglik sal dit mooiweer wees oor die meeste dele van die Republiek. Warm bergwinde kom voor oor die Kaapse weskus en sal ook na die suidkus uitbrei*

DAAGLIKSE WEERBULLETIN

Maksimum en Minimum Temperatuur (°C) en Reënval (RRR) in mm vir die 24 uur geëindig om 0800 SAST op

WEERBURO / WEATHER BUREAU
DEPT VAN VERVOER / DEPT OF TRANSPORT
24 - 8 - 1973.

DAILY WEATHER BULLETIN

Maximum and Minimum Temperatures (°C) and Rainfall (RRR) in mm for the 24 hours ended at 0800 SAST on

TRANSVAAL	Max	Min	RRR
Alberton			
Barberton			
Belfast			
Bethal	16	2	
Bospoort	19	1	
Carolina	18	0	
Delareyville			
Delmas			
Doornspruit (Vaalwater)	21	2	
Ermelo			
Jan Kempdorp			
Jan Smuts	15	4	
Joubertpark (Jhb)	15	5	
Klerksdorp			
Kroondal (Rustenburg)	19	3	
Letaba			
Levubu	20	10	
Lichtenburg			
Loskopdam			
Loskopkanale (Groblersdal)			
Louis Trichardt			
Lydenburg	16	0	
Marble Hall			
Mara			
Marnitz	21	7	
Messina	23	11	
Middelburg			
Nelspruit	20	7	
Phalaborwa	21	10	
Pietersburg	17	3	
Piet Retief	14	2	
Pongola			
Potchefstroom	19	1	
Potgietersrus	20	7	
Pretoria	18	5	
Pretoriuskop			
Punda Milia			
Satara			
Sekhukhune			
Shingwidzi			
Skukuza	25	7	
Standerton	15	-2	
Schweizer-Reneke			
Thabazimbi			
Tom Burke			
Tzaneen			
Vereeniging			
Volksrust			
Warmbad	20	3	
Waterval-Boven			
Witbank			
Wolmaransstad			
Zeerust			

NATAL	Max	Min	RRR
Cape St. Lucia	21	13	
Cedara	19	3	
Dundee			
Durban (Louis Botha)	22	9	
Estcourt	17	3	
Harding			
Himeville			
Hluhluwe			
Melmoth			
Mkuze			
Newcastle	19	1	
Port Shepstone	20	11	
Van Reenen			
Vryheid			
Waterford (Underberg)	18	-3	

O.V.S. - O.F.S.			
Balkfontein (Bothaville)			
Bethlehem	14	-3	
Bloemfontein (J.B.M. Hertzog)	17	0	
Bultfontein			
Clocolan			
Fauresmith	19	3	
Ficksburg			
Frankfort	16	-1	
Harrismith			
Hoopstad	19	-1	
Heilbron			
Koppies			
Kroonstad	18	0	
Lindley			
Modderpoort			
Petrusburg			
Philippolis			
Reddersburg			
Reitz			
Rouxville			
Vrede			
Warden			
Welkom	18	4	
Wepener	17	-1	
Winburg			
Zastron			

KAAP - CAPE	Max	Min	RRR
Aberdeen			
Addo			
Agulhas	21	12	
Alexander Bay	21	9	
Aliwal North	19	0	
Beaufort West	25	12	
Boegoebergdam			
Brandvlei			
Caledon			
Calitzdorp			
Calvinia	24	11	
Cape Columbine	25	13	
Cape St. Francis	23	14	
Cape Town (D.F. Malan)	26	7	
Cape Town (Rooland St.)			
Carnarvon			
Ceres			
Citrusdal			
Colesberg			
Cradock			
De Aar			
Döhne	23	12	
Douglas			
East London (Ben Schoeman)	23	13	
Elsenburg			
Fort Beaufort			
Fraserburg	21	2	
Garies			
George			
Graaff-Reinet	25	12	
Grahamstown			
Grootfontein (Middelburg)	19	4	
Hopetown			
Idutywa			
Jansenville	27	7	
Joubertina			
Kaappunt	24	15	
Kimberley (B.J. Vorster)	21	6	
Knysna			
Kokstad	20	-2	
Kuruman	20	4	
Ladismith			
Langehaanweg	28	7	
Maclear			
Mafeking	22	5	
Malmesbury			
Matatiele			
Matroosberg	22	10	
Mbashe	20	12	

KAAP - CAPE	Max	Min	RRR
Mosselbaai	23	16	
Oliep	25	17	
Oudtshoorn	28	4	
Petrusville			
Piketberg			
Pofadder	33	13	
Port Elizabeth (H.F. Verwoerd)	28	10	
Port Nolloth	12	7	
Port St. Johns	21	15	
Prieska	25	5	
Prince Albert			
Queenstown	21	1	
Riversdale	28	7	
Robertson	28	5	
Sheeprun	21	0	
Somerset East	24	11	
Steynsburg			
Strydenburg			
Sutherland	19	4	
Swellendam			
Tarkastad			
Touwsrivier			
Twee Riviere	24	5	
Umtata	24	4	
Uniondale			
Upington	24	12	
Vanwyksvlei	24	4	
Victoria West			
Vredendal	31	9	
Vryburg	21	2	
Williston			
Willowmore	23	7	
Willow Park (Dordrecht)			

LESOTHO			
Maseru			
Ox-Bow			

SWAZILAND			
Bulembu			4,3
Manzini (Matsapa)	20	6	
Siteki			

S.W.A.	Max	Min	RRR
Aroab			
Bethanien			
Dordabis			
Gobabeb	32	15	
Gobabis	26	10	
Grootfontein	26	11	
J.G. Strijdom	25	5	
Karasburg			
Kalkfeld			
Karibib			
Keetmanshoop	26	12	
Kub			
Luderitz	12	7	
Mariental	29	10	1,0
Möwe	14	11	
Ohopoho			
Okahandja			
Okaukuejo			
Ondangwa	31	10	
Otavi			
Otjiwarango			
Outjo			
Omaruru	29	15	
Rehoboth			
Rundu			
Steinhausen			
Tsumeb			
Uis	34	15	
Walvisbaai	13	9	
Windhoek			

BOTSWANA			
Francistown	20	7	
Gaborone	22	6	
Ghanzi	25	7	
Lobatsi			
Mahalapye			
Maun	27	13	
Shakawe	27	9	
Tshabong	23	6	
Tshane	23	3	

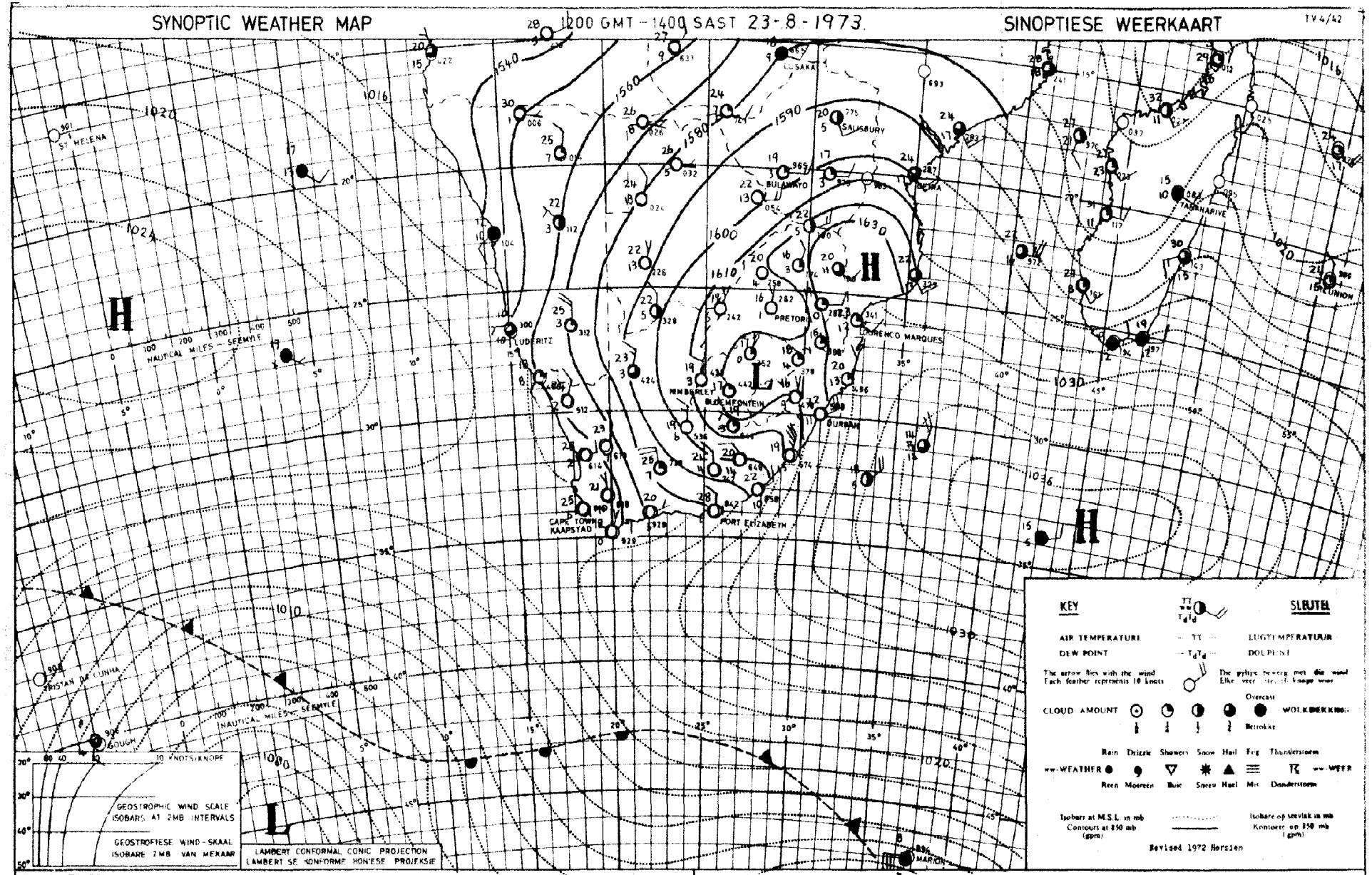

INFERENCE With the predominantly anticyclonic circulation, little change is expected in the general weather, but it will gradually become warmer and bergwinds will blow over the southern and south-eastern coastal regions.

AFLEIDING Met die oorheersend antisiklonale sirkulasie word min verandering in die weer verwag, maar dit sal geleidelik warmer word en bergwinde sal oor die suid- en suidoos-kusgebiede waai.

DAAGLIKSE WEERBULLETIN

Maksimum en Minimum Temperature (°C) en Reënval (RRR) in mm vir die 24 uur geëindig om 0900 SAST op

WEERBURO / WEATHER BUREAU
DEPT VAN VERVOER / DEPT OF TRANSPORT
25 - 8 - 1973

DAILY WEATHER BULLETIN

Maximum and Minimum Temperatures (°C) and Rainfall (RRR) in mm for the 24 hours ended at 0900 SAST on

TV 1-13

TRANSVAAL	Max	Min	RRR
Alberton			
Barberton			
Belfast			
Bethal	17	4	
Bospoort	20	1	
Carolina	16	1	
Delareyville			
Delmas			
Doornspruit (Vaalwater)	22	0	
Ermelo			
Jan Kempdorp			
Jan Smuts	17	4	
Joubertpark (Jhb.)	16	6	
Klerksdorp			
Kroondal (Rustenburg)			
Letaba			
Levubu	19	8	
Lichtenburg			
Loskopdam			
Loskopkanaal (Groblersdal)			
Louis Trichardt			
Lydenburg			
Marble Hall			
Mara			
Marnitz	21	6	
Messina	21	6	
Middelburg			
Nelspruit	22	4	
Phalaborwa	23	7	
Pietersburg	17	4	
Piet Retief	19	4	
Pongola			
Potchefstroom	20	2	
Potgietersrus	21	6	
Pretoria	20	6	
Pretoriuskop			
Punda Milia			
Satara			
Sekhukhune			
Shingwidzi			
Skukuza	25	5	
Standerton	17	-1	
Schweizer-Reneke			
Thabazimbi			
Tom Burke			
Tzaneen			
Vereeniging			
Volksrust			
Warmbad	21	4	
Waterval-Boven			
Witbank			
Wolmaransstad			
Zeerust			

NATAL	Max	Min	RRR
Cape St. Lucia	21	15	
Cedara	22	5	
Dundee			
Durban (Louis Botha)	23	9	
Estcourt	21	4	
Harding			
Ixopo			
Kokstad			
Melmoth			
Mkuze			
Newcastle	21	1	
Port Shepstone	21	11	
Van Reenen			
Vryheid			
Waterford (Underberg)	20	-3	

O.V.S. - O.F.S.			
Balkfontein (Bothaville)			
Bethlehem	18	-2	
Bloemfontein (J.B.M. Hertzog)	21	0	
Bultfontein			
Clocolan			
Fauresmith	21	3	
Ficksburg			
Frankfort	18	-2	
Harrismith			
Hoopstad	21	1	
Heilbron			
Koppies			
Kroonstad	20	0	
Lindley			
Modderpoort			
Petrusburg			
Philippolis			
Reddersburg			
Reitz			
Rouxville			
Vrede			
Warden			
Welkom	20	4	
Wepener	19	9	
Winburg			
Zastron			

KAAP - CAPE	Max	Min	RRR
Aberdeen			
Addo			
Agulhas	18	12	
Alexander Bay	21	10	
Aliwal North	22	-1	
Beaufort West	28	17	
Boegoeberg dam			
Brandvlei			
Caledon			
Calitzdorp			
Calvinia	27	18	
Cape Columbine	21	11	
Cape St. Francis	28	15	
Cape Town (D.F. Malan)	25	6	
Cape Town (Rocland St.)			
Carnarvon			
Ceres			
Citrusdal			
Colesberg			
Cradock			
De Aar	22	0	
Dohne	25	12	
Douglas			
East London (Ben Schoeman)	30	12	
Elsenburg			
Fort Beaufort			
Fraserburg	24	3	
Garies			
George			
Graaff-Reinet	28	16	
Grahamstown			
Grootfontein (Middelburg)	22	2	
Hopetown			
Idutywa			
Jansenville	29	9	
Joubertina			
Kaappunt	23	11	
Kimberley (B.J. Vorster)	23	7	
Knysna			
Kokstad	22	-2	
Kuruman			
Ladismith			
Langebaanweg	28	5	
Maclear			
Mafeking	21	5	
Malmesbury			
Matatiele			
Matroosberg	25	14	
Mbashe	23	16	

KAAP - CAPE	Max	Min	RRR
Mosselbaai	22	15	
Oliep	27	16	
Oudtshoorn	30	6	
Petrusville			
Pikeberg			
Pofadder	25	11	
Port Elizabeth (H.E. Verwoerd)	31	13	
Port Nolloth	19	10	
Port St. Johns	25	17	
Prieska	26	4	
Prince Albert			
Queenstown	24	3	
Riversdale	31	7	
Robertson	30	7	
Sheeprun	24	2	
Somerset East	27	12	
Steynsburg			
Strydenburg			
Sutherland	21	2	
Swellendam			
Tarkastad			
Touwsrivier			
Twee Riviere	26	4	
Umtata	24	5	
Uniondale			
Upington	27	10	
Vanwyksvlei	25	5	
Victoria West			
Vredendal	34	11	
Vryburg	22	1	
Williston			
Willowmore	26	11	
Willow Park (Dordrecht)			

LESOTHO			
Maseru			
Ox-Bow			

SWAZILAND			
Bulembu			
Manzini (Matsapa)	22	6	
Siteki			

S.W.A.	Max	Min	RRR
Aroab			
Bethanien			
Dordabis			
Gobabeb			
Gobabis	23	3	
Grootfontein	25	6	
J.G. Strijdom	23	6	
Karasburg			
Kalkfeld			
Karibib			
Keetmanshoop	27	11	
Kub			
Luderitz	13	9	
Mariental	27	8	
Möwe	13	12	
Ohopoho			
Okahandja			
Okaukuejo			
Ondangwa	30	11	
Otavi			
Otjiwarango			
Outjo			
Omatjenne	28	13	
Rehoboth			
Rundu			
Steinhausen			
Tsumeb			
Uis	33	14	
Walvisbaai	13	10	
Windhoek			

BOTSWANA			
Francistown	21	10	
Gaborone	23	5	
Ghanzi	24	5	
Lobatsi			
Mahalapye			
Maun	25	10	
Shakawe	27	7	
Tshabong	24	1	
Tshane	23	4	

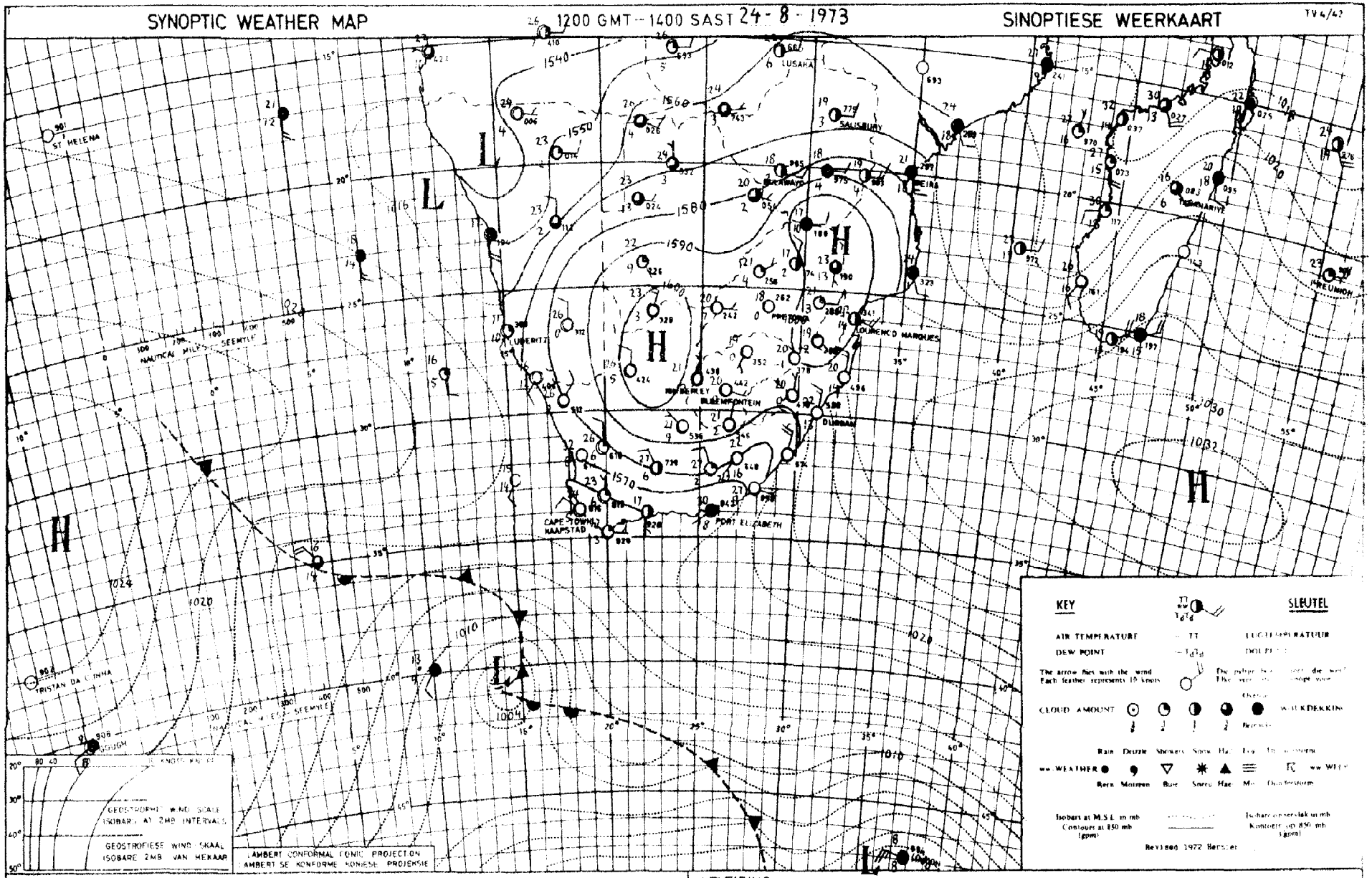

INFERENCE

The circulation over the Republic is anticyclonic and the weather will remain mainly fine and mild. The cold front to the west will reach the southwestern Cape coast later and light showers are possible over this region.

AFLEIDING

Die sirkulasie oor die Republiek is antisiklonaal en dit sal hoofsaaklik mooiweer en matig wees. Die koufront na die weste sal later die Kaapse suidweskus bereik en ligte buie is moontlik.

DAAGLIKSE WEERBULLETIN

Maksimum en Minimum Temperatuur (°C) en Reënval (RRR) in mm vir die 24 uur geëindig om 0800 SAST op

WEERBURO / WEATHER BUREAU
DEPT VAN VERVOER / DEPT OF TRANSPORT
26 - 8 - 1973

DAILY WEATHER BULLETIN

Maximum and Minimum Temperatures (°C) and Rainfall (RRR) in mm for the 24 hours ended at 0800 SAST on

TV.4 (3)

TRANSVAAL	Max	Min	RRR
Alberton			
Barberton			
Belfast			
Bethal	19	4	
Bospoort	20	1	
Carolina	19	4	
Delareyville			
Delmas			
Doornspruit (Vaalwater)	22	3	
Ermelo			
Jan Kempdorp			
Jan Smuts	19	9	
Joubertpark (Jhb)	18	9	
Klerksdorp			
Kroondal (Rustenburg)			
Letaba			
Levubu	22	11	
Lichtenburg			
Loskopdam			
Loskopkanale (Groblersdal)			
Louis Trichardt			
Lydenburg			
Marble Hall			
Mara	23	8	
Marnitz	22	10	
Messina	25	13	
Middelburg			
Nelspruit	23	14	
Phalaborwa	23	9	
Pietersburg	19	7	
Piet Retief	21	5	
Pongola			
Potchefstroom	21	2	
Potgietersrus	21	10	
Pretoria	21	6	
Pretoriuskop			
Punda Milia			
Satara			
Sekhukhune			
Shingwidzi			
Skukuza			
Standerton	20	1	
Schweizer-Reneke			
Thabazimbi			
Tom Burke			
Tzaneen			
Vereeniging			
Volksrust			
Warmbad	21	6	
Waterval-Boven			
Witbank			
Wolmaransstad			
Zeerust			

NATAL	Max	Min	RRR
Cape St. Lucia	23	15	
Cedara	24	4	
Dundee			
Durban (Louis Botha)	24	8	
Estcourt	23	5	
Harding			
Hlineville			
Hluhluwe			
Melmoth			
Mkuze			
Newcastle	23	1	
Port Shepstone	21	11	
Van Reenen			
Vryheid			
Waterford (Underberg)	21	-1	
O.V.S. - O.F.S.			
Balkfontein (Bothaville)			
Bethlehem	21	-1	
Bloemfontein (J.B.M. Hertzog)	22	0	
Bultfontein			
Clocolan			
Fauresmith	23	4	
Ficksburg			
Frankfort	21	-2	
Harrismith			
Hoopstad	22	0	
Heilbron			
Koppies			
Kroonstad	22	0	
Lindley			
Modderpoort			
Petrusburg			
Philippolis			
Reddersburg			
Reitz			
Rouxville			
Vrede			
Warden			
Welkom			
Wepener	21	-1	
Winburg			
Zastron			

KAAP - CAPE	Max	Min	RRR
Aberdeen			
Addo			
Agulhas	17	13	
Alexander Bay	18	11	
Aliwal North	24	0	
Beaufort West	28	12	
Boegoebergdam			
Brandvlei			
Caledon			
Calitzdorp			
Calvinia	28	9	
Cape Columbine	16	11	
Cape St. Francis	18	11	
Cape Town (D.F. Malan)	18	11	
Cape Town (Roeland St.)			
Carnarvon			
Ceres			
Citrusdal			
Colesberg			
Cradock			
De Aar	23	2	
Döhne	26	9	
Douglas			
East London (Ben Schoeman)	31	13	
Elsenburg			
Fort Beaufort			
Fraserburg	24	3	
Garies			
George			
Graaff-Reinet	29	8	
Grahamstown			
Grootfontein (Middelburg)	24	4	
Hopetown			
Idutywa			
Jansenville	31	6	
Joubertina			
Kaappunt	15	11	
Kimberley (B.J. Vorster)	24	6	
Knysna			
Kokstad	24	1	
Kuruman	23	2	
Ladismith			
Langebaanweg	20	7	
Maclear			
Mafeking	23	4	
Malmesbury			
Matatiele			
Matroosberg	24	4	
Mbashe	27	13	

KAAP - CAPE	Max	Min	RRR
Mosselbaai	19	12	
Okiep	27	12	
Oudtshoorn	29	5	
Petrusville			
Piketberg			
Pofadder	25	11	
Port Elizabeth (H.F. Verwoerd)	22	11	
Port Nolloth	17	11	
Port St. Johns	28	16	
Prieska	26	4	
Prince Albert			
Queenstown	25	3	
Riversdale	20	9	
Robertson			
Sheeprun	24	3	
Somerset East	28	4	
Steynsburg			
Strydenburg			
Sutherland	22	1	
Swellendam			
Tarkastad			
Touwsrivier			
Twee Riviere	25	4	
Umtata	29	5	
Uniondale			
Upington	27	7	
Vanwyksvlei	25	4	
Victoria West			
Vredendal	25	9	
Vryburg			
Williston			
Willowmore	29	5	
Willow Park (Dordrecht)			
LESOTHO			
Maseru			
Ox-Bow			
SWAZILAND			
Bulembu			
Manzini (Matsapa)	24	7	
Siteki			

S.W.A.	Max	Min	RRR
Aroab			
Bethanien			
Dordabis			
Gobabeb	34	11	
Gobabis	23	4	
Grootfontein	24	7	
J.G. Strijdom	22	4	
Karasburg			
Kalkfeld			
Karibib			
Keetmanshoop	26	12	
Kub			
Luderitz	16	11	
Mariental	26	7	
Möwe	15	12	
Ohopoho			
Okahandja			
Okakuejo			
Ondangwa	29	11	
Otavi			
Otjiwarango			
Outjo			
Omaruru	27	8	
Rehoboth			
Rundu			
Steinhausen			
Tsumeb			
Uis	32	15	
Walvisbaai	13	10	
Windhoek			
BOTSWANA			
Francistown	21	12	3,5
Gaborone	23	5	
Ghanzi	23	5	
Lobatsi			
Mahalapye			
Maun	25	7	
Shakawe	26	5	
Tshabong	24	2	
Tshane	23	4	

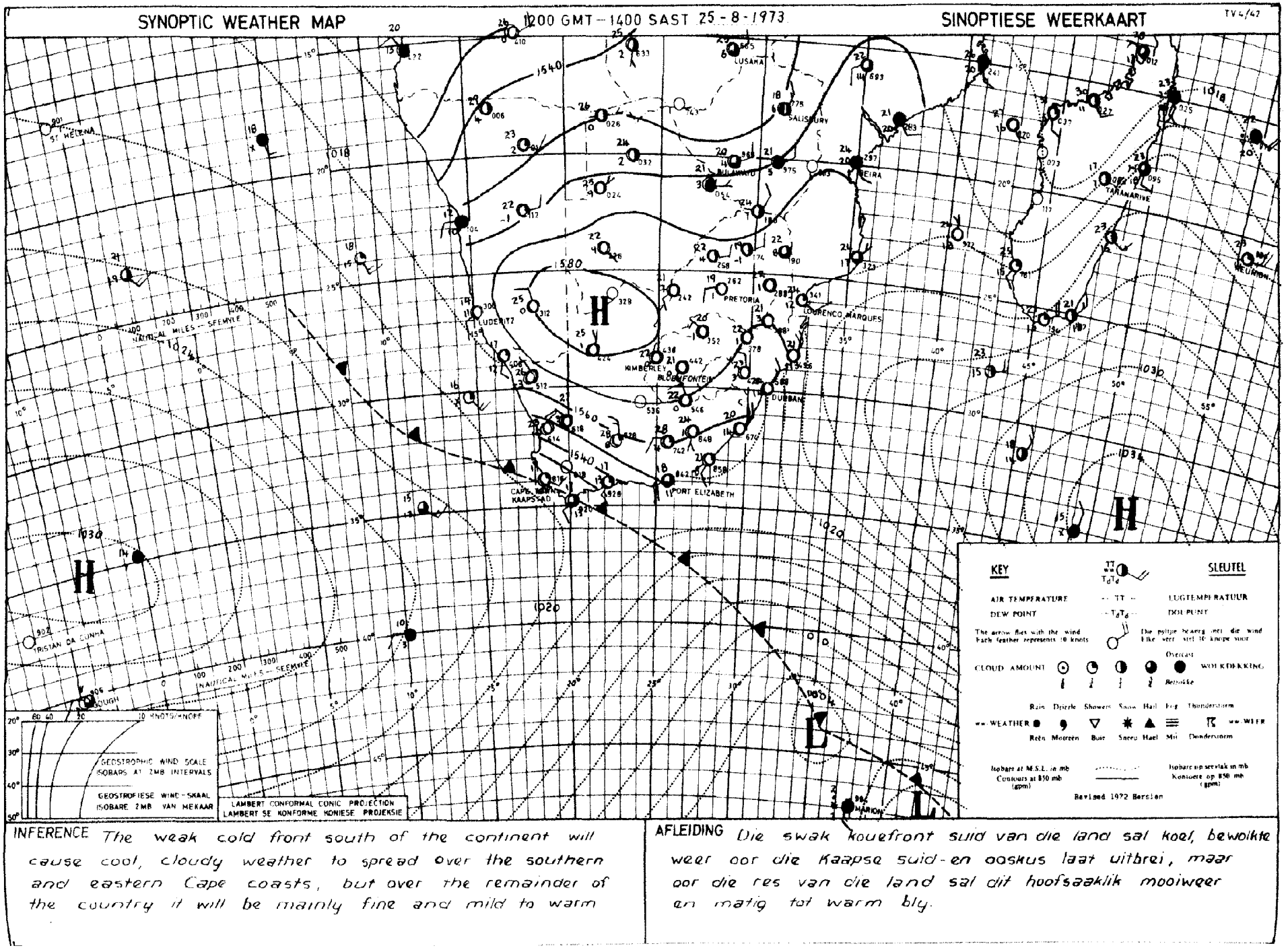

INFERENCE The weak cold front south of the continent will cause cool, cloudy weather to spread over the southern and eastern Cape coasts, but over the remainder of the country it will be mainly fine and mild to warm

AFLEIDING Die swak koufront suid van die land sal koel, bewolkte weer oor die Kaapse suid- en ooskus laat uitbrei, maar oor die res van die land sal dit hoofsaaklik mooiweer en matig tot warm bly.

DAAGLIKSE WEERBULLETIN

Maksimum en Minimum Temperatuur (°C) en Reënval (RRR) in mm vir die 24 uur geëindig om 0800 SAST op

WEERBURO / WEATHER BUREAU
DEPT VAN VERVOER / DEPT OF TRANSPORT
27-8-1973

DAILY WEATHER BULLETIN

Maximum and Minimum Temperatures (°C) and Rainfall (RRR) in mm for the 24 hours ended at 0800 SAST on

TV. 4/43

TRANSVAAL	Max	Min	RRR
Alberton			
Barberton			
Belfast			
Bethal	20	4	
Bospoort	26	1	
Carolina	19	4	
Delareyville			
Delmas			
Doornspruit (Vaalwater)	24	3	
Ermelo			
Jan Kempdorp			
Jan Smuts	20	7	
Joubertpark (Jhb)	19	8	
Klerksdorp			
Kroondal (Rustenburg)	25	4	
Letaba			
Levubu	24	11	
Lichtenburg			
Loskopdam			
Loskopkanale (Groblersdal)			
Louis Trichardt			
Lydenburg	21	3	
Marble Hall			
Mara	24	4	
Marnitz	24	7	
Messina	20	8	
Middelburg			
Nelspruit	26	6	
Phalaborwa	26	11	
Pietersburg	27	6	
Piet Retief	22	6	
Pongola			
Potchefstroom	22	7	
Potgietersrus	24	9	
Pretoria	23	6	
Pretoriuskop			
Punda Milia			
Satara			
Sekhukhune			
Shingwidzi			
Skukuza	29	6	
Standerton	20	9	
Schweizer-Reneke			
Thabazimbi			
Tom Burke			
Tzaneen			
Vereeniging			
Volksrust			
Warmbad	24	5	
Waterval-Boven			
Witbank			
Wolmaransstad			
Zeerust			

NATAL	Max	Min	RRR
Cape St. Lucia	24	16	
Cedara			
Dundee			
Durban (Louis Botha)	23	9	
Estcourt	23	8	
Harding			
Himeville			
Hluhluwe			
Melmoth			
Mkuze			
Newcastle	22	1	
Port Shepstone	23	15	
Van Reenen			
Vryheid			
Waterford (Underberg)	22	-1	

O.V.S. - O.F.S.			
Balkfontein (Bothaville)			
Bethlehem	22	-1	
Bloemfontein (J.B.M. Hertzog)	23	1	
Bultfontein			
Clocolan			
Fauresmith	23	3	
Ficksburg			
Frankfort	21	-1	
Harrismith			
Hoopstad	23	0	
Heilbron			
Koppies			
Kroonstad	23	1	
Lindley			
Modderpoort			
Petrusburg			
Philippolis			
Reddersburg			
Reitz			
Rouxville			
Vrede			
Warden			
Welkom	22	4	
Wepener	22	0	
Winburg			
Zastron			

KAAP - CAPE	Max	Min	RRR
Aberdeen			
Addo			
Agulhas			0,8
Alexander Bay	17	10	
Aliwal North	23	0	
Beaufort West	29	8	
Boegoebergdam			
Brandvlei			
Caledon			
Calitzdorp			
Calvinia	26	7	
Cape Columbine	16	10	
Cape St. Francis	17	14	
Cape Town (D.F. Malan)	18	5	
Cape Town (Roeland St.)			
Carnarvon			
Ceres			
Citrusdal			
Colesberg			
Cradock			
De Aar	24	2	
Döhne	25	8	0,5
Douglas			
East London (Ben Schoeman)	20	16	
Elsenburg			
Fort Beaufort			
Fraserburg	24	3	
Garies			
George			
Graaff-Reinet	29	9	
Grahamstown			
Grootfontein (Middelburg)	24	3	
Hopetown			
Idutywa			
Jansenville	24	13	
Joubertina			
Kaappunt	13	10	
Kimberley (B.J. Vorster)	25	5	
Knysna			
Kokstad	24	1	
Kuruman	24	3	
Langebaanweg	21	4	
Ladismith			
Maclear			
Mafeking	25	3	
Malmesbury			
Matatiele			
Matroosberg	20	3	
Mbashe	21	15	

KAAP - CAPE	Max	Min	RRR
Mosselbaai	18	12	
Okiep	27	11	
Oudtshoorn	24	4	
Petrusville			
Piketberg			
Pofadder	25	12	
Port Elizabeth (H.F. Verwoerd)	19	14	
Port Nolloth	15	10	
Port St. Johns	21	7	
Prieska	27	4	
Prince Albert			
Queenstown	25	5	
Riversdale	18	7	
Robertson	16	8	
Sheeprun	25	4	
Somerset East	28	10	
Steynsburg			
Strydenburg			
Sutherland	22	-1	
Swellendam			
Tarkastad			
Touwsrivier			
Twee Riviere	26	4	
Umtata	26	12	
Uniondale			
Upington	27	9	
Vanwyksvlei	26	4	
Victoria West			
Vredendal	21	9	
Vryburg	24	3	
Williston			
Willowmore	26	10	
Willow Park (Dordrecht)			

LESOTHO			
Maseru			
Ox-Bow			

SWAZILAND			
Bulembu			
Manzini (Matsapa)	25	8	
Siteki			

S.W.A.	Max	Min	RRR
Aroab			
Bethanien			
Dordabis			
Gobabeb	33	15	
Gobabis	24	5	
Grootfontein	25	3	
J.G. Strijdom	23	5	
Karasburg			
Kalkfeld			
Karibib			
Keetmanshoop	27	12	
Kub			
Luderitz	17	10	
Mariental	26	9	
Möwe	16	12	
Ohopoho	30	4	
Okahandja			
Okaukuejo			
Ondangwa	29	10	
Otavi			
Otjiwarango			
Outjo			
Rehoboth			
Rundu			
Steinhausen			
Tsumeb			
Uis	33	12	
Walvisbaai	13	10	
Windhoek			

BOTSWANA			
Francistown	19	6	4,1
Gaborone	25	5	
Ghanzi	24	4	
Lobatsi			
Mahalapye			
Maun	26	9	
Shakawe	27	6	
Tshabong	26	2	
Tshane	24	5	

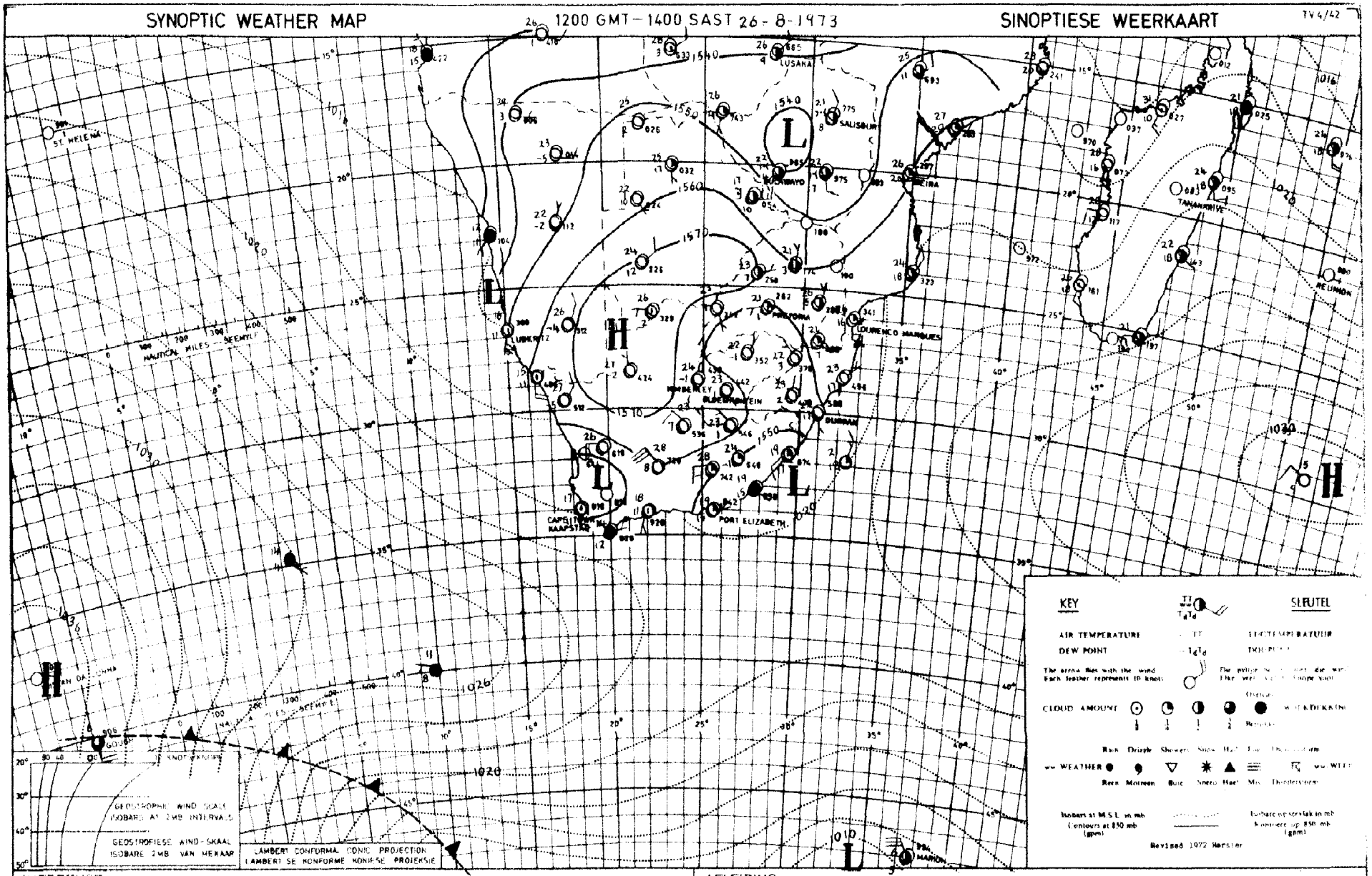

INFERENCE The high pressure system that is situated over the interior will maintain fine weather conditions over most regions and it will be rather warm over the interior.

AFLEIDING Die hoëdrukstelsel wat oor die binneland gevestig is, sal mooiweerstoestande laat voortduur oor die meeste gebiede en dit sal betreklik warm wees oor die binneland.

DAAGLIKSE WEERBULLETIN

Maksimum en Minimum Temperatuur (°C) en Reënval (RRR) in mm vir die 24 uur geëindig om 0800 SAST op

WEERBURO / WEATHER BUREAU
DEPT VAN VERVOER / DEPT OF TRANSPORT
28 - 8 - 1973

DAILY WEATHER BULLETIN

Maximum and Minimum Temperatures (°C) and Rainfall (RRR) in mm for the 24 hours ended at 0800 SAST on

TV. 1/13

TRANSVAAL	Max	Min	RRR
Alberton			
Barberton			
Belfast			
Bethal	22	5	
Bospoort	23	2	
Carolina	21	6	
Delareyville			
Delmas			
Doornspruit (Vaalwater)	26	2	
Ermelo			
Jan Kempdorp			
Jan Smuts	21	11	
Joubertpark (Dbl)	22	11	
Klerksdorp			
Kroondal (Rustenburg)	26	4	
Letaba			
Levubu	28	12	
Lichtenburg			
Loskopdam			
Loskopkanale (Groblersdal)			
Louis Trichardt			
Lydenburg	24	5	
Marble Hall			
Mara	27	6	
Marnitz	27	8	
Messina	29	9	
Middelburg			
Nelspruit	23	6	
Phalaborwa	29	13	
Pietersburg	25	7	
Piet Retief	24	7	
Pongola			
Potchefstroom	24	4	
Potgietersrus	26	10	
Pretoria	24	7	
Pretoriuskop			
Punda Milia			
Satara			
Sekhukhune			
Shingwidzi			
Skukuza	31	6	
Standerton	22	1	
Schweizer-Reneke			
Thabazimbi			
Tom Burke			
Tzaneen			
Vereeniging			
Volksrust			
Warmbad	27	8	
Waterval-Boven			
Witbank			
Wolmaransstad			
Zeerust			

NATAL	Max	Min	RRR
Cape St. Lucia	25	17	
Cedara	25	6	
Dundee			
Durban (Louis Botha)	24	9	
Estcourt	24	6	
Harding			
Himeville			
Hluhluwe			
Melmoth			
Mkuze			
Newcastle	25	2	
Port Shepstone	21	12	
Van Reenen			
Vryheid			
Waterford (Underberg)	23	-5	
O.V.S. - O.F.S.			
Balkfontein (Bothaville)			
Bethlehem	22	-1	
Bloemfontein (J.B.M. Hertzog)	24	1	
Bultfontein			
Clocolan			
Fauresmith	24	4	
Ficksburg			
Frankfort	23	-1	
Harrismith			
Hoopstad	25	1	
Heilbron			
Koppies			
Kroonstad	23	1	
Lindley			
Modderpoort			
Petrusburg			
Philippolis			
Reddersburg			
Reitz			
Rouxville			
Vrede			
Warden			
Welkom	23	5	
Wepener	23	0	
Winburg			
Zastron			

KAAP - CAPE	Max	Min	RRR
Aberdeen			
Addo			
Agulhas	17	13	
Alexander Bay	16	11	
Aliwal North	25	0	
Beaufort West	29	16	
Poegoebergdam			
Brandvlei			
Caledon			
Calitzdorp			
Calvinia	27	5	
Cape Columbine	15	11	
Cape St. Francis	18	14	
Cape Town (D.F. Malan)	19	12	
Cape Town (Rocland St.)			
Carnarvon			
Ceres			
Citrusdal			
Colesberg			
Cradock			
De Aar	24	3	
Döhne	27	13	
Douglas			
East London (Ben Schoeman)	23	12	
Elsenburg			
Fort Beaufort			
Fraserburg	25	4	
Garies			
George			
Graaff-Reinet	29	14	
Grahamstown			
Grootfontein (Middelburg)	24	6	
Hopetown			
Idutywa			
Jansenville	32	9	
Joubertina			
Kaappunt	16	11	
Kimberley (B.J. Vorster)	25	10	
Knysna			
Kokstad	25	1	
Kuruman	24	4	
Ladismith			
Langebaanweg	19	9	
Maclear			
Mafeking			
Malmesbury			
Matatiele			
Matroosberg	24	5	
Mbashe	21	14	

KAAP - CAPE	Max	Min	RRR
Mosselbaai	18	12	0.7
		-	
Oklep	28	8	
Oudtshoorn	26	10	
Petrusville			
Piketberg			
Pofadder	27	9	
Port Elizabeth (H.F. Verwoerd)	22	13	
Port Nolloth	14	11	
Port St. Johns	23	16	
Prieska	28	4	
Prince Albert			
Queenstown	26	7	
Riversdale	19	11	
Robertson	22	11	
Sheeprun	26	3	
Somerset East	29	8	
Steynsburg			
Strydenburg			
Sutherland	21	5	
Swellendam			7.0
Tarkastad			
Touwsrivier			
Twee Riviere	28	7	
Umtata	29	6	
Uniondale			
Upington	28	11	
Vanwyksvlei	27	5	
Victoria West			
Vredendal	19	9	
Vryburg	26	2	
Williston			
Willowmore	28	6	
Willow Park (Dordrecht)			
LESOTHO			
Maseru			
Ox-Bow			
SWAZILAND			
Bulembu			
Manzini (Matsapa)	28	11	
Siteki			

S.W.A.	Max	Min	RRR
Aroab			
Bethanien			
Dordabis			
Gobabeb	34	10	
Gobabis	26	5	
Grootfontein	25	5	
J.G. Strijdom	24	5	
Karasburg			
Kalkfeld			
Karibib			
Keetmanshoop	29	12	
Kub			
Luderitz	14	11	
Mariental	28	9	
Möwe	16	12	
Ohopoho	30	5	
Okahandja			
Okaukuejo			
Ondangwa	30	10	
Otavi			
Otjiwarango			
Outjo			
Rehoboth			
Rundu			
Steinhausen			
Tsumeb			
Uis	33	12	
Walvisbaai	13	10	
Windhoek			
BOTSWANA			
Francistown	25	10	
Gaborone	28	6	
Ghanzi	26	7	
Lobatsi			
Mahalapye			
Maun	27	12	
Shakawe	28	8	
Tshabong	28	5	
Tshane	26	6	

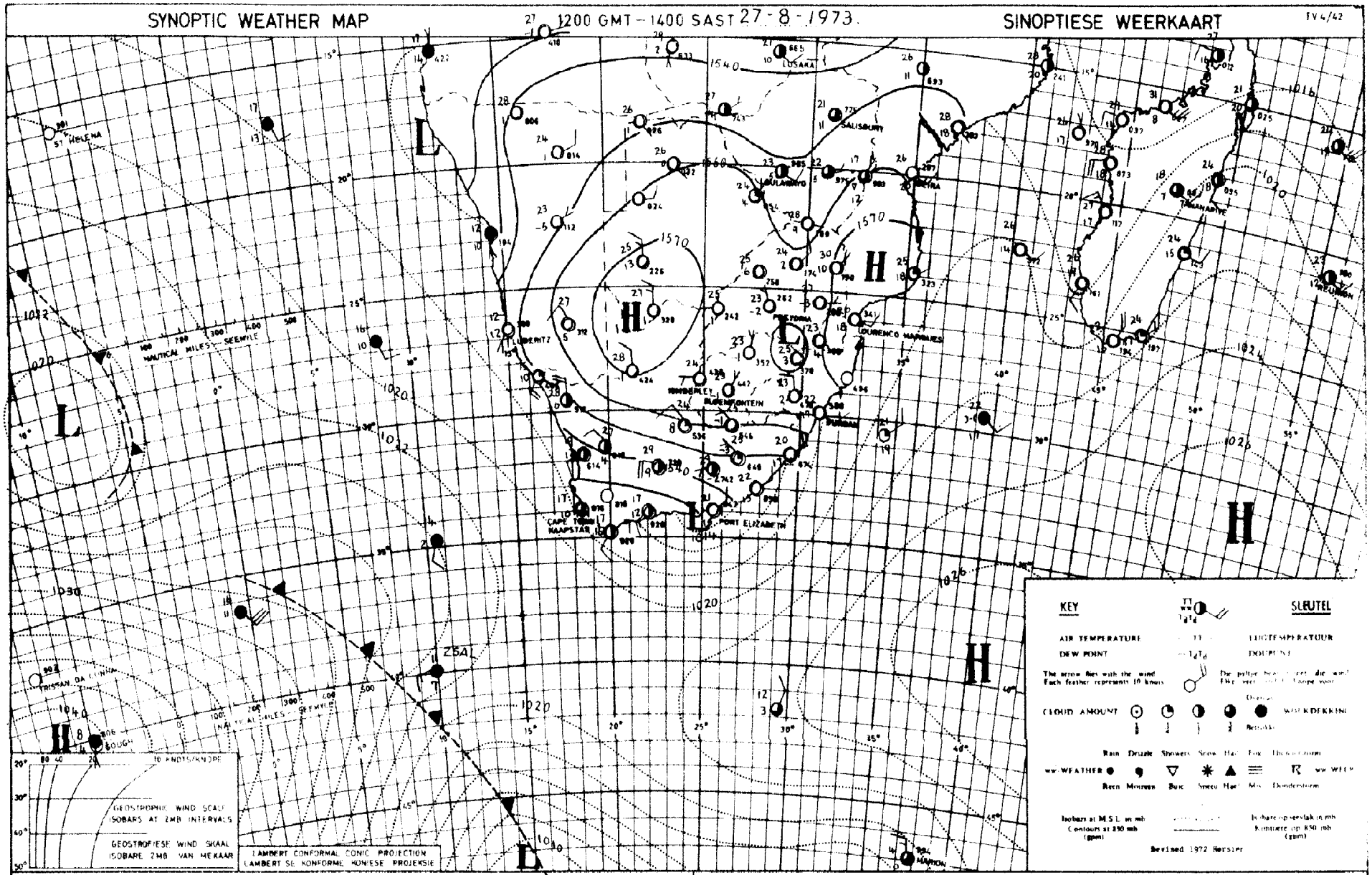

INFERENCE *With anticyclonic conditions over the interior it will remain fine and mild to warm. The cold front west of the weather ship ZSAL will reach the south coast later tomorrow and will cause rain over this region.*

AFLEIDING *Met antisiklonale toestande oor die binneland sal dit mooiweer en matig tot warm bly. Die koufront wes van die weerskip ZSAL sal later more die suidkus bereik en gepaard gaan met reën.*

DAAGLIKSE WEERBULLETIN

Maksimum en Minimum Temperature (°C) en Reënval (RRR) in mm vir die 24 uur geëindig om 0800 SAST op

WEERBURO / WEATHER BUREAU
DEPT VAN VERVOER / DEPT OF TRANSPORT
29 - 8 - 1973

DAILY WEATHER BULLETIN

Maximum and Minimum Temperatures (°C) and Rainfall (RRR) in mm for the 24 hours ended at 0800 SAST on

TRANSVAAL	Max	Min	RRR
Alberton			
Barberton			
Belfast			
Bethal	24	7	
Bospoort	24	6	
Carolina	23	7	
Delareyville			
Delmas			
Doornspruit (Vaalwater)	28	2	
Ermelo			
Jan Kempdorp			
Jan Smuts	23	13	
Joubertpark (Jhb.)	23	17	
Klerksdorp			
Kroondal (Rustenburg)	28	6	
Letaba			
Levubu	30	15	
Lichtenburg			
Loskopdam			
Loskopkanale (Groblersdal)			
Louis Trichardt			
Lydenburg	25	7	
Marble Hall			
Mara	29	8	
Marnitz	29	8	
Messina	31	12	
Middelburg			
Nelspruit			
Phalaborwa	32	11	
Pietersburg	26	0	
Piet Retief	28	5	
Pongola			
Potchefstroom	27	7	
Potgietersrus	28	9	
Pretoria	25	8	
Pretoriuskop			
Punda Milia			
Satara			
Sekhukhune			
Shingwidzi			
Skukuza	34	8	
Standerton	23	1	
Schweizer-Reneke			
Thabazimbi			
Tom Burke			
Tzaneen			
Vereeniging			
Volksrust			
Warmbad	28	5	
Waterval-Boven			
Witbank			
Wolmaransstad			
Zeerust			

NATAL	Max	Min	RRR
Cape St. Lucia	24	19	
Cedara	28	11	
Dundee			
Durban (Louis Botha)	26	17	
Estcourt	25	9	
Harding			
Himeville			
Hluhluwe			
Melmoth			
Mkuze			
Newcastle	28	5	
Port Shepstone	20	15	1,0
Van Reenen			
Vryheid			
Waterford (Underberg)	xx	3	

O.V.S. - O.F.S.			
Balkfontein (Bothaville)			
Bethlehem	22	0	
Bloemfontein (J.B.M. Hertzog)	25	3	
Bultfontein			
Ciocolan			
Fauresmith	25	5	
Ficksburg			
Frankfort	24	0	
Harrismith			
Hoopstad	26	6	
Heilbron			
Koppies			
Kroonstad	25	2	
Lindley			
Modderpoort			
Petrusburg			
Philippolis			
Reddersburg			
Reitz			
Rouxville			
Vrede			
Warden			
Welkom	25	8	
Wepener	24	4	
Winburg			
Zastron			

KAAP - CAPE	Max	Min	RRR
Aberdeen			
Addo			
Agulhas	15	11	1,0
Alexander Bay	17	7	
Aliwal North	25	8	
Beaufort West	21	7	
Boegoebergdam			
Brandvlei			
Caledon			
Calitzdorp			
Calvinia	13	0	
Cape Columbine	15	9	
Cape St. Francis	15	12	16,0
Cape Town (D. F. Malan)	16	10	
Cape Town (Roeland St.)			
Carnarvon			
Ceres			
Citrusdal			
Colesberg			
Cradock			
De Aar	26	5	
Döhne	20	7	6,2
Douglas			
East London (Ben Schoeman)	20	12	22,8
Elsenburg			
Fort Beaufort			8,0
Fraserburg	23	4	
Garies			
George			
Graaff-Reinet	23	8	0,5
Grahamstown			18,6
Grootfontein (Middelburg)	25	7	
Hopetown			
Idutywa			
Jansenville	21	10	
Joubertina			
Kaappunt	14	9	1,2
Kimberley (B.J. Vorster)	27	8	
Knysna			8,0
Kokstad	27	9	
Kuruman	26	6	
Ladismith			
Langebaanweg	17	6	
Maclear			
Mafeking	28	9	
Malmesbury			
Matatiele			
Matroosberg	12	0	
Mbashe	19	13	23,0

KAAP - CAPE	Max	Min	RRR
Mosselbaai	14	10	0,9
Okiep	13	2	
Oudtshoorn	14	9	
Petrusville			
Piketberg			
Pofadder	23	3	
Port Elizabeth (H.F. Verwoerd)	18	11	19,6
Port Nolloth	15	8	
Port St. Johns	19	13	3,0
Prieska	29	8	
Prince Albert			
Queenstown	26	7	0,6
Riversdale	17	5	8,0
Robertson	13	8	0,5
Sheeprun	26	9	
Somerset East	18	8	0,6
Steynsburg			
Strydenburg			
Sutherland	16	2	
Swellendam			
Tarkastad			
Touwsrivier			
Twee Riviere	30	7	
Umtata	28	10	1,6
Uniondale			
Upington	31	4	
Vanwyksvlei	27	7	
Victoria West			
Vredendal	18	5	
Vryburg	27	7	
Williston			
Willowmore	15	6	
Willow Park (Dordrecht)			

LESOTHO			
Maseru			
Ox-Bow			

SWAZILAND			
Bulembu			
Manzini (Matsapa)			
Siteki			

S.W.A.	Max	Min	RRR
Aroab			
Bethanien			
Dordabis			
Gobabeb	28	8	
Gobabis	27	4	
Grootfontein	26	9	
J.G. Strijdom	24	7	
Karasburg			
Kalkfeld			
Karibib			
Keetmanshoop	30	4	
Kub			
Luderitz	18	11	
Mariental	30	6	
Möwe	16	11	
Ohopoho	30	8	
Okahandja			
Okaukuejo			
Ondangwa	30	9	
Otavi			
Otjiwarango			
Outjo			
Rehoboth			
Rundu			
Steinhausen			
Tsumeb			
Uis			
Walvisbaai	17	9	
Windhoek			

BOTSWANA			
Francistown	28	8	
Gaborone	30	6	
Ghanzi	28	16	
Lobatsi			
Mahalapye			
Maun	30	8	
Shakawe	30	8	
Tshabong	30	8	
Tshane	29	10	

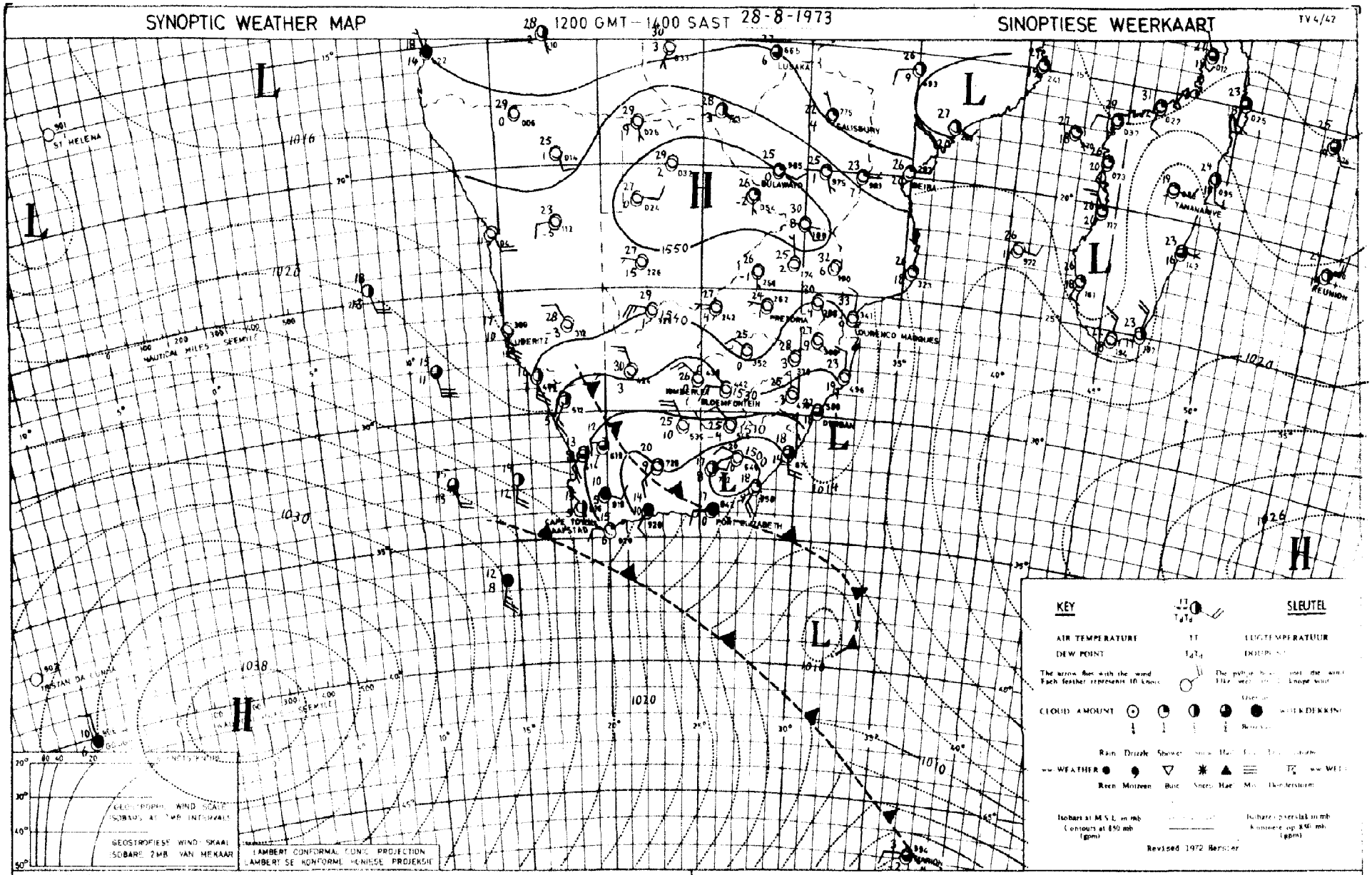

INFERENCE

The cold fronts in the vicinity of Southern Cape will advance north eastwards and will cause cool, cloudy weather with rain to spread over Eastern Cape and Natal and later over Eastern Transvaal but over the rest of the country it will remain fine and warm.

AFLEIDING

Die koufronte in die nabyheid van Suid-Kaapland sal noordooswaarts beweeg en gevolglik sal koel, bewolkte weer met reën uitbrei oor Oos-Kaapland en Natal en later ook oor Oos-Transvaal maar oor die res van die land sal dit mooi weer en warm wees.

DAAGLIKSE WEERBULLETIN

Maksimum en Minimum Temperatuur (°C) en Reënval (RRR) in mm vir die 24 uur geëindig om 0800 SAST op

WEERBURO / WEATHER BUREAU
DEPT VAN VERVOER / DEPT OF TRANSPORT
30 - 8 - 1973.

DAILY WEATHER BULLETIN

Maximum and Minimum Temperatures (°C) and Rainfall (RRR) in mm for the 24 hours ended at 0800 SAST on

TRANSVAAL	Max	Min	RRR
Alberton			
Barberton			
Belfast			
Bethal	24	6	
Bospoort	26	2	
Carolina	23	7	
Delareyville			
Delmas			
Doornspruit (Vaalwater)	29	7	
Ermelo			
Jan Kempdorp			
Jan Smuts	22	9	
Joubertpark (Jhb.)	22	11	
Klerksdorp			
Kroondal (Rustenburg)	28	6	
Letaba			
Levubu	32	15	
Lichtenburg			
Loskopdam			
Loskopkanale (Groblersdal)			
Louis Trichardt			
Lydenburg	25	4	
Marble Hall			
Mara	31	13	
Marnitz	30	13	
Messina	33	15	
Middelburg			
Nelspruit	25	13	
Phalaborwa	29	17	
Pietersburg	28	9	
Piet Retief	20	11	
Pongola			
Potchefstroom	27	3	
Potgietersrus	28	13	
Pretoria	26	10	
Pretoriuskop			
Punda Milia			
Satara			
Sekhukhune			
Shingwidzi			
Skukuza	28	16	
Standerton	25	5	
Schweizer-Reneke			
Thabazimbi			
Tom Burke			
Tzaneen			
Vereeniging			
Volksrust			
Warmbad	29	7	
Waterval-Boven			
Witbank			
Wolmaransstad			
Zeerust			

NATAL	Max	Min	RRR
Cape St. Lucia	22	17	1,6
Cedara	16	7	7,5
Dundee			
Durban (Louis Botha)	21	14	27,8
Estcourt	19	10	12,5
Harding			
Himeville			10,0
Hluhluwe			1,3
Melmoth			7,0
Mkuze			
Newcastle	22	11	
Port Shepstone	18	14	20,0
Van Reenen			5,5
Vryheid			
Waterford (Underberg)	xx	5	13,1

O.V.S. - O.F.S.			
Balkfontein (Bothaville)			
Bethlehem	24	6	
Bloemfontein (J.B.M. Hertzog)	24	0	
Bultfontein			
Clocolan			
Fauresmith	21	2	
Ficksburg			
Frankfort	25	4	
Harrismith			
Hoopstad	23	1	
Heilbron			
Koppies			
Kroonstad	26	7	
Lindley			
Modderpoort			
Petrusburg			
Philippolis			
Reddersburg			
Reitz			
Rouxville			
Vrede			
Warden			
Welkom	27	7	
Wepener	24	-1	
Winburg			
Zastron			

KAAP - CAPE	Max	Min	RRR
Aberdeen			
Addo			
Agulhas	15	12	
Alexander Bay	18	5	
Aliwal North	18	0	
Beaufort West	13	6	
Boegoebergdam			
Brandvlei			
Caledon			
Calitzdorp			
Calvinia	17	4	
Cape Columbine	17	8	
Cape St. Francis	16	10	0,1
Cape Town (D.F. Malan)	17	5	
Cape Town (Roeland St.)			
Carnarvon			
Ceres			
Citrusdal			
Colesberg			
Cradock			
De Aar	17	1	
Döhne	4	7	8,5
Douglas			
East London (Ben Schoeman)	15	11	9,7
Elsenburg			
Fort Beaufort			
Fraserburg	12	-2	
Garies			
George			
Graaff-Reinet	13	6	
Grahamstown			
Grootfontein (Middelburg)	11	3	
Hopetown			
Idutywa			
Jansenville	14	7	
Joubertina			
Kaappunt	14	10	
Kimberley (B.J. Vorster)	21	3	
Knysna			
Kokstad	12	6	6,5
Kuruman	22	3	
Ladismith			
Langkraalweg	20	5	
Maclear			
Mafeking	29	5	
Malmesbury			
Matatiele			
Matroosberg	13	3	
Mbashe			

KAAP - CAPE	Max	Min	RRR
Mosselbaai	14	11	0,6
Newlands (C.P.T.)			0,3
Okiep	18	8	
Oudtshoorn	17	1	
Petrusville			
Piketberg			
Pofadder	17	5	
Port Elizabeth (H.F. Verwoerd)	17	9	0,2
Port Nolloth	15	6	
Port St. Johns	16	13	17,0
Prieska	20	3	
Prince Albert			
Queenstown	9	6	1,1
Riversdale	15	6	1,0
Robertson	18	7	
Sheeprun	10	6	6,0
Somerset East	10	7	12,0
Steynsburg			
Strydenburg			
Sutherland	10	-6	
Swellendam			
Tarkastad			
Touwsrivier			
Twee Riviere	20	1	
Umtata	12	9	14,3
Uniondale			
Upington	21	4	
Vanwyksvlei	19	3	
Victoria West			
Vredendal	21	5	
Vryburg	26	2	
Williston			
Willowmore	14	6	
Willow Park (Dordrecht)			

LESOTHO			
Maseru			
Ox-Bow			

SWAZILAND			
Bulembu			
Manzini (Matsapa)	23	13	
Siteki			

S.W.A.	Max	Min	RRR
Aroab			
Bethanien			
Dordabis			
Gobabeb	27	6	
Gobabis	27	4	
Grootfontein	28	9	
J.G. Strijdom	25	5	
Karasburg			
Kalkfeld			
Karibib			
Keetmanshoop	19	8	
Kub			
Luderitz	16	9	
Mariental	23	5	
Möwe	17	10	
Ohopoho			
Okahandja			
Okaukuejo			
Ondangwa	31	11	
Otavi			
Otjiwarango			
Outjo			
Rehoboth			
Rundu			
Steinhausen			
Tsumeb			
Uis	31	9	
Walvisbaai	16	8	
Windhoek			

BOTSWANA			
Francistown	29	10	
Gaborone	31	7	
Ghanzi	29	6	
Lobatsi			
Mahalapye			
Maun	31	8	
Shakawe	31	7	
Tshabong	22	2	
Tshane	25	4	

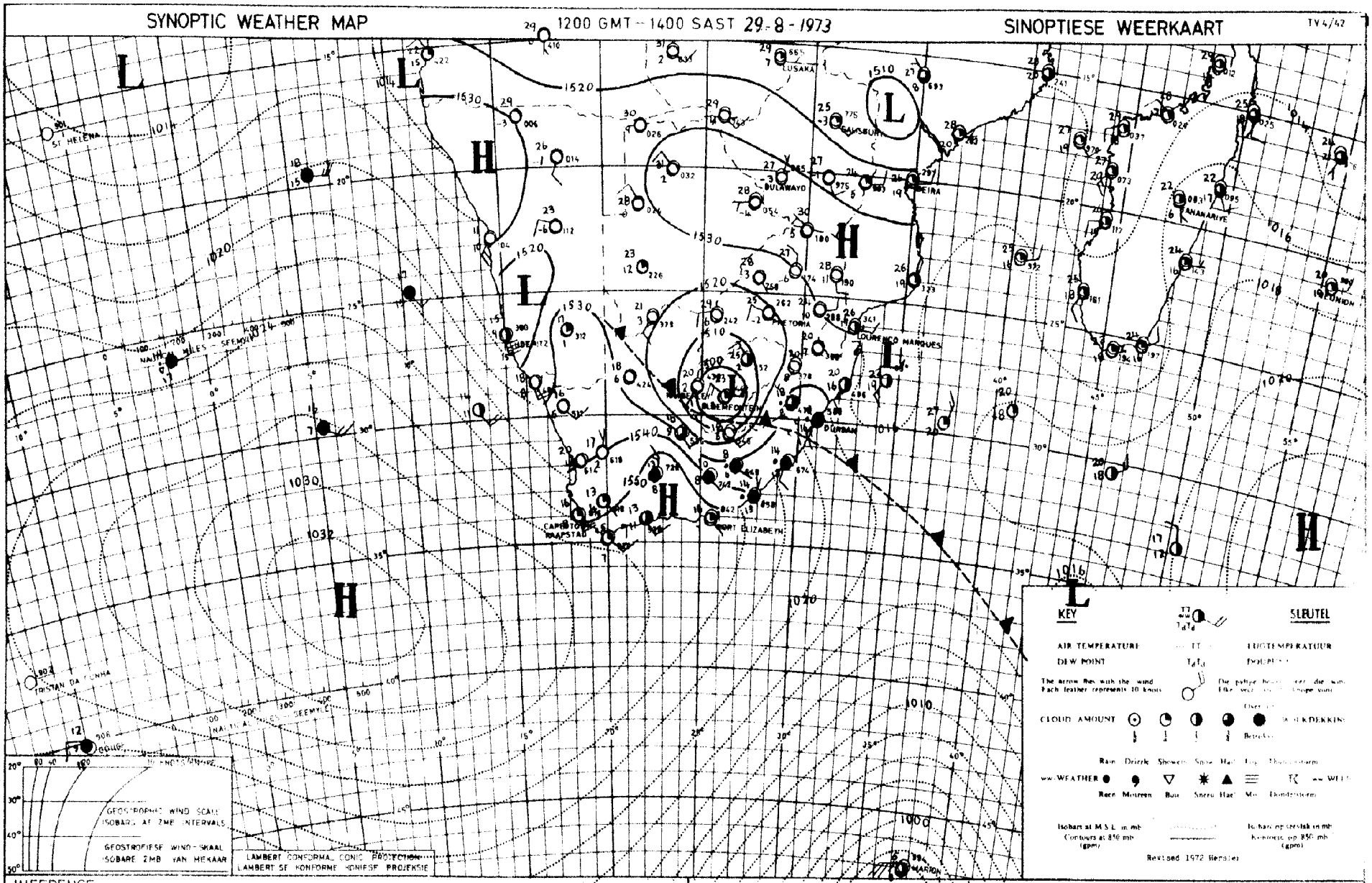

INFERENCE Between the low near Bloemfontein and the ridge of high pressure south of the continent, cool moist air is being advected over Eastern Cape and Natal, where cloudy weather with rain will persist. It will also become cloudy and cooler later over the eastern Transvaal Lowveld

AFLEIDING Tussen die laag by Bloemfontein en die rug van hoë druk suid van die land, word koel, vogtige lug oor Oos-Kaapland en Natal ingevoer en bewolkte weer met reën sal oor hierdie streke voorkom. Dit sal later ook bewolk en koeler word oor die oostelike laevelde van Transvaal

DAAGLIKSE WEERBULLETIN

Maksimum en Minimum Temperature (°C) en Reënval (RRR) in mm vir die 24 uur geëindig om 0800 SAST op

WEERBURO / WEATHER BUREAU
DEPT VAN VERVOER / DEPT OF TRANSPORT
31 - 8 - 1973

DAILY WEATHER BULLETIN

Maximum and Minimum Temperatures (°C) and Rainfall (RRR) in mm for the 24 hours ended at 0800 SAST on

TRANSVAAL	Max	Min	RRR
Alberton			
Barberton			
Belfast			
Bethal	22	8	
Bospoort	25	1	
Carolina	22	7	
Delareyville			
Delmas			
Doornspruit (Vaalwater)	28	6	
Ermelo			
Jan Kempdorp			
Jan Smuts	21	10	
Joubertpark (Ohl)	21	10	
Klerksdorp			
Kroondal (Rustenburg)	28	7	
Letaba			
Levubu	26	11	
Lichtenburg			
Loskopdam			
Loskopkanale (Groblersdal)			
Louis Trichardt			
Lydenburg	21	7	
Marble Hall			
Mara	27	8	
Marnitz	29	13	
Messina	30	11	
Middelburg			
Nelspruit	24	9	
Phalaborwa	27	14	
Pietersburg	24	9	
Piet Retief	19	6	
Pongola			
Potchefstroom	26	2	
Potgietersrus	26	13	
Pretoria	25	9	
Pretoriuskop			
Punda Milia			
Satara			
Sekhukhune			
Shingwidzi			
Skukuza	28	10	
Standerton	23	6	
Schweizer-Reneke			
Thabazimbi			
Tom Burke			
Tzaneen			
Vereeniging			
Volksrust			
Warmbad	28	7	
Waterval-Boven			
Witbank			
Wolmaransstad			
Zeerust			

NATAL	Max	Min	RRR
Cape St. Lucia	20	15	0,2
Cedara	15	6	
Dundee			
Durban (Louis Botha)	19	13	0,1
Estcourt	16	8	
Harding			
Himeville			
Hluhluwe			
Melmoth			
Mkuze			
Newcastle	22	4	
Port Shepstone	19	16	
Van Reenen			
Vryheid			
Waterford (Underberg)	14	-1	

O.V.S. - O.F.S.			
Balkfontein (Bothaville)			
Bethlehem	22	-2	
Bloemfontein (J.B.M. Hertzog)	21	0	
Bultfontein			
Clocolan			
Fauresmith	19	3	
Ficksburg			
Frankfort	24	-1	
Harrismith			
Hoopstad	23	1	
Heilbron			
Koppies			
Kroonstad	25	-1	
Lindley			
Modderpoort			
Petrusburg			
Philippolis			
Reddersburg			
Reitz			
Rouxville			
Vrede			
Warden			
Welkom	23	3	
Wepener	21	-1	
Winburg			
Zastron			

KAAP - CAPE	Max	Min	RRR
Aberdeen			
Addo			
Agulhas	16	9	
Alexander Bay	18	12	
Aliwal North	21	-1	
Beaufort West	18	4	
Boegoeberg dam			
Brandvlei			
Caledon			
Calitzdorp			
Calvinia	20	2	
Cape Columbine	15	9	
Cape St. Francis	16	12	
Cape Town (D.F. Malan)	16	8	
Cape Town (Rocland St.)			
Carnarvon			
Ceres			
Citrusdal			
Colesberg			
Cradock			
De Aar	17	0	
Döhne	16	7	
Douglas			
East London (Ben Schoeman)	17	12	
Elsenburg			
Fort Beaufort			
Fraserburg	16	7	
Garies			
George			
Graaff-Reinet	18	6	
Grahamstown			
Grootfontein (Middelburg)	19	-1	
Hopetown			
Idutywa			
Jansenville	20	4	
Joubertina			
Kaappunt	15	10	
Kimberley (B.J. Vorster)	21	5	
Knysna			
Kokstad	14	2	
Kuruman	23	2	
Langebaanweg	18	5	
Ladismith			
Maclear			
Mafeking	28	7	
Malmesbury			
Matatiele			
Matroosberg	17	3	
Mbashe	19	12	

KAAP - CAPE	Max	Min	RRR
Mosselbaai	17	12	
Okiep	21	6	
Oudtshoorn	20	7	
Petrusville			
Piketberg			
Pofadder	21	7	
Port Elizabeth (H.F. Verwoerd)	17	10	
Port Nolloth	16	11	
Port St. Johns	19	14	0,1
Prieska	23	3	
Prince Albert			
Queenstown	18	2	
Riversdale	21	11	
Robertson	21	10	
Sheeprun	18	6	
Somerset East	17	4	
Steynsburg			
Strydenburg			
Sutherland	17	3	
Swellendam			
Tarkastad			
Touwsrivier			
Twee Riviere	25	3	
Umtata	17	9	
Uniondale			
Upington	24	5	
Vanwyksvlei	31	3	
Victoria West			
Vredendal	23	6	
Vryburg	26	1	
Williston			
Willowmore	17	6	
Willow Park (Dordrecht)			

LESOTHO			
Maseru			
Ox-Bow			

SWAZILAND			
Bulembu			
Manzini (Matsapa)	24	11	
Siteki			

S.W.A.	Max	Min	RRR
Aroab			
Bethanien			
Dordabis			
Gobabeb	27	5	
Gobabis	29	7	
Grootfontein	29	11	
J.G. Strijdom	25	5	
Karasburg			
Kalkfeld			
Karibib			
Keetmanshoop	24	7	
Kub			
Luderitz	18	11	
Mariental	27	5	
Möwe	15	11	
Ohopoho	28	5	
Okahandja			
Okaukuejo			
Ondangwa	32	11	
Otavi			
Otjiwarango			
Outjo			
Rehoboth			
Rundu			
Steinhausen			
Tsumeb			
Uis	31	9	
Walvisbaai	15	9	
Windhoek			

BOTSWANA			
Francistown	30	12	
Gaborone	31	10	
Ghanzi	30	9	
Lobatsi			
Mahalapye			
Maun	31	10	
Shakawe	33	7	
Tshabong	26	1	
Tshane	28	6	

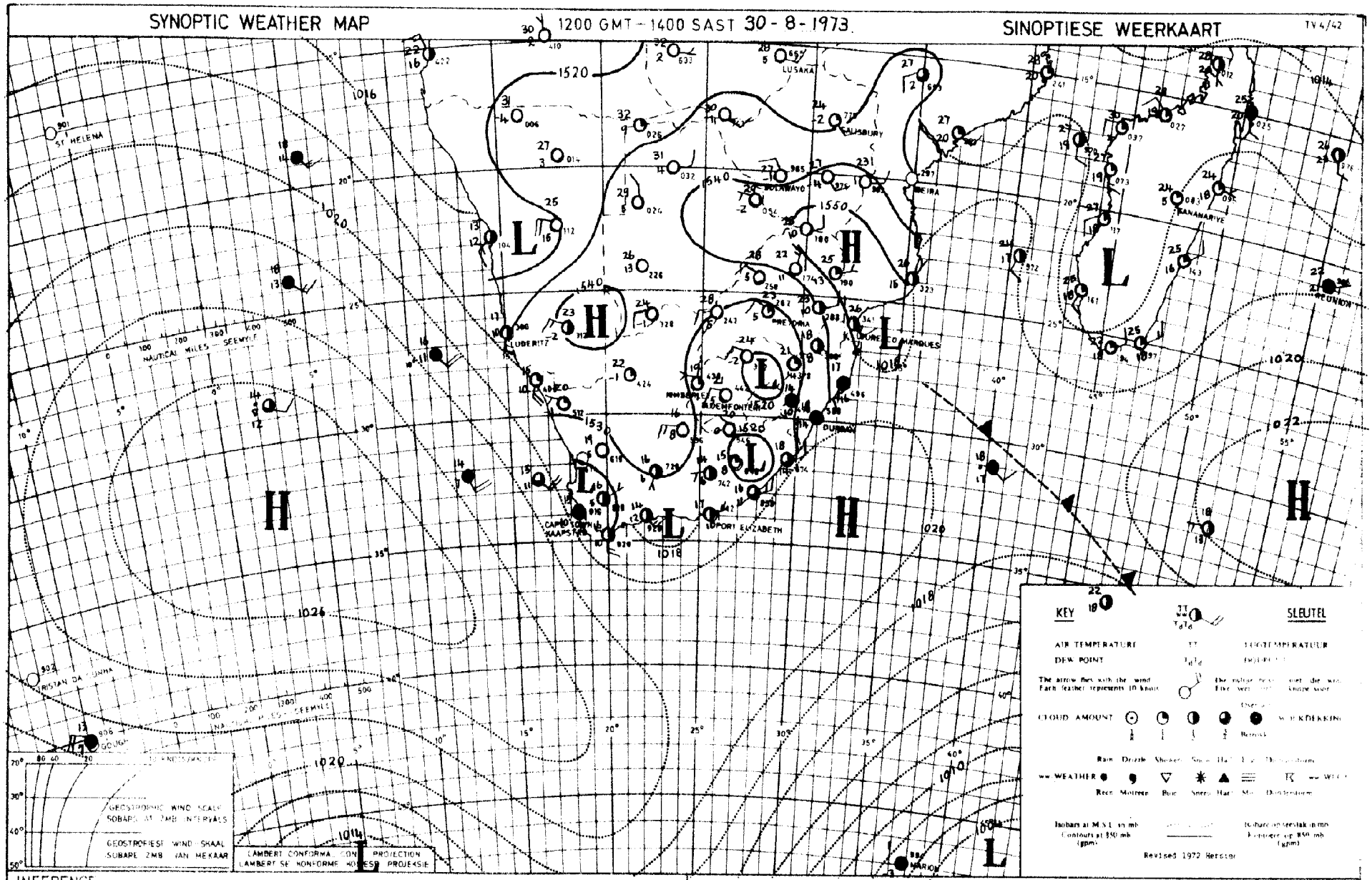

INFERENCE The weak low pressure systems over the interior are moving south-eastwards and will be situated along the Natal coast tomorrow, so that it will remain cloudy over the east coast regions, but over the rest of the Republic it will be fair and warmer.

AFLEIDING Die swak laedrukstelsels oor die binneland beweeg suid-ooswaarts en sal more langs die Natalkus gelee wees en dus sal dit hoofsaaklik bewolk bly langs die ooskusgebiede, maar oor die res van die Republiek sal dit mooiweer en warmer wees.

DAAGLIKSE WEERBULLETIN

Maksimum en Minimum Temperature (°C) en Reënval (RRR) in mm vir die 24 uur geëindig om 0800 SAST op

WEERBURO / WEATHER BUREAU
DEPT VAN VERVOER / DEPT OF TRANSPORT
1 - 9 - 1973

DAILY WEATHER BULLETIN

Maximum and Minimum Temperatures (°C) and Rainfall (RRR) in mm for the 24 hours ended at 0800 SAST on

FM. A 43

TRANSVAAL	Max	Min	RRR
Alberton			
Barberton			
Belfast			
Bethal	24	5	
Bospoort	26	6	
Carolina	23	8	
Delareyville			
Delmas			
Doornspruit (Vaalwater)	30	7	
Ermelo			
Jan Kempdorp			
Jan Smuts	23	8	
Joubertpark (Hbh)	23	11	
Klerksdorp			
Kroondal (Rustenburg)			
Letaba			
Levubu	31	14	
Lichtenburg			
Loskopdam			
Loskopkanaal (Groblersdal)			
Louis Trichardt			
Lydenburg			
Marble Hall			
Mara	31	13	
Marnitz	31	13	
Messina	33	13	
Middelburg			
Nelspruit	32	16	
Phalaborwa	33	17	
Pietersburg	27	10	
Piet Retief	27	11	
Pongola			
Potchefstroom	27	5	
Potgietersrus	29	15	
Pretoria	26	10	
Pretoriuskop			
Punda Milia			
Satara			
Sekhukhune			
Shingwidzi			
Skukuza	34	18	
Standerton	24	4	
Schweizer-Reneke			
Thabazimbi			
Tom Burke			
Tzaneen			
Vereeniging			
Volksrust			
Warmbad	30	7	
Waterval-Boven			
Witbank			
Wolmaransstad			
Zeerust			

NATAL	Max	Min	RRR
Cape St. Lucia	22	15	
Cedara	19	9	
Dundee			
Durban (Louis Botha)	23	14	
Estcourt	21	10	
Harding			
Hluhluwe			
Melmoth			
Mkuze			
Newcastle	28	0	
Port Shepstone	21	16	
Van Reenen			
Vryheid			
Waterford (Underberg)	19	4	

O.V.S. - O.F.S.			
Balkfontein (Bothaville)			
Bethlehem	22	-1	
Bloemfontein (J.B.M. Hertzog)	23	1	
Bultfontein			
Clocolan			
Fauresmith	22	7	
Ficksburg			
Frankfort	24	0	
Harrismith			
Hoopstad	25	7	
Heilbron			
Koppies			
Kroonstad	25	3	
Lindley			
Modderpoort			
Petrusburg			
Philippolis			
Reddersburg			
Reitz			
Rouxville			
Vrede			
Warden			
Welkom	24	6	
Wepener	22	-1	
Winburg			
Zastron			

KAAP - CAPE	Max	Min	RRR
Aberdeen			
Addo			
Agulhas	16	11	
Alexander Bay	16	7	
Alkwal North	22	0	
Beaufort West	20	3	
Boegoeberg dam			
Brandvlei			
Caledon			
Calitzdorp			
Calvinia	21	3	
Cape Columbine	15	10	
Cape St. Francis	16	10	
Cape Town (D.F. Malan)	17	10	
Cape Town (Roeland St.)			
Carnarvon			
Ceres			
Citrusdal			
Colesberg			
Cradock			
De Aar	21	3	
Döhne	15	2	
Douglas			
East London (Ben Schoeman)	19	9	
Elsenburg			
Fort Beaufort			
Fraserburg	20	4	
Garies			
George			
Graaff-Reinet	20	3	
Grahamstown			
Grootfontein (Middelburg)	20	-1	
Hopetown			
Idutywa			
Jansenville	21	10	
Joubertina			
Kaappunt	16	11	
Kimberley (B.J. Vorster)	24	6	
Knysna			
Kokstad	20	6	
Kuruman	25	5	
Ladismith			
Langebaanweg	18	4	
Maclear			
Mafeking	30	11	
Malmesbury			
Matatiele			
Matroosberg	19	2	
Mbaahe	19	10	

KAAP - CAPE	Max	Min	RRR
Mosselbaai	17	11	
Okiep	22	13	
Oudtshoorn	21	3	
Petrusville			
Piketberg			
Pofadder	23	9	
Port Elizabeth (H.F. Verwoerd	17	8	
Port Nolloth	14	5	
Port St. Johns	19	14	
Prieska	24	3	
Prince Albert			
Queenstown	21	2	
Riversdale	18	8	
Robertson			
Sheeprun	18	4	
Somerset East	20	4	
Steynsburg			
Strydenburg			
Sutherland	18	-3	
Swellendam			
Tarkastad			
Touwsrivier			
Twee Riviere	27	2	
Umtata	19	5	
Uniondale			
Upington	25	6	
Vanwyksvlei	23	2	
Victoria West			
Vredendal	20	4	
Vryburg	25	4	
Williston			
Willowmore	19	3	
Willow Park (Dordrecht)			

LESOTHO			
Maseru			
Ox-Bow			

SWAZILAND			
Bulembu			
Manzini (Matsapa)	33	14	
Siteki			

S.W.A.	Max	Min	RRR
Aroab			
Bethanien			
Dordabis			
Gobabeb	25	9	
Gobabis	28	5	
Grootfontein	29	9	
J.G. Strijdom	27	7	
Karasburg			
Kalkfeld			
Karibib			
Keetmanshoop	27	14	
Kub			
Luderitz	16	11	
Mariental	28	12	
Möwe	15	12	
Ohopoho			
Okahandja			
Okaukuejo			
Ondangwa			
Otavi			
Otjiwarango			
Outjo			
Rehoboth			
Rundu			
Steinhausen			
Tsumeb			
Uis	32	9	
Walvisbaai	15	11	
Windhoek			

BOTSWANA			
Francistown	31	13	
Gaborone	32	11	
Ghanzi	31	9	
Lobatsi			
Mahalapye			
Maun	33	11	
Shakawe	36	10	
Tshabong	29	6	
Tshane	31	7	

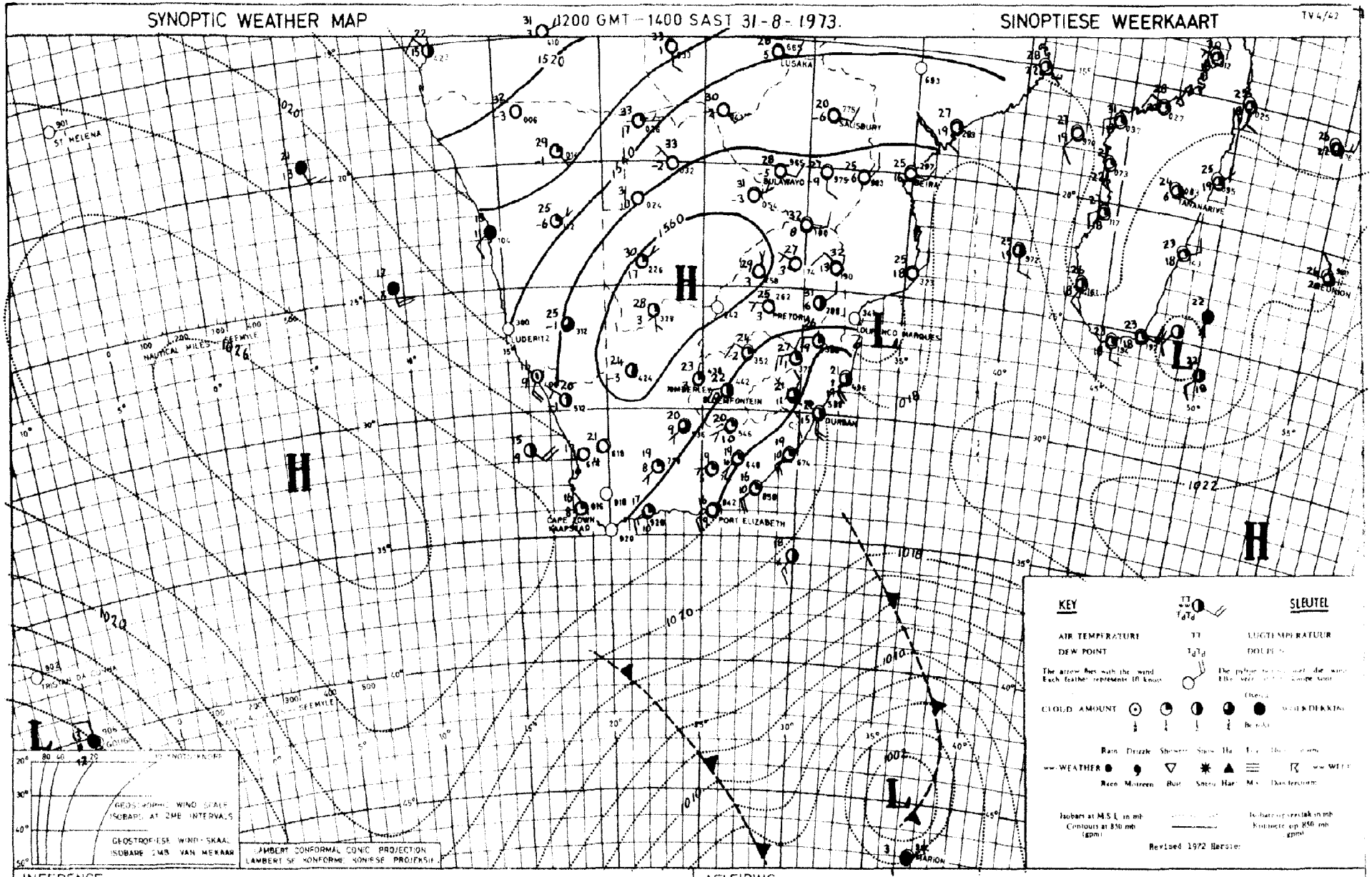

INFERENCE A weak ridge of high pressure is building up south of the continent and therefore cloudy weather will develop over the Natal coast and the Eastern Transvaal lowveld, but over the rest of the country it will be mainly fine and mild to warm.

AFLEIDING 'n Swak rug van hoë druk is besig om suid van die vasteland op te bou en dus sal bewolkte weer oor die Natalkus en die Oos-Transvaalse laeveld voorkom, maar oor die res van die land sal dit hoofsaaklik mooiweer en matig tot warm bly.

c.1/08

DAAGLIKSE WEERBULLETIN

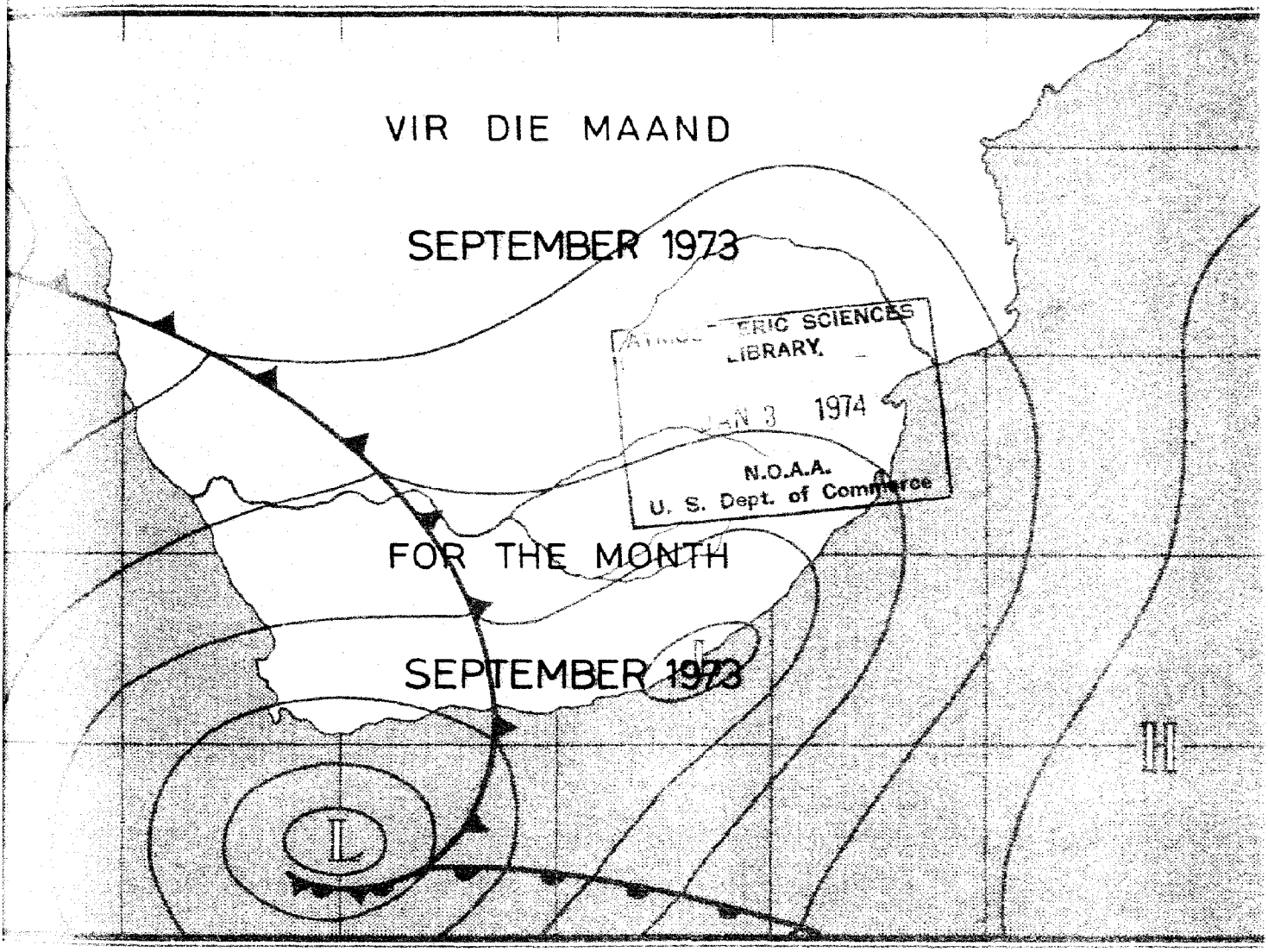
VIR DIE MAAND
SEPTEMBER 1973
FOR THE MONTH
SEPTEMBER 1973

ATMOSPHERIC SCIENCES LIBRARY
JAN 3 1974
N.O.A.A.
U. S. Dept. of Commerce

DAILY WEATHER BULLETIN

WEATHER BUREAU
DEPARTMENT of TRANSPORT

DAAGLIKSE WEERBULLETIN

Maksimum- en Minimum Temperatuur (°C) en Reënval (RRR) in mm vir die 24 uur geëindig om 0800 SAST op

WEERBURO / WEATHER BUREAU
DEPT VAN VERVOER / DEPT OF TRANSPORT
2 - 9 - 1973

DAILY WEATHER BULLETIN

Maximum and Minimum Temperatures (°C) and Rainfall (RRR) in mm for the 24 hours ended at 0800 SAST on

TV. A. 13

TRANSVAAL	Max	Min	RRR
Alberton			
Barberton			
Belfast			
Bethal	25	6	
Bospoort	28	8	
Carolina	24	8	
Delareyville			
Delmas			
Doornspruit (Vaalwater)	29	9	
Ermelo			
Jan Kempdorp			
Jan Smuts	24	10	
Joubertpark (Jhb)	24	11	
Klerksdorp			
Kroondal (Rustenburg)	29	8	
Letaba			
Levubu	27	13	
Lichtenburg			
Loskopdam			
Loskopkanale (Groblersdal)			
Louis Trichardt			
Lydenburg			
Marble Hall			
Mara	29	10	
Marnitz	30	17	
Messina	31	11	
Middelburg			
Nelspruit	26	16	
Phalaborwa	28	17	
Pietersburg	26	9	
Piet Retief	22	12	
Pongola			
Potchefstroom	29	5	
Potgietersrus	28	15	
Pretoria	27	10	
Pretoriuskop			
Punda Milia			
Satara			
Sekhukhune			
Shingwidzi			
Skukuza	28	18	0,2
Standerton	25	6	
Schweizer-Reneke			
Thabazimbi			
Tom Burke			
Tzaneen			
Vereeniging			
Volksrust			
Warmbad	30	8	
Waterval-Boven			
Witbank			
Wolmaransstad			
Zeerust			

NATAL	Max	Min	RRR
Cape St. Lucia	23	15	1,4
Ceylara	19	11	
Dundee			
Durban (Louis Botha)	22	14	
Estcourt	21	10	
Harding			
Hluhluwe			
Melmoth			
Mkuze			
Newcastle	28	10	
Port Shepstone	22	16	
Van Reenen			
Vryheid			
Waterford (Underberg)	20	5	
O.V.S. - O.F.S.			
Balkfontein (Bothaville)			
Bethlehem	24	5	
Bloemfontein (J.B.M. Hertzog)	25	1	
Bultfontein			
Clocolan			
Fauresmith	24	6	
Ficksburg			
Frankfort	26	2	
Harrismith			
Hoopstad	28	2	
Heilbron			
Koppies			
Kroonstad	27	4	
Lindley			
Modderpoort			
Petrusburg			
Phillippolis			
Reddersburg			
Reitz			
Rouxville			
Vrede			
Warden			
Welkom			
Wepener	24	2	
Winburg			
Zastron			

KAAP - CAPE	Max	Min	RRR
Aberdeen			
Addo			
Agulhas			
Alexander Bay	18	10	
Aliwal North	24	2	
Beaufort West	23	5	
Boegoeberg dam			
Brandvlei			
Caledon			
Calitzdorp			
Calvinia	25	10	
Cape Columbine	15	10	
Cape St. Francis	16	9	
Cape Town (D.F. Malan)	19	4	
Cape Town (Roeland St.)			
Carnarvon			
Ceres			
Citrusdal			
Colesberg			
Cradock			
De Aar	23	7	
Döhne	15	1	
Douglas			
East London (Ben Schoeman)	19	9	
Elsenburg			
Fort Beaufort			
Fraserburg	23	7	
Garies			
George			
Graaff-Reinet	19	4	
Grahamstown			
Grootfontein (Middelburg)	22	0	
Hopetown			
Idutywa			
Jansenville	20	4	
Joubertina			
Kaappunt	15	10	
Kimberley (B.J. Vorster)	26	8	
Knysna			
Kokstad	20	6	
Kuruman	27	11	
Ladismith			
Langebaanweg	23	7	
Maclear			
Mafeking	31	12	
Malmesbury			
Matatiele			
Matroosberg	20	5	
Mbashe			

KAAP - CAPE	Max	Min	RRR
Mosselbaai	15	11	
Okiep	25	15	
Oudtshoorn	21	3	
Petrusville			
Piketberg			
Pofadder	23	15	
Port Elizabeth (H.F. Verwoerd)	18	7	
Port Nolloth	15	9	
Port St. Johns	18	13	
Prieska	26	7	
Prince Albert			
Queenstown	21	2	
Riversdale	18	9	
Robertson	19	3	
Sheepran	20	9	
Somerset East	17	1	
Steynsburg			
Strydenburg			
Sutherland	20	-1	
Swellendam			
Tarkastad			
Touwsrivier			
Twee Riviere	30	14	
Umtata	19	5	
Uniondale			
Upington	28	12	
Vanwyksvlei	25	11	
Victoria West			
Vredendal	26	7	
Vryburg	29	6	
Williston			
Willowmore	19	3	
Willow Park (Dordrecht)			
LESOTHO			
Maseru			
Ox-Bow			
SWAZILAND			
Bulembu			
Manzini (Matsapa)	24	14	
Siteki			

S.W.A.	Max	Min	RRR
Aroab			
Bethanien			
Dordabis			
Gobabeb	26	8	
Gobabis	30	12	
Grootfontein	31	12	
J.G. Strijdom	28	11	
Karasburg			
Kalkfeld			
Karibib			
Keetmanshoop	28	18	
Kub			
Luderitz	15	11	
Mariental	30	15	
Möwe	16	12	
Ohopoho			
Okahandja			
Okaukuejo			
Ondangwa			
Otavi			
Otjiwarango			
Outjo			
Rehoboth			
Rundu			
Steinhausen			
Tsumeb			
Uis	30	10	
Walvisbaai	15	11	
Windhoek			
BOTSWANA			
Francistown	31	11	
Gaborone	32	11	
Ghanzi	32	16	
Lobatsi			
Mahalapye			
Maun	33	13	
Shakawe	23	9	
Tshabong	31	6	
Tshane	32	13	

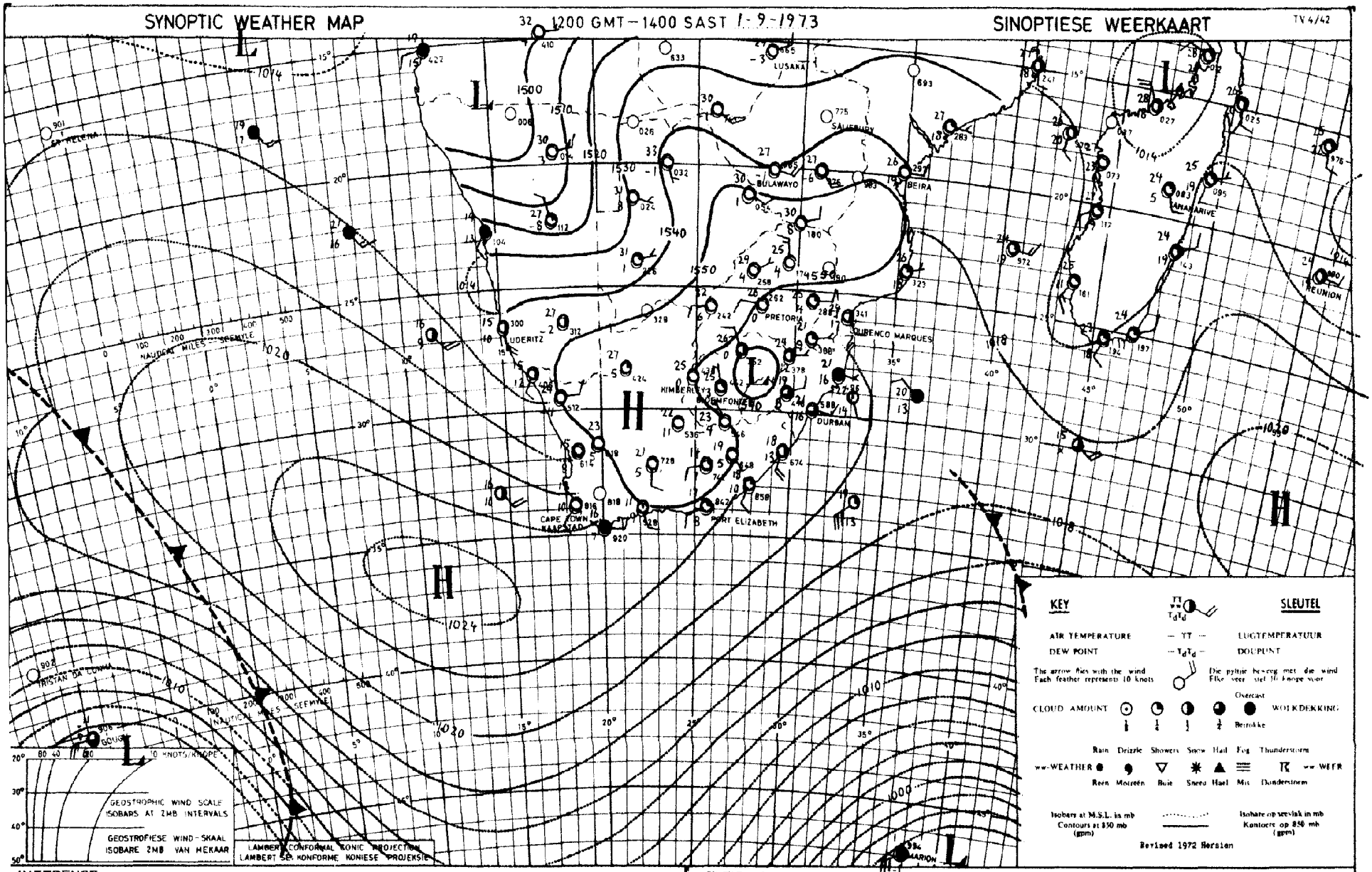

INFERENCE

As the high pressure extends eastwards, it will cause cloudy weather along the eastern coastal belt. Along the West Coast where pressures are already falling, bergwinds will develop.

AFLEIDING

Namate die hoëdruk ooswaarts uitbrei, sal dit bewolkte toestande oor die Ooskusstreke veroorsaak. Met lugdrukke wat reeds aan die Weskus daal sal bergwinde daar ontstaan.

DAAGLIKSE WEERBULLETIN

Maksimum en Minimum Temperature (°C) en Reënval (RRR) in mm vir die 24 uur geëindig om 0800 SAST op

WEERBURO / WEATHER BUREAU
DEPT VAN VERVOER / DEPT OF TRANSPORT
3 - 9 - 1973

DAILY WEATHER BULLETIN

Maximum and Minimum Temperatures (°C) and Rainfall (RRR) in mm for the 24 hours ended at 0900 SAST on

TV.A 13

TRANSVAAL	Max	Min	RRR
Alberton			
Barberton			
Belfast			
Bethal	24	7	
Bospoort	27	13	
Carolina	23	8	
Delareyville			
Delmas			
Doornspruit (Vaalwater)	28	10	
Ermelo			
Jan Kempdorp			
Jan Smuts	23	10	
Joubertpark (Dhb)	20	10	
Klerksdorp			
Kroondal (Rustenburg)	28	10	
Letaba			
Levubu	26	15	
Lichtenburg			
Loskopdam			
Loskopkanale (Groblersdal)			
Louis Trichardt			
Lydenburg			
Marble Hall			
Mara	27	11	
Marnitz	29	13	
Messina	29	17	
Middelburg			
Nelspruit	21	15	
Phalaborwa	26	15	
Pietersburg	24	13	
Piet Retief	21	12	
Pongola			
Potchefstroom	28	11	
Potgietersrus	26	13	
Pretoria	26	13	
Pretoriuskop			
Punda Milia			
Satara			
Sekhukhune			
Shingwidzi			
Skukuza	26	17	
Standerton	24	6	
Schweizer-Reneke			
Thabazimbi			
Tom Burke			
Tzaneen			
Vereeniging			
Volksrust			
Warmbad	29	11	
Waterval-Boven			
Witbank			
Wolmaransstad			
Zeerust			

NATAL	Max	Min	RRR
Cape St. Lucia	22	18	
Cedara	18	11	
Dundee			
Durban (Louis Botha)	21	15	
Estcourt	20	9	
Harding			
Himeville			
Hluhluwe			
Melmoth			
Mkuze			
Newcastle	25	9	
Port Shepstone	22	17	
Van Reenen			
Vryheid			
Waterford (Underberg)	20	7	
O.V.S. - O.F.S.			
Balkfontein (Bothaville)			
Bethlehem	25	5	
Bloemfontein (J.B.M. Hertzog)	27	13	
Bultfontein			
Clocolan			
Fauresmith	25	12	
Ficksburg			
Frankfort	25	9	
Harrismith			
Hoopstad	29	10	
Heilbron			
Koppies			
Kroonstad	27	4	
Lindley			
Modderpoort			
Petrusburg			
Philippolis			
Reddersburg			
Reitz			
Rouxville			
Vrede			
Warden			
Welkom	27	9	
Wepener	25	14	
Winburg			
Zastron			

KAAP - CAPE	Max	Min	RRR
Aberdeen			
Addo			
Agulhas			
Alexander Bay	18	11	
Aliwal North	26	7	
Beaufort West	22	9	0,1
Boegoebergdam			
Brandvlei			
Caledon			
Calitzdorp			
Calvinia	28	4	
Cape Columbine	21	12	
Cape St. Francis	17	12	
Cape Town (D.F. Malan)	28	12	
Cape Town (Roeland St.)			
Carnarvon			
Ceres			
Citrusdal			
Colesberg			
Cradock			
De Aar	22	5	
Döhne	20	11	
Douglas			
East London (Ben Schoeman)	19	14	
Elsenburg			
Fort Beaufort			
Fraserburg	24	4	1.0
Garies			
George			
Graaff-Reinet	21	12	
Grahamstown			
Grootfontein (Middelburg)	21	4	
Hopetown			
Idutywa			
Jansenville	32	9	
Joubertina			
Kaappunt	23	11	
Kimberley (B.J. Vorster)	25	15	
Knysna			
Kokstad	21	8	
Kuruman	26	13	
Ladismith			
Langebaanweg	27	12	
Maclear			
Mafeking	30	14	
Malmesbury			
Matatiele			
Matroosberg	24	10	
Mbashe			

KAAP - CAPE	Max	Min	RRR
Mosselbaai	17	13	
Okiep	28	8	
Oudtshoorn	27	7	
Petrusville			
Piketberg			
Pofadder	27	11	
Port Elizabeth (H.F. Verwoerd)	18	10	
Port Nolloth	14	11	
Port St. Johns	21	16	
Prieska	25	5	
Prince Albert			
Queenstown	21	2	
Riversdale	23	8	
Robertson	21	9	
Sheeprun	21	9	
Somerset East	22	11	
Steynsburg			
Strydenburg			
Sutherland			
Swellendam			
Tarkastad			
Touwsrivier			
Twee Riviere	32	6	
Umtata	20	9	
Uniondale			
Upington	28	8	
Vanwyksvlei	25	6	
Victoria West			
Vredendal	32	12	
Vryburg			
Williston			
Willowmore	20	5	
Willow Park (Dordrecht)			
LESOTHO			
Maseru			
Ox-Bow			
SWAZILAND			
Bulembu			
Manzini (Matsapa)	19	14	
Siteki			

S.W.A.	Max	Min	RRR
Aroab			
Bethanien			
Dordabis			
Gobabeb	21	5	
Gobabis	31	7	
Grootfontein	31	11	
J.G. Strijdom	28	11	
Karasburg			
Kalkfeld			
Karibib			
Keetmanshoop	30	12	
Kub			
Luderitz	15	12	
Mariental	31	8	
Möwe	16	13	
Ohopoho			
Okahandja			
Okaukuejo			
Ondangwa			
Otavi			
Otjiwarango			
Outjo			
Rehoboth			
Rundu			
Steinhausen			
Tsumeb			
Uis	32	9	
Walvisbaai	14	11	
Windhoek			
BOTSWANA			
Francistown	30	13	
Gaborone	31	14	
Ghanzi	32	12	
Lobatsi			
Mahalapye			
Maun	33	12	
Shakawe	32	9	
Tshabong	31	13	
Tshane	32	10	

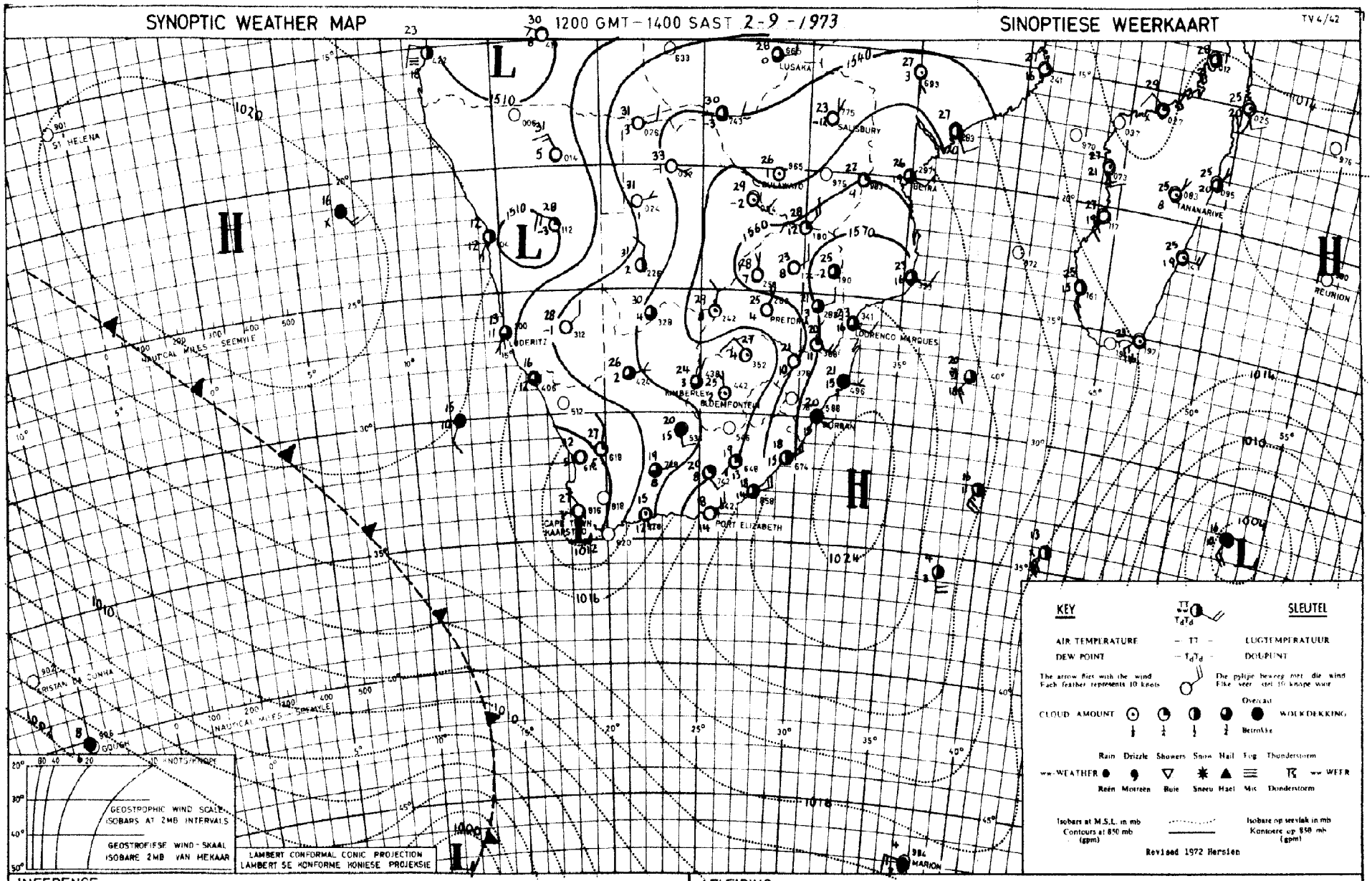

INFERENCE *The low pressure system at Cape Town will advance eastwards along the coast and cause partly cloudy weather over Southern and Eastern Cape, but over the rest of the country it will remain mainly fine and warm.*

AFLEIDING *Die laedruksteelsel by Kaapstad sal ooswaarts langs die kus beweeg en gedeeltelik bewolkte weer veroorsaak oor Suid- en Oos-Kaapland, maar oor die res van die land word min verandering verwag in die heersende warm weerstoestande*

DAAGLIKSE WEERBULLETIN

Maksimum en Minimum Temperatuur (°C) en Reënval (RRR) in mm vir die 24 uur geëindig om 0900 SAST op

WEERBURO / WEATHER BUREAU
DEPT VAN VERVOER / DEPT OF TRANSPORT

4 - 9 - 1973

DAILY WEATHER BULLETIN

Maximum and Minimum Temperatures (°C) and Rainfall (RRR) in mm for the 24 hours ended at 0900 SAST on

TV. 4/43

TRANSVAAL	Max	Min	RRR
Alberton			
Barberton			
Belfast			
Bethal	24	10	
Bospoort	27	11	
Carolina	24	10	
Delareyville			
Delmas			
Doornspruit (Vaalwater)	28	6	
Ermelo			
Jan Kempdorp			
Jan Smuts	23	13	
Joubertpark (Jhb)	21	10	
Klerksdorp			
Kroondal (Rustenburg)	28	9	
Letaba			
Levubu	26	13	
Lichtenburg			
Loskopdam			
Loskopkanale (Groblersdal)			
Louis Trichardt			
Lydenburg	23	7	
Marble Hall			
Mara	27	9	
Marnitz	28	12	
Messina	29	12	
Middelburg			
Nelspruit	26	10	
Phalaborwa	27	15	
Pietersburg	25	10	
Piet Retief	27	12	0,2
Pongola			
Potchefstroom	29	12	
Potgietersrus	27	12	
Pretoria	26	11	
Pretoriuskop			
Punda Milia			
Satara			
Sekhukhune			
Shingwidzi			
Skukuza	28	10	
Standerton	25	7	
Schweizer-Reneke			
Thabazimbi			
Tom Burke			
Tzaneen			
Vereeniging			
Volksrust			
Warmbad	29	10	
Waterval-Boven			
Witbank			
Wolmaranastad			
Zeerust			

NATAL	Max	Min	RRR
Cape St. Lucia	23	19	1,8
Cedara	26	9	
Dundee			
Durban (Louis Botha)	25	17	
Estcourt	26	11	
Harding			
Himeville			
Hluhluwe			
Melmoth			
Mkuze			
Newcastle	28	10	
Port Shepstone	21	18	
Van Reenen			
Vryheid			
Waterford (Underberg)	25	3	

O.V.S. - O.F.S.			
Balkfontein (Bothaville)			
Bethlehem	26	6	
Bloemfontein (J.B.M. Hertzog)	27	4	
Bultfontein			
Ciocolan			
Fauresmith	26	7	
Ficksburg			
Frankfort	26	5	
Harrismith			
Hoopstad	29	8	
Heilbron			
Koppies			
Kroonstad	28	8	
Lindley			
Modderpoort			
Petrusburg			
Philippolis			
Reddersburg			
Reitz			
Rouxville			
Vrede			
Warden			
Welkom	28	10	
Wepener	25	3	
Winburg			
Zastron			

KAAP - CAPE	Max	Min	RRR
Aberdeen			
Addo			
Agulhas	17	9	
Alexander Bay	16	11	0,1
Aliwal North	26	3	
Beaufort West	29	11	
Boegoeberg dam			
Brandvlei			
Caledon			
Calitzdorp			
Calvinia	26	4	
Cape Columbine	15	10	
Cape St. Francis	18	10	
Cape Town (D.F. Malan)	17	10	
Cape Town (Roeland St.)			
Carnarvon			
Ceres			
Citrusdal			
Colesberg			
Cradock			
De Aar			
Döhne	27	14	
Douglas			
East London (Ben Schoeman)	24	10	
Elsenburg			
Fort Beaufort			
Fraserburg	25	4	
Garies			
George			
Graaff-Reinet	31	13	
Grahamstown			
Grootfontein (Middelburg)	26	6	
Hopetown			
Idutywa			
Jansenville	30	9	
Joubertina			
Kaappunt	16	10	
Kimberley (B.J. Vorster)	29	11	
Knysna			
Kokstad	26	3	
Kuruman	27	7	
Ladismith			
Langebaanweg	17	8	
Maclear			
Mafeking	29	10	
Malmesbury			
Matatiele			
Matroosberg	22	10	
Mbashe	22	13	

KAAP - CAPE	Max	Min	RRR
Mosselbaai	17	11	
Okiep	25	5	
Oudtshoorn	28	6	
Petrusville			
Piketberg			
Pofadder	27	9	
Port Elizabeth (H.F. Verwoerd)	24	11	
Port Nolloth	14	9	
Port St. Johns	22	16	
Prieska	30	4	
Prince Albert			
Queenstown			
Riversdale	19	6	
Robertson	25	7	
Sheeprun	27	6	
Somerset East	30	11	
Steynsburg			
Strydenburg			
Sutherland	22	0	
Swellendam			
Tarkastad			
Touwsrivier			
Twee Riviere	31	9	
Umtata	29	8	
Uniondale			
Upington	31	10	
Vanwyksvlei	29	5	
Victoria West			
Vredendal	22	7	
Vryburg	24	8	
Williston			
Willowmore	27	7	
Willow Park (Dordrecht)			

LESOTHO			
Maseru			
Ox-Bow			

SWAZILAND			
Bulembu			
Manzini (Matsapa)	24	14	
Siteki			

S.W.A.	Max	Min	RRR
Aroab			
Bethanien			
Dordabis			
Gobabeb	28	8	
Gobabis	31	11	
Grootfontein	31	15	
J.G. Strijdom	29	11	
Karasburg			
Kalkfeld			
Karibib			
Keetmanshoop	30	11	
Kub			
Luderitz	14	11	
Marienta l	32	10	
Mövve	15	12	
Ohopoho			
Okahandja			
Okaukuejo			
Ondangwa	35	11	
Otavi			
Otjiwarango			
Outjo			
Rehoboth			
Rundu			
Steinhausen			
Tsumeb			
Uis	35	10	
Walvisbaai	13	11	
Windhoek			

BOTSWANA			
Francistown	30	10	
Gaborone	30	12	
Ghanzi	32	13	
Lobatsi			
Mahalapye			
Maun	32	8	
Shakawe	34	7	
Tshabong	32	8	
Tshane	31	16	

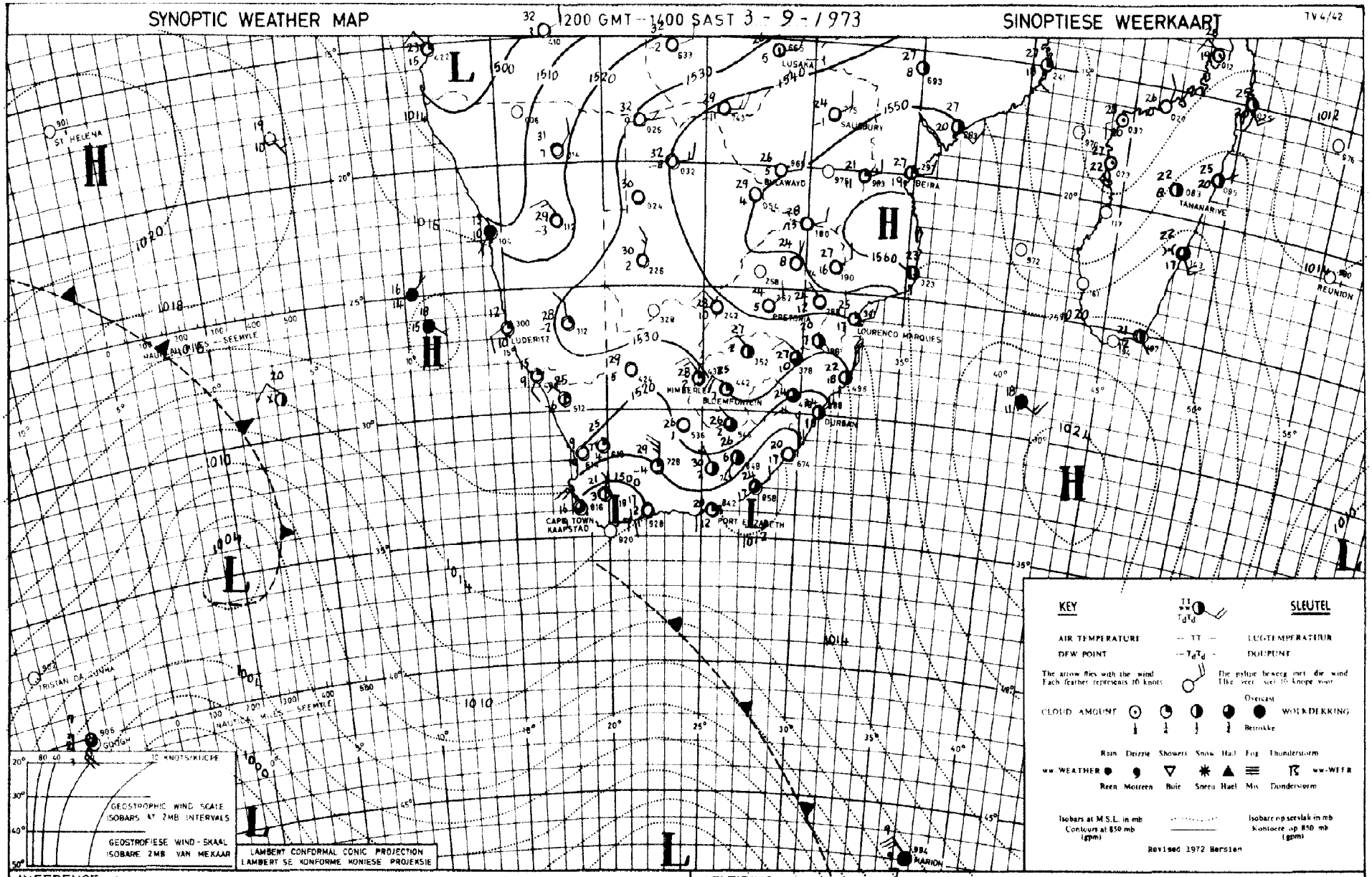

INFERENCE The cold front extending far to the north over the Atlantic ocean will cause cloudy weather with rain tomorrow over the western and south-western regions of the Cape Province, but over the rest of the country there will be little change.

AFLEIDING Die koufront wat ver noord oor die Atlantiese oseaan strek, sal more bewolkte weer met reën veroorsaak oor die westelike en suidwestelike gebiede van Kaapstad, maar oor die res van die land sal daar min verandering wees

DAAGLIKSE WEERBULLETIN

Maksimum en Minimum Temperatuur (°C) en Reënval (RRR) in mm vir die 24 uur geëindig om 0800 SAST op

WEERBURO / WEATHER BUREAU
DEPT VAN VERVOER / DEPT OF TRANSPORT
5 - 9 - 1973

DAILY WEATHER BULLETIN

Maximum and Minimum Temperatures (°C) and Rainfall (RRR) in mm for the 24 hours ended at 0800 SAST on

TV. 4745

TRANSVAAL	Max	Min	RRR
Alberton			
Barberton			
Belfast			
Bethal	27	11	
Bospoort	29	10	
Carolina	25	10	
Delareyville			
Delmas			
Doornspruit (Vaalwater)	31	6	
Ermelo			
Jan Kempdorp			
Jan Smuts	25	12	
Joubertpark (Jhb)	24	12	
Klerksdorp			
Kroondal (Rustenburg)	30	9	
Lotaba			
Levubu	32	17	
Lichtenburg			
Loskopdam			
Loskopkanale (Groblersdal)			
Louis Trichardt			
Lydenburg	27	11	
Marble Hall			
Mara	32	13	
Marnitz	31	13	
Messina	33	14	
Middelburg			
Nelspruit	31	11	
Phalaborwa	33	19	
Pietersburg	29	10	
Piet Retief	29	14	
Pongola			
Potchefstroom	30	11	
Potgietersrus	31	18	
Pretoria	28	11	
Pretoriuskop			
Punda Milia			
Satara			
Sekhukhune			
Shingwidzi			
Skukuza	34	11	
Standerton	27	9	
Schweizer-Reneke			
Thabazimbi			
Tom Burke			
Tzaneen			
Vereeniging			
Volksrust			
Warmbad	31	14	
Waterval-Boven			
Witbank			
Wolmaransstad			
Zeerust			

NATAL	Max	Min	RRR
Cape St. Lucia	23	19	
Cedara	29	12	
Dundee			
Durban (Louis Botha)	24	18	
Estcourt	29	11	
Harding			
Himeville			
Ilhuhluwe			
Melmoth			
Mkuze			
Newcastle	31	13	
Port Shepstone	21	19	
Van Reenen			
Vryheid			
Waterford (Underberg)	27	9	
O.V.S. - O.F.S.			
Balkfontein (Bothaville)			
Bethlehem	27	6	
Bloemfontein (J.B.M. Hertzog)	30	4	
Bultfontein			
Clocolan			
Fauresmith	30	6	
Ficksburg			
Frankfort	28	7	
Harrismith			
Hoopstad	30	6	
Heilbron			
Koppies			
Kroonstad	30	6	
Lindley			
Modderpoort			
Petrusburg			
Philippolis			
Reddersburg			
Reitz			
Rouxville			
Vrede			
Warden			
Welkom	30	8	
Wepener	28	3	
Winburg			
Zastron			

KAAP - CAPE	Max	Min	RRR
Aberdeen			
Addo			
Agulhas	21	10	
Alexander Bay	21	14	
Aliwal North	29	6	
Beaufort West	29	7	
Boegoebergdam			
Brandvlei			
Caledon			
Calitzdorp			
Calvinia	14	4	0,7
Cape Columbine	15	11	1,1
Cape St. Francis	17	13	
Cape Town (D.F. Malan)	16	12	5,3
Cape Town (Roeland St.)			
Carnarvon			
Ceres			26,0
Citrusdal			
Colesberg			
Cradock			
De Aar			
Döhne	31	7	
Douglas			
East London (Ben Schoeman)	28	13	
Elsenburg			2,5
Fort Beaufort			
Fraserburg	23	2	
Garies			1,0
George			
Graaff-Reinet	32	7	
Grahamstown			
Grootfontein (Middelburg)	29	4	
Hopetown			
Idutywa			
Jansenville	35	12	
Joubertina			
Kaappunt	14	10	0,5
Kimberley (B.J. Vorster)	32	7	
Knysna			
Kokstad	29	8	
Kuruman	30	9	
Ladismith			
Langebaanweg	16	12	1,7
Maclear			
Mafeking	32	10	
Malmesbury			
Matatiele			
Matroosberg	17	6	0,8
Mbashe	23	15	

KAAP - CAPE	Max	Min	RRR
Mosselbaai	17	12	
Newlands (C.P.T.)			24,0
Okiep	14	6	
Oudtshoorn	28	5	
Petrusville			
Piketberg			
Pofadder	21	5	
Port Elizabeth (H.F. Verwoerd	30	13	
Port Nolloth	17	11	
Port St. Johns	21	16	
Prieska	31	7	
Prince Albert			
Queenstown	30	10	
Riversdale	13	6	
Robertson	20	13	
Sheeprun	29	8	
Somerset East	33	10	
Steynsburg			
Strydenburg			
Sutherland	17	2	0,3
Swellendam			
Tarkastad			
Touwsrivier			
Twee Riviere	33	7	
Umtata	32	8	
Uniondale			
Upington	29	8	
Vanwyksvlei	27	3	
Victoria West			
Vredendal	20	11	0,8
Vryburg	31	8	
Williston			
Willowmore	29	8	
Willow Park (Dordrecht)			
LESOTHO			
Maseru			
Ox-Bow			
SWAZILAND			
Bulembu			
Manzini (Matsapa)			
Siteki			

S.W.A.	Max	Min	RRR
Aroab			
Bethanien			
Dordabis			
Gobabeb	23	10	
Gobabis	31	7	
Grootfontein	31	13	
J.G. Strijdom	29	9	
Karasburg			
Kalkfeld			
Karibib			
Keetmanshoop	29	8	
Kub			
Luderitz	16	12	
Mariental	33	9	
Möwe			
Ohopoho	31	9	
Okahandja			
Okaukuejo			
Ondangwa	35	15	
Otavi			
Otjiwarango			
Outjo			
Rehoboth			
Rundu			
Steinhausen			
Tsumeb			
Uis	29	10	
Walvisbaai	16	10	
Windhoek			
BOTSWANA			
Francistown	31	10	
Gaborone	33	10	
Ghanzi	33	13	
Lobatsi			
Mahalapye			
Maun	33	9	
Shakawe	32	7	
Tshabong	34	10	
Tshane	33	12	

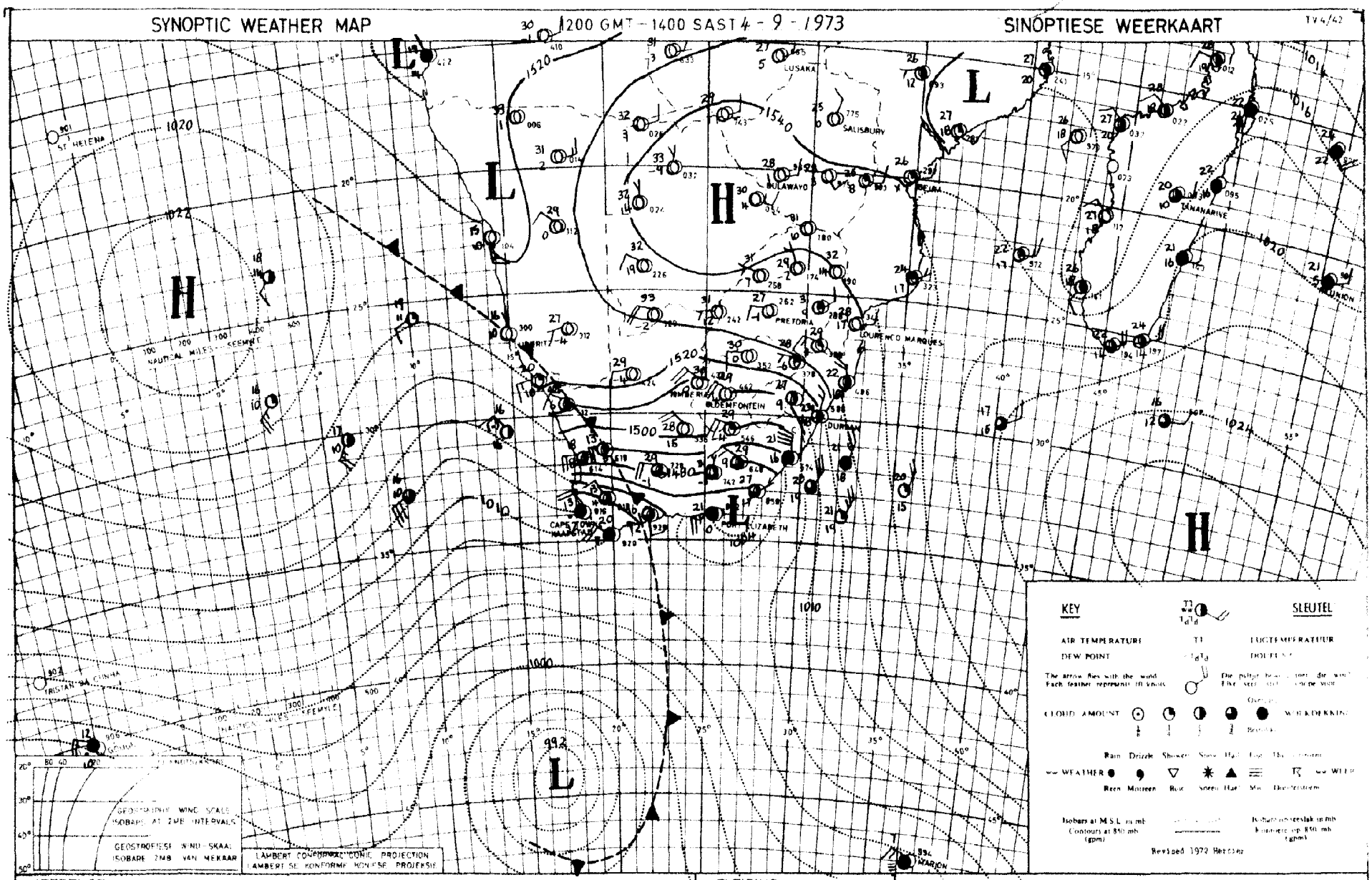

INFERENCE The cold front over Western Cape is moving eastwards and therefore cold air will advance over the entire Cape Province and the southern Free State. Rain will, however, be confined to the South Western Cape. The coastal low on the south coast will move up the coast, followed by cooler, partly cloudy weather

AFLEIDING Die kouefront oor Wes-Kaapland beweeg ooswaarts en dus sal koue lug more oor die hele Kaapland en Suid-Vrystaat uitbrei. Reën sal egter beperk wees tot Suidwes-Kaapland. Die kuslaag aan die suidkus sal langs die kus op beweeg en gevolg word deur koeler, gedeeltelik bewolkte weer

DAAGLIKSE WEERBULLETIN

Maksimum en Minimum Temperatuur (°C) en Reënval (RRR) in mm vir die 24 uur geëindig om 0800 SAST op

WEERBURO / WEATHER BUREAU
DEPT VAN VERVOER / DEPT OF TRANSPORT
6 - 2 - 1973

DAILY WEATHER BULLETIN

Maximum and Minimum Temperatures (°C) and Rainfall (RRR) in mm for the 24 hours ended at 0800 SAST on

TV. 4/43

TRANSVAAL	Max	Min	RRR
Alberton			
Barberton			
Belfast			
Bethal	28	8	
Bospoort	28	8	
Carolina	27	9	
Delareyville			
Delmas			
Doornspruit (Vaalwater)	33	7	
Ermelo			
Jan Kempdorp			
Jan Smuts	28	9	
Joubertpark (Zhb)	27	13	
Klerksdorp			
Kroondal (Rustenburg)			
Letaba			
Levubu	36	15	
Lichtenburg			
Loskopdam			
Loskopkanale (Groblersdal)			
Louis Trichardt			
Lydenburg	29	7	
Marble Hall			
Mara	34	14	
Marnitz			
Messina	37	17	
Middelburg			
Nelspruit	36	16	
Phalaborwa	40	17	
Pietersburg	31	11	
Piet Retief	30	11	
Pongola			
Potchefstroom	28	8	
Potgietersrus	33	14	
Pretoria	30	13	
Pretoriuskop			
Punda Milia			
Satara			
Sekhukhune			
Shingwidzi			
Skukuza	37	17	
Standerton	27	7	
Schweizer-Reneke			
Thabazimbi			
Tom Burke			
Tzaneen			
Vereeniging			
Volksrust			
Warmbad	33	11	
Waterval-Boven			
Witbank			
Wolmaransstad			
Zeerust			

NATAL	Max	Min	RRR
Cape St. Lucia	22	17	
Ceylara	18	8	
Dundee			
Durban (Louis Botha)	23	14	
Estcourt	22	10	
Harding			
Hlineville			
Hluhluwe			
Melmoth			
Mkuze			
Newcastle	32	13	
Port Shepstone	21	15	
Van Reenen			
Vryheid			
Waterford (Underberg)	18	0	
O.V.S. - O.F.S.			
Balkfontein (Bothaville)			
Bethlehem	24	2	
Bloemfontein (J.B.M. Hertzog)	24	1	
Bultfontein			
Clocolan			
Fauresmith	22	3	
Ficksburg			
Frankfort	27	8	
Harrismith			
Hoopstad	26	4	
Heilbron			
Koppies			
Kroonstad	26	5	
Lindley			
Modderpoort			
Petrusburg			
Philippolis			
Reddersburg			
Reitz			
Rouxville			
Vrede			
Warden			
Welkom	25	8	
Wepener	24	-2	
Winburg			
Zastron			

KAAP - CAPE	Max	Min	RRR
Aberdeen			
Addo			
Agulhas	18	9	
Alexander Bay	20	11	
Aliwal North	23	-3	
Beaufort West	21	4	
Boegoebergdam			
Brandvlei			
Caledon			
Calitzdorp			
Calvinia	20	3	
Cape Columbine	15	7	0,4
Cape St. Francis	18	8	
Cape Town (D.F. Malan)	17	6	
Cape Town (Roeland St.)			
Carnarvon			
Ceres			
Citrusdal			
Colesberg			
Cradock			
De Aar	20	-1	
Döhne	19	6	
Douglas			
East London (Ben Schoeman)	19	10	
Elsenburg			
Fort Beaufort			
Fraserburg	19	4	
Garies			
George			
Graaff-Reinet	22	9	
Grahamstown			
Grootfontein (Middelburg)	21	-1	
Hopetown			
Idutywa			
Jansenville	24	4	
Joubertina			
Kaappunt	15	10	0,2
Kimberley (B.J. Vorster)	23	7	
Knysna			
Kokstad	20	1	
Kuruman	25	8	
Langebaanweg	17	5	
Ladismith			
Maclear			
Mafeking	30	12	
Malmesbury			
Matatiele			
Matroosberg	17	6	
Mbashe	20	13	

KAAP - CAPE	Max	Min	RRR
Mosselbaai	20	11	
Oliep	20	11	
Oudtshoorn	23	2	
Petrusville			
Piketberg			
Pofadder	19	7	
Port Elizabeth (H.F. Verwoerd)	18	5	
Port Nolloth	15	8	
Port St. Johns	20	14	
Prieska	22	1	
Prince Albert			
Queenstown	22	0	
Riversdale	22	4	
Robertson	20	4	
Sheeprun	21	7	
Somerset East	22	3	
Steynsburg			
Strydenburg			
Sutherland	16	-5	
Swellendam			
Tarkastad			
Touwsrivier			
Twee Riviere	23	8	
Umtata	21	5	
Uniondale			
Upington	22	5	
Vanwyksvlei	21	1	
Victoria West			
Vredendal	21	6	
Vryburg	26	7	
Williston			
Willowmore	20	1	
Willow Park (Dordrecht)			
LESOTHO			
Maseru			
Ox-Bow			
SWAZILAND			
Bulembu			
Manzini (Matsapa)	29	13	
Siteki			

S.W.A.	Max	Min	RRR
Aroab			
Bethanien			
Dordabis			
Gobabeb	31	10	
Gobabis	31	9	
Grootfontein	32	9	
J.G. Strijdom	29	10	
Karasburg			
Kalkfeld			
Karibib			
Keetmanshoop	24	13	
Kub			
Luderitz	18	12	
Mariental	27	9	
Möwe			
Ohopoho	30	7	
Okahandja			
Okaukuejo			
Ondangwa	35	13	
Otavi			
Otjiwarango			
Outjo			
Rehoboth			
Rundu			
Steinhausen			
Tsumeb			
Uis	35	9	
Walvisbaai	15	12	
Windhoek			
BOTSWANA			
Francistown	33	14	
Gaborone	35	12	
Ghanzi	34	10	
Lobatsi			
Mahalapye			
Maun	34	11	
Shakawe	33	8	
Tshabong	28	6	
Tshane	31	15	

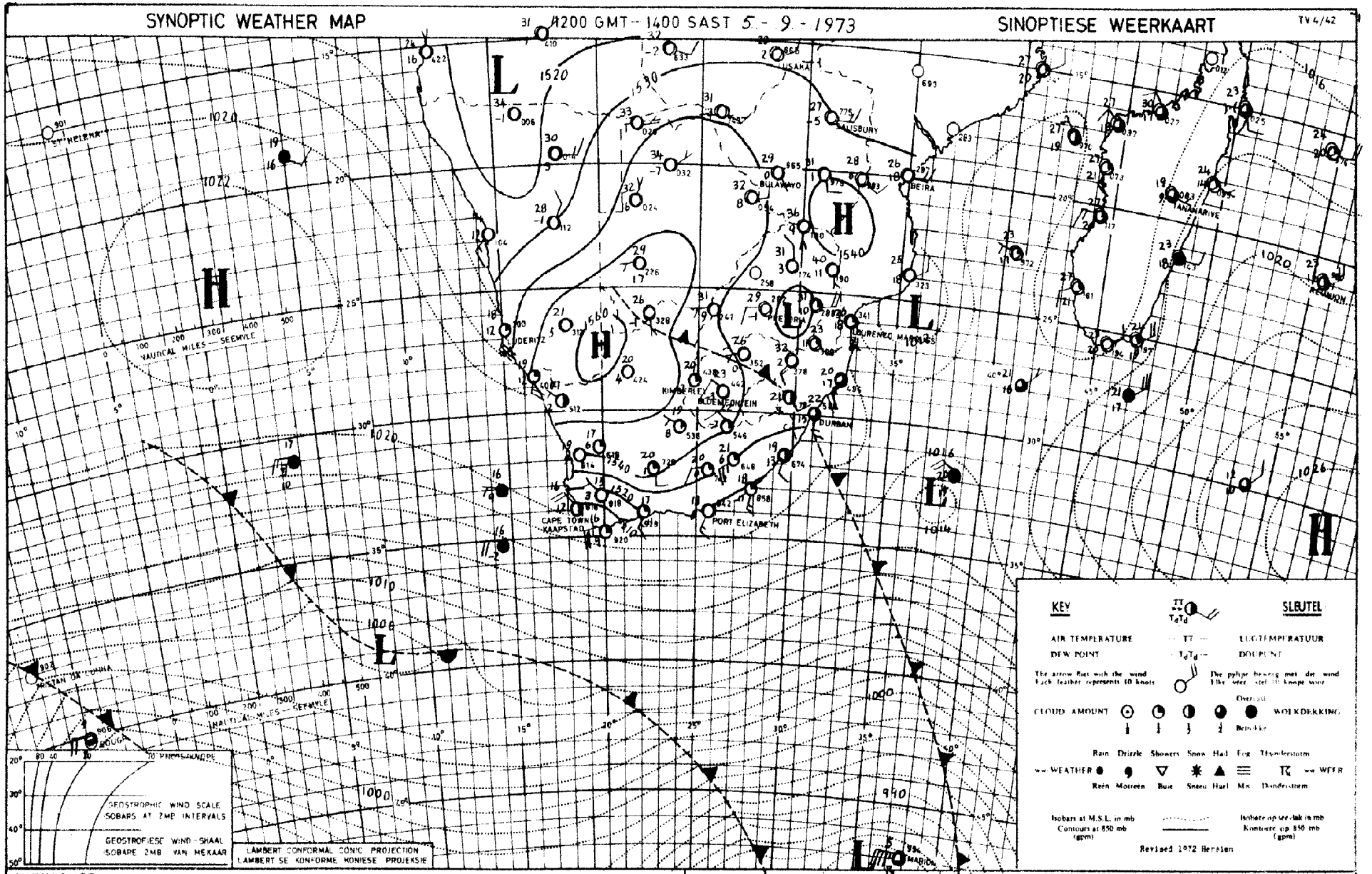

INFERENCE A weak ridge of high pressure is developing along the east coast and therefore cloudy weather will develop over Northern Natal and Eastern Transvaal, but over the rest of the country it will remain fine. With further cold fronts over the Atlantic ocean, showers will again occur over South western Cape tomorrow.

AFLEIDING 'n Swak rug van hoë druk bou langs die ooskus op en dus sal bewolkte weer oor Noord-Natal en Oos-Transvaal uitbrei, maar oor die res van die binneland sal dit mooiweer bly. Met verdere koueftonte oor die Atlantiese oseaan sal reënbuie weer voorkom oor Suidwes-Kaapland more

DAAGLIKSE WEERBULLETIN

Maksimum en Minimum Temperatuur (°C) en Reënval (RRR) in mm vir die 24 uur geëindig om 0800 SAST op

WEERBURO / WEATHER BUREAU
DEPT VAN VERVOER / DEPT OF TRANSPORT
7 - 9 - 1973

DAILY WEATHER BULLETIN

Maximum and Minimum Temperatures (°C) and Rainfall (RRR) in mm for the 24 hours ended at 0800 SAST on

TV.4/43

TRANSVAAL	Max	Min	RRR
Alberton			
Barberton			
Belfast			
Bethal	28	11	
Bospoort	30	10	
Carolina	27	10	
Delareyville			
Delmas			
Doornspruit (Vaalwater)	30	7	
Ermelo			
Jan Kempdorp			
Jan Smuts	26	14	
Joubertpark (Jhb)	26	15	
Klerksdorp			
Kroondal (Rustenburg)	31	10	
Letaba			
Levubu	23	13	
Lichtenburg			
Loskopdam			
Loskopkanale (Groblersdal)			
Louis Trichardt			
Lydenburg	25	9	
Marble Hall			
Mara	26	9	
Marnitz	33	14	
Messina	27	12	
Middelburg			
Nelspruit	26	11	
Phalaborwa	25	16	
Pietersburg	25	10	
Piet Retief	22	12	
Pongola			
Potchefstroom	32	15	
Potgietersrus	28	13	
Pretoria	29	13	
Pretoriuskop			
Punda Milia			
Satara			
Sekhukhune			
Shingwidzi			
Skukuza	27	11	
Standerton	29	7	
Schweizer-Reneke			
Thabazimbi			
Tom Burke			
Tzaneen			
Vereeniging			
Volksrust			
Warmbad	32	10	
Waterval-Boven			
Witbank			
Wolmaransstad			
Zeerust			

NATAL	Max	Min	RRR
Cape St. Lucia	25	18	
Cedara	25	12	
Dundee			
Durban (Louis Botha)	23	14	
Estcourt	23	9	
Harding			
Himeville			
Hluhluwe			
Melmoth			
Mkuze			
Newcastle	31	12	
Port Shepstone	21	17	
Van Reenen			
Vryheid			
Waterford (Underberg)	25	11	
O. V. S. - O. F. S.			
Balkfontein (Bothaville)			
Bethlehem	26	6	
Bloemfontein (J. B. M. Hertzog)	28	8	
Bultfontein			
Clocolan			
Fauresmith	25	14	
Ficksburg			
Frankfort	29	6	
Harrismith			
Hoopstad	31	1	
Heilbron			
Koppies			
Kroonstad	29	11	
Lindley			
Modderpoort			
Petrusburg			
Philippolis			
Reddersburg			
Reitz			
Rouxville			
Vrede			
Warden			
Welkom	29	13	
Wepener	26	10	
Winburg			
Zastron			

KAAP - CAPE	Max	Min	RRR
Aberdeen			
Addo			
Agulhas	17	11	4,2
Alexander Bay	16	9	
Aliwal North	27	11	
Beaufort West	26	7	
Boegoebergdam			
Brandvlei			
Caledon			
Calitzdorp			
Calvinia	23	5	
Cape Columbine	16	12	1,4
Cape St. Francis	17	10	
Cape Town (D. F. Malan)	17	12	5,5
Cape Town (Roeland St.)			
Carnarvon			
Ceres			9,0
Citrusdal			
Colesberg			
Cradock			
De Aar			
Döhne	26	11	
Douglas			
East London (Ben Schoeman)	22	11	
Elsenburg			
Fort Beaufort			
Fraserburg	23	3	
Garies			
George			
Graaff-Reinet	28	12	
Grahamstown			
Grootfontein (Middelburg)	25	9	
Hopetown			
Idutywa			
Jansenville	30	9	
Joubertina			
Kaappunt	16	11	1,0
Kimberley (B. J. Vorster)	29	15	
Knysna			
Kokstad	27	9	
Kuruman	29	11	
Ladismith			
Langebaanweg	17	11	2,4
Maclear			
Mafeking	34	15	
Malmesbury			
Matatiele			
Matroosberg	21	7	
Mbashe	22	14	

KAAP - CAPE	Max	Min	RRR
Mosselbaai	16	11	
Oliep	22	5	
Oudtshoorn	27	3	
Petrusville			
Piketberg			
Pofadder	24	5	
Port Elizabeth (H.F. Verwoerd)	23	10	
Port Nolloth	14	9	
Port St. Johns	21	14	
Prieska	27	14	
Prince Albert			
Queenstown			
Riversdale	21	6	
Robertson	22	12	
Sheeprun	27	13	
Somerset East	27	12	
Steynsburg			
Strydenburg			
Sutherland	18	1	
Swellendam			
Tarkastad			
Touwsrivier			
Twee Riviere	34	14	
Umtata	27	9	
Uniondale			
Upington	29	14	
Vanwyksvlei	26	7	
Victoria West			
Vredendal	20	7	
Vryburg	32	13	
Williston			
Willowmore	25	6	
Willow Park (Dordrecht)			
LESOTHO			
Maseru			
Ox-Bow			
SWAZILAND			
Bulembu			
Manzini (Matsapa)	24	12	
Siteki			

S.W.A.	Max	Min	RRR
Aroab			
Bethanien			
Dordabis			
Gobabeb	21	10	
Gobabis	32	6	
Grootfontein	31	11	
J. G. Strijdom	29	10	
Karasburg			
Kalkfeld			
Karibib			
Keetmanshoop	29	13	
Kub			
Luderitz	16	12	
Mariental	35	11	
Möwe			
Ohopoho			
Okahandja			
Okaukuejo			
Ondangwa	34	12	
Otavi			
Otjiwarango			
Outjo			
Rehoboth			
Rundu			
Steinhausen			
Tsumeb			
Uis	28	8	
Walvisbaai	15	11	
Windhoek			
BOTSWANA			
Francistown	30	13	
Gaborone	34	15	
Ghanzi	34	13	
Lobatsi			
Mahalapye			
Maun	34	13	
Shakawe	34	9	
Tshabong	34	12	
Tshane	34	17	

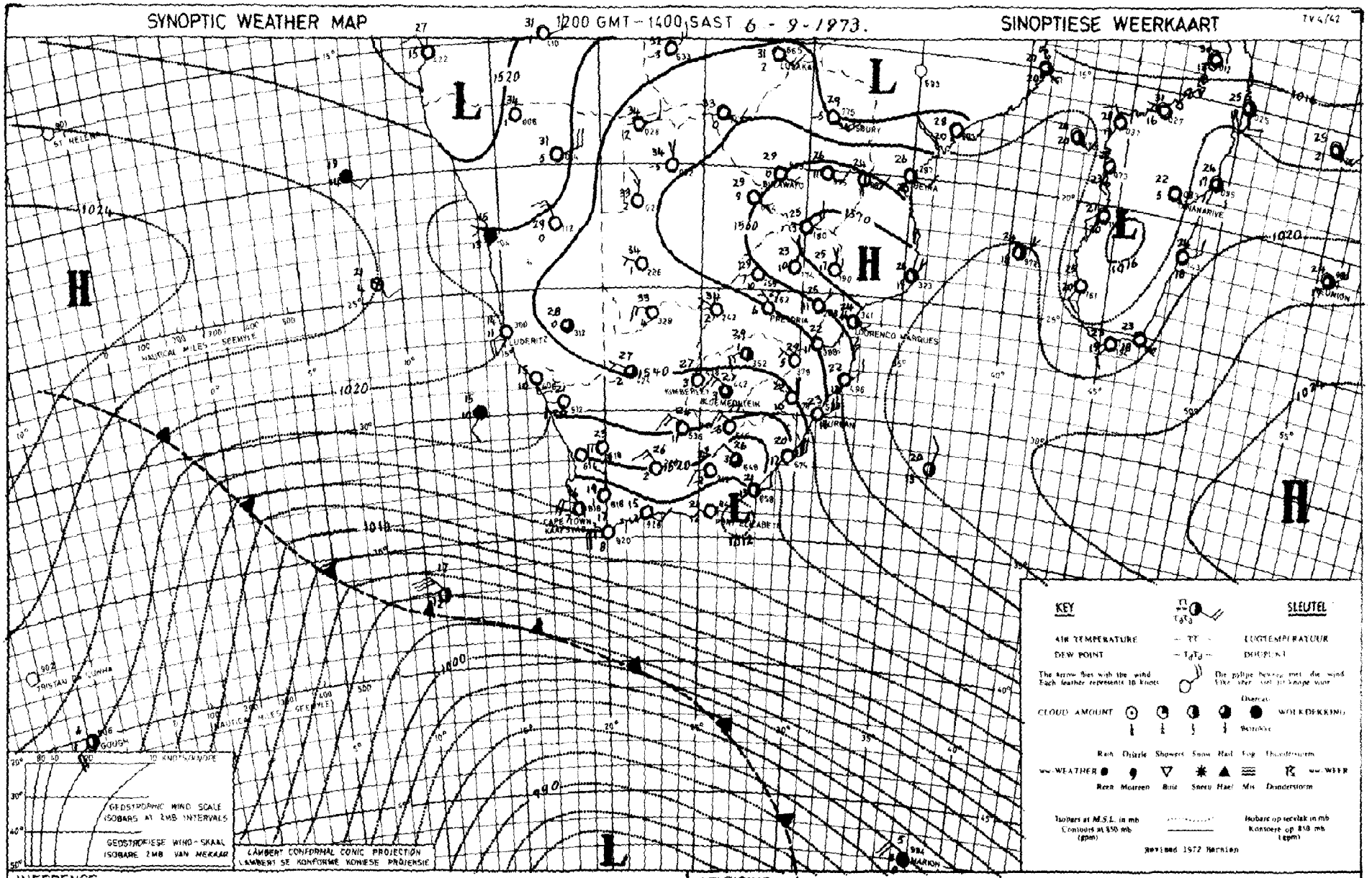

INFERENCE The cold front west of the land will reach the coast tomorrow morning and cause rain over the western and south-western coastal regions and later also over the south coast. Over the central and northern regions of the country it will, however, remain fine or only partly cloudy and warm to hot.

AFLEIDING Die koufront wes van die land sal die kus more-oggend bereik en reën veroorsaak oor die wes- en suidwestkusstreke en later ook oor die suidkusgebied. Dit sal egter mooiweer of net gedeeltelik bewolk en warm wees oor die sentrale en noordelike dele van die land.

DAAGLIKSE WEERBULLETIN

Maksimum en Minimum Temperature (°C) en Reënval (RRR) in mm vir die 24 uur geëindig om 0800 SAST op

WEERBURO / WEATHER BUREAU
DEPT VAN VERVOER / DEPT OF TRANSPORT
8 - 9 - 1973.

DAILY WEATHER BULLETIN

Maximum and Minimum Temperatures (°C) and Rainfall (RRR) in mm for the 24 hours ended at 0800 SAST on

TV.4/73

TRANSVAAL	Max	Min	RRR
Alberton			
Barberton			
Belfast			
Bethal	28	9	
Bospoort	29	7	
Carolina	27	9	
Delareyville			
Delmas			
Doornspruit (Vaalwater)	32	9	
Ermelo			
Jan Kempdorp			
Jan Smuts	27	11	
Joubertpark (Ohlo)	26	11	
Klerksdorp			
Kroondal (Rustenburg)	32	14	
Letaba			
Levubu	34	15	
Lichtenburg			
Loskopdam			
Loskopkanale (Groblersdal)			
Louis Trichardt			
Lydenburg			
Marble Hall			
Mara	33	11	
Marnitz	34	16	
Messina	34	14	
Middelburg			
Nelspruit	34	13	
Phalaborwa	35	18	
Pietersburg	31	13	
Piet Retief	32	13	
Pongola			
Potchefstroom	31	7	
Potgietersrus	33	14	
Pretoria	30	16	
Pretoriuskop			
Punda Milia			
Satara			
Sekhukhune			
Shingwidzi			
Skukuza	35	16	
Standerton	29	6	
Schweizer-Reneke			
Thabazimbi			
Tom Burke			
Tzaneen			
Vereeniging			
Volksrust			
Warmbad	33	12	
Waterval-Boven			
Witbank			
Wolmaransstad			
Zeerust			

NATAL	Max	Min	RRR
Cape St. Lucia	28	19	
Cedara	32	9	
Dundee			
Durban (Louis Botha)	27	16	
Estcourt	30	11	
Harding			
Himeville			
Hluhluwe			
Melmoth			
Mkuze			
Newcastle	33	11	
Port Shepstone	21	14	
Van Reenen			
Vryheid			
Waterford (Underberg)	26	3	
O.V.S. - O.F.S.			
Balkfontein (Bothaville)			
Bethlehem			
Bloemfontein (J.B.M. Hertzog)	27	-2	
Bultfontein			
Clocolan			
Fauresmith	19	1	
Ficksburg			
Frankfort	28	4	
Harrismith			
Hoopstad	30	2	
Heilbron			
Koppies			
Kroonstad	28	2	
Lindley			
Modderpoort			
Petrusburg			
Philippolis			
Reddersburg			
Reitz			
Rouxville			
Vrede			
Warden			
Welkom	29	5	
Wepener	25	-3	
Winburg			
Zastron			

KAAP - CAPE	Max	Min	RRR
Aberdeen			
Addo			
Agulhas	14	10	3,5
Alexander Bay	20	9	
Aliwal North	23	-1	
Beaufort West	20	2	
Boegoebergdam			
Brandvlei			
Caledon			
Calitzdorp			
Calvinia	12	-3	0,2
Cape Columbine	16	7	
Cape St. Francis	18	11	1,5
Cape Town (D.F. Malan)	15	4	1,0
Cape Town (Roeland St.)			
Carnarvon			
Ceres			
Citrusdal			
Colesberg			
Cradock			
De Aar			
Döhne	26	4	
Douglas			
East London (Ben Schoeman)	20	9	
Elsenburg			
Fort Beaufort			
Fraserburg	14	-3	
Garies			0,2
George			
Graaff-Reinet	23	5	
Grahamstown			
Grootfontein (Middelburg)	21	-1	
Hopetown			
Idutywa			
Jansenville	23	6	
Joubertina			
Kaappunt	12	10	0,1
Kimberley (B.J. Vorster)	22	3	
Knysna			2,5
Kokstad	28	-1	
Kuruman	36	4	
Ladismith			
Langebaanweg	16	3	0,3
Maclear			
Mafeking	32	12	
Malmesbury			
Matatiele			
Mafroosberg	11	-1	1,8
Mbashe	19	9	

KAAP - CAPE	Max	Min	RRR
Mosselbaai	18	9	1,4
Okiep	14	6	0,2
Oudtshoorn	17	2	3,0
Petrusville			
Piketberg			
Pofadder	17	3	
Port Elizabeth (H.F. Verwoerd)	22	10	0,1
Port Nolloth	16	8	
Port St. Johns	20	13	
Prieska	19	4	
Prince Albert			
Queenstown	25	6	
Riversdale	16	3	1,0
Robertson	17	7	0,6
Sheeprun	25	4	
Somerset East	21	3	
Steynsburg			
Strydenburg			
Sutherland	10	-7	
Swellendam			
Tarkastad			
Touwsrivier			
Twee Riviere	23	0	
Umtata	30	8	
Uniondale			
Upington	19	5	
Vanwyksvlei	19	0	
Victoria West			
Vredendal	17	3	
Vryburg	31	3	
Williston			
Willowmore	12	1	0,9
Willow Park (Dordrecht)			
LESOTHO			
Maseru			
Ox-Bow			
SWAZILAND			
Bulembu			
Manzini (Matsapa)	35	14	
Siteki			

S.W.A.	Max	Min	RRR
Aroab			
Bethanien			
Dordabis			
Gobabeb	24	11	
Gobabis	31	1	
Grootfontein	31	11	
J.G. Strijdom	28	11	
Karasburg			
Kalkfeld			
Karibib			
Keetmanshoop	22	5	
Kub			
Luderitz	19	11	
Mariental	29	7	
Möwe	17	10	
Ohopoho			
Okahandja			
Okaukuejo			
Ondangwa	34	13	
Otavi			
Otjiwarango			
Outjo			
Rehoboth			
Rundu			
Steinhausen			
Tsumeb			
Uis	27	X	
Walvisbaai	16	10	
Windhoek			
BOTSWANA			
Francistown	34	16	
Gaborone	35	17	
Ghanzi	33	11	
Lobatsi			
Mahalapye			
Maun	36	14	
Shakawe	34	10	
Tshabong	27	5	
Tshane	32	14	

SYNOPTIC WEATHER MAP 1200 GMT – 1400 SAST 7 - 9 - 1973. SINOPTIESE WEERKAART TV 4/42

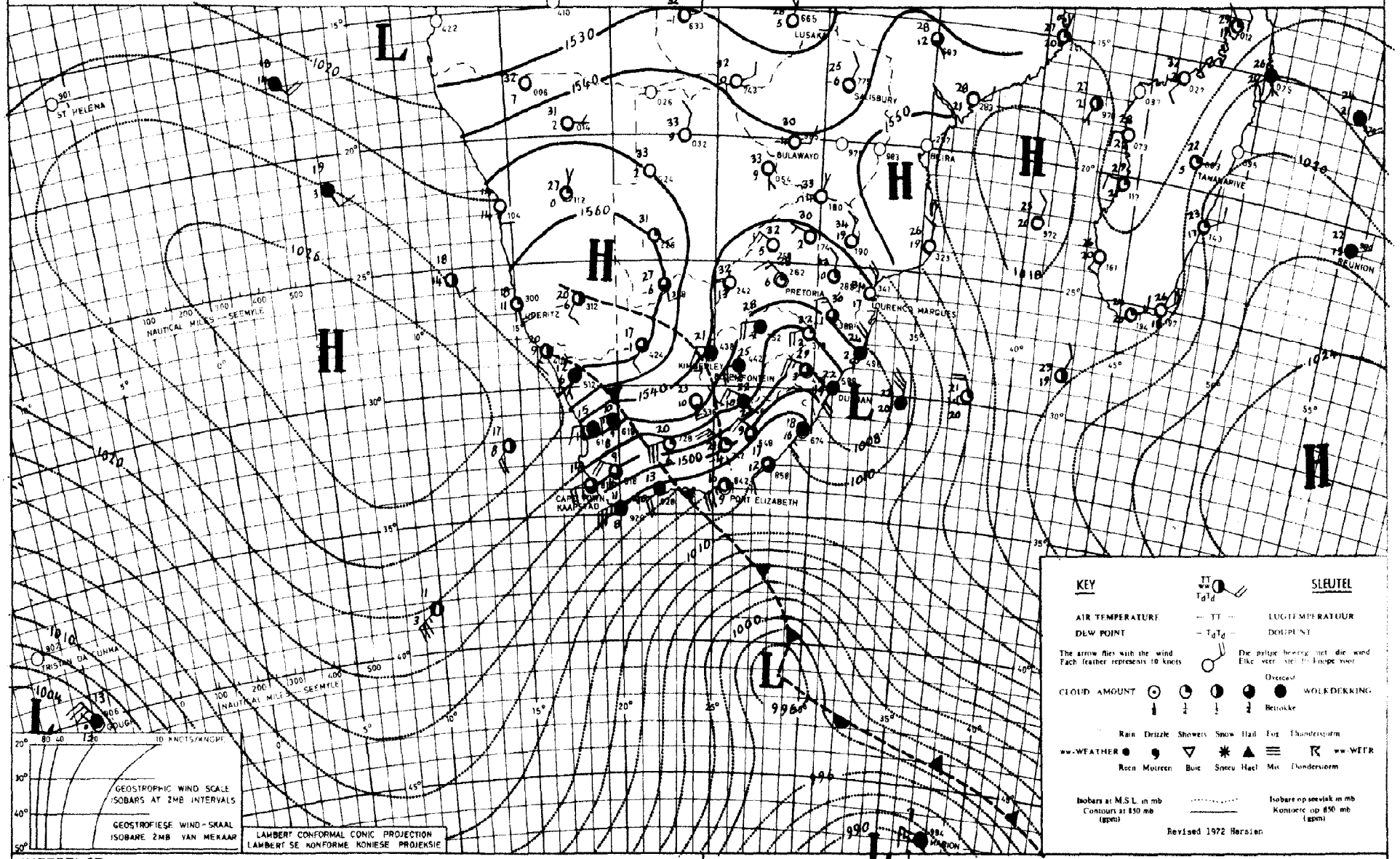

INFERENCE The cold front over the Cape Province will advance further eastwards so that cold weather will spread over the entire province and also over the O.F.S. and Natal. Cloudy conditions with showers will occur over the southern and eastern coastal regions and later also over the Transvaal Lowveld.

AFLEIDING Die kouefront oor Kaapland sal verder ooswaarts beweeg sodat kouer weer oor die hele provinsie asook oor die Vrystaat en Natal sal uitbrei. Bewolkte toestande met buie sal oor die suidelike en oostelike kusgebiede uitbrei en later ook oor die Transvaalse Laeveld.

DAAGLIKSE WEERBULLETIN

Maksimum en Minimum Temperatuur (°C) en Reënval (RRR) in mm vir die 24 uur geëindig om 0600 SAST op

WEERBURO / WEATHER BUREAU
DEPT VAN VERVOER / DEPT OF TRANSPORT
9 - 9 - 1973.

DAILY WEATHER BULLETIN

Maximum and Minimum Temperatures (°C) and Rainfall (RRR) in mm for the 24 hours ended at 0600 SAST on

TRANSVAAL	Max	Min	RRR
Alberton			
Barberton			
Belfast			
Bethal	26	7	
Bospoort	26	4	
Carolina	24	7	
Delareyville			
Delmas			
Doornspruit (Vaalwater)	33	12	
Ermelo			
Jan Kempdorp			
Jan Smuts	26	8	
Joubertpark (Jhb)	25	13	
Klerksdorp			
Kroondal (Rustenburg)			
Letaba			
Levubu	27	13	
Lichtenburg			
Loskopdam			
Loskopkanale (Groblersdal)			
Louis Trichardt			
Lydenburg			
Marble Hall			
Mara	30	14	
Marnitz	34	13	
Messina	34	17	
Middelburg			
Nelspruit	23	14	
Phalaborwa	25	16	
Pietersburg	28	11	
Piet Retief	17	10	
Pongola			
Potchefstroom	25	2	
Potgietersrus	32	13	
Pretoria	29	12	
Pretoriuskop			
Punda Milia			
Satara			
Sekhukhune			
Shingwidzi			
Skukuza	23	17	
Standerton	26	6	
Schweizer-Reneke			
Thabazimbi			
Tom Burke			
Tzaneen			
Vereeniging			
Volksrust			
Warmbad	32	11	
Waterval-Boven			
Witbank			
Wolmaransstad			
Zeerust			

NATAL	Max	Min	RRR
Cape St. Lucia	20	15	0,2
Cedara	13	7	0,7
Dundee			
Durban (Louis Botha)	19	12	
Estcourt	20	11	
Harding			
Himeville			
Hluhluwe			
Melmoth			
Mkuze			
Newcastle	25	7	
Port Shepstone	18	12	
Van Reenen			
Vryheid			
Waterford (Underberg)	19	1	
O.V.S. - O.F.S.			
Balkfontein (Bothaville)			
Bethlehem	24	-1	
Bloemfontein (J.B.M. Hertzog)	23	-1	
Bultfontein			
Clocolan			
Fauresmith	23	2	
Ficksburg			
Frankfort	26	4	
Harrismith			
Hoopstad	25	-1	
Heilbron			
Koppies			
Kroonstad	25	1	
Lindley			
Modderpoort			
Petrusburg			
Philippolis			
Reddersburg			
Reitz			
Rouxville			
Vrede			
Warden			
Welkom			
Wepener	22	-2	
Winburg			
Zastron			

KAAP - CAPE	Max	Min	RRR
Aberdeen			
Addo			
Agulhas	15	8	
Alexander Bay	22	7	
Aliwal North	22	-2	
Beaufort West	19	3	
Boegoebergdam			
Brandvlei			
Caledon			
Calitzdorp			
Calvinia	22	4	
Cape Columbine	16	8	
Cape St. Francis	15	7	
Cape Town (D.F. Malan)	16	4	
Cape Town (Roeland St.)			
Carnarvon			
Ceres			
Citrusdal			
Colesberg			
Cradock			
De Aar			
Döhne	17	3	
Douglas			
East London (Ben Schoeman)	18	7	
Elsenburg			
Fort Beaufort			
Fraserburg	19	4	
Garies			
George			
Graaff-Reinet	19	6	
Grahamstown			
Grootfontein (Middelburg)	22	-1	
Hopetown			
Idutywa			
Jansenville	21	3	
Joubertina			
Kaappunt	15	9	
Kimberley (B.J. Vorster)	23	6	
Knysna			
Kokstad	19	1	
Kuruman	27	3	
Ladismith			
Langebaanweg	17	3	
Maclear			
Mafeking	30	10	
Malmesbury			
Matatiele			
Matroosberg	16	5	
Mbashe	18	10	

KAAP - CAPE	Max	Min	RRR
Mosselbaai	17	10	
Oktep	22	15	
Oudtshoorn	19	1	
Petrusville			
Piketberg			
Pofadder	21	9	
Port Elizabeth (H.F. Verwoerd)	17	5	
Port Nolloth	16	6	
Port St. Johns	18	12	
Prieska	23	1	
Prince Albert			
Queenstown	21	1	
Riversdale	17	2	
Robertson	19	3	
Sheeprun	19	1	
Somerset East	19	2	
Steynsburg			
Strydenburg			
Sutherland	18	-5	
Swellendam			
Tarkastad			
Touwsrivier			
Twee Riviere	25	2	
Umtata	18	4	
Uniondale			
Upington	24	4	
Vanwyksvlei	21	0	
Victoria West			
Vredendal	23	4	
Vryburg	26	0	
Williston			
Willowmore	18	2	
Willow Park (Dordrecht)			
LESOTHO			
Maseru			
Ox-Bow			
SWAZILAND			
Bulembu			
Manzini (Matsapa)	19	14	
Siteki			

S.W.A.	Max	Min	RRR
Aroab			
Bethanien			
Dordabis			
Gobabeb	38	14	
Gobabis	28	2	
Grootfontein	30	11	
J.G. Strijdom	26	10	
Karasburg			
Kalkfeld			
Karibib			
Keetmanshoop	26	12	
Kub			
Luderitz	19	10	
Mariental	27	9	
Möwe	16	12	
Ohopoho			
Okahandja			
Okaukuejo			
Ondangwa	35	15	
Otavi			
Otjiwarango			
Outjo			
Rehoboth			
Rundu			
Steinhausen			
Tsumeb			
Uis	37	19	
Walvisbaai	16	12	
Windhoek			
BOTSWANA			
Francistown	33	16	
Gaborone	34	18	
Ghanzi	33	13	
Lobatsi			
Mahalapye			
Maun	35	17	
Shakawe	34	11	
Tshabong	28	7	
Tshane	30	16	

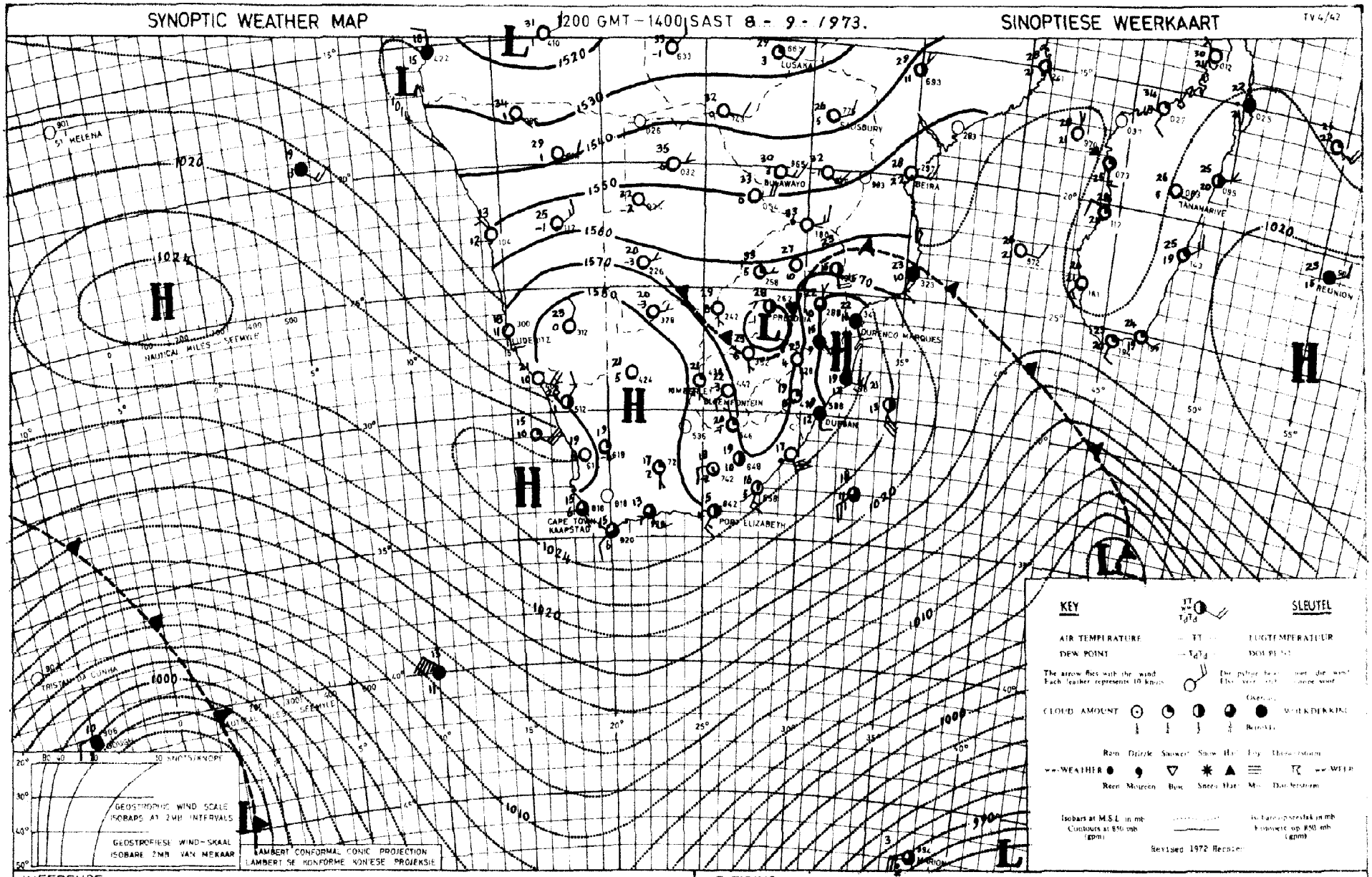

INFERENCE The ridge of high pressure that has built up along the south and east coasts, is still moving rapidly eastwards and therefore the cloudy weather over Natal and Eastern Transvaal will start clearing. Over the rest of the country it will be mainly fine and it will become warmer.

AFLEIDING Die rug van hoë druk wat langs die suid-en ooskus opgebou het, beweeg nog vinnig ooswaarts en gevolglik sal die bewolkte toestande oor Natal en Oos-Transvaal begin opklaar. Oor die res van die land sal dit hoofsaaklik mooiweer bly en warmer word

DAAGLIKSE WEERBULLETIN

Maksimum en Minimum Temperatuur (°C) en Reënval (RRR) in mm vir die 24 uur geëindig om 0800 SAST op

WEERBURO / WEATHER BUREAU
DEPT VAN VERVOER / DEPT OF TRANSPORT
10 - 9 - 1973.

DAILY WEATHER BULLETIN

Maximum and Minimum Temperatures (°C) and Rainfall (RRR) in mm for the 24 hours ended at 0800 SAST on

TRANSVAAL	Max	Min	RRR
Alberton			
Barberton			
Belfast			
Bethal	24	8	
Bospoort	27	5	
Carolina	23	9	
Delareyville			
Delmas			
Doornspruit (Vaalwater)	27	5	
Ermelo			
Jan Kempdorp			
Jan Smuts	23	10	
Joubertpark (Jhb)	23	12	
Klerksdorp			
Kroondal (Rustenburg)	27	9	
Letaba			
Levubu	25	13	
Lichtenburg			
Loskopdam			
Loskopkanale (Groblersdal)			
Louis Trichardt			
Lydenburg	23	5	
Marble Hall			
Mara	26	9	
Marnitz	26	11	
Messina	26	13	
Middelburg			
Nelspruit	23	10	
Phalaborwa	27	13	
Pietersburg	23	8	
Piet Retief	28	9	
Pongola			
Potchefstroom	28	8	
Potgietersrus	26	11	
Pretoria	25	11	
Pretoriuskop			
Punda Milia			
Satara			
Sekhukhune			
Shingwidzi			
Skukuza	27	10	
Standerton	25	2	
Schweizer-Reneke			
Thabazimbi			
Tom Burke			
Tzaneen			
Vereeniging			
Volksrust			
Warmbad	29	10	
Waterval-Boven			
Witbank			
Wolmaransstad			
Zeerust			

NATAL	Max	Min	RRR
Cape St. Lucia	23	17	
Cedara	25	7	
Dundee			
Durban (Louis Botha)	24	10	
Estcourt	24	8	
Harding			
Himeville			
Hluhluwe			
Melmoth			
Mkuze			
Newcastle			
Port Shepstone	21	14	
Van Reenen			
Vryheid			
Waterford (Underberg)	25	2	
O.V.S. - O.F.S.			
Balkfontein (Bothaville)			
Bethlehem	23	-2	
Bloemfontein (J.B.M. Hertzog)	26	0	
Bultfontein			
Clocolan			
Fauresmith	26	5	
Ficksburg			
Frankfort	25	0	
Harrismith			
Hoopstad	28	2	
Heilbron			
Koppies			
Kroonstad	27	2	
Lindley			
Modderpoort			
Petrusburg			
Philippolis			
Reddersburg			
Reitz			
Rouxville			
Vrede			
Warden			
Welkom	27	5	
Wepener	25	-1	
Winburg			
Zastron			

KAAP - CAPE	Max	Min	RRR
Aberdeen			
Addo			
Agulhas	15	9	
Alexander Bay	34	9	
Aliwal North	27	-1	
Beaufort West	29	12	
Boegoebergdam			
Brandvlei			
Caledon			
Calitzdorp			
Calvinia	30	7	
Cape Columbine	16	9	
Cape St. Francis	17	9	
Cape Town (D.F. Malan)	17	6	
Cape Town (Roeland St.)			
Carnarvon			
Ceres			
Citrusdal			
Colesberg			
Cradock			
De Aar			
Döhne	25	12	
Douglas			
East London (Ben Schoeman)	22	9	
Elsenburg			
Fort Beaufort			
Fraserburg	27	3	
Garies			
George			
Graaff-Reinet	29	11	
Grahamstown			
Grootfontein (Middelburg)	26	3	
Hopetown			
Idutywa			
Jansenville	28	5	
Joubertina			
Kaappunt	15	10	
Kimberley (B.J. Vorster)	28	13	
Knysna			
Kokstad	26	1	
Kuruman	24	4	
Ladismith			
Laagbaanweg	23	5	
Maclear			
Mafeking	30	11	
Malmesbury			
Matatiele			
Matroosberg	25	7	
Mbashe	21	14	

KAAP - CAPE	Max	Min	RRR
Mosselbaai	15	11	
Okiep	30	17	
Oudtshoorn	27	3	
Petrusville			
Piketberg			
Pofadder	27	13	
Port Elizabeth (H.F. Verwoerd)	21	5	
Port Nolloth	18	9	
Port St. Johns	25	16	
Prieska	31	4	
Prince Albert			
Queenstown	28	5	
Riversdale	25	6	
Robertson	28	2	
Sheeprun	27	2	
Somerset East	28	10	
Steynsburg			
Strydenburg			
Sutherland	24	0	
Swellendam			
Tarkastad			
Touwsrivier			
Twee Riviere	32	7	
Umtata	28	5	
Uniondale			
Upington	33	11	
Vanwyksvlei	29	5	
Victoria West			
Vredendal	32	5	
Vryburg	30	5	
Williston			
Willowmore	19	8	
Willow Park (Dordrecht)			
LESOTHO			
Maseru			
Ok-Bow			
SWAZILAND			
Bulembu			
Manzini (Matsapa)	25	12	
Siteki			

S.W.A.	Max	Min	RRR
Aroab			
Bethanien			
Dordabis			
Gobabeb	30	11	
Gobabis	31	2	
Grootfontein	31	9	
J.G. Strijdom	29	14	
Karasburg			
Kalkfeld			
Karibib			
Keetmanshoop	32	8	
Kub			
Luderitz	19	8	
Mariental	33	16	
Möwe	16	15	
Ohopoho			
Okahandja			
Okaukuejo			
Ondangwa	35	17	
Otavi			
Otjiwarango			
Outjo			
Rehoboth			
Rundu			
Steinhausen			
Tsumeb			
Uis	39	12	
Walvisbaai	16	12	
Windhoek			
BOTSWANA			
Francistown	26	13	
Gaborone	28	11	
Ghanzi	32	11	
Lobatsi			
Mahalapye			
Maun	34	16	
Shakawe	34	12	
Tshabong	32	8	
Tshane	32	11	

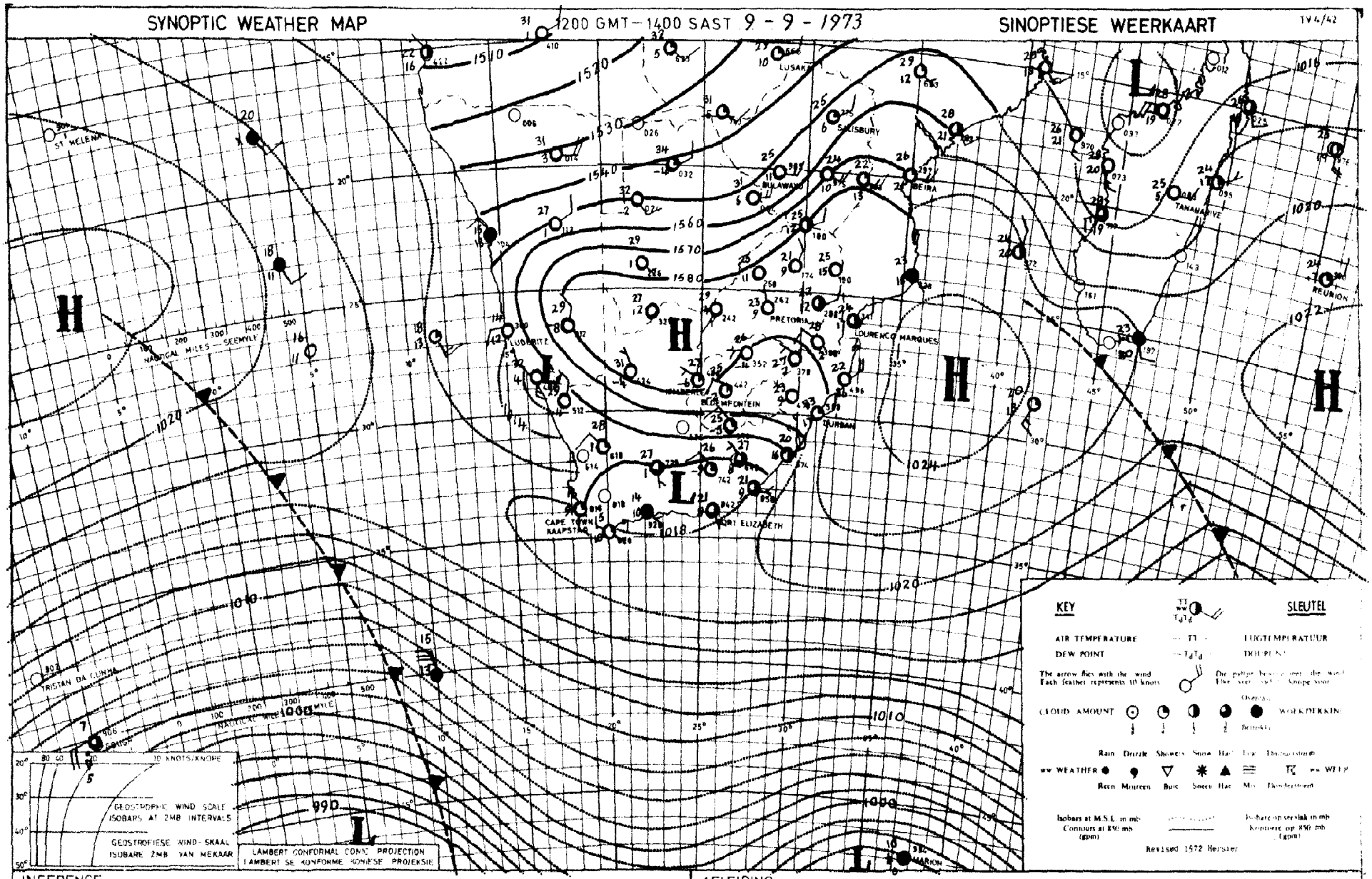

INFERENCE

Owing to the strong high pressure system, fine weather conditions will persist over most regions. The cold front approaching from the west will reach the coast tomorrow and may cause rain over the south-west coast.

AFLEIDING

Met 'n sterk hoëdrukstelsel oor die binneland sal mooi-weerstoestande oor die meeste gebiede voortduur. Die koue-front wat uit die weste nader, sal egter later more die kus bereik en kan moontlik reën oor die suidweskus veroorsaak

DAAGLIKSE WEERBULLETIN

Maksimum en Minimum Temperatuur (°C) en Reënval (RRR) in mm vir die 24 uur geëindig om 0800 SAST op

WEERBURO / WEATHER BUREAU
DEPT VAN VERVOER / DEPT OF TRANSPORT
11 - 9 - 1973

DAILY WEATHER BULLETIN

Maximum and Minimum Temperatures (°C) and Rainfall (RRR) in mm for the 24 hours ended at 0800 SAST on

TRANSVAAL	Max	Min	RRR
Alberton			
Barberton			
Belfast			
Bethal	26	9	
Bospoort	28	6	
Carolina	26	9	
Delareyville			
Delmas			
Doornspruit (Vaalwater)	31	7	
Ermelo			
Jan Kempdorp			
Jan Smuts	25	14	
Joubertpark (Jhb)	25	13	
Klerksdorp			
Kroondal (Rustenburg)	27	8	
Letaba			
Levubu	31	16	
Lichtenburg			
Loskopdam			
Loskopkanale (Groblersdal)			
Louis Trichardt			
Lydenburg	27	9	
Marble Hall			
Mara	31	10	
Marnitz	31	13	
Messina	32	14	
Middelburg			
Nelspruit	32	10	
Phalaborwa	32	19	
Pietersburg	29	11	
Piet Retief	29	15	
Pongola			
Potchefstroom	29	7	
Potgietersrus	30	13	
Pretoria	28	12	
Pretoriuskop			
Punda Milia			
Satara			
Sekhukhune			
Shingwidzi			
Skukuza	34	11	
Standerton	27	4	
Schweizer-Reneke			
Thabazimbi			
Tom Burke			
Tzaneen			
Vereeniging			
Volksrust			
Warmbad	31	10	
Waterval-Boven			
Witbank			
Wolmaransstad			
Zeerust			

NATAL	Max	Min	RRR
Cape St. Lucia	25	18	
Cedara	30	10	
Dundee			
Durban (Louis Botha)	28	10	
Estcourt	28	10	
Harding			
Himeville			
Hluhluwe			
Melmoth			
Mkuze			
Newcastle	29	5	
Port Shepstone	23	13	
Van Reenen			
Vryheid			
Waterford (Underberg)	27	4	
O.V.S. - O.F.S.			
Balkfontein (Bothaville)			
Bethlehem	27	1	
Bloemfontein (J.B.M. Hertzog)	27	3	
Bultfontein			
Clocolan			
Fauresmith	29	8	
Ficksburg			
Frankfort	27	1	
Harrismith			
Hoopstad	30	4	
Heilbron			
Koppies			
Kroonstad	28	4	
Lindley			
Modderpoort			
Petrusburg			
Philippolis			
Reddersburg			
Reitz			
Rouxville			
Vrede			
Warden			
Welkom	28	8	
Wepener	28	1	
Winburg			
Zastron			

KAAP - CAPE	Max	Min	RRR
Aberdeen			
Addo			
Agulhas	15	11	
Alexander Bay	19	10	
Aliwal North	29	1	
Beaufort West	33	13	
Boegoebergdam			
Brandvlei			
Caledon			
Calitzdorp			
Calvinia	33	8	
Cape Columbine	15	9	
Cape St. Francis	18	13	
Cape Town (D.F. Malan)	16	7	
Cape Town (Roeland St.)			
Carnarvon			
Ceres			
Citrusdal			
Colesberg			
Cradock			
De Aar			
Döhne	31	17	
Douglas			
East London (Ben Schoeman)	22	16	
Elsenburg			
Fort Beaufort			
Fraserburg	30	7	
Garies			
George			
Graaff-Reinet	34	17	
Grahamstown			
Grootfontein (Middelburg)	30	7	
Hopetown			
Idutywa			
Jansenville	36	8	
Joubertina			
Kaappunt	15	10	
Kimberley (B.J. Vorster)	30	13	
Knysna			
Kokstad	28	-1	
Kuruman	30	8	
Ladismith			
Langebaanweg	21	7	
Maclear			
Mafeking	30	11	
Malmesbury			
Matatiele			
Matroosberg	30	12	
Mbashe	22	15	

KAAP - CAPE	Max	Min	RRR
Mosselbaai	16	14	
Oliep	32	15	
Oudtshoorn	31	7	
Petrusville			
Piketberg			
Pofadder	33	15	
Port Elizabeth (H.E. Verwoerd)	21	11	
Port Nolloth	13	10	
Port St. Johns	29	17	
Prieska	33	6	
Prince Albert			
Queenstown	30	5	
Riversdale	19	7	
Robertson	19	4	
Sheeprun	31	6	
Somerset East	33	16	
Steynsburg			
Strydenburg			
Sutherland	27	2	
Swellendam			
Tarkastad			
Touwsrivier			
Twee Riviere	34	8	
Umtata	34	8	
Uniondale			
Upington	34	13	
Vanwyksvlei	33	7	
Victoria West			
Vredendal	31	7	
Vryburg	30	9	
Williston			
Willowmore	32	6	
Willow Park (Dordrecht)			
LESOTHO			
Maseru			
Ox-Bow			
SWAZILAND			
Bulembu			
Manzini (Matsapa)	31	14	
Siteki			

S.W.A.	Max	Min	RRR
Aroab			
Bethanien			
Dordabis			
Gobabeb	27	10	
Gobabis	29	10	
Grootfontein	30	9	
J.G. Strijdom	28	10	
Karasburg			
Kalkfeld			
Karibib			
Keetmanshoop	33	16	
Kub			
Luderitz	14	11	
Marienthal	33	15	
Möwe	19	14	
Ohopoho	28	9	
Okahandja			
Okaukuejo			
Ondangwa	34	17	
Otavi			
Otjiwarango			
Outjo			
Rehoboth			
Rundu			
Steinhausen			
Tsumeb			
Uis			
Walvisbaai	17	13	
Windhoek			
BOTSWANA			
Francistown	30	13	
Gaborone	31	11	
Ghanzi	31	11	
Lobatsi			
Mahalapye			
Maun	32	13	
Shakawe			
Tshabong	33	9	
Tshane	31	12	

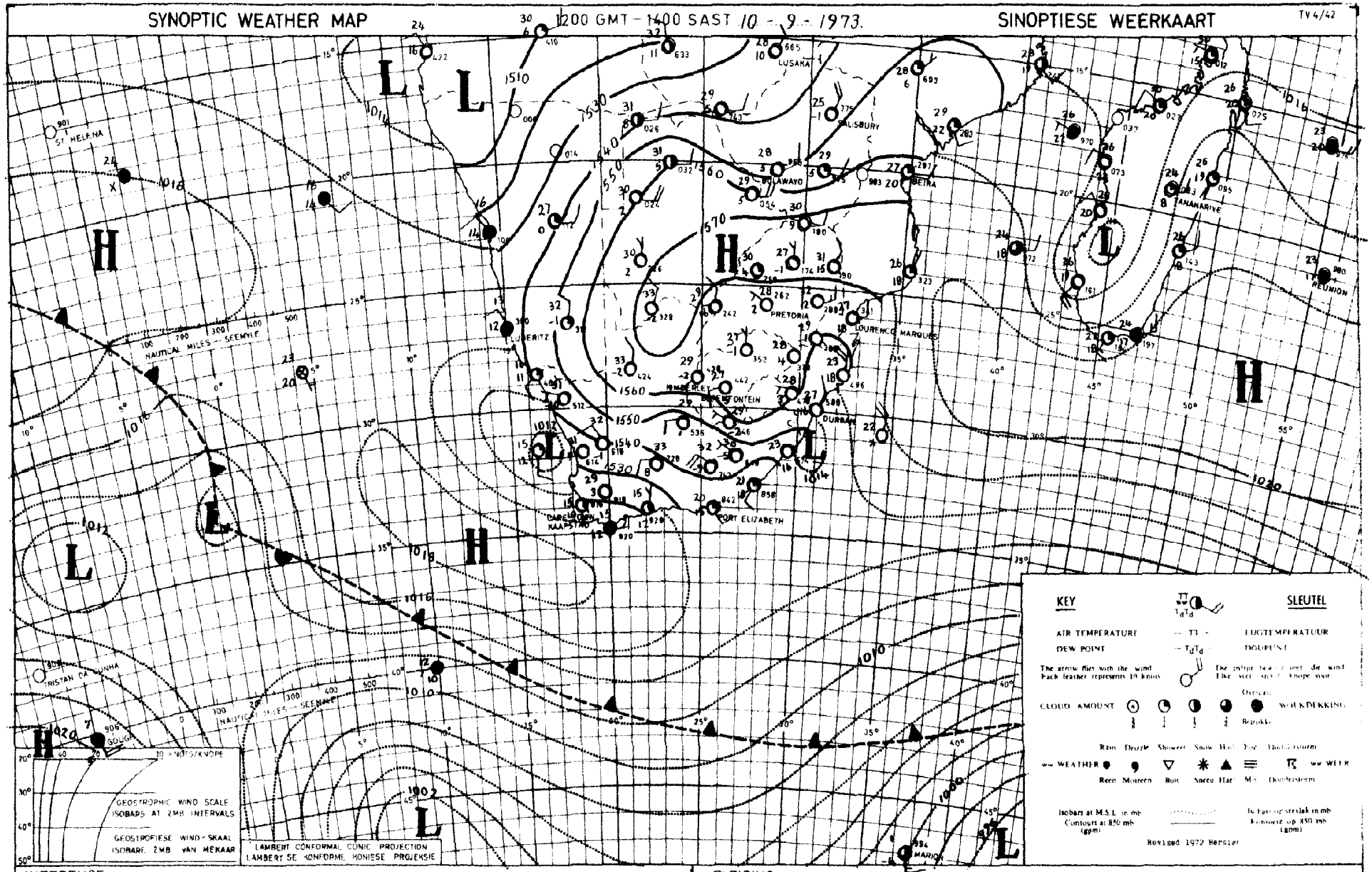

INFERENCE

An upper-air low pressure system is centred over S.W.A. where light thundershowers may be expected. These conditions will spread to Gordonia and Griqualand West tomorrow, but over the remaining areas it will still be fine and warm.

AFLEIDING

'n Boluglaedrukstelsel is oor Suidwes-Afrika aanwesig en ligte donderbuie kan oor hierdie gebied verwag word en more ook oor Gordonia en Griekwaland-Wes, maar oor die res van die land sal dit mooiweer en warm bly.

DAAGLIKSE WEERBULLETIN

Maksimum en Minimum Temperature (°C) en Reënval (RRR) in mm vir die 24 uur geëindig om 0500 SAST op

WEERKRONIEK/WEATHER BUREAU
DEPT VAN VERVOER/DEPT OF TRANSPORT
12 - 9 - 1973

DAILY WEATHER BULLETIN

Maximum and Minimum Temperatures (°C) and Rainfall (RRR) in mm for the 24 hours ended at 0500 SAST on

TRANSVAAL	Max	Min	RRR
Alberton			
Barberton			
Belfast			
Bethal	27	9	
Bospoort	28	6	
Carolina	26	9	
Delareyville			
Delmas			
Doornspruit (Vaalwater)	31	8	
Ermelo			
Jan Kempdorp			
Jan Smuts	26	11	
Joubertpark (Ohio)	26	15	
Klerksdorp			
Kroondal (Rustenburg)	30	9	
Letaba			
Levubu	33	17	
Lichtenburg			
Loskopdam			
Loskopkanale (Groblersdal)			
Louis Trichardt			
Lydenburg	29	9	
Marble Hall			
Mara	32	10	
Marnitz	32	15	
Messina	35	15	
Middelburg			
Nelspruit	34	11	
Phalaborwa	35	16	
Pietersburg	30	11	
Piet Retief	30	17	
Pongola			
Potchefstroom	29	8	
Potgietersrus	31	15	
Pretoria	29	12	
Pretoriuskop			
Punda Milia			
Satara			
Sekhukhune			
Shingwidzi			
Skukuza	37	12	
Standerton	27	4	
Schweizer-Reneke			
Thabazimbi			
Tom Burke			
Tzaneen			
Vereeniging			
Volksrust			
Warmbad	31	10	
Waterval-Boven			
Witbank			
Wolmaransstad			
Zeerust			

NATAL	Max	Min	RRR
Cape St. Lucia	25	19	
Cedara	31	11	
Dundee			
Durban (Louis Botha)	30	13	
Estcourt	30	10	
Harding			
Himeville			
Ilhuhluwe			
Melmoth			
Mkuze			
Newcastle	30	7	
Port Shepstone	23	14	
Van Reenen			
Vryheid			
Waterford (Underberg)	27	6	
O.V.S. - O.F.S.			
Balkfontein (Bothaville)			
Bethlehem	28	3	
Bloemfontein (J.B.M. Hertzog)	29	5	
Bultfontein			
Clocolan			
Fauresmith	30	8	
Ficksburg			
Frankfort	28	2	
Harrismith			
Hoopstad	30	6	
Heilbron			
Koppies			
Kroonstad	29	5	
Lindley			
Modderpoort			
Petrusburg			
Philippolis			
Reddersburg			
Reitz			
Rouxville			
Vrede			
Warden			
Welkom	29	9	
Wepener	28	3	
Winburg			
Zastron			

KAAP - CAPE	Max	Min	RRR
Aberdeen			
Addo			
Agulhas	17	12	
Alexander Bay	18	13	
Aliwal North	31	3	
Beaufort West	34	21	
Bongocbergdam			
Brandvlei			
Caledon			
Calitzdorp			
Calvinia	32	8	
Cape Columbine	14	12	
Cape St. Francis	18	15	
Cape Town (D.F. Malan)	22	13	
Cape Town (Roeland St.)			
Carnarvon			
Ceres			
Citrusdal			
Colesberg			
Cradock			
De Aar	30	8	
Döhne	33	17	
Douglas			
East London (Ben Schoeman)	26	15	
Elsenburg			
Fort Beaufort			
Fraserburg	30	9	
Garies			
George			
Graaff-Reinet	35	25	
Grahamstown			
Grootfontein (Middelburg)	30	14	
Hopetown			
Idutywa			
Jansenville	36	14	
Joubertina			
Kaappunt	16	10	
Kimberley (B.J. Vorster)	31	16	
Knysna			
Kokstad	30	6	
Kuruman	29	8	
Ladismith			
Langebaanweg	22	13	
Maclear			
Mafeking	31	11	
Malmesbury			
Matatiele			
Matroosberg	29	8	
Mbashe	23	13	

KAAP - CAPE	Max	Min	RRR
Mosselbaai	17	14	
Okiep	32	9	
Oudtshoorn	34	13	
Petrusville			
Piketberg			
Pofadder	32	14	
Port Elizabeth (D.F. Verwoerd)	21	14	
Port Nolloth	18	12	
Port St. Johns	23	17	
Prieska	33	8	
Prince Albert			
Queenstown	32	7	
Riversdale	29	12	
Robertson	29	13	
Sheeprun	31	7	
Somerset East	35	17	
Steynsburg			
Strydenburg			
Sutherland	27	11	
Swellendam			
Tarkastad			
Touwsrivier			
Twee Riviere	34	11	
Umtata			
Uniondale			
Upington	34	13	
Vanwyksvlei	33	12	
Victoria West			
Vredendal	27	13	
Vryburg	31	8	
Williston			
Willowmore	32	17	
Willow Park (Dordrecht)			
LESOTHO			
Maseru			
Ox-Bow			
SWAZILAND			
Bulembu			
Manzini (Matsapa)	33	14	
Siteki			

S.W.A.	Max	Min	RRR
Aroab			
Bethanien			
Dordabis			
Gobabeb	25	11	
Gobabis	29	11	
Grootfontein	30	11	
J.G. Strijdom	28	11	
Karasburg			
Kalkfeld			
Karibib			
Keetmanshoop	33	16	
Kub			
Luderitz	14	12	
Mariental	33	13	
Möwe	17	14	
Ohopoho	27	9	
Okahandja			
Okaukuejo			
Ondangwa	35	14	
Otavi			
Otjiwarango			
Outjo			
Rehoboth			
Rundu			
Steinhausen			
Tsumeb			
Uis	33	12	
Walvisbaai	17	14	
Windhoek			
BOTSWANA			
Francistown	32	11	
Gaborone	32	11	
Ghanzi	32	15	
Lobatsi			
Mahalapye			
Maun	32	13	
Shakawe	33	11	
Tshabong	33	11	
Tshane	31	14	

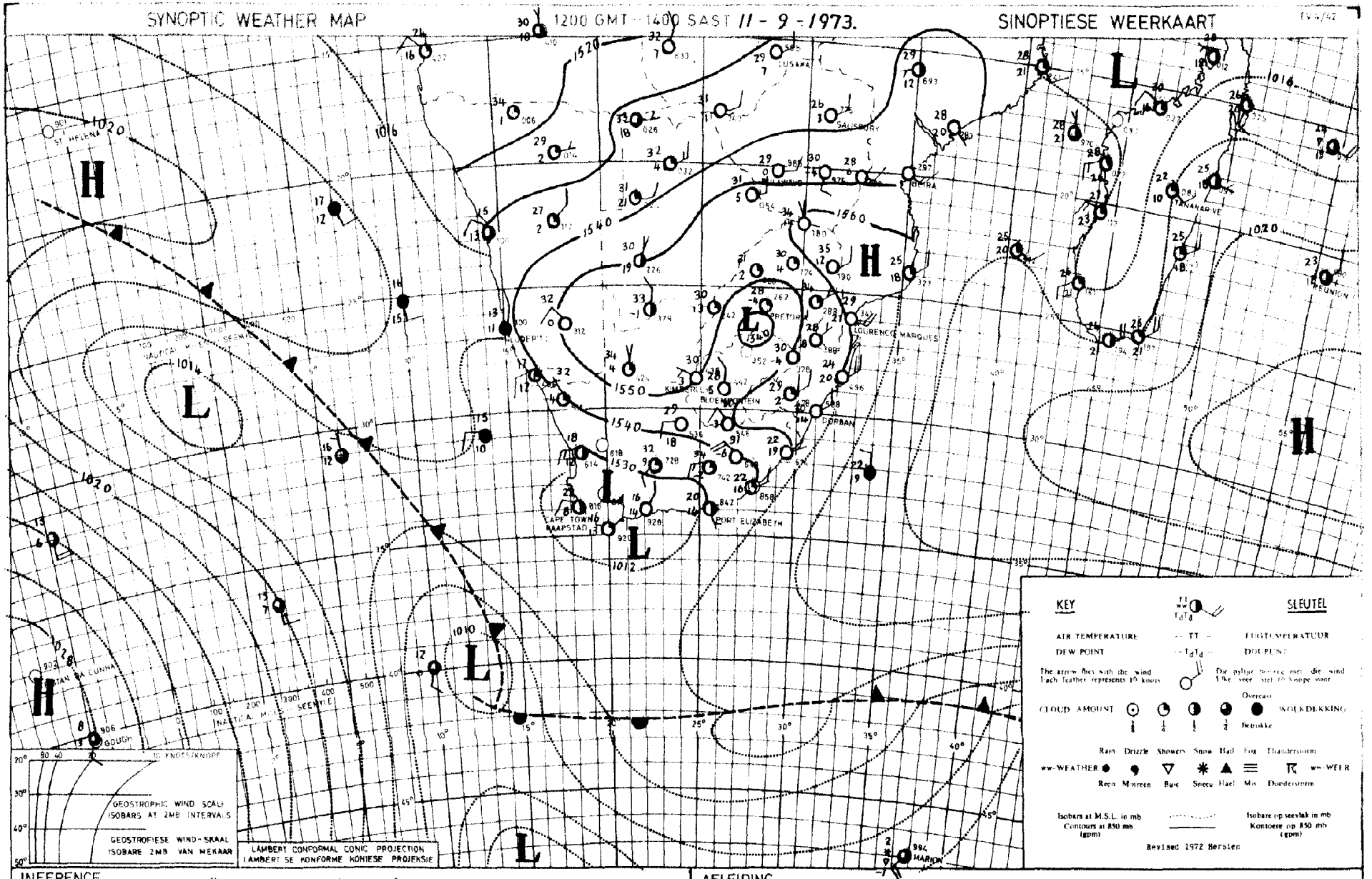

INFERENCE *The cold front approaching from the west will cause cloudy weather with rain over the western and south-western coastal regions and advance eastwards later over the Cape Province, but over the rest of the country no change is expected in the prevailing warm weather.*

AFLEIDING *Die koufront wes van die land sal bewolkte weer met reën teweegbring oor die wes- en suidweskusgebiede en geleidelik ooswaarts oor Kaapland uitbrei, maar oor die res van die land sal daar min verandering intree in die heersende warm weer.*

DAAGLIKSE WEERBULLETIN

Maksimum en Minimum Temperature (°C) en Reënval (RRR) in mm vir die 24 uur geëindig om 0800 SAST op

WEERBURO / WEATHER BUREAU
DEPT VAN VERVOER / DEPT OF TRANSPORT
13 - 9 - 1973

DAILY WEATHER BULLETIN

Maximum and Minimum Temperatures (°C) and Rainfall (RRR) in mm for the 24 hours ended at 0800 SAST on

TV.4/13

TRANSVAAL	Max	Min	RRR
Alberton			
Barberton			
Belfast			
Bethal	27	13	
Bospoort	29	13	
Carolina	26	11	
Delareyville			
Delmas			
Doornspruit (Vaalwater)	32	8	
Ermelo			
Jan Kempdorp			
Jan Smuts	26	17	
Joubertpark (Ubh)	26	16	
Klerksdorp			
Kroondal (Rustenburg)	31	10	
Letaba			
Levubu	35	18	
Liebtenburg			
Loskopdam			
Loskopkanale (Groblerstal)			
Louis Trichardt			
Lydenburg	29	9	
Marble Hall			
Mara	34	13	
Marnitz	33	16	
Messina	36	15	
Middelburg			
Nelspruit	34	12	
Phalaborwa	36	19	
Pietersburg	30	11	
Piet Retief	31	14	
Pongola			
Potchefstroom	30	13	
Potgietersrus	32	17	
Pretoria	29	13	
Pretoriuskop			
Punda Milia			
Satara			
Sekhukhune			
Shingwidzi			
Skukuza	36	11	
Standerton	27	6	
Schweizer-Reneke			
Thabazimbi			
Tom Burke			
Tzaneen			
Vereeniging			
Volksrust			
Warmbad	32	17	
Waterval-Boven			
Witbank			
Wolmaransstad			
Zeerust			

NATAL	Max	Min	RRR
Cape St. Lucia	24	19	
Cedara	32	7	
Dundee			
Durban (Louis Botha)	27	19	
Estcourt	30	10	
Harding			
Himeville			
Hluhluwe			
Melmoth			
Mkuze			
Newcastle	31	8	
Port Shepstone	22	19	
Van Reenen			
Vryheid			
Waterford (Underberg)	28	6	
O.V.S. - O.F.S.			
Balkfontein (Bothaville)			
Bethlehem	28	4	
Bloemfontein (J.B.M. Hertzog)	30	11	
Bultfontein			
Clocolan			
Fauresmith	29	14	
Ficksburg			
Frankfort	28	5	
Harrismith			
Hoopstad	31	13	
Heilbron			
Koppies			
Kroonstad	29	8	
Lindley			
Modderpoort			
Petrusburg			
Philippolis			
Reddersburg			
Reitz			
Rouxville			
Vrede			
Warden			
Welkom	29	14	
Wepener	29	12	
Winburg			
Zastron			

KAAP - CAPE	Max	Min	RRR
Aberdeen			
Addo			
Agulhas	16	11	5,2
Alexander Bay	18	13	1,2
Miwal North	30	12	
Beaufort West	29	12	
Boegoebergdam			
Brandvlei			
Caledon			
Calitzdorp			
Calvinia	17	7	0,2
Cape Columbine	15	11	0,2
Cape St. Francis	17	13	
Cape Town (D.F. Malan)	16	11	9,8
Cape Town (Roeland St.)			
Carnarvon			
Ceres			6,0
Citrusdal			
Colesberg			
Cradock			
De Aar	30	9	
Döhne	33	9	
Douglas			
East London (Ben Schoeman)	19	14	
Elsenburg			7,4
Fort Beaufort			
Fraserburg	26	8	
Garies			
George			
Graaff-Reinet	34	10	
Grahamstown			
Grootfontein (Middelburg)	30	7	
Hopetown			
Idutywa			
Jansenville	33	10	
Joubertina			
Kaappunt	15	10	14,0
Kimberley (B.J. Vorster)	31	15	
Knysna			
Kokstad	31	4	
Kuruman	30	13	
Ladismith			
Langebaanweg	16	11	2,2
Maclear			
Mafeking	33	14	
Malmesbury			
Matatiele			
Matroosberg	17	7	0,2
Mbashe	33	16	

KAAP - CAPE	Max	Min	RRR
Mosselbaai	17	13	1,0
Newlands (C.T.)			17,5
Okiep	18	8	1,0
Oudtshoorn			
Petrusville			
Piketberg			
Pofadder	26	9	
Port Elizabeth (H.F. Verwoerd)	18	13	
Port Nolloth	14	12	1,1
Port St. Johns	24	17	
Prieska	33	13	
Prince Albert			
Queenstown	31	16	0,1
Riversdale	21	11	1,0
Robertson	20	10	8,0
Sheeprun	31	9	
Somerset East	33	10	
Steynsburg			
Strydenburg			
Sutherland	19	4	
Swellendam			
Tarkastad			
Touwsrivier			
Twee Riviere	35	14	
Umtata	35	13	
Uniondale			
Upington	35	12	
Vanwyksvlei	30	11	
Victoria West			
Vredendal	17	13	
Vryburg	32	14	
Williston			
Willowmore	28	10	
Willow Park (Dordrecht)			
LESOTHO			
Maseru			
Ox-Bow			
SWAZILAND			
Bulembu			
Manzini (Matsapa)	33	16	
Siteki			

S.W.A.	Max	Min	RRR
Aroab			
Bethanien			
Dordabis			
Gobabeb	21	12	
Gobabis	31	5	
Grootfontein	30	13	
J.G. Strijdom	28	13	
Karasburg			
Kalkfeld			
Karibib			
Keetmanshoop	34	8	
Kub			
Luderitz	15	12	
Mariental	34	14	
Möwe			
Ohopoho	28	11	
Okahandja			
Okaukuejo			
Ondangwa	34	14	
Otavi			
Otjiwarango			
Outjo			
Rehoboth			
Rundu			
Steinhausen			
Tsumeb			
Uis	28	10	
Walvisbaai	16	14	
Windhoek			
BOTSWANA			
Francistown	33	13	
Gaborone	34	11	
Ghanzi	33	15	
Lobatsi			
Mahalapye			
Maun	34	12	
Shakawe	34	13	
Tshabong	34	16	
Tshane	33	17	

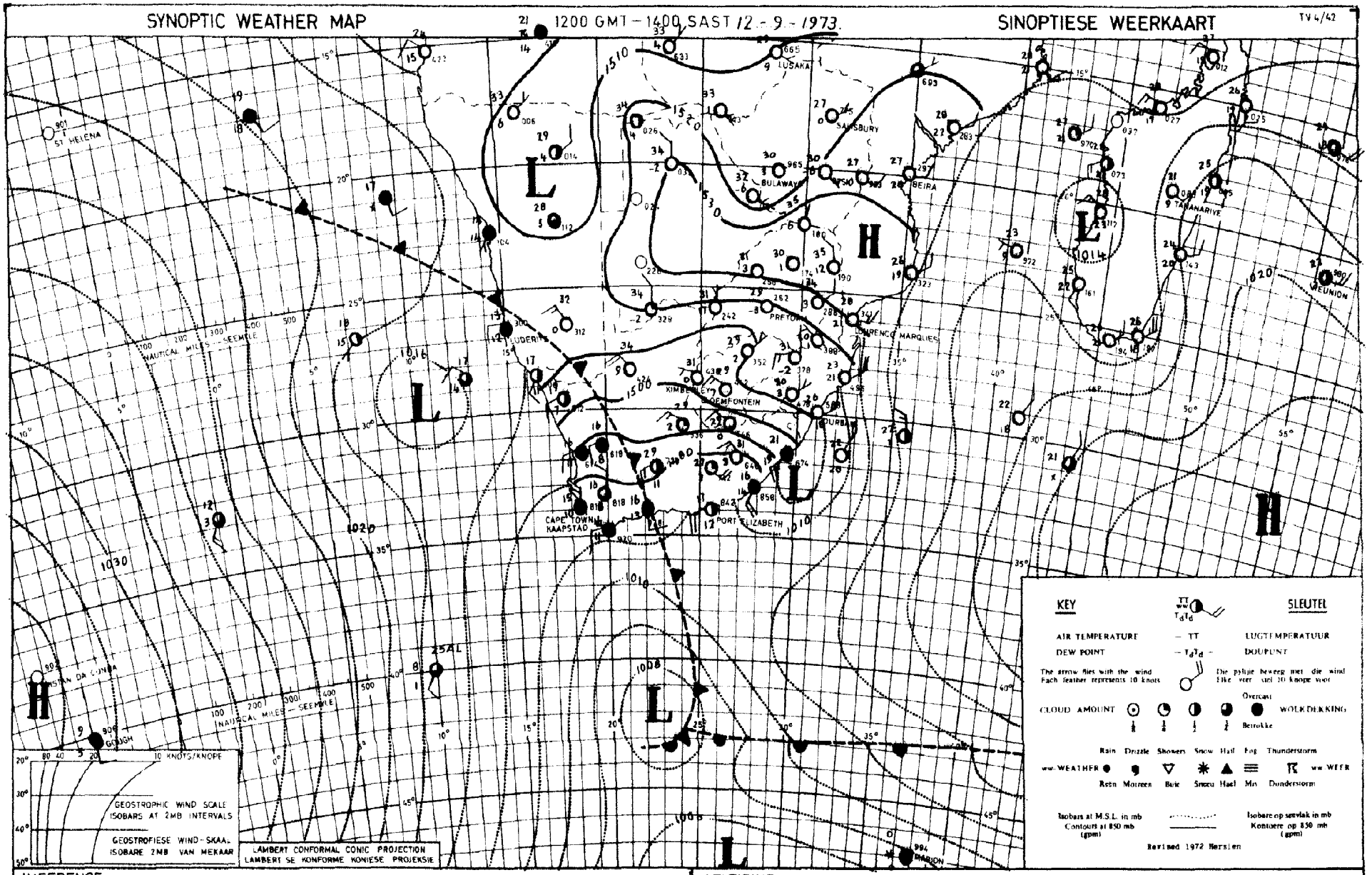

INFERENCE *The cold air that has penetrated the Western Cape Province will spread further over this province, the southern O.F.S. and southern Natal and showers will fall over the western and southern areas of the Cape Province, and later also over Eastern Cape and Natal.*

AFLEIDING *Die koue lug wat reeds oor Wes-Kaapland ingedring het, sal verder oor Kaapland, Suid-Vrystaat en Suid-Natal uitbrei en reënbuie sal uitsak oor die suidelike en westelike dele van Kaapland en later ook oor Oos-Kaap en Natal.*

DAAGLIKSE WEERBULLETIN

Maksimum en Minimum Temperature (°C) en Reënval (RRR) in mm vir die 24 ure geëindig om 0900 SAST op

WEERBURO / WEATHER BUREAU
DEPT VAN VERVOER / DEPT OF TRANSPORT
14 - 9 - 1973

DAILY WEATHER BULLETIN

Maximum and Minimum Temperatures (°C) and Rainfall (RRR) in mm for the 24 hours ended at 0900 SAST on

TRANSVAAL	Max	Min	RRR
Alberton			
Barberton			
Belfast			
Bethal	27	13	
Bospoort	30	9	
Carolina	27	11	
Delareyville			
Delmas			
Doornspruit (Vaalwater)	33	10	
Ermelo			
Jan Kempdorp			
Jan Smuts	27	13	
Joubertpark (dbb)	26	14	
Klerksdorp			
Kroondal (Rustenburg)	32	16	
Letaba			
Levubu	36	19	
Lichtenburg			
Loskopdam			
Loskopkanale (Groblersdal)			
Louis Trichardt			
Lydenburg	29	9	
Marble Hall			
Mara	35	15	
Marnitz	35	15	
Messina	37	13	
Middelburg			
Nelspruit	36	11	
Phalaborwa			
Pietersburg	31	13	
Piet Retief	32	13	
Pongola			
Potchefstroom	31	9	
Potgietersrus	32	19	
Pretoria	29	17	
Pretoriuskop			
Punda Milia			
Satara			
Sekhukhune			
Shingwidzi			
Skukuza	39	16	
Standerton	29	12	
Schweizer-Reneke			
Thabazimbi			
Tom Burke			
Tzaneen			
Vereeniging			
Volksrust			
Warmbad	33	15	
Waterval-Boven			
Witbank			
Wolmaransstad			
Zeerust			

NATAL	Max	Min	RRR
Cape St. Lucia	23	18	
Cedara	21	11	0,5
Dundee			
Durban (Louis Botha)	23	16	0,1
Estcourt	30	11	
Harding			
Himeville			
Hluhluwe			
Melmoth			
Mkuze			
Newcastle	31	14	
Port Shepstone	23	15	1,0
Van Reenen			
Vryheid			
Waterford (Underberg)	27	7	3,2
O.V.S. - O.F.S.			
Balkfontein (Bothaville)			
Bethlehem	29	9	
Bloemfontein (J.B.M. Hertzog)	29	3	
Bultfontein			
Clocolan			
Fauresmith	24	6	
Ficksburg			
Frankfort	28	11	
Harrismith			
Hoopstad	32	7	
Heilbron			
Koppies			
Kroonstad	30	9	
Lindley			
Modderpoort			
Petrusburg			
Philippolis			
Reddersburg			
Reitz			
Rouxville			
Vrede			
Warden			
Welkom	30	9	
Wepener	27	2	
Winburg			
Zastron			

KAAP - CAPE	Max	Min	RRR
Aberdeen			
Addo			
Agulhas	15	7	1,0
Alexander Bay	18	10	
Aliwal North	26	1	
Beaufort West	17	7	5,8
Boegoeberg dam			
Brandvlei			
Caledon			
Calitzdorp			
Calvinia	14	2	0,6
Cape Columbine	15	9	2,5
Cape St. Francis	15	11	16,1
Cape Town (D.F. Malan)	16	5	
Cape Town (Roeland St.)			
Carnarvon			
Ceres			
Citrusdal			
Colesberg			
Cradock			
De Aar	18	0	
Döhne	23	6	4,5
Douglas			
East London (Ben Schoeman)	18	11	6,8
Elsenburg			
Fort Beaufort			7,0
Fraserburg	15	-1	
Garies			5,0
George			
Graaff-Reinet	18	7	3,7
Grahamstown			13,0
Grootfontein (Middelburg)	19	3	0,4
Hopetown			
Idutywa			
Jansenville	19	9	0,4
Joubertina			
Kaappunt	15	9	
Kimberley (B.J. Vorster)	25	4	
Knysna			29,0
Kokstad	29	8	3,4
Kuruman	25	5	
Ladismith			
Langebaanweg	17	5	
Maclear			
Mafeking	33	12	
Malmesbury			
Matatiele			
Matroosberg	12	1	4,5
Mbashe			

EAAP - CAPE	Max	Min	RRR
Mosselbaai	15	10	1,1
Okiep	12	5	3,0
Oudtshoorn	16	8	2,0
Petrusville			
Pikeberg			
Pofadder	16	3	
Port Elizabeth (H.F. Verwoerd)	17	9	7,0
Port Nolloth	15	8	
Port St. Johns	21	13	21,0
Prieska	17	6	
Prince Albert			
Queenstown	18	7	
Riversdale	14	7	13,0
Robertson	15	8	24,5
Sheeprun	28	7	3,4
Somerset East	16	6	9,0
Steynsburg			
Strydenburg			
Sutherland	10	-1	3,0
Swellendam			30,0
Tarkastad			
Touwsrivier			
Twee Riviere	21	8	
Umtata	21	9	3,2
Uniondale			
Upington	17	4	
Vanwyksvlei	17	3	
Victoria West			
Vredendal	19	4	
Vryburg	31	8	
Williston			
Willowmore	12	6	1,7
Willow Park (Dordrecht)			
LESOTHO			
Maseru			
Ox-Bow			
SWAZILAND			
Bulembu			
Manzini (Matsapa)	35	16	
Siteki			

S.W.A.	Max	Min	RRR
Aroab			
Bethanien			
Dordabis			
Gobabeb	20	7	
Gobabis	31	8	
Grootfontein	32	13	
J.G. Strijdom	28	7	
Karasburg			
Kalkfeld			
Karibib			
Keetmanshoop	18	5	
Kub			
Luderitz	16	11	
Mariental	25	7	
Möwe			
Ohopoho			
Okahandja			
Okaukuejo			
Ondangwa	32	12	
Otavi			
Otjiwarango			
Outjo			
Rehoboth			
Rundu			
Steinhausen			
Tsumeb			
Uis	23	10	
Walvisbaai	18	11	
Windhoek			
BOTSWANA			
Francistown	34	14	
Gaborone	35	15	
Ghanzi	33	12	
Lobatsi			
Mahalapye			
Maun	35	15	
Shakawe	36	18	
Tshabong	27	7	
Tshane	33	9	

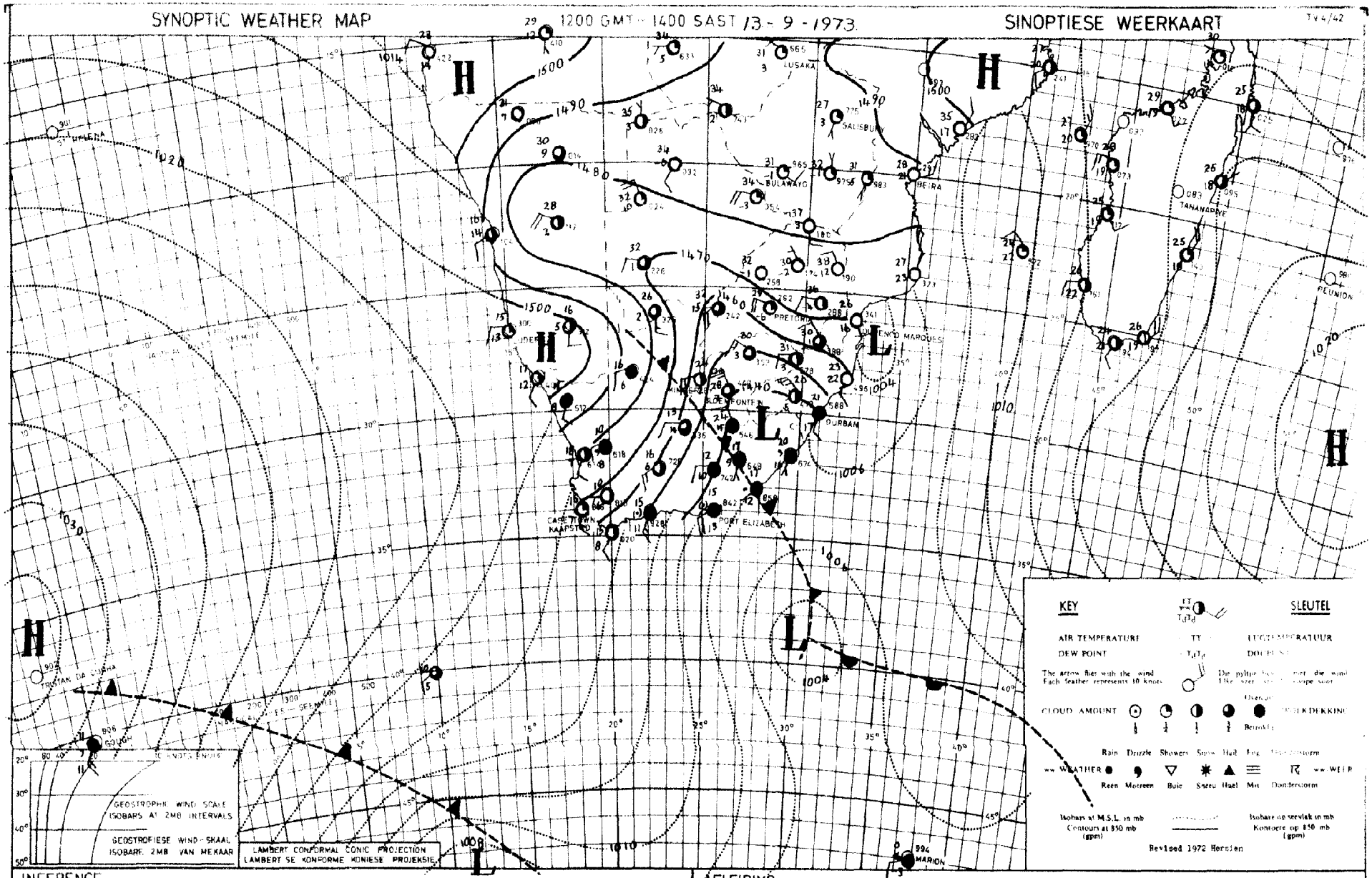

INFERENCE

The cold front which has already reached the Orange River will advance further northwards. Over the Cape Province and Natal it will be mainly cloudy and cold with showers, especially over the Eastern Cape. Over the Free State and the Southern and Eastern Transvaal it will become partly cloudy and considerably cooler.

AFLEIDING

Die koufront wat reeds die Oranjerivier bereik het, sal nog verder noordwaarts vorder. Oor Kaapland en Natal sal dit meestal bewolk en koud wees met buie, veral oor Oos-Kaapland. Oor die Vrystaat en Suid- en Oos-Transvaal sal dit gedeeltelik bewolk en heelwat koeler word.

DAAGLIKSE WEERBULLETIN

Maksimum en Minimum Temperatuur (°C) en Reënval (RRR) in mm vir die 24 uur geëindig om 0800 SAST op

WEERBURO / WEATHER BUREAU
DEPT VAN VERVOER / DEPT OF TRANSPORT
15 - 9 - 1973

DAILY WEATHER BULLETIN

Maximum and Minimum Temperatures (°C) and Rainfall (RRR) in mm for the 24 hours ended at 0800 SAST on

R.443

TRANSVAAL	Max	Min	RRR
Alberton			
Barberton			
Belfast			
Bethal	27	2	
Bospoort	20	-1	
Carolina	25	2	
Delareyville			
Delmas			
Doornspruit (Vaalwater)	33	5	
Ermelo			
Jan Kempdorp			
Jan Smuts	23	3	
Joubertpark (Jhb)			
Klerksdorp			
Kroondal (Rustenburg)			
Letaba			
Levubu	37	16	
Lichtenburg			
Loskopdam			
Loskopkanale (Groblersdal)			
Louis Trichardt			
Lydenburg			
Marble Hall			
Mara	36	10	
Marnitz	35	10	
Messina	40	18	
Middelburg			
Nelspruit	28	16	
Phalaborwa	34	18	
Pietersburg	32	13	
Piet Retief	25	8	
Pongola			
Potchefstroom	22	0	
Potgietersrus	33	13	
Pretoria	27	8	
Pretoriuskop			
Punda Milia			
Satara			
Sekhukhune			
Shingwidzi			
Skukuza	31	18	
Standerton	24	0	
Schweizer-Reneke			
Thabazimbi			
Tom Burke			
Tzaneen			
Vereeniging			
Volksrust			
Warmbad	32	8	
Waterval-Boven			
Witbank			
Wolmaransstad			
Zeerust			

NATAL	Max	Min	RRR
Cape St. Lucia	21	14	3,7
Cedara	12	7	1,0
Dundee			
Durban (Louis Botha)	19	13	0,1
Estcourt	19	8	
Harding			
Himeville			
Hluhluwe			
Melmoth			
Mkuze			
Newcastle			
Pietermaritzburg			6,5
Port Shepstone	17	12	12,0
Van Reenen			
Vryheid			
Waterford (Underberg)	12	2	
O.V.S. - O.F.S.			
Balkfontein (Bothaville)			
Bethlehem	27	-1	
Bloemfontein (J.B.M. Hertzog)	17	-2	
Bultfontein			
Clocolan			
Fauresmith	15	-1	
Ficksburg			
Frankfort	21	0	
Harrismith			
Hoopstad	20	-2	
Heilbron			
Koppies			
Kroonstad	19	0	
Lindley			
Modderpoort			
Petrusburg			
Philippolis			
Reddersburg			
Reitz			
Rouxville			
Vrede			
Warden			
Welkom	19	1	
Wepener	18	-3	
Winburg			
Zastron			

KAAP - CAPE	Max	Min	RRR
Aberdeen			
Addo			
Agulhas	15	9	8,5
Alexander Bay	17	8	
Aliwal North	16	-3	
Beaufort West	14	4	
Boegoebergdam			
Brandvlei			
Caledon			
Calitzdorp			
Calvinia	12	3	0,5
Cape Columbine	15	8	3,0
Cape St. Francis	15	8	1,4
Cape Town (D.F. Malan)	15	9	2,0
Cape Town (Hoeland St.)			
Carnarvon			
Ceres			23,0
Citrusdal			
Colesberg			
Cradock			
De Aar	14	-3	
Döhne	10	2	1,8
Douglas			
East London (Ben Schoeman)	16	7	0,1
Elsenburg			
Fort Beaufort			20,5
Fraserburg	12	-1	
Garies			5,0
George			
Graaff-Reinet	14	4	2,3
Grahamstown			
Grootfontein (Middelburg)	15	-3	
Hopetown			
Idutywa			
Jansenville	16	5	2,5
Joubertina			
Kaappunt	13	8	3,0
Kimberley (B.J. Vorster)	17	1	
Knysna			
Kokstad	12	2	11,5
Kuruman	16	0	
Ladismith			22,5
Langebaanweg	15	8	2,2
Maclear			
Mafeking	23	4	
Malmesbury			
Matatiele			8,5
Matroosberg	11	2	1,3
Mbashe	17	10	2,0

KAAP - CAPE	Max	Min	RRR
Mosselbaai	16	8	1,3
Newlands (C.C.T.)			14,0
Okiep			
Oudtshoorn	14	5	11,5
Petrusville			
Piketberg			
Pofadder	13	0	
Port Elizabeth (H.F. Verwoerd)	15	8	
Port Nolloth	15	6	
Port St. Johns	18	11	9,5
Prieska	16	3	
Prince Albert			
Queenstown	14	-1	1,7
Riversdale	16	6	1,0
Robertson	16	7	1,5
Sheeprun	15	1	2,3
Somerset East	11	1	21,0
Steynsburg			
Strydenburg			
Sutherland	8	0	
Swellendam			
Tarkastad			
Touwsrivier			
Twee Riviere	17	1	
Umtata	15	3	2,4
Uniondale			
Upington	15	3	
Vanwyksvlei	14	0	
Victoria West			
Vredendal	17	7	7,0
Vryburg	20	-2	
Williston			
Willowmore	11	2	
Willow Park (Dordrecht)			
Warmbokkeveld			16,0
LESOTHO			
Maseru			
Ox-Bow			
SWAZILAND			
Bulembu			
Manzini (Matsapa)	26	14	
Siteki			

S.W.A.	Max	Min	RRR
Aroab			
Bethanien			
Dordabis			
Gobabeb	23	4	
Gobabis	25	2	
Grootfontein	31	11	
J.G. Strijdom	25	5	
Karasburg			
Kalkfeld			
Karibib			
Keetmanshoop	16	3	
Kub			
Luderitz	17	11	
Mariental	20	5	
Möwe	18	11	
Ohopoho			
Okahandja			
Okaukuejo			
Ondangwa	32	12	
Otavi			
Otjiwarango			
Outjo			
Rehoboth			
Rundu			
Steinhausen			
Tsumeb			
Uis	22	5	
Walvisbaai	16	10	
Windhoek			
BOTSWANA			
Francistown	26	15	
Gaborone	29	8	
Ghanzi	28	6	
Lobatsi			
Mahalapye			
Maun	34	14	
Shakawe	35	12	
Tshabong	19	5	
Tshane	22	3	

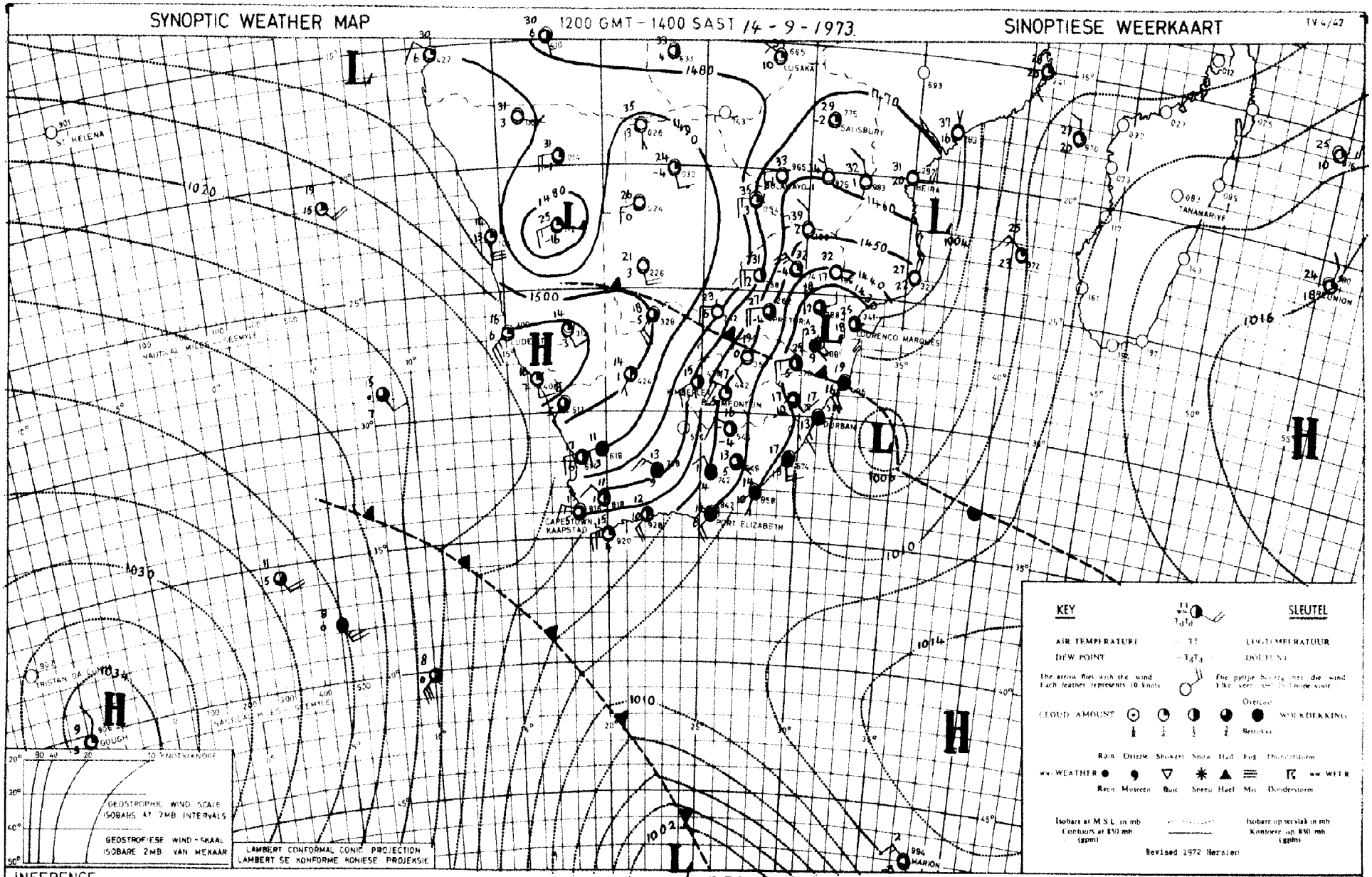

INFERENCE

The first cold front will advance further north-eastwards and cooler air will spread also over Southern Transvaal. A second cold front is approaching the land and will cause even colder weather over the Cape Province where showers will occur, with a possibility of snow on the mountains and high ground.

AFLEIDING

Die eerste koufront sal verder noordoos beweeg en koeler lug sal oor Suid-Transvaal uitbrei. 'n Tweede koufront nader die land en sal more nog kouer weer oor Kaapland veroorsaak, gepaard met reënbuie en die moontlikheid van sneeu oor die hoër gebiede.

DAAGLIKSE WEERBULLETIN

Maksimum en Minimum Temperature (°C) en Reënval (RRR) in mm vir die 24 uur geëindig om 0800 SAST op

WEERBURO / WEATHER BUREAU
DEPT VAN VERVOER / DEPT OF TRANSPORT
16 - 9 - 1973

DAILY WEATHER BULLETIN

Maximum and Minimum Temperatures (°C) and Rainfall (RRR) in mm for the 24 hours ended at 0800 SAST on

TV-A 43

TRANSVAAL	Max	Min	RRR
Alberton			
Barberton			
Belfast			
Bethal	19	1	
Bospoort	17	1	
Carolina	20	3	
Delareyville			
Delmas			
Doornspruit (Vaalwater)	27	-1	
Ermelo			
Jan Kempdorp			
Jan Smuts	18	2	
Joubertpark (Jhb)			
Klerksdorp			
Kroondal (Rustenburg)			
Letaba			
Levubu	28	15	
Lichtenburg			
Loskopdam			
Loskopkanale (Groblersdal)			
Louis Trichardt			
Lydenburg			
Marble Hall			
Mara	31	10	
Marnitz			
Messina	32	14	
Middelburg			
Nelspruit	25	14	
Phalaborwa	28	17	
Pietersburg	28	10	
Piet Retief	23	9	
Pongola			
Potchefstroom	17	0	
Potgietersrus	28	11	
Pretoria	22	7	
Pretoriuskop			
Punda Milia			
Satara			
Sekhukhune			
Shingwidzi			
Skukuza	28	18	
Standerton	18	-1	
Schweizer-Reneke			
Thabazimbi			
Tom Burke			
Tzaneen			
Vereeniging			
Volksrust			
Warmbad	25	3	
Waterval-Boven			
Witbank			
Wolmaransstad			
Zeerust			

NATAL	Max	Min	RRR
Cape St. Lucia	21	12	7,2
Cedara	18	5	4,5
Dundee			
Durban (Louis Botha)	21	13	18,6
	-		
Estcourt	19	5	15,5
Harding			
Himeville			
Hluhluwe			5,0
Melmoth			5,0
Mkuze			
Newcastle	19	7	
Port Shepstone	21	13	
Van Reenen			
Vryheid			
Waterford (Underberg)	17	0	
O.V.S. - O.F.S.			
Balkfontein (Bothaville)			
Bethlehem	15	-4	
Bloemfontein (J.B.M. Hertzog)	16	0	
Bultfontein			
Clocolan			
Fauresmith	14	0	
Ficksburg			
Frankfort	17	-4	
Harrismith			
Hoopstad	18	-1	
Heilbron			
Koppies			
Kroonstad	17	0	
Lindley			
Modderpoort			
Petrusburg			
Philippolis			
Reddersburg			
Reitz			
Rouxville			
Vrede			
Warden			
Welkom			
Wepener	16	1	
Winburg			
Zastron			

KAAP - CAPE	Max	Min	RRR
Aberdeen			
Addo			
Agulhas	13	7	9,7
Alexander Bay	18	7	
Aliwal North	15	0	1,0
Beaufort West	11	3	3,2
Boegoeberg dam			
Brandvlei			
Caledon			
Calitzdorp			
Calvinia	11	-3	0,5
Cape Columbine	14	7	
Cape St. Francis	13	8	34,5
Cape Town (D.F. Malan)	13	7	1,0
Cape Town (Roeland St.)			
Carnarvon			
Ceres			
Citrusdal			
Colesberg			
Cradock			
De Aar			
Döhne	21	2	0,6
Douglas			
East London (Ben Schoeman)	19	7	1,9
Elsenburg			
Fort Beaufort			0,7
Fraserburg	10	-2	
Garies			
George			
Graaff-Reinet	13	4	
Grahamstown			4,5
Grootfontein (Middelburg)	14	0	
Hopetown			
Idutywa			
Jansenville	16	5	
Joubertina			
Kaappunt	12	8	0,5
Kimberley (B.J. Vorster)	15	0	
Knysna			
Kokstad	16	2	
Kuruman	17	2	
Ladismith			
Langebaanweg	14	3	
Maclear			
Mafeking	19	4	
Malmesbury			
Matatiele			
Matroosberg	7	-2	0,8
Mbashe			

KAAP - CAPE	Max	Min	RRR
Mosselbaai	13	8	7,7
Newland C.T.			3,5
Oklep	10	4	0,5
Oudtshoorn	12	5	4,2
Petrusville			
Piketberg			
Pofadder	13	-1	
Port Elizabeth (H.F. Verwoerd)	15	7	22,3
Port Nolloth	16	5	
Port St. Johns	19	10	
Prieska	16	2	
Prince Albert			
Queenstown	15	-1	
Riversdale	14	4	
Robertson	13	1	1,0
Sheeprun	18	3	0,9
Somerset East	13	3	0,8
Steynsburg			
Strydenburg			
Sutherland	5	-6	
Swellendam			
Tarkastad			
Touwsrivier			
Twee Riviere	18	2	
Umtata	19	5	
Uniondale			
Upington	15	2	
Vanwyksvlei	13	-1	
Victoria West			
Vredendal	16	5	
Vryburg	20	2	
Williston			
Willowmore	9	2	0,4
Willow Park (Dordrecht)			
LESOTHO			
Maseru			
Ox-Bow			
SWAZILAND			
Bulembu			
Manzini (Matsapa)			
Siteki			

S.W.A.	Max	Min	RRR
Aroab			
Bethanien			
Dordabis			
Gobabeb	26	8	
Gobabis	24	6	
Grootfontein	30	11	
J.G. Strijdom	27	4	
Karasburg			
Kalkfeld			
Karibib			
Keetmanshoop	18	5	
Kub			
Luderitz	18	6	
Mariental	21	7	
Möwe			
Ohopoho			
Okahandja			
Okaukuejo			
Ondangwa	33	12	
Otavi			
Otjiwarango			
Outjo			
Rehoboth			
Rundu			
Steinhausen			
Tsumeb			
Uis	26	6	
Walvisbaai	15	10	
Windhoek			
BOTSWANA			
Francistown	31	9	
Gaborone	25	10	
Ghanzi	27	7	
Lobatsi			
Mahalapye			
Maun	32	14	
Shakawe	33	12	
Tshabong	19	2	
Tshane	20	3	

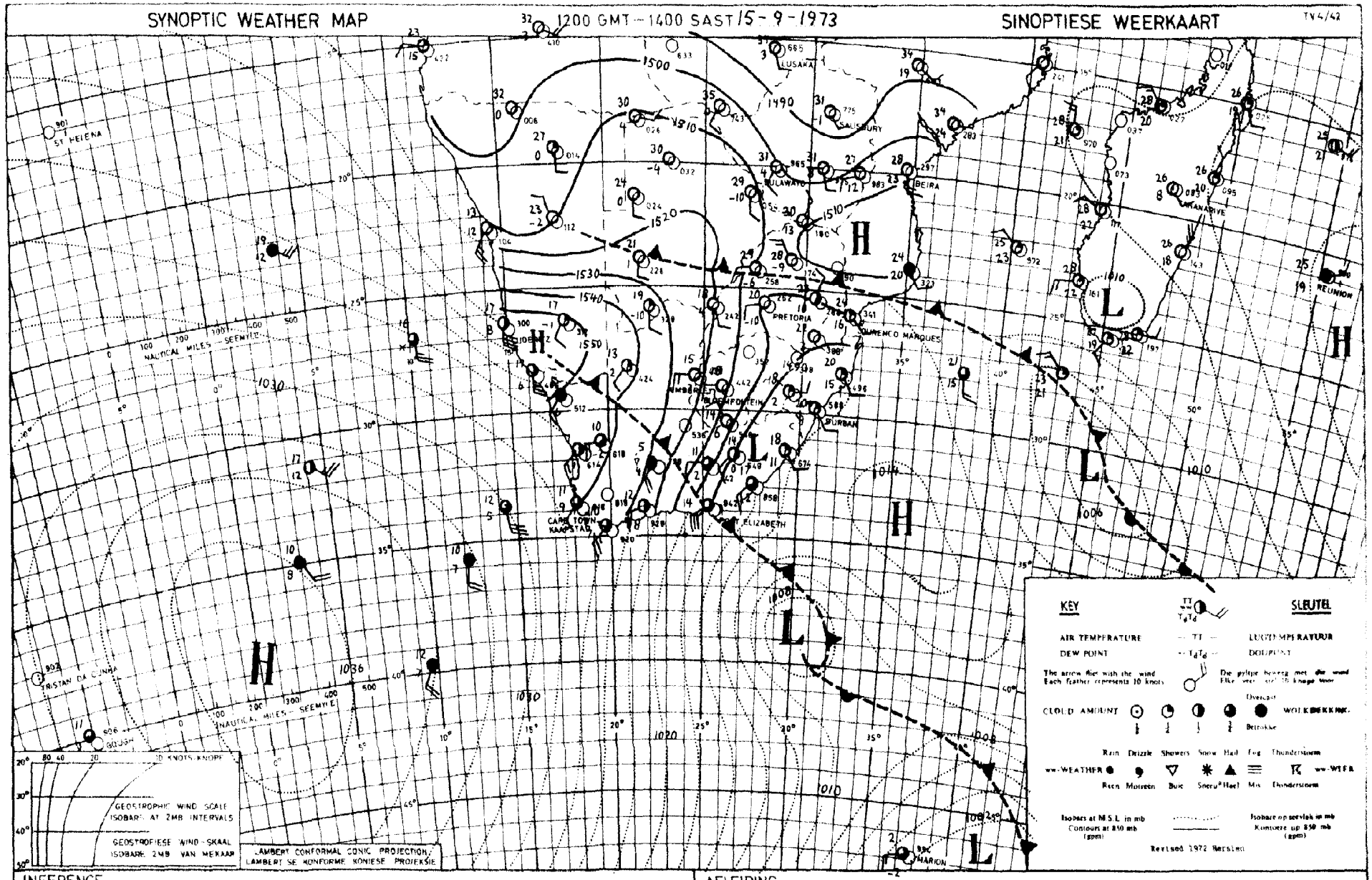

INFERENCE

The second cold front is moving in forcefully, followed by an intense high. It will therefore be cold over the entire country with strong southerly winds. Over the Cape Province and Natal there will be showers and also snowfalls over higher areas, and light snowfalls are also possible over the Free State. It will warm up rapidly along the West Coast.

AFLEIDING

Die tweede koufront is besig om kragtig in te stoot gevolg deur 'n intense hoëdruk. Dit sal dus oor die hele land koud wees met sterk suidewinde. Oor Kaapland en Natal sal daar reënbuie wees en ook sneeu oor hoër dele, en sneeu is moontlik oor dele van die Vrystaat. Aan die Weskus sal dit vinnig warm word.

DAAGLIKSE WEERBULLETIN

Maksimum en Minimum Temperatuur (°C) en Reënval (RRR) in mm vir die 24 uur geëindig om 0800 SAST op

WEERBURO / WEATHER BUREAU
DEPT VAN VERVOER / DEPT OF TRANSPORT
17 - 9 - 1973.

DAILY WEATHER BULLETIN

Maximum and Minimum Temperatures (°C) and Rainfall (RRR) in mm for the 24 hours ended at 0800 SAST on

TV. 4/13

TRANSVAAL	Max	Min	RRR
Alberton			
Barberton			
Belfast			
Bethal	16	-2	
Bosjoort	14	-1	
Carolina	17	1	
Delareyville			
Delmas			
Doornspruit (Vaalwater)	25	4	
Ermelo			
Jan Kempdorp			
Jan Smuts	14	1	
Joubertpark (Jhb)			
Klerksdorp			
Kroondal (Rustenburg)			
Letaba			
Levubu	26	9	1,8
Lichtenburg			
Loskopdam			
Loskopkanale (Groblersdal)			
Louis Trichardt			
Lydenburg	21	3	
Marble Hall			
Mara	28	9	
Marnitz	27	9	
Messina	29	13	
Middelburg			
Nelspruit	22	4	
Phalaborwa	26	11	
Pietersburg	24	5	
Piet Retief	14	-1	15,0
Pongola			
Potchefstroom	15	1	
Potgietersrus	24	8	
Pretoria	18	6	
Pretoriuskop			
Punda Milia			
Satara			
Sekhukhune			
Shingwidzi			
Skukuza	22	4	
Standerton	15	-5	
Schweizer-Reneke			
Thabazimbi			
Tom Burke			
Tzaneen			
Vereeniging			
Volksrust			
Warmbad	22	3	
Waterval-Boven			
Witbank			
Wolmaransstad			
Zeerust			

NATAL	Max	Min	RRR
Cape St. Lucia	17	12	3,8
Cedara	13	-1	
Dundee			
Durban (Louis Botha)	19	10	
Estcourt	14	0	
Harding			
Himeville			
Hluhluwe			
Melmoth			
Mkuze			
Newcastle	19	1	
Port Shepstone	19	13	
Van Reenen			
Vryheid			
Waterford (Underberg)	10	-6	
O.V.S. - O.F.S.			
Balkfontein (Bothaville)			
Bethlehem	14	-5	
Bloemfontein (J.B.M. Hertzog)	14	-4	
Bultfontein			
Clocolan			
Fauresmith	14	0	
Ficksburg			
Frankfort	14	-4	
Harrismith			
Hoopstad	16	-1	
Heilbron			
Koppies			
Kroonstad	15	-2	
Lindley			
Modderpoort			
Petrusburg			
Philippolis			
Reddersburg			
Reitz			
Rouxville			
Vrede			
Warden			
Welkom	16	1	
Wepener	13	-4	
Winburg			
Zastron			

KAAP - CAPE	Max	Min	RRR
Aberdeen			
Addo			
Agulhas	15	9	
Alexander Bay	26	14	
Aliwal North	12	-4	
Beaufort West	14	2	
Boegoebergdam			
Brandvlei			
Caledon			
Calitzdorp			
Calvinia	16	5	
Cape Columbine	16	8	
Cape St. Francis	14	11	1,5
Cape Town (D.F. Malan)	15	10	
Cape Town (Roeland St.)			
Carnarvon			
Ceres			
Citrusdal			
Colesberg			
Cradock			
De Aar	13	-2	
Döhne	11	5	
Douglas			
East London (Ben Schoeman)	17	11	
Elsenburg			
Fort Beaufort			
Fraserburg	12	-2	
Garies			
George			
Graaff-Reinet	14	2	
Grahamstown			0,2
Grootfontein (Middelburg)	11	-6	
Hopetown			
Idutywa			
Jansenville	18	4	
Joubertina			
Kaappunt	15	10	0,1
Kimberley (B.J. Vorster)	15	1	
Knysna			
Kokstad	9	-3	
Kuruman	15	2	
Ladismith			
Langebaanweg	19	6	
Maclear			4,0
Mafeking	16	3	
Malmesbury			
Matatiele			
Matroosberg	13	2	
Mbashe			

KAAP - CAPE	Max	Min	RRR
Mosselbaai	17	10	
Okiep	16	9	
Oudtshoorn	15	1	
Petrusville			
Piketberg			
Pofadder	15	7	
Port Elizabeth (H.F. Verwoerd)	15	6	1,7
Port Nolloth	23	9	
Port St. Johns	18	14	
Prieska	13	0	
Prince Albert			
Queenstown	12	-1	
Riversdale	17	3	
Robertson	17	4	
Sheeprun	11	-2	0,3
Somerset East	14	2	
Steynsburg			
Strydenburg			
Sutherland	11	-7	
Swellendam			
Tarkastad			
Touwsrivier			
Twee Riviere	17	-2	
Umtata	15	4	
Uniondale			
Upington	17	3	
Vanwyksvlei	15	1	
Victoria West			
Vredendal	21	7	
Vryburg	16	2	
Williston			
Willowmore	11	1	
Willow Park (Dordrecht)			
LESOTHO			
Maseru			
Ox-Bow			
SWAZILAND			
Bulembu			
Manzini (Matsapa)	17	4	
Siteki			

S.W.A.	Max	Min	RRR
Aroab			
Bethanien			
Dordabis			
Gobabeb	31	17	
Gobabis	21	2	
Grootfontein	26	6	
J.G. Strijdom	19	4	
Karasburg			
Kalkfeld			
Karibib			
Keetmanshoop	17	4	
Kub			
Luderitz	23	11	
Marienta!	19	5	
Möwe			
Ohopoho	28	7	
Okahandja			
Okaukuejo			
Ondangwa	34	17	
Otavi			
Otjiwarango			
Outjo			
Rehoboth			
Rundu			
Steinhausen			
Tsumeb			
Uis	33	12	
Walvisbaai	15	11	
Windhoek			
BOTSWANA			
Francistown	28	11	
Gaborone	21	7	
Ghanzi	24	2	
Lobatsi			
Mahalapye			
Maun	28	10	
Shakawe	31	9	
Tshabong	18	-1	
Tshane	19	4	

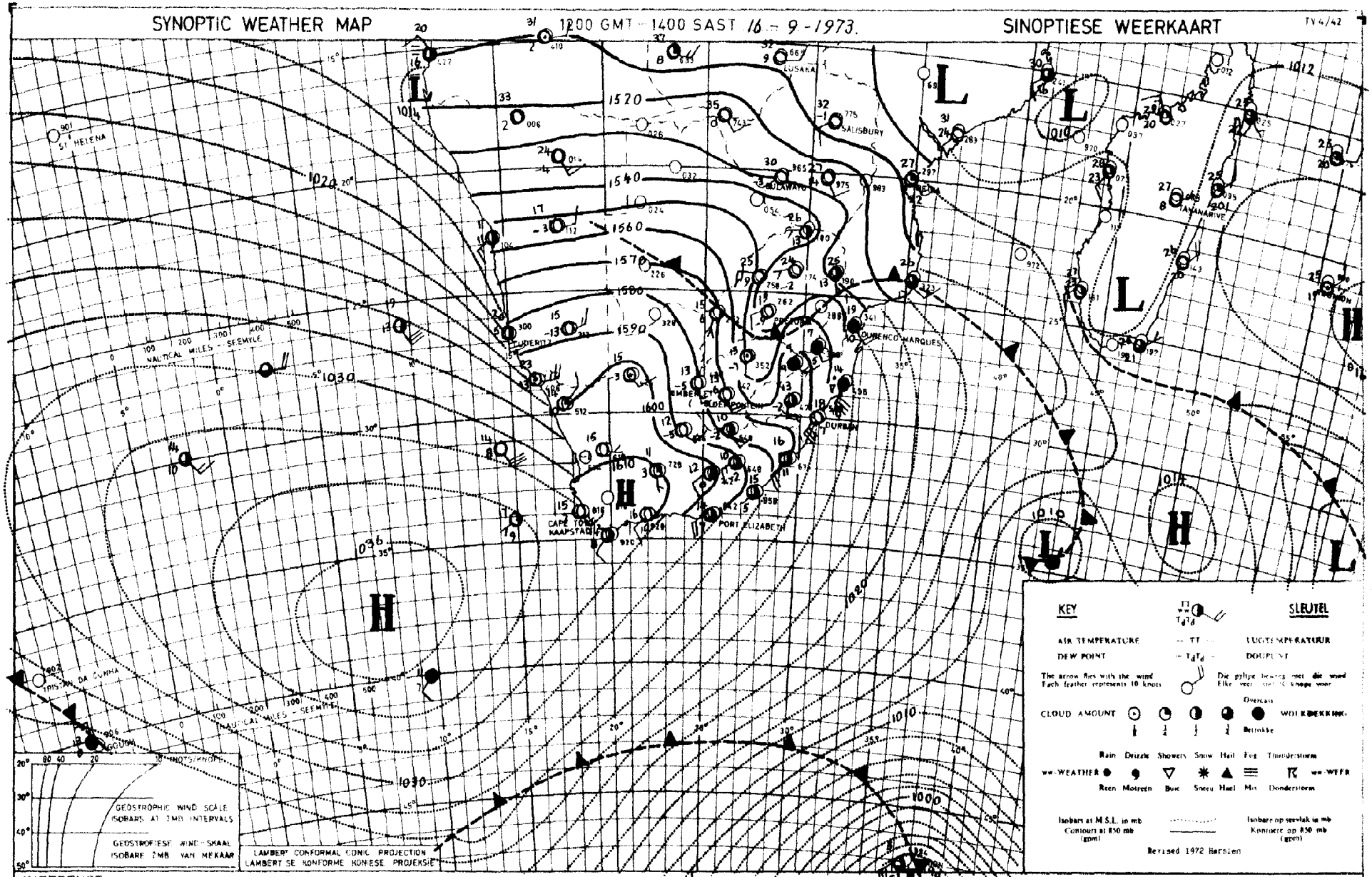

INFERENCE The cold air behind the second front that has already advanced over the Cape Province, Natal and the O.F.S. will also spread over Transvaal and cloudy weather will develop over Eastern and Northern Transvaal with light rain along the escarpment.

AFLEIDING Die koue lug agter die tweede koufront wat reeds oor Kaapland, Natal en die Vrystaat uitgebrei het, sal ook oor die hele Transvaal inbeweeg en bewolkte weer sal oor Oos- en Noord-Transvaal voorkom met ligte reën langs die Platorand.

DAAGLIKSE WEERBULLETIN

Maksimum en Minimum Temperature (°C) en Reënval (RRR) in mm vir die 24 ure geëindig om 0800 SAST op

WEERBURO / WEATHER BUREAU
DEPT VAN VERVOER / DEPT OF TRANSPORT
18 - 9 - 1973.

DAILY WEATHER BULLETIN

Maximum and Minimum Temperatures (°C) and Rainfall (RRR) in mm for the 24 hours ended at 0800 SAST on

TRANSVAAL	Max	Min	RRR
Alberton			
Barberton			
Belfast			
Bethal	19	2	
Bospoort	20	5	
Carolina	18	0	
Delareyville			
Delmas			
Doornspruit (Vaalwater)	22	7	
Ermelo			
Jan Kempdorp			
Jan Smuts	17	4	
Joubertpark (Ohlh)	17	7	
Klerksdorp			
Kroondal (Rustenburg)	22	5	
Letaba			
Levubu	21	9	
Lichtenburg			
Loskopdam			
Loskopkanale (Groblersdal)			
Louis Trichardt			
Lydenburg			
Marble Hall			
Mara			
Marnitz	22	9	
Messina	24	13	
Middelburg			
	22	10	
Nelspruit	23	12	
Phalaborwa	19	7	
Pietersburg	18	7	
Piet Retief			
Pongola	21	3	
Potchefstroom	22	8	
Potgietersrus	21	9	
Pretoria			
Pretoriuskop			
Punda Milia			
Satara			
Sekhukhune			
Shingwidzi	25	8	
Skukuza	19	-1	
Standerton			
Schweizer-Reneke			
Thabazimbi			
Tom Burke			
Tzaneen			
Vereeniging			
Volksrust	21	6	
Warmbad			
Waterval-Boven			
Witbank			
Wolmaransstad			
Zeerust			

NATAL	Max	Min	RRR
Cape St. Lucia	20	15	
Cedara	18	3	
Dundee			
Durban (Louis Botha)	23	12	
Estcourt	19	7	
Harding			
Hluhluwe			
Melmoth			
Mkuze			
Newcastle	20	7	
Port Shepstone	22	13	
Van Reenen			
Vryheid			
Waterford (Underberg)	16	1	
O.V.S. - O.F.S.			
Balkfontein (Bothaville)			
Bethlehem	20	2	
Bloemfontein (J.B.M. Hertzog)	20	4	
Bultfontein			
Clocolan			
Fauresmith	21	4	
Ficksburg			
Frankfort	20	5	
Harrismith			
Hoopstad	21	3	
Heilbron			
Koppies			
Kroonstad	20	5	
Lindley			
Modderpoort			
Petrusburg			
Philippolis			
Reddersburg			
Reitz			
Rouxville			
Vrede			
Warden			
Welkom	20	7	
Wepener	19	1	
Winburg			
Zastron			

KAAP - CAPE	Max	Min	RRR
Aberdeen			
Addo			
Agulhas	16	12	
Alexander Bay	31	12	
Aliwal North	19	0	
Beaufort West	18	5	
Boegoeberg dam			
Brandvlei			
Caledon			
Calitzdorp			
Calvinia	22	14	
Cape Columbine	25	9	
Cape St. Francis	17	14	
Cape Town (D.F. Malan)	24	9	
Cape Town (Roeland St.)			
Carnarvon			
Ceres			
Citrusdal			
Colesberg			
Cradock			
De Aar			
Döhne	13	3	
Douglas			
East London (Ben Schoeman)	19	8	
Elsenburg			
Fort Beaufort			
Fraserburg	18	2	
Garies			
George			
Graaff-Reinet	18	6	
Grahamstown			
Grootfontein (Middelburg)	15	-2	
Hopetown			
Idutywa			
Jansenville	19	3	
Joubertina			
Kaappunt	19	12	
Kimberley (B.J. Vorster)	20	8	
Knysna			
Kokstad	13	-2	
Kuruman	21	7	
Langebaanweg	26	6	
Ladismith			
Maclear			
Mafeking	22	2	
Malmesbury			
Matatiele			
Matroosberg	17	6	
Mbashe	20	10	

KAAP - CAPE	Max	Min	RRR
Mosselbaai	16	11	
Okiep	21	15	
Oudtshoorn	20	12	
Petrusville			
Piketberg			
Pofadder	21	12	
Port Elizabeth (H.F. Verwoerd)	18	13	0.2
Port Nolloth	32	11	
Port St. Johns	20	12	
Prieska	20	3	
Prince Albert			
Queenstown	15	1	
Riversdale	19	8	
Robertson	21	7	
Sheeprun	15	1	
Somerset East	14	4	1.0
Steynsburg			
Strydenburg			
Sutherland	18	-2	
Swellendam			
Tarkastad			
Touwsrivier			
Twee Riviere	23	7	
Umtata	18	2	
Uniondale			
Upington	24	9	
Vanwyksvlei	21	5	
Victoria West			
Vredendal	29	14	
Vryburg	23	5	
Williston			
Willowmore	17	4	
Willow Park (Dordrecht)			
LESOTHO			
Maseru			
Ox-Bow			
SWAZILAND			
Bulembu			
Manzini (Matsapa)	22	12	
Siteki			

S.W.A.	Max	Min	RRR
Aroab			
Bethanien			
Dordabis			
Gobabeb	33	8	
Gobabis	26	8	
Grootfontein	27	8	
J.G. Strijdom	27	9	
Karasburg			
Kalkfeld			
Karibib			
Keetmanshoop	23	13	
Kub			
Luderitz	25	9	
Mariental	25	13	
Möwe			
Ohopoho	29	10	
Okahandja			
Okaukuejo			
Ondangwa	34	15	
Otavi			
Otjiwarango			
Outjo			
Rehoboth			
Rundu			
Steinhausen			
Tsumeb			
Uis	35	12	
Walvisbaai	16	13	
Windhoek			
BOTSWANA			
Francistown	21	11	
Gaborone	23	7	
Ghanzi	25	5	
Lobatsi			
Mahalapye			
Maun	28	13	
Shakawe	30	8	
Tshabong	23	8	
Tshane	23	6	

SYNOPTIC WEATHER MAP 1200 GMT – 1400 SAST 17 – 9 – 1973. SINOPTIESE WEERKAART TV 4/42

INFERENCE *The low south of Luderitz will move southwards around the coast, preceded by bergwinds and followed by cooler, cloudy weather. Over the rest of the country the weather will be fair, apart from high clouds caused by an upper air low.*

AFLEIDING *Die laag suid van Luderitz sal suidwaarts om die kus beweeg, voorafgegaan deur bergwinde en gevolg deur koeler, bewolkte weer. Oor die res van die land sal dit hoofsaaklik mooiweer wees, afgesien van hoë wolke wat deur 'n bolugllaag veroorsaak word.*

DAAGLIKSE WEERBULLETIN

Maksimum en Minimum Temperatuur (°C) en Reënval (RRR) in mm vir die 24 uur geëindig om 0800 SAST op

WEERBURO / WEATHER BUREAU
DEPT VAN VERVOER / DEPT OF TRANSPORT
19 - 9 - 1973

DAILY WEATHER BULLETIN

Maximum and Minimum Temperatures (°C) and Rainfall (RRR) in mm for the 24 hours ended at 0800 SAST on

TRANSVAAL	Max	Min	RRR
Alberton			
Barberton			
Belfast			
Bethal	20	5	
Bospoort			
Carolina	18	3	
Delareyville			
Delmas			
Doornspruit (Vaalwater)	23	5	
Ermelo			
Jan Kempdorp			
Jan Smuts	18	7	
Joubertpark (Ohlsh)	21	10	
Klerksdorp			
Kroondal (Rustenburg)	23	6	
Letaba			
Levubu	22	8	
Lichtenburg			
Loskopdam			
Loskopkanaal (Groblersdal)			
Louis Trichardt			
Lydenburg	19	3	
Marble Hall			
Mara	22	5	
Marnitz	24	9	
Messina	25	9	
Middelburg			
Nelspruit	22	5	
Phalaborwa	24	10	
Pietersburg	18	5	
Piet Retief	20	7	
Pongola			
Potchefstroom	22	9	
Potgietersrus	22	9	
Pretoria	20	9	
Pretoriuskop			
Punda Milia			
Satara			
Sekhukhune			
Shingwitzi			
Skukuza	25	5	
Standerton	21	5	
Schweizer-Reneke			
Thabazimbi			
Tom Burke			
Tzaneen			
Vereeniging			
Volksrust			
Warmbad	24	5	
Waterval-Boven			
Witbank			
Wolmaransstad			
Zeerust			

NATAL	Max	Min	RRR
Cape St. Lucia	21	15	
Cedara	20	6	
Dundee			
Durban (Louis Botha)	22	11	
Estcourt	20	7	
Harding			
Himeville			
Hluhluwe			
Melmoth			
Mkuze			
Newcastle	25	12	
Port Shepstone	21	12	
Van Reenen			
Vryheid			
Waterford (Underberg)	19	3	
O.V.S. - O.F.S.			
Balkfontein (Bothaville)			
Bethlehem	20	1	
Bloemfontein (J.B.M. Hertzog)	22	9	
Bultfontein			
Clocolan			
Fauresmith	22	x	
Ficksburg			
Frankfort	21	3	
Harrismith			
Hoopstad	25	11	
Heilbron			
Koppies			
Kroonstad	22	7	
Lindley			
Modderpoort			
Petrusburg			
Philippolis			
Reddersburg			
Reitz			
Rouxville			
Vrede			
Warden			
Welkom	23	13	
Wepener	21	13	
Winburg			
Zastron			

KAAP - CAPE	Max	Min	RRR
Aberdeen			
Addo			
Agulhas	27	13	0.1
Alexander Bay	20	8	
Aliwal North	23	14	
Beaufort West	28	9	
Boegoebergdam			
Brandvlei			
Caledon			
Calitzdorp			
Calvinia	26	1	
Cape Columbine	17	10	
Cape St. Francis	17	15	
Cape Town (D.F. Malan)	23	12	
Cape Town (Roeland St.)			
Carnarvon			
Ceres			
Citrusdal			
Colesberg			
Cradock			
De Aar			
Döhne	24	10	
Douglas			
East London (Ben Schoeman)	21	14	
Elsenburg			
Fort Beaufort			
Fraserburg	24	1	
Garies			
George			
Graaff-Reinet	28	9	
Grahamstown			
Grootfontein (Middelburg)	24	9	
Hopetown			
Idutywa			
Jansenville	32	15	
Joubertina			
Kaappunt	20	11	
Kimberley (B.J. Vorster)	24	12	
Knysna			
Kokstad	20	3	
Kuruman	24	12	
Ladismith			
Laingsburg	21	9	
Maclear			
Mafeking	24	11	
Malmesbury			
Matatiele			
Matroosberg	23	3	
Mbashe	20	13	

KAAP - CAPE	Max	Min	RRR
Mosselbaai	26	13	
Okiep	21	4	
Oudtshoorn	30	7	
Petrusville			
Piketberg			
Pofadder	27	9	
Port Elizabeth (H.F. Verwoerd)	21	14	
Port Nolloth	14	7	
Port St. Johns	22	13	
Prieska	28	13	
Prince Albert			
Queenstown	25	7	
Riversdale	30	8	
Robertson	26	7	
Sheeprun	23	9	
Somerset East	27	14	
Steynsburg			
Strydenburg			
Sutherland	21	-5	
Swellendam			
Tarkastad			
Touwsrivier			
Twee Riviere	31	14	
Umtata	23	6	
Uniondale			
Upington	30	15	
Vanwyksvlei	27	8	
Victoria West			
Vredendal	25	8	
Vryburg	25	12	
Williston			
Willowmore	28	9	
Willow Park (Dordrecht)			
LESOTHO			
Maseru			
Ox-Bow			
SWAZILAND			
Bulembu			
Manzini (Matsapa)			
Siteki			

S.W.A.	Max	Min	RRR
Aroab			
Bethanien			
Dordabis			
Gobabeb			
Gobabis	32	10	
Grootfontein	31	12	
J.G. Strijdom	30	11	
Karasburg			
Kalkfeld			
Karibib			
Keetmanshoop	31	15	
Kub			
Luderitz	14	12	
Marienthal	35	15	
Möwe	35	12	
Ohopoho	28	8	
Okahandja			
Okaukuejo			
Ondangwa	36	17	
Otavi			
Otjiwarango			
Outjo			
Rehoboth			
Rundu			
Steinhausen			
Tsumeb			
Uis			
Walvisbaai	16	11	
Windhoek			
BOTSWANA			
Francistown	25	11	
Gaborone	25	12	
Ghanzi	29	14	
Lobatsi			
Mahalapye			
Maun	31	x	
Shakawe	32	12	
Tshabong	28	9	
Tshane	29	4	

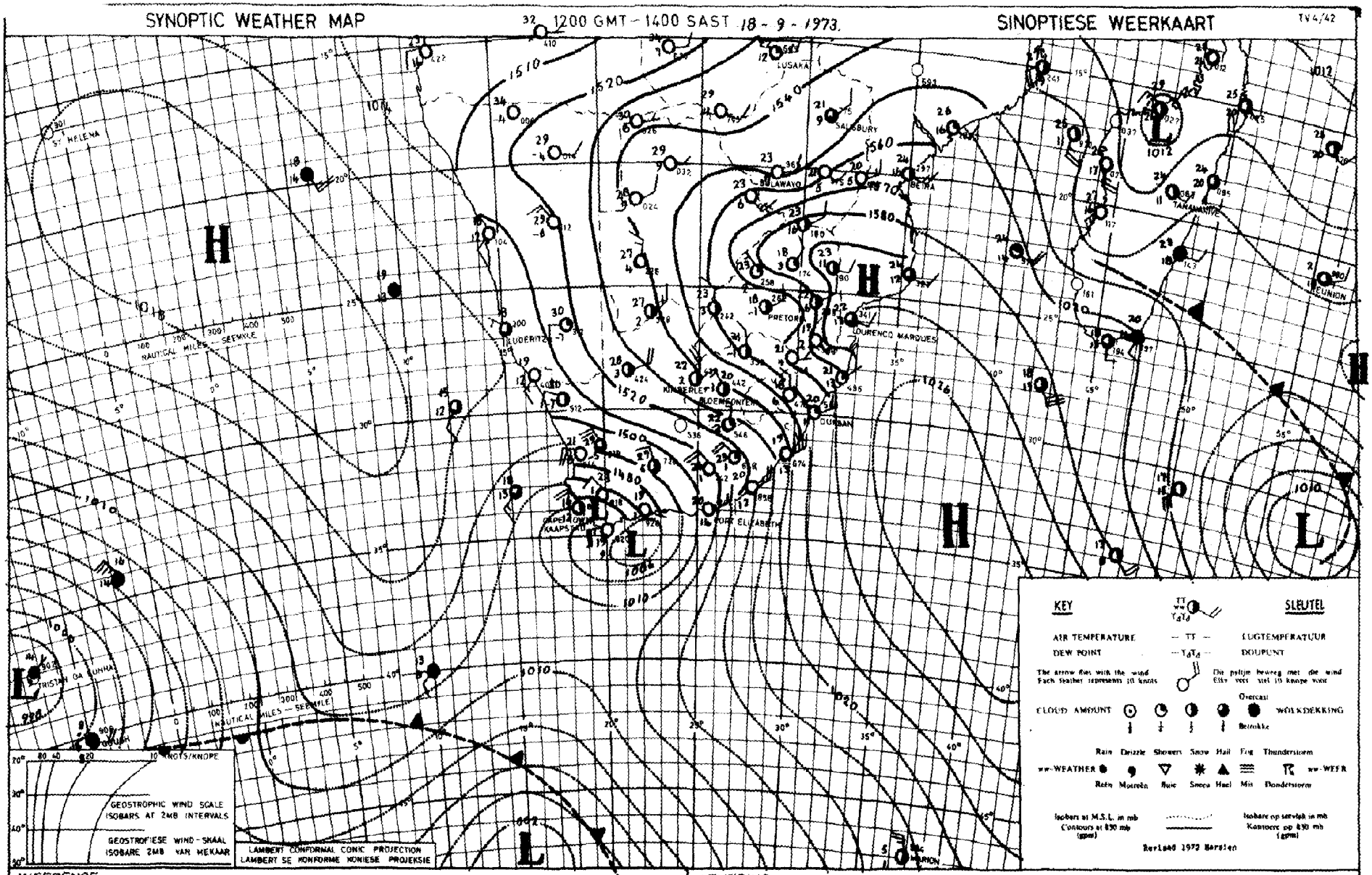

INFERENCE The low on the south coast will move eastwards along the coast, followed by cooler, cloudy weather. Warm, bergwind conditions will, however, still occur on the east coast tomorrow. Over the remainder of the country it will be mainly fine and warm.

AFLEIDING Die laag langs die suidkus sal oosweerts langs die kus beweeg en gevolg word deur koeler, bewolkte weer. Warm bergwindtoestande sal egter more nog langs die ooskus voorkom. Oor die res van die land sal dit ... saaklik mooiweer en warm wee...

DAAGLIKSE WEERBULLETIN

Maksimum en Minimum Temperatuur (°C) en Reënval (RRR) in mm vir die 24 uur geëindig om 0800 SAST op

WEERBURO / WEATHER BUREAU
DEPT VAN VERVOER / DEPT OF TRANSPORT
20 - 9 - 1973

DAILY WEATHER BULLETIN

Maximum and Minimum Temperatures (°C) and Rainfall (RRR) in mm for the 24 hours ended at 0800 SAST on

TRANSVAAL	Max	Min	RRR
Alberton			
Barberton			
Belfast			
Bethal	26	10	
Bospoort	27	5	
Carolina	25	10	
Delareyville			
Delmas			
Doornspruit (Vaalwater)	27	7	
Ermelo			
Jan Kempdorp			
Jan Smuts	24	15	
Joubertpark (Jhb)	24	15	
Klerksdorp			
Kroondal (Rustenburg)	28	9	
Letaba			
Levubu	27	14	
Lichtenburg			
Loskopdam			
Loskopkanale (Groblersdal)			
Louis Trichardt			
Lydenburg	26	9	
Marble Hall			
Mara	28	10	
Marnitz	28	12	
Messina	29	13	
Middelburg			
Nelspruit	29	11	
Phalaborwa	29	15	
Pietersburg	27	11	
Piet Retief	30	11	
Pongola			
Potchefstroom	29	8	
Potgietersrus	28	13	
Pretoria	26	12	
Pretoriuskop			
Punda Milia			
Satara			
Sekhukhune			
Shingwidzi			
Skukuza	30	10	
Standerton	25	5	
Schweizer-Reneke			
Thabazimbi			
Tom Burke			
Tzaneen			
Vereeniging			
Volksrust			
Warmbad	28	10	
Waterval-Boven			
Witbank			
Wolmaransstad			
Zeerust			

NATAL	Max	Min	RRR
Cape St. Lucia	25	17	
Cedara	29	11	0,4
Dundee			
Durban (Louis Botha)	24	15	0,1
Estcourt	27	11	
Harding			
Himeville			
Hluhluwe			
Melmoth			
Mkuze			
Newcastle	30	10	
Port Shepstone	22	14	
Van Reenen			
Vryheid			
Waterford (Underberg)	25	5	

O.V.S. - O.F.S.			
Balkfontein (Bothaville)			
Bethlehem	24	1	
Bloemfontein (J.B.M. Hertzog)	26	-2	
Bultfontein			
Clocolan			
Fauresmith	24	2	
Ficksburg			
Frankfort	25	4	
Harrismith			
Hoopstad	26	2	
Heilbron			
Koppies			
Kroonstad	27	3	
Lindley			
Modderpoort			
Petrusburg			
Philippolis			
Reddersburg			
Reitz			
Rouxville			
Vrede			
Warden			
Welkom	25	7	
Wepener	22	-2	
Winburg			
Zastron			

KAAP - CAPE	Max	Min	RRR
Aberdeen			
Addo			
Agulhas	18	9	
Alexander Bay	22	8	
Aliwal North	25	-2	
Beaufort West	22	15	
Boegoebergdam			
Brandvlei			
Caledon			
Calitzdorp			
Calvinia	23	7	
Cape Columbine	17	9	
Cape St. Francis	18	10	
Cape Town (D.F. Malan)	20	7	
Cape Town (Roeland St.)			
Carnarvon			
Ceres			
Citrusdal			
Colesberg			
Cradock			
De Aar	24	3	
Döhne	18	6	
Douglas			
East London (Ben Schoeman)	19	9	
Elsenburg			
Fort Beaufort			
Fraserburg	22	-1	
Garies			
George			
Graaff-Reinet	23	7	
Grahamstown			
Grootfontein (Middelburg)	23	-3	
Hopetown			
Idutywa			
Jansenville	25	5	
Joubertina			
Kaappunt	18	11	
Kimberley (B.J. Vorster)	28	7	
Knysna			
Kokstad	25	5	
Kuruman	27	6	
Ladismith			
Langebaanweg	20	8	
Maclear			
Mafeking	30	11	
Malmesbury			
Matatiele			
Matroosberg	20	6	
Mbashe			

KAAP - CAPE	Max	Min	RRR
Mosselbaai	21	13	
Oliep	24	14	
Oudtshoorn	22	6	
Petrusville			
Piketberg			
Pofadder	24	11	
Port Elizabeth (H.F. Verwoerd)	19	9	
Port Nolloth	18	8	
Port St. Johns	21	14	
Prieska	26	0	
Prince Albert			
Queenstown	26	2	
Riversdale	21	6	
Robertson	23	6	
Sheeprun	23	1	
Somerset East	23	3	
Steynsburg			
Strydenburg			
Sutherland	19	-5	
Swellendam			
Tarkastad			
Touwsrivier			
Twee Riviere	31	9	
Umtata	19	9	
Uniondale			
Upington	27	8	
Vanwyksvlei	24	1	
Victoria West			
Vredendal	25	6	
Vryburg	28	5	
Williston			
Willowmore	30	9	
Willow Park (Dordrecht)			

LESOTHO			
Maseru			
Ox-Bow			

SWAZILAND			
Bulembu			
Manzini (Matsapa)	29	14	
Siteki			

S.W.A.	Max	Min	RRR
Aroab			
Bethanien			
Dordabis			
Gobabeb	33	11	
Gobabis	32	11	
Grootfontein	32	13	
J.G. Strijdom	31	13	
Karasburg			
Kalkfeld			
Karibib			
Keetmanshoop	31	17	
Kub			
Luderitz	18	11	
Mariental	35	14	
Möwe			
Ohopoho			
Okahandja			
Okaukuejo			
Ondangwa	36	16	
Otavi			
Otjiwarango			
Outjo			
Rehoboth			
Rundu			
Steinhausen			
Tsumeb			
Uis	37	12	
Walvisbaai	15	13	
Windhoek			

BOTSWANA			
Francistown	29	10	
Gaborone	30	11	
Ghanzi	33	14	
Lobatsi			
Mahalapye			
Maun	34	12	
Shakawe	34	11	
Tshabong	33	10	
Tshane	32	3	

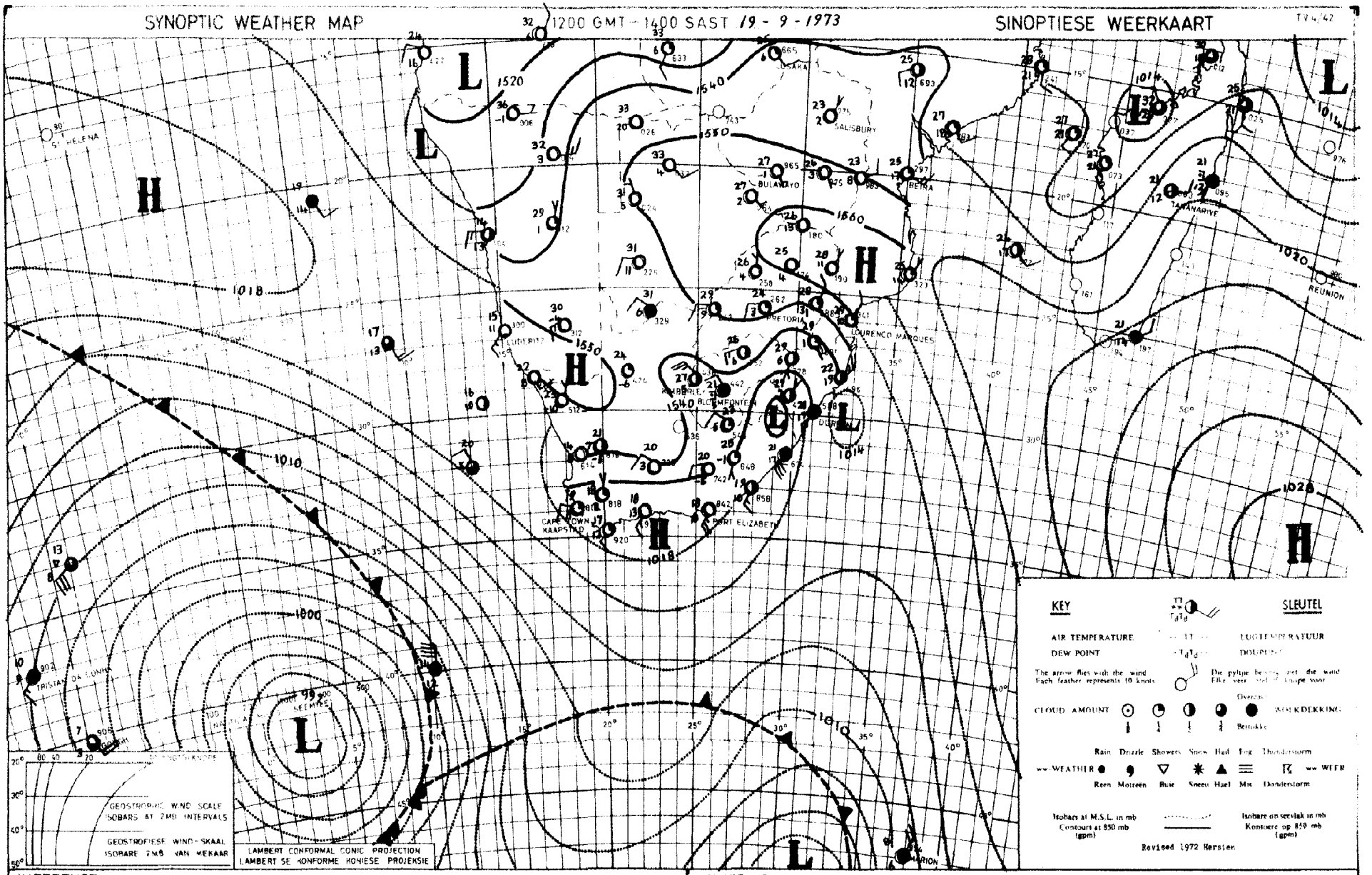

INFERENCE *The low pressure system over Natal will still cause light showers overnight over this province and Eastern Cape, but otherwise it will be fair and warm over the interior. The cold front and low pressure system to the west will cause cooler weather with rain later over the South-Western Cape.*

AFLEIDING *Die laedrukstelsel oor Natal sal oornag nog ligte buie oor dié provinsie en Oos-Kaap veroorsaak, maar andersins sal dit mooiweer en warm wees oor die binneland. Die koufront en laedrukstelsel na die weste sal egter later koeler weer met reën oor Suidwes-Kaapland teweegbring.*

DAAGLIKSE WEERBULLETIN

Maksimum en Minimum Temperatuur (°C) en Reënval (RRR) in mm vir die 24 uur geëindig om 0800 SAST op

WEERBURO / WEATHER BUREAU
DEPT VAN VERVOER / DEPT OF TRANSPORT
21 - 9 - 1973

DAILY WEATHER BULLETIN

Maximum and Minimum Temperatures (°C) and Rainfall (RRR) in mm for the 24 hours ended at 0800 SAST on

TV. 4/43

TRANSVAAL	Max	Min	RRR
Alberton			
Barberton			
Belfast			
Bethal	27	11	
Bosspoort	31	10	
Carolina	27	8	
Delareyville			
Delmas			
Doornspruit (Vaalwater)	34	9	
Ermelo			
Jan Kempdorp			
Jan Smuts	29	14	
Joubertpark (Jhb)	25	15	
Klerksdorp			
Kreondal (Rustenburg)	33	10	
Letaba			
Levubu	32	15	
Lichtenburg			
Loskopdam			
Loskopkanale (Groblersdal)			
Louis Trichardt			
Lydenburg	29	10	
Marble Hall			
Mara	35	12	
Marnitz			
Messina	35	15	
Middelburg			
Nelspruit	28	10	
Phalaborwa	33	15	
Pietersburg	32	13	
Piet Retief	29	10	
Pongola			
Potchefstroom	30	11	
Potgietersrus	33	16	
Pretoria	31	13	
Pretoriuskop			
Punda Milia			
Satara			
Sekhukhune			
Shingwidzi			
Skukuza	31	11	
Standerton	27	5	
Schweizer-Reneke			
Thabazimbi			
Tom Burke			
Tzaneen			
Vereeniging			
Volksrust			
Warmbad	33	16	
Waterval-Boven			
Witbank			
Wolmaransstad			
Zeerust			

NATAL	Max	Min	RRR
Cape St. Lucia	25	18	
Cedara	24	12	
Dundee			
Durban (Louis Botha)	24	14	
Estcourt	26	10	
Harding			
Himeville			
Hluhluwe			
Melmoth			
Mkuze			
Newcastle	32	-1	
Port Shepstone	23	16	
Van Reenen			
Vryheid			
Waterford (Underberg)	26	7	

O.V.S. - O.F.S.			
Balkfontein (Bothaville)			
Bethlehem	26	3	
Bloemfontein (J.B.M. Hertzog)	28	7	
Bultfontein			
Clocolan			
Fauresmith	28	13	
Ficksburg			
Frankfort	27	3	
Harrismith			
Hoopstad	32	7	
Heilbron			
Koppies			
Kroonstad	28	7	
Lindley			
Modderpoort			
Petrusburg			
Philippolis			
Reddersburg			
Reitz			
Rouxville			
Vrede			
Warden			
Welkom	29	13	
Wepener	27	9	
Winburg			
Zastron			

KAAP - CAPE	Max	Min	RRR
Aberdeen			
Addo			
Agulhas	24	12	
Alexander Bay	22	14	
Aliwal North	28	11	
Beaufort West	31	11	
Boegoebergdam			
Brandvlei			
Caledon			
Calitzdorp			
Calvinia	23	7	0.7
Cape Columbine	17	12	0.3
Cape St. Francis	21	13	
Cape Town (D.F. Malan)	18	11	9.2
Cape Town (Roeland St.)			
Carnarvon			
Ceres			
Citrusdal			
Colesberg			
Cradock			
De Aar	29	11	
Döhne	30	11	
Douglas			
East London (Ben Schoeman)	23	15	
Eisenburg			4.2
Fort Beaufort			
Fraserburg	26	3	
Garies			
George			
Graaff-Reinet	33	11	
Grahamstown			
Grootfontein (Middelburg)	29	9	
Hopetown			
Idutywa			
Jansenville	35	16	
Joubertina			
Kaappunt	17	9	0.2
Kimberley (B.J. Vorster)	31	15	
Knysna			
Kokstad	26	6	
Kuruman	31	11	
Ladismith			
Langebaanweg	18	12	1.6
Maclear			
Mafeking	33	13	
Malmesbury			
Matatiele			
Matroosberg	22	8	
Mbashe	22	16	

KAAP - CAPE	Max	Min	RRR
Mosselbaai	22	13	
Newlands (C.T.)			8.7
Oliep	21	8	
Oudtshoorn	31	13	
Petrusville			
Piketberg			
Pofadder	26	9	
Port Elizabeth (H.F. Verwoerd)	24	14	
Port Nolloth	15	13	
Port St. Johns	23	16	
Prieska	32	13	
Prince Albert			
Queenstown	30	12	
Riversdale	27	11	
Robertson	24	12	
Sheeprun	28	9	
Somerset East	32	13	
Steynsburg			
Strydenburg			
Sutherland	21	4	
Swellendam			
Tarkastad			
Touwsrivier			
Twee Riviere	36	9	
Umtata	29	9	
Uniondale			
Upington	34	12	
Vanwyksvlei	31	9	
Victoria West			
Vredendal	23	12	1.2
Vryburg	33	9	
Williston			
Willowmore	31	11	
Willow Park (Dordrecht)			

LESOTHO			
Maseru			
Ox-Bow			

SWAZILAND			
Bulembu			
Manzini (Matsapa)	27	12	
Siteki			

S.W.A.	Max	Min	RRR
Aroab			
Bethanien			
Dordabis			
Gobabeb	29	10	
Gobabis	33	12	
Grootfontein	33	17	
J.G. Strijdom	31	14	
Karasburg			
Kalkfeld			
Karibib			
Keetmanshoop	35	12	
Kub			
Luderitz	16	14	
Mariental	36	14	
Möwe	17	11	
Ohopoho	29	11	
Okahandja			
Okaukuejo			
Ondangwa	37	17	
Otavi			
Otjiwarango			
Outjo			
Rehoboth			
Rundu			
Steinhausen			
Tsumeb			
Uis	37	13	
Walvisbaai	16	10	
Windhoek			

BOTSWANA			
Francistown	34	12	
Gaborone	36	12	
Ghanzi	35	17	
Lobatsi			
Mahalapye			
Maun	35	15	
Shakawe	35	10	
Tshabong	36	13	
Tshane	35	4	

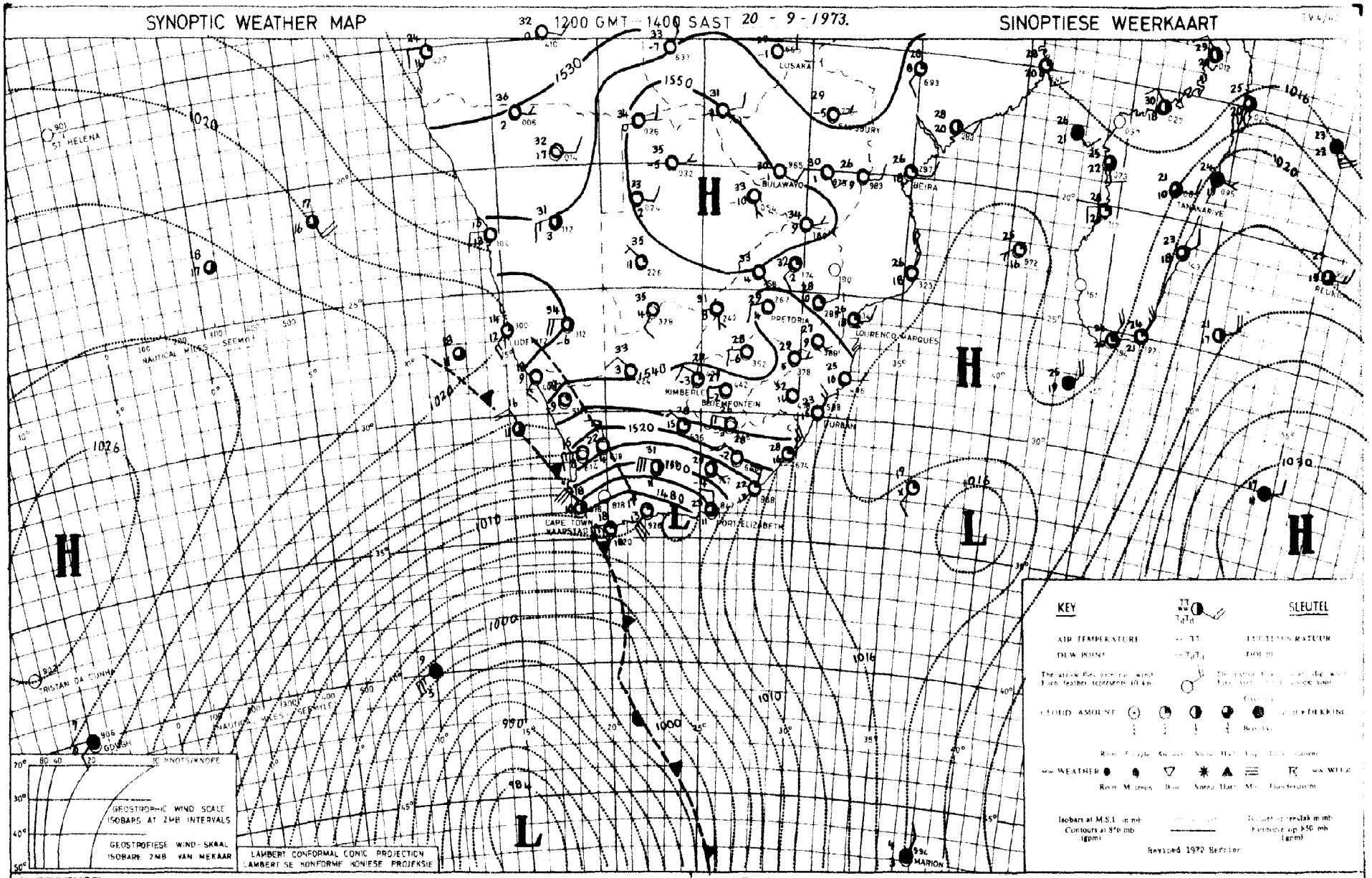

INFERENCE *The cold front near Cape Town is moving eastwards and therefore cold weather will advance over the Cape Province south of the Orange River tomorrow. Cloudy conditions with showers will occur over the south-western, southern and eastern areas. Over the rest of the country it will still remain fine and warm.*

AFLEIDING *Die koufront by Kaapstad beweeg ooswaarts en dus sal koue weer more uitbrei oor Kaapland suid van die Oranje. Bewolkte toestande met buie sal oor die suidwestelike, suidelike en oostelike gebiede voorkom. Oor die res van die land sal dit voorlopig nog warm bly.*

DAAGLIKSE WEERBULLETIN

Maksimum en Minimum Temperatuur (°C) en Reënval (RRR) in mm vir die 24 uur geëindig om 0800 SAST op

WEERBURO / WEATHER BUREAU
DEPT VAN VERVOER / DEPT OF TRANSPORT
22 - 9 - 1973

DAILY WEATHER BULLETIN

Maximum and Minimum Temperatures (°C) and Rainfall (RRR) in mm for the 24 hours ended at 0800 SAST on

TRANSVAAL	Max	Min	RRR
Alberton			
Barberton			
Belfast			
Bethal			
Bospoort	32	8	
Carolina	29	10	
Delareyville			
Delmas			
Doornspruit (Vaalwater)	35	10	
Ermelo			
Jan Kempdorp			
Jan Smuts	29	11	
Joubertpark (Jhb)	28	11	
Klerksdorp			
Kroondal (Rustenburg)	34	17	
Letaba			
Levubu	37	20	
Lichtenburg			
Loskopdam			
Loskopkanale (Groblersdal)			
Louis Trichardt			
Lydenburg			
Marble Hall			
Mara	37	13	
Marnitz	36	16	
Messina	38	12	
Middelburg			
Nelspruit	37	13	
Phalaborwa	37	20	
Pietersburg	33	13	
Piet Retief	34	15	
Pongola			
Potchefstroom	33	8	
Potgietersrus	35	19	
Pretoria	31	17	
Pretoriuskop			
Punda Milia			
Satara			
Sekhukhune			
Shingwidzi			
Skukuza			
Standerton	31	12	
Schweizer-Reneke			
Thabazimbi			
Tom Burke			
Tzaneen			
Vereeniging			
Volksrust			
Warmbad	35	15	
Waterval-Boven			
Witbank			
Wolmaransstad			
Zeerust			

NATAL	Max	Min	RRR
Cape St. Lucia	26	18	
Cedara	33	9	
Dundee			
Durban (Louis Botha)	24	17	
Estcourt	33	11	
Harding			
Himeville			
Hluhluwe			
Melmoth			
Mkuze			
Newcastle	35	18	
Port Shepstone	22	15	1,0
Van Reenen			
Vryheid			
Waterford (Underberg)	31	5	0,3
O.V.S. - O.F.S.			
Balkfontein (Bothaville)			
Bethlehem	33	4	
Bloemfontein (J.B.M. Hertzog)	32	1	
Bultfontein			
Clocolan			
Fauresmith	26	1	
Ficksburg			
Frankfort	31	8	
Harrismith			
Hoopstad	34	3	
Heilbron			
Koppies			
Kroonstad	32	5	
Lindley			
Modderpoort			
Petrusburg			
Philippolis			
Reddersburg			
Reitz			
Rouxville			
Vrede			
Warden			
Welkom	33	6	
Wepener	30	0	
Winburg			
Zastron			

KAAP - CAPE	Max	Min	RRR
Aberdeen			
Addo			
Agulhas	15	8	4,0
Alexander Bay	18	9	0,2
Aliwal North			
Beaufort West	19	4	
Boegoebergdam			
Brandvlei			
Caledon			
Calitzdorp			
Calvinia	13	-2	
Cape Columbine	15	7	4,5
Cape St. Francis	17	9	10,5
Cape Town (D.F. Malan)	15	6	5,2
Cape Town (Roeland St.)			
Carnarvon			
Ceres			
Citrusdal			
Colesberg			
Cradock			
De Aar			
Döhne	15	3	2,3
Douglas			
East London (Ben Schoeman)	20	9	1,1
Elsenburg			
Fort Beaufort			3,0
Fraserburg	14	3	
Garies			
George			
Graaff-Reinet	21	6	
Grahamstown			
Grootfontein (Middelburg)	18	-2	
Hopetown			
Idutywa			
Jansenville	23	6	
Joubertina			6,0
Kaappunt	13	7	0,3
Kimberley (B.J. Vorster)	30	4	
Knysna			
Kokstad	32	8	
Kuruman	31	5	
Ladismith			
Langebaanweg	16	6	1,5
Maclear			
Mafeking	36	13	
Malmesbury			
Matatiele			
Matroosberg	10	2	
Mbashe	21	12	1,0

KAAP - CAPE	Max	Min	RRR
Mosselbaai	15	8	0,8
Okiep	14	4	
Oudtshoorn	17	5	2,0
Petrusville			
Piketberg			
Pofadder	17	1	
Port Elizabeth (H.F. Verwoerd)	18	10	
Port Nolloth	16	8	
Port St. Johns	22	13	6,0
Prieska	21	3	
Prince Albert			
Queenstown	24	6	
Riversdale	15	7	
Robertson	16	7	
Sheeprun	28	6	
Somerset East	19	6	
Steynsburg			
Strydenburg			
Sutherland	9	1	
Swellendam			
Tarkastad			
Touwsrivier			
Twee Riviere	27	4	
Umtata	21	8	
Uniondale			
Upington	21	4	
Vanwyksvlei	17	-1	
Victoria West			
Vredendal	18	4	
Vryburg	34	7	
Williston			
Willowmore	17	3	
Willow Park (Dordrecht)			
LESOTHO			
Maseru			
Ox-Bow			
SWAZILAND			
Bulembu			
Manzini (Matsapa)			
Siteki			

S.W.A.	Max	Min	RRR
Aroab			
Bethanien			
Dordabis			
Gobabeb			
Gobabis	34	8	
Grootfontein	33	17	
J.G. Strijdom	34	8	
Karasburg			
Kalkfeld			
Karibib			
Keetmanshoop	24	5	
Kub			
Luderitz	19	11	
Marienthal			
Möwe			
Ohopoho			
Okahandja			
Okaukuejo			
Ondangwa	37	16	
Otavi			
Otjiwarango			
Outjo			
Rehoboth			
Rundu			
Steinhausen			
Tsumeb			
Uis			
Walvisbaai	19	11	
Windhoek			
BOTSWANA			
Francistown	37	13	
Gaborone	37	18	
Ghanzi	35	14	
Lobatsi			
Mahalapye			
Maun	36	14	
Shakawe	36	13	
Tshabong	35	11	
Tshane	36	11	

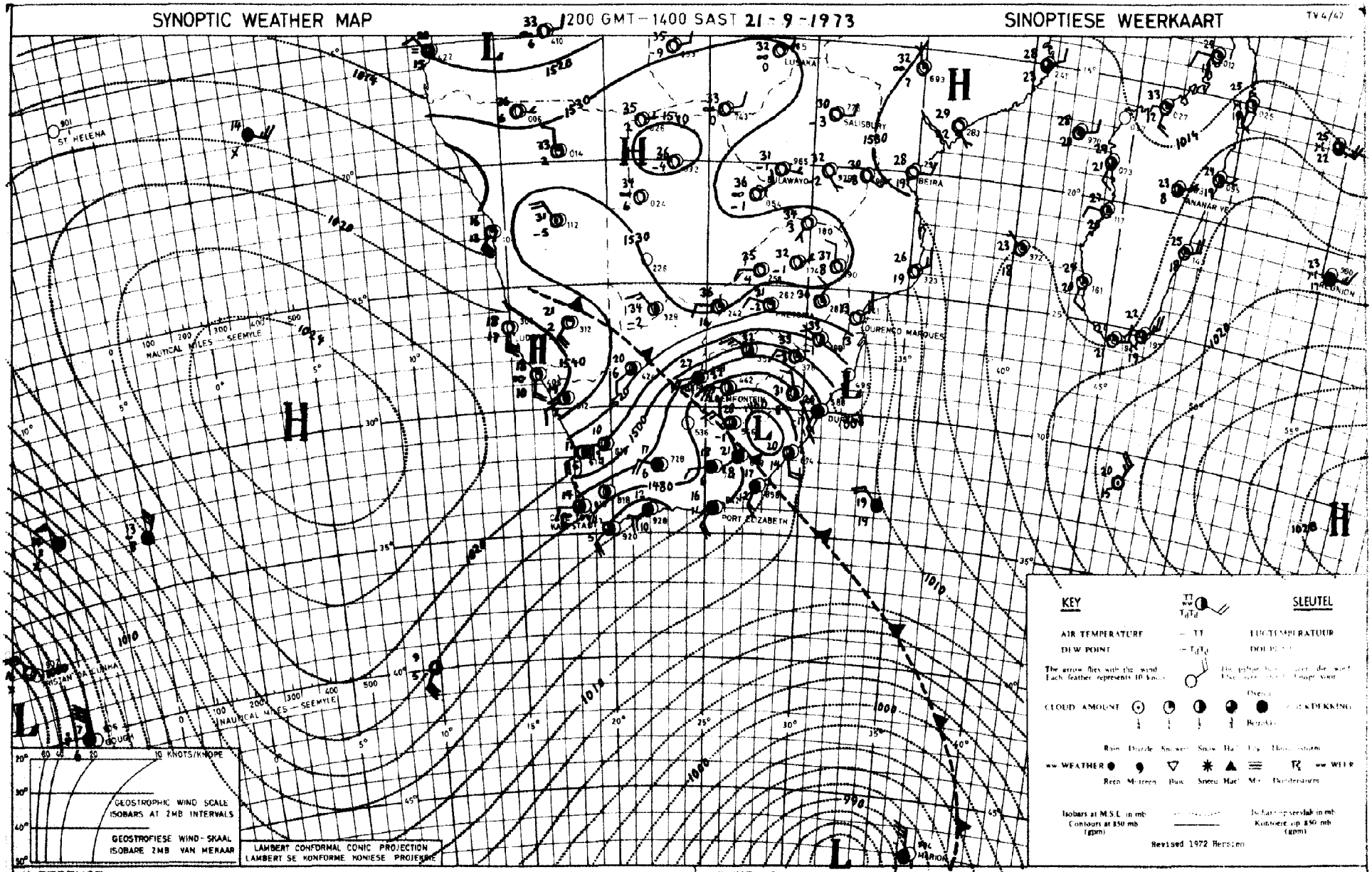

INFERENCE

The cold front will advance further eastwards so that cold air will also spread over the O.F.S. and Natal. Cloudy weather with rain will still occur over Natal and Eastern Cape and spread to Eastern Transvaal later but over the rest of the country the weather will clear.

AFLEIDING

Die koufront sal verder ooswaarts beweeg sodat koue lug ook oor die Vrystaat en Natal sal uitbrei. Bewolkte weer met reën sal nog oor Natal en Oos-Kaap voorkom en later oor Oos-Transvaal versprei maar oor die res van die land sal dit opklaar.

DAAGLIKSE WEERBULLETIN

Dak-Simmum en Minimum Temperatuur (°C) en Reënval (RRR) in mm vir die 24 uur geëindig om 0800 SAST op

WEERBURO / WEATHER BUREAU
DEPT VAN VERVOER / DEPT OF TRANSPORT
23 - 9 - 1973

DAILY WEATHER BULLETIN

Maximum and Minimum Temperatures (°C) and Rainfall (RRR) in mm for the 24 hours ended at 0800 SAST on

TRANSVAAL	Max	Min	RRR
Alberton			
Barberton			
Belfast			
Bethal	28	9	
Bospoort			
Carolina	27	8	
Delareyville			
Delmas			
Doornspruit (Vaalwater)	35	11	
Ermelo			
Jan Kempdorp			
Jan Smuts	27	7	
Joubertpark (Jhb)	27	9	
Klerksdorp			
Kroondal (Rustenburg)			
Letaba			
Levubu	39	13	0,6
Lichtenburg			
Loskopdam			
Loskopkanale (Groblersdal)			
Louis Trichardt			
Lydenburg			
Marble Hall			
Mara			
Marnitz	37	15	
Messina	40	18	
Middelburg			
Nelspruit	28	13	0,2
Phalaborwa	33	17	
Pietersburg	34	13	
Piet Retief	27	8	15,0
Pongola			
Potchefstroom	24	4	
Potgietersrus	35	15	
Pretoria	30	11	
Pretoriuskop			
Punda Milia			
Satara			
Sekhukhune			
Shingwidzi			
Skukuza	30	16	
Standerton			
Schweizer-Reneke			
Thabazimbi			
Tom Burke			
Tzaneen			
Vereeniging			
Volksrust			
Warmbad	35	8	
Waterval-Boven			
Witbank			
Wolmaransstad			
Zeerust			

NATAL	Max	Min	RRR
Cape St. Lucia	20	13	2,8
Cedara	11	6	1,0
Dundee			
Durban (Louis Botha)	21	13	5,0
Estcourt	20	8	0,4
Harding			
Himeville			
Hluhluwe			
Melmoth			
Mkuze			
Newcastle			
Port Shepstone	19	14	0,1
Van Reenen			
Vryheid			
Waterford (Underberg)	17	3	0,7
O.V.S. - O.F.S.			
Balkfontein (Bothaville)			
Bethlehem	21	1	
Bloemfontein (J.B.M. Hertzog)	19	0	
Bultfontein			
Clocolan			
Fauresmith	16	2	
Ficksburg			
Frankfort	24	3	
Harrismith			
Hoopstad	22	2	
Heilbron			
Koppies			
Kroonstad	22	3	
Lindley			
Modderpoort			
Petrusburg			
Philippolis			
Reddersburg			
Reitz			
Rouxville			
Vrede			
Warden			
Welkom			
Wepener	18	-3	
Winburg			
Zastron			

KAAP - CAPE	Max	Min	RRR
Aberdeen			
Addo			
Agulhas	15	7	0,1
Alexander Bay	19	7	
Aliwal North			
Beaufort West	14	-1	
Boegoebergdam			
Brandvlei			
Caledon			
Calitzdorp			
Calvinia	16	1	
Cape Columbine	14	7	
Cape St. Francis	14	7	2,0
Cape Town (D.F. Malan)	15	3	
Cape Town (Roeland St.)			
Carnarvon			
Ceres			
Citrusdal			
Colesberg			
Cradock			
De Aar			
Döhne	12	1	
Douglas			
East London (Ben Schoeman)	19	8	
Elsenburg			
Fort Beaufort			
Fraserburg	14	2	
Garies			
George			
Graaff-Reinet	16	1	
Grahamstown			
Grootfontein (Middelburg)	16	-5	
Hopetown			
Idutywa			
Jansenville	17	0	
Joubertina			
Kaappunt	15	10	
Kimberley (B.J. Vorster)	18	4	
Knysna			
Kokstad	15	5	
Kuruman	22	5	
Ladismith			
Langebaanweg	16	4	
Maclear			
Mafeking	28	11	
Malmesbury			
Matatiele			
Matroosberg			
Mbashe	19	11	

KAAP - CAPE	Max	Min	RRR
Mosselbaai	17	9	
Okiep	18	10	
Oudtshoorn	17	1	
Petrusville			
Piketberg			
Pofadder	17	5	
Port Elizabeth (H.F. Verwoerd)	15	5	0,2
Port Nolloth	18	5	
Port St. Johns	18	11	
Prieska	18	1	
Prince Albert			
Queenstown	15	-1	
Riversdale	15	1	
Robertson	17	2	
Sheeprun	17	2	
Somerset East	15	-1	
Steynsburg			
Strydenburg			
Sutherland	11	-9	
Swellendam			
Tarkastad			
Touwsrivier			
Twee Riviere	21	4	
Umtata	18	3	
Uniondale			
Upington	19	4	
Vanwyksvlei	16	0	
Victoria West			
Vredendal	18	4	
Vryburg	24	3	
Williston			
Willowmore			
Willow Park (Dordrecht)			
LESOTHO			
Maseru			
Ox-Bow			
SWAZILAND			
Bulembu			
Manzini (Matsapa)	25	11	
Siteki			

S.W.A.	Max	Min	RRR
Aroab			
Bethanien			
Dordabis			
Gobabeb	32	9	
Gobabis	34	8	
Grootfontein	33	15	
J.G. Strijdom	31	9	
Karasburg			
Kalkfeld			
Karibib			
Keetmanshoop	24	11	
Kub			
Luderitz	17	10	
Mariental	27	9	
Möwe	17	12	
Ohopoho	30	9	
Okahandja			
Okaukuejo			
Ondangwa	37	16	
Otavi			
Otjiwarango			
Outjo			
Rehoboth			
Rundu			
Steinhausen			
Tsumeb			
Uis	34	11	
Walvisbaai	16	9	
Windhoek			
BOTSWANA			
Francistown	37	16	
Gaborone	35	10	
Ghanzi	33	10	
Lobatsi			
Mahalapye			
Maun	37	17	
Shakawe	37	13	
Tshabong	25	11	
Tshane	28	7	

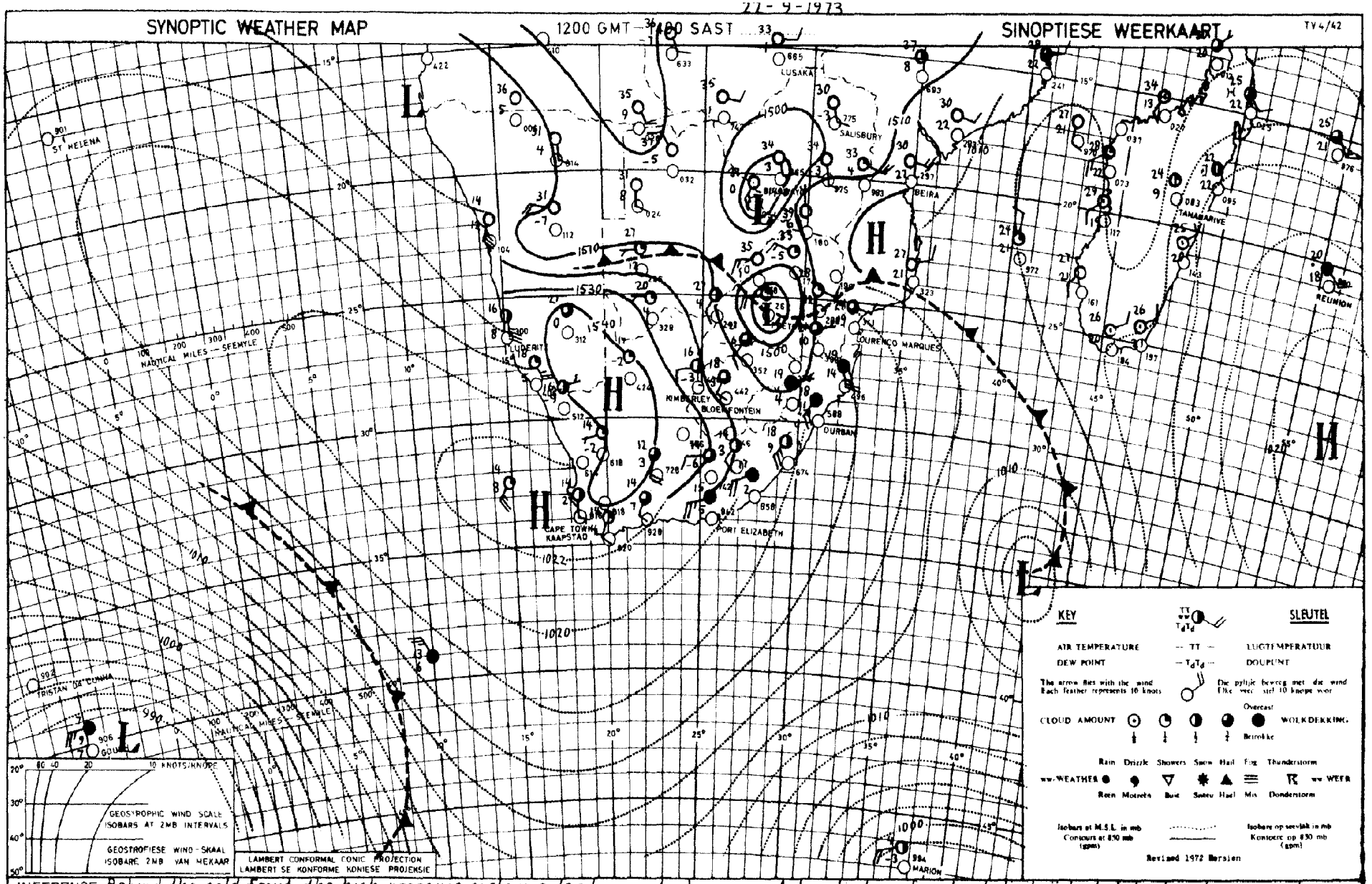

INFERENCE Behind the cold front, the high pressure system extending eastwards around the coast will cause cooler cloudy weather over Natal and the eastern Transvaal. The new approaching cold front will bring cooler cloudy weather with rain to the South-west Cape from about tomorrow night.

AFLEIDING Agter die koue front sal die hoëdrukstelsel wat ooswaarts om die kus stoot, koeler bewolkte weer oor Natal en Oos-Transvaal veroorsaak. Die nuwe koue front wat nader sal van ongeveer môre nag koeler bewolkte weer met reën oor Suidwes-Kaapland veroorsaak.

DAAGLIKSE WEERBULLETIN

Maksimum en Minimum Temperature (°C) en Reënval (RRR) in mm vir die 24 uur geëindig om 0800 SAST op

WEERBURO / WEATHER BUREAU
DEPT VAN VERVOER / DEPT OF TRANSPORT
24 - 9 - 1973

DAILY WEATHER BULLETIN

Maximum and Minimum Temperatures (°C) and Rainfall (RRR) in mm for the 24 hours ended at 0800 SAST on

TRANSVAAL	Max	Min	RRR
Alberton			
Barberton			
Belfast			
Bethal	25	8	
Bosspoort			
Carolina	15	8	–
Delareyville			
Delmas			
Doornspruit (Vaalwater)	27	8	
Ermelo			
Jan Kempdorp			
Jan Smuts	24	9	
Joubertpark (Ohrigstad)	24	12	
Klerksdorp			
Kroondal (Rustenburg)	30	10	
Letaba			
Levubu	18	13	0,3
Lichtenburg			
Loskopdam			
Loskopkanale (Groblersdal)			
Louis Trichardt			
Lydenburg	26	11	
Marble Hall			
Mara	19	13	
Marnitz			
Messina	25	16	
Middelburg			
Nelspruit	16	14	0,6
Phalaborwa	20	16	
Pietersburg	19	12	
Piet Retief	24	10	
Pongola			
Potchefstroom	27	6	
Potgietersrus	24	13	
Pretoria	27	11	
Pretoriuskop			
Punda Milia			
Satara			
Sekhukhune			
Shingwidzi			
Skukuza	19	16	
Standerton			
Schweizer-Reneke			
Thabazimbi			
Tom Burke			
Tzaneen			
Vereeniging			
Volksrust			
Warmbad	30	11	
Waterval-Boven			
Witbank			
Wolmaransstad			
Zeerust			

NATAL	Max	Min	RRR
Cape St. Lucia	19	15	0,3
Cedara	13	6	
Dundee			
Durban (Louis Botha)	19	12	
Estcourt	17	10	
Harding			
Himeville			
Hluhluwe			
Melmoth			9,0
Mkuze			
Newcastle	21	10	
Port Shepstone	21	13	
Van Reenen			
Vryheid			
Waterford (Underberg)	19	0	
O. V. S. — O. F. S.			
Balkfontein (Bothaville)			
Bethlehem	22	3	
Bloemfontein (J. B. M. Hertzog)	23	1	
Bultfontein			
Clocolan			
Fauresmith	21	4	
Ficksburg			
Frankfort	25	7	
Harrismith			
Hoopstad	25	2	
Heilbron			
Koppies			
Kroonstad	25	4	
Lindley			
Modderpoort			
Petrusburg			
Philippolis			
Reddersburg			
Reitz			
Rouxville			
Vrede			
Warden			
Welkom	24	5	
Wepener	21	0	
Winburg			
Zastron			

KAAP - CAPE	Max	Min	RRR
Aberdeen			
Addo			
Agulhas	17	9	
Alexander Bay	19	10	
Aliwal North			
Beaufort West	21	10	
Boegoeberg dam			
Brandvlei			
Caledon			
Calitzdorp			
Calvinia	24	7	
Cape Columbine	17	11	0,7
Cape St. Francis	16	11	
Cape Town (D. F. Malan)	19	11	1,5
Cape Town (Rocland St.)			
Carnarvon			
Ceres			
Citrusdal			
Colesberg			
Cradock			
De Aar	21	8	
Döhne	17	6	
Douglas			
East London (Ben Schoeman)	18	9	
Elsenburg			9,0
Fort Beaufort			
Fraserburg	21	5	
Garies			
George			
Graaff-Reinet	21	9	
Grahamstown			
Grootfontein (Middelburg)	21	3	
Hopetown			
Idutywa			
Jansenville	23	5	
Joubertina			
Kaappunt	18	12	2,0
Kimberley (B. J. Vorster)	23	9	
Knysna			
Kokstad	17	1	
Kuruman	26	6	
Ladismith			
Langebaanweg	22	6	1,2
Maclear			
Mafeking	30	12	
Malmesbury			
Matatiele			
Matroosberg	19	9	
Mbashe	20	10	

KAAP - CAPE	Max	Min	RRR
Mosselbaai	15	13	
Moreland C.T.			1,9
Okiep	24	8	
Oudtshoorn	23	6	
Petrusville			
Pikeberg			
Pofadder	23	7	
Port Elizabeth (H.F. Verwoerd)	17	8	
Port Nolloth	16	10	
Port St. Johns	19	12	
Prieska	26	3	
Prince Albert			
Queenstown	20	1	
Riversdale	24	6	
Robertson	23	13	
Sheeprun	17	1	
Somerset East	21	6	
Steynsburg			
Strydenburg			
Sutherland	18	4	
Swellendam			
Tarkastad			
Touwsrivier			
Twee Riviere	29	6	
Umtata	19	4	
Uniondale			
Upington	27	8	
Vanwyksvlei	23	6	
Victoria West			
Vredendal	27	6	
Vryburg	28	5	
Williston			
Willowmore	20	5	
Willow Park (Dordrecht)			
LESOTHO			
Maseru			
Ox-Bow			
SWAZILAND			
Bulembu			
Manzini (Matsapa)	16	13	
Siteki			

S.W.A.	Max	Min	RRR
Aroab			
Bethanien			
Dordabis			
Gobabeb	30	9	
Gobabis	34	10	
Grootfontein	33	16	
J. G. Strijdom	31	14	
Karasburg			
Kalkfeld			
Karibib			
Keetmanshoop	29	12	
Kub			
Lüderitz	18	10	
Marienta!	31	12	
Möwe	16	11	
Ohopoho	31	9	
Okahandja			
Oksukuejo			
Ondangwa	37	19	
Otavi			
Otjiwarango			
Outjo			
Rehoboth			
Rundu			
Steinhausen			
Tsumeb			
Uis	34	13	
Walvisbaai	19	12	
Windhoek			
BOTSWANA			
Francistown	30	14	
Gaborone	32	14	
Ghanzi	34	11	
Lobatsi			
Mahalapye			
Maun	37	17	
Shakawe	38	13	
Tshaborg	29	x	
Tshane	31	10	

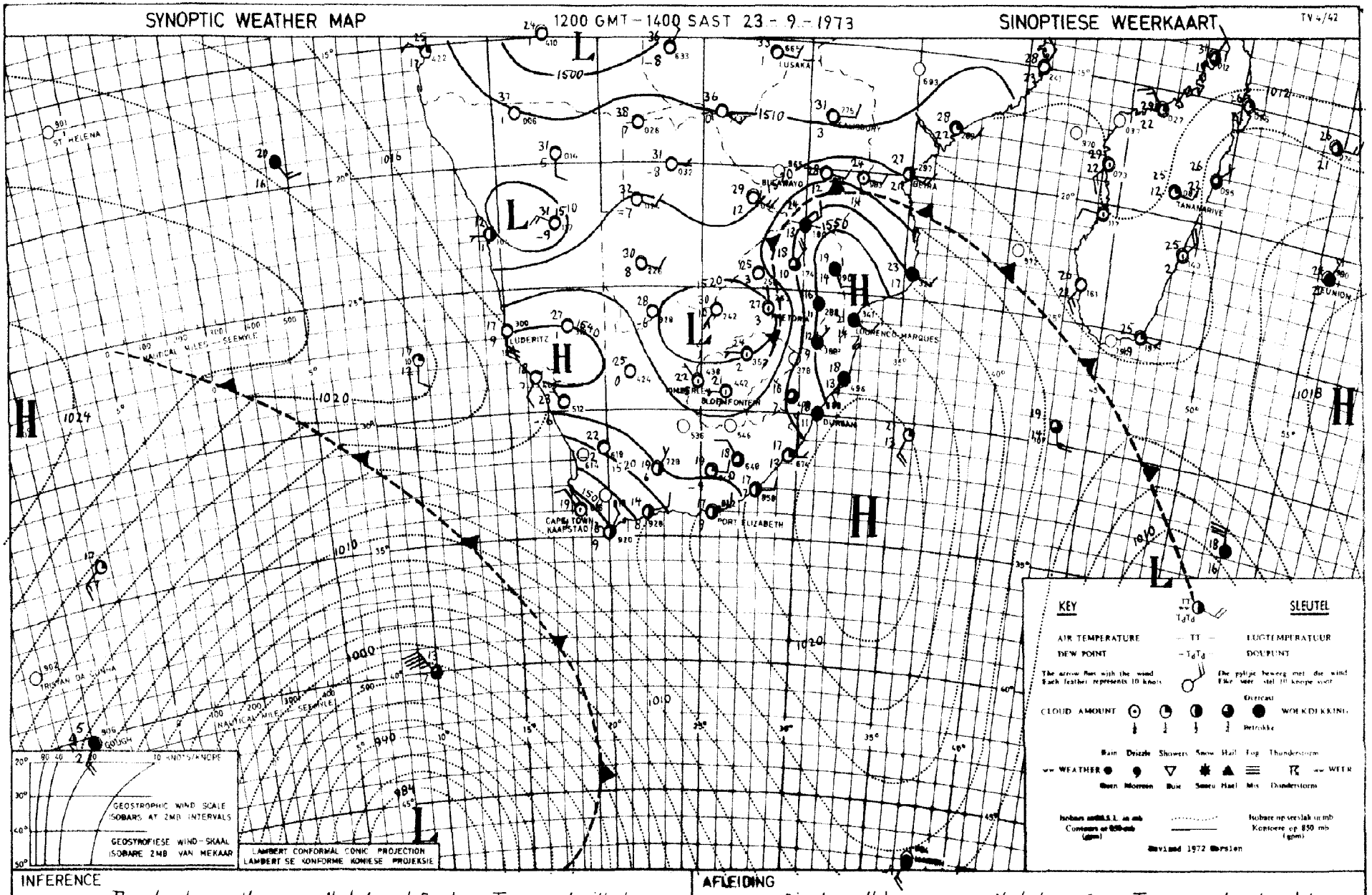

INFERENCE

The cloudy weather over Natal and Eastern Transvaal will clear as the high south-east of Durban moves further to the east. The cold front west of the continent will cause cooler weather with rain over South-western and Southern Cape tomorrow.

AFLEIDING

Die bewolkte weer oor Natal en Oos-Transvaal sal opklaar namate die hoog suidoos van Durban verder oos beweeg. Die koue-front wes van die land sal more koeler weer met reën oor Suid-wes- en Suid-Kaapland veroorsaak.

DAAGLIKSE WEERBULLETIN

Maksimum en Minimum Temperatuur (°C) en Reënval (RRR) in mm vir die 24 uur geëindig om 0800 SAST op

WEERBURO / WEATHER BUREAU
DEPT VAN VERVOER / DEPT OF TRANSPORT
25 - 9 - 1973

DAILY WEATHER BULLETIN

Maximum and Minimum Temperatures (°C) and Rainfall (RRR) in mm for the 24 hours ended at 0800 SAST on

KAAP - CAPE	Max	Min	RRR
Albertus			
Barberton			
Belfast			
Bethal	26	11	
Bospoort	28	6	
Carolina	23	10	
Delareyville			
Deimas			
Doornspruit (Vaalwater)	28	9	
Ermelo			
Jan Kempdorp			
Jan Smuts	25	11	
Joubertpark (Ohl)	24	13	
Klerksdorp			
Kroonstad (Rustenburg)	28	11	
Letaba			
Louis Trichardt	26	15	
Lichtenburg			
Loskopdam			
Loskopkanale (Groblersdal)			
Louis Trichardt			
Lydenburg	24	9	
Marble Hall			
Mara	27	10	
Marnitz	28	13	
Messina	29	14	
Middelburg			
Nelspruit	28	11	
Phalaborwa	27	17	
Pietersburg	25	11	
Piet Retief	29	13	
Pongola			
Potchefstroom	28	6	
Potgietersrus	27	14	
Pretoria	26	14	
Pretoriuskop			
Punda Milia			
Satara			
Sekhukhune			
Shingwidzi			
Skukuza	29	18	
Standerton	25	9	
Schweizer-Reneke			
Thabazimbi			
Tom Burke			
Tzaneen			
Vereeniging			
Volksrust			
Warmbad	28	10	
Waterval-Boven			
Witbank			
Wolmaransstad			
Zeerust			

NATAL	Max	Min	RRR
Cape St. Lucia	23	19	
Cedara	26	6	
Dundee			
Durban (Louis Botha)	25	17	
Estcourt	23	7	
Harding			
Himeville			
Hluhluwe			
Melmoth			
Mkuze			
Newcastle	30	14	
Port Shepstone	22	18	
Van Reenen			
Vryheid			
Waterford (Underberg)	26	13	
O.V.S. - O.F.S.			
Balkfontein (Bothaville)			
Bethlehem	26	5	
Bloemfontein (J.B.M. Hertzog)	27	8	
Bultfontein			
Clocolan			
Fauresmith	25	5	
Ficksburg			
Frankfort	27	7	
Harrismith			
Hoopstad	30	8	
Heilbron			
Koppies			
Kroonstad	27	5	
Lindley			
Modderpoort			
Petrusburg			
Philippolis			
Reddersburg			
Reitz			
Rouxville			
Vrede			
Warden			
Welkom	27	8	
Wepener	26	4	
Winburg			
Zastron			

KAAP - CAPE	Max	Min	RRR
Aberdeen			
Addo			
Agulhas	17	10	4,6
Alexander Bay	20	10	
Aliwal North			
Beaufort West	24	6	
Boegoeberg dam			
Brandvlei			
Caledon			
Calitzdorp			
Calvinia	16	3	2,0
Cape Columbine	17	11	5,0
Cape St. Francis	19	12	
Cape Town (D.F. Malan)	17	9	4,8
Cape Town (Roeland St.)			
Carnarvon			
Ceres			4,2
Citrusdal			
Colesberg			
Cradock			
De Aar			
Döhne	28	5	
Douglas			
East London (Ben Schoeman)	24	11	
Elsenburg			10,6
Fort Beaufort			
Fraserburg	19	1	
Garies			
George			
Graaff-Reinet	28	8	
Grahamstown			
Grootfontein (Middelburg)	24	5	
Hopetown			
Idutywa			
Jansenville	28	9	
Joubertina			
Kaappunt	14	8	0,6
Kimberley (B.J. Vorster)	28	7	
Knysna			1,0
Kokstad	28	6	
Kuruman	28	8	
Ladismith			
Langebaanweg	18	10	0,7
Maclear			
Mafeking	31	8	
Malmesbury			
Matatiele			
Matroosberg	12	3	0,6
Mbashe			

KAAP - CAPE	Max	Min	RRR
Mosselbaai	20	11	0,4
Newlands (C.T.)			5,5
Okiep	16	5	
Oudtshoorn	24	7	
Petrusville			
Piketberg			
Pofadder	22	4	
Port Elizabeth (H.F. Verwoerd	22	12	
Port Nolloth	15	8	
Port St. Johns	22	15	
Prieska	26	6	
Prince Albert			
Queenstown	27	5	
Riversdale	22	4	
Robertson	19	9	
Sheeprun			
Somerset East	27	8	
Steynsburg			
Strydenburg			
Sutherland	12	0	
Swellendam			
Tarkastad			
Touwsrivier			
Twee Riviere	31	9	
Umtata			
Uniondale			
Upington	27	8	
Vanwyksvlei	23	4	
Victoria West			
Vredendal	19	6	
Vryburg	31	7	
Williston			
Willowmore	22	5	0,3
Willow Park (Dordrecht)			
LESOTHO			
Maseru			
Ox-Bow			
SWAZILAND			
Bulembu			
Manzini (Matsapa)	28	14	
Siteki			

S.W.A.	Max	Min	RRR
Aroab			
Bethanien			
Dordabis			
Gobabeb	31	9	
Gobabis	32	10	
Grootfontein	33	16	
J.G. Strijdom	29	13	
Karasburg			
Kalkfeld			
Karibib			
Keetmanshoop	29	7	
Kub			
Luderitz	19	12	
Marienta l	31	11	
Möwe	17	12	
Ohopoho	30	11	
Okahandja			
Okaukuejo			
Ondangwa	37	15	
Otavi			
Otjiwarango			
Outjo			
Rehoboth			
Rundu			
Steinhausen			
Tsumeb			
Uis	32	11	
Walvisbaai	17	11	
Windhoek			
BOTSWANA			
Francistown	31	14	
Gaborone	29	12	
Ghanzi	35	13	
Lobatsi			
Mahalapye			
Maun	37	17	
Shakawe	38	14	
Tshabong	32	10	
Tshane	33	12	

SYNOPTIC WEATHER MAP 1200 GMT – 1400 SAST 24 - 9 - 1973 SINOPTIESE WEERKAART TY 4/42

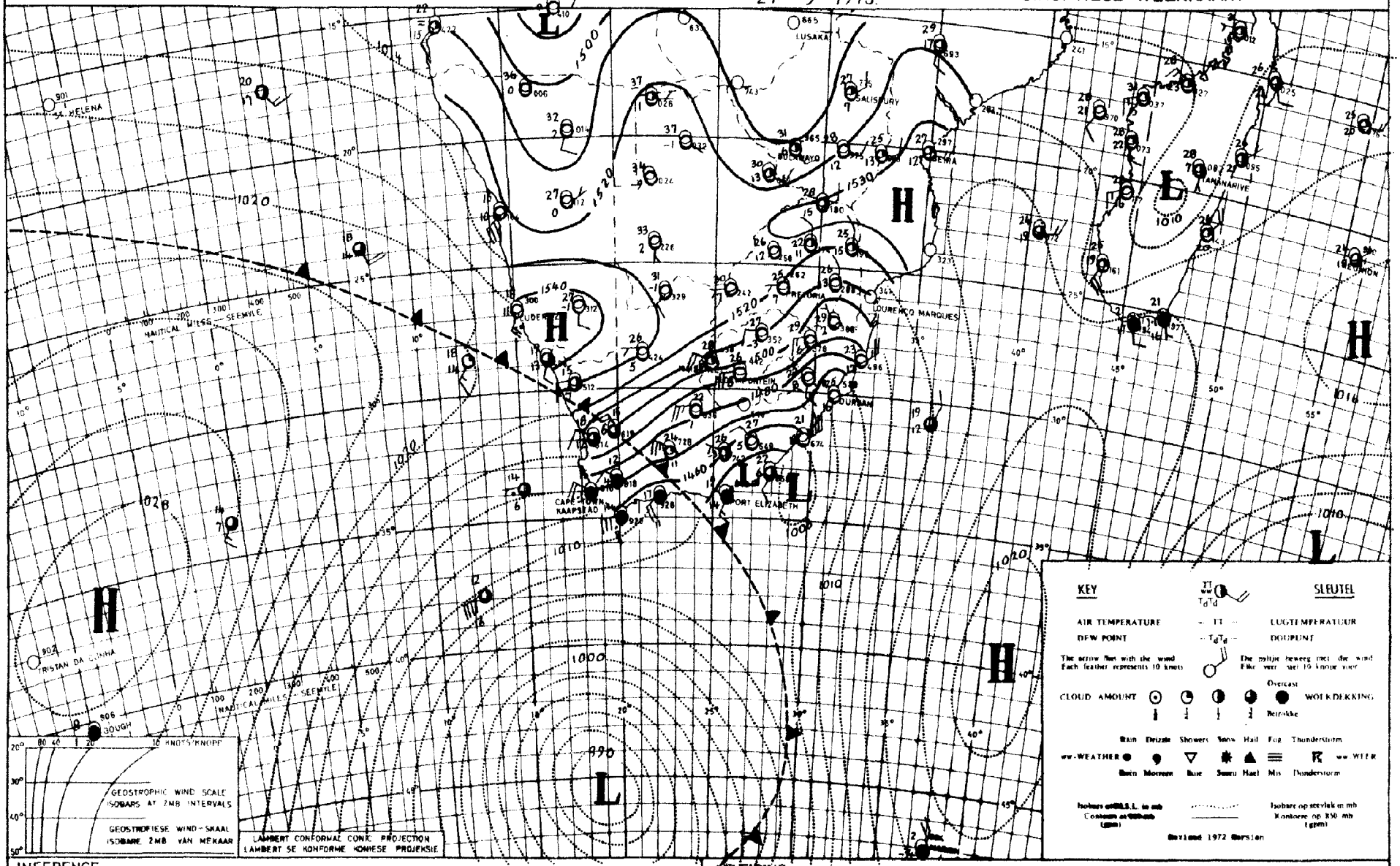

KEY — SLEUTEL

AIR TEMPERATURE — TT — LUGTEMPERATUUR

DEW POINT — T_dT_d — DOUPUNT

The arrow flies with the wind. Each feather represents 10 knots

Die pyltjie beweeg met die wind. Elke veer stel 10 knope voor

CLOUD AMOUNT — Overcast — WOLKDEKKING — Bedekkie

ww-WEATHER — Rain, Drizzle, Showers, Snow, Hail, Fog, Thunderstorm — ww-WEER — Reën, Motreën, Buie, Sneeu, Hael, Mis, Donderstorm

Isobars at M.S.L. in mb — Isobare op seevlak in mb

Contours at 850 mb (gpm) — Kontoere op 850 mb (gpm)

Revised 1972 Version

INFERENCE

As the cold front advances eastwards, cold weather will spread over the entire Cape Province, southern O.F.S. and Natal. Cloudy conditions with showers will occur over the southern and eastern parts of the Cape Province and later over Natal.

AFLEIDING

Namate die koufront oostwaarts beweeg, sal koue weer uitbrei oor die hele Kaapprovinsie, Suid-Vrystaat en Natal. Bewolkte weer met buie sal daarmee gepaard gaan oor die suidelike en oostelike dele van Kaapland en later oor Natal

DAAGLIKSE WEERBULLETIN

Maksimum en Minimum Temperatuur (°C) en Reënval (RRR) in mm vir die 24 uur geëindig om 0800 SAST op

WEERBURO / WEATHER BUREAU
DEPT VAN VERVOER / DEPT OF TRANSPORT
26 - 9 - 1973.

DAILY WEATHER BULLETIN

Maximum and Minimum Temperatures (°C) and Rainfall (RRR) in mm for the 24 hours ended at 0800 SAST on

TV. 4/43

TRANSVAAL	Max	Min	RRR
Alberton			
Barberton			
Belfast			
Bethal	25	4	
Bospoort	22	3	
Carolina	25	8	
Delareyville			
Delmas			
Doornspruit (Vaalwater)	33	9	
Ermelo			
Jan Kempdorp			
Jan Smuts	24	4	
Joubertpark (dbb)	23	8	
Klerksdorp			
Kroondal (Rustenburg)	31	3	
Letaba			
Levubu	37	16	
Lichtenburg			
Loskopdam			
Loskopkanale (Groblersdal)			
Louis Trichardt			
Lydenburg	29	9	
Marble Hall			
Mara			
Marnitz	33	15	
Messina	38	18	
Middelburg			
Nelspruit	36	13	3,6
Phalaborwa	38	17	
Pietersburg	31	13	
Piet Retief	30	9	
Pongola			
Potchefstroom	22	1	
Potgietersrus	33	16	
Pretoria	28	11	
Pretoriuskop			
Punda Milia			
Satara			
Sekhukhune			
Shingwidzi			
Skukuza	39	18	
Standerton	24	0	
Schweizer-Reneke			
Thabazimbi			
Tom Burke			
Tzaneen			
Vereeniging			
Volksrust			
Warmbad	33	6	
Waterval-Boven			
Witbank			
Wolmaransstad			
Zeerust			

NATAL	Max	Min	RRR
Cape St. Lucia	22	14	2,3
Cedara	15	6	0,5
Dundee			
Durban (Louis Botha)	23	15	0,5
Estcourt	22	10	
Harding			
Hlineville			
Hluhluwe			
Melmoth			7,0
Mkuze			
Newcastle	29	8	
Port Shepstone	20	13	0,2
Pietermaritzburg			1,0
Van Reenen			
Vryheid			
Waterford (Underberg)			
O.V.S. - O.F.S.			
Balkfontein (Bothaville)			
Bethlehem	21	1	
Bloemfontein (J.B.M. Hertzog)	19	-1	
Bultfontein			
Clocolan			
Fauresmith	18	1	
Ficksburg			
Frankfort	23	-2	
Harrismith			
Hoopstad	21	4	
Heilbron			
Koppies			
Kroonstad	21	0	
Lindley			
Modderpoort			
Petrusburg			
Philippolis			
Reddersburg			
Reitz			
Rouxville			
Vrede			
Warden			
Welkom	19	4	
Wepener	18	-4	
Winburg			
Zastron			

KAAP - CAPE	Max	Min	RRR
Aberdeen			
Addo			
Agulhas	14	9	1,5
Alexander Bay	19	8	
Miwai North			
Beaufort West	16	4	
Boegoeberigdam			
Brandvlei			
Caledon			
Calitzdorp			
Calvinia	14	2	
Cape Columbine	15	8	
Cape St. Francis	15	9	15,0
Cape Town (D.F. Malan)	14	7	0,1
Cape Town (Roeland St.)			
Carnarvon			
Ceres			
Citrusdal			
Colesberg			
Cradock			
De Aar	23	1	
Döhne	16	1	
Douglas			
East London (Ben Schoeman)	21	10	
Elsenburg			
Fort Beaufort			
Fraserburg	16	4	
Garies			
George			
Graaff-Reinet	18	1	
Grahamstown			
Grootfontein (Middelburg)	17	-3	
Hopetown			
Idutywa			
Jansenville	20	2	
Joubertina			
Kaappunt	12	9	0,5
Kimberley (B.J. Vorster)	19	3	
Knysna			
Kokstad	19	1	
Kuruman	23	-1	
Ladismith			
Langebaanweg	16	5	
Maclear			
Mafeking	26	8	
Malmesbury			
Matatiele			
Matroosberg	12	1	
Mbashe	21	14	

KAAP - CAPE	Max	Min	RRR
Mosselbaai	16	8	
Okiep	17	5	
Oudtshoorn	16	4	
Petrusville			
Piketberg			
Pofadder	17	2	
Port Elizabeth (H.F. Verwoerd)	16	10	0,1
Port Nolloth	16	7	
Port St. Johns	20	10	
Prieska	20	5	
Prince Albert			
Queenstown	17	-1	
Riversdale	20	2	1,5
Robertson	15	5	
Sheeprun	20	1	
Somerset East	18	4	
Steynsburg			
Strydenburg			
Sutherland	10	-7	
Swellendam			
Tarkastad			
Touwsrivier			
Twee Riviere	21	2	
Umtata			
Uniondale			
Upington	20	3	
Vanwyksvlei	19	2	
Victoria West			
Vredendal	17	5	
Vryburg	22	-1	
Williston			
Willowmore	14	2	
Willow Park (Dordrecht)			
LESOTHO			
Maseru			
Ox-Bow			
SWAZILAND			
Bulembu			
Manzini (Matsapa)			
Siteki			

S.W.A.	Max	Min	RRR
Aroab			
Bethanien			
Dordabis			
Gobabeb	32	8	
Gobabis	29	8	
Grootfontein	33	13	
J.G. Strijdom	27	9	
Karasburg			
Kalkfeld			
Karibib			
Keetmanshoop	22	8	
Kub			
Luderitz	17	X	
Mariental	26	7	
Möwe	17	11	
Ohopoho	31	10	
Okahandja			
Okaukuejo			
Ondangwa	37	15	
Otavi			
Otjiwarango			
Outjo			
Rehoboth			
Rundu			
Steinhausen			
Tsumeb			
Uis	32	11	
Walvisbaai	17	9	
Windhoek			
BOTSWANA			
Francistown	36	16	
Gaborone	31	11	
Ghanzi	33	10	
Lobatsi			
Mahalapye			
Maun	38	19	
Shakawe			
Tshabong	23	3	
Tshane	27	7	

SYNOPTIC WEATHER MAP

1200 GMT – 1400 SAST

SINOPTIESE WEERKAART

TV 4/42

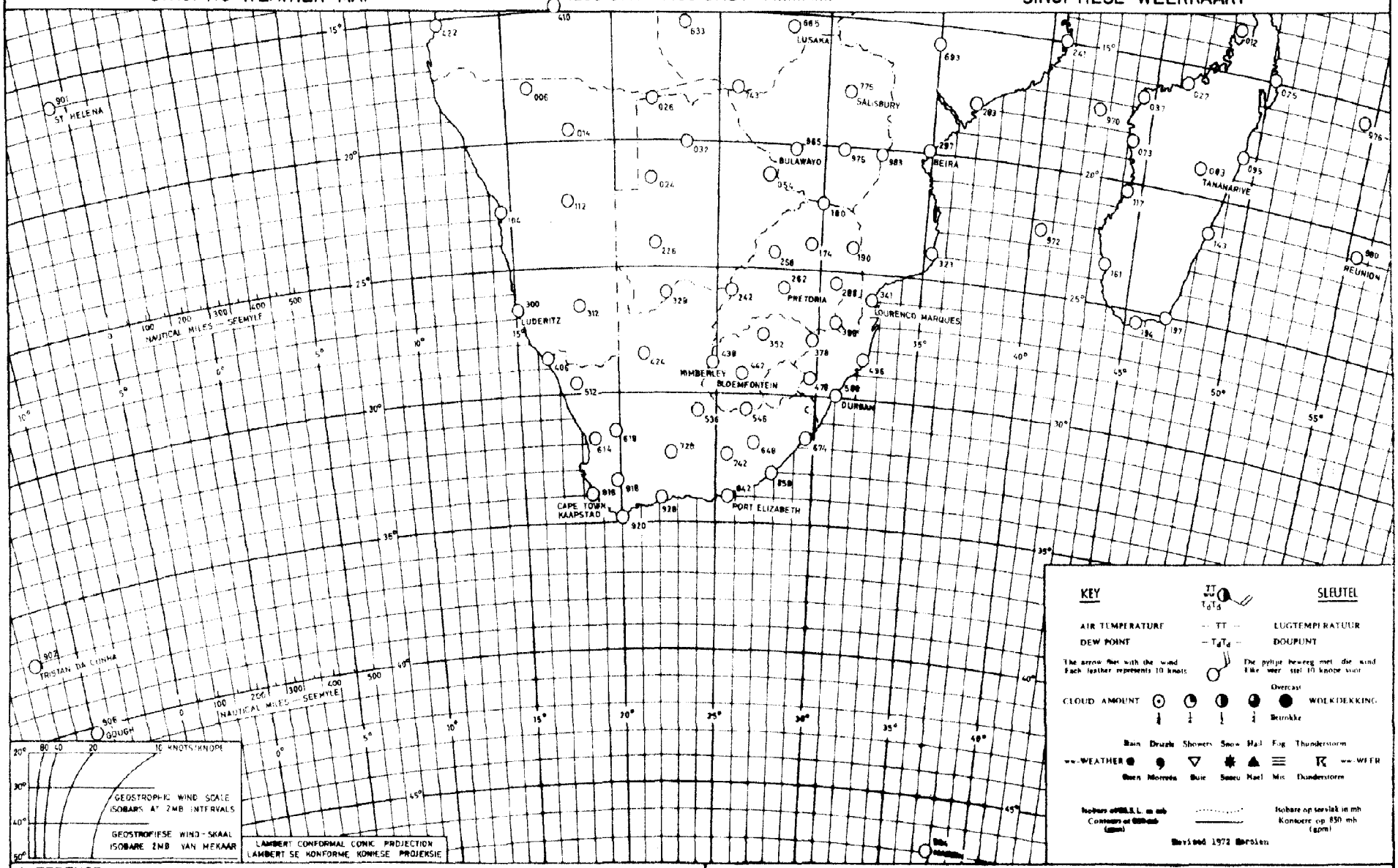

KEY

SLEUTEL

AIR TEMPERATURE — TT — LUGTEMPERATUUR

DEW POINT — T_dT_d — DOUPUNT

The arrow flies with the wind. Each feather represents 10 knots.

Die pyltjie beweeg met die wind. Elke weer stel 10 knope voor.

CLOUD AMOUNT — Overcast — WOLKDEKKING — Bewolkte

ww-WEATHER — Rain, Drizzle, Showers, Snow, Hail, Fog, Thunderstorm — ww-WEER — Reen, Motreën, Buie, Sneeu, Hael, Mis, Donderstorm

Isobars at M.S.L. in mb — Contours at 850 mb (gpm)

Isobare op seevlak in mb — Konture op 850 mb (gpm)

Revised 1972 Hersien

INFERENCE

AFLEIDING

DAAGLIKSE WEERBULLETIN

Maksimum en Minimum Temperatuur (°C) en Reënval (RRR) in mm vir die 24 uur geëindig om 0800 SAST op

WEERBURO / WEATHER BUREAU
DEPT VAN VERVOER / DEPT OF TRANSPORT
27 - 9 - 1973

DAILY WEATHER BULLETIN

Maximum and Minimum Temperatures (°C) and Rainfall (RRR) in mm for the 24 hours ended at 0800 SAST on

TRANSVAAL	Max	Min	RRR
Alberton			
Barberton			
Belfast			
Bethal	24	6	
Bospoort	24	4	
Carolina	19	8	
Delareyville			
Delmas			
Doornspruit (Vaalwater)	29	12	
Ermelo			
Jan Kempdorp			
Jan Smuts	24	8	
Joubertpark (Ohb)	23	9	
Klerksdorp			
Kroondal (Rustenburg)	30	8	
Letaba			
Levubu	23	15	
Lichtenburg			
Loskopdam			
Loskopkanale (Groblersdal)			
Louis Trichardt			
Lydenburg	21	9	
Marble Hall			
Mara			
Marnitz	28	17	
Messina	27	19	
Middelburg			
Nelspruit	19	14	
Phalaborwa	22	17	
Pietersburg	22	12	
Piet Retief	12	10	10,0
Pongola			
Potchefstroom	26	3	
Potgietersrus	25	14	
Pretoria	27	12	
Pretoriuskop			
Punda Milia			
Satara			
Sekhukhune			
Shingwidzi			
Skukuza	22	18	
Standerton	25	6	
Schweizer-Reneke			
Thabazimbi			
Tom Burke			
Tzaneen			
Vereeniging			
Volksrust			
Warmbad	29	12	
Waterval-Boven			
Witbank			
Wolmaransstad			
Zeerust			

NATAL	Max	Min	RRR
Cape St. Lucia	17	13	10,8
Cedara	9	6	7,8
Dundee			
Durban (Louis Botha)	20	11	23,9
Estcourt	19	8	0,5
Harding			
Himeville			6,0
Hluhluwe			7,0
Melmoth			15,0
Mkuze			1,0
Newcastle	22	2	
Port Shepstone	19	11	21,0
Van Reenen			
Vryheid			
Waterford (Underberg)			
O.V.S. - O.F.S.			
Balkfontein (Bothaville)			
Bethlehem	22	6	
Bloemfontein (J.B.M. Hertzog)	20	6	
Bultfontein			
Ciocolan			
Fauresmith	19	4	
Ficksburg			
Frankfort	25	2	
Harrismith			
Hoopstad	23	1	
Heilbron			
Koppies			
Kroonstad	23	2	
Lindley			
Modderpoort			
Petrusburg			
Phillippolis			
Reddersburg			
Reitz			
Rouxville			
Vrede			
Warden			
Welkom	22	4	
Wepener	20	5	
Winburg			
Zastron			

KAAP - CAPE	Max	Min	RRR
Aberdeen			
Addo			
Agulhas	15	10	2,0
Alexander Bay	17	7	
Aliwal North			
Beaufort West	13	4	
Boegoebergdam			
Brandvlei			
Caledon			
Calitzdorp			
Calvinia	15	1	
Cape Columbine	15	8	
Cape St. Francis	14	8	8,0
Cape Town (D.F. Malan)	15	6	
Cape Town (Roeland St.)			
Carnarvon			
Ceres			
Citrusdal			
Colesberg			
Cradock			
De Aar	18	2	
Döhne	12	3	0,7
Douglas			
East London (Ben Schoeman)	16	8	5,9
Elsenburg			
Fort Beaufort			
Fraserburg	13	0	
Garies			
George			
Graaff-Reinet	18	4	
Grahamstown			4,8
Grootfontein (Middelburg)	15	-1	
Hopetown			
Idutywa			
Jansenville	16	3	
Joubertina			
Kaappunt	12	10	0,3
Kimberley (B.J. Vorster)	21	6	
Knysna			8,0
Kokstad	14	2	3,5
Kuruman	22	5	
Ladismith			
Langebaanweg	16	7	
Maclear			
Mafeking	28	8	
Malmesbury			
Matatiele			
Matroosberg	10	1	0,5
Mbashe	17	10	9,0

KAAP - CAPE	Max	Min	RRR
Mosselbaai	15	9	0,4
Okiep	16	5	
Oudtshoorn	13	2	2,0
Petrusville			
Piketberg			
Pofadder	19	3	
Port Elizabeth (H.F. Verwoerd)	14	7	7,2
Port Nolloth	15	8	
Port St. Johns	18	9	34,5
Prieska	22	5	
Prince Albert			
Queenstown	13	1	
Riversdale	14	3	1,0
Robertson	16	3	1,5
Sheeprun	15	2	9,5
Somerset East	14	4	0,1
Steynsburg			
Strydenburg			
Sutherland	11	-3	
Swellendam			
Tarkastad			
Touwsrivier			
Twee Riviere	24	2	
Umtata	18	5	1,5
Uniondale			
Upington	21	9	
Vanwyksvlei	19	3	
Victoria West			
Vredendal	19	6	
Vryburg	25	5	
Williston			
Willowmore	11	2	
Willow Park (Dordrecht)			
LESOTHO			
Maseru			
Ox-Bow			
SWAZILAND			
Bulembu			1,2
Manzini (Matsapa)	16	13	
Siteki			

S.W.A.	Max	Min	RRR
Aroab			
Bethanien			
Dordabis			
Gobabeb	28	6	
Gobabis	29	10	
Grootfontein	32	16	
J.G. Strijdom	29	9	
Karasburg			
Kalkfeld			
Karibib			
Keetmanshoop	24	4	
Kub			
Luderitz	16	9	
Mariental	29	7	
Möwe	16	12	
Ohopoho	31	6	
Okahandja			
Okaukuejo			
Ondangwa	36	12	
Otavi			
Otjiwarango			
Outjo			
Rehoboth			
Rundu			
Steinhausen			
Tsumeb			
Uis	30	6	
Walvisbaai	14	8	
Windhoek			
BOTSWANA			
Francistown	31	16	
Gaborone	33	11	
Ghanzi	32	11	
Lobatsi			
Mahalapye			
Maun	37	17	
Shakawe	37	18	
Tshabong	26	6	
Tshane	28	7	

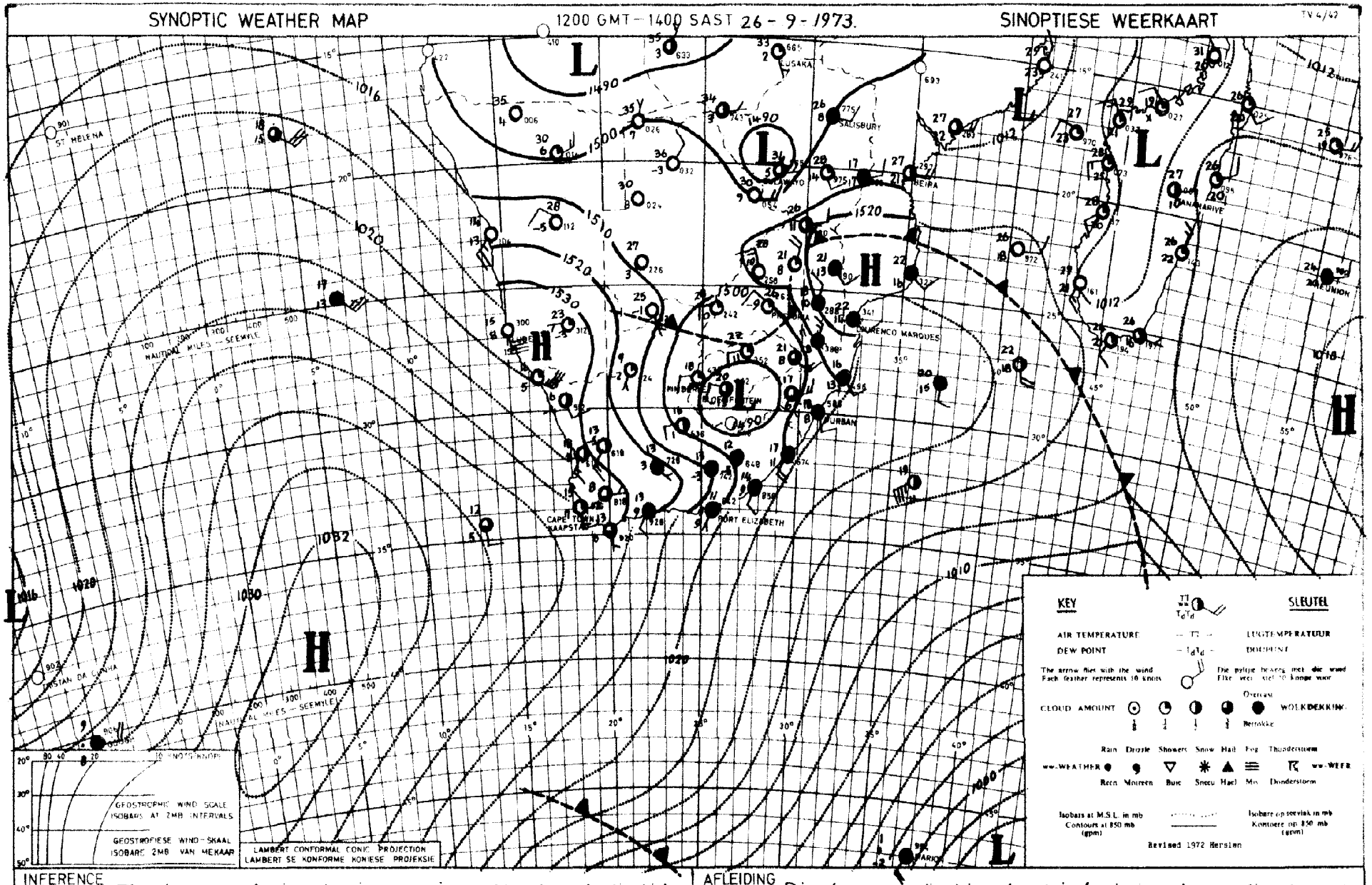

INFERENCE

The low over the interior is deepening while the Atlantic high is ridging in south of the land. Consequently favourable conditions will develop for rain over Eastern Cape and Natal. Cool, cloudy weather with light rain will occur over Eastern Transvaal while thunder-showers may be expected over the rest of the province.

AFLEIDING

Die laag oor die binneland is besig om te verdiep terwyl die Atlantiese hoog suid van die land indruk. Gevolglik sal toestande gunstig wees vir reën oor Oos-Kaapland en Natal. Koel, bewolkte toestande met ligte reën sal oor Oos-Transvaal voorkom terwyl donderbuie oor die res van die provinsie verwag kan word.

DAAGLIKSE WEERBULLETIN

Maksimum en Minimum Temperatuur (°C) en Reënval (RRR) in mm vir die 24 uur geëindig om 0800 SAST op

WEERBURO / WEATHER BUREAU
DEPT VAN VERVOER / DEPT OF TRANSPORT
28 - 9 - 1973

DAILY WEATHER BULLETIN

Maximum and Minimum Temperatures (°C) and Rainfall (RRR) in mm for the 24 hours ended at 0800 SAST on

TV 4-13

TRANSVAAL	Max	Min	RRR
Alberton			59,0
Barberton			
Belfast			36,0
Bethal	19	4	18,5
Bosspoort	24	7	12,5
Carolina	16	3	29,0
De Ereeville			27,5
Delmas			34,0
Doornspruit (Vaalwater)	26	12	25,7
Ermelo			11,0
Jan Kempdorp			2,4
Jan Smuts	23	5	12,7
Joubertpark (Ohlo)	22	3	4,0
Klerksdorp			
Kroondal (Rustenburg)	28	11	13,2
Lichtenburg			
Louis Trichardt			
Lydenburg	21	7	46,0
Marble Hall			
Mara	20	10	15,5
Marnitz	28	11	17,0
Messina	25	13	11,1
Middelburg			19,0
Nylstroom			17,5
Nelspruit	17	10	64,0
Phalaborwa	21	11	30,9
Pietersburg	19	11	22,0
Piet Retief	11	6	23,8
Pongola			
Potchefstroom	24	7	12,0
Potgietersrus	27	13	37,4
Pretoria	24	7	43,0
Pretoriuskop			
Punda Milia			
Sijen			28,5
Satara			
Sekhukhune			
Shingwidzi			
Skukuza	20	12	29,8
Standerton	20	3	18,6
Schweizer-Reneke			
Thabazimbi			
Tom Burke			30,0
Tzaneen			45,0
Vereeniging			
Volksrust			39,0
Warmbad	27	10	13,0
Waterval-Boven			45,0
Witbank			13,0
Wolmaransstad			7,0
Zeerust			

NATAL	Max	Min	RRR
Cape St. Lucia	16	14	6,7
Cedara	8	5	13,7
Dundee			
Durban (Louis Botha)	17	12	10,3
Estcourt	9	5	12,0
Harding			
Himeville			
Hluhluwe			16,2
Melmoth			18,0
Mkuze			20,5
Newcastle	12	5	32,0
Pietermaritzburg			17,0
Port Shepstone	17	13	11,0
Van Reenen			50,0
Vryheid			
Waterford (Underberg)	××	0	13,0

O.V.S. - O.F.S.			
Balkfontein (Bothaville)			14,0
Bethlehem	15	2	8,4
Bloemfontein (J.B.M. Hertzog)	20	7	14,3
Bultfontein			
Clocolan			
Fauresmith	19	5	6,5
Ficksburg			15,0
Frankfort	21	4	22,4
Harrismith			31,0
Hoopstad	23	6	15,5
Heilbron			
Koppies			7,0
Kroonstad	24	4	21,3
Lindley			11,0
Modderpoort			
Petrusburg			
Philippolis			
Reddersburg			
Reitz			4,5
Rouxville			
Vrede			
Warden			19,0
Welkom	22	5	22,0
Wepener	19	6	1,5
Winburg			
Zastron			

KAAP - CAPE	Max	Min	RRR
Aberdeen			
Addo			
Agulhas			
Alexander Bay	17	6	
Aliwal North			
Beaufort West	14	4	
Boegoebergdam			10,0
Brandvlei			
Caledon			
Calitzdorp			
Calvinia	16	3	
Cape Columbine	15	8	
Cape St. Francis	16	12	7,0
Cape Town (D.F. Malan)	17	5	
Cape Town (Roeland St.)			
Carnarvon			
Ceres			
Citrusdal			
Colesberg			
Cradock			
De Aar	14	4	
Döhne	11	3	
Douglas			
East London (Ben Schoeman)	16	8	
Elsenburg			
Fort Beaufort			
Fraserburg	12	5	
Garies			
George			
Graaff-Reinet	15	2	
Grahamstown			
Grootfontein (Middelburg)	11	4	
Hopetown			
Idutywa			
Jansenville	17	2	
Joubertina			
Kaappunt	17	10	
Kimberley (B.J. Vorster)	20	8	7,7
Knysna			
Kokstad	8	4	3,6
Kuruman	20	6	15,5
Langebaanweg	19	5	
Ladismith			
Maclear			1,5
Mafeking	29	13	7,0
Malmesbury			
Matatiele			
Matroosberg	12	1	
Mbashe	17	10	3,0

KAAP - CAPE	Max	Min	RRR
Mosselbaai	17	11	
Newlands (C.C.T.)			0,3
Okiep	16	9	
Oudtshoorn	15	7	0,4
Petrusville			
Piketberg			
Pofadder	15	5	
Port Elizabeth (H.E. Verwoerd)	16	9	0,2
Port Nolloth	15	6	
Port St. Johns	16	11	6,0
Prieska	18	8	0,3
Prince Albert			
Queenstown	12	5	0,8
Riversdale	17	6	
Robertson	17	3	
Sheeprun	9	5	2,5
Somerset East	14	3	
Steynsburg			
Strydenburg			
Sutherland	10	-1	
Swellendam			
Tarkastad			
Touwsrivier			
Twee Riviere	20	9	
Umtata	12	6	1,1
Uniondale			
Upington	19	9	
Vanwyksvlei	16	5	
Victoria West			
Vredendal	21	12	
Vryburg	23	6	42,6
Williston			
Willowmore	14	2	
Willow Park (Dordrecht)			

LESOTHO			
Maseru			
Ox-Bow			

SWAZILAND			
Bulembu			16,0
Manzini (Matsapa)	15	9	44,6
Siteki			

S.W.A.	Max	Min	RRR
Aroab			
Bethanien			
Dordabis			
Gobabeb	29	7	
Gobabis	22	2	
Grootfontein	31	7	
J.G. Strijdom	22	3	
Karasburg			
Kalkfeld			
Karibib			
Keetmanshoop	18	5	
Kub			
Luderitz	16	x	
Mariental	19	3	
Möwe	17	9	
Ohopoho			
Okahandja			
Okaukuejo			
Ondangwa	31	7	
Otavi			
Otjiwarango			
Outjo			
Rehoboth			
Rundu			
Steinhausen			
Tsumeb			
Uis	23	4	
Walvisbaai	15	10	
Windhoek			

BOTSWANA			
Francistown	29	13	5,0
Gaborone	28	14	4,9
Ghanzi	30	8	
Lobatsi			7,0
Mahalapye			18,4
Maun	36	16	
Shakawe	26	12	
Tshabong	24	12	
Tshane	25	7	
Ramathlabama			16,0
Pitsani-Station			11,5
Kanye			10,0
Kabulwe			1,0
Mochudi			6,0
Machinsdrift			34,0
Tolaqye			26,5
Serowe			19,0

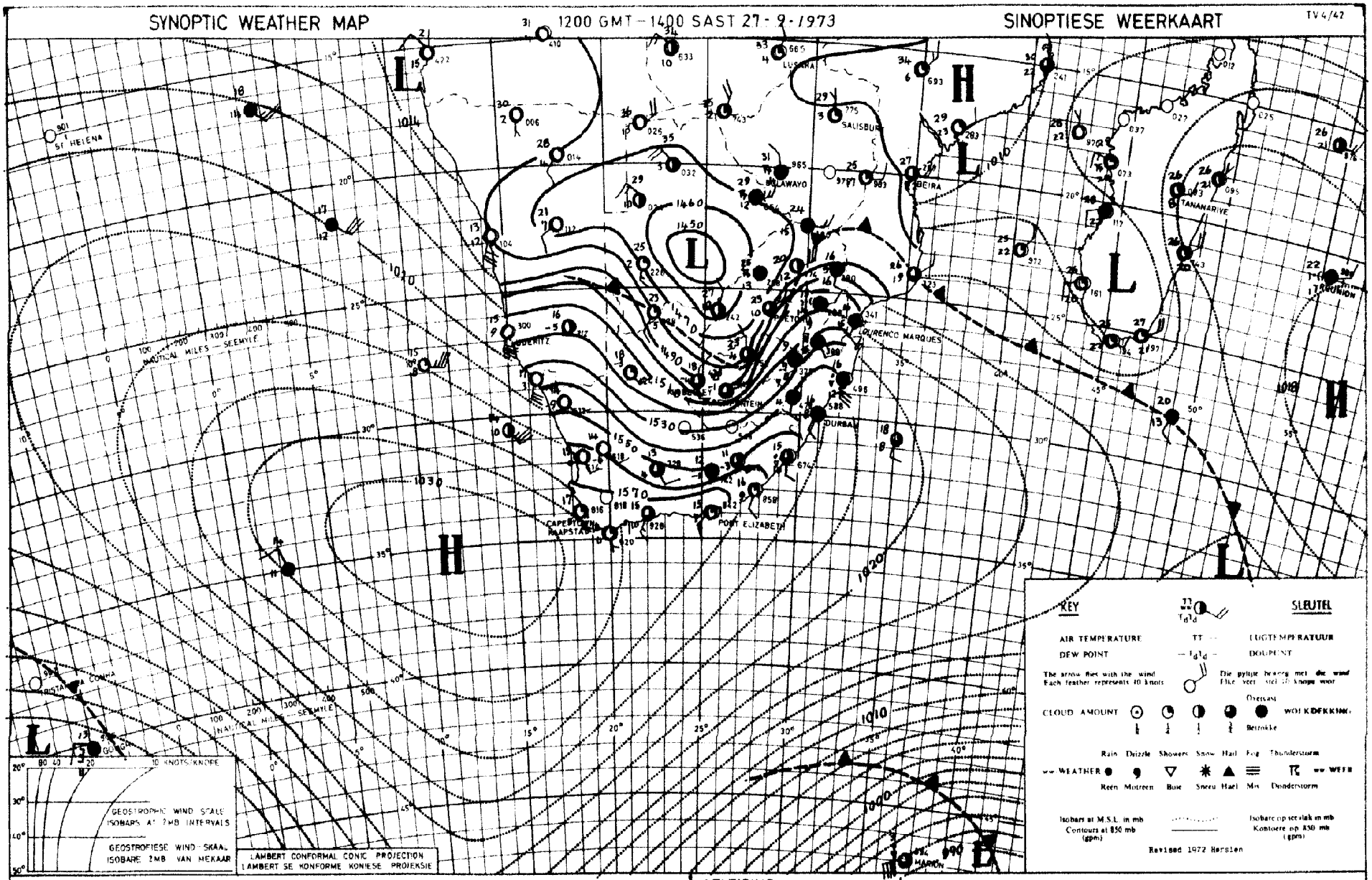

INFERENCE *The low pressure system that has formed over the interior and extends into the upper air will cause general rain over the Transvaal, Natal, O.F.S., Eastern and Northern Cape. Snow will fall on the Drakensberg range*

AFLEIDING *Met die laedrukstelsel wat oor die land gevorm het en ook in die bolug aanwesig is, word algemene reën en buie verwag oor Transvaal, Natal, Vrystaat, Oos- en Noord-Kaapland. Sneeu sal oor die Drakensberge val.*

DAAGLIKSE WEERBULLETIN

Maksimum en Minimum Temperatuur (°C) en Reënval (RRR) in mm vir die 24 uur geëindig om 0800 SAST op

WEERBURO / WEATHER BUREAU
DEPT VAN VERVOER / DEPT OF TRANSPORT
29 - 9 - 1973

DAILY WEATHER BULLETIN

Maximum and Minimum Temperatures (°C) and Rainfall (RRR) in mm for the 24 hours ended at 0800 SAST on

TRANSVAAL	Max	Min	RRR
Die Brons			30,0
Alberton			
Barberton			
Belfast			
Bethal	9	6	10,0
Bospoort	14	5	82,0
Carolina	14	5	32,0
Delareyville			44,5
Delmas			8,0
Doornspruit (Vaalwater)	18	15	
Ermelo			
Jan Kempdorp			
Jan Smuts	13	7	10,8
Joubertpark (Jhb)	11	7	10,5
Klerksdorp			
Kroonstad (Rustenburg)			
Letaba			
Levubu	14	11	80,0
Lichtenburg			52,0
Loskopdam			34,0
Loskopkanale (Groblersdal)			33,0
Louis Trichardt			
Lydenburg			27,0
Marble Hall			
Mara			50,5
Marnitz	16	13	24,0
Messina	17	14	16,5
Middelburg			33,3
Gigant			72,5
Nelspruit	14	10	45,0
Phalaborwa	15	13	77,0
Pietersburg	15	11	39,2
Piet Retief	9	8	22,5
Pongola			
Potchefstroom	14	8	15,5
Potgietersrus	17	13	46,1
Pretoria	15	11	50,9
Pretoriuskop			91,0
Punda Milia			
Nylstroom			7,5
Satara			
Sekhukhune			
Shingwidzi			
Skukuza	19	12	85,6
Standerton	9	6	7,0
Schweizer-Reneke			53,5
Thabazimbi			
Tom Burke			19,5
Tzaneen			76,0
Vereeniging			
Volksrust			16,5
Warmbad	17	12	3,4
Waterval-Boven			46,5
Witbank			13,0
Wolmaransstad			
Zeerust			

NATAL	Max	Min	RRR
Cape St. Lucia	18	15	22,3
Cedara	8	7	16,4
Dundee			57,5
Durban (Louis Botha)	17	13	8,0
Estcourt	9	7	18,5
Harding			
Himeville			
Hluhluwe			35,2
Melmoth			27,0
Mkuze			56,5
Newcastle	9	-1	21,0
Port Shepstone	16	13	3,0
Van Reenen			
Vryheid			
Waterford (Underberg)	7	4	7,8
O.V.S. - O.F.S.			
Balkfontein (Bothaville)			
Bethlehem	7	5	4,9
Bloemfontein (J.B.M. Hertzog)	11	8	34,3
Bultfontein			
Clocolan			18,0
Fauresmith	11	8	5,0
Ficksburg			12,0
Frankfort	10	10	14,3
Harrismith			30,5
Hoopstad	10	8	35,5
Heilbron			
Koppies			
Kroonstad	12	7	10,5
Lindley			7,0
Modderpoort			22,0
Petrusburg			
Philippolis			
Reddersburg			25,5
Reitz			9,0
Rouxville			
Vrede			
Warden			
Welkom	11	8	31,2
Wepener	10	8	30,5
Winburg			
Zastron			24,0

KAAP - CAPE	Max	Min	RRR
Aberdeen			
Addo			
Agulhas	18	12	
Alexander Bay	21	8	
Aliwal North	29	-2	1,2
Beaufort West	16	4	
Boegoebergdam			
Brandvlei			
Caledon			
Calitzdorp			
Calvinia	21	5	
Cape Columbine	23	11	
Cape St. Francis	17	15	
Cape Town (D.F. Malan)	23	7	
Cape Town (Roeland St.)			
Carnarvon			
Ceres			
Citrusdal			
Colesberg			
Cradock			
De Aar	15	7	2,5
Döhne	13	7	0,5
Douglas			
East London (Ben Schoeman)	17	10	
Elsenburg			
Fort Beaufort			
Fraserburg	15	5	
Garies			
George			
Graaff-Reinet	18	4	
Grahamstown			
Grootfontein (Middelburg)	14	3	
Hopetown			
Idutywa			
Jansenville	19	7	
Joubertina			
Kaappunt	17	12	
Kimberley (B.J. Vorster)	11	9	11,1
Knysna			
Kokstad	10	6	8,0
Kuruman			
Ladismith			
Langebaanweg	25	7	
Maclear			
Mafeking			
Malmesbury			
Matatiele			12,0
Matroosberg	17	3	
Mbashe	16	12	0,5

KAAP - CAPE	Max	Min	RRR
Mosselbaai	15	11	
Okiep	21	9	
Oudtshoorn	22	4	
Petrusville			
Piketberg			
Pofadder	21	7	
Port Elizabeth (H.F. Verwoerd)	18	13	
Port Nolloth	18	7	
Port St. Johns	16	14	3,7
Prieska	16	11	
Prince Albert			
Queenstown	9	7	
Riversdale	21	7	
Robertson	23	5	
Sheeprun	8	5	9,0
Somerset East	15	4	
Steynsburg			
Strydenburg			
Sutherland	14	-1	
Swellendam			
Tarkastad			
Touwsrivier			
Twee Riviere	18	9	
Umtata	12	9	
Uniondale			
Upington	15	11	0,2
Vanwyksvlei	20	8	
Victoria West			
Vredendal	26	6	
Vryburg	17	8	14,8
Williston			
Willowmore	17	6	
Willow Park (Dordrecht)			
LESOTHO			
Maseru			
Ox-Bow			
SWAZILAND			
Bulembu			67,6
Manzini (Matsapa)	12	9	68,0
Siteki			

S.W.A.	Max	Min	RRR
Aroab			
Bethanien			
Dordabis			
Gobabeb	28	7	
Gobabis	19	2	
Grootfontein	24	5	
J.G. Strijdom	19	7	
Karasburg			
Kalkfeld			
Karibib			
Keetmanshoop	21	9	
Kub			
Luderitz	20	11	
Mariental	21	7	
Möwe	16	11	
Ohopoho			
Okahandja			
Okaukuejo			
Ondangwa	27	9	
Otavi			
Otjiwarango			
Outjo			
Rehoboth			
Rundu			
Steinhausen			
Tsumeb			
Uis	28	7	
Walvisbaai	16	10	
Windhoek			
BOTSWANA			
Francistown	18	13	17,5
Gaborone	19	14	26,5
Ghanzi	22	6	
Lobatsi			
Mahalapye			
Maun	29	7	
Shakawe			
Tshabong	20	10	
Tshane	21	4	

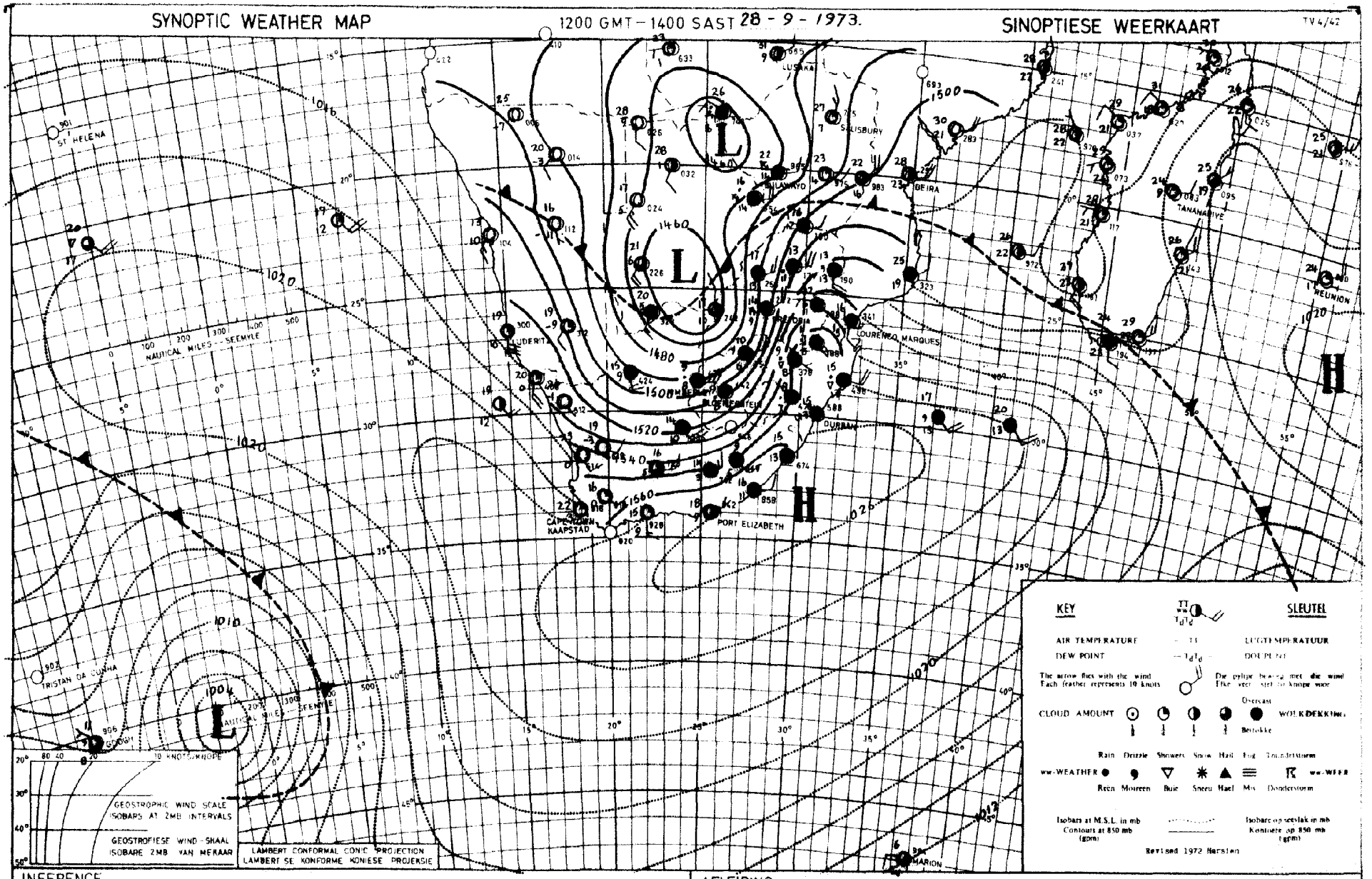

INFERENCE

The deep low on the surface and in the upper-air centred over the interior, will cause further general rain over Transvaal, the Free State, Natal, Northern and Eastern Cape and good falls will occur at many places.

AFLEIDING

Die diep laedrukstelsel aan die oppervlakte en in die bolug wat oor die sentrale binneland gevestig is, sal verdere algemene reën oor Transvaal, die Vrystaat, Natal, Noord- en Oos-Kaap veroorsaak en goeie neerslae sal op baie plekke voorkom.

DAAGLIKSE WEERBULLETIN

Maksimum en Minimum Temperatuur (°C) en Reënval (RRR) in mm vir die 24 uur geëindig om 0800 SAST op

WEERBURO / WEATHER BUREAU
DEPT VAN VERVOER / DEPT OF TRANSPORT
30 - 9 - 1973

DAILY WEATHER BULLETIN

Maximum and Minimum Temperatures (°C) and Rainfall (RRR) in mm for the 24 hours ended at 0800 SAST on

TRANSVAAL	Max	Min	RRR
Die Bron			26,0
Alberton			39,0
Belfast			
Bethal	10	6	47,6
Bosspoort			11,0
Carolina	13	7	21,0
Delareyville			
Delmas			39,0
Doornspruit (Vaalwater)	18	7	7,0
Ermelo			23,0
Jan Kempdorp			
Jan Smuts	15	5	22,2
Joubertpark (Hbb)	14	5	29,0
Klerksdorp			
Kroondal (Rustenburg)			
Letaba			
Levubu	16	14	28,5
Lichtenburg			
Loskopdam			41,0
Loskopkanale (Groblersdal)			46,0
Louis Trichardt			
Lydenburg			61,5
Marble Hall			26,0
Mara			
Marnitz	19	11	4,0
Messina	24	17	4,6
Middelburg			27,0
Oljani			21,2
Nelspruit	16	14	74,0
Phalaborwa	18	14	46,0
Pietersburg	17	9	12,5
Piet Retief	12	10	27,0
Pongola			
Potchefstroom	15	3	7,0
Potgietersrus	19	11	7,2
Pretoria	17	7	18,3
Pretoriuskop			
Punda Milia			
Nylstroom			8,0
Satara			
Sekhukhune			
Shingwidzi			
Skukuza	18	15	76,6
Standerton	14	5	32,5
Schweizer-Reneke			
Thabazimbi			15,0
Tom Burke			14,0
Tzaneen			50,0
Vereeniging			
Volksrust			22,5
Warmbad	18	8	22,0
Waterval-Boven			
Witbank			32,4
Wolmaransstad			
Zeerust			

NATAL	Max	Min	RRR
Cape St. Lucia	20	16	98,5
Cedara	13	10	23,4
Dundee			
Durban (Louis Botha)	20	15	45,5
Estcourt	12	10	22,0
Harding			
Himeville			
Hluhluwe			
Melmoth			110,0
Mkuze			136,0
Newcastle			19,0
Port Shepstone	20	15	18,0
Van Reenen			59,0
Vryheid			
Waterford (Underberg)			25,0

O.V.S. - O.F.S.			
Balkfontein (Bothaville)			
Bethlehem	14	7	4,7
Bloemfontein (J.B.M. Hertzog)	17	9	2,0
Bultfontein			
Clocolan			
Fauresmith	16	7	0,2
Ficksburg			5,5
Frankfort	15	4	28,1
Harrismith			
Hoopstad	13	8	9,0
Heilbron			
Koppies			
Kroonstad	14	4	16,3
Lindley			
Modderpoort			
Petrusburg			
Philippolis			
Reddersburg			3,5
Reitz			
Rouxville			
Vrede			
Warden			
Welkom			
Wepener	18	9	0,3
Winburg			
Zastron			

KAAP - CAPE	Max	Min	RRR
Aberdeen			
Addo			
Agulhas	18	12	
Alexander Bay	21	11	
Aliwal North	18	7	5,5
Beaufort West	22	9	
Boegoebergdam			
Brandvlei			
Caledon			
Calitzdorp			
Calvinia	23	2	
Cape Columbine	21	11	
Cape St. Francis	19	13	
Cape Town (D. F. Malan)	24	9	
Cape Town (Roeland St.)			
Carnarvon			
Ceres			
Citrusdal			
Colesberg			
Cradock			
De Aar	17	6	
Döhne	15	10	0,3
Douglas			
East London (Ben Schoeman)	19	15	
Elsenburg			
Fort Beaufort			
Fraserburg	21	7	
Garies			
George			
Graaff-Reinet	19	11	
Grahamstown			
Grootfontein (Middelburg)	14	2	
Hopetown			
Idutywa			
Jansenville	23	9	
Joubertina			
Kaappunt	21	13	
Kimberley (B.J. Vorster)	19	8	0,5
Knysna			
Kokstad	12	4	1,6
Kuruman			
Langebaanweg	24	9	
Ladismith			
Maclear			
Mafeking	16	6	
Malmesbury			
Matatiele			1,0
Matroosberg	21	5	
Mbashe	18	X	1,0

KAAP - CAPE	Max	Min	RRR
Mosselbaai	17	12	
Okiep			
Oudtshoorn	25	5	
Petrusville			
Piketberg			
Pofadder	23	9	
Port Elizabeth (H.F. Verwoerd)	20	12	
Port Nolloth	16	10	
Port St. Johns	18	16	26,6
Prieska	22	7	
Prince Albert			
Queenstown	14	9	2,0
Riversdale	24	6	
Robertson	25	5	
Sheeprun	13	8	2,3
Somerset East	19	9	
Steynsburg			
Strydenburg			
Sutherland	19	-5	
Swellendam			
Tarkastad			
Touwsrivier			
Twee Riviere	22	7	
Umtata	16	11	2,3
Uniondale			
Upington	23	11	
Vanwyksvlei	21	7	
Victoria West			
Vredendal	26	12	
Vryburg	18	8	
Williston			
Willowmore	21	9	
Willow Park (Dordrecht)			

LESOTHO			
Maseru			
Ox-Bow			

SWAZILAND			
Bulembu			
Manzini (Matsapa)	16	9	60,0
Siteki			

S.W.A.	Max	Min	RRR
Aroab			
Bethanien			
Dordabis			
Gobabeb	31	10	
Gobabis	23	4	
Grootfontein	27	7	
J. G. Strijdom	23	9	
Karasburg			
Kalkfeld			
Karibib			
Keetmanshoop	25	9	
Kub			
Luderitz	19	10	
Mariental	23	10	
Möwe	16	12	
Ohopoho			
Okahandja			
Okaukuejo			
Ondangwa	31	9	
Otavi			
Otjiwarango			
Outjo			
Rehoboth			
Rundu			
Steinhausen			
Tsumeb			
Uis	31	9	
Walvisbaai	14	10	
Windhoek			

BOTSWANA			
Francistown	23	13	
Gaborone	21	9	24,0
Ghanzi	24	7	
Lobatsi			
Mahalapye			
Maun	28	12	
Shakawe	30	8	
Tshabong	23	10	
Tshane			

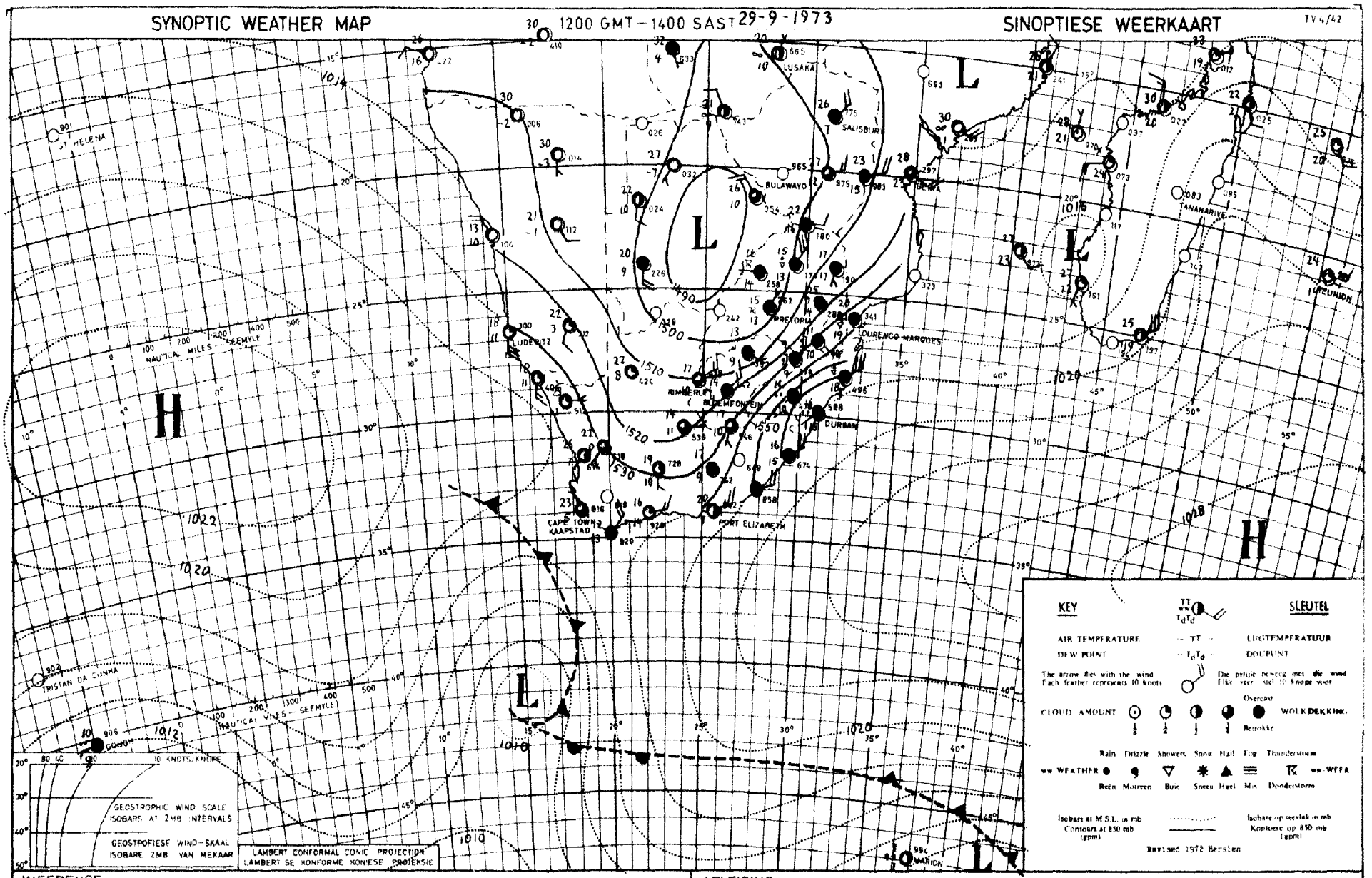

INFERENCE

With the low over the central interior, conditions still favour general rains and thundershowers over the Transvaal, Free State and Natal, but there are indications that the low will move out eastwards, in which case it should clear

AFLEIDING

Met die laedrukstelsel oor die sentrale binneland bly dit gunstig vir algemene reëns en donderbuie oor Transvaal, die Vrystaat en Natal. Daar is egter tekens dat die laag ooswaarts sal weg beweeg en dan behoort dit oop te trek.

DAAGLIKSE WEERBULLETIN

Maksimum en Minimum Temperatuur (°C) en Reënval (RRR) in mm vir die 24 uur geëindig om 0800 SAST op

WEERBURO / WEATHER BUREAU
DEPT VAN VERVOER / DEPT OF TRANSPORT
1 - 10 - 1973

DAILY WEATHER BULLETIN

Maximum and Minimum Temperatures (°C) and Rainfall (RRR) in mm for the 24 hours ended at 0800 SAST on

TRANSVAAL	Max	Min	RRR
Alberton			
Barberton			
Belfast			
Bethal	17	6	
Bospoort	17	5	
Carolina	17	6	
Delareyville			
Delmas			
Doornsprait (Vaalwater)	23	9	
Ermelo			
Jan Kempdorp			
Jan Smuts	17	6	
Joubertpark (Hbb)	16	9	
Klerksdorp			
Kroondal (Rustenburg)	22	8	
Lichtenburg			
Loskopdam			
Loskopkanale (Groblersdal)			
Louis Trichardt			
Lydenburg	19	7	
Marble Hall			
Mara			
Marnitz	24	12	
Messina	26	15	
Middelburg			
Nylstroom			
Nelspruit	23	13	0,3
Phalaborwa	25	15	
Pietersburg	21	10	
Piet Retief	18	9	3,0
Pongola			
Potchefstroom	19	7	
Potgietersrus	23	13	
Pretoria	19	11	
Pretoriuskop			
Punda Milia			
Satara			
Sekhukhune			
Shingwidzi			
Skukuza	25	14	0,3
Standerton	17	6	
Schweizer-Reneke			
Thabazimbi			
Tom Burke			
Tzaneen			
Vereeniging			
Volksrust			
Warmbad	24	10	
Waterval-Boven			33,5
Witbank			
Wolmaransstad			
Zeerust			

NATAL	Max	Min	RRR
Cape St. Lucia	21	17	2,6
Cedara	19	10	8,5
Dundee			
Durban (Louis Botha)	23	16	6,9
Estcourt	19	8	1,5
Harding			
Ilimeville			25,0
Hluhluwe			
Melmoth			
Mkuze			
Newcastle	22	2	
Port Shepstone	21	15	37,0
Van Reenen			
Vryheid			
Waterford (Underberg)	15	6	1,8
O, V, S. - O. F. S.			
Balkfontein (Bothaville)			48,5
Bethlehem	16	4	1,1
Bloemfontein (J. B. M. Hertzog)	17	8	0,2
Bultfontein			
Clocolan			
Fauresmith	20	7	
Ficksburg			
Frankfort	18	6	0,2
Harrismith			
Hoopstad	19	7	
Heilbron			
Koppies			28,0
Kroonstad	18	7	
Lindley			14,0
Modderpoort			
Petrusburg			
Philippolis			
Reddersburg			2,0
Reitz			
Rouxville			
Vrede			
Warden			3,8
Welkom	18	9	24,0
Wepener	14	5	1,0
Winburg			
Zastron			0,6

KAAP - CAPE	Max	Min	RRR
Aberdeen			
Addo			
Agulhas	19	13	
Alexander Bay	19	9	
Aliwal North	17	4	2,5
Beaufort West	24	9	
Boegoeberg dam			
Brandvlei			
Caledon			
Calitzdorp			
Calvinia	24	8	
Cape Columbine	18	10	
Cape St. Francis	19	15	4,5
Cape Town (D. F. Malan)	21	14	
Cape Town (Roeland St.)			
Carnarvon			
Ceres			
Citrusdal			
Colesberg			
Cradock			
De Aar	24	5	
Döhne	19	10	0,2
Douglas			
East London (Ben Schoeman)	21	15	
Elsenburg			
Fort Beaufort			1,6
Fraserburg	23	6	
Garies			
George			
Graaff-Reinet	26	12	
Grahamstown			
Grootfontein (Middelburg)	23	1	
Hopetown			
Idutywa			
Jansenville	28	13	
Joubertina			
Kaappunt	19	13	
Kimberley (B. J. Vorster)	21	9	
Knysna			
Kokstad	13	7	23,5
Kuruman	24	8	
Ladismith			
Langebaanweg	23	9	
Maclear			
Mafeking	19	8	
Malmesbury			
Matatiele			7,0
Matroosberg	19	5	
Mbashe	20	15	6,0

KAAP - CAPE	Max	Min	RRR
Mosselbaai	22	15	0,2
Okiep	24	13	
Oudtshoorn	24	9	
Petrusville			
Piketberg			
Pofadder	25	11	
Port Elizabeth (H.F. Verwoerd)	21	15	1,2
Port Nolloth	17	7	
Port St. Johns	21	14	82,0
Prieska	28	9	
Prince Albert			
Queenstown	20	8	
Riversdale	22	0	
Robertson	23	12	
Sheeprun	16	7	1,1
Somerset East	25	11	1,0
Steynsburg			
Strydenburg			
Sutherland	22	3	
Swellendam			
Tarkastad			
Touwsrivier			
Twee Riviere	27	6	
Umtata			
Uniondale			
Upington	27	7	0,2
Vanwyksvlei	27	7	
Victoria West			
Vredendal	24	8	
Vryburg	21	8	
Williston			
Willowmore	24	9	
Willow Park (Dordrecht)			
LESOTHO			
Maseru			
Ox-Bow			
SWAZILAND			
Bulembu			59,5
Manzini (Matsapa)	23	14	
Siteki			

S. W. A.	Max	Min	RRR
Aroab			
Bethanien			
Dordabis			
Gobabeb	32	12	
Gobabis	27	7	
Grootfontein	28	8	
J. G. Strijdom	28	10	
Karasburg			
Kalkfeld			
Karibib			
Keetmanshoop	27	16	
Kub			
Luderitz	18	11	
Marienthal	28	11	
Möwe			
Ohopoho			
Okahandja			
Okaukuejo			
Ondangwa	33	11	
Otavi			
Otjiwarango			
Outjo			
Rehoboth			
Rundu			
Steinhausen			
Tsumeb			
Uis	35	12	
Walvisbaai	15	11	
Windhoek			
BOTSWANA			
Francistown	28	9	
Gaborone	25	12	
Ghanzi	28	9	
Lobatsi			
Mahalapye			
Maun	30	14	
Shakawe	32	2	
Tshabong	27	11	
Tshane	27	8	

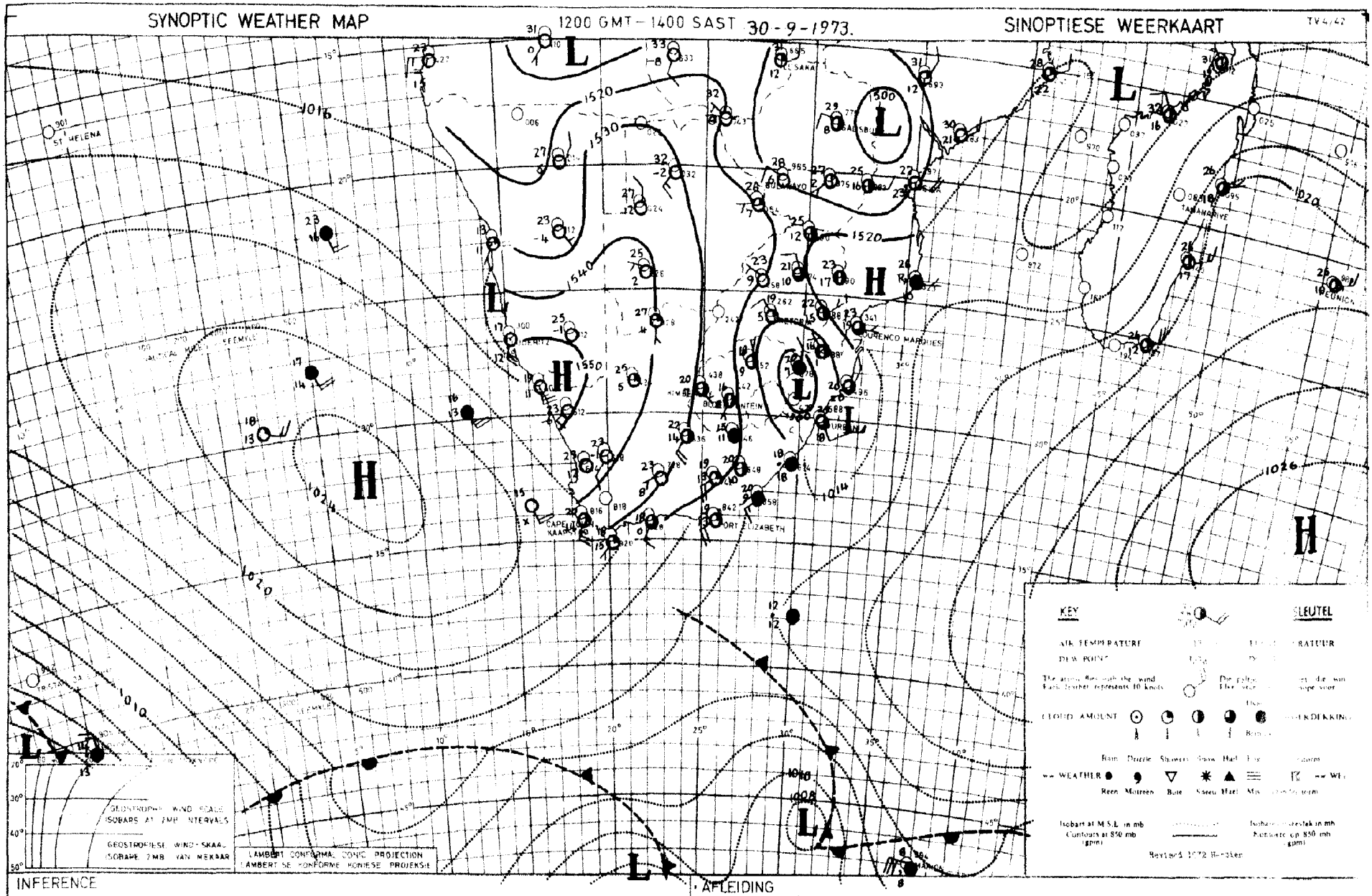

INFERENCE

The surface and upper-air low that has already moved into Natal, will advance further eastwards, so that the weather will clear over all areas and it will become warmer generally.

AFLEIDING

Die oppervlakte - en boluglaag wat reeds tot oor Natal gevorder het, sal verder ooswaarts beweeg, sodat opklaring oor alle gebiede sal intree en dit sal vinnig warmer word.

DAAGLIKSE WEERBULLETIN

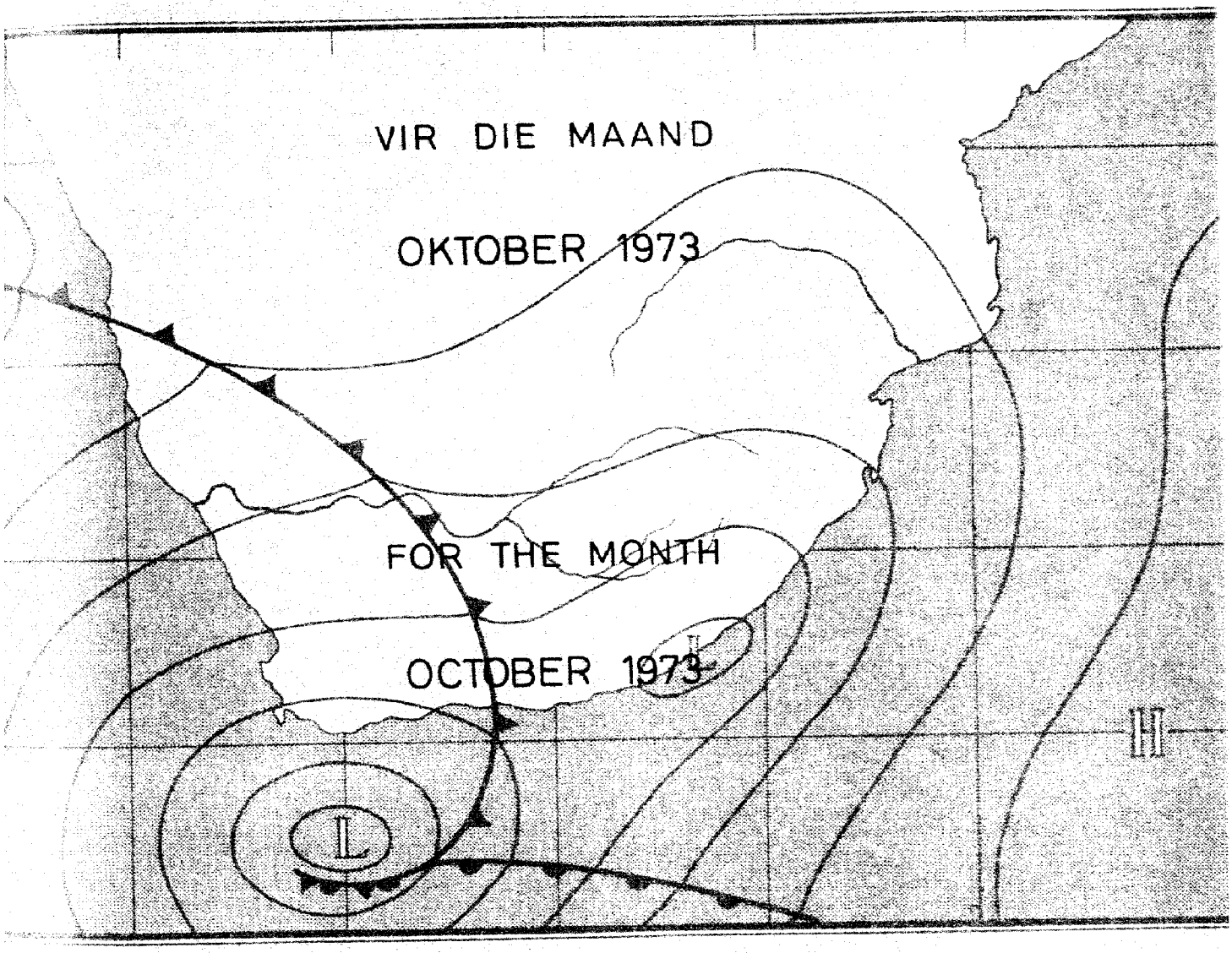

DAILY WEATHER BULLETIN

ATMOSPHERIC SCIENCES
LIBRARY
N.O.A.A.
U. S. Dept. of Commerce

DAAGLIKSE WEERBULLETIN

Maksimum en Minimum Temperatuur (°C) en Reënval (RRR) in mm vir die 24 uur geëindig om 0800 SAST op

WEERBURO / WEATHER BUREAU
DEPT. VAN VERVOER / DEPT. OF TRANSPORT
2 - 10 - 1973

DAILY WEATHER BULLETIN

Maximum and Minimum Temperatures (°C) and Rainfall (RRR) in mm for the 24 hours ended at 0800 SAST on

TV. 4/43

TRANSVAAL	Max	Min	RRR
Alberton			
Barberton			
Belfast			
Bethal	20	6	
Bospoort	21	6	
Carolina	19	6	
Delareyville			
Delmas			
Doornspruit (Vaalwater)	27	11	
Ermelo			
Jan Kempdorp			
Jan Smuts	20	7	
Joubertpark (Jhb)	19	8	
Klerksdorp			
Kroondal (Rustenburg)	25	9	
Leiaba			
Levubu	28	15	
Lichtenburg			
Loskopdam			
Loskopkanale (Groblersdal)			
Louis Trichardt			
Lydenburg	23	9	6,5
Marble Hall			
Mara			
Marnitz	27	14	
Messina	31	16	
Middelburg			
Nelspruit	26	13	
Phalaborwa	28	16	
Pietersburg	24	10	
Piet Retief	21	6	5,0
Pongola			
Potchefstroom	23	6	
Potgietersrus	25	13	
Pretoria	23	11	
Pretoriuskop			
Punda Milia			
Satara			
Sekhukhune			
Shingwidzi			
Skukuza	28	13	
Standerton	20	5	
Schweizer-Reneke			
Thabazimbi			
Tom Burke			
Tzaneen			
Vereeniging			
Volksrust			4,0
Warmbad	26	10	
Waterval-Boven			
Witbank			
Wolmaransstad			
Zeerust			

NATAL	Max	Min	RRR
Cape St. Lucia	23	16	13,6
Cedara	19	11	0,4
Dundee			
Durban (Louis Botha)	26	16	0,1
Estcourt	19	12	
Harding			
Himeville			
Hluhluwe			
Melmoth			
Mkuze			0,8
Newcastle	24	0	
Port Shepstone	24	15	8,0
Van Reenen			
Vryheid			
Waterford (Underberg)	16	5	0,3

O.V.S. - O.F.S.			
Balkfontein (Bothaville)			
Bethlehem	20	4	
Bloemfontein (J.B.M. Hertzog)	19	5	
Bultfontein			
Clocolan			
Fauresmith	22	8	
Ficksburg			
Frankfort	20	5	
Harrismith			
Hoopstad	22	7	
Heilbron			
Koppies			
Kroonstad	21	7	
Lindley			
Modderpoort			
Petrusburg			
Philippolis			
Reddersburg			
Reitz			
Rouxville			
Vrede			
Warden			
Welkom	20	9	
Wepener	17	4	
Winburg			
Zastron			

KAAP - CAPE	Max	Min	RRR
Aberdeen			
Addo			
Agulhas	19	14	
Alexander Bay	31	12	
Aliwal North	19	8	
Beaufort West	22	7	
Boegoebergdam			
Brandvlei			
Caledon			
Calitzdorp			
Calvinia	26	11	
Cape Columbine	22	14	
Cape St. Francis	20	15	
Cape Town (D.F. Malan)	26	8	
Cape Town (Roeland St.)			
Carnarvon			
Ceres			
Citrusdal			
Colesberg			
Cradock			
De Aar			
Döhne	10	7	
Douglas			
East London (Ben Schoeman)	20	12	10,8
Elsenburg			
Fort Beaufort			
Fraserburg	21	4	
Garies			
George			
Graaff-Reinet	21	4	
Grahamstown			
Grootfontein (Middelburg)	18	-2	
Hopetown			
Idutywa			
Jansenville	22	8	
Joubertina			
Kaappunt	21	13	
Kimberley (B.J. Vorster)	23	7	
Knysna			
Kokstad	13	8	7,0
Kuruman	26	8	
Ladismith			
Langebaanweg	30	15	
Maclear			
Mafeking	24	8	
Malmesbury			
Matatiele			
Matroosberg	21	7	
Mbashe	21	14	10,0

KAAP - CAPE	Max	Min	RRR
Mosselbaai	21	14	
Oliep	28	17	
Oudtshoorn	24	6	
Petrusville			
Piketberg			
Pofadder	26	12	
Port Elizabeth (H.F. Verwoerd)	20	11	0,9
Port Nolloth	27	12	
Port St. Johns	21	14	13,0
Prieska	26	9	
Prince Albert			
Queenstown	16	7	
Riversdale	23	10	
Robertson	25	10	
Sheeprun	15	8	0,1
Somerset East	17	4	
Steynsburg			
Strydenburg			
Sutherland	21	-4	
Swellendam			
Tarkastad			
Touwsrivier			
Twee Riviere	21	10	
Umtata	18	10	1,1
Uniondale			
Upington	28	11	
Vanwyksvlei	25	9	
Victoria West			
Vredendal	31	14	
Vryburg	24	8	
Williston			
Willowmore	22	9	
Willow Park (Dordrecht)			

LESOTHO			
Maseru			
Ox-Bow			

SWAZILAND			
Bulembu			
Manzini (Matsapa)	24	12	
Siteki			

S.W.A.	Max	Min	RRR
Aroab			
Bethanien			
Dordabis			
Gobabeb	33	8	
Gobabis	29	9	
Grootfontein	30	12	
J.G. Strijdom	26	12	
Karasburg			
Kalkfeld			
Karibib			
Keetmanshoop	30	15	
Kub			
Luderitz	21	9	
Mariental	30	15	
Möwe			
Ohopoho			
Okahandja			
Okaukuejo			
Ondangwa	34	15	
Otavi			
Otjiwarango			
Outjo			
Rehoboth			
Rundu			
Steinhausen			
Tsumeb			
Uis	36	12	
Walvisbaai	16	11	
Windhoek			

BOTSWANA			
Francistown	30	17	
Gaborone	28	13	
Ghanzi	30	9	
Lobatsi			
Mahalapye			
Maun	33	15	
Shakawe	33	7	
Tshabong	19	8	
Tshane	28	14	

SYNOPTIC WEATHER MAP | 1200 GMT – 1400 SAST 1-10-1973. | SINOPTIESE WEERKAART | TV 4/42

INFERENCE

Between the low south-east of Durban and the high south of the land, there is an inflow of cool, moist air from the south over the east coast, where it will be cloudy with light rain and these conditions will spread over the Eastern Transvaal Low-veld. Over the rest of the country it will, however, be fine with warm bergwinds along the west coast.

AFLEIDING

Tussen die laag suidoos van Durban en die hoog suid van die land, word koel, vogtige lug uit die suide ingevoer oor die ooskus, waar ligte buie sal voorkom en hierdie toestande sal later oor die Oos-Transvaalse Laeveld uitbrei. Oor die res van die land sal dit egter mooiweer wees met warm bergwinde aan die weskus.

DAAGLIKSE WEERBULLETIN

Maksimum en Minimum Temperatuur (°C) en Reënval (RRR) in mm vir die 24 uur geëindig om 0800 SAST op

WEERBURO / WEATHER BUREAU
DEPT VAN VERVOER / DEPT OF TRANSPORT
3 - 10 - 1973

DAILY WEATHER BULLETIN

Maximum and Minimum Temperatures (°C) and Rainfall (RRR) in mm for the 24 hours ended at 0800 SAST on

TRANSVAAL	Max	Min	RRR
Alberton			
Barberton			
Belfast			
Bethal	19	6	
Bospoort	22	7	
Carolina	18	5	
Delareyville			
Delmas			
Doornspruit (Vaalwater)	25	12	0,3
Ermelo			
Jan Kempdorp			
Jan Smuts	20	7	
Joubertpark (Ohb)	19	9	
Klerksdorp			
Kroondal (Rustenburg)	24	9	
Letaba			
Levubu	23	12	
Lichtenburg			
Loskopdam			
Loskopkanale (Groblersdal)			
Louis Trichardt			
Lydenburg	21	9	
Marble Hall			
Mara	22	12	
Marnitz	25	14	
Messina	27	14	
Middelburg			
Nelspruit	24	13	
Phalaborwa	25	12	
Pietersburg	21	12	
Piet Retief	19	4	
Pongola			
Potchefstroom	23	7	
Potgietersrus	24	13	4,5
Pretoria	23	12	0,4
Pretoriuskop			
Punda Milia			
Nylstroom			18,5
Satara			
Sekhukhune			
Shingwidzi			
Skukuza	26	14	
Standerton	19	4	
Schweizer-Reneke			
Thabazimbi			
Tom Burke			
Tzaneen			
Vereeniging			
Volksrust			
Warmbad	23	11	
Waterval-Boven			
Witbank			
Wolmaransstad			
Zeerust			

NATAL	Max	Min	RRR
Cape St. Lucia	20	15	0,4
Cedara	19	9	
Dundee			
Durban (Louis Botha)	21	12	
Estcourt	22	8	
Harding			
Himeville			
Hluhluwe			
Melmoth			
Mkuze			
Newcastle	22	9	
Port Shepstone	20	12	
Van Reenen			
Vryheid			
Waterford (Underberg)	19	-1	
O.V.S. - O.F.S.			
Balkfontein (Bothaville)			
Bethlehem	21	4	
Bloemfontein (J.B.M. Hertzog)	22	6	
Bultfontein			
Clocolan			
Fauresmith	25	10	
Ficksburg			
Frankfort	21	4	
Harrismith			
Hoopstad	22	8	
Heilbron			
Koppies			
Kroonstad	23	7	
Lindley			
Modderpoort			
Petrusburg			
Philippolis			
Reddersburg			
Reitz			
Rouxville			
Vrede			
Warden			
Welkom	22	9	
Wepener	25	3	
Winburg			
Zastron			

KAAP - CAPE	Max	Min	RRR
Aberdeen			
Addo			
Agulhas	18	14	
Alexander Bay	39	10	
Aliwal North	25	2	
Beaufort West	27	6	
Boegoeberg dam			
Brandvlei			
Calvinia			
Calitzdorp			
Calvinia	29	11	
Cape Columbine	22	16	
Cape St. Francis	18	15	
Cape Town (D. F. Malan)	29	12	
Cape Town (Roeland St.)			
Carnarvon			
Ceres			
Citrusdal			
Colesberg			
Cradock			
De Aar	24	4	
Döhne	21	5	
Douglas			
East London (Ben Schoeman)	18	9	
Elsenburg			
Fort Beaufort			
Fraserburg	26	6	
Garies			
George			
Graaff-Reinet	25	10	
Grahamstown			
Grootfontein (Middelburg)	23	2	
Hopetown			
Idutywa			
Jansenville	27	7	
Joubertina			
Kaappunt	28	21	
Kimberley (B. J. Vorster)	24	9	
Knysna			
Kokstad	18	1	
Kuruman	25	10	
Ladismith			
Langebaanweg	33	16	
Maclear			
Mafeking	25	10	
Malmesbury			
Matatiele			
Matroosberg	26	11	
Mbashe	20	11	

KAAP - CAPE	Max	Min	RRR
Mosselbaai	17	11	
Okiep	29	18	
Oudtshoorn	30	8	
Petrusville			
Piketberg			
Pofadder	27	13	
Port Elizabeth (H.E. Verwoerd	20	11	
Port Nolloth	39	10	
Port St. Johns	19	13	
Prieska	28	7	
Prince Albert			
Queenstown	23	4	
Riversdale	30	8	
Robertson	33	8	
Sheeprun	21	4	
Somerset East	24	6	
Steynsburg			
Strydenburg			
Sutherland	24	-1	
Swellendam			
Tarkastad			
Touwsrivier			
Twee Riviere	27	12	
Umtata	20	9	
Uniondale			
Upington	30	14	
Vanwyksvlei	27	7	
Victoria West			
Vredendal	35	12	
Vryburg	23	9	
Williston			
Willowmore	25	6	
Willow Park (Dordrecht)			
LESOTHO			
Maseru			
Ox-Bow			
SWAZILAND			
Bulembu			
Manzini (Matsapa)	21	12	
Siteki			

S.W.A.	Max	Min	RRR
Aroab			
Bethanien			
Dordabis			
Gobabeb	30	9	
Gobabis	31	9	
Grootfontein	31	9	
J.G. Strijdom	29	10	
Karasburg			
Kalkfeld			
Karibib			
Keetmanshoop	31	18	
Kub			
Luderitz	12	9	
Mariental	33	14	
Möwe			
Ohopoho			
Okahandja			
Okaukuejo			
Ondangwa	36	15	
Otavi			
Otjiwarango			
Outjo			
Rehoboth			
Rundu			
Steinhausen			
Tsumeb			
Uis	38	12	
Walvisbaai	14	11	
Windhoek			
BOTSWANA			
Francistown	27	15	
Gaborone	28	12	0,8
Ghanzi	31	10	
Lobatsi			
Mahalapye			
Maun	32	17	
Shakawe	35	8	
Tshabong	29	11	
Tshane	30	10	

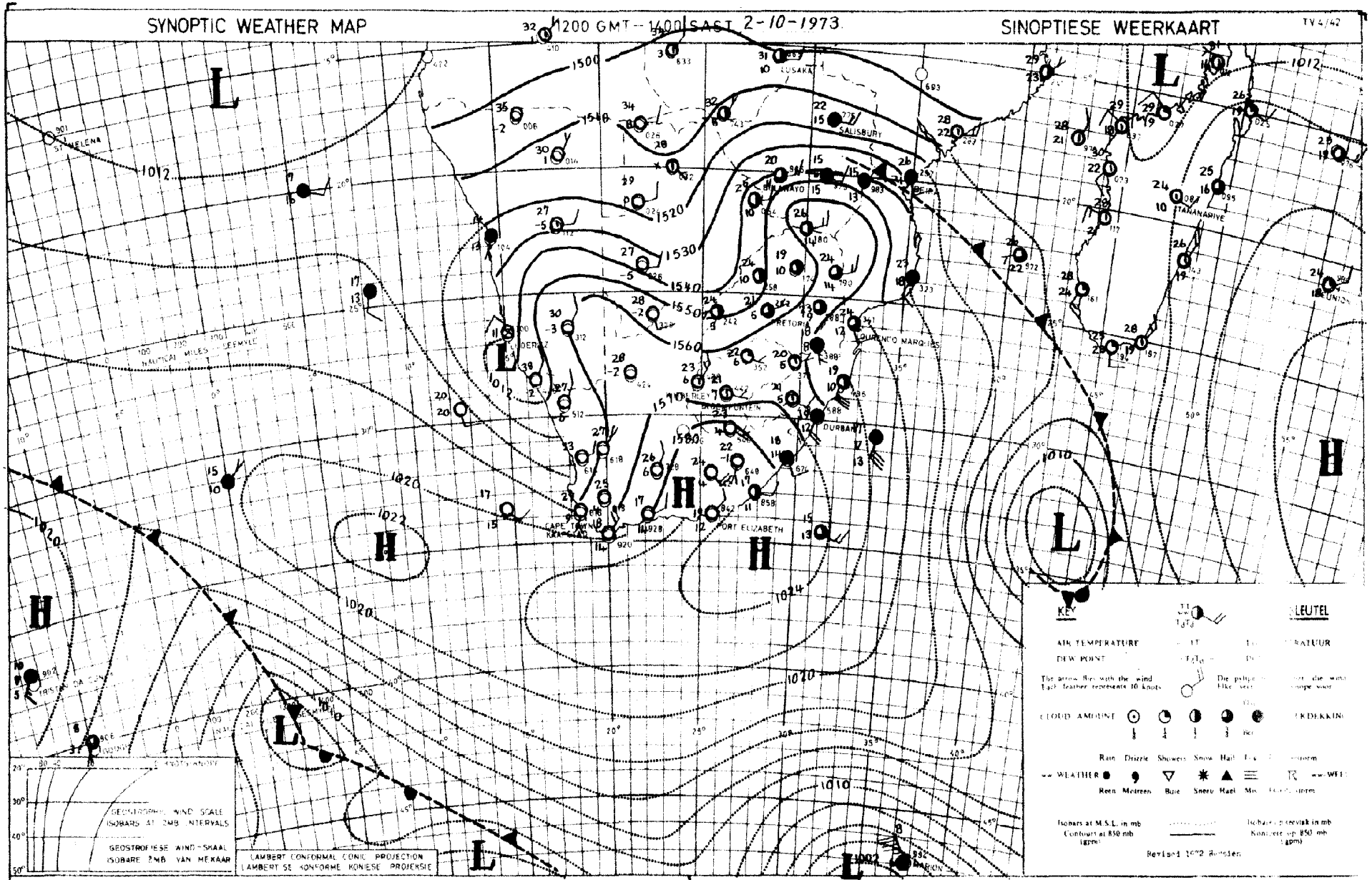

INFERENCE With the high south of the land cool, cloudy weather will persist over Natal and the eastern half of Transvaal, where light showers are possible. Over the rest of the country it will be mainly fine but the hot bergwinds along the west coast will be replaced by cooler, cloudy conditions behind the coastal low.

AFLEIDING Met die hoog suid van die land sal bewolkte en koel weer voortduur oor Natal en die oostelike helfte van Transvaal, waar ligte buie ook moontlik is. Oor die res van die land sal dit hoofsaaklik mooiweer wees. Die warm bergwinde langs die weskus sal egter vervang word deur koeler, bewolkte weer agter die kuslaag.

DAAGLIKSE WEERBULLETIN

Maksimum en Minimum Temperatuur (°C) en Reënval (RRR) in mm vir die 24 uur geëindig om 0800 SAST op

WEERBURO / WEATHER BUREAU
DEPT VAN VERVOER / DEPT OF TRANSPORT
4 - 10 - 1973

DAILY WEATHER BULLETIN

Maximum and Minimum Temperatures (°C) and Rainfall (RRR) in mm for the 24 hours ended at 0800 SAST on

TV. 4/53

TRANSVAAL	Max	Min	RRR
Alberton			
Barberton			
Belfast			
Bethal	22	9	
Bospoort	23	8	
Carolina	21	8	
Delareyville			
Delmas			
Doornspruit (Vaalwater)	27	10	
Ermelo			
Jan Kempdorp			
Jan Smuts	22	10	
Joubertpark (Jhb)	21	11	
Klerksdorp			
Kroondal (Rustenburg)	26	10	
Letaba			
Levubu	24	11	
Lichtenburg			
Loskopdam			
Loskopkanale (Groblersdal)			
Louis Trichardt			
Lydenburg	23	7	
Marble Hall			
Mara	25	10	
Marnitz			
Messina	26	14	
Middelburg			
Nelspruit	23	10	
Phalaborwa	24	12	
Pietersburg	23	11	
Piet Retief	21	6	
Pongola			
Potchefstroom	24	8	
Potgietersrus	25	13	
Pretoria	25	13	
Pretoriuskop			
Punda Milia			
Satara			
Sekhukhune			
Shingwidzi			
Skukuza	25	11	
Standerton	23	6	
Schweizer-Reneke			
Thabazimbi			
Tom Burke			
Tzaneen			
Vereeniging			
Volksrust			
Warmbad	26	13	
Waterval-Boven			
Witbank			
Wolmaransstad			
Zeerust			

NATAL	Max	Min	RRR
Cape St. Lucia	22	13	
Cedara	21	6	
Dundee			
Durban (Louis Botha)	21	13	
Estcourt	22	7	
Harding			
Himeville			
Hluhluwe			
Melmoth			
Mkuze			
Newcastle			
Port Shepstone	21	13	
Van Reenen			
Vryheid			
Waterford (Underberg)	23	4	
O.V.S. - O.F.S.			
Balkfontein (Bothaville)			
Bethlehem	24	4	
Bloemfontein (J.B.M. Hertzog)	25	8	
Bultfontein			
Clocolan			
Fauresmith	24	12	
Ficksburg			
Frankfort	23	6	
Harrismith			
Hoopstad	25	10	
Heilbron			
Koppies			
Kroonstad	25	8	
Lindley			
Modderpoort			
Petrusburg			
Philippolis			
Reddersburg			
Reitz			
Rouxville			
Vrede			
Warden			
Welkom	24	10	
Wepener	24	8	
Winburg			
Zastron			

KAAP - CAPE	Max	Min	RRR
Aberdeen			
Addo			
Agulhas	23	14	
Alexander Bay	20	12	
Aliwal North	28	5	
Beaufort West	32	14	
Boegoebergdam			
Brandvlei			
Caledon			
Calitzdorp			
Calvinia	32	13	
Cape Columbine	18	13	
Cape St. Francis	20	14	
Cape Town (D.F. Malan)	36	13	
Cape Town (Roeland St.)			
Carnarvon			
Ceres			
Citrusdal			
Colesberg			
Cradock			
De Aar	28	8	
Döhne	27	14	
Douglas			
East London (Ben Schoeman)	21	12	
Elsenburg			
Fort Beaufort			
Fraserburg	29	8	
Garies			
George			
Graaff-Reinet	31	16	
Grahamstown			
Grootfontein (Middelburg)	29	7	
Hopetown			
Idutywa			
Jansenville	34	10	
Joubertina			
Kaappunt	32	11	
Kimberley (B.J. Vorster)	27	14	
Knysna			
Kokstad	22	3	
Kuruman	27	11	
Langebaanweg	35	13	
Ladismith			
Maclear			
Mafeking	25	11	
Malmesbury			
Matatiele			
Matroosberg	31	12	
Mbashe	20	18	

KAAP - CAPE	Max	Min	RRR
Mosselbaai	27	16	
Oliep	31	8	
Oudtshoorn	34	8	
Petrusville			
Piketberg			
Pofadder	31	15	
Port Elizabeth (H.F. Verwoerd)	21	10	
Port Nolloth	15	12	
Port St. Johns	19	13	
Prieska	32	9	
Prince Albert			
Queenstown	29	6	
Riversdale	32	10	
Robertson	36	12	
Sheeprun	26	6	
Somerset East	31	12	
Steynsburg			
Strydenburg			
Sutherland	27	2	
Swellendam			
Tarkastad			
Touwsrivier			
Twee Riviere	29	15	
Umtata	25	8	
Uniondale			
Upington	32	20	
Vanwyksvlei	31	9	
Victoria West			
Vredendal	37	13	
Vryburg	26	10	
Williston			
Willowmore	31	9	
Willow Park (Dordrecht)			
LESOTHO			
Maseru			
Ox-Bow			
SWAZILAND			
Bulembu			
Manzini (Matsapa)	22	9	
Siteki			

S.W.A.	Max	Min	RRR
Aroab			
Bethanien			
Dordabis			
Gobabeb			
Gobabis	31	13	
Grootfontein	31	9	
J.G. Strijdom	30	11	
Karasburg			
Kalkfeld			
Karibib			
Keetmanshoop	33	15	
Kub			
Luderitz	13	12	
Mariental	34	13	
Möwe			
Ohopoho			
Okahandja			
Okaukuejo			
Ondangwa	36	15	
Otavi			
Otjiwarango			
Outjo			
Rehoboth			
Rundu			
Steinhausen			
Tsumeb			
Uis	37	13	
Walvisbaai	15	11	
Windhoek			
BOTSWANA			
Francistown	28	13	
Gaborone	27	12	
Ghanzi	31	13	
Lobatsi			
Mahalapye			
Maun	32	17	
Shakawe			
Tshabong	31	11	
Tshane	30	12	

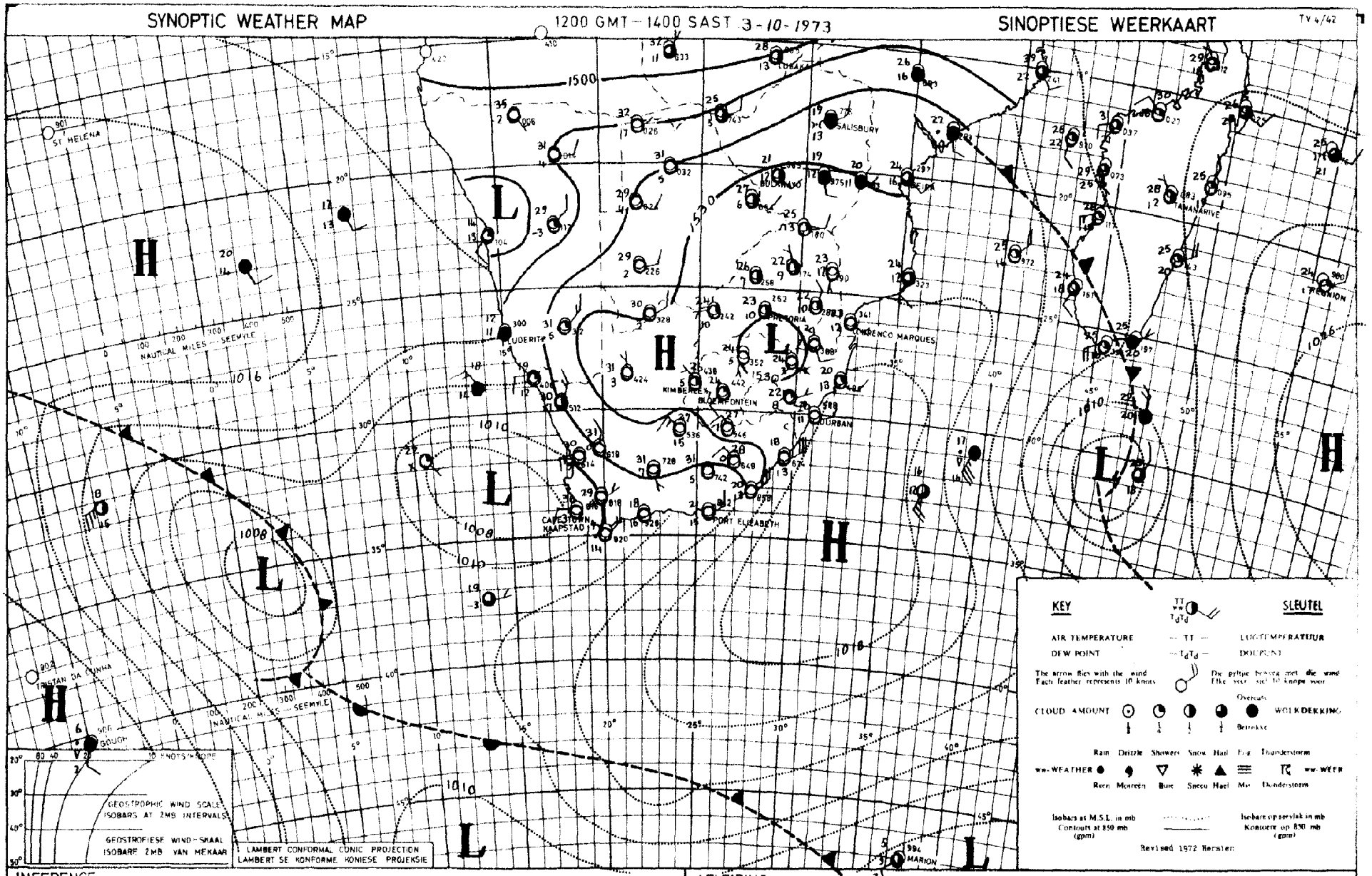

INFERENCE

The complex system of lows west of the country will cause cloudy weather over the western and south-western coastal regions tomorrow and rain will occur later. Over the rest of the country there will be little change, but hot bergwinds will start blowing over the southern and south-eastern coastal regions.

AFLEIDING

Die komplekse stelsel van lae druk wes van die land sal more bewolkte weer oor die wes- en suidweskusstreke veroorsaak en reën sal later voorkom. Oor die res van die land word min verandering verwag, maar warm bergwinde sal oor die suid- en suidooskus begin waai.

DAAGLIKSE WEERBULLETIN

Maksimum en Minimum Temperatuur (°C) en Reënval (RRR) in mm vir die 24 uur geëindig om 0800 SAST op

WEERBURO / WEATHER BUREAU
DEPT VAN VERVOER / DEPT. OF TRANSPORT
5 - 10 - 1973

DAILY WEATHER BULLETIN

Maximum and Minimum Temperatures (°C) and Rainfall (RRR) in mm for the 24 hours ended at 0800 SAST on

TRANSVAAL	Max	Min	RRR
Alberton			
Barberton			
Belfast			
Bethal	29	12	
Bospoort	26	11	
Carolina	24	10	
Delareyville			
Delmas			
Doornspruit (Vaalwater)	28	10	
Ermelo			
Jan Kempdorp			
Jan Smuts	24	14	
Joubertpark (Jhb)	23	15	
Klerksdorp			
Kroondal (Rustenburg)	28	10	
Letaba			
Levubu	29	15	
Lichtenburg			
Loskopdam			
Loskopkanale (Groblersdal)			
Louis Trichardt			
Lydenburg	25	9	
Marble Hall			
Mara	28	12	
Marnitz	28	17	
Messina	30	15	
Middelburg			
Nelspruit	26	12	
Phalaborwa	28	15	
Pietersburg	26	11	
Piet Retief	26	9	
Pongola			
Potchefstroom	27	12	
Potgietersrus	28	15	
Pretoria	27	13	
Pretoriuskop			
Punda Milia			
Satara			
Sekhukhune			
Shingwidzi			
Skukuza	29	13	
Standerton	25	8	
Schweizer-Reneke			
Thabazimbi			
Tom Burke			
Tzaneen			
Vereeniging			
Volksrust			
Warmbad	29	14	
Waterval-Boven			
Witbank			
Wolmaransstad			
Zeerust			

NATAL	Max	Min	RRR
Cape St. Lucia	22	17	
Ceclara	28	12	
Dundee			
Durban (Louis Botha)	24	17	
Estcourt	27	9	
Harding			
Himeville			
Iliuhluwe			
Melmoth			
Mkuze			
Newcastle	26	10	
Port Shepstone	22	16	
Van Reenen			
Vryheid			
Waterford (Underberg)	26	10	
O.V.S. - O.F.S.			
Balkfontein (Bothaville)			4
Bethlehem	25	5	
Bloemfontein (J.B.M. Hertzog)	27	10	
Bultfontein			
Clocolan			
Fauresmith	28	12	
Ficksburg			
Frankfort	26	7	
Harrismith			
Hoopstad	29	12	
Hellbron			
Koppies			
Kroonstad	27	10	
Lindley			
Modderpoort			
Petrusburg			
Philippolis			
Reddersburg			
Reitz			
Rouxville			
Vrede			
Warden			
Welkom	27	11	
Wepener	27	12	
Winburg			
Zastron			

KAAP - CAPE	Max	Min	RRR
Aberdeen			
Addo			
Agulhas	21	11	0,5
Alexander Bay	21	13	0,4
Aliwal North	29	6	
Beaufort West	33	15	
Boegoeberg dam			
Brandvlei			
Caledon			
Calitzdorp			
Calvinia	25	5	1,5
Cape Columbine	15	12	1,6
Cape St. Francis	37	14	
Cape Town (D. F. Malan)	16	11	2,2
Cape Town (Roeland St.)			
Carnarvon			
Ceres			28,5
Citrusdal			
Colesberg			
Cradock			
De Aar			
Döhne	34	8	
Douglas			
East London (Ben Schoeman)	31	14	
Elsenburg			8,2
Fort Beaufort			
Fraserburg	29	8	
Garies			1,5
George			
Graaff-Reinet	34	11	
Grahamstown			
Grootfontein (Middelburg)	30	13	
Hopetown			
Idutywa			
Jansenville	37	16	
Joubertina			
Kaappunt	16	9	1,5
Kimberley (B. J. Vorster)	31	13	
Knysna			
Kokstad	28	11	
Kuruman	29	11	
Ladismith			
Langebaanweg	16	12	1,7
Maclear			
Mafeking	29	12	
Malmesbury			
Matatiele			
Matroosberg	24	6	0,4
Mbashe	27	16	

KAAP - CAPE	Max	Min	RRR
Mosselbaai	21	13	
Newlands C.T.			13,9
Okiep	18	9	0,6
Oudtshoorn	36	14	
Petrusville			
Pikeberg			
Pofadder	27	9	
Port Elizabeth (H.F. Verwoerd	39	14	
Port Nolloth	17	12	3,0
Port St. Johns	23	18	
Prieska	32	10	
Prince Albert			
Queenstown	31	14	
Riversdale	33	12	
Robertson	23	11	
Sheeprun	29	21	
Somerset East	34	15	
Steynsburg			
Strydenburg			
Sutherland	24	5	
Swellendam			
Tarkastad			
Touwsrivier			
Twee Riviere	28	9	
Umtata	34	14	
Uniondale			
Upington	34	11	
Vanwyksvlei	32	8	
Victoria West			
Vredendal	37	12	2,8
Vryburg	30	11	
Williston			
Willowmore	34	10	
Willow Park (Dordrecht)			
LESOTHO			
Maseru			
Ox-Bow			
SWAZILAND			
Bulembu			
Manzini (Matsapa)	26	13	
Siteki			

S.W.A.	Max	Min	RRR
Aroab			
Bethanien			
Dordabis			
Gobabeb	28	7	
Gobabis	33	6	
Grootfontein	32	15	
J. G. Strijdom	30	11	
Karasburg			
Kalkfeld			
Karibib			
Keetmanshoop	32	10	
Kub			
Luderitz	18	13	
Marienta l	35	8	
Möwe			
Ohopoho			
Okahandja			
Okaukuejo			
Ondangwa	36	14	
Otavi			
Otjiwarango			
Outjo			
Rehoboth			
Rundu			
Steinhausen			
Tsumeb			
Uis	33	9	
Walvisbaai	14	10	
Windhoek			
BOTSWANA			
Francistown	30	12	
Gaborone	31	13	
Ghanzi	32	14	
Lobatsi			
Mahalapye			
Maun	33	16	
Shakawe	35	8	
Tshabong	33	13	
Tshane	32	11	

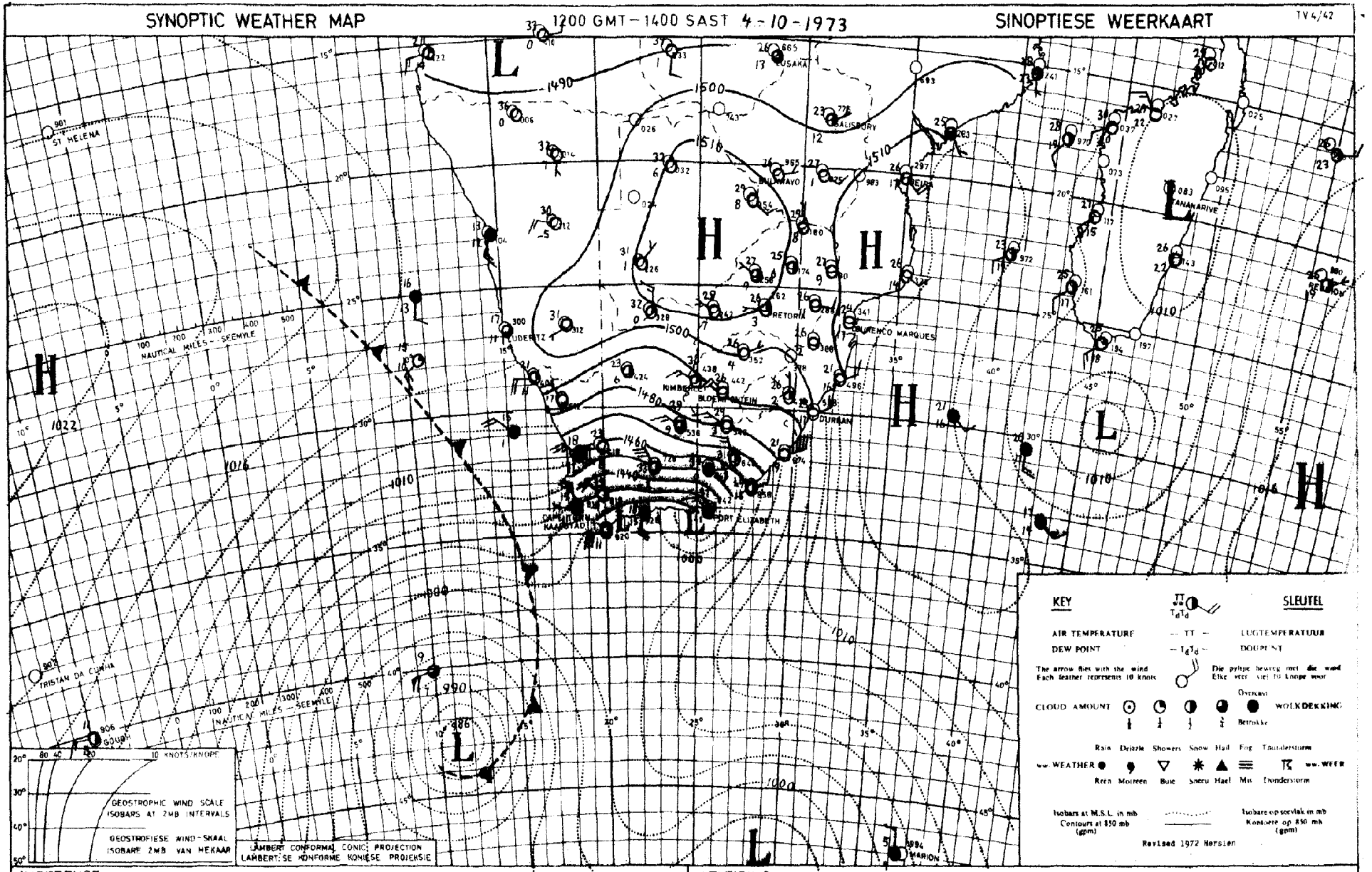

INFERENCE As the low south of Port Elizabeth advances further along the coast, hot bergwinds will spread to the Natal coast but will be followed by cooler, cloudy weather. The cold front west of the continent will cause cool, cloudy weather with rain to spread over the south-western and southern areas of the Cape.

AFLEIDING Namate die laag suid van Port Elizabeth verder langs die kus op beweeg, sal warm bergwinde uitbrei na die Natalkus maar gevolg word deur koeler, bewolkte weer. Die kouefront wes van die land sal kouer, bewolkte weer met reën laat uitbrei oor die suidwestelike en suidelike dele van Kaapland.

DAAGLIKSE WEERBULLETIN

Maksimum en Minimum Temperatuur (°C) en Reënval (RRR) in mm vir die 24 uur geëindig om 0800 SAST op

WEERBURO / WEATHER BUREAU
DEPT VAN VERVOER / DEPT OF TRANSPORT
6 - 10 - 1973

DAILY WEATHER BULLETIN

Maximum and Minimum Temperatures (°C) and Rainfall (RRR) in mm for the 24 hours ended at 0800 SAST on

TRANSVAAL	Max	Min	RRR
Alberton			
Barberton			
Belfast			
Bethal	28	9	
Bospoort	29	8	
Carolina	26	10	
Delareyville			
Delmas			
Doornspruit (Vaalwater)	32	10	
Ermelo			
Jan Kempdorp			
Jan Smuts	27	10	
Joubertpark (Ohlo)	26	13	
Klerksdorp			
Kroondal (Rustenburg)	32	14	
Letaba			
Levubu	34	16	
Lichtenburg			
Loskopdam			
Loskopkanale (Grobblersdal)			
Louis Trichardt			
Lydenburg			
Marble Hall			
Mara	32	13	
Marnitz	32	16	
Messina	35	16	
Middelburg			
Nelspruit	35	15	
Phalaborwa	36	17	
Pietersburg	29	14	
Piet Retief	31	9	
Pongola			
Potchefstroom	31	7	
Potgietersrus	31	15	
Pretoria	30	15	
Pretoriuskop			
Punda Milia			
Satara			
Sekhukhune			
Shingwidzi			
Skukuza	37	17	
Standerton	28	7	
Schweizer-Reneke			
Thabazimbi			
Tom Burke			
Tzaneen			
Vereeniging			
Volksrust			
Warmbad	32	13	
Waterval-Boven			
Witbank			
Wolmaransstad			
Zeerust			

NATAL	Max	Min	RRR
Cape St. Lucia	27	18	
Cedara	29	9	2,0
Dundee			
Durban (Louis Botha)	24	15	6,1
Estcourt	32	13	
Harding			
Ilimeville			
Hluhluwe			
Melmoth			4,5
Mkuze			
Newcastle	33	5	
Pietermaritzburg			9,5
Port Shepstone	23	14	6,0
Van Reenen			
Vryheid			
Waterford (Underberg)	29	7	
O.V.S. - O.F.S.			
Balkfontein (Bothaville)			
Bethlehem	27	4	
Bloemfontein (J.B.M. Hertzog)	25	5	
Bultfontein			
Clocolan			
Fauresmith	22	5	
Ficksburg			
Frankfort	28	5	
Harrismith			
Hoopstad	28	8	
Heilbron			
Koppies			
Kroonstad	28	6	
Lindley			
Modderpoort			
Petrusburg			
Philippolis			
Reddersburg			
Reitz			
Rouxville			
Vrede			
Warden			
Welkom	27	9	
Wepener	25	4	
Winburg			
Zastron			

KAAP - CAPE	Max	Min	RRR
Aberdeen			
Addo			
Agulhas	16	10	0,2
Alexander Bay	19	8	
Aliwal North	25	5	
Beaufort West	20	4	
Boegoebergdam			
Brandvlei			
Caledon			
Calitzdorp			
Calvinia	14	-1	
Cape Columbine	16	8	
Cape St. Francis	15	9	
Cape Town (D.F. Malan)	17	7	1,8
Cape Town (Roeland St.)			
Carnarvon			
Ceres			
Citrusdal			
Colesberg			
Cradock			
De Aar			
Döhne	22	6	
Douglas			
East London (Ben Schoeman)	19	11	
Elsenburg			
Fort Beaufort			
Fraserburg	15	-2	
Garies			
George			
Graaff-Reinet	24	5	
Grahamstown			
Grootfontein (Middelburg)	23	0	
Hopetown			
Idutywa			
Jansenville	24	6	
Joubertina			
Kaappunt	13	10	
Kimberley (B.J. Vorster)	23	8	
Knysna			
Kokstad	30	8	
Kuruman	29	8	
Langebaanweg	17	4	
Ladismith			
Maclear			
Mafeking	31	12	
Malmesbury			
Matatiele			
Matroosberg	12	3	
Mbashe	21	13	

KAAP - CAPE	Max	Min	RRR
Mosselbaai	19	11	
Newlands C.T.			4,0
Okiep	14	4	
Oudtshoorn	20	4	
Petrusville			
Piketberg			
Pofadder	21	3	
Port Elizabeth (H.F. Verwoerd	18	10	
Port Nolloth	17	6	
Port St. Johns	22	14	0,3
Prieska	23	5	
Prince Albert			
Queenstown	26	7	
Riversdale	20	5	
Robertson	18	9	
Sheeprun	30	8	
Somerset East	23	3	
Steynsburg			
Strydenburg			
Sutherland	11	-6	
Swellendam			
Tarkastad			
Touwsrivier			
Twee Riviere	26	8	
Umtata			
Uniondale			
Upington	23	8	
Vanwyksvlei	19	0	
Victoria West			
Vredendal	18	5	
Vryburg	31	9	
Williston			
Willowmore	18	5	
Willow Park (Dordrecht)			
LESOTHO			
Maseru			
Ox-Bow			
SWAZILAND			
Bulembu			
Manzini (Matsapa)	37	14	
Siteki			

S.W.A.	Max	Min	RRR
Aroab			
Bethanien			
Dordabis			
Gobabeb	30	9	
Gobabis	31	7	
Grootfontein	33	14	
J.G. Strijdom	29	10	
Karasburg			
Kalkfeld			
Karibib			
Keetmanshoop	25	9	
Kub			
Lüderitz	20	11	
Marienta!	30	10	
Möwe			
Ohopoho			
Okahandja			
Okaukuejo			
Ondangwa	36	15	
Otavi			
Otjiwarango			
Outjo			
Rehoboth			
Rundu			
Steinhausen			
Tsumeb			
Uis	32	11	
Walvisbaai	17	8	
Windhoek			
BOTSWANA			
Francistown	33	13	
Gaborone	35	16	
Ghanzi	34	10	
Lobatsi			
Mahalapye			
Maun	36	14	
Shakawe			
Tshabong			
Tshane	31	10	

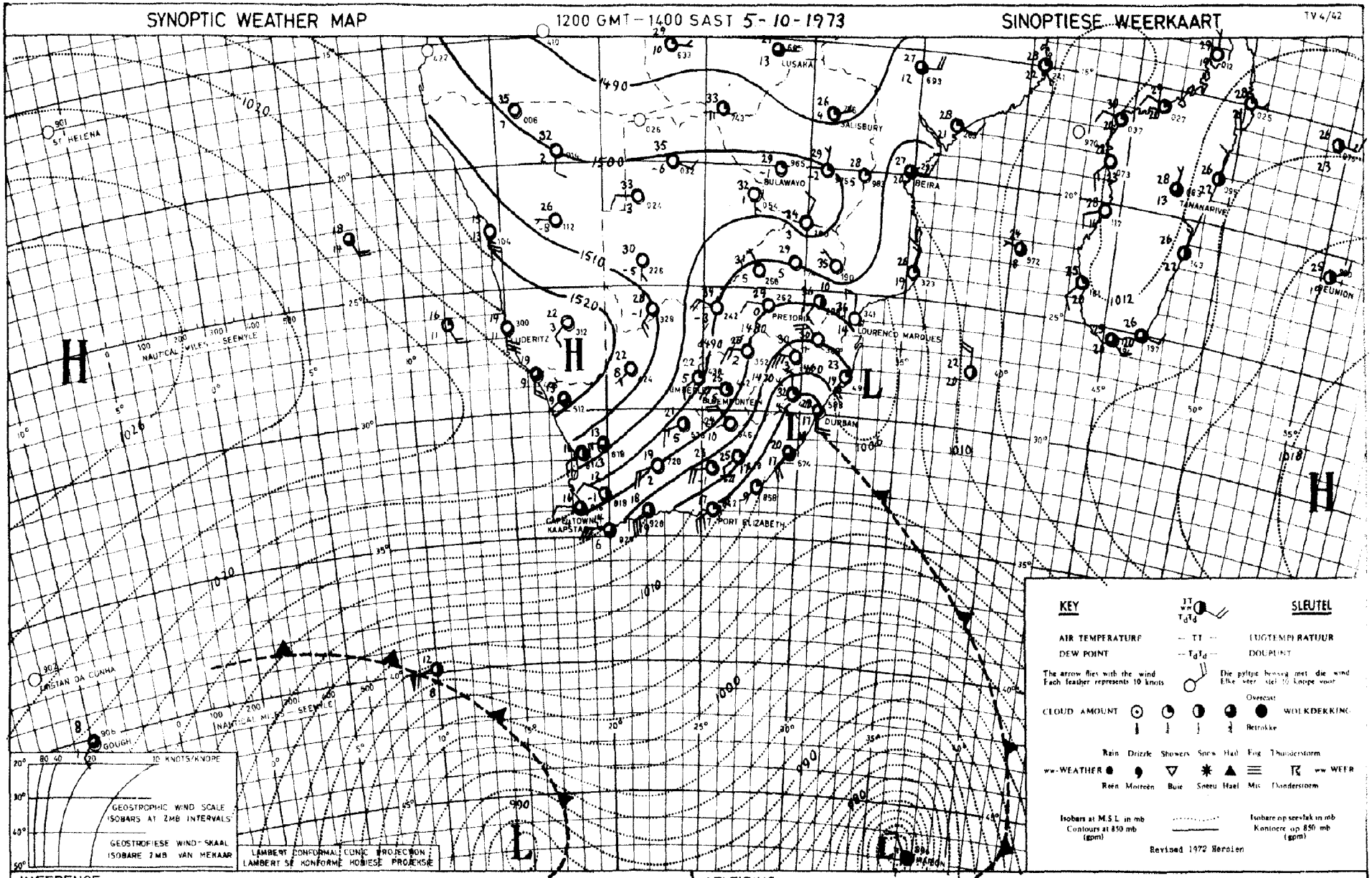

INFERENCE Behind the cold front of the intense low near Marion Island, cool showery weather will spread eastwards along the Southwest and South Cape Coasts and these conditions will also reach Natal later. The SW'ly winds spreading over the interior are dry and therefore it should remain fine over those parts, although much cooler in the South.

AFLEIDING Agter die koufront, wat gepaard gaan met die diep laag naby Marioneiland, sal koel weer met buie ooswaarts oor die Suidwes- en Suidkusstreke van Kaapland uitbrei en later ook Natal bereik. Die Suidwestewinde wat oor die binneland beweeg is droog en dus sal dit daar mooiweer bly, hoewel baie koeler in die Suide.

DAAGLIKSE WEERBULLETIN

Maksimum en Minimum Temperatuur (°C) en Reënval (RRR) in mm vir die 24 uur geëindig om 0800 SAST op

WEERBURO / WEATHER BUREAU
DEPT VAN VERVOER / DEPT OF TRANSPORT
7 - 10 - 1973

DAILY WEATHER BULLETIN

Maximum and Minimum Temperatures (°C) and Rainfall (RRR) in mm for the 24 hours ended at 0800 SAST on

TV. 1/44

TRANSVAAL	Max	Min	RRR
Alberton			
Barberton			
Belfast			
Bethal	28	11	
Bospoort	28	8	
Carolina	27	16	
Delareyville			
Delmas			
Doornspruit (Vaalwater)	34	11	
Ermelo			
Jan Kempdorp			
Jan Smuts	28	13	
Joubertpark (Ohlo)	27	13	
Klerksdorp			
Kroondal (Rustenburg)			
Letaba			
Levubu	28	15	
Lichtenburg			
Loskopdam			
Loskopkanale (Groblersdal)			
Louis Trichardt			
Lydenburg			
Marble Hall			
Mara			
Marnitz	36	16	
Messina	34	18	
Middelburg			
Nelspruit	27	12	
Phalaborwa	29	18	
Pietersburg	30	15	
Piet Retief	23	10	
Pongola			
Potchefstroom	29	9	
Potgietersrus	32	18	
Pretoria	31	14	
Pretoriuskop			
Punda Milia			
Satara			
Sekhukhune			
Shingwidzi			
Skukuza	29	15	
Standerton	28	8	
Schweizer-Reneke			
Thabazimbi			
Tom Burke			
Tzaneen			
Vereeniging			
Volksrust			
Warmbad	35	18	
Waterval-Boven			
Witbank			
Wolmaransstad			
Zeerust			

NATAL	Max	Min	RRR
Cape St. Lucia	25	17	
Cedara	19	9	0,5
Dundee			
Durban (Louis Botha)	20	13	0,1
Estcourt	24	8	
Harding			
Himeville			
Hluhluwe			
Melmoth			
Mkuze			
Newcastle	32	18	
Port Shepstone	19	15	
Van Reenen			
Vryheid			
Waterford (Underberg)	21	7	
O.V.S. - O.F.S.			
Balkfontein (Bothaville)			
Bethlehem	26	9	
Bloemfontein (J.B.M. Hertzog)	25	5	
Bultfontein			
Ciocolan			
Fauresmith	23	5	
Ficksburg			
Frankfort	27	7	
Harrismith			
Hoopstad	29	7	
Heilbron			
Koppies			
Kroonstad	28	6	
Lindley			
Modderpoort			
Petrusburg			
Philippolis			
Reddersburg			
Reitz			
Rouxville			
Vrede			
Warden			
Welkom			
Wepener	24	2	
Winburg			
Zastron			

KAAP - CAPE	Max	Min	RRR
Aberdeen			
Addo			
Agulhas	19	11	6,0
Alexander Bay	18	10	
Aliwal North	24	4	
Beaufort West	21	6	0,3
Boegoebergdam			
Brandvlei			
Caledon			
Calitzdorp			
Calvinia	17	2	0,7
Cape Columbine	17	9	1,2
Cape St. Francis	18	11	2,0
Cape Town (D.F. Malan)	16	7	5,5
Cape Town (Rocland St.)			
Carnarvon			
Ceres			
Citrusdal			
Colesberg			
Cradock			
De Aar	30	2	
Döhne	20	6	
Douglas			
East London (Ben Schoeman)	18	13	
Elsenburg			
Fort Beaufort			
Fraserburg	12	1	2,0
Garies			
George			
Graaff-Reinet	24	9	
Grahamstown			
Grootfontein (Middelburg)	22	4	
Hopetown			
Idutywa			
Jansenville	25	8	
Joubertina			
Kaappunt	14	8	2,0
Kimberley (B.J. Vorster)	28	7	
Knysna			
Kokstad	18	6	
Kuruman	28	9	
Ladismith			
Langebaanweg	18	4	1,3
Maclear			
Mafeking	31	13	
Malmesbury			
Matatiele			
Matroosberg	14	1	2,4
Mbashe	21	13	

KAAP - CAPE	Max	Min	RRR
Mosselbaai	20	11	
Oklep	16	6	
Oudtshoorn	22	9	0,3
Petrusville			
Piketberg			
Pofadder	21	5	
Port Elizabeth (H.E. Verwoerd)	18	11	3,2
Port Nolloth	15	11	
Port St. Johns	20	16	
Prieska	25	6	
Prince Albert			
Queenstown	25	5	
Riversdale	22	9	
Robertson	18	7	2,0
Sheeprun	22	7	
Somerset East	23	4	
Steynsburg			
Strydenburg			
Sutherland	13	-2	
Swellendam			
Tarkastad			
Touwsrivier			
Twee Riviere	20	10	
Umtata	21	10	
Uniondale			
Upington	26	7	
Vanwyksvlei	21	2	
Victoria West			
Vredendal	18	7	
Vryburg	30	9	
Williston			
Willowmore	20	5	
Willow Park (Dordrecht)			
LESOTHO			
Maseru			
Ox-Bow			
SWAZILAND			
Bulembu			
Manzini (Matsapa)	29	13	
Siteki			

S.W.A.	Max	Min	RRR
Aroab			
Bethanien			
Dordabis			
Gobabeb	28	7	
Gobabis	35	11	
Grootfontein	34	17	
J.G. Strijdom	32	11	
Karasburg			
Kalkfeld			
Karibib			
Keetmanshoop	31	6	
Kub			
Lüderitz	17	xx	
Mariental	34	9	
Möwe			
Ohopoho			
Okahandja			
Okaukuejo			
Ondangwa	37	15	
Otavi			
Otjiwarango			
Outjo			
Rehoboth			
Rundu			
Steinhausen			
Tsumeb			
Ufis	32	9	
Walvisbaai	15	10	
Windhoek			
BOTSWANA			
Francistown	36	15	
Gaborone	36	14	
Ghanzi	35	15	
Lobatsi			
Mahalapye			
Maun	37	14	
Shakawe			
Tshabong			
Tshane	34	13	

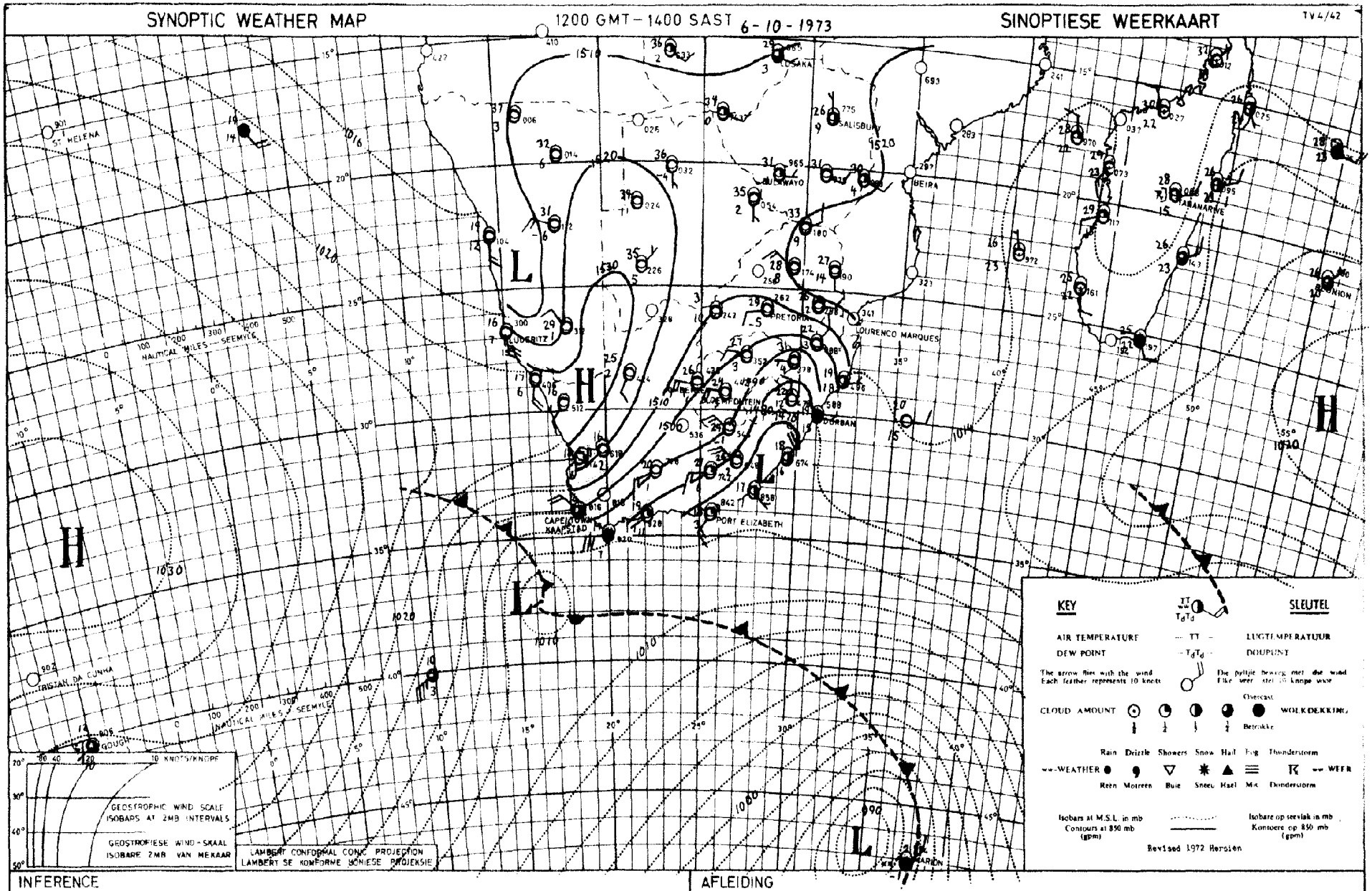

INFERENCE

The new approaching cold front and low pressure wave thereon near the Cape will again bring light showers to the Boland area. Over the remaining coastal regions it is, however, clearing rapidly and it remains fine over the interior.

AFLEIDING

Die nuwe naderende koufront en laedrukgolf daarop naby die Kaap sal weereens buie oor die Boland veroorsaak, maar oor die ander kusstreke trek dit vinnig oop en oor die binneland bly dit mooiweer.

DAAGLIKSE WEERBULLETIN

Maksimum en Minimum Temperatuur (°C) en Reënval (RRR) in mm vir die 24 uur geëindig om 0800 SAST op

WEERBURO / WEATHER BUREAU
DEPT VAN VERVOER / DEPT. OF TRANSPORT
8 - 10 - 1973

DAILY WEATHER BULLETIN

Maximum and Minimum Temperatures (°C) and Rainfall (RRR) in mm for the 24 hours ended at 0800 SAST on

TV. 4/43

TRANSVAAL	Max	Min	RRR
Alberton			
Barberton			
Belfast			
Bethal	25	8	
Bospoort	22	6	
Carolina	26	6	
Delareyville			
Delmas			
Doornspruit (Vaalwater)	35	13	
Ermelo			
Jan Kempdorp			
Jan Smuts	25	4	
Joubertpark (Jhb)	23	6	
Klerksdorp			
Kroondal (Rustenburg)			
Letaba			
Levubu	37	13	
Lichtenburg			
Loskopdam			
Loskopkanale (Groblersdal)			
Louis Trichardt			
Lydenburg			
Marble Hall			
Mara			
Marnitz	36	14	
Messina	39	17	
Middelburg			
Nelspruit	37	13	
Phalaborwa	34	12	
Pietersburg	32	10	
Piet Retief	30	6	
Pongola			
Potchefstroom	23	3	
Potgietersrus	34	12	
Pretoria	29	10	
Pretoriuskop			
Punda Milia			
Satara			
Sekhukhune			
Shingwidzi			
Skukuza	40	17	
Standerton	24	7	
Schweizer-Reneke			
Thabazimbi			
Tom Burke			
Tzaneen			
Vereeniging			
Volksrust			
Warmbad	34	11	
Waterval-Boven			
Witbank			
Wolmaransstad			
Zeerust			

NATAL	Max	Min	RRR
Cape St. Lucia	22	14	
Cedara	16	7	0,2
Dundee			
Durban (Louis Botha)	22	13	
Estcourt	20	9	
Harding			
Himeville			
Hluhluwe			
Melmoth			
Mkuze			
Newcastle	14	13	
Port Shepstone	20	12	0,1
Van Reenen			
Vryheid			
Waterford (Underberg)	20	1	
O.V.S. - O.F.S.			
Balkfontein (Bothaville)			
Bethlehem	21	4	
Bloemfontein (J.B.M. Hertzog)	19	1	
Bultfontein			
Clocolan			
Fauresmith	21	4	
Ficksburg			
Frankfort	22	3	
Harrismith			
Hoopstad	21	2	
Heilbron			
Koppies			
Kroonstad	22	4	
Lindley			
Modderpoort			
Petrusburg			
Philippolis			
Reddersburg			
Reitz			
Rouxville			
Vrede			
Warden			
Welkom	20	7	
Wepener	18	-1	
Winburg			
Zastron			

KAAP - CAPE	Max	Min	RRR
Aberdeen			
Addo			
Agulhas	16	12	0,2
Alexander Bay	19	7	
Aliwal North	20	-1	
Beaufort West	18	5	
Boegoebergdam			
Brandvlei			
Caledon			
Calitzdorp			
Calvinia	19	-1	
Cape Columbine	16	10	
Cape St. Francis	17	12	
Cape Town (D.F. Malan)	17	10	
Cape Town (Roeland St.)			
Carnarvon			
Ceres			
Citrusdal			
Colesberg			
Cradock			
De Aar	19	-1	
Döhne	16	4	
Douglas			
East London (Ben Schoeman)	19	8	
Elsenburg			
Fort Beaufort			
Fraserburg	19	-2	
Garies			
George			
Graaff-Reinet	19	5	
Grahamstown			
Grootfontein (Middelburg)	18	1	
Hopetown			
Idutywa			
Jansenville	22	5	
Joubertina			
Kaappunt	14	10	
Kimberley (B.J. Vorster)	20	7	
Knysna			
Kokstad	15	1	
Kuruman	23	7	
Ladismith			
Langebaanweg	17	5	
Maclear			
Mafeking	25	9	
Malmesbury			
Matatiele			
Matroosberg	15	1	
Mbashe	21	10	

KAAP - CAPE	Max	Min	RRR
Mosselbaai	18	11	
Oklep	21	6	
Oudtshoorn	20	9	
Petrusville			
Piketberg			
Pofadder	19	5	
Port Elizabeth (H.F. Verwoerd)	17	11	1,0
Port Nolloth	17	7	
Port St. Johns	20	13	
Prieska	22	2	
Prince Albert			
Queenstown			
Riversdale	19	8	
Robertson	19	3	
Sheeprun	18	3	
Somerset East	19	1	
Steynsburg			
Strydenburg			
Sutherland	16	-9	
Swellendam			
Tarkastad			
Touwsrivier			
Twee Riviere	17	2	
Umtata			
Uniondale			
Upington	21	5	
Vanwyksvlei	21	2	
Victoria West			
Vredendal	19	6	
Vryburg	21	4	
Williston			
Willowmore	17	6	
Willow Park (Dordrecht)			
LESOTHO			
Maseru			
Ox-Bow			
SWAZILAND			
Bulembu			
Manzini (Matsapa)	34	12	
Siteki			

S.W.A.	Max	Min	RRR
Aroab			
Bethanien			
Dordabis			
Gobabeb	31	8	
Gobabis	31	7	
Grootfontein	33	13	
J.G. Strijdom	29	10	
Karasburg			
Kalkfeld			
Karibib			
Keetmanshoop	23	12	
Kub			
Lüderitz	18	x	
Mariental	25	10	
Möwe			
Ohopoho			
Okahandja			
Okaukuejo			
Ondangwa	38	15	
Otavi			
Otjiwarango			
Outjo			
Rehoboth			
Rundu			
Steinhausen			
Tsumeb			
Uis	33	11	
Walvisbaai	16	6	
Windhoek			
BOTSWANA			
Francistown	37	18	
Gaborone	33	11	
Ghanzi	33	14	
Lobatsi			
Mahalapye			
Maun	38	17	
Shakawe			
Tshabong	26	4	
Tshane	28	8	

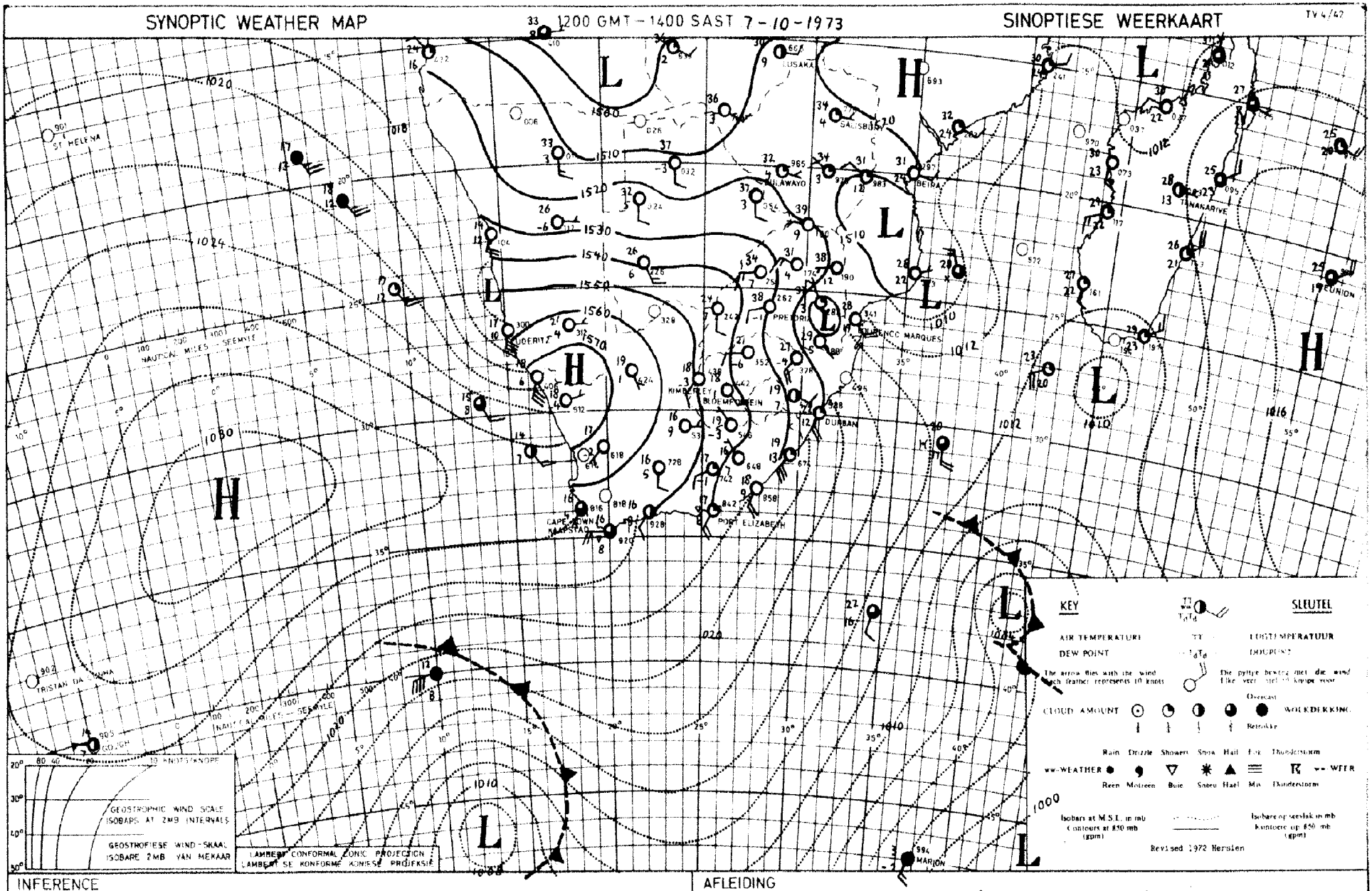

INFERENCE

A ridge of high pressure edging around the coast will cause cool cloudy conditions to extend to the eastern coastal belt and later also to the Transvaal Lowveld. Otherwise it will be mainly fine.

AFLEIDING

'n Rug van die hoë druk wat om die kus stoot sal veroorsaak dat koel bewolkte weer na die Ooskusstreke en later na die Transvaalse Laeveld uitbrei. Origens sal dit meesal mooiweer wees.

DAAGLIKSE WEERBULLETIN

Maksimum en Minimum Temperatuur (°C) en Reënval (RRR) in mm vir die 24 uur geëindig om 0800 SAST op

WEERBURO / WEATHER BUREAU
DEPT VAN VERVOER / DEPT OF TRANSPORT
9 - 10 - 1973

DAILY WEATHER BULLETIN

Maximum and Minimum Temperatures (°C) and Rainfall (RRR) in mm for the 24 hours ended at 0800 SAST on

TV. 4/43

TRANSVAAL	Max	Min	RRR
Alberton			
Barberton			
Belfast			
Bethal	23	9	
Bospoort			
Carolina	19	6	
Delareyville			
Delmas			
Doornspruit (Vaalwater)	26	10	
Ermelo			
Jan Kempdorp			
Jan Smuts	23	8	
Joubertpark (Jhb)	23	10	
Klerksdorp			
Kroondal (Rustenburg)			
Letaba			
Levubu			
Lichtenburg			
Loskopdam			
Loskopkanale (Groblersdal)			
Louis Trichardt			
Lydenburg			
Marble Hall			
Mara			
Marnitz	25	15	
Messina	23	18	
Middelburg			
Nelspruit	22	9	
Phalaborwa	24	19	
Pietersburg	21	11	
Piet Retief	21	8	
Pongola			
Potchefstroom	26	7	
Potgietersrus			
Pretoria	26	13	
Pretoriuskop			
Punda Milia			
Satara			
Sekhukhune			
Shingwidzi			
Skukuza	25	13	
Standerton	24	9	
Schweizer-Reneke			
Thabazimbi			
Tom Burke			
Tzaneen			
Vereeniging			
Volksrust			
Warmbad	29	12	
Waterval-Boven			
Witbank			
Wolmaransstad			
Zeerust			

NATAL	Max	Min	RRR
Cape St. Lucia	24	17	
Cedara	22	5	
Dundee			
Durban (Louis Botha)	24	14	
Estcourt	21	9	
Harding			
Himeville			
Hluhluwe			
Melmoth			
Mkuze			
Newcastle	26	8	
Port Shepstone	22	13	
Van Reenen			
Vryheid			
Waterford (Underberg)	21	0	
O.V.S. - O.F.S.			
Balkfontein (Bothaville)			
Bethlehem	22	1	
Bloemfontein (J.B.M. Hertzog)	23	5	
Bultfontein			
Clocolan			
Fauresmith			
Ficksburg			
Frankfort	24	4	
Harrismith			
Hoopstad	24	5	
Heilbron			
Koppies			
Kroonstad	23	5	
Lindley			
Modderpoort			
Petrusburg			
Philippolis			
Reddersburg			
Reitz			
Rouxville			
Vrede			
Warden			
Welkom	23	10	
Wepener	22	1	
Winburg			
Zastron			

KAAP - CAPE	Max	Min	RRR
Aberdeen			
Addo			
Agulhas	18	11	
Alexander Bay	21	9	
Aliwal North	24	0	
Beaufort West	23	4	
Boegoebergdam			
Brandvlei			
Caledon			
Calitzdorp			
Calvinia	24	3	
Cape Columbine	17	11	
Cape St. Francis	18	15	
Cape Town (D.F. Malan)	18	12	
Cape Town (Roeland St.)			
Carnarvon			
Ceres			
Citrusdal			
Colesberg			
Cradock			
De Aar			
Döhne	21	7	
Douglas			
East London (Ben Schoeman)	19	10	
Elsenburg			
Fort Beaufort			
Fraserburg	23	3	
Garies			
George			
Graaff-Reinet	24	-2	
Grahamstown			
Grootfontein (Middelburg)			
Hopetown			
Idutywa			
Jansenville	26	6	
Joubertina			
Kaappunt	13	11	
Kimberley (B.J. Vorster)	24	11	
Knysna			
Kokstad	22	3	
Kuruman	26	6	
Ladismith			
Langebaanweg	20	7	
Maclear			
Mafeking	29	14	
Malmesbury			
Matatiele			
Matroosberg	20	3	
Mbashe	21	12	

KAAP - CAPE	Max	Min	RRR
Mosselbaai	20	11	
Okiep	25	11	
Oudtshoorn	22	4	
Petrusville			
Piketberg			
Pofadder	24	11	
Port Elizabeth (H.E. Verwoerd)	20	9	
Port Nolloth	16	7	
Port St. Johns	20	16	
Prieska	27	3	
Prince Albert			
Queenstown	23	4	
Riversdale	21	4	
Robertson	23	5	
Sheeprun	23	6	
Somerset East	23	3	
Steynsburg			
Strydenburg			
Sutherland	19	-5	
Swellendam			
Tarkastad			
Touwsrivier			
Twee Riviere	22	6	
Umtata			
Uniondale			
Upington	27	9	
Vanwyksvlei	25	4	
Victoria West			
Vredendal	23	6	
Vryburg	26	8	
Williston			
Willowmore	21	4	
Willow Park (Dordrecht)			
LESOTHO			
Maseru			
Ox-Bow			
SWAZILAND			
Bulembu			
Manzini (Matsapa)	22	10	
Siteki			

S.W.A.	Max	Min	RRR
Aroab			
Bethanien			
Dordabis			
Gobabeb	29	7	
Gobabis	33	13	
Grootfontein	34	16	
J.G. Strijdom	32	12	
Karasburg			
Kalkfeld			
Karibib			
Keetmanshoop	29	14	
Kub			
Lüderitz	17	11	
Mariental	32	11	
Möwe			
Ohopoho			
Okahandja			
Okaukuejo			
Ondangwa	38	20	
Otavi			
Otjiwarango			
Outjo			
Rehoboth			
Rundu			
Steinhausen			
Tsumeb			
Uis	35	13	
Walvisbaai	13	10	
Windhoek			
BOTSWANA			
Francistown	28	16	
Gaborone	31	15	
Ghanzi	35	14	
Lobatsi			
Mahalapye			
Maun	38	21	
Shakawe	39	11	
Tshabong	30	5	
Tshane	33	9	

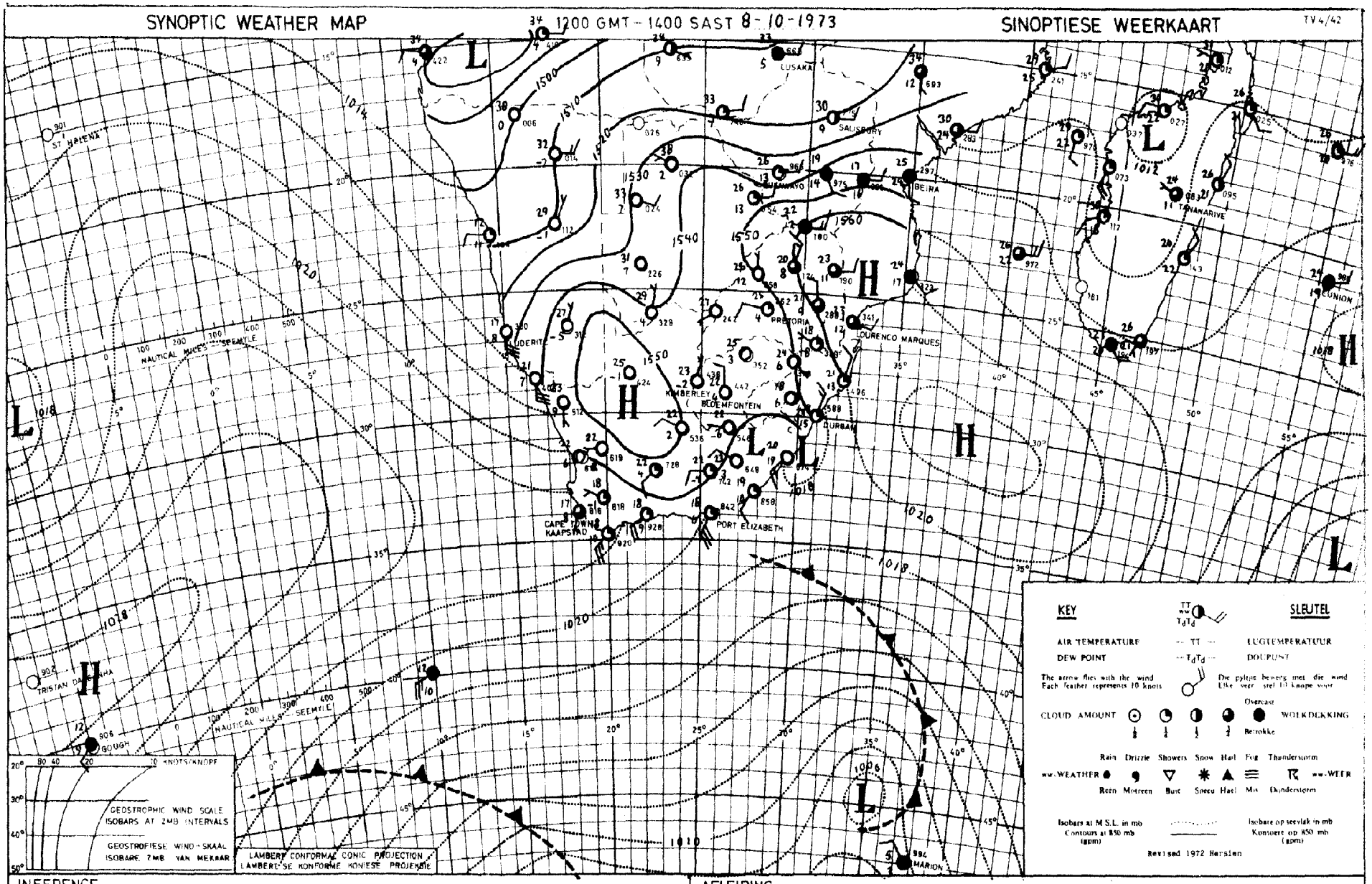

INFERENCE

For at least the next 24 hours conditions will remain static with clear or partly cloudy skies and warmer weather over all parts.

AFLEIDING

Vir tenminste die volgende 24 uur sal toestande staties bly met helder of gedeeltelik bewolkte lug en warmer weer oor alle dele.

DAAGLIKSE WEERBULLETIN

Maksimum- en Minimum Temperature (°C) en Reënval (RRR) in mm vir die 24 uur geëndig om 0500 SAST op

WEERBURO / WEATHER BUREAU

DEPT VAN JEWOED / DEPT OF TRANSPORT

10 - 10 - 1973

DAILY WEATHER BULLETIN

Maximum and Minimum Temperatures (°C) and Rainfall (RRR) in mm for the 24 hours ended at 0500 SAST on

CAPE OF GOOD HOPE	Max	Min	RRR
Aberdeen			
Barkly-Oos			
Beaufort-Wes			
Bethal	28	15	
Bosjesmanspoort	30	15	
Carolina	26	15	
Clanwilliam			
Darling			
Dwarsrivier (Vanwyksvlei)	29	16	
Ermelo			
Jan Kempdorp			
Jan Smuts	26	16	
Joubertpas (Ubi)	25	18	
Klerksdorp			
Kroonstad (Oosterburg)	30	15	
Ladybrand			
Lichtenburg	29	16	
Loskopdam			
Loskopkanaal (Groblersdal)			
Louis Trichardt			
Lydenburg			
Marble Hall			
Mara			
Marnitz	30	18	
Messina			
Middelburg			
Nelspruit	28	13	
Phalaborwa	29	9	
Pietersburg	28	15	
Piet Retief	27	14	
Pongola			
Potchefstroom	31	18	
Potgietersrus	29	18	
Pretoria	29	18	
Pretoriuskop			
Ponda Milia			
Satara			
Sekhukhune			
Shingwidzi			
Skukuza	30	18	
Standerton	29	15	
Schweizer-Reneke			
Thabazimbi			
Tom Burke			
Tzaneen			
Vereeniging			
Volksrust			
Warmbad	33	22	
Waterval-Boven			
Witbank			
Wolmaransstad			
Zeerust			

NATAL	Max	Min	RRR
Cape St. Lucia			
Cedara	27	11	
Durban			
Durban (Louis Botha)	25	19	
Estcourt	27	15	
Harding			
Hluhluwe			
Melmoth			
Mkuze			
Newcastle	32	16	
Port Shepstone			
Van Reenen			
Vryheid			
Waterford (Underberg)	25	6	
O.V.S. - O.F.S.			
Balkfontein (Bothaville)			
Bethlehem	28	10	
Bloemfontein (J.B.M. Hertzog)	29	6	
Bultfontein			
Clocolan			
Fauresmith	28	8	
Ficksburg			
Frankfort	29	11	0,4
Harrismith			
Hoopstad	32	10	
Heilbron			
Koppies			
Kroonstad	30	16	
Lindley			
Medderpoort			
Petrusburg			
Philippolis			
Reddersburg			
Reitz			
Rouxville			
Vrede			
Warden			
Welkom	30	2	
Wepener	27	4	
Winburg			
Zastron			

KAAP - CAPE	Max	Min	RRR
Aberdeen			
Addo			
Agulhas	18	13	
Alexander Bay	17	11	
Aliwal North	28	8	
Beaufort West	26	9	
Boegoeberg dam			
Brandvlei			
Calvinia	24	4	
Cape Columbine	18	11	
Cape St. Francis	19	13	11,3
Cape Town (D.F. Malan)	19	13	
Cape Town (Roeland St.)			
Carnarvon			
Ceres			
Citrusdal			
Colesberg			
Cradock			
De Aar			
Döhne	21	9	
Douglas			
East London (Ben Schoeman)	20	12	0,3
Elsenburg			
Fort Beaufort			
Fraserburg	25	6	
Garies			
George			
Graaff-Reinet	25	9	
Grahamstown			
Grootfontein (Middelburg)	28	3	
Hopetown			
Idutywa			
Jansenville	26	7	
Joubertina			
Kaappunt	18	11	0,1
Kimberley (B.J. Vorster)	33	10	
Knysna			
Kokstad	26	10	
Kuruman	32	11	
Ladismith			
Langebaanweg	20	9	
Maclear			
Mafeking	31	18	
Malmesbury			
Matatiele			
Matroosberg	21	5	
Mbashe	23	16	

KAAP - CAPE	Max	Min	RRR
Mosselbaai	19	13	
Okiep	24	7	
Oudtshoorn	24	9	
Petrusville			
Pikoberg			
Pofadder	29	7	
Port Elizabeth (H.F. Verwoerd)	20	13	7,0
Port Nolloth	15	9	
Port St. Johns	22	17	
Prieska	32	10	
Prince Albert			
Queenstown	29	10	
Riversdale	21	11	5,0
Robertson	22	12	
Sheeprun	28	10	0,9
Somerset East	24	6	
Steynsburg			
Strydenburg			
Sutherland	20	1	
Swellendam			
Tarkastad			
Touwsrivier			
Twee Riviere	28	11	
Umtata			
Uniondale			
Upington	34	9	
Vanwyksvlei	29	9	
Victoria West			
Vredendal	21	9	
Vryburg	33	10	
Williston			
Willowmore	24	8	
Willow Park (Dordrecht)			
LESOTHO			
Maseru			
Ox-Bow			
SWAZILAND			
Bulembu			
Manzini (Matsapa)	27	15	
Siteki			

S.W.A.	Max	Min	RRR
Aroab			
Bethanien			
Dordabis			
Gobabeb	31	7	
Gobabis	35	15	
Grootfontein	32	18	0,6
J.G. Strijdom	33	11	
Karasburg			
Kalkfeld			
Karibib			
Keetmanshoop	32	19	
Kub			
Luderitz	18	xx	
Mariental	36	11	
Möwe			
Ohopoho			
Okahandja			
Okaukuejo			
Ondangwa	35	21	
Otavi			
Otjiwarango			
Outjo			
Rehoboth			
Rundu			
Steinhausen			
Tsumeb			
Uis	35	15	
Walvisbaai	14	11	
Windhoek			
BOTSWANA			
Francistown	33	19	
Gaborone	32	19	0,1
Ghanzi	37	23	
Lobatsi			
Mahalapye			
Maun	37	23	
Shakawe	35	17	
Tshabong	38	13	
Tshane	37	15	

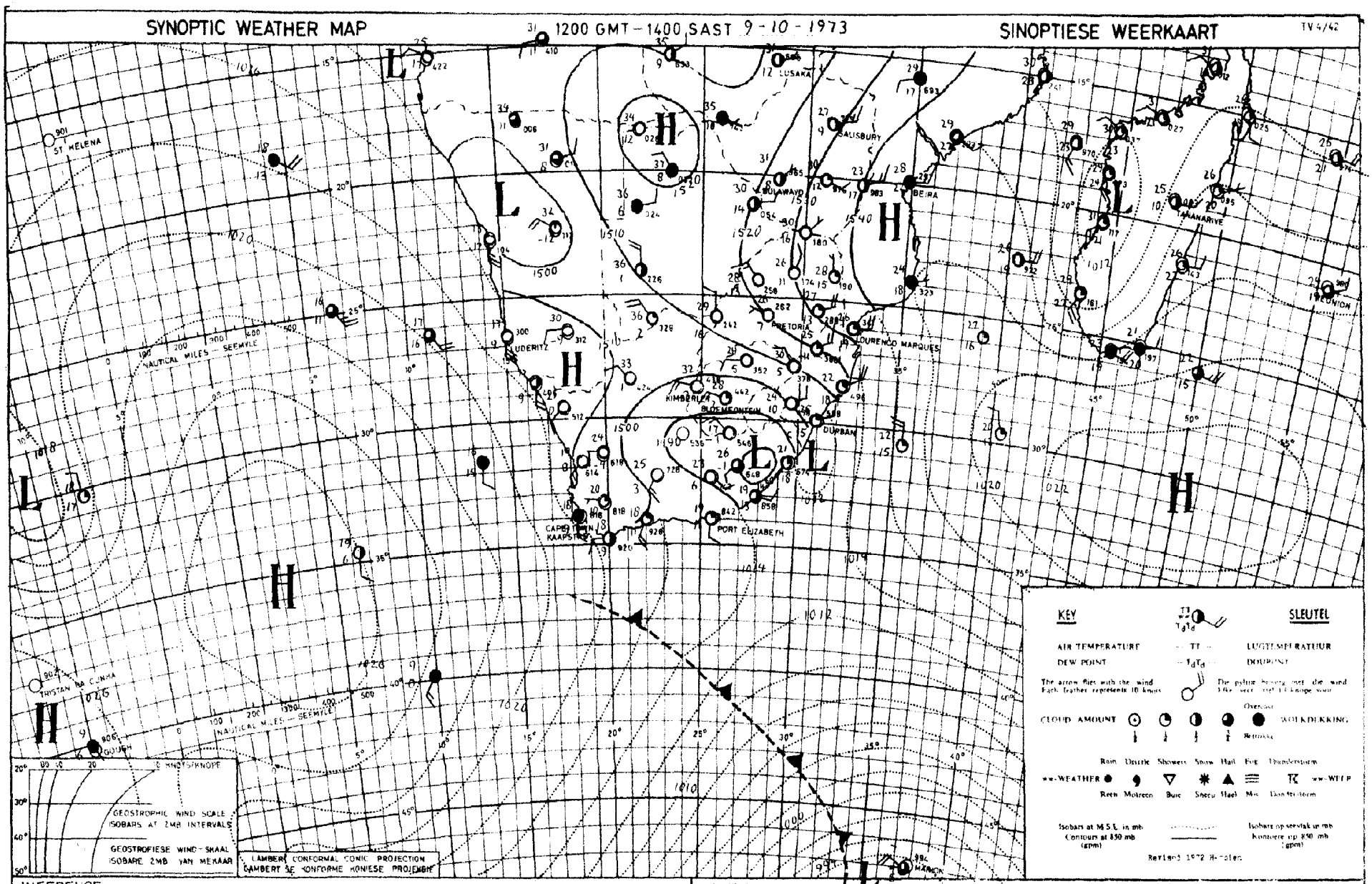

INFERENCE With rising pressures, cool cloudy weather with showers along the coasts will spread around the coast to Natal and Transvaal. In the upper air there is a low over the western parts which will allow moist air to move in from the North and this together with the lower cooler influx from the East, will cause good thundershowers over the Transvaal and Northern Free State and Northern Natal.

AFLEIDING Gepaard met stygende drukke sal koel bewolkte weer oos-waarts om die kus na Natal en Transvaal uitbrei met buie oor die kusstreke. In die hoog is daar 'n laag oor die westelike dele wat warm vogtige lug uit die noorde sal laat instroom en dit tesame met die onderste koel instroming uit die ooste sal goeie donderbuie oor Transvaal, Noord-Vrystaat en Noord-Natal veroorsaak.

DAAGLIKSE WEERBULLETIN

Maksimum en Minimum Temperatuur (°C) en Reënval (RRR) in mm vir die 24 uur geëindig om 0800 SAST op

WEERBURO / WEATHER BUREAU
DEPT VAN VERVOER / DEPT OF TRANSPORT
11 - 10 - 1973

DAILY WEATHER BULLETIN

Maximum and Minimum Temperatures (°C) and Rainfall (RRR) in mm for the 24 hours ended at 0800 SAST on

TV. 1/73

TRANSVAAL	Max	Min	RRR
Alberton			
Barberton			19,0
Belfast			
Bethal	29	8	2,6
Bosspoort	29	11	
Carolina	26	7	12,0
Delareyville			
Delmas			
Doornspruit (Vaalwater)	34	10	
Ermelo			
Jan Kempdorp			
Jan Smuts	28	11	
Joubertpark (Ibh.)	27	11	
Klerksdorp			
Kroondal (Rustenburg)	33	17	
Letaba			
Levubu	36	13	1,3
Lichtenburg			
Loskopdam			1,6
Loskopkanale (Groblersdal)			1,0
Louis Trichardt			
Lydenburg			
Marble Hall			1,1
Mara			
Marnitz	35	16	3,5
Messina	37	17	
Middelburg			6,0
Nylstroom			0,7
Nelspruit	35	14	26,0
Phalaborwa	36	16	
Pietersburg	33	12	3,7
Piet Retief	20	8	13,2
Pongola			
Potchefstroom	31	12	
Potgietersrus	34	16	
Pretoria	30	16	
Pretoriuskop			8,0
Punda Milia			
Satara			
Sekhukhune			
Shingwidzi			
Skukuza	37	16	4,6
Standerton	31	9	1,5
Schweizer-Reneke			
Thabazimbi			2,0
Tom Burke			
Tzaneen			
Vereeniging			
Volksrust			2,0
Warmbad	34	17	
Waterval-Boven			16,0
Witbank			
Wolmaransstad			
Zeerust			

NATAL	Max	Min	RRR
Cape St. Lucia			
Cedara	13	7	5,9
Dundee			
Durban (Louis Botha)	21	14	11,0
Estcourt	20	9	
Harding			
Himeville			4,0
Hluhluwe			2,4
Melmoth			13,0
Mkuze			3,5
Newcastle	33	8	8,0
Pietermaritzburg			13,5
Port Shepstone	21	15	3,6
Van Reenen			18,0
Vryheid			
Waterford (Underberg)	14	4	6,2

O.V.S. - O.F.S.			
Balkfontein (Bothaville)			
Bethlehem	27	7	
Bloemfontein (J.B.M. Hertzog)	27	6	
Bultfontein			
Clocolan			
Fauresmith	25	6	
Ficksburg			
Frankfort	30	10	
Harrismith			
Hoopstad			
Heilbron			
Koppies			
Kroonstad	29	11	
Lindley			
Modderpoort			
Petrusburg			
Philippolis			
Reddersburg			
Reitz			
Rouxville			
Vrede			
Warden			
Welkom	28	11	
Wepener	25	5	
Winburg			
Zastron			

KAAP - CAPE	Max	Min	RRR
Aberdeen			
Addo			3,0
Agulhas	17	13	
Alexander Bay	19	7	
Aliwal North	23	7	
Beaufort West	20	7	
Boegoebergdam			
Brandvlei			
Caledon			
Calitzdorp			
Calvinia	21	10	
Cape Columbine	17	10	
Cape St. Francis			
Cape Town (D.F. Malan)	19	6	
Cape Town (Roeland St.)			
Carnarvon			
Ceres			
Citrusdal			
Colesberg			
Cradock			
De Aar	28	3	
Döhne	16	7	1,1
Douglas			
East London (Ben Schoeman)	19	11	4,5
Elsenburg			
Fort Beaufort			
Fraserburg	17	4	
Garies			
George			
Graaff-Reinet	20	4	
Grahamstown			2,5
Grootfontein (Middelburg)	18	0	
Hopetown			
Idutywa			
Jansenville	20	7	
Joubertina			
Kaappunt	17	11	
Kimberley (B.J. Vorster)	27	9	
Knysna			
Kokstad	26	7	
Kuruman	29	12	
Ladismith			
Langebaanweg	21	8	
Maclear			7,0
Mafeking	33	13	
Malmesbury			
Matatiele			
Matroosberg	16	9	
Mbashe	20	12	2,0

KAAP - CAPE	Max	Min	RRR
Mosselbaai	19	13	
Okiep	23	12	
Oudtshoorn	19	4	
Petrusville			
Piketberg			
Pofadder	23	11	
Port Elizabeth (H.E. Verwoerd	19	10	5,3
Port Nolloth	16	8	
Port St. Johns	21	13	13,5
Prieska	25	10	
Prince Albert			
Queenstown	18	8	
Riversdale	18	6	
Robertson	21	7	
Sheeprun	11	7	4,4
Somerset East	18	5	
Steynsburg			
Strydenburg			
Sutherland	16	4	
Swellendam			
Tarkastad			
Touwsrivier			
Twee Riviere	27	6	
Umtata			
Uniondale			
Upington	34	11	
Vanwyksvlei	23	9	
Victoria West			
Vredendal	23	10	
Vryburg	31	9	
Williston			
Willowmore			
Willow Park (Dordrecht)			

LESOTHO			
Maseru			
Ox-Bow			

SWAZILAND			
Bulembu			25,0
Manzini (Matsapa)	27	13	17,0
Siteki			

S.W.A.	Max	Min	RRR
Aroab			
Bethanien			
Dordabis			
Gobabeb	32	9	
Gobabis	33	17	
Grootfontein	30	19	0,3
J.G. Strijdom	31	13	
Karasburg			
Kalkfeld			
Karibib			
Keetmanshoop	28	15	
Kub			
Lüderitz	18	9	
Mariental	30	11	
Möwe			
Ohopoho			
Okahandja			
Okaukuejo			
Ondangwa	34	21	
Otavi			
Otjiwarango			
Outjo			
Rehoboth			
Rundu			
Steinhausen			
Tsumeb			
Uis	34	16	
Walvisbaai	14	11	
Windhoek			

BOTSWANA			
Francistown	36	19	
Gaborone	37	15	
Ghanzi	35	19	
Lobatsi			
Mahalapye			
Maun	35	22	
Shakawe	36	21	
Tshabong	31	8	
Tshane	32	14	

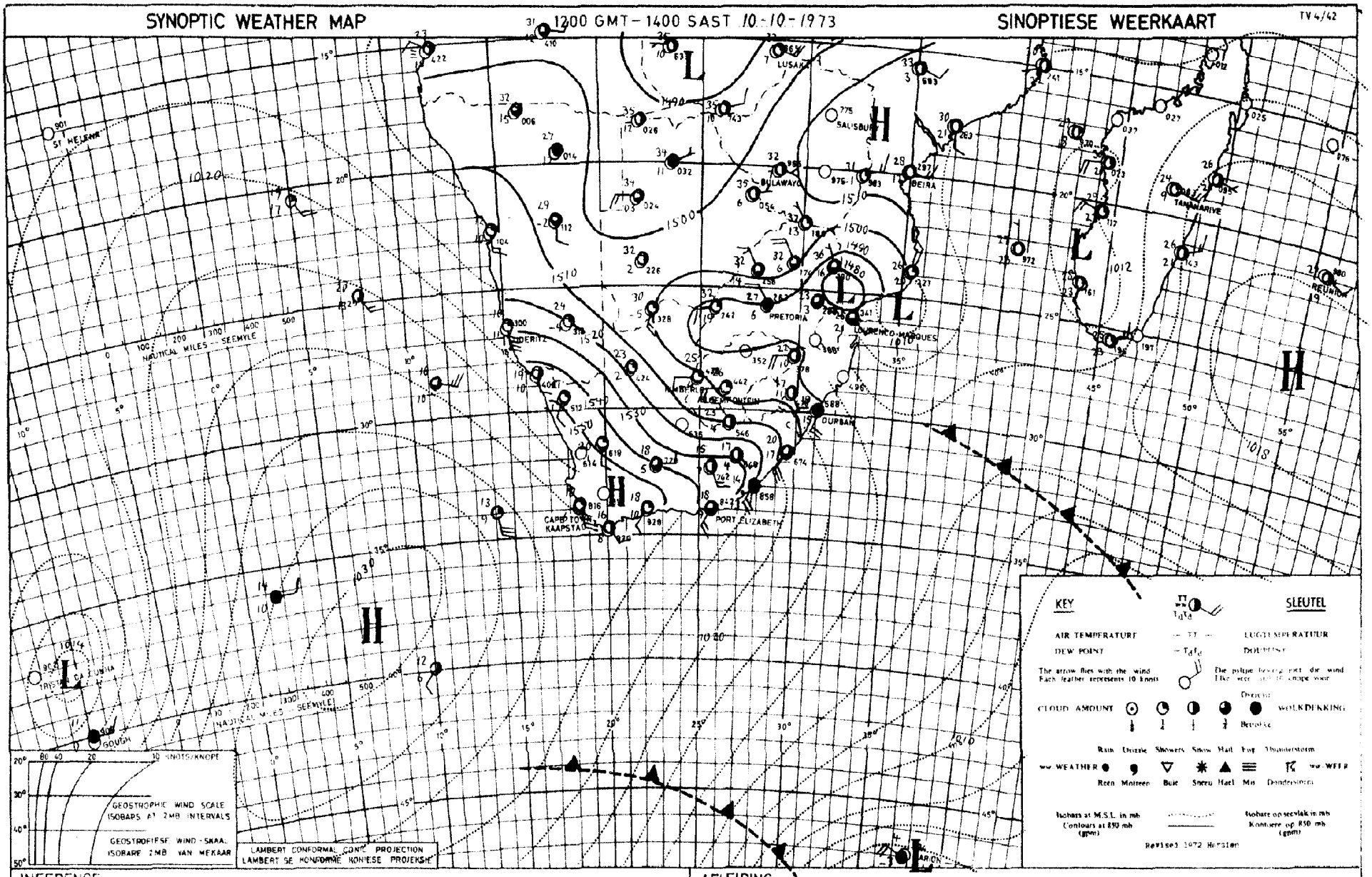

INFERENCE

The high is still ridging strongly eastwards around the coast and is causing cool cloudy weather over the eastern parts of the country, where scattered rain and thundershowers will occur as the upper air low is still situated over the western and central interior

AFLEIDING

Die hoog rug nog sterk ooswaarts om die kus en veroorsaak koel bewolkte toestande oor die oostelike dele waar reën en verspreide donderbuie sal voorkom aangesien die boluglaag nog oor die westelike en sentrale binneland gelee is.

DAAGLIKSE WEERBULLETIN

Maksimum- en Minimum Temperatuur (°C) en Reënval (RRR) in mm vir die 24 uur geëindig om 0900 SAST op

WEERBURO / WEATHER BUREAU
DEPT VAN WEROESE / DEPT OF TRANSPORT
12 - 10 - 1973

DAILY WEATHER BULLETIN

Maximum and Minimum Temperatures (°C) and Rainfall (RRR) in mm for the 24 hours ended at 0900 SAST on

TRANSVAAL	Max	Min	RRR
Alberton			9,5
Barberton			
Belfast			
Bethal	14	9	1,0
Bosjoord	31	13	
Carolina	13	7	6,8
Delareyville			
Delmas			
Doornspruit (Waalwater)	23	15	4,0
Ermelo			
Jan Kempdorp			
Jan Smuts	22	10	7,3
Joubertpark (Bbo)	21	9	6,0
Klerksdorp			
Kroondal (Rustenburg)	29	12	13,5
Letaba			
Levubu	16	12	12,0
Lichtenburg			
Loskopdam			2,0
Loskopkanale (Groblersdal)			1,5
Louis Trichardt			
Lydenburg			
Marble Hall			
Mara	16	12	
Marnitz			
Messina	26	18	
Middelburg			2,5
Nylstroom			3,0
Nelspruit	16	15	10,0
Phalaborwa	18	14	0,2
Pietersburg	20	12	1,2
Piet Retief	17	9	2,0
Pongola			
Potchefstroom	28	13	0,2
Potgietersrus	33	14	1,0
Pretoria	24	12	11,1
Pretoriuskop			
Punda Milia			
Satara			
Sekhukhune			
Shingwidzi			
Skukuza	19	16	0,1
Standerton	15	7	2,5
Schweizer-Reneke			
Thabazimbi			
Tom Burke			1,0
Tzaneen			
Vereeniging			
Volksrust			7,0
Warmbad	27	13	1,1
Waterval-Boven			1,2
Witbank			
Wolmaransstad			
Zeerust			

NATAL	Max	Min	RRR
Cape St. Lucia	21	16	
Cedara	15	9	0,1
Dundee			
Durban (Louis Botha)	19	16	0,2
Estcourt	14	10	0,1
Harding			
Himeville			
Hluhluwe			
Melmoth			2,0
Mkuze			
Newcastle	18	10	1,0
Pietermaritzburg			0,7
Port Shepstone	21	17	0,4
Van Reenen			
Vryheid			
Waterford (Underberg)	12	2	2,1
O.V.S. - O.F.S.			
Balkfontein (Bothaville)			
Bethlehem	19	8	
Bloemfontein (J.B.M. Hertzog)	26	11	
Bultfontein			
Clocolan			
Fauresmith	25	13	
Ficksburg			
Frankfort			2,3
Harrismith			
Hoopstad			
Heilbron			
Koppies			
Kroonstad	22	12	
Lindley			
Modderpoort			
Petrusburg			
Philippolis			
Reddersburg			
Reitz			
Rouxville			
Vrede			11,0
Warden			
Welkom	24	14	
Wepener	24	14	
Winburg			
Zastron			3,0

KAAP - CAPE	Max	Min	RRR
Aberdeen			
Addo			
Agulhas	18	13	
Alexander Bay	22	12	
Aliwal North	26	14	
Beaufort West	23	7	
Boegoeberg dam			
Brandvlei			
Caledon			
Calitzdorp			
Calvinia	23	4	
Cape Columbine	18	11	
Cape St. Francis	18	12	
Cape Town (D.F. Malan)	24	12	
Cape Town (Roeland St.)			
Carnarvon			
Ceres			
Citrusdal			
Colesberg			
Cradock			
De Aar	24	9	
Döhne	19	9	
Douglas			
East London (Ben Schoeman)	19	12	
Elsenburg			
Fort Beaufort			
Fraserburg	22	5	
Garies			
George			
Graaff-Reinet	23	8	
Grahamstown			
Grootfontein (Middelburg)	21	5	
Hopetown			
Idutywa			
Jansenville	24	8	
Joubertina			
Kaappunt	18	13	
Kimberley (B.J. Vorster)	28	16	
Knysna			
Kokstad	12	5	2,2
Kuruman	30	14	
Ladismith			
Lanaebaanweg	26	7	
Maclear			4,5
Mafeking	32	15	
Malmesbury			
Matatiele			
Matroosberg	19	4	
Mbashe	20	14	

KAAP - CAPE	Max	Min	RRR
Mosselbaai	17	14	
Okiep	28	10	
Oudtshoorn	23	5	
Petrusville			
Pikelberg			
Pofadder	27	13	
Port Elizabeth (H.F. Verwoerd)	19	10	
Port Nolloth	18	10	
Port St. Johns	20	16	
Prieska	29	8	
Prince Albert			
Queenstown	19	8	
Riversdale	22	9	
Robertson	25	5	
Sheeprun	15	7	2,0
Somerset East	23	6	
Steynsburg			
Strydenburg			
Sutherland	19	-3	
Swellendam			
Tarkastad			
Touwsrivier			
Twee Riviere	34	10	
Umtata	18	9	
Uniondale			
Upington	32	11	
Vanwyksvlei	27	7	
Victoria West			
Vredendal	28	8	
Vryburg	31	15	
Williston			
Willowmore	19	4	
Willow Park (Dordrecht)			
LESOTHO			
Maseru			
Ox-Bow			
SWAZILAND			
Bulembu			
Manzini (Matsapa)			
Siteki			

S.W.A.	Max	Min	RRR
Aroab			
Bethanien			
Dordabis			
Gobabeb	30	10	
Gobabis	32	8	
Grootfontein	32	19	
J.G. Strijdom	30	9	
Karasburg			
Kalkfeld			
Karibib			
Keetmanshoop	31	12	
Kub			
Lüderitz	16	12	
Mariental	34	10	
Möwe			
Ohopoho			
Okahandja			
Okaukuejo			
Ondangwa			
Otavi			
Otjiwarango			
Outjo			
Rehoboth			
Rundu			
Steinhausen			
Tsumeb			
Uis			
Walvisbaai	19	10	
Windhoek			
BOTSWANA			
Francistown	28	15	
Gaborone	29	15	4,3
Ghanzi	35	18	14,0
Lobatsi			26,0
Mahalapye			
Maun	35	19	0,4
Shakawe	34	19	
Tshabong	35	15	
Tshane	33	17	
Kanye			33,4
Molepolole			4,5
Palla Road			12,7
Olifantsdrift			3,7
Mochudi			3,0
Kahle			9,0
Hildavale			14,5
Pitsane Station			8,0

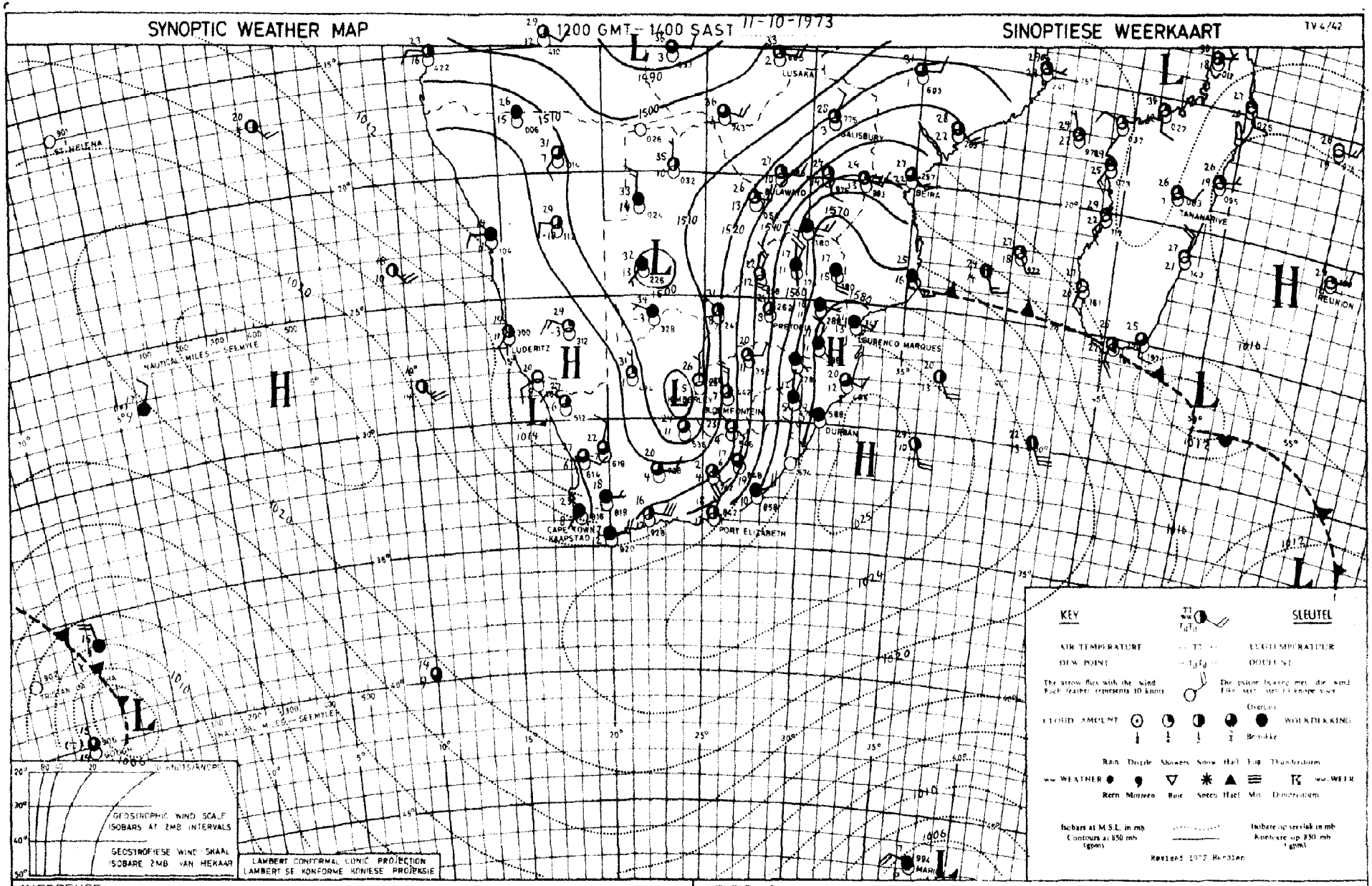

INFERENCE

With the continued inflow of cool moist air from the east and the trough of low pressure over the central interior, it will remain favourable for at least another day for showers over the Transvaal, Natal, the Northern Cape and the Northern O.F.S.

AFLEIDING

Met die voortgesette invoer van koel vogtige lug uit die ooste en die trog van lae druk oor die sentrale binneland, sal dit vir tenminste nog 'n dag gunstig wees vir reenbuie oor die Transvaal, Natal, Noord-Kaapland en Noord-Vrystaat.

DAAGLIKSE WEERBULLETIN

Maksimum en Minimum Temperatuur (°C) en Reënval (RRR) in mm vir die 24 uur geëindig om 0800 SAST op

WEERBURO / WEATHER BUREAU
DEPT VAN VERVOER / DEPT OF TRANSPORT
13 - 10 - 1973

DAILY WEATHER BULLETIN

Maximum and Minimum Temperatures (°C) and Rainfall (RRR) in mm for the 24 hours ended at 0800 SAST on

TRANSVAAL	Max	Min	RRR
Alberton			
Barberton			8,5
Belfast			
Bethal	22	11	0,2
Bospoort	26	14	
Carolina	21	11	
Delareyville			
Delmas			
Doornspruit (Vaalwater)	26	11	
Ermelo			
Jan Kempdorp			
Jan Smuts	21	11	
Joubertpark (Ohlg)	21	11	
Klerksdorp			
Kroondal (Rustenburg)			
Letaba			
Levubu	19	14	0,4
Lichtenburg			
Loskopdam			
Loskopkanaal (Groblersdal)			
Louis Trichardt			
Lydenburg			
Marble Hall			
Mara	23	11	
Marnitz	24	15	
Messina	25	15	
Middelburg			
Nelspruit	24	13	
Phalaborwa	23	15	
Pietersburg	27	13	
Piet Retief	25	12	12,5
Pongola			
Potchefstroom	27	15	
Potgietersrus	25	15	
Pretoria	25	15	
Pretoriuskop			
Punda Milia			
Satara			
Sekhukhune			
Shingwidzi			
Skukuza	26	15	
Standerton	23	10	16,5
Schweizer-Reneke			
Thabazimbi			
Tom Burke			
Tzaneen			
Vereeniging			
Volksrust			15,0
Warmbad	28	15	
Waterval-Boven			
Witbank			3,2
Wolmaransstad			
Zeerust			

NATAL	Max	Min	RRR
Cape St. Lucia	22	18	1,8
Cedara	23	10	1,0
Dundee			8,0
Durban (Louis Botha)	25	14	0,2
Estcourt	25	10	2,5
Harding			
Himeville			
Hluhluwe			5,2
Melmoth			
Mkuze			3,0
Newcastle	24	11	1,0
Port Shepstone	25	15	0,8
Van Reenen			8,5
Vryheid			
Waterford (Underberg)	xx	4	0,3
O.V.S. - O.F.S.			
Balkfontein (Bothaville)			
Bethlehem	25	11	
Bloemfontein (J.B.M. Hertzog)	26	11	
Bultfontein			
Clocolan			
Fauresmith	28	12	
Ficksburg			
Frankfort	23	12	17,0
Harrismith			
Hoopstad	32	14	
Heilbron			
Koppies			
Kroonstad	24	13	8,0
Lindley			
Modderpoort			
Petrusburg			
Philippolis			
Reddersburg			
Reitz			
Rouxville			
Vrede			
Warden			
Welkom	22	16	
Wepener	25	10	
Winburg			
Zastron			

KAAP - CAPE	Max	Min	RRR
Aberdeen			
Addo			
Agulhas			
Alexander Bay	18	10	
Aliwal North			
Beaufort West	27	8	
Boegoebergdam			
Brandvlei			
Caledon			
Calitzdorp			
Calvinia	27	5	
Cape Columbine	18	12	
Cape St. Francis	20	11	
Cape Town (D.F. Malan)	21	9	
Cape Town (Roeland St.)			
Carnarvon			
Ceres			
Citrusdal			
Colesberg			
Cradock			
De Aar	27	10	
Döhne	25	9	
Douglas			
East London (Ben Schoeman)	22	11	
Elsenburg			
Fort Beaufort			
Fraserburg	26	7	
Garies			
George			
Graaff-Reinet	28	8	
Grahamstown			
Grootfontein (Middelburg)	28	4	
Hopetown			
Idutywa			
Jansenville	31	9	
Joubertina			
Kaappunt	19	12	
Kimberley (B.J. Vorster)	29	18	
Knysna			
Kokstad	23	6	5,2
Kuruman			
Ladismith			
Langebaanweg	24	11	
Maclear			
Mafeking	27	16	
Malmesbury			
Matatiele			
Matroosberg	25	7	
Mbashe	23	12	

KAAP - CAPE	Max	Min	RRR
Mosselbaai	20	13	
Okiep	26	11	
Oudtshoorn	27	6	
Petrusville			
Piketberg			
Pofadder	29	11	
Port Elizabeth (H.F. Verwoerd)	22	12	
Port Nolloth	17	10	
Port St. Johns	22	16	
Prieska	31	9	
Prince Albert			
Queenstown	27	6	
Riversdale	25	8	
Robertson	26	8	
Sheeprun	23	7	2,0
Somerset East	28	xx	
Steynsburg			
Strydenburg			
Sutherland	23	-2	
Swellendam			
Tarkastad			
Touwsrivier			
Twee Riviere	26	9	
Umtata	27	8	
Uniondale			
Upington	31	11	
Vanwyksvlei	29	6	
Victoria West			
Vredendal	26	11	
Vryburg	30	17	
Williston			
Willowmore	26	6	
Willow Park (Dordrecht)			
LESOTHO			
Maseru			
Ox-Bow			
SWAZILAND			
Bulembu			1,8
Manzini (Matsapa)	25	15	38,5
Siteki			

S.W.A.	Max	Min	RRR
Aroab			
Bethanien			
Dordabis			
Gobabeb	30	11	
Gobabis	32	13	
Grootfontein	34	21	
J.G. Strijdom	31	13	
Karasburg			
Kalkfeld			
Karibib			
Keetmanshoop	31	13	
Kub			
Luderitz	17	9	
Mariental	33	13	
Möwe			
Ohopoho			
Okahandja			
Okaukuejo			
Ondangwa	37	23	
Otavi			
Otjiwarango			
Outjo			
Rehoboth			
Rundu			
Steinhausen			
Tsumeb			
Uis			
Walvisbaai	14	9	
Windhoek			
BOTSWANA			
Francistown	29	15	
Gaborone	28	13	
Ghanzi	32	18	
Lobatsi			
Mahalapye			
Maun	34	20	
Shakawe	36	19	
Tshabong	34	8	
Tshane	33	15	

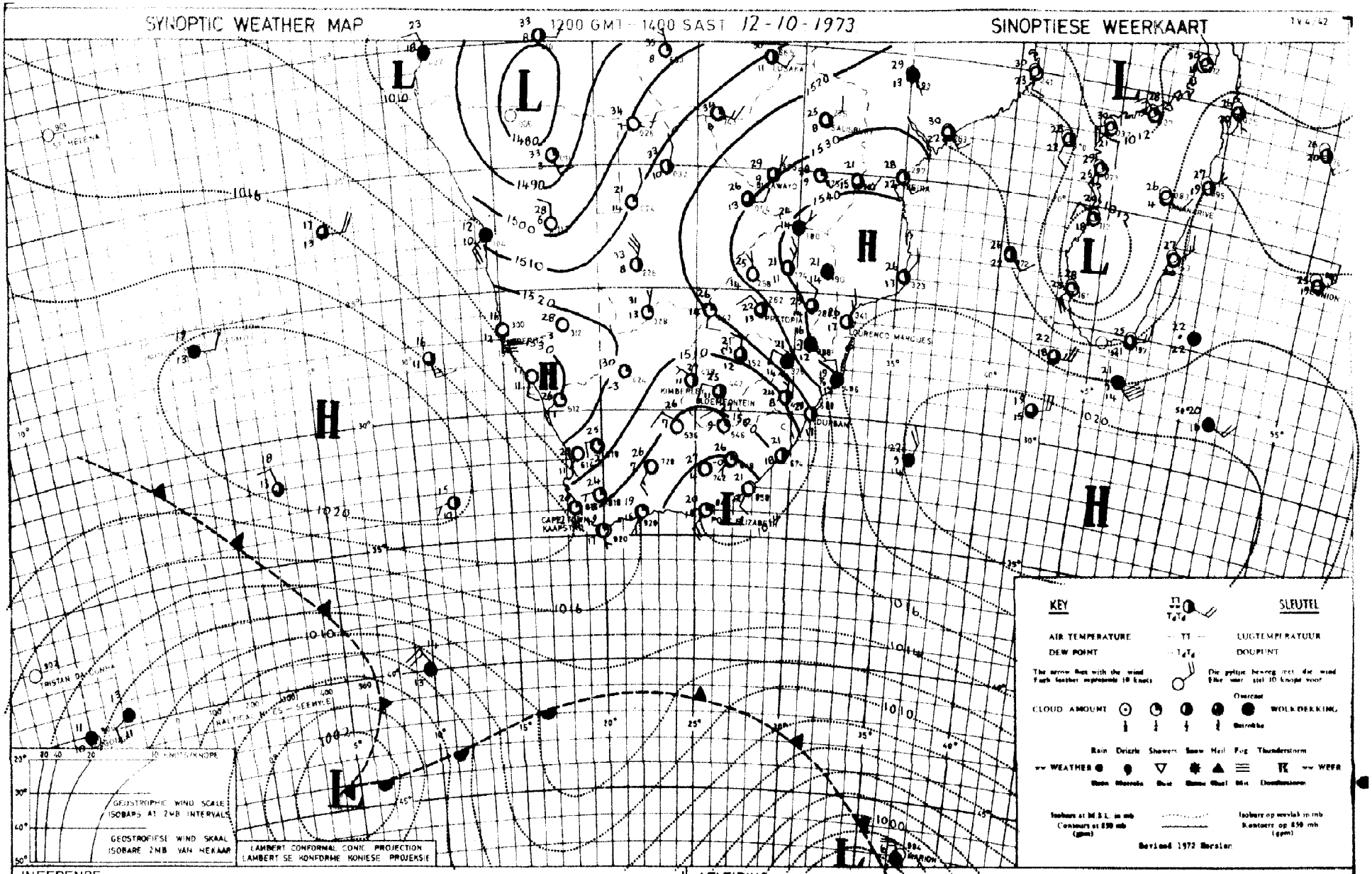

INFERENCE *The high in the East and its inflow of cool, moist air have almost disappeared, but with the trough of low pressure over the central interior a few thundershowers will still occur over the Eastern Transvaal.*

AFLEIDING *Die hoog in die Ooste en sy invoer van koel, vogtige lug het byna verdwyn, maar met die trog van lae druk oor die sentrale binneland sal enkele donderbuie nog oor Oos-Transvaal voorkom.*

DAAGLIKSE WEERBULLETIN

Maksimum en Minimum Temperatuur (°C) en Reënval (RRR) in mm vir die 24 uur geëindig om 0800 SAST op

WEERBURO / WEATHER BUREAU
DEPT VAN VERVOER / DEPT OF TRANSPORT
14 - 10 - 1973.

DAILY WEATHER BULLETIN

Maximum and Minimum Temperatures (°C) and Rainfall (RRR) in mm for the 24 hours ended at 0800 SAST on

TV. 4/43

TRANSVAAL	Max	Min	RRR
Alberton			
Barberton			
Belfast			
Bethal	27	15	3,4
Bospoort	30	14	
Carolina	24	15	
Delareyville			
Delmas			
Doornspruit (Vaalwater)	31	17	
Ermelo			
Jan Kempdorp			
Jan Smuts	26	16	
Joubertpark (Jhb.)	25	16	
Klerksdorp			
Kroondal (Rustenburg)			
Letaba			
Levubu	29	18	
Lichtenburg			
Loskopdam			
Loskopkanale (Groblersdal)			
Louis Trichardt			
Lydenburg			
Marble Hall			
Mara	31	15	
Marnitz	32	20	
Messina	33	19	
Middelburg			
Nelspruit	29	16	
Phalaborwa	32	19	
Pietersburg	28	15	
Piet Retief	27	16	
Pongola			
Potchefstroom	31	16	
Potgietersrus	31	19	
Pretoria	29	17	
Pretoriuskop			
Punda Milia			
Satara			
Sekhukhune			
Shingwidzi			
Skukuza	33	19	
Standerton	25	13	
Schweizer-Reneke			
Thabazimbi			
Tom Burke			
Tzaneen			
Vereeniging			
Volksrust			
Warmbad	32	17	
Waterval-Boven			
Witbank			
Wolmaransstad			
Zeerust			

NATAL	Max	Min	RRR
Cape St. Lucia	25	20	
Cedara	29	15	
Dundee			1,0
Durban (Louis Botha)	27	21	
Estcourt	29	13	
Harding			
Himeville			
Hluhluwe			
Melmoth			
Mkuze			
Newcastle	30	21	
Port Shepstone	24	19	0,5
Van Reenen			
Vryheid			
Waterford (Underberg)	xx	8	
O.V.S. - O.F.S.			
Balkfontein (Bothaville)			
Bethlehem	27	6	
Bloemfontein (J.B.M. Hertzog)	30	7	
Bultfontein			
Clocolan			
Fauresmith	31	12	
Ficksburg			
Frankfort	27	12	1,5
Harrismith			
Hoopstad	33	10	
Heilbron			
Koppies			
Kroonstad	30	13	
Lindley			
Modderpoort			
Petrusburg			
Philippolis			
Reddersburg			
Reitz			
Rouxville			
Vrede			
Warden			
Welkom			
Wepener	29	4	
Winburg			
Zastron			

KAAP - CAPE	Max	Min	RRR
Aberdeen			
Addo			
Agulhas	20	14	
Alexander Bay	22	12	
Aliwal North	31	7	
Beaufort West	29	16	
Boegoebergdam			
Brandvlei			
Caledon			
Calitzdorp			
Calvinia	27	8	
Cape Columbine	18	13	
Cape St. Francis	20	16	
Cape Town (D.F. Malan)	22	14	0,2
Cape Town (Roeland St.)			
Carnarvon			
Ceres			
Citrusdal			
Colesberg			
Cradock			
De Aar			
Döhne	27	10	
Douglas			
East London (Ben Schoeman)	22	15	
Elsenburg			
Fort Beaufort			
Fraserburg	29	10	
Garies			
George			
Graaff-Reinet	31	13	
Grahamstown			
Grootfontein (Middelburg)	31	7	
Hopetown			
Idutywa			
Jansenville	33	11	
Joubertina			
Kaappunt	18	12	0,6
Kimberley (B.J. Vorster)	33	13	
Knysna			
Kokstad	29	8	
Kuruman			
Ladismith			
Langgaanweg	24	13	
Maclear			
Mafeking	32	17	2,5
Malmesbury			
Matatiele			
Matroosberg	25	10	
Mbashe	29	17	

KAAP - CAPE	Max	Min	RRR
Mosselbaai	20	14	
Oliep	29	17	
Oudtshoorn	29	9	
Petrusville			
Piketberg			
Pofadder			
Port Elizabeth (H.E. Verwoerd	24	16	
Port Nolloth	16	11	
Port St. Johns	23	18	
Prieska	33	13	
Prince Albert			
Queenstown	32	10	
Riversdale	29	12	1,0
Robertson	29	11	
Sheeprun	31	8	
Somerset East	31	11	
Steynsburg			
Strydenburg			
Sutherland	23	8	
Swellendam			
Tarkastad			
Touwsrivier			
Twee Riviere	28	15	
Umtata	28	9	
Uniondale			
Upington	34	15	
Vanwyksvlei	31	10	
Victoria West			
Vredendal	27	10	
Vryburg	33	14	
Williston			
Willowmore	28	12	
Willow Park (Dordrecht)			
LESOTHO			
Maseru			
Ox-Bow			
SWAZILAND			
Bulembu			
Manzini (Matsapa)			
Siteki			

S.W.A.	Max	Min	RRR
Aroab			
Bethanien			
Dordabis			
Gobabeb	29	9	
Gobabis	35	18	
Grootfontein	34	19	2,1
J.G. Strijdom	34	17	
Karasburg			
Kalkfeld			
Karibib			
Keetmanshoop	35	16	
Kub			
Luderitz	17	10	
Mariental	38	17	
Möwe			
Ohopoho			
Okahandja			
Okaukuejo			
Ondangwa	38	22	
Otavi			
Otjiwarango			
Outjo			
Rehoboth			
Rundu			
Steinhausen			
Tsumeb			
Uis			
Walvisbaai	14	11	
Windhoek			
BOTSWANA			
Francistown	34	14	
Gaborone	33	21	
Ghanzi	35	23	
Lobatsi			
Mahalapye			
Maun	36	19	
Shakawe	36	18	
Tshabong	37	16	
Tshane			

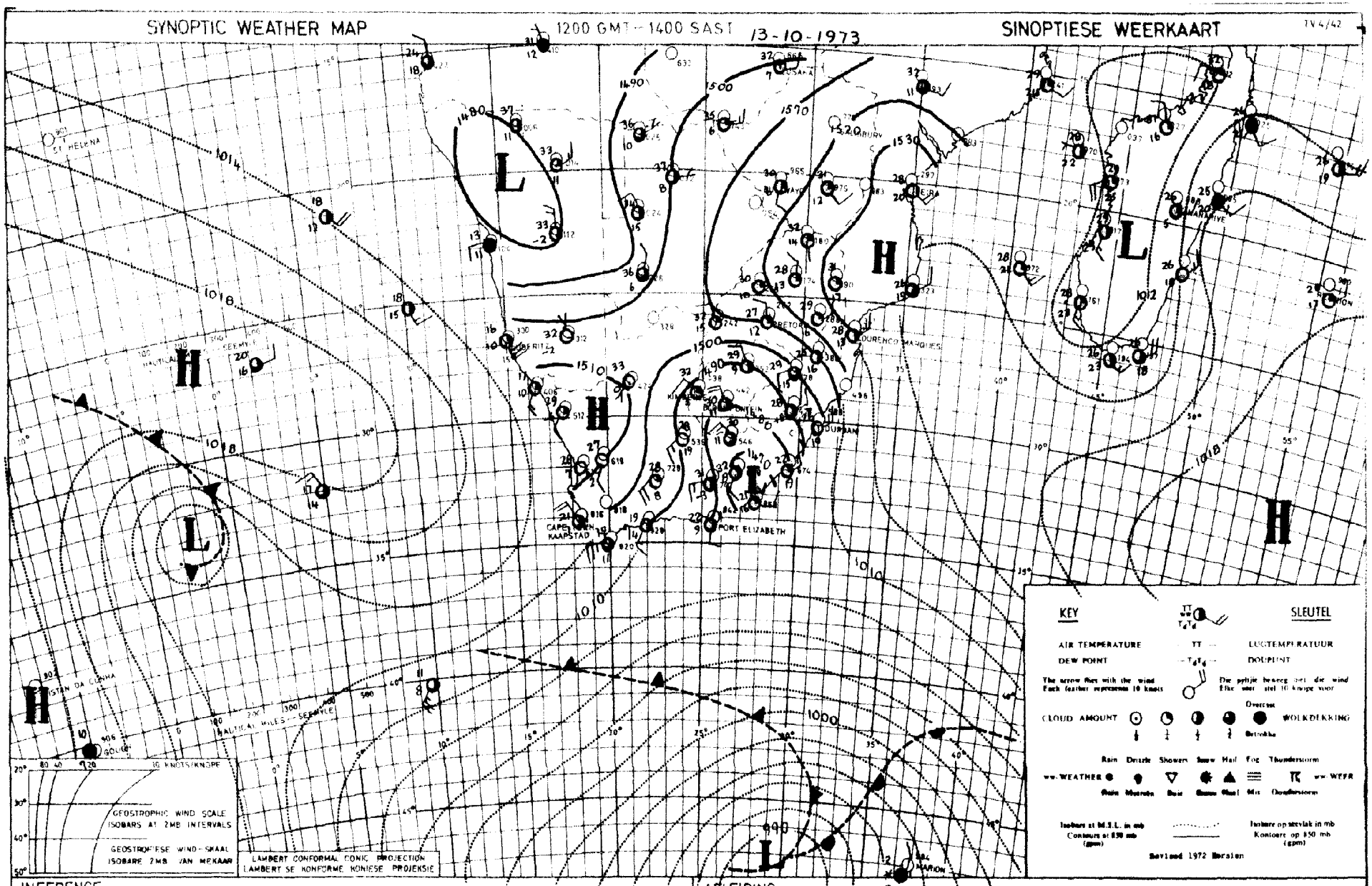

INFERENCE

The low north of Gough Island is of the almost stationary type, so that the high ought to ridge eastwards strongly around the coast as the Marion Island low retreats. This, and the trough of low pressure over the interior, will cause good thundershowers over the eastern parts of the country.

AFLEIDING

Die laedrukstelsel noord van Gougheiland sal uiters stadig beweeg en dus behoort die hoog vinnig om die kus in te rug soos die Marioneilandlaag verbybeweeg. Dit, tesame met die trog van lae druk oor die binneland, sal goeie donderbuie oor die oostelike dele van die land veroorsaak.

DAAGLIKSE WEERBULLETIN

Maksimum en Minimum Temperatuur (°C) en Reënval (RRR) in mm vir die 24 uur geëindig om 0800 SAST op

WEERBURO / WEATHER BUREAU
DEPT VAN VERVOER / DEPT OF TRANSPORT
15 - 10 - 1973

DAILY WEATHER BULLETIN

Maximum and Minimum Temperatures (°C) and Rainfall (RRR) in mm for the 24 hours ended at 0800 SAST on

TRANSVAAL	Max	Min	RRR
Alberton			45,7
Barberton			22,0
Belfast			12,4
Bethal	26	12	
Bospoort	30	12	5,3
Carolina	26	11	2,5
Delareyville			
Delmas			
Doornspruit (Vaalwater)	34	17	0,6
Ermelo			
Jan Kempdorp			
Jan Smuts	26	12	16,2
Joubertpark (Jhb)	26	13	18,0
Klerksdorp			
Kroondal (Rustenburg)	32	14	2,6
Letaba			
Levubu	35	17	
Lichtenburg			
Loskopdam			13,0
Loskopkanale (Groblersdal)			13,0
Louis Trichardt			
Lydenburg			17,0
Marble Hall			17,8
Mara	34	17	
Marnitz	35	20	
Messina	38	22	
Middelburg			8,0
Nelspruit	35	16	17,6
Phalaborwa	36	16	
Pietersburg	31	15	1,0
Piet Retief	30	11	2,6
Pongola			
Potchefstroom	31	13	1,0
Potgietersrus	33	16	10,0
Pretoria	30	15	11,7
Pretoriuskop			37,0
Punda Milia			
Nylstroom			11,0
Satara			
Sekhukhune			
Shingwidzi			
Skukuza	38	16	24,7
Standerton	27	11	5,0
Schweizer-Reneke			
Thabazimbi			4,0
Tom Burke			
Tzaneen			
Vereeniging			
Volksrust			
Warmbad	33	15	9,0
Waterval-Boven			9,5
Witbank			6,4
Wolmaransstad			
Zeerust			

NATAL	Max	Min	RRR
Cape St. Lucia			2,3
Cedara	23	10	4,0
Dundee			
Durban (Louis Botha)	25	15	24,8
Estcourt	26	12	0,1
Harding			
Himeville			5,0
Hluhluwe			7,6
Melmoth			10,0
Mkuze			
Newcastle	31	10	
Pietermaritzburg			11,0
Port Shepstone	24	16	23,0
Van Reenen			
Vryheid			
Waterford (Underberg)	23	7	6,8
O.V.S. - O.F.S.			
Balkfontein (Bothaville)			
Bethlehem	28	10	
Bloemfontein (J.B.M. Hertzog)	29	9	
Bultfontein			
Clocolan			
Fauresmith	28	9	
Ficksburg			
Frankfort	27	11	
Harrismith			
Hoopstad	31	12	
Heilbron			
Koppies			
Kroonstad	29	12	
Lindley			
Modderpoort			
Petrusburg			
Philippolis			
Reddersburg			
Reitz			
Rouxville			
Vrede			
Warden			5,0
Welkom			
Wepener	29	13	
Winburg	27	7	
Zastron			

KAAP - CAPE	Max	Min	RRR
Aberdeen			
Addo			
Agulhas	15	13	
Alexander Bay	24	11	
Aliwal North	28	8	
Beaufort West	26	9	
Boegoebergdam			
Brandvlei			
Caledon			
Calitzdorp			
Calvinia	25	8	
Cape Columbine	18	10	
Cape St. Francis	17	13	12,5
Cape Town (D.F. Malan)	18	12	
Cape Town (Roeland St.)			
Carnarvon			
Ceres			
Citrusdal			
Colesberg			
Cradock			
De Aar	30	8	
Döhne	22	6	1,0
Douglas			
East London (Ben Schoeman)	22	11	27,0
Elsenburg			
Fort Beaufort			5,7
Fraserburg	25	6	
Garies			
George			
Graaff-Reinet	27	9	
Grahamstown			7,3
Grootfontein (Middelburg)	27	8	
Hopetown			
Idutywa			
Jansenville	28	10	0,4
Joubertina			8,0
Kaappunt	16	11	
Kimberley (B.J. Vorster)	29	12	
Knysna			3,0
Kokstad	24	8	0,8
Kuruman	32	13	
Ladismith			
Langebaanweg	21	7	
Maclear			12,0
Mafeking	33	16	3,5
Malmesbury			
Matatiele			
Matroosberg	21	6	
Mbashe	22	12	47,0

KAAP - CAPE	Max	Min	RRR
Mosselbaai	17	12	1,0
Oktiep	29	15	
Oudtshoorn	21	11	
Petrusville			
Piketberg			
Pofadder	29	14	
Port Elizabeth (H.F. Verwoerd)	19	11	12,4
Port Nolloth	17	11	
Port St. Johns	22	13	41,0
Prieska	30	12	
Prince Albert			
Queenstown	26	8	
Riversdale	14	10	5,0
Robertson			
Sheeprun	26	8	4,2
Somerset East	26	10	9,6
Steynsburg			
Strydenburg			
Sutherland	21	2	
Swellendam			
Tarkastad			
Touwsrivier			
Twee Riviere			
Umtata	24	10	5,0
Uniondale			
Upington	31	14	
Vanwyksvlei	29	10	
Victoria West			
Vredendal	25	9	
Vryburg	31	12	2,5
Williston			
Willowmore	21	7	
Willow Park (Dordrecht)			
LESOTHO			
Maseru			
Ox-Bow			
SWAZILAND			
Bulembu			
Mamzini (Matsapa)	34	15	
Siteki			

S.W.A.	Max	Min	RRR
Aroab			
Bethanien			
Dordabis			
Gobabeb	29	8	
Gobabis	33	13	
Grootfontein	28	15	1,0
J.G. Strijdom	31	19	
Karasburg			
Kalkfeld			
Karibib			
Keetmanshoop	32	14	
Kub			
Luderitz	15	9	
Mariental	33	18	
Mövve			
Ohopoho			
Okahandja			
Okaukuejo			
Ondangwa	33	19	
Otavi			
Otjiwarongo			
Outjo			
Rehoboth			
Rundu			
Steinhausen			
Tsumeb			
Uis	33	15	
Walvisbaai	16	12	
Windhoek			
BOTSWANA			
Francistown	36	18	
Gaborone	36	17	0,6
Ghanzi	36	21	
Lobatsi			
Mahalapye			
Maun	37	20	
Shakawe	37	20	
Tshabong	35	14	
Tshane	36	17	

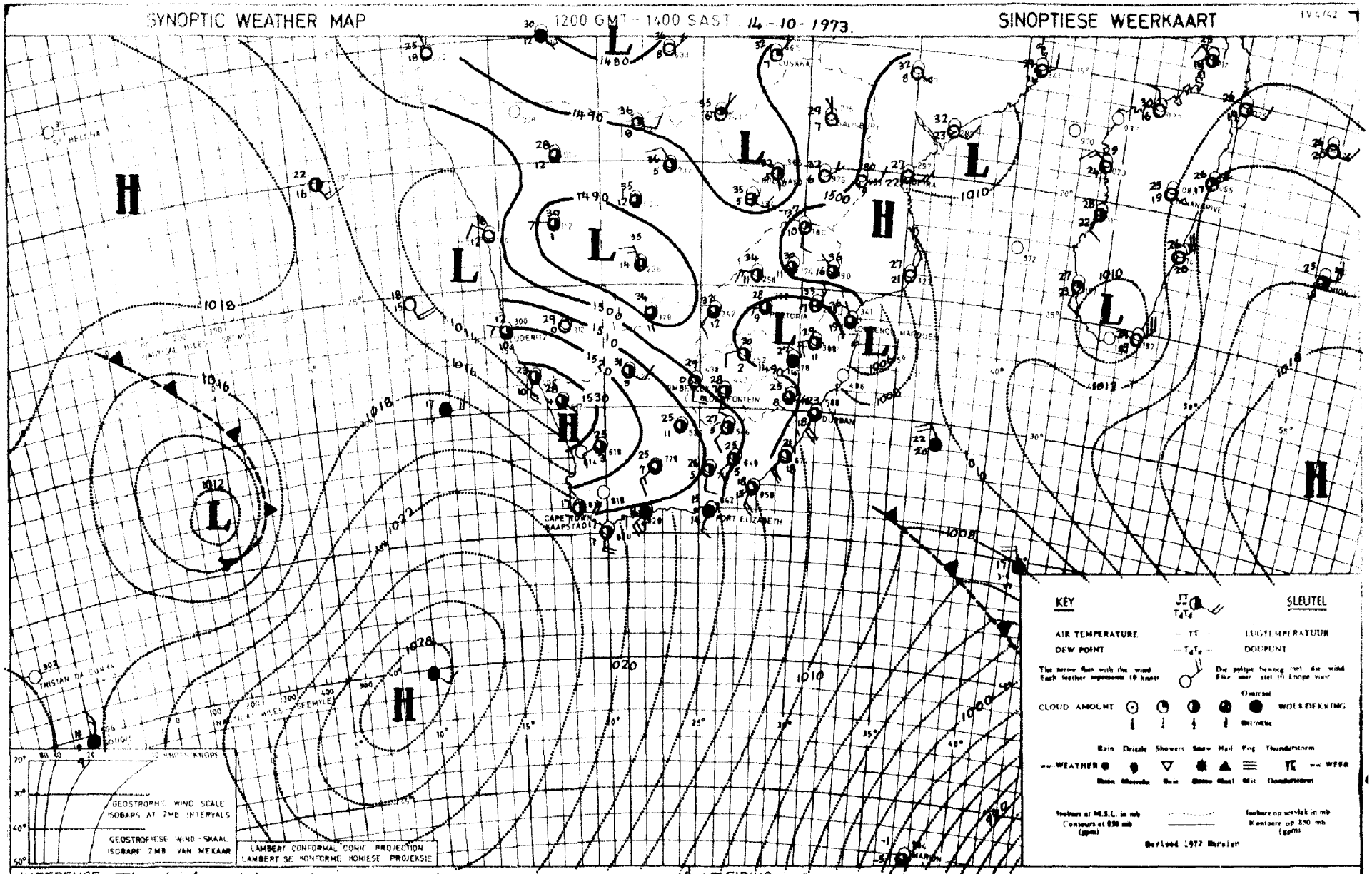

INFERENCE The high which is ridging strongly eastwards around the country is advancing cool, cloudy weather and showers over the Cape South and East Coasts to Natal and later to the Transvaal. In advance of this influx, good thundershowers will occur over the Transvaal, especially as the trough of low pressure over the interior is being maintained.

AFLEIDING Die hoog wat skerp ooswaarts om die land rug, staat koel, bewolkte weer en reënbuie oor die Kaapse Suid- en Ooskusstreke na Natal en later ook na Transvaal. Aan die voorpunt van die instroming sal goeie donderbuie oor Transvaal uitsak, veral aangesien die laedruktrog oor die binneland nog stand hou.

DAAGLIKSE WEERBULLETIN

Maksimum en Minimum Temperatuur (°C) en Reënval (RRR) in mm vir die 24 uur geëindig om 0800 SAST op

WEERBURO / WEATHER BUREAU
DEPT VAN VERVOER / DEPT OF TRANSPORT

16 - 10 - 1973

DAILY WEATHER BULLETIN

Maximum and Minimum Temperatures (°C) and Rainfall (RRR) in mm for the 24 hours ended at 0800 SAST on

TRANSVAAL	Max	Min	RRR
Alberton			25,0
Barberton			
Belfast			
Bethal			
Bospoort	27	13	
Carolina	13	5	29,2
Delareyville			
Delmas			37,0
Doornspruit (Vaalwater)	30	14	14,5
Ermelo			14,0
Jan Kempdorp			
Jan Smuts	20	7	12,1
Joubertpark (Jhb)	21	7	12,5
Klerksdorp			
Kroondal (Rustenburg)			
Letaba			
Levubu	18	12	20,0
Lichtenburg			
Loskopdam			6,0
Loskopkanale (Groblersdal)			12,5
Louis Trichardt			
Lydenburg			9,5
Marble Hall			6,5
Mara	21	12	10,3
Marnitz	30	16	
Messina	29	18	
Middelburg			25,0
Nylstroom			36,0
Nelspruit	17	12	19,0
Phalaborwa	19	13	19,0
Pietersburg	20	11	30,8
Piet Retief	14	5	4,4
Pongola			
Potchefstroom	27	12	
Potgietersrus	24	13	17,5
Pretoria	24	11	17,6
Pretoriuskop			14,5
Punda Milia			
Die Brom			10,0
Satara			
Sekhukhune			
Shingwidzi			
Skukuza	20	13	16,2
Standerton	18	7	0,3
Schweizer-Reneke			
Thabazimbi			21,0
Tom Burke			
Tzaneen			41,0
Vereeniging			
Volksrust			45,0
Warmbad	27	13	46,8
Waterval-Boven			26,0
Witbank			26,2
Wolmaransstad			
Zeerust			
Ohrigstad			17,7
Wolkberg Kwes van Warmbad			27,0

NATAL	Max	Min	RRR
Cape St. Lucia	18	15	14,8
Cedara	11	6	14,2
Dundee			
Durban (Louis Botha)	17	14	32,3
Estcourt	13	8	4,5
Harding			
Himeville			8,5
Hluhluwe			19,8
Melmoth			28,0
Mkuze			4,5
Newcastle	20	9	3,0
Port Shepstone	16	13	14,4
Pietermaritzburg			25,5
Van Reenen			52,0
Vryheid			
Waterford (Underberg)	11	3	3,8

O.V.S. - O.F.S.			
Balkfontein (Bothaville)			
Bethlehem	21	6	
Bloemfontein (J.B.M. Hertzog)	26	10	
Bultfontein			
Clocolan			
Fauresmith	26	7	
Ficksburg			
Frankfort	22	8	1,9
Harrismith			
Hoopstad	28	12	
Heilbron			
Koppies			
Kroonstad	27	10	
Lindley			1,7
Modderpoort			
Petrusburg			
Philippolis			
Reddersburg			
Reitz			
Rouxville			
Vrede			
Warden			
Welkom	27	10	
Wepener	25	6	
Winburg			
Zastron			

KAAP - CAPE	Max	Min	RRR
Aberdeen			
Addo			
Agulhas	15	9	
Alexander Bay	26	13	
Aliwal North	22	6	
Beaufort West	17	7	
Boegoeberg dam			
Brandvlei			
Caledon			
Calitzdorp			
Calvinia	24	9	
Cape Columbine	19	14	
Cape St. Francis	16	14	
Cape Town (D.F. Malan)	25	10	
Cape Town (Roeland St.)			
Carnarvon			
Ceres			
Citrusdal			
Colesberg			
Cradock			
De Aar			
Döhne	9	5	6,0
Douglas			
East London (Ben Schoeman)	15	11	0,7
Elsenburg			
Fort Beaufort			0,1
Fraserburg	18	4	
Garies			
George			
Graaff-Reinet	17	5	
Grahamstown			0,8
Grootfontein (Middelburg)	17	6	
Hopetown			
Idutywa			
Jansenville	18	8	
Joubertina			
Kaappunt	16	11	
Kimberley (B.J. Vorster)	27	14	
Knysna			
Kokstad	12	5	
Kuruman	30	16	
Langebaanweg	27	16	
Ladismith			
Maclear			6,0
Mafeking	29	14	
Malmesbury			
Matatiele			
Matroosberg	18	4	
Mbashe	15	12	5,5

KAAP - CAPE	Max	Min	RRR
Mosselbaai	15	13	
Oliep	29	17	
Oudtshoorn	21	8	
Petrusville			
Piketberg			
Pofadder	29	15	
Port Elizabeth (H.F. Verwoerd)	16	13	
Port Nolloth	17	12	
Port St. Johns	15	11	14,0
Prieska	28	12	
Prince Albert			
Queenstown	13	6	
Riversdale	16	9	
Robertson	22	7	
Sheeprun	11	5	2,5
Somerset East	12	7	1,5
Steynsburg			
Strydenburg			
Sutherland	16	6	
Swellendam			4,6
Tarkastad			
Touwsrivier			
Twee Riviere	28	21	
Umtata	11	8	3,8
Uniondale			
Upington	31	19	
Vanwyksvlei	26	9	
Victoria West			
Vredendal	29	18	
Vryburg	29	16	
Williston			
Willowmore	16	6	
Willow Park (Dordrecht)			

LESOTHO			
Maseru			
Ox-Bow			

SWAZILAND			
Bulembu			54,0
Manzini (Matsapa)	17	10	18,4
Siteki			

S.W.A.	Max	Min	RRR
Aroab			
Bethanien			
Dordabis			
Gobabeb	28	9	
Gobabis	33	15	
Grootfontein	32	17	
J.G. Strijdom	31	16	
Karasburg			
Kalkfeld			
Karibib			
Keetmanshoop	32	21	
Kub			
Luderitz	15	11	
Mariental	33	21	
Möwe			
Ohopoho			
Okahandja			
Okaukuejo			
Ondangwa	36	17	
Otavi			
Otjiwarango			
Outjo			
Rehoboth			
Rundu			
Steinhausen			
Tsumeb			
Uis	32	11	
Walvisbaai	16	13	
Windhoek			

BOTSWANA			
Francistown	33	15	0,7
Gaborone	34	15	29,5
Ghanzi	36	19	0,9
Lobatsi			
Mahalapye			
Maun	37	22	1,1
Shakawe			
Tshabong	34	20	
Tshane	34	19	

SYNOPTIC WEATHER MAP 1200 GMT 1400 SAST 15-10-1973. SINOPTIESE WEERKAART TV4/42

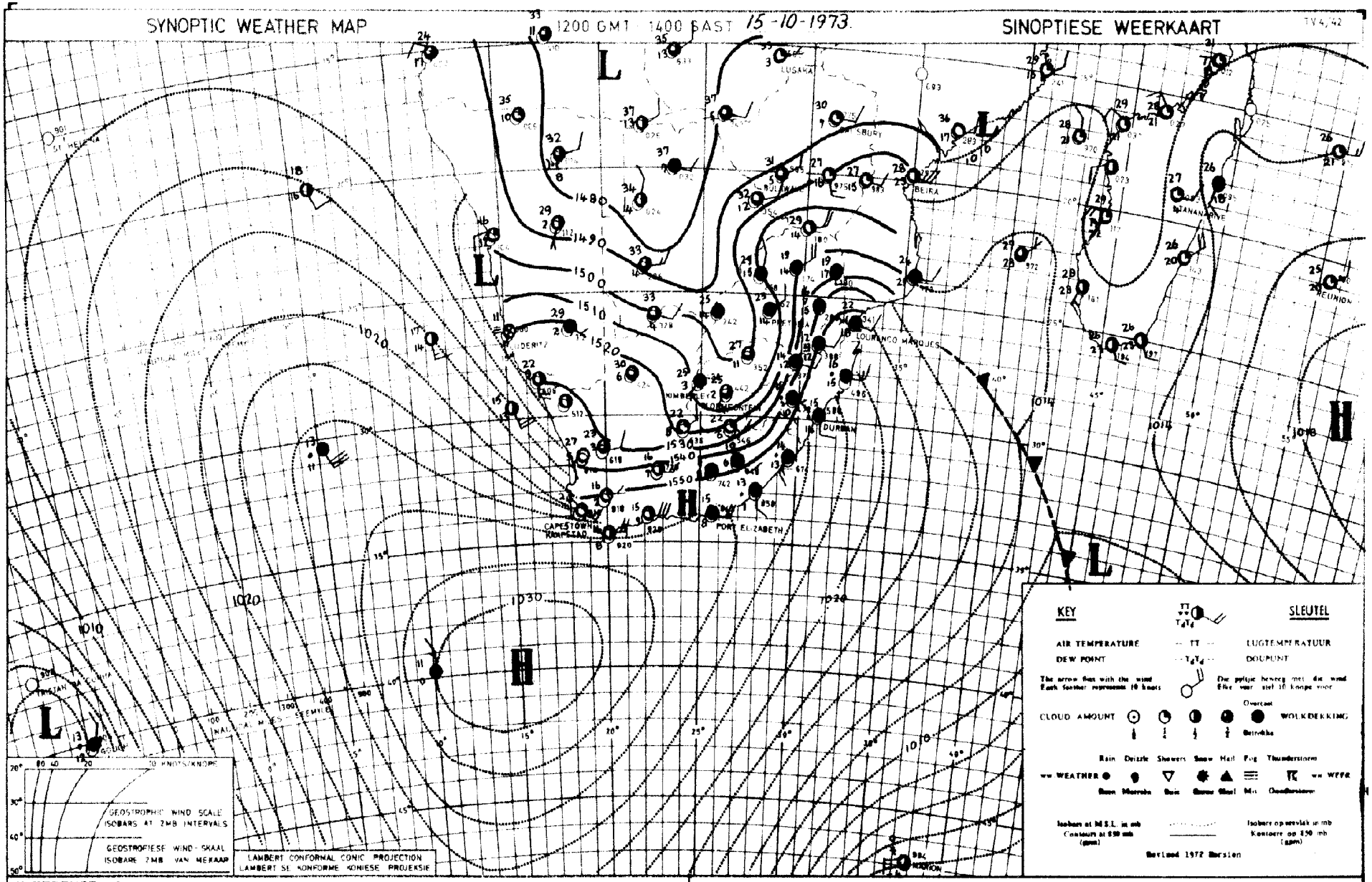

INFERENCE Conditions remain much the same, i.e. unsettled and cold with general rains, possibly heavy at places over Natal, the Transvaal and the northern Free State. The interior low pressure trough is inclined to move westwards so that cloudy weather with showers should spread to the Northern Cape and the rest of the Free State.

AFLEIDING Toestande bly ongeveer onveranderd, d.w.s. koue, onweer en algemene reens, moontlik swaar op plekke, oor Natal, Transvaal en Noord-Vrystaat. Die binnelandse laedruktrog is geneig om weswaarts te beweeg en dus behoort bewolkte weer met buie ook na Noord-Kaapland en die res van die Vrystaat uit te brei.

DAAGLIKSE WEERBULLETIN

Maksimum en Minimum Temperatuur (°C) en Reënval (RRR) in mm vir die 24 uur geëindig om 0800 SAST op

WEERBURO / WEATHER BUREAU
DEPT VAN VERVOER / DEPT OF TRANSPORT
17 - 10 - 1973

DAILY WEATHER BULLETIN

Maximum and Minimum Temperatures (°C) and Rainfall (RRR) in mm for the 24 hours ended at 0800 SAST on

TV. 4/43

TRANSVAAL	Max	Min	RRR
Alberton			
Barberton			2,0
Belfast			
Bethal			
Bospoort	14	9	
Carolina	14	5	0,8
Delareyville			5,0
Delmas			
Doornspruit (Vaalwater)	15	12	26,6
Ermelo			3,0
Jan Kempdorp			
Jan Smuts	9	6	1,5
Joubertpark (Rhb)	10	6	1,0
Klerksdorp			
Kroondal (Rustenburg)	15	10	0,8
Letaba			
Levubu	13	11	69,2
Lichtenburg			
Loskopdam			
Loskopkanale (Groblersdal)			2,0
Louis Trichardt			
Lydenburg			
Marble Hall			3,2
Mara	12	10	69,7
Marnitz	14	11	36,0
Messina	19	13	17,2
Middelburg			
Nylstroom			18,5
Nelspruit	14	11	4,5
Phalaborwa	14	13	13,0
Pietersburg	12	9	16,6
Piet Retief	9	7	1,7
Pongola			
Potchefstroom	13	10	
Potgietersrus	14	11	21,0
Pretoria	13	9	0,5
Pretoriuskop			6,0
Punda Milia			
Gijani			54,5
Satara			
Sekhukhune			
Shingwidzi			
Skukuza	16	13	3,8
Standerton	9	6	
Schweizer-Reneke			
Thabazimbi			31,0
Tom Burke			4,5
Tzaneen			99,5
Vereeniging			
Volksrust			
Warmbad	14	11	15,0
Waterval-Boven			3,5
Witbank			
Wolmaransstad			
Zeerust			
Wilfontein (Wes van Warmbad)			30,0

NATAL	Max	Min	RRR
Cape St. Lucia	22	16	0,3
Cedara	12	6	1,0
Dundee			
Durban (Louis Botha)	20	13	0,2
Estcourt	11	8	0,2
Harding			
Himeville			
Hluhluwe			
Melmoth			3,0
Mkuze			
Newcastle	11	8	
Port Shepstone	19	14	
Van Reenen			8,0
Vryheid			
Waterford (Underberg)	11	5	0,4

O.V.S. - O.F.S.			
Balkfontein (Bothaville)			
Bethlehem	9	7	
Bloemfontein (J.B.M. Hertzog)	20	11	
Bultfontein			
Clocolan			
Fauresmith	22	10	
Ficksburg			
Frankfort	11	7	
Harrismith			
Hoopstad			
Heilbron			
Koppies			
Kroonstad	14	10	
Lindley			
Modderpoort			
Petrusburg			
Philippolis			
Reddersburg			
Reitz			
Rouxville			
Vrede			
Warden			
Welkom	16	10	
Wepener	21	10	0,1
Winburg			
Zastron			

KAAP - CAPE	Max	Min	RRR
Aberdeen			
Addo			
Agulhas	18	15	
Alexander Bay	27	13	0,3
Aliwal North	25	12	
Beaufort West	24	14	
Boegoebergdam			
Brandvlei			
Caledon			
Calitzdorp			
Calvinia	27	14	
Cape Columbine	24	17	
Cape St. Francis	17	14	
Cape Town (D.F. Malan)	28	8	
Cape Town (Roeland St.)			
Carnarvon			
Ceres			
Citrusdal			
Colesberg			
Cradock			
De Aar	24	6	
Döhne	18	6	
Douglas			
East London (Ben Schoeman)	18	12	
Elsenburg			
Fort Beaufort			
Fraserburg	24	12	
Garies			
George			
Graaff-Reinet	24	10	
Grahamstown			
Grootfontein (Middelburg)	22	11	
Hopetown			
Idutywa			
Jansenville	25	10	
Joubertina			
Kaappunt	24	13	
Kimberley (B.J. Vorster)	22	11	
Knysna			
Kokstad	12	6	
Kuruman	24	12	
Ladismith			
Langebaanweg	31	13	
Maclear			
Mafeking	16	11	2,0
Malmesbury			
Matatiele			
Matroosberg	23	9	
Mbashe	19	11	

KAAP - CAPE	Max	Min	RRR
Mosselbaai	17	13	
Oklep	29	16	
Oudtshoorn	27	10	
Petrusville			
Piketberg			
Pofadder	29	14	
Port Elizabeth (H.F. Verwoerd	19	12	
Port Nolloth	37	11	
Port St. Johns	18	14	
Prieska	28	15	
Prince Albert			
Queenstown	18	5	
Riversdale	23	8	
Robertson	29	7	
Sheeprun	15	6	
Somerset East	22	9	
Steynsburg			
Strydenburg			
Sutherland	22	5	
Swellendam			
Tarkastad			
Touwsrivier			
Twee Riviere			
Umtata	17	7	
Uniondale			
Upington	29	13	7,2
Vanwyksvlei	27	15	
Victoria West			
Vredendal	33	18	
Vryburg	22	11	0,5
Williston			
Willowmore	22	9	
Willow Park (Dordrecht)			

LESOTHO			
Maseru			
Ox-Bow			

SWAZILAND			
Bulembu			26,7
Manzini (Matsapa)	14	11	9,0
Siteki			

S.W.A.	Max	Min	RRR
Aroab			
Bethanien			
Dordabis			
Gobabeb	22	9	
Gobabis	32	12	5,0
Grootfontein	33	17	
J.G. Strijdom	33	13	
Karasburg			
Kalkfeld			
Karibib			
Keetmanshoop	31	14	3,5
Kub			
Luderitz	13	11	
Mariental	35	14	
Möwe			
Ohopoho	32	10	
Okahandja			
Okaukuejo			
Ondangwa	34	17	
Otavi			
Otjiwarango			
Outjo			
Buitepos			51,5
Naturhas Suid			3,7
Rehoboth			
Rundu			
Steinhausen			
Tsumeb			
Uis	30	9	
Walvisbaai	17	14	
Windhoek			

BOTSWANA			
Francistown	17	12	35,0
Gaborone	16	13	41,7
Ghanzi	26	14	
Lobatsi			
Mahalapye			
Maun	30	13	24,4
Shakawe	35	16	1,0
Tshabong	25	13	34,4
Tshane	26	11	23,3

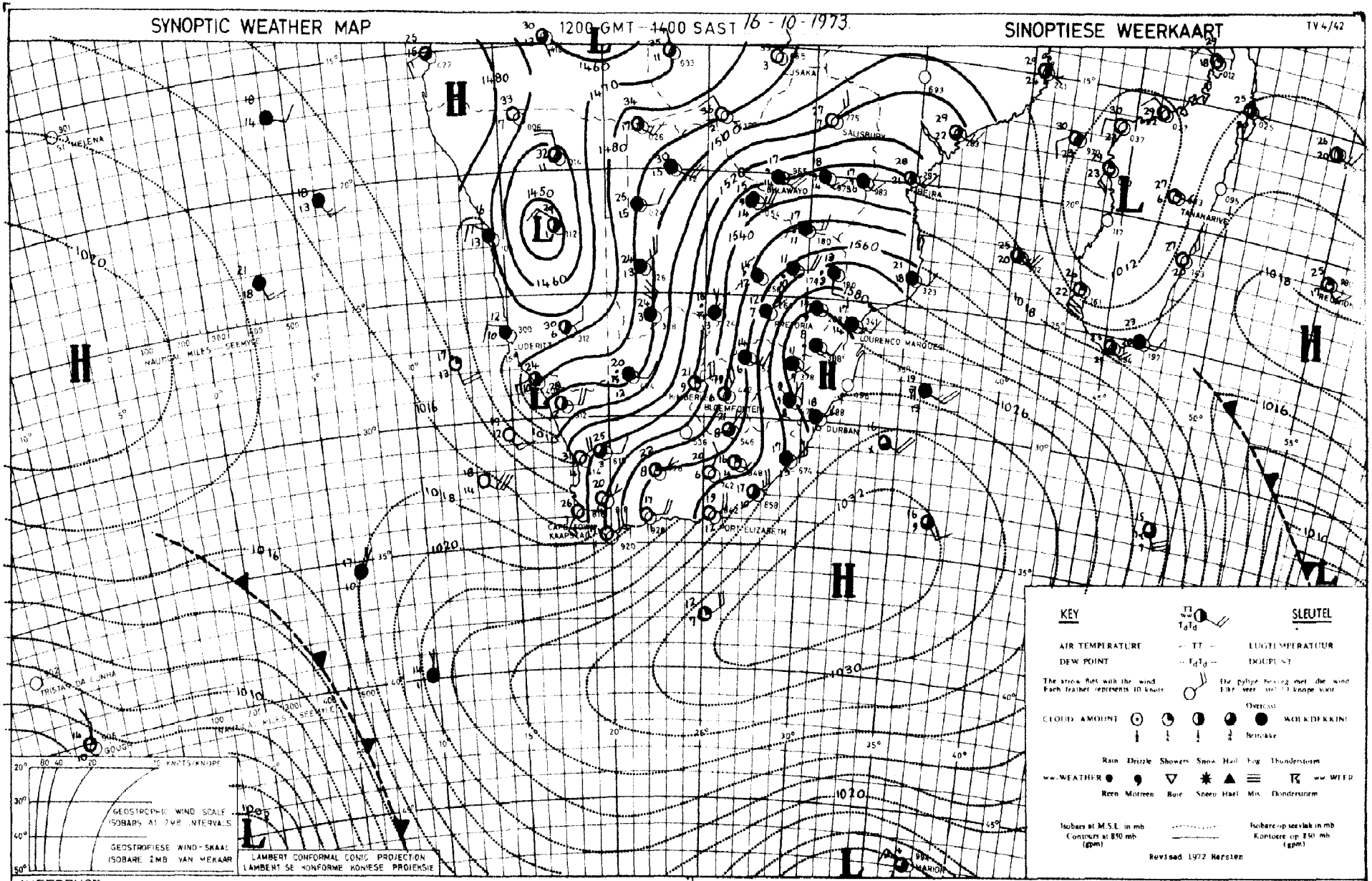

INFERENCE The surface and upper-air low is prominent over S.W.A. with a strong airflow south-westwards over the entire country. Unsettled weather with rain and thundershowers will now spread westwards and southwards, while it should start clearing over Natal and Transvaal by the day after tomorrow.

AFLEIDING Die oppervlakte- en boluglaag is prominent oor S.W.A. met 'n sterk lugstroming suidweswaarts oor die hele land. Onweerstoestande met reën en donderbuie skuif dus nou meer weswaarts en suidwaarts terwyl 'n opklaring teen oormôre oor Transvaal en Natal behoort in te tree.

DAAGLIKSE WEERBULLETIN

Maksimum en Minimum Temperatuur (°C) en Reënval (RRR) in mm vir die 24 uur geëindig om 0800 SAST op

WEERBURO / WEATHER BUREAU
DEPT. VAN VERVOER / DEPT. OF TRANSPORT
18 - 10 - 1973

DAILY WEATHER BULLETIN

Maximum and Minimum Temperatures (°C) and Rainfall (RRR) in mm for the 24 hours ended at 0800 SAST on

TV. 1. 33

TRANSVAAL	Max	Min	RRR
Alberton			2,0
Barberton			
Belfast			0,8
Bethal			
Bospoort	11	9	1,3
Carolina	12	5	
Delareville			
Delmas			3,0
Doornspruit (Vaalwater)	16	12	1,6
Ermelo			
Jan Kemsdorp			
Jan Smuts	9	8	0,2
Joubertpark (Hbh)	14	8	4,5
Klerksdorp			
Kroondal (Rustenburg)	12	11	2,3
Letaba			
Levubu	14	12	8,2
Lichtenburg			
Loskopdam			
Loskopkanale (Grobblersdal)			1,0
Louis Trichardt			
Lydenburg			
Marble Hall			
Mara	12	10	12,7
Marnitz	14	11	13,5
Messina	18	15	0,9
Middelburg			2,5
Nelspruit	15	12	2,7
Phalaborwa	17	14	1,0
Pietersburg	14	9	3,0
Piet Retief	12	8	0,4
Pongola			
Potchefstroom	13	11	2,5
Potgietersrus	17	11	3,5
Pretoria	12	10	1,0
Pretoriuskop			
Punda Milia			
Satara			
Sekhukhune			
Shingwidzi			
Skukuza	17	14	3,0
Standerton	10	7	4,5
Schweizer-Reneke			
Thabazimbi			2,5
Tom Burke			17,5
Tzaneen			9,5
Vereeniging			
Volksrust			
Warmbad	14	10	0,2
Waterval-Boven			1,1
Witbank			3,4
Wolmaransstad			
Zeerust			
Guyana			6,0

NATAL	Max	Min	RRR
Cape St. Lucia	23	15	
Cedara	20	7	
Dundee			
Durban (Louis Botha)	24	15	
Estcourt	18	7	
Harding			
Himeville			
Bluhluwe			
Melmoth			
Mkuze			
Newcastle	17	8	
Port Shepstone	21	14	
Van Reenen			
Vryheid			
Waterford (Underberg)	21	6	

O.V.S. - O.F.S.			
Balkfontein (Bothaville)			
Bethlehem	19	2	
Bloemfontein (J.B.M. Hertzog)	21	4	0,9
Bultfontein			
Clocolan			
Fauresmith	22	17	
Ficksburg			
Frankfort	12	9	0,5
Harrismith			
Hoopstad	14	12	4,0
Heilbron			
Koppies			7,0
Kroonstad	15	10	2,3
Lindley			
Modderpoort			
Petrusburg			
Philippolis			
Reddersburg			
Reitz			
Rouxville			
Vrede			
Warden			
Welkom	16	11	0,5
Wepener	22	10	
Winburg			
Zastron			

KAAP - CAPE	Max	Min	RRR
Aberdeen			
Addo			
Agulhas	20	14	
Alexander Bay	23	14	
Aliwal North	23	10	
Beaufort West	28	18	
Boegoebergdam			
Brandvlei			
Caledon			
Calitzdorp			
Calvinia	28	15	
Cape Columbine	27	15	
Cape St. Francis	21	14	
Cape Town (D.F. Malan)	32	13	
Cape Town (Roeland St.)			
Carnarvon			
Ceres			
Citrusdal			
Colesberg			
Cradock			
De Aar	23	11	
Döhne	27	15	
Douglas			
East London (Ben Schoeman)	24	14	
Elsenburg			
Fort Beaufort			
Fraserburg	24	8	0,9
Garies			
George			
Graaff-Reinet	29	17	
Grahamstown			
Grootfontein (Middelburg)	25	11	
Hopetown			
Idutywa			
Jansenville	33	19	
Joubertina			
Kaappunt	27	14	
Kimberley (B.J. Vorster)	21	13	
Knysna			
Kokstad	23	9	
Kuruman	16	12	1,0
Ladismith			
Langebaanweg	33	13	
Maclear			
Mafeking	13	11	4,6
Malmesbury			
Matatiele			
Matroosberg	28	14	
Mbashe	22	15	

KAAP - CAPE	Max	Min	RRR
Mosselbaai	26	18	
Okiep	27	16	
Oudtshoorn	33	14	
Petrusville			
Piketberg			
Pofadder			
Port Elizabeth (H.F. Verwoerd)	24	17	
Port Nolloth	22	13	
Port St. Johns	21	15	
Prieska	26	14	
Prince Albert			
Queenstown	25	11	
Riversdale	35	13	
Robertson	34	12	
Sheeprun	24	10	
Somerset East	29	16	
Steynsburg			
Strydenburg			
Sutherland	23	7	
Swellendam			
Tarkastad			
Touwsrivier			
Twee Riviere	19	15	
Umtata	26	11	
Uniondale			
Upington	33	14	
Vanwyksvlei	27	11	
Victoria West			
Vredendal	35	12	
Vryburg	14	12	2,5
Williston			
Willowmore	28	15	
Willow Park (Dordrecht)			

LESOTHO			
Maseru			
Ox-Bow			

SWAZILAND			
Bulembu			6,2
Manzini (Matsapa)	16	13	
Siteki			

S.W.A.	Max	Min	RRR
Aroab			
Bethanien			
Dordabis			38,0
Gobabeb			
Gobabis	13	11	19,0
Grootfontein	24	15	1,1
J.G. Strijdom	15	8	28,2
Karasburg			
Kalkfeld			
Karibib			
Keetmanshoop	22	14	
Kub			
Luderitz	16	12	
Mariental	26	12	
Möwe			
Ohopoho	31	7	
Okahandja			40,0
Okaukuejo			
Ondangwa	33	14	
Otavi			
Otjiwarango			
Outjo			
Rehoboth			
Rundu			
Steinhausen			
Tsumeb			
Uis	27	10	
Walvisbaai	18	15	
Windhoek			3,4
Tsumkwe			19,5
Holtemau			37,5
Leonardville			34,0
Stampriet			6,0
Hanuchas Süd			9,0

BOTSWANA			
Francistown	15	12	13,3
Gaborone	16	X	4,4
Ghanzi	19	12	38,0
Lobatsi			
Mahalapye			
Maun	17	15	6,2
Shakawe	21	16	1,7
Tshabong	17	14	1,2
Tshane	16	13	37,5

SYNOPTIC WEATHER MAP 1200 GMT – 1400 SAST 17-10-1973 SINOPTIESE WEERKAART TV 4/42

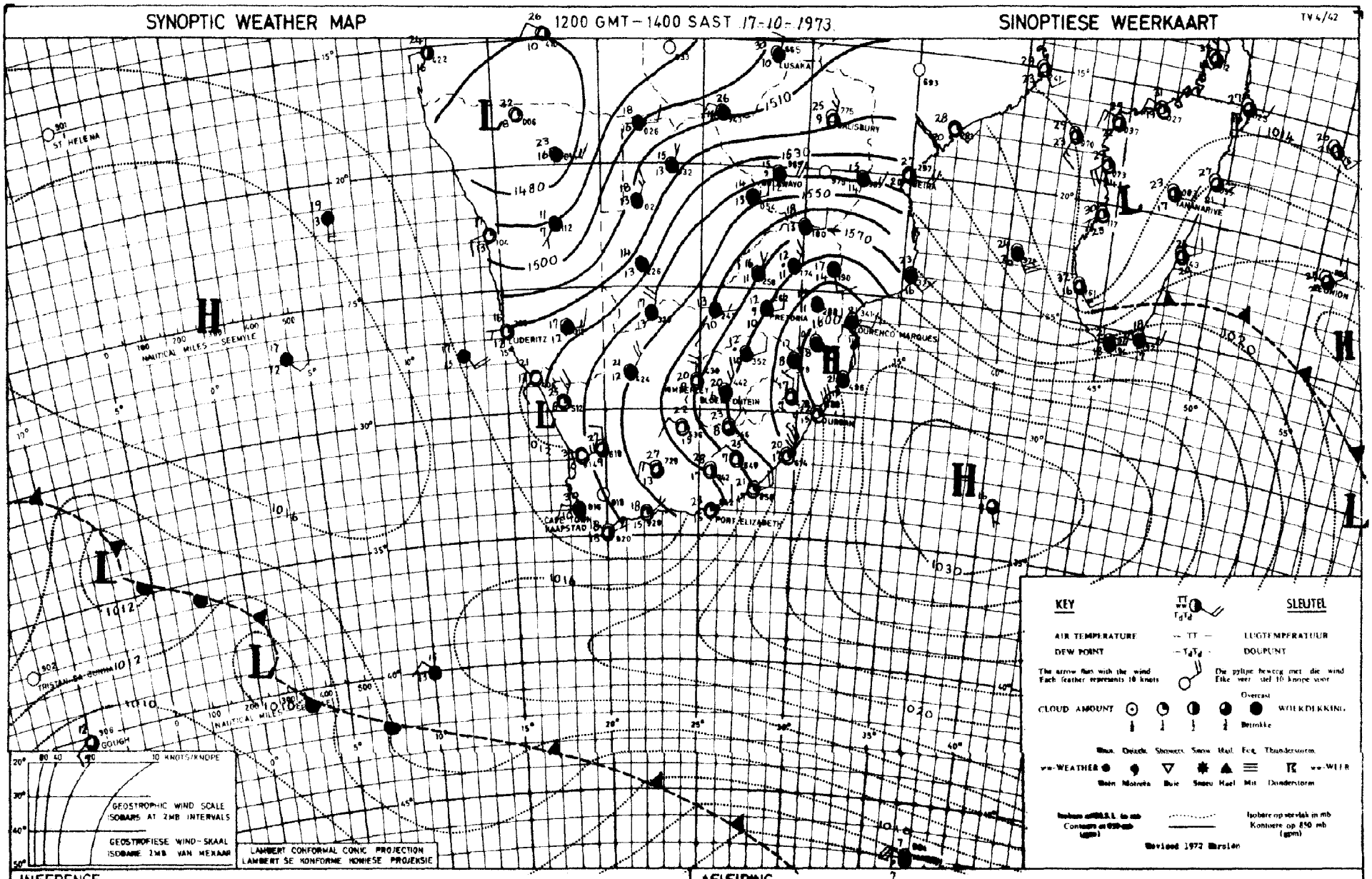

KEY / SLEUTEL

AIR TEMPERATURE	TT	LUGTEMPERATUUR
DEW POINT	T_dT_d	DOUPUNT

The arrow flies with the wind. Each feather represents 10 knots. / Die pyltjie beweeg met die wind. Elke veer stel 10 knope voor.

CLOUD AMOUNT / WEERDEKKING — Overcast / Bewolkte

ww-WEATHER / ww-WEER — Rain / Reën; Drizzle / Motreën; Showers / Buie; Snow / Sneeu; Hail / Hael; Fog / Mis; Thunderstorm / Donderstorm

Isobars at MSL in mb / Isobare op seevlak in mb
Contours at 850 mb (gpm) / Kontoere op 850 mb (gpm)

Revised 1972 Version

INFERENCE

The low pressure system over S.W.A. remains the dominating factor and it will cause rain and thundershowers over eastern S.W.A., Botswana, Gordonia, Bushmanland and Namaqualand. Cold, moist air is still being fed in from the north-east over the Transvaal and the O.F.S., where a clearance will thus be very gradual.

AFLEIDING

Die laedrukstelsel oor S.W.A. bly oorheersend en sal reën en donderbuie veroorsaak oor oostelike S.W.A., Botswana, Gordonia, Boesmanland en Namakwaland. Die koel, vogtige lug stroom nog uit die noordooste oor Transvaal en die O.V.S., waar dit dus maar baie stadig sal ooptrek.

DAAGLIKSE WEERBULLETIN

Maksimum- en Minimum Temperature (°C) en Reënval (RRB) in mm vir die 24 uur geëindig om 0500 SAST op

DAILY WEATHER BULLETIN

Maximum and Minimum Temperatures (°C) and Rainfall (RRB) in mm for the 24 hours ended at 0500 SAST on

19-10-1973

TRANSVAAL	Max	Min	RRB
Alberton			
Barberton			
Belfast			
Bethal			
Bospoort	16	9	
Carolina	15	8	
De Jeruville			
Delmas			
Doornspruit (Vaalwater)	15	12	0,3
Ermelo			
Jan Kempdorp			
Jan Smuts	13	7	
Joubertpark (Ohlo)	20	8	0,2
Klerksdorp			
Krocodal (Rustenburg)	16	9	
Lichtaka			
Levubu	16	11	2,0
Lichtenburg			
Loskopdam			
Loskopkanale (Groblersdal)			
Louis Trichardt			
Lydenburg			
Marble Hall			
Mara	14	9	1,3
Marnitz	15	11	
Messina	21	14	
Middelburg			
Nelspruit	18	10	
Phalaborwa	19	14	
Pietersburg	13	10	1,1
Piet Retief	19	9	
Pongola			
Potchefstroom	18	9	
Potgietersrus	14	11	
Pretoria	14	11	0,5
Pretoriuskop			
Punda Milia			
Satara			
Sekhukhune			
Shingwidzi			
Skukuza	21	13	
Standerton	17	8	
Schweizer-Reneke			
Thabazimbi			
Tom Burke			
Tzaneen			
Vereeniging			
Volksrust			
Warmbad	16	11	
Waterval-Boven			
Witbank			
Wolmaransstad			
Zeerust			
Guyana			1,2

NATAL	Max	Min	RRB
Cape St. Lucia			
Cedara	25	8	
Dundee			
Durban (Louis Botha)	26	13	
Estcourt	25	10	
Harding			
Himeville			
Hluhluwe			
Melmoth			
Mkuze			
Newcastle	25	10	
Port Shepstone	22	15	
Van Reenen			
Vryheid			
Waterford (Underberg)			
O.V.S. – O.F.S.			
Balfontein (Bothaville)			
Bethlehem	22	7	
Bloemfontein (J.B.M. Hertzog)	23	10	
Bultfontein			
Ciocolan			
Fauresmith	23	11	
Ficksburg			
Frankfort	20	9	
Harrismith			
Hoopstad	20	8	
Heilbron			
Koppies			
Kroonstad	20	9	
Lindley			
Modderpoort			
Petrusburg			
Philippolis			
Reddersburg			
Reitz			
Rouxville			
Vrede			
Warden			
Welkom	20	10	
Wepener	24	10	
Winburg			
Zastron			

KAAP – CAPE	Max	Min	RRB
Aberdeen			
Addo			
Agulhas	30	16	
Alexander Bay	23	14	
Aliwal North	27	15	
Beaufort West	30	15	
Boegoeberg dam			
Brandvlei			
Caledon			
Calitzdorp			
Calvinia	28	11	
Cape Columbine	24	13	
Cape St. Francis	25	15	
Cape Town (D.F. Malan)	25	12	
Cape Town (Roeland St.)			
Carnarvon			
Ceres			
Citrusdal			
Colesberg			
Cradock			
De Aar	24	11	
Döhne	27	16	2,7
Douglas			
East London (Ben Schoeman)	29	15	
Elsenburg			
Fort Beaufort			
Fraserburg	26	11	
Garies			
George			
Graaff-Reinet	31	14	
Grahamstown			
Grootfontein (Middelburg)	24	10	
Hopetown			
Klutywa			
Jansenville	33	14	
Joubertina			
Kaappunt	25	15	
Kimberley (B.J. Vorster)	23	13	
Knysna			
Kokstad	24	7	
Kuruman	16	13	
Ladismith			
Langebaanweg	32	18	
Maclear			
Mafeking	14	12	1,6
Malmesbury			
Matatiele			
Matroosberg	29	14	
Mbashe	23	16	

KAAP – CAPE	Max	Min	RRB
Mosselbaai	30	17	
Okiep	27	18	
Oudtshoorn	34	13	
Petrusville			
Pikeberg			
Potgieter	26	15	
Port Elizabeth (H.F. Verwoerd)	31	15	
Port Nolloth	28	13	
Port St. Johns	22	16	
Prieska	26	14	
Prince Albert			
Queenstown	28	11	
Riversdale	32	12	
Robertson	35	13	
Sheeprun	25	11	
Somerset East	31	12	
Steynsburg			
Strydenburg			
Sutherland	25	7	
Swellendam			
Tarkastad			
Touwsrivier			
Twee Riviere	25	14	
Umtata	30	11	
Uniondale			
Upington	24	14	
Vanwyksvlei	27	12	
Victoria West			
Vredendal	25	20	
Vryburg	17	12	
Williston			
Willowmore	30	13	
Willow Park (Dordrecht)			
LESOTHO			
Maseru			
Ox-Bow			
SWAZILAND			
Bulembu			
Manzini (Matsapa)	21	11	
Siteki			

S.W.A.	Max	Min	RRB
Aroab			
Bethanien			
Dordabis			
Gobabeb	28	10	
Gobabis	18	11	
Grootfontein	26	14	
J.G. Strijdom	18	11	0,4
Karasburg			
Kalkfeld			
Karibib			
Keetmanshoop	25	15	
Kub			
Luderitz	17	13	
Mariental	27	15	
Möwe			
Ohopoho	30	10	
Okahandja			
Okaukuejo			
Ondangwa	31	15	
Otavi			
Otjiwarango			
Outjo			
Rehoboth			
Rundu			
Steinhausen			
Tsumeb			
Uis	30	13	
Walvisbaai	18	14	
Windhoek			
BOTSWANA			
Francistown	17	13	0,2
Gaborone	15	13	1,0
Ghanzi	19	14	0,5
Lobatsi			
Mahalapye			
Maun	17	13	46,4
Shakawe	20	14	
Tshabong	18	15	
Tshane	17	14	

SYNOPTIC WEATHER MAP

26 1200 GMT – 1400 SAST 18-10-1973.

SINOPTIESE WEERKAART

TV4/42

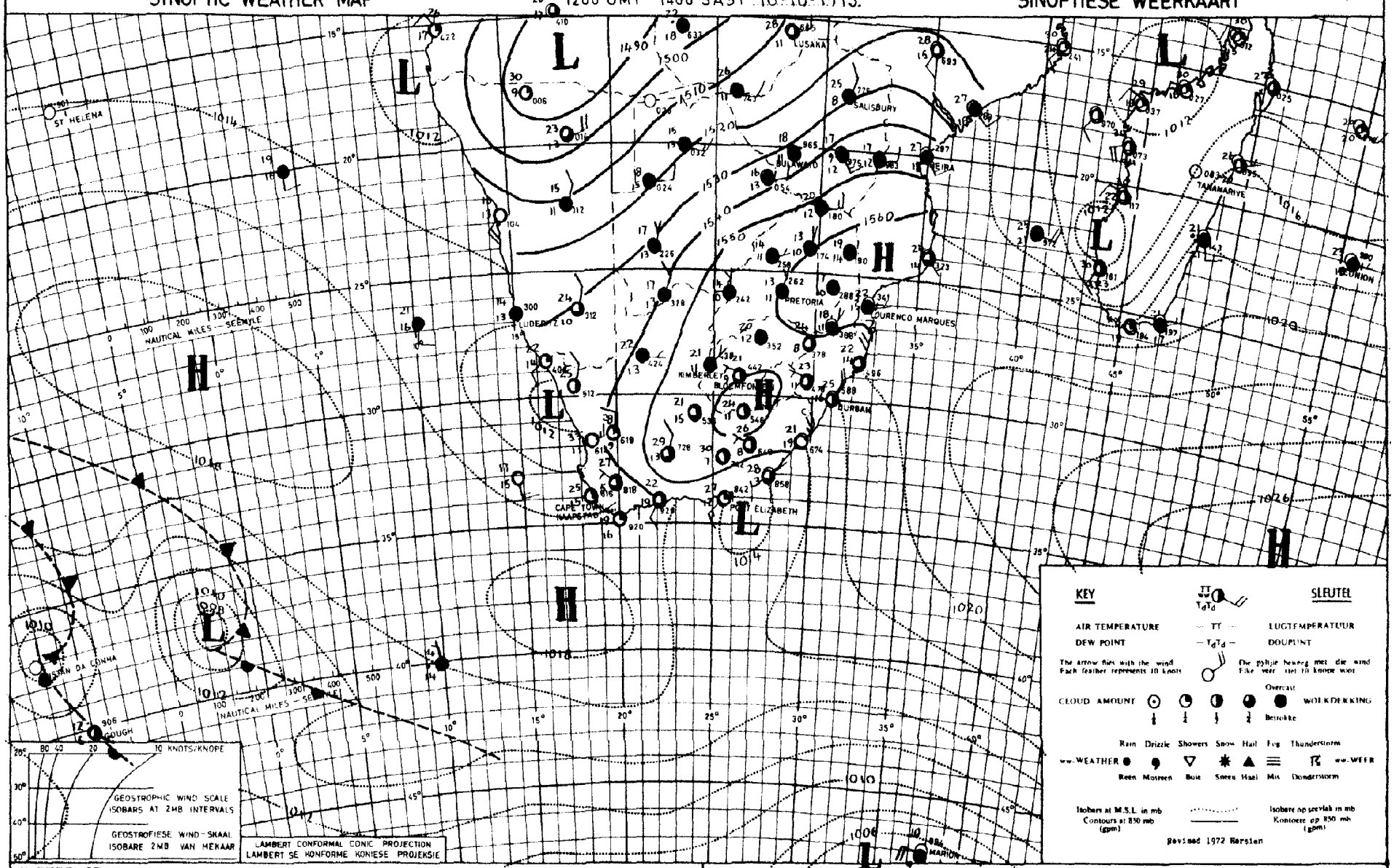

KEY — SLEUTEL

AIR TEMPERATURE — TT — LUGTEMPERATUUR

DEW POINT — T_dT_d — DOUPUNT

The arrow flies with the wind. Each feather represents 10 knots.

Die pyltjie beweeg met die wind. Elke veer stel 10 knope voor.

CLOUD AMOUNT — Overcast — WOLKDEKKING — Betrokke

ww-WEATHER — Rain, Drizzle, Showers, Snow, Hail, Fog, Thunderstorm — ww-WEER — Reën, Motreen, Buie, Sneeu, Hael, Mis, Donderstorm

Isobars at M.S.L. in mb — Isobare op seevlak in mb

Contours at 850 mb (gpm) — Konture op 850 mb (gpm)

Revised 1972 Barsten

INFERENCE

Although no striking changes have taken place, the high east of the country is no longer strong enough to feed in much air from the east, while an anticyclonic circulation has established itself over the Republic. It will therefore clear over most parts.

AFLEIDING

Hoewel nog geen groot verandering ingetree het nie, is die hoog oos van die land se oostelike instroming nou swak, terwyl 'n antisiklonale sirkulasie oor die Republiek ontstaan het. Gevolglik sal dit oor meeste dele ooptrek.

DAAGLIKSE WEERBULLETIN

Maksimum en Minimum Temperatuur (°C) en Reënval (RRR) in mm vir die 24 ure geëindig om 0800 SAST op

WEERBURO / WEATHER BUREAU
DEPT VAN VERVOER / DEPT OF TRANSPORT
20 - 10 - 1973

DAILY WEATHER BULLETIN

Maximum and Minimum Temperatures (°C) and Rainfall (RRR) in mm for the 24 hours ended at 0800 SAST on

TRANSVAAL	Max	Min	RRR
Alberton			
Barberton			
Belfast			
Bethal			
Bospoort	21	8	
Carolina	22	10	
Delareyville			
Delmas			
Doornspruit (Vaalwater)	23	11	0,1
Ermelo			
Jan Kempdorp			
Jan Smuts	21	10	
Joubertpark (Jhb)			
Klerksdorp			
Kroondal (Rustenburg)	24	12	
Letaba			
Levubu	24	14	
Lichtenburg			
Loskopdam			
Loskopkanale (Groblersdal)			
Louis Trichardt			
Lydenburg			
Marble Hall			
Mara	23	12	
Marnitz	21	13	
Messina	26	15	
Middelburg			
Nelspruit	25	12	
Phalaborwa	26	15	
Pietersburg	22	13	
Piet Retief	24	11	
Pongola			
Potchefstroom	25	9	
Potgietersrus	23	14	
Pretoria	23	13	
Pretoriuskop			
Punda Milia			
Satara			
Sekhukhune			
Shingwidzi			
Skukuza	27	14	
Standerton	24	8	
Schweizer-Reneke			
Thabazimbi			
Tom Burke			
Tzaneen			
Vereeniging			
Volksrust			
Warmbad	24	14	
Waterval-Boven			
Witbank			
Wolmaransstad			
Zeerust			

NATAL	Max	Min	RRR
Cape St. Lucia	24	17	
Cedara	26	8	
Dundee			
Durban (Louis Botha)	26	14	
Estcourt	27	11	
Harding			
Himeville			
Hluhluwe			
Melmoth			
Mkuze			
Newcastle	27	10	
Port Shepstone	22	16	
Van Reenen			
Vryheid			
Waterford (Underberg)	24	15	
O.V.S. - O.F.S.			
Balkfontein (Bothaville)			
Bethlehem	25	9	
Bloemfontein (J.B.M. Hertzog)	26	15	
Bultfontein			
Clocolan			
Fauresmith	27	17	
Ficksburg			
Frankfort	26	10	
Harrismith			
Hoopstad	27	9	
Heilbron			
Koppies			
Kroonstad	26	11	
Lindley			
Modderpoort			
Petrusburg			
Philippolis			
Reddersburg			
Reitz			
Rouxville			
Vrede			
Warden			
Welkom	25	11	
Wepener	26	14	
Winburg			
Zastron			

KAAP - CAPE	Max	Min	RRR
Aberdeen			
Addo			
Agulhas	21	14	
Alexander Bay	36	13	
Aliwal North			
Beaufort West	32	18	
Boegoeberg dam			
Brandvlei			
Caledon			
Calitzdorp			
Calvinia	30	17	
Cape Columbine			
Cape St. Francis	20	16	
Cape Town (D. F. Malan)	34	15	
Cape Town (Roeland St.)			
Carnarvon			
Ceres			
Citrusdal			
Colesberg			
Cradock			
De Aar			
Döhne	30	18	
Douglas			
East London (Ben Schoeman)	26	16	
Elsenburg			
Fort Beaufort			
Fraserburg	28	12	
Garies			
George			
Graaff-Reinet	32	17	
Grahamstown			
Grootfontein (Middelburg)	29	17	
Hopetown			
Idutywa			
Jansenville	36	19	
Joubertina			
Kaappunt	30	14	
Kimberley (B.J. Vorster)	27	14	
Knysna			
Kokstad	24	6	
Kuruman	22	9	
Ladismith			
Langebaanweg	35	14	
Maclear			
Mafeking	18	12	
Malmesbury			
Matatiele			
Matroosberg	30	15	
Mbashe	24	17	

KAAP - CAPE	Max	Min	RRR
Mosselbaai	26	16	
Okiep	29	20	
Oudtshoorn	35	14	
Petrusville			
Piketberg			
Pofadder	27	17	
Port Elizabeth (H.F. Verwoerd)	24	18	
Port Nolloth	26	13	
Port St. Johns	23	17	
Prieska	30	15	
Prince Albert			
Queenstown	30	12	
Riversdale	26	14	
Robertson	35	15	
Sheeprun	28	12	
Somerset East	33	17	
Steynsburg			
Strydenburg			
Sutherland	26	8	
Swellendam			
Tarkastad			
Touwsrivier			
Twee Riviere	25	16	
Umtata	32	13	
Uniondale			
Upington	27	17	
Vanwyksvlei	29	13	
Victoria West			
Vredendal	37	16	
Vryburg	23	9	
Williston			
Willowmore	32	15	
Willow Park (Dordrecht)			
LESOTHO			
Maseru			
Ox-Bow			
SWAZILAND			
Bulembu			
Manzini (Matsapa)	24	13	
Siteki			

S.W.A.	Max	Min	RRR
Aroab			
Bethanien			
Dordabis			
Gobabeb	31	11	
Gobabis	30	12	
Grootfontein	22	15	0,2
J. G. Strijdom	27	13	
Karasburg			
Kalkfeld			
Karibib			
Keetmanshoop	29	17	
Kub			
Luderitz	15	13	
Mariental	29	16	
Möwe			
Ohopoho			
Okahandja			
Okaukuejo			
Ondangwa	33	17	
Otavi			
Otjiwarango			
Outjo			
Rehoboth			
Rundu			
Steinhausen			
Tsumeb			
Uis	33	12	
Walvisbaai	16	14	
Windhoek			
BOTSWANA			
Francistown	18	14	6,0
Gaborone	18	14	0,3
Ghanzi	22	14	
Lobatsi			
Mahalapye			
Maun	21	15	
Shakawe			
Tshabong			
Tshane	21	14	

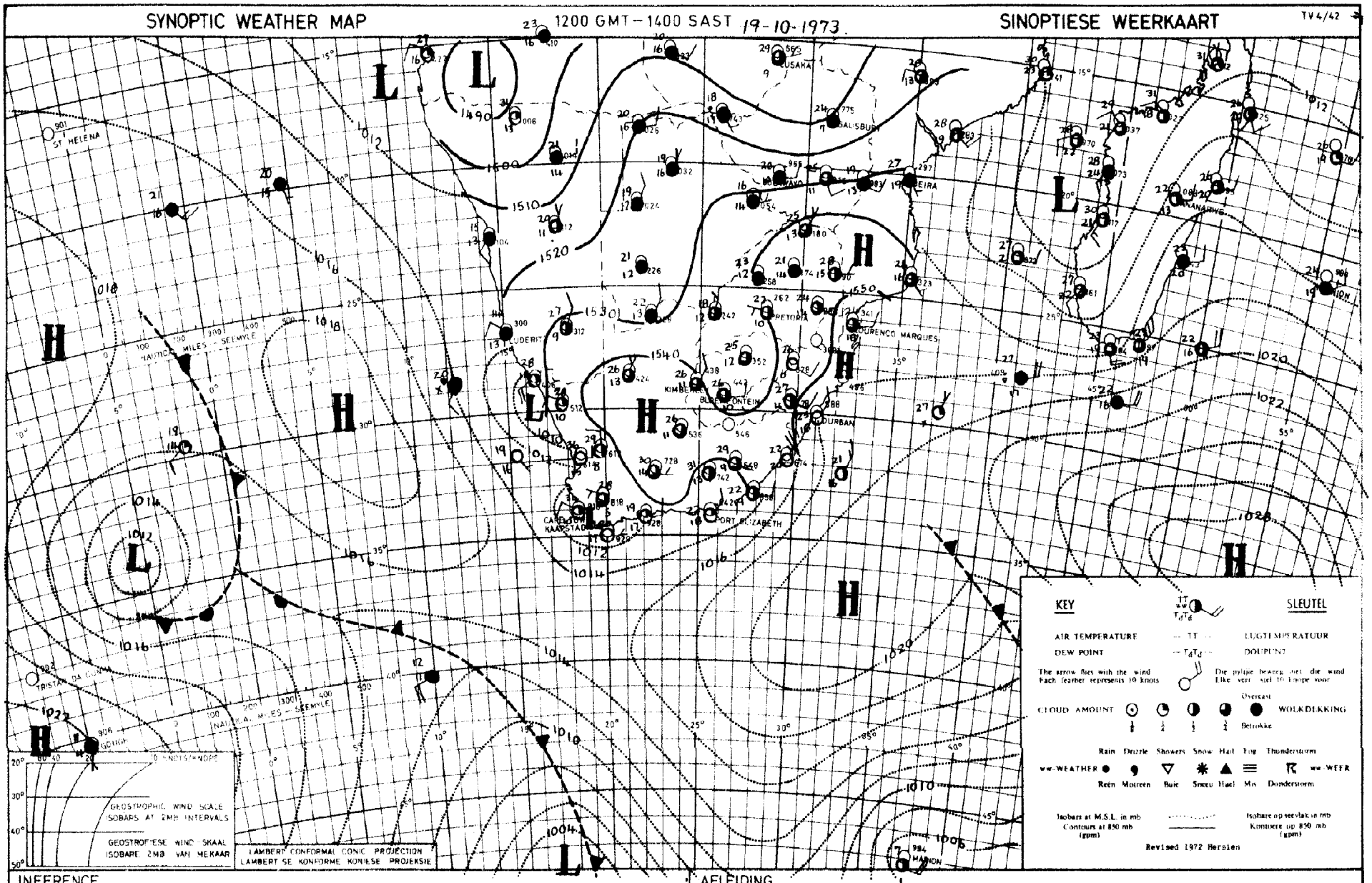

INFERENCE

The clearing tendency is continuing, but as it will become considerably warmer, isolated light thundershowers will develop over the Transvaal and over the northern Free State and northern Natal.

AFLEIDING

Die neiging tot opklaring duur nog voort, maar aangesien dit nou heelwat warmer sal wees, sal enkele ligte donderbuie oor Transvaal en oor Noord-Natal en Noord-Vrystaat voorkom

DAAGLIKSE WEERBULLETIN

Maksimum en Minimum Temperatuur (°C) en Reënval (RRR) in mm vir die 24 uur geëindig om 0800 SAST op

WEERBURO / WEATHER BUREAU
DEPT VAN VERVOER / DEPT OF TRANSPORT
21-10-1973

DAILY WEATHER BULLETIN

Maximum and Minimum Temperatures (°C) and Rainfall (RRR) in mm for the 24 hours ended at 0800 SAST on

TRANSVAAL	Max	Min	RRR
Alberton			
Barberton			
Belfast			
Bethal			
Bospoort	24	12	
Carolina	22	12	
Delareyville			
Delmas			
Doornspruit (Vaalwater)	26	15	
Ermelo			
Jan Kempdorp			
Jan Smuts	23	13	
Joubertpark (Jhb)			
Klerksdorp			
Krosadal (Rustenburg)			
Letaba			
Levubu	27	18	
Lichtenburg			
Loskopdam			
Loskopkanale (Groblersdal)			
Louis Trichardt			
Lydenburg			
Marble Hall			
Mara	27	16	
Marnitz	25	16	
Messina	29	18	
Middelburg			
Nelspruit	28	16	
Phalaborwa			
Pietersburg	26	15	0,2
Piet Retief	29	12	
Pongola			
Potchefstroom	27	12	
Potgietersrus	28	18	
Pretoria	27	17	
Pretoriuskop			
Punda Milia			
Satara			
Sekhukhune			
Shingwidzi			
Skukuza			
Standerton	26	12	2,5
Schweizer-Reneke			
Thabazimbi			
Tom Burke			
Tzaneen			
Vereeniging			
Volksrust			
Warmbad	28	16	
Waterval-Boven			
Witbank			
Wolmaransstad			
Zeerust			

NATAL	Max	Min	RRR
Cape St. Lucia	25	18	
Cedara	30	11	
Dundee			
Durban (Louis Botha)	27	19	
Estcourt	30	13	
Harding			
Himeville			
Hluhluwe			
Melmoth			
Mkuze			
Newcastle	31	12	
Port Shepstone	24	20	
Van Reenen			
Vryheid			
Waterford (Underberg)	27	7	

O.V.S. - O.F.S.			
Balkfontein (Bothaville)			
Bethlehem	28	14	
Bloemfontein (J.B.M. Hertzog)	28	13	
Bultfontein			
Clocolan			
Fauresmith	29	16	
Ficksburg			
Frankfort	28	14	0,2
Harrismith			
Hoopstad	29	12	
Heilbron			
Koppies			
Kroonstad	28	15	
Lindley			
Modderpoort			
Petrusburg			
Philippolis			
Reddersburg			
Reitz			
Rouxville			
Vrede			
Warden			
Welkom			
Wepener	29	16	
Winburg			
Zastron			

KAAP - CAPE	Max	Min	RRR
Aberdeen			
Addo			
Agulhas	20	16	
Alexander Bay	22	15	
Aliwal North			
Beaufort West	34	14	
Boegoebergdam			
Brandvlei			
Caledon			
Calitzdorp			
Calvinia	32	15	
Cape Columbine	20	14	
Cape St. Francis	20	17	
Cape Town (D.F. Malan)	23	12	
Cape Town (Rocland St.)			
Carnarvon			
Ceres			
Citrusdal			
Colesberg			
Cradock			
De Aar			
Döhne	29	11	
Douglas			
East London (Ben Schoeman)	29	17	
Elsenburg			
Fort Beaufort			
Fraserburg	30	15	
Garies			
George			
Graaff-Reinet	34	12	
Grahamstown			
Grootfontein (Middelburg)	31	10	
Hopetown			
Idutywa			
Jansenville	37	15	
Joubertina			
Kaappunt	18	14	
Kimberley (B.J. Vorster)	29	17	
Knysna			
Kokstad	29	8	
Kuruman	26	12	
Ladismith			
Langebaanweg	33	13	
Maclear			
Mafeking	25	16	
Malmesbury			
Matatiele			
Matroosberg	30	12	
Mbashe	26	18	

KAAP - CAPE	Max	Min	RRR
Mosselbaai	22	17	
Oliep	32	21	
Oudtshoorn	32	13	
Petrusville			
Piketberg			
Pofadder	30	19	
Port Elizabeth (H.E. Verwoerd)	24	17	
Port Nolloth	16	14	
Port St. Johns	25	18	
Prieska	33	18	
Prince Albert			
Queenstown	32	12	
Riversdale	25	11	
Robertson	28	12	
Sheeprun	29	11	1,5
Somerset East	34	12	
Steynsburg			
Strydenburg			
Sutherland	28	10	
Swellendam			
Tarkastad			
Touwsrivier			
Twee Riviere			
Umtata	34	11	
Uniondale			
Upington	30	20	
Vanwyksvlei	31	17	
Victoria West			
Vredendal	36	17	
Vryburg	27	12	
Williston			
Willowmore	33	13	
Willow Park (Dordrecht)			

LESOTHO			
Maseru			
Ox-Bow			

SWAZILAND			
Bulembu			
Manzini (Matsapa)			
Stteki			

S.W.A.	Max	Min	RRR
Arosb			
Bethanien			
Dordabis			
Gobabeb	30	11	
Gobabis	28	14	
Grootfontein	26	13	
J.G. Strijdom	25	15	
Karasburg			
Kalkfeld			
Karibib			
Keetmanshoop	30	20	
Kub			
Luderitz	15	13	
Mariental	30	18	
Möwe			
Ohopoho	32	12	
Okahandja			
Okaukuejo			
Ondangwa	32	21	
Otavi			
Otjiwarango			
Outjo			
Rehoboth			
Rundu			
Steinhausen			
Tsumeb			
Uis	35	15	
Walvisbaai	17	14	
Windhoek			

BOTSWANA			
Francistown	22	16	0,1
Gaborone	25	17	0,1
Ghanzi	23	14	0,3
Lobatsi			
Mahalapye			
Maun	25	16	
Shakawe	28	16	
Tshabong	27	16	
Tshane	25	15	

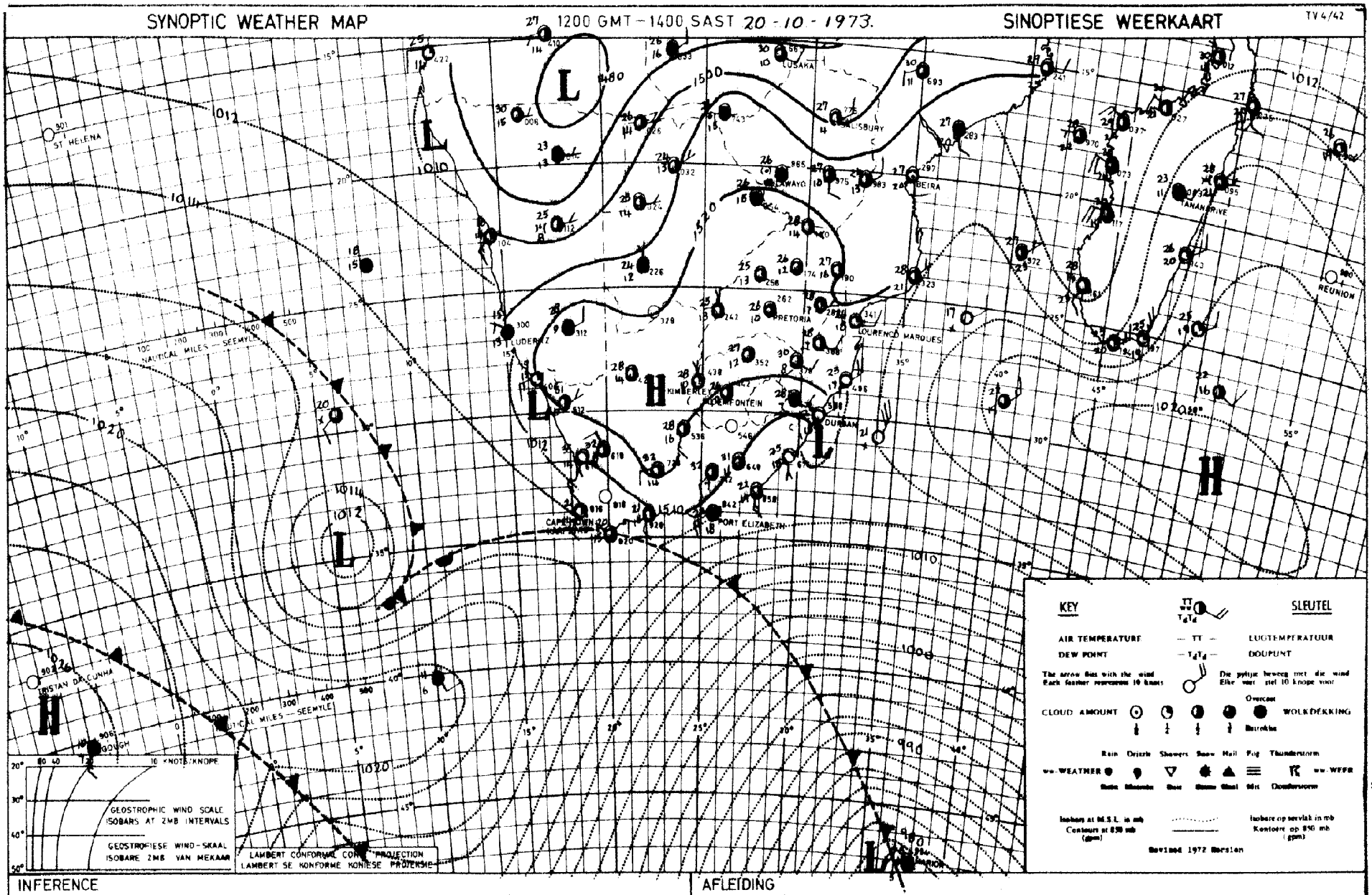

INFERENCE

The low over northern S.W.A. extends a trough to the south-east so that further thundershowers will occur over the areas to the east of it. A ridge of the Atlantic high is moving in south of the continent and will cause cool, cloudy weather over the south coastal areas.

AFLEIDING

Die laag oor noordelike S.W.A. stoot 'n trog uit na die suidooste sodat verdere donderbuie oor die gebiede oos daarvan sal voorkom. 'n Rug van die Atlantiese hoëdrukstelsel sal suid van die vasteland inbeweeg en koel, bewolkte weer uit die suidooste sal oor die suidkusgebied uitbreï.

DAAGLIKSE WEERBULLETIN

Maksimum en Minimum Temperatuur (°C) en Reënval (RRR) in mm vir die 24 uur geëindig om 0800 SAST op

WEERBURO / WEATHER BUREAU
DEPT VAN VERVOER / DEPT OF TRANSPORT

22-10-1973

DAILY WEATHER BULLETIN

Maximum and Minimum Temperatures (°C) and Rainfall (RRR) in mm for the 24 hours ended at 0800 SAST on

TRANSVAAL	Max	Min	RRR
Alberton			0,6
Barberton			
Belfast			
Bethal			
Bospoort	26	14	
Carolina	24	12	
Delareyville			
Delmas			
Doornspruit (Vaalwater)	26	15	0,5
Ermelo			
Jan Kempdorp			
Jan Smuts	24	13	9,5
Joubertpark (Nbh)	23	13	6,0
Klerksdorp			
Kroondal (Rustenburg)	29	15	3,5
Letaba			
Levubu	28	18	0,1
Lichtenburg			
Loskopdam			23,5
Loskopkanale (Groblersdal)			4,0
Louis Trichardt			
Lydenburg			
Marble Hall			
Mara	29	17	
Marnitz	26	18	
Messina	34	21	
Middelburg			
Nelspruit	27	17	
Phalaborwa	30	19	
Pietersburg	27	15	
Piet Retief	26	10	
Pongola			
Potchefstroom	27	15	8,0
Potgietersrus	30	16	
Pretoria	28	15	7,5
Pretoriuskop			
Punda Milia			
Satara			
Sekhukhune			
Shingwidzi			
Skukuza	29	19	
Standerton	27	12	
Schweizer-Reneke			
Thabazimbi			2,5
Tom Burke			
Tzaneen			
Vereeniging			
Volksrust			
Warmbad	29	15	3,0
Waterval-Boven			
Witbank			
Wolmaransstad			
Zeerust			

NATAL	Max	Min	RRR
Cape St. Lucia	25	20	
Cedara	27	12	
Dundee			
Durban (Louis Botha)	25	19	
Estcourt	29	12	
Harding			
Hluhluwe			
Hluhluwe			
Melmoth			
Mkuze			
Newcastle	31	x	
Port Shepstone	25	20	1,6
Van Reenen			
Vryheid			
Waterford (Underberg)	27	13	1,3
O.V.S. - O.F.S.			
Balkfontein (Bothaville)			6,0
Bethlehem	28	13	4,3
Bloemfontein (J.B.M. Hertzog)	28	15	
Bultfontein			
Clocolan			
Fauresmith	30	10	13,0
Ficksburg			5,0
Frankfort	28	12	0,4
Harrismith			
Hoopstad	29	15	
Heilbron			
Koppies			
Kroonstad	28	15	4,0
Lindley			
Modderpoort			
Petrusburg			
Phillippolis			
Reddersburg			
Reitz			
Rouxville			
Vrede			
Warden			
Welkom	28	16	5,0
Wepener	29	14	14,5
Winburg			
Zastron			1,6

KAAP - CAPE	Max	Min	RRR
Aberdeen			
Addo			1,4
Agulhas	20	16	
Alexander Bay	24	15	
Aliwal North	24	15	5,0
Beaufort West	28	16	6,4
Boegoeberrdam			
Brandvlei			6,0
Caledon			
Calitzdorp			
Calvinia	33	18	1,2
Cape Columbine	21	13	
Cape St. Francis	19	16	0,1
Cape Town (D.F. Malan)	23	17	
Cape Town (Roeland St.)			
Carnarvon			8,0
Ceres			
Citrusdal			
Colesberg			
Cradock			9,8
De Aar	29	13	3,2
Döhne	30	14	32,0
Douglas			
East London (Ben Schoeman)	22	17	19,5
Elsenburg			
Fort Beaufort			8,0
Fraserburg	30	15	9,0
Garies			
George			
Graaff-Reinet	31	15	7,0
Grahamstown			8,2
Grootfontein (Middelburg)	31	16	6,3
Hopetown			
Idutywa			
Jansenville	31	16	1,1
Joubertina			
Kaappunt	18	15	
Kimberley (B.J. Vorster)	30	18	
Knysna			2,5
Kokstad	30	13	1,3
Kuruman	27	16	2,0
Ladismith			
Langebaanweg	32	17	
Maclear			3,0
Mafeking	22	15	
Malmesbury			
Matatiele			
Matroosberg	30	13	
Mbashe	23	19	11,0

KAAP - CAPE	Max	Min	RRR
Mosselbaai	19	15	1,1
Oliep	32	20	
Oudtshoorn	32	17	
Petrusville			5,5
Piketberg			
Pofadder	31	17	3,6
Port Elizabeth (H.F. Verwoerd)	21	16	2,7
Port Nolloth	17	15	
Port St. Johns	23	19	0,1
Prieska	33	20	
Prince Albert			
Queenstown	33	17	4,5
Riversdale	25	14	2,0
Robertson	28	17	
Sheeprun	30	16	1,2
Somerset East	33	16	12,0
Steynsburg			8,0
Strydenburg			
Sutherland	28	14	3,0
Swellendam			
Tarkastad			
Touwsrivier			
Twee Riviere	27	21	
Umtata	30	17	2,0
Uniondale			
Upington	32	23	
Vanwyksvlei	32	18	1,0
Victoria West			7,5
Vredendal			
Vryburg	28	14	
Williston			9,0
Willowmore	31	14	7,0
Willow Park (Dordrecht)			
LESOTHO			
Maseru			
Ox-Bow			
SWAZILAND			
Bulembu			
Manzini (Matsapa)	26	15	
Siteki			

S.W.A.	Max	Min	RRR
Aroab			
Bethanien			
Dordabis			
Gobabeb	30	12	
Gobabis	27	18	
Grootfontein	29	17	0,1
J.G. Strijdom	25	15	8,4
Karasburg			
Kalkfeld			
Karibib			4,0
Keetmanshoop	32	19	
Kub			
Luderitz	16	13	
Marienta1	33	19	10,7
Möwe			
Ohopoho	29	13	5,6
Okahandja			
Okaukuejo			
Ondangwa	33	18	4,8
Otavi			
Otjiwarango			25,0
Outjo			
Rehoboth			
Rundu			
Steinhausen			
Tsumeb			
Uis	35	19	
Walvisbaai	18	13	
Windhoek			12,8
Welwitschia			2,0
BOTSWANA			
Francistown	25	16	
Gaborone	25	15	0,7
Ghanzi	29	16	0,3
Lobatsi			
Mahalapye			
Maun	31	18	
Shakawe	31	17	
Tshabong			
Tshane	28	17	

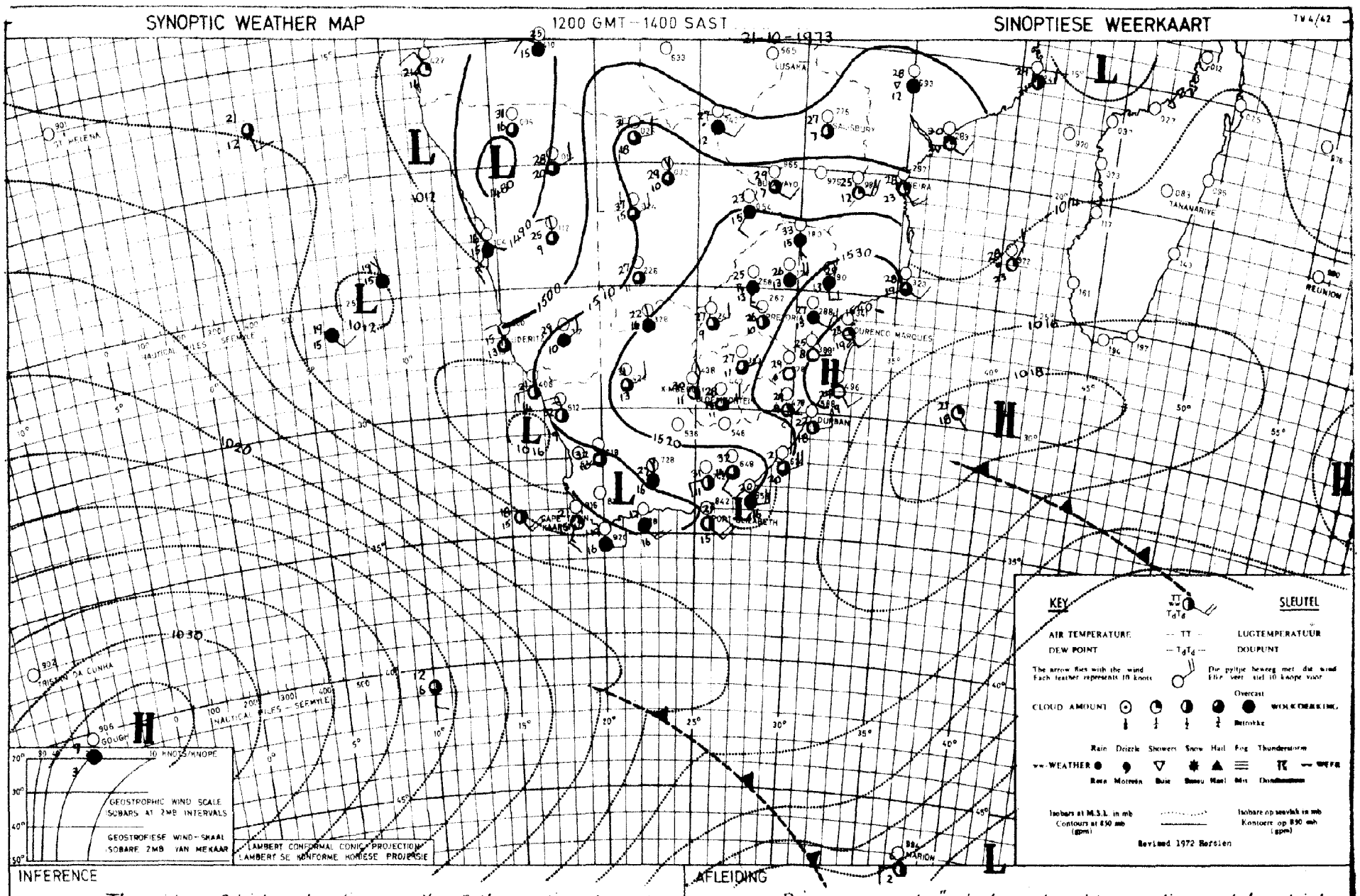
SYNOPTIC WEATHER MAP
1200 GMT – 1400 SAST
21-10-1973
SINOPTIESE WEERKAART
TW 4/42
KEY
SLEUTEL
AIR TEMPERATURE — TT — LUGTEMPERATUUR
DEW POINT — TdTd — DOUPUNT
The arrow flies with the wind. Each feather represents 10 Knots
Die pyltjie beweeg met die wind. Elke veer stel 10 knope voor
CLOUD AMOUNT
Overcast
WOLKDEKKING
Rain Drizzle Showers Snow Hail Fog Thunderstorm
WEATHER
Reën Motreën Buie Sneeu Hael Mis Donderstorm
Isobars at M.S.L. in mb
Contours at 850 mb (gpm)
Isobare op seevlak in mb
Kontoere op 850 mb (gpm)
Revised 1972 Hersien
GEOSTROPHIC WIND SCALE
ISOBARS AT 2MB INTERVALS
GEOSTROFIESE WIND-SKAAL
ISOBARE 2MB VAN MEKAAR
10 KNOTS/KNOPE
LAMBERT CONFORMAL CONIC PROJECTION
LAMBERT SE KONFORME KONIESE PROJEKSIE
INFERENCE
The ridge of high extending south of the continent and low pressures over Western and Southern Cape will create favourable conditions for rain over these regions. Warm, moist air is in circulation over the rest of the country where scattered thundershowers will occur.
AFLEIDING
Die rug van hoë druk wat suid van die vasteland inbeweeg en die lae druk oor Wes- en Suid-Kaapland sal gunstige toestande skep vir reën oor hierdie gebiede. Oor die res van die land is warm, vogtige lug in sirkulasie en sal verspreide donderbuie voorkom

DAAGLIKSE WEERBULLETIN

Maksimum en Minimum Temperature (°C) en Reënval (RRR) in mm vir die 24 uur geëindig om 0800 SAST op

WEERBURO / WEATHER BUREAU
DEPT VAN VERVOER / DEPT OF TRANSPORT

23 - 10 - 1973

DAILY WEATHER BULLETIN

Maximum and Minimum Temperatures (°C) and Rainfall (RRR) in mm for the 24 hours ended at 0800 SAST on

TRANSVAAL	Max	Min	RRR
Alberton			
Barberton			
Belfast			
Bethal			
Bospoort	27	13	3,0
Carolina	24	12	
Delareyville			
Delmas			16,0
Doornspruit (Vaalwater)	27	16	
Ermelo			
Jan Kempdorp			
Jan Smuts	25	11	21,7
Joubertpark (Ohlb)	23	13	23,0
Klerksdorp			
Kroondal (Rustenburg)	28	17	0,4
Letaba			
Levubu	27	18	0,3
Lichtenburg			
Loskopdam			
Loskopkanale (Groblersdal)			
Louis Trichardt			
Lydenburg			
Marble Hall			
Mara	27	17	
Marnitz	28	20	
Messina	31	22	
Middelburg			
Nelspruit	26	18	2,5
Phalaborwa	27	19	
Pietersburg	24	15	
Piet Retief	24	14	
Pongola			
Potchefstroom	27	14	11,0
Potgietersrus	27	17	
Pretoria	27	17	
Pretoriuskop			
Punda Milia			
Satara			
Sekhukhune			
Shingwidzi			
Skukuza	28	21	
Standerton	27	11	
Schweizer-Reneke			
Thabazimbi			4,5
Tom Burke			
Tzaneen			
Vereeniging			
Volksrust			
Warmbad	27	16	
Waterval-Boven			
Witbank			36,2
Wolmaransstad			
Zeerust			

NATAL	Max	Min	RRR
Cape St. Lucia	28	20	1,1
Cedara	22	11	
Dundee			
Durban (Louis Botha)	25	17	
Estcourt	28	15	
Harding			
Hlineville			
Hluhluwe			1,5
Melmoth			
Mkuze			
Newcastle	30	17	
Port Shepstone	24	18	0,3
Van Reenen			
Vryheid			
Waterford (Underberg)	23	10	
O.V.S. - O.F.S.			
Balkfontein (Bothaville)			
Bethlehem	28	9	
Bloemfontein (J.B.M. Hertzog)	28	16	
Bultfontein			
Clocolan			
Fauresmith	27	17	
Ficksburg			
Frankfort	29	13	
Harrismith			
Hoopstad			
Heilbron			
Koppies			
Kroonstad	29	15	
Lindley			
Modderpoort			
Petrusburg			
Philippolis			
Reddersburg			
Reitz			
Rouxville			
Vrede			
Warden			
Welkom	28	15	1,3
Wepener	26	15	1,5
Winburg			
Zastron			2,0

KAAP - CAPE	Max	Min	RRR
Aberdeen			
Addo			3,4
Agulhas	17	11	
Alexander Bay	22	15	
Aliwal North	28	15	4,0
Beaufort West	20	15	40,2
Boegoeberg dam			16,0
Brandvlei			15,5
Caledon			
Calitzdorp			
Calvinia	27	16	3,0
Cape Columbine	27	14	
Cape St. Francis	18	15	6,3
Cape Town (D.F. Malan)	28	15	
Cape Town (Roeland St.)			
Carnarvon			9,0
Ceres			
Citrusdal			
Colesberg			
Cradock			
De Aar			
Döhne	19	14	6,2
Douglas			
East London (Ben Schoeman)	19	17	9,0
Elsenburg			
Fort Beaufort			3,5
Fraserburg	30	16	26,3
Caries			
George			
Graaff-Reinet	21	15	6,5
Grahamstown			5,3
Grootfontein (Middelburg)	25	14	2,2
Hopetown			
Idutywa			
Jansenville	18	16	6,5
Joubertina			
Kaappunt	18	13	
Kimberley (B.J. Vorster)	31	17	1,3
Knysna			1,5
Kokstad	23	13	
Kuruman	28	16	0,3
Ladismith			
Langebaanweg	36	16	2,3
Maclear			4,5
Mafeking	29	17	3,6
Malmesbury			
Matatiele			
Matroosberg	27	17	
Mbashe	22	18	5,5

KAAP - CAPE	Max	Min	RRR
Mosselbaai	19	15	0,1
Okiep	31	19	1,0
Oudtshoorn	31	20	
Petrusville			
Piketberg			
Pofadder	31	17	4,6
Port Elizabeth (H.F. Verwoerd)	18	16	2,6
Port Nolloth	18	15	
Port St. Johns	21	19	1,0
Prieska	33	19	0,6
Prince Albert			
Queenstown	20	10	11,0
Riversdale	19	16	
Robertson	23	16	
Sheeprun	19	13	4,0
Somerset East	18	15	9,8
Steynsburg			13,0
Strydenburg			
Sutherland	23	11	21,2
Swellendam			3,0
Tarkastad			
Touwsrivier			
Twee Riviere	27	18	9,8
Umtata	22	16	1,7
Uniondale			
Upington	33	18	13,8
Vanwyksvlei	32	16	9,0
Victoria West			
Vredendal	36	17	
Vryburg	30	16	0,5
Williston			24,0
Willowmore	17	15	11,2
Willow Park (Dordrecht)			
LESOTHO			
Maseru			
Ox-Bow			
SWAZILAND			
Bulembu			
Manzini (Matsapa)			
Siteki			

S.W.A.	Max	Min	RRR
Aroab			15,0
Bethanien			
Dordabis			6,0
Gobabeb	31	17	
Gobabis	29	15	5,0
Grootfontein	27	16	8,3
J.G. Strijdom	26	14	18,6
Karasburg			22,5
Kalkfeld			
Karibib			0,5
Keetmanshoop	31	15	6,6
Kub			
Luderitz	18	14	
Mariental	29	15	3,0
Möwe			
Ohopoho	32	12	5,2
Okahandja			
Okaukuejo			
Ondangwa	32	19	7,5
Otavi			
Otjiwarango			1,0
Outjo			
Leoaardville			11,0
Koas			8,0
Rehoboth			
Rundu			
Steinhausen			
Tsumeb			
Uis	33	20	0,4
Walvisbaai	17	13	
Windhoek			8,4
Netwitschia			30,0
Stampriet			12,0
Gibeon			17,0
Ariamsvlei			9,5
Warmbad			11,5
BOTSWANA			
Francistown	31	19	0,9
Gaborone	30	17	
Ghanzi	31	20	
Lobatsi			
Mahalapye			
Maun	33	21	
Shakawe	33	20	
Tshaborg			
Tshane	31	18	2,7

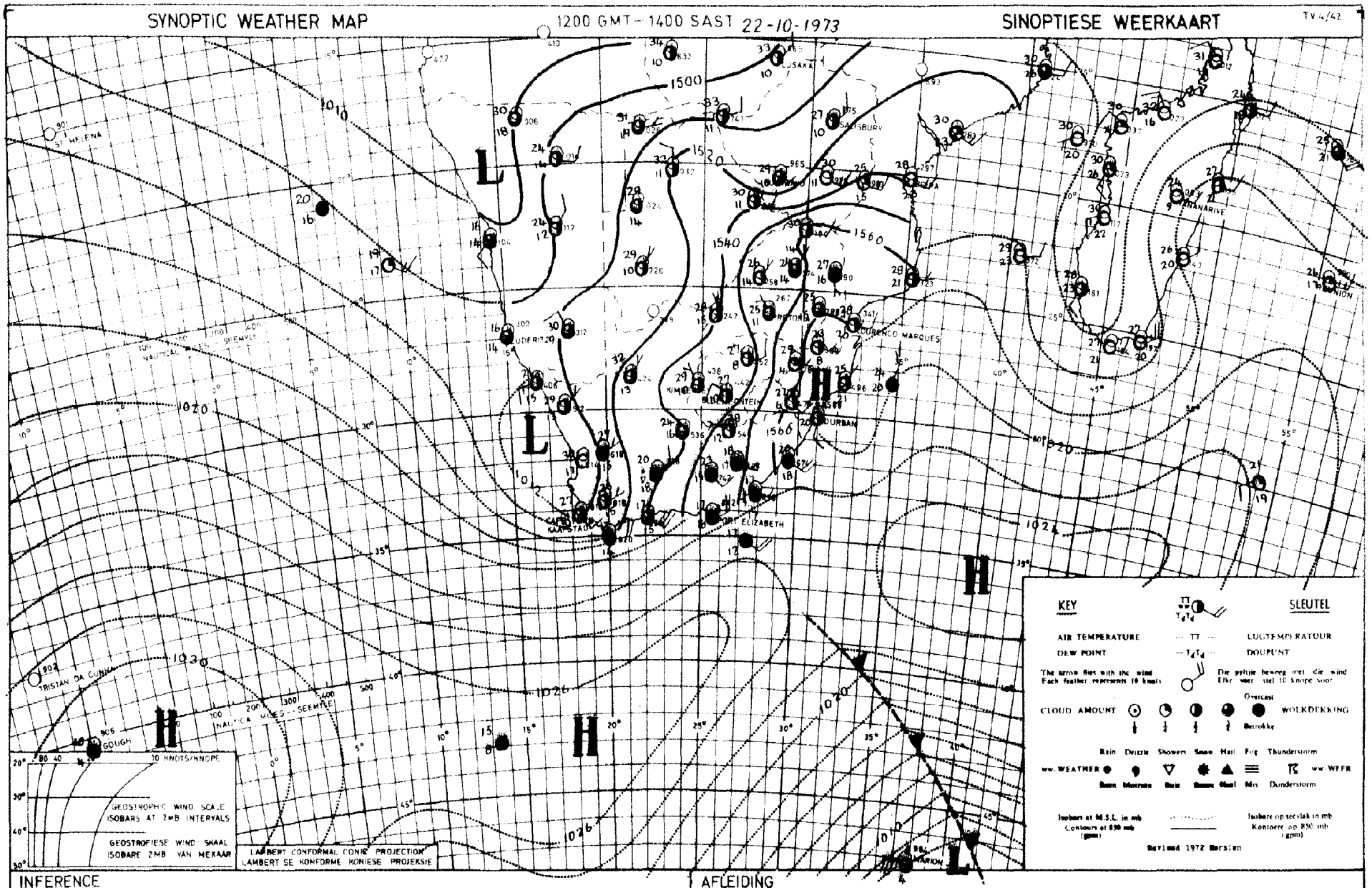

INFERENCE

With the ridge of high pressure extending south of the continent and the low along the west coast, conditions will remain favourable for further rain over the southern and eastern areas of the Cape. Warm, moist air is still advancing from the north over the rest of the country, where scattered thundershowers will occur.

AFLEIDING

Met die rug van hoë druk wat suid van die land instoot en die laedrukstelsel aan die weskus, sal toestande gunstig bly vir verdere reën oor die suidelike en oostelike dele van Kaapland. Warm, vogtige lug beweeg nog uit die noorde in oor die res van die land, waar verspreide donderbuie sal voorkom.

DAAGLIKSE WEERBULLETIN

Maksimum en Minimum Temperatuur (°C) en Reënval (RRR) in mm vir die 24 uur geëindig om 0800 SAST op

WEERBURO / WEATHER BUREAU
DEPT VAN VERVOER / DEPT OF TRANSPORT
24 - 10 - 1973

DAILY WEATHER BULLETIN

Maximum and Minimum Temperatures (°C) and Rainfall (RRR) in mm for the 24 hours ended at 0800 SAST on

TRANSVAAL	Max	Min	RRR
Alberton			
Barberton			
Belfast			
Bethal			
Bospoort	27	13	
Carolina	23	12	
Delareyville			
Delmas			
Doornspruit (Vaalwater)	28	16	
Ermelo			
Jan Kempdorp			1,7
Jan Smuts	23	13	1,0
Joubertpark (Jhb)	22	14	3,0
Klerksdorp			
Kroondal (Rustenburg)			
Letaba			
Levubu	26	16	
Lichtenburg			
Loskopdam			
Loskopkanale (Groblersdal)			
Louis Trichardt			
Lydenburg			
Marble Hall			
Mara	26	14	
Marnitz	28	17	
Messina	31	18	
Middelburg			
Nelspruit	25	15	
Phalaborwa	27	17	
Pietersburg	24	14	
Piet Retief	24	14	
Pongola			
Potchefstroom	27	15	0,5
Potgietersrus	27	16	
Pretoria	25	17	3,3
Pretoriuskop			3,0
Punda Milia			
Satara			
Sekhukhune			
Shingwidzi			
Skukuza	28	17	
Standerton	25	14	
Schweizer-Reneke			7,5
Thabazimbi			
Tom Burke			
Tzaneen			
Vereeniging			
Volksrust			
Warmbad	28	17	
Waterval-Boven			
Witbank			
Wolmaransstad			
Zeerust			

NATAL	Max	Min	RRR
Cape St. Lucia	25	20	
Cedara	29	17	
Dundee			
Durban (Louis Botha)	28	20	
Estcourt	28	18	
Harding			
Ilimeville			
Illuhluwe			
Melmoth			
Mkuze			
Newcastle	30	19	
Port Shepstone	23	20	0,6
Van Reenen			
Vryheid			
Waterford (Underberg)	27	13	1,7
O.V.S. - O.F.S.			
Balkfontein (Bothaville)			4,0
Bethlehem	27	11	0,3
Bloemfontein (J.B.M. Hertzog)	24	11	12,7
Bultfontein			
Clocolan			20,0
Fauresmith	21	11	5,5
Ficksburg			0,4
Frankfort	26	14	5,6
Harrismith			
Hoopstad	27	14	14,2
Heilbron			
Koppies			2,0
Kroonstad	27	13	0,3
Lindley			2,5
Modderpoort			
Petrusburg			
Philippolis			
Reddersburg			
Reitz			
Rouxville			
Vrede			
Warden			
Welkom	25	14	5,8
Wepener			
Winburg			
Zastron			27,0

KAAP - CAPE	Max	Min	RRR
Aberdeen			
Addo			
Agulhas	20	15	
Alexander Bay	29	16	
Aliwal North	24	11	
Beaufort West	27	16	6,4
Boegoebergdam			
Brandvlei			
Caledon			
Calitzdorp			
Calvinia	31	18	
Cape Columbine	18	14	
Cape St. Francis	19	14	0,1
Cape Town (D.F. Malan)	26	14	
Cape Town (Boeland St.)			
Carnarvon			
Ceres			
Citrusdal			
Colesberg			
Cradock			
De Aar			
Döhne	30	15	5,0
Douglas			
East London (Ben Schoeman)	26	17	1,7
Elsenburg			0,6
Fort Beaufort			10,0
Fraserburg	25	13	7,0
Garies			
George			
Graaff-Reinet	24	17	2,0
Grahamstown			
Grootfontein (Middelburg)	23	11	
Hopetown			
Idutywa			
Jansenville	27	17	2,5
Joubertina			
Kaappunt	23	15	0,1
Kimberley (B.J. Vorster)	24	15	4,8
Knysna			
Kokstad	30	12	11,0
Kuruman	23	15	11,5
Ladismith			
Langebaanweg	26	15	0,1
Maclear			
Mafeking	28	18	
Malmesbury			
Matatiele			
Matroosberg	29	15	1,0
Mbashe			

KAAP - CAPE	Max	Min	RRR
Mosselbaai	21	17	
Okiep	30	17	
Oudtshoorn	31	17	1,0
Petrusville			3,0
Piketberg			
Polfadder	27	19	
Port Elizabeth (H.F. Verwoerd)	26	16	
Port Nolloth	21	15	
Port St. Johns	24	20	2,0
Prieska	27	15	
Prince Albert			
Queenstown	28	18	0,8
Riversdale	32	14	2,0
Robertson	33	16	2,4
Sheeprun	29	12	2,0
Somerset East	25	15	0,8
Steynsburg			
Strydenburg			
Sutherland	24	10	
Swellendam			
Tarkastad			
Touwsrivier			2,0
Twee Riviere	25	20	
Umtata	30	15	0,5
Uniondale			
Upington	29	20	
Vanwyksvlei	27	16	
Victoria West			
Vredendal	32	14	
Vryburg	26	13	
Williston			
Willowmore	25	13	2,0
Willow Park (Dordrecht)			
LESOTHO			
Maseru			
Ox-Bow			
SWAZILAND			
Bulembu			
Manzini (Matsapa)	27	16	
Siteki			

S.W.A.	Max	Min	RRR
Arcab			
Bethanien			4,0
Dordabis			7,0
Gobabeb	34	14	
Gobabis	36	5	
Grootfontein	22	17	1,0
J.G. Strijdom	27	16	
Karasburg			
Kalkfeld			
Karibib			
Keetmanshoop	31	18	0,7
Kub			
Luderitz	20	15	
Mariental	30	17	3,5
Möwe			
Ohopoho	32	18	
Okahandja			
Okaukuejo			
Ondangwa	29	19	1,5
Otavi			
Otjiwarango			
Outjo			22,0
Kamanjab			24,0
Maltahöhe			20,0
Rehoboth			
Rundu			
Steinhausen			
Tsumeb			
Uis			
Walvisbaai	19	12	
Windhoek			6,5
Warmbad			1,5
Gochas			8,0
BOTSWANA			
Francistown	30	18	
Gaborone	31	19	
Ghanzi	30	17	17,0
Lobatsi			
Mahalapye			
Maun	32	20	
Shakawe	34	19	
Tshabong			
Tshane	27	17	

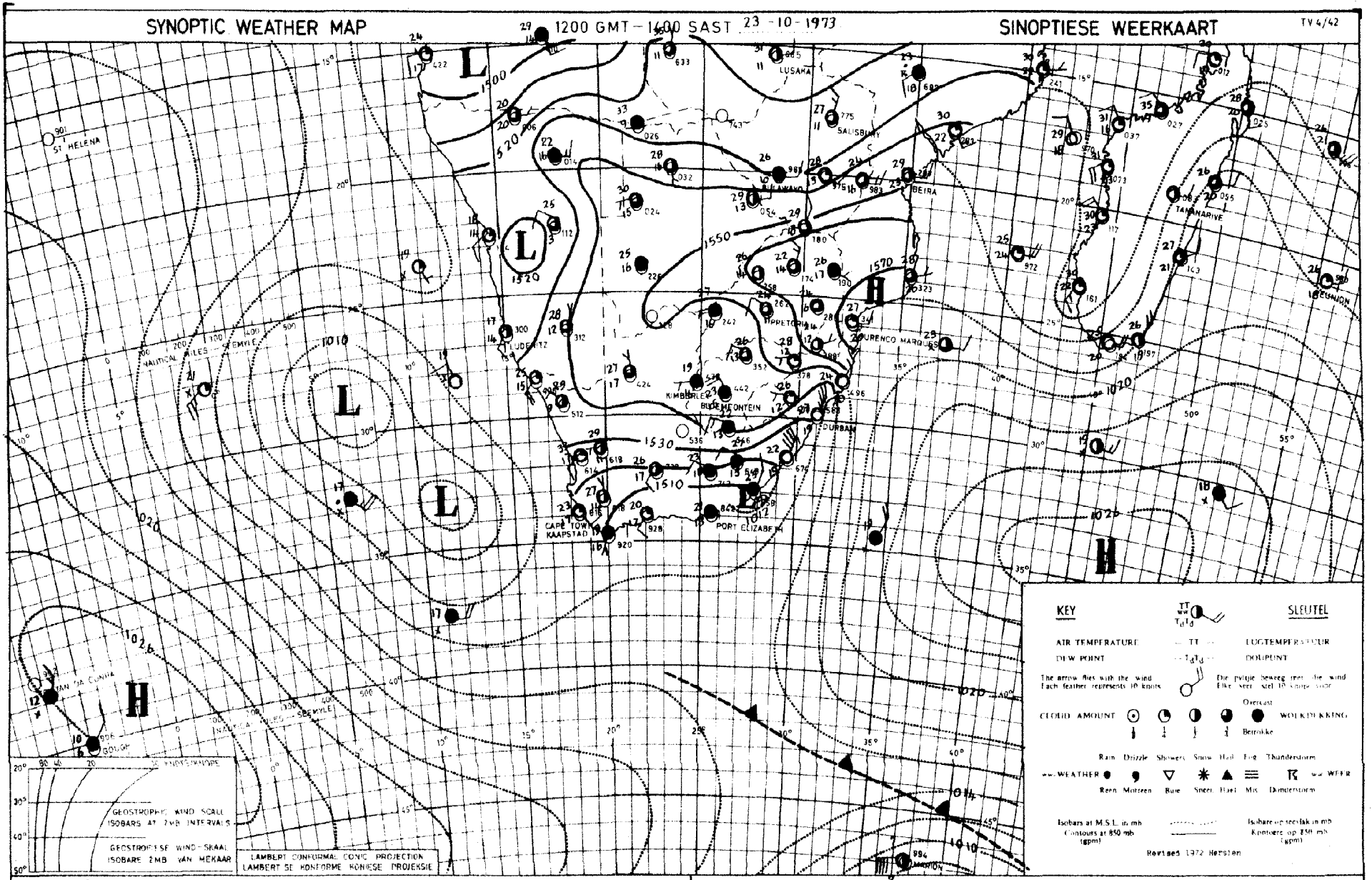

INFERENCE *Moist air is in circulation over most of the country and a low pressure area extends from the Atlantic ocean to the Southern Cape Province. Scattered showers will therefore occur over nearly all areas of the country, except North-Eastern Transvaal, where the circulation is still anticyclonic.*

AFLEIDING *Vogtige lug is oor die meeste dele van die land aanwesig en 'n laedrukgebied strek vanaf die Atlantiese oseaan tot oor Suid-Kaapland. Gevolglik kan verspreide buie verwag word oor feitlik die hele land, behalwe Noordoos-Transvaal, waar die sirkulasie nog antisiklonaal is.*

DAAGLIKSE WEERBULLETIN

Maksimum en Minimum Temperatuur (°C) en Reënval (RRR) in mm vir die 24 uur geëindig om 0800 SAST op

WEERBURO / WEATHER BUREAU
DEPT VAN VERVOER / DEPT OF TRANSPORT
25 - 10 - 1973

DAILY WEATHER BULLETIN

Maximum and Minimum Temperatures (°C) and Rainfall (RRR) in mm for the 24 hours ended at 0800 SAST on

TRANSVAAL	Max	Min	RRR
Alberton			
Barberton			5,0
Belfast			
Bethal			
Bospoort	28	16	
Carolina	26	13	5,5
Delareyville			
Delmas			
Doornspruit (Vaalwater)	30	16	
Ermelo			
Jan Kempdorp			
Jan Smuts	25	15	
Joubertpark (Ohb)	24	16	3,5
Klerksdorp			
Krugersdal (Rustenburg)	30	16	
Letaba			
Levubu	31	19	
Lichtenburg			
Loskopdam			
Loskopkanale (Groblersdal)			
Louis Trichardt			
Lydenburg			3,0
Marble Hall			
Mara	31	16	
Marnitz	31	19	
Messina	34	19	
Middelburg			
Nelspruit	30	17	
Phalaborwa	32	20	
Pietersburg	27	16	1,2
Piet Retief	29	16	
Pongola			
Potchefstroom	28	16	
Potgietersrus	30	19	
Pretoria	28	18	
Pretoriuskop			
Punda Milia			
Satara			
Sekhukhune			
Shingwidzi			
Skukuza			
Standerton	27	14	
Schweizer-Reneke			
Thabazimbi			
Tom Burke			
Tzaneen			
Vereeniging			
Volksrust			
Warmbad	30	17	
Waterval-Boven			8,0
Witbank			
Wolmaransstad			
Zeerust			

NATAL	Max	Min	RRR
Cape St. Lucia	27	21	
Cedara	28	15	
Dundee			
Durban (Louis Botha)	28	20	
Estcourt	30	15	
Harding			
Himeville			
Hluhluwe			
Melmoth			
Mkuze			
Newcastle	30	14	
Port Shepstone	26	20	
Van Reenen			
Vryheid			
Waterford (Underberg)	25	12	
O.V.S. - O.F.S.			
Balkfontein (Bothaville)			
Bethlehem	27	11	
Bloemfontein (J.B.M. Hertzog)	26	17	
Bultfontein			
Ciocolan			
Fauresmith	27	17	
Ficksburg			
Frankfort	27	12	
Harrismith			
Hoopstad	28	17	
Hellbron			
Koppies			
Kroonstad	29	15	
Lindley			
Modderpoort			
Petrusburg			
Philippolis			
Reddersburg			
Reitz			
Rouxville			
Vrede			
Warden			
Welkom	28	16	
Wepener	26	18	
Winburg			
Zastron			

KAAP - CAPE	Max	Min	RRR
Aberdeen			
Addo			28,8
Agulhas	19	14	0,7
Alexander Bay	23	13	
Aliwal North	29	16	2,4
Beaufort West	30	11	3,1
Boegoeberg dam			4,0
Brandvlei			
Caledon			
Calitzdorp			
Calvinia	28	8	
Cape Columbine	17	14	0,2
Cape St. Francis	20	14	9,0
Cape Town (D.F. Malan)	21	14	0,8
Cape Town (Roeland St.)			
Carnarvon			
Ceres			2,5
Citrusdal			
Colesberg			
Cradock			
De Aar			
Döhne	27	15	3,4
Douglas			
East London (Ben Schoeman)	24	16	28,6
Elsenburg			4,0
Fort Beaufort			12,0
Fraserburg	25	7	1,5
Garies			
George			
Graaff-Reinet	33	14	2,5
Grahamstown			22,7
Grootfontein (Middelburg)	29	16	5,3
Hopetown			
Idutywa			
Jansenville	35	16	5,0
Joubertina			10,0
Kaappunt	19	12	0,1
Kimberley (B.J. Vorster)	30	18	
Knysna			9,5
Kokstad	27	13	
Kuruman	29	17	
Ladismith			
Langebaanweg	19	15	0,9
Maclear			
Mafeking	30	16	
Malmesbury			
Matatiele			
Matroosberg	24	10	8,2
Mbashe	25	19	

KAAP - CAPE	Max	Min	RRR
Mosselbaai	21	15	7,6
Newlands, (Cape)			6,3
Okiep	23	9	
Oudtshoorn	29	12	7,5
Petrusville			
Piketberg			
Pofadder	31	9	
Port Elizabeth (H.F. Verwoerd)	23	16	17,4
Port Nolloth	18	13	
Port St. Johns	24	20	
Prieska	33	15	4,0
Prince Albert			
Queenstown	31	16	11,5
Riversdale	26	12	11,5
Robertson	26	16	0,5
Sheeprun	29	15	
Somerset East	23	13	5,5
Steynsburg			
Strydenburg			
Sutherland	23	5	8,0
Swellendam			21,5
Tarkastad			
Touwsrivier			5,0
Twee Riviere			
Umtata	32	18	
Uniondale			
Upington	34	15	0,3
Vanwyksvlei	33	10	0,5
Victoria West			3,5
Vredendal	22	13	
Vryburg	31	16	
Williston			
Willowmore	28	11	8,9
Willow Park (Dordrecht)			
LESOTHO			
Maseru			
Ox-Bow			
SWAZILAND			
Bulembu			
Manzini (Matsapa)	29	18	
Siteki			

S.W.A.	Max	Min	RRR
Aroab			
Bethanien			
Dordabis			
Gobabeb	31	21	
Gobabis	31	15	
Grootfontein	26	18	
J.G. Strijdom	28	16	
Karasburg			
Kalkfeld			
Karibib			
Keetmanshoop	35	15	
Kub			
Luderitz	18	16	
Mariental	34	15	1,8
Möwe			
Ohopoho			
Okahandja			
Okaukuejo			
Ondangwa	26	20	
Otavi			
Otjiwarango			
Outjo			
Rehoboth			
Rundu			
Steinhausen			
Tsumeb			
Uis	35	20	
Walvisbaai	17	13	
Windhoek			
BOTSWANA			
Francistown	32	19	
Gaborone	32	18	
Ghanzi	31	20	0,1
Lobatsi			
Mahalapye			
Maun	34	21	6,5
Shakawe	34	21	
Tshabong	34	20	
Tshane	33	21	

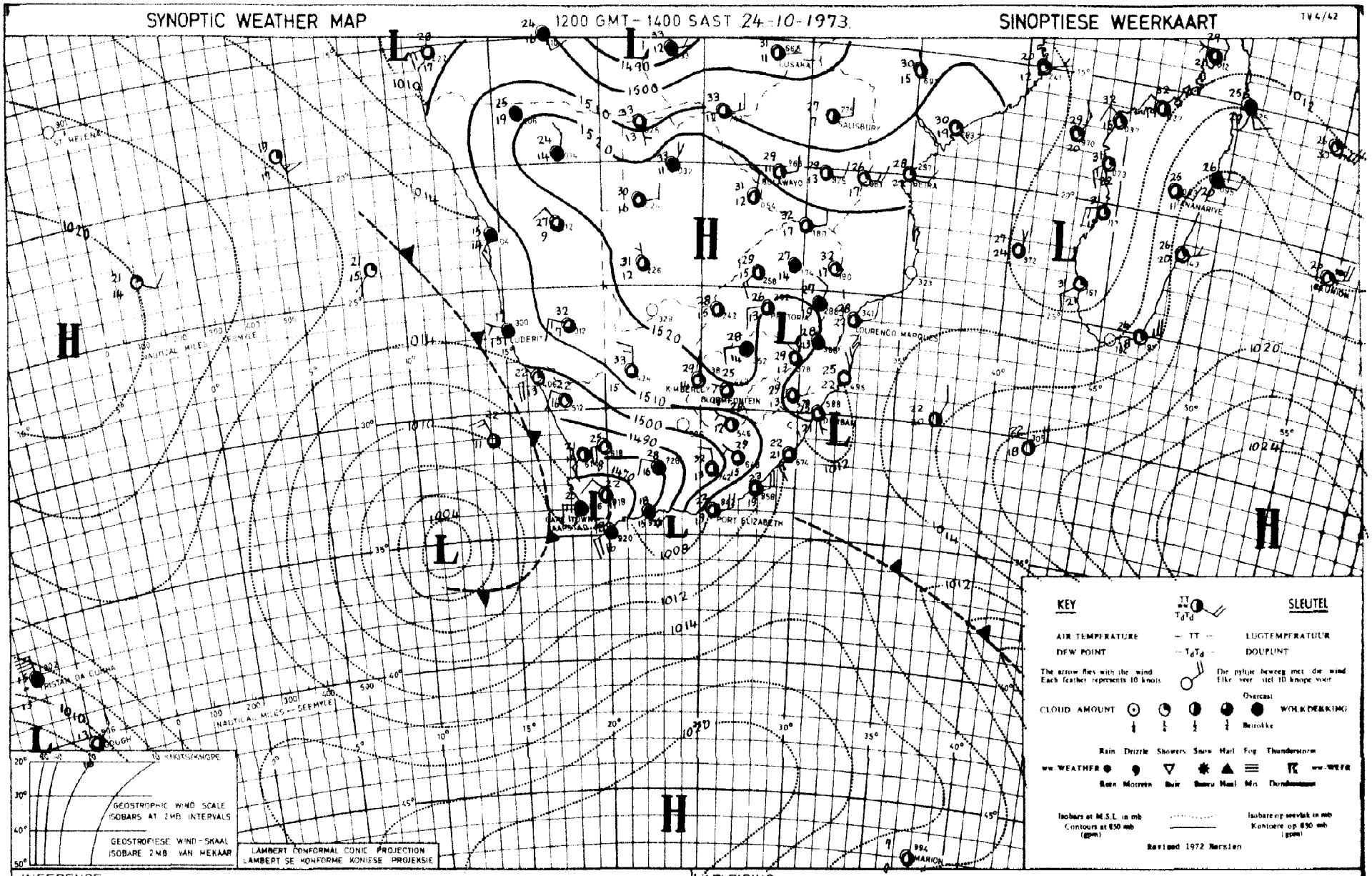

INFERENCE

The lows on the south coast and west of the continent are moving eastwards and therefore rain and showers will fall over most of the Cape Province, Southern Natal and Southern Free State. Scattered thundershowers will also still occur over the rest of the country where unstable, moist air is circulating.

AFLEIDING

Die laedrukstelsels aan die suidkus en wes van die land beweeg ooswaarts sodat reën en buie oor die meeste dele van Kaapland, Suid-Natal en Suid Vrystaat sal voorkom. Verspreide donderbuie sal ook nog voorkom oor die res van die land waar vogtige, onstabiele lug aanwesig is.

DAAGLIKSE WEERBULLETIN

Maksimum en Minimum Temperatuur (°C) en Reënval (RRR) in mm vir die 24 uur geëindig om 0800 SAST op

WEERBURO / WEATHER BUREAU
DEPT VAN VERVOER / DEPT OF TRANSPORT
26 - 10 - 1973

DAILY WEATHER BULLETIN

Maximum and Minimum Temperatures (°C) and Rainfall (RRR) in mm for the 24 hours ended at 0800 SAST on

TV. 4/43

TRANSVAAL	Max	Min	RRR
Alberton			
Barberton			
Belfast			
Bethal			
Bospoort	31	14	1,0
Carolina	27	13	6,0
Delareyville			
Delmas			
Doornspruit (Vaalwater)	32	17	
Ermelo			2,0
Jan Kempdorp			
Jan Smuts	27	17	
Joubertpark (Jhb)	27	17	4,0
Klerksdorp			
Kroondal (Rustenburg)	32	9	4,7
Letaba			
Levubu	32	20	
Lichtenburg			
Loskopdam			
Loskopkanale (Groblersdal)			
Louis Trichardt			
Lydenburg			
Marble Hall			
Mara	32	17	
Marnitz	33	20	
Messina	36	19	
Middelburg			
Nelspruit	32	20	
Phalaborwa	34	21	
Pietersburg	29	17	8,5
Piet Retief	33	16	0,2
Pongola			
Potchefstroom	30	16	
Potgietersrus	31	19	
Pretoria	31	20	
Pretoriuskop			
Punda Milia			
Satara			
Sekhukhune			
Shingwidzi			
Skukuza	25	22	
Standerton	29	13	0,2
Schweizer-Reneke			
Thabazimbi			
Tom Burke			
Tzaneen			
Vereeniging			
Volksrust			
Warmbad	33	19	
Waterval-Boven			1,1
Witbank			11,2
Wolmaransstad			
Zeerust			

NATAL	Max	Min	RRR
Cape St. Lucia	28	20	
Cedara	33	13	6,4
Dundee			
Durban (Louis Botha)	27	16	2,8
Estcourt	33	14	
Harding			
Himeville			
Hluhluwe			
Melmoth			6,0
Mkuze			
Newcastle	33	15	
Port Shepstone	26	18	0,3
Van Reenen			
Vryheid			
Waterford (Underberg)	28	12	1,5
O.V.S. - O.F.S.			
Balkfontein (Bothaville)			
Bethlehem	29	11	
Bloemfontein (J.B.M. Hertzog)	30	9	
Bultfontein			
Clocolan			
Fauresmith	23	19	
Ficksburg			
Frankfort	30	15	0,2
Harrismith			
Hoopstad	32	15	
Heilbron			
Koppies			
Kroonstad	31	14	
Lindley			
Modderpoort			
Petrusburg			
Philippolis			
Reddersburg			
Reitz			
Rouxville			
Vrede			
Warden			
Welkom	30	16	
Wepener	29	10	
Winburg			
Zastron			

KAAP - CAPE	Max	Min	RRR
Aberdeen			
Addo			
Agulhas	21	12	
Alexander Bay	23	13	
Aliwal North	30	6	
Beaufort West	23	12	
Boegoebergdam			
Brandvlei			
Caledon			
Calitzdorp			
Calvinia	23	7	
Cape Columbine	19	12	
Cape St. Francis	20	13	
Cape Town (D.F. Malan)	20	10	
Cape Town (Roeland St.)			
Carnarvon			
Ceres			
Citrusdal			
Colesberg			
Cradock			
De Aar	30	7	
Döhne	24	10	
Douglas			
East London (Ben Schoeman)	22	18	
Elsenburg			
Fort Beaufort			
Fraserburg	21	9	
Garies			
George			
Graaff-Reinet	27	13	
Grahamstown			
Grootfontein (Middelburg)	27	5	
Hopetown			
Idutywa			
Jansenville	28	12	
Joubertina			
Kaappunt	18	13	
Kimberley (B.J. Vorster)	31	15	
Knysna			
Kokstad	31	14	
Kuruman	30	15	
Ladismith			
Laagtebaanweg	19	12	
Maclear			
Mafeking	34	18	2,0
Malmesbury			
Matatiele			
Matroosberg	20	9	
Mbashe	24	16	

KAAP - CAPE	Max	Min	RRR
Mosselbaai	22	17	
Oklep	24	11	
Oudtshoorn	26	14	
Petrusville			
Piketberg			
Potadder	25	13	
Port Elizabeth (H.F. Verwoerd)	25	13	
Port Nolloth	19	14	
Port St. Johns	24	19	
Prieska	29	10	
Prince Albert			
Queenstown	30	12	
Riversdale	25	6	
Robertson	24	12	
Sheeprun	31	13	
Somerset East	26	9	
Steynsburg			
Strydenburg			
Sutherland	19	3	
Swellendam			
Tarkastad			
Touwsrivier			
Twee Riviere	32	18	
Umtata	33	16	
Uniondale			
Upington	29	15	
Vanwyksvlei	25	10	
Victoria West			
Vredendal	22	10	
Vryburg	32	14	
Williston			4,0
Willowmore	23	11	
Willow Park (Dordrecht)			
LESOTHO			
Maseru			
Ox-Bow			
SWAZILAND			
Bulembu			
Manzini (Matsapa)	23	18	7,5
Siteki			

S.W.A.	Max	Min	RRR
Aroab			
Bethanien			
Dordabis			13,0
Gobabeb	38	13	
Gobabis	32	17	1,0
Grootfontein	31	17	2,9
J.G. Strijdom	27	17	
Karasburg			
Kalkfeld			1,5
Karibib			
Keetmanshoop	33	16	
Kub			
Lüderitz	19	16	
Mariental	34	19	
Möwe			
Okopoho			
Okahandja			
Okaukuejo			
Ondangwa	32	18	16,8
Otavi			5,5
Otjiwarango			
Outjo			
Ramanjab			14,0
Rietfontein			27,5
Rehoboth			
Rundu			
Steinhausen			
Tsumeb			
Uis	38	19	
Walvisbaai	18	13	
Windhoek			3,8
BOTSWANA			
Francistown	35	20	
Gaborone	35	20	
Ghanzi	33	20	5,0
Lobatsi			
Mahalapye			
Maun	36	22	
Shakawe	35	12	
Tshabong	33	17	
Tshane	33	20	

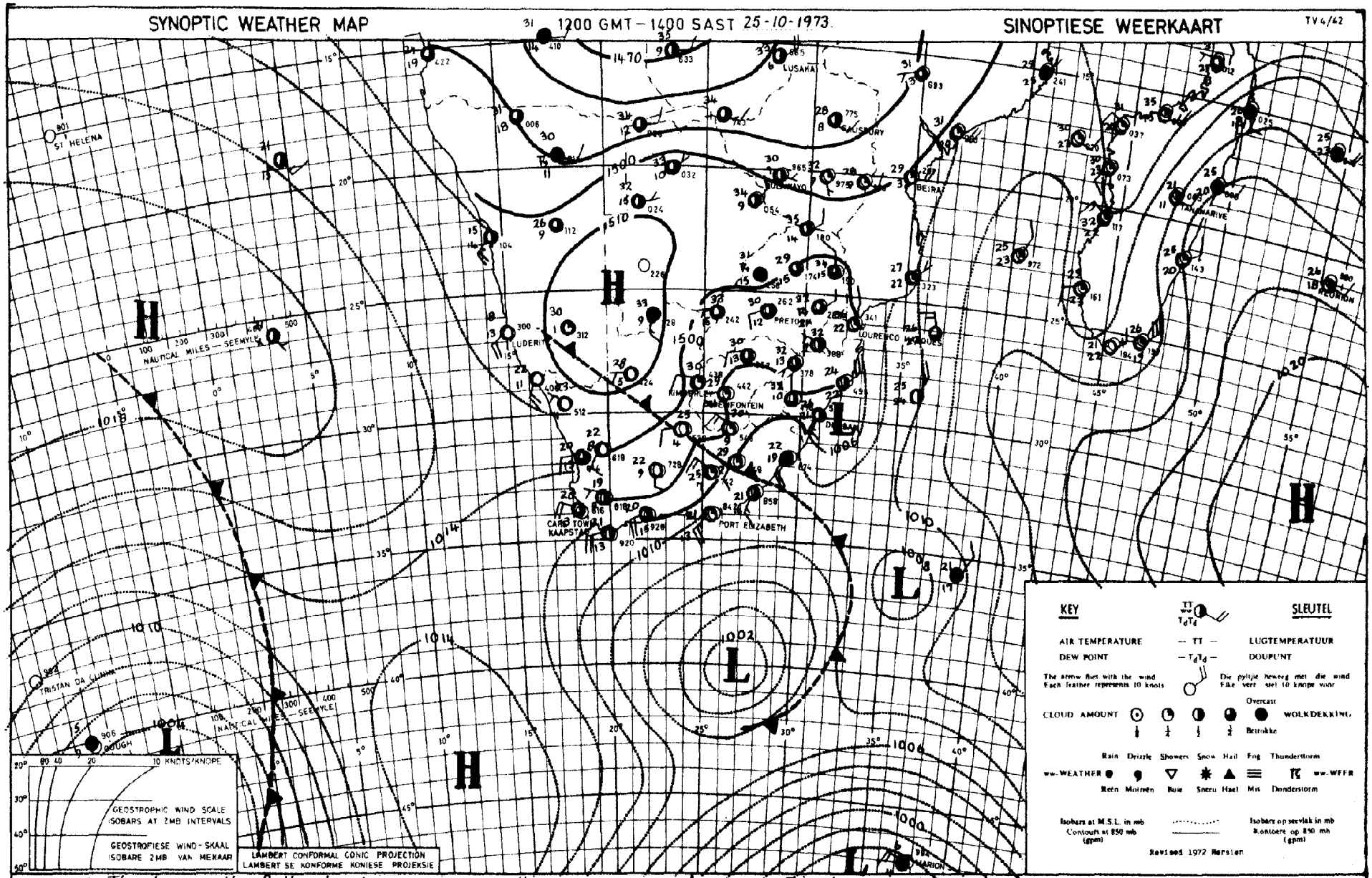

INFERENCE The low south of the land is moving south-eastwards and the weather will clear further over the Cape Province. It is expected, however, that a weak low pressure trough will form over the central interior and thundershowers will occur over Transvaal, Natal, North-Eastern O.F.S. and the northern areas of Botswana and S.W.A.

AFLEIDING Die laedrukstelsel suid van die land beweeg suidooswaarts en die weer oor Kaapland sal verder opklaar. Na verwagting sal 'n swak laedruktrog egter vorm oor die sentrale binneland en onderbuie sal more nog voorkom oor Transvaal, Natal, Noordoos-Vrystaat en die noordelike gebiede van Botswana en S.W.A.

DAAGLIKSE WEERBULLETIN

Maksimum en Minimum Temperatuur (°C) en Reënval (RRR) in mm vir die 24 uur geëindig om 0800 SAST op

WEERBURO / WEATHER BUREAU
DEPT VAN VERVOER / DEPT OF TRANSPORT
27-10-1973

DAILY WEATHER BULLETIN

Maximum and Minimum Temperatures (°C) and Rainfall (RRR) in mm for the 24 hours ended at 0800 SAST on

TV.4743

TRANSVAAL	Max	Min	RRR
Alberton			
Barberton			
Belfast			
Bethal			
Bospoort			
Carolina	27	13	24,7
Delareyville			
Delmas			25,5
Doornspruit (Vaalwater)	32	18	6,6
Ermelo			
Jan Kempdorp			
Jan Smuts	27	15	1,6
Joubertpark (Jhb)	27	14	15,0
Klerksdorp			
Kroondal (Rustenburg)			
Letaba			
Levubu	32	19	
Lichtenburg			
Loskopdam			
Loskopkanale (Groblersdal)			2,0
Louis Trichardt			
Lydenburg			
Marble Hall			
Mara	32	19	
Marnitz	33	20	
Messina	37	23	
Middelburg			1,8
Nelspruit	25	19	
Phalaborwa	34	20	
Pietersburg	28	16	
Piet Retief	25	16	8,5
Pongola			
Potchefstroom	30	15	13,8
Potgietersrus	31	19	21,0
Pretoria	31	17	10,5
Pretoriuskop			
Punda Milia			
Satara			
Sekhukhune			
Shingwidzi			
Skukuza	31	21	
Standerton	28	15	12,5
Schweizer-Reneke			
Thabazimbi			
Tom Burke			
Tzaneen			
Vereeniging			
Volksrust			54,0
Warmbad	32	18	4,0
Waterval-Boven			
Witbank			
Wolmaransstad			
Zeerust			

NATAL	Max	Min	RRR
Cape St. Lucia	25	19	0,8
Cedara	23	14	2,5
Dundee			11,5
Durban (Louis Botha)	25	20	
Estcourt	29	17	1,4
Harding			
Himeville			
Hluhluwe			
Melmoth			
Mkuze			
Newcastle	32	16	46,0
Pietermaritzburg			7,5
Port Shepstone	26	20	
Van Reenen			19,0
Vryheid			
Waterford (Underberg)	24	14	0,8
O.V.S. - O.F.S.			
Balkfontein (Bothaville)			
Bethlehem	30	13	7,0
Bloemfontein (J.B.M. Hertzog)	30	14	0,2
Bultfontein			
Clocolan			3,0
Fauresmith	31	15	0,7
Ficksburg			
Frankfort	31	15	5,9
Harrismith			
Hoopstad	31	16	3,3
Heilbron			
Koppies			10,0
Kroonstad	31	15	5,5
Lindley			5,0
Modderpoort			
Petrusburg			
Philippolis			
Reddersburg			
Reitz			
Rouxville			
Vrede			
Warden			7,5
Welkom	30	15	12,0
Wepener	30	16	0,6
Winburg			
Zastron			

KAAP - CAPE	Max	Min	RRR
Aberdeen			
Addo			
Agulhas	20	15	
Alexander Bay	21	13	
Aliwal North	33	14	
Beaufort West	27	15	
Boegoebergdam			
Brandvlei			
Caledon			
Calitzdorp			
Calvinia	27	10	
Cape Columbine	20	13	
Cape St. Francis	20	16	
Cape Town (D.F. Malan)	21	10	
Cape Town (Roeland St.)			
Carnarvon			
Ceres			
Citrusdal			
Colesberg			
Cradock			
De Aar	31	9	
Döhne	25	12	
Douglas			
East London (Ben Schoeman)	23	17	0,1
Elsenburg			
Fort Beaufort			
Fraserburg	26	10	
Garies			
George			
Graaff-Reinet	28	15	
Grahamstown			
Grootfontein (Middelburg)	32	9	
Hopetown			
Idutywa			
Jansenville	31	17	
Joubertina			
Kaappunt	18	13	
Kimberley (B.J. Vorster)	32	16	1,2
Knysna			
Kokstad	27	15	
Kuruman			
Ladismith			
Langebaanweg	21	11	
Maclear			
Mafeking	31	19	4,0
Malmesbury			
Matatiele			
Matroosberg	24	8	
Mbashe	25	18	

KAAP - CAPE	Max	Min	RRR
Mosselbaai	21	15	
Okiep	25	10	
Oudtshoorn	28	12	
Petrusville			
Piketberg			
Pofadder	29	11	
Port Elizabeth (H.F. Verwoerd	23	16	
Port Nolloth	20	10	
Port St. Johns	23	19	
Prieska	34	13	
Prince Albert			
Queenstown	33	12	
Riversdale	24	13	
Robertson	26	13	
Sheeprun	27	14	
Somerset East	28	16	
Steynsburg			
Strydenburg			
Sutherland	22	3	
Swellendam			
Tarkastad			
Touwsrivier			
Twee Riviere	33	18	
Umtata	27	15	
Uniondale			
Upington	34	15	
Vanwyksvlei	31	9	
Victoria West			
Vredendal	24	12	
Vryburg	32	17	0,9
Williston			
Willowmore	26	14	
Willow Park (Dordrecht)			
LESOTHO			
Maseru			
Ox-Bow			
SWAZILAND			
Bulembu			
Manzini (Matsapa)	25	19	
Siteki			

S.W.A.	Max	Min	RRR
Aroab			
Bethanien			
Dordabis			
Gobabeb	31	11	
Gobabis	26	18	
Grootfontein	31	17	4,0
J.G. Strijdom	27	17	
Karasburg			
Kalkfeld			
Karibib			
Keetmanshoop	34	15	
Kub			
Luderitz	21	16	
Mariental	36	15	26,5
Möwe			
Ohopoho			
Okahandja			
Okaukuejo			
Ondangwa			
Otavi			
Otjiwarango			
Outjo			
Rehoboth			
Rundu			
Steinhausen			
Tsumeb			
Uis	36	17	
Walvisbaai	18	12	
Windhoek			
BOTSWANA			
Francistown	35	19	
Gaborone	35	19	9,5
Ghanzi	33	19	6,5
Lobatsi			
Mahalapye			
Maun	36	23	
Shakawe	36	20	
Tshabong	31	19	
Tshane	27	19	

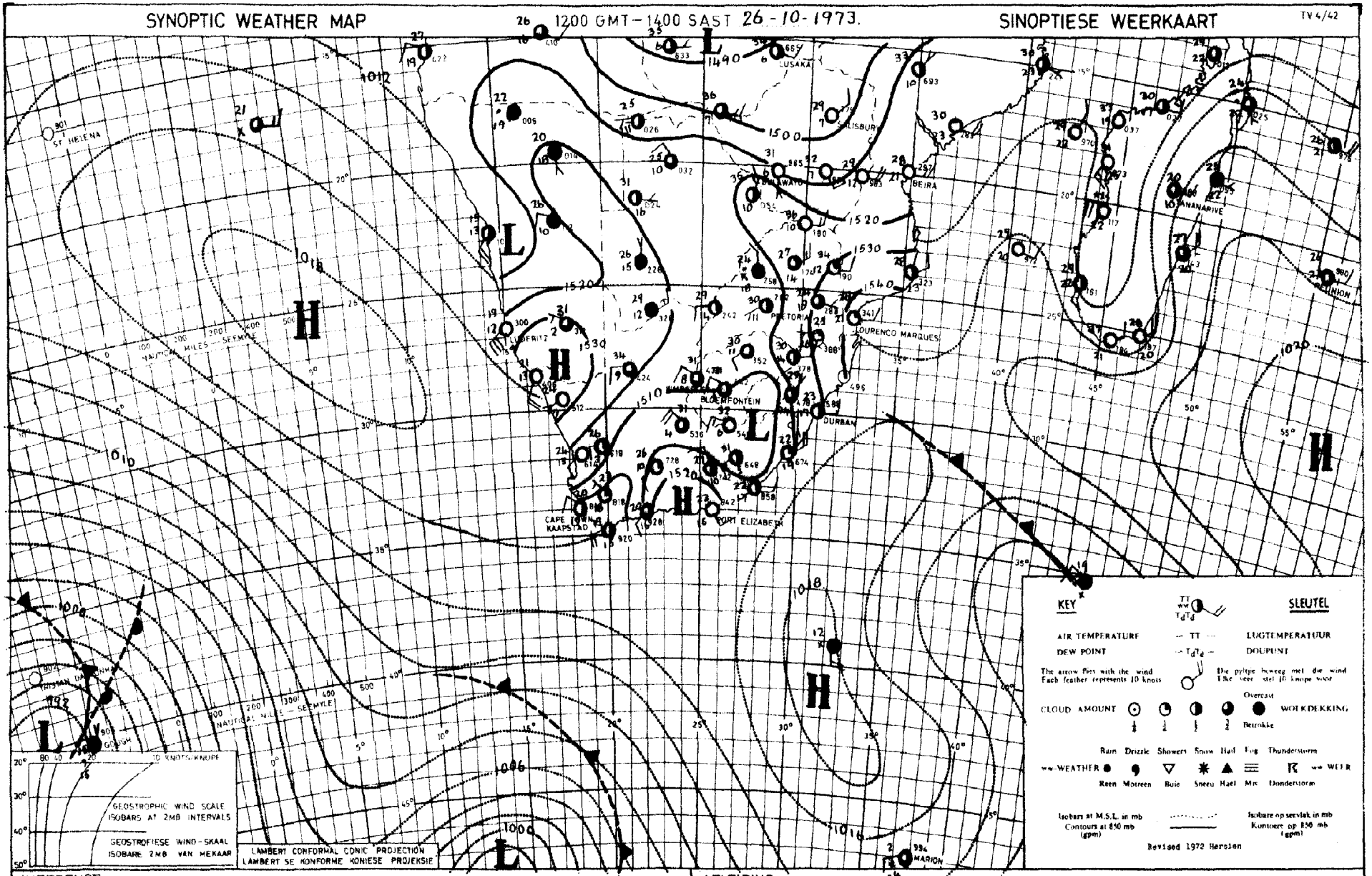

INFERENCE

There is still a weak low pressure trough over the central interior and therefore further thundershowers will occur over Transvaal, Natal, North-Eastern O.F.S. and the northern regions of S.W.A. and Botswana, where moist air is circulating.

AFLEIDING

Daar is nog 'n swak laedruktrog oor die sentrale binneland en dus sal donderbuie nog voorkom oor Transvaal, Natal, Noordoos-Vrystaat en die noordelike gebiede van S.W.A. en Botswana waar warm, vogtige lug in sirkulasie is.

DAAGLIKSE WEERBULLETIN

Maksimum en Minimum Temperature (°C) en Reënval (RRR) in mm vir die 24 uur geëindig om 0800 SAST op

WEERBURO / WEATHER BUREAU
DEPT VAN VERVOER / DEPT OF TRANSPORT
28 - 10 - 1973.

DAILY WEATHER BULLETIN

Maximum and Minimum Temperatures (°C) and Rainfall (RRR) in mm for the 24 hours ended at 0800 SAST on

TV. 1 (3)

TRANSVAAL	Max	Min	RRR
Alberton			
Barberton			
Belfast			
Bethal			
Bospoort	30	11	
Carolina	19	13	0,9
Delareyville			
Delmas			
Doornspruit (Vaalwater)	24	4	0.6
Ermelo			
Jan Kempdorp			
Jan Smuts	21	13	0,7
Joubertpark (Ohlo)	21	15	
Klerksdorp			
Kroondal (Rustenburg)	24	12	
Letaba			
Levubu	30	19	
Lichtenburg			
Loskopdam			
Loskopkanale (Groblersdal)			
Louis Trichardt			
Lydenburg			
Marble Hall			
Mara	31	18	0,3
Marnitz	30	21	
Messina	35	22	
Middelburg			
Nelspruit	23	15	4.2
Phalaborwa	32	20	3,0
Pietersburg	25	16	0,4
Piet Retief	21	14	3,5
Pongola			
Potchefstroom	25	12	
Potgietersrus	26	17	
Pretoria	22	15	5,5
Pretoriuskop			
Punda Milia			
Satara			
Sekhukhune			
Shingwidzi			
Skukuza	31	19	2,2
Standerton	23	12	1,3
Schweizer-Reneke			
Thabazimbi			
Tom Burke			
Tzaneen			
Vereeniging			
Volksrust			
Warmbad	24	15	
Waterval-Boven			
Witbank			
Wolmaransstad			
Zeerust			

NATAL	Max	Min	RRR
Cape St. Lucia	26	21	0,4
Cedara	25	16	
Dundee			
Durban (Louis Botha)	25	20	0,1
Estcourt	27	13	
Harding			
Himeville			
Hluhluwe			
Melmoth			
Mkuze			
Newcastle	27	15	
Pietermaritzburg			1,5
Port Shepstone	24	20	2.4
Van Reenen			
Vryheid			
Waterford (Underberg)	23	13	
O.V.S. - O.F.S.			
Balkfontein (Bothaville)			
Bethlehem	26	10	
Bloemfontein (J.B.M. Hertzog)	29	9	
Bultfontein			
Clocolan			
Fauresmith	30	13	
Ficksburg			
Frankfort	23	12	
Harrismith			
Hoopstad	30	13	
Heilbron			
Koppies			
Kroonstad	27	13	
Lindley			
Modderpoort			
Petrusburg			
Philippolis			
Reddersburg			
Reitz			
Rouxville			
Vrede			
Warden			
Welkom			
Wepener	29	8	
Winburg			
Zastron			

KAAP - CAPE	Max	Min	RRR
Aberdeen			
Addo			
Agulhas	20	15	
Alexander Bay	21	11	
Aliwal North	31	10	
Beaufort West	26	15	
Boegoeberg dam			
Brandvlei			
Caledon			
Calitzdorp			
Calvinia	26	9	
Cape Columbine	19	14	
Cape St. Francis	20	15	
Cape Town (D.F. Malan)	21	11	
Cape Town (Roeland St.)			
Carnarvon			
Ceres			
Citrusdal			
Colesberg			
Cradock			
De Aar	20	12	
Döhne	21	10	
Douglas			
East London (Ben Schoeman)	23	15	
Elsenburg			
Fort Beaufort			
Fraserburg	27	12	
Garies			
George			
Graaff-Reinet	26	12	
Grahamstown			
Grootfontein (Middelburg)	31	9	
Hopetown			
Idutywa			
Jansenville	28	13	
Joubertina			
Kaappunt	19	13	
Kimberley (B.J. Vorster)	32	15	
Knysna			
Kokstad			
Kuruman			
Ladismith			
Langebaanweg	22	14	
Maclear			
Mafeking	25	13	
Malmesbury			
Matatiele			
Matroosberg	25	9	
Mbashe	23	16	

KAAP - CAPE	Max	Min	RRR
Mosselbaai	21	14	
Okiep	28	13	
Oudtshoorn	27	11	
Petrusville			
Piketberg			
Pofadder	29	13	
Port Elizabeth (H.F. Verwoerd)	21	13	
Port Nolloth	20	10	
Port St. Johns	24	19	
Prieska	33	13	
Prince Albert			
Queenstown	32	15	
Riversdale	25	11	
Robertson	18	10	
Sheeprun	30	15	
Somerset East	25	10	
Steynsburg			
Strydenburg			
Sutherland	22	4	
Swellendam			
Tarkastad			
Touwsrivier			
Twee Riviere	33	17	
Umtata	26	16	
Uniondale			
Upington	32	14	
Vanwyksvlei	31	13	
Victoria West			
Vredendal	24	9	
Vryburg	30	13	8,3
Williston			
Willowmore	25	13	
Willow Park (Dordrecht)			
LESOTHO			
Maseru			
Ox-Bow			
SWAZILAND			
Bulembu			
Manzini (Matsapa)			
Siteki			

S.W.A.	Max	Min	RRR
Aroab			
Bethanien			
Dordabis			
Gobabeb	34	9	
Gobabis	31	16	3,0
Grootfontein	29	17	
J.G. Strijdom	29	15	
Karasburg			
Kalkfeld			
Karibib			
Keetmanshoop	34	15	
Kub			
Luderitz	20	15	
Mariental	32	17	
Möwe			
Ohopoho			
Okahandja			
Okaukuejo			
Ondangwa			
Otavi			
Otjiwarango			
Outjo			
Rehoboth			
Rundu			
Steinhausen			
Tsumeb			
Uis	36	18	
Walvisbaai	16	12	
Windhoek			
BOTSWANA			
Francistown	35	22	
Gaborone	25	14	3.6
Ghanzi	31	16	
Lobatsi			
Mahalapye			
Maun	36	21	
Shakawe	36	23	
Tshabong	32	17	0,2
Tshane	30	16	0,3

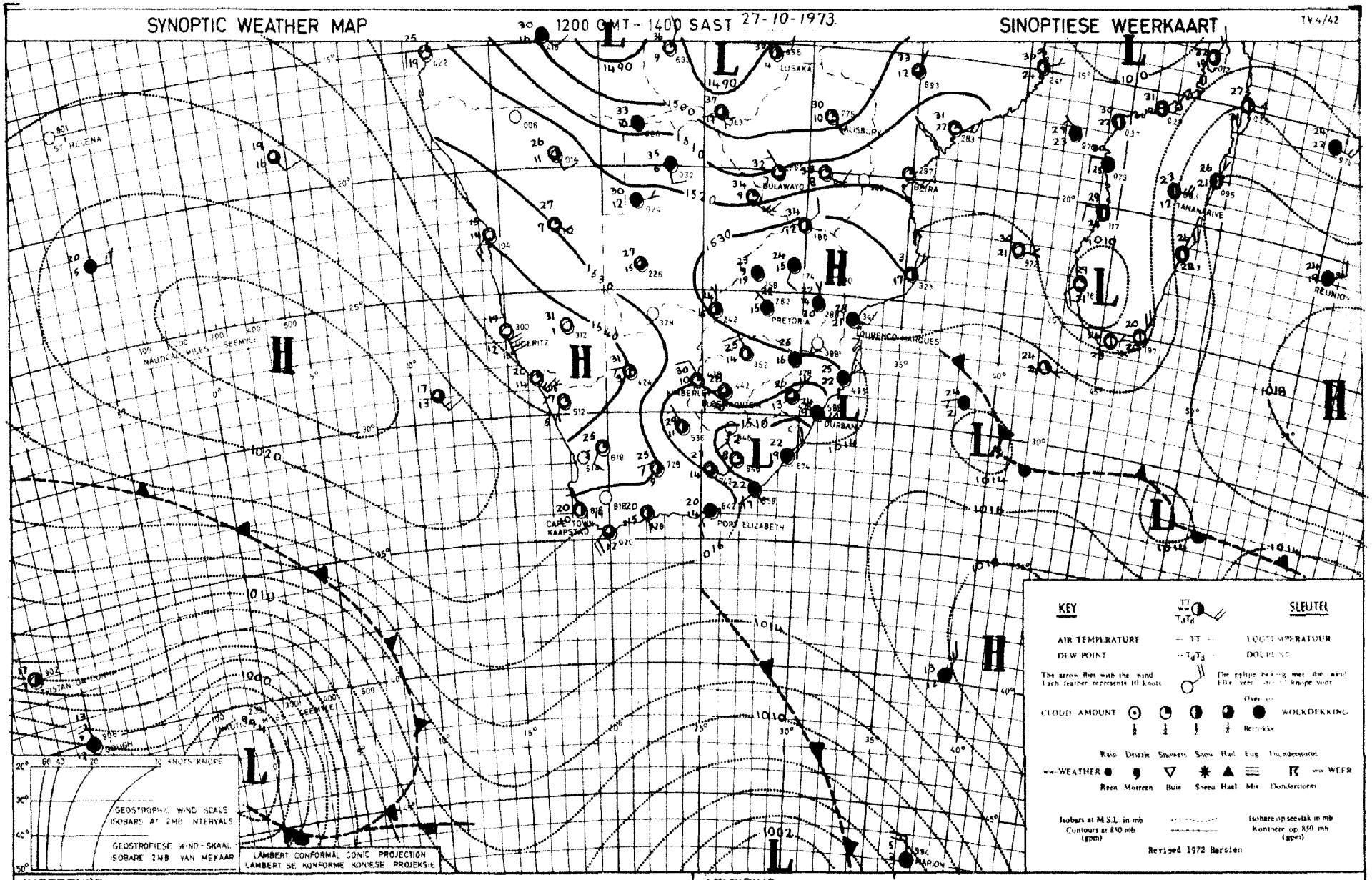

INFERENCE The ridge of high pressure over the western interior will cause dry air to advance eastwards and therefore only isolated thundershowers will still occur over Transvaal and Northern Natal tomorrow, while it will be fine and warm to hot over the rest of the country.

AFLEIDING Die rug van hoë druk oor die westelike binneland sal droë lug ooswaarts laat uitbrei, sodat slegs enkele donderbuie more nog oor Transvaal en Noord-Natal sal voorkom, terwyl dit oor die res van die land mooiweer en warm sal wees.

DAAGLIKSE WEERBULLETIN

Maksimum en Minimum Temperatuur (°C) en Reënval (RRR) in mm vir die 24 uur geëindig om 0800 SAST op

WEERBURO / WEATHER BUREAU
DEPT VAN VERVOER / DEPT OF TRANSPORT
29-10-1973

DAILY WEATHER BULLETIN

Maximum and Minimum Temperatures (°C) and Rainfall (RRR) in mm for the 24 hours ended at 0800 SAST on

TV.4/43

TRANSVAAL	Max	Min	RRR
Alberton			
Barberton			
Belfast			
Bethal			
Bospoort	31	13	
Carolina	25	13	
Delareyville			
Delmas			
Doornspruit (Vaalwater)	30	15	0,1
Ermelo			
Jan Kempdorp			
Jan Smuts	26	15	
Joubertpark (Jhb)	26	16	
Klerksdorp			
Krokodal (Rustenburg)	30	15	
Letaba			
Levubu	31	18	
Lichtenburg			
Loskopdam			
Loskopkanale (Groblersdal)			
Louis Trichardt			
Lydenburg	25	12	5,0
Marble Hall			
Mara	30	16	
Marnitz	31	18	
Messina	34	19	
Middelburg			
Nelspruit	30	16	
Phalaborwa	32	19	
Pietersburg	28	17	
Piet Retief	26	16	
Pongola			
Potchefstroom	29	13	
Potgietersrus	31	19	
Pretoria	29	19	
Pretoriuskop			
Punda Milia			
Satara			
Sekhukhune			
Shingwidzi			
Skukuza	32	12	
Standerton	28	13	
Schweizer-Reneke			
Thabazimbi			
Tom Burke			
Tzaneen			
Vereeniging			
Volksrust			
Warmbad	31	18	
Waterval-Boven			
Witbank			
Wolmaransstad			
Zeerust			

NATAL	Max	Min	RRR
Cape St. Lucia	26	23	
Cedara	22	15	0,3
Dundee			
Durban (Louis Botha)	26	21	
Estcourt	29	18	
Harding			
Himeville			
Hluhluwe			
Melmoth			
Mkuze			
Newcastle	31	17	
Port Shepstone	26	21	
Van Reenen			
Vryheid			
Waterford (Underberg)	26	xx	0,3
O.V.S. - O.F.S.			
Balkfontein (Bothaville)			
Bethlehem	29	11	
Bloemfontein (J.B.M. Hertzog)	31	10	
Bultfontein			
Clocolan			
Fauresmith	31	13	
Ficksburg			
Frankfort	29	10	
Harrismith			
Hoopstad	32	13	
Heilbron			
Koppies			
Kroonstad	30	12	
Lindley			
Modderpoort			
Petrusburg			
Philippolis			
Reddersburg			
Reitz			
Rouxville			
Vrede			
Warden			
Welkom	30	16	
Wepener	31	8	
Winburg			
Zastron			

KAAP - CAPE	Max	Min	RRR
Aberdeen			
Addo			
Agulhas	22	14	
Alexander Bay	21	15	
Aliwal North	31	10	
Beaufort West	29	14	
Boegoebergdam			
Brandvlei			
Caledon			
Calitzdorp			
Calvinia	30	10	
Cape Columbine	20	14	
Cape St. Francis	21	15	
Cape Town (D.F. Malan)	24	14	
Cape Town (Roeland St.)			
Carnarvon			
Ceres			
Citrusdal			
Colesberg			
Cradock			
De Aar	31	11	
Döhne	25	13	
Douglas			
East London (Ben Schoeman)	22	16	
Elsenburg			
Fort Beaufort			
Fraserburg	29	11	
Garies			
George			
Graaff-Reinet	30	12	
Grahamstown			
Grootfontein (Middelburg)	31	9	
Hopetown			
Idutywa			
Jansenville	32	13	
Joubertina			
Kaappunt	19	13	
Kimberley (B.J. Vorster)	33	17	
Knysna			
Kokstad	18	13	
Kuruman	33	12	
Ladismith			
Langebaanweg	24	15	
Maclear			
Mafeking	32	16	
Malmesbury			
Matatiele			
Matroosberg	28	10	
Mbashe	24	19	

KAAP - CAPE	Max	Min	RRR
Mosselbaai	21	15	
Oliep	31	10	
Oudtshoorn			
Petrusville			
Piketberg			
Pofadder	31	15	
Port Elizabeth (H.F. Verwoerd)	21	13	
Port Nolloth	19	13	
Port St. Johns	23	20	
Prieska	34	12	
Prince Albert			
Queenstown	30	12	
Riversdale	28	12	
Robertson	31	13	
Sheeprun	29	13	
Somerset East	28	11	
Steynsburg			
Strydenburg			
Sutherland	27	8	
Swellendam			
Tarkastad			
Touwsrivier			
Twee Riviere	36	19	
Umtata	28	17	
Uniondale			
Upington	35	17	
Vanwyksvlei	33	17	
Victoria West			
Vredendal	29	13	
Vryburg	32	15	
Williston			
Willowmore	28	11	
Willow Park (Dordrecht)			
LESOTHO			
Maseru			
Ox-Bow			
SWAZILAND			
Bulembu			
Manzini (Matsapa)	29	17	
Siteki			

S.W.A.	Max	Min	RRR
Aroab			
Bethanien			
Dordabis			
Gobabeb	30	10	
Gobabis	32	18	
Grootfontein	32	19	
J.G. Strijdom	31	16	
Karasburg			
Kalkfeld			
Karibib			
Keetmanshoop	36	19	
Kub			
Luderitz	19	14	
Marienthal	36	17	
Möwe			
Ohopoho			
Okahandja			
Okaukuejo			
Ondangwa	36	18	3,3
Otavi			
Otjiwarango			
Outjo			
Kamanjab			4,0
Rehoboth			
Rundu			
Steinhausen			
Tsumeb			
Uis	37	13	
Walvisbaai	16	12	
Windhoek			
BOTSWANA			
Francistown	32	20	
Gaborone	31	17	
Ghanzi	33	17	
Lobatsi			
Mahalapye			
Maun	35	21	
Shakawe	36	21	1,6
Tshabong	35	18	
Tshane	33	19	

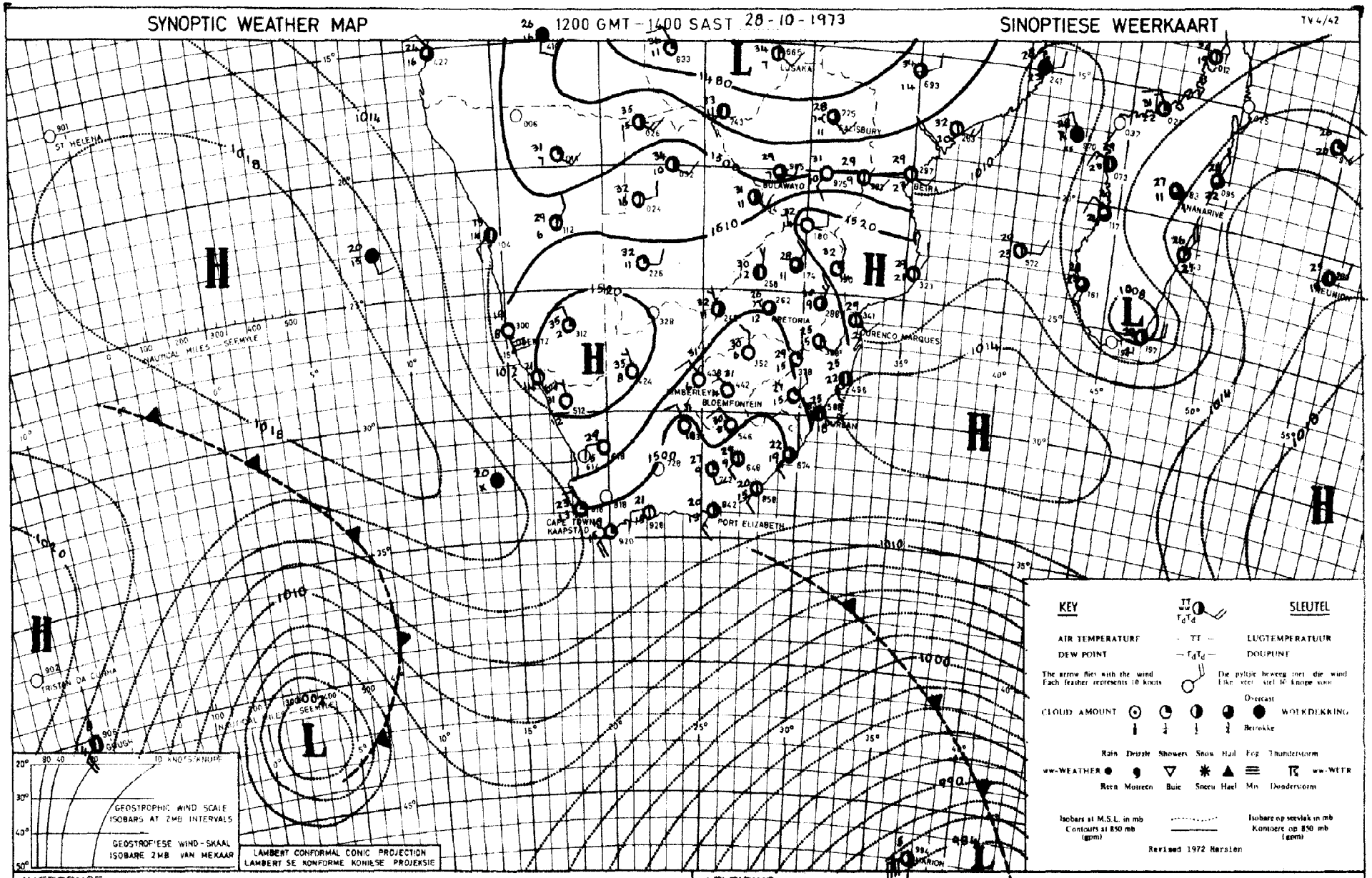

INFERENCE The cold front approaching from the west will cause cloudy weather with light rain over the South-Western Cape later, but over the rest of the country it will be mainly fine and warm, although isolated thundershowers may still be expected in the moist air-mass over Northern Transvaal and Northern Botswana.

AFLEIDING Die koufront wat uit die weste aankom, sal later bewolkte weer met ligte reën oor Suidwes-Kaapland veroorsaak, maar oor die res van die land sal dit hoofsaaklik mooiweer en warm wees, hoewel enkele donderbuie nog verwag word in die vogtige lugmassa oor Noord-Transvaal en noordelike Botswana.

DAAGLIKSE WEERBULLETIN

Maksimum en Minimum Temperatuur (°C) en Reënval (RRR) in mm vir die 24 uur geëindig om 0800 SAST op

WEERBURO / WEATHER BUREAU
DEPT VAN VERVOER / DEPT OF TRANSPORT
30 - 10 - 1973

DAILY WEATHER BULLETIN

Maximum and Minimum Temperatures (°C) and Rainfall (RRR) in mm for the 24 hours ended at 0800 SAST on

TV. 4/73

TRANSVAAL	Max	Min	RRR
Alberton			
Barberton			
Belfast			
Bethal			
Bospoort	31	17	
Carolina	26	13	
Delareyville			
Delmas			
Doornspruit (Waalwater)	32	13	
Ermelo			
Jan Kempdorp			
Jan Smuts	27	17	
Joubertpark (Jhb)	26	17	
Klerksdorp			
Kroondal (Rustenburg)	32	15	
Letaba			
Levubu	31	19	
Lichtenburg			
Loskopdam			
Loskopkanale (Grobblersdal)			
Louis Trichardt			
Lydenburg	26	13	
Marble Hall			
Mara	31	15	
Marnitz	32	19	
Messina	36	21	
Middelburg			
Nelspruit	31	16	
Phalaborwa	32	19	
Pietersburg	29	17	
Piet Retief	31	18	
Pongola			
Potchefstroom	31	16	
Potgietersrus	31	17	
Pretoria	29	18	
Pretoriuskop			
Punda Milia			
Satara			
Sekhukhune			
Shingwidzi			
Skukuza	33	17	
Standerton	29	14	
Schweizer-Reneke			
Thabazimbi			
Tom Burke			
Tzaneen			
Vereeniging			
Volksrust			
Warmbad	32	16	
Waterval-Boven			
Witbank			
Wolmaranstad			
Zeerust			

NATAL	Max	Min	RRR
Cape St. Lucia	27	22	
Cedara	34	15	
Dundee			
Durban (Louis Botha)	29	21	
Estcourt	34	15	
Harding			
Himeville			
Hluhluwe			
Melmoth			
Mkuze			
Newcastle	33	22	
Port Shepstone	24	19	
Van Reenen			
Vryheid			
Waterford (Underberg)	32	12	
O.V.S. - O.F.S.			
Balkfontein (Bothaville)			
Bethlehem	30	12	
Bloemfontein (J.B.M. Hertzog)	33	16	
Bultfontein			
Ciocolan			
Fauresmith	34	18	
Ficksburg			
Frankfort	31	14	
Harrismith			
Hoopstad	34	17	
Heilbron			
Koppies			
Kroonstad	32	18	
Lindley			
Modderpoort			
Petrusburg			
Philippolis			
Reddersburg			
Reitz			
Rouxville			
Vrede			
Warden			
Welkom	32	17	
Wepener	33	12	
Winburg			
Zastron			

KAAP - CAPE	Max	Min	RRR
Aberdeen			
Addo			
Agulhas	23	14	0,2
Alexander Bay	21	15	
Aliwal North	34	16	
Beaufort West	34	11	
Boegoeberydam			
Brandvlei			
Caledon			
Calitzdorp			
Calvinia	24	6	
Cape Columbine	20	12	1,2
Cape St. Francis	21	15	
Cape Town (D.F. Malan)	19	10	0,2
Cape Town (Roeland St.)			
Carnarvon			
Ceres			11,5
Citrusdal			
Colesberg			
Cradock			
De Aar			
Döhne	32	11	0,3
Douglas			
East London (Ben Schoeman)	27	16	
Elsenburg			
Fort Beaufort			2,0
Fraserburg	30	8	
Garies			
George			
Graaff-Reinet	37	12	
Grahamstown			
Grootfontein (Middelburg)	34	8	
Hopetown			
Idutywa			
Jansenville	38	15	
Joubertina			
Kaappunt	17	12	0,3
Kimberley (B.J. Vorster)	35	17	
Knysna			
Kokstad	34	14	
Kuruman	34	18	
Ladismith			
Langebaanweg	21	11	0,2
Maclear			
Mafeking	33	18	
Malmesbury			
Matatiele			
Matroosberg	24	6	
Mbashe	25	17	

KAAP - CAPE	Max	Min	RRR
Mosselbaai	22	13	
Okiep	22	10	
Oudtshoorn	32	14	
Petrusville			
Piketberg			
Pofadder	31	11	
Port Elizabeth (H.E. Verwoerd)	22	15	
Port Nolloth	19	13	
Port St. Johns	24	19	
Prieska	37	15	
Prince Albert			
Queenstown	36	14	
Riversdale	29	9	
Robertson	24	10	
Sheeprun	35	13	
Somerset East	35	13	
Steynsburg			
Strydenburg			
Sutherland	23	3	
Swellendam			
Tarkastad			
Touwsrivier			
Twee Riviere	39	17	
Umtata	37	14	
Uniondale			
Upington	38	14	
Vanwyksvlei	34	10	
Victoria West			
Vredendal	22	10	
Vryburg	34	18	
Williston			
Willowmore	32	11	
Willow Park (Dordrecht)			
LESOTHO			
Maseru			
Ox-Bow			
SWAZILAND			
Bulembu			
Manzini (Matsapa)			
Siteki			

S.W.A.	Max	Min	RRR
Aroab			
Bethanien			
Dordabis			
Gobabeb	24	9	
Gobabis	34	19	
Grootfontein	31	17	6,6
J.G. Strijdom	31	18	
Karasburg			
Kalkfeld			
Karibib			
Keetmanshoop	36	11	
Kub			
Luderitz	19	15	
Mariental	37	16	
Möwe			
Ohopoho			
Okahandja			
Okaukuejo			
Ondangwa	32	21	
Otavi			9,0
Otjiwarango			
Outjo			
Rehoboth			
Rundu			
Steinhausen			
Tsumeb			
Uis	30	13	
Walvisbaai	16	13	
Windhoek			
BOTSWANA			
Francistown	34	21	
Gaborone	33	18	
Ghanzi	34	20	
Lobatsi			
Mahalapye			
Maun	35	18	6,7
Shakawe	30	16	
Tshabong			
Tshane	34	20	

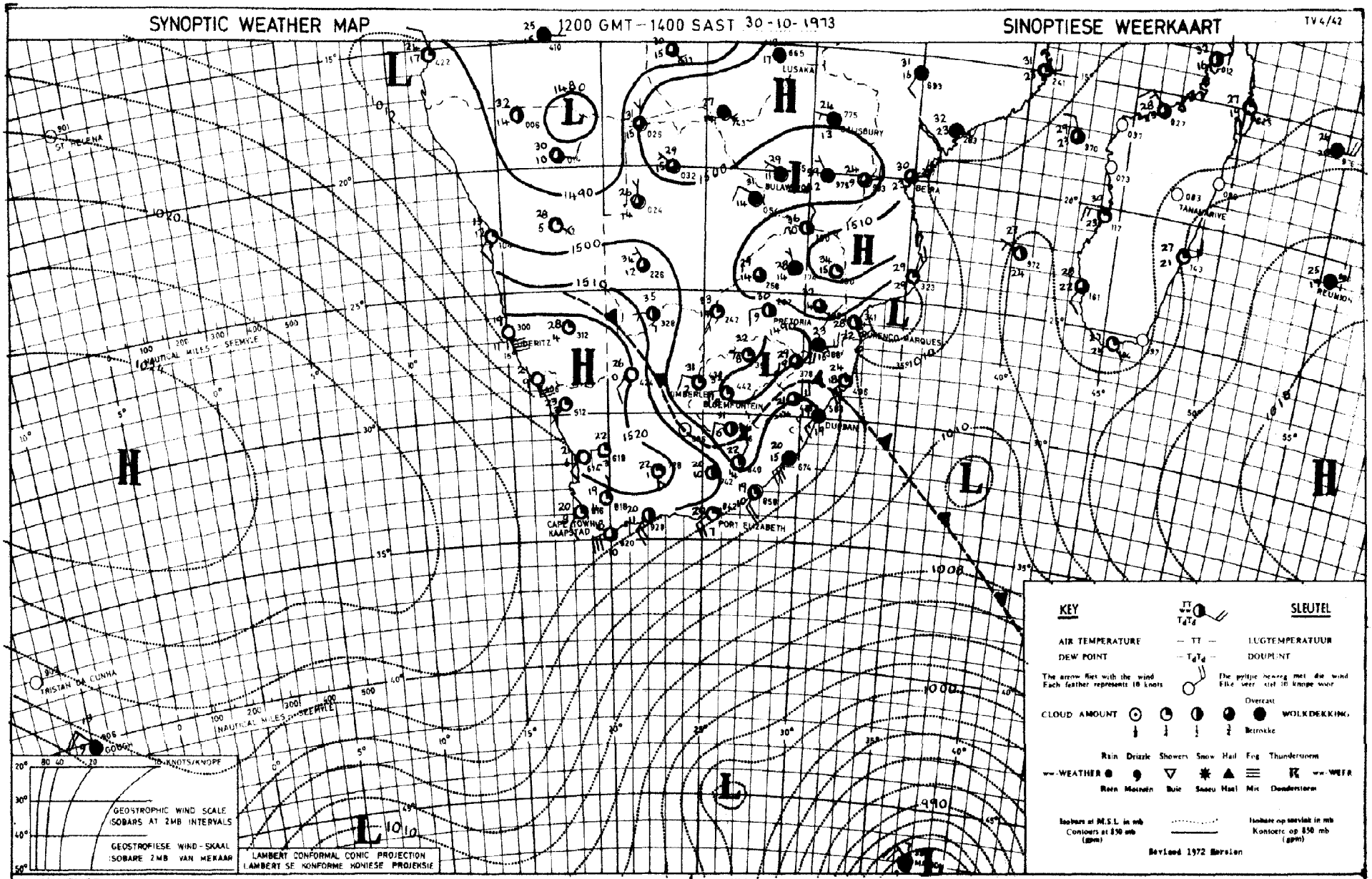

INFERENCE *Pressures are now rising steeply along the east coast while a low pressure area extends from the Free State to northern S.W.A. and consequently conditions are becoming favourable for rain and thundershowers over Natal, Transvaal, Northern O.F.S. and North-Eastern Botswana.*

AFLEIDING *Die lugdruk styg nou vinnig langs die ooskus terwyl 'n laedrukgebied vanaf die Vrystaat tot oor noordelike S.W.A. strek en gevolglik word toestande gunstig vir reën en donderbuie oor Natal, Transvaal, Noord-Vrystaat en Noordoos-Botswana.*

DAAGLIKSE WEERBULLETIN

Maksimum en Minimum Temperatuur (°C) en Reënval (RRR) in mm vir die 24 uur geëindig om 0500 SAST op

WEERBURO / WEATHER BUREAU
DEPT VAN VERVOER / DEPT OF TRANSPORT
1 - 11 - 1973

DAILY WEATHER BULLETIN

Maximum and Minimum Temperatures (°C) and Rainfall (RRR) in mm for the 24 hours ended at 0500 SAST on

TRANSVAAL	Max	Min	RRR
Alberton			
Barberton			
Belfast			
Bethal			
Bosspoort	29	14	2,1
Carolina	19	12	
Delareyville			9,0
Delmas			2,0
Doornspruit (Waalwater)	27	16	
Ermelo			
Jan Kempdorp			
Jan Smuts	25	14	0,2
Joubertpark (Ohlc)	25	14	
Klerksdorp			
Krosndal (Rustenburg)	30	18	
Lichtenburg			
Leydsdorp	20	18	
Lichtenburg			
Loskopdam			
Loskopkanaal (Groblersdal)			
Louis Trichardt			
Lydenburg	23	13	
Marble Hall			
Mara	21	17	
Marnitz	28	18	
Messina	28	21	
Middelburg			
Nylstroom			19,0
Nelspruit	25	15	
Phalaborwa	24	19	1,0
Pietersburg	25	15	
Piet Retief	20	15	
Pongola			
Potchefstroom	29	15	3,7
Potgietersrus	28	16	9,3
Pretoria	26	17	
Pretoriuskop			
Punda Milia			
Satara			
Sekhukhune			
Shingwidzi			
Skukuza	26	16	
Standerton	27	16	
Schweizer-Reneke			
Thabazimbi			9,0
Tom Burke			
Tzaneen			
Vereeniging			
Volksrust			
Warmbad	28	17	
Waterval-Boven			
Witbank			1,0
Wolmaransstad			
Zeerust			

NATAL	Max	Min	RRR
Cape St. Lucia	26	19	
Cedara	20	14	0,1
Dundee			
Durban (Louis Botha)	24	17	0,5
Estcourt	26	17	
Harding			
Himeville			
Ifiuhluwe			
Melmoth			
Mkuze			
Newcastle	29	20	
Pietermaritzburg			0,3
Port Shepstone	22	20	0,1
Van Reenen			
Vryheid			
Waterford (Underberg)	24	14	
O.V.S. - O.F.S.			
Balkfontein (Bothaville)			17,3
Bethlehem	29	14	3,8
Bloemfontein (J.B.M. Hertzog)	33	16	
Bultfontein			
Clocolan			
Edenville			61,5
Fauresmith	33	17	
Ficksburg			2,5
Frankfort	29	15	1,4
Harrismith			
Hoopstad	34	16	8,0
Heilbron			
Koppies			32,7
Kroonstad	32	15	6,5
Lindley			6,0
Modderpoort			
Petrusburg			
Philippolis			
Reddersburg			
Reitz			10,0
Rouxville			
Vrede			
Warden			
Welkom	32	15	37,3
Wepener	32	16	
Winburg			
Zastron			

KAAP - CAPE	Max	Min	RRR
Aberdeen			
Addo			
Agulhas	20	13	
Alexander Bay	19	12	
Aliwal North	36	17	
Beaufort West	29	13	
Boegoeberg dam			
Brandvlei			
Caledon			
Calitzdorp			
Calvinia	27	5	
Cape Columbine	18	11	
Cape St. Francis	20	16	
Cape Town (D.F. Malan)	20	11	
Cape Town (Roeland St.)			
Carnarvon			
Ceres			
Citrusdal			
Colesberg			
Cradock			
De Aar	32	14	
Döhne	25	12	
Douglas			
East London (Ben Schoeman)	22	16	
Elsenburg			
Fort Beaufort			
Fraserburg	28	10	
Garies			
George			
Graaff-Reinet	29	12	
Grahamstown			
Grootfontein (Middelburg)	32	10	
Hopetown			
Idutywa			
Jansenville	32	12	
Joubertina			
Kaappunt	17	13	
Kimberley (B.J. Vorster)	35	18	8,9
Knysna			
Kokstad	23	14	
Kuruman	33	16	2,5
Ladismith			
Langebaanweg	21	9	
Maclear			
Mafeking	31	18	
Malmesbury			
Matatiele			
Matroosberg	25	6	
Mbashe	22	16	

KAAP - CAPE	Max	Min	RRR
Mosselbaai	19	14	
Okiep	28	7	
Oudtshoorn	29	14	
Petrusville			
Pikeiberg			
Pofadder	31	13	
Port Elizabeth (H.F. Verwoerd	22	16	
Port Nolloth	17	9	
Port St. Johns	21	18	
Prieska	35	16	
Prince Albert			
Queenstown	31	15	
Riversdale	25	13	
Robertson	28	10	
Sheeprun	27	13	
Somerset East	29	12	
Steynsburg			
Strydenburg			
Sutherland	24	2	
Swellendam			
Tarkastad			
Touwsrivier			
Twee Riviere	37	22	
Umtata	25	13	
Uniondale			
Upington	37	20	
Vanwyksvlei	33	17	
Victoria West			
Vredendal	24	9	
Vryburg	33	17	3,4
Williston			
Willowmore	28	11	
Willow Park (Dordrecht)			
LESOTHO			
Maseru			
Ox-Bow			
SWAZILAND			
Bulembu			
Manzini (Matsapa)	27	16	
Siteki			

S.W.A.	Max	Min	RRR
Aroab			
Bethanien			
Dordabis			
Gobabeb	25	10	
Gobabis	32	17	1,0
Grootfontein	31	18	0,3
J.G. Strijdom	30	14	2,3
Karasburg			
Kalkfeld			
Karibib			
Keetmanshoop	36	17	
Kub			
Luderitz	19	15	
Mariental	37	20	0,3
Möwe			
Ohopoho	33	14	9,0
Okahandja			1,8
Okaukuejo			
Ondangwa	32	19	
Otavi			
Otjiwarango			
Outjo			
Rehoboth			
Rundu			
Steinhausen			
Tsumeb			
Uis	30	11	
Walvisbaai	16	13	
Windhoek			1,4
Nelwetschia			20,0
Witvlei			16,5
BOTSWANA			
Francistown	25	18	1,2
Gaborone	31	18	1,0
Ghanzi	28	16	4,0
Lobatsi			
Mahalapye			
Maun	29	19	8,0
Shakawe	32	19	2,5
Tshabong	35	19	
Tshane	33	21	

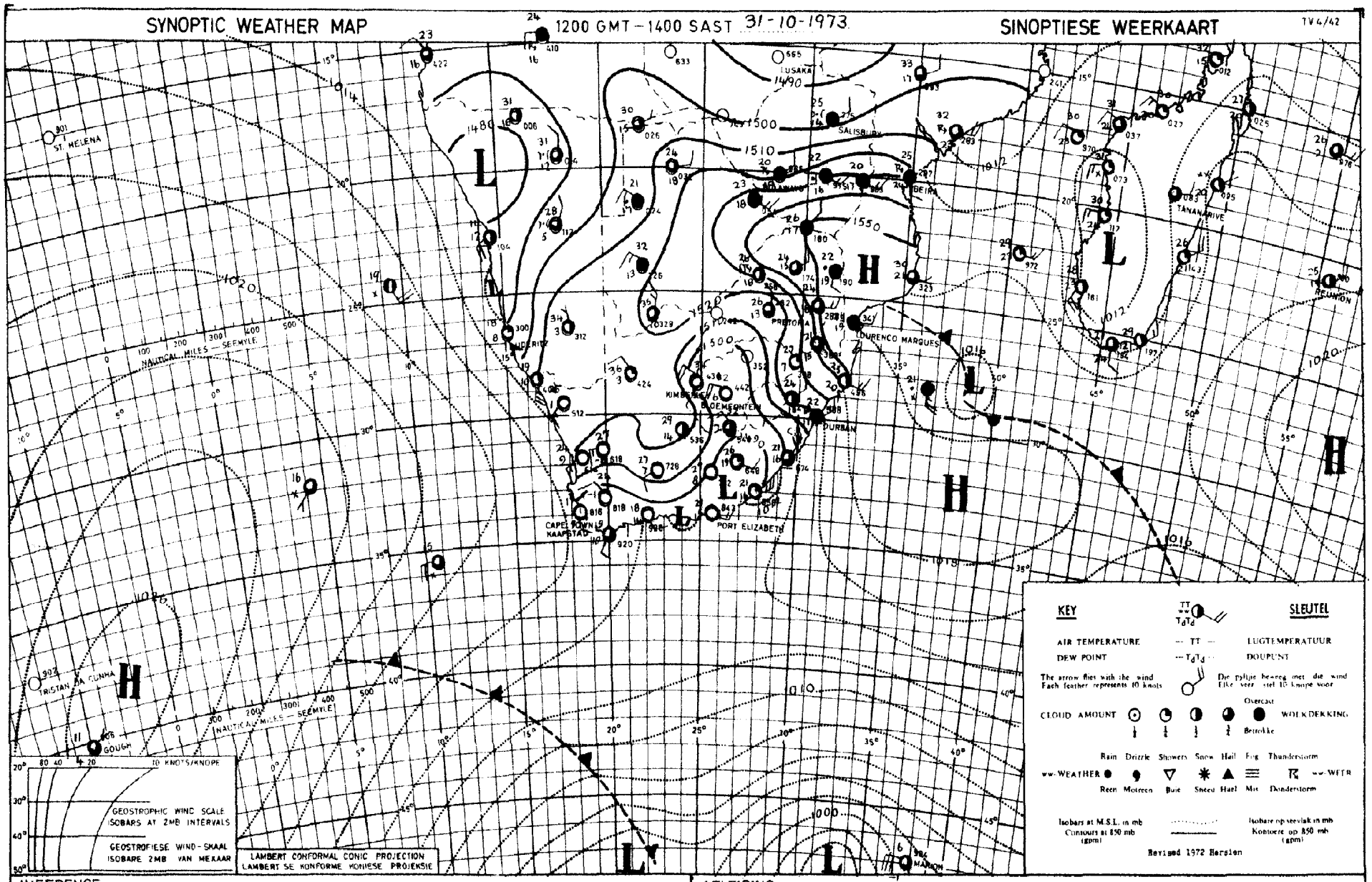

INFERENCE A low pressure trough extends from the Free State north-westwards to SWA and moist air is flowing over the areas north-east of it. Consequently scattered showers may be expected over these regions. A cold front, followed by a strong high, south-west of the continent, will cause cloudy weather with light rain over the south coast tomorrow.

AFLEIDING 'n Laedruktrog strek van die Vrystaat noordweswaarts na SWA en vogtige lug vloei oor die gebiede noordoos daarvan. Gevolglik word verspreide buie verwag oor hierdie gebiede. 'n Koufront, gevolg deur 'n redelike sterk hoog, suidwes van die land sal more bewolkte weer met ligte reën oor die suidkus veroorsaak.

168

DAAGLIKSE WEERBULLETIN

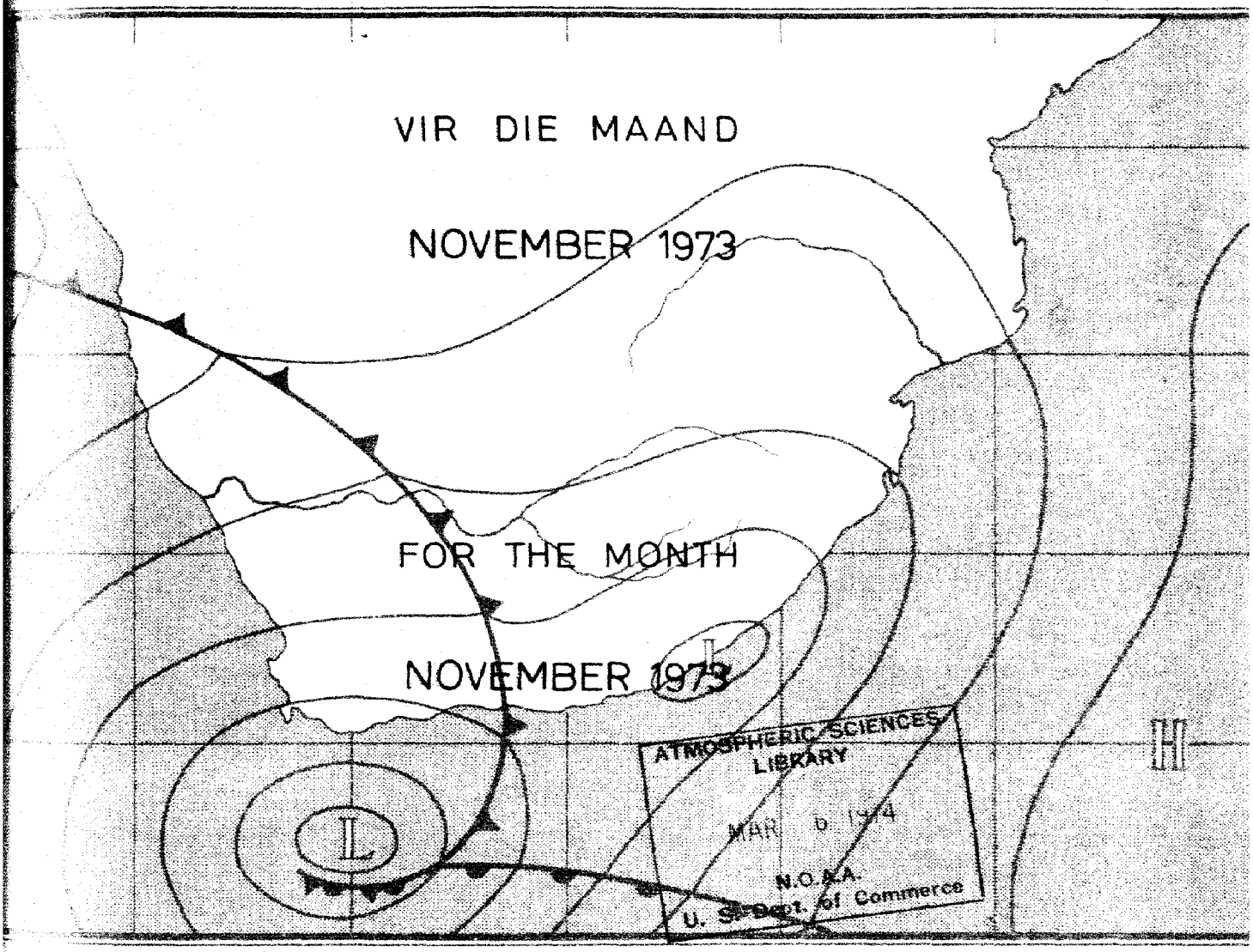

DAILY WEATHER BULLETIN

DAAGLIKSE WEERBULLETIN

Maksimum en Minimum Temperatuur (°C) en Reënval (RRR) in mm vir die 24 uur geëindig om 0800 SAST op

WEERBURO / WEATHER BUREAU
DEPT VAN VERVOER / DEPT OF TRANSPORT
2 - 11 - 1973

DAILY WEATHER BULLETIN

Maximum and Minimum Temperatures (°C) and Rainfall (RRR) in mm for the 24 hours ended at 0800 SAST on

TV. 4/43

TRANSVAAL	Max	Min	RRR
Die Groen			12,0
Alberton			
Barberton			5,0
Belfast			29,8
Bethal			
Bospoort	25	15	5,4
Carolina	23	14	16,0
Delareyville			4,0
Delmas			3,0
Doornspruit (Vaalwater)	27	18	
Ermelo			
Jan Kempdorp			
Jan Smuts	24	14	0,6
Joubertpark (Jhb)	24	15	
Klerksdorp			
Kroondal (Rustenburg)	28	15	
Letaba			
Levubu	28	20	
Lichtenburg			
Loskopdam			
Loskopkanale (Groblersdal)			
Louis Trichardt			
Lydenburg	25	15	1,7
Marble Hall			
Mara	28	18	
Marnitz	29	20	
Messina	32	22	
Middelburg			
Nelspruit	32	20	
Phalaborwa	31	20	
Pietersburg	25	18	
Piet Retief	29	13	14,6
Pongola			
Potchefstroom	26	14	0,1
Potgietersrus			
Pretoria	25	18	0,1
Pretoriuskop			
Punda Milia			
Satara			
Sekhukhune			
Shingwidzi			
Skukuza	34	22	0,3
Standerton	26	14	1,0
Schweizer-Reneke			
Thabazimbi			
Tom Burke			
Tzaneen			
Vereeniging			
Volksrust			3,6
Warmbad	28	18	
Waterval-Boven			15,8
Witbank			
Wolmaransstad			
Zeerust			
Giyani			11,0

NATAL	Max	Min	RRR
Cape St. Lucia	31	20	21,0
Cedara	27	12	27,8
Dundee			23,0
Durban (Louis Botha)	26	16	15,0
Estcourt	31	13	14,5
Harding			
Himeville			15,6
Hluhluwe			
Melmoth			27,0
Mkuze			3,0
Newcastle	29	14	4,5
Port Shepstone	25	16	20,0
Van Reenen			33,5
Vryheid			
Waterford (Underberg)	29	9	13,9
O.V.S. - O.F.S.			
Balkfontein (Bothaville)			
Bethlehem	24	13	2,2
Bloemfontein (J.B.M. Hertzog)	28	13	6,0
Bultfontein			
Clocolan			4,5
Fauresmith	24	13	
Ficksburg			5,0
Frankfort	26	15	3,5
Harrismith			
Hoopstad	25	16	
Heilbron			
Koppies			
Kroonstad	26	16	
Lindley			11,0
Modderpoort			
Petrusburg			
Philippolis			
Reddersburg			
Reitz			4,0
Rouxville			
Vrede			
Warden			
Welkom	24	14	1,0
Wepener	28	14	
Winburg			
Zastron			

KAAP - CAPE	Max	Min	RRR
Aberdeen			
Addo			4,5
Agulhas	19	14	
Alexander Bay	19	11	
Aliwal North			
Beaufort West	25	12	
Boegoebergdam			
Brandvlei			
Caledon			
Calitzdorp			
Calvinia	23	10	
Cape Columbine	18	11	
Cape St. Francis	20	17	5,6
Cape Town (D.F. Malan)	21	11	
Cape Town (Roeland St.)			
Carnarvon			
Ceres			
Citrusdal			
Colesberg			
Cradock			
De Aar			
Döhne	16	9	2,5
Douglas			
East London (Ben Schoeman)	21	14	22,2
Elsenburg			
Fort Beaufort			3,0
Fraserburg	26	9	
Garies			
George			
Graaff-Reinet	23	12	
Grahamstown			
Grootfontein (Middelburg)	26	19	0,1
Hopetown			
Idutywa			
Jansenville	23	12	0,3
Joubertina			
Kaappunt	19	14	
Kimberley (B.J. Vorster)	26	15	2,1
Knysna			6,0
Kokstad	23	10	14,0
Kuruman	27	15	8,0
Ladismith			
Langebaanweg	21	9	
Maclear			12,0
Mafeking	25	18	2,6
Malmesbury			
Matatiele			
Matroosberg	19	8	
Mbashe	22	15	31,5

KAAP - CAPE	Max	Min	RRR
Mosselbaai	20	14	4,8
Oklep	25	11	
Oudtshoorn			
Petrusville			
Piketberg			
Pofadder	28	11	
Port Elizabeth (H.F. Verwoerd)	21	14	14,2
Port Nolloth	18	9	
Port St. Johns	22	15	43,5
Prieska	30	14	5,0
Prince Albert			
Queenstown	23	9	11,5
Riversdale	22	12	4,0
Robertson	23	12	
Sheeprun	25	10	15,0
Somerset East	15	11	0,1
Steynsburg			
Strydenburg			
Sutherland	20	6	
Swellendam			
Tarkastad			
Touwsrivier			
Twee Riviere			
Umtata	22	12	14,5
Uniondale			
Upington	31	14	
Vanwyksvlei	29	11	
Victoria West			
Vredendal			
Vryburg	24	16	31,1
Williston			
Willowmore	21	11	
Willow Park (Dordrecht)			
LESOTHO			
Maseru			
Ox-Bow			
SWAZILAND			
Bulembu			31,5
Manzini (Matsapa)	32	18	10,0
Siteki			

S.W.A.	Max	Min	RRR
Aroab			
Bethanien			
Dordabis			
Gobabeb	25	9	
Gobabis	31	16	0,4
Grootfontein	30	18	
J.G. Strijdom	27	15	
Karasburg			
Kalkfeld			
Karibib			
Keetmanshoop	33	14	
Kub			
Luderitz	19	12	
Mariental	34	17	3,9
Möwe			
Ohopoho	33	17	
Okahandja			
Okaukuejo			
Ondangwa	xx	20	
Otavi			
Otjiwarango			
Outjo			
Rehoboth			
Rundu	31	19	4,2
Steinhausen			
Tsumeb			
Uis	27	x	
Walvisbaai	16	11	
Windhoek			
BOTSWANA			
Francistown	31	19	5,2
Gaborone	27	18	
Ghanzi	31	19	1,0
Lobatsi			0,5
Mahalapye			
Maun	30	18	
Shakawe	32	19	
Tshabong	32	17	6,8
Tshane	32	17	
Hidawale			18,0
Malepolole			3,0
Pitsani			8,0
Pitsani-Molopo			22,0
Ramonthsa			12,0

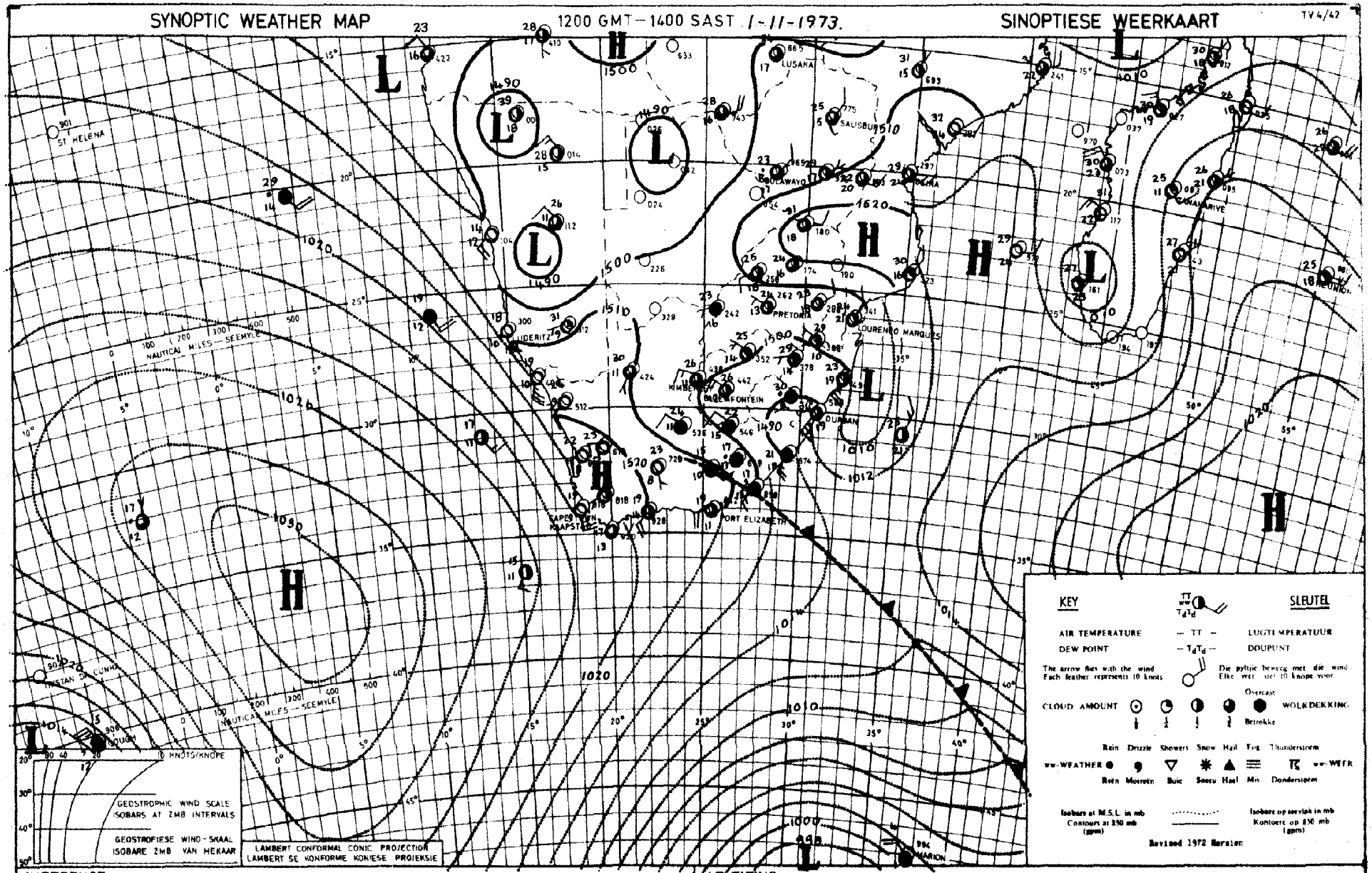

INFERENCE

A complex low pressure system is present over the interior while the Atlantic high is extending a ridge south of the continent. Consequently conditions will develop favourably for scattered rain and showers over most parts of the country, excluding the western parts of the Cape Province.

AFLEIDING

'n Komplekse laedrukstelsel is oor die binneland aanwesig terwyl die Atlantiese hoëdrukstelsel in rug suid van die vasteland instoot. Gevolglik sal toestande betreklik gunstig ontwikkel vir verspreide reën en buie oor die meeste dele van die land, uitgesonderd die westelike helfte van Kaapland.

DAAGLIKSE WEERBULLETIN

Maksimum en Minimum Temperatuur (°C) en Reënval (RRR) in mm vir die 24 uur geëindig om 0800 SAST op

WEERBURO / WEATHER BUREAU
DEPT VAN VERVOER / DEPT OF TRANSPORT
3 - 11 - 1973

DAILY WEATHER BULLETIN

Maximum and Minimum Temperatures (°C) and Rainfall (RRR) in mm for the 24 hours ended at 0800 SAST on

TV. 4/43

TRANSVAAL	Max	Min	RRR
Die Brön			5,3
Alberton			
Barberton			
Belfast			11,1
Bethal			
Bospoort	23	14	7,5
Carolina	17	10	4,2
Delareyville			
Delmas			4,0
Doornspruit (Vaalwater)	26	16	9,2
Ermelo			
Jan Kempdorp			
Jan Smuts	20	12	6,4
Joubertpark (Jhb)	21	12	17,0
Klerksdorp			
Kroondal (Rustenburg)	26	16	0,8
Letaba			
Levubu	21	16	13,8
Lichtenburg			
Loskopdam			53,5
Loskopkanale (Groblersdal)			58,0
Louis Trichardt			
Lydenburg			
Marble Hall			19,5
Mara	25	15	9,0
Marnitz	29	17	0,4
Messina	34	18	73,5
Middelburg			33,0
Nelspruit	21	16	16,5
Phalaborwa	23	18	5,0
Pietersburg	24	14	25,4
Piet Retief	15	12	13,4
Pongola			
Potchefstroom	23	14	1,4
Potgietersrus	27	16	20,2
Pretoria	24	15	1,4
Pretoriuskop			
Punda Milia			
Satara			
Sekhukhune			
Shingwidzi			
Skukuza	23	18	5,5
Standerton	16	11	3,0
Schweizer-Reneke			
Thabazimbi			
Tom Burke			
Tzaneen			20,5
Vereeniging			
Volksrust			12,0
Warmbad	24	15	35,5
Waterval-Boven			
Witbank			
Wolmaransstad			
Zeerust			
Giyani			2,2

NATAL	Max	Min	RRR
Cape St. Lucia	22	17	32,4
Cedara	16	10	17,5
Dundee			
Durban (Louis Botha)	21	16	13,5
Estcourt	16	12	10,5
Harding			
Hlineville			
Hluhluwe			42,3
Melmoth			34,0
Mkuze			18,5
Newcastle	18	12	10,5
Port Shepstone	20	16	18,0
Van Reenen			
Vryheid			
Waterford (Underberg)	12	8	19,0
O.V.S. - O.F.S.			
Balkfontein (Bothaville)			
Bethlehem	21	10	10,1
Bloemfontein (J.B.M. Hertzog)	25	12	2,8
Bultfontein			
Clocolan			
Fauresmith	27	13	
Ficksburg			9,0
Frankfort	21	12	2,5
Harrismith			
Hoopstad	28	14	
Heilbron			
Koppies			
Kroonstad	25	13	24,5
Lindley			22,0
Modderpoort			
Petrusburg			
Philippolis			
Reddersburg			
Reitz			6,0
Rouxville			
Vrede			
Warden			7,0
Welkom	26	13	
Wepener	23	11	7,0
Winburg			
Zastron			

KAAP - CAPE	Max	Min	RRR
Aberdeen			
Addo			
Agulhas	19	11	0,1
Alexander Bay	19	13	
Aliwal North			
Beaufort West	20	9	
Boegoebergdam			
Brandvlei			
Caledon			
Calitzdorp			
Calvinia	26	7	
Cape Columbine	18	12	
Cape St. Francis	19	12	
Cape Town (D.F. Malan)	24	10	
Cape Town (Roeland St.)			
Carnarvon			
Ceres			
Citrusdal			
Colesberg			
Cradock			
De Aar			
Döhne	14	8	6,0
Douglas			
East London (Ben Schoeman)	19	12	1,6
Elsenburg			
Fort Beaufort			0,6
Fraserburg	21	8	
Garies			
George			
Graaff-Reinet	12	8	
Grahamstown			
Grootfontein (Middelburg)	18	3	
Hopetown			
Idutywa			
Jansenville	18	7	
Joubertina			
Kaappunt	18	14	
Kimberley (B.J. Vorster)	26	5	1,1
Knysna			
Kokstad	13	9	5,4
Kuruman	28	14	
Ladismith			
Langebaanweg	25	13	
Maclear			
Mafeking	26	16	
Malmesbury			
Matatiele			
Matroosberg			
Mbashe	21	13	13,0

KAAP - CAPE	Max	Min	RRR
Mosselbaai	23	14	
Okiep	27	10	
Oudtshoorn	25	10	
Petrusville			
Piketberg			
Pofadder			
Port Elizabeth (H.F. Verwoerd)	19	12	
Port Nolloth	16	10	
Port St. Johns	21	15	18,0
Prieska	30	12	
Prince Albert			
Queenstown	13	9	0,6
Riversdale	21	10	
Robertson	25	9	
Sheeprun	13	9	5,0
Somerset East	14	5	4,5
Steynsburg			
Strydenburg			
Sutherland	22	1	
Swellendam			
Tarkastad			
Touwsrivier			
Twee Riviere	31	16	
Umtata	14	10	11,8
Uniondale			
Upington	31	14	
Vanwyksvlei	28	13	
Victoria West			
Vredendal	27	11	
Vryburg	28	15	0,6
Williston			
Willowmore	18	8	
Willow Park (Dordrecht)			
LESOTHO			
Maseru			
Ox-Bow			
SWAZILAND			
Bulembu			
Manzini (Matsapa)	19	15	14,5
Siteki			

S.W.A.	Max	Min	RRR
Aroab			
Bethanien			
Dordabis			
Gobabeb	28	8	
Gobabis	29	18	3,8
Grootfontein	30	18	
J.G. Strijdom	28	16	
Karasburg			
Kalkfeld			
Karibib			
Keetmanshoop	31	16	
Kub			
Luderitz	19	13	
Mariental	33	18	0,2
Möwe			
Ohopoho	33	12	
Okahandja			
Okaukuejo			
Ondangwa	33	19	
Otavi			
Otjiwarango			
Outjo			
Rehoboth			
Rundu	32	18	17,8
Steinhausen			
Tsumeb			
Uis	31	11	
Walvisbaai	15	12	
Windhoek			
BOTSWANA			
Francistown	29	17	13,2
Gaborone	27	18	2,5
Ghanzi	30	17	11,0
Lobatsi			
Mahalapye			
Maun	28	20	
Shakawe	25	20	
Tshabong	31	18	
Tshane	30	19	

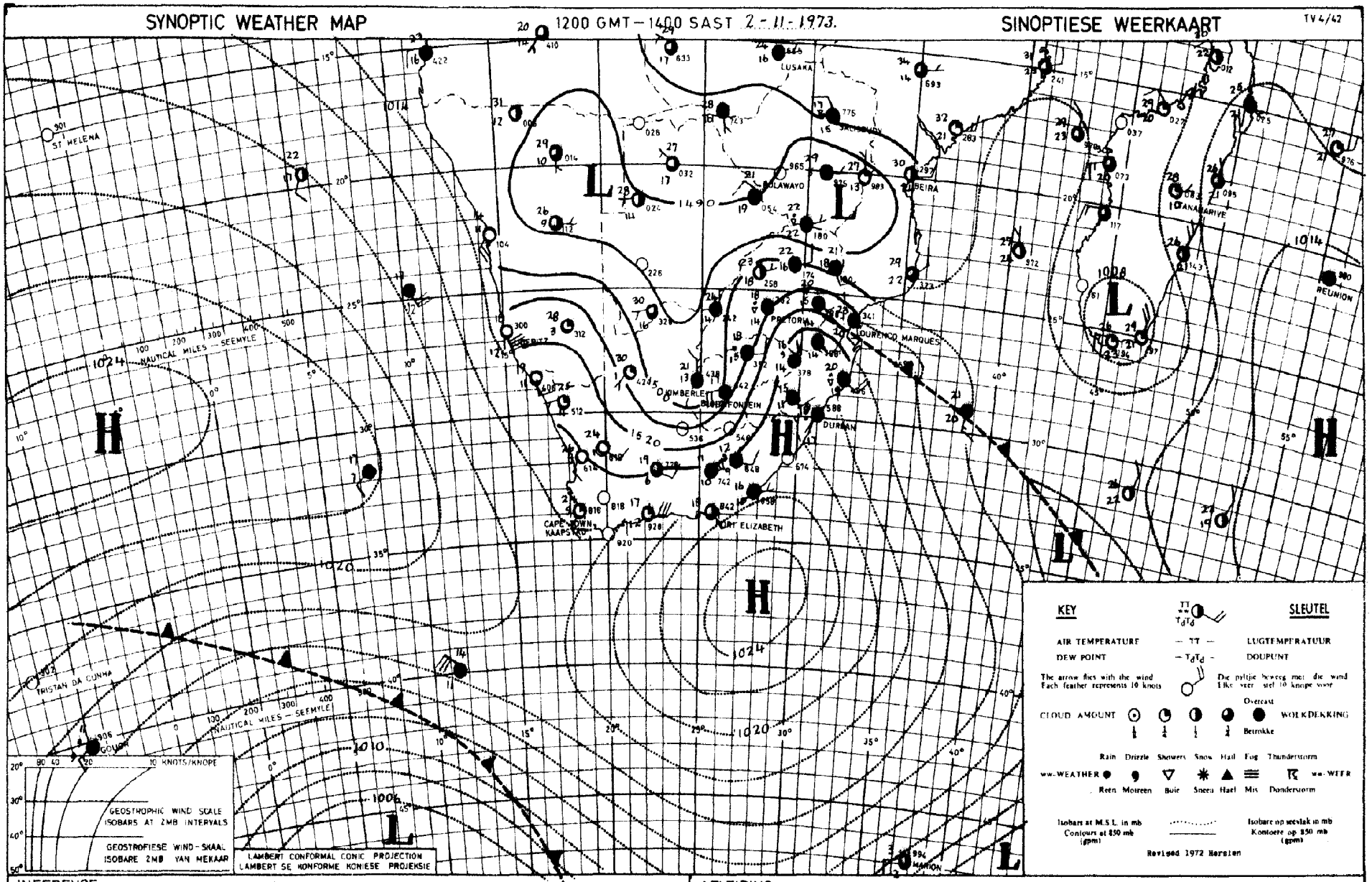

INFERENCE An extended low pressure trough is evident over the interior with warm, moist air north and east of it, while the strong high south of the continent is advecting cool, moist air from the southeast over Natal and Transvaal. Consequently fairly general rain and showers may be expected over the above mentioned areas.

AFLEIDING 'n Uitgestrekte laedrukstrog is oor die binneland aanwesig met warm, vogtige lug noord en oos daarvan, terwyl die sterk hoog suid van die land koel, vogtige lug uit die suidooste oor Natal en Transvaal invoer. Gevolglik kan redelik algemene reën en buie verwag word oor al die bogenoemde gebiede.

DAAGLIKSE WEERBULLETIN

Maksimum en Minimum Temperatuur (°C) en Reënval (RRR) in mm vir die 24 uur geëindig om 0800 SAST op

WEERBURO / WEATHER BUREAU
DEPT VAN VERVOER / DEPT OF TRANSPORT
4 - 11 - 1973

DAILY WEATHER BULLETIN

Maximum and Minimum Temperatures (°C) and Rainfall (RRR) in mm for the 24 hours ended at 0800 SAST on

TV. 4/33

TRANSVAAL	Max	Min	RRR
Alberton			
Barberton			
Belfast			
Bethal			
Bospoort	26	13	6,8
Carolina	17	12	
Delareyville			
Delmas			
Doornspruit (Waalwater)	20	18	0,5
Ermelo			
Jan Kempdorp			
Jan Smuts	19	13	
Joubertpark (Jhb)	19	13	
Klerksdorp			
Kroondal (Rustenburg)			
Letaba			
Levubu	19	16	8,3
Lichtenburg			
Loskopdam			
Loskopkanale (Groblersdal)			
Louis Trichardt			
Lydenburg			
Marble Hall			3,0
Mara	19	16	
Marnitz	20	17	0,3
Messina	24	19	
Middelburg			
Nylstroom			29,0
Nelspruit	21	16	0,9
Phalaborwa			
Pietersburg	18	15	5,0
Piet Retief	20	13	
Pongola			
Potchefstroom	25	15	
Potgietersrus	19	16	7,1
Pretoria	20	15	0,5
Pretoriuskop			
Punda Milia			
Satara			
Sekhukhune			
Shingwidzi			
Skukuza	24	13	0,1
Standerton	23	14	
Schweizer-Reneke			
Thabazimbi			38,5
Tom Burke			
Tzaneen			
Vereeniging			
Volksrust			
Warmbad	21	15	0,1
Waterval-Boven			
Witbank			26,0
Wolmaransstad			
Zeerust			

NATAL	Max	Min	RRR
Cape St. Lucia	25	20	
Cedara	23	14	
Dundee			
Durban (Louis Botha)	25	19	
Estcourt	22	13	
Harding			
Himeville			
Hluhluwe			0,9
Melmoth			
Mkuze			
Newcastle	25	10	
Tezon			16,0
Port Shepstone	22	19	
Van Reenen			
Vryheid			
Waterford (Underberg)	23	11	

O.V.S. - O.F.S.			
Balkfontein (Bothaville)			
Bethlehem	22	10	
Bloemfontein (J.B.M. Hertzog)	27	13	
Bultfontein			
Clocolan			4,5
Fauresmith	29	14	
Ficksburg			
Frankfort	24	13	
Harrismith			
Hoopstad	27	17	
Heilbron			
Koppies			4,6
Kroonstad	24	16	1,2
Lindley			
Modderpoort			
Petrusburg			
Philippolis			
Reddersburg			
Reitz			
Rouxville			
Vrede			
Warden			
Welkom			
Wepener	26	15	
Winburg			
Zastron			

KAAP - CAPE	Max	Min	RRR
Aberdeen			
Addo			
Agulhas	20	12	9,0
Alexander Bay	19	15	
Aliwal North	28	15	
Beaufort West	29	12	
Boegoebergdam			
Brandvlei			
Caledon			
Calitzdorp			
Calvinia	25	7	
Cape Columbine	18	11	3,2
Cape St. Francis	21	13	
Cape Town (D.F. Malan)	20	13	1,9
Cape Town (Roeland St.)			
Carnarvon			
Ceres			
Citrusdal			
Colesberg			
Cradock			
De Aar			
Döhne	25	11	
Douglas			
East London (Ben Schoeman)	25	16	
Elsenburg			
Fort Beaufort			
Fraserburg	26	7	
Garies			
George			
Graaff-Reinet	32	9	
Grahamstown			
Grootfontein (Middelburg)	29	6	
Hopetown			
Idutywa			4,6
Jansenville	33	10	
Joubertina			
Kaappunt	16	12	2,5
Kimberley (B.J. Vorster)	31	17	
Knysna			
Kokstad	26	10	
Kuruman	29	14	6,0
Ladismith			
Langebaanweg	19	13	4,6
Maclear			
Mafeking	27	15	22,7
Malmesbury			
Matatiele			
Matroosberg	23	7	2,3
Mbashe	23	18	

KAAP - CAPE	Max	Min	RRR
Mosselbaai			
Newlands (C.T.)			3,4
Okiep	23	7	
Oudtshoorn	30	14	
Petrusville			
Piketberg			
Pofadder	29	6	
Port Elizabeth (H.F. Verwoerd)	27	14	
Port Nolloth	16	12	
Port St. Johns	22	19	
Prieska	32	13	
Prince Albert			
Queenstown	29	13	
Riversdale	26	11	5,0
Robertson	22	4	5,0
Sheeprun	26	13	
Somerset East	30	9	
Steynsburg			
Strydenburg			
Sutherland			
Swellendam			
Tarkastad			
Touwsrivier			
Twee Riviere	34	16	
Umtata	27	15	0,7
Uniondale			
Upington	33	12	
Vanwyksvlei	30	8	
Victoria West			
Vredendal	22	12	4,0
Vryburg	28	14	4,5
Williston			
Willowmore	28	12	
Willow Park (Dordrecht)			

LESOTHO			
Maseru			
Ox-Bow			

SWAZILAND			
Bulembu			
Manzini (Matsapa)			
Siteki			

S.W.A.	Max	Min	RRR
Aroab			
Bethanien			
Dordabis			
Gobabeb	26	7	
Gobabis	31	14	
Grootfontein	29	14	0,2
J.G. Strijdom	29	11	
Karasburg			
Kalkfeld			
Karibib			
Keetmanshoop	32	8	
Kub			
Luderitz	18	11	
Mariental	34	14	
Möwe			
Ohopoho			
Okahandja			
Okaukuejo			
Ondangwa	33	17	
Otavi			
Otjiwarango			
Outjo			
Rehoboth			
Rundu	30	17	10,6
Steinhausen			
Tsumeb			
Uis	31	9	
Walvisbaai	16	11	
Windhoek			

BOTSWANA			
Francistown	24	8	
Gaborone	25	18	0,5
Ghanzi	28	16	27,0
Lobatsi			
Mahalapye			
Maun	32	19	1,5
Shakawe			
Tshabong			
Tshane			

SYNOPTIC WEATHER MAP 1200 GMT – 1400 SAST 3-11-1973 SINOPTIESE WEERKAART TV 4/42

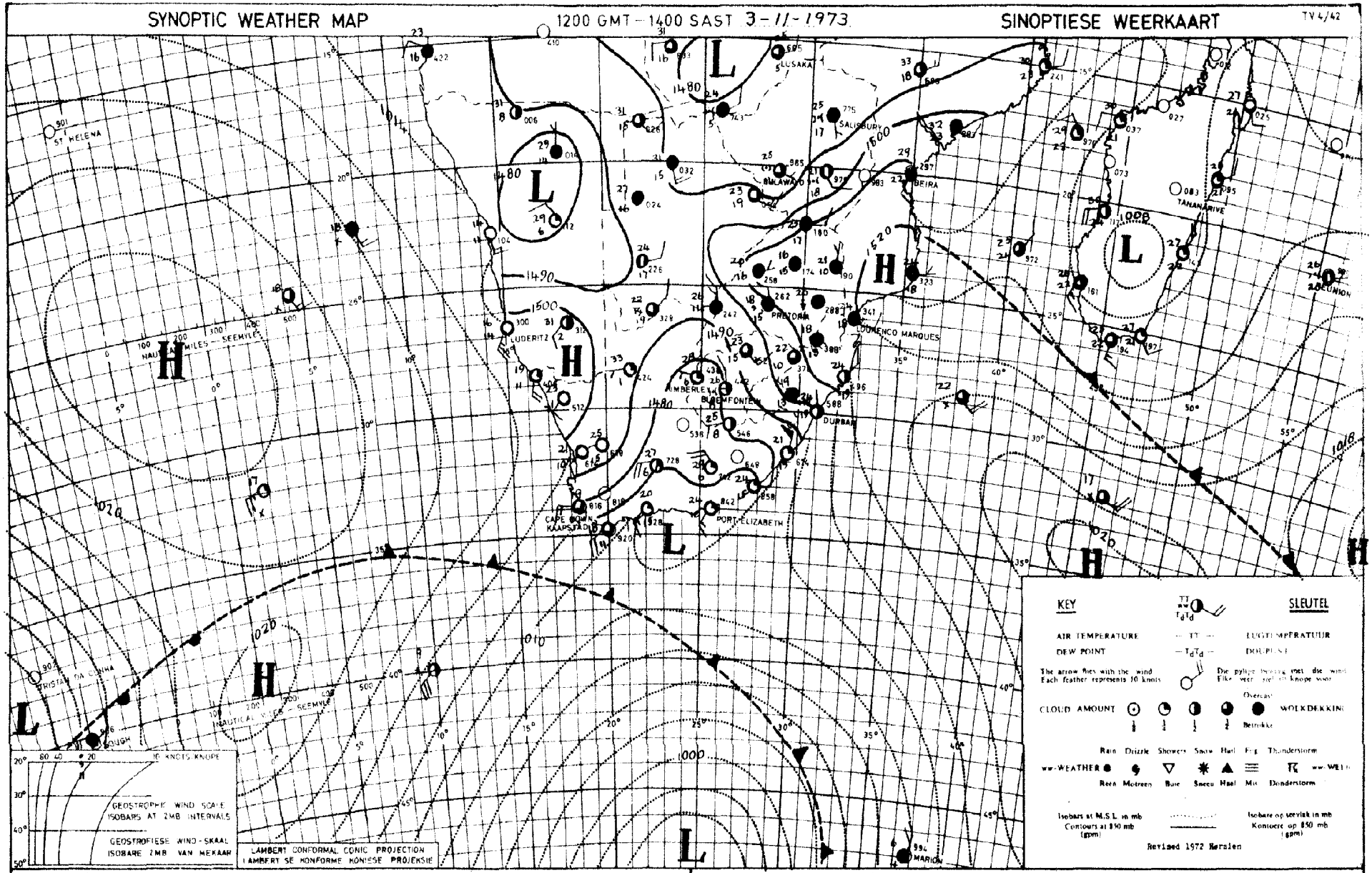

INFERENCE *Further rain will fall over the areas east of the low pressure trough over the interior, but gradual clearance will take place from the west as the trough slowly advances eastwards. The cold front south-west of the Cape will cause cloudy weather with showers over South Western and Southern Cape.*

AFLEIDING *Verdere reen sal voorkom oor die gebiede oos van die lae-druktrog oor die binneland, maar geleidelike opklaring sal uit die weste begin intree namate die trog stadig ooswaarts verplaas word. Die koufront suidwes van die land sal bewolkte weer met buie oor Suidwes- en Suid-Kaapland laat uitbrei.*

DAAGLIKSE WEERBULLETIN

Maksimum en Minimum Temperatuur (°C) en Reënval (RRR) in mm vir die 24 uur geëindig om 0900 SAST op

WEERBURO / WEATHER BUREAU
DEPT VAN VERVOER / DEPT OF TRANSPORT
5 - 11 - 1973

DAILY WEATHER BULLETIN

Maximum and Minimum Temperatures (°C) and Rainfall (RRR) in mm for the 24 hours ended at 0900 SAST on

TRANSVAAL	Max	Min	RRR
Alberton			
Barberton			
Belfast			
Bethal			
Bospoort	24	8	2,5
Carolina	21	11	
Delareyville			
Delmas			
Doornspruit (Vaalwater)	25	16	0,5
Ermelo			
Jan Kempdorp			
Jan Smuts	21	12	0,1
Joubertpark (Ohlh)	21	12	
Klerksdorp			
Kroondal (Rustenburg)	26	15	
Letaba			
Levubu	27	20	
Lichtenburg			
Loskopdam			
Loskopkanale (Groblersdal)			
Louis Trichardt			
Lydenburg	23	12	
Marble Hall			
Mara	26	17	
Marnitz	27	18	
Messina	29	21	
Middelburg			
Nylstroom			2,0
Nelspruit	29	18	
Phalaborwa	29	21	
Pietersburg	23	17	
Piet Retief	27	12	
Pongola			
Potchefstroom	22	9	2,5
Potgietersrus	24	17	
Pretoria	24	14	
Pretoriuskop			
Punda Milia			
Giyani			1,6
Satara			
Sekhukhune			
Shingwidzi			
Skukuza	31	20	
Standerton	23	9	1,5
Schweizer-Reneke			
Thabazimbi			
Tom Burke			
Tzaneen			
Vereeniging			
Volksrust			
Warmbad	26	16	
Waterval-Boven			
Witbank			26,0
Wolmaransstad			
Zeerust			

NATAL	Max	Min	RRR
Cape St. Lucia	26	18	16,0
Cedara	29	9	13,6
Dundee			
Durban (Louis Botha)	25	16	23,5
Estcourt	28	12	0,7
Harding			
Himeville			26,0
Hluhluwe			3,7
Melmoth			7,0
Mkuze			
Newcastle	27	14	
Jozini			31,0
Port Shepstone	24	16	9,2
Van Reenen			
Vryheid			
Waterford (Underberg)	27	7	2,0
O.V.S. - O.F.S.			
Balkfontein (Bothaville)			15,8
Bethlehem	23	5	2,5
Bloemfontein (J.B.M. Hertzog)	25	7	7,1
Bultfontein			
Clocolan			2,5
Fauresmith	26	6	
Ficksburg			1,5
Frankfort	24	7	0,6
Harrismith			
Hoopstad			
Heilbron			
Koppies			
Kroonstad	25	7	1,6
Lindley			2,0
Modderpoort			
Petrusburg			
Philippolis			
Reddersburg			
Reitz			
Rouxville			
Vrede			
Warden			5,0
Welkom	24	8	2,0
Wepener	26	4	1,0
Winburg			
Zastron			

KAAP - CAPE	Max	Min	RRR
Aberdeen			
Addo			
Agulhas	19	13	
Alexander Bay	21	9	
Aliwal North	27	5	
Beaufort West	19	8	
Boegoebergdam			
Brandvlei			
Caledon			
Calitzdorp			
Calvinia	17	3	
Cape Columbine	17	10	
Cape St. Francis	18	12	
Cape Town (D.F. Malan)	19	7	
Cape Town (Roeland St.)			
Carnarvon			
Ceres			11,5
Citrusdal			
Colesberg			
Cradock			
De Aar	29	6	
Döhne	15	6	0,4
Douglas			
East London (Ben Schoeman)	20	13	
Elsenburg			
Fort Beaufort			
Fraserburg	18	9	
Garies			
George			
Graaff-Reinet	23	7	
Grahamstown			
Grootfontein (Middelburg)	25	1	
Hopetown			
Idutywa			
Jansenville	24	8	
Joubertina			
Kaappunt	16	12	
Kimberley (B.J. Vorster)	28	9	
Knysna			8,0
Kokstad	28	7	24,6
Kuruman	23	8	5,5
Ladismith			
Laingsburg	19	8	
Maclear			
Mafeking	25	12	20,0
Malmesbury			
Matatiele			
Matroosberg	16	4	0,2
Mbashe	21	14	0,3

KAAP - CAPE	Max	Min	RRR
Mosselbaai	19	13	2,8
Okiep	18	7	
Oudtshoorn	18	8	4,0
Petrusville			
Piketberg			
Pofadder	21	5	
Port Elizabeth (H.E. Verwoerd	19	13	2,4
Port Nolloth	17	7	
Port St. Johns	23	15	7,0
Prieska	25	9	
Prince Albert			
Queenstown	26	5	
Riversdale	19	9	2,0
Robertson	22	8	
Sheeprun	26	8	4,8
Somerset East	23	5	
Steynsburg			
Strydenburg			
Sutherland	14	-2	0,4
Swellendam			15,5
Tarkastad			
Touwsrivier			3,5
Twee Riviere	26	9	
Umtata	21	10	4,3
Uniondale			
Upington	25	8	
Vanwyksvlei	22	7	
Victoria West			
Vredendal	20	7	
Vryburg	25	7	
Williston			
Willowmore	17	6	0,3
Willow Park (Dordrecht)			
LESOTHO			
Maseru			
Ox-Bow			
SWAZILAND			
Bulembu			
Manzini (Matsapa)	29	16	
Siteki			

S.W.A.	Max	Min	RRR
Arcab			
Bethanien			
Dordabis			
Gobabeb	39	9	
Gobabis	38	10	
Grootfontein	32	12	
J.G. Strijdom	26	11	
Karasburg			
Kalkfeld			
Karibib			
Keetmanshoop	25	10	
Kub			
Luderitz	22	13	
Mariental	29	12	
Möwe			
Ohopoho	33	11	
Okahandja			
Okaukuejo			
Ondangwa	33	15	
Otavi			
Otjiwarango			
Outjo			
Rehoboth			
Rundu	29	17	14,2
Steinhausen			
Tsumeb			
Uis	29	9	
Walvisbaai	16	11	
Windhoek			
BOTSWANA			
Francistown	31	18	2,6
Gaborone	27	18	13,0
Ghanzi	28	15	
Lobatsi			
Mahalapye			
Maun	30	19	
Shakawe	27	17	
Tshabong	26	11	
Tshane	29	11	

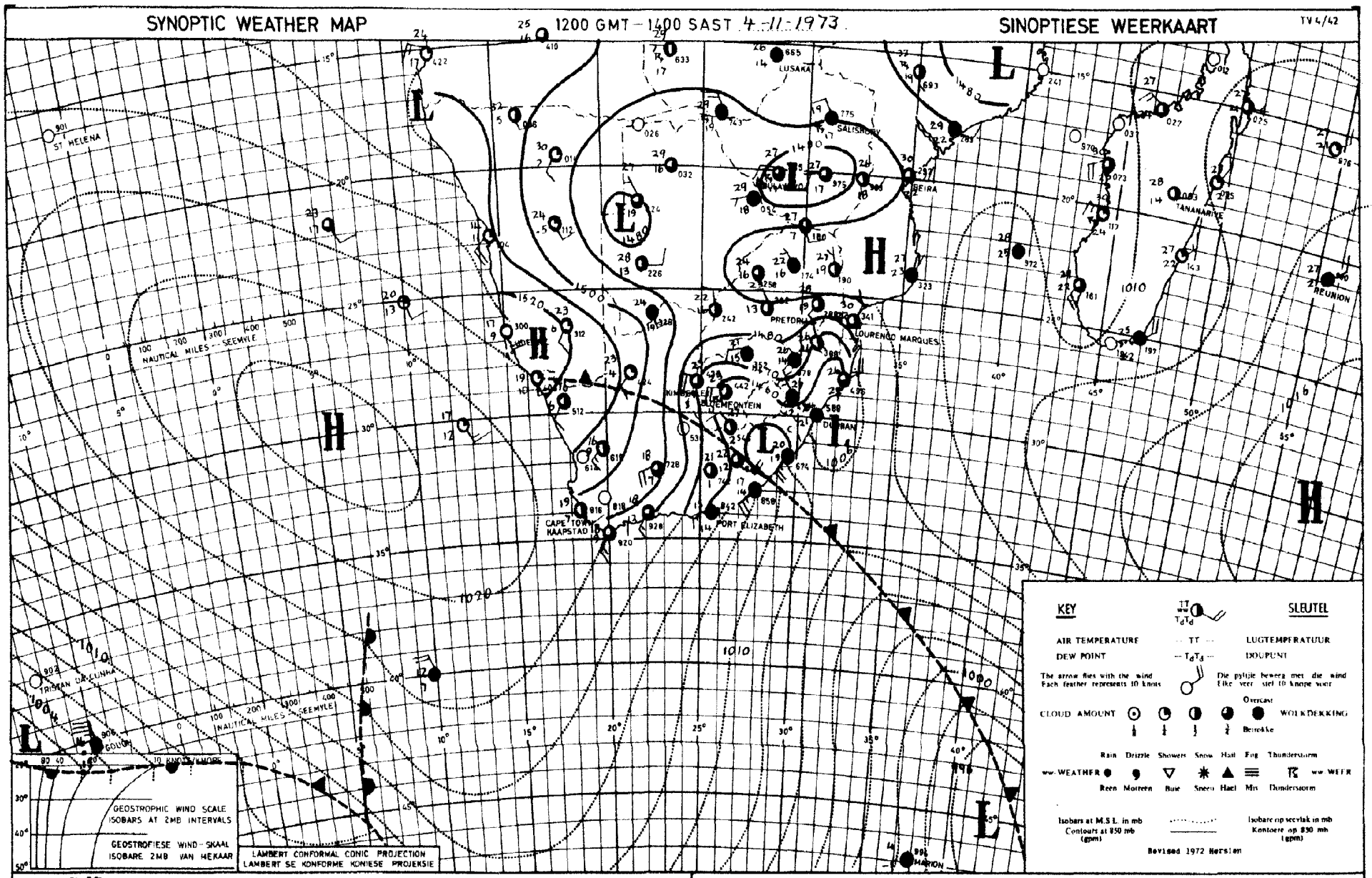

INFERENCE Cool, cloudy weather with rain will advance over Natal behind the front, but the ridge of high now moving in over-land from the west will bring clearance over the Free State and the western half of the Transvaal.

AFLEIDING Koel, bewolkte weer met reën sal agter die front uitbrei oor Natal, maar die rug van hoë druk wat nou van die weste af oor die land instoot, sal opklaring teweegbring oor die Vrystaat en die westelike helfte van Transvaal.

DAAGLIKSE WEERBULLETIN

Maksimum en Minimum Temperatuur (°C) en Reënval (RRR) in mm vir die 24 uur geëindig om 0400 SAST op

WEERBURO / WEATHER BUREAU
DEPT VAN VERVOER / DEPT OF TRANSPORT
6 - 11 - 1973

DAILY WEATHER BULLETIN

Maximum and Minimum Temperatures (°C) and Rainfall (RRR) in mm for the 24 hours ended at 0400 SAST on

T.V. 4/73

TRANSVAAL	Max	Min	RRR
Alberton			
Barberton			
Belfast			
Bethal			
Bospoort	24	9	
Carolina	24	9	
Delareyville			
Delmas			
Doornspruit (Vaalwater)	30	15	
Ermelo			
Jan Kempdorp			
Jan Smuts	24	11	
Joubertpark (Dbln)	23	13	
Klerksdorp			
Kroondal (Rustenburg)	30	11	
Letaba			
Levubu	29	17	
Lichtenburg			
Loskopdam			
Loskopkanale (Groblersdal)			
Louis Trichardt			
Lydenburg	26	14	
Marble Hall			
Mara	30	17	
Marnitz	32	19	
Messina	34	21	
Middelburg			
Nelspruit	23	17	
Phalaborwa			
Pietersburg	28	16	
Piet Retief			
Pongola			
Potchefstroom	25	7	
Potgietersrus	29	17	
Pretoria	28	12	
Pretoriuskop			
Punda Milia			
Satara			
Sekhukhune			
Shingwidzi			
Skukuza	27	20	
Standerton	25	8	
Schweizer-Reneke			
Thabazimbi			
Tom Burke			
Tzaneen			
Vereeniging			
Volksrust			
Warmbad	30	12	
Waterval-Boven			
Witbank			
Wolmaransstad			
Zeerust			

NATAL	Max	Min	RRR
Cape St. Lucia	22	18	0.3
Cedara	19	9	
Dundee			
Durban (Louis Botha)	23	15	
Estcourt	24	11	
Harding			
Hlineville			
Hluhluwe			
Melmoth			
Mkuze			
Newcastle	28	10	
Port Shepstone	27	15	0.2
Van Reenen			
Vryheid			
Waterford (Underberg)	**	7	

O.V.S. - O.F.S.			
Balkfontein (Bothaville)			
Bethlehem	23	5	
Bloemfontein (J.B.M. Hertzog)	25	8	
Bultfontein			
Clocolan			
Fauresmith	24	11	
Ficksburg			
Frankfort	24	6	
Harrismith			
Hoopstad	26	9	
Heilbron			
Kopjes			
Kroonstad	24	7	
Lindley			
Modderpoort			
Petrusburg			
Philippolis			
Reddersburg			
Reitz			
Rouxville			
Vrede			
Warden			
Welkom	23	10	
Wepener	25	5	
Winburg			
Zastron			

KAAP - CAPE	Max	Min	RRR
Aberdeen			
Addo			
Agulhas	19	14	0.4
Alexander Bay	21	10	
Aliwal North	24	6	
Beaufort West	25	14	
Boegoebergdam			
Brandvlei			
Caledon			
Calitzdorp			
Calvinia	25	8	
Cape Columbine	18	13	0.1
Cape St. Francis	19	17	
Cape Town (D. F. Malan)	19	13	0.3
Cape Town (Roeland St.)			
Carnarvon			
Ceres			
Citrusdal			
Colesberg			
Cradock			
De Aar			
Döhne	20	7	
Douglas			
East London (Ben Schoeman)	21	12	
Elsenburg			
Fort Beaufort			
Fraserburg	24	9	
Garies			
George			
Graaff-Reinet	26	10	
Grahamstown			
Grootfontein (Middelburg)	25	11	
Hopetown			
Idutywa			
Jansenville	28	13	
Joubertina			
Kaappunt	17	13	2.0
Kimberley (B.J. Vorster)	26	12	
Knysna			
Kokstad	20	7	
Kuruman	26	11	
Ladismith			
Langebaanweg	20	13	
Maclear			
Mafeking	24	10	
Malmesbury			
Matatiele			
Matroosberg	23	9	
Mbashe	22	13	

KAAP - CAPE	Max	Min	RRR
Mosselbaai	20	15	
Oklep	26	15	
Oudtshoorn	27	11	
Petrusville			
Piketberg			
Pofadder	25	13	
Port Elizabeth (H.F. Verwoerd)	21	16	
Port Nolloth	19	9	
Port St. Johns	22	15	
Prieska	27	15	
Prince Albert			
Queenstown	24	7	
Riversdale	25	12	
Robertson	26	14	
Sheeprun	21	8	
Somerset East	25	10	
Steynsburg			
Strydenburg			
Sutherland	19	8	
Swellendam			
Tarkastad			
Touwsrivier			
Twee Riviere	28	8	
Umtata	20	9	
Uniondale			
Upington	26	12	
Vanwyksvlei	26	11	
Victoria West			
Vredendal	23	9	
Vryburg	25	10	
Williston			
Willowmore	24	11	
Willow Park (Dordrecht)			

LESOTHO			
Maseru			
Ox-Bow			

SWAZILAND			
Bulembu			
Manzini (Matsapa)	23	16	
Siteki			

S.W.A.	Max	Min	RRR
Aroab			
Bethanien			
Dordabis			
Gobabeb	31	8	
Gobabis	30	9	
Grootfontein	30	13	
J.G. Strijdom	27	10	
Karasburg			
Kalkfeld			
Karibib			
Keetmanshoop	29	13	
Kub			
Luderitz	19	14	
Mariental	30	13	
Möwe			
Ohopoho	33	12	
Okahandja			
Okaukuejo			
Ondangwa	34	18	
Otavi			
Otjiwarango			
Outjo			
Rehoboth			
Rundu			
Steinhausen			
Tsumeb			
Uis	34	11	
Walvisbaai	15	11	
Windhoek			

BOTSWANA			
Francistown	29	19	
Gaborone	30	12	
Ghanzi	28	11	
Lobatsi			
Mahalapye			
Maun	32	16	
Shakawe	33	16	
Tshabong	27	12	
Tshane	28	11	

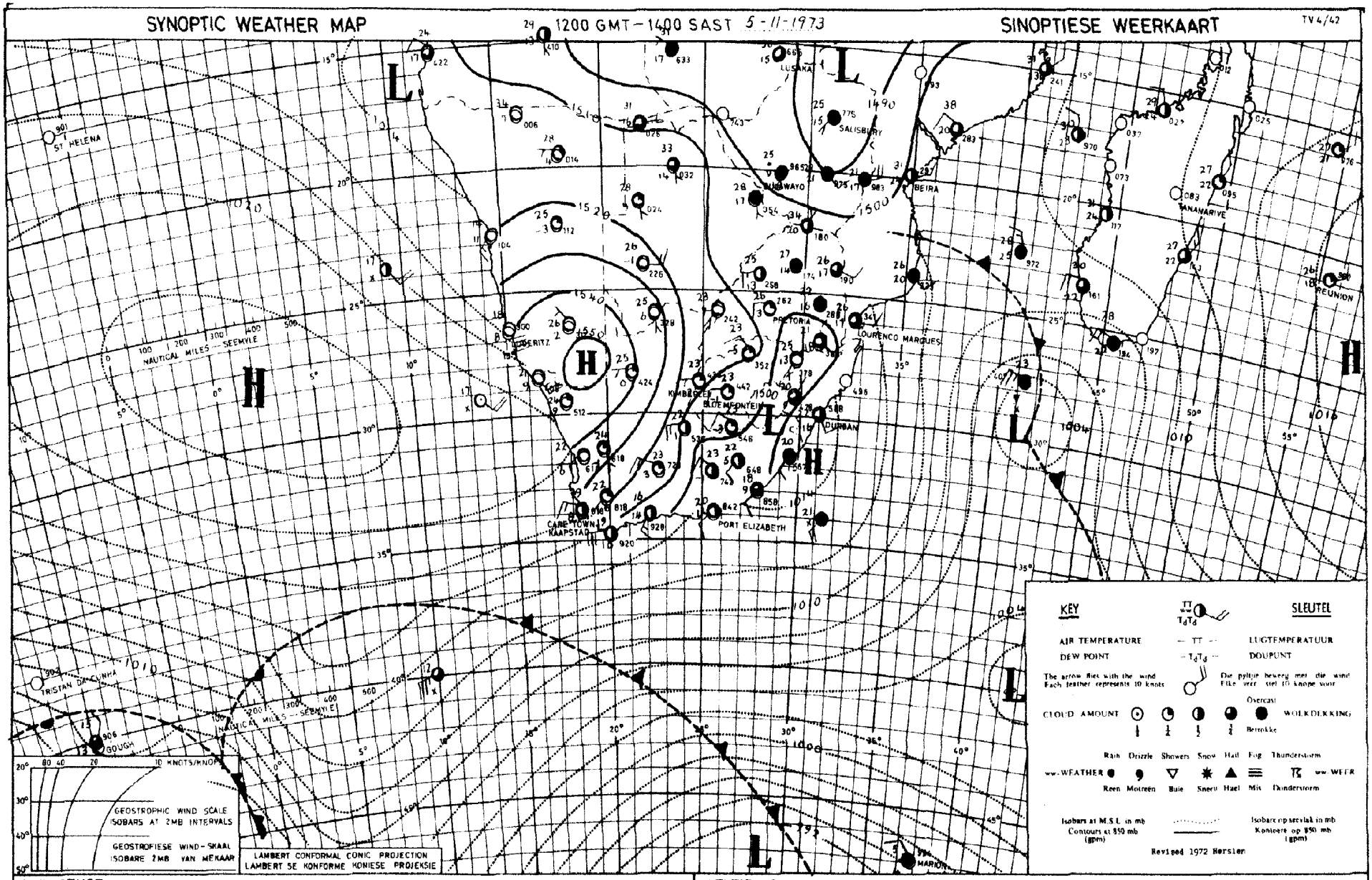

INFERENCE *The high pressure system over the western interior will advect dry air further north eastwards, so that fine weather will prevail over most regions, except Northern Transvaal. The cold front in the south-west will cause cloudy weather with light rain later over the south western and southern Cape coasts.*

AFLEIDING *Die hoëdrukstelsel oor die westelike binneland sal droë lug verder ooswaarts laat uitbrei, sodat mooiweerstoestande oor die meeste gebiede behalwe Noord-Transvaal, sal voorkom. Die koufront in die suidweste sal later bewolkte weer met ligte reën oor die suidwes- en suidkus teweegbring.*

DAAGLIKSE WEERBULLETIN

Maksimum en Minimum Temperatuur (°C) en Reënval (RRR) in mm vir die 24 uur geëindig om 0800 SAST op

WEERBURO / WEATHER BUREAU
DEPT VAN VERVOER / DEPT OF TRANSPORT
7 - 11 - 1973

DAILY WEATHER BULLETIN

Maximum and Minimum Temperatures (°C) and Rainfall (RRR) in mm for the 24 hours ended at 0800 SAST on

TRANSVAAL	Max	Min	RRR
Alberton			
Barberton			
Belfast			
Bethal			
Bospoort	27	10	
Carolina	25	13	
Delareyville			
Delmas			
Doornspruit (Vaalwater)			
Ermelo			
Jan Kempdorp			
Jan Smuts	25	14	
Joubertpark (Jhb)	25	14	
Klerksdorp			
Kroondal (Rustenburg)	31	11	
Letaba			
Levubu	29	18	0,2
Lichtenburg			
Loskopdam			
Loskopkanale (Groblersdal)			
Louis Trichardt			
Lydenburg	25	13	
Marble Hall			
Mara	30	18	
Marnitz	24	19	
Messina	31	21	
Middelburg			
Nelspruit	30	19	
Phalaborwa	31	20	
Pietersburg	27	17	
Piet Retief	24	15	
Pongola			
Potchefstroom	27	9	
Potgietersrus	28	19	
Pretoria	29	14	
Pretoriuskop			
Punda Milia			
Satara			
Sekhukhune			
Shingwidzi			
Skukuza	32	21	
Standerton	26	8	
Schweizer-Reneke			
Thabazimbi			
Tom Burke			
Tzaneen			
Vereeniging			
Volksrust			
Warmbad	30	17	
Waterval-Boven			
Witbank			
Wolmaransstad			
Zeerust			

NATAL	Max	Min	RRR
Cape St. Lucia	26	19	
Cedara	21	9	
Dundee			
Durban (Louis Botha)	25	18	
Estcourt	25	13	
Harding			
Himeville			
Hluhluwe			
Melmoth			
Mkuze			
Newcastle	28	13	
Port Shepstone	26	19	1,0
Van Reenen			
Vryheid			
Waterford (Underberg)	xx	9	

O.V.S. - O.F.S.			
Balkfontein (Bothaville)			
Bethlehem	25	7	
Bloemfontein (J.B.M. Hertzog)	28	10	
Bultfontein			
Clocolan			
Fauresmith	27	12	
Ficksburg			
Frankfort	27	6	
Harrismith			
Hoopstad	30	9	
Hellbron			
Koppies			
Kroonstad	27	8	
Lindley			
Modderpoort			
Petrusburg			
Philippolis			
Reddersburg			
Reitz			
Rouxville			
Vrede			
Warden			
Welkom	27	13	
Wepener	27	7	
Winburg			
Zastron			

KAAP - CAPE	Max	Min	RRR
Aberdeen			
Addo			
Agulhas	20	15	1,0
Alexander Bay	23	11	
Aliwal North	28	9	
Beaufort West	26	11	
Boegoebergdam			
Brandvlei			
Caledon			
Calitzdorp			
Calvinia	26	8	
Cape Columbine	18	13	
Cape St. Francis	19	15	0,3
Cape Town (D. F. Malan)	20	14	1,8
Cape Town (Roeland St.)			
Carnarvon			
Ceres			
Citrusdal			
Colesberg			
Cradock			
De Aar	27	10	
Döhne	21	11	
Douglas			
East London (Ben Schoeman)	24	15	
Elsenburg			
Fort Beaufort			
Fraserburg	27	12	
Garies			
George			
Graaff-Reinet	27	11	
Grahamstown			
Grootfontein (Middelburg)	26	6	
Hopetown			
Idutywa			
Jansenville	29	11	
Joubertina			
Kaappunt	17	15	
Kimberley (B.J. Vorster)	29	14	
Knysna			
Kokstad	22	12	
Kuruman	30	13	
Ladismith			
Langebaanweg	22	12	
Maclear			
Mafeking	28	12	
Malmesbury			
Matatiele			
Matroosberg	24	9	
Mbashe	24	16	1,0

KAAP - CAPE	Max	Min	RRR
Mosselbaai	22	15	
Oktep	28	18	
Oudtshoorn	26	11	
Petrusville			
Piketberg			
Pofadder	29	14	
Port Elizabeth (H.F. Verwoerd	21	15	
Port Nolloth	18	11	
Port St. Johns	23	19	
Prieska	31	13	
Prince Albert			
Queenstown	26	12	
Riversdale	22	11	
Robertson	27	14	
Sheeprun	25	12	
Somerset East	27	12	
Steynsburg			
Strydenburg			
Sutherland	22	3	
Swellendam			
Tarkastad			
Touwsrivier			
Twee Riviere	31	10	
Umtata	25	15	
Uniondale			
Upington	30	13	
Vanwyksvlei	29	13	
Victoria West			
Vredendal	24	9	
Vryburg	28	11	
Williston			
Willowmore	22	10	
Willow Park (Dordrecht)			

LESOTHO			
Maseru			
Ox-Bow			

SWAZILAND			
Bulembu			
Manzini (Matsapa)	26	12	
Stoki			

S.W.A.	Max	Min	RRR
Aroab			
Bethanien			
Dordabis			
Gobabeb	32	10	
Gobabis	31	9	
Grootfontein	31	11	
J.G. Strijdom	28	13	
Karasburg			
Kalkfeld			
Karibib			
Keetmanshoop	32	17	
Kub			
Luderitz	23	11	
Mariental	33	14	
Möwe			
Ohopoho	36	12	
Okahandja			
Okaukuejo			
Ondangwa	35	18	
Otavi			
Otjiwarango			
Outjo			
Rehoboth			
Runda	xx	13	
Steinhausen			
Tsumeb			
Uis	37	13	
Walvisbaai	18	12	
Windhoek			

BOTSWANA			
Francistown	30	x	
Gaborone	32	14	
Ghanzi	29	13	
Lobatsi			
Mahalapye			
Maun	33	18	
Shakawe	33	14	
Tshabong	31	12	
Tuhane	31	12	

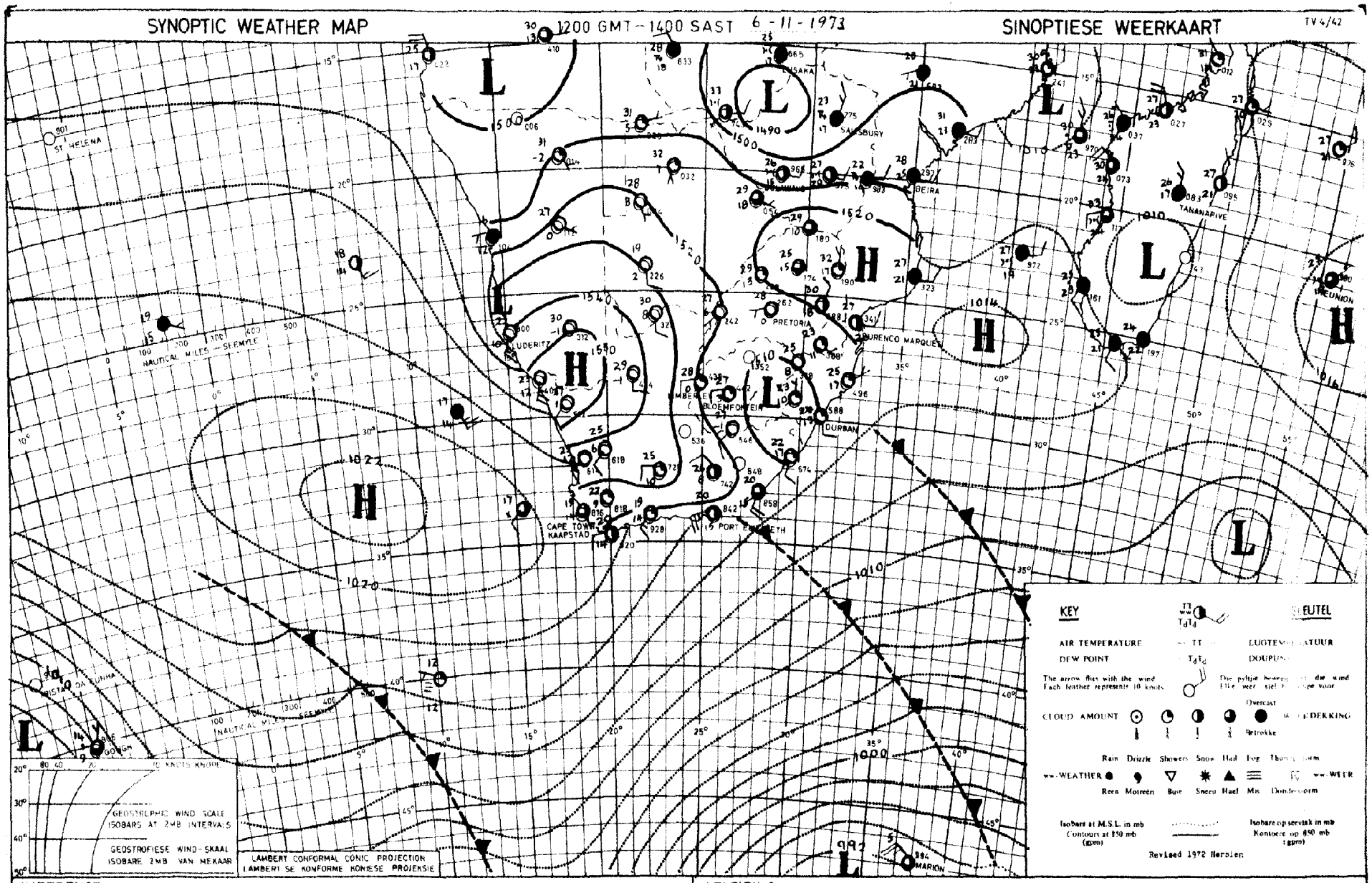

INFERENCE *Pressures are rising again on the south coast behind a cold front and therefore cloudy weather with light showers will spread over the east coast and the Transvaal Lowveld. Isolated thundershowers will develop over Northern and Central Transvaal tomorrow, but over the rest of the country it will remain mainly fine and warm.*

AFLEIDING *Lugdruk styg weereens aan die suidkus agter 'n koufront, sodat bewolkte weer met ligte buie oor die ooskus en Transvaal se Laeveld sal uitbrei. Enkele donderbuie sal more ook oor Noord- en Middel-Transvaal voorkom, maar oor die res van die land sal dit hoofsaaklik mooi weer en warm bly.*

DAAGLIKSE WEERBULLETIN

Maksimum en Minimum Temperatuur (°C) en Reënval (RRR) in mm vir die 24 uur geëindig om 0800 SAST op

WEERBURO / WEATHER BUREAU
DEPT VAN VERVOER / DEPT OF TRANSPORT
8 - 11 - 1973

DAILY WEATHER BULLETIN

Maximum and Minimum Temperatures (°C) and Rainfall (RRR) in mm for the 24 hours ended at 0800 SAST on

TRANSVAAL	Max	Min	RRR
Alberton	...		...
Barberton			
Belfast			
Bethal			
Bospoort	29	12	
Carolina	25	13	
Delareville			
Delmas			
Doornspruit (Vaalwater)	30	18	2,4
Ermelo			
Jan Kempdorp			
Jan Smuts	27	14	
Joubertpark (Ohlo)	26	15	
Klerksdorp			
Kroondal (Rustenburg)	32	15	
Letaba			
Levubu	26	19	
Lichtenburg			
Loskopdam			
Loskopkanale (Groblersdal)			
Louis Trichardt			
Lydenburg	25	13	6,0
Marble Hall			
Mara	29	18	
Marnitz	31	19	
Messina	32	22	
Middelburg			
Nelspruit	26	18	3,1
Phalaborwa	27	20	
Pietersburg	26	17	
Piet Retief	27	14	0,5
Pongola			
Potchefstroom	30	11	
Potgietersrus	28	18	
Pretoria	30	17	
Pretoriuskop			
Punda Milia			
Satara			
Sekhukhune			
Shingwidzi			
Skukuza	28	21	4,0
Standerton	28	15	
Schweizer-Reneke			
Thabazimbi			
Tom Burke			
Tzaneen			
Vereeniging			
Volksrust			
Warmbad	31	17	
Waterval-Boven			0,8
Witbank			
Wolmaransstad			
Zeerust			

NATAL	Max	Min	RRR
Cape St. Lucia	24	17	
Cedara	21	14	0,7
Dundee			
Durban (Louis Botha)	24	19	0,9
Estcourt	25	16	
Harding			
Hluhluwe			
Mkuze			
Newcastle	28	16	
Port Shepstone	24	19	1,0
Pietermaritzburg			4,0
Van Reenen			
Vryheid			
Waterford (Underberg)	××	11	
O. V. S. - O. F. S.			
Balkfontein (Bothaville)			
Bethlehem	27	12	
Bloemfontein (J. B. M. Hertzog)	29	11	
Bultfontein			
Clocolan			
Fauresmith	21	13	
Ficksburg			
Frankfort	29	15	
Harrismith			
Hoopstad	32	13	
Heilbron			
Koppies			
Kroonstad	29	14	
Lindley			
Modderpoort			
Petrusburg			
Philippolis			
Reddersburg			
Reitz			
Rouxville			
Vrede			
Warden			
Welkom	29	16	
Wepener	28	8	
Winburg			
Zastron			

KAAP - CAPE	Max	Min	RRR
Aberdeen			
Addo			
Agulhas	20	15	
Alexander Bay	25	11	
Aliwal North	30	9	
Beaufort West	29	12	
Boegoeberg dam			
Brandvlei			
Caledon			
Calitzdorp			
Calvinia	31	13	
Cape Columbine	19	11	
Cape St. Francis	21	12	
Cape Town (D. F. Malan)	23	14	
Cape Town (Roeland St.)			
Carnarvon			
Ceres			
Citrusdal			
Colesberg			
Cradock			
De Aar	30	12	
Döhne	21	10	
Douglas			
East London (Ben Schoeman)	21	12	
Elsenburg			
Fort Beaufort			
Fraserburg	30	11	
Garies			
George			
Graaff-Reinet	27	11	
Grahamstown			
Grootfontein (Middelburg)	29	6	
Hopetown			
Idutywa			
Jansenville	30	12	
Joubertina			
Kaappunt	21	14	
Kimberley (B. J. Vorster)	31	15	
Knysna			
Kokstad	23	13	
Kuruman	32	13	
Ladismith			
Langebaanweg	25	11	
Maclear			
Mafeking	31	15	
Malmesbury			
Matatiele			
Matroosberg	28	9	
Mbashe	24	16	

KAAP - CAPE	Max	Min	RRR
Mosselbaai	22	15	
Okiep	38	17	
Oudtshoorn	29	10	
Petrusville			
Piketberg			
Pofadder	33	18	
Port Elizabeth (H.F. Verwoerd)	22	12	
Port Nolloth	18	11	
Port St. Johns			
Prieska	32	11	
Prince Albert			
Queenstown	28	11	
Riversdale	25	10	
Robertson	27	10	
Sheeprun	25	14	
Somerset East	27	10	
Steynsburg			
Strydenburg			
Sutherland	26	3	
Swellendam			
Tarkastad			
Touwsrivier			
Twee Riviere	34	12	
Umtata	24	14	
Uniondale			
Upington	33	15	
Vanwyksvlei	32	13	
Victoria West			
Vredendal			
Vryburg	31	11	
Williston			
Willowmore	28	11	
Willow Park (Dordrecht)			
LESOTHO			
Maseru			
Ox-Bow			
SWAZILAND			
Bulembu			9,0
Manzini (Matsapa)	18	16	
Siteki			

S.W.A.	Max	Min	RRR
Aroab			
Bethanien			
Dordabis			
Gobabeb	29	12	
Gobabis	33	9	
Grootfontein	32	15	
J. G. Strijdom	29	12	
Karasburg			
Kalkfeld			
Karibib			
Keetmanshoop	34	19	
Kub			
Luderitz	15	11	
Mariental	34	18	
Möwe			
Ohopoho	35	11	
Okahandja			
Okaukuejo			
Ondangwa	36	16	
Otavi			
Otjiwarango			
Outjo			
Rehoboth			
Rundu	36	15	
Steinhausen			
Tsumeb			
Uis	38	11	
Walvisbaai	18	15	
Windhoek			
BOTSWANA			
Francistown	31	x	
Gaborone	33	19	
Ghanzi	32	18	
Lobatsi			
Mahalapye			
Maun	34	19	
Shakawe	36	21	12,0
Tshabong	33	13	
Tshane	32	16	

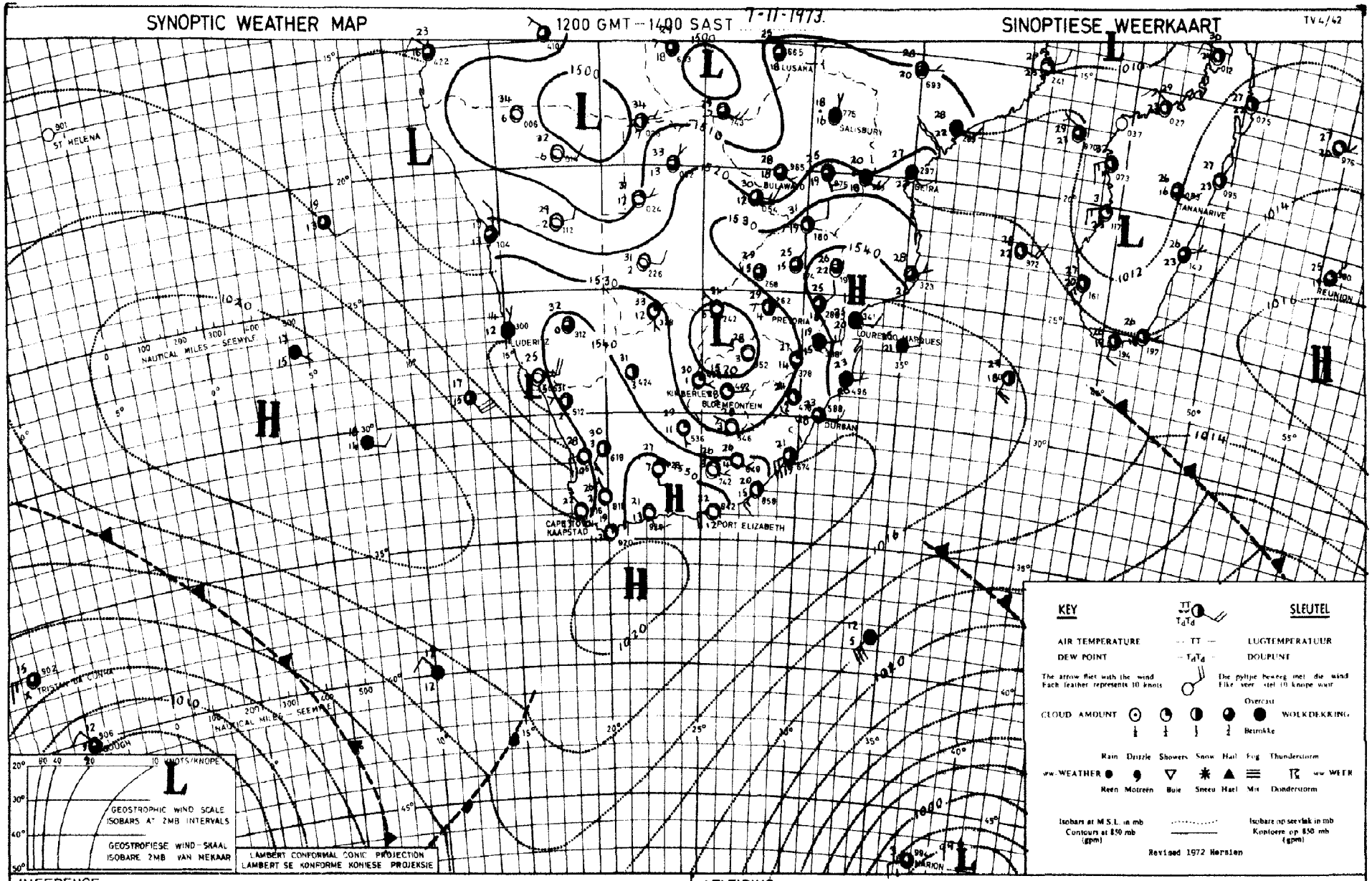

INFERENCE The trough over the interior is slowly moving westwards while a cell of high pressure has formed south of the land. Consequently isolated thundershowers may again be expected over Transvaal, Northern O.F.S. and the Natal interior. Cool, cloudy weather will occur in the morning over the Natal coast and the Transvaal Lowveld.

AFLEIDING Die trog oor die binneland beweeg stadig weswaarts terwyl 'n sel van hoë druk suid van die land vorm. Gevolglik kan enkele donderbuie nou weer verwag word oor Transvaal, die Noord-Vrystaat en Natalbinneland. Koel, bewolkte weer sal in die oggend oor die Natalkus en die Transvaallaeveld voorkom.

DAAGLIKSE WEERBULLETIN

Maksimum en Minimum Temperatuur (°C) en Reënval (RRR) in mm vir die 24 uur geëindig om 0800 SAST op

WEERBURO / WEATHER BUREAU
DEPT VAN VERVOER / DEPT OF TRANSPORT
9 - 11 - 1973

DAILY WEATHER BULLETIN

Maximum and Minimum Temperatures (°C) and Rainfall (RRR) in mm for the 24 hours ended at 0800 SAST on

FM. A 93

TRANSVAAL	Max	Min	RRR
Pie Bron			5,0
Alberton			11,5
Barberton			
Belfast			
Bethal			
Bospoort	29	14	
Carolina	22	11	10,0
Delareyville			
Delmas			5,0
Doornspruit (Vaalwater)	27	17	
Ermelo			
Ga Kempdorp			
Jan Smuts	24	13	19,0
Joubertpark (Ghb)	24	12	16,0
Klerksdorp			
Kroondal (Rustenburg)			
Letaba			
Levubu	27	17	
Lichtenburg			
Loskopdam			16,0
Loskopkanale (Groblersdal)			1,5
Louis Trichardt			
Lydenburg	23	13	
Marble Hall			
Mara	27	15	
Marnitz	30	17	
Messina	31	19	
Middelburg			17,0
Nylstroom			3,5
Nelspruit	25	17	
Phalaborwa	38	17	
Pietersburg	24	15	
Piet Retief	21	15	
Pongola			
Potchefstroom	29	14	1,0
Potgietersrus	27	16	
Pretoria	28	14	8,0
Pretoriuskop			
Punda Milia			
Satara			
Sekhukhune			
Shingwidzi			
Skukuza	29	18	
Standerton	25	13	6,5
Schweizer-Reneke			
Thabazimbi			19,0
Tom Burke			
Tzaneen			
Vereeniging			
Volksrust			12,0
Warmbad	27	16	
Waterval-Boven			4,7
Witbank			3,8
Wolmaransstad			
Zeerust			
Carletonville			28,5

NATAL	Max	Min	RRR
Cape St. Lucia	23	21	0,4
Cedara	24	16	
Dundee			
Durban (Louis Botha)	25	18	
Estcourt	26	12	
Harding			
Hinesville			
Hluhluwe			
Melmoth			
Mkuze			0,1
Newcastle	29	15	28,0
Pietermaritzburg			0,7
Port Shepstone	23	20	0,7
Van Reenen			
Vryheid			
Waterford (Underberg)	xx	10	
O.V.S. - O.F.S.			
Balkfontein (Bothaville)			
Bethlehem	24	7	1,5
Bloemfontein (J.B.M. Hertzog)	31	14	
Bultfontein			
Clocolan			
Fauresmith			
Ficksburg			
Frankfort	28	12	1,0
Harrismith			
Hoopstad	33	12	
Heilbron			
Koppies			8,2
Kroonstad	28	14	
Lindley			
Modderpoort			
Petrusburg			
Philippolis			
Reddersburg			
Reitz			
Rouxville			
Vrede			
Warden			
Welkom	30	15	
Wepener	30	16	
Winburg			
Zastron			

KAAP - CAPE	Max	Min	RRR
Aberdeen			
Addo			
Agulhas	21	16	
Alexander Bay	20	15	
Aliwal North	32	17	
Beaufort West	34	18	
Boegoebergdam			
Brandvlei			
Caledon			
Calitzdorp			
Calvinia	35	12	
Cape Columbine	19	13	
Cape St. Francis	21	17	
Cape Town (D.F. Malan)	24	16	
Cape Town (Rocland St.)			
Carnarvon			
Ceres			
Citrusdal			
Colesberg			
Cradock			
De Aar	32	13	
Döhne	27	17	
Douglas			
East London (Ben Schoeman)	24	17	
Elsenburg			
Fort Beaufort			
Fraserburg	33	13	
Garies			
George			
Graaff-Reinet	33	12	
Grahamstown			
Grootfontein (Middelburg)	32	11	
Hopetown			
Idutywa			
Jansenville	36	16	
Joubertina			
Kaappunt	21	15	
Kimberley (B.J. Vorster)	33	18	
Knysna			
Kokstad	28	12	
Kuruman			
Ladismith			
Langebaanweg	28	15	
Maclear			
Mafeking	30	15	
Malmesbury			
Matatiele			
Matroosberg	32	12	
Mbashe	25	17	

KAAP - CAPE	Max	Min	RRR
Mosselbaai	21	17	
Okiep	34	14	
Oudtshoorn	36	16	
Petrusville			
Piketberg			
Pofadder	35	13	
Port Elizabeth (H.F. Verwoerd)	23	18	
Port Nolloth	16	12	
Port St. Johns	24	20	
Prieska	36	17	
Prince Albert			
Queenstown	33	13	
Riversdale	31	17	
Robertson	34	15	
Sheeprun	29	14	
Somerset East	35	13	
Steynsburg			
Strydenburg			
Sutherland	30	14	
Swellendam			
Tarkastad			
Touwsrivier			
Twee Riviere	36	14	
Umtata	28	16	
Uniondale			
Upington	38	16	
Vanwyksvlei	36	13	
Victoria West			
Vredendal	34	13	
Vryburg	31	16	
Williston			
Willowmore	34	15	
Willow Park (Dordrecht)			
LESOTHO			
Maseru			
Ox-Bow			
SWAZILAND			
Bulembu			1,0
Manzini (Matsapa)	29	16	
Siteki			

S.W.A.	Max	Min	RRR
Aroab			
Bethanien			
Dordabis			
Gobabeb	28	12	
Gobabis	33	16	1,7
Grootfontein	33	18	
J.G. Strijdom	31	17	
Karasburg			
Kalkfeld			
Karibib			
Keetmanshoop	37	18	
Kub			
Luderitz	16	12	
Mariental	37	22	
Möwe			
Ohopoho	36	12	
Okahandja			
Okaukuejo			
Ondangwa	36	14	
Otavi			
Otjiwarango			
Outjo			
Rehoboth			
Rundu	33	19	
Steinhausen			
Tsumeb			
Uis	35	12	
Walvisbaai	19	15	
Windhoek			
BOTSWANA			
Francistown			
Gaborone	30	17	
Ghanzi	32	17	
Lobatsi			11,5
Mahalapye			
Maun	30	18	
Shakawe	29	19	
Tshabong	35	19	
Tshane	36	19	0,3
Kasane			22,5
Mochudi			10,5
Pitsani Station			17,5
Ramatlabama			11,0

SYNOPTIC WEATHER MAP 1200 GMT – 1400 SAST 8-11-1973 SINOPTIESE WEERKAART TV 4/42

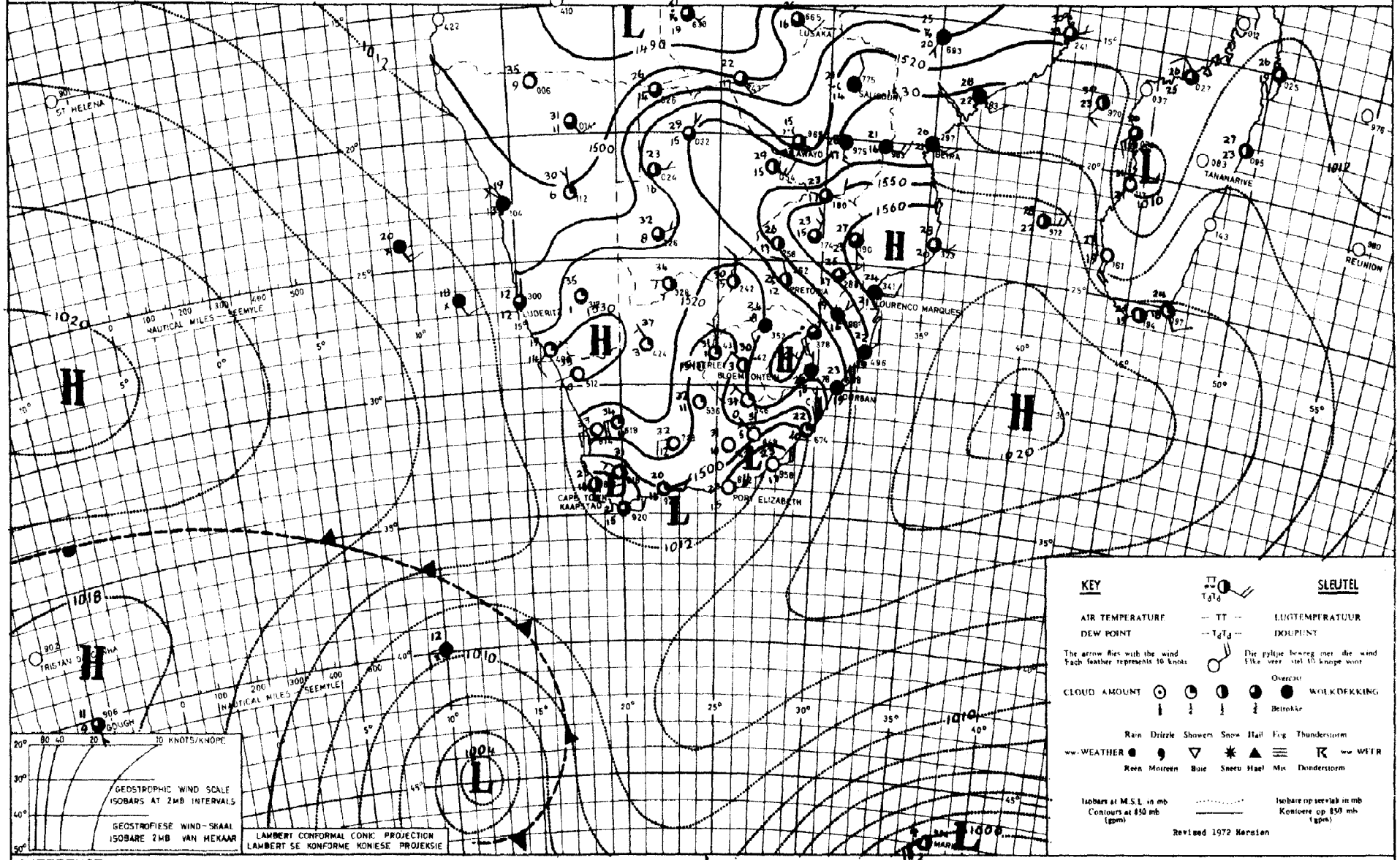

KEY / SLEUTEL

AIR TEMPERATURE	— TT —	LUGTEMPERATUUR
DEW POINT	— T_dT_d —	DOUPUNT

The arrow flies with the wind. Each feather represents 10 knots. Die pyltjie beweeg met die wind. Elke veer stel 10 knope voor.

CLOUD AMOUNT — Overcast — WOLKDEKKING — Betrokke

ww-WEATHER: Rain Reën; Drizzle Motreën; Showers Buie; Snow Sneeu; Hail Hael; Fog Mis; Thunderstorm Donderstorm — ww WEER

Isobars at M.S.L. in mb / Isobare op seevlak in mb
Contours at 850 mb (gpm) / Kontoere op 850 mb (gpm)

Revised 1972 Kersten

INFERENCE A low pressure trough extends from Kimberley northwards and warm moist air is present over the areas east of it. Consequently scattered thundershowers will occur over Northern Botswana, Transvaal, Northern Free State, Natal and Northern Cape. The cold front to the west will cause cloudy weather with light rain later over the southern Cape coastal regions.

AFLEIDING 'n Laedrukstrog strek vanaf Kimberley noordwaarts en warm, vogtige lug is aanwesig oor die gebiede oos daarvan. Gevolglik sal verspreide donderbuie voorkom oor Noord-Botswana, Transvaal, Noord-Vrystaat, Natal en Noord-Kaapland. Die koufront na die weste sal later bewolkte weer met ligte buie oor die suidelike Kaapse kusstreke veroorsaak

DAAGLIKSE WEERBULLETIN

Maksimum en Minimum Temperatuur (°C) en Reënval (RRR) in mm vir die 24 uur geëindig om 0800 SAST op

WEERBURO / WEATHER BUREAU
DEPT VAN VERVOER / DEPT OF TRANSPORT
10 - 11 - 1973

DAILY WEATHER BULLETIN

Maximum and Minimum Temperatures (°C) and Rainfall (RRR) in mm for the 24 hours ended at 0800 SAST on

TRANSVAAL	Max	Min	RRR
Alberton			
Barberton			
Belfast			
Bethal			
Bospoort	28	16	
Carolina	24	15	
Delareyville			
Delmas			
Doornspruit (Vaalwater)	30	17	
Ermelo			
Jan Kempdorp			
Jan Smuts	25	15	
Joubertpark (Ohb)	28	15	
Klerksdorp			
Kroondal (Rustenburg)	30	15	
Letaba			
Levubu	30	22	
Lichtenburg			
Loskopdam			
Loskopkanale (Groblersdal)			
Louis Trichardt			
Lydenburg			
Marble Hall			
Mara	29	19	
Marnitz	31	20	
Messina	32	21	1,7
Middelburg			
Nelspruit	29	18	
Phalaborwa	32	23	
Pietersburg	27	19	
Piet Retief	30	16	
Pongola			
Potchefstroom	30	16	
Potgietersrus	28	20	
Pretoria	28	17	
Pretoriuskop			
Punda Milia			
Satara			
Sekhukhune			
Shingwidzi			
Skukuza	33	19	
Standerton	28	13	
Schweizer-Reneke			
Thabazimbi			
Tom Burke			
Tzaneen			
Vereeniging			
Volksrust			
Warmbad	28	20	
Waterval-Boven			
Witbank			
Wolmaransstad			
Zeerust			

NATAL	Max	Min	RRR
Cape St. Lucia	31	20	
Cedara	33	13	0,1
Dundee			
Durban (Louis Botha)	33	20	
Estcourt	34	14	
Harding			
Himeville			
Hluhluwe			22,0
Melmoth			2,0
Mkuze			
Newcastle	31	17	
Port Shepstone	26	14	
Van Reenen			
Vryheid			
Waterford (Underberg)	××	10	
O. V. S. - O. F. S.			
Balkfontein (Bothaville)			
Bethlehem	26	12	1,4
Bloemfontein (J. B. M. Hertzog)	31	15	0,1
Bultfontein			
Clocolan			6,0
Fauresmith	31	13	
Ficksburg			5,0
Frankfort	28	14	3,2
Harrismith			
Hoopstad	33	16	
Heilbron			
Koppies			
Kroonstad	30	14	19,0
Lindley			
Modderpoort			
Petrusburg			
Philippolis			
Reddersburg			
Reitz			
Rouxville			
Vrede			
Warden			
Welkom	30	15	0,4
Wepener	30	14	1,0
Winburg			
Zastron			1,5

KAAP - CAPE	Max	Min	RRR
Aberdeen			
Addo			
Agulhas	21	12	4,0
Alexander Bay	21	13	
Aliwal North	31	12	
Beaufort West	28	12	
Boegoebergdam			
Brandvlei			
Caledon			
Calitzdorp			
Calvinia	25	6	
Cape Columbine	19	11	
Cape St. Francis	19	15	9,0
Cape Town (D. F. Malan)	20	13	1,6
Cape Town (Roeland St.)			
Carnarvon			
Ceres			5,4
Citrusdal			
Colesberg			
Cradock			
De Aar	32	9	
Döhne	23	9	3,0
Douglas			
East London (Ben Schoeman)	24	13	0,1
Elsenburg			
Fort Beaufort			4,5
Fraserburg	26	6	
Garies			0,3
George			
Graaff-Reinet	29	10	6,2
Grahamstown			2,6
Grootfontein (Middelburg)	31	9	
Hopetown			
Idutywa			
Jansenville	32	12	
Joubertina			
Kaappunt	17	13	3,6
Kimberley (B. J. Vorster)	34	15	
Knysna			5,0
Kokstad	31	13	
Kuruman			
Ladismith			
Langebaanweg	22	10	0,5
Maclear			
Mafeking	30	17	
Malmesbury			
Matatiele			
Matroosberg	21	8	
Mbashe	24	15	

KAAP - CAPE	Max	Min	RRR
Mosselbaai	22	13	2,5
Okiep	25	9	
Oudtshoorn	23	12	2,5
Petrusville			
Piketberg			
Pofadder	31	7	
Port Elizabeth (H.E. Verwoerd)	22	11	6,2
Port Nolloth	19	11	
Port St. Johns	25	18	
Prieska	35	13	
Prince Albert			
Queenstown	33	10	1,5
Riversdale	25	12	
Robertson	25	12	0,5
Sheeprun	33	11	0,3
Somerset East	30	10	4,5
Steynsburg			
Strydenburg			
Sutherland	22	3	
Swellendam			
Tarkastad			
Touwsrivier			
Twee Riviere	37	15	
Umtata	33	14	
Uniondale			
Upington	35	13	
Vanwyksvlei	32	9	
Victoria West			
Vredendal			
Vryburg	31	17	
Williston			
Willowmore	25	8	
Willow Park (Dordrecht)			
LESOTHO			
Maseru			
Ox-Bow			
SWAZILAND			
Bulembu			
Manzini (Matsapa)	30	20	
Siteki			

S.W.A.	Max	Min	RRR
Aroab			
Bethanien			
Dordabis			
Gobabeb	29	10	
Gobabis	30	17	4,0
Grootfontein	31	16	
J. G. Strijdom	30	17	
Karasburg			
Kalkfeld			
Karibib			
Keetmanshoop	35	12	
Kub			
Luderitz	17	15	
Mariental	37	17	
Möwe			
Ohopoho	36	14	
Okahandja			
Okaukuejo			
Ondangwa	36	11	
Otavi			
Otjiwarango			
Outjo			
Rehoboth			
Rundu	33	20	
Steinhausen			
Tsumeb			
Uis	31	11	
Walvisbaai	20	13	
Windhoek			
BOTSWANA			
Francistown	30	18	
Gaborone	32	17	
Ghanzi	30	17	
Lobatsi			
Mahalapye			
Maun	30	18	7,7
Shakawe	32	18	7,3
Tshabong	34	16	
Tshane			

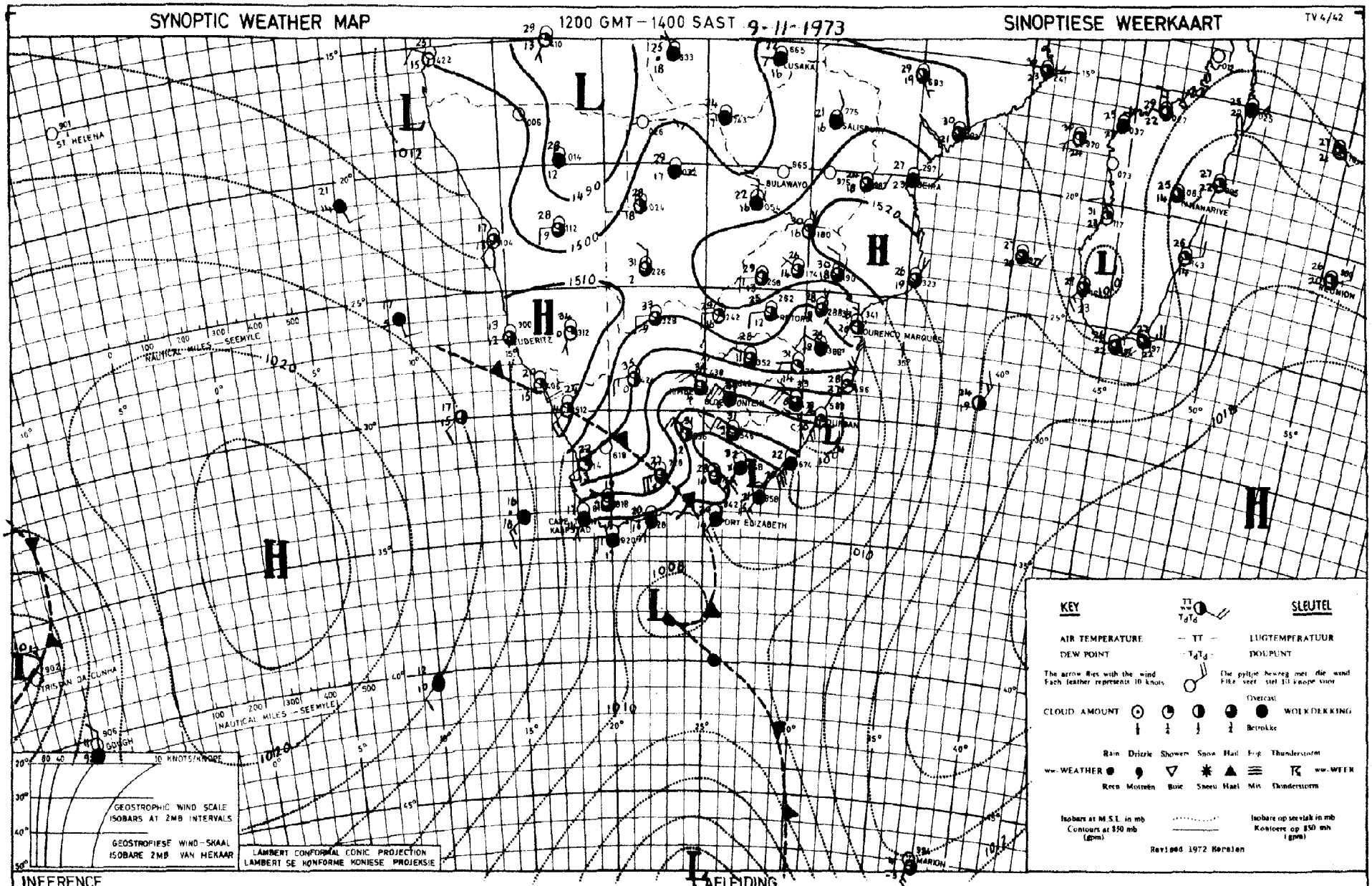

INFERENCE

The cold front extending across the Cape Province will advance eastwards, so that colder air will spread over the entire province, the Free State and Natal, accompanied by showers along the coast. The low pressure trough over the interior will still cause thundershowers over the O.F.S, Natal and Southern Transvaal, but the weather will clear over these regions later.

AFLEIDING

Die koufront wat oor die Kaapprovinsie gelê is, sal ooswaarts beweeg sodat kouer lug oor die hele provinsie, die Vrystaat en Natal sal uitbrei, gepaard met buie langs die kus. Die laedrukkrog oor die binneland sal nog donderbuie veroorsaak oor die O.V.S., Natal en Suid-Transvaal, maar dit sal later opklaar oor hierdie gebiede.

DAAGLIKSE WEERBULLETIN

Maksimum en Minimum Temperatuur (°C) en Reënval (RRR) in mm vir die 24 uur geëindig om 0800 SAST op

WEERBURO / WEATHER BUREAU
DEPT VAN VERVOER / DEPT OF TRANSPORT
11 - 11 - 1973

DAILY WEATHER BULLETIN

Maximum and Minimum Temperatures (°C) and Rainfall (RRR) in mm for the 24 hours ended at 0800 SAST on

TRANSVAAL	Max	Min	RRR
Alberton			
Barberton			
Belfast			
Bethal			
Buspoort	26	5	
Carolina	24	5	23,4
Delareyville			
Delmas			
Doornspruit (Vaalwater)	20	8	
Ermelo			
Jan Kempdorp			
Jan Smuts	25	5	0,8
Joubertpark (Jhb)	25	7	
Klerksdorp			
Kroondal (Rustenburg)	33	9	
Letaba			
Levubu	36	16	0,4
Lichtenburg			
Loskopdam			
Loskopkanale (Groblersdal)			
Louis Trichardt			
Lydenburg			
Marble Hall			
Mara	32	14	
Marnitz			
Messina	34	19	
Middelburg			
Nelspruit	32	12	1,3
Phalaborwa	35	17	
Pietersburg	29	14	
Piet Retief	27	9	2,6
Pongola			
Potchefstroom	28	5	
Potgietersrus	30	13	
Pretoria	28	11	0,2
Pretoriuskop			
Punda Milia			
Satara			
Sekhukhune			
Shingwidzi			
Skukuza	36	16	14,0
Standerton	25	3	26,0
Schweizer-Reneke			
Thabazimbi			
Tom Burke			
Tzaneen			
Vereeniging			
Volksrust			1,5
Warmbad	30	8	
Waterval-Boven			
Witbank			
Wolmaransstad			
Zeerust			

NATAL	Max	Min	RRR
Cape St. Lucia	24	15	15,8
Cedara	16	5	0,5
Dundee			
Durban (Louis Botha)	24	10	
Estcourt	30	7	0,2
Harding			
Himeville			
Hluhluwe			
Melmoth			
Mkuze			11,0
Newcastle	28	9	
Pietermaritzburg			5,0
Port Shepstone	22	13	9,2
Van Reenen			
Vryheid			
Waterford (Underberg)	xx	1	
O.V.S. - O.F.S.			
Balkfontein (Bothaville)			
Bethlehem	24	5	
Bloemfontein (J.B.M. Hertzog)	23	5	
Built fontein			
Clocolan			
Fauresmith	21	5	
Ficksburg			
Frankfort	25	5	0,6
Harrismith			
Hoopstad	26	6	
Hellbron			
Koppies			3,0
Kroonstad	25	6	
Lindley			
Modderpoort			
Petrusburg			
Philippolis			
Reddersburg			
Reitz			
Rouxville			
Vrede			
Warden			12,0
Welkom			
Wepener	22	3	
Winburg			
Zastron			

KAAP - CAPE	Max	Min	RRR
Aberdeen			
Addo			
Agulhas			
Alexander Bay	21	10	
Aliwal North	20	7	
Beaufort West	19	7	
Boegoeberg dam			
Brandvlei			
Caledon			
Calitzdorp			
Calvinia	21	5	
Cape Columbine	19	10	
Cape St. Francis	17	13	9,0
Cape Town (D.F. Malan)	19	14	
Cape Town (Roeland St.)			
Carnarvon			
Ceres			
Citrusdal			
Colesberg			
Cradock			
De Aar	20	5	
Döhne	17	7	2,5
Douglas			
East London (Ben Schoeman)	23	12	15,9
Elsenburg			
Fort Beaufort			5,5
Fraserburg	18	14	
Garies			
George			
Graaff-Reinet	19	9	
Grahamstown			33,0
Grootfontein (Middelburg)	18	6	
Hopetown			
Idutywa			
Jansenville	21	11	2,0
Joubertina			
Kaappunt	17	14	2,0
Kimberley (B.J. Vorster)	23	7	
Knysna			37,0
Kokstad	17	8	
Kuruman	23	10	
Ladismith			
Langebaanweg	22	10	
Maclear			
Mafeking	29	9	
Malmesbury			
Matatiele			
Matroosberg	16	5	
Mbashe	23	13	0,3

KAAP - CAPE	Max	Min	RRR
Mosselbaai	18	13	5,8
Okiep	22	13	
Oudtshoorn	17	11	3,0
Petrusville			
Piketberg			
Pofadder	23	10	
Port Elizabeth (H.F. Verwoerd)	18	13	14,6
Port Nolloth	18	9	
Port St. Johns	21	14	
Prieska	24	8	
Prince Albert			
Queenstown	19	8	
Riversdale	25	10	
Robertson	20	10	0,4
Sheeprun	20	7	
Somerset East	18	8	2,5
Steynsburg			
Strydenburg			
Sutherland	15	1	
Swellendam			
Tarkastad			
Touwsrivier			
Twee Riviere	26	8	
Umtata	23	11	
Uniondale			
Upington	25	12	
Vanwyksvlei	23	8	
Victoria West			
Vredendal			
Vryburg	28	7	
Williston			
Willowmore	14	8	0,5
Willow Park (Dordrecht)			
LESOTHO			
Maseru			
Ox-Bow			
SWAZILAND			
Bulembu			
Manzini (Matsapa)	30	14	
Siteki			

S.W.A.	Max	Min	RRR
Aroab			
Bethanien			
Dordabis			
Gobabeb	30	11	
Gobabis	31	12	
Grootfontein	33	17	
J.G. Strijdom	30	13	
Karasburg			
Kalkfeld			
Karibib			
Keetmanshoop	28	12	
Kub			
Luderitz	18	13	
Mariental	31	15	
Möwe			
Ohopoho			
Okahandja			
Okaukuejo			
Ondangwa	35	20	
Otavi			
Otjiwarango			
Outjo			
Rehoboth			
Rundu	33	16	
Steinhausen			
Tsumeb			
Uis	38	13	
Walvisbaai	17	16	
Windhoek			
BOTSWANA			
Francistown	31	18	
Gaborone	34	12	
Ghanzi	32	11	
Lobatsi			
Mahalapye			
Maun	30	18	
Shakawe	32	19	
Tshabong	27	8	
Tshane	30	19	

SYNOPTIC WEATHER MAP 1200 GMT – 1400 SAST 10-11-1973. SINOPTIESE WEERKAART TV 4/42

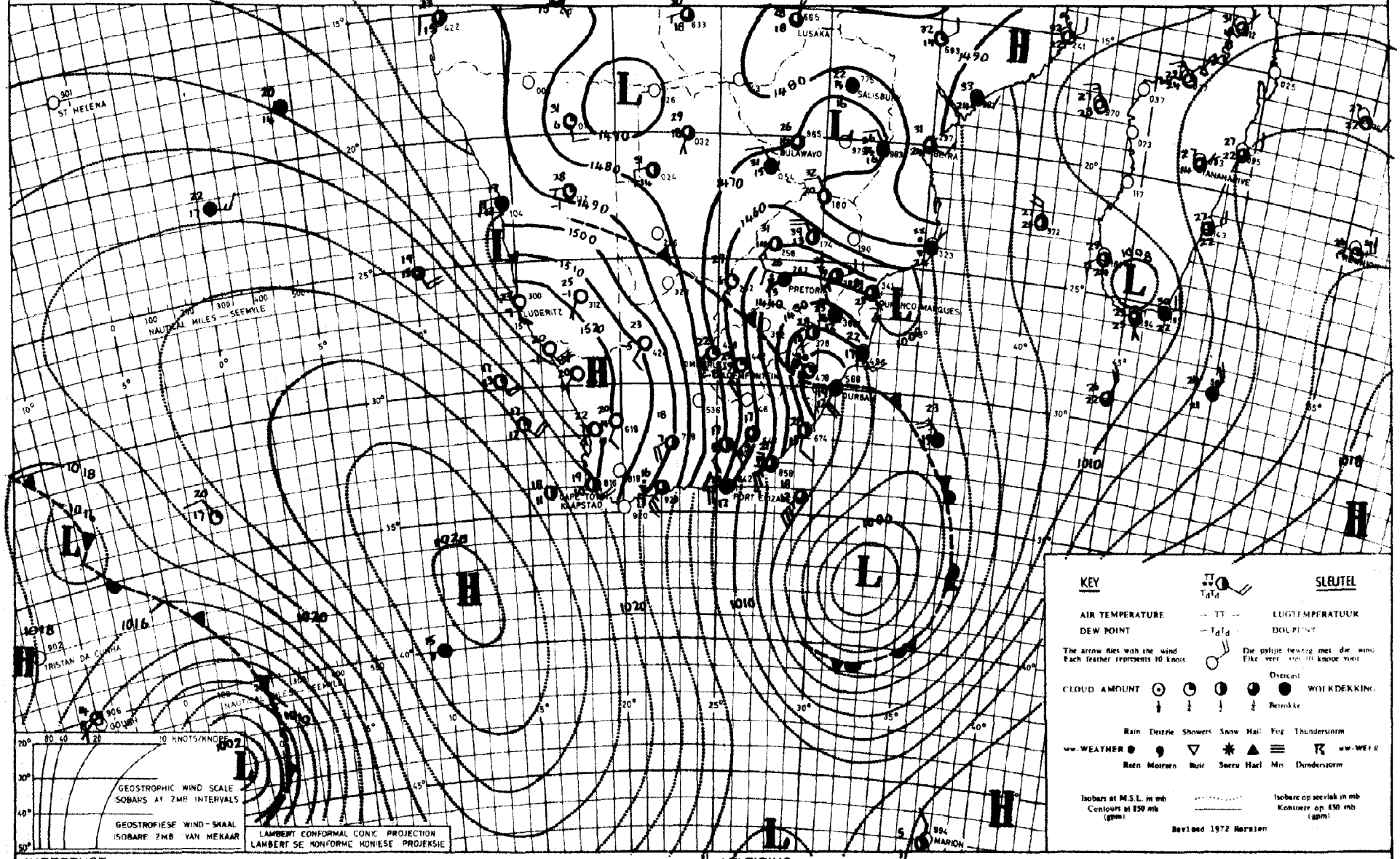

KEY / SLEUTEL

AIR TEMPERATURE — TT	LUGTEMPERATUUR
DEW POINT — T_dT_d	DOUPUNT

The arrow flies with the wind. Each feather represents 10 knots. Die pyltjie beweeg met die wind. Elke veer stel 10 knope voor.

CLOUD AMOUNT — Overcast / Bewolkte — WOLKDEKKING

ww-WEATHER / ww-WEER

Rain	Drizzle	Showers	Snow	Hail	Fog	Thunderstorm
Reën	Motreen	Buie	Sneeu	Hael	Mis	Donderstorm

Isobars at M.S.L. in mb / Isobare op seevlak in mb
Contours at 850 mb (gpm) / Kontoere op 850 mb (gpm)

Revised 1972 Version

INFERENCE

A steep pressure gradient has developed between the deep low south-east of the continent and the intense high to the west, which will cause cold, dry air to advance from the west over the whole interior. Along the east coast it will, however, still be partly cloudy with light showers.

AFLEIDING

Die diep laag suidoos van die vasteland, tesame met die sterk hoog wes van die land, sal veroorsaak dat koue, droë lug uit die weste oor die hele binneland instroom. Langs die ooskus sal dit egter nog gedeeltelik bewolk wees met ligte buie.

DAAGLIKSE WEERBULLETIN

Maksimum- en Minimum Temperatuur (°C) en Reënval (RRR) in mm vir die 24 uur geëindig om 0500 SAST op

WEERBURO / WEATHER BUREAU
DEPT VAN VERVOER / DEPT OF TRANSPORT
12 - 11 - 1973

DAILY WEATHER BULLETIN

Maximum and Minimum Temperatures (°C) and Rainfall (RRR) in mm for the 24 hours ended at 0500 SAST on

STASIESNAAM	Max	Min	RRR
Alberton			
Barberton			
Belfast			
Bethal			
Bospoort	22	6	
Carolina	19	8	
Delareyville			
Delmas			
Doornspruit (Vaalwater)	27	10	
Ermelo			
Jan Kempdorp			
Jan Smuts	21	7	
Joubertpark (Ohlb)	27	13	
Klerksdorp			
Kroondal (Rustenburg)			
Letaba			
Levubu	27	15	
Lichtenburg			
Loskopdam			
Loskopkanale (Groblersdal)			
Louis Trichardt			
Lydenburg	23	11	
Marble Hall			
Mara	29	12	
Marnitz			
Messina	31	17	
Middelburg			
Nelspruit	25	15	
Phalaborwa	28	15	
Pietersburg	25	12	
Piet Retief	20	9	
Pongola			
Potchefstroom	23	6	
Potgietersrus	25	13	
Pretoria	25	12	
Pretoriuskop			
Punda Milia			
Satara			
Sekhukhune			
Shingwidzi			
Skukuza	26	16	
Standerton	22	9	
Schweizer-Reneke			
Thabazimbi			
Tom Burke			
Tzaneen			
Vereeniging			
Volksrust			
Warmbad	25	11	
Waterval-Boven			6,7
Witbank			
Wolmaransstad			
Zeerust			

NATAL	Max	Min	RRR
Cape St. Lucia	23	16	2,4
Cedara	20	8	
Dundee			
Durban (Louis Botha)	25	16	
Estcourt	23	10	
Harding			
Himeville			
Hluhluwe			
Melmoth			10,0
Mkuze			
Newcastle	23	10	
Port Shepstone	23	15	0,8
Van Reenen			
Vryheid			
Waterford (Underberg)	xx	5	0,1
O.V.S. - O.F.S.			
Balkfontein (Bothaville)			0,1
Bethlehem	22	7	
Bloemfontein (J.B.M. Hertzog)	22	5	
Bultfontein			
Clocolan			
Fauresmith	23	6	
Ficksburg			
Frankfort	23	9	
Harrismith			
Hoopstad	24	6	
Heilbron			
Koppies			
Kroonstad	23	9	
Lindley			
Modderpoort			
Petrusburg			
Philippolis			
Reddersburg			
Reitz			
Rouxville			
Vrede			
Warden			
Welkom	22	10	
Wepener	21	4	
Winburg			
Zastron			

KAAP - CAPE	Max	Min	RRR
Aberdeen			
Aido			
Agulhas	21	16	
Alexander Bay	25	10	
Aliwal North	20	7	
Beaufort West	20	8	
Boegoebergdam			
Brandvlei			
Celedon			
Calitzdorp			
Calvinia	24	11	
Cape Columbine	21	11	
Cape St. Francis	18	11	0,7
Cape Town (D.F. Malan)	25	11	
Cape Town (Roeland St.)			
Carnarvon			
Ceres			
Citrusdal			
Colesberg			
Cradock			
De Aar	21	6	
Döhne	14	6	2,5
Douglas			
East London (Ben Schoeman)	18	11	15,6
Elsenburg			
Fort Beaufort			
Fraserburg	19	6	
Garies			
George			
Graaff-Reinet	19	8	
Grahamstown			4,0
Grootfontein (Middelburg)	17	2	
Hopetown			
Idutywa			
Jansenville	20	6	
Joubertina			
Kaappunt	17	15	
Kimberley (B.J. Vorster)	24	9	
Knysna			
Kokstad	15	6	
Kuruman	26	9	
Ladismith			
Langebaanweg	26	9	
Maclear			
Mafeking	25	9	
Malmesbury			
Matatiele			
Matroosberg	18	6	
Mbashe	20	12	12,0

KAAP - CAPE	Max	Min	RRR
Mosselbaai	18	14	0,5
Oliep	26	15	
Oudtshoorn	18	12	0,6
Petrusville			
Piketberg			
Pofadder	25	12	
Port Elizabeth (H.F. Verwoerd)	18	12	4,2
Port Nolloth	19	9	
Port St. Johns	20	14	13,0
Prieska	25	10	
Prince Albert			
Queenstown	17	8	
Riversdale	19	7	
Robertson	22	8	
Sheeprun	17	7	1,0
Somerset East	16	4	0,7
Steynsburg			
Strydenburg			
Sutherland	20	4	
Swellendam			
Tarkastad			
Touwsrivier			
Twee Riviere	28	8	
Umtata	18	10	
Uniondale			
Upington	26	9	
Vanwyksvlei	24	11	
Victoria West			
Vredendal	28	10	
Vryburg	23	7	
Williston			
Willowmore	17	6	
Willow Park (Dordrecht)			
LESOTHO			
Maseru			
Ox-Bow			
SWAZILAND			
Bulembu			12,8
Manzini (Matsapa)	23	14	
Siteki			

S.W.A.	Max	Min	RRR
Aroab			
Bethanien			
Dordabis			
Gobabeb	32	10	
Gobabis	31	12	
Grootfontein	33	13	
J.G. Strijdom	30	12	
Karasburg			
Kalkfeld			
Karibib			
Keetmanshoop	29	15	
Kub			
Luderitz	20	15	
Mariental	31	15	
Möwe			
Ohopoho	36	13	
Okahandja			
Okaukuejo			
Ondangwa	37	20	
Otavi			
Otjiwarango			
Outjo			
Rehoboth			
Rundu	34	18	
Steinhausen			
Tsumeb			
Uis	37	12	
Walvisbaai	17	14	
Windhoek			
BOTSWANA			
Francistown	30	18	
Gaborone	28	11	
Ghanzi	29	10	
Lobatsi			
Mahalapye			
Maun	30	12	
Shakawe	33	13	
Tshabong	27	8	
Tshane	28	10	

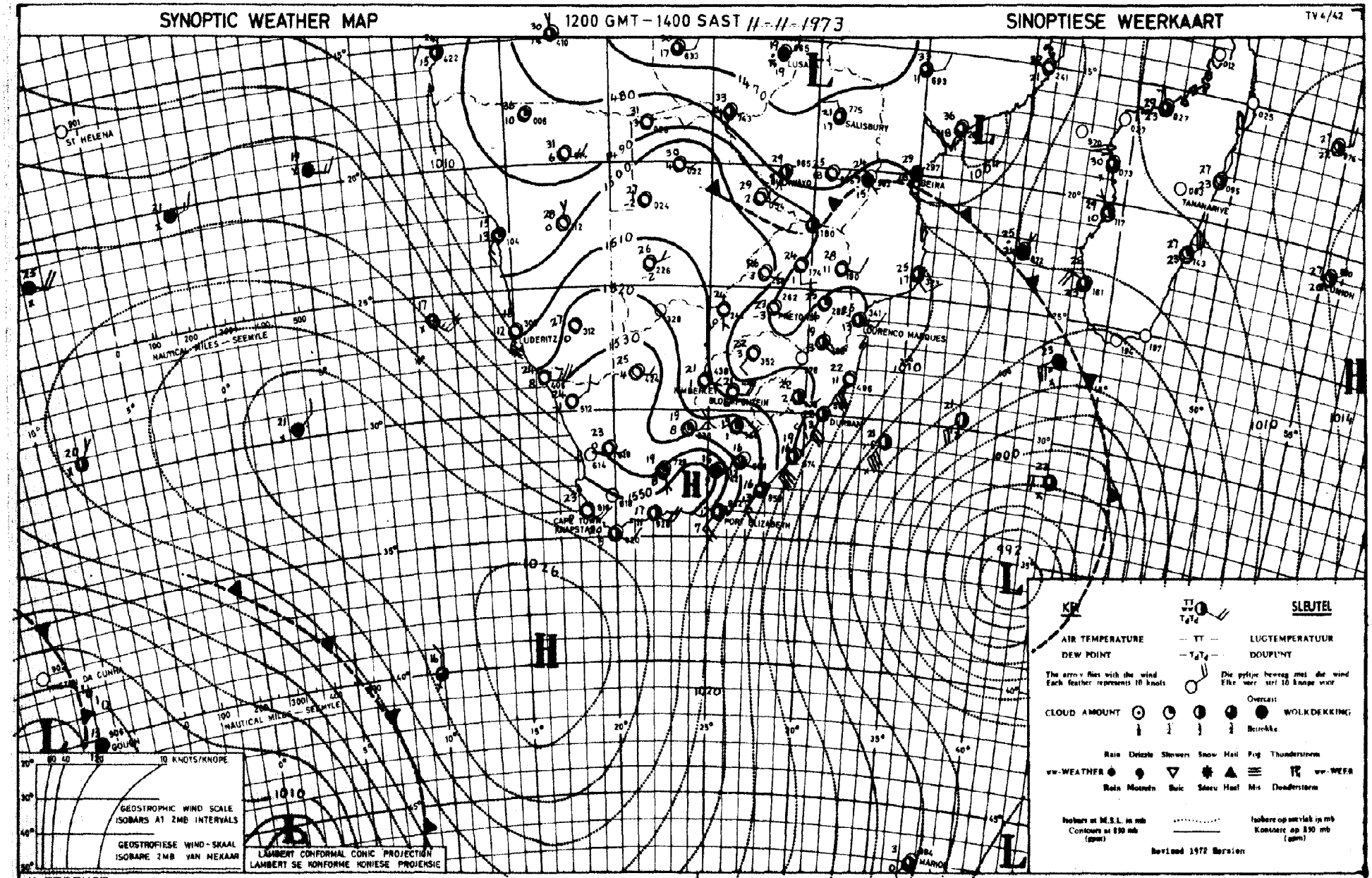

INFERENCE

Cool, dry air has now spread over the entire Republic, but the high south-west of Cape Town is now raging in south of the continent so that cloudy weather will spread from the south-east over Natal and Eastern Transvaal. Hot bergwind conditions will develop along the west coast.

AFLEIDING

Koel, droë lug het nou oor die hele Republiek ingebeweeg, maar die hoog suidwes van Kaapstad beweeg nou suid van die land in, sodat bewolkte toestande oor Natal en Oos-Transvaal sal uitbrei vanaf die suidooste. Warm bergwinde sal langs die weskus begin waai

DAAGLIKSE WEERBULLETIN

Maksimums en Minimum Temperatuur (°C) en Reënval (RRR) in mm vir die 24 uur geëindig om 0900 SAST op

WEERBURO / WEATHER BUREAU
DEPT VAN VERVOER / DEPT OF TRANSPORT
13-11-1973

DAILY WEATHER BULLETIN

Maximum and Minimum Temperatures (°C) and Rainfall (RRR) in mm for the 24 hours ended at 0900 SAST on

TRANSVAAL	Max	Min	RRR
Alberton			
Barberton			
Belfast			
Bethal			
Bospoort	26	11	
Carolina	14	7	9,5
Delareyville			
Delmas			1,0
Doornspruit (Waalwater)	25	12	
Ermelo			
Jan Kempdorp			
Jan Smuts	28	9	
Johannesburg (Phb)	20	9	
Kierkesdorp			
Krocodal (Rustenburg)	26	12	
Letaba			
Levubu	23	14	0,5
Lichtenburg			
Loskopdam			
Loskopkanale (Groblersdal)			
Louis Trichardt			
Lydenburg	17	10	
Marble Hall			
Mara	22	14	
Marnitz			
Messina	27	18	
Middelburg			1,0
Nelspruit	20	15	
Phalaborwa	25	15	
Pietersburg	20	11	
Piet Retief	15	9	21,2
Pongola			
Potchefstroom	26	12	
Potgietersrus	23	13	
Pretoria	24	12	
Pretoriuskop			
Punda Milia			
Satara			
Sekhukhune			
Shingwidzi			
Skukuza	25	16	
Standerton	21	9	4,25
Schweizer-Reneke			
Thabazimbi			
Tom Burke			
Tzaneen			
Vereeniging			
Volksrust			8,0
Warmbad	24	11	
Waterval-Boven			
Witbank			3,2
Wolmaransstad			
Zeerust			

NATAL	Max	Min	RRR
Cape St. Lucia	22	15	2,6
Cedara	12	8	1,9
Dundee			
Durban (Louis Botha)	20	15	
Estcourt	15	10	2,0
Harding			
Himeville			4,0
Hluhluwe			1,3
Melmoth			4,0
Mkuze			6,0
Newcastle	18	10	3,3
			5,8
Port Shepstone	21	16	0,3
Jozini			
Van Reenen			
Vryheid			
Waterford (Underberg)	XX	6	0,3
O.V.S. - O.F.S.			
Balkfontein (Bothaville)			
Bethlehem	21	6	15,1
Bloemfontein (J.B.M. Hertzog)	25	7	
Bultfontein			
Clocolan			
Fauresmith	24	7	
Ficksburg			
Frankfort	23	10	19,4
Harrismith			
Hoopstad	28	11	
Heilbron			
Koppies			5,5
Kroonstad	25	13	
Lindley			
Modderpoort			
Petrusburg			
Philippolis			
Reddersburg			
Reitz			7,5
Rouxville			
Vrede			
Warden			
Welkom	25	12	
Wepener	23	5	
Winburg			
Zastron			1,5

KAAP - CAPE	Max	Min	RRR
Aberdeen			
Addo			
Agulhas	20	16	
Alexander Bay	25	10	
Aliwal North	24	8	
Beaufort West	22	8	
Boegoeberg dam			
Brandvlei			
Caledon			
Calitzdorp			
Calvinia	26	13	
Cape Columbine	20	10	
Cape St. Francis	19	11	
Cape Town (D. F. Malan)	27	16	
Cape Town (Roeland St.)			
Carnarvon			
Ceres			
Citrusdal			
Colesberg			
Cradock			
De Aar			
Dohne	15	7	
Douglas			
East London (Ben Schoeman)	17	13	44,4
Elsenburg			
Fort Beaufort			
Fraserburg	21	7	
Garies			
George			
Graaff-Reinet	22	9	
Grahamstown			
Grootfontein (Middelburg)	20	4	
Hopetown			
Idutywa			
Jansenville	23	9	
Joubertina			
Kaappunt	18	16	
Kimberley (B.J. Vorster)	26	11	
Knysna			
Kokstad	14	8	
Kuruman	27	14	
Langebaanweg	28	13	
Ladismith			
Maclear			
Mafeking			
Malmesbury			
Matatiele			
Matroosberg	21	6	
Mbashe	21	14	5,0

KAAP - CAPE	Max	Min	RRR
Mosselbaai	18	15	
Oliep	29	18	
Oudtshoorn	22	17	
Petrusville			
Piketberg			
Pofadder	28	15	
Port Elizabeth (H.F. Verwoerd)	19	12	
Port Nolloth	17	9	
Port St. Johns	20	15	
Prieska	28	12	
Prince Albert			
Queenstown	19	6	
Riversdale	21	11	
Robertson	25	8	
Sheeprun	16	8	0,2
Somerset East	20	10	
Steynsburg			
Strydenburg			
Sutherland	21	4	
Swellendam			
Tarkastad			
Touwsrivier			
Twee Riviere	31	11	
Umtata	18	9	
Uniondale			
Upington	30	17	
Vanwyksvlei	27	11	
Victoria West			
Vredendal	30	13	
Vryburg	20	9	
Williston			
Willowmore	19	8	
Willow Park (Dordrecht)			
LESOTHO			
Maseru			
Ox-Bow			
SWAZILAND			
Bulembu			5,0
Manzini (Matsapa)	19	12	8,1
Siteki			

S.W.A.	Max	Min	RRR
Aroab			
Bethanien			
Dordabis			
Gobabeb	35	9	
Gobabis	32	12	
Grootfontein	33	14	
J.G. Strijdom	31	14	
Karasburg			
Kalkfeld			
Karibib			
Keetmanshoop	32	16	
Kub			
Luderitz	21	15	
Mariental	34	16	
Möwe			
Ohopoho	37	15	
Okahandja			
Okaukuejo			
Ondangwa	37	18	
Otavi			
Otjiwarango			
Outjo			
Rehoboth			
Rundu	35	11	
Steinhausen			
Tsumeb			
Uis	38	13	
Walvisbaai	18	14	
Windhoek			
BOTSWANA			
Francistown	27	15	3,5
Gaborone	29	14	
Ghanzi	30	12	
Lobatsi			
Mahalapye			
Maun	33	19	
Shakawe	34	13	
Tshabong	30	10	
Tshane	31	14	

SYNOPTIC WEATHER MAP 1200 GMT – 1400 SAST 12-11-1973. SINOPTIESE WEERKAART TV 4/42

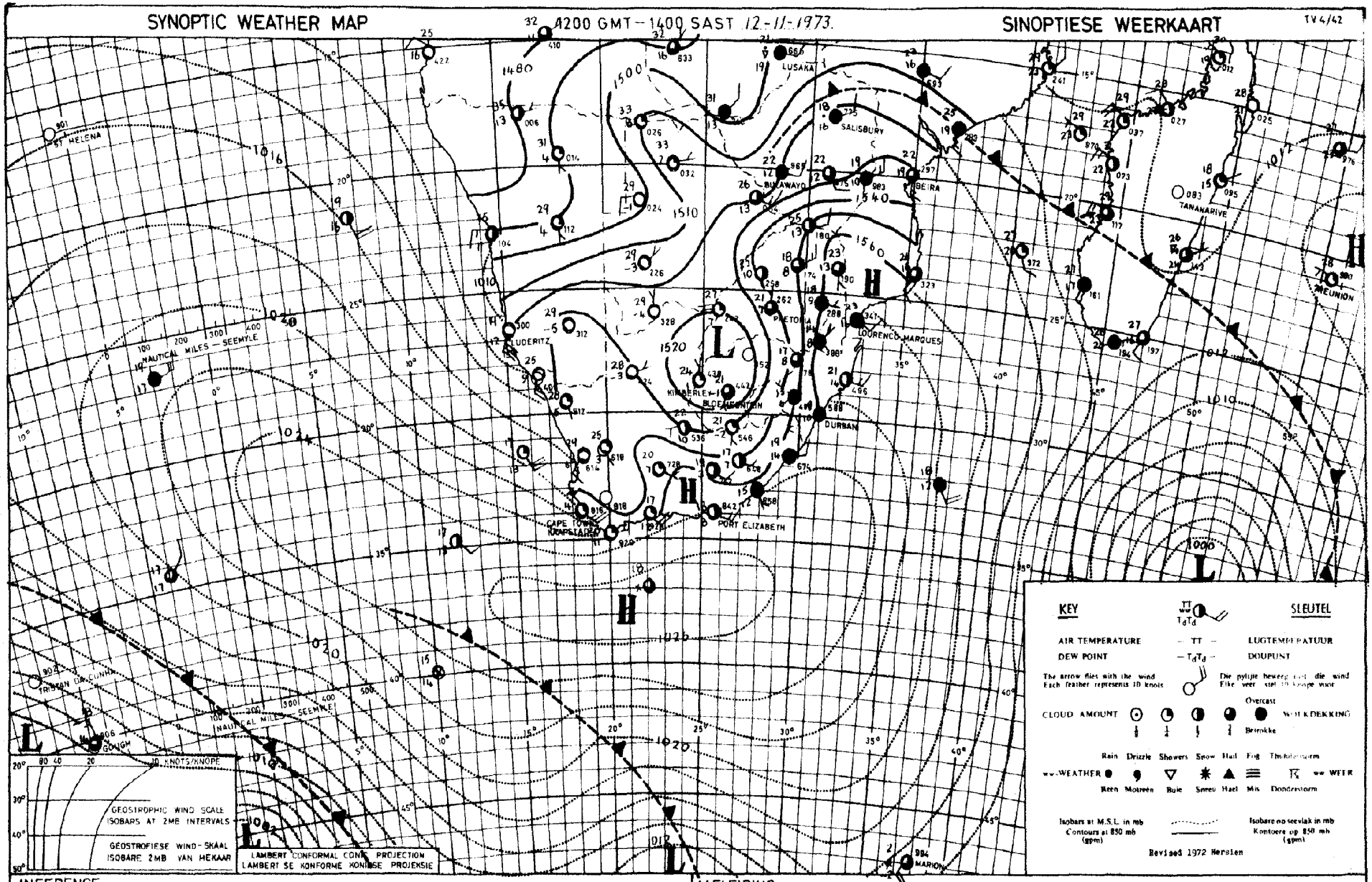

INFERENCE With the strong ridge of high pressure south of the continent, cool, cloudy weather with light showers will persist over Natal and Eastern Transvaal. Over the rest of the Transvaal and Northern Free State, thundershowers will again start developing, owing to the low pressure trough over the central interior.

AFLEIDING Met die sterk rug van hoë druk suid van die land sal koel, bewolkte weer met ligte buie voortduur oor Natal en Oos-Transvaal. Oor die res van Transvaal en die Noord-Vrystaat sal donderbuie weer begin voorkom as gevolg van die laedruktrog wat oor die sentrale binneland ontwikkel het.

DAAGLIKSE WEERBULLETIN

Maksimum en Minimum Temperatuur (°C) en Reënval (RRR)
in mm vir die 24 uur geëindig om 0800 SAST op

WEERBURO / WEATHER BUREAU
DEPT VAN VERVOER / DEPT OF TRANSPORT
14 - 11 - 1973

DAILY WEATHER BULLETIN

Maximum and Minimum Temperatures (°C) and Rainfall (RRR)
in mm for the 24 hours ended at 0800 SAST on

TRANSVAAL	Max	Min	RRR
Alberton	--	--	8,2
Barberton			12,5
Belfast			
Bethal			
Bosspoort	25	10	
Carolina	14	7	12,5
Delareyville			
Delmas			
Doornspruit (Vaalwater)	22	11	0,2
Ermelo			
Jan Kempdorp			
Jan Smuts	10	8	4,7
Johannesburg (Obs)	18	9	12,5
Klerksdorp			
Kroondal (Rustenburg)	25	11	24,0
Lichtenburg			
Loskopdam			
Loskopkanaal (Groblersdal)			
Louis Trichardt			
Lydenburg	16	7	2,0
Marble Hall			1,5
Mara	18	12	
Marnitz			
Messina	24	15	
Middelburg	-		5,0
Nylstroom			14,5
Nelspruit	17	12	11,6
Phalaborwa	27	16	
Pietersburg	18	12	0,2
Piet Retief	15	9	4,0
Pongola			
Potchefstroom	24	11	0,6
Potgietersrus	21	12	10,5
Pretoria	20	12	9,8
Pretoriuskop	-		15,0
Punda Milia			
Satara			
Sekhukhune			
Shingwidzi			
Skukuza	23	16	4,6
Standerton	15	6	12,0
Schweizer-Reneke			
Thabazimbi			
Tom Burke			
Tzaneen			
Vereeniging			
Volksrust			8,0
Warmbad	25	11	21,6
Waterval-Boven			13,1
Witbank			
Wolmaransstad			
Zeerust			

NATAL	Max	Min	RRR
Cape St. Lucia	22	16	17,8
Cedara	14	11	0,3
Dundee			
Durban (Louis Botha)	21	16	10,7
Jozini			7,0
Estcourt	19	12	
Harding	-		
Hlineville			
Hluhluwe			0,6
Melmoth			
Mkuze			
Newcastle	21	11	5,0
Port Shepstone	20	15	0,2
Van Reenen			
Vryheid			
Waterford (Underberg)	xx	8	

O.V.S. - O.F.S.			
Balkfontein (Bothaville)			
Bethlehem	19	12	3,2
Bloemfontein (J.B.M. Hertzog)	25	11	
Bultfontein			
Clocolan			
Fauresmith	27	10	
Ficksburg			2,5
Frankfort	18	9	
Harrismith			
Hoopstad	28	11	
Heilbron			
Koppies			
Kroonstad	24	11	
Lindley			
Modderpoort			
Petrusburg			
Philippolis			
Reddersburg			
Reitz			
Rouxville			
Vrede			
Warden			1,0
Welkom	25	x	
Wepener	24	8	
Winburg			
Zastron			

KAAP - CAPE	Max	Min	RRR
Aberdeen			
Addo			
Agulhas	21	16	
Alexander Bay	31	11	
Aliwal North	25	7	
Beaufort West	24	10	
Boegoeberg dam			
Brandvlei			
Caledon			
Calitzdorp			
Calvinia	28	14	
Cape Columbine	24	13	
Cape St. Francis	20	13	
Cape Town (D.F. Malan)	29	12	
Cape Town (Rooland St)			
Carnarvon			
Ceres			
Citrusdal			
Colesberg			
Cradock			
De Aar	25	7	
Döhne	17	8	
Douglas			
East London (Ben Schoeman)	20	13	
Elsenburg			
Fort Beaufort			
Fraserburg	22	9	
Garies			
George			
Graaff-Reinet	24	10	
Grahamstown			
Grootfontein (Middelburg)	22	5	
Hopetown			
Idutywa			
Jansenville	25	13	
Joubertina			
Kaappunt	18	16	
Kimberley (B.J. Vorster)	27	12	
Knysna			
Kokstad	17	9	
Kuruman	28	12	
Ladismith			
Laingsburg	30	18	
Maclear			
Mafeking	28	13	
Malmesbury			
Matatiele			
Matroosberg	24	8	
Mbashe	22	14	

KAAP - CAPE	Max	Min	RRR
Mosselbaai	19	16	
Okiep	30	21	
Oudtshoorn	27	9	
Petrusville			
Piketberg			
Pofadder	29	16	
Port Elizabeth (H.E. Verwoerd)	20	14	
Port Nolloth	30	10	
Port St. Johns	21	16	
Prieska	29	13	
Prince Albert			
Queenstown	21	9	
Riversdale	24	14	
Robertson	30	18	
Sheeprun	20	9	
Somerset East	22	10	
Steynsburg			
Strydenburg			
Sutherland	23	7	
Swellendam			
Tarkastad			
Touwsrivier			
Twee Riviere	32	11	
Umtata	21	9	
Uniondale			
Upington	31	16	
Vanwyksvlei	27	13	
Victoria West			
Vredendal	33	16	
Vryburg	28	13	
Williston			
Willowmore	33	11	
Willow Park (Dordrecht)			

LESOTHO			
Maseru			
Ox-Bow			

SWAZILAND			
Bulembu			15,0
Manzini (Matsapa)			
Siteki			

S.W.A.	Max	Min	RRR
Aroab			
Bethanien			
Dordabis			
Gobabeb	33	11	
Gobabis	33	14	
Grootfontein	34	17	
J.G. Strijdom	32	16	
Karasburg			
Kalkfeld			
Karibib			
Keetmanshoop	33	20	
Kub			
Luderitz	23	11	
Mariental	35	18	
Möwe			
Ohopoho	38	16	
Okahandja			
Okaukuejo			
Ondangwa	37	19	
Otavi			
Otjiwarango			
Outjo			
Rehoboth			
Rundu	35	17	
Steinhausen			
Tsumeb			
Uis	39	14	
Walvisbaai	18	15	
Windhoek			

BOTSWANA			
Francistown	27	17	
Gaborone	29	15	
Ghanzi	32	17	
Lobatsi			
Mahalapye			
Maun	32	18	
Shakawe	34	22	
Tshabong	32	13	
Tshane	32	17	

SYNOPTIC WEATHER MAP

1200 GMT – 1400 SAST 13-11-1973

SINOPTIESE WEERKAART

TV 4/42

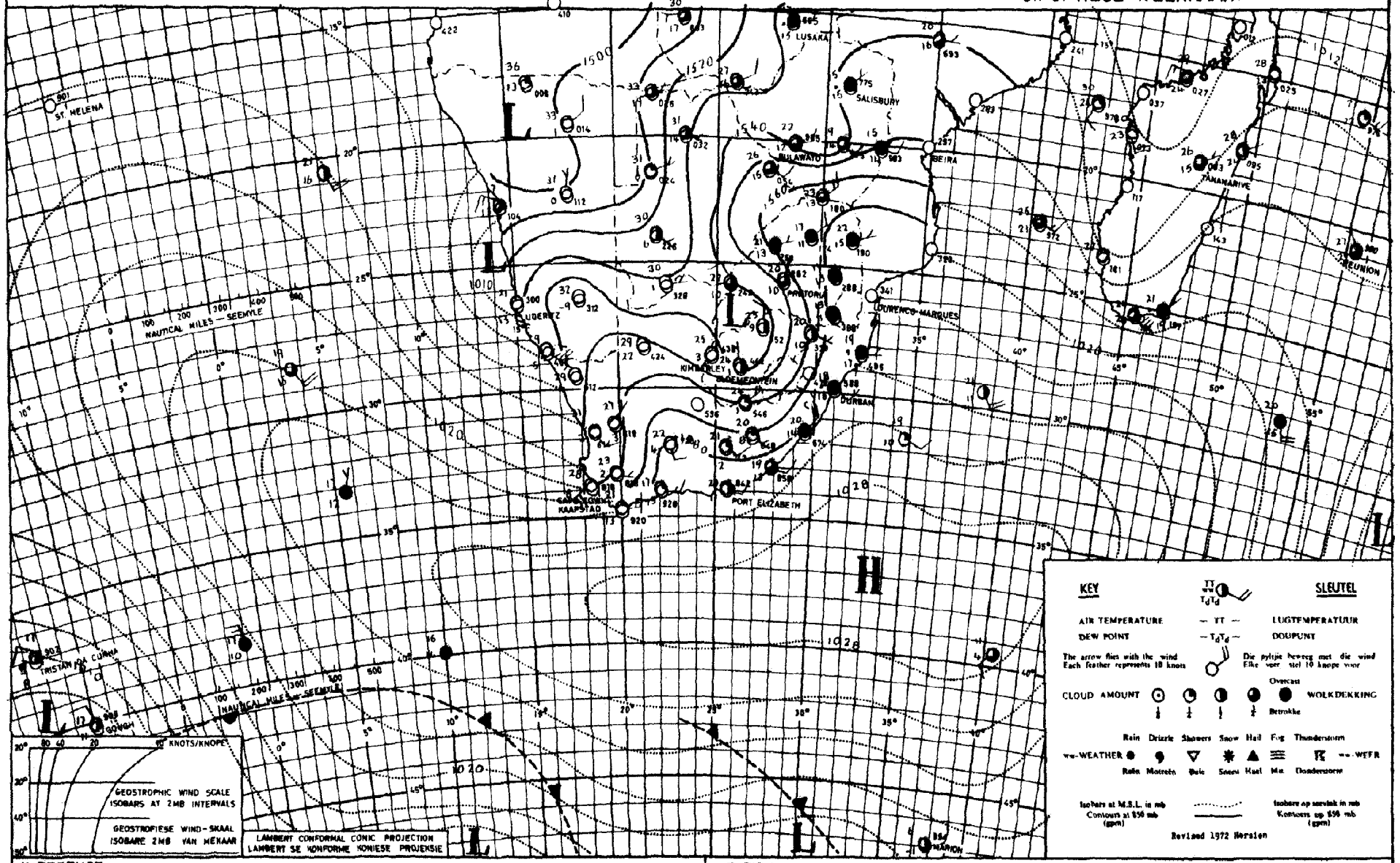

KEY		SLEUTEL
AIR TEMPERATURE	— TT —	LUGTEMPERATUUR
DEW POINT	— T_dT_d —	DOUPUNT

The arrow flies with the wind. Each feather represents 10 knots.

Die pyltjie beweeg met die wind. Elke veer stel 10 knope voor.

CLOUD AMOUNT — Overcast — WOLKDEKKING — Bewolkte

ww-WEATHER — Rain, Drizzle, Showers, Snow, Hail, Fog, Thunderstorm — ww-WEER — Reën, Motreën, Buie, Sneeu, Hael, Mis, Donderstorm

Isobars at M.S.L. in mb (gpm) — Isobare op seevlak in mb (gpm)

Revised 1972 Version

INFERENCE The strong high south of the continent will maintain the inflow of cool, moist air over Natal, Transvaal and North-Eastern O.F.S., where rain and showers will occur as a result of the low pressure trough over the central interior. Fine weather will, however, persist over the rest of the country.

AFLEIDING Die sterk hoog suid van die land sal die invloei van koel, vogtige lug oor Natal, Transvaal en Noordoos-Vrystaat laat voortduur. Reën en buie sal voorkom oor hierdie gebiede as gevolg van die laedruktrog wat oor die sentrale binneland geleë is. Oor die res van die land sal dit egter mooiweer wees.

DAAGLIKSE WEERBULLETIN

Maksimum en Minimum Temperatuur (°C) en Reënval (RRR) in mm vir die 24 uur geëindig om 0800 SAST op

WEERBURO / WEATHER BUREAU
DEPT VAN VERVOER / DEPT OF TRANSPORT
15-11-1973

DAILY WEATHER BULLETIN

Maximum and Minimum Temperatures (°C) and Rainfall (RRR) in mm for the 24 hours ended at 0800 SAST on

TV: 4/43

TRANSVAAL	Max	Min	RRR
Alberton			3,0
Barberton			13,0
Belfast			
Bethal			
Bospoort	25	11	10,8
Carolina	17	8	4,5
Delareyville			
Delmas			
Doornspruit (Vaalwater)	24	12	
Ermelo			
Jan Kempdorp			
Jan Smuts	17	9	5,2
Joubertpark (Jhb)	18	10	0,5
Klerksdorp			
Krokodal (Rustenburg)			
Letaba			
Levubu	23	15	
Lichtenburg			
Loskopdam			
Loskopkanale (Groblersdal)			
Louis Trichardt			
Lydenburg	20	11	5,5
Marble Hall			
Mara	23	10	
Marnitz			
Messina	27	18	
Middelburg			3,0
Nylstroom			5,0
Nelspruit	23	14	10,2
Phalaborwa	26	16	
Pietersburg	21	12	
Piet Retief			
Pongola			
Potchefstroom	24	12	2,4
Potgietersrus	23	13	
Pretoria	21	13	2,6
Pretoriuskop			
Punda Milia			
Satara			
Sekhukhune			
Shingwidzi			
Skukuza	27	17	2,0
Standerton	19	8	4,0
Schweizer-Reneke			
Thabazimbi			
Tom Burke			
Tzaneen			
Vereeniging			
Volksrust			
Warmbad	24	13	3,5
Waterval-Boven			8,5
Witbank			
Wolmaransstad			
Zeerust			

NATAL	Max	Min	RRR
Cape St. Lucia	23	16	0,7
Cedara	18	9	4,9
Dundee			14,0
Durban (Louis Botha)	23	15	0,1
Estcourt	22	8	4,0
Harding			
Himeville			
Hluhluwe			3,5
Melmoth			
Mkuze			
Newcastle			
Pietermaritzburg			1,5
Port Shepstone	22	17	
Van Reenen			18,0
Vryheid			
Waterford (Underberg)	xx	4	8,5

O.V.S. - O.F.S.			
Balkfontein (Bothaville)			
Bethlehem	21	8	4,5
Bloemfontein (J.B.M. Hertzog)	27	12	
Bultfontein			
Clocolan			
Fauresmith	28	13	
Ficksburg			1,5
Frankfort	22	9	5,6
Harrismith			11,0
Hoopstad	28	13	0,2
Heilbron			
Koppies			8,5
Kroonstad	26	12	0,4
Lindley			5,5
Modderpoort			
Petrusburg			
Philippolis			
Reddersburg			
Reitz			
Rouxville			
Vrede			
Warden			7,0
Welkom	26	13	0,9
Wepener	25	13	
Winburg			
Zastron			

KAAP - CAPE	Max	Min	RRR
Aberdeen			
Addo			
Agulhas	21	17	
Alexander Bay	39	13	
Aliwal North	27	8	
Beaufort West	28	12	
Boegoebergdam			
Brandvlei			
Caledon			
Calitzdorp			
Calvinia	30	17	
Cape Columbine	25	14	
Cape St. Francis	21	18	
Cape Town (D. F. Malan)	28	15	
Cape Town (Roeland St.)			
Carnarvon			
Ceres			
Citrusdal			
Colesberg			
Cradock			
De Aar	28	17	
Döhne	22	10	
Douglas			
East London (Ben Schoeman)	22	14	
Elsenburg			
Fort Beaufort			
Fraserburg	26	10	
Garies			
George			
Graaff-Reinet	27	10	
Grahamstown			
Grootfontein (Middelburg)	25	6	
Hopetown			
Idutywa			
Jansenville	29	13	
Joubertina			
Kaappunt	20	17	
Kimberley (B. J. Vorster)	29	16	
Knysna			
Kokstad	19	7	
Kuruman	28	15	
Ladismith			
Laagtebaanweg	34	20	
Maclear			
Mafeking	26	15	
Malmesbury			
Matatiele			
Matroosberg	28	11	
Mbashe	23	16	1,5

KAAP - CAPE	Max	Min	RRR
Mosselbaai	19	16	
Oklep	33	23	
Oudtshoorn	30	12	
Petrusville			
Piketberg			
Pofadder	32	18	
Port Elizabeth (H.E. Verwoerd)	23	17	
Port Nolloth	39	12	
Port St. Johns	23	17	
Prieska	31	13	
Prince Albert			
Queenstown	25	10	
Riversdale	26	17	
Robertson	31	13	
Sheeprun	23	10	
Somerset East	26	10	
Steynsburg			
Strydenburg			
Sutherland	26	6	
Swellendam			
Tarkastad			
Touwsrivier			
Twee Riviere	35	17	
Umtata	23	10	
Uniondale			
Upington	34	17	
Vanwyksvlei	31	16	
Victoria West			
Vredendal	37	16	
Vryburg	29	14	2,3
Williston			
Willowmore	25	10	
Willow Park (Dordrecht)			

LESOTHO			
Maseru			
Ox-Bow			

SWAZILAND			
Bulembu			18,7
Manzini (Matsapa)			
Siteki			

S.W.A.	Max	Min	RRR
Aroab			
Bethanien			
Dordabis			
Gobabeb	30	12	
Gobabis	32	15	
Grootfontein	34	19	
J. G. Strijdom	31	16	0,2
Karasburg			
Kalkfeld			
Karibib			
Keetmanshoop	35	22	
Kub			
Luderitz	16	11	
Mariental	32	21	
Möwe			
Ohopoho	37	14	
Okahandja			
Okaukuejo			
Ondangwa	36	23	
Otavi			
Otjiwarango			
Outjo			
Rehoboth			
Rundu	34	18	
Steinhausen			
Tsumeb			
Uis	32	15	
Walvisbaai	19	15	
Windhoek			

BOTSWANA			
Francistown	27	13	
Gaborone	26	16	
Ghanzi	31	18	
Lobatsi			
Mahalapye			
Maun	31	17	
Shakawe	31	17	
Tshabong	33	15	
Tshane	32	18	

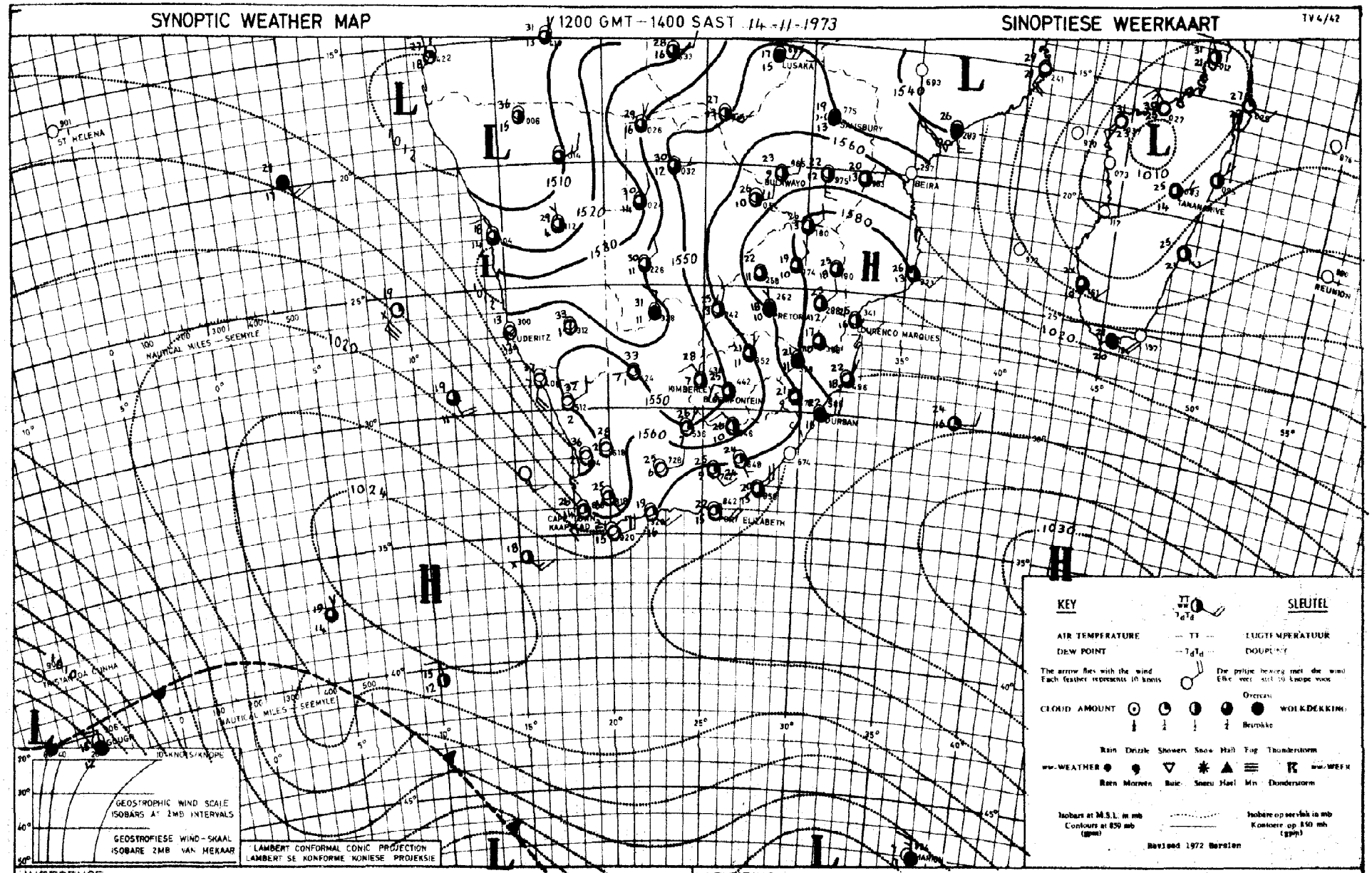

INFERENCE

A low pressure trough is situated over the central interior and therefore scattered thundershowers will occur in the fairly moist air-mass to the east over Transvaal, Free State, Northern Cape and Natal. Little change is expected over the rest of the country.

AFLEIDING

'n Trog is oor die sentrale binneland gelee en dus sal verspreide donderbuie uitsak in die betreklik vogtige lugmassa oos daarvan d.w.s., oor Transvaal, die Vrystaat, Noord- Kaapland en Natal. Min verandering word oor die res van die land verwag.

DAAGLIKSE WEERBULLETIN

Maksimum en Minimum Temperatuur (°C) en Reënval (RRR) in mm vir die 24 uur geëindig om 0800 SAST op

WEERBURO / WEATHER BUREAU
DEPT VAN VERVOER / DEPT OF TRANSPORT
16 - 11 - 1973

DAILY WEATHER BULLETIN

Maximum and Minimum Temperatures (°C) and Rainfall (RRR) in mm for the 24 hours ended at 0800 SAST on

TV. 4/43

TRANSVAAL	Max	Min	RRR
Alberton			
Barberton			
Belfast			
Bethal			
Bospoort	22	10	
Carolina	19	8	
Delareyville			
Delmas			5,0
Doornspruit (Vaalwater)	27	13	3,0
Ermelo			
Jan Kempdorp			
Jan Smuts	21	9	1,2
Joubertpark (Jhb)	21	10	
Klerksdorp			
Kroondal (Rustenburg)	24	10	1,9
Letaba			
Levubu	24	15	
Lichtenburg			
Loskopdam			
Loskopkanale (Groblersdal)			
Louis Trichardt			
Lydenburg	21	7	9,0
Marble Hall			
Mara	25	13	
Marnitz			
Messina	30	16	
Middelburg			
Nelspruit	24	15	
Phalaborwa	26	15	
Pietersburg	23	12	0,8
Piet Retief	21	10	
Pongola			
Potchefstroom	25	9	5,2
Potgietersrus	25	13	5,5
Pretoria	22	11	3,3
Pretoriuskop			
Punda Milia			
Satara			
Sekhukhune			
Shingwidzi			
Skukuza	27	13	
Standerton	21	7	
Schweizer-Reneke			
Thabazimbi			
Tom Burke			
Tzaneen			
Vereeniging			
Volksrust			
Warmbad	24	12	10,5
Waterval-Boven			1,6
Witbank			
Wolmaransstad			
Zeerust			

NATAL	Max	Min	RRR
Cape St. Lucia	23	18	1,7
Cedara	21	11	
Dundee			
Durban (Louis Botha)	25	16	
Estcourt	23	11	
Harding			
Himeville			
Hluhluwe			
Melmoth			
Mkuze			
Newcastle	23	10	5,0
Port Shepstone	24	18	0,1
Van Reenen			
Vryheid			
Waterford (Underberg)	xx	9	
O.V.S. - O.F.S.			
Balkfontein (Bothaville)			
Bethlehem	21	8	
Bloemfontein (J.B.M. Hertzog)	27	11	
Bultfontein			
Clocolan			
Fauresmith	29	14	
Ficksburg			
Frankfort	21	8	4,6
Harrismith			
Hoopstad	27	9	1,6
Heilbron			
Koppies			
Kroonstad	25	10	
Lindley			
Modderpoort			
Petrusburg			
Philippolis			
Reddersburg			
Reitz			
Rouxville			
Vrede			
Warden			
Welkom	25	12	
Wepener	27	14	
Winburg			
Zastron			

KAAP - CAPE	Max	Min	RRR
Aberdeen			
Addo			
Agulhas	22	16	
Alexander Bay	27	12	
Aliwal North	30	13	
Beaufort West	32	12	
Boegoebergdam			
Brandvlei			
Caledon			
Calitzdorp			
Calvinia	33	16	
Cape Columbine	23	15	
Cape St. Francis	22	17	
Cape Town (D. F. Malan)	33	13	
Cape Town (Roeland St.)			
Carnarvon			
Ceres			
Citrusdal			
Colesberg			
Cradock			
De Aar	30	12	
Döhne	25	12	
Douglas			
East London (Ben Schoeman)	24	16	
Elsenburg			
Fort Beaufort			
Fraserburg	31	12	
Garies			
George			
Graaff-Reinet	30	15	
Grahamstown			
Grootfontein (Middelburg)	29	9	
Hopetown			
Idutywa			
Jansenville	33	16	
Joubertina			
Kaappunt	27	19	
Kimberley (B.J. Vorster)	30	15	
Knysna			
Kokstad	22	9	
Kuruman	29	13	1,5
Ladismith			
Lambabaanweg	37	16	
Maclear			
Mafeking	27	12	
Malmesbury			
Matatiele			
Matroosberg	31	14	
Mbashe	24	17	

KAAP - CAPE	Max	Min	RRR
Mosselbaai	21	16	
Okiep	36	21	
Oudtshoorn	33	14	
Petrusville			
Piketberg			
Pofadder	35	19	
Port Elizabeth (H.E. Verwoerd)	24	16	
Port Nolloth	16	11	
Port St. Johns	22	18	
Prieska	34	15	
Prince Albert			
Queenstown	29	11	
Riversdale	29	14	
Robertson	33	12	
Sheeprun	25	10	
Somerset East	30	9	
Steynsburg			
Strydenburg			
Sutherland	29	6	
Swellendam			
Tarkastad			
Touwsrivier			
Twee Riviere	36	20	
Umtata	27	11	
Uniondale			
Upington	36	19	
Vanwyksvlei	33	15	
Victoria West			
Vredendal	40	16	
Vryburg	29	11	0,4
Williston			
Willowmore	30	13	
Willow Park (Dordrecht)			
LESOTHO			
Maseru			
Ox-Bow			
SWAZILAND			
Bulembu			
Manzini (Matsapa)	24	14	
Siteki			

S.W.A.	Max	Min	RRR
Aroab			
Bethanien			
Dordabis			
Gobabeb	32	12	
Gobabis	32	17	
Grootfontein	31	16	
J.G. Strijdom	31	15	15,7
Karasburg			
Kalkfeld			
Karibib			
Keetmanshoop	36	23	
Kub			
Luderitz	15	10	
Marienthal	37	19	2,6
Möwe	18	12	
Ohopoho	35	18	4,0
Okahandja			
Okaukuejo			
Ondangwa	35	19	
Otavi			
Otjiwarango			
Outjo			
Rehoboth			
Rundu	32	16	
Steinhausen			
Tsumeb			
Uis	39	22	
Walvisbaai	19	14	
Windhoek			
BOTSWANA			
Francistown	28	14	
Gaborone	29	14	
Ghanzi	31	15	
Lobatsi			
Mahalapye			
Maun	30	16	
Shakawe	32	15	
Tshabong	32	15	3,6
Tshane	32	16	4,5

SYNOPTIC WEATHER MAP 1200 GMT – 1400 SAST 15-11-1973 SINOPTIESE WEERKAART TV 4/42

INFERENCE *Moist air is still flowing in over the interior regions on the eastern side of the low pressure trough extending from S.W.A. towards Bloemfontein. Thundershowers will therefore develop over most regions, except Western Cape.*

AFLEIDING *Vogtige lug beweeg nog in oor die binneland aan die oostekant van die laedruktrog wat vanaf S.W.A. in die rigting van Bloemfontein strek. Donderbuie sal dus ontwikkel oor die meeste gebiede, behalwe Wes-Kaapland.*

DAAGLIKSE WEERBULLETIN

Maksimum en Minimum Temperatuur (°C) en Reënval (RRR) in mm vir die 24 uur geëindig om 0800 SAST op

WEERBURO / WEATHER BUREAU
DEPT VAN VERVOER / DEPT OF TRANSPORT
17 - 11 - 1973

DAILY WEATHER BULLETIN

Maximum and Minimum Temperatures (°C) and Rainfall (RRR) in mm for the 24 hours ended at 0800 SAST on

TRANSVAAL	Max	Min	RRR
Alberton			
Barberton			
Belfast			
Bethal			
Bospoort	26	13	
Carolina	21	11	
Delareyville			
Delmas			
Doornspruit (Vaalwater)	27	12	
Ermelo			
Jan Kempdorp			
Jan Smuts	22	13	0,6
Joubertpark (Jhb)	23	14	
Klerksdorp			
Kroondal (Rustenburg)	27	13	0,2
Letaba			
Levubu	26	13	
Lichtenburg			
Loskopdam			4,5
Loskopkanaal (Groblersdal)			1,6
Louis Trichardt			
Lydenburg			
Marble Hall			
Mara	27	10	
Marnitz			
Messina	30	14	
Middelburg			
Nelspruit	25	18	
Phalaborwa	27	13	
Pietersburg	23	12	
Piet Retief	25	12	
Pongola			
Potchefstroom	28	13	
Potgietersrus	20	14	
Pretoria	23	14	
Pretoriuskop			
Punda Milia			
Satara			
Sekhukhune			
Shingwidzi			
Skukuza	28	13	
Standerton	24	10	
Schweizer-Reneke			
Thabazimbi			
Tom Burke			
Tzaneen			
Vereeniging			
Volksrust			
Warmbad	26	13	
Waterval-Boven			
Witbank			
Wolmaransstad			
Zeerust			

NATAL	Max	Min	RRR
Cape St. Lucia	25	18	
Cedara	25	11	
Dundee			
Durban (Louis Botha)	26	17	
Estcourt	27	13	
Harding			
Himeville			
Hluhluwe			
Melmoth			
Mkuze			
Newcastle	29	12	
Port Shepstone	24	19	
Van Reenen			
Vryheid			
Waterford (Underberg)	xx	9	1,1

O.V.S. - O.F.S.			
Balkfontein (Bothaville)			
Bethlehem	26	8	
Bloemfontein (J.B.M. Hertzog)	30	12	
Bultfontein			
Clocolan			
Fauresmith	31	18	
Ficksburg			
Frankfort	25	10	
Harrismith			
Hoopstad	31	14	
Heilbron			
Koppies			
Kroonstad	29	13	
Lindley			
Modderpoort			
Petrusburg			
Philippolis			
Reddersburg			
Reitz			
Rouxville			
Vrede			
Warden			
Welkom	30	14	
Wepener	31	10	
Winburg			
Zastron			

KAAP - CAPE	Max	Min	RRR
Aberdeen			
Addo			
Agulhas	20	16	
Alexander Bay	25	13	
Aliwal North	32	13	
Beaufort West	36	17	
Boegoebergdam			
Brandvlei			
Caledon			
Calitzdorp			
Calvinia	36	15	
Cape Columbine	26	14	
Cape St. Francis	22	18	
Cape Town (D. F. Malan)	33	16	
Cape Town (Roeland St.)			
Carnarvon			
Ceres			
Citrusdal			
Colesberg			
Cradock			
De Aar			
Döhne	31	20	
Douglas			
East London (Ben Schoeman)	26	16	
Elsenburg			
Fort Beaufort			
Fraserburg	34	16	
Garies			
George			
Graaff-Reinet	36	21	
Grahamstown			
Grootfontein (Middelburg)	33	10	
Hopetown			
Idutywa			
Jansenville	40	17	
Joubertina			
Kaappunt	28	18	
Kimberley (B. J. Vorster)	32	16	
Knysna			
Kokstad	28	11	
Kuruman	30	14	
Ladismith			
Langebaanweg	36	16	
Maclear			
Mafeking	29	13	
Malmesbury			
Matatiele			
Matroosberg	35	17	
Mbashe	24	17	

KAAP - CAPE	Max	Min	RRR
Mosselbaai	22	16	
Oliep	37	22	
Oudtshoorn	39	14	
Petrusville			
Piketberg			
Pofadder	35	21	
Port Elizabeth (H.E. Verwoerd)	26	18	
Port Nolloth	16	12	
Port St. Johns	22	16	
Prieska	35	24	
Prince Albert			
Queenstown	34	14	
Riversdale	39	16	
Robertson	40	17	
Sheeprun	31	16	
Somerset East	37	18	
Steynsburg			
Strydenburg			
Sutherland	31	8	
Swellendam			
Tarkastad			
Touwsrivier			
Twee Riviere	36	17	
Umtata	34	15	
Uniondale			
Upington	36	21	
Vanwyksvlei	35	18	
Victoria West			
Vredendal	41	12	
Vryburg	30	15	
Williston			
Willowmore	35	16	
Willow Park (Dordrecht)			

LESOTHO			
Maseru			
Ox-Bow			

SWAZILAND			
Bulembu			
Manzini (Matsapa)	26	14	
Siteki			

S.W.A.	Max	Min	RRR
Aroab			
Bethanien			
Dordabis			
Gobabeb	38	19	
Gobabis	31	15	
Grootfontein	31	13	
J.G. Strijdom	28	16	
Karasburg			
Kalkfeld			
Karibib			
Keetmanshoop	37	24	
Kub			
Luderitz	15	12	
Mariental	36	20	
Möwe			
Ohopoho			
Okahandja			
Okaukuejo			
Ondangwa			
Otavi			
Otjiwarango			
Outjo			
Rehoboth			
Rundu	32	15	
Steinhausen			
Tsumeb			
Uis			
Walvisbaai	19	14	
Windhoek			

BOTSWANA			
Francistown	29	12	
Gaborone	30	14	
Ghanzi	31	15	
Lobatsi			
Mahalapye			
Maun	31	18	
Shakawe	31	14	
Tshabong	32	16	
Tshane	30	17	

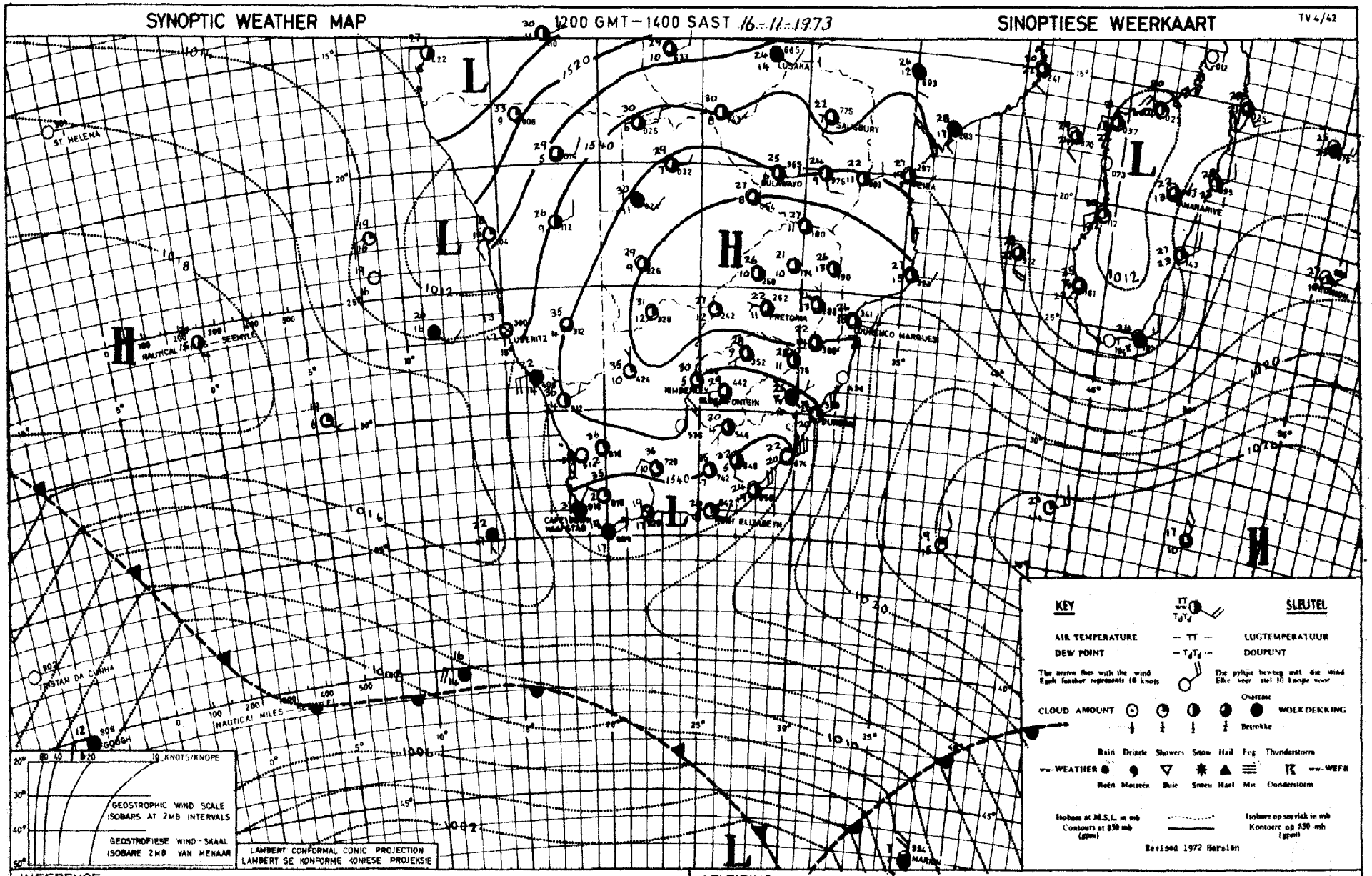

INFERENCE

The circulation over the interior has now become mainly anticyclonic so that only isolated light thundershowers will still occur over Transvaal, Natal and Northern Free State, while temperatures will rise further over most areas.

AFLEIDING

Die sirkulasie oor die binneland het nou hoofsaaklik antisiklonaal geword en nog net enkele ligte donderbuie sal oor Transvaal, Natal en Noord-Vrystaat voorkom, terwyl temperature verder sal styg oor die meeste gebiede.

DAAGLIKSE WEERBULLETIN

Maksimum en Minimum Temperatuur (°C) en Reënval (RRR) in mm vir die 24 uur geëindig om 0800 SAST op

WEERBURO / WEATHER BUREAU
DEPT VAN VERVOER / DEPT OF TRANSPORT
18 - 11 - 1973

DAILY WEATHER BULLETIN

Maximum and Minimum Temperatures (°C) and Rainfall (RRR) in mm for the 24 hours ended at 0800 SAST on

TV. 4/43

TRANSVAAL	Max	Min	RRR
Alberton			
Barberton			
Belfast			
Bethal	29	10	
Bospoort	31	14	
Carolina	25	11	
Delareyville			
Delmas			
Doornspruit (Vaalwater)	32	12	
Ermelo			
Jan Kempdorp			
Jan Smuts	28	12	
Joubertpark (Jhb)	27	15	
Klerksdorp			
Kroondal (Rustenburg)	31	12	
Letaba			
Levubu	31	16	
Lichtenburg			
Loskopdam			
Loskopkanale (Groblersdal)			
Louis Trichardt			
Lydenburg			
Marble Hall			
Mara	32	15	8,0
Marnitz			
Messina	34	17	
Middelburg			
Die Bron			10,0
Nelspruit			
Phalaborwa	32	17	
Pietersburg	29	14	2,8
Piet Retief	27	13	
Pongola			
Potchefstroom	33	13	
Potgietersrus	30	14	1,8
Pretoria	30	15	
Pretoriuskop			
Punda Milia			
Nylstroom			2,5
Satara			
Sekhukhune			
Shingwidzi			
Skukuza	31	15	
Standerton	27	10	
Schweizer-Reneke			
Thabazimbi			
Tom Burke			
Tzaneen			
Vereeniging			
Volksrust			
Warmbad	30	13	0,6
Waterval-Boven			
Witbank			
Wolmaransstad			
Zeerust			

NATAL	Max	Min	RRR
Cape St. Lucia	25	19	
Cedara	29	10	
Dundee			
Durban (Louis Botha)	28	18	
Estcourt	32	12	
Harding			
Himeville			
Hluhluwe			
Melmoth			
Mkuze			
Newcastle	31	10	
Port Shepstone	24	19	
Van Reenen			
Vryheid			
Waterford (Underberg)	xx	8	

O.V.S. - O.F.S.			
Balkfontein (Bothaville)			
Bethlehem	29	8	
Bloemfontein (J.B.M. Hertzog)	34	13	
Bultfontein			
Clocolan			
Fauresmith	31	18	
Ficksburg			
Frankfort	29	10	
Harrismith			
Hoopstad			
Heilbron			
Koppies			
Kroonstad	32	13	
Lindley			
Modderpoort			
Petrusburg			
Philippolis			
Reddersburg			
Reitz			
Rouxville			
Vrede			
Warden			
Welkom			
Wepener	33	10	
Winburg			
Zastron			

KAAP - CAPE	Max	Min	RRR
Aberdeen			
Addo			
Agulhas	23	16	
Alexander Bay	27	13	
Aliwal North	34	12	
Beaufort West	38	19	
Boegoebergdam			
Brandvlei			
Caledon			
Calitzdorp			
Calvinia	38	15	
Cape Columbine	20	12	
Cape St. Francis	22	18	
Cape Town (D.F. Malan)	25	17	
Cape Town (Roeland St.)			
Carnarvon			
Ceres			
Citrusdal			
Colesberg			
Cradock			
De Aar			
Döhne	32	11	
Douglas			
East London (Ben Schoeman)	26	17	
Elsenburg			
Fort Beaufort			
Fraserburg	36	17	
Garies			
George			
Graaff-Reinet	37	14	
Grahamstown			
Grootfontein (Middelburg)	35	12	
Hopetown			
Idutywa			
Jansenville	41	15	
Joubertina			
Kaappunt	22	15	
Kimberley (B.J. Vorster)	36	21	
Knysna			
Kokstad	31	6	
Kuruman	34	20	
Ladismith			
Langebaanweg	32	14	
Maclear			
Mafeking	32	18	
Malmesbury			
Matatiele			
Matroosberg	36	12	
Mbashe	26	19	

KAAP - CAPE	Max	Min	RRR
Mosselbaai	23	17	
Oklep	38	21	
Oudtshoorn	39	14	
Petrusville			
Piketberg			
Pofadder	37	23	
Port Elizabeth (H.F. Verwoerd)	25	17	
Port Nolloth	16	13	
Port St. Johns	25	19	
Prieska	38	20	
Prince Albert			
Queenstown	34	12	
Riversdale	32	15	
Robertson	35	16	
Sheeprun			
Somerset East	37	12	
Steynsburg			
Strydenburg			
Sutherland	34	13	
Swellendam			
Tarkastad			
Touwsrivier			
Twee Riviere	38	21	
Umtata	34	9	
Uniondale			
Upington	39	19	
Vanwyksvlei			
Victoria West			
Vredendal	37	12	
Vryburg	35	12	
Williston			
Willowmore	37	13	
Willow Park (Dordrecht)			

LESOTHO			
Maseru			
Ox-Bow			

SWAZILAND			
Bulembu			
Manzini (Matsapa)	27	16	
Siteki			

S.W.A.	Max	Min	RRR
Arosb			
Bethanien			
Dordabis			
Gobabeb	40	14	
Gobabis	31	14	
Grootfontein	31	12	
J.G. Strijdom	29	14	
Karasburg			
Kalkfeld			
Karibib			
Keetmanshoop	38	22	
Kub			
Luderitz	17	14	
Marienta!	36	18	
Möwe	20	13	
Ohopoho			
Okahandja			
Okaukuejo			
Ondangwa			
Otavi			
Otjiwarango			
Outjo			
Rehoboth			
Rundu	33	13	
Steinhausen			
Tsumeb			
Uis			
Walvisbaai	18	16	
Windhoek			

BOTSWANA			
Francistown	32	17	
Gaborone	35	16	
Ghanzi	32	17	
Lobatsi			
Mahalapye			
Maun	32	12	
Shakawe	32	13	
Tshabong	36	21	
Tshane	33	18	

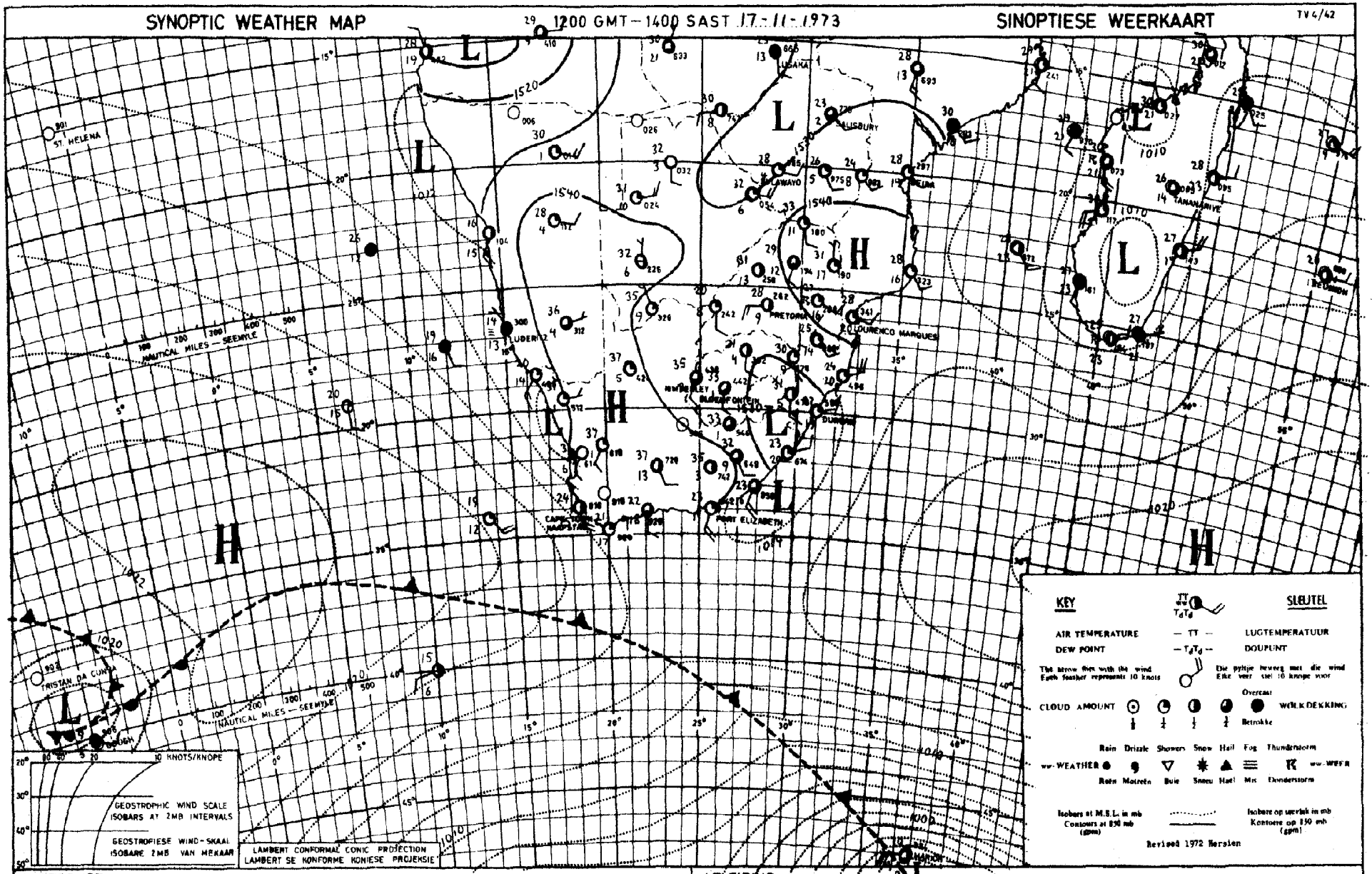

INFERENCE Hot, dry weather will prevail over most of the interior regions as a result of the strong anticyclonic circulation but a weak surface trough of low pressure extends from the east coast towards Pretoria so that isolated thundershowers will still occur over the eastern half of Transvaal. The cold front in the south will cause cloudy weather with light rain over the south coast later.

AFLEIDING Warm, droë weer sal oor die meeste dele van die binneland voortduur as gevolg van die sterk antisiklonale sirkulasie. 'n Swak oppervlaktetrog van lae druk strek egter vanaf die ooskus na Pretoria sodat enkele donderbuie nog oor die oostelike helfte van Transvaal sal voorkom. Die kouefront in die suide sal later bewolkte weer met ligte reën oor die suidkus veroorsaak.

DAAGLIKSE WEERBULLETIN

Maksimum en Minimum Temperatuur (°C) en Reënval (RRR) in mm vir die 24 uur geëindig om 0800 SAST op

WEERBURO / WEATHER BUREAU
DEPT VAN VERVOER / DEPT OF TRANSPORT
19-11-1973

DAILY WEATHER BULLETIN

Maximum and Minimum Temperatures (°C) and Rainfall (RRR) in mm for the 24 hours ended at 0800 SAST on

TV. 4/43

TRANSVAAL	Max	Min	RRR
Alberton			
Barberton			
Belfast			
Bethal	27	10	
Bospoort	31	14	
Carolina	25	11	
Delareyville			
Delmas			
Doornspruit (Vaalwater)	33	12	
Ermelo			
Jan Kempdorp			
Jan Smuts	28	12	
Joubertpark (Jhb)	27	15	
Klerksdorp			
Kroondal (Rustenburg)	32	15	
Letaba			
Levubu	30	17	
Lichtenburg			
Loskopdam			
Loskopkanale (Groblersdal)			
Louis Trichardt			
Lydenburg	26	9	
Marble Hall			
Mara			
Marnitz			
Messina	35	21	
Middelburg			
Nelspruit	32	15	
Phalaborwa	32	18	
Pietersburg	29	14	
Piet Retief			
Pongola			
Potchefstroom	33	14	
Potgietersrus	30	15	
Pretoria	31	16	
Pretoriuskop			
Punda Milia			
Satara			
Sekhukhune			
Shingwidzi			
Skukuza	32	18	
Standerton	28	10	
Schweizer-Reneke			
Thabazimbi			
Tom Burke			
Tzaneen			
Vereeniging			
Volksrust			
Warmbad	30	17	
Waterval-Boven			
Witbank			
Wolmaransstad			
Zeerust			

NATAL	Max	Min	RRR
Cape St. Lucia	26	20	
Cedara	25	11	0,3
Dundee			
Durban (Louis Botha)	26	18	
Estcourt	32	14	
Harding			
Himeville			
Hluhluwe			
Melmoth			
Mkuze			
Newcastle	31	15	
Port Shepstone	24	18	0,6
Van Reenen			
Vryheid			
Waterford (Underberg)	xx	10	1,6
O.V.S. - O.F.S.			
Balkfontein (Bothaville)			
Bethlehem	30	10	
Bloemfontein (J.B.M. Hertzog)	35	15	
Bultfontein			
Clocolan			
Fauresmith	36	16	
Ficksburg			
Frankfort	31	13	
Harrismith			
Hoopstad	35	13	
Heilbron			
Koppies			
Kroonstad	33	14	
Lindley			
Modderpoort			
Petrusburg			
Philippolis			
Reddersburg			
Reitz			
Rouxville			
Vrede			
Warden			
Welkom	22	17	
Wepener	34	13	
Winburg			
Zastron			

KAAP - CAPE	Max	Min	RRR
Aberdeen			
Addo			
Agulhas	23	17	
Alexander Bay	25	16	
Aliwal North	36	13	
Beaufort West	34	15	
Boegoebergdam			
Brandvlei			
Caledon			
Calitzdorp			
Calvinia	36	17	
Cape Columbine	19	12	
Cape St. Francis	23	18	
Cape Town (D.F. Malan)	27	14	
Cape Town (Roeland St.)			
Carnarvon			
Ceres			
Citrusdal			
Colesberg			
Cradock			
De Aar	38	13	
Döhne	24	12	3,5
Douglas			
East London (Ben Schoeman)	23	16	3,8
Elsenburg			
Fort Beaufort			
Fraserburg	40	13	
Garies			
George			
Graaff-Reinet	31	15	
Grahamstown			
Grootfontein (Middelburg)	35	13	
Hopetown			
Idutywa			
Jansenville	31	15	2,0
Joubertina			
Kaappunt	19	15	
Kimberley (B.J. Vorster)	37	21	
Knysna			
Kokstad	30	11	
Kuruman	37	17	
Langebaanweg	32	14	
Ladismith			
Maclear			
Mafeking	33	16	
Malmesbury			
Matatiele			
Matroosberg	30	14	
Mbashe	24	17	1,5

KAAP - CAPE	Max	Min	RRR
Mosselbaai	29	16	
Okiep	38	22	
Oudtshoorn	30	16	
Petrusville			
Piketberg			
Pofadder	37	22	
Port Elisabeth (H.E. Verwoerd)	24	17	
Port Nolloth	19	14	
Port St. Johns			
Prieska	40	21	
Prince Albert			
Queenstown	31	14	
Riversdale	27	16	
Robertson	30	17	
Sheeprun	31	11	0,5
Somerset East	29	13	1,5
Steynsburg			
Strydenburg			
Sutherland	33	10	
Swellendam			
Tarkastad			
Touwsrivier			
Twee Riviere	40	26	
Umtata	27	12	
Uniondale			
Upington	40	26	
Vanwyksvlei	39	19	
Victoria West			
Vredendal	36	14	
Vryburg	36	15	
Williston			
Willowmore	32	14	
Willow Park (Dordrecht)			
LESOTHO			
Maseru			
Ox-Bow			
SWAZILAND			
Bulembu			
Manzini (Matsapa)	28	16	
Siteki			

S.W.A.	Max	Min	RRR
Aroab			
Bethanien			
Dordabis			
Gobabeb	35	14	
Gobabis	34	17	
Grootfontein	33	17	
J.G. Strijdom	31	17	0,4
Karasburg			
Kalkfeld			
Karibib			
Keetmanshoop	30	27	
Kub			
Luderitz	16	13	
Marienta!	30	23	
Möwe	21	15	
Obopoho			
Okahandja			
Okaukuejo			
Ondangwa			
Otavi			
Otjiwarango			
Outjo			
Rehoboth			
Rundu	34	13	
Steinhausen			
Tsumeb			
Uis			
Walvisbaai	22	15	
Windhoek			
BOTSWANA			
Francistown	24	18	
Gaborone	36	16	
Ghanzi	35	17	
Lobatsi			
Mahalapye			
Maun	36	15	
Shakawe	35	15	
Tshabong	39	17	
Tshane	37	20	

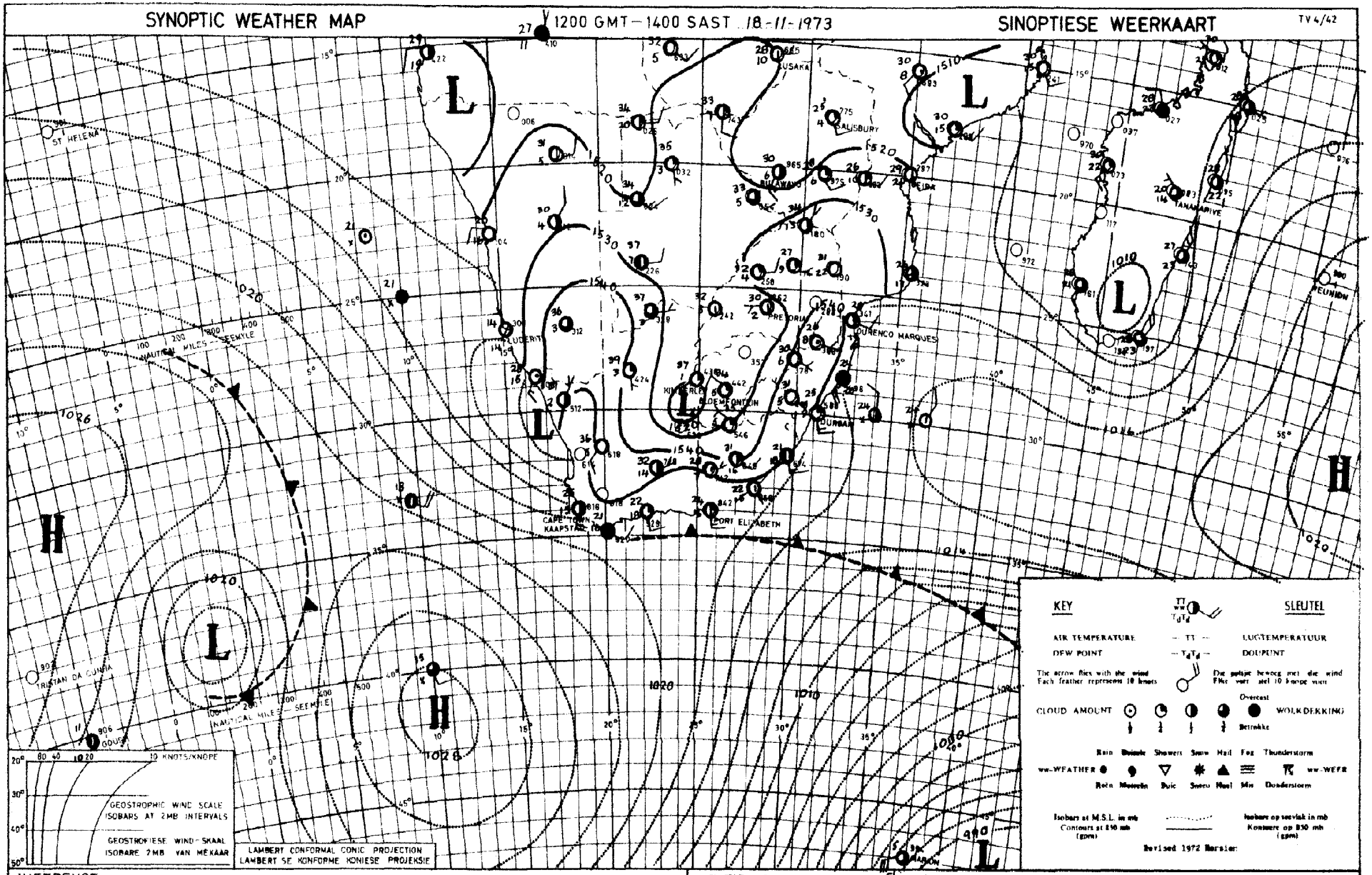

INFERENCE *The cold front south of the continent, which is being followed by an intense high, will advance north-eastwards along the coast, causing cool, cloudy weather with rain, spreading to the Eastern Transvaal Lowveld later.*

AFLEIDING *Die koufront suid van die land wat gevolg word deur 'n sterk hoëdrukstelsel sal noordooswaarts langs die kus op beweeg, gepaard met koel, bewolkte weer en reën wat later ook na die Oos-Transvaalse Laeveld sal uitbrei.*

DAAGLIKSE WEERBULLETIN

Maksimum en Minimum Temperatuur (°C) en Reënval (RRR) in mm vir die 24 uur geëindig om 0800 SAST op

WEERBURO / WEATHER BUREAU
DEPT VAN VERVOER / DEPT OF TRANSPORT
20 - 11 - 1973

DAILY WEATHER BULLETIN

Maximum and Minimum Temperatures (°C) and Rainfall (RRR) in mm for the 24 hours ended at 0800 SAST on

TV. 4/43

TRANSVAAL	Max	Min	RRR
Alberton			
Barberton			
Belfast			
Bethal	24	12	4,8
Bospoort	31	14	3,3
Carolina	21	12	
Delareyville			
Deimas			3,0
Doornspruit (Vaalwater)	31	16	
Ermelo			
Jan Kempdorp			
Jan Smuts	24	12	1,3
Joubertpark (Jhb)	27	12	1,0
Klerksdorp			
Kroondal (Rustenburg)	31	17	
Letaba			
Levubu	27	17	0,2
Lichtenburg			
Loskopdam			
Loskopkanale (Groblersdal)			
Louis Trichardt			
Lydenburg	23	13	
Marble Hall			
Mara	26	15	
Marnitz			
Messina	31	19	
Middelburg			1,0
Nelspruit	27	18	
Phalaborwa	28	18	
Pietersburg	25	14	
Piet Retief	22	13	1,5
Pongola			
Potchefstroom	33	15	3,5
Potgietersrus	28	15	
Pretoria	28	15	1,9
Pretoriuskop			
Punda Milia			
Satara			
Sekhukhune			
Shingwidzi			
Skukuza	30	18	0,4
Standerton	25	12	9,5
Schweizer-Reneke			
Thabazimbi			
Tom Burke			
Tzaneen			
Vereeniging			
Volksrust			7,5
Warmbad			
Waterval-Boven			
Witbank			0,6
Wolmaransstad			
Zeerust			

NATAL	Max	Min	RRR
Cape St. Lucia	24	18	3,4
Cedara	13	11	2,7
Dundee			
Durban (Louis Botha)	23	17	8,3
Estcourt	19	13	0,3
Harding			
Himeville			1,5
Hluhluwe			12,0
Melmoth			
Mkuze			0,3
Newcastle	25	14	4,0
Pietermaritzburg			10,0
Port Shepstone	20	17	13,1
Van Reenen			
Vryheid			
Waterford (Underberg)	14	9	0,4
O.V.S. - O.F.S.			
Balkfontein (Bothaville)			
Bethlehem	29	12	4,7
Bloemfontein (J.B.M. Hertzog)	35	17	
Bultfontein			
Cleocolan			
Fauresmith	34	17	
Ficksburg			
Frankfort	28	13	26,6
Harrismith			12,0
Hoopstad	37	18	
Heilbron			
Koppies			15,1
Kroonstad	33	16	3,0
Lindley			
Modderpoort			
Petrusburg			
Philippolis			
Reddersburg			
Reitz			12,0
Rouxville			
Vrede			
Warden			9,0
Welkom	34	16	
Wepener	34	18	
Winburg			
Zastron			

KAAP - CAPE	Max	Min	RRR
Aberdeen			
Addo			
Agulhas	20	17	
Alexander Bay	23	16	
Aliwal North	32	12	
Beaufort West	28	13	
Boegoebergdam			
Brandvlei			
Caledon			
Calitzdorp			
Calvinia	34	14	
Cape Columbine	20	12	
Cape St. Francis	21	16	
Cape Town (D. F. Malan)	32	17	
Cape Town (Roeland St.)			
Carnarvon			
Ceres			
Citrusdal			
Colesberg			
Cradock			
De Aar			
Döhne	13	11	2,3
Douglas			
East London (Ben Schoeman)	19	16	
Elsenburg			
Fort Beaufort			
Fraserburg	28	16	
Garies			
George			
Graaff-Reinet	26	12	
Grahamstown			
Grootfontein (Middelburg)	25	11	
Hopetown			
Idutywa			
Jansenville	23	14	
Joubertina			
Kaappunt	18	16	
Kimberley (B. J. Vorster)	35	23	
Knysna			
Kokstad	16	11	
Kuruman	35	19	0,5
Ladismith			
Langebaanweg	33	14	
Maclear			2,5
Mafeking	35	18	
Malmesbury			
Matatiele			
Matroosberg	28	11	
Mbashe	30	16	0,3

KAAP - CAPE	Max	Min	RRR
Mosselbaai	18	17	
Oktep	33	19	
Oudtshoorn	27	14	
Petrusville			
Pikeberg			
Polfadder	35	23	
Port Elizabeth (H.E. Verwoerd)	22	11	
Port Nolloth	20	13	
Port St. Johns	19	16	6,0
Prieska	36	21	
Prince Albert			
Queenstown	17	11	
Riversdale	20	15	
Robertson	26	14	
Sheeprun	19	11	1,1
Somerset East	18	10	0,1
Steynsburg			
Strydenburg			
Sutherland	29	8	
Swellendam			
Tarkastad			
Touwsrivier			
Twee Riviere	39	23	
Umtata	16	12	0,5
Uniondale			
Upington	38	24	
Vanwyksvlei	36	22	
Victoria West			
Vredendal	36	14	
Vryburg	35	19	
Williston			
Willowmore	23	12	
Willow Park (Dordrecht)			
LESOTHO			
Maseru			
Ox-Bow			
SWAZILAND			
Bulembu			
Manzini (Matsapa)			
Siteki			

S.W.A.	Max	Min	RRR
Aroab			
Bethanien			
Dordabis			
Gobabeb	32	14	
Gobabis	35	19	
Grootfontein	34	21	
J.G. Strijdom	29	15	0,6
Karasburg			
Kalkfeld			
Karibib			
Keetmanshoop	35	21	
Kub			
Luderitz	17	15	
Mariental	36	24	
Mowe	18	13	
Ohopoho	34	16	
Okahandja			
Okaukuejo			
Ondangwa	36	22	
Otavi			
Otjiwarango			
Outjo			
Rehoboth			
Rundu	36	18	
Steinhausen			
Tsumeb			
Uis	35	17	
Walvisbaai	22	16	
Windhoek			
BOTSWANA			
Francistown	33	18	
Gaborone	35	19	
Ghanzi	36	16	
Lobatsi			
Mahalapye			
Maun	36	21	
Shakawe	36	16	
Tshabong			
Tshane	37	19	

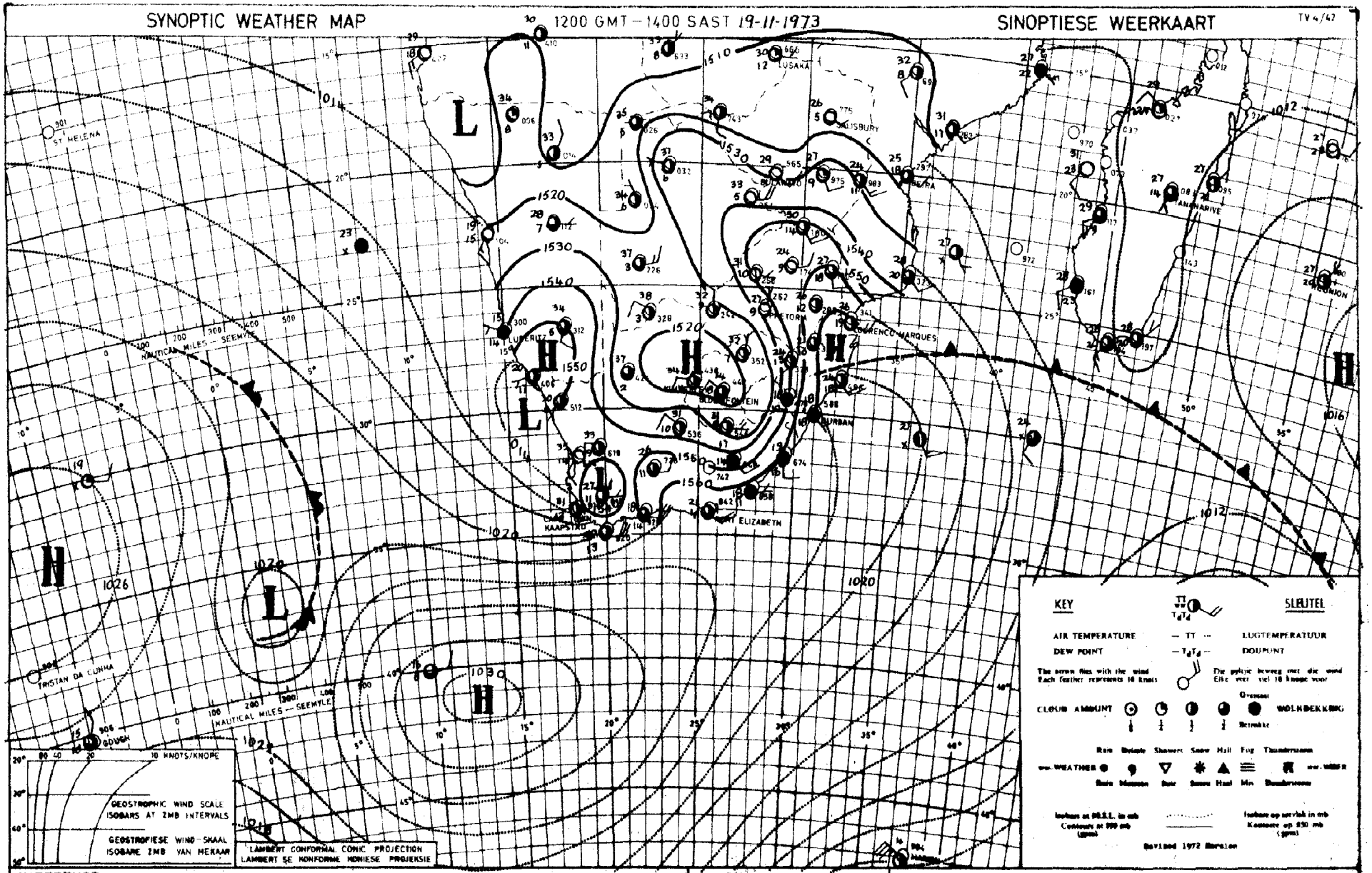

INFERENCE *The ridge of high pressure south of the land and the low over the interior will maintain cool, cloudy weather with light rain over Natal and Eastern Transvaal, while local thunderstorms will occur over the rest of the interior.*

AFLEIDING *Die rug van hoë druk suid van die land en die laag oor die binneland sal koel, bewolkte weer met ligte reën oor Natal en Oos-Transvaal laat voortduur, terwyl donderbuie sal voorkom oor die res van die binneland.*

DAAGLIKSE WEERBULLETIN

Maksimum en Minimum Temperatuur (°C) en Reënval (RRR) in mm vir die 24 uur geëindig om 0800 SAST op

WEERBURO / WEATHER BUREAU
DEPT VAN VERVOER / DEPT OF TRANSPORT
21-11-1973

DAILY WEATHER BULLETIN

Maximum and Minimum Temperatures (°C) and Rainfall (RRR) in mm for the 24 hours ended at 0800 SAST on

TRANSVAAL	Max	Min	RRR
Alberton			
Barberton			7,2
Belfast			
Bethal	22	12	40,0
Bospoort	30	14	4,1
Carolina	21	10	20,8
Delareyville			
Delmas			27,0
Doornspruit (Vaalwater)	30	16	
Ermelo			17,2
Jan Kempdorp			2,8
Jan Smuts	25	10	49,1
Joubertpark (Jhb)	25	11	26,0
Klerksdorp			
Kroondal (Rustenburg)			
Letaba			
Levubu	24	16	
Lichtenburg			
Loskopdam			8,5
Loskopkanale (Groblersdal)			
Louis Trichardt			
Lydenburg	21	12	14,0
Marble Hall			
Mara	26	14	
Marnitz			
Messina	31	16	
Middelburg			16,0
Nelspruit	24	17	7,8
Phalaborwa	27	18	
Pietersburg	22	14	
Piet Retief	21	13	5,0
Pongola			
Potchefstroom	31	14	6,3
Potgietersrus	26	16	
Pretoria	27	15	24,6
Pretoriuskop			
Punda Milia			
Satara			
Sekhukhune			
Shingwidzi			
Skukuza	28	20	1,3
Standerton	23	12	18,0
Schweizer-Reneke			
Thabazimbi			
Tom Burke			
Tzaneen			
Vereeniging			
Volksrust			37,5
Warmbad	29	16	1,6
Waterval-Boven			9,8
Witbank			17,0
Wolmaransstad			
Zeerust			

NATAL	Max	Min	RRR
Cape St. Lucia	23	19	19,0
Cedara	17	11	13,1
Dundee			58,0
Durban (Louis Botha)	23	19	6,3
Estcourt	23	13	3,0
Harding			
Himeville			11,5
Hluhluwe			8,5
Melmoth			30,0
Mkuze			7,5
Newcastle	28	14	23,0
Tosari			13,0
Port Shepstone	22	18	1,0
Pietermaritzburg			23,5
Van Reenen			28,0
Vryheid			72,0
Waterford (Underberg)			
O.V.S. - O.F.S.			
Balkfontein (Bothaville)			1,0
Bethlehem	24	12	16,0
Bloemfontein (J. B. M. Hertzog)	30	14	3,6
Bultfontein			
Clocolan			8,5
Fauresmith	27	13	0,3
Ficksburg			10,0
Frankfort	25	12	28,5
Harrismith			16,0
Hoopstad	32	16	5,5
Heilbron			
Koppies			6,2
Kroonstad	29	15	4,0
Lindley			24,6
Modderpoort			
Petrusburg			
Philippolis			
Reddersburg			
Reitz			
Rouxville			
Vrede			31,0
Warden			18,0
Welkom			
Wepener	29	13	6,5
Winburg			
Zastron			23,0

KAAP - CAPE	Max	Min	RRR
Aberdeen			
Addo			
Agulhas	19	16	0,1
Alexander Bay	20	16	
Aliwal North	27	13	7,0
Beaufort West	30	16	
Boegoebergdam			
Brandvlei			
Caledon			
Calitzdorp			
Calvinia	32	13	
Cape Columbine	20	14	
Cape St. Francis	18	17	2,5
Cape Town (D. F. Malan)	27	17	
Cape Town (Hoeland St.)			
Carnarvon			
Ceres			
Citrusdal			
Colesberg			
Cradock			
De Aar	29	4	
Döhne	20	12	
Douglas			
East London (Ben Schoeman)	20	17	20,5
Elsenburg			
Fort Beaufort			
Fraserburg	30	13	
Garies			
George			
Graaff-Reinet	27	15	4,6
Grahamstown			8,5
Grootfontein (Middelburg)	29	11	0,7
Hopetown			
Idutywa			
Jansenville	29	17	
Joubertina			
Kaapmuiden	17	15	
Kimberley (B. J. Vorster)	30	15	4,8
Knysna			6,0
Kokstad	20	12	7,8
Kuruman	30	14	
Langebaanweg	30	17	
Ladismith			
Maclear			
Mafeking	33	17	
Malmesbury			
Matatiele			7,5
Matroosberg	24	13	1,5
Mbashe	21	17	14,0

KAAP - CAPE	Max	Min	RRR
Mosselbaai	20	16	
Okiep	30	10	
Oudtshoorn	27	18	
Petrusville			
Piketberg			
Pofadder	34	15	
Port Elizabeth (H.F. Verwoerd	22	17	20,5
Port Nolloth	19	14	
Port St. Johns	22	18	
Prieska	34	18	
Prince Albert			
Queenstown	26	13	1,0
Riversdale	23	15	
Robertson	22	16	
Sheeprun	30	13	1,0
Somerset East	27	15	1,1
Steynsburg			
Strydenburg			
Sutherland	26	10	
Swellendam			15,0
Tarkastad			
Touwsrivier			
Twee Riviere	34	20	
Umtata	22	13	
Uniondale			
Upington	36	17	
Vanwyksvlei	35	18	
Victoria West			
Vredendal	27	14	
Vryburg	32	16	4,0
Williston			
Willowmore	27	15	
Willow Park (Dordrecht)			
LESOTHO			
Maseru			
Ox-Bow			
SWAZILAND			
Bulembu			24,5
Manzini (Matsapa)	24	18	13,4
Siteki			

S.W.A.	Max	Min	RRR
Aroab			
Bethanien			
Dordabis			
Gobabeb	32	13	
Gobabis	21	20	
Grootfontein	29	18	
J. G. Strijdom	29	14	1,1
Karasburg			
Kalkfeld			4,0
Karibib			
Keetmanshoop	36	17	
Kub			4,5
Luderitz	20	16	
Marienta!	35	18	0,6
Möwe			
Ohopoho	35	16	
Okahandja			
Okaukuejo			
Ondangwa	37	22	
Otavi			
Otjiwarango			
Outjo			
Rehoboth			
Rundu	35	20	
Steinhausen			
Tsumeb			
Uis			
Walvisbaai	21	15	
Windhoek			5,0
BOTSWANA			
Francistown	32	18	
Gaborone	33	18	
Ghanzi	33	17	
Lobatsi			
Mahalapye			
Maun	36	19	
Shakawe	37	20	
Tshabong	34	19	
Tshane	33	17	

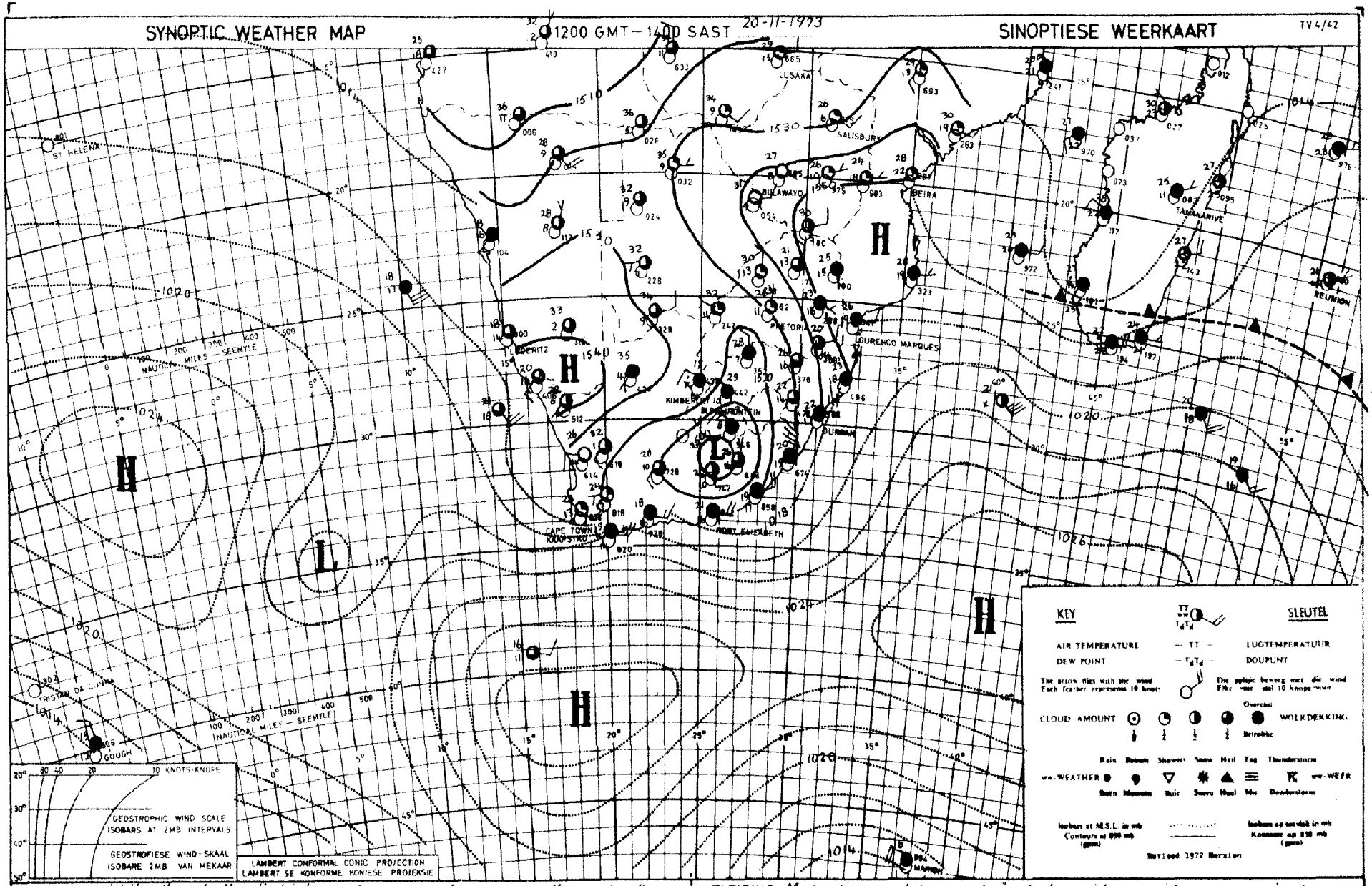

INFERENCE *With the belt of high pressure south and south-east of the country and the low south of Bloemfontein, conditions will remain favourable for rain and thundershowers over the eastern half of the Republic.*

AFLEIDING *Met die gordel van hoë druk suid en suidoos van die land en die laag wat suid van Bloemfontein gelee is, sal toestande gunstig bly vir reën en donderbuie oor die oostelike helfte van die Republiek.*

DAAGLIKSE WEERBULLETIN

Maksimum en Minimum Temperatuur (°C) en Reënval (RRR)
in mm vir die 24 uur geëindig om 0800 SAST op

WEERBURO / WEATHER BUREAU
DEPT VAN VERVOER / DEPT. OF TRANSPORT
22 - 11 - 1973

DAILY WEATHER BULLETIN

Maximum and Minimum Temperatures (°C) and Rainfall (RRR)
in mm for the 24 hours ended at 0800 SAST on

TV. 4/43

TRANSVAAL	Max	Min	RRR
Alberton			9,0
Barberton			28,7
Belfast			
Bethal	20	11	7,6
Bospoort	26	12	3,5
Carolina	19	11	2,5
Delareyville			7,5
Delmas			5,0
Doornspruit (Vaalwater)	27	16	5,2
Ermelo			
Jan Kempdorp			0,4
Jan Smuts	21	9	10,1
Joubertpark (Jhb)	21	9	16,0
Klerksdorp			
Kroondal (Rustenburg)			
Letaba			
Levubu	28	18	
Lichtenburg			
Loskopdam			2,0
Loskopkanale (Groblersdal)			8,0
Louis Trichardt			
Lydenburg	23	11	13,0
Marble Hall			21,5
Mara	29	17	1,3
Marnitz			
Messina	33	21	1,3
Middelburg			
Nelspruit	25	17	6,8
Phalaborwa	30	19	
Pietersburg	25	16	1,6
Piet Retief	23	13	5,5
Pongola			
Potchefstroom	26	11	14,1
Potgietersrus	26	15	8,4
Pretoria	23	14	4,4
Pretoriuskop			
Punda Milia			
Nylstroom			16,0
Satara			
Sekhukhune			
Shingwidzi			
Skukuza			
Standerton	23	11	8,0
Schweizer-Reneke			13,5
Thabazimbi			
Tom Burke			25,0
Tzaneen			
Vereeniging			
Volksrust			9,0
Warmbad	24	14	21,3
Waterval-Boven			
Witbank			
Wolmaransstad			
Zeerust			
Vereeniging			14,6
Carletonville			23,3

NATAL	Max	Min	RRR
Cape St. Lucia	24	20	17,6
Cedara	22	12	0,6
Dundee			20,0
Durban (Louis Botha)	26	19	28,0
Jozini			54,0
Estcourt	23	13	5,0
Harding			
Himeville			19,0
Hluhluwe			38,2
Melmoth			22,0
Mkuze			29,0
Newcastle	23	13	6,5
Pietermaritzburg			3,5
Port Shepstone	24	20	29,6
Van Reenen			11,5
Vryheid			
Waterford (Underberg)	21	7	14,9

O.V.S. - O.F.S.			
Balkfontein (Bothaville)			26,5
Bethlehem	24	11	21,2
Bloemfontein (J.B.M. Hertzog)	26	11	20,0
Bultfontein			
Clocolan			7,0
Fauresmith	26	10	9,9
Ficksburg			6,0
Frankfort	24	12	13,9
Harrismith			12,0
Hoopstad	29	12	2,0
Heilbron			
Koppies			16,2
Kroonstad	27	13	18,0
Lindley			24,0
Modderpoort			
Petrusburg			
Philippolis			
Reddersburg			10,0
Reitz			24,0
Rouxville			
Vrede			20,0
Warden			14,0
Welkom	26	12	12,8
Wepener	25	11	13,0
Winburg			
Zastron			28,5

KAAP - CAPE	Max	Min	RRR
Aberdeen			
Addo			2,0
Agulhas	21	17	
Alexander Bay	21	15	
Aliwal North	23	9	22,4
Beaufort West	23	14	0,9
Boegoebergdam			2,5
Brandvlei			
Caledon			
Calitzdorp			
Calvinia	28	14	
Cape Columbine	22	13	
Cape St. Francis	22	18	
Cape Town (D. F. Malan)	30	17	
Cape Town (Roeland St.)			
Carnarvon			
Ceres			
Citrusdal			
Colesberg			
Cradock			
De Aar	21	11	2,6
Ddhne	15	13	23,5
Douglas			
East London (Ben Schoeman)	21	17	36,8
Elsenburg			
Fort Beaufort			11,5
Fraserburg	24	14	
Garies			
George			
Graaff-Reinet	24	14	2,6
Grahamstown			17,5
Grootfontein (Middelburg)	16	12	4,9
Hopetown			
Idutywa			
Jansenville	24	16	0,8
Joubertina			20,0
Kaappunt	17	14	
Kimberley (B.J. Vorster)	27	11	16,5
Knysna			
Kokstad	22	11	20,0
Kuruman	31	12	
Ladismith			
Langebaanweg	32	19	
Maclear			16,8
Mafeking	30	15	9,5
Malmesbury			
Matatiele			
Matroosberg	23	11	0,2
Mbashe	21	16	76,0

KAAP - CAPE	Max	Min	RRR
Mosselbaai	19	17	0,5
Oliep	28	18	
Oudtshoorn	25	17	
Petrusville			4,0
Piketberg			
Pofadder	31	16	
Port Elizabeth (H.E. Verwoerd)	21	18	1,6
Port Nolloth	17	14	
Port St. Johns	23	18	26,0
Prieska	31	13	2,8
Prince Albert			
Queenstown			
Riversdale	20	14	0,5
Robertson	25	14	
Sheeprun	23	9	35,0
Somerset East	19	14	11,5
Steynsburg			26,5
Strydenburg			
Sutherland	23	9	
Swellendam			
Tarkastad			
Touwsrivier			
Twee Riviere	36	14	
Umtata	25	14	66,5
Uniondale			
Upington	33	15	0,1
Vanwyksvlei	27	12	2,0
Victoria West			14,5
Vredendal			
Vryburg	31	13	
Williston			
Willowmore	18	13	3,4
Willow Park (Dordrecht)			

LESOTHO			
Maseru			
Ox-Bow			

SWAZILAND			
Bulembu			16,2
Manzini (Matsapa)	24	20	
Siteki			

S.W.A.	Max	Min	RRR
Aroab			
Bethanien			
Dordabis			
Gobabeb	32	12	
Gobabis	34	13	
Grootfontein	31	20	
J. G. Strijdom	29	12	
Karasburg			
Kalkfeld			
Karibib			
Keetmanshoop	33	16	
Kub			
Luderitz	20	14	
Mariental	36	15	
Möwe			
Ohopoho	34	18	
Okahandja			
Okaukuejo			
Ondangwa	35	22	
Otavi			
Otjiwarango			
Outjo			
Rehoboth			
Rundu	33	21	
Steinhausen			
Tsumeb			
Uis	36	13	
Walvisbaai	20	14	
Windhoek			

BOTSWANA			
Francistown	33	17	2,7
Gaborone	31	17	0,1
Ghanzi	32	17	0,1
Lobatsi			
Mahalapye			
Maun	36	18	2,0
Shakawe	36	21	0,5
Tshabong	35	14	
Tshane	33	18	

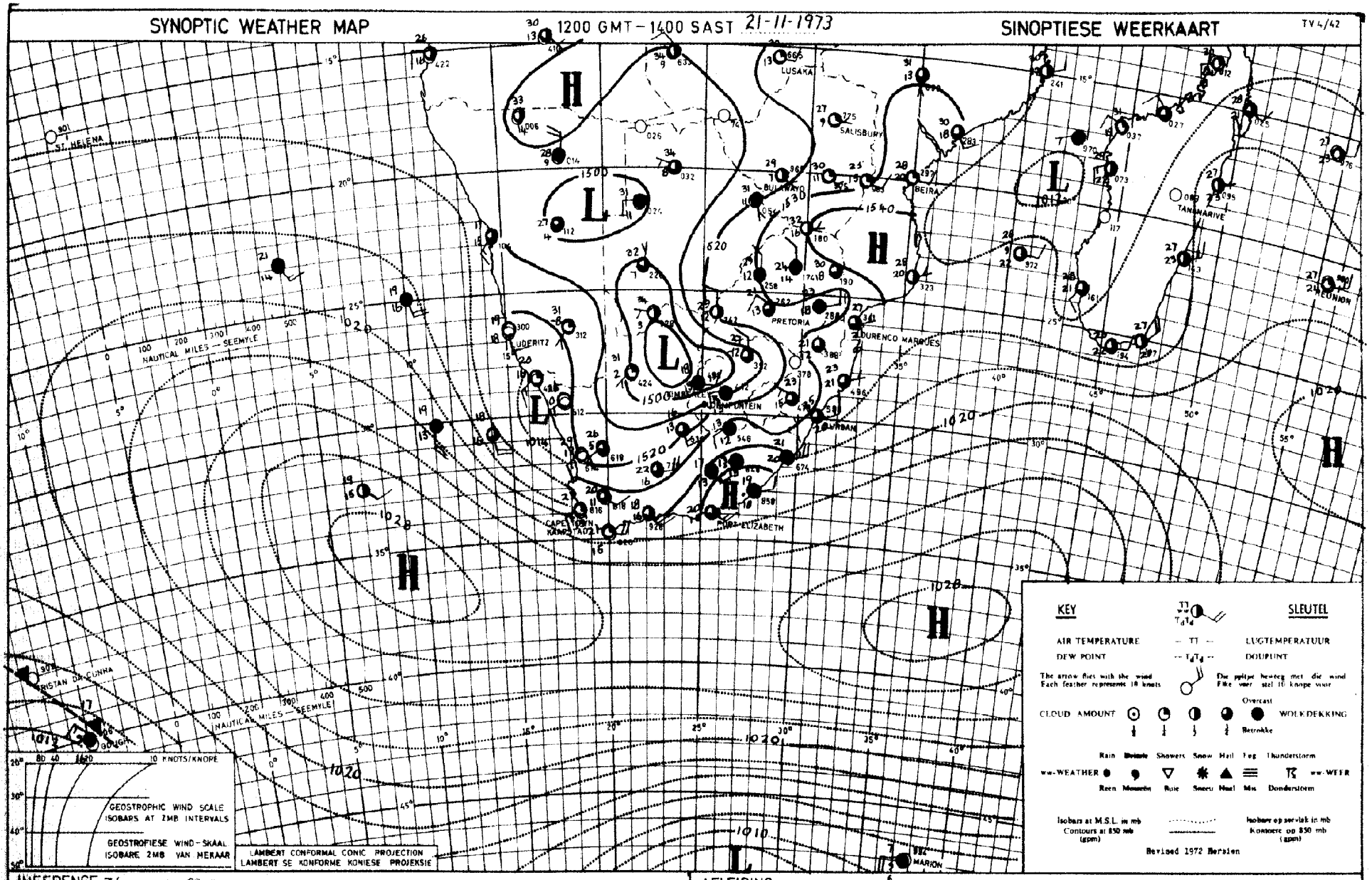

INFERENCE The cut-off low over the interior extends to great altitudes in the upper air, while the belt of high pressure persists south of the continent. Consequently fairly general rain and thundershowers will occur over the Free State, Northern and Eastern Cape, Natal and the southern half of Transvaal.

AFLEIDING Die geslote lasy oor die binneland strek tot groot hoogtes in die bolug, terwyl die gordel van hoë lugdruk suid van die land stand hou. Gevolglik sal betreklik algemene reën en donderbuie voorkom oor die Vrystaat, Noord- en Oos-Kaapland, Natal en die suidelike helfte van Transvaal.

DAAGLIKSE WEERBULLETIN

Maksimum en Minimum Temperatuur (°C) en Reënval (RRR) in mm vir die 24 uur geëindig om 0800 SAST op

WEERBURO / WEATHER BUREAU
DEPT VAN VERVOER / DEPT OF TRANSPORT
23 - 11 - 1973

DAILY WEATHER BULLETIN

Maximum and Minimum Temperatures (°C) and Rainfall (RRR) in mm for the 24 hours ended at 0800 SAST on

TV. 4/43

TRANSVAAL	Max	Min	RRR
Alberton			
Barberton			45,5
Belfast			
Bethal	19	11	
Bospoort	27	10	23,0
Carolina	17	10	
Delareyville			
Delmas			
Doornspruit (Vaalwater)	25	14	
Ermelo			
Jan Kempdorp			1,8
Jan Smuts	20	9	
Joubertpark (Jhb)	20	10	
Klerksdorp			
Kroondal (Rustenburg)	27	14	
Letaba			
Levubu	21	17	4,7
Lichtenburg			
Loskopdam			
Loskopkanale (Groblersdal)			
Louis Trichardt			13,0
Lydenburg	17	11	4,5
Marble Hall			4,5
Mara	19	15	15,5
Marnitz			
Messina	22	18	10,5
Middelburg			10,5
Nelspruit	22	17	1,7
Phalaborwa	26	17	1,0
Pietersburg	18	14	32,6
Piet Retief	22	16	0,5
Pongola			
Potchefstroom	25	11	5,8
Potgietersrus	21	13	5,4
Pretoria	22	13	
Pretoriuskop			
Punda Milia			
Satara			
Sekhukhune			
Shingwidzi			
Skukuza	27	20	0,2
Standerton	21	10	
Schweizer-Reneke			29,5
Thabazimbi			
Tom Burke			
Tzaneen			33,0
Vereeniging			
Volksrust			
Warmbad	24	13	
Waterval-Boven			
Witbank			
Wolmaransstad			30,0
Zeerust			
Nylstroom			18,5
Vaalwater			1,8

NATAL	Max	Min	RRR
Cape St. Lucia	25	20	41,0
Cedara	23	15	5,8
Dundee			
Durban (Louis Botha)	25	21	1,5
Estcourt	23	16	1,2
Harding			
Himeville			
Hluhluwe			6,2
Melmoth			3,0
Mkuze			23,5
Newcastle	23	15	
Port Shepstone	23	11	11,6
Van Reenen			
Vryheid			
Waterford (Underberg)	20	11	0,6
O.V.S. - O.F.S.			
Balkfontein (Bothaville)			34,5
Bethlehem	22	12	
Bloemfontein (J.B.M. Hertzog)	21	10	45,3
Bultfontein			
Clocolan			10,0
Fauresmith	19	9	29,3
Ficksburg			
Frankfort	22	10	0,4
Harrismith			2,0
Hoopstad	28	11	36,5
Heilbron			
Koppies			17,0
Kroonstad	26	12	5,0
Lindley			
Modderpoort			
Petrusburg			
Philippolis			
Reddersburg			
Reitz			
Rouxville			
Vrede			
Warden			
Welkom	26	12	17,6
Wepener	24	11	12,4
Winburg			
Zastron			

KAAP - CAPE	Max	Min	RRR
Aberdeen			
Addo			
Agulhas	23	16	
Alexander Bay	23	16	
Aliwal North	26	12	
Beaufort West	23	15	1,2
Boegoebergdam			
Brandvlei			
Caledon			
Calitzdorp			
Calvinia	28	16	
Cape Columbine	26	14	
Cape St. Francis	21	17	1,8
Cape Town (D.F. Malan)	31	17	
Cape Town (Roeland St.)			
Carnarvon			
Ceres			
Citrusdal			
Colesberg			
Cradock			
De Aar	24	11	5,6
Döhne	19	15	5,6
Douglas			
East London (Ben Schoeman)	20	18	26,0
Elsenburg			
Fort Beaufort			1,3
Fraserburg	22	13	
Garies			
George			
Graaff-Reinet	25	15	0,6
Grahamstown			14,7
Grootfontein (Middelburg)	24	12	
Hopetown			
Idutywa			
Jansenville	21	16	0,9
Joubertina			
Kaappunt	18	16	
Kimberley (B.J. Vorster)	21	12	30,0
Knysna			
Kokstad	22	13	
Kuruman	29	14	
Langebaanweg	33	20	
Ladismith			
Maclear			
Mafeking	28	13	41,2
Malmesbury			
Matatiele			
Matroosberg			
Mbashe	22	18	19,5

KAAP - CAPE	Max	Min	RRR
Mosselbaai	19	17	
Okiep	29	20	
Oudtshoorn	25	16	
Petrusville			
Piketberg			
Pofadder	27	17	
Port Elizabeth (H.F. Verwoerd	22	17	3,2
Port Nolloth	18	15	
Port St. Johns	23	19	36,0
Prieska	29	14	
Prince Albert			
Queenstown	25	16	
Riversdale	29	17	0,5
Robertson	27	17	
Sheeprun	23	14	
Somerset East	19	16	5,9
Steynsburg			
Strydenburg			
Sutherland	21	12	
Swellendam			
Tarkastad			4,5
Touwsrivier			
Twee Riviere	32	14	
Umtata	23	16	
Uniondale			
Upington	31	20	
Vanwyksvlei	29	16	
Victoria West			12,7
Vredendal	34	23	
Vryburg	30	12	54,6
Williston			
Willowmore	21	16	
Willow Park (Dordrecht)			
LESOTHO			
Maseru			
Ox-Bow			
SWAZILAND			
Bulembu			6,6
Manzini (Matsapa)	22	18	8,8
Siteki			

S.W.A.	Max	Min	RRR
Aroab			
Bethanien			
Dordabis			
Gobabeb	25	14	
Gobabis	34	13	
Grootfontein	32	13	
J.G. Strijdom	30	9	
Karasburg			
Kalkfeld			
Karibib			
Keetmanshoop	32	18	
Kub			
Luderitz	16	14	
Mariental	35	17	
Möwe	21	9	
Okopoko	34	13	
Okahandja			
Okaukuejo			
Ondangwa	35	16	
Otavi			
Otjiwarango			
Outjo			
Rehoboth			
Rundu	31	15	
Steinhausen			
Tsumeb			
Uis	32	20	
Walvisbaai	19	13	
Windhoek			
BOTSWANA			
Francistown	20	17	6,6
Gaberone	31	14	19,4
Ghanzi	32	17	
Lobatsi			24,0
Mahalapye			
Maun	32	17	
Shakawe	29	17	
Tshabong	34	19	
Tshane	34	17	
Kahle			12,0
Kanye			31,0
Kavimba			2,0
Pitsani-Molopo			24,0
Ramathlabama			50,0
Semitwa			20,0
Werda			16,0

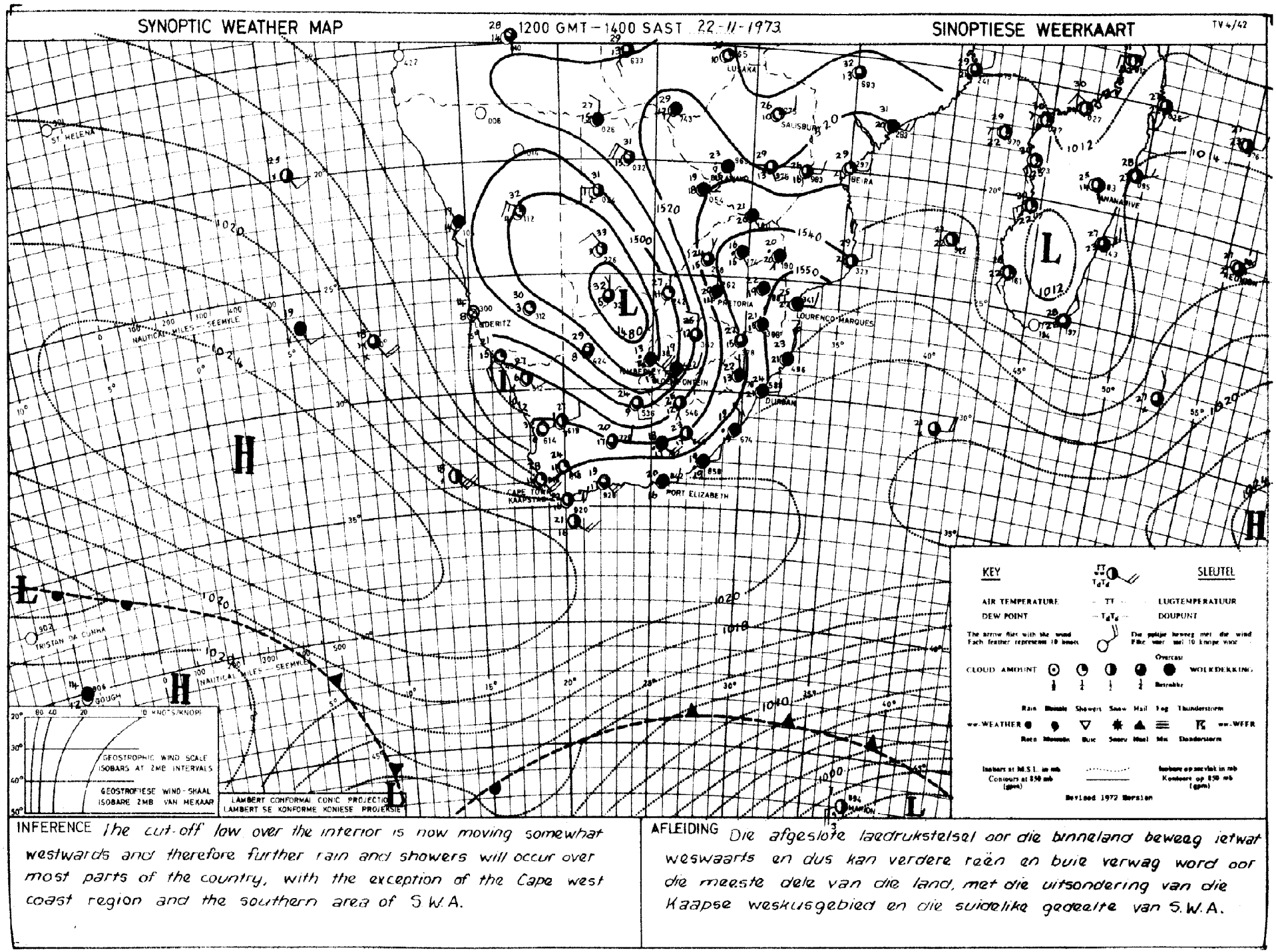

INFERENCE *The cut-off low over the interior is now moving somewhat westwards and therefore further rain and showers will occur over most parts of the country, with the exception of the Cape west coast region and the southern area of S.W.A.*

AFLEIDING *Die afgeslote laedrukstelsel oor die binneland beweeg ietwat weswaarts en dus kan verdere reën en buie verwag word oor die meeste dele van die land, met die uitsondering van die Kaapse weskusgebied en die suidelike gedeelte van S.W.A.*

DAAGLIKSE WEERBULLETIN

Maksimum en Minimum Temperatuur (°C) en Reënval (RRR) in mm vir die 24 uur geëindig om 0800 SAST op

WEERBURO / WEATHER BUREAU
DEPT VAN VERVOER / DEPT OF TRANSPORT
24-11-1973

DAILY WEATHER BULLETIN

Maximum and Minimum Temperatures (°C) and Rainfall (RRR) in mm for the 24 hours ended at 0800 SAST on

TV. 4/43

TRANSVAAL	Max	Min	RRR
Alberton			
Barberton			6,2
Belfast			
Bethal	23	12	
Bospoort	23	12	10,5
Carolina	22	11	17,0
Delareyville			11,0
Delmas			
Doornspruit (Vaalwater)	28	17	16,0
Ermelo			
Jan Kempdorp			
Jan Smuts	23	11	6,4
Joubertpark (Jhb)	23	10	6,5
Klerksdorp			
Kroondal (Rustenburg)			
Letaba			
Levubu	25	19	
Lichtenburg			
Loskopdam			
Loskopkanale (Groblersdal)			
Louis Trichardt			
Lydenburg			
Marble Hall			6,2
Mara	27	17	1,2
Marnitz			
Messina	30	20	
Middelburg			6,5
Nylstroom			4,5
Nelspruit	24	18	5,5
Phalaborwa	27	20	9,0
Pietersburg	23	16	
Piet Retief	23	15	
Pongola			
Potchefstroom	24	12	2,6
Potgietersrus	25	17	
Pretoria	25	14	
Pretoriuskop			
Punda Milia			
Satara			
Sekhukhune			
Shingwidzi			
Skukuza	26	21	5,5
Standerton	24	12	
Schweizer-Reneke			
Thabazimbi			
Tom Burke			
Tzaneen			9,0
Vereeniging			
Volksrust			
Warmbad	26	16	
Waterval-Boven			
Witbank			2,4
Wolmaransstad			
Zeerust			
Venterstad			8,5

NATAL	Max	Min	RRR
Cape St. Lucia	23	21	20,3
Cedara	23	15	1,4
Dundee			
Durban (Louis Botha)	26	22	
Estcourt	26	14	6,0
Harding			
Himeville			
Klubluwe			2,0
Melmoth			
Mkuze			10,0
Newcastle	27	14	3,0
Nongoma			10,0
Port Shepstone	24	22	
Van Reenen			
Vryheid			
Waterford (Underberg)	23	9	36,4

O.V.S. - O.F.S.			
Balkfontein (Bothaville)			
Bethlehem	25	12	
Bloemfontein (J.B.M. Hertzog)	26	12	
Boltfontein			
Clocolan			
Fauresmith	25	13	
Ficksburg			
Frankfort	25	13	2,7
Harrismith			
Hoopstad	25	14	3,5
Heilbron			
Koppies			
Kroonstad	25	14	3,6
Lindley			
Modderpoort			
Petrusburg			
Philippolis			
Reddersburg			
Reitz			
Rouxville			
Vrede			
Warden			
Welkom	24	14	1,0
Wepener			
Winburg			
Zastron			2,5

KAAP - CAPE	Max	Min	RRR
Aberdeen			
Addo			
Agulhas	22	18	0,5
Alexander Bay	23	17	
Aliwal North	28	13	
Beaufort West	30	18	
Boegoebergdam			3,5
Brandvlei			
Caledon			
Calitzdorp			
Calvinia	31	15	
Cape Columbine	22	14	
Cape St. Francis	21	19	1,5
Cape Town (D.F. Malan)	30	16	
Cape Town (Roeland St.)			
Carnarvon			
Ceres			
Citrusdal			
Colesberg			
Cradock			
De Aar	28	20	
Döhne	24	15	
Douglas			
East London (Ben Schoeman)	23	18	3,5
Elsenburg			
Fort Beaufort			8,5
Fraserburg	29	16	
Garies			
George			
Graaff-Reinet	29	18	
Grahamstown			
Grootfontein (Middelburg)	26	12	6,1
Hopetown			
Idutywa			
Jansenville	26	16	
Joubertina			
Kaappunt	19	14	
Kimberley (B.J. Vorster)	27	14	29,0
Knysna			
Kokstad	25	14	28,0
Kuruman	28	14	5,5
Ladismith			
Langebaanweg	32	16	
Maclear			
Mafeking	26	13	19,5
Malmesbury			
Matatiele			19,5
Matroosberg			
Mbashe	25	18	

KAAP - CAPE	Max	Min	RRR
Mosselbaai	20	17	1,2
Oliep	28	12	
Oudtshoorn	30	16	
Petrusville			
Piketberg			
Pofadder	31	17	
Port Elizabeth (H.E. Verwoerd)	21	18	0,3
Port Nolloth	18	16	
Port St. Johns	24	19	
Prieska	28	16	1,0
Prince Albert			
Queenstown	26	14	5,0
Riversdale	24	18	
Robertson	29	19	
Sheeprun	27	13	16,0
Somerset East	26	17	1,5
Steynsburg			
Strydenburg			
Sutherland	27	12	
Swellendam			
Tarkastad			
Touwsrivier			6,0
Twee Riviere	33	14	
Umtata	26	16	0,6
Uniondale			
Upington	30	16	2,0
Vanwyksvlei	31	16	
Victoria West			
Vredendal	31	16	
Vryburg	26	14	16,9
Williston			
Willowmore			
Willow Park (Dordrecht)			

LESOTHO			
Maseru			
Ox-Bow			

SWAZILAND			
Bulembu			
Manzini (Matsapa)	24	19	12,0
Siteki			

S.W.A.	Max	Min	RRR
Aroab			
Bethanien			
Dordabis			
Gobabeb	27	11	
Gobabis	33	12	
Grootfontein	33	13	
J.G. Strijdom	29	9	
Karasburg			
Kalkfeld			
Karibib			
Keetmanshoop	32	17	
Kub			
Luderitz	18	16	
Mariental	33	17	
Möwe	20	14	
Ohopoho			
Okahandja			
Okaukuejo			
Ondangwa	33	16	
Otavi			
Otjiwarango			
Outjo			
Rehoboth			
Rundu	38	16	
Steinhausen			
Tsumeb			
Uis			
Walvisbaai	20	14	
Windhoek			

BOTSWANA			
Francistown	27	16	2,5
Gaborone	29	19	
Ghanzi	33	19	
Lobatsi			
Mahalapye			
Maun	33	21	9,2
Shakawe	33	18	1,0
Tshabong	32	16	
Tshane	30	17	

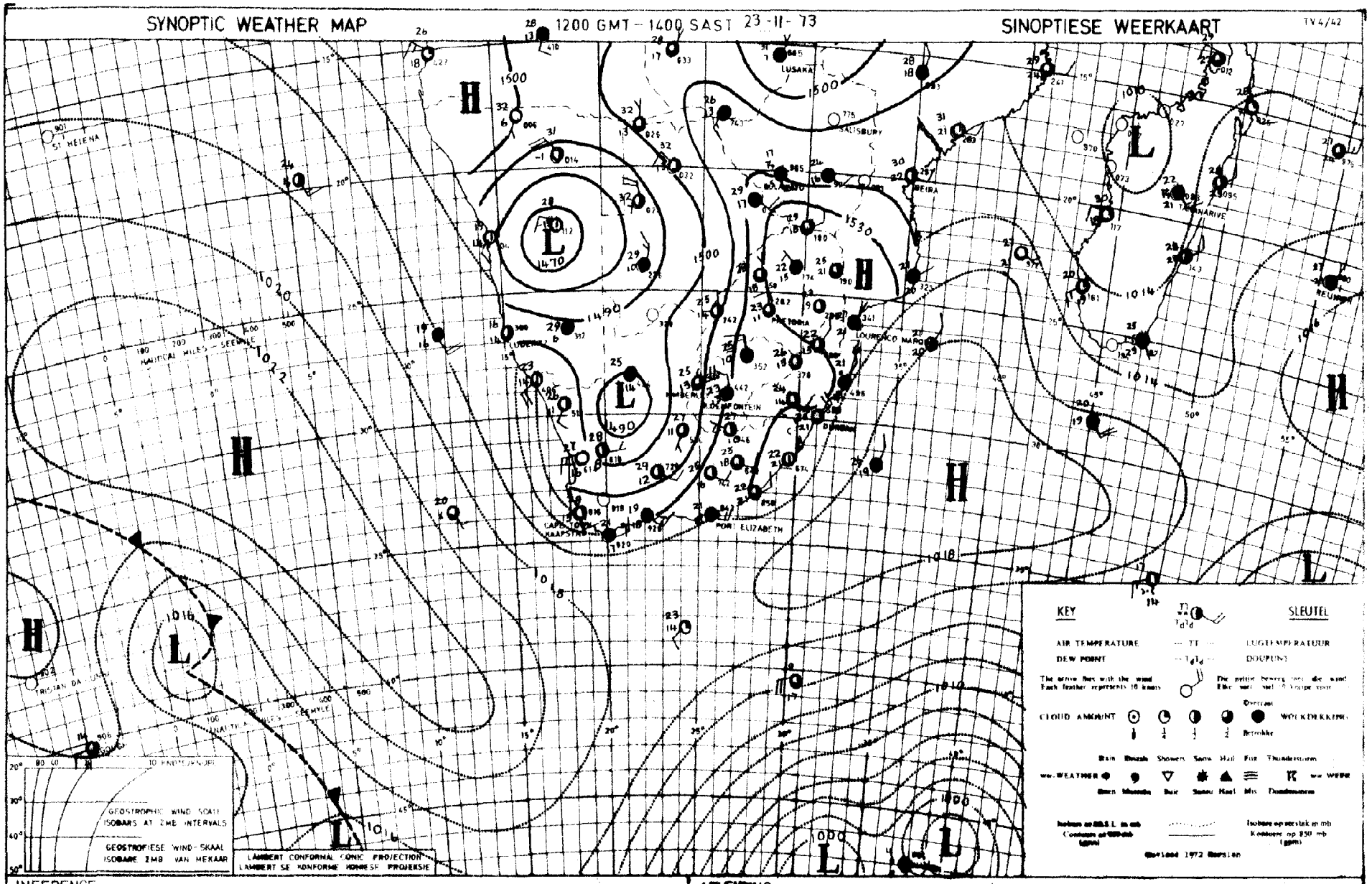

INFERENCE The surface and upper-air low pressure system is still in evidence over the western interior and therefore further rain and thundershowers will occur over all areas of the Republic, excepting the western and south-western areas of the Cape Province.

AFLEIDING Die oppervlakte- en boluglaedrukgebied oor die westelike binneland hou nog stand, sodat verdere reën- en donderbuie sal voorkom oor alle dele van die Republiek, uitgesonderd die westelike en suidwestelike gebiede van Kaapland.

DAAGLIKSE WEERBULLETIN

Maksimum en Minimum Temperatuur (°C) en Reënval (RRR) in mm vir die 24 uur geëindig om 0800 SAST op

WEERBURO / WEATHER BUREAU
DEPT VAN VERVOER / DEPT OF TRANSPORT
25 - 11 - 1973

DAILY WEATHER BULLETIN

Maximum and Minimum Temperatures (°C) and Rainfall (RRR) in mm for the 24 hours ended at 0800 SAST on

TV. 4/43

TRANSVAAL	Max	Min	RRR
Alberton			
Barberton			
Belfast			
Bethal	23	12	0,2
Bospoort	21	14	
Carolina	21	11	13,5
Delareyville			
Delmas			
Doornspruit (Vaalwater)	28	15	0,1
Ermelo			
Jan Kempdorp			
Jan Smuts	21	12	4,8
Joubertpark (Jhb)	21	13	6,5
Klerksdorp			
Kroondal (Rustenburg)			
Letaba			
Levubu	28	17	0,7
Lichtenburg			
Loskopdam			1,0
Loskopkanale (Groblersdal)			9,5
Louis Trichardt			
Lydenburg			
Marble Hall			
Mara	29	16	
Marnitz			
Messina	34	20	4,2
Middelburg			10,5
Nylstroom			6,0
Nelspruit	26	15	29,0
Phalaborwa	29	17	11,0
Pietersburg	26	15	23,8
Piet Retief	24	13	9,0
Pongola			
Potchefstroom	24	12	
Potgietersrus	27	16	2,9
Pretoria	24	15	6,0
Pretoriuskop			
Punda Milia			
Satara			
Sekhukhune			
Shingwidzi			
Skukuza	27	18	
Standerton	23	12	3,0
Schweizer-Reneke			
Thabazimbi			
Tom Burke			
Tzaneen			
Vereeniging			
Volksrust			
Warmbad	28	13	6,0
Waterval-Boven			
Witbank			
Wolmaransstad			
Zeerust			

NATAL	Max	Min	RRR
Cape St. Lucia	25	22	
Cedara	27	15	0,7
Dundee			
Durban (Louis Botha)	28	20	1,0
Estcourt	27	13	
Harding			
Himeville			
Hluhluwe			
Melmoth			
Mkuze			
Newcastle	28	17	
Port Shepstone	26	21	0,2
Van Reenen			
Vryheid			
Waterford (Underberg)	25	11	2,8
O.V.S. - O.F.S.			
Balkfontein (Bothaville)			
Bethlehem	24	11	
Bloemfontein (J.B.M. Hertzog)	24	15	
Bultfontein			
Clocolan			
Fauresmith	26	14	
Ficksburg			0,8
Frankfort	25	12	
Harrismith			
Hoopstad	23	14	
Heilbron			
Koppies			
Kroonstad	24	13	
Lindley			
Modderpoort			
Petrusburg			
Philippolis			
Reddersburg			
Reitz			
Rouxville			
Vrede			
Warden			
Welkom			
Wepener	26	16	
Winburg			
Zastron			

KAAP - CAPE	Max	Min	RRR
Aberdeen			
Addo			
Agulhas	19	16	1,5
Alexander Bay	23	16	
Aliwal North	28	15	
Beaufort West	29	14	0,6
Boegoebergdam			
Brandvlei			
Caledon			
Calitzdorp			
Calvinia	29	12	
Cape Columbine	19	15	
Cape St. Francis	21	16	3,5
Cape Town (D.F. Malan)	25	17	0,1
Cape Town (Roeland St.)			
Carnarvon			
Ceres			
Citrusdal			
Colesberg			
Cradock			
De Aar			
Döhne	30	15	13,0
Douglas			
East London (Ben Schoeman)	26	18	11,7
Elsenburg			
Fort Beaufort			2,5
Fraserburg	29	10	
Garies			
George			
Graaff-Reinet	31	16	17,6
Grahamstown			33,3
Grootfontein (Middelburg)	28	xx	0,3
Hopetown			
Idutywa			
Jansenville	33	17	10,0
Joubertina			
Kaappunt	23	14	
Kimberley (B.J. Vorster)	25	16	2,0
Knysna			
Kokstad	26	13	3,2
Kuruman	25	16	
Ladismith			
Langebaanweg	20	17	
Maclear			
Mafeking	23	17	3,5
Malmesbury			
Matatiele			
Matroosberg			
Mbashe	24	18	3,0

KAAP - CAPE	Max	Min	RRR
Mosselbaai	20	18	4,0
Oliep	23	12	
Oudtshoorn	30	18	4,0
Petrusville			
Piketberg			
Pofadder	31	13	
Port Elizabeth (H.F. Verwoerd)	25	18	6,6
Port Nolloth	18	16	
Port St. Johns	25	20	2,0
Prieska	32	17	
Prince Albert			
Queenstown	29	14	8,0
Riversdale	26	17	5,0
Robertson	25	16	3,0
Sheeprun	27	15	3,7
Somerset East	23	14	8,5
Steynsburg			1,0
Strydenburg			
Sutherland	26	7	
Swellendam			
Tarkastad			24,0
Touwsrivier			
Twee Riviere	35	19	
Umtata	31	18	1,8
Uniondale			
Upington	33	17	
Vanwyksvlei	32	14	
Victoria West			
Vredendal	24	17	1,0
Vryburg	23	16	7,5
Williston			
Willowmore	30	15	1,0
Willow Park (Dordrecht)			
LESOTHO			
Maseru			
Ox-Bow			
SWAZILAND			
Bulembu			
Manzini (Matsapa)	27	16	
Siteki			

S.W.A.	Max	Min	RRR
Aroab			
Bethanien			
Dordabis			
Gobabeb	26	13	
Gobabis	33	12	
Grootfontein	33	19	
J.G. Strijdom	29	16	
Karasburg			
Kalkfeld			
Karibib			
Keetmanshoop	34	15	
Kub			
Luderitz	18	16	
Marienthal	35	16	
Möwe			
Ohopoho			
Okahandja			
Okaukuejo			
Ondangwa	34	21	
Otavi			
Otjiwarango			
Outjo			
Rehoboth			
Rundu	35	16	
Steinhausen			
Tsumeb			
Uis	29	14	
Walvisbaai	21	16	
Windhoek			
BOTSWANA			
Francistown	32	16	
Gaborone	28	15	2,0
Ghanzi	33	19	
Lobatsi			
Mahalapye			
Maun	35	20	
Shakawe	34	19	
Tshabong			
Tshane	35	16	

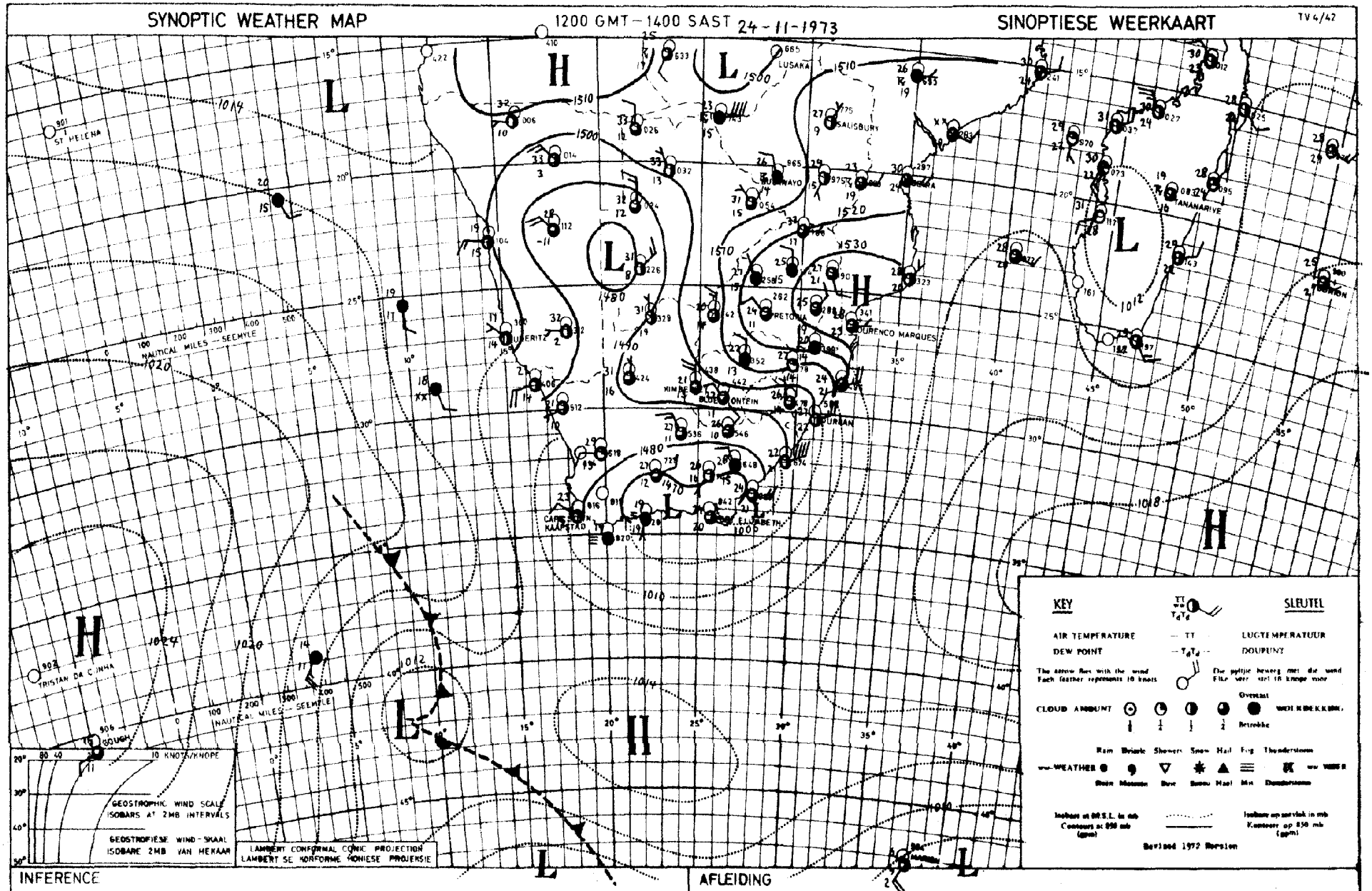

INFERENCE

A portion of the interior low is moving out to sea east of Port Elizabeth but there remains a clear-cut low pressure centre over Botswana which will cause further thundershowers over the eastern half of the Republic.

AFLEIDING

'n Gedeelte van die binnelandse laag is besig om oos van Port Elizabeth uit te beweeg na die see maar daar is nog 'n duidelike laedruksentrum oor Botswana wat verdere donderbuie sal veroorsaak oor die oostelike helfte van die Republiek.

DAAGLIKSE WEERBULLETIN

Maksimum en Minimum Temperatuur (°C) en Reënval (RRR) in mm vir die 24 uur geëindig om 0800 SAST op

WEERBURO / WEATHER BUREAU
DEPT VAN VERVOER / DEPT OF TRANSPORT
26 - 11 - 1973

DAILY WEATHER BULLETIN

Maximum and Minimum Temperatures (°C) and Rainfall (RRR) in mm for the 24 hours ended at 0800 SAST on

TRANSVAAL	Max	Min	RRR
Alberton			
Barberton			
Belfast			
Bethal	23	13	0,1
Bospoort	27	17	
Carolina	23	14	
Delareyville			
Delmas			7,0
Doornspruit (Vaalwater)	32	18	1,0
Ermelo			
Jan Kempdorp			
Jan Smuts	25	15	0,2
Joubertpark (Jhb)	26	15	
Klerksdorp			
Kroondal (Rustenburg)	31	17	1,1
Letaba			
Levubu	35	20	
Lichtenburg			
Loskopdam			
Loskopkanale (Groblersdal)			
Louis Trichardt			
Lydenburg	27	13	
Marble Hall			
Mara	32	17	
Marnitz	32	20	
Messina	37	21	
Middelburg			
Nelspruit	34	17	
Phalaborwa	34	22	
Pietersburg	28	18	
Piet Retief	29	16	
Pongola			
Potchefstroom	29	16	
Potgietersrus	30	19	
Pretoria	28	16	4,8
Pretoriuskop			
Punda Milia			
Satara			
Sekhukhune			
Shingwidzi			
Skukuza	35	21	
Standerton	25	12	0,4
Schweizer-Reneke			
Thabazimbi			16,0
Tom Burke			
Tzaneen			
Vereeniging			
Volksrust			
Warmbad	31	19	
Waterval-Boven			20,2
Witbank			
Wolmaransstad			
Zeerust			

NATAL	Max	Min	RRR
Cape St. Lucia	31	21	0,8
Cedara	30	15	0,2
Dundee			
Durban (Louis Botha)	29	21	
Estcourt	31	16	2,6
Harding			
Himeville			9,5
Hluhluwe			
Melmoth			
Mkuze			
Newcastle	30	17	1,0
Port Shepstone	26	21	2,0
Pietermaritzburg			3,0
Van Reenen			
Vryheid			
Waterford (Underberg)			
O.V.S. - O.F.S.			
Balkfontein (Bothaville)			2,3
Bethlehem	27	13	2,3
Bloemfontein (J.B.M. Hertzog)	30	15	1,0
Bultfontein			
Clocolan			4,5
Fauresmith	29	15	15,2
Ficksburg			6,5
Frankfort	24	13	22,8
Harrismith			
Hoopstad	30	16	
Heilbron			
Koppies			
Kroonstad	29	15	2,0
Lindley			6,0
Modderpoort			
Petrusburg			
Philippolis			
Reddersburg			
Reitz			
Rouxville			
Vrede			
Warden			9,0
Welkom	29	13	7,0
Wepener	28	16	2,4
Winburg			
Zastron			5,5

KAAP - CAPE	Max	Min	RRR
Aberdeen			
Addo			
Agulhas	22	16	1,5
Alexander Bay	24	15	
Aliwal North	30	16	
Beaufort West	25	16	
Boegoebergdam			
Brandvlei			
Caledon			
Callitzdorp			
Calvinia	25	13	
Cape Columbine	20	14	
Cape St. Francis	20	16	
Cape Town (D.F. Malan)	26	16	
Cape Town (Roeland St.)			
Carnarvon			
Ceres			
Citrusdal			
Colesberg			
Cradock			
De Aar			
Döhne	23	12	13,2
Douglas			
East London (Ben Schoeman)	24	17	4,0
Elsenburg			
Fort Beaufort			
Fraserburg	28	14	
Garies			
George			
Graaff-Reinet	31	16	
Grahamstown			2,5
Grootfontein (Middelburg)	30	13	0,2
Hopetown			
Idutywa			
Jansenville	32	17	
Joubertina			
Kaappunt	22	16	
Kimberley (B.J. Vorster)	28	16	19,1
Knysna			
Kokstad	28	14	5,0
Kuruman	30	17	
Ladismith			
Langebaanweg	22	16	
Maclear			
Mafeking	30	19	
Malmesbury			
Matatiele			
Matroosberg	27	12	
Mbashe	23	17	0,7

KAAP - CAPE	Max	Min	RRR
Mosselbaai	21	17	
Oliep	22	12	
Oudtshoorn	26	16	
Petrusville			
Piketberg			
Pofadder	27	13	
Port Elizabeth (H.E. Verwoerd)	23	16	1,0
Port Nolloth	19	16	
Port St. Johns	25	18	3,5
Prieska	33	19	
Prince Albert			
Queenstown	30	14	1,2
Riversdale	23	15	
Robertson	28	17	
Sheeprun	31	15	0,7
Somerset East	28	13	3,0
Steynsburg			
Strydenburg			
Sutherland	23	11	
Swellendam			
Tarkastad			8,3
Touwsrivier			
Twee Riviere	32	15	
Umtata	28	15	
Uniondale			
Upington	31	17	
Vanwyksvlei	31	15	
Victoria West			
Vredendal	24	16	
Vryburg	30	15	
Williston			
Willowmore	26	14	
Willow Park (Dordrecht)			
LESOTHO			
Maseru			
Ox-Bow			
SWAZILAND			
Bulembu			
Manzini (Matsapa)	35	19	
Siteki			

S.W.A.	Max	Min	RRR
Arcab			
Bethanien			
Dordabis			
Gobabeb	25	10	
Gobabis	32	13	
Grootfontein	32	19	
J.G. Strijdom	27	12	
Karasburg			
Kalkfeld			
Karibib			
Keetmanshoop	29	12	
Kub			
Luderitz	17	14	
Mariental	32	13	
Möwe	20	16	
Ohopoho	33	13	
Okahandja			
Okaukuejo			
Ondangwa	32	16	
Otavi			
Otjiwarango			
Outjo			
Rehoboth			
Rundu	35	19	
Steinhausen			
Tsumeb			
Uis	30	12	
Walvisbaai	19	14	
Windhoek			
BOTSWANA			
Francistown	34	20	
Gaborone	33	20	3,3
Ghanzi	36	20	
Lobatsi			
Mahalapye			
Maun	35	17	3,5
Shakawe	36	19	
Tshabong	36	19	
Tshane	35	16	

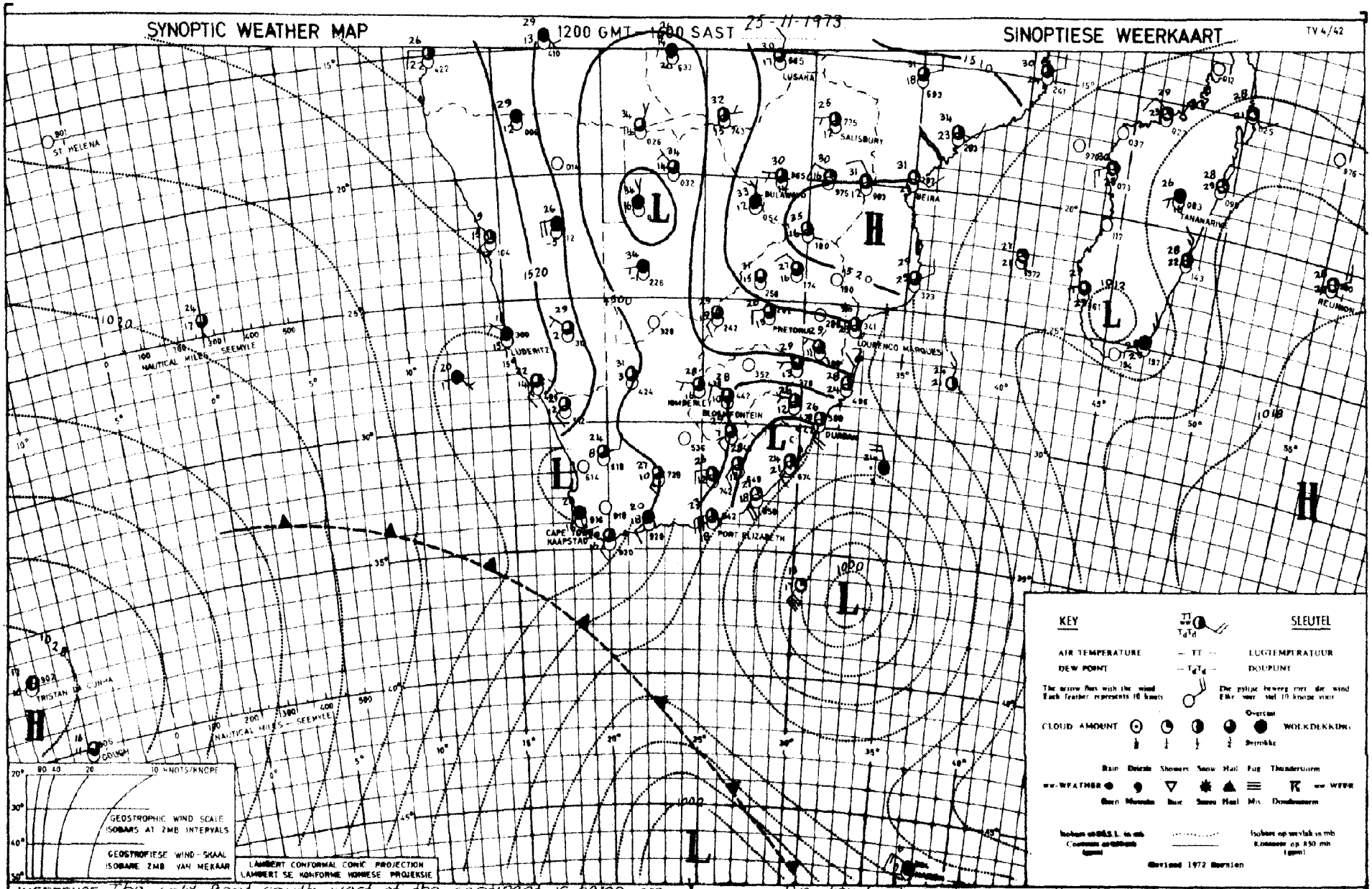

INFERENCE The cold front south west of the continent is being preceded by a deep low and followed by an intense high and will cause cloudy weather with rain to advance over the southern and eastern coastal regions. Scattered thundershowers will still occur over the areas east of the interior trough of low pressure.

AFLEIDING Die koufront suidwes van die land, vooraf gegaan deur 'n diep laag en gevolg deur 'n sterk hoog, sal bewolkte weer met reën oor die suid- en ooskusstreke laat uitbrei, terwyl verspreide donderbuie nog oor die gebiede oos van die binnelandse laedruktrog sal voorkom.

DAAGLIKSE WEERBULLETIN

Maksimum en Minimum Temperatuur (°C) en Reënval (RRR) in mm vir die 24 uur geëindig om 0800 SAST op

WEERBURO / WEATHER BUREAU
DEPT VAN VERVOER / DEPT OF TRANSPORT
27-11-1973

DAILY WEATHER BULLETIN

Maximum and Minimum Temperatures (°C) and Rainfall (RRR) in mm for the 24 hours ended at 0800 SAST on

TV. 4/43

TRANSVAAL	Max	Min	RRR
Alberton			
Barberton			
Belfast			
Bethal	24	15	3,6
Bospoort	29	16	
Carolina	21	13	8,5
Delareyville			
Delmas			
Doornspruit (Vaalwater)	32	17	20,0
Ermelo			6,0
Jan Kempdorp			
Jan Smuts	25	15	
Joubertpark (Jhb)	25	16	
Klerksdorp			
Kroondal (Rustenburg)	31	16	0,1
Letaba			
Levubu	31	18	4,5
Lichtenburg			
Loskopdam			
Loskopkanale (Groblersdal)			
Louis Trichardt			
Lydenburg	23	15	12,5
Marble Hall			2,5
Mara	32	16	
Marnitz	30	17	19,0
Messina	40	21	
Middelburg			3,5
Nelspruit	25	18	5,0
Phalaborwa	27	19	
Pietersburg	28	16	11,0
Piet Retief	23	15	11,5
Pongola			
Potchefstroom	31	16	
Potgietersrus	30	16	11,2
Pretoria	28	18	0,4
Pretoriuskop			
Punda Milia			
Satara			
Sekhukhune			
Shingwidzi			
Skukuza	26	19	1,0
Standerton	26	14	6,0
Schweizer-Reneke			
Thabazimbi			
Tom Burke			
Tzaneen			
Vereeniging			
Volksrust			17,5
Warmbad	31	19	
Waterval-Boven			4,9
Withank			
Wolmaranastad			
Zeerust			

NATAL	Max	Min	RRR
Cape St. Lucia	24	19	5,2
Cedara	24	13	0,4
Dundee			4,0
Durban (Louis Botha)	24	17	7,7
Estcourt	24	16	10,5
Harding			
Himeville			1,0
Hluhluwe			2,0
Melmoth			7,0
Mkuze			27,5
Newcastle	28	15	6,0
Port Shepstone	24	18	7,6
Tozuri			5,0
Van Reenen			
Vryheid			
Waterford (Underberg)	22	7	0,9
O.V.S. - O.F.S.			
Balkfontein (Bothaville)			
Bethlehem	26	11	
Bloemfontein (J.B.M. Hertzog)	28	11	
Bultfontein			
Clocolan			4,5
Fauresmith	27	15	
Ficksburg			4,0
Frankfort	27	16	0,3
Harrismith			
Hoopstad	30	15	
Heilbron			
Koppies			
Kroonstad	30	14	
Lindley			
Modderpoort			
Petrusburg			
Philippolis			
Reddersburg			
Reitz			
Rouxville			
Vrede			29,0
Warden			
Welkom	29	15	
Wepener	28	9	
Winburg			
Zastron			

KAAP - CAPE	Max	Min	RRR
Aberdeen			
Addo			
Agulhas	23	15	
Alexander Bay	28	16	1,1
Aliwal North	27	10	
Beaufort West	29	14	
Boegoebergdam			
Brandvlei			
Caledon			
Calitzdorp			
Calvinia	26	11	
Cape Columbine	20	15	
Cape St. Francis	21	16	
Cape Town (D.F. Malan)	25	14	
Cape Town (Roeland St.)			
Carnarvon			
Ceres			
Citrusdal			
Colesberg			
Cradock			
De Aar			
Döhne	30	12	6,2
Douglas			
East London (Ben Schoeman)	21	15	8,1
Elsenburg			
Fort Beaufort			10,0
Fraserburg	27	11	
Garies			
George			
Graaff-Reinet	26	15	
Grahamstown			
Grootfontein (Middelburg)	29	10	
Hopetown			
Idutywa			
Jansenville	26	15	
Joubertina			
Kaappunt	22	15	
Kimberley (B.J. Vorster)	28	16	
Knysna			
Kokstad	21	11	10,0
Kuruman	32	15	
Ladismith			
Langebaanweg	25	15	
Maclear			
Mafeking	31	17	
Malmesbury			
Matatiele			
Matroosberg			
Mbashe	24	18	3,0

KAAP - CAPE	Max	Min	RRR
Mosselbaai	22	17	
Oliep	24	12	
Oudtshoorn	28	17	
Petrusville			
Piketberg			
Pofadder	27	13	
Port Elizabeth (H.F. Verwoerd)	23	16	
Port Nolloth	20	18	
Port St. Johns	24	18	11,0
Prieska	32	17	
Prince Albert			
Queenstown	22	12	5,0
Riversdale	26	17	
Robertson	30	16	
Sheeprun	23	11	31,0
Somerset East	22	12	
Steynsburg			
Strydenburg			
Sutherland	25	10	
Swellendam			
Tarkastad			
Touwsrivier			
Twee Riviere	33	16	
Umtata	19	15	6,5
Uniondale			
Upington	32	17	
Vanwyksvlei	30	14	
Victoria West			
Vredendal	27	16	
Vryburg	31	14	
Williston			
Willowmore	26	14	
Willow Park (Dordrecht)			
LESOTHO			
Maseru			
Ox-Bow			
SWAZILAND			
Bulembu			
Manzini (Matsapa)	27	22	12,1
Siteki			

S.W.A.	Max	Min	RRR
Aroab			
Bethanien			
Dordabis			
Gobabeb	29	12	
Gobabis	34	13	
Grootfontein	32	18	
J.G. Strijdom	28	13	
Karasburg			
Kalkfeld			
Karibib			
Keetmanshoop	34	13	
Kub			
Luderitz	17	15	
Mariental			
Möwe	22	14	
Ohopoho	35	11	
Okahandja			
Okaukuejo			
Ondangwa	36	18	
Otavi			
Otjiwarango			
Outjo			
Rehoboth			
Rundu	36	24	
Steinhausen			
Tsumeb			
Uis	37	13	
Walvisbaai	18	14	
Windhoek			
BOTSWANA			
Francistown	35	18	0,1
Gaborone	34	18	0,5
Ghanzi	36	19	0,6
Lobatsi			
Mahalapye			
Maun	34	17	19,0
Shakawe	35	22	
Tshabong	34	16	
Tshane	35	17	

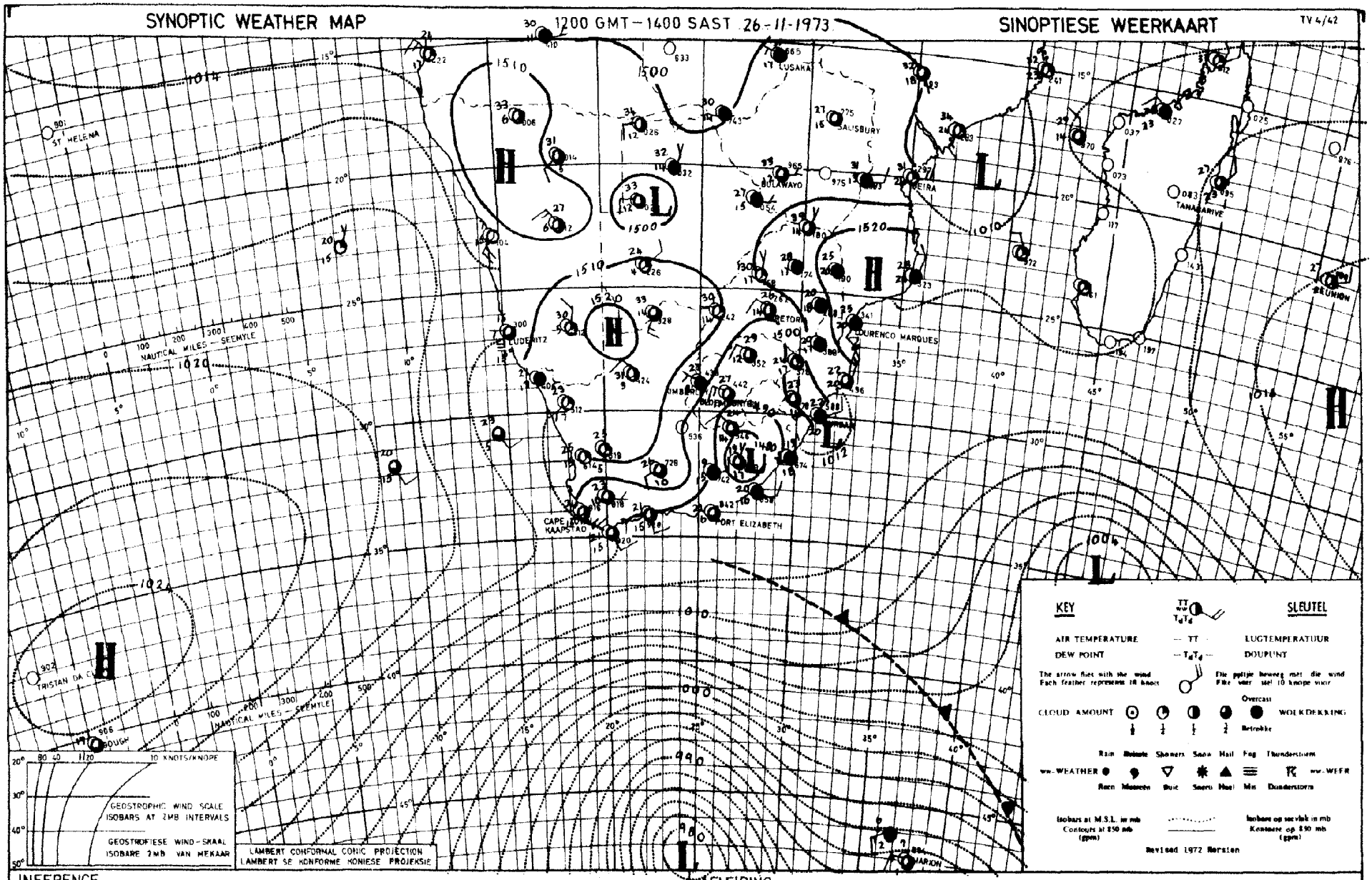

INFERENCE

The low pressure trough over the interior is slowly shifting eastwards and dry air is moving in over the western interior so that thundershowers will now occur only over the eastern half of Transvaal and over Natal.

AFLEIDING

Die laedrukttrog oor die binneland is stadig besig om ooswaarts te skuif en droë lug beweeg in oor die westelike binneland, sodat donderbuie net nog oor die oostelike helfte van Transvaal en oor Natal sal voorkom.

DAAGLIKSE WEERBULLETIN

Maksimum en Minimum Temperatuur (°C) en Reënval (RRR) in mm vir die 24 uur geëindig om 0800 SAST op

WEERBURO / WEATHER BUREAU
DEPT VAN VERVOER / DEPT OF TRANSPORT
28 - 11 - 1973

DAILY WEATHER BULLETIN

Maximum and Minimum Temperatures (°C) and Rainfall (RRR) in mm for the 24 hours ended at 0800 SAST on

TV. 4/43

TRANSVAAL	Max	Min	RRR
Alberton			
Barberton			
Belfast			
Bethal	26	11	0,2
Bospoort	30	11	
Carolina	25	13	11,6
Delareyville			
Delmas			
Doornspruit (Vaalwater)	30	18	
Ermelo			
Jan Kempdorp			
Jan Smuts	26	12	
Joubertpark (Jhb)	25	15	
Klerksdorp			
Kroondal (Rustenburg)	31	15	
Letaba			
Levubu	27	20	9,0
Lichtenburg			
Loskopdam			
Loskopkanale (Groblersdal)			
Louis Trichardt			
Lydenburg	25	14	3,0
Marble Hall			34,0
Mara	29	19	21,0
Marnitz	29	20	
Messina	33	21	
Middelburg			
Nelspruit	31	19	
Phalaborwa	27	20	9,0
Pietersburg	27	18	4,4
Piet Retief	29	14	15,0
Pongola			
Potchefstroom	31	10	
Potgietersrus	28	18	
Pretoria	29	15	1,0
Pretoriuskop			
Punda Milia			
Satara			
Sekhukhune			
Shingwidzi			
Skukuza	30	16	
Standerton	27	10	8,0
Schweizer-Reneke			
Thabazimbi			
Tom Burke			
Tzaneen			
Vereeniging			
Volksrust			
Warmbad	32	19	
Waterval-Boven			
Witbank			
Wolmaransstad			
Zeerust			
Ciani			10,0

NATAL	Max	Min	RRR
Cape St. Lucia	34	19	0,6
Cedara	30	11	2,0
Dundee			
Durban (Louis Botha)	28	18	0,5
Estcourt	31	15	
Harding			
Himeville			1,0
Hluhluwe			
Melmoth			
Mkuze			
Newcastle	30	15	
Port Shepstone	26	17	0,2
Van Reenen			
Vryheid			
Waterford (Underberg)	27	10	2,8
O.V.S. - O.F.S.			
Balkfontein (Bothaville)			
Bethlehem	28	7	
Bloemfontein (J.B.M. Hertzog)	29	10	
Bultfontein			
Clocolan			
Fauresmith	28	10	
Ficksburg			
Frankfort	28	8	2,9
Harrismith			
Hoopstad			
Heilbron			
Koppies			
Kroonstad	31	9	
Lindley			
Modderpoort			
Petrusburg			
Philippolis			
Reddersburg			
Reitz			
Rouxville			
Vrede			
Warden			
Welkom	31	11	
Wepener	29	9	
Winburg			
Zastron			

KAAP - CAPE	Max	Min	RRR
Aberdeen			
Addo			
Agulhas	21	14	6,5
Alexander Bay	24	13	
Aliwal North	29	10	
Beaufort West	27	13	
Boegoebergdam			
Brandvlei			
Caledon			
Calitzdorp			
Calvinia	21	7	
Cape Columbine	21	13	
Cape St. Francis	22	15	15,0
Cape Town (D.F. Malan)	21	14	
Cape Town (Roeland St.)			
Carnarvon			
Ceres			
Citrusdal			
Colesberg			
Cradock			
De Aar	28	9	
Döhne	24	9	4,2
Douglas			
East London (Ben Schoeman)	22	14	2,3
Elsenburg			
Fort Beaufort			
Fraserburg	25	10	
Garies			
George			
Graaff-Reinet	28	14	
Grahamstown			
Grootfontein (Middelburg)	28	9	
Hopetown			
Idutywa			
Jansenville	32	14	
Joubertina			
Kaappunt	18	13	
Kimberley (B.J. Vorster)	29	13	
Knysna			
Kokstad	29	11	
Kuruman	29	11	
Ladismith			
Langebaanweg	22	12	
Maclear			
Mafeking	32	19	
Malmesbury			
Matatiele			
Matroosberg	21	9	
Mbashe	25	15	3,0

KAAP - CAPE	Max	Min	RRR
Mosselbaai	25	15	0,8
Oliep	21	10	
Oudtshoorn			
Petrusville			
Piketberg			
Pofadder	25	8	
Port Elizabeth (H.F. Verwoerd)	23	14	6,8
Port Nolloth	21	12	
Port St. Johns	24	17	
Prieska	28	15	
Prince Albert			
Queenstown	28	11	
Riversdale	26	14	1,0
Robertson	26	13	0,2
Sheeprun	29	12	0,5
Somerset East	28	x	0,2
Steynsburg			
Strydenburg			
Sutherland	19	4	
Swellendam			
Tarkastad			
Touwsrivier			
Twee Riviere	29	11	
Umtata	25	13	
Uniondale			
Upington	27	13	
Vanwyksvlei	27	12	
Victoria West			
Vredendal			
Vryburg	30	11	
Williston			
Willowmore	27	10	
Willow Park (Dordrecht)			
LESOTHO			
Maseru			
Ox-Bow			
SWAZILAND			
Bulembu			19,8
Manzini (Matsapa)	34	18	
Siteki			

S.W.A.	Max	Min	RRR
Aroab			
Bethanien			
Dordabis			
Gobabeb	30	11	
Gobabis	35	17	
Grootfontein	34	17	
J.G. Strijdom	31	14	
Karasburg			
Kalkfeld			
Karibib			
Keetmanshoop	26	12	
Kub			
Luderitz	22	15	
Mariental	35	13	
Möwe	21	15	
Ohopoho			
Okahandja			
Okaukuejo			
Ondangwa	36	18	
Otavi			
Otjiwarango			
Outjo			
Rehoboth			
Rundu	37	20	
Steinhausen			
Tsumeb			
Uis	36	13	
Walvisbaai	18	13	
Windhoek			
BOTSWANA			
Francistown	32	19	
Gaborone	35	16	
Ghanzi	36	18	
Lobatsi			
Mahalapye			
Maun	31	18	
Shakawe	37	18	6,0
Tshabong	31	13	
Tshane	34	12	

SYNOPTIC WEATHER MAP 1200 GMT – 1400 SAST 27-11-1973. SINOPTIESE WEERKAART TV 4/42

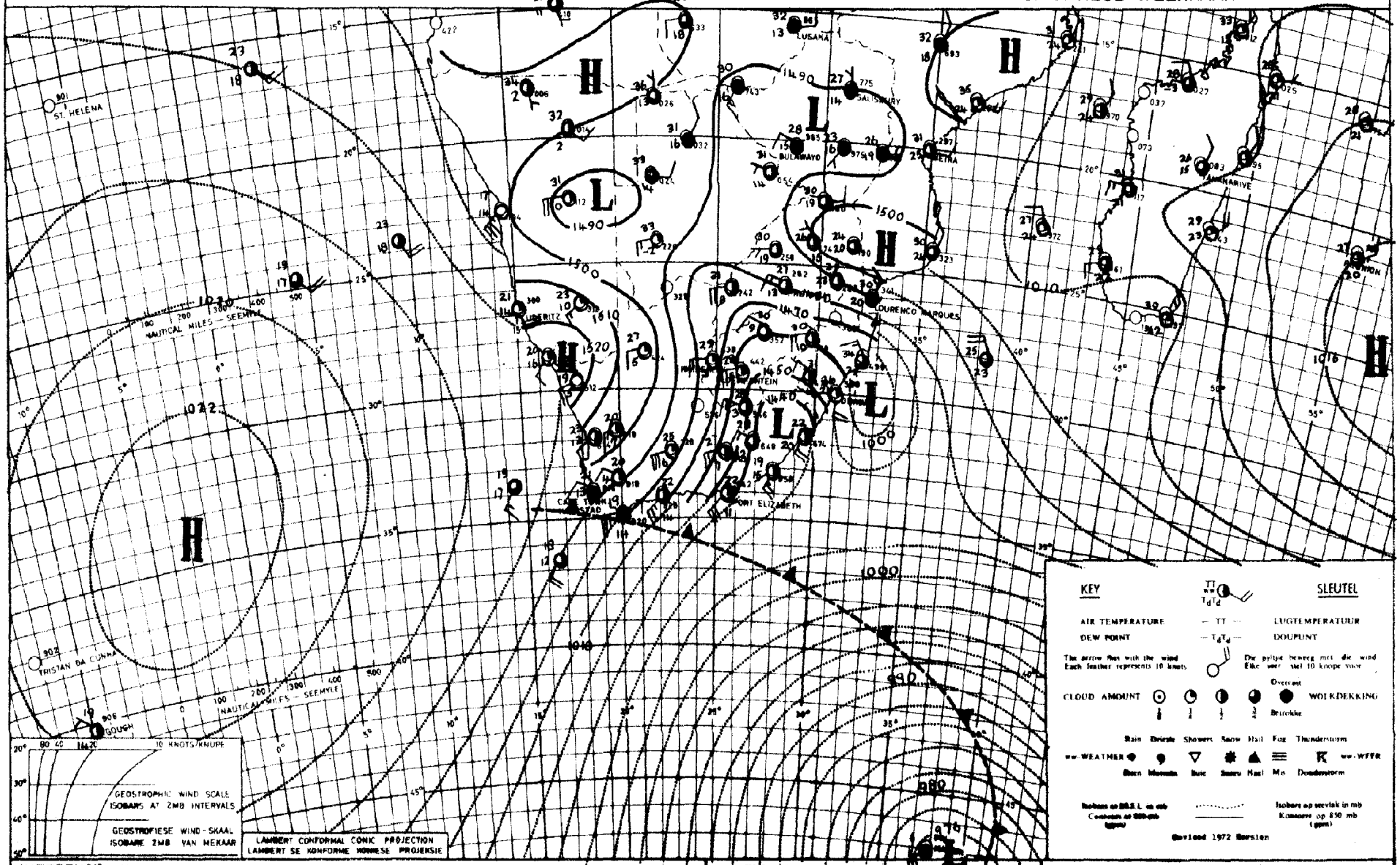

KEY SLEUTEL

AIR TEMPERATURE	TT	LUGTEMPERATUUR
DEW POINT	T_dT_d	DOUPUNT

The arrow flies with the wind. Each feather represents 10 knots.
Die pyltjie beweeg met die wind. Elke veer stel 10 knope voor.

CLOUD AMOUNT — Overcast — WOLKDEKKING — Bewolkte

ww-WEATHER — Rain, Drizzle, Showers, Snow, Hail, Fog, Thunderstorm — ww-WEER — Reën, Motreën, Buie, Sneeu, Hael, Mis, Donderstorm

Isobars at 850 L. as mb. Contours at 850 mb (gpm)
Isobare op 850 L. as mb. Kontoere op 850 mb (gpm)

Revised 1972 Revisie

INFERENCE *The cold front that has reached the coast from the south is advancing north-eastwards and therefore cold, cloudy weather with showers will advance over the south and east coasts and reach the Transvaal Lowveld later. Thundershowers will still occur over Central and Northern Transvaal, but cooler, dry air will spread over the rest of the interior.*

AFLEIDING *Die koueftont wat die kus uit die suide bereik het, beweeg noordooswaarts en dus sal koue, bewolkte weer met buie oor die suid- en ooskus uitbrei en later die Transvaalse Laeveld bereik. Donderbuie sal ook nog oor Middel- en Noord-Transvaal voorkom, maar koeler, droë lug sal oor die res van die land uitbrei.*

DAAGLIKSE WEERBULLETIN

Maksimum en Minimum Temperature (°C) en Reënval (RRR) in mm vir die 24 uur geëindig om 0800 SAST op

WEERBURO / WEATHER BUREAU
DEPT. VAN VERVOER / DEPT. OF TRANSPORT

29 / 11 / 1973

DAILY WEATHER BULLETIN

Maximum and Minimum Temperatures (°C) and Rainfall (RRR) in mm for the 24 hours ended at 0800 SAST on

TRANSVAAL	Max	Min	RRR
Alberton			
Barberton			
Belfast			
Bethal	26	12	
Bospoort	27	12	
Carolina	18	10	
Delareyville			
Delmas			
Ermelo	33	17	
Evander			
Fm. Koningsdorp			
Fm. Smuts	27	11	
Johannesburg (Observatory)	26	9	
Klerksdorp			
Kroondal (Rustenburg)	32	17	
Lichtenburg			
Losberg			
Loskopdam			
Loskopdamnale (Grobblersdal)			
Louis Trichardt			
Lydenburg	25	12	
Marble Hall			
Mara	28	15	8,0
Marnitz	34	17	1,3
Messina	33	20	
Middelburg			
Nelspruit	20	15	3,9
Phalaborwa	23	16	0,5
Pietersburg	27	14	8,6
Piet Retief	16	11	1,2
Pongola			
Potchefstroom	29	14	
Potgietersrus	29	15	
Pretoria	30	15	
Pretoriuskop			6,0
Punda Milia			
Satara			
Sekhukhune			
Shingwidzi			
Skukuza	23	18	1,4
Standerton	26	12	
Schweizer-Reneke			
Thabazimbi			
Tom Burke			
Tzaneen			
Vereeniging			
Volksrust			
Warmbad	33	16	
Waterval-Boven			
Witbank			
Wolmaransstad			
Zeerust			

NATAL	Max	Min	RRR
Cape St. Lucia	24	17	4,0
Cedara	19	11	1,0
Dundee			
Durban (Louis Botha)	23	17	3,0
Estcourt	18	12	1,3
Hardie			
Howick			
Hluhluwe			3,0
Melmoth			
Mkuze			0,4
Newcastle	23	13	
Pongola			1,0
Port Shepstone	23	17	0,2
Pietermaritzburg			5,5
Van Reenen			
Verdhead			
Waterford (Underberg)	13	1	1,0
O.V.S. - O.F.S.			
Balkfontein (Bothaville)			
Bethlehem	26	12	
Bloemfontein (J.B.M. Hertzog)	27	13	
Bultfontein			
Clocolan			
Faurcsmith	27	12	
Ficksburg			
Frankfort	26	14	
Harrismith			
Hoopstad	28	14	
Heilbron			
Koppies			
Kroonstad			
Lindley			
Modderpoort			
Petrusburg			
Philippolis			
Reddersburg			
Reitz			
Rouxville			
Vrede			
Warden			
Welkom	28	15	
Wepener	26	9	
Winburg			
Zastron			

KAAP - CAPE	Max	Min	RRR
Aberdeen			
Adelaide			
Agulhas	20	16	
Alexander Bay	25	14	
Alnwal North	26	9	
Beaufort West	28	12	
Boegoeberg dam			
Brandvlei			
Caledon			
Calitzdorp			
Calvinia	29	16	
Cape Columbine	20	13	
Cape St. Francis	20	14	
Cape Town (D.F. Malan)	22	13	
Cape Town (Rocland St.)			
Carnarvon			
Ceres			
Citrusdal			
Colesberg			
Cradock			
De Aar	28	12	
Döhne	18	11	
Douglas			
East London (Ben Schoeman)	20	13	
Elsenburg			
Fort Beaufort			
Fraserburg	27	13	
Garies			
George			
Graaff-Reinet	25	9	
Grahamstown			
Grootfontein (Middelburg)	24	6	
Hopetown			
Hutywa			
Jansenville	26	11	
Joubertina			
Kaappunt	19	13	
Kimberley (B.J. Vorster)	28	16	
Knysna			
Kokstad	17	9	
Kuruman	31	12	
Ladismith			
Langebaanweg	25	13	
Maclear			
Mafeking	29	15	
Malmesbury			
Matatiele			
Matroosberg	25	10	
Mbashe	21	16	

KAAP - CAPE	Max	Min	RRR
Mosselbaai	20	16	
Okiep	29	14	
Oudtshoorn	26	11	
Petrusville			
Piketberg			
Pofadder	29	15	
Port Elizabeth (H.F. Verwoerd)	20	10	3,0
Port Nolloth	22	11	
Port St. Johns	22	17	
Prieska	30	13	
Prince Albert			
Queenstown	23	12	
Riversdale	24	13	
Robertson	25	10	
Sheeprun	19	11	
Somerset East	22	9	
Steynsburg			
Strydenburg			
Sutherland	25	7	
Swellendam			
Tarkastad			
Touwsrivier			
Twee Riviere	31	13	
Umtata	21	14	
Uniondale			
Upington	31	15	
Vanwyksvlei	29	16	
Victoria West			
Vredendal	30	13	
Vryburg	29	12	
Williston			
Willowmore	25	9	
Willow Park (Dordrecht)			
LESOTHO			
Maseru			
Ox-Bow			
SWAZILAND			
Bulembu			17,1
Manzini (Matsapa)	18	15	5,2
Siteki			

S.W.A.	Max	Min	RRR
Aroab			
Bethanien			
Dordabis			
Gobabeb	33	10	
Gobabis	36	17	
Grootfontein	33	19	
J.G. Strijdom	32	15	
Karasburg			
Kalkfeld			
Karibib			
Keetmanshoop	32	18	
Kub			
Luderitz	23	13	
Marienta!	35	19	
Möwe	20	16	
Ohopoho	35	14	
Okahandja			
Okaukuejo			
Ondangwa	37	23	
Otavi			
Otjiwarango			
Outjo			
Rehoboth			
Rundu	35	17	0,5
Steinhausen			
Tsumeb			
Uis	35	14	
Walvisbaai	18	14	
Windhoek			
BOTSWANA			
Francistown	36	19	
Gaborone	36	19	
Ghanzi	35	21	
Lobatsi			
Mahalapye			
Maun	33	20	
Shakawe	33	21	
Tshabong	32	12	
Tshane	35	17	

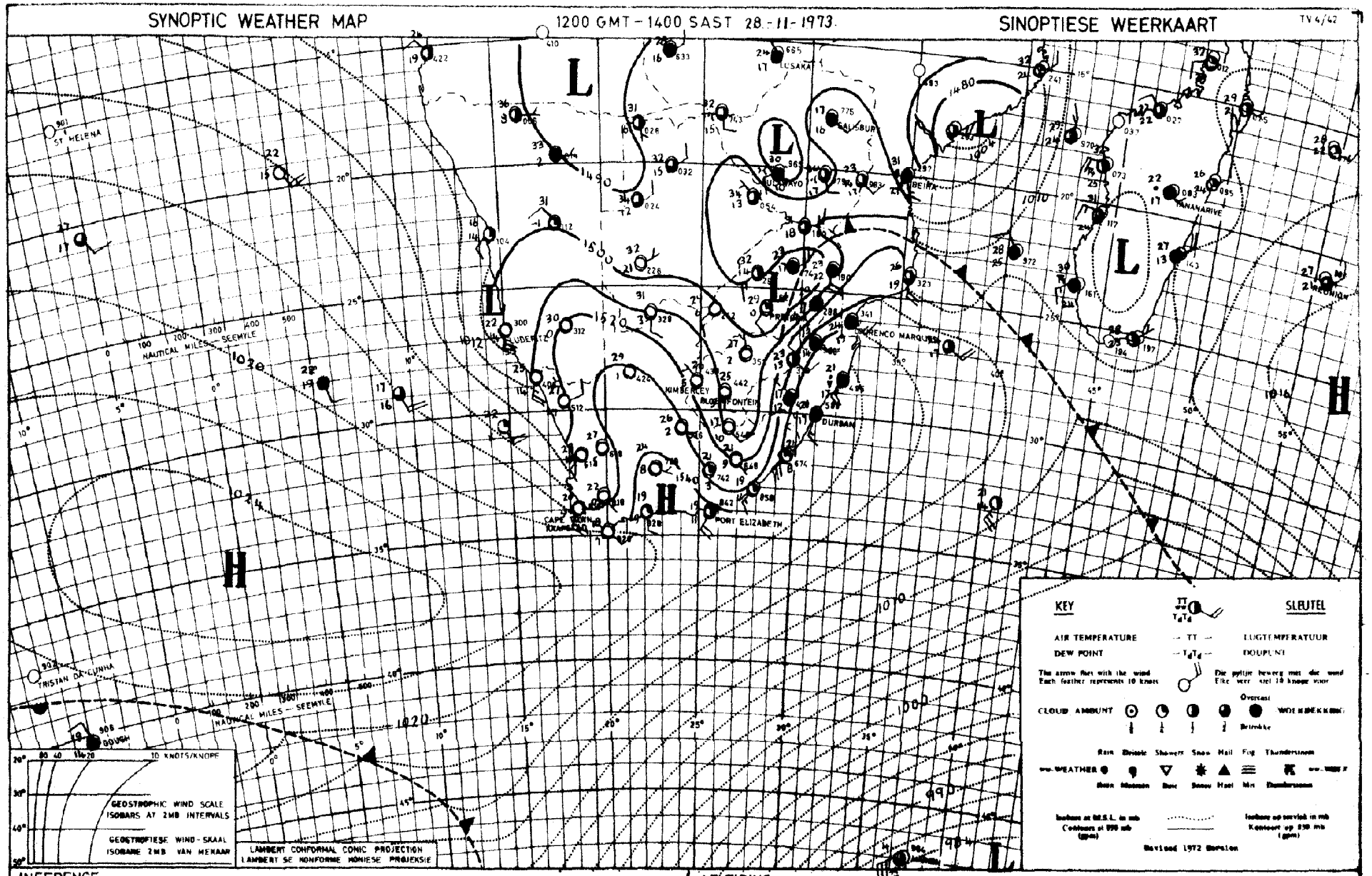

INFERENCE The wedge of high pressure now building up along the east coast will cause cool, cloudy weather over the whole Natal, Transvaal and Northern Free State and light showers will occur, but over the rest of the country the air is still dry and the weather will remain fine.

AFLEIDING Die wig van hoë druk wat nou langs die ooskus indruk, sal koel, bewolkte weer oor die hele Natal, Transvaal en Noord-Vrystaat laat uitbrei en ligte buie sal uitsak, maar oor die res van die land is die lug nog droog en dit sal mooiweer bly.

DAAGLIKSE WEERBULLETIN

Maksimum en Minimum Temperatuur (°C) en Reënval (RRR) in mm vir die 24 uur geëindig om 0800 SAST op

WEERBURO / WEATHER BUREAU
DEPT VAN VERVOER / DEPT OF TRANSPORT

30 - 11 - 1973

DAILY WEATHER BULLETIN

Maximum and Minimum Temperatures (°C) and Rainfall (RRR) in mm for the 24 hours ended at 0800 SAST on

TV. 4. 73

TRANSVAAL	Max	Min	RRR
Alberton			
Barberton			
Belfast			
Bethal	24	13	
Bosspoort	26	16	
Carolina	23	12	
Delareyville			
Delmas			
Doornspruit (Vaalwater)	24	17	
Ermelo			
Jan Kempdorp			
Jan Smuts	23	12	
Joubertpark (Jhb)	22	13	
Klerksdorp			
Kroondal (Rustenburg)	27	16	
Letaba			
Levubu			
Lichtenburg			
Loskopdam			
Loskopkamie (Groblersdal)			
Louis Trichardt			
Lydenburg	22	11	
Marble Hall			
Mara	21	13	
Marnitz	24	16	
Messina	30	18	
Middelburg			
Nelspruit	22	16	
Phalaborwa			
Pietersburg	21	14	
Piet Retief	22	14	
Pongola			
Potchefstroom	29	17	
Potgietersrus	24	16	
Pretoria	25	16	
Pretoriuskop			
Punda Milia			
Satara			
Sekhukhune			
Shingwidzi			
Skukuza	25	15	
Standerton	24	13	
Schweizer-Reneke			
Thabazimbi			
Tom Burke			
Tzaneen			
Vereeniging			
Volksrust			
Warmbad	26	16	
Waterval-Boven			
Witbank			
Wolmaransstad			
Zeerust			

NATAL	Max	Min	RRR
Cape St. Lucia	24	20	
Cedara	27	15	
Dundee			
Durban (Louis Botha)	26	19	
Estcourt	29	14	
Harding			
Himeville			
Hluhluwe			
Melmoth			
Mkuze			
Newcastle	28	19	
Port Shepstone	23	19	
Van Reenen			
Vryheid			
Waterford (Underberg)	24	9	
O.V.S. - O.F.S.			
Balkfontein (Bothaville)			
Bethlehem	25	13	
Bloemfontein (J.B.M. Hertzog)	29	17	
Bultfontein			
Clocolan			
Fauresmith			
Ficksburg			
Frankfort	25	15	0,4
Harrismith			
Hoopstad	31	18	
Heilbron			
Koppies			
Kroonstad	28	16	7,7
Lindley			
Modderpoort			
Petrusburg			
Philippolis			
Reddersburg			
Reitz			
Rouxville			
Vrede			
Warden			
Welkom	29	17	
Wepener	28	18	
Winburg			
Zastron			

KAAP - CAPE	Max	Min	RRR
Aberdeen			
Addo			
Agulhas	22	16	
Alexander Bay	22	16	
Aliwal North	29	18	
Beaufort West	33	14	
Boegoebergdam			
Brandvlei			
Caledon			
Calitzdorp			
Calvinia	32	11	
Cape Columbine	19	12	
Cape St. Francis	21	15	
Cape Town (D.F. Malan)	22	16	
Cape Town (Roeland St.)			
Carnarvon			
Ceres			
Citrusdal			
Colesberg			
Cradock			
De Aar	33	13	
Döhne	28	14	
Douglas			
East London (Ben Schoeman)	24	18	
Elsenburg			
Fort Beaufort			
Fraserburg	32	15	
Garies			
George			
Graaff-Reinet	33	13	
Grahamstown			
Grootfontein (Middelburg)	31	10	
Hopetown			
Idutywa			
Jansenville	35	15	
Joubertina			
Kaappunt	20	15	
Kimberley (B.J. Vorster)	33	19	
Knysna			
Kokstad	27	12	
Kuruman	33	17	
Ladismith			
Langebaanweg	27	14	
Maclear			
Mafeking	26	17	
Malmesbury			
Matatiele			
Matroosberg	29	13	
Mbashe	24	18	

KAAP - CAPE	Max	Min	RRR
Mosselbaai	21	18	0,4
Oklep	30	11	
Oudtshoorn	32	12	
Petrusville			
Piketberg			
Pofadder	34	13	
Port Elizabeth (H.F. Verwoerd	23	17	
Port Nolloth	19	15	
Port St. Johns	23	19	
Prieska	35	19	
Prince Albert			
Queenstown	31	13	
Riversdale	27	17	
Robertson	29	16	
Sheeprun	29	17	
Somerset East	30	12	
Steynsburg			
Strydenburg			
Sutherland	27	8	
Swellendam			
Tarkastad			
Touwsrivier			
Twee Riviere	39	21	
Umtata	30	16	
Uniondale			
Upington	37	17	
Vanwyksvlei	35	16	
Victoria West			
Vredendal	29	16	
Vryburg	29	17	4,4
Williston			
Willowmore	32	13	
Willow Park (Dordrecht)			
LESOTHO			
Maseru			
Ox-Bow			
SWAZILAND			
Bulembu			
Manzini (Matsapa)	24	16	
Siteki			

S.W.A.	Max	Min	RRR
Aroab			
Bethanien			
Dordabis			
Gobabeb	27	13	
Gobabis	37	18	3,0
Grootfontein	35	17	10,8
J.G. Strijdom	33	20	
Karasburg			
Kalkfeld			
Karibib			
Keetmanshoop	37	18	
Kub			
Luderitz	20	14	
Mariental	39	23	
Möwe	20	16	
Ohopoho	35	20	
Okahandja			
Okaukuejo			
Ondangwa	37	18	
Otavi			
Otjiwarango			
Outjo			
Rehoboth			
Rundu	23	18	3,5
Steinhausen			
Tsumeb			
Uis	36	19	
Walvisbaai	18	14	
Windhoek			
BOTSWANA			
Francistown	30	18	
Gaborone	28	18	
Ghanzi	35	20	3,0
Lobatsi			
Mahalapye			
Maun	35	21	1,0
Shakawe	34	19	8,5
Tshabong	37	19	2,0
Tshane	33	19	2,0

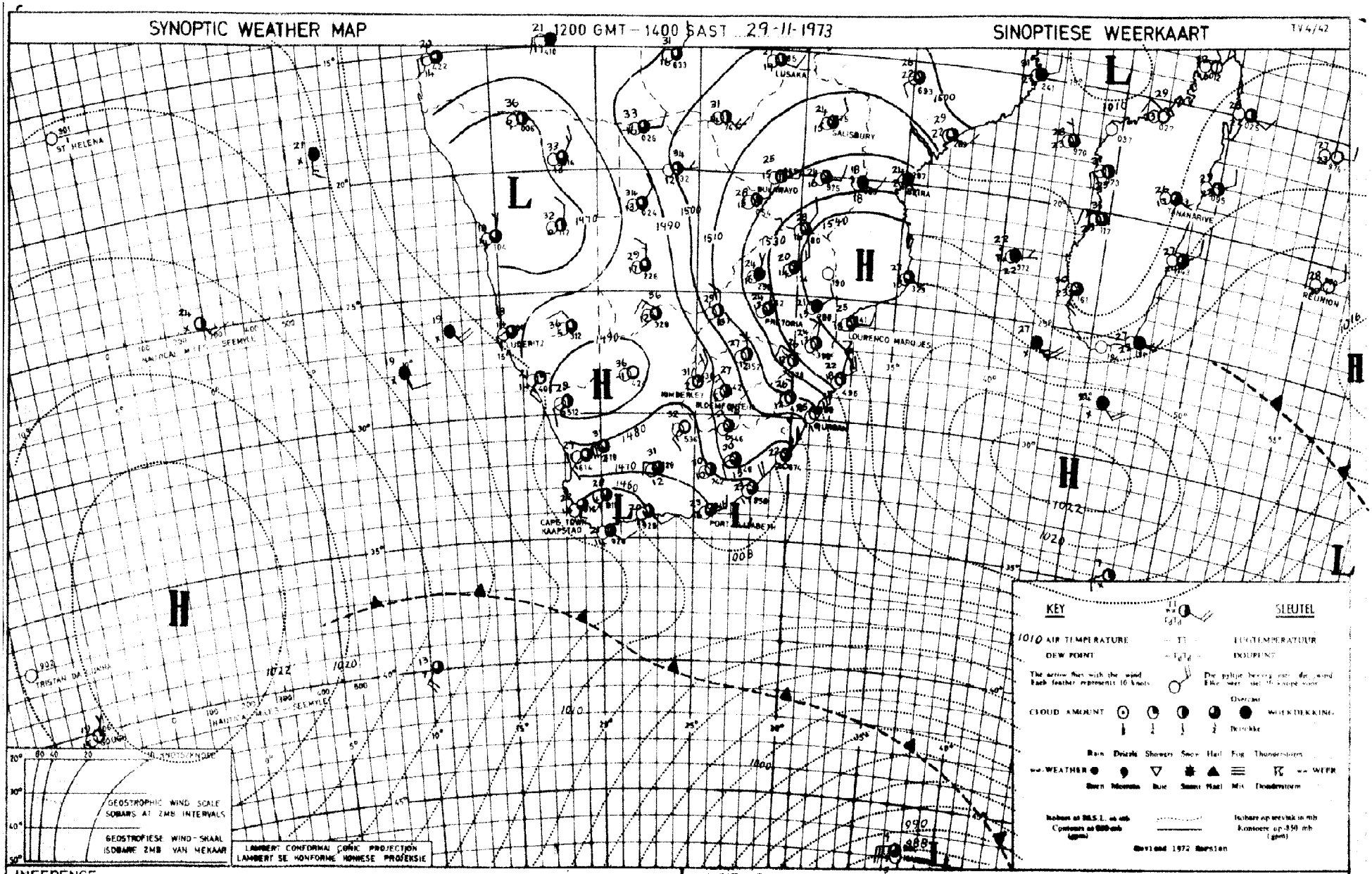

INFERENCE

A low pressure trough extends from the south east coast towards S.W.A. and fairly moist air is circulating over the areas east of it. Consequently scattered thundershowers will occur over Transvaal, Natal, Northern O.F.S. and Botswana. The cold front south of the continent will advance northwards and cause light rain over the southern and eastern coasts later.

AFLEIDING

'n Laedruktrog strek vanaf die suidooskus na S.W.A. en betreklik vogtige lug is aanwesig oor die gebiede oos daarvan. Gevolglik sal verspreide donderbuie voorkom oor Transvaal, Natal, Noord-Vrystaat en Botswana. Die koufront suid van die land sal noordwaarts beweegen ligte reën oor die suid- en ooskus aanbring.

DAAGLIKSE WEERBULLETIN

Maksimum en Minimum Temperatuur (°C) en Reënval (RRR) in mm vir die 24 uur geëindig om 0800 SAST op

WEERBURO / WEATHER BUREAU
DEPT VAN VERVOER / DEPT OF TRANSPORT
1 - 12 - 1973

DAILY WEATHER BULLETIN

Maximum and Minimum Temperatures (°C) and Rainfall (RRR) in mm for the 24 hours ended at 0800 SAST on

TY. 4/43

TRANSVAAL	Max	Min	RRR
Alberton			
Barberton			
Belfast			
Bethal	27	14	
Bospoort	27	14	
Carolina	25	14	
Delareyville			
Delmas			
Doornspruit (Vaalwater)	29	19	1.7
Ermelo			
Jan Kempdorp			
Jan Smuts	25	16	
Joubertpark (Jhb)	23	9	
Klerksdorp			
Kroondal (Rustenburg)			
Letaba			
Levubu	30	19	
Lichtenburg			
Loskopdam			3.0
Loskopkanale (Groblersdal)			9.5
Louis Trichardt			
Lydenburg			
Marble Hall			2.0
Mara	30	18	
Marnitz			
Messina	35	21	
Middelburg			16.0
Nelspruit	30	21	
Phalaborwa	32	22	
Pietersburg	27	18	
Piet Retief	30	15	1.5
Pongola			
Potchefstroom	28	16	
Potgietersrus	27	18	
Pretoria	27	17	4.7
Pretoriuskop			
Punda Milia			
Satara			
Sekhukhune			
Shingwidzi			
Skukuza	32	20	3.3
Standerton	27	12	
Schweizer-Reneke			
Thabazimbi			
Tom Burke			
Tzaneen			
Vereeniging			
Volksrust			
Warmbad	31	18	6.0
Waterval-Boven			
Witbank			
Wolmaransstad			
Zeerust			

NATAL	Max	Min	RRR
Cape St. Lucia	30	19	11.0
Cedara	33	13	1.6
Dundee			
Durban (Louis Botha)	31	19	3.5
Estcourt	32	14	2.0
Harding			
Himeville			
Hluhluwe			9.0
Melmoth			4.0
Mkuze			11.0
Newcastle	32	16	
Port Shepstone	25	18	8.6
Van Reenen			
Vryheid			
Waterford (Underberg)	29	10	1.3
O.V.S. - O.F.S.			
Balkfontein (Bothaville)			
Bethlehem	26	14	14.3
Bloemfontein (J.B.M. Hertzog)	27	15	
Bultfontein			
Clocolan			
Fauresmith	29	13	
Ficksburg			5.7
Frankfort	27	15	
Harrismith			
Hoopstad	28	18	
Heilbron			
Koppies			
Kroonstad	28	16	7.0
Lindley			
Modderpoort			
Petrusburg			
Philippolis			
Reddersburg			
Reitz			6.0
Houxville			
Vrede			
Warden			
Welkom			
Wepener	27	13	
Winburg			
Zastron			

KAAP - CAPE	Max	Min	RRR
Aberdeen			
Addo			
Agulhas	21	17	
Alexander Bay	23	14	
Aliwal North	30	13	
Beaufort West	29	13	
Boegoebergdam			
Brandvlei			
Caledon			
Calitzdorp			
Calvinia	27	15	
Cape Columbine	21	13	
Cape St. Francis	21	17	3.5
Cape Town (D.F. Malan)	22	12	
Cape Town (Roeland St.)			
Carnarvon			
Ceres			
Citrusdal			
Colesberg			
Cradock			
De Aar	33	13	
Döhne	19	9	13.0
Douglas			
East London (Ben Schoeman)	24	14	8.7
Elsenburg			
Fort Beaufort			
Fraserburg	27	12	
Garies			
George			
Graaff-Reinet	25	13	
Grahamstown			9.5
Grootfontein (Middelburg)	32	11	1.1
Hopetown			
Idutywa			
Jansenville	27	13	1.5
Joubertina			
Kaappunt	19	14	
Kimberley (B.J. Vorster)	29	17	
Knysna			4.2
Kokstad	31	11	8.6
Kuruman	26	17	
Ladismith			
Langebaanweg	26	15	
Maclear			
Mafeking	25	16	9.0
Malmesbury			
Matatiele			
Matroosberg	20	11	
Mbashe	24	16	22.0

KAAP - CAPE	Max	Min	RRR
Mosselbaai	21	17	4.5
Oliep	26	20	
Oudtshoorn	22	18	
Petrusville			
Piketberg			
Pofadder	29	19	
Port Elizabeth (H.E. Verwoerd)	22	13	3.5
Port Nolloth	20	12	
Port St. Johns	25	16	40.0
Prieska	34	18	
Prince Albert			
Queenstown			36.0
Riversdale	20	14	1.0
Robertson	24	12	
Sheeprun	32	11	13.5
Somerset East	18	11	2.0
Steynsburg			
Strydenburg			
Sutherland	24	9	
Swellendam			
Tarkastad			
Touwsrivier			
Twee Riviere	33	20	
Umtata	27	13	11.5
Uniondale			
Upington	35	22	
Vanwyksvlei	33	17	
Victoria West			
Vredendal	28	22	
Vryburg	24	15	
Williston			
Willowmore	24	11	
Willow Park (Dordrecht)			
LESOTHO			
Maseru			
Ox-Bow			
SWAZILAND			
Bulembu			
Manzini (Matsapa)	30	19	
Siteki			

S.W.A.	Max	Min	RRR
Aroab			
Bethanien			
Dordabis			
Gobabeb	29	16	
Gobabis	34	15	20.2
Grootfontein	21	17	5.7
J.G. Strijdom	25	14	1.0
Karasburg			
Kalkfeld			
Karibib			
Keetmanshoop	33	23	
Kub			
Luderitz	23	12	
Marienthal	34	21	
Möwe	20	18	
Ohopoho	31	18	3.0
Okahandja			
Okaukuejo			
Ondangwa	29	18	11.0
Otavi			
Otjiwarango			
Outjo			
Rehoboth			
Rundu	29	18	10.2
Steinhausen			
Tsumeb			
Uis	27	18	
Walvisbaai	18	15	
Windhoek			
BOTSWANA			
Francistown	34	22	
Gaborone	30	18	2.5
Ghanzi	24	18	0.1
Lobatsi			
Mahalapye			
Maun	28	20	
Shakawe	25	20	4.4
Tshabong			
Tshane	29	20	

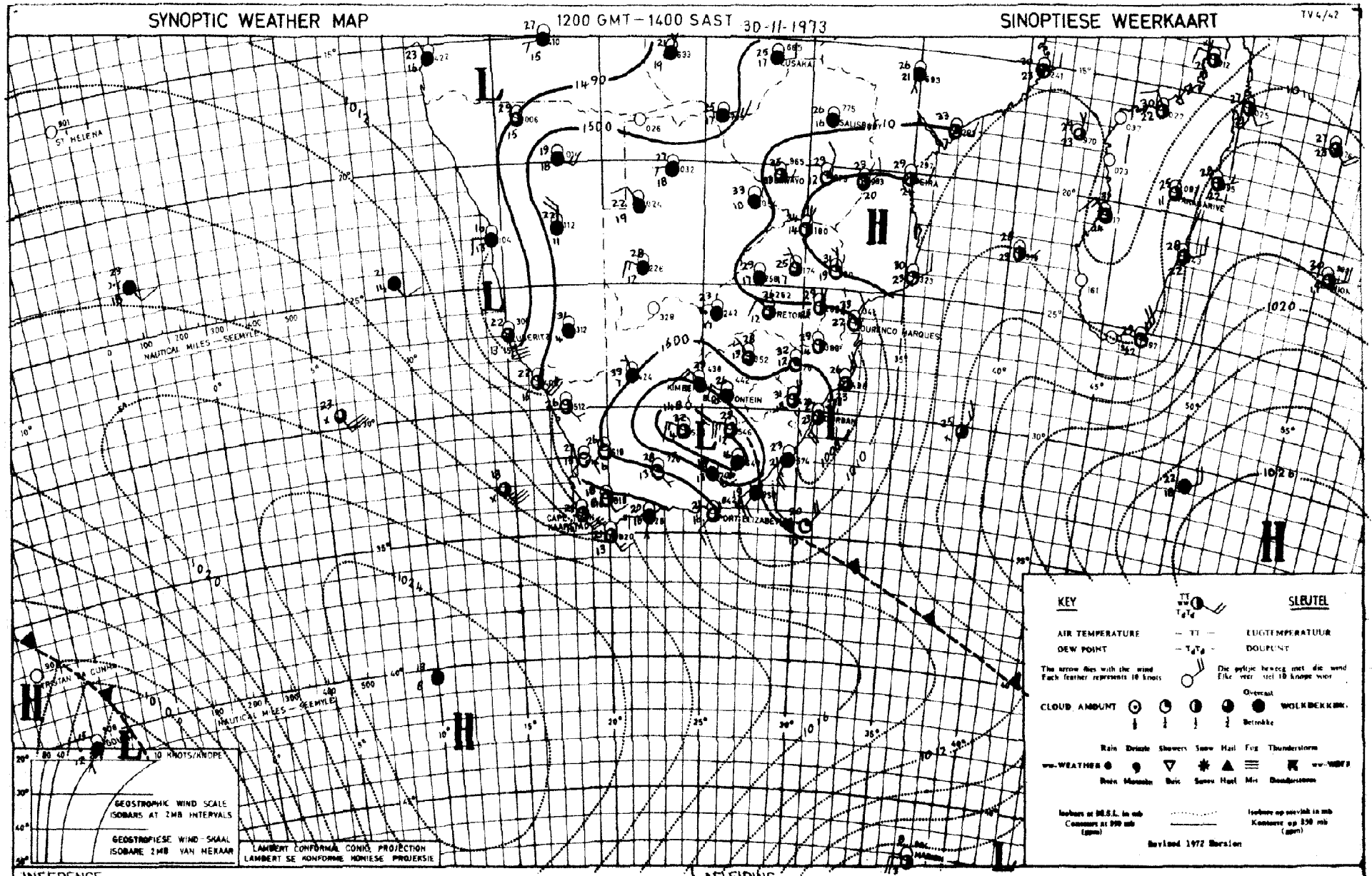

INFERENCE

With low pressure over the land and a high moving in south of the continent, cloudy weather with rain will occur over the eastern regions of the Republic. Warm, moist air is in circulation over the northern and western interior, where scattered thundershowers will occur.

AFLEIDING

Met lae druk oor die land en 'n hoëdrukstelsel wat weer suid van die vasteland indruk, sal bewolkte toestande met reën oor die oostelike dele van die Republiek voorkom. Warm, vogtige lug is in sirkulasie oor die noordelike en westelike binneland, waar verspreide donderbuie sal uitsak.

6.1/68
J62

SOUTH AFRICA

DAAGLIKSE WEERBULLETIN

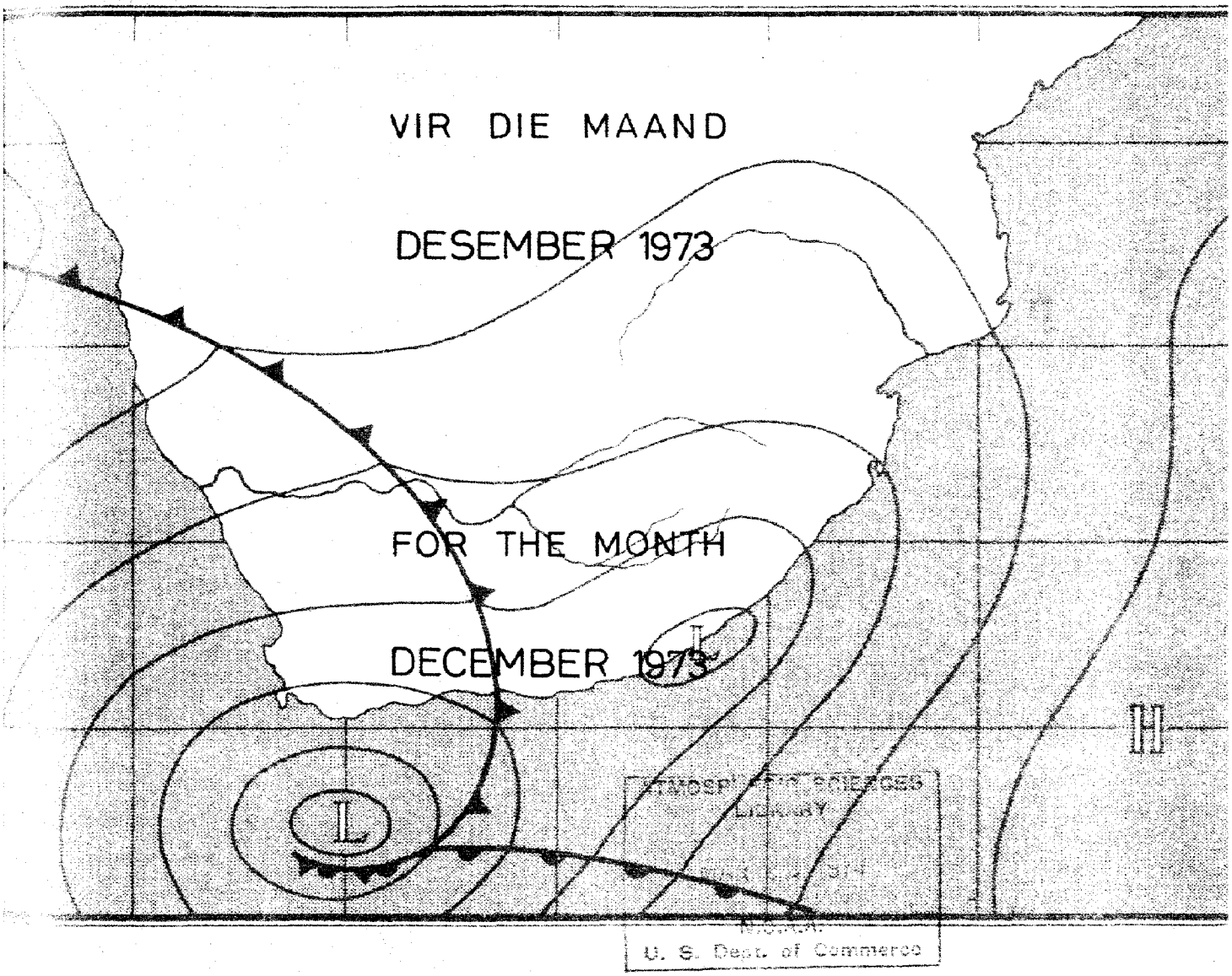

DAILY WEATHER BULLETIN

WEATHER BUREAU
DEPARTMENT OF TRANSPORT

DAAGLIKSE WEERBULLETIN

Maksimum en Minimum Temperatuur (°C) en Reënval (RRR) in mm vir die 24 uur geëindig om 0800 SAST op

WEERBURO / WEATHER BUREAU
DEPT VAN VERVOER / DEPT OF TRANSPORT
2 - 12 - 1973

DAILY WEATHER BULLETIN

Maximum and Minimum Temperatures (°C) and Rainfall (RRR) in mm for the 24 hours ended at 0800 SAST on

TV. 4/43

TRANSVAAL	Max	Min	RRR
Alberton			
Barberton			
Belfast			
Bethal	21	9	
Bospoort	27	16	2,4
Carolina	17	8	
Delareyville			
Delmas			
Doornspruit (Vaalwater)	29	16	4,8
Ermelo			
Jan Kempdorp			
Jan Smuts	23	10	2,0
Joubertpark (Jhb)	23	9	
Klerksdorp			
Kroondal (Rustenburg)			
Letaba			
Levubu	25	8	3,4
Lichtenburg			
Loskopdam			3,0
Loskopkanale (Groblersdal)			6,9
Louis Trichardt			
Lydenburg			
Marble Hall			
Mara	27	14	
Marnitz	31	16	18,5
Messina	35	18	
Middelburg			
Nelspruit	21	15	
Phalaborwa	23	16	3,0
Pietersburg	25	13	
Piet Retief	16	8	2,2
Pongola			
Potchefstroom	28	15	19,5
Potgietersrus	27	15	
Pretoria	27	14	11,2
Pretoriuskop			
Punda Milia			
Satara			
Sekhukhune			
Shingwidzi			
Skukuza	23	16	0,2
Standerton	21	9	
Schweizer-Reneke			
Thabazimbi			
Tom Burke			
Tzaneen			
Vereeniging			
Volksrust			
Warmbad	30	15	42,4
Waterval-Boven			
Witbank			
Wolmaransstad			
Zeerust			

NATAL	Max	Min	RRR
Cape St. Lucia	21	17	
Cedara	16	8	1,0
Dundee			
Durban (Louis Botha)	20	16	3,4
Estcourt	20	10	
Harding			
Himeville			
Hluhluwe			
Melmoth			
Mkuze			
Newcastle	23	10	1,5
Port Shepstone	20	14	4,3
Van Reenen			
Vryheid			
Waterford (Underberg)	19	5	
O.V.S. - O.F.S.			
Balkfontein (Bothaville)			
Bethlehem	21	9	
Bloemfontein (J.B.M. Hertzog)	29	15	
Bultfontein			
Clocolan			
Fauresmith	29	19	
Ficksburg			
Frankfort	26	11	
Harrismith			
Hoopstad	30	17	0,6
Heilbron			
Koppies			
Kroonstad	26	14	
Lindley			
Modderpoort			
Petrusburg			
Philippolis			
Reddersburg			
Reitz			
Rouxville			
Vrede			
Warden			
Welkom			
Wepener	29	13	
Winburg			
Zastron			

KAAP - CAPE	Max	Min	RRR
Aberdeen			
Addo			
Agulhas	26	16	
Alexander Bay	31	18	9,0
Aliwal North	24	11	
Beaufort West	24	11	
Boegoebergdam			2,5
Brandvlei			
Caledon			
Calitzdorp			
Calvinia	30	20	
Cape Columbine	29	17	
Cape St. Francis	20	16	
Cape Town (D.F. Malan)	35	16	
Cape Town (Roeland St.)			
Carnarvon			
Ceres			
Citrusdal			
Colesberg			
Cradock			
De Aar	28	14	
Döhne	16	7	
Douglas			
East London (Ben Schoeman)	20	11	
Elsenburg			
Fort Beaufort			
Fraserburg	25	13	
Garies			
George			
Graaff-Reinet	26	9	
Grahamstown			
Grootfontein (Middelburg)	23	8	
Hopetown			
Idutywa			
Jansenville	24	10	
Joubertina			
Kaappunt	21	12	
Kimberley (B.J. Vorster)	30	18	
Knysna			
Kokstad	14	6	
Kuruman	28	17	10,5
Ladismith			
Langebaanweg	37	19	
Maclear			
Mafeking	29	15	4,5
Malmesbury			
Matatiele			
Matroosberg	27	11	
Mbashe	21	12	

KAAP - CAPE	Max	Min	RRR
Mosselbaai	19	15	
Okiep	33	14	13,5
Oudtshoorn	29	15	
Petrusville			
Piketberg			
Pofadder	31	17	9,4
Port Elizabeth (H.F. Verwoerd)	20	16	
Port Nolloth	24	15	7,0
Port St. Johns	21	14	
Prieska	32	19	
Prince Albert			
Queenstown	19	9	
Riversdale	24	13	
Robertson	31	11	
Sheeprun	17	8	
Somerset East	21	6	
Steynsburg			
Strydenburg			
Sutherland	24	10	
Swellendam			
Tarkastad			
Touwsrivier			
Twee Riviere	28	14	3,5
Umtata	18	9	
Uniondale			
Upington	32	18	9,8
Vanwyksvlei	31	19	
Victoria West			
Vredendal			
Vryburg	28	17	13,4
Williston			
Willowmore	23	8	
Willow Park (Dordrecht)			
LESOTHO			
Maseru			
Ox-Bow			
SWAZILAND			
Bulembu			
Manzini (Matsapa)	19	12	2,8
Siteki			

S.W.A.	Max	Min	RRR
Aroab			
Bethanien			
Dordabis			
Gobabeb	32	15	
Gobabis	24	17	13,0
Grootfontein	25	17	5,5
J.G. Strijdom	20	15	2,4
Karasburg			
Kalkfeld			
Karibib			
Keetmanshoop	29	15	2,2
Kub			
Lüderitz	24	14	9,6
Mariental	35	19	
Möwe	21	17	
Ohopoho			
Okahandja			
Okaukuejo			
Ondangwa	31	20	
Otavi			
Otjiwarango			
Outjo			
Rehoboth			
Rundu	25	19	2,8
Steinhausen			
Tsumeb			
Uis	32	16	
Walvisbaai	26	16	2,0
Windhoek			
BOTSWANA			
Francistown	34	16	43,5
Gaborone	31	16	23,0
Ghanzi	25	19	1,8
Lobatsi			
Mahalapye			
Maun	31	20	33,4
Shakawe	28	19	0,5
Tshabong	27	21	
Tshane	28	19	

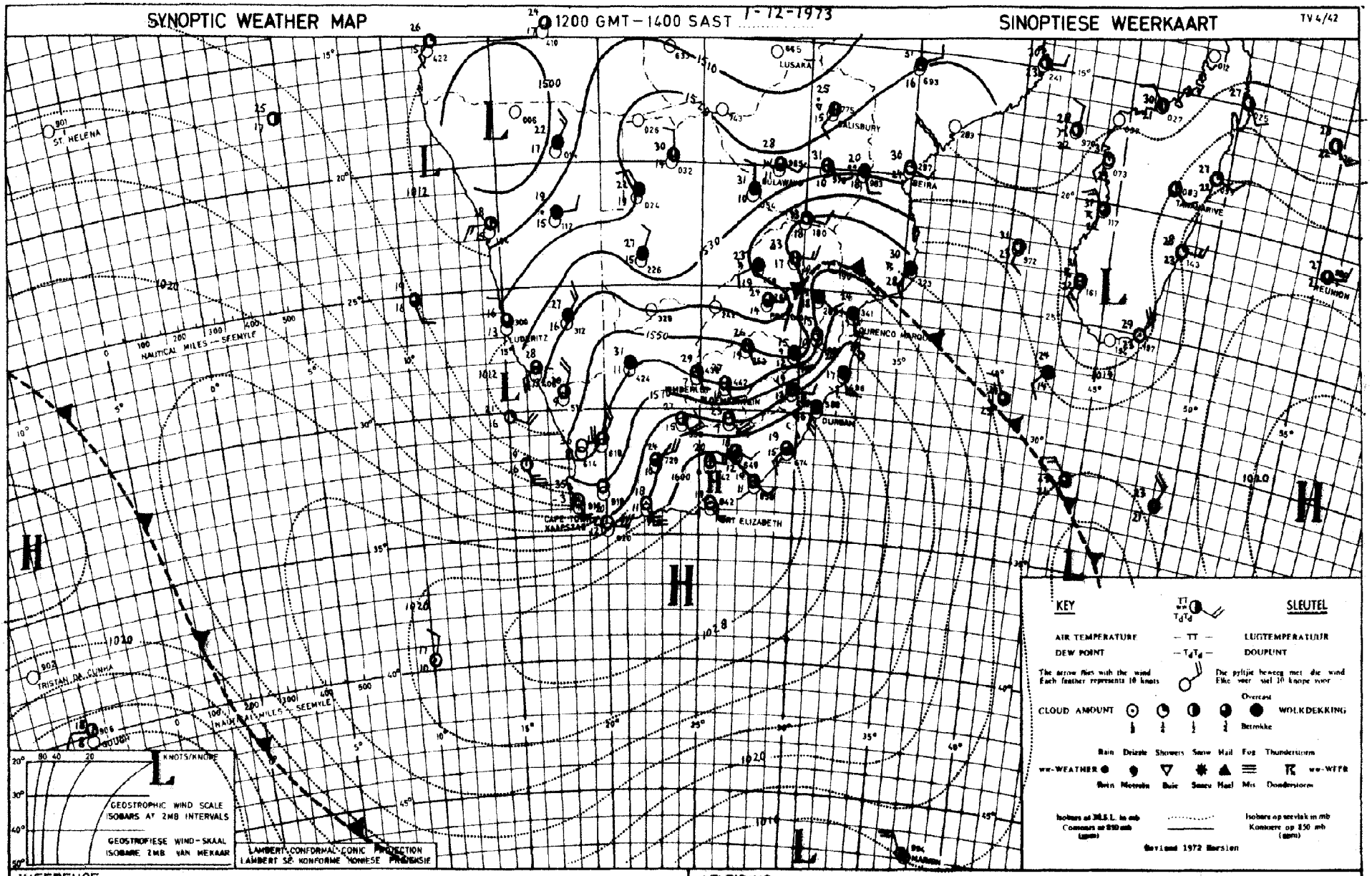

INFERENCE The high south of the continent will advance further north-eastwards, causing cool, cloudy weather to spread over the whole Transvaal. Pressures are, however, falling over the western regions which will result in a southward flow of the warm, moist air from northern S.W.A. to the entire Cape Province and southern O.F.S. where scattered showers will occur.

AFLEIDING Die hoëdrukstelsel suid van die land sal verder noordoos beweeg sodat die koel, bewolkte weer oor die hele Transvaal sal uitbrei. Die lugdruk daal egter oor die westelike dele, wat sal veroorsaak dat die warm, vogtige lug oor noordelike S.W.A. suidwaarts sal uitbrei sodat verspreide buie later oor die hele Kaapland, S.W.A. en Suid-Vrystaat sal voorkom.

DAAGLIKSE WEERBULLETIN

Maksimum en Minimum Temperatuur (°C) en Reënval (RRR) in mm vir die 24 uur geëindig om 0800 SAST op

WEERBURO / WEATHER BUREAU
DEPT VAN VERVOER / DEPT OF TRANSPORT
3 - 12 - 1973

DAILY WEATHER BULLETIN

Maximum and Minimum Temperatures (°C) and Rainfall (RRR) in mm for the 24 hours ended at 0800 SAST on

TV. 4/43

TRANSVAAL	Max	Min	RRR
Alberton			
Barberton			
Belfast			
Bethal	20	10	
Bospoort	18	13	2,8
Carolina	16	8	
Delareyville			9,0
Delmas			14,0
Doornspruit (Vaalwater)	22	12	
Ermelo			
Jan Kempdorp			
Jan Smuts	17	10	
Joubertpark (Jhb)	24	10	
Klerksdorp			
Kroondal (Rustenburg)			
Letaba			
Levubu	21	13	
Lichtenburg			
Loskopdam			
Loskopkanale (Groblersdal)			
Louis Trichardt			
Lydenburg	19	11	
Marble Hall			
Mara	21	13	
Marnitz	22	15	
Messina	24	18	
Middelburg			
Nelspruit	22	17	
Phalaborwa	23	15	
Pietersburg	18	11	
Piet Retief	18	7	
Pongola			
Potchefstroom	xx	14	0,4
Potgietersrus	23	12	
Pretoria	19	16	0,3
Pretoriuskop			
Punda Milia			
Satara			
Sekhukhune			
Shingwidzi			
Skukuza	25	14	
Standerton	20	9	
Schweizer-Reneke			
Thabazimbi			
Tom Burke			
Tzaneen			
Vereeniging			
Volksrust			
Warmbad	22	12	
Waterval-Boven			
Witbank			
Wolmaransstad			
Zeerust			

NATAL	Max	Min	RRR
Cape St. Lucia	22	15	
Cedara	20	8	
Dundee			
Durban (Louis Botha)	22	15	
Estcourt	21	9	
Harding			
Himeville			5,0
Hluhluwe			
Melmoth			
Mkuze			
Newcastle	22	10	
Port Shepstone	23	20	
Van Reenen			
Vryheid			
Waterford (Underberg)	19	8	
O.V.S. - O.F.S.			
Balkfontein (Bothaville)			3,0
Bethlehem	22	11	
Bloemfontein (J.B.M. Hertzog)	26	13	12,7
Bultfontein			
Clocolan			4,5
Fauresmith	21	15	22,5
Ficksburg			2,2
Frankfort	23	12	
Harrismith			
Hoopstad			
Heilbron			
Koppies			
Kroonstad	24	15	0,2
Lindley			13,0
Modderpoort			
Petrusburg			
Phillippolis			
Reddersburg			19,0
Reitz			
Rouxville			
Vrede			
Warden			
Welkom	23	14	6,0
Wepener	27	12	8,5
Winburg			
Zastron			4,0

KAAP - CAPE	Max	Min	RRR
Aberdeen			
Addo			
Agulhas	21	16	1,0
Alexander Bay	24	17	
Aliwal North	26	14	9,6
Beaufort West	23	15	16,3
Boegoebergdam			18,0
Brandvlei			27,8
Caledon			
Calitzdorp			
Calvinia	23	13	12,6
Cape Columbine	21	14	1,5
Cape St. Francis	19	16	
Cape Town (D.F. Malan)	31	15	0,4
Cape Town (Roeland St.)			
Carnarvon			26,0
Ceres			
Citrusdal			
Colesberg			
Cradock			
De Aar	23	15	45,7
Döhne	23	13	
Douglas			
East London (Ben Schoeman)	21	17	
Elsenburg			
Fort Beaufort			0,1
Fraserburg	23	14	17,0
Garies			48,5
George			
Graaff-Reinet	25	17	5,4
Grahamstown			
Grootfontein (Middelburg)	24	13	11,5
Hopetown			48,0
Idutywa			
Jansenville	29	17	3,5
Joubertina			
Kaappunt	23	16	0,6
Kimberley (B.J. Vorster)	21	15	22,3
Knysna			
Kokstad	21	12	
Kuruman	22	15	81,0
Ladismith			
Laagehaanweg	25	16	0,6
Maclear			
Mafeking	21	14	3,5
Malmesbury			
Matatiele			
Matroosberg	25	14	1,1
Mbashe	22	17	

KAAP - CAPE	Max	Min	RRR
Mosselbaai	22	17	2,2
Okiep	22	14	8,8
Oudtshoorn	28	15	2,5
Petrusville			
Piketberg			
Pofadder	23	16	19,2
Port Elizabeth (H.E. Verwoerd)	22	17	
Port Nolloth	19	17	
Port St. Johns	21	18	
Prieska	22	19	22,5
Prince Albert			
Queenstown	22	15	0,8
Riversdale	27	17	2,5
Robertson	29	17	0,4
Sheeprun	21	13	
Somerset East	27	17	1,5
Steynsburg			24,0
Strydenburg			
Sutherland	22	10	18,1
Swellendam			
Tarkastad			14,5
Touwsrivier			2,0
Twee Riviere	27	19	11,0
Umtata	22	12	
Uniondale			
Upington	24	17	41,5
Vanwyksvlei	21	15	21,5
Victoria West			54,5
Vredendal	26	17	20,0
Vryburg	22	15	3,5
Williston			14,5
Willowmore	21	15	0,9
Willow Park (Dordrecht)			
LESOTHO			
Maseru			
Ox-Bow			
SWAZILAND			
Bulembu			
Manzini (Matsapa)	20	12	
Siteki			

S.W.A.	Max	Min	RRR
Aroab			
Bethanien			
Dordabis			
Gobabeb	27	15	
Gobabis	21	15	0,5
Grootfontein	30	18	3,5
J.G. Strijdom	28	13	
Karasburg			
Kalkfeld			
Karibib			
Keetmanshoop	27	14	0,8
Kub			
Luderitz	19	14	
Marienta!	34	14	
Möwe			
Ohopoho	33	12	
Okahandja			
Okaukuejo			
Ondangwa	32	19	
Otavi			
Otjiwarango			
Outjo			
Rehoboth			
Rundu	29	19	
Steinhausen			
Tsumeb			
Uis	32	12	
Walvisbaai	22	16	
Windhoek			
BOTSWANA			
Francistown	22	15	
Gaborone	23	16	
Ghanzi	29	19	0,4
Lobatsi			
Mahalapye			
Maun	30	20	7,7
Shakawe	30	17	
Tshabong			
Tshane	29	17	

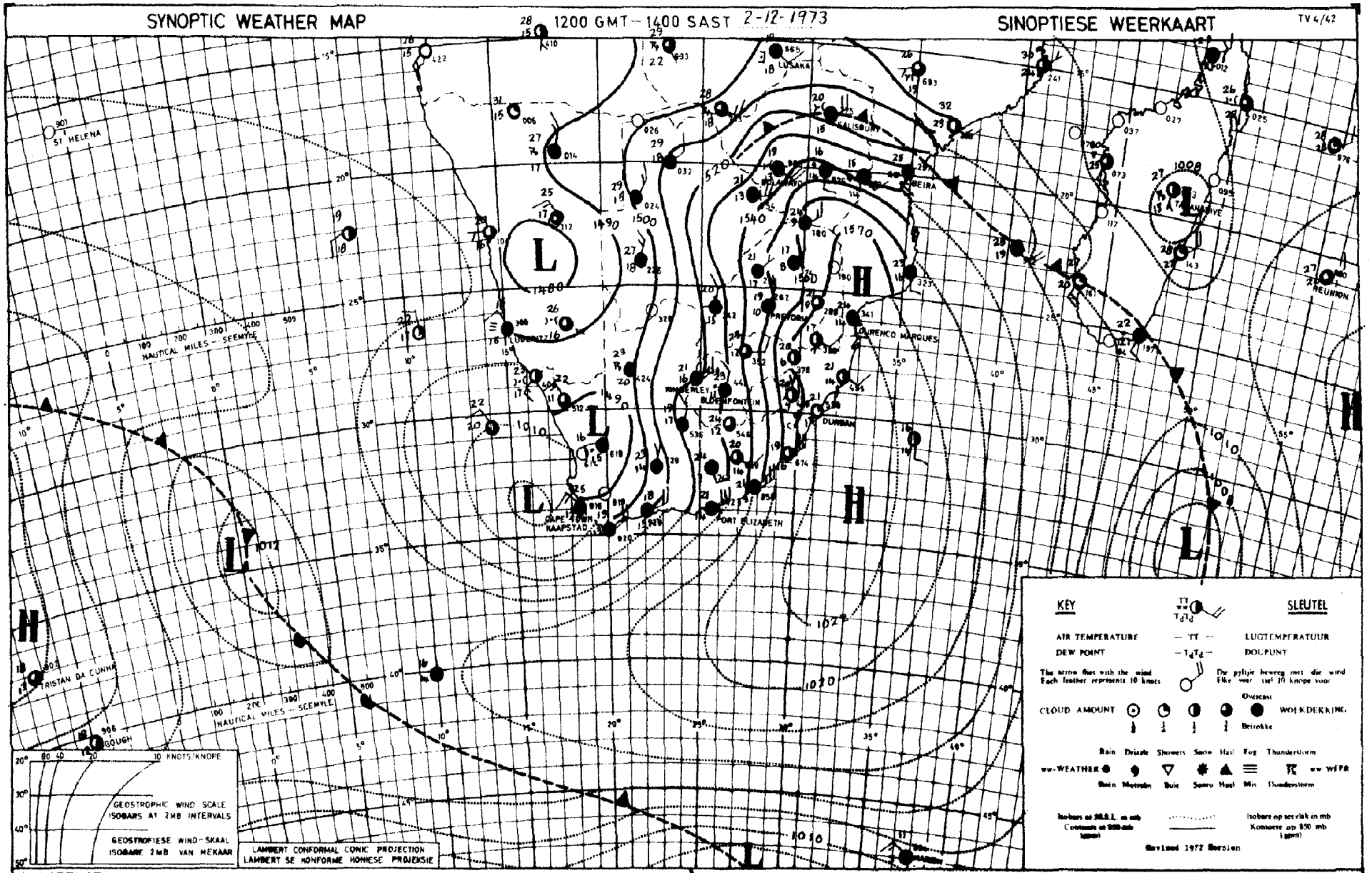

INFERENCE A surface and upper-air low has developed over the western regions, causing fairly general rain and thundershowers already over S.W.A., Northern and Western Cape and the southern O.F.S. and these conditions will extend gradually over the rest of the Cape, Free State, Natal and the southern half of the Transvaal.

AFLEIDING 'n Oppervlak- en boulugaedruksteisel het oor die westelike gebied ontwikkel sodat betreklik algemene reën en donderbuie reeds voorkom oor S.W.A., Noord- en Wes-Kaapland en die Suid-Vrystaat en hierdie toestande sal geleidelik uitbrei oor die res van Kaapland, Vrystaat, Natal en die suidelike helfte van Transvaal.

DAAGLIKSE WEERBULLETIN

Maksimum en Minimum Temperatuur (°C) en Reënval (RRR)
in mm vir die 21 uur geëindig om 0800 SAST op

WEERBURO / WEATHER BUREAU
DEPT VAN VERVOER / DEPT OF TRANSPORT
4 - 12 - 1973

DAILY WEATHER BULLETIN

Maximum and Minimum Temperatures (°C) and Rainfall (RRR)
in mm for the 24 hours ended at 0800 SAST on

TV. 4/43

TRANSVAAL	Max	Min	RRR
Alberton			
Barberton			
Belfast			
Bethal	21	13	
Boksoort	23	14	9,0
Carolina	22	13	
Delareyville			30,5
Delmas			
Doornspruit (Vaalwater)	25	15	
Ermelo			
Jan Kempdorp			2,0
Jan Smuts	20	13	
Joubertpark (Jhb)	20	13	
Klerksdorp			
Kroondal (Rustenburg)			
Letaba			
Levubu	23	14	
Lichtenburg			
Loskopdam			
Loskopkanale (Groblersdal)			
Louis Trichardt			
Lydenburg	21	11	
Marble Hall			
Mara	25	13	
Marnitz	25	17	
Messina	29	16	
Middelburg			
Nelspruit	23	19	
Phalaborwa	25	15	
Pietersburg	21	13	
Piet Retief	22	13	
Pongola			
Potchefstroom	24	16	
Potgietersrus	24	15	
Pretoria	23	16	
Pretoriuskop			
Punda Milia			
Satara			
Sekhukhune			
Shingwidzi			
Skukuza	26	14	
Standerton	22	13	
Schweizer-Reneke			14,0
Thabazimbi			
Tom Burke			
Tzaneen			
Vereeniging			
Volksrust			
Warmbad	24	17	
Waterval-Boven			
Witbank			
Wolmaransstad			
Zeerust			

NATAL	Max	Min	RRR
Cape St. Lucia	24	19	
Cedara	23	13	0,7
Dundee			
Durban (Louis Botha)	25	18	
Estcourt	25	13	0,5
Harding			
Himeville			
Hluhluwe			
Melmoth			
Mkuze			
Newcastle	26	18	
Port Shepstone	23	20	0,1
Van Reenen			
Vryheid			
Waterford (Underberg)	24	10	1,8
O.V.S. - O.F.S.			
Balkfontein (Bothaville)			8,5
Bethlehem	18	13	3,7
Bloemfontein (J.B.M. Hertzog)	20	14	16,1
Bultfontein			
Clocolan			3,0
Fauresmith	22	13	18,7
Ficksburg			
Frankfort	22	13	1,0
Harrismith			
Hoopstad	23	17	2,0
Heilbron			
Koppies			15,0
Kroonstad	21	16	5,0
Lindley			
Modderpoort			
Petrusburg			
Philippolis			
Reddersburg			47,0
Reitz			
Rouxville			
Vrede			
Warden			
Welkom	21	17	2,6
Wepener	19	13	26,6
Winburg			
Zastron			39,0

KAAP - CAPE	Max	Min	RRR
Aberdeen			
Addo			
Agulhas	19	14	8,5
Alexander Bay	24	18	0,3
Aliwal North			
Beaufort West	28	14	2,3
Boegoebergdam			
Brandvlei			
Caledon			
Calitzdorp			
Calvinia	24	12	
Cape Columbine	20	14	1,0
Cape St. Francis	20	16	
Cape Town (D.F. Malan)	21	16	6,2
Cape Town (Rooland St.)			
Carnarvon			
Ceres			
Citrusdal			
Colesberg			
Cradock			11,7
De Aar	25	12	10,0
Döhne			
Douglas			
East London (Ben Schoeman)	23	17	1,3
Elsenburg			11,4
Fort Beaufort			7,0
Fraserburg	25	10	
Garies			
George			
Graaff-Reinet	30	16	3,0
Grahamstown			
Grootfontein (Middelburg)	25	11	1,6
Hopetown			
Idutywa			
Jansenville	31	17	13,0
Joubertina			
Kaappunt	18	14	2,0
Kimberley (B.J. Vorster)	26	16	25,4
Knysna			1,5
Kokstad	26	14	
Kuruman	25	16	
Ladismith			
Langebaanweg	25	16	13,2
Maclear			
Mafeking	23	14	10,2
Malmesbury			
Matatiele			
Matroosberg	21	12	3,9
Mbashe	24	17	1,5

KAAP - CAPE	Max	Min	RRR
Mosselbaai	23	16	
Newlands (C.T.)			11,5
Okiep	18	12	
Oudtshoorn	28	13	4,0
Petrusville			4,5
Piketberg			
Pofadder	23	13	
Port Elizabeth (H.F. Verwoerd)	25	15	2,2
Port Nolloth	19	16	1,4
Port St. Johns	22	18	0,5
Prieska	29	14	0,8
Prince Albert			
Queenstown	26	15	0,4
Riversdale	25	12	6,5
Robertson	24	16	8,4
Sheeprun	24	14	4,0
Somerset East	30	16	9,5
Steynsburg			
Strydenburg			
Sutherland	19	7	
Swellendam			
Tarkastad			20,5
Touwsrivier			
Twee Riviere	32	18	
Umtata	24	16	0,6
Uniondale			
Upington	30	16	
Vanwyksvlei	28	14	
Victoria West			2,0
Vredendal	24	18	
Vryburg	26	16	8,8
Williston			
Willowmore	28	13	4,7
Willow Park (Dordrecht)			
LESOTHO			
Maseru			
Ox-Bow			
SWAZILAND			
Bulembu			
Manzini (Matsapa)	23	14	
Siteki			

S.W.A.	Max	Min	RRR
Aroab			
Bethanien			
Dordabis			
Gobabeb	27	11	
Gobabis	32	14	
Grootfontein	30	18	2,4
J.G. Strijdom	30	15	
Karasburg			
Kalkfeld			
Karibib			
Keetmanshoop	30	13	
Kub			
Luderitz	17	14	1,0
Mariental	36	14	
Möwe			
Ohopoho	38	11	
Okahandja			
Okaukuejo			
Ondangwa	34	18	
Otavi			
Otjiwarango			
Outjo			
Rehoboth			
Rundu	30	20	2,5
Steinhausen			
Tsumeb			
Uis	30	11	
Walvisbaai	22	14	
Windhoek			
BOTSWANA			
Francistown	27	18	
Gaborone	27	17	1,0
Ghanzi	31	21	
Lobatsi			
Mahalapye			
Maun	29	21	
Shakawe	31	19	1,5
Tshabong	29	17	14,0
Tshane	30	18	1,0

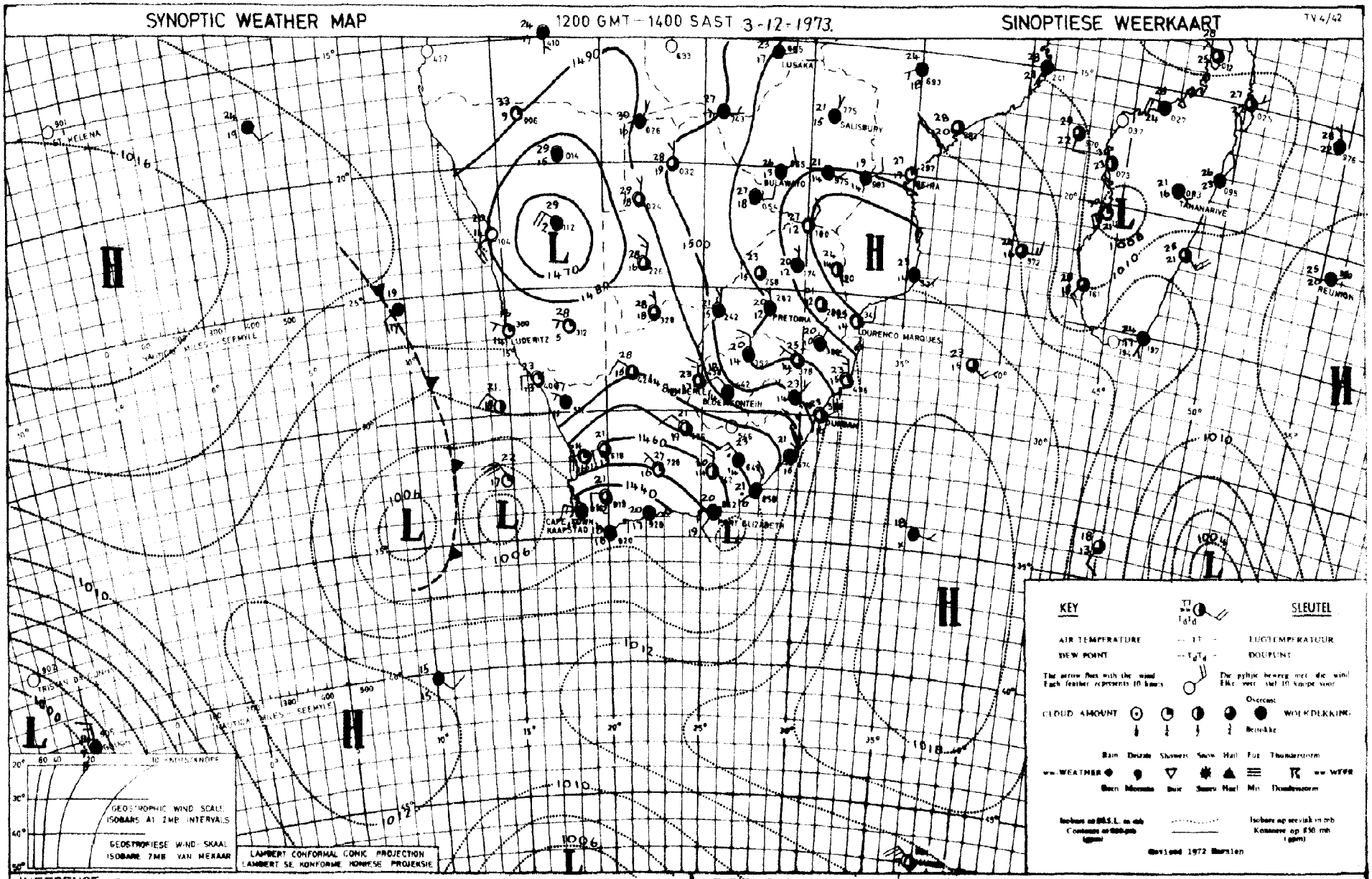

INFERENCE A complex low pressure area evident over the Cape Province, S.W.A. and also west of the continent is almost stationary and therefore the inflow of moist air will persist over most areas of the Republic. Further scattered showers will occur over the Cape Province, the Free State, Natal and the southern half of the Transvaal.

AFLEIDING Daar is 'n komplekse laedrukgebied oor Kaapland, S.W.A. en ook wes van die land wat feitlik stasionêr is en dus sal die toevloei van vogtige lug voortduur oor die meeste dele van die Republiek. Verspreide buie sal weer voorkom oor Kaapland, die Vrystaat, Natal en die suidelike helfte van Transvaal.

DAAGLIKSE WEERBULLETIN

Maksimum en Minimum Temperatuur (°C) en Reënval (RRR) in mm vir die 24 uur geëindig om 0800 SAST op

WEERBURO / WEATHER BUREAU
DEPT VAN VERVOER / DEPT OF TRANSPORT
5 - 12 - 1973

DAILY WEATHER BULLETIN

Maximum and Minimum Temperatures (°C) and Rainfall (RRR) in mm for the 24 hours ended at 0800 SAST on

TV. 4/43

TRANSVAAL	Max	Min	RRR
Alberton			
Barberton			
Belfast			
Bethal	23	15	2,0
Bospoort	25	12	1,7
Carolina	23	14	3,4
Delareyville			
Delmas			8,0
Doornspruit (Vaalwater)			
Ermelo			
Jan Kempdorp			
Jan Smuts	21	15	6,9
Joubertpark (Jhb)	20	15	8,5
Klerksdorp			
Kroondal (Rustenburg)	27	16	0,4
Letaba			
Levubu	31	19	
Lichtenburg			
Loskopdam			8,5
Loskopkanale (Groblersdal)			20,0
Louis Trichardt			
Lydenburg	25	15	1,6
Marble Hall			7,6
Mara			
Marnitz	31	19	13,5
Messina	36	23	
Middelburg			4,0
Nelspruit	27	18	
Phalaborwa	32	20	
Pietersburg	27	19	
Piet Retief	27	16	
Pongola			
Potchefstroom	27	13	5,5
Potgietersrus	27	18	16,5
Pretoria	24	17	3,5
Pretoriuskop			
Punda Milia			
Satara			
Sekhukhune			
Shingwidzi			
Skukuza	32	18	
Standerton	21	14	14,0
Schweizer-Reneke			
Thabazimbi			13,0
Tom Burke			
Tzaneen			
Vereeniging			
Volksrust			3,5
Warmbad	28	17	4,6
Waterval-Boven			
Witbank			
Wolmaransstad			
Zeerust			

NATAL	Max	Min	RRR
Cape St. Lucia	26	21	
Cedara	27	13	7,5
Dundee			
Durban (Louis Botha)	24	18	3,5
Estcourt	27	14	
Harding			
Himeville			14,0
Hluhluwe			
Melmoth			
Mkuze			
Newcastle	26	19	
Port Shepstone	23	22	16,0
Van Reenen			
Vryheid			
Waterford (Underberg)	22	9	9,5
O.V.S. - O.F.S.			
Balkfontein (Bothaville)			1,0
Bethlehem	22	11	4,4
Bloemfontein (J.B.M. Hertzog)	25	9	9,8
Bultfontein			
Clocolan			11,0
Fauresmith	23	10	5,2
Ficksburg			
Frankfort	22	15	13,0
Harrismith			
Hoopstad	27	16	0,1
Heilbron			
Koppies			
Kroonstad	26	12	
Lindley			7,0
Modderpoort			
Petrusburg			
Philippolis			
Reddersburg			
Reitz			
Rouxville			
Vrede			1,1
Warden			
Welkom	26	12	
Wepener	24	8	13,5
Winburg			
Zastron			

KAAP - CAPE	Max	Min	RRR
Aberdeen			
Addo			
Agulhas	23	15	
Alexander Bay	24	17	
Aliwal North	23	10	44,0
Beaufort West	28	13	
Boegoebergdam			
Brandvlei			
Caledon			
Calitzdorp			
Calvinia	18	11	3,0
Cape Columbine	22	15	0,5
Cape St. Francis	21	16	5,0
Cape Town (D.F. Malan)	21	16	11,1
Cape Town (Roeland St.)			
Carnarvon			
Ceres			4,0
Citrusdal			
Colesberg			
Cradock			
De Aar	26	9	0,1
Döhne	26	12	41,0
Douglas			
East London (Ben Schoeman)	23	15	7,2
Elsenburg			11,2
Fort Beaufort			
Fraserburg	21	9	
Garies			
George			
Graaff-Reinet	25	13	13,3
Grahamstown			5,5
Grootfontein (Middelburg)	27	10	
Hopetown			
Idutywa			
Jansenville	31	13	27,0
Joubertina			8,5
Kaappunt	21	14	0,1
Kimberley (B.J. Vorster)	28	13	0,4
Knysna			10,0
Kokstad	23	12	25,0
Kuruman	27	12	
Ladismith			
Langebaanweg	22	18	2,0
Maclear			10,2
Mafeking	26	15	5,1
Malmesbury			
Matatiele			15,0
Matroosberg	17	11	16,5
Mbashe	25	15	12,5

KAAP - CAPE	Max	Min	RRR
Mosselbaai	24	17	12,0
Newlands (C.C.T.)			11,5
Okiep	17	11	1,0
Oudtshoorn	28	14	1,3
Petrusville			
Piketberg			
Pofadder	22	9	
Port Elizabeth (H.F. Verwoerd)	25	19	1,7
Port Nolloth	20	17	
Port St. Johns	24	18	4,5
Prieska	27	11	
Prince Albert			
Queenstown	26	11	8,0
Riversdale	28	13	6,0
Robertson	25	16	1,0
Sheeprun	25	10	11,4
Somerset East	26	11	16,5
Steynsburg			
Strydenburg			
Sutherland	15	8	2,0
Swellendam			
Tarkastad			
Touwsrivier			14,0
Twee Riviere	30	16	
Umtata	28	12	11,3
Uniondale			
Upington	27	15	
Vanwyksvlei	25	11	
Victoria West			
Vredendal	33	16	5,0
Vryburg	28	12	
Williston			
Willowmore	28	12	1,7
Willow Park (Dordrecht)			
LESOTHO			
Maseru			
Ox-Bow			
SWAZILAND			
Bulembu			
Manzini (Matsapa)	27	18	
Siteki			

S.W.A.	Max	Min	RRR
Aroab			
Bethanien			
Dordabis			
Gobabeb	27	11	
Gobabis	32	14	
Grootfontein	30	14	
J.G. Strijdom	29	7	
Karasburg			
Kalkfeld			
Karibib			
Keetmanshoop	29	12	
Kub			
Luderitz	18	15	
Mariental	33	15	
Möwe	21	15	
Ohopoho	31	11	
Okahandja			
Okaukuejo			
Ondangwa	30	14	
Otavi			
Otjiwarango			
Outjo			
Rehoboth			
Rundu	34	21	
Steinhausen			
Tsumeb			
Uis	29	12	
Walvisbaai	21	14	
Windhoek			
BOTSWANA			
Francistown	30	19	20,7
Gaborone	29	17	27,2
Ghanzi	29	19	
Lobatsi			
Mahalapye			
Maun	30	20	
Shakawe	29	21	0,8
Tshabong	29	15	
Tshane	33	18	

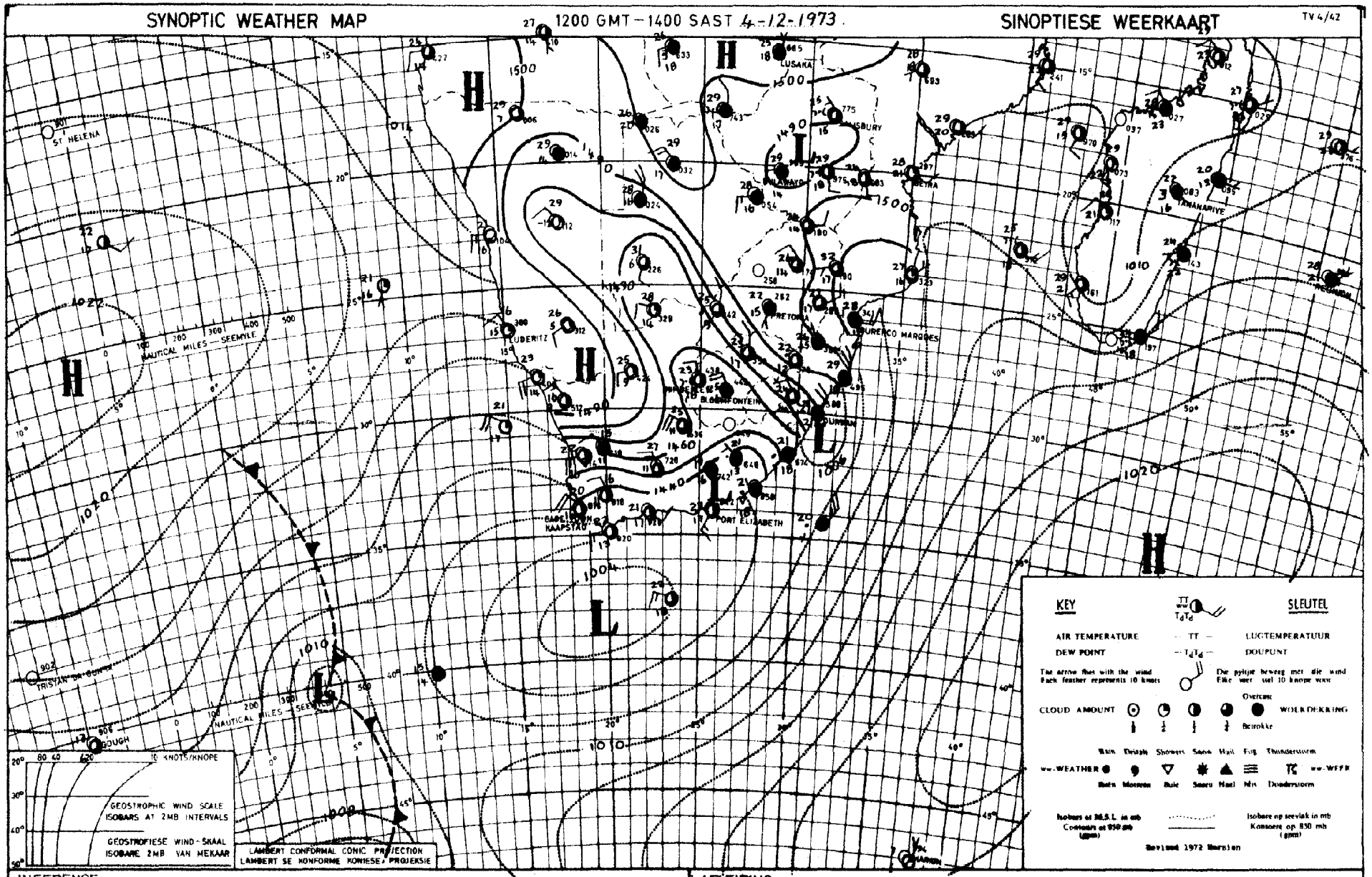

INFERENCE

The low pressure trough over the interior will advance further eastwards so that thundershowers will be confined to the eastern half of Transvaal, North-eastern O.F.S. and Natal tomorrow. The low south of Cape Town and the cold front further west will, however, cause cloudy weather with light rain over the Cape south-west coast.

AFLEIDING

Die laedruktrog oor die binnelandt sal verder ooswaarts beweeg sodat donderbuie more nog net oor die oostelike helfte van Transvaal, Noordoos-Vrystaat en Natal sal voorkom. Die laag suid van Kaapstad en die koufront verder wes sal egter bewolkte weer met ligte reën veroorsaak oor die Kaapse suidweskus

DAAGLIKSE WEERBULLETIN

Maksimum en Minimum Temperatuur (°C) en Reënval (RRR) in mm vir die 24 uur geëindig om 0800 SAST op

WEERBURO / WEATHER BUREAU
DEPT VAN VERVOER / DEPT OF TRANSPORT
6 - 12 - 1973

DAILY WEATHER BULLETIN

Maximum and Minimum Temperatures (°C) and Rainfall (RRR) in mm for the 24 hours ended at 0800 SAST on

TV. 4/43

TRANSVAAL	Max	Min	RRR
Albertoni			
Barberton			
Belfast			
Bethal	27	14	
Bospoort	28	14	
Carolina	26	15	
Delareyville			
Delmas			3,0
Doornspruit (Vaalwaterr)	31	16	20,0
Ermelo			
Jan Kempdorp			
Jan Smuts	27	15	0,5
Joubertpark (Jhb)	26	15	2,0
Klerksdorp			
Kroondal (Rustenburg)	32	18	0,4
Letaba			
Levubu	33	19	
Lichtenburg			
Loskopdam			
Loskopkanale (Groblersdal)			
Louis Trichardt			
Lydenburg	23	15	
Marble Hall			
Mara	33	19	
Marnitz	32	20	7,5
Messina	37	23	
Middelburg			
Nelspruit	31	19	
Phalaborwa	35	22	
Pietersburg	29	20	
Piet Retief	30	17	
Pongola			
Potchefstroom	29	15	
Potgietersrus	30	20	
Pretoria	29	16	23,0
Pretoriuskop			
Punda Milia			
Satara			
Sekhukhune			
Shingwidzi			
Skukuza	33	22	
Standerton	25	13	
Schweizer-Reneke			
Thabazimbi			26,5
Tom Burke			
Tzaneen			
Vereeniging			
Volksrust			
Warmbad	29	20	2,5
Waterval-Boven			
Witbank			
Wolmaransstad			
Zeerust			

NATAL	Max	Min	RRR
Cape St. Lucia	26	20	
Ceslara	23	11	
Dundee			
Durban (Louis Botha)	26	17	
Estcourt	31	13	
Harding			
Himeville			
Hluhluwe			
Melmoth			
Mkuze			
Newcastle	31	23	
Port Shepstone	25	21	
Van Reenen			
Vryheid			
Waterford (Underberg)	24	9	

O.V.S. - O.F.S.			
Balkfontein (Bothaville)			
Bethlehem	24	10	
Bloemfontein (J. B. M. Herzog)	25	10	
Bultfontein			
Clocolan			
Fauresmith	23	10	
Ficksburg			
Frankfort	26	13	
Harrismith			
Hoopstad	28	14	
Heilbron			
Koppies			
Kroonstad	28	12	
Lindley			
Modderpoort			
Petrusburg			
Philippolis			
Reddersburg			
Reitz			
Rouxville			
Vrede			
Warden			
Welkom	27	13	
Wepener	24	9	
Winburg			
Zastron			

KAAP - CAPE	Max	Min	RRR
Aberdeen			
Addo			
Agulhas	23	15	0,5
Alexander Bay	24	16	
Aliwal North	24	9	
Beaufort West	26	13	
Boegoebergdam			
Brandvlei			
Caledon			
Calitzdorp			
Calvinia	21	7	
Cape Columbine	21	12	1,0
Cape St. Francis	22	14	9,5
Cape Town (D. F. Malan)	22	13	2,2
Cape Town (Roeland St.)			
Carnarvon			
Ceres			21,0
Citrusdal			
Colesberg			
Cradock			
De Aar	24	12	
Döhne	21	13	
Douglas			
East London (Ben Schoeman)	23	17	
Elsenburg			13,0
Fort Beaufort			0,2
Fraserburg	22	8	
Garies			
George			
Graaff-Reinet	27	13	
Grahamstown			23,6
Grootfontein (Middelburg)	24	11	
Hopetown			
Idutywa			
Jansenville	29	15	1,1
Joubertina			
Kaappunt	19	12	2,0
Kimberley (B. J. Vorster)	26	12	
Knysna			12,0
Kokstad	24	10	
Kuruman	27	11	
Ladismith			
Langebaanweg	21	11	0,5
Maclear			
Mafeking			
Malmesbury			
Matatiele			
Matroosberg	19	9	4,2
Mbashe	24	18	

KAAP - CAPE	Max	Min	RRR
Mosselbaai	24	14	14,0
Newlands, C.G.T.			14,0
Okiep	18	10	0,1
Oudtshoorn	26	13	14,5
Petrusville			
Piketberg			
Pofadder	23	11	
Port Elizabeth (H.E. Verwoerd	26	14	7,6
Port Nolloth	18	15	
Port St. Johns	24	19	
Prieska	27	13	
Prince Albert			
Queenstown	27	12	
Riversdale	24	13	32,0
Robertson	26	13	1,0
Sheeprun	27	13	
Somerset East	27	13	
Steynsburg			
Strydenburg			
Sutherland	16	3	1,4
Swellendam			
Tarkastad			
Touwsrivier			2,0
Twee Riviere	29	16	
Umtata			
Uniondale			
Upington	27	14	
Vanwyksvlei	25	11	
Victoria West			
Vredendal	24	15	
Vryburg	29	12	
Williston			
Willowmore	25	11	
Willow Park (Dordrecht)			

LESOTHO			
Maseru			
Ox-Bow			

SWAZILAND			
Bulembu			
Manzini (Matsapa)	31	20	
Siteki			

S.W.A.	Max	Min	RRR
Aroab			
Bethanien			
Dordabis			
Gobabeb	29	13	
Gobabis	30	13	
Grootfontein	32	16	
J. G. Strijdom	29	14	
Karasburg			
Kalkfeld			
Karibib			
Keetmanshoop	28	11	
Kub			
Luderitz	21	17	
Mariental	21	15	
Möwe	22	14	
Ohopoho	33	9	
Okahandja			
Okaukuejo			
Ondangwa	33	15	
Otavi			
Otjiwarango			
Outjo			
Rehoboth			
Rundu	34	19	
Steinhausen			
Tsumeb			
Uis	29	12	
Walvisbaai	19	13	
Windhoek			

BOTSWANA			
Francistown	30	19	16,4
Gaborone	31	19	0,2
Ghanzi	34	15	
Lobatsi			
Mahalapye			
Maun	33	20	1,6
Shakawe	31	16	15,0
Tshabong	30	14	
Tshane	33	15	

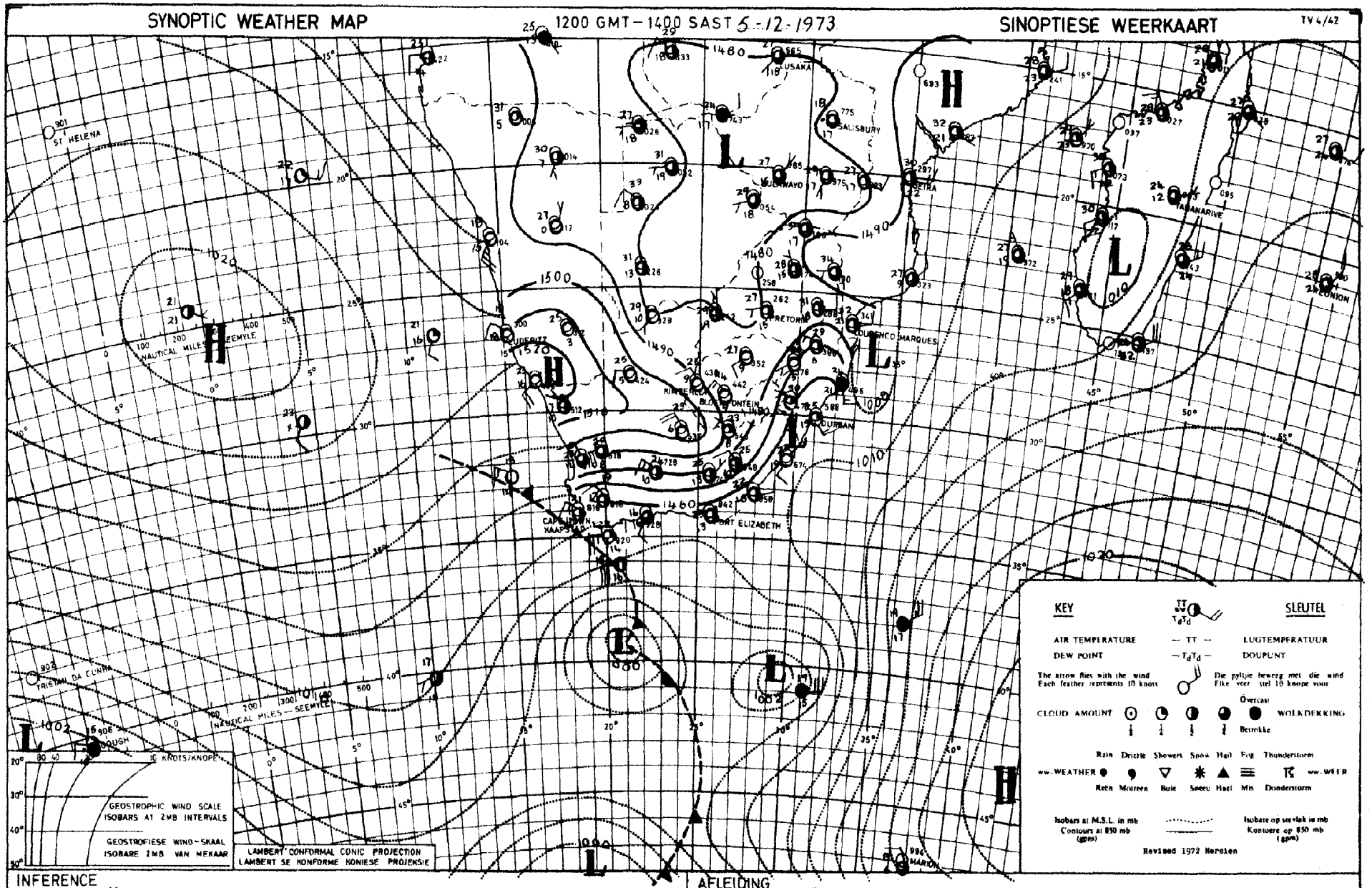

INFERENCE

Dry air has now spread over most parts of the interior but warm, moist air will still be maintained over most of Transvaal and north-eastern Botswana, where further thundershowers will occur. The cold front near Cape Town will cause cloudy weather with showers to advance over the Cape South coast.

AFLEIDING

Droë lug het oor die grootste gedeelte van die binneland inbeweeg, maar warm, vogtige lug sal nog stand hou oor die meeste dele van Transvaal en noordoostelike Botswana, waar verdere donderbuie sal voorkom. Die koufront naby Kaapstad sal bewolkte weer met buie oor die Kaapse suidkus laat uitbrei

DAAGLIKSE WEERBULLETIN

Maksimum en Minimum Temperatuur (°C) en Reënval (RRR) in mm vir die 24 uur geëindig om 0800 SAST op

WEERBURO / WEATHER BUREAU
DEPT VAN VERVOER / DEPT OF TRANSPORT
7-12-1973

DAILY WEATHER BULLETIN

Maximum and Minimum Temperatures (°C) and Rainfall (RRR) in mm for the 24 hours ended at 0800 SAST on

TV-4(43

TRANSVAAL	Max	Min	RRR
Die Bron			31,0
Alberton			
Barberton			
Belfast			
Bethal	25	14	9,0
Bospoort	28	13	
Carolina	23	14	32,0
Delareyville			
Delmas			2,0
Doornspruit (Vaalwater)	28	18	
Ermelo			
Jan Kempdorp			
Jan Smuts	26	13	15,6
Joubertpark (Jhb)	25	15	
Klerksdorp			
Kroondal (Rustenburg)			
Letaba			
Levubu	32	18	13,7
Lichtenburg			
Loskopdam			2,5
Loskopkanale (Groblersdal)			2,0
Louis Trichardt			12,2
Lydenburg	25	13	19,6
Marble Hall			15,2
Mara	32	17	121,0
Marnitz	23	18	
Messina	38	23	
Middelburg			
Nylstroom			4,9
Nelspruit	29	18	20,6
Phalaborwa	34	21	2,5
Pietersburg	29	16	74,0
Piet Retief	26	15	8,7
Pongola			
Potchefstroom	29	14	
Potgietersrus	29	17	
Pretoria	27	16	8,0
Pretoriuskop			1,7
Punda Milia			
Satara			
Sekhukhune			
Shingwidzi			
Skukuza	33	20	14,0
Standerton	26	14	0,4
Schweizer-Reneke			
Thabazimbi			4,0
Tom Burke			
Tzaneen			
Vereeniging			
Volksrust			
Warmbad	28	16	28,5
Waterval-Boven			4,3
Witbank			
Wolmaransstad			
Zeerust			

NATAL	Max	Min	RRR
Cape St. Lucia	26	20	1,6
Cedara	28	12	23,5
Dundee			
Durban (Louis Botha)	26	19	0,4
Estcourt	32	15	7,5
Harding			
Himeville			
Hluhluwe			35,6
Melmoth			8,0
Mkuze			11,0
Newcastle	32	16	2,5
Port Shepstone	27	19	1,1
Van Reenen			
Vryheid			
Waterford (Underberg)	25	10	5,0
Jozini			31,0

O.V.S. - O.F.S.			
Balkfontein (Bothaville)			
Bethlehem	27	13	
Bloemfontein (J.B.M. Hertzog)	27	9	
Bultfontein			
Clocolan			
Fauresmith	25	12	
Ficksburg			
Frankfort	28	13	
Harrismith			
Hoopstad			
Heilbron			
Koppies			
Kroonstad	29	15	
Lindley			
Modderpoort			
Petrusburg			
Philippolis			
Reddersburg			
Reitz			
Rouxville			
Vrede			
Warden			
Welkom	28	15	
Wepener			
Winburg			
Zastron			

KAAP - CAPE	Max	Min	RRR
Aberdeen			
Addo			
Agulhas			
Alexander Bay	25	15	
Aliwal North	26	12	
Beaufort West	24	13	
Boegoebergdam			
Brandvlei			
Caledon			
Calitzdorp			
Calvinia	26	12	
Cape Columbine	20	13	
Cape St. Francis	22	14	
Cape Town (D.F. Malan)	25	12	
Cape Town (Roeland St.)			
Carnarvon			
Ceres			
Citrusdal			
Colesberg			
Cradock			
De Aar	25	12	
Döhne			
Douglas			
East London (Ben Schoeman)	21	14	0,2
Elsenburg			
Fort Beaufort			3,0
Fraserburg	23	11	
Garies			
George			
Graaff-Reinet	25	11	
Grahamstown			
Grootfontein (Middelburg)	25	9	
Hopetown			
Idutywa			
Jansenville	27	13	
Joubertina			
Kaappunt	21	14	
Kimberley (B.J. Vorster)	27	12	
Knysna			
Kokstad	25	11	
Kuruman	28	13	
Ladismith			
Langebaanweg	24	13	
Maclear			0,4
Mafeking	29	16	
Malmesbury			
Matatiele			
Matroosberg	22	10	
Mbashe	22	14	0,3

KAAP - CAPE	Max	Min	RRR
Mosselbaai	22	16	
Oliep	26	19	
Ouditshoorn	24	12	
Petrusville			
Piketberg			
Pofadder	26	15	
Port Elizabeth (H.E. Verwoerd	22	13	
Port Nolloth	22	13	
Port St. Johns	25	17	
Prieska	29	12	
Prince Albert			
Queenstown	25	12	
Riversdale	24	13	
Robertson	28	11	
Sheeprun	27	9	0,5
Somerset East	24	10	
Steynsburg			
Strydenburg			
Sutherland	22	6	
Swellendam			
Tarkastad			
Touwsrivier			
Twee Riviere	30	15	
Umtata	24	11	
Uniondale			
Upington	28	14	
Vanwyksvlei	27	15	
Victoria West			
Vredendal	27	13	
Vryburg	29	11	
Williston			
Willowmore	23	11	
Willow Park (Dordrecht)			

LESOTHO			
Maseru			
Ox-Bow			

SWAZILAND			
Bulembu			6,8
Manzini (Matsapa)	27	17	26,0
Siteki			

S.W.A.	Max	Min	RRR
Aroab			
Bethanien			
Dordabis			
Gobabeb	35	13	
Gobabis	31	15	
Grootfontein	32	19	
J.G. Strijdom	31	16	
Karasburg			
Kalkfeld			
Karibib			
Keetmanshoop	30	19	
Kub			
Luderitz	25	15	
Mariental	33	19	
Möwe	21	16	
Ohopoho	35	13	
Okahandja			
Okaukuejo			
Ondangwa	35	19	
Otavi			
Otjiwarango			
Outjo			
Rehoboth			
Rundu			
Steinhausen			
Tsumeb			
Uis	35	12	
Walvisbaai	18	14	
Windhoek			

BOTSWANA			
Francistown	29	16	33,0
Gaborone	31	19	6,5
Ghanzi	33	18	
Lobatsi			
Mahalapye			
Maun	31	18	
Shakawe	30	17	
Tshabong	31	13	
Tshane	32	16	
Hukuvale			7,0
Kabale			4,5
Kanye			3,2

SYNOPTIC WEATHER MAP 1200 GMT – 1400 SAST 6-12-1973 SINOPTIESE WEERKAART TV 4/42

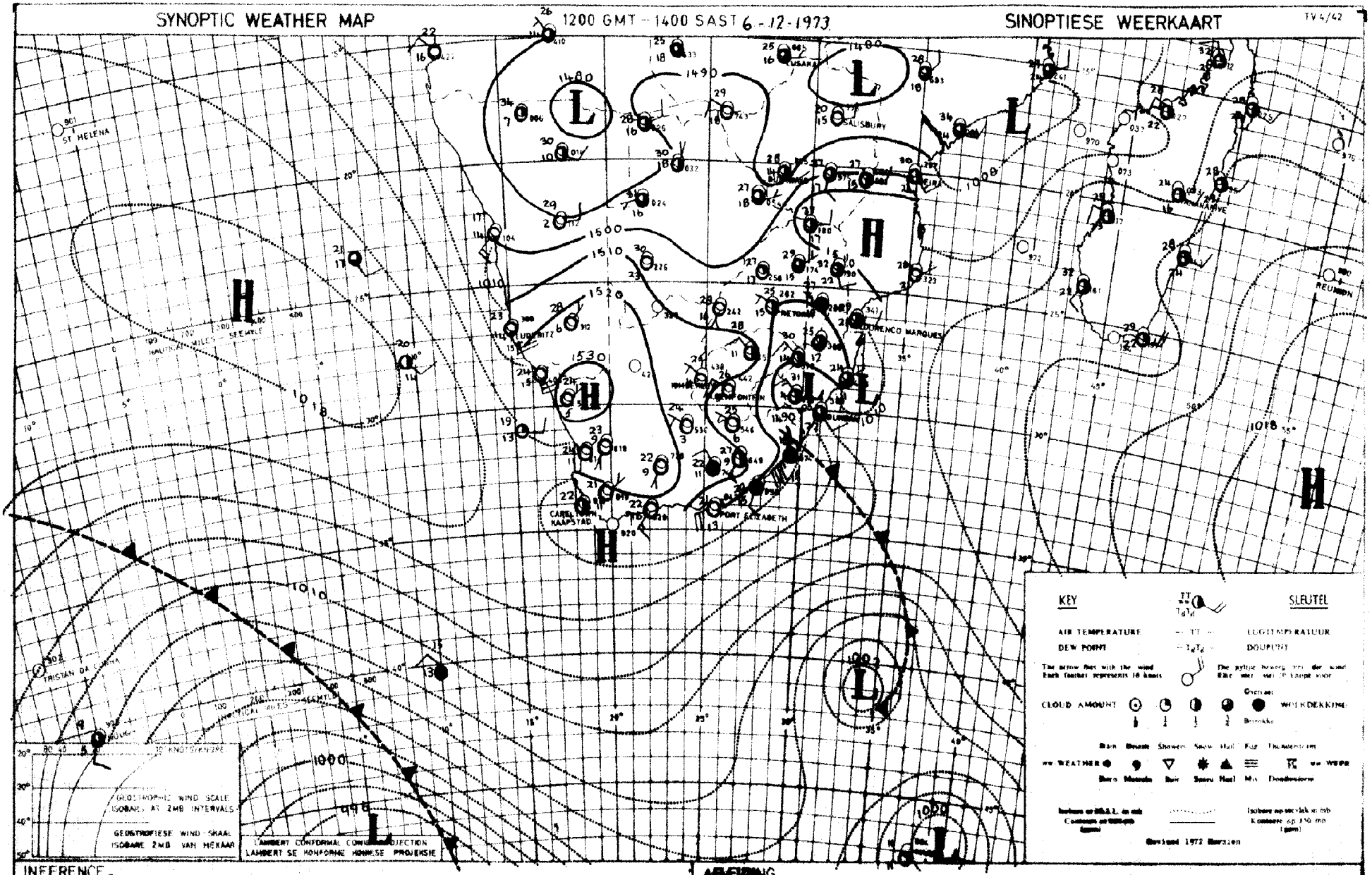

INFERENCE Scattered thundershowers will occur over the areas east of the low pressure trough extending from Natal to northern S.W.A., but over the western and central interior it will remain fine and warm. The cold front east of Gough will reach the coast later tomorrow, accompanied by cloudy weather and rain over South-Western Cape

AFLEIDING Verspreide donderbuie sal voorkom oor die gebiede oos van die laedruktrog wat vanaf Natal deurstrek na noordelike S.W.A., maar oor die westelike en sentrale binneland sal dit mooiweer en warm bly. Die koufront oos van Gough sal later more die kus bereik en bewolkte weer met reën oor Suidwes-Kaapland aanbring.

DAAGLIKSE WEERBULLETIN

Maksimum en Minimum Temperatuur (°C) en Reënval (RRR) in mm vir die 24 uur geëindig om 0800 SAST op

WEERBURO / WEATHER BUREAU
DEPT VAN VERVOER / DEPT OF TRANSPORT
8 - 12 - 1973

DAILY WEATHER BULLETIN

Maximum and Minimum Temperatures (°C) and Rainfall (RRR) in mm for the 24 hours ended at 0800 SAST on

TRANSVAAL	Max	Min	RRR
Alberton			
Barberton			
Belfast			
Bethal	22	15	
Bosspoort	28	16	
Carolina	20	12	14,0
Delareyville			
Delmas			
Doornspruit (Vaalwater)	27	17	1,0
Ermelo			
Jan Kempdorp			
Jan Smuts	23	13	
Joubertpark (Jhb)	24	14	
Klerksdorp			
Kroondal (Rustenburg)	28	16	
Letaba			
Levubu	26	19	0,4
Lichtenburg			
Loskopdam			
Loskopkanale (Groblersdal)			
Louis Trichardt			
Lydenburg			
Marble Hall			
Mara	25	18	
Marnitz	23	17	
Messina	33	22	
Middelburg			
Nelspruit	24	19	
Phalaborwa	27	20	
Pietersburg	24	15	8,2
Piet Retief			
Pongola			
Potchefstroom	28	15	10,0
Potgietersrus	26	16	
Pretoria	26	16	
Pretoriuskop			
Punda Milia			
Satara			
Sekhukhune			
Shingwidzi			
Skukuza			
Standerton	24	14	
Schweizer-Reneke			
Thabazimbi			7,0
Tom Burke			
Tzaneen			
Vereeniging			
Volksrust			
Warmbad	25	15	
Waterval-Boven			
Withank			
Wolmaransstad			
Zeerust			

NATAL	Max	Min	RRR
Cape St. Lucia	25	20	
Cedara	23	15	
Dundee			
Durban (Louis Botha)	25	21	
Estcourt	25	18	
Harding			
Himeville			
Hluhluwe			
Melmoth			
Mkuze			
Newcastle	28	15	
Port Shepstone	26	21	
Van Reenen			
Vryheid			
Waterford (Underberg)	22	11	
O.V.S. - O.F.S.			
Balkfontein (Bothaville)			
Bethlehem	26	11	
Bloemfontein (J.B.M. Hertzog)	29	15	
Bultfontein			
Clocolan			
Fauresmith	28	16	
Ficksburg			
Frankfort	27	13	2,0
Harrismith			
Hoopstad	30	17	
Heilbron			
Koppies			
Kroonstad	29	15	
Lindley			
Modderpoort			
Petrusburg			
Philippolis			
Reddersburg			
Reitz			
Rouxville			
Vrede			
Warden			
Welkom	30	15	
Wepener	29	16	
Winburg			
Zastron			

KAAP - CAPE	Max	Min	RRR
Aberdeen			
Addo			
Agulhas	23	16	0,2
Alexander Bay	25	17	
Aliwal North	24	14	
Beaufort West	34	18	
Boegoebergdam			
Brandvlei			
Caledon			
Calitzdorp			
Calvinia	33	12	
Cape Columbine	23	15	
Cape St. Francis	20	14	
Cape Town (D.F. Malan)	33	14	0,7
Cape Town (Roeland St.)			
Carnarvon			
Ceres			
Citrusdal			
Colesberg			
Cradock			
De Aar	30	12	
Dähne	25	15	
Douglas			
East London (Ben Schoeman)	24	17	
Elsenburg			
Fort Beaufort			
Fraserburg	30	21	
Garies			
George			
Graaff-Reinet	31	18	
Grahamstown			
Grootfontein (Middelburg)	29	12	
Hopetown			
Idutywa			
Jansenville	32	16	
Joubertina			
Kaappunt	25	14	1,2
Kimberley (B.J. Vorster)	30	18	
Knysna			
Kokstad	23	12	
Kuruman			
Ladismith			
Langebaanweg	34	15	4,0
Maclear			
Mafeking	31	18	
Malmesbury			
Matatiele			
Matroosberg	30	14	
Mbashe	25	18	

KAAP - CAPE	Max	Min	RRR
Mosselbaai	21	18	
Okiep	33	12	
Oudtshoorn	35	18	
Petrusville			
Piketberg			
Pofadder	33	15	
Port Elizabeth (H.F. Verwoerd)	23	16	
Port Nolloth	20	17	
Port St. Johns	24	19	
Prieska	34	13	
Prince Albert			
Queenstown	27	13	
Riversdale	33	16	
Robertson	35	15	
Sheeprun	25	13	
Somerset East	29	14	
Steynsburg			
Strydenburg			
Sutherland	28	12	
Swellendam			
Tarkastad			
Touwsrivier			
Twee Riviere	34	17	
Umtata	26	14	
Uniondale			
Upington	34	18	
Vanwyksvlei	28	15	
Victoria West			
Vredendal	37	17	
Vryburg	30	17	
Williston			
Willowmore	31	14	
Willow Park (Dordrecht)			
LESOTHO			
Maseru			
Ox-Bow			
SWAZILAND			
Bulembu			
Manzini (Matsapa)	24	17	
Siteki			

S.W.A.	Max	Min	RRR
Aroab			
Bethanien			
Dordabis			
Gobabeb	27	15	
Gobabis	32	18	
Grootfontein	32	17	
J.G. Strijdom	32	18	
Karasburg			
Kalkfeld			
Karibib			
Keetmanshoop	36	17	
Kub			
Luderitz	19	16	
Mariental	37	18	
Möwe	21	16	
Ohopoho			
Okahandja			
Okaukuejo			
Ondangwa	36	22	
Otavi			
Otjiwarango			
Outjo			
Rehoboth			
Rundu	31	18	12,8
Steinhausen			
Tsumeb			
Uis	31	13	
Walvisbaai	20	15	
Windhoek			
BOTSWANA			
Francistown	28	19	
Gaborone	28	17	2,6
Ghanzi	34	19	
Lobatsi			
Mahalapye			
Maun	30	18	
Shakawe	31	19	
Tshabong	34	15	
Tshane	35	20	

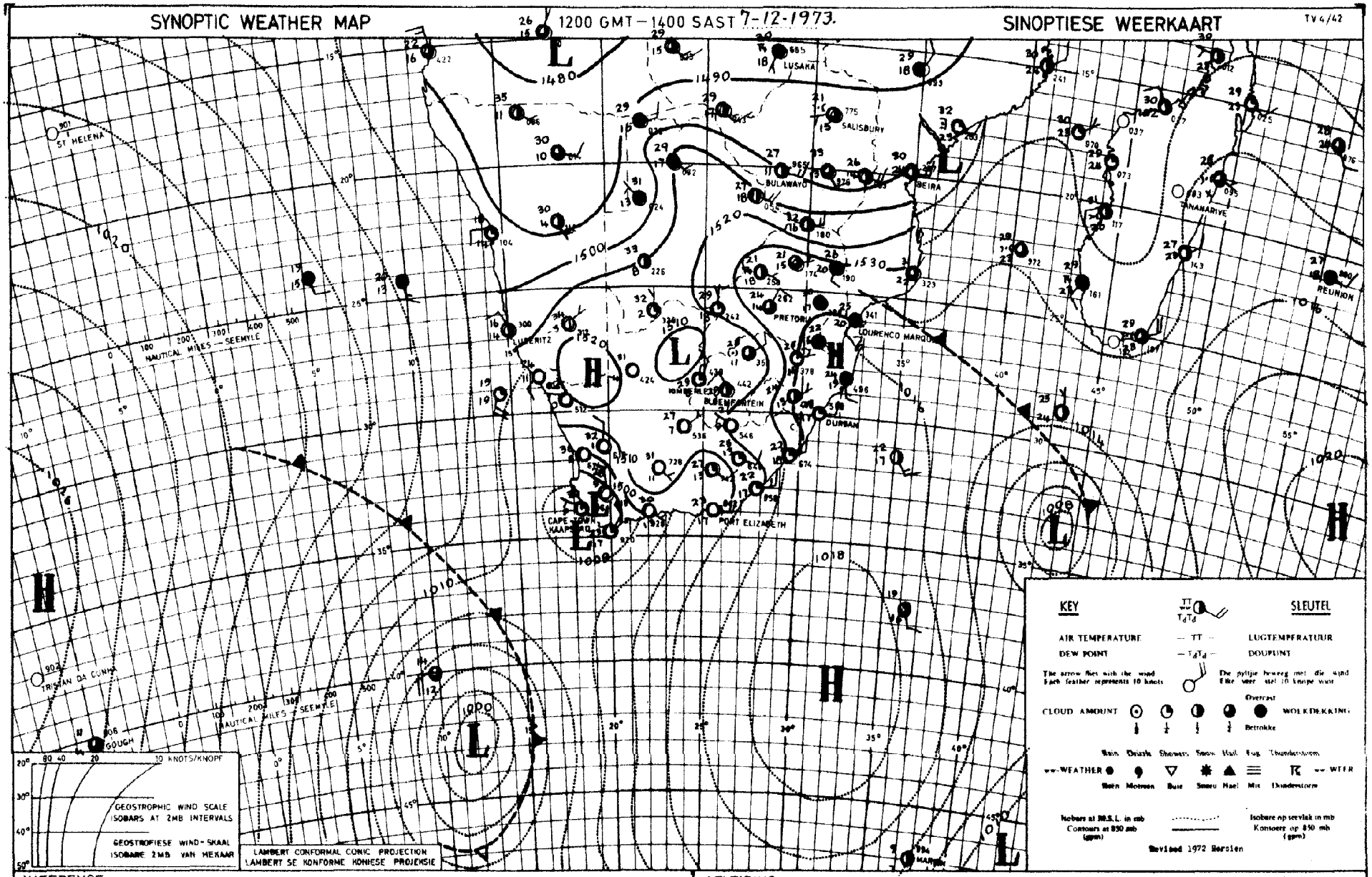

INFERENCE Scattered thundershowers will still occur over the areas east of the low pressure trough extending north-westwards from Kimberley. The cold front will reach the coast overnight and will cause cool, cloudy weather with showers to extend over the south-western and southern coastal regions.

AFLEIDING Verspreide donderbuie sal nog voorkom oor die gebiede oos van die laedruktrog wat vanaf Kimberley noordwaarts uitstrek. Die koufront sal die land oornag bereik en koel, bewolkte weer met buie veroorsaak oor die suidwes- en suidkusgebiede.

DAAGLIKSE WEERBULLETIN

Maksimum en Minimum Temperatuur (°C) en Reënval (RRR) in mm vir die 24 uur geëindig om 0800 SAST op

WEERBURO / WEATHER BUREAU
DEPT VAN VERVOER / DEPT OF TRANSPORT
9 - 12 - 1973

DAILY WEATHER BULLETIN

Maximum and Minimum Temperatures (°C) and Rainfall (RRR) in mm for the 24 hours ended at 0800 SAST on

TV. 4/43

TRANSVAAL	Max	Min	RRR
Alberton			
Barberton			
Belfast			
Bethal			
Bospoort	28	14	
Carolina	23	14	
Delareyville			
Delmas			
Doornspruit (Vaalwater)			
Ermelo			
Jan Kempdorp			
Jan Smuts	24	16	
Joubertpark (Jhb)	25	16	
Klerksdorp			
Kroondal (Rustenburg)	27	16	32,3
Letaba			
Levubu	29	20	
Lichtenburg			
Loskopdam			
Loskopkanale (Groblersdal)			
Louis Trichardt			
Lydenburg			
Marble Hall			
Mara	28	16	
Marnitz	28	19	
Messina	34	20	
Middelburg			
	28	18	
Nelspruit			
Phalsborwa	30	20	
Pietersburg	25	16	
Piet Retief	27	15	4,8
Pongola			
Potchefstroom	28	17	19,0
Potgietersrus	28	18	
Pretoria	27	17	
Pretoriuskop			
Punda Milia			
Satara			
Sekhukhune			
Shingwidzi			
Skukuza			
Standerton	25	13	2,5
Schweizer-Reneke			
Thabazimbi			
Tom Burke			
Tzaneen			
Vereeniging			
Volksrust			
Warmbad	28	17	
Waterval-Boven			
Witbank			
Wolmaransstad			
Zeerust			

NATAL	Max	Min	RRR
Cape St. Lucia	27	20	0,6
Cedara			
Dundee			
Durban (Louis Botha)	28	21	
Estcourt	31	16	1,3
Harding			
Himeville			
Hluhluwe			2,5
Melmoth			
Mkuze			
Newcastle			
Port Shepstone	25	xx	
Van Reenen			
Vryheid			
Waterford (Underberg)	25	11	0,4
O.V.S. - O.F.S.			
Balkfontein (Bothaville)			
Bethlehem	27	12	8,7
Bloemfontein (J.B.M. Hertzog)	31	14	1,5
Bultfontein			
Clocolan			
Fauresmith	30	13	0,9
Ficksburg			15,5
Frankfort	26	14	1,7
Harrismith			
Hoopstad	32	14	2,6
Heilbron			
Koppies			
Kroonstad	28	16	0,1
Lindley			
Modderpoort			
Petrusburg			
Philippolis			
Reddersburg			
Reitz			
Rouxville			
Vrede			
Warden			
Welkom			
Wepener	30	15	6,0
Winburg			
Zastron			

KAAP - CAPE	Max	Min	RRR
Aberdeen			
Addo			
Agulhas	20	14	2,0
Alexander Bay	23	13	
Aliwal North	31	16	7,0
Beaufort West	30	11	
Boegoebergdam			
Brandvlei			
Caledon			
Callitzdorp			
Calvinia	21	6	
Cape Columbine	21	12	
Cape St. Francis	20	xx	12,5
Cape Town (D.F. Malan)	21	12	1,0
Cape Town (Roeland St.)			
Carnarvon			
Ceres			
Citrusdal			
Colesberg			
Cradock			
De Aar	33	11	
Döhne	32	9	1,0
Douglas			
East London (Ben Schoeman)	37	14	2,2
Elsenburg			
Fort Beaufort			5,0
Fraserburg	28	6	
Garies			
George			
Graaff-Reinet	36	11	0,3
Grahamstown			7,0
Grootfontein (Middelburg)	33	8	
Hopetown			
Idutywa			
Jansenville	39	14	
Joubertina			
Kaappunt	16	12	0,1
Kimberley (B.J. Vorster)	33	15	
Knysna			
Kokstad	30	10	
Kuruman	31	15	2,0
Ladismith			
Langebaanweg	20	11	
Maclear			
Mafeking	30	17	
Malmesbury			
Matatiele			
Matroosberg	18	6	
Mbashe	25	14	2,5

KAAP - CAPE	Max	Min	RRR
Mosselbaai	24	12	2,0
Oliep	21	8	
Oudtshoorn	26	11	0,5
Petrusville			
Piketberg			
Pofadder	26	7	
Port Elizabeth (H.F. Verwoerd	22	13	4,2
Port Nolloth	21	13	
Port St. Johns	23	15	3,5
Prieska	35	14	
Prince Albert			
Queenstown	34	9	1,8
Riversdale	24	11	7,0
Robertson	22	8	
Sheeprun	32	11	5,0
Somerset East	35	9	10,5
Steynsburg			
Strydenburg			
Sutherland	21	3	
Swellendam			
Tarkastad			
Touwsrivier			
Twee Riviere	37	14	0,6
Umtata	35	12	0,8
Uniondale			
Upington	33	13	
Vanwyksvlei	32	11	
Victoria West			
Vredendal	21	12	
Vryburg	30	17	
Williston			
Willowmore	28	8	
Willow Park (Dordrecht)			
LESOTHO			
Maseru			
Ox-Bow			
SWAZILAND			
Bulembu			
Manzini (Matsapa)	30	19	
Siteki			

S.W.A.	Max	Min	RRR
Aroab			
Bethanien			
Dordabis			
Gobabeb	31	11	
Gobabis	33	18	
Grootfontein	32	17	
J.G. Strijdom	29	15	5,4
Karasburg			
Kalkfeld			
Karibib			
Keetmanshoop	30	11	
Kub			
Lüderitz	26	11	
Mariental	38	16	
Möwe	21	16	
Ohopoho			
Okahandja			
Okaukuejo			
Ondangwa	35	21	
Otavi			
Otjiwarango			
Outjo			
Rehoboth			
Rundu	31	19	
Steinhausen			
Tsumeb			
Uis	30	12	
Walvisbaai	18	13	
Windhoek			
BOTSWANA			
Francistown	28	18	
Gaborone	28	17	
Ghanzi			
Lobatsi			
Mahalapye			
Maun	30	21	3,4
Shakawe	31	20	
Tshabong	35	17	
Tshane	34	20	

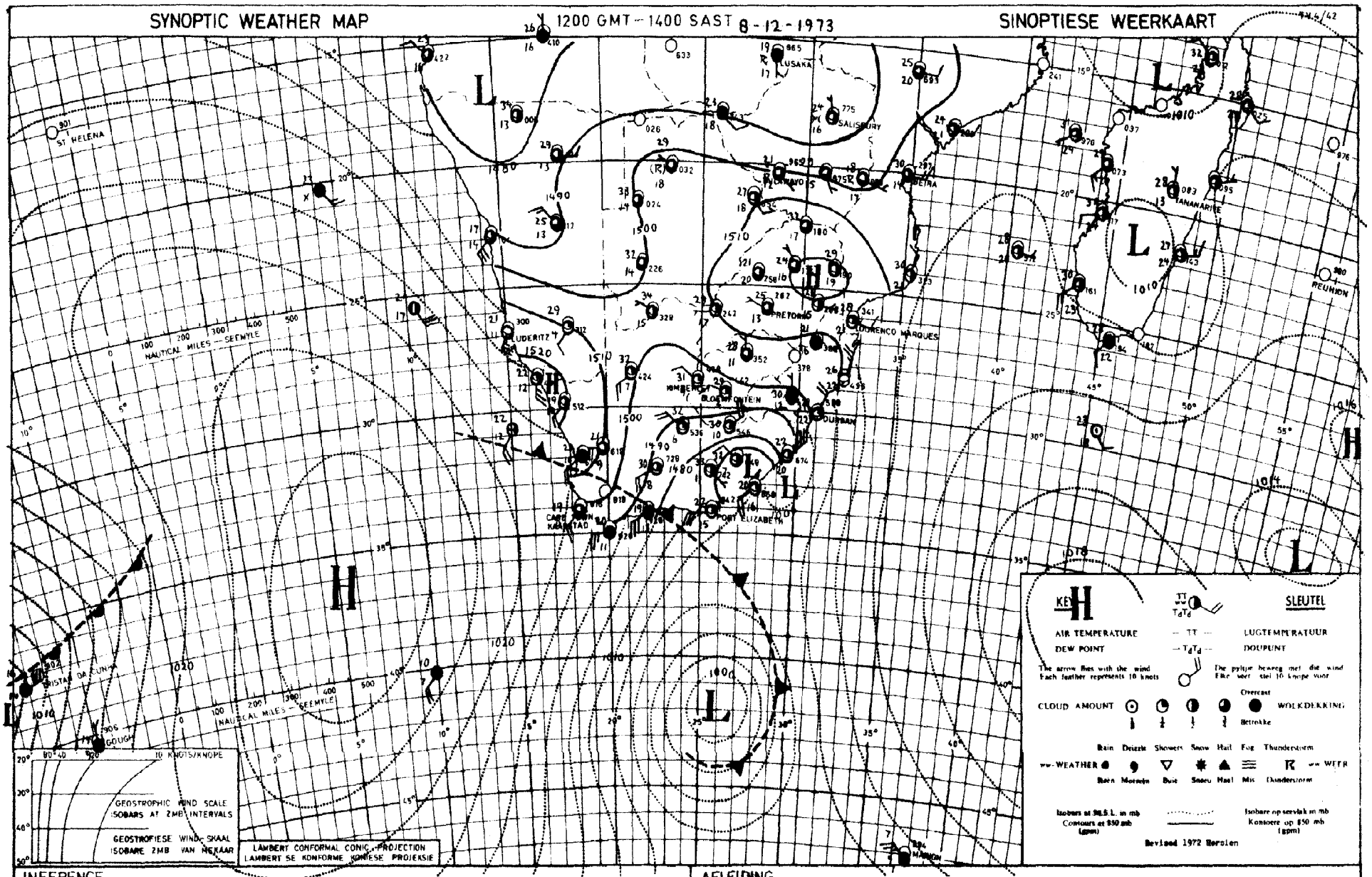

INFERENCE

The cold front will advance farther along the coast and cool rainy weather will spread also over Eastern Cape and later over Eastern Transvaal. Thundershowers will recur in the warm, moist air-mass covering the Transvaal, northern O.F.S. and Botswana.

AFLEIDING

Die koufront sal verder langs die kus beweeg en koel reënweer sal uitbrei oor Oos-Kaapland en later oor Oos-Transvaal. Donderbuie sal nog voorkom in die warm, vogtige lugmassa wat oor Transvaal, Noord-Vrystaat en Botswana aanwesig is.

DAAGLIKSE WEERBULLETIN

Maksimum en Minimum Temperatuur (°C) en Reënval (RRR) in mm vir die 24 uur geëindig om 0800 SAST op

WEERBURO / WEATHER BUREAU
DEPT VAN VERVOER / DEPT OF TRANSPORT
10-12-1973

DAILY WEATHER BULLETIN

Maximum and Minimum Temperatures (°C) and Rainfall (RRR) in mm for the 24 hours ended at 0800 SAST on

TV. 4/43

TRANSVAAL	Max	Min	RRR
Alberton			
Barberton			40,1
Belfast			
Bethal	26	11	2,5
Bospoort	27	12	
Carolina	25	10	24,0
Delareyville			
Delmas			
Doornspruit (Vaalwater)	30	17	24,5
Ermelo			
Jan Kempdorp			
Jan Smuts	26	12	17,4
Joubertpark (Jhb)	25	16	6,5
Klerksdorp			
Kroondal (Rustenburg)	32	16	2,8
Letaba			
Levubu	33	14	20,1
Lichtenburg			
Loskopdam			
Loskopkanale (Groblersdal)			1,5
Louis Trichardt			12,2
Lydenburg			
Marble Hall			
Mara	31	15	
Marnitz	32	17	2,5
Messina	38	19	3,5
Middelburg			
Nylstroom			44,0
Nelspruit	30	16	9,3
Phalaborwa	35	16	41,5
Pietersburg	29	14	6,0
Piet Retief	22	10	36,7
Pongola			
Potchefstroom	27	13	1,2
Potgietersrus	31	17	10,4
Pretoria	28	16	9,0
Pretoriuskop			
Punda Milia			
Satara			
Sekhukhune			
Shingwidzi			
Skukuza	34	17	14,1
Standerton	27	10	16,5
Schweizer-Reneke			
Thabazimbi			7,0
Tom Burke			
Tzaneen			7,0
Vereeniging			
Volksrust			
Warmbad	28	16	1,0
Waterval-Boven			38,4
Witbank			
Wolmaransstad			
Zeerust			

NATAL	Max	Min	RRR
Cape St. Lucia	21	16	7,7
Cedara			
Dundee			
Durban (Louis Botha)	20	15	8,2
Estcourt	20	10	17,0
Harding			
Himeville			20,0
Hluhluwe			4,0
Melmoth			8,0
Mkuze			10,0
Newcastle			
Port Shepstone	21	15	7,6
Pietermaritzburg			11,2
Van Reenen			
Vryheid			
Waterford (Underberg)	13	6	17,8
Zululand			9,0
O.V.S. - O.F.S.			
Balkfontein (Bothaville)			8,8
Bethlehem	24	9	3,7
Bloemfontein (J.B.M. Hertzog)	26	6	
Bultfontein			
Clocolan			
Fauresmith	24	6	
Ficksburg			25,5
Frankfort	26	12	0,9
Harrismith			
Hoopstad	30	13	
Heilbron			
Koppies			5,2
Kroonstad	26	12	2,4
Lindley			
Modderpoort			
Petrusburg			
Philippolis			
Reddersburg			
Reitz			
Rouxville			
Vrede			
Warden			18,0
Welkom	30	12	0,3
Wepener	25	5	
Winburg			
Zastron			1,0

KAAP - CAPE	Max	Min	RRR
Aberdeen			
Addo			
Agulhas	20	15	
Alexander Bay	22	10	
Aliwal North	21	7	
Beaufort West	21	9	
Boegoebergdam			
Brandvlei			
Caledon			
Calitzdorp			
Calvinia	23	10	
Cape Columbine	19	11	
Cape St. Francis	19	11	1,0
Cape Town (D.F. Malan)	20	9	
Cape Town (Roeland St.)			
Carnarvon			
Ceres			
Citrusdal			
Colesberg			
Cradock			
De Aar	24	7	
Döhne	12	6	1,0
Douglas			
East London (Ben Schoeman)	17	11	2,0
Elsenburg			
Fort Beaufort			6,0
Fraserburg	19	6	
Garies			
George			
Graaff-Reinet	22	7	
Grahamstown			0,4
Grootfontein (Middelburg)	18	4	
Hopetown			
Idutywa			
Jansenville	22	9	
Joubertina			
Kaappunt	20	12	
Kimberley (B.J. Vorster)	25	9	
Knysna			
Kokstad	11	7	5,0
Kuruman	29	12	
Ladismith			
Langebaanweg	22	11	
Maclear			
Mafeking	31	16	
Malmesbury			
Matatiele			
Matroosberg			
Mbashe	18	13	6,5

KAAP - CAPE	Max	Min	RRR
Mosselbaai	20	13	
Oliep	24	16	
Oudtshoorn	20	7	
Petrusville			
Piketberg			
Pofadder	25	13	
Port Elizabeth (H.E. Verwoerd)	19	10	0,4
Port Nolloth	18	11	
Port St. Johns	18	14	18,5
Prieska	27	11	
Prince Albert			
Queenstown	14	8	0,6
Riversdale	19	8	
Robertson	22	9	
Sheeprun	12	7	12,5
Somerset East	15	6	4,0
Steynsburg			
Strydenburg			
Sutherland			
Swellendam			
Tarkastad			
Touwsrivier			
Twee Riviere	29	14	
Umtata	17	10	7,5
Uniondale			
Upington	28	17	
Vanwyksvlei	25	11	
Victoria West			
Vredendal	26	13	
Vryburg	28	13	15,0
Williston			
Willowmore	19	6	
Willow Park (Dordrecht)			
LESOTHO			
Maseru			
Ox-Bow			
SWAZILAND			
Bulembu			23,1
Manzini (Matsapa)			
Siteki			

S.W.A.	Max	Min	RRR
Aroab			
Bethanien			
Dordabis			
Gobabeb	32	14	
Gobabis	33	19	
Grootfontein	32	18	2,4
J.G. Strijdom	31	16	
Karasburg			
Kalkfeld			
Karibib			
Keetmanshoop	29	17	
Kub			
Luderitz	20	12	
Marienthal	30	19	
Möwe	20	14	
Ohopoho	23	17	
Okahandja			
Okaukuejo			
Ondangwa	35	18	11,3
Otavi			
Otjiwarango			
Outjo			
Rehoboth			
Rundu	32	23	10,0
Steinhausen			
Tsumeb			
Uis	34	16	
Walvisbaai	16	12	
Windhoek			
BOTSWANA			
Francistown	31	18	0,9
Gaborone	32	18	
Ghanzi			
Lobatsi			
Mahalapye			
Maun	33	18	4,8
Shakawe	34	19	
Tshabong	31	16	
Tshane	34	17	

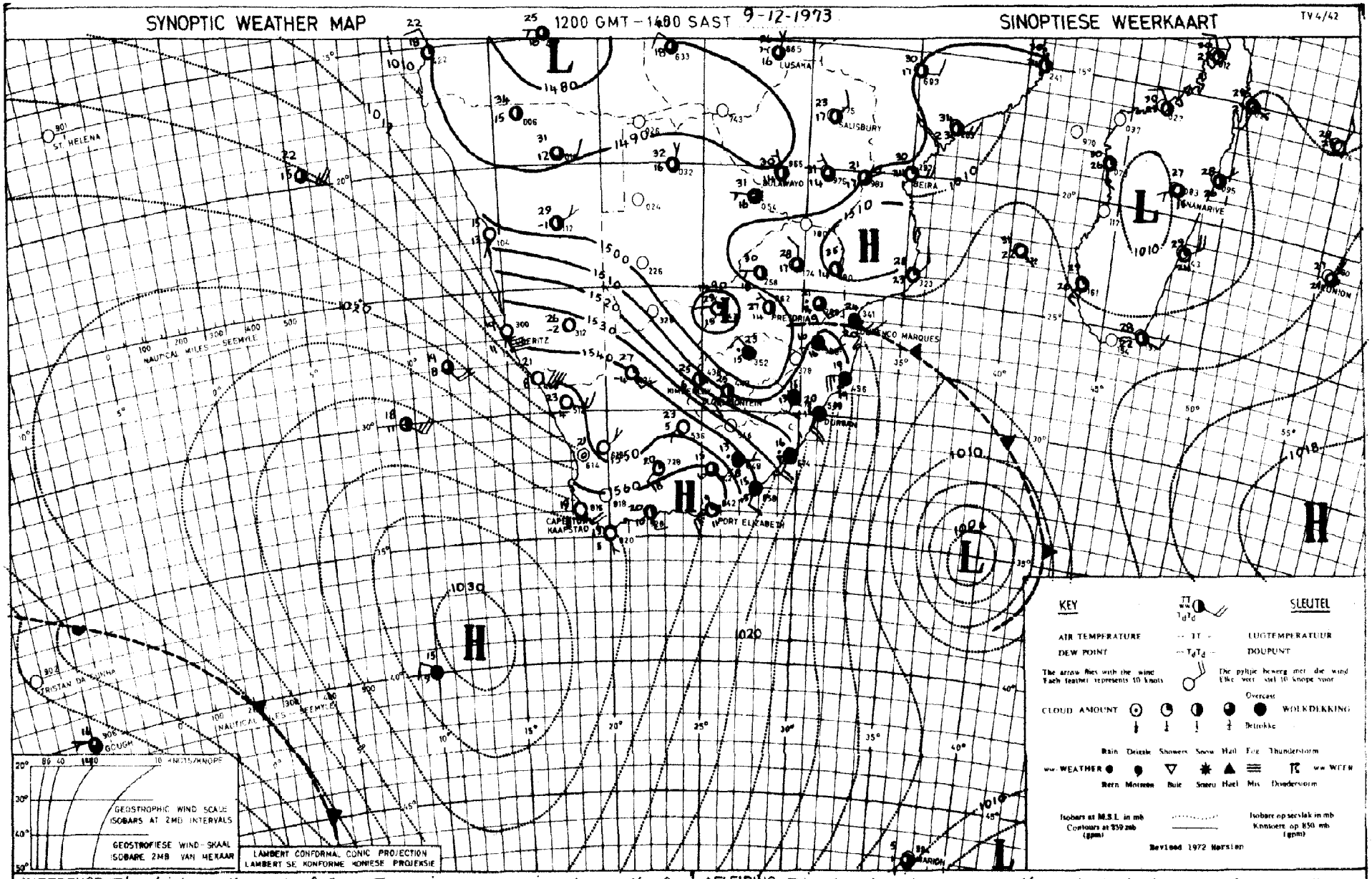

INFERENCE The high south-west of Cape Town is now moving in south of the continent and therefore the cold, cloudy weather with rain will persist over Natal and also advance over Eastern Transvaal. East of the interior trough, scattered showers will still occur over the rest of the Transvaal, Northern O.F.S. and Botswana.

AFLEIDING Die hoog suidwes van Kaapstad druk nou suid van die vasteland in en dus sal die koue, bewolkte weer met reën oor Natal voortduur en ook oor Oos-Transvaal uitbrei. Oos van die binnelandse laedruktrog, sal verspreide buie voorkom oor die res van Transvaal, Noord-Vrystaat en Botswana.

DAAGLIKSE WEERBULLETIN

Maksimum en Minimum Temperatuur (°C) en Reënval (RRR) in mm vir die 24 uur geëindig om 0800 SAST op

WEERBURO / WEATHER BUREAU
DEPT VAN VERVOER / DEPT OF TRANSPORT
11 - 12 - 1973

DAILY WEATHER BULLETIN

Maximum and Minimum Temperatures (°C) and Rainfall (RRR) in mm for the 24 hours ended at 0800 SAST on

TRANSVAAL	Max	Min	RRR
Alberton			
Barberton			
Belfast			
Bethal	14	9	
Bosspoort	25	11	11,0
Carolina	12	7	
Delareyville			
Delmas			
Doornspruit (Vaalwater)	23	15	0,4
Ermelo			
Jan Kempdorp			
Jan Smuts	17	10	
Joubertpark (Jhb)	18	9	0,5
Klerksdorp			
Kroondal (Rustenburg)	25	14	6,5
Letaba			
Levubu	16	13	22,8
Lichtenburg			
Loskopdam			
Loskopkanale (Groblersdal)			
Louis Trichardt			11,6
Lydenburg	17	9	
Marble Hall			
Mara	17	13	4,9
Marnitz	22	14	0,8
Messina	25	16	3,0
Middelburg			
Groyan			2,5
Nelspruit	19	15	
Phalaborwa	20	16	2,0
Pietersburg	20	12	3,2
Piet Retief	14	9	0,7
Pongola			
Potchefstroom	22	12	
Potgietersrus	22	13	1,5
Pretoria	20	12	12,1
Pretoriuskop			
Punda Milia			
Satara			
Sekhukhune			
Shingwidzi			
Skukuza	21	17	
Standerton	15	9	
Schweizer-Reneke			
Thabazimbi			23,5
Tom Burke			
Tzaneen			
Vereeniging			
Volksrust			
Warmbad	22	14	9,0
Waterval-Boven			
Witbank			
Wolmaransstad			
Zeerust			
Carletonville			9,0
Nigelstroom			0,6

NATAL	Max	Min	RRR
Cape St. Lucia	21	15	7,7
Cedara			
Dundee			
Durban (Louis Botha)	21	16	0,9
Estcourt	16	10	
Harding			
Hlineville			2,0
Hluhluwe			
Melmoth			
Mkuze			
Newcastle	16	10	
Pietermaritzburg			3,5
Port Shepstone	21	17	0,2
Van Reenen			
Vryheid			
Waterford (Underberg)	15	6	3,4

O.V.S. - O.F.S.			
Balkfontein (Bothaville)			
Bethlehem	19	8	
Bloemfontein (J.B.M. Hertzog)	25	11	
Bultfontein			
Clocolan			
Fauresmith	26	12	
Ficksburg			
Frankfort	19	9	
Harrismith			
Hoopstad			
Heilbron			
Koppies			
Kroonstad	25	10	
Lindley			
Modderpoort			
Petrusburg			
Phillippolis			
Reddersburg			
Reitz			
Rouxville			
Vrede			
Warden			
Welkom	25	11	
Wepener	25	9	
Winburg			
Zastron			

KAAP - CAPE	Max	Min	RRR
Aberdeen			
Addo			
Agulhas	21	17	
Alexander Bay	31	12	
Aliwal North	24	6	
Beaufort West	26	10	
Boegoebergdam			
Brandvlei			
Caledon			
Calitzdorp			
Calvinia	29	15	
Cape Columbine	22	12	
Cape St. Francis	19	16	
Cape Town (D.F. Malan)	27	13	
Cape Town (Roeland St.)			
Carnarvon			
Ceres			
Citrusdal			
Colesberg			
Cradock			
De Aar	26	10	
Döhne	17	9	
Douglas			
East London (Ben Schoeman)	19	12	
Elsenburg			
Fort Beaufort			
Fraserburg	26	18	
Garies			
George			
Graaff-Reinet	24	9	
Grahamstown			
Grootfontein (Middelburg)	22	5	
Hopetown			
Idutywa			
Jansenville	25	10	
Joubertina			
Kaappunt	21	13	
Kimberley (B.J. Vorster)	27	15	
Knysna			
Kokstad			
Kuruman	28	14	
Ladismith			
Langebaanweg	28	12	
Maclear			
Mafeking	28	14	10,0
Malmesbury			
Matatiele			
Matroosberg			
Mbashe	22	14	

KAAP - CAPE	Max	Min	RRR
Mosselbaai	19	15	
Okiep	34	18	
Oudtshoorn	27	10	
Petrusville			
Piketberg			
Pofadder	29	16	
Port Elizabeth (H.F. Verwoerd)	20	15	
Port Nolloth	29	11	
Port St. Johns	21	16	
Prieska	30	13	
Prince Albert			
Queenstown	19	7	
Riversdale	23	13	
Robertson	29	11	
Sheeprun	18	9	
Somerset East	21	8	
Steynsburg			
Strydenburg			
Sutherland	24	3	
Swellendam			
Tarkastad			
Touwsrivier			
Twee Riviere	32	17	
Umtata	19	11	
Uniondale			
Upington	31	17	
Vanwyksvlei	29	15	
Victoria West			
Vredendal	32	12	
Vryburg	27	13	
Williston			
Willowmore	22	9	
Willow Park (Dordrecht)			

LESOTHO			
Maseru			
Ox-Bow			

SWAZILAND			
Bulembu			5,7
Manzini (Matsapa)	18	13	
Siteki			

S.W.A.	Max	Min	RRR
Aroab			
Bethanien			
Dordabis			
Gobabeb	30	13	
Gobabis	31	17	
Grootfontein	30	17	6,6
J.G. Strijdom	30	15	0,4
Karasburg			
Kalkfeld			
Karibib			
Keetmanshoop	32	20	
Kub			
Luderitz	24	12	
Mariental	34	20	
Möwe			
Ohopoho	35	16	8,5
Okahandja			
Okaukuejo			
Ondangwa	31	19	3,1
Otavi			
Otjiwarango			
Outjo			
Rehoboth			
Rundu	23	19	
Steinhausen			
Tsumeb			
Uis	35	19	
Walvisbaai	19	14	
Windhoek			

BOTSWANA			
Francistown	21	14	2,0
Gaborone	27	14	14,5
Ghanzi	32	16	12,5
Lobatsi			
Mahalapye			
Maun	25	17	18,0
Shakawe	22	18	25,2
Tshabong	33	17	
Tshane	34	17	

SYNOPTIC WEATHER MAP — 1200 GMT – 1400 SAST 10-12-1973. — SINOPTIESE WEERKAART

TV 4/42

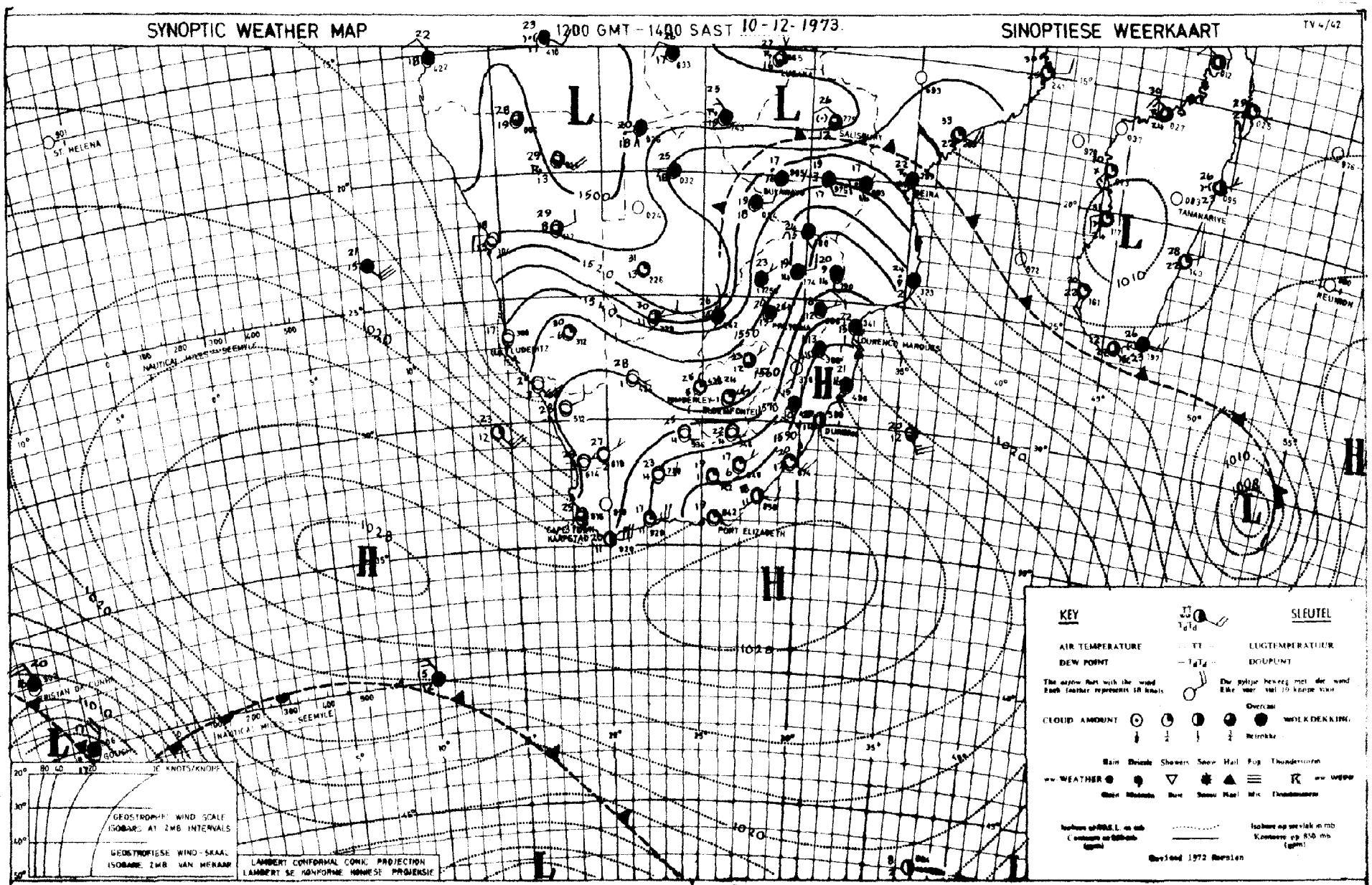

INFERENCE As a result of the high south of the continent the inflow of cold, moist air will continue over Northern Natal and the Transvaal where further rain will fall. The V-trough over Botswana will cause scattered thundershowers over Western Transvaal, Northern Cape and the eastern half of Botswana.

AFLEIDING As gevolg van die sterk hoëdrukstelsel suid van die vasteland sal die invloei van koue, vogtige lug oor Noord-Natal en Transvaal voortduur en verdere reën sal oor hierdie gebiede voorkom. Die V-trog oor Botswana sal verspreide donderbuie veroorsaak oor Wes-Transvaal, Noord-Kaapland en die oostelike helfte van Botswana.

DAAGLIKSE WEERBULLETIN

Maksimum en Minimum Temperature (°C) en Reënval (RRR) in mm vir die 24 uur geëindig om 0500 SAST op

WEERBURO / WEATHER BUREAU
DEPT. VAN VERVOER / DEPT OF TRANSPORT
12 - 12 - 1973

DAILY WEATHER BULLETIN

Maximum and Minimum Temperatures (°C) and Rainfall (RRR) in mm for the 24 hours ended at 0500 SAST on

TRANSVAAL	Max	Min	RRR
Alberton			
Barberton			
Belfast			
Bethal	20	12	
Bosjoort	23	12	
Carolina	17	8	
Delareyville			
Delmas			
Doornspruit (Waalwaters)	19	13	
Ermelo			
Jan Kempdorp			
Jan Smuts	19	11	
Joubertpark (Jhb)	19	11	
Klerksdorp			
Kroondal (Rustenburg)	20	13	
Letaba			
Levubu	16	14	3,4
Lichtenburg			
Loskopdam			
Loskopkanaal (Groblersdal)			
Louis Trichardt			3,0
Lydenburg	17	11	
Marble Hall			
Mara	15	12	4,3
Marnitz	16	12	5,6
Messina	19	15	4,0
Middelburg			
Nelspruit	21	12	
Phalaborwa	19	16	
Pietersburg	16	11	0,1
Piet Retief	18	9	
Pongola			
Potchefstroom	23	13	
Potgietersrus	18	13	
Pretoria	19	14	
Pretoriuskop			
Punda Milia			
Satara			
Sekhukhune			
Shingwidzi			
Skukuza	24	13	
Standerton	20	11	
Schweizer-Reneke			
Thabazimbi			
Tom Burke			
Tzaneen			
Vereeniging			
Volksrust			
Warmbad	22	14	0,2
Waterval-Boven			
Witbank			
Wolmaransstad			
Zeerust			

NATAL	Max	Min	RRR
Cape St. Lucia	23	17	
Cedara			
Dundee			
Durban (Louis Botha)	23	16	
Estcourt	21	10	
Harding			
Himeville			
Hluhluwe			
Melmoth			
Mkuze			
Newcastle	23	11	
Port Shepstone	23	18	
Van Reenen			
Vryheid			
Waterford (Underberg)	21	6	

O.V.S. - O.F.S.			
Balkfontein (Bothaville)			
Bethlehem	24	10	
Bloemfontein (J.B.M. Hertzog)	27	14	
Bultfontein			
Clocolan			
Fauresmith	26	15	
Ficksburg			
Frankfort	24	11	
Harrismith			
Hoopstad	28	14	
Heilbron			
Koppies			
Kroonstad	26	13	
Lindley			
Modderpoort			
Petrusburg			
Philippolis			
Reddersburg			
Heitz			
Rouxville			
Vrede			
Warden			
Welkom	26	13	
Wepener	26	11	
Winburg			
Zastron			

KAAP - CAPE	Max	Min	RRR
Aberdeen			
Addo			
Agulhas	22	17	
Alexander Bay	26	13	
Aliwal North	27	9	
Beaufort West	32	15	
Boegoebergdam			
Brandvlei			
Caledon			
Calitzdorp			
Calvinia	33	12	
Cape Columbine	22	12	
Cape St. Francis	20	13	
Cape Town (D.F. Malan)	27	15	
Cape Town (Rocland St.)			
Carnarvon			
Ceres			
Citrusdal			
Colesberg			
Cradock			
De Aar	29	12	
Döhne	23	13	
Douglas			
East London (Ben Schoeman)	22	13	
Elsenburg			
Fort Beaufort			
Fraserburg	30	12	
Garies			
George			
Graaff-Reinet	30	13	
Grahamstown			
Grootfontein (Middelburg)	29	9	
Hopetown			
Idutywa			
Jansenville	30	14	
Joubertina			
Kaappunt	20	14	
Kimberley (B.J. Vorster)	28	16	
Knysna			
Kokstad	22	7	
Kuruman	27	14	
Ladismith			
Langebaanweg	33	14	
Maclear			
Mafeking	23	13	
Malmesbury			
Matatiele			
Matroosberg			
Mbashe	23	14	

KAAP - CAPE	Max	Min	RRR
Mosselbaai	19	16	
Okiep	33	17	
Oudtshoorn	34	12	
Petrusville			
Piketberg			
Pofadder	32	19	
Port Elizabeth (H.F. Verwoerd)	22	12	
Port Nolloth	20	11	
Port St. Johns	21	16	
Prieska	33	21	
Prince Albert			
Queenstown			
Riversdale	27	12	
Robertson	31	12	
Sheeprun	22	11	
Somerset East	27	11	
Steynsburg			
Strydenburg			
Sutherland	22	8	
Swellendam			
Tarkastad			
Touwsrivier			
Twee Riviere	34	19	
Umtata			
Uniondale			
Upington	33	20	
Vanwyksvlei	33	19	
Victoria West			
Vredendal	37	14	
Vryburg	25	12	
Williston			
Willowmore			
Willow Park (Dordrecht)			

LESOTHO			
Maseru			
Ox-Bow			

SWAZILAND			
Bulembu			
Manzini (Matsapa)	21	12	
Siteki			

S.W.A.	Max	Min	RRR
Aroab			
Bethanien			
Dordabis			
Gobabeb	32	15	
Gobabis	31	15	
Grootfontein	28	16	
J.G. Strijdom	29	15	
Karasburg			
Kalkfeld			
Karibib			
Keetmanshoop	35	22	
Kub			
Luderitz	18	12	
Marienta!	35	21	
Möwe			
Ohopoho	30	17	13,0
Okahandja			
Okaukuejo			
Ondangwa	29	18	4,2
Otavi			
Otjiwarango			
Outjo			
Rehoboth			
Rundu	24	17	5,0
Steinhausen			
Tsumeb			
Uis	35	19	1,9
Walvisbaai	21	16	
Windhoek			

BOTSWANA			
Francistown	16	13	4,8
Gaborone	30	14	
Ghanzi	24	12	0,2
Lobatsi			
Mahalapye			
Maun	23	13	
Shakawe	22	17	40,2
Tshabong			
Tshane	28	14	

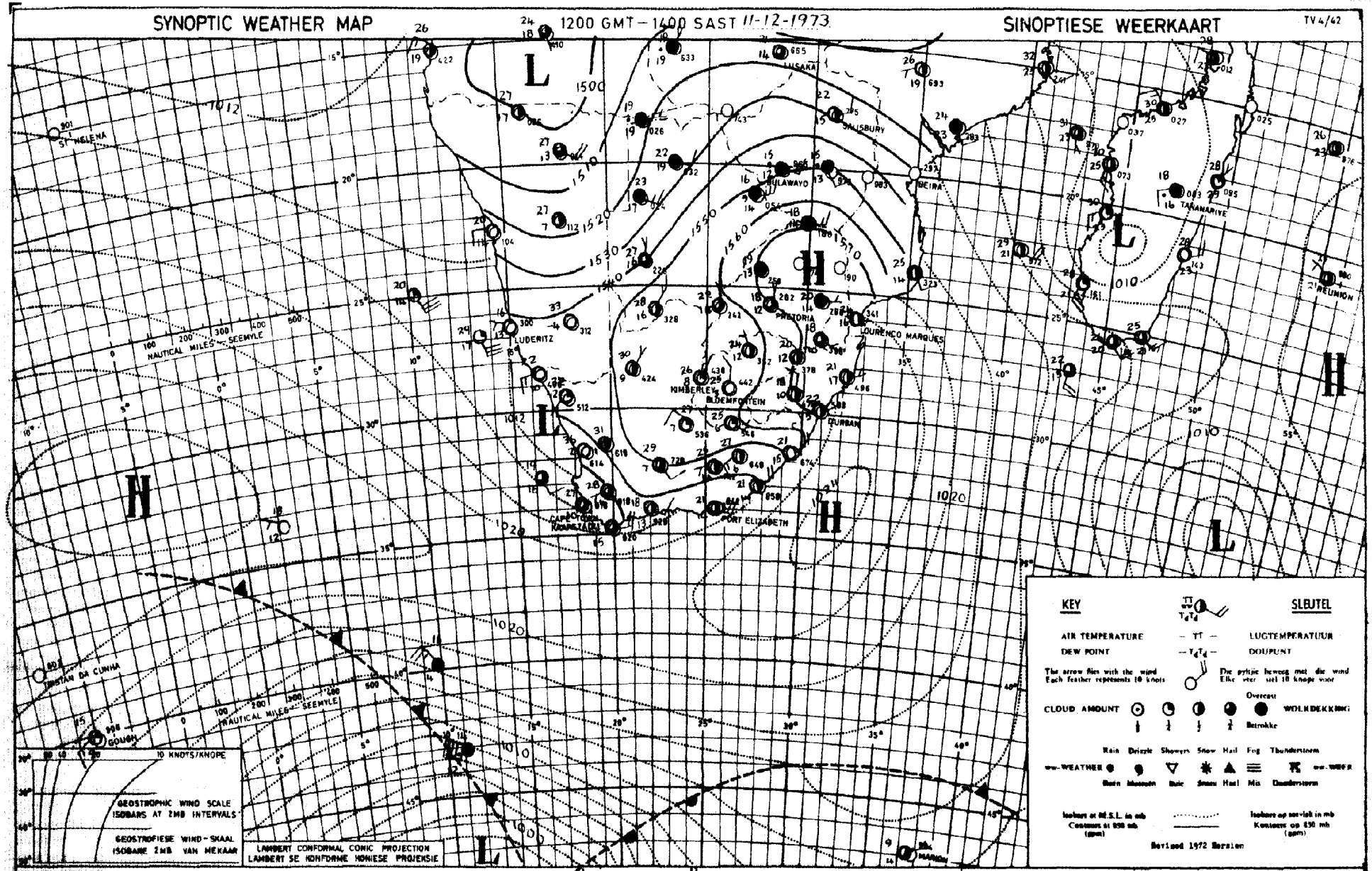

INFERENCE The high south of Durban is moving slowly eastwards and therefore gradual clearance will take place over Natal and Transvaal. Warm moist air is circulating around the low over northern S.W.A. and therefore scattered showers will occur over the central and northern areas of S.W.A. and Botswana.

AFLEIDING Die hoog suid van Durban beweeg stadig ooswaarts en dus sal geleidelike opklaring plaasvind oor Natal en Transvaal. Warm vogtige lug sirkuleer rondom die laag oor noordelike S.W.A. en dus sal verspreide buie voorkom oor die noordelike en sentrale gebiede van S.W.A. en Botswana.

DAAGLIKSE WEERBULLETIN

Maksimum en Minimum Temperatuur (°C) en Reënval (RRR) in mm vir die 24 uur geëindig om 0800 SAST op

WEERBURO / WEATHER BUREAU
DEPT VAN VERVOER / DEPT OF TRANSPORT
13-12-1973

DAILY WEATHER BULLETIN

Maximum and Minimum Temperatures (°C) and Rainfall (RRR) in mm for the 24 hours ended at 0800 SAST on

TV. 4/43

TRANSVAAL	Max	Min	RRR
Alberton			
Barberton			
Belfast			
Bethal	25	8	
Bospoort	26	11	
Carolina	24	12	
Delareyville			
Delmas			
Doornspruit (Vaalwater)	27	12	
Ermelo			
Jan Kempdorp			
Jan Smuts	24	14	
Joubertpark (Jhb)	23	14	1,0
Klerksdorp			
Kroondal (Rustenburg)	26	13	
Letaba			
Levubu	23	14	
Lichtenburg			
Loskopdam			
Loskopkanaal (Groblersdal)			
Louis Trichardt			
Lydenburg	25	10	
Marble Hall			
Mara	25	11	
Marutz	24	12	
Messina	23	12	
Middelburg			
Nelspruit	27	14	
Phalaborwa	23	15	
Pietersburg	24	13	
Piet Retief	28	14	
Pongola			
Potchefstroom	26	13	
Potgietersrus	26	13	
Pretoria	25	14	
Pretoriuskop			
Punda Milia			
Satara			
Schuckhune			
Shingwidzi			
Skukuza	29	13	
Standerton	25	11	
Schweizer-Reneke			
Thabazimbi			
Tom Burke			
Tzaneen			
Vereeniging			
Volksrust			
Warmbad	26	14	
Waterval-Boven			
Witbank			
Wolmaransstad			
Zeerust			

NATAL	Max	Min	RRR
Cape St. Lucia	23	19	
Cedara	29	14	
Dundee			
Durban (Louis Botha)	27	19	
Estcourt	30	18	0,4
Harding			
Himeville			
Hluhluwe			
Melmoth			
Mkuze			
Newcastle	30	15	
Port Shepstone	24	20	
Van Reenen			
Vryheid			
Waterford (Underberg)	27	12	
O.V.S. - O.F.S.			
Balkfontein (Bothaville)			
Bethlehem	25	13	
Bloemfontein (J.B.M. Hertzog)	28	15	
Bultfontein			
Clocolan			
Fauresmith	28	16	0,2
Ficksburg			
Frankfort	25	11	
Harrismith			
Hoopstad	28	15	
Heilbron			
Koppies			
Kroonstad	26	12	
Lindley			
Modderpoort			
Petrusburg			
Philippolis			
Reddersburg			
Reitz			
Rouxville			
Vrede			
Warden			
Welkom	27	14	
Wepener	26	18	
Winburg			
Zastron			

KAAP - CAPE	Max	Min	RRR
Aberdeen			
Addo			
Agulhas	24	17	0,5
Alexander Bay	21	13	
Aliwal North	30	13	
Beaufort West	35	16	
Boegoebergdam			
Brandvlei			
Caledon			
Calitzdorp			
Calvinia	34	17	
Cape Columbine	19	12	
Cape St. Francis	21	16	
Cape Town (D.F. Malan)	23	18	
Cape Town (Roeland St.)			
Carnarvon			
Ceres			
Citrusdal			
Colesberg			
Cradock			
De Aar	31	15	
Döhne	27	12	
Douglas			
East London (Ben Schoeman)	25	17	
Elsenburg			
Fort Beaufort			
Fraserburg	33	14	
Garies			
George			
Graaff-Reinet	34	12	
Grahamstown			
Grootfontein (Middelburg)	32	11	
Hopetown			
Idutywa			
Jansenville	36	16	
Joubertina			
Kaappunt	21	15	
Kimberley (B.J. Vorster)	30	19	
Knysna			
Kokstad	28	9	
Kuruman	31	15	
Ladismith			
Langebaanweg	28	15	
Maclear			
Mafeking	26	13	
Malmesbury			
Matatiele			
Matroosberg	32	11	
Mbashe	24	17	

KAAP - CAPE	Max	Min	RRR
Mosselbaai	22	18	
Oklep	33	21	
Ouditshoorn	32	13	
Petrusville			
Piketberg			
Pofadder			
Port Elizabeth (H.F. Verwoerd)	26	17	
Port Nolloth	19	11	
Port St. Johns	23	19	
Prieska	34	22	
Prince Albert			
Queenstown	33	10	
Riversdale	29	15	
Robertson	33	17	
Sheeprun	28	13	
Somerset East	32	11	
Steynsburg			
Strydenburg			
Sutherland	29	12	
Swellendam			
Tarkastad			
Touwsrivier			
Twee Riviere	33	20	
Umtata	30	14	
Uniondale			
Upington	33	20	
Vanwyksvlei	33	19	
Victoria West			
Vredendal	34	13	
Vryburg	27	13	
Williston			
Willowmore	XX	11	
Willow Park (Dordrecht)			
LESOTHO			
Maseru			
Ox-Bow			
SWAZILAND			
Bulembu			
Manzini (Matsapa)	27	21	
Siteki			

S.W.A.	Max	Min	RRR
Aroab			
Bethanien			
Dordabis			
Gobabeb	33	14	
Gobabis	27	14	
Grootfontein	24	17	
J.G. Strijdom	27	14	
Karasburg			
Kalkfeld			
Karibib			
Keetmanshoop	34	22	
Kub			
Luderitz	21	14	
Mariental	33	21	
Möwe	21	15	
Ohopoho	30	20	
Okahandja			
Okaukuejo			
Ondangwa	29	20	
Otavi			
Otjiwarango			
Outjo			
Rehoboth			
Rundu	25	18	0,2
Steinhausen			
Tsumeb			
Uis	35	18	
Walvisbaai	21	13	
Windhoek			
BOTSWANA			
Francistown	18	15	0,4
Gaberone	25	14	
Ghanzi	23	18	
Lobatsi			
Mahalapye			
Maun	20	17	1,5
Shakawe	29	18	7,6
Tshabong	30	14	
Tshane	30	14	

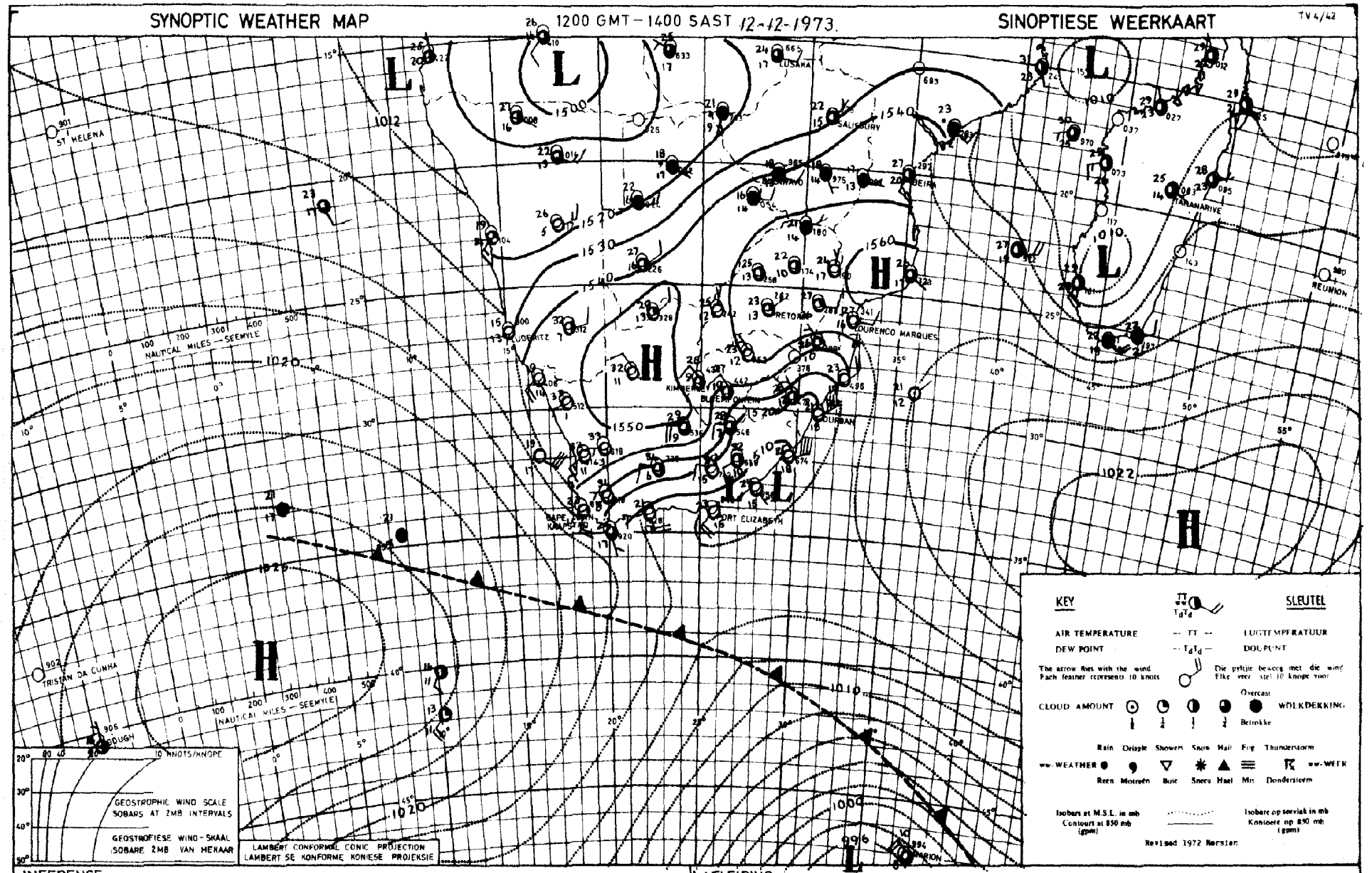

INFERENCE

The cold front south of the continent is advancing northwards and will cause cool, cloudy weather with rain over the southern and eastern coastal regions. Over the remainder of the Republic it will be mainly fine, but scattered showers will occur over the northern areas of S.W.A. and Botswana.

AFLEIDING

Die koufront suid van die land sal noordwaarts beweeg en koel, bewolkte weer met reën veroorsaak oor die suid- en oskusstreke. Oor die res van die Republiek sal dit hoofsaaklik mooiweer wees, maar verspreide buie sal oor die noordelike dele van S.W.A en Botswana voorkom.

DAAGLIKSE WEERBULLETIN

Maksimum en Minimum Temperatuur (°C) en Reënval (RRR) in mm vir die 24 uur geëindig om 0800 SAST op

WEERBURO / WEATHER BUREAU
DEPT VAN VERVOER / DEPT OF TRANSPORT
14 - 12 - 1973

DAILY WEATHER BULLETIN

Maximum and Minimum Temperatures (°C) and Rainfall (RRR) in mm for the 24 hours ended at 0800 SAST on

TV-4/13

TRANSVAAL	Max	Min	RRR
Alberton			
Barberton			
Belfast			
Bethal	26	15	0.6
Bospoort	29	17	
Carolina	25	13	
Delareyville			
Delmas			
Doornspruit (Vaalwater)	30	13	
Ermelo			
Jan Kempdorp			
Jan Smuts	25	14	
Joubertpark (Jhb)	25	15	
Klerksdorp			
Kroondal (Rustenburg)	30	16	
Letaba			
Levubu			
Lichtenburg			
Loskopdam			
Loskopkansie (Groblersdal)			
Louis Trichardt			
Lydenburg	27	11	
Marble Hall			
Mara	30	13	
Marnitz	30	16	
Messina	33	17	
Middelburg			
Nelspruit	31	18	
Phalaborwa	27	17	
Pietersburg	29	14	
Piet Retief	25	16	
Pongola			
Potchefstroom	29	17	
Potgietersrus	31	16	
Pretoria	28	19	
Pretoriuskop			
Punda Milia			
Satara			
Sekhukhune			
Shingwidzi			
Skukuza	33	19	
Standerton	27	12	
Schweizer-Reneke			
Thabazimbi			
Tom Burke			
Tzaneen			
Vereeniging			
Volksrust			
Warmbad	29	16	
Waterval-Boven			
Witbank			
Wolmaransstad			
Zeerust			

NATAL	Max	Min	RRR
Cape St. Lucia	KK	21	
Cedara	25	14	
Dundee			
Durban (Louis Botha)	26	21	
Estcourt	28	15	0.7
Harding			
Himeville			
Hluhluwe			
Melmoth			
Mkuze			
Newcastle	30	18	
Port Shepstone	27	21	
Van Reenen			
Vryheid			
Waterford (Underberg)	25	11	0.5

O.V.S. - O.F.S.			
Balkfontein (Bothaville)			
Bethlehem	28	13	
Bloemfontein (J.B.M. Hertzog)	31	20	
Bultfontein			
Clocolan			
Fauresmith	31	20	
Ficksburg			
Frankfort	29	18	
Harrismith			
Hoopstad	32	18	
Heilbron			
Koppies			
Kroonstad	29	18	
Lindley			
Modderpoort			
Petrusburg			
Philippolis			
Reddersburg			
Reitz			
Rouxville			
Vrede			
Warden	31	20	
Welkom			
Wepener	31	19	
Winburg			
Zastron			

KAAP - CAPE	Max	Min	RRR
Aberdeen			
Addo			
Agulhas	22	16	
Alexander Bay	25	15	
Aliwal North	32	20	
Beaufort West	36	24	
Boegoebergdam			
Brandvlei			
Caledon			
Calitzdorp			
Calvinia	36	14	
Cape Columbine	20	13	
Cape St. Francis	21	16	
Cape Town (D.F. Malan)	28	16	
Cape Town (Roeland St.)			
Carnarvon			
Ceres			
Citrusdal			
Colesberg			
Cradock			
De Aar	33	21	
Döhne	27	16	
Douglas			
East London (Ben Schoeman)	25	18	
Elsenburg			
Fort Beaufort			
Fraserburg	34	18	
Garies			
George			
Graaff-Reinet	33	19	
Grahamstown			
Grootfontein (Middelburg)	33	24	
Hopetown			
Idutywa			
Jansenville	31	19	
Joubertina			
Kaappunt	19	16	
Kimberley (B.J. Vorster)	32	21	
Knysna			
Kokstad	25	13	
Kuruman	30	15	
Ladismith			
Langebaanweg	31	16	
Maclear			
Mafeking	30	17	
Malmesbury			
Matatiele			
Matroosberg	32	14	
Mbashe	25	18	

KAAP - CAPE	Max	Min	RRR
Mosselbaai	20	17	
Oliep	35	17	
Oudtshoorn	33	17	
Petrusville			
Piketberg			
Pofadder	35	18	
Port Elizabeth (H.F. Verwoerd)	24	17	
Port Nolloth	19	13	
Port St. Johns	24	19	
Prieska	35	21	
Prince Albert			
Queenstown	32	11	
Riversdale			
Robertson	33	8	
Sheeprun	27	16	
Somerset East	29	17	0.1
Steynsburg			
Strydenburg			
Sutherland	31	12	
Swellendam			
Tarkastad			
Touwsrivier			
Twee Riviere	35	22	
Umtata	26	17	
Uniondale			
Upington	37	23	
Vanwyksvlei	35	19	
Victoria West			
Vredendal	35	17	
Vryburg	30	15	
Williston			
Willowmore	29	17	
Willow Park (Dordrecht)			

LESOTHO			
Maseru			
Ox-Bow			

SWAZILAND			
Bulembu			
Mansini (Matsapa)	28	18	
Siteki			

S.W.A.	Max	Min	RRR
Aroab			
Bethanien			
Dordabis			
Gobabeb	34	14	
Gobabis	28	11	
Grootfontein	26	18	0.1
J.G. Strijdom	28	17	
Karasburg			
Kalkfeld			
Karibib			
Keetmanshoop	35	20	
Kub			
Luderitz	21	15	
Mariental	34	23	
Möwe	21	17	
Obopabo	29	19	
Okahandja			
Okaukuejo			
Ondangwa	29	19	1.7
Otavi			
Otjiwarango			
Outjo			
Rehoboth			
Rundu	23	18	8.2
Steinhausen			
Tsumeb			
Uis	36	18	
Walvisbaai	19	16	
Windhoek			

BOTSWANA			
Francistown	26	13	
Gaborone	31	15	
Ghanzi	28	16	2.7
Lobatse			
Mahalapye			
Maun	27	15	
Shakawe	26	16	8.7
Tshabong	33	15	
Tshane	33	17	

SYNOPTIC WEATHER MAP 1200 GMT – 1400 SAST 13-12-1973 SINOPTIESE WEERKAART TV4/42

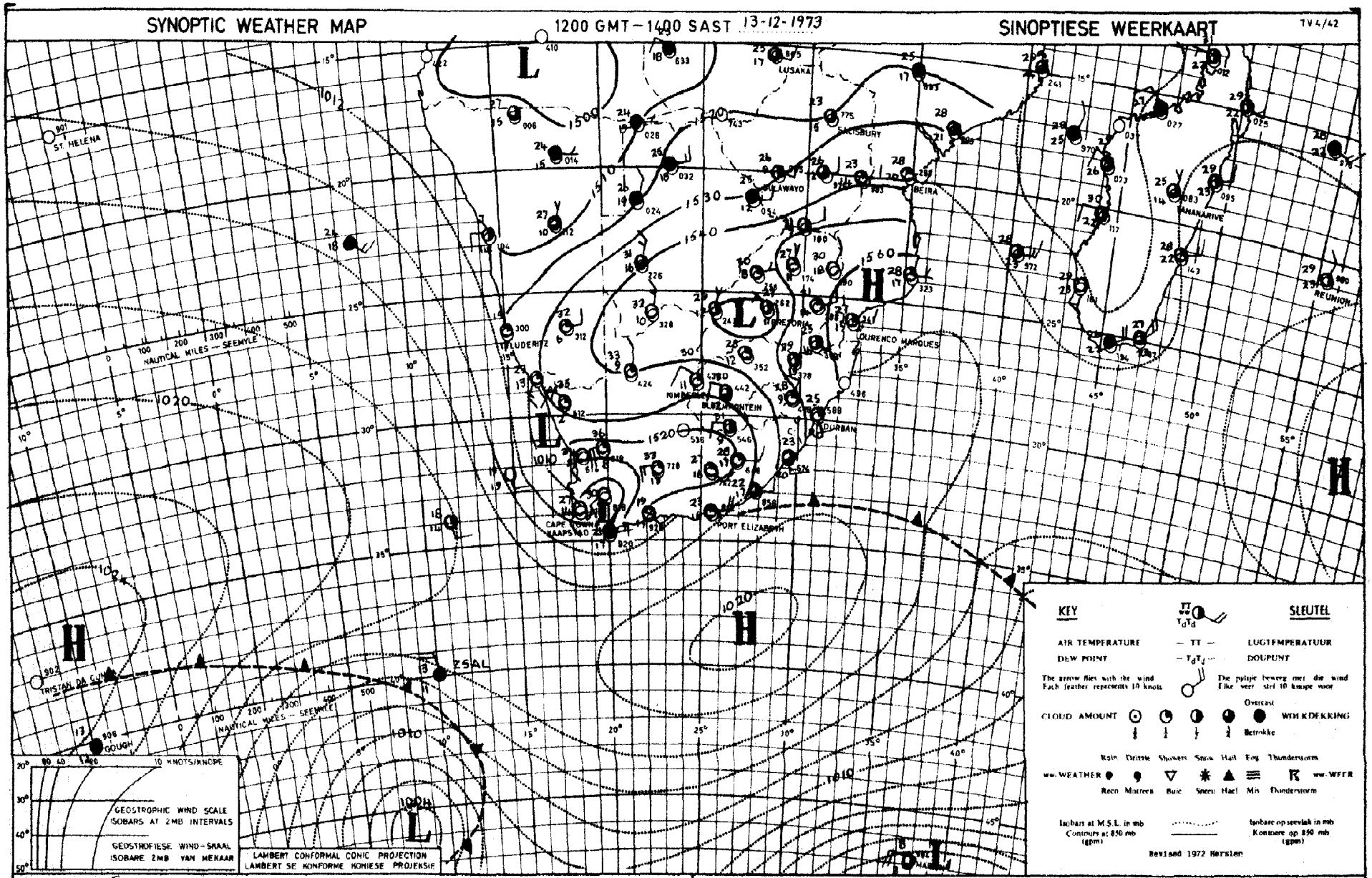

INFERENCE Scattered showers will occur over the northern areas of S W A and Botswana as a result of the low over southern Angola. The upper circulation over the Republic is mainly anticyclonic and therefore the surface low over the southern interior will cause isolated, light showers only. The cold front near the weather ship ZSAL will reach the south coast tomorrow, accompanied by light rain.

AFLEIDING Verspreide buie sal oor die noordelike gebiede van S.W.A. en Botswana voorkom as gevolg van die laag oor Suid-Angola. Die bolugstroming oor die Republiek is hoofsaaklik antisiklonaal en die laag oor die suidelike binneland sal slegs enkele ligte buie veroorsaak. Die koufront by die weerskip ZSAL sal more die suidkus bereik en ligte reen teweegbring.

DAAGLIKSE WEERBULLETIN

Maksimum en Minimum Temperatuur (°C) en Reënval (RRR) in mm vir die 24 uur geëindig om 0800 SAST op

WEERBURO / WEATHER BUREAU
DEPT VAN VERVOER / DEPT OF TRANSPORT
15 - 12 - 1973

DAILY WEATHER BULLETIN

Maximum and Minimum Temperatures (°C) and Rainfall (RRR) in mm for the 24 hours ended at 0800 SAST on

TV. 4/43

TRANSVAAL	Max	Min	RRR
Alberton			
Barberton			
Belfast			
Bethal	27	16	
Bospoort	29	13	
Carolina	27	15	
Delareyville			
Delmas			
Doornspruit (Vaalwater)	30	14	
Ermelo			
Jan Kempdorp			
Jan Smuts	26	17	
Joubertpark (Jhb)	27	17	
Klerksdorp			
Kroondal (Rustenburg)			
Letaba			
Levubu	28	19	
Lichtenburg			
Loskopdam			
Loskopkanale (Grobiersdal)			
Louis Trichardt			
Lydenburg			
Marble Hall			
Mara	30	15	
Maruitz	31	16	
Messina	33	17	
Middelburg			
Nelspruit	31	17	
Phalaborwa	31	20	
Pietersburg	27	16	
Piet Retief	31	17	
Pongola			
Potchefstroom	33	14	
Potgietersrus	23	18	
Pretoria	29	17	
Pretoriuskop			
Punda Milia			
Satara			
Seldenthune			
Shingwidzi			
Skukuza			
Standerton	28	15	
Schweizer-Reneke			
Thabazimbi			
Tom Burke			
Tzaneen			
Vereeniging			
Volksrust			
Warmbad	30	17	
Waterval-Boven			
Witbank			
Welmaransstad			
Zeerust			

NATAL	Max	Min	RRR
Cape St. Lucia	25	20	0,1
Cedara	33	15	0,1
Dundee			
Durban (Louis Botha)	30	20	27,7
Estcourt	33	16	
Harding			
Himeville			
Hluhluwe			2,0
Melmoth			
Mkuze			
Newcastle			
Port Shepstone	24	20	3,5
Van Reenen			
Vryheid			
Waterford (Underberg)	29	9	
Tugela			5,0

O.V.S. - O.F.S.			
Balkfontein (Bothaville)			
Bethlehem	28	10	
Bloemfontein (J.B.M. Hertzog)	32	18	
Bultfontein			
Clocolan			
Fauresmith	32	19	
Ficksburg			
Frankfort	30	15	
Harrismith			
Hoopstad	32	17	
Heilbron			
Koppies			
Kroonstad	30	15	
Lindley			
Modderpoort			
Petrusburg			
Philippolis			
Reddersburg			
Reitz			
Rouxville			
Vrede			
Warden			
Welkom	31	16	
Wepener	31	17	
Winburg			
Zastron			

KAAP - CAPE	Max	Min	RRR
Aberdeen			
Addo			
Agulhas	23	14	4,0
Alexander Bay	22	13	
Aliwal North	32	17	
Beaufort West	34	13	
Boegoebergdam			
Brandvlei			
Caledon			
Calitzdorp			
Calvinia	28	9	
Cape Columbine	21	13	
Cape St. Francis	21	15	1,6
Cape Town (D.F. Malan)	24	14	0,6
Cape Town (Roeland St.)			
Carnarvon			
Ceres			
Citrusdal			
Colesberg			
Cradock			
De Aar	34	13	0,5
Döhne	31	10	1,6
Douglas			
East London (Ben Schoeman)	35	17	0,3
Elsenburg			
Fort Beaufort			
Fraserburg	31	10	
Garies			
George			
Graaff-Reinet	35	16	0,6
Grahamstown			
Grootfontein (Middelburg)	33	12	
Hopetown			
Idutywa			
Jansenville	29	17	
Joubertina			
Kaappunt	20	14	
Kimberley (B.J. Vorster)	33	20	
Knysna			
Kokstad			
Kuruman	31	16	
Ladismith			
Langebaanweg	26	10	
Maclear			
Mafeking	32	15	
Malmesbury			
Matatiele			
Matroosberg	25	8	
Mbashe	24	16	

KAAP - CAPE	Max	Min	RRR
Mosselbaai	22	15	
Oklep	27	11	
Oudtshoorn	28	15	
Petrusville			
Piketberg			
Pofadder	33	11	
Port Elizabeth (H.E. Verwoerd)	23	15	
Port Nolloth	18	12	
Port St. Johns	24	19	
Prieska	35	17	
Prince Albert			
Queenstown	34	12	35,9
Riversdale	26	14	
Robertson	29	12	
Sheeprun	33	13	
Somerset East	35	19	0,1
Steynsburg			
Strydenburg			
Sutherland	24	5	
Swellendam			
Tarkastad			
Touwsrivier			
Twee Riviere	37	19	
Umtata	37	14	
Uniondale			
Upington	35	17	
Vanwyksvlei	35	15	
Victoria West			
Vredendal	24	16	
Vryburg	30	14	
Williston			
Willowmore	30	11	
Willow Park (Dordrecht)			

LESOTHO			
Maseru			
Ox-Bow			

SWAZILAND			
Bulembu			
Manzini (Matsapa)	31	19	
Siteki			

S.W.A.	Max	Min	RRR
Aroab			
Bethanien			
Dordabis			
Gobabeb	30	16	
Gobabis	29	17	
Grootfontein	25	16	
J.G. Strijdom	29	19	0,1
Karasburg			
Kalkfeld			
Karibib			
Keetmanshoop	36	16	
Kub			
Luderitz	21	12	
Mariental	36	19	
Möwe	22	18	
Ohopoho			
Okahandja			
Okaukuejo			
Ondangwa	30	21	7,9
Otavi			
Otjiwarango			
Outjo			
Rehoboth			
Rundu	27	19	1,0
Steinhausen			
Tsumeb			
Uis	33	17	
Walvisbaai	22	15	
Windhoek			

BOTSWANA			
Francistown	28	17	7,0
Gaborone	31	15	
Ghanzi	29	19	
Lobatsi			
Mahalapye			
Maun			
Shakawe	27	18	
Tshabong	35	20	
Tshane	33	21	

SYNOPTIC WEATHER MAP 1200 GMT – 1400 SAST 14-12-1973. SINOPTIESE WEERKAART TV 4/42

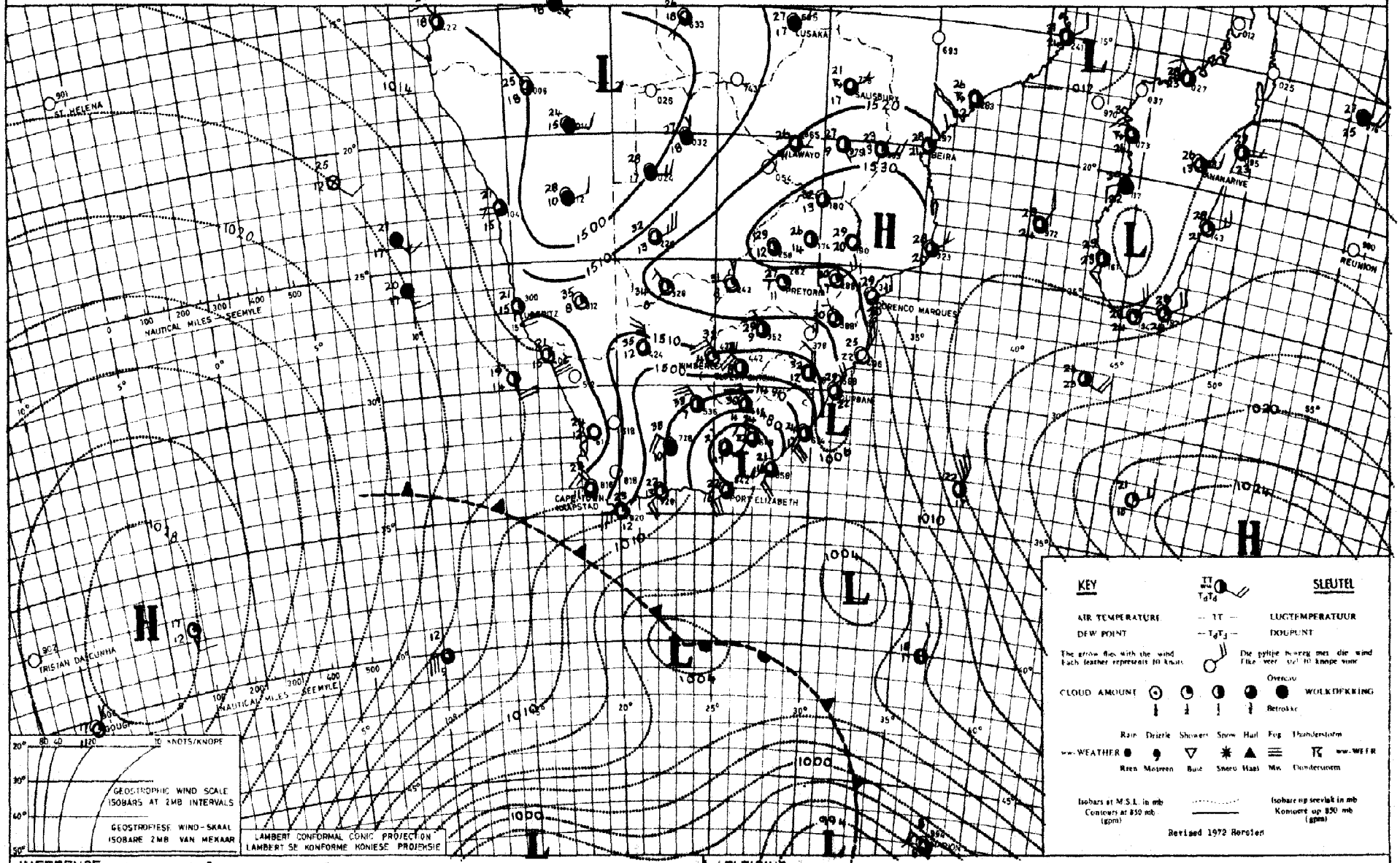

INFERENCE The cold front west of Cape Town will advance along the eastern and southern coastal regions, accompanied by cooler, cloudy weather with light showers. Over the rest of the Republic the air is relatively dry and isolated thundershowers are expected over the north-eastern areas only. The low over northern S.W.A. will cause scattered showers over this region.

AFLEIDING Die koufront wes van Kaapstad sal koeler, bewolkte weer met ligte buie laat uitbrei oor die suidelike en oostelike kusgebiede. Oor die res van die land is lug betreklik droog en slegs entele donderbuie word oor die noordoostelike gebiede verwag. Die laag oor noordelike S.W.A. sal verspreide donderbuie veroorsaak oor die gebied.

DAAGLIKSE WEERBULLETIN

Maksimum en Minimum Temperatuur (°C) en Reënval (RRR) in mm vir die 24 uur geëindig om 0800 SAST op

WEERBURO / WEATHER BUREAU
DEPT. VAN VERVOER / DEPT. OF TRANSPORT
16 - 12 - 1973

DAILY WEATHER BULLETIN

Maximum and Minimum Temperatures (°C) and Rainfall (RRR) in mm for the 24 hours ended at 0800 SAST on

TV-A 43

TRANSVAAL	Max	Min	RRR
Alberton			
Barberton			
Belfast			
Bethal	29	14	1,2
Bospoort	30	16	
Carolina	28	12	5,0
Delareyville			
Delmas			8.0
Doornspruit (Vaalwater)	32	19	
Ermelo			
Jan Kempdorp			
Jan Smuts	27	14	
Joubertpark (Jhb)	28	15	
Klerksdorp			
Kroondal (Rustenburg)	32	17	
Letaba			
Levubu	33	17	3,3
Lichtenburg			
Loskopdam			
Loskopkanale (Groblersdal)			
Louis Trichardt			
Lydenburg			
Marble Hall			
Mara	32	18	
Marnitz	33	20	
Messina	37	22	
Middelburg			
Nylstroom			24,0
Nelspruit	33	18	2,7
Phalaborwa	29	20	
Pietersburg	31	17	0,2
Piet Retief	27	13	3,8
Pongola			
Potchefstroom	30	18	
Potgietersrus	31	18	9,3
Pretoria	30	17	
Pretoriuskop			
Punda Milia			
Satara			
Sekhukhune			
Shingwidzi			
Skukuza	37	20	0,5
Standerton	30	14	
Schweizer-Reneke			
Thabazimbi			
Tom Burke			
Tzaneen			
Vereeniging			
Volksrust			
Warmbad	32	18	6,8
Waterval-Boven			
Witbank			
Wolmaransstad			
Zeerust			

NATAL	Max	Min	RRR
Cape St. Lucia	24	18	16,7
Cedara	17	11	2,8
Dundee			
Durban (Louis Botha)	23	17	5,4
Estcourt	28	12	16,0
Harding			
Himeville			
Hluhluwe			7,0
Melmoth			
Mkuze			
Newcastle			
Port Shepstone	22	17	5,7
Van Reenen			
Vryheid			
Waterford (Underberg)	21	9	4,6
O.V.S. - O.F.S.			
Balkfontein (Bothaville)			
Bethlehem	30	12	
Bloemfontein (J.B.M. Hertzog)	30	16	
Bultfontein			
Clocolan			
Fauresmith	29	14	
Ficksburg			
Frankfort	30	15	
Harrismith			
Hoopstad	32	18	
Heilbron			
Koppies			
Kroonstad	31	17	
Lindley			
Modderpoort			
Petrusburg			
Philippolis			
Reddersburg			
Reitz			
Rouxville			
Vrede			
Warden			
Welkom			
Wepener	29	13	11,0
Winburg			
Zastron			

KAAP - CAPE	Max	Min	RRR
Aberdeen			
Addo			
Agulhas	20	13	
Alexander Bay	23	11	
Allwal North	29	10	
Beaufort West	25	11	
Boegoebergdam			
Brandvlei			
Caledon			
Calitzdorp			
Calvinia	25	9	
Cape Columbine	19	12	
Cape St. Francis	20	13	
Cape Town (D.F. Malan)	21	14	
Cape Town (Roeland St.)			
Carnarvon			
Ceres			
Citrusdal			
Colesberg			
Cradock			
De Aar	28	10	
Döhne	19	8	
Douglas			
East London (Ben Schoeman)	20	12	
Elsenburg			
Fort Beaufort			
Fraserburg	24	10	
Garies			
George			
Graaff-Reinet	26	8	
Grahamstown			
Grootfontein (Middelburg)	26	6	
Hopetown			
Idutywa			
Jansenville	27	11	
Joubertina			
Kaapmuit	19	14	
Kimberley (B.J. Vorster)	31	16	
Kuyuma			
Kokstad	17	9	
Kuruman			
Ladismith			
Langebaanweg	22	13	
Maclear			
Mafeking	33	16	
Malmesbury			
Matatiele			
Matroosberg	21	7	
Mbashe	22	13	

KAAP - CAPE	Max	Min	RRR
Mosselbaai	20	14	
Oliep	27	16	
Oudtshoorn	23	9	
Petrusville			
Piketberg			
Pofadder	29	14	
Port Elizabeth (H.E. Verwoerd)	21	11	
Port Nolloth	19	11	
Port St. Johns	21	17	6,0
Prieska	32	15	
Prince Albert			
Queenstown	23	10	
Riversdale	23	9	
Robertson	25	9	
Sheeprun	16	11	2,8
Somerset East	24	7	
Steynsburg			
Strydenburg			
Sutherland	22	4	
Swellendam			
Taricastad			
Touwsrivier			
Twee Riviere	31	18	
Umtata	19	13	
Uniondale			
Upington	32	16	
Vanwyksvlei	31	13	
Victoria West			
Vredendal	25	12	
Vryburg	31	18	1,0
Williston			
Willowmore	21	7	
Willow Park (Dordrecht)			
LESOTHO			
Maseru			
Ox-Bow			
SWAZILAND			
Bulembu			
Manzini (Matsapa)	28	xx	
Siteki			

S.W.A.	Max	Min	RRR
Aroab			
Bethanien			
Dordabis			
Gobabeb	30	13	
Gobabis	30	17	28,5
Grootfontein	30	18	10,0
J.G. Strijdom	27	14	0,8
Karasburg			
Kalkfeld			
Karibib			
Keetmanshoop	32	18	
Kub			
Luderitz	21	7	
Mariental	33	19	
Möwe	21	16	
Ohopoho			
Okahandja			
Okaukuejo			
Ondangwa	29	20	
Otavi			
Otjiwarango			
Outjo			
Rehoboth			
Rundu	25	19	
Steinhausen			
Tsumeb			
Uis			
Walvisbaai	18	14	
Windhoek			
BOTSWANA			
Francistown	31	19	
Gaborone	33	17	
Ghanzi	27	19	14,2
Lobatsi			
Mahalapye			
Maun	28	19	11,1
Shakawe	29	19	5,4
Tshabong	32	18	
Tshane	33	19	5,0

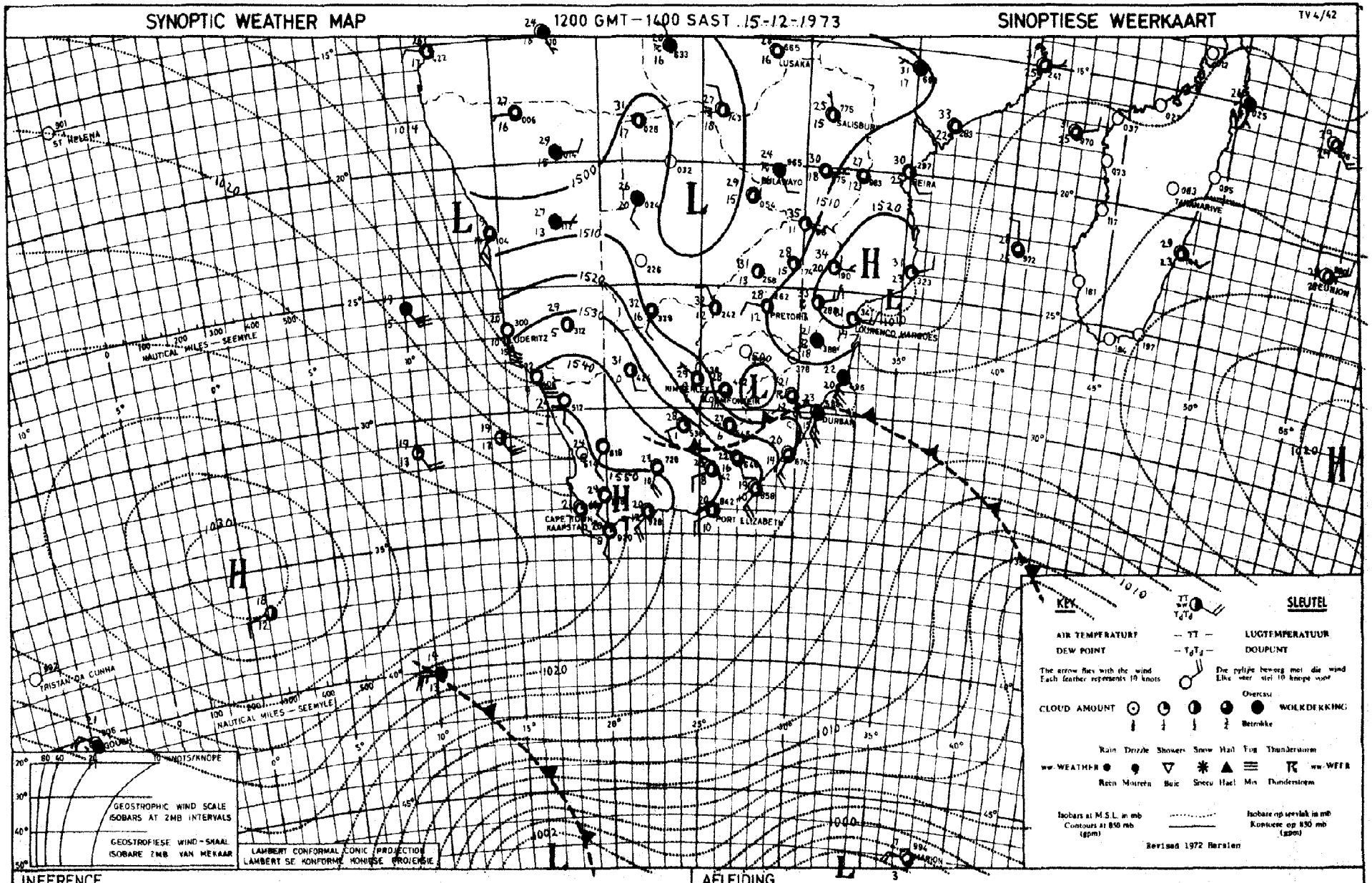

INFERENCE

Pressures have risen rapidly behind the cold front near Durban and therefore cool, cloudy weather with light rain will advance also over Transvaal and North-eastern O.F.S. The V-trough over the interior will be intensified so that scattered thundershowers will occur tomorrow afternoon over these areas.

AFLEIDING

Die lugdruk het vinnig gestyg agter die koufront by Durban en dus sal koeler, bewolkte weer met ligte reën ook oor Transvaal en die Noordoos-Vrystaat uitbrei. Die V-trog oor die binneland sal daardeur versterk word sodat verspreide donderbuie moremiddag oor hierdie gebiede sal uitsak.

DAAGLIKSE WEERBULLETIN

Maksimum en Minimum Temperatuur (°C) en Reënval (RRR) in mm vir die 24 uur geëindig om 0800 SAST op

WEERBURO / WEATHER BUREAU
DEPT VAN VERVOER / DEPT OF TRANSPORT
17 - 12 - 1973

DAILY WEATHER BULLETIN

Maximum and Minimum Temperatures (°C) and Rainfall (RRR) in mm for the 24 hours ended at 0800 SAST on

TV. 1/13

TRANSVAAL	Max	Min	RRR
Die Bron			27,0
Alberton			
Barberton			
Belfast			
Bethal	20	13	46,5
Bospoort	30	15	6,5
Carolina	16	12	22,0
Delareyville			
Delmas			54,0
Doornspruit (Vaalwater)	27	17	2,0
Ermelo			23,0
Jan Kempdorp			
Jan Smuts	23	12	27,7
Joubertpark (Jhb)	23	12	
Klerksdorp			
Kroondal (Rustenburg)	28	16	36,5
Letaba			
Levubu	22	18	
Lichtenburg			
Loskopdam			
Loskopkanale (Groblersdal)			17,0
Louis Trichardt			
Lydenburg			
Marble Hall			
Mara	24	17	
Marnitz	29	13	0,3
Messina	29	20	
Middelburg			39,0
Nylstroom			27,0
Nelspruit	19	17	6,2
Phalaborwa	21	19	
Pietersburg	23	15	
Piet Retief	18	14	10,8
Pongola			
Potchefstroom	30	16	16,5
Potgietersrus	26	17	0,5
Pretoria	25	14	47,8
Pretoriuskop			
Punda Milia			
Carletonville			17,5
Satara			
Sekhukhune			
Shingwidzi			
Skukuza	22	19	0,9
Standerton	20	13	46,0
Schweizer-Reneke			
Thabazimbi			21,0
Tom Burke			
Tzaneen			
Vereeniging			
Volksrust			17,0
Warmbad	27	15	47,2
Waterval-Boven			
Witbank			
Wolmaransstad			
Zeerust			

NATAL	Max	Min	RRR
Cape St. Lucia	22	18	9,7
Cedara	19	13	2,6
Dundee			
Durban (Louis Botha)	23	18	1,8
Estcourt	19	13	18,5
Harding			
Himeville			
Hluhluwe			0,7
Melmoth			
Mkuze			
Newcastle			
Port Shepstone	23	19	0,2
Van Reenen			
Vryheid			
Waterford (Underberg)	17	9	8,2
O.V.S. - O.F.S.			
Balkfontein (Bothaville)			
Bethlehem			
Bloemfontein (J.B.M. Hertzog)	28	12	0,5
Bultfontein			
Clocolan			
Fauresmith	29	14	
Ficksburg			15,0
Frankfort	23	12	32,3
Harrismith			
Hoopstad	28	16	5,0
Heilbron			
Koppies			6,6
Kroonstad	28	14	1,2
Lindley			
Modderpoort			
Petrusburg			
Philippolis			
Reddersburg			
Reitz			
Rouxville			
Vrede			
Warden			23,0
Welkom	27	14	2,0
Wepener	25	12	2,0
Winburg			
Zastron			

KAAP - CAPE	Max	Min	RRR
Aberdeen			
Addo			
Agulhas	23	16	3,0
Alexander Bay	24	12	
Aliwal North	29	12	
Beaufort West	28	13	
Boegoebergdam			
Brandvlei			
Caledon			
Calitzdorp			
Calvinia	29	10	
Cape Columbine	20	13	
Cape St. Francis	21	12	
Cape Town (D.F. Malan)	24	16	0,2
Cape Town (Roeland St.)			
Carnarvon			
Ceres			
Citrusdal			
Colesberg			
Cradock			
De Aar	30	12	
Döhne	22	10	
Douglas			
East London (Ben Schoeman)	21	13	
Elsenburg			
Fort Beaufort			
Fraserburg	29	11	
Garies			
George			
Graaff-Reinet	27	10	
Grahamstown			
Grootfontein (Middelburg)	35	7	
Hopetown			
Idutywa			
Jansenville	29	11	
Joubertina			
Kaappunt	22	15	2,5
Kimberley (B.J. Vorster)	31	17	
Knysna			
Kokstad			
Kuruman	27	14	
Ladismith			
Langebaanweg	26	13	
Maclear			
Mafeking	30	18	
Malmesbury			
Matatiele			
Matroosberg	27	9	
Mbashe	24	15	

KAAP - CAPE	Max	Min	RRR
Mosselbaai	22	15	
Okiep	30	16	
Oudtshoorn	29	11	
Petrusville			
Piketberg			
Pofadder	31	14	
Port Elizabeth (H.F. Verwoerd)	21	12	
Port Nolloth	18	11	
Port St. Johns	23	16	
Prieska	33	13	
Prince Albert			
Queenstown	26	11	
Riversdale	26	13	
Robertson	30	12	
Sheeprun	22	13	
Somerset East	26	8	
Steynsburg			
Strydenburg			
Sutherland	25	5	
Swellendam			
Tarkastad			
Touwsrivier			
Twee Riviere	35	15	
Umtata	21	12	
Uniondale			
Upington	34	14	
Vanwyksvlei	32	15	
Victoria West			
Vredendal	29	15	
Vryburg	28	15	
Williston			
Willowmore	27	10	
Willow Park (Dordrecht)			
LESOTHO			
Maseru			
Ox-Bow			
SWAZILAND			
Bulembu			15,7
Manzini (Matsapa)	26	19	4,0
Siteki			

S.W.A.	Max	Min	RRR
Aroab			
Bethanien			
Dordabis			
Gobabeb	29	13	
Gobabis	30	17	
Grootfontein	27	17	0,5
J.G. Strijdom	28	xx	0,1
Karasburg			
Kalkfeld			
Karibib			
Keetmanshoop	34	17	
Kub			
Luderitz	20	13	
Marienta!	35	23	
Möwe	21	17	
Ohopoho			
Okahandja			
Okaukuejo			
Ondangwa	33	20	
Otavi			
Otjiwarango			
Outjo			
Rehoboth			
Rundu	26	19	1,2
Steinhausen			
Tsumeb			
Uis			
Walvisbaai	18	15	
Windhoek			
BOTSWANA			
Francistown	29	19	
Gaborone	31	19	0,5
Ghanzi	26	19	
Lobatsi			
Mahalapye			
Maun	25	19	11,8
Shakawe	28	18	
Tshabong	33	17	
Tshane	30	19	0,1

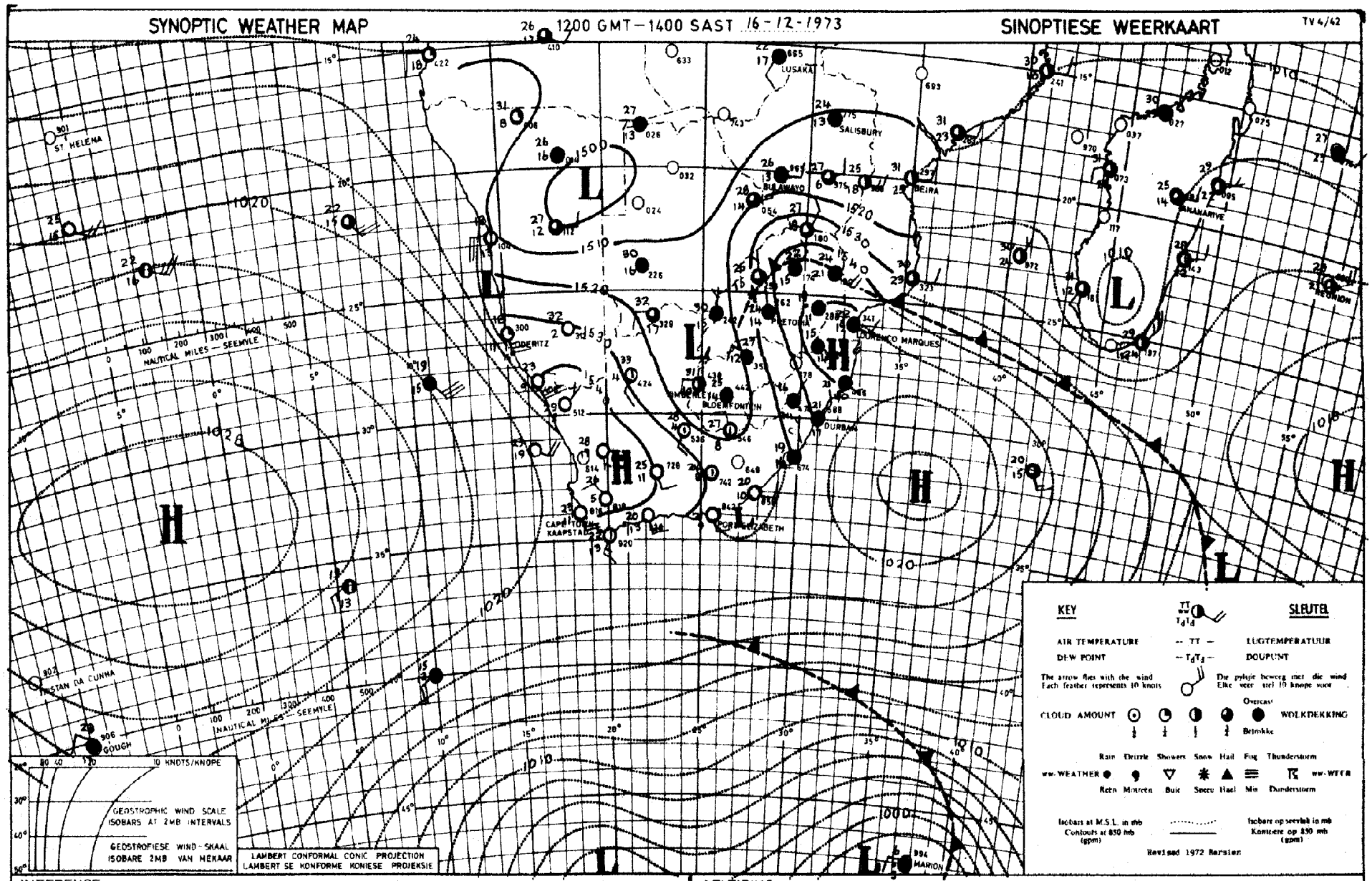

INFERENCE *The trough of low pressure over the central interior and the inflow of cooler air from the east have established conditions which are very favourable for rain and thundershowers over the eastern parts of the country.*

AFLEIDING *Die trog van lae druk oor die sentrale binneland en instroming van koeler lug uit die ooste skep oor die oostelike dele van die land toestande wat uiters gunstig is vir reën en donderbuie.*

DAAGLIKSE WEERBULLETIN

Maksimum en Minimum Temperatuur (°C) en Reënval (RRR) in mm vir die 24 uur geëindig om 0800 SAST op

WEERBURO / WEATHER BUREAU
DEPT VAN VERVOER / DEPT OF TRANSPORT
18 - 12 - 1973

DAILY WEATHER BULLETIN

Maximum and Minimum Temperatures (°C) and Rainfall (RRR) in mm for the 24 hours ended at 0800 SAST on

TV. 4/43

TRANSVAAL	Max	Min	RRR
Alberton			
Barberton			
Belfast			
Bethal	24	14	
Bospoort	27	15	
Carolina	22	14	
Delareyville			
Delmas			23,0
Doornspruit (Vaalwater)	28	20	0,1
Ermelo			
Jan Kempdorp			
Jan Smuts	23	15	
Joubertpark (Jhb)	23	13	
Klerksdorp			
Kroondal (Rustenburg)			
Letaba			
Levubu	27	22	
Lichtenburg			
Loskopdam			
Loskopkanaal (Groblersdal)			
Louis Trichardt			
Lydenburg			
Marble Hall			
Mara			
Marnitz	28	21	
Messina	32	20	
Middelburg			
Nylstroom			6,5
Nelspruit	27	19	
Phalaborwa	21	20	
Pietersburg	26	19	
Piet Retief	29	15	0,5
Pongola			
Potchefstroom	24	16	13,5
Potgietersrus	27	17	
Pretoria	24	18	
Pretoriuskop			
Punda Milia			
Satara			
Sekhukhune			
Shingwidzi			
Skukuza	30	20	
Standerton	25	15	
Schweizer-Reneke			
Thabazimbi			
Tom Burke			
Tzaneen			
Vereeniging			
Volksrust			
Warmbad	25	19	0,5
Waterval-Boven			27,5
Witbank			
Wolmaransstad			
Zeerust			

NATAL	Max	Min	RRR
Cape St. Lucia	25	20	0,5
Cedara	25	14	1,0
Dundee			
Durban (Louis Botha)	27	20	
Estcourt	27	16	1,4
Harding			
Himeville			31,0
Hluhluwe			
Melmoth			34,0
Mkuze			6,0
Newcastle	28	17	
Port Shepstone	27	21	
Van Reenen			
Vryheid			
Waterford (Underberg)	25	11	13,5
O.V.S. - O.F.S.			
Balkfontein (Bothaville)			
Bethlehem	25	14	
Bloemfontein (J.B.M. Hertzog)	30	14	
Bultfontein			
Clocolan			24,5
Fauresmith	30	13	
Ficksburg			11,5
Frankfort	25	13	
Harrismith			
Hoopstad	31	17	
Heilbron			
Koppies			
Kroonstad	27	14	1,1
Lindley			
Modderpoort			
Petrusburg			
Philippolis			
Reddersburg			
Reitz			
Rouxville			
Vrede			
Warden			
Welkom	29	16	0,1
Wepener	28	17	
Winburg			
Zastron			

KAAP - CAPE	Max	Min	RRR
Aberdeen			
Addo			
Agulhas	22	17	1,0
Alexander Bay	21	14	
Aliwal North	28	10	
Beaufort West	29	13	
Boegoebergdam			
Brandvlei			
Caledon			
Calitzdorp			
Calvinia	28	11	
Cape Columbine	22	13	
Cape St. Francis	22	14	
Cape Town (D.F. Malan)	24	15	
Cape Town (Roeland St.)			
Carnarvon			
Ceres			
Citrusdal			
Colesberg			
Cradock			
De Aar	30	12	
Döhne	23	12	
Douglas			
East London (Ben Schoeman)	22	15	
Elsenburg			
Fort Beaufort			
Fraserburg	29	12	
Garies			
George			
Graaff-Reinet	30	11	
Grahamstown			
Grootfontein (Middelburg)	30	8	
Hopetown			
Idutywa			
Jansenville	32	13	
Joubertina			
Kaappunt	21	15	
Kimberley (B.J. Vorster)	32	16	
Knysna			
Kokstad	26	12	
Kuruman	33	15	
Ladismith			
Langebaanweg	25	13	
Maclear			
Mafeking	28	17	
Malmesbury			
Matatiele			
Matroosberg	26	12	
Mbashe	24	16	

KAAP - CAPE	Max	Min	RRR
Mosselbaai	23	16	
Oliep	28	13	
Ouditshoorn	28	14	
Petrusville			
Piketberg			
Pofadder	31	19	
Port Elizabeth (H.E. Verwoerd)	24	14	0,5
Port Nolloth	19	12	
Port St. Johns	23	19	
Prieska	34	19	
Prince Albert			
Queenstown	30	11	
Riversdale	23	12	
Robertson	27	16	
Sheeprun	26	13	
Somerset East	29	10	
Steynsburg			
Strydenburg			
Sutherland	25	11	
Swellendam			
Tarkastad			
Touwsrivier			
Twee Riviere	35	20	
Umtata	26	15	
Uniondale			
Upington	33	17	
Vanwyksvlei	32	17	
Victoria West			
Vredendal	26	12	
Vryburg	29	16	0,2
Williston			
Willowmore	27	11	
Willow Park (Dordrecht)			
LESOTHO			
Maseru			
Ox-Bow			
SWAZILAND			
Bulembu			
Manzini (Matsapa)	26	19	4,0
Siteki			

S.W.A.	Max	Min	RRR
Aroab			
Bethanien			
Dordabis			2,0
Gobabeb	27	18	
Gobabis	30	17	10,0
Grootfontein	28	15	27,8
J.G. Strijdom	28	14	9,1
Karasburg			
Kalkfeld			
Karibib			
Keetmanshoop	34	17	
Kub			
Luderitz	21	9	
Mariental	36	21	
Möwe			
Ohopoho	33	14	
Okahandja			
Okaukuejo			
Ondangwa			
Otavi			
Otjiwarango			
Outjo			
Rehoboth			
Rundu	27	20	0,4
Steinhausen			
Tsumeb			
Uis	33	12	
Walvisbaai	19	15	
Windhoek			
BOTSWANA			
Francistown	28	19	18,0
Gaborone	28	20	0,6
Ghanzi	27	17	26,0
Lobatsi			
Mahalapye			
Maun	28	19	19,3
Shakawe	27	19	0,3
Tshabong	35	18	
Tshane			

SYNOPTIC WEATHER MAP 1200 GMT – 1400 SAST 17-12-1973. SINOPTIESE WEERKAART TV4/42

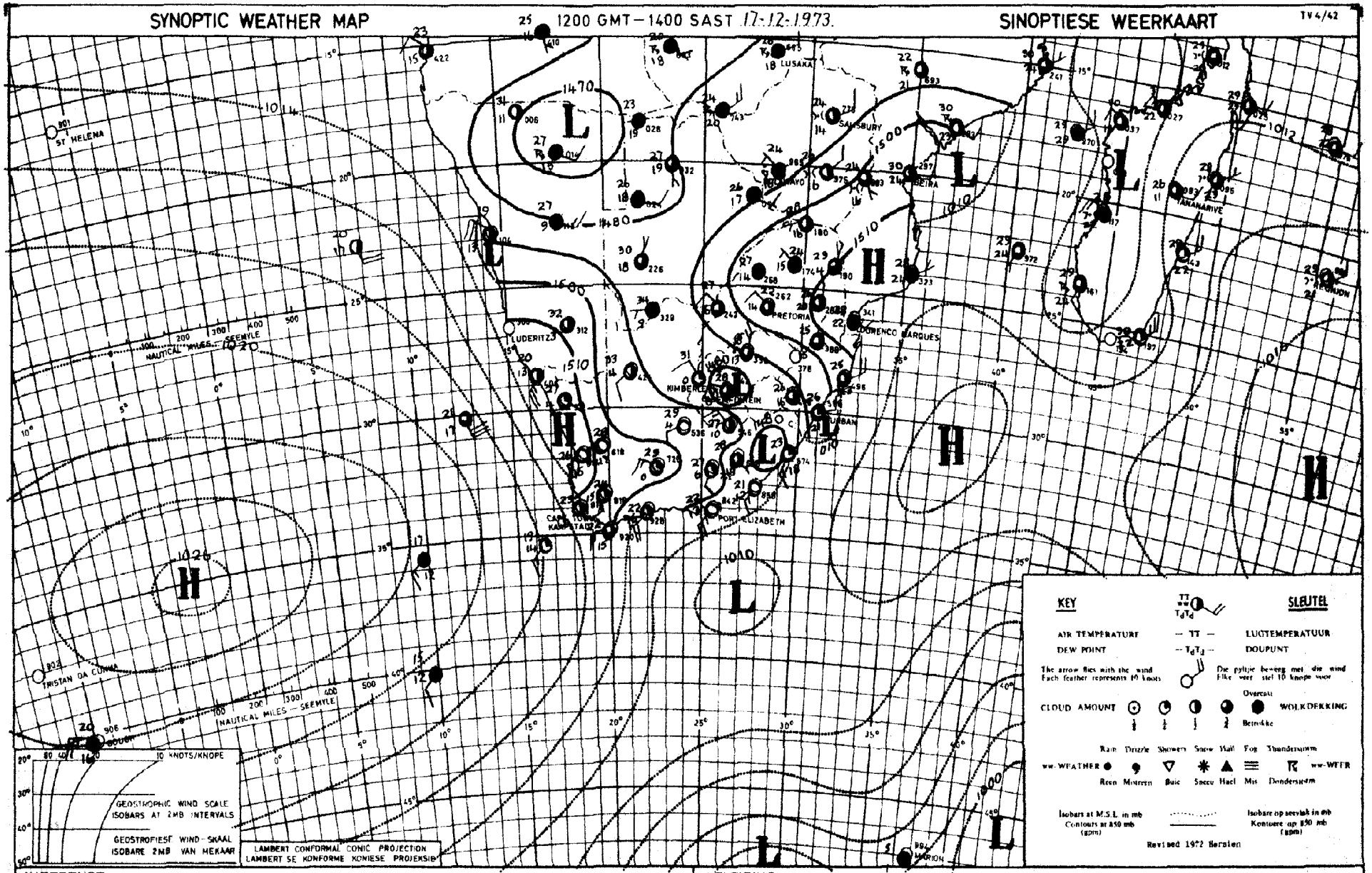

KEY / SLEUTEL

AIR TEMPERATURE	– TT –	LUGTEMPERATUUR
DEW POINT	– T_dT_d –	DOUPUNT

The arrow flies with the wind. Each feather represents 10 knots. Die pyltjie beweeg met die wind. Elke veer stel 10 knope voor.

CLOUD AMOUNT / WOLKDEKKING: Overcast; Betrokke

ww-WEATHER / ww-WEER: Rain Reen; Drizzle Miniereen; Showers Buie; Snow Sneeu; Hail Hael; Mist Mis; Fog; Thunderstorm Donderstorm

Isobars at M.S.L. in mb (spm) / Isobare op seevlak in mb
Contours at 850 mb (spm) / Kontoere op 850 mb (spm)

Revised 1972 Hersien

INFERENCE

Scattered thundershowers will still occur over the areas east of the low pressure trough extending from northern S.W.A. towards the Free State, but over the western regions of the Republic, little change is expected.

AFLEIDING

Verspreide donderbuie sal nog voorkom oor die gebiede oos van die laedruktrog wat vanaf noordelike S.W.A. deurstrek na die Vrystaat, maar oor die westelike dele van die Republiek word min verandering verwag.

DAAGLIKSE WEERBULLETIN

Maksimum en Minimum Temperatuur (°C) en Reënval (RRR) in mm vir die 24 uur geëindig om 0800 SAST op

WEERBURO / WEATHER BUREAU
DEPT VAN VERVOER / DEPT OF TRANSPORT
19 - 12 1973.

DAILY WEATHER BULLETIN

Maximum and Minimum Temperatures (°C) and Rainfall (RRR) in mm for the 24 hours ended at 0800 SAST on

TV. 4/43

TRANSVAAL	Max	Min	RRR
Die Brom			18.0
Alberton			13.5
Barberton			14.1
Belfast			9.0
Bethal	22	14	28.0
Bospoort	22	13	34.3
Carolina	21	13	15.0
Delareyville			18.5
Delmas			19.0
Doornspruit (Vaalwater)	23	18	57.5
Ermelo			
Jan Kempdorp			
Jan Smuts	21	13	6.8
Joubertpark (Jhb)	21	13	19.5
Klerksdorp			
Kroondal (Rustenburg)	24	16	17.0
Letaba			
Levubu			
Lichtenburg			
Loskopdam			5.0
Loskopkanale (Groblersdal)			4.0
Louis Trichardt			9.0
Lydenburg	23	15	23.3
Marble Hall			4.7
Mara	28	19	25.5
Marnitz	28	19	11.0
Messina	34	21	43.5
Middelburg			7.0
Nylstroom			21.2
Nelspruit	28	19	30.5
Phalaborwa	32	23	55.0
Pietersburg	25	17	2.1
Piet Retief	22	16	7.2
Pongola			
Potchefstroom	24	15	17.0
Potgietersrus	24	18	19.3
Pretoria	23	15	11.3
Pretoriuskop			29.0
Punda Milia			
Satara			
Sekhukhune			
Shingwidzi			
Skukuza	33	21	76.8
Standerton	23	14	14.0
Schweizer-Reneke			
Thabazimbi			17.0
Tom Burke			7.5
Tzaneen			
Vereeniging			
Volksrust			
Warmbad	23	17	33.0
Waterval-Boven			9.2
Witbank			9.0
Wolmaransstad			
Zeerust			
Venterstorp Carletonville			8.3

NATAL	Max	Min	RRR
Cape St. Lucia	25	20	0.1
Cedara	21	15	
Dundee			
Durban (Louis Botha)	26	20	
Estcourt	23	17	
Harding			
Himeville			
Hluhluwe			
Melmoth			
Mkuze			
Newcastle	23	16	2.5
Port Shepstone	27	18	
Van Reenen			
Vryheid			
Waterford (Underberg)	18	11	2.8
O.V.S. - O.F.S.			
Balkfontein (Bothaville)			4.8
Bethlehem	24	13	24.9
Bloemfontein (J.B.M. Hertzog)	28	14	
Bultfontein			
Cloccolan			
Fauresmith	31	16	
Ficksburg			
Frankfort	23	15	8.0
Harrismith			
Hoopstad	27	16	
Hellbron			
Koppies			
Kroonstad	26	16	1.0
Lindley			
Modderpoort			
Petrusburg			
Philippolis			
Reddersburg			
Reitz			
Rouxville			
Vrede			
Warden			5.0
Welkom	27	15	
Wepener	29	15	
Winburg			
Zastron			

KAAP - CAPE	Max	Min	RRR
Aberdeen			
Addo			
Agulhas	23	19	
Alexander Bay	21	15	
Aliwal North	28	14	
Beaufort West	32	17	
Boegoebergdam			
Brandvlei			
Caledon			
Calitzdorp			
Calvinia	32	13	
Cape Columbine	19	13	
Cape St. Francis	21	16	
Cape Town (D.F. Malan)	27	17	
Cape Town (Hoeland St.)			
Carnarvon			
Ceres			
Citrusdal			
Colesberg			
Cradock			
De Aar	31	18	
Döhne	23	12	
Douglas			
East London (Ben Schoeman)	23	16	
Elsenburg			
Fort Beaufort			
Fraserburg	31	16	
Garies			
George			
Graaff-Reinet	31	15	
Grahamstown			
Grootfontein (Middelburg)	31	14	
Hopetown			
Idutywa			
Jansenville	32	16	
Joubertina			
Kaappunt	22	16	
Kimberley (B.J. Vorster)	31	17	
Knysna			
Kokstad	21	13	
Kuruman	31	17	4.0
Ladismith			
Langebaanweg	27	14	
Maclear			
Mafeking	25	16	4.5
Malmesbury			
Matatiele			
Matroosberg	30	12	
Mbashe	26	18	

KAAP - CAPE	Max	Min	RRR
Mosselbaai	20	18	
Okiep	29	14	
Oudtshoorn	33	15	
Petrusville			
Piketberg			
Pofadder	23	19	
Port Elizabeth (H.F. Verwoerd)	23	16	
Port Nolloth	19	12	
Port St. Johns	24	19	
Prieska	35	22	
Prince Albert			
Queenstown	28	14	
Riversdale	27	15	
Robertson	32	15	
Sheeprun	24	13	
Somerset East	29	14	
Steynsburg			
Strydenburg			
Sutherland	28	11	
Swellendam			
Tarkastad			
Touwsrivier			
Twee Riviere	35	19	0.7
Umtata	25	14	
Uniondale			
Upington	35	19	
Vanwyksvlei	34	17	
Victoria West			
Vredendal	28	14	
Vryburg	26	15	55.0
Williston			
Willowmore	30	14	
Willow Park (Dordrecht)			
LESOTHO			
Maseru			
Ox-Bow			
SWAZILAND			
Bulembu			47.6
Manzini (Matsapa)	24	18	2.5
Siteki			

S.W.A.	Max	Min	RRR
Aroab			
Bethanien			
Dordabis			3.0
Gobabeb	25	14	
Gobabis	26	13	0.3
Grootfontein	28	17	1.2
J.G. Strijdom	27	13	7.0
Karasburg			
Kalkfeld			
Karibib			
Keetmanshoop	33	19	
Kub			
Luderitz	20	X	5.7
Mariental	35	19	2.1
Möwe			
Ohopoho	32	16	
Okahandja			
Okaukuejo			
Ondangwa	33	18	
Otavi			
Otjiwarango			8.0
Outjo			
Rehoboth			
Rundu	27	19	4.0
Steinhausen			
Tsumeb			
Uis	30	13	
Walvisbaai	19	15	
Windhoek			1.1
Rietfontein			6.0
Leonardville			20.0
Stampriet			24.0
BOTSWANA			
Francistown	28	18	50.8
Gaborone	24	18	10.5
Ghanzi	25	19	11.6
Lobatsi			
Mahalapye			
Maun	24	19	49.3
Shakawe	28	18	8.2
Tshabong	30	19	
Tshane	25	19	

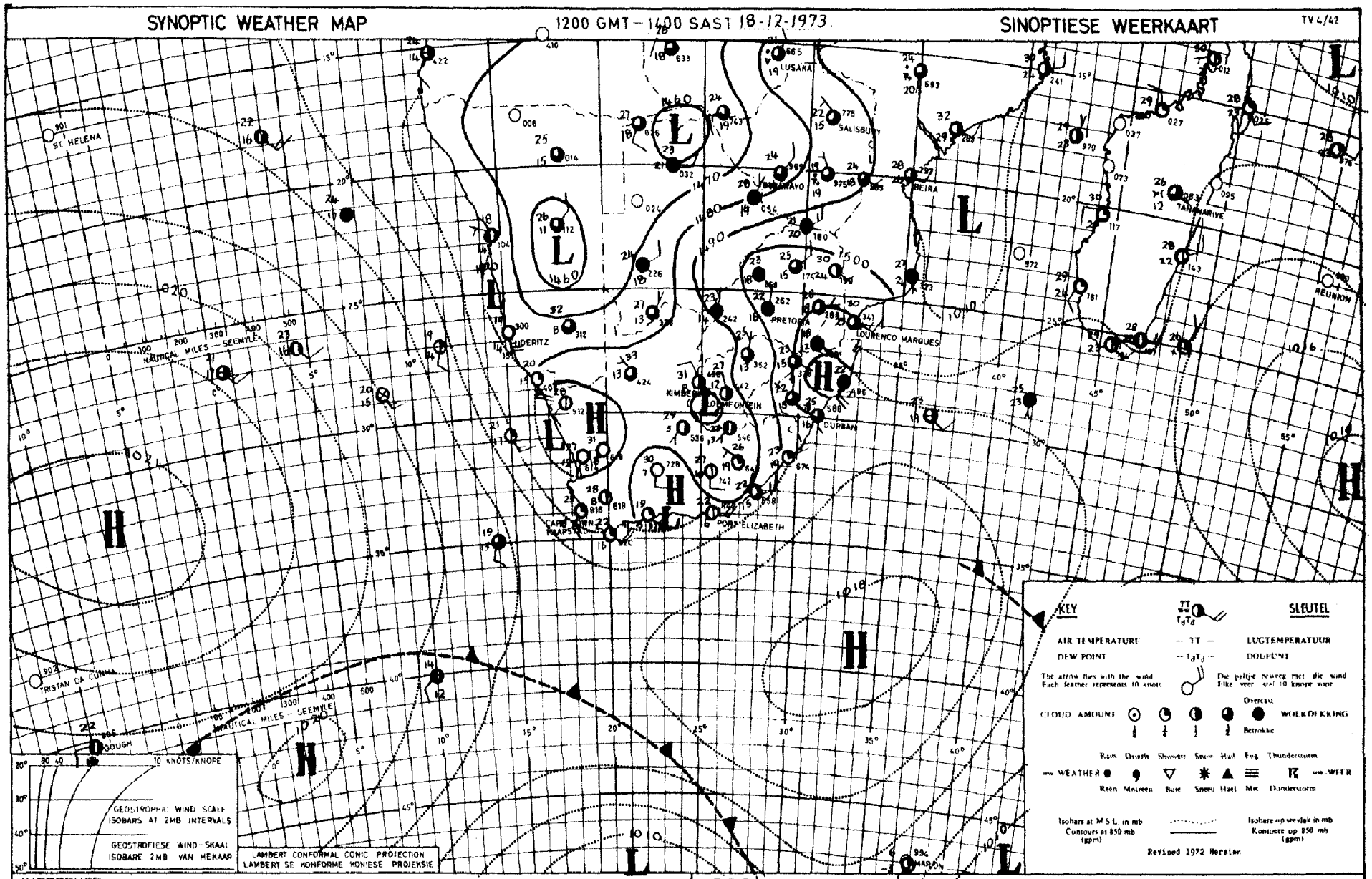

INFERENCE

There are several low pressure systems over the interior and moist air is flowing in from the north over Botswana, Transvaal, Northern Cape, the Free State and Natal, so that fairly general rain will occur over these regions, while local thundershowers will fall also over S.W.A. and the northern Karoo.

AFLEIDING

Daar is verskeie laedrukstelsels oor die binneland aanwesig en vogtige lug stroom uit die noorde in oor Botswana, Transvaal, Natal, die Vrystaat en Noord-Kaapland, sodat taamlik algemene buie oor hierdie gebiede verwag kan word, terwyl los donderbuie ook oor S.W.A. en die noordelike Karoo sal uitsak.

DAAGLIKSE WEERBULLETIN

Maksimum en Minimum Temperatuur (°C) en Reënval (RRR) in mm vir die 24 uur geëindig om 0800 SAST op

WEERBURO / WEATHER BUREAU
DEPT VAN VERVOER / DEPT OF TRANSPORT
20-12-1973

DAILY WEATHER BULLETIN

Maximum and Minimum Temperatures (°C) and Rainfall (RRR) in mm for the 24 hours ended at 0800 SAST on

TV. 4/70

TRANSVAAL	Max	Min	RRR
Die Brors			120,0
Alberton			
Barberton			
Belfast			
Bethal	20	16	6,0
Bosspoort	23	17	49,5
Carolina	19	14	15,0
Delareyville			
Delmas			7,0
Doornspruit (Vaalwater)	25	19	2,0
Ermelo			8,0
Jan Kempdorp			
Jan Smuts	20	15	19,1
Joubertpark (Jhb)	20	15	5,0
Klerksdorp			
Kroondal (Rustenburg)	26	18	30,0
Letaba			
Levubu	25	21	14,5
Lichtenburg			
Loskopdam			26,5
Loskopkanale (Groblersdal)			36,0
Louis Trichardt			8,5
Lydenburg	21	16	12,3
Marble Hall			4,0
Mara	26	20	14,2
Marnitz			
Messina	31	21	12,5
Middelburg			18,5
Nylstroom			6,5
Nelspruit	26	20	51,0
Phalaborwa	26	21	56,0
Pietersburg	24	17	9,2
Piet Retief	23	17	6,0
Pongola			
Potchefstroom	22	17	33,4
Potgietersrus	24	17	36,5
Pretoria	23	17	1,7
Pretoriuskop			52,0
Punda Milia			
Giyani			30,7
Satara			
Sekhukhune			
Shingwidzi			
Skukuza	27	21	30,0
Standerton	21	15	3,5
Schweizer-Reneke			23,0
Thabazimbi			16,5
Tom Burke			
Tzaneen			24,5
Vereeniging			
Volksrust			6,5
Warmbad	24	16	1,1
Waterval-Boven			5,8
Witbank			
Wolmaransstad			
Zeerust			
Carletonville			17,0

NATAL	Max	Min	RRR
Cape St. Lucia	25	22	6,6
Cedara	28	15	36,0
Dundee			
Durban (Louis Botha)	28	22	0,1
Estcourt	26	16	35,0
Harding			
Himeville			2,5
Hluhluwe			1,3
Melmoth			
Mkuze			4,0
Newcastle	26	17	13,5
Pietermaritzburg			36,0
Port Shepstone	25	22	
Van Reenen			
Vryheid			
Waterford (Underberg)	24	12	0,7
			6,0

O.V.S. - O.F.S.			
Balkfontein (Bothaville)			16,2
Bethlehem	22	14	3,4
Bloemfontein (J.B.M. Hertzog)	26	15	
Bultfontein			
Clocolan			
Fauresmith	29	17	
Ficksburg			
Frankfort	22	16	36,5
Harrismith			6,5
Hoopstad	23	17	4,5
Heilbron			
Koppies			11,8
Kroonstad	25	17	29,5
Lindley			
Modderpoort			
Petrusburg			
Philippolis			
Reddersburg			
Reitz			
Rouxville			
Vrede			
Warden			1,1
Welkom	24	17	2,0
Wepener	28	18	2,5
Winburg			
Zastron			3,0

KAAP - CAPE	Max	Min	RRR
Aberdeen			
Addo			
Agulhas	24	19	
Alexander Bay	22	17	
Aliwal North	30	11	9,0
Beaufort West	35	19	
Boegoebergdam			
Brandvlei			
Caledon			
Calitzdorp			
Calvinia	31	15	
Cape Columbine	19	12	
Cape St. Francis	22	18	
Cape Town (D.F. Malan)	27	19	
Cape Town (Roeland St.)			
Carnarvon			
Ceres			
Citrusdal			
Colesberg			
Cradock			
De Aar	32	17	
Döhne			
Douglas			
East London (Ben Schoeman)	25	20	
Elsenburg			
Fort Beaufort			
Fraserburg	33	16	
Garies			
George			
Graaff-Reinet	32	19	
Grahamstown			1,1
Grootfontein (Middelburg)	30	12	0,1
Hopetown			
Idutywa			
Jansenville	33	21	
Joubertina			
Kaappunt	21	16	
Kimberley (B.J. Vorster)	29	17	
Knysna			
Kokstad	27	13	3,5
Kuruman	30	17	
Ladismith			
Langebaanweg	29	13	
Maclear			
Mafeking	24	18	0,4
Malmesbury			
Matatiele			
Matroosberg	30	9	
Mbashe	26	21	

KAAP - CAPE	Max	Min	RRR
Mosselbaai	23	19	
Okiep	26	13	
Oudtshoorn	30	19	
Petrusville			
Piketberg			
Pofadder	33	17	
Port Elizabeth (H.E. Verwoerd)	25	20	
Port Nolloth	18	14	
Port St. Johns	25	22	
Prieska	34	20	
Prince Albert			
Queenstown	31	15	0,2
Riversdale	26	19	
Robertson	30	19	
Sheeprun	29	15	
Somerset East	31	19	0,1
Steynsburg			
Strydenburg			
Sutherland	29	14	
Swellendam			
Tarkastad			
Touwsrivier			
Twee Riviere	32	20	
Umtata	31	18	
Uniondale			
Upington	33	22	
Vanwyksvlei	35	21	
Victoria West			
Vredendal	29	16	
Vryburg	21	16	11,0
Williston			
Willowmore	32	18	
Willow Park (Dordrecht)			

LESOTHO			
Maseru			
Ox-Bow			

SWAZILAND			
Bulembu			26,5
Manzini (Matsapa)	24	19	44,4
Siteki			

S.W.A.	Max	Min	RRR
Aroab			
Bethanien			
Dordabis			
Gobabeb	28	13	
Gobabis	28	16	
Grootfontein	29	14	
J.G. Strijdom	27	15	
Karasburg			
Kalkfeld			
Karibib			
Keetmanshoop	30	16	0,7
Kub			
Luderitz	18	13	1,0
Marienta!	29	15	
Möwe	22	15	
Ohopoho	32	11	
Okahandja			
Okaukuejo			
Ondangwa	30	16	
Otavi			
Otjiwarango			
Outjo			
Rehoboth			
Rundu	29	19	
Steinhausen			
Tsumeb			
Uis			
Walvisbaai	19	16	
Windhoek			

BOTSWANA			
Francistown	26	20	5,0
Gaborone	25	19	15,5
Ghanzi	28	18	
Lobatsi			
Mahalapye			
Maun	28	20	
Shakawe			
Tshabong	29	18	
Tshane	30	18	0,4

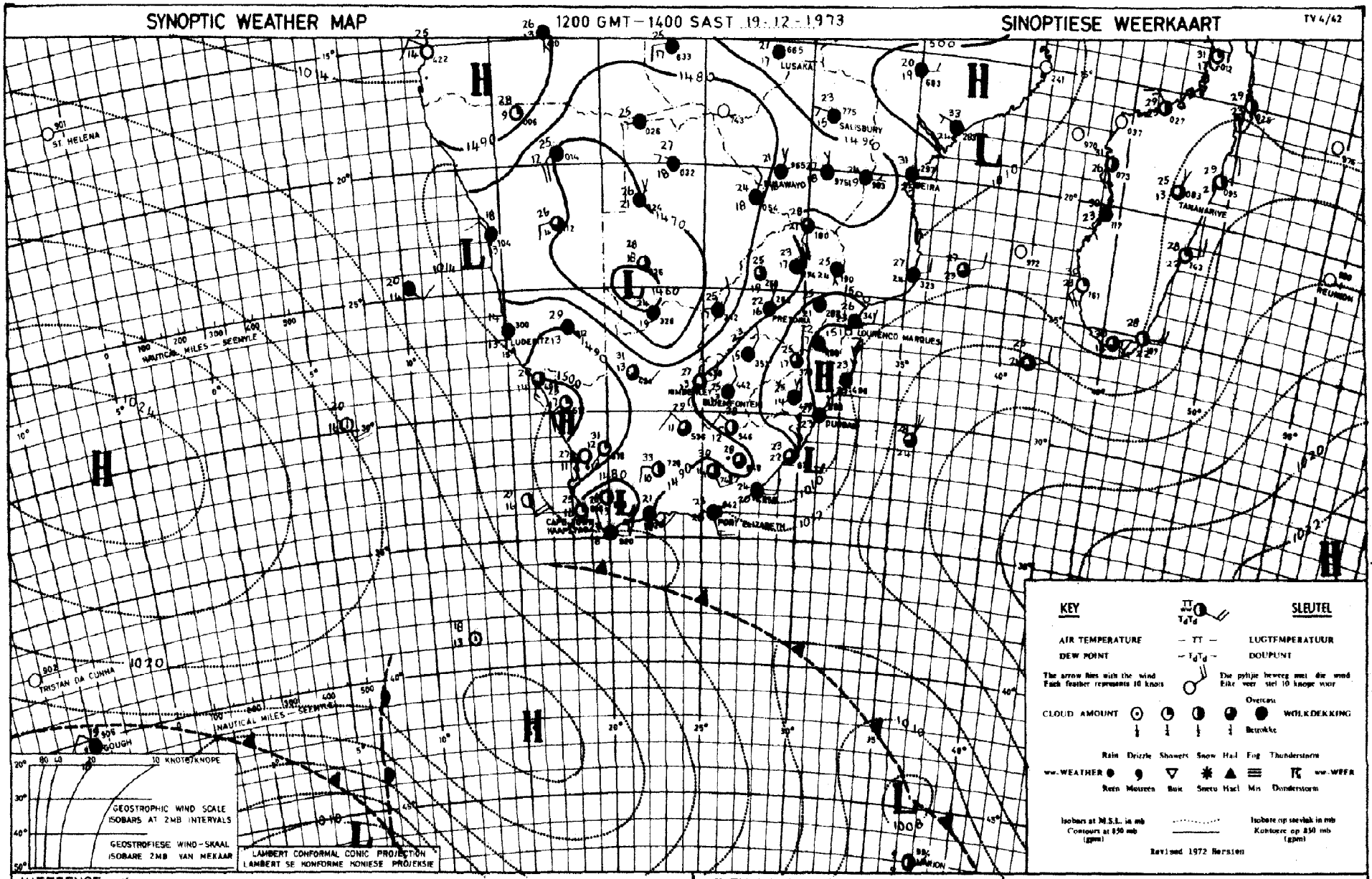

INFERENCE *The low pressure system over Botswana is persisting and therefore further rain and thundershowers will occur over this country as well as the Transvaal, Free State, Northern Cape and Natal. The weak cold front south of the continent will bring cool, cloudy weather with light rain over the south and east coast regions.*

AFLEIDING *Die laedrukstelsel oor Botswana hou nog stand en dus sal verdere reën- en donderbuie voorkom oor dié gebied asook oor Transvaal, die Vrystaat, Noord- Kaapland en Natal. Die swak kouefront suid van die land sal koel, bewolkte weer met ligte reën veroorsaak oor die suid- en ooskusstreke.*

DAAGLIKSE WEERBULLETIN

Maksimum- en Minimum Temperatuur (°C) en Reënval (RRR) in mm vir die 24 uur geëindig om 0800 SAST op

WEERBURO / WEATHER BUREAU
DEPT VAN VERVOER / DEPT OF TRANSPORT
21-12-1973

DAILY WEATHER BULLETIN

Maximum and Minimum Temperatures (°C) and Rainfall (RRR) in mm for the 24 hours ended at 0800 SAST on

TRANSVAAL	Max	Min	RRR
Alberton			
Barberton			26,8
Belfast			2,7
Bethal	28	15	10,5
Bosjoor	26	16	
Carolina	22	14	4,5
Ladanevville			
Delmas			4,0
Doornspruit (Vaalwater)	27	20	3,5
Ermelo			
Ga Segilarp			
Ga Sauls	23	14	
Hartbeespoort (Dam)			
Heeksdorn			
Kroondal (Rustenburg)	27	17	10,0
Lebaba			
Levubu	27	20	27,4
Lichtenburg			
Loskopdam			2,0
Loskopkanale (Groblersdal)			4,0
Louis Trichardt			25,0
Lydenburg	21	16	26,0
Marble Hall			21,0
Mara	29	20	3,6
Marnitz	29	20	
Messina	32	21	24,5
Middelburg			
Nylstroom			27,0
Nelspruit	22	20	13,8
Phalaborwa	25	22	14,0
Pietersburg	26	18	15,7
Piet Retief	23	16	16,3
Pongola			
Potchefstroom	27	16	
Potgietersrus	26	19	1,5
Pretoria	27	18	6,8
Pretoriuskop			35,5
Punda Milia			
Sijani			31,2
Satara			
Sekhukhune			
Shingwidzi			
Skukuza	27	22	21,8
Standerton	23	14	
Schweizer-Reneke			
Thabazimbi			5,0
Tom Burke			
Tzaneen			
Vereeniging			
Volksrust			2,5
Warmbad	25	18	7,0
Waterval-Boven			24,6
Wilbank			
Wolmaransstad			
Zeerust			

NATAL	Max	Min	RRR
Cape St. Lucia	24	22	4,3
Cedara	25	13	3,0
Dundee			
Durban (Louis Botha)	29	22	
Estcourt	27	14	
Harding			
Himeville			3,0
Hluhluwe			26,7
Melmoth			26,0
Mkuze			42,0
Newcastle	24	16	7,0
Port Shepstone	27	21	9,4
Van Reenen			
Vryheid			
Waterford (Underberg)	24	11	0,4

O.V.S. - O.F.S.			
Balkfontein (Bothaville)			
Bethlehem	25	14	
Bloemfontein (J.B.M. Hertzog)	32	16	
Bultfontein			
Clocolan			
Fauresmith	32	16	
Ficksburg			
Frankfort	25	14	2,5
Harrismith			
Hoopstad	30	17	
Heilbron			
Koppies			
Kroonstad	33	15	
Lindley			
Modderpoort			
Petrusburg			
Philippolis			
Reddersburg			
Reitz			
Rouxville			
Vrede			
Warden			
Welkom	29	16	
Wepener	32	14	
Winburg			
Zastron			

KAAP - CAPE	Max	Min	RRR
Aberdeen			
Addo			
Agulhas	24	19	
Alexander Bay	22	15	
Alniwal North	31	14	
Beaufort West	33	18	
Boegoebergdam			
Brandvlei			
Caledon			
Calitzdorp			
Calvinia	33	20	
Cape Columbine	19	12	
Cape St. Francis	24	18	
Cape Town (D.F. Malan)	28	19	
Cape Town (Roeland St.)			
Carnarvon			
Ceres			
Citrusdal			
Colesberg			
Cradock			
De Aar	33	17	
Döhne	27	16	1,1
Douglas			
East London (Ben Schoeman)	25	19	6,3
Elsenburg			
Fort Beaufort			
Fraserburg	32	15	
Garies			
George			
Graaff-Reinet	30	12	
Grahamstown			
Grootfontein (Middelburg)	31	13	
Hopetown			
Idutywa			
Jansenville	28	18	
Joubertina			
Kaappunt	20	17	
Kimberley (B.J. Vorster)	33	20	
Knysna			
Kokstad	26	11	
Kuruman	31	17	20,0
Ladismith			
Langebaanweg	31	16	
Maclear			
Mafeking	29	19	
Malmesbury			
Matatiele			
Matroosberg	27	14	
Mbashe	26	22	

KAAP - CAPE	Max	Min	RRR
Mosselbaai	21	19	
Okiep	26	20	
Oudtshoorn	28	17	
Petrusville			
Piketberg			
Pofadder	33	19	
Port Elizabeth (H.F. Verwoerd)	25	18	
Port Nolloth	21	14	1,2
Port St. Johns	26	21	49,5
Prieska	37	23	
Prince Albert			
Queenstown	27	17	
Riversdale	23	17	
Robertson	27	15	
Sheeprun	27	15	
Somerset East	27	17	0,1
Steynsburg			
Strydenburg			
Sutherland	30	12	
Swellendam			
Tarkastad			
Touwsrivier			
Twee Riviere	33	20	
Umtata	27	19	
Uniondale			
Upington	35	31	11,7
Vanwyksvlei	36	21	
Victoria West			
Vredendal	28	15	
Vryburg	28	18	
Williston			
Willowmore	29	15	
Willow Park (Dordrecht)			

LESOTHO			
Maseru			
Ox-Bow			

SWAZILAND			
Bulembu			83,0
Manzini (Matsapa)	24	19	26,5
Siteki			

S.W.A.	Max	Min	RRR
Aroab			
Bethanien			
Dordabis			
Gobabeb	29	14	
Gobabis	31	19	
Grootfontein	31	15	
J.G. Strijdom	29	18	
Karasburg			
Kalkfeld			
Karibib			
Keetmanshoop	29	17	
Kub			
Luderitz	21	13	
Mariental	35	19	
Möwe	21	17	
Ohopoho			
Okahandja			
Okaukuejo			
Ondangwa	31	16	
Otavi			
Otjiwarango			
Outjo			
Rehoboth			
Rundu			
Steinhausen			
Tsumeb			
Uis	32	13	
Walvisbaai	31	16	
Windhoek			

BOTSWANA			
Francistown	28	20	22,8
Gaborone	30	20	
Ghanzi	31	19	
Lobatsi			
Mahalapye			
Maun	31	20	
Shakawe	33	19	
Tshabong	32	19	
Tshane	32	20	
Kanye			20,0
Ramoutsa			4,0
Pitsani			36,0
Palapye			3,5
Molepole			18,5

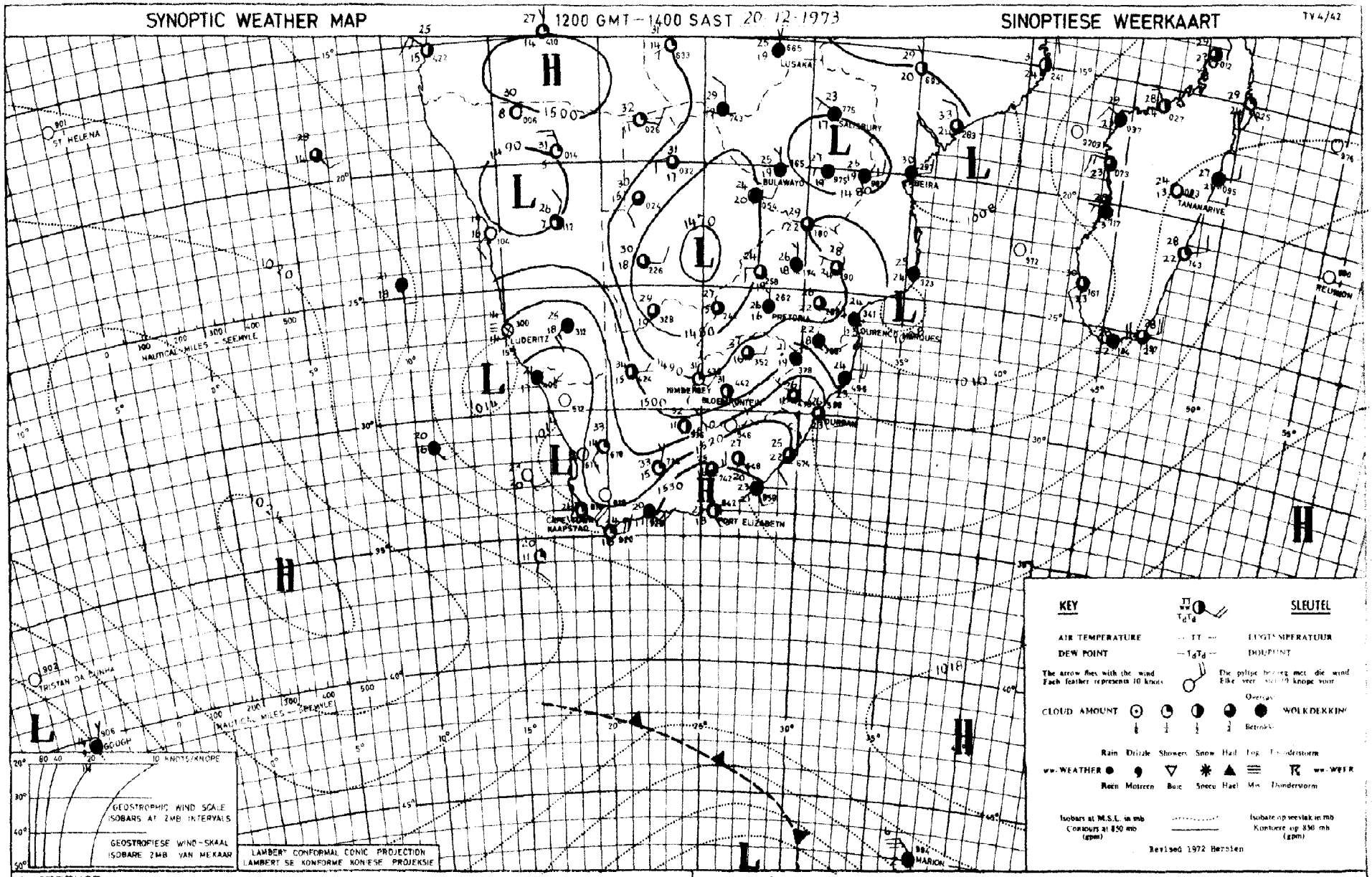

INFERENCE *With the low pressure system over the interior and moist air in circulation, further showers will occur over most parts of the country. An upper air low is developing over southern S.W.A. which will cause thundershowers also over this area and the north western Cape.*

AFLEIDING *Met die laedrukstelsel oor die binneland en vogtige lug in sirkulasie sal verdere buie uitsak oor die meeste dele van die land. 'n Boluglaag ontwikkel oor suidelike S.W.A. wat later ook donderbuie sal veroorsaak oor daardie gebied en oor Noordwes-Kaapland.*

DAAGLIKSE WEERBULLETIN

Maksimum en Minimum Temperatuur (°C) en Reënval (RRR) in mm vir die 24 uur geëindig om 0800 SAST op

WEERBURO / WEATHER BUREAU
DEPT VAN VERVOER / DEPT OF TRANSPORT
22-12-1973

DAILY WEATHER BULLETIN

Maximum and Minimum Temperatures (°C) and Rainfall (RRR) in mm for the 24 hours ended at 0800 SAST on

TV. 1/43

TRANSVAAL	Max	Min	RRR
Alberton			
Barberton			
Belfast			
Bethal	20	11	
Bospoort	26	16	
Carolina	19	11	
Delareyville			
Delmas			
Doornspruit (Vaalwater)	27	18	
Ermelo			
Jan Kempdorp			
Jan Smuts	21	11	
Joubertpark (Jhb)			
Klerksdorp			
Kroondal (Rustenburg)			
Letaba			
Levubu	23	18	25,5
Lichtenburg			
Loskopdam			
Loskopkanale (Groblersdal)			
Louis Trichardt			
Lydenburg			
Marble Hall			
Mara	25	18	0,4
Marnitz	28	18	
Messina	28	21	3,8
Middelburg			
Nelspruit	23	17	1,5
Phalaborwa	24	19	10,5
Pietersburg	25	15	0,2
Piet Retief	23	14	
Pongola			
Potchefstroom	26	15	
Potgietersrus	26	16	
Pretoria	25	15	
Pretoriuskop			
Punda Milia			
Satara			
Sekhukhune			
Shingwidzi			
Skukuza	24	20	12,0
Standerton	23	11	
Schweizer-Reneke			
Thabazimbi			
Tom Burke			
Tzaneen			
Vereeniging			
Volksrust			
Warmbad	26	16	13,0
Waterval-Boven			
Witbank			
Wolmaransstad			
Zeerust			

NATAL	Max	Min	RRR
Cape St. Lucia	27	22	
Cedara	25	14	10,0
Dundee			
Durban (Louis Botha)	28	20	
Estcourt	26	14	
Harding			
Himeville			
Hluhluwe			
Melmoth			
Mkuze			
Newcastle	26	14	1,0
Port Shepstone	27	22	50,6
Van Reenen			
Vryheid			
Waterford (Underberg)	23	13	
O.V.S. - O.F.S.			
Balkfontein (Bothaville)			
Bethlehem	25	13	
Bloemfontein (J.B.M. Hertzog)	30	17	10,6
Bultfontein			
Clocolan			
Fauresmith	30	19	
Ficksburg			
Frankfort	25	12	
Harrismith			
Hoopstad	30	18	
Heilbron			
Koppies			
Kroonstad	28	15	
Lindley			
Modderpoort			
Petrusburg			
Philippolis			
Reddersburg			
Reitz			
Rouxville			
Vrede			
Warden			
Welkom	30	16	
Wepener	31	17	
Winburg			
Zastron			

KAAP - CAPE	Max	Min	RRR
Aberdeen			
Addo			
Agulhas	24	18	
Alexander Bay	26	15	1,8
Aliwal North	31	15	
Beaufort West	30	18	
Boegoebergdam			9,0
Brandvlei			
Caledon			
Calitzdorp			
Calvinia	32	18	8,3
Cape Columbine	20	14	
Cape St. Francis	23	19	
Cape Town (D.F. Malan)	32	17	
Cape Town (Roeland St.)			
Carnarvon			20,0
Ceres			
Citrusdal			
Colesberg			
Cradock			
De Aar	32	19	
Döhne	18	16	7,5
Douglas			
East London (Ben Schoeman)	23	20	5,0
Elsenburg			
Fort Beaufort			
Fraserburg	27	17	0,6
Garies			
George			
Graaff-Reinet	30	16	
Grahamstown			1,0
Grootfontein (Middelburg)	29	15	
Hopetown			
Idutywa			
Jansenville	29	20	
Joubertina			
Kaappunt	20	11	
Kimberley (B.J. Vorster)	32	21	
Knysna			
Kokstad	24	16	
Kuruman	31	16	34,0
Ladismith			
Langebaanweg	34	17	
Maclear			
Mafeking			
Malmesbury			
Matatiele			
Matroosberg	29	17	1,5
Mbashe	25	21	9,5

KAAP - CAPE	Max	Min	RRR
Mosselbaai	21	19	
Okiep	29	18	
Oudtshoorn	31	17	
Petrusville			
Piketberg			
Pofadder	28	19	0,8
Port Elizabeth (H.F. Verwoerd)	24	20	0,5
Port Nolloth	18	13	
Port St. Johns	24	21	44,8
Prieska	38	18	14,8
Prince Albert			
Queenstown	24	17	
Riversdale	27	18	
Robertson	31	18	
Sheeprun	27	15	
Somerset East	27	16	
Steynsburg			
Strydenburg			
Sutherland	27	16	
Swellendam			
Tarkastad			
Touwsrivier			
Twee Riviere			
Umtata	26	17	0,2
Uniondale			
Upington	25	19	11,8
Vanwyksvlei	33	17	8,1
Victoria West			
Vredendal	33	19	
Vryburg	29	16	13,0
Williston			18,0
Willowmore	27	16	
Willow Park (Dordrecht)			
LESOTHO			
Maseru			
Ox-Bow			
SWAZILAND			
Bulembu			
Manzini (Matsapa)	26	19	
Siteki			

S.W.A.	Max	Min	RRR
Aroab			
Bethanien			
Dordabis			
Gobabeb	28	13	
Gobabis	32	18	0,5
Grootfontein	32	18	
J.G. Strijdom	31	15	
Karasburg			
Kalkfeld			
Karibib			
Keetmanshoop	30	17	4,2
Kub			
Luderitz	20	13	
Mariental	33	18	1,9
Möwe	21	17	
Ohopoho			
Okahandja			
Okaukuejo			
Ondangwa	33	17	
Otavi			
Otjiwarango			
Outjo			
Rehoboth			
Rundu	34	16	
Steinhausen			
Tsumeb			
Uis	30	11	
Walvisbaai	21	17	
Windhoek			
BOTSWANA			
Francistown	26	18	1,7
Gaborone	30	20	1,2
Ghanzi	32	20	
Lobatsi			
Mahalapye			
Maun	33	20	
Shakawe	35	19	
Tshabong	33	19	6,0
Tshane			

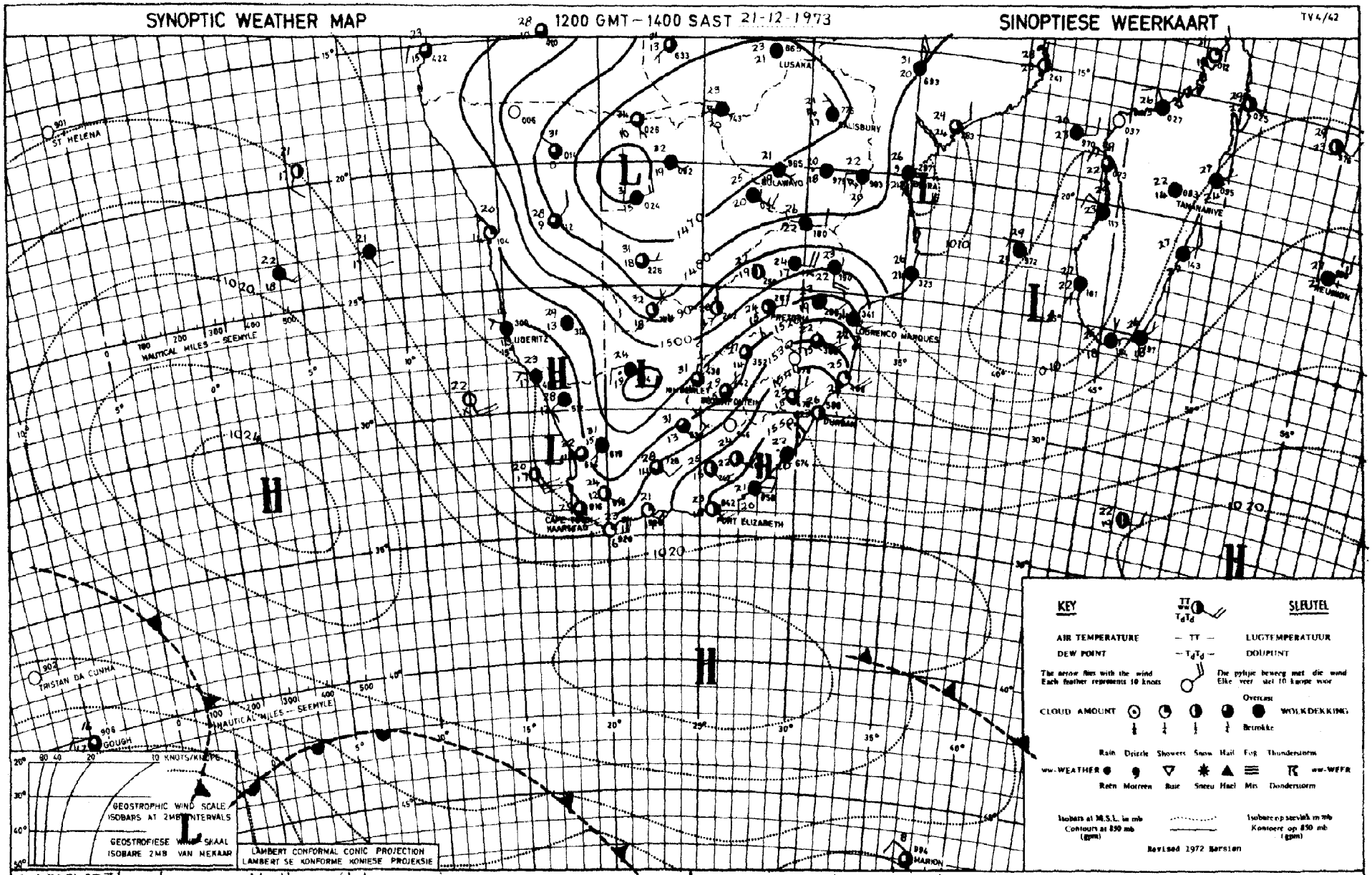

INFERENCE The low over Northern Botswana is slowly moving eastwards so that further rain will occur over Northern Transvaal and Rhodesia. A seperate upper air low is situated over North Western Cape, causing scattered showers over this region which will spread to the Karoo, Northern and Eastern Cape and Southern O F S later.

AFLEIDING Die laag oor Noord Botswana beweeg stadig ooswaarts sodat verdere reën oor Noord-Transvaal en Rhodesië sal voorkom. 'n Aparte boluglaedrukstelsel is oor Noordwes-Kaap aanwesig en sal verspreide buie oor dié gebied veroorsaak wat later ook oor die Karoo, Noord-en Oos-Kaap en die Suid-Vrystaat sal uitbrei.

DAAGLIKSE WEERBULLETIN

Maksimum en Minimum Temperatuur (°C) en Reënval (RRR) in mm vir die 24 uur geëindig om 0800 SAST op

WEERBURO / WEATHER BUREAU
DEPT. VAN VERVOER / DEPT. OF TRANSPORT
23 - 12 - 1973

DAILY WEATHER BULLETIN

Maximum and Minimum Temperatures (°C) and Rainfall (RRR) in mm for the 24 hours ended at 0800 SAST on

TV. 4743

TRANSVAAL	Max	Min	RRR
Alberton			
Barberton			
Belfast			
Bethal	22	13	
Bospoort	21	16	21.4
Carolina	20	12	
Delareyville			
Delmas			
Doornspruit (Vaalwater)	25	18	
Ermelo			
Jan Kempdorp			7.2
Jan Smuts	24	14	
Joubertpark (Jhb)			
Klerksdorp			
Kroondal (Rustenburg)			
Letaba			
Levubu	25	18	2.4
Lichtenburg			
Loskopdam			
Loskopkanale (Groblersdal)			
Louis Trichardt			
Lydenburg			
Marble Hall			
Mara	25	16	
Marnitz	26	19	
Messina	28	21	
Middelburg			
Nelspruit	26	16	
Phalaborwa	27	19	
Pietersburg	23	14	
Piet Retief	22	13	
Pongola			
Potchefstroom	26	16	3.6
Potgietersrus	26	14	
Pretoria	26	17	
Pretoriuskop			
Punda Milia			
Satara			
Sekhukhune			
Shingwidzi			
Skukuza			
Standerton	22	14	
Schweizer-Reneke			
Thabazimbi			
Tom Burke			
Tzaneen			
Vereeniging			
Volksrust			
Warmbad	25	17	
Waterval-Boven			
Witbank			
Wolmaransstad			
Zeerust			
Ventersdorp			13.0

NATAL	Max	Min	RRR
Cape St. Lucia	28	21	
Cedara	25	16	
Dundee			
Durban (Louis Botha)	28	22	
Estcourt	25	17	
Harding			
Himeville			
Hluhluwe			24,8
Melmoth			
Mkuze			
Newcastle	25	16	
Port Shepstone	26	22	0.2
Van Reenen			
Vryheid			
Waterford (Underberg)	22	14	
O.V.S. - O.F.S.			
Balkfontein (Bothaville)			
Bethlehem	24	14	0.9
Bloemfontein (J.B.M. Hertzog)	24	16	3.8
Bultfontein			
Clocolan			
Fauresmith	23	14	4.6
Ficksburg			
Frankfort	24	15	
Harrismith			
Hoopstad	21	16	7.5
Heilbron			
Koppies			
Kroonstad	25	17	3.5
Lindley			5.0
Modderpoort			
Petrusburg			
Philippolis			
Reddersburg			6.5
Reitz			
Rouxville			
Vrede			
Warden			
Welkom			
Wepener	26	15	2.0
Winburg			
Zastron			

KAAP - CAPE	Max	Min	RRR
Aberdeen			
Addo			
Agulhas	24	19	
Alexander Bay	24	16	
Aliwal North	25	14	4.5
Beaufort West	19	15	11.7
Boegoebergdam			1.5
Brandvlei			3.0
Caledon			
Calitzdorp			
Calvinia	21	14	7.5
Cape Columbine	22	12	
Cape St. Francis	22	17	0.7
Cape Town (D.F. Malan)	28	17	
Cape Town (Roeland St.)			
Carnarvon			
Ceres			
Citrusdal			
Colesberg			
Cradock			
De Aar	21	14	14.0
Döhne			
Douglas			
East London (Ben Schoeman)	25	19	18.3
Elsenburg			
Fort Beaufort			
Fraserburg	19	13	20.0
Garies			
George			
Graaff-Reinet	24	18	2.8
Grahamstown			
Grootfontein (Middelburg)	24	13	10.4
Hopetown			
Idutywa			
Jansenville	28	19	
Joubertina			
Kaappunt	23	17	
Kimberley (B.J. Vorster)	22	15	16.0
Knysna			
Kokstad	24	15	
Kuruman	31	14	25.5
Ladismith			
Langebaanweg	22	17	
Maclear			
Mafeking	21	16	9.0
Malmesbury			
Matatiele			
Matroosberg	27	17	3.0
Mbashe			

KAAP - CAPE	Max	Min	RRR
Mosselbaai	22	20	4.6
Oliep	27	17	
Oudtshoorn	26	19	
Petrusville			
Piketberg			
Pofadder	29	17	0.7
Port Elizabeth (H.E. Verwoerd	25	19	
Port Nolloth	17	14	
Port St. Johns	24	21	9.3
Prieska	23	18	3.7
Prince Albert			
Queenstown	27	14	42.0
Riversdale	30	20	
Robertson	35	20	2.7
Sheeprun	27	16	5.5
Somerset East	29	16	8.6
Steynsburg			
Strydenburg			12.5
Sutherland	19	9	1.9
Swellendam			
Tarkastad			
Touwsrivier			
Twee Riviere			
Umtata	29	18	31.5
Uniondale			
Upington	30	18	
Vanwyksvlei	23	17	
Victoria West			
Vredendal			
Vryburg	27	16	24.5
Williston			
Willowmore	24	17	3.0
Willow Park (Dordrecht)			
LESOTHO			
Maseru			
Ox-Bow			
SWAZILAND			
Bulembu			
Manzini (Matsapa)	35	17	
Siteki			

S.W.A.	Max	Min	RRR
Aroab			
Bethanien			
Dordabis			
Gobabeb	27	14	
Gobabis	30	17	
Grootfontein	32	17	
J.G. Strijdom	30	18	
Karasburg			
Kalkfeld			
Karibib			
Keetmanshoop	31	17	
Kub			
Luderitz	16	14	
Mariental	34	21	
Möwe	22	16	
Ohopoho			
Okahandja			
Okaukuejo			
Ondangwa	33	15	
Otavi			
Otjiwarango			
Outjo			
Rehoboth			
Rundu	33	14	
Steinhausen			
Tsumeb			
Uis	31	12	
Walvisbaai	21	17	
Windhoek			
BOTSWANA			
Francistown	22	18	0.6
Gaborone	25	18	1.5
Ghanzi	28	19	
Lobatsi			
Mahalapye			
Maun	29	19	
Shakawe	34	20	
Tshabong	31	18	5.7
Tshane	33	17	

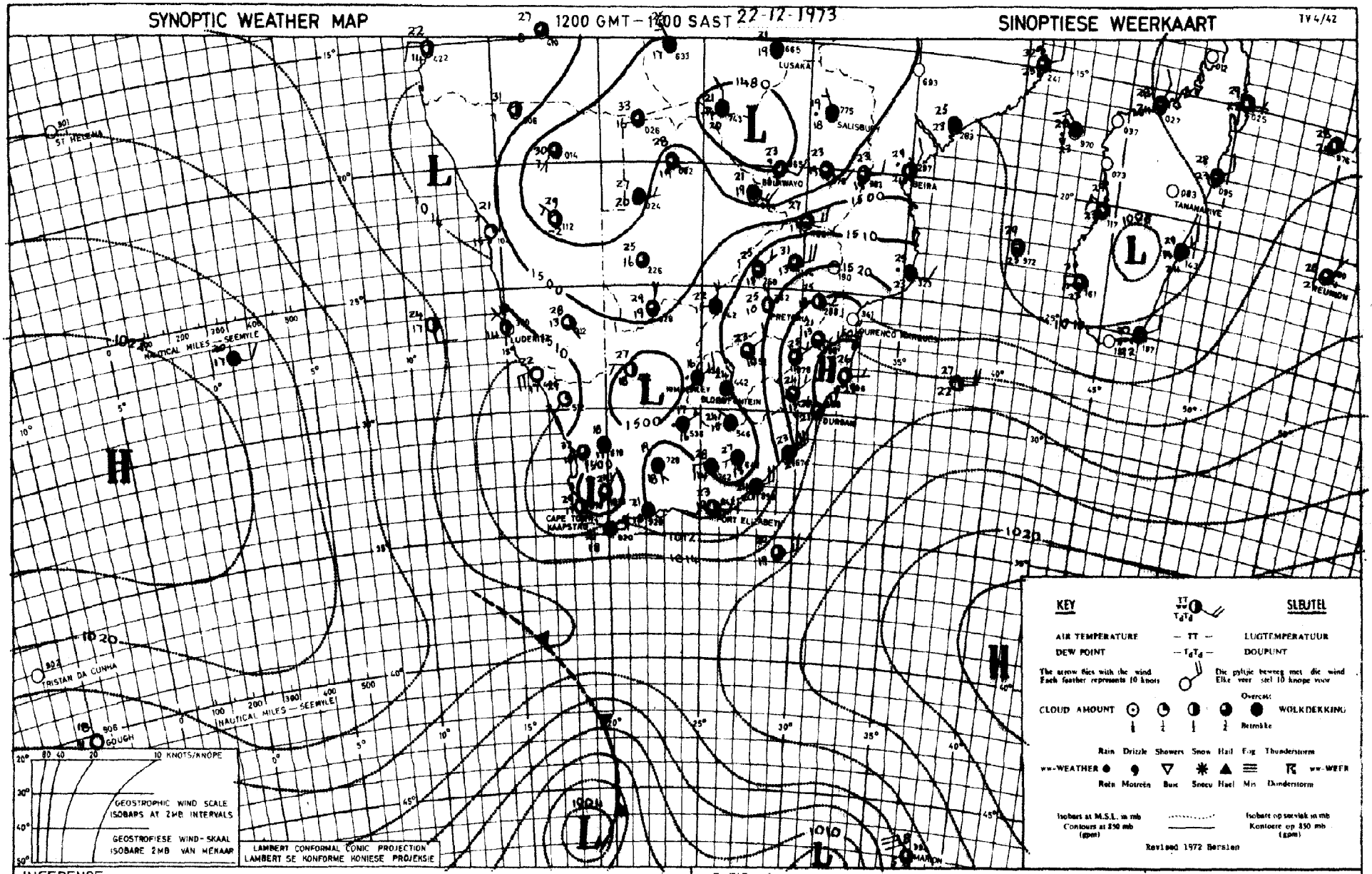

INFERENCE The surface and upper-air low pressure system causing rain over most of the Cape Province, is moving eastwards so that the rain belt will advance over the entire Free State, Western Transvaal and Southern Natal.

AFLEIDING Die oppervlakte- en boulaagdrukstelsel wat reën oor die meeste dele van Kaapland veroorsaak, beweeg verder oostwaarts sodat reën sal uitbrei oor die hele Vrystaat, Wes-Transvaal en Suid-Natal.

DAAGLIKSE WEERBULLETIN

Maksimum en Minimum Temperatuur (°C) en Reënval (RRR) in mm vir die 24 uur geëindig om 0800 SAST op

WEERBURO / WEATHER BUREAU
DEPT. VAN VERVOER / DEPT. OF TRANSPORT
24-12-1973

DAILY WEATHER BULLETIN

Maximum and Minimum Temperatures (°C) and Rainfall (RRR) in mm for the 24 hours ended at 0800 SAST on

TV. 4/43

TRANSVAAL	Max	Min	RRR
Alberton			
Barberton			
Belfast			
Bethal	24	15	0,3
Bospoort	24	14	34,0
Carolina	20	12	
Delareyville			
Delmas			2,0
Doornspruit (Vaalwater)	27	18	9,5
Ermelo			
Jan Kempdorp			
Jan Smuts	23	14	3,0
Joubertpark (Jhb)			
Klerksdorp			
Kroondal (Rustenburg)			
Letaba			
Levubu	24	20	1,0
Lichtenburg			
Loskopdam			
Loskopkanale (Groblersdal)			
Louis Trichardt			
Lydenburg	25	11	
Marble Hall			
Mara	26	19	
Marnitz	27	19	
Measina	27	21	0,7
Middelburg			
Nelspruit	27	18	
Phalaborwa	28	21	
Pietersburg	25	15	
Piet Retief	24	16	
Pongola			
Potchefstroom	24	15	16,4
Potgietersrus	28	17	
Pretoria	25	16	7,0
Pretoriuskop			
Punda Milia			
Carltonville			11,0
Satara			
Sekhukhune			
Shingwidzi			
Skukuza	30	22	0,3
Standerton	24	15	16,5
Schweizer-Reneke			
Thabazimbi			
Tom Burke			
Tzaneen			
Vereeniging			
Volksrust			
Warmbad	27	18	2,2
Waterval-Boven			
Witbank			
Wolmaransstad			
Zeerust			

NATAL	Max	Min	RRR
Cape St. Lucia	28	23	0,1
Cedara	26	17	8,3
Dundee			
Durban (Louis Botha)	28	23	0,1
Estcourt	26	17	8,5
Harding			
Himeville			9,0
Hluhluwe			
Melmoth			17,0
Mkuze			14,0
Newcastle	25	16	11,2
Pietermaritzburg			16,5
Port Shepstone	24	21	13,2
Van Reenen			20,0
Vryheid			
Waterford (Underberg)	19	12	10,7
Tugela			25,0
O.V.S. - O.F.S.			
Balkfontein (Bothaville)			57,0
Bethlehem	19	14	19,7
Bloemfontein (J.B.M. Hertzog)	26	16	10,4
Bultfontein			
Clocolan			33,5
Fauresmith			
Ficksburg			
Frankfort	24	16	40,5
Harrismith			5,0
Hoopstad	25	15	3,5
Heilbron			
Koppies			24,5
Kroonstad	22	16	10,2
Lindley			
Modderpoort			
Petrusburg			
Philippolis			
Reddersburg			
Reitz			
Rouxville			
Vrede			
Warden			21,0
Welkom	22	15	15,3
Wepener	22	16	6,5
Winburg			
Zastron			90,5

KAAP - CAPE	Max	Min	RRR
Aberdeen			
Addo			1,2
Agulhas	24	18	
Alexander Bay	23	17	
Aliwal North	21	16	9,0
Beaufort West	27	16	
Boegoebergdam			
Brandvlei			
Caledon			
Calitzdorp			
Calvinia	29	13	
Cape Columbine	20	12	
Cape St. Francis	23	17	
Cape Town (D.F. Malan)	25	18	
Cape Town (Roeland St.)			
Carnarvon			
Ceres			
Citrusdal			
Colesberg			
Cradock			3,7
De Aar	22	12	
Döhne			
Douglas			
East London (Ben Schoeman)	24	19	37,7
Elsenburg			
Fort Beaufort			
Fraserburg	26	15	
Garies			
George			
Graaff-Reinet	26	13	2,6
Grahamstown			10,8
Grootfontein (Middelburg)	18	9	1,8
Hopetown			
Idutywa			
Jansenville	28	17	
Joubertina			
Kaappunt	22	17	
Kimberley (B.J. Vorster)	28	16	
Knysna			
Kokstad	21	15	11,6
Kuruman	31	16	
Ladismith			
Langebaanweg	28	15	
Maclear			22,5
Mafeking	25	17	2,8
Malmesbury			
Matatiele			19,0
Matroosberg	30	17	
Mbashe			

KAAP - CAPE	Max	Min	RRR
Mosselbaai	23	20	
Okiep	29	14	
Oudtshoorn	31	20	
Petrusville			
Piketberg			
Pofadder	30	17	
Port Elizabeth (H.E. Verwoerd	24	19	
Port Nolloth	18	15	
Port St. Johns	25	21	6,0
Prieska	28	16	
Prince Albert			
Queenstown			
Riversdale	30	20	
Robertson	33	19	
Sheeprun			
Somerset East	22	16	3,7
Steynsburg			8,5
Strydenburg			
Sutherland	24	11	
Swellendam			
Tarkastad			34,0
Touwsrivier			
Twee Riviere			
Umtata			
Uniondale			
Upington	29	19	
Vanwyksvlei	23	17	
Victoria West			
Vredendal	34	16	
Vryburg	26	15	15,5
Williston			
Willowmore	28	16	
Willow Park (Dordrecht)			
LESOTHO			
Maseru			
Ox-Bow			
SWAZILAND			
Bulembu			
Manzini (Matsapa)			7,0
Siteki			

S.W.A.	Max	Min	RRR
Aroab			
Bethanien			
Dordabis			
Gobabeb	28	14	
Gobabis	31	18	
Grootfontein	32	14	
J.G. Strijdom	30	16	
Karasburg			
Kalkfeld			
Karibib			
Keetmanshoop	33	18	
Kub			
Luderitz	23	15	
Marienta!	34	22	0,4
Möwe	22	17	
Ohopoho			
Okahandja			
Okaukuejo			
Ondangwa	33	16	
Otavi			
Otjiwarango			
Outjo			
Rehoboth			
Rundu			
Steinhausen			
Tsumeb			
Uis			
Walvisbaai	20	17	
Windhoek			
BOTSWANA			
Francistown	23	18	4,6
Gaborone	28	18	2,0
Ghanzi	28	18	3,8
Lobatsi			
Mahalapye			
Maun	28	19	
Shakawe	33	19	1,7
Tshabong			
Tshane	30	18	

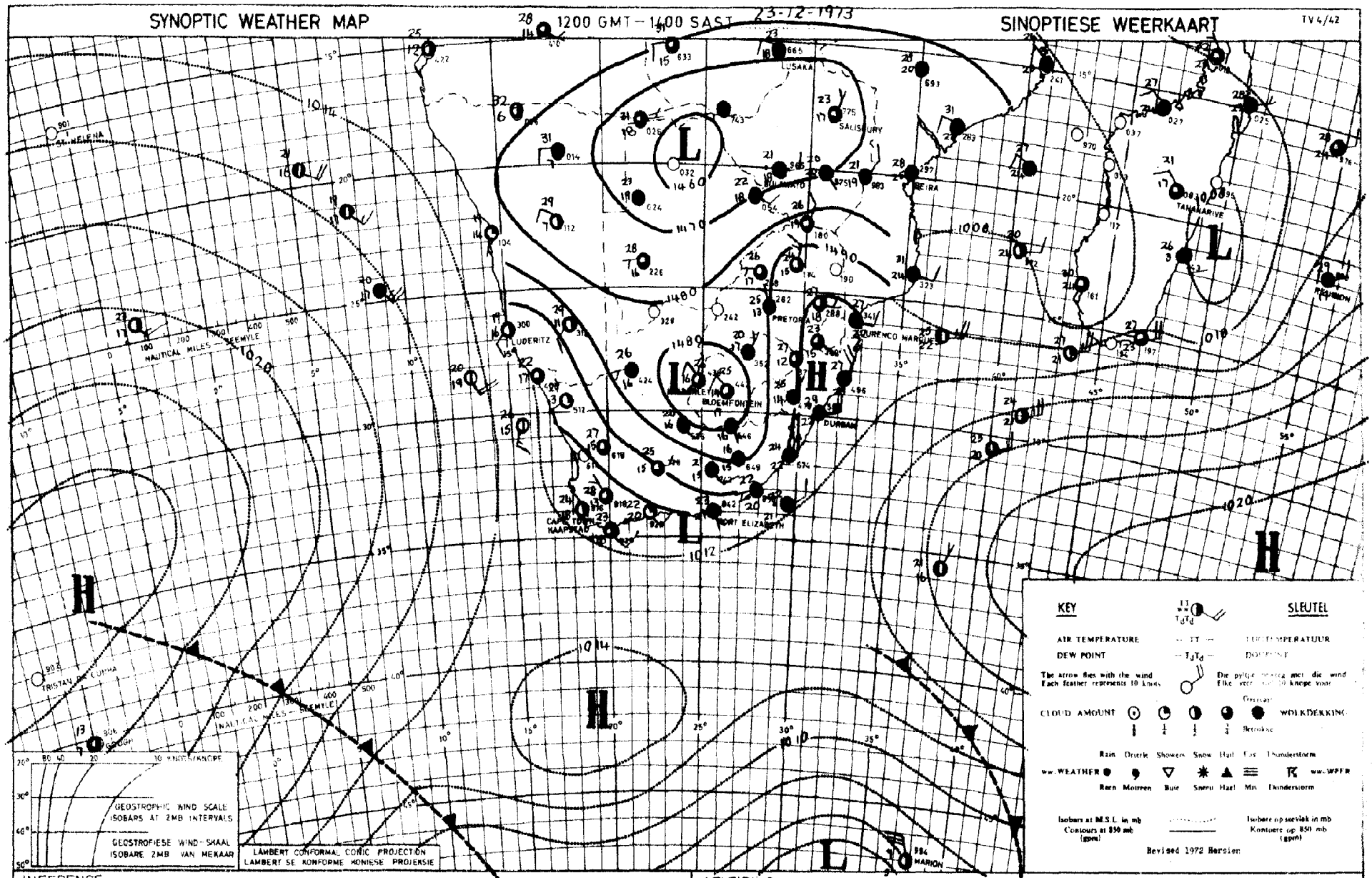

INFERENCE There are indications that the surface and upper-air trough will now shift eastwards and consequently rainy weather will spread to the Transvaal, but it will clear over the central and western parts

AFLEIDING Daar is aanduidings dat die trog van lae druk, beide in die bolug en aan die oppervlakte nou ooswaarts gaan beweeg en daarmee sal reënweer na Transvaal uitbrei, maar oor die sentrale en westelike binneland sal dit ooptrek.

DAAGLIKSE WEERBULLETIN

Maksimum en Minimum Temperatuur (°C) en Reënval (RRR) in mm vir die 24 uur geëindig om 0800 SAST op

WEERBURO / WEATHER BUREAU
DEPT VAN VERVOER / DEPT OF TRANSPORT
25 - 12 - 1973

DAILY WEATHER BULLETIN

Maximum and Minimum Temperatures (°C) and Rainfall (RRR) in mm for the 24 hours ended at 0800 SAST on

TV.4/43

TRANSVAAL	Max	Min	RRR
Alberton			
Barberton			
Belfast			
Bethal	24	14	9,7
Bospoort	26	15	
Carolina	24	13	20,4
Delareyville			
Delmas			
Doornspruit (Vaalwater)			
Ermelo			
Jan Kempdorp			
Jan Smuts	23	14	1,9
Joubertpark (Jhb)			
Klerksdorp			
Kroondal (Rustenburg)	27	17	
Letaba			
Levubu			
Lichtenburg			
Loskopdam			6,0
Loskopkanaal (Groblersdal)			5,0
Louis Trichardt			
Lydenburg			
Marble Hall			
Mara			
Marnitz			
Messina			
Middelburg			
Nelspruit	29	19	2,2
Phalaborwa	31	21	0,5
Pietersburg			
Piet Retief	27	16	29,8
Pongola			
Potchefstroom	26	16	5,0
Potgietersrus	30	19	1,5
Pretoria	26	18	
Pretoriuskop			
Punda Milia			
Satara			
Sekhukhune			
Shingwidzi			
Skukuza			
Standerton	25	14	
Schweizer-Reneke			
Thabazimbi			
Tom Burke			
Tzaneen			
Vereeniging			
Volksrust			
Warmbad	26	18	
Waterval-Boven			
Witbank			
Wolmaransstad			
Zeerust			
Ventersdorp			22,0

NATAL	Max	Min	RRR
Cape St. Lucia	27	20	16,0
Cedara	25	13	12,4
Dundee			
Durban (Louis Botha)	28	21	3,3
Estcourt	26	14	6,0
Harding			
Himeville			
Hluhluwe			26,5
Melmoth			1,0
Mkuze			
Newcastle	27	16	
Port Shepstone	25	20	0,2
Van Reenen			
Vryheid			
Waterford (Underberg)	22	10	50,0
O.V.S. - O.F.S.			
Balkfontein (Bothaville)			
Bethlehem			
Bloemfontein (J.B.M. Hertzog)	27	13	
Bultfontein			
Clocolan			
Fauresmith	30	14	
Ficksburg			
Frankfort	24	16	0,9
Harrismith			
Hoopstad			
Heilbron			
Koppies			
Kroonstad	27	15	
Lindley			
Modderpoort			
Petrusburg			
Philippolis			
Reddersburg			
Reitz			
Rouxville			
Vrede			
Warden			
Welkom			
Wepener	27	12	
Winburg			
Zastron			

KAAP - CAPE	Max	Min	RRR
Aberdeen			
Addo			
Agulhas	23	18	
Alexander Bay	23	14	
Aliwal North	27	10	
Beaufort West	30	15	
Boegoebergdam			
Brandvlei			
Caledon			
Calitzdorp			
Calvinia	30	13	
Cape Columbine	19	13	
Cape St. Francis	23	17	
Cape Town (D.F. Malan)	24	16	
Cape Town (Roeland St.)			
Carnarvon			
Ceres			
Citrusdal			
Colesberg			
Cradock			
De Aar	28	12	
Döhne	23	12	
Douglas			
East London (Ben Schoeman)	24	16	
Elsenburg			
Fort Beaufort			
Fraserburg	30	15	7,0
Garies			
George			
Graaff-Reinet	29	15	
Grahamstown			
Grootfontein (Middelburg)	27	12	
Hopetown			
Idutywa			
Jansenville	30	17	
Joubertina			
Kaappunt	23	17	
Kimberley (B.J. Vorster)	30	17	
Knysna			
Kokstad	23	8	0,6
Kuruman	31	15	
Ladismith			
Langebaanweg	26	13	
Maclear			
Mafeking	29	16	
Malmesbury			
Matatiele			
Matroosberg	30	14	
Mbashe	24	17	

KAAP - CAPE	Max	Min	RRR
Mosselbaai	22	20	
Oliep	29	16	
Oudtshoorn	28	19	
Petrusville			
Piketberg			
Pofadder	31	17	
Port Elizabeth (H.F. Verwoerd)	26	16	
Port Nolloth	21	12	
Port St. Johns	25	19	
Prieska	32	17	
Prince Albert			
Queenstown			
Riversdale	22	17	2,0
Robertson	27	18	
Sheeprun	22	13	3,0
Somerset East	25	15	
Steynsburg			
Strydenburg			
Sutherland			
Swellendam			
Tarkastad			
Touwsrivier			
Twee Riviere	33	20	
Umtata	24	14	
Uniondale			
Upington	33	19	
Vanwyksvlei	33	18	
Victoria West			
Vredendal	28	12	
Vryburg	29	15	
Williston			
Willowmore			
Willow Park (Dordrecht)			
LESOTHO			
Maseru			
Ox-Bow			
SWAZILAND			
Bulembu			
Manzini (Matsapa)			
Siteki			

S.W.A.	Max	Min	RRR
Arosb			
Bethanien			
Dordabis			
Gobabeb	30	15	
Gobabis	31	18	
Grootfontein	32	17	
J.G. Strijdom	29	15	
Karasburg			
Kalkfeld			
Karibib			
Keetmanshoop	33	17	2,3
Kub			
Lüderitz	23	14	
Marienta!	34	20	
Möwe	20	16	
Ohopoho			
Okahandja			
Okaukuejo			
Ondangwa			
Otavi			
Otjiwarango			
Outjo			
Rehoboth			
Rundu	34	18	
Steinhausen			
Tsumeb			
Uis	33	13	
Walvisbaai	22	17	
Windhoek			
BOTSWANA			
Francistown	31	19	
Gaborone	31	20	
Ghanzi	24	17	0,5
Lobatsi			
Mahalapye			
Maun	30	18	
Shakawe			
Tshabong			
Tshane			

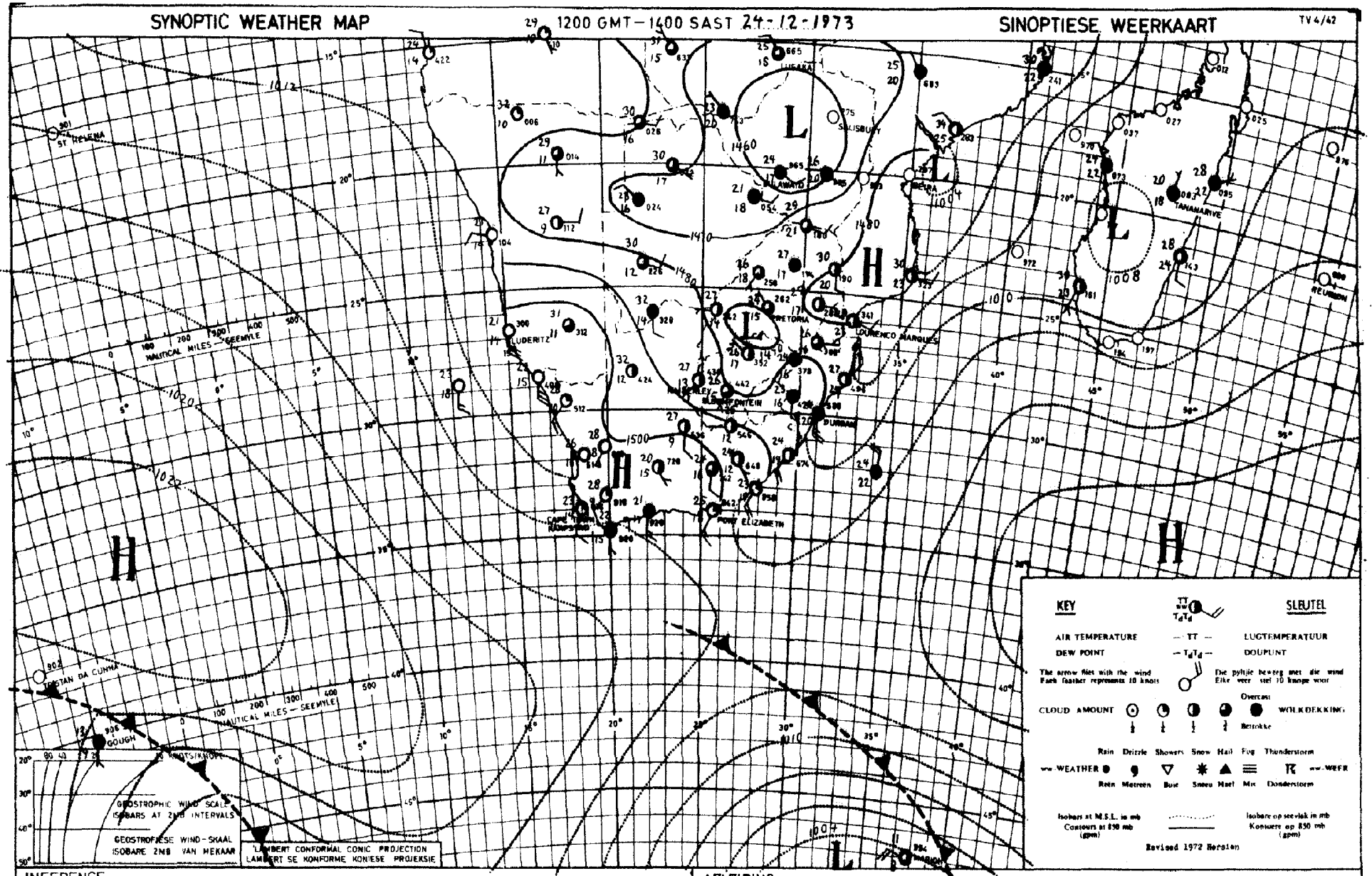

INFERENCE

The low pressure trough extending from Rhodesia to Western Transvaal will cause further thundershowers over Transvaal, Natal and the North-eastern Free State but over the rest of the Republic it will be fine or only partly cloudy.

AFLEIDING

Die laedrukfrog wat vanaf Rhodesië deurstrek na Wes-Transvaal sal verdere donderbuie veroorsaak oor Transvaal, Natal en Noordoos-Vrystaat maar oor die res van die Republiek sal dit mooiweer of net gedeeltelik bewolk wees.

DAAGLIKSE WEERBULLETIN

Maksimum en Minimum Temperatuur (°C) en Reënval (RRR) in mm vir die 24 uur geëindig om 0800 SAST op

WEERBURO / WEATHER BUREAU
DEPT VAN VERVOER / DEPT OF TRANSPORT

26 - 12 - 1973

DAILY WEATHER BULLETIN

Maximum and Minimum Temperatures (°C) and Rainfall (RRR) in mm for the 24 hours ended at 0800 SAST on

TV-4/43

TRANSVAAL	Max	Min	RRR
Alberton			
Barberton			
Belfast			
Bethal	22	14	
Bospoort	26	13	
Carolina	20	13	
Delareyville			
Delmas			
Doornspruit (Vaalwater)	24	18	1,2
Ermelo			
Jan Kempdorp			
Jan Smuts	25	12	7,3
Joubertpark (Jhb)			
Klerksdorp			
Kroondal (Rustenburg)	29	15	1,3
Letaba			
Levubu	23	19	13,0
Lichtenburg			
Loskopdam			
Loskopkanale (Groblersdal)			
Louis Trichardt			
Lydenburg			
Marble Hall			
Mara	27	17	1,2
Marnitz	26	19	
Messina	29	21	24,5
Middelburg			3,0
Nelspruit	26	19	0,1
Phalaborwa	25	21	1,8
Pietersburg	26	17	1,0
Piet Retief	22	15	
Pongola			
Potchefstroom	27	14	
Potgietersrus	25	18	1,2
Pretoria	26	16	0,7
Pretoriuskop			
Punda Milia			
Satara			
Sekhukhune			
Shingwidzi			
Skukuza	26	21	1,7
Standerton	24	13	
Schweizer-Reneke			
Thabazimbi			
Tom Burke			
Tzaneen			
Vereeniging			
Volksrust			
Warmbad	25	16	
Waterval-Boven			2,5
Witbank			
Wolmaransstad			
Zeerust			

NATAL	Max	Min	RRR
Cape St. Lucia	24	21	0,6
Cedara	23	12	
Dundee			
Durban (Louis Botha)	27	19	
Estcourt	25	14	
Harding			
Himeville			
Hluhluwe			1,0
Melmoth			
Mkuze			
Newcastle	27	14	
Jozini			16,0
Port Shepstone	28	19	
Van Reenen			
Vryheid			
Waterford (Underberg)	22	9	0,3
O.V.S. - O.F.S.			
Balkfontein (Bothaville)			
Bethlehem			
Bloemfontein (J.B.M. Hertzog)	29	16	
Bultfontein			
Clocolan			
Fauresmith	30	18	
Ficksburg			
Frankfort	25	12	11,5
Harrismith			
Hoopstad			
Heilbron			
Koppies			
Kroonstad	23	15	
Lindley			
Modderpoort			
Petrusburg			
Philippolis			
Reddersburg			
Reitz			
Rouxville			
Vrede			
Warden			
Welkom	29	16	0,3
Wepener	29	16	
Winburg			
Zastron			

KAAP - CAPE	Max	Min	RRR
Aberdeen			
Addo			
Agulhas	24	18	
Alexander Bay	23	13	
Aliwal North	39	14	0,8
Beaufort West	35	17	
Boegoebergdam			
Brandvlei			
Caledon			
Calitzdorp			
Calvinia	31	11	
Cape Columbine	19	12	
Cape St. Francis	22	18	
Cape Town (D.F. Malan)	25	17	
Cape Town (Roeland St.)			
Carnarvon			
Ceres			
Citrusdal			
Colesberg			
Cradock			
De Aar	31	15	
Döhne	25	14	1,5
Douglas			
East London (Ben Schoeman)	24	19	0,3
Elsenburg			
Fort Beaufort			
Fraserburg	31	14	
Garies			
George			
Graaff-Reinet	32	16	1,3
Grahamstown			
Grootfontein (Middelburg)	31	15	
Hopetown			
Idutywa			
Jansenville	35	19	5,5
Joubertina			
Kaappunt	22	16	
Kimberley (B.J. Vorster)	31	21	
Knysna			
Kokstad	25	9	
Kuruman	31	17	
Ladismith			
Langebaanweg	25	16	
Maclear			
Mafeking	31	15	
Malmesbury			
Matatiele			
Matroosberg	30	12	
Mbashe	27	18	

KAAP - CAPE	Max	Min	RRR
Mosselbaai	24	18	
Oklep	30	13	
Oudtshoorn	32	17	
Petrusville			
Piketberg			
Pofadder	33	15	
Port Elizabeth (H.E. Verwoerd)	24	18	
Port Nolloth	20	11	
Port St. Johns	26	19	
Prieska	34	18	
Prince Albert			
Queenstown	28	17	0,9
Riversdale	23	15	
Robertson	30	17	
Sheeprun	25	14	
Somerset East	30	15	3,5
Steynsburg			
Strydenburg			
Sutherland	28	10	
Swellendam			
Tarkastad			
Touwsrivier			
Twee Riviere	35	21	
Umtata	26	16	
Uniondale			
Upington	35	20	
Vanwyksvlei	34	17	
Victoria West			
Vredendal	28	12	
Vryburg	30	15	
Williston			
Willowmore	33	15	
Willow Park (Dordrecht)			
LESOTHO			
Maseru			
Ox-Bow			
SWAZILAND			
Bulembu			
Manzini (Matsapa)	29	18	40,0
Siteki			

S.W.A.	Max	Min	RRR
Aroab			
Bethanien			
Dordabis			
Gobabeb	30	14	
Gobabis	32	19	
Grootfontein	33	19	0,9
J.G. Strijdom	30	19	
Karasburg			
Kalkfeld			
Karibib			
Keetmanshoop	34	19	0,1
Kub			
Lüderitz	23	14	
Marienta!	36	23	
Möwe	22	17	
Ohopoho			
Okahandja			
Okaukuejo			
Ondangwa	35	20	
Otavi			
Otjiwarango			
Outjo			
Rehoboth			
Rundu	34	17	
Steinhausen			
Tsumeb			
Uis	32	13	
Walvisbaai	22	x	
Windhoek			
BOTSWANA			
Francistown	27	17	0,2
Gaborone	32	18	6,5
Ghanzi	32	17	
Lobatsi			
Mahalapye			
Maun	31	18	1,0
Shakawe	33	18	
Tshabong	35	18	
Tshane	34	18	

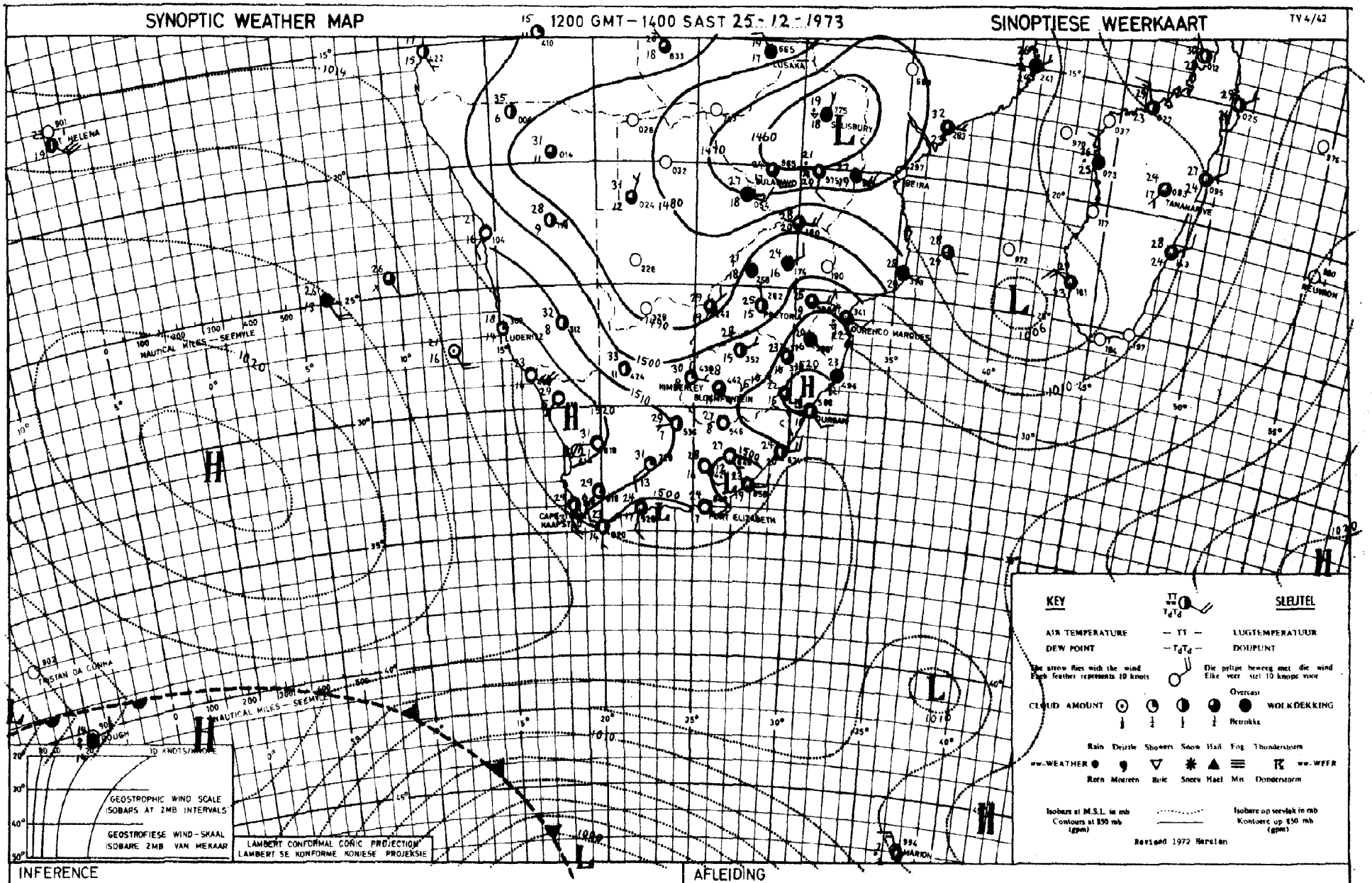

INFERENCE

Little change is expected in the prevailing conditions and scattered thundershowers will recur over the eastern parts of the Republic. The cold front in the south-west will reach the south coast later tomorrow with a possibility of light rain.

AFLEIDING

Min verandering in die heersende toestande word verwag en verspreide donderbuie sal nog voorkom oor die oostelike dele van die Republiek. Die koufront in die suidweste sal later more die suidkus bereik met 'n moontlikheid van ligte reën.

DAAGLIKSE WEERBULLETIN

Maksimum en Minimum Temperatuur (°C) en Reënval (RRR) in mm vir die 24 uur geëindig om 0800 SAST op

WEERBURO / WEATHER BUREAU
DEPT VAN VERVOER / DEPT OF TRANSPORT
27 - 12 - 1973

DAILY WEATHER BULLETIN

Maximum and Minimum Temperatures (°C) and Rainfall (RRR) in mm for the 24 hours ended at 0800 SAST on

TV. 4/43

TRANSVAAL	Max	Min	RRR
Alberton			
Barberton			9,2
Belfast			
Bethal	27	14	
Bospoort	27	15	4,3
Carolina	25	13	1,0
Delareyville			
Delmas			
Doornspruit (Vaalwater)	27	16	
Ermelo			
Jan Kempdorp			
Jan Smuts	26	13	0,1
Joubertpark (Jhb)	26	13	5,0
Klerksdorp			
Kroondal (Rustenburg)	31	16	
Letaba			
Levubu	25	18	0,5
Lichtenburg			
Loskopdam			
Loskopkanale (Groblersdal)			
Louis Trichardt			
Lydenburg	25	15	
Marble Hall			
Mara	27	18	
Marnitz	29	20	
Messina	29	21	
Middelburg			
Nelspruit	27	19	11,2
Phalaborwa	27	19	
Pietersburg	25	17	7,6
Piet Retief	26	14	
Pongola			
Potchefstroom	28	15	3,5
Potgietersrus	28	18	
Pretoria	30	17	3,3
Pretoriuskop			
Punda Milia			
Carletonville			20,0
Satara			
Sekhukhune			
Shingwidzi			
Skukuza	28	20	1,7
Standerton	27	12	
Schweizer-Reneke			
Thabazimbi			
Tom Burke			
Tzaneen			
Vereeniging			
Volksrust			
Warmbad	29	16	
Waterval-Boven			
Witbank			
Wolmaransstad			
Zeerust			

NATAL	Max	Min	RRR
Cape St. Lucia	29	22	0,1
Cedara	24	14	1,0
Dundee			
Durban (Louis Botha)	28	20	4,6
Estcourt	28	16	
Harding			
Himeville			18,5
Hluhluwe			3,5
Melmoth			9,5
Mkuze			
Newcastle	30	17	
Pietermaritzburg			16,0
Port Shepstone	25	19	
Jozini			5,0
Van Reenen			
Vryheid			
Waterford (Underberg)	23	11	2,7
O.V.S. - O.F.S.			
Balkfontein (Bothaville)			
Bethlehem	27	13	2,4
Bloemfontein (J.B.M. Hertzog)	30	14	4,3
Bultfontein			
Clocolan			
Fauresmith	32	14	
Ficksburg			
Frankfort	27	13	
Harrismith			
Hoopstad	30	16	
Heilbron			
Koppies			
Kroonstad	29	15	
Lindley			
Modderpoort			
Petrusburg			
Philippolis			
Reddersburg			
Reitz			
Rouxville			
Vrede			
Warden			
Welkom	29	16	0,2
Wepener	31	13	1,0
Winburg			
Zastron			

KAAP - CAPE	Max	Min	RRR
Aberdeen			
Addo			
Agulhas	22	17	
Alexander Bay	23	12	
Aliwal North	30	12	
Beaufort West	29	14	
Boegoebergdam			
Brandvlei			
Caledon			
Calitzdorp			
Calvinia	30	18	
Cape Columbine	19	11	
Cape St. Francis	24	15	
Cape Town (D.F. Malan)	23	16	
Cape Town (Roeland St.)			
Carnarvon			
Ceres			
Citrusdal			
Colesberg			
Cradock			
De Aar	31	14	
Döhne	18	12	
Douglas			
East London (Ben Schoeman)	24	16	
Elsenburg			
Fort Beaufort			
Fraserburg	26	12	
Garies			
George			
Graaff-Reinet	26	14	
Grahamstown			
Grootfontein (Middelburg)	25	13	
Hopetown			
Idutywa			
Jansenville	29	16	
Joubertina			
Kaappunt	21	15	
Kimberley (B.J. Vorster)	33	19	
Knysna			
Kokstad	22	13	
Kuruman	31	18	2,5
Ladismith			
Langebaanweg	28	11	
Maclear			
Mafeking	30	17	
Malmesbury			
Matatiele			
Matroosberg	25	9	
Mbashe	24	17	

KAAP - CAPE	Max	Min	RRR
Mosselbaai	23	17	
Oliep	32	22	
Oudtshoorn	27	11	
Petrusville			
Piketberg			
Pofadder	34	21	
Port Elizabeth (H.F. Verwoerd)	24	13	0,1
Port Nolloth	19	10	
Port St. Johns	22	17	11,0
Prieska	34	18	
Prince Albert			
Queenstown	18	13	0,4
Riversdale	25	15	
Robertson	28	12	
Sheeprun	20	13	
Somerset East	24	12	2,0
Steynsburg			
Strydenburg			
Sutherland	25	10	
Swellendam			
Tarkastad			
Touwsrivier			
Twee Riviere	36	19	
Umtata	22	15	
Uniondale			
Upington	35	22	
Vanwyksvlei	33	17	
Victoria West			
Vredendal	30	13	
Vryburg	31	17	
Williston			
Willowmore	27	13	
Willow Park (Dordrecht)			
LESOTHO			
Maseru			
Ox-Bow			
SWAZILAND			
Bulembu			7,5
Manzini (Matsapa)	27	17	3,0
Siteki			

S.W.A.	Max	Min	RRR
Aroab			
Bethanien			
Dordabis			
Gobabeb	28	13	
Gobabis	33	19	
Grootfontein	33	17	1,5
J.G. Strijdom	31	19	0,1
Karasburg			
Kalkfeld			
Karibib			
Keetmanshoop	36	21	
Kub			
Lüderitz	21	13	
Marienthal	38	22	
Möwe	21	16	
Ohopoho			
Okahandja			
Okaukuejo			
Ondangwa	35	22	
Otavi			2,5
Otjiwarango			
Outjo			
Rietfontein			6,0
Rehoboth			
Rundu	34	17	
Steinhausen			
Tsumeb			
Uis	34	14	
Walvisbaai	22	17	
Windhoek			
BOTSWANA			
Francistown	24	19	2,0
Gaborone	32	18	1,1
Ghanzi	32	17	
Lobatsi			
Mahalapye			
Maun	30	19	
Shakawe	32	19	0,1
Tshabong	36	19	0,6
Tshane	34	24	

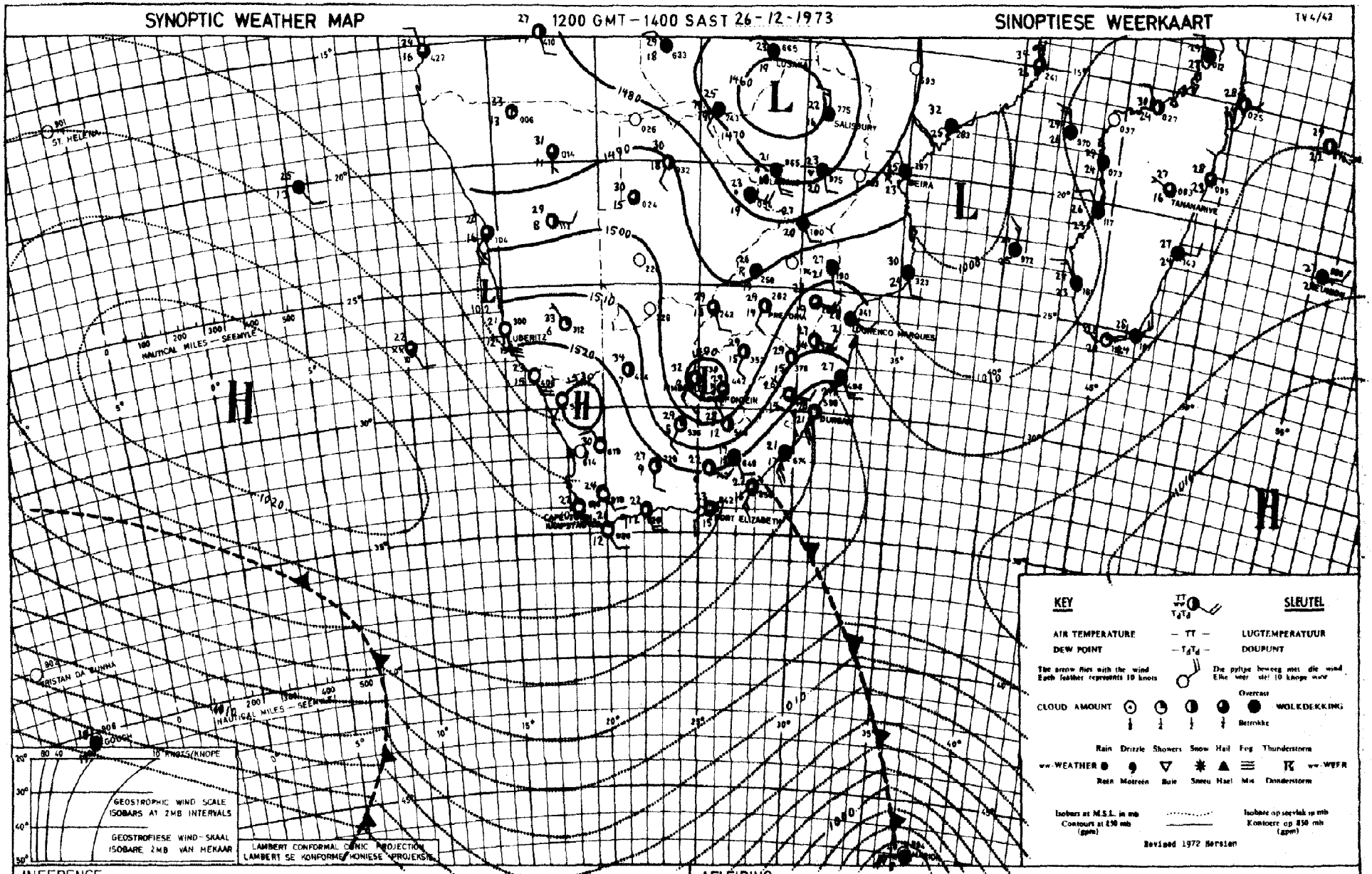

INFERENCE

The ridge of high pressure following the cold front will cause cool cloudy weather to spread from the Eastern Cape to Natal, the Transvaal and the North-eastern Free State. Over these areas there will be isolated thundershowers as they lie east of the interior trough.

AFLEIDING

Die rug van hoë druk wat op die koufront volg sal koel bewolkte toestande van Oos-Kaap na Natal, Transvaal en Noordoos-Vrystaat laat uitbrei. Los donderbuie sal in die namiddag oor hierdie dele wat oos van die binnelandse trog geleë is, voorkom.

DAAGLIKSE WEERBULLETIN

Maksimum en Minimum Temperatuur (°C) en Reënval (RRR) in mm vir die 24 uur geëindig om 0800 SAST op

WEERBURO / WEATHER BUREAU
DEPT VAN VERVOER / DEPT OF TRANSPORT
28 - 12 - 1973

DAILY WEATHER BULLETIN

Maximum and Minimum Temperatures (°C) and Rainfall (RRR) in mm for the 24 hours ended at 0800 SAST on

TV. 4/43

TRANSVAAL	Max	Min	RRR
Alberton			
Barberton			
Belfast			
Bethal	27	11	
Bospoort	27	15	1,6
Carolina	20	11	
Delareyville			
Delmas			
Doornspruit (Vaalwater)	28	15	
Ermelo			
Jan Kempdorp			
Jan Smuts	23	10	
Joubertpark (Jhb)	23	12	
Klerksdorp			
Kroondal (Rustenburg)	29	15	
Letaba			
Levubu	22	17	1,4
Lichtenburg			
Loskopdam			
Loskopkanale (Groblersdal)			
Louis Trichardt			
Lydenburg	20	13	
Marble Hall			
Mara	22	17	
Marnitz			
Messina	24	21	4,4
Middelburg			
	25	18	
Nelspruit	26	19	
Phalaborwa	23	15	
Pietersburg	21	14	2,0
Piet Retief			
Pongola	27	14	
Potchefstroom	27	16	
Potgietersrus	27	15	
Pretoria			
Pretoriuskop			
Punda Milia			
Satara			
Sekhukhune			
Shingwidzi			
Skukuza	27	19	
Standerton	23	12	
Schweizer-Reneke			
Thabazimbi			
Tom Burke			
Tzaneen			
Vereeniging			
Volksrust			
Warmbad	27	16	2,6
Waterval-Boven			
Witbank			
Wolmaransstad			
Zeerust			

NATAL	Max	Min	RRR
Cape St. Lucia	27	21	
Cedara	18	14	1,3
Dundee			
Durban (Louis Botha)	23	19	4,2
Estcourt	23	15	4,0
Harding			
Himeville			2,5
Illuhluwe			5,5
Melmoth			
Mkuze			
Newcastle	30	24	
Port Shepstone	22	19	3,0
Van Reenen			
Vryheid			
Waterford (Underberg)	19	12	6,3
O.V.S. - O.F.S.			
Balkfontein (Bothaville)			
Bethlehem	25	12	19,9
Bloemfontein (J.B.M. Hertzog)	29	13	2,6
Built fontein			
Clocolan			
Fauresmith	32	15	
Ficksburg			14,5
Frankfort	26	14	4,3
Harrismith			
Hoopstad	30	15	8,5
Heilbron			
Koppies			
Kroonstad	28	14	
Lindley			
Modderpoort			
Petrusburg			
Philippolis			
Reddersburg			
Reitz			
Rouxville			
Vrede			
Warden			
Welkom	28	13	1,4
Wepener	29	13	
Winburg			
Zastron			

KAAP - CAPE	Max	Min	RRR
Aberdeen			
Addo			
Agulhas	23	18	
Alexander Bay	22	15	
Aliwal North	28	11	
Beaufort West	29	14	
Boegoebergdam			
Brandvlei			
Caledon			
Calitzdorp			
Calvinia	33	19	
Cape Columbine	22	12	
Cape St. Francis	22	18	
Cape Town (D.F. Malan)	30	14	
Cape Town (Roeland St.)			
Carnarvon			
Ceres			
Citrusdal			
Colesberg			
Cradock			
De Aar	22	16	
Döhne	20	13	2,8
Douglas			
East London (Ben Schoeman)	22	16	
Elsenburg			
Fort Beaufort			
Fraserburg	29	15	
Garies			
George			
Graaff-Reinet	26	12	
Grahamstown			
Grootfontein (Middelburg)	29	11	
Hopetown			
Idutywa			
Jansenville	26	13	
Joubertina			
Kaappunt	21	15	
Kimberley (B.J. Vorster)	31	18	
Knysna			
Kokstad	21	10	
Kuruman	31	17	1,5
Ladismith			
Langebaanweg	33	12	
Maclear			
Mafeking	30	18	0,5
Malmesbury			
Matatiele			
Matroosberg	30	14	
Mbashe	23	17	2,0

KAAP - CAPE	Max	Min	RRR
Mosselbaai	21	17	
Okiep	35	22	
Oudtshoorn	30	13	
Petrusville			
Piketberg			
Pofadder	36	21	
Port Elizabeth (H.F. Verwoerd)	24	17	
Port Nolloth	17	12	
Port St. Johns	23	18	3,0
Prieska	35	19	
Prince Albert			
Queenstown	19	14	
Riversdale	26	16	
Robertson	32	13	
Sheeprun	16	13	1,4
Somerset East	19	12	0,1
Steynsburg			
Strydenburg			
Sutherland	28	8	
Swellendam			
Tarkastad			
Touwsrivier			
Twee Riviere	36	19	0,5
Umtata	23	14	3,9
Uniondale			
Upington	36	20	
Vanwyksvlei	34	22	
Victoria West			
Vredendal	37	15	
Vryburg	30	16	
Williston			
Willowmore	25	11	
Willow Park (Dordrecht)			
LESOTHO			
Maseru			
Ox-Bow			
SWAZILAND			
Bulembu			
Manzini (Matsapa)	25	17	
Siteki			

S.W.A.	Max	Min	RRR
Aroab			
Bethanien			
Dordabis			
Gobabeb	29	13	
Gobabis	33	19	
Grootfontein	32	18	
J.G. Strijdom	30	16	0,7
Karasburg			
Kalkfeld			
Karibib			
Keetmanshoop	37	21	0,1
Kub			
Lüderitz	30	15	
Mariental	39	21	
Möwe	20	16	
Ohopoho	35	15	
Okahandja			
Okaukuejo			
Ondangwa	36	21	2,1
Otavi			
Otjiwarango			
Outjo			
Rehoboth			
Rundu			
Steinhausen			
Tsumeb			
Uis	35	14	
Walvisbaai	20	16	
Windhoek			
BOTSWANA			
Francistown	19	14	10,9
Gaborone	31	19	
Ghanzi	32	16	
Lobatsi			
Mahalapye			
Maun	29	19	
Shakawe	32	18	
Tshabong	35	18	13,4
Tshane	34	19	
Hildavale			7,0
Kahle			4,5
Pitsani			1,5
Ramathlabama			25,0
Kanye			4,0

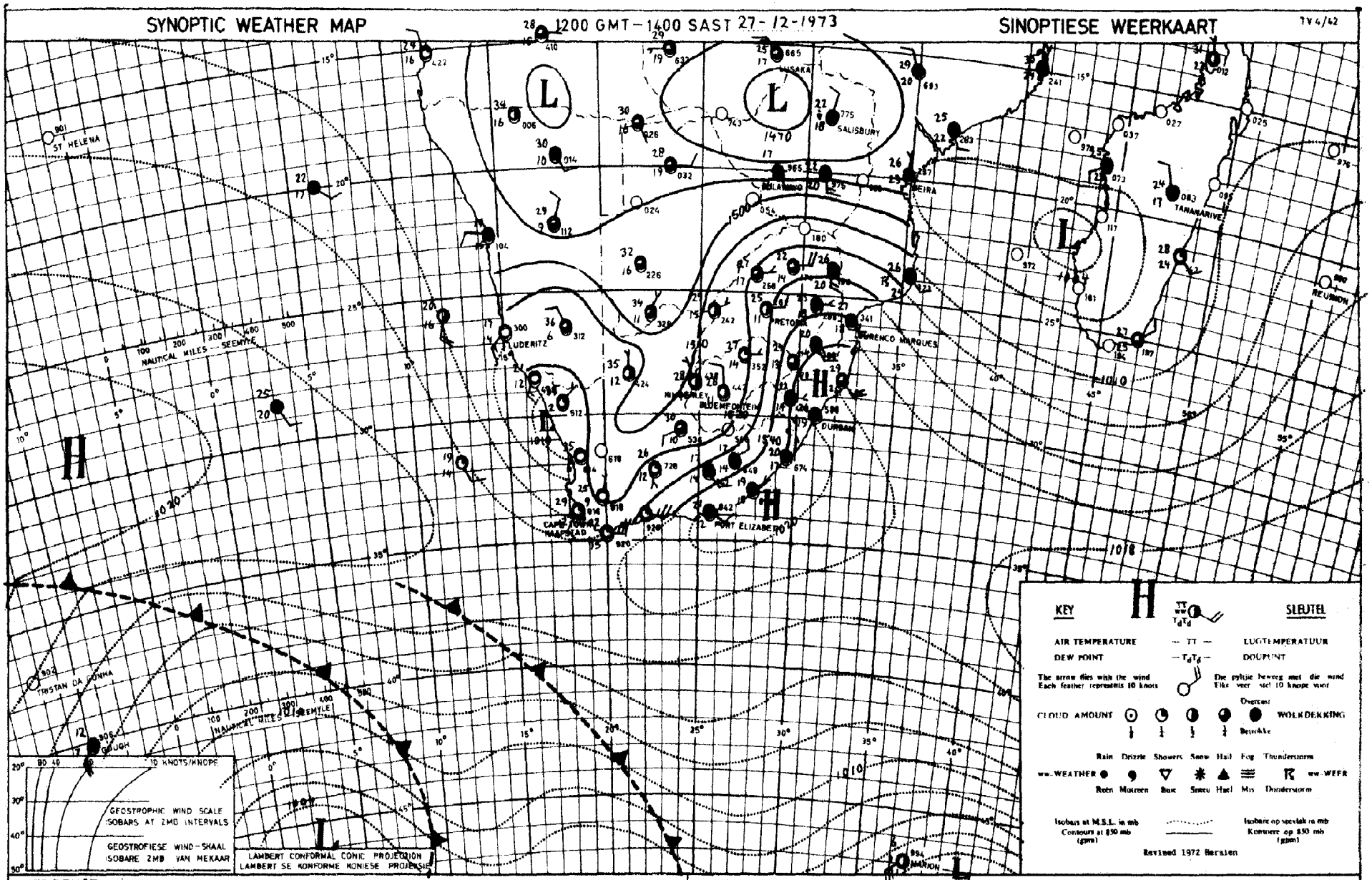

INFERENCE *The low over Rhodesia will cause further rain over that country as well as over the adjacent areas of Botswana and Transvaal but over the rest of the Republic the circulation has become mainly anticyclonic and therefore only isolated thundershowers will occur over the Transvaal, O.F.S. and Northern Cape.*

AFLEIDING *Die laag oor Rhodesië sal verdere reën oor dié land en aangrensende gebiede van Transvaal en Botswana veroorsaak maar oor die res van die Republiek het die sirkulasie nou antisiklonaal geword en dus sal net enkele donderbuie nog voorkom oor Transvaal, O.V.S. en Noord-Kaapland.*

DAAGLIKSE WEERBULLETIN

Maksimum en Minimum Temperatuur (°C) en Reënval (RRR) in mm vir die 24 uur geëindig om 0800 SAST op

WEERBURO / WEATHER BUREAU
DEPT VAN VERVOER / DEPT OF TRANSPORT
29-12-1973

DAILY WEATHER BULLETIN

Maximum and Minimum Temperatures (°C) and Rainfall (RRR) in mm for the 24 hours ended at 0800 SAST on

TV. 4/43

TRANSVAAL	Max	Min	RRR
Alberton			
Barberton			
Belfast			
Bethal	23	10	
Bospoort	27	13	
Carolina	20	9	
Delareyville			
Delmas			
Doornspruit (Vaalwater)	28	17	
Ermelo			
Jan Kempdorp			
Jan Smuts	24	12	
Jouberlpark (Jhb)	24	14	
Klerksdorp			
Kroondal (Rustenburg)	28	16	
Letaba			
Levubu	21	17	3.8
Lichtenburg			
Loskopdam			
Loskopkanale (Groblersdal)			
Louis Trichardt			
Lydenburg			
Marble Hall			
Mara	21	16	
Marnitz	25	18	
Messina	25	20	
Middelburg			
Nelspruit	25	16	
Phalaborwa	27	18	
Pietersburg	24	15	
Piet Retief	22	11	
Pongola			
Potchefstroom	28	14	
Potgietersrus	27	16	
Pretoria	28	16	
Pretoriuskop			
Punda Milia			
Satara			
Sekhukhune			
Shingwidzi			
Skukuza	28	18	
Standerton	23	10	
Schweizer-Reneke			
Thabazimbi			
Tom Burke			
Tzaneen			
Vereeniging			
Volksrust			
Warmbad	26	15	
Waterval-Boven			
Witbank			
Wolmaransstad			
Zeerust			

NATAL	Max	Min	RRR
Cape St. Lucia	27	19	
Cedara	26	14	
Dundee			
Durban (Louis Botha)	26	19	
Estcourt	26	15	
Harding			
Himeville			
Hluhluwe			
Melmoth			
Mkuze			
Newcastle	27	18	
Port Shepstone	24	21	
Van Reenen			
Vryheid			
Waterford (Underberg)	25	12	
O.V.S. - O.F.S.			
Balkfontein (Bothaville)			
Bethlehem	26	12	
Bloemfontein (J.B.M. Hertzog)	29	15	
Bultfontein			
Clocolan			
Fauresmith	31	20	
Ficksburg			
Frankfort	26	13	
Harrismith			
Hoopstad			
Heilbron			
Koppies			
Kroonstad	29	15	
Lindley			
Modderpoort			
Petrusburg			
Philippolis			
Reddersburg			
Reitz			
Rouxville			
Vrede			
Warden			
Welkom	28	17	
Wepener	30	15	
Winburg			
Zastron			

KAAP - CAPE	Max	Min	RRR
Aberdeen			
Addo			
Agulhas			
Alexander Bay	22	16	
Aliwal North	31	17	
Beaufort West	37	21	
Boegoebergdam			4.0
Brandvlei			
Caledon			
Calitzdorp			
Calvinia	36	18	
Cape Columbine	19	13	
Cape St. Francis	22	17	
Cape Town (D.F. Malan)	26	16	
Cape Town (Roeland St.)			
Carnarvon			
Ceres			
Citrusdal			
Colesberg			
Cradock			
De Aar	33	16	
Döhne	28	18	
Douglas			
East London (Ben Schoeman)	26	17	
Elsenburg			
Fort Beaufort			
Fraserburg	35	18	
Garies			
George			
Graaff-Reinet	37	18	
Grahamstown			
Grootfontein (Middelburg)	34	17	
Hopetown			
Idutywa			
Jansenville	40	20	
Joubertina			
Kaappunt	22	16	
Kimberley (B.J. Vorster)	32	20	0.3
Knysna			
Kokstad	29	12	
Kuruman	29	16	
Ladismith			
Langebaanweg	30	14	
Maclear			
Mafeking	29	16	
Malmesbury			
Matatiele			
Matroosberg	24	15	
Mbashe	25	18	

KAAP - CAPE	Max	Min	RRR
Mosselbaai	23	18	
Okiep	34	22	
Oudtshoorn	38	15	
Petrusville			
Piketberg			
Pofadder	36	22	
Port Elizabeth (H.E. Verwoerd)	26	18	
Port Nolloth	19	14	
Port St. Johns	23	19	
Prieska	36	21	
Prince Albert			
Queenstown	33	17	
Riversdale	33	17	
Robertson	37	17	
Sheeprun	29	16	
Somerset East	37	18	
Steynsburg			
Strydenburg			
Sutherland	33	12	
Swellendam			
Tarkastad			
Touwsrivier			
Twee Riviere	35	21	
Umtata	30	17	
Uniondale			
Upington	36	21	
Vanwyksvlei	36	21	
Victoria West			
Vredendal	34	15	
Vryburg	29	16	
Williston			
Willowmore	37	19	
Willow Park (Dordrecht)			
LESOTHO			
Maseru			
Ox-Bow			
SWAZILAND			
Bulembu			
Manzini (Matsapa)	24	16	
Siteki			

S.W.A.	Max	Min	RRR
Aroab			
Bethanien			
Dordabis			
Gobabeb	30	13	
Gobabis	31	18	0.1
Grootfontein	30	16	
J.G. Strijdom	30	17	3.6
Karasburg			
Kalkfeld			
Karibib			
Keetmanshoop	37	22	0.2
Kub			
Luderitz	24	15	
Mariental	38	20	18.0
Möwe	21	15	
Ohopoho	34	17	50.0
Okahandja			
Okaukuejo			
Ondangwa	31	19	2.2
Otavi			
Otjiwarango			
Outjo			
Rehoboth			
Rundu	32	17	
Steinhausen			
Tsumeb			
Uis	37	14	
Walvisbaai	21	17	
Windhoek			
BOTSWANA			
Francistown	19	18	2.0
Gaborone	30	20	
Ghanzi	23	19	
Lobatsi			
Mahalapye			
Maun	25	18	3.0
Shakawe	28	17	
Tshabong	32	19	
Tshane	31	17	

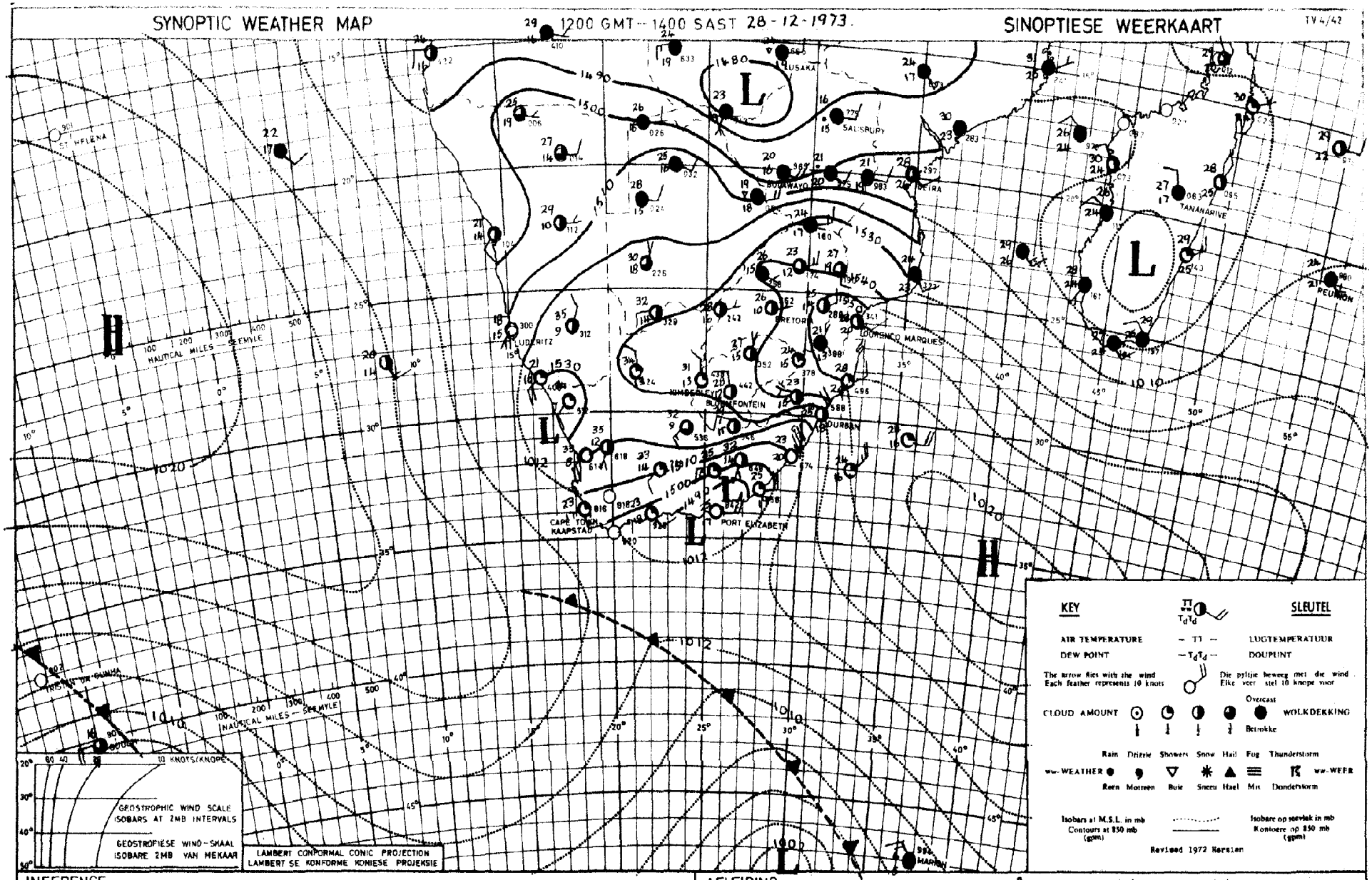

INFERENCE *There are weak low pressure troughs over S.W.A. and Southern Cape so that isolated thundershowers may be expected over S.W.A, Botswana, Northern and Eastern Cape, the Upper Karoo and the Free State. The upper-air circulation over Transvaal has, however, become intensely anticyclonic and little precipitation is expected over this province and Natal.*

AFLEIDING *Daar is swak laedruktrôe oor S.W.A. en Suid-Kaapland, sodat enkele donderbuie verwag kan word oor S.W.A., Botswana, Noord- en Oos-Kaapland, die Bo-Karoo en die Vrystaat. Die bolugsirkulasie oor Transvaal het egter sterk antisiklonaal geword en min neerslag word oor die provinsie en Natal verwag.*

DAAGLIKSE WEERBULLETIN

Maksimum en Minimum Temperatuur (°C) en Reënval (RRR) in mm vir die 24 uur geëindig om 0800 SAST op

WEERBURO / WEATHER BUREAU
DEPT. VAN VERVOER / DEPT. OF TRANSPORT
30 - 12 - 1973

DAILY WEATHER BULLETIN

Maximum and Minimum Temperatures (°C) and Rainfall (RRR) in mm for the 24 hours ended at 0800 SAST on

TV.4/43

TRANSVAAL	Max	Min	RRR
Alberton			
Barberton			
Belfast			
Bethal	27	15	
Bospoort	28	16	
Carolina	26	14	
Delareyville			
Delmas			
Doornspruit (Vaalwater)	27	17	
Ermelo			
Jan Kempdorp			
Jan Smuts	26	18	
Joubertpark (Jhb)	26	17	
Klerksdorp			
Kroondal (Rustenburg)			
Letaba			
Levubu	26	16	
Lichtenburg			
Loskopdam			
Loskopkanale (Groblersdal)			
Louis Trichardt			
Lydenburg			
Marble Hall			
Mara	27	13	
Marnitz	27	17	
Messina	28	17	
Middelburg			
Nelspruit	28	19	0,1
Phalaborwa	29	18	
Pietersburg	25	14	
Piet Retief	29	14	
Pongola			
Potchefstroom	29	13	
Potgietersrus	27	16	
Pretoria	27	18	
Pretoriuskop			
Punda Milia			
Satara			
Sekhukhune			
Shingwidzi			
Skukuza	30	19	
Standerton	27	13	
Schweizer-Reneke			
Thabazimbi			
Tom Burke			
Tzaneen			
Vereeniging			
Volksrust			
Warmbad	26	16	
Waterval-Boven			
Witbank			
Wolmaransstad			
Zeerust			

NATAL	Max	Min	RRR
Cape St. Lucia	27	21	
Cedara	32	17	
Dundee			
Durban (Louis Botha)	28	22	
Estcourt	32	17	
Harding			
Kimberley			
Hluhluwe			
Melmoth			
Mkuze			
Newcastle	32	XX	
Port Shepstone	24	20	
Van Reenen			
Vryheid			
Waterford (Underberg)	28	11	0,3
O.V.S. - O.F.S.			
Balkfontein (Bothaville)			
Bethlehem	28	13	
Bloemfontein (J.B.M. Hertzog)	30	17	6,0
Bultfontein			
Clocolan			
Fauresmith	31	18	
Ficksburg			
Frankfort	28	12	
Harrismith			
Hoopstad	31	14	
Heilbron			
Koppies			
Kroonstad	29	14	
Lindley			
Modderpoort			
Petrusburg			
Philippolis			
Reddersburg			4,5
Reitz			
Rouxville			
Vrede			
Warden			
Welkom			
Wepener	31	18	1,0
Winburg			
Zastron			

KAAP - CAPE	Max	Min	RRR
Aberdeen			
Addo			
Agulhas			
Alexander Bay	21	15	
Aliwal North	32	15	15,0
Beaufort West	36	21	1,1
Boegoebergdam			
Brandvlei			
Caledon			
Calitzdorp			
Calvinia	35	13	
Cape Columbine	20	13	
Cape St. Francis	23	19	
Cape Town (D.F. Malan)	27	16	
Cape Town (Roeland St.)			
Carnarvon			
Ceres			
Citrusdal			
Colesberg			
Cradock			
De Aar	32	18	
Döhne	31	19	2,0
Douglas			
East London (Ben Schoeman)	28	19	
Elsenburg			
Fort Beaufort			
Fraserburg	27	14	
Garies			
George			
Graaff-Reinet	35	20	4,9
Grahamstown			
Grootfontein (Middelburg)	33	18	4,9
Hopetown			
Idutywa			
Jansenville	39	20	11,7
Joubertina			
Kaappunt	21	16	
Kimberley (B.J. Vorster)	33	19	
Knysna			
Kokstad	33	15	1,8
Kuruman	30	18	
Ladismith			
Maclear			
Mafeking	30	20	
Malmesbury			
Matatiele			
Matroosberg	35	12	
Mbashe	27	19	1,0

KAAP - CAPE	Max	Min	RRR
Mosselbaai	24	18	
Okiep	34	17	
Oudtshoorn	40	18	
Petrusville			
Piketberg			
Pofadder	35	17	
Port Elizabeth (H.F. Verwoerd)	31	20	
Port Nolloth	19	15	
Port St. Johns	25	18	0,5
Prieska	34	18	3,6
Prince Albert			
Queenstown	33	17	5,0
Riversdale	33	17	
Robertson	37	14	
Sheeprun	31	17	4,5
Somerset East	36	19	1,6
Steynsburg			
Strydenburg			
Sutherland	32	10	
Swellendam			
Tarkastad			
Touwsrivier			
Twee Riviere	35	22	
Umtata	33	19	8,1
Uniondale			
Upington	35	21	
Vanwyksvlei	32	17	3,0
Victoria West			
Vredendal	32	16	
Vryburg	30	17	
Williston			
Willowmore	37	18	
Willow Park (Dordrecht)			
LESOTHO			
Maseru			
Ox-Bow			
SWAZILAND			
Bulembu			
Manzini (Matsapa)	29	19	
Siteki			

S.W.A.	Max	Min	RRR
Aroab			
Bethanien			
Dordabis			
Gobabeb	27	12	
Gobabis	31	18	
Grootfontein	31	17	1,3
J.G. Strijdom	30	16	7,5
Karasburg			
Kalkfeld			
Karibib			
Keetmanshoop	34	15	3,9
Kub			
Luderitz	20	15	
Mariental	35	19	9,5
Möwe			
Ohopoho			
Okahandja			
Okaukuejo			
Ondangwa	34	19	8,3
Otavi			
Otjiwarango			
Outjo			
Rehoboth			
Rundu	30	20	
Steinhausen			
Tsumeb			
Uis			
Walvisbaai	19	16	
Windhoek			
BOTSWANA			
Francistown	24	18	
Gaborone	29	21	
Ghanzi	25	19	22,5
Lobatsi			
Mahalapye			
Maun	23	20	28,3
Shakawe	29	20	
Tshabong	32	19	
Tshane	30	20	25,4

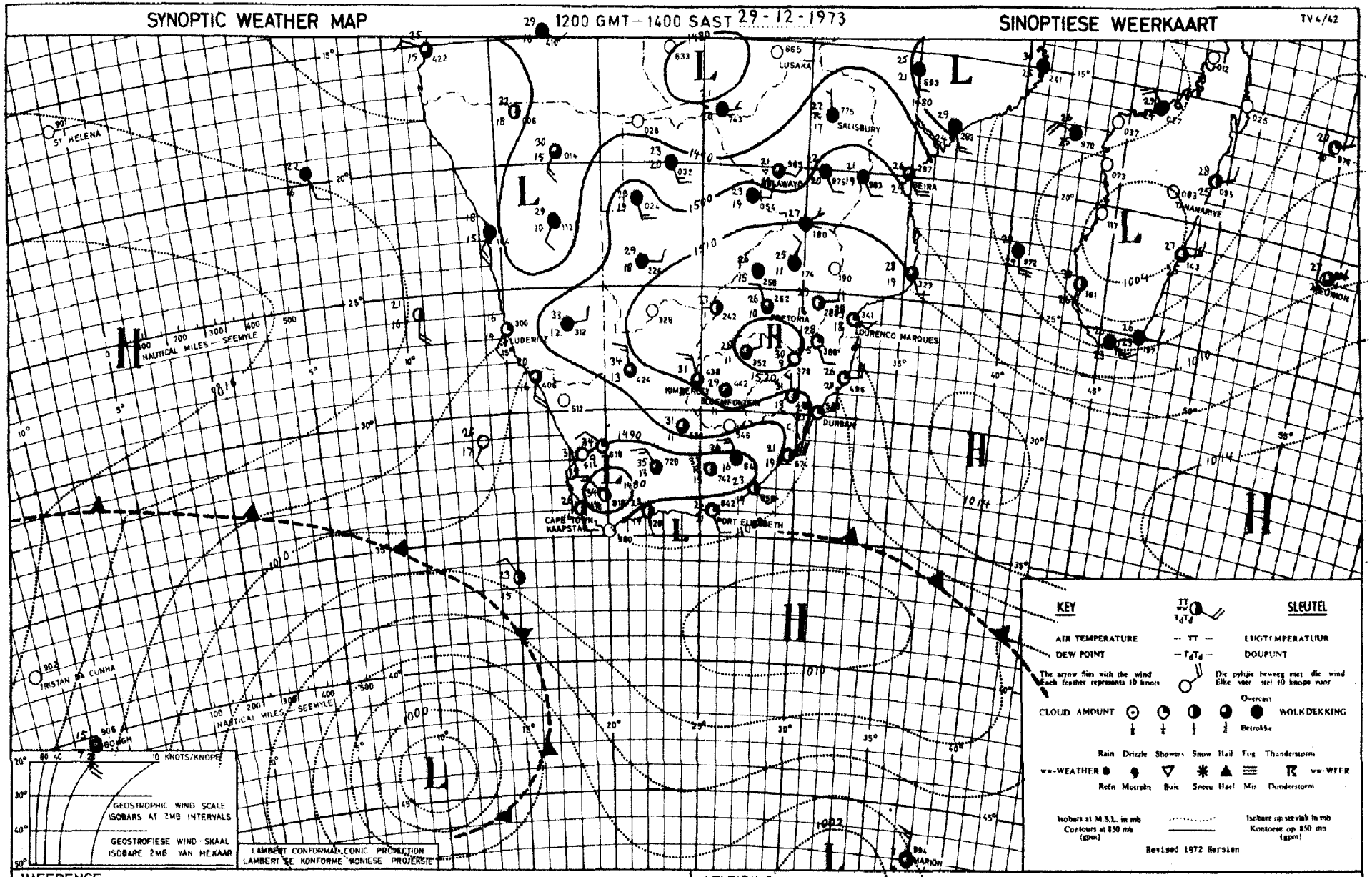

INFERENCE

Scattered thundershowers will still occur over the areas east of the low pressure trough extending from S.W.A. towards Southern Cape but over Natal and Transvaal the circulation is anticyclonic and there will be little change. The cold front west of the continent will cause cool, cloudy weather with light showers over the south coastal regions tomorrow.

AFLEIDING

Verspreide donderbuie sal nog voorkom oor die gebiede oos van die laedruktrog wat vanaf S.W.A. deurstrek na Suid-Kaapland maar oor Transvaal en Natal is die sirkulasie antisiklonaal en sal daar min verandering wees. Die koufront wes van die land sal môre koel, bewolkte weer met ligte buie oor die suidkusstreke veroorsaak.

/

DAAGLIKSE WEERBULLETIN

Maksimum en Minimum Temperatuur (°C) en Reënval (RRR) in mm vir die 24 uur geëindig om 0800 SAST op

WEERBURO / WEATHER BUREAU
DEPT VAN VERVOER / DEPT OF TRANSPORT
31-12-1973.

DAILY WEATHER BULLETIN

Maximum and Minimum Temperatures (°C) and Rainfall (RRR) in mm for the 24 hours ended at 0800 SAST on

TV.4/43

/ TRANSVAAL	Max	Min	RRR
Alberton			
Barberton			
Belfast			
Bethal	28	15	
Bospoort	25	15	1,8
Carolina	27	13	
Delareyville			
Delmas			
Daemspruit (Vaalwater)	30	17	
Ermelo			
Jan Kempdorp			
Jan Smuts	26	16	
Joubertpark (Dhb)	26	17	
Klerksdorp			
Kroondal (Rustenburg)	31	20	
Letaba			
Levubu	27	17	
Lichtenburg			
Loskopdam			
Loskopkanale (Groblerstal)			
Louis Trichardt			
Lydenburg			
Marble Hall			
Marn	30	16	
Marnitz	30	18	
Messina	31	18	
Middelburg			
Nelspruit	28	19	
Phalaborwa	30	19	
Pietersburg	28	17	
Piet Retief	28	16	
Pongola			
Potchefstroom	28	17	9,3
Potgietersrus	30	18	
Pretoria	30	21	
Pretoriuskop			
Punda Milia			
Satara			
Sckhukhune			
Shingwidzi			
Skukuza	30	20	
Standerton	28	16	0,5
Schweizer-Reneke			
Thabazimbi			
Tom Burke			
Tzaneen			
Vereeniging			
Volksrust			
Warmbad	30	19	
Waterval-Boven			0,5
Witbank			
Wolmaranstad			
Zeerust			

NATAL	Max	Min	RRR
Cape St. Lucia	27	22	
Cedara	30	17	0,4
Dundee			
Durban (Louis Botha)	29	23	
Estcourt	31	18	8,0
Harding			
Himeville			38,0
Hluhluwe			
Melmoth			
Mkuze			
Newcastle	33	13	
Port Shepstone	26	21	
Van Reenen			
Vryheid			
Waterford (Underberg)	25	14	21,5
O.V.S. - O.F.S.			
Balkfontein (Bothaville)			0,2
Bethlehem	29	16	10,3
Bloemfontein (J.B.M. Hertzog)	29	17	0,8
Bultfontein			
Clocolan			
Fauresmith	30	16	7,4
Ficksburg			
Frankfort	29	18	
Harrismith			
Hoopstad	30	18	
Heilbron			
Koppies			
Kroonstad	29	19	
Lindley			
Modderpoort			
Petrusburg			
Philippolis			
Reddersburg			
Reitz			
Rouxville			
Vrede			
Warden			
Welkom	28	19	17,3
Wepener	30	17	3,4
Winburg			
Zastron			

KAAP - CAPE	Max	Min	RRR
Aberdeen			
Addo			
Agulhas			
Alexander Bay	24	17	
Aliwal North	29	15	9,0
Beaufort West	34	16	
Boegoebergdam			2,0
Brandvlei			
Caledon			
Calitzdorp			
Calvinia	30	13	
Cape Columbine	22	15	
Cape St. Francis	23	17	
Cape Town (D.F. Malan)	27	17	
Cape Town (Roeland St.)			
Carnarvon			
Ceres			
Citrusdal			
Colesberg			
Cradock			
De Aar	32	17	
Döhne	23	16	9,0
Douglas			
East London (Ben Schoeman)	25	19	
Elsenburg			
Fort Beaufort			
Fraserburg	31	15	
Garies			
George			
Graaff-Reinet	33	14	
Grahamstown			
Grootfontein (Middelburg)	33	14	3,3
Hopetown			
Idutywa			
Jansenville	32	17	
Joubertina			
Kaappunt	23	17	
Kimberley (B.J. Vorster)	32	17	4,6
Knysna			
Kokstad	29	16	4,4
Kuruman	29	18	
Ladismith			
Langebaanweg	26	17	
Maclear			
Mafeking	29	19	2,6
Malmesbury			
Matatiele			
Matroosberg	29	12	
Mbashe	25	20	

KAAP - CAPE	Max	Min	RRR
Mosselbaai	25	20	
Okiep	29	10	
Oudtshoorn	31	17	
Petrusville			
Piketberg			
Pofadder	32	15	
Port Elizabeth (H.F. Verwoerd)	26	18	
Port Nolloth	21	14	
Port St. Johns	24	21	
Prieska	34	21	
Prince Albert			
Queenstown	30	15	7,0
Riversdale	29	18	
Robertson	34	20	
Sheeprun	28	16	8,0
Somerset East	28	17	2,0
Steynsburg			
Strydenburg			
Sutherland	28	10	
Swellendam			
Tarkastad			
Touwsrivier			
Twee Riviere	36	22	
Umtata	29	18	2,6
Uniondale			
Upington	36	21	0,6
Vanwyksvlei	34	17	
Victoria West			
Vredendal	27	17	
Vryburg	25	14	0,5
Williston			
Willowmore	30	15	
Willow Park (Dordrecht)			
LESOTHO			
Maseru			
Ox-Bow			
SWAZILAND			
Bulembu			
Manzini (Matsapa)	27	18	
Siteki			

S.W.A.	Max	Min	RRR
Aroab			
Bethanien			
Dordabis			
Gobabeb	25	16	
Gobabis	32	18	
Grootfontein	32	17	4,0
J.G. Strijdom	30	18	
Karasburg			
Kalkfeld			
Karibib			
Keetmanshoop	34	19	
Kub			
Luderitz	22	14	
Mariental	33	21	
Möwe	21	17	
Ohopoho			
Okahandja			
Okaukuejo			
Ondangwa	34	18	
Otavi			
Otjiwarango			
Outjo			
Rehoboth			
Rundu			
Steinhausen			
Tsumeb			
Uis	27	14	
Walvisbaai	19	16	
Windhoek			
BOTSWANA			
Francistown	27	19	1,0
Gaborone	30	20	
Ghanzi	23	18	12,0
Lobatsi			
Mahalapye			
Maun	23	20	37,9
Shakawe	26	20	22,5
Tshabong	31	19	
Tshane	29	19	

SYNOPTIC WEATHER MAP 1200 GMT – 1400 SAST 30-12-1973 SINOPTIESE WEERKAART TV4/42

INFERENCE
The complex low pressure system situated over the interior will cause isolated thundershowers over most areas, except Western Cape. A second cold front is approaching the weather ship ZSAL and will bring light rain again tomorrow to the Cape south coast.

AFLEIDING
Met die komplekse laedruktrog wat oor die binneland aanwesig is, sal enkele donderbuie voorkom, behalwe oor Wes-Kaapland. 'n Tweede kouefront nader die weerskip ZSAL en sal more weer ligte reën oor die suidkus van Kaapland veroorsaak.

DAAGLIKSE WEERBULLETIN

Maksimum en Minimum Temperatuur (°C) en Reënval (RRR) in mm vir die 24 uur geëindig om 0800 SAST op

WEERBURO / WEATHER BUREAU
DEPT VAN VERVOER / DEPT OF TRANSPORT
1 - 1 - 1974

DAILY WEATHER BULLETIN

Maximum and Minimum Temperatures (°C) and Rainfall (RRR) in mm for the 24 hours ended at 0800 SAST on

TV.4/43

TRANSVAAL	Max	Min	RRR
Alberton			
Barberton			
Belfast			
Bethal	26	15	
Bospoort	29	15	
Carolina	25	15	
Delareyville			
Delmas			
Doornspruit (Vaalwater)	29	19	32,0
Ermelo			
Jan Kempdorp			
Jan Smuts	25	15	
Joubertpark (Jhb)	25	17	
Klerksdorp			
Kroondal (Rustenburg)			
Letaba			
Levubu	26	18	
Lichtenburg			
Loskopdam			
Loskopkanale (Groblersdal)			
Louis Trichardt			
Lydenburg			
Marble Hall			
Mara			
Marnitz	31	20	
Messina	31	19	
Middelburg			
Nelspruit	28	17	
Phalaborwa	29	19	
Pietersburg	27	17	
Piet Retief	39	15	
Pongola			
Potchefstroom	30	18	
Potgietersrus	30	19	
Pretoria	29	19	
Pretoriuskop			
Punda Milia			
Satara			
Sekhukhune			
Shingwidzi			
Skukuza			
Standerton	27	15	
Schweizer-Reneke			
Thabazimbi			
Tom Burke			
Tzaneen			
Vereeniging			
Volksrust			19,5
Warmbad	30	17	
Waterval-Boven			
Witbank			
Wolmaransstad			
Zeerust			

NATAL	Max	Min	RRR
Cape St. Lucia	29	22	
Cedara	27	16	0,1
Dundee			
Durban (Louis Botha)	29	22	
Estcourt	28	16	19,0
Harding			
Himeville			
Illuhluwe			
Melmoth			
Mkuze			
Newcastle	31	10	5,0
Port Shepstone	29	22	
Van Reenen			
Vryheid			
Waterford (Underberg)	26	14	18,1

O.V.S. - O.F.S.			
Balkfontein (Bothaville)			
Bethlehem	28	16	5,4
Bloemfontein (J.B.M. Hertzog)	31	16	5,4
Bultfontein			
Clocolan			
Fauresmith	31	15	
Ficksburg			
Frankfort	28	16	
Harrismith			
Hoopstad	32	21	
Heilbron			
Koppies			
Kroonstad			0,5
Lindley			
Modderpoort			
Petrusburg			
Philippolis			
Reddersburg			
Reitz			
Rouxville			
Vrede			
Warden			
Welkom	30	19	2,1
Wepener	31	15	
Winburg			
Zastron			

KAAP - CAPE	Max	Min	RRR
Aberdeen			
Addo			
Agulhas	25	18	
Alexander Bay	25	14	
Aliwal North	30	15	
Beaufort West	32	17	
Boegoebergdam			
Brandvlei			
Caledon			
Calitzdorp			
Calvinia	28	12	
Cape Columbine	23	13	
Cape St. Francis	24	18	0,1
Cape Town (D.F. Malan)	26	17	
Cape Town (Roeland St.)			
Carnarvon			
Ceres			
Citrusdal			
Colesberg			
Cradock			
De Aar	33	15	
Döhne	24	14	2,2
Douglas			
East London (Ben Schoeman)	24	17	4,7
Elsenburg			
Fort Beaufort			
Fraserburg	31	13	
Garies			
George			
Graaff-Reinet	28	16	
Grahamstown			
Grootfontein (Middelburg)	33	14	
Hopetown			
Idutywa			
Jansenville	29	15	
Joubertina			
Kaappunt	21	17	
Kimberley (B.J. Vorster)	33	18	
Knysna			
Kokstad	28	12	34,5
Kuruman	33	17	
Langebaanweg	26	13	
Ladismith			
Maclear			
Mafeking			
Malmesbury			
Matatiele			
Matroosberg	28	13	
Mbashe	28	19	

KAAP - CAPE	Max	Min	RRR
Mosselbaai	23	18	0,9
Okiep	26	14	
Oudtshoorn	29	17	
Petrusville			
Piketberg			
Pofadder	31	13	
Port Elizabeth (H.E. Verwoerd	25	18	
Port Nolloth	22	13	
Port St. Johns	25	15	5,0
Prieska	35	19	
Prince Albert			
Queenstown	29	15	1,0
Riversdale	27	17	2,0
Robertson	31	18	
Sheeprun	27	15	16,5
Somerset East	25	13	
Steynsburg			
Strydenburg			
Sutherland	25	9	
Swellendam			
Tarkastad			
Touwsrivier			
Twee Riviere	35	20	
Umtata	26	16	4,5
Uniondale			
Upington	35	19	
Vanwyksvlei	33	17	
Victoria West			
Vredendal	27	15	
Vryburg	32	19	15,0
Williston			
Willowmore	30	13	
Willow Park (Dordrecht)			

LESOTHO			
Maseru			
Ox-Bow			

SWAZILAND			
Bulembu			
Manzini (Matsapa)			
Siteki			

S.W.A.	Max	Min	RRR
Aroab			
Bethanien			
Dordabis			
Gobabeb	29	17	
Gobabis	33	17	
Grootfontein	29	19	1,0
J.G. Strijdom	29	18	
Karasburg			
Kalkfeld			
Karibib			
Keetmanshoop	34	17	
Kub			
Lüderitz	22	15	
Mariental	36	21	
Möwe	22	17	
Ohopoho			
Okahandja			
Okaukuejo			
Ondangwa			
Otavi			
Otjiwarango			
Outjo			
Rehoboth			
Rundu	31	20	20,9
Steinhausen			
Tsumeb			
Uis	29	14	
Walvisbaai	18	15	
Windhoek			

BOTSWANA			
Francistown	28	17	
Gaborone	32	20	
Ghanzi	27	18	0,3
Lobatsi			
Mahalapye			
Maun	28	19	4,5
Shakawe	23	19	76,9
Tshabong	36	23	
Tshane	33	19	

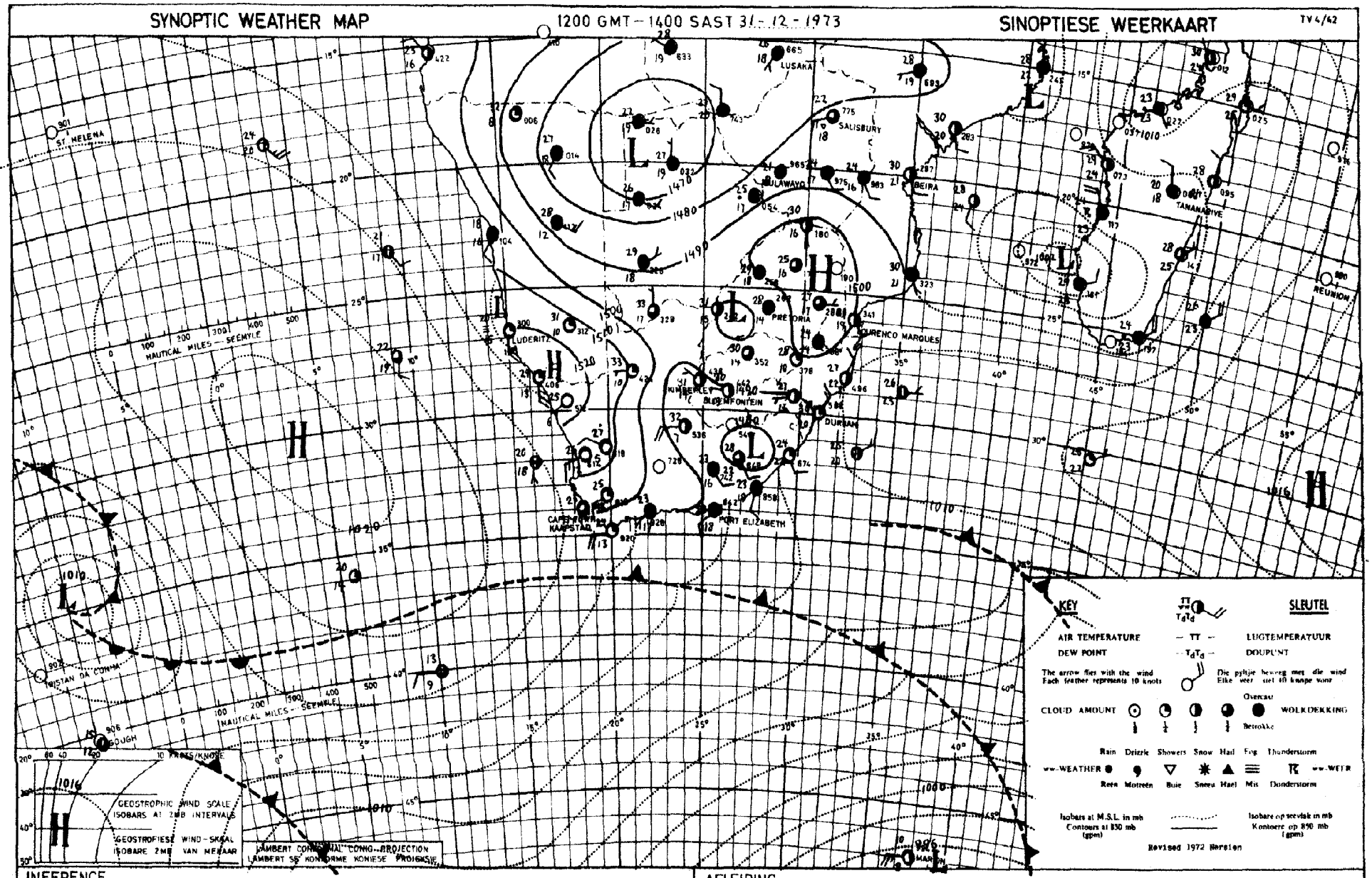

INFERENCE

A ridge of high pressure will move in behind the cold front south of the continent, causing an intensification of the low pressure trough over the central interior and consequantly scattered thundershowers will again occur tomorrow over Transvaal, O.F.S., Natal and Northern Cape. Cloudy weather with rain will also spread over the east coast regions.

AFLEIDING

'n Rug van hoë druk sal agter die koufront suid van die land inbeweeg en sodoende die laedruktroq oor die sentrale binneland laat verskerp sodat verspreide donderbuie môre weer oor Transvaal, Vrystaat, Natal en Noord-Kaapland sal uitsak. Koeler, bewolkte weer met ligte reën sal ook oor die ooskusstreke uitbrei.