DAAGLIKSE WEERBULLETIN

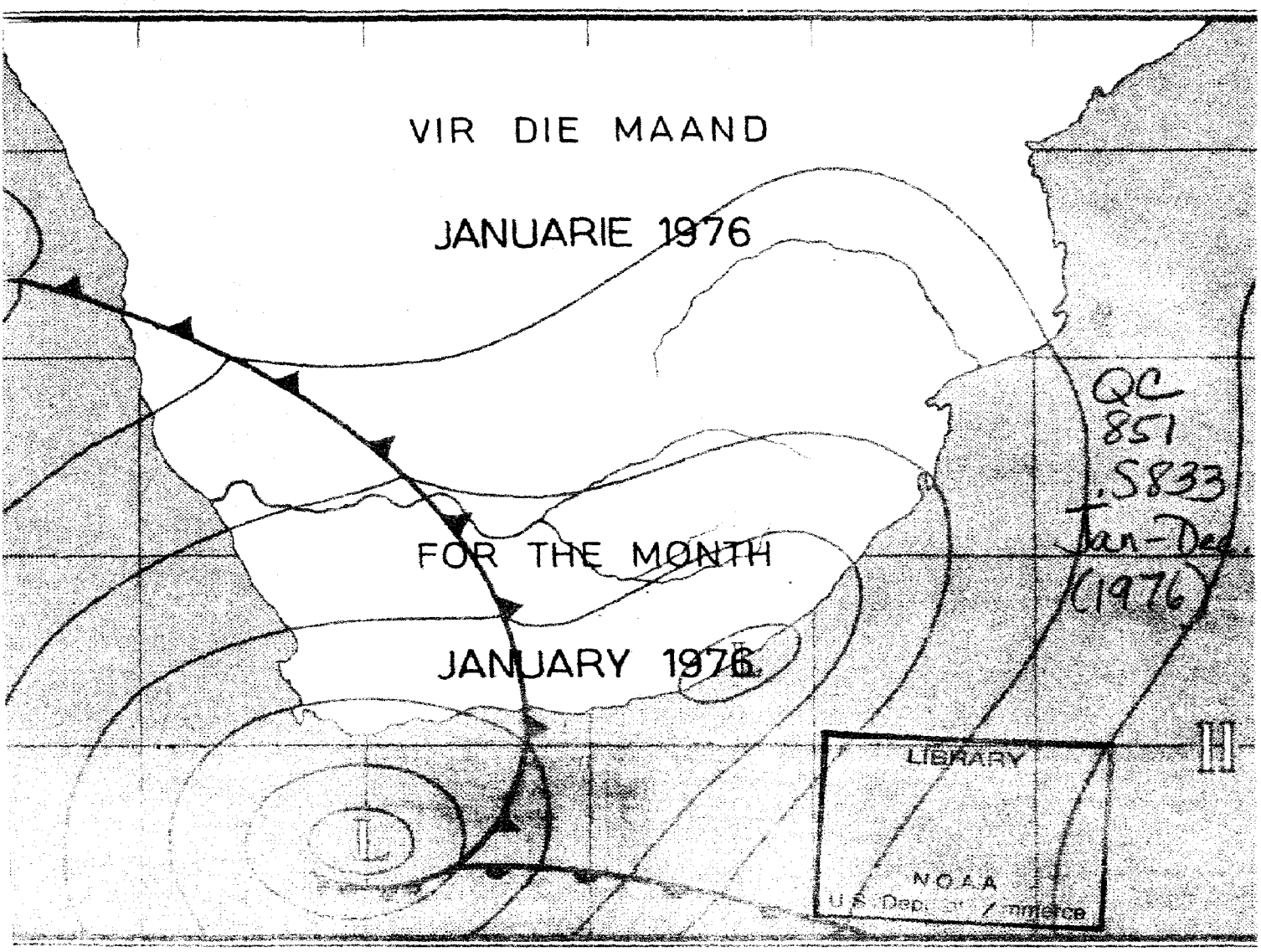

QC
851
.S833
Jan-Dec.
(1976)
LIBRARY
NOAA
U.S. Department of Commerce

DAILY WEATHER BULLETIN

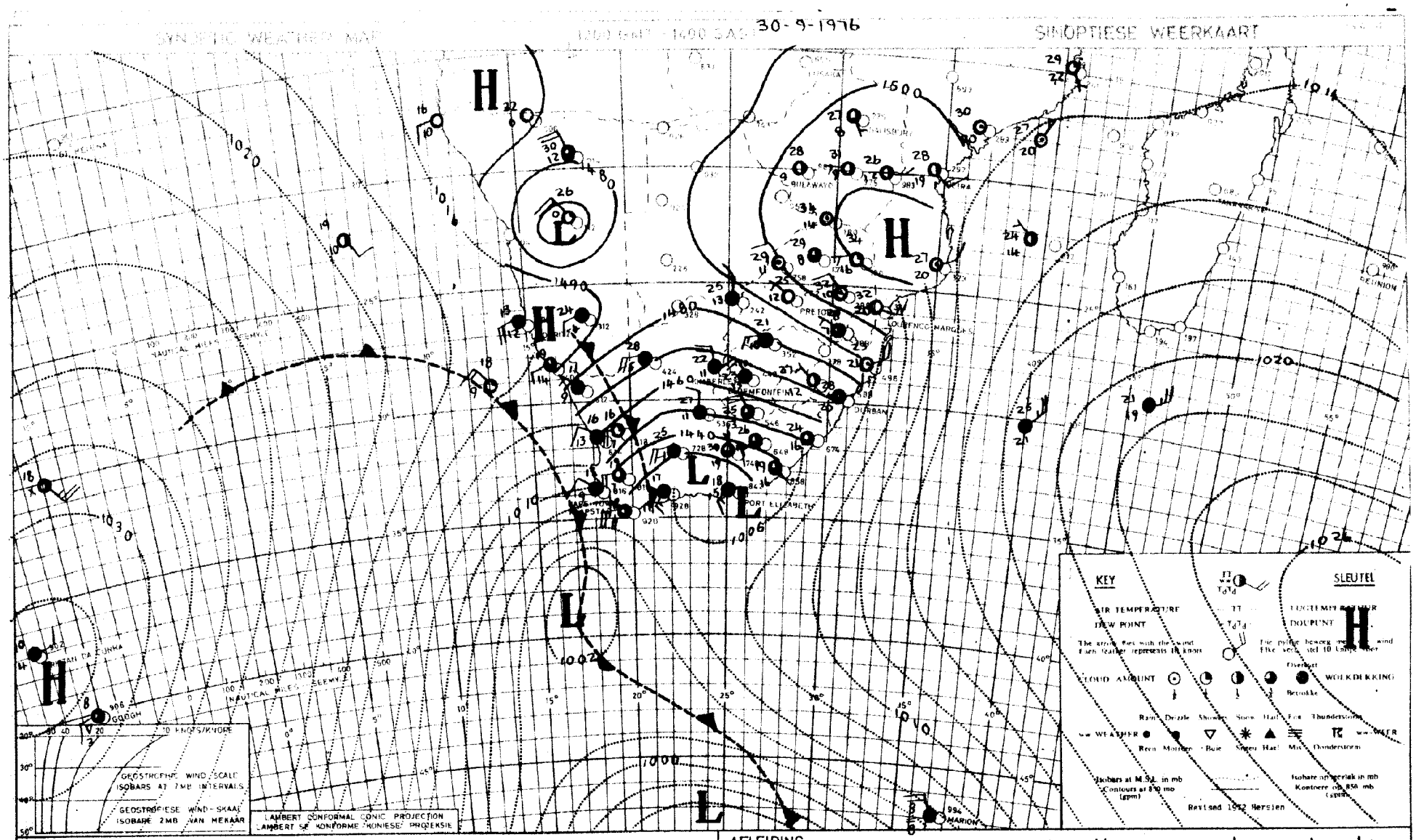

INFERENCE The cold front at the Cape is followed by a strong high over the southern Atlantic Ocean and cold weather with showers and snow over the mountains will spread eastwards over the C.P. The deep trough over the Karoo will cause scattered rain and showers over the eastern half of the country.

AFLEIDING Die kouefront by die Kaap word gevolg deur 'n sterk hoog oor die suidelike Atlantiese oseaan en koue lug met buie en sneeu op die berge sal ooswaarts oor die K.P. inbeweeg. Die diep trog oor die Karoo veroorsaak verspreide reen en buie oor die oostelike helfte van die land.

National Oceanic and Atmospheric Administration

Environmental Data Rescue Program

ERRATA NOTICE

One or more conditions of the original document may affect the quality of the image, such as:

Discolored pages
Faded or light ink
Binding intrudes into the text

This document has been imaged through the NOAA Environmental Data Rescue Program. To view the original document, please contact the NOAA Central Library in Silver Spring, MD at (301) 713-2607 x124 or www.reference@nodc.noaa.gov.

Lason, Inc.
Imaging Subcontractor
Beltsville, MD
December 20, 2000

M06.1/68
S726d

DAAGLIKSE WEERBULLETIN

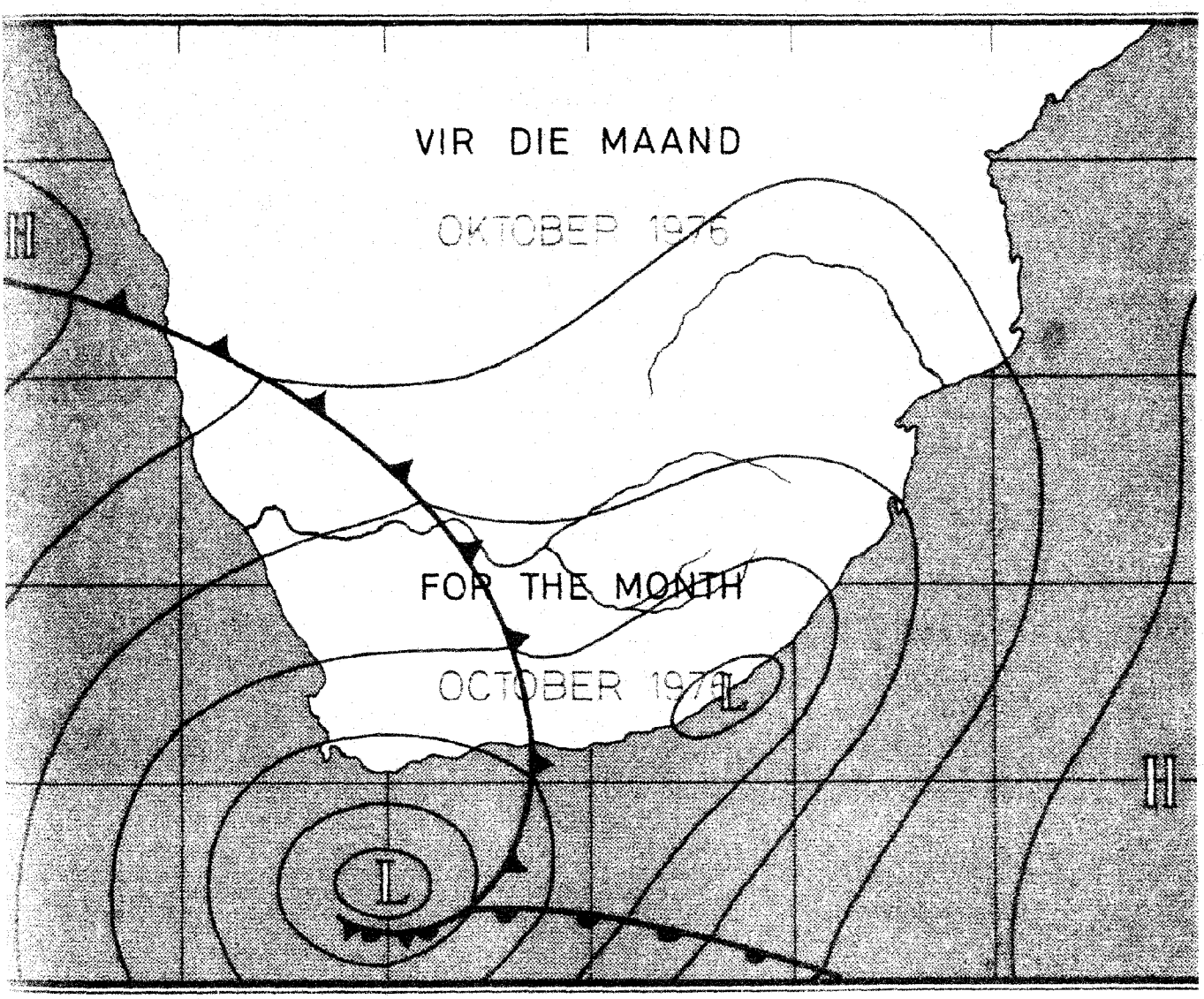

DAILY WEATHER BULLETIN

CENTRAL LIBRARY
JAN 14 1977
N.O.A.A.
U.S. Dept. of Commerce

DAAGLIKSE WEERBULLETIN

Maksimum en Minimum Temperatuur (°C) en Reënval (RRR) in mm vir die 24 uur geëindig om 0800 SAST op

WEERBURO / WEATHER BUREAU
DEPT VAN VERVOER / DEPT OF TRANSPORT
2 - 1 - 1976

DAILY WEATHER BULLETIN

Maximum and Minimum Temperatures (°C) and Rainfall (RRR) in mm for the 24 hours ended at 0800 SAST on

TRANSVAAL	Max	Min	RRR
Alberton			
Barberton			
Belfast			
Bethal			
Bospoort	30	15	
Carolina	18	12	
Delareyville			
Delmas			17,0
Doornspruit (Vaalwater)	25	15	
Ermelo			
Jan Kempdorp			
Jan Smuts	23	13	1,2
Joubertpark (Jhb)	22	13	14,0
Klerksdorp			
Kroondal (Rustenburg)	19	15	72,0
Letaba			
Levubu	20	17	1,7
Lichtenburg			
Loskopdam			3,5
Loskopkanale (Groblersdal)			
Louis Trichardt			
Lydenburg			
Marble Hall			
Mara	20	16	
Marnitz	23	18	
Messina	24	15	
Middelburg			
Fleur de Lys	25	18	
Nelspruit	23	17	1,4
Phalaborwa	26	19	
Pietersburg	21	15	
Piet Retief	19	17	5,0
Pongola			
Potchefstroom	26	15	13,5
Potgietersrus	24	15	
Pretoria	25	16	0,6
Pretoriuskop			
Punda Milia			
Heidelberg			4,5
Satara			
Sekhukhune			
Shingwidzi			
Skukuza	27	18	
Standerton	25	12	
Schweizer-Reneke			
Thabazimbi			
Tom Burke			
Tzaneen			7,0
Vereeniging			
Volksrust			
Warmbad	25	15	
Waterval-Boven			
Witbank			
Wolmaransstad			
Zeerust			

NATAL	Max	Min	RRR
Cape St. Lucia	26	18	1,7
Cedara	19	10	0,4
Dundee			
Durban (Louis Botha)	26	19	0,8
Estcourt	22	15	
Harding			
Himeville			12,0
Hluhluwe			
Melmoth			6,0
Mkuze			
Newcastle			
Pietermaritzburg			1,0
Port Shepstone	26	19	0,1
Van Reenen			
Vryheid			
Waterford (Underberg)	17	12	

O.V.S. - O.F.S.	Max	Min	RRR
Balkfontein (Bothaville)			
Bethlehem	23	12	
Bloemfontein (J.B.M. Hertzog)	31	13	4,6
Bultfontein			
Clocolan			
Fauresmith	31	17	
Ficksburg			
Frankfort	24	12	40,6
Harrismith			
Hoopstad	31	13	0,2
Heilbron			
Koppies			
Kroonstad	28	15	28,0
Lindley			
Modderpoort			
Petrusburg			
Philippolis			
Reddersburg			
Reitz			
Rouxville			
Vrede			
Warden			
Welkom			
Wepener	28	13	19,8
Winburg	28	12	1,5
Zastron			

KAAP - CAPE	Max	Min	RRR
Aberdeen			
Addo			
Agulhas	23		
Alexander Bay	23	17	
Aliwal North	28	13	
Beaufort West	32	17	
Boegoebergdam			
Brandvlei			
Caledon			
Cailitzdorp			
Calvinia	35	21	
Cape Columbine	26	12	
Cape St. Francis	21	15	
Cape Town (D.F. Malan)	32	15	
Cape Town (Roeland St.)			
Carnarvon			
Ceres			
Citrusdal			
Colesberg			
Cradock			
De Aar	31	16	
Döhne	23	14	0,6
Douglas			
East London (Ben Schoeman)	23	18	
Elsenburg			
Fort Beaufort			
Fraserburg	32	18	
Garies			
George			
Graaff-Reinet	30	15	
Grahamstown			
Grootfontein (Middelburg)	28	12	
Hopetown			
Idutywa			
Jansenville			
Joubertina			
Kaappunt	26	15	
Kimberley (B.J. Vorster)	31	15	0,3
Knysna			
Kokstad	20	10	
Kuruman	31	15	13,0
Ladismith			
Langebaanweg	35	14	
Maclear			
Mafeking			
Malmesbury			
Matatiele			
Matroosberg	31	15	
Mbashe			

KAAP - CAPE	Max	Min	RRR
Mosselbaai	20	16	
Okiep	35	18	
Oudtshoorn	34	18	
Petrusville			
Piketberg			
Pofadder	36	21	
Port Elizabeth (H.E. Verwoerd)	24	17	
Port Nolloth	17	13	
Port St. Johns	24	20	
Prieska	35	10	
Prince Albert			
Queenstown	22	12	
Riversdale	30	15	
Robertson	35	14	
Sheeprun	20	13	0,2
Somerset East	25	12	
Steynsburg			
Strydenburg			
Sutherland	29	13	
Swellendam			
Tarkastad			
Touwsrivier			
Twee Riviere		18	1,5
Umtata	21	7	
Uniondale			
Upington	37	17	8,6
Vanwyksvlei	35	19	
Victoria West			
Vredendal	39	16	
Vryburg	30	15	1,0
Williston			
Willowmore	27	13	
Willow Park (Dordrecht)			

LESOTHO	Max	Min	RRR
Maseru	28	13	
Ox-Bow			

SWAZILAND	Max	Min	RRR
Bulembu			
Manzini (Matsapa)			
Siteki			

S.W.A.	Max	Min	RRR
Aroab			
Bethanien			
Dordabis			
Gobabeb	33	14	
Gobabis	34	16	7,9
Grootfontein	33	17	5,3
J.G. Strijdom	31	17	8,8
Karasburg			
Kalkfeld			
Karibib			
Keetmanshoop	36	18	0,3
Kub			
Lüderitz	20	15	
Mariental	37	18	0,9
Möwe	20	16	
Ohopoho			
Okahandja			
Okaukuejo			
Ondangwa	35	20	0,5
Otavi			
Otjiwarango			
Outjo			
Etosha			18,6
Ombika			4,5
Rehoboth			
Rundu			
Steinhausen			
Tsumeb			
Uis			
Walvisbaai	19	14	
Windhoek	32	15	9,4
Leonardville			5,0
Koes			7,5

BOTSWANA	Max	Min	RRR
Francistown	22	18	20,0
Gaborone	28	18	
Ghanzi	32	16	26,0
Lobatsi			
Mahalapye	24	18	
Maun	29	17	
Shakawe	30	18	1,3
Tshabong	33	16	19,3
Tshane	33	18	

Heidelberg 29,0

DAAGLIKSE WEERBULLETIN

Maksimum en Minimum Temperatuur (°C) en Reënval (RRR)
in mm vir die 24 uur geëindig om 0800 SAST op

WEERBURO / WEATHER BUREAU
DEPT. VAN VERVOER / DEPT. OF TRANSPORT
2-10-1976

DAILY WEATHER BULLETIN

Maximum and Minimum Temperatures (°C) and Rainfall (RRR)
in mm for the 24 hours ended at 0800 SAST on

TRANSVAAL	Max	Min	RRR
lberton			
arberton			
elfast			
ethal	19	4	5,0
ospoort	26	11	2,8
arolina			
elareyville			
eimas			2,0
oornspruit (Vaalwater)	25	12	
rmelo			
an Kempdorp			
an Smuts	21	10	1,0
oubertpark (Jhb)	21	12	
lerksdorp			
roondal (Rustenburg)	26	12	
etaba			
evubu	31	19	
ichtenburg			
oskopdam			
oskopkanale (Groblersdal)			
ouis Trichardt			
ydenburg			
arble Hall			
ara	27	14	1,0
arnitz			
essina	33	21	
iddelburg			
elspruit	30	17	4,3
halaborwa	33	21	
ietersburg	24	15	
iet Retief	22	12	1,0
ongola			
otchefstroom	25	12	
otgietersrus	22	15	0,3
retoria	22	13	2,3
retoriuskop			
unda Milia			
atara			
ekhukhune			
hingwidzi			
kukuza	35	21	
tanderton	22	8	30,5
chweizer-Reneke			12,5
habazimbi			
om Burke			
zaneen			
ereeniging			
olksrust			
armbad	24	13	2,0
aterval-Boven			
itbank			3,4
olmaransstad			
eerust			

NATAL	Max	Min	RRR
Cape St. Lucia	29	18	0,2
Cedara	23	11	11,5
Dundee			
Durban (Louis Botha)	25	15	9,1
Estcourt	25	13	22,2
Harding			
Himeville			
Hluhluwe			
Melmoth			3,0
Mkuze			
Newcastle	25	14	4,5
Port Shepstone	22	15	24,0
Van Reenen			7,0
Vryheid			
Waterford (Underberg)	22	8	18,7
O.V.S. - O.F.S.			
Balkfontein (Bothaville)			12,0
Bethlehem	22	10	24,8
Bloemfontein (J.B.M. Hertzog)	23	11	0,5
Bultfontein			
Clocolan			16,0
Fauresmith	19	6	0,6
Ficksburg			9,0
Frankfort	24	11	
Harrismith			4,0
Hoopstad	27	13	25,3
Heilbron			
Koppies			
Kroonstad	24	13	5,0
Lindley			
Modderpoort			
Petrusburg			
Philippolis			
Reddersburg			
Reitz			
Rouxville			
Vrede			
Warden			
Welkom	25	13	15,2
Wesselsbron	22	13	5,5
Winburg			
Zastron			

KAAP - CAPE	Max	Min	RRR
Aberdeen			
Addo			1,2
Agulhas	XX	10	
Alexander Bay	17	8	
Aliwal North	21	8	0,3
Beaufort West	19	6	3,3
Boegoebergdam			
Brandvlei			
Caledon			
Calitzdorp			
Calvinia	13	9	
Cape Columbine	14	8	
Cape St. Francis	15	11	2,0
Cape Town (D.F. Malan)	15	9	
Cape Town (Roeland St.)			
Carnarvon			
Ceres			
Citrusdal			
Colesberg			
Cradock			
De Aar	21	6	
Döhne	11	7	10,0
Douglas	23	5	
East London (Ben Schoeman)	16	12	15,3
Elsenburg			
Fort Beaufort			5,8
Fraserburg	16	4	
Garies			
George	12	7	6,4
Graaff-Reinet	20	9	
Grahamstown			13,0
Grootfontein (Middelburg)	22	7	
Hopetown			
Idutywa			
Jansenville	21	10	
Joubertina			
Kaappunt	13	8	
Kimberley (B.J. Vorster)	22	6	
Knysna			
Kokstad	22	7	15,0
Kuruman	22	12	
Ladismith			
Langebaanweg	16	6	
Maclear			
Mafeking	24	13	
Malmesbury			
Matatiele			
Matroosberg			
Mbashe			

KAAP - CAPE	Max	Min	RRR
Mosselbaai	14	9	4,3
Okiep	14	4	
Oudtshoorn	14	8	
Petrusville			
Piketberg			
Pofadder	24	4	
Port Elizabeth (H.E. Verwoerd)	16	11	5,6
Port Nolloth	16	8	
Port St. Johns	20	13	57,0
Prieska	23	7	
Prince Albert			
Queenstown	18	7	13,0
Riversdale	10	8	4,3
Robertson	12	8	1,2
Sheeprun	18	7	43,0
Somerset East	19	2	10,0
Steynsburg			
Strydenburg			
Sutherland	11	2	
Swellendam			
Tarkastad			
Touwsrivier	9	5	0,6
Twee Riviere	30	7	
Umtata	17	9	32,9
Uniondale			
Upington	22	5	
Vanwyksvlei	20	4	
Victoria West			
Vredendal	18	5	
Vryburg	26	9	2,0
Williston			
Willowmore	15	6	
Willow Park (Dordrecht)			
LESOTHO			
Maseru	21	11	
Ox-Bow			
SWAZILAND			
Bulembu			
Manzini (Matsapa)	31	16	1,0
Siteki			

S.W.A.	Max	Min	RRR
Aroab			
Bethanien			
Dordabis			
Gobabeb	21	6	
Gobabis	26	12	
Grootfontein	30	12	
J.G. Strijdom	24	5	
Karasburg			
Kalkfeld			
Karibib			
Keetmanshoop	20	4	
Kub			
Luderitz	18	11	
Mariental	24	6	
Möwe	17	11	
Ohopoho			
Okahandja			
Okaukuejo	31	12	
Ondangwa	31	11	
Otavi			
Otjiwarango			
Outjo	27	8	
Rehoboth			
Rundu	33	17	
Steinhausen			
Tsumeb			
Uis	21	6	
Walvisbaai			
Windhoek	23	8	
BOTSWANA			
Francistown	22	17	4
Gaborone	27	14	
Ghanzi			
Lobatsi			
Mahalapye	26	16	
Maun	23	16	10
Shakawe	30	18	
Tshabong	25	13	
Tshane	26	8	3

SYNOPTIC WEATHER MAP 1200 GMT - 1400 SAST 1-1-1976 SINOPTIESE WEERKAART TV 4/42

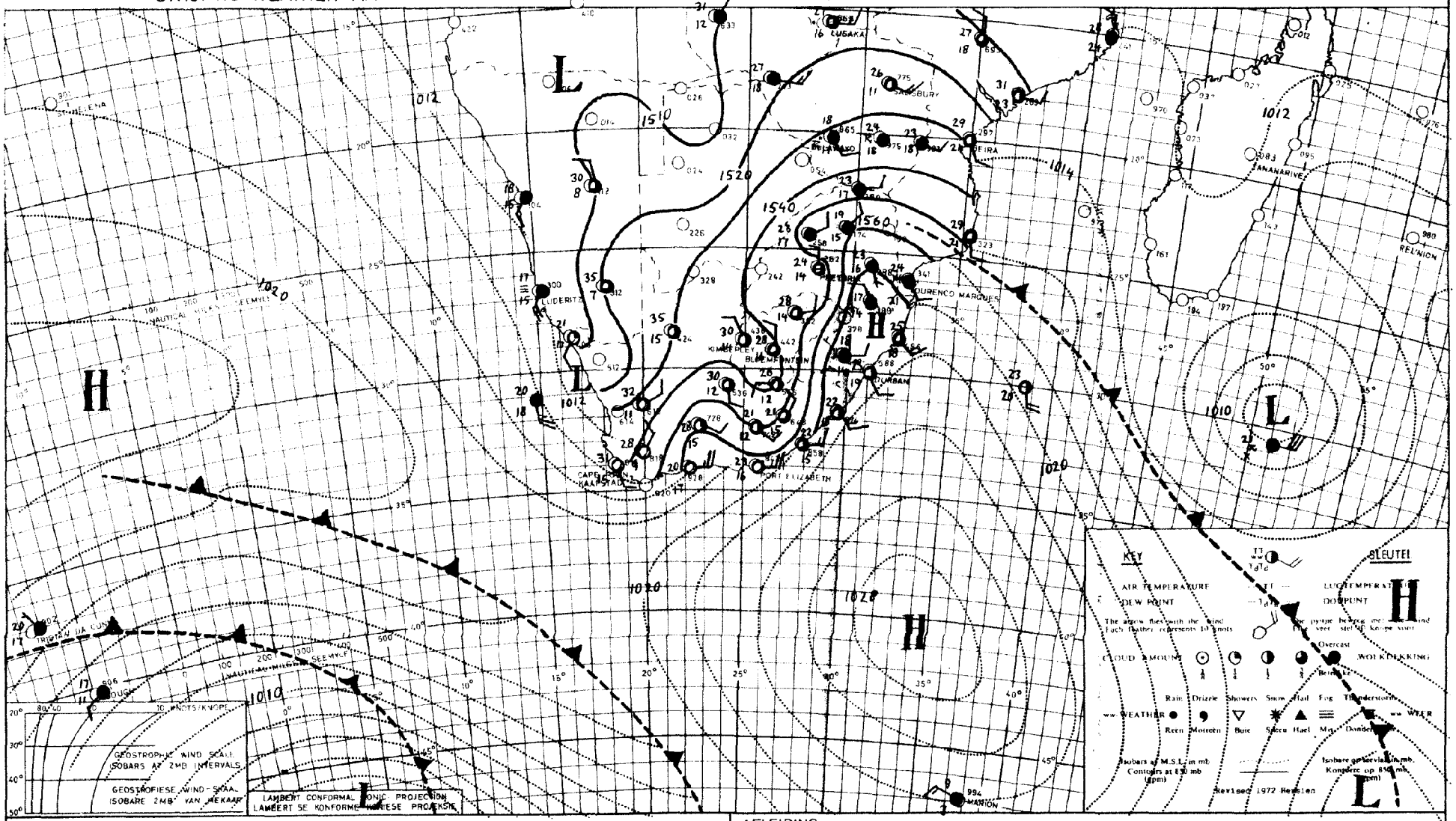

INFERENCE

A strong anticyclone is still situated south-east of the continent while a low-pressure trough has formed over the western and central interior and therefore thundershowers will develop over most parts of the country, except Western and Southern Cape. Over Northern Natal and Eastern and Northern Transvaal it will be cloudy and cooler with light rain.

AFLEIDING

'n Sterk hoëdrukstelsel is nog suidoos van die vasteland aanwesig terwyl 'n laedruktrog oor die sentrale en westelike binneland ontwikkel en dus sal donderbuie oor die meeste dele van die land, uitgesonderd Wes- en Suid-Kaapland, ontwikkel. Oor Noord-Natal en Oos- en Noord-Transvaal sal dit bewolk en koeler wees met ligte reën.

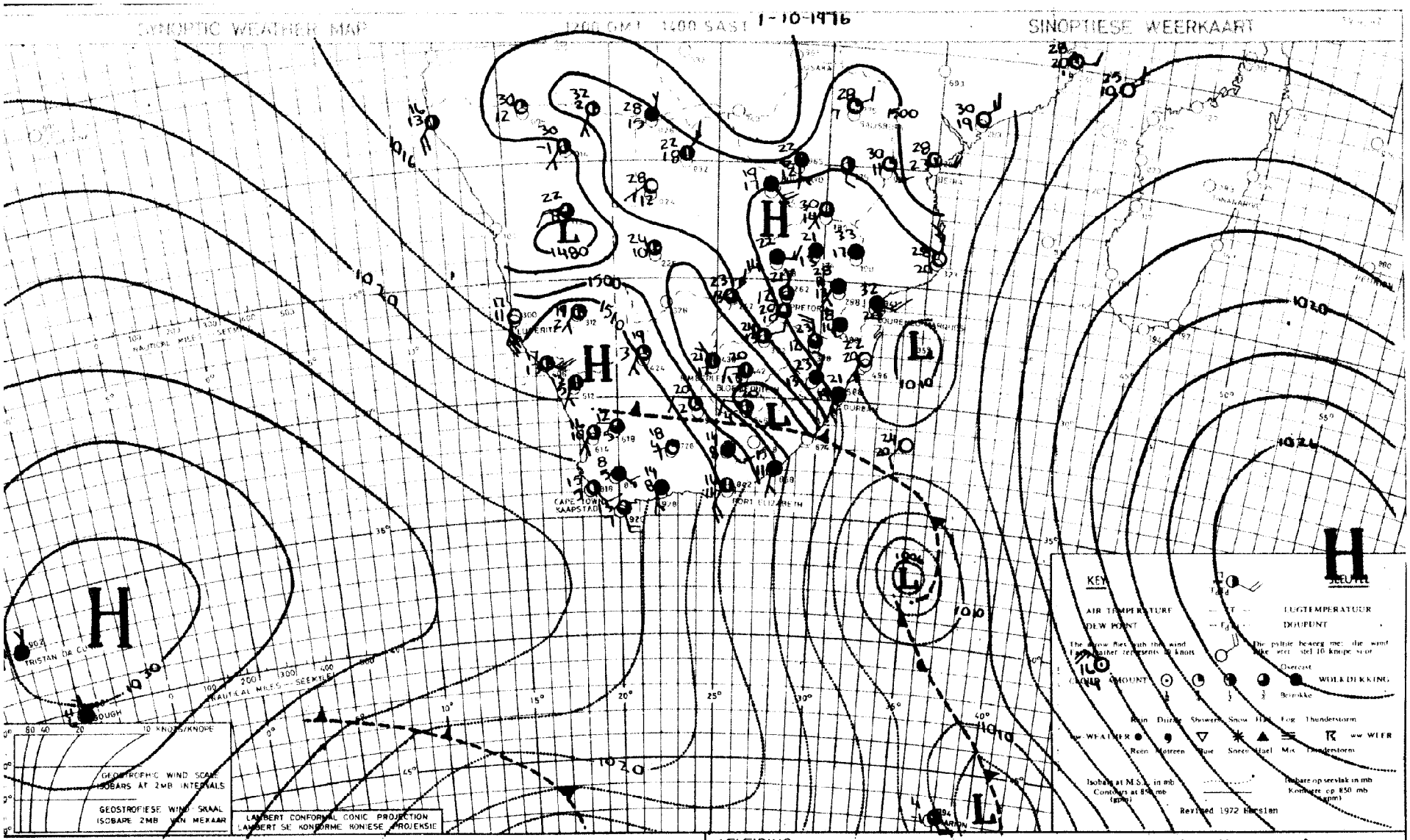

INFERENCE

The Atlantic high is gradually ridging eastwards south of the continent and the trough over the interior is moving slowly north-eastwards. Except for the western parts of the Cape Province and S.W.A. general rain and showers will develop over the ~~country with good falls over Eastern Cape~~

AFLEIDING

Die Atlantiese hoog stoot geleidelik suid van die land in en tersaltertyd beweeg die trog oor die binne stadig noordooswaarts. Behalwe vir die westelike dal van die Kaap-provinsie en S.W.A. sal algemene reën buie oor die land ontwikkel met goeie marslae oor Oos-Kaap.

DAAGLIKSE WEERBULLETIN

Maksimum en Minimum Temperatuur (°C) en Reënval (RRR) in mm vir die 24 uur geëindig om 0800 SAST op

WEERBURO / WEATHER BUREAU
DEPT. VAN VERVOER / DEPT. OF TRANSPORT
3-1-1976

DAILY WEATHER BULLETIN

Maximum and Minimum Temperatures (°C) and Rainfall (RRR) in mm for the 24 hours ended at 0800 SAST on

TRANSVAAL	Max	Min	RRR
Alberton			
Barberton			
Belfast			
Bethal			
Bospoort	22	15	
Carolina	20	13	
Delareyville			13,0
Delmas			
Doornspruit (Vaalwater)	24	15	
Ermelo			
Jan Kempdorp			
Jan Smuts	22	14	0,4
Joubertpark (Jhb)	21	15	
Klerksdorp			
Kroondal (Rustenburg)	21	16	
Letaba			
Levubu	23	16	
Lichtenburg			
Loskopdam			
Loskopkanale (Groblersdal)			
Louis Trichardt			
Lydenburg			
Marble Hall			
Mara	24	14	
Marnitz	23	16	
Messina	27	17	
Middelburg			
Fleur de Lys	25	18	
Nelspruit	25	18	
Phalaborwa	27	17	
Pietersburg	24	15	
Piet Retief	23	12	
Pongola			
Potchefstroom	23	15	
Potgietersrus	23	14	3,8
Pretoria	24	17	0,6
Pretoriuskop			
Punda Milia			
Satara			
Sekhukhune			
Shingwidzi			
Skukuza	29	19	
Standerton	24	12	
Schweizer-Reneke			
Thabazimbi			
Tom Burke			
Tzaneen			
Vereeniging			
Volksrust			
Warmbad	24	16	
Waterval-Boven			
Withank			
Wolmaransstad			
Zeerust			

NATAL	Max	Min	RRR
Cape St. Lucia	27	20	
Cedara	26	15	
Dundee			
Durban (Louis Botha)	28	20	
Estcourt	26	13	
Harding			
Himeville			
Hluhluwe			
Melmoth			
Mkuze			
Newcastle			
Port Shepstone	25	22	0,1
Van Reenen			
Vryheid			
Waterford (Underberg)	25	11	
O.V.S. - O.F.S.			
Balkfontein (Bothaville)			
Bethlehem	25	11	
Bloemfontein (J.B.M. Hertzog)	26	13	
Bultfontein			
Clocolan			7,4
Fauresmith	27	13	
Ficksburg			
Frankfort	24	12	
Harrismith			
Hoopstad			
Heilbron			
Koppies			
Kroonstad	25	13	
Lindley			
Modderpoort			
Petrusburg			
Philippolis			
Reddersburg			
Reitz			
Rouxville			
Vrede			
Warden			
Welkom	24	15	0,2
Wepener	27	14	
Winburg			
Zastron			

KAAP - CAPE	Max	Min	RRR
Aberdeen			
Addo			
Agulhas	25	19	
Alexander Bay	23	17	
Aliwal North	29	15	
Beaufort West	36	21	0,1
Boegoebergdam			
Brandvlei			14,0
Caledon			
Calitzdorp			
Calvinia	35	21	
Cape Columbine	19	13	
Cape St. Francis	22	15	
Cape Town (D. F. Malan)	25	15	
Cape Town (Roeland St.)			
Carnarvon			
Ceres			
Citrusdal			
Colesberg			
Cradock			
De Aar	30	17	
Döhne	31	20	
Douglas			
East London (Ben Schoeman)	28	19	
Elsenburg			
Fort Beaufort			
Fraserburg	32	17	
Garies			
George			
Graaff-Reinet	36	21	
Grahamstown			
Grootfontein (Middelburg)	30	17	
Hopetown			
Idutywa			
Jansenville			
Joubertina			
Kaappunt	22	16	
Kimberley (B.J. Vorster)	28	19	0,7
Knysna			
Kokstad	28	11	
Kuruman	25	16	26,0
Langebaanweg	29	14	
Ladismith			
Maclear			
Mafeking			
Malmesbury			
Matatiele			
Matroosberg	35	16	
Mbashe			

KAAP - CAPE	Max	Min	RRR
Mosselbaai	24	19	
Oklep			
Oudtshoorn	39	21	2,5
Petrusville			
Piketberg			
Pofadder	33	21	1,6
Port Elizabeth (H.F. Verwoerd)	27	18	
Port Nolloth	20	13	
Port St. Johns	23	20	
Prieska	35	12	1,0
Prince Albert			
Queenstown	33	15	
Riversdale	33	18	
Robertson	36	18	
Sheeprun	29	15	
Somerset East	34	19	
Steynsburg			
Strydenburg			1,5
Sutherland	30	16	
Swellendam			
Tarkastad			
Touwsrivier			
Twee Riviere	xx	19	12,5
Umtata	21	9	
Uniondale			
Upington	31	21	
Vanwyksvlei	33	20	
Victoria West			
Vredendal	31	16	
Vryburg	25	12	1,0
Williston			7,5
Willowmore	36	21	0,3
Willow Park (Dordrecht)			
LESOTHO			
Maseru	26	14	
Ox-Bow			
SWAZILAND			
Bulembu			
Manzini (Matsapa)			
Siteki			

S.W.A.	Max	Min	RRR
Aroab			
Bethanien			
Dordabis			
Gobabeb	31	14	
Gobabis	33	16	8,0
Grootfontein	29	16	15,3
J.G. Strijdom	27	13	3,1
Karasburg			
Kalkfeld			
Karibib			
Keetmanshoop	34	17	30,0
Kub			
Luderitz	20	14	
Mariental	34	19	
Möwe	20	16	
Ohopoho			
Okahandja			
Okaukuejo	32	19	1,6
Ondangwa	32	19	1,5
Otavi			
Otjiwarango			
Outjo			
Rehoboth			
Rundu			
Steinhausen			
Tsumeb			
Uis	36	15	
Walvisbaai	19	15	
Windhoek	29	13	7,6
BOTSWANA			
Francistown			
Gaborone			
Ghanzi			
Lobatsi			
Mahalapye			
Maun			
Shakawe			
Tshabong			
Tshane			

Heidelberg 29,0

DAAGLIKSE WEERBULLETIN

Maksimum en Minimum Temperatuur (°C) en Reënval (RRR) in mm vir die 24 uur geëindig om 0800 SAST op

WEERBURO / WEATHER BUREAU
DEPT. VAN VERVOER / DEPT. OF TRANSPORT

3-10-1976

DAILY WEATHER BULLETIN

Maximum and Minimum Temperatures (°C) and Rainfall (RRR) in mm for the 24 hours ended at 0800 SAST on

TV.4.

TRANSVAAL	Max	Min	RRR
Bridgetonville			43,0
lberton			
arberton			
elfast			
ethal	23	2	11,0
ospoort	22	9	37,5
arolina	19	9	0,5
elareyville			
elmas			25,0
oornspruit (Vaalwater)	29	16	11,0
rmelo			
an Kempdorp			
an Smuts	24	5	88,7
oubertpark (Jhb)	23	9	73,0
lerksdorp			45,5
roondal (Rustenburg)			
etaba			
evubu	26	16	1,0
ichtenburg			
oskopdam			
oskopkanale (Groblersdal)			
ouis Trichardt			
ydenburg			3,0
arble Hall			
ara	26	16	0,5
arnitz			
essina			
iddelburg			
elspruit	20	15	6,2
halaborwa			5,0
ietersburg	25	15	0,2
iet Retief	15	9	7,2
ongola			
otchefstroom	24	10	43,3
otgietersrus	27	18	
retoria	26	11	46,0
retoriuskop			
unda Milia			
atara			
ekhukhune			
hingwidzi			
kukuza	24	18	
tanderton	24	7	48,5
chweizer-Reneke			72,5
habazimbi			
om Burke			
zaneen			
ereeniging			6,0
olksrust			60,0
armbad	30	16	8,0
aterval-Boven			
itbank			
olmaransstad			
eerust			

NATAL	Max	Min	RRR
Cape St. Lucia	17	18	37,8
Cedara	11	9	50,5
Dundee			
Durban (Louis Botha)	18	14	67,1
Estcourt	14	9	9,0
Harding			
Himeville			
Hluhluwe			
Melmoth			
Mkuze			
Newcastle	14	9	75,3
Port Shepstone			
Van Reenen			9,4
Vryheid			
Waterford (Underberg)			35,1
O.V.S. - O.F.S.			
Balkfontein (Bothaville)			56,2
Bethlehem	12	6	59,5
Bloemfontein (J.B.M. Hertzog)	16	10	27,4
Bultfontein			
Clocolan			
Fauresmith	20	9	13,6
Ficksburg			52,2
Frankfort	25	8	65,5
Harrismith			
Hoopstad	15	10	74,1
Heilbron	15	10	74,1
Koppies			
Kroonstad	17	9	61,0
Lindley			
Modderpoort			
Petrusburg			
Philippolis			
Reddersburg			9,0
Reitz			
Rouxville			
Vrede			
Warden			76,0
Welkom			
Wepener	16	12	24,5
Winburg			
Zastron			

KAAP - CAPE	Max	Min	RRR
Aberdeen			
Addo			3,0
Agulhas	14	11	
Alexander Bay	17	9	
Altwal North	14	9	11,3
Beaufort West	13	8	9,7
Boegoebergdam			
Brandvlei			
Caledon			
Calitzdorp			
Calvinia	14	6	
Cape Columbine	16	8	
Cape St. Francis	16	13	3,0
Cape Town (D.F. Malan)	18	12	
Cape Town (Roeland St.)			
Carnarvon			
Ceres			
Citrusdal			
Colesberg			
Cradock			
De Aar	21	10	0,9
Döhne	10	7	13,5
Douglas	25	13	
East London (Ben Schoeman)	15	13	5,4
Elsenburg			
Fort Beaufort			
Fraserburg	14	6	8,0
Garies			
George	12	10	8,6
Graaff-Reinet	14	8	21,2
Grahamstown			
Grootfontein (Middelburg)	13	7	7,0
Hopetown			
Idutywa			
Jansenville	15	11	4,4
Joubertina			
Kaappunt	XX	13	
Kimberley (B.J. Vorster)	22	11	0,6
Knysna			1,5
Kokstad			27,0
Kuruman	23	12	3,2
Ladismith			
Langgedaanweg	21	10	
Maclear			
Mafeking	28	10	35,5
Malmesbury			
Matatiele			
Matroosberg			
Mbashe			

KAAP - CAPE	Max	Min	RRR
Mosselbaai	14	11	11,5
Oklep	18	7	
Oudtshoorn	14	10	
Petrusville			
Piketberg			
Pofadder	20	9	
Port Elizabeth (H.E. Verwoerd)	16	13	3,0
Port Nolloth	15	6	
Port St. Johns	17	13	27,5
Prieska	24	13	
Prince Albert			
Queenstown	11	8	4,5
Riversdale	XX	10	14,5
Robertson	15	10	2,0
Sheeprun	10	8	28,0
Somerset East	11	2	11,0
Steynsburg			
Strydenburg			
Sutherland			
Swellendam			
Tarkastad			
Touwsrivier			
Twee Riviere	27	4	
Umtata	12	10	29,8
Uniondale			5,0
Upington	25	8	
Vanwyksvlei	23	10	
Victoria West			0,3
Vredendal	21	8	
Vryburg	20	11	57,0
Williston			
Willowmore	12	8	0,2
Willow Park (Dordrecht)			
LESOTHO			
Maseru	15	9	42,5
Ox-Bow			
SWAZILAND			
Bulembu			
Manzini (Matsapa)	18	14	16,5
Siteki			

S.W.A.	Max	Min	RR
Aroab			
Bethanien			
Dordabis			
Gobabeb	24	7	
Gobabis	23	6	
Grootfontein	31	10	
J.G. Strijdom	23	4	
Karasburg			
Kalkfeld			
Karibib			
Keetmanshoop	21	6	
Kub			
Luderitz	17	11	
Mariental	23	4	
Möwe	17	11	
Ohopoho			
Okahandja			
Okaukuejo	31	10	
Ondangwa	31	11	
Otavi			
Otjiwarango			
Outjo	28	7	
Rehoboth			
Rundu	33	17	0
Steinhausen			
Tsumeb			
Uis			
Walvisbaai			
Windhoek	23	7	
BOTSWANA			
Francistown			
Gaborone			
Ghanzi			
Lobatsi			
Mahalapye			
Maun			
Shakawe			
Tshabong			
Tshane			

SYNOPTIC WEATHER MAP 1200 GMT – 1400 SAST 2-1-1976 SINOPTIESE WEERKAART TV 4/42

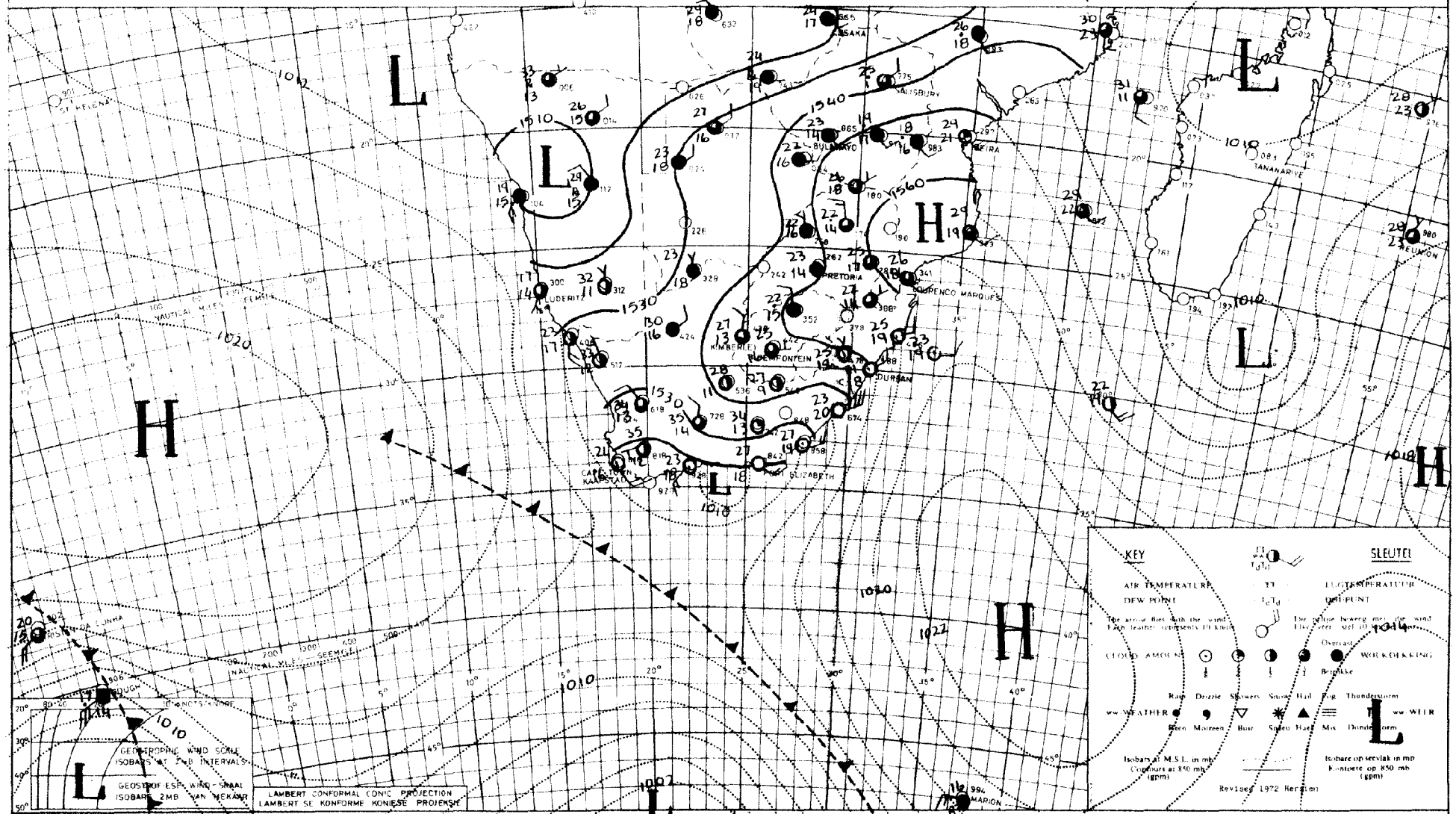

INFERENCE

A low-pressure complex extends from the south coast to northern S.W.A. and warm, moist air is moving southwards east of it. Consequently scattered showers will occur over S.W.A., Northern and Eastern Cape and the Karoo regions. Over Transvaal, Natal and Northern Free-State the air circulation is less favourable and only isolated showers will fall.

AFLEIDING

'n Laedrukkompleks strek van die suidkus na noordelike S.W.A. en warm, vogtige lug beweeg suidwaarts aan die oostelike daarvan. Gevolglik sal verspreide buie oor S.W.A., Noord- en Oos Kaapland en die Karoogebiede voorkom. Oor Transvaal, Natal en die Noord-Vrystaat is die sirkulasie minder gunstig en sal slegs enkele buie uitsak.

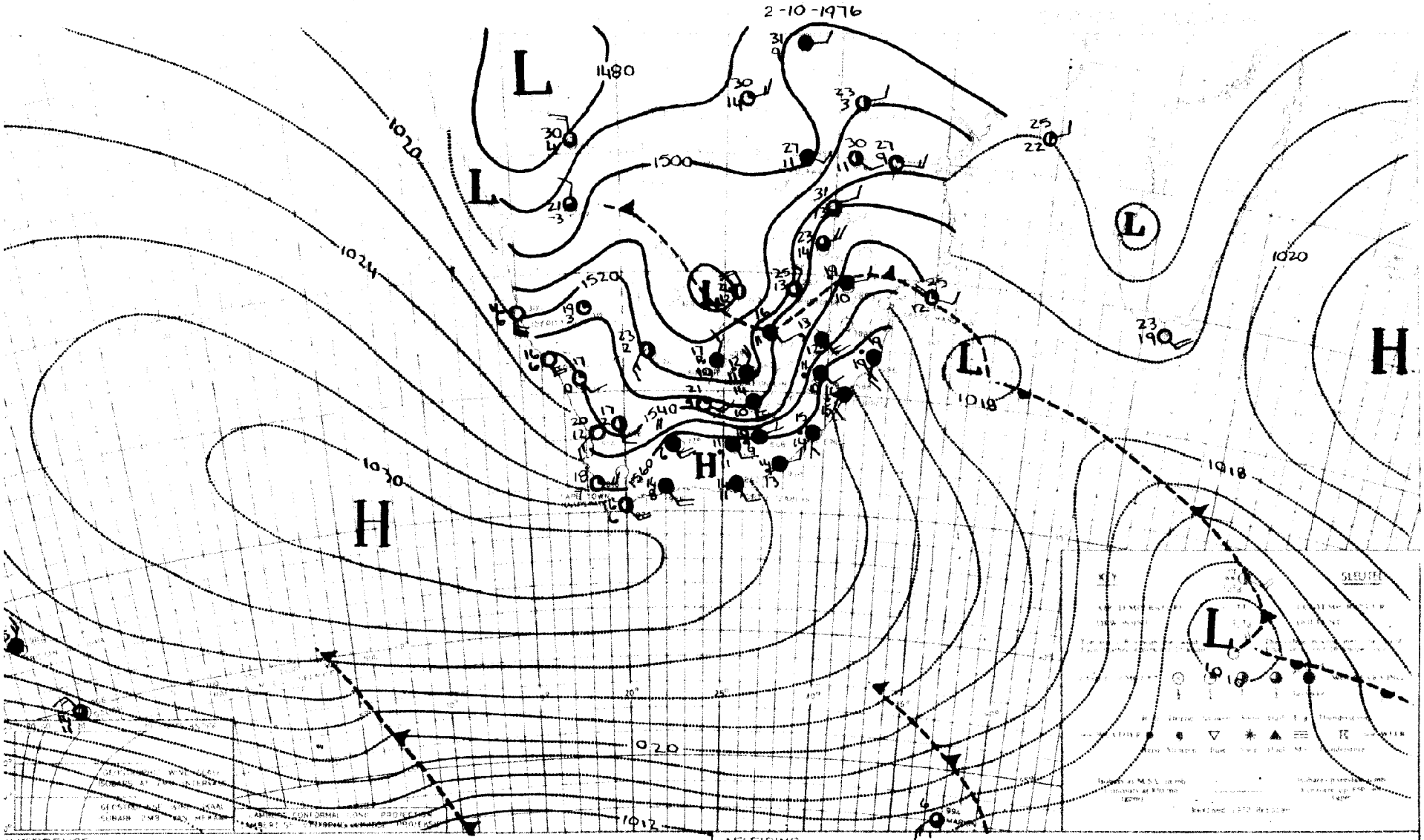

INFERENCE

With the trough over the interior and high south of the continent further general rain and showers will occur with good falls over the Free State, Transvaal and Natal. The dry air over Western Cape will spread eastwards during tomorrow.

AFLEIDING

Met die trog oor die binneland en hoog suid van die land sal verdere algemene reën en buie voorkom met goeie neerslae oor die Vrystaat, Transvaal en Natal. Die droërlug oor Wes-Kaap sal gedurende môre ooswaarts uitbrei.

DAAGLIKSE WEERBULLETIN

Maksimum en Minimum Temperatuur (°C) en Reënval (RRR)
in mm vir die 24 uur geëindig om 0800 SAST op

WEERBURO / WEATHER BUREAU
DEPT VAN VERVOER / DEPT OF TRANSPORT
4 - 1 - 1976

DAILY WEATHER BULLETIN

Maximum and Minimum Temperatures (°C) and Rainfall (RRR)
in mm for the 24 hours ended at 0800 SAST on

TRANSVAAL	Max	Min	RRR
Alberton			
Barberton			
Belfast			
Bethal			
Bospoort	21	15	
Carolina			
Delareyville			
Delmas			
Doornspruit (Vaalwater)	26	15	
Ermelo			
Jan Kempdorp			8,0
Jan Smuts	22	14	
Joubertpark (Jhb)	21	15	
Klerksdorp			
Kroondal (Rustenburg)	22	16	
Letaba			
Levubu	27	17	
Lichtenburg			
Loskopdam			
Loskopkanale (Groblersdal)			
Louis Trichardt			
Lydenburg			
Marble Hall			
Mara	26	15	
Marnitz	27	19	
Messina	30	20	
Middelburg			
Flamingo Lys	27	17	
Nelspruit	26	17	
Phalaborwa	30	18	
Pietersburg	25	15	
Piet Retief	27	15	
Pongola			
Potchefstroom	24	15	
Potgietersrus	26	17	
Pretoria	24	16	
Pretoriuskop			
Punda Milia			
Satara			
Sekhukhune			
Shingwidzi			
Skukuza	31	17	
Standerton	26	13	
Schweizer-Reneke			
Thabazimbi			
Tom Burke			
Tzaneen			
Vereeniging			1,8
Volksrust			
Warmbad	27	16	
Waterval-Boven			
Witbank			
Wolmaransstad			
Zeerust			30,0
Heidelberg			29,0

NATAL	Max	Min	RRR
Cape St. Lucia	27	21	
Cedara	30	15	
Dundee			
Durban (Louis Botha)	30	20	
Estcourt	29	15	
Harding			
Himeville			
Hluhluwe			
Melmoth			
Mkuze			
Newcastle			
Port Shepstone	26	22	
Van Reenen			
Vryheid			
Waterford (Underberg)	26	12	
O.V.S. - O.F.S.			
Balkfontein (Bothaville)			
Bethlehem	26	13	
Bloemfontein (J.B.M. Hertzog)	22	16	10,5
Bultfontein			
Clocolan			
Fauresmith	20	17	24,8
Ficksburg			
Frankfort	26	13	
Harrismith			
Hoopstad			
Heilbron			
Koppies			
Kroonstad	23	15	3,5
Lindley			
Modderpoort			
Petrusburg			
Philippolis			
Reddersburg			11,5
Reitz			
Rouxville			
Vrede			
Warden			
Welkom			
Wepener	26	16	1,0
Winburg			
Zastron			10,0

KAAP - CAPE	Max	Min	RRR
Aberdeen			
Addo			
Agulhas	24	18	
Alexander Bay	23	17	
Aliwal North	25	16	9,0
Beaufort West	30	18	6,4
Boegoebergdam			
Brandvlei			
Caledon			
Calitzdorp			
Calvinia	31	12	11,2
Cape Columbine	18	13	
Cape St. Francis	22	17	
Cape Town (D.F. Malan)	26	15	
Cape Town (Roeland St.)			
Carnarvon			
Ceres			
Citrusdal			
Colesberg			
Cradock			
De Aar	23	16	13,1
Döhne	32	17	17,8
Douglas			
East London (Ben Schoeman)	30	18	4,6
Elsenburg			
Fort Beaufort			
Fraserburg	27	15	17,0
Garies			
George			
Graaff-Reinet	29	20	
Grahamstown			
Grootfontein (Middelburg)	26	16	6,9
Hopetown			15,0
Idutywa			
Jansenville	41	16	9,0
Joubertina			
Kaappunt	20	15	
Kimberley (B.J. Vorster)	25	17	4,0
Knysna			
Kokstad	30	13	
Kuruman	20	17	5,0
Ladismith			
Langebaanweg	27	15	
Maclear			
Mafeking			
Malmesbury			
Matatiele			
Matroosberg	33	14	
Mbashe			

KAAP - CAPE	Max	Min	RRR
Mosselbaai	25	18	
Okiep	29	12	
Oudtshoorn	35	20	1,8
Petrusville			63,0
Piketberg			
Pofadder	27	13	0,7
Port Elizabeth (H.F. Verwoerd)	27	20	
Port Nolloth			
Port St. Johns	25	22	
Prieska	25	9	1,9
Prince Albert			
Queenstown	30	16	2,5
Riversdale	31	18	
Robertson	37	16	
Sheeprun	30	16	1,0
Somerset East	30	18	8,0
Steynsburg			
Strydenburg			
Sutherland	30	10	
Swellendam			
Tarkastad			
Touwsrivier			
Twee Riviere			
Umtata	33	12	3,3
Uniondale			
Upington	30	18	16,8
Vanwyksvlei	27	17	5,5
Victoria West			
Vredendal	28	16	
Vryburg	23	16	4,6
Williston			
Willowmore	32	17	17,3
Willow Park (Dordrecht)			
LESOTHO			
Maseru			
Ox-Bow			
SWAZILAND			
Bulembu			
Manzini (Matsapa)			
Siteki			

S.W.A.	Max	Min	RRR
Aroab			
Bethanien			
Dordabis			
Gobabeb	28	14	
Gobabis	29	17	
Grootfontein	28	19	
J.G. Strijdom	29	13	
Karasburg			
Kalkfeld			
Karibib			
Keetmanshoop	32	17	
Kub			
Luderitz	19	15	
Mariental	36	20	
Möwe	20	15	
Ohopoho			
Okahandja			
Okaukuejo	31	15	
Ondangwa	31	20	
Otavi			
Otjiwarango			
Outjo			
Rehoboth			
Rundu	27	19	7,0
Steinhausen			
Tsumeb			
Uis			
Walvisbaai	18	15	
Windhoek	29	13	
BOTSWANA			
Francistown	27	18	11,5
Gaborone	23	17	
Ghanzi	26	13	2,0
Lobatsi			
Mahalapye	28	19	
Maun	31	19	
Shakawe	31	19	7,8
Tshabong	26	17	9,0
Tshane	28	17	25,4

DAAGLIKSE WEERBULLETIN

Maksimum en Minimum Temperatuur (°C) en Reënval (RRR)
in mm vir die 24 uur geëindig om 0800 SAST op

WEERBURO / WEATHER BUREAU
DEPT. VAN VERVOER / DEPT OF TRANSPORT

4-10-1976

DAILY WEATHER BULLETIN

Maximum and Minimum Temperatures (°C) and Rainfall (RRR)
in mm for the 24 hours ended at 0800 SAST on

TV.4.

TRANSVAAL	Max	Min	RRR
Alberton			
Barberton			1,5
Belfast			
Bethal	13	2	11,0
Bospoort	20	1	
Carolina	15	7	14,8
Delareyville			44,4
Delmas			13,0
Doornspruit (Vaalwater)	19	10	7,5
Ermelo			9,8
Jan Kempdorp			
Jan Smuts	13	7	6,5
Joubertpark (Jhb)	14	10	3,7
Klerksdorp			1,2
Kroondal (Rustenburg)	18	11	3,2
Letaba			
Levubu	22	16	0,5
Lichtenburg			
Loskopdam			23,0
Loskopkanale (Groblersdal)			10,0
Louis Trichardt			
Lydenburg	17	8	
Marble Hall			5,5
Mara	23	13	
Marnitz	XX	13	
Messina	27	12	
Middelburg			13,5
Nelspruit	21	15	0,1
Phalaborwa	25	18	
Pietersburg	19	10	
Piet Retief	15	9	10,0
Pongola			
Potchefstroom	19	10	0,4
Potgietersrus	20	12	1,3
Pretoria	16	9	10,9
Pretoriuskop			4,5
Punda Milia			
Randalbang			61,0
Satara			
Sekhukhune			
Shingwidzi			
Skukuza			
Standerton	13	7	13,5
Schweizer-Reneke			8,5
Thabazimbi			16,5
Tom Burke			
Tzaneen			
Vereeniging			8,4
Volksrust			9,0
Warmbad	19	10	18,5
Waterval-Boven			4,0
Witbank			24,2
Wolmaransstad			40,0
Zeerust			
Groblersdal Proefplaas			40,0

NATAL	Max	Min	RRR
Cape St. Lucia	19	16	1,0
Cedara	16	11	8,0
Dundee			8,5
Durban (Louis Botha)	20	14	19,1
Estcourt	16	8	9,5
Harding			
Himeville			52,0
Hluhluwe			6,4
Melmoth			15,0
Mkuze			
Newcastle	15	9	12,5
Pietermaritzburg			77,0
Port Shepstone			
Van Reenen			9,0
Vryheid			
Waterford (Underberg)	18	8	0,6
O.V.S. - O.F.S.			
Balkfontein (Bothaville)			1,5
Bethlehem	16	6	8,8
Bloemfontein (J.B.M. Hertzog)	20	9	0,1
Bultfontein			
Clocolan			38,0
Fauresmith	21	12	
Ficksburg			5,5
Frankfort	15	9	5,9
Harrismith			
Hoopstad	20	12	4,0
Heilbron			
Koppies			54,0
Kroonstad	20	11	40,0
Lindley			
Modderpoort			
Petrusburg			
Philippolis			
Reddersburg			
Reitz			
Rouxville			
Vrede			6,0
Warden			4,0
Welkom	20	11	93,4
Wepener	20	12	5,5
Winburg			
Zastron			33,5

KAAP - CAPE	Max	Min	RRR
Aberdeen			
Addo			14,0
Agulhas	XX	13	14,5
Alexander Bay	18	12	
Aliwal North	22	9	5,0
Beaufort West	14	9	3,2
Boegoebergdam			
Brandvlei			
Caledon			
Calitzdorp			
Calvinia	19	6	
Cape Columbine	18	10	
Cape St. Francis	19	13	33,6
Cape Town (D.F. Malan)	20	13	0,5
Cape Town (Roeland St.)			
Carnarvon			3,5
Ceres			
Citrusdal			
Colesberg			
Cradock			
De Aar	18	9	1,8
Döhne	13	11	1,3
Douglas	25	10	2,9
East London (Ben Schoeman)	16	13	18,0
Elsenburg			
Fort Beaufort			5,5
Fraserburg	14	6	
Garies			
George	13	10	32,0
Graaff-Reinet	15	11	14,0
Grahamstown			5,5
Grootfontein (Middelburg)			15,5
Hopetown			
Idutywa			
Jansenville	17	11	14,0
Joubertina			2,0
Kaappunt	15	12	
Kimberley (B.J. Vorster)	24	13	
Knysna			23,0
Kokstad	16	9	
Kuruman			
Ladismith			
Langgebaanweg	24	11	
Maclear			68,0
Mafeking	18	12	
Malmesbury			
Matatiele			
Matroosberg			
Mbashe			

KAAP - CAPE	Max	Min	RRR
Mosselbaai	16	12	17,0
Oklep	20	12	
Oudtshoorn	14	10	15,2
Petrusville			
Piketberg			
Pofadder	22	7	
Port Elizabeth (H.E. Verwoerd)	16	13	20,0
Port Nolloth	15	10	
Port St. Johns	19	16	5,0
Prieska	25	11	
Prince Albert			
Queenstown	14	11	6,0
Riversdale	XX	9	11,7
Robertson	16	8	13,0
Sheeprun	19	12	9,5
Somerset East	15	7	6,5
Steynsburg			
Strydenburg			
Sutherland			
Swellendam			15,5
Stellenvilla			2,7
Tarkastad			8,1
Touwsrivier	15	5	
Twee Riviere	28	10	
Umtata	18	12	1,3
Uniondale			5,5
Upington	26	11	
Vanwyksvlei	21	10	0,8
Victoria West			
Vredendal	25	9	
Vryburg	24	12	9,0
Williston			
Willowmore	15	7	4,4
Willow Park (Dordrecht)			
LESOTHO			
Maseru	19	4	
Ox-Bow			
SWAZILAND			
Bulembu			
Manzini (Matsapa)	19	15	2,0
Siteki			

S.W.A.	Max	Min	RRR
Aroab			
Bethanien			
Duwisibis			
Gobabeb	27	6	
Gobabis	30	7	
Grootfontein	31	11	
J.G. Strijdom	27	3	
Karasburg			
Kalkfeld			
Karibib			
Keetmanshoop	25	9	
Keib			
Luderitz	18	11	
Mariental	27	6	
Möwe	16	12	
Okaporo			
Okahandja			
Okaukuejo	32	9	
Ondangwa	33	13	
Otavi			
Otjiwarango			
Outjo	33	8	
Rehoboth			
Rundu	32	14	
Steinhausen			
Tsumeb			
Uis	28	7	
Walvisbaai			
Windhoek	27	7	
BOTSWANA			
Francistown			
Gaborone			
Ghanzi			
Lobatsi			
Mahalapye			
Maun			
Shakawe			
Tshabong			
Tshane			

SYNOPTIC WEATHER MAP — 1200 GMT – 1400 SAST 3-1-1975 — SINOPTIESE WEERKAART — TV 4/42

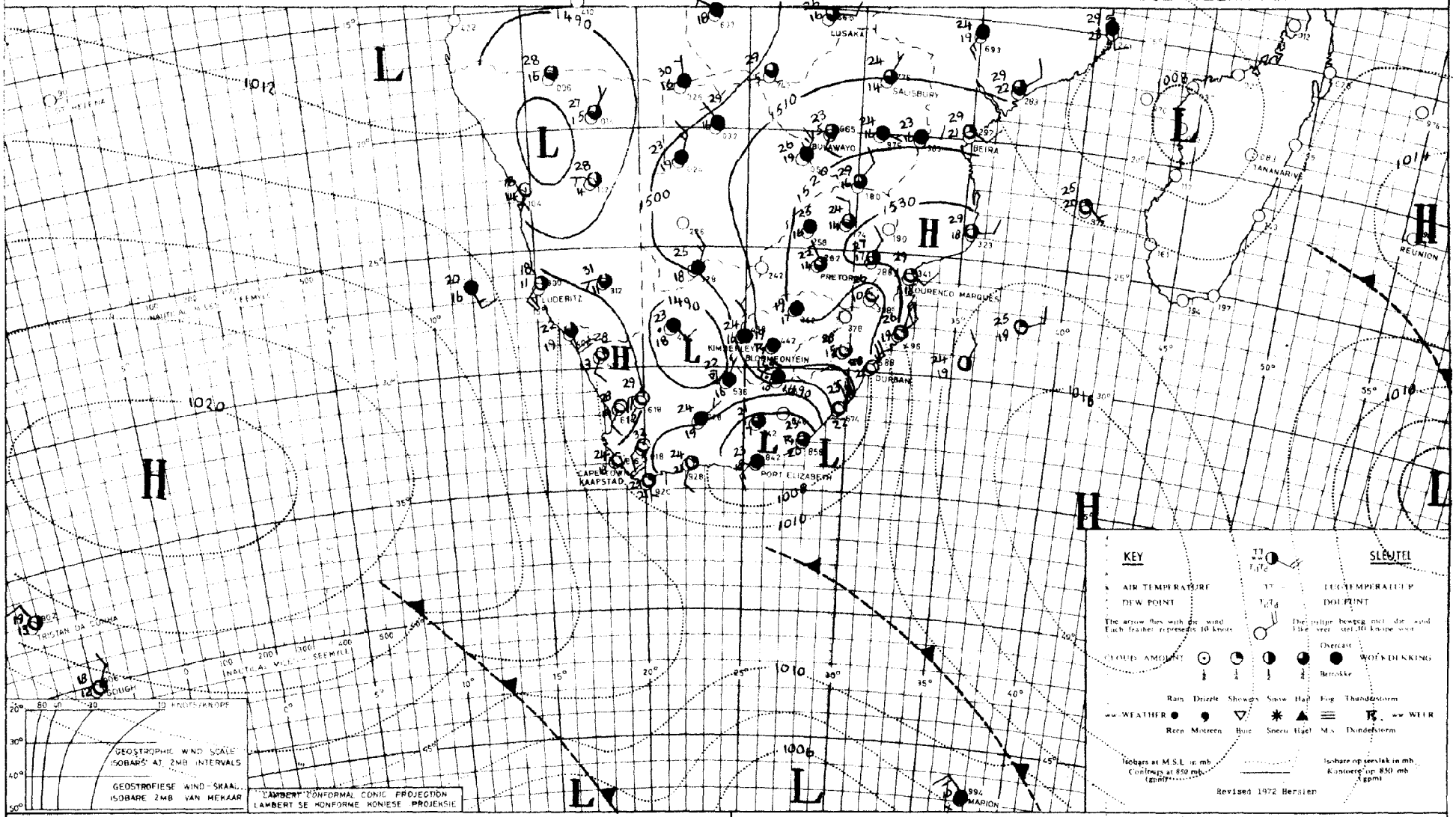

INFERENCE The low-pressure systems over the Cape Province are now moving eastwards and partial clearance will take place over this province while the rainy conditions will spread to the Free State, Natal and Transvaal. Scattered showers will also still occur over Botswana and northern S.W.A.

AFLEIDING Die laedrukstelsels oor die Kaapprovinsie beweeg nou ooswaarts en gedeeltelike opklaring sal oor hierdie provinsie intree terwyl die reentoestande na die Vrystaat, Natal en Transvaal sal uitbrei. Verspreide buie sal ook nog oor Botswana en noordelike S.W.A. voorkom.

SYNOPTIC WEATHER MAP 1200 GMT - 1400 SAST 3-10-1976 SINOPTIESE WEERKAART

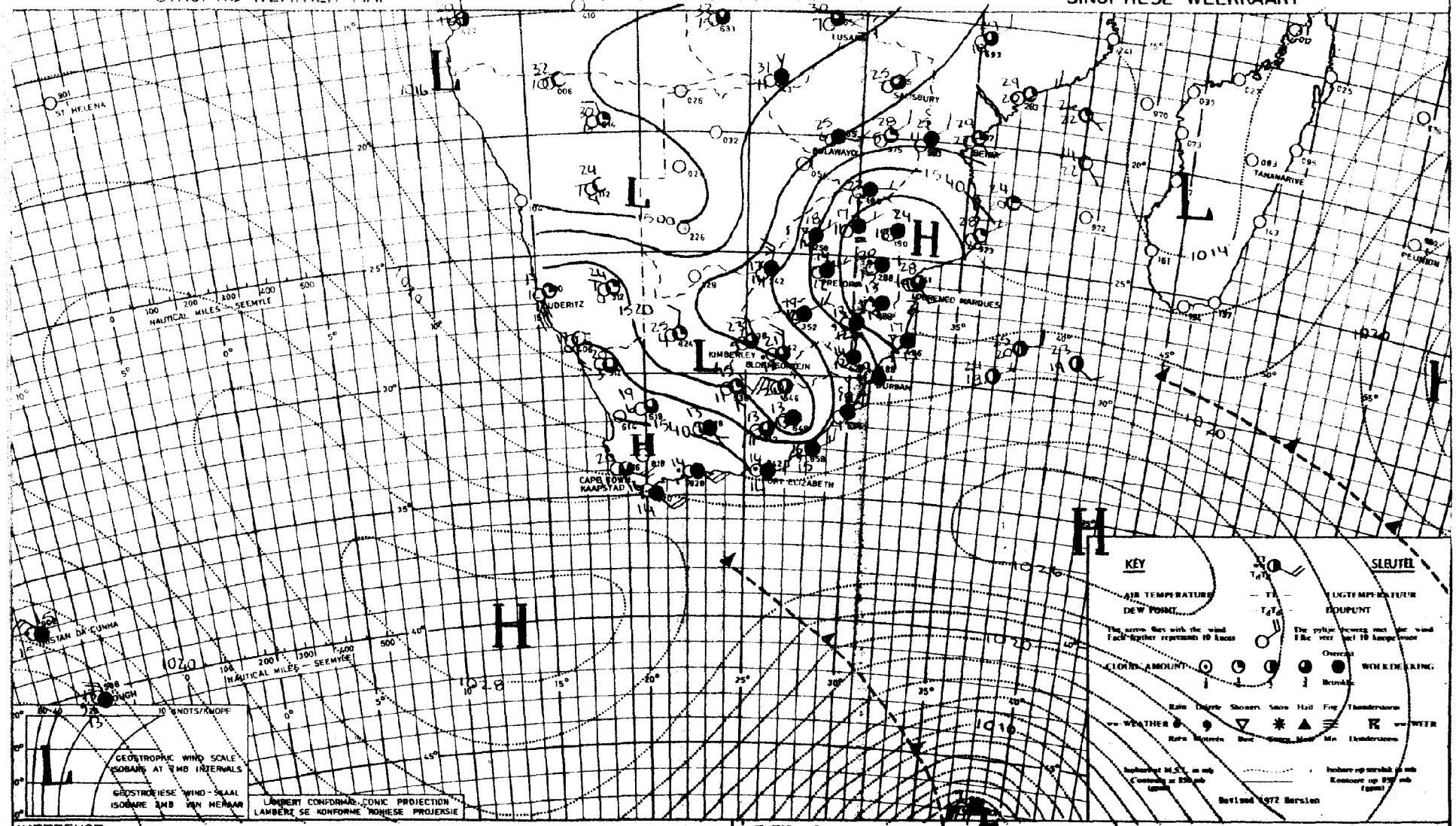

INFERENCE

Drier air is moving eastwards and the rainy weather over Transvaal and Natal will also clear. With the trough over the Karoo and cell of high pressure south west of the Cape further rain and showers will dave lop over the southern half of the C.P. and Free State with good falls over Southern Cape.

AFLEIDING

Droër lug beweeg ooswaarts oor die land sodat die reënweer oor Transvaal en Natal ook sal opklaar. Met die trog egter oor die Karoo en hoogdruksel suidwe van die Kaap sal reën en buie weer ontwikkel oor die suidelike helfte van die K.P. en Vrystaat met goeie neersl oor suid-Kaap.

DAAGLIKSE WEERBULLETIN

Maksimum en Minimum Temperatuur (°C) en Reënval (RRR)
in mm vir die 24 uur geëindig om 0800 SAST op

WEERBURO / WEATHER BUREAU
DEPT. VAN VERVOER / DEPT. OF TRANSPORT
5-1-1976

DAILY WEATHER BULLETIN

Maximum and Minimum Temperatures (°C) and Rainfall (RRR)
in mm for the 24 hours ended at 0800 SAST on

TRANSVAAL	Max	Min	RRR
Alberton			
Barberton			
Belfast			
Bethal			
Bospoort	20	14	11,0
Carolina	25	14	4,0
Delareyville			5,5
Delmas			
Doornspruit (Vaalwater)	27	17	12,0
Ermelo			0,4
Jan Kempdorp			3,0
Jan Smuts	23	14	8,6
Joubertpark (Jhb)	23	15	13,5
Klerksdorp			
Kroondal (Rustenburg)	20	17	
Letaba			
Levubu	28	17	
Lichtenburg			
Loskopdam			
Loskopkanale (Groblersdal)			
Louis Trichardt			
Lydenburg	xx	13	
Marble Hall			
Mara	29	15	
Marnitz	29	18	
Messina	32	17	
Middelburg			12,5
Flavr. de. Lys	29	18	
Nelspruit	28	18	
Phalaborwa			
Pietersburg	26	17	
Piet Retief	29	17	9,2
Pongola			
Potchefstroom	25	14	
Potgietersrus	28	19	
Pretoria	27	16	0,7
Pretoriuskop			
Punda Milia			
Nylstroom			6,0
Satara			
Sekhukhune			
Shingwidzi			
Skukuza	32	21	
Standerton	25	15	0,5
Schweizer-Reneke			
Thabazimbi			
Tom Burke			
Tzaneen			
Vereeniging			5,5
Volksrust			
Warmbad	27	16	37,4
Waterval-Boven			
Witbank			
Wolmaransstad			
Zeerust			10,0
Heidelberg			29,0

NATAL	Max	Min	RRR
Cape St. Lucia	30	22	0,2
Cedara	27	16	79,1
Dundee			56,0
Durban (Louis Botha)	30	21	
Estcourt	29	16	3,1
Harding			
Himeville			68,0
Hluhluwe			4,5
Melmoth			60,0
Mkuze			
Newcastle			
Ladysmith			4,6
Port Shepstone	28	20	4,4
Pietermaritzburg			48,0
Van Reenen			18,5
Vryheid			
Waterford (Underberg)	24	13	83,9
O.V.S. - O.F.S.			
Balkfontein (Bothaville)			1,4
Bethlehem	24	15	12,3
Bloemfontein (J.B.M. Hertzog)	24	16	6,4
Bultfontein			
Clocolan			
Fauresmith	25	16	10,7
Ficksburg			8,5
Frankfort	25	15	16,3
Harrismith			13,5
Hoopstad			
Heilbron			
Koppies			32,3
Kroonstad	24	16	2,5
Lindley			
Modderpoort			
Petrusburg			
Philippolis			
Reddersburg			
Reitz			
Rouxville			
Vrede			
Warden			
Welkom			
Wepener	23	15	3,0
Winburg			
Zastron			16,2

KAAP - CAPE	Max	Min	RRR
Aberdeen			
Addo			
Agulhas	24	18	
Alexander Bay	24	14	
Aliwal North	22	15	13,8
Beaufort West	31	14	
Boegoebergdam			
Brandvlei			
Caledon			
Calitzdorp			
Calvinia	29	17	
Cape Columbine	20	13	
Cape St. Francis	22	15	
Cape Town (D.F. Malan)	25	14	
Cape Town (Rocland St.)			
Carnarvon			
Ceres			
Citrusdal			
Colesberg			
Cradock			
De Aar	28	14	
Döhne	19	13	6,5
Douglas			
East London (Ben Schoeman)	23	18	0,5
Elsenburg			
Fort Beaufort			
Fraserburg	28	20	
Garies			
George			
Graaff-Reinet	29	13	
Grahamstown			
Grootfontein (Middelburg)	24	14	5,0
Hopetown			15,0
Idutywa			
Jansenville	28	14	
Joubertina			
Kaappunt	22	15	
Kimberley (B.J. Vorster)	27	17	6,0
Knysna			
Kokstad	26	12	60,8
Kuruman	27	16	
Langebaanweg	26	13	
Ladismith			
Maclear			33,5
Mafeking			
Malmesbury			
Matatiele			14,0
Matroosberg	29	13	
Mbashe			

KAAP - CAPE	Max	Min	RRR
Mosselbaai	24	18	
Okiep			
Oudtshoorn	28	13	
Petrusville			
Piketberg			
Pofadder	31	19	
Port Elizabeth (H.E. Verwoerd)	25	15	
Port Nolloth	21	11	
Port St. Johns	26	20	8,0
Prieska	35	12	
Prince Albert			
Queenstown	23	16	4,0
Riversdale	27	16	
Robertson	31	13	
Sheeprun	25	14	50,0
Somerset East	22	13	
Steynsburg			
Strydenburg			
Sutherland	27	13	
Swellendam			
Tarkastad			19,0
Touwsrivier			
Twee Riviere	xx	21	
Umtata	25	9	11,0
Uniondale			
Upington	30	21	
Vanwyksvlei	31	19	
Victoria West			
Vredendal	27	13	
Vryburg	29	15	7,0
Williston			
Willowmore	26	13	
Willow Park (Dordrecht)			
LESOTHO			
Maseru			
Ox-Bow			
SWAZILAND			
Bulembu			
Manzini (Matsapa)			
Siteki			

S.W.A.	Max	Min	RRR
Aroab			
Bethanien			
Dordabis			
Gobabeb	29	13	
Gobabis	32	16	15,0
Grootfontein	30	18	1,3
J.G. Strijdom	31	15	
Karasburg			
Kalkfeld			
Karibib			
Keetmanshoop	32	18	2,8
Kub			
Luderitz	23	13	
Mariental	35	18	
Möwe	21	15	
Ohopoho			
Okahandja			
Okaukuejo			
Ondangwa	33	22	
Otavi			
Otjiwarango			
Outjo			
Rehoboth			
Rundu	30	19	
Steinhausen			
Tsumeb			
Uis	32	18	
Walvisbaai	19	14	
Windhoek	31	15	
BOTSWANA			
Francistown	28	18	0,6
Gaborone	24	17	17,7
Ghanzi	30	18	
Lobatsi			
Mahalapye	29	19	
Maun	32	21	0,4
Shakawe	32	19	
Tshabong	29	18	
Tshane	23	18	4,0

DAAGLIKSE WEERBULLETIN

Maksimum en Minimum Temperatuur (°C) en Reënval (RRR) in mm vir die 24 uur geëindig om 0800 SAST op

WEERBURO / WEATHER BUREAU
DEPT. VAN VERVOER / DEPT. OF TRANSPORT
5-10-1976

DAILY WEATHER BULLETIN

Maximum and Minimum Temperatures (°C) and Rainfall (RRR) in mm for the 24 hours ended at 0800 SAST on

TRANSVAAL	Max	Min	RRR
Ka Brom			
berton			33,0
arberton			8,0
elfast			
ethal	22	10	19,6
ospoort	19	9	19,5
arolina	21	10	14,2
elareyville			9,5
elmas			30,0
oornspruit (Vaalwater)	27	14	18,5
ermelo			
an Kempdorp			3,0
an Smuts	21	11	38,6
ubertpark (Jhb)	20	10	29,5
lerksdorp			
roondal (Rustenburg)	25	13	23,4
etaba			
evubu	27	17	2,8
ichtenburg			
oskopdam			9,0
oskopkanale (Groblersdal)			12,5
ouis Trichardt			
ydenburg	23	11	7,5
arble Hall			13,0
ara	28	16	6,5
arnitz	30	16	10,5
essina	32	21	
iddelburg			22,0
Orkney			28,0
elspruit	27	16	4,3
halaborwa	28	18	
ietersburg	25	14	3,8
iet Retief	23	12	33,0
ongola			
otchefstroom	22	12	23,2
otgietersrus	26	14	4,8
retoria	24	13	15,6
retoriuskop			
unda Milia			
Nylstroom			20,0
~~uara~~ Heidelberg			23,0
~~ekhuhune~~ Giyani			1,2
ningwidzi			
kukuza	30	19	
anderton	22	10	22,0
chweizer-Reneke			1,0
habazimbi			37,0
lom Burke			
lzaneen			
ereeniging			2,8
olksrust			3,5
iarmbad	28	13	15,0
iaterval-Boven			8,0
iitbank			46,4
iolmaransstad			19,0
eerust			18,7
robladal Proefplaas			12,7

NATAL	Max	Min	RRR
Cape St. Lucia	23	19	4,3
Cedara	19	12	8,0
Dundee			21,0
Durban (Louis Botha)	24	19	2,3
Estcourt			
Harding			
Himeville			1,0
Hluhluwe			14,8
Melmoth			15,0
Mkuze			
Newcastle	24	13	9,0
			22,0
Port Shepstone	22	18	89,6
Van Reenen			25,0
Vryheid			
Waterford (Underberg)	18	10	0,8
O.V.S. - O.F.S.			
Balkfontein (Bothaville)			
Bethlehem	19	9	12,2
Bloemfontein (J.B.M. Hertzog)	19	9	30,1
Bultfontein			
Clocolan			
Fauresmith	19	7	8,9
Ficksburg			8,0
Frankfort	21	11	11,0
Harrismith			16,5
Hoopstad			
Heilbron			
Koppies			13,5
Kroonstad	19	12	8,0
Lindley			11,0
Modderpoort			
Petrusburg			
Philippolis			
Reddersburg			
Reitz			
Rouxville			
Vrede			1,5
Warden			10,5
Welkom			
Wepener	17	10	21,5
Winburg			
Zastron			40,0

KAAP - CAPE	Max	Min	RRR
Aberdeen			
Addo			
Agulhas			
Alexander Bay	23	8	
Aliwal North	22	9	19,0
Beaufort West	18	11	
Boegoebergdam			
Brandvlei			
Caledon			
Calitzdorp			
Calvinia	21	8	
Cape Columbine	19	10	
Cape St. Francis	18	15	7,0
Cape Town (D.F. Malan)	20	13	
Cape Town (Roeland St.)			
Carnarvon			
Ceres			
Citrusdal			
Colesberg			
Cradock			
De Aar	16	9	27,5
Döhne	15	11	29,0
Douglas	22	8	0,3
East London (Ben Schoeman)	18	14	32,2
Elsenburg			
Fort Beaufort			23,0
Fraserburg	16	8	
Garies			
George	14	12	18,8
Graaff-Reinet	17	12	7,4
Grahamstown			18,5
Grootfontein (Middelburg)	14	9	13,0
Hopetown			
Idutywa			
Jansenville	22	13	3,0
Joubertina			10,0
Kaappunt	15	12	
Kimberley (B.J. Vorster)	19	8	15,5
Knysna			
Kokstad	18	14	2,5
Kuruman	20	6	7,5
Ladismith			
Langgebaarmuig	25	11	
Maclear			38,0
Mafeking	22	10	15,8
Malmesbury			
Matatiele			
Matroosberg			
Mbashe			

KAAP - CAPE	Max	Min	RRR
Mosselbaai	16	14	1,0
Okiep	22	12	
Oudtshoorn	15	12	1,3
Petrusville			20,0
Piketberg			
Pofadder	22	9	
Port Elizabeth (H.F. Verwoerd)	19	15	4,7
Port Nolloth	18	8	
Port St. Johns	19	16	61,5
Prieska	21	10	3,2
Prince Albert			
Queenstown	15	11	37,5
Riversdale	XX	13	8,5
Robertson	18	13	2,5
Sheeprun	18	11	36,0
Somerset East	15	10	20,0
Steynsburg			21,5
Strydenburg			
Sutherland			
Swellendam			14,0
Tarkastad			
Touwsrivier	15	9	
Twee Riviere	26	4	
Umtata	17	13	63,5
Uniondale			8,5
Upington	24	8	
Vanwyksvlei	22	8	0,4
Victoria West			
Vredendal	26	13	
Vryburg	18	8	8,0
Williston			
Willowmore	17	10	
Willow Park (Dordrecht)			
LESOTHO			
Maseru			
Ox-Bow			
SWAZILAND			
Bulembu			9,2
Manzini (Matsapa)	27	16	41,5
Siteki			

S.W.A.	Max	Min	RR
Aroab			
Bethanien			
Dordabis			
Gobabeb	27	5	
Gobabis	29	7	
Grootfontein	32	14	
J.G. Strijdom	28	9	
Karasburg			
Kalkfeld			
Karibib			
Keetmanshoop	25	7	
Kub			
Luderitz	18	10	
Mariental	26	5	
Möwe	16	11	
Ohopoho			
Okahandja			
Okaukuejo	34	12	
Ondangwa	32	13	
Otavi			
Otjiwarango			
Outjo	32	9	
Rehoboth			
Rundu	33	17	
Steinhausen			
Tsumeb			
Uis	29	9	
Walvisbaai			
Windhoek	28	12	
BOTSWANA			
Francistown			
Gaborone			
Ghanzi	32	13	
Lobatsi			
Mahalapye			
Maun	32	18	
Shakawe	32	18	
Tshabong			
Tshane			

SYNOPTIC WEATHER MAP 1200 GMT 1400 SAST 4-1-1976 SINOPTIESE WEERKAART TV4/42

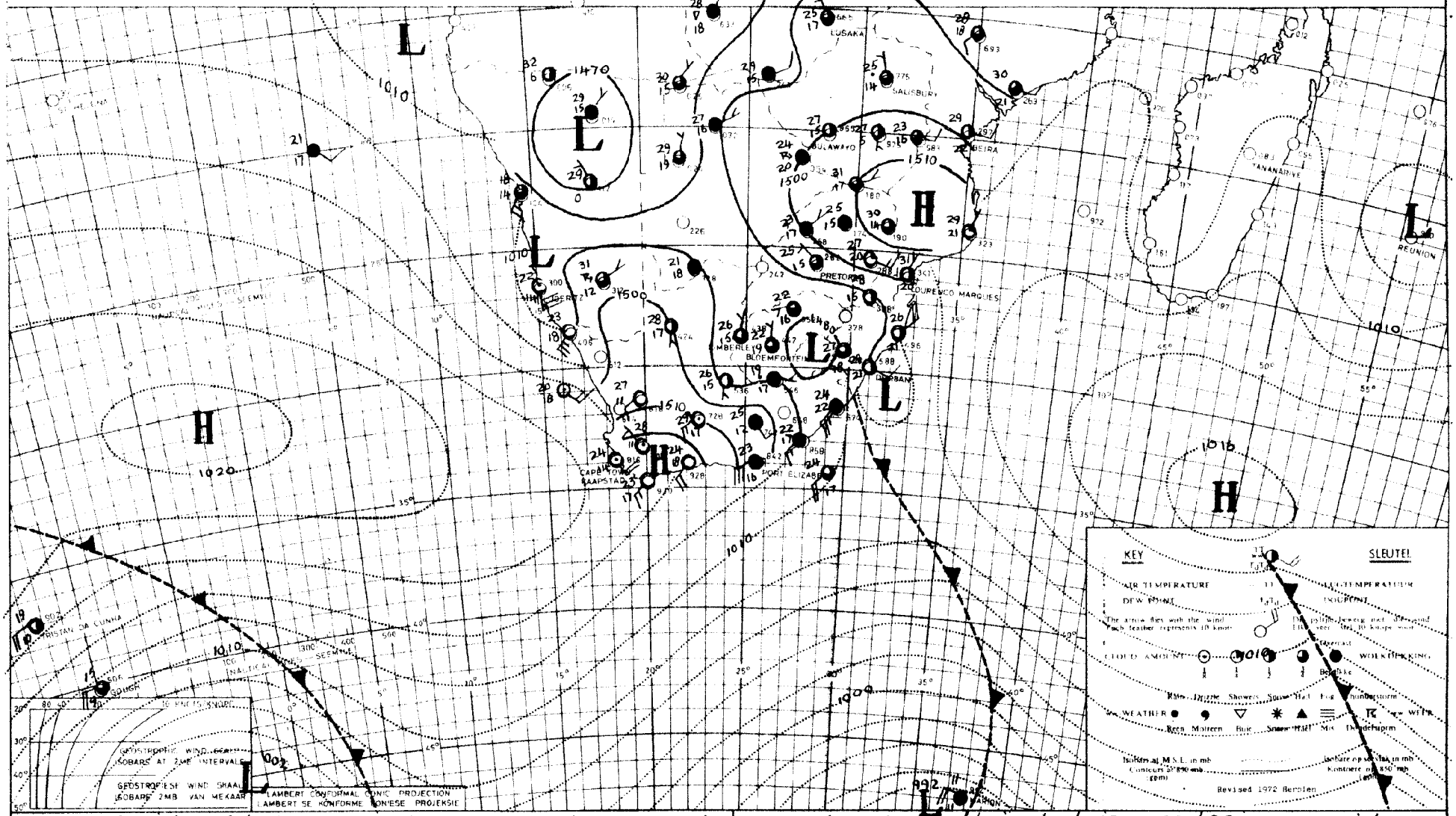

INFERENCE A ridge of high pressure is again moving in south of the continent and therefore the low-pressure trough over the central interior will be intensified. Consequently further rain and thundershowers will occur tomorrow over Natal, Transvaal, most parts of the Free State, Northern Cape and Botswana.

AFLEIDING 'n Wig van hoë druk is weer besig om suid van die land in te stoot en dus sal die laedruktrog oor die sentrale binneland weer versterk. Gevolglik sal reën en donderbuie môre weer voorkom oor Natal, Transvaal, die meeste dele van die Vrystaat, Noord-Kaap en Botswana.

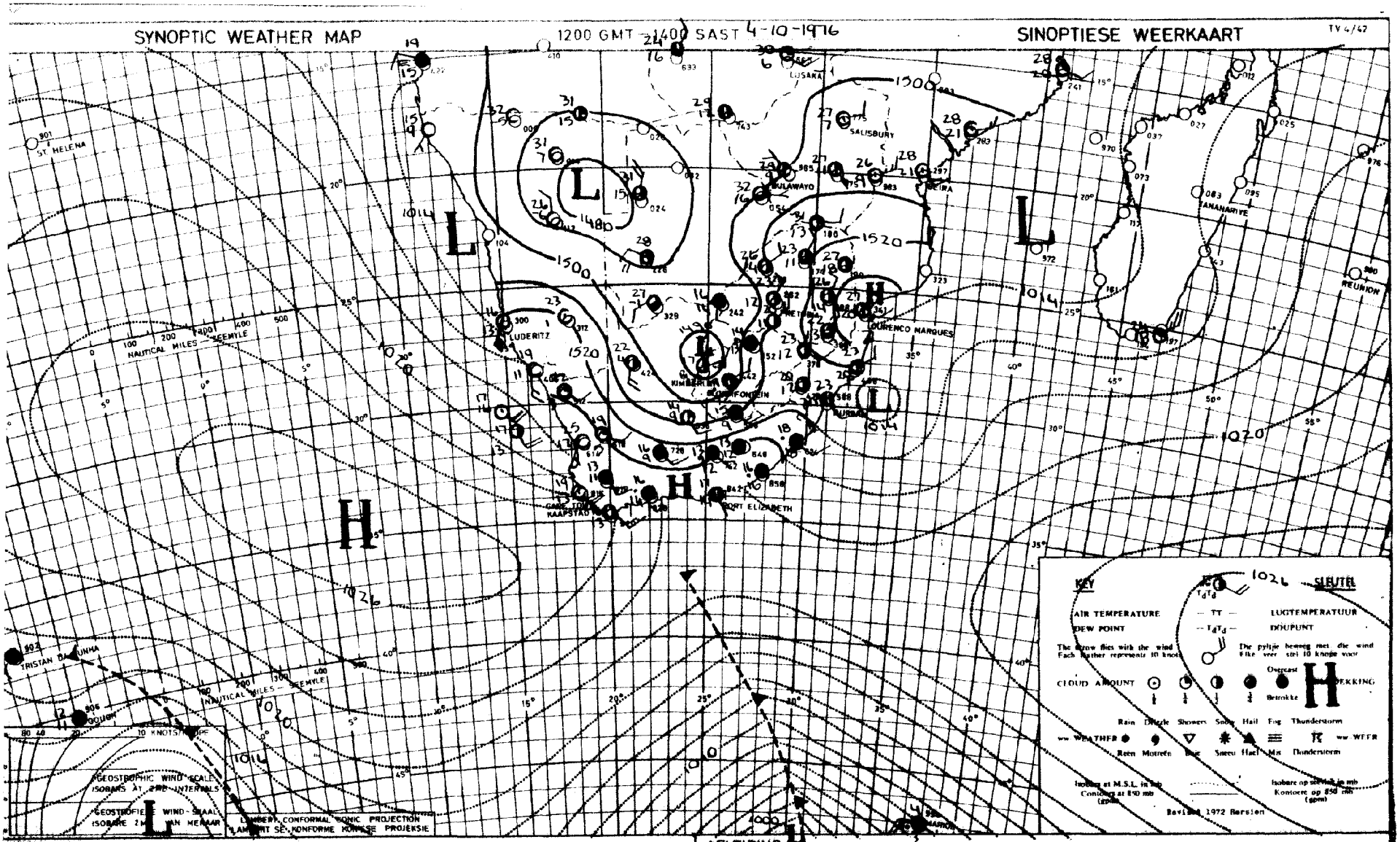

INFERENCE

The cut-off low near Kimberley is moving slowly eastwards and, at the same time, the Atlantic high is ridging in south of the continent. General rain and showers will occur over the eastern half of the country with heavy falls over Eastern Cape and southern Natal, but it will clear over western Free State tomorrow.

AFLEIDING

Die afgesnyde laag by Kimberley beweeg baie stadig ooswaarts terwyl die Atlantiese hoog suid van die land inrug. Algemene reën en buie sal oor die oostelike helfte van die land voorkom met swaar neerslae oor Oos-Kaap en suidelike Natal maar dit sal môre oor westelike Vrystaat opklaar.

DAAGLIKSE WEERBULLETIN

Maksimum en Minimum Temperatuur (°C) en Reënval (RRR)
in mm vir die 24 uur geëindig om 0800 SAST op

WEERBURO / WEATHER BUREAU
DEPT. VAN VERVOER / DEPT. OF TRANSPORT
6 - 1 - 1976

DAILY WEATHER BULLETIN

Maximum and Minimum Temperatures (°C) and Rainfall (RRR)
in mm for the 24 hours ended at 0800 SAST on

TV. 4/43

TRANSVAAL	Max	Min	RRR
Alberton			
Barberton			
Belfast			
Bethal			
Bospoort	23	14	23,5
Carolina	22	12	
Delareyville			3,5
Delmas			17,0
Doornspruit (Vaalwater)	28	16	0,4
Ermelo			
Jan Kempdorp			39,0
Jan Smuts	20	14	5,7
Joubertpark (Jhb)	20	14	21,5
Klerksdorp			28,0
Kroondal (Rustenburg)	28	17	37,0
Letaba			
Levubu	29	19	
Lichtenburg			
Loskopdam			
Loskopkanale (Groblersdal)			
Louis Trichardt			
Lydenburg	xx	15	
Marble Hall			
Mara	29	16	
Marnitz	30	18	
Messina	33	23	
Middelburg			1,0
Flaurwalhys	29	16	
Nelspruit	28	19	
Phalaborwa	32	19	
Pietersburg	27	16	
Piet Retief	23	15	
Pongola			
Potchefstroom	23	16	64,5
Potgietersrus	29	17	
Pretoria	23	16	32,7
Pretoriuskop			
Punda Milia			
Heidelberg			6,0
Satara			
Sekhukhune			
Shingwidzi			
Skukuza	32	19	
Standerton	19	15	18,0
Schweizer-Reneke			31,0
Thabazimbi			7,0
Tom Burke			
Tzaneen			
Vereeniging			
Volksrust			
Warmbad	22	17	25,0
Waterval-Boven			
Witbank			
Wolmaransstad			
Zeerust			18,0

NATAL	Max	Min	RRR
Cape St. Lucia	26	21	4,0
Cedara	20	17	4,1
Dundee			
Durban (Louis Botha)	27	22	0,1
Pietermaritzburg			6,1
Estcourt	22	17	16,2
Harding			
Himeville			7,5
Hluhluwe			
Melmoth			
Mkuze			
Newcastle			
Ladysmith			16,5
Port Shepstone	25	22	0,1
Van Reenen			4,0
Vryheid			
Waterford (Underberg)	16	13	6,6
O.V.S. - O.F.S.			
Balkfontein (Bothaville)			31,5
Bethlehem	20	15	30,3
Bloemfontein (J. B. M. Hertzog)	26	16	1,2
Bultfontein			
Clocolan			18,5
Fauresmith	22	17	29,8
Floksburg			26,5
Frankfort	23	16	7,7
Harrismith			10,0
Hoopstad			
Heilbron			
Koppies			8,0
Kroonstad	24	15	18,0
Lindley			18,0
Modderpoort			
Petrusburg			
Philippolis			
Reddersburg			
Reitz			
Rouxville			
Vrede			
Warden			7,0
Welkom	25	15	19,0
Wesselsbron	25	15	57,0
Winburg			
Zastron			45,0

KAAP - CAPE	Max	Min	RRR
Aberdeen			
Addo			
Agulhas	25	x	
Alexander Bay	22	17	
Aliwal North	22	16	47,2
Beaufort West	32	17	15,8
Boegoebergdam			
Brandvlei			
Caledon			
Calitzdorp			
Calvinia	33	12	
Cape Columbine	20	13	
Cape St. Francis	22	16	
Cape Town (D. F. Malan)	29	16	
Cape Town (Roeland St.)			
Carnarvon			
Ceres			
Citrusdal			
Colesberg			
Cradock			
De Aar	26	14	19,1
Döhne	28	18	
Douglas			
East London (Ben Schoeman)	25	19	
Elsenburg			
Fort Beaufort			
Fraserburg	30	18	
Garies			
George			
Graaff-Reinet	29	18	0,6
Grahamstown			
Grootfontein (Middelburg)	24	13	17,8
Hopetown			
Idutywa			
Jansenville	32	21	
Joubertina			
Kaappunt	21	16	
Kimberley (B. J. Vorster)	27	17	1,0
Knysna			
Kokstad	20	16	9,0
Kuruman	28	16	2,3
Langebaanweg	28	14	
Ladismith			
Maclear			6,5
Mafeking			
Malmesbury			
Matatiele			6,0
Matroosberg	34	14	
Mbashe			

KAAP - CAPE	Max	Min	RRR
Mosselbaai	24	19	
Okiep	33	13	
Oudtshoorn	37	17	
Petrusville			
Piketberg			
Pofadder	34	17	
Port Elizabeth (H.E. Verwoerd)	25	19	
Port Nolloth	19	12	
Port St. Johns	25	21	1,0
Prieska	35	17	24,6
Prince Albert			
Queenstown	26	15	1,6
Riversdale	35	19	3,2
Robertson	38	18	
Sheeprun	20	15	9,1
Somerset East	29	19	0,1
Steynsburg			22,5
Strydenburg			
Sutherland	28	9	0,4
Swellendam			
Tarkastad			
Touwsrivier			
Twee Riviere			
Umtata	21	11	3,3
Uniondale			
Upington	31	19	1,0
Vanwyksvlei	30	14	3,0
Victoria West			11,0
Vredendal	32	16	
Vryburg	29	15	26,0
Williston			
Willowmore	31	17	7,7
Willow Park (Dordrecht)			
LESOTHO			
Maseru	27	15	20,0
Qn-Bow			22,9
SWAZILAND			
Bulembu			
Manzini (Matsapa)			
Siteki			

S.W.A.	Max	Min	RRR
Arosb			
Bethanien			
Dordabis			
Gobabeb	26	16	
Gobabis	33	16	
Grootfontein	29	17	1,9
J. G. Strijdom	31	19	
Karasburg			
Kalkfeld			
Karibib			
Keetmanshoop	36	17	
Kub			
Luderitz	20	15	
Mariental	36	18	
Möwe	21	16	
Okopoho			
Okahandja			
Okaukuejo	32	15	
Oudangwa	33	18	9,5
Otavi			
Otjiwarango			
Outjo			
Rehoboth			
Rundu	31	19	0,6
Sesriem			
Tsumeb			
Uis			
Walvisbaai	19	15	
Windhoek	31	16	
BOTSWANA			
Francistown	29	17	
Gaborone	28	17	15,5
Ghanzi	19	18	14,5
Lobatsi			
Mahalapye	29	19	
Maun	33	19	5,4
Shakawe	31	19	
Tshabong	31	19	
Tuli Block	25	16	119,0

DAAGLIKSE WEERBULLETIN

Maksimum en Minimum Temperatuur (°C) en Reënval (RRR) in mm vir die 24 uur geëindig om 0800 SAST op

WEERBURO / WEATHER BUREAU
DEPT. VAN VERVOER / DEPT. OF TRANSPORT
6-10-1976

DAILY WEATHER BULLETIN

Maximum and Minimum Temperatures (°C) and Rainfall (RRR) in mm for the 24 hours ended at 0800 SAST on

TRANSVAAL	Max	Min	RRR
lberton			
arberton			
elfast			
ethal	20	3	3,4
ospoort	19	6	
arolina	20	10	1,5
elareyville			
elmas			
oornspruit (Vaalwater)	26	13	
rmelo			4,3
an Kempdorp			
an Smuts	19	9	
oubertpark (Jhb)	19	9	
lerksdorp			
roondal (Rustenburg)	25	10	
etaba			
evubu	25	16	3,0
ichtenburg			
oskopdam			2,5
oskopkanale (Groblersdal)			
ouis Trichardt			
ydenburg	21	11	
farble Hall			14,5
fara	26	14	2,0
farnitz	26	16	0,8
fessina	26	18	2,5
fiddelburg			
ijami			1,0
elspruit	26	15	
halaborwa	27	17	
ietersburg	25	13	0,5
iet Retief	25	11	
ongola			
otchefstroom	23	6	
otgietersrus	25	15	
retoria	23	13	
retoriuskop			
unda Milia			
Dia. Bran			7,0
atara			
ekhukhune			
hingwidzi			
kukuza	30	14	
tanderton	21	8	0,0
chweizer-Reneke			
habazimbi			
om Burke			
zaneen			
ereeniging			
olksrust			1,0
armbad	27	13	1,0
aterval-Boven			
itbank			
olmaransstad			
eerust			

NATAL	Max	Min	RRR
Cape St. Lucia	24	17	64,2
Cedara	21	10	0,8
Dundee			
Durban (Louis Botha)	25	15	1,6
Estcourt	25	12	
Harding			
Himeville			5,0
Hluhluwe			
Melmoth			13,0
Mkuze			
Newcastle	24	13	0,2
Port Shepstone	25	18	0,7
Pietermaritzburg			24,0
Van Reenen			
Vryheid			
Waterford (Underberg)	17	5	7,6
O.V.S. - O.F.S.			
Balkfontein (Bothaville)			
Bethlehem	19	5	
Bloemfontein (J.B.M. Hertzog)	17	5	2,4
Bultfontein			
Clocolan			
Fauresmith	17	5	
Ficksburg			
Frankfort	20	6	3,5
Harrismith			
Hoopstad	21	7	
Heilbron			
Koppies			
Kroonstad	19	7	
Lindley			
Modderpoort			
Petrusburg			
Philippolis			
Reddersburg			
Reitz			
Rouxville			
Vrede			
Warden			
Welkom	19	7	
Wepener	18	5	
Winburg			
Zastron			

KAAP - CAPE	Max	Min	RRR
Aberdeen			
Addo			
Agulhas	XX	15	
Alexander Bay	27	10	
Aliwal North	17	7	1,3
Beaufort West	18	8	4,1
Boegoebergdam			
Brandvlei			
Caledon			
Calitzdorp			
Calvinia	24	10	
Cape Columbine	16	10	
Cape St. Francis	18	14	0,2
Cape Town (D.F. Malan)			
Cape Town (Roeland St.)	23	14	
Carnarvon			
Ceres			
Citrusdal			
Colesberg			
Cradock			
De Aar	17	6	
Döhne	11	8	28,7
Douglas	20	6	
East London (Ben Schoeman)	16	13	3,0
Elsenburg			
Fort Beaufort			
Fraserburg	13	6	
Garies			
George	18	8	
Graaff-Reinet	16	10	0,4
Grahamstown			
Grootfontein (Middelburg)	13	7	5,1
Hopetown			
Idutywa			55,0
Jansenville	19	11	1,0
Joubertina			
Kaappunt	15	13	
Kimberley (B.J. Vorster)	18	5	
Knysna			
Kokstad	17	7	1,3
Kuruman			
Ladismith			
Langebaanweg	27	10	
Maclear			25,0
Mafeking	21	9	
Malmesbury			
Matatiele			3,0
Matroosberg			
Mbashe			

KAAP - CAPE	Max	Min	RRR
Mosselbaai	18	14	
Oklep	25	15	
Oudtshoorn	19	5	
Petrusville			
Piketberg			
Pofadder	23	10	
Port Elizabeth (H.E. Verwoerd)	19	12	3,3
Port Nolloth	19	9	
Port St. Johns	20	12	143,5
Prieska	21	7	
Prince Albert			
Queenstown	13	7	18,5
Riversdale	XX	11	4,2
Robertson	19	13	0,5
Sheeprun			
Somerset East	13	5	3,0
Steynsburg			
Strydenburg			
Sutherland	18	5	
Swellendam			1,5
Tarkastad			9,3
Touwsrivier	18	10	
Twee Riviere	27	7	
Umtata			
Uniondale			
Upington	25	1	
Vanwyksvlei	23	4	
Victoria West			
Vredendal	29	11	
Vryburg	22	6	
Williston			
Willowmore	19	8	0,4
Willow Park (Dordrecht)			
LESOTHO			
Maseru	19	7	1,0
Ox-Bow			1,7
SWAZILAND			
Bulembu			
Manzini (Matsapa)	25	15	1,5
Siteki			

S.W.A.	Max	Min	RRR
Aroab			
Bethanien			
Dordabis			
Gobabeb	27	9	
Gobabis	29	7	
Grootfontein	32	15	
J.G. Strijdom	29	13	
Karasburg			
Kalkfeld			
Karibib			
Keetmanshoop	27	14	
Kub			
Luderitz	12	8	
Mariental	28	12	
Möwe	29	7	
Ohopoho			
Okahandja			
Okaukuejo	36	14	
Ondangwa	33	14	
Otavi			
Otjiwarango			
Outjo	35	11	
Rehoboth			
Rundu	35	15	
Steinhausen			
Tsumeb			
Uis	29	10	
Walvisbaai			
Windhoek	28	16	
BOTSWANA			
Francistown	28	15	28,5
Gaborone	23	12	
Ghanzi	31	13	
Lobatsi			
Mahalapye	27	14	7,0
Maun	32	18	
Shakawe	34	18	6,0
Tshabong			
Tshane	27	7	

SYNOPTIC WEATHER MAP 1200 GMT – 1400 SAST 5-1-1976 SINOPTIESE WEERKAART TV 4/42

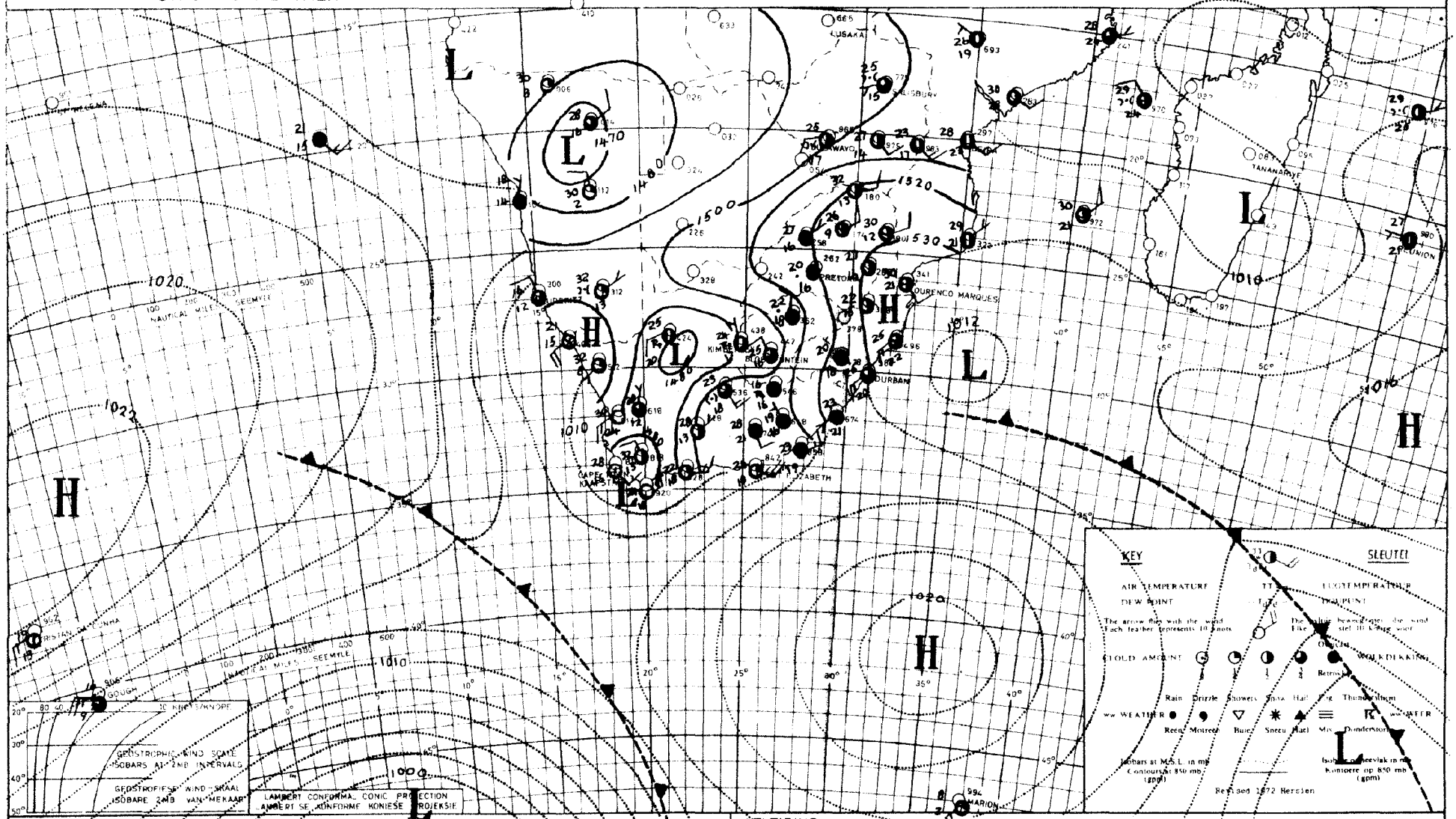

INFERENCE

Conditions will remain favourable for scattered rain and thundershowers over the eastern, northern and central regions of the country on the eastern side of the low pressure trough extending southwards from northern S.W.A. to the Cape Province.

AFLEIDING

Toestande bly gunstig vir verspreide reën en donderbuie oor die oostelike, noordelike en sentrale dele van die land aan die oostekant van die laedruktrog wat vanaf noordelike S.W.A. suidwaarts uitstrek na die Kaapprovinsie.

SYNOPTIC WEATHER MAP 1200 GMT – 1400 SAST 5-10-1976 SINOPTIESE WEERKAART TV 6/42

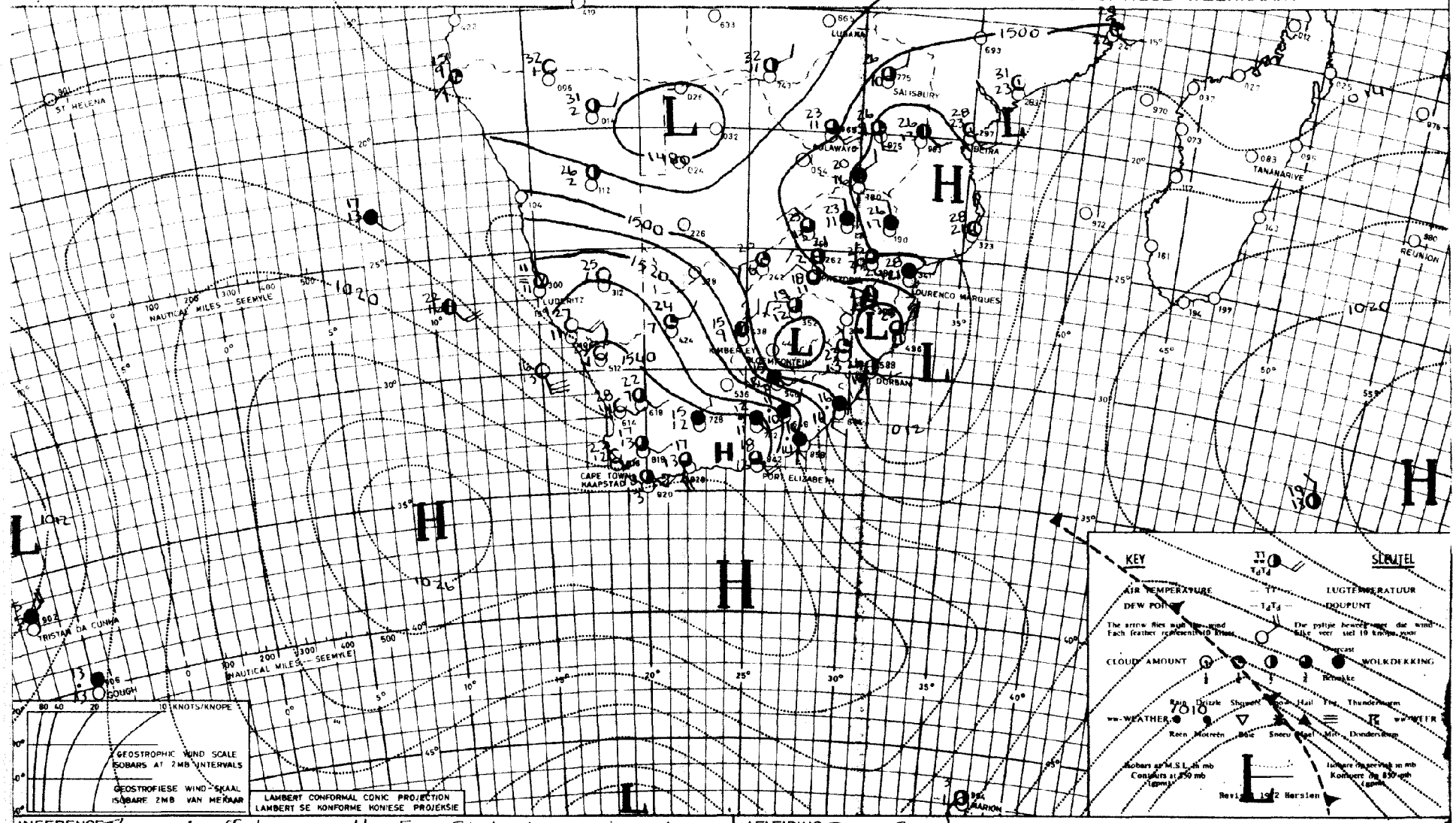

INFERENCE The cut off low over the Free State is moving slowly eastwards and is followed by dry air from the west. Further rain and showers will occur over the eastern half of the country but it will clear over the Free State, Eastern Cape and the western half of Transvaal.

AFLEIDING Die afgesnyde laag oor die Vrystaat beweeg stadig oostwaarts en word gevolg deur droër lug vanuit die westa. Verdere reën en buie sal oor die oostelike helfte van die land voorkom maar dit sal opklaar oor die Vrystaat, Oos-Kaap en die westelike helfte van Transvaal.

DAAGLIKSE WEERBULLETIN

Maksimum en Minimum Temperatuur (°C) en Reënval (RRR)
in mm vir die 24 uur geëindig om 0800 SAST op

WEERBURO / WEATHER BUREAU
DEPT VAN VERVOER / DEPT OF TRANSPORT
7-1-1976

DAILY WEATHER BULLETIN

Maximum and Minimum Temperatures (°C) and Rainfall (RRR)
in mm for the 24 hours ended at 0800 SAST on

TRANSVAAL	Max	Min	RRR
Alberton			
Barberton			
Belfast			
Bethal			
Bospoort	24	14	
Carolina	22	15	
Delareyville			
Delmas			
Doornspruit (Vaalwater)	27	16	
Ermelo			0,3
Jan Kempdorp			
Jan Smuts	21	15	5,6
Joubertpark (Jhb)	21	15	1,5
Klerksdorp			
Kroondal (Rustenburg)	24	16	0,3
Letaba			
Levubu			
Lichtenburg			
Loskopdam			
Loskopkanale (Groblersdal)			
Louis Trichardt			
Lydenburg	xx	17	
Marble Hall			
Mara			
Marnitz			
Messina			
Middelburg			
Fleur. de. Lys	29	19	
Nelspruit	28	21	
Phalaborwa	31	20	
Pietersburg	26	19	
Piet Retief	26	17	
Pongola			
Potchefstroom	25	16	9,4
Potgietersrus	27	20	
Pretoria	24	17	1,4
Pretoriuskop			
Punda Milia			
Satara			
Sekhukhune			
Shingwidzi			
Skukuza	33	20	
Standerton	23	15	3,5
Schweizer-Reneke			
Thabazimbi			
Tom Burke			
Tzaneen			
Vereeniging			
Volksrust			
Warmbad	25	17	
Waterval-Boven			3,0
Witbank			
Wolmaransstad			
Zeerust			

NATAL	Max	Min	RRR
Cape St. Lucia	29	20	68,3
Cedara	26	13	16,6
Dundee			
Durban (Louis Botha)	32	21	0,3
Estcourt	27	15	3,4
Harding			
Himeville			4,5
Hluhluwe			60,6
Melmoth			30,0
Mkuze			
Newcastle			
Ladysmith			3,0
Port Shepstone	26	21	5,4
Van Reenen			28,0
Vryheid			
Waterford (Underberg)	21	12	22,2

O.V.S. - O.F.S.	Max	Min	RRR
Balkfontein (Bothaville)			9,0
Bethlehem	23	13	
Bloemfontein (J.B.M. Hertzog)	27	13	
Bultfontein			
Clocolan			
Fauresmith	27	18	
Ficksburg			13,5
Frankfort	22	12	0,6
Harrismith			
Hoopstad			
Heilbron			
Koppies			2,2
Kroonstad	25	16	16,5
Lindley			
Modderpoort			
Petrusburg			
Philippolis			
Reddersburg			
Reitz			
Rouxville			
Vrede			
Warden			
Welkom			
Wepener	25	13	1,0
Winburg			
Zastron			3,5

KAAP - CAPE	Max	Min	RRR
Aberdeen			
Addo			
Agulhas	24	x	
Alexander Bay	23	16	
Aliwal North	27	13	1,0
Beaufort West	32	16	
Boegoebergdam			
Brandvlei			
Caledon			
Calitzdorp			
Calvinia	27	10	
Cape Columbine	21	13	
Cape St. Francis	21	16	
Cape Town (D.F. Malan)	26	15	
Cape Town (Roeland St.)			
Carnarvon			
Ceres			
Citrusdal			
Colesberg			
Cradock			
De Aar	28	15	
Döhne	26	13	
Douglas			
East London (Ben Schoeman)	27	17	
Elsenburg			
Fort Beaufort			
Fraserburg	30	12	
Garies			
George			
Graaff-Reinet	23	14	
Grahamstown			
Grootfontein (Middelburg)	28	12	0,7
Hopetown			
Idutywa			
Jansenville	36	16	
Joubertina			
Kaappunt	21	14	
Kimberley (B.J. Vorster)	29	17	7,3
Knysna			
Kokstad	27	13	16,4
Kuruman	28	15	13,5
Ladismith			
Langebaanweg	25	13	
Maclear			
Mafeking			
Malmesbury			
Matatiele			
Matroosberg	28	9	
Mbashe			

KAAP - CAPE	Max	Min	RRR
Mosselbaai	24	17	
Okiep	27	11	
Oudtshoorn	28	16	
Petrusville			
Piketberg			
Pofadder	32	11	
Port Elizabeth (H.E. Verwoerd)	25	17	
Port Nolloth	19	12	
Port St. Johns	28	21	
Prieska	31	16	
Prince Albert			
Queenstown	30	12	
Riversdale	26	16	
Robertson	31	15	
Sheeprun	25	13	0,5
Somerset East	26	13	
Steynsburg			
Strydenburg			
Sutherland	25	6	
Swellendam			
Tarkastad			
Touwsrivier			
Twee Riviere	xx	19	
Umtata	28	7	1,5
Uniondale			
Upington	33	15	
Vanwyksvlei	32	13	
Victoria West			
Vredendal	25	14	
Vryburg	28	15	5,0
Williston			
Willowmore			
Willow Park (Dordrecht)			

LESOTHO	Max	Min	RRR
Moteteng			10,0
Maseru	24	14	4,4
Ox-Bow			5,7

SWAZILAND	Max	Min	RRR
Bulembu			
Manzini (Matsapa)	29	20	
Siteki			

S.W.A.	Max	Min	RRR
Aroab			
Bethanien			
Dordabis			
Gobabeb	27	13	
Gobabis	32	17	22
Grootfontein	30	17	7,2
J.G. Strijdom	31	14	
Karasburg			
Kalkfeld			
Karibib			
Keetmanshoop	33	16	
Kub			
Luderitz	21	15	
Mariental	36	19	1,
Möwe	21	15	
Ohopoho			
Okahandja			
Okaukuejo	34	15	
Ondangwa			
Otavi			
Otjiwarango			
Outjo			
Leonardville			3,
Rietfontein			9,
Rehoboth			
Rundu	30	19	5,
Steinhausen			
Tsumeb			
Uis	28	11	
Walvisbaai	19	15	
Windhoek	31	16	

BOTSWANA	Max	Min	RRR
Francistown	29	16	
Gaborone	27	19	
Ghanzi	30	18	0,
Lobatsi			
Mahalapye	30	19	
Maun	31	19	3,
Shakawe	31	19	9,
Tshabong	31	17	
Tshane	31	17	15,

DAAGLIKSE WEERBULLETIN

Maksimum en Minimum Temperatuur (°C) en Reënval (RRR)
in mm vir die 24 uur geëindig om 0800 SAST op

WEERBURO / WEATHER BUREAU
DEPT. VAN VERVOER / DEPT. OF TRANSPORT
7-10-1976

DAILY WEATHER BULLETIN

Maximum and Minimum Temperatures (°C) and Rainfall (RRR)
in mm for the 24 hours ended at 0800 SAST on

TRANSVAAL	Max	Min	RRR
Alberton			
Barberton			
Belfast			
Bethal	21	3	
Bospoort	20	8	
Carolina	21	11	
Delareyville			
Delmas			
Doornspruit (Vaalwater)	28	11	
Ermelo			
Jan Kempdorp			
Jan Smuts	20	8	
Joubertpark (Jhb)	20	11	
Klerksdorp			
Kroondal (Rustenburg)	26	11	
Letaba			
Levubu	30	15	2,4
Lichtenburg			
Loskopdam			
Loskopkanale (Groblersdal)			
Louis Trichardt			
Lydenburg	25	11	
Marble Hall			
Mara	30	16	
Marnitz	30	18	
Messina	31	19	4,0
Middelburg			
Nelspruit	29	16	
Phalaborwa	33	17	1,0
Pietersburg	28	15	
Piet Retief	21	9	2,3
Pongola			
Potchefstroom	21	7	
Potgietersrus	29	16	
Pretoria	24	14	
Pretoriuskop			
Punda Milia			
Satara			
Sekhukhune			
Shingwidzi			
Skukuza	32	18	
Standerton	20	9	
Schweizer-Reneke			
Thabazimbi			
Tom Burke			
Tzaneen			
Vereeniging			
Volksrust			
Warmbad	28	12	
Waterval-Boven			
Witbank			
Wolmaransstad			
Zeerust			

NATAL	Max	Min	RRR
Cape St. Lucia	23	17	0,2
Cedara	19	7	
Dundee			
Durban (Louis Botha)	23	17	0,2
Estcourt	20	11	
Harding			
Himeville			
Hluhluwe			
Melmoth			
Mkuze			
Newcastle	23	11	
Port Shepstone	22	16	12,0
Van Reenen			
Vryheid			
Waterford (Underberg)	18	5	
O.V.S. - O.F.S.			
Balkfontein (Bothaville)			
Bethlehem	19	8	
Bloemfontein (J.B.M. Hertzog)	19	6	
Bultfontein			
Clocolan			
Fauresmith	21	6	
Ficksburg			
Frankfort	21	8	
Harrismith			
Hoopstad	21	8	
Heilbron			
Koppies			
Kroonstad	21	8	
Lindley			
Modderpoort			
Petrusburg			
Philippolis			
Reddersburg			
Reitz			
Rouxville			
Vrede			
Warden			
Welkom	20	9	
Wepener	19	6	
Winburg			
Zastron			

KAAP - CAPE	Max	Min	RRR
Aberdeen			
Addo			
Agulhas	XX	15	
Alexander Bay	23	10	
Aliwal North	19	6	
Beaufort West	21	8	
Boegoebergdam			
Brandvlei			
Caledon			
Calitzdorp			
Calvinia	25	10	
Cape Columbine	16	9	
Cape St. Francis	19	13	
Cape Town (D.F. Malan)	22	12	
Cape Town (Roeland St.)			
Carnarvon			
Ceres			
Citrusdal			
Colesberg			
Cradock			
De Aar			
Döhne	15	8	
Douglas	23	8	
East London (Ben Schoeman)	19	14	2,1
Elsenburg			
Fort Beaufort			
Fraserburg	22	6	
Garies			
George	19	8	
Graaff-Reinet	19	8	
Grahamstown			
Grootfontein (Middelburg)	17	2	
Langvlaanmag	26	9	
Hopetown			
Idutywa			
Jansenville	22	10	
Joubertina			
Kaappunt	17	12	
Kimberley (B.J. Vorster)	21	9	
Knysna			
Kokstad	12	7	2,5
Kuruman	25	10	
Ladismith			
Maclear			
Mafeking	21	9	
Malmesbury			
Matatiele			
Matroosberg			
Mbashe			

KAAP - CAPE	Max	Min	RRR
Mosselbaai	18	14	
Okiep	27	16	
Oudtshoorn	23	9	
Petrusville			
Piketberg			
Pofadder	25	12	
Port Elizabeth (H.E. Verwoerd)	20	13	
Port Nolloth	32	10	
Port St. Johns	17	14	1,9
Prieska	24	7	
Prince Albert			
Queenstown	16	5	
Riversdale	XX	11	
Robertson	22	11	
Sheeprun	12	8	0,8
Somerset East	18	7	
Steynsburg			
Strydenburg			
Sutherland	20	0	
Swellendam			
Tarkastad			
Touwsrivier	21	7	
Twee Riviere			
Umtata	14	8	0,5
Uniondale			
Upington	26	9	
Vanwyksvlei	25	7	
Victoria West			
Vredendal	31	10	
Vryburg			
Williston			
Willowmore	21	8	
Willow Park (Dordrecht)			
LESOTHO			
Maseru	20	8	
Ox-Bow			
SWAZILAND			
Bulembu			
Manzini (Matsapa)	21	14	0,5
Siteki			

S.W.A.	Max	Min	RR
Aroab			
Bethanien			
Dordabis			
Gobabeb	21	10	
Gobabis			
Grootfontein	31	12	
J.G. Strijdom	29	10	
Karasburg			
Kalkfeld			
Karibib			
Keetmanshoop	29	15	
Kub			
Luderitz	12	9	
Mariental	30	9	
Möwe	16	13	
Ohopoho			
Okahandja			
Okaukuejo	38	12	
Ondangwa	34	14	
Otavi			
Otjiwarango			
Outjo	33	9	
Rehoboth			
Rundu	32	16	
Steinhausen			
Tsumeb			
Uis	29	8	
Walvisbaai			
Windhoek	30	14	
BOTSWANA			
Francistown			
Gaborone	29	14	
Ghanzi	32	12	3,[illegible]
Lobatsi			
Mahalapye			
Maun			
Shakawe			
Tshabong	28	11	
Tshane	27	17	

SYNOPTIC WEATHER MAP 1200 GMT - 1400 SAST 6-1-1976 SINOPTIESE WEERKAART

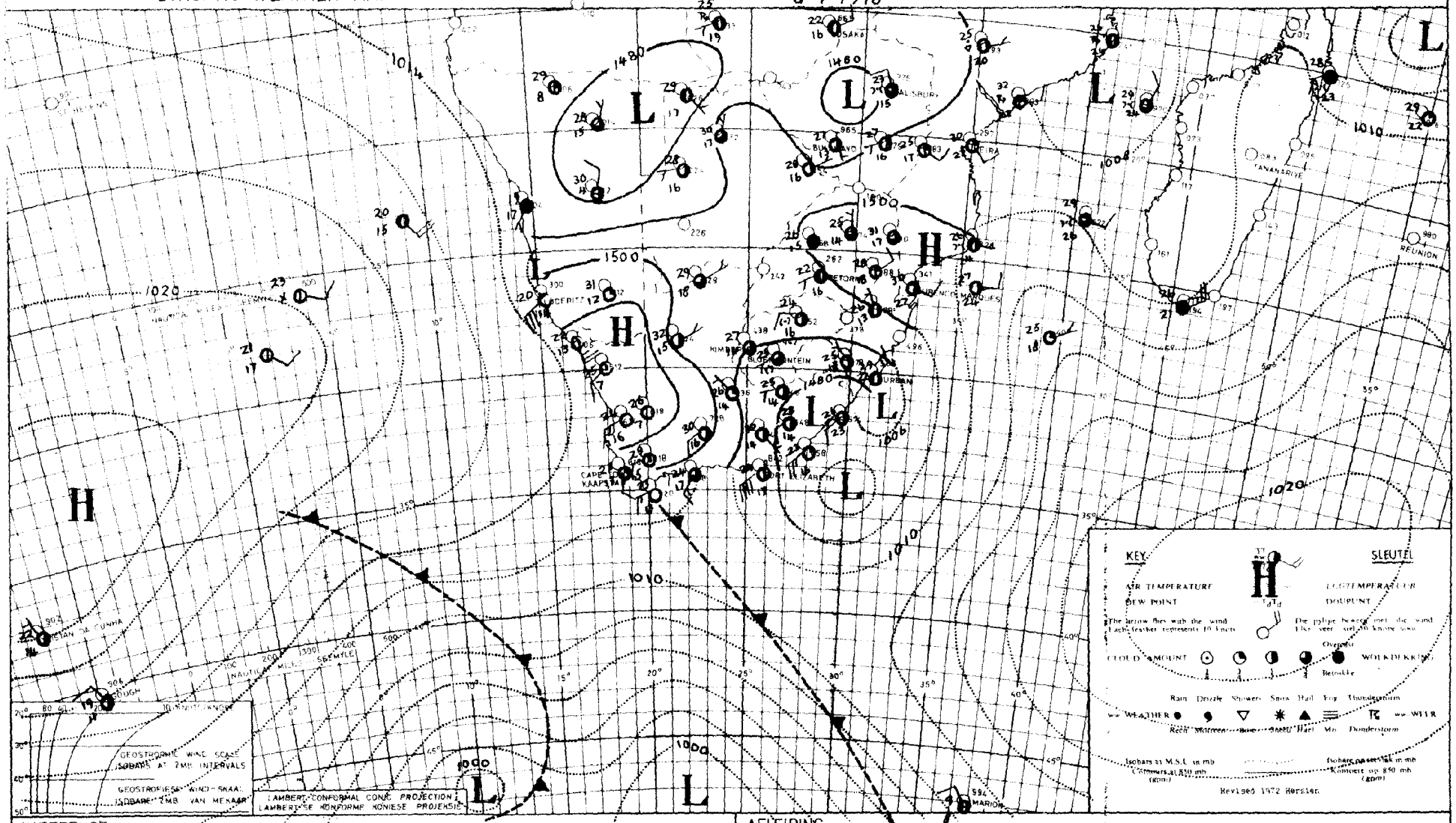

INFERENCE

The low-pressure trough on the east coast and over the adjacent interior is moving eastwards and a ridge of high pressure is extending over the western interior. Consequently local thundershowers will occur only over Northern and Eastern Transvaal and Northern Natal tomorrow. The second cold front west of Cape Town will cause light rain over the south-western and southern coastal regions tomorrow.

AFLEIDING

Die trog van lae druk aan die ooskus en oor die aangrensende binneland beweeg ooswaarts en 'n wig van hoë lugdruk beweeg oor die westelike binneland. Gevolglik sal los dorderbuie môre nog net oor Noord- en Oos-Transvaal en Natal voorkom. Die tweede koufront wes van Kaapstad sal môre ligte reën oor die suidwestelike en suidelike kusgebiede veroorsaak.

SYNOPTIC WEATHER MAP — 1200 GMT – 1400 SAST — SINOPTIESE WEERKAART

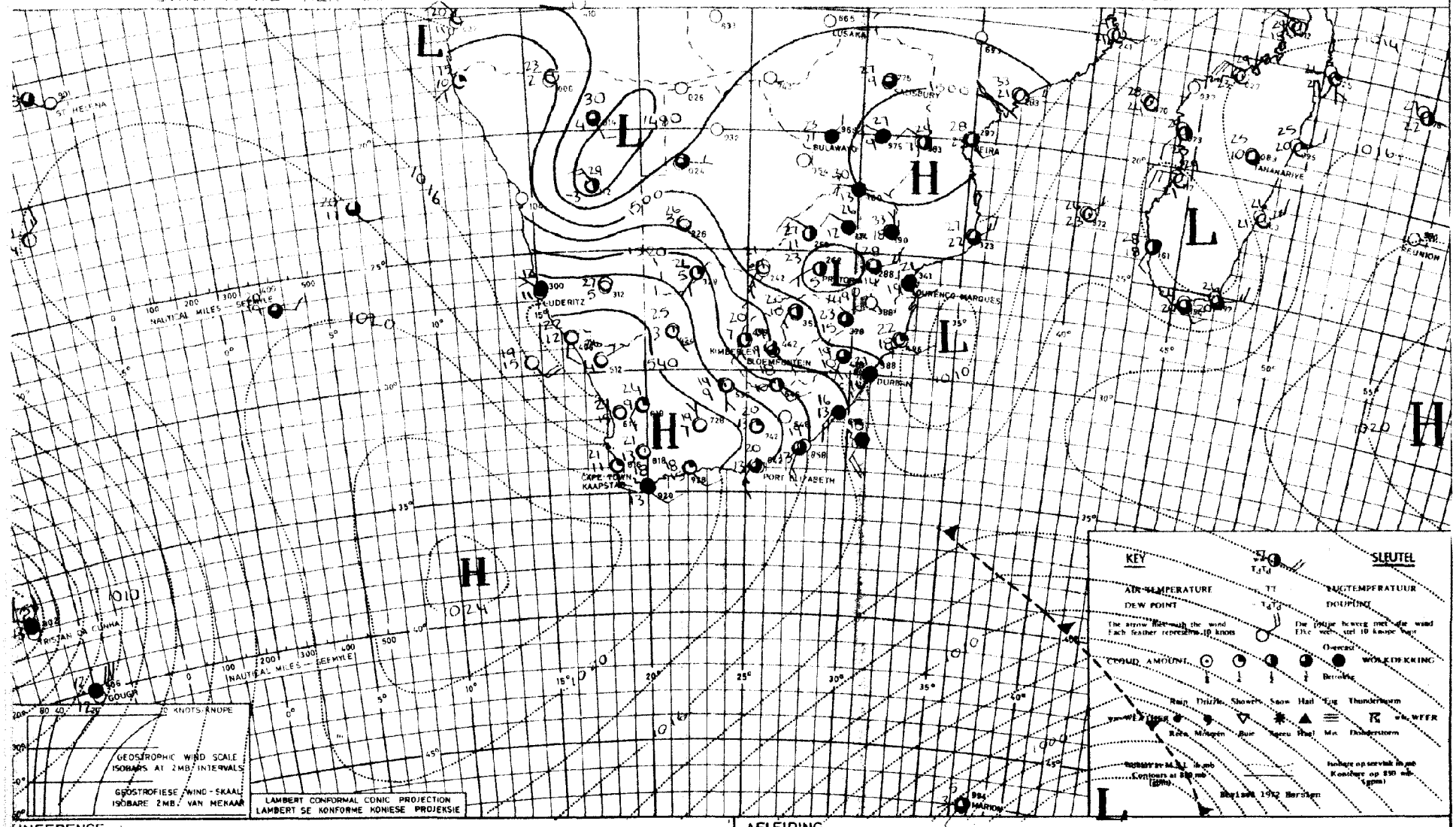

INFERENCE The trough of low pressure is still situated over the eastern parts but drier air has spread over the greatest parts of the country. Local showers will still occur over Eastern Transvaal and Natal but no development is expected elsewhere.

AFLEIDING Die trog van lae lugdruk is nog oor die oostelike dele gelee maar droër lug het reeds oor die grootste gedeelte van die land inbeweeg. Enkele buie sal nog voorkom oor Oos-Transvaal en Natal maar geen ontwikkeling word oor die res van die land verwag nie.

DAAGLIKSE WEERBULLETIN

Maksimum en Minimum Temperatuur (°C) en Reënval (RRR)
in mm vir die 24 uur geëindig om 0800 SAST op

WEERBURO / WEATHER BUREAU
DEPT. VAN VERVOER / DEPT. OF TRANSPORT
8 - 1 - 1976

DAILY WEATHER BULLETIN

Maximum and Minimum Temperatures (°C) and Rainfall (RRR)
in mm for the 24 hours ended at 0800 SAST on

TRANSVAAL	Max	Min	RRR
Alberton			
Barberton			41,5
Belfast			44,5
Bethal			
Bospoort	26	15	
Carolina	25	13	47,5
Delareyville			
Delmas			
Doornspruit (Vaalwater)	30	17	
Ermelo			0,3
Jan Kempdorp			
Jan Smuts	23	13	0,2
Joubertpark (Jhb)	21	13	16,5
Klerksdorp			
Kroondal (Rustenburg)	22	17	1,5
Letaba			
Levubu	31	18	78,3
Lichtenburg			
Loskopdam			
Loskopkanale (Groblersdal)			
Louis Trichardt			
Lydenburg	xx	14	7,0
Marble Hall			5,0
Mara	32	17	61,0
Marnitz			
Messina	35	23	
Middelburg			
Nelspruit	29	18	25,8
Phalaborwa	34	20	16,0
Pietersburg	28	18	
Piet Retief	25	16	5,7
Pongola			
Potchefstroom	27	16	
Potgietersrus	28	17	
Pretoria	26	17	
Pretoriuskop			17,0
Punda Milia			
Heidelberg			12,0
~~Satara~~ Nylstroom			1,5
Sekhukhune			
Shingwidzi			
Skukuza	34	21	29,6
Standerton	25	14	22,0
Schweizer-Reneke			
Thabazimbi			
Tom Burke			
Tzaneen			27,0
Vereeniging			1,2
Volksrust			
Warmbad	28	16	
Waterval-Boven			32,0
Witbank			3,4
Wolmaransstad			
Zeerust			4,0

NATAL	Max	Min	RRR
Cape St. Lucia	26	21	1,3
Cedara	24	16	2,4
Dundee			
Durban (Louis Botha)	28	20	9,8
Estcourt	26	15	3,1
Harding			
Himeville			22,0
Hluhluwe			1,0
Melmoth			
Mkuze			
Newcastle			
Ladysmith			4,5
Port Shepstone	27	20	21,0
Pietermaritzburg			10,5
Van Reenen			
Vryheid			
Waterford (Underberg)	23	16	15,7
O.V.S. - O.F.S.			
Balkfontein (Bothaville)			
Bethlehem	25	14	5,7
Bloemfontein (J.B.M. Hertzog)	29	14	
Bultfontein			
Clocolan			
Fauresmith	28	20	
Ficksburg			
Frankfort	26	14	4,8
Harrismith			12,5
Hoopstad			
Heilbron			
Koppies			
Kroonstad	28	15	0,2
Lindley			
Modderpoort			
Petrusburg			
Philippolis			
Reddersburg			
Reitz			
Rouxville			
Vrede			
Warden			
Welkom			
Wepener	26	14	
Winburg			
Zastron			7,5

KAAP - CAPE	Max	Min	RRR
Aberdeen			
Addo			
Agulhas	23	18	
Alexander Bay	24	13	
Aliwal North	29	14	
Beaufort West	30	15	
Boegoebergdam			
Brandvlei			
Caledon			
Calitzdorp			
Calvinia	27	12	
Cape Columbine	22	14	
Cape St. Francis	21	16	
Cape Town (D. F. Malan)	24	17	
Cape Town (Hoeland St.)			
Carnarvon			
Ceres			
Citrusdal			
Colesberg			
Cradock			
De Aar	29	14	
Döhne	21	14	
Douglas			
East London (Ben Schoeman)	24	18	
Elsenburg			
Fort Beaufort			
Fraserburg	30	16	
Garies			
George			
Graaff-Reinet	31	14	
Grahamstown			
Grootfontein (Middelburg)	28	11	
Hopetown			
Idutywa			
Jansenville	35	15	
Joubertina			
Kaappunt	20	15	
Kimberley (B. J. Vorster)	31	15	
Knysna			
Kokstad	25	15	
Kuruman	30	13	1,8
Ladismith			
Langgebaanweg	24	15	
Maclear			
Mafeking			
Malmesbury			
Matatiele			
Matroosberg	26	12	
Mbashe			

KAAP - CAPE	Max	Min	RRR
Mosselbaai	25	18	
Okiep	29	15	
Oudtshoorn	28	16	
Petrusville			
Piketberg			
Pofadder	31	17	
Port Elizabeth (H.E. Verwoerd)	24	17	
Port Nolloth	20	11	
Port St. Johns	25	20	0,4
Prieska	31	17	
Prince Albert			
Queenstown	29	13	
Riversdale	28	17	
Robertson	29	17	
Sheeprun	24	13	1,3
Somerset East	29	14	
Steynsburg			
Strydenburg			
Sutherland	23	8	
Swellendam			
Tarkastad			
Touwsrivier			
Twee Riviere	xx	17	
Umtata	23	8	1,9
Uniondale			
Upington	32	14	
Vanwyksvlei	32	17	
Victoria West			
Vredendal	25	13	
Vryburg	29	15	
Williston			
Willowmore	27	18	
Willow Park (Dordrecht)			
LESOTHO			
Maseru	xx	16	
Ox-Bow			
SWAZILAND			
Bulembu			
Manzini (Matsapa)	28	18	47,5
Siteki			

S.W.A.	Max	Min	RI
Aroab			
Bethanien			
Dordabis			
Gobabeb	29	13	
Gobabis	32	17	
Grootfontein	29	16	
J. G. Strijdom	28	15	
Karasburg			
Kalkfeld			
Karibib			
Keetmanshoop	34	18	
Kub			
Luderitz	23	14	
Mariental	35	18	22
Möwe	20	17	
Ohopoho			
Okahandja			
Okaukuejo	35	18	
Ondangwa	33	19	
Otavi			
Otjiwarango			
Outjo			
Rehoboth			
Rundu			
Steinhausen			
Tsumeb			
Uis	32	13	
Walvisbaai	19	15	
Windhoek	29	17	0,
BOTSWANA			
Francistown	31	19	
Gaborone	30	18	
Ghanzi	30	18	19,
Lobatsi			
Mahalapye			
Maun	30	21	15,
Shakawe	28	19	5,
Tshabong	32	18	
Tshane	31	19	

DAAGLIKSE WEERBULLETIN

Maksimum en Minimum Temperatuur (°C) en Reënval (RRR) in mm vir die 24 uur geëindig om 0800 SAST op

WEERBURO / WEATHER BUREAU
DEPT VAN VERVOER / DEPT. OF TRANSPORT
8-10-1976

DAILY WEATHER BULLETIN

Maximum and Minimum Temperatures (°C) and Rainfall (RRR) in mm for the 24 hours ended at 0800 SAST on

V.4.

TRANSVAAL	Max	Min	RRR
Alberton			
Barberton			
Belfast			
Bethal	20	3	
Bospoort	23	11	
Carolina	18	9	
Delareyville			
Delmas			
Doornspruit (Vaalwater)	26	12	
Ermelo			0,6
Van Kempdorp			
Van Smuts	21	9	
Joubertpark (Jhb)	22	10	
Klerksdorp			
Kroondal (Rustenburg)	26	12	
Letaba			
Levubu	21	14	5,5
Lichtenburg			
Loskopdam			
Loskopkanale (Groblersdal)			
Louis Trichardt			
Lydenburg	21	7	
Marble Hall			
Mara	23	13	2,0
Marnitz	27	13	3,5
Messina	28	17	3,5
Middelburg			1,9
Nelspruit	20	15	0,6
Phalaborwa	35	16	
Pietersburg	23	12	
Piet Retief			
Pongola			
Potchefstroom	23	10	
Potgietersrus	25	13	6,2
Pretoria	25	12	
Pretoriuskop			
Punda Milia			
Satara			
Sekhukhune			
Shingwidzi			
Skukuza	27	16	
Standerton	22	7	30,0
Schweizer-Reneke			
Shabazimbi			
Tom Burke			
Tzaneen			
Vereeniging			
Volksrust			
Warmbad	28	10	
Waterval-Boven			
Witbank			
Wolmaransstad			
Zeerust			

NATAL	Max	Min	RRR
Cape St. Lucia	22	16	0,9
Cedara	17	10	
Dundee			
Durban (Louis Botha)	23	17	
Estcourt	16	11	
Harding			
Himeville			
Hluhluwe			
Malmoth			
Mkuze			
Newcastle	17	10	
Port Shepstone	21	16	
			10,0
Van Reenen			
Vryheid			
Waterford (Underberg)	14	7	
O.V.S. - O.F.S.			
Balkfontein (Bothaville)			
Bethlehem	21	9	
Bloemfontein (J.B.M. Hertzog)	24	10	
Bultfontein			
Clocolan			
Fauresmith	23	5	
Ficksburg			
Frankfort	22	9	
Harrismith			
Hoopstad	24	11	
Heilbron			
Koppies			
Kroonstad	24	11	
Lindley			
Modderpoort			
Petrusburg			
Philippolis			
Reddersburg			
Reitz			
Rouxville			
Vrede			
Warden			
Welkom	23	11	
Wepener	22	11	
Winburg			
Zastron			

KAAP - CAPE	Max	Min	RRR
Aberdeen			
Addo			
Agulhas	XX	14	
Alexander Bay	21	11	
Aliwal North	21	6	
Beaufort West	23	7	
Boegoebergdam			
Brandvlei			
Caledon			
Calitzdorp			
Calvinia	27	12	
Cape Columbine	24	12	
Cape St. Francis	19	15	
Cape Town (D.F. Malan)	26	11	
Cape Town (Roeland St.)			
Carnarvon			
Ceres			
Citrusdal			
Colesberg			
Cradock			
De Aar	23	8	
Döhne	18	10	
Douglas	26	9	
East London (Ben Schoeman)	19	14	
Elsenburg			
Fort Beaufort			
Fraserburg	24	6	
Garies			
George	19	9	
Graaff-Reinet	22	7	
Grahamstown			
Grootfontein (Middelburg)	21	1	
Hopetown			
Idutywa			
Jansenville	24	12	
Joubertina			
Kaappunt	22	14	
Kimberley (B.J. Vorster)	24	12	
Knysna			
Kokstad	19	7	
Kuruman	26	10	
Ladismith			
Langebaan	29	10	
Maclear			
Mafeking	23	12	
Malmesbury			
Matatiele			
Matroosberg			
Mbashe			

KAAP - CAPE	Max	Min	RRR
Mosselbaai	17	13	
Okiep	29	13	
Oudtshoorn	26	9	
Petrusville			
Piketberg			
Pofadder	27	13	
Port Elizabeth (H.E. Verwoerd)	21	13	
Port Nolloth	15	11	
Port St. Johns	20	15	
Prieska	27	8	
Prince Albert			
Queenstown	19	10	
Riversdale	XX	8	
Robertson	26	9	
Sheeprun	18	9	
Somerset East	23	8	
Steynsburg			
Strydenburg			
Sutherland	23	0	
Swellendam			
Tarkastad			
Touwsrivier	24	6	
Twee Riviere			
Umtata	19	12	
Uniondale			
Upington	29	10	
Vanwyksvlei	27	9	
Victoria West			
Vredendal	34	11	
Vryburg	24	10	
Williston			
Willowmore	22	6	
Willow Park (Dordrecht)			
LESOTHO			
Maseru	21	9	
Ox-Bow			
SWAZILAND			
Bulembu			
Manzini (Matsapa)	20	14	0,5
Siteki			

S.W.A.	Max	Min	RRR
Aroab			
Bethanien			
Dordabis			
Gobabeb	26	10	
Gobabis	30	10	
Grootfontein	31	3	
J.G. Strijdom	29	11	
Karasburg			
Kalkfeld			
Karibib			
Keetmanshoop	30	14	
Kub			
Luderitz	14	10	
Mariental	31	11	
Möwe	16	14	
Ohopoho			
Okahandja			
Okaukuejo	34	13	
Ondangwa	34	14	
Otavi			
Otjiwarango			
Outjo	33	11	
Rehoboth			
Rundu	32	19	
Steinhausen			
Tsumeb			
Uis			
Walvisbaai			
Windhoek	29	14	
BOTSWANA			
Francistown	30	17	12
Gaborone	28	XX	
Ghanzi	31	13	
Lobatsi			
Mahalapye	28	15	
Maun	29	16	
Shakawe	31	17	
Tshabong	29	11	
Tshane	29	6	

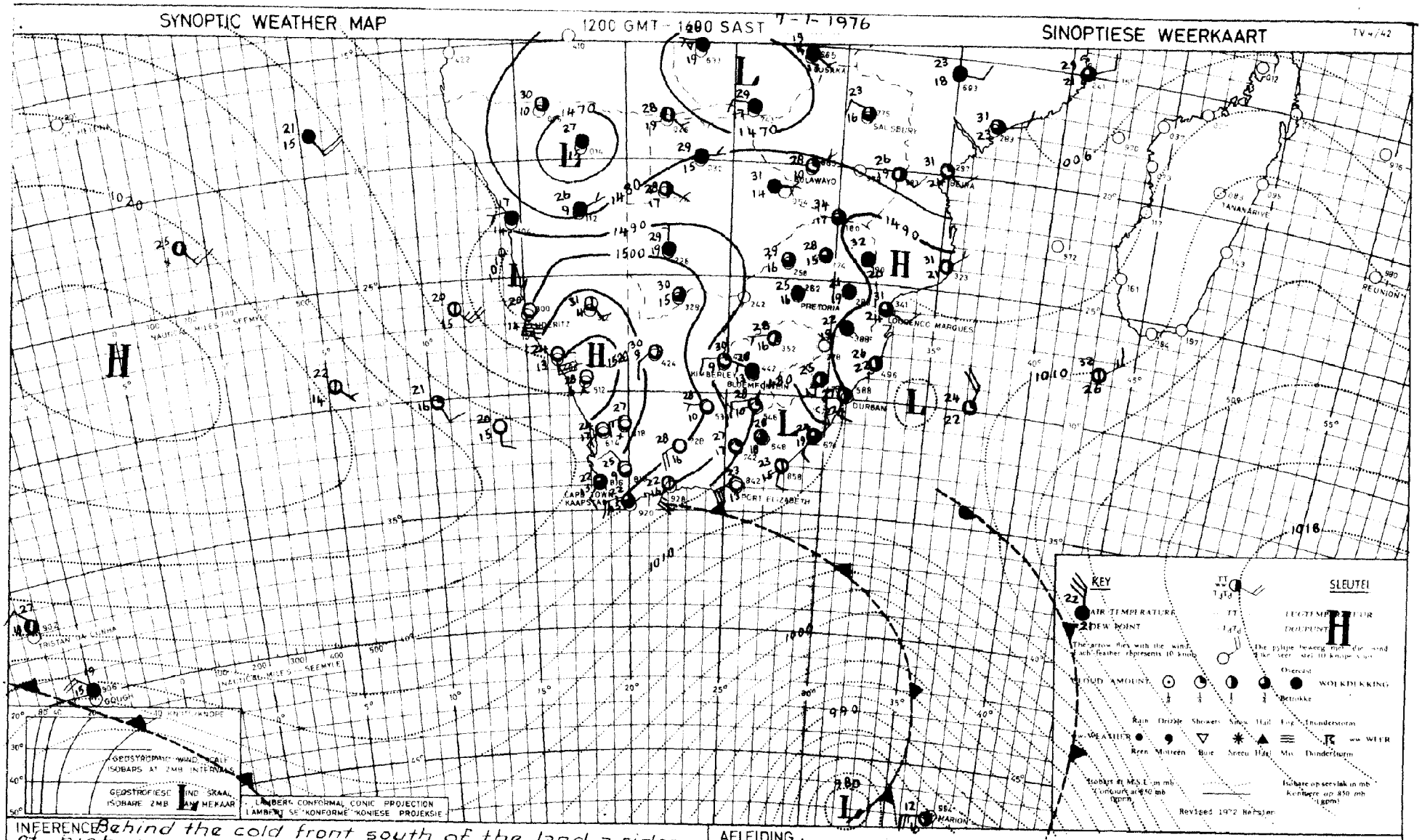

INFERENCE Behind the cold front south of the land a ridge of high pressure is again moving in south of the continent, so that the low-pressure trough over the Free State and Transvaal will reform. Consequently conditions will become more favourable for showers over the eastern and northern regions of the country.

AFLEIDING Agter die kouefront suid van die land is 'n wig van hoë druk weer besig om suid van die land in te beweeg sodat die laedruktrog oor die Vrystaat en Transvaal weer duideliker vorm sal aanneem. Dus sal toestande môre weer gustiger word vir buie oor die oostelike en noordelike dele van die land

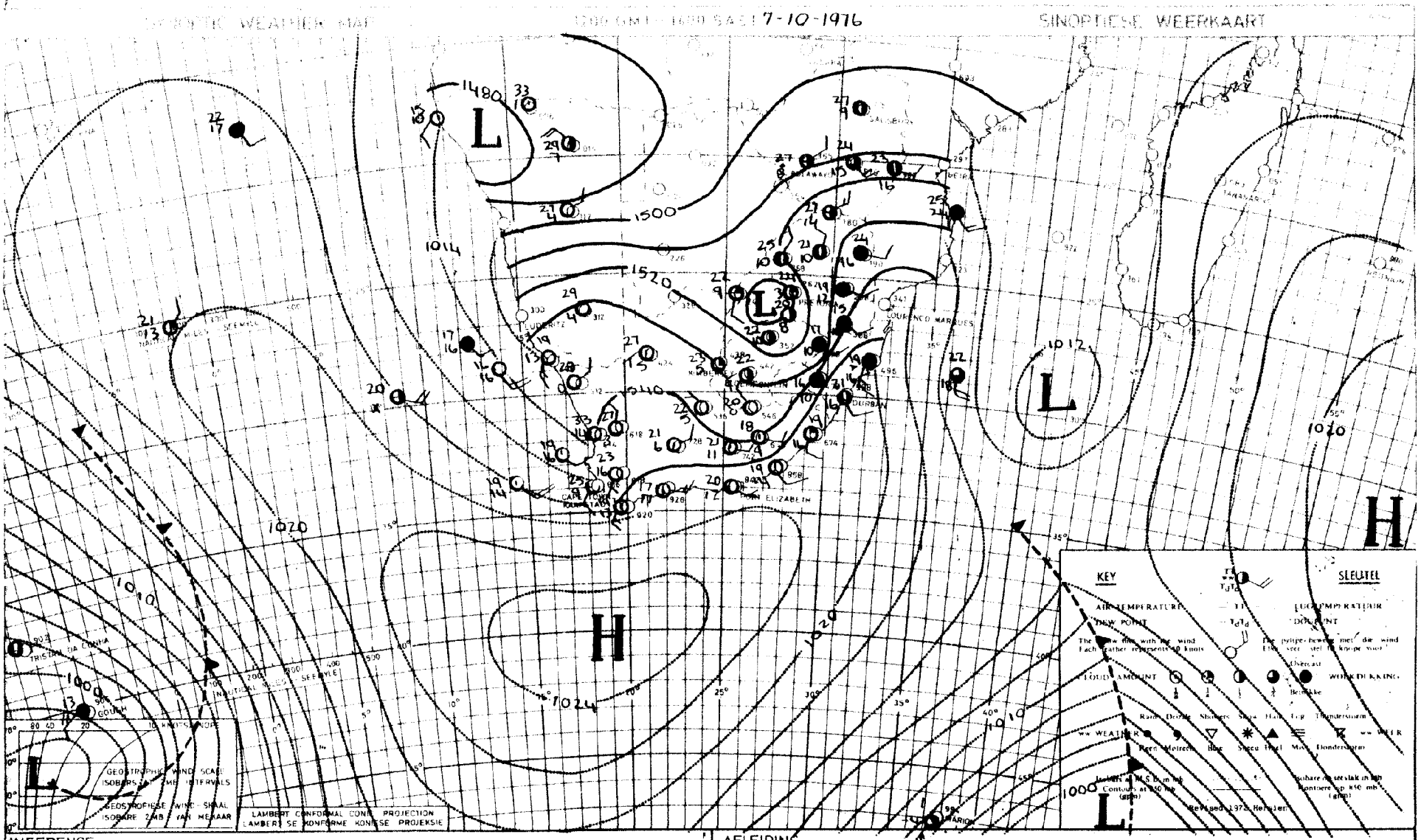

INFERENCE

The high south of the continent is moving eastwards and cooler weather will spread also over Transvaal and eastern Free State with light rain in the north. The deep low at Gough Island is moving slowly eastwards and the coastal low along the West coast will move to the South coast.

AFLEIDING

Die hoog suid van die land beweeg ooswaarts en koeler lug sal ook oor Transvaal en Oos-Vrystaat instr met ligte reën in die noorde. Die diep laag by Goughei beweeg geleidelik ooswaarts sodat die kuslaag langs die weskus ook suid na die suidkus sal beweeg.

DAAGLIKSE WEERBULLETIN

Maksimum en Minimum Temperatuur (°C) en Reënval (RRR) in mm vir die 24 uur geëindig om 0800 SAST op

WEERBURO / WEATHER BUREAU
DEPT VAN VERVOER / DEPT OF TRANSPORT
9 - 1 - 1976

DAILY WEATHER BULLETIN

Maximum and Minimum Temperatures (°C) and Rainfall (RRR) in mm for the 24 hours ended at 0800 SAST on

TRANSVAAL	Max	Min	RRR
Die Brom			22,0
Alberton			
Barberton			1,7
Belfast			
Bethal			
Bospoort			
Carolina	17	13	2,2
Delareyville			18,0
Delmas			4,0
Doornspruit (Vaalwater)	28	17	20,6
Ermelo			2,5
Jan Kempdorp			
Jan Smuts	21	14	2,9
Joubertpark (Jhb)	21	14	1,0
Klerksdorp			
Kroondal (Rustenburg)	26	18	
Letaba			
Levubu	24	20	8,7
Lichtenburg			
Loskopdam			3,0
Loskopkanale (Groblersdal)			25,0
Louis Trichardt			15,5
Lydenburg	xx	15	2,0
Marble Hall			10,5
Mara	26	19	0,2
Marnitz	30	18	1,0
Messina	29	22	
Middelburg			
Flaur. de Lys	30	19	25,0
Nelspruit	25	19	3,6
Phalaborwa	27	21	27,0
Pietersburg	25	18	
Piet Retief	22	15	6,0
Pongola			
Potchefstroom	27	16	
Potgietersrus	26	16	1,2
Pretoria	24	16	19,6
Pretoriuskop			13,5
Punda Milia			
Nylstroom			20,0
Satara			
Sekhukhune			
Shingwidzi			
Skukuza	28	21	23,5
Standerton	23	15	
Schweizer-Reneke			38,0
Thabazimbi			6,5
Tom Burke			
Tzaneen			3,0
Vereeniging			0,2
Volksrust			
Warmbad	24	17	42,0
Waterval-Boven			4,5
Witbank			
Wolmaransstad			
~~Zeerust~~ Ouderstadt			
Proefplaas Groblersdal			22,8

NATAL	Max	Min	RRR
Cape St. Lucia	26	21	13,0
Cedara	18	12	1,5
Dundee			
Durban (Louis Botha)	27	19	0,7
Estcourt	22	14	18,8
Harding			
Himeville			0,5
Hluhluwe			82,0
Melmoth			8,0
Mkuze			
Newcastle			
Jozini			23,5
Port Shepstone	25	21	1,1
Van Reenen			9,5
Vryheid			9,0
Waterford (Underberg)	19	12	1,1

O.V.S. - O.F.S.	Max	Min	RRR
Balkfontein (Bothaville)			1,0
Bethlehem	24	14	
Bloemfontein (J.B.M. Hertzog)	28	14	14,2
Bultfontein			
Clocolan			
Fauresmith	28	18	
Ficksburg			
Frankfort	24	15	0,4
Harrismith			5,5
Hoopstad	28	17	2,0
Heilbron			
Koppies			
Kroonstad	27	16	
Lindley			
Modderpoort			
Petrusburg			
Philippolis			
Reddersburg			
Reitz			
Rouxville			
Vrede			
Warden			
Welkom	27	17	3,4
Wepener	27	14	17,5
Winburg			
Zastron			21,0

KAAP - CAPE	Max	Min	RRR
Aberdeen			
Addo			
Agulhas			
Alexander Bay	24	17	
Aliwal North	28	13	
Beaufort West	31	20	
Boegoebergdam			
Brandvlei			
Caledon			
Calitzdorp			
Calvinia	34	17	
Cape Columbine	20	13	
Cape St. Francis	22	18	
Cape Town (D. F. Malan)	28	13	
Cape Town (Roeland St.)			
Carnarvon			
Ceres			
Citrusdal			
Colesberg			
Cradock			
De Aar	30	18	
Döhne	23	16	
Douglas			
East London (Ben Schoeman)	24	19	
Elsenburg			
Fort Beaufort			
Fraserburg	31	21	
Garies			
George			
Graaff-Reinet	31	16	
Grahamstown			
Grootfontein (Middelburg)	26	13	
Hopetown			
Idutywa			
Jansenville	31	17	
Joubertina			
Kaappunt	20	15	
Kimberley (B.J. Vorster)	31	16	27,9
Knysna			
Kokstad	20	13	
Kuruman	30	18	10,7
Langebaanweg	31	14	
Ladismith			
Maclear			
Mafeking			
Malmesbury			
Matatiele			
Matroosberg	31	15	
Mbashe			

KAAP - CAPE	Max	Min	RRR
Mosselbaai	22	18	
Okiep	34	24	
Oudtshoorn	33	18	
Petrusville			
Piketberg			
Pofadder	33	22	
Port Elizabeth (H.F. Verwoerd)	24	18	
Port Nolloth	19	11	
Port St. Johns	26	21	
Prieska	34	18	
Prince Albert			
Queenstown	23	13	
Riversdale	28	15	
Robertson	32	14	
Sheeprun	19	15	0,3
Somerset East	26	15	
Steynsburg			
Strydenburg			
Sutherland	28	12	
Swellendam			
Tarkastad			
Touwsrivier			
Twee Riviere			
Umtata	21	x	
Uniondale			
Upington	35	15	
Vanwyksvlei	35	20	
Victoria West			
Vredendal	36	15	
Vryburg	29	15	
Williston			
Willowmore	28	15	
Willow Park (Dordrecht)			

LESOTHO	Max	Min	RRR
Matelong			18,0
Maseru	26	x	
Ox-Bow			0,2
Paray			5,8

SWAZILAND	Max	Min	RRR
Bulembu			
Mamzini (Matsapa)			20,0
Sitekl			

S.W.A.	Max	Min	RR
Aroab			
Bethanien			
Dordabis			
Gobabeb	27	15	
Gobabis	29	19	0,1
Grootfontein	27	19	0,1
J.G. Strijdom	28	16	7,1
Karasburg			
Kalkfeld			
Karibib			6,[illegible]
Keetmanshoop	35	25	
Kub			
Luderitz	20	13	
Mariental	34	20	0,1
Möwe	27	17	
Ohopoho			
Okahandja			
Okaukuejo	33	19	
Ondangwa	33	20	0,[illegible]
Otavi			13,0
Otjiwarango			
Outjo			3,5
Etosha			3,5
Ombika			2,0
Rehoboth			
Rundu	27	x	
Steinhausen			
Tsumeb			
Uis	33	16	
Walvisbaai	19	16	
Windhoek	30	15	10,1
Rietfontein			4,0

BOTSWANA	Max	Min	RR
Francistown	31	20	
Gaborone	30	17	4,9
Ghanzi	24	19	14,2
Lobatsi			
Mahalapye	30	18	10,0
Maun	27	21	2,9
Shakawe	26	20	24,2
Tshabong	32	19	
Tshane	30	20	

DAAGLIKSE WEERBULLETIN

Maksimum en Minimum Temperatuur (°C) en Reënval (RRR) in mm vir die 24 uur geëindig om 0800 SAST op

WEERBURO / WEATHER BUREAU
DEPT. VAN VERVOER / DEPT. OF TRANSPORT
9 - 10 - 1976

DAILY WEATHER BULLETIN

Maximum and Minimum Temperatures (°C) and Rainfall (RRR) in mm for the 24 hours ended at 0800 SAST on

TV.4

TRANSVAAL	Max	Min	RRR
Alberton			
Barberton			
Belfast			
Bethal	20	3	
Bospoort			
Carolina	19	8	4,8
Delareyville			
Delmas			
Doornspruit (Vaalwater)	24	9	
Ermelo			
Jan Kempdorp			
Jan Smuts	19	11	
Joubertpark (Jhb)	20	12	
Klerksdorp			
Kroondal (Rustenburg)	23	10	
Letaba			
Levubu			
Lichtenburg			
Loskopdam			
Loskopkanale (Groblersdal)			
Louis Trichardt			
Lydenburg			
Marble Hall			
Mara	22	9	
Marnitz	23	12	
Messina	23	13	
Middelburg			
[illegible]			
Nelspruit	21	11	
Phalaborwa	24	13	
Pietersburg	20	9	
Piet Retief			
Pongola			
Potchefstroom	22	11	0,4
Potgietersrus			
Pretoria	22	13	
Pretoriuskop			
Punda Milia			
[illegible]			
Satara			
Sekhukhune			
Shingwidzi			
Skukuza	26	10	
Standerton	22	9	
Schweizer-Reneke			
Thabazimbi			
Tom Burke			
Tzaneen			
Vereeniging			
Volksrust			
Warmbad	25	10	
Waterval-Boven			
Witbank			
Wolmaransstad			
Zeerust			
[illegible]			

NATAL	Max	Min	RRR
Cape St. Lucia	24	18	
Cedara	23	11	
Dundee			
Durban (Louis Botha)	25	6	
[illegible]			
[illegible]			
Eshcourt	23	10	
Harding			
Hluhluwe			
Melmoth			
Mkuze			
Newcastle	24	x	
[illegible]			
Port Shepstone	22	17	
[illegible]			
Van Reenen			
Vryheid			
Waterford (Underberg)	22	5	0,8
O.V.S. - O.F.S.			
Balkfontein (Bothaville)			
Bethlehem	21	7	
Bloemfontein (J.B.M. Hertzog)	24	8	
Bultfontein			
Clocolan			
[illegible]			
Fauresmith	25	12	
Ficksburg			
Frankfort	22	9	
[illegible]			
Harrismith			
Hoopstad	26	9	
Heilbron			
Koppies			
Kroonstad	24	11	
Lindley			
Modderpoort			
[illegible]			
Petrusburg			
Philippolis			
Reitsburg			
Reitz			
Rouxville			
[illegible]			
Vrede			
Warden			
Welkom	24	11	
Wepener	23	14	
Winburg			
Zastron			
[illegible]			

KAAP - CAPE	Max	Min	RRR
Aberdeen			
Adelaide			
Agulhas	xx	13	
Alexander Bay	21	13	
Aliwal North	24	10	
[illegible]			
Beaufort West	31	13	
Boegoebergdam			
Brandvlei			
[illegible]			
Caledon			
Calitzdorp			
Calvinia	31	6	
Cape Columbine	17	12	
Cape St. Francis	20	16	
Cape Town (D.F. Malan)	22	13	
Cape Town (Roeland St.)			
Carnarvon			
Ceres			
Citrusdal			
Colesberg			
Cradock			
De Aar	28	9	
Döhne	27	14	
Douglas	31	14	
East London (Ben Schoeman)	23	15	
Elsenburg			
Fort Beaufort			
Fraserburg	29	6	
Garies			
George	33	11	
Graaff-Reinet	30	11	
Grahamstown			
Grootfontein (Middelburg)	26	9	
Langebaanweg	25	11	
Hopetown			
Idutywa			
[illegible]			
Jansenville			
Joubertina			
Kaappunt	21	12	
Kimberley (B.J. Vorster)	28	15	
Knysna			
Kokstad	25	7	
Kuruman	27	12	
[illegible]			
Ladismith			
[illegible]			
Maclear			
Mafeking	23	12	
Malmesbury			
Matatiele			
Matroosberg			
Mbashe			

KAAP - CAPE	Max	Min	RRR
Mosselbaai	22	14	
[illegible]			
Oklop	31	13	
Oudtshoorn	32	8	
[illegible]			
Petrusville			
Piketberg			
Pofadder	30	14	
Port Elizabeth (H.F. Verwoerd)	23	16	
Port Nolloth	15	12	
Port St. Johns	29	17	
Prieska	31	9	
Prince Albert			
[illegible]			
Queenstown	26	20	
Riversdale	xx	14	
Robertson	19	11	
[illegible]			
Sheeprun	24	10	
Somerset East	30	15	
Steynsburg			
Strydenburg			
Sutherland	26	5	
Swellendam			
[illegible]			
Tarkastad			
Touwsrivier	30	9	
Twee Riviere	34	4	
[illegible]			
Umtata	26	13	
Uniondale			
Upington	34	19	
[illegible]			
Vanwyksvlei	31	9	
Victoria West			
Vredendal	37	10	
Vryburg	26	12	
[illegible]			
Williston			
Willowmore	29	9	
Willow Park (Dordrecht)			
[illegible]			
LESOTHO			
Maseru	22	10	
Ox-Bow			
SWAZILAND			
Bulembu			
Manzini (Matsapa)	22	12	
Siteki			

S.W.A.	Max	Min	RRR
Arnab			
Bethanien			
Duwisibis			
Gobabeb	22	11	
Gobabis	30	14	
Grootfontein	30	14	
J.G. Strijdom	30	18	
Karasburg			
Kalkfeld			
Karibib			
Keetmanshoop	34	15	
Kub			
Luderitz	14	10	
Mariental	33	16	
Mbwe	17	13	
Okaputa			
Okahandja			
Okaukuejo	36	16	
Ondangwa	34	20	
Otavi			
Otjiwarongo			
Outjo	34	17	
[illegible]			
[illegible]			
Rehoboth			
Rundu	32	15	
Stahlhausen			
Tsumeb			
Uis	32	13	
Walvisbaai			
Windhoek	30	18	
[illegible]			
[illegible]			
[illegible]			
[illegible]			
[illegible]			
BOTSWANA			
Francistown			
Gaberone			
Ghanzi			
Lobatsi			
Mahalapye			
Maun			
Shakawe	33	18	
Tshabong			
Tshane			
[illegible]			
[illegible]			
[illegible]			
[illegible]			
[illegible]			
[illegible]			

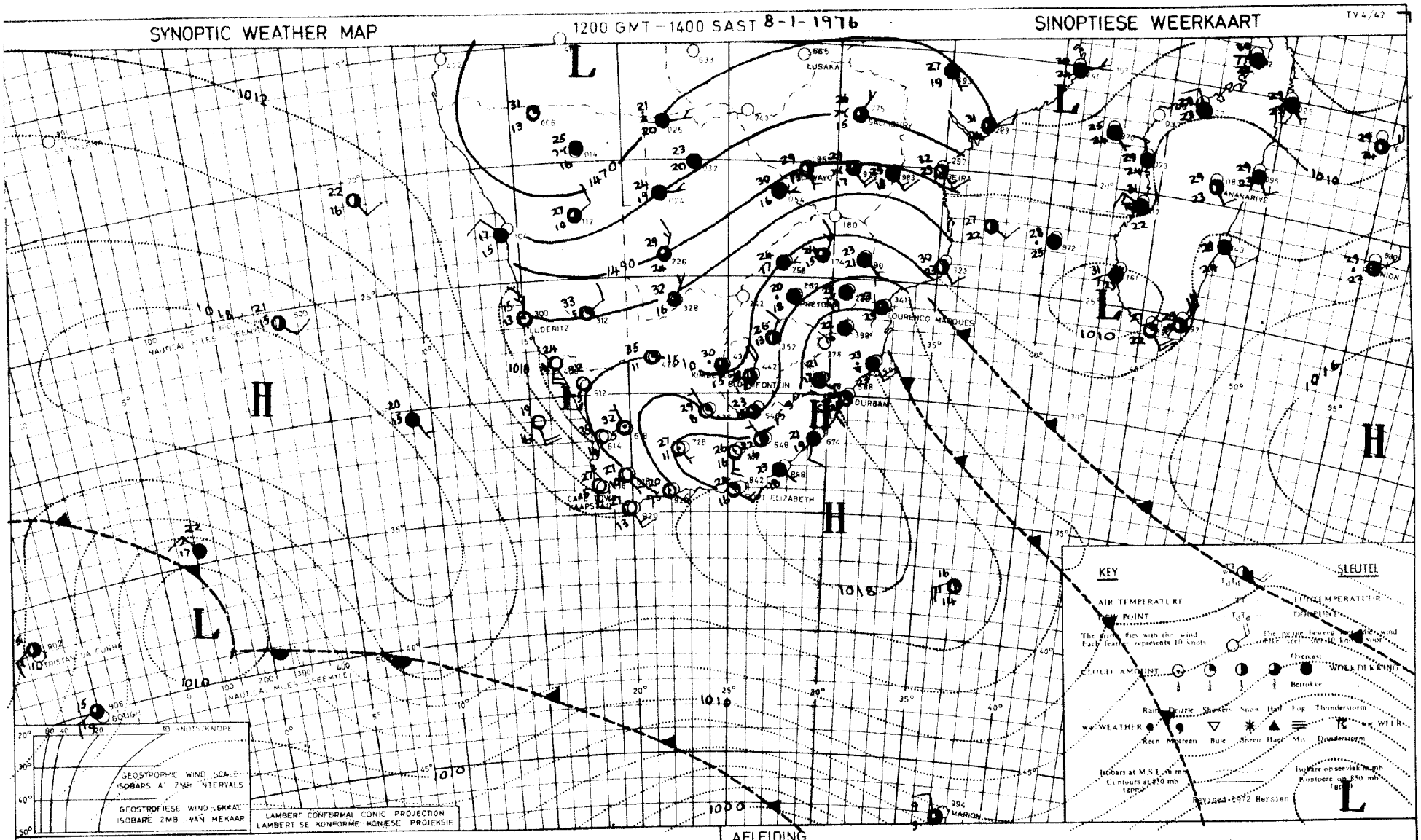

INFERENCE The high-pressure system off the south-east coast is feeding cooler, moist air over the interior and scattered rain and showers will develop over most areas, except the south-western Cape. The coastal low along the west coast will move to the south coast overnight

AFLEIDING Die hoëdruksisteem suidoos van die land voer koeler, vogtige lug in oor die binneland en verspreide reën en buie sal oor die meeste dele, behalwe die suidwestelike Kaapprovinsie, ontwikkel. Die kuslaag langs die weskus sal oornag na die suidkus beweeg.

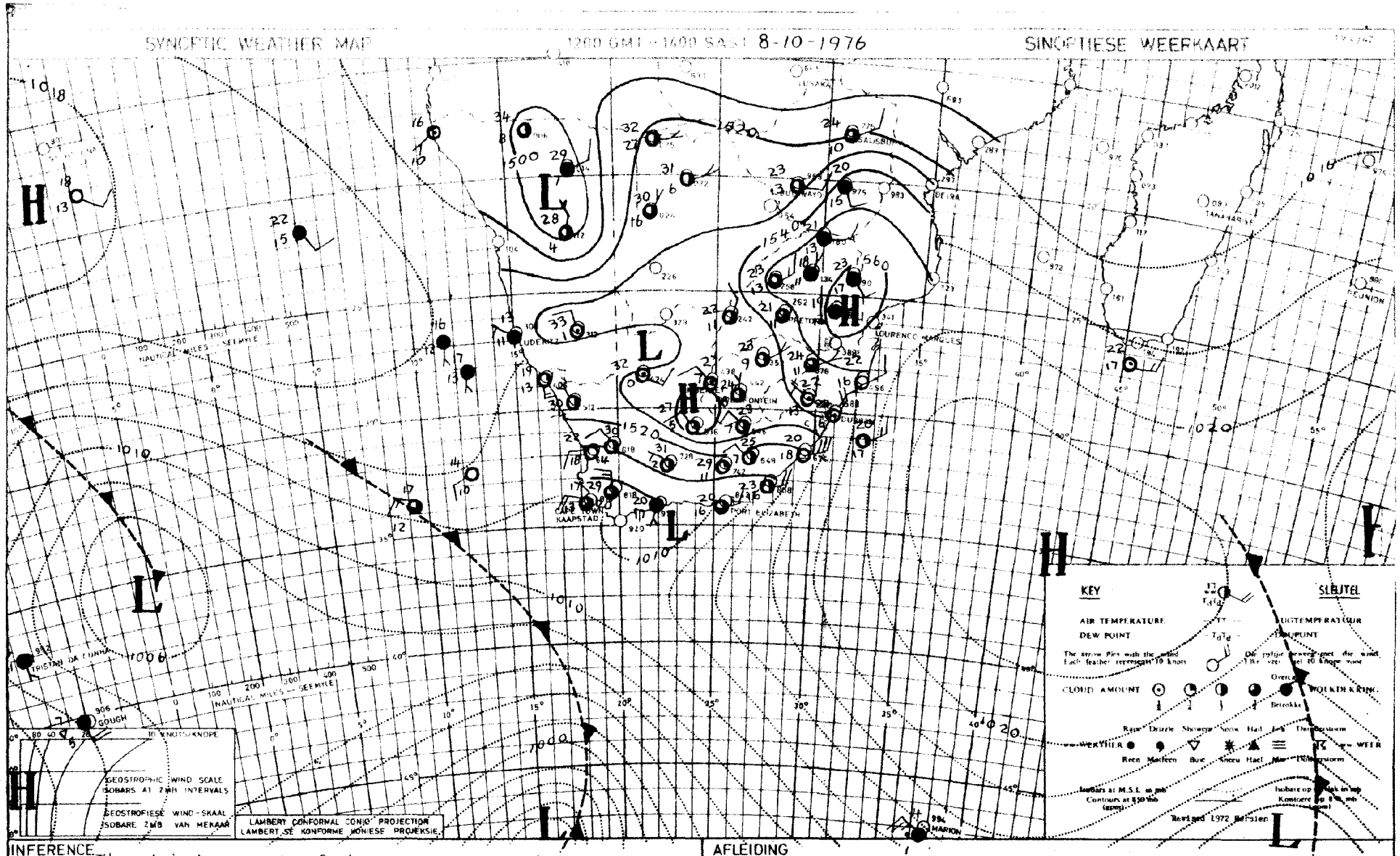

INFERENCE

The high east of the continent is moving further eastwards and it will clear partially also over Transvaal and become warmer. The cold front at the Cape is moving south-eastwards.

AFLEIDING

Die hoog oos van die land beweeg verder weg sodat dit ook oor Transvaal gedeeltelik sal ooptrek en warmer word. Die kouefront net wes van die Kaap beweeg suidooswaarts.

DAAGLIKSE WEERBULLETIN

Maksimum en Minimum Temperatuur (°C) en Reënval (RRR)
in mm vir die 24 uur geëindig om 0800 SAST op

WEERBURO / WEATHER BUREAU
DEPT VAN VERVOER / DEPT OF TRANSPORT
10-1-1976

DAILY WEATHER BULLETIN

Maximum and Minimum Temperatures (°C) and Rainfall (RRR)
in mm for the 24 hours ended at 0800 SAST on

TRANSVAAL	Max	Min	RRR
Alberton			
Barberton			
Belfast			
Bethal			
Bospoort	26	17	
Carolina	22	12	
Delareyville			7,0
Delmas			2,0
Doornspruit (Vaalwater)	28	16	
Ermelo			
Jan Kempdorp			
Jan Smuts	22	14	9,9
Joubertpark (Jhb)	22	15	22,9
Klerksdorp			
Kroondal (Rustenburg)	21	18	
Letaba			
Levubu	25	19	69,6
Lichtenburg			
Loskopdam			
Loskopkanale (Groblersdal)			
Louis Trichardt			29,2
Lydenburg			
Marble Hall			
Mara	26	18	27,5
Marnitz	31	19	7,2
Messina	29	22	1,0
Middelburg			19,0
Fleur de Lys	23	19	16,1
Nelspruit	28	18	
Phalaborwa			
Pietersburg	26	17	0,3
Piet Retief	24	15	1,2
Pongola			
Potchefstroom	26	17	
Potgietersrus	28	17	
Pretoria	25	17	1,2
Pretoriuskop			
Punda Milia			
Giyani			51,3
Satara			
Sekhukhune			
Shingwidzi			
Skukuza	29	20	
Standerton	24	14	3,5
Schweizer-Reneke			
Thabazimbi			
Tom Burke			
Tzaneen			
Vereeniging			19,5
Volksrust			
Warmbad	27	16	
Waterval-Boven			
Withank			
Wolmaransstad			
Zeerust			

NATAL	Max	Min	RRR
Cape St. Lucia	27	22	1,2
Cedara	25	17	
Dundee			
Durban (Louis Botha)	29	21	
Estcourt	25	17	
Harding			
Himeville			
Hluhluwe			
Melmoth			
Mkuze			9,0
Newcastle			
Port Shepstone	27	23	
Vaal Reenen			
Vryheid			
Waterford (Underberg)	22	13	2,5
O.V.S. - O.F.S.			
Balkfontein (Bothaville)			
Bethlehem	25	16	7,2
Bloemfontein (L.B.M. Hertzog)	26	15	
Bultfontein			
Clocolan			43,5
Fauresmith	27	19	0,6
Ficksburg			
Frankfort	25	16	
Harrismith			7,2
Hoopstad	27	17	2,3
Heilbron			
Keppies			4,5
Kroonstad	26	18	
Lindley			
Modderpoort			
Petrusburg			
Philippolis			
Reddersburg			
Reitz			
Rouxville			
Vrede			
Warden			
Welkom	26	17	0,4
Wesselsbron	26	13	9,7
Winburg			
Zastron			

KAAP - CAPE	Max	Min	RRR
Aberdeen			
Addo			
Agulhas			
Alexander Bay	20	17	0,4
Aliwal North	29	16	0,7
Beaufort West	34	19	2,1
Boegoebergdam			
Brandvlei			
Caledon			
Calitzdorp			
Calvinia	34	17	
Cape Columbine	22	14	
Cape St. Francis	28	19	
Cape Town (D.F.S. Malan)	28	17	
Cape Town (Roeland St.)			
Carnarvon			9,0
Ceres			
Citrusdal			
Colesberg			
Cradock			
De Aar	29	16	5,1
Döhne	32	17	32,5
Douglas			
East London (Ben Schoeman)	29	19	2,5
Elsenburg			
Fort Beaufort			0,6
Fraserburg	32	19	0,7
Garies			
George			6,9
Graaff-Reinet	35	18	3,3
Grahamstown			
Grootfontein (Middelburg)	29	14	12,4
Hopetown			12,0
Idutywa			
Jansenville	37	20	15,0
Joubertina			
Kaappunt	21	16	
Kimberley (B.J. Vorster)	29	16	2,5
Knysna			
Kokstad	27	22	20,0
Kuruman	27	15	10,3
Ladismith			
Langebaanweg	28	15	
Maclear			
Mafeking			
Malmesbury			
Matatiele			
Matroosberg			
Mbashe			

KAAP - CAPE	Max	Min	RRR
Mosselbaai	25	20	
Oklep	33	21	
Oudtshoorn	39	14	
Petrusville			
Piketberg			
Pofadder	33	19	7,9
Port Elizabeth (H.E. Verwoerd)	30	19	1,6
Port Nolloth	18	12	
Port St. Johns	27	22	
Prieska	34	19	6,3
Prince Albert			
Queenstown	32	15	1,4
Riversdale	38	18	
Robertson	36	18	
Sheeprun	29	13	5,2
Somerset East	34	15	9,6
Steynsburg			
Strydenburg			17,0
Sutherland	30	15	
Swellendam			
Tarkastad			
Touwsrivier			
Twee Riviere			
Umtata			
Uniondale			
Upington	34	19	2,5
Vanwyksvlei	32	17	29,5
Victoria West			22,5
Vredendal	32	16	
Vryburg	28	16	0,7
Williston			
Willowmore	33	16	1,6
Willow Park (Dordrecht)			
LESOTHO			
Maseru	25	15	
Ox-Bow			
SWAZILAND			
Bulembu			
Manzini (Matsapa)	24	18	
Sitekl			

S.W.A.	Max	Min	RRR
Aroab			
Bethanien			
Dordabis			
Gobabeb	26	16	
Gobabis	27	16	44,7
Grootfontein	25	16	29,4
J.G. Strijdom	22	15	5,6
Karasburg			9,5
Kalkfeld			13,3
Karibib			21,0
Keetmanshoop	35	18	15,0
Kub			2,5
Luderitz	20	11	
Mariental	33	20	
Möwe	23	17	
Ohopoho			
Okahandja			35,0
Okaukuejo	29	17	4,5
Ondangwa	26	17	1,5
Otavi			28,5
Otjiwarango			48,0
Outjo			4,0
Rietfontein			40,5
Leonardville			3,5
Rehoboth			6,0
Rundu	27	18	19,0
Steinhausen			
Tsumeb			
Uis	29	16	
Walvisbaai	20	17	
Windhoek	23	15	12,2
Gibeon			24,0
Koes			9,5
BOTSWANA			
Francistown	28	19	
Gaborone	28	18	
Ghanzi	29	19	21,0
Lobatsi			
Mahalapye	28	19	
Maun	29	18	13,8
Shakawe	26	19	24,0
Tshabong			
Tshane	29	21	

DAAGLIKSE WEERBULLETIN

Maksimum en Minimum Temperatuur (°C) en Reënval (RRR) in mm vir die 24 uur geëindig om 0800 SAST op

WEERBURO / WEATHER BUREAU
DEPT. VAN VERVOER / DEPT. OF TRANSPORT
10 - 10 - 1976

DAILY WEATHER BULLETIN

Maximum and Minimum Temperatures (°C) and Rainfall (RRR) in mm for the 24 hours ended at 0800 SAST on

TV.4/

TRANSVAAL	Max	Min	RRR
lberton			
arberton			
elfast			
ethal	23	3	
lospoort			
arolina	23	10	
elareyville			
elmas			
loornspruit (Vaalwater)	27	10	
rmelo			
an Kempdorp			
an Smuts	22	12	
oubertpark (Jhb)	22	16	
lerksdorp			
roondal (Rustenburg)	26	11	
etaba			
evubu			
ichtenburg			
oskopdam			
oskopkanale (Groblersdal)			
ouis Trichardt			
ydenburg			
Marble Hall			
Mara	29	11	
Marnitz	28	14	
Messina	30	15	
Middelburg			
Nelspruit	30	13	
Phalaborwa	31	15	
Pietersburg	27	11	
Piet Retief			
Pongola			
Potchefstroom	26	10	
Potgietersrus	27	14	
Pretoria	25	13	
Pretoriuskop			
Punda Milia			
Satara			
Sekhukhune			
Shingwidzi			
Skukuza	33	12	
Standerton	24	9	
Schweizer-Reneke			
Thabazimbi			
Tom Burke			
Tzaneen			
Vereeniging			
Volksrust			
Warmbad	27	12	
Waterval-Boven			
Witbank			
Wolmaransstad			
Zeerust			

NATAL	Max	Min	RRR
Cape St. Lucia	24	20	
Cedara	28	11	
Dundee			
Durban (Louis Botha)	27	20	
Estcourt	28	12	
Harding			
Himeville			
Hluhluwe			
Melmoth			
Mkuze			
Newcastle	28	12	
Port Shepstone	24	18	
Van Reenen			
Vryheid			
Waterford (Underberg)	26	7	
O.V.S. - O.F.S.			
Balkfontein (Bothaville)			
Bethlehem			
Bloemfontein (J.B.M. Hertzog)	27	9	
Bultfontein			
Clocolan			
Fauresmith	28	13	
Ficksburg			
Frankfort	26	8	
Harrismith			
Hoopstad	27	10	
Heilbron			
Koppies			
Kroonstad	26	10	
Lindley			
Modderpoort			
Petrusburg			
Philippolis			
Reddersburg			
Reitz			
Rouxville			
Vrede			
Warden			
Welkom			
Wepener	26	12	
Winburg			
Zastron			

KAAP - CAPE	Max	Min	RRR
Aberdeen			
Addo			
Agulhas	xx	13	
Alexander Bay	17	9	
Aliwal North	28	11	
Beaufort West	34	12	
Boegoebergdam			
Brandvlei			
Caledon			
Calitzdorp			
Calvinia			
Cape Columbine	18	13	
Cape St. Francis	18	14	
Cape Town (D.F. Malan)	19	12	1,4
Cape Town (Roeland St.)			
Carnarvon			
Ceres			
Citrusdal			
Colesberg			
Cradock			
De Aar	30	14	
Döhne	31	12	
Douglas	33	16	
East London (Ben Schoeman)	24	16	
Elsenburg			
Fort Beaufort			
Fraserburg	32	10	
Garies			
George	19	11	
Graaff-Reinet	34	12	
Grahamstown			
Grootfontein (Middelburg)	29	17	
Hopetown			
Idutywa			
Jansenville			
Joubertina			
Kaappunt	17	13	
Kimberley (B.J. Vorster)	30	15	
Knysna			
Kokstad	28	9	
Kuruman	28	13	
Ladismith			
Langebaanweg	21	13	0,1
Maclear			
Mafeking	24	13	
Malmesbury			
Matatiele			
Matroosberg			
Mbashe			

KAAP - CAPE	Max	Min	RRR
Mosselbaai	20	15	
Okiep	21	8	
Oudtshoorn	31	10	
Petrusville			
Piketberg			
Pofadder	35	11	
Port Elizabeth (H.E. Verwoerd)	20	13	
Port Nolloth	15	9	
Port St. Johns	29	18	
Prieska	33	18	
Prince Albert			
Queenstown	31	17	
Riversdale	xx	11	
Robertson	27	9	
Sheeprun	29	11	
Somerset East	34	12	0,1
Steynsburg			
Strydenburg			
Sutherland	27	1	
Swellendam			
Tarkastad			
Touwsrivier	28	5	
Twee Riviere	35	16	
Umtata	33	17	
Uniondale			
Upington	36	17	
Vanwyksvlei	34	15	
Victoria West			
Vredendal	23	13	
Vryburg	27	10	
Williston			
Willowmore	32	10	
Willow Park (Dordrecht)			
LESOTHO			
Maseru	25	12	
Ox-Bow			
SWAZILAND			
Bulembu			
Manzini (Matsapa)	30	15	
Siteki			

S.W.A.	Max	Min	RR
Aroab			
Bethanien			
Dordabis			
Gobabeb	27	11	
Gobabis	31	15	
Grootfontein	31	18	
J.G. Strijdom	29	5	1,
Karasburg			
Kalkfeld			
Karibib			3,
Keetmanshoop	36	14	
Kub			
Lüderitz	17	12	
Mariental	34	17	
Möwe	17	13	
Ohopoho			
Okahandja			
Okaukuejo			
Ondangwa	33	21	
Otavi			
Otjiwarango			
Outjo	33	20	2,
Rehoboth			
Rundu	32	20	
Steinhausen			
Tsumeb			
Uis			
Walvisbaai			
Windhoek	29	16	17,
BOTSWANA			
Francistown	29	14	
Gaborone	27	12	
Ghanzi			
Lobatsi			
Mahalapye	27	11	
Maun	32	19	
Shakawe	32	18	
Tshabong	31	10	
Tshane	30	9	

SYNOPTIC WEATHER MAP 1200 GMT 1400 SAST 9-1-1976 SINOPTIESE WEERKAART

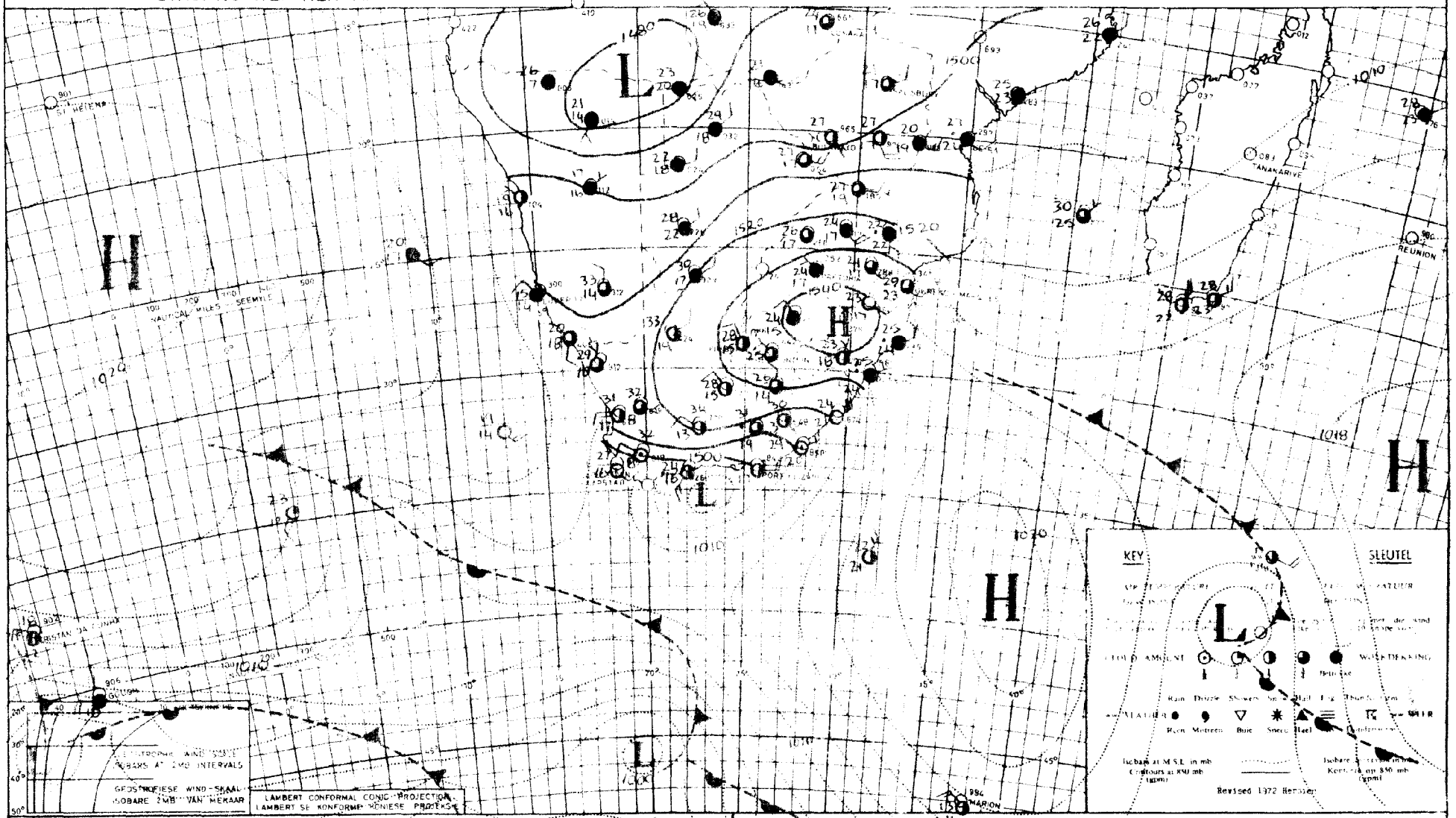

INFERENCE

The high-pressure system south-east of the continent has intensified, causing further showers over most parts of the interior and along the Natal coast. The cold front west of the Cape, however, will move south-eastwards.

AFLEIDING

Die hoëdrukstelsel suidoos van die land het verstrek sodat verdere buie oor die meeste dele van die binneland en langs die Natalse kus sal voorkom. Die koufront wes van die Kaap sal egter suidooswaarts beweeg.

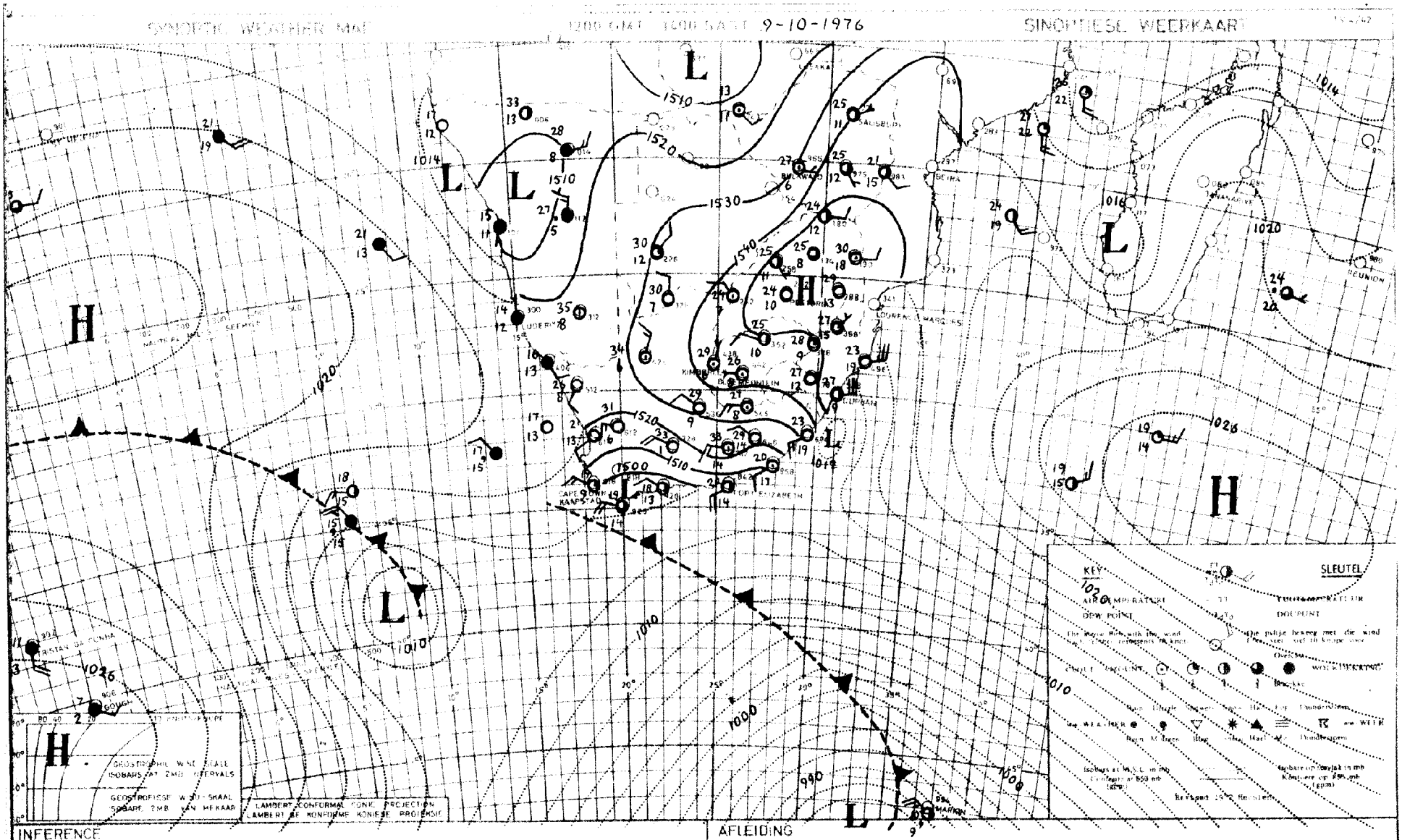

INFERENCE

The low to the west of the continent is also moving southeastwards but cooler weather with light rain will spread over Southwestern Cape. Local thundershowers will develop in the vicinity of the low over Central S.W.A.

AFLEIDING

Die laag wes van die land beweeg ook suidooswaarts maar koeler weer met ligte reën sal wel oor Suidwes-Kaap inbeweeg. Enkele donderbuie ontwikkel in die omgewing van die laag oor Sentrale S.W.A.

DAAGLIKSE WEERBULLETIN

Maksimum en Minimum Temperatuur (°C) en Reënval (RRR)
in mm vir die 24 uur geëindig om 0800 SAST op

WEERBURO / WEATHER BUREAU
DEPT. VAN VERVOER / DEPT OF TRANSPORT
11 - 1 - 1976

DAILY WEATHER BULLETIN

Maximum and Minimum Temperatures (°C) and Rainfall (RRR)
in mm for the 24 hours ended at 0800 SAST on

TRANSVAAL	Max	Min	RRR
Alberton			
Barberton			
Belfast			
Bethal			
Bospoort			
Carolina	25	13	
Delareyville			
Delmas			
Doornspruit (Vaalwater)	27	16	0,2
Ermelo			
Jan Kempdorp			
Jan Smuts	25	15	
Joubertpark (Jhb)	25	15	
Klerksdorp			
Kroondal (Rustenburg)	23	17	
Letaba			
Levubu	25	19	2,4
Lichtenburg			
Loskopdam			
Loskopkanale (Groblersdal)			
Louis Trichardt			
Lydenburg			
Marble Hall			
Mara	25	18	1,5
Marnitz	29	20	
Messina	30	20	
Middelburg			
Fleurdedys	27	20	
	28	20	
Nelspruit	29	21	1,0
Phalaborwa	26	18	0,2
Pietersburg	27	15	
Piet Retief			
Pongola	28	16	
Potchefstroom	28	18	
Potgietersrus	28	17	
Pretoria			
Pretoriuskop			
Punda Milia			5,5
Giyani			
Satara			
Sekhukhune			
Shingwidzi			
Skukuza	31	22	
Standerton	26	13	
Schweizer-Reneke			
Thabazimbi			
Tom Burke			12,0
Tzaneen			
Vereeniging			
Volksrust			
Warmbad	28	16	
Waterval-Boven			
Witbank			
Wolmaransstad			
Zeerust			122,0

NATAL	Max	Min	RRR
Cape St. Lucia	28	22	
Cedara	27	17	11,5
Dundee			
Durban (Louis Botha)	30	23	0,6
Pietermaritzburg			37,5
Estcourt	28	13	47,1
Harding			
Himeville			
Hluhluwe			
Melmoth			
Mkuze			
Newcastle			
Ladysmith			14,0
Port Shepstone	28	24	
Tozi			5,0
Van Reenen			135,0
Vryheid			
Waterford (Underberg)	25	13	21,4

O.V.S. - O.F.S.	Max	Min	RRR
Balkfontein (Bothaville)			61,0
Bethlehem			
Bloemfontein (J. B. M. Hertzog)	26	16	
Bultfontein			
Clocolan			19,0
Fauresmith	27	16	9,1
Ficksburg			6,5
Frankfort	27	16	
Harrismith			20,1
Hoopstad	25	17	9,4
Heilbron			
Koppies			
Kroonstad	27	17	3,5
Lindley			
Modderpoort			
Petrusburg			
Philippolis			
Reddersburg			4,0
Reitz			
Rouxville			
Vrede			
Warden			
Welkom			
Wepener	27	16	1,5
Winburg			
Zastron			27,5

KAAP - CAPE	Max	Min	RRR
Aberdeen			
Addo			
Agulhas	26	17	
Alexander Bay	21	17	
Aliwal North	26	16	10,0
Beaufort West	34	18	8,4
Boegoebergdam			
Brandvlei			
Caledon			
Calitzdorp			
Calvinia	32	12	5,7
Cape Columbine	21	14	
Cape St. Francis	24	19	
Cape Town (D. F. Malan)	28	15	
Cape Town (Roeland St.)			
Carnarvon			
Ceres			
Citrusdal			
Colesberg			
Cradock			
De Aar	28	18	
Döhne	27	17	
Douglas			
East London (Ben Schoeman)	26	20	
Elsenburg			
Fort Beaufort			
Fraserburg	32	21	3,5
Caries			
George			
Graaff-Reinet	34	21	2,3
Grahamstown			
Grootfontein (Middelburg)	28	15	3,7
Hopetown			
Idutywa			
Jansenville	35	20	4,0
Joubertina			
Kaappunt			
Kimberley (B. J. Vorster)	27	18	7,2
Knysna			
Kokstad	27	18	25,8
Kuruman	23	19	4,0
Langebaanweg	26	13	
Ladismith			
Maclear			
Mafeking			
Malmesbury			
Matatiele			15,0
Matroosberg			
Mbashe			

KAAP - CAPE	Max	Min	RRR
Mosselbaai	24	20	
Okiep	31	15	
Oudtshoorn			4,0
Petrusville			
Piketberg			
Pofadder	31	17	
Port Elizabeth (H.E. Verwoerd)	27	21	
Port Nolloth	15	12	
Port St. Johns	28	22	
Prieska	30	20	
Prince Albert			
Queenstown	29	16	
Riversdale	33	20	0,1
Robertson	36	18	
Sheeprun	26	17	9,2
Somerset East	32	18	5,5
Steynsburg			
Strydenburg			19,0
Sutherland	29	10	
Swellendam			
Tarkastad			4,5
Touwsrivier			
Twee Riviere			
Umtata	31	13	
Uniondale			
Upington	29	21	5,5
Vanwyksvlei	31	19	
Victoria West			
Vredendal	29	16	
Vryburg	25	18	2,0
Williston			
Willowmore	34	17	2,5
Willow Park (Dordrecht)			

LESOTHO	Max	Min	RRR
Maseru	25	15	18,0
Ox-Bow			

SWAZILAND	Max	Min	RRR
Bulembu			
Manzini (Matsapa)	28	20	
Siteki			

S.W.A.	Max	Min	RRR
Aroab			
Bethanien			
Dordabis			
Gobabeb	28	19	
Gobabis	27	17	14,0
Grootfontein	23	16	6,5
J. G. Strijdom	26	16	3,6
Karasburg			
Kalkfeld			37,0
Karibib			20,3
Keetmanshoop	29	19	
Kub			
Lüderitz	23	15	
Mariental	31	20	2,5
Möwe	23	17	
Ohopoho			
Okahandja			
Okaukuejo	27	18	4,0
Ondangwa	26	19	3,6
Otavi			
Otjiwarango			43,0
Outjo			47,5
Stampriet			46,5
Rehoboth			
Rundu	27	18	28,1
Steinhausen			
Tsumeb			
Uis	30	18	
Walvisbaai	22	16	
Windhoek	26	16	13,0

BOTSWANA	Max	Min	RRR
Francistown	28	19	
Gaborone	29	19	
Ghanzi	28	19	2,7
Lobatsi			
Mahalapye	25	19	6,5
Maun	29	20	
Shakawe	27	9	18,0
Tshabong	27	27	10,5
Tshane	25	19	5,0

DAAGLIKSE WEERBULLETIN

Maksimum en Minimum Temperatuur (°C) en Reënval (RRR) in mm vir die 24 uur geëindig om 0800 SAST op

WEERBURO / WEATHER BUREAU
DEPT. VAN VERVOER / DEPT. OF TRANSPORT
11 - 10 - 1970

DAILY WEATHER BULLETIN

Maximum and Minimum Temperatures (°C) and Rainfall (RRR) in mm for the 24 hours ended at 0800 SAST on

TRANSVAAL	Max	Min	RRR
Alberton			
Barberton			
Belfast			
Bethal	25	4	
Bospoort			
Carolina			
Delareyville			
Delmas			
Doornspruit (Vaalwater)	29	10	
Ermelo			
Ian Kempdorp			
Ian Smuts	24	14	
Joubertpark (Jhb)	24	15	
Klerksdorp			
Kroondal (Rustenburg)	28	12	
Letaba			
Levubu			
Lichtenburg			
Loskopdam			
Loskopkanale (Groblersdal)			
Louis Trichardt			
Lydenburg			
Marble Hall			
Mara	32	12	
Marnitz	31	15	
Messina	33	16	
Middelburg			
Nelspruit	32	13	
Phalaborwa	23	18	
Pietersburg	29	13	
Piet Retief	26	12	
Pongola			
Potchefstroom	27	12	
Potgietersrus	30	16	
Pretoria	27	16	
Pretoriuskop			
Punda Milia			
Satara			
Sekhukhune			
Shingwidzi			
Skukuza	36	17	
Standerton	26	9	
Schweizer-Reneke			
Thabazimbi			
Tom Burke			
Tzaneen			
Vereeniging			
Volksrust			
Warmbad	30	13	
Waterval-Boven			
Witbank			
Wolmaransstad			
Zeerust			

NATAL	Max	Min	RRR
Cape St. Lucia	24	20	
Cedara	29	12	0,4
Dundee			
Durban (Louis Botha)	25	20	
Estcourt	30	16	
Harding			
Himeville			
Hluhluwe			
Mtimoth			
Mkuze			
Newcastle	30	15	
Port Shepstone	24	18	0,6
Pietermaritzburg			3,0
Van Reenen			
Vryheid			
Waterford (Underberg)	27	11	0,3
O.V.S. - O.F.S.			
Balkfontein (Bothaville)			
Bethlehem	25	11	
Bloemfontein (J.B.M. Hertzog)	28	11	
Bultfontein			
Clocolan			
Fauresmith	29	13	
Ficksburg			
Frankfort	27	9	
Harrismith			
Hoopstad	28	10	
Heilbron			
Koppies			
Kroonstad	27	11	
Lindley			
Modderpoort			
Petrusburg			
Philippolis			
Heddersburg			
Reitz			
Rouxville			
Vrede			
Warden			
Welkom	27	13	
Wepener	27	9	
Winburg			
Zastron			

KAAP - CAPE	Max	Min	RRR
Aberdeen			
Addo			
Agulhas	xx	14	
Alexander Bay	21	10	
Aliwal North	29	11	
Beaufort West	27	11	
Boegoebergdam			
Brandvlei			
Caledon			
Calitzdorp			
Calvinia	31	6	
Cape Columbine	18	12	
Cape St. Francis	20	14	0,5
Cape Town (D. F. Malan)	21	14	
Cape Town (Roeland St.)			
Carnarvon			
Ceres			
Citrusdal			
Colesberg			
Cradock			
De Aar	30	11	0,6
Döhne	17	10	1,4
Douglas	33	11	
East London (Ben Schoeman)	19	15	
Elsenburg			
Fort Beaufort			
Fraserburg	28	8	
Garies			
George	20	12	0,8
Graaff-Reinet	27	12	
Grahamstown			
Grootfontein (Middelburg)	29	10	
Langebaanweg	22	10	
Hopetown			
Idutywa			
Jansenville			
Joubertina			
Kaappunt	17	12	
Kimberley (B. J. Vorster)	31	17	
Knysna			
Kokstad	29	12	
Kuruman	30	13	
Ladismith			
Maclear			
Mafeking	26	14	
Malmesbury			
Matatiele			
Matroosberg			
Mbashe			

KAAP - CAPE	Max	Min	RRR
Mosselbaai	21	14	
Oliep	26	10	
Oudtshoorn	25	13	
Petrusville			
Piketberg			
Pofadder	30	13	
Port Elizabeth (H.E. Verwoerd)	22	15	
Port Nolloth	19	9	
Port St. Johns	23	16	3,0
Prieska	24	12	
Prince Albert			
Queenstown	31	11	
Riversdale	xx	13	
Robertson	26	13	
Sheeprun	30	13	1,5
Somerset East	19	10	
Steynsburg			
Strydenburg			
Sutherland	23	6	
Swellendam			
Tarkastad			
Touwsrivier	23	7	
Twee Riviere	35	14	
Umtata			
Uniondale			
Upington	35	12	
Vanwyksvlei	33	8	
Victoria West			
Vredendal	23	8	
Vryburg	28	12	
Williston			
Willowmore	24	11	
Willow Park (Dordrecht)			
LESOTHO			
Maseru	26	13	
Ox-Bow			
SWAZILAND			
Bulembu			
Manzini (Matsapa)	33	17	
Siteki			

S.W.A.	Max	Min	RRR
Arosb			
Bethanien			
Dordabis			2
Gobabeb	30	16	
Gobabis	29	16	
Grootfontein	29	16	
J.G. Strijdom	27	14	4
Karasburg			
Kalkfeld			
Karibib			
Keetmanshoop	24	16	
Kub			
Luderitz	19	12	
Mariental	23	16	
Möwe	18	13	
Okopoho			
Okahandja			
Okaukuejo	32	19	
Ondangwa	31	20	
Otavi			
Otjiwarango			
Outjo	31	17	
Rehoboth			
Rundu	33	15	
Stahlhausen			
Tsumeb			
Uis	35	16	
Walvisbaai			
Windhoek	28	16	0
BOTSWANA			
Francistown			
Gaborone			
Ghanzi			
Lobatsi			
Mahalapye			
Maun			
Shakawe			
Tshabong			
Tshane			

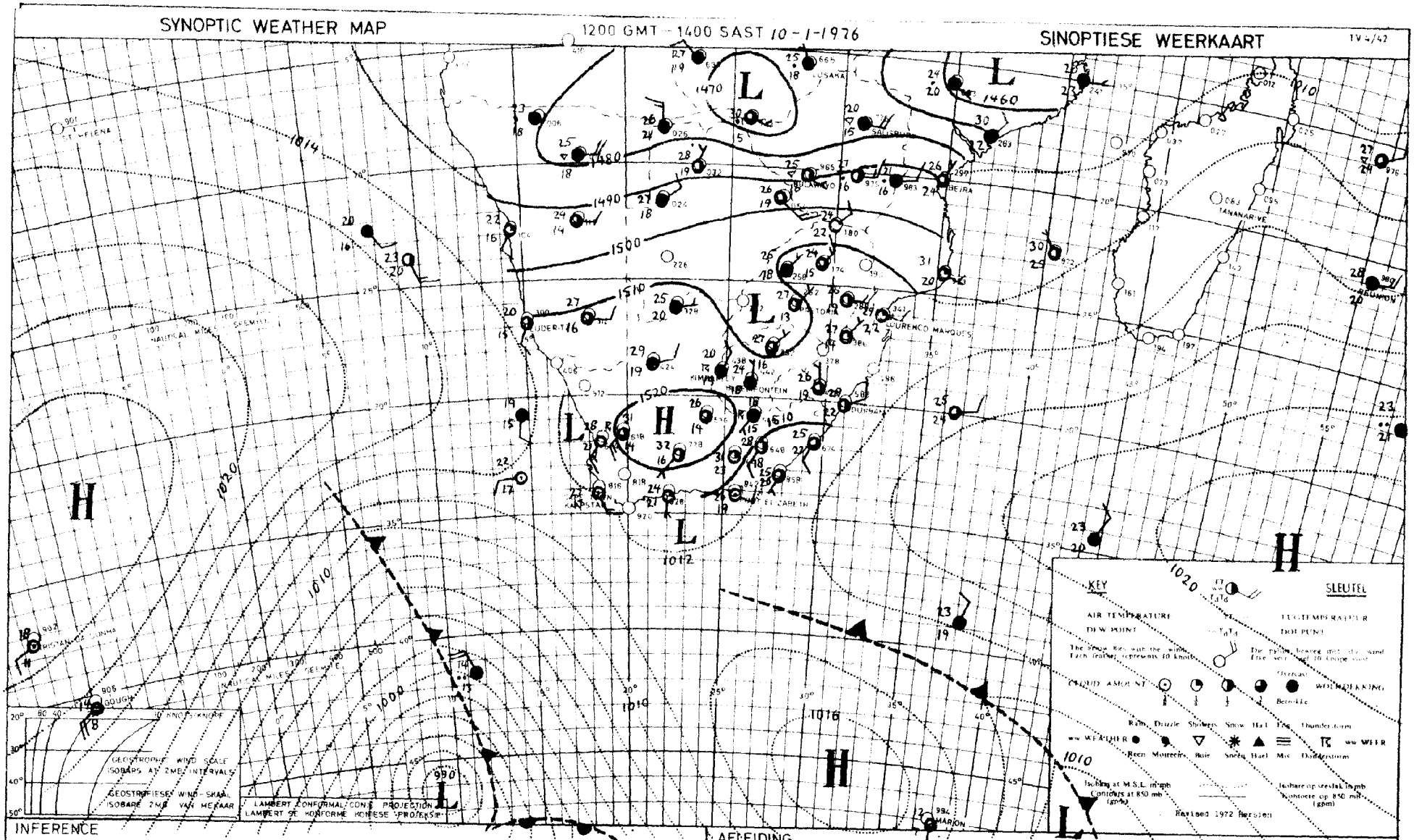

INFERENCE

The cold front west of the continent is moving eastwards and will cause local showers along the Cape south coast tomorrow. The air over the interior remains moist and further showers will develop over most parts.

AFLEIDING

Die kouefront wes van die land beweeg ooswaarts sodat enkele buie môre langs die Kaapse suidkus sal voorkom. Oor die binneland is die lug steeds vogtig en verdere buie sal oor die meeste dele ontwikkel.

10-10-1976

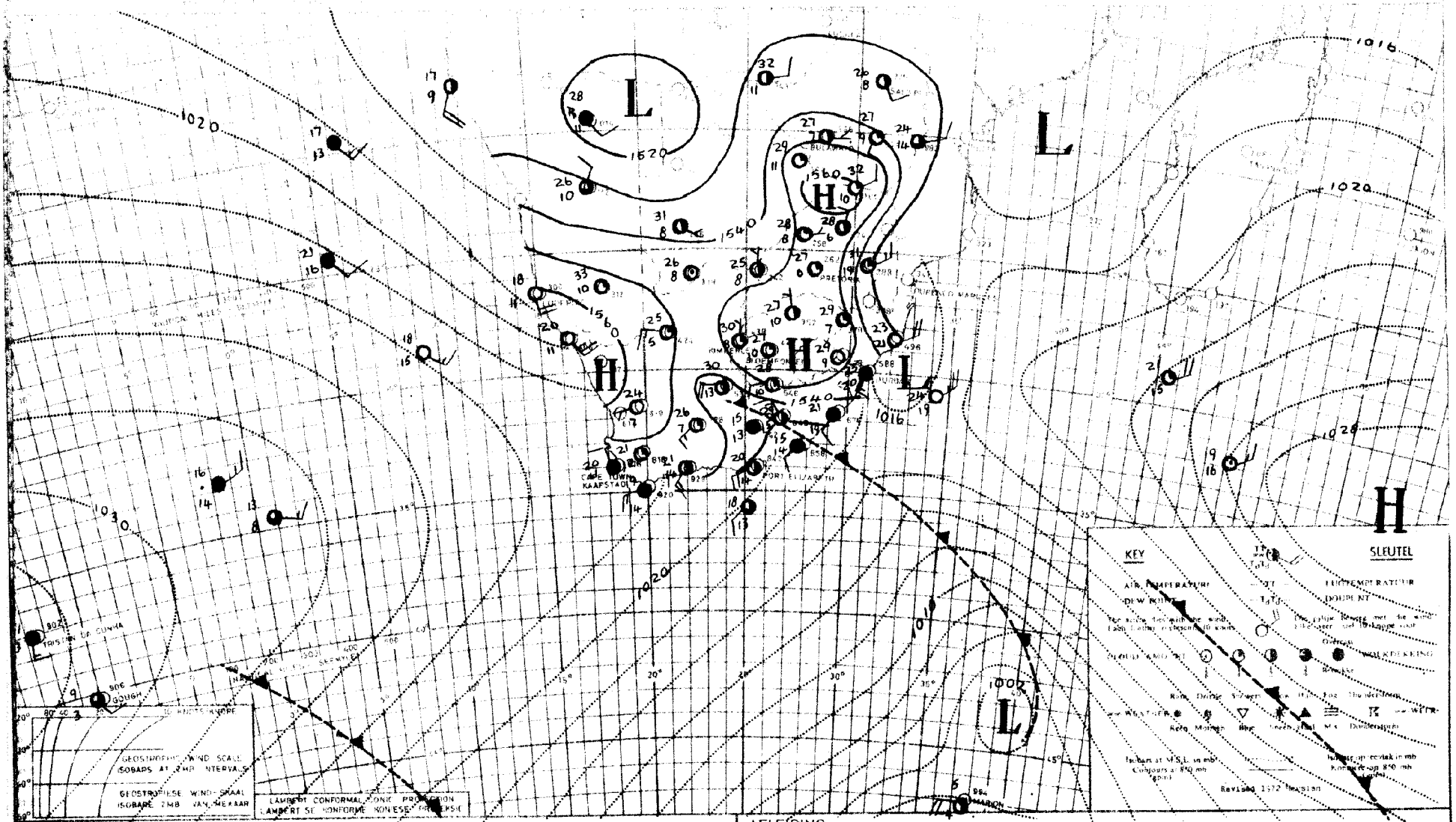

INFERENCE

The cold front at Gough Island will cause a strong cell of high pressure to break off from the Atlantic high and will move eastwards south of the continent, causing cooler rainy weather over southern and south-eastern Cape, spreading to Natal later tomorrow.

AFLEIDING

Die kouefront by Gougheiland sal 'n sterk sel van die Atlantiese hoog laat afbreek wat dan suid van die land inbeweeg om koeler reenweer oor suid- en suidoos-Kaap te veroorsaak wat later môre ook na Natal sal uitbrei.

DAAGLIKSE WEERBULLETIN

Maksimum en Minimum Temperatuur (°C) en Reënval (RRR)
in mm vir die 24 uur geëindig om 0800 SAST op

WEERBURO / WEATHER BUREAU
DEPT. VAN VERVOER / DEPT. OF TRANSPORT
12 - 1 - 1976

DAILY WEATHER BULLETIN

Maximum and Minimum Temperatures (°C) and Rainfall (RRR)
in mm for the 24 hours ended at 0800 SAST on

TV. 4/4:

TRANSVAAL	Max	Min	RRR
Alberton			
Barberton			
Belfast			
Bethal			
Bospoort	26	15	4,6
Carolina	25	15	
Delareyville			22,0
Delmas			2,0
Doornspruit (Vaalwater)	28	17	1,0
Ermelo			
Jan Kempdorp			8,6
Jan Smuts	25	15	11,7
Joubertpark (Jhb)	24	15	16,5
Klerksdorp			17,8
Kroondal (Rustenburg)	22	18	1,0
Letaba			
Levubu	28	20	0,5
Lichtenburg			
Loskopdam			
Loskopkanale (Groblersdal)			
Louis Trichardt			
Lydenburg	XX	15	
Marble Hall			
Mara	28	17	
Marnitz	30	19	
Messina	31	21	
Middelburg			
Fleur de Lys	29	20	
Nelspruit	29	18	
Phalaborwa	30	21	
Pietersburg	27	17	0,3
Piet Retief	29	16	41,0
Pongola			
Potchefstroom	27	15	
Potgietersrus	27	18	1,2
Pretoria	27	17	59,6
Pretoriuskop			
Punda Milia			
Satara			
Sekhukhune			
Shingwidzi			
Skukuza	31	21	
Standerton	26	16	1,5
Schweizer-Reneke			15,0
Thabazimbi			6,0
Tom Burke			
Tzaneen			
Vereeniging			
Volksrust			
Warmbad	28	18	0,2
Waterval-Boven			
Witbank			
Wolmaransstad			
Zeerust			

NATAL	Max	Min	RRR
Cape St. Lucia	29	21	6,6
Cedara	27	17	8,6
Dundee			
Durban (Louis Botha)	30	20	4,2
Estcourt	27	18	
Harding			
Himeville			32,5
Hluhluwe			15,0
Melmoth			9,0
Mkuze			
Newcastle			
Pietermaritzburg			15,0
Port Shepstone	26	20	9,4
Van Reenen			
Vryheid			
Waterford (Underberg)	24	13	4,2

O.V.S. - O.F.S.	Max	Min	RRR
Balkfontein (Bothaville)			6,0
Bethlehem	21	15	17,3
Bloemfontein (J.B.M. Hertzog)	27	16	19,9
Bultfontein			
Clocolan			9,0
Fauresmith	24	14	0,3
Ficksburg			11,5
Frankfort	27	14	
Harrismith			9,4
Hoopstad	24	16	6,0
Heilbron			
Koppies			
Kroonstad	24	15	2,5
Lindley			
Modderpoort			
Petrusburg			
Philippolis			
Reddersburg			6,0
Reitz			
Rouxville			
Vrede			
Warden			
Welkom	25	15	39,4
Wepener	25	15	7,2
Winburg			
Zastron			16,6

KAAP - CAPE	Max	Min	RRR
Aberdeen			
Addo			
Agulhas	24	16	
Alexander Bay	24	13	
Aliwal North	25	14	
Beaufort West	32	15	
Boegoebergdam			
Brandvlei			
Caledon			
Calitzdorp			
Calvinia	28	10	
Cape Columbine	21	12	0,9
Cape St. Francis	24	18	0,1
Cape Town (D.F. Malan)	24	15	
Cape Town (Roeland St.)			
Carnarvon			
Ceres			
Citrusdal			
Colesberg			
Cradock			
De Aar	29	15	
Döhne	29	13	11,0
Douglas			
East London (Ben Schoeman)	29	19	
Elsenburg			
Fort Beaufort			
Fraserburg	30	12	
Garies			
George			
Graaff-Reinet	34	16	
Grahamstown			
Grootfontein (Middelburg)	29	13	0,2
Hopetown			30,0
Idutywa			
Jansenville	33	17	
Joubertina			
Kaappunt	19	14	0,1
Kimberley (B.J. Vorster)	27	17	14,4
Knysna			3,5
Kokstad	27	13	17,2
Kuruman	24	16	18,2
Ladismith			
Langebaanweg	32	15	0,2
Maclear			26,0
Mafeking			
Malmesbury			
Matatiele			15,5
Matroosberg			
Mbashe			

KAAP - CAPE	Max	Min	RRR
Mosselbaai	24	17	
Okiep	28	14	
Oudtshoorn	30	16	
Petrusville			13,0
Piketberg			
Pofadder	31	13	
Port Elizabeth (H.F. Verwoerd)	26	17	
Port Nolloth	20	12	
Port St. Johns	26	21	5,0
Prieska	33	18	
Prince Albert			
Queenstown	30	12	4,0
Riversdale	28	15	
Robertson	29	14	
Sheeprun	28	14	1,7
Somerset East	32	13	25,0
Steynsburg			
Strydenburg			38,5
Sutherland	24	6	
Swellendam			
Tarkastad			2,5
Touwsrivier			
Twee Riviere			
Umtata	31	X	28,7
Uniondale			
Upington	33	18	
Vanwyksvlei	33	15	
Victoria West			
Vredendal	27	13	
Vryburg	26	16	7,0
Williston			
Willowmore	32	12	
Willow Park (Dordrecht)			

LESOTHO	Max	Min	RRR
Maseru	24	15	
Ox-Bow			

SWAZILAND	Max	Min	RRR
Bulembu			
Manzini (Matsapa)	30	20	
Siteki			

S.W.A.	Max	Min	RRR
Aroab			6,5
Bethanien			
Dordabis			
Gobabeb	32	18	
Gobabis	26	17	13,4
Grootfontein	25	17	42,1
J.G. Strijdom	24	17	1,0
Karasburg			
Kalkfeld			9,0
Karibib			8,3
Keetmanshoop	33	20	
Kub			
Luderitz	22	14	
Mariental	28	20	
Möwe	21	16	
Ohopoho			
Okahandja			
Okaukuejo			
Ondangwa	28	18	13,5
Otavi			69,0
Otjiwarango			40,0
Outjo			28,0
Koës			12,0
Rehoboth			
Rundu	28	19	17,0
Steinhausen			
Tsumeb			
Uis	29	19	
Walvisbaai	20	15	
Windhoek	24	17	

BOTSWANA	Max	Min	RRR
Francistown	29	19	3,3
Gaborone	29	19	
Ghanzi	29	18	6,9
Lobatsi			
Mahalapye			
Maun	30	20	4,8
Shakawe	28	19	
Tshabong	28	17	20,4
Tshane	30	19	

DAAGLIKSE WEERBULLETIN

Maksimum en Minimum Temperatuur (°C) en Reënval (RRR) in mm vir die 24 uur geëindig om 0800 SAST op

WEERBURO / WEATHER BUREAU
DEPT. VAN VERVOER / DEPT. OF TRANSPORT
12 - 10 - 1976

DAILY WEATHER BULLETIN

Maximum and Minimum Temperatures (°C) and Rainfall (RRR) in mm for the 24 hours ended at 0800 SAST on

EN. 4.

TRANSVAAL	Max	Min	RRR
lberton			
arberton			
elfast			
ethal	26	3	
ospoort	28	12	
arolina	23	12	
elareyville			
elmas			
oornspruit (Vaalwater)	30	12	
rmelo			
an Kempdorp			
an Smuts	25	10	
oubertpark (Jhb)	27	15	
lerksdorp			
roondal (Rustenburg)			
etaba			
evubu	29	16	
ichtenburg			
oskopdam			
oskopkanale (Groblersdal)			
ouis Trichardt			
ydenburg	25	9	
larble Hall			
lara	29	16	
laruits	32	16	
lessina	33	19	
liddelburg			
elspruit	26	16	
halabowa	31	17	
letersburg	26	13	
iet Retief	29	10	
ongola			
otchefstroom	29	13	
otgietersrus	29	14	
retoria	28	11	
retoriuskop			
unda Milia			
atara			
ekhukhune			
hingwidzi			
kukuza	31	17	
tanderton	26	10	
chweizer-Reneke			
habazimbi			
om Burke			
zaneen			
ereeniging			
olksrust			
armbad	30	14	
aterval-Boven			
itbank			
olmaransstad			
eerust			

NATAL	Max	Min	RRR
Cape St. Lucia	24	18	
Cedara	15	13	0,3
Dundee			
Durban (Louis Botha)	23	19	0,1
Estcourt	22	15	
Harding			
Himeville			
Hluhluwe			
Melmoth			
Mkuze			
Newcastle	25	15	
Port Shepstone	24	19	
Pietermaritzburg			8,5
Van Reenen			
Vryheid			
Waterford (Underberg)	19	12	
O. V. S. - O. F. S.			
Balkfontein (Bethaville)			
Bethlehem	26	12	
Bloemfontein (J. B. M. Hertzog)	28	14	
Bultfontein			
Clocolan			
Fauresmith	30	14	
Ficksburg			
Frankfort	27	11	
Harrismith			
Hoopstad			
Heilbron			
Koppies			
Kroonstad	28	13	
Lindley			
Modderpoort			
Petrusburg			
Philippolis			
Reddersburg			
Reitz			
Rouxville			
Vrede			
Warden			
Welkom	28	7	
Wepener	28	14	10,0
Wesselsbron			
Zastron			

KAAP - CAPE	Max	Min	RRR
Aberdeen			
Addo			
Agulhas	XX	16	
Alexander Bay	21	9	
Aliwal North	30	10	0,3
Beaufort West	24	14	
Boegoebergdam			
Brandvlei			
Caledon			
Calitzdorp			
Calvinia	29	14	
Cape Columbine	18	11	
Cape St. Francis	18	10	
Cape Town (D. F. Malan)	21	9	
Cape Town (Roeland St.)			
Carnarvon			
Ceres			
Citrusdal			
Colesberg			
Cradock			
De Aar	30	15	
Dihas	15	12	2,5
Douglas	34	17	
East London (Ben Schoeman)	19	17	2,4
Elsenburg			
Fort Beaufort			
Franschhoek	25	11	
Garies			
George	17	9	2,2
Graaff-Reinet	23	14	
Grahamstown			9,6
Grootfontein (Middelburg)	23	11	
Hopetown			
Idutywa			
Jansenville	22	14	
Joubertina			
Kaappunt	19	13	
Kimberley (B.J. Vorster)	31	15	
Kayma			
Kokstad	20	11	6,1
Kuruman	30	14	
Ladismith			
Langebaanweg	25	13	
Maclear			4,2
Mafeking	28	15	
Malmesbury			
Matatiele			
Matroosberg			
Mbashe			

KAAP - CAPE	Max	Min	RRR
Mosselbaai	17	16	
Oktiep	31	19	
Oudtshoorn	24	11	
Petrusville			
Piketberg			
Pofadder	33	19	
Port Elizabeth (H.E. Verwoerd)	19	16	
Port Nolloth	17	9	
Port St. Johns	20	17	0,6
Prieska			
Prince Albert			
Queenstown	15	12	
Riversdale	XX	13	0,4
Robertson	19	13	
Sheeprun	16	12	3,0
Somerset East	28	12	0,3
Steynsburg			
Strydenburg			
Sutherland	24	7	
Swellendam			1,0
Tarkastad			
Touwsrivier			
Twee Riviere	36	XX	
Umtata	23	13	2,3
Uniondale			
Upington	36	22	2,0
Vanwyksvlei	32	17	
Victoria West			
Vredendal	29	10	
Vryburg	30	12	
Williston			
Willowmore	31	11	
Willow Park (Dordrecht)			
LESOTHO			
Maseru	27	13	
Qn-Bow			
SWAZILAND			
Bulembu			
Manzini (Matsapa)	24	16	
Siteki			

S.W.A.	Max	Min	RR
Arosb			
Bethanien			
Dordabis			
Gobabeb	36	16	
Gobabis	31	16	
Grootfontein	32	14	
J. G. Strijdom	29	16	0.
Karasburg			
Kalkfeld			
Karibib			
Keetmanshoop	34	21	1.
Kub			
Lüderitz	19	12	
Mariental	34	19	
Mount	17	13	
Ohopoho			
Okahandja			
Okaukuejo	34	22	
Ondangua	33	20	1.
Otavi			
Otjiwarongo			
Outjo	33	18	
Rehoboth			
Rundu			
Steinhausen			
Tsumeb			
Uis	35	22	
Walvisbaai			
Windhoek	29	18	0.
BOTSWANA			
Francistown	21	13	
Gaberone	30	15	
Ghanzi	33	17	
Lobatsi			
Mahalapye			
Maun	34	20	
Shakawe	34	20	
Tshabong	33	14	
Tshane	32	10	

SYNOPTIC WEATHER MAP 1200 GMT - 1400 SAST 11-1-1976 SINOPTIESE WEERKAART

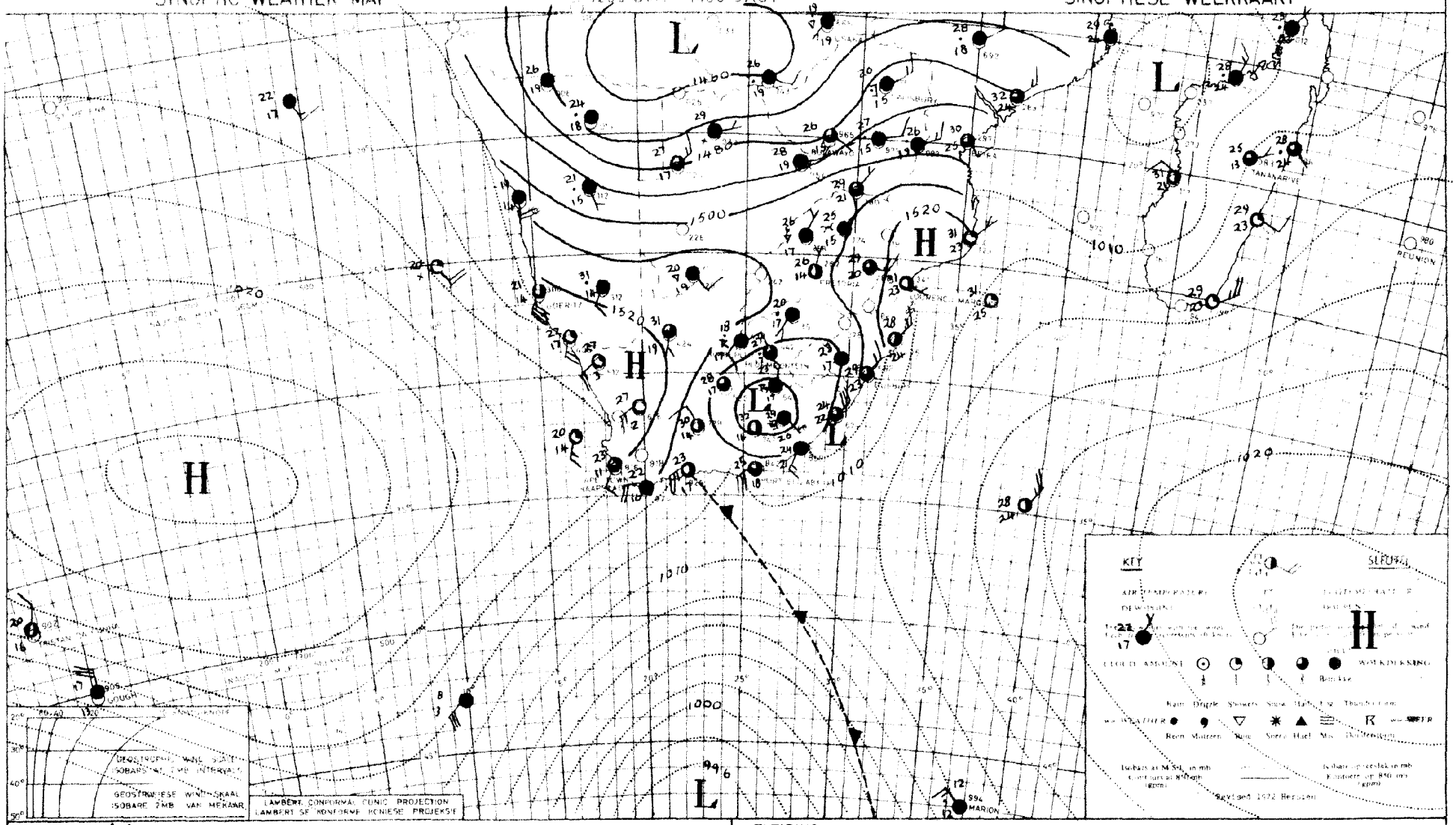

INFERENCE A low-pressure trough extends from north to south across the interior and a ridge of high is again pushing in south of the continent behind the cold front. Consequently conditions will remain favourable for scattered showers over Natal, Transvaal, the Free State, Northern and Eastern Cape as well as over Botswana and S.W.A.

AFLEIDING 'n Laedruktrog strek van noord na suid oor die binneland en 'n wig van hoë druk is weer besig om suid van die vasteland in te beweeg agter die koufront. Gevolglik sal toestande gunstig bly vir verspreide buie oor Natal, Transvaal, die Vrystaat, Noord- en Oos-Kaap asook Botswana en S.W.A.

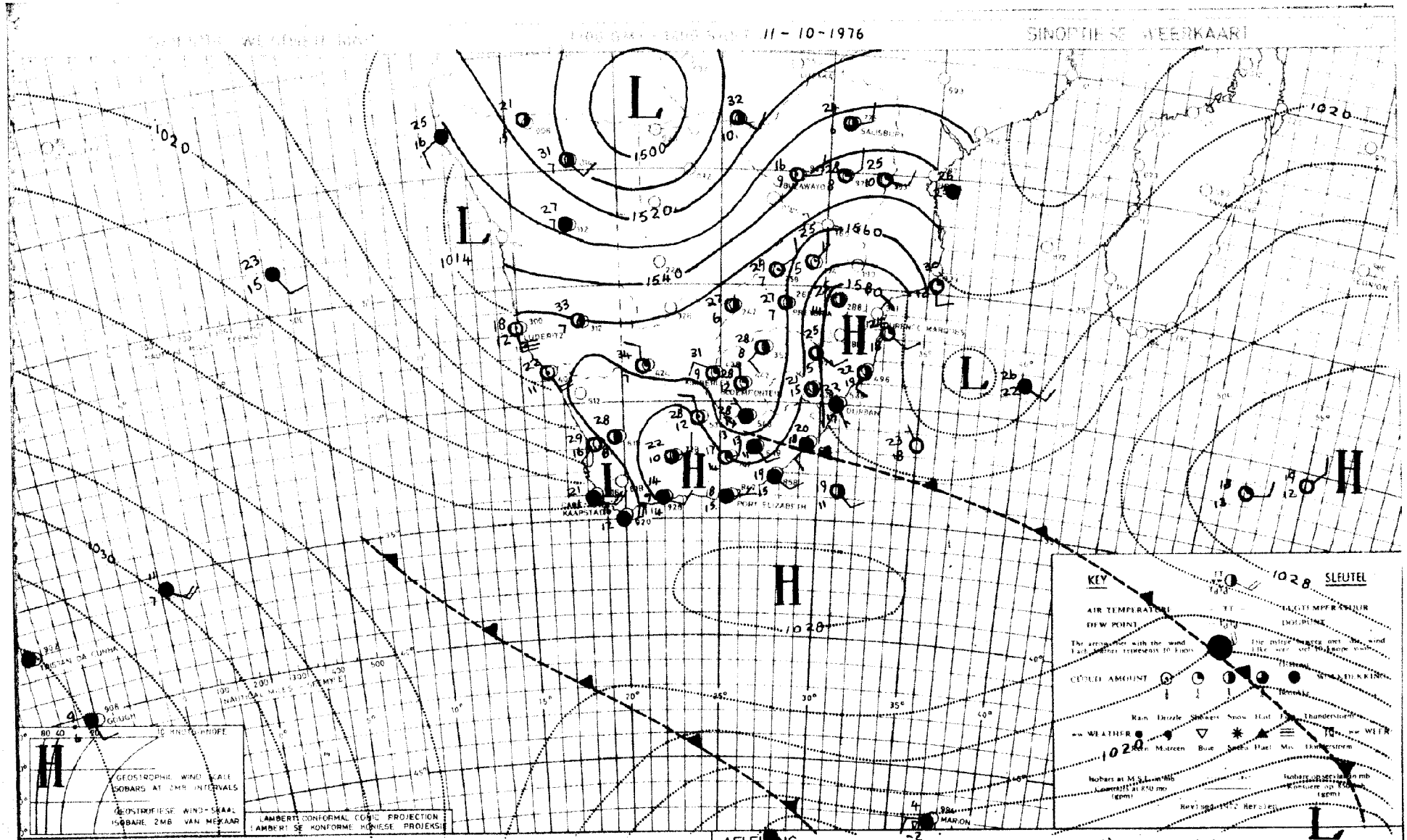

INFERENCE The high south of Port-Elizabeth is moving eastwards and cooler weather with light rain will also spread over Eastern Transvaal. The trough extending southwards from S.W.A. will cause scattered showers over the central interior.

AFLEIDING Die hoog suid van die land beweeg oos-waarts en koeler weer met ligte reën sal ook oor Oos-Transvaal instoot. Die trog van lae druk wat vanaf S.W.A suidwaarts strek sal verspreide buie oor die sentrale binneland veroorsaak.

DAAGLIKSE WEERBULLETIN

Maksimum en Minimum Temperatuur (°C) en Reënval (RRR) in mm vir die 24 uur geëindig om 0800 SAST op

WEERBURO / WEATHER BUREAU
DEPT. VAN VERVOER / DEPT. OF TRANSPORT
13 - 1 - 1976

DAILY WEATHER BULLETIN

Maximum and Minimum Temperatures (°C) and Rainfall (RRR) in mm for the 24 hours ended at 0800 SAST on

TRANSVAAL	Max	Min	RRR
Alberton			
Barberton			
Belfast			12,5
Bethal			
Bospoort	26	16	4,8
Carolina	22	11	
Delareyville			
Delmas			2,0
Doornspruit (Vaalwater)	29	19	
Ermelo			0,6
Jan Kempdorp			
Jan Smuts	23	13	13,8
Joubertpark (Jhb)	24	13	27,0
Klerksdorp			27,8
Kroondal (Rustenburg)	29	18	26,7
Letaba			
Levubu	30	17	2,8
Lichtenburg			
Loskopdam			
Loskopkanale (Groblersdal)			
Louis Trichardt			55,1
Lydenburg	27	13	
Marble Hall			
Mara	28	16	4,5
Marnitz	32	19	
Messina	34	19	27,5
Middelburg			6,0
Fleur de Lys	31	17	19,0
Nelspruit	29	18	
Phalaborwa	32	20	
Pietersburg	29	16	
Piet Retief	20	14	5,8
Pongola			
Potchefstroom	27	16	10,3
Potgietersrus	30	17	
Pretoria	28	17	
Pretoriuskop			
Punda Milia			
Heidelberg			7,5
~~Satara~~ Groblersdal			2,4
~~Selchulkune~~ Nylstroom			8,0
Shingwidzi			
Skukuza	32	21	0,7
Standerton	23	14	1,5
Schweizer-Reneke			6,5
Thabazimbi			5,0
Tom Burke			
Tzaneen			
Vereeniging			9,0
Volksrust			
Warmbad	30	18	11,5
Waterval-Boven			
Witbank			2,8
Wolmaransstad			
Zeerust			
Ventersdorp			13,0

NATAL	Max	Min	RRR
Cape St. Lucia	24	19	0,4
Cedara	19	14	6,9
Dundee			
Durban (Louis Botha)	26	20	0,8
Estcourt	20	15	2,5
Harding			
Himeville			0,2
Hluhluwe			0,5
Melmoth			11,0
Mkuze			
Newcastle			
Port Shepstone	24	19	1,1
Van Reenen			6,0
Vryheid			7,0
Waterford (Underberg)	18	11	0,2
O.V.S. - O.F.S.			
Balkfontein (Bothaville)			10,0
Bethlehem	23	14	8,2
Bloemfontein (J.B.M. Hertzog)	27	15	
Bultfontein			
Clocolan			25,0
Fauresmith	29	15	
Ficksburg			
Frankfort	25	14	71,0
Harrismith			4,0
Hoopstad	25	17	
Heilbron			
Koppies			10,5
Kroonstad	27	16	22,5
Lindley			
Modderpoort			
Petrusburg			
Philippolis			
Reddersburg			
Reitz			
Rouxville			
Vrede			
Warden			19,5
Welkom	25	16	4,2
Wepener	26	14	
Winburg			
Zastron			

KAAP - CAPE	Max	Min	RRR
Aberdeen			
Addo			
Agulhas	24	18	
Alexander Bay	23	13	
Aliwal North	27	14	
Beaufort West	30	15	
Boegoebergdam			
Brandvlei			
Caledon			
Calitzdorp			
Calvinia	33	13	
Cape Columbine	19	11	
Cape St. Francis	23	19	
Cape Town (D.F. Malan)	24	10	
Cape Town (Roeland St.)			
Carnarvon			
Ceres			
Citrusdal			
Colesberg			
Cradock			
De Aar	30	17	
Döhne	24	13	
Douglas			
East London (Ben Schoeman)	23	17	
Elsenburg			
Fort Beaufort			
Fraserburg	32	15	
Garies			
George			
Graaff-Reinet	29	15	
Grahamstown			
Grootfontein (Middelburg)	27	15	
Hopetown			
Idutywa			
Jansenville	29	18	
Joubertina			
Kaappunt	21	15	
Kimberley (B.J. Vorster)	29	18	
Knysna			
Kokstad	17	9	
Kuruman	26	16	10,3
Ladismith			
Langebaanweg	27	11	
Maclear			
Mafeking			
Malmesbury			
Matatiele			
Matroosberg			
Mbashe			

KAAP - CAPE	Max	Min	RRR
Mosselbaai	20	16	
Oktep	34	20	
Oudtshoorn	28	12	
Petrusville			
Piketberg			
Pofadder	33	19	
Port Elizabeth (H.E. Verwoerd)	24	18	
Port Nolloth	18	10	
Port St. Johns	23	19	0,2
Prieska	33	19	
Prince Albert			
Queenstown	22	11	
Riversdale	26	13	
Robertson	29	11	
Sheeprun	18	13	
Somerset East	25	15	
Steynsburg			
Strydenburg			
Sutherland	28	8	
Swellendam			
Tarkastad			
Touwsrivier			
Twee Riviere			
Umtata	22	15	
Uniondale			
Upington	33	21	
Vanwyksvlei	33	18	
Victoria West			
Vredendal	31	11	
Vryburg	25	17	10,0
Williston			
Willowmore	28	14	
Willow Park (Dordrecht)			
LESOTHO			
Maseru	24	14	0,9
Ox-Bow			6,4
Pitsani			6,7
SWAZILAND			
Bulembu			
Manzini (Matsapa)	23	17	
Siteki			

S.W.A.	Max	Min	RRR
Aroab			
Bethanien			
Dordabis			
Gobabeb	33	17	5,2
Gobabis	29	18	2,0
Grootfontein	25	17	13,6
J.G. Strijdom	25	15	33,0
Karasburg			
Kalkfeld			27,0
Karibib			18,0
Keetmanshoop	33	23	
Kub			
Lüderitz	22	12	
Mariental	29	18	0,3
Möwe	27	17	
Ohopoho			
Okahandja			27,0
Okaukuejo	23	18	13,6
Ondangwa	23	17	6,1
Otavi			
Otjiwarango			8,5
Outjo			29,0
Kamanjab			46,0
Otjikondo			55,5
Rehoboth			20,0
Rundu	27	19	15,5
Steinhausen			
Tsumeb			
Uis	32	17	13,5
Walvisbaai	19	16	0,1
Windhoek	25	16	18,3
Rietfontein			20,0
Usakos			16,5
Aranos			17,0
Stampriet			36,5
BOTSWANA			
Francistown	30	20	1,0
Gaborone	30	20	
Ghanzi	28	18	19,0
Lobatsi			
Mahalapye	31	19	10,5
Maun	29	19	
Shakawe	27	19	13,2
Tshabong	29	19	0,2
Tshane	31	19	10,5

DAAGLIKSE WEERBULLETIN

Maksimum en Minimum Temperatuur (°C) en Reënval (RRR) in mm vir die 24 uur geëindig om 0800 SAST op

WEERBURO / WEATHER BUREAU
DEPT. VAN VERVOER / DEPT. OF TRANSPORT
13 - 10 - 1976

DAILY WEATHER BULLETIN

Maximum and Minimum Temperatures (°C) and Rainfall (RRR) in mm for the 24 hours ended at 0800 SAST on

TRANSVAAL	Max	Min	RRR
Iberton			
Barberton			
Belfast			
Bethal	24	8	
Bospoort	27	13	
Carolina	22	9	
Delareyville			
Delmas			
Doornspruit (Vaalwater)	27	11	
Ermelo			
Van Kempdorp			
Van Smuts	24	10	
Joubertpark (Jhb)	25	12	
Klerksdorp			
Kroondal (Rustenburg)	28	13	
Letaba			
Levubu	28	16	
Lichtenburg			
Loskopdam			
Loskopkanale (Groblersdal)			
Louis Trichardt			
Lydenburg			
Marble Hall			
Mara	28	15	
Marnitz	29	16	
Messina	30	20	
Middelburg			
Nelspruit	27	12	
Phalaborwa	30	17	
Pietersburg	24	13	
Piet Retief	23	13	
Pongola			
Potchefstroom	27	12	
Potgietersrus	27	13	
Pretoria	25	15	
Pretoriuskop			
Punda Milia			
Satara			
Sekhukhune			
Shingwidzi			
Skukuza	31	16	
Standerton	25	8	
Schweizer-Reneke			
Thabazimbi			
Tom Burke			
Tzaneen			
Vereeniging			
Volksrust			
Warmbad	29	12	
Waterval-Boven			
Witbank			
Wolmaransstad			
Zeerust			

NATAL	Max	Min	RRR
Cape St. Lucia	26	18	
Cedara			
Dundee			
Durban (Louis Botha)	24	19	
Estcourt	23	10	
Harding			
Himeville			
Hluhluwe			
Melmoth			
Mkuze			
Newcastle	26	11	
Port Shepstone	25	19	
Van Reenen			
Vryheid			
Waterford (Underberg)	23	8	
O.V.S. - O.F.S.			
Balkfontein (Bothaville)			
Bethlehem	26	9	
Bloemfontein (J.B.M. Hertzog)	27	13	
Bultfontein			
Clocolan			18,0
Fauresmith	28	14	
Ficksburg			
Frankfort	26	11	
Harrismith			
Hoopstad	29	x	
Heilbron			
Koppies			
Kroonstad	28	13	
Lindley			
Modderpoort			
Petrusburg			
Philippolis			
Reddersburg			
Reitz			
Rouxville			
Vrede			
Warden			
Welkom			
Wepener			
Winburg			
Zastron			

KAAP - CAPE	Max	Min	RRR
Aberdeen			
Addo			
Agulhas	xx	16	
Alexander Bay	20	14	
Aliwal North	28	12	
Beaufort West	27	17	4,8
Boegoebergdam			
Brandvlei			
Caledon			
Calitzdorp			
Calvinia	23	16	5,4
Cape Columbine	21	11	
Cape St. Francis	22	16	0,7
Cape Town (D.F. Malan)	27	12	
Cape Town (Roeland St.)			
Carnarvon			
Ceres			
Citrusdal			
Colesberg			
Cradock			
De Aar	30	15	
Döhne	23	15	1,0
Douglas			
East London (Ben Schoeman)	22	17	3,0
Elsenburg			
Fort Beaufort			1,0
Fraserburg	31	15	0,6
Garies			
George	21	15	1,1
Graaff-Reinet	25	16	
Grahamstown			0,9
Grootfontein (Middelburg)	27	16	0,6
Hopetown			
Idutywa			
Jansenville	25	17	1,0
Joubertina			
Kaappunt	22	15	
Kimberley (B.J. Vorster)	31	16	
Knysna			1,0
Kokstad	21	10	
Kuruman	27	15	
Ladismith			
Langebaanweg	23	12	
Maclear			1,7
Mafeking	26	16	
Malmesbury			
Matatiele			
Matroosberg			
Mbashe			

KAAP - CAPE	Max	Min	RRR
Mosselbaai	18	6	
Okiep	34	16	
Oudtshoorn	29	19	1,4
Petrusville			
Piketberg			
Pofadder	33	17	10,0
Port Elizabeth (H.F. Verwoerd)	21	17	0,4
Port Nolloth	15	12	
Port St. Johns	22	17	
Prieska	33	17	
Prince Albert			
Queenstown	23	13	2,8
Riversdale	xx	15	
Robertson	28	16	
Sheeprun	20	13	2,0
Somerset East	25	13	1,0
Steynsburg			
Strydenburg			
Sutherland	28	14	4,4
Swellendam			
Tarkastad			4,3
Touwsrivier	28	12	
Twee Riviere	35	x	
Umtata	21	13	
Uniondale			5,0
Upington	35	19	
Vanwyksvlei	30	19	
Victoria West			
Vredendal	37	13	
Vryburg	29	11	
Williston			
Willowmore	21	16	4,0
Willow Park (Dordrecht)			
LESOTHO			
Maseru	26	13	0,1
Ox-Bow			
SWAZILAND			
Bulembu			
Manzini (Matsapa)	26	16	
Sitoki			

S.W.A.	Max	Min	RRR
Aroab			
Bethanien			8,0
Dordabis			
Gobabeb	26	16	
Gobabis	31	19	
Grootfontein	33	18	4,8
J.G. Strijdom	29	16	0,1
Karasburg			5,5
Kalkfeld			12,0
Karibib			
Keetmanshoop	34	17	9,8
Kub			
Luderitz	18	12	
Mariental	33	20	
Möwe	16	13	
Ohopoho			
Okahandja			
Okaukuejo	35	20	1,0
Ondangwa	34	19	4,3
Otavi			
Otjiwarango			
Outjo	33	18	3,7
Klein Aub			7,0
Mattahöhe			12,[illegible]
Rehoboth			
Rundu	34	16	
Steinhausen			
Tsumeb			
Uis			
Walvisbaai			
Windhoek	28	15	1,1
Naromboad			2,0
Mahahena			12,[illegible]
BOTSWANA			
Francistown	30	17	
Gaborone			
Ghanzi	33	15	
Lobatsi			
Mahalapye	28	15	
Maun	34	18	
Shakawe	34	17	
Tshabong			
Tshane			

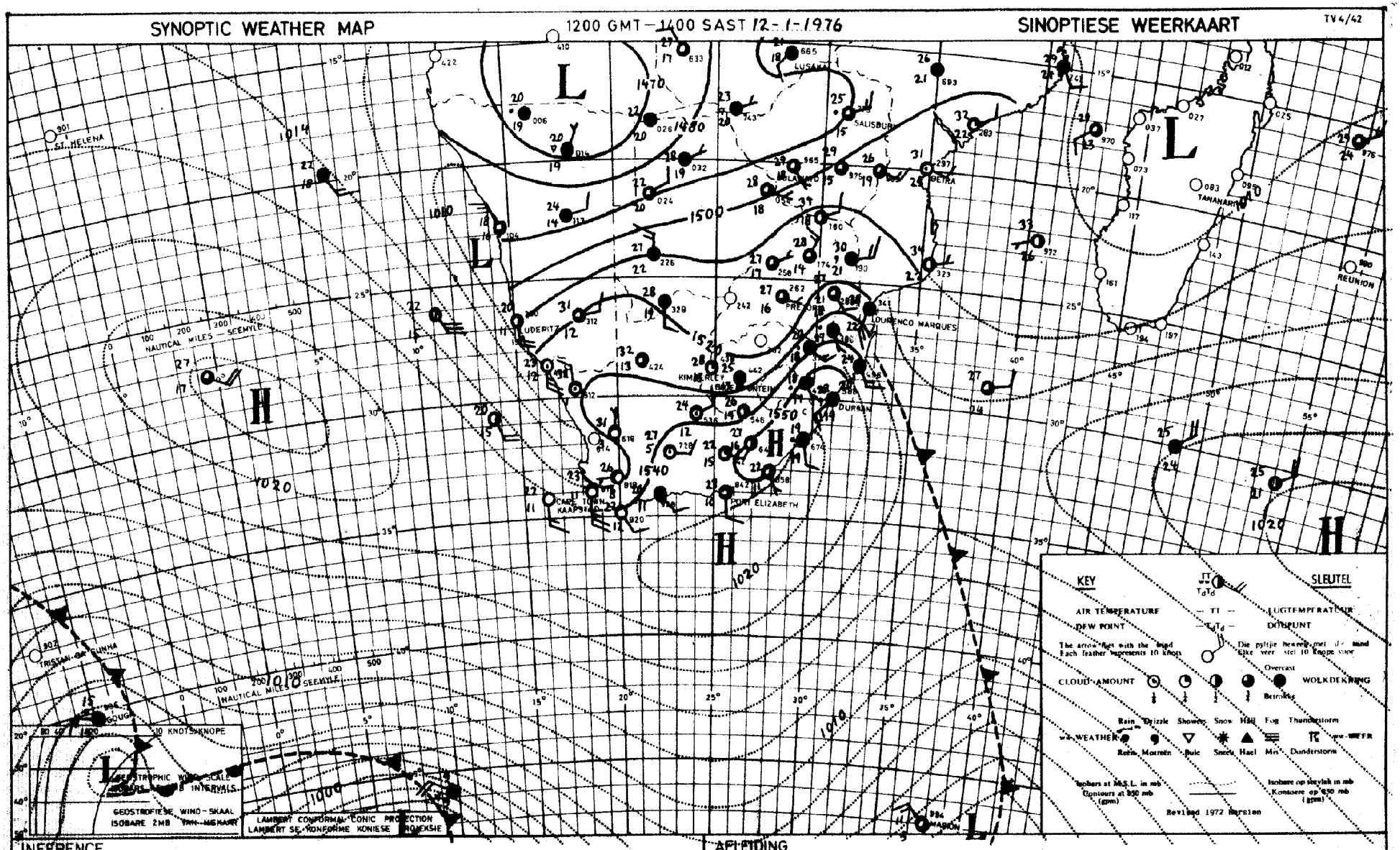

INFERENCE

Cooler air is again advected over Natal and Transvaal resulting in further showers over most parts of the interior. The coastal low off the west coast is moving to the south coast and the weather will clear over Natal tomorrow.

AFLEIDING

Koeler lug word weer eens oor Natal en Transvaal ingevoer en sal verdere buie oor die meeste dele van die binneland ontwikkel. Die kuslaag langs die weskus beweeg na die suidkus sodat dit môre oor Natal sal opklaar.

SYNOPTIC WEATHER MAP 1200 GMT – 1400 SAST 12-10-1976 SINOPTIESE WEERKAART TV 4/42

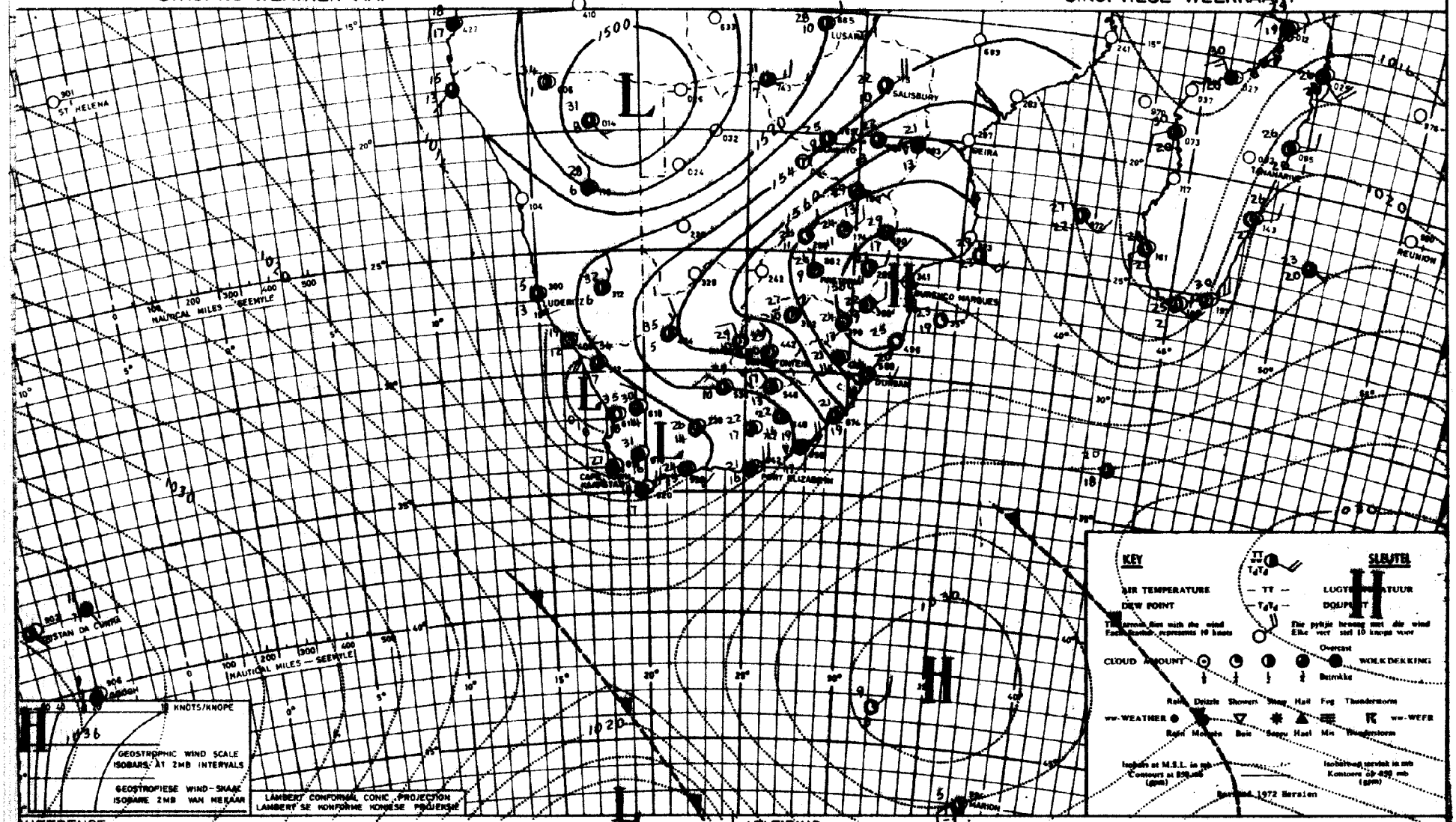

INFERENCE

The subtropical high-pressure belt has moved far southwards. The low over the southern West coast is moving slowly south-eastwards causing scattered rain and thundershowers over most parts of the Cape Province. Local thunderstorms will develop over S.W.A.

AFLEIDING

Die subtropiese hoogdrukgordel lê suid van die land. Die laag oor die suidelike weskus verdiep en beweeg stadig suidooswaarts sodat verspreide reën en donderbuie oor die meeste dele van die Kaapprovinsie sal voorkom. Enkele donderstorms sal ook oor S.W.A. ontwikkel.

DAAGLIKSE WEERBULLETIN

Maksimum en Minimum Temperatuur (°C) en Reënval (RRR) in mm vir die 24 uur geëindig om 0800 SAST op

WEERBURO / WEATHER BUREAU
DEPT. VAN VERVOER / DEPT. OF TRANSPORT
14-1-1976

DAILY WEATHER BULLETIN

Maximum and Minimum Temperatures (°C) and Rainfall (RRR) in mm for the 24 hours ended at 0800 SAST on

TV. 4/43

TRANSVAAL	Max	Min	RRR
Alberton			
Barberton			
Belfast			6,0
Bethal	24	14	17,0
Bospoort	25	16	2,0
Carolina	24	15	15,0
Delareyville			19,5
Delmas			
Doornspruit (Vaalwater)	28	18	
Ermelo			3,5
Jan Kempdorp			37,0
Jan Smuts	22	13	2,8
Joubertpark (Jhb)	22	14	0,5
Klerksdorp			21,0
Kroondal (Rustenburg)	26	17	0,3
Letaba			
Levubu	25	19	1,2
Lichtenburg			
Loskopdam			
Loskopkanale (Groblersdal)			
Louis Trichardt			
Lydenburg			
Marble Hall			0,5
Mara	27	17	
Marnitz	30	18	
Messina	29	20	
Middelburg			15,5
Fleurdalys	28	19	
Nelspruit	28	20	
Phalaborwa	29	21	
Pietersburg	27	16	
Piet Retief	25	16	0,5
Pongola			
Potchefstroom	25	16	32,5
Potgietersrus	29	19	0,3
Pretoria	25	18	1,6
Pretoriuskop			
Punda Milia			
Haridalberg			13,0
Satara			
Sekhukhune			
Shingwidzi			
Skukuza	30	20	
Standerton	23	16	17,0
Schweizer-Reneke			11,5
Thabazimbi			
Tom Burke			
Tzaneen			
Vereeniging			
Volksrust			
Warmbad	29	19	
Waterval-Boven			
Witbank			
Wolmaransstad			7,5
Zeerust			

NATAL	Max	Min	RRR
Cape St. Lucia	28	20	0,2
Cedara	27	19	
Dundee			
Durban (Louis Botha)	27	21	
Estcourt	26	18	0,4
Harding			
Himeville			
Hluhluwe			
Melmoth			
Mkuze			
Newcastle			
Port Shepstone	25	21	
Van Reenen			
Vryheid			
Waterford (Underberg)	26	15	
O.V.S. - O.F.S.			
Balkfontein (Bothaville)			12,0
Bethlehem	22	16	
Bloemfontein (J.B.M. Hertzog)	25	15	34,8
Bultfontein			
Clocolan			20,0
Fauresmith	25	15	
Ficksburg			
Frankfort	23	16	1,5
Harrismith			
Hoopstad			
Heilbron			
Koppies			2,8
Kroonstad	22	17	3,3
Lindley			
Modderpoort			
Petrusburg			
Philippolis			
Reddersburg			
Reitz			
Rouxville			
Vrede			
Warden			
Welkom	22	17	12,6
Wepener	25	16	
Winburg			
Zastron			

KAAP - CAPE	Max	Min	RRR
Aberdeen			
Addo			
Agulhas	23	16	
Alexander Bay	22	16	
Aliwal North	27	17	
Beaufort West	37	19	
Boegoebergdam			2,5
Brandvlei			
Caledon			
Calitzdorp			
Calvinia	36	14	
Cape Columbine	20	12	
Cape St. Francis	25	20	
Cape Town (D.F. Malan)	26	16	
Cape Town (Roeland St.)			
Carnarvon			
Ceres			
Citrusdal			
Colesberg			
Cradock			
De Aar	29	17	
Döhne	32	18	
Douglas			
East London (Ben Schoeman)	28	18	10,0
Elsenburg			
Fort Beaufort			
Fraserburg	34	16	
Garies			
George			
Graaff-Reinet	36	22	
Grahamstown			
Grootfontein (Middelburg)	29	16	5,2
Hopetown			
Idutywa			
Jansenville			
Joubertina			
Kaappunt	21	15	
Kimberley (B.J. Vorster)	26	11	0,2
Knysna			
Kokstad	29	16	
Kuruman	25	17	23,0
Ladismith			
Langgebaanweg	29	13	
Maclear			
Mafeking			
Malmesbury			
Matatiele			17,5
Matroosberg	34	12	
Mbashe			

KAAP - CAPE	Max	Min	RRR
Mosselbaai	25	18	
Okiep			
Oudtshoorn	39	15	
Petrusville			
Piketberg			
Pofadder	35	21	2,1
Port Elizabeth (H.E. Verwoerd)	28	19	
Port Nolloth	17	12	
Port St. Johns	26	20	
Prieska	33	21	
Prince Albert			
Queenstown	32	17	
Riversdale	35	16	
Robertson	37	14	
Sheeprun	29	19	
Somerset East	33	16	2,5
Steynsburg			
Strydenburg			14,0
Sutherland	31	10	
Swellendam			
Tarkastad			
Touwsrivier			
Twee Riviere			
Umtata	32	18	
Uniondale			
Upington	31	19	33,1
Vanwyksvlei	34	20	1,1
Victoria West			0,3
Vredendal	34	13	
Vryburg	27	18	10,0
Williston			
Willowmore	37	17	
Willow Park (Dordrecht)			
LESOTHO			
Maseru	25	16	
Ox-Bow			0,5
SWAZILAND			
Bulembu			
Manzini (Matsapa)			
Siteki			

S.W.A.	Max	Min	RRR
Aroab			51,0
Bethanien			13,0
Dordabis			
Gobabeb	27	18	3,2
Gobabis	25	18	20,3
Grootfontein	25	16	1,0
J.G. Strijdom	23	16	14,2
Karasburg			
Kalkfeld			
Karibib			
Keetmanshoop	30	18	13,5
Kub			
Luderitz	21	15	
Mariental	31	18	32,0
Möwe	21	18	
Ohopoho			
Okahandja			
Okaukuejo	27	17	
Ondangwa	28	18	
Otavi			7,5
Otjiwarango			
Outjo			27,4
Maltahöhe			23,5
Rehoboth			
Rundu	31	16	
Steinhausen			
Tsumeb			
Uis	26	15	
Walvisbaai	20	18	
Windhoek	23	15	1,9
Voetsekrand			32,5
Gibeon			47,0
Keres			60,0
Krumsvlei			11,5
BOTSWANA			
Francistown	30	18	
Gaborone	30	18	
Ghanzi	28	19	
Lobatsi			
Mahalapye			
Maun	30	19	
Shakawe	28	20	
Tshabong	30	19	5,0
Tshane	28	21	

DAAGLIKSE WEERBULLETIN

Maksimum en Minimum Temperatuur (°C) en Reënval (RRR)
in mm vir die 24 uur geëindig om 0800 SAST op

WEERBUREAU / WEATHER BUREAU
DEPT VAN VERVOER / DEPT OF TRANSPORT
14 - 10 - 1976

DAILY WEATHER BULLETIN

Maximum and Minimum Temperatures (°C) and Rainfall (RRR)
in mm for the 24 hours ended at 0800 SAST on

TRANSVAAL	Max	Min	RRR
Alberton			
Barberton			
Belfast			
Bethal	24	6	
Bospoort			
Carolina	24	11	
Delareyville			
Delmas			
Doornspruit (Vaalwater)			
Ermelo			
Jan Kempdorp			
Jan Smuts	24	12	
Joubertpark (Jhb)	23	14	
Klerksdorp			
Kroondal (Rustenburg)	28	4	
Letaba			
Levubu	5	11	
Lichtenburg			
Loskopdam			
Loskopkanale (Groblersdal)			
Louis Trichardt			
Lydenburg			
Marble Hall			
Mara	29	13	
Marnitz	29	15	
Messina	28	17	
Middelburg			
Nelspruit	29	4	
Phalaborwa	30	18	
Pietersburg	26	3	
Piet Retief	28	14	
Pongola			
Potchefstroom	27	13	
Potgietersrus	27	14	
Pretoria	26	15	
Pretoriuskop			
Punda Milia			
Satara			
Sekhukhune			
Shingwidzi			
Skukuza	23	16	
Standerton	26	11	
Schweizer-Reneke			
Thabazimbi			
Tom Burke			
Tzaneen			
Vereeniging			
Volksrust			
Warmbad	29	13	
Waterval-Boven			
Witbank			
Volmaransstad			
Veerust			

NATAL	Max	Min	RRR
Cape St. Lucia	25	20	
Cedara	28	12	
Dundee			
Durban (Louis Botha)	28	21	
Estcourt	28	13	
Harding			
Himeville			
Hluhluwe			
Melmoth			
Mkuze			
Newcastle	29	6	
Port Shepstone	23	19	
Van Reenen			
Vryheid			
Waterford (Underberg)	27	8	0.4

O.V.S. - O.F.S.	Max	Min	RRR
Balkfontein (Bothaville)			
Bethlehem	24	9	
Bloemfontein (J.B.M. Hertzog)	27	13	
Bultfontein			
Clocolan			
Fauresmith	28	12	1.7
Ficksburg			
Frankfort	26	9	
Harrismith			
Hoopstad	28	12	
Heilbron			
Koppies			
Kroonstad	26	11	
Lindley			
Modderpoort			
Petrusburg			
Philippolis			
Reddersburg			
Reitz			
Rouxville			
Vrede			
Warden			
Welkom			
Wepener			
Winburg			
Zastron			

KAAP - CAPE	Max	Min	RRR
Aberdeen			
Addo			
Agulhas	**	16	
Alexander Bay	21	13	
Aliwal North	27	13	2.3
Beaufort West	24	11	1.2
Boegoebergdam			
Brandvlei			
Caledon			
Calitzdorp			
Calvinia	27	14	
Cape Columbine	17	12	
Cape St. Francis	24	16	0.6
Cape Town (D.F. Malan)	24	13	
Cape Town (Roeland St.)			
Carnarvon			6.0
Ceres			
Citrusdal			
Colesberg			
Cradock			
De Aar	26	10	2.8
Döhne	31	15	0.6
Douglas	32	14	
East London (Ben Schoeman)	27	17	5.8
Elsenburg			
Fort Beaufort			3.5
Fraserburg	20	8	
Garies			
George	20	15	1.0
Graaff-Reinet	27	14	4.8
Grahamstown			8.1
Grootfontein (Middelburg)	25	10	3.4
Hopetown			3.5
Idutywa			2.0
Jansenville	30	13	1.0
Joubertina			
Kaappunt	20	11	
Kimberley (B.J. Vorster)	30	15	2.0
Knysna			
Kokstad	29	12	
Kuruman	28	14	
Ladismith			
Langebaanweg	18	13	
Maclear			
Mafeking	26	14	
Malmesbury			
Matatiele			
Matroosberg			
Mbashe			

KAAP - CAPE	Max	Min	RRR
Mosselbaai	21	17	3.5
Okiep	28	15	
Oudtshoorn	28	12	
Petrusville			0.0
Piketberg			
Pofadder	28	17	6.0
Port Elizabeth (H.F. Verwoerd)	25	16	0.1
Port Nolloth	15	12	
Port St. Johns	27	20	
Prieska	28	12	
Prince Albert			
Queenstown	21	15	0.4
Riversdale	21	17	18.2
Robertson	24	16	
Sheeprun	28	14	
Somerset East	28	12	4.5
Steynsburg			
Strydenburg			
Sutherland	20	9	
Swellendam			0.8
Tarkastad			
Touwsrivier	29	12	
Twee Riviere			
Umtata			
Uniondale			
Upington	27	14	3.1
Vanwyksvlei	19	9	6.0
Victoria West			5.5
Vredendal	25	12	
Vryburg	28	14	
Williston			
Willowmore	21	10	1.1
Willow Park (Dordrecht)			

LESOTHO	Max	Min	RRR
Maseru	24	12	
Ox-Bow			

SWAZILAND	Max	Min	RRR
Bulembu			
Manzini (Matsapa)	29	16	
Siteki			

S.W.A.	Max	Min	RRR
Aroab			
Bethanien			
Dordabis			
Gobabeb	30	11	
Gobabis	28	14	
Grootfontein	28	17	
J.G. Strijdom	25	11	6.
Karasburg			
Kalkfeld			
Karibib			8.
Keetmanshoop	25	13	11.
Kub			
Luderitz	15	12	
Mariental	26	13	10.
Möwe	17	13	
Ohopoho			
Okahandja			3.
Okaukuejo	31	19	
Ondangwa	28	20	
Otavi			
Otjiwarango			
Outjo	29	16	0.
Rehoboth			5.
Rundu	33	20	
Steinhausen			
Tsumeb			
Uis	33	18	
Walvisbaai			
Windhoek	26	13	6.
Warmbad			2.
Keetmanshoop			6.

BOTSWANA	Max	Min	RRR
Francistown			
Gaborone			
Ghanzi			
Lobatsi			
Mahalapye			
Maun			
Shakawe			
Tshabong			
Tshane			

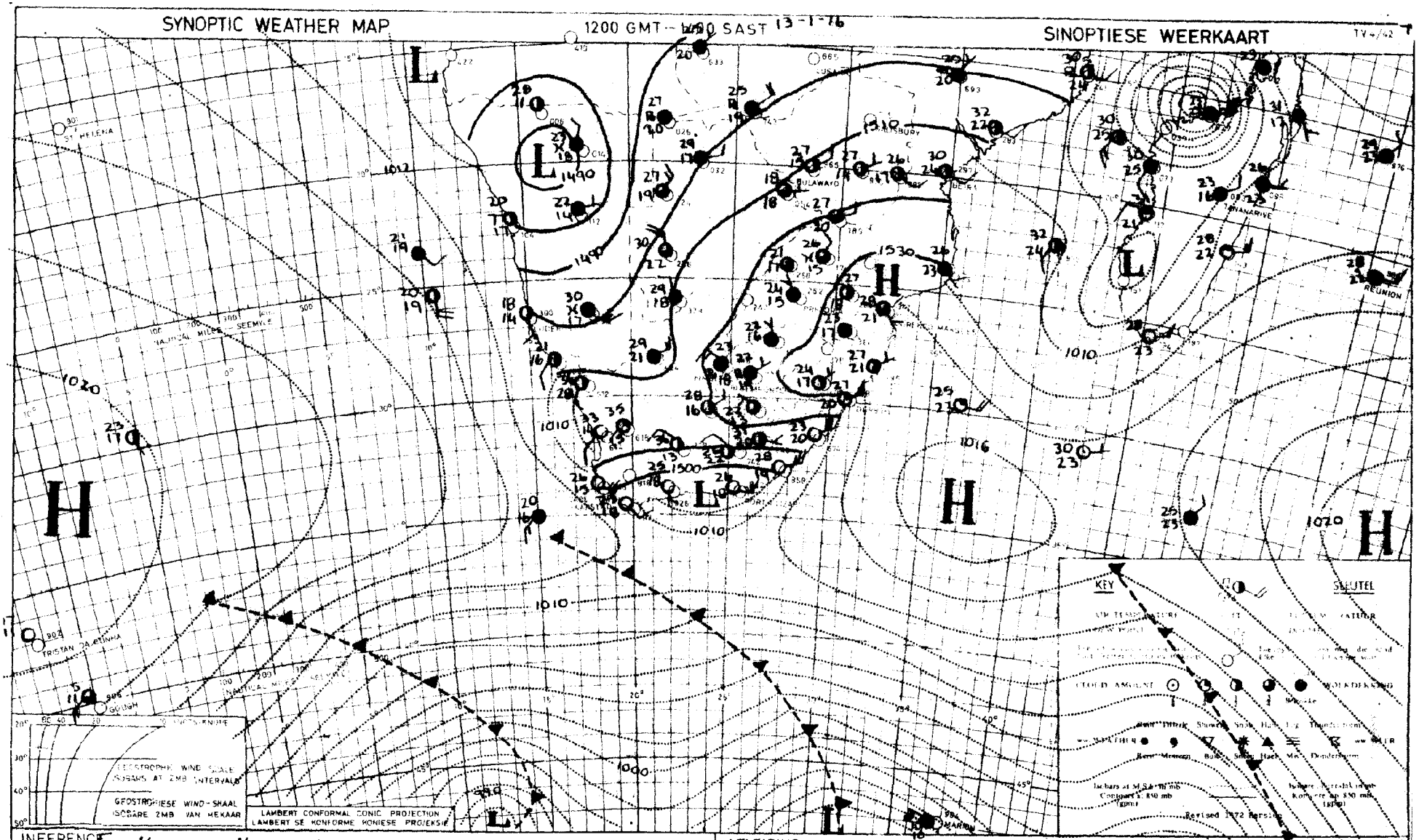

INFERENCE Further scattered showers are expected in the moist air east of the low-pressure trough extending southwards from the deep low over S.W.A. to the Cape south coast. The cold front at the Cape is moving eastwards south of the continent.

AFLEIDING Verdere verspreide buie sal voorkom in die vogtige lug oos van die laedruktrog wat van die diep laag oor S.W.A. suidwaarts strek na die Kaapse suidkus. Die koue-front by die Kaap beweeg suid van die land verby.

SYNOPTIC WEATHER MAP 1200 GMT – 1400 SAST 13-10-1976 SINOPTIESE WEERKAART TV 4/42

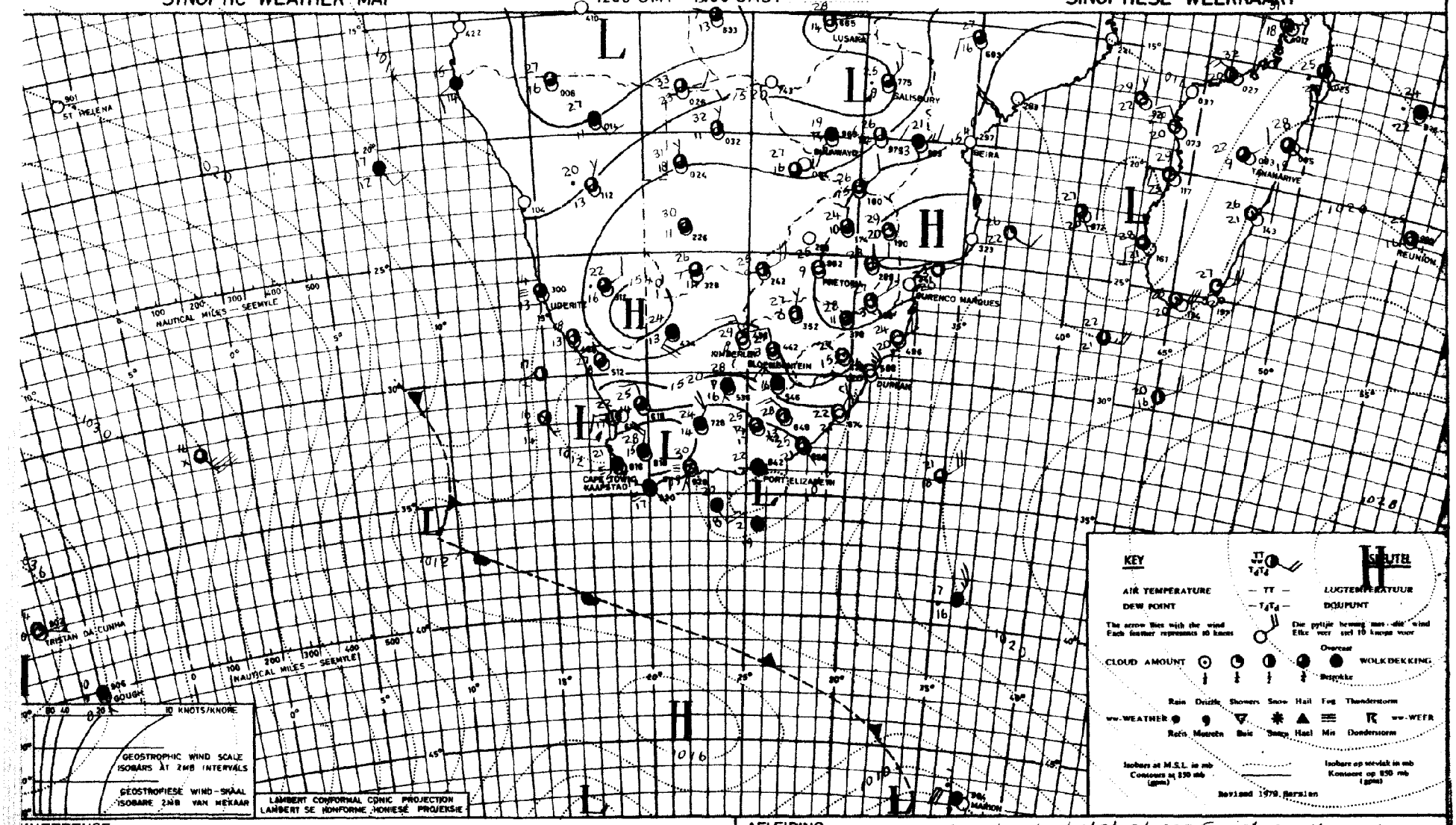

INFERENCE The complex low-pressure system over South-western Cape is moving slowly eastwards but another low has formed west of the continent. Further rain and showers will occur over S.W.A. and the Cape Province and will gradually spread eastwards but it will clear over the western interior.

AFLEIDING Die komplekse laedrukstelsel oor Suidwes-Kaap beweeg stadig ooswaarts maar 'n nuwe laag het wes van die land ontwikkel. Verdere reën en buie sal oor S.W.A. en die Kaapprovinsie voorkom en sal geleidelik ooswaarts uitbrei, maar dit sal opklaar oor die westelike binneland.

DAAGLIKSE WEERBULLETIN

Maksimum en Minimum Temperatuur (°C) en Reënval (RRR)
in mm vir die 24 uur geëindig om 0800 SAST op

WEERBUREU / WEATHER BUREAU
DEPT VAN VERVOER / DEPT OF TRANSPORT
15-1-1976

DAILY WEATHER BULLETIN

Maximum and Minimum Temperatures (°C) and Rainfall (RRR)
in mm for the 24 hours ended at 0800 SAST on

TV 1/4

TRANSVAAL	Max	Min	RRR
Alberton			
Barberton			
Belfast			12,5
Bethal	22	15	
Bospoort	25	16	19,2
Carolina	24	14	44,0
Delareyville			58,5
Delmas			37,0
Doornspruit (Vaalwater)	30	19	
Ermelo			0,2
Jan Kempdorp			21,0
Jan Smuts	24	15	0,3
Joubertpark (Jhb)	23	15	
Klerksdorp			12,0
Kroondal (Rustenburg)	28	17	4,9
Letaba			
Levubu	29	20	
Lichtenburg			
Loskopdam			
Loskopkanale (Groblersdal)			
Louis Trichardt			
Lydenburg	27	16	
Marble Hall			4,0
Mara	30	19	
Marnitz	31	21	
Messina	32	21	
Middelburg			1,0
Fleur de Lys			0,5
Nelspruit	30	20	7,3
Phalaborwa	31	22	
Pietersburg	29	18	
Piet Retief	27	10	10,0
Pongola			
Potchefstroom	24	17	8,5
Potgietersrus	30	20	
Pretoria	25	19	0,8
Pretoriuskop			
Punda Milia			
Fleur de Lys	29	21	2,8
Satara			
Sekhukhune			
Shingwidzi			
Skukuza	32	25	
Standerton	23	16	6,0
Schweizer-Reneke			58,5
Thabazimbi			
Tom Burke			
Tzaneen			44,5
Vereeniging			4,5
Volksrust			26,5
Warmbad	29	20	
Waterval-Boven			2,0
Withank			0,3
Wolmaransstad			3,6
Zeerust			

NATAL	Max	Min	RRR
Cape St. Lucia	28	20	44,6
Cedara	27	16	7,9
Dundee			14,5
Durban (Louis Botha)	29	20	9,3
Estcourt	27	17	2,2
Harding			
Himeville			2,5
Hluhluwe			24,5
Melmoth			35,0
Mkuze			
Newcastle			
Port Shepstone	29	21	3,3
Ladysmith			5,0
Van Reenen			6,5
Vryheid			
Waterford (Underberg)	24	13	9,5
O.V.S. - O.F.S.			
Balkfontein (Bothaville)			18,0
Bethlehem	24	14	24,0
Bloemfontein (J.B.M. Hertzog)	23	16	2,5
Bultfontein			
Clocolan			11,0
Fauresmith	23	14	0,3
Ficksburg			16,0
Frankfort	25	16	3,1
Harrismith			3,0
Hoopstad	24	16	19,8
Heilbron			
Koppies			12,8
Kroonstad	24	17	4,8
Lindley			
Modderpoort			
Petrusburg			
Philippolis			
Reddersburg			2,5
Reitz			24,5
Rouxville			
Vrede			25,0
Warden			15,5
Welkom	24	16	10,0
Wepener	23	14	25,0
Winburg			
Zastron			22,0

KAAP - CAPE	Max	Min	RRR
Aberdeen			
Addo			
Agulhas	24	19	
Alexander Bay	22	14	
Aliwal North	26	15	15,2
Beaufort West	35	17	
Boegoebergdam			
Brandvlei			
Caledon			
Calitzdorp			
Calvinia	33	18	
Cape Columbine	23	12	
Cape St. Francis	25	19	5,0
Cape Town (D.F. Malan)	26	15	
Cape Town (Roeland St.)			
Carnarvon			
Ceres			
Citrusdal			
Colesberg			
Cradock			
De Aar	27	14	8,0
Döhne	29	14	4,5
Douglas			
East London (Ben Schoeman)	25	18	3,6
Elsenburg			
Fort Beaufort			
Fraserburg	33	15	
Garies			
George			7,0
Graaff-Reinet	34	17	1,5
Grahamstown			29,5
Grootfontein (Middelburg)	28	14	9,4
Hangabaanweg	27	13	
Hopetown			
Idutywa			
Jansenville	39	17	
Joubertina			
Kaappunt	22	16	
Kimberley (B.J. Vorster)	22	16	9,5
Knysna			
Kokstad	26	17	3,0
Kuruman	28	17	77,5
Ladismith			
Hangabaanweg	27	13	
Maclear			2,0
Mafeking			
Malmesbury			
Matatiele			
Matroosberg	30	13	
Mbashe			

KAAP - CAPE	Max	Min	RRR
Mosselbaai	25	17	4,0
Okiep	32	20	
Oudtshoorn	30	15	
Petrusville			
Piketberg			
Pofadder	31	19	
Port Elizabeth (H.F. Verwoerd)	26	19	1,3
Port Nolloth	18	10	
Port St. Johns	27	22	
Prieska	26	18	
Prince Albert			
Queenstown	31	13	11,0
Riversdale	29	17	1,1
Robertson	32	17	
Sheeprun	25	13	16,4
Somerset East	30	15	0,3
Steynsburg			27,0
Strydenburg			
Sutherland	29	12	
Swellendam			
Tarkastad			1,1
Touwsrivier			
Twee Riviere			
Umtata			
Uniondale			
Upington	25	20	
Vanwyksvlei	31	19	
Victoria West			0,4
Vredendal	29	14	
Vryburg	24	16	46,1
Williston			
Willowmore	32	14	
Willow Park (Dordrecht)			
LESOTHO			
Maseru	23	15	
Ox-Bow			
SWAZILAND			
Bulembu			
Manzini (Matsapa)	30	20	80,0
Siteki			

S.W.A.	Max	Min	RRR
Aroab			
Bethanien			
Dordabis			
Gobabeb	28	20	
Gobabis	28	18	8,4
Grootfontein	28	15	
J.G. Strijdom	25	15	8,2
Karasburg			
Kalkfeld			
Karibib			
Keetmanshoop	26	19	
Kub			
Luderitz	23	15	
Mariental	26	19	42,5
Möwe	22	18	
Ohopoho			
Okahandja			
Okaukuejo	31	17	
Ondangwa	31	18	
Otavi			
Otjiwarango			
Outjo			
Rehoboth			
Rundu	31	18	
Steinhausen			
Tsumeb			
Uis	29	17	
Walvisbaai	22	17	
Windhoek	23	15	6,5
BOTSWANA			
Francistown	31	19	7,3
Gaborone	30	20	2,1
Ghanzi	30	20	0,1
Lobatsi			
Mahalapye	30	19	7,5
Maun	32	19	
Shakawe	30	19	
Tshabong	22	18	62,1
Tshane	29	19	7,5

DAAGLIKSE WEERBULLETIN

Maksimum en Minimum Temperatuur (°C) en Reënval (RRR) in mm vir die 24 uur geëindig om 0800 SAST op

WEERBURO / WEATHER BUREAU
DEPT. VAN VERVOER / DEPT. OF TRANSPORT
15 - 10 - 1976

DAILY WEATHER BULLETIN

Maximum and Minimum Temperatures (°C) and Rainfall (RRR) in mm for the 24 hours ended at 0800 SAST on

TRANSVAAL	Max	Min	RRR
Alberton			
Barberton			
Belfast			
Bethal	25	11	
Bospoort			
Carolina	25	13	
Delareyville			
Delmas			
Doornspruit (Vaalwater)	30	12	
Ermelo			
Jan Kempdorp			
Jan Smuts	24	12	
Joubertpark (Jhb)	23	15	
Klerksdorp			
Kroondal (Rustenburg)	28	13	
Letaba			
Levubu	32	18	
Lichtenburg			
Loskopdam			
Loskopkanale (Groblersdal)			
Louis Trichardt			
Lydenburg	23	11	
Marble Hall			
Mara	33	16	
Marnitz	32	20	
Messina	35	19	
Middelburg			
Nelspruit	34	15	1,0
Phalaborwa	36	18	
Pietersburg	30	15	
Piet Retief	29	15	2,0
Pongola			
Potchefstroom	25	12	0,2
Potgietersrus	30	17	
Pretoria	27	16	
Pretoriuskop			
Punda Milia			
Satara			
Sekhukhune			
Shingwidzi			
Skukuza	38	19	
Standerton	26	11	20,0
Schweizer-Reneke			
Thabazimbi			
Tom Burke			
Tzaneen			
Vereeniging			4,2
Volksrust			
Warmbad	31	15	
Waterval-Boven			3,5
Witbank			
Wolmaransstad			
Zeerust			

NATAL	Max	Min	RRR
Cape St. Lucia	26	18	6,3
Cedara	25	13	28,2
Dundee			
Durban (Louis Botha)	27	19	1,2
Estcourt	30	12	
Harding			
Hluhluwe			16,5
Hluhluwe			
Melmoth			9,0
Mkuze			
Newcastle	30	15	
Port Shepstone	26	19	
Pietermaritzburg			14,9
Van Reenen			
Vryheid			
Waterford (Underberg)	23	10	4,3
O.V.S. - O.F.S.			
Balkfontein (Bothaville)			
Bethlehem	23	11	1,5
Bloemfontein (J.B.M. Hertzog)	25	11	5,8
Bultfontein			
Clocolan			
Fauresmith	26	12	4,3
Ficksburg			2,5
Frankfort	26	12	
Harrismith			
Hoopstad	25	11	2,8
Hellbron			
Koppies			
Kroonstad	25	12	
Lindley			
Modderpoort			
Petrusburg			
Philippolis			
Reddersburg			3,5
Reitz			
Rouxville			
Vrede			
Warden			
Welkom	24	13	
Wepener	22	11	13,0
Winburg			
Zastron			2,6

KAAP - CAPE	Max	Min	RRR
Aberdeen			
Addo			20,4
Agulhas	xx	13	23,8
Alexander Bay	20	13	0,1
Allwal North	25	12	4,7
Beaufort West	29	11	4,7
Boegoebergdam			
Brandvlei			
Caledon			
Calitzdorp			
Calvinia	25	9	
Cape Columbine	16	12	1,0
Cape St. Francis	21	16	18,5
Cape Town (D. F. Malan)	21	12	1,9
Cape Town (Roeland St.)			
Carnarvon			3,5
Ceres			7,0
Citrusdal			
Colesberg			
Cradock			
De Aar	26	12	0,2
Döhne	25	13	9,0
Douglas	29	15	1,8
East London (Ben Schoeman)	24	16	10,0
Elsenburg			
Fort Beaufort			
Fraserburg	15	7	12,0
Garies			1,0
George	22	13	10,2
Graaff-Reinet	30	16	3,0
Grahamstown			11,0
Grootfontein (Middelburg)	26	11	0,1
Hopetown	—		
Idutywa			7,5
Jansenville	32	15	4,0
Joubertina			4,0
Kaappunt	25	10	
Kimberley (B.J. Vorster)	27	13	12,2
Knysna			2,0
Kokstad	23	11	
Kuruman	27	13	2,0
Ladismith			
Langebaanweg	19	12	1,8
Maclear			
Mafeking	24	14	1,9
Malmesbury			
Matatiele			
Matroosberg			
Mbashe			

KAAP - CAPE	Max	Min	RRR
Mosselbaai	19	14	11,0
Oliep	23	9	1,3
Oudtshoorn	26	12	1,5
Petrusville			
Piketberg			5,5
Pofadder	28	9	
Port Elizabeth (H.E. Verwoerd	24	16	14,0
Port Nolloth	15	12	
Port St. Johns	28	18	0,5
Prieska	30	13	
Prince Albert			
Queenstown			
Riversdale	xx	13	18,4
Robertson	27	13	
Sheeprun	26	13	
Somerset East	28	12	7,0
Steynsburg			14,5
Strydenburg			
Sutherland	21	5	
Swellendam			
Stellenbosch			10,5
Tarkastad			
Touwsrivier	25	9	
Twee Riviere	33	xx	
Umtata			
Uniondale			4,3
Upington	31	12	1,0
Vanwyksvlei	29	9	2,0
Victoria West			
Vredendal	21	13	
Vryburg	28	13	
Williston			
Willowmore	28	11	12,6
Willow Park (Dordrecht)			
LESOTHO			
Maseru	22	12	2,0
Ox-Bow			
SWAZILAND			
Bulembu			
Mananzini (Matsapa)			
Siteki			

S.W.A.	Max	Min	RRR
Aroab			
Bethanien			
Dordabis			
Gobabeb	28	9	
Gobabis	29	13	
Grootfontein	28	15	1,3
J. G. Strijdom	27	10	
Karasburg			
Kalkfeld			
Karibib			
Keetmanshoop	29	9	6,3
Kub			
Luderitz	16	13	
Mariental			
Möwe	18	13	
Ohopoho			
Okahandja			
Okaukuejo	33	16	5,8
Ondangwa	32	19	0,7
Otavi			
Otjiwarango			
Outjo	32	14	1,4
Rehoboth			2,0
Rundu			
Steinhausen			
Tsumeb			
Uis	31	14	
Walvisbaai			
Windhoek	27	11	2,7
BOTSWANA			
Francistown	32	16	
Gaborone	30	15	
Ghanzi			
Lobatsi			
Mahalapye	32	16	
Maun	32	16	
Shakawe	32	19	
Tshabong	29	13	3,0
Tshane			

SYNOPTIC WEATHER MAP — 1200 GMT – 1400 SAST 14-1-1976 — SINOPTIESE WEERKAART — TV4/42

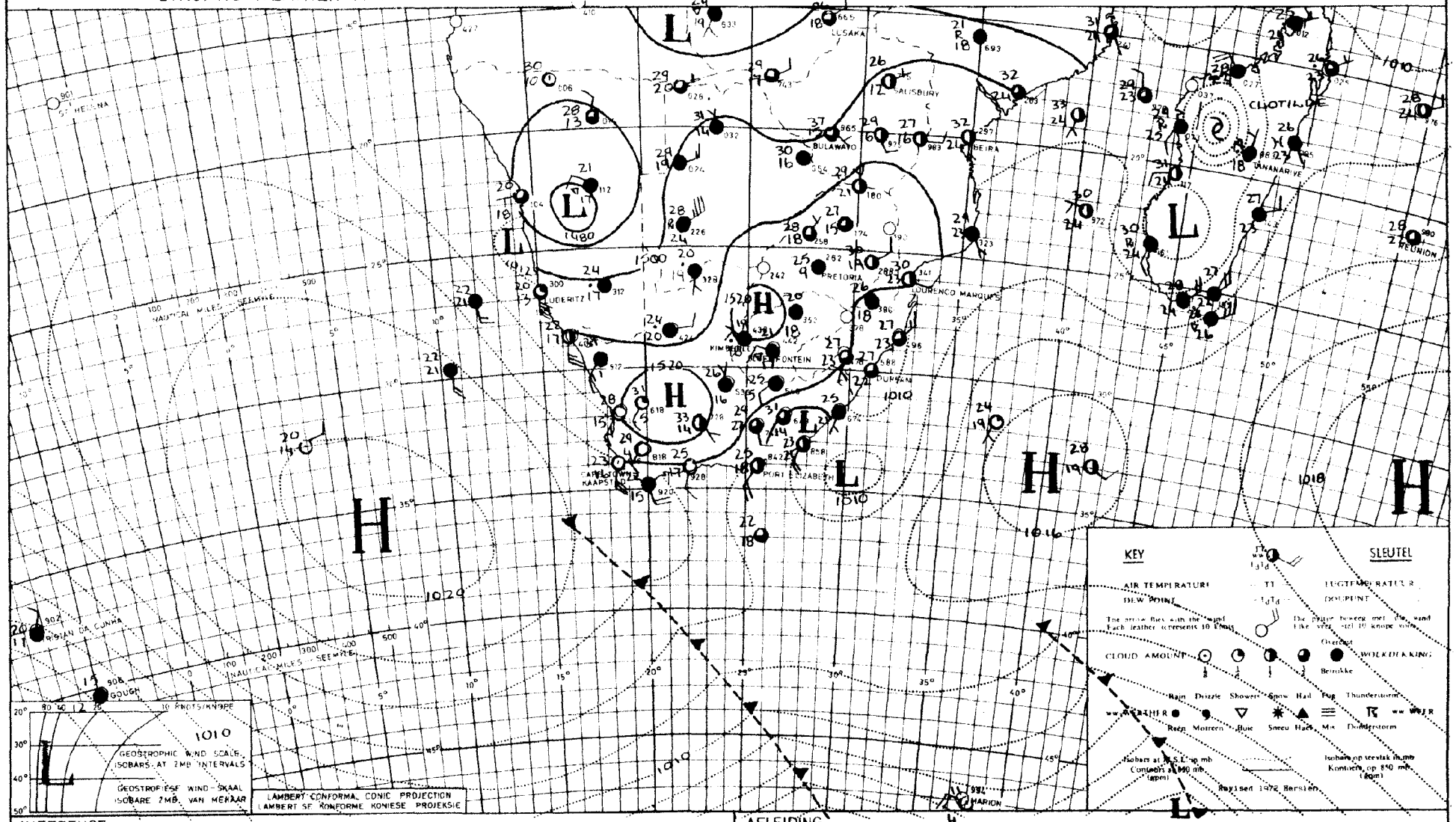

INFERENCE

The cell of the Atlantic high is ridging strongly eastwards south of the continent causing cooler rainy weather to spread along the east coast and adjacent interior overnight. The low over S.W.A. is almost stationary and further rain and showers will continue over most parts.

AFLEIDING

Die sel van die Atlantiese hoog stoot sterk suid van die land in en sal koeler reenweer oornag langs die ooskus en die aangrensende binneland opbeweeg. Die laag oor S.W.A. beweeg baie min sodat verdere reen en buie oor die meeste dele sal voorkom.

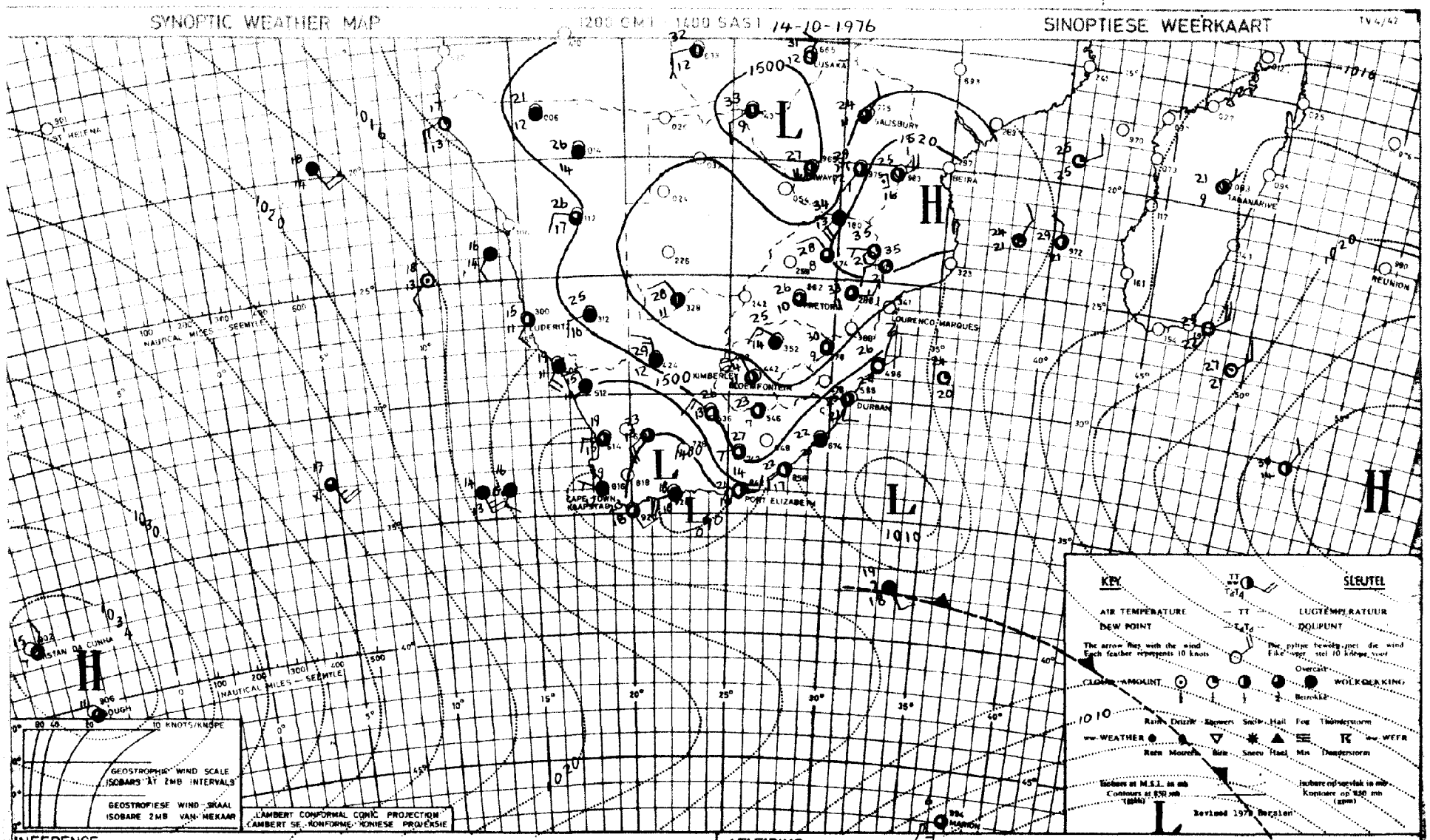

INFERENCE

The low-pressure system over the south-western Cape Province is deepening and is moving slowly eastwards. Further scattered showers will develop east of the trough but colder weather will push in over the Western and South-western Cape tomorrow.

AFLEIDING

Die laedrukstelsel oor die suidwestelike Kaapprovinsie verdiep en beweeg stadig ooswaarts sodat verdere verspreide buie oos van die trog sal voorkom, maar kouer lug sal môre oor Wes- en Suidwes-Kaap instoot.

DAAGLIKSE WEERBULLETIN

Maksimum en Minimum Temperatuur (°C) en Reënval (RRR)
in mm vir die 24 uur geëindig om 0800 SAST op

WEERBURO / WEATHER BUREAU
DEPT. VAN VERVOER / DEPT. OF TRANSPORT
16-1-1976

DAILY WEATHER BULLETIN

Maximum and Minimum Temperatures (°C) and Rainfall (RRR)
in mm for the 24 hours ended at 0800 SAST on

TV. 4/43

TRANSVAAL	Max	Min	RRR
Nylstroom			18,5
Alberton			
Barberton			6,0
Belfast			53,0
Bethal	21	11	47,5
Bospoort	25	16	6,0
Carolina	22	16	37,0
Delareyville			13,5
Delmas			4,0
Doornspruit (Vaalwater)	29	18	7,4
Ermelo			32,5
Jan Kempdorp			
Jan Smuts	20	13	9,1
Joubertpark (Jhb)	21	12	24,5
Klerksdorp			
Kroondal (Rustenburg)	26	17	27,5
~~Letaba~~ Heidelberg			20,0
Levubu	29	18	0,9
Lichtenburg			
Loskopdam			10,5
Loskopkanale (Groblersdal)			24,0
Louis Trichardt			
Lydenburg	23	13	59,0
Marble Hall			22,5
Mara	29	xx	
Marnitz	33	18	0,4
Messina	33	21	
Middelburg			43,0
Fleur. de Lys	27	17	22,5
Nelspruit	27	17	16,1
Phalaborwa	31	19	3,8
Pietersburg	27	16	1,8
Piet Retief	21	14	5,5
Pongola			
Potchefstroom	23	16	21,8
Potgietersrus	27	17	24,5
Pretoria	25	16	30,6
Pretoriuskop			20,0
~~Punda Milia~~			20,0
Dir. Bron			25,0
Satara			
Sekhukhune			
Shingwidzi			
Skukuza	27	19	18,0
Standerton	20	13	2,5
Schweizer-Reneke			10,0
Thabazimbi			12,5
Tom Burke			
Tzaneen			3,5
Vereeniging			7,5
Volksrust			8,0
Warmbad	25	17	10,3
Waterval-Boven			37,0
Witbank			33,2
Wolmaransstad			
Zeerust			
Groblersdal			26,8

NATAL	Max	Min	RRR
Cape St. Lucia	23	18	1,7
Cedara	17	15	7,2
Dundee			
Durban (Louis Botha)	24	19	7,0
Estcourt	19	14	5,0
Harding			
Himeville			7,0
Hluhluwe			31,5
Melmoth			
Mkuze			12,5
Newcastle			
Ladysmith			15,2
Port Shepstone	24	20	0,5
Van Reenen			
Vryheid			
Waterford (Underberg)	16	11	1,9

O.V.S. - O.F.S.	Max	Min	RRR
Balkfontein (Bothaville)			1,5
Bethlehem	17	11	3,1
Bloemfontein (J.B.M. Hertzog)	22	15	1,0
Bultfontein			
Clocolan			13,8
Fauresmith	26	13	
Ficksburg			
Frankfort	20	13	4,0
Harrismith			
Hoopstad	22	17	4,0
Heilbron			
Keppies			2,7
Kroonstad	21	15	1,8
Lindley			
Modderpoort			
Petrusburg			
Phillippolis			
Reddersburg			
Reitz			
Rouxville			
Vrede			2,0
Warden			
Welkom	21	16	7,5
Wepener	23	14	
Winburg			
Zastron			

KAAP - CAPE	Max	Min	RRR
Aberdeen			
Addo			
Agulhas	23	xx	
Alexander Bay	23	17	
Aliwal North	25	13	
Beaufort West	28	16	
Boegoebergdam			
Brandvlei			
Caledon			
Calitzdorp			
Calvinia	35	23	
Cape Columbine	21	14	
Cape St. Francis	22	19	
Cape Town (D.F. Malan)	32	15	
Cape Town (Roeland St.)			
Carnarvon			
Ceres			
Citrusdal			
Colesberg			
Cradock			
De Aar	28	17	
Döhne	17	13	3,2
Douglas			
East London (Ben Schoeman)	22	18	
Elsenburg			
Fort Beaufort			
Fraserburg	31	18	
Garies			
George			
Graaff-Reinet	28	14	
Grahamstown			
Grootfontein (Middelburg)	24	11	
Upington	35	17	
Hopetown			
Idutywa			1,5
Jansenville	26	18	
Joubertina			
Kaappunt	25	15	
Kimberley (B.J. Vorster)	23	17	7,4
Knysna			
Kokstad	22	11	
Kuruman	22	17	4,0
Ladismith			
Maclear			2,0
Mafeking			
Malmesbury			
Matatiele			
Matroosberg			
Mbashe			

KAAP - CAPE	Max	Min	RRR
Mosselbaai	21	19	
Okiep	35	25	
Oudtshoorn	33	18	
Petrusville			
Piketberg			
Pofadder	23	21	
Port Elizabeth (H.F. Verwoerd)	24	19	
Port Nolloth	19	13	
Port St. Johns	24	20	
Prieska	30	20	
Prince Albert			
Queenstown	17	13	
Riversdale	28	17	
Robertson	34	16	
Sheeprun	17	13	4,0
Somerset East	20	12	0,8
Steynsburg			
Strydenburg			
Sutherland	30	13	
Swellendam			
Tarkastad			
Touwsrivier			
Twee Riviere			
Umtata	29	15	2,4
Uniondale			
Upington	31	21	
Vanwyksvlei	32	20	
Victoria West			
Vredendal	40	18	
Vryburg			
Williston			
Willowmore	24	14	
Willow Park (Dordrecht)			

LESOTHO	Max	Min	RRR
Maseru	21	14	
Ox-Bow			

SWAZILAND	Max	Min	RRR
Bulembu			18,5
Manzini (Matsapa)	22	18	20,0
Siteki			

S.W.A.	Max	Min	RRR
Aroab			
Bethanien			
Dordabis			
Gobabeb	31	15	
Gobabis	30	18	
Grootfontein	30	19	3,4
J.G. Strijdom	27	15	
Karasburg			
Kalkfeld			
Karibib			
Keetmanshoop	31	20	
Kub			
Luderitz	22	15	
Mariental	29	21	18,7
Möwe	22	17	
Ohopoho			
Okahandja			
Okaukuejo	33	18	
Ondangwa	33	20	
Otavi			
Otjiwarango			
Outjo			
Rehoboth			
Rundu			
Steinhausen			
Tsumeb			
Uis	33	17	
Walvisbaai	21	17	
Windhoek	27	16	

BOTSWANA	Max	Min	RRR
Francistown	31	21	0,6
Gaborone	29	18	15,0
Ghanzi	30	18	
Lobatsi			
Mahalapye	32	18	50,2
Maun	33	21	
Shakawe	32	20	
Tshabong	24	18	28,6
Tshane	30	18	29,5

DAAGLIKSE WEERBULLETIN

Maksimum en Minimum Temperatuur (°C) en Reënval (RRR) in mm vir die 24 uur geëindig om 0800 SAST op

WEERBURO / WEATHER BUREAU
DEPT. VAN VERVOER / DEPT. OF TRANSPORT
16-10-1976

DAILY WEATHER BULLETIN

Maximum and Minimum Temperatures (°C) and Rainfall (RRR) in mm for the 24 hours ended at 0800 SAST on

TV. 4/43

TRANSVAAL	Max	Min	RRR
Alberton			
Barberton			
Belfast			
Bethal	26	4	8,5
Bospoort			
Carolina			
Delareyville			
Delmas			9,0
Doornspruit (Vaalwater)	33	14	1,0
Ermelo			
Van Kempdorp			
Van Smuts	26	9	5,2
Joubertpark (Jhb)	25	11	2,5
Klerksdorp			
Kroondal (Rustenburg)			
Letaba			
Levubu	36	21	
Lichtenburg			
Loskopdam			
Loskopkanale (Groblersdal)			
Louis Trichardt			
Lydenburg			
Marble Hall			
Mara	35	19	
Marnitz	35	19	
Messina	38	21	
Middelburg			
Middelburg			2,0
Nelspruit	34	18	4,5
Phalaborwa			
Pietersburg	32	17	
Piet Retief	31	13	1,2
Pongola			
Potchefstroom	29	10	2,8
Potgietersrus			
Pretoria	28	15	
Pretoriuskop			
Punda Milia			
Satara			
Sekhukhune			
Shingwidzi			
Skukuza	38	20	6,2
Standerton	27	10	6,0
Schweizer-Reneke			
Thabazimbi			
Tom Burke			
Tzaneen			
Vereeniging			1,5
Volksrust			16,0
Warmbad	33	13	
Waterval-Boven			
Witbank			
Wolmaransstad			
Zeerust			

NATAL	Max	Min	RRR
Cape St. Lucia			
Cedara	25	12	2,0
Dundee			
Durban (Louis Botha)	25	19	18,0
			29,0
Estcourt	26	11	1,6
Harding			
Himeville			
Hluhluwe			12,8
Melmoth			15,0
Mkuze			
Newcastle	29	15	4,9
Port Shepstone	24	18	2,7
Van Reenen			7,0
Vryheid			
Waterford (Underberg)	21	8	1,4
O.V.S. - O.F.S.			
Balkfontein (Bothaville)			
Bethlehem	24	8	9,4
Bloemfontein (J.B.M. Hertzog)	24	7	5,7
Bultfontein			
Clocolan			
Fauresmith	22	5	
Ficksburg			3,5
Frankfort	25	10	9,4
Harrismith			18,0
Hoopstad			
Heilbron			
Koppies			4,5
Kroonstad	26	9	2,5
Lindley			15,0
Modderpoort			
Petrusburg			
Philippolis			
Reddersburg			11,5
Reitz			
Rouxville			
Vrede			
Warden			
Welkom	24	8	3,0
Wepener	27	4	5,0
Winburg			
Zastron			9,2

KAAP - CAPE	Max	Min	RRR
Aberdeen			
Addo			
Agulhas	XX	11	0,5
Alexander Bay	19	11	
Aliwal North	21	5	0,5
Beaufort West	20	7	
Boegoebergdam			
Brandvlei			
Caledon			
Calitzdorp			
Calvinia	16	4	
Cape Columbine	16	10	0,4
Cape St. Francis	18	13	
Cape Town (D.F. Malan)	16	9	1,0
Cape Town (Roeland St.)			
Carnarvon			
Ceres			3,5
Citrusdal			
Colesberg			
Cradock			
De Aar	21	4	
Döhne	23	7	6,7
Douglas	24	6	
East London (Ben Schoeman)	21	12	3,9
Elsenburg			
Fort Beaufort			1,0
Fraserburg	16	3	
Garies			1,5
George	19	10	8,3
Graaff-Reinet	27	9	
Grahamstown			3,5
Grootfontein (Middelburg)	21	3	
Hopetown			
Idutywa			
Jansenville	25	10	
Joubertina			
Kaappunt	12	9	25
Kimberley (B.J. Vorster)	25	8	
Knysna			
Kokstad	24	9	
Kuruman	25	10	
Ladismith			
Langebaanweg	17	8	1,3
Maclear			
Mafeking	27	12	
Malmesbury			
Matatiele			
Matroosberg			
Mbashe			

KAAP - CAPE	Max	Min	RRR
Mosselbaai	19	10	6,2
Oldep	16	4	1,3
Oudtshoorn	20	8	
Petrusville			
Piketberg			4,4
Pofadder	20	4	
Port Elizabeth (H.F. Verwoerd)	20	13	
Port Nolloth	16	9	
Port St. Johns	23	15	4,8
Prieska	21	8	
Prince Albert			
Queenstown	23	6	
Riversdale	XX	11	9,9
Robertson	19	9	
Sheeprun	23	7	2,0
Somerset East	23	8	
Steynsburg			
Strydenburg			
Sutherland	13	0	2,2
Swellendam			
Tarkastad			
Touwsrivier	16	2	
Twee Riviere	25	8	
Umtata	24	9	9,2
Uniondale			
Upington	21	7	
Vanwyksvlei	20	5	
Victoria West			
Vredendal	20	8	
Vryburg	25	11	
Williston			
Willowmore	18	5	2,5
Willow Park (Dordrecht)			
LESOTHO			
Maseru	19	8	
Ox-Bow			
SWAZILAND			
Bulembu			
Manzini (Matsapa)			
Siteki			

S.W.A.	Max	Min	RRR
Aroab			
Bethanien			
Dordabis			
Gobabeb	26	10	
Gobabis	31	10	
Grootfontein	32	16	
J.G. Strijdom	27	6	
Karasburg			
Kalkfeld			
Karibib			
Keetmanshoop	21	6	
Kub			
Luderitz	18	12	
Mariental	29	9	
Möwe	18	13	
Ohopoho			
Okahandja			
Okaukuejo	34	12	
Ondangwa	32	15	
Otavi			
Otjiwarango			
Outjo	32	11	
Rehoboth			
Rundu	34	19	0,5
Steinhausen			
Tsumeb			
Uis	27	8	
Walvisbaai			
Windhoek	25	8	
BOTSWANA			
Francistown	35	18	
Gaborone	32	15	22,0
Ghanzi			
Lobatsi			
Mahalapye	34	18	
Maun	35	21	
Shakawe	35	20	
Tshabong	28	10	
Tshane	31	6	

SYNOPTIC WEATHER MAP 1200 GMT – 1400 SAST 15-1-1976 SINOPTIESE WEERKAART TV 4/42

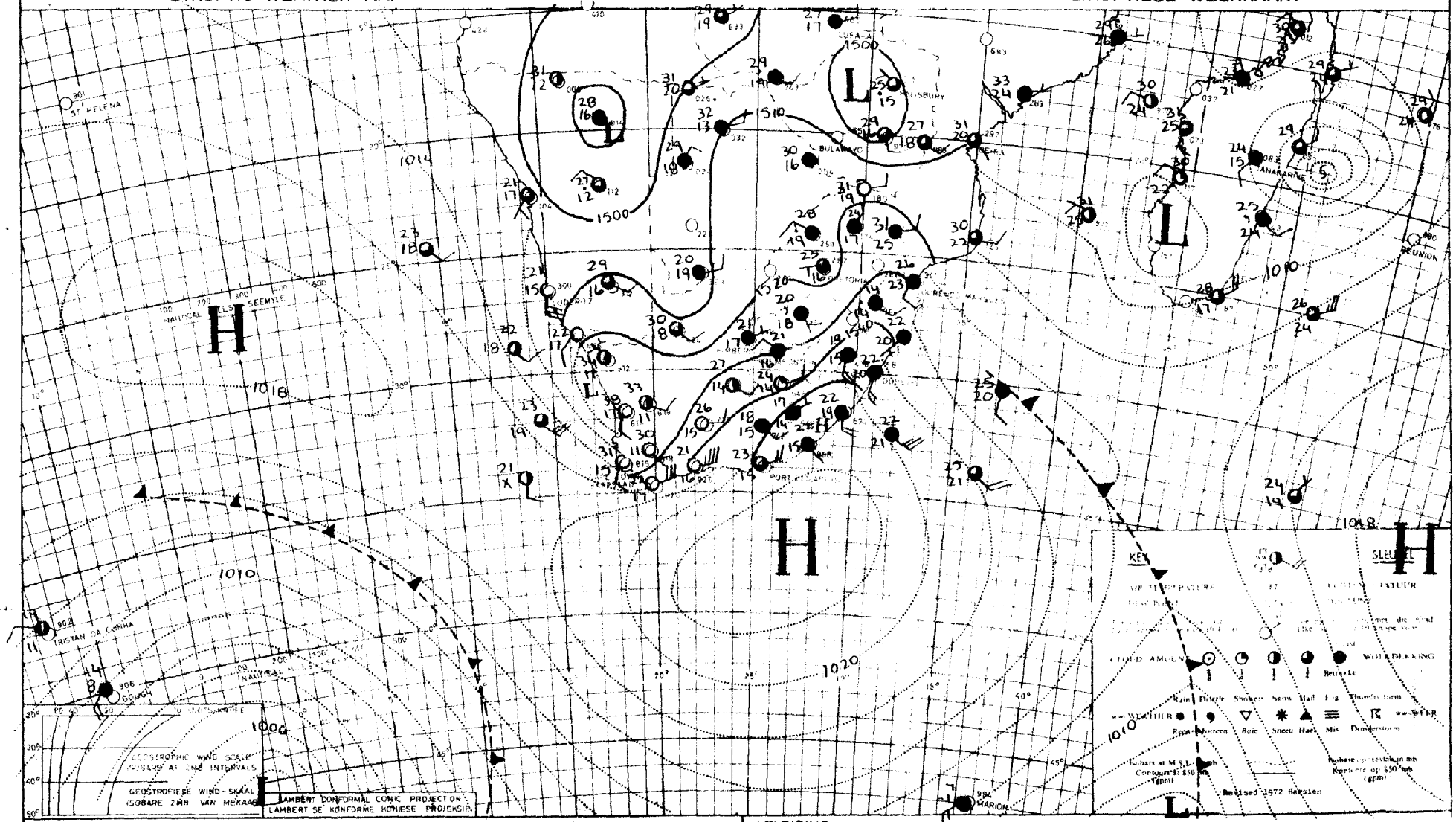

INFERENCE The strong high south of the continent is moving eastwards and colder air will be advected overnight over the eastern half of the country. Further scattered rain and showers will occur over most parts with heavy falls at places today with the pushing in of the cold air.

AFLEIDING Die sterk hoog suid van die land beweeg ooswaarts en sal kouer lug oornag oor die oostelike helfte van die land inbeweeg. Verdere verspreide reen en buie sal oor die meeste dele voorkom met swaar neerslae vandag op plekke met die instoot van die koue lug.

SYNOPTIC WEATHER MAP 1200 GMT – 1400 SAST SINOPTIESE WEERKAART TV 4/42

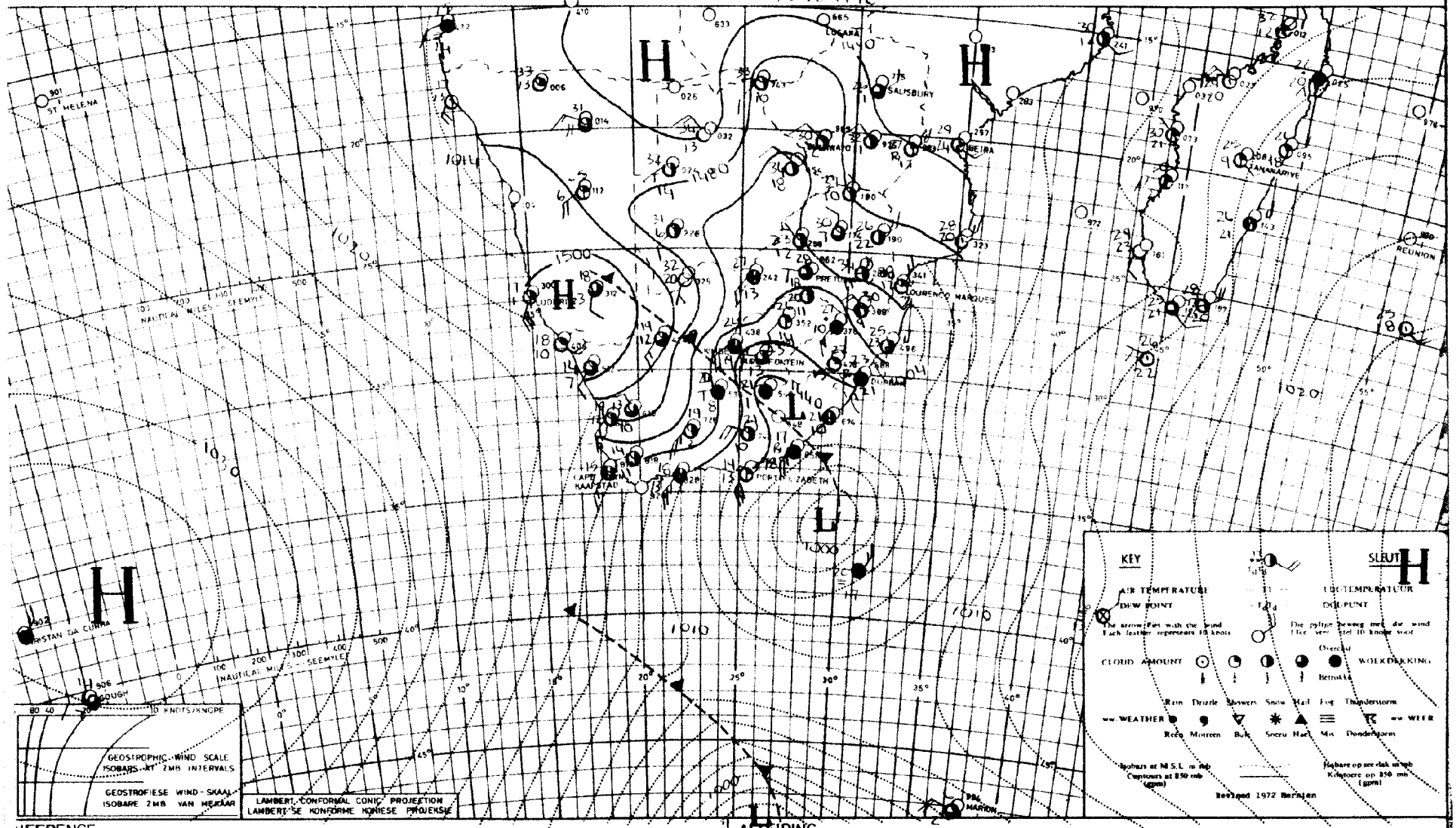

NFERENCE

The trough of low pressure extending northwards from East London is moving eastwards and is causing scattered showers over the eastern half of the country but is followed by cold dry air. Snow will fall over the eastern mountain ranges but it will clear over the Free State overnight.

AFLEIDING

Die trog van laa druk wat vanat Oos Londen noordwaarts strek beweeg ooswaarts en veroorsaak verspreide buie oor die oostelike helfte van die land maar dit word gevolg deur koue droe lug. Sneeu sal oor die oostelike bergreekse voorkom maar dit sal oornag reeds oor die Vrystaat opklaar.

DAAGLIKSE WEERBULLETIN

Maksimum en Minimum Temperatuur (°C) en Reënval (RRR)
in mm vir die 24 uur geëindig om 0800 SAST op

WEERBURO / WEATHER BUREAU
DEPT. VAN VERVOER / DEPT. OF TRANSPORT
17-1-1976

DAILY WEATHER BULLETIN

Maximum and Minimum Temperatures (°C) and Rainfall (RRR)
in mm for the 24 hours ended at 0800 SAST on

TV. 4/4

TRANSVAAL	Max	Min	RRR
Alberton			
Barberton			
Belfast			
Bethal	19	11	
Bospoort	21	16	
Carolina	18	11	
Delareyville			14,5
Delmas			
Doornspruit (Vaalwater)	21	17	2,6
Ermelo			0,6
Jan Kempdorp			32,0
Jan Smuts	17	11	0,3
Joubertpark (Jhb)	16	13	0,4
Klerksdorp			
Kroondal (Rustenburg)	19	17	4,3
Letaba			
Levubu	23	18	0,3
Lichtenburg			
Loskopdam			0,6
Loskopkanale (Groblersdal)			4,0
Louis Trichardt			
Lydenburg			
Marble Hall			
Mara	23	16	
Marnitz	23	19	
Messina	27	18	
Middelburg			
Fleur de Lys	25	18	
Nelspruit	23	17	
Phalaborwa	27	20	
Pietersburg	21	15	
Piet Retief	21	13	
Pongola			
Potchefstroom	23	15	
Potgietersrus	21	16	0,5
Pretoria	20	15	0,1
Pretoriuskop			8,0
Punda Milia			
			0,5
Satara			
Sekhukhune			
Shingwidzi			
Skukuza	26	19	8,3
Standerton	20	12	
Schweizer-Reneke			
Thabazimbi			
Tom Burke			
Tzaneen			
Vereeniging			
Volksrust			
Warmbad	21	16	5,5
Waterval-Boven			
Witbank			
Wolmaransstad			
Zeerust			8,0

NATAL	Max	Min	RRR
Cape St. Lucia	28	21	
Cedara	25	15	
Dundee			
Durban (Louis Botha)	27	21	
Estcourt	24	12	
Harding			
Himeville			
Hluhluwe			
Melmoth			
Mkuze			
Newcastle			
Pietermaritsburg			8,5
Port Shepstone	27	21	
Van Reenen			
Vryheid			
Waterford (Underberg)	22	12	
O.V.S. - O.F.S.			
Balkfontein (Bothaville)			
Bethlehem	22	12	
Bloemfontein (J.B.M. Hertzog)	24	17	3,0
Bultfontein			
Clocolan			
Fauresmith	24	16	2,5
Ficksburg			
Frankfort	22	11	
Harrismith			
Hoopstad	23	18	2,0
Heilbron			
Koppies			
Kroonstad	23	14	
Lindley			
Modderpoort			
Petrusburg			
Phillippolis			
Reddersburg			8,5
Reitz			
Rouxville			
Vrede			
Warden			
Welkom	22	16	
Wepener	25	16	
Winburg			
Zastron			

KAAP - CAPE	Max	Min	RRR
Aberdeen			
Addo			0,9
Agulhas	25	XX	
Alexander Bay	24	17	
Aliwal North	27	16	
Beaufort West	34	20	0,6
Boegoebergdam			
Brandvlei			
Caledon			
Calitzdorp			
Calvinia	35	20	
Cape Columbine	21	13	
Cape St. Francis	24	18	
Cape Town (D.F. Malan)	26	17	
Cape Town (Roeland St.)			
Carnarvon			
Ceres			
Citrusdal			
Colesberg			
Cradock			
De Aar	28	18	1,5
Döhne	29	20	
Douglas			
East London (Ben Schoeman)	27	19	
Elsenburg			
Fort Beaufort			
Fraserburg	33	17	0,2
Garies			
George			
Graaff-Reinet	35	24	
Grahamstown			
Grootfontein (Middelburg)	28	17	
Hopetown			9,0
Idutywa			
Jansenville	39	23	
Joubertina			
Kaappunt	23	16	
Kimberley (B.J. Vorster)	22	18	10,5
Knysna			
Kokstad	26	13	
Kuruman			
Langgebaanweg	23	14	
Ladismith			
Maclear			
Mafeking	22	17	
Malmesbury			
Matatiele			
Matroosberg	34	18	3,4
Mbashe			

KAAP - CAPE	Max	Min	RRR
Mosselbaai	28	19	
Okiep	34	22	
Oudtshoorn	39	20	
Petrusville			
Piketberg			
Pofadder	33	21	
Port Elizabeth (H.F. Verwoerd)	27	20	
Port Nolloth	18	14	
Port St. Johns	25	21	
Prieska	29	21	1,1
Prince Albert			
Queenstown	31	18	
Riversdale	38	19	4,6
Robertson	40	19	
Sheeprun	27	15	7,0
Somerset East	33	20	
Steynsburg			
Strydenburg			9,5
Sutherland	30	14	0,7
Swellendam			
Tarkastad			
Touwsrivier			
Twee Riviere	18	11	
Umtata			
Uniondale			
Upington	20	21	1,1
Vanwyksvlei	32	20	
Victoria West			
Vredendal	36	16	
Vryburg	23	17	11,0
Williston			
Willowmore	35	18	1,2
Willow Park (Dordrecht)			
LESOTHO			
Maseru			
Ox-Bow			
SWAZILAND			
Bulembu			
Manzini (Matsapa)	26	16	
Siteki			

S.W.A.	Max	Min	RRR
Aroab			
Bethanien			
Dordabis			
Gobabeb			
Gobabis	30	18	
Grootfontein	28	18	
J.G. Strijdom	28	17	
Karasburg			
Kalkfeld			
Karibib			
Keetmanshoop	32	20	
Kub			
Luderitz	21	15	
Mariental			
Möwe			
Ohopoho			
Okahandja			
Okaukuejo	33	20	0,2
Ondangwa	32	19	0,7
Otavi			
Otjiwarango			
Outjo			
Rehoboth			
Rundu	31	19	2,8
Steinhausen			
Tsumeb			
Uis			
Walvisbaai	21	17	
Windhoek	30	17	
BOTSWANA			
Francistown	27	19	
Gaborone	21	12	2,5
Ghanzi	30	17	40,2
Lobatsi			
Mahalapye	22	17	15,2
Maun	31	20	3,3
Shakawe	24	18	3,0
Tshabong			
Tshane			

DAAGLIKSE WEERBULLETIN

Maksimum en Minimum Temperatuur (°C) en Reënval (RRR) in mm vir die 24 uur geëindig om 0800 SAST op

WEERBURO / WEATHER BUREAU
DEPT. VAN VERVOER / DEPT. OF TRANSPORT
17 - 10 - 1976

DAILY WEATHER BULLETIN

Maximum and Minimum Temperatures (°C) and Rainfall (RRR) in mm for the 24 hours ended at 0800 SAST on

TRANSVAAL	Max	Min	RRR
Alberton			
Barberton			
Belfast			
Bethal	20	5	0,9
Bospoort			
Carolina			
Delareyville			
Delmas			
Doornspruit (Vaalwater)	31	8	3,0
Ermelo			
Jan Kempdorp			
Jan Smuts	19	3	2,3
Joubertpark (Jhb)	18	7	1,0
Klerksdorp			
Kroondal (Rustenburg)	25	11	2,7
Letaba			
Levubu	34	15	1,6
Lichtenburg			
Loskopdam			
Loskopkanale (Groblersdal)			
Louis Trichardt			
Lydenburg			
Marble Hall			
Mara	35	15	12,5
Marnitz	34	15	3,5
Messina	39	18	7,0
Middelburg			
.....			
Nelspruit	29	14	72,4
Phalaborwa	35	16	13,0
Pietersburg	30	12	2,4
Piet Retief	21	10	5,0
Pongola			
Potchefstroom	20	3	
Potgietersrus	32	12	
Pretoria	25	9	
Pretoriuskop			
Punda Milia			
.....			
Satara			
Sekhukhune			
Shingwidzi			
Skukuza	29	16	4,8
Standerton	17	2	1,5
Schweizer-Reneke			
Thabazimbi			
Tom Burke			
Tzaneen			
Vereeniging			1,3
Volksrust			
Warmbad	31	6	
Waterval-Boven			
Witbank			
Wolmaransstad			
Zeerust			

NATAL	Max	Min	RRR
Cape St. Lucia			
Cedara	12	6	16,1
Dundee			
Durban (Louis Botha)	21	13	7,0
Eshowe			21,4
.....			
Estcourt	18	8	0,6
Harding			
Himeville			
Hluhluwe			10,0
Melmoth			
Mkuze			
Newcastle			
.....			
Port Shepstone	21	15	1,4
.....			
Van Reenen			
Vryheid			
Waterford (Underberg)	14	4	4,8
O.V.S. - O.F.S.			
Balkfontein (Bothaville)			
Bethlehem	17	2	
Bloemfontein (J.B.M. Hertzog)	19	3	
Bultfontein			
Clocolan			
.....			
Fauresmith	18	2	
Ficksburg			
Frankfort	18	2	1,2
.....			
Harrismith			0,9
Hoopstad	21	4	
Heilbron			
Koppies			
Kroonstad			
Lindley			
Modderpoort			
.....			
Petrusburg			
Philippolis			
Reddersburg			
Reitz			
Rouxville			
.....			
Vrede			
Warden			
Welkom			
Wepener	18	1	
Winburg			
Zastron			
.....			

KAAP - CAPE	Max	Min	RRR
Aberdeen			
Addo			2,4
Agulhas	xx	12	1,1
Alexander Bay	19	9	
Aliwal North	18	1	
.....			
Beaufort West	17	7	
Boegoebergdam			
Brandvlei			
.....			
Caledon			
Calitzdorp			
Calvinia	16	2	
Cape Columbine	16	9	
Cape St. Francis	16	11	14,5
Cape Town (D. F. Malan)	17	11	0,6
Cape Town (Roeland St.)			
Carnarvon			
Ceres			
Citrusdal			
Colesberg			
Cradock			
De Aar	17	5	
Döhne	16	6	0,6
Douglas	21	5	
East London (Ben Schoeman)	20	11	2,9
Elsenburg			
Fort Beaufort			
Fraserburg	16	4	
Garies			
George	16	9	11,2
Graaff-Reinet	18	8	
Grahamstown			6,5
Grootfontein (Middelburg)	17	3	
.....			
Hopetown			
Idutywa			
.....			
Jansenville	21	10	
Joubertina			
Kaappunt	14	11	
Kimberley (B. J. Vorster)	20	4	
Knysna			
Kokstad	15	4	
Kuruman	21	7	
.....			
Ladismith			
Langebaanweg	18	5	
Maclear			
Mafeking	21	6	
Malmesbury			
Matatiele			
Matroosberg			
Mbashe			

KAAP - CAPE	Max	Min	RRR
Mosselbaai	18	11	3,0
.....			
Okiep	16	5	
Oudtshoorn	18	8	1,3
.....			
Petrusville			
Piketberg			
Pofadder	17	8	
Port Elizabeth (H.F. Verwoerd)	18	11	11,2
Port Nolloth	16	8	
Port St. Johns	21	13	
Prieska	20	7	
Prince Albert			
.....			
Queenstown			
Riversdale	xx	10	4,3
Robertson	20	7	
.....			
Sheeprun	18	5	0,6
Somerset East	19	7	0,3
Steynsburg			
Strydenburg			
Sutherland	12	-1	
Swellendam			
.....			
Tarkastad			
Touwsrivier	15	4	
Twee Riviere	22	1	
.....			
Umtata	20	8	
Uniondale			
Upington	20	5	
.....			
Vanwyksvlei	19	5	
Victoria West			
Vredendal	20	6	
Vryburg	21	4	
.....			
Williston			
Willowmore	15	5	0,1
Willow Park (Dordrecht)			
.....			
LESOTHO			
Maseru	18	4	
Ox-Bow			
SWAZILAND			
Bulembu			34,1
Manzini (Matsapa)	34	13	23,0
Sitekl			

S.W.A.	Max	Min	RRR
Aroab			
Bethanien			
Dordabis			
Gobabeb	24	6	
Gobabis	24	5	
Grootfontein	30	9	
J.G. Strijdom	23	6	
Karasburg			
Kalkfeld			
Karibib			
Keetmanshoop	20	4	
Kub			
Luderitz	19	12	
Mariental	22	5	
Möwe	18	10	
Ohopoho			
Okahandja			
Okaukuejo	30	9	
Ondangwa	32	11	
Otavi			
Otjiwarango			
Outjo	26	9	
.....			
.....			
Rehoboth			
Rundu	35	17	
Steinhausen			
Tsumeb			
Uis			
Walvisbaai			
Windhoek	23	9	
.....			
.....			
.....			
.....			
.....			
BOTSWANA			
Francistown			
Gaborone			
Ghanzi			
Lobatsi			
Mahalapye			
Maun			
Shakawe			
Tshabong			
Tshane			
.....			
.....			
.....			
.....			
.....			
.....			
.....			

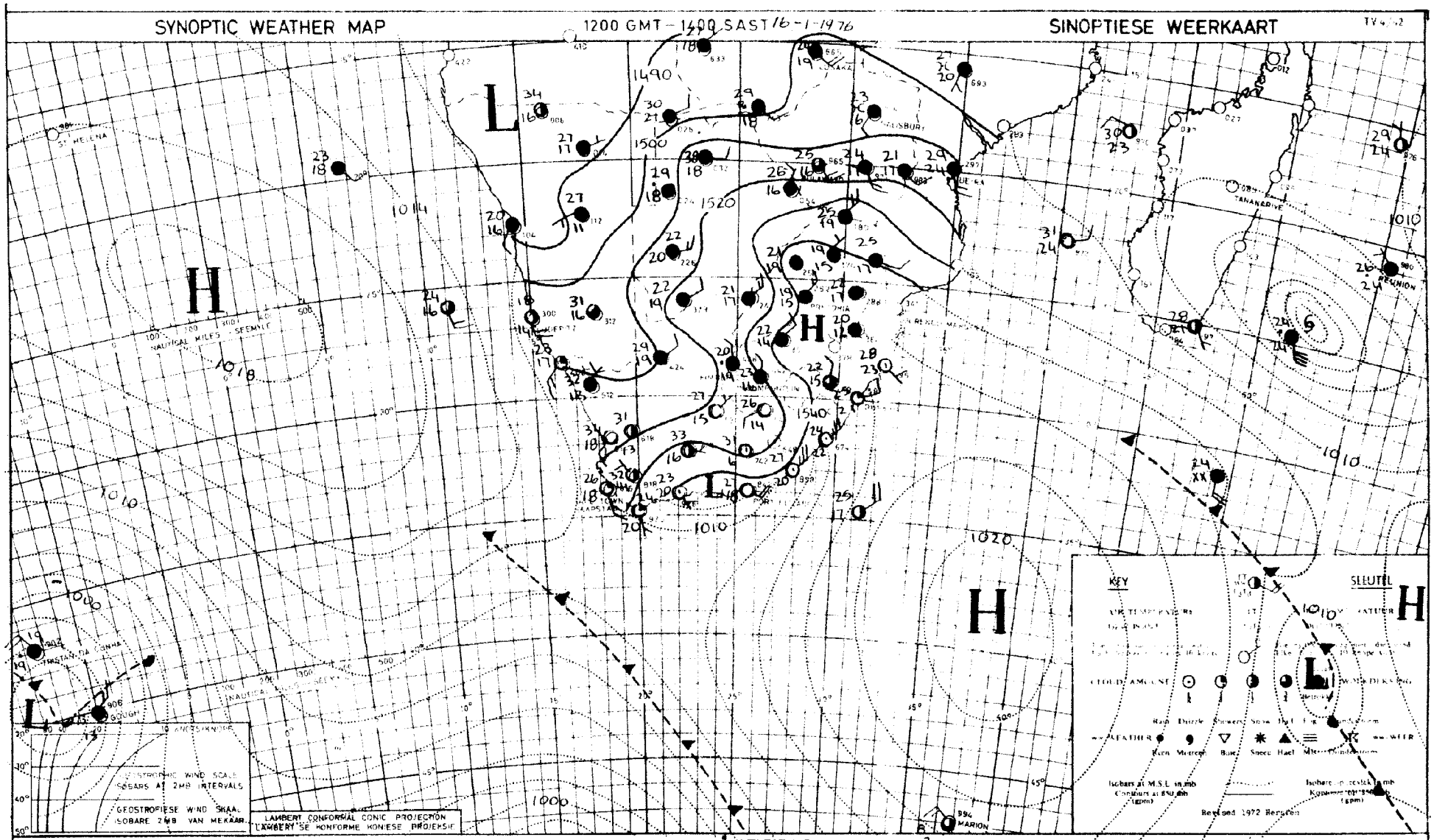

INFERENCE

Further scattered showers will occur over the areas to the east of the low-pressure trough extending southwards from S.W.A. Cooler and more stable air has, however, spread over central and Eastern Transvaal and Natal and light rain only is expected over these areas.

AFLEIDING

Verdere verspreide buie sal oor die gebiede oos van die laedruktrog wat suidwaarts vanaf S.W.A. strek, voorkom. Koeler en meer stabiele lug het egter oor sentrale en Oos-Transvaal en Natal ingestoot sodat slegs ligte reën oor hierdie dele verwag word.

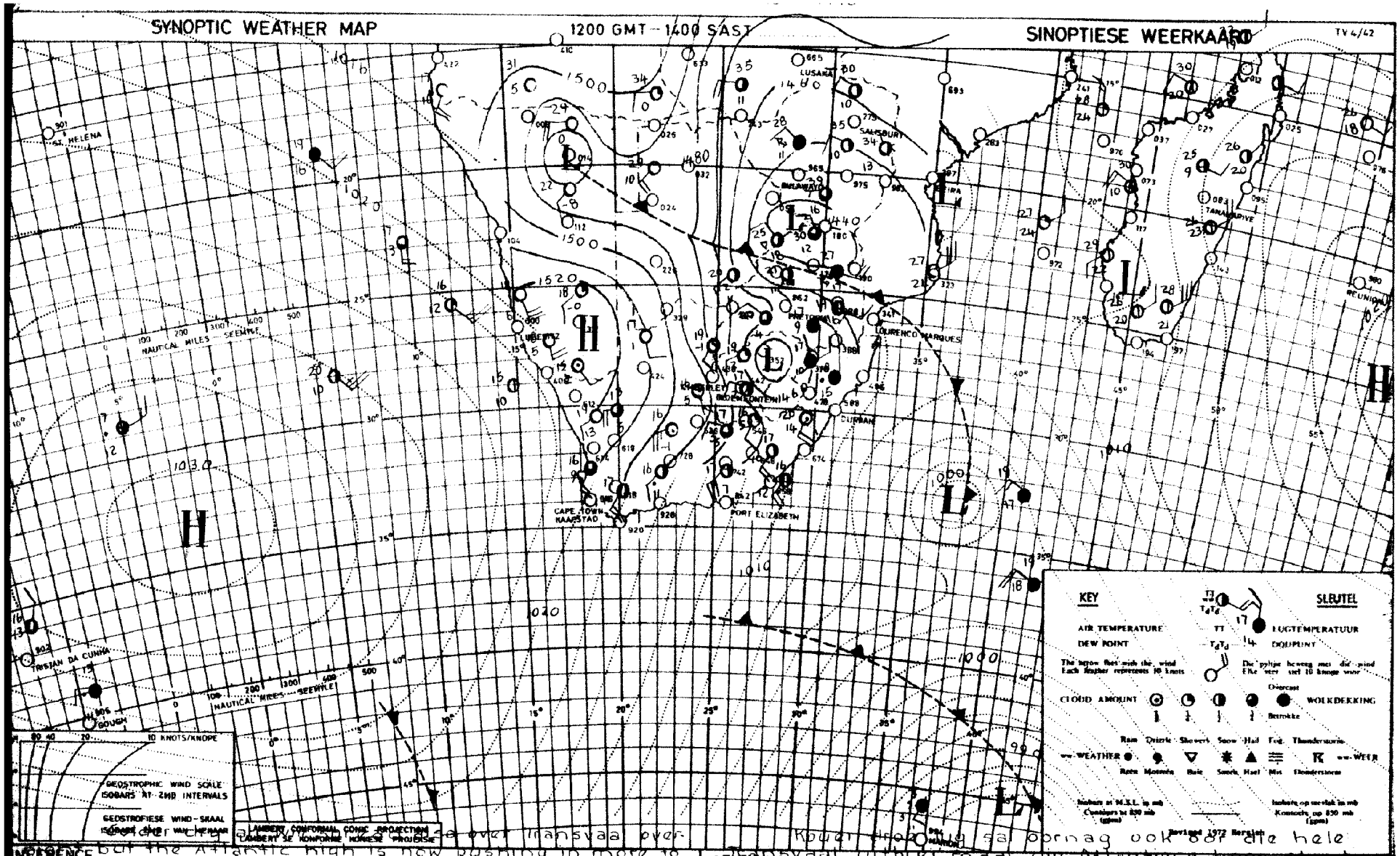

NFERENCE

... but the Atlantic high is now pushing in more to the south of the continent so that rainy weather will again develop over the southern and eastern parts with snow on the Drakensberg.

AFLEIDING

... Kouer tot ... sal ornag ook ... die hele ... hou meer suid van die land in sodat reenweer weer oor die suidelike en oostelike dele sal ontwikkel met sneeu op die Drakensberge.

DAAGLIKSE WEERBULLETIN

Maksimum en Minimum Temperatuur (°C) en Reënval (RRR)
in mm vir die 24 uur geëindig om 0800 SAST op

WEERBURO / WEATHER BUREAU
DEPT VAN VERVOER / DEPT OF TRANSPORT
18 - 1 - 1976

DAILY WEATHER BULLETIN

Maximum and Minimum Temperatures (°C) and Rainfall (RRR)
in mm for the 24 hours ended at 0800 SAST on

TRANSVAAL	Max	Min	RRR
Alberton			
Barberton			
Belfast			
Bethal	23	15	
Bospoort	21	16	39,0
Carolina	22	12	0,9
Delareyville			
Delmas			
Doornspruit (Vaalwater)	24	18	
Ermelo			0,6
Jan Kempdorp			25,0
Jan Smuts	19	13	
Joubertpark (Jhb)	19	15	
Klerksdorp			41,0
Kroondal (Rustenburg)	22	19	
Letaba			
Levubu	26	19	0,5
Lichtenburg			
Loskopdam			
Loskopkanale (Groblersdal)			
Louis Trichardt			
Lydenburg			
Marble Hall			
Mara			
Marnitz	27	18	
Messina	30	20	
Middelburg			
Flaar..cle..Lys	26	19	51,4
Nelspruit	27	18	
Phalaborwa	30	22	0,8
Pietersburg	24	14	
Piet Retief	24	14	
Pongola			
Potchefstroom	22	17	7,5
Potgietersrus	26	16	
Pretoria	22	17	
Pretoriuskop			43,0
Punda Milia			
Satara			
Sekhukhune			
Shingwidzi			
Skukuza	30	23	1,3
Standerton	23	14	
Schweizer-Reneke			
Thabazimbi			
Tom Burke			
Tzaneen			
Vereeniging			0,6
Volksrust			
Warmbad	24	17	
Waterval-Boven			
Withank			
Wolmaransstad			
Zeerust			
Ventersdorp			25,0

NATAL	Max	Min	RRR
Cape St. Lucia	27	22	
Cedara	28	16	
Dundee			
Durban (Louis Botha)	31	22	
Estcourt	26	16	
Harding			
Himeville			
Hluhluwe			
Melmoth			
Mkuze			
Newcastle			
Port Shepstone	27	21	
Van Reenen			
Vryheid			
Waterford (Underberg)	24	14	

O.V.S. - O.F.S.	Max	Min	RRR
Balkfontein (Bothaville)			20,0
Bethlehem	23	15	
Bloemfontein (J.B.M. Hertzog)	19	15	12,8
Bultfontein			
Clocolan			
Fauresmith	18	13	19,2
Ficksburg			3,2
Frankfort	24	16	
Harrismith			
Hoopstad	21	16	33,2
Heilbron			
Koppies			13,0
Kroonstad	23	16	20,8
Lindley			
Modderpoort			
Petrusburg			
Philippolis			
Reddersburg			13,5
Reitz			
Rouxville			
Vrede			
Warden			
Welkom			
Wepener	20	16	
Winburg			
Zastron			

KAAP - CAPE	Max	Min	RRR
Aberdeen			
Addo			
Agulhas	25	18	
Alexander Bay	23	17	
Aliwal North	25	14	
Beaufort West	35	20	
Boegoebergdam			15,0
Brandvlei			
Caledon			
Calitzdorp			
Calvinia	33	14	2,7
Cape Columbine	21	14	
Cape St. Francis	24	20	
Cape Town (D.F. Malan)	29	18	
Cape Town (Roeland St.)			
Carnarvon			
Ceres			
Citrusdal			
Colesberg			
Cradock			
De Aar	25	14	
Döhne	32	18	
Douglas			
East London (Ben Schoeman)	33	18	
Elsenburg			
Fort Beaufort			
Fraserburg	33	17	8,0
Garies			
George			
Graaff-Reinet	36	20	15,5
Grahamstown			
Grootfontein (Middelburg)	37	15	
Hopetown			14,0
Idutywa			
Jansenville	40	20	
Joubertina			
Kaappunt	23	17	
Kimberley (B.J. Vorster)	25	17	2,1
Knysna			
Kokstad	28	16	
Kuruman			
Loogebaanweg	28	17	
Ladismith			
Maclear			
Mafeking	23	17	7,4
Malmesbury			
Matatiele			3,5
Matroosberg	24	14	
Mbashe			

KAAP - CAPE	Max	Min	RRR
Mosselbaai	26	19	
Okiep	33	18	
Oudtshoorn	39	18	
Petrusville			
Piketberg			
Pofadder	33	17	
Port Elizabeth (H.E. Verwoerd)	34	21	0,3
Port Nolloth	19	13	
Port St. Johns	26	21	
Prieska	28	19	7,2
Prince Albert			
Queenstown	31	15	
Riversdale	34	18	
Robertson	39	16	
Sheeprun			
Somerset East	33	17	0,2
Steynsburg			
Strydenburg			
Sutherland	35	20	1,0
Swellendam			
Tarkastad			
Touwsrivier			
Twee Riviere	xx	17	45,0
Umtata	32	17	
Uniondale			
Upington	32	20	4,8
Vanwyksvlei	32	18	5,5
Victoria West			
Vredendal			
Vryburg	24	17	35,0
Williston			
Willowmore	36	24	1,5
Willow Park (Dordrecht)			

LESOTHO	Max	Min	RRR
Matatiele			2,0
Maseru			14,2
Ox-Bow			

SWAZILAND	Max	Min	RRR
Bulembu			
Manzini (Matsapa)	28	18	
Siteki			

S.W.A.	Max	Min	RRR
Aroab			
Bethanien			
Dordabis			
Gobabeb	28	15	
Gobabis	29	19	1,8
Grootfontein	26	18	37,0
J.G. Strijdom	27	16	0,6
Karasburg			
Kalkfeld			
Karibib			
Keetmanshoop	34	19	
Kub			
Luderitz	21	13	
Mariental	33	20	2,0
Möwe			
Ohopoho			
Okahandja			
Okaukuejo	33	19	19,3
Ondangwa	31	22	
Otavi			
Otjiwarango			
Outjo			
Rehoboth			
Rundu			
Steinhausen			
Tsumeb			
Uis	32	18	
Walvisbaai	22	17	
Windhoek	30	15	23,3

BOTSWANA	Max	Min	RRR
Francistown			
Gaborone			
Ghanzi			
Lobatsi			
Mahalapye			
Maun			
Shakawe			
Tshabong			
Tshane			

DAAGLIKSE WEERBULLETIN

Maksimum en Minimum Temperatuur (°C) en Reënval (RRR) in mm vir die 24 uur geëindig om 0800 SAST op

WEERBURO / WEATHER BUREAU
DEPT. VAN VERVOER / DEPT. OF TRANSPORT
18 10 1976

DAILY WEATHER BULLETIN

Maximum and Minimum Temperatures (°C) and Rainfall (RRR) in mm for the 24 hours ended at 0800 SAST on

TRANSVAAL	Max	Min	RRR
Alberton			
Barberton			26,0
Belfast			
Bethal	19	3	
Bospoort			
Carolina	26	3	
Delareyville			
Delmas			2,5
Doornspruit (Vaalwater)	25	11	
Ermelo			
Jan Kempdorp			
Jan Smuts	18	7	
Joubertpark (Jhb)	18	7	
Klerksdorp			
Kroondal (Rustenburg)	24	12	
Letaba			
Levubu	23	13	
Lichtenburg			
Loskopdam			
Loskopkanale (Groblersdal)			
Louis Trichardt			
Lydenburg			
Marble Hall			
Mara	22	11	
Marnitz	26	14	
Messina	25	14	
Middelburg			
Nylstroom			3,5
Nelspruit	22	12	
Phalaborwa	26	14	
Pietersburg	22	9	
Piet Retief	17	5	2,1
Pongola			
Potchefstroom	21	1	
Potgietersrus	26	9	
Pretoria	23	10	
Pretoriuskop			14,5
Punda Milia			
Satara			
Sekhukhune			
Shingwidzi			
Skukuza	27	15	
Standerton	19	5	
Schweizer-Reneke			
Thabazimbi			
Tom Burke			
Tzaneen			
Vereeniging			
Volksrust			
Warmbad	23	10	
Waterval-Boven			5,0
Witbank			2,8
Wolmaransstad			
Zeerust			

NATAL	Max	Min	RRR
Cape St. Lucia			
Cedara	15	6	1,5
Dundee			
Durban (Louis Botha)	21	13	1,7
Estcourt	16	7	0,1
Harding			
Himeville			8,0
Hluhluwe			
Melmoth			16,0
Mkuze			
Newcastle			
Port Shepstone	19	13	1,2
Van Reenen			5,0
Vryheid			
Waterford (Underberg)	13	2	6,0

O.V.S. - O.F.S.	Max	Min	RRR
Balkfontein (Bothaville)			
Bethlehem	17	5	
Bloemfontein (J.B.M. Hertzog)	18	2	
Bultfontein			
Clocolan			
Fauresmith	18	0	
Ficksburg			
Frankfort	19	1	
Harrismith			
Hoopstad			
Heilbron			
Koppies			
Kroonstad	20	9	
Lindley			
Modderpoort			
Petrusburg			
Philippolis			
Reddersburg			
Reitz			
Rouxville			
Vrede			
Warden			4,0
Welkom	19	4	
Wepener	16	0	
Winburg			
Zastron			

KAAP - CAPE	Max	Min	RRR
Aberdeen			
Addo			4,2
Agulhas			
Alexander Bay	21	9	
Aliwal North	14	3	
Beaufort West	17	5	
Boegoebergdam			
Brandvlei			
Caledon			
Calitzdorp			
Calvinia	21	9	
Cape Columbine	18	11	
Cape St. Francis	16	10	1,5
Cape Town (D.F. Malan)	22	6	
Cape Town (Roeland St.)			
Carnarvon			
Ceres			
Citrusdal			
Colesberg			
Cradock			
De Aar	17	2	
Döhne	11	3	5,0
Douglas	21	4	
East London (Ben Schoeman)	17	9	3,8
Elsenburg			
Fort Beaufort			
Fraserburg	16	2	
Garies			
George	16	5	
Graaff-Reinet	17	5	
Grahamstown			3,5
Grootfontein (Middelburg)	14	-1	
Hopetown			
Idutywa			
Jansenville	19	4	
Joubertina			11,0
Kaappunt	13	10	
Kimberley (B.J. Vorster)	19	4	
Knysna			
Kokstad	16	3	
Kuruman	19	7	
Ladismith			
Laingsburg	23	12	
Maclear			
Mafeking	21	8	
Malmesbury			
Matatiele			
Matroosberg			
Mbashe			

KAAP - CAPE	Max	Min	RRR
Mosselbaai	17	12	
Okiep	23	13	
Oudtshoorn	18	3	0,5
Petrusville			
Piketberg			
Pofadder	22	11	
Port Elizabeth (H.F. Verwoerd)	17	7	0,3
Port Nolloth	23	4	
Port St. Johns	17	11	3,6
Prieska	27	6	
Prince Albert			
Queenstown	15	5	
Riversdale	xx	xx	
Robertson	20	5	
Sheeprun	14	5	0,2
Somerset East	15	3	1,6
Steynsburg			
Strydenburg			
Sutherland	14	-1	
Swellendam			2,0
Tarkastad			
Touwsrivier	18	8	
Twee Riviere			
Umtata	16	4	
Uniondale			
Upington	24	11	
Vanwyksvlei	21	6	
Victoria West			
Vredendal	26	10	
Vryburg	23	4	
Williston			
Willowmore	17	3	
Willow Park (Dordrecht)			

LESOTHO	Max	Min	RRR
Maseru	18	5	
Ox-Bow			

SWAZILAND	Max	Min	RRR
Bulembu			5,6
Manzini (Matsapa)			
Siteki			

S.W.A.	Max	Min	RRR
Aroab			
Bethanien			
Dordabis			
Gobabeb	32	8	
Gobabis	25	5	
Grootfontein	26	9	
J.G. Strijdom	22	7	
Karasburg			
Kalkfeld			
Karibib			
Keetmanshoop	24	12	
Kub			
Lüderitz	19	11	
Mariental	25	6	
Möwe	17	13	
Ohopoho			
Okahandja			
Okaukuejo	31	12	
Ondangwa	32	15	
Otavi			
Otjiwarango			
Outjo	30	10	
Rehoboth			
Rundu	30	14	
Steinhausen			
Tsumeb			
Uis	32	8	
Walvisbaai			
Windhoek	27	11	

BOTSWANA	Max	Min	RRR
Francistown			
Gaborone			
Ghanzi	27	6	
Lobatsi			
Mahalapye			
Maun	31	16	
Shakawe	30	xx	
Tshabong			
Tshane			

SYNOPTIC WEATHER MAP 1200 GMT - 1400 SAST 17-1-1976 SINOPTIESE WEERKAART

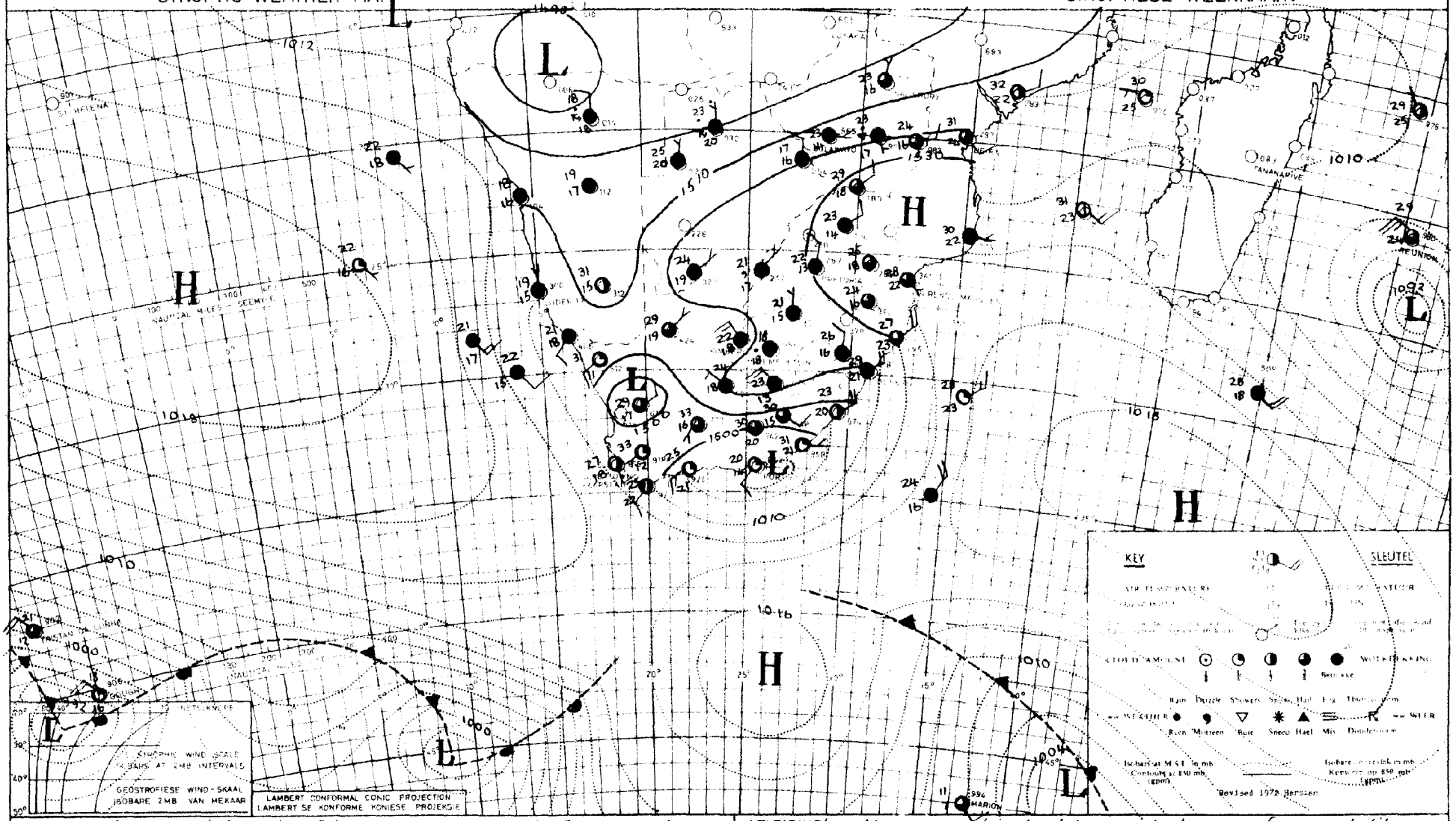

INFERENCE A general trough of low pressure extends from northern S.W.A. to Southern Cape so that further rain and showers will occur on its eastern side over northern S.W.A. Botswana, Northern and Eastern Cape, the Free State and Western and South-Western Transvaal. Only isolated showers will fall over the rest of the Transvaal and Northern Natal.

AFLEIDING 'n Algemene laedruktrog strek vanaf noordelike S.W.A. na Suid-Kaapland sodat verdere reen en buie aan die oostekant daarvan sal voorkom oor noordelike S.W.A. Botswana, Oos- en Noord-Kaap, die Vrystaat en Wes- en Suidwes-Transvaal. Slegs enkele buie sal oor die res van Transvaal en Noord-Natal voorkom.

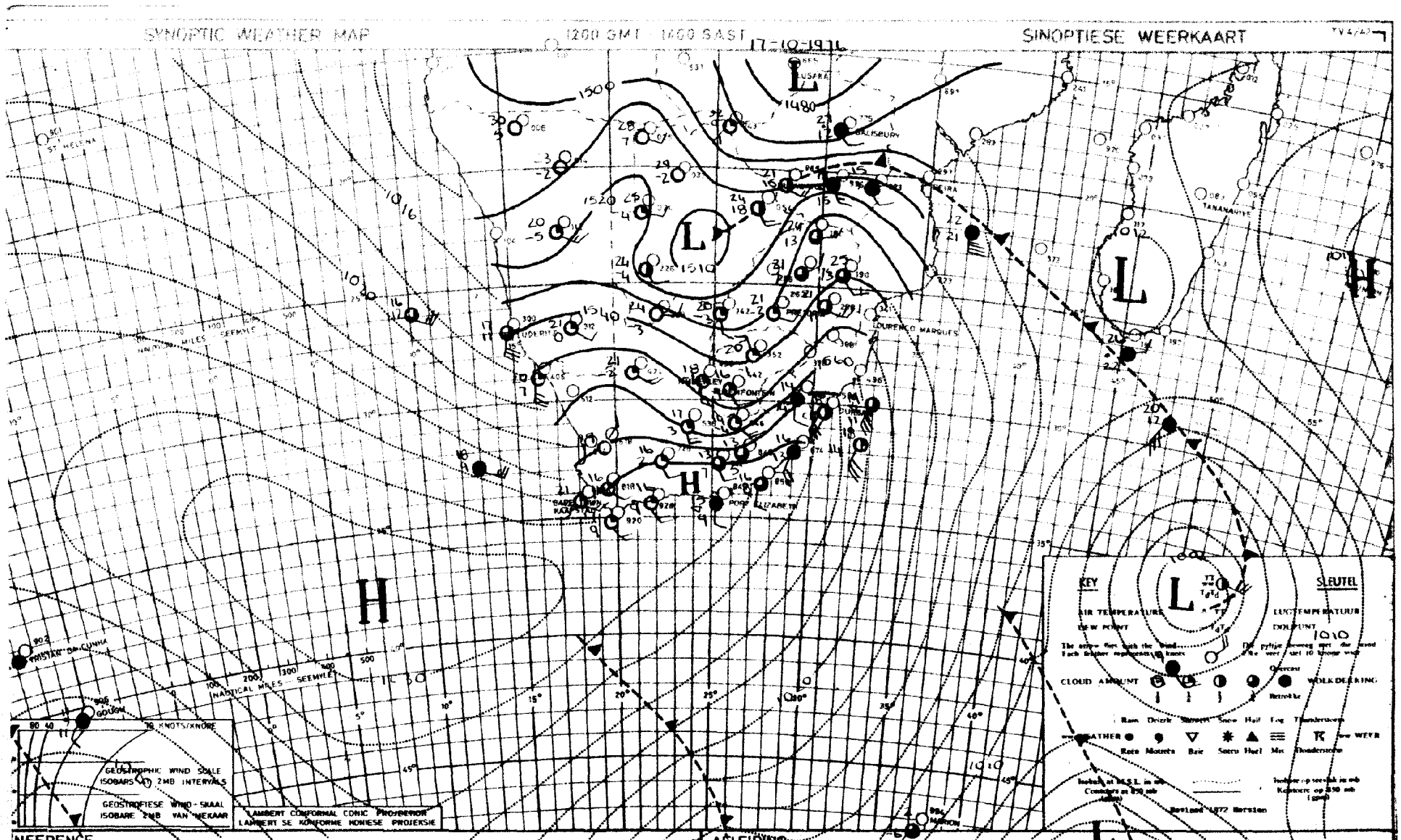

NFERENCE

The Atlantic high is moving eastwards south of the continent so that cloudy weather with rain will extend along the southern and south-eastern coastal areas and also over Natal, Transvaal and eastern Free State overnight.

AFLEIDING

Die Atlantiese hoog beweeg ooswaarts suid van die land sodat bewolkte weer met reën langs die suidelike en suidoostelike kus-streke sal uitbrei en oornag ook oor Natal, Transvaal en oostelike Vrystaat sal instoot.

DAAGLIKSE WEERBULLETIN

Maksimum en Minimum Temperatuur (°C) en Reënval (RRR) in mm vir die 24 uur geëindig om 0800 SAST op

WEERBURO / WEATHER BUREAU
DEPT VAN VERVOER / DEPT OF TRANSPORT
19 - 1 - 1976

DAILY WEATHER BULLETIN

Maximum and Minimum Temperatures (°C) and Rainfall (RRR) in mm for the 24 hours ended at 0800 SAST on

TV. 4/43

TRANSVAAL	Max	Min	RRR
Alberton			
Barberton			
Belfast			
Bethal	24	15	4,5
Bospoort			
Carolina	24	13	
Delareyville			60,0
Delmas			24,0
Doornspruit (Vaalwater)	28	18	1,0
Ermelo			
Jan Kempdorp			4,0
Jan Smuts	25	14	0,4
Joubertpark (Jhb)	21	15	0,5
Klerksdorp			7,5
Kroondal (Rustenburg)			
Letaba			
Levubu			
Lichtenburg			
Loskopdam			
Loskopkanale (Groblersdal)			
Louis Trichardt			36,1
Lydenburg	23	12	3,0
Marble Hall			
Mara	27	17	
Marnitz	32	19	
Messina	32	23	
Middelburg			
Fleur de Lys	27	20	6,2
Nelspruit	28	20	
Phalaborwa	30	20	
Pietersburg	25	16	10,3
Piet Retief	27	17	
Pongola			
Potchefstroom	21	16	11,7
Potgietersrus	29	18	4,6
Pretoria	26	18	2,6
Pretoriuskop			43,0
Punda Milia			
Carletonville			55,0
~~Satara~~ Nelspoort			21,5
Sekhukhune			
Shingwidzi			
Skukuza	31	22	
Standerton	26	15	6,5
Schweizer-Reneke			
Thabazimbi			
Tom Burke			
Tzaneen			21,5
Vereeniging			6,3
Volksrust			42,0
Warmbad	28	17	
Waterval-Boven			1,0
Witbank			
Wolmaransstad			
Zeerust			
Hazelberg			20,5

NATAL	Max	Min	RRR
Cape St. Lucia	31	23	1,3
Cedara	27	15	
Dundee			
Durban (Louis Botha)	29	21	
Estcourt	29	17	
Harding			
Himeville			0,3
Hluhluwe			44,3
Melmoth			
Mkuze			
Newcastle			
Port Shepstone	27	23	
Van Reenen			4,0
Vryheid			
Waterford (Underberg)	24	10	19,4
O.V.S. - O.F.S.			
Balkfontein (Bothaville)			0,4
Bethlehem	23	14	
Bloemfontein (J.B.M. Hertzog)	25	14	4,7
Bultfontein			
Clocolan			
Fauresmith	27	14	
Ficksburg			3,8
Frankfort	23	15	1,0
Harrismith			8,0
Hoopstad	26	17	11,4
Hellbron			
Koppies			38,5
Kroonstad	25	15	15,0
Lindley			
Modderpoort			
Petrusburg			
Philippolis			
Reddersburg			
Reitz			
Rouxville			
Vrede			
Warden			4,0
Welkom	25	17	36,0
Wepener	26	13	11,0
Winburg			
Zastron			30,0

KAAP - CAPE	Max	Min	RRR
Aberdeen			
Addo			
Agulhas	26	18	
Alexander Bay	32	16	
Aliwal North	28	15	
Beaufort West	34	20	
Boegoebergdam			
Brandvlei			
Caledon			
Calitzdorp			
Calvinia	35	20	
Cape Columbine	21	14	
Cape St. Francis	24	18	
Cape Town (D.F. Malan)	28	19	
Cape Town (Roeland St.)			
Carnarvon			27,0
Ceres			
Citrusdal			
Colesberg			
Cradock			
De Aar	29	17	
Döhne	25	16	
Douglas			
East London (Ben Schoeman)	27	21	
Elsenburg			
Fort Beaufort			
Fraserburg	33	19	
Garies			
George			
Graaff-Reinet	34	18	0,8
Grahamstown			
Grootfontein (Middelburg)	28	16	
Hopetown			
Idutywa			
Jansenville	35	19	
Joubertina			
Kaappunt	21	17	
Kimberley (B.J. Vorster)	27	17	1,7
Knysna			
Kokstad	25	14	1,2
Kuruman	25	17	
Ladismith			
Langebaanweg	27	17	
Maclear			
Mafeking	23	17	5,8
Malmesbury			
Matatiele			
Matroosberg	34	17	
Mbashe			

KAAP - CAPE	Max	Min	RRR
Mosselbaai	25	20	
Okiep	37	24	
Oudtshoorn	36	18	
Petrusville			
Piketberg			
Pofadder	34	21	
Port Elizabeth (H.F. Verwoerd)	28	18	
Port Nolloth	21	14	
Port St. Johns	26	23	
Prieska	32	20	
Prince Albert			
Queenstown			
Riversdale			
Robertson	36	18	
Sheeprun			
Somerset East	30	18	
Steynsburg			
Strydenburg			
Sutherland	31	17	
Swellendam			
Tarkastad			
Touwsrivier			
Twee Riviere	xx	20	2,5
Umtata	28	20	
Uniondale			
Upington	32	21	
Vanwyksvlei	32	20	
Victoria West			
Vredendal	31	17	
Vryburg	25	17	
Williston			
Willowmore	33	17	
Willow Park (Dordrecht)			
LESOTHO			
Mafeking			4,0
Maseru	26	14	0,2
Ox-Bow			0,3
Butha Buthe			3,0
SWAZILAND			
Bulembu			
Manzini (Matsapa)	31	20	
Siteki			

S.W.A.	Max	Min	RRR
Aroab			
Bethanien			
Dordabis			
Gobabeb	31	17	
Gobabis	29	17	11,0
Grootfontein	28	17	
J.G. Strijdom	29	15	
Karasburg			
Kalkfeld			
Karibib			
Keetmanshoop	33	21	0,7
Kub			
Luderitz	23	15	
Mariental	33	22	
Möwe	22	17	
Ohopoho			
Okahandja			15,0
Okaukuejo	32	19	24,0
Ondangwa	32	20	1,1
Otavi			6,5
Otjiwarango			
Outjo			
Mallahoba			3,0
Rehoboth			
Rundu	26	18	0,5
Steinhausen			
Tsumeb			
Uis	34	20	
Walvisbaai	21	16	
Windhoek	29	16	
BOTSWANA			
Francistown	30	18	
Gaborone	28	18	8,0
Ghanzi	28	19	5,0
Lobatsi			
Mahalapye	29	17	
Maun	26	19	17,0
Shakawe	24	19	8,1
Tshabong	27	19	
Tshane	29	20	5,5

DAAGLIKSE WEERBULLETIN

Maksimum en Minimum Temperatuur (°C) en Reënval (RRR) in mm vir die 24 uur geëindig om 0800 SAST op

WEERBURO / WEATHER BUREAU
DEPT. VAN VERVOER / DEPT. OF TRANSPORT
19-10-1976

DAILY WEATHER BULLETIN

Maximum and Minimum Temperatures (°C) and Rainfall (RRR) in mm for the 24 hours ended at 0800 SAST on

TRANSVAAL	Max	Min	RRR
Alberton			
Barberton			
Belfast			
Bethal	15	XX	
Bospoort			
Carolina	13	4	
Delareyville			
Delmas			
Doornspruit (Vaalwater)	21	7	
Ermelo			
Jan Kempdorp			
Jan Smuts	14	4	
Joubertpark (Jhb)	13	5	
Klerksdorp			
Kroondal (Rustenburg)	21	7	
Letaba			
Levubu	19	12	
Lichtenburg			
Loskopdam			
Loskopkanale (Groblersdal)			
Louis Trichardt			
Lydenburg	15	7	
Marble Hall			
Mara	20	11	0.1
Marnitz	24	12	
Messina	22	15	
Middelburg			
Nelspruit	19	13	
Phalaborwa	21	10	
Pietersburg	17	9	
Piet Retief	13	7	
Pongola			
Potchefstroom	19	8	
Potgietersrus	20	8	
Pretoria	18	8	
Pretoriuskop			
Punda Milia			
Satara			
Sekhukhune			
Shingwidzi			
Skukuza			
Standerton	15	3	
Schweizer-Reneke			
Thabazimbi			
Tom Burke			
Tzaneen			
Vereeniging			
Volksrust			
Warmbad	21	7	
Waterval-Boven			
Witbank			
Wolmaransstad			
Zeerust			

NATAL	Max	Min	RRR
Cape St. Lucia	19	14	
Cedara	14	6	
Dundee			
Durban (Louis Botha)	20	14	
Estcourt	13	8	
Harding			
Himeville			
Hluhluwe			
Melmoth			
Mkuze			
Newcastle	XX	6	
Port Shepstone	21	12	
Van Reenen			
Vryheid			
Waterford (Underberg)	10	-2	
O.V.S. - O.F.S.			
Balkfontein (Bothaville)			4.5
Bethlehem	13	3	
Bloemfontein (J.B.M. Hertzog)	19	4	
Bultfontein			
Clocolan			
Fauresmith	21	10	
Ficksburg			
Frankfort	16	1	
Harrismith			
Hoopstad	22	8	
Heilbron			
Koppies			
Kroonstad	18	7	
Lindley			
Modderpoort			
Petrusburg			
Philippolis			
Reddersburg			
Reitz			
Rouxville			
Vrede			
Warden			
Welkom	20	6	
Wepener	18	1	
Winburg			
Zastron			

KAAP - CAPE	Max	Min	RRR
Aberdeen			
Addo			
Agulhas	XX	15	
Alexander Bay	35	11	
Aliwal North	19	8	6.0
Beaufort West	22	8	
Boegoebergdam			
Brandvlei			
Caledon			
Calitzdorp			
Calvinia	24	13	
Cape Columbine	24	12	
Cape St. Francis	17	14	
Cape Town (D.F. Malan)	26	9	
Cape Town (Roeland St.)			
Carnarvon			
Ceres			
Citrusdal			
Colesberg			
Cradock			
De Aar	21	9	
Döhne	17	8	
Douglas	26	12	
East London (Ben Schoeman)	18	11	
Elsenburg			
Fort Beaufort			
Fraserburg	21	8	
Garies			
George	19	6	
Graaff-Reinet	22	8	
Grahamstown			
Grootfontein (Middelburg)	18	2	
Hopetown			
Idutywa			
Jansenville	23	8	
Joubertina			
Kaappunt	20	13	
Kimberley (B.J. Vorster)	23	11	0.6
Knysna			
Kokstad	14	1	
Kuruman	22	8	
Ladismith			
Langgebeurmag	29	12	
Maclear			
Mafeking	17	17	
Malmesbury			
Matatiele			
Matroosberg			
Mbashe			

KAAP - CAPE	Max	Min	RRR
Mosselbaai	16	12	
Oliep	27	11	
Oudtshoorn	25	7	
Petrusville			
Piketberg			
Pofadder	26	16	
Port Elizabeth (H.F. Verwoerd)	18	11	
Port Nolloth	35	8	
Port St. Johns	20	12	
Prieska	25	12	
Prince Albert			
Queenstown	18	5	
Riversdale	23	7	
Robertson	27	6	
Sheeprun	16	5	
Somerset East	21	4	
Steynsburg			
Strydenburg			
Sutherland	19	2	
Swellendam			
Tarkastad			
Touwsrivier	22	4	
Twee Riviere	29	X	
Umtata	18	6	
Uniondale			
Upington	29	15	
Vanwyksvlei	24	9	
Victoria West			
Vredendal	31	11	
Vryburg	24	6	
Williston			
Willowmore	20	7	
Willow Park (Dordrecht)			
LESOTHO			
Maseru	16	7	
Ox-Bow			
SWAZILAND			
Bulembu			
Manzini (Matsapa)	18	12	
Siteki			

S.W.A.	Max	Min	RRR
Aroab			
Bethanien			
Dordabis			
Gobabeb	29	10	
Gobabis	28	12	
Grootfontein	31	11	
J.G. Strijdom	28	11	
Karasburg			
Kalkfeld			
Karibib			
Keetmanshoop	29	15	
Kub			
Luderitz	17	10	
Mariental	30	13	
Möwe	16	12	
Ohopoho			
Okahandja			
Okaukuejo	34	16	
Ondangwa	34	15	
Otavi			
Otjiwarango			
Outjo	34	12	
Rehoboth			
Rundu	34	21	
Steinhausen			
Tsumeb			
Uis	32	12	
Walvisbaai			
Windhoek	28	13	
BOTSWANA			
Francistown	18	13	
Gaborone	19	8	
Ghanzi	30	12	
Lobatsi			
Mahalapye	20	13	
Maun	29	15	
Shakawe	33	18	
Tshabong			
Tshane	26	13	

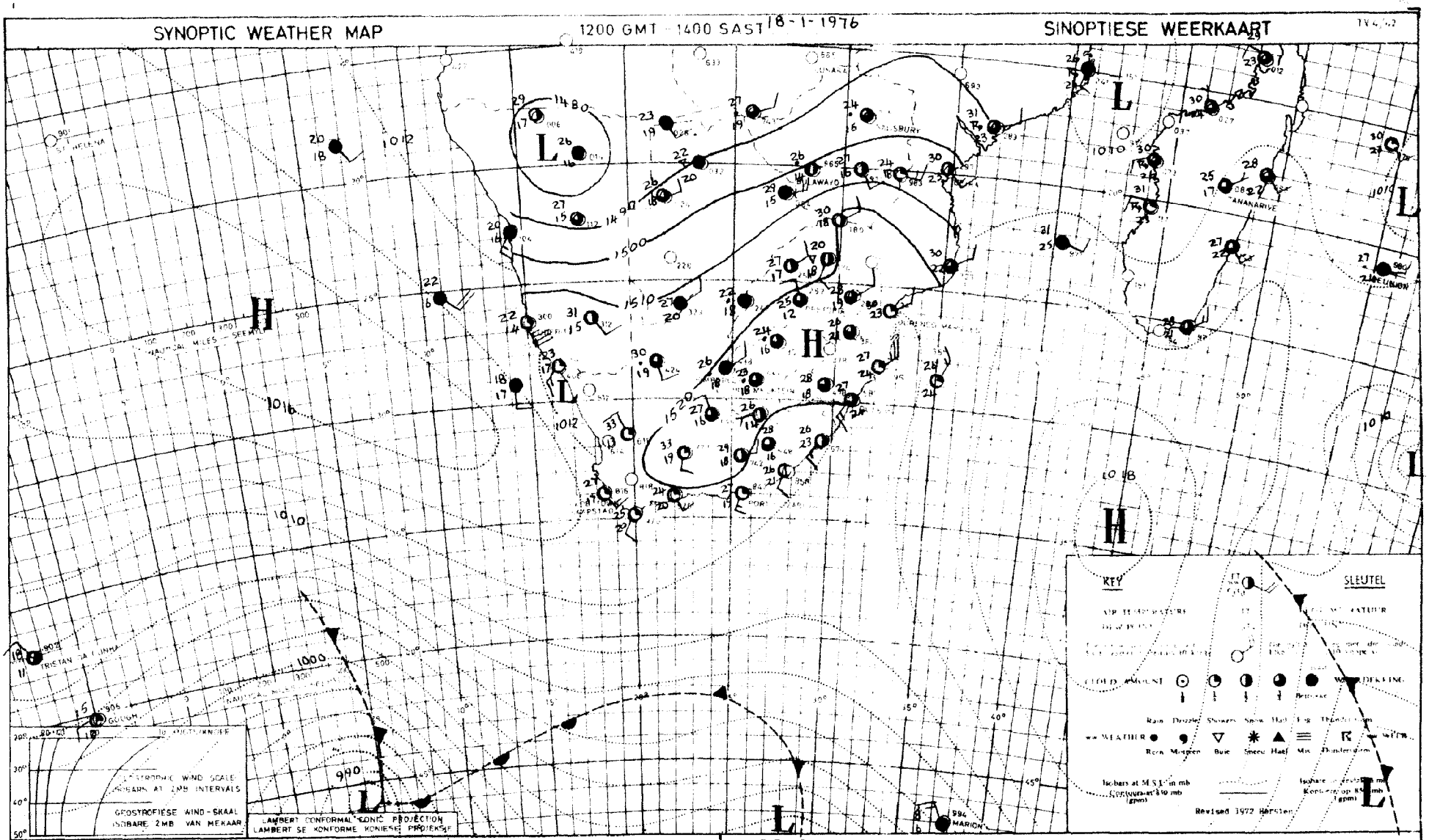

INFERENCE The weather over most parts of the country is still being influenced by the low pressure system over S.W.A. and further scattered showers will occur over the northern and central parts but only isolated showers over the eastern areas.

AFLEIDING Die laedrukstelsel oor S.W.A. beïnvloed nog die weer oor die meeste dele van die land sodat verdere verspreide buie oor die noordelike en sentrale gebiede sal voorkom, maar slegs enkele buie oor die oostelike streke

SYNOPTIC WEATHER MAP 1200 GMT – 1400 SAST 18-10-1976 SINOPTIESE WEERKAART TV 4/42

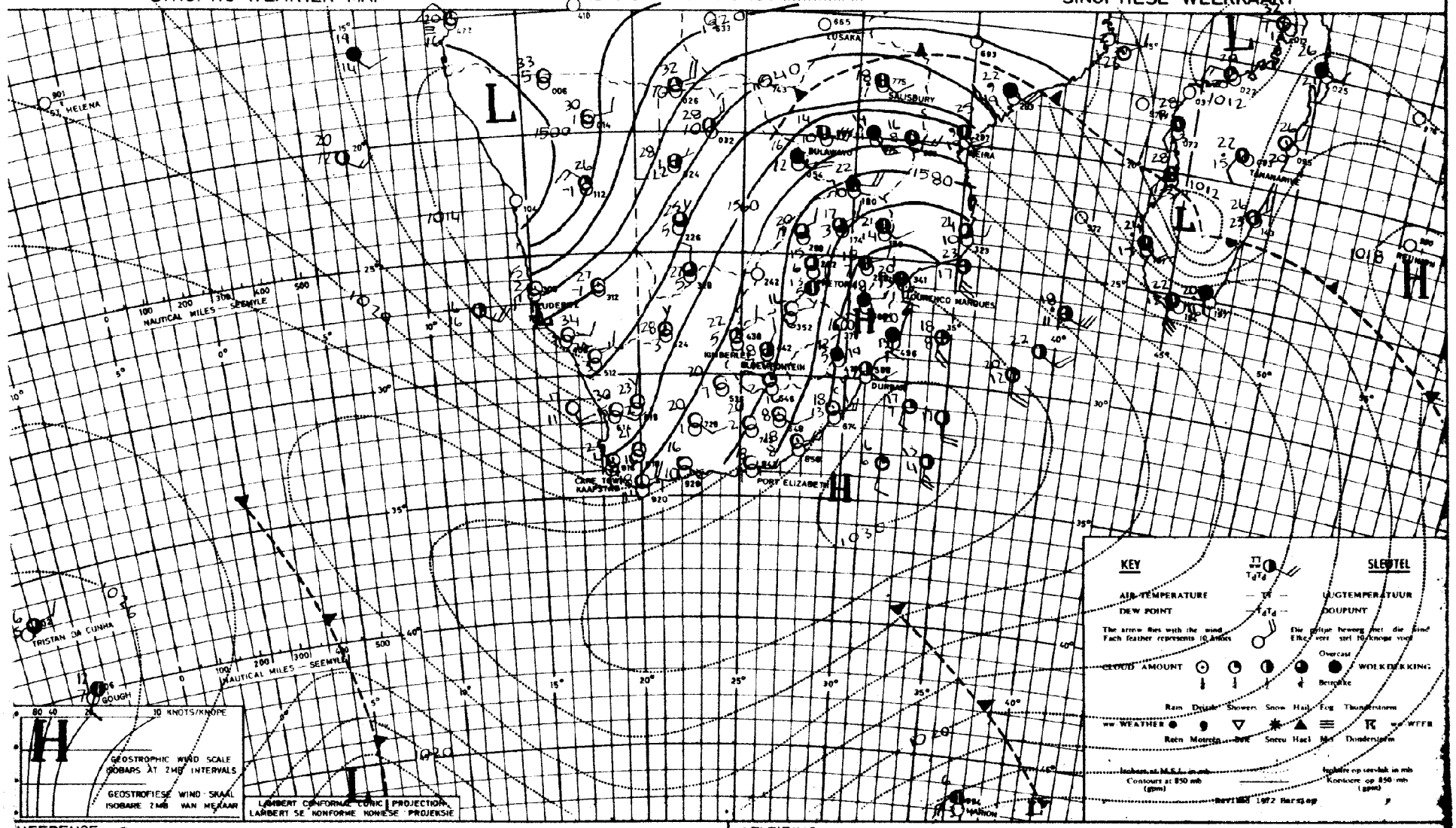

INFERENCE The strong high south-east of the continent is moving eastwards and the influx of cold air over the north-eastern regions will decrease. A deep trough is developing over the western interior causing scattered thundershowers over the central parts

AFLEIDING Die sterk hoog suidoos van die land beweeg oswaarts en die invloei van koue lug oor die noordoostelike gebiede sal verminder. 'n Diep trog ontwikkel oor die westelike binneland sodat donderbuie oor Noord-Kaap en suidwestelike Vrystaat sal voorkom.

DAAGLIKSE WEERBULLETIN

Maksimum en Minimum Temperatuur (°C) en Reënval (RRR)
in mm vir die 24 uur geëindig om 0800 SAST op

WEERBURO / WEATHER BUREAU
DEPT. VAN VERVOER / DEPT. OF TRANSPORT
20 - 1 - 1976

DAILY WEATHER BULLETIN

Maximum and Minimum Temperatures (°C) and Rainfall (RRR)
in mm for the 24 hours ended at 0800 SAST on

TRANSVAAL	Max	Min	RRR
Alberton			
Barberton			
Belfast			
Bethal	25	11	
Bospoort	23	15	1,0
Carolina	24	11	
Delareyville			
Delmas			
Doornspruit (Vaalwater)	28	13	
Ermelo			
Jan Kempdorp			6,0
Jan Smuts	25	14	
Joubertpark (Jhb)	24	14	
Klerksdorp			
Kroondal (Rustenburg)	22	16	1,1
Letaba			
Levubu	29	20	0,2
Lichtenburg			
Loskopdam			
Loskopkanale (Groblersdal)			
Louis Trichardt			11,0
Lydenburg	25	9	
Marble Hall			
Mara	28	X	
Marnitz	32	17	
Messina	32	22	
Middelburg			
Fleur de Lys	29	18	
Nelspruit	29	18	
Phalaborwa			
Pietersburg	27	16	
Piet Retief	27	14	
Pongola			
Potchefstroom	26	15	
Potgietersrus	29	15	
Pretoria	27	17	
Pretoriuskop			
Punda Milia			
Satara			
Sekhukhune			
Shingwidzi			
Skukuza	31	18	
Standerton	26	12	
Schweizer-Reneke			
Thabazimbi			
Tom Burke			
Tzaneen			
Vereeniging			
Volksrust			
Warmbad	28	16	
Waterval-Boven			
Witbank			
Wolmaransstad			
Zeerust			

NATAL	Max	Min	RRR
Cape St. Lucia	28	21	
Cedara	27	18	
Dundee			
Durban (Louis Botha)	29	22	
Estcourt	28	18	
Harding			
Himeville			
Hluhluwe			
Melmoth			
Mkuze			
Newcastle			
Port Shepstone	30	22	
Van Reenen			
Vryheid			
Waterford (Underberg)	26	13	
O.V.S. - O.F.S.			
Balkfontein (Bothaville)			
Bethlehem	25	13	1,0
Bloemfontein (J.B.M. Hertzog)	27	15	1,1
Bultfontein			
Clocolan			16,0
Fauresmith	28	16	3,0
Ficksburg			2,8
Frankfort	25	13	
Harrismith			
Hoopstad	26	17	19,3
Heilbron			
Koppies			
Kroonstad	27	15	
Lindley			
Modderpoort			
Petrusburg			
Philippolis			
Reddersburg			4,5
Reitz			
Rouxville			
Vrede			
Warden			
Welkom	25	17	1,1
Wepener	28	14	1,2
Winburg			
Zastron			

KAAP - CAPE	Max	Min	RRR
Aberdeen			
Addo			
Agulhas	26	21	
Alexander Bay	24	17	2,1
Aliwal North	29	15	
Beaufort West	34	20	6,2
Boegoebergdam			
Brandvlei			
Caledon			
Calitzdorp			
Calvinia	37	21	13,5
Cape Columbine	20	13	
Cape St. Francis	25	21	
Cape Town (D.F. Malan)	26	18	
Cape Town (Roeland St.)			
Carnarvon			
Ceres			
Citrusdal			
Colesberg			
Cradock			
De Aar	30	17	
Döhne	28	17	
Douglas			
East London (Ben Schoeman)	28	22	
Elsenburg			
Fort Beaufort			
Fraserburg	34	19	7,8
Garies			
George			
Graaff-Reinet	36	21	
Grahamstown			
Grootfontein (Middelburg)	31	18	2,2
Hopetown			
Idutywa			
Jansenville	38	21	
Joubertina			8,0
Kaappunt	24	13	
Kimberley (B.J. Vorster)	28	19	
Knysna			
Kokstad	28	12	
Kuruman			
Langebaanweg	29	17	
Ladismith			
Maclear			
Mafeking	25	15	0,2
Malmesbury			
Matatiele			
Matroosberg	36	18	
Mbashe			

KAAP - CAPE	Max	Min	RRR
Mosselbaai	26	21	
Okiep	36	24	0,3
Oudtshoorn	38	21	
Petrusville			3,5
Piketberg			
Pofadder	39	26	21,6
Port Elizabeth (H.F. Verwoerd)	28	21	
Port Nolloth	19	12	
Port St. Johns	27	23	
Prieska	33	20	
Prince Albert			
Queenstown	32	18	
Riversdale	32	20	
Robertson	36	18	
Sheeprun			
Somerset East	33	20	
Steynsburg			
Strydenburg			
Sutherland	32	17	24,0
Swellendam			
Tarkastad			
Touwsrivier			
Twee Riviere	XX	21	2,1
Umtata	29	19	
Uniondale			
Upington	31	22	
Vanwyksvlei	34	21	
Victoria West			
Vredendal	35	18	
Vryburg	27	15	
Williston			
Willowmore	36	19	31,5
Willow Park (Dordrecht)			
LESOTHO			
Maseru			5,5
Ox-Bow			1,5
Paray			5,0
SWAZILAND			
Bulembu			
Manzini (Matsapa)			
Siteki			

S.W.A.	Max	Min	RRR
Aroab			22,0
Bethanien			
Dordabis			
Gobabeb	33	16	
Gobabis	26	16	2,0
Grootfontein	26	17	6,4
J.G. Strijdom	27	15	0,4
Karasburg			
Kalkfeld			
Karibib			7,2
Keetmanshoop	33	21	
Kub			
Luderitz	22	14	
Mariental	33	20	0,3
Möwe	21	16	
Ohopoho			
Okahandja			12,5
Okaukuejo	30	19	18,8
Ondangwa	29	19	6,5
Otavi			6,5
Otjiwarango			28,0
Outjo			
Karamagab			37,5
Otjihondo			7,0
Rehoboth			
Rundu	29	15	5,0
Steinhausen			
Tsumeb			
Uis	26	19	3,2
Walvisbaai	20	17	
Windhoek	28	16	3,7
Ombika			8,0
Rietfontein			8,3
Stampriet			14,0
BOTSWANA			
Francistown	31	17	
Gaborone	29	17	
Ghanzi	28	18	1,0
Lobatsi			
Mahalapye	29	16	
Maun	29	19	23,8
Shakawe	26	19	6,3
Tshabong	28	17	2,8
Tshane	28	16	

DAAGLIKSE WEERBULLETIN

Maksimum en Minimum Temperatuur (°C) en Reënval (RRR)
in mm vir die 24 uur geëindig om 0800 SAST op

WEERBURO / WEATHER BUREAU
DEPT. VAN VERVOER / DEPT. OF TRANSPORT
20-10-1976

DAILY WEATHER BULLETIN

Maximum and Minimum Temperatures (°C) and Rainfall (RRR)
in mm for the 24 hours ended at 0800 SAST on

TV.4

TRANSVAAL	Max	Min	RRR
Alberton			
Barberton			
Belfast			
Bethal	19	XX	
Bospoort			
Carolina	17	5	
Delareyville			
Delmas			
Doornspruit (Vaalwater)	21	9	
Ermelo			
Jan Kempdorp			
Jan Smuts	18	8	
Joubertpark (Jhb)	17	7	
Klerksdorp			
Kroondal (Rustenburg)	22	9	
Letaba			
Levubu	21	9	
Lichtenburg			
Loskopdam			
Loskopkanale (Groblersdal)			
Louis Trichardt			
Lydenburg	18	4	
Marble Hall			
Mara	21	8	
Marnitz	22	11	
Messina	24	15	
Middelburg			
Nelspruit	21	9	
Phalaborwa	24	10	
Pietersburg	19	8	
Piet Retief	18	7	
Pongola			
Potchefstroom	22	8	
Potgietersrus	22	11	
Pretoria	20	11	
Pretoriuskop			
Punda Milia			
Satara			
Sekhukhune			
Shingwidzi			
Skukuza	25	8	
Standerton	19	4	
Schweizer-Reneke			
Thabazimbi			
Tom Burke			
Tzaneen			
Vereeniging			
Volksrust			
Warmbad	23	8	
Waterval-Boven			
Witbank			
Wolmaransstad			
Zeerust			

NATAL	Max	Min	RRR
Cape St. Lucia	22	16	
Cedara	21	10	1,1
Dundee			
Durban (Louis Botha)	23	15	
Estcourt	21	7	0,3
Harding			
Himeville			
Hluhluwe			
Melmoth			
Mkuze			
Newcastle	21	15	
Port Shepstone	22	15	
Pietermaritzburg			1,5
Van Reenen			
Vryheid			
Waterford (Underberg)	18	2	1,9
O.V.S. - O.F.S.			
Balkfontein (Bothaville)			
Bethlehem	18	7	
Bloemfontein (J.B.M. Hertzog)	22	8	
Bultfontein			
Clocolan			
Fauresmith	22	8	1,4
Ficksburg			
Frankfort			
Harrismith			
Hoopstad	24	9	
Heilbron			
Koppies			
Kroonstad	22	9	
Lindley			
Modderpoort			
Petrusburg			
Philippolis			
Reddersburg			
Reitz			
Rouxville			
Vrede			
Warden			
Welkom	22	10	
Wepener	19	8	
Winburg			
Zastron			13,2

KAAP - CAPE	Max	Min	RRR
Aberdeen			
Addo			55
Agulhas	XX	14	
Alexander Bay	22	12	
Aliwal North	16	7	6,0
Beaufort West	28	10	
Boegoebergdam			
Brandvlei			
Caledon			
Calitzdorp			
Calvinia	28	2	
Cape Columbine	18	12	
Cape St. Francis	24	12	
Cape Town (D.F. Malan)	24	13	
Cape Town (Roeland St.)			
Carnarvon			4,0
Ceres			
Citrusdal			
Colesberg			
Cradock			
De Aar	23	10	3,5
Döhne	25	11	2,0
Douglas	27	12	0,1
East London (Ben Schoeman)	22	15	
Elsenburg			
Fort Beaufort			
Fraserburg	25	4	
Garies			
George	26	11	
Graaff-Reinet	27	12	12,8
Grahamstown			1,2
Grootfontein (Middelburg)	21	5	4,1
Hopetown			5,9
Idutywa			2,0
Jansenville	27	11	4,0
Joubertina			
Kaappunt	20	12	
Kimberley (B.J. Vorster)	25	12	0,9
Knysna			
Kokstad	21	5	6,0
Kuruman	24	12	5,5
Ladismith			
Langgebaanweg	28	13	
Maclear			
Mafeking	20	11	
Malmesbury			
Matatiele			
Matroosberg			
Mbashe			

KAAP - CAPE	Max	Min	RRR
Mosselbaai	19	14	
Okiep	26	8	
Oudtshoorn	30	10	
Petrusville			3,0
Piketberg			
Pofadder	28	9	
Port Elizabeth (H.E. Verwoerd)	22	12	0,3
Port Nolloth	18	13	
Port St. Johns	22	15	
Prieska	29	11	
Prince Albert			
Queenstown	24	10	1,0
Riversdale	29	10	
Robertson	32	12	
Sheeprun	24	10	
Somerset East	28	12	12,0
Steynsburg			12,0
Strydenburg			
Sutherland	24	-1	
Swellendam			
Stayt'garville			17,5
Tarkastad			
Touwsrivier	27	8	
Twee Riviere			
Umtata	25	11	11,5
Uniondale			
Upington	31	13	0,5
Vanwyksvlei	29	5	0,3
Victoria West			
Vredendal	30	14	
Vryburg	15	12	3,0
Williston			
Willowmore	21	8	15,2
Willow Park (Dordrecht)			
LESOTHO			
Maseru	18	10	
Ox-Bow			
SWAZILAND			
Bulembu			
Manzini (Matsapa)			
Siteki			

S.W.A.	Max	Min	R
Aroab			
Bethanien			
Dordabis			
Gobabeb	29	8	
Gobabis	30	14	
Grootfontein	32	17	
J.G. Strijdom	29	11	
Karasburg			
Kalkfeld			
Karibib			
Keetmanshoop	33	9	
Kub			
Luderitz	15	11	
Mariental	33	9	
Möwe	17	13	
Ohopoho			
Okahandja			
Okaukuejo	35	16	
Ondangwa	35	21	
Otavi			
Otjiwarango			
Outjo	35	12	
Rehoboth			
Rundu			
Steinhausen			
Tsumeb			
Uis	33	12	
Walvisbaai			
Windhoek	29	14	
BOTSWANA			
Francistown	23	10	
Gaborone	22	10	
Ghanzi	30	16	
Lobatsi			
Mahalapye	21	10	
Maun	32	16	
Shakawe	31	12	
Tshabong			
Tshane	27	14	1,

SYNOPTIC WEATHER MAP 1200 GMT 1400 SAST 19-1-1976 SINOPTIESE WEERKAART

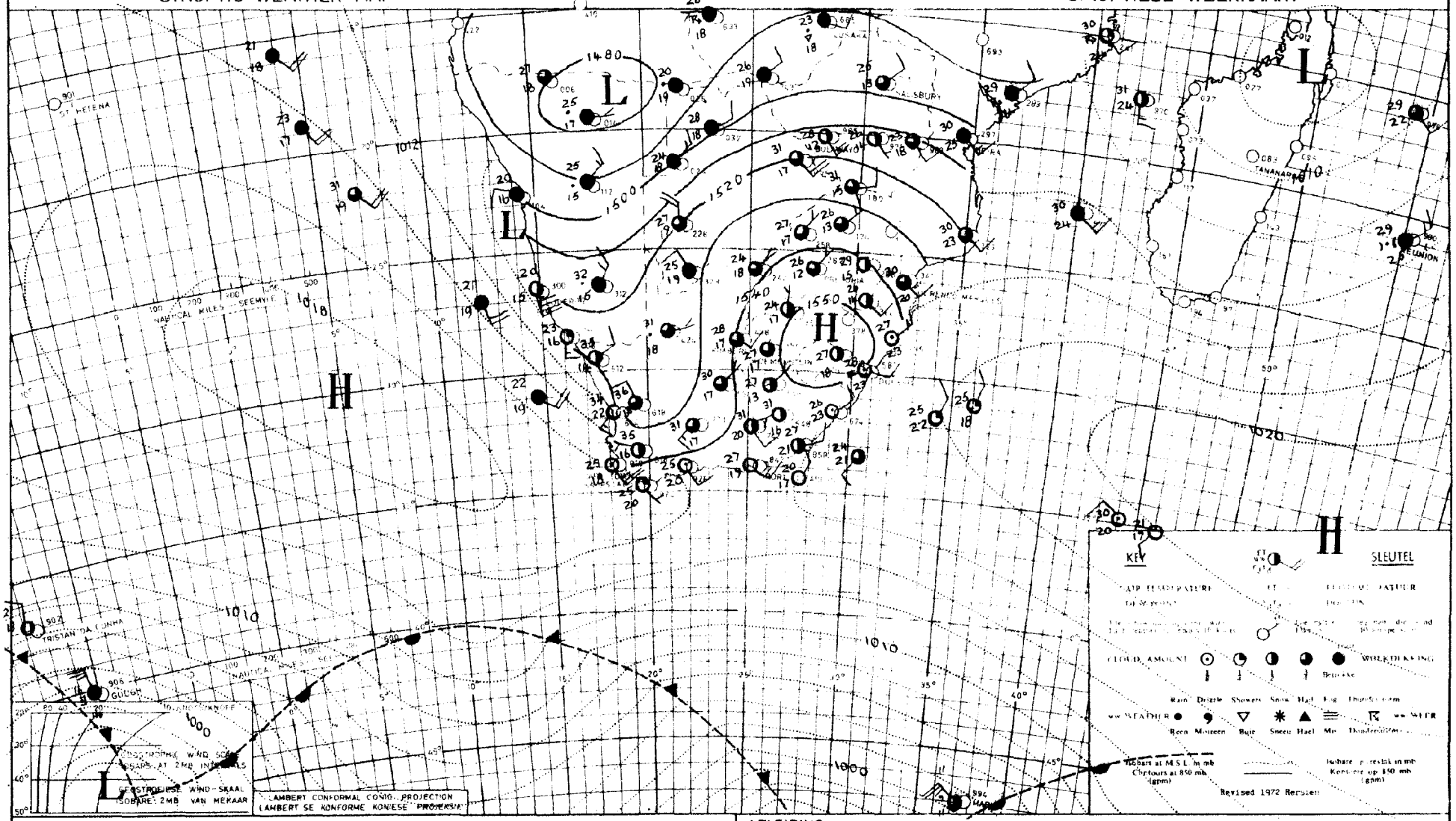

INFERENCE The high-pressure system has intensified over the eastern half of the country and the weather will clear over these areas. Further showers are, however, expected near the low-pressure trough over the western regions and cloudy conditions will develop along the Cape south coast.

AFLEIDING Die hoëdrukstelsel oor die oostelike helfte van die land het versterk sodat opklaring oor hierdie dele sal intree. Verdere verspreide buie sal egter nog in die omgewing van die laedruktrog oor die westelike gebiede voorkom en bewolkte toestande sal langs die Kaapse suidkus ontwikkel.

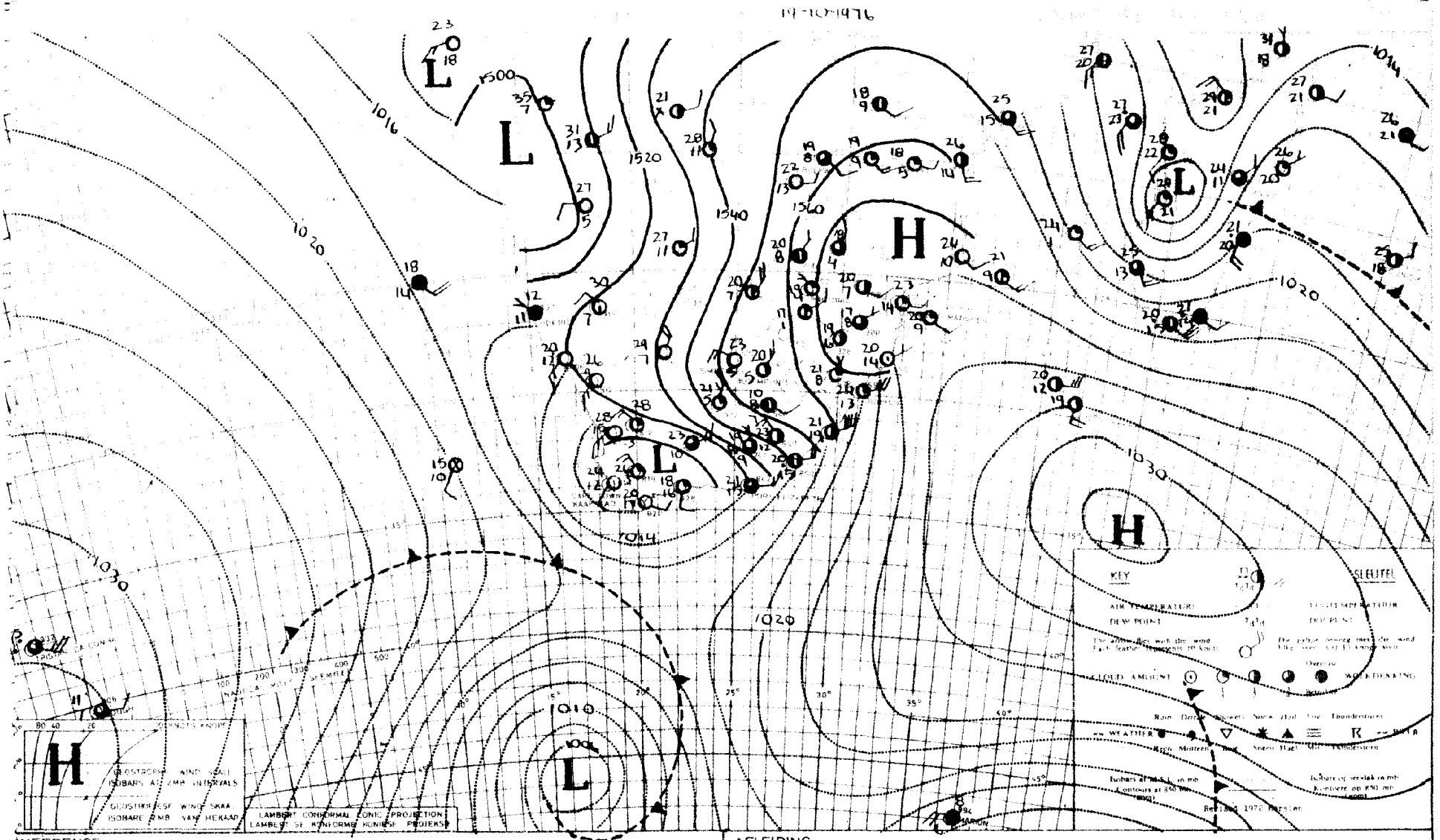

INFERENCE The cold front is moving eastwards mainly to the south of the continent but the deep low over South-western Cape is moving slowly eastwards and will cause further rain and thundershowers over most parts of the Cape Province and Southern Natal

AFLEIDING Die koudfront beweeg hoofsaaklik suid van die land verby maar die diep laag oor Suidwes-Kaap beweeg stadig ooswaarts en sal verdere reen en donderbuie oor die meeste dele van die Kaap-provinsie en Suid-Natal veroorsaak.

DAAGLIKSE WEERBULLETIN

Maksimum en Minimum Temperatuur (°C) en Reënval (RRR) in mm vir die 24 uur geëindig om 0800 SAST op

WEERBURO / WEATHER BUREAU
DEPT. VAN VERVOER / DEPT. OF TRANSPORT
21-1-1976

DAILY WEATHER BULLETIN

Maximum and Minimum Temperatures (°C) and Rainfall (RRR) in mm for the 24 hours ended at 0800 SAST on

TRANSVAAL	Max	Min	RRR
Alberton			
Barberton			
Belfast			
Bethal	25	15	
Bospoort	26	12	
Carolina	23	10	
Delareyville			
Delmas			
Doornspruit (Vaalwater)	29	11	
Ermelo			
Jan Kempdorp			
Jan Smuts	25	12	
Joubertpark (Jhb)	25	13	
Klerksdorp			
Kroondal (Rustenburg)	21	15	
Letaba			
Levubu	28	18	
Lichtenburg			
Loskopdam			
Loskopkanale (Groblersdal)			
Louis Trichardt			
Lydenburg	26	9	
Marble Hall			
Mara	28	14	
Marnitz	32	15	
Messina	30	17	1,5
Middelburg			
Flavr. da.l.y.s	27	17	
Nelspruit	29	18	
Phalaborwa	30	18	
Pietersburg	28	14	
Piet Retief	27	14	
Pongola			
Potchefstroom	27	13	
Potgietersrus	29	13	
Pretoria	29	16	
Pretoriuskop			
Punda Milia			
Satara			
Sekhukhune			
Shingwidzi			
Skukuza	31	18	
Standerton	26	11	
Schweizer-Reneke			
Thabazimbi			
Tom Burke			
Tzaneen			
Vereeniging			
Volksrust			
Warmbad	29	13	
Waterval-Boven			
Witbank			
Wolmaransstad			
Zeerust			

NATAL	Max	Min	RRR
Cape St. Lucia	29	21	
Cedara	27	19	
Dundee			
Durban (Louis Botha)	29	20	
Estcourt	29	16	
Harding			
Himeville			
Hluhluwe			
Melmoth			
Mkuze			
Newcastle			
Port Shepstone	30	23	
Van Reenen			
Vryheid			
Waterford (Underberg)	26	12	

O.V.S. - O.F.S.	Max	Min	RRR
Balkfontein (Bothaville)			
Bethlehem	27	12	
Bloemfontein (J.B.M. Hertzog)	18	17	
Bultfontein			
Clocolan			
Fauresmith			
Ficksburg			
Frankfort	27	13	
Harrismith			
Hoopstad	29	16	
Heilbron			
Koppies			
Kroonstad	28	16	
Lindley			
Modderpoort			
Petrusburg			
Philippolis			
Reddersburg			
Reitz			
Rouxville			
Vrede			
Warden			
Welkom	27	17	
Wepener	29	16	4,8
Winburg			
Zastron			

KAAP - CAPE	Max	Min	RRR
Aberdeen			
Addo			
Agulhas			
Alexander Bay	36	18	
Aliwal North	30	17	
Beaufort West	31	20	2,0
Boegoebergdam			
Brandvlei	X		
Caledon			
Calitzdorp			
Calvinia	35	18	14,6
Cape Columbine	24	13	
Cape St. Francis	25	21	
Cape Town (D.F. Malan)	32	19	
Cape Town (Roeland St.)			
Carnarvon			4,0
Ceres			7,0
Citrusdal			
Colesberg			
Cradock			
De Aar	30	16	35,4
Döhne	28	19	
Douglas			
East London (Ben Schoeman)	28	22	
Elsenburg			
Fort Beaufort			0,9
Fraserburg	32	17	28,8
Garies			
George			
Graaff-Reinet	34	18	22,5
Grahamstown			6,5
Grootfontein (Middelburg)	28	16	18,3
Hopetown			
Idutywa			
Jansenville	35	22	1,0
Joubertina			
Kaappunt	28	18	
Kimberley (B.J. Vorster)	29	19	0,6
Knysna			
Kokstad	29	13	
Kuruman	29	16	
Langebaanweg	37	18	0,2
Ladismith			
Maclear			
Mafeking	27	13	
Malmesbury			
Matatiele			
Matroosberg	36	18	24,4
Mbashe			

KAAP - CAPE	Max	Min	RRR
Mosselbaai	25	21	
Okiep	35	21	0,9
Oudtshoorn	38	20	63,0
Petrusville			
Piketberg			6,0
Pofadder	31	18	16,7
Port Elizabeth (H.F. Verwoerd)	27	22	
Port Nolloth	XX	13	
Port St. Johns	28	22	
Prieska	33	19	
Prince Albert			
Queenstown	31	18	
Riversdale	34	21	1,8
Robertson	39	22	1,4
Sheeprun			
Somerset East	31	19	13,0
Steynsburg			
Strydenburg			
Sutherland	28	15	62,0
Swellendam			
Tarkastad	X		9,5
Touwsrivier			
Twee Riviere	32	21	
Umtata	29	17	
Uniondale			12,0
Upington	33	21	0,1
Vanwyksvlei	34	18	42,5
Victoria West			20,0
Vredendal	41	21	1,2
Vryburg	29	15	
Williston			
Willowmore	31	20	1,3
Willow Park (Dordrecht)			

LESOTHO	Max	Min	RRR
Maseru	28	15	5,1
Ox-Bow			
Mateteng			11,5

SWAZILAND	Max	Min	RRR
Bulembu			
Manzini (Matsapa)			
Siteki			

S.W.A.	Max	Min	RRR
Aroab			
Bethanien			
Dordabis			
Gobabeb	36	20	11,5
Gobabis	25	17	1,3
Grootfontein	24	16	3,4
J.G. Strijdom	24	15	9,4
Karasburg			17,0
Kalkfeld			
Karibib			4,0
Keetmanshoop	33	19	3,6
Kub			
Luderitz	21	14	3,6
Mariental	32	18	13,5
Möwe	21	18	
Ohopoho			
Okahandja			
Okaukuejo	26	19	2,0
Ondangwa	27	19	
Otavi			
Otjiwarango			7,5
Outjo			19,3
Namutoni			17,5
Usakos			13,5
Rehoboth			
Rundu	23	17	14,0
Steinhausen			
Tsumeb			
Uis	32	20	18,1
Walvisbaai	23	19	3,0
Windhoek	24	16	1,3
Leonardville			20,0
Aranos			15,5
Stampriet			7,5
Ais-Ais			27,5
Amanzimtoti			16,0

BOTSWANA	Max	Min	RRR
Francistown	31	17	
Gaborone	30	17	
Ghanzi	30	19	1,0
Lobatsi			
Mahalapye	29	17	
Maun	29	17	
Shakawe	26	19	19,4
Tshabong	31	16	
Tshane	29	17	

DAAGLIKSE WEERBULLETIN

Maksimum en Minimum Temperatuur (°C) en Reënval (RRR) in mm vir die 24 uur geëindig om 0800 SAST op

WEERBURO / WEATHER BUREAU
DEPT. VAN VERVOER / DEPT. OF TRANSPORT
21-10-1976

DAILY WEATHER BULLETIN

Maximum and Minimum Temperatures (°C) and Rainfall (RRR) in mm for the 24 hours ended at 0800 SAST on

TV. 4/43

TRANSVAAL	Max	Min	RRR
erton			
rberton			
fast			
hal	21	XX	
spoort			
rolina	21	1	
lareyville			3,5
imas			
ornspruit (Vaalwater)	27	9	
melo			
1 Kempdorp			
1 Smuts	20	10	
ubertpark (Jhb)	20	11	
erksdorp			
oondal (Rustenburg)	25	13	
taba			
vubu	26	12	
chtenburg			
skopdam			
skopkanale (Groblersdal)			
uis Trichardt			
denburg			
arble Hall			
ara	27	10	
arnitz	22	15	
essina	29	12	
iddelburg			
elspruit	25	10	
nalaborwa	27	13	
ietersburg	25	11	
let Retief	24	10	
angola			
otchefstroom	25	10	
otgietersrus	26	10	
retoria	24	14	
retoriuskop			
anda Milia			
itara			
khukhune			
ingwidzi			
cukuza			
anderton	23	8	20,5
chweizer-Reneke			
habazimbi			
om Burke			
zaneen			
ereeniging			
olksrust			8,0
armbad			
aterval-Boven			
itbank			
olmaransstad			
eerust			

NATAL	Max	Min	RRR
Cape St. Lucia	23	17	
Cedara	25	11	1,3
Dundee			
Durban (Louis Botha)	27	18	2,0
Estcourt	26	13	0,3
Harding			
Himeville			1,5
Hluhluwe			
Melmoth			8,0
Mkuze			
Newcastle	26	12	2,3
Port Shepstone	23	19	2,6
Van Reenen			1,5
Vryheid			
Waterford (Underberg)	22	8	4,2
O.V.S. - O.F.S.			
Balkfontein (Bethanie)			
Bethlehem	22	10	10,8
Bloemfontein (J.B.M. Hertzog)	24	10	
Bultfontein			
Clocolan			13,0
Fauresmith	24	9	2,2
Ficksburg			7,0
Frankfort	23	8	1,5
Harrismith			6,0
Hoopstad	22	9	
Heilbron			
Koppies			
Kroonstad	24	10	1,0
Lindley			3,0
Modderpoort			
Petrusburg			
Philippolis			
Reddersburg			
Reitz			
Rouxville			
Vrede			9,0
Warden			4,0
Welkom			
Wepener	22	8	3,0
Winburg			
Zastron			2,0

KAAP - CAPE	Max	Min	RRR
Aberdeen			
Addo			
Agulhas	XY	12	
Alexander Bay	19	8	
Aliwal North	22	8	
Beaufort West	27	10	
Boegoebergdam			
Brandvlei			
Caledon			
Calitzdorp			
Calvinia	25	6	
Cape Columbine	18	10	
Cape St. Francis	19	13	
Cape Town (D.F. Malan)	21	11	
Cape Town (Roeland St.)			
Carnarvon			
Ceres			
Citrusdal			
Colesberg			
Cradock			
De Aar	25	10	3,0
Döhne	23	9	8,2
Douglas	30	13	
East London (Ben Schoeman)	25	17	
Elsenburg			
Fort Beaufort			2,5
Fraserburg	24	10	
Garies			
George	20	10	
Graaff-Reinet	28	10	
Grahamstown			
Grootfontein (Middelburg)	24	7	
Langa Daamwag	21	6	
Hopetown			
Idutywa			
Jansenville	29	11	
Joubertina			
Kaappunt	16	12	
Kimberley (B.J. Vorster)	25	12	
Knysna			
Kokstad	25	8	9,5
Kuruman	24	13	
Ladismith			
Maclear			12,5
Mafeking	22	12	4,0
Malmesbury			
Matatiele			10,0
Matroosberg			
Mbashe			

KAAP - CAPE	Max	Min	RRR
Mosselbaai	20	14	
Okiep	25	8	
Oudtshoorn	28	9	
Petrusville			2,0
Piketberg			
Pofadder	26	12	
Port Elizabeth (H.E. Verwoerd)	23	16	
Port Nolloth	16	6	
Port St. Johns	23	18	1,1
Prieska	29	11	
Prince Albert			
Queenstown	25	9	
Riversdale	23	11	
Robertson	26	9	
Sheeprun	25	10	17,0
Somerset East	26	10	
Steynsburg			
Strydenburg			
Sutherland	22	5	
Swellendam			
Tarkastad			7,0
Touwsrivier	23	7	
Twee Riviere	34	11	
Umtata	27	10	3,5
Upindale			
Uplington	32	10	
Vanwyksvlei	28	8	
Victoria West			
Vredendal	20	6	
Vryburg	18	12	1,0
Williston			
Willowmore	25	8	
Willow Park (Dordrecht)			
LESOTHO			
Maseru	21	10	
Ox-Bow			
SWAZILAND			
Bulembu			
Manzini (Matsapa)			
Siteki			

S.W.A.	Max	Min	RRR
Aroab			
Bethanien			
Duwisib			
Gibeon	28	9	
Gobabis	29	10	
Grootfontein	30	15	
J.G. Strijdom	30	10	
Karasburg			
Kalkfeld			
Karibib			
Keetmanshoop	31	10	
Kub			
Luderitz	18	11	
Mariental	33	8	
Mowe	17	13	
Otjipoho			
Otjihandja			
Okaukuejo	35	21	
Ondangua	33	22	
Otavi			
Otjiwarango			
Outjo	34	20	
Rehoboth			
Rundu	32	14	
Stolzenfels			
Tsumeb			
Uis	32	16	
Walvisbaai			
Windhoek	30	14	
BOTSWANA			
Francistown	28	13	
Gaberone			
Ghanzi	32	14	
Lobatsi			
Mahalapye	36	12	
Maun			
Shakawe	32	14	
Tshabong			
Tshane	27	15	

SYNOPTIC WEATHER MAP 1200 GMT – 1400 SAST 20-1-1976 SINOPTIESE WEERKAART

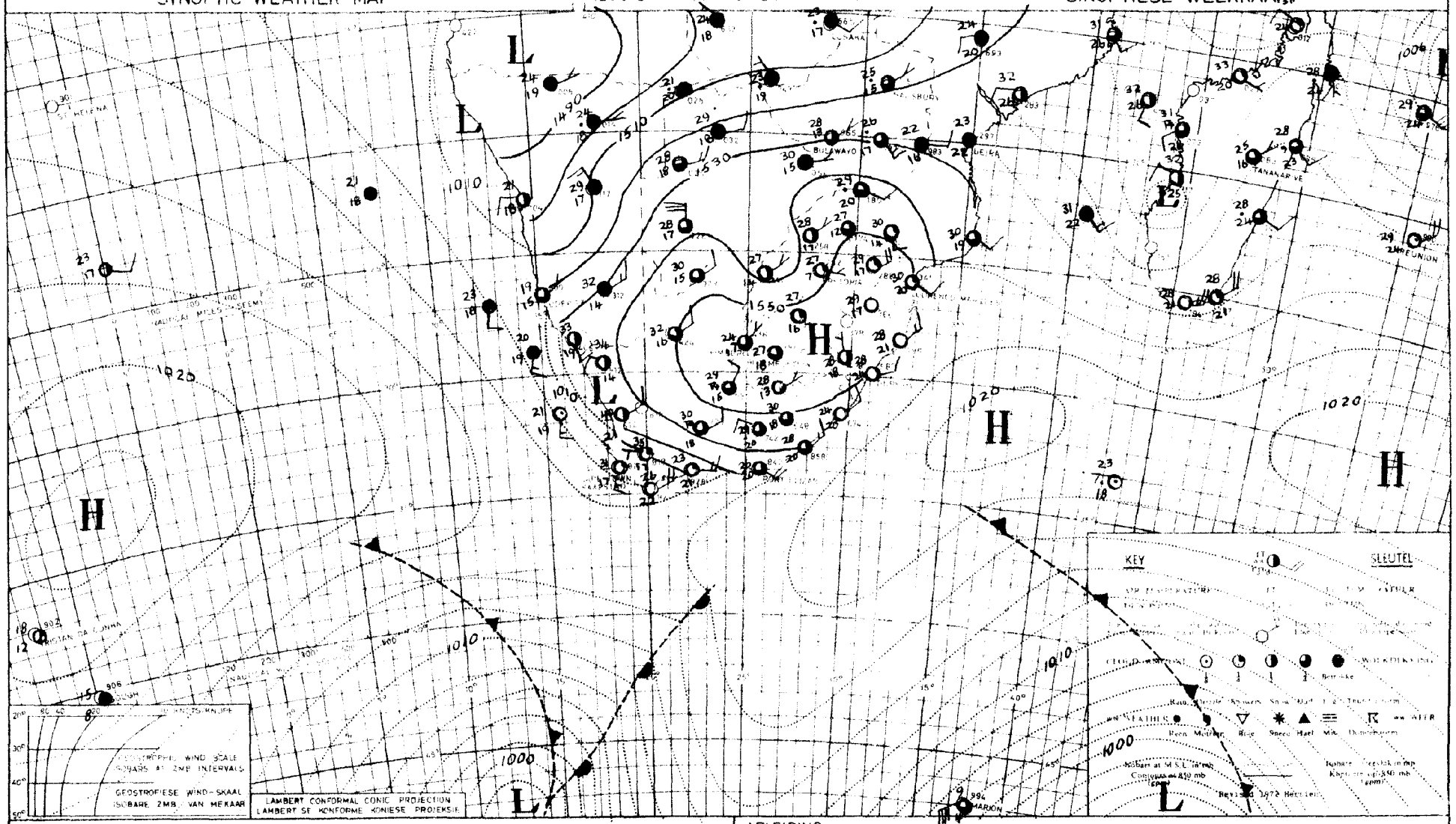
L
L
L
L
L
H
H
H
H
1000
1010
1020
1025
1550
1530
1530
1530

SYNOPTIC WEATHER MAP 1200 GMT - 1400 SAST 20-10-1976 SINOPTIESE WEERKAART TV 4/42

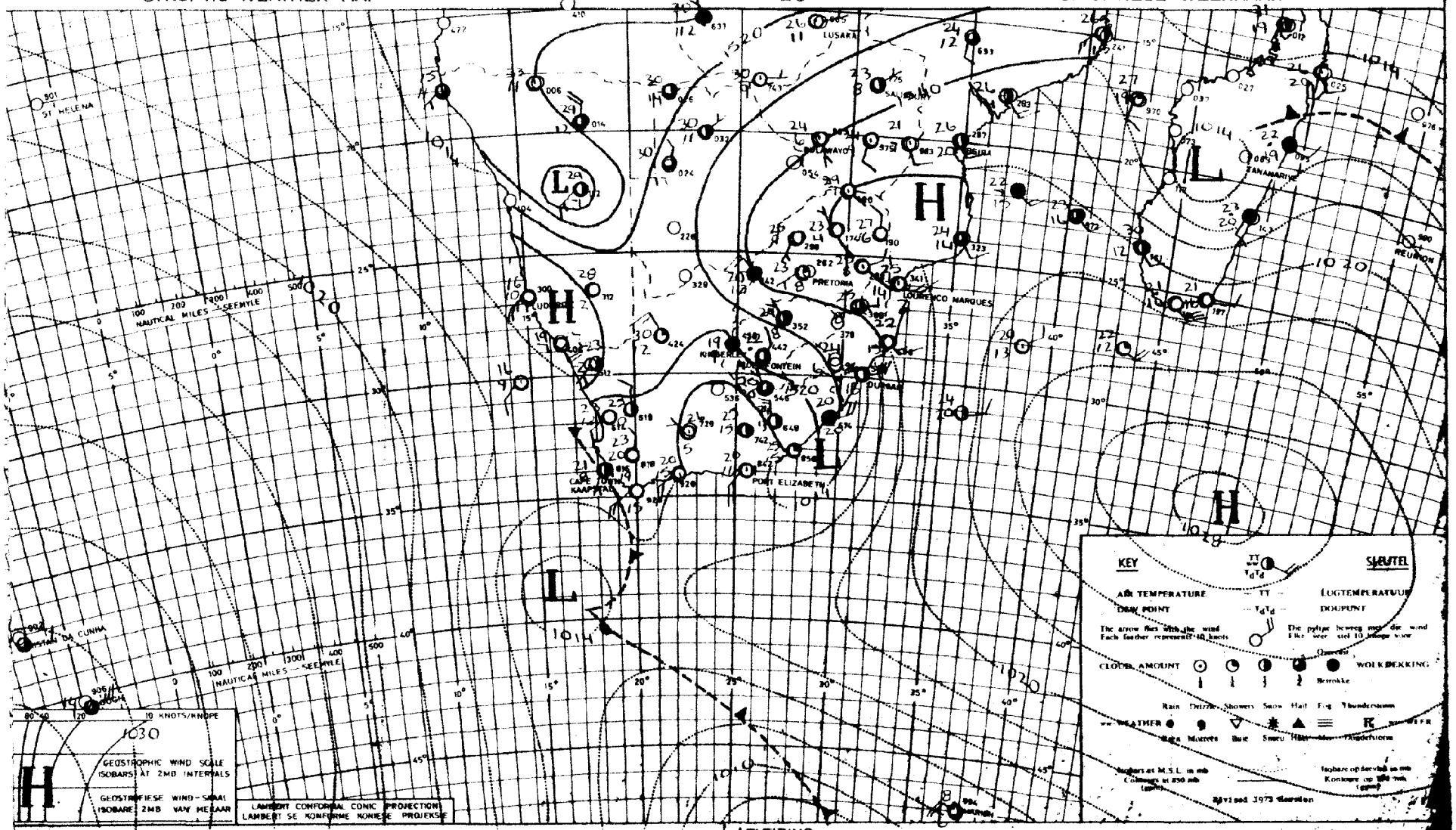

FERENCE

A wave developed on the cold front south-west f the Cape and the trough over the western parts f the country remained almost stationary. Further cattered thundershowers are expected over the egions east of the trough.

AFLEIDING

'n Golf het op die kouefront suidwes van die Kaap gevorm sodat die trog oor die westelike helfte van die land min sal beweeg. Verwag dus verdere verspreide donderbuie oor die gebiede oos van die trog

DAAGLIKSE WEERBULLETIN

Maksimum en Minimum Temperatuur (°C) en Reënval (RRR)
in mm vir die 24 uur geëindig om 0800 SAST op

WEERBURO / WEATHER BUREAU
DEPT. VAN VERVOER / DEPT. OF TRANSPORT
22-1-1976

DAILY WEATHER BULLETIN

Maximum and Minimum Temperatures (°C) and Rainfall (RRR)
in mm for the 24 hours ended at 0800 SAST on

TV. 4/43

TRANSVAAL	Max	Min	RRR
Alberton			
Barberton			
Belfast			
Bethal	26	13	
Bospoort			
Carolina	26	12	
Delareyville			
Delmas			
Doornspruit (Vaalwater)	30	12	
Ermelo			
Jan Kempdorp			
Jan Smuts	24	14	
Joubertpark (Jhb)	25	15	
Klerksdorp			
Kroondal (Rustenburg)	21	14	
Letaba			
Levubu	27	16	
Lichtenburg			
Loskopdam			
Loskopkanale (Groblersdal)			
Louis Trichardt			
Lydenburg	27	12	
Marble Hall			
Mara	28	14	
Marnitz	31	16	
Messina	32	19	
Middelburg			
Flaur. de Lys	28	16	
Nelspruit	29	15	
Phalaborwa	31	16	
Pietersburg	28	14	
Piet Retief	29	14	
Pongola			
Potchefstroom	28	13	
Potgietersrus	29	15	
Pretoria	28	15	
Pretoriuskop			
Punda Milia			
Satara			
Sekhukhune			
Shingwidzi			
Skukuza	31	17	
Standerton	27	12	
Schweizer-Reneke			
Thabazimbi			
Tom Burke			
Tzaneen			
Vereeniging			
Volksrust			
Warmbad	29	13	
Waterval-Boven			
Witbank			
Wolmaransstad			
Zeerust			

NATAL	Max	Min	RRR
Cape St. Lucia	28	21	
Cedara	30	16	
Dundee			
Durban (Louis Botha)	30	22	
Estcourt	30	16	
Harding			
Himeville			
Hluhluwe			
Melmoth			
Mkuze			
Newcastle	31	17	
Port Shepstone	26	22	1,9
Van Reenen			
Vryheid			
Waterford (Underberg)	27	12	

O.V.S. - O.F.S.	Max	Min	RRR
Balkfontein (Bothaville)			
Bethlehem	26	12	
Bloemfontein (J.B.M. Hertzog)	29	15	
Bultfontein			
Clocolan			
Fauresmith	29	16	
Ficksburg			
Frankfort	27	11	
Harrismith			
Hoopstad	28	15	
Heilbron			
Koppies			
Kroonstad	28	13	
Lindley			
Modderpoort			
Petrusburg			
Philippolis			
Reddersburg			
Reitz			
Rouxville			
Vrede			
Warden			
Welkom			
Wepener	28	15	
Winburg			
Zastron			7,5

KAAP - CAPE	Max	Min	RRR
Aberdeen			
Addo			
Agulhas	25	17	
Alexander Bay	26	15	
Aliwal North	29	15	3,4
Beaufort West	30	18	1,6
Boegoebergdam			
Brandvlei			
Caledon			
Calitzdorp			
Calvinia	31	16	2,5
Cape Columbine	21	15	
Cape St. Francis	24	20	
Cape Town (D.F. Malan)	26	18	
Cape Town (Roeland St.)			
Carnarvon			
Ceres			
Citrusdal			
Colesberg			
Cradock			
De Aar	25	16	
Döhne	28	14	4,6
Douglas			
East London (Ben Schoeman)	31	20	10,7
Elsenburg			
Fort Beaufort			
Fraserburg	25	17	
Garies			
George			7,0
Graaff-Reinet	29	18	2,0
Grahamstown			
Grootfontein (Middelburg)	24	16	
Hopetown			
Idutywa			
Jansenville	35	19	10,0
Joubertina			
Kaappunt	27	16	
Kimberley (B.J. Vorster)	31	19	
Knysna			
Kokstad	30	13	11,5
Kuruman			
Ladismith			
Langebaanweg	29	15	
Maclear			6,0
Mafeking	27	14	
Malmesbury			
Matatiele			3,0
Matroosberg	29	14	
Mbashe			

KAAP - CAPE	Max	Min	RRR
Mosselbaai	27	20	
Okiep	30	18	3,2
Oudtshoorn	29	17	
Petrusville			
Piketberg			
Pofadder	25	18	2,6
Port Elizabeth (H.E. Verwoerd)	32	20	0,1
Port Nolloth	19	12	
Port St. Johns	26	21	10,5
Prieska	30	19	
Prince Albert			
Queenstown	27	16	5,0
Riversdale	25	18	1,7
Robertson	31	17	
Sheeprun			
Somerset East	28	16	26,0
Steynsburg			
Strydenburg			
Sutherland	24	14	0,7
Swellendam			7,0
Tarkastad			
Touwsrivier			
Twee Riviere	31	21	
Umtata	32	17	38,0
Uniondale			
Upington	25	18	
Vanwyksvlei	26	18	12,6
Victoria West			
Vredendal	34	16	
Vryburg	29	18	
Williston			
Willowmore	29	16	
Willow Park (Dordrecht)			

LESOTHO	Max	Min	RRR
Maseru	27	14	
Ox-Bow			

SWAZILAND	Max	Min	RRR
Bulembu			
Manzini (Matsapa)			
Siteki			

S.W.A.	Max	Min	RRR
Aroab			
Bethanien			
Dordabis			
Gobabeb	33	19	28,1
Gobabis	28	17	9,0
Grootfontein	27	17	10,9
J.G. Strijdom	25	16	0,1
Karasburg			
Kalkfeld			3,0
Karibib			4,0
Keetmanshoop	21	18	8,3
Kub			
Luderitz	24	16	
Mariental	29	17	8,4
Möwe	21	19	3,7
Ohopoho			
Okahandja			
Okaukuejo	26	18	12,2
Ondangwa	26	18	23,2
Otavi			6,0
Otjiwarango			
Outjo			2,2
Usakos			24,0
Klein. Aub			12,7
Rehoboth			5,0
Rundu	27	19	14,0
Steinhausen			
Tsumeb			
Uis	31	19	6,7
Walvisbaai	22	19	
Windhoek	23	15	20,0
Mattahöhe			54,5
Gibeon			27,0

BOTSWANA	Max	Min	RRR
Francistown	30	19	
Gaborone	31	15	
Ghanzi	29	17	5,0
Lobatsi			
Mahalapye	29	15	
Maun	30	19	
Shakawe	25	18	10,1
Tshabong	33	19	
Tshane	30	19	

DAAGLIKSE WEERBULLETIN

Maksimum en Minimum Temperatuur (°C) en Reënval (RRR) in mm vir die 24 uur geëindig om 0800 SAST op

WEERBURO / WEATHER BUREAU
DEPT. VAN VERVOER / DEPT. OF TRANSPORT
1976 - 10 - 22

DAILY WEATHER BULLETIN

Maximum and Minimum Temperatures (°C) and Rainfall (RRR) in mm for the 24 hours ended at 0800 SAST on

TRANSVAAL	Max	Min	RRR
Alberton			
Barberton			
Belfast			
Bethal	23	3	
Bospoort			
Carolina	24	9	
Delareyville			
Delmas			
Doornspruit (Vaalwater)	29	13	
Ermelo			
Jan Kempdorp			
Jan Smuts	24	10	
Joubertpark (Jhb)	23	11	
Klerksdorp			5.4
Kroondal (Rustenburg)	28	12	
Letaba			
Levubu	30	15	
Lichtenburg			
Loskopdam			
Loskopkanale (Groblersdal)			
Louis Trichardt			
Lydenburg	27	10	
Marble Hall			
Mara	32	16	
Marnitz	32	17	
Messina	32	19	
Middelburg			
Nelspruit	31	15	
Phalaborwa			
Pietersburg	29	14	
Piet Retief	27	10	2.7
Pongola			
Potchefstroom	27	12	1.7
Potgietersrus	30	16	
Pretoria	28	15	
Pretoriuskop			
Punda Milia			
Satara			
Sekhukhune			
Shingwidzi			
Skukuza	34	16	
Standerton	24	8	
Schweizer-Reneke			
Thabazimbi			
Tom Burke			
Tzaneen			
Vereeniging			
Volksrust			
Warmbad	30	15	
Waterval-Boven			
Witbank			
Wolmaransstad			
Zeerust			

NATAL	Max	Min	RRR
Cape St. Lucia	26	16	
Cedara	21	8	0.6
Dundee			
Durban (Louis Botha)	26	13	
Estcourt	25	14	5.8
Harding			
Himeville			5.0
Hluhluwe			
Melmoth			
Mkuze			
Newcastle	27	10	0.6
Port Shepstone	24	16	
Van Reenen			23.0
Vryheid			17.0
Waterford (Underberg)	22	6	0.7
O.V.S. - O.F.S.			
Balkfontein (Bothaville)			3.0
Bethlehem	22	9	
Bloemfontein (J.B.M. Hertzog)	25	11	
Bultfontein			
Clocolan			
Fauresmith	26	11	
Ficksburg			
Frankfort	25	10	
Harrismith			
Hoopstad	27	11	
Heilbron			
Koppies			
Kroonstad	25	11	
Lindley			
Modderpoort			
Petrusburg			
Philippolis			
Reddersburg			
Reitz			
Rouxville			
Vrede			
Warden			
Welkom	26	13	
Wepener	24	7	
Winburg			
Zastron			

KAAP - CAPE	Max	Min	RRR
Aberdeen			
Addo			
Agulhas	xx	15	
Alexander Bay	19	13	
Aliwal North	26	9	
Beaufort West	29	9	
Boegoebergdam			
Brandvlei			
Caledon			
Calitzdorp			
Calvinia	29	12	
Cape Columbine	18	11	
Cape St. Francis	19	17	
Cape Town (D.F. Malan)	23	13	
Cape Town (Roeland St.)			
Carnarvon			
Ceres			
Citrusdal			
Colesberg			
Cradock			
De Aar	27	11	
Döhne	20	10	
Douglas	32	14	
East London (Ben Schoeman)	22	15	
Elsenburg			
Fort Beaufort			
Fraserburg	28	8	
Garies			
George	21	14	
Graaff-Reinet	26	12	
Grahamstown			
Grootfontein (Middelburg)	26	7	
Hopetown			
Idutywa			
Jansenville	27	12	
Joubertina			
Kaappunt	18	12	
Kimberley (B.J. Vorster)	28	13	
Knysna			
Kokstad	22	4	
Kuruman	29	14	
Ladismith			
Langebaanweg	22	9	
Maclear			
Mafeking	27	14	
Malmesbury			
Matatiele			
Matroosberg			
Mbashe			

KAAP - CAPE	Max	Min	RRR
Mossolbaai	18	16	
Oktep	29	15	
Oudtshoorn	31	17	
Petrusville			
Piketberg			
Pofadder	31	18	
Port Elizabeth (H.F. Verwoerd)	22	17	
Port Nolloth	16	12	
Port St. Johns	23	15	
Prieska	32	12	
Prince Albert			
Queenstown	23	9	
Riversdale	24	12	
Robertson	29	13	
Sheeprun	20	9	4.0
Somerset East	24	10	
Steynsburg			
Strydenburg			
Sutherland	25	5	
Swellendam			
Tarkastad			
Touwsrivier	29	10	
Twee Riviere	36	14	
Umtata			
Uniondale			
Upington	34	15	
Vanwyksvlei	31	10	
Victoria West			
Vredendal	25	12	
Vryburg	16	12	
Williston			
Willowmore	21	10	
Willow Park (Dordrecht)			
LESOTHO			
Maseru	22	10	
Ox-Bow			
SWAZILAND			
Bulembu			13.5
Manzini (Matsapa)			
Siteki			

S.W.A.	Max	Min	RRR
Aroab			
Bethanien			
Dordabis			
Gobabeb	33	12	
Gobabis	32	14	
Grootfontein	32	14	
J.G. Strijdom	29	14	
Karasburg			
Kalkfeld			
Karibib			
Keetmanshoop	34	16	
Kub			
Luderitz	19	12	
Mariental	34	13	
Möwe	16	14	
Obopoho			
Okahandja			
Okaukuejo	25	22	
Ondangwa	36	21	
Otavi			
Otjiwarango			
Outjo	33	20	
Rehoboth			
Rundu	35	14	
Steinhausen			
Tsumeb			
Uis	35	21	
Walvisbaai			
Windhoek	31	18	
BOTSWANA			
Francistown	32	14	
Gaborone	30	14	
Ghanzi	35	16	
Lobatsi			
Mahalapye	31	12	
Maun	35	19	
Shakawe	35	16	
Tshabong			
Tshane	33	16	

SYNOPTIC WEATHER MAP 1200 GMT 1400 SAST 21-1-1976 SINOPTIESE WEERKAART

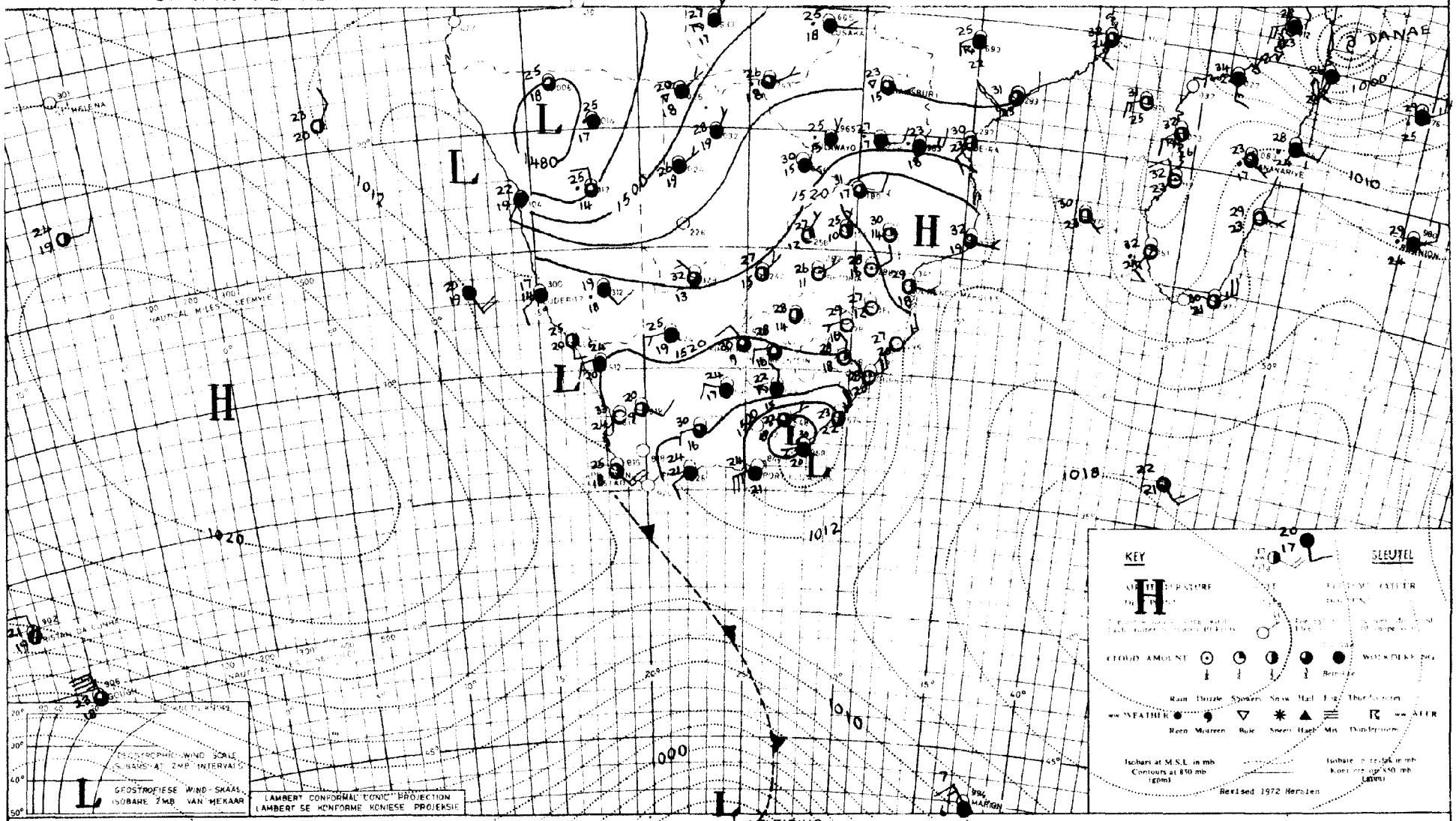

INFERENCE

Further scattered showers will occur in the vicinity of the trough of low pressure that extends from the low over northern S.W.A. to the low over Eastern Cape and will spread to Natal tomorrow. Cooler conditions will spread along the east coast behind the coastal low.

AFLEIDING

Die trog van lae druk strek vanaf die laag oor noordelike S.W.A. na die laag oor Oos-Kaap en verdere verspreide buie sal in die omgewing van die trog voorkom en môre ook na Natal uitbrei. Koeler toestande sal agter die kuslaag langs die ooskus opbeweeg.

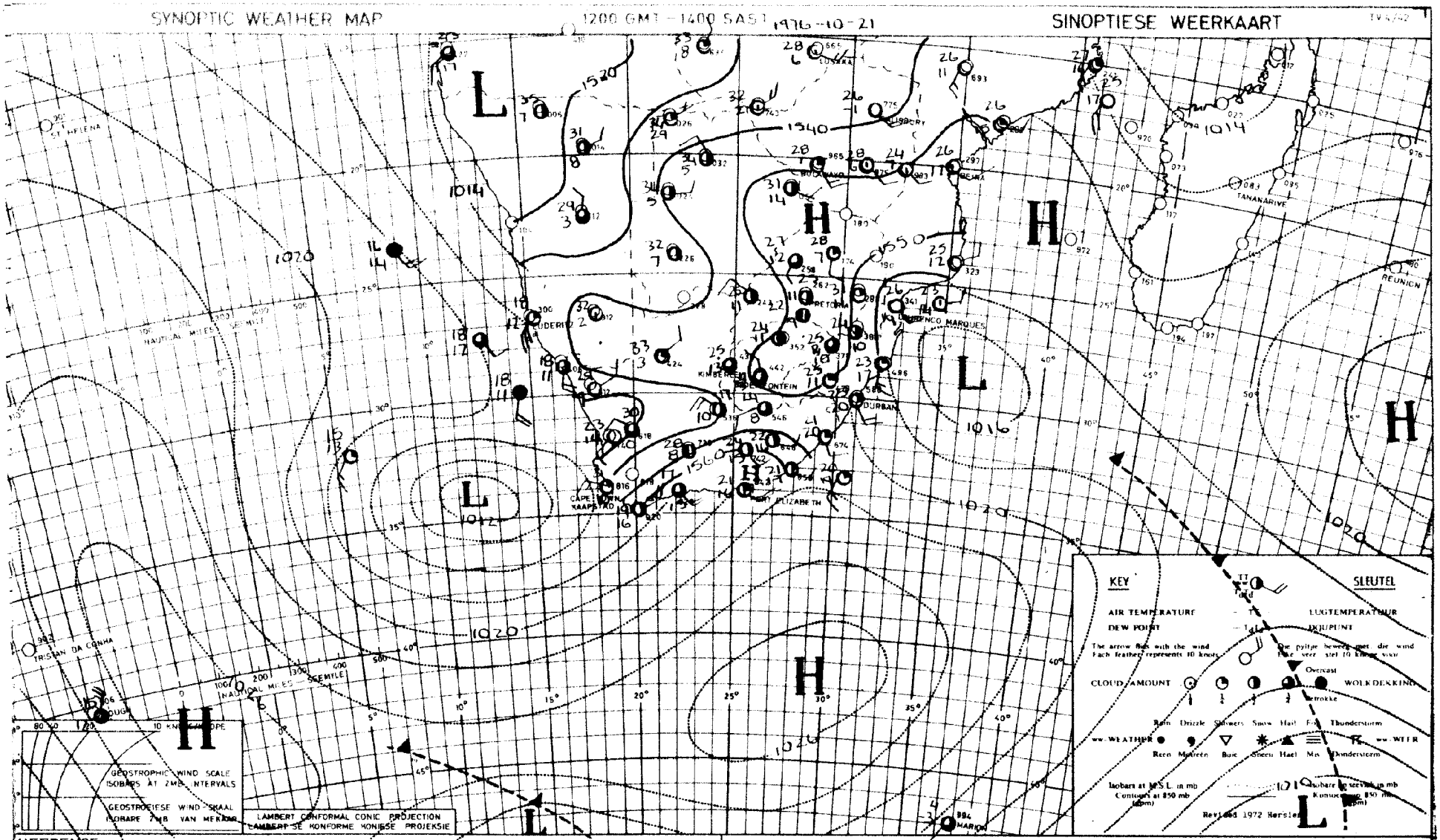

INFERENCE

The low west of the continent is moving slowly eastwards so that cloudy conditions and light rain will develop over South-western Cape. Local thundershowers will develop north of the trough extending west-east across the Karoo.

AFLEIDING

Die laag wes van die land beweeg stadig oos-waarts sodat bewolkte weer en ligte reën oor Suidwes-Kaap sal ontwikkel. Enkele donder-buie sal ontwikkel noord van die trog wat wes-oos oor die Karoo strek.

DAAGLIKSE WEERBULLETIN

Maksimum en Minimum Temperatuur (°C) en Reënval (RRR)
in mm vir die 24 uur geëindig om 0800 SAST op

WEERBURO / WEATHER BUREAU
DEPT. VAN VERVOER / DEPT. OF TRANSPORT
23 - 1 - 1976

DAILY WEATHER BULLETIN

Maximum and Minimum Temperatures (°C) and Rainfall (RRR)
in mm for the 24 hours ended at 0800 SAST on

TV. 4/43

TRANSVAAL	Max	Min	RRR
Alberton			
Barberton			
Belfast			13,5
Bethal	23	14	5,0
Bospoort			
Carolina	27	14	
Delareyville			
Delmas			
Doornspruit (Vaalwater)	31	19	
Ermelo			1,5
Jan Kempdorp			
Jan Smuts	27	14	
Joubertpark (Jhb)	26	15	
Klerksdorp			
Kroondal (Rustenburg)	23	18	
Letaba			
Levubu	32	20	
Lichtenburg			
Loskopdam			
Loskopkanale (Groblersdal)			1,5
Louis Trichardt			
Lydenburg	28	15	
Marble Hall			
Mara	32	19	
Marnitz	34	19	
Messina	35	22	
Middelburg			
Fleur de Lys	30	20	
Nelspruit	31	19	
Phalaborwa	33	20	
Pietersburg	31	17	
Piet Retief	28	17	
Pongola			
Potchefstroom	29	15	
Potgietersrus	32	18	
Pretoria	31	18	
Pretoriuskop			
Punda Milia			
Oudtstad Proefplaas			1,4
Satara			
Sekhukhune			
Shingwidzi			
Skukuza	33	22	
Standerton	24	15	5,0
Schweizer-Reneke			20,5
Thabazimbi			
Tom Burke			
Tzaneen			
Vereeniging			
Volksrust			
Warmbad	31	18	
Waterval-Boven			
Witbank			
Wolmaransstad			
Zeerust			

NATAL	Max	Min	RRR
Cape St. Lucia	28	22	
Cedara	24	15	0,6
Dundee			
Durban (Louis Botha)	29	21	
Estcourt	27	19	
Harding			
Himeville			11,5
Hluhluwe			2,5
Melmoth			
Mkuze			
Newcastle			
Port Shepstone	26	21	0,8
Van Reenen			5,0
Vryheid			
Waterford (Underberg)	23	11	2,6

O.V.S. - O.F.S.	Max	Min	RRR
Balkfontein (Bothaville)			
Bethlehem	27	14	
Bloemfontein (J.B.M. Hertzog)	30	15	0,4
Bultfontein			
Clocolan			
Fauresmith	28	17	
Ficksburg			
Frankfort	29	16	
Harrismith			
Hoopstad			
Heilbron			
Koppies			
Kroonstad	29	16	
Lindley			
Modderpoort			
Petrusburg			
Philippolis			
Reddersburg			
Reitz			
Rouxville			
Vrede			
Warden			
Welkom	28	17	
Wepener	26	14	
Winburg			
Zastron			

KAAP - CAPE	Max	Min	RRR
Aberdeen			
Addo			
Agulhas	24	17	
Alexander Bay	25	15	
Aliwal North	30	15	0,2
Beaufort West	30	17	
Boegoebergdam			
Brandvlei			
Caledon			
Calitzdorp			
Calvinia	31	17	
Cape Columbine	20	12	
Cape St. Francis	25	16	
Cape Town (D.F. Malan)	25	19	
Cape Town (Roeland St.)			
Carnarvon			
Ceres			
Citrusdal			
Colesberg			
Cradock			
De Aar	29	17	
Döhne	19	13	0,4
Douglas			
East London (Ben Schoeman)	25	17	
Elsenburg			
Fort Beaufort			
Fraserburg	29	16	
Garies			
George			
Graaff-Reinet	28	17	
Grahamstown			
Grootfontein (Middelburg)	27	14	1,8
Hopetown			
Idutywa			
Jansenville	30	16	
Joubertina			
Kaappunt	25	17	
Kimberley (B.J. Vorster)	30	19	
Knysna			
Kokstad	23	13	
Kuruman	29	17	3,0
Langebaanweg	27	16	
Ladismith			
Maclear			
Mafeking	28	15	
Malmesbury			
Matatiele			18,0
Matroosberg	30	14	
Mbashe			

KAAP - CAPE	Max	Min	RRR
Mosselbaai	24	17	
Okiep	32	21	
Oudtshoorn	30	16	
Petrusville			
Piketberg			
Pofadder	31	20	
Port Elizabeth (H.F. Verwoerd)	26	15	
Port Nolloth	19	11	
Port St. Johns	25	21	1,0
Prieska	34	22	
Prince Albert			
Queenstown	27	16	
Riversdale	29	13	
Robertson	32	13	
Sheeprun	26	17	
Somerset East	25	16	
Steynsburg			
Strydenburg			
Sutherland	26	13	
Swellendam			
Tarkastad			
Touwsrivier			
Twee Riviere	33	21	
Umtata	24	17	
Uniondale			
Upington	33	20	
Vanwyksvlei	31	20	
Victoria West			4,5
Vredendal	32	15	
Vryburg	29	17	
Williston			
Willowmore	29	15	
Willow Park (Dordrecht)			

LESOTHO	Max	Min	RRR
Maseru			
Ox-Bow			

SWAZILAND	Max	Min	RRR
Bulembu			
Manzini (Matsapa)			
Siteki			

S.W.A.	Max	Min	RRR
Aroab			
Bethanien			
Dordabis			
Gobabeb			
Gobabis	28	17	2,0
Grootfontein	27	17	0,2
J.G. Strijdom	24	15	22,3
Karasburg			
Kalkfeld			
Karibib			
Keetmanshoop	30	20	
Kub			
Luderitz	24	14	
Mariental	29	19	
Möwe	23	18	
Ohopoho			
Okahandja			15,0
Okaukuejo	29	19	8,9
Ondangwa	24	x	2,0
Otavi			
Otjiwarango			4,0
Outjo			11,4
Karamjab			4,5
Ombika			11,0
Rehoboth			
Rundu	27	19	0,2
Steinhausen			
Tsumeb			
Uis			44,0
Walvisbaai	23	19	
Windhoek	25	15	7,7
Klein Aub			6,6

BOTSWANA	Max	Min	RRR
Francistown	32	15	
Gaborone	32	18	
Ghanzi	28	18	7,8
Lobatsi			
Mahalapye	31	17	
Maun	30	18	
Shakawe	28	20	10,3
Tshabong	30	19	24,0
Tshane	28	18	

DAAGLIKSE WEERBULLETIN

Maksimum en Minimum Temperatuur (°C) en Reënval (RRR) in mm vir die 24 uur geëindig om 0800 SAST op

WEERBURO / WEATHER BUREAU
DEPT. VAN VERVOER / DEPT. OF TRANSPORT
1976-10-23

DAILY WEATHER BULLETIN

Maximum and Minimum Temperatures (°C) and Rainfall (RRR) in mm for the 24 hours ended at 0800 SAST on

TV. 4/43

TRANSVAAL	Max	Min	RRR
lberton			
arberton			
elfast			
ethal	26	4	
ospoort			
arolina	23	10	
elareyville			
elmas			
oornspruit (Vaalwater)	28	11	
rmelo			
an Kempdorp			
an Smuts	25	12	
oubertpark (Jhb)	24	13	
lerksdorp			
roondal (Rustenburg)	29	13	
etaba			
evubu			
ichtenburg			
oskopdam			
oskopkanale (Groblersdal)			
ouis Trichardt			
ydenburg			
Marble Hall			
Mara	29	12	
Marnitz	30	17	
Messina	31	18	
Middelburg			
elspruit	26	12	
Phalaborwa			
Pietersburg	25	12	
Piet Retief	23	13	
Pongola			
Potchefstroom	28	14	
Potgietersrus	29	15	
Pretoria	27	15	
Pretoriuskop			
Punda Milia			
atara			
ekhukhune			
hingwidzi			
kukuza	30	12	
tanderton	23	11	
chweizer-Reneke			
habazimbi			
om Burke			
zaneen			
ereeniging			
olksrust			
Warmbad	30	13	
Waterval-Boven			
Witbank			
Wolmaransstad			
Zeerust			

NATAL	Max	Min	RRR
Cape St. Lucia	26	18	
Cedara	23	15	
Dundee			
Durban (Louis Botha)	25	19	
Estcourt	25	13	
Harding			
Himeville			
Hluhluwe			
Melmoth			
Mkuze			
Newcastle	26	17	
Port Shepstone	25	19	0,1
Van Reenen			
Vryheid			
Waterford (Underberg)	26	18	
O.V.S. - O.F.S.			
Balkfontein (Bothaville)			
Bethlehem	25	12	0,5
Bloemfontein (J.B.M. Hertzog)	28	14	1,0
Bultfontein			
Clocolan			
Fauresmith	28	13	2,1
Ficksburg			1,9
Frankfort	27	13	
Harrismith			
Hoopstad	29	15	5,8
Heilbron			
Koppies			
Kroonstad	28	16	4,0
Lindley			
Modderpoort			
Petrusburg			
Philippolis			
Reddersburg			
Reitz			
Rouxville			
Vrede			
Warden			
Welkom	28	16	1,2
Wepener	27	13	
Winburg			
Zastron			

KAAP - CAPE	Max	Min	RRR
Aberdeen			
Addo			
Agulhas	xx	14	
Alexander Bay	24	13	2,9
Aliwal North	14	11	0,8
Beaufort West	31	10	
Boegoebergdam			
Brandvlei			
Caledon			
Calitzdorp			
Calvinia	24	3	
Cape Columbine			
Cape St. Francis	20	15	
Cape Town (D.F. Malan)	20	12	
Cape Town (Roeland St.)			
Carnarvon			
Ceres			
Citrusdal			
Colesberg			
Cradock			
De Aar	29	14	
Döhne	30	9	1,6
Douglas	33	16	
East London (Ben Schoeman)	23	15	
Elsenburg			
Fort Beaufort			
Fraserburg	28	5	
Garies			
George	18	9	0,6
Graaff-Reinet	31	12	
Grahamstown			
Grootfontein (Middelburg)	28	13	
Hopetown			
Idutywa			
Jansenville			
Joubertina			
Kaappunt	18	12	
Kimberley (B.J. Vorster)	32	17	0,3
Knysna			4,0
Kokstad	27	11	
Kuruman	32	17	0,1
Ladismith			
Maclear			
Mafeking	28	16	
Malmesbury			
Matatiele			
Matroosberg			
Mbashe			

KAAP - CAPE	Max	Min	RRR
Mosselbaai	18	11	
Okiep	27	13	
Oudtshoorn	24	7	
Petrusville			
Piketberg			
Pofadder	26	11	
Port Elizabeth (H.F. Verwoerd)	21	14	
Port Nolloth	20	12	
Port St. Johns	23	16	
Prieska	34	15	
Prince Albert			
Queenstown	30	16	0,5
Riversdale			
Robertson	24	10	
Sheeprun	27	16	0,5
Somerset East	32	9	
Steynsburg			
Strydenburg			
Sutherland	22	2	
Swellendam			
Tarkastad			
Touwsrivier	25	5	
Twee Riviere	32	17	
Umtata			
Uniondale			
Upington	36	16	
Vanwyksvlei	32	12	
Victoria West			
Vredendal			
Vryburg	19	16	
Williston			
Willowmore	26	9	
Willow Park (Dordrecht)			
LESOTHO			
Maseru	25	14	
Ox-Bow			
SWAZILAND			
Bulembu			
Manzini (Matsapa)			
Siteki			

S.W.A.	Max	Min	RRR
Aroab			
Bethanien			
Dordabis			
Gobabeb	33	14	
Gobabis	33	15	
Grootfontein	33	20	
J.G. Strijdom	31	15	
Karasburg			
Kalkfeld			
Karibib			
Keetmanshoop	35	17	
Kub			
Luderitz	21	13	
Mariental	34	18	
Möwe	20	13	
Ohopoho			
Okahandja			
Okaukuejo	34	17	
Ondangwa	34	18	
Otavi			
Otjiwarango			
Outjo	33	16	
Rehoboth			
Rundu	35	13	
Steinhausen			
Tsumeb			
Uis	31	13	
Walvisbaai			
Windhoek	30	18	
BOTSWANA			
Francistown	36	15	
Gaborone	32	15	
Ghanzi			
Lobatsi			
Mahalapye			
Maun	36	22	
Shakawe	35	16	
Tshabong	25	20	
Tshane	35	19	

SYNOPTIC WEATHER MAP 1200 GMT – 1400 SAST 22-1-1976 SINOPTIESE WEERKAART

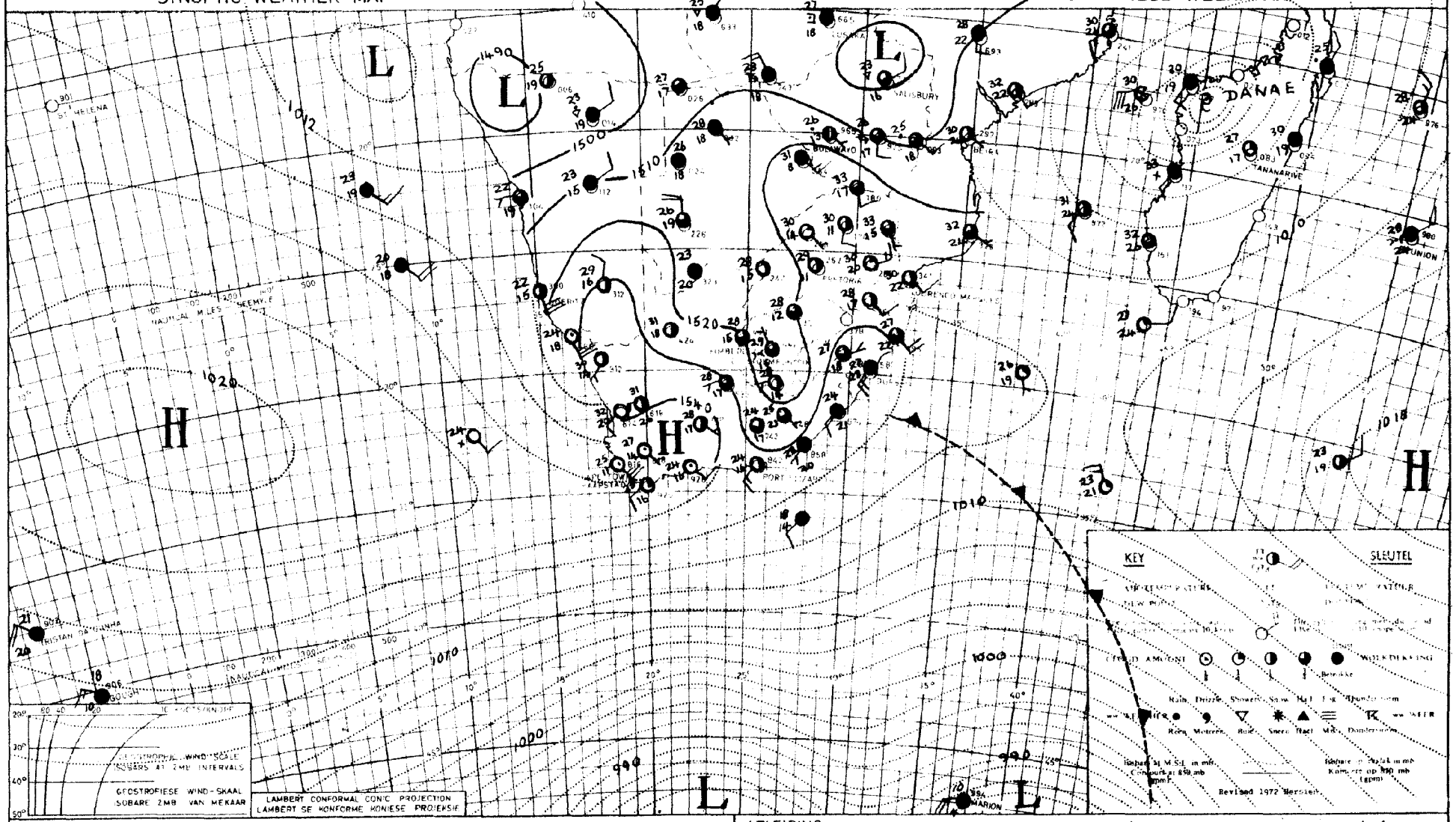

INFERENCE A ridge of the Atlantic high is moving eastwards south of the continent and cooler conditions will spread over Eastern Cape, Natal and Eastern Transvaal. Further scattered showers will occur in the low-pressure trough over S.W.A. and the central interior.

AFLEIDING Die wig van die Atlantiese hoog stoot suid van die land in sodat koeler toestande oor Oos-Kaap, Natal en Oos-Transvaal sal inbeweeg. Verdere verspreide buie sal in die laedruktrog oor S.W.A. en die sentrale binneland voorkom.

SYNOPTIC WEATHER MAP 1200 GMT – 1400 SAST 76-10-22 SINOPTIESE WEERKAART TV 4/42

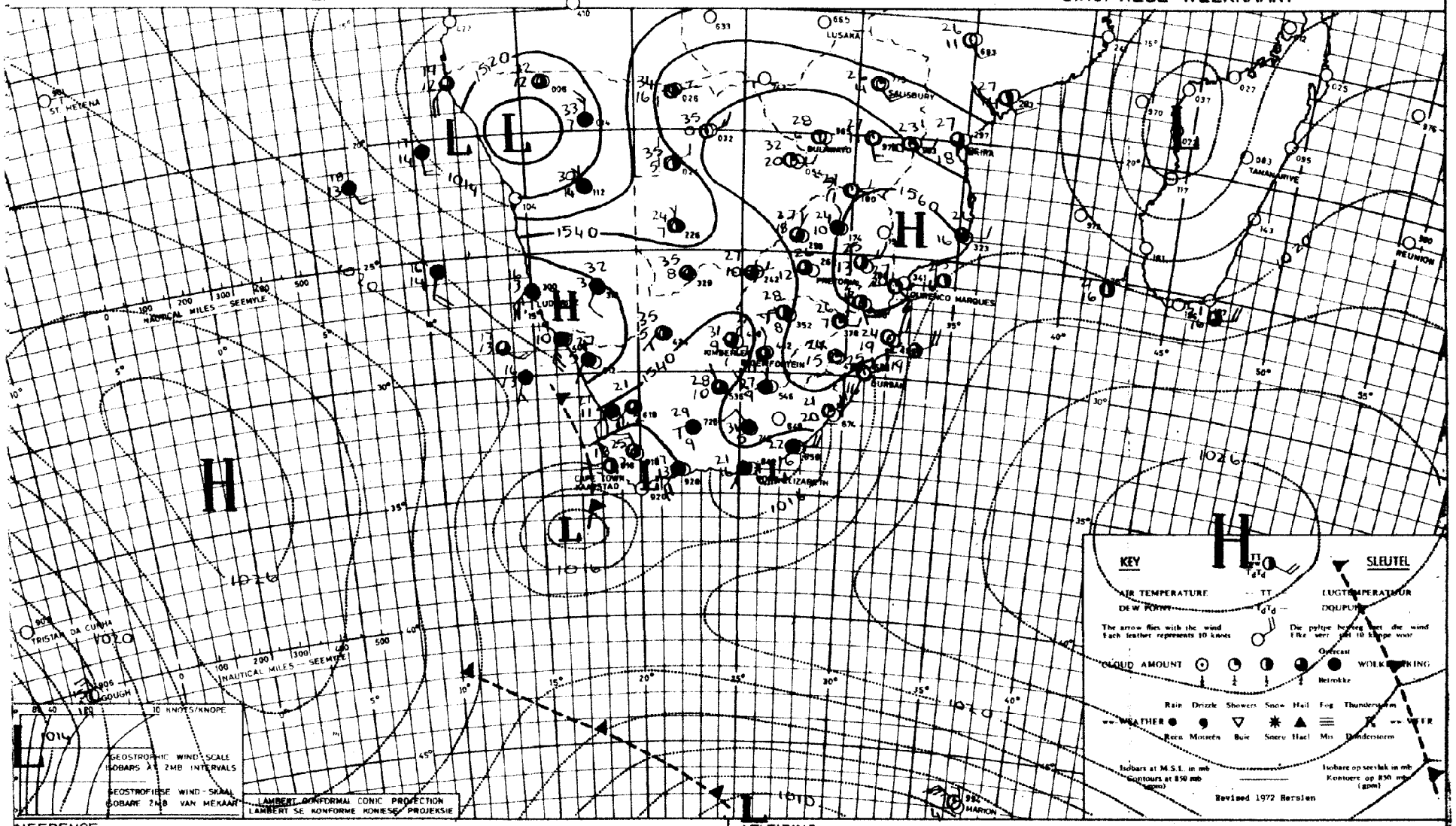

INFERENCE

The coastal low at Port Elizabeth and low south of the Cape are moving eastwards. The first trough will cause thundershowers over Eastern Cape and Free State and cooler weather will move in over the western half of the Cape Province ~~behind the low at the Cape~~

AFLEIDING

Die kuslaag by Port Elizabeth en die laag suid van die Kaap beweeg ooswaarts. Enkele donderbuie sal saam met die eerste trog oor Oos-Kaap en die Vrystaat voorkom terwyl koeler lug agter die laag by die Kaap oor die westelike helfte van die Kaapprovinsie sal inbeweeg.

DAAGLIKSE WEERBULLETIN

Maksimum en Minimum Temperatuur (°C) en Reënval (RRR)
in mm vir die 24 uur geëindig om 0800 SAST op

WEERBURO / WEATHER BUREAU
DEPT. VAN VERVOER / DEPT. OF TRANSPORT
24-1-1976

DAILY WEATHER BULLETIN

Maximum and Minimum Temperatures (°C) and Rainfall (RRR)
in mm for the 24 hours ended at 0800 SAST on

TV. 4/4

TRANSVAAL	Max	Min	RRR
Alberton			
Barberton			
Belfast			
Bethal	26	15	
Bospoort			
Carolina	25	14	
Delareyville			
Delmas			
Doornspruit (Vaalwater)	30	15	1,2
Ermelo			
Jan Kempdorp			
Jan Smuts	26	16	
Joubertpark (Jhb)	26	15	
Klerksdorp			26,0
Kroondal (Rustenburg)			2,7
Letaba			
Levubu	28	20	
Lichtenburg			
Loskopdam			
Loskopkanale (Groblersdal)			
Louis Trichardt			
Lydenburg			
Marble Hall			
Mara	28	19	
Marnitz	32	20	
Messina	31	23	
Middelburg			
Fleur de Lys	28	20	
Nelspruit	29	20	1,0
Phalaborwa	32	21	2,5
Pietersburg	29	19	
Piet Retief	27	16	
Pongola			
Potchefstroom	29	17	185
Potgietersrus			
Pretoria	30	18	
Pretoriuskop			
Punda Milia			
Satara			
Sekhukhune			
Shingwidzi			
Skukuza	33	22	
Standerton	27	15	4,0
Schweizer-Reneke			
Thabazimbi			
Tom Burke			
Tzaneen			
Vereeniging			
Volksrust			
Warmbad	30	16	
Waterval-Boven			
Witbank			
Wolmaransstad			
Zeerust			

NATAL	Max	Min	RRR
Cape St. Lucia	29	22	
Cedara	25	17	0,3
Dundee			
Durban (Louis Botha)	28	21	
Estcourt	29	18	10,1
Harding			
Himeville			
Hluhluwe			
Melmoth			
Mkuze			
Newcastle			
Port Shepstone	28	20	
Van Reenen			5,0
Vryheid			
Waterford (Underberg)	25	15	26,9

O.V.S. - O.F.S.	Max	Min	RRR
Balkfontein (Bothaville)			
Bethlehem	28	14	1,0
Bloemfontein (J.B.M. Hertzog)	30	17	
Bultfontein			
Clocolan			
Fauresmith	30	17	
Ficksburg			
Frankfort	29	15	
Harrismith			
Hoopstad	30	18	7,7
Heilbron			
Koppies			
Kroonstad	29	19	
Lindley			
Modderpoort			
Petrusburg			
Philippolis			
Reddersburg			
Reitz			
Rouxville			
Vrede			
Warden			
Welkom	29	19	0,7
Wepener	29	16	
Winburg			
Zastron			

KAAP - CAPE	Max	Min	RRR
Aberdeen			
Addo			
Agulhas	26	21	
Alexander Bay			
Aliwal North	30	16	9,0
Beaufort West	32	17	
Boegoebergdam			
Brandvlei			
Caledon			
Calitzdorp			
Calvinia	35	23	
Cape Columbine	21	12	
Cape St. Francis	25	29	
Cape Town (D.F. Malan)	27	21	
Cape Town (Roeland St.)			
Carnarvon			
Ceres			
Citrusdal			
Colesberg			
Cradock			
De Aar	31	17	
Döhne	24	13	
Douglas			
East London (Ben Schoeman)	26	18	
Elsenburg			
Fort Beaufort	32	17	
Fraserburg			
Garies			
George	26	13	
Graaff-Reinet	31	14	
Grahamstown			
Grootfontein (Middelburg)	29	13	
Hopetown			
Idutywa			
Jansenville	33	16	
Joubertina			
Kaappunt	27	19	
Kimberley (B.J. Vorster)	33	20	
Knysna			
Kokstad	26	15	
Kuruman	29	17	0,3
Langebaanweg	33	18	
Ladismith			
Maclear			
Mafeking	31	17	
Malmesbury			
Matatiele			
Matroosberg	32	16	
Mbashe			

KAAP - CAPE	Max	Min	RRR
Mosselbaai	23	20	
Okiep			
Oudtshoorn	32	18	
Petrusville			
Piketberg			
Pofadder	35	23	
Port Elizabeth (H.F. Verwoerd)	26	19	
Port Nolloth			
Port St. Johns	26	21	
Prieska	34	21	
Prince Albert			
Queenstown	29	14	
Riversdale	30	19	
Robertson	34	17	
Sheeprun	26	17	
Somerset East	28	13	
Steynsburg			
Strydenburg			
Sutherland	29	15	
Swellendam			
Tarkastad			
Touwsrivier			
Twee Riviere	29	19	
Umtata	26	15	
Uniondale			
Upington	35	23	
Vanwyksvlei	35	22	
Victoria West			
Vredendal	38	18	
Vryburg	31	18	
Williston			
Willowmore	32	15	
Willow Park (Dordrecht)			

LESOTHO	Max	Min	RRR
Maseru			
Ox-Bow			

SWAZILAND	Max	Min	RRR
Bulembu			
Manzini (Matsapa)			
Siteki			

S.W.A.	Max	Min	RRR
Arcab			
Bethanien			
Dordabis			
Gobabeb	33	21	11,3
Gobabis	27	15	
Grootfontein	28	17	10,[illegible]
J.G. Strijdom	27	15	16,[illegible]
Karasburg			
Kalkfeld			4,5
Karibib			25,[illegible]
Keetmanshoop	33	21	
Kub			
Luderitz	24	14	
Mariental	33	20	
Möwe	22	18	
Ohopoho			
Okahandja			14,[illegible]
Okaukuejo	29	19	2,3
Ondangwa	30	20	1,6
Otavi			
Otjiwarango			17,0
Outjo			6,[illegible]
Karamjab			13,0
Rietfontein			2,[illegible]
Rehoboth			
Rundu	29	20	
Steinhausen			
Tsumeb			
Uis	31	20	13,0
Walvisbaai			
Windhoek	25	14	2,3

BOTSWANA	Max	Min	RRR
Francistown	31	16	
Gaborone	32	18	
Ghanzi	30	17	1,2
Lobatsi			
Mahalapye	31	17	
Maun	32	20	
Shakawe	24	21	4,0
Tshabong	33	18	
Tshane			

DAAGLIKSE WEERBULLETIN

Maksimum en Minimum Temperatuur (°C) en Reënval (RRR) in mm vir die 24 uur geëindig om 0800 SAST op

WEERBURO / WEATHER BUREAU
DEPT. VAN VERVOER / DEPT. OF TRANSPORT
1976-10-24

DAILY WEATHER BULLETIN

Maximum and Minimum Temperatures (°C) and Rainfall (RRR) in mm for the 24 hours ended at 0800 SAST on

TV. 4/43

TRANSVAAL	Max	Min	RRR
Iberton			
Barberton			4,0
Belfast			
Bethal	25	15	
Bospoort			
Carolina	14	10	0,2
Delareyville			
Delmas			
Doornspruit (Vaalwater)	32	23	
Ermelo	23	14	
Van Kempdorp			
Van Smuts	25	11	0,2
Joubertpark (Jhb)			
Klerksdorp			
Groondal (Rustenburg)	30	16	
Letaba			
Levubu			
Lichtenburg			
Loskopdam			
Loskopkanale (Groblersdal)			
Louis Trichardt			
Lydenburg			
Marble Hall			
Mara	32	16	
Marnitz	33	19	
Messina	34	22	
Middelburg			0,5
Nelspruit	28	16	6,5
Phalaborwa			
Pietersburg	30	17	1,1
Piet Retief	26	11	0,4
Pongola			
Potchefstroom	27	10	
Potgietersrus	31	18	2,0
Pretoria	27	17	
Pretoriuskop			4,5
Punda Milia			
Satara			
Sekhukhune			
Shingwidzi			
Skukuza	31	18	2,0
Standerton	25	7	
Schweizer-Reneke			
Thabazimbi			
Tom Burke			
Tzaneen			
Vereeniging			
Volksrust			
Warmbad	31	15	0,5
Waterval-Boven			
Witbank			2,0
Wolmaransstad			
Zeerust			

NATAL	Max	Min	RRR
Cape St. Lucia	23	16	2,0
Cedara	21	7	0,8
Dundee			
Durban (Louis Botha)	22	11	
Estcourt	24	12	
Harding			
Himeville			
Hluhluwe			3,8
Melmoth			
Mkuze			
Newcastle	27	11	
Pietermaritzburg			1,9
Port Shepstone	22	15	1,0
Van Reenen			
Vryheid			
Waterford (Underberg)	23	5	
O.V.S. - O.F.S.			
Balkfontein (Bothaville)			
Bethlehem	22	3	
Bloemfontein (J.B.M. Hertzog)	24	5	
Bultfontein			
Clocolan			
Fauresmith	25	5	
Ficksburg			
Frankfort	25	4	
Harrismith			
Hoopstad	25	5	
Heilbron			
Koppies			
Kroonstad	25	5	
Lindley			
Modderpoort			
Petrusburg			
Philippolis			
Reddersburg			
Reitz			
Rouxville			
Vrede			
Warden			
Welkom			
Wepener			
Winburg			
Zastron			

KAAP - CAPE	Max	Min	RRR
Aberdeen			
Addo			
Agulhas	XX	15	
Alexander Bay	21	12	
Aliwal North	25	5	
Beaufort West	22	7	
Boegoebergdam			
Brandvlei			
Caledon			
Calitzdorp			
Calvinia	23	9	
Cape Columbine	18	12	
Cape St. Francis	18	12	
Cape Town (D.F. Malan)	21	13	
Cape Town (Roeland St.)			
Carnarvon			
Ceres			
Citrusdal			
Colesberg			
Cradock			
De Aar	25	14	
Döhne	18	10	
Douglas	29	7	
East London (Ben Schoeman)	20	15	
Elsenburg			
Fort Beaufort			
Fraserburg	22	6	
Garies			
George	21	9	
Graaff-Reinet	22	8	
Grahamstown			
Grootfontein (Middelburg)	21	3	
Langgedacht	22	12	
Hopetown			6,0
Idutywa			
Jansenville	25	9	
Joubertina			
Kaappunt	19	13	
Kimberley (B.J. Vorster)	23	7	
Knysna			
Kokstad	23	5	
Kuruman	32	11	
Ladismith			
Maclear			
Mafeking	28	14	0,3
Malmesbury			
Matatiele			
Matroosberg			
Mbashe			

KAAP - CAPE	Max	Min	RRR
Mosselbaai	22	13	
Okiep	27	16	
Oudtshoorn	23	5	
Petrusville			
Piketberg			
Pofadder	24	16	
Port Elizabeth (H.E. Verwoerd)	20	15	
Port Nolloth	16	11	
Port St. Johns	22	15	
Prieska	28	8	
Prince Albert			
Queenstown	22	6	
Riversdale	23	7	
Robertson	26	12	
Sheeprun	20	6	
Somerset East	22	7	
Steynsburg			
Strydenburg			
Sutherland	18	-1	
Swellendam			
Tarkastad			
Touwsrivier	21	4	
Twee Riviere			
Umtata	19	9	
Uniondale			
Upington	26	12	
Vanwyksvlei	29	9	
Victoria West			
Vredendal	23	8	
Vryburg	16	11	
Williston			
Willowmore	19	6	
Willow Park (Dordrecht)			
LESOTHO			
Maseru	22	5	
Ox-Bow			
SWAZILAND			
Bulembu			
Manzini (Matsapa)			
Siteki			

S.W.A.	Max	Min	RRR
Aroab			
Bethanien			
Dordabis			
Gobabeb	37	12	
Gobabis	33	18	
Grootfontein	34	16	
J.G. Strijdom	32	16	
Karasburg			
Kalkfeld			
Karibib			
Keetmanshoop	32	18	
Kub			
Luderitz	20	12	1,3
Mariental	33	22	
Möwe	18	14	
Okopoko			
Okahandja			
Okaukuejo	35	17	
Ondangwa	36	19	
Otavi			
Otjiwarango			
Outjo	36	17	
Rehoboth			
Rundu	36	17	
Steinhausen			
Tsumeb			
Uis			
Walvisbaai			
Windhoek	32	17	
BOTSWANA			
Francistown			
Gaborone			
Ghanzi			
Lobatsi			
Mahalapye			
Maun			
Shakawe			
Tshabong			
Tshane			

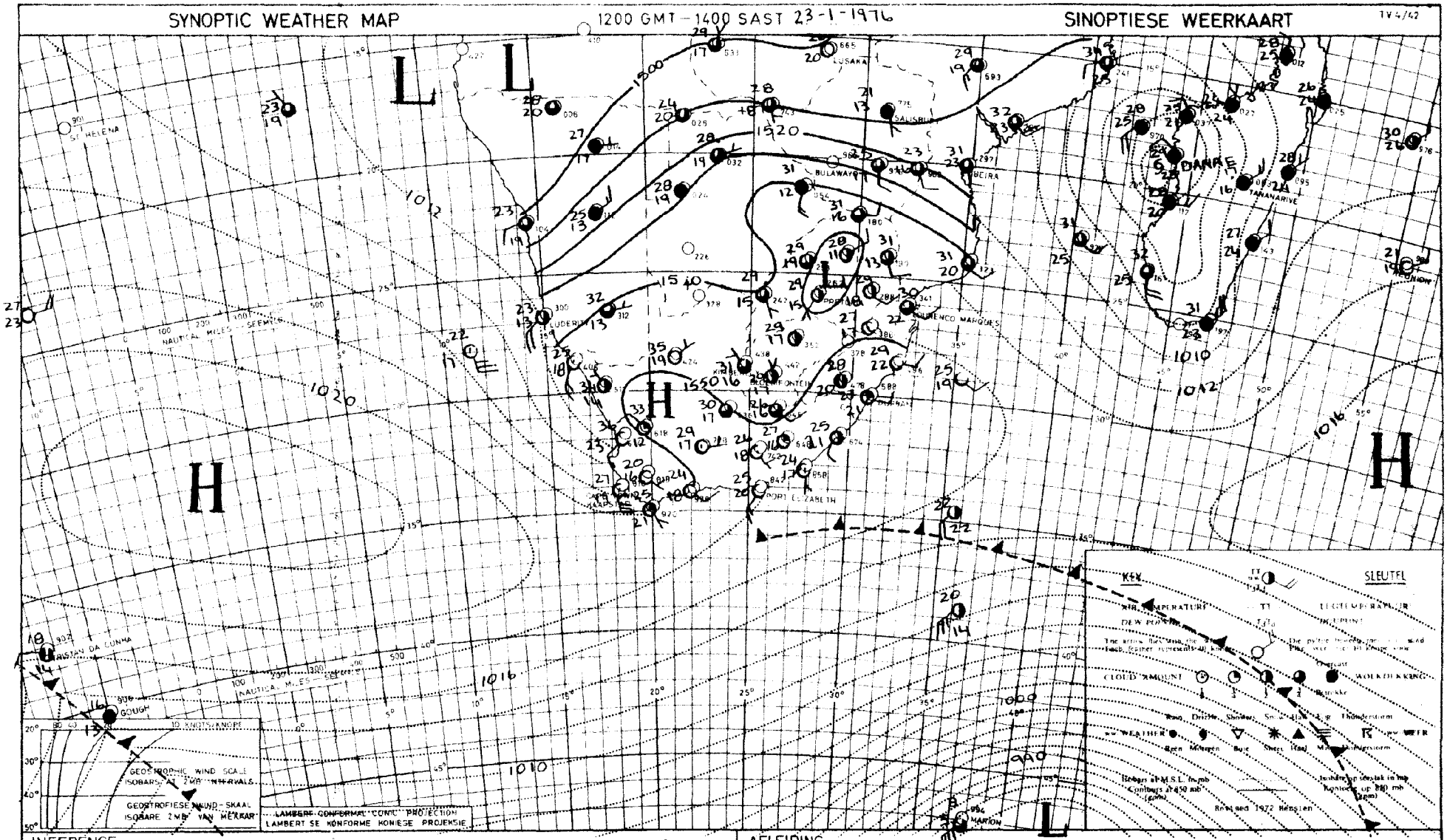

INFERENCE

The influence of the high over the southern and eastern parts is gradually weakening. Isolated thunderstorms will develop north of the Orange River today but will be more general tomorrow and will also spread southwards.

AFLEIDING

Die invloed van die hoog oor die suidelike en oostelike dele verswak geleidelik. Enkele dondarstorms sal vandag noord van die Oranjerivier voorkom maar môre weer algemeen word en ook suidwaarts uitbrei.

SYNOPTIC WEATHER MAP 1200 GMT - 1400 SAST 76-10-23 SINOPTIESE WEERKAART

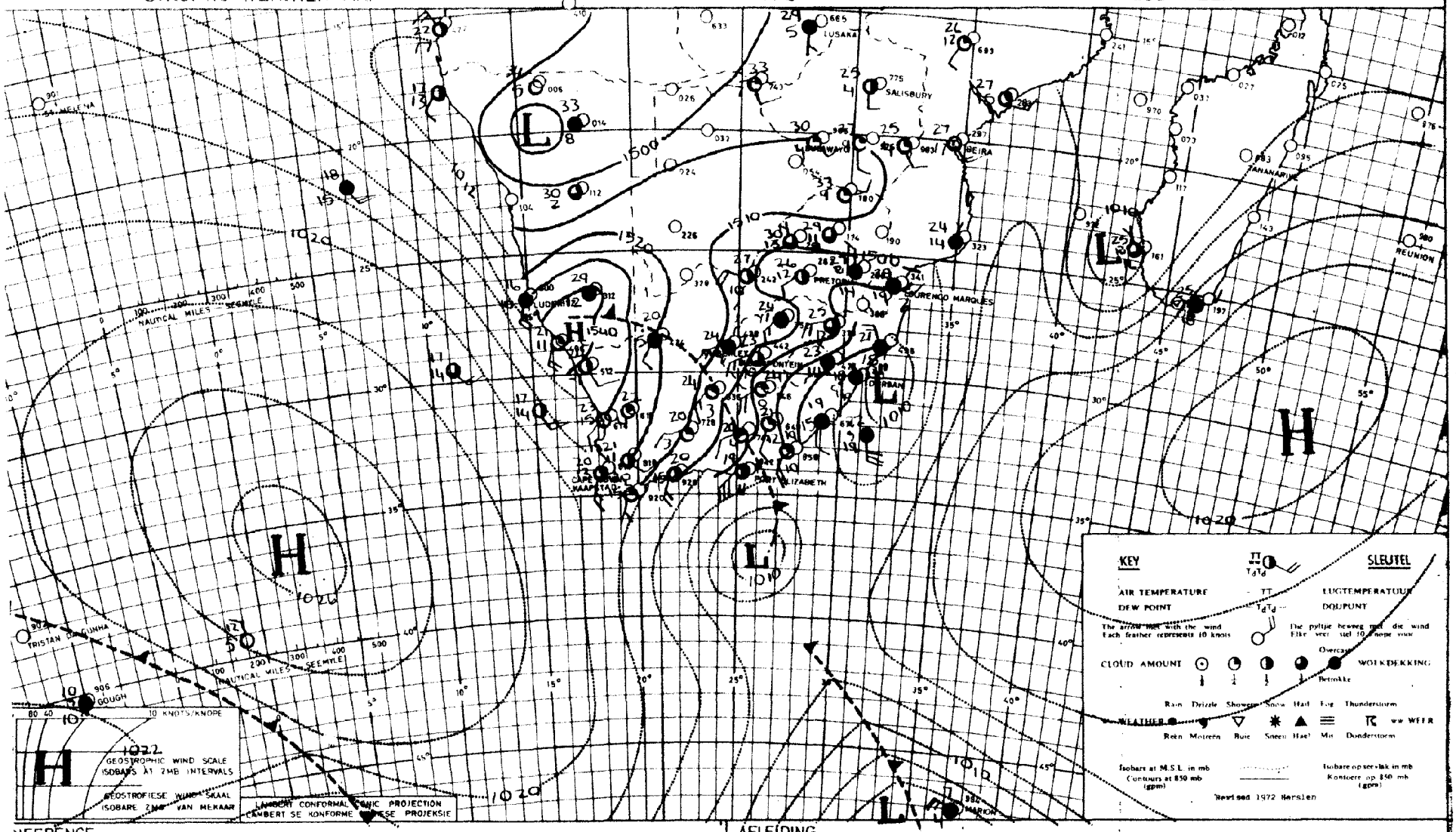

INFERENCE

Cooler but dry air from the high over the Atlantic is spreading eastwards across the country but light showers will still occur today over Transvaal and Natal.

AFLEIDING

Koeler maar droër lug vanaf die hoog oor die Atlantiese oseaan beweeg ooswaarts oor die hele land maar ligte buie sal vandag nog oor Transvaal en Natal voorkom.

DAAGLIKSE WEERBULLETIN

Maksimum en Minimum Temperatuur (°C) en Reënval (RRR)
in mm vir die 24 uur geëindig om 0800 SAST op

WEERBURO / WEATHER BUREAU
DEPT. VAN VERVOER / DEPT. OF TRANSPORT
25 - 1 - 1976

DAILY WEATHER BULLETIN

Maximum and Minimum Temperatures (°C) and Rainfall (RRR)
in mm for the 24 hours ended at 0800 SAST on

TRANSVAAL	Max	Min	RRR
Alberton			
Barberton			
Belfast			
Bethal	25	14	
Bospoort			
Carolina	23	14	
Delareyville			
Delmas			
Doornspruit (Vaalwater)	28	15	4,0
Ermelo			
Jan Kempdorp			30,5
Jan Smuts	25	15	
Joubertpark (Jhb)	25	15	3,5
Klerksdorp			
Kroondal (Rustenburg)	23	18	
Letaba			
Levubu	27	19	1,5
Lichtenburg			
Loskopdam			1,5
Loskopkanale (Groblersdal)			29,0
Louis Trichardt			
Lydenburg			
Marble Hall			
Mara	27	19	
Marnitz	30	19	
Messina	27	21	
Middelburg			
Flaur..de..Lys	27	19	
Nelspruit	27	19	
Phalaborwa	30	19	
Pietersburg	26	16	
Piet Retief	25	15	
Pongola			
Potchefstroom	28	15	14,5
Potgietersrus	27	18	
Pretoria	28	17	8,6
Pretoriuskop			
Punda Milia			
Groblersdal..Proefplaas			5,7
Satara			
Sekhukhune			
Shingwidzi			
Skukuza	30	21	
Standerton	27	15	0,4
Schweizer-Reneke			
Thabazimbi			
Tom Burke			
Tzaneen			
Vereeniging			
Volksrust			
Warmbad	28	16	
Waterval-Boven			
Witbank			
Wolmaransstad			
Zeerust			

NATAL	Max	Min	RRR
Cape St. Lucia	30	21	
Cedara	25	17	
Dundee			
Durban (Louis Botha)	29	23	
Estcourt	26	17	
Harding			
Himeville			
Hluhluwe			
Melmoth			
Mkuze			
Newcastle			
Port Shepstone	30	23	0,2
Van Reenen			
Vryheid			
Waterford (Underberg)	24	14	
O.V.S. - O.F.S.			
Balkfontein (Bothaville)			
Bethlehem	26	15	1,6
Bloemfontein (J.B.M. Hertzog)	29	15	3,0
Bultfontein			
Clocolan			13,0
Fauresmith	29	14	13,9
Ficksburg			
Frankfort	28	15	
Harrismith			
Hoopstad			
Heilbron			
Koppies			
Kroonstad	29	16	17,0
Lindley			
Modderpoort			
Petrusburg			
Philippolis			
Reddersburg			
Reitz			
Rouxville			
Vrede			
Warden			
Welkom			
Wepener	26	15	7,8
Winburg			
Zastron			

KAAP - CAPE	Max	Min	RRR
Aberdeen			
Addo			
Agulhas	26	19	
Alexander Bay	26	18	0,1
Aliwal North	29	17	
Beaufort West	33	19	
Boegoebergdam			9,0
Brandvlei			
Caledon			
Calitzdorp			
Calvinia	24	17	54,0
Cape Columbine	29	14	
Cape St. Francis	25	16	
Cape Town (D.F. Malan)	29	18	
Cape Town (Roeland St.)			
Carnarvon			
Ceres			
Citrusdal			
Colesberg			
Cradock			
De Aar	26	17	3,3
Döhne	27	20	
Douglas			
East London (Ben Schoeman)	27	21	
Elsenburg			
Fort Beaufort			
Fraserburg	33	18	16,9
Garies			
George	25	20	3,3
Graaff-Reinet	33	21	3,5
Grahamstown			
Grootfontein (Middelburg)	29	17	
Hopetown			
Idutywa			
Jansenville	36	22	
Joubertina			
Kaappunt	21	17	
Kimberley (B.J. Vorster)	31	17	
Knysna			
Kokstad	26	15	
Kuruman	31	17	5,0
Ladismith			
Langebaanweg	37	18	
Maclear			
Mafeking	29	17	
Malmesbury			
Matatiele			8,0
Matroosberg	35	18	
Mbashe			

KAAP - CAPE	Max	Min	RRR
Mosselbaai	23	16	
Okiep	36	23	
Oudtshoorn	37	22	
Petrusville			
Piketberg			
Pofadder	35	21	1,3
Port Elizabeth (H.F. Verwoerd)	27	21	
Port Nolloth	28	12	
Port St. Johns	27	21	
Prieska	35	20	27,5
Prince Albert			
Queenstown	30	19	
Riversdale	31	20	3,7
Robertson	36	20	0,4
Sheeprun	27	17	3,0
Somerset East	31	20	0,1
Steynsburg			
Strydenburg			
Sutherland	31	17	3,8
Swellendam			
Tarkastad			
Touwsrivier			
Twee Riviere	34	19	12,6
Umtata	27	19	
Uniondale			
Upington	36	19	4,9
Vanwyksvlei	34	19	25,5
Victoria West			66,0
Vredendal	40	17	
Vryburg	30	16	7,0
Williston			
Willowmore	33	19	
Willow Park (Dordrecht)			
LESOTHO			
Maseru			
Ox-Bow			
SWAZILAND			
Bulembu			
Manzini (Matsapa)	27	19	
Siteki			

S.W.A.	Max	Min	RR
Aroab			
Bethanien			1,0
Dordabis			
Gobabeb	35	22	0,
Gobabis	29	17	
Grootfontein	27	17	
J.G. Strijdom	27	15	
Karasburg			
Kalkfeld			
Karibib			3,
Keetmanshoop	34	22	
Kub			
Luderitz	24	15	
Mariental	33	20	
Möwe	21	19	
Ohopoho			
Okahandja			
Okaukuejo	29	19	2,
Ondangwa	26	19	
Otavi			
Otjiwarango			
Outjo			5,2
Kamanjab			34,
Lisokas			16,
Rehoboth			
Rundu			
Steinhausen			
Tsumeb			
Uis	31	20	33,
Walvisbaai	25	20	
Windhoek			
Kaes			5,0
Otjivasondu			57,
BOTSWANA			
Francistown			
Gaborone			
Ghanzi			
Lobatsi			
Mahalapye			
Maun			
Shakawe			
Tshabong			
Tshane			

DAAGLIKSE WEERBULLETIN

Maksimum en Minimum Temperatuur (°C) en Reënval (RRR) in mm vir die 24 uur geëindig om 0800 SAST op

WEERBURO / WEATHER BUREAU
DEPT. VAN VERVOER / DEPT. OF TRANSPORT
1976 - 10 - 25

DAILY WEATHER BULLETIN

Maximum and Minimum Temperatures (°C) and Rainfall (RRR) in mm for the 24 hours ended at 0800 SAST on

TRANSVAAL	Max	Min	RRR
erton			
berton			
fast			
hal	25	10	
spoort			
rolina	25	12	
areyville			
mas			2,0
ornspruit (Vaalwater)	33	16	
melo			
Kempdorp			
Smuts	25	11	
ubertpark (Jhb)	25	15	
prksdorp			3,0
oondal (Rustenburg)	31	15	
taba			
vubu	29	16	
chtenburg			
skopdam			
skopkanale (Groblersdal)			
uis Trichardt			
denburg	25	13	
rble Hall			
ara	33	15	
rnitz	37	17	
essina	37	20	
iddelburg			
elspruit	25	16	
alaborwa			
etersburg	31	13	
et Retief	22	13	
ngola			
otchefstroom	27	12	1,7
otgietersrus	33	16	
retoria	29	16	
retoriuskop			
nda Milia			
tara			
kukhune			
ingwidzi			
ukuza	29	20	
anderton	26	8	
hweizer-Reneke			
abazimbi			
om Burke			
zaneen			
reeniging			
olksrust			
armbad	32	14	
aterval-Boven			12,5
itbank			
olmaransstad			
eerust			

NATAL	Max	Min	RRR
Cape St. Lucia	23	15	
Cedara	21	12	
Dundee			
Durban (Louis Botha)	25	14	
Estcourt	23	12	
Harding			
Himeville			
Hluhluwe			
Melmoth			
Mkuze			
Newcastle			
Port Shepstone	23	16	
Van Reenen			
Vryheid			
Waterford (Underberg)	21	12	
O.V.S. - O.F.S.			
Balkfontein (Bothaville)			0,9
Bethlehem	24	8	
Bloemfontein (J.B.M. Hertzog)	26	10	0,5
Bultfontein			
Clocolan			
Fauresmith	27	12	1,8
Ficksburg			
Frankfort	27	11	
Harrismith			
Hoopstad	27	11	1,4
Heilbron			
Koppies			
Kroonstad	27	11	
Lindley			
Modderpoort			
Petrusburg			
Philippolis			
Reddersburg			
Reitz			
Rouxville			
Vrede			
Warden			
Welkom	26	12	1,3
Wepener			
Winburg			
Zastron			

KAAP - CAPE	Max	Min	RRR
Aberdeen			
Addo			
Agulhas			
Alexander Bay	19	13	11,5
Aliwal North	25	10	
Beaufort West	26	8	
Boegoebergdam			11,5
Brandvlei			
Caledon			
Calitzdorp			
Calvinia	23	11	0,5
Cape Columbine	17	13	
Cape St. Francis	20	16	
Cape Town (D.F. Malan)	23	15	
Cape Town (Roeland St.)			
Carnarvon			
Ceres			4,5
Citrusdal			
Colesberg			
Cradock			
De Aar	27	12	2,0
Döhne	19	12	
Douglas	30	14	2,7
East London (Ben Schoeman)	21	15	
Elsenburg			
Fort Beaufort			
Fraserburg	26	11	1,4
Garies			
George	21	15	5,5
Graaff-Reinet	26	14	
Grahamstown			
Grootfontein (Middelburg)	23	12	
Hopetown			
Idutywa			
Jansenville	26	16	
Joubertina			
Kaappunt	16	14	
Kimberley (B.J. Vorster)	28	13	3,2
Knysna			4,0
Kokstad	21	7	
Kuruman	22	13	9,5
Ladismith			
Langebaanweg	26	15	0,2
Maclear			
Mafeking	28	14	2,0
Malmesbury			
Matatiele			
Matroosberg			
Mbashe			

KAAP - CAPE	Max	Min	RRR
Mosselbaai	19	16	2,5
Okiep	24	12	7,5
Oudtshoorn	28	16	4,2
Petrusville			
Piketberg			4,0
Pofadder	26	13	50,0
Port Elizabeth (H.E. Verwoerd)	22	16	
Port Nolloth	18	11	24,5
Port St. Johns	23	16	
Prieska	30	15	5,9
Prince Albert			
Queenstown	23	12	
Riversdale	25	15	1,4
Robertson	27	16	2,0
Sheeprun	21	10	
Somerset East	23	14	
Steynsburg			
Strydenburg			
Sutherland	24	10	
Swellendam			
Tarkastad			
Touwsrivier	26	13	0,1
Twee Riviere			
Umtata			
Uniondale			2,0
Upington	34	15	14,5
Vanwyksvlei	30	14	3,0
Victoria West			
Vredendal	30	15	
Vryburg	24	14	4,0
Williston			
Willowmore	24	13	
Willow Park (Dordrecht)			
LESOTHO			
Maseru	25	10	
Ox-Bow			
SWAZILAND			
Bulembu			
Manzini (Matsapa)			
Siteki			

S.W.A.	Max	Min	RRR
Aroab			
Bethanien			
Dordabis			
Gobabeb	28	14	1,0
Gobabis	35	14	
Grootfontein	35	17	
J.G. Strijdom	32	12	0,6
Karasburg			
Kalkfeld			
Karibib			
Keetmanshoop	27	15	3,6
Kub			
Lüderitz	20	XX	17,2
Mariental	35	15	
Möwe	19	15	
Ohopoho			
Okahandja			
Okaukuejo	36	16	
Ondangwa	36	18	
Otavi			
Otjiwarango			
Outjo	33	15	
Rehoboth			
Rundu			
Steinhausen			
Tsumeb			
Uis	36	13	
Walvisbaai			
Windhoek	32	13	0,2
BOTSWANA			
Francistown	37	20	
Gaborone	34	17	
Ghanzi	37	16	
Lobatsi			
Mahalapye	35	19	
Maun	38	20	
Shakawe	37	21	
Tshabong	33	14	11,3
Tshane	36	16	

SYNOPTIC WEATHER MAP 1200 GMT – 1400 SAST 24 - 1 - 1976 SINOPTIESE WEERKAART TV 4/42

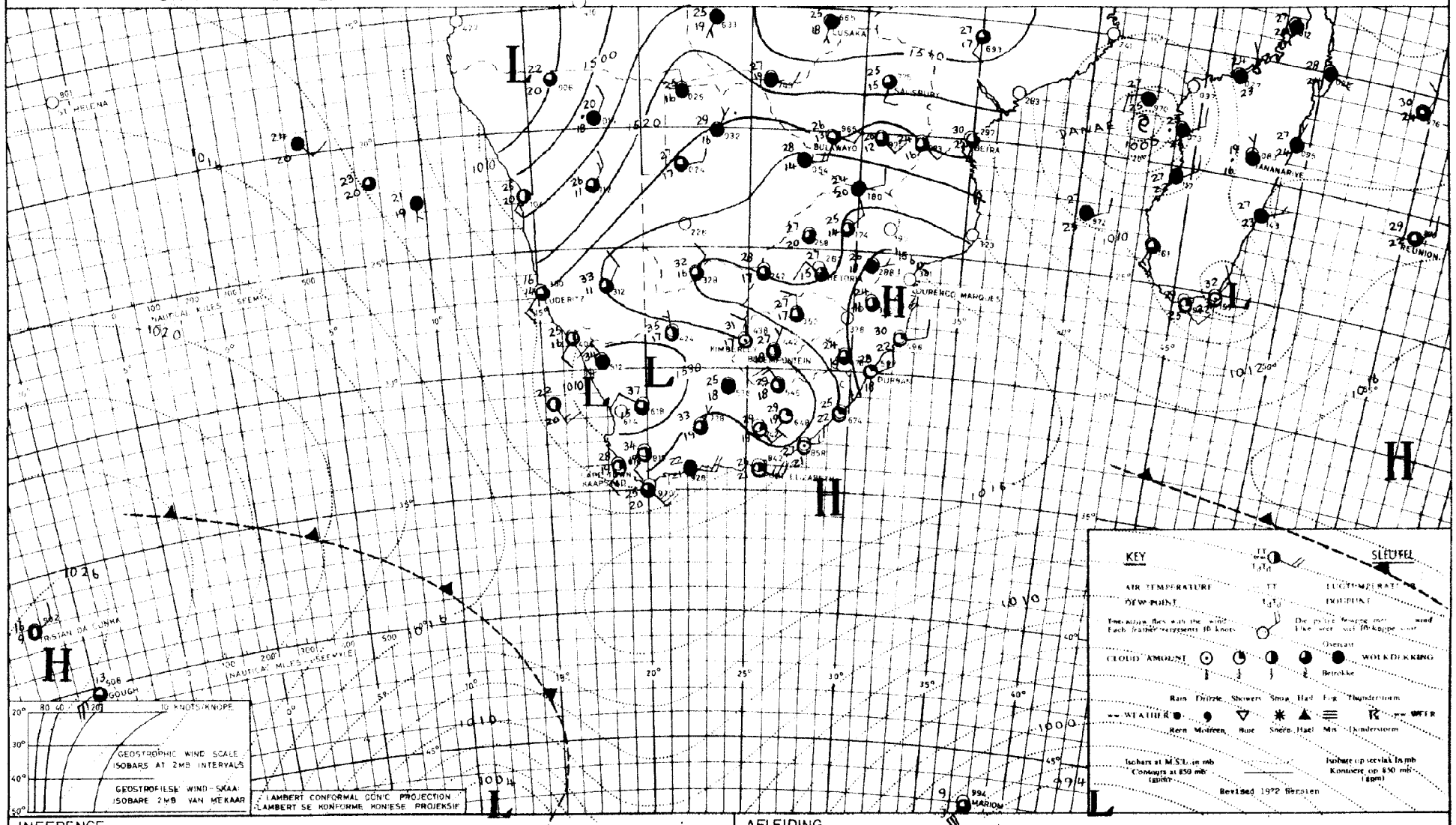

INFERENCE With low-pressure systems over the Cape Province and S.W.A., and moist air in circulation over the whole country, scattered showers will occur over most of the interior. The best falls will be nearer to the lows and only isolated showers will occur over the north-eastern parts of the Republic.

AFLEIDING Met laedrukstelsels oor die Kaapprovinsie en S.W.A., en vogtige lug in sirkulasie oor die hele land, sal verspreide buie oor feitlik alle dele van die binneland voorkom met die beste neerslae nader aan die laedrukstelsels en slegs ligte buie oor die noordoostelike dele van die Republiek.

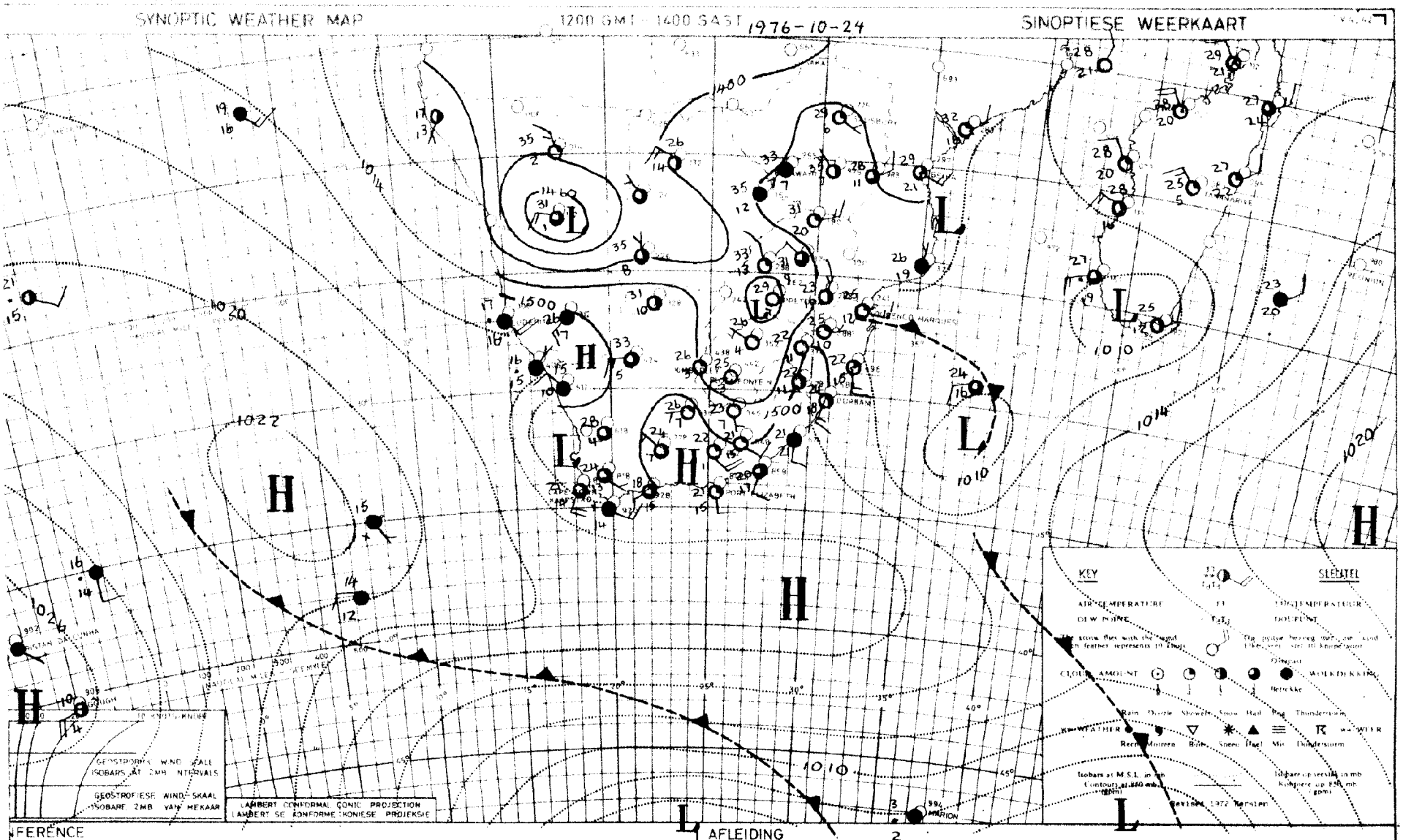

NFERENCE

The deep low over South West Africa is moving south-eastwards and, with the ridge of high pressure south of the continent, it will become cloudy over most parts with general rain and showers over the central regions.

AFLEIDING

Die diep laag oor Suidwes-Afrika beweeg suidoos-waarts en met die wig van hoë druk suid van die land sal dit oor die meeste dele bewolk raak met algemene reën en buie oor die sentrale gebiede.

DAAGLIKSE WEERBULLETIN

Maksimum en Minimum Temperatuur (°C) en Reënval (RRR)
in mm vir die 24 uur geëindig om 0800 SAST op

WEERBURO / WEATHER BUREAU
DEPT. VAN VERVOER / DEPT. OF TRANSPORT
26 - 1 - 1976

DAILY WEATHER BULLETIN

Maximum and Minimum Temperatures (°C) and Rainfall (RRR)
in mm for the 24 hours ended at 0800 SAST on

TV. 4/

TRANSVAAL	Max	Min	RRR
~~Alberton~~ Oudtshoorn Roeiplaas			0,7
Barberton			
Belfast			
Bethal	26	15	
Bospoort			
Carolina	25	13	
Delareyville			14,0
Delmas			
Doornspruit (Vaalwater)	29	17	
Ermelo			
Jan Kempdorp			7,5
Jan Smuts	22	14	6,3
Joubertpark (Jhb)	24	15	
Klerksdorp			
Kroondal (Rustenburg)	30	18	2,5
Letaba			
Levubu	28	19	
Lichtenburg			
Loskopdam			0,6
Loskopkanale (Groblersdal)			
Louis Trichardt			
Lydenburg	27	16	
Marble Hall			
Mara	29	17	
Marnitz	32	19	
Messina	32	19	
Middelburg			
Fleur de Lys	29	19	
Nelspruit	28	20	
Phalaborwa	31	19	
Pietersburg	28	17	
Piet Retief	29	16	3,7
Pongola			
Potchefstroom	24	15	
Potgietersrus	31	19	
Pretoria	27	17	4,5
Pretoriuskop			
Punda Milia			
Nylstroom			3,0
Satara			
Sekhukhune			
Shingwidzi			
Skukuza	31	20	
Standerton	27	14	
Schweizer-Reneke			11,1
Thabazimbi			4,0
Tom Burke			
Tzaneen			
Vereeniging			
Volksrust			
Warmbad	29	18	5,0
Waterval-Boven			
Witbank			0,2
Wolmaransstad			
Zeerust			
Heidelberg			6,6

NATAL	Max	Min	RRR
Cape St. Lucia	29	23	
Cedara	29	17	3,5
Dundee			38,5
Durban (Louis Botha)	31	24	0,2
Estcourt	32	17	12,3
Harding			
Himeville			1,5
Hluhluwe			
Melmoth			
Mkuze			
Newcastle			
Ladysmith			13,0
Port Shepstone	28	24	0,2
Van Reenen			
Vryheid			
Waterford (Underberg)	27	15	7,7
O.V.S. - O.F.S.			
Balkfontein (Bothaville)			19,0
Bethlehem	25	14	
Bloemfontein (J.B.M. Hertzog)	26	17	0,1
Bultfontein			
Clocolan			
Fauresmith	26	16	32,2
Ficksburg			
Frankfort	27	14	0,1
Harrismith			
Hoopstad			
Heilbron			
Koppies			4,5
Kroonstad	26	17	34,2
Lindley			
Modderpoort			
Petrusburg			
Philippolis			
Reddersburg			
Reitz			
Rouxville			
Vrede			
Warden			
Welkom	25	17	7,9
Wepener	25	17	4,5
Winburg			
Zastron			

KAAP - CAPE	Max	Min	RRR
Aberdeen			
Addo			
Agulhas	25	19	0,2
Alexander Bay	24	16	
Aliwal North	26	16	0,6
Beaufort West	29	17	25,3
Boegoebergdam			
Brandvlei			
Caledon			
Calitzdorp			
Calvinia	31	17	
Cape Columbine	19	13	
Cape St. Francis	22	17	3,0
Cape Town (D.F. Malan)	26	18	
Cape Town (Roeland St.)			
Carnarvon			
Ceres			6,0
Citrusdal			
Colesberg			
Cradock			
De Aar	27	15	20,0
Döhne	27	14	13,5
Douglas			
East London (Ben Schoeman)	28	20	1,0
Elsenburg			
Fort Beaufort			16,5
Fraserburg	28	15	7,6
Garies			
George	21	15	15,5
Graaff-Reinet	31	16	22,0
Grahamstown			
Grootfontein (Middelburg)	27	14	4,7
Hopetown			33,0
Idutywa			33,0
Jansenville	35	18	11,0
Joubertina			
Kaappunt			
Kimberley (B.J. Vorster)	29	17	4,6
Knysna			4,5
Kokstad	29	15	24,4
Kuruman	28	18	
Ladismith			
Langebaanweg	29	17	
Maclear			28,0
Mafeking	27	17	17,0
Malmesbury			
Matatiele			
Matroosberg	27	14	
Mbashe			

KAAP - CAPE	Max	Min	RRR
Mosselbaai	24	18	0,7
Okiep	32	19	
Oudtshoorn	29	18	
Petrusville			
Piketberg			
Pofadder	31	17	
Port Elizabeth (H.E. Verwoerd)	26	18	1,9
Port Nolloth	20	13	
Port St. Johns	28	22	2,0
Prieska	30	19	21,2
Prince Albert			
Queenstown	28	15	32,0
Riversdale	22	17	5,2
Robertson	25	17	0,4
Sheeprun	31	17	11,5
Somerset East	30	14	2,6
Steynsburg			
Strydenburg			
Sutherland	25	14	3,4
Swellendam			12,0
Swartkops			2,8
Tarkastad			20,3
Touwsrivier			
Twee Riviere	32	20	0,2
Umtata	31	18	15,4
Uniondale			
Upington	31	19	
Vanwyksvlei	30	18	7,0
Victoria West			23,5
Vredendal	32	18	
Vryburg	28	17	9,0
Williston			15,5
Willowmore	28	16	
Willow Park (Dordrecht)			
LESOTHO			
Maseru	24	16	1,6
Ox-Bow			
Paray			2,0
SWAZILAND			
Bulembu			
Manzini (Matsapa)			
Siteki			

S.W.A.	Max	Min	RRR
Aroab			
Bethanien			
Dordabis			
Gobabeb	34	17	
Gobabis	29	15	0,9
Grootfontein	26	17	2,9
J.G. Strijdom	27	15	
Karasburg			5,0
Kalkfeld			
Karibib			12,8
Keetmanshoop	33	21	0,1
Kub			
Luderitz	23	17	
Mariental	33	20	
Möwe	22	19	
Ohopoho			
Okahandja			
Okaukuejo	29	19	4,3
Ondangwa	27	19	6,0
Otavi			7,5
Otjiwarango			
Outjo			4,0
Ombika			9,0
Usakos			34,0
Rehoboth			
Rundu	29	19	4,0
Steinhausen			
Tsumeb			
Uis	31	19	24,0
Walvisbaai	23	17	
Windhoek	28	15	
Aranos			9,0
BOTSWANA			
Francistown	30	21	
Gaborone	30	18	1,3
Ghanzi	28	17	
Lobatsi			
Mahalapye			
Maun	30	22	
Shakawe	29	20	
Tshabong	30	20	
Tshane	32	19	

DAAGLIKSE WEERBULLETIN

Maksimum en Minimum Temperatuur (°C) en Reënval (RRR) in mm vir die 24 uur geëindig om 0800 SAST op

WEERBURO / WEATHER BUREAU
DEPT. VAN VERVOER / DEPT. OF TRANSPORT
1976 - 10 - 26

DAILY WEATHER BULLETIN

Maximum and Minimum Temperatures (°C) and Rainfall (RRR) in mm for the 24 hours ended at 0800 SAST on

TRANSVAAL	Max	Min	RRR
Alberton			
Barberton			4,0
Belfast			
Bethal	25	3	1,0
Bospoort			
Carolina			
Delareyville			8,0
Delmas			6,0
Doornspruit (Vaalwater)	30	13	0,1
Ermelo			15,3
Jan Kempdorp			
Jan Smuts	25	9	2,5
Joubertpark (Jhb)	23	9	7,5
Klerksdorp			
Kroondal (Rustenburg)	28	13	
Letaba			
Levubu	29	17	4,8
Lichtenburg			
Loskopdam			13,2
Loskopkanale (Groblersdal)			13,0
Louis Trichardt			
Lydenburg	25	13	8,5
Marble Hall			8,0
Mara	30	15	4,4
Marnitz	33	18	0,3
Messina	33	22	2,5
Middelburg			14,0
Heidelberg			12,2
Nelspruit	28	15	9,6
Phalaborwa			
Pietersburg	28	16	2,1
Piet Retief	25	11	15,5
Pongola			
Potchefstroom	21	7	3,3
Potgietersrus	30	16	
Pretoria	25	11	0,4
Pretoriuskop			1,5
Punda Milia			
Giyani			6,5
Satara			
Sekhukhune			
Shingwidzi			
Skukuza	33	19	0,5
Standerton	24	8	8,0
Schweizer-Reneke			
Thabazimbi			
Tom Burke			
Tzaneen			
Vereeniging			13,0
Volksrust			7,0
Warmbad	31	12	
Waterval-Boven			9,0
Witbank			
Wolmaransstad			
Zeerust			
Vanrhynsdorp			7,0

NATAL	Max	Min	RRR
Cape St. Lucia	26	18	7,8
Cedara	22	12	4,0
Dundee			4,5
Durban (Louis Botha)	24	18	1,4
Eshowe			2,7
Estcourt	19	15	4,3
Harding			
Himeville			
Hluhluwe			12,0
Melmoth			8,0
Mkuze			
Newcastle	24	13	7,0
Jozini			11,1
Port Shepstone	23	18	3,0
Van Reenen			4,0
Vryheid			
Waterford (Underberg)	18	8	3,4
O.V.S. - O.F.S.			
Balkfontein (Bethaville)			8,5
Bethlehem	19	8	9,0
Bloemfontein (J.B.M. Hertzog)	18	10	11,3
Bultfontein			
Clocolan			
Fauresmith	20	9	16,1
Ficksburg			11,8
Frankfort	22	9	12,5
Harrismith			5,5
Hoopstad	18	7	15,1
Heilbron			
Koppies			
Kroonstad	19	10	
Lindley			
Modderpoort			
Petrusburg			
Philippolis			
Reddersburg			13,0
Reitz			
Rouxville			
Vrede			1,1
Warden			10,0
Welkom	16	8	8,4
Wepener	16	8	15,0
Winburg			
Zastron			16,0

KAAP - CAPE	Max	Min	RRR
Aberdeen			
Addo			5,5
Agulhas	xx	15	0,4
Alexander Bay	18	11	
Aliwal North	17	9	20,4
Beaufort West	19	12	21,0
Boegoebergdam			6,0
Brandvlei			
Caledon			
Calitzdorp			
Calvinia	17	11	0,6
Cape Columbine	18	11	
Cape St. Francis	18	15	24,5
Cape Town (D. F. Malan)	21	14	
Cape Town (Roeland St.)			
Carnarvon			4,0
Ceres			7,0
Citrusdal			
Colesberg			
Cradock			
De Aar	20	9	4,4
Döhne	19	9	39,0
Douglas	19	10	21,4
East London (Ben Schoeman)	21	14	67,9
Elsenburg			
Fort Beaufort			30,5
Fraserburg	18	9	11,5
Garies			4,0
George	17	13	17,6
Graaff-Reinet	22	11	19,0
Grahamstown			19,5
Grootfontein (Middelburg)	21	9	2,1
Hopetown			9,0
Idutywa			
Jansenville	21	13	4,0
Joubertina			8,0
Kaappunt	17	13	
Kimberley (B. J. Vorster)	21	9	1,4
Knysna			16,0
Kokstad	23	8	2,8
Kuruman	21	8	7,5
Ladismith			
Langebaanweg	18	11	0,2
Maclear			2,5
Mafeking	22	10	7,2
Malmesbury			
Matatiele			
Matroosberg			
Mbashe			

KAAP - CAPE	Max	Min	RRR
Mosselbaai	17	14	
Okiep	14	7	1,5
Oudtshoorn	18	13	5,6
Petrusville			11,0
Piketberg			
Pofadder	20	9	
Port Elizabeth (H.F. Verwoerd)	19	15	11,2
Port Nolloth	32	11	0,5
Port St. Johns	22	15	8,4
Prieska	22	13	3,7
Prince Albert			
Queenstown	21	10	3,0
Riversdale	18	13	6,2
Robertson	19	10	10,6
Sheeprun	17	9	2,0
Somerset East	22	11	44,0
Steynsburg			14,2
Strydenburg			
Sutherland	15	2	
Swellendam			11,5
Tarkastad			
Touwsrivier	16	11	9,5
Twee Riviere			
Umtata			
Uniondale			3,0
Upington	23	11	1,9
Vanwyksvlei	22	10	2,5
Victoria West			3,0
Vredendal	19	14	
Vryburg	14	9	16,5
Williston			
Willowmore	16	11	7,3
Willow Park (Dordrecht)			
LESOTHO			
Maseru	14	8	16,0
Ox-Bow			
SWAZILAND			
Bulembu			
Manzini (Matsapa)			
Siteki			

S.W.A.	Max	Min	RRR
Aroab			
Bethanien			
Duwisib			
Gobabeb	25	10	
Gobabis	32	7	
Grootfontein	33	16	
J.G. Strijdom	29	7	
Karasburg			
Kalkfeld			
Karibib			
Keetmanshoop	25	8	
Kub			
Luderitz	18	11	
Mariental	28	10	
Möwe	18	13	
Okopoho			
Okahandja			
Okaukuejo	36	13	
Ondangwa	33	17	
Otavi			
Otjiwarango			
Outjo	31	12	
Rehoboth			
Rundu	36	22	
Steinhausen			
Tsumeb			
Uis	28	12	
Walvisbaai			
Windhoek	26	9	
BOTSWANA			
Francistown	36	17	
Gaborone	30	15	10,3
Ghanzi			
Lobatsi			
Mahalapye	32	16	2,7
Maun	37	20	
Shakawe	38	19	
Tshabong	26	12	
Tshane	30	12	

SYNOPTIC WEATHER MAP 1200 GMT 1400 SAST 25-1-1976 SINOPTIESE WEERKAART

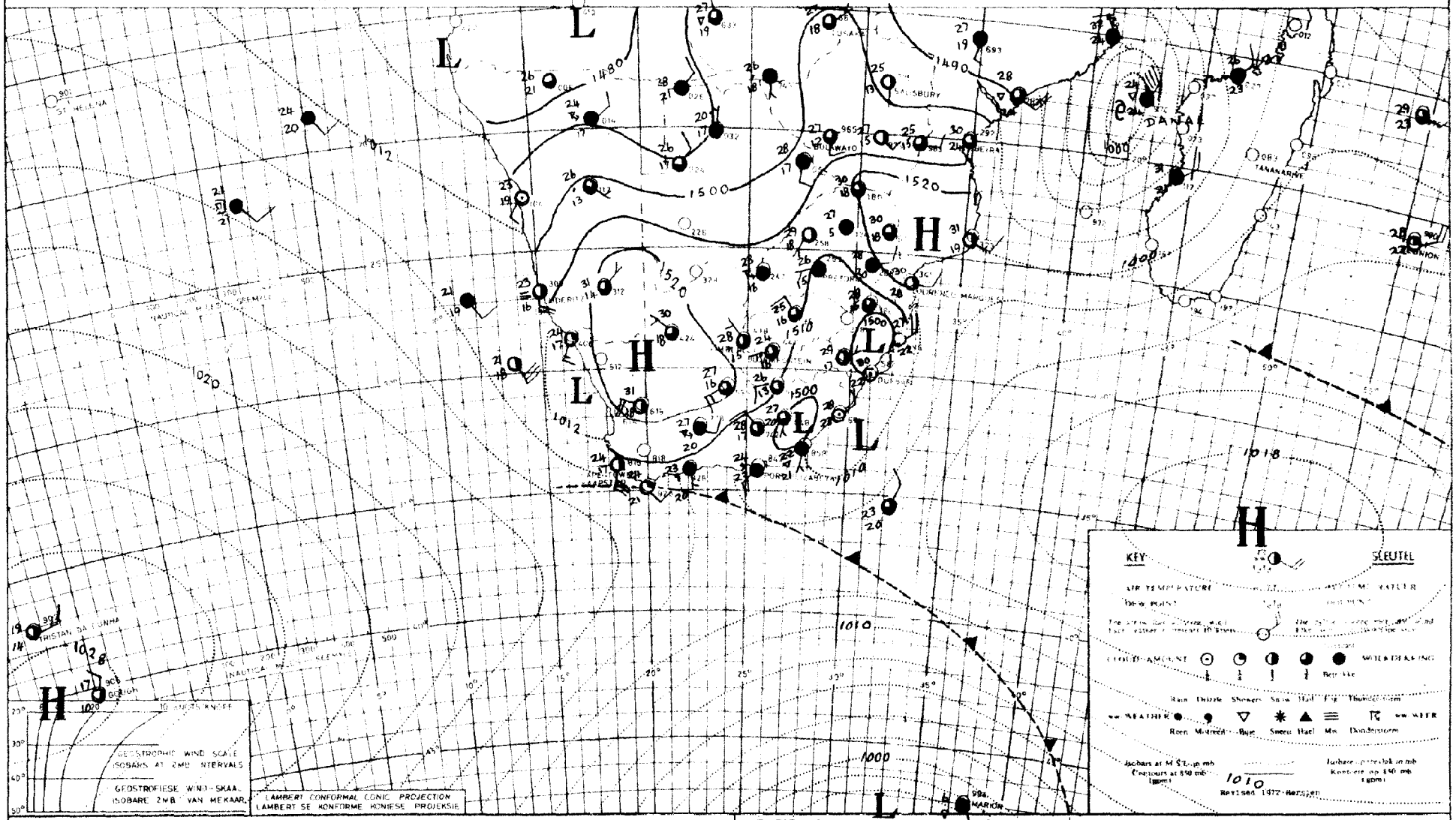

INFERENCE The trough of low pressure extending south-eastwards from S.W.A. will cause further scattered showers over the eastern half of the country. Cooler conditions and local showers are spreading eastwards along the Cape south and south-east coast behind the cold front.

AFLEIDING Die trog van lae druk wat suidooswaarts strek vanaf S.W.A. sal verdere verspreide buie oor die oostelike helfte van die land veroorsaak. Koeler toestande met enkele buie sal agter die koufront langs die Kaapse suid- en suidooskus uitbrei.

SYNOPTIC WEATHER MAP 1200 GMT -- 1400 SAST SINOPTIESE WEERKAART TV 4/42

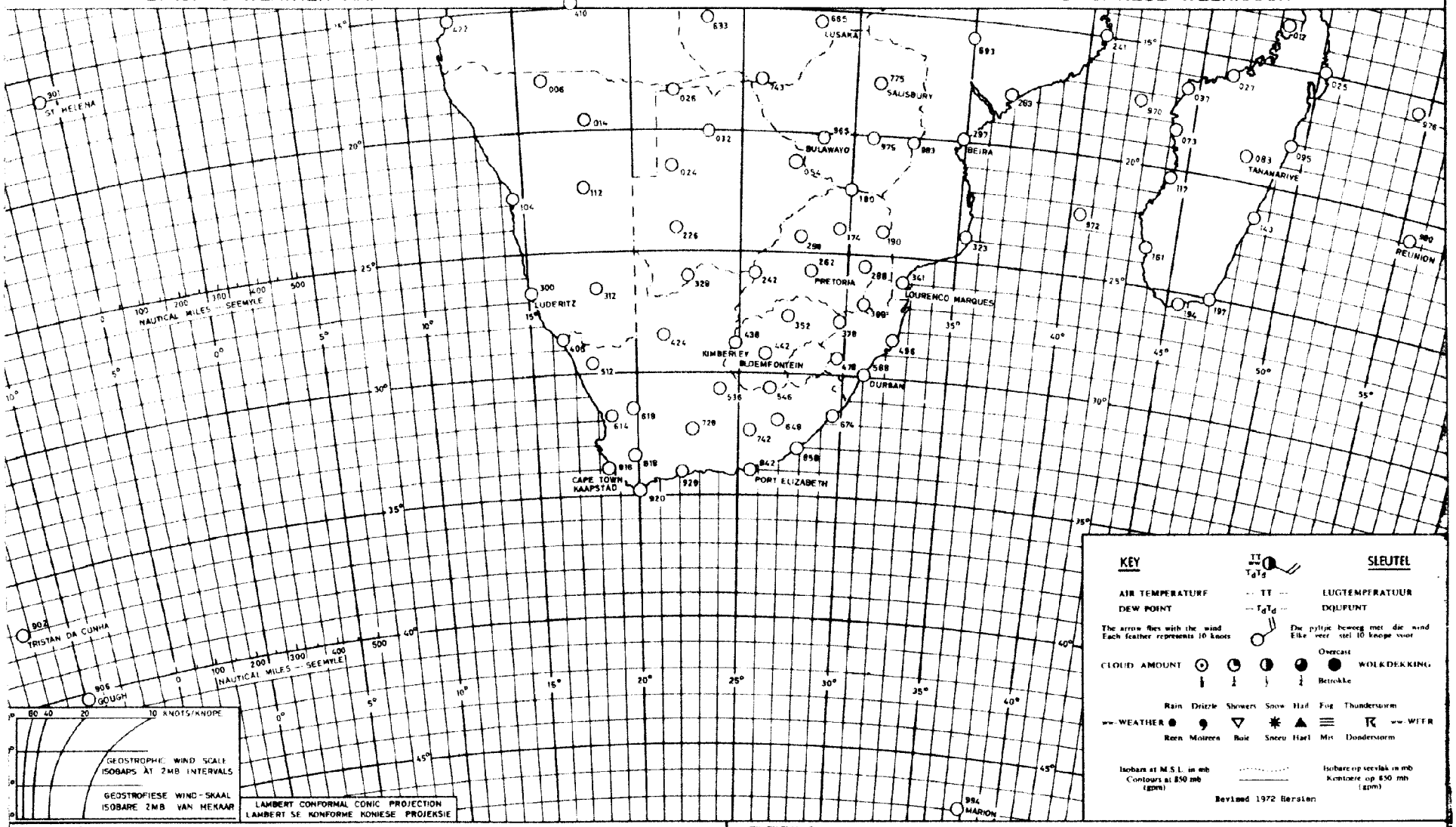

NFERENCE

AFLEIDING

DAAGLIKSE WEERBULLETIN

Maksimum en Minimum Temperatuur (°C) en Reënval (RRR)
in mm vir die 24 uur geëindig om 0800 SAST op

WEERBURO / WEATHER BUREAU
DEPT. VAN VERVOER / DEPT. OF TRANSPORT
27-1-1976

DAILY WEATHER BULLETIN

Maximum and Minimum Temperatures (°C) and Rainfall (RRR)
in mm for the 24 hours ended at 0800 SAST on

TRANSVAAL	Max	Min	RRR
Heidelberg			13,0
Alberton			
Barberton			16,5
Belfast			22,0
Bethal	25	13	41,0
Bospoort	24	16	
Carolina	25	13	29,0
Delareyville			4,0
Delmas			17,0
Doornspruit (Vaalwater)	27	16	18,5
Ermelo			
Jan Kempdorp			
Jan Smuts	25	14	0,4
Joubertpark (Jhb)	24	15	18,0
Klerksdorp			
Kroondal (Rustenburg)	29	17	39,5
Letaba			
Levubu	31	21	1,5
Lichtenburg			
Loskopdam			
Loskopkanale (Groblersdal)			
Louis Trichardt			
Lydenburg	24	15	2,0
Marble Hall			
Mara	32	20	
Marnitz	31	20	6,5
Messina	35	23	
Middelburg			7,0
Fleur de Lys	30	20	
Nelspruit	29	19	4,9
Phalaborwa	33	21	
Pietersburg	28	18	0,5
Piet Retief	26	14	31,0
Pongola			
Potchefstroom	27	17	
Potgietersrus	28	18	1,3
Pretoria	28	17	0,4
Pretoriuskop			
Punda Milia			
Dia Bran			12,0
Satara			
Sekhukhune			
Shingwidzi			
Skukuza	33	20	1,3
Standerton	25	13	1,0
Schweizer-Reneke			
Thabazimbi			55,0
Tom Burke			
Tzaneen			
Vereeniging			18,5
Volksrust			12,5
Warmbad	28	17	30,8
Waterval-Boven			
Witbank			29,0
Wolmaransstad			
Zeerust			
Nylstroom			6,5

NATAL	Max	Min	RRR
Cape St. Lucia	30	18	74,2
Cedara	22	13	35,3
Dundee			18,0
Durban (Louis Botha)	28	18	15,0
Estcourt	26	14	28,0
Harding			
Himeville			52,5
Hluhluwe			2,0
Melmoth			50,0
Mkuze			
Newcastle			
Port Shepstone	27	18	55,4
Van Reenen			
Vryheid			102,5
Waterford (Underberg)	19	10	70,6
			23,0

O.V.S. - O.F.S.	Max	Min	RRR
Balkfontein (Bothaville)			15,5
Bethlehem	24	12	33,6
Bloemfontein (J.B.M. Hertzog)	25	16	3,6
Bultfontein			
Clocolan			16,0
Fauresmith	23	12	15,0
Ficksburg			
Frankfort	25	14	29,4
Harrismith			26,5
Hoopstad	23	17	
Heilbron			
Koppies			9,1
Kroonstad	26	15	9,0
Lindley			
Modderpoort			
Petrusburg			
Philippolis			
Reddersburg			23,0
Reitz			
Rouxville			
Vrede			
Warden			32,0
Welkom	25	16	
Wepener	22	14	
Winburg			
Zastron			32,8

KAAP - CAPE	Max	Min	RRR
Aberdeen			
Addo			
Agulhas	20	18	
Alexander Bay	23	13	
Aliwal North	22	13	0,7
Beaufort West	23	12	
Boegoebergdam			
Brandvlei			
Caledon			
Calitzdorp			
Calvinia	29	13	
Cape Columbine	20	14	
Cape St. Francis	22	16	23,6
Cape Town (D.F. Malan)	23	17	
Cape Town (Roeland St.)			
Carnarvon			
Ceres			
Citrusdal			
Colesberg			
Cradock			
De Aar	26	11	
Döhne	19	12	1,6
Douglas			
East London (Ben Schoeman)	23	16	5,8
Elsenburg			
Fort Beaufort			
Fraserburg	23	10	
Garies			
George	20	14	20,0
Graaff-Reinet	22	12	
Grahamstown			
Grootfontein (Middelburg)	19	10	0,8
Hopetown			
Idutywa			6,0
Jansenville	23	13	
Joubertina			
Kaappunt	22	14	
Kimberley (B.J. Vorster)	27	15	7,1
Knysna			
Kokstad	19	11	13,5
Kuruman	29	17	0,6
Ladismith			
Langgebaanweg	26	15	
Maclear			13,0
Mafeking	27	16	2,7
Malmesbury			
Matatiele			39,0
Matroosberg	21	12	
Mbashe			

KAAP - CAPE	Max	Min	RRR
Mosselbaai	23	15	3,0
Okiep	30	20	
Oudtshoorn	20	15	
Petrusville			5,0
Piketberg			
Pofadder	31	18	1,1
Port Elizabeth (H.E. Verwoerd)	22	15	16,8
Port Nolloth	28	11	
Port St. Johns	22	17	36,0
Prieska	29	15	
Prince Albert			
Queenstown	19	11	1,2
Riversdale	22	15	5,0
Robertson	25	16	
Sheeprun	17	11	34,5
Somerset East	19	12	6,0
Steynsburg			
Strydenburg			
Sutherland	23	8	
Swellendam			5,0
Tarkastad			
Touwsrivier			
Twee Riviere	31	21	2,0
Umtata	19	13	31,7
Uniondale			
Upington	32	20	
Vanwyksvlei			
Victoria West			
Vredendal	31	17	
Vryburg	26	17	0,1
Williston			
Willowmore	22	11	
Willow Park (Dordrecht)			

LESOTHO	Max	Min	RRR
Maseru	21	14	25,1
Ox-Bow			19,3
Paray			26,0

SWAZILAND
Bulembu
Manzini (Matsapa)
Siteki

S.W.A.	Max	Min	RRR
Aroab			
Bethanien			
Dordabis			
Gobabeb	31	17	
Gobabis	33	18	3,0
Grootfontein	26	17	8,3
J.G. Strijdom	27	16	0,3
Karasburg			
Kalkfeld			
Karibib			
Keetmanshoop	31	17	17,0
Kub			
Luderitz	21	14	
Mariental	32	20	2,8
Möwe	23	18	
Ohopoho			
Okahandja			
Okaukuejo	29	20	
Ondangwa	27	19	6,2
Otavi			
Otjiwarango			
Outjo	28	18	0,5
Welwitschia			9,0
Rehoboth			
Rundu	26	20	1,0
Steinhausen			
Tsumeb			
Uis	31	19	
Walvisbaai	22	16	
Windhoek	29	17	20,9

BOTSWANA	Max	Min	RRR
Francistown	33	20	
Gaborone	31	18	60,2
Ghanzi	30	19	1,6
Lobatsi			
Mahalapye			
Maun	31	19	
Shakawe	28	20	0,6
Tshabong	31	19	0,4
Tshane	31	19	

DAAGLIKSE WEERBULLETIN

Maksimum en Minimum Temperatuur (°C) en Reënval (RRR)
in mm vir die 24 uur geëindig om 0800 SAST op

WEERBURO / WEATHER BUREAU
DEPT. VAN VERVOER / DEPT. OF TRANSPORT
1976 - 10 - 27

DAILY WEATHER BULLETIN

Maximum and Minimum Temperatures (°C) and Rainfall (RRR)
in mm for the 24 hours ended at 0800 SAST on

TRANSVAAL	Max	Min	RRR
Alberton			
Barberton			
Belfast			
Bethal	20	x	
Bospoort			
Carolina	21	9	
Delareyville			
Delmas			
Doornspruit (Vaalwater)	31	11	
Ermelo			
Jan Kempdorp			
Jan Smuts	20	9	
Joubertpark (Jhb)	20	10	
Kierksdorp			
Kroondal (Rustenburg)	26	10	
Letaba			
Levubu			0,6
Lichtenburg			
Loskopdam			
Loskopkanale (Groblersdal)			
Louis Trichardt			
Lydenburg	25	13	
Marble Hall			
Mara			
Marnitz			
Messina			
Middelburg			
Nelspruit	31	15	
Phalaborwa			
Pietersburg			
Piet Retief	24	11	
Pongola			
Potchefstroom	21	8	
Potgietersrus	31	15	
Pretoria	25	14	
Pretoriuskop			
Punda Milia			
Satara			
Sekhukhune			
Shingwidzi			
Skukuza	36	18	
Standerton	21	10	
Schweizer-Reneke			
Thabazimbi			
Tom Burke			
Tzaneen			
Vereeniging			
Volksrust			
Warmbad	30	11	
Waterval-Boven			
Witbank			
Wolmaransstad			
Zeerust			

NATAL	Max	Min	RRR
Cape St. Lucia			
Cedara	19	11	
Dundee			
Durban (Louis Botha)	24	16	2,8
Estcourt	21	12	
Harding			
Himeville			1,5
Hluhluwe			
Melmoth			
Mkuze			
Newcastle	23	11	
Port Shepstone	21	17	11,0
Van Reenen			
Vryheid			
Waterford (Underberg)	16	7	1,0
O.V.S. - O.F.S.			
Balkfontein (Bothaville)			
Bethlehem	20	9	
Bloemfontein (J.B.M. Hertzog)	22	7	
Bultfontein			
Clocolan			
Fauresmith	22	6	
Ficksburg			
Frankfort	22	10	
Harrismith			
Hoopstad	22	9	
Heilbron			
Koppies			
Kroonstad	22	9	
Lindley			
Modderpoort			
Petrusburg			
Philippolis			
Reddersburg			
Reitz			
Rouxville			
Vrede			
Warden			
Welkom	22	12	
Wepener	20	4	
Winburg			
Zastron			

KAAP - CAPE	Max	Min	RRR
Aberdeen			
Addo			
Agulhas	xx	16	
Alexander Bay	20	12	
Aliwal North	18	8	
Beaufort West	21	12	
Boegoebergdam			
Brandvlei			
Caledon			
Calitzdorp			
Calvinia	23	11	
Cape Columbine	18	12	
Cape St. Francis	18	13	12,7
Cape Town (D.F. Malan)	22	11	
Cape Town (Roeland St.)			
Carnarvon			
Ceres			
Citrusdal			
Colesberg			
Cradock			
De Aar	21	8	
Döhne	17	7	6,7
Douglas	24	10	
East London (Ben Schoeman)	20	14	30,4
Elsenburg			
Fort Beaufort			5,5
Fraserburg	19	8	
Garies			
George	19	8	
Graaff-Reinet	20	12	
Grahamstown			8,0
Grootfontein (Middelburg)	18	9	
Hopetown			
Idutywa			
Jansenville	22	12	
Joubertina			
Kaappunt	18	13	
Kimberley (B.J. Vorster)	22	9	
Knysna			
Kokstad	15	9	
Kuruman	24	13	
Ladismith			
Langebaanweg	24	12	
Maclear			
Mafeking	22	12	
Malmesbury			
Matatiele			
Matroosberg			
Mbashe			

KAAP - CAPE	Max	Min	RRR
Mosselbaai	20	5	0,3
Okiep	24	15	
Oudtshoorn	22	8	
Petrusville			
Piketberg			
Pofadder	24	15	
Port Elizabeth (H.F. Verwoerd)	20	13	3,3
Port Nolloth	17	11	
Port St. Johns	20	14	44,0
Prieska	25	10	
Prince Albert			
Queenstown	17	11	
Riversdale	20	12	0,2
Robertson	23	12	
Sheeprun	17	10	4,0
Somerset East	19	10	4,0
Steynsburg			
Strydenburg			
Sutherland	19	6	
Swellendam			
Tarkastad			
Touwsrivier	19	9	
Twee Riviere			
Umtata			
Uniondale			
Upington	24	14	
Vanwyksvlei	24	11	
Victoria West			
Vredendal	25	11	
Vryburg	17	10	
Williston			
Willowmore	20	10	
Willow Park (Dordrecht)			
LESOTHO			
Maseru	20	8	
Ox-Bow			
SWAZILAND			
Bulembu			
Manzini (Matsapa)			
Siteki			

S.W.A.	Max	Min	RRR
Aroab			
Bethanien			
Dordabis			
Gobabeb	27	9	
Gobabis	31	11	
Grootfontein	34	16	
J.G. Strijdom	29	13	
Karasburg			
Kalkfeld			
Karibib			
Keetmanshoop	27	15	
Kub			
Luderitz	19	12	
Mariental	30	12	
Möwe	17	12	
Ohopoho			
Okahandja			
Okaukuejo	36	15	
Ondangwa	35	16	
Otavi			
Otjiwarango			
Outjo	36	12	
Rehoboth			
Rundu	37	16	
Steinhausen			
Tsumeb			
Uis	29	11	
Walvisbaai			
Windhoek	30	13	
BOTSWANA			
Francistown	37	18	
Gaborone	29	15	
Ghanzi			
Lobatsi			
Mahalapye	33	12	
Maun	37	20	
Shakawe	36	18	
Tshabong	25	12	
Tshane	30	12	

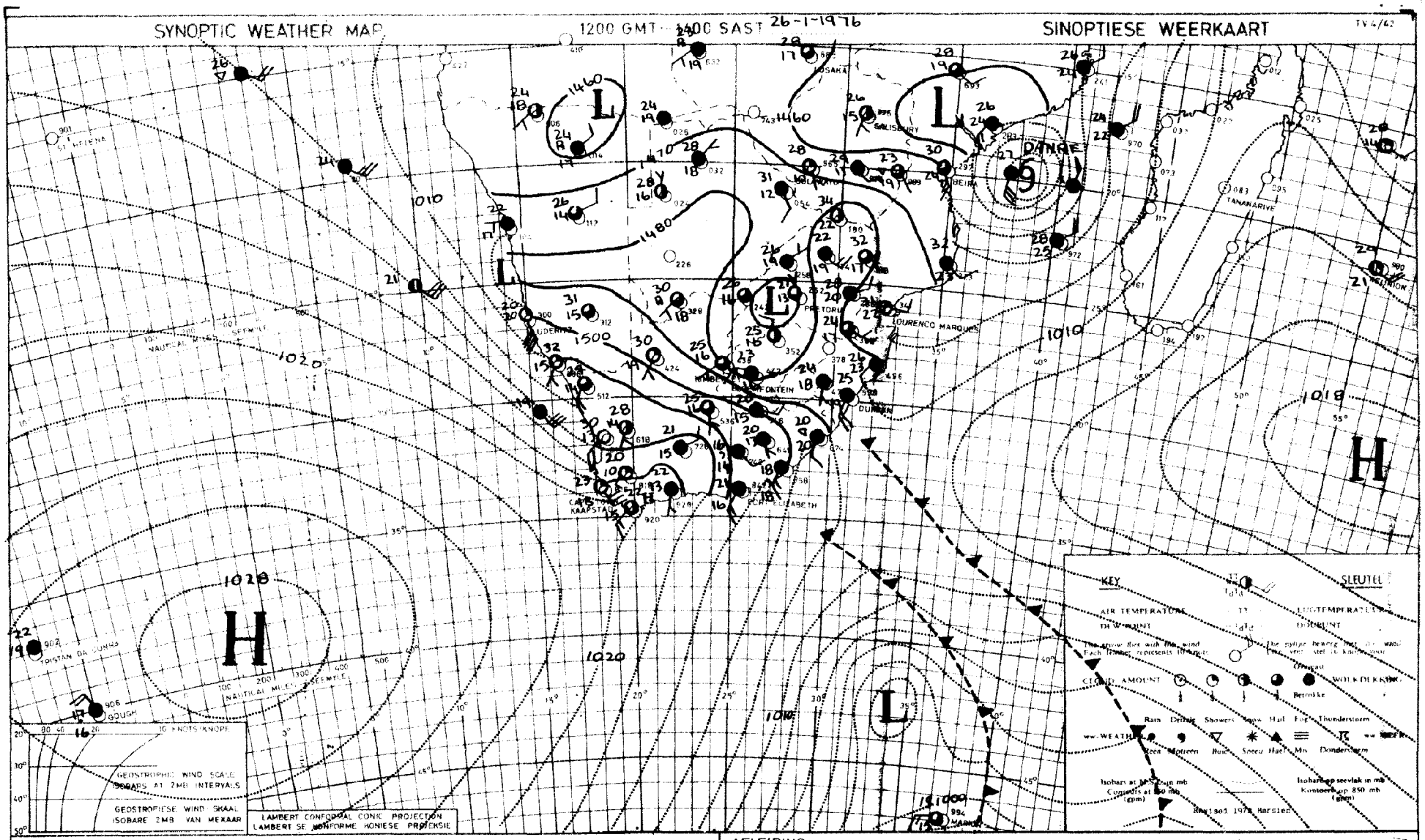

INFERENCE The Atlantic high is ridging eastwards south of the continent and, at the same time, the low-pressure trough over the interior is deepening. Cooler weather with rain and showers will develop over the eastern half of the country with good falls at places. Cyclone Danae is moving south-westwards.

AFLEIDING Die wig van die Atlantiese hoog stoot suid van land in en terselfdertyd verdiep die laedruktrog oor die binneland. Koeler weer met reën en buie sal oor die oostelike helfte van die land voorkom met goeie neerslae op plekke. Sikloon Danae beweeg geleidelik suidwestwaarts.

SYNOPTIC WEATHER MAP 1200 GMT – 1400 SAST 1976-10-26 SINOPTIESE WEERKAART TV 4/42

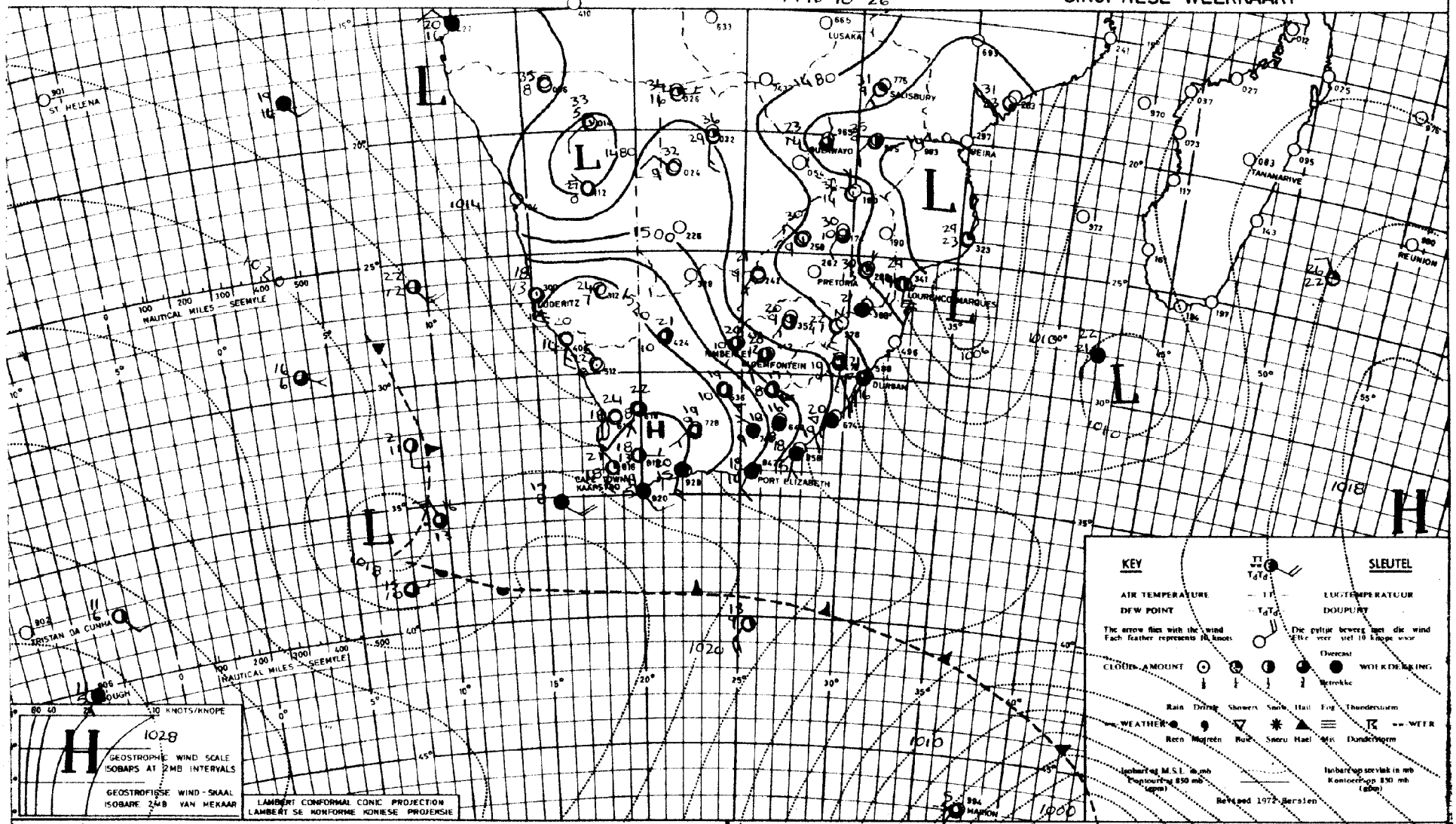

INFERENCE

Dry air has spread over the country in the upper layers but the strong ridge south of the continent will cause cloudy weather with general rain over the southern and south-eastern regions and cooler conditions will spread to Transvaal tomorrow.

AFLEIDING

Droë lug het in die hoër luglae oor die land inbaweeg maar die sterk wig suid van die land veroorsaak koue weer met algemene reen oor die suidelike en suidoostelike gebiede en koeler weer sal mōre ook oor Transvaal insloot.

DAAGLIKSE WEERBULLETIN

Maksimum en Minimum Temperatuur (°C) en Reënval (RRR) in mm vir die 24 uur geëindig om 0800 SAST op

WEERBURO / WEATHER BUREAU
DEPT. VAN VERVOER / DEPT. OF TRANSPORT
28 - 1 - 1976

DAILY WEATHER BULLETIN

Maximum and Minimum Temperatures (°C) and Rainfall (RRR) in mm for the 24 hours ended at 0800 SAST on

TRANSVAAL	Max	Min	RRR
Alberton			
Barberton			
Belfast			2,5
Bethal	16	10	
Bospoort	24	12	37,0
Carolina	16	10	
Delareyville			8,5
Delmas			
Doornspruit (Vaalwater)	25	15	9,5
Ermelo			1,2
Jan Kempdorp			
Jan Smuts	17	11	0,6
Joubertpark (Jhb)	18	10	1,5
Klerksdorp			
Kroondal (Rustenburg)	22	16	15,0
Letaba			
Levubu	28	19	
Lichtenburg			
Loskopdam			
Loskopkanale (Groblersdal)			
Louis Trichardt			
Lydenburg	21	12	
Marble Hall			2,0
Mara	28	14	
Marnitz	30	16	
Messina	32	21	
Middelburg			
Fleur de lys	25	18	
Nelspruit	25	19	0,1
Phalaborwa	28	17	
Pietersburg	25	17	1,1
Piet Retief	18	12	0,6
Pongola			
Potchefstroom	19	13	4,2
Potgietersrus	28	15	13,9
Pretoria	23	14	
Pretoriuskop			
Punda Milia			
Nylstroom			23,5
Satara			
Sekhukhune			
Shingwidzi			
Skukuza	25	18	
Standerton	17	11	
Schweizer-Reneke			
Thabazimbi			11,0
Tom Burke			
Tzaneen			
Vereeniging			
Volksrust			
Warmbad	23	14	2,4
Waterval-Boven			0,4
Witbank			
Wolmaransstad			
Zeerust			10,5
Heidelberg			2,5

NATAL	Max	Min	RRR
Cape St. Lucia	22	18	8,4
Cedara	14	11	18,3
Dundee			
Durban (Louis Botha)	22	18	43,7
Estcourt	16	13	0,3
Harding			
Himeville			6,0
Hluhluwe			15,0
Melmoth			46,0
Mkuze			
Newcastle			
Port Shepstone	22	17	27,5
Van Reenen			38,0
Vryheid			3,5
Waterford (Underberg)	12	8	5,6

O.V.S. - O.F.S.	Max	Min	RRR
Balkfontein (Bothaville)			7,5
Bethlehem	15	10	2,0
Bloemfontein (J.B.M. Hertzog)	19	13	3,7
Bultfontein			
Clocolan			9,5
Fauresmith			
Ficksburg			
Frankfort	18	12	0,3
Harrismith			0,6
Hoopstad	21	14	4,5
Heilbron			
Koppies			1,2
Kroonstad	20	11	5,0
Lindley			
Modderpoort			
Petrusburg			
Philippolis			
Reddersburg			
Reitz			
Rouxville			
Vrede			
Warden			
Welkom	20	13	4,5
Wepener	21	12	17,5
Winburg			
Zastron			

KAAP - CAPE	Max	Min	RRR
Aberdeen			
Addo			
Agulhas	24	19	
Alexander Bay	28	18	
Aliwal North			
Beaufort West	21	12	
Boegoebergdam			
Brandvlei			
Caledon			
Calitzdorp			
Calvinia	27	13	
Cape Columbine	22	15	
Cape St. Francis	22	15	
Cape Town (D. F. Malan)	28	14	
Cape Town (Roeland St.)			
Carnarvon			
Ceres			
Citrusdal			
Colesberg			
Cradock			
De Aar	22	10	
Döhne	15	11	9,2
Douglas			
East London (Ben Schoeman)	19	16	11,5
Elsenburg			
Fort Beaufort			
Fraserburg	20	14	
Garies			
George	19	12	1,0
Graaff-Reinet	19	11	
Grahamstown			8,8
Grootfontein (Middelburg)	17	11	
Hopetown			
Idutywa			
Jansenville	21	14	
Joubertina			
Kaappunt	24	18	
Kimberley (B. J. Vorster)	21	15	
Knysna			
Kokstad	15	9	1,7
Kuruman	27	15	4,5
Ladismith			
Langebaanweg	32	18	
Maclear			6,0
Mafeking	25	14	20,5
Malmesbury			
Matatiele			
Matroosberg	21	9	
Mbashe			

KAAP - CAPE	Max	Min	RRR
Mosselbaai	20	17	
Oklep	31	19	
Oudtshoorn	24	14	
Petrusville			
Piketberg			
Pofadder	29	17	
Port Elizabeth (H.E. Verwoerd)	22	14	3,6
Port Nolloth	29	13	
Port St. Johns	21	16	16,0
Prieska	28	17	
Prince Albert			
Queenstown	17	10	1,5
Riversdale	21	14	0,5
Robertson	25	13	
Sheeprun	15	11	4,0
Somerset East	16	12	6,5
Steynsburg			
Strydenburg			
Sutherland	19	8	
Swellendam			
Tarkastad			
Touwsrivier			
Twee Riviere			
Umtata	17	12	7,7
Uniondale			
Upington	31	20	
Vanwyksvlei	28	15	
Victoria West			
Vredendal	34	22	
Vryburg	24	14	4,0
Williston			
Willowmore	20	11	
Willow Park (Dordrecht)			

LESOTHO	Max	Min	RRR
Gotha - Buthe			3,2
Maseru	18	13	3,6
Ox-Bow			3,1
Paray			1,5

SWAZILAND	Max	Min	RRR
Bulembu			
Manzini (Matsapa)	20	16	6,5
Siteki			

S.W.A.	Max	Min	RRR
Aroab			
Bethanien			
Dordabis			
Gobabeb	32	17	
Gobabis	31	18	4,0
Grootfontein	26	17	10,1
J. G. Strijdom	27	15	19,0
Karasburg			
Kalkfeld			
Karibib			14,4
Keetmanshoop	29	17	11,0
Kub			
Lüderitz	20	13	
Mariental	32	20	0,4
Möwe	21	18	
Ohopoho			
Okahandja			28,0
Okaukuejo	30	19	10,9
Ondangwa	28	19	7,5
Otavi			16,0
Otjiwarango			14,2
Outjo	30	19	0,9
Aranos			5,0
Rehoboth			10,0
Rundu	29	19	11,0
Steinhausen			
Tsumeb			
Uis	32	19	
Walvisbaai	22	18	
Windhoek	27	16	

BOTSWANA	Max	Min	RRR
Francistown	31	20	
Gaborone	26	16	42,5
Ghanzi	30	18	13,7
Lobatsi			
Mahalapye	28	18	
Maun	30	19	14,8
Shakawe	30	21	
Tshabong	30	20	1,4
Tshane			

DAAGLIKSE WEERBULLETIN

Maksimum en Minimum Temperatuur (°C) en Reënval (RRR) in mm vir die 24 uur geëindig om 0800 SAST op

WEERBURO / WEATHER BUREAU
DEPT. VAN VERVOER / DEPT. OF TRANSPORT
1976-10-28

DAILY WEATHER BULLETIN

Maximum and Minimum Temperatures (°C) and Rainfall (RRR) in mm for the 24 hours ended at 0800 SAST on

TV. 4/

TRANSVAAL	Max	Min	RRR
Alberton			
Barberton			
Belfast			
Bethal	19	4	
Bloospoort			
Carolina	16	10	
Delareyville			
Delmas			3,0
Doornspruit (Vaalwater)			
Ermelo			
Jan Kempdorp			
Jan Smuts	22	10	
Joubertpark (Jhb)	23	11	
Klerksdorp			
Kroondal (Rustenburg)	28	14	
Letaba			
Levubu	24	17	
Lichtenburg			
Loskopdam			
Loskopkanale (Groblersdal)			
Louis Trichardt			
Lydenburg	19	13	
Marble Hall			
Mara	25	16	
Marnitz	29	16	
Messina	28	20	
Middelburg			
Nelspruit	23	16	0,9
Phalaborwa			
Pietersburg	23	14	
Piet Retief			
Pongola			
Potchefstroom	27	13	
Potgietersrus	26	15	
Pretoria	26	13	
Pretoriuskop			
Punda Milia			
Satara			
Sekhukhune			
Shingwidzi			
Skukuza	27	19	
Standerton	20	10	20,5
Schweizer-Reneke			
Thabazimbi			
Tom Burke			
Tzaneen			
Vereeniging			
Volksrust			
Warmbad	30	13	
Waterval-Boven			
Witbank			
Wolmaransstad			
Zeerust			
Heidelberg			1,5

NATAL	Max	Min	RRR
Cape St. Lucia	24	17	
Cedara	17	11	2,5
Dundee			
Durban (Louis Botha)	23	17	0,8
Estcourt	18	13	
Harding			
Himeville			
Hluhluwe			
Melmoth			
Mkuze			
Newcastle			
Port Shepstone	21	16	4,9
Van Reenen			
Vryheid			
Waterford (Underberg)	15	8	
O.V.S. - O.F.S.			
Balkfontein (Bothaville)			
Bethlehem	22	9	
Bloemfontein (J.B.M. Hertzog)	24	12	
Bultfontein			
Clocolan			
Fauresmith	24	10	
Ficksburg			
Frankfort	22	11	
Harrismith			
Hoopstad	26	13	
Heilbron			
Koppies			
Kroonstad	25	13	
Lindley			
Modderpoort			
Petrusburg			
Philippolis			
Reddersburg			
Reitz			
Rouxville			
Vrede			
Warden			
Welkom	24	12	
Wepener	23	7	
Winburg			
Zastron			

KAAP - CAPE	Max	Min	RRR
Aberdeen			
Addo			
Agulhas	xx	16	
Alexander Bay	20	15	
Aliwal North	22	8	
Beaufort West	25	15	
Boegoebergdam			
Brandvlei			
Caledon			
Calitzdorp			
Calvinia	29	12	
Cape Columbine	23	13	
Cape St. Francis	18	16	
Cape Town (D.F. Malan)	27	15	
Cape Town (Roeland St.)			
Carnarvon			
Ceres			
Citrusdal			
Colesberg			
Cradock			
De Aar	25	11	
Döhne	20	10	0,6
Douglas	27	13	
East London (Ben Schoeman)	18	15	
Elsenburg			
Fort Beaufort			
Fraserburg	25	10	
Garies			
George	21	13	
Graaff-Reinet	24	13	
Grahamstown			0,2
Grootfontein (Middelburg)	22	6	
Hopetown			
Idutywa			
Jansenville	25	11	
Joubertina			
Kaappunt	22	14	
Kimberley (B.J. Vorster)	27	15	
Knysna			
Kokstad	17	5	
Kuruman	27	13	
Ladismith			
Langebaanweg	31	14	
Maclear			
Mafeking	27	14	
Malmesbury			
Matatiele			
Matroosberg			
Mbashe			

KAAP - CAPE	Max	Min	RRR
Mosselbaai	18	15	
Okiep	29	11	
Oudtshoorn	28	14	
Petrusville			
Piketberg			
Pofadder	29	15	
Port Elizabeth (H.E. Verwoerd)	20	14	
Port Nolloth	16	13	
Port St. Johns	20	16	1,0
Prieska	28	12	
Prince Albert			
Queenstown	19	9	
Riversdale	24	12	
Robertson	29	13	
Sheeprun	15	10	0,4
Somerset East	25	10	
Steynsburg			
Strydenburg			
Sutherland	24	4	
Swellendam			
Tarkastad			
Touwsrivier	26	12	
Twee Riviere	32	15	
Umtata	16	10	
Uniondale			
Upington	31	16	
Vanwyksvlei	29	13	
Victoria West			
Vredendal	34	15	
Vryburg	19	13	
Williston			
Willowmore	22	10	
Willow Park (Dordrecht)			
LESOTHO			
Maseru	22	11	
Ox-Bow			
SWAZILAND			
Bulembu			
Manzini (Matsapa)			
Siteki			

S.W.A.	Max	Min	RR
Aroab			
Bethanien			
Dordabis			
Gobabeb	26	11	
Gobabis	33	10	
Grootfontein	34	17	
J.G. Strijdom	32	13	
Karasburg			
Kalkfeld			
Karibib			
Keetmanshoop	32	16	
Kub			
Luderitz	17	13	
Mariental	35	17	
Möwe	18	13	
Ohopoho			
Okahandja			
Okaukuejo	37	17	
Ondangwa	36	17	
Otavi			
Otjiwarango			
Outjo	35	13	
Rehoboth			
Rundu	32	22	
Steinhausen			
Tsumeb			
Uis	29	11	
Walvisbaai			
Windhoek	32	12	
BOTSWANA			
Francistown	28	18	
Gaborone	30	15	
Ghanzi	36	15	
Lobatsi			
Mahalapye	28	17	
Maun	38	22	
Shakawe	37	19	
Tshabong	32	16	
Tshane	33	15	

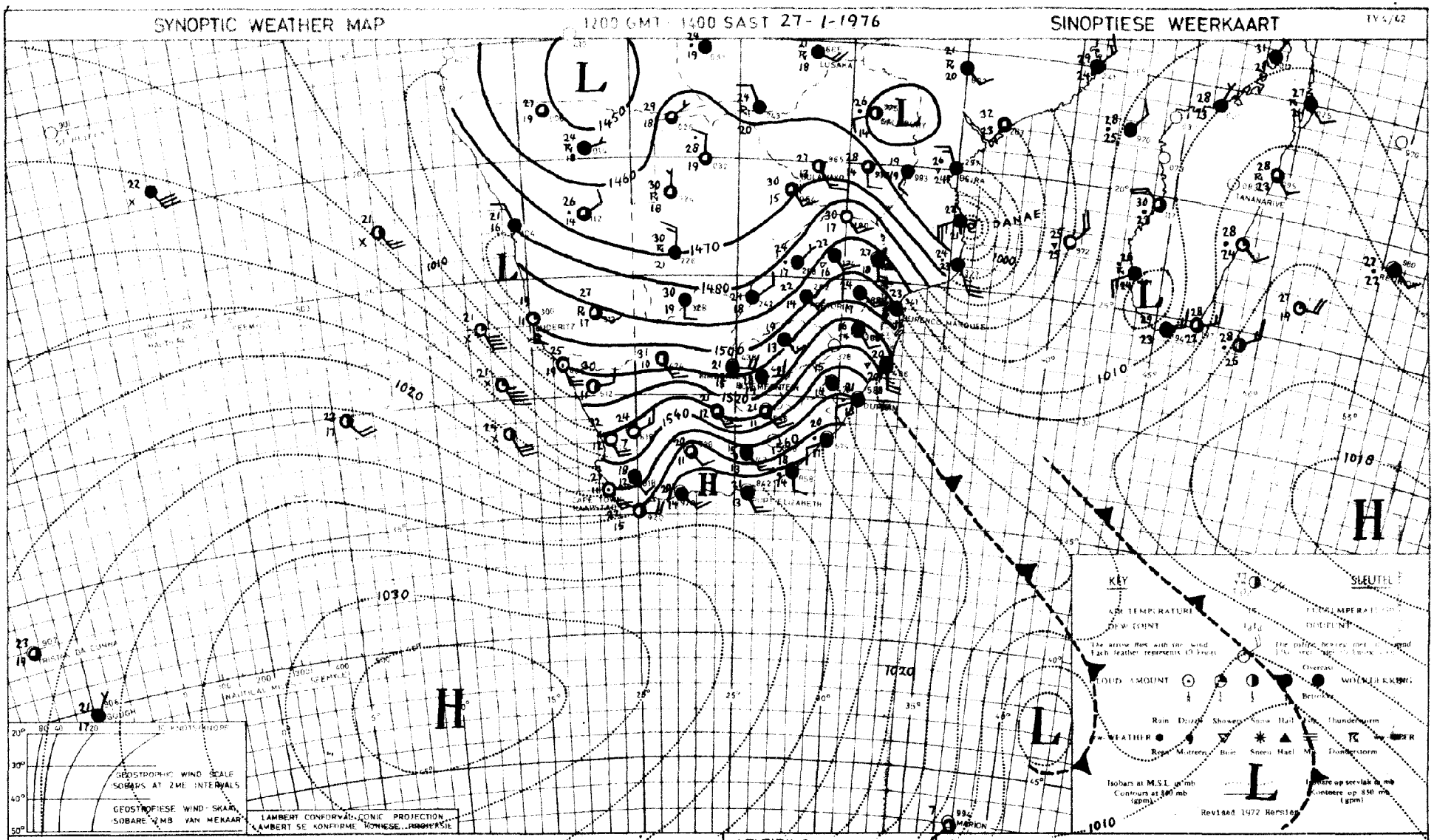

INFERENCE

The strong high-pressure system south of the continent is advecting colder and somewhat drier air over the southern interior but the strong influx of moist air over the northern parts is being maintained. Tropical cyclone Danae is almost stationary owing to the strong ridge south-east of the continent.

AFLEIDING

Die sterk hoëdruksisteem suid van die land voer kouer maar effens droër lug in oor die suidelike binneland terwyl 'n sterk invloei van vogtige lug steeds oor die noordelike dele gehandhaaf word. Sikloon Danae beweeg baie min weens die sterk wig suidoos van die land.

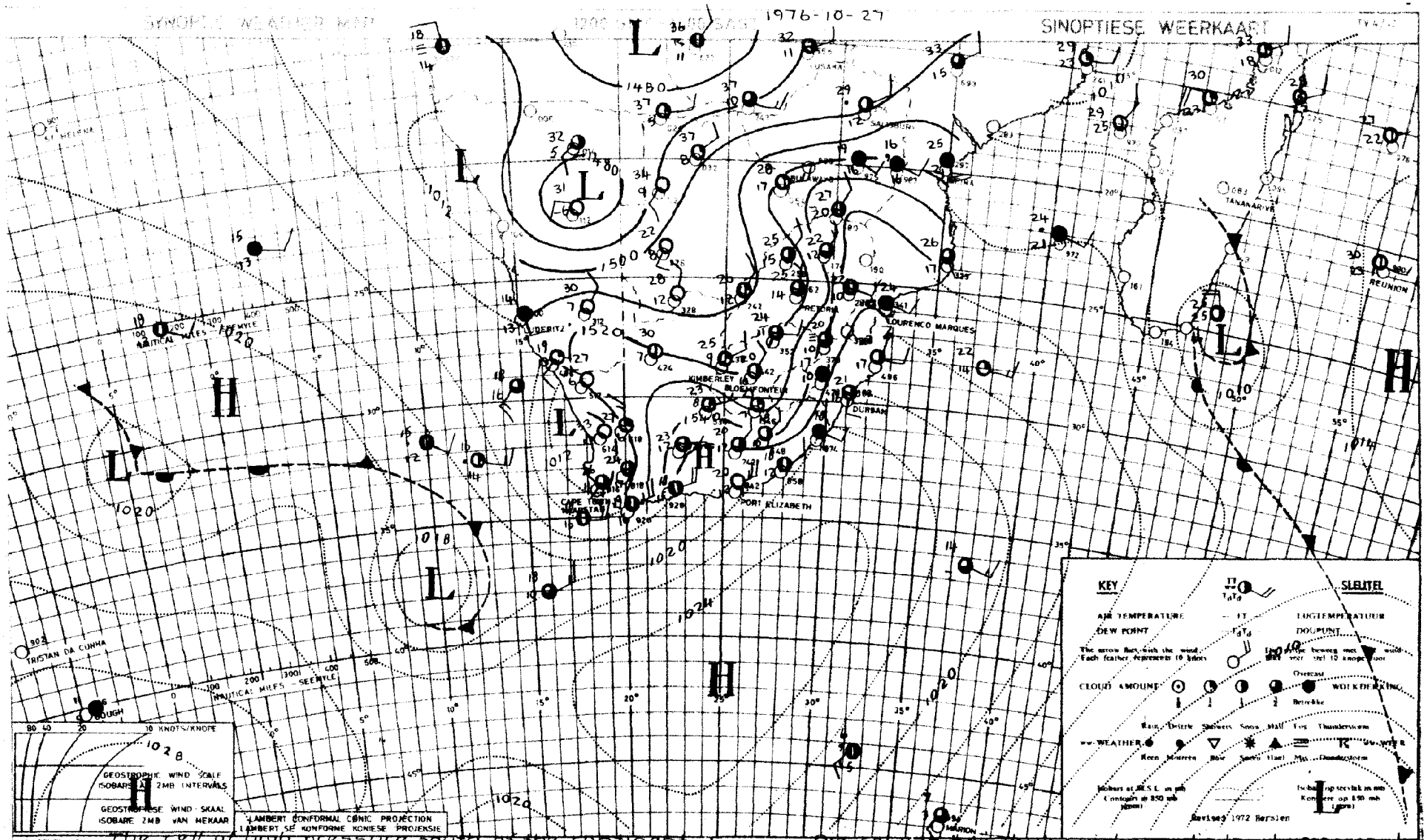

NFERENCE The cell of high pressure south of the continent is causing cool conditions over Natal and Eastern Transvaal with light rain at places. The low at the Cape and upper-air trough are moving eastwards and will cause light rain over South-western Cape and isolated thunderstorms over the C.P. and Free State tomorrow.

AFLEIDING Die sel van hoe druk suid van die land veroorsaak koel weer oor Natal en Oos-Transvaal met ligte reën op plekke. Die laag by die Kaap en trog in die bolug beweeg ooswaarts sodat ligte reën oor Suidwes-Kaap sal voorkom en enkele donderstorms môre oor die K.P. en Vrystaat sal ontwikkel.

DAAGLIKSE WEERBULLETIN

Maksimum en Minimum Temperatuur (°C) en Reënval (RRR)
in mm vir die 24 uur geëindig om 0800 SAST op

WEERBURO / WEATHER BUREAU
DEPT. VAN VERVOER / DEPT. OF TRANSPORT
29 - 1 - 1976

DAILY WEATHER BULLETIN

Maximum and Minimum Temperatures (°C) and Rainfall (RRR)
in mm for the 24 hours ended at 0800 SAST on

TRANSVAAL	Max	Min	RRR
Alberton			
Barberton			2,5
Belfast			4,5
Bethal	19	10	
Bospoort	24	12	
Carolina	15	9	0,6
Delareyville			
Delmas			
Doornspruit (Vaalwater)	27	15	
Ermelo			3,6
Jan Kempdorp			
Jan Smuts	21	9	
Joubertpark (Jhb)	20	9	
Klerksdorp			
Kroondal (Rustenburg)	26	13	
Letaba			
Levubu	24	16	21,7
Lichtenburg			
Loskopdam			5,1
Loskopkanale (Groblersdal)			2,0
Louis Trichardt			14,2
Lydenburg	17	12	2,0
Marble Hall			
Mara	28	17	2,0
Marnitz	31	18	
Messina	29	19	3,0
Middelburg			0,5
Giyani			11,0
Nelspruit	22	16	9,9
Phalaborwa	24	16	
Pietersburg	24	16	2,6
Piet Retief	17	11	1,4
Pongola			
Potchefstroom	21	11	
Potgietersrus	27	15	
Pretoria	25	14	
Pretoriuskop			
Punda Milia			
Groblersdal			2,1
Satara			
Sekhukhune			
Shingwidzi			
Skukuza	24	16	5,0
Standerton	19	9	
Schweizer-Reneke			
Thabazimbi			
Tom Burke			
Tzaneen			
Vereeniging			
Volksrust			2,0
Warmbad	26	14	
Waterval-Boven			1,5
Witbank			
Wolmaransstad			
Zeerust			

NATAL	Max	Min	RRR
Cape St. Lucia	24	19	4,4
Cedara	15	10	3,4
Dundee			
Durban (Louis Botha)	22	17	8,7
Estcourt	18	12	
Harding			
Himeville			1,0
Hluhluwe			
Melmoth			9,0
Mkuze			
Newcastle			
Port Shepstone	21	18	12,2
Van Reenen			3,5
Vryheid			
Waterford (Underberg)	12	8	0,8

O.V.S. - O.F.S.	Max	Min	RRR
Balkfontein (Bothaville)			
Bethlehem	18	10	
Bloemfontein (J.B.M. Hertzog)	21	11	
Bultfontein			
Clocolan			
Fauresmith	22	11	
Ficksburg			
Frankfort	19	10	
Harrismith			
Hoopstad	21	12	
Heilbron			
Koppies			
Kroonstad	21	12	
Lindley			
Modderpoort			
Petrusburg			
Philippolis			
Reddersburg			
Reitz			
Rodxville			
Vrede			
Warden			
Welkom			
Wepener	23	11	
Winburg			
Zastron			

KAAP - CAPE	Max	Min	RRR
Aberdeen			
Addo			
Agulhas	23	18	
Alexander Bay	39	18	
Aliwal North	25	9	
Beaufort West	25	13	
Boegoebergdam			
Brandvlei			
Caledon			
Calitzdorp			
Calvinia	30	19	
Cape Columbine	28	16	
Cape St. Francis	22	14	
Cape Town (D.F. Malan)	31	16	
Cape Town (Roeland St.)			
Carnarvon			
Ceres			
Citrusdal			
Colesberg			
Cradock			
De Aar	25	11	
Döhne	15	13	1,0
Douglas			
East London (Ben Schoeman)	23	14	
Elsenburg			
Fort Beaufort			
Fraserburg	25	13	
Garies			
George	22	11	
Graaff-Reinet	25	11	
Grahamstown			
Grootfontein (Middelburg)	22	7	
Hopetown			
Idutywa			
Jansenville	26	13	
Joubertina			
Kaappunt	21	14	
Kimberley (B.J. Vorster)	22	13	
Knysna			
Kokstad	15	8	2,2
Kuruman	28	19	
Langebaanweg	36	21	
Ladismith			
Maclear			
Mafeking	23	14	0,6
Malmesbury			
Matatiele			
Matroosberg	28	12	
Mbashe			

KAAP - CAPE	Max	Min	RRR
Mosselbaai	20	15	
Okiep	32	22	
Oudtshoorn	30	13	
Petrusville			
Piketberg			
Pofadder	29	19	
Port Elizabeth (H.F. Verwoerd)	23	18	
Port Nolloth	36	12	
Port St. Johns	23	17	
Prieska	25	15	
Prince Albert			
Queenstown	16	12	0,6
Riversdale	27	13	
Robertson	31	13	
Sheeprun	17	11	0,4
Somerset East	22	11	
Steynsburg			
Strydenburg			
Sutherland	23	8	
Swellendam			
Tarkastad			
Touwsrivier			
Twee Riviere	28	20	
Umtata	18	13	1,5
Uniondale			
Upington	29	18	
Vanwyksvlei	27	16	
Victoria West			
Vredendal	37	23	
Vryburg	19	14	
Williston			
Willowmore	25	10	
Willow Park (Dordrecht)			

LESOTHO	Max	Min	RRR
Maseru	20	13	
Ox-Bow			

SWAZILAND	Max	Min	RRR
Bulembu			20,0
Manzini (Matsapa)	20	15	
Siteki			

S.W.A.	Max	Min	RRR
Aroab			
Bethanien			
Dordabis			
Gobabeb	31	19	
Gobabis	28	18	0,5
Grootfontein	24	17	7,4
J.G. Strijdom	27	17	11,0
Karasburg			
Kalkfeld			
Karibib			
Keetmanshoop	30	20	
Kub			
Lüderitz	21	14	
Mariental	32	20	1,7
Möwe	22	18	
Ohopoho			
Okahandja			
Okaukuejo	28	19	3,9
Ondangwa	27	19	6,6
Otavi			
Otjiwarango			
Outjo	28	17	44,0
Rehoboth			
Rundu	23	19	7,0
Steinhausen			
Tsumeb			
Uis			
Walvisbaai	21	19	
Windhoek	27	16	19,0

BOTSWANA	Max	Min	RRR
Francistown	29	18	
Gaborone	27	17	
Ghanzi	28	18	
Lobatsi			
Mahalapye	28	16	
Maun	29	18	
Shakawe	28	20	
Tshabong	26	18	
Tshane	26	11	

DAAGLIKSE WEERBULLETIN

Maksimum en Minimum Temperatuur (°C) en Reënval (RRR) in mm vir die 24 uur geëindig om 0800 SAST op

WEERBURO / WEATHER BUREAU
DEPT. VAN VERVOER / DEPT. OF TRANSPORT
1976 - 10 - 29

DAILY WEATHER BULLETIN

Maximum and Minimum Temperatures (°C) and Rainfall (RRR) in mm for the 24 hours ended at 0800 SAST on

TRANSVAAL	Max	Min	RRR
Alberton			
Barberton			
Belfast			
Bethal	25	x	
Bospoort			
Carolina	25	12	
Delareyville			
Delmas			
Doornspruit (Vaalwater)	28	13	
Ermelo			
Jan Kempdorp			
Jan Smuts	24	13	
Joubertpark (Jhb)	24	14	
Klerksdorp			
Kroondal (Rustenburg)			
Letaba			
Levubu	27	16	
Lichtenburg			
Loskopdam			
Loskopkanale (Groblersdal)			
Louis Trichardt			
Lydenburg	23	11	
Marble Hall			
Mara	29	13	
Marnitz	28	17	
Messina	32	19	
Middelburg			
Nelspruit	25	12	
Phalaborwa	30	19	
Pietersburg	26	15	
Piet Retief			
Pongola			
Potchefstroom	29	16	
Potgietersrus	28	17	
Pretoria	27	16	
Pretoriuskop			
Punda Milia			
Satara			
Sekhukhune			
Shingwidzi			
Skukuza	29	13	
Standerton	27	13	
Schweizer-Reneke			
Thabazimbi			
Tom Burke			
Tzaneen			
Vereeniging			
Volksrust			
Warmbad	30	17	
Waterval-Boven			
Witbank			
Wolmaransstad			
Zeerust			

NATAL	Max	Min	RRR
Cape St. Lucia	24	19	
Cedara	25	15	1,3
Dundee			
Durban (Louis Botha)	27	19	
Estcourt	25	14	4,6
Harding			
Himeville			4,0
Hluhluwe			
Melmoth			
Mkuze			
Newcastle	30	19	
Port Shepstone	23	20	
Van Reenen			
Vryheid			
Waterford (Underberg)	24	12	2,2
O.V.S. - O.F.S.			
Balkfontein (Bothaville)			
Bethlehem	25	12	1,7
Bloemfontein (J.B.M. Hertzog)	28	14	1,1
Bultfontein			
Clocolan			
Fauresmith	29	14	3,9
Ficksburg			10,0
Frankfort	26	14	0,6
Harrismith			
Hoopstad	30	16	
Heilbron			
Koppies			
Kroonstad	29	15	
Lindley			
Modderpoort			
Petrusburg			
Philippolis			
Reddersburg			25,0
Reitz			
Rouxville			
Vrede			
Warden			
Welkom			
Wepener			
Winburg			
Zastron			

KAAP - CAPE	Max	Min	RRR
Aberdeen			
Addo			
Agulhas	xx	13	
Alexander Bay	19	13	
Aliwal North	27	16	3,0
Beaufort West	29	11	
Boegoebergdam			
Brandvlei			
Caledon			
Calitzdorp			
Calvinia	23	7	
Cape Columbine	19	x	
Cape St. Francis	21	14	0,2
Cape Town (D.F. Malan)	21	11	
Cape Town (Roeland St.)			
Carnarvon			
Ceres			
Citrusdal			
Colesberg			
Cradock			
De Aar	31	11	
Döhne	29	11	4,2
Douglas	34	14	
East London (Ben Schoeman)	24	14	0,9
Elsenburg			
Fort Beaufort			
Fraserburg	29	7	
Garies			
George	27	11	5,1
Graaff-Reinet	33	11	
Grahamstown			
Grootfontein (Middelburg)	31	8	
Hopetown			4,0
Idutywa			15,5
Jansenville			
Joubertina			
Kaappunt	18	11	
Kimberley (B.J. Vorster)	32	15	
Knysna			3,0
Kokstad	27	14	
Kuruman	30	13	
Ladismith			
Langebaanweg	21	8	
Maclear			
Mafeking	27	14	
Malmesbury			
Matatiele			
Matroosberg			
Mbashe			

KAAP - CAPE	Max	Min	RRR
Mosselbaai	22	13	
Okiep	20	8	
Oudtshoorn	31	4	
Petrusville			3,5
Piketberg			
Pofadder	xx	8	
Port Elizabeth (H.F. Verwoerd)	26	14	
Port Nolloth	17	12	
Port St. Johns	22	17	5,2
Prieska	34	13	
Prince Albert			
Queenstown			
Riversdale	29	9	
Robertson	25	12	
Sheeprun	28	16	
Somerset East	32	4	
Steynsburg			
Strydenburg			
Sutherland	22	4	
Swellendam			
Tarkastad			
Touwsrivier	24	7	
Twee Riviere			
Umtata			
Uniondale			
Upington	37	12	
Vanwyksvlei	33	10	
Victoria West			
Vredendal	22	9	
Vryburg	30	15	
Williston			
Willowmore	30	11	
Willow Park (Dordrecht)			
LESOTHO			
Maseru	26	11	19,0
Ox-Bow			
SWAZILAND			
Bulembu			
Manzini (Matsapa)			
Siteki			

S.W.A.	Max	Min	R
Aroab			
Bethanien			
Dordabis			
Gobabeb	29	11	
Gobabis	35	11	
Grootfontein	34	19	
J.G. Strijdom	33	13	
Karasburg			
Kalkfeld			
Karibib			
Keetmanshoop	32	11	
Kub			
Luderitz	20	13	
Mariental	34	10	
Möwe	18	13	
Ohopoho			
Okahandja			
Okaukuejo			
Ondangwa	38	23	0
Otavi			
Otjiwarango			
Outjo	37	19	
Rehoboth			
Rundu			
Steinhausen			
Tsumeb			
Uis	31	14	
Walvisbaai			
Windhoek	33	17	
BOTSWANA			
Francistown	31	17	
Gaborone	30	19	
Ghanzi	36	19	
Lobatsi			
Mahalapye	30	20	
Maun	30	22	
Shakawe			
Tshabong	35	16	
Tshane	35	19	

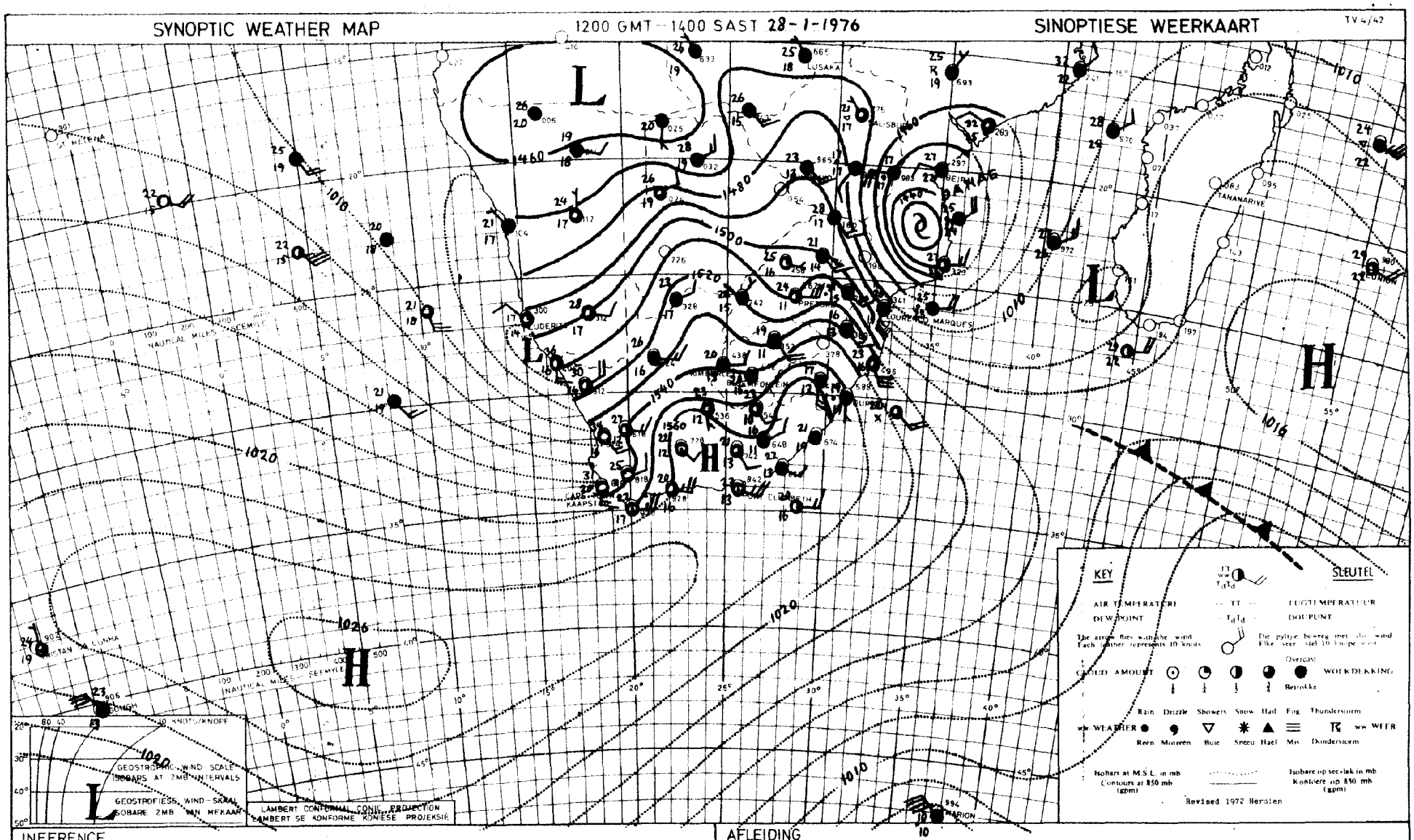

INFERENCE

Tropical Cyclone Danae has moved westwards causing strong Easterly winds over the Free State, Natal and Transvaal with light showers but heavy falls are still possible over the north-eastern parts of Transvaal. It will become warmer over the western half of the country.

AFLEIDING

Tropiese sikloon Danae het weswaarts beweeg sodat sterk oostewinde oor die Vrystaat, Natal en Transvaal voorkom met ligte buie maar swaar neerslae is steeds moontlik oor die noordoostelike dele van Transvaal. Oor die westelike helfte van die land sal dit warmer word.

SYNOPTIC WEATHER MAP 1200 GMT — 1400 SAST 1976-10-28 SINOPTIESE WEERKAART TV 4/42

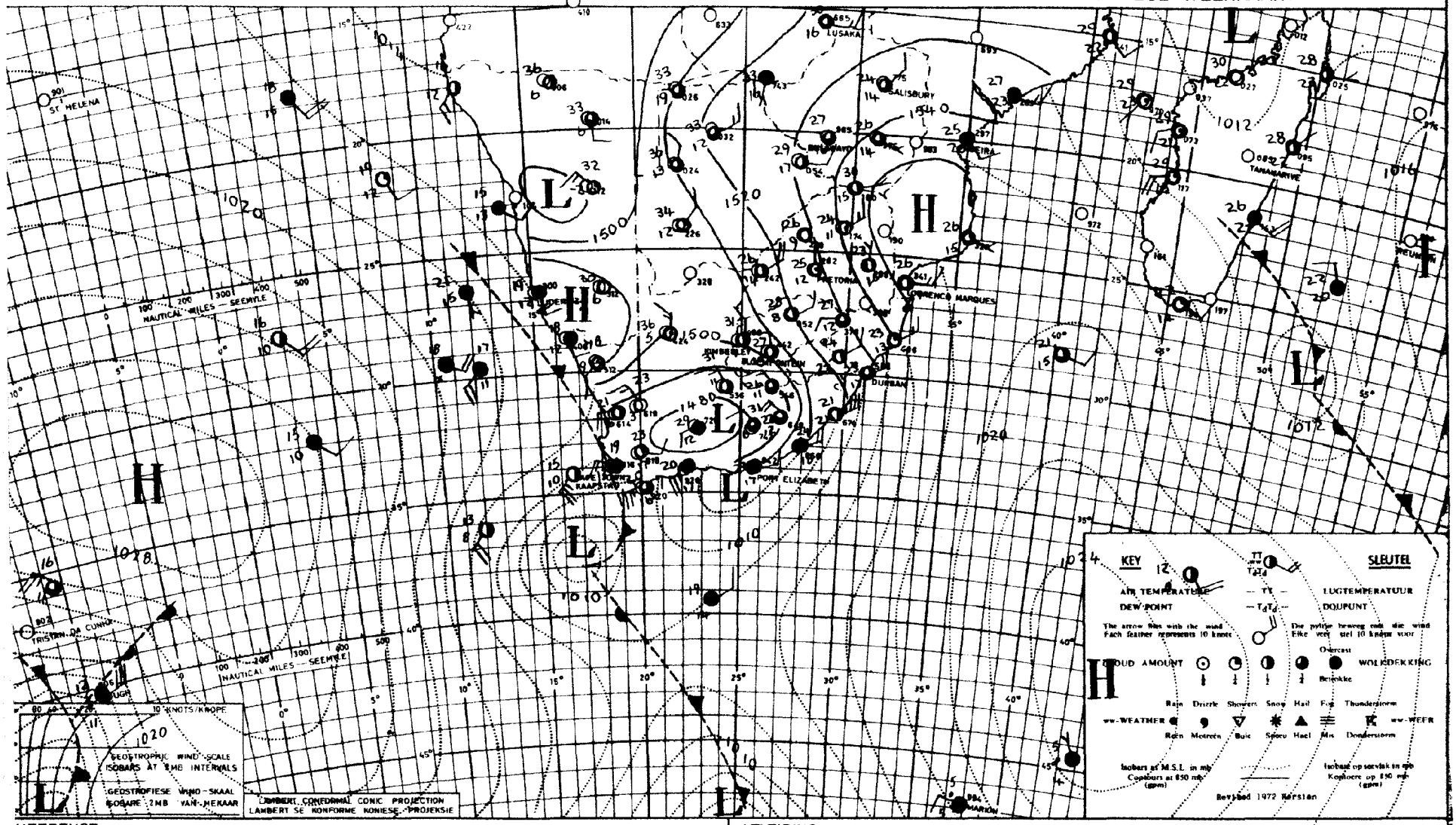

INFERENCE The trough extending northwards over the interior from the low along the south coast and the cold front west of the Cape are moving eastwards. Scattered showers will develop east of the trough but colder dry air will spread over the country from the west.

AFLEIDING Die trog wat noordwaarts oor die binneland strek vanaf die laag langs die suidkus en die kouefront wes van die Kaap beweeg ooswaarts. Verspreide donderbuie sal oos van die trog ontwikkel maar kouer, droë lug sal vanuit die weste oor die land inbeweeg.

DAAGLIKSE WEERBULLETIN

Maksimum en Minimum Temperatuur (°C) en Reënval (RRR) in mm vir die 24 uur geëindig om 0800 SAST op

WEERBURO / WEATHER BUREAU
DEPT. VAN VERVOER / DEPT. OF TRANSPORT
30 - 1 - 1976

DAILY WEATHER BULLETIN

Maximum and Minimum Temperatures (°C) and Rainfall (RRR) in mm for the 24 hours ended at 0800 SAST on

TRANSVAAL	Max	Min	RRR
Alberton			
Barberton			17,5
Belfast			3,0
Bethal	16	12	1,5
Bospoort	24	14	
Carolina	15	12	2,2
Delareyville			
Delmas			
Doornspruit (Vaalwater)	26	15	
Ermelo			2,0
Jan Kempdorp			
Jan Smuts	22	13	
Joubertpark (Jhb)	22	13	
Klerksdorp			
Kroondal (Rustenburg)	28	15	
Letaba			
Levubu	20	17	43,0
Lichtenburg			
Loskopdam			
Loskopkanale (Groblersdal)			
Louis Trichardt			33,1
Lydenburg	19	15	1,5
Marble Hall			
Mara	26	17	1,2
Marnitz	30	18	
Messina	27	20	2,5
Middelburg			
Fleur de Lys	20	18	10,3
Nelspruit	21	18	19,6
Phalaborwa			
Pietersburg	24	17	
Piet Retief	16	14	13,5
Pongola			
Potchefstroom	25	15	
Potgietersrus	25	18	
Pretoria	24	16	
Pretoriuskop			16,0
Punda Milia			
Satara			
Sekhukhune			
Shingwidzi			
Skukuza	20	18	13,7
Standerton	19	13	
Schweizer-Reneke			
Thabazimbi			
Tom Burke			
Tzaneen			
Vereeniging			
Volksrust			
Warmbad	26	14	
Waterval-Boven			0,5
Witbank			
Wolmaransstad			
Zeerust			

NATAL	Max	Min	RRR
Cape St. Lucia	22	18	9,4
Cedara	20	13	
Dundee			
Durban (Louis Botha)	25	19	
Estcourt	22	15	
Harding			
Himeville			
Hluhluwe			22,9
Melmoth			4,0
Mkuze			
Newcastle			
Port Shepstone	25	18	
Van Reenen			
Vryheid			
Waterford (Underberg)	21	11	
O.V.S. - O.F.S.			
Balkfontein (Bothaville)			
Bethlehem	24	13	
Bloemfontein (J.B.M. Hertzog)	26	13	
Bultfontein			
Clocolan			
Fauresmith	26	12	
Ficksburg			
Frankfort	24	13	
Harrismith			
Hoopstad	26	xx	
Heilbron			
Koppies			
Kroonstad	26	13	
Lindley			
Modderpoort			
Petrusburg			
Philippolis			
Reddersburg			
Reitz			
Rouxville			
Vrede			
Warden			
Welkom	26	16	
Wepener	26	12	
Winburg			
Zastron			

KAAP - CAPE	Max	Min	RRR
Aberdeen			
Addo			
Agulhas			
Alexander Bay	30	18	
Aliwal North	28	11	
Beaufort West	31	15	
Boegoebergdam			
Brandvlei			
Caledon			
Calitzdorp			
Calvinia	33	20	
Cape Columbine	32	14	
Cape St. Francis	22	14	
Cape Town (D.F. Malan)	32	16	
Cape Town (Roeland St.)			
Carnarvon			
Ceres			
Citrusdal			
Colesberg			
Cradock			
De Aar	27	13	
Döhne	23	12	
Douglas			
East London (Ben Schoeman)	25	16	
Elsenburg			
Fort Beaufort			
Fraserburg	30	16	
Garies			
George	27	10	
Graaff-Reinet	30	14	
Grahamstown	27	8	
Grootfontein (Middelburg)			
Hopetown			
Idutywa			
Jansenville	33	15	
Joubertina			
Kaappunt	23	16	
Kimberley (B.J. Vorster)	27	18	
Knysna			
Kokstad	22	9	
Kuruman	27	17	
Ladismith			
Langebaanweg	38	24	
Maclear			
Mafeking	27	15	
Malmesbury			
Matatiele			
Matroosberg	33	15	
Mbashe			

KAAP - CAPE	Max	Min	RRR
Mosselbaai	21	16	
Okiep	32	20	8,3
Oudtshoorn	36	12	
Petrusville			
Piketberg			
Pofadder			
Port Elizabeth (H.E. Verwoerd)	25	14	
Port Nolloth	27	14	
Port St. Johns	23	17	
Prieska	31	17	
Prince Albert			
Queenstown	27	11	
Riversdale	33	15	
Robertson	37	14	
Sheeprun	23	14	
Somerset East	28	11	
Steynsburg			
Strydenburg			
Sutherland	28	11	
Swellendam			
Tarkastad			
Touwsrivier			
Twee Riviere	31	20	8,0
Umtata	24	15	
Uniondale			
Upington	32	19	11,4
Vanwyksvlei	31	18	
Victoria West			
Vredendal	40	24	
Vryburg	27	16	
Williston			
Willowmore	33	12	
Willow Park (Dordrecht)			
LESOTHO			
Butha Buthe			
Maseru	25	18	8,0
Ox-Bow			3,6
SWAZILAND			
Bulembu			
Manzini (Matsapa)			32,5
Siteki			

S.W.A.	Max	Min	RRR
Aroab			
Bethanien			
Dordabis			
Gobabeb	31	19	
Gobabis	24	18	6,2
Grootfontein	26	17	5,5
J.G. Strijdom	23	12	0,1
Karasburg			
Kalkfeld			
Karibib			
Keetmanshoop	27	19	0,8
Kub			
Lüderitz	18	15	
Mariental	30	18	23,5
Möwe	24	19	
Ohopoho			
Okahandja			
Okaukuejo			
Ondangwa	28	19	36,1
Otavi			
Otjiwarango			
Outjo	27	19	
Rehoboth			
Rundu	26	19	3,0
Steinhausen			
Tsumeb			
Uis	32	20	0,3
Walvisbaai	23	20	
Windhoek	24	17	0,3
BOTSWANA			
Francistown	29	18	1,0
Gaborone	29	18	
Ghanzi	29	18	
Lobatsi			
Mahalapye	29	17	
Maun	30	20	
Shakawe	29	19	
Tshabong	30	20	
Tshane	29	20	

DAAGLIKSE WEERBULLETIN

Maksimum en Minimum Temperatuur (°C) en Reënval (RRR) in mm vir die 24 uur geëindig om 0800 SAST op

WEERBURO / WEATHER BUREAU
DEPT. VAN VERVOER / DEPT. OF TRANSPORT
1976 - 10 - 30

DAILY WEATHER BULLETIN

Maximum and Minimum Temperatures (°C) and Rainfall (RRR) in mm for the 24 hours ended at 0800 SAST on

TRANSVAAL	Max	Min	RRR
Alberton			
Barberton			
Belfast			
Bethal	28	M	
Bospoort			
Carolina	27	14	
Delareyville			
Delmas			
Doornspruit (Vaalwater)	31	14	
Ermelo			
Jan Kempdorp			
Jan Smuts	27	13	4,0
Joubertpark (Jhb)	26	15	
Klerksdorp			
Kroondal (Rustenburg)	31	16	
Letaba			
Levubu	35	21	
Lichtenburg			
Loskopdam			
Loskopkanale (Groblersdal)			
Louis Trichardt			
Lydenburg			
Marble Hall			
Mara	34	19	
Marnitz	35	19	
Messina	37	22	
Middelburg			
Nelspruit	33	19	
Phalaborwa	36	22	
Pietersburg	32	19	
Piet Retief			
Pongola			
Potchefstroom	31	14	5,6
Potgietersrus	32	19	
Pretoria	29	18	
Pretoriuskop			
Punda Milia			
Satara			
Sekhukhune			
Shingwidzi			
Skukuza	37	21	
Standerton	29	12	8,0
Schweizer-Reneke			
Thabazimbi			
Tom Burke			
Tzaneen			
Vereeniging			3,5
Volksrust			
Warmbad	32	16	
Waterval-Boven			
Witbank			
Wolmaransstad			
Zeerust			

NATAL	Max	Min	RRR
Cape St. Lucia	30	20	0,6
Cedara	30	12	
Dundee			
Durban (Louis Botha)	32	16	0,5
Estcourt	31	13	
Harding			
Himeville			
Hluhluwe			
Melmoth			
Mkuze			
Newcastle	31	15	
Port Shepstone	27	17	
Van Reenen			
Vryheid			
Waterford (Underberg)	27	9	
O.V.S. - O.F.S.			
Balkfontein (Bothaville)			
Bethlehem	26	17	
Bloemfontein (J.B.M. Hertzog)	27	12	
Bultfontein			
Clocolan			
Fauresmith	24	11	0,1
Ficksburg			
Frankfort	29	14	2,0
Harrismith			
Hoopstad			
Heilbron			
Koppies			
Kroonstad	31	15	
Lindley			
Modderpoort			
Petrusburg			
Philippolis			
Reddersburg			
Reitz			
Rouxville			
Vrede			
Warden			
Welkom	30	15	
Wepener	23	10	
Winburg			
Zastron			

KAAP - CAPE	Max	Min	RRR
Aberdeen			
Addo			
Agulhas	XX	15	
Alexander Bay	18	12	1,2
Aliwal North	26	10	
Beaufort West	21	12	
Boegoebergdam			
Brandvlei			
Caledon			
Calitzdorp			
Calvinia	21	13	
Cape Columbine	18	XX	
Cape St. Francis	18	15	2,8
Cape Town (D.F. Malan)	21	14	
Cape Town (Roeland St.)			
Carnarvon			
Ceres			
Citrusdal			
Colesberg			
Cradock			
De Aar	24	12	
Döhne	21	10	
Douglas	28	16	
East London (Ben Schoeman)	20	16	
Elsenburg			
Fort Beaufort			
Fraserburg	20	9	
Garies			
George	20	13	3,9
Graaff-Reinet	24	13	
Grahamstown			
Grootfontein (Middelburg)	25	9	
Hopetown			
Idutywa			
Jansenville	26	13	
Joubertina			
Kaappunt	16	14	3,4
Kimberley (B.J. Vorster)	28	15	
Knysna			9,0
Kokstad	29	9	
Kuruman	30	16	
Ladismith			
Langgebaanweg	24	13	
Maclear			
Mafeking	29	16	
Malmesbury			
Matatiele			
Matroosberg			
Mbashe			

KAAP - CAPE	Max	Min	RRR
Mosselbaai	22	15	0,2
Oklep	19	9	3,0
Oudtshoorn	21	11	
Petrusville			
Piketberg			
Pofadder			
Port Elizabeth (H.E. Verwoerd)	22	14	
Port Nolloth	16	12	4,0
Port St. Johns	21	16	
Prieska	26	15	
Prince Albert			
Queenstown	27	10	
Riversdale	21	13	0,3
Robertson	23	15	1,0
Sheeprun			
Somerset East	23	11	
Steynsburg			
Strydenburg			
Sutherland	18	4	
Swellendam			
Tarkastad			
Touwsrivier	19	10	
Twee Riviere			
Umtata	22	12	
Uniondale			0,9
Upington	25	17	
Vanwyksvlei	23	14	
Victoria West			
Vredendal	22	14	
Vryburg	31	16	
Williston			
Willowmore	20	10	
Willow Park (Dordrecht)			
LESOTHO			
Maseru	25	11	
Ox-Bow			
SWAZILAND			
Bulembu			
Manzini (Matsapa)	30	12	1,5
Siteki			

S.W.A.	Max	Min	RRR
Arosb			
Bethanien			
Dordabis			
Gobabeb	26	9	
Gobabis	33	17	
Grootfontein	30	18	
J.G. Strijdom	32	12	
Karasburg			
Kalkfeld			
Karibib			
Keetmanshoop	29	13	
Kub			
Luderitz	19	11	
Mariental	34	13	
Möwe	18	13	
Ohopoho			
Okahandja			
Okaukuejo	32	17	
Ondangwa	30	18	1,
Otavi			
Otjiwarango			
Outjo	31	14	
Rehoboth			
Rundu	34	18	10
Steinhausen			
Tsumeb			
Uis	27	9	
Walvisbaai			
Windhoek	31	10	
BOTSWANA			
Francistown	35	16	
Gaborone	33	16	
Ghanzi	28	17	3,
Lobatsi			
Mahalapye	32	18	
Maun	34	18	7,
Shakawe	36	18	8,
Tshabong			
Tshane	33	19	

SYNOPTIC WEATHER MAP 1200 GMT - 1400 SAST 29-1-1976 SINOPTIESE WEERKAART TV4/42

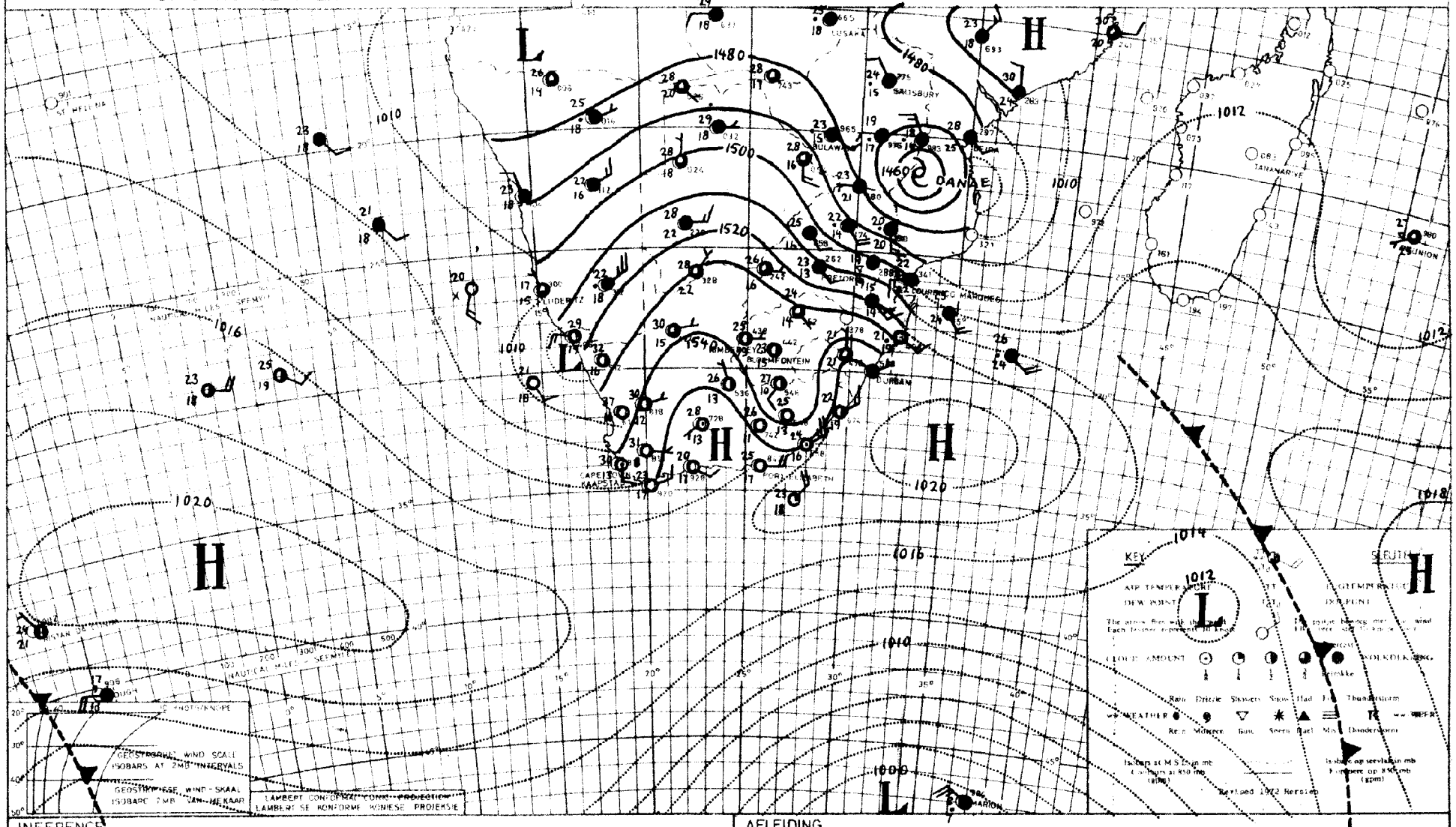

INFERENCE

Cool moist air is still being advected in the lower layers over the eastern parts of the country with rain over the northern areas. The trough over northern S.W.A. is deepening and scattered showers will occur over S.W.A. spreading further southwards tomorrow.

AFLEIDING

Koel, vogtige lug word steeds in die onderste lae oor die oostelike dele van die land ingevoer met reën oor die noordelike gebiede. Die trog oor noordelike S.W.A. verdiep en sal verspreide buie oor S.W.A. voorkor en ook verder suidwaarts uitbrei.

SYNOPTIC WEATHER MAP — 1200 GMT - 1400 SAST 1976 10 24 — SINOPTIESE WEERKAART — TV 4/42

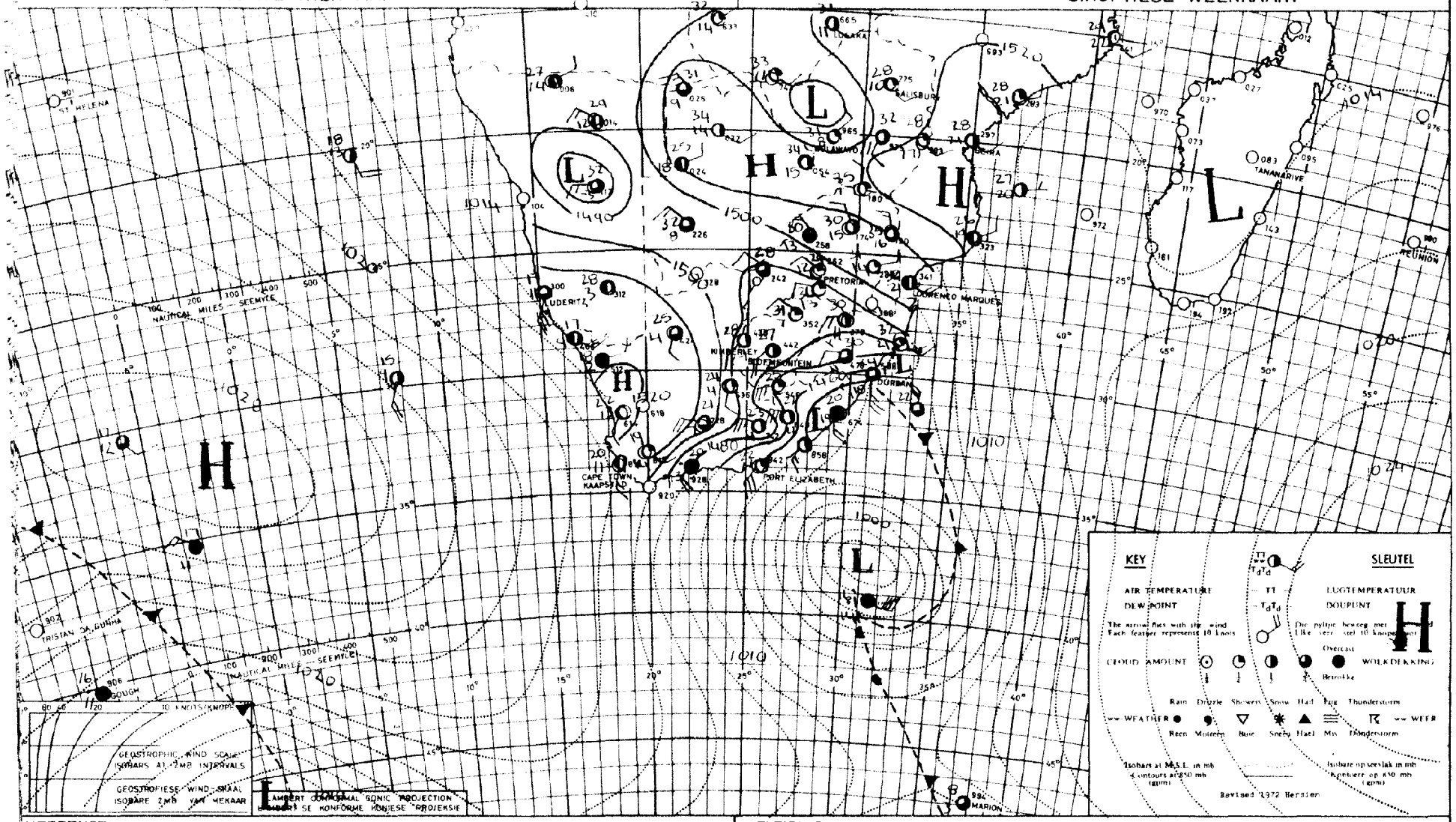

INFERENCE

The deep low south of the continent is moving eastwards and colder weather with rain will spread over the south-eastern and eastern regions. The low over S.W.A. is deepening and is moving southwards and will cause scattered thundershowers over the central interior tomorrow.

AFLEIDING

Die diep laag suid van die land beweeg oos-waarts en koeier lug met reën sal oor die suidoos talika gebiede uitbrei. Die laag oor S.W.A. vardiep en beweeg suidwaarts sodat verspreide donderbuie more oor die sentrale binneland sal ontwikkel.

DAAGLIKSE WEERBULLETIN

Maksimum en Minimum Temperatuur (°C) en Reënval (RRR)
in mm vir die 24 uur geëindig om 0800 SAST op

WEERBURO / WEATHER BUREAU
DEPT. VAN VERVOER / DEPT. OF TRANSPORT
31 - 1 - 1976

DAILY WEATHER BULLETIN

Maximum and Minimum Temperatures (°C) and Rainfall (RRR)
in mm for the 24 hours ended at 0800 SAST on

TV. 1/43

TRANSVAAL	Max	Min	RRR
Alberton			
Barberton			31,5
Belfast			
Bethal	20	14	
Bospoort			
Carolina	20	14	0,5
Delareyville			
Delmas			
Doornspruit (Vaalwater)	25	17	24,0
Ermelo			
Jan Kempdorp			
Jan Smuts	21	12	0,2
Joubertpark (Jhb)	18	9	
Klerksdorp			
Kroondal (Rustenburg)	27	17	
Letaba			
Levubu	24	21	70,5
Lichtenburg			
Loskopdam			23,0
Loskopkanale (Groblersdal)			16,5
Louis Trichardt			27,1
Lydenburg			2,5
Marble Hall			
Mara	26	20	21,2
Marnitz	29	19	
Messina	28	22	4,0
Middelburg			
Fleur de Lys	24	20	125,4
Nelspruit	25	19	38,0
Phalaborwa			48,0
Pietersburg	25	18	0,5
Piet Retief	19	15	8,0
Pongola			
Potchefstroom	26	16	
Potgietersrus	25	19	7,7
Pretoria	25	17	
Pretoriuskop			
Punda Milia			
Giyani			30,2
Satara			
Sekhukhune			
Shingwidzi			
Skukuza			94,0
Standerton	22	12	1,5
Schweizer-Reneke			
Thabazimbi			
Tom Burke			
Tzaneen			60,0
Vereeniging			
Volksrust			
Warmbad	27	17	17,0
Waterval-Boven			
Witbank			
Wolmaransstad			
Zeerust			

NATAL	Max	Min	RRR
Cape St. Lucia	23	19	74,0
Cedara	24	14	3,4
Dundee			
Durban (Louis Botha)	27	21	0,3
Estcourt	26	14	2,7
Harding			
Himeville			
Hluhluwe			31,5
Melmoth			26,0
Mkuze			
Newcastle			
Tozini			91,0
Port Shepstone	26	20	
Van Reenen			
Vryheid			
Waterford (Underberg)	24	7	13,3
O.V.S. - O.F.S.			
Balkfontein (Bothaville)			21,5
Bethlehem	25	13	0,6
Bloemfontein (J.B.M. Hertzog)	27	14	
Bultfontein			
Clocolan			
Fauresmith	28	14	
Ficksburg			
Frankfort	23	14	
Harrismith			
Hoopstad	28	17	
Heilbron			
Koppies			
Kroonstad	28	16	6,5
Lindley			
Modderpoort			
Petrusburg			
Philippolis			
Reddersburg			
Reitz			
Rouxville			
Vrede			
Warden			
Welkom	27	17	4,4
Wepener	27	13	
Winburg			
Zastron			

KAAP - CAPE	Max	Min	RRR
Aberdeen			
Addo			
Agulhas	25	19	
Alexander Bay	28	18	
Aliwal North	30	10	
Beaufort West	33	15	
Boegoebergdam			4,5
Brandvlei			
Caledon			
Calitzdorp			
Calvinia	33	18	
Cape Columbine	33	16	
Cape St. Francis	22	14	
Cape Town (D.F. Malan)	30	17	
Cape Town (Roeland St.)			
Carnarvon			
Ceres			
Citrusdal			
Colesberg			
Cradock			
De Aar	30	14	
Döhne	25	14	
Douglas			
East London (Ben Schoeman)	25	21	0,8
Elsenburg			
Fort Beaufort			
Fraserburg	31	15	
Garies			
George	26	16	
Graaff-Reinet	32	15	
Grahamstown			
Grootfontein (Middelburg)	29	10	
Hopetown			
Idutywa			
Jansenville	34	17	
Joubertina			
Kaappunt	22	16	
Kimberley (B.J. Vorster)	29	19	
Knysna			
Kokstad	26	9	5,1
Kuruman	27	15	49,0
Langebaanweg	36	18	
Ladismith			
Maclear			
Mafeking	28	16	
Malmesbury			
Matatiele			
Matroosberg			
Mbashe			

KAAP - CAPE	Max	Min	RRR
Mosselbaai	21	15	
Okiep	26	19	19,5
Oudtshoorn	38	14	
Petrusville			
Piketberg			
Pofadder	31	17	21,2
Port Elizabeth (H.F. Verwoerd)	25	14	0,7
Port Nolloth	38	15	
Port St. Johns	25	20	
Prieska	29	18	1,2
Prince Albert			
Queenstown	29	12	
Riversdale	32	19	
Robertson	36	18	
Sheeprun	26	14	
Somerset East	30	11	
Steynsburg			
Strydenburg			
Sutherland	29	10	
Swellendam			
Tarkastad			
Touwsrivier			
Twee Riviere			
Umtata	25	17	
Uniondale			
Upington	22	17	5,9
Vanwyksvlei	30	16	
Victoria West			
Vredendal	39	22	
Vryburg	28	17	7,0
Williston			
Willowmore	34	15	
Willow Park (Dordrecht)			
LESOTHO			
Maseru			
Ox-Bow			
SWAZILAND			
Bulembu			34,4
Manzini (Matsapa)	22	19	26,0
Siteki			

S.W.A.	Max	Min	RRR
Aroab			
Bethanien			
Dordabis			
Gobabeb	32	20	
Gobabis	30	18	13,2
Grootfontein	28	18	
J.G. Strijdom	27	18	
Karasburg			
Kalkfeld			
Karibib			
Keetmanshoop	29	18	
Kub			
Luderitz	19	15	
Mariental	31	19	4,2
Möwe	23	19	
Ohopoho			
Okahandja			
Okaukuejo	29	19	
Ondangwa	24	20	5,5
Otavi			
Otjiwarango			
Outjo	28	19	6,5
Rehoboth			
Rundu	32	20	
Steinhausen			
Tsumeb			
Uis	34	21	
Walvisbaai	23	19	
Windhoek	27	17	0,2
BOTSWANA			
Francistown	27	20	
Gaborone	29	19	
Ghanzi	31	20	
Lobatsi			
Mahalapye	27	18	
Maun	31	19	
Shakawe	29	20	
Tshabong	31	18	8,0
Tshane	31	20	1,0

DAAGLIKSE WEERBULLETIN

Maksimum en Minimum Temperatuur (°C) en Reënval (RRR) in mm vir die 24 uur geëindig om 0800 SAST op

WEERBURO / WEATHER BUREAU
DEPT. VAN VERVOER / DEPT. OF TRANSPORT
1976 - 10 - 31

DAILY WEATHER BULLETIN

Maximum and Minimum Temperatures (°C) and Rainfall (RRR) in mm for the 24 hours ended at 0800 SAST on

TRANSVAAL	Max	Min	RRR
Alberton			
Barberton			
Belfast			
Bethal	24	x	
Bospoort			
Carolina			
Delareyville			
Delmas			
Doornspruit (Vaalwater)			
Ermelo			
Jan Kempdorp			
Jan Smuts	23	13	0,2
Joubertpark (Jhb)	22	13	0,3
Klerksdorp			
Kroondal (Rustenburg)	26	16	2,5
Letaba			
Louwubu	29	15	4,8
Lichtenburg			
Loskopdam			
Loskopkanale (Groblersdal)			
Louis Trichardt			
Lydenburg			
Marble Hall			
Mara	31	15	9,9
Marnitz	30	16	0,4
Messina	37	17	2,1
Middelburg			
Groblersdal/Roosplaas			4,3
Nelspruit	20	15	9,9
Phalaborwa	25	17	2,8
Pietersburg	28	14	11,0
Piet Retief			
Pongola			
Potchefstroom	25	15	
Potgietersrus	31	16	30,4
Pretoria	26	14	
Pretoriuskop			
Punda Milia			
Giyani			10,6
Satara			
Sekhukhune			
Shingwidzi			
Skukuza	23	17	6,0
Standerton	24	11	4,5
Schweizer-Reneke			
Thabazimbi			
Tom Burke			
Tzaneen			18,0
Vereeniging			0,4
Volksrust			
Warmbad	28	15	
Waterval-Boven			
Witbank			
Wolmaransstad			
Zeerust			

NATAL	Max	Min	RRR
Cape St. Lucia	22	16	6,3
Cedara	15	12	3,4
Dundee			
Durban (Louis Botha)	23	17	5,5
Estcourt	18	12	3,4
Harding			
Himeville			
Hluhluwe			6,5
Melmoth			
Mkuze			
Newcastle	21	12	8,5
Jozini			5,0
Port Shepstone	22	17	9,0
Van Reenen			
Vryheid			
Waterford (Underberg)	13	9	7,0
O.V.S. - O.F.S.			
Balkfontein (Bothaville)			
Bethlehem	21	11	1,6
Bloemfontein (J.B.M. Hertzog)	22	11	10,0
Bultfontein			
Clocolan			
Fauresmith	21	9	3,6
Ficksburg			
Frankfort	24	12	1,0
Harrismith			
Hoopstad			
Heilbron			
Koppies			
Kroonstad	26	13	4,0
Lindley			
Modderpoort			
Petrusburg			
Philippolis			
Reddersburg			12,5
Reitz			
Rouxville			
Vrede			
Warden			
Welkom			
Wepener	17	9	11,5
Winburg			
Zastron			

KAAP - CAPE	Max	Min	RRR
Aberdeen			
Addo			
Agulhas	xx	15	
Alexander Bay	21	13	2,0
Aliwal North	18	10	3,0
Beaufort West	22	12	9,1
Boegoebergdam			
Brandvlei			
Caledon			
Calitzdorp			
Calvinia	18	10	6,3
Cape Columbine	18	x	
Cape St. Francis	19	15	2,0
Cape Town (D.F. Malan)	25	14	
Cape Town (Roeland St.)			
Carnarvon			
Ceres			
Citrusdal			
Colesberg			
Cradock			
De Aar	20	10	6,4
Döhne	18	11	3,5
Douglas	27	11	13,4
East London (Ben Schoeman)	21	16	0,2
Elsenburg			
Fort Beaufort			
Fraserburg	17	10	9,0
Garies			
George	20	13	6,0
Graaff-Reinet	23	14	1,4
Grahamstown			
Grootfontein (Middelburg)	18	7	12,5
Hopetown			
Idutywa			22,0
Jansenville	25	15	2,0
Joubertina			
Kaappunt	18	12	
Kimberley (B.J. Vorster)	26	10	7,5
Knysna			
Kokstad	15	10	12,2
Kuruman	25	8	
Ladismith			
Langebaanweg	21	13	
Maclear			
Mafeking	25	12	9,8
Malmesbury			
Matatiele			
Matroosberg			
Mbashe			

KAAP - CAPE	Max	Min	RRR
Mosselbaai	19	15	3,5
Okiep	19	10	1,6
Oudtshoorn	24	14	
Petrusville			
Piketberg			
Pofadder			
Port Elizabeth (H.E. Verwoerd)	22	16	1,9
Port Nolloth	17	13	1,2
Port St. Johns	21	16	4,5
Prieska	23	11	6,3
Prince Albert			
Queenstown	18	12	11,0
Riversdale	24	13	2,3
Robertson	26	15	
Sheeprun	16	12	11,0
Somerset East	21	13	1,4
Steynsburg			
Strydenburg			
Sutherland	15	6	5,0
Swellendam			
Tarkastad			
Touwsrivier	21	9	
Twee Riviere			
Umtata			
Uniondale			
Upington	30	13	1,6
Vanwyksvlei	27	11	5,0
Victoria West			
Vredendal	17	14	
Vryburg	27	7	1,5
Williston			
Willowmore	20	13	
Willow Park (Dordrecht)			
LESOTHO			
Maseru	19	11	
Ox-Bow			
SWAZILAND			
Bulembu			
Manzini (Matsapa)			4,0
Siteki			

S.W.A.	Max	Min	RR
Aroab			
Bethanien			
Dordabis			
Gobabeb	23	8	
Gobabis	31	3	
Grootfontein	31	13	
J.G. Strijdom	26	3	
Karasburg			
Kalkfeld			
Karibib			
Keetmanshoop	22	9	
Kub			
Luderitz	20	12	
Mariental	27	7	
Möwe	18	12	
Okaposho			
Okaljandja			
Okaukuejo	34	12	
Ondangwa	31	17	0,
Otavi			
Otjiwarango			
Outjo	32	9	
Rehoboth			
Rundu	27	18	
Steinhausen			
Tsumeb			
Uis			
Walvisbaai			
Windhoek	25	7	
BOTSWANA			
Francistown	29	17	16,
Gaborone	27	16	4,
Ghanzi			
Lobatsi			
Mahalapye	27	17	2,
Maun	25	18	
Shakawe	28	19	
Tshabong			
Tshane	30	10	2,

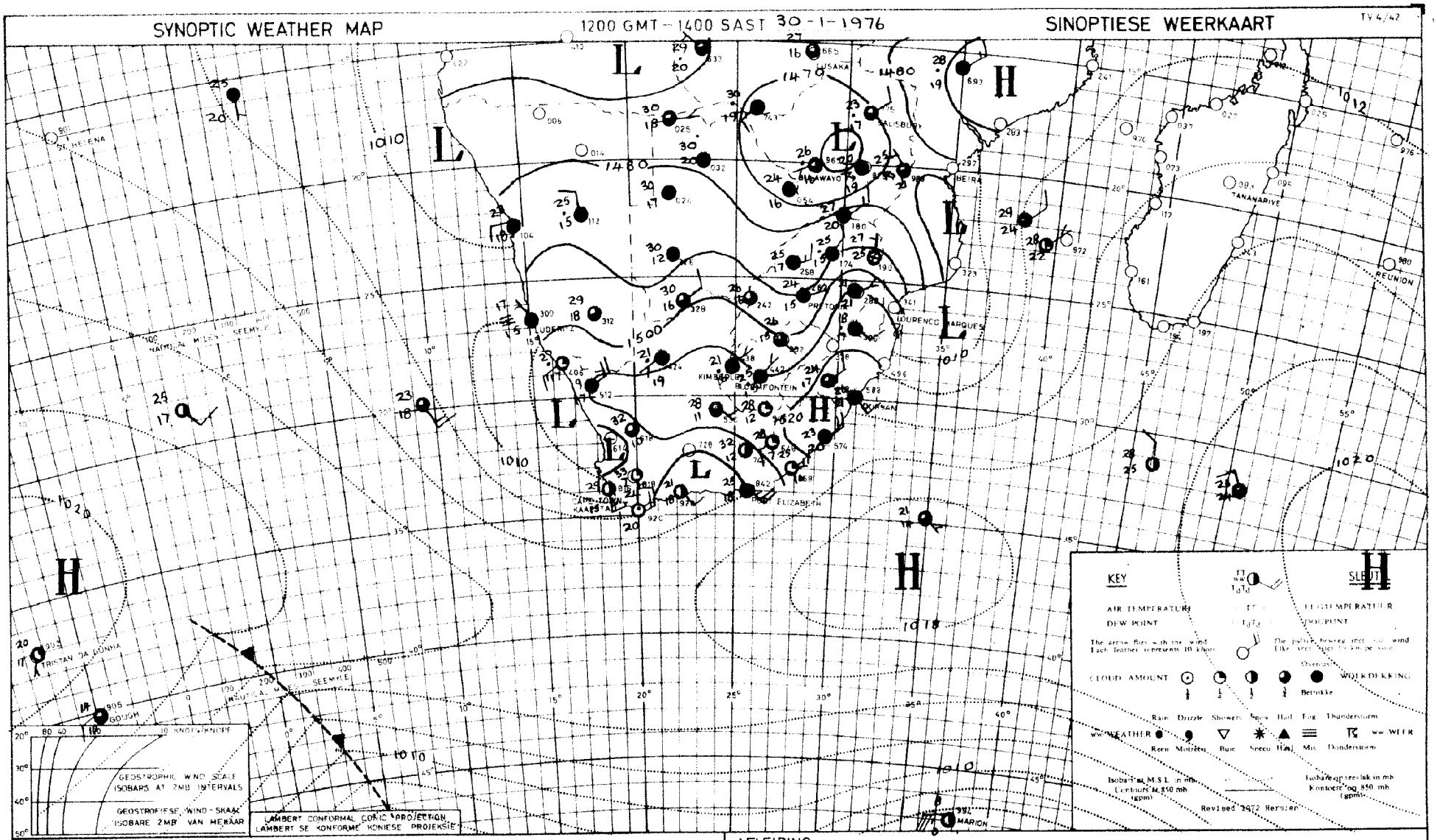

INFERENCE *The tropical cyclone Danae has moved towards Southern Rhodesia and has weakend but moist air is still being advected over the country north of latitude 30. Further general rain is expected over these areas with heavy falls at places.*

AFLEIDING *Die tropiese sikloon Danae het oor suidelike Rhodesië inbeweeg en verswak, maar vogtige lug word steeds noord van breedtegraad 30 oor die land ingevoer. Verdere algemene reën word oor hierdie dele verwag met swaar neerslae op plekke.*

SYNOPTIC WEATHER MAP 1200 GMT 1400 SAST 1976-10-30 SINOPTIESE WEERKAART TV 4/42

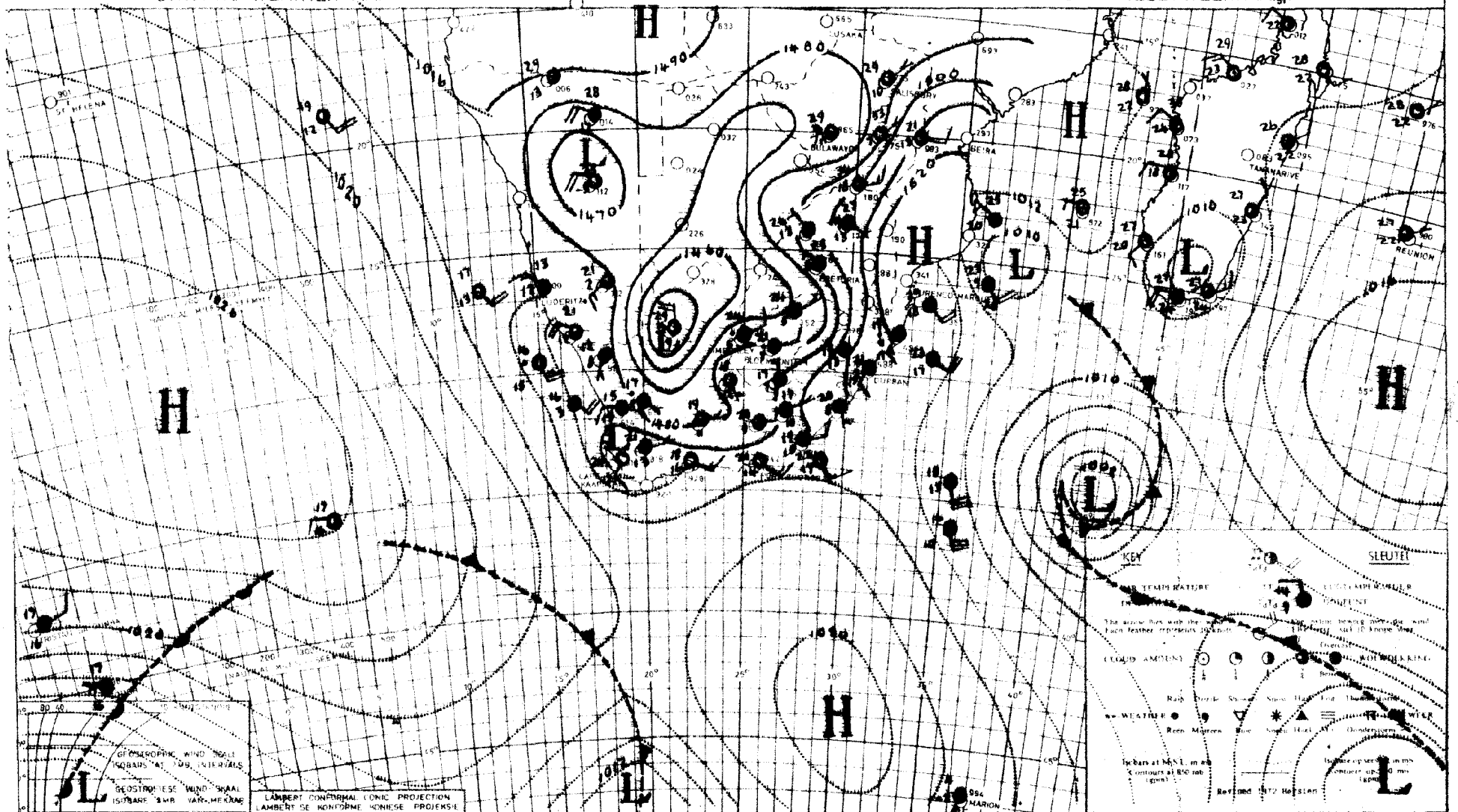

INFERENCE The deep low near Upington is moving slowly south-eastwards, causing scattered thundershowers over the eastern half of the country but drier conditions will move in over the western half.

AFLEIDING Die diep laag in die omgewing van Upington beweeg stadig suidooswaarts sodat verspreide donderbuie oor die oostelike helfte van die land sal voorkom, maar droër lug sal oor die westelike helfte inbeweeg.

DAAGLIKSE WEERBULLETIN

Maksimum en Minimum Temperatuur (°C) en Reënval (RRR) in mm vir die 24 uur geëindig om 0800 SAST op

WEERBURO / WEATHER BUREAU
DEPT. VAN VERVOER / DEPT. OF TRANSPORT
1 - 2 - 1976

DAILY WEATHER BULLETIN

Maximum and Minimum Temperatures (°C) and Rainfall (RRR) in mm for the 24 hours ended at 0800 SAST on

TRANSVAAL	Max	Min	RRR
Alberton			
Barberton			20,5
Belfast			
Bethal	21	15	7,0
Bospoort			
Carolina	21	15	0,8
Delareyville			
Delmas			13,0
Doornspruit (Vaalwater)	27	16	31,0
Ermelo			
Jan Kempdorp			
Jan Smuts	23	15	14,7
Joubertpark (Jhb)	22	9	29,0
Klerksdorp			
Kroondal (Rustenburg)	28	18	19,5
Letaba			
Levubu	25	19	120,6
Lichtenburg			
Loskopdam			15,5
Loskopkanale (Groblersdal)			6,0
Louis Trichardt			
Lydenburg			24,0
Marble Hall			13,1
Mara	25	18	97,0
Marnitz	28	18	45,0
Messina	27	20	65,5
Middelburg			
Fleur de Lys	21	19	16,9
Nelspruit	21	19	38,0
Phalaborwa	28	21	25,0
Pietersburg	24	18	5,2
Piet Retief	22	17	5,0
Pongola			
Potchefstroom	27	17	6,6
Potgietersrus	27	16	1,5
Pretoria	26	17	6,4
Pretoriuskop			
Punda Milia			
Groblersdal			4,4
Satara			
Sekhukhune			
Shingwidzi			
Skukuza	23	22	42,0
Standerton	22	15	31,0
Schweizer-Reneke			
Thabazimbi			7,0
Tom Burke			
Tzaneen			144,5
Vereeniging			
Volksrust			20,0
Warmbad	25	16	13,0
Waterval-Boven			
~~Witbank~~ Giyani			96,5
Wolmaransstad			
Zeerust			

NATAL	Max	Min	RRR
Cape St. Lucia	25	21	46,1
Cedara	20	16	3,1
Dundee			
Durban (Louis Botha)	25	21	19,7
Estcourt	25	17	
Harding			
Himeville			
Hluhluwe			18,0
Melmoth			
Mkuze			
Newcastle			
Jozini			10,0
Port Shepstone	26	22	12,4
Van Reenen			13,5
Vryheid			43,0
Waterford (Underberg)	21	13	
O.V.S. - O.F.S.			
Balkfontein (Bothaville)			
Bethlehem	25	15	
Bloemfontein (J.B.M. Hertzog)	28	15	
Bultfontein			
Clocolan			
Fauresmith	29	16	
Ficksburg			
Frankfort	26	15	53,5
Harrismith			
Hoopstad	27	15	
Heilbron			
Koppies			
Kroonstad	27	17	
Lindley			
Modderpoort			
Petrusburg			
Philippolis			
Reddersburg			
Reitz			
Rouxville			
Vrede			
Warden			
Welkom			
Wepener	28	12	
Winburg			
Zastron			

KAAP - CAPE	Max	Min	RRR
Aberdeen			
Addo			
Agulhas	24	17	0,3
Alexander Bay	28	19	
Aliwal North	30	13	
Beaufort West	33	19	
Boegoebergdam			
Brandvlei			
Caledon			
Calitzdorp			
Calvinia	35	20	
Cape Columbine	27	15	
Cape St. Francis	19	14	
Cape Town (D.F. Malan)	35	20	
Cape Town (Roeland St.)			
Carnarvon			
Ceres			
Citrusdal			
Colesberg			
Cradock			
De Aar	31	15	
Döhne	26	15	
Douglas			
East London (Ben Schoeman)	27	20	0,1
Elsenburg			
Fort Beaufort			
Fraserburg	32	15	
Garies			
George	29	13	
Graaff-Reinet	32	18	
Grahamstown			
Grootfontein (Middelburg)	29	12	
Hopetown			
Idutywa			
Jansenville	35	18	
Joubertina			
Kaappunt	29	17	
Kimberley (B.J. Vorster)	29	17	
Knysna			
Kokstad	24	11	
Kuruman	23	16	24,5
Ladismith			
Langebaanweg	34	18	
Maclear			
Mafeking	27	18	
Malmesbury			
Matatiele			
Matroosberg	35	19	
Mbashe			

KAAP - CAPE	Max	Min	RRR
Mosselbaai	20	16	
Oliep	30	20	
Oudtshoorn	39	18	
Petrusville			
Piketberg			
Pofadder	30	20	
Port Elizabeth (H.E. Verwoerd)	25	17	2,0
Port Nolloth	21	17	
Port St. Johns	25	21	
Prieska			
Prince Albert			
Queenstown	17	15	
Riversdale	32	18	
Robertson	37	16	
Sheeprun	26	14	
Somerset East	31	15	
Steynsburg			
Strydenburg			
Sutherland	30	12	
Swellendam			
Tarkastad			
Touwsrivier			
Twee Riviere			
Umtata	26	16	
Uniondale			
Upington	31	19	
Vanwyksvlei	33	18	
Victoria West			
Vredendal	38	18	
Vryburg	27	17	5,0
Williston			
Willowmore	33	17	
Willow Park (Dordrecht)			
LESOTHO			
Maseru	27	15	
Ox-Bow			
SWAZILAND			
Bulembu			
Manzini (Matsapa)	24	20	4,5
Siteki			

S.W.A.	Max	Min	RRR
Aroab			
Bethanien			
Dordabis			
Gobabeb	31	18	
Gobabis	31	19	
Grootfontein	28	18	17,6
J.G. Strijdom	27	18	1,0
Karasburg			
Kalkfeld			
Karibib			
Keetmanshoop	33	20	
Kub			
Lüderitz	18	16	
Mariental	31	21	0,6
Möwe	23	19	
Ohopoho			
Okahandja			
Okaukuejo	29	19	0,5
Ondangwa	28	20	1,0
Otavi			
Otjiwarango			
Outjo	28	18	2,5
Rehoboth			
Rundu	30	20	15,0
Steinhausen			
Tsumeb			
Uis	34	21	
Walvisbaai	22	20	
Windhoek	28	17	17,9
BOTSWANA			
Francistown	28	20	8,3
Gaborone	28	19	6,9
Ghanzi	30	18	0,2
Lobatsi			
Mahalapye	27	19	60,0
Maun	32	20	
Shakawe	32	21	0,1
Tshabong	28	16	14,0
Tshane			

DAAGLIKSE WEERBULLETIN

Maksimum en Minimum Temperatuur (°C) en Reënval (RRR) in mm vir die 24 uur geëindig om 0800 SAST op

WEERBURO / WEATHER BUREAU
DEPT. VAN VERVOER / DEPT. OF TRANSPORT
1976 - 11 - 01

DAILY WEATHER BULLETIN

Maximum and Minimum Temperatures (°C) and Rainfall (RRR) in mm for the 24 hours ended at 0800 SAST on

TV.4/4

TRANSVAAL	Max	Min	RRR
Alberton			
Barberton			
Belfast			
Bethal	21	XX	6,5
Bospoort			
Carolina	20	9	0,1
Delareyville			
Delmas			11,0
Doornspruit (Vaalwater)	28	13	
Ermelo			1,1
Jan Kempdorp			
Jan Smuts	21	7	2,2
Joubertpark (Jhb)	21	10	4,0
Klerksdorp			
Kroondal (Rustenburg)	26	9	
Letaba			
Leyubu			
Lichtenburg			
Loskopdam			
Loskopkanale (Groblersdal)			1,0
Louis Trichardt			
Lydenburg	21	13	
Marble Hall			7,5
Mara	25	17	
Marnitz	26	18	
Messina	24	20	
Middelburg			6,0
Groblersdal			0,9
Nelspruit	23	17	
Phalaborwa	21	19	0,3
Pietersburg	23	15	0,2
Piet Retief			
Pongola			
Potchefstroom	24	7	
Potgietersrus	23	16	
Pretoria	24	13	1,6
Pretoriuskop			
Punda Milia			
Satara			
Sekhukhune			
Shingwidzi			
Skukuza	22	19	
Standerton	23	6	
Schweizer-Reneke			
Thabazimbi			
Tom Burke			
Tzaneen			
Vereeniging			
Volksrust			
Warmbad	27	12	
Waterval-Boven			9,0
Witbank			
Wolmaransstad			
~~Zeerust~~ Heidelberg			2,2

NATAL	Max	Min	RRR
Cape St. Lucia	23	18	2,4
Cedara	23	8	2,5
Dundee			
Durban (Louis Botha)	25	17	4,2
Eshowe			3,4
Estcourt	26	12	
Harding			
Himeville			8,0
Hluhluwe			7,5
Melmoth			
Mkuze			
Newcastle	25	13	
Port Shepstone	22	16	8,3
Van Reenen			
Vryheid			
Waterford (Underberg)	21	7	4,2
O.V.S. - O.F.S.			
Balkfontein (Bothaville)			
Bethlehem	20	7	
Bloemfontein (J.B.M. Hertzog)	20	7	
Bultfontein			
Clocolan			
Fauresmith	21	5	
Ficksburg			
Frankfort	24	5	
Harrismith			
Hoopstad	22	7	
Heilbron			
Koppies			
Kroonstad	23	8	
Lindley			
Modderpoort			
Petrusburg			
Philippolis			
Reddersburg			
Reitz			
Rouxville			
Vrede			
Warden			6,0
Welkom	23	9	0,4
Wepener	18	5	
Winburg			
Zastron			17,5

KAAP - CAPE	Max	Min	RRR
Aberdeen			
Addo			
Agulhas			
Alexander Bay	20	11	
Aliwal North	19	5	0,8
Beaufort West	23	11	
Boegoebergdam			
Brandvlei			
Caledon			
Calitzdorp			
Calvinia	23	7	
Cape Columbine	18	11	
Cape St. Francis	19	14	2,0
Cape Town (D. F. Malan)	21	12	
Cape Town (Roeland St.)			
Carnarvon			
Ceres			
Citrusdal			
Colesberg			
Cradock			
De Aar	20	7	
Döhne	17	7	2,0
Douglas	24	9	
East London (Ben Schoeman)	20	13	2,8
Elsenburg			
Fort Beaufort			2,5
Fraserburg	21	8	
Garies			
George	17	11	0,3
Graaff-Reinet	22	10	
Grahamstown			16,5
Grootfontein (Middelburg)	18	7	0,5
Hopetown			
Idutywa			
Jansenville	24	10	
Joubertina			
Kaappunt	17	12	
Kimberley (B. J. Vorster)	22	9	
Knysna			
Kokstad	21	8	3,6
Kuruman	23	12	
Langebaanweg	22	9	
Ladismith			
Maclear			
Mafeking	22	11	
Malmesbury			
Matatiele			
Matroosberg			
Mbashe			

KAAP - CAPE	Max	Min	RRR
Mosselbaai	20	14	
Okiep	21	11	
Oudtshoorn	22	11	
Petrusville			
Piketberg			
Pofadder			
Port Elizabeth (H.E. Verwoerd)	20	13	2,0
Port Nolloth	18	11	
Port St. Johns	22	15	3,5
Prieska	24	9	
Prince Albert			
Queenstown	17	7	6,5
Riversdale	21	12	
Robertson	25	14	
Sheeprun	17	10	7,0
Somerset East	19	9	
Steynsburg			
Strydenburg			
Sutherland	20	2	
Swellendam			
Tarkastad			
Touwsrivier	21	10	
Twee Riviere	24	11	
Umtata			
Uniondale			
Upington	25	12	
Vanwyksvlei	24	10	
Victoria West			
Vredendal	22	8	
Vryburg	24	9	
Williston			
Willowmore	20	8	
Willow Park (Dordrecht)			
LESOTHO			
Maseru	18	7	
Ox-Bow			
SWAZILAND			
Bulembu			
Manzini (Matsapa)	25	14	
Siteki			

S.W.A.	Max	Min	RRR
Aroab			
Bethanien			
Dordabis			
Gobabeb	27	8	
Gobabis	29	8	
Grootfontein	32	12	
J.G. Strijdom	27	10	
Karasburg			
Kalkfeld			
Karibib			
Keetmanshoop	24	11	
Kub			
Lüderitz	21	13	
Mariental	25	11	
Möwe	18	14	
Ohopoho			
Okahandja			
Okaukuejo	34	12	
Ondangwa	33	13	
Otavi			
Otjiwarango			
Outjo			
Rehoboth			
Rundu	33	19	
Steinhausen			
Tsumeb			
Uis			
Walvisbaai			
Windhoek	26	11	
BOTSWANA			
Francistown	29	18	
Gaborone	29	11	
Ghanzi	31	13	
Lobatsi			
Mahalapye	28	17	
Maun	31	19	
Shakawe	31	18	
Tshabong	30	19	
Tshane	26	11	

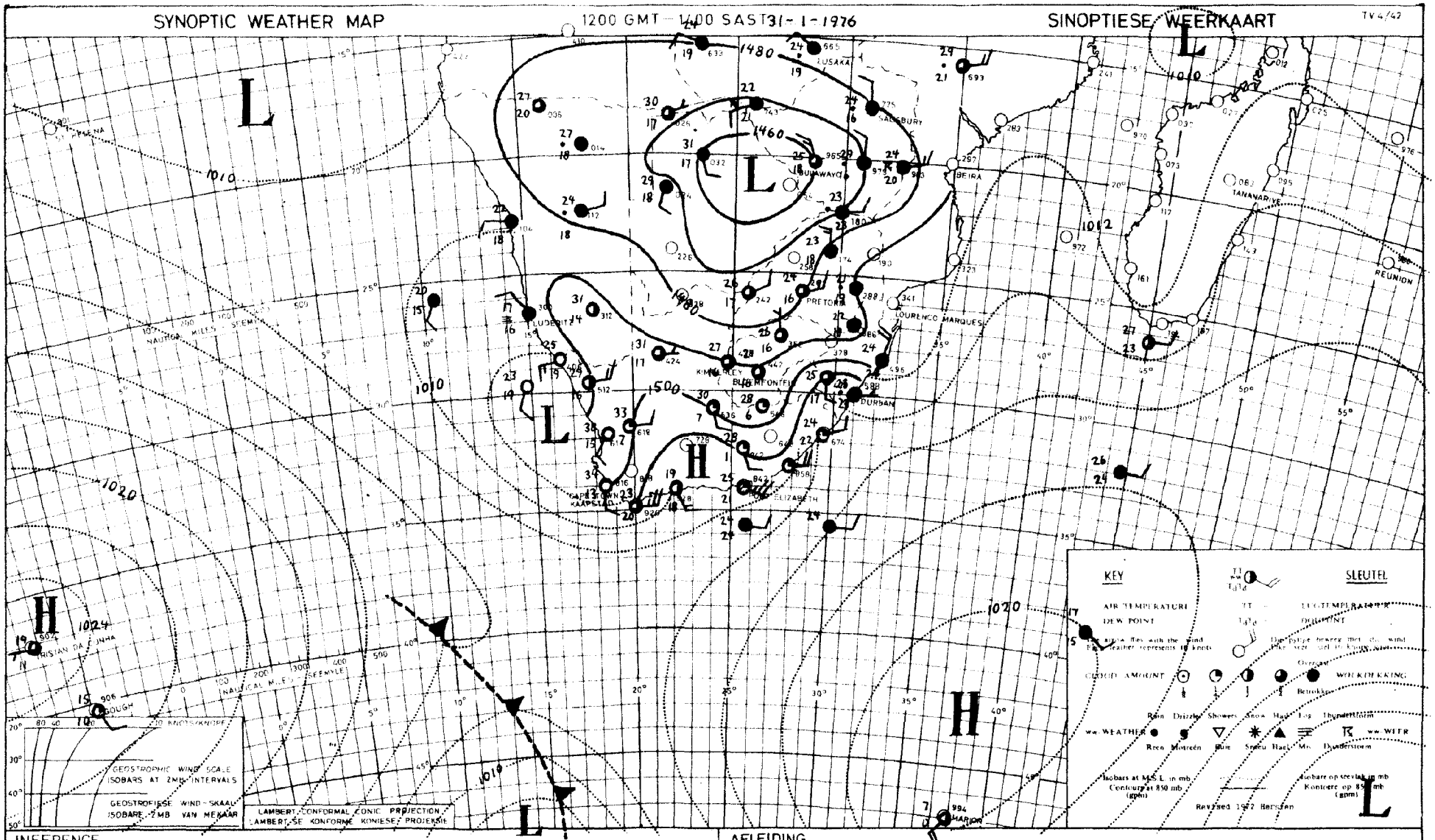

INFERENCE

The remains of tropical cyclone DANAE, centred west of Bulawayo, will cause further heavy rain over Northern and North-eastern Transvaal and Northern Botswana while moderate falls will occur also over the rest of the Transvaal, Northern Free State, Northern Natal and northern S.W.A.

AFLEIDING

Die oorblyfsel van tropiese sikloon DANAE is wes van Bulawayo en veroorsaak nog swaar reën oor Noord- en Noordoos-Transvaal en Noord-Botswana terwyl matige neerslae ook oor die res van Transvaal, Noord-Vrystaat, Noord-Natal en noordelike S.W.A. sal voorkom.

SYNOPTIC WEATHER MAP 1200 GMT - 1400 SAST 1976 - 10 - 31 SINOPTIESE WEERKAART TV 4/42

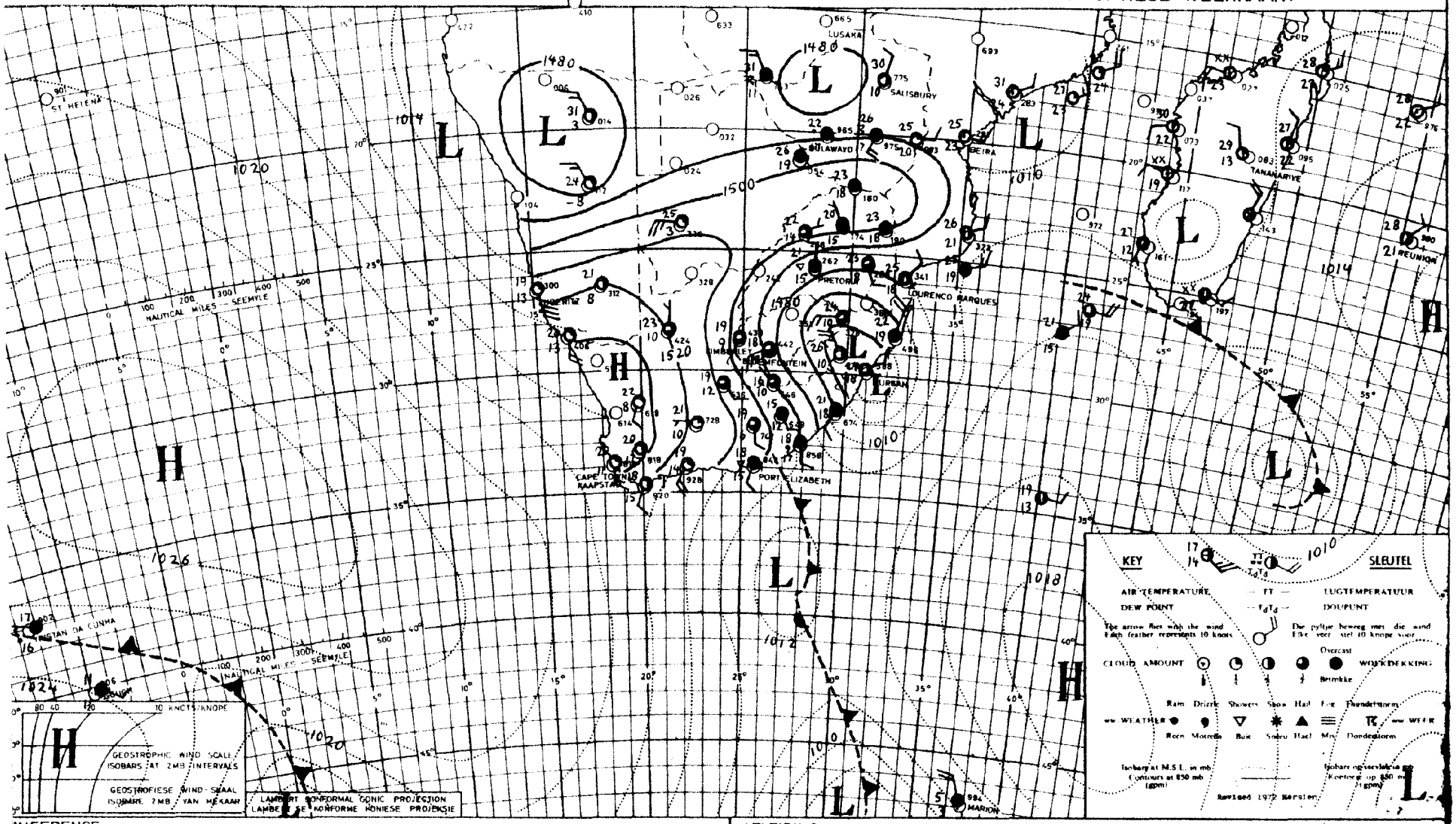

INFERENCE

The low over the interior is moving eastward towards the Natal coast. Local showers will still occur over the northern parts of Transvaal and Natal tomorrow but dry air will spread from the west over the remainder of the country.

AFLEIDING

Die laag oor die binneland beweeg uit na die Natalse kus. Enkele buie sal môre nog oor die noordelike dele van Transvaal en Natal voorkom maar droër lug sal oor die res van die land inbeweeg.

n06.1/66
726d

DAAGLIKSE WEERBULLETIN

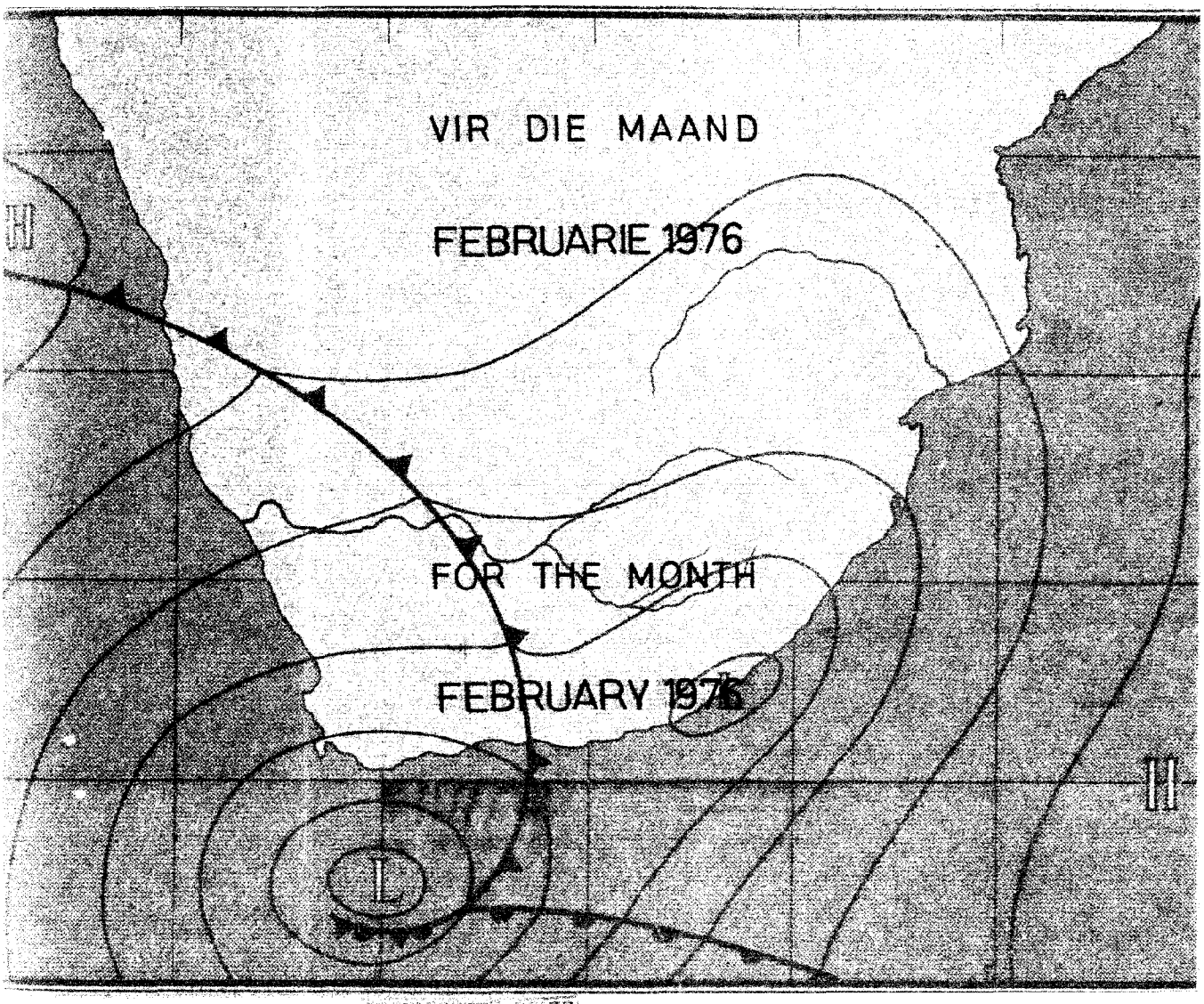

PRETORIA BOTANICAL GARDENS LIBRARY

DAILY WEATHER BULLETIN

106.152
1264

REPUBLIC of SOUTH AFRICA

DAAGLIKSE WEERBULLETIN

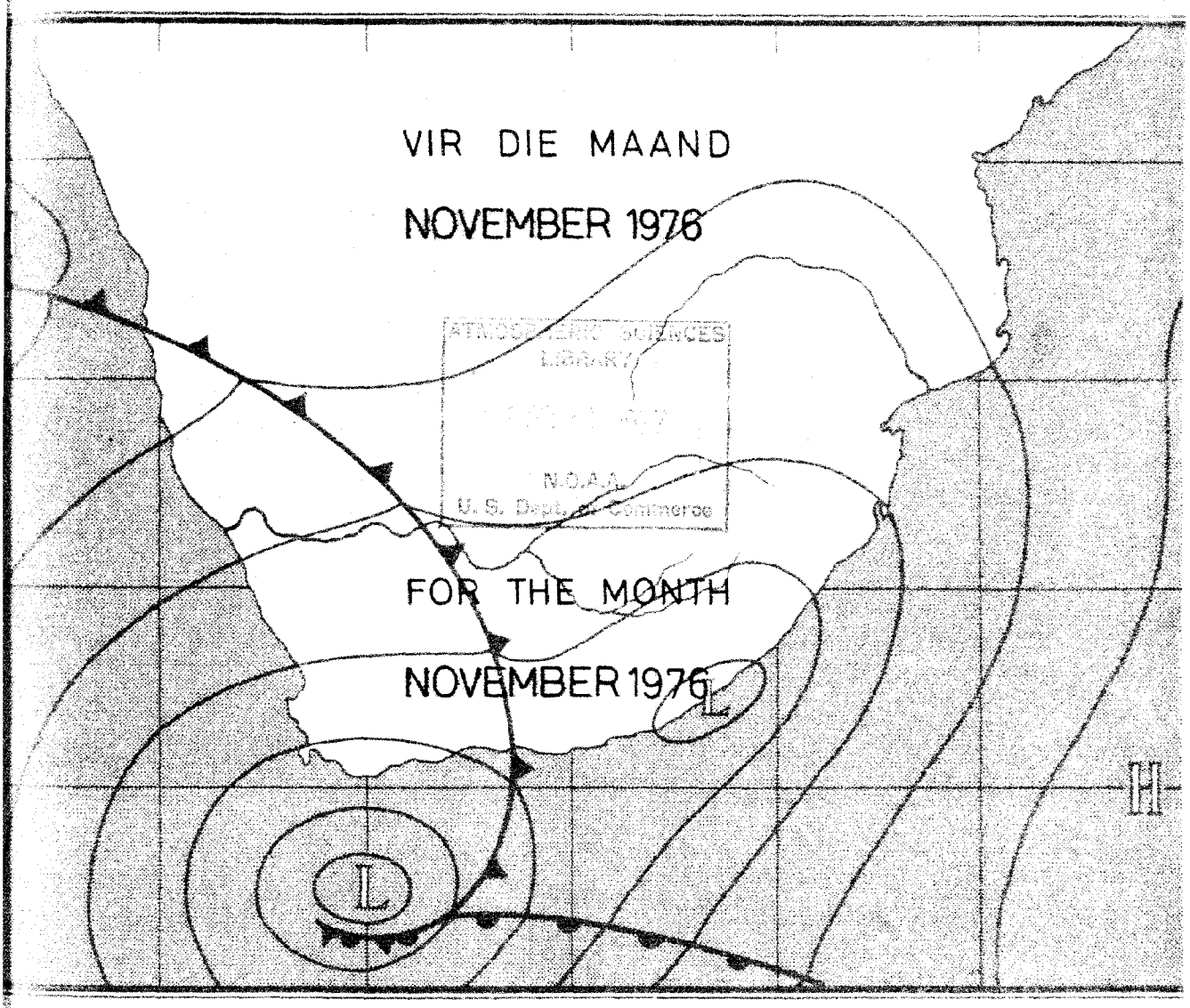

ATMOSPHERIC SCIENCES
LIBRARY
N.O.A.A.
U.S. Dept. of Commerce

DAILY WEATHER BULLETIN

WEATHER BUREAU
DEPARTMENT of TRANSPORT

DAAGLIKSE WEERBULLETIN

Maksimum en Minimum Temperatuur (°C) en Reënval (RRR) in mm vir die 24 uur geëindig om 0800 SAST op

WEERBURO / WEATHER BUREAU
DEPT. VAN VERVOER / DEPT. OF TRANSPORT
2 - 2 - 1976

DAILY WEATHER BULLETIN

Maximum and Minimum Temperatures (°C) and Rainfall (RRR) in mm for the 24 hours ended at 0800 SAST on

TRANSVAAL	Max	Min	RRR
~~Alberton~~ Heidelberg			1,8
Barberton			16,0
Belfast			21,5
Bethal	20	16	3,2
Bospoort			
Carolina	20	15	4,0
Delareyville			18,0
Delmas			
Doornspruit (Vaalwater)	24	18	6,0
Ermelo			0,9
Jan Kempdorp			
Jan Smuts	22	15	4,3
Joubertpark (Jhb)	25	15	5,5
Klerksdorp			
Kroondal (Rustenburg)	26	19	5,9
Letaba			
Levubu	25	21	56,6
Lichtenburg			
Loskopdam			3,5
Loskopkanale (Groblersdal)			2,0
Louis Trichardt			35,0
Lydenburg	21	17	3,0
Marble Hall			
Mara	24	20	
Marnitz	25	18	1,5
Messina	27	21	13,0
Middelburg			22,0
Fleur. dr. Aya	26	21	22,1
Nelspruit	25	21	39,9
Phalaborwa	27	22	30,0
Pietersburg	23	19	1,6
Piet Retief	21	18	3,5
Pongola			
Potchefstroom	26	17	1,6
Potgietersrus	24	19	
Pretoria	23	18	3,6
Pretoriuskop			39,5
Punda Milia			
Groblersdal ... Proefplaas			2,0
Satara			
Sekhukhune			
Shingwidzi			
Skukuza	27	23	11,5
Standerton	23	15	2,0
Schweizer-Reneke			
Thabazimbi			
Tom Burke			
Tzaneen			24,0
Vereeniging			1,5
Volksrust			4,5
Warmbad	25	18	
Waterval-Boven			17,5
Witbank			
Wolmaransstad			
Zeerust			
Carletonville			19,0

NATAL	Max	Min	RRR
Cape St. Lucia	27	23	
Cedara	28	18	
Dundee			
Durban (Louis Botha)	29	23	
Estcourt	28	16	
Harding			
Himeville			
Hluhluwe			3,5
Melmoth			8,0
Mkuze			
Newcastle			
Jozini			12,5
Port Shepstone	27	22	
Van Reenen			3,5
Vryheid			
Waterford (Underberg)			5,5
O.V.S. - O.F.S.			
Balkfontein (Bothaville)			
Bethlehem	24	15	3,5
Bloemfontein (J.B.M. Hertzog)	28	16	5,6
Bultfontein			
Clocolan			
Fauresmith	29	18	
Ficksburg			
Frankfort	22	15	2,8
Harrismith			10,0
Hoopstad	27	17	
Heilbron			
Koppies			
Kroonstad	27	17	
Lindley			
Modderpoort			
Petrusburg			
Philippolis			
Reddersburg			
Reitz			
Rouxville			
Vrede			
Warden			16,5
Welkom	27	18	
Wepener	27	17	1,0
Winburg			
Zastron			

KAAP - CAPE	Max	Min	RRR
Aberdeen			
Addo			
Agulhas	25	17	
Alexander Bay	24	19	
Aliwal North	31	17	
Beaufort West	35	22	
Boegoebergdam			
Brandvlei			
Caledon			
Calitzdorp			
Calvinia	33	12	
Cape Columbine	21	16	
Cape St. Francis	20	13	
Cape Town (D.F. Malan)	30	18	
Cape Town (Roeland St.)			
Carnarvon			
Ceres			
Citrusdal			
Colesberg			
Cradock			
De Aar	31	20	
Döhne	31	20	
Douglas			
East London (Ben Schoeman)	27	19	
Elsenburg			
Fort Beaufort			
Fraserburg	33	20	
Garies			
George	39	19	
Graaff-Reinet	36	25	
Grahamstown			
Grootfontein (Middelburg)	31	21	
Hopetown			
Idutywa			
Jansenville	41	22	
Joubertina			
Kaappunt	27	17	
Kimberley (B.J. Vorster)	29	19	
Knysna			
Kokstad	29	15	
Kuruman	26	18	1,0
Langebaanweg	26	18	
Ladismith			
Maclear			
Mafeking	25	17	0,4
Malmesbury			
Matatiele			
Matroosberg	34	14	
Mbashe			

KAAP - CAPE	Max	Min	RRR
Mosselbaai	27	19	
Okiep	27	14	
Oudtshoorn	40	22	
Petrusville			
Piketberg			
Pofadder	33	17	
Port Elizabeth (H.F. Verwoerd)	26	19	
Port Nolloth	21	18	
Port St. Johns	25	21	
Prieska	34	21	
Prince Albert			
Queenstown			
Riversdale	40	20	
Robertson	35	18	
Sheeprun	30	17	
Somerset East	36	20	
Steynsburg			
Strydenburg			
Sutherland	29	11	
Swellendam			
Tarkastad			
Touwsrivier			
Twee Riviere	26	18	1,0
Umtata			
Uniondale			
Upington	33	21	
Vanwyksvlei	34	19	
Victoria West			
Vredendal	29	19	
Vryburg	27	17	1,5
Williston			
Willowmore	37	20	
Willow Park (Dordrecht)			
LESOTHO			
Maseru	27	16	1,0
Ox-Bow			
SWAZILAND			
Bulembu			
Manzini (Matsapa)	23	21	13,5
Siteki			

S.W.A.	Max	Min	RRR
Aroab			
Bethanien			
Dordabis			
Gobabeb	28	19	
Gobabis	31	20	
Grootfontein	28	17	22,7
J.G. Strijdom	28	17	
Karasburg			
Kalkfeld			
Karibib			
Keetmanshoop	33	19	
Kub			
Luderitz	20	17	
Mariental	32	20	
Möwe	23	19	
Ohopoho			
Okahandja			
Okaukuejo	29	17	
Ondangwa	27	19	3,5
Otavi			
Otjiwarango			
Outjo	28	15	0,2
Rehoboth			
Rundu	29	17	100,0
Steinhausen			
Tsumeb			
Uis	29	18	
Walvisbaai	22	19	
Windhoek	28	17	3,4
BOTSWANA			
Francistown	29	20	6,9
Gaborone	25	18	16,1
Ghanzi	31	19	5,0
Lobatsi			
Mahalapye			
Maun	31	18	12,0
Shakawe	30	19	3,0
Tshabong	31	20	0,4
Tshane	30	20	

DAAGLIKSE WEERBULLETIN

Maksimum en Minimum Temperatuur (°C) en Reënval (RRR) in mm vir die 24 uur geëindig om 0800 SAST op

WEERBURO / WEATHER BUREAU
DEPT. VAN VERVOER / DEPT. OF TRANSPORT
1976-11-02

DAILY WEATHER BULLETIN

Maximum and Minimum Temperatures (°C) and Rainfall (RRR) in mm for the 24 hours ended at 0800 SAST on

TV. 4/43

TRANSVAAL	Max	Min	RRR
Alberton			
Barberton			1,7
Belfast			
Bethal	23	4	
Bospoort			
Carolina	19	10	6,5
Delareyville			
Delmas			
Doornspruit (Vaalwater)	29	15	5,0
Ermelo			2,8
Jan Kempdorp			
Jan Smuts	23	12	
Joubertpark (Jhb)	23	12	
Klerksdorp			
Kroondal (Rustenburg)	28	14	8,0
Letaba			
Levubu	20	16	0,5
Lichtenburg			
Loskopdam			
Loskopkanale (Groblersdal)			
Louis Trichardt			
Lydenburg			
Marble Hall			20,0
Mara	23	16	
Marnitz	30	16	24,5
Messina	27	20	
Middelburg			
Groblersdal Proef/Plas			3,5
Nelspruit	22	15	0,5
Phalaborwa	24	18	
Pietersburg	21	13	0,8
Piet Retief			
Pongola			
Potchefstroom	26	14	
Potgietersrus	26	15	52,0
Pretoria	26	14	
Pretoriuskop			1,2
Punda Milia			
Giyani			1,6
Satara			
Sekhukhune			
Shingwidzi			
Skukuza	27	18	
Standerton	24	11	
Schweizer-Reneke			
Thabazimbi			2,5
Tom Burke			
Tzaneen			1,5
Vereeniging			
Volksrust			
Warmbad	28	13	2,0
Waterval-Boven			
Witbank			
Wolmaransstad			
Zeerust			

NATAL	Max	Min	RRR
Cape St. Lucia	23	17	
Cedara	19	11	
Dundee			
Durban (Louis Botha)	24	17	
Estcourt	21	12	
Harding			
Himeville			
Hluhluwe			
Melmoth			
Mkuze			
Newcastle	27	14	
Port Shepstone	24	19	
Van Reenen			
Vryheid			
Waterford (Underberg)	19	7	

O.V.S. - O.F.S.	Max	Min	RRR
Balkfontein (Bothaville)			
Bethlehem	22	13	
Bloemfontein (J.B.M. Hertzog)	24	10	
Bultfontein			
Clocolan			
Fauresmith	25	9	
Ficksburg			
Frankfort	24	13	
Harrismith			
Hoopstad	25	10	
Heilbron			
Koppies			
Kroonstad	26	13	
Lindley			
Modderpoort			
Petrusburg			
Philippolis			
Reddersburg			
Reitz			
Rouxville			
Vrede			
Warden			
Welkom	25	13	
Wepener	22	7	
Winburg			
Zastron			

KAAP - CAPE	Max	Min	RRR
Aberdeen			
Addo			
Agulhas	XX	13	6,6
Alexander Bay	20	13	
Aliwal North	23	7	
Beaufort West	26	12	
Boegoebergdam			
Brandvlei			
Caledon			
Calitzdorp			
Calvinia	28	7	
Cape Columbine			
Cape St. Francis	19	15	
Cape Town (D.F. Malan)	20	13	
Cape Town (Roeland St.)			
Carnarvon			
Ceres			
Citrusdal			
Colesberg			
Cradock			
De Aar	24	11	
Döhne	20	11	
Douglas	27	13	
East London (Ben Schoeman)	19	16	0,3
Elsenburg			
Fort Beaufort			
Fraserburg	24	9	
Garies			
George	19	10	
Graaff-Reinet	26	12	
Grahamstown			3,0
Grootfontein (Middelburg)	23	7	
Langgebaanweg	21	9	
Hopetown			
Idutywa			
Jansenville	28	14	
Joubertina			
Kaappunt	18	13	
Kimberley (B.J. Vorster)	26	14	
Knysna			
Kokstad			
Kuruman	26	11	
Ladismith			
Maclear			
Mafeking	25	13	0,7
Malmesbury			
Matatiele			
Matroosberg			
Mbashe			

KAAP - CAPE	Max	Min	RRR
Mosselbaai	19	14	
Oklep	26	9	
Oudtshoorn	26	14	
Petrusville			
Piketberg			
Pofadder			
Port Elizabeth (H.E. Verwoerd)	21	15	1,4
Port Nolloth	17	9	
Port St. Johns	22	16	
Prieska	28	14	
Prince Albert			
Queenstown	24	12	
Riversdale	22	13	
Robertson	27	14	
Sheeprun	21	11	
Somerset East	25	10	
Steynsburg			
Strydenburg			
Sutherland	20	4	
Swellendam			
Tarkastad			
Touwsrivier	25	9	
Twee Riviere			
Umtata			
Uniondale			
Upington	29	13	
Vanwyksvlei	28	11	
Victoria West			
Vredendal	25	8	
Vryburg	26	13	
Williston			
Willowmore	25	11	0,9
Willow Park (Dordrecht)			

LESOTHO	Max	Min	RRR
Maseru			
Ox-Bow			

SWAZILAND	Max	Min	RRR
Bulembu			
Manzini (Matsapa)	23	16	
Siteki			

S.W.A.	Max	Min	RRR
Arosb			
Bethanien			
Dordabis			
Gobabeb	26	11	
Gobabis	31	10	
Grootfontein	32	12	
J.G. Strijdom	29	8	
Karasburg			
Kalkfeld			
Karibib			
Keetmanshoop	29	15	
Kub			
Luderitz	19	12	
Mariental	30	12	
Möwe	19	14	
Ohopoho			
Okahandja			
Okaukuejo	34	8	
Ondangwa	33	12	
Otavi			
Otjiwarango			
Outjo			
Rehoboth			
Rundu	32	15	0,3
Steinhausen			
Tsumeb			
Uis	27	9	
Walvisbaai			
Windhoek	30	10	

BOTSWANA	Max	Min	RRR
Francistown	30	17	1,1
Gaborone	31	14	
Ghanzi	32	15	
Lobatsi			
Mahalapye	30	14	10,4
Maun	30	17	
Shakawe	31	12	
Tshabong	30	14	
Tshane	30	14	

SYNOPTIC WEATHER MAP 1200 GMT – 1400 SAST 1-2-1976 SINOPTIESE WEERKAART TV 4/42

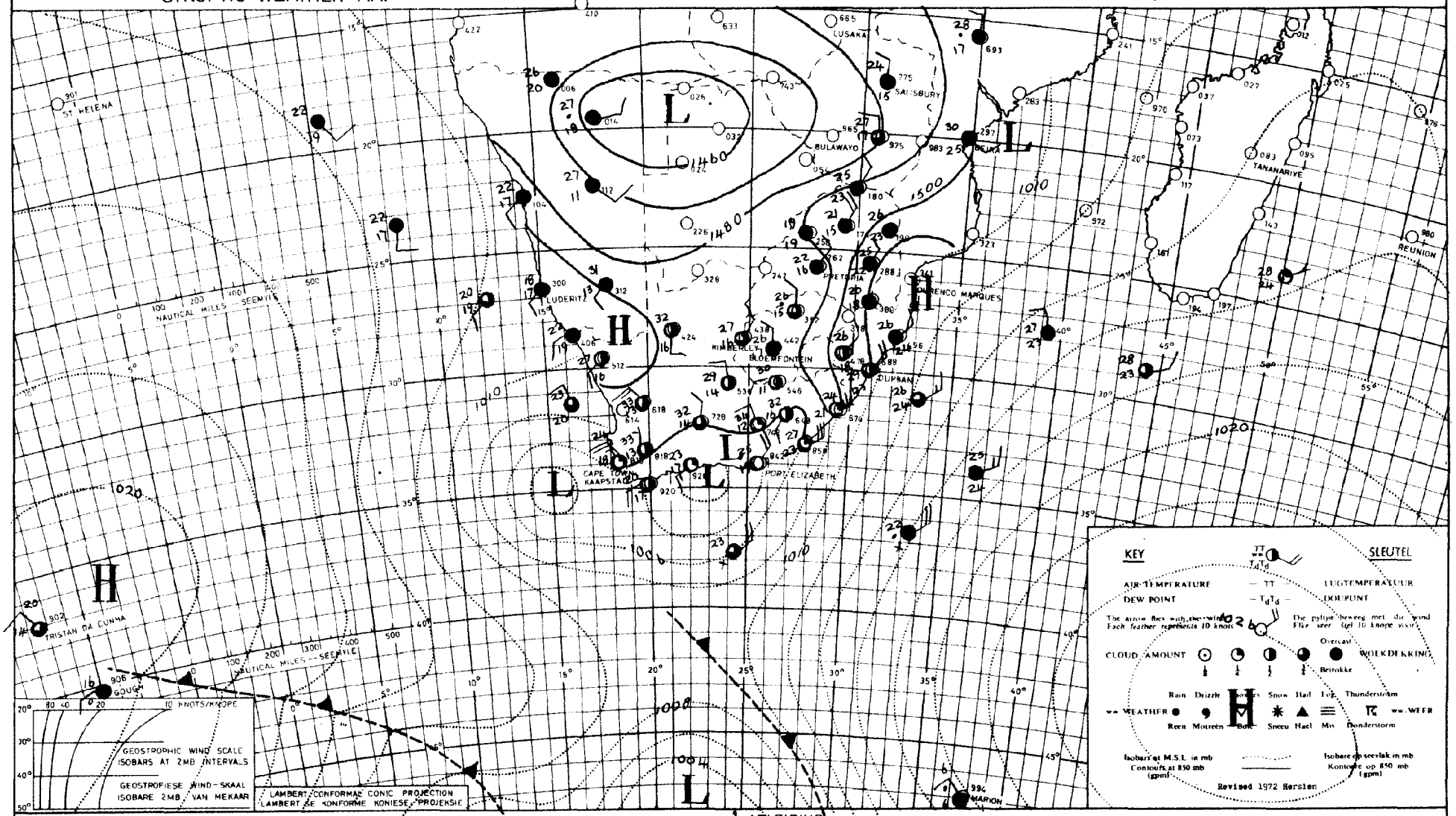

INFERENCE The deep low-pressure system over Botswana will cause further general rain and showers over the northern half of the country. The low-pressure systems at the Cape are moving eastwards and cooler, drier air will spread over the western Cape Province.

AFLEIDING Die diep laedrukstelsel oor Botswana sal verdere algemene reen en buie oor die noordelike helfte van die land veroorsaak. Die laedrukstelsels by die Kaap beweeg ooswaarts en sal koeler, droër lug oor die westelike Kaapprovinsie inbeweeg.

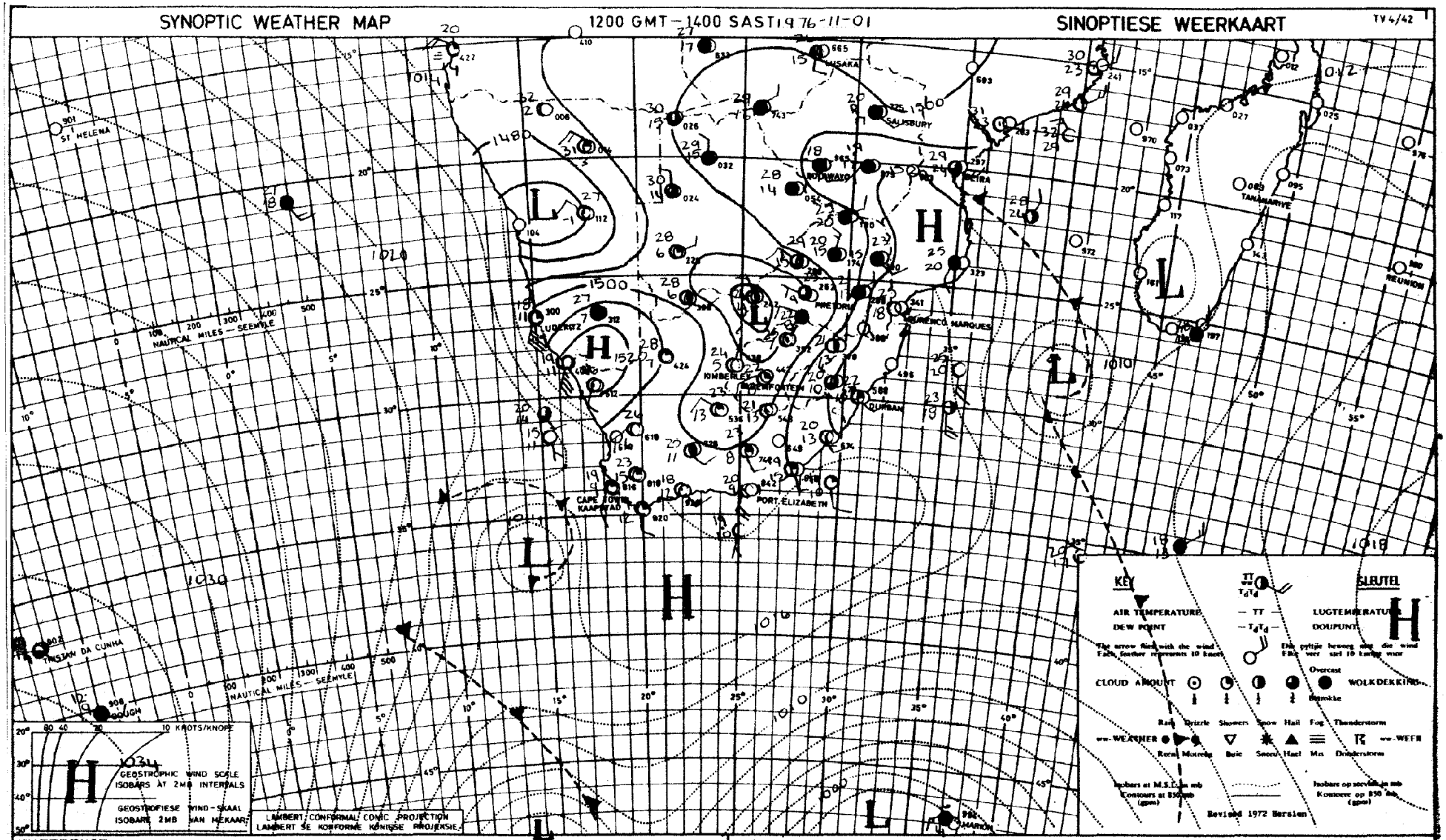

INFERENCE The low over the central interior is deepening and is moving slowly southwards over Western Free State causing moist air to flow southwards over the eastern half of the country with general rain and showers.

AFLEIDING Die laag oor die sentrale binneland verdiep en beweeg geleidelik suidwaarts oor Wes-Vrystaat sodat vogtige lug vanuit die noorde oor die oostelike helfte van die land sal invloei met algemene reën en buie.

DAAGLIKSE WEERBULLETIN

Maksimum en Minimum Temperatuur (°C) en Reënval (RRR)
in mm vir die 24 uur geëindig om 0800 SAST op

WEERBURO / WEATHER BUREAU
DEPT. VAN VERVOER / DEPT. OF TRANSPORT
3 - 2 - 1976

DAILY WEATHER BULLETIN

Maximum and Minimum Temperatures (°C) and Rainfall (RRR)
in mm for the 24 hours ended at 0800 SAST on

TV. 4/43

TRANSVAAL	Max	Min	RRR
Alberton			
Barberton			13,0
Belfast			
Bethal	22	15	20,0
Bospoort	25	17	8,8
Carolina	23	15	
Delareyville			
Delmas			
Doornspruit (Vaalwater)	26	17	15,7
Ermelo			
Jan Kempdorp			6,0
Jan Smuts	24	16	0,3
Joubertpark (Jhb)	23	16	0,6
Klerksdorp			66,0
Kroondal (Rustenburg)	26	19	3,7
Letaba			
Levubu	29	22	0,9
Lichtenburg			
Loskopdam			3,5
Loskopkanale (Groblersdal)			2,0
Louis Trichardt			
Lydenburg	23	14	1,5
Marble Hall			
Mara	29	20	2,0
Marnitz	25	21	3,0
Messina	31	23	
Middelburg			
Fleur de Lys	28	21	4,6
Nelspruit	29	19	2,7
Phalaborwa	29	21	
Pietersburg	26	17	1,0
Piet Retief	26	17	0,9
Pongola			
Potchefstroom	27	18	2,9
Potgietersrus	24	20	
Pretoria	26	18	8,2
Pretoriuskop			4,0
Punda Milia			
Heidelberg			6,7
Satara			
Sekhukhune			
Shingwidzi			
Skukuza	31	23	
Standerton	24	16	0,5
Schweizer-Reneke			
Thabazimbi			
Tom Burke			
Tzaneen			
Vereeniging			0,1
Volksrust			1,5
Warmbad	26	18	
Waterval-Boven			
Witbank			
Wolmaransstad			
Zeerust			19,2

NATAL	Max	Min	RRR
Cape St. Lucia	30	22	
Cedara	30	14	5,6
Dundee			24,0
Durban (Louis Botha)	33	22	
Estcourt	30	14	36,5
Harding			
Himeville			8,0
Hluhluwe			
Melmoth			30,0
Mkuze			
Newcastle			
Tozini			38,0
Port Shepstone	27	22	
Pietermaritzburg			14,5
Van Reenen			108,0
Vryheid			21,0
Waterford (Underberg)	28	12	7,3
O.V.S. - O.F.S.			
Balkfontein (Bothaville)			10,5
Bethlehem	25	15	8,0
Bloemfontein (J.B.M. Hertzog)	27	17	6,4
Bultfontein			
Clocolan			49,7
Fauresmith	28	17	25,2
Ficksburg			48,6
Fränkfort	24	17	0,6
Harrismith			38,0
Hoopstad	27	19	
Heilbron			
Koppies			18,0
Kroonstad	26	18	0,1
Lindley			
Modderpoort			
Petrusburg			
Philippolis			
Reddersburg			11,5
Reitz			
Rouxville			
Vrede			
Warden			17,5
Welkom	24	18	11,7
Wepener	28	17	20,0
Winburg			
Zastron			

KAAP - CAPE	Max	Min	RRR
Aberdeen			
Addo			
Agulhas	26	20	
Alexander Bay	26	16	
Aliwal North	30	17	35,3
Beaufort West	32	17	
Boegoebergdam			2,0
Brandvlei			
Caledon			
Calitzdorp			
Calvinia	31	20	
Cape Columbine	21	13	
Cape St. Francis	18	13	
Cape Town (D.F. Malan)	26	18	
Cape Town (Roeland St.)			
Carnarvon			
Ceres			
Citrusdal			
Colesberg			
Cradock			
De Aar	20	17	22,1
Döhne	25	14	4,3
Douglas			
East London (Ben Schoeman)	26	18	17,8
Elsenburg			
Fort Beaufort			4,5
Fraserburg	30	20	
Garies			
George	23	14	5,8
Graaff-Reinet	32	17	
Grahamstown			0,3
Grootfontein (Middelburg)	30	15	1,0
Hopetown			8,5
Idutywa			
Jansenville	33	19	
Joubertina			
Kaappunt	25	17	
Kimberley (B.J. Vorster)	30	21	0,2
Knysna			
Kokstad	29	14	
Kuruman	27	19	
Langebaanweg	28	17	
Ladismith			
Maclear			3,0
Mafeking	25	18	4,5
Malmesbury			
Matatiele			
Matroosberg	24	13	
Mbashe			

KAAP - CAPE	Max	Min	RRR
Mosselbaai	25	18	
Okiep	31	22	
Oudtshoorn	27	15	
Petrusville			15,0
Piketberg			
Pofadder	33	21	
Port Elizabeth (H.E. Verwoerd)	25	17	
Port Nolloth	23	14	
Port St. Johns	26	20	
Prieska	34	20	57,2
Prince Albert			
Queenstown	31	14	7,5
Riversdale	28	18	1,1
Robertson			
Sheeprun	29	15	4,5
Somerset East	30	16	1,5
Steynsburg			
Strydenburg			4,1
Sutherland	27	12	
Swellendam			
Tarkastad			
Touwsrivier			
Twee Riviere	29	21	60,5
Umtata	28	16	
Uniondale			
Upington	33	22	7,7
Vanwyksvlei	34	22	
Victoria West			
Vredendal	30	15	
Vryburg	28	18	16,0
Williston			
Willowmore	26	15	
Willow Park (Dordrecht)			
LESOTHO			
Paray			15,0
Maseru	28	15	32,0
Ox-Bow			30,7
Butha Buthe			34,8
SWAZILAND			
Bulembu			7,3
Manzini (Matsapa)	30	19	21,5
Siteki			

S.W.A.	Max	Min	RRR
Arosb			
Bethanien			
Dordabis			
Gobabeb	29	17	6,0
Gobabis	29	19	6,2
Grootfontein	26	18	18,6
J.G. Strijdom	26	15	50,1
Karasburg			
Kalkfeld			
Karibib			
Keetmanshoop	32	21	0,1
Kub			
Lüderitz	24	15	
Mariental	31	20	4,0
Möwe	23	18	
Ohopoho			
Okahandja			
Okaukuejo	30	17	16,0
Ondangwa	27	18	0,5
Otavi			
Otjiwarango			
Outjo	28	16	41,2
Rehoboth			
Rundu	27	19	3,0
Steinhausen			
Tsumeb			
Uis	26	16	4,8
Walvisbaai	23	19	0,5
Windhoek	25	16	45,4
BOTSWANA			
Francistown	29	20	2,0
Gaborone	28	17	4,0
Ghanzi	27	19	6,6
Lobatsi			
Mahalapye	27	18	9,4
Maun	28	20	1,9
Shakawe	27	19	23,0
Tshabong	30	21	
Tshane	26	20	8,0

DAAGLIKSE WEERBULLETIN

Maksimum en Minimum Temperatuur (°C) en Reënval (RRR)
in mm vir die 24 uur geëindig om 0800 SAST op

WEERBURO / WEATHER BUREAU
DEPT. VAN VERVOER / DEPT. OF TRANSPORT
1976-11-03

DAILY WEATHER BULLETIN

Maximum and Minimum Temperatures (°C) and Rainfall (RRR)
in mm for the 24 hours ended at 0800 SAST on

TRANSVAAL	Max	Min	RRR
Nylstroom			9,0
Alberton			
Barberton			
Belfast			5,5
Bethal	XX	15	1,5
Bospoort	24	11	8,8
Carolina	15	7	0,6
Delareyville			
Delmas			
Doornspruit (Vaalwater)	19	10	11,0
Ermelo			0,2
Jan Kempdorp			
Jan Smuts	17	8	0,2
Joubertpark (Jhb)	17	11	4,5
Klerksdorp			
Kroondal (Rustenburg)	22	10	
Letaba			
Levubu	21	13	15,0
Lichtenburg			
Loskopdam			3,5
Loskopkanale (Groblersdal)			4,5
Louis Trichardt			
Lydenburg	18	9	1,0
Marble Hall			3,5
Mara	22	13	17,5
Marnitz	21	14	17,5
Messina	22	17	5,5
Middelburg			7,0
Flaur. de Lys	36	15	13,4
Nelspruit	23	12	8,4
Phalaborwa	25	16	4,0
Pietersburg	19	11	9,2
Piet Retief			
Pongola			
Potchefstroom	24	12	2,0
Potgietersrus	19	12	2,0
Pretoria	18	10	0,8
Pretoriuskop			
Punda Milia			
Giyani			10,0
Satara			
Sekhukhune			
Shingwidzi			
Skukuza	29	15	2,8
Standerton	20	6	0,4
Schweizer-Reneke			
Thabazimbi			8,0
Tom Burke			5,5
Tzaneen			19,0
Vereeniging			
Volksrust			
Warmbad	21	10	7,0
Waterval-Boven			
Witbank			
Wolmaransstad			
Zeerust			
Groblersdal Proef Plaas			6,6

NATAL	Max	Min	RRR
Cape St. Lucia	23	20	
Cedara	23	8	2,0
Dundee			14,5
Durban (Louis Botha)	25	17	0,3
Estcourt			13,0
Estcourt	22	9	10,0
Harding			
Himeville			3,5
Hluhluwe			
Melmoth			
Mkuze			
Newcastle	25	XX	
Port Shepstone	23	19	1,2
Van Reenen			
Vryheid			
Waterford (Underberg)	18	4	1,7

O.V.S. - O.F.S.	Max	Min	RRR
Balkfontein (Bothaville)			4,2
Bethlehem	23	5	2,5
Bloemfontein (J.B.M. Hertzog)	24	8	
Bultfontein			
Clocolan			7,0
Fauresmith	25	8	1,0
Ficksburg			8,0
Frankfort	23	6	
Harrismith			
Hoopstad	25	9	3,7
Heilbron			
Koppies			
Kroonstad	24	9	0,4
Lindley			
Modderpoort			
Petrusburg			
Philippolis			
Reddersburg			
Reitz			
Rouxville			
Vrede			
Warden			
Welkom	25	10	3,5
Wepener	20	7	1,0
Winburg			
Zastron			5,5

KAAP - CAPE	Max	Min	RRR
Aberdeen			6,1
Addo			4,5
Agulhas	XX	14	0,2
Alexander Bay	19	14	
Aliwal North	22	9	4,7
Beaufort West	21	9	1,2
Boegoebergdam			
Brandvlei			
Caledon			
Calitzdorp			
Calvinia	21	11	
Cape Columbine	18	XX	
Cape St. Francis	19	13	19,0
Cape Town (D.F. Malan)	20	14	
Cape Town (Roeland St.)			
Carnarvon			
Ceres			
Citrusdal			
Colesberg			
Cradock			
De Aar	26	9	
Döhne	16	8	11,2
Douglas	29	12	0,1
East London (Ben Schoeman)	17	13	33,3
Elsenburg			
Fort Beaufort			18,5
Fraserburg	19	7	
Garies			
George	15	9	19,3
Graaff-Reinet	19	9	12,2
Grahamstown			49,0
Grootfontein (Middelburg)	22	7	0,2
Hopetown			
Idutywa			7,5
Jansenville	21	10	6,0
Joubertina			4,0
Kaappunt	16	12	
Kimberley (B.J. Vorster)	26	10	1,5
Knysna			21,0
Kokstad	22	9	7,3
Kuruman	25	13	4,5
Ladismith			
Langebaanweg	23	12	
Maclear			6,5
Mafeking	23	12	
Malmesbury			
Matatiele			
Matroosberg			
Mbashe			

KAAP - CAPE	Max	Min	RRR
Mosselbaai	18	13	1,7
Oliep	19	8	
Oudtshoorn	18	11	1,1
Petrusville			
Piketberg			
Pofadder			
Port Elizabeth (H.F. Verwoerd)	17	13	4,5
Port Nolloth	16	12	
Port St. Johns	24	16	7,5
Prieska	29	12	
Prince Albert			
Queenstown	23	9	15,0
Riversdale	17	10	0,5
Robertson	16	11	6,0
Sheeprun	21	10	9,0
Somerset East	14	9	26,0
Steynsburg			
Strydenburg			
Sutherland	16	5	
Swellendam			36,5
Stayfarnia			2,5
Tarkastad			
Touwsrivier	17	8	
Twee Riviere	21	14	
Umtata			
Uniondale			1,2
Upington	30	13	
Vanwyksvlei	28	11	
Victoria West			
Vredendal	22	11	
Vryburg	27	10	
Williston			
Willowmore	18	8	
Willow Park (Dordrecht)			

LESOTHO	Max	Min	RRR
Maseru	21	9	5,0
Ox-Bow			

SWAZILAND	Max	Min	RRR
Bulembu			
Manzini (Matsapa)	25	16	
Siteki			

S.W.A.	Max	Min	RRR
Aroab			
Bethanien			
Dordabis			
Gobabeb	34	7	
Gobabis	31	12	
Grootfontein	32	17	
J.G. Strijdom	29	8	
Karasburg			
Kalkfeld			
Karibib			
Keetmanshoop	28	9	
Kub			
Luderitz	19	13	
Mariental	30	9	
Möwe	19	13	
Ohopoho			
Okahandja			
Okaukuejo	33	8	
Ondangwa	31	12	
Otavi			
Otjiwarango			
Outjo			
Rehoboth			
Rundu	34	12	
Steinhausen			
Tsumeb			
Uis	24	9	
Walvisbaai			
Windhoek	28	8	

BOTSWANA	Max	Min	RRR
Francistown	30	15	
Gaborone	21	12	
Ghanzi	33	15	
Lobatsi			
Mahalapye	19	14	
Maun			
Shakawe	34	17	
Tshabong	31	14	
Tshane	30	10	

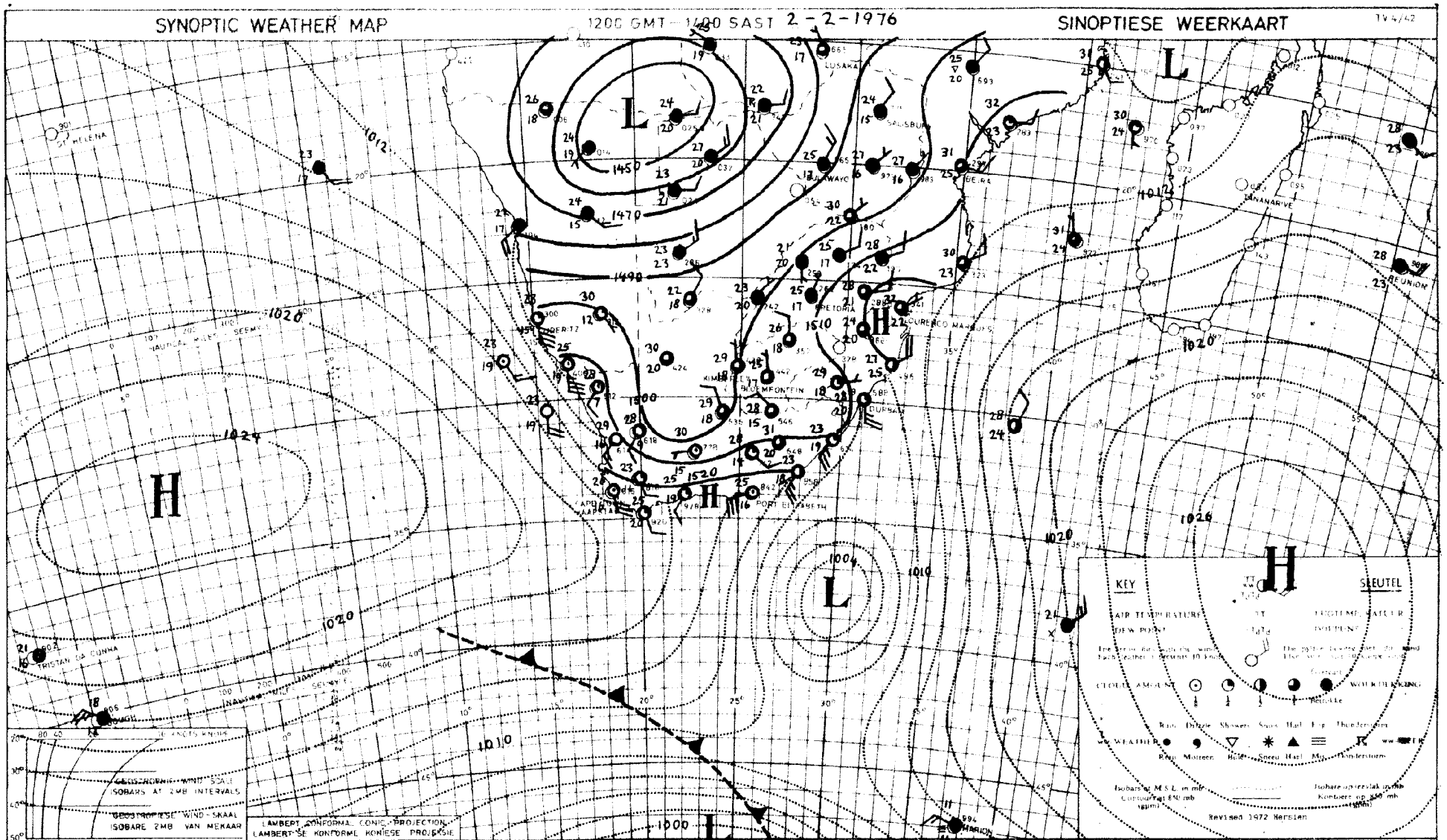

INFERENCE

Exceptionally moist air is still advected southwards on the eastern side of the deep low over northern Botswana. Further general rain and showers will occur over the whole of the country except southern and south-western Cape Province.

AFLEIDING

Besondere vogtige lug word steeds suidwaarts gevoer aan die oostekant van die diep laag oor die noordelike Botswana. Verdere algemene reën en buie sal oor die hele land voorkom behalwe suidelike en suidwestelike Kaapprovinsie.

SYNOPTIC WEATHER MAP — 1200 GMT – 1400 SAST 1976-11-02 — SINOPTIESE WEERKAART — TV4/42

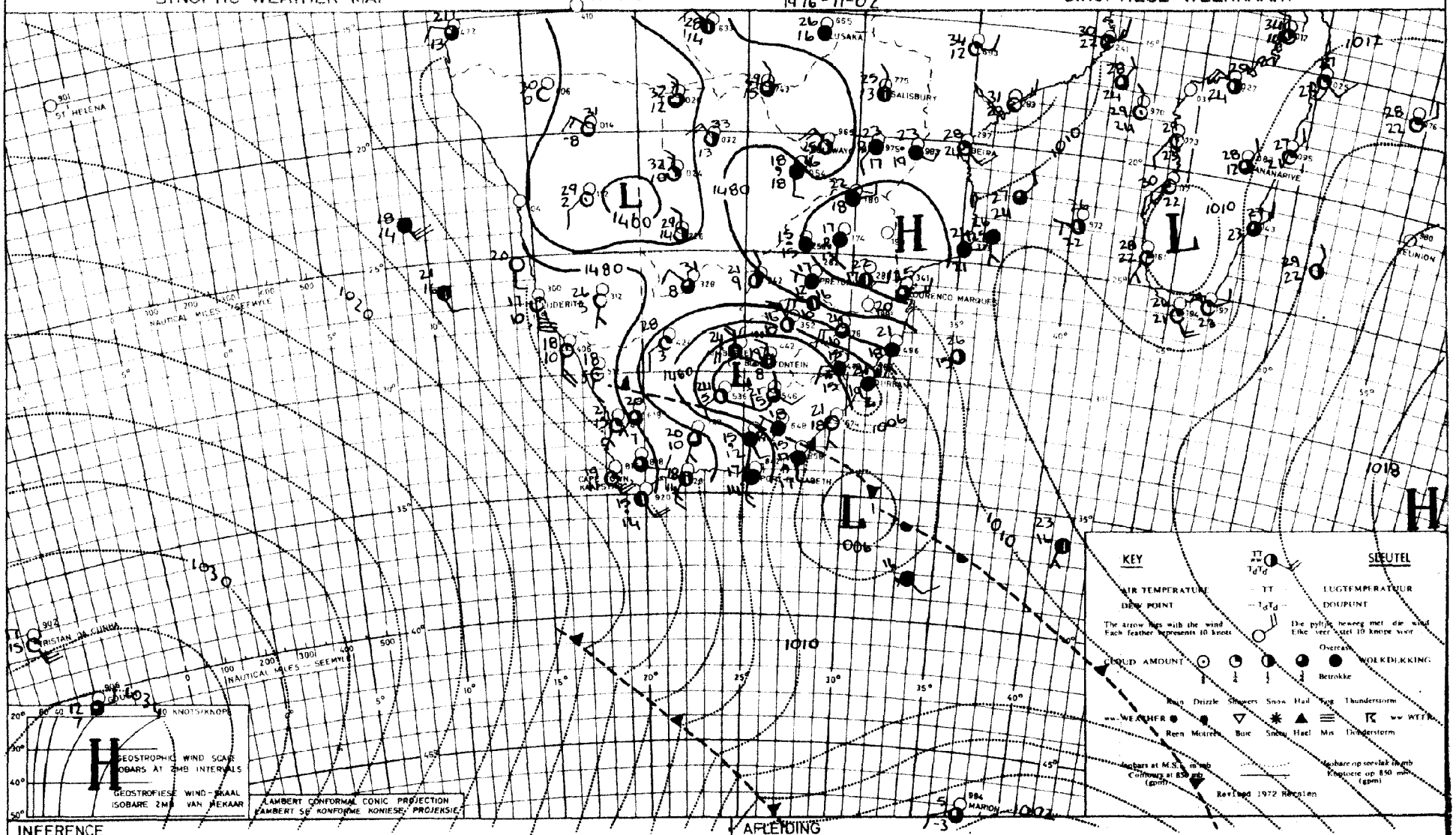

INFERENCE

The deep low over southern Free State is moving slowly eastwards and the Atlantic High is ridging eastwards south of the continent, General rain and showers will occur over the areas north, east and south of the low with good falls over Eastern Cape and Transkei.

AFLEIDING

Die diep laag oor die suidelike Vrystaat beweeg stadig ooswaarts terwyl 'n wig van die Atlantiese hoog suid van die land instoot. Algemene reën en buie sal oor die gebiede noord, oos en suid van die laag voorkom met goeie neerslae oor Oos-Kaap en Transkei.

DAAGLIKSE WEERBULLETIN

Maksimum en Minimum Temperatuur (°C) en Reënval (RRR)
in mm vir die 24 uur geëindig om 0800 SAST op

WEERBURO / WEATHER BUREAU
DEPT. VAN VERVOER / DEPT. OF TRANSPORT
4 - 2 - 1976

DAILY WEATHER BULLETIN

Maximum and Minimum Temperatures (°C) and Rainfall (RRR)
in mm for the 24 hours ended at 0800 SAST on

TRANSVAAL	Max	Min	RRR
Alberton			
Barberton			
Belfast			8,5
Bethal	24	14	3,2
Bospoort	25	16	
Carolina	23	14	4,5
Delareyville			
Delmas			
Doornspruit (Vaalwater)	27	17	3,0
Ermelo			
Jan Kempdorp			6,0
Jan Smuts	24	15	0,8
Joubertpark (Jhb)	24	15	
Klerksdorp			
Kroondal (Rustenburg)	27	17	29,5
Letaba			
Levubu	29	21	0,2
Lichtenburg			
Loskopdam			
Loskopkanale (Groblersdal)			
Louis Trichardt			
Lydenburg	25	15	4,0
Marble Hall			
Mara	29	19	0,4
Marnitz	28	19	4,0
Messina	32	22	
Middelburg			
Fleur de Lys	30	21	
Nelspruit	27	20	14,5
Phalaborwa	33	22	
Pietersburg	28	17	
Piet Retief	24	17	
Pongola			
Potchefstroom	26	15	
Potgietersrus	29	19	
Pretoria	26	18	10,3
Pretoriuskop			5,0
Punda Milia			
Giyani			1,1
Satara			
Sekhukhune			
Shingwidzi			
Skukuza	31	23	
Standerton	26	15	
Schweizer-Reneke			
Thabazimbi			
Tom Burke			
Tzaneen			
Vereeniging			
Volksrust			20,0
Warmbad	28	16	
Waterval-Boven			
Witbank			
Wolmaransstad			
Zeerust			5,2

NATAL	Max	Min	RRR
Cape St. Lucia	27	22	
Cedara	22	17	
Dundee			
Durban (Louis Botha)	26	22	0,2
Estcourt	21	17	0,4
Harding			
Himeville			2,5
Hluhluwe			
Melmoth			1,0
Mkuze			
Newcastle			
Port Shepstone	26	22	0,2
Van Reenen			4,0
Vryheid			
Waterford (Underberg)	21	15	0,4
O.V.S. - O.F.S.			
Balkfontein (Bothaville)			8,0
Bethlehem	23	14	55,0
Bloemfontein (J.B.M. Hertzog)	23	17	26,1
Bultfontein			
Clocolan			19,5
Fauresmith	24	17	13,4
Ficksburg			20,2
Frankfort	27	16	14,9
Harrismith			11,5
Hoopstad	26	17	19,9
Heilbron			
Koppies			1,0
Kroonstad	27	17	2,5
Lindley			
Modderpoort			
Petrusburg			
Philippolis			
Reddersburg			16,0
Reitz			
Rouxville			
Vrede			
Warden			23,0
Welkom	26	17	29,6
Wepener	23	17	4,5
Winburg			
Zastron			4,3

KAAP - CAPE	Max	Min	RRR
Aberdeen			
Addo			
Agulhas			
Alexander Bay	24	18	7,9
Aliwal North	24	18	2,4
Beaufort West	29	22	2,9
Boegoebergdam			
Brandvlei			24,0
Caledon			
Calitzdorp			
Calvinia	34	22	
Cape Columbine			
Cape St. Francis	21	14	
Cape Town (D.F. Malan)	31	15	
Cape Town (Roeland St.)			
Carnarvon			
Ceres			
Citrusdal			
Colesberg			
Cradock			
De Aar	25	19	1,1
Döhne	25	17	0,2
Douglas			
East London (Ben Schoeman)	23	20	
Elsenburg			
Fort Beaufort			
Fraserburg	31	16	66,0
Garies			
George	24	16	
Graaff-Reinet	32	21	3,2
Grahamstown			
Grootfontein (Middelburg)	26	18	30,1
Hopetown			14,0
Idutywa			
Jansenville	32	23	
Joubertina			
Kaappunt			
Kimberley (B.J. Vorster)	27	19	39,1
Knysna			
Kokstad	21	16	
Kuruman	23	19	0,3
Langebaanweg	33	17	
Ladismith			
Maclear			
Mafeking	25	16	9,8
Malmesbury			
Matatiele			
Matroosberg	33	19	
Mbashe			

KAAP - CAPE	Max	Min	RRR
Mosselbaai	20	17	
Okiep	32	20	3,0
Oudtshoorn	35	20	
Petrusville			6,0
Piketberg			
Pofadder	31	19	122,7
Port Elizabeth (H.E. Verwoerd)	25	17	
Port Nolloth	20	13	
Port St. Johns	24	21	
Prieska	25	21	13,7
Prince Albert			
Queenstown	23	18	4,6
Riversdale	28	18	
Robertson	33	18	
Sheeprun	22	17	0,4
Somerset East	30	21	
Steynsburg			
Strydenburg			
Sutherland	29	17	
Swellendam			
Tarkastad			5,5
Touwsrivier			
Twee Riviere	32	22	1,0
Umtata	23	18	
Uniondale			
Upington	32	22	2,0
Vanwyksvlei	28	20	47,5
Victoria West			5,0
Vredendal	36	21	
Vryburg	28	17	37,0
Williston			17,0
Willowmore	31	21	
Willow Park (Dordrecht)			
LESOTHO			
Butha-Buthe			24,5
Maseru	24	16	1,0
Ox-Bow			9,5
Peray			1,5
SWAZILAND			
Bulembu			
Manzini (Matsapa)	25	21	7,0
Siteki			

S.W.A.	Max	Min	RRR
Aroab			
Bethanien			24,0
Dordabis			
Gobabeb	23	18	
Gobabis	26	18	10,2
Grootfontein	24	17	7,2
J.G. Strijdom	24	17	13,4
Karasburg			64,5
Kalkfeld			40,5
Karibib			17,5
Keetmanshoop	32	18	41,9
Kub			
Lüderitz	20	15	
Mariental	28	20	17,6
Möwe	23	19	
Ohopoho			
Okahandja			17,5
Okaukuejo			5,5
Ondangwa	27	20	0,6
Otavi			
Otjiwarango			25,0
Outjo	25	16	22,5
Otjivasandu			14,5
Usakos			3,0
Rehoboth			
Rundu	27	17	51,0
Steinhausen			
Tsumeb			
Uis	27	17	
Walvisbaai	22	20	
Windhoek	24	16	21,6
Maltahöhe			24,0
Ais-Ais			34,0
Ariamsvlei			6,0
Warmbad			40,1
BOTSWANA			
Francistown	27	19	48,5
Gaborone	27	12	0,7
Ghanzi	28	19	2,0
Lobatsi			
Mahalapye	27	19	3,5
Maun	30	19	3,1
Shakawe	27	19	3,4
Tshabong	28	20	0,6
Tshane	29	21	1,5

DAAGLIKSE WEERBULLETIN

Maksimum en Minimum Temperatuur (°C) en Reënval (RRR)
in mm vir die 24 uur geëindig om 0800 SAST op

WEERBURO / WEATHER BUREAU
DEPT. VAN VERVOER / DEPT. OF TRANSPORT
1976-11-04

DAILY WEATHER BULLETIN

Maximum and Minimum Temperatures (°C) and Rainfall (RRR)
in mm for the 24 hours ended at 0800 SAST on

TV. 4/43

TRANSVAAL	Max	Min	RRR
Alberton			
Barberton			17,5
Belfast			
Bethal	24	9	28,0
Bospoort	24	12	31,0
Carolina	24	9	29,5
Delareyville			11,0
Delmas			20,0
Doornspruit (Vaalwater)	30	17	
Ermelo			29,0
Jan Kempdorp			8,4
Jan Smuts	24	10	6,7
Joubertpark (Jhb)	23	9	25
Klerksdorp			38,6
Kroondal (Rustenburg)	28	14	15,0
Letaba			
Levubu	30	15	7,0
Lichtenburg			
Loskopdam			27,0
Loskopkanale (Groblersdal)			45,0
Louis Trichardt			
Lydenburg			
Marble Hall			
Mara	31	16	
Marnitz			
Messina	32	22	
Middelburg			21,0
Flaur. de Lys	31	16	
Nelspruit	29	15	
Phalaborwa	33	18	
Pietersburg	29	15	
Piet Retief			
Pongola			
Potchefstroom	27	11	17,5
Potgietersrus	29	18	
Pretoria	27	12	38,4
Pretoriuskop			2,0
Punda Milia			
Dia. Bran			12,0
Satara			
Sekhukhune			
Shingwidzi			
Skukuza	31	17	0,2
Standerton	25	8	19,5
Schweizer-Reneke			76,0
Thabazimbi			
Tom Burke			
Tzaneen			1,5
Vereeniging			10,5
Volksrust			36,0
Warmbad	31	16	
Waterval-Boven			24,5
Witbank			9,6
Wolmaransstad			10,5
Zeerust			

NATAL	Max	Min	RRR
Cape St. Lucia	24	15	41,2
Cedara	16	7	20,4
Dundee			
Durban (Louis Botha)	25	15	46,0
Estcourt	19	8	21,5
Harding			
Himeville			23,0
Hluhluwe			27,3
Melmoth			40,0
Mkuze			
Newcastle	24	9	45,0
Jozini			2,5
Port Shepstone	22	14	15,2
Pietermaritzburg			30,0
Van Reenen			84,0
Vryheid			33,5
Waterford (Underberg)	14	4	36,2
O.V.S. - O.F.S.			
Balkfontein (Bothaville)			20,7
Bethlehem	18	7	29,1
Bloemfontein (J.B.M. Hertzog)	19	10	0,3
Bultfontein			
Clocolan			10,5
Fauresmith	22	7	0,1
Ficksburg			6,0
Frankfort	26	9	32,6
Harrismith			48,0
Hoopstad	17	11	14,5
Heilbron			
Koppies			34,5
Kroonstad	21	10	25,0
Lindley			27,0
Modderpoort			
Petrusburg			
Philippolis			
Reddersburg			15,0
Reitz			27,6
Rouxville			
Vrede			22,5
Warden			28,0
Welkom	17	11	8,6
Wepener	19	7	
Winburg			
Zastron			7,2

KAAP - CAPE	Max	Min	RRR
Aberdeen			
Addo			0,4
Agulhas	XX	15	
Alexander Bay	19	13	
Aliwal North	18	8	0,7
Beaufort West	14	8	
Boegoebergdam			
Brandvlei			
Caledon			
Calitzdorp			
Calvinia	20	8	
Cape Columbine	18	XX	
Cape St. Francis	19	15	0,8
Cape Town (D.F. Malan)	21	13	
Cape Town (Roeland St.)			
Carnarvon			
Ceres			
Citrusdal			
Colesberg			
Cradock			
De Aar	19	6	0,2
Döhne	10	7	23,0
Douglas	26	12	
East London (Ben Schoeman)	15	12	30,7
Elsenburg			
Fort Beaufort			12,5
Fraserburg	16	3	
Garies			
George	18	10	1,1
Graaff-Reinet	13	8	0,9
Grahamstown			
Grootfontein (Middelburg)	9	6	4,7
Langebaanweg	25	15	
Hopetown			
Idutywa			
Jansenville	16	10	
Joubertina			4,0
Kaappunt	16	12	
Kimberley (B.J. Vorster)	25	9	0,2
Knysna			4,5
Kokstad	14	5	10,6
Kuruman	26	12	21,0
Ladismith			
Maclear			25,5
Mafeking	27	13	0,3
Malmesbury			
Matatiele			
Matroosberg			
Mbashe			

KAAP - CAPE	Max	Min	RRR
Mosselbaai	18	13	6,0
Okiep	22	12	
Oudtshoorn	19	7	
Petrusville			
Piketberg			
Pofadder			
Port Elizabeth (H.E. Verwoerd)	19	13	
Port Nolloth	16	11	
Port St. Johns	16	13	10,5
Prieska	26	11	
Prince Albert			
Queenstown	11	7	7,0
Riversdale	20	10	2,5
Robertson	20	10	0,8
Sheeprun	11	7	19,0
Somerset East	11	7	11,0
Steynsburg			
Strydenburg			
Sutherland	14	3	
Swellendam			7,5
Tarkastad			
Touwsrivier	18	7	
Twee Riviere	28	9	
Umtata			
Uniondale			
Upington	28	14	
Vanwyksvlei	24	9	
Victoria West			
Vredendal	26	16	
Vryburg	25	11	50,0
Williston			
Willowmore	14	7	1,5
Willow Park (Dordrecht)			
LESOTHO			
Maseru	29	10	
Ox-Bow			
SWAZILAND			
Bulembu			
Manzini (Matsapa)	26	14	23,5
Siteki			

S.W.A.	Max	Min	RRR
Aroab			
Bethanien			
Dordabis			
Gobabeb	25	7	
Gobabis	31	10	
Grootfontein	31	12	
J.G. Strijdom	27	6	
Karasburg			
Kalkfeld			
Karibib			
Keetmanshoop	24	9	
Kub			
Luderitz			
Mariental	28	9	
Möwe			
Ohopoho			
Okahandja			
Okaukuejo	31	9	
Ondangwa	31	13	
Otavi			
Otjiwarango			
Outjo			
Rehoboth			
Rundu	34	14	
Steinhausen			
Tsumeb			
Uis			
Walvisbaai			
Windhoek			
BOTSWANA			
Francistown			
Gaborone			
Ghanzi			
Lobatsi			
Mahalapye			
Maun			
Shakawe			
Tshabong			
Tshane			

SYNOPTIC WEATHER MAP 1200 GMT - 1400 SAST 3 - 2 - 1976 SINOPTIESE WEERKAART TV 4/42

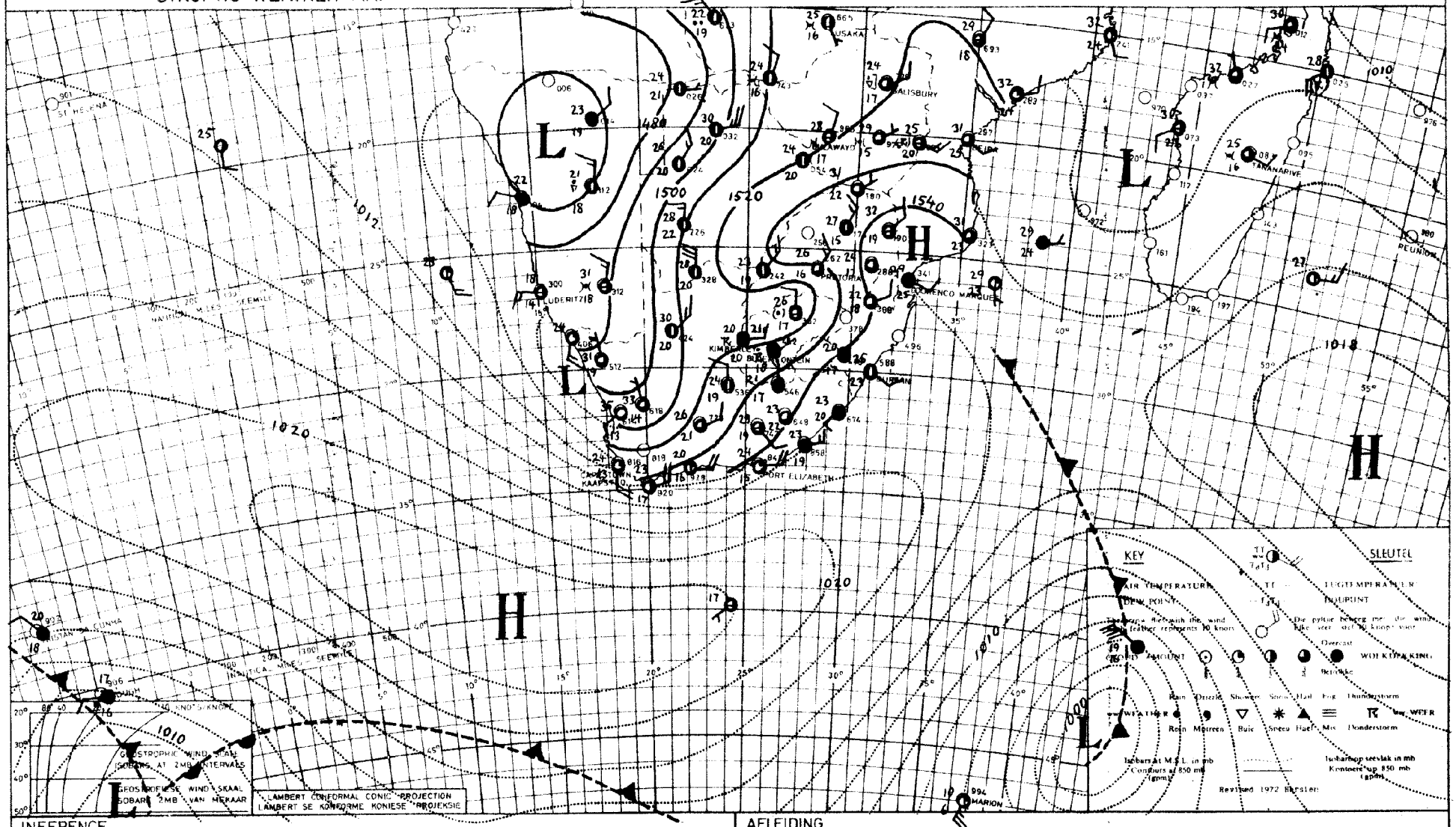

INFERENCE

The trough of low pressure extends far southwards from the deep low over northern S.W.A. Very moist air is advected over the country east of the trough, causing general rain and showers over most areas with fairly heavy falls possible over the central parts.

AFLEIDING

Die trog van lae druk strek ver suidwaarts vanaf die diep laag oor noordelike S.W.A. Besondere vogtige lug word steeds oos van die trog ingevoer sodat algemene reën en buie oor die land sal voorkom met redelike swaar neerslae oor die centrale dele.

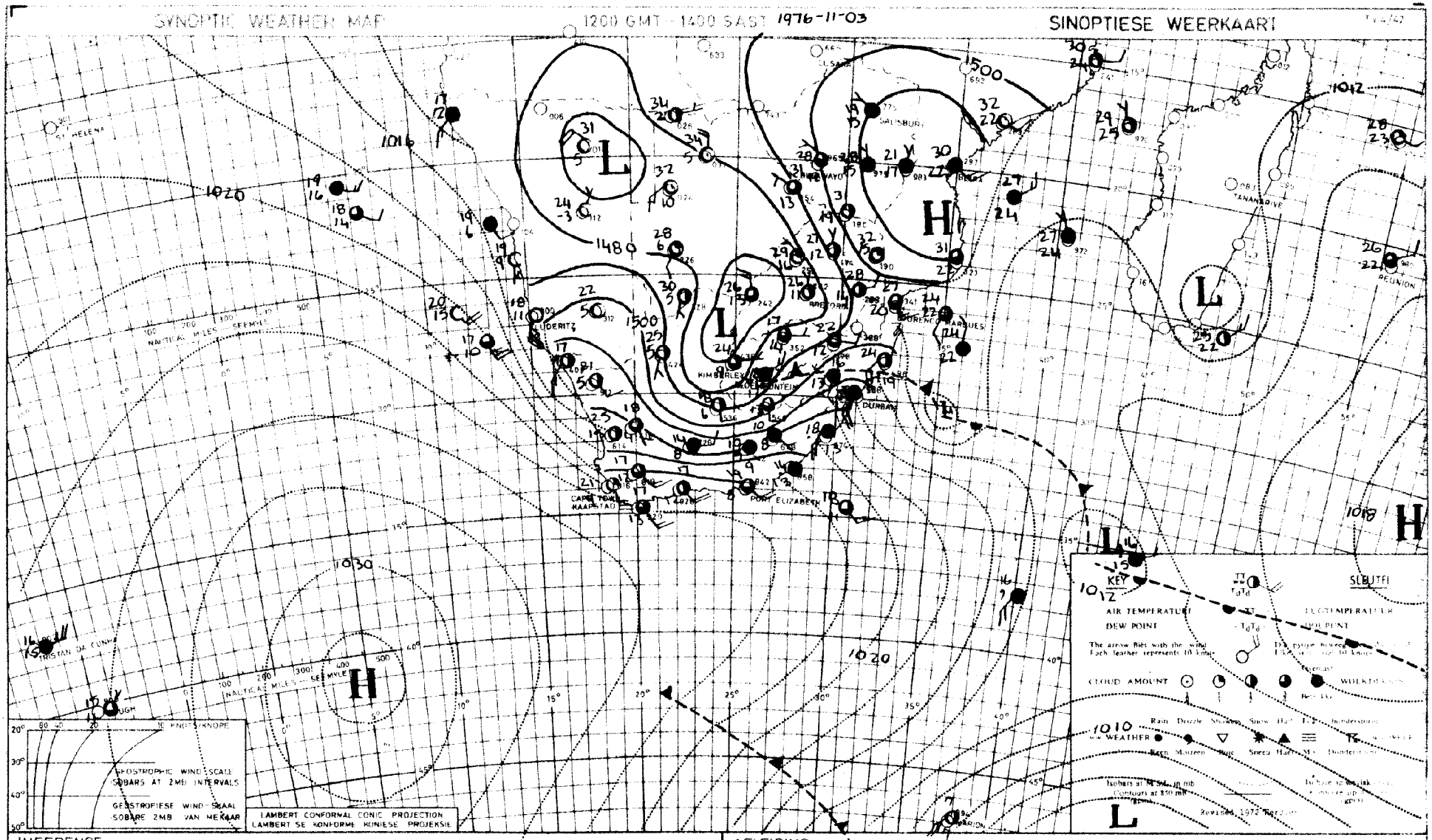

INFERENCE

The strong Indian Ocean high-pressure system is ridging eastwards south of the continent and with the deep low over Northern Cape general rain and thundershowers will occur over the eastern half of the country with good falls at places.

AFLEIDING

Die stark hoog oor die Indiese oseaan beweeg ooswaarts suid van die land en met die diep laag tersaldartyd oor Noord-Kaapland sal algemene reën en donderbuie oor die oostelike helfte van die land voorkom met goeie neerslae op plekke.

DAAGLIKSE WEERBULLETIN

Maksimum en Minimum Temperatuur (°C) en Reënval (RRR)
in mm vir die 24 uur geëindig om 0800 SAST op

WEERBURO / WEATHER BUREAU
DEPT. VAN VERVOER / DEPT. OF TRANSPORT
5 - 2 - 1976

DAILY WEATHER BULLETIN

Maximum and Minimum Temperatures (°C) and Rainfall (RRR)
in mm for the 24 hours ended at 0800 SAST on

TV. 4/43

TRANSVAAL	Max	Min	RRR
Alberton			
Barberton			
Belfast			
Bethal	25	15	
Bospoort	26	15	
Carolina	25	16	
Delareyville			
Delmas			
Doornspruit (Vaalwater)	29	17	14,0
Ermelo			
Jan Kempdorp			
Jan Smuts	24	16	
Joubertpark (Jhb)	25	16	
Klerksdorp			
Kroondal (Rustenburg)	28	17	
Letaba			
Levubu	30	19	
Lichtenburg			
Loskopdam			
Loskopkanale (Groblersdal)			
Louis Trichardt			
Lydenburg	26	15	
Marble Hall			
Mara	30	17	2,0
Marnitz	29	20	0,3
Messina	32	21	
Middelburg			
Fleur de Lys	30	20	
Nelspruit	30	19	
Phalaborwa	33	21	
Pietersburg	29	17	
Piet Retief	30	18	1,0
Pongola			
Potchefstroom	28	16	
Potgietersrus	29	18	
Pretoria	28	16	
Pretoriuskop			
Punda Milia			
Satara			
Sekhukhune			
Shingwidzi			
Skukuza	32	24	
Standerton	27	15	
Schweizer-Reneke			
Thabazimbi			
Tom Burke			
Tzaneen			
Vereeniging			
Volksrust			
Warmbad	30	18	
Waterval-Boven			
Witbank			
Wolmaransstad			
Zeerust			

NATAL	Max	Min	RRR
Cape St. Lucia	29	24	
Cedara	30	17	3,5
Dundee			
Durban (Louis Botha)	31	24	
Estcourt	30	18	0,3
Harding			
Himeville			50,5
Hluhluwe			
Melmoth			
Mkuze			
Newcastle			
Port Shepstone	29	24	
Van Reenen			
Vryheid			
Waterford (Underberg)	27	14	10,5

O.V.S. - O.F.S.	Max	Min	RRR
Balkfontein (Bothaville)			
Bethlehem			
Bloemfontein (J.B.M. Hertzog)	27	16	6,8
Bultfontein			
Clocolan			10,4
Fauresmith	26	16	24,6
Ficksburg			8,4
Frankfort	26	16	
Harrismith			
Hoopstad	28	18	
Heilbron			
Koppies			
Kroonstad	26	17	5,2
Lindley			
Modderpoort			
Petrusburg			
Philippolis			
Reddersburg			8,5
Reitz			
Rouxville			
Vrede			
Warden			
Welkom	27	18	
Wepener	25	17	0,8
Winburg			
Zastron			

KAAP - CAPE	Max	Min	RRR
Aberdeen			
Addo			5,8
Agulhas	24	19	
Alexander Bay	23	19	1,1
Aliwal North	27	17	24,4
Beaufort West	29	20	8,2
Boegoebergdam			5,8
Brandvlei			
Caledon			
Calitzdorp			
Calvinia	28	18	21,5
Cape Columbine	23	14	
Cape St. Francis	20	16	0,3
Cape Town (D.F. Malan)	29	19	
Cape Town (Roeland St.)			
Carnarvon			40,0
Ceres			
Citrusdal			
Colesberg			
Cradock			
De Aar	22	17	19,7
Döhne	29	19	6,0
Douglas			
East London (Ben Schoeman)	29	21	9,2
Elsenburg			
Fort Beaufort			
Fraserburg	25	20	4,2
Garies			2,0
George	28	21	8,0
Graaff-Reinet	29	21	5,4
Grahamstown			2,5
Grootfontein (Middelburg)	25	17	6,0
Hopetown			27,0
Idutywa			
Jansenville	32	16	20,0
Joubertina			20,0
Kaappunt			
Kimberley (B.J. Vorster)	29	18	18,8
Knysna			3,0
Kokstad	30	17	20,0
Kuruman	28	20	
Ladismith			
Langebaanweg	34	16	
Maclear			
Mafeking	28	15	
Malmesbury			
Matatiele			
Matroosberg	32	19	4,5
Mbashe			

KAAP - CAPE	Max	Min	RRR
Mosselbaai	23	20	
Okiep	26	14	8,3
Oudtshoorn	36	20	17,0
Petrusville			9,0
Piketberg			
Pofadder	25	20	24,6
Port Elizabeth (H.F. Verwoerd)	25	20	0,6
Port Nolloth	18	15	2,0
Port St. Johns	27	24	3,6
Prieska	27	20	18,6
Prince Albert			
Queenstown	29	19	0,9
Riversdale	32	21	
Robertson	36	22	
Sheeprun	29	19	1,3
Somerset East	30	19	3,0
Steynsburg			4,0
Strydenburg			
Sutherland	26	17	39,0
Swellendam			
Tarkastad			4,0
Touwsrivier			44,5
Twee Riviere			
Umtata	31	20	24,9
Uniondale			38,0
Upington	30	22	0,5
Vanwyksvlei	23	19	73,0
Victoria West			41,2
Vredendal			
Vryburg	29	17	
Williston			6,0
Willowmore	29	18	63,3
Willow Park (Dordrecht)			

LESOTHO	Max	Min	RRR
Maseru			
Ox-Bow			

SWAZILAND	Max	Min	RRR
Bulembu			
Manzini (Matsapa)	30	22	
Siteki			

S.W.A.	Max	Min	RRR
Aroab			
Bethanien			7,0
Dordabis			
Gobabeb	28	17	
Gobabis	27	17	2,2
Grootfontein	23	16	14,1
J.G. Strijdom	24	13	1,4
Karasburg			102,0
Kalkfeld			
Karibib			
Keetmanshoop	28	18	1,7
Kub			
Lüderitz	20	16	
Mariental	30	18	1,2
Möwe	24	19	
Ohopoho			
Okahandja			
Okaukuejo			
Ondangwa	27	20	
Otavi			
Otjiwarango			
Outjo	26	15	
Ariamsvlei			49,0
Warmbad			22,0
Rehoboth			
Rundu	27	18	19,0
Steinhausen			
Tsumeb			
Uis	28	17	
Walvisbaai	23	20	
Windhoek	23	13	0,1
Ais-Ais			23,0
Gochas			19,2
Aranos			10,0
Stampriet			7,0
Rietfontein			24,0

BOTSWANA	Max	Min	RRR
Francistown	28	18	36,0
Gaborone	30	18	0,6
Ghanzi	28	19	0,1
Lobatsi			
Mahalapye	29	17	3,5
Maun	28	19	
Shakawe	27	19	1,5
Tshabong	32	21	
Tshane	30	20	

DAAGLIKSE WEERBULLETIN

Maksimum en Minimum Temperatuur (°C) en Reënval (RRR) in mm vir die 24 uur geëindig om 0800 SAST op

WEERBURO / WEATHER BUREAU
DEPT. VAN VERVOER / DEPT. OF TRANSPORT
1976 - 11 - 05

DAILY WEATHER BULLETIN

Maximum and Minimum Temperatures (°C) and Rainfall (RRR) in mm for the 24 hours ended at 0800 SAST on

TRANSVAAL	Max	Min	RRR
Alberton			
Barberton			5,0
Belfast			
Bethal	14	10	21,5
Bospoort			
Carolina	12	9	28,6
Delareyville			8,0
Delmas			11,0
Doornspruit (Vaalwater)	20	15	1,0
Ermelo			22,0
Jan Kempdorp			7,1
Jan Smuts	14	11	2,0
Joubertpark (Jhb)	15	10	3,5
Klerksdorp			14,7
Kroondal (Rustenburg)	18	14	7,0
Letaba			
Levubu	17	15	30,0
Lichtenburg			
Loskopdam			
Loskopkanale (Groblersdal)			
Louis Trichardt			
Lydenburg	17	13	12,0
Marble Hall			9,5
Mara	18	15	
Marnitz	25	15	4,0
Messina	25	19	
Middelburg			
Nylstroom			36,0
Nelspruit	17	15	11,2
Phalaborwa			
Pietersburg	20	14	4,9
Piet Retief			
Pongola			
Potchefstroom	21	14	6,0
Potgietersrus	21	15	13,0
Pretoria	18	12	14,2
Pretoriuskop			15,0
Punda Milia			
Giyani			9,0
~~Sutera~~ Heidelberg			3,5
Sekhukhune			
Shingwidzi			
Skukuza	21	17	12,2
Standerton	14	10	8,5
Schweizer-Reneke			45,0
Thabazimbi			46,0
Tom Burke			
Tzaneen			16,9
Vereeniging			6,5
Volksrust			8,5
Warmbad	19	13	64,0
Waterval-Boven			23,5
Witbank			44,0
Wolmaransstad			
Zeerust			

NATAL	Max	Min	RRR
Cape St. Lucia	19	18	24,7
Cedara	14	11	7,1
Dundee			7,0
Durban (Louis Botha)	20	17	5,8
Eshowe			10,2
Estcourt	13	11	13,5
Harding			
Himeville			9,5
Hluhluwe			15,2
Melmoth			15,0
Mkuze			
Newcastle	13	11	5,0
Ladysmith			11,5
Port Shepstone	20	16	30,2
Pietermaritzburg			6,5
Van Reenen			22,5
Vryheid			13,5
Waterford (Underberg)	12	8	7,1
O.V.S. - O.F.S.			
Balkfontein (Bothaville)			
Bethlehem	13	8	21,0
Bloemfontein (J.B.M. Hertzog)	20	11	17,1
Bultfontein			
Clocolan			29,0
Fauresmith	24	11	5,1
Ficksburg			35,5
Frankfort	16	11	10,4
Harrismith			
Hoopstad	18	11	7,0
Heilbron			
Koppies			13,5
Kroonstad	16	10	17,0
Lindley			
Modderpoort			
Petrusburg			
Philippolis			
Reddersburg			11,5
Reitz			
Rouxville			
Vrede			11,0
Warden			7,0
Welkom	16	12	43,0
Wepener	21	9	10,0
Winburg			
Zastron			4,0

KAAP - CAPE	Max	Min	RRR
Aberdeen			
Addo			
Agulhas	xx	15	0,4
Alexander Bay	24	13	
Aliwal North	20	8	15,2
Beaufort West	18	10	24,6
Boegoebergdam			
Brandvlei			
Caledon			
Calitzdorp			
Calvinia			
Cape Columbine	25	x	
Cape St. Francis	18	16	4,0
Cape Town (D. F. Malan)	24	15	
Cape Town (Roeland St.)			
Carnarvon			
Ceres			
Citrusdal			
Colesberg			
Cradock			
De Aar	23	12	6,4
Döhne	12	10	6,5
Douglas	28	15	
East London (Ben Schoeman)	18	14	3,4
Elsenburg			
Fort Beaufort			
Fraserburg	16	8	15,5
Garies			2,0
George	17	12	2,2
Graaff-Reinet	20	11	4,5
Grahamstown			1,3
Grootfontein (Middelburg)			9,1
Hopetown			
Idutywa			
Jansenville	21	12	9,0
Joubertina			6,5
Kaappunt	16	13	
Kimberley (B. J. Vorster)	24	13	1,5
Knysna			2,0
Kokstad	15	9	4,5
Kuruman	26	15	5,0
Ladismith			
Langebaanweg	23	16	
Maclear			
Mafeking	24	12	1,2
Malmesbury			
Matatiele			5,0
Matroosberg			
Mbashe			

KAAP - CAPE	Max	Min	RRR
Mosselbaai	17	15	0,4
Okiep	25	12	
Oudtshoorn	20	13	7,5
Petrusville			7,0
Piketberg			
Pofadder			
Port Elizabeth (H.E. Verwoerd)	18	16	4,0
Port Nolloth	19	12	
Port St. Johns	20	17	6,2
Prieska	28	17	
Prince Albert			
Queenstown	13	10	6,0
Riversdale	19	13	1,3
Robertson	20	14	
Sheeprun	15	10	6,0
Somerset East	17	11	3,3
Steynsburg			13,5
Strydenburg			
Sutherland	15	7	29,5
Swellendam			
Stellenbosch			12,5
Tarkastad			6,0
Touwsrivier	19	16	
Twee Riviere	33	12	
Umtata			
Uniondale			5,0
Upington	32	16	
Vanwyksvlei	27	15	1,1
Victoria West			2,0
Vredendal	28	18	
Vryburg	25	14	
Williston			
Willowmore	17	10	19,7
Willow Park (Dordrecht)			
LESOTHO			
Maseru	19	10	9,0
Ox-Bow			
SWAZILAND			
Bulembu			35,1
Manzini (Matsapa)			
Siteki			

S.W.A.	Max	Min	RRR
Aroab			
Bethanien			
Dordabis			
Gobabeb	24	7	
Gobabis	32	11	
Grootfontein	32	14	
J. G. Strijdom	28	9	
Karasburg			
Kalkfeld			
Karibib			
Keetmanshoop	30	9	
Kub			
Luderitz	16	13	
Mariental	30	6	
Möwe	18	13	
Ohopoho			
Okahandja			
Okaukuejo	33	14	
Ondangwa	31	14	
Otavi			
Otjiwarango			
Outjo			
Rehoboth			
Rundu	34	20	
Steinhausen			
Tsumeb			
Uis			
Walvisbaai	16	11	
Windhoek	27	10	
BOTSWANA			
Francistown			
Gaborone			
Ghanzi			
Lobatsi			
Mahalapye			
Maun			
Shakawe			
Tshabong			
Tshane			

SYNOPTIC WEATHER MAP 1200 GMT – 1400 SAST 4-2-1976 SINOPTIESE WEERKAART TV4/42

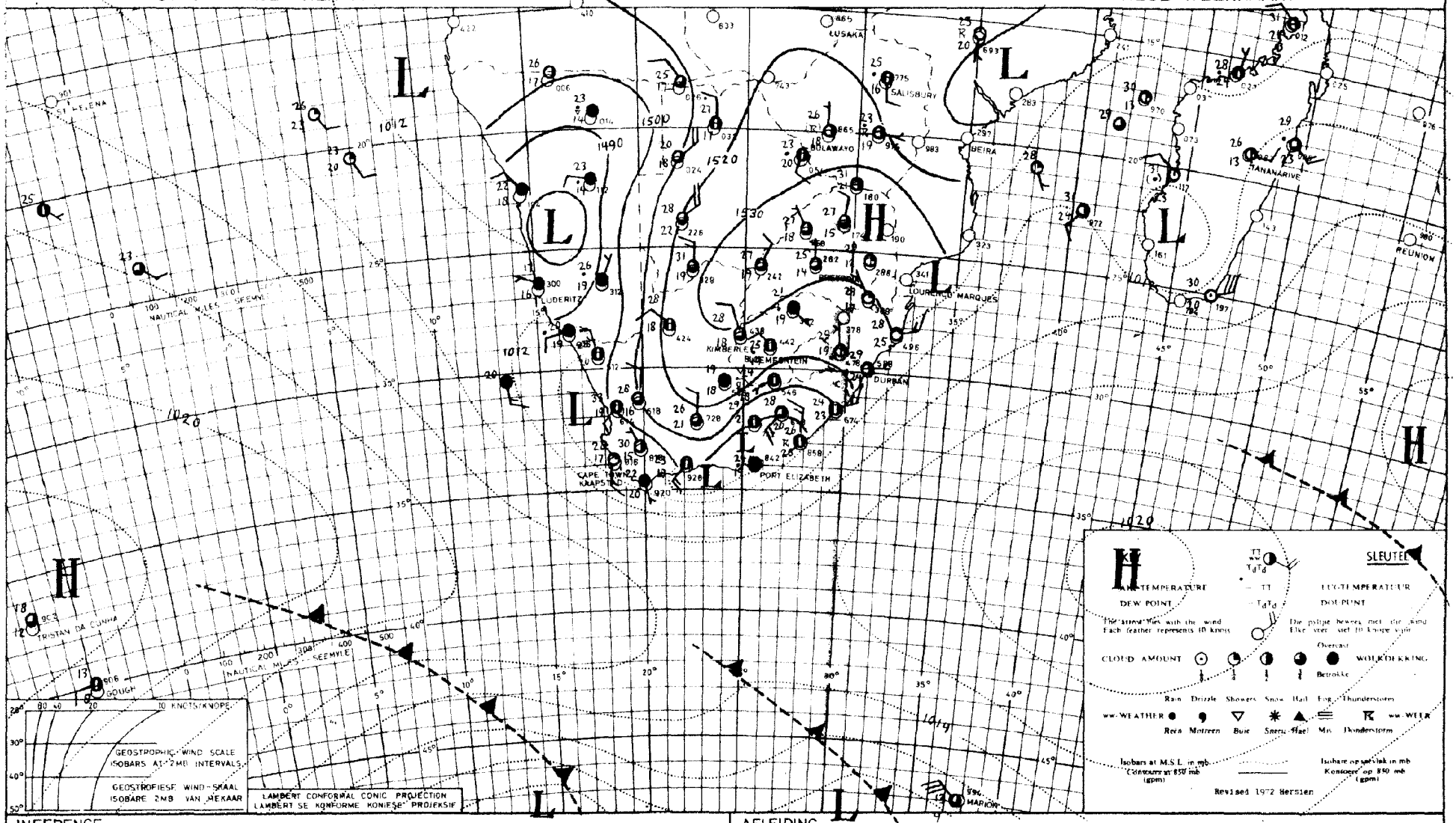

INFERENCE The trough of low pressure over the western interior is weakening and is moving eastwards over the southern Cape Province. Fairly general showers will occur over the western interior and Eastern Cape but only isolated showers elsewhere.

AFLEIDING Die trog van lae druk oor die westelike binneland het effens verswak en beweeg ook ooswaarts oor die suidelike Kaapprovinsie. Redelik algemene buie word oor die westelike helfte van die land en Oos-Kaap verwag maar slegs enkele buie elders.

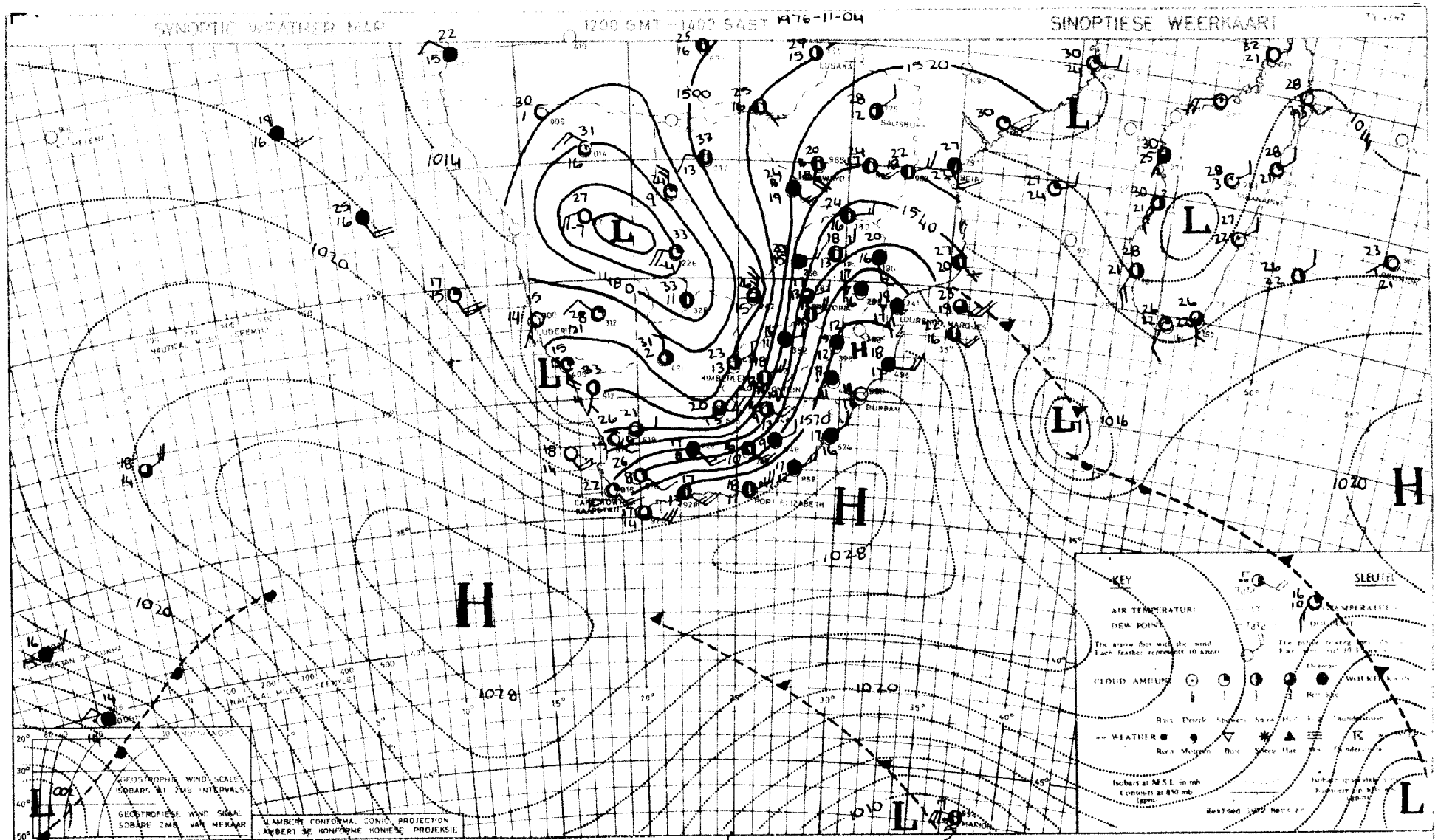

INFERENCE The deep low has moved somewhat westwards but the well-developed trough still extends southwards over the central interior. With the strong high south of the continent further general rain and thunder showers will occur over the eastern half of the country with snow on the Drakensberg.

AFLEIDING Alhoewel die diep laag effens wes beweeg het, strek die goed-ontwikkelde trog nog suidwaarts oor die sentrale binneland. Met die sterk hoog suid van die land sal verdere algemene reen en donderbuie oor die oostelike helfte van die land voorkom met sneeu op die Drakensberge.

DAAGLIKSE WEERBULLETIN

Maksimum en Minimum Temperatuur (°C) en Reënval (RRR)
in mm vir die 24 uur geëindig om 0800 SAST op

WEERBURO / WEATHER BUREAU
DEPT. VAN VERVOER / DEPT. OF TRANSPORT
6 - 2 - 1976

DAILY WEATHER BULLETIN

Maximum and Minimum Temperatures (°C) and Rainfall (RRR)
in mm for the 24 hours ended at 0800 SAST on

TRANSVAAL	Max	Min	RRR
Alberton			
Barberton			
Belfast			2,5
Bethal	28	17	5,5
Bospoort	26	16	
Carolina	27	15	0,5
Delareyville			
Delmas			
Doornspruit (Vaalwater)	29	16	1,0
Ermelo			
Jan Kempdorp			3,0
Jan Smuts	27	16	35,5
Joubertpark (Jhb)	27	15	30,5
Klerksdorp			
Kroondal (Rustenburg)	30	18	
Letaba			
Levubu			
Lichtenburg			
Loskopdam			
Loskopkanale (Groblersdal)			
Louis Trichardt			
Lydenburg	27	16	
Marble Hall			
Mara			
Marnitz			
Messina			
Middelburg			
Nelspruit	31	22	
Phalaborwa	34	23	
Pietersburg	31	17	21,0
Piet Retief	31	17	9,4
Pongola			
Potchefstroom	30	18	10,5
Potgietersrus	30	18	2,5
Pretoria	29	16	29,8
Pretoriuskop			
Punda Milia			
Satara			
Sekhukhune			
Shingwidzi			
Skukuza	33	24	
Standerton	28	16	
Schweizer-Reneke			
Thabazimbi			
Tom Burke			
Tzaneen			
Vereeniging			2,7
Volksrust			7,0
Warmbad	30	18	
Waterval-Boven			
Witbank			
Wolmaransstad			
Zeerust			

NATAL	Max	Min	RRR
Cape St. Lucia	29	24	
Cedara	31	18	14,5
Dundee			
Durban (Louis Botha)	33	25	
Estcourt	31	19	2,0
Harding			
Himeville			3,5
Hluhluwe			
Melmoth			
Mkuze			
Newcastle			
Port Shepstone	30	25	
Van Reenen			
Vryheid			
Waterford (Underberg)	18	14	8,0
O.V.S. - O.F.S.			
Balkfontein (Bothaville)			
Bethlehem	27	16	
Bloemfontein (J.B.M. Hertzog)	24	18	
Bultfontein			
Clocolan			
Fauresmith	28	17	1,0
Ficksburg			29,0
Frankfort			
Harrismith			
Hoopstad			
Hellbron			
Koppies			
Kroonstad	29	16	
Lindley			
Modderpoort			
Petrusburg			
Philippolis			
Reddersburg			
Reitz			
Rouxville			
Vrede			
Warden			
Welkom	29	19	0,2
Wepener	28	17	1,0
Winburg			
Zastron			18,0

KAAP - CAPE	Max	Min	RRR
Aberdeen			
Addo			
Agulhas	22	17	2,2
Alexander Bay	23	18	
Aliwal North	27	17	20,8
Beaufort West	23	18	44,2
Boegoebergdam			
Brandvlei			4,0
Caledon			
Calitzdorp			
Calvinia	20	17	16,5
Cape Columbine	19	14	
Cape St. Francis	22	17	17,0
Cape Town (D.F. Malan)	26	17	
Cape Town (Roeland St.)			
Carnarvon			39,1
Ceres			
Citrusdal			
Colesberg			
Cradock			
De Aar	29	17	22,8
Döhne	30	17	56,3
Douglas			
East London (Ben Schoeman)	XX	20	12,3
Elsenburg			
Fort Beaufort			17,5
Fraserburg	24	18	7,2
Garies			
George	23	18	6,2
Graaff-Reinet	28	18	19,2
Grahamstown			17,5
Grootfontein (Middelburg)	29	18	19,0
Hopetown			6,0
Idutywa			21,0
Jansenville	30	18	17,0
Joubertina			29,5
Kaappunt	29	18	
Kimberley (B.J. Vorster)	30	19	5,8
Knysna			9,0
Kokstad	29	17	2,5
Kuruman	29	16	12,0
Ladismith			
Langebaanweg	28	15	
Maclear			
Mafeking	29	21	
Malmesbury			
Matatiele			
Matroosberg	21	15	7,3
Mbashe			

KAAP - CAPE	Max	Min	RRR
Mosselbaai	22	20	1,5
Okiep			
Oudtshoorn	25	19	7,4
Petrusville			14,5
Piketberg			
Pofadder	23	16	
Port Elizabeth (H.E. Verwoerd)	24	20	7,5
Port Nolloth	18	15	0,1
Port St. Johns	28	23	4,3
Prieska	31	16	26,3
Prince Albert			
Queenstown	31	19	24,0
Riversdale	24	19	13,7
Robertson	25	19	
Sheeprun	31	18	0,3
Somerset East	28	16	50,0
Steynsburg			12,3
Strydenburg			
Sutherland	19	16	27,2
Swellendam			22,0
Tarkastad			6,5
Touwsrivier			14,5
Twee Riviere			
Umtata	32	20	6,7
Uniondale			17,0
Upington	33	20	7,8
Vanwyksvlei	26	20	5,0
Victoria West			7,5
Vredendal	23	16	
Vryburg	30	19	
Williston			
Willowmore	24	17	12,9
Willow Park (Dordrecht)			
LESOTHO			
Maseru	25	17	18,0
Ox-Bow			0,8
Mafetene			7,3
SWAZILAND			
Bulembu			
Manzini (Matsapa)	31	22	0,4
Siteki			

S.W.A.	Max	Min	RRR
Aroab			
Bethanien			
Dordabis			
Gobabeb	30	19	
Gobabis	29	18	3,8
Grootfontein	26	16	7,6
J.G. Strijdom	26	14	
Karasburg			
Kalkfeld			
Karibib			
Keetmanshoop	26	17	
Kub			
Lüderitz	23	17	
Mariental	30	19	
Möwe	23	19	
Ohopoho			
Okahandja			
Okaukuejo	30	19	
Ondangwa			
Otavi			
Otjiwarango			
Outjo	28	19	2,4
Rehoboth			
Rundu	30	19	
Steinhausen			
Tsumeb			
Uis			
Walvisbaai	25	20	
Windhoek	26	15	
BOTSWANA			
Francistown	30	18	
Gaborone	31	17	
Ghanzi	31	19	0,5
Lobatsi			
Mahalapye	31	18	
Maun	32	19	
Shakawe	31	20	0,1
Tshabong	33	19	14,0
Tshane	32	19	12,0

DAAGLIKSE WEERBULLETIN

Maksimum en Minimum Temperatuur (°C) en Reënval (RRR) in mm vir die 24 uur geëindig om 0800 SAST op

WEERBURO / WEATHER BUREAU
DEPT. VAN VERVOER / DEPT. OF TRANSPORT
1976 - 11 - 06

DAILY WEATHER BULLETIN

Maximum and Minimum Temperatures (°C) and Rainfall (RRR) in mm for the 24 hours ended at 0800 SAST on

TV. 4/43

TRANSVAAL	Max	Min	RRR
Die Bron			19,0
Alberton			
Barberton			34,0
Belfast			
Bethal	12	8	22,0
Bospoort			
Carolina	14	12	9,5
Delareyville			
Delmas			12,0
Doornspruit (Vaalwater)	18	12	44,8
Ermelo			
Jan Kempdorp			
Jan Smuts	13	10	6,8
Joubertpark (Jhb)	13	10	6,5
Klerksdorp			
Kroondal (Rustenburg)	17	15	2,0
Letaba			
Levubu			35,0
Lichtenburg			
Loskopdam			14,0
Loskopkanale (Groblersdal)			25,0
Louis Trichardt			
Lydenburg			27,0
Marble Hall			
Mara	18	15	24,0
Marnitz			24,0
Messina			4,9
Middelburg			10,0
Fleur de Lys	19	15	23,4
Nelspruit	17	13	27,0
Phalaborwa			
Pietersburg	17	14	21,8
Piet Retief			
Pongola			
Potchefstroom	18	12	0,6
Potgietersrus	17	13	33,0
Pretoria	14	12	8,6
Pretoriuskop			33,0
Punda Milia			
Heidelberg			7,5
Satara (Marletanville)			35,0
Sekhukhune			
Shingwidzi			
Skukuza	20	x	25,5
Standerton	14	8	3,0
Schweizer-Reneke			
Thabazimbi			36,0
Tom Burke			
Tzaneen			
Vereeniging			0,7
Volksrust			
Warmbad	16	11	27,5
Waterval-Boven			
Witbank			20,7
Wolmaransstad			
Zeerust			

NATAL	Max	Min	RRR
Cape St. Lucia	21	18	14,5
Cedara	19	15	
Dundee			
Durban (Louis Botha)	24	19	
Eshowe			3,5
Estcourt	17	9	
Harding			
Himeville			
Hluhluwe			14,0
Melmoth			2,0
Mkuze			
Newcastle	18	13	
Port Shepstone	22	17	
Van Reenen			
Vryheid			1,8
Waterford (Underberg)	19	9	0,9
O.V.S. - O.F.S.			
Balkfontein (Bothaville)			3,0
Bethlehem	14	9	7,4
Bloemfontein (J.B.M. Hertzog)	20	12	
Bultfontein			
Clocolan			
Fauresmith	22	12	3,0
Ficksburg			
Frankfort	15	8	0,2
Harrismith			3,5
Hoopstad	20	10	
Heilbron			
Koppies			
Kroonstad	18	11	6,0
Lindley			
Modderpoort			
Petrusburg			
Philippolis			
Reddersburg			10,0
Reitz			
Rouxville			
Vrede			
Warden			
Welkom	19	11	
Wepener	19	10	1,0
Winburg			
Zastron			8,2

KAAP - CAPE	Max	Min	RRR
Aberdeen			
Addo			
Agulhas	xx	14	16,5
Alexander Bay	21	13	
Aliwal North	20	13	8,8
Beaufort West	19	11	5,9
Boegoebergdam			
Brandvlei			
Caledon			
Calitzdorp			
Calvinia	20	5	2,2
Cape Columbine	22	x	
Cape St. Francis	20	13	22,0
Cape Town (D.F. Malan)	23	13	0,7
Cape Town (Roeland St.)			
Carnarvon			
Ceres			6,0
Citrusdal			
Colesberg			
Cradock			
De Aar	26	5	9,1
Döhne	19	12	7,7
Douglas	29	7	0,3
East London (Ben Schoeman)	21	16	5,8
Elsenburg			
Fort Beaufort			15,0
Fraserburg	19	5	10,0
Garies			
George	20	13	21,0
Graaff-Reinet	24	11	0,8
Grahamstown			4,8
Grootfontein (Middelburg)	19	9	8,0
Hopetown			
Idutywa			
Jansenville			
Joubertina			17,0
Kaappunt			
Kimberley (B.J. Vorster)	26	12	0,4
Knysna			31,0
Kokstad	19	9	
Kuruman	25	13	1,6
Ladismith			
Langebaanweg	25	14	
Maclear			
Mafeking	19	10	
Malmesbury			
Matatiele			1,0
Matroosberg			
Mbashe			

KAAP - CAPE	Max	Min	RRR
Mosselbaai	19	15	13,3
Oklep	21	6	
Oudtshoorn	22	12	19,5
Petrusville			9,0
Piketberg			
Pofadder			
Port Elizabeth (H.E. Verwoerd)	21	13	15,2
Port Nolloth	19	11	
Port St. Johns	22	17	0,2
Prieska	30	9	
Prince Albert			
Queenstown	21	13	6,5
Riversdale	22	13	16,3
Robertson	18	14	1,7
Sheeprun	20	13	2,0
Somerset East	24	14	5,0
Steynsburg			22,0
Strydenburg			
Sutherland	16	5	6,0
Swellendam			9,5
Tarkastad			
Touwsrivier	18	10	7,4
Twee Riviere	31	8	
Umtata			
Uniondale			12,5
Upington	31	11	
Vanwyksvlei	28	6	
Victoria West			
Vredendal	26	15	
Vryburg	25	11	
Williston			
Willowmore	19	9	3,6
Willow Park (Dordrecht)			
LESOTHO			
Maseru	17	10	9,0
Ox-Bow			
SWAZILAND			
Bulembu			
Manzini (Matsapa)	18	15	6,5
Siteki			

S.W.A.	Max	Min	RRR
Aroab			
Bethanien			
Dordabis			
Gobabeb	24	8	
Gobabis	33	10	
Grootfontein	33	17	
J.G. Strijdom	30	11	
Karasburg			
Kalkfeld			
Karibib			
Keetmanshoop	28	7	
Kub			
Luderitz	19	13	
Mariental	32	8	
Möwe	17	13	
Ohopoho			
Okahandja			
Okaukuejo	39	14	
Ondangwa	33	17	
Otavi			
Otjiwarango			
Outjo			
Rehoboth			
Rundu	32	18	0,3
Steinhausen			
Tsumeb			
Uis	30	13	
Walvisbaai			
Windhoek	29	15	
BOTSWANA			
Francistown	23	17	2,0
Gaborone	19	15	2,0
Ghanzi	32	8	4,0
Lobatsi			
Mahalapye	18	16	29,0
Maun	27	19	1,0
Shakawe	32	16	26,0
Tshabong	33	12	
Tshane	31	16	1,0

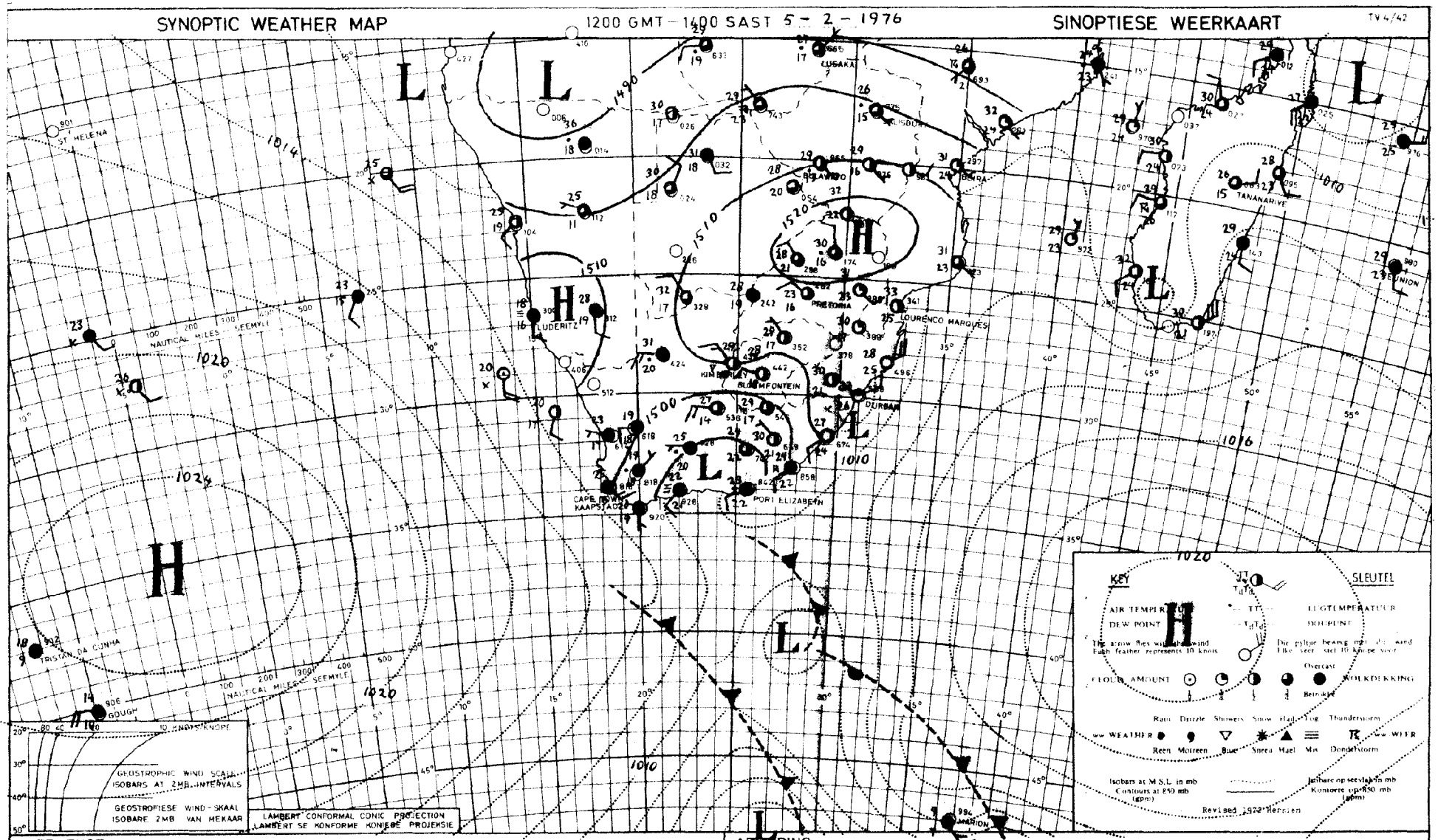

INFERENCE

The Atlantic high-pressure system is ridging eastwards causing the low-pressure trough over the western interior and the coastal low to move eastwards and scattered showers will recur over most parts of the country.

AFLEIDING

Die Atlantiese hoëdruksisteem sowel as die trog van lae druk oor die westelike binneland en die kuslaag beweeg geleidelik ooswaarts en sal verspreide buie weer eens oor die meeste dele van die land voorkom.

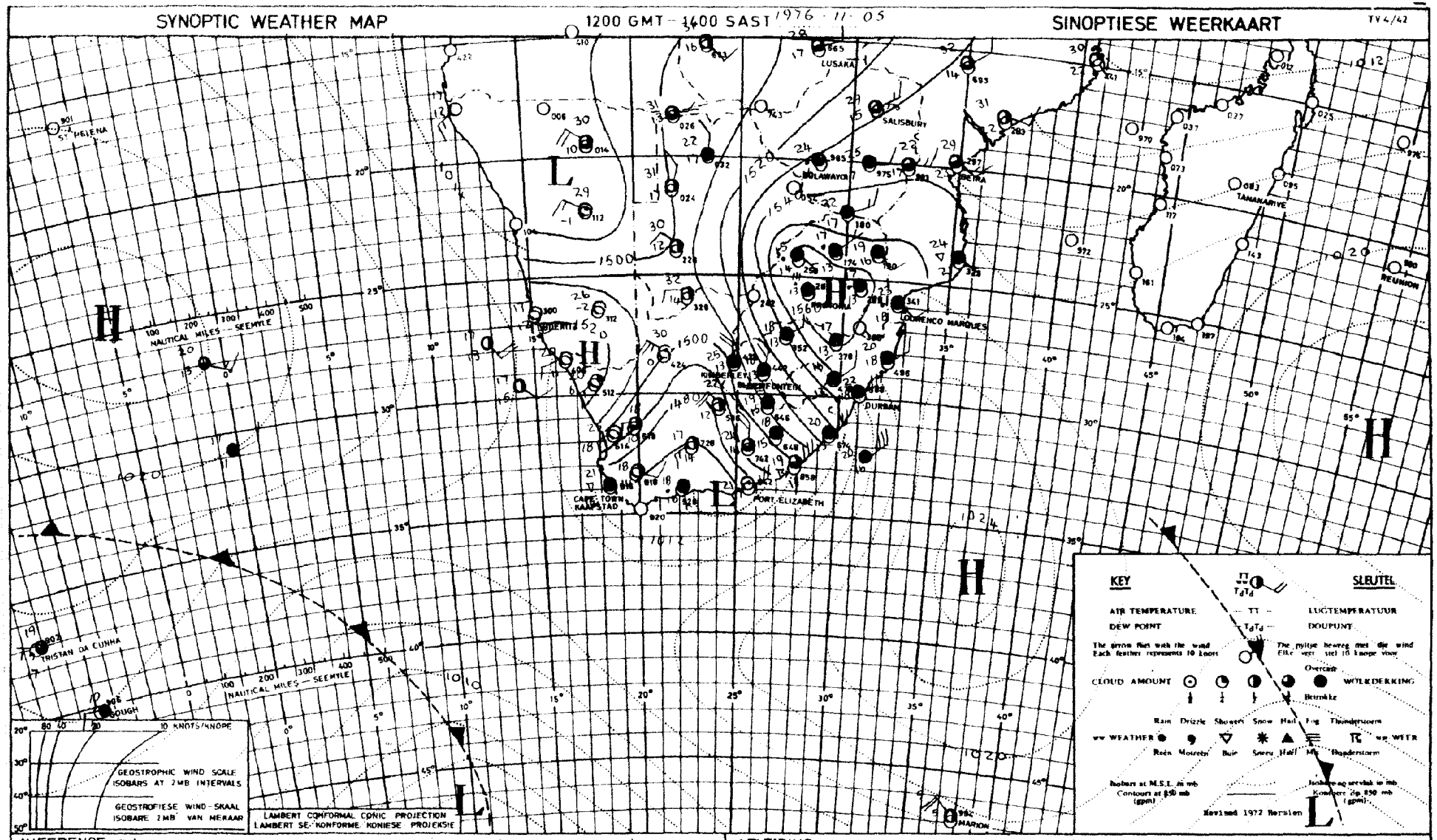

INFERENCE The deep low over the interior is moving southwards and the trough is expected to move eastwards. General rain and showers will occur east of the trough today but drier air will spread from the west over most parts of the country.

AFLEIDING Die diep laag oor die binneland beweeg suidwaarts terwyl die troog oostwaarts sal beweeg. Algemene reën en donderbuie sal vandag nog oos van die trog voorkom, maar droër lug sal vanuit die weste oor die meeste dele van die land instoot.

DAAGLIKSE WEERBULLETIN

Maksimum en Minimum Temperatuur (°C) en Reënval (RRR)
in mm vir die 24 uur geëindig om 0800 SAST op

WEERBURO / WEATHER BUREAU
DEPT VAN VERVOER / DEPT OF TRANSPORT
7 - 2 - 1976

DAILY WEATHER BULLETIN

Maximum and Minimum Temperatures (°C) and Rainfall (RRR)
in mm for the 24 hours ended at 0800 SAST on

TRANSVAAL	Max	Min	RRR
Alberton			
Barberton			9.5
Belfast			
Bethal	27	17	9.0
Bospoort	26	15	
Carolina	27	15	19.5
Delareyville			
Delmas			11.0
Doornspruit (Vaalwater)			0.7
Ermelo			
Jan Kempdorp			
Jan Smuts	25	16	40.0
Joubertpark (Jhb)	25	16	17.0
Klerksdorp			
Kroondal (Rustenburg)	30	20	
Letaba			
Levubu	31	22	0.2
Lichtenburg			
Loskopdam			
Loskopkanale (Groblersdal)			
Louis Trichardt			
Lydenburg			
Marble Hall			
Mara	32	21	
Marnitz			
Messina	34	24	
Middelburg			5.0
Fleur de Lys	35	21	
Nelspruit	30	21	0.3
Phalaborwa	33	20	0.5
Pietersburg	29	18	16
Piet Retief	27	17	32.5
Pongola			
Potchefstroom	27	16	16.5
Potgietersrus	31	21	3.0
Pretoria	30	16	43.8
Pretoriuskop			
Punda Milia			
Satara			
Sekhukhune			
Shingwidzi			
Skukuza			
Standerton			
Schweizer-Reneke			
Thabazimbi			
Tom Burke			
Tzaneen			13.5
Vereeniging			10.8
Volksrust			12.0
Warmbad	31	19	
Waterval-Boven			
Witbank			
Wolmaransstad			
Zeerust			

NATAL	Max	Min	RRR
Cape St. Lucia	30	21	36
Cedara	26	16	27.0
Dundee			
Durban (Louis Botha)	24	21	1.3
Estcourt	29	16	74.2
Harding			
Himeville			
Hluhluwe			2.0
Melmoth			
Mkuze			
Newcastle			
Port Shepstone	27	21	5.6
Van Reenen			
Vryheid			
Waterford (Underberg)	26	13	48.5

O.V.S. - O.F.S.	Max	Min	RRR
Balkfontein (Bothaville)			
Bethlehem	25	16	
Bloemfontein (J. B. M. Hertzog)	27	15	2.0
Bultfontein			
Clocolan			
Fauresmith	28	16	28.0
Ficksburg			
Frankfort			
Harrismith			
Hoopstad			
Heilbron			
Koppies			
Kroonstad	26	17	
Lindley			
Modderpoort			
Petrusburg			15.0
Philippolis			
Reddersburg			
Reitz			
Rouxville			
Vrede			
Warden	25	18	1.3
Welkom	27	16	
Wepener			
Winburg			
Zastron			

KAAP - CAPE	Max	Min	RRR
Aberdeen			
Addo			
Agulhas	23	19	0.4
Alexander Bay	25	15	
Aliwal North			
Beaufort West	21	16	1.2
Boegoebergdam			5.0
Brandvlei			
Caledon			
Calitzdorp			
Calvinia	27	17	
Cape Columbine	19	13	
Cape St. Francis	21	16	0.2
Cape Town (D. F. Malan)	24	15	
Cape Town (Roeland St.)			
Carnarvon			40.0
Ceres			
Citrusdal			
Colesberg			
Cradock			
De Aar	29	17	0.5
Döhne	17	12	17.5
Douglas			
East London (Ben Schoeman)	21	17	10.2
Elsenburg			
Fort Beaufort			29.5
Fraserburg	23	16	
Garies			
George	24	14	0.7
Graaff-Reinet	18	13	22.0
Grahamstown			15.0
Grootfontein (Middelburg)	23	14	7.9
Hopetown			
Idutywa			
Jansenville	20	16	18.0
Joubertina			
Kaappunt	21	15	0.3
Kimberley (B. J. Vorster)	30	19	26.6
Knysna			
Kokstad	27	15	2.5
Kuruman	28	19	0.8
Ladismith			
Langgebaanweg	26	14	
Maclear			
Mafeking	30	17	6.3
Malmesbury			
Matatiele			
Matroosberg	25	16	
Mbashe			

KAAP - CAPE	Max	Min	RRR
Mosselbaai	25	18	
Oklep	27	19	
Oudtshoorn	24	16	
Petrusville			
Piketberg			
Pofadder	26	17	
Port Elizabeth (H.F. Verwoerd)	22	16	
Port Nolloth	20	13	
Port St. Johns	24	18	19.0
Prieska	29	17	2.7
Prince Albert			
Queenstown	23	14	31.0
Riversdale	24	18	0.1
Robertson	30	19	
Sheeprun	25	15	44.0
Somerset East	17	14	20.0
Steynsburg			1.5
Strydenburg			
Sutherland	23	13	
Swellendam			
Tarkastad			
Touwsrivier			
Twee Riviere			
Umtata	22	14	12.0
Uniondale			
Upington	27	20	2.9
Vanwyksvlei	26	16	29.0
Victoria West			
Vredendal	29	14	
Vryburg	31	18	5.0
Williston	21	15	2.0
Willowmore			
Willow Park (Dordrecht)			

LESOTHO	Max	Min	RRR
Maseru	26	15	20.0
Ox-Bow			

SWAZILAND	Max	Min	RRR
Bulembu			
Manzini (Matsapa)	30	21	9.5
Siteki			

S.W.A.	Max	Min	RRR
Aroab			
Bethanien			
Dordabis			
Gobabeb	33	17	
Gobabis	29	17	6.4
Grootfontein	26	16	2.6
J.G. Strijdom	26	16	3.4
Karasburg			
Kalkfeld			
Karibib			
Keetmanshoop	29	21	
Kub			
Luderitz	25	15	
Mariental	31	20	
Möwe	23	19	
Ohopoho			
Okahandja			7.5
Okaukuejo	30	19	2.8
Ondangwa			
Otavi			
Otjiwarango			
Outjo	29	17	7.7
Kamanjab			29.0
Rehoboth			6.0
Rehoboth			
Rundu	30	18	
Steinhausen			
Tsumeb			
Uis	34	20	
Walvisbaai	23	14	
Windhoek	24	15	1.1
Gibeon			20.0

BOTSWANA	Max	Min	RRR
Francistown	31	19	
Gaborone	33	20	2.6
Ghanzi	27	18	6.0
Lobatsi			
Mahalapye	32	19	
Maun	32	18	9.0
Shakawe	32	19	3.0
Tshabong	31	19	0.4
Tshane	31	19	2.6

DAAGLIKSE WEERBULLETIN

Maksimum en Minimum Temperatuur (°C) en Reënval (RRR) in mm vir die 24 uur geëindig om 0800 SAST op

WEERBURO / WEATHER BUREAU
DEPT. VAN VERVOER / DEPT. OF TRANSPORT
1976 - 11 - 07

DAILY WEATHER BULLETIN

Maximum and Minimum Temperatures (°C) and Rainfall (RRR) in mm for the 24 hours ended at 0800 SAST on

TRANSVAAL	Max	Min	RRR
Alberton			
Barberton			
Belfast			
Bethal	20	11	
Bospoort			
Carolina	20	12	
Delareyville			
Delmas			
Doornspruit (Vaalwater)	25	14	
Ermelo			
Jan Kempdorp			
Jan Smuts	20	11	
Joubertpark (Jhb)	19	11	0,4
Klerksdorp			
Kroondal (Rustenburg)	23	12	4,3
Letaba			
Levubu	26	17	
Lichtenburg			
Loskopdam			
Loskopkanale (Groblersdal)			
Louis Trichardt			
Lydenburg			
Marble Hall			
Mara			
Marnitz	26	17	
Messina	27	17	
Middelburg			
Fleur de Lys	27	17	
Nelspruit	27	16	0,5
Phalaborwa	27	19	0,6
Pietersburg	23	13	
Piet Retief			
Pongola			
Potchefstroom	24	11	22,3
Potgietersrus	24	15	
Pretoria	22	14	
Pretoriuskop			
Punda Milia			
Satara			
Sekhukhune			
Shingwidzi			
Skukuza	28	17	
Standerton	21	9	
Schweizer-Reneke			
Thabazimbi			1,0
Tom Burke			25,5
Tzaneen			
Vereeniging			1,5
Volksrust			
Warmbad	24	15	
Waterval-Boven			
Witbank			
Wolmaransstad			
Zeerust			

NATAL	Max	Min	RRR
Cape St. Lucia	24	19	3,8
Cedara	27	11	
Dundee			
Durban (Louis Botha)	28	19	0,9
Eshowe			7,2
Estcourt	26	11	
Harding			
Himeville			
Hluhluwe			
Melmoth			
Mkuze			
Newcastle	25	14	
Jozini			14,5
Port Shepstone	25	19	
Van Reenen			
Vryheid			
Waterford (Underberg)	24	10	
O.V.S. - O.F.S.			
Balkfontein (Bothaville)			
Bethlehem	20	10	
Bloemfontein (J.B.M. Hertzog)	24	6	
Bultfontein			
Clocolan			
Fauresmith	22	8	
Ficksburg			
Frankfort	22	8	
Harrismith			
Hoopstad	25	10	
Heilbron			
Koppies			
Kroonstad	23	10	
Lindley			
Modderpoort			
Petrusburg			
Philippolis			
Reddersburg			
Reitz			
Rouxville			
Vrede			
Warden			
Welkom			
Wepener	23	2	
Winburg			
Zastron			

KAAP - CAPE	Max	Min	RRR
Aberdeen			
Addo			
Agulhas	XX	13	
Alexander Bay	21	11	
Aliwal North	22	7	
Beaufort West	22	9	
Boegoebergdam			
Brandvlei			
Caledon			
Calitzdorp			
Calvinia	22	8	
Cape Columbine	19	6	
Cape St. Francis	19	14	
Cape Town (D. F. Malan)	21	13	
Cape Town (Roeland St.)			
Carnarvon			
Ceres			
Citrusdal			
Colesberg			
Cradock			
De Aar	23	8	
Döhne	24	7	
Douglas	28	6	
East London (Ben Schoeman)	27	14	
Elsenburg			
Fort Beaufort			
Fraserburg	21	7	
Garies			
George	20	8	0,2
Graaff-Reinet	24	9	
Grahamstown			
Grootfontein (Middelburg)	22	5	
Hopetown			
Idutywa			
Jansenville			
Joubertina			
Kaappunt			
Kimberley (B.J. Vorster)	27	7	
Knysna			
Kokstad	26	11	
Kuruman	27	11	
Ladismith			
Langebaanweg	22	10	
Maclear			
Mafeking	25	14	
Malmesbury			
Matatiele			
Matroosberg			
Mbashe			

KAAP - CAPE	Max	Min	RRR
Mosselbaai	21	14	0,3
Oklep	25	12	
Oudtshoorn	23	8	
Petrusville			
Piketberg			
Pofadder			
Port Elizabeth (H.E. Verwoerd)	22	13	
Port Nolloth	18	9	
Port St. Johns	24	16	
Prieska	28	11	
Prince Albert			
Queenstown	23	7	
Riversdale	22	7	0,2
Robertson	25	14	
Sheeprun	25	11	
Somerset East	23	7	
Steynsburg			
Strydenburg			
Sutherland	18	3	
Swellendam			
Tarkastad			
Touwsrivier	20	7	
Twee Riviere	32	7	
Umtata			
Uniondale			
Upington	29	9	
Vanwyksvlei	26	9	
Victoria West			
Vredendal	20	10	
Vryburg	26	10	
Williston			
Willowmore	19	5	
Willow Park (Dordrecht)			
LESOTHO			
Maseru	22	8	
Ox-Bow			
SWAZILAND			
Bulembu			
Manzini (Matsapa)	27	18	
Siteki			

S.W.A.	Max	Min	RRR
Aroab			
Bethanien			
Dordabis			
Gobabeb	30	11	
Gobabis	33	11	
Grootfontein	31	18	
J.G. Strijdom	31	13	
Karasburg			
Kalkfeld			
Karibib			
Keetmanshoop	30	9	
Kub			
Lüderitz	21	12	
Mariental	32	8	
Möwe	18	12	
Ohopoho			
Okahandja			
Okaukuejo	31	17	
Ondangwa	35	21	
Otavi			
Otjiwarango			
Outjo			
Rehoboth			
Rundu	29	15	
Steinhausen			
Tsumeb			
Uis			
Walvisbaai			
Windhoek	30	17	
BOTSWANA			
Francistown	30	18	
Gaborone	26	16	
Ghanzi	33	18	
Lobatsi			
Mahalapye	26	16	
Maun	28	17	
Shakawe	25	17	
Tshabong	32	12	
Tshane	31	15	

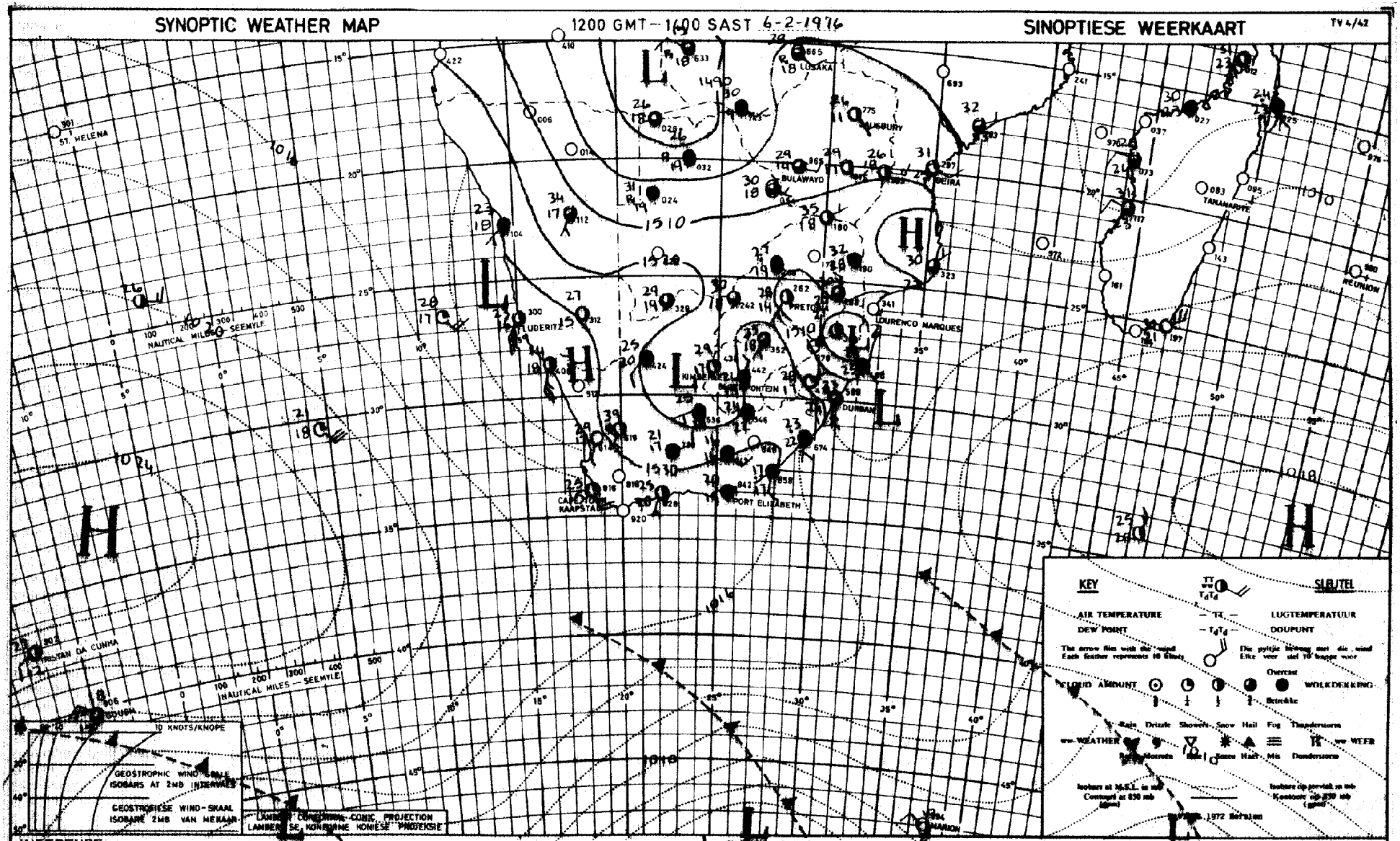

INFERENCE

The atlantic high is ridging eastwards south of the continent causing somewhat cooler conditions to spread over the southern and eastern areas. Fairly general rain and showers are expected with good falls at places.

AFLEIDING

In Wig van die Atlantiese hoëdruksisteem beweeg suid van die land verby so dat effens koeler lug oor die suidelike en oostelike gebiede sal insloot met taamlik algemene reën en buie en goeie neerslae kan op plekke verwag word.

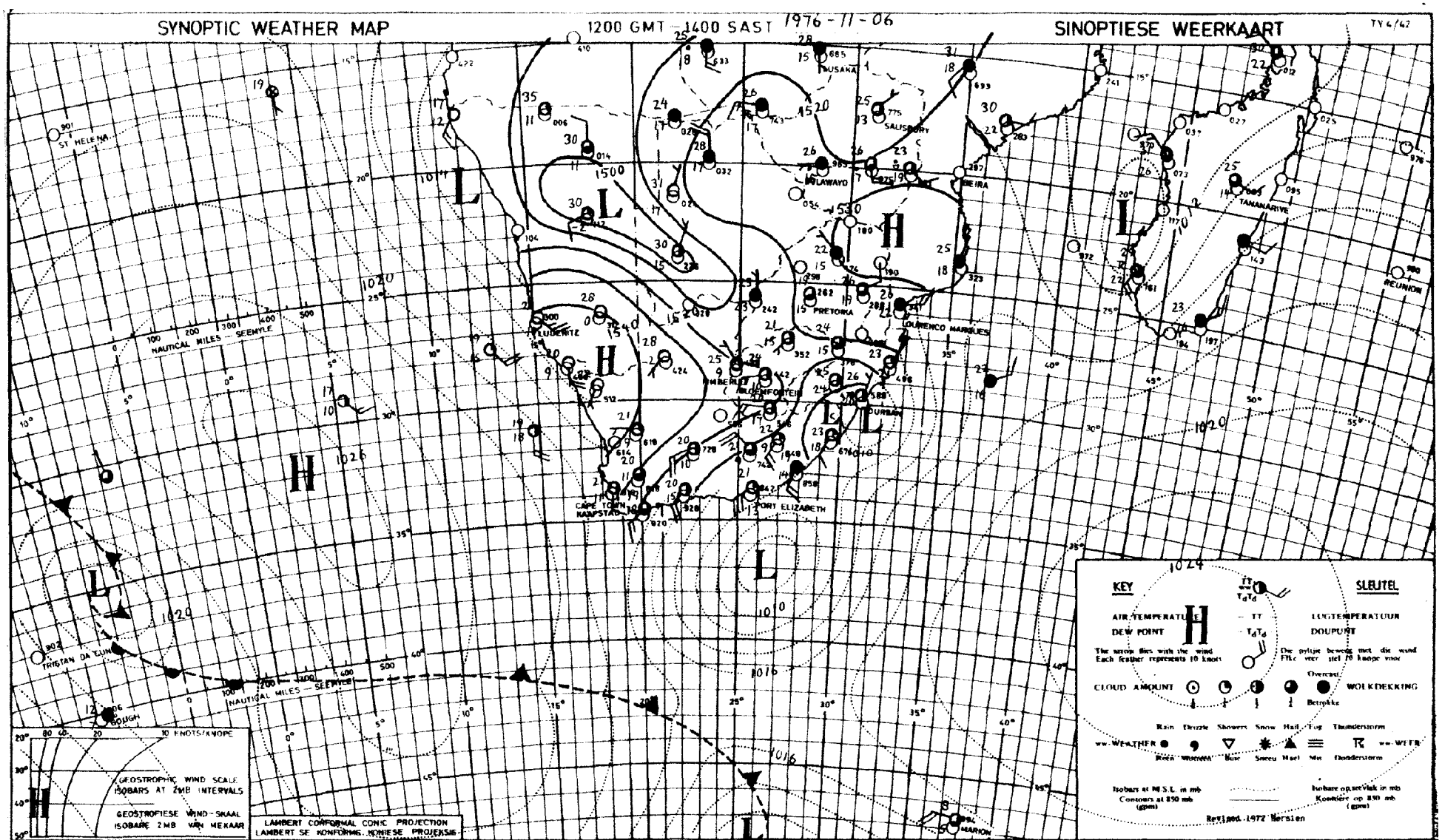

INFERENCE Drier air has spread from the west over most parts of the country and only local showers are expected over northeastern Transvaal and Natal coast. The trough over Botswana is depening and local showers will develop of the trough tomorrow.

AFLEIDING Droër lug het vanuit die weste oor die meeste dele van die land ingestoot en word slegs enkele buie oor noordoos Transvaal en die Natalse kus verwag. Die trog oor Botswana verdiep egter sodat enkele donderbuie more oos van die trog sal ontwikkel

DAAGLIKSE WEERBULLETIN

Maksimum en Minimum Temperatuur (°C) en Reënval (RRR)
in mm vir die 24 uur geëindig om 0800 SAST op

WEERBURO / WEATHER BUREAU
DEPT VAN VERVOER / DEPT. OF TRANSPORT
8 - 2 - 1976

DAILY WEATHER BULLETIN

Maximum and Minimum Temperatures (°C) and Rainfall (RRR)
in mm for the 24 hours ended at 0800 SAST on

TRANSVAAL	Max	Min	RRR
Alberton			
Barberton			
Belfast			
Bethal			
Bospoort	26	17	
Carolina	22	13	
Delareyville			
Delmas			
Doornspruit (Vaalwater)	25	15	1,8
Ermelo			
Jan Kempdorp			
Jan Smuts	21	15	1,5
Joubertpark (Jhb)	21	15	4,5
Klerksdorp			
Kroondal (Rustenburg)	23	17	8,0
Letaba			
Levubu	29	21	0,1
Lichtenburg			
Loskopdam			
Loskopkanale (Groblersdal)			
Louis Trichardt			
Lydenburg			
Marble Hall			
Mara	29	19	3,5
Marnitz			
Messina	32	23	
Middelburg			
Ermelo	29	20	
Nelspruit	29	20	
Phalaborwa	31	22	
Pietersburg	27	16	
Piet Retief	25	16	
Pongola			
Potchefstroom	28	16	
Potgietersrus	28	16	
Pretoria	23	17	5,2
Pretoriuskop			
Punda Milia			
Nylstroom			17,1
Satara			
Sekhukhune			
Shingwidzi			
Skukuza	31	22	
Standerton	27	14	1,5
Schweizer-Reneke			
Thabazimbi			
Tom Burke			
Tzaneen			
Vereeniging			6,5
Volksrust			
Warmbad	26	15	12,0
Waterval-Boven			
Witbank			
Wolmaransstad			
Zeerust			

NATAL	Max	Min	RRR
Cape St. Lucia	26	23	
Cedara	22	17	0,7
Dundee			
Durban (Louis Botha)	27	22	
Estcourt	25	17	
Harding			
Himeville			
Hluhluwe			
Melmoth			
Mkuze			
Newcastle			
Port Shepstone	25	21	0,4
Van Reenen			8,0
Vryheid			
Waterford (Underberg)	22	13	5,7

O.V.S. - O.F.S.	Max	Min	RRR
Balkfontein (Bothaville)			11,0
Bethlehem	25	16	10,9
Bloemfontein (J.B.M. Hertzog)	23	16	80,3
Bultfontein			
Cocolan			21,0
Fauresmith			
Frankfort	26	16	0,1
Harrismith			
Hoopstad	28	18	1,6
Heilbron			
Koppies			
Kroonstad	27	16	0,5
Lindley			
Modderpoort			
Petrusburg			
Philippolis			
Reddersburg			10,5
Reitz			
Rouxville			
Vrede			
Warden			
Welkom			
Wepener	24	17	2,5
Winburg			
Zastron			

KAAP - CAPE	Max	Min	RRR
Aberdeen			
Addo			
Agulhas	25	17	
Alexander Bay	23	15	
Aliwal North	25	11	30,5
Beaufort West	26	17	
Boegoebergdam			
Brandvlei			
Caledon			
Calitzdorp			
Calvinia	31	17	
Cape Columbine	20	13	
Cape St. Francis	23	15	
Cape Town (D.F. Malan)	25	12	
Cape Town (Roeland St.)			
Carnarvon			
Ceres			
Citrusdal			
Colesberg			
Cradock			
De Aar			
Döhne	21	16	1,5
Douglas			
East London (Ben Schoeman)	23	18	0,1
Elsenburg			
Fort Beaufort			
Fraserburg	27	19	
Garies			
George	24	16	
Graaff-Reinet	26	17	
Grahamstown			
Grootfontein (Middelburg)	27	16	0,1
Hopetown			
Idutywa			
Jansenville	28	19	
Joubertina			
Kaappunt	22	16	
Kimberley (B.J. Vorster)	29	20	
Knysna			
Kokstad	22	16	
Kuruman	28	19	
Langebaanweg	27	13	
Ladismith			
Maclear			
Mafeking	27	18	
Malmesbury			
Matatiele			
Matroosberg	30	14	
Mbashe			

KAAP - CAPE	Max	Min	RRR
Mosselbaai	24	17	
Okiep	30	18	
Oudtshoorn	31	17	
Petrusville			
Piketberg			
Pofadder	31	19	
Port Elizabeth (H.E. Verwoerd)	26	18	
Port Nolloth	20	12	
Port St. Johns	26	21	
Prieska	30	20	2,3
Prince Albert			
Queenstown	23	16	
Riversdale	28	17	
Robertson	32	17	
Sheeprun	21	18	2,5
Somerset East	25	16	
Steynsburg			
Strydenburg			
Sutherland	24	11	
Swellendam			
Tarkastad			
Touwsrivier			
Twee Riviere			
Umtata			
Uniondale			
Upington	32	22	
Vanwyksvlei	29	18	
Victoria West			
Vredendal	31	14	
Vryburg	28	19	1,5
Williston			
Willowmore	26	16	
Willow Park (Dordrecht)			

LESOTHO	Max	Min	RRR
Mafeteng			8,0
Maseru			9,3
Ox-Bow			1,8

SWAZILAND	Max	Min	RRR
Bulembu			
Manzini (Matsapa)	29	21	7,0
Siteki			

S.W.A.	Max	Min	RRR
Aroab			
Bethanien			
Dordabis			
Gobabeb	32	17	
Gobabis	29	18	1,2
Grootfontein	27	18	0,5
J.G. Strijdom	26	15	3,1
Karasburg			
Kalkfeld			
Karibib			10,5
Keetmanshoop	28	20	2,6
Kub			11,0
Lüderitz	22	15	
Mariental	32	19	8,2
Möwe	23	18	
Ohopoho			
Okahandja			6,0
Okaukuejo	29	20	
Ondangwa			
Otavi			
Otjiwarango			
Outjo	27	18	0,2
Stampriet			4,5
Usakos			45,5
Rehoboth			
Rundu	30	19	
Steinhausen			
Tsumeb			
Uis	33	20	
Walvisbaai	24	18	
Windhoek	26	16	5,3

BOTSWANA	Max	Min	RRR
Francistown	31	18	
Gaborone	25	18	14,3
Ghanzi	31	19	6,0
Lobatsi			
Mahalapye	32	17	18,5
Maun	32	20	
Shakawe	31	21	
Tshabong	32	20	2,5
Tshane	30	19	39,3

DAAGLIKSE WEERBULLETIN

Maksimum en Minimum Temperatuur (°C) en Reënval (RRR) in mm vir die 24 uur geëindig om 0800 SAST op

WEERBURO / WEATHER BUREAU
DEPT. VAN VERVOER / DEPT. OF TRANSPORT
1976 - 11 - 08

DAILY WEATHER BULLETIN

Maximum and Minimum Temperatures (°C) and Rainfall (RRR) in mm for the 24 hours ended at 0800 SAST on

TV. 4/4

TRANSVAAL	Max	Min	RRR
Alberton			
Barberton			
Belfast			16,0
Bethal	21	10	4,5
Bospoort	26	12	
Carolina	22	10	9,0
Delareyville			7,0
Delmas			
Doornspruit (Vaalwater)	27	16	3,5
Ermelo			
Jan Kempdorp			
Jan Smuts	23	10	
Joubertpark (Jhb)	22	12	
Klerksdorp			10,2
Kroondal (Rustenburg)	27	12	3,6
Letaba			
Levubu	29	17	40,0
Lichtenburg			
Loskopdam			10,0
Loskopkanale (Groblersdal)			25,0
Louis Trichardt			
Lydenburg	23	11	24,0
Marble Hall			2,0
Mara	31	16	8,0
Marnitz	31	17	9,5
Messina	34	21	0,7
Middelburg			6,0
Fleur.de.Lys	27	17	
Nelspruit	25	17	0,4
Phalaborwa	28	18	0,6
Pietersburg	27	15	10,6
Piet Retief			
Pongola			
Potchefstroom	25	12	1,3
Potgietersrus	29	16	7,0
Pretoria	27	13	2,6
Pretoriuskop			
Punda Milia			
Groblersdal. [illegible]			25,8
~~Satara~~ . Nylstroom			1,0
Sekhukhune			
Shingwidzi			
Skukuza	28	19	
Standerton			
Schweizer-Reneke			
Thabazimbi			
Tom Burke			6,0
Tzaneen			
Vereeniging			
Volksrust			2,5
Warmbad	30	13	0,5
Waterval-Boven			
Witbank			1,4
Wolmaransstad			
Zeerust			20,0

NATAL	Max	Min	RRR
Cape St. Lucia	24	17	0,3
Cedara	19	13	0,8
Dundee			
Durban (Louis Botha)	25	19	0,1
Eshowe			1,0
Estcourt	20	14	
Harding			
Himeville			
Hluhluwe			5,5
Melmoth			6,0
Mkuze			
Newcastle	21	11	
Port Shepstone	23	19	0,4
Pietermaritzburg			3,5
Van Reenen			
Vryheid			
Waterford (Underberg)			
O.V.S. - O.F.S.			
Balkfontein (Bothaville)			
Bethlehem	22	10	0,5
Bloemfontein (J. B. M. Hertzog)	26	10	
Bultfontein			
Clocolan			3,5
Fauresmith	26	9	
Ficksburg			
Frankfort	24	11	0,3
Harrismith			
Hoopstad	28	12	
Heilbron			
Koppies			4,5
Kroonstad	26	11	
Lindley			
Modderpoort			
Petrusburg			
Philippolis			
Reddersburg			
Reitz			7,0
Rouxville			
Vrede			
Warden			5,5
Welkom	25	X	
Wepener	25	9	
Winburg			
Zastron			

KAAP - CAPE	Max	Min	RRR
Aberdeen			
Addo			
Agulhas	XX	15	
Alexander Bay	22	14	
Aliwal North	24	9	
Beaufort West	25	12	
Boegoebergdam			
Brandvlei			
Caledon			
Calitzdorp			
Calvinia	28	10	
Cape Columbine	17	12	
Cape St. Francis	19	15	
Cape Town (D. F. Malan)	21	15	
Cape Town (Roeland St.)			
Carnarvon			
Ceres			
Citrusdal			
Colesberg			
Cradock			
De Aar	27	9	
Döhne	21	12	
Douglas	30	10	
East London (Ben Schoeman)	21	16	
Elsenburg			
Fort Beaufort			
Fraserburg	25	9	
Garies			
George	21	11	
Graaff-Reinet	25	13	
Grahamstown			
Grootfontein (Middelburg)	24	6	
Hopetown			
Idutywa			
Jansenville	22	9	
Joubertina			
Kaappunt	19	13	
Kimberley (B. J. Vorster)	29	14	
Knysna			
Kokstad	20	7	
Kuruman	30	10	
Ladismith			
Langgebaanweg	25	13	
Maclear			9,0
Mafeking	27	12	26,5
Malmesbury			
Matatiele			
Matroosberg			
Mbashe			

KAAP - CAPE	Max	Min	RRR
Mosselbaai	19	15	
Okiep	30	10	
Oudtshoorn	28	11	
Petrusville			
Piketberg			
Pofadder			
Port Elizabeth (H.F. Verwoerd)	22	14	
Port Nolloth	17	12	
Port St. Johns	23	17	
Prieska	31	9	
Prince Albert			
Queenstown			
Riversdale	24	13	
Robertson	29	11	
Sheeprun	21	10	
Somerset East	24	10	
Steynsburg			
Strydenburg			
Sutherland	21	6	
Swellendam			
Tarkastad			
Touwsrivier	26	10	
Twee Riviere	34	9	
Umtata			
Uniondale			
Upington	32	13	
Vanwyksvlei	30	11	
Victoria West			
Vredendal	31	12	
Vryburg	29	13	
Williston			
Willowmore	24	9	
Willow Park (Dordrecht)			
LESOTHO			
Maseru	25	11	
Ox-Bow			
SWAZILAND			
Butembu			
Manzini (Matsapa)			
Siteki			

S.W.A.	Max	Min	RRR
Aroab			
Bethanien			
Dordabis			
Gobabeb			
Gobabis	34	11	
Grootfontein	32	18	
J. G. Strijdom	32	15	
Karasburg			
Kalkfeld			
Karibib			
Keetmanshoop	33	14	
Kub			
Luderitz	19	13	
Mariental	35	18	
Möwe			
Ohopoho			
Okahandja			
Okaukuejo	35	29	
Ondangwa			
Otavi			
Otjiwarango			
Outjo			
Rehoboth			
Rundu	33	15	
Steinhausen			
Tsumeb			
Uis			
Walvisbaai			
Windhoek	32	19	
BOTSWANA			
Francistown	26	16	
Gaborone	29	15	7,4
Ghanzi	32	19	
Lobatsi			
Mahalapye	30	16	5,6
Maun	34	21	
Shakawe			
Tshabong	34	10	
Tshane	35	16	

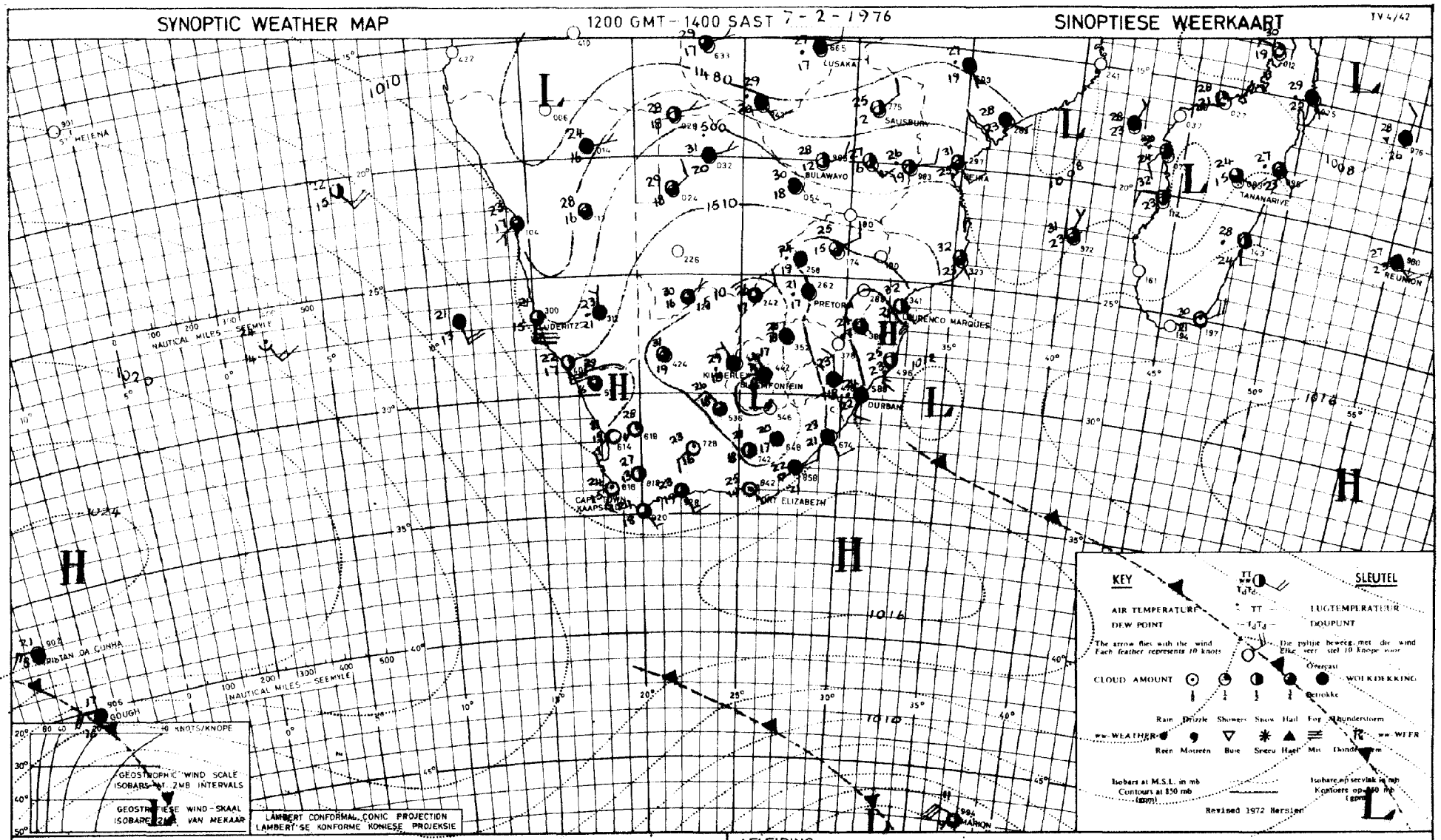

INFERENCE The low-pressure complex extending from Bloemfontein in a north-westerly direction will cause further showers over most parts of the country, except the western and southern parts of the Cape Province where a ridge of high pressure has moved in.

AFLEIDING Die laedrukkompleks wat vanaf Bloemfontein noordweswaarts uitstrek, sal verdere buie veroorsaak oor die meeste dele van die land, uitgesonderd die westelike en suidelike dele van Kaapland waar 'n wig van hoë druk inbeweeg het.

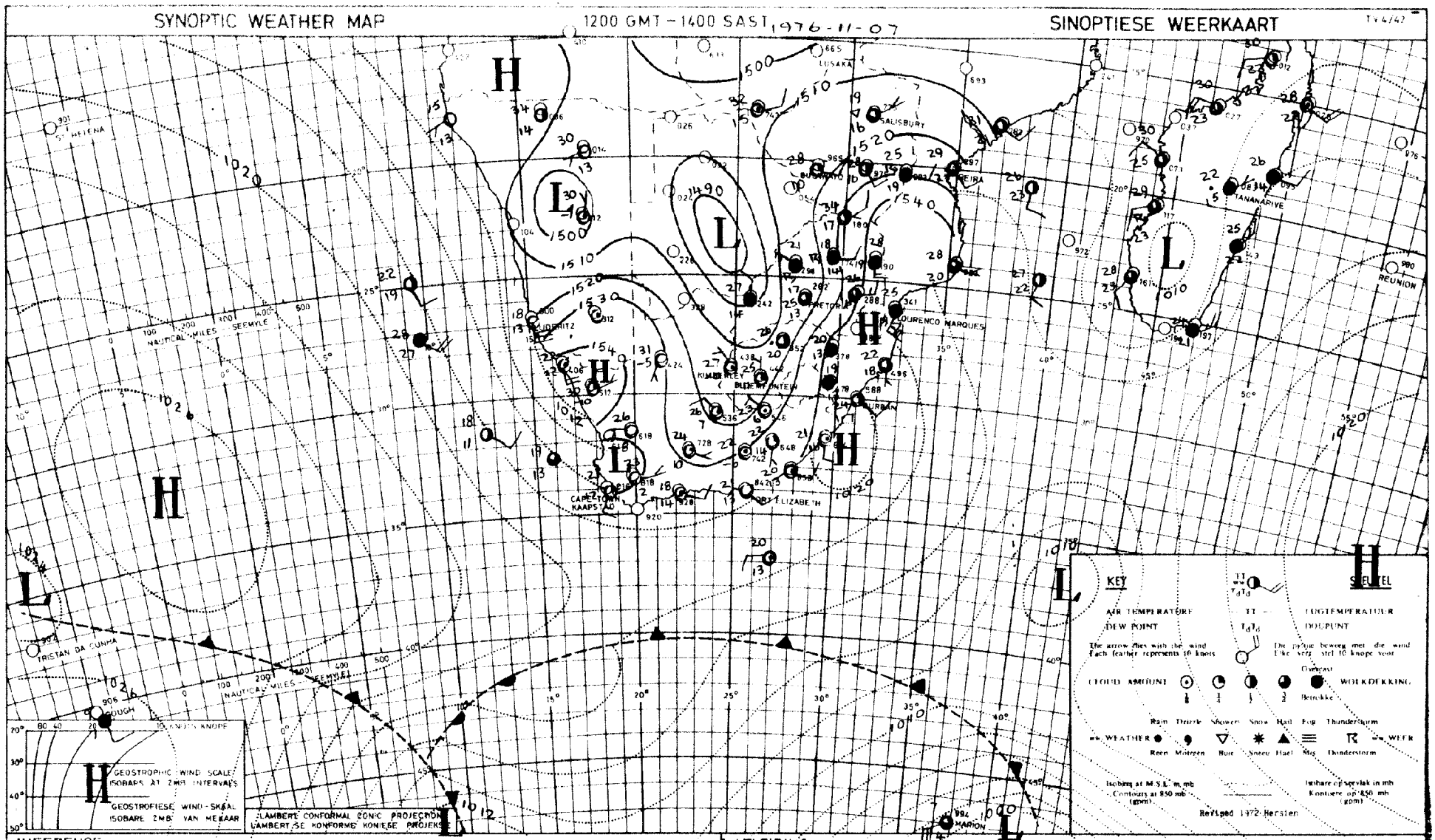

INFERENCE

The low over Botswana is deepening and is moving rapidly southwards and scattered thundershowers will develop east of the low. Cooler cloudy weather will, however, spread from the southeast over the eastern half of Transvaal

AFLEIDING

Die laag oor Botswana verdiep en beweeg vinnig suidwaarts sodat verspreide donderbuie oos van die laag sal ontwikkel. Koeler bewolkte weer sal egter vanuit die suidoostelike oor die oostelike helfte van Transvaal inbeweeg

DAAGLIKSE WEERBULLETIN

Maksimum en Minimum Temperatuur (°C) en Reënval (RRR)
in mm vir die 24 uur geëindig om 0800 SAST op

WEERBURO / WEATHER BUREAU
DEPT VAN VERVOER / DEPT OF TRANSPORT
9 - 2 - 1976

DAILY WEATHER BULLETIN

Maximum and Minimum Temperatures (°C) and Rainfall (RRR)
in mm for the 24 hours ended at 0800 SAST on

TV. 1.4

TRANSVAAL	Max	Min	RRR
Alberton			
Barberton			
Belfast			
Bethal	27	16	9,5
Bospoort			
Carolina	24	15	
Delareyville			25,0
Delmas			
Doornspruit (Vaalwater)	29	16	
Ermelo			
Jan Kempdorp			7,0
Jan Smuts	24	13	
Joubertpark (Jhb)	24	15	
Klerksdorp			
Kroondal (Rustenburg)	26	17	
Letaba			
Levubu	29	19	
Lichtenburg			
Loskopdam			16,5
Loskopkanale (Groblersdal)			
Louis Trichardt			32,6
Lydenburg	25	15	
Marble Hall			
Mara	28	x	
Marnitz	31	19	
Messina	32	21	0,3
Middelburg			
Fleur de Lys	29	20	
Nelspruit	30	19	
Phalaborwa	30	20	
Pietersburg	28	18	
Piet Retief	28	18	
Pongola			
Potchefstroom	27	15	0,8
Potgietersrus	29	18	24,5
Pretoria	27	17	
Pretoriuskop			
Punda Milia			
Satara			
Sekhukhune			
Shingwidzi			
Skukuza	32	21	
Standerton	27	14	
Schweizer-Reneke			19,5
Thabazimbi			58,0
Tom Burke			14,0
Tzaneen			
Vereeniging			1,5
Volksrust			
Warmbad	29	19	
Waterval-Boven			31,0
Witbank			
Wolmaransstad			
Zeerust			

NATAL	Max	Min	RRR
Cape St. Lucia	29	24	
Cedara	30	17	0,8
Dundee			
Durban (Louis Botha)	32	24	
Estcourt	29	18	
Harding			
Himeville			73,5
Hluhluwe			
Melmoth			
Mkuze			
Newcastle			
Port Shepstone	29	23	
Van Reenen			
Vryheid			
Waterford (Underberg)	28	13	57,5

O.V.S. - O.F.S.	Max	Min	RRR
Bethlehem (Bothaville)			15,0
Bethlehem	36	16	13,1
Bloemfontein (J.B.M. Hertzog)	26	17	16,4
Boltfontein			
Clocolan			
Ficuresmith	25	17	2,0
Ficksburg			
Frankfort	27	15	
Harrismith			
Hoopstad	27	19	7,1
Hellbron			
Koppies			19,0
Kroonstad	27	16	3,5
Lindley			
Modderpoort			
Petrusburg			
Philippolis			
Reddersburg			4,0
Reitz			
Rouxville			
Vrede			
Warden			48,0
Welkom	27	17	1,7
Wepener	24	17	7,8
Winburg			
Zastron			22,0

KAAP - CAPE	Max	Min	RRR
Aberdeen			
Addo			
Agulhas	25	9	
Alexander Bay	22	6	
Aliwal North	24	8	8,7
Beaufort West	32	18	
Boegoebergdam			25,0
Brandvlei			
Caledon			
Calitzdorp			
Calvinia	31	8	
Cape Columbine	22	14	
Cape St. Francis	22	18	
Cape Town (D.F. Malan)	27	15	
Cape Town (Roeland St.)			
Carnarvon			
Ceres			
Citrusdal			
Colesberg			
Cradock			
De Aar	30	18	0,8
Döhne	28	17	31,0
Douglas			
East London (Ben Schoeman)	28	20	
Elsenburg			
Fort Beaufort			
Fraserburg	30	14	
Garies			
George	24	15	
Graaff-Reinet	33	19	
Grahamstown			
Grootfontein (Middelburg)	29	19	
Hopetown			39,0
Idutywa			
Jansenville	35	19	
Joubertina			
Kaappunt	22	13	
Kimberley (B.J. Vorster)	26	19	3,5
Knysna			
Kokstad			
Kuruman	26	18	18,0
Ladismith			
Langgebaanweg	25	13	
Maclear			48,0
Mafeking			
Malmesbury			
Matatiele			
Matroosberg	31	11	
Mbashe			

KAAP - CAPE	Max	Min	RRR
Mosselbaai	25	18	
Okiep	29	17	
Oudtshoorn	32	15	
Petrusville			2,0
Piketberg			
Pofadder	32	18	
Port Elizabeth (H.F. Verwoerd)	25	20	
Port Nolloth	19	11	
Port St. Johns	27	24	
Prieska	32	20	3,3
Prince Albert			
Queenstown	30	18	1,6
Riversdale	28	16	
Robertson	33	13	
Sheeprun	26	18	5,8
Somerset East	32	18	0,1
Steynsburg			5,2
Strydenburg			
Sutherland	25	3	
Swellendam			
Tarkastad			
Touwsrivier			
Twee Riviere			
Umtata	29	20	
Uniondale			
Upington	33	19	47,9
Vanwyksvlei	32	20	
Victoria West			
Vredendal	28	12	
Vryburg	27	19	0,3
Williston			
Willowmore	32	17	
Willow Park (Dordrecht)			

LESOTHO	Max	Min	RRR
Butha Buthe			11,6
Maseru	25	16	0,1
Ox-Bow			2,7
Matsieng			6,0

SWAZILAND	Max	Min	RRR
Bulembu			
Manzini (Matsapa)	30	20	
Siteki			

S.W.A.	Max	Min	RRR
Aroab			4,5
Bethanien			12,5
Dordabis			
Gobabeb	29	16	
Gobabis	27	17	21,2
Grootfontein	27	16	13,6
J.G. Strijdom	25	15	5,2
Karasburg			16,0
Kalkfeld			
Karibib			7,0
Keetmanshoop	29	19	24,0
Kub			2,5
Luderitz	21	15	
Mariental	30	19	12,6
Möwe	23	19	
Ohopoho			
Okahandja			63,5
Okaukuejo	26	17	1,0
Ondangwa	30	19	17,2
Otavi			10,0
Otjiwarango			
Outjo	27	17	4,2
Namutoni			18,0
Etosha			12,5
Rehoboth			
Rundu	30	19	2,0
Steinhausen			
Tsumeb			
Uis	31	18	4,4
Walvisbaai	23	17	
Windhoek	24	15	8,5
Kamanjab			13,0
Ombika			10,0
Rietfontein			30,3
Rehoboth			61,0
Arams			29,0
Koes			46,0

BOTSWANA	Max	Min	RRR
Francistown	30	17	
Gaborone	28	17	
Ghanzi	30	18	1,8
Lobatsi			
Mahalapye	30	16	
Maun	32	19	1,2
Shakawe	30	18	10,1
Tshabong	25	19	14,3
Tshane	29	18	23,0

DAAGLIKSE WEERBULLETIN

Maksimum en Minimum Temperatuur (°C) en Reënval (RRR)
in mm vir die 24 uur geëindig om 0800 SAST op

WEERBURO / WEATHER BUREAU
DEPT. VAN VERVOER / DEPT. OF TRANSPORT
1976 - 11 - 09

DAILY WEATHER BULLETIN

Maximum and Minimum Temperatures (°C) and Rainfall (RRR)
in mm for the 24 hours ended at 0800 SAST on

TRANSVAAL	Max	Min	RRR
Alberton			
Barberton			
Belfast			
Bethal	21	11	3,5
Bospoort	27	7	1,0
Carolina	21	13	2,3
Delareyville			2,0
Delmas			
Doornspruit (Vaalwater)	27	15	
Ermelo			11,3
Jan Kempdorp			
Jan Smuts	22	13	
Joubertpark (Jhb)	22	13	
Klerksdorp			
Kroondal (Rustenburg)	32	16	
Letaba			
Levubu	23	17	
Lichtenburg			
Loskopdam			
Loskopkanale (Groblersdal)			
Louis Trichardt			
Lydenburg	23	14	
Marble Hall			
Mara	26	16	
Marnitz	27	17	
Messina	29	18	
Middelburg			
Flavr. de. Lys	25	19	
Nelspruit	27	17	
Phalaborwa	26	20	
Pietersburg	24	15	
Piet Retief			
Pongola			
Potchefstroom	27	11	
Potgietersrus			
Pretoria	24	16	
Pretoriuskop			
Punda Milia			
Satara			
Sekhukhune			
Shingwidzi			
Skukuza	30	22	
Standerton	24	12	
Schweizer-Reneke			
Thabazimbi			
Tom Burke			
Tzaneen			
Vereeniging			
Volksrust			8,0
Warmbad	27	16	
Waterval-Boven			
Witbank			
Wolmaransstad			
Zeerust			

NATAL	Max	Min	RRR
Cape St. Lucia	24	20	
Cedara	28	13	
Dundee			
Durban (Louis Botha)	27	19	
Estcourt	29	13	8,3
Harding			
Himeville			
Hluhluwe			1,0
Melmoth			
Mkuze			
Newcastle	29	15	3,6
Port Shepstone	23	19	
Van Reenen			7,5
Vryheid			2,4
Waterford (Underberg)	26	6	0,7
O.V.S. - O.F.S.			
Balkfontein (Bothaville)			7,0
Bethlehem	25	7	4,1
Bloemfontein (J.B.M. Hertzog)	29	6	2,0
Bultfontein			
Clocolan			
Fauresmith	31	8	0,7
Ficksburg			8,5
Frankfort	26	9	7,8
Harrismith			
Hoopstad	30	7	0,5
Heilbron			
Koppies			6,5
Kroonstad	27	8	12,0
Lindley			27,0
Modderpoort			
Petrusburg			
Philippolis			
Reddersburg			
Reitz			
Rouxville			
Vrede			
Warden			7,0
Welkom	29	8	2,6
Wepener	27	6	
Winburg			
Zastron			

KAAP - CAPE	Max	Min	RRR
Aberdeen			
Addo			6,4
Agulhas			
Alexander Bay	21	11	
Aliwal North	28	7	
Beaufort West	26	7	
Boegoebergdam			
Brandvlei			
Caledon			
Calitzdorp			
Calvinia	18	4	0,2
Cape Columbine	27	8	
Cape St. Francis	18	10	4,0
Cape Town (D.F. Malan)	18	11	3,9
Cape Town (Roeland St.)			
Carnarvon			
Ceres			12,0
Citrusdal			
Colesberg			
Cradock			
De Aar	31	6	
Döhne	30	7	0,7
Douglas	34	10	
East London (Ben Schoeman)	28	12	1,5
Elsenburg			
Fort Beaufort			
Fraserburg	23	4	
Garies			
George	22	8	26,0
Graaff-Reinet	34	9	2,2
Grahamstown			8,8
Grootfontein (Middelburg)	30	6	
Hopetown			
Idutywa			
Jansenville	33	11	
Joubertina			26,0
Kaappunt	14	10	4,8
Kimberley (B.J. Vorster)	32	8	0,1
Knysna			23,0
Kokstad	29	6	0,6
Kuruman	25	9	
Ladismith			
Langebaanweg	19	6	0,3
Maclear			0,4
Mafeking	25	10	4,5
Malmesbury			
Matatiele			
Matroosberg			
Mbashe			

KAAP - CAPE	Max	Min	RRR
Mosselbaai	20	9	15,5
Okiep	18	6	
Oudtshoorn	22	9	5,4
Petrusville			
Piketberg			
Pofadder			
Port Elizabeth (H.F. Verwoerd)	25	11	8,3
Port Nolloth	17	9	0,2
Port St. Johns	23	16	
Prieska	34	9	
Prince Albert			
Queenstown	29	8	
Riversdale	22	8	13,7
Robertson	22	8	5,4
Sheeprun	28	9	2,0
Somerset East	32	9	1,3
Steynsburg			1,2
Strydenburg			
Sutherland	15	1	2,8
Swellendam			6,5
Tarkastad			
Touwsrivier	19	5	0,9
Twee Riviere	37	10	
Umtata			
Uniondale			14,0
Upington	35	9	
Vanwyksvlei	31	7	
Victoria West			
Vredendal	21	9	
Vryburg	30	7	
Williston			
Willowmore	25	6	
Willow Park (Dordrecht)			
LESOTHO			
Maseru	26	8	
Ox-Bow			
SWAZILAND			
Bulembu			
Manzini (Matsapa)			
Siteki			

S.W.A.	Max	Min	RRR
Aroab			
Bethanien			
Dordabis			
Gobabeb	30	11	
Gobabis	33	12	
Grootfontein	34	19	
J.G. Strijdom	32	11	
Karasburg			
Kalkfeld			
Karibib			
Keetmanshoop	30	9	
Kub			
Luderitz	21	13	
Mariental	36	10	
Möwe	19	13	
Ohopoho			
Okahandja			
Okaukuejo	37	17	
Ondangwa	37	19	
Otavi			
Otjiwarango			
Outjo			
Rehoboth			
Rundu	34	14	
Steinhausen			
Tsumeb			
Uis	32	19	
Walvisbaai			
Windhoek	32	15	
BOTSWANA			
Francistown	30	15	
Gaborone	26	16	
Ghanzi	35	16	
Lobatsi			
Mahalapye	28	17	
Maun	36	19	
Shakawe	35	19	
Tshabong	37	10	
Tshane	37	12	

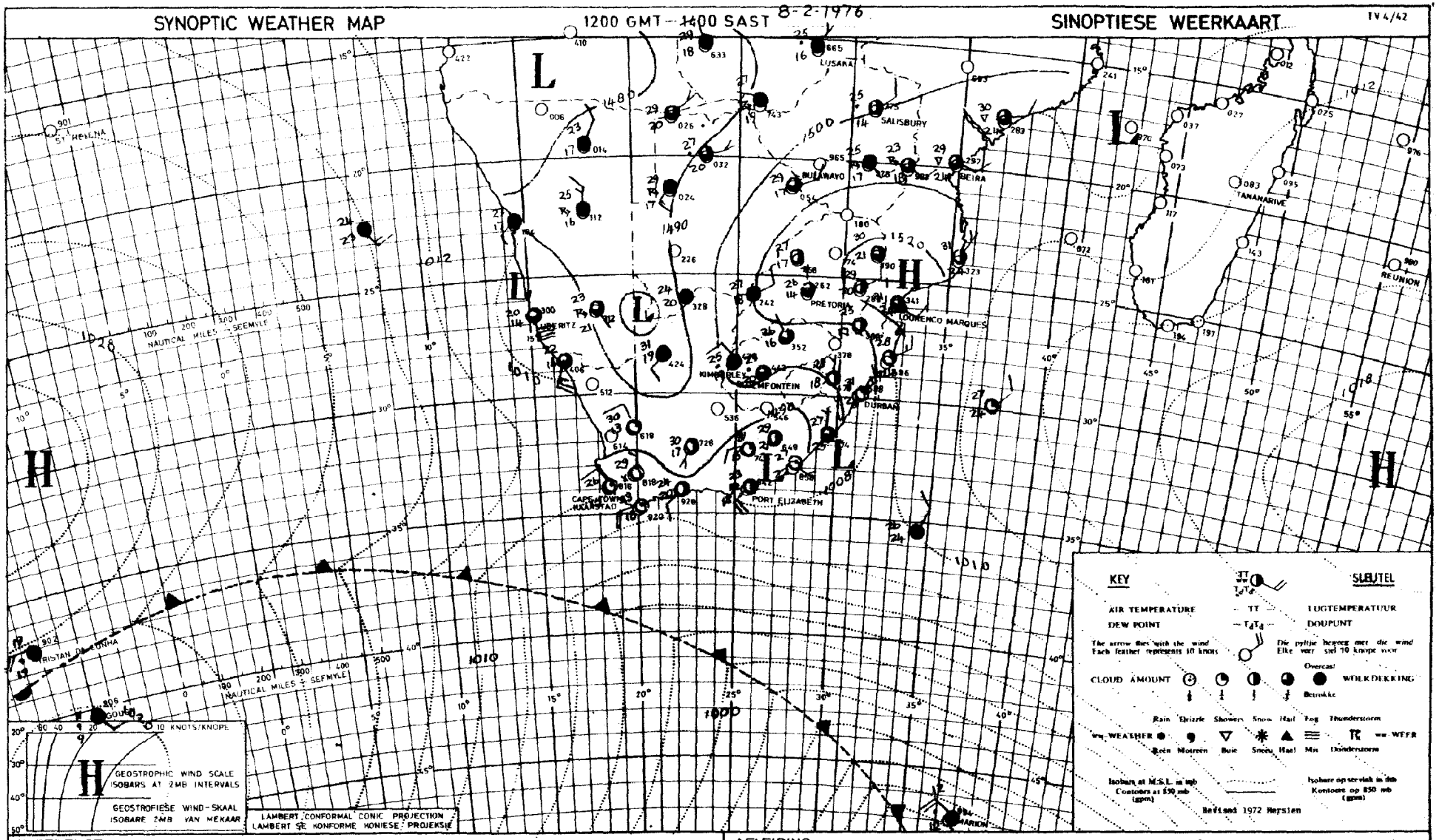

INFERENCE *Only isolated thunderstorms are expected in the more stable conditions over Transvaal and the northern parts of the Free State and Natal. The trough of low pressure over the western half of the country, however, will cause further general rain and showers over the remaining areas.*

AFLEIDING *Slegs enkele donderstorms word in die meer stabiele toestande oor Transvaal en die noordelike Vrystaat en Natal verwag. Die trog van lae druk oor die westelike binneland sal egter verdere algemene reën en buie oor die res van die land veroorsaak.*

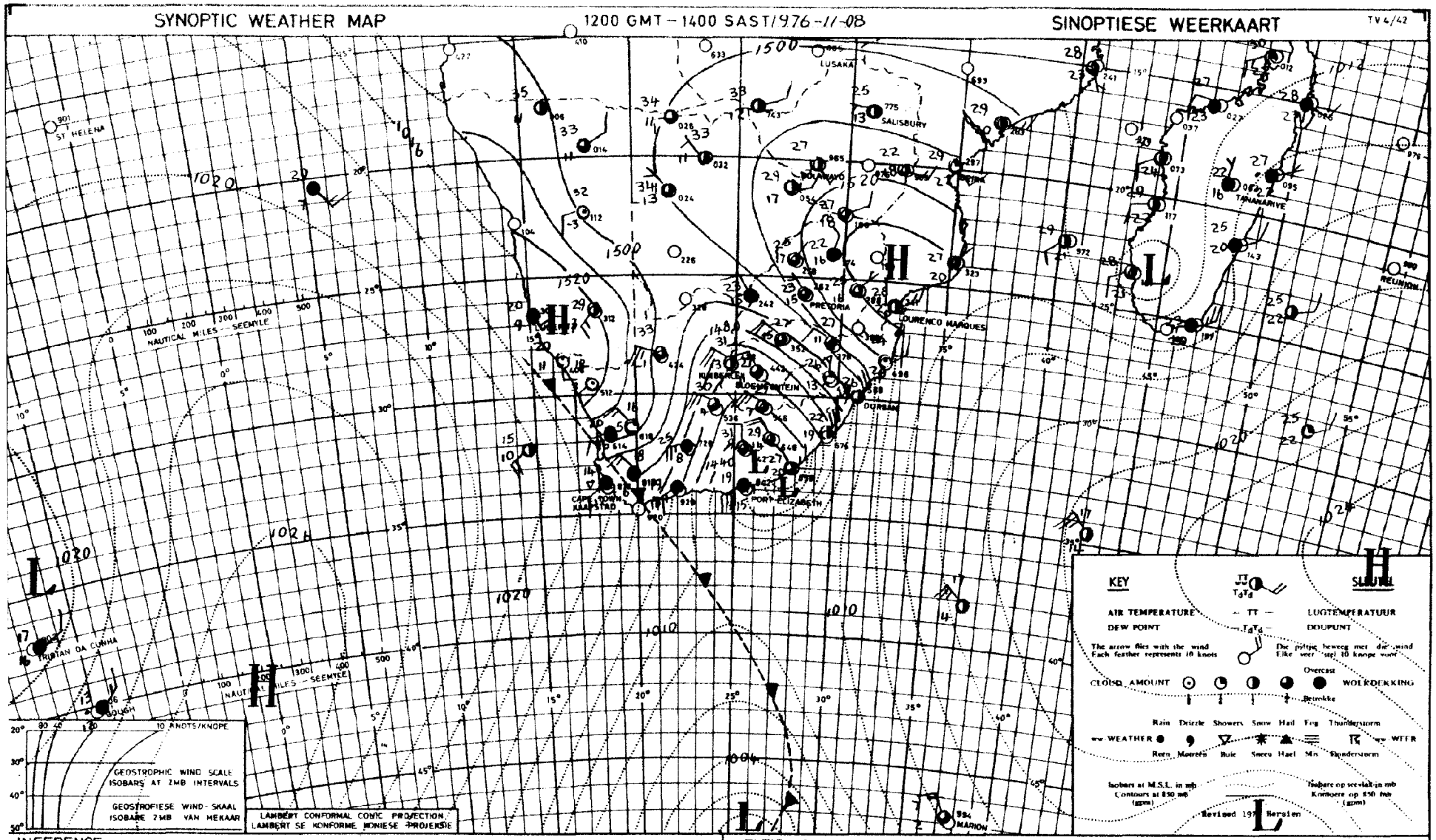

INFERENCE The low at East London and trough extending northwards are moving rapidly eastwards and will be followed by cold dry air, reaching Transvaal tonight. Scattered rain will, however, spread along the coast and over Eastern Cape and Natal with snow on the mountains.

AFLEIDING Die laag by Oos-London en trog wat noordwaarts oor die binneland strek beweeg vinnig oos-waarts en word gevolg deur koue, droë lug wat oornag reeds Transvaal sal bereik. Verspreide reëns sal egter langs die kusstreke, Oos-Kaap en Natal uitbreï met ook sneeu op die berge.

DAAGLIKSE WEERBULLETIN

Maksimum en Minimum Temperatuur (°C) en Reënval (RRR)
in mm vir die 24 uur geëindig om 0800 SAST op

WEERBURO / WEATHER BUREAU
DEPT VAN VERVOER / DEPT OF TRANSPORT
10 - 2 - 1976

DAILY WEATHER BULLETIN

Maximum and Minimum Temperatures (°C) and Rainfall (RRR)
in mm for the 24 hours ended at 0800 SAST on

TV.4/43

TRANSVAAL	Max	Min	RRR
Alberton			
Barberton			
Belfast			
Bethal	27	15	
Bospoort			
Carolina	26	14	
Delareyville			
Delmas			
Doornspruit (Vaalwater)	29	15	
Ermelo			
Jan Kempdorp			6,0
Jan Smuts	25	15	7,3
Joubertpark (Jhb)	24	17	
Klerksdorp			
Kroondal (Rustenburg)	29	16	
Letaba			
Levubu	31	19	
Lichtenburg			
Loskopdam			
Loskopkanale (Groblersdal)			
Louis Trichardt			
Lydenburg	27	15	
Marble Hall			
Mara	31	17	
Marnitz	31	21	
Messina	33	22	
Middelburg			
Fleur..de..Lys	31	21	
Nelspruit	31	19	
Phalaborwa	33	22	
Pietersburg	28	17	
Piet Retief	30	17	
Pongola			
Potchefstroom	29	14	
Potgietersrus	30	19	1,1
Pretoria	28	17	
Pretoriuskop			
Punda Milia			
Satara			
Sekhukhune			
Shingwidzi			
Skukuza	34	21	
Standerton	26	13	2,0
Schweizer-Reneke			
Thabazimbi			
Tom Burke			
Tzaneen			
Vereeniging			1,5
Volksrust			
Warmbad	30	17	
Waterval-Boven			
Witbank			
Wolmaransstad			
Zeerust			

NATAL	Max	Min	RRR
Cape St. Lucia	28	24	
Cedara	31	17	
Dundee			
Durban (Louis Botha)	32	23	
Estcourt	31	19	
Harding			
Himeville			0,5
Hluhluwe			
Melmoth			
Mkuze			
Newcastle			
Port Shepstone	31	23	1,2
Van Reenen			
Vryheid			
Waterford (Underberg)	28	13	10,0

O.V.S. - O.F.S.	Max	Min	RRR
Balkfontein (Bothaville)			
Bethlehem	26	15	
Bloemfontein (J.B.M. Hertzog)	23	16	14,2
Bultfontein			
Clocolan			
Fauresmith	22	16	61,5
Ficksburg			
Frankfort	28	14	
Harrismith			
Hoopstad	28	17	
Heilbron			
Koppies			
Kroonstad	28	16	
Lindley			
Modderpoort			
Petrusburg			
Phillippolis			
Reddersburg			13,5
Reitz			
Rouxville			
Vrede			
Warden			
Welkom	27	17	1,2
Wepener	24	16	3,4
Winburg			
Zastron			23,0

KAAP - CAPE	Max	Min	RRR
Aberdeen			
Addo			
Agulhas	26	16	0,6
Alexander Bay	24	16	0,1
Aliwal North	23	16	32,5
Beaufort West	30	18	
Boegoebergdam			
Brandvlei			
Caledon			
Calitzdorp			
Calvinia	28	15	
Cape Columbine	22	12	
Cape St. Francis	24	16	
Cape Town (D.F. Malan)	24	13	3,6
Cape Town (Roeland St.)			
Carnarvon			
Ceres			
Citrusdal			
Colesberg			
Cradock			
De Aar	25	15	81,2
Döhne	29	13	25,8
Douglas			
East London (Ben Schoeman)	25	18	26,0
Elsenburg			
Fort Beaufort			56,5
Fraserburg	29	14	
Garies			
George	27	13	21,5
Graaff-Reinet	29	16	2,7
Grahamstown			22,5
Grootfontein (Middelburg)	27	14	13,7
Hopetown			
Idutywa			
Jansenville	32	17	
Joubertina			
Kaappunt	22	12	1,8
Kimberley (B.J. Vorster)	25	18	1,8
Knysna			2,0
Kokstad	30	15	27,5
Kuruman	27	17	17,5
Ladismith			
Langebaanweg	25	13	
Maclear			5,0
Mafeking	29	17	0,3
Malmesbury			
Matatiele			
Matroosberg	27	11	0,3
Mbashe			

KAAP - CAPE	Max	Min	RRR
Mosselbaai	25	15	7,0
Oklep	25	14	
Oudtshoorn	32	14	0,4
Petrusville			22,0
Piketberg			
Pofadder	25	13	
Port Elizabeth (H.F. Verwoerd)	26	18	
Port Nolloth	19	13	
Port St. Johns	28	22	4,0
Prieska	27	18	26,4
Prince Albert			
Queenstown	27	14	19,5
Riversdale	31	14	7,8
Robertson	29	14	2,0
Sheeprun	28	18	5,5
Somerset East	27	15	28,0
Steynsburg			43,0
Strydenburg			57,0
Sutherland	23	11	
Swellendam			10,5
Tarkastad			35,0
Touwsrivier			
Twee Riviere			
Umtata	31	17	3,7
Uniondale			
Upington	30	16	0,2
Vanwyksvlei	25	14	
Victoria West			
Vredendal	27	17	
Vryburg			
Williston			
Willowmore	31	13	
Willow Park (Dordrecht)			

LESOTHO	Max	Min	RRR
Maseru	26	16	4,0
Ox-Bow			26,4
Paray			0,1

SWAZILAND	Max	Min	RRR
Bulembu			
Manzini (Matsapa)	33	21	
Siteki			

S.W.A.	Max	Min	RRR
Aroab			42,5
Bethanien			
Dordabis			
Gobabeb	27	16	
Gobabis	27	16	20,2
Grootfontein	25	16	
J.G. Strijdom	28	15	5,8
Karasburg			10,0
Kalkfeld			34,0
Karibib			
Keetmanshoop	25	13	0,8
Kub			
Luderitz	23	15	
Mariental	28	18	44,4
Möwe	21	18	
Ohopoho			
Okahandja			18,0
Okaukuejo	28	18	
Ondangwa	26	19	0,7
Otavi			7,0
Otjiwarango			19,0
Outjo	26	16	23,8
Otjikondo			40,0
Malhahohe			27,5
Rehoboth			
Rundu	29	18	7,0
Steinhausen			
Tsumeb			
Uis			
Walvisbaai	22	16	
Windhoek	24	15	9,6
Leonardville			20,0
Aranos			59,0
Stampriet			24,0
Gochas			36,5
Gibeon			18,0

BOTSWANA	Max	Min	RRR
Francistown			
Gaborone			
Ghanzi			
Lobatsi			
Mahalapye			
Maun			
Shakawe			
Tshabong			
Tshane			

DAAGLIKSE WEERBULLETIN

Maksimum en Minimum Temperatuur (°C) en Reënval (RRR) in mm vir die 24 uur geëindig om 08 h 00 SAST op

WEERBURO/WEATHER BUREAU
DEPT. VAN VERVOER/ DEPT. OF TRANSPORT

1976 - 11 - 10

DAILY WEATHER BULLETIN

Maximum and minimum Temperatures (°C) and Rainfall (RRR) in mm for the 24 hours ended at 08 h 00 on

TRANSVAAL	MAX	MIN	RRR
Barberton			
Belfast			
Bethal	22	7	
Bospoort	21	10	
Brits			
Bronkhorstspruit			
Carletonville			
Carolina	22	5	
Die Bron			
Delareyville			
Delmas			
Fleur de Lys	32	13	4,2
Ermelo			
Giyani			21,5
Groblersdal			
Heidelberg			
Jan Kempdorp			
Jan Smutslughawe	22	9	
Joubert Park (JHB.)	22	11	
Klerksdorp			
Kroondal (Rustenb.)			
Krugersdorp			
Levubu	32	13	18,0
Lichtenburg			
Loskopdam			
Loskopkanale			
Louis Trichardt			
Lydenburg	26	11	1,5
Marble Hall			
Mara	33	13	16,8
Marnitz	32	14	1,5
Messina	37	16	
Middelburg			
Nelspruit	30	14	19,6
Nylstroom			
Phalaborwa	36	15	7,5
Pietersburg	29	11	12,6
Piet Retief			
Potchefstroom	22	11	
Potgietersrus	31	14	2,5
Pretoria	26	13	
Pretoriuskop			13,0
Schweizer-Reneke			
Skukuza	34	17	35,0
Standerton	23	8	
Thabazimbi			
Tom Burke			
Tzaneen			49,0
Vaalwater	30	14	
Ventersdorp			
Vereeniging			
Volksrust			
Warmbad	29	13	
Waterval-Boven			
Witbank			
Wolmaransstad			
Zeerust			

NATAL	MAX	MIN	RRR
Cape St. Lucia			
Cedara	14	8	0,6
Dundee			
Durban			
Eshowe			
Estcourt	16	8	0,4
Himeville			
Hluhluwe			
Jozini			
Ladysmith			
Louis Bothalughawe	22	14	
Melmoth			
Mkuze			
Newcastle	27	9	
Pietermaritzburg			
Port Shepstone	21	15	
Van Reenen			2,0
Vryheid			
Waterford (Underberg)	12	5	0,2

O.V.S. - O.F.S.	MAX	MIN	RRR
Bothaville			
Bethlehem	20	8	
Bloemfontein			
Bultfontein			
Clocolan			
Fauresmith	21	3	
Fickburg			
Frankfort	23	9	
Harrismith			
Hoopstad	22	7	
Heilbron			
JBM Hertzoglughawe	19	4	
Koppies			
Kroonstad	21	8	
Lindley			
Modderpoort			
Petrusburg			
Philippolis			
Reddersburg			
Reitz			
Vrede			
Warden			
Welkom	21	10	
Wepener	18	1	
Winburg			
Zastron			

KAAP - CAPE	MAX	MIN	RRR
Aberdeen			
Addo			
Agulhas	17	11	
Alexander Bay	20	9	
Aliwal North	17	3	
Beaufort West	19	7	
Boegoebergdam			
Brandvlei			
Caledon			
Calitzdorp			
Calvinia	20	5	
Cape Columbine	16	9	
Cape St. Francis	17	10	3,8
Cape Town (D.F.	18	7	
Malan)			
Cape Town			
(Newlands)			
Carnarvon			
Ceres			
Colesberg			
Cradock			
De Aar	20	5	
Döhne	15	5	1,5
Douglas	23	5	
East London	19	10	
Elsenburg			
Fort Beaufort			
Fraserburg	17	6	
Garies			
George	17	8	
Graaff-Reinet	19	8	
Grahamstown			0,9
Grootfontein (Middelburg)	16	2	
Hopetown			
Jansenville	22	7	
Joubertina			
Knappmt	25	11	
Kimberley	22	8	
Kaysna			
Kokstad	14	3	
Kuruman	31	10	
Ladismith			
Langebaanweg	19	5	
Maclear			
Mafeking	22	11	
Matatiele			
Mosselbaai	18	11	
Okiep			
Oudtshoorn	20	7	
Petrusville			
Piketberg			
Pofadder			
Port Elizabeth	18	9	2,9
Port Nolloth	16	7	
Prieska	24	6	
Queenstown	17	4	
Riversdale	19	6	

KAAP - CAPE	MAX	MIN	RRR
Robertson	22	6	
Sheeprun	15	6	0,3
Somerset East	17	5	
Steynsburg			
Steytlerville			
Strydenburg			
Sutherland	14	2	
Swellendam			
Tarkastad			
Touwsrivier	19	5	
Twee Riviere			
Uniondale			
Upington	24	8	
Vanwyksvlei	22	4	
Victoria West			
Vredendal	23	5	
Vryburg	22	7	
Williston			
Willowmore	17	5	

TRANSKEI	MAX	MIN	RRR
Butterworth			
Cala			
Idutywa			
Mbashe			
Port St. Johns	21	13	
Umtata	17	7	

LESOTHO	MAX	MIN	RRR
Butha-Buthe			
Maseru	16	6	
Ox-Bow			
Paray			
Mafeteng			

SWAZILAND	MAX	MIN	RRR
Bulembu			
(Manzini Matsapa)			

S.W.A.	MAX	MIN	RRR
Aroab			
Bethanien			
Dordabis			
Gobabeb	37	12	
Gobabis	28	9	
Grootfontein	33	14	
J.G. Strijdom	27	10	
Kalkfeld			
Karasburg			
Karibib			
Keetmanshoop	25	11	
Kub			
Luderitz	19	12	
Mariental	28	9	
Möwe	18	14	
Ohopoho			
Okahandja			
Okaukeujo	36	20	
Ondangwa	37	20	0,8
Otavi			
Otjiwarengo			
Outjo			
Rehoboth			
Rundu	35	18	12,0
Steinhause			
Tsumeb			
Uis	35	20	
Walvisbaai			
Windhoek	31	14	

BOTSWANA	MAX	MIN	RRR
Francistown	24	17	6,3
Gaborone	29	10	
Gamtsi	32	10	
Lobatse			
Mahalapye			
Maun	35	19	15,3
Serowe			
Shakawe	35	20	
Tsabong	26	7	
Tshane	28	20	

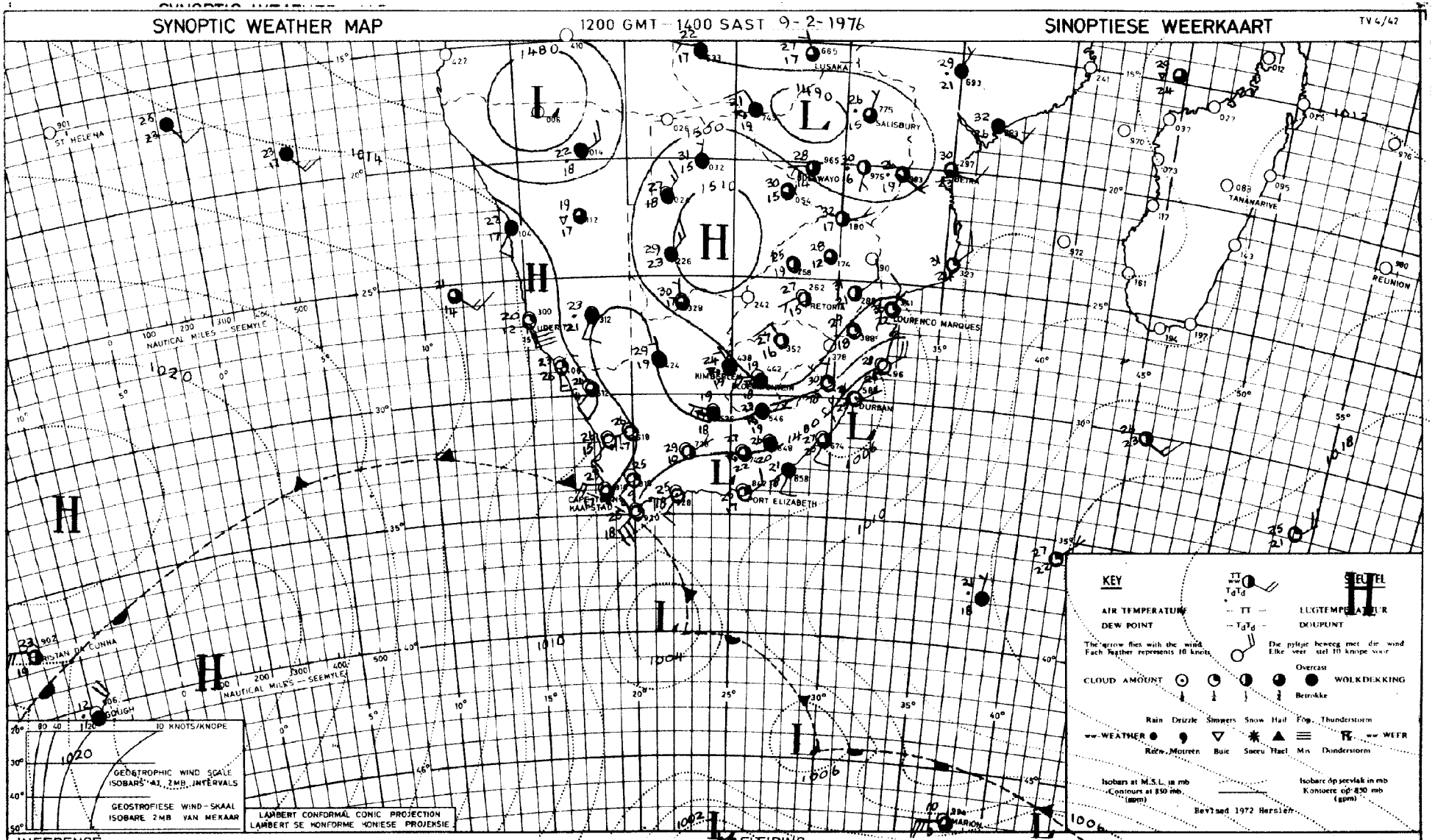

INFERENCE

Further rain and showers will occur east of the trough extending southwards over S.W.A. to the Eastern Cape. The Atlantic high south-west of the continent will bring cold weather to the southern Cape Province and Natal with showers along the coast but drier conditions over Western Cape.

AFLEIDING

Die laedruktrog wat oor S.W.A. suidwaarts strek na Oos-Kaap sal verdere reën en buie aan sy oostekant veroorsaak. Die Atlantiese hoog suidwes van die land sal koue weer oor suidelike K.P. en Natal invoer met buie langs die kus, maar droër toestande oor Wes-Kaap.

SYNOPTIC WEATHER MAP 1200 GMT - 1400 SAST 1976-11-09 SINOPTIESE WEERKAART TV 4/42

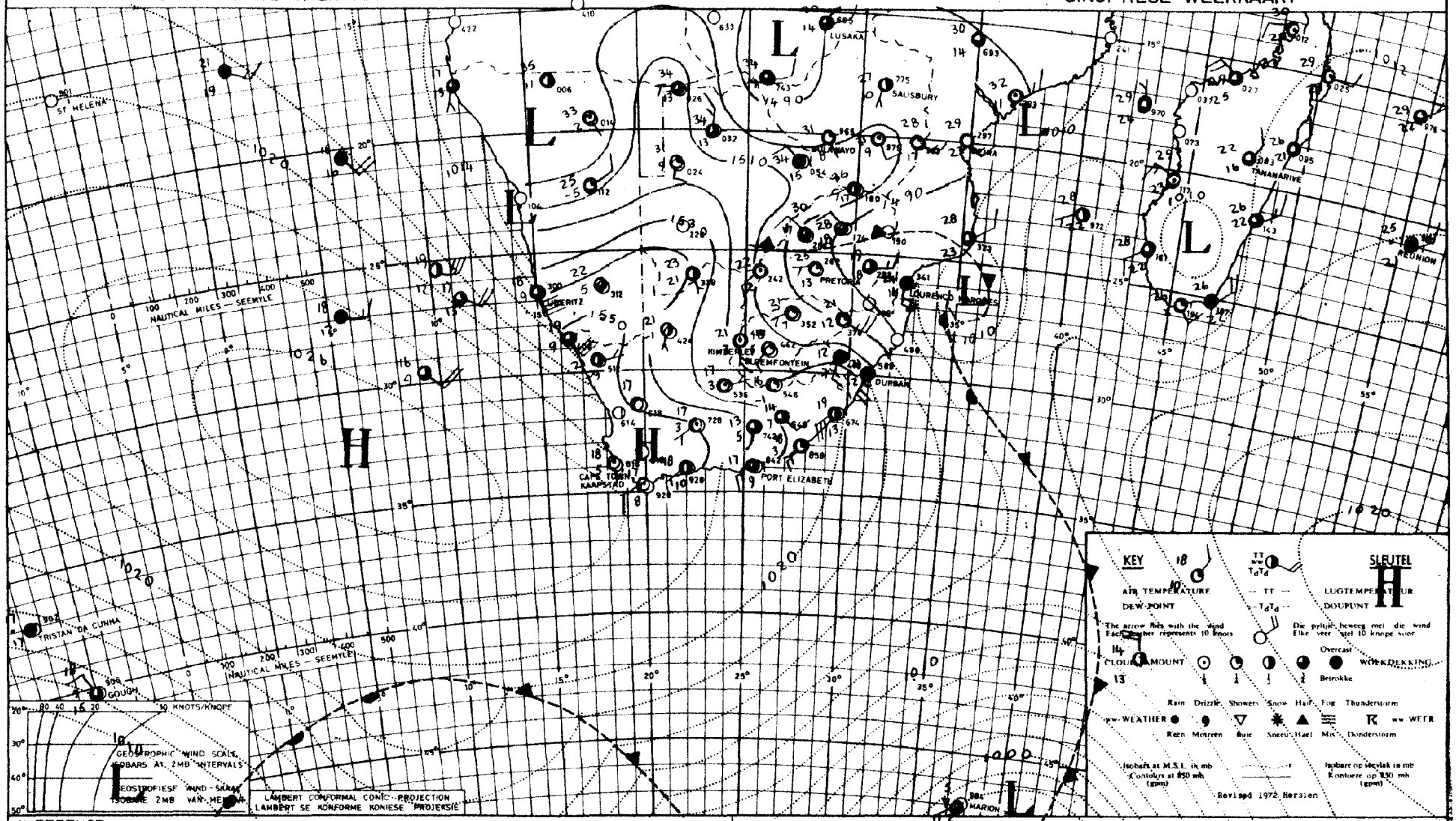

INFERENCE A cell of the Atlantic high is moving rapidly eastwards and cold, cloudy conditions will spread over Transvaal overnight. Thundershowers will still develop over northern Transvaal today but the air is dry over the remainder of the country.

AFLEIDING 'n Sel van die Atlantiese hoogdrukstelsel beweeg vinnig ooswaarts sodat koue, bewolkte weer oornag oor Transvaal sal instoot. Donderbuie sal vandag nog oor noordelike Transvaal voorkom oor die res van die land is die lug reeds droog

DAAGLIKSE WEERBULLETIN

Maksimum en Minimum Temperatuur (°C) en Reënval (RRR) in mm vir die 24 uur geëindig om 0800 SAST op

WEERBURO / WEATHER BUREAU
DEPT. VAN VERVOER / DEPT. OF TRANSPORT
11-2-1976

DAILY WEATHER BULLETIN

Maximum and Minimum Temperatures (°C) and Rainfall (RRR) in mm for the 24 hours ended at 0800 SAST on

TRANSVAAL	Max	Min	RRR
Alberton			
Barberton			
Belfast			
Bethal	26	16	2,9
Bospoort	26	16	10,0
Carolina	26	15	0,2
Delareyville			
Delmas			
Doornspruit (Vaalwater)	30	17	1,6
Ermelo			
Jan Kempdorp			4,0
Jan Smuts	25	16	2,0
Joubertpark (Jhb)	25	16	
Klerksdorp			13,6
Kroondal (Rustenburg)	30	18	0,6
Letaba			
Levubu	33	21	7,8
Lichtenburg			
Loskopdam			
Loskopkanale (Groblersdal)			
Louis Trichardt			
Lydenburg			
Marble Hall			
Mara	31	20	5,5
Marnitz	34	21	
Messina	35	22	7,0
Middelburg			
Nelspruit	32	22	22,3
Phalaborwa			
Pietersburg	30	20	
Piet Retief	29	16	20,0
Pongola			
Potchefstroom	27	17	36,3
Potgietersrus	30	20	
Pretoria	28	18	9,2
Pretoriuskop			71,5
Punda Milia			
Giyani			19,5
Satara			
Sekhukhune			
Shingwidzi			
Skukuza	35	21	71,0
Standerton	28	16	
Schweizer-Reneke			
Thabazimbi			
Tom Burke			
Tzaneen			
Vereeniging			
Volksrust			3,0
Warmbad	30	17	1,0
Waterval-Boven			3,0
Witbank			
Wolmaransstad			
Zeerust			

NATAL	Max	Min	RRR
Cape St. Lucia	28	22	14,0
Cedara	21	13	35,7
Dundee			33,0
Durban (Louis Botha)	27	18	44,3
Estcourt	28	14	15,2
Harding			
Himeville			49,0
Hluhluwe			39,5
Melmoth			28,0
Mkuze			
Newcastle			
Ladysmith			26,0
Port Shepstone	25	17	125,2
Van Reenen			
Vryheid			40,0
Waterford (Underberg)	22	10	46,0
O.V.S. - O.F.S.			
Balkfontein (Bothaville)			18,0
Bethlehem	26	14	2,7
Bloemfontein (J.B.M. Hertzog)	23	14	3,5
Bultfontein			
Clocolan			69,0
Fauresmith	22	10	13,9
Ficksburg			46,6
Frankfort	28	17	
Harrismith			18,5
Hoopstad	25	16	23,6
Heilbron			
Koppies			3,2
Kroonstad			
Lindley			
Modderpoort			
Petrusburg			
Philippolis			
Reddersburg			26,0
Reitz			
Rouxville			
Vrede			
Warden			
Welkom	25	16	37,7
Wepener	21	13	23,0
Winburg			
Zastron			14,8

KAAP - CAPE	Max	Min	RRR
Aberdeen			
Addo			0,4
Agulhas	21	17	
Alexander Bay	23	11	
Aliwal North	20	11	9,5
Beaufort West	22	11	
Boegoebergdam			
Brandvlei			
Caledon			
Calitzdorp			
Calvinia	26	11	
Cape Columbine	19	13	
Cape St. Francis	22	15	15,2
Cape Town (D.F. Malan)	21	15	
Cape Town (Roeland St.)			
Carnarvon			
Ceres			
Citrusdal			
Colesberg			
Cradock			
De Aar	25	10	
Döhne			
Douglas			
East London (Ben Schoeman)	19	15	52,4
Elsenburg			
Fort Beaufort			17,5
Fraserburg	23	9	
Garies			
George	17	13	12,5
Graaff-Reinet	17	12	1,8
Grahamstown			11,9
Grootfontein (Middelburg)	20	19	0,3
Hopetown			
Idutywa			34,0
Jansenville	19	15	
Joubertina			
Kaappunt	20	11	
Kimberley (B.J. Vorster)	24	13	2,1
Knysna			4,0
Kokstad	22	11	58,5
Kuruman	25	16	
Ladismith			
Langgebaanweg	23	12	
Maclear			21,0
Mafeking	30	16	20,4
Malmesbury			
Matatiele			
Matroosberg	20	9	
Mbashe			

KAAP - CAPE	Max	Min	RRR
Mosselbaai	19	15	
Okiep	23	13	
Oudtshoorn	19	14	
Petrusville			
Piketberg			
Pofadder	24	13	
Port Elizabeth (H.E. Verwoerd)	21	16	0,2
Port Nolloth	19	9	
Port St. Johns	23	17	130,0
Prieska	28	14	
Prince Albert			
Queenstown			
Riversdale	18	13	4,3
Robertson	23	13	2,0
Sheeprun			
Somerset East	16	11	15,0
Steynsburg			
Strydenburg			
Sutherland	20	7	
Swellendam			0,2
Tarkastad			13,5
Touwsrivier			
Twee Riviere			
Umtata			
Uniondale			
Upington	27	14	
Vanwyksvlei	28	12	
Victoria West			
Vredendal	25	10	
Vryburg	27	17	36,0
Williston			
Willowmore	17	10	
Willow Park (Dordrecht)			
LESOTHO			
Maseru	25	13	
Ox-Bow			
SWAZILAND			
Bulembu			
Manzini (Matsapa)	32	18	71,5
Siteki			

S.W.A.	Max	Min	RRR
Aroab			
Bethanien			
Dordabis			
Gobabeb	30	14	
Gobabis	26	15	
Grootfontein	25	16	6,0
J.G. Strijdom	26	15	
Karasburg			
Kalkfeld			
Karibib			
Keetmanshoop	26	12	
Kub			
Luderitz	23	14	
Mariental	27	14	
Möwe	22	18	
Ohopoho			
Okahandja			
Okaukuejo	28	16	1,0
Ondangwa	27	19	
Otavi			
Otjiwarango			
Outjo	27	15	
Rietfontein			3,7
Rehoboth			
Rundu	31	19	
Steinhausen			
Tsumeb			
Uis	29	15	
Walvisbaai	21	14	
Windhoek	27	15	
BOTSWANA			
Francistown	32	19	0,3
Gaborone	31	18	6,6
Ghanzi	28	16	0,9
Lobatsi			
Mahalapye	31	17	4,3
Maun	28	19	9,5
Shakawe	30	19	3,0
Tshabong	27	16	1,6
Tshane	26	16	13,0

DAAGLIKSE WEERBULLETIN

Maksimum en Minimum Temperatuur (°C) en Reënval (RRR) in mm vir die 24 uur geëindig om 08 h 00 SAST op

WEERBURO/WEATHER BUREAU
DEPT. VAN VERVOER/ DEPT. OF TRANSPORT

1976 - 11 - 11

DAILY WEATHER BULLETIN

Maximum and minimum Temperatures (°C) and Rainfall (RRR) in mm for the 24 hours ended at 08 h 00 on

TV4/43

TRANSVAAL	MAX	MIN	RRR
Barberton			
Belfast			
Bethal	18	10	
Bospoort	25	12	
Brits			
Bronkhorstspruit			
Carletonville			
Carolina	17	9	
Die Bron			
Delareyville			
Delmas			
Fleur de Lys	22	16	
Ermelo			
Giyani			
Groblersdal			
Heidelberg			
Jan Kempdorp			
Jan Smutslughawe	16	10	
Joubert Park (JHB.)	16	12	
Klerksdorp			
Kroondal (Rustenb.)	30	10	
Krugersdorp			
Levubu	25	16	0,1
Lichtenburg			
Loskopdam			
Loskopkansie			
Louis Trichardt			
Lydenburg	17	11	
Marble Hall			
Mara	21	15	0,1
Marnitz	24	15	
Messina	24	20	
Middelburg			
Nelspruit	20	12	
Nylstroom			
Phalaborwa	22	18	
Pietersburg	17	13	
Piet Retief			
Potchefstroom	25	13	
Potgietersrus	20	15	
Pretoria	19	10	
Pretoriuskop			
Schweizer-Reneke			
Skukuza	24	15	
Standerton	21	10	
Thabazimbi			
Tom Burke			
Tzaneen			
Vaalwater	20	13	
Ventersdorp			
Vereeniging			
Volksrust			
Warmbad	22	10	
Waterval-Boven			
Witbank			
Wolmaransstad			
Zeerust			

NATAL	MAX	MIN	RRR
Cape St. Lucia			
Cedara	23	10	
Dundee			
Durban	25	14	
Eshowe			
Estcourt	22	11	
Himeville			
Hluhluwe			
Jozini			
Ladysmith			
Louis Bothalughawe			
Melmoth			
Mkuze			
Newcastle	27	16	
Pietermaritzburg			
Port Shepstone	22	16	
Van Reenen			
Vryheid			
Waterford (Underberg)	20	5	0,4

O.V.S. - O.F.S.	MAX	MIN	RRR
Bothaville			
Bethlehem	21	9	
Bloemfontein	24	8	
Bultfontein			
Clocolan			
Fauresmith	24	8	
Fickburg			
Frankfort	23	9	0,1
Harrismith			
Hoopstad	25	9	
Heilbron			
JBM Hertzoglughawe			
Koppies			
Kroonstad	25	11	
Lindley			
Modderpoort			
Petrusburg			
Philippolis			
Reddersburg			
Reitz			
Vrede			
Warden			
Welkom	24	12	
Wepener	23	6	
Winburg			
Zastron			

KAAP - CAPE	MAX	MIN	RRR
Aberdeen			
Addo			
Agulhas	19	14	0,4
Alexander Bay	20	12	
Aliwal North	24	8	
Beaufort West	26	10	
Boegoebergdam			
Brandvlei			
Caledon			
Calitzdorp			
Calvinia	26	9	
Cape Columbine	18	11	
Cape St. Francis	18	15	
Cape Town (D.F. Malan)	20	12	
Cape Town (Newlands)			
Carnarvon			
Ceres			
Colesberg			
Cradock			
De Aar	26	9	
Döhne			
Douglas	29	8	
East London	21	13	
Elsenburg			
Fort Beaufort			
Fraserburg	26	9	
Garies			
George	20	11	
Graaff-Reinet	28	9	
Grahamstown			
Grootfontein (Middelburg)	25	4	
Hopetown			
Jansenville	31	11	
Joubertina			
Kaappunt	17	13	
Kimberley	27	13	
Kuysna			
Lokstad	23	6	
Kuruman	27	10	
Ladismith			
Langebaanweg	21	10	
Maclear			
Mafeking	23	12	
Matatiele			
Mosselbaai	20	14	
Okiep	28	10	
Oudtshoorn	27	13	
Petrusville			
Piketberg			
Pofadder			
Port Elizabeth	22	13	
Port Nolloth	16	9	
Prieska			
Queenstown	26	8	
Riversdale	26	10	

KAAP - CAPE	MAX	MIN	RRR
Robertson	28	11	
Sheeprun	23	9	
Somerset East	27	8	
Steynsburg			
Steytlerville			
Strydenburg			
Sutherland	21	7	
Swellendam			
Tarkastad			
Touwsrivier	24	9	
Twee Riviere	31	8	
Uniondale			
Upington	29	11	
Vanwyksvlei	29	10	
Victoria West			
Vredendal	25	11	
Vryburg	27	11	
Williston			
Willowmore	23	10	

TRANSKEI	MAX	MIN	RRR
Butterworth			
Cala			
Idutywa			
Mbashe			
Port St. Johns	23	16	
Umtata	23	14	

LESOTHO	MAX	MIN	RRR
Butha-Buthe			
Maseru	21	10	
Ox-Bow			
Paray			
Mafeteng			

SWAZILAND	MAX	MIN	RRR
Bulembu			
Mananga (Matsapa)			

S.W.A.	MAX	MIN	RRR
Aroab			
Bethanien			
Bordabis			
Gobabeb	31	9	
Gobabis	33	11	
Grootfontein	30	16	
J.G. Strijdom	31	10	
Kalkfeld			
Karasburg			
Karibib			
Keetmanshoop	32	13	
Kub			
Luderitz	18	11	
Mariental	33	11	
Mile	18	12	
Otjipoho			
Otjihamdja			
Otjukuaje	33	18	
Omdangwa			
Otavi			
Otjiwarongo			
Outjo			
Rehoboth			
Rundu	25	16	30,0
Steinhausen			
Tsumeb			
Uis	31	13	
Walvisbaai			
Windhoek	30	12	

BOTSWANA	MAX	MIN	RRR
Francistown	30	12	
Gaberone	22	13	
Gantsi	34	19	
Lobatse			
Mahalapye	23	17	
Maun	34	18	24,5
Serowe			
Shakawe	34	19	7,3
Tsabong	31	12	
Tshane	31	14	

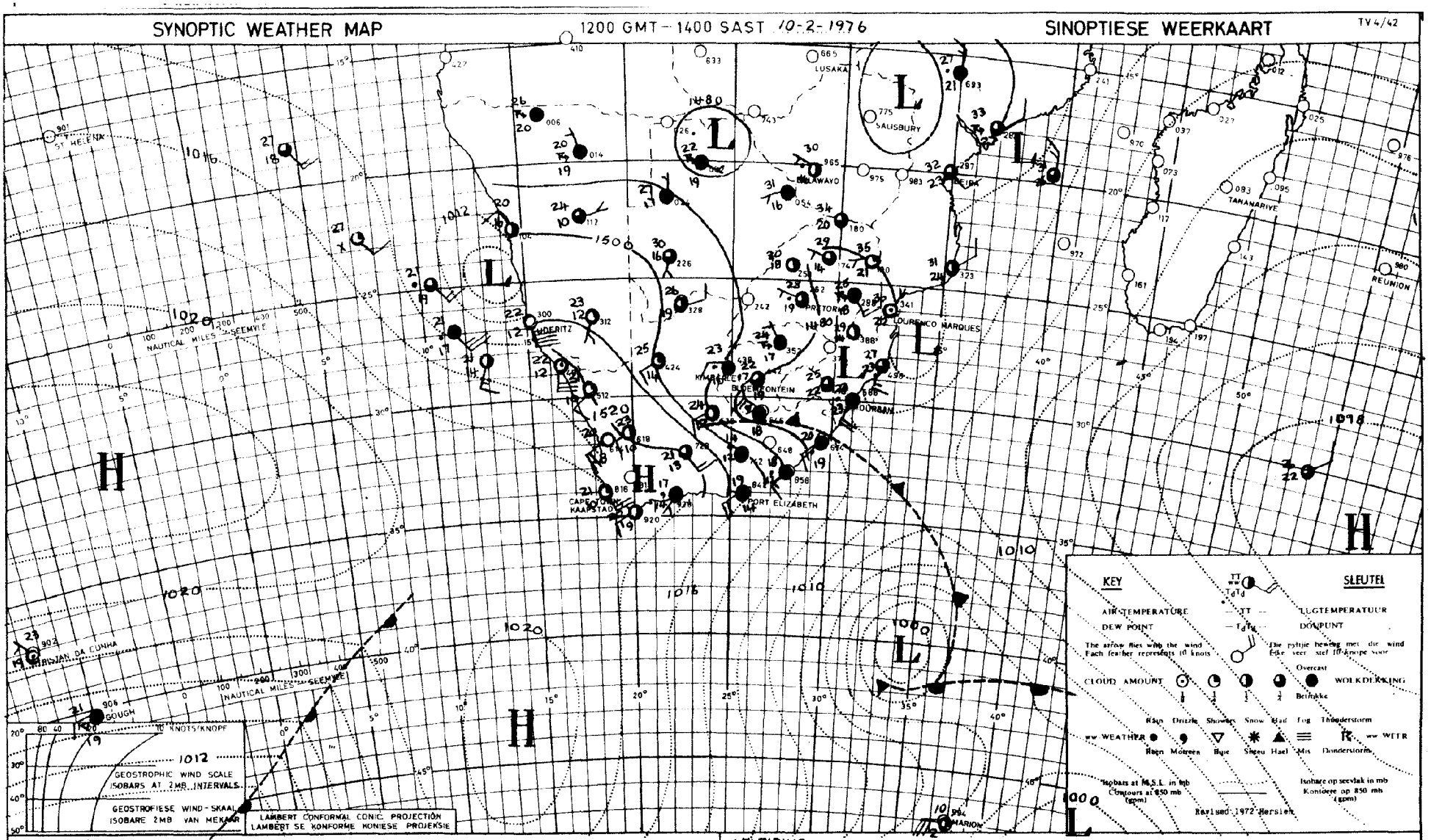

INFERENCE Cold, moist air with general rain is advected over Eastern Cape, spreading to Natal, eastern Free State and eastern Transvaal overnight. Drier air is spreading eastwards over the interior and showers are expected only over Transvaal, Botswana and northern S.W.A tomorrow.

AFLEIDING Koue, vogtige lug met algemene reën word ingevoer oor Oos-Kaap en sal oornag uitbrei oor Natal, Oos-Vrystaat en Oos-Transvaal. Droër lug beweeg ooswaarts oor die binneland en sal buie môre slegs voorkom oor Transvaal, Botswana en noordelike S.W.A.

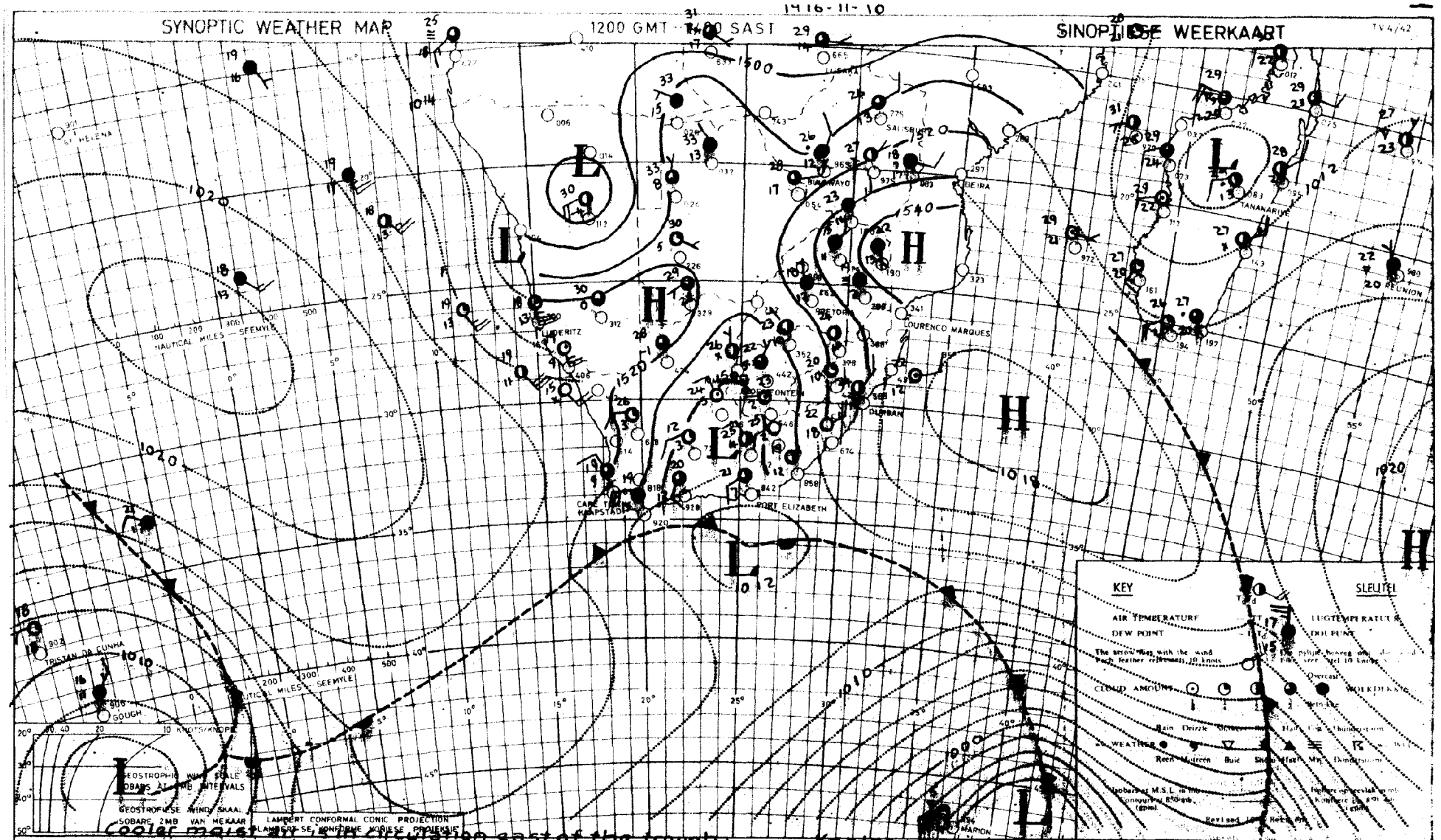

INFERENCE: Cooler moist air is in circulation east of the trough. Over the interior and local thundershowers will develop tomorrow but the air is warm and dry over the western half of the country. Light rain will occur over the southern coastal areas.

AFLEIDING: Koeler vogtige lug kom voor oos van die trog, oor die binneland en enkele donderbuie kan môre ontwikkel maar oor die westelike helfte van die land is die lug warm en droog. Lichte reën sal oor die suidelike kusstreke voorkom.

DAAGLIKSE WEERBULLETIN

Maksimum en Minimum Temperatuur (°C) en Reënval (RRR)
in mm vir die 24 uur geëindig om 0800 SAST op

WEERBURO / WEATHER BUREAU
DEPT. VAN VERVOER / DEPT OF TRANSPORT
12 - 2 - 1976

DAILY WEATHER BULLETIN

Maximum and Minimum Temperatures (°C) and Rainfall (RRR)
in mm for the 24 hours ended at 0800 SAST on

IV.4/45

TRANSVAAL	Max	Min	RRR
Die Bron			125,0
Alberton			2,8
Barberton			38,5
Belfast	18	9	31,5
Bethal	27	9	12,0
Bospoort	18	9	17,0
Carolina			
Delareyville			
Delmas			68,0
Doornspruit (Vaalwater)	28	12	61,0
Ermelo			24,0
Jan Kempdorp			
Jan Smuts	21	9	55,1
Joubertpark (Jhb)	21	8	27,0
Klerksdorp			18,5
Kroondal (Rustenburg)	26	14	7,6
Letaba			
Levubu	22	14	80,3
Lichtenburg			
Loskopdam			
Loskopkanale (Groblersdal)			
Louis Trichardt			80,1
Lydenburg	23	11	12,0
Marble Hall			48,0
Mara	22	14	65,0
Marnitz	28	17	5,0
Messina			
Middelburg			54,0
Fleur de Lys	24	15	3,3
Nelspruit	25	15	4,6
Phalaborwa	25	16	2,5
Pietersburg	25	13	11,0
Piet Retief	17	11	35,0
Pongola			
Potchefstroom	20	11	22,1
Potgietersrus	27	14	56,5
Pretoria	28	12	95,2
Pretoriuskop			7,0
~~Punda Milia~~ Gravelotte			27,0
Nylstroom			125,0
~~Satara~~ Groblersdal Proef/Plaas			113,5
~~Sekhukhune~~ Ventersdorp			25,0
~~Skingwidzi~~ Giyani			16,2
Skukuza	24	16	11,0
Standerton	19	9	32,0
Schweizer-Reneke			
Thabazimbi			35,0
Tom Burke			47,0
Tzaneen			42,0
Vereeniging			24,5
Volksrust			34,0
Warmbad	28	12	102,0
Waterval-Boven			25,5
Witbank			44,0
Wolmaransstad			18,0
Zeerust			52,0
Heidelberg			42,5

NATAL	Max	Min	RRR
Cape St. Lucia	23	21	13,0
Cedara	14	11	44,4
Dundee			27,0
Durban (Louis Botha)	21	16	55,5
Tongaat			4,5
Estcourt	16	11	11,0
Harding			
Himeville			27,0
Hluhluwe			17,5
Melmoth			27,0
Mkuze			
Newcastle			
Ladysmith			22,5
Port Shepstone	19	17	94,0
Van Reenen			45,0
Vryheid			40,0
Waterford (Underberg)	10	8	24,5

O.V.S. - O.F.S.	Max	Min	RRR
Balkfontein (Bothaville)			23,0
Bethlehem	14	8	63,5
Bloemfontein (J.B.M. Hertzog)	20	9	
Bultfontein			
Clocolan			60,0
Fauresmith	18	10	
Ficksburg			13,0
Frankfort	19	10	66,5
Harrismith			43,0
Hoopstad	20	10	1,6
Heilbron			
Koppies			53,8
Kroonstad	16	10	30,0
Lindley			90,0
Modderpoort			
Petrusburg			
Phillippolis			
Reddersburg			
Reitz			
Rouxville			
Vrede			
Warden			23,0
Welkom	17	14	18,0
Wepener	21	7	
Winburg			
Zastron			

KAAP - CAPE	Max	Min	RRR
Aberdeen			
Addo			
Agulhas	24	18	
Alexander Bay	24	13	
Aliwal North	18	10	
Beaufort West	20	12	
Boegoebergdam			
Brandvlei			
Caledon			
Calitzdorp			
Calvinia	25	13	
Cape Columbine	19	11	
Cape St. Francis	20	14	
Cape Town (D.F. Malan)	23	13	
Cape Town (Roeland St.)			
Carnarvon			
Ceres			
Citrusdal			
Colesberg			
Cradock			
De Aar	21	8	
Döhne	13	10	21,5
Douglas			
East London (Ben Schoeman)	18	15	26,4
Elsenburg			
Fort Beaufort			6,5
Fraserburg	31	8	
Garies			
George	19	10	1,2
Graaff-Reinet	18	10	
Grahamstown			10,5
Grootfontein (Middelburg)	18	10	
Hopetown			
Idutywa			6,0
Jansenville	20	12	
Joubertina			
Kaappunt	19	11	
Kimberley (B.J. Vorster)	25	12	
Knysna			
Kokstad			
Kuruman	25	13	
Ladismith			
Langebaanweg	27	12	
Maclear			11,5
Mafeking	20	12	14,1
Malmesbury			
Matatiele			7,0
Matroosberg	21	9	
Mbashe			

KAAP - CAPE	Max	Min	RRR
Mosselbaai	19	15	
Okiep	27	17	
Oudtshoorn	23	12	
Petrusville			
Piketberg			
Pofadder	27	14	
Port Elizabeth (H.E. Verwoerd)	21	x	0,5
Port Nolloth	19	10	
Port St. Johns	19	16	56,0
Prieska	26	12	
Prince Albert			
Queenstown	16	10	2,0
Riversdale	21	14	
Robertson	26	11	
Sheeprun	14	10	9,6
Somerset East	15	10	10,0
Steynsburg			
Strydenburg			
Sutherland	18	7	
Swellendam			
Tarkastad			
Touwsrivier			
Twee Riviere			
Umtata	15	12	9,7
Uniondale			
Upington	28	19	
Vanwyksvlei	25	12	
Victoria West			
Vredendal	29	11	
Vryburg	24	10	4,0
Williston			
Willowmore	20	11	
Willow Park (Dordrecht)			

LESOTHO	Max	Min	RRR
Maseru			
Ox-Bow			38,4
Paray			12,0

SWAZILAND	Max	Min	RRR
Bulembu			34,1
Manzini (Matsapa)	20	14	20,0
Siteki			

S.W.A.	Max	Min	RRR
Aroab			
Bethanien			
Dordabis			
Gobabeb	31	13	
Gobabis	27	11	
Grootfontein	27	13	
J.G. Strijdom	25	11	
Karasburg			
Kalkfeld			
Karibib			
Keetmanshoop	27	16	
Kub			
Luderitz	21	14	
Mariental	25	15	
Möwe	22	17	
Ohopoho			
Okahandja			
Okaukuejo	30	17	
Ondangwa	30	21	
Otavi			
Otjiwarango			
Outjo	29	14	11,8
Namutoni			32,0
Etosha			15,0
Rehoboth			
Rundu	29	18	14,0
Steinhausen			
Tsumeb			
Uis	33	15	
Walvisbaai	18	14	
Windhoek			

BOTSWANA	Max	Min	RRR
Francistown	31	16	28,0
Gaborone	24	10	7,5
Ghanzi	29	13	
Lobatsi			15,0
Mahalapye	30	15	51,0
Maun	30	16	
Shakawe	28	16	8,0
Tshabong	29	13	
Tshane	27	13	
Pitsani Station			24,5
Ramoutsa			10,0
Kanye			21,5
Malapolole			10,5
Mochudi			21,0
Palapye			15,0
Serowe			12,0

DAAGLIKSE WEERBULLETIN

Maksimum en Minimum Temperatuur (°C) en Reënval (RRR) in mm vir die 24 uur geëindig om 08 h 00 SAST op

WEERBURO/WEATHER BUREAU
DEPT. VAN VERVOER/ DEPT. OF TRANSPORT

1976 - 11 - 12

DAILY WEATHER BULLETIN

Maximum and minimum Temperatures (°C) and Rainfall (RRR) in mm for the 24 hours ended at 08 h 00 on

TV4/43

TRANSVAAL	MAX	MIN	RRR
Barberton			
Belfast			
Bethal	24	11	[illegible]
Bospoort	27	13	[illegible]
Brits			
Bronkhorstspruit			
Carletonville			
Carolina	24	12	2,0
Die Bron			
Delareyville			
Delmas			
Fleur de Lys	30	18	
Ermelo			
Giyani			
Groblersdal			
Heidelberg			
Jan Kempdorp			
Jan Smutslughawe	24	14	0,1
Joubert Park (JHB.)	23	14	
Klerksdorp			
Kroondal (Rustenb.)	29	13	
Krugersdorp			
Levubu	28	19	
Lichtenburg			
Loskopdam			
Loskopkanale			
Louis Trichardt			
Lydenburg	25	12	
Marble Hall			
Mara	28	18	
Marnitz	29	18	
Messina			
Middelburg			
Nelspruit	29	15	
Nylstroom			
Phalaborwa	30	20	
Pietersburg	26	17	
Piet Retief			
Potchefstroom	28	13	0,5
Potgietersrus	27	17	
Pretoria	26	15	
Pretoriuskop			
Schweizer-Reneke			
Skukuza	33	20	
Standerton	23	9	
Thabazimbi			2,5
Tom Burke			
Tzaneen			
Vaalwater	27	16	1,2
Ventersdorp			
Vereeniging			
Volksrust			
Warmbad	27	14	1,5
Waterval-Boven			
Witbank			
Wolmaransstad			
Zeerust			14,5
.....			

NATAL	MAX	MIN	RRR
Cape St. Lucia	25	19	
Cedara	25	12	33,5
Dundee			
Durban			
Eshowe			
Estcourt	25	11	3,0
Himeville			1,0
Hluhluwe			
Jozini			
Ladysmith			
Louis Bothalughawe	25	20	
Melmoth			11,0
Mkuze			
Newcastle	28	14	
Pietermaritzburg			7,0
Port Shepstone	26	19	
Van Reenen			
Vryheid			
Waterford (Underberg)	23	6	0,4
.....			
.....			

O.V.S. - O.F.S.	MAX	MIN	RRR
Bothaville			
Bethlehem	23	9	
Bloemfontein			
Bultfontein			
Clocolan			
Fauresmith	27	8	
Fickburg			
Frankfort	25	8	
Harrismith			
Hoopstad	29	9	
Heilbron			
JBM Hertzoglughawe	27	6	
Koppies			
Kroonstad	26	10	
Lindley			
Modderpoort			
Petrusburg			
Philippolis			
Reddersburg			
Reitz			
Vrede			
Warden			
Welkom	27	12	
Wepener	26	4	
Winburg			
Zastron			
.....			
.....			
.....			
.....			
.....			
.....			

KAAP - CAPE	MAX	MIN	RRR
Aberdeen			
Addo			
Agulhas	21	14	0,7
Alexander Bay	20	14	
Aliwal North	27	10	
Beaufort West	27	11	
Bonnievale			
Brandvlei			
Caledon			
Calitzdorp			
Calvinia	26	8	
Cape Columbine	19	12	
Cape St. Francis	20	17	
Cape Town (D.F. Malan)	20	14	
Cape Town (Newlands)			
Carnarvon			
Ceres			
Colesberg			
Cradock			
De Aar	23	10	
Döhne	23	12	
Douglas	31	10	
East London	22	16	
Elsenburg			
Fort Beaufort			
Fraserburg	26	10	
Garies	25	11	
George	21	13	1,6
Graaff-Reinet	27	13	
Grahamstown			
Grootfontein (Middelburg)	27	7	
Hopetown			
Jansenville	30	13	
Jeubertina			
Kaappunt	17	13	1,2
Kimberley	30	13	
Knysna			
Kokstad			
Kuruman	29	11	
Ladismith			
Langebaanweg	22	15	
Maclear			
Mafeking			
Matatiele			
Mosselbaai	20	16	
Okiep			
Oudtshoorn	27	13	
Petrusville			
Piketberg			
Pofadder			
Port Elizabeth	22	16	
Port Nolloth	16	9	
Prieska	32	15	
Queenstown	27	13	
Riversdale	24	12	

KAAP - CAPE	MAX	MIN	RRR
Robertson	28	15	
Sheeprun	26	12	6,0
Somerset East	27	13	
Steynsburg			
Steytlerville			
Strydenburg			
Sutherland			
Swellendam			
Tarkastad			
Touwsrivier	25	10	
Twee Riviere			
Uniondale			
Upington	33	12	
Vanwyksvlei	31	10	
Victoria West			
Vredendal	23	15	
Vryburg	29	12	
Williston			
Willowmore	25	11	
.....			
.....			
.....			
.....			
.....			
.....			
.....			
.....			

TRANSKEI	MAX	MIN	RRR
Butterworth			
Cala			
Idutywa			
Mbashe			
Port St. Johns	24	16	
Umtata	24	11	

LESOTHO	MAX	MIN	RRR
Butha-Buthe			
Maseru	25	9	
Ox-Bow			
Paray			
Mafeteng			

SWAZILAND	MAX	MIN	RRR
Bulembu			
Mamzini (Matsapa)	29	18	
.....			
.....			
.....			
.....			
.....			
.....			
.....			

S.W.A.	MAX	MIN	RRR
Aroab			
Bethanien			
Dordabis			
Gobabeb	30	11	
Gobabis	32	11	
Grootfontein	32	15	
J.G. Strijdom	31	11	
Kalkfeld			
Karasburg			
Karibib			
Keetmanshoop	33	13	
Kub			
Luderitz	19	13	
Mariental	33	10	
Möwe	17	12	
Ohopoho			
Okahandja			
Okaukeujo	35	14	
Ondangwa			
Otavi			
Otjiwarango			
Outjo			
Rehoboth			
Rundu	31	17	
Steinhausen			
Tsumeb			
Uis			
Walvisbaai			
Windhoek	31	13	
.....			
.....			
.....			
.....			
.....			
.....			
.....			
.....			

BOTSWANA	MAX	MIN	RRR
Francistown	31	16	
Gaberone	25	15	18,7
Gantsi	34	20	
Lobatse			
Mahalapye	26	16	2,8
Maun	31	18	
Serowe			
Shakawe	30	19	
Tsabong	34	10	
Tshane	35	15	
.....			
.....			
.....			
.....			
.....			
.....			
.....			
.....			

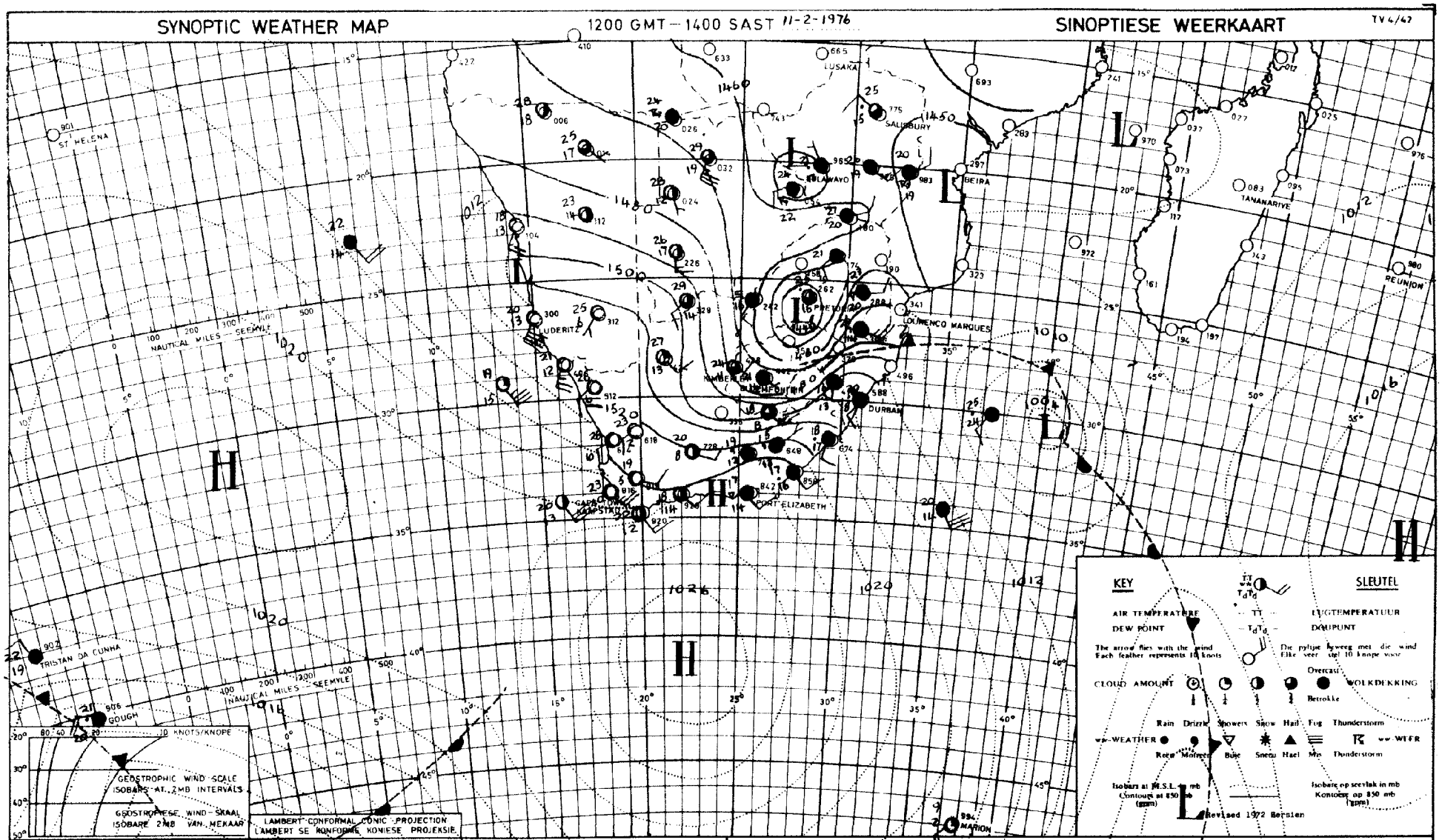

INFERENCE The strong high is still situated south of the continent and at the same time, a deep low developed near Pretoria. Cold weather with heavy showers will spread over the eastern interior today but only light rain is expected tomorrow. Dry air has moved in over the western interior.

AFLEIDING 'n Diep laag het in die omgewing van Pretoria ontwikkel terwyl die sterk hoog nog suid van die land geleë is. Koue weer met swaar buie sal vanmiddag oor die hele oostelike binneland uitbrei, maar slegs ligte reën word môre verwag. Droë lug het oor die westelike binneland inbeweeg.

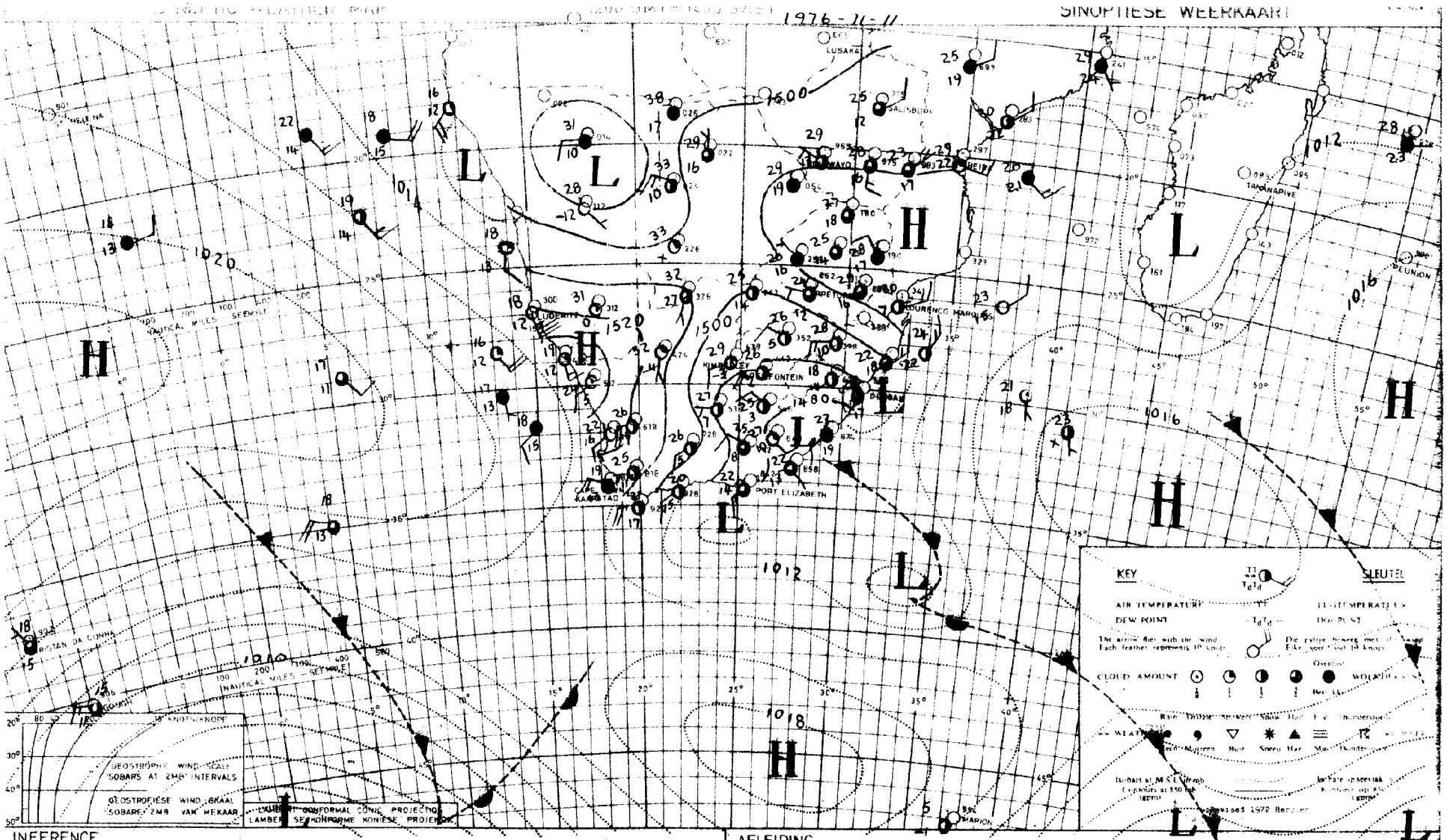

INFERENCE

The trough extending northwestwards from East London is moving very slowly and only local thunderstorms will develop in the moist air east of the trough. Light rain will occur over the Cape Peninsula and south coast.

AFLEIDING

Die trog wat vanaf Oos-Londen noordwes-waarts strek oor die binneland beweeg baie stadig en slegs enkele donderstorms word in die vogtige lug oos van die trog verwag. Ligte reën sal oor die Kaapse Skiereiland en suid-kus voorkom.

DAAGLIKSE WEERBULLETIN

Maksimum en Minimum Temperatuur (°C) en Reënval (RRR)
in mm vir die 24 uur geëindig om 0800 SAST op

WEERBURO / WEATHER BUREAU
DEPT. VAN VERVOER / DEPT. OF TRANSPORT
13-2-1976

DAILY WEATHER BULLETIN

Maximum and Minimum Temperatures (°C) and Rainfall (RRR)
in mm for the 24 hours ended at 0800 SAST on

TRANSVAAL	Max	Min	RRR
Groblersdal Proefplaas			6.3
Alberton			
Barberton			2.0
Belfast			5.5
Bethal	12	6	
Bospoort	27	8	
Carolina	12	7	4.0
Delareyville			
Delmas			
Doornspruit (Vaalwater)	17	13	19.0
Ermelo			0.8
Jan Kempdorp			
Jan Smuts	15	7	
Joubertpark (Jhb)	16	8	
Klerksdorp			
Kroondal (Rustenburg)	23	10	
Letaba			
Levubu	17	13	25.8
Lichtenburg			
Loskopdam			4.0
Loskopkanale (Groblersdal)			10.0
Louis Trichardt			
Lydenburg	19	10	2.5
Marble Hall			6.5
Mara	15	13	7.9
Marnitz	17	14	17.5
Messina	20	16	0.1
Middelburg			3.5
Flamingo Lys	19	14	7.5
Nelspruit	18	14	4.0
Phalaborwa	18	15	
Pietersburg	16	12	9.0
Piet Retief	14	9	3.5
Pongola			
Potchefstroom	20	9	
Potgietersrus	18	13	13.5
Pretoria	19	11	0.3
Pretoriuskop			2.5
Punda Milia			
Nylstroom			15.5
Satara			
Sekhukhune			
Shingwidzi			
Skukuza	19	13	6.5
Standerton	15	7	
Schweizer-Reneke			
Thabazimbi			
Tom Burke			14.0
Tzaneen			
Vereeniging			
Volksrust			1.0
Warmbad	17	13	2.0
Waterval-Boven			5.5
Witbank			
Wolmaransstad			
Zeerust			
Givani			4.7

NATAL	Max	Min	RRR
Cape St. Lucia	22	18	3.2
Cedara	16	11	5.0
Dundee			
Durban (Louis Botha)	23	16	5.8
Estcourt	19	12	
Harding			
Himeville			
Hluhluwe			1.5
Melmoth			
Mkuze			
Newcastle			
Pietermaritzburg			2.5
Port Shepstone	21	17	1.6
Van Reenen			4.0
Vryheid			
Waterford (Underberg)	14	7	4.5

O.V.S. - O.F.S.	Max	Min	RRR
Balkfontein (Bothaville)			
Bethlehem	19	8	
Bloemfontein (J.B.M. Hertzog)	23	10	
Bultfontein			
Clocolan			
Fauresmith	24	10	
Ficksburg			
Frankfort	18	8	
Harrismith			
Hoopstad			
Heilbron			
Koppies			
Kroonstad	21	9	
Lindley			
Modderpoort			
Petrusburg			
Philippolis			
Reddersburg			
Reitz			
Roux ville			
Vrede			
Warden			
Welkom	22	10	
Wepener	22	10	
Winburg			
Zastron			

KAAP - CAPE	Max	Min	RRR
Aberdeen			
Addo			
Agulhas	24	18	
Alexander Bay	31	14	
Aliwal North	22	9	
Beaufort West	24	13	
Boegoebergdam			
Brandvlei			
Caledon			
Calitzdorp			
Calvinia	28	13	
Cape Columbine	21	12	
Cape St. Francis	22	15	
Cape Town (D.F. Malan)	27	16	
Cape Town (Roeland St.)			
Carnarvon			
Ceres			
Citrusdal			
Colesberg			
Cradock			
De Aar	23	10	
Döhne	16	11	0.6
Douglas			
East London (Ben Schoeman)	21	14	
Elsenburg			
Fort Beaufort			
Fraserburg	25	11	
Garies			
George	24	13	
Graaff-Reinet	23	13	
Grahamstown			
Grootfontein (Middelburg)	20	8	
Hopetown			
Idutywa			9.0
Jansenville	25	12	
Joubertina			
Kaappunt	21	12	
Kimberley (B.J. Vorster)	24	13	
Knysna			
Kokstad	17	8	
Kuruman	24	13	
Langebaanweg	30	14	
Ladismith			
Maclear			
Mafeking	23	10	
Malmesbury			
Matatiele			
Matroosberg	27	13	
Mbashe			

KAAP - CAPE	Max	Min	RRR
Mosselbaai			
Oliep	30	19	
Oudtshoorn	28	13	
Petrusville			
Piketberg			
Pofadder	28	15	
Port Elizabeth (H.E. Verwoerd)	25	13	
Port Nolloth	20	11	
Port St. Johns	21	16	4.0
Prieska			
Prince Albert			
Queenstown	18	9	
Riversdale	28	13	
Robertson	31	12	
Sheeprun	18	10	0.3
Somerset East	22	10	
Steynsburg			
Strydenburg			
Sutherland	22	7	
Swellendam			
Tarkastad			
Touwsrivier			
Twee Riviere			
Umtata	18	11	3.6
Uniondale			
Upington	28	15	
Vanwyksvlei	26	13	
Victoria West			
Vredendal	33	13	
Vryburg	23	12	
Williston			
Willowmore	22	10	
Willow Park (Dordrecht)			

LESOTHO	Max	Min	RRR
Maseru	23	11	0.4
Ox-Bow			0.9

SWAZILAND	Max	Min	RRR
Bulembu			
Manzini (Matsapa)	20	16	3.4
Siteki			

S.W.A.	Max	Min	RRR
Aroab			
Bethanien			
Dordabis			
Gobabeb	29	15	
Gobabis	30	12	
Grootfontein	27	12	
J.G. Strijdom	25	11	
Karasburg			
Kalkfeld			
Karibib			
Keetmanshoop	29	17	
Kub			
Luderitz	19	12	
Mariental	28	17	
Möwe	21	17	
Ohopoho			
Okahandja			
Okaukuejo	31	14	
Ondangwa	29	19	12.5
Otavi			
Otjiwarango			
Outjo	28	14	
Rehoboth			
Rundu	29	16	
Steinhausen			
Tsumeb			
Uis	31	14	
Walvisbaai	20	17	
Windhoek	26	14	

BOTSWANA	Max	Min	RRR
Francistown	21	14	0.6
Gaborone	23	11	
Ghanzi	27	12	
Lobatsi			
Mahalapye	18	14	11.2
Maun	28	17	
Shakawe	29	17	
Tshabong	27	13	
Tshane	26	14	

DAAGLIKSE WEERBULLETIN

Maksimum en Minimum Temperatuur (°C) en Reënval (RRR) in mm vir die 24 uur geëindig om 08 h 00 SAST op

WEERBURO/WEATHER BUREAU
DEPT. VAN VERVOER/ DEPT. OF TRANSPORT

1976 - 11 - 13

DAILY WEATHER BULLETIN

Maximum and minimum Temperatures (°C) and Rainfall (RRR) in mm for the 24 hours ended at 08 h 00 on

TV4/43

TRANSVAAL	MAX	MIN	RRR
Barberton			
Belfast			
Bethal	25	12	7,0
Bospoort			
Brits			
Bronkhorstspruit			
Carletonville			
Carolina	25	13	2,2
Die Bron			
Delareyville			
Delmas			3,0
Fleur de Lys	33	18	8,0
Ermelo			
Giyani			
Groblersdal			
Heidelberg			4,0
Jan Kempdorp			
Jan Smutslughawe	24	12	17,6
Joubert Park (JHB.)	24	13	43,5
Klerksdorp			
Kroondal (Rustenb.)	29	12	3,9
Krugersdorp			
Levubu	32	15	4,0
Lichtenburg			
Loskopdam			
Loskopkanale			
Louis Trichardt			
Lydenburg			
Marble Hall			
Mara	31	16	5,4
Marnitz	27	19	0,5
Messina	36	20	1,0
Middelburg			
Nelspruit	30	17	3,8
Nylstroom			
Phalaborwa	33	19	2,1
Pietersburg	29	17	1,4
Piet Retief			
Potchefstroom	27	13	9,0
Potgietersrus	29	17	2,0
Pretoria	26	13	4,8
Pretoriuskop			9,0
Schweizer-Reneke			
Skukuza	34	19	23,0
Standerton	26	9	
Thabazimbi			11,0
Tom Burke			
Tzaneen			2,0
Vaalwater	27	14	6,8
Ventersdorp			
Vereeniging			3,7
Volksrust			
Warmbad			
Waterval-Boven			
Witbank			
Wolmaransstad			
Zeerust			

NATAL	MAX	MIN	RRR
Cape St. Lucia	25	20	
Cedara	21	13	0,3
Dundee			18,5
Durban			
Eshowe			
Estcourt	30	11	
Himeville			
Hluhluwe			
Jozini			
Ladysmith			
Louis Bothalughawe	25	20	
Melmoth			
Mkuze			
Newcastle	29	17	
Pietermaritzburg			
Port Shepstone	25	18	0,5
Van Reenen			
Vryheid			
Waterford (Underberg)	24	7	

O.V.S. - O.F.S.	MAX	MIN	RRR
Bethaville			
Bethlehem	25	9	
Bloemfontein			
Bultfontein			
Clocolan			
Fauresmith	28	11	
Pickburg			
Frankfort	27	11	
Harrismith			
Hoopstad			
Heilbron			
JBM Hertzoglughawe	29	11	
Koppies			
Kroonstad	28	12	
Lindley			
Modderpoort			
Petrusburg			
Philippolis			
Reddersburg			
Reitz			
Vrede			
Warden			
Welkom	29	11	
Wepener	27	6	
Winburg			
Zastron			

KAAP - CAPE	MAX	MIN	RRR
Aberdeen			
Addo			
Agulhas	21	14	0,2
Alexander Bay	21	13	
Aliwal North	27	14	
Beaufort West	27	13	
Bosgoebergdam			
Brandvlei			
Caledon			
Calitzdorp			
Calvinia	24	8	
Cape Columbine	19	13	1,7
Cape St. Francis	21	16	
Cape Town (D.F. Malan)	21	13	2,0
Cape Town (Newlands)			
Carnarvon			
Ceres			16,0
Colesberg			
Cradock			
De Aar	28	11	
Döhne	21	11	4,6
Douglas	32	15	
East London	22	15	1,0
Elsenburg			
Fort Beaufort			9,0
Fraserburg	26	7	
Garies			
George	23	13	
Graaff-Reinet	23	12	
Grahamstown			2,5
Grootfontein (Middelburg)			
Hopetown			
Jansenville	31	16	
Joubertina			
Kaappunt	17	12	0,5
Kimberley	31	12	
Knysna			
Kokstad	21	11	
Kuruman	30	13	
Ladismith			
Langebaanweg	21	12	0,8
Maclear			
Mafeking	27	12	
Matatiele			
Mosselbaai	22	14	
Okiep	24	9	
Oudtshoorn	28	15	
Petrusville			
Piketberg			
Pofadder			
Port Elizabeth	21	15	1,6
Port Nolloth	17	12	
Prieska	30	14	
Queenstown	25	12	
Riversdale	27	13	

KAAP - CAPE	MAX	MIN	RRR
Robertson	26	14	
Sheeprun	23	12	
Somerset East	27	12	5,6
Steynsburg			
Steytlerville			
Strydenburg			
Sutherland			
Swellendam			
Tarkastad			
Touwsrivier	23	9	
Twee Riviere			
Uniondale			
Upington	31	13	
Vanwyksvlei	29	10	
Victoria West			
Vredendal	22	13	
Vryburg	29	8	
Williston			
Willowmore	26	X	

TRANSKEI	MAX	MIN	RRR
Butterworth			
Cala			
Idutywa			
Mbashe			
Port St. Johns	25	17	6,0
Umtata	24	14	

LESOTHO	MAX	MIN	RRR
Butha-Buthe			
Maseru	26	11	
Ox-Bow			
Paray			
Mafeteng			

SWAZILAND	MAX	MIN	RRR
Bulembu			13,8
Mamzini (Matsapa)			

S.W.A.	MAX	MIN	RRR
Aroab			
Bethanien			
Dordabis			
Gobabeb	32	10	
Gobabis	33	8	
Grootfontein	34	17	
J.G. Strijdom	31	17	
Kalkfeld			
Karasburg			
Karibib			
Keetmanshoop	32	12	
Kub			
Luderitz	18	13	
Mariental	33	11	
Möwe	17	13	
Ohopoho			
Okahandja			
Okaukeujo	37	17	
Ondangwa			
Otavi			
Otjiwarango			
Outjo			
Rehoboth			
Rundu	34	19	
Steinhausen			
Tsumeb			
Uis	33	14	
Walvisbaai	16	2	
Windhoek	32	16	

BOTSWANA	MAX	MIN	RRR
Francistown	33	17	
Gaberone	29	16	
Gantsi	36	14	
Lobatse			
Mahalapye			
Maun	33	19	
Serowe			
Shakawe			
Tsabong			
Tshane			

SYNOPTIC WEATHER MAP 1200 GMT – 1400 SAST 12-2-1976 SINOPTIESE WEERKAART TV 4/42

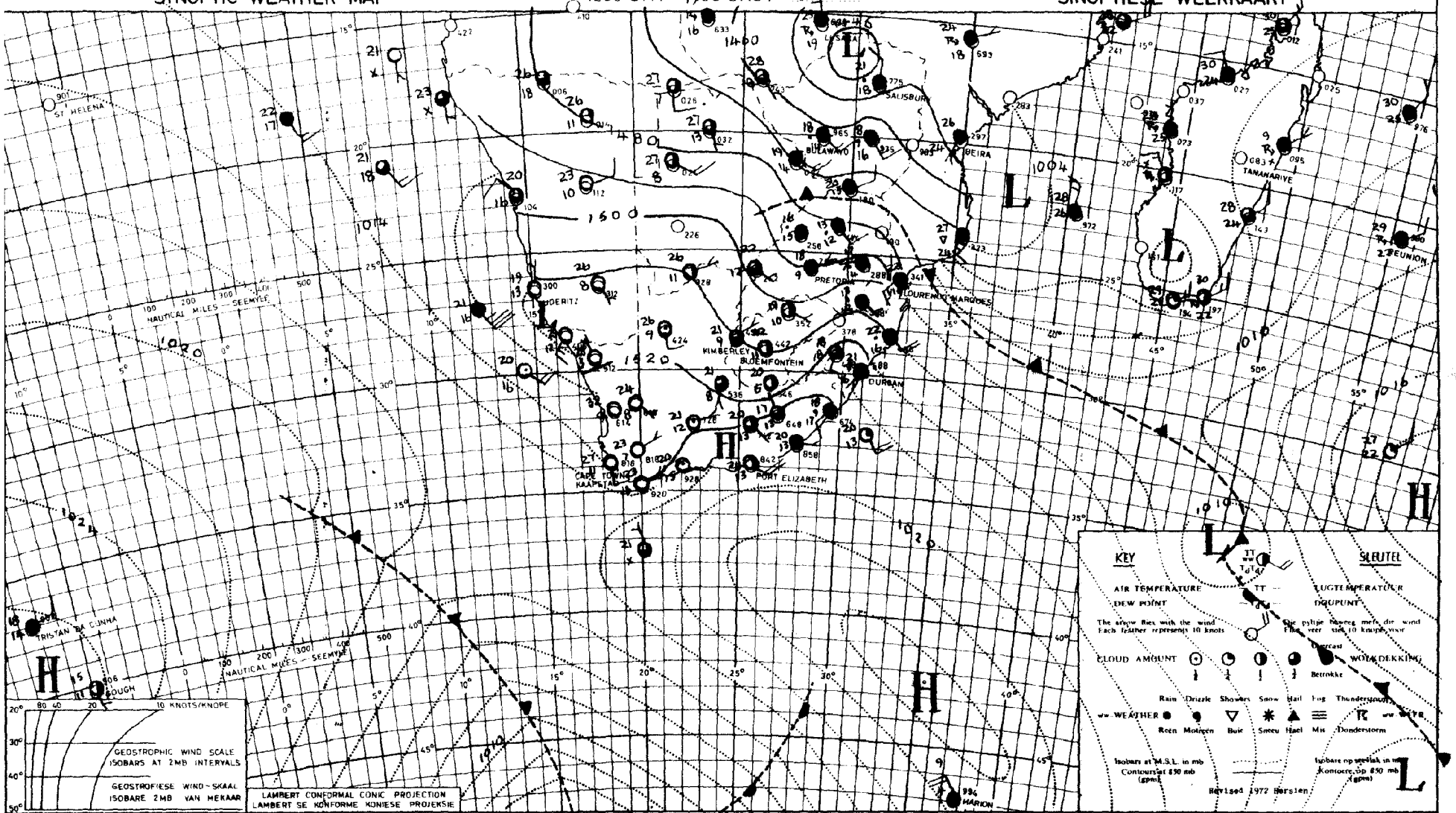

INFERENCE Cold and drier air has spread over the whole of the Republic and S.W.A. and light rain only is expected over the north-eastern parts of the country. It will generally be warmer tomorrow.

AFLEIDING Kouer en relatiewe, droër lug het nou oor die hele Republiek en S.W.A. uitgebrei en ligte reën word slegs nog oor die noordoostelike dele van die land verwag. Dit sal môre oor die algemeen warmer word.

SYNOPTIC WEATHER MAP 1200 GMT – 1400 SAST 1976-11-12 SINOPTIESE WEERKAART TY 4/42

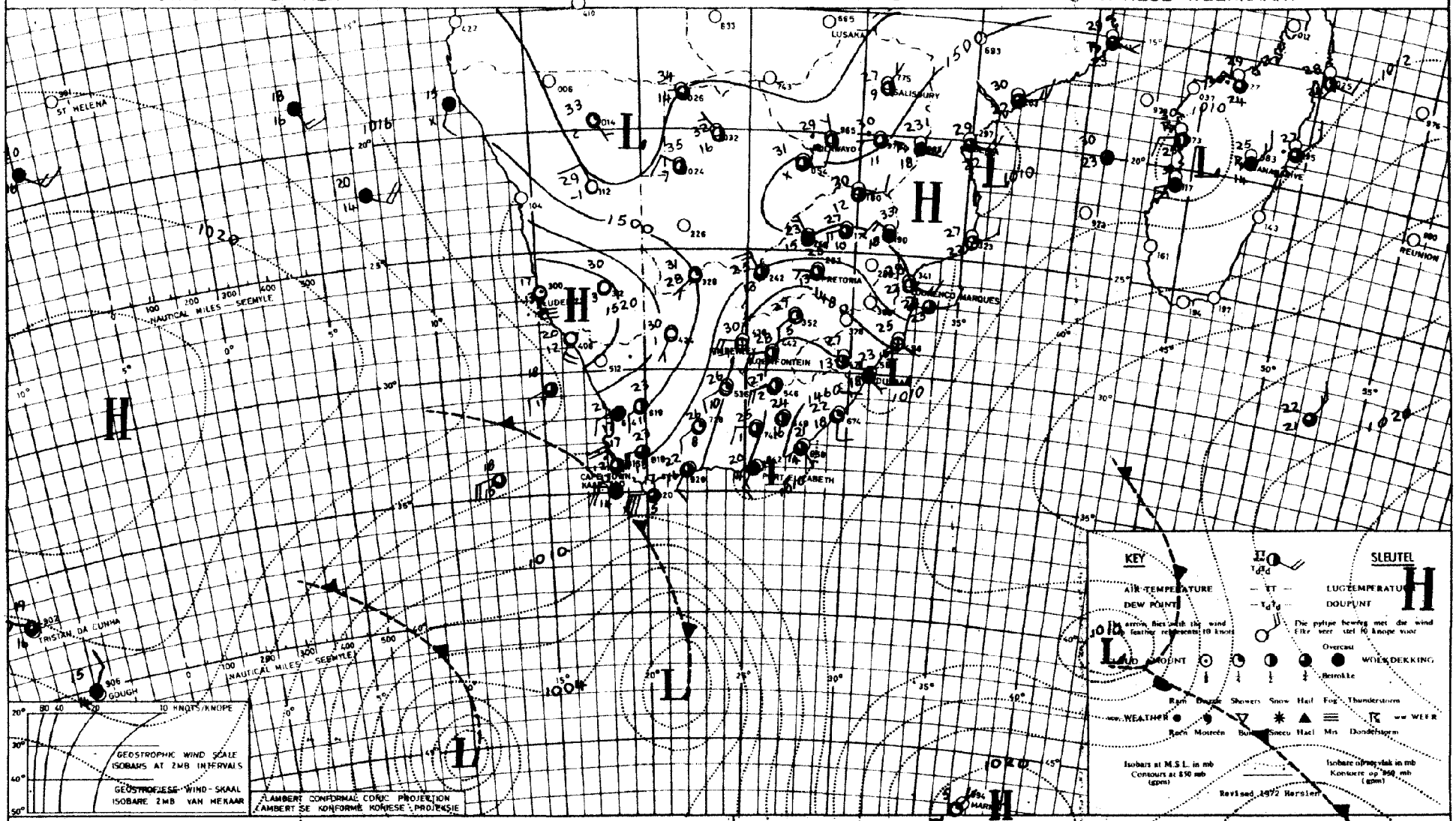

INFERENCE General thundershowers will still occur today east of the trough over the Free State but it is followed by dry air which will spread over the whole interior. The cold front will cause scattered showers over South-western Cape and along the southern coastal areas.

AFLEIDING Algemene donderbuie sal vandag nog oos van die trog oor die Vrystaat voorkom maar dit word gevolg deur droë lug wat oor die hele binnelanc sal uitbrei. Die kouefront sal verspreide buie oor Suidwes-Kaap en die suidelike kusstreke veroorsaak

DAAGLIKSE WEERBULLETIN

Maksimum en Minimum Temperatuur (°C) en Reënval (RRR)
in mm vir die 24 uur geëindig om 0800 SAST op

WEERBURO / WEATHER BUREAU
DEPT. VAN VERVOER / DEPT. OF TRANSPORT
14-2-76

DAILY WEATHER BULLETIN

Maximum and Minimum Temperatures (°C) and Rainfall (RRR)
in mm for the 24 hours ended at 0800 SAST on

TV. 4/43

TRANSVAAL	Max	Min	RRR
Alberton			
Barberton			
Belfast			
Bethal	22	10	
Bospoort			
Carolina	18	8	
Delareyville			
Delmas			
Doornspruit (Vaalwater)	24	11	
Ermelo			
Jan Kempdorp			
Jan Smuts	19	11	
Joubertpark (Jhb)	19	11	
Klerksdorp			
Kroondal (Rustenburg)			
Letaba			
Levubu			
Lichtenburg			
Loskopdam			
Loskopkanale (Groblersdal)			
Louis Trichardt			
Lydenburg			
Marble Hall			
Mara	24	12	
Marnitz	24	14	
Messina	26	18	
Middelburg			
Fleur. de. Lys	24	14	
Nelspruit	24	11	
Phalaborwa	26	14	
Pietersburg	22	12	
Piet Retief	20	10	
Pongola			
Potchefstroom	22	10	
Potgietersrus	24	13	
Pretoria	23	12	
Pretoriuskop			
Punda Milia			
Satara			
Sekhukhune			
Shingwidzi			
Skukuza	26	16	
Standerton	21	9	
Schweizer-Reneke			
Thabazimbi			
Tom Burke			
Tzaneen			
Vereeniging			
Volksrust			
Warmbad			
Waterval-Boven			
Witbank			
Wolmaransstad			
Zeerust			

NATAL	Max	Min	RRR
Cape St. Lucia	25	18	
Cedara	21	11	
Dundee			
Durban (Louis Botha)	25	16	
Estcourt	21	12	
Harding			
Himeville			
Hluhluwe			
Melmoth			
Mkuze			
Newcastle			
Port Shepstone	26	18	
Van Reenen			
Vryheid			
Waterford (Underberg)	20	8	

O.V.S. - O.F.S.			
Balkfontein (Bothaville)			
Bethlehem			
Bloemfontein (J.B.M. Hertzog)	24	10	
Bultfontein			
Clocolan			
Fauresmith	24	14	
Ficksburg			
Frankfort	23	9	
Harrismith			
Hoopstad	23	12	
Heilbron			
Koppies			
Kroonstad	23	10	
Lindley			
Modderpoort			
Petrusburg			
Philippolis			
Reddersburg			
Reitz			
Rouxville			
Vrede			
Warden			
Welkom	22	13	
Wepener	23	10	
Winburg			
Zastron			

KAAP - CAPE	Max	Min	RRR
Aberdeen			
Addo			
Agulhas	24	17	
Alexander Bay	21	18	
Aliwal North	25	12	
Beaufort West	31	15	
Boegoebergdam			
Brandvlei			
Caledon			
Calitzdorp			
Calvinia	29	15	
Cape Columbine	18	13	
Cape St. Francis	22	12	
Cape Town (D.F. Malan)	24	16	
Cape Town (Roeland St.)			
Carnarvon			
Ceres			
Citrusdal			
Colesberg			
Cradock			
De Aar	26	13	
Döhne	24	15	
Douglas			
East London (Ben Schoeman)	25	17	
Elsenburg			
Fort Beaufort			
Fraserburg	31	14	
Garies			
George	25	11	
Graaff-Reinet	29	14	
Grahamstown			
Grootfontein (Middelburg)	26	10	
Hopetown			
Idutywa			
Jansenville	31	15	
Joubertina			
Kaappunt	23	13	
Kimberley (B.J. Vorster)	27	16	
Knysna			
Kokstad	22	10	
Kuruman	25	13	
Ladismith			
Langebaanweg	30	15	
Maclear			
Mafeking	25	10	
Malmesbury			
Matatiele			
Matroosberg			
Mbashe			

KAAP - CAPE	Max	Min	RRR
Mosselbaai	23	16	
Okiep			
Oudtshoorn	32	13	
Petrusville			
Piketberg			
Pofadder	30	17	
Port Elizabeth (H.E. Verwoerd)	27	14	
Port Nolloth			
Port St. Johns	23	18	
Prieska	29	16	
Prince Albert			
Queenstown	29	12	
Riversdale	30	15	
Robertson	33	17	
Sheeprun	23	12	
Somerset East	28	13	
Steynsburg			
Strydenburg			
Sutherland	25	9	
Swellendam			
Tarkastad			
Touwsrivier			
Twee Riviere			
Umtata	24	14	
Uniondale			
Upington	31	17	
Vanwyksvlei	29	15	
Victoria West			
Vredendal	34	14	
Vryburg	29	13	
Williston			
Willowmore	30	13	
Willow Park (Dordrecht)			

LESOTHO			
Maseru	22	13	
Ox-Bow			

SWAZILAND			
Bulembu			
Manzini (Matsapa)	23	13	
Siteki			

S.W.A.	Max	Min	RRR
Aroab			
Bethanien			
Dordabis			
Gobabeb			
Gobabis	29	14	
Grootfontein	27	13	
J.G. Strijdom	25	12	
Karasburg			
Kalkfeld			
Karibib			
Keetmanshoop	30	16	
Kub			
Luderitz	18	14	
Mariental	29	17	
Möwe	21	18	
Ohopoho			
Okahandja			
Okaukuejo	31	16	
Ondangwa	29	18	
Otavi			
Otjiwarango			
Outjo	29	15	
Rehoboth			
Rundu	29	14	
Steinhausen			
Tsumeb			
Uis			
Walvisbaai	22	17	
Windhoek	27	14	

BOTSWANA			
Francistown	28	16	
Gaborone	25	12	
Ghanzi	25	14	
Lobatsi			
Mahalapye	25	13	
Maun	25	17	1.0
Shakawe	25	15	
Tshabong	27	14	
Tshane	27	14	

DAAGLIKSE WEERBULLETIN

Maksimum en Minimum Temperatuur (°C) en Reënval (RRR) in mm vir die 24 uur geëindig om 08 h 00 SAST op

WEERBURO/WEATHER BUREAU
DEPT. VAN VERVOER/ DEPT. OF TRANSPORT

1976-11-14

DAILY WEATHER BULLETIN

Maximum and minimum Temperatures (°C) and Rainfall (RRR) in mm for the 24 hours ended at 08 h 00 on

TV4/43

TRANSVAAL	MAX	MIN	RRR
Barberton			
Belfast			
Bethal	26	8	
Bospoort	26	8	
Brits			
Bronkhorstspruit			
Carletonville			
Carolina	26	10	
Die Bron			
Delareyville			
Delmas			
Fleur de Lys	36	18	
Ermelo			
Giyani			
Groblersdal			
Heidelberg			
Jan Kempdorp			
Jan Smutslughawe	23	9	
Joubert Park (JHB.)	24	13	
Klerksdorp			
Kroondal (Rustenb.)	31	13	
Krugersdorp			
Levubu	25	18	
Lichtenburg			
Loskopdam			
Loskopkanale			
Louis Trichardt			
Lydenburg			
Marble Hall			
Mara	34	17	
Marnitz			
Messina	39	22	
Middelburg			
Nelspruit	34	18	
Nylstroom			
Phalaborwa	38	20	
Pietersburg	31	16	
Piet Retief			
Potchefstroom	26	7	
Potgietersrus	32	15	
Pretoria	29	14	
Pretoriuskop			
Schweizer-Reneke			
Skukuza	38	20	
Standerton	26	7	
Thabazimbi			
Tom Burke			
Tzaneen			
Vaalwater	31	9	
Ventersdorp			
Vereeniging			
Volksrust			
Warmbad	32	10	
Waterval-Boven			
Witbank			
Wolmaransstad			
Zeerust			

NATAL	MAX	MIN	RRR
Cape St. Lucia	23	17	
Cedara	18	11	3,5
Dundee			
Durban			
Eshowe			
Estcourt	25	13	
Himeville			
Hluhluwe			
Jozini			
Ladysmith			
Louis Bothalughawe	23	17	6,7
Melmoth			
Mkuze			
Newcastle	29	12	
Pietermaritzburg			
Port Shepstone	22	16	6,3
Van Reenen			
Vryheid			
Waterford (Underberg)			

O.V.S. - O.F.S.	MAX	MIN	RRR
Bothaville			
Bethlehem	23	4	
Bloemfontein			
Bultfontein			
Clocolan			
Fauresmith	24	8	
Fickburg			
Frankfort	25	4	
Harrismith			
Hoopstad			
Heilbron			
JBM Hertzoglughawe	24	6	
Koppies			
Kroonstad	26	5	
Lindley			
Modderpoort			
Petrusburg			
Philippolis			
Reddersburg			
Reitz			
Vrede			
Warden			
Welkom			
Wepener	23	2	
Winburg			
Zastron			

KAAP - CAPE	MAX	MIN	RRR
Aberdeen			
Addo			
Agulhas	18	14	0,2
Alexander Bay	21	11	
Aliwal North	23	5	
Beaufort West	23	9	
Boegoebergdam			
Brandvlei			
Caledon			
Calitzdorp			
Calvinia	19	6	
Cape Columbine	19	11	
Cape St. Francis	19	14	0,2
Cape Town (D.F. Malan)	19	12	
Cape Town (Newlands)			
Carnarvon			
Ceres			
Colesberg			
Cradock			
De Aar	24	8	
Döhne	20	7	
Douglas	26	8	
East London	21	13	
Elsenburg			
Fort Beaufort			
Fraserburg	21	5	
Garies			
George	21	11	
Graaff-Reinet	24	7	
Grahamstown			
Grootfontein (Middelburg)	23	7	
Hopetown			
Jansenville	26	10	
Joubertina			
Kaappunt	15	12	0,1
Kimberley	26	9	
Knysna			
Kokstad	18	9	
Kuruman	28	11	
Ladismith			
Langebaanweg	20	11	
Maclear			
Mafeking			
Matatiele			
Mosselbaai	20	13	
Okiep	21	6	
Oudtshoorn	23	10	
Petrusville			
Piketberg			
Pofadder	XX	4	
Port Elizabeth	21	14	
Port Nolloth	17	9	
Prieska	26	10	
Queenstown	23	8	
Riversdale	22	11	

KAAP - CAPE	MAX	MIN	RRR
Robertson	23	9	
Sheeprun	21	8	0,2
Somerset East	23	7	
Steynsburg			
Steytlerville			
Strydenburg			
Sutherland			
Swellendam			
Tarkastad			
Touwsrivier	19	3	
Twee Riviere			
Uniondale			
Upington	27	8	
Vanwyksvlei	25	6	
Victoria West			
Vredendal	22	8	
Vryburg	28	6	
Williston			
Willowmore	20	7	

TRANSKEI	MAX	MIN	RRR
Butterworth			
Cala			
Idutywa			
Mbashe			
Port St. Johns	21	15	
Umtata	21	9	

LESOTHO	MAX	MIN	RRR
Butha-Buthe			
Maseru	23	7	
Ox-Bow			
Paray			
Mafeteng			

SWAZILAND	MAX	MIN	RRR
Bulembu			
Mamzimi (Matsapa)			

S.W.A.	MAX	MIN	RRR
Aroab			
Bethanien			
Dordabis			
Gobabeb	32	11	
Gobabis	33	13	
Grootfontein	33	16	
J.G. Strijdom	32	15	
Kalkfeld			
Karasburg			
Karibib			
Keetmanshoop	28	10	
Kub			
Luderitz	20	13	
Mariental	22	10	
Möwe	18	14	
Ohopoho			
Okahandja			
Okaukeujo	37	16	
Ondangwa			
Otavi			
Otjiwarango			
Outjo			
Rehoboth			
Rundu	35	18	
Steinhaus			
Tsumeb			
Uis			
Walvisbaai			
Windhoek	33	17	

BOTSWANA	MAX	MIN	RRR
Francistown	35	16	
Gaborone			
Gamtsi	35	20	
Lobatse			
Mahalapye	24	15	
Maun	35	18	
Serowe			
Shakawe	35	20	
Tsabong			
Tshane	35	13	

SYNOPTIC WEATHER MAP 1200 GMT – 1400 SAST 13-2-1976 SINOPTIESE WEERKAART TV 4/42

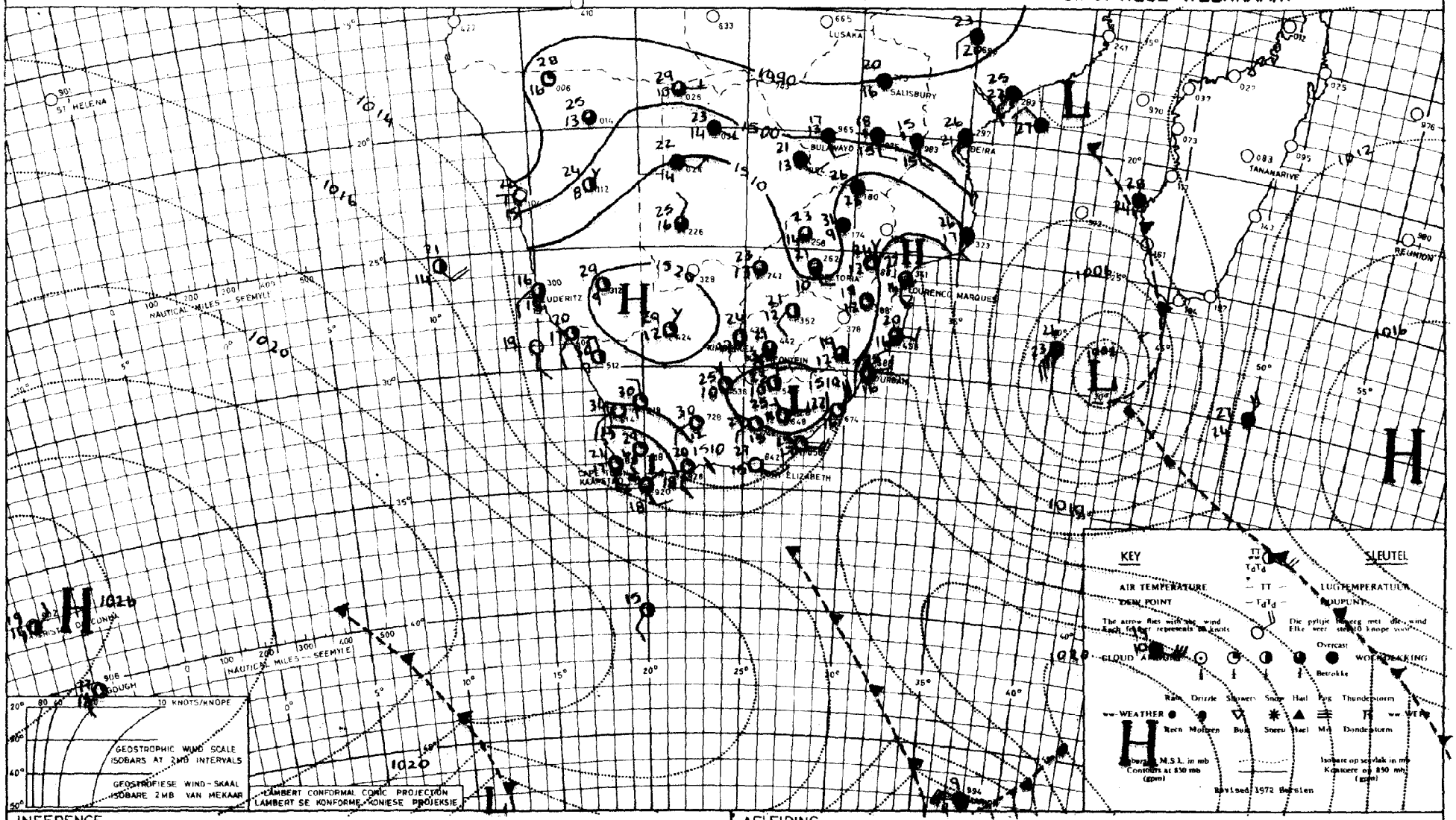

INFERENCE

The air in circulation over the country remains dry and it will be fine to partly cloudy and warm. Cloudy conditions will, however, develop behind the coastal low over the Southern Cape coastal regions tomorrow.

AFLEIDING

Die lug oor die hele land is steeds droog en sal dit mooiweer tot gedeeltelik bewolk en warm wees. Bewolkte weer sal agter môre agter die kuslaag oor die Kaapse suidkusstreke ontwikkel.

SYNOPTIC WEATHER MAP 1200 GMT – 1600 SAST 1976-11-13 SINOPTIESE WEERKAART TY 4/42

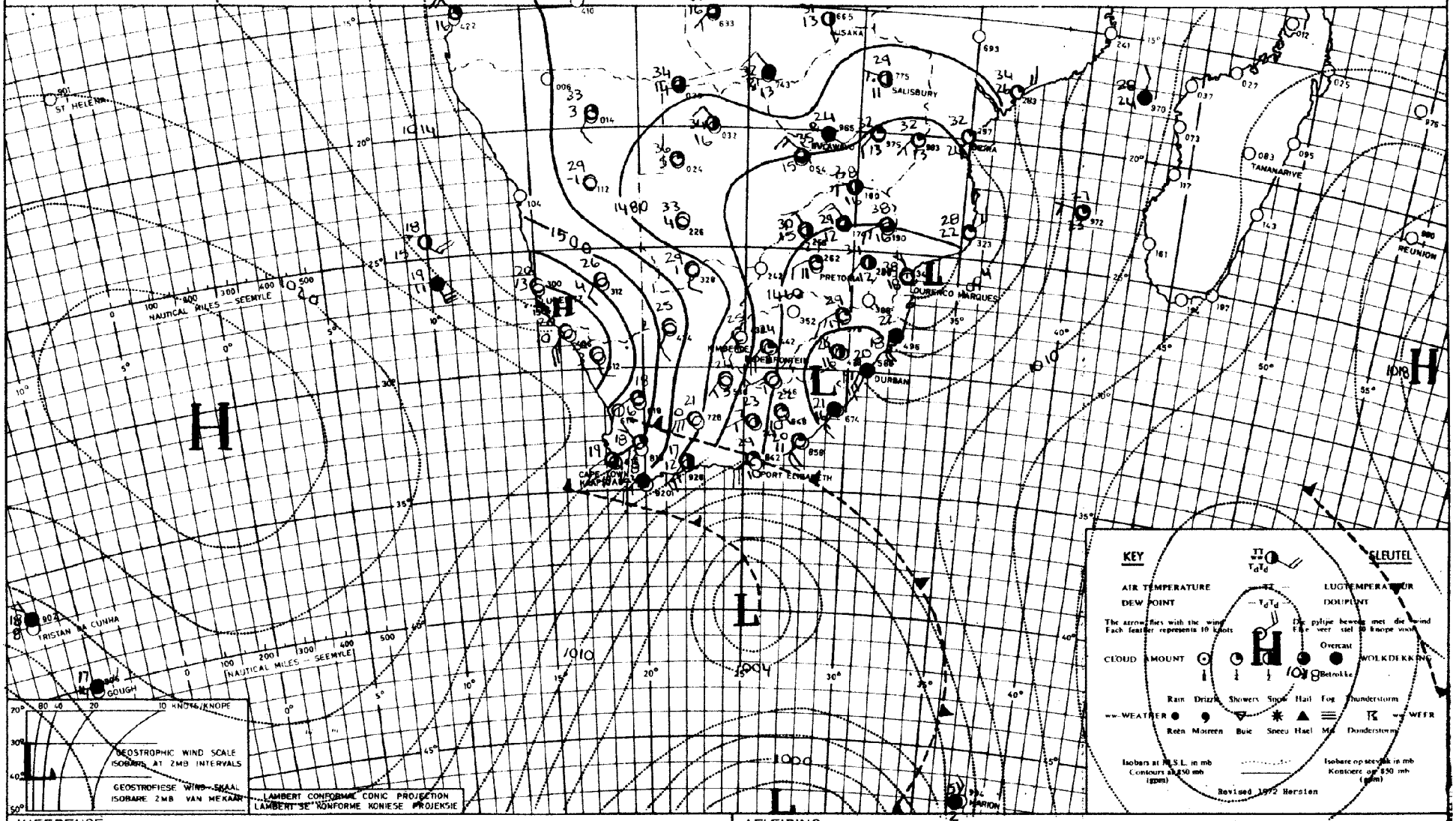

INFERENCE The complex low-pressure system south of the continent is deepening so that dry air from the west will remain in circulation over most parts of the country with only light showers over the southern and south-eastern coastal areas

AFLEIDING Die komplekse laedrukstelsel suid van die land verdiep verder sodat droë weste-lug steeds oor die meeste dele van die land sal voorkom met slegs lig buie oor die suidelike en suidoostelike kusstreke.

DAAGLIKSE WEERBULLETIN

Maksimum en Minimum Temperatuur (°C) en Reënval (RRR)
in mm vir die 24 uur geëindig om 0800 SAST op

WEERBURO / WEATHER BUREAU
DEPT VAN VERVOER / DEPT. OF TRANSPORT
15 - 2 - 1976

DAILY WEATHER BULLETIN

Maximum and Minimum Temperatures (°C) and Rainfall (RRR)
in mm for the 24 hours ended at 0800 SAST on

TRANSVAAL	Max	Min	RRR
Alberton			
Barberton			
Belfast			
Bethal	24	10	
Bospoort	27	11	
Carolina	23	11	
Delareyville			
Delmas			
Doornspruit (Vaalwater)	27	13	
Ermelo			
Jan Kempdorp			
Jan Smuts	23	13	
Joubertpark (Jhb)	23	14	
Klerksdorp			
Kroondal (Rustenburg)			
Letaba			
Levubu	27	15	
Lichtenburg			
Loskopdam			
Loskopkanale (Groblersdal)			
Louis Trichardt			
Lydenburg			
Marble Hall			
Mara	27	14	
Marnitz	27	17	
Messina	29	21	
Middelburg			
Fleur de Lys	26	15	
Nelspruit	27	14	
Phalaborwa	28	16	
Pietersburg	26	16	
Piet Retief	26	13	
Pongola			
Potchefstroom	25	12	
Potgietersrus	27	16	
Pretoria	26	16	
Pretoriuskop			
Punda Milia			
Satara			
Sekhukhune			
Shingwidzi			
Skukuza	28	15	
Standerton	25	12	
Schweizer-Reneke			
Thabazimbi			
Tom Burke			
Tzaneen			
Vereeniging			
Volksrust			
Warmbad	27	13	
Waterval-Boven			
Witbank			
Wolmaransstad			
Zeerust			

NATAL	Max	Min	RRR
Cape St. Lucia	28	19	
Cedara	25	14	
Dundee			
Durban (Louis Botha)	27	17	
Estcourt	28	14	4,4
Harding			
Himeville			
Hluhluwe			
Melmoth			
Mkuze			
Newcastle			
Port Shepstone	25	20	
Van Reenen			
Vryheid			
Waterford (Underberg)	25	11	9,1

O.V.S. - O.F.S.	Max	Min	RRR
Balkfontein (Bothaville)			
Bethlehem			
Bloemfontein (J.B.M. Hertzog)	27	11	
Bultfontein			
Clocolan			
Fauresmith	27	13	
Ficksburg			
Frankfort	26	12	
Harrismith			
Hoopstad	27	15	
Heilbron			
Koppies			
Kroonstad	26	13	
Lindley			
Modderpoort			
Petrusburg			
Philippolis			
Reddersburg			
Reitz			
Rouxville			
Vrede			
Warden			
Welkom			
Wepener	27	11	
Winburg			
Zastron			

KAAP - CAPE	Max	Min	RRR
Aberdeen			
Addo			
Agulhas	24	17	
Alexander Bay	23	14	
Aliwal North	28	14	
Beaufort West	31	16	
Boegoebergdam			
Brandvlei			
Caledon			
Calitzdorp			
Calvinia	30	13	
Cape Columbine	19	12	
Cape St. Francis	22	17	
Cape Town (D.F. Malan)	24	16	
Cape Town (Roeland St.)			
Carnarvon			
Ceres			
Citrusdal			
Colesberg			
Cradock			
De Aar	29	14	0,1
Döhne	27	9	14,0
Douglas			
East London (Ben Schoeman)	27	8	
Elsenburg			
Fort Beaufort			
Fraserburg	29	15	
Garies			
George	24	15	
Graaff-Reinet	33	16	3,7
Grahamstown			
Grootfontein (Middelburg)	29	12	
Hopetown			
Idutywa			
Jansenville	34	16	
Joubertina			
Kaappunt	20	14	
Kimberley (B.J. Vorster)	29	16	
Knysna			
Kokstad	26	12	2,8
Kuruman	28	15	
Longubaanweg	25	13	
Ladismith			
Maclear			
Mafeking	28	12	
Malmesbury			
Matatiele			24,5
Matroosberg	30	13	
Mbashe			

KAAP - CAPE	Max	Min	RRR
Mosselbaai	24	17	
Okiep	27	16	
Oudtshoorn	31	18	
Petrusville			
Piketberg			
Pofadder	31	17	
Port Elizabeth (H.E. Verwoerd)	25	17	
Port Nolloth	20	12	
Port St. Johns	24	22	
Prieska	31	16	
Prince Albert			
Queenstown	30	13	0,5
Riversdale	27	17	
Robertson	32	13	
Sheeprun	28	15	2,5
Somerset East	31	14	17,0
Steynsburg			
Strydenburg			
Sutherland	25	10	
Swellendam			
Tarkastad			
Touwsrivier			
Twee Riviere			
Umtata	30	18	
Uniondale			
Upington	33	17	
Vanwyksvlei	32	16	1,6
Victoria West			
Vredendal	28	11	
Vryburg	28	15	
Williston			
Willowmore	31	14	
Willow Park (Dordrecht)			

LESOTHO	Max	Min	RRR
Maseru	26	13	
Ox-Bow			

SWAZILAND	Max	Min	RRR
Bulembu			
Manzini (Matsapa)	27	15	
Siteki			

S.W.A.	Max	Min	RRR
Aroab			
Bethanien			
Dordabis			
Gobabeb	33	18	
Gobabis	30	13	
Grootfontein	28	13	
J.G. Strijdom	26	13	6,8
Karasburg			
Kalkfeld			
Karibib			
Keetmanshoop	31	17	
Kub			
Luderitz	23	15	
Mariental	32	17	
Möwe	23	17	
Ohopoho			
Okahandja			
Okaukuejo	31	18	
Ondangwa	29	18	
Otavi			
Otjiwarango			
Outjo	30	16	
Rehoboth			
Rundu	29	15	
Steinhausen			
Tsumeb			
Uis	32	17	
Walvisbaai	20	14	
Windhoek	27	15	

BOTSWANA	Max	Min	RRR
Francistown	25	16	
Gaborone	29	15	
Ghanzi	28	12	
Lobatsi			
Mahalapye	26	14	
Maun	28	17	
Shakawe	28	15	
Tshabong	31	15	
Tshane			

DAAGLIKSE WEERBULLETIN

Maksimum en Minimum Temperatuur (°C) en Reënval (RRR) in mm vir die 24 uur geëindig om 08 h 00 SAST op

WEERBURO/WEATHER BUREAU
DEPT. VAN VERVOER/ DEPT. OF TRANSPORT

1976-11-15

DAILY WEATHER BULLETIN

Maximum and minimum Temperatures (°C) and Rainfall (RRR) in mm for the 24 hours ended at 08 h 00 on

TV4/43

TRANSVAAL	MAX	MIN	RRR
Barberton			
Belfast			
Bethal	24	7	
Bospoort	24	8	
Brits			
Bronkhorstspruit			
Carletonville			
Carolina	25	9	
Die Bron			
Delareyville			
Delmas			
Fleur de Lys	27	16	
Ermelo			
Giyani			
Groblersdal			
Heidelberg			
Jan Kempdorp			
Jan Smutslughawe	23	11	
Joubert Park (JHB.)	22	10	
Klerksdorp			
Kroondal (Rustenb.)	29	8	
Krugersdorp			
Levubu			
Lichtenburg			
Loskopdam			
Loskopkanale			
Louis Trichardt			
Lydenburg			
Marble Hall			
Mara	32	18	
Marnitz	34	15	
Messina	33	20	
Middelburg			
Nelspruit	23	16	
Nylstroom			
Phalaborwa			
Pietersburg	31	15	
Piet Retief			
Potchefstroom	24	7	
Potgietersrus	32	16	
Pretoria	27	11	
Pretoriuskop			
Schweizer-Reneke			
Skukuza	29	18	
Standerton	24	4	
Thabazimbi			
Tom Burke			
Tzaneen			
Vaalwater	32	10	
Ventersdorp			
Vereeniging			
Volksrust			
Warmbad	30	9	
Waterval-Boven			
Witbank			
Wolmaransstad			
Zeerust			

NATAL	MAX	MIN	RRR
Cape St. Lucia	24	18	
Cedara	16	13	0.8
Dundee			
Durban			
Eshowe			
Estcourt	23	14	
Himeville			
Hluhluwe			
Jozini			
Ladysmith			
Louis Bothalughawe	22	18	
Melmoth			3.0
Mkuze			
Newcastle	28	11	
Pietermaritzburg			
Port Shepstone	24	19	
Van Reenen			
Vryheid			
Waterford (Underberg)	21	7	

O.V.S. - O.F.S.	MAX	MIN	RRR
Bethaville			
Bethlehem	21	1	
Bloemfontein			
Bultfontein			
Clocolan			
Fauresmith	23	4	
Fickburg			
Frankfort	24	1	
Harrismith			
Hoopstad	24	3	
Heilbron			
JBM Hertzoglughawe	23	3	
Koppies			
Kroonstad	24	4	
Lindley			
Modderpoort			
Petrusburg			
Philippolis			
Reddersburg			
Reitz			
Vrede			
Warden			
Welkom	26	7	
Wepener	22	9	
Winburg			
Zastron			

KAAP - CAPE	MAX	MIN	RRR
Aberdeen			
Addo			
Agulhas			
Alexander Bay	20	9	
Aliwal North	20	3	
Beaufort West	23	7	
Boegoebergdam			
Brandvlei			
Caledon			
Calitzdorp			
Calvinia	21	4	
Cape Columbine	18	10	
Cape St. Francis	18	15	
Cape Town (D.F.	19	7	
Malan)			
Cape Town			
(Newlands)			
Carnarvon			
Ceres			
Colesberg			
Cradock			
De Aar	23	5	
Döhne	20	7	
Douglas	26	5	
East London	23	13	
Elsenburg			
Fort Beaufort			
Fraserburg	23	6	
Garies			
George	22	19	
Graaff-Reinet	24	7	
Grahamstown			
Grootfontein (Middelburg)	22	2	
Hopetown			
Jansenville	26	8	
Joubertina			
Kaappunt	16	12	
Kimberley	25	11	
Knysna			
Kokstad	21	7	
Kuruman	27	6	
Ladismith			
Langebaanweg	19	5	
Maclear			
Mafeking	25	12	
Matatiele			
Mosselbaai	20	11	
Okiep	23	8	
Oudtshoorn	22	9	
Petrusville			
Piketberg			
Pofadder			
Port Elizabeth	20	15	
Port Nolloth	18	7	
Prieska	26	10	
Queenstown	23	4	
Riversdale	21	11	

KAAP - CAPE	MAX	MIN	RRR
Robertson	23	6	
Sheeprun	22	8	
Somerset East	23	5	
Steynsburg			
Steytlerville			
Strydenburg			
Sutherland	21	1	
Swellendam			
Tarkastad			
Touwsrivier	21	4	
Twee Riviere	29	6	
Uniondale			
Upington	26	9	
Vanwyksvlei	26	4	
Victoria West			
Vredendal	21	7	
Vryburg	26	4	
Williston			
Willowmore	21	8	

TRANSKEI	MAX	MIN	RRR
Butterworth			
Cala			
Idutywa			
Mbashe			
Port St. Johns	21	16	
Umtata	24	9	

LESOTHO	MAX	MIN	RRR
Butha-Buthe			
Maseru	22	5	
Ox-Bow			
Paray			
Mafeteng			

SWAZILAND	MAX	MIN	RRR
Bulembu			
Manzini (Matsapa)			

S.W.A.	MAX	MIN	RRR
Aroab			
Bethanien			
Bordabis			
Gobabeb	31	12	
Gobabis	33	14	
Grootfontein	35	12	
J.G. Strijdom	32	16	
Kalkfeld			
Karasburg			
Karibib			
Keetmanshoop	29	10	
Kub			
Luderitz	19	11	
Mariental	32	9	
Möwe	18	12	
Okopoko			
Okahandja			
Okaukeujo	37	15	
Ondangwa	36	16	
Otavi			
Otjiwarango			
Outjo			
Rehoboth			
Rundu	36	19	
Steinhaus			
Tsumeb			
Uis	29	10	
Walvisbaai	16	12	
Windhoek	33	18	

BOTSWANA	MAX	MIN	RRR
Francistown	36	13	
Gaborone	30	12	
Gantsi	36	11	
Lobatse			
Mahalapye	32	12	
Maun	37	21	
Serowe			
Shakawe	36	19	
Tsabong	29	5	
Tshane	32	12	

SYNOPTIC WEATHER MAP 1200 GMT — 1400 SAST 14-2-1976 SINOPTIESE WEERKAART TV 4/42

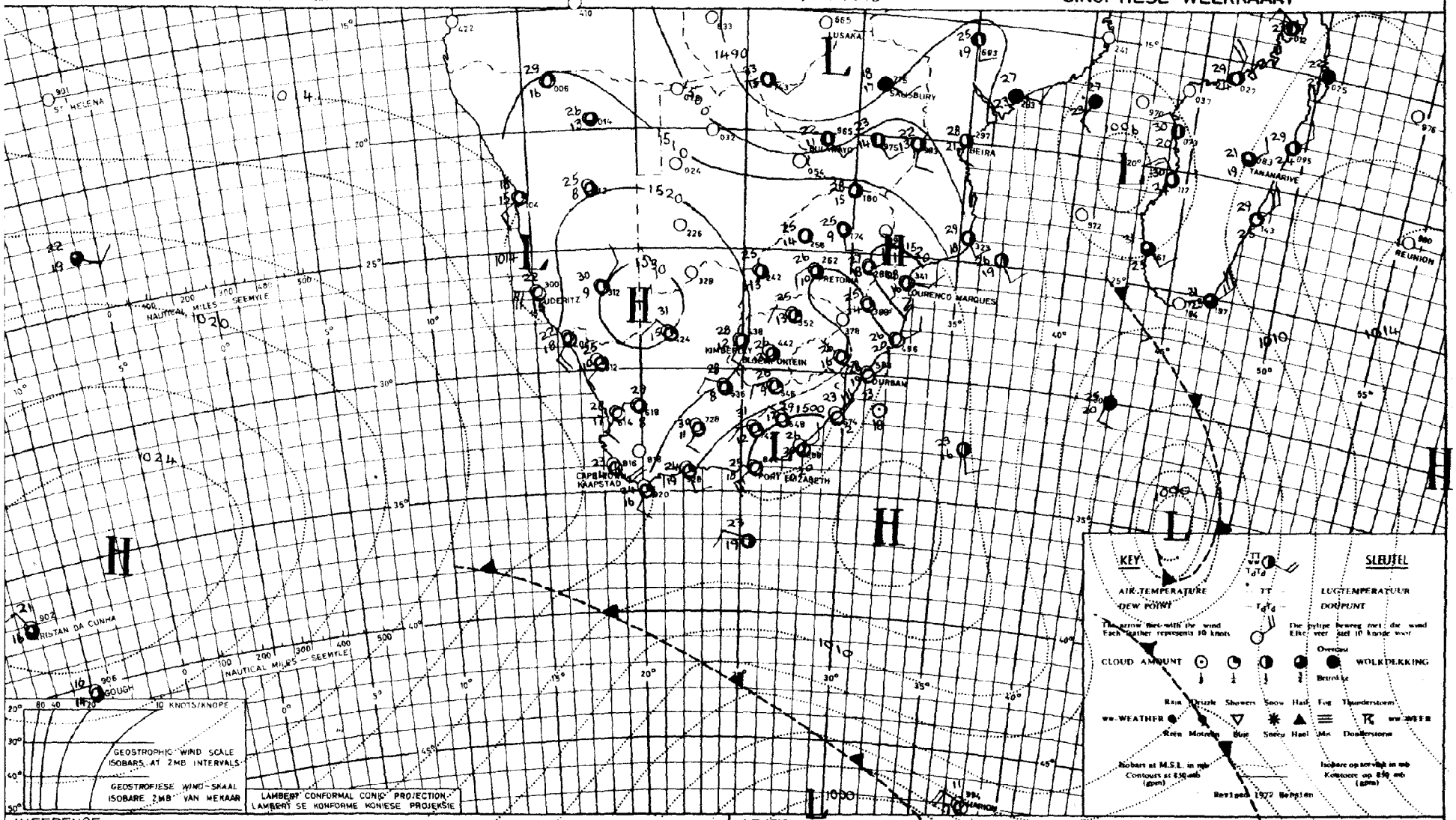

INFERENCE The low over Eastern Cape will cause thundershowers over this region as well as the Southern and Eastern Free State and Southern Natal, but over the rest of the country it will be mainly fine due to the anticyclonic upper-air circulation.

AFLEIDING Die laedrukstelsel oor Oos-Kaapland sal donderbuie veroorsaak oor hierdie gebied, asook oor Suid- en Oos-Vrystaat en Suid-Natal, maar oor die res van die land sal dit hoofsaaklik mooiweer bly as gevolg van die antisiklonale bolugsirkulasie.

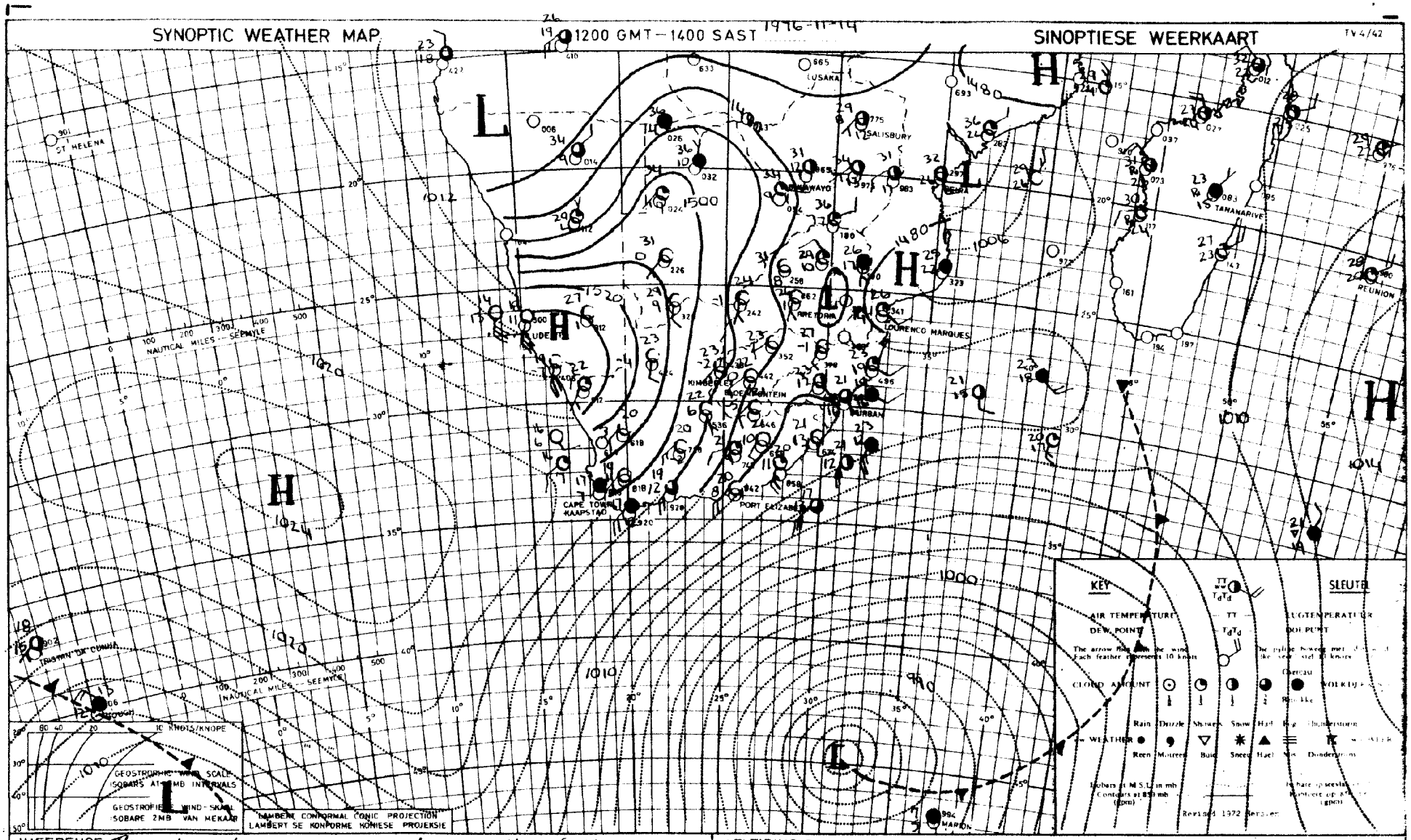

INFERENCE The deep low-pressure system south of the continent is moving slowly eastwards but dry air is still advected from the west over the country and only local showers are expected along the south and southeast coast

AFLEIDING Die diep laedrukstelsel suid van die land beweeg stadig ooswaarts maar droë lug word steeds vanuit die weste oor die hele land ingevoer en sal slegs enkele buie oor die suid- en suidoostkus voorkom.

DAAGLIKSE WEERBULLETIN

Maksimum en Minimum Temperatuur (°C) en Reënval (RRR)
in mm vir die 24 uur geëindig om 0800 SAST op

WEERBURO / WEATHER BUREAU
DEPT. VAN VERVOER / DEPT. OF TRANSPORT
16 - 2 - 1976

DAILY WEATHER BULLETIN

Maximum and Minimum Temperatures (°C) and Rainfall (RRR)
in mm for the 24 hours ended at 0800 SAST on

TRANSVAAL	Max	Min	RRR
Alberton			
Barberton			
Belfast			
Bethal	25	10	
Bospoort			
Carolina	23	9	
Delareyville			
Delmas			
Doornspruit (Vaalwater)	29	11	
Ermelo			
Jan Kempdorp			
Jan Smuts	25	11	
Joubertpark (Jhb)	25	11	
Klerksdorp			
Kroondal (Rustenburg)	30	12	
Letaba			
Levubu	26	16	
Lichtenburg			
Loskopdam			
Loskopkanale (Groblersdal)			
Louis Trichardt			
Lydenburg	24	12	
Marble Hall			
Mara	27	15	
Marnitz	30	15	
Messina	30	18	
Middelburg			
Flaw. dr. Lys	26	17	
Nelspruit	27	15	
Phalaborwa			
Pietersburg	28	13	
Piet Retief	24	14	
Pongola			
Potchefstroom	28	13	
Potgietersrus	29	14	
Pretoria	28	14	
Pretoriuskop			
Punda Milia			
Satara			
Sekhukhune			
Shingwidzi			
Skukuza	28	18	
Standerton	26	9	
Schweizer-Reneke			
Thabazimbi			
Tom Burke			
Tzaneen			
Vereeniging			
Volksrust			
Warmbad	28	12	
Waterval-Boven			
Witbank			
Wolmaransstad			
Zeerust			

NATAL	Max	Min	RRR
Cape St. Lucia	29	22	
Cedara	23	15	1,6
Dundee			
Durban (Louis Botha)	28	19	
Estcourt	27	15	4,7
Harding			
Himeville			14,0
Hluhluwe			
Melmoth			
Mkuze			
Newcastle			
Port Shepstone	26	22	
Van Reenen			9,0
Vryheid			
Waterford (Underberg)	23	10	23,9
O.V.S. - O.F.S.			
Balkfontein (Bothaville)			
Bethlehem	26	13	7,8
Bloemfontein (J.B.M. Hertzog)	29	12	
Bultfontein			
Clocolan			
Fauresmith	29	x	
Ficksburg			
Frankfort	28	10	
Harrismith			
Hoopstad	29	17	
Heilbron			
Koppies			
Kroonstad	29	14	
Lindley			
Modderpoort			
Petrusburg			
Philippolis			
Reddersburg			
Reitz			
Rouxville			
Vrede			
Warden			
Welkom	28	15	
Wepener	28	14	
Winburg			
Zastron			

KAAP - CAPE	Max	Min	RRR
Aberdeen			
Addo			
Agulhas	25	18	
Alexander Bay	24	15	
Aliwal North	29	14	
Beaufort West	29	15	
Boegoebergdam			
Brandvlei			
Caledon			
Calitzdorp			
Calvinia	32	18	1,2
Cape Columbine	20	11	
Cape St. Francis	22	17	
Cape Town (D. F. Malan)	24	14	
Cape Town (Roeland St.)			
Carnarvon			
Ceres			
Citrusdal			
Colesberg			
Cradock			
De Aar	29	13	
Döhne	22	15	1,8
Douglas			
East London (Ben Schoeman)	24		1,7
Elsenburg			
Fort Beaufort			
Fraserburg	30	15	0,6
Garies			
George	23	12	
Graaff-Reinet	26	14	
Grahamstown			
Grootfontein (Middelburg)	27	11	
Hopetown			
Idutywa			
Jansenville	28	16	
Joubertina			
Kaappunt			
Kimberley (B.J. Vorster)	31	15	
Knysna			
Kokstad	23	15	
Kuruman	30	17	
Ladismith			
Langebaanweg	27	12	
Maclear			10,5
Mafeking	24	14	5,8
Malmesbury			
Matatiele			
Matroosberg	29	13	
Mbashe			

KAAP - CAPE	Max	Min	RRR
Mosselbaai	23	19	
Okiep	32	23	
Oudtshoorn	29	14	
Petrusville			
Piketberg			
Pofadder			
Port Elizabeth (H.E. Verwoerd)	25	17	
Port Nolloth	19	11	
Port St. Johns	25	22	
Prieska	32	16	1,9
Prince Albert			
Queenstown	26	16	7,5
Riversdale	28	17	
Robertson	31	13	
Sheeprun	23	15	1,0
Somerset East	24	14	
Steynsburg			
Strydenburg			
Sutherland	27	11	2,6
Swellendam			
Tarkastad			
Touwsrivier			
Twee Riviere			
Umtata	34	17	
Uniondale			
Upington	35	19	
Vanwyksvlei			
Victoria West			
Vredendal	31	15	
Vryburg	32	15	
Williston			
Willowmore	25	17	
Willow Park (Dordrecht)			
LESOTHO			
Maseru	28	14	
Ox-Bow			
SWAZILAND			
Bulembu			
Manzini (Matsapa)	26	17	
Siteki			

S.W.A.	Max	Min	RRR
Aroab			
Bethanien			
Dordabis			
Gobabeb	34	19	
Gobabis	29	14	
Grootfontein	28	15	
J.G. Strijdom	26	12	
Karasburg			
Kalkfeld			
Karibib			
Keetmanshoop	32	19	
Kub			
Luderitz	22	14	
Mariental	33	19	
Möwe	21	16	
Ohopoho			
Okahandja			
Okaukuejo	32	15	
Ondangwa	30	19	
Otavi			
Otjiwarango			
Outjo	30	14	
Rehoboth			
Rundu	28	16	
Steinhausen			
Tsumeb			
Uis	36	19	
Walvisbaai	17	14	
Windhoek	27	16	
BOTSWANA			
Francistown	22	15	
Gaborone			
Ghanzi	31	17	
Lobatsi			
Mahalapye	29	16	
Maun	31	18	
Shakawe	29	19	
Tshabong	39	15	
Tshane	31	16	

DAAGLIKSE WEERBULLETIN

Maksimum en Minimum Temperatuur (°C) en Reënval (RRR) in mm vir die 24 uur geëindig om 08 h 00 SAST op

WEERBURO/WEATHER BUREAU
DEPT. VAN VERVOER/ DEPT. OF TRANSPORT

1976-11-16

DAILY WEATHER BULLETIN

Maximum and minimum Temperatures (°C) and Rainfall (RRR) in mm for the 24 hours ended at 08 h 00 on

TV4/43

TRANSVAAL	MAX	MIN	RRR
Barberton			
Belfast			
Bethal	25	12	
Bospoort	29	11	
Brits			
Bronkhorstspruit			
Carletonville			
Carolina			
Die Bron			
Delareyville			
Delmas			
Fleur de Lys	29	16	
Ermelo			
Giyani			
Groblersdal			
Heidelberg			
Jan Kempdorp			
Jan Smutslughawe	25	15	
Joubert Park (JHB.)	25	16	
Klerksdorp			
Kroondal (Rustenb.)	29	12	
Krugersdorp	25	12	
Levubu	28	17	
Lichtenburg			
Loskopdam			
Loskopkanale			
Louis Trichardt			
Lydenburg	27	11	
Marble Hall			
Mara	29	15	
Marnitz	31	21	
Messina	34	21	
Middelburg			
Nelspruit	27	15	
Nylstroom			
Phalaborwa			
Pietersburg	27	16	
Piet Retief	25	15	
Potchefstroom	29	11	
Potgietersrus	29	18	
Pretoria	27	15	
Pretoriuskop			
Schweizer-Reneke			
Skukuza			
Standerton	27	10	
Thabazimbi			
Tom Burke			
Tzaneen			
Vaalwater	31	16	
Ventersdorp			
Vereeniging			
Volksrust			
Warmbad	31	15	
Waterval-Boven			
Witbank			
Wolmaransstad			
Zeerust			

NATAL	MAX	MIN	RRR
Cape St. Lucia	25	20	
Cedara			
Dundee			
Durban			
Eshowe			
Estcourt	26	11	
Himeville			
Hluhluwe			
Jozini			
Ladysmith			
Louis Bothalughawe	25	20	
Melmoth			
Mkuze			
Newcastle	30	13	
Pietermaritzburg			
Port Shepstone	25	20	0,3
Van Reenen			
Vryheid			
Waterford (Underberg)	22	8	

O.V.S. - O.F.S.	MAX	MIN	RRR
Bothaville	24	5	
Bethlehem			
Bloemfontein			
Bultfontein			
Clocolan			
Fauresmith	27	7	
Fickburg			
Frankfort	27	6	
Harrismith			
Hoopstad	28	7	
Heilbron			
JBM Hertzoglughawe	26	7	
Koppies			
Kroonstad	28	7	
Lindley			
Modderpoort			
Petrusburg			
Philippolis			
Reddersburg			
Reitz			
Vrede			
Warden			
Welkom	28	12	
Wepener	25	5	
Winburg			
Zastron			

KAAP - CAPE	MAX	MIN	RRR
Aberdeen			
Addo			
Agulhas	18	14	
Alexander Bay			
Aliwal North	26	7	
Beaufort West	27	13	
Bosgoebergdam			
Brandvlei			
Caledon			
Calitzdorp			
Calvinia	27	8	
Cape Columbine	18	12	
Cape St. Francis	20	12	
Cape Town (D.F. Malan)	21	9	
Cape Town (Newlands)			
Carnarvon			
Ceres			
Colesberg			
Cradock			
De Aar	27	8	
Döhne	22	11	
Douglas	31	10	
East London	22	14	
Elsenburg			
Fort Beaufort			
Fraserburg	26	8	
Garies			
George			
Graaff-Reinet	28	10	
Grahamstown			
Grootfontein (Middelburg)	26	7	
Hopetown			
Jansenville	31	11	
Joubertina			
Kaappunt	19	13	
Kimberley	29	14	
Knysna			
Kokstad			
Kuruman	29	11	
Ladismith			
Langebaanweg	33	10	
Maclear			
Mafeking	28	15	
Matatiele			
Mosselbaai			
Okiep			
Oudtshoorn			
Petrusville			
Piketberg			
Pofadder			
Port Elizabeth	22	12	
Port Nolloth			
Prieska	31	9	
Queenstown	27	6	
Riversdale			

KAAP - CAPE	MAX	MIN	RRR
Robertson	28	9	
Sheeprun	24	11	
Somerset East	26	7	
Steynsburg			
Steytlerville			
Strydenburg			
Sutherland	24	4	
Swellendam			
Tarkastad			
Touwsrivier	26	7	
Twee Riviere	35	14	
Uniondale			
Upington	33	15	
Vanwyksvlei	29	9	
Victoria West			
Vredendal			
Vryburg	29	10	
Williston			
Willowmore	27	9	

TRANSKEI	MAX	MIN	RRR
Butterworth			
Cala			
Idutywa			
Mbashe			
Port St. Johns	25	18	
Umtata	23	19	

LESOTHO	MAX	MIN	RRR
Butha-Buthe			
Maseru	25	12	
Ox-Bow			
Paray			
Mafeteng			

SWAZILAND	MAX	MIN	RRR
Bulembu			
Manzini (Matsapa)	28	15	

S.W.A.	MAX	MIN	RRR
Aroab			
Bethanien			
Dordabis			
Gobabeb	23	11	
Gobabis	35	15	1,7
Grootfontein	34	18	
J.G. Strijdom	34	14	
Kalkfeld			
Karasburg			
Karibib			
Keetmanshoop	35	16	
Kub			
Luderitz	18	12	
Mariental	36	15	
Möwe	19	13	
Ohopoho			
Okahandja			
Okaukeujo	37	15	
Ondangwa	34	18	
Otavi			
Otjiwarango			
Outjo			
Rehoboth			
Rundu	35	20	
Steinhausen			
Tsumeb			
Uis	25	12	
Walvisbaai			
Windhoek	33	15	

BOTSWANA	MAX	MIN	RRR
Francistown	33	20	
Gaborone	32	15	
Gantsi	37	20	1,0
Lobatse			
Mahalapye	32	17	
Maun	36	20	
Serowe			
Shakawe	35	19	
Tsabong	35	16	
Tshane	36	23	

SYNOPTIC WEATHER MAP 1200 GMT – 1400 SAST 15-2-1976 SINOPTIESE WEERKAART TV 4/42

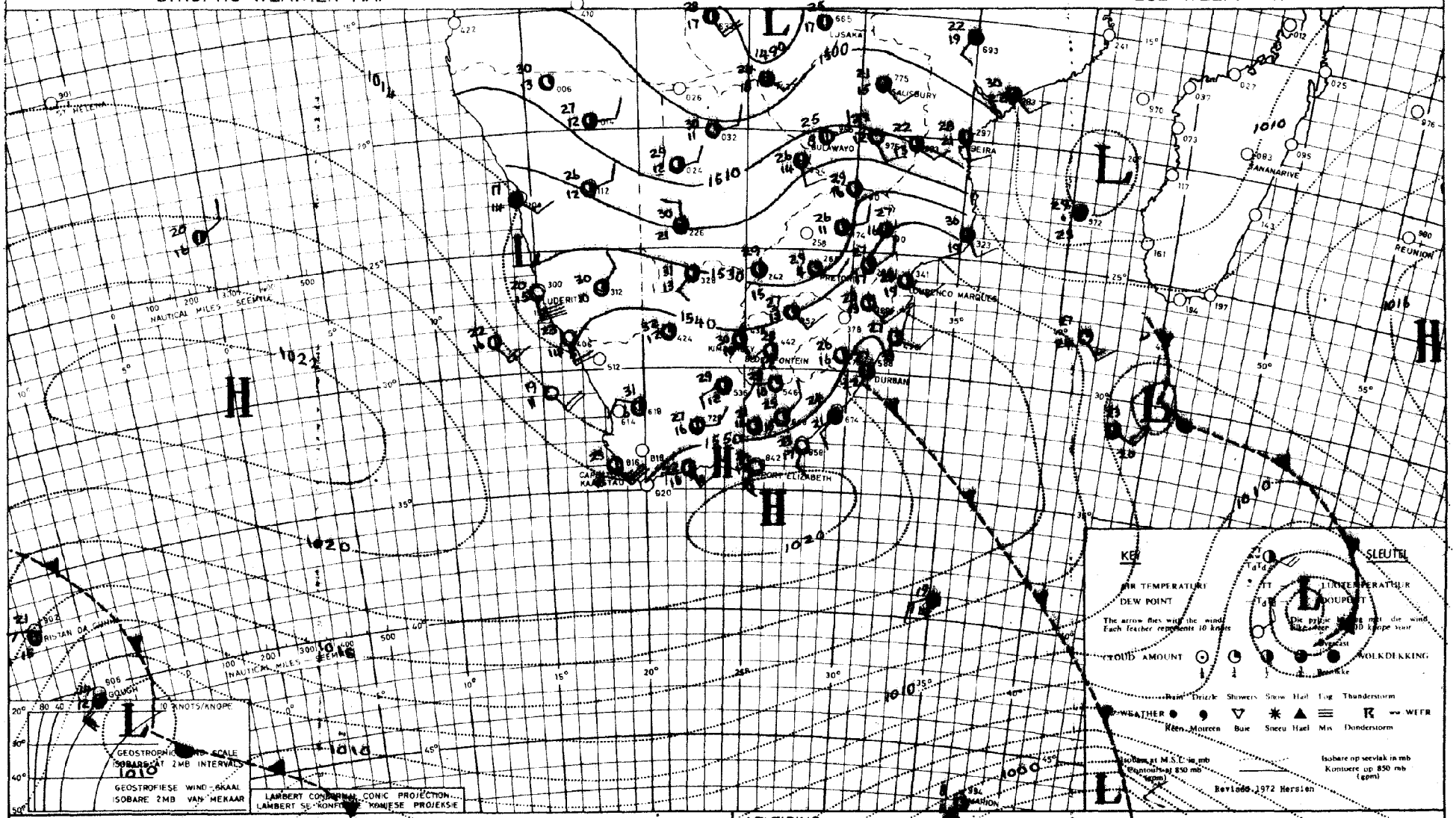

INFERENCE

The high south of the continent is advecting moist air over the eastern coasts, Natal and Eastern Transvaal and local light rain can be expected. Isolated convective thunderstorms will develop over the northern interior.

AFLEIDING

Die hoedruksisteem suid van die land voer vogtiger lug in oor die oostelike kusstreke, Natal en Oos-Transvaal en kan ligte reën op plekke verwag word. Enkele konvektiewe donderstorms sal oor die noordelike binneland ontwikkel.

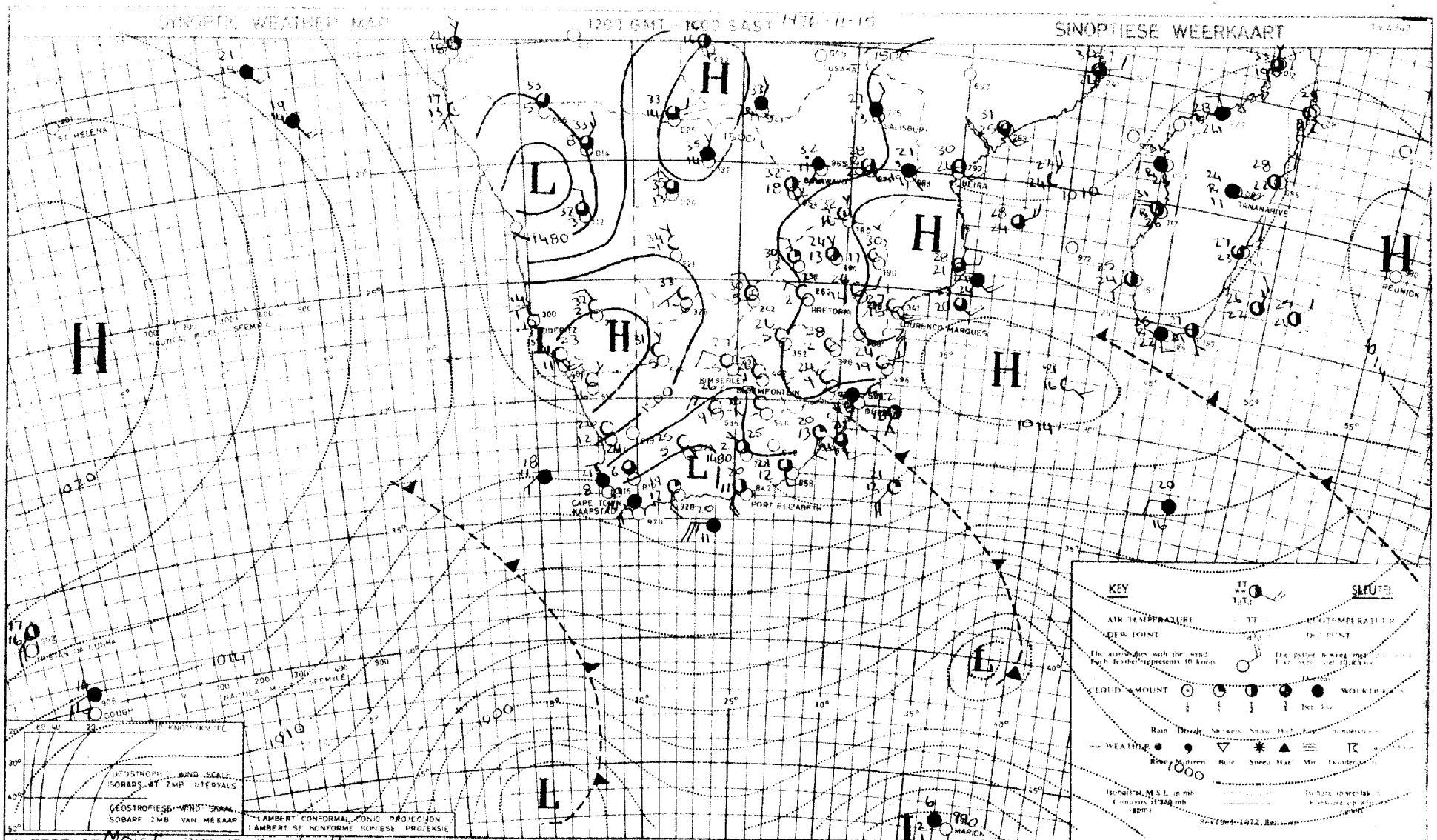

INFERENCE Moist air is gradually moving southwards from the north and local showers will develop over the northern parts of S.W.A. and Transvaal. The cold fronts are moving eastwards mainly south of the continent and it will remain cool over the southern regions.

AFLEIDING/ogtige lug beweeg geleidelik vanuit die noorde suidwaarts sodat enkele buie oor die noordelike dele van S.W.A. en Transvaal kan ontwikkel. Die koufronte beweeg hoofsaaklik suid van die land verby en dit sal koel bly oor die suidelike gebiede.

DAAGLIKSE WEERBULLETIN

Maksimum en Minimum Temperatuur (°C) en Reënval (RRR)
in mm vir die 24 uur geëindig om 0800 SAST op

WEERBURO / WEATHER BUREAU
DEPT. VAN VERVOER / DEPT. OF TRANSPORT
17-2-1976

DAILY WEATHER BULLETIN

Maximum and Minimum Temperatures (°C) and Rainfall (RRR)
in mm for the 24 hours ended at 0800 SAST on

TV. 4

TRANSVAAL	Max	Min	RRR
Alberton			
Barberton			
Belfast			
Bethal	23	10	
Bospoort	27	12	
Carolina	22	10	
Delareyville			
Delmas			
Doornspruit (Vaalwater)	27	16	
Ermelo			
Jan Kempdorp			
Jan Smuts	23	10	
Joubertpark (Jhb)	23	11	
Klerksdorp			
Kroondal (Rustenburg)	29	13	
Letaba			
Levubu	22	17	
Lichtenburg			
Loskopdam			
Loskopkanale (Groblersdal)			
Louis Trichardt			
Lydenburg	21	12	
Marble Hall			
Mara	22	16	
Marnitz	25	17	
Messina	25	19	
Middelburg			
Fleur de Lys	25	17	
Nelspruit	25	15	
Phalaborwa	27	19	
Pietersburg	23	15	
Piet Retief	23	14	
Pongola			
Potchefstroom	27	12	
Potgietersrus	27	15	
Pretoria	27	14	
Pretoriuskop			
Punda Milia			
Satara			
Sekhukhune			
Shingwidzi			
Skukuza	28	17	
Standerton	24	9	
Schweizer-Reneke			
Thabazimbi			
Tom Burke			
Tzaneen			
Vereeniging			
Volksrust			
Warmbad	27	12	
Waterval-Boven			
Witbank			
Wolmaransstad			
Zeerust			

NATAL	Max	Min	RRR
Cape St. Lucia	29	22	
Cedara	24	16	
Dundee			
Durban (Louis Botha)	29	20	
Estcourt	25	14	
Harding			
Himeville			
Hluhluwe			
Melmoth			
Mkuze			
Newcastle	25	14	
Jozini			2.0
Port Shepstone	26	21	
Van Reenen			
Vryheid			
Waterford (Underberg)	23	X	

O.V.S. - O.F.S.	Max	Min	RRR
Balkfontein (Bothaville)			
Bethlehem	24	11	
Bloemfontein (J.B.M. Hertzog)	29	13	0.6
Bultfontein			
Clocolan			
Fauresmith	29	16	
Ficksburg			18.0
Frankfort	26	10	
Harrismith			
Hoopstad	28	15	
Heilbron			
Koppies			
Kroonstad	28	13	
Lindley			
Modderpoort			
Petrusburg			
Philippolis			
Reddersburg			
Reitz			
Rouxville			
Vrede			
Warden			
Welkom	27	14	
Wepener			
Winburg			
Zastron			

KAAP - CAPE	Max	Min	RRR
Aberdeen			
Addo			
Agulhas	25	19	
Alexander Bay	23	18	
Aliwal North	29	14	
Beaufort West	29	18	8.4
Boegoebergdam			
Brandvlei			
Caledon			
Calitzdorp			
Calvinia	35	22	
Cape Columbine	24	14	
Cape St. Francis	30	17	
Cape Town (D.F. Malan)	32	19	
Cape Town (Roeland St.)			
Carnarvon			
Ceres			
Citrusdal			
Colesberg			
Cradock			
De Aar	30	17	
Döhne	27	18	
Douglas			
East London (Ben Schoeman)	27	20	
Elsenburg			
Fort Beaufort			
Fraserburg	32	19	0.9
Garies			
George	32	23	
Graaff-Reinet	32	19	
Grahamstown			
Grootfontein (Middelburg)	30	13	
Hopetown			
Idutywa			
Jansenville	35	21	
Joubertina			
Kaappunt			
Kimberley (B.J. Vorster)	31	18	
Knysna			
Kokstad	24	12	
Kuruman	29	15	
Ladismith			
Langebaanweg	35	16	
Maclear			
Mafeking	27	11	
Malmesbury			
Matatiele			
Matroosberg	32	19	6.5
Mbashe			

KAAP - CAPE	Max	Min	RRR
Mosselbaai	32	21	
Okiep	35	24	2.2
Oudtshoorn	36	25	
Petrusville			
Piketberg			
Pofadder	35	22	
Port Elizabeth (H.F. Verwoerd)	26	20	
Port Nolloth	17	13	
Port St. Johns	26	22	
Prieska	31	17	4.8
Prince Albert			
Queenstown	28	16	
Riversdale	39	22	3.8
Robertson	39	20	
Sheeprun	26	13	
Somerset East	31	18	
Steynsburg			
Strydenburg			
Sutherland	27	13	11.0
Swellendam			
Tarkastad			
Touwsrivier			
Twee Riviere			10.0
Umtata	27	16	
Uniondale			
Upington	35	18	0.6
Vanwyksvlei			3.5
Victoria West			
Vredendal	40	21	
Vryburg	30	13	
Williston			
Willowmore	33	19	2.5
Willow Park (Dordrecht)			

LESOTHO	Max	Min	RRR
Maseru	28	14	2.0
Ox-Bow			

SWAZILAND	Max	Min	RRR
Bulembu			
Manzini (Matsapa)	26	17	
Siteki			

S.W.A.	Max	Min	RRR
Aroab			
Bethanien			
Dordabis			
Gobabeb			
Gobabis	29	15	
Grootfontein	28	12	
J.G. Strijdom	27	14	
Karasburg			
Kalkfeld			
Karibib			
Keetmanshoop	34	22	
Kub			
Luderitz	21	14	
Mariental	33	21	
Möwe	19	16	
Ohopoho			
Okahandja			
Okaukuejo	32	17	
Ondangwa	30	21	
Otavi			
Otjiwarango			
Outjo	30	18	
Rehoboth			
Rundu	30	16	
Steinhausen			
Tsumeb			
Uis	38	22	
Walvisbaai	17	14	
Windhoek	27	16	

BOTSWANA	Max	Min	RRR
Francistown	23	16	0.
Gaborone	29	15	
Ghanzi	29	16	
Lobatsi			
Mahalapye	25	16	
Maun	33	16	
Shakawe	29	18	
Tshabong	32	14	
Tshane	29	16	

DAAGLIKSE WEERBULLETIN

Maksimum en Minimum Temperatuur (°C) en Reënval (RRR) in mm vir die 24 uur geëindig om 08 h 00 SAST op

WEERBURO/WEATHER BUREAU
DEPT. VAN VERVOER/ DEPT. OF TRANSPORT

1976-11-17

DAILY WEATHER BULLETIN

Maximum and minimum Temperatures (°C) and Rainfall (RRR) in mm for the 24 hours ended at 08 h 00 on

TRANSVAAL	MAX	MIN	RRR
Barberton			
Belfast			
Bethal	28	13	
Bospoort	31	17	
Brits			
Bronkhorstspruit			
Carletonville			
Carolina	28	14	
Die Bron			
Delareyville			
Delmas			
Fleur de Lys	32	21	
Ermelo			
Giyani			
Groblersdal			
Heidelberg			
Jan Kempdorp			
Jan Smutslughawe	26	18	
Joubert Park (JHB.)	26	19	
Klerksdorp			
Kroondal (Rustenb.)	31	16	
Krugersdorp	26	18	
Levubu	32	20	
Lichtenburg			
Loskopdam			
Loskopkanale			
Louis Trichardt			
Lydenburg			
Marble Hall			
Mara	33	18	
Marnitz	34	22	
Messina	37	22	
Middelburg			
Nelspruit	32	14	
Nylstroom			
Phalaborwa			
Pietersburg	30	18	
Piet Retief	25	15	
Potchefstroom	30	19	0,3
Potgietersrus	32	20	
Pretoria	29	19	
Pretoriuskop			
Schweizer-Reneke			
Skukuza	34	21	
Standerton	29	13	
Thabazimbi			
Tom Burke			
Tzaneen			
Vaalwater	33	15	
Ventersdorp			
Vereeniging			
Volksrust			6,0
Warmbad	33	19	
Waterval-Boven			
Witbank			1,5
Wolmaransstad			
Zeerust			

NATAL	MAX	MIN	RRR
Cape St. Lucia			
Cedara	33	16	
Dundee			15,5
Durban			
Eshowe			10,4
Estcourt	33	14	18,3
Himeville			
Hluhluwe			
Jozini			
Ladysmith			17,5
Louis Bothalughawe	33	22	
Melmoth			6,0
Mkuze			
Newcastle	33	14	14,0
Pietermaritzburg			
Port Shepstone	24	21	
Van Reenen			
Vryheid			
Waterford (Underberg)	29	13	

O.V.S. - O.F.S.	MAX	MIN	RRR
Bothaville			
Bethlehem	28	12	6,4
Bloemfontein			
Bultfontein			
Clocolan			12,0
Fauresmith	32	14	0,3
Fickburg			9,0
Frankfort	29	15	0,9
Harrismith			38,5
Hoopstad	33	13	0,7
Heilbron			
JBM Hertzoglughawe	31	14	3,7
Koppies			
Kroonstad	30	17	7,0
Lindley			16,0
Modderpoort			
Petrusburg			
Philippolis			
Reddersburg			5,5
Reitz			29,5
Vrede			15,0
Warden			
Welkom	32	13	2,4
Wepener	20	15	
Winburg			
Zastron			

KAAP - CAPE	MAX	MIN	RRR
Aberdeen			
Addo			
Agulhas	20	15	
Alexander Bay	20	16	
Aliwal North	31	14	
Beaufort West	32	12	
Boegoebergdam			
Brandvlei			
Caledon			
Calitzdorp			
Calvinia	26	9	
Cape Columbine	19	13	
Cape St. Francis	20	15	
Cape Town (D.F. Malan)	20	13	2,9
Cape Town (Newlands)			
Carnarvon			
Ceres			
Colesberg			
Cradock			
De Aar	33	15	
Döhne	27	13	
Douglas	35	17	
East London	24	13	
Elsenburg			
Fort Beaufort			
Fraserburg	29	7	
Garies			
George	20	11	
Graaff-Reinet	33	11	
Grahamstown			
Grootfontein (Middelburg)	32	9	
Hopetown			
Jansenville	34	13	
Joubertina			
Kaappunt	18	14	
Kimberley	35	15	
Knysna			
Kokstad	32	10	
Kuruman	33	12	
Ladismith			
Langebaanweg	21	15	
Maclear			
Mafeking	29	17	
Matatiele			
Mosselbaai	21	15	
Okiep	23	9	
Oudtshoorn	30	11	
Petrusville			
Piketberg			
Pofadder			
Port Elizabeth	22	15	
Port Nolloth	16	14	
Prieska	35	15	
Queenstown	32	14	
Riversdale	25	11	

KAAP - CAPE	MAX	MIN	RRR
Robertson	27	14	
Sheeprun	32	15	0,1
Somerset East	30	10	
Steynsburg			
Steytlerville			
Strydenburg			
Sutherland	23	5	
Swellendam			
Tarkastad			
Touwsrivier	25	9	
Twee Riviere	38	15	
Uniondale			
Upington	37	14	
Vanwyksvlei	33	9	
Victoria West			
Vredendal	22	15	
Vryburg	35	16	
Williston			
Willowmore	30	10	

TRANSKEI	MAX	MIN	RRR
Butterworth			
Cala			
Idutywa			
Mbashe			
Port St. Johns	25	12	
Umtata	31	15	7,5

LESOTHO	MAX	MIN	RRR
Butha-Buthe			
Maseru	28	16	
Ox-Bow			
Paray			
Mafeteng			

SWAZILAND	MAX	MIN	RRR
Bulembu			
Manzini (Matsapa)			0,5

S.W.A.	MAX	MIN	RRR
Aroab			
Bethanien			
Dordabis			
Gobabeb	27	10	
Gobabis	34	18	0,6
Grootfontein	35	27	
J.G. Strijdom	33	15	
Kalkfeld			
Karasburg			
Karibib			
Keetmanshoop	35	12	
Kub			
Luderitz	16	12	
Mariental	36	14	
Möwe	18	13	
Ohopoho			
Okahandja			
Okaukeujo	35	18	
Ondangwa	34	20	
Otavi			
Otjiwarango			
Outjo			
Rehoboth			
Rundu	35	19	
Steinhauser			
Tsumeb			
Uis			
Walvisbaai			
Windhoek	32	15	

BOTSWANA	MAX	MIN	RRR
Francistown	36	17	
Gaborone	33	18	
Gantsi			
Lobatse			
Mahalapye	32	19	
Maun	35	24	
Serowe			
Shakawe	18	32	
Tsabong	38	16	
Tshane	36	19	2,7

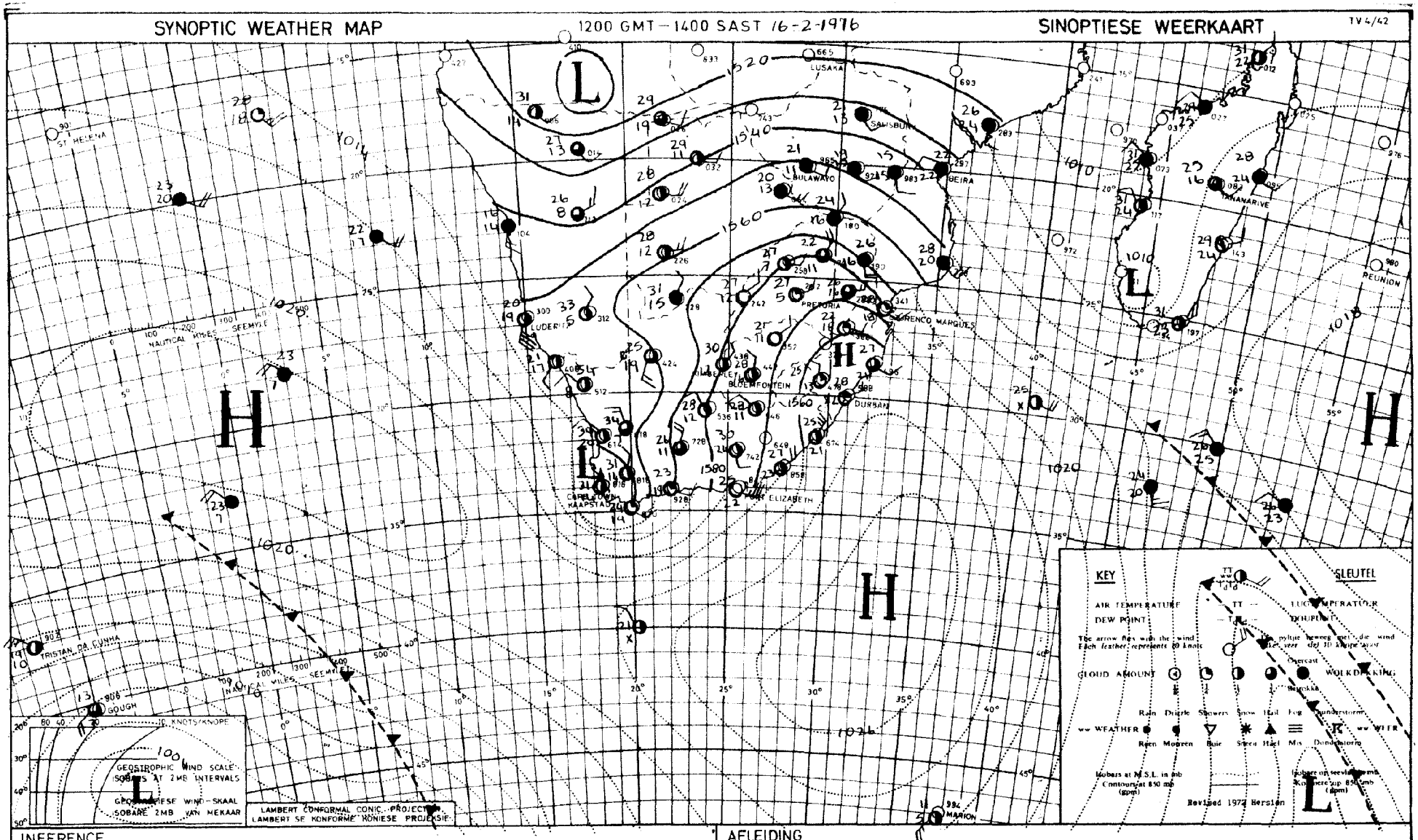

INFERENCE

The strong high south-east of the continent is advecting cooler stable air over the eastern half of the country with cloudy conditions over the north-eastern areas. The low over South-west Cape is deepening and will cause thunderstorms over the interior of the Cape Province.

AFLEIDING

Die sterk hoog suidoos van die land voer koeler, stab lug in oor die oostelike helfte van die land met bewolkte w oor die noordoostelike gebiede. Die laag oor Suidwes-Kaa verdiep en veroorsaak donderbuie oor die binneland van die Kaapprovinsie.

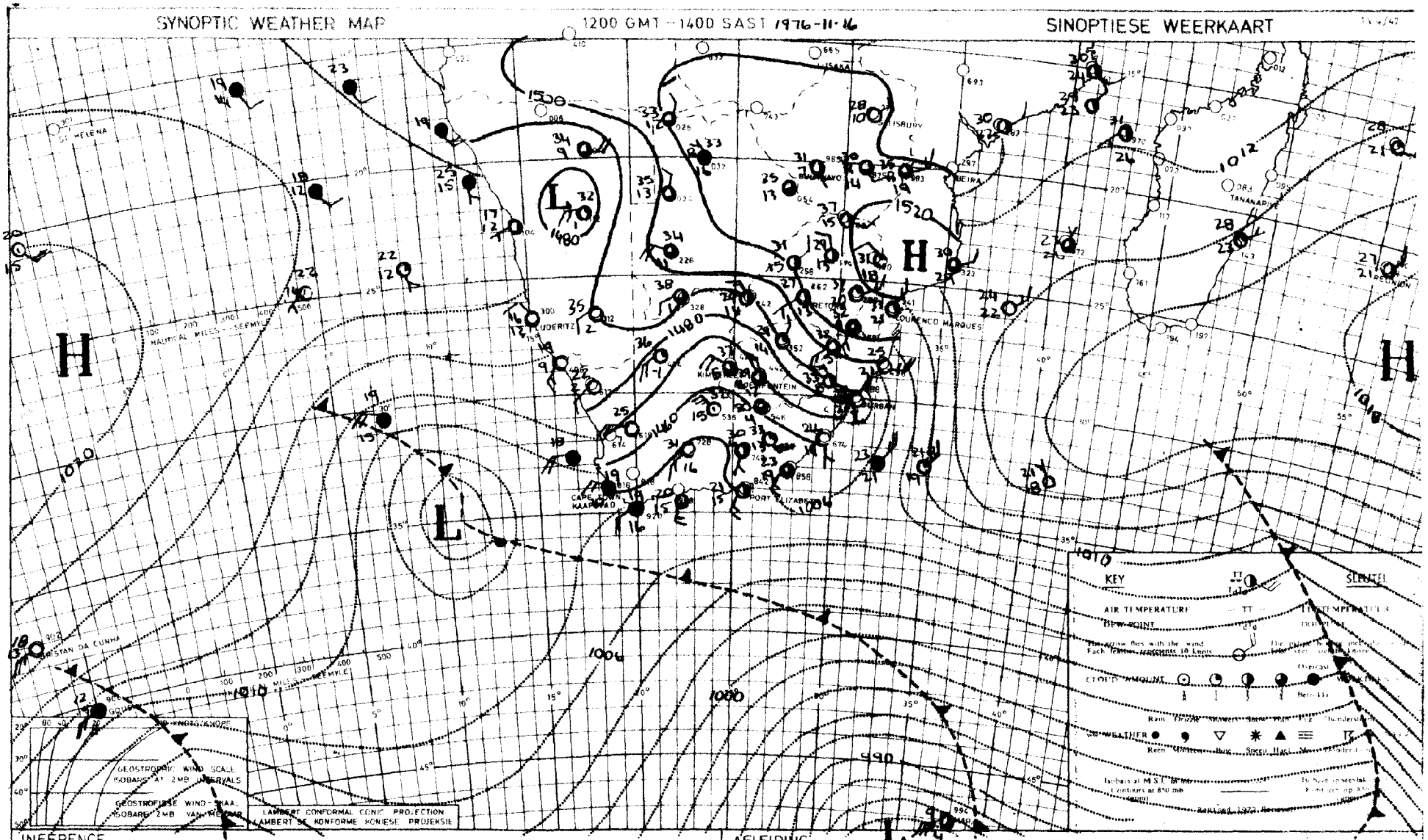

INFERENCE

A wave developed on the cold front to the west of the continent so that the trough extending northwards over the Karoo will remain in the same position. Scattered thundershowers will develop east of the trough and rainy weather will occur over South western Cape.

AFLEIDING

'n Golf het wes van die land op die koufront ontwikkel sodat die trog wat oor die Karoo noord waarts strek nie veel sal beweeg nie. Verspreide donderbuie sal oos van die trog ontwikkel terwyl reenweer oor Suidwes-Kaap sal voorkom.

DAAGLIKSE WEERBULLETIN

Maksimum en Minimum Temperatuur (°C) en Reënval (RRR)
in mm vir die 24 uur geëindig om 0800 SAST op

WEERBURO / WEATHER BUREAU
DEPT. VAN VERVOER / DEPT. OF TRANSPORT
18-2-1976

DAILY WEATHER BULLETIN

Maximum and Minimum Temperatures (°C) and Rainfall (RRR)
in mm for the 24 hours ended at 0800 SAST on

TV.1/43

TRANSVAAL	Max	Min	RRR
Alberton			
Barberton			
Belfast			
Bethal	22	9	
Bospoort	27	11	
Carolina	21	8	
Delareyville			
Delmas			
Doornspruit (Vaalwater)	27	12	
Ermelo			
Jan Kempdorp			
Jan Smuts	24	10	
Joubertpark (Jhb)	24	10	
Klerksdorp			
Kroondal (Rustenburg)	29	12	
Letaba			
Levubu			
Lichtenburg			
Loskopdam			
Loskopkanale (Groblersdal)			
Louis Trichardt			
Lydenburg			
Marble Hall			
Mara			
Marnitz			
Messina			
Middelburg			
Flakr. dg. Hys	26	17	
Nelspruit	27	14	0,1
Phalaborwa	28	18	
Pietersburg	25	12	
Piet Retief	23	11	
Pongola			
Potchefstroom	27	12	
Potgietersrus	27	15	
Pretoria	27	13	
Pretoriuskop			
Punda Milia			
Satara			
Sekhukhune			
Shingwidzi			
Skukuza	28	18	
Standerton	25	7	
Schweizer-Reneke			
Thabazimbi			
Tom Burke			
Tzaneen			
Vereeniging			
Volksrust			
Warmbad	26	12	
Waterval-Boven			
Witbank			
Wolmaransstad			
Zeerust			

NATAL	Max	Min	RRR
Cape St. Lucia	29	20	
Cedara	26	15	
Dundee			
Durban (Louis Botha)	29	18	
Estcourt	26	16	
Harding			
Himeville			
Hluhluwe			
Melmoth			
Mkuze			
Newcastle	25	14	
Port Shepstone	26	22	
Van Reenen			
Vryheid			
Waterford (Underberg)	25	13	
O.V.S. - O.F.S.			
Balkfontein (Bothaville)			
Bethlehem	25	10	
Bloemfontein (J.B.M. Hertzog)	28	14	
Bultfontein			
Clocolan			
Fauresmith	29	16	
Ficksburg			
Frankfort	27	8	
Harrismith			
Hoopstad	27	15	
Heilbron			
Koppies			
Kroonstad	28	12	
Lindley			
Modderpoort			
Petrusburg			
Philippolis			
Reddersburg			
Reitz			
Rouxville			
Vrede			
Warden			
Welkom	27	14	
Wepener	28	13	
Winburg			
Zastron			

KAAP - CAPE	Max	Min	RRR
Aberdeen			
Addo			1,6
Agulhas	25	19	0,2
Alexander Bay	23	19	
Aliwal North	30	14	
Beaufort West	31	17	
Boegoebergdam			
Brandvlei			
Caledon			
Calitzdorp			
Calvinia	35	25	
Cape Columbine	20	15	
Cape St. Francis	27	18	
Cape Town (D.F. Malan)	28	18	
Cape Town (Roeland St.)			
Carnarvon			
Ceres			9,0
Citrusdal			
Colesberg			
Cradock			
De Aar	29	17	
Döhne	29	17	
Douglas			
East London (Ben Schoeman)	29	19	
Elsenburg			
Fort Beaufort			
Fraserburg	32	16	
Garies			
George	37	21	1,0
Graaff-Reinet	36	21	1,0
Grahamstown			2,1
Grootfontein (Middelburg)	30	14	
Hopetown			
Idutywa			
Jansenville	39	20	
Joubertina			
Kaappunt	22	15	
Kimberley (B.J. Vorster)	31	18	
Knysna			
Kokstad	25	13	
Kuruman	29	15	
Ladismith			
Langebaanweg	32	18	
Maclear			
Mafeking	28	13	
Malmesbury			
Matatiele			
Matroosberg	32	17	5,5
Mbashe			

KAAP - CAPE	Max	Min	RRR
Mosselbaai	37	23	0,1
Okiep	35	21	
Oudtshoorn	35	19	2,5
Petrusville			
Piketberg			
Pofadder	33	21	
Port Elizabeth (H.F. Verwoerd)	31	20	5,3
Port Nolloth	18	14	
Port St. Johns	25	21	
Prieska	33	17	
Prince Albert			
Queenstown	31	14	
Riversdale	39	22	0,7
Robertson	39	18	6,5
Sheeprun	29	13	
Somerset East	32	17	0,8
Steynsburg			
Strydenburg			
Sutherland	26	10	8,4
Swellendam			5,5
Tarkastad			
Touwsrivier			16,0
Twee Riviere			
Umtata	30	17	
Uniondale			
Upington	33	17	
Vanwyksvlei	32	17	
Victoria West			
Vredendal	39	18	
Vryburg	29	14	
Williston			
Willowmore	30	18	
Willow Park (Dordrecht)			
LESOTHO			
Maseru	28	14	
Ox-Bow			0,1
SWAZILAND			
Bulembu			
Manzini (Matsapa)	27	17	
Siteki			

S.W.A.	Max	Min	RRR
Aroab			
Bethanien			
Dordabis			
Gobabeb	37	23	
Gobabis	26	17	
Grootfontein	27	16	
J.G. Strijdom	25	14	
Karasburg			
Kalkfeld			
Karibib			
Keetmanshoop	32	19	
Kub			
Luderitz	21	15	
Mariental	30	19	
Möwe	20	16	
Ohopoho			
Okahandja			
Okaukuejo			
Ondangwa	30	18	
Otavi			
Otjiwarango			
Outjo	29	17	
Rehoboth			
Rundu	29	17	
Steinhausen			
Tsumeb			
Uis	37	20	
Walvisbaai	20	13	
Windhoek	27	14	
BOTSWANA			
Francistown	24	15	
Gaborone	29	14	
Ghanzi	28	20	
Lobatsi			
Mahalapye	25	14	
Maun	27	15	0,4
Shakawe			
Tshabong	30	14	
Tshane	29	16	

DAAGLIKSE WEERBULLETIN

Maksimum en Minimum Temperatuur (°C) en Reënval (RRR) in mm vir die 24 uur geëindig om 08 h 00 SAST op

WEERBURO/WEATHER BUREAU
DEPT. VAN VERVOER/ DEPT. OF TRANSPORT

1976-11-18

DAILY WEATHER BULLETIN

Maximum and minimum Temperatures (°C) and Rainfall (RRR) in mm for the 24 hours ended at 08 h 00 on

TV4/43

TRANSVAAL	MAX	MIN	RRR
Barberton			6.0
Belfast			
Bethal	28	14	
Bospoort	31	13	
Brits			
Bronkhorstspruit			
Carletonville			
Carolina	28	15	
Die Bron			
Delareyville			
Delmas			
Fleur de Lys	37	30	
Ermelo			7.5
Giyani			
Groblersdal			
Heidelberg			
Jan Kempdorp			
Jan Smutslughawe	27	17	
Joubert Park (JHB.)	26	17	
Klerksdorp			
Kroondal (Rustenb.)	32	16	
Krugersdorp	27	15	
Levubu	36	21	
Lichtenburg			
Loskopdam			
Loskopkanale			
Louis Trichardt			
Lydenburg	29	14	
Marble Hall			9.0
Mara	36	19	
Marnitz	32	20	
Messina	41	25	
Middelburg			
Nelspruit	33	18	0.4
Nylstroom			
Phalaborwa	39	23	
Pietersburg	32	17	9.2
Piet Retief	25	15	
Potchefstroom	32	16	
Potgietersrus	32	17	19.5
Pretoria	29	18	
Pretoriuskop			5.0
Schweizer-Reneke			
Skukuza	39	20	3.6
Standerton	29	13	10.0
Thabazimbi			
Tom Burke			
Tzaneen			
Vaalwater	32	13	1.4
Ventersdorp			
Vereeniging			
Volksrust			1.5
Warmbad	32	17	3.5
Waterval-Boven			
Witbank			
Wolmaransstad			
Zeerust			

NATAL	MAX	MIN	RRR
Cape St. Lucia	28	20	0.3
Cedara	29	14	0.1
Dundee			
Durban			
Eshowe			1.5
Estcourt	31	17	
Himeville			
Hluhluwe			
Jozini			8.0
Ladysmith			
Louis Bothalughawe	26	18	
Melmoth			
Mkuze			
Newcastle	32	20	
Pietermaritzburg			
Port Shepstone	24	17	
Van Reenen			
Vryheid			
Waterford (Underberg)	29	9	

O.V.S. - O.F.S.	MAX	MIN	RRR
Bethaville			
Bethlehem	27	9	
Bloemfontein			
Bultfontein			
Clocolan			
Fauresmith	28	8	
Fickburg			
Frankfort	30	14	0.6
Harrismith			
Hoopstad	31	9	
Heilbron			
JBM Hertzoglughawe	27	7	
Koppies			
Kroonstad	30	11	
Lindley			
Modderpoort			
Petrusburg			
Philippolis			
Reddersburg			
Reitz			
Vrede			
Warden			
Welkom	30	12	
Wepener	26	3	
Winburg			
Zastron			

KAAP - CAPE	MAX	MIN	RRR
Aberdeen			
Addo			
Agulhas	25	16	
Alexander Bay	32	13	
Aliwal North	28	5	
Beaufort West	27	12	
Boegoebergdam			
Brandvlei			
Caledon			
Calitzdorp			
Calvinia	21	9	
Cape Columbine	19	13	
Cape St. Francis	22	14	
Cape Town (D.F. Malan)	20	14	0.2
Cape Town (Newlands)			
Carnarvon			
Ceres			
Colesberg			
Cradock			
De Aar	26	8	
Döhne	23	12	
Douglas	31	9	
East London	23	15	
Elsenburg			
Fort Beaufort			
Fraserburg	23	7	
Garies			
George	26	9	
Graaff-Reinet	31	11	
Grahamstown			
Grootfontein (Middelburg)	26	7	
Hopetown			
Jansenville	31	13	
Joubertina			
Kaappunt	17	14	
Kimberley	31	13	
Knysna			
Kokstad	31	6	
Kuruman	30	11	
Ladismith			
Langebaanweg	21	15	
Maclear			
Mafeking	30	16	
Matatiele			
Mosselbaai	23	16	
Okiep	21	10	
Oudtshoorn	28	9	
Petrusville			
Piketberg			
Pofadder			
Port Elizabeth	23	14	
Port Nolloth	19	12	
Prieska	29	12	
Queenstown	29	12	
Riversdale	28	10	

KAAP - CAPE	MAX	MIN	RRR
Robertson	24	16	
Sheeprun	29	10	
Somerset East	29	10	
Steynsburg			
Steytlerville			
Strydenburg			
Sutherland	17	5	
Swellendam			
Tarkastad			
Touwsrivier	20	11	
Twee Riviere	35	18	
Uniondale			
Upington	31	11	
Vanwyksvlei	26	9	
Victoria West			
Vredendal	25	14	
Vryburg	32	9	
Williston			
Willowmore	25	10	

TRANSKEI	MAX	MIN	RRR
Butterworth			
Cala			
Idutywa			
Mbashe			
Port St. Johns	24	18	
Umtata	25	15	

LESOTHO	MAX	MIN	RRR
Butha-Buthe			
Maseru	29	9	
Ox-Bow			
Paray			
Mafeteng			

SWAZILAND	MAX	MIN	RRR
Bulembu			
Manzini (Matsapa)			21.5

S.W.A.	MAX	MIN	RRR
Aroab			
Bethanien			
Dordabis			
Gobabeb	29	11	
Gobabis	32	18	0.5
Grootfontein	34	18	2.2
J.G. Strijdom	32	17	
Kalkfeld			
Karasburg			
Karibib			
Keetmanshoop	33	11	
Kub			
Luderitz	18	13	
Mariental	35	14	
Möwe	18	13	
Ohopoho			
Okahandja			
Okaukeujo	36	22	
Ondangwa	34	20	1.7
Otavi			
Otjiwarango			
Outjo			
Rehoboth			
Rundu	35	19	
Steinhausen			
Tsumeb			
Uis	31	16	
Walvisbaai	17	13	
Windhoek	32	14	

BOTSWANA	MAX	MIN	RRR
Francistown	37	21	
Gaborone	33	17	
Gantsi	34	20	3.0
Lobatse			
Mahalapye	34	18	
Maun	35	19	
Serowe			
Shakawe	35	19	6.0
Tsabong	36	14	
Tshane	35	21	

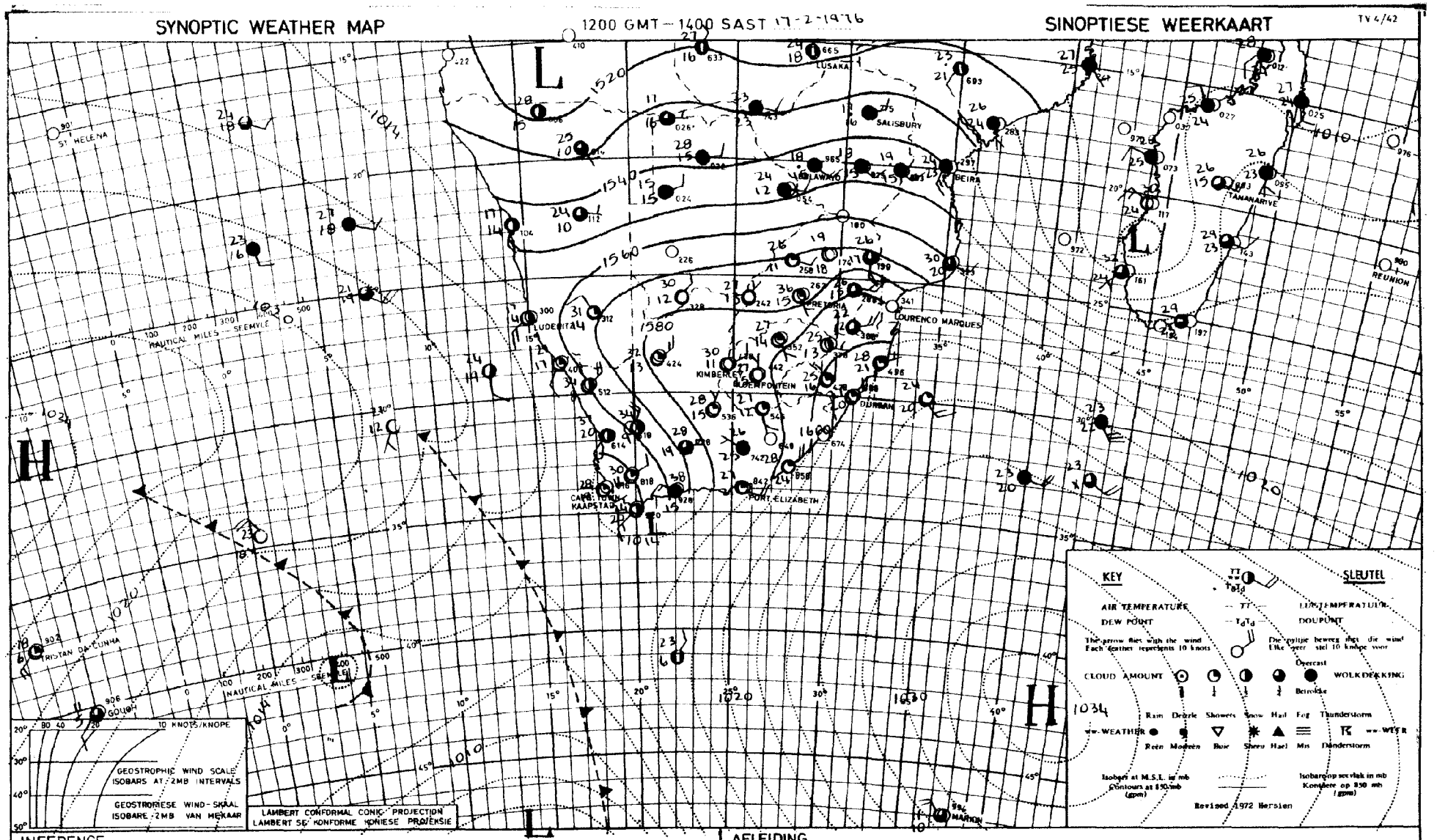

INFERENCE

The blocking high south-east of the continent is causing a strong anticyclonic flow over most parts and thunderstorms are expected only over the southern Cape Province. The second cold front will cause rainy weather over South-west Cape tomorrow.

AFLEIDING

Die blokkerende hoog suidoos van die land veroorsaak 'n stark antisiklonale beweeging oor die grootste gedeelte van die land en donderstorms sal slegs oor suidelike Kaapprovinsie voorkom. Die tweede koufront sal reenweer môre oor Suidwes Kaap veroorsaak.

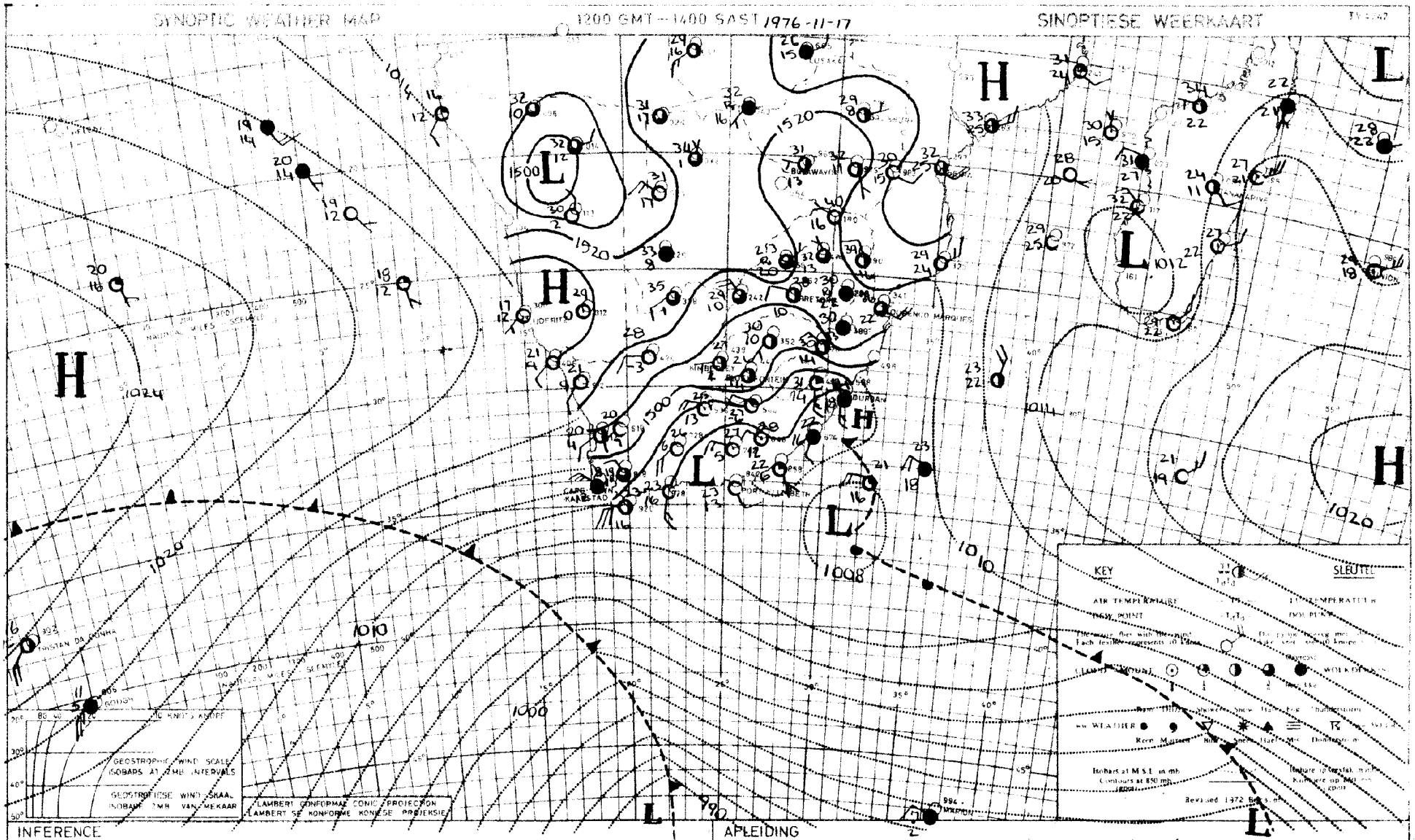

INFERENCE

Pressure at the cape is again falling sharply ahead of the second cold front and the weather will remain unsettled over Southwestern Cape with northwesterly winds. Local thundershowers will develop in the moist air over Transvaal, Natal and northern Free State

APLEIDING

Lugdruk daal weer eens by die Kaap voor die tweede koufront sodat die weer oor Suidwes-Kaap ongestadig sal bly met noordwestelike winde. Enkele donderbuie sal in die vogtige lug oor Transvaal, Natal en noordelike Vrystaat ontwikkel.

DAAGLIKSE WEERBULLETIN

Maksimum en Minimum Temperatuur (°C) en Reënval (RRR)
in mm vir die 24 uur geëindig om 0800 SAST op

WEERBURO / WEATHER BUREAU
DEPT. VAN VERVOER / DEPT. OF TRANSPORT
19-2-1976

DAILY WEATHER BULLETIN

Maximum and Minimum Temperatures (°C) and Rainfall (RRR)
in mm for the 24 hours ended at 0800 SAST on

TRANSVAAL	Max	Min	RRR
Alberton			
Barberton			
Belfast			
Bethal	24	10	
Bospoort			
Carolina	22	11	
Delareyville			
Delmas			
Doornspruit (Vaalwater)	27	12	
Ermelo			
Jan Kempdorp			
Jan Smuts	23	12	
Joubertpark (Jhb)	23	13	
Klerksdorp			
Kroondal (Rustenburg)	27	12	
Letaba			
Levubu			
Lichtenburg			
Loskopdam			
Loskopkanale (Groblersdal)			
Louis Trichardt			
Lydenburg	24	13	
Marble Hall			
Mara			
Marnitz			
Messina			
Middelburg			
Fleur de Lys	26	18	0,5
Nelspruit	27	19	
Phalaborwa	26	20	1,0
Pietersburg	26	16	0,1
Piet Retief	25	13	
Pongola			
Potchefstroom	27	9	
Potgietersrus	28	16	
Pretoria	26	13	
Pretoriuskop			
Punda Milia			
Satara			
Sekhukhune			
Shingwidzi			
Skukuza	27	18	0,2
Standerton	25	11	
Schweizer-Reneke			
Thabazimbi			
Tom Burke			
Tzaneen			
Vereeniging			
Volksrust			
Warmbad	26	14	
Waterval-Boven			
Witbank			
Wolmaransstad			
Zeerust			

NATAL	Max	Min	RRR
Cape St. Lucia	30	20	
Cedara	26	13	
Dundee			
Durban (Louis Botha)	29	19	
Estcourt	27	12	
Harding			
Himeville			
Hluhluwe			
Melmoth			
Mkuze			
Newcastle	26	11	
Port Shepstone	26	20	
Van Reenen			
Vryheid			
Waterford (Underberg)			
O.V.S. - O.F.S.			
Balkfontein (Bothaville)			
Bethlehem	26	10	
Bloemfontein (J.B.M. Hertzog)	28	12	
Bultfontein			
Clocolan			
Fauresmith	30	15	
Ficksburg			
Frankfort	27	11	
Harrismith			
Hoopstad	28	12	
Heilbron			
Koppies			
Kroonstad	28	11	
Lindley			
Modderpoort			
Petrusburg			
Philippolis			
Reddersburg			
Reitz			
Rouxville			
Vrede			
Warden			
Welkom	27	13	
Wepener	29	13	
Winburg			
Zastron			

KAAP - CAPE	Max	Min	RRR
Aberdeen			
Addo			
Agulhas	25	18	1,0
Alexander Bay	24	17	1,4
Aliwal North	29	13	
Beaufort West	36	20	
Boegoebergdam			
Brandvlei			
Caledon			
Calitzdorp			
Calvinia	36	16	
Cape Columbine	21	14	
Cape St. Francis	27	19	
Cape Town (D.F. Malan)	25	16	
Cape Town (Roeland St.)			
Carnarvon			
Ceres			
Citrusdal			
Colesberg			
Cradock			
De Aar	31	17	
Döhne	29	19	
Douglas			
East London (Ben Schoeman)	28	18	
Elsenburg			
Fort Beaufort			
Fraserburg	33	16	
Garies			2,0
George	37	20	
Graaff-Reinet	36	24	
Grahamstown			
Grootfontein (Middelburg)	31	13	
Hopetown			
Idutywa			
Jansenville	39	21	
Joubertina			
Kaappunt	21	14	
Kimberley (B.J. Vorster)	31	17	
Knysna			
Kokstad	28	11	
Kuruman	29	13	
Ladismith			
Langebaanweg	25	17	6,6
Maclear			
Mafeking	29	11	
Malmesbury			
Matatiele			
Matroosberg	33	17	0,5
Mbashe			

KAAP - CAPE	Max	Min	RRR
Mosselbaai	34	20	0,1
Okiep	32	16	1,3
Oudtshoorn	39	19	
Petrusville			
Piketberg			
Pofadder	34	19	
Port Elizabeth (H.E. Verwoerd)	28	19	
Port Nolloth	20	14	1,2
Port St. Johns	25	20	
Prieska	33	20	
Prince Albert			
Queenstown	31	13	
Riversdale	35	20	0,1
Robertson	35	20	0,2
Sheeprun	30	13	
Somerset East	34	18	
Steynsburg			
Strydenburg			
Sutherland	28	14	
Swellendam			
Tarkastad			
Touwsrivier			
Twee Riviere			
Umtata	30	18	
Uniondale			
Upington	35	21	
Vanwyksvlei	33	19	
Victoria West			
Vredendal	28	17	
Vryburg	29	12	
Williston			
Willowmore	36	19	
Willow Park (Dordrecht)			
LESOTHO			
Maseru	28	15	
Ox-Bow			
SWAZILAND			
Bulembu			
Manzini (Matsapa)	27	19	
Siteki			

S.W.A.	Max	Min	RRR
Aroab			
Bethanien			
Dordabis			
Gobabeb	38	24	
Gobabis	28	12	
Grootfontein	26	17	
J.G. Strijdom	26	12	
Karasburg			
Kalkfeld			
Karibib			
Keetmanshoop	32	18	
Kub			
Luderitz	23	15	0,6
Mariental	32	19	
Möwe	22	19	
Ohopoho			
Okahandja			
Okaukuejo	29	19	
Ondangwa	29	21	0,3
Otavi			
Otjiwarango			
Outjo	24	19	
Rehoboth			
Rundu			
Steinhausen			
Tsumeb			
Uis	36	21	
Walvisbaai	20	13	
Windhoek	27	15	
BOTSWANA			
Francistown	25	17	
Gaborone	28	13	
Ghanzi	29	16	
Lobatsi			
Mahalapye	25	15	
Maun	30	16	
Shakawe	29	19	
Tshabong	31	13	
Tshane	29	15	

DAAGLIKSE WEERBULLETIN

Maksimum en Minimum Temperatuur (°C) en Reënval (RRR) in mm vir die 24 uur geëindig om 08 h 00 SAST op

WEERBURO/WEATHER BUREAU
DEPT. VAN VERVOER/ DEPT. OF TRANSPORT

1976-11-19

DAILY WEATHER BULLETIN

Maximum and minimum Temperatures (°C) and Rainfall (RRR) in mm for the 24 hours ended at 08 h 00 on

TRANSVAAL	MAX	MIN	RRR
Barberton			
Belfast			
Bethal	29	15	
Bospoort			
Brits			
Bronkhorstspruit			
Carletonville			
Carolina	29	15	24.7
Die Bron			
Delareyville			23.0
Delmas			
Fleur de Lys	37	22	
Ermelo			
Giyani			1.8
Groblersdal			
Heidelberg			
Jan Kempdorp			
Jan Smutslughawe	28	17	
Joubert Park (JHB.)	28	17	
Klerksdorp			2.4
Kroondal (Rustenb.)	33	17	
Krugersdorp	29	15	
Levubu	36	20	5.3
Lichtenburg			
Loskopdam			
Loskopkanale			
Louis Trichardt			
Lydenburg	29	17	
Marble Hall			
Mara			
Marnitz			
Messina	41	23	
Middelburg			
Nelspruit	34	20	7.1
Nylstroom			
Phalaborwa	28	22	6.8
Pietersburg	33	18	4.2
Piet Retief	27	15	5.0
Potchefstroom	32	14	13.0
Potgietersrus	33	20	
Pretoria	31	19	
Pretoriuskop			
Schweizer-Reneke			
Skukuza	38	23	0.4
Standerton	30	14	13.0
Thabazimbi			
Tom Burke			
Tzaneen			
Vaalwater	35	18	
Ventersdorp			
Vereeniging			16.0
Volksrust			4.0
Warmbad	35	18	0.5
Waterval-Boven			1.0
Witbank			
Wolmaransstad			
Zeerust			

NATAL	MAX	MIN	RRR
Cape St. Lucia	29	22	
Cedara	34	15	
Dundee			
Durban			
Eshowe			
Estcourt	33	13	
Himeville			
Hluhluwe			3.9
Jozini			
Ladysmith			
Louis Bothalughawe	28	21	
Melmoth			
Mkuze			
Newcastle	33	18	
Pietermaritzburg			
Port Shepstone	25	21	
Van Reenen			
Vryheid			
Waterford (Underberg)	30	6	0.2

O.V.S. - O.F.S.	MAX	MIN	RRR
Bothaville			
Bethlehem	30	10	0.5
Bloemfontein			
Bultfontein			
Clocolan			
Fauresmith			
Fickburg			
Frankfort	31	14	3.4
Harrismith			9.0
Hoopstad	34	6	
Heilbron			
JBM Hertzoglughawe	31	6	
Koppies			
Kroonstad	32	10	0.5
Lindley			
Modderpoort			
Petrusburg			
Philippolis			
Reddersburg			
Reitz			12.0
Vrede			
Warden			
Welkom	33	12	0.2
Wepener	31	3	
Winburg			
Zastron			

KAAP - CAPE	MAX	MIN	RRR
Aberdeen			
Addo			
Agulhas	22	12	4.7
Alexander Bay	23	14	
Aliwal North	30	6	
Beaufort West	26	12	
Boegoebergdam			
Brandvlei			
Caledon			
Calitzdorp			
Calvinia	19	10	
Cape Columbine	21	12	8.0
Cape St. Francis	22	15	
Cape Town (D.F.	19	12	3.5
Malan)			
Cape Town			
(Newlands)			
Carnarvon			
Ceres			9.0
Colesberg			
Cradock			
De Aar	26	7	
Döhne	25	12	
Douglas	31	9	
East London	24	17	
Elsenburg			
Fort Beaufort			
Fraserburg	23	8	
Garies			
George	26	9	0.2
Graaff-Reinet	30	13	
Grahamstown			
Grootfontein (Mid-delburg)	29	7	
Hopetown			
Jansenville	31	11	
Joubertina			
Kaappunt	16	11	5.3
Kimberley	32	11	
Knysna			2.0
Kokstad	33	5	
Kuruman			
Ladismith			
Langebaanweg	21	12	2.3
Maclear			
Mafeking	30	15	
Matatiele			
Mosselbaai	25	15	
Okiep	20	9	
Oudtshoorn			
Petrusville			
Piketberg			5.0
Pofadder			
Port Elizabeth	23	15	
Port Nolloth	18	12	
Prieska	29	12	
Queenstown	30	11	
Riversdale	26	12	

KAAP - CAPE	MAX	MIN	RRR
Robertson	24	13	0.2
Sheeprun	32	8	
Somerset East	29	8	
Steynsburg			
Steytlerville			
Strydenburg			
Sutherland	15	6	
Swellendam			
Tarkastad			
Touwsrivier	19	9	
Twee Riviere	33	13	
Uniondale			
Upington	39	11	
Vanwyksvlei	26	9	
Victoria West			
Vredendal	23	15	4.6
Vryburg	33	9	
Williston			
Willowmore	34	10	

TRANSKEI	MAX	MIN	RRR
Butterworth			
Cala			
Idutywa			
Mbashe			
Port St. Johns	26	18	
Umtata	31	13	

LESOTHO	MAX	MIN	RRR
Butha-Buthe			
Maseru	30	8	
Ox-Bow			
Paray			
Mafeteng			

SWAZILAND	MAX	MIN	RRR
Bulembu			
Manzini (Matsapa)			

S.W.A.	MAX	MIN	RRR
Aroab			
Bethanien			
Dordabis			
Gobabeb	30	11	
Gobabis	32	13	
Grootfontein	33	19	
J.G. Strijdom	31	15	
Kalkfeld			
Karasburg			
Karibib			
Keetmanshoop	32	10	
Kub			
Luderitz	18	14	
Mariental	34	12	
Möwe	19	14	
Ohopoho			
Okahandja			
Okaukeujo	36	22	
Ondangwa	32	20	0.1
Otavi			
Otjiwarango			
Outjo			
Rehoboth			
Rundu	34	18	
Steinhausen			
Tsumeb			14.0
Uis	30	17	
Walvisbaai			
Windhoek	32	18	

BOTSWANA	MAX	MIN	RRR
Francistown	36	19	0.3
Gaborone	33	18	
Gantsi	34	19	
Lobatse			
Mahalapye	34	19	1.0
Maun	36	19	
Serowe			
Shakawe	34	20	
Tsabong	34	19	
Tshane	34	19	

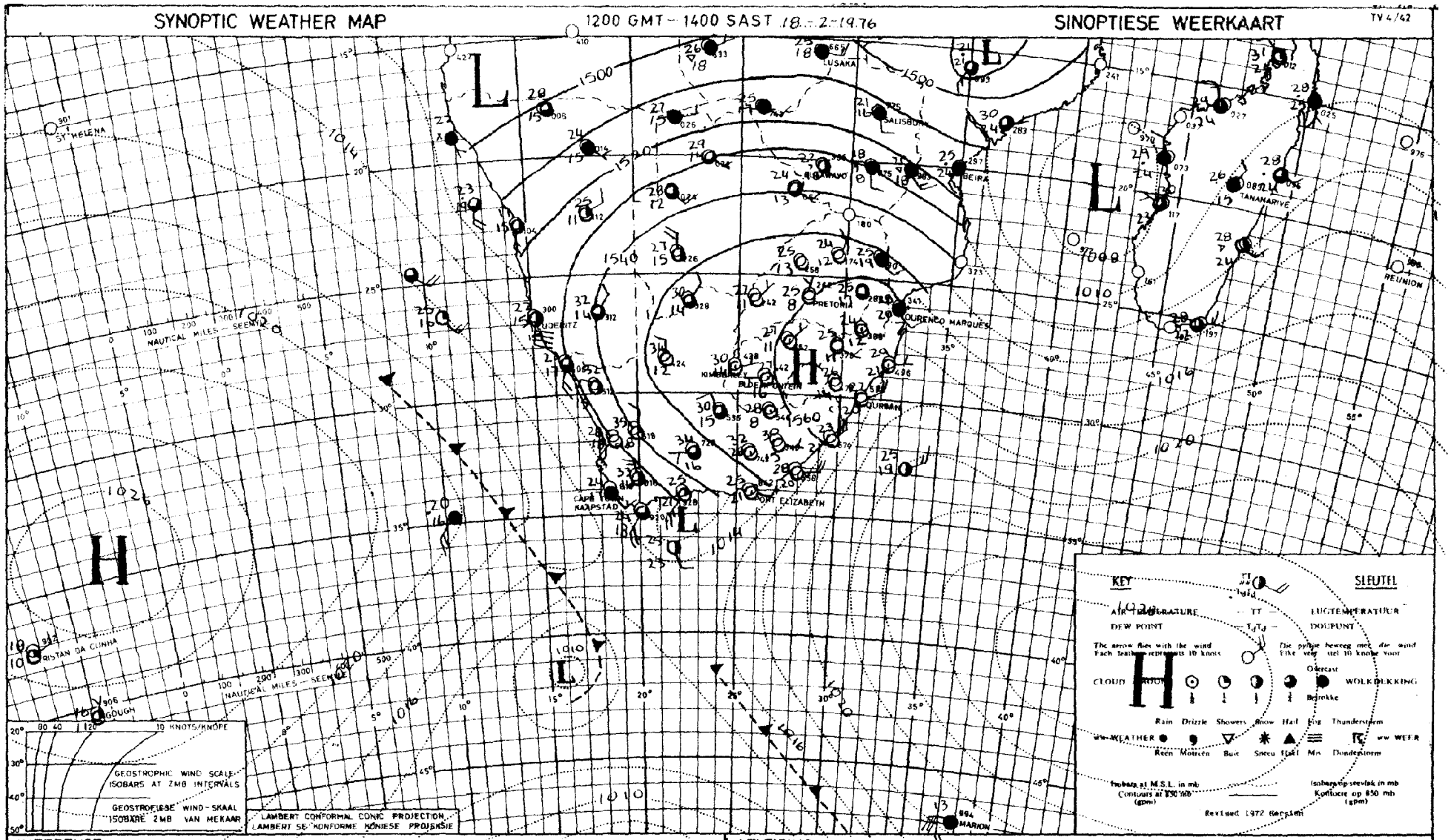

INFERENCE

The strong high south-east of the continent is moving slowly eastwards and the cold front will spread over the southwestern and southern Cape Province tomorrow with showers and thundershowers. Little change is expected elsewhere

AFLEIDING

Die stark hoog suidoos van die land beweeg geleidelik ooswaarts sodat die koufront met buie en donderbuie more oor die suidwestelike en suidelike Kaapprovinsie sal uitbreï. Geen verandering word oor die res van die land verwag nie.

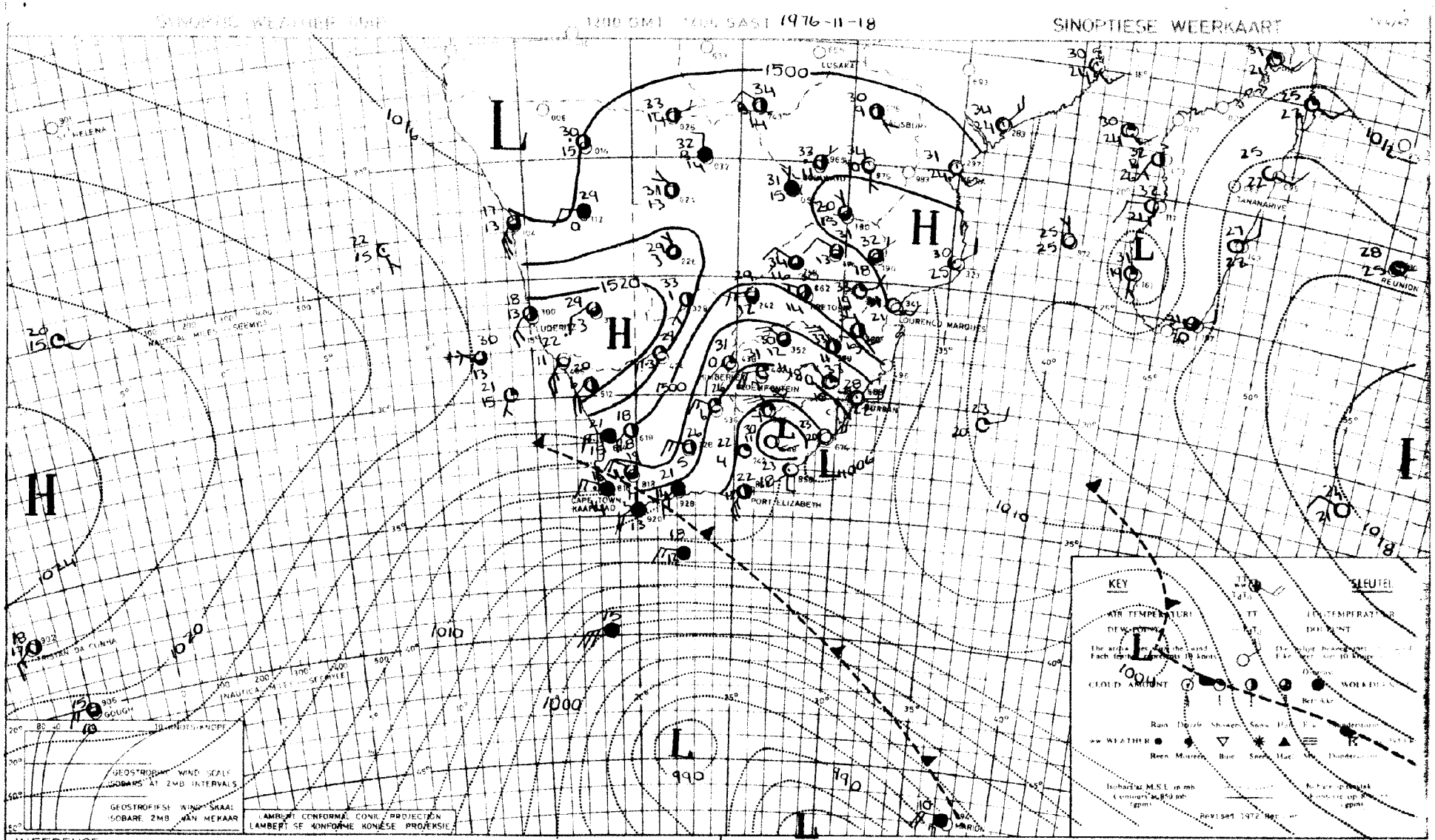

INFERENCE

The cold front at the Cape is moving eastwards but with the pressure remaining low over the eastern Atlantic Ocean further rain will occur over Southwestern and Southern Cape. Thunder-showers will develop in the moist air east of the trough over the Free State

AFLEIDING

Die kouefront by die Kaap beweeg ooswaarts maar lugdruk bly laag oor die oostelike Atlantiese oseaan sodat verdere reen oor suidwes-en Suid-Kaap sal voorkom. Donderbuie sal in die vochtiger lug oos van die trog oor die Vrystaat ontwikkel

DAAGLIKSE WEERBULLETIN

Maksimum en Minimum Temperatuur (°C) en Reënval (RRR)
in mm vir die 24 uur geëindig om 0800 SAST op

WEERBURO / WEATHER BUREAU
DEPT. VAN VERVOER / DEPT. OF TRANSPORT

20-2-1976

DAILY WEATHER BULLETIN

Maximum and Minimum Temperatures (°C) and Rainfall (RRR)
in mm for the 24 hours ended at 0800 SAST on

TRANSVAAL	Max	Min	RRR
Alberton			
Barberton			
Belfast			
Bethal	27	13	
Bospoort	27	11	
Carolina	25	11	
Delareyville			
Delmas			
Doornspruit (Vaalwater)	29	12	
Ermelo			
Jan Kempdorp			
Jan Smuts	25	13	
Joubertpark (Jhb)	25	15	
Klerksdorp			
Kroondal (Rustenburg)	29	13	
Letaba			
Levubu	26	19	2,3
Lichtenburg			
Loskopdam			
Loskopkanale (Groblersdal)			
Louis Trichardt			
Lydenburg	27	11	
Marble Hall			
Mara	27	15	0,1
Marnitz	27	16	
Messina	31	18	
Middelburg			
Flaur. de Lys	29	20	
Nelspruit	29	18	
Phalaborwa	20	20	
Pietersburg	28	15	
Piet Retief	27	12	
Pongola			
Potchefstroom	28	11	
Potgietersrus	29	16	
Pretoria	29	14	
Pretoriuskop			
Punda Milia			
Satara			
Sekhukhune			
Shingwidzi			
Skukuza	31	20	
Standerton	26	10	
Schweizer-Reneke			
Thabazimbi			
Tom Burke			
Tzaneen			
Vereeniging			
Volksrust			
Warmbad	29	13	
Waterval-Boven			
Witbank			
Wolmaransstad			
Zeerust			

NATAL	Max	Min	RRR
Cape St. Lucia	30	22	
Cedara	29	15	
Dundee			
Durban (Louis Botha)	29	23	
Estcourt	28	16	
Harding			
Himeville			
Hluhluwe			
Melmoth			
Mkuze			
Newcastle	27	11	
Port Shepstone	27	24	
Van Reenen			
Vryheid			
Waterford (Underberg)	28	13	

O.V.S. - O.F.S.	Max	Min	RRR
Balkfontein (Bothaville)			
Bethlehem	27	11	
Bloemfontein (J.B.M. Hertzog)	30	10	
Bultfontein			
Clocolan			
Fauresmith			
Ficksburg			
Frankfort	29	11	
Harrismith			
Hoopstad	29	12	
Heilbron			
Koppies			
Kroonstad	28	11	
Lindley			
Modderpoort			
Petrusburg			
Philippolis			
Reddersburg			
Reitz			
Rouxville			
Vrede			
Warden			
Welkom	28	17	
Wepener	29	11	
Winburg			
Zastron			

KAAP - CAPE	Max	Min	RRR
Aberdeen			
Addo			3,4
Agulhas	23	15	9,0
Alexander Bay	23	14	
Aliwal North	31	12	
Beaufort West	34	15	2,1
Boegoebergdam			
Brandvlei			
Caledon			
Calitzdorp			
Calvinia	24	8	0,5
Cape Columbine	22	13	0,2
Cape St. Francis	24	17	7,0
Cape Town (D.F. Malan)	25	15	1,2
Cape Town (Roeland St.)			
Carnarvon			
Ceres			
Citrusdal			
Colesberg			
Cradock			
De Aar	31	14	
Döhne	31	16	
Douglas			
East London (Ben Schoeman)	27	18	
Elsenburg			
Fort Beaufort			
Fraserburg	31	11	
Garies			
George	27	15	12,0
Graaff-Reinet	36	19	
Grahamstown			
Grootfontein (Middelburg)	31	11	
Hopetown			
Idutywa			
Jansenville	38	20	1,0
Joubertina			
Kaappunt	22	11	
Kimberley (B.J. Vorster)	31	17	
Knysna			14,0
Kokstad	29	13	
Kuruman	29	14	
Ladismith			
Langebaanweg	23	11	
Maclear			
Mafeking	29	12	
Malmesbury			
Matatiele			
Matroosberg	24	8	0,3
Mbashe			

KAAP - CAPE	Max	Min	RRR
Mosselbaai	24	15	7,5
Okiep	23	11	
Oudtshoorn	31	16	7,2
Petrusville			
Piketberg			
Pofadder	33	11	
Port Elizabeth (H.F. Verwoerd)	27	17	1,7
Port Nolloth	21	11	
Port St. Johns	25	21	
Prieska	32	17	
Prince Albert			
Queenstown	33	18	
Riversdale	22	14	2,0
Robertson	27	14	
Sheeprun	31	15	
Somerset East	34	17	8,0
Steynsburg			
Strydenburg			
Sutherland	25	6	
Swellendam			2,5
Tarkastad			
Touwsrivier			2,0
Twee Riviere			
Umtata	32	19	
Uniondale			4,0
Upington	33	16	
Vanwyksvlei	33	16	
Victoria West			
Vredendal	24	11	
Vryburg	24	13	
Williston			
Willowmore	36	14	2,3
Willow Park (Dordrecht)			

LESOTHO	Max	Min	RRR
Maseru	28	13	
Ox-Bow			

SWAZILAND	Max	Min	RRR
Bulembu			
Manzini (Matsapa)			
Siteki			

S.W.A.	Max	Min	RRR
Aroab			
Bethanien			
Dordabis			
Gobabeb	37	19	
Gobabis	31	14	
Grootfontein	27	15	
J.G. Strijdom	28	13	
Karasburg			
Kalkfeld			
Karibib			
Keetmanshoop	33	15	0,2
Kub			
Luderitz	22	15	
Mariental	32	18	
Möwe	21	17	
Ohopoho			
Okahandja			
Okaukuejo	31	19	15,2
Ondangwa	29	20	1,2
Otavi			
Otjiwarango			
Outjo	29	18	0,3
Rehoboth			
Rundu	29	16	
Steinhausen			
Tsumeb			
Uis			
Walvisbaai	19	13	
Windhoek	28	15	

BOTSWANA	Max	Min	RRR
Francistown	28	14	
Gaborone	30	13	
Ghanzi	31	13	
Lobatsi			
Mahalapye	28	15	
Maun	32	17	
Shakawe	30	16	
Tshabong	30	16	
Tshane			

DAAGLIKSE WEERBULLETIN

Maksimum en Minimum Temperatuur (°C) en Reënval (RRR) in mm vir die 24 uur geëindig om 08 h 00 SAST op

WEERBURO/WEATHER BUREAU
DEPT. VAN VERVOER/ DEPT. OF TRANSPORT

1976-11-20

DAILY WEATHER BULLETIN

Maximum and minimum Temperatures (°C) and Rainfall (RRR) in mm for the 24 hours ended at 08 h 00 on

TRANSVAAL	MAX	MIN	RRR
Barberton			
Belfast			
Bethal	27	13	33,5
Bospoort	30	14	
Brits			
Bronkhorstspruit			
Carletonville			
Carolina	27	15	1,7
Die Bron			
Delareyville			
Delmas			
Fleur de Lys	37	22	
Ermelo			
Giyani			
Groblersdal			
Heidelberg			5,0
Jan Kempdorp			
Jan Smutslughawe	29	17	
Joubert Park (JHB.)	27	19	
Klerksdorp			
Kroondal (Rustenb.)			
Krugersdorp			
Levubu	35	21	5,5
Lichtenburg			
Loskopdam			
Loskopkanale			
Louis Trichardt			
Lydenburg			
Marble Hall			
Mara	35	19	1,5
Marnitz			
Messina	40	26	
Middelburg			
Nelspruit	33	19	7,4
Nylstroom			
Phalaborwa	37	21	1,8
Pietersburg	31	19	10,4
Piet Retief	25	13	6,0
Potchefstroom	31	17	3,4
Potgietersrus	32	19	4,5
Pretoria	30	19	0,1
Pretoriuskop			15,0
Schweizer-Reneke			
Skukuza	39	22	0,9
Standerton	30	14	3,0
Thabazimbi			
Tom Burke			
Tzaneen			
Vaalwater	32	18	1,5
Ventersdorp			
Vereeniging			
Volksrust			
Warmbad	32	18	
Waterval-Boven			
Witbank			
Wolmaransstad			
Zeerust			

NATAL	MAX	MIN	RRR
Cape St. Lucia	27	22	
Cedara	23	15	0,6
Dundee			
Durban			1,7
Eshowe			
Estcourt	32	17	
Himeville			
Hluhluwe			
Jozini			
Ladysmith			
Louis Bothalughawe	26	21	1,1
Melmoth			5,0
Mkuze			
Newcastle	33	19	
Pietermaritzburg			
Port Shepstone	27	20	10,1
Van Reenen			
Vryheid			
Waterford (Underberg)	28	12	

O.V.S. - O.F.S.	MAX	MIN	RRR
Bothaville			
Bethlehem	26	10	
Bloemfontein			
Bultfontein			
Clocolan			
Fauresmith	27	6	
Fickburg			
Frankfort	30	16	
Harrismith			
Hoopstad	30	8	
Heilbron			
JBM Hertzoglughawe	29	6	
Koppies			
Kroonstad	30	13	
Lindley			
Modderpoort			
Petrusburg			
Philippolis			
Reddersburg			
Reitz			
Vrede			
Warden			
Welkom	30	11	
Wepener	28	3	
Winburg			
Zastron			

KAAP - CAPE	MAX	MIN	RRR
Aberdeen			
Addo			
Agulhas	19	11	0,1
Alexander Bay	22	12	
Aliwal North	28	6	
Beaufort West	25	12	
Boegoebergdam			
Brandvlei			
Caledon			
Calitzdorp			
Calvinia	21	6	
Cape Columbine	18	11	0,3
Cape St. Francis	20	13	
Cape Town (D.F. Malan)	19	11	
Cape Town (Newlands)			
Carnarvon			
Ceres			2,0
Colesberg			
Cradock			
De Aar	26	8	
Döhne	21	12	2,5
Douglas	31	9	
East London	27	16	15,6
Elsenburg			
Fort Beaufort			
Fraserburg			
Garies			
George	19	8	1,2
Graaff-Reinet	27	12	
Grahamstown			
Grootfontein (Middelburg)	25	5	
Hopetown			
Jansenville			
Joubertina			
Kaappunt	16	11	
Kimberley	30	11	
Knysna			
Kokstad	30	12	
Kuruman	31	11	
Ladismith			
Langebaanweg	19	8	1,1
Maclear			
Mafeking	31	16	
Matatiele			
Mosselbaai	20	14	
Okiep	21	7	
Oudtshoorn	25	8	
Petrusville			
Piketberg			
Pofadder			
Port Elizabeth	21	13	
Port Nolloth	17	10	
Prieska	28	9	
Queenstown	28	12	
Riversdale	21	7	

KAAP - CAPE	MAX	MIN	RRR
Robertson	22	10	
Sheeprun	30	11	
Somerset East	26	10	
Steynsburg			
Steytlerville			
Strydenburg			
Sutherland	15	0	
Swellendam			
Tarkastad			
Touwsrivier	17	3	
Twee Riviere	31	10	
Uniondale			
Upington	29	11	
Vanwyksvlei	26	7	
Victoria West			
Vredendal	22	9	
Vryburg	23	10	
Williston			
Willowmore	23	10	

TRANSKEI	MAX	MIN	RRR
Butterworth			
Cala			
Idutywa			
Mbashe			
Port St. Johns	24	19	
Umtata	27	17	

LESOTHO	MAX	MIN	RRR
Butha-Buthe			
Maseru	27	9	
Ox-Bow			
Paray			
Mafeteng			

SWAZILAND	MAX	MIN	RRR
Bulembu			
Manzini (Matsapa)			

S.W.A.	MAX	MIN	RRR
Aroab			
Bethanien			
Dordabis			
Gobabeb	31	12	
Gobabis	33	21	
Grootfontein	31	18	1,1
J.G. Strijdom	32	16	
Kalkfeld			
Karasburg			
Karibib			
Keetmanshoop	30	11	
Kub			
Luderitz	20	13	
Mariental	34	14	
Möwe	18	14	
Ohopoho			
Okahandja			
Okaukeujo	34	21	
Ondangwa	24	20	4,3
Otavi			
Otjiwarango			
Outjo			
Rehoboth			
Rundu	37	19	3,6
Steinhausen			
Tsumeb			
Uis	XX	18	
Walvisbaai			
Windhoek	33	17	

BOTSWANA	MAX	MIN	RRR
Francistown	37	22	
Gaborone	33	20	
Gantsi	35	22	
Lobatse			
Mahalapye	33	20	
Maun	37	22	
Serowe			
Shakawe	38	20	
Tsabong	33	13	
Tshane	26	20	

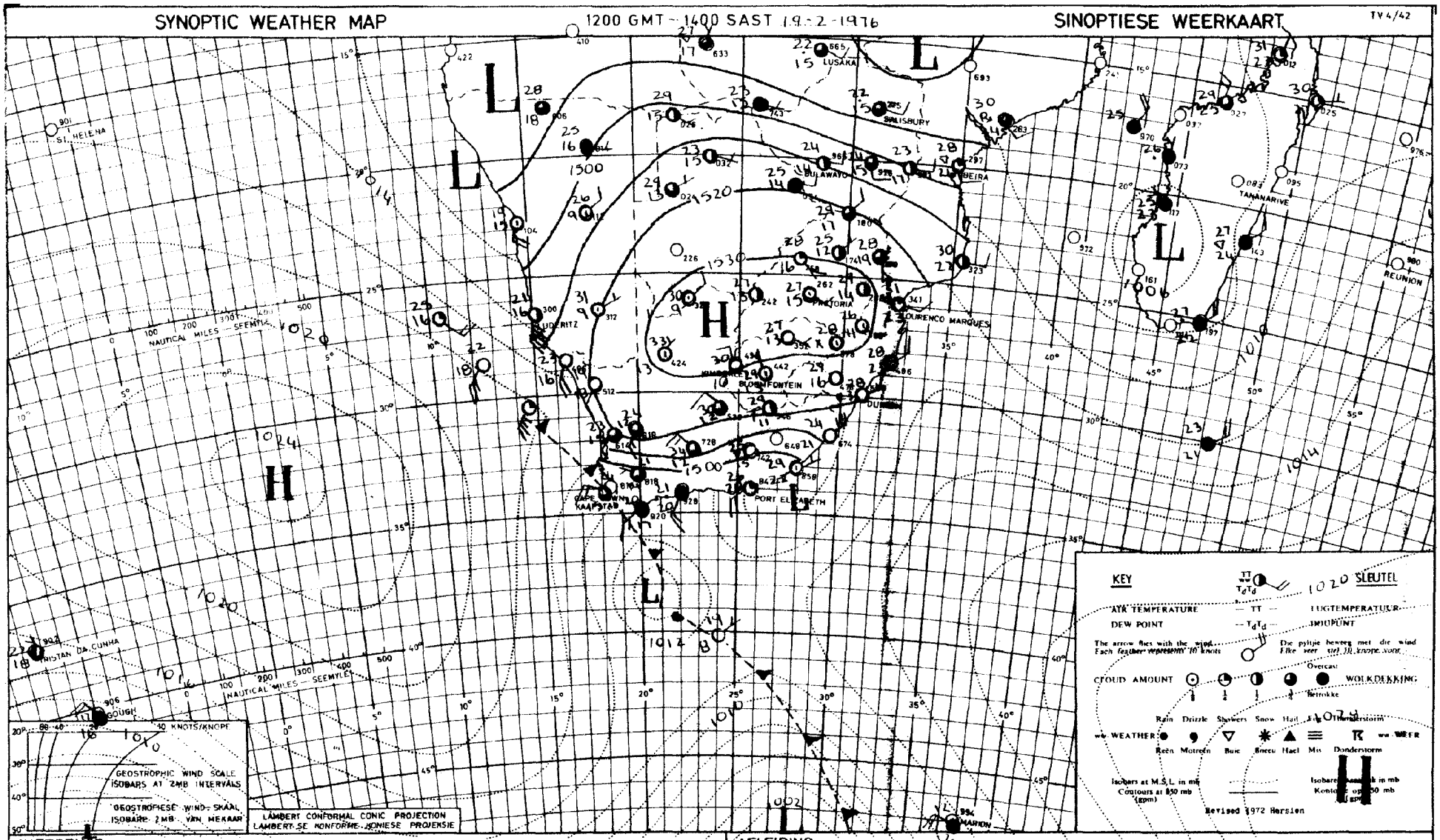

INFERENCE

Cooler conditions with showers will spread eastwards behind the cold front over the southern Cape Province, reaching Natal later, but it will clear in the west tomorrow. It will remain warm to hot elsewhere.

AFLEIDING

Koeler toestande met buie sal van die Atlantiese hoog agter die koudefront oor die suidelike hantte van die Kaapprovinsie, en later ook Natal, uitbreï met opklaring more oor die westelike dele. Oor die res van die land sal dit warm tot baie warm bly.

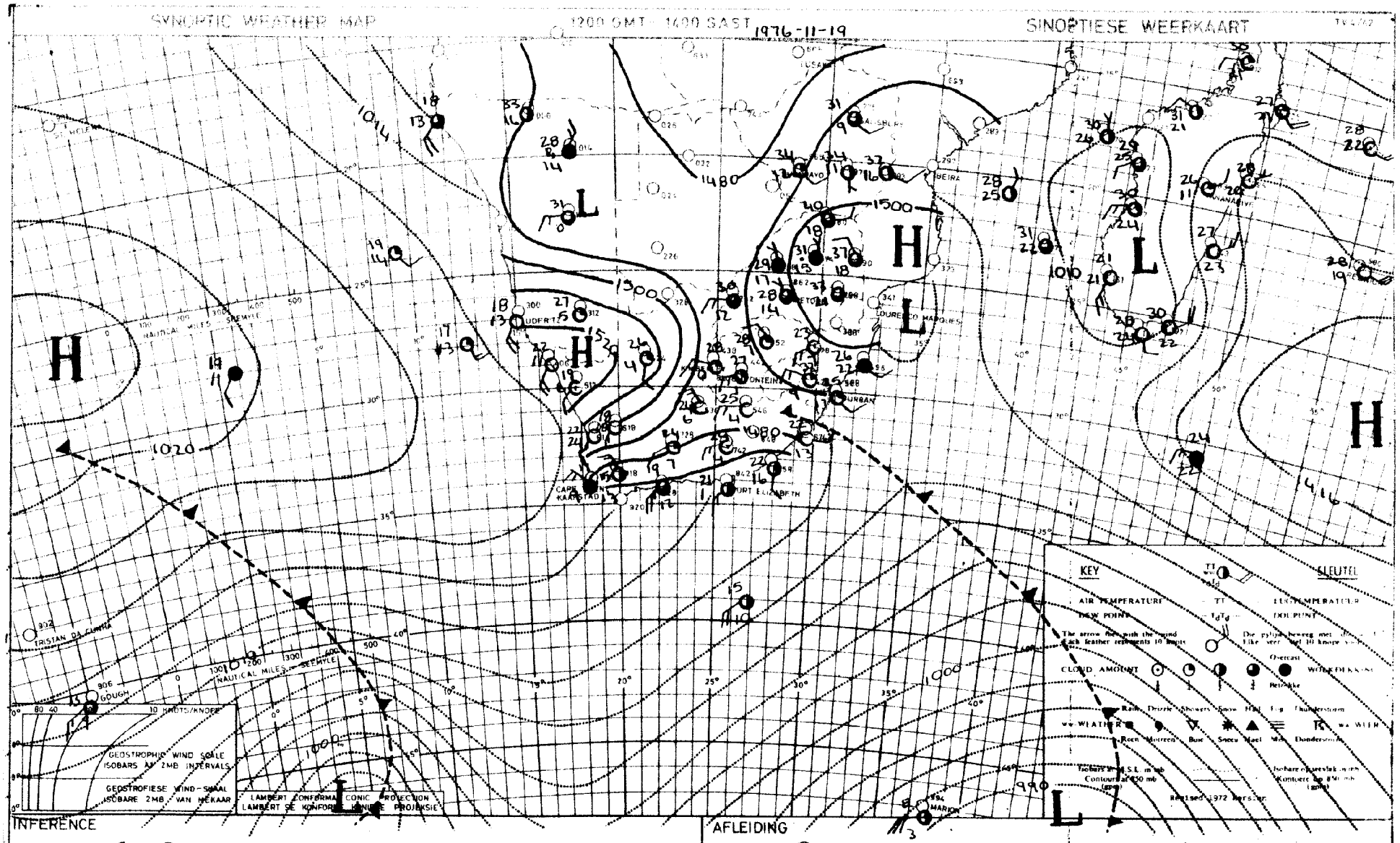

INFERENCE

The frontal system and low-pressure system east of Gough Island are deepening. Only a weak cell of high pressure will move eastwards south of the continent and the weather will remain unsettled over southwestern Cape. Further thunderstorms will develop in the moist air over Transvaal and Natal.

AFLEIDING

Die frontale trog en laedrukstelsel oos van Gougheiland verdiep sodat die weer oor Suidwes-Kaap ongestadig sal bly met slags 'n swak sel van hoë druk wat suid van dieland instoot. Verdere donderbuie sal in die vogtiger lug oor Transvaal en Natal ontwikkel.

DAAGLIKSE WEERBULLETIN

Maksimum en Minimum Temperatuur (°C) en Reënval (RRR)
in mm vir die 24 uur geëindig om 0800 SAST op

WEERBURO / WEATHER BUREAU
DEPT VAN VERVOER / DEPT. OF TRANSPORT
21 - 2 - 1976

DAILY WEATHER BULLETIN

Maximum and Minimum Temperatures (°C) and Rainfall (RRR)
in mm for the 24 hours ended at 0800 SAST on

TV.4 3

TRANSVAAL	Max	Min	RRR
Alberton			
Barberton			
Belfast			1,5
Bethal	23	13	
Bospoort	28	12	
Carolina	26	14	
Delareyville			
Delmas			
Doornspruit (Vaalwater)	29	13	
Ermelo			
Jan Kempdorp			
Jan Smuts	26	13	
Joubertpark (Jhb)			
Klerksdorp			
Kroondal (Rustenburg)	32	15	
Letaba			
Levubu	30	18	
Lichtenburg			
Loskopdam			
Loskopkanale (Groblersdal)			
Louis Trichardt			
Lydenburg			
Marble Hall			
Mara	30	15	
Marnitz	30	16	
Messina	32	18	
Middelburg			
Fleur de Lys	28	20	
Nelspruit	29	20	
Phalaborwa	31	20	
Pietersburg	29	17	
Piet Retief	27	17	
Pongola			
Potchefstroom	28	12	
Potgietersrus	30	17	
Pretoria	30	16	
Pretoriuskop			
Punda Milia			
Satara			
Sekhukhune			
Shingwidzi			
Skukuza	31	21	
Standerton	29	14	
Schweizer-Reneke			
Thabazimbi			
Tom Burke			
Tzaneen			
Vereeniging			
Volksrust			
Warmbad	30	15	
Waterval-Boven			
Witbank			
Wolmaransstad			
Zeerust			

NATAL	Max	Min	RRR
Cape St. Lucia	29	21	
Cedara	26	17	
Dundee			
Durban (Louis Botha)	29	21	
Estcourt	30	17	0,9
Harding			
Himeville			
Hluhluwe			
Melmoth			
Mkuze			
Newcastle	31	17	
Port Shepstone	27	20	0,3
Van Reenen			
Vryheid			
Waterford (Underberg)	27	14	5,4

O.V.S. - O.F.S.	Max	Min	RRR
Balkfontein (Bothaville)			
Bethlehem	27	14	
Bloemfontein (J.B.M. Hertzog)	30	14	
Bultfontein			
Clocolan			
Fauresmith	29	16	
Ficksburg			
Frankfort			
Harrismith			
Hoopstad			
Heilbron			
Koppies			
Kroonstad	29	11	
Lindley			
Modderpoort			
Petrusburg			
Philippolis			
Reddersburg			
Reitz			
Rouxville			
Vrede			
Warden			
Welkom	29	15	
Wepener	29	15	0,8
Winburg			
Zastron			

KAAP - CAPE	Max	Min	RRR
Aberdeen			
Addo			
Agulhas	23	16	3,5
Alexander Bay			
Aliwal North	30	16	
Beaufort West	34	12	
Boegoebergdam			
Brandvlei			
Caledon			
Calitzdorp			
Calvinia	23	10	
Cape Columbine	21	13	
Cape St. Francis	22	18	
Cape Town (D.F. Malan)	23	14	0,1
Cape Town (Roeland St.)			
Carnarvon			
Ceres			
Citrusdal			
Colesberg			
Cradock			
De Aar	29	10	
Döhne	21	11	12,5
Douglas			
East London (Ben Schoeman)	21	15	44,4
Elsenburg			
Fort Beaufort			6,5
Fraserburg	25	10	
Garies			
George	24	15	0,8
Graaff-Reinet	25	14	
Grahamstown			1,5
Grootfontein (Middelburg)	29	10	
Hopetown			
Idutywa			
Jansenville	22	13	
Joubertina			
Kaappunt			
Kimberley (B.J. Vorster)	31	17	
Knysna			
Kokstad	29	15	1,0
Kuruman	30	17	
Ladismith			
Langgebaanweg	23	15	
Maclear			
Mafeking	30	13	
Malmesbury			
Matatiele			
Matroosberg	21	12	
Mbashe			

KAAP - CAPE	Max	Min	RRR
Mosselbaai	24	16	2,0
Okiep			
Oudtshoorn	24	15	1,5
Petrusville			
Piketberg			
Pofadder	27	11	
Port Elizabeth (H.F. Verwoerd)	22	15	
Port Nolloth			
Port St. Johns	25	18	3,0
Prieska	30	12	
Prince Albert			
Queenstown	32	13	2,7
Riversdale	24	16	2,8
Robertson	23	16	
Sheeprun	31	17	0,3
Somerset East	20	13	1,2
Steynsburg			
Strydenburg			
Sutherland	18	7	
Swellendam			6,0
Tarkastad			
Touwsrivier			
Twee Riviere			
Umtata	27	15	4,2
Uniondale			
Upington	30	15	
Vanwyksvlei			
Victoria West			
Vredendal	25	12	
Vryburg	30	14	
Williston			
Willowmore	22	12	
Willow Park (Dordrecht)			

LESOTHO	Max	Min	RRR
Maseru			
Ox-Bow			

SWAZILAND	Max	Min	RRR
Bulembu			
Manzini (Matsapa)			
Siteki			

S.W.A.	Max	Min	RRR
Aroab			
Bethanien			
Dordabis			
Gobabeb	34	16	
Gobabis	32	14	
Grootfontein	29	15	
J.G. Strijdom	28	15	
Karasburg			
Kalkfeld			
Karibib			0,6
Keetmanshoop	32	16	
Kub			
Luderitz	22	14	
Mariental	34	20	0,9
Möwe	21	16	
Ohopoho			
Okahandja			1,0
Okaukuejo	29	17	
Ondangwa	29	18	
Otavi			
Otjiwarango			
Outjo	31	16	
Rehoboth			
Rundu	32	17	
Steinhausen			
Tsumeb			
Uis	37	18	
Walvisbaai	19	14	
Windhoek	27	15	0,2
Walwitschia			13,0
Vogtsgrund			14,2

BOTSWANA	Max	Min	RRR
Francistown	29	15	
Gaborone	32	15	
Ghanzi	31	12	
Lobatsi			
Mahalapye			
Maun	33	16	
Shakawe	31	18	
Tshabong	33	15	
Tshane	32	18	

DAAGLIKSE WEERBULLETIN

Maksimum en Minimum Temperatuur (°C) en Reënval (RRR) in mm vir die 24 uur geëindig om 08 h 00 SAST op

WEERBURO/WEATHER BUREAU
DEPT. VAN VERVOER/ DEPT. OF TRANSPORT

1976 - 11 - 21

DAILY WEATHER BULLETIN

Maximum and minimum Temperatures (°C) and Rainfall (RRR) in mm for the 24 hours ended at 08 h 00 on

TRANSVAAL	MAX	MIN	RRR
Barberton			
Belfast			
Bethal	26	13	25,0
Bospoort	33	16	6,2
Brits			
Bronkhorstspruit			
Carletonville			84,5
Carolina	26	14	1,1
Die Bron			
Delareyville			
Delmas			16,0
Fleur de Lys	31	21	
Ermelo			23,0
Giyani			
Groblersdal			6,2
Heidelberg			63,0
Jan Kempdorp			
Jan Smutslughawe	27	14	8,6
Joubert Park (JHB.)	27	15	
Klerksdorp			
Kroondal (Rustenb.)	32	18	4,5
Krugersdorp			
Levubu	31	22	
Lichtenburg			
Loskopdam			4,0
Loskopkanale			3,0
Louis Trichardt			
Lydenburg			
Marble Hall			
Mara			6,8
Marnitz	34	21	
Messina	39	26	
Middelburg			
Nelspruit	29	20	
Nylstroom			
Phalaborwa	34	24	
Pietersburg	29	15	40,2
Piet Retief			
Potchefstroom	31	18	8,0
Potgietersrus	30	18	4,0
Pretoria	29	17	1,6
Pretoriuskop			
Schweizer-Reneke			
Skukuza	34	23	
Standerton	28	14	28,0
Thabazimbi			
Tom Burke			
Tzaneen			4,0
Vaalwater	30	17	
Ventersdorp			23,0
Vereeniging			1,2
Volksrust			3,0
Warmbad	32	18	
Waterval-Boven			4,6
Witbank			
Wolmaransstad			
Zeerust			

NATAL	MAX	MIN	RRR
Cape St. Lucia	26	23	
Cedara	23	16	0,5
Dundee			
Durban			3,5
Eshowe			
Estcourt	33	17	
Himeville			
Hluhluwe			
Jozini			
Ladysmith			
Louis Bothalughawe	25	23	1,0
Melmoth			
Mkuze			
Newcastle			
Pietermaritzburg			
Port Shepstone	23	22	1,6
Van Reenen			
Vryheid			
Waterford (Underberg)	29	9	

O.V.S. - O.F.S.	MAX	MIN	RRR
Bothaville			
Bethlehem	28	11	
Bloemfontein			
Bultfontein			
Clocolan			
Fauresmith	30	7	
Fickburg			
Frankfort	29	13	28,7
Harrismith			
Hoopstad	32	9	
Heilbron			
JBM Hertzoglughawe	30	6	
Koppies			
Kroonstad	31	16	
Lindley			
Modderpoort			
Petrusburg			
Philippolis			
Reddersburg			
Reitz			
Vrede			
Warden			
Welkom			
Wepener	29	3	
Winburg			
Zastron			

KAAP - CAPE	MAX	MIN	RRR
Aberdeen			
Addo			
Agulhas	22	14	
Alexander Bay	21	11	
Aliwal North	29	5	
Beaufort West	24	10	
Boegoebergdam			
Brandvlei			
Caledon			
Calitzdorp			
Calvinia	22	7	
Cape Columbine	20	14	1,8
Cape St. Francis	22	14	
Cape Town (D.F. Malan)	20	14	0,9
Cape Town (Newlands)			
Carnarvon			
Ceres			8,5
Colesberg			
Cradock			
De Aar	28	7	
Döhne	24	13	
Douglas	34	9	
East London	23	18	
Elsenburg			
Fort Beaufort			
Fraserburg	25	5	
Garies			
George	20	9	
Graaff-Reinet	31	11	
Grahamstown			
Grootfontein (Middelburg)	28	20	
Hopetown			
Jansenville	29	10	
Joubertina			
Kaappunt	18	13	1,7
Kimberley	34	12	
Knysna			
Kokstad	31	8	
Kuruman	32	11	
Ladismith			
Langebaanweg	21	13	1,3
Maclear			
Mafeking	30	16	0,3
Matatiele			
Mosselbaai	20	14	
Okiep	23	8	
Oudtshoorn	28	9	
Petrusville			
Piketberg			
Pofadder			
Port Elizabeth	23	15	
Port Nolloth	17	11	
Prieska	31	11	
Queenstown	30	10	
Riversdale	26	9	

KAAP - CAPE	MAX	MIN	RRR
Robertson	23	15	
Sheeprun	31	10	
Somerset East	29	10	
Steynsburg			
Steytlerville			
Strydenburg			
Sutherland	19	4	
Swellendam			
Tarkastad			
Touwsrivier	21	10	
Twee Riviere	35	13	
Uniondale			
Upington	33	10	
Vanwyksvlei	29	8	
Victoria West			
Vredendal	22	12	
Vryburg	34	13	
Williston			
Willowmore	26	10	

TRANSKEI	MAX	MIN	RRR
Butterworth			
Cala			
Idutywa			
Mbashe			
Port St. Johns	24	20	
Umtata	28	20	

LESOTHO	MAX	MIN	RRR
Butha-Buthe			
Maseru	28	12	
Ox-Bow			
Paray			
Mafeteng			

SWAZILAND	MAX	MIN	RRR
Bulembu			
Manzini (Matsapa)			

S.W.A.	MAX	MIN	RRR
Aroab			
Bethanien			
Dordabis			
Gobabeb	28	10	
Gobabis	32	19	
Grootfontein	30	16	
J.G. Strijdom	29	18	
Kalkfeld			
Karasburg			
Karibib			
Keetmanshoop	33	10	
Kub			
Luderitz	20	14	
Mariental	34	20	
Möwe	19	14	
Ohopoho			
Okahandja			
Okaukeujo	32	17	
Ondangwa	31	19	
Otavi			
Otjiwarango			
Outjo			
Rehoboth			
Rundu	35	19	3,4
Steinhausen			
Tsumeb			
Uis			
Walvisbaai			
Windhoek	27	18	

BOTSWANA	MAX	MIN	RRR
Francistown	35	21	
Gaborone	32	19	
Gantsi	36	19	
Lobatse			
Mahalapye	32	19	
Maun	37	23	
Serowe			
Shakawe	37	20	
Tsabong			
Tshane	35	20	

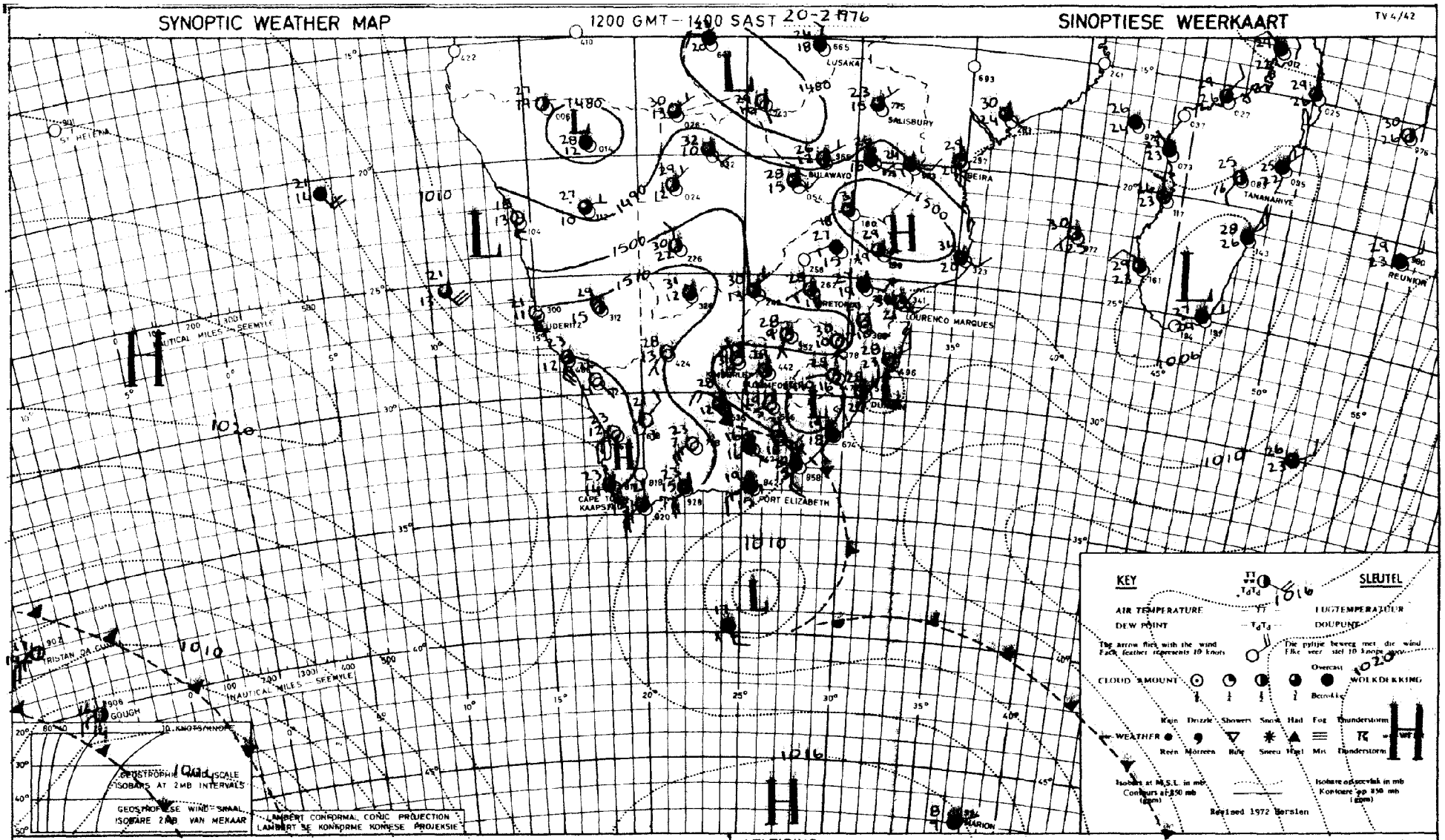

INFERENCE

The low is almost stationary south of Port Elizabeth. Showers will develop over the southern and eastern coastal areas and adjacent interior but no change is expected over the remainder of the country.

AFLEIDING

Die laag suid van Port Elizabeth is so te sê stilstaande. Buie sal oor die suidelike en oostelike kusstreke en aangrensende binneland voorkom maar geen verandering word oor die res van die land verwag nie.

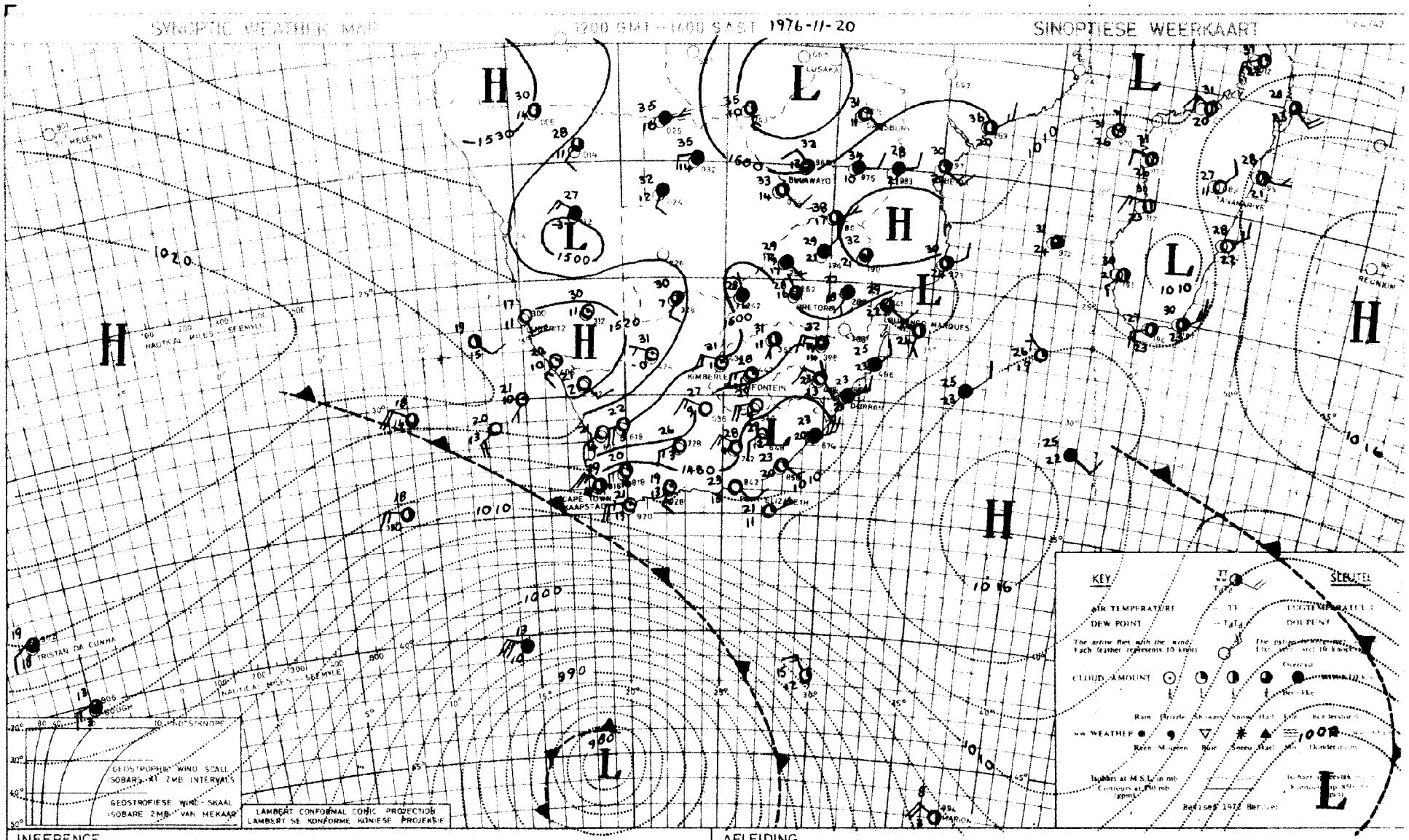

INFERENCE Cooler air with light showers will spread behind the cold front over southwestern and southern Cape Province and further thundershowers will occur over the eastern half of the country.

AFLEIDING Koeler lug met ligte buie sal weer eens agter die kouefront oor suidwestelike en suidelike Kaap instoot terwyl verdere donderbuie oor die oostelike helfte van die land sal voorkom.

DAAGLIKSE WEERBULLETIN

Maksimum en Minimum Temperatuur (°C) en Reënval (RRR)
in mm vir die 24 uur geëindig om 0800 SAST op

WEERBURO / WEATHER BUREAU
DEPT. VAN VERVOER / DEPT. OF TRANSPORT
22 - 2 - 1976

DAILY WEATHER BULLETIN

Maximum and Minimum Temperatures (°C) and Rainfall (RRR)
in mm for the 24 hours ended at 0800 SAST on

TRANSVAAL	Max	Min	RRR
Alberton			
Barberton			4,5
Belfast			
Bethal	28	14	
Bospoort	28	13	
Carolina	26	14	
Delareyville			
Delmas			
Doornspruit (Vaalwater)	31	14	
Ermelo			
Jan Kempdorp			
Jan Smuts	27	15	
Joubertpark (Jhb)			
Klerksdorp			
Kroondal (Rustenburg)	33	17	
Letaba			
Levubu	32	19	16,8
Lichtenburg			
Loskopdam			
Loskopkanale (Groblersdal)			
Louis Trichardt			
Lydenburg			
Marble Hall			
Mara	32	15	
Marnitz	33	19	
Messina	35	20	
Middelburg			
Fleur de Lys	29	18	19,5
Nelspruit	29	18	22,7
Phalaborwa	33	20	
Pietersburg	31	18	
Piet Retief	28	13	29,0
Pongola			
Potchefstroom	30	13	
Potgietersrus	31	19	8,5
Pretoria	30	17	0,1
Pretoriuskop			
Punda Milia			
Satara			
Sekhukhune			
Shingwidzi			
Skukuza	31	20	21,0
Standerton			
Schweizer-Reneke			
Thabazimbi			
Tom Burke			
Tzaneen			
Vereeniging			
Volksrust			
Warmbad	32	18	
Waterval-Boven			
Witbank			
Wolmaransstad			
Zeerust			

NATAL	Max	Min	RRR
Cape St. Lucia	31	21	4,2
Cedara	23	15	4,4
Dundee			
Durban (Louis Botha)	25	21	0,1
Estcourt	26	13	13,8
Harding			
Himeville			
Hluhluwe			1,4
Melmoth			
Mkuze			
Newcastle	29	14	2,7
Port Shepstone	24	21	1,4
Van Reenen			
Vryheid			
Waterford (Underberg)	22	12	1,1
O.V.S. - O.F.S.			
Balkfontein (Bothaville)			
Bethlehem	26	10	
Bloemfontein (J. B. M. Hertzog)	29	6	
Bultfontein			
Clocolan			
Fauresmith	27	11	
Ficksburg			4,3
Frankfort	29	12	
Harrismith			
Hoopstad	30	10	
Heilbron			
Koppies			
Kroonstad	30	11	1,0
Lindley			
Modderpoort			
Petrusburg			
Philippolis			
Reddersburg			
Reitz			
Rouxville			
Vrede			
Warden			
Welkom			
Wepener	27	17	
Winburg			
Zastron			

KAAP - CAPE	Max	Min	RRR
Aberdeen			
Addo			
Agulhas	23	17	
Alexander Bay	25	15	
Aliwal North	27	19	
Beaufort West	26	12	
Boegoebergdam			
Brandvlei			
Caledon			
Calitzdorp			
Calvinia	29	13	
Cape Columbine	19	13	
Cape St. Francis	21	18	
Cape Town (D. F. Malan)	24	15	
Cape Town (Roeland St.)			
Carnarvon			
Ceres			
Citrusdal			
Colesberg			
Cradock			
De Aar	26	9	
Döhne	21	11	
Douglas			
East London (Ben Schoeman)	23	16	0,6
Elsenburg			
Fort Beaufort			
Fraserburg	27	10	
Garies			
George	20	13	4,5
Graaff-Reinet	26	13	
Grahamstown			
Grootfontein (Middelburg)	26	6	
Hopetown			
Idutywa			
Jansenville			
Joubertina			
Kaappunt	22	12	
Kimberley (B. J. Vorster)	29	13	
Knysna			
Kokstad	24	14	12,0
Kuruman	31	11	1,0
Ladismith			
Langgebaanweg	26	13	
Maclear			
Mafeking	31	15	
Malmesbury			
Matatiele			
Matroosberg	26	9	
Mbashe			

KAAP - CAPE	Max	Min	RRR
Mosselbaai	22	16	1,7
Okiep	30	15	
Oudtshoorn	25	12	
Petrusville			
Piketberg			
Pofadder	31	12	
Port Elizabeth (H.E. Verwoerd)	25	18	
Port Nolloth	19	10	
Port St. Johns	21	X	0,6
Prieska	30	12	
Prince Albert			
Queenstown	24	17	
Riversdale	23	12	0,1
Robertson	28	13	
Sheeprun	25	15	0,4
Somerset East	24	11	
Steynsburg			
Strydenburg			
Sutherland	25	6	
Swellendam			
Tarkastad			
Touwsrivier			
Twee Riviere			
Umtata	18	15	
Uniondale			
Upington	31	12	
Vanwyksvlei	29	12	
Victoria West			
Vredendal	30	11	
Vryburg	31	14	
Williston			
Willowmore	22	11	0,3
Willow Park (Dordrecht)			
LESOTHO			
Maseru	27	9	2,5
Ox-Bow			
SWAZILAND			
Bulembu			
Manzini (Matsapa)			
Siteki			

S.W.A.	Max	Min	RRR
Aroab			
Bethanien			
Dordabis			
Gobabeb	31	13	
Gobabis	30	19	
Grootfontein	30	18	2,3
J. G. Strijdom	29	15	4,4
Karasburg			
Kalkfeld			
Karibib			19,2
Keetmanshoop	33	18	
Kub			
Luderitz	23	15	
Mariental	33	18	2,4
Möwe	21	16	
Ohopoho			
Okahandja			3,0
Okaukuejo	32	18	
Ondangwa	29	20	
Otavi			
Otjiwarango			
Outjo	XX	17	
Komaniab			24,0
Rehoboth			
Rundu	29	18	6,3
Steinhausen			
Tsumeb			
Uis	34	16	
Walvisbaai	19	14	
Windhoek	27	15	0,4
BOTSWANA			
Francistown	33	18	
Gaborone	33	15	
Ghanzi	33	15	
Lobatsi			
Mahalapye	21	14	
Maun	33	17	
Shakawe	32	19	
Tshabong			
Tshane	33	20	

DAAGLIKSE WEERBULLETIN

Maksimum en Minimum Temperatuur (°C) en Reënval (RRR) in mm vir die 24 uur geëindig om 08 h 00 SAST op

WEERBURO/WEATHER BUREAU
DEPT. VAN VERVOER/ DEPT. OF TRANSPORT

1976 - 11 - 22

DAILY WEATHER BULLETIN

Maximum and minimum Temperatures (°C) and Rainfall (RRR) in mm for the 24 hours ended at 08 h 00 on

TRANSVAAL	MAX	MIN	RRR
Barberton			14,5
Belfast			
Bethal	26	13	15,5
Bospoort	30	14	
Brits			10,5
Bronkhorstspruit			21,0
Carletonville			
Carolina	27	14	3,5
Die Bron			11,0
Delareyville			
Delmas			
Fleur de Lys	37	21	
Ermelo			5,6
Giyani			
Groblersdal			6,3
Heidelberg			10,0
Jan Kempdorp			
Jan Smutslughawe	26	14	16,1
Joubert Park (JHB.)	25	15	10,5
Klerksdorp			
Kroondal (Rustenb.)	32	16	
Krugersdorp	27	14	13,3
Levubu	33	21	
Lichtenburg			
Loskopdam			7,0
Loskopkanale			16,0
Louis Trichardt			
Lydenburg	29	16	20,0
Marble Hall			
Mara	33	18	
Marnitz	35	20	3,5
Messina	39	24	
Middelburg			
Nelspruit	34	19	14,5
Nylstroom			12,0
Phalaborwa	39	23	
Pietersburg	30	17	1,1
Piet Retief			
Potchefstroom	29	15	
Potgietersrus	31	17	16,5
Pretoria	30	16	15,6
Pretoriuskop			
Schweizer-Reneke			
Skukuza	38	22	0,3
Standerton	26	12	
Thabazimbi			
Tom Burke			2,0
Tzaneen			
Vaalwater	33	18	0,4
Ventersdorp			
Vereeniging			3,0
Volksrust			
Warmbad	33	16	50,0
Waterval-Boven			
Witbank			3,4
Wolmaransstad			
Zeerust			

NATAL	MAX	MIN	RRR
Cape St. Lucia	33	21	0,4
Cedara	30	11	
Dundee			
Durban			
Eshowe			
Estcourt	33	17	
Himeville			
Hluhluwe			
Jozini			
Ladysmith			
Louis Bothalughawe	28	18	
Melmoth			
Mkuze			
Newcastle	32	17	
Pietermaritzburg			
Port Shepstone	25	18	
Van Reenen			
Vryheid			
Waterford (Underberg)	29	11	

O.V.S. - O.F.S.	MAX	MIN	RRR
Bothaville			
Bethlehem	27	10	
Bloemfontein			
Bultfontein			
Clocolan			
Fauresmith	27	11	
Fickburg			
Frankfort	27	12	
Harrismith			
Hoopstad	31	7	
Heilbron			
JBM Hertzoglughawe	29	5	
Koppies			
Kroonstad	30	12	
Lindley			
Modderpoort			
Petrusburg			
Philippolis			
Reddersburg			
Reitz			
Vrede			
Warden			
Welkom	30	12	
Wepener	29	2	
Winburg			
Zastron			

KAAP - CAPE	MAX	MIN	RRR
Aberdeen			
Addo			
Agulhas			
Alexander Bay	23	13	
Aliwal North	28	6	
Beaufort West	26	9	
Boegoebergdam			
Brandvlei			
Caledon			
Calitzdorp			
Calvinia	21	5	
Cape Columbine	20	12	
Cape St. Francis	21	15	
Cape Town (D.F. Malan)	20	13	0,9
Cape Town (Newlands)			
Carnarvon			
Ceres			
Colesberg			
Cradock			
De Aar	27	8	
Döhne	24	12	
Douglas	30	8	
East London	23	17	
Elsenburg			
Fort Beaufort			
Fraserburg	22	6	
Garies			
George	24	9	
Graaff-Reinet	28	9	
Grahamstown			
Grootfontein (Middelburg)	26	4	
Hopetown			
Jansenville			
Joubertina			
Kaappunt	18	13	
Kimberley	30	12	
Knysna			
Kokstad	31	11	
Kuruman	31	7	
Ladismith			
Langebaanweg	22	10	
Maclear			
Mafeking	31	15	
Matatiele			
Mosselbaai	23	13	
Okiep	23	10	
Oudtshoorn	27	9	
Petrusville			
Piketberg			
Pofadder			
Port Elizabeth	24	15	
Port Nolloth	19	11	
Prieska	29	11	
Queenstown	29	6	
Riversdale	26	8	

KAAP - CAPE	MAX	MIN	RRR
Robertson	24	11	
Sheeprun	31	13	
Somerset East	27	12	
Steynsburg			
Steytlerville			
Strydenburg			
Sutherland	16	3	
Swellendam			
Tarkastad			
Touwsrivier	20	5	
Twee Riviere	31	10	
Uniondale			
Upington	28	11	
Vanwyksvlei	26	9	
Victoria West			
Vredendal	23	9	
Vryburg	32	7	
Williston			
Willowmore	24	8	

TRANSKEI	MAX	MIN	RRR
Butterworth			
Cala			
Idutywa			
Mbashe			
Port St. Johns	25	17	
Umtata	26	14	

LESOTHO	MAX	MIN	RRR
Butha-Buthe			
Maseru	28	8	
Ox-Bow			
Paray			
Mafeteng			

SWAZILAND	MAX	MIN	RRR
Bulembu			
Manzini (Matsapa)			

S.W.A.	MAX	MIN	RRR
Aroab			
Bethanien			
Dordabis			
Gobabeb	31	12	
Gobabis	33	14	
Grootfontein	34	18	
J.G. Strijdom	31	13	
Kalkfeld			
Karasburg			
Karibib			
Keetmanshoop	29	11	
Kub			
Luderitz	20	13	
Mariental	33	11	
Möwe	19	13	
Ohopoho			
Okahandja			
Okaukeujo	35	19	
Ondangwa	34	20	6,5
Otavi			
Otjiwarango			
Outjo			
Rehoboth			
Rundu	29	19	7,0
Steinhausen			
Tsumeb			
Uis			
Walvisbaai	17	12	
Windhoek	32	18	

BOTSWANA	MAX	MIN	RRR
Francistown			
Gaborone			
Gantsi			
Lobatse			
Mahalapye	34	20	
Maun			
Serowe			
Shakawe			
Tsabong			
Tshane			

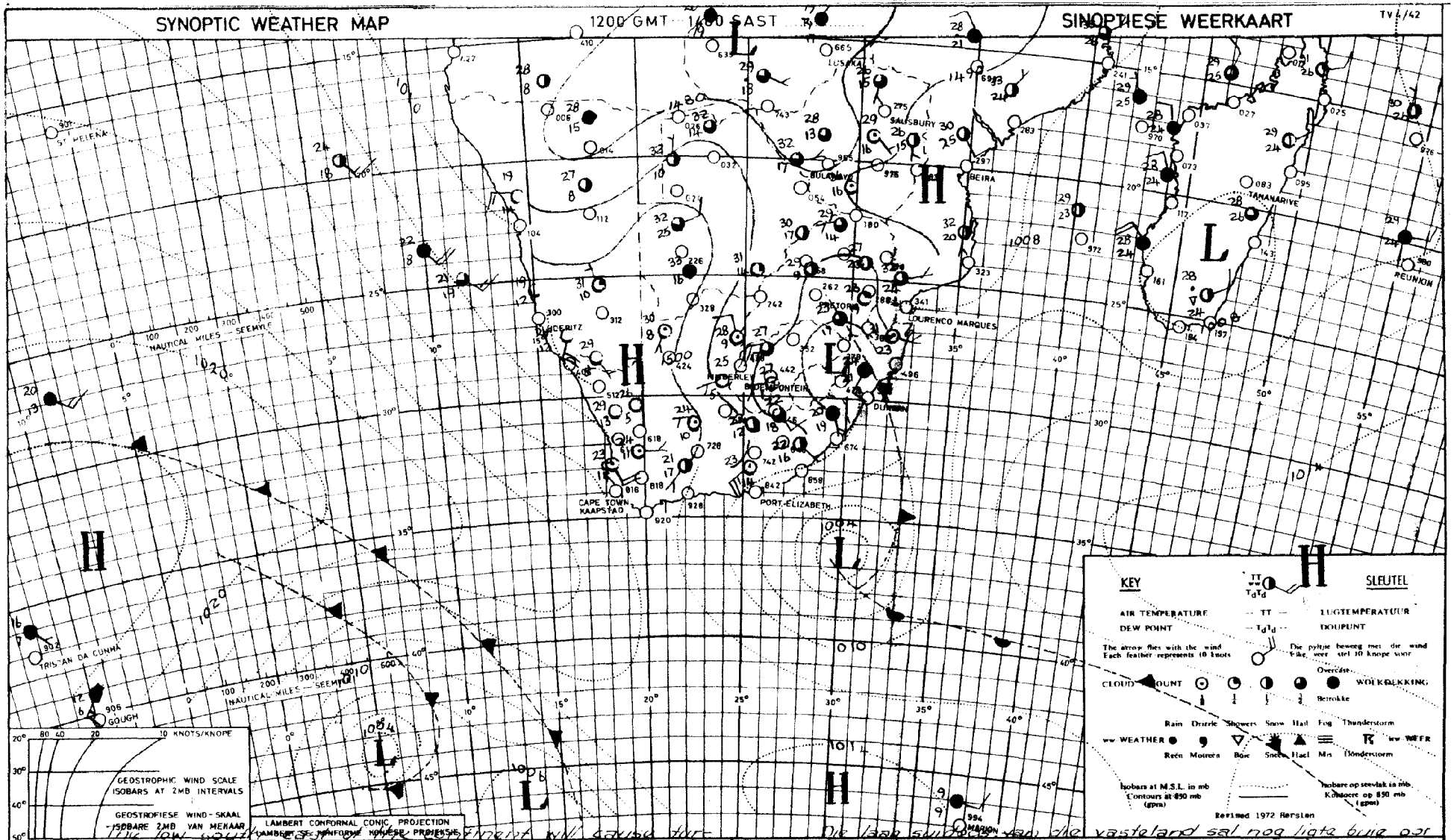

INFERENCE

The low south of the continent will cause fair to fine weather over the Eastern Cape and Natal coastal regions. The associated trough over the eastern interior will lead to thunderstorm development over the Natal interior and Eastern Transvaal but over the rest of the Republic it will remain mainly fine.

AFLEIDING

Die laag suidwes van die vasteland sal nog lighte buie oor die Oos-Kaapse en Natalse kusstreke veroorsaak. Die gepaardgaande laedruktrog oor die oostelike binneland sal donderstorms laat ontwikkel oor die Natalbinneland en Oos-Transvaal maar oor die res van die Republiek sal dit hoofsaaklik mooi-weer bly.

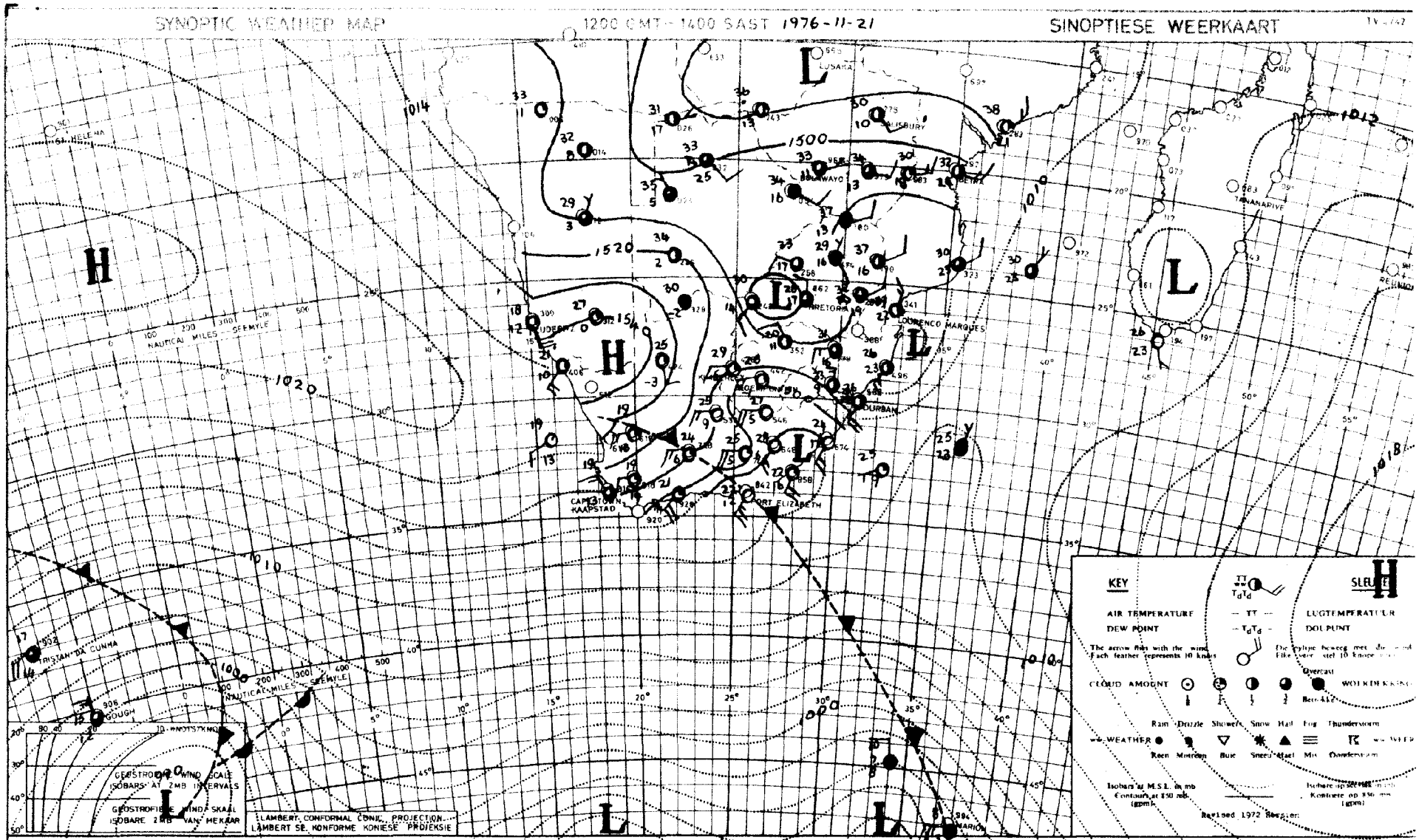

INFERENCE

The cold front at Gough Island is also moving in a northeasterly direction and only a weak cell of high pressure will ridge in south of the continent. Further thundershowers will develop over the eastern half of the country

AFLEIDING

Die koufront by Gougheiland beweeg ook in 'n noordoostelike rigting sodat slegs 'n swak sel van hoë druk suid van die land sal inbeweeg. Verdere donderbuie sal oor die oostelike helfte van die land ontwikkel.

DAAGLIKSE WEERBULLETIN

Maksimum en Minimum Temperatuur (°C) en Reënval (RRR)
in mm vir die 24 uur geëindig om 0800 SAST op

WEERBURO / WEATHER BUREAU
DEPT VAN VERVOER / DEPT OF TRANSPORT
23 - 2 - 1976

DAILY WEATHER BULLETIN

Maximum and Minimum Temperatures (°C) and Rainfall (RRR)
in mm for the 24 hours ended at 0800 SAST on

TRANSVAAL	Max	Min	RRR
Alberton			
Barberton			1,0
Belfast			4,0
Bethal	27	13	
Bospoort			
Carolina	26	13	
Delareyville			
Delmas			
Doornspruit (Vaalwater)	23	16	6,0
Ermelo			
Jan Kempdorp			
Jan Smuts	25	15	
Joubertpark (Jhb)	25	15	
Klerksdorp			
Kroondal (Rustenburg)	32	16	2,0
Letaba			
Levubu	30	19	4,7
Lichtenburg			
Loskopdam			1,5
Loskopkanale (Groblersdal)			
Louis Trichardt			
Lydenburg	28	13	7,0
Marble Hall			13,0
Mara	32	18	6,0
Marnitz	34	21	
Messina	36	23	
Middelburg			
Flamings	30	19	14,0
Nelspruit	27	18	17,0
Phalaborwa	34	19	25,0
Pietersburg	30	18	18,0
Piet Retief	25	16	1,6
Pongola			
Potchefstroom	29	18	
Potgietersrus	31	19	7,5
Pretoria	29	17	
Pretoriuskop			6,0
Punda Milia			
Satara			
Sekhukhune			
Shingwidzi			
Skukuza	31	22	6,6
Standerton	28	12	
Schweizer-Reneke			
Thabazimbi			8,5
Tom Burke			
Tzaneen			
Vereeniging			
Volksrust			
Warmbad	31	16	
Waterval-Boven			3,0
Witbank			
Wolmaransstad			
Zeerust			5,5

NATAL	Max	Min	RRR
Cape St. Lucia	27	20	0,3
Cedara	24	15	
Dundee			
Durban (Louis Botha)	27	18	
Estcourt	26	18	
Harding			
Himeville			32,0
Hluhluwe			
Melmoth			
Mkuze			
Newcastle	28	17	
Port Shepstone	26	20	
Van Reenen			
Vryheid			
Waterford (Underberg)	24	12	
O.V.S. - O.F.S.			
Balkfontein (Bothaville)			
Bethlehem	26	14	
Bloemfontein (J.B.M. Hertzog)	28	9	
Bultfontein			
Clocolan			
Fauresmith	29	13	
Ficksburg			
Frankfort	28	11	
Harrismith			
Hoopstad	30	11	
Heilbron			
Koppies			
Kroonstad	29	11	
Lindley			
Modderpoort			
Petrusburg			
Philippolis			
Reddersburg			
Reitz			
Rouxville			
Vrede			
Warden			
Welkom	29	13	2,7
Wepener	27	8	
Winburg			
Zastron			4,2

KAAP - CAPE	Max	Min	RRR
Aberdeen			
Addo			
Agulhas	24	18	
Alexander Bay	21	17	
Aliwal North	27	10	
Beaufort West	29	14	
Boegoebergdam			
Brandvlei			
Caledon			
Calitzdorp			
Calvinia	31	11	
Cape Columbine	19	12	
Cape St. Francis	23	15	
Cape Town (D.F. Malan)	24	16	
Cape Town (Roeland St.)			
Carnarvon			
Ceres			
Citrusdal			
Colesberg			
Cradock			
De Aar	29	13	
Döhne	23	14	
Douglas			
East London (Ben Schoeman)	25	18	0,3
Elsenburg			
Fort Beaufort			
Fraserburg	30	12	
Garies			
George	22	13	
Graaff-Reinet	28	14	
Grahamstown			
Grootfontein (Middelburg)	27	9	
Hopetown			
Idutywa			
Jansenville	30	11	
Joubertina			
Kaappunt	22	13	
Kimberley (B.J. Vorster)	30	17	
Knysna			
Kokstad	24	11	
Kuruman	32	15	
Ladismith			
Langebaanweg	27	13	
Maclear			
Mafeking	32	15	0,1
Malmesbury			
Matatiele			
Matroosberg	29	10	
Mbashe			

KAAP - CAPE	Max	Min	RRR
Mosselbaai	23	17	
Okiep	31	13	
Oudtshoorn	28	13	
Petrusville			
Piketberg			
Pofadder	32	14	
Port Elizabeth (H.F. Verwoerd)	25	16	
Port Nolloth	19	8	
Port St. Johns	25	12	0,7
Prieska	32	13	
Prince Albert			
Queenstown			
Riversdale	27	13	
Robertson	30	12	
Sheeprun	25	13	
Somerset East	26	13	
Steynsburg			
Strydenburg			
Sutherland	26	5	
Swellendam			
Tarkastad			
Touwsrivier			
Twee Riviere			
Umtata	25	15	
Unlondale			
Upington	34	17	
Vanwyksvlei	32	12	
Victoria West			
Vredendal	32	11	
Vryburg	31	16	
Williston			
Willowmore	26	14	
Willow Park (Dordrecht)			
LESOTHO			
Maseru	26	12	
Ox-Bow			
SWAZILAND			
Bulembu			
Manzini (Matsapa)			
Siteki			

S.W.A.	Max	Min	RRR
Aroab			
Bethanien			
Dordabis			
Gobabeb	28	13	
Gobabis		16	24,5
Grootfontein	29	16	12,5
J.G. Strijdom	26	13	0,8
Karasburg			
Kalkfeld			
Karibib			
Keetmanshoop	34	19	
Kub			
Luderitz	21	15	
Mariental	33	17	0,2
Möwe	21	16	
Ohopoho			
Okahandja			6,0
Okaukuejo			
Ondangwa	28	17	
Otavi			
Otjiwarango			31,0
Outjo	31	14	6,2
Maltahöhe			8,5
Rehoboth			
Rundu	30	x	
Steinhausen			
Tsumeb			
Uis	32	15	
Walvisbaai	18	14	
Windhoek	28	14	1,1
BOTSWANA			
Francistown	33	20	
Gaborone	34	19	
Ghanzi	33	17	
Lobatsi			
Mahalapye	33	18	
Maun	34	19	6,3
Shakawe	32	20	
Tshabong	34	19	
Tshane	34	20	

DAAGLIKSE WEERBULLETIN

Maksimum en Minimum Temperatuur (°C) en Reënval (RRR) in mm vir die 24 uur geëindig om 08 h 00 SAST op

WEERBURO/WEATHER BUREAU
DEPT. VAN VERVOER/ DEPT. OF TRANSPORT

1976 - 11 - 23

DAILY WEATHER BULLETIN

Maximum and minimum Temperatures (°C) and Rainfall (RRR) in mm for the 24 hours ended at 08 h 00 on

TRANSVAAL	MAX	MIN	RRR
Barberton			
Belfast			
Bethal	25	15	
Bospoort	30	16	1,8
Brits			
Bronkhorstspruit			
Carletonville			
Carolina	24	16	
Die Bron			
Delareyville			
Delmas			
Fleur de Lys	30	20	
Ermelo			
Giyani			
Groblersdal			
Heidelberg			
Jan Kempdorp			
Jan Smutslughawe	25	17	
Joubert Park (JHB.)	25	17	
Klerksdorp			
Kroondal (Rustenb.)	30	16	
Krugersdorp	26	16	
Levubu	31	20	
Lichtenburg			
Loskopdam			
Loskopkanale			
Louis Trichardt			
Lydenburg	25	15	
Marble Hall			
Mara	32	18	
Marnitz			
Messina	38	22	
Middelburg			
Nelspruit	27	18	
Nylstroom			
Phalaborwa	32	23	
Pietersburg	28	19	0,1
Piet Retief			
Potchefstroom	30	16	
Potgietersrus	29	21	
Pretoria	27	17	
Pretoriuskop			
Schweizer-Reneke			
Skukuza	31	20	
Standerton	28	15	5,0
Thabazimbi			
Tom Burke			
Tzaneen			
Vaalwater	28	16	
Ventersdorp			
Vereeniging			
Volksrust			14,0
Warmbad	28	17	
Waterval-Boven			
Witbank			
Wolmaransstad			
Zeerust			

NATAL	MAX	MIN	RRR
Cape St. Lucia	26	21	0,2
Cedara	25	14	0,2
Dundee			
Durban			
Eshowe			0,4
Estcourt	32	13	
Himeville			
Hluhluwe			
Jozini			
Ladysmith			
Louis Bothalughawe	26	18	1,0
Melmoth			
Mkuze			
Newcastle	34	20	
Pietermaritzburg			
Port Shepstone	24	19	0,6
Van Reenen			
Vryheid			9,0
Waterford (Underberg)	26	10	

O.V.S. - O.F.S.	MAX	MIN	RRR
Bothaville			
Bethlehem	28	12	
Bloemfontein			
Bultfontein			
Clocolan			
Fauresmith	30	12	
Fickburg			
Frankfort	28	14	5,1
Harrismith			
Hoopstad	32	15	
Heilbron			
JBM Hertzoglughawe	30	9	
Koppies			
Kroonstad	32	14	
Lindley			
Modderpoort			
Petrusburg			
Philippolis			
Reddersburg			
Reitz			
Vrede			
Warden			
Welkom	31	15	
Wepener	30	7	
Winburg			
Zastron			

KAAP - CAPE	MAX	MIN	RRR
Aberdeen			
Addo			
Agulhas	21	15	1,0
Alexander Bay	22	12	
Aliwal North	30	7	
Beaufort West	30	19	
Boegoebergdam			
Brandvlei			
Caledon			
Calitzdorp			
Calvinia	25	9	
Cape Columbine	20	15	
Cape St. Francis	21	15	
Cape Town (D.F. Malan)	20	15	11,6
Cape Town (Newlands)			
Carnarvon			
Ceres			
Colesberg			
Cradock			
De Aar	29	9	
Döhne	27	15	
Douglas	33	10	
East London	25	16	
Elsenburg			
Fort Beaufort			
Fraserburg	26	8	
Garies			
George	22	11	
Graaff-Reinet	33	13	
Grahamstown			
Grootfontein (Middelburg)	28	15	
Hopetown			
Jansenville	36	16	
Joubertina			
Kaappunt	17	14	4,5
Kimberley	33	15	
Knysna			
Kokstad	26	16	
Kuruman	32	14	
Ladismith			
Langebaanweg	22	16	
Maclear			
Mafeking	29	16	3,5
Matatiele			
Mosselbaai	20	16	
Okiep	25	9	
Oudtshoorn	31	19	
Petrusville			
Piketberg			
Pofadder			
Port Elizabeth	23	14	
Port Nolloth	17	11	
Prieska	33	16	
Queenstown	30	21	
Riversdale	28	13	

KAAP - CAPE	MAX	MIN	RRR
Robertson	26	16	
Sheeprun	31	13	
Somerset East	31	14	
Steynsburg			
Steytlerville			
Strydenburg			
Sutherland	21	x	
Swellendam			
Tarkastad			
Touwsrivier	24	10	
Twee Riviere	36	13	
Uniondale			
Upington	34	11	
Vanwyksvlei	31	9	
Victoria West			
Vredendal	26	14	
Vryburg	34	16	1,5
Williston			
Willowmore	29	13	

TRANSKEI	MAX	MIN	RRR
Butterworth			
Cala			
Idutywa			
Mbashe			
Port St. Johns	25	19	
Umtata	27	13	

LESOTHO	MAX	MIN	RRR
Butha-Buthe			
Maseru	28	11	
Ox-Bow			
Paray			
Mafeteng			

SWAZILAND	MAX	MIN	RRR
Bulembu			19,3
Manzini (Matsapa)			

S.W.A.	MAX	MIN	RRR
Aroab			
Bethanien			
Dordabis			
Gobabeb	31	11	
Gobabis	36	19	
Grootfontein	33	19	14,0
J.G. Strijdom	33	14	
Kalkfeld			
Karasburg			
Karibib			
Keetmanshoop	34	11	
Kub			
Luderitz	20	10	
Mariental	36	13	
Möwe	19	14	
Ohopoho			
Okahandja			
Okaukeujo	37	16	
Ondangwa	34	19	
Otavi			
Otjiwarango			
Outjo			
Rehoboth			
Rundu	30	21	
Steinhausen			
Tsumeb			
Uis			
Walvisbaai	17	14	
Windhoek	33	18	

BOTSWANA	MAX	MIN	RRR
Francistown			
Gaborone			
Gantsi			
Lobatse			
Mahalapye			
Maun			
Serowe			
Shakawe			
Tsabong			
Tshane			

SYNOPTIC WEATHER MAP 1200 GMT – 1600 SAST 22-2-1976 SINOPTIESE WEERKAART TV 4/42

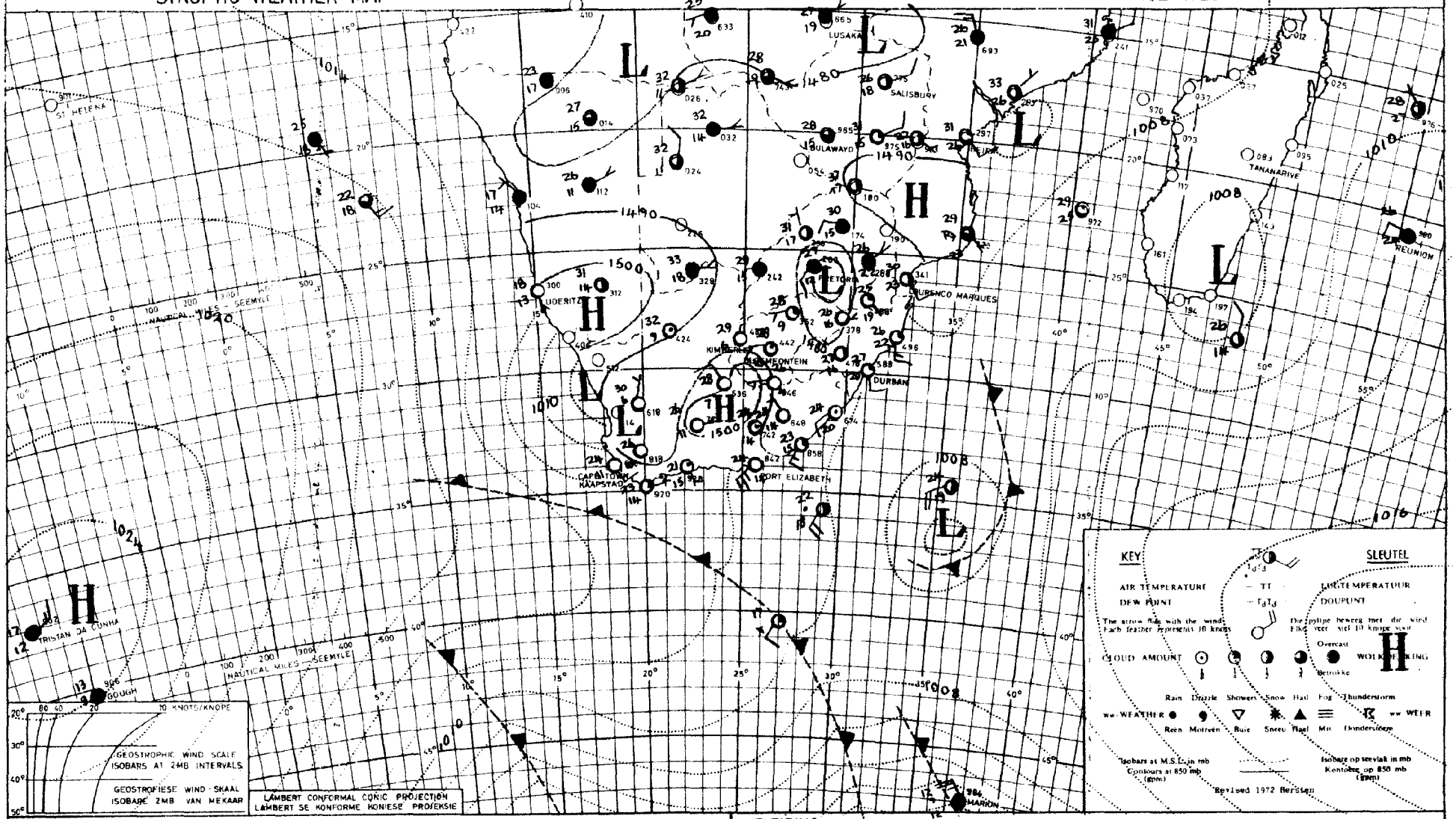

INFERENCE The air remains dry over most parts of the country. Local thunderstorms will, however, develop over the eastern regions as a result of the low-pressure system over Transvaal.

AFLEIDING Die lug is steeds droog oor die meeste dele van die land, maar met die laedrukstelsel oor die oostelike gebiede sal enkele donderstorms daar ontwikkel.

SYNOPTIC WEATHER MAP 1200 GMT - 1400 SAST 1976-11-22 SINOPTIESE WEERKAART

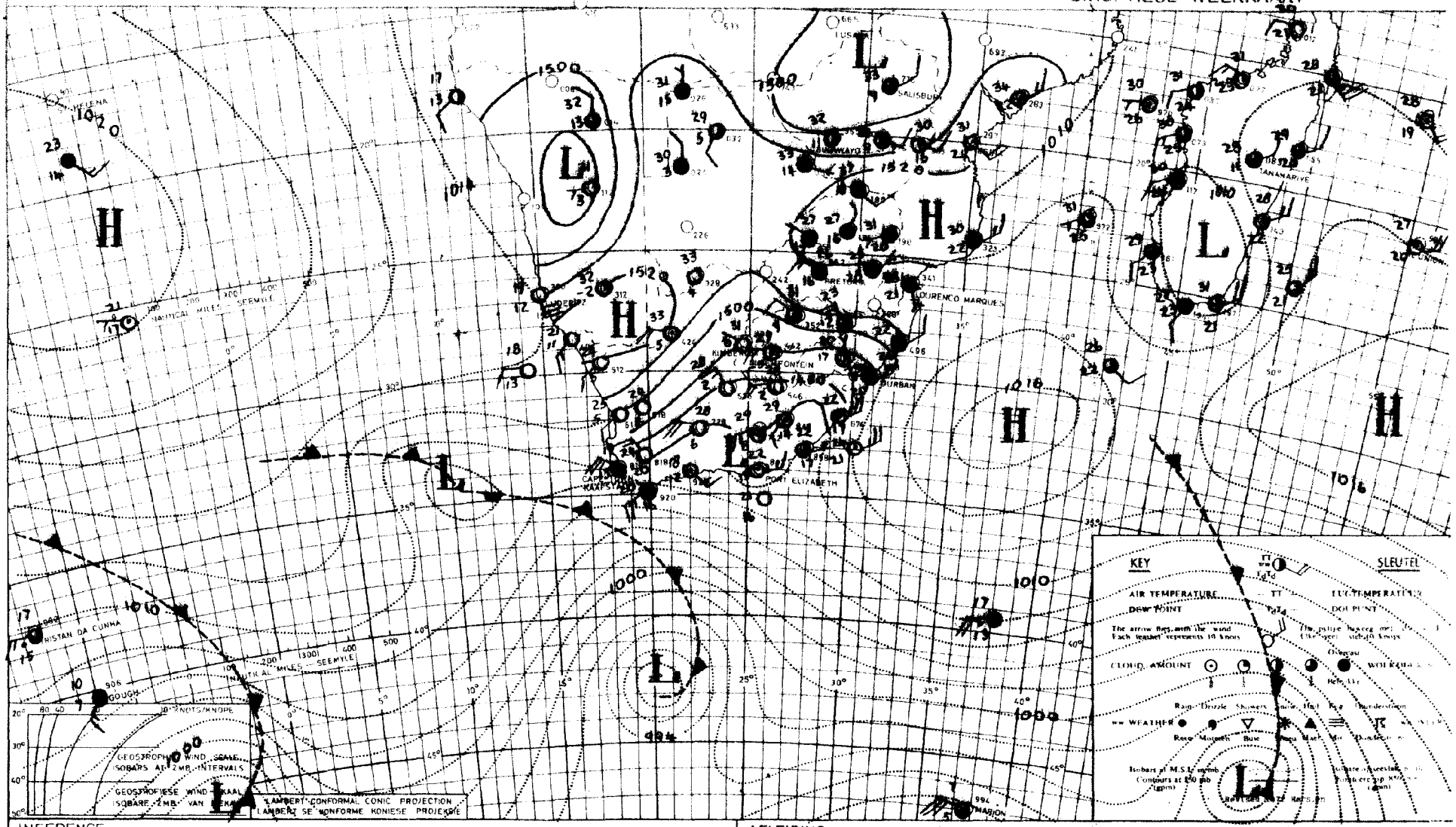

INFERENCE

The wave that formed on the cold front west of the Cape is deepening so that strong northwesterly winds and rainy weather will develop over Western and southwestern Cape, spreading to the south coast later tomorrow. Local thundershowers will develop over Transvaal and Natal.

AFLEIDING

Die golf wat op die kouefront wes van die Kaap gevorm het, verdiep sodat sterk noordwestewinde en reën oor Wes- en Suidwes-Kaap sal ontwikkel en later môre na die suidkus sal uitbrei. Enkele donderbuie sal oor Transvaal en Natal voorkom.

DAAGLIKSE WEERBULLETIN

Maksimum en Minimum Temperatuur (°C) en Reënval (RRR)
in mm vir die 24 uur geëindig om 0800 SAST op

WEERBURO / WEATHER BUREAU
DEPT VAN VERVOER / DEPT OF TRANSPORT
24-2-1976

DAILY WEATHER BULLETIN

Maximum and Minimum Temperatures (°C) and Rainfall (RRR)
in mm for the 24 hours ended at 0800 SAST on

TRANSVAAL	Max	Min	RRR
Alberton			
Barberton			
Belfast			1,2
Bethal	24	14	23,0
Bospoort			
Carolina	22	13	33,5
Delareyville			10,5
Delmas			28,0
Doornspruit (Vaalwater)	26	16	12,0
Ermelo			
Jan Kempdorp			
Jan Smuts	24	14	19,9
Joubertpark (Jhb)	24	19	12,0
Klerksdorp			78,0
Kroondal (Rustenburg)	26	15	62,5
Letaba			
Levubu	27	21	
Lichtenburg			
Loskopdam			6,0
Loskopkanale (Groblersdal)			
Louis Trichardt			
Lydenburg	25	15	7,5
Marble Hall			9,5
Mara	28	19	4,5
Marnitz	31	19	19,5
Messina	33	22	
Middelburg			
Fleur de Lys	28	21	27,0
Nelspruit			
Phalaborwa	29	21	
Pietersburg	27	18	8,1
Piet Retief	24	16	2,5
Pongola			
Potchefstroom	27	14	39,5
Potgietersrus	26	18	17,5
Pretoria	26	16	5,2
Pretoriuskop			
Punda Milia			
Groblersdal Hoefplaas			1,6
~~Satara~~ Heidelberg			15,0
~~Sekhukhune~~ Nylstroom			3,0
Shingwidzi			
Skukuza	29	23	
Standerton	26	14	8,5
Schweizer-Reneke			
Thabazimbi			3,0
Tom Burke			
Tzaneen			
Vereeniging			6,0
Volksrust			1,0
Warmbad	29	16	2,5
Waterval-Boven			75,0
Witbank			
Wolmaransstad			
Zeerust			61,4
Carletonville			18,0

NATAL	Max	Min	RRR
Cape St. Lucia	29	23	
Cedara	28	16	2,0
Dundee			
Durban (Louis Botha)	29	23	
Estcourt	28	16	3,0
Harding			
Himeville			
Hluhluwe			
Melmoth			
Mkuze			
Newcastle	30	19	
Port Shepstone	27	21	0,3
Van Reenen			
Vryheid			
Waterford (Underberg)	26	12	

O.V.S. - O.F.S.	Max	Min	RRR
Balkfontein (Bothaville)			4,0
Bethlehem	27	13	4,8
Bloemfontein (J.B.M. Hertzog)	29	14	
Bultfontein			
Clocolan			
Fauresmith	30	13	
Ficksburg			
Frankfort	27	15	8,3
Harrismith			2,5
Hoopstad	29	14	
Heilbron			
Koppies			18,3
Kroonstad	29	15	1,0
Lindley			
Modderpoort			
Petrusburg			
Philippolis			
Reddersburg			
Reitz			
Rouxville			
Vrede			
Warden			
Welkom	29	15	
Wepener	29	16	
Winburg			
Zastron			

KAAP - CAPE	Max	Min	RRR
Aberdeen			
Addo			
Agulhas	24	17	
Alexander Bay	23	15	
Aliwal North	30	14	
Beaufort West	30	14	
Boegoebergdam			
Brandvlei			
Caledon			
Calitzdorp			
Calvinia	27	11	
Cape Columbine	21	12	
Cape St. Francis	23	17	6,0
Cape Town (D.F. Malan)	23	16	
Cape Town (Roeland St.)			
Carnarvon			
Ceres			
Citrusdal			
Colesberg			
Cradock			
De Aar	31	13	
Döhne	29	13	16,0
Douglas			
East London (Ben Schoeman)	26	17	13,4
Elsenburg			
Fort Beaufort			
Fraserburg	30	12	
Garies			
George	22	13	4,0
Graaff-Reinet	29	16	
Grahamstown			1,9
Grootfontein (Middelburg)	31	13	
Hopetown			
Idutywa			
Jansenville	31	18	
Joubertina			2,5
Kaappunt			
Kimberley (B.J. Vorster)	28	16	
Knysna			
Kokstad	29	14	2,5
Kuruman	28	15	4,5
Langebaanweg	24	13	
Ladismith			
Maclear			
Mafeking	28	16	15,3
Malmesbury			
Matatiele			
Matroosberg	25	11	
Mbashe			

KAAP - CAPE	Max	Min	RRR
Mosselbaai	25	16	1,1
Okiep	24	15	
Oudtshoorn	27	16	
Petrusville			
Piketberg			
Pofadder	33	11	
Port Elizabeth (H.E. Verwoerd)	26	17	0,8
Port Nolloth	18	12	
Port St. Johns	26	xx	11,0
Prieska	30	13	
Prince Albert			
Queenstown	32	13	4,5
Riversdale	26	15	4,8
Robertson	28	16	0,2
Sheeprun	31	15	
Somerset East	28	14	
Steynsburg			
Strydenburg			
Sutherland	23	7	
Swellendam			9,0
Tarkastad			
Touwsrivier			
Twee Riviere	33	15	
Umtata	30	15	23,0
Uniondale			
Upington	32	12	
Vanwyksvlei	31	13	
Victoria West			
Vredendal	21	12	
Vryburg	27	14	4,0
Williston			
Willowmore	28	12	
Willow Park (Dordrecht)			

LESOTHO	Max	Min	RRR
Maseru	27	13	
Ox-Bow			

SWAZILAND	Max	Min	RRR
Bulembu			
Manzini (Matsapa)	27	20	
Siteki			

S.W.A.	Max	Min	RRR
Aroab			
Bethanien			
Dordabis			
Gobabeb	30	14	
Gobabis	30	14	
Grootfontein	29	18	5,6
J.G. Strijdom	27	15	
Karasburg			
Kalkfeld			
Karibib			
Keetmanshoop	32	13	
Kub			
Luderitz	23	14	
Mariental	34	15	
Möwe	21	15	
Ohopoho			
Okahandja			
Okaukuejo	30	18	
Ondangwa	29	19	
Otavi			
Otjiwarango			21,0
Outjo	30	17	
Rehoboth			
Rundu	29	18	
Steinhausen			
Tsumeb			
Uis	30	15	
Walvisbaai	18	14	
Windhoek	29	18	

BOTSWANA	Max	Min	RRR
Francistown	29	20	2,0
Gaborone	30	17	17,0
Ghanzi	33	19	0,4
Lobatsi			
Mahalapye	28	18	3,9
Maun	31	19	0,5
Shakawe	31	19	
Tshabong	33	16	0,3
Tshane	33	18	

DAAGLIKSE WEERBULLETIN

Maksimum en Minimum Temperatuur (°C) en Reënval (RRR) in mm vir die 24 uur geëindig om 08 h 00 SAST op

WEERBURO/WEATHER BUREAU
DEPT. VAN VERVOER/ DEPT. OF TRANSPORT

1976 - 11 - 24

DAILY WEATHER BULLETIN

Maximum and minimum Temperatures (°C) and Rainfall (RRR) in mm for the 24 hours ended at 08 h 00 on

TRANSVAAL	MAX	MIN	RRR
Barberton			12,0
Belfast			
Bethal	27	14	1,1
Bospoort	31	12	26,5
Brits			
Bronkhorstspruit			
Carletonville			
Carolina	27	14	
Die Bron			
Delareyville			8,5
Delmas			
Fleur de Lys			
Ermelo			
Giyani			
Groblersdal			
Heidelberg			
Jan Kempdorp			
Jan Smutslughawe	26	19	
Joubert Park (JHB.)	26	19	
Klerksdorp			
Kroondal (Rustenb.)	31	18	
Krugersdorp	27	18	
Levubu	41	23	
Lichtenburg			
Loskopdam			
Loskopkanale			
Louis Trichardt			
Lydenburg	29	16	4,5
Marble Hall			
Mara	36	20	0,1
Marnitz	35	21	
Messina	41	25	
Middelburg			
Nelspruit	33	19	10,2
Nylstroom			
Phalaborwa	39	27	
Pietersburg	31	21	0,1
Piet Retief			
Potchefstroom	31	17	1,0
Potgietersrus	30	21	
Pretoria	28	21	
Pretoriuskop			6,0
Schweizer-Reneke			
Skukuza	39	23	
Standerton	29	14	3,0
Thabazimbi			
Tom Burke			
Tzaneen			
Vaalwater	31	17	
Ventersdorp			
Vereeniging			
Volksrust			
Warmbad	32	22	
Waterval-Boven			
Witbank			
Wolmaransstad			
Zeerust			

NATAL	MAX	MIN	RRR
Cape St. Lucia	39	25	
Cedara	34	17	0,3
Dundee			
Durban			
Eshowe			
Estcourt	34	14	9,3
Himeville			
Hluhluwe			
Jozini			
Ladysmith			17,5
Louis Bothalughawe	33	23	4,5
Melmoth			
Mkuze			
Newcastle	33	18	1,0
Pietermaritzburg			
Port Shepstone	28	19	
Van Reenen			21,0
Vryheid			
Waterford (Underberg)	31	15	

O.V.S. - O.F.S.	MAX	MIN	RRR
Bothaville			8,6
Bethlehem	30	12	13,6
Bloemfontein			
Bultfontein			
Clocolan			3,5
Faureswith	30	10	
Fickburg			19,0
Frankfort	29	14	6,0
Harrismith			
Hoopstad	34	10	0,5
Heilbron			
JBM Hertzoglughawe	31	8	5,6
Koppies			
Kroonstad	31	14	14,0
Lindley			
Modderpoort			
Petrusburg			
Philippolis			
Reddersburg			
Reitz			
Vrede			
Warden			6,0
Welkom	33	13	
Wepener	32	6	
Winburg			
Zastron			

KAAP - CAPE	MAX	MIN	RRR
Aberdeen			
Addo			
Agulhas	25	9	11,0
Alexander Bay	25	14	11,3
Aliwal North	31	12	
Beaufort West	28	8	1,4
Boegoebergdam			
Brandvlei			
Caledon			
Calitzdorp			
Calvinia	20	7	25,4
Cape Columbine	17	10	19,0
Cape St. Francis	22	13	7,5
Cape Town (D.F. Malan)	16	9	22,7
Cape Town (Newlands)			
Carnarvon			
Ceres			21,3
Colesberg			
Cradock			
De Aar	28	12	
Döhne			
Douglas	33	11	
East London	28	17	
Elsenburg			63,0
Fort Beaufort			
Fraserburg	23	6	2,0
Garies			38,0
George	24	9	6,5
Graaff-Reinet	32	16	
Grahamstown			1,4
Grootfontein (Middelburg)	28	14	
Hopetown			
Jansenville	34	14	
Joubertina			
Kaappunt	15	8	2,5
Kimberley	34	13	
Knysna			21,5
Kokstad	33	11	
Kuruman	38	13	
Ladismith			
Langebaanweg	17	10	23,0
Maclear			
Mafeking	30	16	0,8
Matatiele			
Mosselbaai	25	11	3,4
Okiep	21	9	23,3
Oudtshoorn	24	11	6,3
Petrusville			
Piketberg			74,7
Pofadder			
Port Elizabeth	30	13	9,8
Port Nolloth	19	13	5,0
Prieska	31	15	
Queenstown	32	19	
Riversdale	26	9	5,2

KAAP - CAPE	MAX	MIN	RRR
Robertson	23	9	26,5
Sheeprun	33	17	
Somerset East	31	14	
Steynsburg			
Steytlerville			
Strydenburg			
Sutherland	17	x	28,3
Swellendam			23,5
Tarkastad			
Touwsrivier	16	5	19,0
Twee Riviere	35	10	
Uniondale			7,5
Upington	32	13	
Vanwyksvlei	30	11	0,1
Victoria West			
Vredendal	21	12	8,0
Vryburg	34	9	1,0
Williston			
Willowmore	25	8	2,4

TRANSKEI	MAX	MIN	RRR
Butterworth			
Cala			
Idutywa			
Mbashe			
Port St. Johns	26	20	
Umtata	34	27	

LESOTHO	MAX	MIN	RRR
Butha-Buthe			
Maseru	31	11	
Ox-Bow			
Paray			
Mafeteng			

SWAZILAND	MAX	MIN	RRR
Bulembu			
Manzini (Matsapa)			

S.W.A.	MAX	MIN	RRR
Aroab			
Bethanien			
Dordabis			
Gobabeb	28	9	
Gobabis	35	9	
Grootfontein	32	19	
J.G. Strijdom	33	14	
Kalkfeld			
Karasburg			
Karibib			
Keetmanshoop	32	13	
Kub			
Luderitz	18	13	0,2
Mariental	34	11	
Möwe	18	14	
Ohopoho			
Okahandja			
Okaukeujo	37	16	
Ondangwa	33	21	
Otavi			
Otjiwarango			
Outjo			
Rehoboth			
Rundu	31	20	
Steinhausen			
Tsumeb			
Uis	29	13	
Walvisbaai			
Windhoek	31	12	

BOTSWANA	MAX	MIN	RRR
Francistown			
Gaborone	32	20	
Gantsi	35	20	
Lobatse			
Mahalapye	32	19	
Maun	35	23	
Serowe			
Shakawe	35	20	
Tsabong	35	13	
Tshane	36	16	

SYNOPTIC WEATHER MAP — 1200 GMT – 1400 SAST 23-2-1976 — SINOPTIESE WEERKAART — TV 4/42

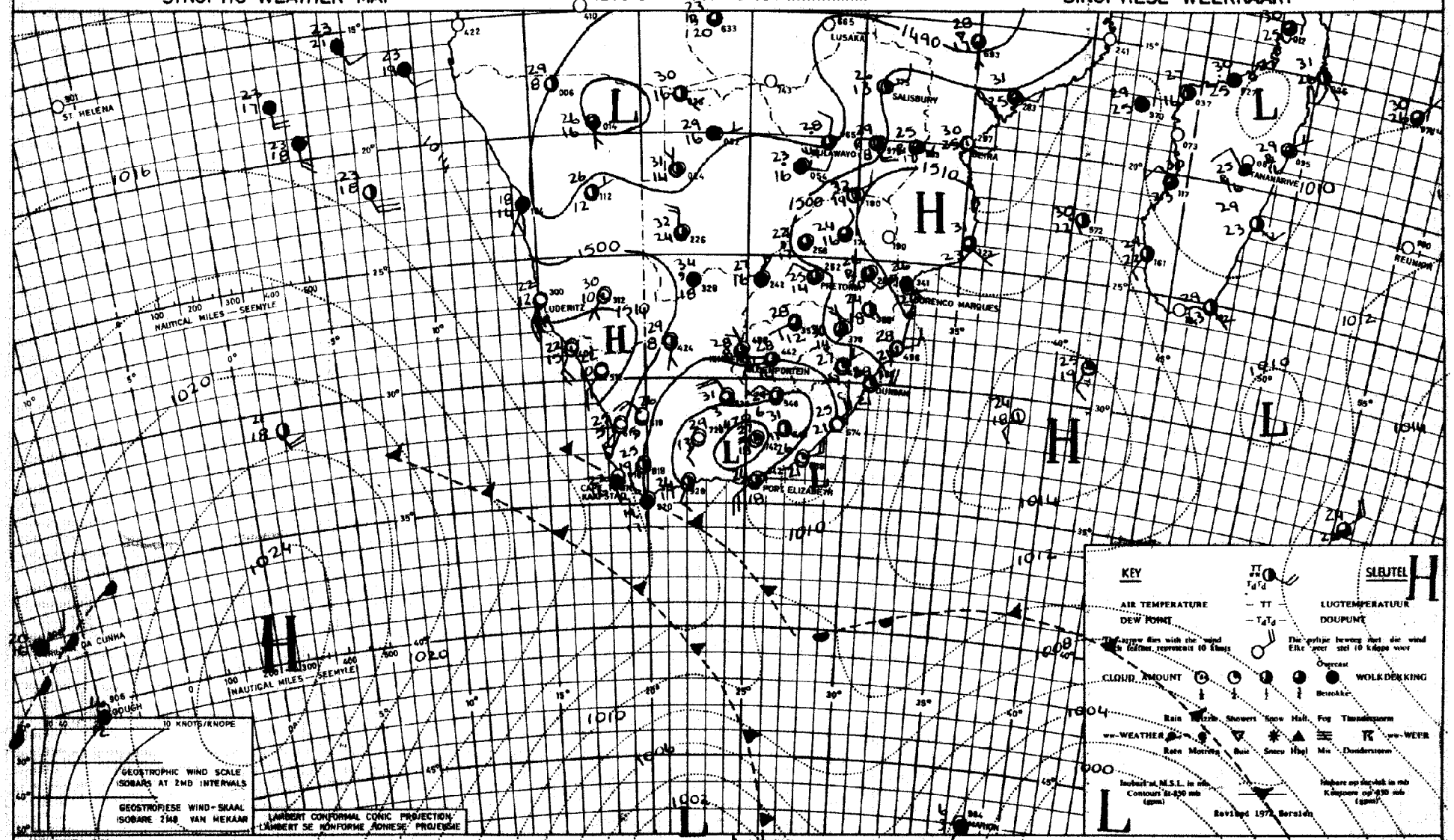

INFERENCE

The cold fronts west of Cape Town are moving eastwards and therefore cool, cloudy weather with light rain will spread over Southern and Eastern Cape and later tomorrow also over Natal and Eastern Transvaal. Scattered thundershowers will occur over the areas east of the lowpressure trough extending from the Cape Province to northern S.W.A.

AFLEIDING

Die kouefronte wes van Kaapstad beweeg ooswaarts en dus sal koel, bewolkte weer met ligte reën oor suid- en Oos-Kaapland uitbrei en later more ook oor Natal en Oos-Transvaal. Verspreide donderbuie sal voorkom oor die gebiede oos van die laedruktrog wat vanaf Kaapland na noordelike S.W.A. uitstrek.

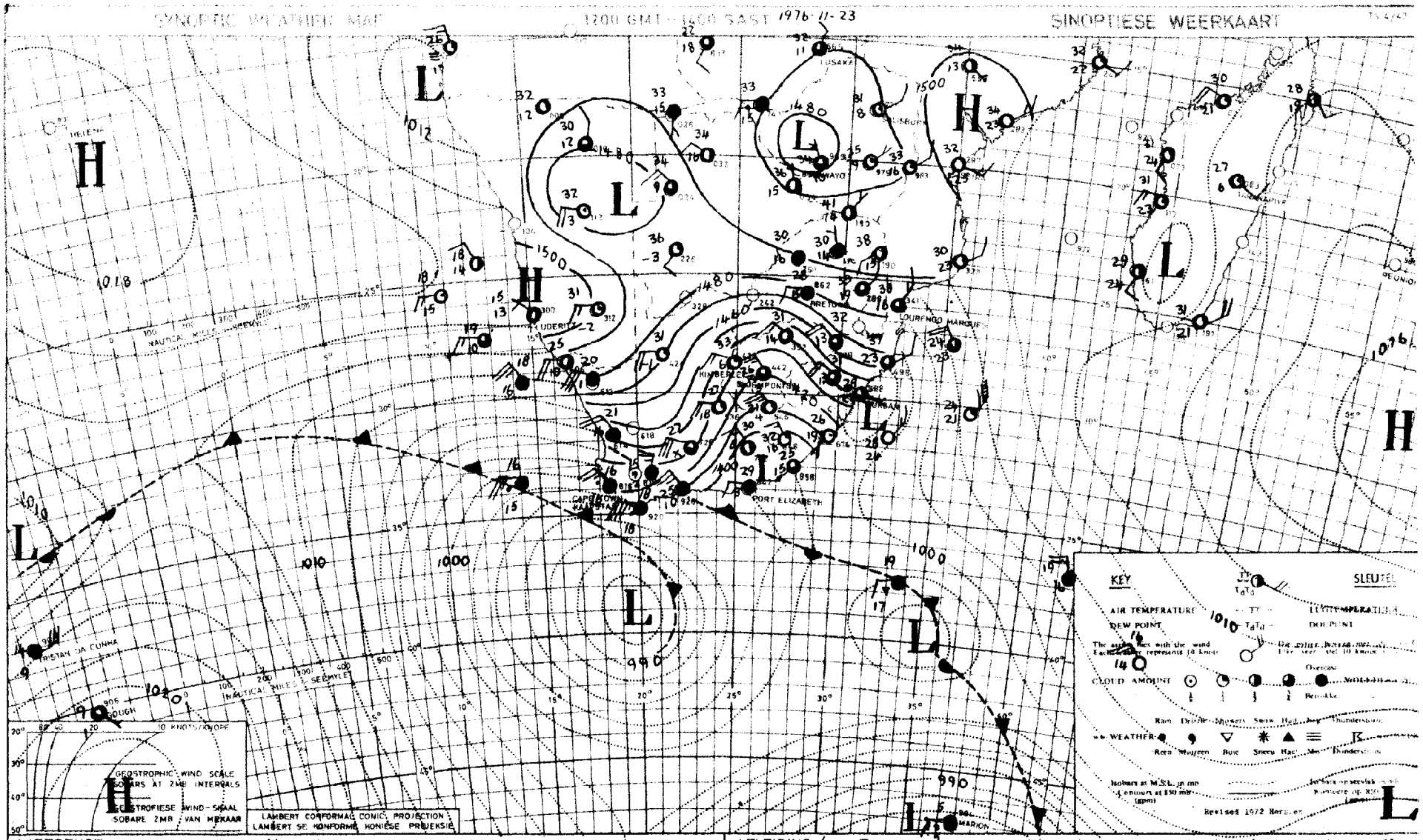

INFERENCE An exceptionally deep low developed at the Cape and is now moving southeastwards. Cold weather with rain and gale force winds will occur over Western and Southwestern Cape spreading to the south east coast tomorrow. Colder weather will also spread from the west over the interior but further thundershowers will develop over Transvaal and Natal.

AFLEIDING 'n Besondere diep laedrukstelsel het by die Kaap ontwikkel en beweeg suidooswaarts. Koue weer met reën en stormsterk winde sal oor Wes- en Suidwes-Kaap voorkom en môre na die suidooskus uitbrei. Kouer weer sal ook oor die binneland vanuit die weste instoot maar donderbuie sal nog oor Transvaal en Natal voorkom.

DAAGLIKSE WEERBULLETIN

WEERBURO / WEATHER BUREAU
DEPT. VAN VERVOER / DEPT. OF TRANSPORT

DAILY WEATHER BULLETIN

Maksimum en Minimum Temperatuur (°C) en Reënval (RRR) in mm vir die 24 uur geëindig om 0800 SAST op

Maximum and Minimum Temperatures (°C) and Rainfall (RRR) in mm for the 24 hours ended at 0800 SAST on

25-2-1976

TRANSVAAL	Max	Min	RRR
Alberton			
Barberton			
Belfast			6,5
Bethal	25	13	7,6
Bospoort			
Carolina	20	13	11,6
Delareyville			
Delmas			
Doornspruit (Vaalwater)	21	17	2,8
Ermelo			
Jan Kempdorp			
Jan Smuts	22	13	0,3
Joubertpark (Jhb)	22	13	0,4
Klerksdorp			
Kroondal (Rustenburg)	25	17	5,4
Letaba			
Levubu	28	18	24,3
Lichtenburg			
Loskopdam			
Loskopkanale (Groblersdal)			
Louis Trichardt			25,0
Lydenburg	23	15	12,5
Marble Hall			5,5
Mara	28	17	14,5
Marnitz	24	18	12,5
Messina	33	20	11,0
Middelburg			11,5
Flauc. de. Lys	28	19	0,1
Nelspruit	29	19	2,4
Phalaborwa	32	19	3,0
Pietersburg	24	17	7,2
Piet Retief	23	15	3,0
Pongola			
Potchefstroom	26	15	
Potgietersrus	22	17	20,8
Pretoria	24	16	
Pretoriuskop			9,5
Punda Milia			
Nylstroom			9,2
Satara			
Sekhukhune			
Shingwidzi			
Skukuza	32	20	10,5
Standerton	23	11	0,6
Schweizer-Reneke			
Thabazimbi			
Tom Burke			
Tzaneen			
Vereeniging			8,4
Volksrust			6,0
Warmbad	26	16	26,0
Waterval-Boven			5,5
Witbank			
Wolmaransstad			
Zeerust			

NATAL	Max	Min	RRR
Cape St. Lucia	27	21	46,8
Cedara	20	13	3,5
Dundee			
Durban (Louis Botha)	28	19	15,3
Estcourt	23	15	0,9
Harding			
Himeville			8,5
Hluhluwe			23,8
Melmoth			36,0
Mkuze			
Newcastle	25	13	21,4
Port Shepstone	26	18	68,0
Van Reenen			21,0
Vryheid			
Waterford (Underberg)	18	11	14,6

O.V.S. - O.F.S.	Max	Min	RRR
Balkfontein (Bothaville)			
Bethlehem	24	13	
Bloemfontein (J.B.M. Hertzog)	28	13	
Bultfontein			
Clocolan			
Fauresmith	29	15	
Ficksburg			
Frankfort	26	14	5,1
Harrismith			
Hoopstad	28	14	
Heilbron			
Koppies			
Kroonstad	26	16	0,6
Lindley			
Modderpoort			
Petrusburg			
Philippolis			
Reddersburg			
Reitz			
Rouxville			
Vrede			
Warden			
Welkom	27	15	
Wepener	27	12	
Winburg			
Zastron			

KAAP - CAPE	Max	Min	RRR
Aberdeen			
Addo			
Agulhas	24	17	
Alexander Bay	22	13	
Aliwal North	27	11	
Beaufort West	24	14	
Boegoebergdam			
Brandvlei			
Caledon			
Calitzdorp			
Calvinia	28	16	
Cape Columbine	19	11	
Cape St. Francis	22	14	
Cape Town (D.F. Malan)	23	12	
Cape Town (Roeland St.)			
Carnarvon			
Ceres			
Citrusdal			
Colesberg			
Cradock			
De Aar	29	13	
Döhne	17	13	7,0
Douglas			
East London (Ben Schoeman)	20	17	4,7
Elsenburg			
Fort Beaufort			
Fraserburg	25	12	
Garies			
George	21	11	
Graaff-Reinet	22	13	
Grahamstown			2,4
Grootfontein (Middelburg)	29	9	
Hopetown			
Idutywa			
Jansenville	24	16	
Joubertina			
Kaappunt	20	11	
Kimberley (B.J. Vorster)			
Knysna			
Kokstad	21	13	0,6
Kuruman	29	17	
Ladismith			
Langebaanweg	26	11	
Maclear			
Mafeking	27	16	
Malmesbury			
Matatiele			
Matroosberg	22	9	
Mbashe			

KAAP - CAPE	Max	Min	RRR
Mosselbaai	20	16	0,5
Okiep	29	17	
Oudtshoorn	25	10	
Petrusville			
Piketberg			
Pofadder	29	17	
Port Elizabeth (H.F. Verwoerd)	23	17	
Port Nolloth	18	9	
Port St. Johns	23	7	6,5
Prieska	31	15	
Prince Albert			
Queenstown	19	13	
Riversdale	23	14	
Robertson	26	11	
Sheeprun	17	11	0,6
Somerset East	18	12	0,8
Steynsburg			
Strydenburg			
Sutherland	22	6	
Swellendam			
Tarkastad			
Touwsrivier			
Twee Riviere			
Umtata	19	14	3,8
Uniondale			
Upington	32	14	
Vanwyksvlei	31	15	
Victoria West			
Vredendal	30	12	
Vryburg	28	16	
Williston			
Willowmore	20	14	
Willow Park (Dordrecht)			

LESOTHO	Max	Min	RRR
Maseru	26	12	
Ox-Bow			6,6
Paray			6,5

SWAZILAND	Max	Min	RRR
Bulembu			
Manzini (Matsapa)	27	19	4,0
Siteki			

S.W.A.	Max	Min	RRR
Aroab			
Bethanien			
Dordabis			
Gobabeb	31	14	
Gobabis	34	16	
Grootfontein	28	17	12,6
J.G. Strijdom	27	15	
Karasburg			
Kalkfeld			
Karibib			
Keetmanshoop	32	20	
Kub			
Luderitz	21	13	
Mariental	33	19	
Möwe	19	15	
Ohopoho			
Okahandja			
Okaukuejo	31	19	0,2
Ondangwa	29	18	4,6
Otavi			
Otjiwarango			
Outjo	31	16	1,7
Rehoboth			
Rundu	30	19	0,1
Steinhausen			
Tsumeb			
Uis	34	15	
Walvisbaai	18	14	
Windhoek	28	17	0,1

BOTSWANA	Max	Min	RRR
Francistown	30	18	39,5
Gaborone	27	17	0,5
Ghanzi	31	18	
Lobatsi			
Mahalapye	24	17	45,9
Maun	31	20	5,0
Shakawe	31	20	0,7
Tshabong	32	18	
Tshane	31	18	

DAAGLIKSE WEERBULLETIN

Maksimum en Minimum Temperatuur (°C) en Reënval (RRR) in mm vir die 24 uur geëindig om 08 h 00 SAST op

WEERBURO/WEATHER BUREAU
DEPT. VAN VERVOER/ DEPT. OF TRANSPORT

1976 - 11 - 25

DAILY WEATHER BULLETIN

Maximum and minimum Temperatures (°C) and Rainfall (RRR) in mm for the 24 hours ended at 08 h 00 on

TRANSVAAL	MAX	MIN	RRR
Barberton			
Belfast			
Bethal	28	8	
Bospoort			
Brits			
Bronkhorstspruit			
Carletonville			
Carolina	28	9	
Die Bron			
Delareyville			
Delmas			
Fleur de Lys	32	19	
Ermelo			
Giyani			1,5
Groblersdal			5,0
Heidelberg			
Jan Kempdorp			
Jan Smutslughawe	28	8	
Joubert Park (JHB.)	28	8	
Klerksdorp	28	8	
Kroondal (Rustenb.)	33	13	
Krugersdorp			
Levubu	38	23	3,5
Lichtenburg			
Loskopdam			1,0
Loskopkanaie			4,0
Louis Trichardt			
Lydenburg			
Marble Hall			
Mara	37	19	
Marnitz	37	19	
Messina	42	24	
Middelburg			
Nelspruit	35	19	0,5
Nylstroom			
Phalaborwa	42	22	
Pietersburg	33	21	0,2
Piet Retief			
Potchefstroom	29	8	
Potgietersrus	33	19	1,0
Pretoria	31	12	
Pretoriuskop			
Schweizer-Reneke			
Skukuza	43	21	
Standerton	28	8	
Thabazimbi			
Tom Burke			
Tzaneen			
Vaalwater	35	11	
Ventersdorp			
Vereeniging			
Volksrust			4,0
Warmbad	34	14	
Waterval-Boven			
Witbank			
Wolmaransstad			
Zeerust			

NATAL	MAX	MIN	RRR
Cape St. Lucia	39	16	9,8
Cedara	33	7	0,9
Dundee			
Durban			
Eshowe			8,8
Estcourt	31	13	
Himeville			
Hluhluwe			7,5
Jozini			
Ladysmith			
Louis Bothalughawe	33	15	2,1
Melmoth			
Mkuze			
Newcastle	32	14	
Pietermaritzburg			
Port Shepstone	27	15	6,0
Van Reenen			
Vryheid			
Waterford (Underberg)	28	4	0,4

O.V.S. - O.F.S.	MAX	MIN	RRR
Bethaville			
Bethlehem	28	6	
Bloemfontein			
Bultfontein			
Clocolan			
Fauresmith	28	2	
Fickburg			
Frankfort	27	7	
Harrismith			
Hoopstad	29	3	
Heilbron			
JBM Hertzoglughawe	26	7	
Koppies			
Kroonstad	28	6	
Lindley			
Modderpoort			
Petrusburg			
Philippolis			
Reddersburg			
Reitz			
Vrede			
Warden			
Welkom	27	4	
Wepener	26	-1	
Winburg			
Zastron			

KAAP - CAPE	MAX	MIN	RRR
Aberdeen			
Addo			2,8
Agulhas	15	10	3,0
Alexander Bay	18	11	1,3
Aliwal North	25	1	
Beaufort West	14	6	0,6
Boegoebergdam			
Brandvlei			
Caledon			
Calitzdorp			
Calvinia	9	4	10,4
Cape Columbine	15	10	2,5
Cape St. Francis	17	11	5,0
Cape Town (D.F. Malan)	17	7	6,8
Cape Town (Newlands)			12,6
Carnarvon			
Ceres			45,0
Colesberg			
Cradock			
De Aar	15	-1	0,9
Döhne	21	6	4,5
Douglas	25	3	
East London	18	11	2,[illegible]
Elsenburg			
Fort Beaufort			13,3
Fraserburg	[illegible]	6	1,2
Garies			
George	14	7	2,6
Graaff-Reinet	17	4	1,7
Grahamstown			3,5
Grootfontein (Middelburg)	18	3	0,4
Hopetown			
Jansenville	21	6	
Jouberting			
Keerpunt	12	9	1,0
Kimberley	27	3	
Kuruman			7,5
Lekstad	21	4	1,0
Lutzburg	15	4	
Ladysmith			
Langebaanweg	16	9	5,5
Maclear			
Mafeking	28	[illegible]	
Matatiele			
Mosselbaai	18	[illegible]	1,8
Okiep	12	[illegible]	2,5
Oudtshoorn	15	2	3,4
Petrusville			
Piketberg			7,5
Potsdam			5,0
Port Elizabeth	17	12	3,2
Port Nolloth			
Prieska	33	5	
Queenstown	22	7	0,5
Riversdale	15	3	4,4

KAAP - CAPE	MAX	MIN	RRR
Robertson	15	9	3,0
Sheeprun	28	8	1,3
Somerset East	15	6	7,0
Steynsburg			0,5
Steytlerville			
Strydenburg			
Sutherland	6	-1	5,4
Swellendam			8,5
Tarkastad			
Touwsrivier	10	4	0,5
Twee Riviere	29	4	
Uniondale			4,0
Upington	23	5	
Vanwyksvlei	16	1	0,2
Victoria West			
Vredendal	17	8	2,0
Vryburg	28	5	
Williston			
Willowmore	14	3	3,2

TRANSKEI	MAX	MIN	RRR
Butterworth			
Cala			
Idutywa			4,0
Mbashe			
Port St. Johns	24	13	1,1
Umtata	37	7	1,5

LESOTHO	MAX	MIN	RRR
Butha-Buthe			
Maseru	26	3	
Ox-Bow			
Peray			
Mafeteng			

SWAZILAND	MAX	MIN	RRR
Bulembu			
Manzini (Matsapa)			

S.W.A.	MAX	MIN	RRR
Aroab			
Bethanien			
Dordabis			
Gobabeb	27	12	
Gobabis	30	12	
Grootfontein	33	17	
J.G. Strijdom	29	11	
Kalkfeld			
Karasburg			
Karibib			
Keetmanshoop	24	4	
Kub			
Luderitz	19	12	2,2
Mariental	29	9	
Möwe	19	15	
Ohopoho			
Okahandja			
Okaukeujo	35	13	
Ondangwa	34	18	
Otavi			
Otjiwarango			
Outjo			
Rehoboth			
Rundu	34	22	
Steinhause			
Tsumeb			
Uis	26	13	
Walvisbaai	20	13	
Windhoek	29	12	

BOTSWANA	MAX	MIN	RRR
Francistown			
Gaborone			
Gantsi			
Lobatse			
Mahalapye			
Maun			
Serowe			
Shakawe			
Tsabong			
Tshane			

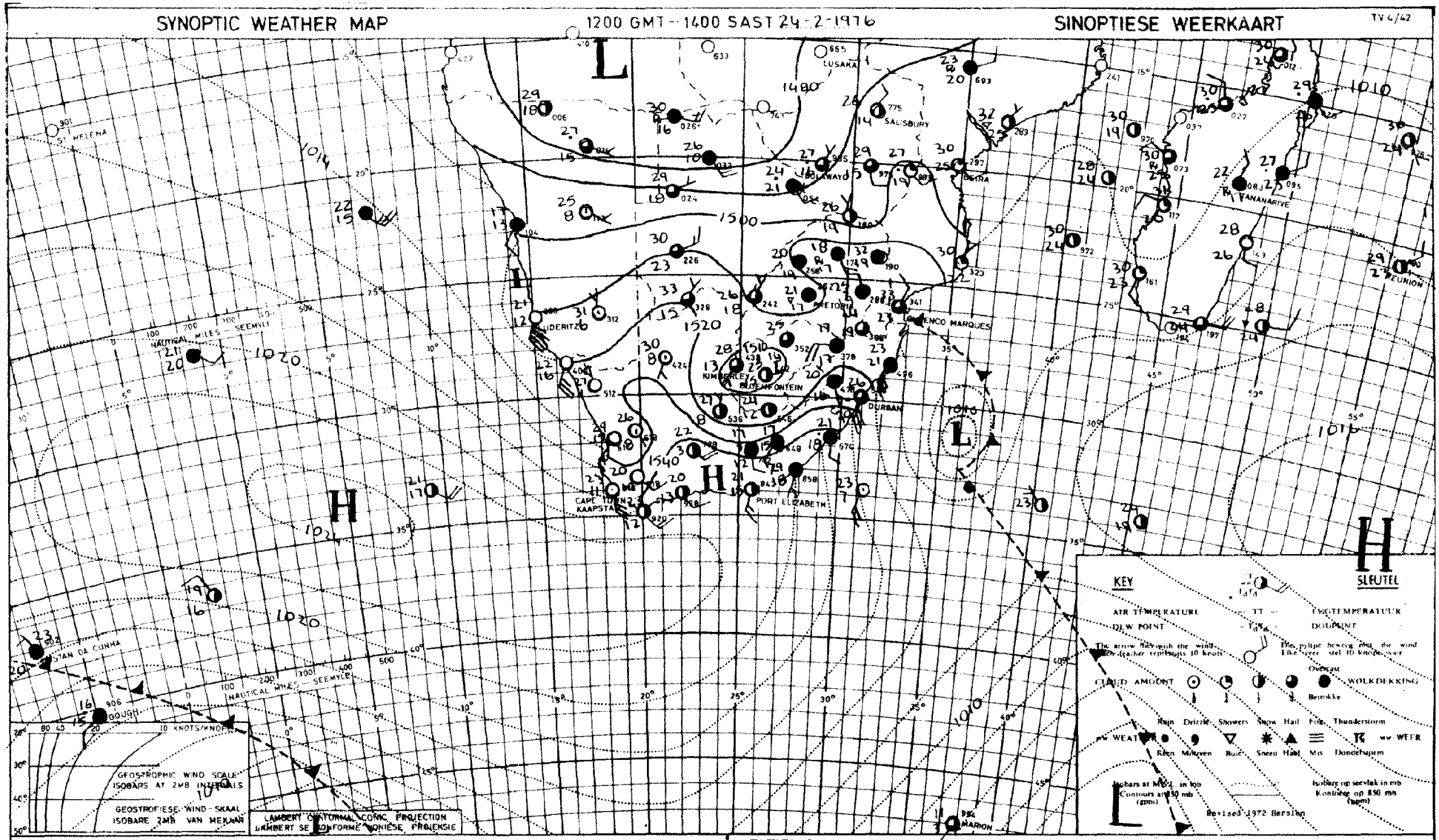

INFERENCE

A cell of the Atlantic high is moving rapidly eastwards south of the continent and cold weather with showers will spread over Natal, Transvaal and eastern Free State but it will clear in the west tomorrow.

AFLEIDING

'n Sel van die Atlantiese hoog beweeg vinnig oos-waarts suid van die land verby en sal koue weer met buie oor Natal, Transvaal en die oostelike Vrystaat uitb maar dit sal môre al in die weste opgetrek.

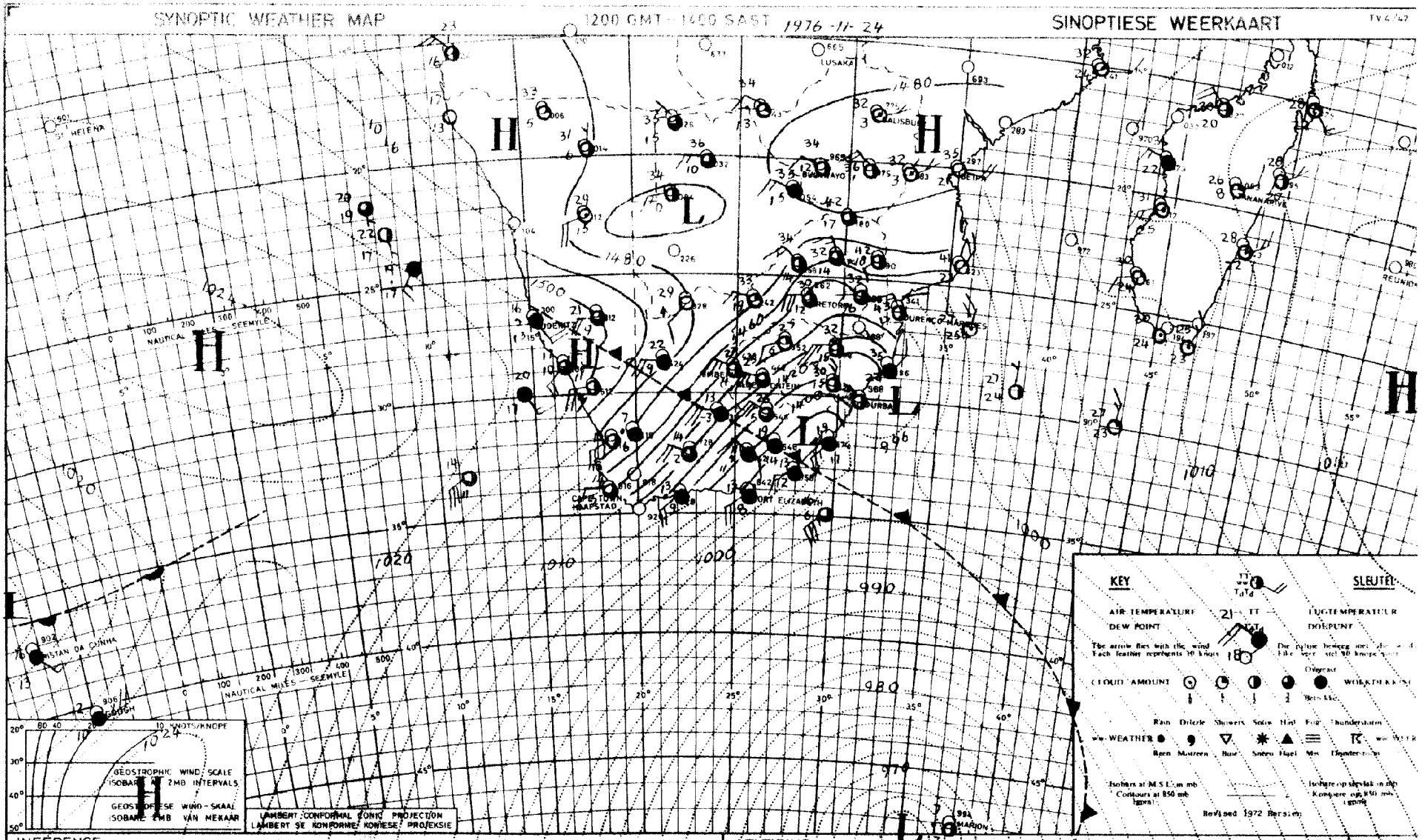

INFERENCE

Owing to the deep low at Marion the Atlantic high is ridging from the west over the interior. Cold weather with showers and snow over the mountain ranges will spread over the southern and eastern parts of the country but further northwards the air will become dry.

AFLEIDING

As gevolg van die diep laag by Marion stoot die Atlantiese hoog vanuit die weste in oor die binneland. Koue weer met buie en ook sneeu op die bergreekse sal oor die suidelike en oostelike dele van die land uitbr maar verder noordwaarts sal die lug uitdroog.

DAAGLIKSE WEERBULLETIN

Maksimum en Minimum Temperatuur (°C) en Reënval (RRR)
in mm vir die 24 uur geëindig om 0800 SAST op

WEERBURO / WEATHER BUREAU
DEPT. VAN VERVOER / DEPT. OF TRANSPORT
26 - 2 - 1976

DAILY WEATHER BULLETIN

Maximum and Minimum Temperatures (°C) and Rainfall (RRR)
in mm for the 24 hours ended at 0800 SAST on

TRANSVAAL	Max	Min	RRR
Alberton			
Barberton			
Belfast			3,5
Bethal	20	14	
Bospoort			
Carolina	18	13	0,4
Delareyville			
Delmas			
Doornspruit (Vaalwater)	24	16	9,0
Ermelo			
Jan Kempdorp			6,0
Jan Smuts	19	14	0,2
Joubertpark (Jhb)	19	13	0,2
Klerksdorp			
Kroondal (Rustenburg)	25	18	2,0
Letaba			
Levubu	25	19	3,8
Lichtenburg			
Loskopdam			7,9
Loskopkanale (Groblersdal)			0,2
Louis Trichardt			0,2
Lydenburg	22	15	
Marble Hall			
Mara	23	18	0,1
Marnitz	27	18	
Messina	27	22	
Middelburg			
Fleur de Lys	26	18	9.7
Nelspruit	27	18	6,9
Phalaborwa	28	20	6,0
Pietersburg	25	17	
Piet Retief			
Pongola			
Potchefstroom	24	14	
Potgietersrus	22	18	13,5
Pretoria	23	17	0,6
Pretoriuskop			
Punda Milia			
Giani			1,8
Satara			
Sekhukhune			
Shingwidzi			
Skukuza	28	21	
Standerton	21	14	8,0
Schweizer-Reneke			
Thabazimbi			5,0
Tom Burke			
Tzaneen			43,5
Vereeniging			
Volksrust			
Warmbad	24	18	1,0
Waterval-Boven			2,7
Witbank			
Wolmaransstad			
Zeerust			9,0

NATAL	Max	Min	RRR
Cape St. Lucia	25	21	0,6
Cedara	22	19	
Dundee			
Durban (Louis Botha)	27	21	0,6
Estcourt	23	14	
Harding			
Himeville			1,0
Hluhluwe			36,0
Melmoth			20,0
Mkuze			
Newcastle	20	15	3,5
			10,5
Port Shepstone	27	21	
Van Reenen			
Vryheid			
Waterford (Underberg)			0,4
O.V.S. - O.F.S.			
Balkfontein (Bothaville)			
Bethlehem			
Bloemfontein (J.B.M. Hertzog)	29	13	
Bultfontein			
Clocolan			
Fauresmith	26	15	5,5
Ficksburg			
Frankfort	23	15	
Harrismith			
Hoopstad	27	16	
Heilbron			
Koppies			
Kroonstad	26	15	
Lindley			
Modderpoort			
Petrusburg			
Philippolis			
Reddersburg			7,5
Reitz			
Rouxville			
Vrede			
Warden			
Welkom	26	16	
Wepener	28	17	
Winburg			
Zastron			

KAAP - CAPE	Max	Min	RRR
Aberdeen			
Addo			
Agulhas	25	19	
Alexander Bay	22	14	
Aliwal North	27	13	0,3
Beaufort West	31	15	
Boegoebergdam			
Brandvlei			
Caledon			
Calitzdorp			
Calvinia	33	13	
Cape Columbine	19	12	
Cape St. Francis	22	19	
Cape Town (D.F. Malan)	26	17	
Cape Town (Roeland St.)			
Carnarvon			
Ceres			
Citrusdal			
Colesberg			
Cradock			
De Aar	29	14	
Döhne	25	18	2,0
Douglas			
East London (Ben Schoeman)	26	19	
Elsenburg			
Fort Beaufort			
Fraserburg	31	13	
Garies			
George	25	15	
Graaff-Reinet	30	18	
Grahamstown			
Grootfontein (Middelburg)	29	13	
Hopetown			
Idutywa			
Jansenville	32	18	
Joubertina			
Kaappunt	22	13	
Kimberley (B.J. Vorster)	29	16	19,5
Knysna			
Kokstad	23	11	
Kuruman			
Ladismith			
Langebaanweg	29	14	
Maclear			
Mafeking	27	17	2,2
Malmesbury			
Matatiele			5,0
Matroosberg	30	11	
Mbashe			

KAAP - CAPE	Max	Min	RRR
Mosselbaai	22	17	
Okiep	33	19	
Oudtshoorn	32	12	
Petrusville			
Piketberg			
Pofadder	33	17	
Port Elizabeth (H.E. Verwoerd)	25	19	
Port Nolloth	19	11	
Port St. Johns	26	XX	
Prieska	31	14	
Prince Albert			
Queenstown	26	15	
Riversdale	31	18	
Robertson	34	17	
Sheeprun	25	13	
Somerset East	29	16	
Steynsburg			
Strydenburg			
Sutherland	26	5	
Swellendam			
Tarkastad			
Touwsrivier			
Twee Riviere	35	16	
Umtata	25	17	
Uniondale			
Upington	35	17	
Vanwyksvlei	33	13	
Victoria West			
Vredendal	32	13	
Vryburg	28	16	4,7
Williston			
Willowmore	29	14	
Willow Park (Dordrecht)			
LESOTHO			
Maseru	26	13	2,7
Ox-Bow			
Mafeteng			20,0
SWAZILAND			
Bulembu			
Manzini (Matsapa)	21	18	13,5
Siteki			

S.W.A.	Max	Min	RRR
Aroab			
Bethanien			
Dordabis			
Gobabeb	29	12	
Gobabis	30	16	1,1
Grootfontein	27	16	8,8
J.G. Strijdom	28	13	
Karasburg			
Kalkfeld			
Karibib			
Keetmanshoop	34	19	
Kub			
Luderitz	21	15	
Mariental	34	17	
Möwe	20	XX	
Ohopoho			
Okahandja			
Okaukuejo	30	18	5,7
Ondangwa	27	18	13,6
Otavi			
Otjiwarango			
Outjo	30	16	
Rehoboth			
Rundu	28	18	5,0
Steinhausen			
Tsumeb			
Uis	33	15	
Walvisbaai	18	14	
Windhoek	29	13	
BOTSWANA			
Francistown	27	19	
Gaborone	28	19	3,1
Ghanzi	27	18	32,0
Lobatsi			13,5
Mahalapye	26	18	
Maun	29	19	3,5
Shakawe	25	20	9,5
Tshabong	32	18	
Tshane	28	18	
Serowe			10,0
Palapye			5,0
Mahalolobye			8,0
Kanye			17,0

DAAGLIKSE WEERBULLETIN

Maksimum en Minimum Temperatuur (°C) en Reënval (RRR) in mm vir die 24 uur geëindig om 08 h 00 SAST op

WEERBURO/WEATHER BUREAU
DEPT. VAN VERVOER/ DEPT. OF TRANSPORT

1976 - 11 - 26

DAILY WEATHER BULLETIN

Maximum and minimum Temperatures (°C) and Rainfall (RRR) in mm for the 24 hours ended at 08 h 00 on

TRANSVAAL	MAX	MIN	RRR
Barberton			
Belfast			
Bethal	19	5	
Bospoort			
Brits			
Bronkhorstspruit			
Carletonville			
Carolina	22	8	
Die Bron			
Delareyville			
Delmas			
Fleur de Lys	28	14	1,3
Ermelo			
Giyani			
Groblersdal			
Heidelberg			
Jan Kempdorp			
Jan Smutslughawe	19	1	
Joubert Park (JHB.)	17	7	
Klerksdorp			
Kroondal (Rustenb.)	23	5	
Krugersdorp	19	5	
Levubu	28	15	4,2
Lichtenburg			
Loskopdam			
Loskopkanale			
Louis Trichardt			2,5
Lydenburg	27	13	
Marble Hall			
Mara	30	16	
Marnitz	34	19	
Messina	37	19	
Middelburg			
Nelspruit	25	14	
Nylstroom			
Phalaborwa	30	16	0,5
Pietersburg	28	15	
Piet Retief			
Potchefstroom	19	2	
Potgietersrus	29	15	
Pretoria	24	9	
Pretoriuskop			
Schweizer-Reneke			
Skukuza	29	17	
Standerton	19	3	
Thabazimbi			
Tom Burke			
Tzaneen			7,5
Vaalwater	29	10	
Ventersdorp			
Vereeniging			
Volksrust			
Warmbad	28	6	
Waterval-Boven			
Witbank			
Wolmaransstad			
Zeerust			

NATAL	MAX	MIN	RRR
Cape St. Lucia	20	14	2,8
Cedara	13	3	
Dundee			
Durban			
Eshowe			2,0
Estcourt	20	8	
Himeville			
Hluhluwe			2,0
Jozini			
Ladysmith			
Louis Bothalughawe	21	12	
Melmoth			
Mkuze			
Newcastle	24	9	
Pietermaritzburg			
Port Shepstone	23	14	
Van Reenen			
Vryheid			
Waterford (Underberg)	20	2	

O.V.S. - O.F.S.	MAX	MIN	RRR
Bothaville			
Bethlehem	15	3	
Bloemfontein			
Bultfontein			
Clocolan			
Fauresmith	17	1	
Fickburg			
Frankfort	19	2	
Harrismith			
Hoopstad	18	-1	
Heilbron			
JBM Hertzoglughawe	17	0	
Koppies			
Kroonstad	18	2	
Lindley			
Modderpoort			
Petrusburg			
Philippolis			
Reddersburg			
Reitz			
Vrede			
Warden			
Welkom	18	5	
Wepener	17	-3	
Winburg			
Zastron			

KAAP - CAPE	MAX	MIN	RRR
Aberdeen			
Addo			
Agulhas	17	12	
Alexander Bay	21	10	
Aliwal North	17	0	
Beaufort West	18	5	
Boegoebergdam			
Brandvlei			
Caledon			
Calitzdorp			
Calvinia	14	2	
Cape Columbine	17	9	
Cape St. Francis	17	15	
Cape Town (D.F. Malan)	17	7	
Cape Town (Newlands)			
Carnarvon			
Ceres			1,5
Colesberg			
Cradock			
De Aar	17	3	
Döhne	17	4	
Douglas	20	3	
East London	22	12	
Elsenburg			
Fort Beaufort			
Fraserburg	16	2	
Garies			
George	20	7	
Graaff-Reinet	19	5	
Grahamstown			
Grootfontein (Middelburg)	17	-1	
Hopetown			
Jansenville	22	5	
Joubertina			
Kaappunt	14	11	
Kimberley	19	6	
Knysna			
Kokstad	18	0	
Kuruman	22	6	
Ladismith			
Langebaanweg	18	7	
Maclear			
Mafeking	20	6	
Matatiele			
Mosselbaai	19	10	
Okiep	18	10	
Oudtshoorn	19	7	
Petrusville			
Piketberg			
Pofadder			
Port Elizabeth	20	12	
Port Nolloth	19	9	
Prieska	22	4	
Queenstown	17	1	
Riversdale	19	5	

KAAP - CAPE	MAX	MIN	RRR
Robertson	19	6	
Sheeprun	19	4	
Somerset East	19	3	
Steynsburg			
Steytlerville			
Strydenburg			
Sutherland	10	-3	
Swellendam			
Tarkastad			
Touwsrivier	15	3	
Twee Riviere	27	3	
Uniondale			
Upington	21	6	
Vanwyksvlei	19	3	
Victoria West			
Vredendal	19	8	
Vryburg	20	0	
Williston			
Willowmore	16	5	

TRANSKEI	MAX	MIN	RRR
Butterworth			
Cala			
Idutywa			
Mbashe			
Port St. Johns	26	14	
Umtata			

LESOTHO	MAX	MIN	RRR
Butha-Buthe			
Maseru	15	0	
Ox-Bow			
Paray			
Mafeteng			

SWAZILAND	MAX	MIN	RRR
Bulembu			14,8
Manzini (Matsapa)	23	13	

S.W.A.	MAX	MIN	RRR
Aroab			
Bethanien			
Dordabis			
Gobabeb	33	14	
Gobabis	26	10	
Grootfontein	31	13	
J.G. Strijdom	25	10	
Kalkfeld			
Karasburg			
Karibib			
Keetmanshoop	23	11	
Kub			
Luderitz	20	12	
Mariental	25	11	
Möwe	19	12	
Ohopoho			
Okahandja			
Okaukeujo	35	18	
Ondangwa	34	22	
Otavi			
Otjiwarango			
Outjo			
Rehoboth			
Rundu	33	21	
Steinhausen			
Tsumeb			
Uis	30	16	
Walvisbaai	18	13	
Windhoek	27	13	

BOTSWANA	MAX	MIN	RRR
Francistown	36	20	
Gaborone	26	10	
Gantsi			
Lobatse			
Mahalapye	30	13	
Maun	35	19	
Serowe			
Shakawe	36	19	
Tsabong	24	2	
Tshane	25	7	

SYNOPTIC WEATHER MAP 1200 GMT – 1400 SAST 25-2-1976 SINOPTIESE WEERKAART TV 4/42

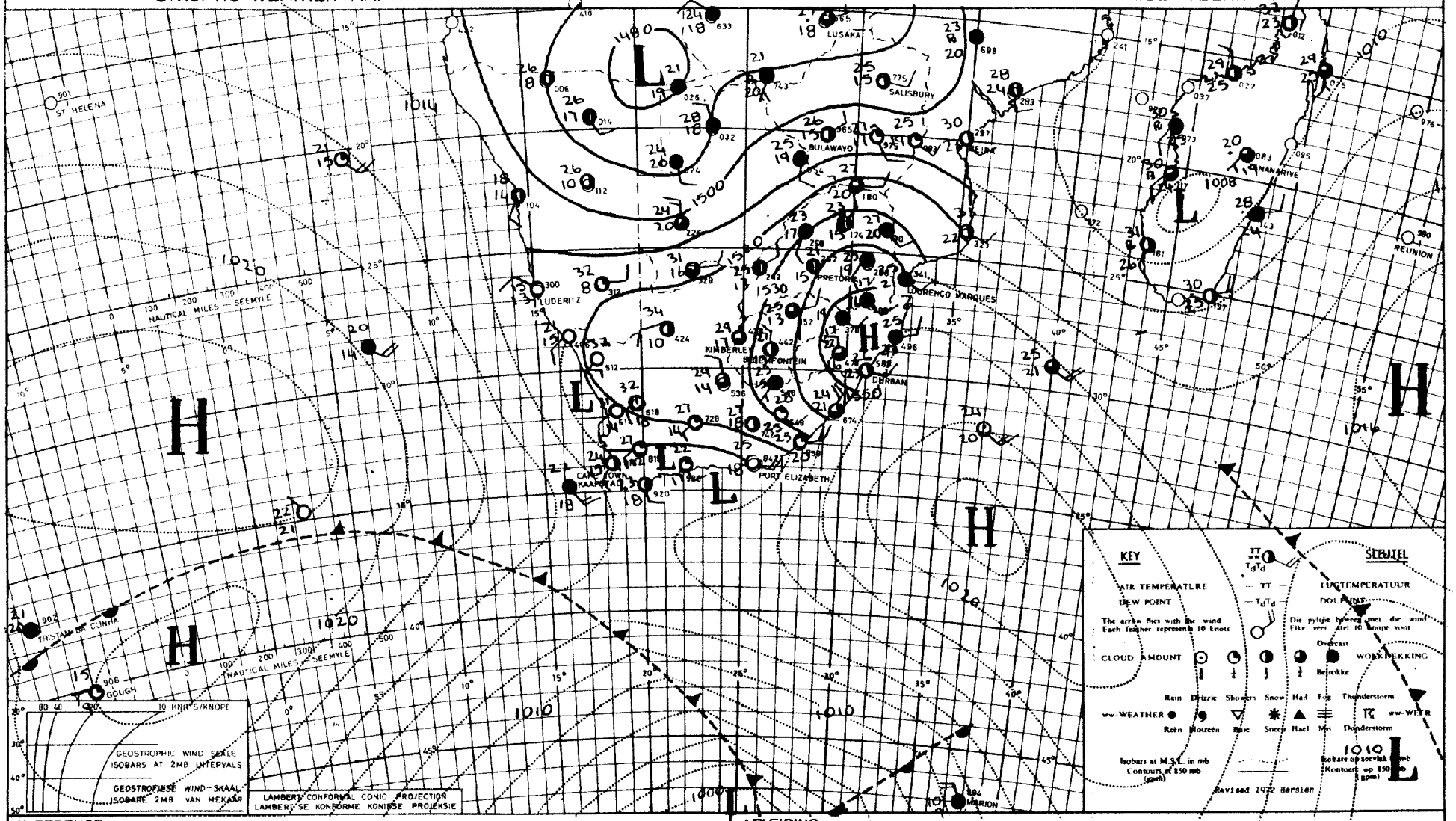

INFERENCE

With the low over northern S.W.A. and cool moist air still being advected over the eastern areas further general rain and showers are expected over the whole interior except southern S.W.A. and the western and Southern Cape Province.

AFLEIDING

Koel, vogtige lug word steeds ingevoer oor die oostelike gebiede sodat, met die laag oor noordelike S.W.A., verdere algemene reën en buie verwag word oor die hele binneland behalwe vir suidelike S.W.A. en die westelike en suidelike Kaapprovinsie.

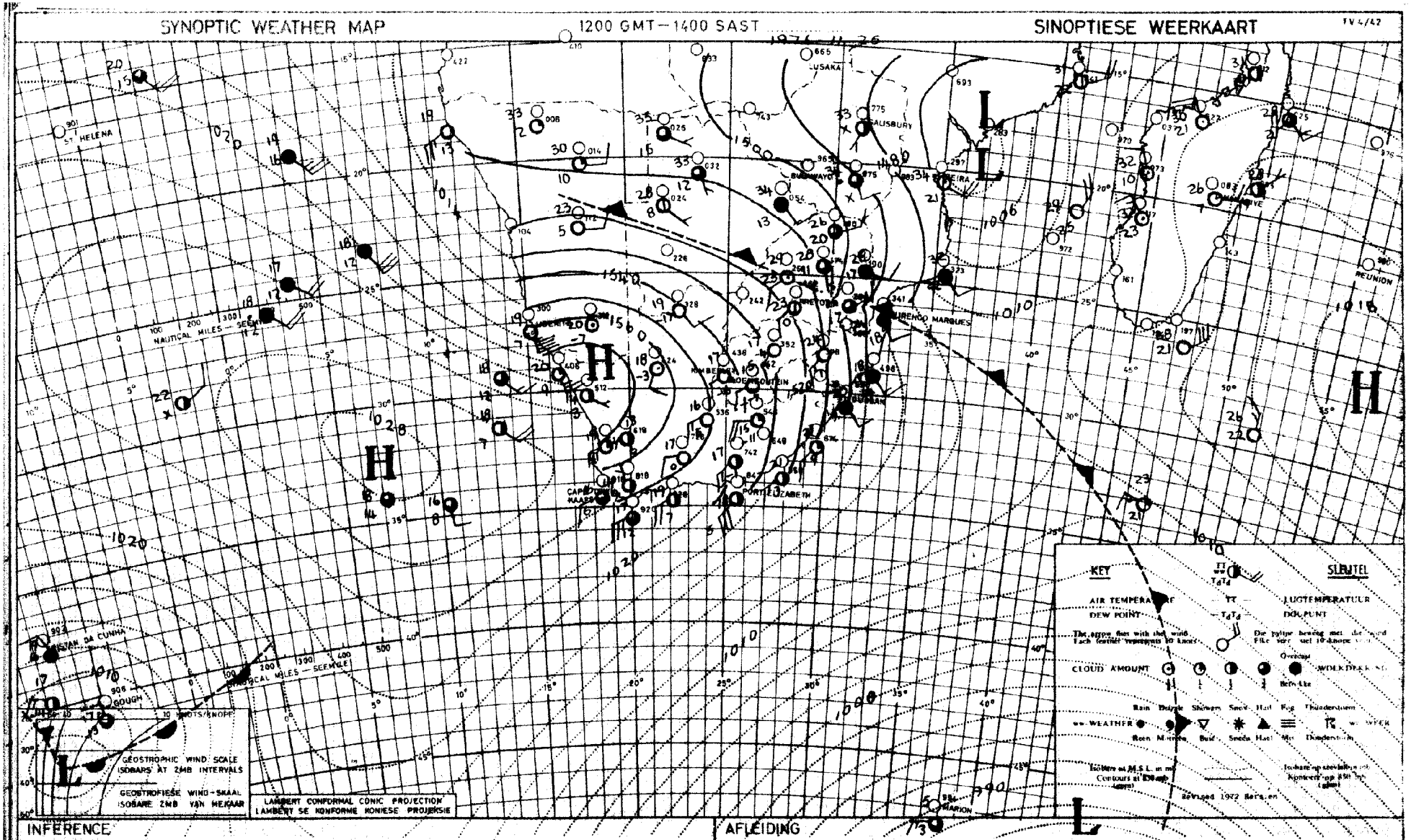

INFERENCE

Cold dry air has spread over the whole country except for the extreme northern areas, but with the strengthening of the ridge of the Atlantic high south of the continent low clouds will spread from the southeast over Eastern and Northern Transvaal

AFLEIDING

Behalwe vir die verre noordelike streke het koue droë lug reeds oor die hele land ingestoot, maar soos die wig van die Atlantiese hoog suid van die land versterk sal lae wolke vanuit die suidooste oor Oos- en Noord-Transvaal ingevoer word.

DAAGLIKSE WEERBULLETIN

Maksimum en Minimum Temperatuur (°C) en Reënval (RRR) in mm vir die 24 uur geëindig om 0800 SAST op

WEERBURO / WEATHER BUREAU
DEPT. VAN VERVOER / DEPT. OF TRANSPORT
27-2-1976

DAILY WEATHER BULLETIN

Maximum and Minimum Temperatures (°C) and Rainfall (RRR) in mm for the 24 hours ended at 0800 SAST on

TRANSVAAL	Max	Min	RRR
Alberton			
Barberton			
Belfast			
Bethal	21	14	
Bospoort	24	15	10,0
Carolina	21	12	
Delareyville			
Delmas			
Doornspruit (Vaalwater)	24	15	
Ermelo			
Jan Kempdorp			
Jan Smuts	18	14	22,5
Joubertpark (Jhb)	19	14	19,0
Klerksdorp			
Kroondal (Rustenburg)	23	18	11,6
Letaba			
Levubu	25	19	25
Lichtenburg			
Loskopdam			
Loskopkanale (Groblersdal)			
Louis Trichardt			
Lydenburg	22	14	
Marble Hall			
Mara	24	15	
Marnitz	27	19	
Messina	30	19	1,5
Middelburg			1,0
Flaur. da. Lys	27	19	
Nelspruit	27	19	
Phalaborwa	27	19	
Pietersburg	24	15	0,1
Piet Retief	24	14	
Pongola			
Potchefstroom	23	16	14,6
Potgietersrus	26	17	
Pretoria	24	17	6,8
Pretoriuskop			
Punda Milia			
Satara			
Sekhukhune			
Shingwidzi			
Skukuza	30	21	
Standerton	22	14	
Schweizer-Reneke			8,0
Thabazimbi			
Tom Burke			
Tzaneen			
Vereeniging			3,2
Volksrust			
Warmbad	26	17	
Waterval-Boven			
Witbank			
Wolmaransstad			
Zeerust			

NATAL	Max	Min	RRR
Cape St. Lucia	28	21	
Cedara	27	16	
Dundee			
Durban (Louis Botha)	30	23	
Estcourt	26	17	
Harding			
Himeville			6,0
Hluhluwe			
Melmoth			
Mkuze			
Newcastle	26	17	
Port Shepstone	27	24	
Van Reenen			
Vryheid			
Waterford (Underberg)	25	13	17,8

O.V.S. - O.F.S.	Max	Min	RRR
Balkfontein (Bothaville)			8,5
Bethlehem	23	16	3,8
Bloemfontein (J.B.M. Hertzog)	26	15	22,0
Bultfontein			
Clocolan			2,8
Fauresmith	27	14	5,4
Ficksburg			3,0
Frankfort	22	16	10,3
Harrismith			
Hoopstad	24	17	2,8
Heilbron			
Koppies			26,5
Kroonstad	23	17	8,0
Lindley			
Modderpoort			
Petrusburg			
Philippolis			
Reddersburg			6,5
Reitz			
Rouxville			
Vrede			
Warden			
Welkom	23	17	10,3
Wepener	27	16	6,0
Winburg			
Zastron			

KAAP - CAPE	Max	Min	RRR
Aberdeen			
Addo			
Agulhas	24	20	
Alexander Bay	21	13	
Aliwal North	27	13	
Beaufort West	34	15	
Boegoebergdam			
Brandvlei			
Caledon			
Calitzdorp			
Calvinia	34	18	
Cape Columbine	19	11	
Cape St. Francis	23	18	
Cape Town (D.F. Malan)	25	14	
Cape Town (Roeland St.)			
Carnarvon			
Ceres			
Citrusdal			
Colesberg			
Cradock			
De Aar	30	14	
Döhne	27	14	
Douglas			
East London (Ben Schoeman)	26	21	0,2
Elsenburg			
Fort Beaufort			
Fraserburg	32	17	
Garies			
George	28	14	
Graaff-Reinet	35	15	
Grahamstown			
Grootfontein (Middelburg)	30	11	
Hopetown			
Idutywa			
Jansenville	35	18	
Joubertina			
Kaappunt	21	13	
Kimberley (B.J. Vorster)	26	18	0,1
Knysna			
Kokstad	28	15	1,7
Kuruman	23	17	0,5
Ladismith			
Langebaanweg	28	13	
Maclear			
Mafeking	21	17	13,1
Malmesbury			
Matatiele			
Matroosberg	29	12	
Mbashe			

KAAP - CAPE	Max	Min	RRR
Mosselbaai	25	17	
Oklep	34	12	
Oudtshoorn	29	13	
Petrusville			
Piketberg			
Pofadder	34	21	
Port Elizabeth (H.F. Verwoerd)	26	19	
Port Nolloth	17	10	
Port St. Johns	28	XX	
Prieska	32	18	
Prince Albert			
Queenstown	29	14	
Riversdale	28	14	
Robertson	29	14	
Sheeprun	29	13	
Somerset East	31	14	
Steynsburg			
Strydenburg			
Sutherland	28	9	
Swellendam			
Tarkastad			
Touwsrivier			
Twee Riviere	31	18	
Umtata	30	19	
Uniondale			
Upington	33	19	
Vanwyksvlei	33	18	
Victoria West			
Vredendal	33	12	
Vryburg	22	17	8,3
Williston			
Willowmore	31	16	
Willow Park (Dordrecht)			

LESOTHO	Max	Min	RRR
Maseru	24	16	2,7
Ox-Bow			1,5
Daray			3,0

SWAZILAND	Max	Min	RRR
Bulembu			26,0
Manzini (Matsapa)			
Siteki			

S.W.A.	Max	Min	RRR
Aroab			
Bethanien			
Dordabis			
Gobabeb	30	14	
Gobabis	26	17	35,8
Grootfontein	24	14	8,2
J.G. Strijdom	25	16	0,2
Karasburg			
Kalkfeld			
Karibib			
Keetmanshoop	33	19	
Kub			
Luderitz	21	14	
Mariental	31	17	
Möwe	21	16	
Ohopoho			
Okahandja			
Okaukuejo			
Ondangwa	28	18	12,4
Otavi			19,5
Otjiwarango			
Outjo	29	18	17,1
Rehoboth			
Rundu	27	19	8,0
Steinhausen			
Tsumeb			
Uis	33	16	
Walvisbaai	19	14	
Windhoek	27	16	3,3

BOTSWANA	Max	Min	RRR
Francistown	28	19	9,0
Gaborone	27	13	0,1
Ghanzi			
Lobatsi			
Mahalapye	26	17	
Maun	31	19	0,4
Shakawe	29	20	51,0
Tshabong	27	19	35,0
Tshane	25	17	37,0

DAAGLIKSE WEERBULLETIN

Maksimum en Minimum Temperatuur (°C) en Reënval (RRR) in mm vir die 24 uur geëindig om 08 h 00 SAST op

WEERBURO/WEATHER BUREAU
DEPT. VAN VERVOER/ DEPT. OF TRANSPORT

1976-11-27

DAILY WEATHER BULLETIN

Maximum and minimum Temperatures (°C) and Rainfall (RRR) in mm for the 24 hours ended at 08 h 00 on

TV4/43

TRANSVAAL	MAX	MIN	RRR
Barberton			
Belfast			
Bethal	22	11	
Bospoort			
Brits			
Bronkhorstspruit			
Carletonville			
Carolina			
Die Bron			
Delareyville			
Delmas			
Fleur de Lys	21	16	
Ermelo			
Giyani			
Groblersdal			
Heidelberg			
Jan Kempdorp			
Jan Smutslughawe	23	12	
Joubert Park (JHB.)	21	12	
Klerksdorp			
Kroondal (Rustenb.)			
Krugersdorp			
Levubu	19	15	37
Lichtenburg			
Loskopdam			
Loskopkanale			
Louis Trichardt			
Lydenburg			
Marble Hall			
Mara	19	15	
Marnitz	25	17	
Messina	23	19	
Middelburg			
Nelspruit			
Nylstroom			
Phalaborwa	29	16	0.2
Pietersburg	21	14	
Piet Retief			
Potchefstroom	27	14	
Potgietersrus	23	16	
Pretoria	23	13	
Pretoriuskop			
Schweizer-Reneke			
Skukuza	29	15	
Standerton	21	12	
Thabazimbi			
Tom Burke			
Tzaneen			3.0
Vaalwater	23	15	
Ventersdorp			
Vereeniging			
Volksrust			
Warmbad	29	12	
Waterval-Boven			
Witbank			
Wolmaransstad			
Zeerust			

NATAL	MAX	MIN	RRR
Cape St. Lucia	25	14	
Cedara	21	11	
Dundee			
Durban			
Eshowe			
Estcourt	22	10	
Himeville			
Hluhluwe			
Jozini			
Ladysmith			
Louis Bothalughawe	24	16	
Melmoth			
Mkuze			
Newcastle	23	12	
Pietermaritzburg			
Port Shepstone	25	17	
Van Reenen			
Vryheid			
Waterford (Underberg)	20	4	

O.V.S. - O.F.S.	MAX	MIN	RRR
Bethaville			
Bethlehem	27	10	
Bloemfontein			
Bultfontein			
Clocolan			
Fauresmith	25	6	
Fickburg			
Frankfort	25	12	
Harrismith			
Hoopstad	26	4	
Heilbron			
JBM Hertzoglughawe	25	6	
Koppies			
Kroonstad	23	14	
Lindley			
Modderpoort			
Petrusburg			
Philippolis			
Reddersburg			
Reitz			
Vrede			
Warden			
Welkom	25	13	
Wepener	24	4	
Winburg			
Zastron			

KAAP - CAPE	MAX	MIN	RRR
Aberdeen			
Addo			
Agulhas	19	13	
Alexander Bay	30	13	
Aliwal North	25	7	
Beaufort West	28	10	
Boegoebergdam			
Brandvlei			
Caledon			
Calitzdorp			
Calvinia	25	8	
Cape Columbine	19	13	
Cape St. Francis	20	13	
Cape Town (D.F. Malan)	21	10	
Cape Town (Newlands)			
Carnarvon			
Ceres			
Colesberg			
Cradock			
De Aar	25	11	
Döhne			
Douglas	28	7	
East London			
Elsenburg	21	15	
Fort Beaufort			
Fraserburg	24	7	
Garies			
George	19	7	
Graaff-Reinet	27	8	
Grahamstown			
Grootfontein (Middelburg)	25	5	
Hopetown			
Jansenville	29	13	
Joubertina			
Kaappunt	19	12	
Kimberley	27	14	
Knysna			
Kokstad	22	5	
Kuruman	27	8	
Ladismith			
Langebaanweg	24	11	
Maclear			
Mafeking	26	13	
Matatiele			
Mosselbaai	20	13	
Okiep	27	11	
Oudtshoorn	21	9	
Petrusville			
Piketberg			
Pofadder			
Port Elizabeth	20	14	
Port Nolloth	29	10	
Prieska	30	6	
Queenstown	26	8	
Riversdale	23	8	

KAAP - CAPE	MAX	MIN	RRR
Robertson	25	8	
Sheeprun	29	7	
Somerset East	25	7	
Steynsburg			
Steytlerville			
Strydenburg			
Sutherland	28	10	
Swellendam			
Tarkastad			
Touwsrivier	23	7	
Twee Riviere	31	11	
Uniondale			
Upington	30	11	
Vanwyksvlei	28	7	
Victoria West			
Vredendal	30	11	
Vryburg	28	13	
Williston			
Willowmore	24	4	

TRANSKEI	MAX	MIN	RRR
Butterworth			
Cala			
Idutywa			
Mbashe			
Port St. Johns	24	14	
Umtata	23	11	

LESOTHO	MAX	MIN	RRR
Butha-Buthe			
Maseru	22	9	
Ox-Bow			
Paray			
Mafeteng			

SWAZILAND	MAX	MIN	RRR
Bulembu			
Manzini (Matsapa)	23	15	

S.W.A.	MAX	MIN	RRR
Aroab			
Bethanien			
Dordabis			
Gobabeb	36	13	
Gobabis	37	18	
Grootfontein	33	19	
J.G. Strijdom	31	15	
Kalkfeld			
Karasburg			
Karibib			
Keetmanshoop	31	14	
Kub			
Luderitz	23	16	
Mariental	33	13	
Möwe	18	14	
Ohopoho			
Okahandja			
Okaukeujo	34	22	
Ondangwa	30	19	7.5
Otavi			
Otjiwarango			
Outjo			
Rehoboth			
Rundu	33	20	
Steinhausen			
Tsumeb			
Uis	37	19	
Walvisbaai	16	14	
Windhoek	31	17	
Namton			4.0
Walvisdrift			3.0

BOTSWANA	MAX	MIN	RRR
Francistown	24	15	
Gaborone	27	16	
Gantsi	35	17	
Lobatse			
Mahalapye			
Maun			
Serowe			
Shakawe	31	20	
Tsabong	31	10	
Tshane	33	17	

SYNOPTIC WEATHER MAP — 1200 GMT – 1400 SAST 26-2-1976 — SINOPTIESE WEERKAART — TV 4/42

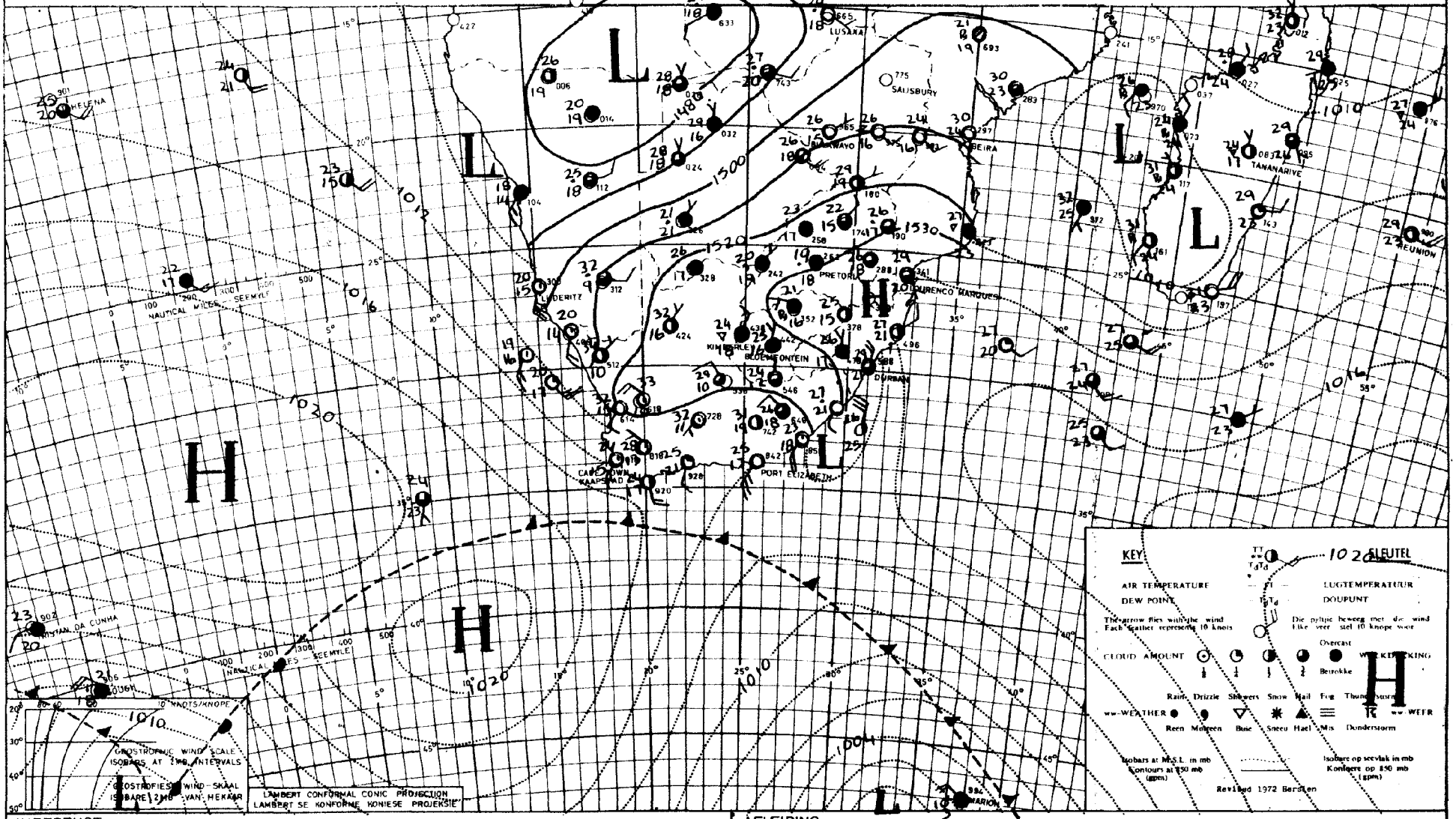

INFERENCE

Cool moist air is in circulation over the eastern half of the country and the low over northern S.W.A. is deepening. Further general rain and showers are expected over most areas except the Cape Province south of the Orange River.

AFLEIDING

Koel, vogtige lug is oor die oostelike helfte van die land aanwesig en terselfdertyd verdiep die laag oor noordelike S.W.A. Verdere algemene reën en buie word oor die hele land behalwe die Kaapprovinsie suid van die Oranjerivier verwag.

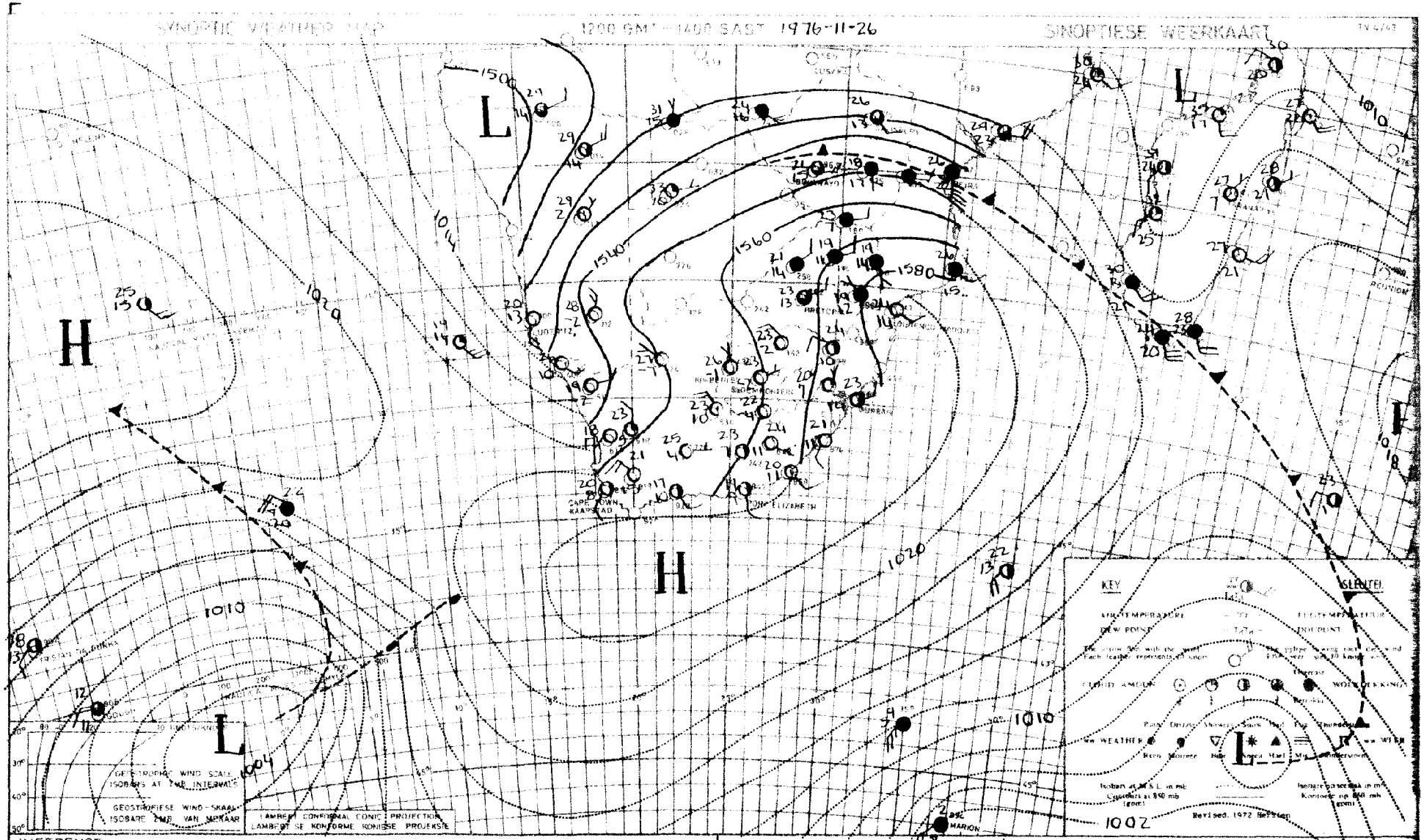

INFERENCE

Cool moist air is being advected over Transvaal with light rain at places today. Elsewhere the air is dry but the trough approaching the country from the west will cause local showers over the Cape Province and Free State tomorrow.

AFLEIDING

Koeler vogtige lug met ligte reen op plekke vandaag word oor Transvaal ingevoer. Oor die res van die land is die lug droog maar die trog wat vanuit die weste die land nader sal enkele buie môre veroorsaak oor die Kaapprovinsie en Vrystaat

DAAGLIKSE WEERBULLETIN

Maksimum en Minimum Temperatuur (°C) en Reënval (RRR)
in mm vir die 24 uur geëindig om 0800 SAST op

WEERBURO / WEATHER BUREAU
DEPT. VAN VERVOER / DEPT. OF TRANSPORT
28 - 2 - 1976

DAILY WEATHER BULLETIN

Maximum and Minimum Temperatures (°C) and Rainfall (RRR)
in mm for the 24 hours ended at 0800 SAST on

TV. 4/43

TRANSVAAL	Max	Min	RRR
Alberton			
Barberton			
Belfast			
Bethal	25	13	
Bospoort	24	14	38,0
Carolina	23	13	
Delareyville			
Delmas			
Doornspruit (Vaalwater)	27	14	
Ermelo			
Jan Kempdorp			
Jan Smuts	22	14	
Joubertpark (Jhb)	22	15	
Klerksdorp			25,4
Kroondal (Rustenburg)	25	16	11,7
Letaba			
Levubu	27	19	1,0
Lichtenburg			
Loskopdam			
Loskopkanale (Groblersdal)			
Louis Trichardt			
Lydenburg			
Marble Hall			
Mara	27	17	
Marnitz			
Messina	30	21	
Middelburg			
Fleur de Lys	28	19	
Nelspruit	28	19	
Phalaborwa	29	20	2,0
Pietersburg	25	16	
Piet Retief	26	14	
Pongola			
Potchefstroom	21	13	13,1
Potgietersrus	26	17	
Pretoria	26	17	
Pretoriuskop			
Punda Milia			
Satara			
Sekhukhune			
Shingwidzi			
Skukuza			
Standerton	26	12	
Schweizer-Reneke			
Thabazimbi			
Tom Burke			
Tzaneen			
Vereeniging			0,1
Volksrust			
Warmbad	27	15	
Waterval-Boven			
Witbank			5,0
Wolmaransstad			
Zeerust			

NATAL	Max	Min	RRR
Cape St. Lucia	29	21	
Cedara	23	17	0,3
Dundee			
Durban (Louis Botha)	27	23	
Estcourt	27	16	1,8
Harding			
Himeville			
Hluhluwe			
Melmoth			
Mkuze			
Newcastle	28	16	
Port Shepstone	28	24	
Van Reenen			
Vryheid			
Waterford (Underberg)	22	13	0,2
O.V.S. - O.F.S.			
Balkfontein (Bothaville)			30,0
Bethlehem			
Bloemfontein (J.B.M. Hertzog)	21	15	0,1
Bultfontein			
Clocolan			
Fauresmith	22	18	
Ficksburg			
Frankfort	26	13	
Harrismith			
Hoopstad	21	15	29,3
Heilbron			
Koppies			5,7
Kroonstad	19	14	10,5
Lindley			
Modderpoort			
Petrusburg			
Philippolis			
Reddersburg			
Reitz			
Rouxville			
Vrede			
Warden			
Welkom	21	15	9,7
Wepener	22	15	
Winburg			
Zastron			10,0

KAAP - CAPE	Max	Min	RRR
Aberdeen			
Addo			
Agulhas	25	21	
Alexander Bay	24	15	
Aliwal North	26	15	
Beaufort West	36	24	
Boegoebergdam			
Brandvlei			
Caledon			
Calitzdorp			
Calvinia	35	17	
Cape Columbine	19	12	
Cape St. Francis	23	20	
Cape Town (D.F. Malan)	26	17	
Cape Town (Roeland St.)			
Carnarvon			
Ceres			
Citrusdal			
Colesberg			
Cradock			
De Aar	27	16	
Döhne	27	19	
Douglas			
East London (Ben Schoeman)	26	19	0,7
Elsenburg			
Fort Beaufort			
Fraserburg	33	17	
Garies			
George	28	15	
Graaff-Reinet	34	23	
Grahamstown			
Grootfontein (Middelburg)	29	14	
Hopetown			
Idutywa			
Jansenville	37	22	
Joubertina			
Kaappunt	19	15	
Kimberley (B.J. Vorster)	25	17	2,5
Knysna			
Kokstad	25	14	
Kuruman			
Langebaanweg	29	15	
Ladismith			
Maclear			
Mafeking	23	16	0,1
Malmesbury			
Matatiele			
Matroosberg			
Mbashe			

KAAP - CAPE	Max	Min	RRR
Mosselbaai	23	19	
Okiep	34	23	
Oudtshoorn	37	15	
Petrusville			
Piketberg			
Pofadder	33	19	
Port Elizabeth (H.F. Verwoerd)	26	20	
Port Nolloth	19	12	
Port St. Johns	27	X	
Prieska	30	18	
Prince Albert			
Queenstown	28	15	
Riversdale	33	20	
Robertson	36	18	
Sheeprun	27	15	7,0
Somerset East	32	19	
Steynsburg			
Strydenburg			
Sutherland			
Swellendam			
Tarkastad			
Touwsrivier			
Twee Riviere	29	20	
Umtata	27	18	
Uniondale			
Upington	30	19	0,2
Vanwyksvlei	33	18	
Victoria West			
Vredendal	34	15	
Vryburg	21	17	4,5
Williston			
Willowmore	35	21	
Willow Park (Dordrecht)			
LESOTHO			
Maseru			0,2
Ox-Bow			1,1
SWAZILAND			
Bulembu			
Manzini (Matsapa)	28	18	
Siteki			

S.W.A.	Max	Min	RRR
Aroab			
Bethanien			
Dordabis			
Gobabeb	30	14	
Gobabis	25	16	31,6
Grootfontein	25	17	13,2
J.G. Strijdom	21	16	2,4
Karasburg			
Kalkfeld			
Karibib			
Keetmanshoop	32	19	
Kub			
Luderitz	22	14	
Mariental	29	20	
Möwe	20	17	
Ohopoho			
Okahandja			
Okaukuejo			
Ondangwa	27	18	14,0
Otavi			
Otjiwarango			
Outjo	28	18	6,0
Rehoboth			
Rundu	28	17	2,2
Steinhausen			
Tsumeb			
Uis	33	16	
Walvisbaai	18	15	
Windhoek	23	16	1,0
BOTSWANA			
Francistown	28	19	0,1
Gaborone	27	17	
Ghanzi	27	18	14,1
Lobatsi			
Mahalapye	27	17	
Maun	31	19	1,0
Shakawe	29	20	4,0
Tshabong	24	20	2,4
Tshane	25	12	19,0

DAAGLIKSE WEERBULLETIN

Maksimum en Minimum Temperatuur (°C) en Reënval (RRR) in mm vir die 24 uur geëindig om 08 h 00 SAST op

WEERBURO/WEATHER BUREAU
DEPT. VAN VERVOER/ DEPT. OF TRANSPORT

1976 - 11 - 28

DAILY WEATHER BULLETIN

Maximum and minimum Temperatures (°C) and Rainfall (RRR) in mm for the 24 hours ended at 08 h 00 on

TV4/43

TRANSVAAL	MAX	MIN	RRR
Barberton			
Belfast			
Bethal	24	14	
Bospoort			
Brits			
Bronkhorstspruit			
Carletonville			
Carolina			
Die Bron			
Delareyville			
Delmas			
Fleur de Lys	30	19	
Ermelo			
Giyani			
Groblersdal			
Heidelberg			
Jan Kempdorp			
Jan Smutslughawe	23	15	
Joubert Park (JHB.)	22	15	
Klerksdorp			
Kroondal (Rustenb.)			
Krugersdorp			
Levubu	26	16	
Lichtenburg			
Loskopdam			
Loskopkanale			
Louis Trichardt			
Lydenburg			
Marble Hall			
Mara	28	12	
Marnitz	29	17	
Messina	32	24	
Middelburg			
Nelspruit	27	14	
Nylstroom			
Phalaborwa	31	20	
Pietersburg	26	14	
Piet Retief			
Potchefstroom	28	15	3,4
Potgietersrus	26	16	
Pretoria	25	17	
Pretoriuskop			
Schweizer-Reneke			
Skukuza	31	15	
Standerton	25	14	
Thabazimbi			
Tom Burke			
Tzaneen			
Vaalwater	27	13	
Ventersdorp			
Vereeniging			
Volksrust			
Warmbad	28	16	
Waterval-Boven			
Witbank			
Wolmaransstad			
Zeerust			

NATAL	MAX	MIN	RRR
Cape St. Lucia	25	20	
Cedara	29	15	
Dundee			
Durban			
Eshowe			
Estcourt	29	15	
Himeville			
Hluhluwe			
Jozini			
Ladysmith			
Louis Bothalughawe	33	20	
Melmoth			
Mkuze			
Newcastle	29	19	
Pietermaritzburg			
Port Shepstone	26	21	
Van Reenen			
Vryheid			
Waterford (Underberg)	28	20	

O.V.S. - O.F.S.	MAX	MIN	RRR
Bothaville			
Bethlehem	25	14	4,5
Bloemfontein			
Bultfontein			
Clocolan			
Fauresmith	31	15	
Fickburg			
Frankfort	26	12	0,3
Harrismith			3,0
Hoopstad	30	15	0,9
Heilbron			
JBM Hertzoglughawe	29	16	0,6
Koppies			
Kroonstad	28	15	0,7
Lindley			
Modderpoort			
Petrusburg			
Philippolis			
Reddersburg			
Reitz			
Vrede			
Warden			
Welkom			
Wepener	29	14	
Winburg			
Zastron			

KAAP - CAPE	MAX	MIN	RRR
Aberdeen			
Addo			
Agulhas	20	15	
Alexander Bay	20	13	
Aliwal North	30	16	
Beaufort West	32	15	
Boegoebergdam			
Brandvlei			
Caledon			
Calitzdorp			
Calvinia	28	11	
Cape Columbine	19	15	0,8
Cape St. Francis	22	17	
Cape Town (D.F. Malan)	24	15	0,6
Cape Town (Newlands)			
Carnarvon			
Ceres			4,0
Colesberg			
Cradock			
De Aar	29	11	
Döhne	30	14	
Douglas	35	17	0,6
East London	27	15	
Elsenburg			
Fort Beaufort			
Fraserburg	30	8	
Garies			
George	24	10	
Graaff-Reinet	34	11	
Grahamstown			
Grootfontein (Middelburg)	30	7	
Hopetown			
Jansenville	36	12	
Joubertina			
Kaappunt	18	14	
Kimberley	32	17	2,3
Knysna			
Kokstad	31	12	
Kuruman	31	16	1,7
Ladismith			
Langebaanweg	24	14	2,5
Maclear			
Mafeking			
Matatiele			
Mosselbaai	22	16	0,6
Okiep	27	11	
Oudtshoorn	31	11	
Petrusville			
Piketberg			
Pofadder	xx	8	
Port Elizabeth	25	17	
Port Nolloth	19	12	
Prieska	34	15	
Queenstown	31	9	
Riversdale	28	13	0,6

KAAP - CAPE	MAX	MIN	RRR
Robertson	30	16	
Sheeprun	31	16	
Somerset East	33	9	
Steynsburg			
Steytlerville			
Strydenburg			
Sutherland	23	7	
Swellendam			
Tarkastad			
Touwsrivier	27	12	
Twee Riviere	29	17	
Uniondale			
Upington	37	12	
Vanwyksvlei	34	13	
Victoria West			
Vredendal	29	15	1,0
Vryburg	31	15	2,0
Williston			
Willowmore	31	11	

TRANSKEI	MAX	MIN	RRR
Butterworth			
Cala			
Idutywa			
Mbashe			
Port St. Johns	25	19	
Umtata	33	13	

LESOTHO	MAX	MIN	RRR
Butha-Buthe			
Maseru	26	14	2,0
Ox-Bow			
Peray			
Mafeteng			

SWAZILAND	MAX	MIN	RRR
Bulembu			
Manzini (Matsapa)			

S.W.A.	MAX	MIN	RRR
Aroab			
Bethanien			
Dordabis			
Gobabeb	30	11	
Gobabis	34	16	
Grootfontein	32	19	1,3
J.G. Strijdom	31	19	0,1
Kalkfeld			
Karasburg			
Karibib			
Keetmanshoop	36	12	
Kub			
Luderitz	19	13	
Mariental	36	14	
Möwe	19	18	
Ohopoho			
Okahandja			
Okaukeujo	34	18	0,8
Ondangwa	32	18	19,0
Otavi			
Otjiwarango			
Outjo			
Rehoboth			
Rundu	33	19	6,1
Steinhausen			
Tsumeb			
Uis			
Walvisbaai			
Windhoek			0,1
Namutoni			4,0
Etosha			3,1

BOTSWANA	MAX	MIN	RRR
Francistown			
Gaborone			
Gantsi			
Lobatse			
Mahalapye			
Maun			
Serowe			
Shakawe			
Tsabong			
Tshane			

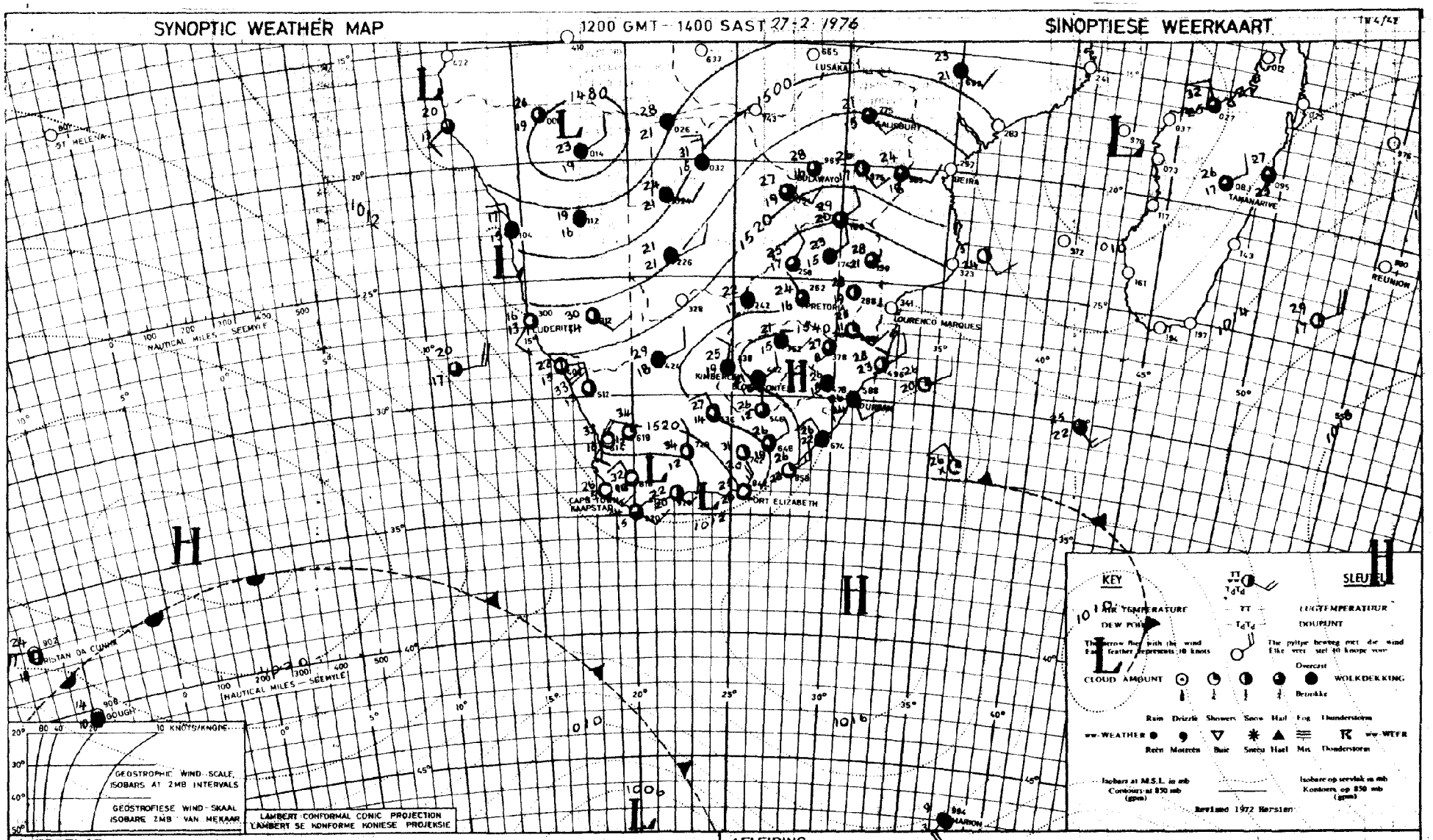

INFERENCE

Moist air remains in circulation over the eastern half of the country and scattered showers will develop east of the trough extending southwards from northern S.W.A. towards the Cape south coast

AFLEIDING

Vogtige lug is steeds in sirkulasie oor die oostelike helfte van die land en verspreide buie sal ontwikkel oos van die trog wat vanaf noordelike S.W.A. suidwaarts strek na die Kaapse suidkus.

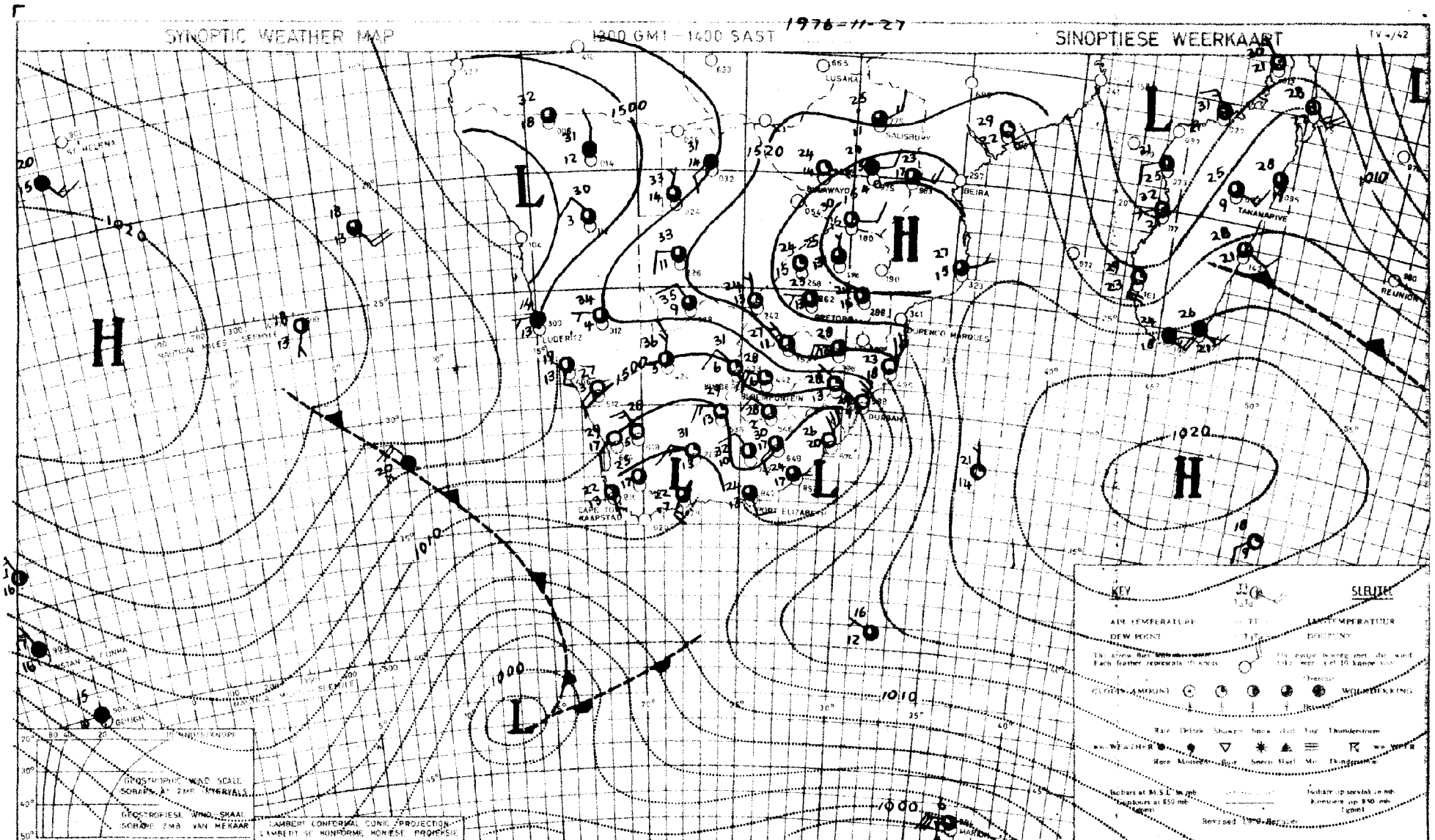

INFERENCE The cold front west of the continent will spread over the western Cape Province tonight with light showers. Local thundershowers will develop over the interior east of the trough extending northwards from George.

AFLEIDING Die koufront wes van die land sal oornag oor die westelike Kaapprovinsie inbeweeg met ligte buie. Enkele donderbuie sal oor die binneland oos van die trog wat vanaf George noordwaarts strek, voorkom.

DAAGLIKSE WEERBULLETIN

Maksimum en Minimum Temperatuur (°C) en Reënval (RRR) in mm vir die 24 uur geëindig om 0800 SAST op

WEERBURO / WEATHER BUREAU
DEPT VAN VERVOER / DEPT. OF TRANSPORT
29 - 2 - 1976

DAILY WEATHER BULLETIN

Maximum and Minimum Temperatures (°C) and Rainfall (RRR) in mm for the 24 hours ended at 0800 SAST on

TRANSVAAL	Max	Min	RRR
Alberton			
Barberton			
Belfast			
Bethal	24	12	
Bospoort			
Carolina	26	12	
Delareyville			
Delmas			
Doornspruit (Vaalwater)	27	15	
Ermelo			
Jan Kempdorp			
Jan Smuts	24	14	
Joubertpark (Jhb)	24	15	
Klerksdorp			
Kroondal (Rustenburg)	28	18	
Letaba			
Levubu	27	19	3,2
Lichtenburg			
Loskopdam			
Loskopkanale (Groblersdal)			
Louis Trichardt			
Lydenburg			
Marble Hall			
Mara	27	19	
Marnitz			
Messina	29	21	0,7
Middelburg			
Fleur de Lys	28	19	
Nelspruit	28	19	
Phalaborwa	29	21	
Pietersburg	26	16	
Piet Retief	26	14	
Pongola			
Potchefstroom	27	15	
Potgietersrus	28	18	
Pretoria	27	18	
Pretoriuskop			
Punda Milia			
Satara			
Sekhukhune			
Shingwidzi			
Skukuza	30	20	
Standerton	24	13	
Schweizer-Reneke			
Thabazimbi			
Tom Burke			
Tzaneen			
Vereeniging			18,0
Volksrust			
Warmbad	28	16	
Waterval-Boven			
Witbank			
Wolmaransstad			
Zeerust			

NATAL	Max	Min	RRR
Cape St. Lucia	28	21	
Cedara	24	15	
Dundee			
Durban (Louis Botha)	27	20	
Estcourt	27	15	0,5
Harding			
Himeville			
Hluhluwe			
Melmoth			
Mkuze			
Newcastle	27	16	
Port Shepstone	26	23	
Van Reenen			
Vryheid			
Waterford (Underberg)	21	12	0,7
O.V.S. - O.F.S.			
Balkfontein (Bothaville)			3,0
Bethlehem	25	13	0,5
Bloemfontein (J.B.M. Hertzog)	23	14	2,4
Bultfontein			
Clocolan			
Fauresmith	25	14	0,6
Ficksburg			
Frankfort	26	13	1,4
Harrismith			
Hoopstad	25	15	56,3
Heilbron			
Koppies			2,5
Kroonstad	26	14	4,5
Lindley			
Modderpoort			
Petrusburg			
Philippolis			
Reddersburg			
Reitz			
Rouxville			
Vrede			
Warden			
Welkom			
Wesselsbron			
Winburg			
Zastron			

KAAP - CAPE	Max	Min	RRR
Aberdeen			
Addo			
Agulhas	26	21	
Alexander Bay	24	14	
Aliwal North	27	14	0,3
Beaufort West	33	20	16,1
Boegoebergdam			
Brandvlei			
Caledon			
Calitzdorp			
Calvinia	34	19	3,0
Cape Columbine	21	13	
Cape St. Francis	23	20	
Cape Town (D.F. Malan)	27	16	
Cape Town (Roeland St.)			
Carnarvon			
Ceres			
Citrusdal			
Colesberg			
Cradock			
De Aar	28	17	0,1
Döhne	29	16	
Douglas			
East London (Ben Schoeman)	30	24	
Elsenburg			
Fort Beaufort			
Fraserburg	32	17	
Garies			
George	26	20	
Graaff-Reinet	34	21	
Grahamstown			
Grootfontein (Middelburg)	28	14	0,4
Hopetown			61,5
Idutywa			
Jansenville	38	23	
Joubertina			
Kaappunt	21	14	
Kimberley (B.J. Vorster)	23	17	5,0
Knysna			
Kokstad	26	12	
Kuruman			
Ladismith			
Langebaanweg	30	15	
Maclear			
Mafeking	25	16	
Malmesbury			
Matatiele			
Matroosberg	33	14	
Mbashe			

KAAP - CAPE	Max	Min	RRR
Mosselbaai	26	20	
Okiep	33	21	8,5
Oudtshoorn	34	22	
Petrusville			
Piketberg			
Pofadder	31	19	4,2
Port Elizabeth (H.E. Verwoerd)	26	21	
Port Nolloth	18	11	
Port St. Johns	29	x	
Prieska	30	20	1,3
Prince Albert			
Queenstown	30	16	
Riversdale	29	22	
Robertson	33	20	
Sheeprun	28	15	
Somerset East	32	19	
Steynsburg			
Strydenburg			
Sutherland			
Swellendam			
Tarkastad			
Touwsrivier			
Twee Riviere			
Umtata	31	16	
Uniondale			
Upington	31	20	5,5
Vanwyksvlei	31	19	2,0
Victoria West			
Vredendal	36	15	
Vryburg	23	15	4,0
Williston			
Willowmore	35	20	6,3
Willow Park (Dordrecht)			
LESOTHO			
Maseru	21	14	1,0
Ox-Bow			2,5
SWAZILAND			
Bulembu			
Manzini (Matsapa)	28	18	
Siteki			

S.W.A.	Max	Min	RRR
Aroab			
Bethanien			
Dordabis			
Gobabeb	30	15	
Gobabis	26	17	3,0
Grootfontein	26	18	9,0
J.G. Strijdom	24	16	6,8
Karasburg			
Kalkfeld			
Karibib			
Keetmanshoop	29	20	32,8
Kub			
Luderitz	21	13	
Mariental	29	19	14,5
Möwe			
Ohopoho			
Okahandja			
Okaukuejo	28	18	2,2
Ondangwa	27	18	16,7
Otavi			
Otjiwarango			
Outjo	28	18	0,8
Rehoboth			
Rundu	28	17	
Steinhausen			
Tsumeb			
Uis	33	16	
Walvisbaai	19	14	
Windhoek	25	16	5,0
BOTSWANA			
Francistown			
Gaborone	28	17	
Ghanzi	28	18	12,4
Lobatsi			
Mahalapye			
Maun	31	19	2,5
Shakawe	24	20	21,5
Tshabong	25	18	27,2
Tshane	26	16	12,0

DAAGLIKSE WEERBULLETIN

Maksimum en Minimum Temperatuur (°C) en Reënval (RRR) in mm vir die 24 uur geëindig om 08 h 00 SAST op

WEERBURO/WEATHER BUREAU
DEPT. VAN VERVOER/ DEPT. OF TRANSPORT

1976-11-29

DAILY WEATHER BULLETIN

Maximum and minimum Temperatures (°C) and Rainfall (RRR) in mm for the 24 hours ended at 08 h 00 on

TRANSVAAL	MAX	MIN	RRR
Barberton			3.0
Belfast			17.0
Bethal			
Bospoort			
Brits			
Bronkhorstspruit			5.0
Carletonville			
Carolina	28	14	14.5
Die Bron			
Delareyville			16.0
Delmas			15.0
Fleur de Lys	37	20	
Ermelo			
Giyani			
Groblersdal			
Heidelberg			
Jan Kempdorp			
Jan Smutslughawe	27	13	11.3
Joubert Park (JHB.)	27	16	3.0
Klerksdorp			
Kroondal (Rustenb.)	32	20	0.5
Krugersdorp	27	15	0.4
Levubu			
Lichtenburg			
Loskopdam			3.5
Loskopkanale			4.0
Louis Trichardt			
Lydenburg			
Marble Hall			1.0
Mara	34	17	
Marnitz	34	19	
Messina	38	22	
Middelburg			13.0
Nelspruit	23	19	2.4
Nylstroom			
Phalaborwa	38	23	
Pietersburg	30	17	0.1
Piet Retief			
Potchefstroom	30	10	0.5
Potgietersrus			
Pretoria	30	15	12.9
Pretoriuskop			
Schweizer-Reneke			
Skukuza	39	20	1.7
Standerton	29	11	
Thabazimbi			
Tom Burke			
Tzaneen			
Vaalwater	23	15	0.5
Ventersdorp			
Vereeniging			
Volksrust			2.0
Warmbad	32	18	
Waterval-Boven			9.0
Witbank			12.0
Wolmaransstad			
Zeerust			

NATAL	MAX	MIN	RRR
Cape St. Lucia	30	21	
Cedara	32	13	2.0
Dundee			
Durban			
Eshowe			0.9
Estcourt			
Himeville			
Mtuhluwe			
Jozini			
Ladysmith			
Louis Bothalughawe	32	18	9.8
Melmoth			
Mkuze			
Newcastle	31	15	0.4
Pietermaritzburg			3.5
Port Shepstone	25	18	6.0
Van Reenen			
Vryheid			
Waterford (Underberg)	28	11	

O.V.S. - O.F.S.	MAX	MIN	RRR
Bothaville			
Bethlehem	23	8	3.6
Bloemfontein	29	9	
Bultfontein			
Clocolan			
Fauresmith	28	10	
Fickburg			
Frankfort	27	8	4.4
Harrismith			4.5
Hoopstad	30	6	
Heilbron			
JBM Hertzeglughawe			
Koppies			
Kroonstad	29	8	5.3
Lindley			
Modderpoort			
Petrusburg			
Philippolis			
Reddersburg			
Reitz			5.5
Vrede			
Warden			
Welkom	28	10	7.4
Wepener	29	4	
Winburg			
Zastron			

KAAP - CAPE	MAX	MIN	RRR
Aberdeen			
Addo			
Agulhas	21	14	
Alexander Bay	23	14	
Aliwal North	29	8	
Beaufort West	26	11	
Boegoebergdam			
Brandvlei			
Caledon			
Calitzdorp			
Calvinia	20	5	
Cape Columbine	20	12	
Cape St. Francis	21	15	0.7
Cape Town (D.F. Malan)	21	11	
Cape Town (Newlands)			
Carnarvon			
Ceres			
Colesberg			
Cradock			
De Aar	31	7	
Döhne	26	11	
Douglas	30	10	
East London	24	17	
Elsenburg			
Fort Beaufort			
Fraserburg	21	5	
Garies			
George	23	12	
Graaff-Reinet	29	11	
Grahamstown			
Grootfontein (Middelburg)	24	5	
Hopetown			
Jansenville			
Joubertina			
Kaappunt	17	13	1.0
Kimberley	31	12	
Kleinsna			
Koksstad	31	11	
Kuruman	30	11	
Ladismith			
Langebaanweg	22	10	
Maclear			
Mafeking	29	14	
Matatiele			
Mosselbaai	23	14	
Okiep	23	10	
Oudtshoorn	28	14	
Petrusville			
Piketberg			
Pofadder			
Port Elizabeth	22	15	
Port Nolloth	19	12	
Prieska	29	12	
Queenstown			
Riversdale	27	13	

KAAP - CAPE	MAX	MIN	RRR
Robertson	24	9	
Sheeprun	31	12	
Somerset East	28	9	
Steynsburg			
Steytlerville			
Strydenburg			
Sutherland	16	0	
Swellendam			
Tarkastad			
Touwsrivier	20	7	
Twee Riviere	32	12	
Uniondale			
Upington	30	13	
Vanwyksvlei	28	6	
Victoria West			
Vredendal	23	11	2.7
Vryburg	31	12	
Williston			
Willowmore	23	8	

TRANSKEI	MAX	MIN	RRR
Butterworth			
Cala			
Idutywa			
Mbizana			
Port St. Johns	24	19	
Umtata	26	14	

LESOTHO	MAX	MIN	RRR
Butha-Buthe			
Maseru	27	8	
Qa-Ha			
Thaba-Tseka			
Mafeteng			

SWAZILAND	MAX	MIN	RRR
Bulembu			
Mbabane (Matsapa)	32	17	

S.W.A.	MAX	MIN	RRR
Aroab			
Bethanien			
Dordabis			
Gobabeb			
Gobabis	32	17	
Grootfontein	29	19	
J.G. Strijdom	29	18	
Kalkfeld			
Karasburg			
Karibib			
Keetmanshoop	30	13	
Kub			
Luderitz	21	12	
Mariental	33	12	
Möwe			
Ohopoho			
Okahandja	32	19	9.1
Okaukeujo	30	18	14.6
Ondangwa			
Otavi			
Otjiwarango			
Outjo			
Rehoboth			
Rundu	30	21	
Steinhausen			
Tsumeb			
Uis	33	16	
Walvisbaai	16	13	
Windhoek	31	18	

BOTSWANA	MAX	MIN	RRR
Francistown	36	22	
Gaberone	33	19	
Gantsi	30	20	2.4
Lobatse			
Mahalapye	34	19	
Maun	36	22	6.0
Serowe			
Shakawe	31	20	
Tsabong	32	13	
Tshane	34	19	

SYNOPTIC WEATHER MAP 1200 GMT – 1400 SAST 28-2-1976 SINOPTIESE WEERKAART TV 4/42

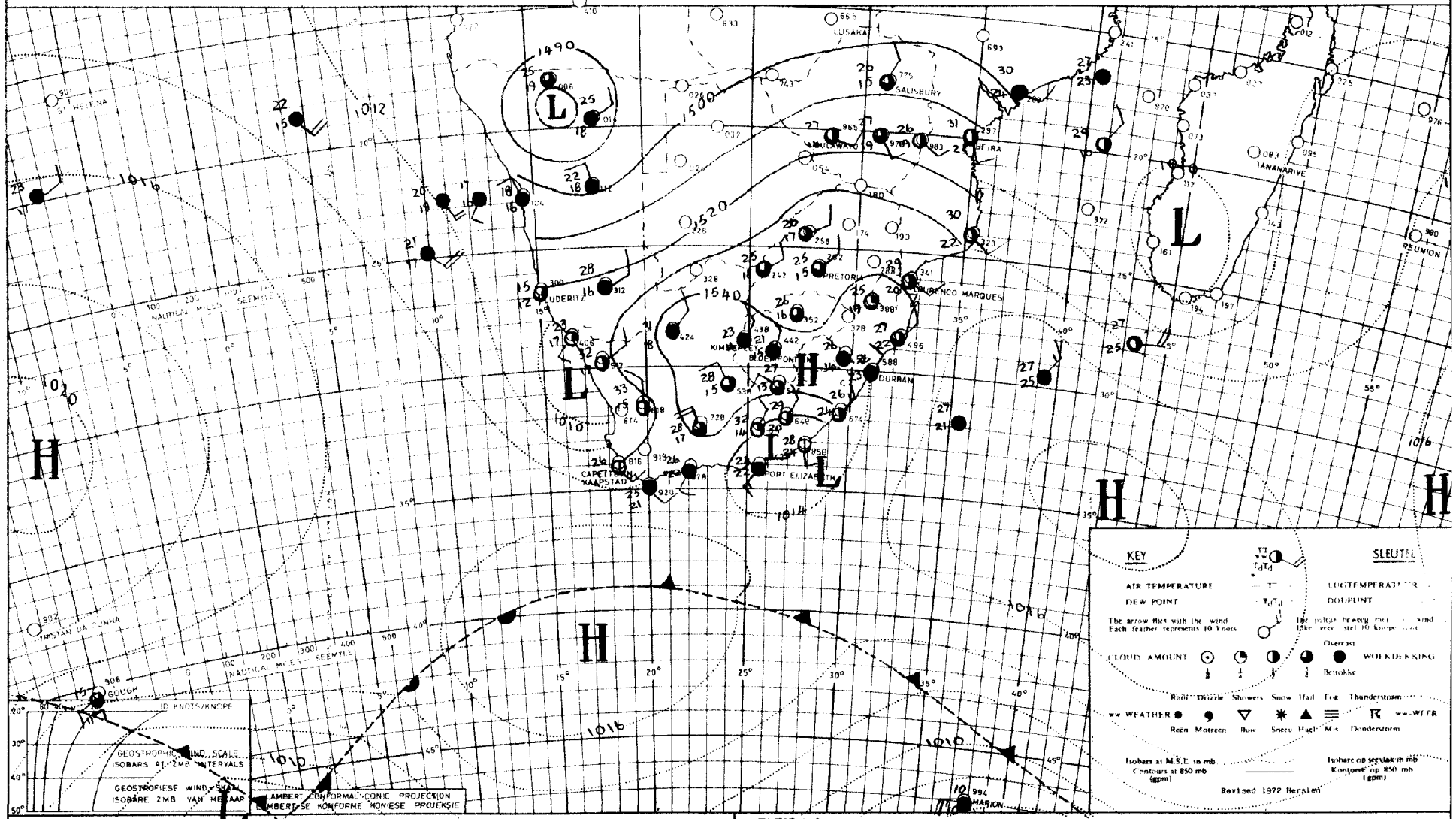

INFERENCE

The cold front is moving eastwards south of the continent and little change is expected. Further scattered showers will develop over the central areas but only isolated storms are expected over Transvaal and Natal.

AFLEIDING

Die kouefront beweeg suid van die land verby sodat min verandering in die weer verwag word. Verdere verspreide buie sal oor die sentrale binneland voorkom, maar slegs enkele buie oor Transvaal en Natal.

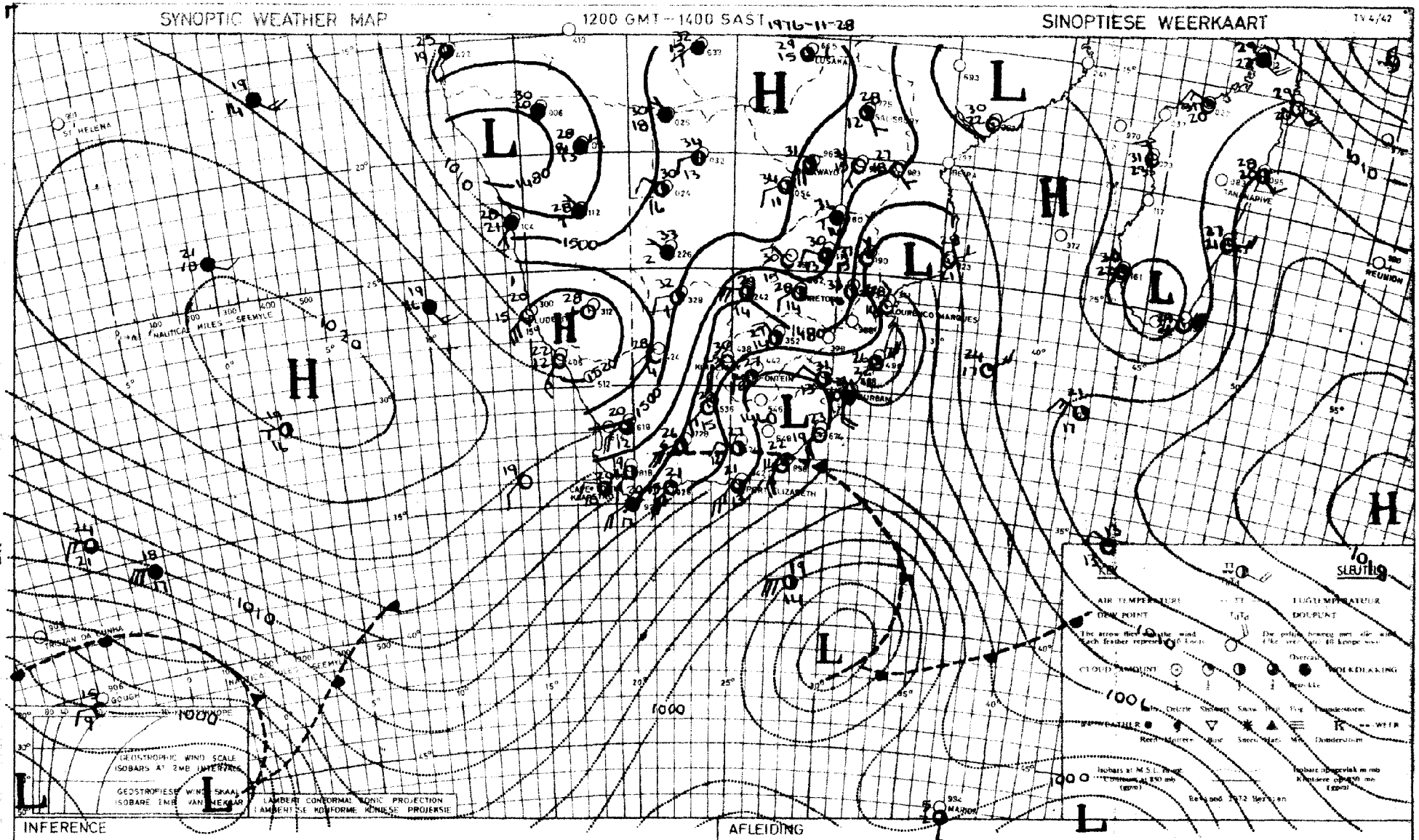

INFERENCE

The cold front at East London and the trough over the interior are moving eastwards and cooler weather with rain will spread to Natal overnight. Scattered thundershowers will develop over the eastern half of ~~the country today but only over the northern parts~~ tomorrow.

AFLEIDING

Die kouafront by Oos-Londen en trog oor die binneland beweeg ooswaarts en sal koeler lug met reën oornag na Natal uitbrei. Verspreide donderbuie sal vandag oor die oostelike helfte van die land voorkom maar more slegs ~~oor die noordelike dele~~.

DAAGLIKSE WEERBULLETIN

Maksimum en Minimum Temperatuur (°C) en Reënval (RRR)
in mm vir die 24 uur geëindig om 0800 SAST op

WEERBURO / WEATHER BUREAU
DEPT. VAN VERVOER / DEPT. OF TRANSPORT
1 - 3 - 1976

DAILY WEATHER BULLETIN

Maximum and Minimum Temperatures (°C) and Rainfall (RRR)
in mm for the 24 hours ended at 0800 SAST on

TRANSVAAL	Max	Min	RRR
Alberton			
Barberton			
Belfast			
Bethal	26	11	
Bospoort	25	14	
Carolina	22	12	
Delareyville			
Delmas			
Doornspruit (Vaalwater)	28	15	
Ermelo			
Jan Kempdorp			
Jan Smuts	24	13	
Joubertpark (Jhb)	24	14	
Klerksdorp			
Kroondal (Rustenburg)	27	15	
Letaba			
Levubu			
Lichtenburg			
Loskopdam			
Loskopkanale (Groblersdal)			
Louis Trichardt			
Lydenburg			
Marble Hall			
Mara	26	16	
Marnitz	29	17	
Messina	26	19	0,5
Middelburg			
Flaur. de. Lys	27	18	
Nelspruit	28	17	
Phalaborwa			
Pietersburg	26	15	
Piet Retief	24	13	
Pongola			
Potchefstroom	27	12	2,0
Potgietersrus	28	16	
Pretoria	28	17	
Pretoriuskop			
Punda Milia			
Satara			
Sekhukhune			
Shingwidzi			
Skukuza	30	18	
Standerton	26	12	
Schweizer-Reneke			
Thabazimbi			
Tom Burke			
Tzaneen			
Vereeniging			
Volksrust			
Warmbad	28	15	
Waterval-Boven			
Witbank			
Wolmaransstad			
Zeerust			

NATAL	Max	Min	RRR
Cape St. Lucia	29	22	
Cedara	26	15	
Dundee			
Durban (Louis Botha)	30	20	
Estcourt	26	15	
Harding			
Himeville			1,5
Hluhluwe			
Melmoth			
Mkuze			
Newcastle	27	15	
Port Shepstone	26	23	
Van Reenen			
Vryheid			
Waterford (Underberg)	22	10	
O.V.S. - O.F.S.			
Balkfontein (Bothaville)			0,4
Bethlehem			
Bloemfontein (J.B.M. Hertzog)	26	16	2,2
Bultfontein			
Clocolan			
Fauresmith	30	17	7,0
Ficksburg			
Frankfort	26	13	
Harrismith			
Hoopstad	27	17	0,7
Heilbron			
Koppies			
Kroonstad	27	16	
Lindley			
Modderpoort			
Petrusburg			
Philippolis			
Reddersburg			1,0
Reitz			
Houxville			
Vrede			
Warden			
Welkom	26	16	8,0
Wepener	27	13	0,8
Winburg			
Zastron			

KAAP - CAPE	Max	Min	RRR
Aberdeen			
Addo			
Agulhas	26	15	
Alexander Bay	24	19	
Aliwal North	26	17	6,0
Beaufort West	29	20	12,7
Boegoebergdam			27,0
Brandvlei			26,0
Caledon			
Calitzdorp			
Calvinia	29	17	22,0
Cape Columbine	27	11	
Cape St. Francis	25	22	0,1
Cape Town (D.F. Malan)	35	19	
Cape Town (Roeland St.)			
Carnarvon			20,0
Ceres			
Citrusdal			
Colesberg			
Cradock			
De Aar	23	19	34,2
Döhne	29	20	10,3
Douglas			
East London (Ben Schoeman)	29	22	0,8
Eisenburg			
Fort Beaufort			
Fraserburg	24	18	6,0
Garies			
George	28	25	0,3
Graaff-Reinet	30	20	4,2
Grahamstown			
Grootfontein (Middelburg)	25	16	10,3
Hopetown			
Idutywa			
Jansenville	35	22	5,0
Joubertina			
Kaappunt	31	14	
Kimberley (B.J. Vorster)	28	18	10,6
Knysna			
Kokstad	26	16	
Kuruman	25	18	17,0
Ladismith			
Langebaanweg	37	16	
Maclear			4,5
Mafeking	26	16	
Malmesbury			
Matatiele			
Matroosberg	33	18	0,4
Mbashe			

KAAP - CAPE	Max	Min	RRR
Mosselbaai	30	27	
Okiep	30	16	
Oudtshoorn	33	19	
Petrusville			
Piketberg			
Pofadder	25	20	7,7
Port Elizabeth (H.E. Verwoerd)	29	21	28,7
Port Nolloth	17	14	0,5
Port St. Johns	28	x	
Prieska	26	20	44,2
Prince Albert			
Queenstown	28	18	2,0
Riversdale	34	21	0,8
Robertson	37	19	2,0
Sheeprun	27	16	0,4
Somerset East	31	21	1,8
Steynsburg			
Strydenburg			
Sutherland	30	9	4,8
Swellendam			0,3
Tarkastad			
Touwsrivier			33,0
Twee Riviere	32	20	0,6
Umtata	30	18	
Uniondale			
Upington	31	19	19,5
Vanwyksvlei	23	16	29,0
Victoria West			15,0
Vredendal	38	17	1,5
Vryburg	28	17	
Williston			
Willowmore	29	19	24,9
Willow Park (Dordrecht)			
LESOTHO			
Maseru	26	15	0,5
Ox-Bow			0,8
Semonkong			6,5
SWAZILAND			
Bulembu			
Mansini (Matsapa)	27	18	
Siteki			

S.W.A.	Max	Min	RRR
Aroab			
Bethanien			
Dordabis			
Gobabeb	29	16	
Gobabis	27	17	6,7
Grootfontein	26	15	0,8
J.G. Strijdom	25	15	0,8
Karasburg			
Kalkfeld			
Karibib			
Keetmanshoop	26	19	3,5
Kub			
Luderitz	16	14	
Mariental	29	20	4,0
Möwe	21	17	
Ohopoho			
Okahandja			
Okaukuejo	27	17	
Ondangwa	27	19	
Otavi			
Otjiwarango			
Outjo	26	15	
Rehoboth			
Rundu	29	18	
Steinhausen			
Tsumeb			
Uis	31	16	
Walvisbaai	20	17	
Windhoek	22	15	13,8
BOTSWANA			
Francistown	28	19	
Gaborone	29	16	
Ghanzi	29	20	0,2
Lobatsi			
Mahalapye	27	17	
Maun	41	20	0,8
Shakawe	29	21	0,5
Tshabong	29	20	6,7
Tshane	29	17	18,0

DAAGLIKSE WEERBULLETIN

Maksimum en Minimum Temperatuur (°C) en Reënval (RRR) in mm vir die 24 uur geëindig om 08 h 00 SAST op

WEERBURO/WEATHER BUREAU
DEPT. VAN VERVOER/ DEPT. OF TRANSPORT

1976-11-30

DAILY WEATHER BULLETIN

Maximum and minimum Temperatures (°C) and Rainfall (RRR) in mm for the 24 hours ended at 08 h 00 on

TRANSVAAL	MAX	MIN	RRR
Barberton			
Belfast			
Bethal	25	11	
~~Boopoort~~ Ohasdal	28	8	
Brits			
Bronkhorstspruit			
Carletonville			
Carolina			
Die Bron			
Delareyville			
Delmas			
Fleur de Lys	27	19	
Ermelo			
Giyani			
Groblersdal			
Heidelberg			
Jan Kempdorp	27	10	
Jan Smutslughawe	27	15	
Joubert Park (JHB.)			
Klerksdorp			
Kroondal (Rustenb.)	33	17	
Krugersdorp			
Levubu	31	18	1,7
Lichtenburg			
Loskopdam			
Loskopkanale			
Louis Trichardt			
Lydenburg	29	12	
Marble Hall			
Mara	33	16	16,5
Marnitz	35	17	0,6
Messina	38	21	9,0
Middelburg			
Nelspruit	25	17	
Nylstroom			
Phalaborwa	29	19	
Pietersburg	29	14	3,8
Piet Retief			
Potchefstroom	28	10	
Potgietersrus	31	16	
Pretoria	30	17	
Pretoriuskop			
Schweizer-Reneke			
Skukuza			
Standerton	27	12	
Thabazimbi			
Tom Burke			
Tzaneen			3,2
Vaalwater	34	17	
Ventersdorp			
Vereeniging			
Volksrust			
Warmbad	32	13	
Waterval-Boven			
Witbank			
Wolmaransstad			
Zeerust			

NATAL	MAX	MIN	RRR
Cape St. Lucia	27	18	10,7
Cedara	19	12	0,9
Dundee			
Durban			
Eshowe			
Estcourt	26	15	
Himeville			
Hluhluwe			
Jozini			
Ladysmith			
Louis Bothalughawe	24	19	3,6
Melmoth			
Mkuze			
Newcastle	30	13	
Pietermaritzburg			
Port Shepstone	24	19	0,8
Van Reenen			
Vryheid			
Waterford (Underberg)	22	8	

O.V.S. - O.F.S.	MAX	MIN	RRR
Bothaville			
Bethlehem	24	11	
Bloemfontein			
Bultfontein			
Clocolan			
Fauresmith	28	7	
Fickburg			
Frankfort	26	12	
Harrismith			
Hoopstad			
Heilbron			
JBM Hertzoglughawe	28	5	
Koppies			
Kroonstad	28	12	
Lindley			
Modderpoort			
Petrusburg			
Philippolis			
Reddersburg			
Reitz			
Vrede			
Warden			
Welkom	28	13	
Wepener	27	3	
Winburg			
Zastron			

KAAP - CAPE	MAX	MIN	RRR
Aberdeen			
Addo			
Agulhas	20	13	
Alexander Bay	25	12	
Aliwal North	27	8	
Beaufort West	27	9	
Boegoebergdam			
Brandvlei			
Caledon			
Calitzdorp			
Calvinia	26	9	
Cape Columbine	20	11	
Cape St. Francis	21	14	
Cape Town (D.F. Malan)	23	11	
Cape Town (Newlands)			
Carnarvon			
Ceres			
Colesberg			
Cradock			
De Aar	27	10	
Döhne	22	10	
Douglas	31	8	
East London	23	13	
Elsenburg			
Fort Beaufort			
Fraserburg	27	8	
Gariep			
George	20	9	
Graaff-Reinet	27	9	
Grahamstown			
Grootfontein (Middelburg)	27	5	
Hopetown			
Jansenville	30	13	
Joubertina			
Kaappunt	18	13	
Kimberley	30	14	
Knysna			
Kokstad	21	9	
Kuruman	30	10	
Ladismith			
Langebaanweg	23	11	
Maclear			
Mafeking	29	14	
Matatiele			
Mosselbaai	21	14	
Okiep	28	13	
Oudtshoorn	28	10	
Petrusville			
Piketberg			
Pofadder	20	17	
Port Elizabeth	23	13	
Port Nolloth	20	11	
Prieska	31	9	
Queenstown			
Riversdale	25	9	

KAAP - CAPE	MAX	MIN	RRR
Robertson	28	10	
Sheeprun	23	9	
Somerset East	26	8	
Steynsburg			
Steytlerville			
Strydenburg			
Sutherland	23	4	
Swellendam			
Tarkastad			
Touwsrivier	25	8	
Twee Riviere	34	12	
Uniondale			
Upington	31	13	
Vanwyksvlei	30	9	
Victoria West			
Vredendal	27	10	
Vryburg	32	10	
Williston			
Willowmore	26	9	

TRANSKEI	MAX	MIN	RRR
Butterworth			
Cala			
Idutywa			
Mbashe			
Port St. Johns	24	17	
Umtata	24	12	

LESOTHO	MAX	MIN	RRR
Butha-Buthe			
Maseru	26	9	
Ox-Bow			
Parsy			
Mafeteng			

SWAZILAND	MAX	MIN	RRR
Bulembu			
Mamzini (Matsapa)			

S.W.A.	MAX	MIN	RRR
Aroab			
Bethanien			
Dordabis			
Gobabeb	33	13	
Gobabis	33	19	
Grootfontein	32	19	
J.G. Strijdom	32	15	
Kalkfeld			
Karasburg			
Karibib			
Keetmanshoop	33	15	
Kub			
Luderitz	22	11	
Mariental	35	14	
Möwe	18	13	
Ohopoho			
Okahandja			
Okaukeujo			
Ondangwa	34	17	28,3
Otavi			
Otjiwarango			
Outjo			
Rehoboth			
Rundu	34	19	6,0
Steinhausen			
Tsumeb			
Uis	34	22	
Walvisbaai			
Windhoek	33	16	

BOTSWANA	MAX	MIN	RRR
Francistown	35	20	
Gaborone	34	16	
Gamtsi	34	20	
Lobatse			
Mahalapye	34	18	
Maun	35	23	
Serowe			
Shakawe	34	19	38,0
Tsabong	34	17	
Tshane	35	17	

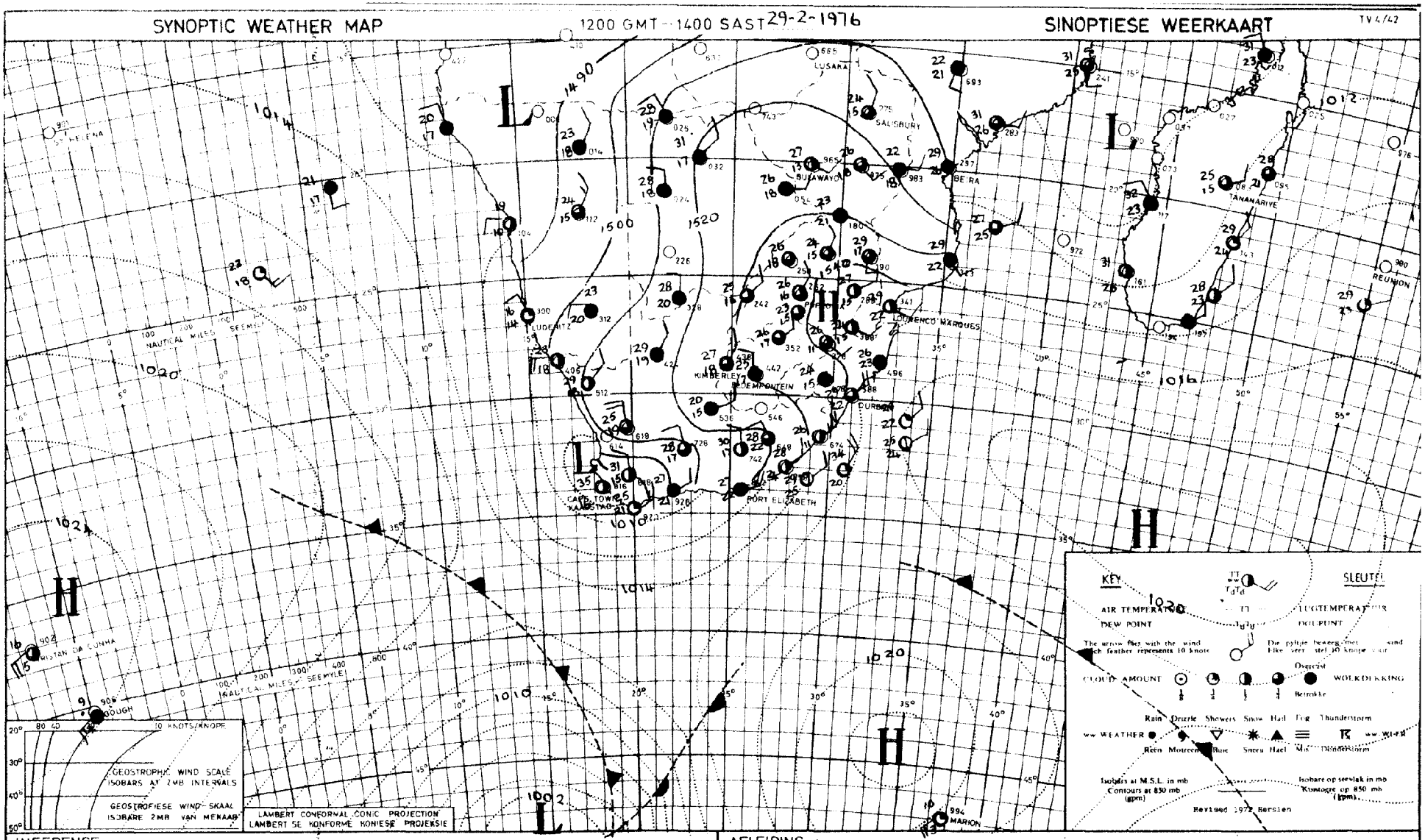

INFERENCE A deep low developed over the South-western Cape, moving slowly eastwards and causing general rain and showers over most parts of the C.P and the Free State. Warm bergwinds will develop over the Cape south coast tomorrow.

AFLEIDING 'n Diep laag het oor Suidwes-Kaap ontwikkel en beweeg stadig ooswaarts sodat algemene reën en buie oor die meeste dele van die K.P. en die Vrystaat sal voorkom. Warm bergwinde sal môre oor die Kaapse suidkus ontwikkel.

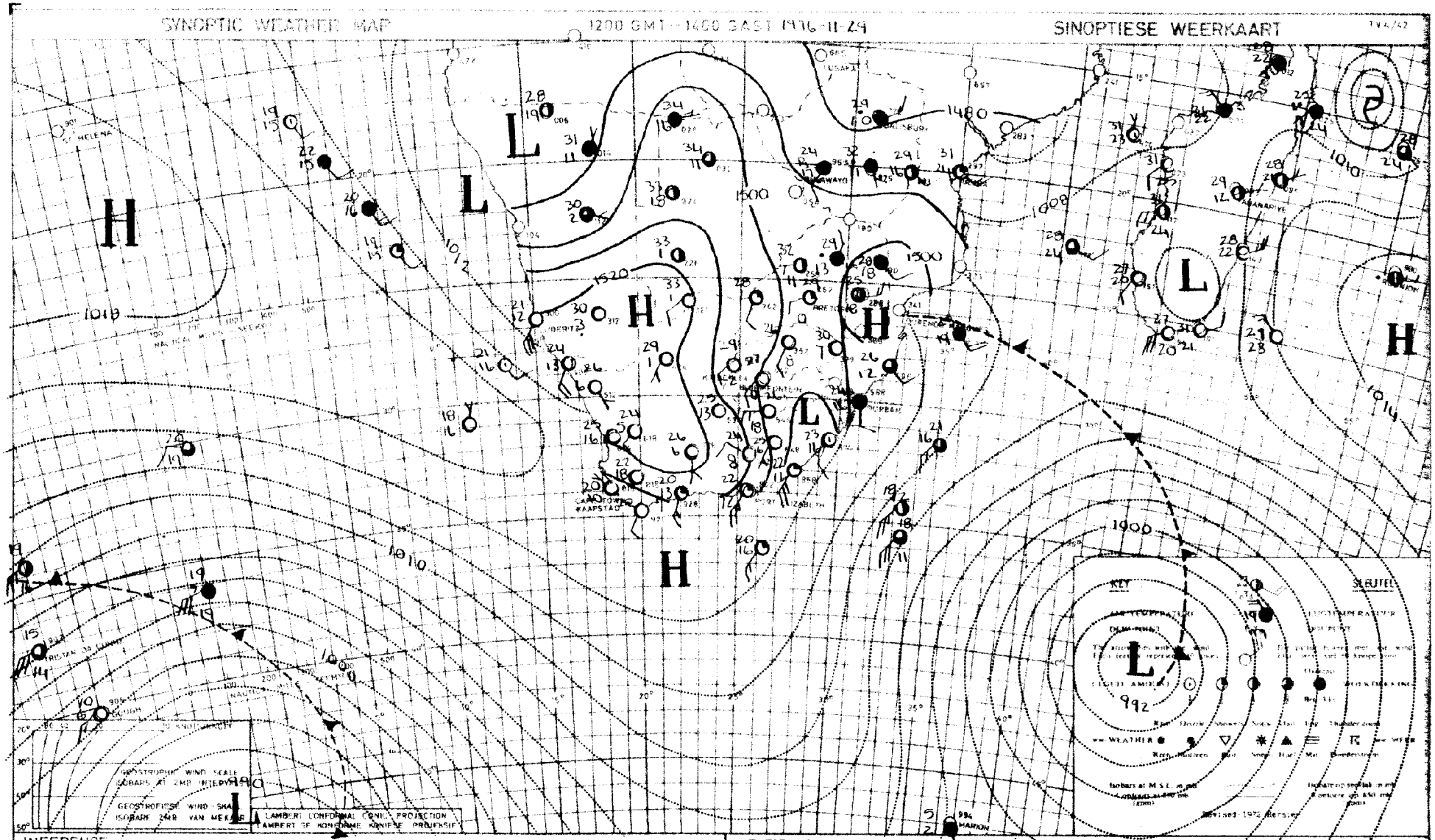

INFERENCE

The ridge of high pressure south of the continent is intensifying and cooler moist air will be advected over Transvaal. Local showers will develop over the northern parts of the Republic and S.W.A. but elsewhere the air is still dry

AFLEIDING

Die wig van hoë druk suid van die land versterk sodat koeler vogtiger lug oor Noord-Natal en Transvaal sal instroot. Enkele buie sal oor die noordelike dele van die Republiek en S.W.A. voorkom maar elders is die lug steeds droog

DAAGLIKSE WEERBULLETIN

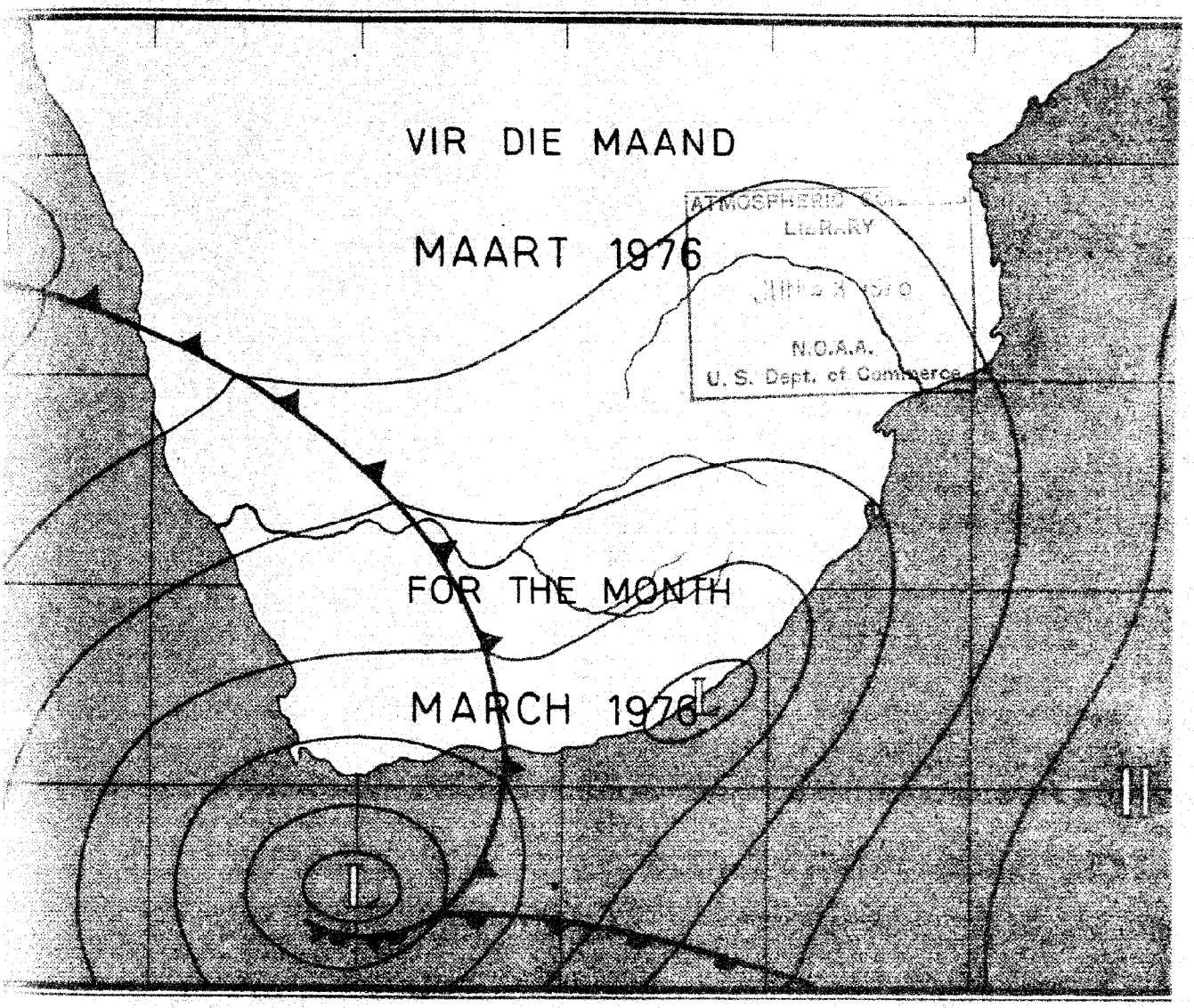

ATMOSPHERIC SCIENCES LIBRARY
JUN 3 1976
N.O.A.A.
U. S. Dept. of Commerce

DAILY WEATHER BULLETIN

DAAGLIKSE WEERBULLETIN

Maksimum en Minimum Temperatuur (°C) en Reënval (RRR) in mm vir die 24 uur geëindig om 08 h 00 SAST op

WEERBUREU/WEATHER BUREAU
DEPT. VAN VERVOER/ DEPT. OF TRANSPORT

1976-12-01

DAILY WEATHER BULLETIN

Maximum and minimum Temperatures (°C) and Rainfall (RRR) in mm for the 24 hours ended at 08 h 00 SA

TRANSVAAL	MAX	MIN	RRR
Barberton			
Belfast			
Bethal	27	13	
~~Boapoort~~ Ottosdal	31	14	
Brits			
Bronkhorstspruit			
Carletonville			
Carolina	25	13	
Die Bron			
Delareyville			
Delmas			
Fleur de Lys	31	15	
Ermelo			
Giyani			
Groblersdal			
Heidelberg			
Jan Kempdorp			
Jan Smutslughawe	27	15	
Joubert Park (JHB.)	27	17	
Klerksdorp			
Kroondal (Rustenb.)	32	16	
Krugersdorp	29	15	
Levubu	27	17	
Lichtenburg			
Loskopdam			
Loskopkanale			
Louis Trichardt			
Lydenburg	25	14	
Marble Hall			
Mara	28	14	
Marnitz	32	17	
Messina	31	19	
Middelburg			
Nelspruit	22	15	
Nylstroom			
Phalaborwa	31	19	
Pietersburg	27	15	
Piet Retief			
Potchefstroom	32	17	
Potgietersrus	29	17	
Pretoria	29	17	
Pretoriuskop			
Schweizer-Reneke			
Skukuza	32	16	
Standerton	28	13	
Thabazimbi			
Tom Burke			
Tzaneen			
Vaalwater	32	14	
Ventersdorp			
Vereeniging			
Volksrust			
Warmbad	32	15	
Waterval-Boven			
Witbank			
Wolmaransstad			
Zeerust			

NATAL	MAX	MIN	RRR
Cape St. Lucia	24	20	
Cedara	27	14	
Dundee			
Durban			
Eshowe			
Estcourt	30	13	
Himeville			
Hluhluwe			
Jozini			
Ladysmith			
Louis Bothalughawe	27	19	
Melmoth			
Mkuze			
Newcastle	32	15	
Pietermaritzburg			
Port Shepstone	25	20	
Van Reenen			
Vryheid			
Waterford (Underberg)	28	7	

O.V.S. - O.F.S.	MAX	MIN	RRR
Bothaville			
Bethlehem	27	9	
Bloemfontein			
Bultfontein			
Clocolan			
Fauresmith	32	12	
Fickburg			
Frankfort	29	13	
Harrismith			
Hoopstad	33	10	
Heilbron			
JBM Hertzoglughawe	31	9	
Koppies			
Kroonstad	31	13	
Lindley			
Modderpoort			
Petrusburg			
Philippolis			
Reddersburg			
Reitz			
Vrede			
Warden			
Welkom	31	14	
Wepener	31	12	
Winburg			
Zastron			

KAAP - CAPE	MAX	MIN	RRR
Aberdeen			
Addo			
Agulhas	22	16	
Alexander Bay	21	13	
Aliwal North	32	11	
Beaufort West	33	18	
Boegoebergdam			
Brandvlei			
Caledon			
Calitzdorp			
Calvinia	30	10	
Cape Columbine	20	16	
Cape St. Francis	24	18	
Cape Town (D.F. Malan)	21	15	0.2
Cape Town (Newlands)			
Carnarvon			
Ceres			
Colesberg			
Cradock			
De Aar	33	13	
Döhne	33	15	
Douglas	36	14	
East London	27	17	
Elsenburg			
Fort Beaufort			
Fraserburg	31	10	
Garies			
George	30	17	
Graaff-Reinet	37	16	
Grahamstown			
Grootfontein (Middelburg)	32	9	
Hopetown			
Jansenville	39	14	
Joubertina			
Kaappunt	19	14	
Kimberley	34	18	
Knysna			
Kokstad	30	9	
Kuruman	34	16	
Ladismith			
Langebaanweg	24	15	
Maclear			
Mafeking	30	17	
Matatiele			
Mosselbaai	23	18	
Okiep	31	13	
Oudtshoorn	34	10	
Petrusville			
Piketberg			
Pofadder	18	15	
Port Elizabeth	27	17	
Port Nolloth	18	13	
Prieska	36	15	
Queenstown			
Riversdale	32	12	

KAAP - CAPE	MAX	MIN	RRR
Robertson	32	11	
Sheeprun	32	11	
Somerset East	35	11	
Steynsburg			
Steytlerville			
Strydenburg			
Sutherland	26	4	
Swellendam			
Tarkastad			
Touwsrivier	30	10	
Twee Riviere	39	21	2.5
Uniondale			
Upington	38	20	
Vanwyksvlei	36	15	
Victoria West			
Vredendal	30	14	
Vryburg	34	17	
Williston			
Willowmore	33	11	

TRANSKEI	MAX	MIN	RRR
Butterworth			
Cala			
Idutywa			
Mbashe			
Port St. Johns	24	19	
Umtata	32	16	

LESOTHO	MAX	MIN	RRR
Butha-Buthe			
Maseru	28	13	
Ox-Bow			
Paray			
Mafeteng			

SWAZILAND	MAX	MIN	RRR
Bulembu			
Mansini (Matsapa)	28	16	

S.W.A.	MAX	MIN	RRR
Aroab			
Bethanien			
Dordabis			
Gobabeb	31	15	
Gobabis	33	17	
Grootfontein	26	17	6.5
J.G. Strijdom	31	16	1.4
Kalkfeld			
Karasburg			
Karibib			
Keetmanshoop	38	17	
Kub			
Luderitz	21	14	
Mariental	38	17	
Möwe	18	14	
Ohopoho			
Okahandja			
Okaukeujo	31	21	
Ondangwa	27	20	2.8
Otavi			
Otjiwarango			
Outjo			
Rehoboth			
Rundu			
Steinhausen			
Tsumeb			
Uis	32	20	
Walvisbaai	33	17	7.8
Windhoek			

BOTSWANA	MAX	MIN	RRR
Francistown	28	17	
Gaborone	33	17	
Gantsi	32	19	
Lobatse			
Mahalapye	32	17	
Maun	34	20	9.0
Serowe			
Shakawe	27	20	
Tsabong	27	20	
Tshane	37	22	

DAAGLIKSE WEERBULLETIN

Maksimum en Minimum Temperatuur (°C) en Reënval (RRR)
in mm vir die 24 uur geëindig om 0800 SAST op

WEERBURO / WEATHER BUREAU
DEPT. VAN VERVOER / DEPT. OF TRANSPORT
2 - 3 - 1976

DAILY WEATHER BULLETIN

Maximum and Minimum Temperatures (°C) and Rainfall (RRR)
in mm for the 24 hours ended at 0800 SAST on

TRANSVAAL	Max	Min	RRR
Alberton			
Barberton			
Belfast			
Bethal	26	13	
Bospoort			
Carolina	25	13	
Delareyville			9,0
Delmas			
Doornspruit (Vaalwater)	28	15	
Ermelo			
Jan Kempdorp			7,0
Jan Smuts	24	14	
Joubertpark (Jhb)	23	15	
Klerksdorp			
Kroondal (Rustenburg)	22	17	
Letaba			
Levubu			
Lichtenburg			
Loskopdam			
Loskopkanale (Groblersdal)			
Louis Trichardt			
Lydenburg	26	13	
Marble Hall			
Mara	27	15	
Marnitz	27	17	
Messina	31	19	
Middelburg			
Fleur. de. Lys	27	20	
Nelspruit	28	20	
Phalaborwa			
Pietersburg	27	17	
Piet Retief	24	18	
Pongola			
Potchefstroom	27	16	
Potgietersrus	28	17	
Pretoria	25	15	
Pretoriuskop			
Punda Milia			
Satara			
Sekhukhune			
Shingwidzi			
Skukuza	29	22	
Standerton	26	12	
Schweizer-Reneke			9,2
Thabazimbi			
Tom Burke			
Tzaneen			
Vereeniging			
Volksrust			
Warmbad	28	15	
Waterval-Boven			
Witbank			
Wolmaransstad			
Zeerust			

NATAL	Max	Min	RRR
Cape St. Lucia	28	23	
Cedara	29	16	
Dundee			
Durban (Louis Botha)	29	21	
Estcourt	28	15	
Harding			
Himeville			
Hluhluwe			
Melmoth			
Mkuze			
Newcastle	30	15	
Port Shepstone	25	22	
Van Reenen			
Vryheid			
Waterford (Underberg)	27	13	3,1

O.V.S. - O.F.S.	Max	Min	RRR
Balkfontein (Bothaville)			
Bethlehem	25	11	
Bloemfontein (J. B. M. Hertzog)	23	16	19,5
Bultfontein			
Clocolan			
Fauresmith	20	16	15,6
Ficksburg			
Frankfort	26	12	
Harrismith			
Hoopstad			
Heilbron			
Koppies			
Kroonstad	27	17	
Lindley			
Modderpoort			
Petrusburg			
Philippolis			
Reddersburg			5,5
Reitz			
Rouxville			
Vrede			
Warden			
Welkom	26	17	1,6
Wepener	24	16	4,0
Winburg			
Zastron			1,2

KAAP - CAPE	Max	Min	RRR
Aberdeen			
Addo			23,0
Agulhas	23	17	
Alexander Bay	24	17	
Aliwal North	24	17	5,8
Beaufort West	30	18	43,2
Boegoebergdam			27,5
Brandvlei			
Caledon			
Calitzdorp			
Calvinia	24	13	
Cape Columbine	20	x	0,2
Cape St. Francis	28	21	
Cape Town (D. F. Malan)	22	14	0,2
Cape Town (~~Robben St.~~ Maritime)			0,5
Carnarvon			2,0
Ceres			
Citrusdal			
Colesberg			
Cradock			
De Aar	22	17	17,2
Döhne	26	19	
Douglas			
East London (Ben Schoeman)	28	20	0,1
Elsenburg			
Fort Beaufort			21,5
Fraserburg	28	18	1,0
Garies			
George	31	18	5,8
Graaff-Reinet	28	19	20,7
Grahamstown			18,1
Grootfontein (Middelburg)	24	18	8,1
Hopetown			8,0
Idutywa			
Jansenville	31	20	15,0
Joubertina			
Kaappunt	23	13	
Kimberley (B. J. Vorster)	22	17	3,4
Knysna			15,0
Kokstad	31	17	19,2
Kuruman			
Ladismith			
Langebaanweg	22	13	
Maclear			
Mafeking	26	17	0,2
Malmesbury			
Matatiele			
Matroosberg	29	14	2,0
Mbashe			

KAAP - CAPE	Max	Min	RRR
Mosselbaai	30	19	0,4
Oliep	25	15	
Oudtshoorn	33	20	3,8
Petrusville			33,0
Piketberg			
Potadder	29	15	
Port Elizabeth (H.E. Verwoerd)	32	21	6,7
Port Nolloth	18	13	
Port St. Johns	25	x	
Prieska			
Prince Albert			
Queenstown	26	20	
Riversdale	32	19	1,8
Robertson	30	19	0,4
Sheeprun	28	19	3,8
Somerset East	29	18	2,5
Steynsburg			
Strydenburg			75,5
Sutherland	25	12	
Swellendam			10,5
Tarkastad			
Touwsrivier			
Twee Riviere	31	20	2,5
Umtata	31	20	
Uniondale			
Upington	29	20	
Vanwyksvlei	24	16	4,0
Victoria West			22,0
Vredendal	22	16	
Vryburg	26	16	42,0
Williston			
Willowmore	27	18	16,0
Willow Park (Dordrecht)			

LESOTHO	Max	Min	RRR
Maseru	24	16	2,0
Ox-Bow			

SWAZILAND	Max	Min	RRR
Bulembu			
Manzini (Matsapa)	28	19	
Siteki			

S.W.A.	Max	Min	RRR
Aroab			
Bethanien			
Dordabis			
Gobabeb	31	16	
Gobabis	29	19	
Grootfontein	29	17	4,2
J. G. Strijdom	27	17	
Karasburg			
Kalkfeld			
Karibib			
Keetmanshoop	29	17	
Kub			
Lüderitz	19	16	
Marienta1	30	19	0,2
Möwe	22	18	
Ohopoho			
Okahandja			
Okaukuejo	28	17	7,7
Ondangwa	28	16	5,7
Otavi			
Otjiwarango			
Outjo	28	18	0,1
Rehoboth			
Rundu	30	18	8,0
Steinhausen			
Tsumeb			
Uis			
Walvisbaai	22	17	
Windhoek	26	17	

BOTSWANA	Max	Min	RRR
Francistown	27	17	
Gaborone	28	17	
Ghanzi	30	20	
Lobatsi			
Mahalapye	25	15	
Maun	32	20	
Shakawe	30	20	0,4
Tshabong	29	19	21,0
Tshane	30	19	

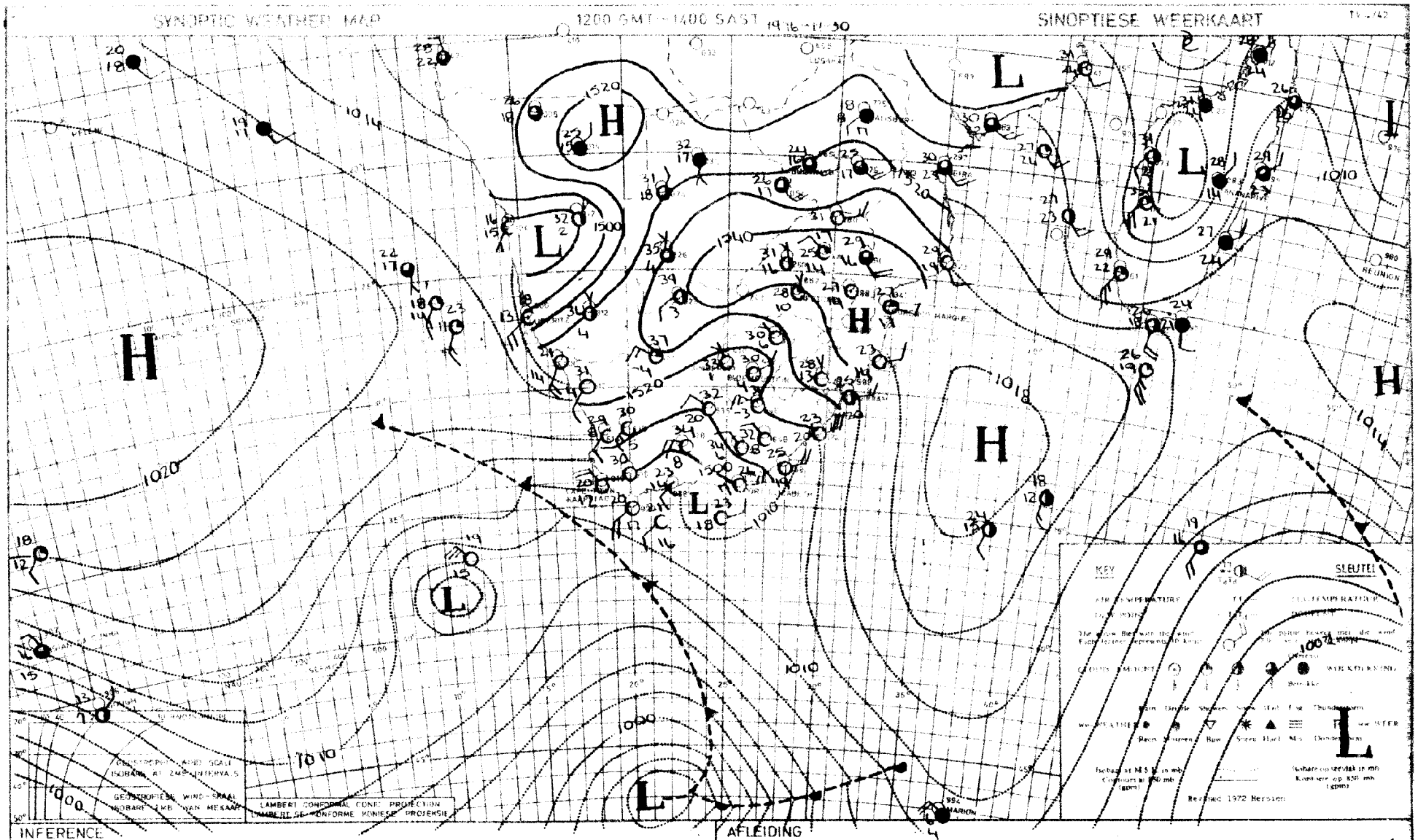

INFERENCE

Moist air moved in over the northern parts of the Republic and S.W.A. and thundershowers will occur over these areas. The cold front at the Cape is moving eastwards causing cooler rainy weather to develop over Southwestern Cape, spreading to the south coast later tomorrow.

AFLEIDING

Vogtiger lug het inbeweeg oor die noordelike dele van die Republiek en S.W.A. en donderbuie sal oor hierdie gebiede voorkom. Die kouefront by die Kaap beweeg ooswaarts en koeler reenweer sal oor Suidwes Kaap ontwikkel en later môre na die suidkus uitbrei

SYNOPTIC WEATHER MAP 1200 GMT - 1400 SAST 1-3-1976 SINOPTIESE WEERKAART TV 4/42

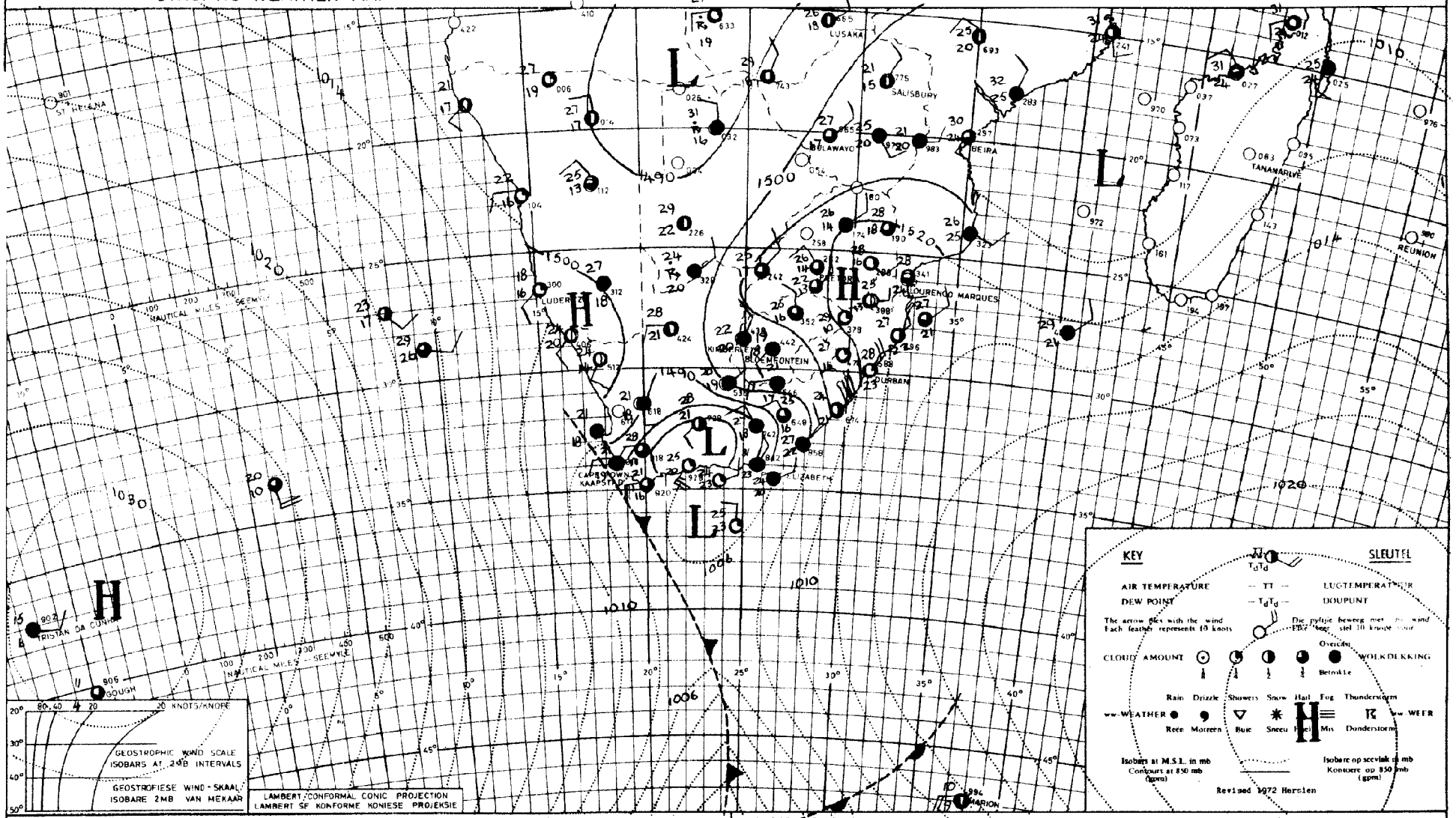

INFERENCE *The trough of low pressure over the western half of the country is causing general rain and showers over the Cape Province and southern Free State and is moving slowly towards southern Natal. Colder conditions will spread over the western Cape Province.*

AFLEIDING *Die trog van lae druk oor die westelike helfte van die land veroorsaak algemene reën en buie oor die Kaapprovinsie en suidelike Vrystaat en beweeg stadig in die rigting van Suid-Natal. Koulier toestande sal oor die westelike Kaapprovinsie inbeweeg.*

A96.1/62
S726a

DAAGLIKSE WEERBULLETIN

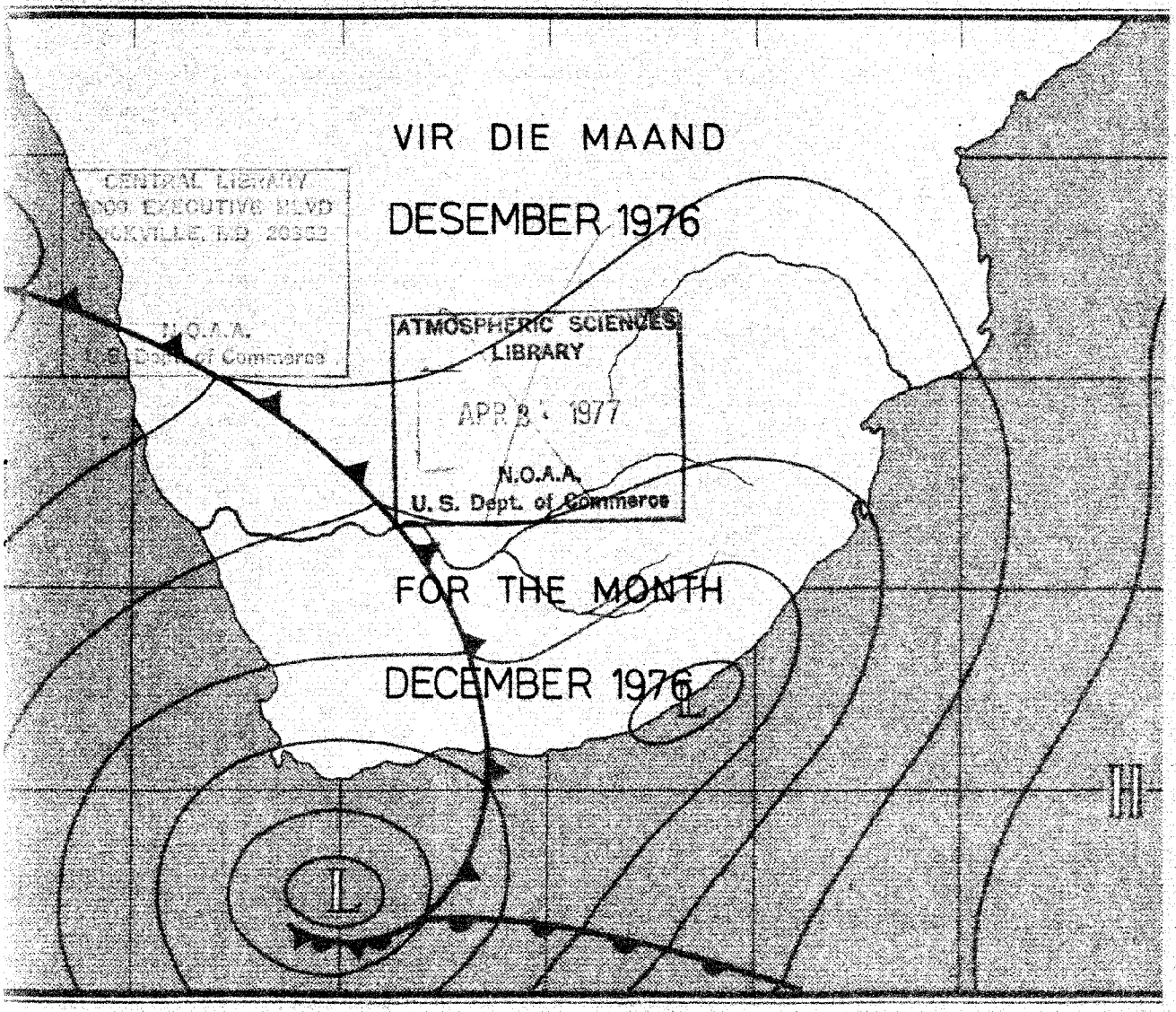

CENTRAL LIBRARY
200 EXECUTIVE BLVD
ROCKVILLE, MD 20852
N.O.A.A.
U.S. Dept. of Commerce

ATMOSPHERIC SCIENCES
LIBRARY
APR 21 1977
N.O.A.A.
U.S. Dept. of Commerce

DAILY WEATHER BULLETIN

WEATHER BUREAU
DEPARTMENT OF TRANSPORT

DAAGLIKSE WEERBULLETIN

Maksimum en Minimum Temperatuur (°C) en Reënval (RRR)
in mm vir die 24 uur geëindig om 0800 SAST op

WEERBURO / WEATHER BUREAU
DEPT. VAN VERVOER / DEPT. OF TRANSPORT
3-3-1976

DAILY WEATHER BULLETIN

Maximum and Minimum Temperatures (°C) and Rainfall (RRR)
in mm for the 24 hours ended at 0800 SAST on

TRANSVAAL	Max	Min	RRR
Alberton			
Barberton			
Belfast			
Bethal	27	12	
Bospoort	25	15	6,0
Carolina	26	14	19,5
Delareyville			
Delmas			
Doornspruit (Vaalwater)	30	17	2,8
Ermelo			8,5
Jan Kempdorp			
Jan Smuts	25	15	0,9
Joubertpark (Jhb)	25	13	5,5
Klerksdorp			
Kroondal (Rustenburg)	29	17	
Letaba			
Levubu	29	19	
Lichtenburg			
Loskopdam			
Loskopkanale (Groblersdal)			10,0
Louis Trichardt			
Lydenburg	28	17	5,0
Marble Hall			2,3
Mara	29	18	
Marnitz	29	20	
Messina	32	20	
Middelburg			
Fleur de Lys	27	21	
Nelspruit	30	21	
Phalaborwa			
Pietersburg	29	18	21,2
Piet Retief	29	16	
Pongola			
Potchefstroom	26	17	
Potgietersrus	30	18	1,5
Pretoria	29	18	
Pretoriuskop			
Punda Milia			
Groblersdal Vaal/Plaas			10,8
Satara			
Sekhukhune			
Shingwidzi			
Skukuza	30	23	
Standerton	28	16	32,0
Schweizer-Reneke			
Thabazimbi			
Tom Burke			
Tzaneen			
Vereeniging			
Volksrust			
Warmbad	30	17	
Waterval-Boven			16,5
Witbank			
Welmaransstad			
Zeerust			

NATAL	Max	Min	RRR
Cape St. Lucia	28	24	
Cedara	29	16	
Dundee			
Durban (Louis Botha)	28	23	2,9
Estcourt	31	16	
Harding			
Himeville			10,5
Hluhluwe			
Melmoth			
Mkuze			
Newcastle	31	19	
Port Shepstone	26	23	5,0
Van Reenen			46,5
Vryheid			
Waterford (Underberg)	26	15	45,6
O.V.S. - O.F.S.			
Balkfontein (Bothaville)			10,5
Bethlehem	27	16	
Bloemfontein (J.B.M. Hertzog)	24	14	
Bultfontein			
Clocolan			10,0
Fauresmith	26	14	
Ficksburg			
Frankfort	29	17	
Harrismith			
Hoopstad			
Hellbron			
Koppies			
Kroonstad	26	18	4,0
Lindley			
Modderpoort			
Petrusburg			
Philippolis			
Reddersburg			
Reitz			
Rouxville			
Vrede			
Warden			
Welkom	24	18	0,4
Wepener	26	15	2,0
Winburg			
Zastron			

KAAP - CAPE	Max	Min	RRR
Aberdeen			
Addo			
Agulhas	25	19	
Alexander Bay	26	16	
Aliwal North	26	14	0,8
Beaufort West	27	19	
Boegoebergdam			
Brandvlei			
Caledon			
Calitzdorp	29	14	
Calvinia			
Cape Columbine	22	12	
Cape St. Francis	23	17	
Cape Town (D.F. Malan)	28	18	
Cape Town (Roeland St.)			
Carnarvon			
Ceres			
Citrusdal			
Colesberg			
Cradock			
De Aar	27	13	
Döhne	19	17	8,0
Douglas			
East London (Ben Schoeman)	24	20	0,3
Elsenburg			
Fort Beaufort			2,0
Fraserburg	29	15	
Garies			
George	23	14	2,0
Graaff-Reinet	25	18	0,5
Grahamstown			3,5
Grootfontein (Middelburg)	28	14	0,8
Hopetown			
Idutywa			8,5
Jansenville	24	18	
Joubertina			
Kaappunt	23	14	1,6
Kimberley (B.J. Vorster)	27	16	
Knysna			
Kokstad	28	17	21,2
Kuruman			
Ladismith			
Langebaanweg	27	13	
Maclear			34,5
Matjesfontein	28	18	1,9
Malmesbury			
Matatiele			23,8
Matroosberg	28	14	
Mbashe			

KAAP - CAPE	Max	Min	RRR
Mosselbaai	23	18	0,3
Okiep	31	21	
Oudtshoorn	27	15	
Petrusville			
Piketberg			
Pofadder	29	15	
Port Elizabeth (H.E. Verwoerd)	24	19	
Port Nolloth	21	13	
Port St. Johns			
Prieska	29	15	
Prince Albert			
Queenstown	27	17	4,5
Riversdale	26	15	0,2
Robertson	30	14	
Sheeprun	27	17	49,0
Somerset East	21	13	3,5
Steynsburg			
Strydenburg			
Sutherland	25	8	
Swellendam			
Tarkastad			20,0
Touwsrivier			
Twee Riviere			
Umtata	25	19	14,1
Uniondale			
Upington	30	19	
Vanwyksvlei	28	14	
Victoria West			
Vredendal	29	14	
Vryburg	26	18	
Williston			
Willowmore	24	18	20,0
Willow Park (Dordrecht)			
LESOTHO			
Maseru	24	14	44,0
Ok-Bow		16	25,9
Pitsani			16,0
SWAZILAND			
Bulembu			
Manzini (Matsapa)	30	21	
Siteki			

S.W.A.	Max	Min	RRR
Aroab			
Bethanien			
Dordabis			
Gobabeb	28	16	
Gobabis	28	18	
Grootfontein	23	17	0,5
J.G. Strijdom	25	15	17,1
Karasburg			
Kalkfeld			
Karibib			1,9
Keetmanshoop	29	18	4,1
Kub			
Luderitz	19	16	
Mariental	29	19	4,4
Möwe	22	17	
Ohopoho			
Okahandja			
Okaukuejo	26	18	
Ondangwa	26	19	
Otavi			
Otjiwarango			
Outjo	28	17	1,3
Rosamsvlei			15,3
Naltsabe			16,1
Rehoboth			
Rundu	26	18	11,0
Steinhausen			
Tsumeb			
Uis	32	17	
Walvisbaai	20	16	
Windhoek	25	16	26,1
BOTSWANA			
Francistown	31	18	8,5
Gaborone	31	21	
Ghanzi	30	18	4,7
Lobatsi			
Mahalapye	29	19	
Maun	32	20	2,5
Shakawe	30	20	1,5
Tshabong	30	20	
Tsihane	30	18	56,0

DAAGLIKSE WEERBULLETIN

Maksimum en Minimum Temperatuur (°C) en Reënval (RRR) in mm vir die 24 uur geëindig om 08 h 00 SAST op

WEERBURO/WEATHER BUREAU
DEPT. VAN VERVOER/ DEPT. OF TRANSPORT

1976 - 12 - 02

DAILY WEATHER BULLETIN

Maximum and minimum Temperatures (°C) and Rainfall (RRR) in mm for the 24 hours ended at 08 h 00 on

TRANSVAAL	MAX	MIN	RRR
Barberton			
Belfast			
Bethal	28	13	
~~Bosspoort~~ Ohrigstad	30	XX	7,0
Brits			
Bronkhorstspruit			
Carletonville			
Carolina			
Die Bron			
Delareyville			8,0
Delmas			
Fleur de Lys	32	19	
Ermelo			
Giyani			
Groblersdal			
Heidelberg			
Jan Kempdorp			
Jan Smutslughawe	27	14	
Joubert Park (JHB.)	27	15	11,0
Klerksdorp			
Kroondal (Rustenb.)	32	17	
Krugersdorp	28	14	0,8
Levubu	32	20	
Lichtenburg			
Loskopdam			
Loskopkanale			
Louis Trichardt			
Lydenburg	29	15	
Marble Hall			
Mara			
Marnitz	32	17	
Messina	36	20	
Middelburg			
Nelspruit	32	16	
Nylstroom			
Phalaborwa	36	21	
Pietersburg	30	15	
Piet Retief			
Potchefstroom	31	17	0,7
Potgietersrus	32	17	
Pretoria	30	18	
Pretoriuskop			24,0
Schweizer-Reneke			
Skukuza	38	17	
Standerton			
Thabazimbi			3,0
Tom Burke			
Tzaneen			
Vaalwater	32	12	
Ventersdorp			
Vereeniging			
Volksrust			
Warmbad	32	16	
Waterval-Boven			
Withank			
Wolmaransstad			
Zeerust			

NATAL	MAX	MIN	RRR
Cape St. Lucia	29	21	
Cedara	34	14	7,1
Dundee			15,5
Durban			
Eshowe			
Estcourt	34	16	7,5
Himeville			9,0
Hluhluwe			
Jozini			
Ladysmith			
Louis Bothalughawe	31	21	
Melmoth			
Mkuze			
Newcastle	34	17	9,8
Pietermaritzburg			3,4
Port Shepstone	27	20	
Van Reenen			
Vryheid			5,5
Waterford (Underberg)	33	11	2,7

O.V.S. - O.F.S.	MAX	MIN	RRR
Bethaville			8,5
Bethlehem	29	13	5,8
Bloemfontein			
Bultfontein			
Clocolan			8,5
Fauresmith	33	16	18,5
Fickburg			
Frankfort	30	15	1,9
Harrismith			
Hoopstad	34	15	4,3
Heilbron			
JBM Hertzoglughawe	32	14	0,9
Koppies			4,3
Kroonstad	31	16	3,5
Lindley			
Modderpoort			
Petrusburg			
Philippolis			
Reddersburg			3,5
Reitz			6,5
Vrede			
Warden			3,0
Welkom	32	16	3,7
Wepener	33	14	2,0
Winburg			
Zastron			

KAAP - CAPE	MAX	MIN	RRR
Aberdeen			
Addo			
Agulhas			
Alexander Bay	24	16	
Aliwal North	34	14	1,4
Beaufort West	32	12	
Boegoebergdam			
Brandvlei			
Caledon			
Calitzdorp			
Calvinia	27	14	
Cape Columbine	20	11	
Cape St. Francis	23	17	
Cape Town (D.F. Malan)	22	10	0,1
Cape Town (Newlands)			
Carnarvon			
Ceres			
Colesberg			
Cradock			
De Aar	34	17	
Döhne			
Douglas	37	19	0,6
East London	25	17	
Elsenburg			
Fort Beaufort			
Fraserburg	31	11	
Garies			
George	22	11	
Graaff-Reinet	32	15	
Grahamstown			
Grootfontein (Middelburg)	33	9	
Hopetown			
Jansenville	35	19	
Joubertina			
Kaappunt	18	13	
Kimberley	35	17	2,7
Knysna			
Kokstad	34	11	1,5
Kuruman	33	19	1,0
Ladismith	23	10	1,5
Langebaanweg			
Maclear	29	16	
Mafeking			
Matatiele	23	17	
Mosselbaai	28	14	
Okiep	27	12	
Oudtshoorn			
Petrusville			
Piketberg			
Pofadder	29	17	
Port Elizabeth	24	11	1,1
Port Nolloth	19	13	
Prieska	37	21	
Queenstown	34	13	
Riversdale	23	10	

KAAP - CAPE	MAX	MIN	RRR
Robertson	28	11	
Sheeprun	33	13	
Somerset East	29	15	
Steynsburg			
Steytlerville			
Strydenburg			
Sutherland	23	4	
Swellendam			
Tarkastad			
Touwsrivier	25	10	
Twee Riviere	31	20	
Uniondale			
Upington	37	21	
Vanwyksvlei	36	11	
Victoria West			
Vredendal	26	14	
Vryburg	33	13	2,0
Williston			
Willowmore	30	11	

TRANSKEI	MAX	MIN	RRR
Butterworth			
Cala			
Idutywa			
Mbashe			
Port St. Johns	33	18	
Umtata	31	15	

LESOTHO	MAX	MIN	RRR
Butha-Buthe			
Maseru	31	14	6,0
Ox-Bow			
Paray			
Mafeteng			

SWAZILAND	MAX	MIN	RRR
Bulembu			
Manzini (Matsapa)	33	20	

S.W.A.	MAX	MIN	RRR
Aroab			
Bethanien			
Dordabis			
Gobabeb	32	13	
Gobabis	30	19	
Grootfontein	29	17	12,0
J.G. Strijdom	29	17	
Kalkfeld			
Karasburg			
Karibib			
Keetmanshoop	36	17	
Kub			
Luderitz	21	14	
Mariental	36	16	
Möwe	19	14	
Ohopoho			
Okahandja			
Okaukeujo	23	19	9,0
Ondangwa	20	19	
Otavi			
Otjiwarango			
Outjo	31	20	0,2
Rehoboth			
Rundu			
Steinhausen			
Tsumeb			
Uis	34	19	
Walvisbaai	18	14	
Windhoek	31	18	

BOTSWANA	MAX	MIN	RRR
Francistown	34	17	
Gaborone	33	19	
Gantsi	32	20	
Lobatse			
Mahalapye	33	14	
Maun	31	21	
Serowe			
Shakawe	30	21	
Tsabong	26	11	0,5
Tshane	34	19	3,0

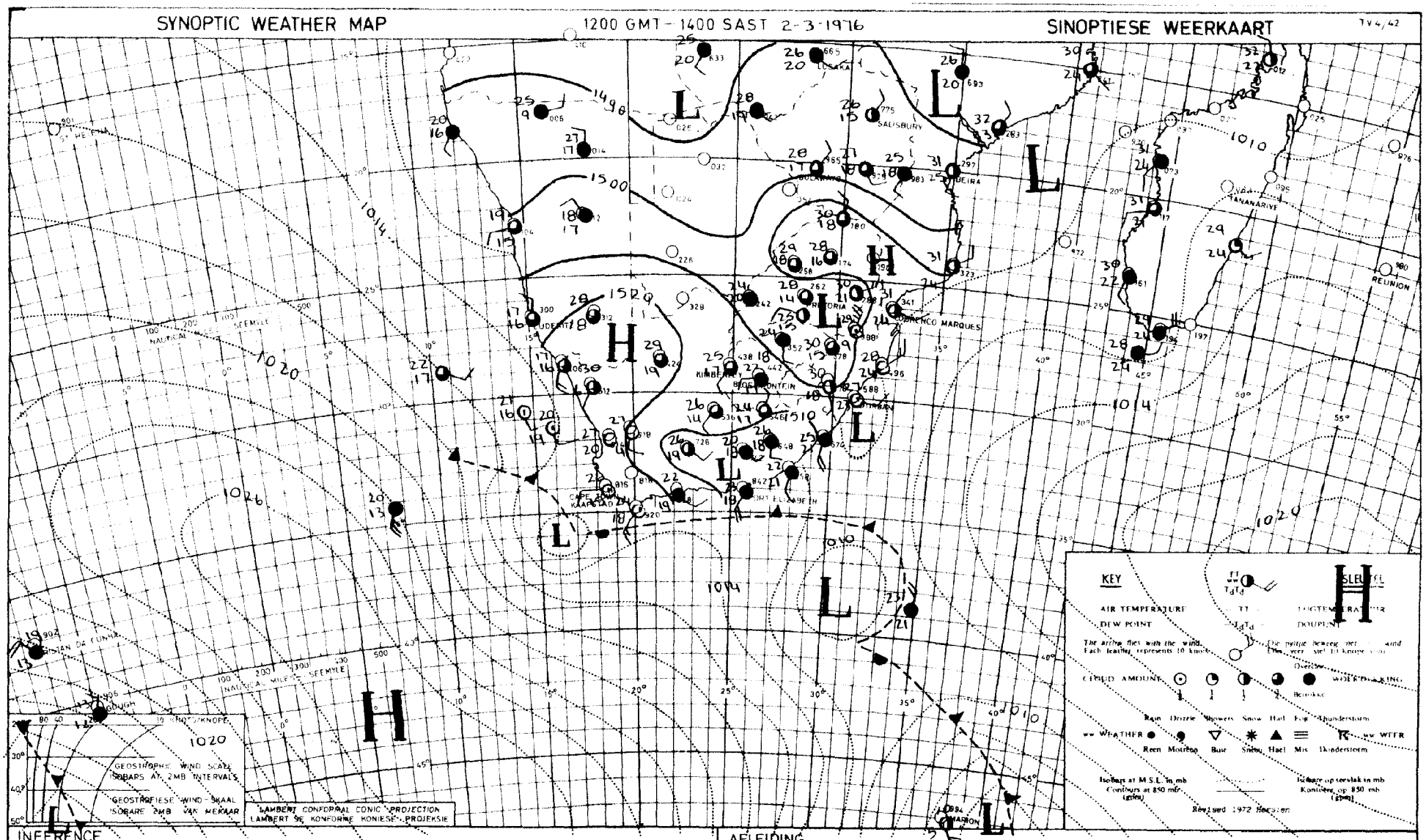

INFERENCE

The frontal systems and strong Atlantic high are moving eastwards south of the continent and there will be little change in the weather over the southern areas. The low over northern Botswana is deepening resulting in further thunderstorms over most inland areas.

AFLEIDING

Die frontale stelsels en die sterk Atlantiese hoog beweeg suid van die land verby en sal die weer oor die suidelike gebeide min verander. Die laag oor noordelike Botswana verdiep sodat verdere donderbuie oor die meesta dele van die binneland sal ontwikkel.

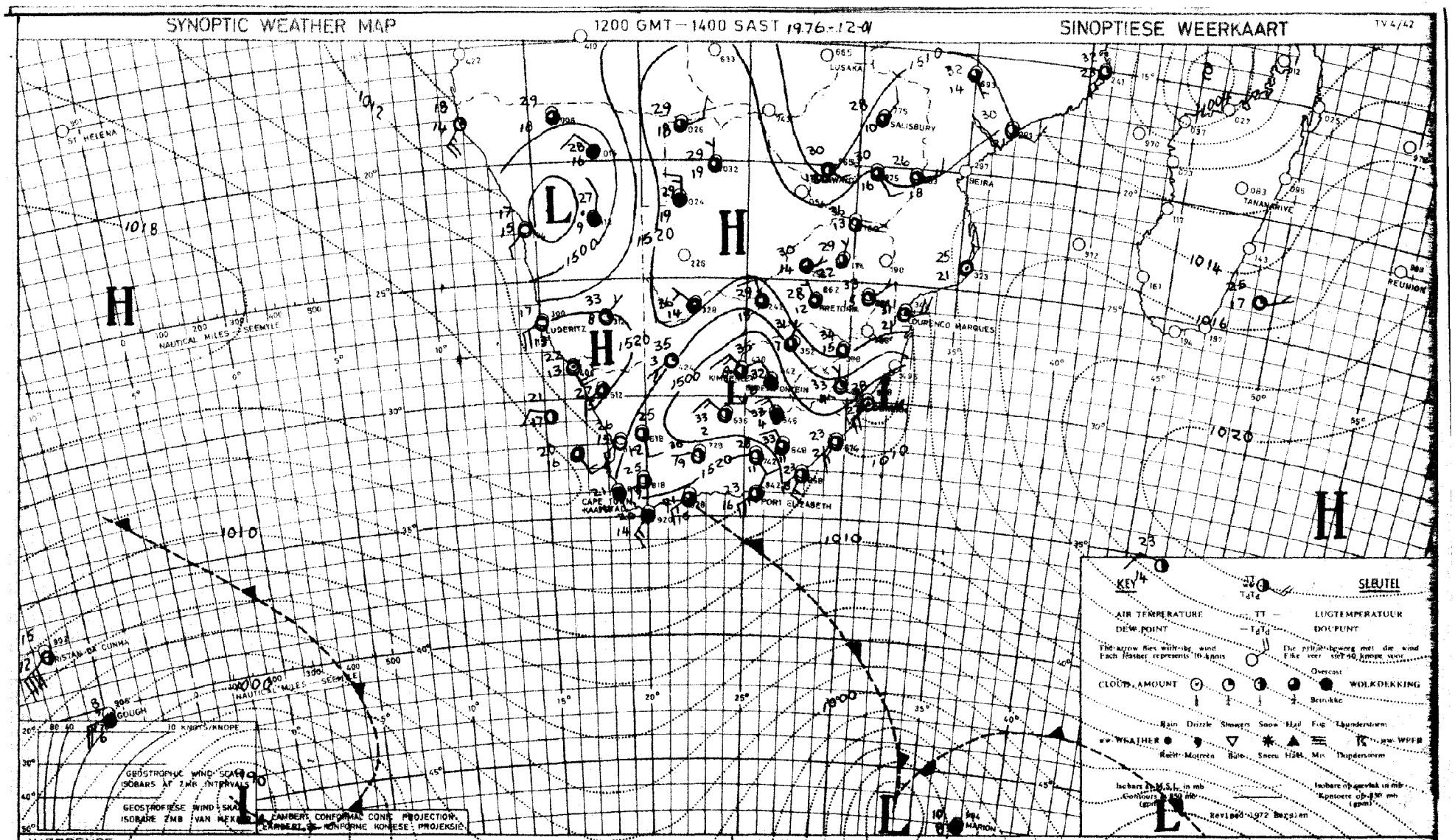

INFERENCE

Light rain will spread to the Southern and Eastern coastal regions whereafter it will clear partially. However, the second cold front is expected to cause rain to occur over the South-west Cape tomorrow. Moist air is moving southwards over the interior and thunderstorms may be expected to develop over the Transvaal, O.F.S. Cape North of the Orange and S.W.A.

AFLEIDING

Ligte reen sal langs die Suid- en Ooskusstreke voor kom waarna dit gedeeltelik sal opklaar. Die tweede koue front sal egter waarskynlik môre reënweer oor die Suidwes-kus veroorsaak. Vogtige lug beweeg suidwaarts oor die binneland sodat donderbuie verwag kan word oor Transvaal, O.V.S., Kaap noord van die Oranje en S.W.A.

DAAGLIKSE WEERBULLETIN

WEERBURO / WEATHER BUREAU
DEPT. VAN VERVOER / DEPT. OF TRANSPORT
4 - 3 - 1976

DAILY WEATHER BULLETIN

TV 4/43

Maksimum en Minimum Temperatuur (°C) en Reënval (RRR) in mm vir die 24 uur geëindig om 0800 SAST op

Maximum and Minimum Temperatures (°C) and Rainfall (RRR) in mm for the 24 hours ended at 0800 SAST on

TRANSVAAL	Max	Min	RRR
Die Brom			37,0
Alberton			
Barberton			
Belfast			
Bethal	25	14	3,0
Bospoort	25	17	3,8
Carolina	23	14	1,0
Delareyville			13,5
Delmas			57,0
Doornspruit (Vaalwater)	27	17	5,0
Ermelo			
Jan Kempdorp			
Jan Smuts	24	13	24,1
Joubertpark (Jhb)	23	15	13,0
Klerksdorp			
Kroondal (Rustenburg)	28	18	1,2
Letaba			
Levubu	30	19	
Lichtenburg			
Loskopdam			
Loskopkanale (Groblersdal)			4,0
Louis Trichardt			
Lydenburg	27	14	13,5
Marble Hall			
Mara	30	19	
Marnitz	28	19	
Messina	33	19	
Middelburg			5,0
Flamingo Dam	29	18	
Nelspruit	29	18	
Phalaborwa			
Pietersburg	25	17	7,4
Piet Retief	25	17	6,9
Pongola			
Potchefstroom	28	17	2,9
Potgietersrus	26	18	
Pretoria	27	15	11,6
Pretoriuskop			9,0
Punda Milia			
Nylstroom			12,4
Satara			
Sekhukhune			
Shingwidzi			
Skukuza	32	21	
Standerton	26	14	20,0
Schweizer-Reneke			
Thabazimbi			
Tom Burke			
Tzaneen			
Vereeniging			11,5
Volksrust			
Warmbad	27	18	15,0
Waterval-Boven			
Witbank			22,0
Wolmaransstad			
Zeerust			4,0

NATAL	Max	Min	RRR
Cape St. Lucia	30	23	
Cedara	26	17	7,8
Dundee			
Durban (Louis Botha)	28	21	
Estcourt	27	18	
Harding			
Himeville			23,5
Hluhluwe			
Melmoth			
Mkuze			
Newcastle	29	19	
Port Shepstone	27	23	0,5
Van Reenen			4,5
Vryheid			
Waterford (Underberg)	22	15	36,8
O.V.S. - O.F.S.			
Balkfontein (Bothaville)			
Bethlehem	25	15	8,4
Bloemfontein (J. B. M. Hertzog)	29	13	
Bultfontein			
Clocolan			
Fauresmith	28	13	
Flikksburg			
Frankfort	27	16	10,8
Harrismith			125,0
Heilbron	28	19	1,0
Kroonstad			
Lindley	25	18	2,0
Modderpoort			
Petrusburg			
Phillippolis			
Reitz			
Senekal			
Ventersburg			
Vrede			
Warden			
Wesselsbron	26	18	
Winburg	29	12	
Zastron			

KAAP - CAPE	Max	Min	RRR
Aberdeen			
Addo			
Agulhas	25	17	
Alexander Bay	21	15	
Aliwal North	28	15	
Beaufort West	29	16	
Boegoebergdam			
Brandvlei			
Caledon			
Calitzdorp			
Calvinia	32	16	
Cape Columbine	20	13	
Cape St. Francis	25	20	
Cape Town (D. F. Malan)	23	17	
Cape Town (Roeland St.)			
Carnarvon			
Ceres			
Citrusdal			
Colesberg			
Cradock			
De Aar	29	14	
Döhne	23	15	0,4
Douglas			
East London (Ben Schoeman)	26	18	
Elsenburg			
Fort Beaufort			
Fraserburg	30	16	
Garies			
George	27	18	1,0
Graaff-Reinet	29	15	
Grahamstown			
Grootfontein (Middelburg)	28	11	
Hopetown			
Ixopa			
Jansenville	31	20	
Joubertina			
Kingsport			0,2
Kimberley (B. J. Vorster)	29	15	
Knysna			
Kotzesrus	26	17	
Kuruman	30	15	
Ladismith			
Langebaanweg	27	15	
Machadodorp			2,5
Malmesbury	26	18	1,4
Matjiesfontein			
Montagu			43,0
Mossel Bay	31	14	
Murraysburg			

KAAP - CAPE	Max	Min	RRR
Mosselbaai	26	19	
Okiep	32	22	
Oudtshoorn	33	20	
Petrusville			
Piketberg			
Pofadder	31	19	
Port Elizabeth (H.E. Verwoerd)	27	20	
Port Nolloth	18	13	
Port St. Johns	26	x	0,5
Prieska	30	18	
Prince Albert			
Queenstown	29	15	
Riversdale	28	18	4,1
Robertson	31	17	
Sheeprun	26	18	3,3
Somerset East	29	16	
Steynsburg			
Strydenburg			
Sutherland	27	12	
Swellendam			1,1
Tarkastad			
Touwsrivier			
Twee Riviere			
Umtata	25	20	0,8
Uniondale			
Uplington	31	21	6,0
Vaawyksvlei	30	20	
Victoria West			
Vredendal	32	16	
Vryburg	29	19	
Williston			
Willowmore	29	15	
Willow Park (Dordrecht)			
LESOTHO			
Maseru	24	16	
Oxbow			
SWAZILAND			
Bulembu			
Mbabane (Matsapha)	28	20	4,0
Siteki			

S.W.A.	Max	Min	RRR
Aroab			
Bethanien			
Dordabis			
Gobabeb	31	17	
Gobabis	31	17	8,2
Grootfontein	24	17	7,4
J. G. Strijdom	26	16	6,9
Karasburg			
Kalkfeld			
Karibib			
Keetmanshoop	28	17	31,5
Kub			
Luderitz	21	15	
Mariental	31	19	1,8
Möwe	20	17	
Ohopoho			
Okahandja			
Okaukuejo	28	18	43,8
Ondangwa	28	19	8,6
Otavi			
Otjiwarango			
Outjo	28	17	7,5
Rehoboth			
Rundu	27	19	
Steinhausen			
Tsumeb			
Uis	29	18	
Walvisbaai	19	16	
Windhoek	26	16	9,5
BOTSWANA			
Francistown	31	19	
Gaborone	30	19	0,9
Ghanzi	32	18	6,7
Lobatse			
Maunalauye			
Maun	29	18	4,9
Shakawe	28	19	4,5
Tshabong	29	20	
Tuhume	30	20	3,0

DAAGLIKSE WEERBULLETIN

Maksimum en Minimum Temperatuur (°C) en Reënval (RRR) in mm vir die 24 uur geëindig om 08 h 00 SAST op

WEERBURO/WEATHER BUREAU
DEPT. VAN VERVOER/ DEPT. OF TRANSPORT

1976-12-03

DAILY WEATHER BULLETIN

Maximum and minimum Temperatures (°C) and Rainfall (RRR) in mm for the 24 hours ended at 08 h 00 on

TV4/43

TRANSVAAL	MAX	MIN	RRR
Barberton			
Belfast			
Bethal	27	15	1,5
Bospoort			
Brits			
Bronkhorstspruit			
Carletonville			
Carolina			
Die Bron			
Delareyville			6,0
Delmas			0,2
Fleur de Lys	34	19	
Ermelo			
Giyani			
Groblersdal			
Heidelberg			
Jan Kempdorp			
Jan Smutslughawe	26	14	0,8
Joubert Park (JHB.)	26	16	
Klerksdorp			
Kroondal (Rustenb.)			
Krugersdorp	28	16	
Levubu	34	19	
Lichtenburg			
Loskopdam			
Loskopkanale			
Louis Trichardt			
Lydenburg			
Marble Hall			
Mara	34	17	
Marnitz	32	22	
Messina	28	21	
Middelburg			
Nelspruit	30	19	2,1
Nylstroom			
Phalaborwa	35	19	
Pietersburg	31	18	
Piet Retief			
Potchefstroom	29	16	2,5
Potgietersrus	32	21	
Pretoria	31	20	
Pretoriuskop			
Schweizer-Reneke			
Skukuza			
Standerton	30	15	7,0
Thabazimbi			
Tom Burke			
Tzaneen			
Vaalwater	34	16	
Ventersdorp			
Vereeniging			2,0
Volksrust			
Warmbad			
Waterval-Boven			
Witbank			
Wolmaransstad			
Zeerust			

NATAL	MAX	MIN	RRR
Cape St. Lucia	27	21	
Cedara	23	16	0,6
Dundee			
Durban			2,1
Eshowe			
Estcourt	26	16	28,8
Himeville			
Hluhluwe			
Jozini			
Ladysmith			
Louis Bothalughawe	27	22	
Melmoth			
Mkuze			
Newcastle	32	17	0,6
Pietermaritzburg			
Port Shepstone	28	21	4,6
Van Reenen			
Vryheid			
Waterford (Underberg)	27	11	16,1

O.V.S. - O.F.S.	MAX	MIN	RRR
Bothaville			10,5
Bethlehem	25	14	1,6
Bloemfontein			
Bultfontein			
Clocolan			1,1
Fauresmith	30	14	15,4
Fickburg			
Frankfort	28	13	2,0
Harrismith			
Hoopstad	29	15	
Heilbron			
JBM Hertzoglughawe	29	14	1,1
Koppies			
Kroonstad	26	15	2,0
Lindley			
Modderpoort			
Petrusburg			
Philippolis			
Reddersburg			7,5
Reitz			
Vrede			
Warden			
Welkom	27	15	0,1
Wepener	30	12	3,5
Winburg			
Zastron			108,5

KAAP - CAPE	MAX	MIN	RRR
Aberdeen			
Addo			
Agulhas	21	15	
Alexander Bay	21	13	
Aliwal North	31	12	0,6
Beaufort West	32	15	
Boegoebergdam			
Brandvlei			
Caledon			
Calitzdorp			
Calvinia	26	8	
Cape Columbine	20	15	2,5
Cape St. Francis	24	19	
Cape Town (D.F. Malan)	21	15	5,4
Cape Town (Newlands)			
Carnarvon			
Ceres			
Colesberg			
Cradock			
De Aar	22	16	2,2
Döhne	30	14	0,6
Douglas	35	17	0,9
East London	25	14	
Elsenburg			
Fort Beaufort			9,0
Fraserburg	31	9	
Garies			
George	23	12	
Graaff-Reinet	34	15	
Grahamstown			
Grootfontein (Middelburg)	33	11	0,1
Hopetown			
Jansenville	37	16	
Joubertina			
Kaappunt	21	14	
Kimberley	31	16	1,3
Knysna			
Kokstad	32	14	19,5
Kuruman	31	15	15,3
Ladismith			
Langebaanweg	23	14	
Maclear			
Mafeking	28	15	1,0
Matatiele			
Mosselbaai	23	17	
Okiep	24	10	
Oudtshoorn	29	16	
Petrusville			4,0
Piketberg			
Pofadder	25	17	
Port Elizabeth	25	18	
Port Nolloth	19	12	
Prieska	35	18	
Queenstown	35	14	29,6
Riversdale	26	13	

KAAP - CAPE	MAX	MIN	RRR
Robertson	28	12	
Sheeprun	33	14	0,5
Somerset East	34	14	
Steynsburg			
Steytlerville			
Strydenburg			
Sutherland	23	5	
Swellendam			
Tarkastad			
Touwsrivier	26	10	
Twee Riviere			
Uniondale			
Upington	38	17	
Vanwyksvlei	35	11	
Victoria West			
Vredendal	25	13	
Vryburg	29	14	13,5
Williston			
Willowmore	32	12	

TRANSKEI	MAX	MIN	RRR
Butterworth			
Cala			
Idutywa			
Mbashe			
Port St. Johns	24	21	
Umtata	29	17	1,3

LESOTHO	MAX	MIN	RRR
Butha-Buthe			
Maseru	27	14	2,0
Ox-Bow			
Paray			
Mafeteng			

SWAZILAND	MAX	MIN	RRR
Bulembu			
Manzini (Matsapa)			

S.W.A.	MAX	MIN	RRR
Aroab			
Bethanien			
Dordabis			
Gobabeb	30	10	
Gobabis	29	17	
Grootfontein	27	18	0,5
J.G. Strijdom	29	12	
Kalkfeld			
Karasburg			
Karibib			
Keetmanshoop	34	14	
Kub			
Luderitz	21	14	
Mariental	26	17	
Möwe	19	14	
Ohopoho			
Okahandja			
Okaukeujo	32	20	
Ondangwa	31	18	21,7
Otavi			
Otjiwarango			
Outjo	33	18	
Rehoboth			
Rundu	29	19	17,0
Steinhausen			
Tsumeb			
Uis	32	14	
Walvisbaai			
Windhoek	31	15	

BOTSWANA	MAX	MIN	RRR
Francistown			
Gaborone			
Gantsi	29	18	4,0
Lobatse			
Mahalapye	35	20	
Maun	33	21	
Serowe			
Shakawe	31	19	
Tsabong			
Tshane			

SYNOPTIC WEATHER MAP 1200 GMT - 1400 SAST 3-3-1976 SINOPTIESE WEERKAART

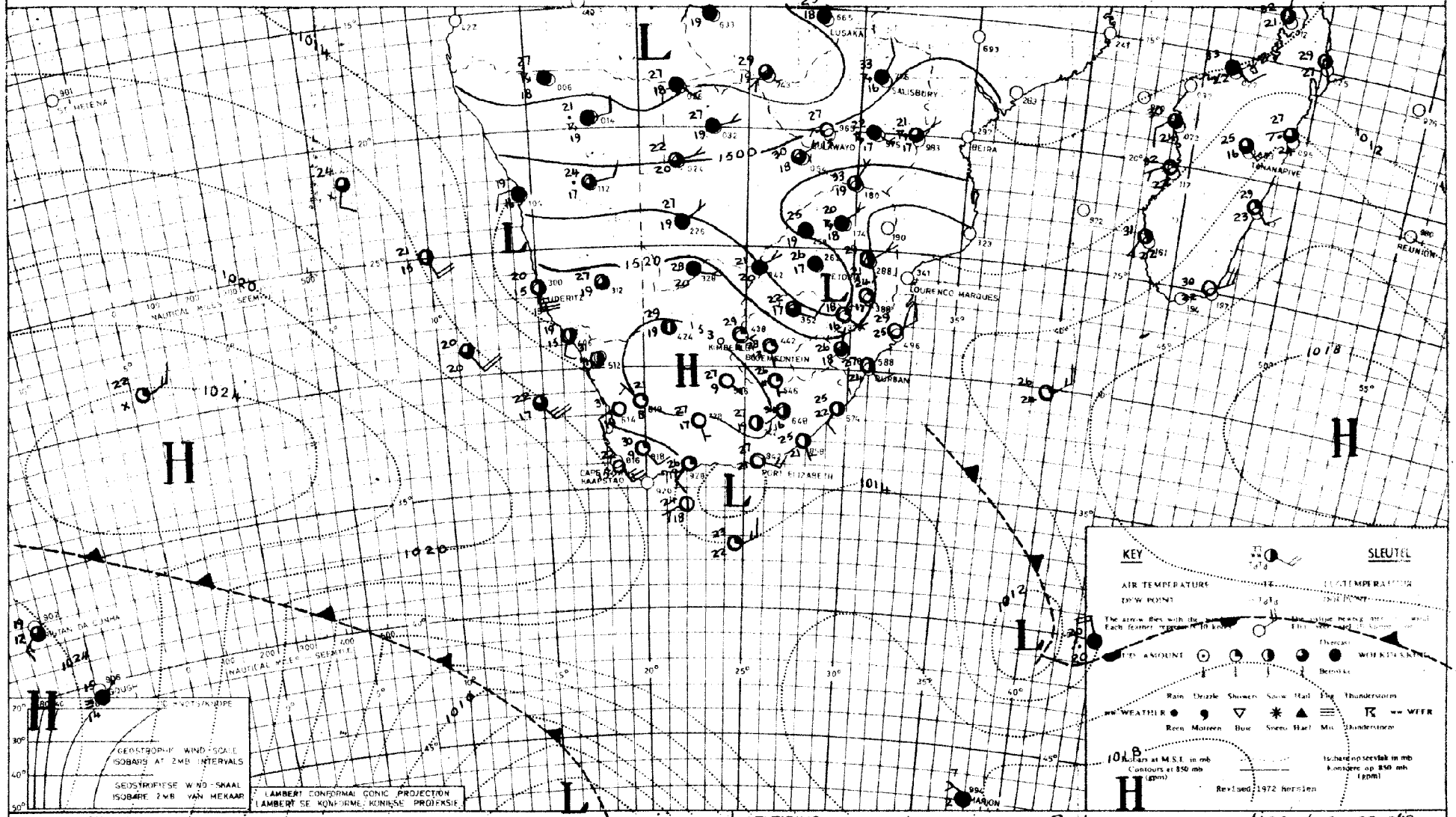

INFERENCE With the low over Botswana and moist air in circulation over the whole interior except for the western Cape Province, scattered showers will occur over most areas. Cooler conditions will spread north-eastwards along the south and south-east coasts behind the coastal low.

AFLEIDING Met die laag oor Botswana en vogtige lug oor die hele land, behalwe die westelike Kaapprovinsie, sal verspreide buie oor die meeste gebiede voorkom. Koeler toestande sal agter die kuslaag langs die suid- en suidooskus noordooswaarts uitbrei.

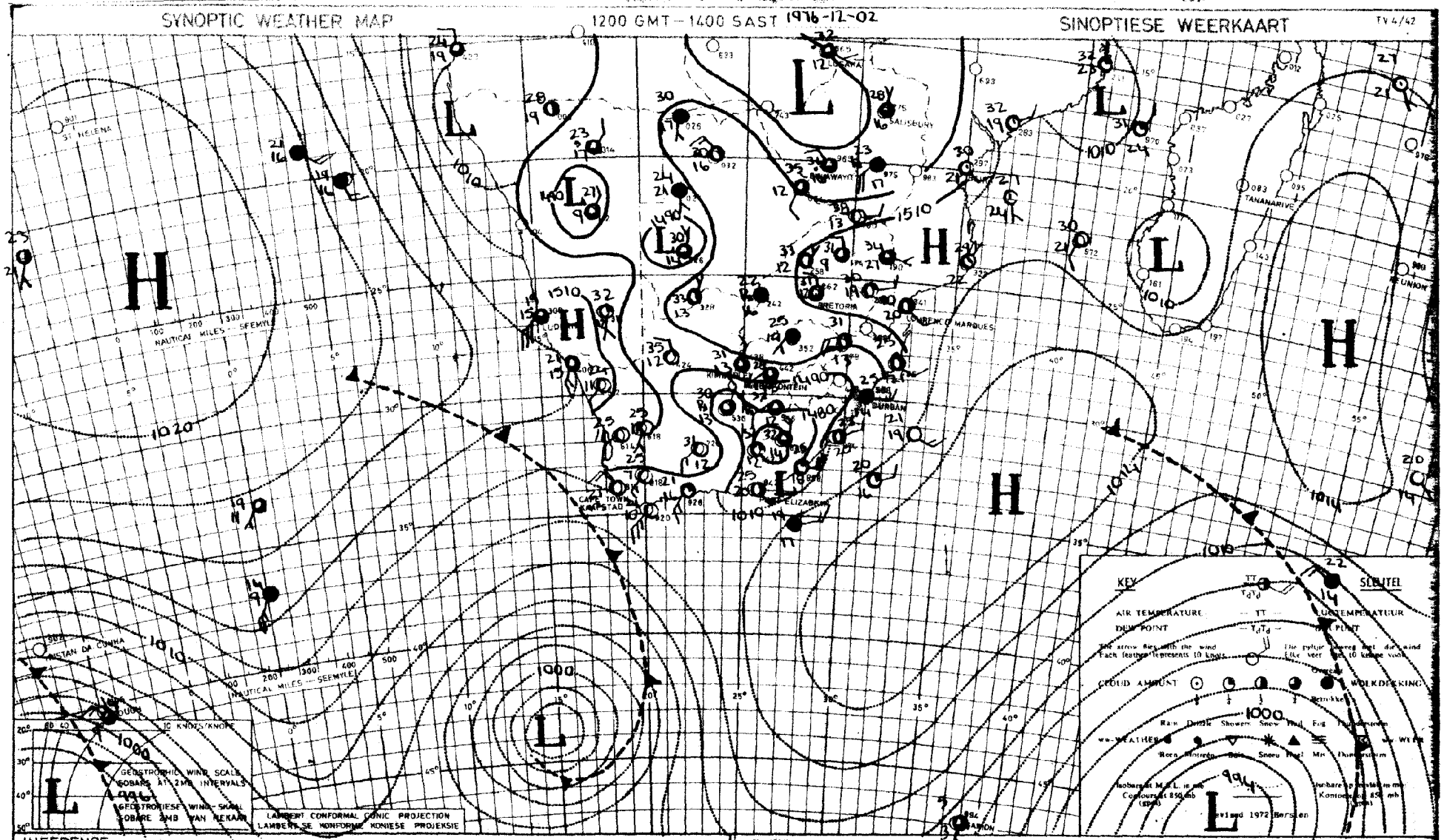

INFERENCE

The trough over the interior has intensified and with fairly moist air in circulation, thundershowers will occur over the northern and eastern regions. The cold front to the west of the Cape will cause light showers along the southern coastal areas.

AFLEIDING

Die trog oor die binneland het verstrek, en met voldoende vog in sirkulasie, sal donderbuie oor die noordelike en oostelike dele voorkom. Die koufront wes van die Kaap sal ligte buie langs die suidelike kusstreke veroorsaak.

DAAGLIKSE WEERBULLETIN

Maksimum en Minimum Temperatuur (°C) en Reënval (RRR) in mm vir die 24 uur geëindig om 0800 SAST op

WEERBURO / WEATHER BUREAU
DEPT. VAN VERVOER / DEPT. OF TRANSPORT
5-3-1976

DAILY WEATHER BULLETIN

Maximum and Minimum Temperatures (°C) and Rainfall (RRR) in mm for the 24 hours ended at 0800 SAST on

TV. 4/43

TRANSVAAL	Max	Min	RRR
Alberton			
Barberton			
Belfast			
Bethal	25	14	16,2
Bospoort	26	15	6,5
Carolina	23	12	1,0
Delareyville			29,0
Delmas			1,0
Doornspruit (Vaalwater)	27	15	
Ermelo			
Jan Kempdorp			
Jan Smuts	23	15	
Joubertpark (Jhb)	23	15	1,0
Klerksdorp			16,7
Kroondal (Rustenburg)	26	17	0,2
Letaba			
Levubu			
Lichtenburg			
Loskopdam			3,4
Loskopkanale (Groblersdal)			
Louis Trichardt			
Lydenburg			
Marble Hall			
Mara			
Marnitz	30	19	
Messina			
Middelburg			1,0
Heidelberg			2,5
Nelspruit	29	20	8,4
Phalaborwa	26	XX	
Pietersburg	26	17	5,0
Piet Retief	26	14	6,8
Pongola			
Potchefstroom	26	16	6,2
Potgietersrus	26	18	2,5
Pretoria	26	18	0,9
Pretoriuskop			
Punda Milia			
Satara			
Sekhukhune			
Shingwidzi			
Skukuza	32	21	
Standerton	24	15	2,0
Schweizer-Reneke			45,0
Thabazimbi			3,0
Tom Burke			
Tzaneen			
Vereeniging			6,5
Volksrust			
Warmbad	27	16	
Waterval-Boven			4,0
Witbank			
Wolmaransstad			
Zeerust			

NATAL	Max	Min	RRR
Cape St. Lucia	31	24	
Cedara	25	15	2,0
Dundee			
Durban (Louis Botha)	29	20	20,3
Estcourt	28	18	
Harding			
Himeville			14,0
Hluhluwe			
Melmoth			
Mkuze			
Newcastle	29	18	
Port Shepstone	28	21	17,2
Van Reenen			
Vryheid			
Waterford (Underberg)	21	14	29,4
O.V.S. - O.F.S.			
Balkfontein (Bothaville)			6,0
Bethlehem	26	15	0,5
Bloemfontein (J.B.M. Hertzog)	27	16	0,2
Bultfontein			
Clocolan			
Fauresmith	29	15	
Ficksburg			
Frankfort			
Harrismith			
Hoopstad	28	17	
Heilbron			12,0
Koppies			11,3
Kroonstad	26	15	19,0
Lindley			
Modderpoort			
Petrusburg			
Philippolis			
Reddersburg			
Reitz			
Roixville			
Vrede			
Warden			7,0
Welkom	26	15	
Wepener	28	18	
Winburg			
Zastron			

KAAP - CAPE	Max	Min	RRR
Aberdeen			
Addo			
Agulhas	24	19	
Alexander Bay	22	15	
Aliwal North	28	14	
Beaufort West	29	18	
Boegoebergdam			
Brandvlei			
Caledon			
Calitzdorp			
Calvinia	31	18	
Cape Columbine	18	12	
Cape St. Francis	24	21	
Cape Town (D.F. Malan)	26	18	
Cape Town (Roeland St.)			
Carnarvon			
Ceres			
Citrusdal			
Colesberg			
Cradock			
De Aar	29	17	
Döhne	24	16	
Douglas			
East London (Ben Schoeman)	25	19	
Elsenburg			
Fort Beaufort			
Fraserburg	28	16	
Garies			
George	22	20	
Graaff-Reinet	29	19	
Grahamstown			
Grootfontein (Middelburg)	28	13	
Langebaanweg	27	13	
Hopetown			
Idutywa			
Jansenville	28	20	
Joubertina			
Kaappunt	22	12	
Kimberley (B.J. Vorster)	30	18	
Knysna			
Kokstad	24	15	20,3
Kuruman	28	19	1,1
Ladismith			
Maclear			
Mafeking	26	16	
Malmesbury			
Matatiele			8,5
Matroosberg	28	15	
Mbashe			

KAAP - CAPE	Max	Min	RRR
Mosselbaai	23	20	2,0
Okiep	32	23	
Oudtshoorn	29	16	
Petrusville			
Piketberg			
Pofadder	32	19	
Port Elizabeth (H.E. Verwoerd)	26	20	
Port Nolloth	19	11	
Port St. Johns	25	XX	11,6
Prieska	32	19	
Prince Albert			
Queenstown	27	16	
Riversdale	24	19	3,6
Robertson	24	19	
Sheeprun	25	15	0,6
Somerset East	27	17	
Steynsburg			
Strydenburg			
Sutherland	28	11	
Swellendam			1,5
Tarkastad			
Touwsrivier			
Twee Riviere	31	20	53,0
Umtata	24	15	1,4
Uniondale			
Upington	33	22	
Vanwyksvlei	32	19	
Victoria West			
Vredendal			
Vryburg	27	18	12,0
Williston			
Willowmore	26	18	0,2
Willow Park (Dordrecht)			
LESOTHO			
Maseru	25	16	2,0
Ox-Bow			
SWAZILAND			
Bulembu			
Manzini (Matsapa)	30	19	
Siteki			

S.W.A.	Max	Min	RRR
Aroab			
Bethanien			
Dordabis			
Gobabeb	31	16	
Gobabis	28	19	12,0
Grootfontein	25	17	5,3
J.G. Strijdom	26	15	36,3
Karasburg			
Kalkfeld			
Karibib			4,0
Keetmanshoop	28	21	19,2
Kub			
Luderitz	21	15	
Mariental	30	20	4,4
Möwe	20	17	
Ohopoho			
Okahandja			
Okaukuejo	27	18	14,5
Ondangwa	28	19	10,0
Otavi			
Otjiwarango			
Outjo	27	18	8,8
Namloni			38,0
Etosha			14,0
Rehoboth			
Rundu	27	19	3,0
Steinhausen			
Tsumeb			
Uis	31	17	13,3
Walvisbaai	20	17	
Windhoek	24	15	16,5
Kamanjab			3,5
Maltahöhe			5,5
Rehoboth			3,0
Aranos			4,5
Keetmanshoop			1,5
BOTSWANA			
Francistown	29	18	
Gaborone	27	15	2,5
Ghanzi	29	18	7,3
Lobatsi			
Mahalapye	27	16	0,6
Maun	31	19	4,0
Shakawe	27	19	
Tshabong	29	20	
Tshane	28	19	

DAAGLIKSE WEERBULLETIN

Maksimum en Minimum Temperatuur (°C) en Reënval (RRR) in mm vir die 24 uur geëindig om 08 h 00 SAST op

WEERBURO/WEATHER BUREAU
DEPT. VAN VERVOER/ DEPT. OF TRANSPORT

1976 - 12 - 04

DAILY WEATHER BULLETIN

Maximum and minimum Temperatures (°C) and Rainfall (RRR) in mm for the 24 hours ended at 08 h 00 on

TRANSVAAL	MAX	MIN	RRR
Barberton			3,0
Belfast			
Bethal	26	13	
Bospoort			
Brits			
Bronkhorstspruit			
Carletonville			
Carolina			
Die Bron			
Delareyville			
Delmas			4,0
Fleur de Lys			
Ermelo			0,8
Giyani			
Groblersdal			
Heidelberg			23,0
Jan Kempdorp			
Jan Smutslughawe	27	13	5,4
Joubert Park (JHB.)	26	13	15,4
Klerksdorp			
Kroondal (Rustenb.)	33	17	22,0
Krugersdorp	27	13	16,6
Levubu	34	21	
Lichtenburg			
Loskopdam			
Loskopkanale			
Louis Trichardt			
Lydenburg			
Marble Hall			9,5
Mara			
Marnitz	36	21	
Messina			
Middelburg			2,0
Nelspruit	33	17	2,1
Nylstroom			
Phalaborwa	37	21	
Pietersburg	31	20	
Piet Retief			
Potchefstroom	30	15	14,0
Potgietersrus	32	20	
Pretoria	30	16	2,3
Pretoriuskop			
Schweizer-Reneke			
Skukuza	38	20	
Standerton	27	13	19,0
Thabazimbi			
Tom Burke			
Tzaneen			
Vaalwater	34	x	
Ventersdorp			
Vereeniging			26,8
Volksrust			
Warmbad	31	17	2,0
Waterval-Boven			
Witbank			
Wolmaransstad			
Zeerust			

NATAL	MAX	MIN	RRR
Cape St. Lucia	29	23	
Cedara	28	17	
Dundee			
Durban			
Eshowe			
Estcourt	30	19	
Himeville			
Hluhluwe			
Jozini			
Ladysmith			
Louis Bothalughawe	29	24	
Melmoth			
Mkuze			
Newcastle			
Pietermaritzburg			
Port Shepstone	28	21	9,3
Van Reenen			
Vryheid			
Waterford (Underberg)	27	11	3,3

O.V.S. - O.F.S.	MAX	MIN	RRR
Bothaville			
Bethlehem	26	12	6,7
Bloemfontein			
Bultfontein			
Clocolan			
Fauresmith	30	14	4,0
Fickburg			3,0
Frankfort	26	13	23,7
Harrismith			3,5
Hoopstad			
Heilbron			15,0
JBM Hertzoglughawe	31	13	13,5
Koppies			15,0
Kroonstad	28	15	12,0
Lindley			
Modderpoort			
Petrusburg			
Philippolis			
Reddersburg			
Reitz			
Vrede			
Warden			
Welkom	29	14	13,2
Wepener	30	12	
Winburg			
Zastron			

KAAP - CAPE	MAX	MIN	RRR
Aberdeen			
Addo			
Agulhas	21	13	1,0
Alexander Bay	22	17	
Aliwal North	30	13	2,4
Beaufort West	31	14	
Boegoebergdam			
Brandvlei			
Caledon			
Calitzdorp			
Calvinia	24	10	
Cape Columbine	21	14	4,0
Cape St. Francis	23	18	
Cape Town (D.F.	22	12	5,0
Malan)			
Cape Town (Newlands)			
Carnarvon			
Ceres			4,0
Colesberg			
Cradock			
De Aar	32	12	
Döhne	25	14	30,5
Douglas	35	15	
East London	24	17	17,4
Elsenburg			
Fort Beaufort			
Fraserburg	29	9	
Garies			
George	22	13	2,0
Graaff-Reinet	31	16	
Grahamstown			
Grootfontein (Middelburg)	32	8	
Hopetown			
Jansenville	30	16	
Joubertina			
Kaappunt	18	13	2,8
Kimberley	34	16	3,8
Knysna			
Kokstad	29	13	25,0
Kuruman	30	15	9,4
Ladismith			
Langebaanweg	22	13	6,7
Maclear			
Mafeking	30	16	2,2
Matatiele			
Mosselbaai	22	16	
Okiep	25	11	0,3
Oudtshoorn	29	12	
Petrusville			
Piketberg			
Pofadder	28	12	
Port Elizabeth	23	18	3,3
Port Nolloth	19	13	
Prieska			
Queenstown	30	14	3,5
Riversdale	26	11	

KAAP - CAPE	MAX	MIN	RRR
Robertson	27	16	
Sheeprun	31	14	7,0
Somerset East	27	12	0,1
Steynsburg			
Steytlerville			
Strydenburg			
Sutherland	21	7	
Swellendam			
Tarkastad			
Touwsrivier	24	12	
Twee Riviere	36	16	
Uniondale			
Upington	33	14	
Vanwyksvlei	32	11	
Victoria West			
Vredendal	25	14	
Vryburg	31	16	1,5
Williston			
Willowmore	31	10	

TRANSKEI	MAX	MIN	RRR
Butterworth			
Cala			
Idutywa			
Mbashe			
Port St. Johns	25	20	24,0
Umtata	29	17	1,3

LESOTHO	MAX	MIN	RRR
Butha-Buthe			
Maseru	29	14	1,0
Ox-Bow			
Parey			
Mafeteng			

SWAZILAND	MAX	MIN	RRR
Bulembu			
Manzini (Matsapa)			

S.W.A.	MAX	MIN	RRR
Aroab			
Bethanien			
Dordabis			
Gobabeb	27	10	
Gobabis	34	16	
Grootfontein	27	17	
J.G. Strijdom	32	13	
Kalkfeld			
Karasburg			
Karibib			
Keetmanshoop	34	11	
Kub			
Luderitz	20	12	
Mariental	35	13	
Möwe	29	14	
Ohopoho			
Okahandja			
Okaukeujo	34	14	
Ondangwa	25	18	0,7
Otavi			
Otjiwarango			
Outjo	34	12	
Rehoboth			
Rundu			
Steinhausen			
Tsumeb			
Uis			
Walvisbaai			
Windhoek	31	13	

BOTSWANA	MAX	MIN	RRR
Francistown	34	20	1,0
Gaborone	35	16	
Gantsi	xx	21	
Lobatse			
Mahalapye	35	21	
Maun	30	20	
Serowe			
Shakawe	30	21	
Tsabong			
Tshane	34	21	

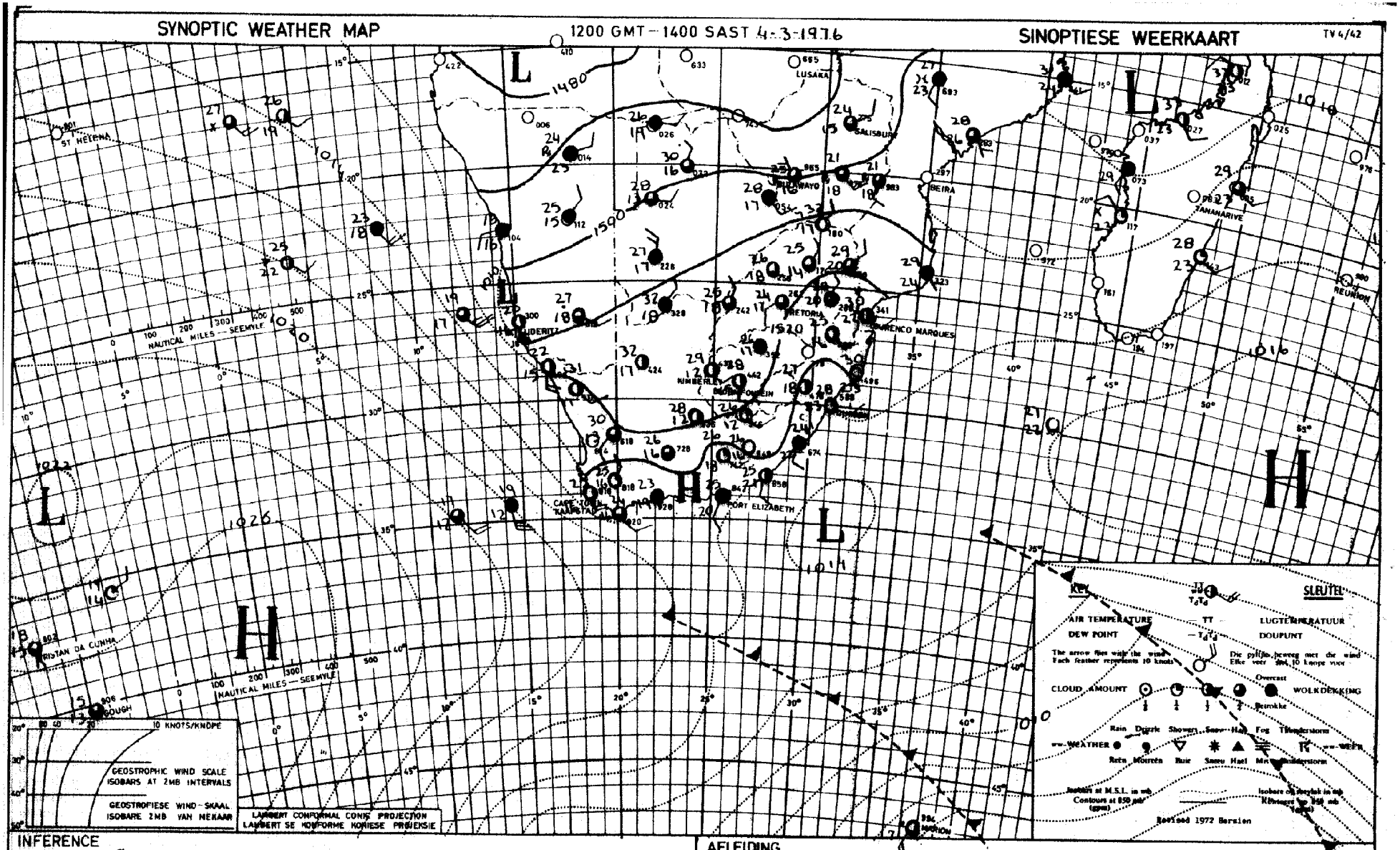

INFERENCE

The air in circulation north of the Orange River remains moist resulting in further showers over these areas. A ridge of the Atlantic high extends south of the continent and cooler weather with light rain will spread along the coastal areas.

AFLEIDING

Die lug in sirkulasie noord van die Oranjerivier bly vogtig en verdere buie sal oor hierdie dele voorkom. 'n Wig van die Atlantiese hoog stoot suid van die land in sodat koeler weer met ligte reën langs die kusstreke sal uitbreï.

SYNOPTIC WEATHER MAP 1200 GMT - 1400 SAST 1976-12-3 SINOPTIESE WEERKAART TV 4/42

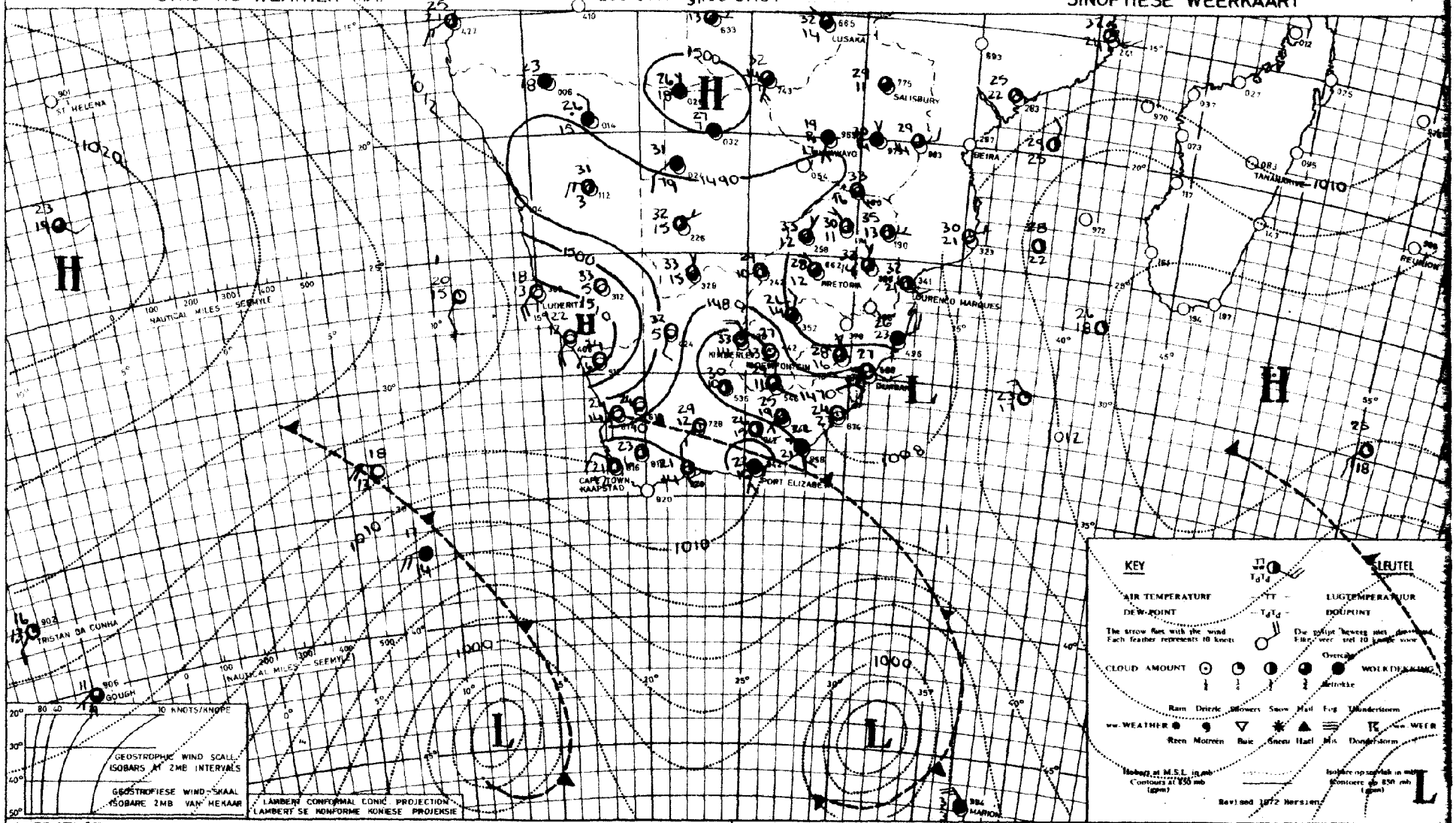

INFERENCE Another cold front is approaching from the west and with a trough of low pressure over the central interior, showers will spread eastwards along the southwestern, southern and eastern coastal regions. Thunderstorms will develop over the Eastern Cape, Southern Natal, the Free State and the southern parts of the Transvaal.

AFLEIDING Met nog 'n koufront in aantog en 'n laedruktrog oor die sentrale binneland, sal buie uitbrei langs die suidwestelike, suidelike en oostelike kusstreke. Donderbuie sal ontwikkel oor die binneland van die Oos-Kaap, Suid-Natal, die Vrystaat en die suidelike dele van Transvaal.

DAAGLIKSE WEERBULLETIN

Maksimum en Minimum Temperatuur (°C) en Reënval (RRR)
in mm vir die 24 uur geëindig om 0800 SAST op

WEERBURO / WEATHER BUREAU
DEPT. VAN VERVOER / DEPT. OF TRANSPORT
6 - 3 - 1976

DAILY WEATHER BULLETIN

Maximum and Minimum Temperatures (°C) and Rainfall (RRR)
in mm for the 24 hours ended at 0800 SAST on

TV. 4/-

TRANSVAAL	Max	Min	RRR
Alberton			
Barberton			2,0
Belfast			
Bethal	23	14	
Bospoort			
Carolina	24	13	
Delareyville			
Delmas			
Doornspruit (Vaalwater)	27	17	1,8
Ermelo			
Jan Kempdorp			
Jan Smuts	23	15	
Joubertpark (Jhb)	23	15	
Klerksdorp			
Kroondal (Rustenburg)	27	19	
Letaba			
Levubu			25,2
Lichtenburg			
Loskopdam			
Loskopkanale (Groblersdal)			
Louis Trichardt			
Lydenburg			
Marble Hall			
Mara	25	15	0,5
Marnitz	29	19	1,2
Messina	30	22	4,5
Middelburg			
Flaar. Hr. Lys	29	19	
Nelspruit	28	20	
Phalaborwa	29	21	10,5
Pietersburg	25	18	
Piet Retief	26	15	
Pongola			
Potchefstroom	25	16	0,3
Potgietersrus	27	18	8,5
Pretoria	26	18	3,2
Pretoriuskop			
Punda Milia			
Giyani			15,5
Satara			
Sekhukhune			
Shingwidzi			
Skukuza	31	21	
Standerton	24	15	
Schweizer-Reneke			
Thabazimbi			
Tom Burke			
Tzaneen			
Vereeniging			
Volksrust			
Warmbad	28	18	
Waterval-Boven			
Witbank			
Wolmaransstad			
Zeerust			14,5

NATAL	Max	Min	RRR
Cape St. Lucia	31	23	
Cedara	28	17	0,6
Dundee			
Durban (Louis Botha)	28	25	
Estcourt	28	16	
Harding			
Himeville			
Hluhluwe			
Melmoth			
Mkuze			
Newcastle	23	17	
Port Shepstone	28	23	
Van Reenen			
Vryheid			
Waterford (Underberg)	24	14	
O.V.S. - O.F.S.			
Balkfontein (Bothaville)			
Bethlehem	25	16	3,5
Bloemfontein (J.B.M. Hertzog)	26	15	55,6
Bultfontein			
Clocolan			
Fauresmith	28	17	
Ficksburg			
Frankfort			
Harrismith			7,5
Hoopstad			
Heilbron			
Koppies			4,4
Kroonstad	26	17	
Lindley			
Modderpoort			
Petrusburg			
Philippolis			
Reddersburg			
Reitz			
Rouxville			
Vrede			
Warden			
Welkom	27	18	
Wepener	27	18	
Winburg			
Zastron			

KAAP - CAPE	Max	Min	RRR
Aberdeen			5,5
Addo			
Agulhas	21	18	2,7
Alexander Bay	22	18	
Aliwal North	27	16	6,0
Beaufort West	31	19	20,0
Boegoebergdam			
Brandvlei			51,0
Caledon			
Calitzdorp			
Calvinia	34	20	6,5
Cape Columbine	21	13	5,7
Cape St. Francis	25	20	7,5
Cape Town (D.F. Malan)	29	19	
Cape Town (Roeland St.)			
Carnarvon			
Ceres			11,0
Citrusdal			
Colesberg			
Cradock			
De Aar	30	19	
Döhne	27	19	
Douglas			
East London (Ben Schoeman)	27	21	0,4
Elsenburg			
Fort Beaufort			
Fraserburg	32	17	29,0
Garies			
George	23	18	8,7
Graaff-Reinet	30	20	4,3
Grahamstown			
Grootfontein (Middelburg)	30	17	2,7
Hopetown			
Idutywa			14,5
Jansenville	31	22	
Joubertina			
Kaappunt	18	13	
Kimberley (B.J. Vorster)	28	19	
Knysna			3,0
Kokstad	27	17	
Kuruman	27	17	0,2
Ladismith			
Langebaanweg	32	19	3,5
Maclear			
Mafeking			
Malmesbury			
Matatiele			3,5
Matroosberg			
Mbashe			

KAAP - CAPE	Max	Min	RRR
Mosselbaai	22	20	0,5
Oliep	33	21	1,6
Ouditshoorn	31	19	
Petrusville			
Piketberg			10,5
Potsdder	31	19	2,9
Port Elizabeth (H.E. Verwoerd)	27	22	
Port Nolloth	17	12	
Port St. Johns	27	X	
Prieska	32	21	2,7
Prince Albert			
Queenstown	29	17	27,0
Riversdale	23	19	3,8
Robertson	24	18	9,5
Sheeprun	28	17	4,5
Somerset East	29	19	
Steynsburg			6,2
Strydenburg			
Sutherland	30	16	
Swellendam			5,0
Tarkastad			
Touwsrivier			
Twee Riviere	31	20	
Umtata	28	20	
Uniondale			
Upington	33	22	
Vanwyksvlei	32	19	34,5
Victoria West			7,5
Vredendal	35	19	
Vryburg	28	17	
Williston			
Willowmore	30	18	9,0
Willow Park (Dordrecht)			
LESOTHO			
Maseru			16,0
Ox-Bow			
SWAZILAND			
Bulembu			
Manzini (Matsapa)	29	20	
Siteki			

S.W.A.	Max	Min	RRR
Arosb			
Bethanien			
Dordabis			
Gobabeb	27	16	
Gobabis	27	16	15,0
Grootfontein	25	17	6,1
J.G. Strijdom	24	15	32,
Karasburg			
Kalkfeld			
Karibib			
Keetmanshoop	29	18	2,
Kub			
Luderitz	18	14	
Mariental	28	17	34,
Möwe	20	17	
Ohopoho			
Okahandja			
Okaukuejo	25	17	4,
Ondangwa	24	17	6,
Otavi			
Otjiwarango			
Outjo	26	15	10,
Rehoboth			
Rundu	27	18	17,
Steinhausen			
Tsumeb			
Uis			
Walvisbaai	20	17	
Windhoek	23	15	20
BOTSWANA			
Francistown	28	19	0,
Gaborone	29	11	
Ghanzi	29	16	
Lobatsi			
Mahalapye	27	18	
Maun	30	18	6,
Shakawe	28	18	7,
Tshabong	31	18	
Tshane	29	19	

DAAGLIKSE WEERBULLETIN

Maksimum en Minimum Temperatuur (°C) en Reënval (RRR) in mm vir die 24 uur geëindig om 08 h 00 SAST op

WEERBURO/WEATHER BUREAU
DEPT. VAN VERVOER/ DEPT. OF TRANSPORT

1976 - 12 - 05

DAILY WEATHER BULLETIN

Maximum and minimum Temperatures (°C) and Rainfall (RRR) in mm for the 24 hours ended at 08 h 00 on

TVL/43

TRANSVAAL	MAX	MIN	RRR
Barberton			
Belfast			
Bethal	25	10	26,5
Bospoort			
Brits			
Bronkhorstspruit			
Carletonville			
Carolina			
Die Bron			
Dalareyville			
Delmas			
Fleur de Lys			
Ermelo			5,5
Giyani			
Groblersdal			
Heidelberg			
Jan Kempdorp			
Jan Smutslughawe	25	11	0,4
Joubert Park (JHB.)	25	12	
Klerksdorp			7,0
Kroondal (Rustenb.)	30	16	
Krugersdorp	26	11	
Levubu	33	21	
Lichtenburg			
Loskopdam			
Loskopkanale			
Louis Trichardt			
Lydenburg			
Marble Hall			
Mara			
Marnitz			
Messina			
Middelburg			
Nelspruit	33	21	
Nylstroom			
Phalaborwa	38	22	
Pietersburg	25	17	
Piet Retief			
Potchefstroom	28	11	
Potgietersrus	25	18	1,1
Pretoria	27	16	
Pretoriuskop			
Schweizer-Reneke			
Skukuza	39	22	
Standerton	27	9	0,6
Thabazimbi			
Tom Burke			
Tzaneen			
Vaalwater	27	13	4,5
Ventersdorp			
Vereeniging			4,0
Volksrust			11,0
Warmbad	29	14	3,0
Waterval-Boven			
Witbank			2,5
Wolmaransstad			
Zeerust			

NATAL	MAX	MIN	RRR
Cape St. Lucia	31	21	
Cedara	33	11	
Dundee			
Durban			
Eshowe			
Estcourt	31	14	
Himeville			
Hluhluwe			
Jozini			
Ladysmith			
Louis Bothalughawe	32	18	0,1
Melmoth			
Mtuze			
Newcastle			
Pietermaritzburg			2,0
Port Shepstone	27	17	1,3
Van Reenen			3,6
Vryheid			
Waterford (Underberg)	28	7	

O.V.S. - O.F.S.	MAX	MIN	RRR
Bethaville			
Bethlehem	26	8	2,3
Bloemfontein			
Bultfontein			
Clocolan			
Fauresmith	24	5	
Fickburg			
Frankfort	26	6	4,1
Harrismith			
Heopstad	29	9	
Heilbron			
JBM Hertzoglughawe	27	7	
Koppies			
Kroonstad	28	9	
Lindley			
Modderpoort			
Petrusburg			
Philippolis			
Reddersburg			
Reitz			
Vrede			
Warden			
Welkom			
Wepener	27	3	
Winburg			
Zastron			

KAAP - CAPE	MAX	MIN	RRR
Aberdeen			
Addo			
Agulhas	19	14	2,0
Alexander Bay	26	13	
Aliwal North	23	4	
Beaufort West	23	7	0,4
Boegoebergdam			
Brandvlei			
Caledon			
Calitzdorp			
Calvinia	16	3	0,6
Cape Columbine	19	11	
Cape St. Francis	22	14	0,7
Cape Town (D.F. Malan)	19	7	0,1
Cape Town (Newlands)			
Carnarvon			
Ceres			37,0
Colesberg			
Cradock			
De Aar	23	3	
Döhne	30	8	
Douglas	27	8	
East London	25	13	
Elsenburg			
Fort Beaufort			
Fraserburg	18	3	
Garies			
George	23	10	10,2
Graaff-Reinet	28	8	
Grahamstown			
Grootfontein (Middelburg)	25	4	
Hopetown			
Jansenville	31	11	
Joubertina			
Kaappunt	16	11	0,3
Kimberley	29	7	
Knysna			11,0
Kokstad	31	8	
Kuruman	29	9	
Ladismith			
Langebaanweg	20	9	0,1
Maclear			
Mafeking	26	11	1,0
Matatiele			
Mosselbaai	24	11	3,0
Okiep	17	7	0,7
Oudtshoorn	24	11	1,2
Petrusville			
Piketberg			
Pofadder	22	8	
Port Elizabeth	26	13	1,1
Port Nolloth	19	10	
Prieska	27	7	
Queenstown	29	9	
Riversdale	22	10	3,4

KAAP - CAPE	MAX	MIN	RRR
Robertson	20	9	8,0
Sheeprun	29	7	
Somerset East	29	9	
Steynsburg			
Steytlerville			
Strydenburg			
Sutherland	12	0	1,8
Swellendam			6,0
Tarkastad			
Touwsrivier	16	3	2,2
Twee Riviere	28	12	
Umtendale			
Upington	27	9	
Vanwyksvlei	26	5	
Victoria West			
Vredendal	21	8	
Vryburg	30	10	
Williston			
Willowmore	24	6	

TRANSKEI	MAX	MIN	RRR
Butterworth			
Cala			
Idutywa			
Mbashe			
Port St. Johns	26	15	3,7
Umtata	25	10	

LESOTHO	MAX	MIN	RRR
Butha-Buthe			
Maseru	26	7	
Ox-Bow			
Paray			
Mafeteng			

SWAZILAND	MAX	MIN	RRR
Bulembu			
Mamzini (Matsapa)			

S.W.A.	MAX	MIN	RRR
Aroab			
Bethanien			
Dordabis			
Gobabeb	30	12	
Gobabis	32	10	
Grootfontein	35	16	
J.G. Strijdom	31	12	
Kalkfeld			
Karasburg			
Karibib			
Keetmanshoop	26	8	
Kub			
Luderitz	21	14	
Mariental	31	13	
Möwe	19	15	
Ohopoho			
Okahandja			
Okaukeujo	36	17	
Omdangwa	30	17	
Otavi			
Otjiwarango			
Outjo	34	13	
Rehoboth			
Rundu	34	20	
Steinhausen			
Tsumeb			
Uis			
Walvisbaai			
Windhoek	31	14	

BOTSWANA	MAX	MIN	RRR
Francistown	32	19	3,4
Gaborone	27	14	10,0
Gantsi	34	13	
Lobatse			
Mahalapye	29	17	
Maun	35	18	
Serowe			
Shakawe	34	20	7,0
Tsabong	35	12	
Tshane	32	13	

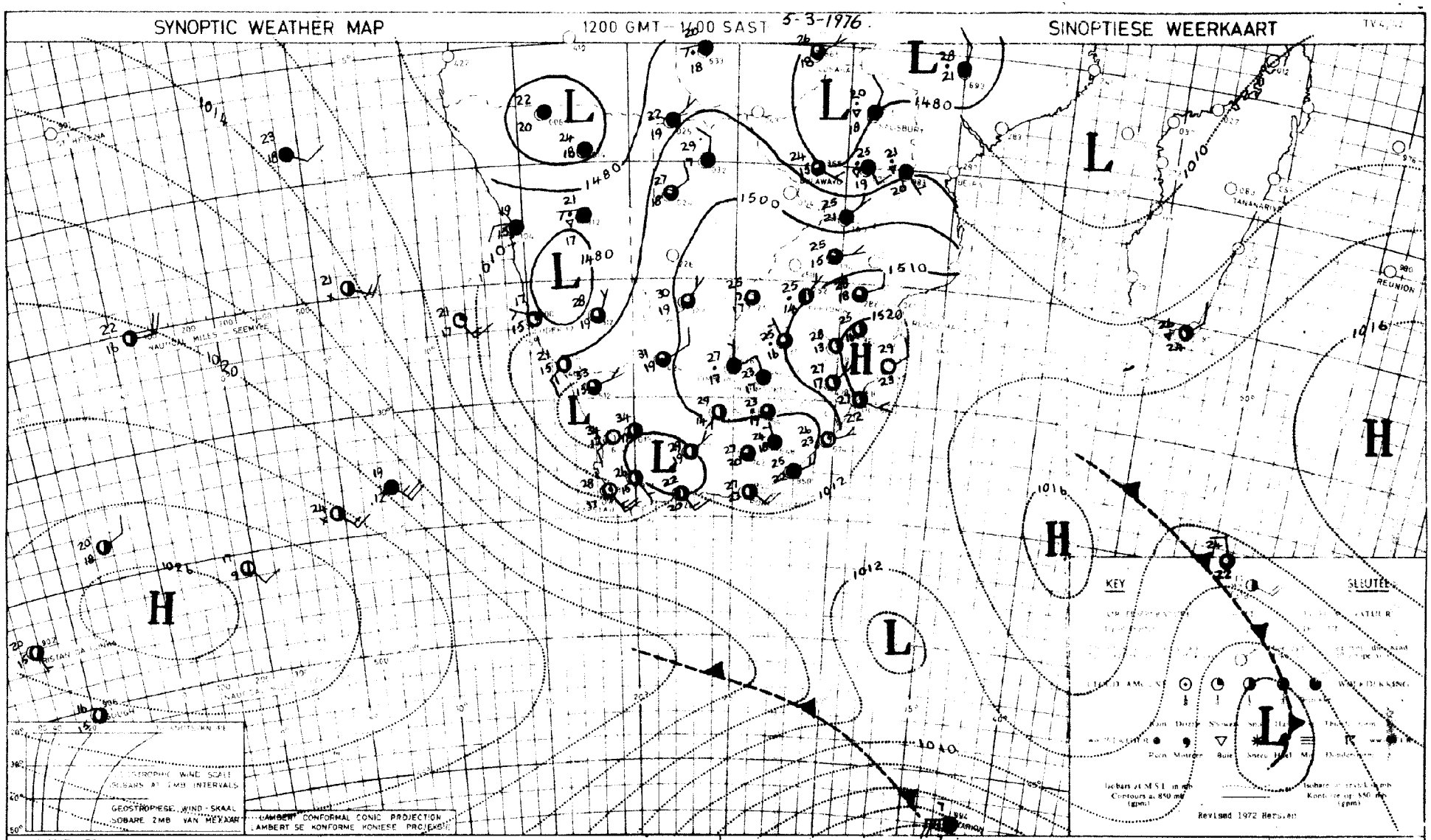

INFERENCE A deep complex low-pressure system is developing over Western Cape resulting in general rain and showers over S.W.A. and the Cape Province, but only local thunderstorms will develop over the remaining provinces.

AFLEIDING 'n Diep, komplekse laedrukstelsel is besig om oor Wes-Kaap te ontwikkel sodat algemene reën en buie oor S.W.A. en die Kaapprovinsie sal voorkom, maar slegs enkele donderbuie sal oor die res van die land ontwikkel.

SYNOPTIC WEATHER MAP 1200 GMT — 1400 SAST 1976-12-04 SINOPTIESE WEERKAART TV 4/42

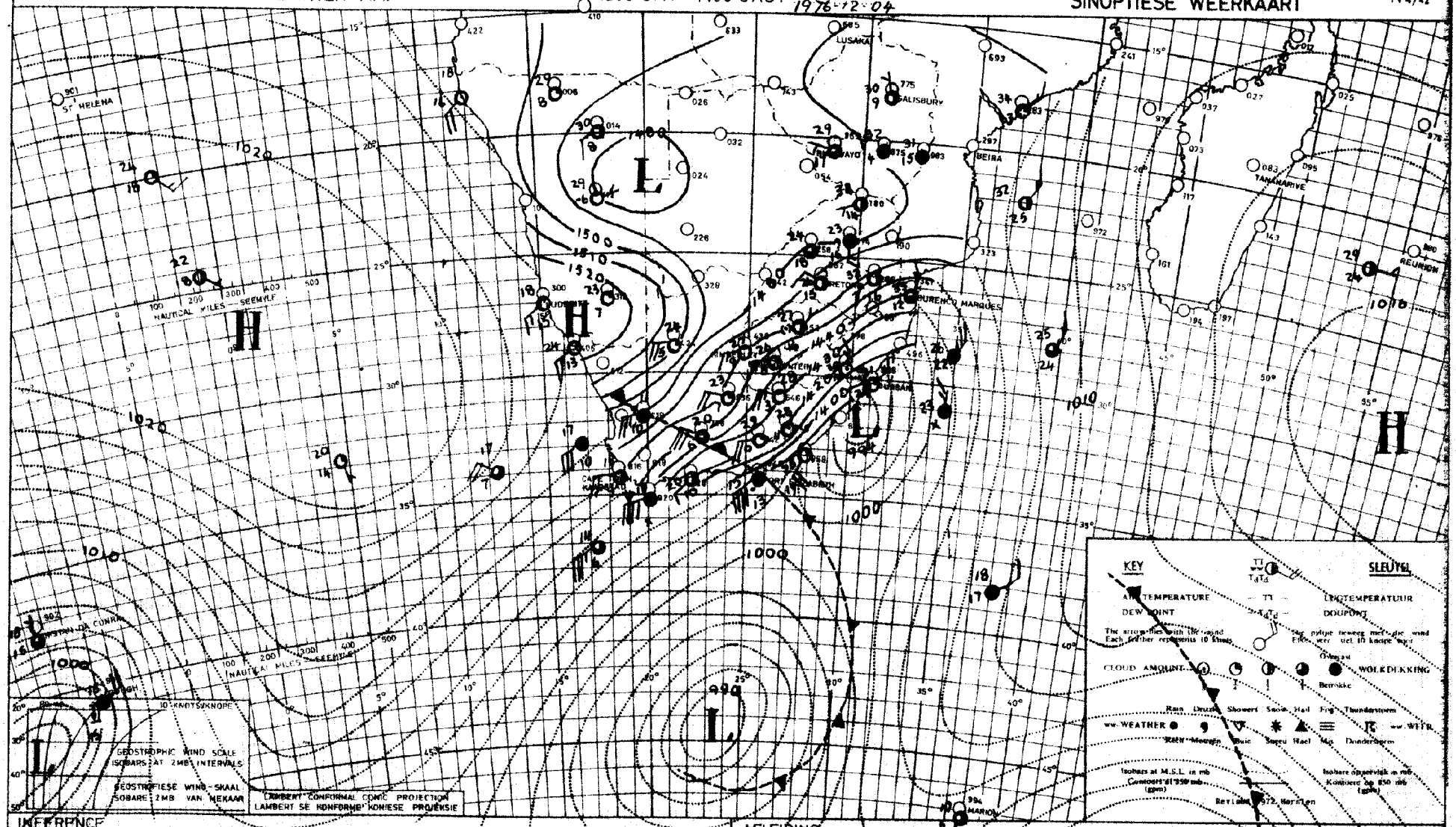

INFERENCE

The extensive low pressure systems south and east of the country will cause further showers along the southern and eastern coastal areas and over the adjacent interior regions. Thundershowers will occur over the northern Free State and the southern parts of the Transvaal but it will clear from the west due to drier air moving in

AFLEIDING

Die uitgebreide laedrukstelsels suid en oos van die land sal verdere buie veroorsaak langs die suidelike en oostelike kusgebiede en oor die aangrensende binneland. Donderbuie sal voorkom oor die noordelike dele van die Vrystaat en suidelike Transvaal maar opklaring sal intree uit die weste vanwee droër lug wat ooswaarts inbeweeg.

DAAGLIKSE WEERBULLETIN

Maksimum en Minimum Temperatuur (°C) en Reënval (RRR)
in mm vir die 24 uur geëindig om 0800 SAST op

WEERBURO / WEATHER BUREAU
DEPT. VAN VERVOER / DEPT. OF TRANSPORT
7 - 3 - 1976

DAILY WEATHER BULLETIN

Maximum and Minimum Temperatures (°C) and Rainfall (RRR)
in mm for the 24 hours ended at 0800 SAST on

TRANSVAAL	Max	Min	RRR
Alberton			
Barberton			8,0
Belfast			
Bethal	23	15	
Bospoort	25	16	1,6
Carolina	23	14	
Delareyville			
Delmas			
Doornspruit (Vaalwater)	27	18	1,9
Ermelo			
Jan Kempdorp			
Jan Smuts	23	16	
Joubertpark (Jhb)	23	15	
Klerksdorp			
Kroondal (Rustenburg)	27	18	27,6
Letaba			
Levubu	26	20	35,4
Lichtenburg			
Loskopdam			
Loskopkanale (Groblersdal)			4,0
Louis Trichardt			
Lydenburg			
Marble Hall			1,2
Mara	27	19	4,7
Marnitz	28	20	3,0
Messina	28	21	3,0
Middelburg			
Fleur. de Lys	29	21	1,9
Nelspruit	29	20	14,5
Phalaborwa	30	22	
Pietersburg	25	18	3,0
Piet Retief	26	17	
Pongola			
Potchefstroom	24	18	1,9
Potgietersrus	28	20	
Pretoria	25	17	4,4
Pretoriuskop			
Punda Milia			
Giyani			1,1
Satara			
Sekhukhune			
Shingwidzi			
Skukuza	31	23	0,2
Standerton	25	15	
Schweizer-Reneke			
Thabazimbi			
Tom Burke			
Tzaneen			
Vereeniging			0,3
Volksrust			
Warmbad	26	19	5,0
Waterval-Boven			
Witbank			
Wolmaransstad			
Zeerust			28,0
Ventersdorp			12,0

NATAL	Max	Min	RRR
Cape St. Lucia	31	24	
Cedara	26	17	3,8
Dundee			
Durban (Louis Botha)	29	23	
Estcourt	28	19	0,2
Harding			
Himeville			
Hluhluwe			0,6
Melmoth			
Mkuze			
Newcastle	29	19	
Jozini			3,0
Port Shepstone	28	24	0,8
Van Reenen			
Vryheid			
Waterford (Underberg)	25	14	2,6
O.V.S. - O.F.S.			
Balkfontein (Bothaville)			0,5
Bethlehem	25	16	
Bloemfontein (J.B.M. Hertzog)	27	16	21,5
Bultfontein			
Clocolan			
Fauresmith	28	18	1,3
Ficksburg			5,0
Frankfort	26	14	6,5
Harrismith			
Hoopstad	26	18	4,2
Heilbron			
Koppies			
Kroonstad			
Lindley			
Modderpoort			
Petrusburg			
Philippolis			
Reddersburg			
Reitz			
Rouxville			
Vrede			
Warden			
Welkom			
Wepener	26	18	1,4
Winburg			
Zastron			

KAAP - CAPE	Max	Min	RRR
Aberdeen			
Addo			
Agulhas	22	15	24,1
Alexander Bay	23	18	0,1
Aliwal North	25	16	19,3
Beaufort West	26	17	16,0
Boegoebergdam			
Brandvlei			28,0
Caledon			
Calitzdorp			
Calvinia	23	13	9,3
Cape Columbine	20	14	3,6
Cape St. Francis	23	18	4,5
Cape Town (D. F. Malan)	24	17	9,5
Cape Town (Rosland St.)			
Carnarvon			24,5
Ceres			
Citrusdal			
Colesberg			
Cradock			
De Aar	28	17	0,5
Döhne	25	19	5,2
Douglas			
East London (Ben Schoeman)	28	22	5,7
Elsenburg			
Fort Beaufort			9,5
Fraserburg	24	16	10,3
Garies			
George	28	18	4,3
Graaff-Reinet	26	19	20,5
Grahamstown			4,6
Grootfontein (Middelburg)	25	16	7,1
Langgebaanweg	23	16	0,2
Hopetown			11,0
Idutywa			11,0
Jansenville	25	22	12,0
Joubertina			
Kaappunt	21	12	12,0
Kimberley (B. J. Vorster)	29	20	
Knysna			2,0
Kokstad	26	17	
Kuruman	25	17	3,0
Ladismith			
Maclear			
Mafeking			
Malmesbury			
Matatiele			
Matroosberg	23	14	4,0
Mbashe			

KAAP - CAPE	Max	Min	RRR
Mosselbaai	22	19	2,6
Oliep	23	15	
Oudtshoorn	31	22	0,5
Petrusville			
Piketberg			
Pofadder	27	17	4,8
Port Elizabeth (H.E. Verwoerd)	24	21	8,9
Port Nolloth	17	14	
Port St. Johns	27	XX	2,0
Prieska	31	20	5,7
Prince Albert			
Queenstown	29	18	8,0
Riversdale	25	19	2,4
Robertson	27	19	11,5
Sheeprun	27	17	50,0
Somerset East	24	19	22,0
Steynsburg			
Strydenburg			
Sutherland	20	12	4,8
Swellendam			0,3
Tarkastad			
Touwsrivier			4,0
Twee Riviere	31	21	
Umtata	27	19	12,3
Uniondale			
Upington	33	21	2,7
Vanwyksvlei	28	18	5,5
Victoria West			9,5
Vredendal	28	18	
Vryburg			
Williston			
Willowmore	24	19	11,5
Willow Park (Dordrecht)			
LESOTHO			
Maseru	24	8	16,0
Ox-Bow			
SWAZILAND			
Bulembu			
Manzini (Matsapa)	27	21	3,5
Siteki			

S.W.A.	Max	Min	RRR
Aroab			
Bethanien			
Dordabis			
Gobabeb	22	16	1,0
Gobabis	28	17	2,0
Grootfontein	23	17	16,[illegible]
J.G. Strijdom	23	16	0,[illegible]
Karasburg			
Kalkfeld			
Karibib			
Keetmanshoop	28	17	7,[illegible]
Kub			
Luderitz	17	15	0,[illegible]
Mariental	27	19	5,[illegible]
Möwe	21	18	
Ohopoho			
Okahandja			
Okaukuejo	24	17	29,[illegible]
Ondangwa	23	18	3,[illegible]
Otavi			
Otjiwarango			
Outjo	24	16	1,1
Rehoboth			
Rundu	21	19	13,[illegible]
Steinhausen			
Tsumeb			
Uis			
Walvisbaai	22	17	
Windhoek	22	16	3,[illegible]
BOTSWANA			
Francistown	27	19	1,[illegible]
Gaborone	28	16	0,[illegible]
Ghanzi			
Lobatsi			
Mahalapye	25	19	2,[illegible]
Maun	28	19	
Shakawe	28	19	
Tshabong	31	18	
Tshane			

DAAGLIKSE WEERBULLETIN

Maksimum en Minimum Temperatuur (°C) en Reënval (RRR) in mm vir die 24 uur geëindig om 08 h 00 SAST op 1996-12-6

WEERBURO/WEATHER BUREAU
DEPT. VAN VERVOER/ DEPT. OF TRANSPORT

DAILY WEATHER BULLETIN

Maximum and minimum Temperatures (°C) and Rainfall (RRR) in mm for the 24 hours ended at 08 h 00 on

TRANSVAAL	MAX	MIN	RRR
Barberton			
Belfast			
Bethal	22	8	
Bospoort			
Brits			
Bronkhorstspruit			
Carletonville			
Carolina			
Die Bron			
Delareyville			
Delmas			6,0
Fleur de Lys			
Ermelo			5,0
Giyani			
Groblersdal			
Heidelberg			
Jan Kempdorp			
Jan Smutslughawe	35	10	
Joubert Park (JHB.)	23	10	
Klerksdorp			
Kroondal (Rustenb.)	30	9	
Krugersdorp	24	9	
Levubu	33	18	0,2
Lichtenburg			
Loskopdam			
Loskopkanale			
Louis Trichardt			
Lydenburg	24	15	
Marble Hall			
Mara	35	16	
Marnitz			
Messina			
Middelburg			
Nelspruit	25	17	0,1
Nylstroom			7,0
Phalaborwa	31	20	
Pietersburg	32	15	
Piet Retief			
Potchefstroom	23	8	
Potgietersrus	32	16	
Pretoria	28	12	
Pretoriuskop			
Schweizer-Reneke			
Skukuza	29	21	
Standerton	23	7	
Thabazimbi			
Tom Burke			
Tzaneen			
Vaalwater	32	10	
Ventersdorp			
Vereeniging			
Volksrust			
Warmbad	30	11	
Waterval-Boven			3,0
Witbank			12,5
Wolmaransstad			
Zeerust			
Ottosdal	30	6	

NATAL	MAX	MIN	RRR
Cape St. Lucia	23	18	
Cedara	20	11	0,2
Dundee			
Durban			2,0
Eshowe			
Estcourt	26	14	
Himeville			
Hluhluwe			
Jozini			
Ladysmith			
Louis Bothalughawe	25	19	
Melmoth			11,0
Mkuze			
Newcastle			
Pietermaritzburg			
Port Shepstone	25	19	
Van Reenen			
Vryheid			
Waterford (Underberg)			

O.V.S. - O.F.S.	MAX	MIN	RRR
Bethaville			14,0
Bethlehem	22	6	
Bloemfontein			
Bultfontein			
Clocolan			
Fauresmith	22	7	
Fickburg			
Frankfort	23	5	
Harrismith			
Hoopstad	24	3	
Heilbron			
JBM Hertzoglughawe	24	5	
Koppies			
Kroonstad	26	6	
Lindley			
Modderpoort			
Petrusburg			
Philippolis			
Reddersburg			
Reitz			
Vrede			
Warden			2,0
Welkom	22	10	
Wepener	24	2	
Winburg			
Zastron			

KAAP - CAPE	MAX	MIN	RRR
Aberdeen			
Addo			
Agulhas	19	13	
Alexander Bay	22	11	
Aliwal North	23	3	
Beaufort West	24	10	
Boegoebergdam			
Brandvlei			
Caledon			
Calitzdorp			
Calvinia	23	6	
Cape Columbine	18	10	
Cape St. Francis	20	12	
Cape Town (D.F. Malan)	19	11	
Cape Town (Newlands)			
Carnarvon			
Ceres			
Colesberg			
Cradock			
De Aar	23	7	
Döhne	20	6	
Douglas	27	7	
East London	24	12	
Elsenburg			
Fort Beaufort			
Fraserburg	23	6	
Garies			
George	20	7	
Graaff-Reinet	26	11	
Grahamstown			
Grootfontein (Middelburg)	23	3	
Hopetown			
Jansenville	27	10	
Joubertina			
Kaappunt	16	12	
Kimberley	25	12	
Knysna			
Kokstad	23	7	
Kuruman	25	12	
Ladismith			
Langebaanweg			
Maclear			
Mafeking	25	11	
Matatiele			
Mosselbaai	20	12	
Okiep	25	11	
Oudtshoorn	24	7	
Petrusville			
Piketberg			
Pofadder	23	6	
Port Elizabeth	21	13	
Port Nolloth	20	9	
Prieska	27	11	
Queenstown			
Riversdale	22	7	

KAAP - CAPE	MAX	MIN	RRR
Robertson	23	7	
Sheeprun	26	6	
Somerset East	24	4	
Steynsburg			
Steytlerville			
Strydenburg			
Sutherland	18	5	
Swellendam			
Tarkastad			
Touwsrivier	21	7	
Twee Riviere	29	9	
Uniondale			
Upington	26	10	
Vanwyksvlei	26	7	
Victoria West			
Vredendal	23	8	
Vryburg	26	6	
Williston			
Willowmore	22	6	

TRANSKEI	MAX	MIN	RRR
Butterworth			
Cala			
Idutywa			
Mbashe			
Port St. Johns			
Umtata	27	9	

LESOTHO	MAX	MIN	RRR
Butha-Buthe			
Maseru	23	8	
Ox-Bow			
Paray			
Mafeteng			

SWAZILAND	MAX	MIN	RRR
Bulembu			
Manzini (Matsapa)	23	15	

S.W.A.	MAX	MIN	RRR
Aroab			
Bethanien			
Dordabis			
Gobabeb	31	10	
Gobabis	32	13	
Grootfontein	33	18	
J.G. Strijdom	32	12	
Kalkfeld			
Karasburg			
Karibib			
Keetmanshoop	30	13	
Kub			
Luderitz	21	13	
Mariental	32	13	
Möwe	19	14	
Ohopoho			
Okahandja			
Okaukeujo	36	15	
Ondangwa	32	18	
Otavi			
Otjiwarango			
Outjo	36	13	
Rehoboth			
Rundu	36	17	
Steinhausen			
Tsumeb			
Uis	31	13	
Walvisbaai	17	14	
Windhoek	32	15	

BOTSWANA	MAX	MIN	RRR
Francistown			
Gaborone			
Gantsi			
Lobatse			
Mahalapye			
Maun			
Serowe			
Shakawe			
Tsabong			
Tshane			

SYNOPTIC WEATHER MAP 1200 GMT – 1400 SAST 6-3-1976 SINOPTIESE WEERKAART

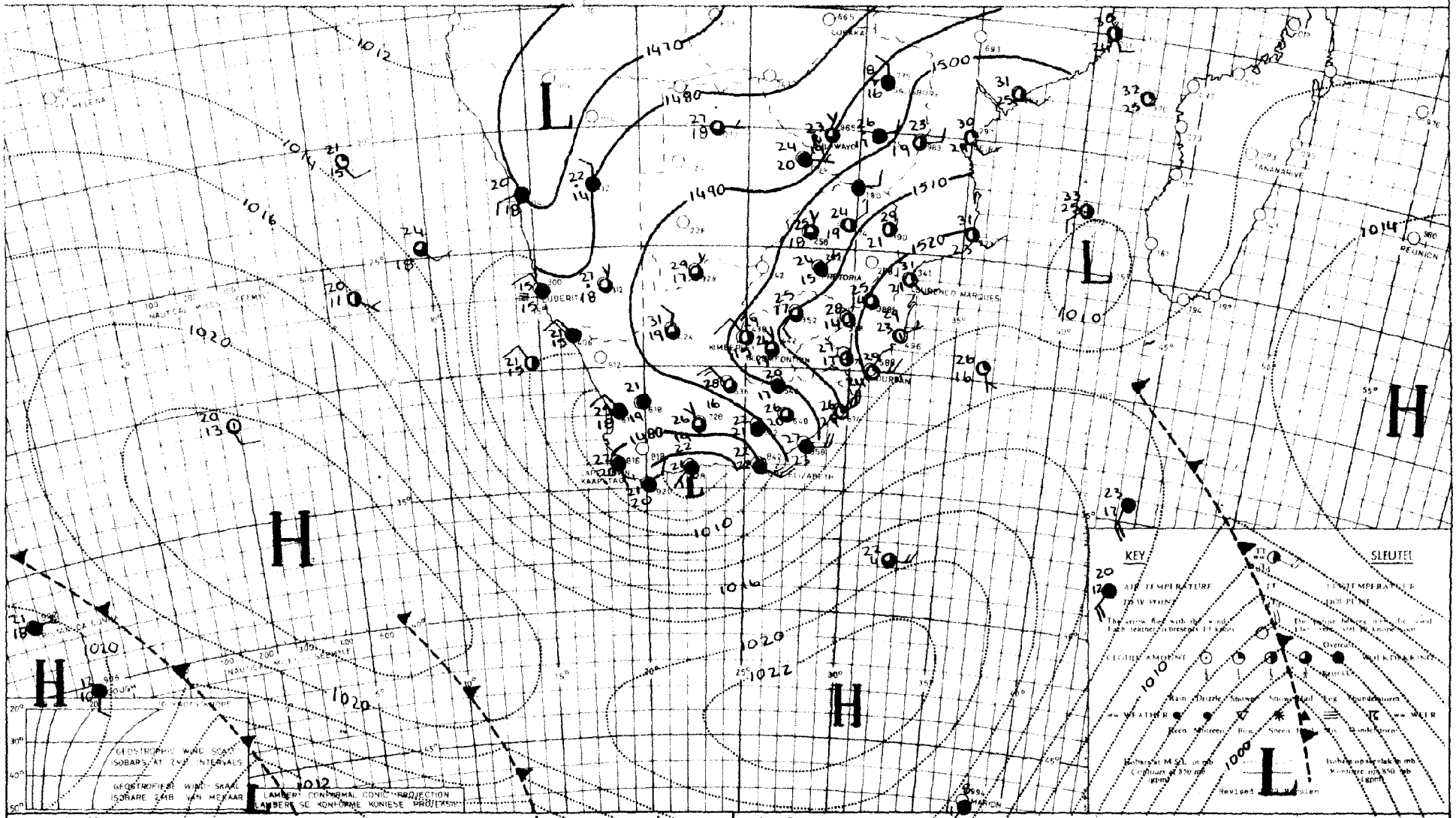

INFERENCE

The low-pressure system over Southern Cape is associated with a sharp upper-air trough and therefore fairly general rain will occur over the entire Cape Province and Southern Free State. Scattered showers will occur also over the rest of the country in the moist, unstable air mass moving in from the northeast.

AFLEIDING

Die laedrukstelsel oor Suid-Kaapland gaan gepaard met 'n skerp bolugtrog en gevolglik sal taamlik algemene reen oor die hele Kaapland en Suid-Vryslaat voorkom. Verspreide buie sal ook oor die res van die land voorkom in die vogtige, onstabiele lugmassa wat vanaf die noordoostelike rigting aanbeweeg.

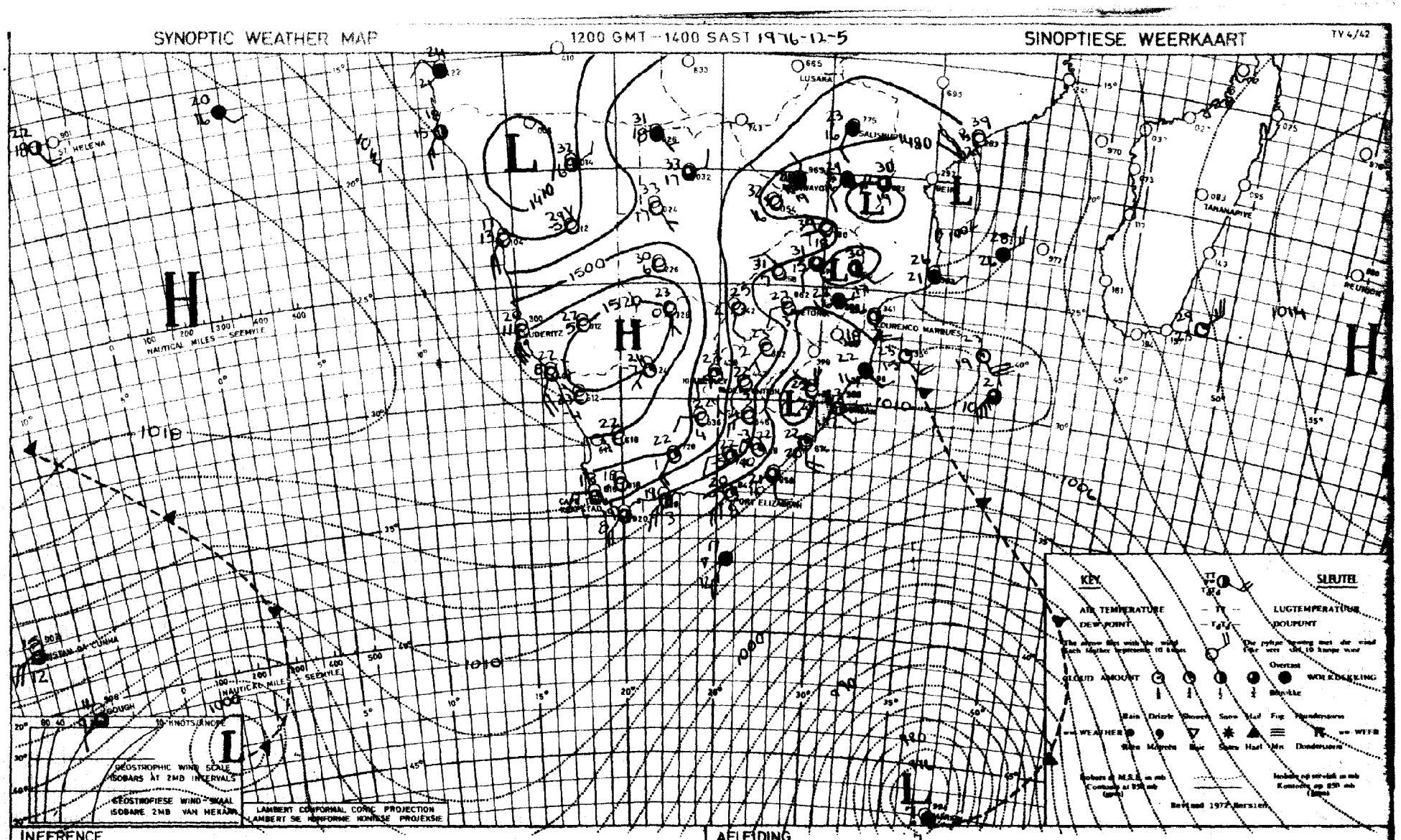

INFERENCE

Cooler, drier air having spread over most of the country, cloudy conditions will only occur over the extreme eastern and northern regions of the Transvaal.

AFLEIDING

Koeler, droër lug het oor die meeste dele beweeg en bewolkte toestande sal net oor die verre oostelike en noordelike dele van die Transvaal voorkom.

DAAGLIKSE WEERBULLETIN

Maksimum en Minimum Temperatuur (°C) en Reënval (RRR) in mm vir die 24 uur geëindig om 0800 SAST op

WEERBURO / WEATHER BUREAU
DEPT. VAN VERVOER / DEPT. OF TRANSPORT
8 - 3 - 1976

DAILY WEATHER BULLETIN

Maximum and Minimum Temperatures (°C) and Rainfall (RRR) in mm for the 24 hours ended at 0800 SAST on

TV. 4/

TRANSVAAL	Max	Min	RRR
Carletonville			64,5
~~Alberton~~			
Barberton			
Belfast			
Bethal	25	15	
Bospoort			
Carolina	24	14	5,5
Delareyville			5,5
Delmas			
Doornspruit (Vaalwater)	28	15	
Ermelo			
Jan Kempdorp			
Jan Smuts	23	15	0,2
Joubertpark (Jhb)	23	16	1,5
Klerksdorp			
Kroondal (Rustenburg)			
Letaba			
Levubu	29	18	
Lichtenburg			
Loskopdam			
Loskopkanale (Groblersdal)			1,5
Louis Trichardt			
Lydenburg			
Marble Hall			
Mara	29	17	
Marnitz	28	18	0,4
Messina	33	18	
Middelburg			3,5
Fleur de Lys	30	20	
Nelspruit	30	18	0,2
Phalaborwa			
Pietersburg	27	15	4,5
Piet Retief	28	18	1,2
Pongola			
Potchefstroom	23	17	0,8
Potgietersrus	28	17	
Pretoria	24	17	2,9
Pretoriuskop			
Punda Milia			
Nylstroom			5,0
Satara			
Sekhukhune			
Shingwidzi			
Skukuza	33	19	
Standerton	26	14	
Schweizer-Reneke			
Thabazimbi			5,0
Tom Burke			
Tzaneen			
Vereeniging			0,5
Volksrust			
Warmbad	28	16	24,0
Waterval-Boven			
Witbank			
Wolmaransstad			
Zeerust			21,0

NATAL	Max	Min	RRR
Cape St. Lucia	31	22	0,4
Cedara	30	16	21,7
Dundee			
Durban (Louis Botha)	32	21	0,3
Eshowe			77,2
Estcourt	31	17	12,5
Harding			
Himeville			18,5
Hluhluwe			1,5
Melmoth			14,0
Mkuze			
Newcastle	30	19	
Ladysmith			3,0
Port Shepstone	27	20	8,0
Van Reenen			
Vryheid			
Waterford (Underberg)	26	14	17,2
O.V.S. - O.F.S.			
Balkfontein (Bothaville)			
Bethlehem	24	16	
Bloemfontein (J. B. M. Hertzog)	24	17	3,8
Bultfontein			
Clocolan			39,0
Fauresmith	26	16	12,6
Ficksburg			4,0
Frankfort	27	14	0,2
Harrismith			
Hoopstad	24	17	14,5
Heilbron			
Koppies			1,6
Kroonstad	24	17	3,5
Lindley			
Modderpoort			
Petrusburg			39,5
Philippolis			
Reddersburg			
Reitz			
Rouxville			
Vrede			
Warden			11,0
Welkom	25	18	3,7
Wepener	24	17	15,0
Winburg			
Zastron			

KAAP - CAPE	Max	Min	RRR
Aberdeen			
Addo			
Agulhas	22	16	
Alexander Bay	24	14	
Aliwal North	23	17	15,8
Beaufort West	24	16	
Boegoebergdam			
Brandvlei			
Caledon			
Calitzdorp			
Calvinia	24	11	
Cape Columbine	19	13	
Cape St. Francis	22	16	
Cape Town (D. F. Malan)	23	13	
Cape Town (Roeland St.)			
Carnarvon			
Ceres			
Citrusdal			
Colesberg			
Cradock			
De Aar	26	17	4,0
Döhne	25	13	13,5
Douglas			
East London (Ben Schoeman)	25	18	4,5
Elsenburg			
Fort Beaufort			13,5
Fraserburg	24	12	
Garies			
George	23	12	
Graaff-Reinet	25	15	5,7
Grahamstown			6,5
Grootfontein (Middelburg)	25	13	1,1
Hopetown			
Idutywa			
Jansenville	24	15	
Joubertina			
Kaappunt	19	12	
Kimberley (B. J. Vorster)	26	17	3,5
Knysna			
Kokstad	28	13	13,5
Kuruman	25	17	3,0
Ladismith			
Langebaanweg	24	13	
Maclear			
Mafeking			
Malmesbury			
Matatiele			
Matroosberg	23	10	
Mbashe			

KAAP - CAPE	Max	Min	RRR
Mosselbaai	23	16	
Okiep	24	17	
Oudtshoorn	27	14	
Petrusville			39,5
Piketberg			
Pofadder	23	15	
Port Elizabeth (H.E. Verwoerd)	24	17	
Port Nolloth			
Port St. Johns	27	x	7,0
Prieska	28	20	
Prince Albert			
Queenstown			
Riversdale	23	12	0,1
Robertson	26	12	
Sheeprun	23	13	28,5
Somerset East	24	14	17,0
Steynsburg			46,0
Strydenburg			
Sutherland	20	6	
Swellendam			
Tarkastad			
Touwsrivier			
Twee Riviere			
Umtata	28	15	12,9
Uniondale			
Upington	27	19	21,9
Vanwyksvlei	24	18	
Victoria West			1,0
Vredendal	26	11	
Vryburg	27	18	0,8
Williston			69,0
Willowmore	22	12	
Willow Park (Dordrecht)			
LESOTHO			
Maseru	21	16	16,5
Ox-Bow			
Marseilla			33,2
SWAZILAND			
Bulembu			
Manzini (Matsapa)	32	21	
Siteki			

S.W.A.	Max	Min	RRR
Aroab			
Bethanien			
Dordabis			
Gobabeb	26	15	
Gobabis	28	16	9,6
Grootfontein	23	17	0,9
J. G. Strijdom	24	15	16,6
Karasburg			
Kalkfeld			
Karibib			
Keetmanshoop	24	17	5,1
Kub			
Luderitz	22	15	
Mariental	27	19	33,
Möwe	22	18	
Ohopoho			
Okahandja			
Okaukuejo	27	17	
Ondangwa	26	19	2,
Otavi			
Otjiwarango			
Outjo	26	15	0,
Gochas			32,
Aranos			13,
Rehoboth			
Rundu	28	19	
Steinhausen			
Tsumeb			
Uis	27	15	
Walvisbaai	21	16	
Windhoek	24	16	7,
Maltahöhe			31,
Klenaua			21,
BOTSWANA			
Francistown	29	17	0,
Gaborone	25	17	36,
Ghanzi	30	17	
Lobatsi			
Mahalapye	28	18	1,0
Maun	31	20	4,
Shakawe	31	21	1,
Tshabong	31	19	3,
Tshane	29	18	30,

DAAGLIKSE WEERBULLETIN

Maksimum en Minimum Temperatuur (°C) en Reënval (RRR) in mm vir die 24 uur geëindig om 08 h 00 SAST op

WEERBURO/WEATHER BUREAU
DEPT. VAN VERVOER/ DEPT. OF TRANSPORT
1976 - 12 - 07

DAILY WEATHER BULLETIN

Maximum and minimum Temperatures (°C) and Rainfall (RRR) in mm for the 24 hours ended at 08 h 00 on

TRANSVAAL	MAX	MIN	RRR
Barberton			
Belfast			7,0
Bethal	25	10	
Bospoort	30	8	
Brits			
Bronkhorstspruit			
Carletonville			
Carolina			
Die Bron			
Delareyville			
Delmas			
Fleur de Lys			
Ermelo			
Giyani			
Groblersdal			
Heidelberg			
Jan Kempdorp			
Jan Smutslughawe	27	14	
Joubert Park (JHB.)			
Klerksdorp			
Kroondal (Rustenb.)	31	11	
Krugersdorp			
Levubu	28	19	
Lichtenburg			
Loskopdam			
Loskopkanale			
Louis Trichardt			
Lydenburg	26	13	
Marble Hall			
Mara	30	15	
Marnitz			
Messina	33	21	
Middelburg			
Nelspruit	28	16	
Nylstroom			
Phalaborwa	31	23	
Pietersburg	28	16	
Piet Retief			
Potchefstroom	29	10	
Potgietersrus	29	16	
Pretoria	29	13	
Pretoriuskop			
Schweizer-Reneke			
Skukuza	33	17	
Standerton	26	7	
Thabazimbi			
Tom Burke			
Tzaneen			
Vaalwater	31	11	
Ventersdorp			
Vereeniging			
Volksrust			
Warmbad	31	11	
Waterval-Boven			
Witbank			
Wolmaransstad			
Zeerust			

NATAL	MAX	MIN	RRR
Cape St. Lucia	26	21	
Cedara	26	8	
Dundee			
Durban			
Eshowe			
Estcourt	29	13	
Himeville			
Hluhluwe			
Jozini			
Ladysmith			
Louis Bothalughawe	29	20	
Melmoth			
Mkuze			
Newcastle	xx	16	
Pietermaritzburg			
Port Shepstone	25	19	
Van Reenen			
Vryheid			
Waterford (Underberg)	26	7	

O.V.S. - O.F.S.	MAX	MIN	RRR
Bethaville			
Bethlehem	25	6	
Bloemfontein			
Bultfontein			
Clocolan			
Fauresmith	27	11	
Fickburg			
Frankfort	26	5	
Harrismith			
Hoopstad	29	6	
Heilbron			
JBM Hertzoglughawe	27	7	
Koppies			
Kroonstad	29	10	
Lindley			
Modderpoort			
Petrusburg			
Philippolis			
Reddersburg			
Reitz			
Vrede			
Warden			
Welkom	28	12	
Wepener	28	4	
Winburg			
Zastron			

KAAP - CAPE	MAX	MIN	RRR
Aberdeen			
Addo			
Agulhas	22	15	
Alexander Bay	21	13	
Aliwal North	28	8	
Beaufort West	29	14	
Boegoebergdam			
Brandvlei			
Caledon			
Calitzdorp			
Calvinia	24	7	
Cape Columbine	20	16	0,2
Cape St. Francis	21	19	
Cape Town (D.F. Malan)	21	15	0,4
Cape Town (Newlands)			
Carnarvon			
Ceres			
Colesberg			
Cradock			
De Aar	27	10	
Döhne	25	10	
Douglas	32	12	
East London	23	16	
Elsenburg			
Fort Beaufort			
Fraserburg	26	9	
Garies			
George	24	14	0,1
Graaff-Reinet	30	11	
Grahamstown			
Grootfontein (Middelburg)	29	6	
Hopetown			
Jansenville	33	12	
Joubertina			
Kaappunt	18	13	
Kimberley	31	13	
Knysna			1,5
Kokstad	28	5	
Kuruman	31	12	
Ladismith			
Langebaanweg	22	17	3,6
Maclear			
Mafeking	29	14	
Matatiele			
Mosselbaai	22	17	
Okiep	25	11	
Oudtshoorn	29	14	
Petrusville			
Piketberg			
Pofadder	22	15	
Port Elizabeth	25	17	
Port Nolloth	18	11	
Prieska	31	16	
Queenstown			
Riversdale	28	16	

KAAP - CAPE	MAX	MIN	RRR
Robertson	26	14	
Sheeprun	29	8	
Somerset East	30	8	
Steynsburg			
Steytlerville			
Strydenburg			
Sutherland	20	2	
Swellendam			
Tarkastad			
Touwsrivier	21	7	
Twee Riviere	36	14	
Uniondale			
Upington	33	14	
Vanwyksvlei	30	10	
Victoria West			
Vredendal	24	15	
Vryburg	31	8	
Williston			
Willowmore	27	12	

TRANSKEI	MAX	MIN	RRR
Butterworth			
Cala			
Idutywa			
Mbashe			
Port St. Johns	25	18	
Umtata	28	12	

LESOTHO	MAX	MIN	RRR
Butha-Buthe			
Maseru	26	9	
Ox-Bow			
Parey			
Mafeteng			

SWAZILAND	MAX	MIN	RRR
Bulembu			
Manzini (Matsapa)	27	16	

S.W.A.	MAX	MIN	RRR
Aroab			
Bethanien			
Dordabis			
Gobabeb	xx	12	
Gobabis	35	14	
Grootfontein	34	18	
J.G. Strijdom	32	17	
Kalkfeld			
Karasburg			
Karibib			
Keetmanshoop	33	13	
Kub			
Luderitz			
Mariental	36	14	
Möwe	19	14	
Ohopoho			
Okahandja			
Okaukeujo	36	12	
Ondangwa	33	17	
Otavi			
Otjiwarango			
Outjo	35	12	
Rehoboth			
Rundu	33	21	4,0
Steinhausen			
Tsumeb			
Uis			
Walvisbaai	17	15	
Windhoek	33	18	

BOTSWANA	MAX	MIN	RRR
Francistown	36	18	
Gaborone	33	15	
Gantsi	35	19	2,0
Lobatse			
Mahalapye	34	16	
Maun	36	18	1,0
Serowe			
Shakawe	32	21	
Tsabong	34	13	
Tshane	37	18	

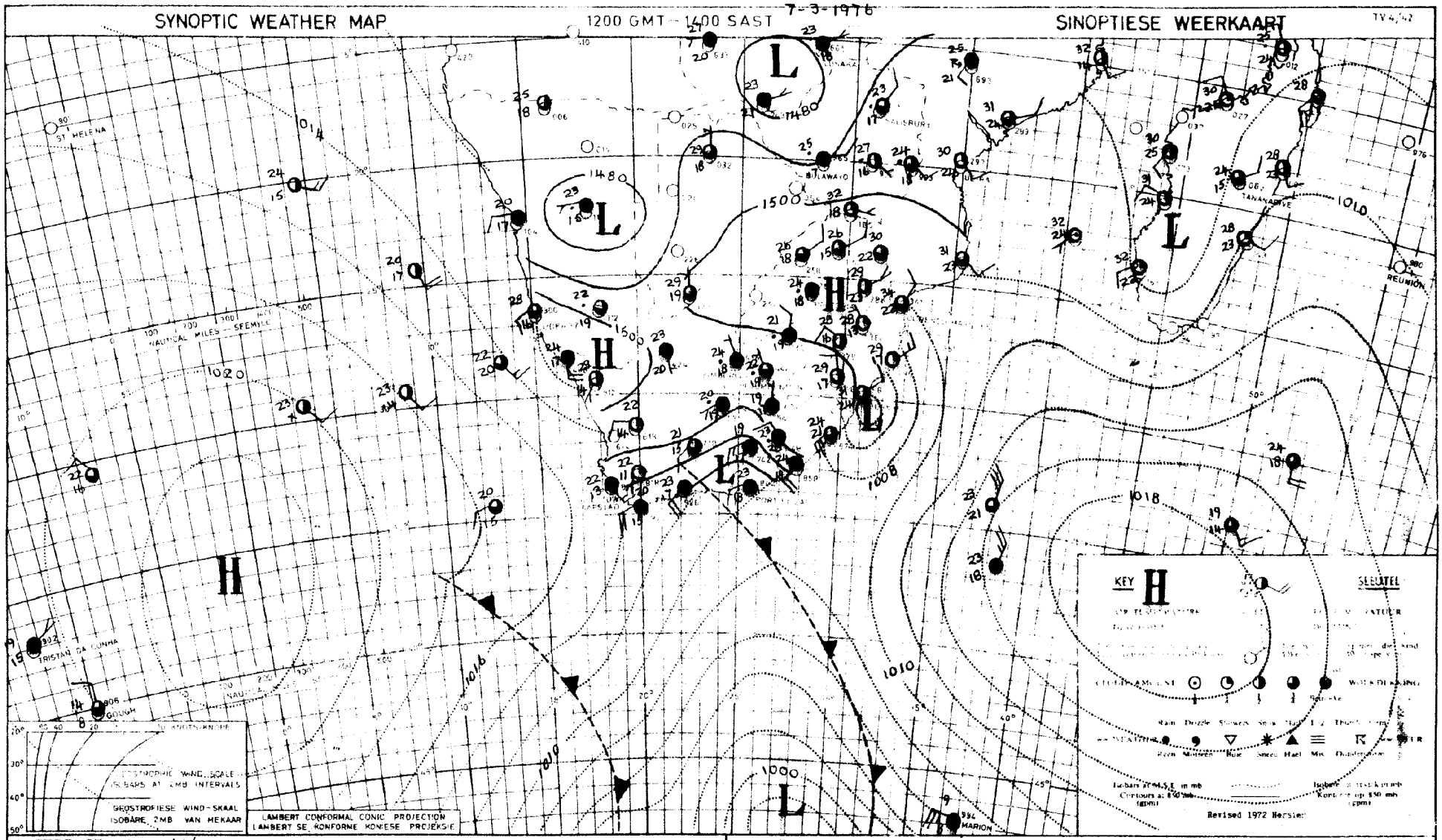

INFERENCE The Atlantic high is moving eastwards behind the cold front at Mossel Bay, causing the cooler, rainy weather over the central interior to extend also to Transvaal and Natal but drier conditions will spread over the western half of the Cape Province

AFLEIDING Die Atlantiese hoog beweeg ooswaarts agter die koufront by Mosselbaai sodat die koeler, reënweer oor die sentrale binneland ook na Transvaal en Natal sal uitbrei, maar droër lug sal oor die westelike helfte van die Kaapprovinsie inbeweeg.

SYNOPTIC WEATHER MAP 1200 GMT – 1400 SAST 1976-12-06 SINOPTIESE WEERKAART

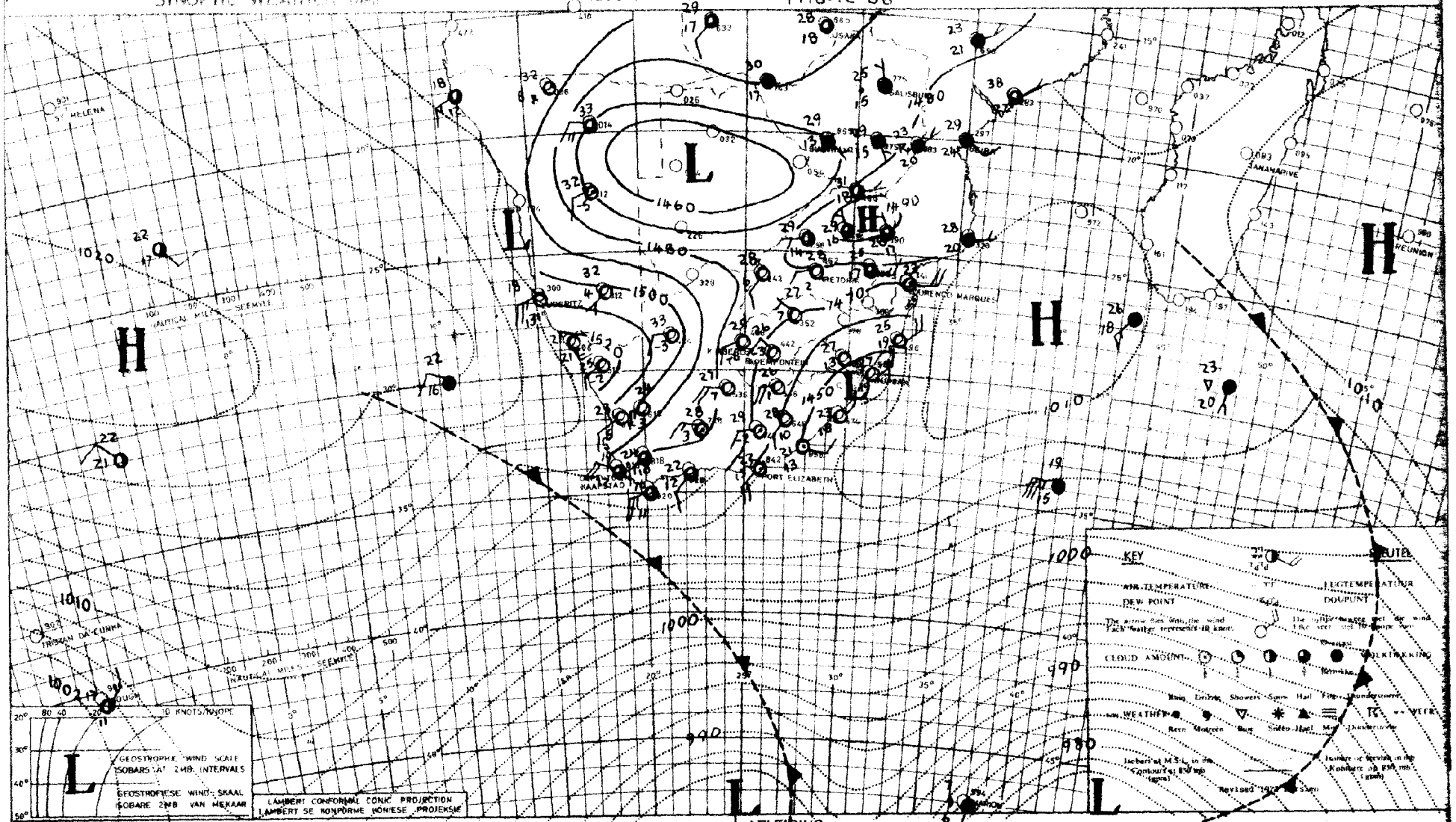

INFERENCE

The cold front to the west of the Cape will cause temporary cloudy conditions with light showers along the southwestern and southern coastal regions. With dry air circulating over the interior, it will remain fine over most areas.

AFLEIDING

Die kouefront wes van die land sal slegs tydelike bewolkte weer met ligte buie langs die suidwes- en suidkusstreke veroorsaak. Dit bly droog oor die binneland waar mooiweers-toestande oor meeste dele sal heers.

DAAGLIKSE WEERBULLETIN

Maksimum en Minimum Temperatuur (°C) en Reënval (RRR)
in mm vir die 24 uur geëindig om 0800 SAST op

WEERBURO / WEATHER BUREAU
DEPT. VAN VERVOER / DEPT. OF TRANSPORT
9-3-1976

DAILY WEATHER BULLETIN

Maximum and Minimum Temperatures (°C) and Rainfall (RRR)
in mm for the 24 hours ended at 0800 SAST on

TRANSVAAL	Max	Min	RRR
Alberton			
Barberton			
Belfast			
Bethal	26	14	
Bospoort			
Carolina	25	15	
Delareyville			
Delmas			
Doornspruit (Vaalwater)	29	15	
Ermelo			
Jan Kempdorp			7,3
Jan Smuts	25	14	
Joubertpark (Jhb)	25	15	
Klerksdorp			
Kroondal (Rustenburg)			
Letaba			
Levubu	30	21	0,6
Lichtenburg			
Loskopdam			
Loskopkanale (Groblersdal)			
Louis Trichardt			
Lydenburg			
Marble Hall			
Mara	30	18	
Marnitz	30	18	
Messina	34	23	0,6
Middelburg			
Flavr. de Loys	31	21	0,8
Nelspruit	30	20	0,6
Phalaborwa	32	22	
Pietersburg	27	18	0,2
Piet Retief			
Pongola			
Potchefstroom	27	14	
Potgietersrus	30	18	
Pretoria	28	18	
Pretoriuskop			0,7
Punda Milia			
Satara			
Sekhukhune			
Shingwidzi			
Skukuza	34	21	3,4
Standerton	27	14	
Schweizer-Reneke			
Thabazimbi			
Tom Burke			
Tzaneen			
Vereeniging			
Volksrust			
Warmbad	29	16	
Waterval-Boven			
Witbank			
Wolmaransstad			
Zeerust			

NATAL	Max	Min	RRR
Cape St. Lucia	25	21	1,5
Cedara	20	16	2,9
Dundee			
Durban (Louis Botha)	25	20	6,9
Estcourt	23	18	12,8
Harding			
Himeville			2,0
Hluhluwe			
Malmoth			
Mtuze			
Newcastle	27	16	13,0
Port Shepstone	23	21	0,4
Van Reenen			10,0
Vryheid			
Waterford (Underberg)	17	14	8,5
O.V.S. - O.F.S.			
Bethlehem (Bothaville)			4,0
Bethlehem	27	15	
Bloemfontein (J.B.M. Hertzog)	25	15	1,0
Boltfontein			
Clocolan			
Fauresmith	25	17	9,3
Ficksburg			6,5
Frankfort	27	16	0,1
Harrismith			0,4
Hoopstad			
Heilbron			
Koppies			
Kroonstad	27	15	
Lindley			
Modderpoort			
Petrusburg			
Philippolis			
Reddersburg			
Reitz			
Rouxville			
Vrede			
Warden			20,0
Welkom	25	16	1,9
Wepener	23	17	18,5
Winburg			
Zastron			47,8

KAAP - CAPE	Max	Min	RRR
Aberdeen			
Addo			
Agulhas	24	16	
Alexander Bay	22	16	
Aliwal North	23	16	18,0
Beaufort West	24	18	13,8
Boegoebergdam			
Brandvlei			4,5
Caledon			
Calitzdorp			
Calvinia	28	17	
Cape Columbine	19	13	
Cape St. Francis	22	19	
Cape Town (D.F. Malan)	26	13	
Cape Town (Roeland St.)			
Carnarvon			20,0
Ceres			
Citrusdal			
Colesberg			
Cradock			
De Aar	26	18	25,2
Döhne	20	16	3,0
Douglas			
East London (Ben Schoeman)	22	19	0,4
Elsenburg			
Fort Beaufort			
Fraserburg	25	11	25,5
Garies			
George	23	14	
Graaff-Reinet	25	18	3,0
Grahamstown			0,5
Grootfontein (Middelburg)	23	16	11,9
Hopetown			14,0
Idutywa			17,5
Jansenville	26	19	9,0
Joubertina			
Kaappunt	19	12	
Kimberley (B.J. Vorster)	27	19	1,6
Knysna			
Kokstad	19	15	3,0
Kuruman	24	18	21,4
Langebaanweg	28	15	
Ladismith			
Maclear			
Mafeking	27	16	
Malmesbury			
Matatiele			
Matroosberg	27	15	
Mbashe			

KAAP - CAPE	Max	Min	RRR
Mosselbaai			
Oklep	28	19	
Oudtshoorn	29	17	
Petrusville			37,0
Piketberg			
Pofadder	28	19	6,7
Port Elizabeth (H.E. Verwoerd)	24	20	
Port Nolloth			
Port St. Johns	23	XX	7,0
Prieska	29	20	16,4
Prince Albert			
Queenstown	21	16	16,5
Riversdale	21	15	
Robertson	29	14	
Sheeprun	17	15	21,2
Somerset East	24	18	8,0
Steynsburg			21,5
Strydenburg			
Sutherland	24	14	
Swellendam			
Tarkastad			15,2
Touwsrivier			
Twee Riviere	27	19	6,4
Umtata	19	16	11,2
Uniondale			
Upington	30	21	
Vanwyksvlei	28	19	48,0
Victoria West			41,0
Vredendal	32	17	
Vryburg	25	17	4,0
Williston			23,5
Willowmore	23	16	
Willow Park (Dordrecht)			
LESOTHO			
Maseru	22	16	
Ox-Bow			
SWAZILAND			
Bulembu			7,0
Manzini (Matsapa)	26	20	2,5
Siteki			

S.W.A.	Max	Min	RRR
Aroab			
Bethanien			
Dordabis			
Gobabeb	26	14	
Gobabis	21	17	4,0
Grootfontein	27	17	10,-
J.G. Strijdom	23	15	2,1
Karasburg			
Kalkfeld			
Karibib			
Keetmanshoop	26	14	1,3
Kub			29,-
Luderitz	19	14	
Mariental	29	20	1,0
Möwe			
Ohopoho			
Okahandja			
Okaukuejo	28	15	
Ondangwa	27	17	
Otavi			
Otjiwarango			
Outjo	27	14	
Rietfontein			14,0
Maltahöhe			2,-
Rehoboth			20,0
Rundu			
Steinhausen			
Tsumeb			
Uis	22	17	
Walvisbaai			
Windhoek	25	15	
Aranos			9,6
BOTSWANA			
Francistown	30	18	
Gaborone	29	16	
Ghanzi	26	18	0,1
Lobatsi			
Mahalapye	27	17	
Maun	31	18	
Shakawe	32	21	
Tshabong	25	19	23,2
Tshane	33	19	2,0

DAAGLIKSE WEERBULLETIN

Maksimum en Minimum Temperatuur (°C) en Reënval (RRR) in mm vir die 24 uur geëindig om 08 h 00 SAST op

WEERBUREU/WEATHER BUREAU
DEPT. VAN VERVOER/ DEPT. OF TRANSPORT

1976-12-08

DAILY WEATHER BULLETIN

Maximum and minimum Temperatures (°C) and Rainfall (RRR) in mm for the 24 hours ended at 08 h 00 on

TW/1

TRANSVAAL	MAX	MIN	RRR
Barberton			
Belfast			
Bethal	27	11	
Bospoort			
Brits			
Bronkhorstspruit			
Carletonville			
Carolina			
Die Bron			
Delareyville			
Delmas			
Fleur de Lys	35	18	
Ermelo			
Giyani			
Groblersdal			
Heidelberg			
Jan Kempdorp			
Jan Smutslughawe	28	14	
Joubert Park (JHB.)	28	14	
Klerksdorp			
Kroondal (Rustenb.)	33	15	
Krugersdorp	28	14	
Levubu	31	18	9,2
Lichtenburg			
Loskopdam			
Loskopkanale			
Louis Trichardt			
Lydenburg	27	15	
Marble Hall			
Mara	35	18	
Marnitz	36	18	
Messina	28	23	2,5
Middelburg			
Nelspruit	31	19	
Nylstroom			
Phalaborwa	20	14	3,0
Pietersburg	31	17	
Piet Retief			
Potchefstroom	30	13	
Potgietersrus	32	19	
Pretoria	31	17	0,3
Pretoriuskop			
Schweizer-Reneke			
Skukuza	37	21	
Standerton	28	12	
Thabazimbi			
Tom Burke			
Tzaneen			
Vaalwater	33	16	
Ventersdorp			
Vereeniging			
Volksrust			
Warmbad	33	18	
Waterval-Boven			
Witbank			
Wolmaransstad			
Zoerust			

NATAL	MAX	MIN	RRR
Cape St. Lucia	26	20	
Cedara	23	14	
Dundee			
Durban			
Eshowe			3,0
Estcourt	26	15	
Himeville			
Hluhluwe			
Jozini			
Ladysmith			
Louis Bothaslughawe	28	19	6,7
Melmoth			
Mkuze			
Newcastle	29	14	
Pietermaritzburg			
Port Shepstone	[illegible]	18	5,2
Van Reenen			
Vryheid			
Waterford (Underberg)	[illegible]	11	

O.V.S. - O.F.S.	MAX	MIN	RRR
Bethaville			
Bethlehem	27	12	
Bloemfontein			
Bultfontein			
Clocolan			
Fauresmith	29	18	
Fickburg			
Frankfort	28	13	
Harrismith			
Hoopstad	31	12	
Hailbron			
JBM Hertzoglughawe	29	11	
Koppies			
Kroonstad	30	15	
Lindley			
Modderpoort			
Petrusburg			
Philippolis			
Reddersburg			
Reitz			
Vrede			
Wardon			
Welkom	29	15	
Wepener	28	7	
Winburg			
Zastron			

KAAP - CAPE	MAX	MIN	RRR
Aberdeen			
Addo			
Agulhas	[illegible]	16	
Alexander Bay	29	16	
Aliwal North	28	11	
Beaufort West	[illegible]	13	
Boegoebergdam			
Brandvlei			
Caledon			
Calitzdorp			
Calvinia	[illegible]	10	
Cape Columbine	[illegible]	14	
Cape St. Francis	[illegible]	19	
Cape Town (D.F. Malan)	[illegible]	13	
Cape Town (Newlands)			
Carnarvon			
Ceres			
Colesberg			
Cradock			
De Aar	30	12	
Döhne	[illegible]	12	0,4
Douglas	[illegible]	11	
East London	24	17	0,1
Elsenburg			
Fort Beaufort			
Fraserburg	28	11	
Gories			
George	22	11	
Graaff-Reinet	28	13	
Grahamstown			
Grootfontein (Middelburg)	29	8	
Hopetown			
Jansenville	28	13	
Joubertina			
Kaapmuiden	28	14	
Kimberley	31	14	
Knysna			
Kokstad	23	12	
Kuruman	32	12	
Ladismith			
Langebaanweg	24	9	
Maclear			
Mafeking	31	15	
Matatiele			
Mosselbaai	21	16	
Oliver	21	15	
Oudtshoorn	27	15	
Petrusville			
Piketberg			
Porterville	24	17	
Port Elizabeth	23	16	
Port Nolloth	27	13	
Prieska	33	12	
Queenstown			
Riversdale	24	12	

KAAP - CAPE	MAX	MIN	RRR
Robertson			
Sheeprun	25	13	
Somerset East	26	11	
Steynsburg			
Steytlerville			
Strydenburg			
Sutherland	24	6	
Swellendam			
Tarkastad			
Touwsrivier	27	11	
Twee Riviere	34	12	
Uniondale			
Upington	32	6	
Vanwyksvlei			
Victoria West			
Vredendal	27	12	
Vryburg	32	10	
Williston			
Willowmore	27	13	

TRANSKEI	MAX	MIN	RRR
Butterworth			
Cala			
Idutywa			
Mbashe			
Port St. Johns	25	17	
Umtata	25	13	

LESOTHO	MAX	MIN	RRR
Butha-Buthe			
Maseru	28	18	
Qa-Qaw			
Paray			
Mafeteng			

SWAZILAND	MAX	MIN	RRR
Bulembu			
Mamzini (Matsapa)	28	17	

S.W.A.	MAX	MIN	RRR
Aroab			
Bethanien			
Dordabis			
Gobabeb	29	12	
Gobabis	33	14	
Grootfontein	33	18	[illegible]
J.G. Strijdom	32	18	
Keikfeld			
Karasburg			
Karibib			
Keetmanshoop	33	15	
Kub			
Luderitz	27	14	
Marienthal	34	13	
Möwe	19	13	
Okaputa			
Okahandja			
Okaukuejo	36	19	
Ondangwa	33	15	
Otavi			
Otjiwarongo			
Outjo	35	[illegible]	
Rehoboth			
Rundu			
Steinhausen			
Tsumeb			
Uis	28	12	
Walvisbaai	17	14	
Windhoek	33	19	

BOTSWANA	MAX	MIN	RRR
Francistown	[illegible]	[illegible]	
Gaberone	[illegible]	[illegible]	
Gantsi	[illegible]	[illegible]	[illegible]
Lobatse	[illegible]	[illegible]	
Mahalapye	[illegible]	[illegible]	
Maun	[illegible]	[illegible]	[illegible]
Serowe	[illegible]	[illegible]	
Shakawe	[illegible]	[illegible]	[illegible]
Tsabong	[illegible]	[illegible]	
Tshane	[illegible]	[illegible]	

SYNOPTIC WEATHER MAP 1200 GMT – 1400 SAST 8-3-1976 SINOPTIESE WEERKAART TV 4/42

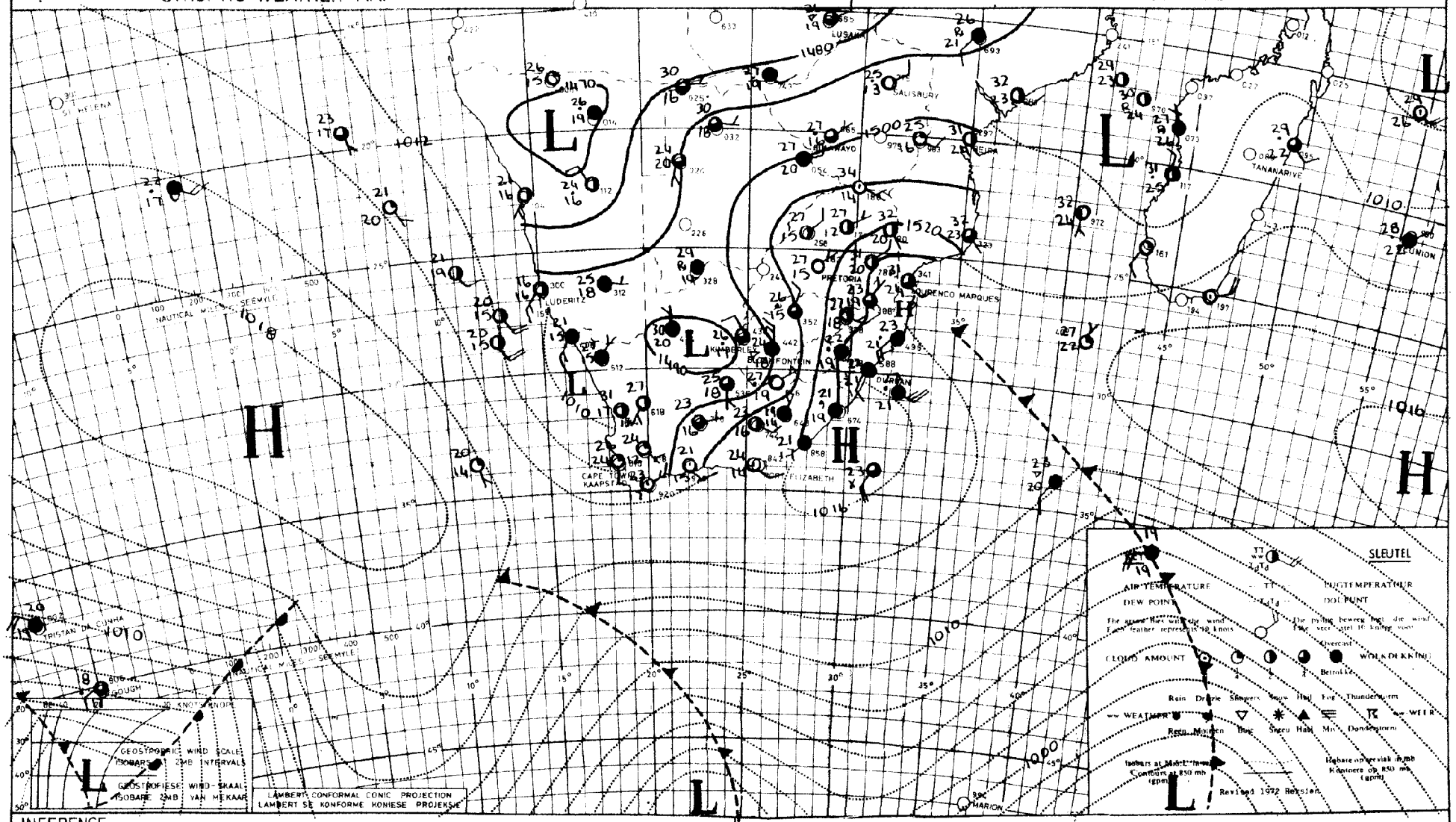

INFERENCE

The complex low-pressure system over the western interior will cause further general rain and showers over the central and northern parts and the cooler rainy weather over Natal will spread towards Eastern Transvaal. The coastal low will move to the Cape south coast overnight.

AFLEIDING

Die komplekse laedrukstelsel oor die westelike binnekant sal verdere algemene reën en buie oor die sentrale en noordelike dele veroorsaak terwyl die koeler, reenweer oor Natal ook na Oos-Transvaal sal uitbrei. Die kuslaag sal oornag na die Kaapse suidkus beweeg.

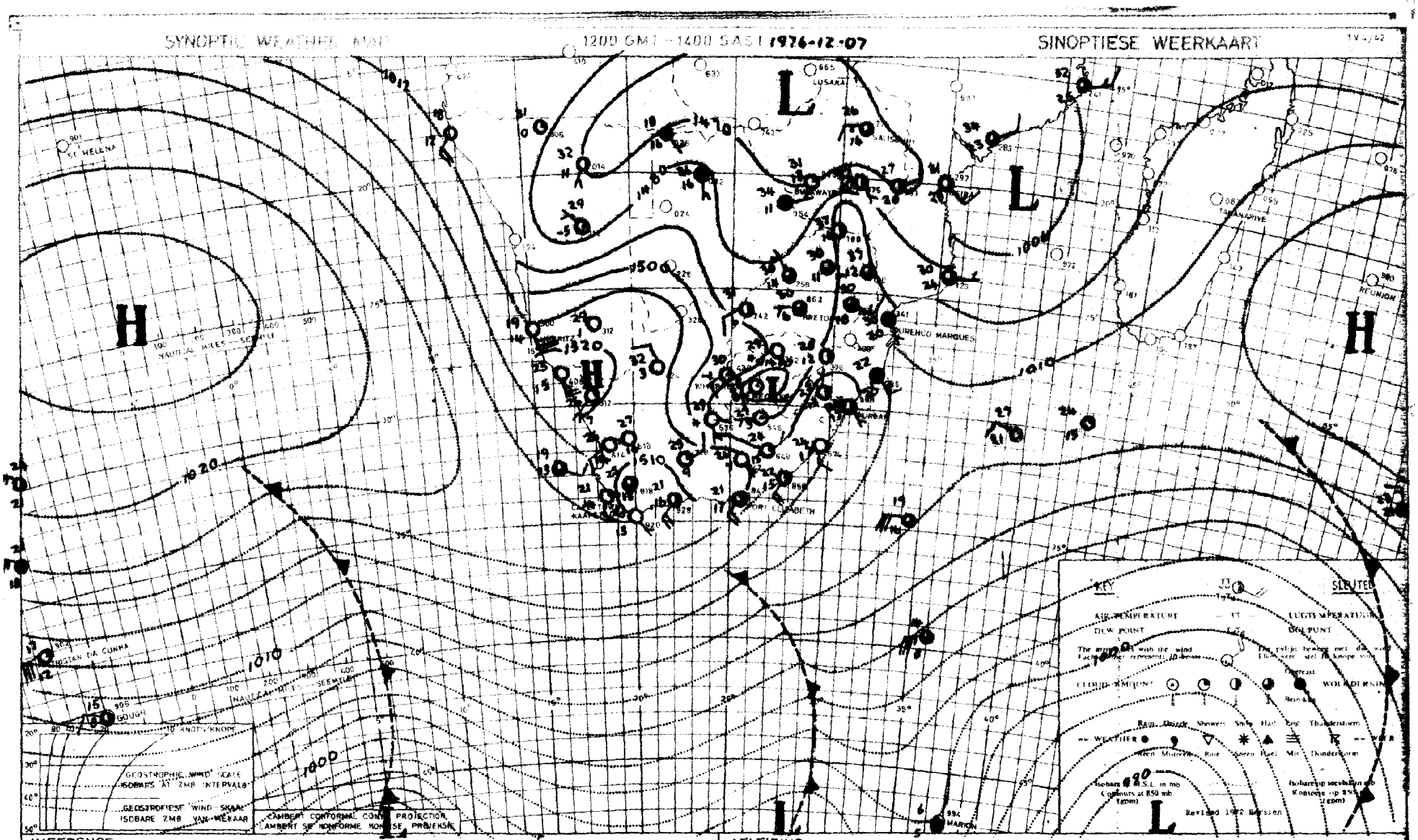

INFERENCE

The ridge along the southern and eastern coastal areas will advect moister air to the eastern interior regions and thunderstorms will develop over the Transvaal, Free State and Natal. It will become cloudy later along the South-west Cape coast.

AFLEIDING

Vogtige lug sal oor die oostelike binneland ingevoer word deur die rug langs die suidelike en oostelike kusstreke sodat donderbuie sal ontwikkel oor die Transvaal, Vrystaat en Natal. Dit sal later weer bewolk word oor die Suidwes kus.

DAAGLIKSE WEERBULLETIN

Maksimum en Minimum Temperatuur (°C) en Reënval (RRR)
in mm vir die 24 uur geëindig om 0800 SAST op

WEERBURO / WEATHER BUREAU
DEPT. VAN VERVOER / DEPT. OF TRANSPORT
10-3-1976

DAILY WEATHER BULLETIN

Maximum and Minimum Temperatures (°C) and Rainfall (RRR)
in mm for the 24 hours ended at 0800 SAST on

TRANSVAAL	Max	Min	RRR
Alberton			
Barberton			
Belfast	26	13	
Bethal			
Bospoort	25	13	
Carolina			
Delareyville			
Delmas			
Doornspruit (Vaalwater)	28	13	
Ermelo			
Jan Kempdorp			
Jan Smuts	25	13	
Joubertpark (Jhb)	24	15	
Klerksdorp			
Kroondal (Rustenburg)	28	16	
Letaba			
Levubu	29	18	0,5
Lichtenburg			
Loskopdam			
Loskopkanale (Groblersdal)			
Louis Trichardt			
Lydenburg			
Marble Hall			
Mara	28	15	
Marnitz	31	17	
Messina	33	20	
Middelburg			
Fleur de Lys	29	21	
Nelspruit	29	18	
Phalaborwa			
Pietersburg	27	15	
Piet Retief	27	16	
Pongola			
Potchefstroom	27	13	
Potgietersrus			
Pretoria	27	18	
Pretoriuskop			
Punda Milia			
Satara			
Sekhukhune			
Shingwidzi			
Skukuza	31	21	
Standerton	27	13	
Schweizer-Reneke			
Thabazimbi			
Tom Burke			
Tzaneen			
Vereeniging			
Volksrust			
Warmbad	29	14	
Waterval-Boven			
Witbank			
Wolmaransstad			
Zeerust			

NATAL	Max	Min	RRR
Cape St. Lucia	19	14	
Cedara	29	15	
Dundee			
Durban (Louis Botha)	30	23	
Estcourt	29	14	
Harding			
Himeville			
Hluhluwe			
Melmoth			
Mkuze			
Newcastle	31	16	
Port Shepstone	26	24	
Van Reenen			
Vryheid			
Waterford (Underberg)	26	10	
O.V.S. - O.F.S.			
Balkfontein (Bothaville)			
Bethlehem	27	11	
Bloemfontein (J.B.M. Hertzog)	27	14	
Bultfontein			
Clocolan			
Fauresmith	23	16	6,2
Ficksburg			
Frankfort	27	11	
Harrismith			
Hoopstad	28	15	
Hellbron			
Koppies			
Kroonstad	28	13	
Lindley			
Modderpoort			
Petrusburg			
Philippolis			
Reddersburg			
Reitz			
Rouxville			
Vrede			
Warden			
Welkom	28	15	
Wepener	27	17	
Winburg			
Zastron			5,6

KAAP - CAPE	Max	Min	RRR
Aberdeen			
Addo			
Agulhas	23	15	
Alexander Bay	23	14	
Aliwal North	23	16	10,2
Beaufort West	24	17	16,1
Boegoebergdam			
Brandvlei			26,0
Caledon			
Calitzdorp			
Calvinia	29	12	
Cape Columbine	20	13	
Cape St. Francis	24	19	
Cape Town (D.F. Malan)	25	12	
Cape Town (Roeland St.)			
Carnarvon			6,0
Ceres			
Citrusdal			
Colesberg			
Cradock			
De Aar	22	16	36,4
Döhne	24	17	13,5
Douglas			
East London (Ben Schoeman)	29	19	21,4
Elsenburg			
Fort Beaufort			25,0
Fraserburg	23	13	29,0
Garies			
George	27	17	0,4
Graaff-Reinet	28	18	23,0
Grahamstown			13,2
Grootfontein (Middelburg)	21	16	31,1
Hopetown			
Idutywa			
Langebaanweg	25	11	8,4
Jansenville	29	20	14,0
Joubertina			
Kaappunt	20	11	
Kimberley (B.J. Vorster)	27	19	
Knysna			
Kokstad	30	14	
Kuruman	26	17	1,7
Ladismith			
Maclear			
Mafeking	25	15	
Malmesbury			
Matatiele			
Matroosberg	29	10	
Mbashe			

KAAP - CAPE	Max	Min	RRR
Mosselbaai	23	19	
Okiep	28	17	
Oudtshoorn	32	20	
Petrusville			4,5
Piketberg			
Pofadder	27	17	
Port Elizabeth (H.F. Verwoerd)	31	19	0,4
Port Nolloth	20	12	
Port St. Johns	26	XX	
Prieska	28	20	
Prince Albert			
Queenstown	24	17	16,4
Riversdale	28	18	
Robertson	32	16	
Sheeprun	26	17	0,4
Somerset East	28	18	33,0
Steynsburg			
Strydenburg			
Sutherland	25	16	
Swellendam			
Tarkastad			37,0
Touwsrivier			
Twee Riviere	28	20	2,2
Umtata	29	19	7,8
Uniondale			
Upington	30	20	10,2
Vanwyksvlei	25	19	12,0
Victoria West			7,7
Vredendal	29	12	
Vryburg	28	16	
Williston			21,2
Willowmore	26	18	3,8
Willow Park (Dordrecht)			
LESOTHO			
Maseru	26	14	
Ox-Bow			
SWAZILAND			
Bulembu			
Manzini (Matsapa)			
Siteki			

S.W.A.	Max	Min	RRR
Aroab			
Bethanien			
Dordabis			
Gobabeb	28	16	
Gobabis	26	18	2,2
Grootfontein	25	17	1,8
J.G. Strijdom	26	15	15,0
Karasburg			
Kalkfeld			
Karibib			
Keetmanshoop	29	17	30,6
Kub			
Luderitz	19	15	
Mariental	28	20	
Möwe	21	17	
Ohopoho			
Okahandja			
Okaukuejo	29	14	7,7
Ondangwa	29	18	27,2
Otavi			
Otjiwarango			
Outjo	29	17	11,2
Rehoboth			
Rundu			
Steinhausen			
Tsumeb			
Uis	28	16	
Walvisbaai	21	17	
Windhoek	26	15	10,1
BOTSWANA			
Francistown	30	16	
Gaborone	29	16	
Ghanzi	30	17	1,1
Lobatsi			
Mahalapye	29	17	
Maun	32	18	
Shakawe	30	20	
Tshabong	29	18	9,0
Tshane	26	18	6,0

DAAGLIKSE WEERBULLETIN

Maksimum en Minimum Temperatuur (°C) en Reënval (RRR) in mm vir die 24 uur geëindig om 08 h 00 SAST op

WEERBURO/WEATHER BUREAU
DEPT. VAN VERVOER/ DEPT. OF TRANSPORT

1976 - 12 - 09

DAILY WEATHER BULLETIN

Maximum and minimum Temperatures (°C) and Rainfall (RRR) in mm for the 24 hours ended at 08 h 00 on

TV4/43

TRANSVAAL	MAX	MIN	RRR
Barberton			
Belfast			
Bethal	24	12	0,3
Bospoort			
Brits			17,0
Bronkhorstspruit			
Carletonville			58,5
Carolina			
Die Bron			8,0
Delareyville			18,0
Delmas			17,0
Fleur de Lys	27	19	
Ermelo			
Giyani			
Groblersdal			2,8
Heidelberg			12,5
Jan Kempdorp			
Jan Smutslughawe	24	12	14,8
Joubert Park (JHB.)	24	13	17,0
Klerksdorp			
Kroondal (Rustenb.)	30	10	14,7
Krugersdorp	25	12	15,0
Levubu	24	18	0,5
Lichtenburg			
Loskopdam			
Loskopkanale			3,0
Louis Trichardt			
Lydenburg	23	15	
Marble Hall			6,0
Mara	25	16	
Marnitz	30	17	
Messina	31	21	
Middelburg			15,5
Nelspruit	26	19	
Nylstroom			5,0
Phalaborwa	27	20	
Pietersburg	23	15	0,6
Piet Retief			
Potchefstroom	29	14	21,0
Potgietersrus	26	14	0,6
Pretoria	27	13	21,2
Pretoriuskop			
Schweizer-Reneke			
Skukuza	28	18	
Standerton	26	13	
Thabazimbi			4,0
Tom Burke			
Tzaneen			
Vaalwater	27	15	4,0
Ventersdorp			3,6
Vereeniging			17,0
Volksrust			
Warmbad	28	11	36,0
Waterval-Boven			0,5
Witbank			13,5
Wolmaransstad			
Zeerust			
Attaqui	30	13	

NATAL	MAX	MIN	RRR
Cape St. Lucia	28	21	
Cedara	27	15	1,8
Dundee			
Durban			
Eshowe			
Estcourt	26	13	19,3
Himeville			1,5
Hluhluwe			
Jozini			
Ladysmith			
Louis Bothalughawe	26	20	
Melmoth			
Mkuze			
Newcastle	28	16	
Pietermaritzburg			
Port Shepstone	23	19	1,6
Van Reenen			
Vryheid			
Waterford (Underberg)	25	10	1,6

O.V.S. - O.F.S.	MAX	MIN	RRR
Bothaville			
Bethlehem	26	13	1,1
Bloemfontein	30	12	
Bultfontein			
Clocolan			
Fauresmith	30	12	
Fickburg			9,0
Frankfort	26	14	0,7
Harrismith			
Hoopstad	32	13	
Heilbron			
JBM Hertzoglughawe			
Koppies			16,0
Kroonstad	30	15	0,3
Lindley			
Modderpoort			
Petrusburg			
Philippolis			
Reddersburg			
Reitz			
Vrede			
Warden			
Welkom	31	15	
Wepener	30	15	
Winburg			
Zastron			

KAAP - CAPE	MAX	MIN	RRR
Aberdeen			
Addo			
Agulhas	22	16	
Alexander Bay	22	13	
Aliwal North	31	12	
Beaufort West	33	14	
Boegoebergdam			
Brandvlei			
Caledon			
Calitzdorp			
Calvinia	26	7	
Cape Columbine	20	14	
Cape St. Francis	23	19	
Cape Town (D.F.	20	14	
Malan)			
Cape Town (Newlands)			
Carnarvon			
Ceres			
Colesberg			
Cradock			
De Aar	32	15	
Döhne	26	13	
Douglas	37	15	
East London	24	18	
Elsenburg			
Fort Beaufort			
Fraserburg	31	12	
Garies			
George	25	13	1,0
Graaff-Reinet	33	13	
Grahamstown			
Grootfontein (Middelburg)	32	11	
Hopetown			
Jansenville	35	15	
Joubertina			
Kaappunt	17	14	
Kimberley	35	15	
Knysna			
Kokstad	26	13	3,5
Kuruman			
Ladismith			
Langebaanweg	21	12	
Maclear			2,5
Mafeking	29	13	0,2
Matatiele			
Mosselbaai	23	16	
Okiep	25	14	
Oudtshoorn	33	16	
Petrusville			
Piketberg			
Pofadder	xx	14	
Port Elizabeth	24	19	
Port Nolloth	20	11	
Prieska	36	17	
Queenstown	30	13	
Riversdale	29	14	0,3

KAAP - CAPE	MAX	MIN	RRR
Robertson			
Sheeprun	28	13	1,0
Somerset East	32	12	
Steynsburg			
Steytlerville			
Strydenburg			
Sutherland			
Swellendam			
Tarkastad			
Touwsrivier	29	9	
Twee Riviere			
Uniondale			
Upington	36	14	
Vanwyksvlei	35	15	
Victoria West			
Vredendal	24	11	
Vryburg	23	15	
Williston			
Willowmore	33	13	

TRANSKEI	MAX	MIN	RRR
Butterworth			
Cala			
Idutywa			
Mbashe			
Port St. Johns			
Umtata	26	15	2,3

LESOTHO	MAX	MIN	RRR
Butha-Buthe			
Maseru	27	14	
Ox-Bow			
Paray			
Mafeteng			

SWAZILAND	MAX	MIN	RRR
Bulembu			
Manzini (Matsapa)	26	17	

S.W.A.	MAX	MIN	RRR
Aroab			
Bethanien			
Dordabis			
Gobabeb	27	13	
Gobabis	35	16	
Grootfontein	32	16	0,3
J.G. Strijdom	32	18	
Kalkfeld			
Karasburg			
Karibib			
Keetmanshoop	36	13	
Kub			
Luderitz	21	13	
Mariental	37	18	
Möwe	20	15	
Ohopoho			
Okahandja			
Okaukeujo	36	20	
Ondangwa	33	19	
Otavi			
Otjiwarango			
Outjo	36	19	
Rehoboth			
Rundu	32	18	
Steinhausen			
Tsumeb			
Uis			
Walvisbaai			
Windhoek	33	18	0,1

BOTSWANA	MAX	MIN	RRR
Francistown	31	18	
Gaborone	30	16	0,4
Gantsi	33	16	0,6
Lobatse			
Mahalapye	31	18	
Maun	32	19	
Serowe			
Shakawe	30	18	
Tsabong	36	15	
Tshane	37	16	

SYNOPTIC WEATHER MAP — 1200 GMT – 1400 SAST 7 – 3 1976 — SINOPTIESE WEERKAART — TV 4/42

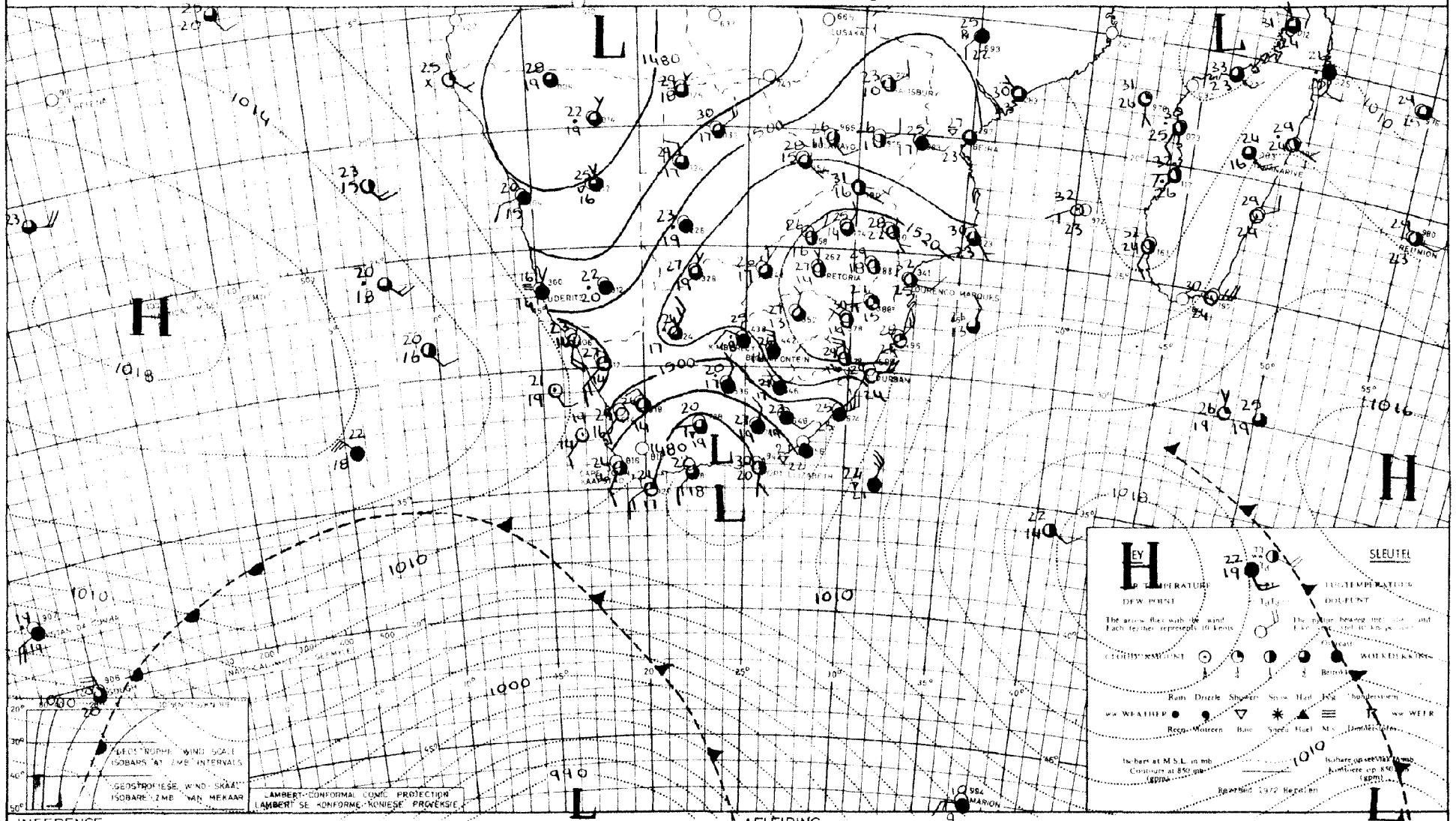

INFERENCE

Further general rain and showers will occur over the central interior east of the trough extending southwards from S.W.A to Mossel Bay but only isolated storm are expected over Transvaal and Northern Natal. Frontal showers will develop along the [illegible] coast [illegible]

AFLEIDING

Verdere algemene reën en buie sal oor die sentrale binneland oos van die trog wat vanaf S.W.A na Mosselbaai strek, voorkom maar slegs enkele buie word oor Transvaal en Noord-Natal verwag. Frontale buie sal oornag langs [illegible] ontwikkel.

SYNOPTIC WEATHER MAP 1200 GMT – 1400 SAST 1976-12-08 SINOPTIESE WEERKAART TY 4/42

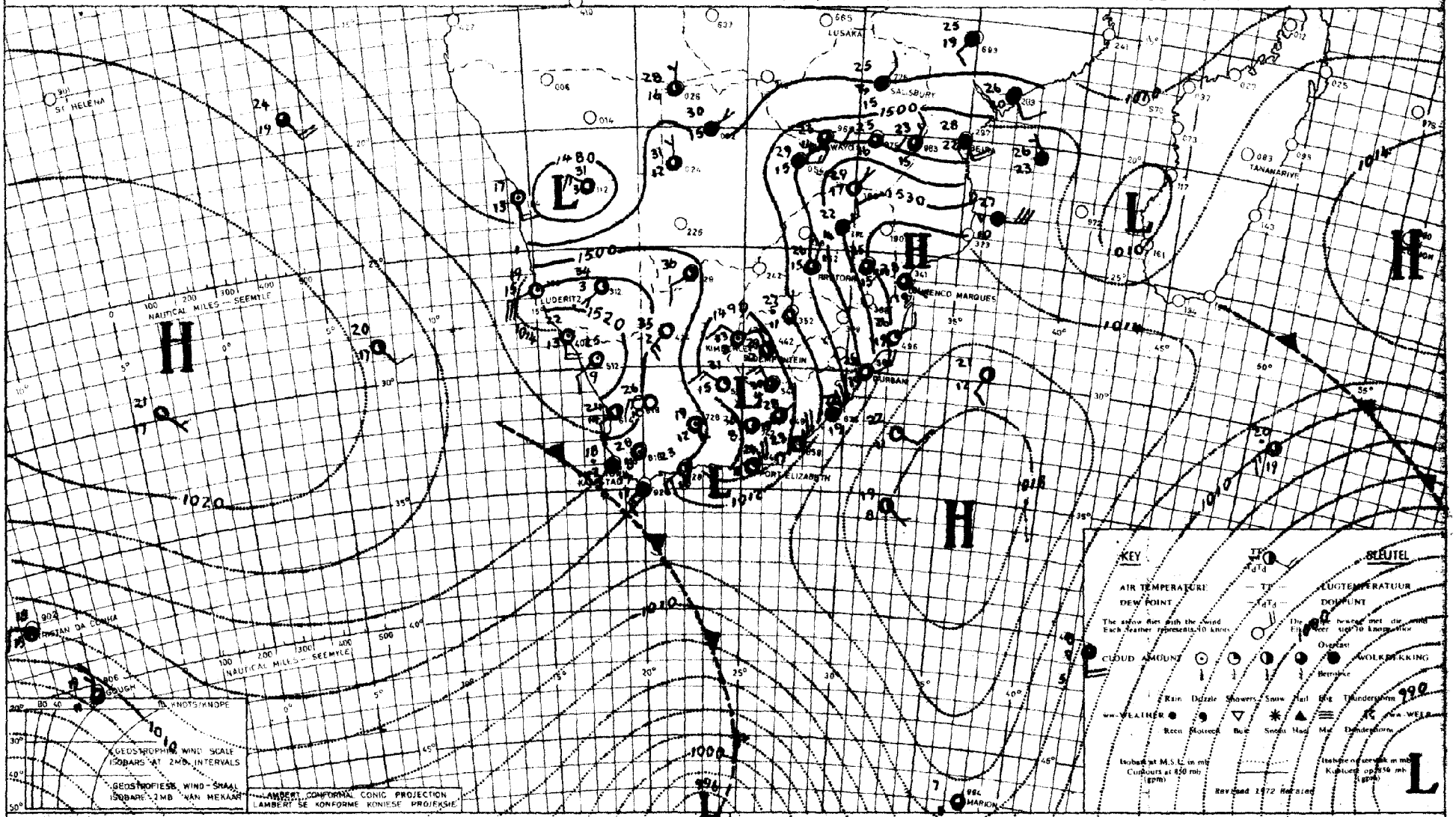

INFERENCE

Moist air is still circulating over the central and eastern areas and with a well-marked low over the interior, thunderstorms will occur over these areas. Frontal showers will extend eastwards along the southern coastal regions, followed by partial clearance.

AFLEIDING

Vogtige lug sirkuleer nog oor die oostelike en sentrale dele en met 'n duidelike laedrukgebied oor die binneland, sal donderbuie oor die streke voorkom. Frontale buie sal langs die suidelike kusgebiede uitbrei gevolg deur gedeeltelike opklaring.

DAAGLIKSE WEERBULLETIN

Maksimum en Minimum Temperatuur (°C) en Reënval (RRR)
in mm vir die 24 uur geëindig om 0800 SAST op

WEERBURO / WEATHER BUREAU
DEPT. VAN VERVOER / DEPT. OF TRANSPORT
11 - 3 - 1916

DAILY WEATHER BULLETIN

Maximum and Minimum Temperatures (°C) and Rainfall (RRR)
in mm for the 24 hours ended at 0800 SAST on

TV. 4/43

TRANSVAAL	Max	Min	RRR
Alberton			
Barberton			
Belfast			
Bethal	26	14	
Bospoort			
Carolina	26	13	
Delareyville			
Delmas			
Doornspruit (Vaalwater)	30	15	
Ermelo			
Jan Kempdorp			
Jan Smuts	26	13	
Joubertpark (Jhb)	25	16	
Klerksdorp			
Kroondal (Rustenburg)	29	16	
Letaba			
Levubu	29	20	
Lichtenburg			
Loskopdam			
Loskopkanale (Groblersdal)			
Louis Trichardt			
Lydenburg			
Marble Hall			
Mara	30	16	
Marnitz	31	18	
Messina	32	20	
Middelburg			
Flag[illegible]	30	20	
Nelspruit	31	18	
Phalaborwa	32	21	
Pietersburg	29	16	
Piet Retief	29	16	
Pongola			
Potchefstroom	28	16	
Potgietersrus	30	18	
Pretoria	29	17	
Pretoriuskop			
Punda Milia			
Satara			
Sekhukhune			
Shingwidzi			
Skukuza	33	20	
Standerton	29	14	
Schweizer-Reneke			
Thabazimbi			
Tom Burke			
Tzaneen			
Vereeniging			0,2
Volksrust			
Warmbad	29	15	
Waterval-Boven			
Witbank			
Wolmaransstad			
Zeerust			

NATAL	Max	Min	RRR
Cape St. Lucia	32	23	
Cedara	28	18	
Dundee			
Durban (Louis Botha)	30	23	
Estcourt			5,2
Harding			
Himeville			
Hluhluwe			
Melmoth			
Mkuze			
Newcastle	32	19	
Port Shepstone	28	23	
Van Reenen			
Vryheid			
Waterford (Underberg)	27	13	32,1
O.V.S. - O.F.S.			
Balkfontein (Bothaville)			
Bethlehem	28	15	
Bloemfontein (J.B.M. Hertzog)	28	15	1,1
Bultfontein			
Clocolan			
Fauresmith	26	15	5,3
Ficksburg			
Frankfort	27	15	
Harrismith			
Hoopstad	30	17	
Heilbron			
Koppies			
Kroonstad	29	15	
Lindley			
Modderpoort			
Petrusburg			
Philippolis			
Reddersburg			
Reitz			
Rouxville			
Vrede			
Warden			
Welkom	29	17	
Wepener	28	19	4,0
Winburg			
Zastron			

KAAP - CAPE	Max	Min	RRR
Aberdeen			
Addo			
Agulhas	23	16	
Alexander Bay	23	15	
Aliwal North	23	13	33,2
Beaufort West	28	17	
Boegoebergdam			
Brandvlei			
Caledon			
Calitzdorp			
Calvinia	29	14	
Cape Columbine	21	14	
Cape St. Francis	22	17	
Cape Town (D.F. Malan)	25	12	
Cape Town (Roeland St.)			
Carnarvon			
Ceres			
Citrusdal			
Colesberg			
Cradock			
De Aar	25	16	4,3
Döhne	21	15	6,0
Douglas			
East London (Ben Schoeman)	24	19	4,3
Elsenburg			
Fort Beaufort			
Fraserburg	26	19	
Garies			
George	24	12	
Graaff-Reinet	27	18	
Grahamstown			
Grootfontein (Middelburg)	25	19	6,6
V[illegible]	26	12	
Hopetown			4,2
Idutywa			5,0
Jansenville	25	19	
Joubertina			
Kaappunt			
Kimberley (B.J. Vorster)	28	18	
Knysna			
Kokstad	29	15	17,0
Kuruman	28	17	0,6
Ladismith			
Maclear			
Mafeking	29	16	
Malmesbury			
Matatiele			
Matroosberg	28	11	
Mbashe			

KAAP - CAPE	Max	Min	RRR
Mosselbaai	22	17	
Okiep	31	19	
Oudtshoorn	30	13	
Petrusville			
Piketberg			
Pofadder	30	19	
Port Elizabeth (H.E. Verwoerd)	23	11	
Port Nolloth	19	11	
Port St. Johns	26	XX	19,0
Prieska	26	18	
Prince Albert			
Queenstown	24	15	6,0
Riversdale	29	13	
Robertson	31	12	
Sheeprun	28	15	6,5
Somerset East	23	17	
Steynsburg			6,4
Strydenburg			
Sutherland	25	7	
Swellendam			
Tarkastad			11,0
Touwsrivier			
Twee Riviere			
Umtata	27	17	15,3
Uniondale			
Upington	29	21	1,3
Vanwyksvlei	30	17	
Victoria West			
Vredendal	30	12	
Vryburg	29	18	
Williston			
Willowmore	27	17	
Willow Park (Dordrecht)			
LESOTHO			
Maseru			
Ox-Bow			
SWAZILAND			
Bulembu			
Manzini (Matsapa)	32	20	
Siteki			

S.W.A.	Max	Min	RRR
Aroab			
Bethanien			
Dordabis			
Gobabeb	31	17	
Gobabis	29	14	
Grootfontein	27	15	
J.G. Strijdom	26	16	
Karasburg			
Kalkfeld			
Karibib			
Keetmanshoop	30	20	
Kub			
Luderitz	21	15	
Mariental	28	19	2,6
Möwe	21	17	
Ohopoho			
Okahandja			
Okaukuejo			
Ondangwa	27	16	22,0
Otavi			
Otjiwarango			
Outjo	27	16	1,1
Rehoboth			
Rundu			
Steinhausen			
Tsumeb			
Uis	33	19	0,2
Walvisbaai	21	16	
Windhoek	27	16	6,4
BOTSWANA			
Francistown	31	14	0,2
Gaborone	30	18	
Ghanzi	31	16	
Lobatsi			
Mahalapye	29	18	
Maun	31	19	
Shakawe	30	17	
Tshabong	30	17	
Tshane	30	18	

DAAGLIKSE WEERBULLETIN

Maksimum en Minimum Temperatuur (°C) en Reënval (RRR) in mm vir die 24 uur geëindig om 08 h 00 SAST op

WEERBURO/WEATHER BUREAU
DEPT. VAN VERVOER/ DEPT. OF TRANSPORT

1976 - 12 - 10

DAILY WEATHER BULLETIN

Maximum and minimum Temperatures (°C) and Rainfall (RRR) in mm for the 24 hours ended at 08 h 00 on

TRANSVAAL	MAX	MIN	RRR
Barberton			
Belfast			
Bethal	25	11	6,0
Bospoort	29	15	
Brits			
Bronkhorstspruit			18,0
Carletonville			
Carolina			
Die Bron			12,0
Delareyville			
Delmas			26,0
Fleur de Lys	32	17	25,0
Ermelo			27,0
Giyani			
Groblersdal			
Heidelberg			
Jan Kempdorp			
Jan Smutslughawe	25	10	12,8
Joubert Park (JHB.)	25	12	8,5
Klerksdorp			
Kroondal (Rustenb.)	29	16	
Krugersdorp	27	13	
Levubu	30	18	
Lichtenburg			
Loskopdam			9,0
Loskopkanale			3,0
Louis Trichardt			
Lydenburg	25	14	12,0
Marble Hall			8,5
Mara			
Marnitz			
Messina	35	21	
Middelburg			1,5
Nelspruit	29	16	29,7
Nylstroom			
Phalaborwa	33	17	0,4
Pietersburg	28	17	0,6
Piet Retief			
Potchefstroom	29	15	
Potgietersrus	30	16	5,9
Pretoria	27	15	1,3
Pretoriuskop			14,0
Schweizer-Reneke			
Skukuza	33	18	29,5
Standerton	28	10	1,0
Thabazimbi			
Tom Burke			
Tzaneen			
Vaalwater	29	16	4,5
Ventersdorp			
Vereeniging			1,5
Volksrust			3,5
Warmbad	29	15	1,5
Waterval-Boven			23,5
Witbank			4,0
Wolmaransstad			
Zeerust			

NATAL	MAX	MIN	RRR
Cape St. Lucia	29	21	30,0
Cedara	28	14	
Dundee			49,0
Durban			
Eshowe			
Estcourt	25	16	6,7
Himeville			2,5
Hluhluwe			
Jozini			
Ladysmith			
Louis Bothalughawe	28	21	0,1
Melmoth			
Mkuze			
Newcastle	29	13	25,0
Pietermaritzburg			
Port Shepstone	25	20	8,0
Van Reenen			
Vryheid			57,5
Waterford (Underberg)	25	12	4,1

O.V.S. - O.F.S.	MAX	MIN	RRR
Bothaville			
Bethlehem	27	11	
Bloemfontein			
Bultfontein			
Clocolan			
Fauresmith	32	14	
Fickburg			
Frankfort	28	11	0,1
Harrismith			
Hoopstad	32	16	
Heilbron			
JBM Hertzoglughawe	32	14	
Koppies			
Kroonstad	31	14	
Lindley			
Modderpoort			
Petrusburg			
Philippolis			
Reddersburg			
Reitz			
Vrede			
Warden			
Welkom	31	15	
Wepener	32	11	
Winburg			
Zastron			

KAAP - CAPE	MAX	MIN	RRR
Aberdeen			
Addo			
Agulhas	21	17	
Alexander Bay	23	13	
Aliwal North	31	14	
Beaufort West	23	13	
Boegoebergdam			
Brandvlei			
Caledon			
Calitzdorp			
Calvinia	30	17	
Cape Columbine	20	13	
Cape St. Francis	20	15	
Cape Town (D.F. Malan)	23	16	
Cape Town (Newlands)			
Carnarvon			
Ceres			
Colesberg			
Cradock			
De Aar	23	13	
Döhne	22	13	2,0
Douglas	36	20	
East London	24	17	1,2
Elsenburg			
Fort Beaufort			
Fraserburg	29	12	
Garies			
George	21	10	
Graaff-Reinet	29	14	
Grahamstown			
Grootfontein (Middelburg)	30	10	
Hopetown			
Jansenville			
Joubertina			
Kaappunt	19	15	
Kimberley	34	16	
Knysna			
Kokstad			
Kuruman			
Ladismith			
Langebaanweg	26	12	
Maclear			
Mafeking	30	16	
Matatiele			
Mosselbaai	23	16	
Okiep	32	23	
Oudtshoorn	27	10	
Petrusville			
Piketberg			
Pofadder	32	22	
Port Elizabeth	23	13	1,6
Port Nolloth	18	10	
Prieska	35	19	
Queenstown	25	15	
Riversdale	25	11	

KAAP - CAPE	MAX	MIN	RRR
Robertson	28	10	
Sheeprun	22	13	0,2
Somerset East	25	11	
Steynsburg			
Steytlerville			
Strydenburg			
Sutherland	26	8	
Swellendam			
Tarkastad			
Touwsrivier	27	11	
Twee Riviere	38	17	
Uniondale			
Upington	37	19	
Vanwyksvlei	35	x	
Victoria West			
Vredendal	23	13	
Vryburg	33	14	
Williston			
Willowmore	29	11	

TRANSKEI	MAX	MIN	RRR
Butterworth			
Cala			
Idutywa			
Mbashe			
Port St. Johns	25	19	2,6
Umtata	24	15	1,4

LESOTHO	MAX	MIN	RRR
Butha-Buthe			
Maseru	29	12	
Ox-Bow			
Paray			
Mafeteng			

SWAZILAND	MAX	MIN	RRR
Bulembu			
Manzini (Matsapa)	31	15	46,5

S.W.A.	MAX	MIN	RRR
Aroab			
Bethanien			
Dordabis			
Gobabeb			
Gobabis	33	15	
Grootfontein	31	16	
J.G. Strijdom	29	15	0,3
Kalkfeld			
Karasburg			
Karibib			
Keetmanshoop	37	18	
Kub			
Luderitz	20	13	
Mariental	37	17	
Möwe			
Ohopoho			
Okahandja			
Okaukeujo	33	18	1,0
Ondangwa	30	19	11,6
Otavi			
Otjiwarango			
Outjo	18	14	
Rehoboth			
Rundu			
Steinhausen			
Tsumeb			
Uis			
Walvisbaai			
Windhoek	31	18	0,4

BOTSWANA	MAX	MIN	RRR
Francistown	33	15	
Gaborone			
Gantsi			
Lobatse			
Mahalapye			
Maun			
Serowe			
Shakawe			
Tsabong			
Tshane			

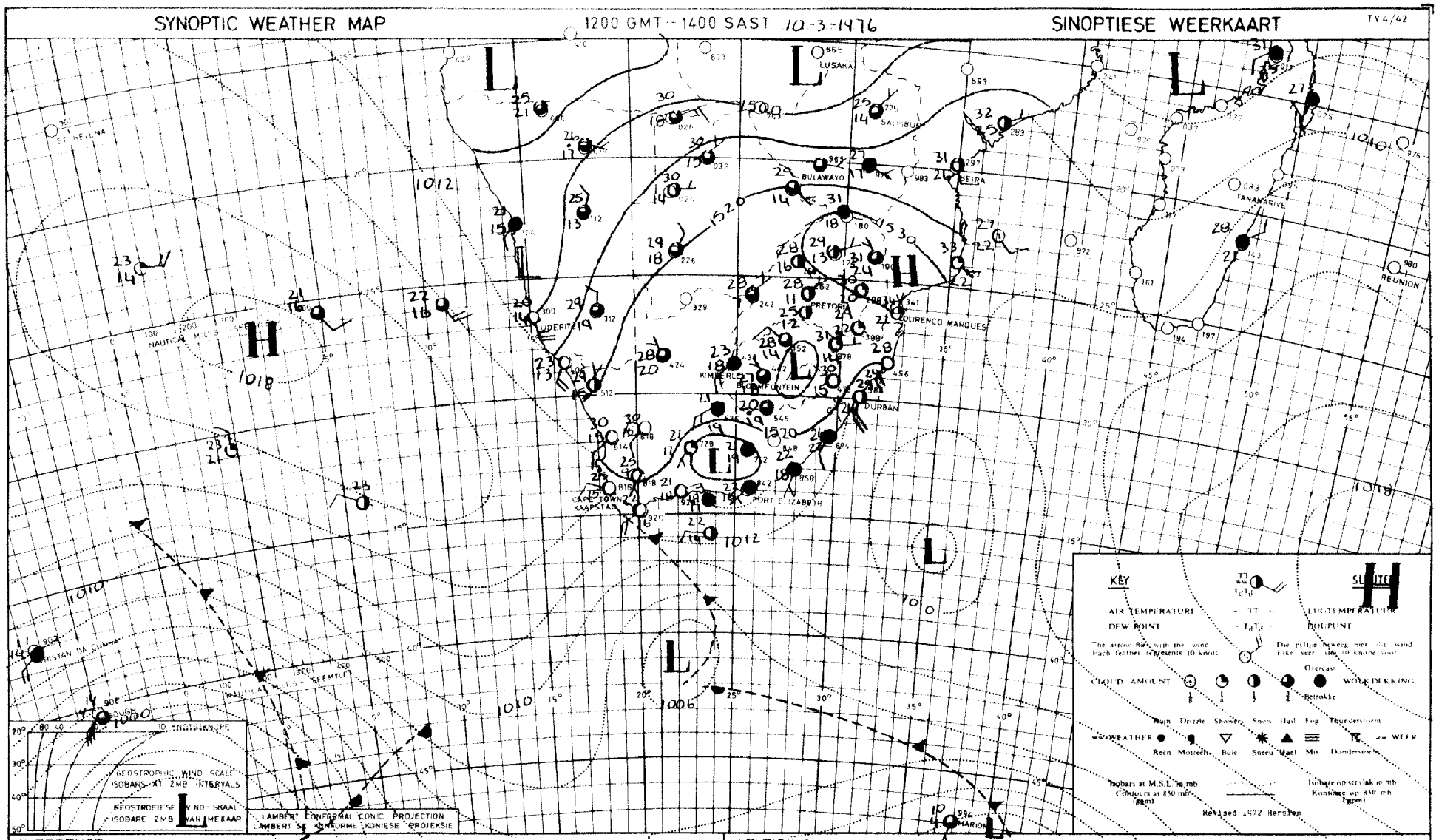

INFERENCE

The low-pressure systems over the central interior are weaking and the scattered showers over the eastern half of the Cape Province and southern FreeState will decrease. The cold front is moving eastwards south of the country with little influence on the weather.

AFLEIDING

Die laedrukstelsels oor die sentrale binneland verswak sodat die verspreide buie oor die oostelike helf van die Kaapprovinsie en Suid-Vrystaat sal verminder. Die koufront beweeg suid van die land verby met min invloed op die weer langs die suidkus.

SYNOPTIC WEATHER MAP 1200 GMT - 1400 SAST 1976-12-09 SINOPTIESE WEERKAART TY 4/42

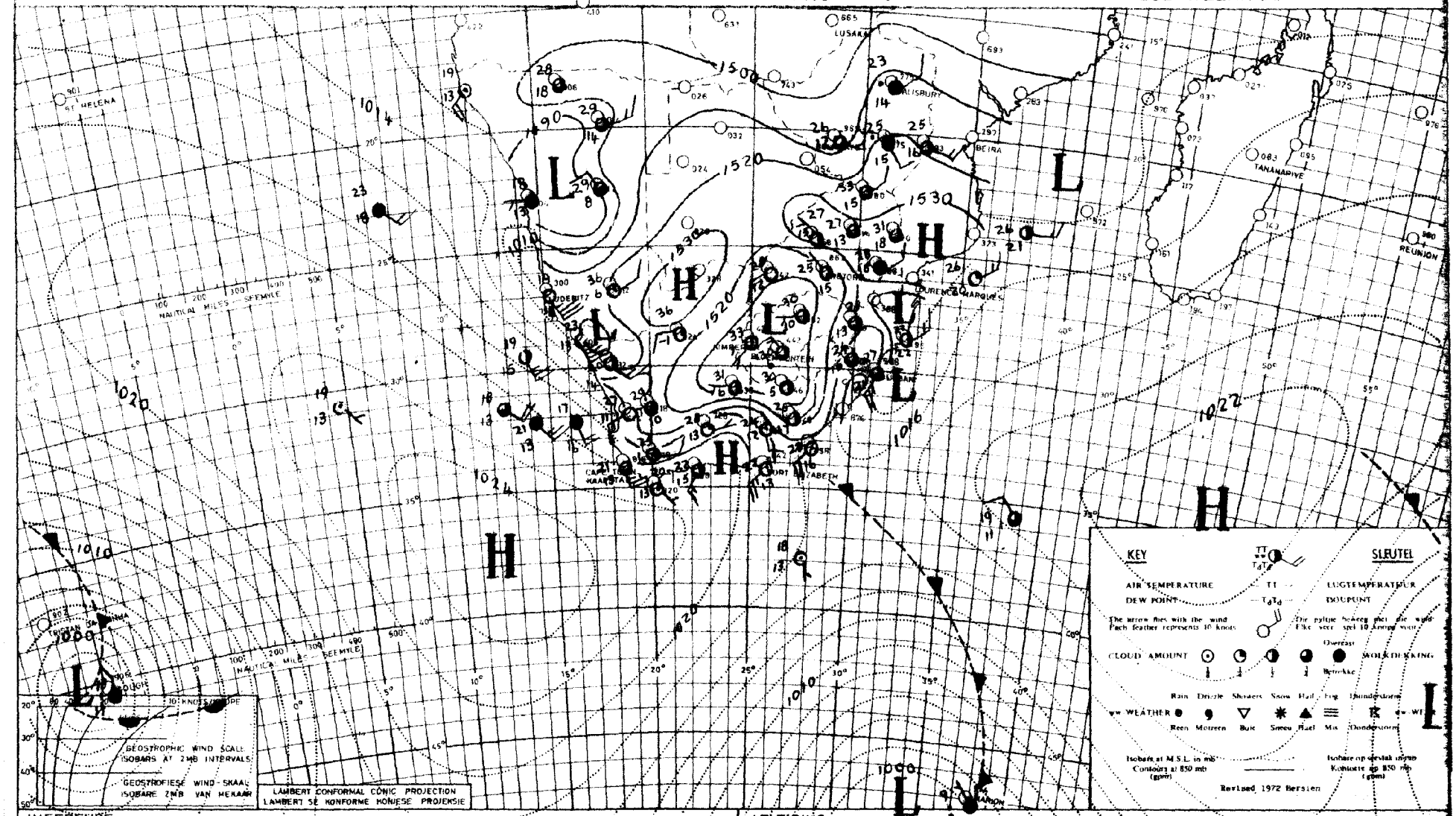

INFERENCE

Moist air is moving eastwards around the coast and with a low over the central interior, further thunderstorms will develop over the northern and eastern interior areas. Light showers will occur along the east coast.

AFLEIDING

Met vogtige lug wat om die kus beweeg en die laag oor die sentrale binneland, sal donderstorms weer oor die oostelike en noordelike dele van die land ontwikkel. Ligte buie sal langs die ooskusstreke voorkom.

DAAGLIKSE WEERBULLETIN

Maksimum en Minimum Temperatuur (°C) en Reënval (RRR)
in mm vir die 24 uur geëindig om 0800 SAST op 12-3-1976

WEERBURO / WEATHER BUREAU
DEPT. VAN VERVOER / DEPT. OF TRANSPORT

DAILY WEATHER BULLETIN

Maximum and Minimum Temperatures (°C) and Rainfall (RRR)
in mm for the 24 hours ended at 0800 SAST on

TRANSVAAL	Max	Min	RRR
Alberton			
Barberton			
Belfast			
Bethal			
Bospoort			
Carolina	24	11	
Delareyville			2,0
Delmas			
Doornspruit (Vaalwater)	30	14	
Ermelo			
Jan Kempdorp			
Jan Smuts	26	14	
Joubertpark (Jhb)	25	15	
Klerksdorp			
Kroondal (Rustenburg)	29	17	1,5
Letaba			
Levubu			
Lichtenburg	28	19	
Loskopdam			
Loskopkanale (Groblersdal)			
Louis Trichardt			
Lydenburg			
Marble Hall			
Mara	29	16	
Marnitz	31	17	
Messina	34	18	
Middelburg			
Flaum da. Lys	24	19	
Nelspruit	29	18	
Phalaborwa	30	20	
Pietersburg	27	15	
Piet Retief	27	14	
Pongola			
Potchefstroom	29	15	1,7
Potgietersrus	29	15	
Pretoria	29	18	
Pretoriuskop			
Punda Milia			
Satara			
Sekhukhune			
Shingwidzi			
Skukuza	33	19	
Standerton	28	12	
Schweizer-Reneke			15,2
Thabazimbi			
Tom Burke			
Tzaneen			
Vereeniging			
Volksrust			
Warmbad	29	15	
Waterval-Boven			
Witbank			
Wolmaransstad			
Zeerust			

NATAL	Max	Min	RRR
Cape St. Lucia	31	22	
Cedara	29	18	
Dundee			
Durban (Louis Botha)	30	23	
Estcourt	28	16	
Harding			
Himeville			
Hluhluwe			
Melmoth			
Mkuze			
Newcastle	29	16	
Port Shepstone	28	23	
Van Reenen			
Vryheid			
Waterford (Underberg)	26	14	13,4
O.V.S. - O.F.S.			
Balkfontein (Bothaville)			1,5
Bethlehem			
Bloemfontein (J.B.M. Hertzog)	28	13	
Bultfontein			
Clocolan			12,0
Fauresmith	28	14	2,0
Ficksburg			6,5
Frankfort	29	13	
Harrismith			
Hoopstad			
Heilbron			
Koppies			10,0
Kroonstad	30	13	1,1
Lindley			
Modderpoort			
Petrusburg			
Philippolis			
Reddersburg			
Reitz			
Rouxville			
Vrede			
Warden			
Welkom	30	16	2,5
Wepener	26	16	8,4
Winburg			
Zastron			7,0

KAAP - CAPE	Max	Min	RRR
Aberdeen			
Addo			
Agulhas	23	16	1,2
Alexander Bay	23	14	
Aliwal North	26	15	11,3
Beaufort West	33	16	
Boegoebergdam			
Brandvlei			
Caledon			
Calitzdorp			
Calvinia	32	9	
Cape Columbine	22	15	4,5
Cape St. Francis	24	20	
Cape Town (D.F. Malan)	24	16	5,5
Cape Town (Roeland St.)			
Carnarvon			
Ceres			3,0
Citrusdal			
Colesberg			
Cradock			
De Aar	27	15	
Döhne	30	19	5,5
Douglas			
East London (Ben Schoeman)	29	20	0,1
Elsenburg			
Fort Beaufort			5,0
Fraserburg	28	11	0,5
Garies			
George	26	14	
Graaff-Reinet	33	21	
Grahamstown			0,1
Grootfontein (Middelburg)	28	16	
Hopetown			
Idutywa			
Jansenville	30	19	19,0
Joubertina			
Kaappunt			
Kimberley (B.J. Vorster)	30	16	12,3
Knysna			
Kokstad	28	16	1,4
Kuruman	28	15	2,5
Ladismith			
Langebaanweg	25	16	1,7
Maclear			5,5
Mafeking	29	18	
Malmesbury			
Matatiele			
Matroosberg	30	14	
Mbashe			

KAAP - CAPE	Max	Min	RRR
Mosselbaai	24	17	
Okiep	32	15	
Oudtshoorn	26	14	
Petrusville			
Piketberg			7,0
Pofadder	31	15	
Port Elizabeth (H.F. Verwoerd)	29	19	
Port Nolloth	17	12	
Port St. Johns	27	11	1,0
Prieska	28	17	
Prince Albert			
Queenstown	29	18	
Riversdale	31	15	1,6
Robertson	31	17	1,7
Sheeprun	29	17	12,0
Somerset East	31	20	6,0
Steynsburg			
Strydenburg			
Sutherland	28	8	
Swellendam			
Tarkastad			
Touwsrivier			
Twee Riviere			
Umtata	30	20	
Uniondale			
Upington	31	20	0,1
Vanwyksvlei	31	16	
Victoria West			0,8
Vredendal	23	15	
Vryburg	29	17	15,0
Williston			
Willowmore	32	16	
Willow Park (Dordrecht)			
LESOTHO			
Maseru	26	15	
Ox-Bow			
SWAZILAND			
Bulembu			
Manzini (Matsapa)	30	18	
Siteki			

S.W.A.	Max	Min	RRR
Aroab			
Bethanien			
Dordabis			
Gobabeb	32	19	
Gobabis	32	17	
Grootfontein	27	15	
J.G. Strijdom	27	15	
Karasburg			
Kalkfeld			
Karibib			
Keetmanshoop	32	19	
Kub			
Luderitz	21	16	
Mariental	32	18	
Möwe	22	18	6,5
Ohopoho			
Okahandja			
Okaukuejo	29	18	0,3
Ondangwa	29	19	
Otavi			
Otjiwarango			
Outjo	29	17	0,2
Rehoboth			
Rundu	30	18	
Steinhausen			
Tsumeb			
Uis	34	19	
Walvisbaai	22	16	
Windhoek	26	15	
BOTSWANA			
Francistown	30	18	
Gaborone	31	18	
Ghanzi	31	16	
Lobatsi			
Mahalapye	29	18	
Maun	30	18	24,0
Shakawe	30	19	0,8
Tshabong	32	19	
Tshane	29	17	4,5

DAAGLIKSE WEERBULLETIN

Maksimum en Minimum Temperatuur (°C) en Reënval (RRR) in mm vir die 24 uur geëindig om 08 h 00 SAST op

WEERBURO/WEATHER BUREAU
DEPT. VAN VERVOER/ DEPT. OF TRANSPORT

1976-12-11

DAILY WEATHER BULLETIN

Maximum and minimum Temperatures (°C) and Rainfall (RRR) in mm for the 24 hours ended at 08 h 00 on

TV2/43

TRANSVAAL	MAX	MIN	RRR
Barberton			
Belfast			
Bethal	24	13	
Bospoort			
Brits			
Bronkhorstspruit			
Carletonville			
Carolina			
Die Bron			
Delareyville			
Delmas			
Fleur de Lys	30	18	2,5
Ermelo			
Giyani			
Groblersdal			
Heidelberg			10,0
Jan Kempdorp			
Jan Smutslughawe	23	11	2,6
Joubert Park (JHB.)	25	13	3,5
Klerksdorp			1,5
Kroondal (Rustenb.)	29	13	5,0
Krugersdorp			
Levubu	29	20	
Lichtenburg			
Loskopdam			
Loskopkanale			
Louis Trichardt			
Lydenburg			
Marble Hall			0,8
Mara			
Marnitz	32	18	
Messina	39	22	
Middelburg			
Nelspruit	28	19	2,4
Nylstroom			
Phalaborwa	31	21	
Pietersburg	27	16	
Piet Retief			
Potchefstroom	27	12	3,4
Potgietersrus	30	17	
Pretoria	27	15	0,8
Pretoriuskop			
Schweizer-Reneke			
Skukuza	31	21	
Standerton	26	13	2,5
Thabazimbi			9,5
Tom Burke			
Tzaneen			
Vaalwater	29	14	
Ventersdorp			
Vereeniging			5,8
Volksrust			
Warmbad	29	15	7,0
Waterval-Boven			
Witbank			
Wolmaransstad			
Zeerust			
Onderstal	30	11	

NATAL	MAX	MIN	RRR
Cape St. Lucia	27	21	
Cedara	22	12	0,1
Dundee			
Durban			
Eshowe			
Estcourt	25	16	
Himeville			
Hluhluwe			
Jozini			
Ladysmith			
Louis Bothalughawe	25	19	
Melmoth			4,9
Mkuze			
Newcastle	27	17	
Pietermaritzburg			
Port Shepstone	25	18	1,0
Van Reenen			
Vryheid			
Waterford (Underberg)			

O.V.S. - O.F.S.	MAX	MIN	RRR
Bothaville			3,0
Bethlehem	27	11	7,3
Bloemfontein			
Bultfontein			
Clocolan			
Fauresmith	33	14	1,5
Fickburg			11,5
Frankfort	27	11	13,4
Harrismith			
Hoopstad	32	11	0,3
Heilbron			
JBM Hertzoglughawe	32	11	
Koppies			
Kroonstad	30	11	0,8
Lindley			
Modderpoort			
Petrusburg			
Philippolis			
Reddersburg			
Reitz			10,0
Vrede			
Warden			
Welkom	31	13	
Wepener	31	10	
Winburg			
Zastron			

KAAP - CAPE	MAX	MIN	RRR
Aberdeen			
Addo			
Agulhas	23	18	
Alexander Bay	23	15	
Aliwal North	31	10	
Beaufort West	31	14	
Boegoebergdam			
Brandvlei			
Caledon			
Calitzdorp			
Calvinia	33	19	
Cape Columbine	26	14	
Cape St. Francis	21	18	
Cape Town (D.F. Malan)	31	17	
Cape Town (Newlands)			
Carnarvon			
Ceres			
Colesberg			
Cradock			
De Aar	33	15	
Döhne	24	17	
Douglas	37	19	
East London	23	16	
Elsenburg			
Fort Beaufort			
Fraserburg	30	13	
Garies			
George	24	10	
Graaff-Reinet	31	13	
Grahamstown			
Grootfontein (Middelburg)	29	9	
Hopetown			
Jansenville	31	13	
Joubertina			
Kaappunt	23	16	
Kimberley	35	16	
Knysna			
Kokstad	18	11	
Kuruman			
Ladismith			
Langebaanweg	34	17	
Maclear			
Mafeking	29	13	6,0
Matatiele			
Mosselbaai	23	18	
Okiep	36	23	
Oudtshoorn	32	15	
Petrusville			
Piketberg			
Pofadder	32	21	
Port Elizabeth	24	14	
Port Nolloth	17	10	
Prieska	37	18	
Queenstown			
Riversdale			

KAAP - CAPE	MAX	MIN	RRR
Robertson	34	14	
Sheeprun	19	11	
Somerset East	28	13	
Steynsburg			
Steytlerville			
Strydenburg			
Sutherland	28	9	
Swellendam			
Tarkastad			
Touwsrivier	31	13	
Twee Riviere	39	22	
Uniondale			
Upington	39	23	
Vanwyksvlei	35	20	
Victoria West			
Vredendal	38	16	
Vryburg	33	14	
Williston			
Willowmore	29	10	

TRANSKEI	MAX	MIN	RRR
Butterworth			
Cala			
Idutywa			
Mbashe			
Port St. Johns	24	17	
Umtata	30	16	

LESOTHO	MAX	MIN	RRR
Butha-Buthe			
Maseru	28	12	
Ox-Bow			
Paray			
Mafeteng			

SWAZILAND	MAX	MIN	RRR
Bulembu			
Manzini (Matsapa)			

S.W.A.	MAX	MIN	RRR
Aroab			
Bethanien			
Dordabis			
Gobabeb	34	17	
Gobabis	33	17	
Grootfontein	32	18	
J.G. Strijdom	32	18	0,2
Kalkfeld			
Karasburg			
Karibib			
Keetmanshoop	39	22	
Kub			
Luderitz	21	13	
Mariental	37	23	
Möwe	20	15	
Ohopoho			
Okahandja			
Okaukeujo	33	19	
Ondangwa	30	20	
Otavi			
Otjiwarango			
Outjo	35	18	
Rehoboth			
Rundu	33	16	1,6
Steinhausen			
Tsumeb			
Uis	35	20	1,0
Walvisbaai	18	13	
Windhoek	33	21	
Kiaan Aub			0,5

BOTSWANA	MAX	MIN	RRR
Francistown	XX	19	
Gaborone	31	16	
Gantsi	35	18	
Lobatse			
Mahalapye	33	17	
Maun	34	18	
Serowe			
Shakawe	30	17	
Tsabong	31	17	
Tshane	36	18	

SYNOPTIC WEATHER MAP 1200 GMT — 1400 SAST 11-3-1976 SINOPTIESE WEERKAART TY 4/42

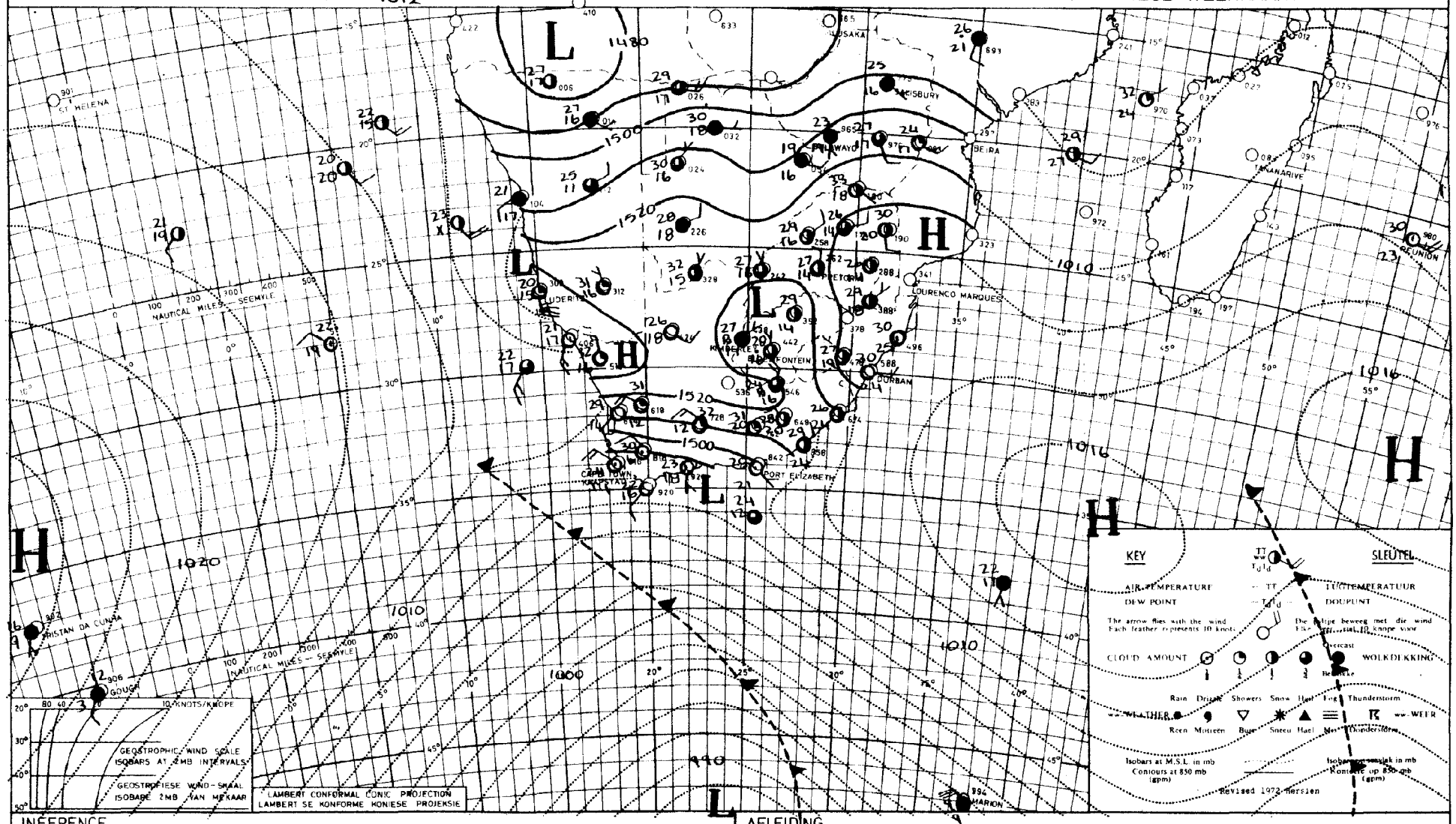

INFERENCE

Colder weather with showers will spread eastwards over the south and south-east coast and adjacent interior overnight and tomorrow behind the cold front at the Cape. The low over the Free State causes further rain and showers over the central interior.

AFLEIDING

Die kouefront by die Kaap beweeg ooswaarts en sal kouer weer met buie oornag en môre langs die suid-en suid ooskus en aangrensende binneland uitbrei. Die laag oor die vrystaat Veroorsaak verdere reën en buie oor die sentrale binneland.

SYNOPTIC WEATHER MAP 1200 GMT – 1400 SAST 1976-12-10 SINOPTIESE WEERKAART TV4/42

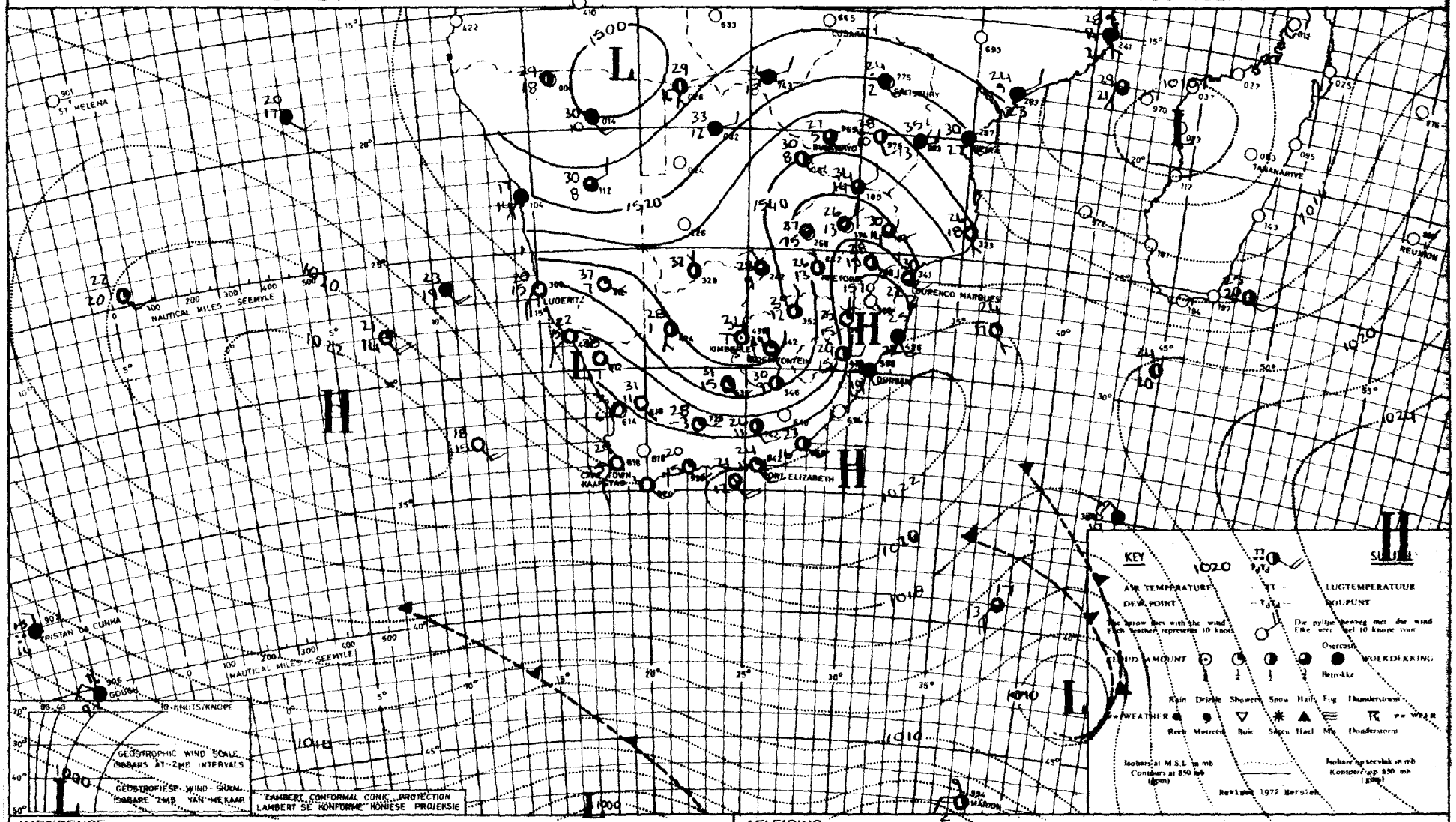

INFERENCE

There is a high pressure cell off the East coast and with a trough over the interior, thundershowers will occur over the southern parts of the Transvaal, over the Free State and over Natal.

AFLEIDING

Met 'n hoogsel langs die Ooskus, 'n laedrukgebied trog oor die binneland, sal donderbuie oor die suidelike dele van die Transvaal, die Vrystaat en Natal voorkom.

DAAGLIKSE WEERBULLETIN

Maksimum en Minimum Temperatuur (°C) en Reënval (RRR) in mm vir die 24 uur geëindig om 0800 SAST op

WEERBURO / WEATHER BUREAU
DEPT VAN VERVOER / DEPT OF TRANSPORT
13 - 3 - 1976

DAILY WEATHER BULLETIN

Maximum and Minimum Temperatures (°C) and Rainfall (RRR) in mm for the 24 hours ended at 0800 SAST on

TRANSVAAL	Max	Min	RRR
Alberton			
Barberton			
Belfast			
Bethal	28	16	
Bospoort	27	16	
Carolina	27	15	
Delareyville			
Delmas			
Doornspruit (Vaalwater)	30	14	
Ermelo			
Jan Kempdorp			
Jan Smuts	26	15	
Joubertpark (Jhb)	26	15	
Klerksdorp			
Kroondal (Rustenburg)	29	19	
Letaba			
Levubu	28	18	
Lichtenburg			
Loskopdam			
Loskopkanale (Groblersdal)			
Louis Trichardt			
Lydenburg			
Marble Hall			
Mara	30	15	
Marnitz			
Messina	33	18	
Middelburg			
Fleur de Lys	29	20	
Nelspruit			
Phalaborwa	31	20	
Pietersburg	29	18	
Piet Retief	31	14	2,3
Pongola			
Potchefstroom	28	18	
Potgietersrus	30	18	
Pretoria	31	20	
Pretoriuskop			
Punda Milia			
Satara			
Sekhukhune			
Shingwidzi			
Skukuza	33	20	
Standerton	29	15	
Schweizer-Reneke			
Thabazimbi			
Tom Burke			
Tzaneen			
Vereeniging			
Volksrust			
Warmbad	31	16	
Waterval-Boven			
Witbank			
Wolmaransstad			
Zeerust			

NATAL	Max	Min	RRR
Cape St. Lucia	31	21	66,0
Cedara	30	19	8,0
Dundee			22,0
Durban (Louis Botha)	31	20	2,5
Estcourt	30	16	11,0
Harding			
Himeville			
Hluhluwe			0,3
Melmoth			
Mkuze			
Newcastle	32	17	2,3
Port Shepstone	29	21	2,0
Van Reenen			5,5
Vryheid			3,5
Waterford (Underberg)	26	12	28,1
O.V.S. - O.F.S.			
Balkfontein (Bothaville)			
Bethlehem			
Bloemfontein (J.B.M. Hertzog)	28	12	
Bultfontein			
Clocolan			
Fauresmith	27	11	
Ficksburg			
Frankfort	29	17	
Harrismith			
Hoopstad			
Heilbron			
Koppies			
Kroonstad	28	17	
Lindley			
Modderpoort			
Petrusburg			
Philippolis			
Reddersburg			12,0
Reitz			
Rouxville			
Vrede			
Warden			
Welkom			
Wepener	28	12	
Winburg			
Zastron			

KAAP - CAPE	Max	Min	RRR
Aberdeen			
Addo			
Agulhas	22	14	
Alexander Bay			
Aliwal North	27	13	7,0
Beaufort West	26	12	
Boegoebergdam			
Brandvlei			
Caledon			
Calitzdorp			
Calvinia	24	12	
Cape Columbine	20	11	
Cape St. Francis	23	14	
Cape Town (D.F. Malan)	21	9	
Cape Town (Roeland St.)			
Carnarvon			
Ceres			1,0
Citrusdal			
Colesberg			
Cradock			
De Aar	27	11	
Döhne	25	9	1,2
Douglas			
East London (Ben Schoeman)	25	16	
Elsenburg			
Fort Beaufort			
Fraserburg	25	9	
Garies			
George	19	10	0,7
Graaff-Reinet	27	11	
Grahamstown			
Grootfontein (Middelburg)	27	10	
Hopetown			
Idutywa			
Jansenville	30	11	
Joubertina			
Kaappunt	18	12	
Kimberley (B.J. Vorster)	29	16	
Knysna			1,0
Kokstad	27	8	7,8
Kuruman	29	15	
Ladismith			
Langebaanweg	23	9	
Maclear			
Mafeking	29	17	
Malmesbury			
Matatiele			
Matroosberg	22	6	
Mbashe			

KAAP - CAPE	Max	Min	RRR
Mosselbaai	22	15	0,4
Oliep			
Oudtshoorn	23	11	0,4
Petrusville			
Piketberg			
Pofadder	28	15	
Port Elizabeth (H.E. Verwoerd)	24	14	
Port Nolloth			
Port St. Johns			5,0
Prieska	30	13	
Prince Albert			
Queenstown	29	12	10,0
Riversdale	22	10	0,5
Robertson	24	8	0,4
Sheeprun	28	13	11,0
Somerset East	27	12	1,0
Steynsburg			
Strydenburg			
Sutherland	21	2	
Swellendam			
Tarkastad			
Touwsrivier			
Twee Riviere			
Umtata			
Uniondale			
Upington	30	15	
Vanwyksvlei	29	13	
Victoria West			
Vredendal	26	10	
Vryburg	28	17	2,0
Williston			
Willowmore	23	8	
Willow Park (Dordrecht)			
LESOTHO			
Maseru			
Ox-Bow			
Matatang			6,0
SWAZILAND			
Bulembu			7,0
Manzini (Matsapa)	31	20	16,0
Siteki			

S.W.A.	Max	Min	RRR
Aroab			
Bethanien			
Dordabis			
Gobabeb	35	24	
Gobabis	30	15	
Grootfontein	25	17	10,3
J.G. Strijdom	26	15	
Karasburg			
Kalkfeld			
Karibib			
Keetmanshoop	29	19	
Kub			
Luderitz	24	14	
Mariental	31	19	
Möwe	21	18	
Ohopoho			
Okahandja			
Okaukuejo			
Ondangwa	27	19	
Otavi			
Otjiwarango			
Outjo	29	17	
Rehoboth			
Rundu	26	18	8,1
Steinhausen			
Tsumeb			
Uis	35	21	
Walvisbaai	21	17	
Windhoek	26	15	
BOTSWANA			
Francistown	31	15	
Gaborone	31	20	
Ghanzi	25	18	11,8
Lobatsi			
Mahalapye	30	18	
Maun	28	18	
Shakawe	25	18	12,0
Tshabong	32	19	
Tshane	28	18	

DAAGLIKSE WEERBULLETIN

Maksimum en Minimum Temperatuur (°C) en Reënval (RRR) in mm vir die 24 uur geëindig om 08 h 00 SAST op

WEERBURO/WEATHER BUREAU
DEPT. VAN VERVOER/ DEPT. OF TRANSPORT

1976 -12 -12

DAILY WEATHER BULLETIN

Maximum and minimum Temperatures (°C) and Rainfall (RRR) in mm for the 24 hours ended at 08 h 00 on

TRANSVAAL	MAX	MIN	RRR
Barberton			
Belfast			
Bethal	25	14	6,0
Bospoort			
Brits			
Bronkhorstspruit			
Carletonville			
Carolina			
Die Bron			
Delareyville			
Delmas			
Fleur de Lys	29	19	
Ermelo			
Giyani			
Groblersdal			
Heidelberg			
Jan Kempdorp			
Jan Smutslughawe	24	15	
Joubert Park (JHB.)	25	16	
Klerksdorp			
Kroondal (Rustenb.)	29	15	
Krugersdorp			
Levubu	29	19	
Lichtenburg			
Loskopdam			
Loskopkanale			
Louis Trichardt			
Lydenburg			
Marble Hall			
Mara			
Marnitz	32	19	
Messina	34	20	
Middelburg			
Nelspruit	28	18	
Nylstroom			
Phalaborwa	30	20	
Pietersburg	27	17	
Piet Retief			
Potchefstroom	28	15	
Potgietersrus	29	19	
Pretoria	27	19	
Pretoriuskop			
Schweizer-Reneke			
Skukuza	30	20	
Standerton	27	14	
Thabazimbi			
Tom Burke			
Tzaneen			
Vaalwater	30	17	
Ventersdorp			
Vereeniging			
Volksrust			
Warmbad	29	18	
Waterval-Boven			
Witbank			
Wolmaransstad			
Zeerust			
Ottosdal	29	13	

NATAL	MAX	MIN	RRR
Cape St. Lucia	28	21	
Cedara	27	16	
Dundee			
Durban			
Eshowe			
Estcourt	28	16	
Himeville			
Hluhluwe			
Jozini			
Ladysmith			
Louis Bothalughawe	22	12	0,3
Melmoth			
Mkuze			
Newcastle	30	17	
Pietermaritzburg			
Port Shepstone	25	21	
Van Reenen			
Vryheid			
Waterford (Underberg)	29	10	

O.V.S. - O.F.S.	MAX	MIN	RRR
Bethulie			
Bethlehem	26	14	
Bloemfontein			
Bultfontein			
Clocolan			
Fauresmith	33	16	
Fickburg			
Frankfort	26	16	
Harrismith			
Hoopstad	32	13	
Heilbron			
JBM Hertzoglughawe	31	13	
Koppies			
Kroonstad	29	17	
Lindley			
Modderpoort			
Petrusburg			
Philippolis			
Reddersburg			
Reitz			
Vrede			
Warden			
Welkom			
Wepener	32	13	
Winburg			
Zastron			

KAAP - CAPE	MAX	MIN	RRR
Aberdeen			
Addo			
Agulhas	24	19	
Alexander Bay	25	17	
Aliwal North	32	13	
Beaufort West	36	16	
Boegoebergdam			
Brandvlei			
Caledon			
Calitzdorp			
Calvinia	37	17	
Cape Columbine	35	15	
Cape St. Francis	22	21	
Cape Town (D.F. Malan)	27	17	
Cape Town (Newlands)			
Carnarvon			
Ceres			
Colesberg			
Cradock			
De Aar	35	18	
Böhne	27	11	
Douglas	37	22	
East London	25	19	
Elsenburg			
Fort Beaufort			
Fraserburg	36	16	
Garies			
George			
Graaff-Reinet	35	17	
Grahamstown			
Grootfontein (Middelburg)	34	13	
Hopetown			
Jansenville			
Joubertina			
Kaappunt			
Kimberley	35	21	
Knysna			
Kokstad	27	8	
Kuruman			
Ladismith			
Langebaanweg	36	16	
Maclear			
Mafeking	28	15	
Matatiele			
Mosselbaai			
Okiep	38	19	
Oudtshoorn			
Petrusville			
Piketberg			
Pofadder	32	20	
Port Elizabeth	26	20	
Port Nolloth	20	13	
Prieska	38	19	
Queenstown			
Riversdale			

KAAP - CAPE	MAX	MIN	RRR
Robertson	35	19	
Sheeprun	31	14	
Somerset East	35	15	
Steynsburg			
Steytlerville			
Strydenburg			
Sutherland	32	11	
Swellendam			
Tarkastad			
Touwsrivier			
Twee Riviere			
Umiondale			
Upington	39	23	
Vanwyksvlei	38	19	
Victoria West			
Vredendal	42	16	
Vryburg	32	15	
Williston			
Willowmore	35	14	

TRANSKEI	MAX	MIN	RRR
Butterworth			
Cala			
Idutywa			
Mbashe			
Port St. Johns			
Umtata			

LESOTHO	MAX	MIN	RRR
Butha-Buthe			
Maseru	29	15	
Ox-Bow			
Parsy			
Mafeteng			

SWAZILAND	MAX	MIN	RRR
Bulembu			
Manzini (Matsapa)	27	17	

S.W.A.	MAX	MIN	RRR
Aroab			
Bethanien			
Bordabis			
Gobabeb	39	21	
Gobabis	33	15	
Grootfontein	32	16	
J.G. Strijdom	32	18	
Kalkfeld			
Karasburg			
Karibib			1,0
Keetmanshoop	39	21	
Kub			2,2
Luderitz	24	14	
Mariental	38	19	
Möwe	19	16	
Okopoke			
Okahandja			
Okaukeujo	34	19	
Ondangwa	32	18	
Otavi			
Otjiwarango			
Outjo	36	21	
Rehoboth			
Rundu	31	16	
Steinhausen			
Tsumeb			
Uis			
Walvisbaai	19	15	
Windhoek	32	19	

BOTSWANA	MAX	MIN	RRR
Francistown	31	13	
Gaborone	29	17	
Gantsi			
Lobatse			
Mahalapye	32	18	
Maun	33	18	
Serowe			
Shakawe	21	8	
Tsabong			
Tshane	35	18	

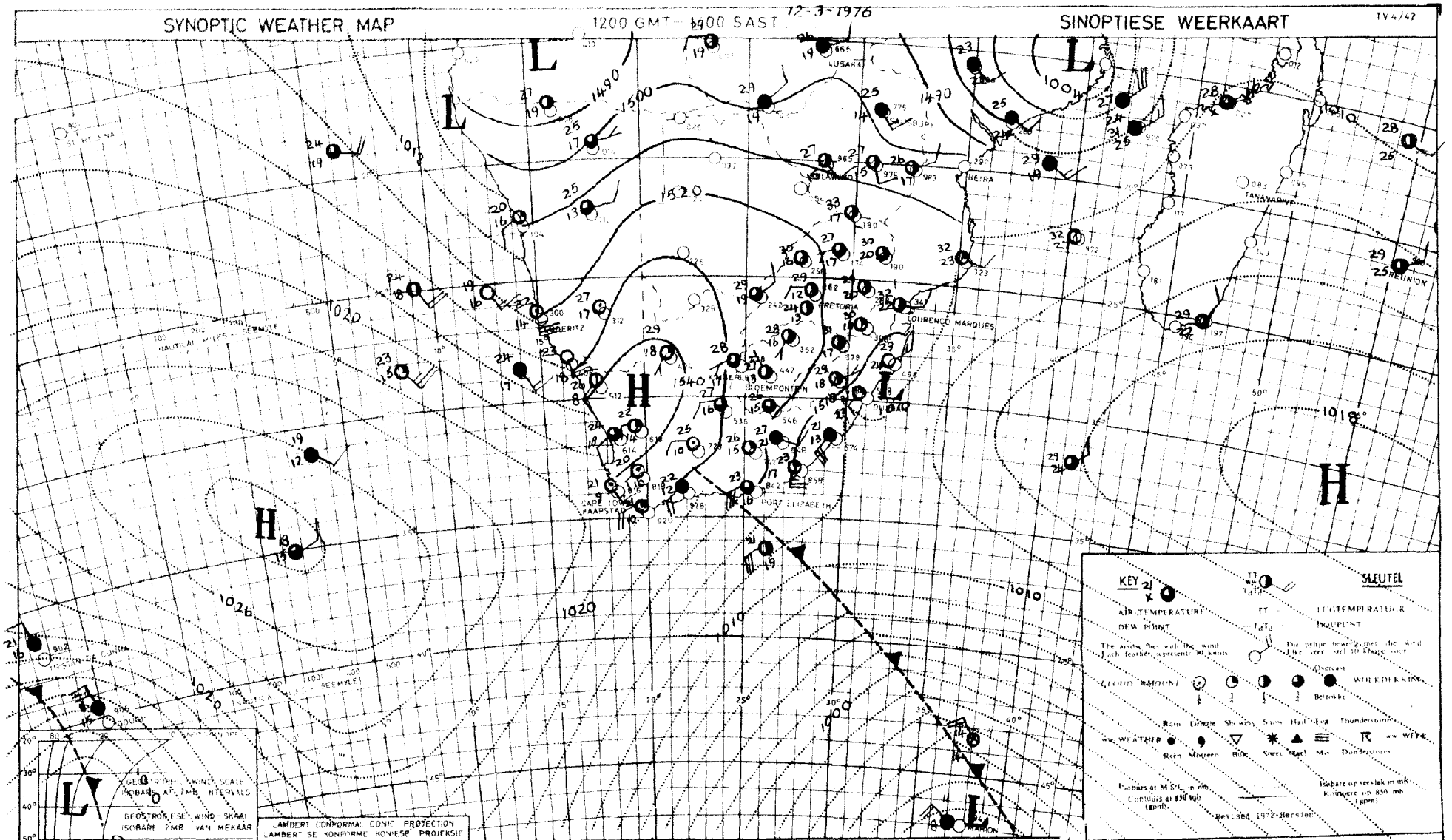

INFERENCE Dry air has spread over the western interior but the cold front at Mossel Bay and the ridge of the Atlantic high is moving rapidly eastwards causing cooler weather with showers to spread over the southern Cape Province, Natal and eastern Transvaal

AFLEIDING Droë lug het reeds oor die westelike binneland ingestoot maar die koudefront by Mosselbaai en die wig van die Atlantiese hoog beweeg vinnig ooswaarts sodat koeler weer met buie oor die suidelike Kaapprovinsie, Natal en Oos-Transvaal sal uitbrei

SYNOPTIC WEATHER MAP 1200 GMT – 1400 SAST 1976-12-11 SINOPTIESE WEERKAART TV 4/42

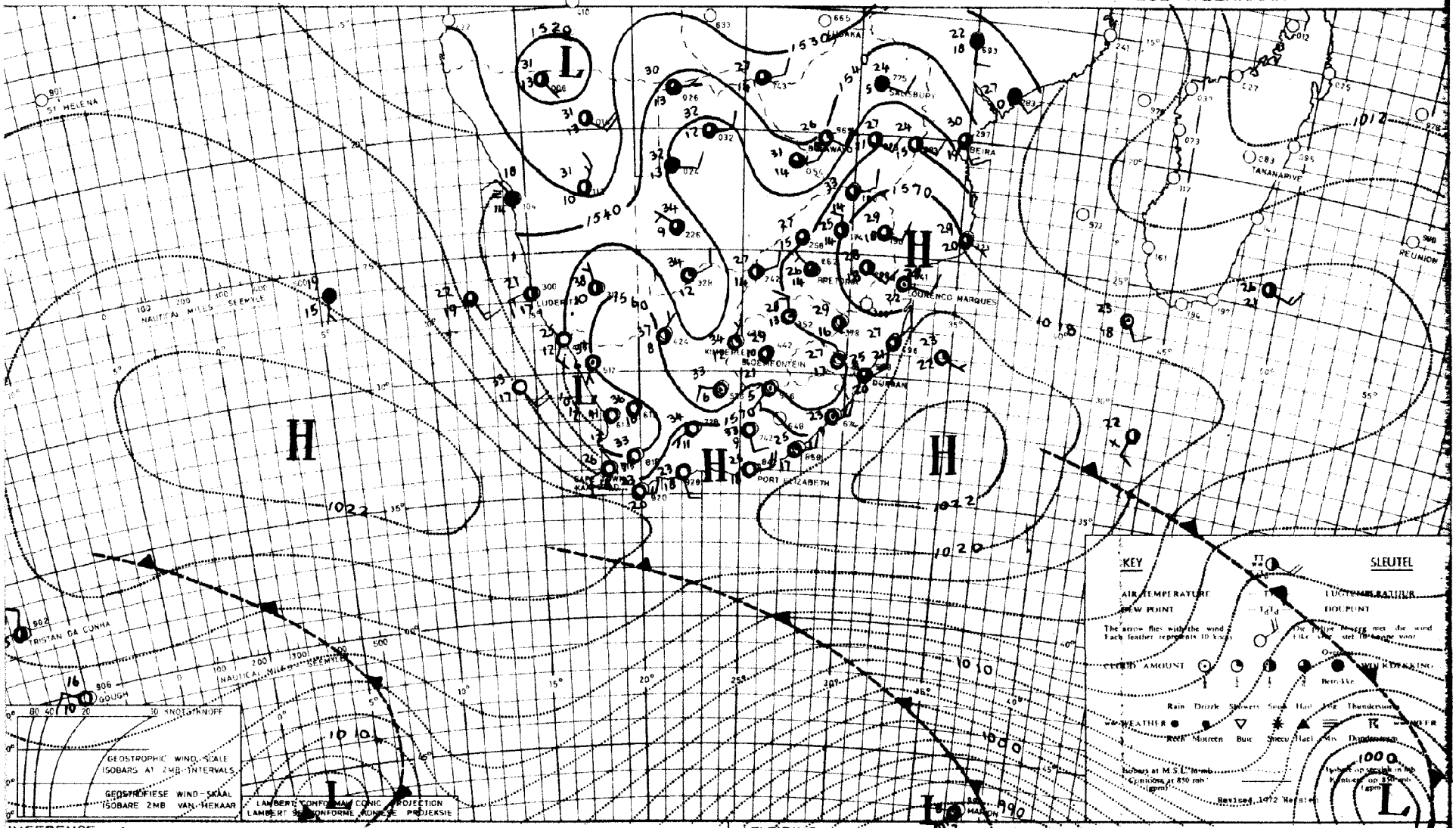

INFERENCE Upperair circulation has become unfavourable and only isolated light thundershowers will develop over the eastern interior regions.

AFLEIDING Bolugsirkulasie het ongunstig geword sodat slegs enkele ligte donderbuie oor die oostelike binneland sal voorkom.

DAAGLIKSE WEERBULLETIN

Maksimum en Minimum Temperatuur (°C) en Reënval (RRR) in mm vir die 24 uur geëindig om 0800 SAST op

WEERBURO / WEATHER BUREAU
DEPT VAN VERVOER / DEPT. OF TRANSPORT
14-3-1976

DAILY WEATHER BULLETIN

Maximum and Minimum Temperatures (°C) and Rainfall (RRR) in mm for the 24 hours ended at 0800 SAST on

TRANSVAAL	Max	Min	RRR
Alberton			
Barberton			
Belfast			
Bethal	19	12	
Bospoort			
Carolina			
Delareyville			
Delmas			
Doornspruit (Vaalwater)	28	13	
Ermelo			
Jan Kempdorp			18,0
Jan Smuts	23	11	
Joubertpark (Jhb)			
Klerksdorp			
Kroondal (Rustenburg)	29	15	1,3
Letaba			
Levubu	27	17	5.8
Lichtenburg			
Loskopdam			
Loskopkanale (Groblersdal)			
Louis Trichardt			
Lydenburg			
Marble Hall			
Mara	26	18	0,4
Marnitz	30	18	
Messina	33	21	
Middelburg			
Fleur de Lys	26	18	0,6
Nelspruit	24	18	0,4
Phalaborwa	29	20	5,0
Pietersburg	26	18	
Piet Retief	19	14	3,0
Pongola			
Potchefstroom	26	14	
Potgietersrus	29	18	
Pretoria	26	17	
Pretoriuskop			3,5
Punda Milia			
Satara			
Sekhukhune			
Shingwidzi			
Skukuza	27	20	0,5
Standerton	21	13	0,4
Schweizer-Reneke			
Thabazimbi			
Tom Burke			
Tzaneen			
Vereeniging			
Volksrust			
Warmbad	29	17	
Waterval-Boven			
Witbank			
Wolmaransstad			
Zeerust			

NATAL	Max	Min	RRR
Cape St. Lucia	23	19	25,8
Cedara	19	13	0,6
Dundee			
Durban (Louis Botha)	25	18	0,4
Estcourt	20	14	
Harding			
Himeville			
Hluhluwe			25,5
Melmoth			
Mkuze			
Newcastle	27	18	1,8
Port Shepstone	25	19	
Van Reenen			
Vryheid			
Waterford (Underberg)	18	10	0,3

O.V.S. - O.F.S.	Max	Min	RRR
Balkfontein (Bothaville)			
Bethlehem	22	13	
Bloemfontein (J.B.M. Hertzog)	29	12	
Bultfontein			
Clocolan			
Fauresmith	28	15	3,1
Ficksburg			
Frankfort	23	14	
Harrismith			
Hoopstad	28	15	
Heilbron			
Koppies			
Kroonstad	27	15	
Lindley			
Modderpoort			
Petrusburg			
Philippolis			
Reddersburg			
Reitz			
Rouxville			
Vrede			
Warden			
Welkom			
Wepener	27	14	
Winburg			
Zastron			

KAAP - CAPE	Max	Min	RRR
Aberdeen			
Addo			
Agulhas	23	14	
Alexander Bay	26	14	
Aliwal North	27	15	
Beaufort West	26	14	
Boegoebergdam			
Brandvlei			
Caledon			
Calitzdorp			
Calvinia	30	12	
Cape Columbine	17	12	
Cape St. Francis	21	15	
Cape Town (D.F. Malan)	23	14	
Cape Town (Roeland St.)			
Carnarvon			
Ceres			
Citrusdal			
Coleesberg			
Cradock			
De Aar	27	15	
Döhne	21	13	
Douglas			
East London (Ben Schoeman)	23	16	
Elsenburg			
Fort Beaufort			
Fraserburg	25	13	
Garies			
George	22	11	
Graaff-Reinet	24	15	
Grahamstown			
Grootfontein (Middelburg)	22	11	0,2
Hopetown			
Idutywa			
Jansenville	25	13	
Joubertina			
Kaappunt	21	13	
Kimberley (B.J. Vorster)	30	17	0,2
Knysna			
Kokstad	19	10	
Kuruman	29	15	
Langebaanweg	25	13	
Ladismith			
Maclear			
Mafeking	29	16	13,7
Malmesbury			
Matatiele			
Matroosberg	27	10	
Mbashe			

KAAP - CAPE	Max	Min	RRR
Mosselbaai	19	14	
Oliep	32	19	
Ouditshoorn	29	10	
Petrusville			
Piketberg			
Pofadder	31	21	
Port Elizabeth (H.E. Verwoerd)	23	14	
Port Nolloth	18	11	
Port St. Johns	27	XX	
Prieska	30	17	
Prince Albert			
Queenstown	22	12	
Riversdale	29	13	
Robertson	30	10	
Sheeprun	21	12	1,2
Somerset East	23	12	
Steynsburg			
Strydenburg			
Sutherland	24	7	
Swellendam			
Tarkastad			
Touwsrivier			
Twee Riviere			
Umtata	22	13	
Uniondale			
Upington	33	20	
Vanwyksvlei	24	15	
Victoria West			
Vredendal	33	12	
Vryburg	29	15	2,0
Williston			
Willowmore	23	10	
Willow Park (Dordrecht)			

LESOTHO	Max	Min	RRR
Maseru	26	12	
Ox-Bow			
Mafeteng			9,5

SWAZILAND
Bulembu
Manzini (Matsapa)
Siteki

S.W.A.	Max	Min	RRR
Aroab			
Bethanien			
Dordabis			
Gobabeb	39	26	1,0
Gobabis	29	15	3,2
Grootfontein	27	14	1,3
J.G. Strijdom	26	14	0,1
Karasburg			
Kalkfeld			
Karibib			
Keetmanshoop	31	21	
Kub			
Luderitz	21	15	
Mariental	31	21	
Möwe	24	19	0,5
Ohopoho			
Okahandja			
Okaukuejo			
Ondangwa	27	18	31,0
Otavi			
Otjiwarango			
Outjo	27	16	4,5
Rehoboth			
Rundu	30	18	
Steinhausen			
Tsumeb			
Uis	32	21	7,6
Walvisbaai	22	16	
Windhoek	26	16	

BOTSWANA	Max	Min	RRR
Francistown	29	19	
Gaborone	30	17	
Ghanzi			
Lobatsi			
Mahalapye	29	15	
Maun	31	18	
Shakawe	30	19	1,7
Tshabong	32	17	
Tshane	31	19	

DAAGLIKSE WEERBULLETIN

Maksimum en Minimum Temperatuur (°C) en Reënval (RRR) in mm vir die 24 uur geëindig om 08 h 00 SAST op

WEERBURO/WEATHER BUREAU
DEPT. VAN VERVOER/ DEPT. OF TRANSPORT

1976-12-13

DAILY WEATHER BULLETIN

Maximum and minimum Temperatures (°C) and Rainfall (RRR) in mm for the 24 hours ended at 08 h 00 on

TRANSVAAL	MAX	MIN	RRR
Barberton			
Belfast			
Bethal	27	13	
Bospoort	30	14	19.0
Brits			
Bronkhorstspruit			
Carletonville			
Carolina			
Die Bron			
Delareyville			3.5
Delmas			5.0
Fleur de Lys	31	17	
Ermelo			
Giyani			
Groblersdal			
Heidelberg			
Jan Kempdorp			
Jan Smutslughawe	24	14	2.9
Joubert Park (JHB.)	23	15	9.7
Klerksdorp			18.4
Kroondal (Rustenb.)	30	18	10.1
Krugersdorp			
Levubu	30	18	
Lichtenburg			
Loskopdam			
Loskophanele			1.5
Louis Trichardt			
Lydenburg	27	13	
Marble Hall			3.3
Mara			
Marnitz	33	20	
Messina	34	20	
Middelburg			1.0
Nelspruit	28	17	
Nylstroom			43.0
Phalaborwa	32	20	
Pietersburg	27	17	
Piet Retief			
Potchefstroom	30	15	19.0
Potgietersrus	30	18	
Pretoria	27	16	5.1
Pretoriuskop			
Schweizer-Reneke			
Skukuza	31	18	
Standerton	27	13	0.5
Thabazimbi			10.5
Tom Burke			
Taaneen			
Vaalwater	29	16	1.4
Ventersdorp			
Vereeniging			4.7
Volksrust			
Warmbad	30	16	4.5
Waterval-Boven			
Witbank			17.5
Wolmaransstad			
Zeerust			

NATAL	MAX	MIN	RRR
Cape St. Lucia	29	21	
Cedara	28	19	
Dundee			
Durban			
Eshowe			
Estcourt	30	17	
Himeville			2.5
Hluhluwe			
Jozini			
Ladysmith			
Louis Bothalughawe	29	21	
Melmoth			
Mkuze			
Newcastle	31	18	
Pietermaritzburg			
Port Shepstone	26	22	
Van Reenen			
Vryheid			
Waterford (Underberg)	29	14	28.0

O.V.S. - O.F.S.	MAX	MIN	RRR
Bethulie			13.7
Bethlehem			
Bloemfontein			7.0
Bultfontein			
Clocolan			4.5
Fauresmith	33	17	4.0
Fickburg			
Frankfort	28	14	9.4
Harrismith			3.5
Hoopstad	34	15	1.1
Heilbron			
JBM Hertzeglughawe	33	16	2.9
Koppies			
Kroonstad	31	15	15.5
Lindley			
Modderpoort			
Petrusburg			
Philippolis			
Reddersburg			3.0
Reitz			20.0
Vrede			
Warden			5.0
Welkom	32	16	7.6
Wepener	32	14	3.0
Winburg			
Zastron			

KAAP - CAPE	MAX	MIN	RRR
Aberdeen			
Addo			
Agulhas	24	18	
Alexander Bay	23	16	
Aliwal North	34	15	10.0
Beaufort West	38	18	
Beegoebergdam			
Brandvlei			
Caledon			
Calitzdorp			
Calvinia	34	15	
Cape Columbine	20	13	
Cape St. Francis	22	20	
Cape Town (D.F. Malan)	27	18	
Cape Town (Newlands)			
Carnarvon			
Ceres			
Colesberg			
Cradock			
De Aar	36	17	0.2
Dihme	32	16	
Douglas	37	19	1.0
East London	26	20	2.7
Elsenburg			
Fort Beaufort			
Fraserburg	37	15	
Garies			
George	24	17	
Graaff-Reinet	38	18	
Grahamstown			1.2
Groetfontein (Middelburg)	36	16	
Hopetown			3.5
Jansenville	34	19	
Joubertina			
Kaapmuiden	26	16	
Kimberley	34	19	0.3
Knysna			
Koksted	33	15	4.6
Kuruman			
Ladismith	[illegible]	[illegible]	[illegible]
Langebaanweg	29	13	
Maclear			
Mafeking	30	14	12.0
Matatiele			
Mosselbaai	26	18	
Okiep	32	13	
Oudtshoorn	33	18	
Petrusville			
Piketberg			
Pofadder	34	24	
Port Elizabeth	26	19	
Port Nolloth	22	13	
Prieska	39	21	
Queenstown			
Riversdale	28	15	

KAAP - CAPE	MAX	MIN	RRR
Robertson			
Sheeprun	27	17	1.3
Somerset East			1.0
Steynsburg			
Steytlerville			
Strydenburg			
Sutherland	21	12	
Swellendam			
Tarkastad			
Touwsrivier	34	19	
Twee Riviere	39	22	
Uniondale			
Upington	41	23	
Vanwyksvlei	41	22	
Victoria West			
Vredendal			
Vryburg	33	17	7.5
Williston			
Willowmore	37	18	

TRANSKEI	MAX	MIN	RRR
Butterworth			
Cala			
Idutywa			6.5
Mbashe			
Port St. Johns	25	21	
Umtata	33	20	

LESOTHO	MAX	MIN	RRR
Butha-Buthe			
Maseru	31	16	4.0
Qu-Bow			
Perey			
Mafeteng			

SWAZILAND	MAX	MIN	RRR
Bulembu			
Manzini (Matsapa)			

S.W.A.	MAX	MIN	RRR
Aroab			
Bethanien			
Dordabis			
Gobabeb	24	19	
Gobabis	33	19	
Grootfontein	32	19	
J.G. Strijdom	31	19	
Kalkfeld			
Karasburg			
Karibib			0.4
Keetmanshoop	36	18	0.1
Kub			
Luderitz	34	15	
Mariental	36	20	1.5
Mowe	20	17	
Okapoche			
Okahandja			
Okaukuejo	34	19	
Ondangwa	33	20	
Otavi			
Otjiwarongo			
Outjo	[illegible]	[illegible]	
Rehoboth			
Rundu			
Steinhausen			
Tsumeb			
Vis			
Walvisbaai	20	16	
Windhoek	32	20	
Keetm. Aub			1.6

BOTSWANA	MAX	MIN	RRR
Francistown			
Gaberone			
Gantsi			
Lobatse			
Mahalapye			
Maun			
Serowe			
Shakawe			
Tsabong			
Tshane			

SYNOPTIC WEATHER MAP — 1200 GMT – 1400 SAST 13-3-1976 — SINOPTIESE WEERKAART — TV 4/42

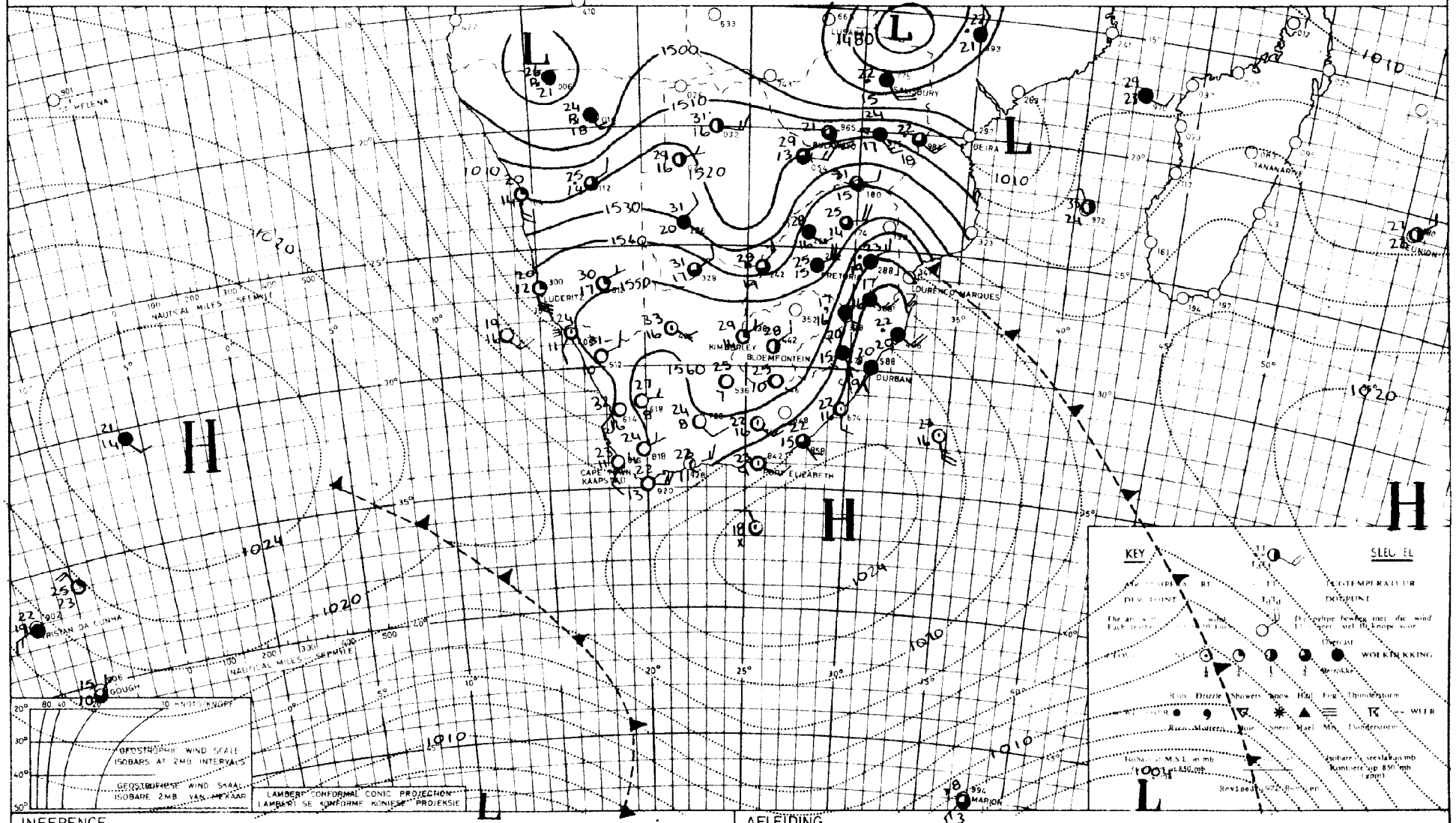

INFERENCE

The inflow of cool, moist air caused by the high south of the continent, will maintain cloudy weather with light rain over Natal and Eastern Transvaal. Thundershowers will still occur over S.W.A., Botswana and the central regions of the Republic where warm, moist air is in circulation.

AFLEIDING

Die invloei van koel, vogtige lug wat deur die hoog suid van die land veroorsaak word, sal bewolkte weer met ligte reën oor Natal en Oos-Transvaal laat voortduur. Donderbuie sal voorkom oor S.W.A., Botswana en die sentrale Republiek waar warm, vogtige lug nog in sirkulasie is.

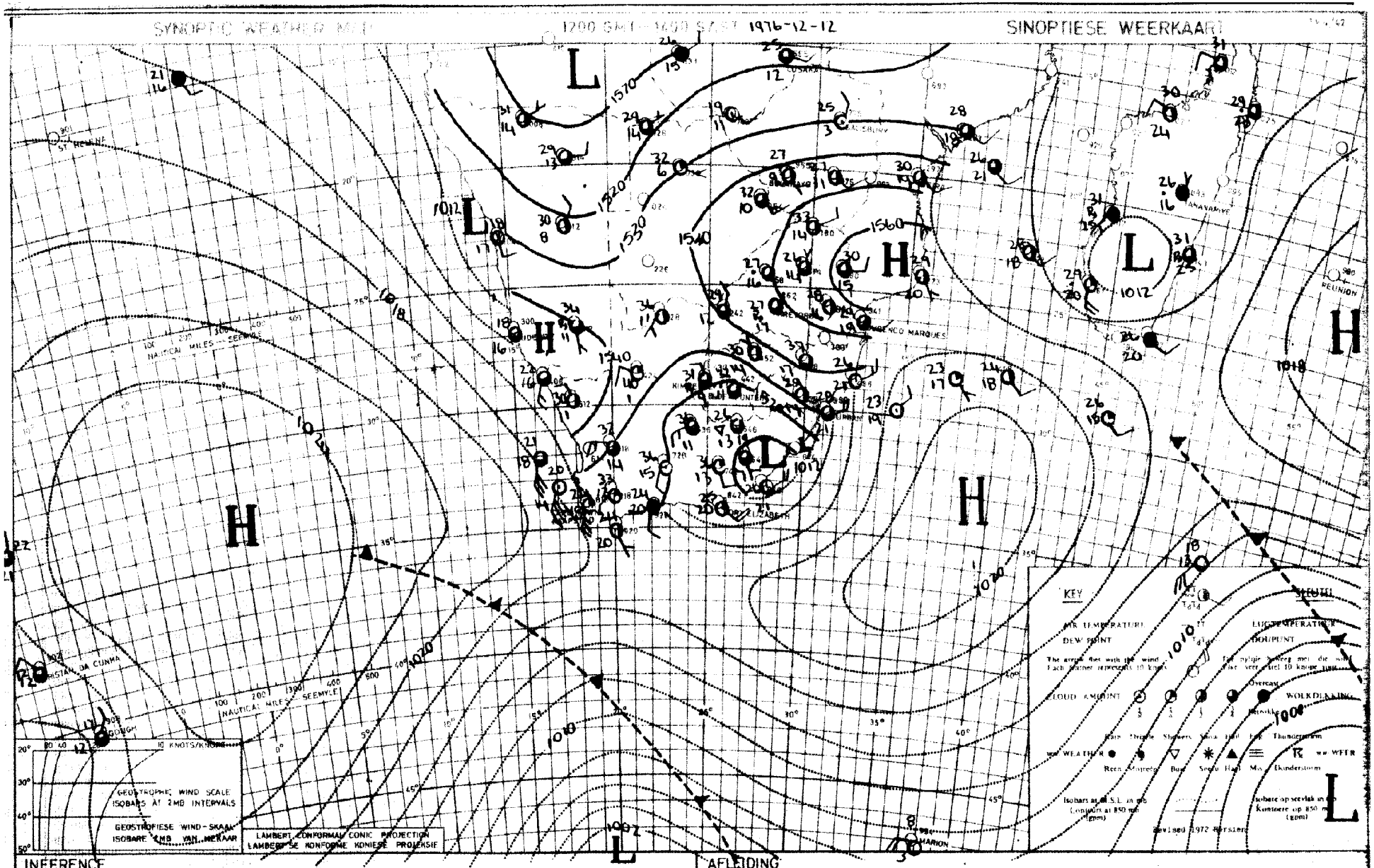

INFERENCE

Conditions have rapidly become more favourable at all levels and thundershowers will develop over the northern, central and eastern interior areas. It will be cloudy temporarily along the East coast.

AFLEIDING

Toestande het weer vinnig gunstiger geword in die bolug asook aan die oppervlakte en donderbuie sal oor die noordelike, sentrale en oostelike dele van die binneland ontwikkel. Dit sal tydelik bewolk wees langs die ooskus strake.

DAAGLIKSE WEERBULLETIN

Maksimum en Minimum Temperatuur (°C) en Reënval (RRR) in mm vir die 24 uur geëindig om 0800 SAST op

WEERBURO / WEATHER BUREAU
DEPT. VAN VERVOER / DEPT OF TRANSPORT
15 - 3 - 1976

DAILY WEATHER BULLETIN

Maximum and Minimum Temperatures (°C) and Rainfall (RRR) in mm for the 24 hours ended at 0800 SAST on

TV. 4/43

TRANSVAAL	Max	Min	RRR
Alberton			
Barberton			
Belfast			
Bethal	24	12	
Bospoort			
Carolina	23	13	7,5
Delareyville			
Delmas			
Doornspruit (Vaalwater)	28	13	0,3
Ermelo			
Jan Kempdorp			
Jan Smuts	23	13	
Joubertpark (Jhb)	23	14	
Klerksdorp			
Kroondal (Rustenburg)	26	17	
Letaba			
Levubu			
Lichtenburg			
Loskopdam			
Loskopkanale (Groblersdal)			
Louis Trichardt			
Lydenburg			
Marble Hall			
Mara	23	19	
Marnitz	29	17	
Messina	29	19	
Middelburg			
Fleur. de. Lys	26	17	
Nelspruit	27	17	
Phalaborwa	25	18	1,5
Pietersburg	26	15	
Piet Retief	25	15	0,5
Pongola			
Potchefstroom	25	14	
Potgietersrus	28	16	
Pretoria	26	16	
Pretoriuskop			
Punda Milia			
Heidelberg			10,5
Satara			
Sekhukhune			
Shingwidzi			
Skukuza	29	12	
Standerton	25	13	1,0
Schweizer-Reneke			
Thabazimbi			
Tom Burke			
Tzaneen			
Vereeniging			7,5
Volksrust			
Warmbad	27	13	
Waterval-Boven			2,0
Witbank			
Wolmaransstad			
Zeerust			0,6

NATAL	Max	Min	RRR
Cape St. Lucia	26	22	
Cedara	29	13	4,6
Dundee			
Durban (Louis Botha)	29	18	1,1
Estcourt	27	14	1,1
Harding			
Himeville			73,5
Hluhluwe			0,7
Melmoth			
Mkuze			
Newcastle	29	15	
Ladysmith			2,0
Port Shepstone	26	19	6,3
Van Reenen			33,0
Vryheid			
Waterford (Underberg)			
O.V.S. - O.F.S.			
Balkfontein (Bothaville)			1,3
Bethlehem	24	13	
Bloemfontein (J.B.M. Hertzog)	26	13	8,9
Bultfontein			
Clocolan			4,0
Fauresmith	25	14	
Ficksburg			
Frankfort	26	12	0,7
Harrismith			
Hoopstad			
Heilbron			
Koppies			2,0
Kroonstad	27	14	
Lindley			
Modderpoort			
Petrusburg			
Philippolis			
Reddersburg			
Reitz			
Rouxville			
Vrede			
Warden			
Welkom	28	14	0,7
Wepener	26	12	
Winburg			
Zastron			3,0

KAAP - CAPE	Max	Min	RRR
Aberdeen			
Addo			
Agulhas			
Alexander Bay	23	13	
Aliwal North	26	12	34,7
Beaufort West	29	12	
Boegoebergdam			
Brandvlei			
Caledon			
Calitzdorp			
Calvinia	30	10	
Cape Columbine	20	12	
Cape St. Francis			
Cape Town (D.F. Malan)	25	12	
Cape Town (Roeland St.)			
Carnarvon			
Ceres			
Citrusdal			
Colesberg			
Cradock			
De Aar	26	12	
Döhne	28	11	10,6
Douglas			
East London (Ben Schoeman)	26	13	
Elsenburg			
Fort Beaufort			
Fraserburg	26	11	
Garies			
George	23	11	
Graaff-Reinet	29	12	2,0
Grahamstown			
Grootfontein (Middelburg)	27	10	12,7
Hopetown			
Idutywa			17,5
Jansenville	30	12	
Joubertina			
Kaappunt	21	14	
Kimberley (B.J. Vorster)	28	16	
Knysna			
Kokstad	28	10	
Kuruman	27	14	22,0
Langebaanweg	25	12	
Ladismith			
Maclear			17,0
Mafeking	26	15	1,1
Malmesbury			
Matatiele			
Matroosberg	27	9	
Mbashe			

KAAP - CAPE	Max	Min	RRR
Mosselbaai	23	16	
Okiep	32	16	
Oudtshoorn	27	10	
Petrusville			
Piketberg			
Pofadder	31	13	
Port Elizabeth (H.E. Verwoerd)	25	15	
Port Nolloth	21	18	
Port St. Johns	26	X	1,9
Prieska	31	14	
Prince Albert			
Queenstown	28	15	11,8
Riversdale	26	13	
Robertson	29	12	
Sheeprun	27	10	0,3
Somerset East	29	10	
Steynsburg			
Strydenburg			
Sutherland	25	4	
Swellendam			
Tarkastad			
Touwsrivier			
Twee Riviere			
Umtata	31	11	4,5
Uniondale			
Upington	33	18	0,7
Vanwyksvlei	31	11	
Victoria West			
Vredendal	29	12	
Vryburg	26	15	3,0
Williston			
Willowmore	27	9	
Willow Park (Dordrecht)			
LESOTHO			
Maseru	24	11	
Ox-Bow			
Matatiele			7,0
SWAZILAND			
Bulembu			
Manzini (Matsapa)	28	19	
Siteki			

S.W.A.	Max	Min	RRR
Aroab			
Bethanien			34,0
Dordabis			
Gobabeb	39	27	
Gobabis	29	16	
Grootfontein	28	15	
J.G. Strijdom	27	14	
Karasburg			
Kalkfeld			
Karibib			
Keetmanshoop	32	18	0,5
Kub			
Luderitz	26	15	
Mariental	33	18	
Möwe	24	19	
Ohopoho			
Okahandja			
Okaukuejo	29	17	
Ondangwa	28	20	
Otavi			
Otjiwarango			
Outjo	29	15	
Leonardville			8,0
Rehoboth			
Rundu	29	17	
Steinhausen			
Tsumeb			
Uis	35	21	
Walvisbaai	25	15	
Windhoek	27	16	
BOTSWANA			
Francistown	27	17	3,0
Gaborone	28	17	
Ghanzi	30	16	
Lobatsi			
Mahalapye			
Maun	30	17	
Shakawe	29	19	
Tshabong	30	18	
Tshane	30	18	

DAAGLIKSE WEERBULLETIN

Maksimum en Minimum Temperatuur (°C) en Reënval (RRR) in mm vir die 24 uur geëindig om 08 h 00 SAST op

WEERBURO/WEATHER BUREAU
DEPT. VAN VERVOER/ DEPT. OF TRANSPORT

1976 -12 -14

DAILY WEATHER BULLETIN

Maximum and minimum Temperatures (°C) and Rainfall (RRR) in mm for the 24 hours ended at 08 h 00 on

TV4/43

TRANSVAAL	MAX	MIN	RRR
Barberton			
Belfast			7.0
Bethal	25	12	
Bospoort			
Brits			
Bronkhorstspruit			
Carletonville			
Carolina			
Die Bron			
Delareyville			18.5
Delmas			5.0
Fleur de Lys	33	18	2.7
Ermelo			33.2
Giyani			
Groblersdal			11.0
Heidelberg			
Jan Kempdorp			
Jan Smutslughawe	24	12	
Joubert Park (JHB.)	24	13	
Klerksdorp			
Kroondal (Rustenb.)	27	16	
Krugersdorp	25	14	
Levubu	33	21	
Lichtenburg			
Loskopdam			1.5
Loskopkanale			16.0
Louis Trichardt			
Lydenburg	27	13	16.3
Marble Hall			11.0
Mara			
Marnitz	34	18	3.4
Messina	36	20	
Middelburg			8.0
Nelspruit	31	17	24.0
Nylstroom			4.0
Phalaborwa	34	21	
Pietersburg	29	17	0.5
Piet Retief			
Potchefstroom	25	15	
Potgietersrus	30	17	1.1
Pretoria	27	16	
Pretoriuskop			49.0
Schweizer-Reneke			24.5
Skukuza	35	21	
Standerton	27	12	5.0
Thabazimbi			
Tom Burke			
Tzaneen			
Vaalwater	30	18	8.0
Ventersdorp			
Vereeniging			
Volksrust			82.0
Warmbad	28	15	
Waterval-Boven			10.3
Witbank			21.2
Wolmaransstad			3.5
Zeerust			

NATAL	MAX	MIN	RRR
Cape St. Lucia	30	22	12.0
Cedara	24	14	0.7
Dundee			45.5
Durban			0.7
Eshowe			10.0
Estcourt	26	15	7.5
Himeville			5.0
Hluhluwe			
Jozini			
Ladysmith			32.0
Louis Bothalughawe	30	20	0.4
Melmoth			5.0
Mkuze			
Newcastle	29	15	44.0
Pietermaritzburg			
Port Shepstone	27	21	0.9
Van Reenen			23.5
Vryheid			
Waterford (Underberg)	21	13	14.1

O.V.S. - O.F.S.	MAX	MIN	RRR
Bethaville			
Bethlehem	23	13	3.6
Bloemfontein			42.0
Bultfontein			
Clocolan			
Fauresmith	33	15	4.8
Fickburg			
Frankfort	27	14	1.9
Harrismith			23.5
Hoopstad			
Heilbron			
JBM Hertzoglughawe	30	14	45.7
Koppies			
Kroonstad	25	15	
Lindley			
Modderpoort			
Petrusburg			
Philippolis			
Reddersburg			3.0
Reitz			1.8
Vrede			
Warden			36.0
Welkom	27	15	9.0
Wepener	29	12	4.5
Winburg			
Zastron			

KAAP - CAPE	MAX	MIN	RRR
Aberdeen			
Addo			
Agulhas	24	19	
Alexander Bay	22	16	
Aliwal North	30	14	42.3
Beaufort West	31	16	
Boegoebergdam			
Brandvlei			
Caledon			
Calitzdorp			
Calvinia	33	18	
Cape Columbine	23	15	
Cape St. Francis	22	20	
Cape Town (D.F. Malan)	32	17	
Cape Town (Newlands)			
Carnarvon			
Ceres			
Colesberg			
Cradock			
De Aar	33	17	
Döhne	20	14	5.0
Douglas	37	18	
East London	24	20	1.7
Elsenburg			
Fort Beaufort			
Fraserburg	32	15	1.0
Garies			
George	25	14	
Graaff-Reinet	30	15	
Grahamstown			1.7
Grootfontein (Middelburg)	29	15	
Hopetown			
Jansenville	29	17	
Joubertina			
Kaappunt	20	17	
Kimberley	33	17	
Knysna			
Kokstad	21	12	
Kuruman			
Ladismith			
Langebaanweg	33	15	
Maclear			5.0
Mafeking	26	14	15.0
Matatiele			
Mosselbaai	22	18	
Okiep	34	19	
Oudtshoorn	30	15	
Petrusville			
Piketberg			
Pofadder			
Port Elizabeth	25	20	
Port Nolloth	20	13	
Prieska	37	21	
Queenstown	25	15	
Riversdale	28	16	

KAAP - CAPE	MAX	MIN	RRR
Robertson	33	17	
Sheeprun	23	13	
Somerset East	23	14	
Steynsburg			11.8
Steytlerville			
Strydenburg			
Sutherland	30	11	3.2
Swellendam			
Tarkastad			
Touwsrivier			
Twee Riviere			
Uniondale			
Upington	38	27	
Vanwyksvlei	37	21	
Victoria West			30.5
Vredendal	34	16	
Vryburg	30	16	8.0
Williston			
Willowmore	28	13	

TRANSKEI	MAX	MIN	RRR
Butterworth			
Cala			
Idutywa			
Mbashe			
Port St. Johns			
Umtata	22	16	1.0

LESOTHO	MAX	MIN	RRR
Butha-Buthe			
Maseru	26	14	
Ox-Bow			
Paray			
Mafeteng			

SWAZILAND	MAX	MIN	RRR
Bulembu			67.6
Manzini (Matsapa)	30	18	3.0

S.W.A.	MAX	MIN	RRR
Aroab			
Bethanien			
Dordabis			
Gobabeb	32	16	
Gobabis	34	20	
Grootfontein	33	17	
J.G. Strijdom	29	20	
Kalkfeld			
Karasburg			
Karibib			
Keetmanshoop	35	21	0.2
Kub			
Luderitz	23	13	
Mariental	35	19	2.3
Möwe	22	18	
Ohopoho			
Okahandja			
Okaukeujo	35	19	
Ondangwa	32	20	
Otavi			
Otjiwarango			
Outjo	35	17	
Rehoboth			
Rundu	34	15	
Steinhausen			
Tsumeb			
Uis	26	20	
Walvisbaai	19	17	
Windhoek	32	20	

BOTSWANA	MAX	MIN	RRR
Francistown			
Gaborone	26	17	
Gantsi	36	17	
Lobatse			
Mahalapye	30	21	
Maun	35	18	
Serowe			
Shakawe	34	18	
Tsabong	34	21	
Tshane	35	21	

SYNOPTIC WEATHER MAP 1200 GMT – 1400 SAST 14-3-1976 SINOPTIESE WEERKAART TV 4/42

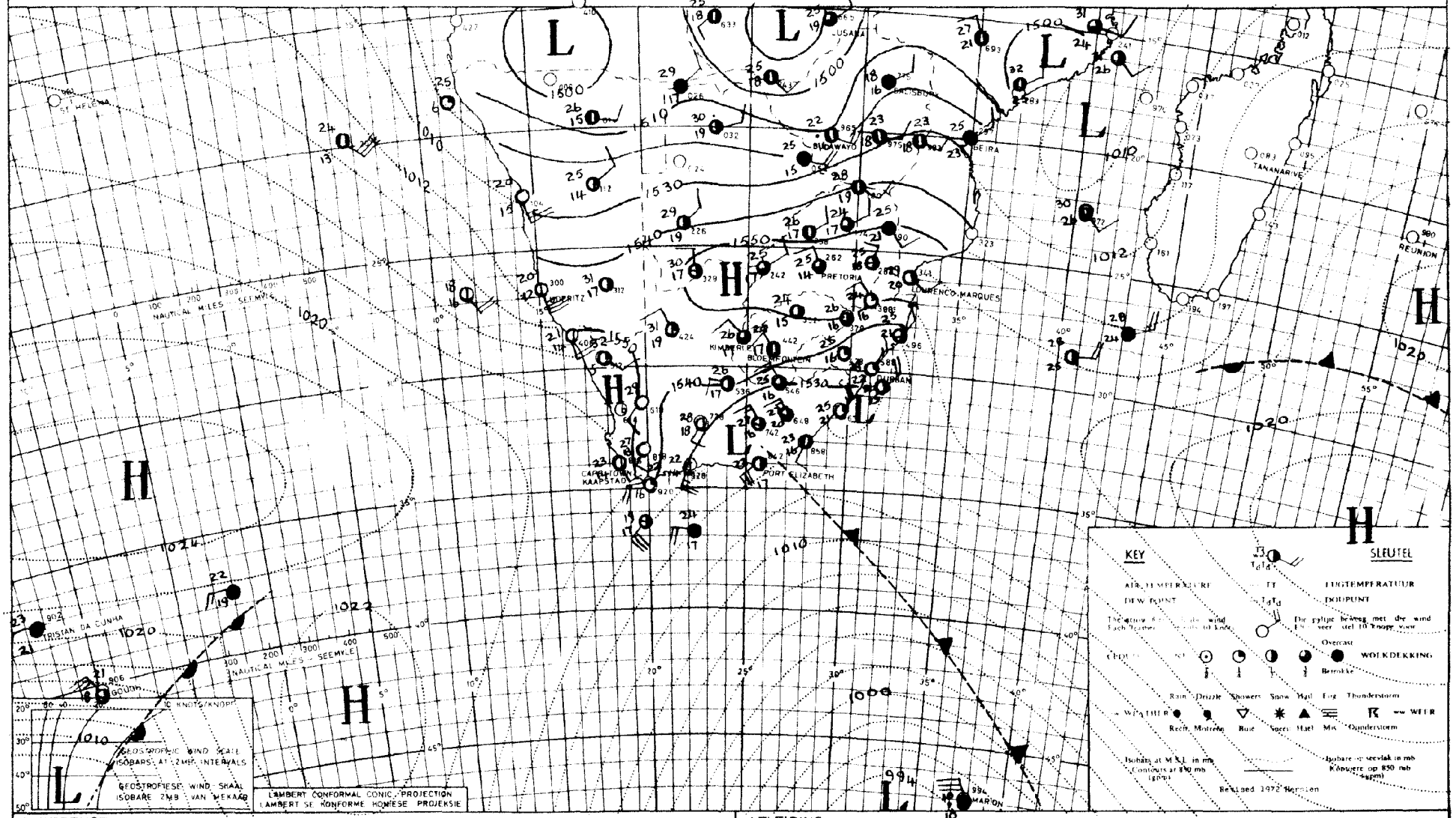

INFERENCE The cold front south of the continent is advancing north-eastwards and will cause cooler weather with light rain to spread over the east coast and the Eastern Transvaal lowveld. Scattered thundershowers will occur over the interior regions east of the low-pressure trough extending from the Cape Province to northern S.W.A

AFLEIDING Die koufront suid van die land beweeg noordoos-waarts en sal koeler weer met ligte reën oor die oskus en die oostelike Laeveld van Transvaal laat uitbrei. Verspreide donderbuie sal voorkom oor die binnelandse gebiede oos van die laedruktrog wat vanaf die Kaap-provinsie na noordelike S.W.A. uitstrek

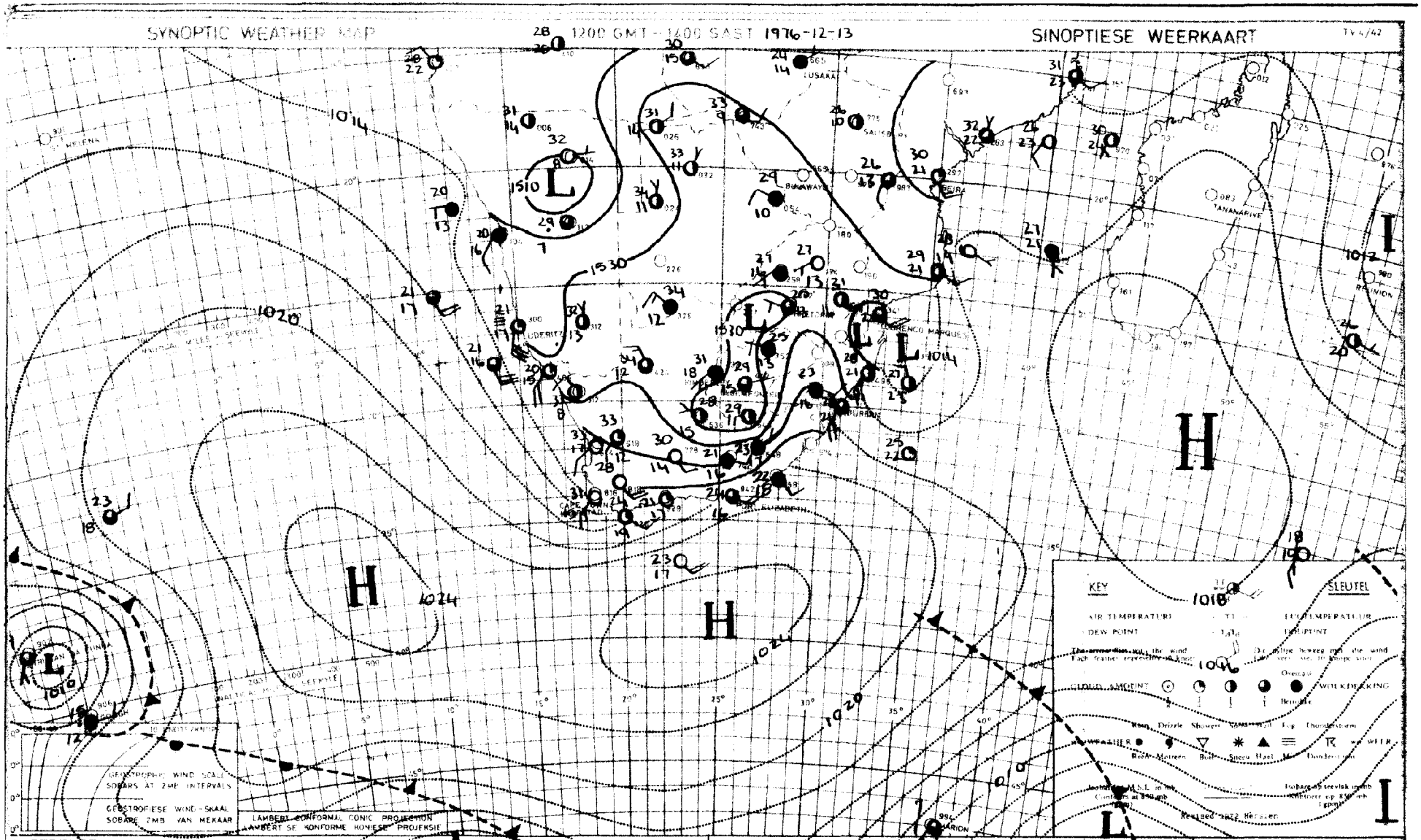

INFERENCE

Conditions remain favourable on the surface but with a fairly deep anticyclonic upper circulation, only isolated thunderstorms are expected to develop over the central and eastern regions.

AFLEIDING

Die situasie bly gunstig aan die oppervlakte m. daar is 'n diep antisiklonale bolugsirkulasie soda waarskynlik slags enkele donderbuie oor die sentrale en oostelike dele sal voorkom.

DAAGLIKSE WEERBULLETIN

Maksimum en Minimum Temperatuur (°C) en Reënval (RRR)
in mm vir die 24 uur geëindig om 0800 SAST op

WEERBURO / WEATHER BUREAU
DEPT. VAN VERVOER / DEPT. OF TRANSPORT
16 - 3 - 1976

DAILY WEATHER BULLETIN

Maximum and Minimum Temperatures (°C) and Rainfall (RRR)
in mm for the 24 hours ended at 0800 SAST on

TV. 4/4

TRANSVAAL	Max	Min	RRR
Alberton			
Barberton			3,0
Belfast			4,2
Bethal	26	11	4,0
Bospoort			
Carolina	24	12	0,6
Delareyville			
Delmas			
Doornspruit (Vaalwater)	27	14	10,8
Ermelo			20,0
Jan Kempdorp			
Jan Smuts	24	12	0,3
Joubertpark (Jhb)	25	13	
Klerksdorp			
Kroondal (Rustenburg)	29	15	
Letabs			
Levubu	26	20	0,6
Lichtenburg			
Loskopdam			
Loskopkanale (Groblersdal)			
Louis Trichardt			
Lydenburg			
Marble Hall			
Mara	27	17	0,1
Marnitz	30	19	
Messina	30	21	
Middelburg			16,5
Groblersdal Proefplaas			1,9
Nelspruit	29	20	
Phalaborwa	28	22	
Pietersburg	27	17	
Piet Retief			
Pongola			
Potchefstroom	28	13	
Potgietersrus	27	16	18,2
Pretoria	30	15	0,7
Pretoriuskop			
Punda Milia			
.....			
Satara			
Sekhukhune			
Shingwidzi			
Skukuza	33	22	
Standerton	27	12	
Schweizer-Reneke			
Thabazimbi			26,0
Tom Burke			
Tzaneen			
Vereeniging			
Volksrust			
Warmbad	28	15	0,6
Waterval-Boven			
Witbank			17,0
Wolmaransstad			
Zeerust			

NATAL	Max	Min	RRR
Cape St. Lucia	28	22	
Cedara	27	15	31,1
Dundee			
Durban (Louis Botha)	28	21	
.....			
.....			
Estcourt	27	16	24,7
Harding			
Himeville			1,0
Hluhluwe			
Melmoth			
Mkuze			
Newcastle	28	18	
Ladysmith			12,5
Port Shepstone	27	21	
Pietermaritzburg			14,2
Van Reenen			8,5
Vryheid			
Waterford (Underberg)	27	10	18,2
O.V.S. - O.F.S.			
Balkfontein (Bothaville)			
Bethlehem	26	13	
Bloemfontein (J.B.M. Hertzog)	28	12	
Bultfontein			
Clocolan			
.....			
Fauresmith	28	13	0,4
Ficksburg			
Frankfort	28	12	
.....			
Harrismith			
Hoopstad	29	15	
Heilbron			
Koppies			
Kroonstad	29	12	
Lindley			
Modderpoort			
.....			
Petrusburg			
Philippolis			
Reddersburg			
Reitz			
Rouxville			
.....			
Vrede			
Warden			
Welkom			
Wepener	27	12	
Winburg			
Zastron			
.....			

KAAP - CAPE	Max	Min	RRR
Aberdeen			
Addo			
Agulhas	23	18	
Alexander Bay	26	14	
Aliwal North	27	12	
.....			
Beaufort West	28	13	
Boegoebergdam			
Brandvlei			
.....			
Caledon			
Calitzdorp			
Calvinia	30	16	
Cape Columbine	20	13	
Cape St. Francis	22	19	
Cape Town (D.F. Malan)	28	17	
Cape Town (Roeland St.)			
Carnarvon			
Ceres			
Citrusdal			
Colesberg			
Cradock			
De Aar	29	11	
Döhne	24	12	
Douglas			
East London (Ben Schoeman)	26	17	
Elsenburg			
Fort Beaufort			
Fraserburg	18	11	
Garies			
George	28	16	
Graaff-Reinet	28	13	
Grahamstown			
Grootfontein (Middelburg)	27	8	
.....			
Hopetown			
Idutywa			
.....			
Jansenville	31	14	
Joubertina			
Kaappunt	20	15	
Kimberley (B.J. Vorster)	30	16	
Knysna			
Kokstad	27	13	
Kuruman	28	18	0,5
Langebaanweg	25	13	
Ladismith			
.....			
Maclear			
Mafeking	29	14	0,6
Malmesbury			
Matatiele			
Matroosberg	29	13	
Mbashe			

KAAP - CAPE	Max	Min	RRR
Mosselbaai	24	18	0,3
.....			
Okiep	32	21	
Oudtshoorn	31	12	
.....			
Petrusville			
Piketberg			
Pofadder	32	18	
Port Elizabeth (H.E. Verwoerd)	26	20	
Port Nolloth	21	18	
Port St. Johns	26	X	
Prieska	32	13	
Prince Albert			
.....			
Queenstown			
Riversdale	31	16	
Robertson	33	15	
.....			
Sheeprun	26	15	
Somerset East	27	11	
Steynsburg			
Strydenburg			
Sutherland	26	6	
Swellendam			
.....			
Tarkastad			
Touwsrivier			
Twee Riviere			
.....			
Umtata	26	13	
Uniondale			
Upington	33	16	
.....			
Vanwyksvlei	30	13	
Victoria West			
Vredendal	31	12	
Vryburg	29	15	
.....			
Williston			
Willowmore	28	12	
Willow Park (Dordrecht)			
.....			
LESOTHO			
Maseru	26	13	
Ox-Bow			
SWAZILAND			
Bulembu			
Manzini (Matsapa)	28	20	
Siteki			

S.W.A.	Max	Min	RRR
Aroab			
Bethanien			
Dordabis			
Gobabeb	40	21	
Gobabis	31	14	
Grootfontein	28	16	
J.G. Strijdom	27	15	
Karasburg			
Kalkfeld			
Karibib			4,5
Keetmanshoop	32	22	
Kub			
Luderitz	26	15	
Mariental	32	19	
Möwe	22	19	
Ohopoho			
Okahandja			
Okaukuejo	31	17	
Ondangwa	29	20	2,9
Otavi			
Otjiwarango			
Outjo	30	16	
.....			
.....			
Rehoboth			
Rundu			
Steinhausen			
Tsumeb			
Uis	35	21	3,5
Walvisbaai	21	16	
Windhoek	27	16	
.....			
.....			
.....			
.....			
.....			
BOTSWANA			
Francistown	27	18	4,5
Gaborone	30	16	21,5
Ghanzi	30	15	
Lobatsi			
Mahalapye	29	15	
Maun	29	18	0,6
Shakawe	28	19	1,0
Tshabong	32	17	
Tshane	30	17	
.....			
.....			
.....			
.....			
.....			
.....			
.....			

DAAGLIKSE WEERBULLETIN

Maksimum en Minimum Temperatuur (°C) en Reënval (RRR) in mm vir die 24 uur geëindig om 08 h 00 SAST op

WEERBURO/WEATHER BUREAU
DEPT. VAN VERVOER/ DEPT. OF TRANSPORT

1976-12-15

DAILY WEATHER BULLETIN

Maximum and minimum Temperatures (°C) and Rainfall (RRR) in mm for the 24 hours ended at 08 h 00 on

TRANSVAAL	MAX	MIN	RRR
Barberton			
Belfast			2.5
Bethal	22	13	3.5
Bospoort			
Brits			
Bronkhorstspruit			
Carletonville			
Carolina	27	14	2.0
Die Bron			
Delareyville			
Delmas			
Fleur de Lys	28	19	
Ermelo			
Giyani			
Groblersdal			
Heidelberg			7.0
Jan Kempdorp			4.0
Jan Smutslughawe	23	19	19.0
Joubert Park (JHB.)	25	13	43.5
Klerksdorp			
Kroondal (Rustenb.)	29	15	8.0
Krugersdorp	27	13	32.5
Levubu	29	19	
Lichtenburg			
Loskopdam			
Loskopkanale			
Louis Trichardt			
Lydenburg	21	15	3.0
Marble Hall			1.3
Mara			
Marnitz	28	18	
Messina	33	21	
Middelburg			2.0
Nelspruit	27	19	
Nylstroom			
Phalaborwa	31	22	
Pietersburg	26	17	13.8
Piet Retief			
Potchefstroom	27	16	21.5
Potgietersrus	27	17	3.3
Pretoria	25	15	23.2
Pretoriuskop			
Schweizer-Reneke			
Skukuza	33	22	
Standerton	23	14	0.6
Thabazimbi			5.0
Tom Burke			
Tzaneen			
Vaalwater	25	17	6.4
Ventersdorp			
Vereeniging			2.8
Volksrust			10.0
Warmbad	26	16	1.0
Waterval-Boven			7.5
Witbank			
Wolmaransstad			
Zeerust			

NATAL	MAX	MIN	RRR
Cape St. Lucia	27	22	
Cedara	26	16	
Dundee			
Durban			
Eshowe			
Estcourt	26	15	
Himeville			1.5
Hluhluwe			
Jozini			
Ladysmith			
Louis Bothalughawe	28	22	
Melmoth			
Mkuze			
Newcastle	25	17	2.5
Pietermaritzburg			
Port Shepstone	28	22	
Van Reenen			19.0
Vryheid			
Waterford (Underberg)	23	11	1.1

O.V.S. - O.F.S.	MAX	MIN	RRR
Bothaville			11.2
Bethlehem	25	12	13.6
Bloemfontein			
Bultfontein			
Clocolan			5.0
Fauresmith	30	16	
Fickburg			
Frankfort	26	14	3.6
Harrismith			9.5
Hoopstad	XX	17	5.0
Heilbron			
JBM Hertzoglughawe	27	16	0.2
Koppies			8.6
Kroonstad	26	15	8.0
Lindley			
Modderpoort			
Petrusburg			
Philippolis			
Reddersburg			40.0
Reitz			34.0
Vrede			
Warden			49.6
Welkom	27	15	39.8
Wepener	27	13	
Winburg			
Zastron			

KAAP - CAPE	MAX	MIN	RRR
Aberdeen			2.0
Addo			
Agulhas	24	19	
Alexander Bay	27	17	
Aliwal North	29	16	3.4
Beaufort West	35	18	
Boegoebergdam			
Brandvlei			
Caledon			
Calitzdorp			
Calvinia	35	16	
Cape Columbine	23	16	
Cape St. Francis	25	21	1.0
Cape Town (D.F. Malan)	29	16	
Cape Town (Newlands)			
Carnarvon			3.5
Ceres			
Colesberg			
Cradock			
De Aar	32	18	
Döhne	31	17	
Douglas	34	18	7.0
East London	26	19	
Elsenburg			
Fort Beaufort			4.9
Fraserburg	34	16	3.5
Garies			
George	25	19	3.8
Graaff-Reinet	33	18	
Grahamstown			0.2
Grootfontein (Middelburg)			
Hopetown			
Jansenville	38	20	
Joubertina			
Kaappunt			
Kimberley	32	18	
Knysna			3.5
Kokstad	27	12	
Kuruman			
Ladismith			
Langebaanweg	30	16	
Maclear			
Mafeking	25	16	
Matatiele			
Mosselbaai	23	19	1.1
Okiep	32	13	
Oudtshoorn	34	18	
Petrusville			5.0
Piketberg			
Pofadder	22	19	
Port Elizabeth	26	21	
Port Nolloth	18	15	
Prieska	33	20	0.7
Queenstown	33	19	
Riversdale	30	19	0.8

KAAP - CAPE	MAX	MIN	RRR
Robertson	33	20	
Sheeprun	29	17	0.5
Somerset East	34	18	
Steynsburg			1.4
Steytlerville			
Strydenburg			
Sutherland	30	16	
Swellendam			
Tarkastad			
Touwsrivier	35	17	
Twee Riviere	34	18	15.0
Uniondale			
Upington	36	18	40.8
Vanwyksvlei	36	20	
Victoria West			1.1
Vredendal	30	17	
Vryburg	29	15	
Williston			
Willowmore	35	17	

TRANSKEI	MAX	MIN	RRR
Butterworth			
Cala			
Idutywa			
Mbashe			
Port St. Johns	26	20	4.0
Umtata			

LESOTHO	MAX	MIN	RRR
Butha-Buthe			
Maseru	26	14	8.0
Ox-Bow			
Paray			
Mafeteng			

SWAZILAND	MAX	MIN	RRR
Bulembu			
Manzini (Matsapa)			

S.W.A.	MAX	MIN	RRR
Aroab			
Bethanien			
Dordabis			
Gobabeb	31	13	
Gobabis	34	19	1.8
Grootfontein	33	20	
J.G. Strijdom	32	16	
Kalkfeld			
Karasburg			
Karibib			
Keetmanshoop	36	19	
Kub			
Luderitz	22	14	
Mariental	35	18	
Möwe	20	16	
Ohopoho			
Okahandja			
Okaukeujo	36	22	
Ondangwa	33	21	
Otavi			
Otjiwarango			
Outjo	35	20	2.5
Rehoboth			
Rundu			
Steinhausen			
Tsumeb			
Uis	34	18	
Walvisbaai	21	15	
Windhoek	31	16	

BOTSWANA	MAX	MIN	RRR
Francistown			
Gaborone			
Gantsi			
Lobatse			
Mahalapye	20	16	
Maun			
Serowe			
Shakawe			
Tsabong			
Tshane			

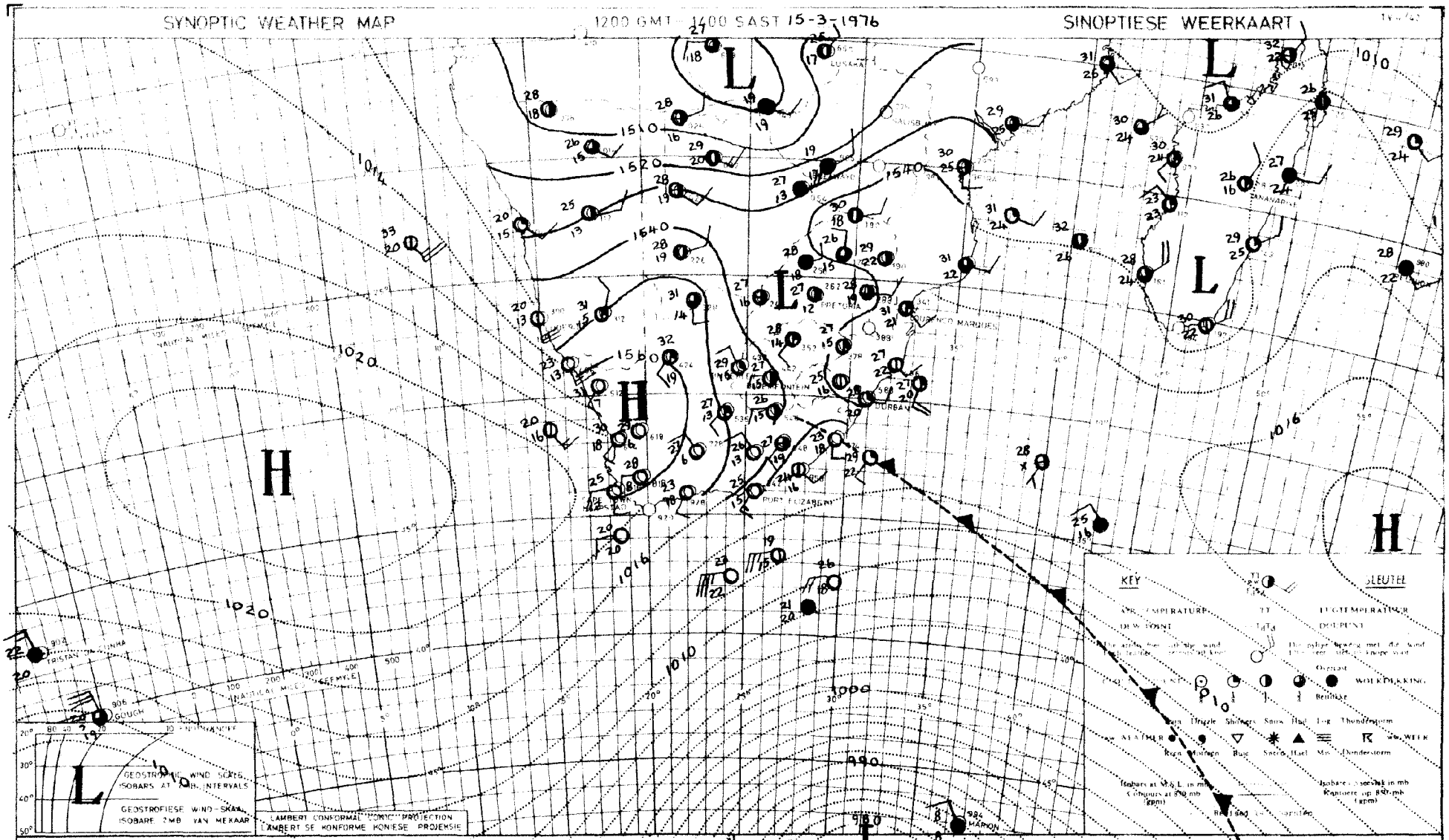

INFERENCE The deep low at Marion Island causes a strong west-wind gradient south of the continent, so that dry air is advected over the western interior. Showers will develop east of the trough over the Free State and rainy weather will spread along the south coast overnight.

AFLEIDING Die diep laag by Marioneiland veroorsaak 'n sterk westewind-gradiënt suid van die land sodat droë lug oor die westelike binneland inbeweeg het. Buie sal nog voorkom oos van die trog oor die Vrystaat en reënweer sal oornag langs die suidkus uitbrei.

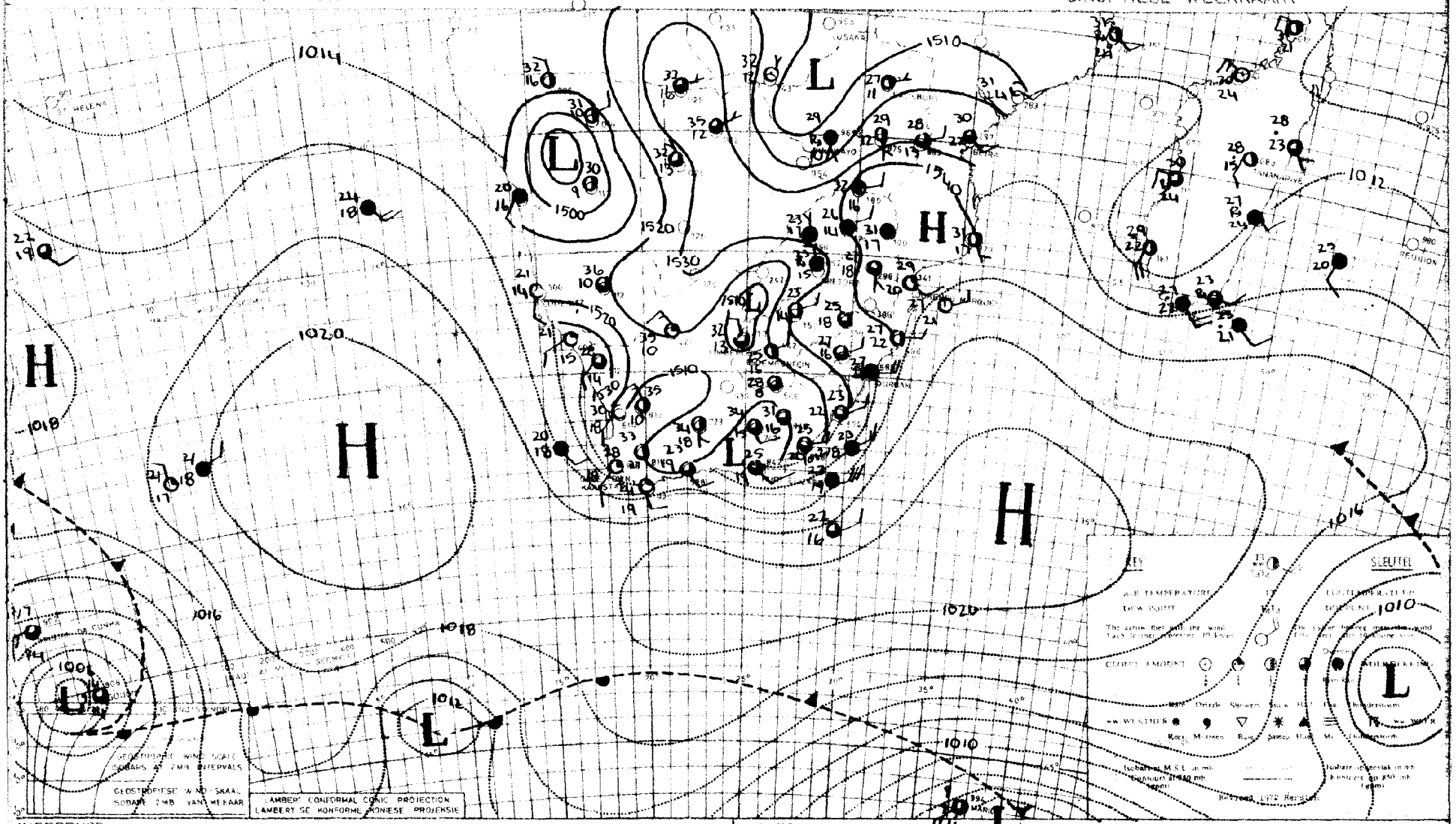

INFERENCE

There is an extensive trough of low pressure over the interior and with favourable moisture conditions, showers will develop over most areas, also spreading to the coast in places in the east.

AFLEIDING

Met 'n uitgebreide laedrukgebied oor die binnela[illegible] en gunstige vogtoestande, sal buie na verwagting oor meeste binnelandse gebiede voorkom en oo[illegible] plek-plek na die kus uitbrei in die ooste.

DAAGLIKSE WEERBULLETIN

Maksimum en Minimum Temperatuur (°C) en Reënval (RRR)
in mm vir die 24 uur geëindig om 0800 SAST op

WEERBURO / WEATHER BUREAU
DEPT VAN VERVOER / DEPT OF TRANSPORT
17-3-1976

DAILY WEATHER BULLETIN

Maximum and Minimum Temperatures (°C) and Rainfall (RRR)
in mm for the 24 hours ended at 0800 SAST on

TV. 4/46

TRANSVAAL	Max	Min	RRR
Alberton			
Barberton			13,0
Belfast			
Bethal	24	12	
Bospoort			
Carolina	23	13	
Delareyville			
Delmas			
Doornspruit (Vaalwater)	27	12	
Ermelo			
Jan Kempdorp			
Jan Smuts	25	13	
Joubertpark (Jhb)	25	13	
Klerksdorp			
Kroondal (Rustenburg)	29	16	
Letaba			
Levubu	27	19	1,0
Lichtenburg			
Loskopdam			
Loskopkanale (Groblersdal)			1,0
Louis Trichardt			
Lydenburg			
Marble Hall			
Mara	28	17	1,1
Marnitz	29	18	
Messina	32	21	
Middelburg			
Ficksburg	30	18	0,8
Nelspruit	29	19	1,0
Phalaborwa	31	19	
Pietersburg	27	15	
Piet Retief			
Pongola			
Potchefstroom	28	14	
Potgietersrus	27	15	
Pretoria	27	17	
Pretoriuskop			
Punda Milia			
Satara			
Sekhukhune			
Shingwidzi			
Skukuza	32	19	
Standerton	26	17	
Schweizer-Reneke			
Thabazimbi			
Tom Burke			
Tzaneen			
Vereeniging			
Volksrust			6,0
Warmbad	28	15	2,0
Waterval-Boven			2,0
Withank			
Wolmaransstad			
Zeerust			3,8

NATAL	Max	Min	RRR
Cape St. Lucia	28	20	1,6
Cedara	24	14	
Dundee			
Durban (Louis Botha)	29	22	1,8
Estcourt	25	13	
Harding			
Himeville			
Hluhluwe			
Melmoth			
Mkuze			
Newcastle	27	12	
Port Shepstone	27	21	13,0
Van Reenen			
Vryheid			
Waterford (Underberg)	25	13	

O.V.S. - O.F.S.	Max	Min	RRR
Balkfontein (Bothaville)			
Bethlehem	26	3	
Bloemfontein (J.B.M. Hertzog)	29	16	4,8
Bultfontein			
Clocolan			
Fauresmith	29	15	
Ficksburg			
Frankfort	27	14	
Harrismith			
Hoopstad	29	16	
Heilbron			
Koppies			
Kroonstad	29	16	
Lindley			
Modderpoort			
Petrusburg			
Phillippolis			
Reddersburg			
Reitz			
Rouxville			
Vrede			
Warden			
Welkom	30	11	
Wepener	28	11	
Winburg			
Zastron			

KAAP - CAPE	Max	Min	RRR
Aberdeen			
Addo			
Agulhas	24	19	
Alexander Bay	36	17	
Aliwal North	26	13	
Beaufort West	28	13	
Boegoebergdam			
Brandvlei			
Caledon			
Calitzdorp			
Calvinia	32	11	
Cape Columbine	22	13	
Cape St. Francis	23	17	
Cape Town (D.F. Malan)	25	16	
Cape Town (Roeland St.)			
Carnarvon			
Ceres			
Citrusdal			
Colesberg			
Cradock			
De Aar	23	13	
Döhne	23	16	0,4
Douglas			
East London (Ben Schoeman)	25	19	0,5
Elsenburg			
Fort Beaufort			
Fraserburg	28	13	
Garies			
George	24	12	
Graaff-Reinet	28	15	
Grahamstown			
Grootfontein (Middelburg)	25	9	
Humansdorp	34	15	
Hopetown			
Idutywa			
Jansenville	29	18	
Joubertina			
Kaappunt	22	15	
Kimberley (B.J. Vorster)	30	19	0,1
Knysna			
Kokstad	23	11	
Kuruman	29	17	0,9
Ladismith			
Maclear			
Mafeking	27	16	3,1
Malmesbury			
Matatiele			
Matroosberg	33	14	
Mt Frere			

KAAP - CAPE	Max	Min	RRR
Mosselbaai	23	18	
Oklep	34	24	
Oudtshoorn	33	14	
Petrusville			
Piketberg			
Pofadder	27	21	
Port Elizabeth (H.E. Verwoerd)	25	18	
Port Nolloth	31	23	
Port St. Johns	27	X	2,0
Prieska	32	17	
Prince Albert			
Queenstown	26	14	
Riversdale	30	17	
Robertson	33	14	
Sheeprun	25	14	
Somerset East	27	15	
Steynsburg			
Strydenburg			
Sutherland	27	7	
Swellendam			
Tarkastad			
Touwsrivier			
Twee Riviere			
Umtata			
Uniondale			
Upington	34	20	1,6
Vanwyksvlei	31	15	
Victoria West			
Vredendal	28	16	
Vryburg	29	17	
Williston			
Willowmore	28	15	
Willow Park (Dordrecht)			

LESOTHO	Max	Min	RRR
Maseru	27	15	
Ox-Bow			1,6
Butha-Buthe			1,2

SWAZILAND
Bulembu
Manzini (Matsapa)
Siteki

S.W.A.	Max	Min	RRR
Aroab			
Bethanien			
Dordabis			2,3
Gobabeb	37	24	
Gobabis	28	14	9,8
Grootfontein	27	17	21,9
J.G. Strijdom	25	13	13,0
Karasburg			
Kalkfeld			
Karibib			1,0
Keetmanshoop	32	17	
Kub			
Luderitz	23	15	
Mariental			
Möwe	22	19	
Ohopoho			
Okahandja			
Okaukuejo	29	17	
Ondangwa	28	19	
Otavi			
Otjiwarango			
Outjo	29	17	
HALALA (Etosha)			4,0
Otjirambonde			13,9
Rehoboth			
Rundu	26	19	2,0
Steinhausen			
Tsumeb			
Uis	33	19	25,0
Walvisbaai	25	17	0,2
Windhoek	26	15	0,3
Ombika			12,0

BOTSWANA	Max	Min	RRR
Francistown	27	18	1,7
Gaborone	29	18	0,5
Ghanzi	25	18	1,0
Lobatsi			
Mahalapye	26	16	
Maun	25	18	10,3
Shakawe	23	20	15,0
Tshabong	31	18	
Tshane	29	18	8,3

DAAGLIKSE WEERBULLETIN

Maksimum en Minimum Temperatuur (°C) en Reënval (RRR) in mm vir die 24 uur geëindig om 08 h 00 SAST op

WEERBURO/WEATHER BUREAU
DEPT. VAN VERVOER/ DEPT. OF TRANSPORT

1976-12-16

DAILY WEATHER BULLETIN

Maximum and minimum Temperatures (°C) and Rainfall (RRR) in mm for the 24 hours ended at 08 h 00 on

TV4/43

TRANSVAAL	MAX	MIN	RRR
Barberton			
Belfast			
Bethal	24	12	5,5
~~Beespoort~~ Ohsdal	22	13	
Brits			
Bronkhorstspruit			
Carletonville			
Carolina			
Die Bron			
Delareyville			
Delmas			
Fleur de Lys	31	20	7,2
Ermelo			
Giyani			
Groblersdal			
Heidelberg			
Jan Kempdorp			
Jan Smutslughawe	23	13	2,7
Joubert Park (JHB.)			
Klerksdorp			
Kroondal (Rustenb.)	28	14	2,0
Krugersdorp			
Levubu	30	19	2,2
Lichtenburg			
Loskopdam			
Loskopkanale			
Louis Trichardt			
Lydenburg			
Marble Hall			
Mara	29	16	11,5
Marnitz	33	17	
Messina	38	21	7,5
Middelburg			
Nelspruit	27	19	5,8
Nylstroom			
Phalaborwa			
Pietersburg	27	16	1,3
Piet Retief			
Potchefstroom	25	13	7,6
Potgietersrus	28	16	6,5
Pretoria	25	14	11,3
Pretoriuskop			
Schweizer-Reneke			
Skukuza	33	21	1,2
Standerton	25	12	3,0
Thabazimbi			
Tom Burke			
Tzaneen			
Vaalwater	27	16	
Ventersdorp			
Vereeniging			57,0
Volksrust			
Warmbad	25	15	1,5
Waterval-Boven			
Witbank			
Wolmaransstad			
Zeerust			

NATAL	MAX	MIN	RRR
Cape St. Lucia			
Cedara	29	13	65,0
Dundee			
Durban	30	27	
Eshowe			
Estcourt	27	13	
Himeville			
Hluhluwe			
Jozini			
Ladysmith			
Louis Bothalughawe			
Melmoth			
Mkuze			
Newcastle	28	16	
Pietermaritzburg			
Port Shepstone	28	22	0,2
Van Reenen			
Vryheid			
Waterford (Underberg)	23	10	10,0

O.V.S. - O.F.S.	MAX	MIN	RRR
Bothaville			
Bethlehem			
Bloemfontein			
Bultfontein			
Clocolan			
Fauresmith	27	12	0,5
Fickburg			3,0
Frankfort	25	11	11,5
Harrismith			
Hoopstad	22	14	17,0
Heilbron			
JBM Hertzoglughawe	24	14	
Koppies			
Kroonstad	22	12	9,0
Lindley			
Modderpoort			
Petrusburg			
Philippolis			
Reddersburg			
Reitz			
Vrede			
Warden			
Welkom	21	14	9,2
Wepener	25	10	8,5
Winburg			
Zastron			

KAAP - CAPE	MAX	MIN	RRR
Aberdeen			
Addo			
Agulhas	25	18	
Alexander Bay	23	17	
Aliwal North	27	12	24,5
Beaufort West	31	15	7,4
Boegoebergdam			
Brandvlei			
Caledon			
Calitzdorp			
Calvinia	31	16	
Cape Columbine	21	15	
Cape St. Francis	23	20	
Cape Town (D.F. Malan)	25	15	
Cape Town (Newlands)			
Carnarvon			
Ceres			
Colesberg			
Cradock			
De Aar	30	16	
Döhne	22	14	9,5
Douglas	32	17	0,4
East London	24	20	
Elsenburg			
Fort Beaufort			
Fraserburg	32	14	
Garies			
George	23	14	
Graaff-Reinet	32	16	0,3
Grahamstown			
Grootfontein (Middelburg)	29	11	4,0
Hopetown			
Jansenville	34	19	5,0
Joubertina			
Kaappunt			
Kimberley	27	15	59,6
Knysna			
Kokstad	28	11	8,0
Kuruman			
Ladismith			
Langebaanweg	26	17	
Maclear			
Mafeking	23	14	55,0
Matatiele			
Mosselbaai	22	18	
Okiep	29	12	
Oudtshoorn	35	15	
Petrusville			
Piketberg			
Pofadder	28	11	
Port Elizabeth	25	20	
Port Nolloth	19	15	
Prieska	33	16	
Queenstown	29	14	8,7
Riversdale	28	15	

KAAP - CAPE	MAX	MIN	RRR
Robertson	23	12	14,5
Sheeprun	30	15	14,5
Somerset East			
Steynsburg			
Steytlerville			
Strydenburg			
Sutherland	28	7	
Swellendam			
Tarkastad			
Touwsrivier	32	15	
Twee Riviere	36	18	0,6
Uniondale			
Upington	35	16	0,2
Vanwyksvlei	36	15	
Victoria West			
Vredendal	27	17	
Vryburg	25	15	23,6
Williston			
Willowmore	33	16	12,8

TRANSKEI	MAX	MIN	RRR
Butterworth			
Cala			
Idutywa			
Mbashe			
Port St. Johns	27	21	
Umtata	29	18	3,0

LESOTHO	MAX	MIN	RRR
Butha-Buthe			12,2
Maseru	22	12	57,9
Ox-Bow			7,3
Peray			17,0
Mafeteng			

SWAZILAND	MAX	MIN	RRR
Bulembu			
Mansini (Matsapa)	29	18	32,0

S.W.A.	MAX	MIN	RRR
Aroab			
Bethanien			
Dordabis			
Gobabeb	31	11	
Gobabis	34	17	
Grootfontein	32	18	
J.G. Strijdom	32	16	
Kalkfeld			
Karasburg			
Karibib			
Keetmanshoop	36	14	
Kub			
Luderitz	21	14	
Mariental	35	12	
Möwe	20	15	
Ohopoho			
Okahandja			
Okaukeujo	36	13	
Ondangwa	33	18	
Otavi			
Otjiwarango			
Outjo	35	11	
Rehoboth			
Rundu	33	19	
Steinhausen			
Tsumeb			
Uis			
Walvisbaai	19	15	
Windhoek	32	17	

BOTSWANA	MAX	MIN	RRR
Francistown	33	17	1,0
Gaborone	28	16	23,5
Gantsi	35	21	
Lobatse			
Mahalapye	34	18	1,0
Maun	35	18	0,2
Serowe			
Shakawe	32	18	
Tsabong	34	19	1,0
Tshane	35	17	
Hikavala			3,0
Kasane			4,0
Ramathlabama			11,0

SYNOPTIC WEATHER MAP 1200 GMT – 1400 SAST 16-3-1976 SINOPTIESE WEERKAART TV 4/42

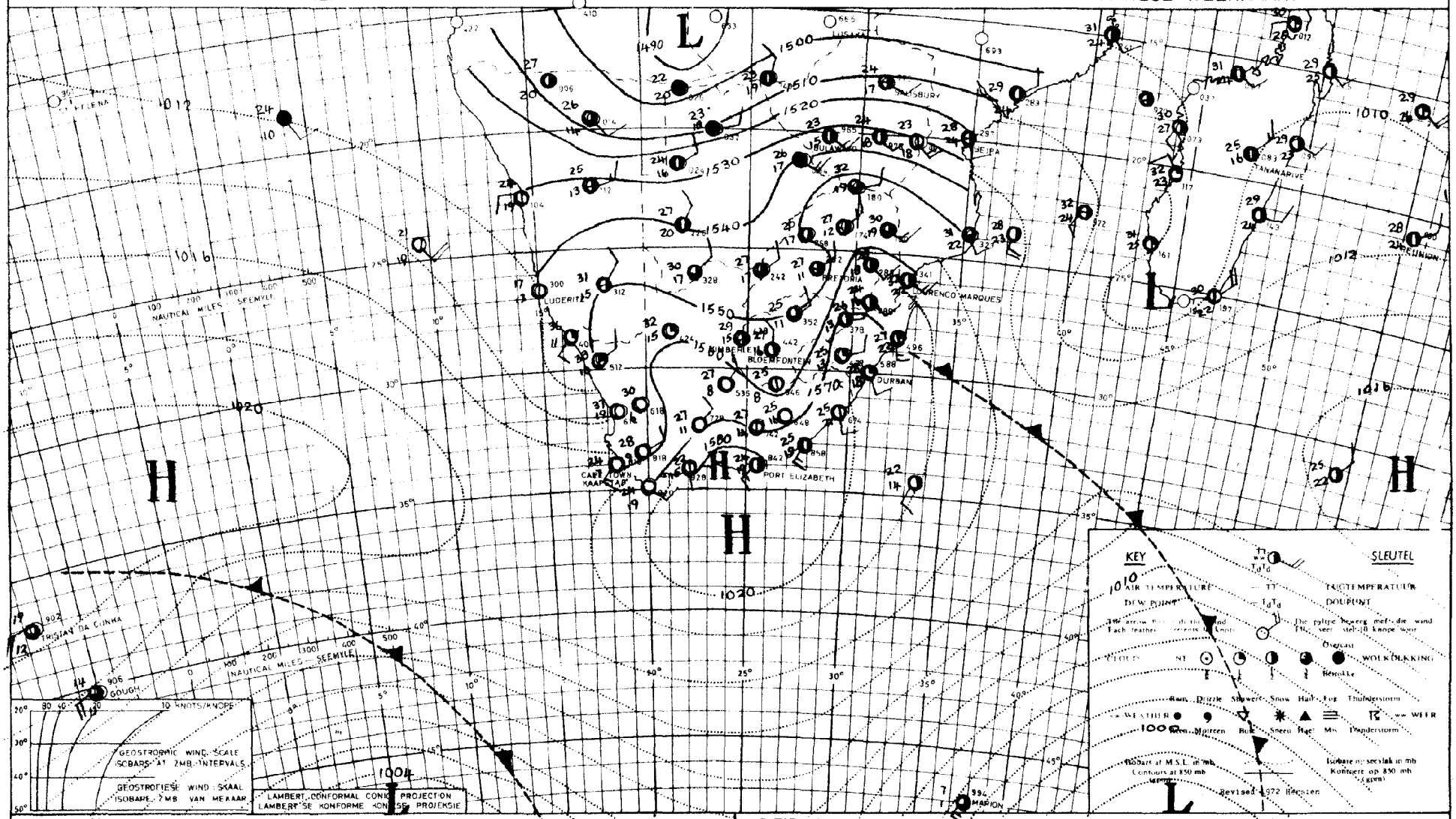

INFERENCE The high south of the continent will advect moist air from the east over Natal and Eastern Transvaal where cloudy weather with light rain will develop overnight. The weak low-pressure trough over the interior will intensify tomorrow and therefore scattered thundershowers will occur over Botswana, S.W.A., Northern Cape, the Free State and the western half of the Transvaal.

AFLEIDING Die hoog suid van die vasteland sal vochtige lug uit die ooste oor Natal en Oos-Transvaal invoer waar bewolkte weer met ligte reën oornag sal voorkom. Die swak lagedruktrog oor die binneland sal môre sterker uitgebeeld wees en dus sal verspreide donderbuie oor Botswana, S.W.A., Noord-Kaapland, die Vrystaat en die westelike helfte van Transvaal voorkom.

SYNOPTIC WEATHER MAP 1200 GMT – 1400 SAST 1976-12-15 SINOPTIESE WEERKAART TY 4/42

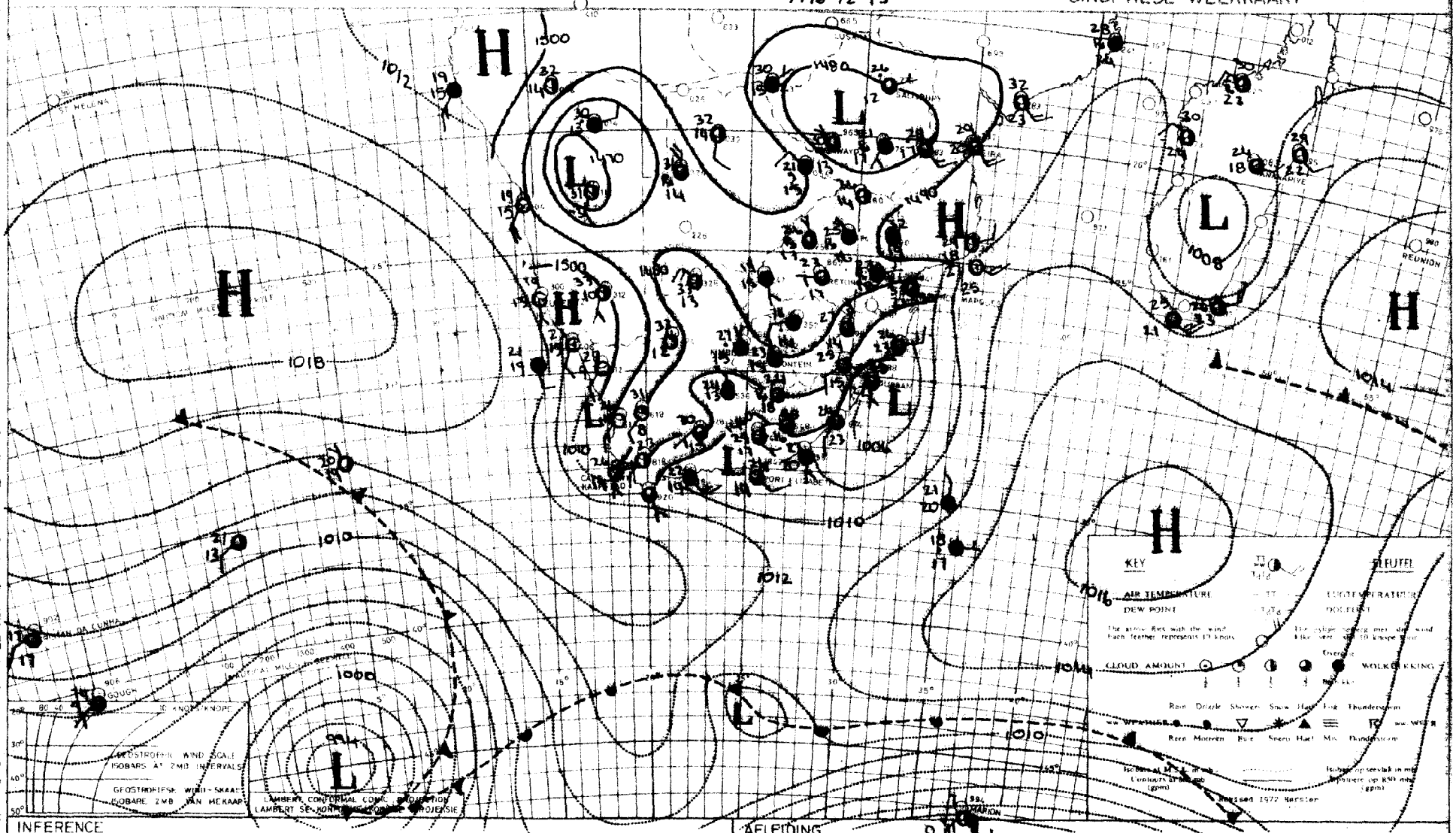

INFERENCE

The situation has not changed much during the past 24 hrs. and further scattered showers will occur over the central and eastern areas, with good falls in place. Isolated light showers will also develop over namaqualand.

AFLEIDING

Die situasie het nie veel verander in die afgel 24 uur nie en verdere verspreide buie sal voorkom o die sentrale en oostelike dele waar goeie neerslag plek-plek moontlik is. Enkele ligte buie sal ook oor namakwaland ontwikkel.

DAAGLIKSE WEERBULLETIN

Maksimum en Minimum Temperatuur (°C) en Reënval (RRR) in mm vir die 24 uur geëindig om 0800 SAST op

WEERBURO / WEATHER BUREAU
DEPT. VAN VERVOER / DEPT. OF TRANSPORT
18 - 3 - 1976

DAILY WEATHER BULLETIN

Maximum and Minimum Temperatures (°C) and Rainfall (RRR) in mm for the 24 hours ended at 0800 SAST on

TV. 4/4.

TRANSVAAL	Max	Min	RRR
Alberton			
Barberton			
Belfast			
Bethal	24	12	
Bospoort			
Carolina	22	9	
Delareyville			
Delmas			
Doornspruit (Vaalwater)	27	11	
Ermelo			
Jan Kempdorp			
Jan Smuts	24	13	
Joubertpark (Jhb)	23	13	
Klerksdorp			
Kroondal (Rustenburg)	27	14	
Letaba			
Levubu	26	16	
Lichtenburg			
Loskopdam			
Loskopkanale (Groblersdal)			
Louis Trichardt			
Lydenburg			
Marble Hall			
Mara	27	11	
Marnitz			
Messina	31	17	
Middelburg			
Flaur. de Lys	27	15	
Nelspruit	27	13	
Phalaborwa	29	17	
Pietersburg	25	12	
Piet Retief	25	16	
Pongola			
Potchefstroom	25	13	
Potgietersrus	26	13	
Pretoria	26	15	
Pretoriuskop			
Punda Milia			
Satara			
Sekhukhune			
Shingwidzi			
Skukuza			
Standerton	26	12	
Schweizer-Reneke			
Thabazimbi			
Tom Burke			
Tzaneen			
Vereeniging			
Volksrust			
Warmbad	27	11	
Waterval-Boven			
Withank			
Wolmaransstad			
Zeerust			

NATAL	Max	Min	RRR
Cape St. Lucia	29	21	0,3
Cedara	27	14	
Dundee			
Durban (Louis Botha)	29	22	
Estcourt	26	14	
Harding			
Himeville			
Hluhluwe			
Melmoth			
Mkuze			
Newcastle	28	17	
Port Shepstone	26	23	
Van Reenen			
Vryheid			
Waterford (Underberg)	25	14	1,7

O.V.S. - O.F.S.	Max	Min	RRR
Balkfontein (Bothaville)			
Bethlehem	25	13	1,7
Bloemfontein (J.B.M. Hertzog)	26	15	8,2
Bultfontein			
Clocolan			16,5
Fauresmith	25	15	17,0
Ficksburg			
Frankfort			
Harrismith			
Hoopstad	27	14	
Heilbron			
Koppies			
Kroonstad	26	16	
Lindley			
Modderpoort			
Petrusburg			
Philippolis			
Reddersburg			17,0
Reitz			
Rouxville			
Vrede			
Warden			
Welkom	27	15	0,3
Wepener	24	14	4,0
Winburg			
Zastron			11,0

KAAP - CAPE	Max	Min	RRR
Aberdeen			
Addo			
Agulhas	23	16	1,0
Alexander Bay	24	19	
Aliwal North	26	14	17,8
Beaufort West			
Boegoebergdam			2,0
Brandvlei			2,0
Caledon			
Calitzdorp			
Calvinia	23	12	
Cape Columbine	20	13	
Cape St. Francis	24	19	0,3
Cape Town (D.F. Malan)	23	16	1,3
Cape Town (Roeland St.)			
Carnarvon			6,0
Ceres			
Citrusdal			
Colesberg			
Cradock			
De Aar	27	15	0,4
Dähne	30	16	6,0
Douglas			
East London (Ben Schoeman)	28	20	3,0
Elsenburg			
Fort Beaufort			29,0
Fraserburg	30	14	
Garies			
George	34	14	1,7
Graaff-Reinet	33	19	3,3
Grahamstown			2,1
Grootfontein (Middelburg)	27	16	
Hopetown			3,0
Idutywa			1,0
Jansenville	33	19	
Joubertina			2,5
Kaappunt	20	13	1,0
Kimberley (B.J. Vorster)	25	16	17,1
Knysna			4,0
Kokstad	29	15	4,5
Kuruman	20	16	38,5
Ladismith			
Langebaanweg	25	15	
Maclear			
Mafeking	26	14	
Malmesbury			
Matatiele			23,0
Matroosberg	32	10	
Mbashe			

KAAP - CAPE	Max	Min	RRR
Mosselbaai	23	14	0,5
Okiep	33	16	
Oudtshoorn	37	17	
Petrusville			21,0
Piketberg			
Pofadder	30	16	1,9
Port Elizabeth (H.E. Verwoerd)	28	18	3,8
Port Nolloth	22	19	
Port St. Johns	26	X	
Prieska	29	19	
Prince Albert			
Queenstown	29	16	12,0
Riversdale	34	14	5,9
Robertson	36	14	0,5
Sheeprun	29	16	1,0
Somerset East	33	17	38,0
Steynsburg			
Strydenburg			
Sutherland	29	11	
Swellendam			8,0
Swartkops			4,9
Tarkastad			18,0
Touwsrivier			
Twee Riviere	27	18	7,5
Umtata	30	18	8,3
Uniondale			
Upington	29	19	
Vanwyksvlei	26	16	2,5
Victoria West			0,7
Vredendal	36	15	
Vryburg	27	16	
Williston			
Willowmore	32	14	
Willow Park (Dordrecht)			

LESOTHO	Max	Min	RRR
Maseru	25	13	4,4
Ox-Bow			4,5
Butha-Buthe			14,0

SWAZILAND	Max	Min	RRR
Bulembu			
Manzini (Matsapa)	27	15	
Siteki			

S.W.A.	Max	Min	RRR
Arosb			
Bethanien			
Dordabis			
Gobabeb	36	17	
Gobabis	26	14	36,1
Grootfontein	24	17	2,5
J.G. Strijdom	21	14	26,6
Karasburg			
Kalkfeld			
Karibib			
Keetmanshoop	29	17	
Kub			
Luderitz			
Marienta!	28	16	5,6
Möwe	24	19	
Ohopoho			
Okahandja			
Okaukuejo	29	17	
Ondangwa	27	19	
Otavi			
Otjiwarango			
Outjo	27	17	20,5
Rehoboth			
Rundu	27	19	
Steinhausen			
Tsumeb			
Uis	31	18	3,4
Walvisbaai	24	15	
Windhoek	24	14	6,3

BOTSWANA	Max	Min	RRR
Francistown	26	15	
Gaborone	27	15	
Ghanzi	27	17	24,3
Lobatsi			
Mahalapye	23	18	0,4
Maun	28	19	5,2
Shakawe	26	19	10,3
Tshabong	26	18	25,0
Tshane			

DAAGLIKSE WEERBULLETIN

Maksimum en Minimum Temperatuur (°C) en Reënval (RRR) in mm vir die 24 uur geëindig om 08 h 00 SAST op

WEERBURO/WEATHER BUREAU
DEPT. VAN VERVOER/ DEPT. OF TRANSPORT

1976-12-17

DAILY WEATHER BULLETIN

Maximum and minimum Temperatures (°C) and Rainfall (RRR) in mm for the 24 hours ended at 08 h 00 on

TRANSVAAL	MAX	MIN	RRR
Barberton			18,5
Belfast			
Bethal	24	15	
Bospoort			
Brits			
Bronkhorstspruit			
Carletonville			
Carolina			
Die Bron			
Delareyville			23,0
Delmas			4,0
Fleur de Lys			
Ermelo			
Giyani			
Groblersdal			
Heidelberg			
Jan Kempdorp			
Jan Smutslughawe	24	14	1,6
Joubert Park (JHB.)	24	17	
Klerksdorp			
Kroondal (Rustenb.)	29	15	
Krugersdorp	25	13	1,5
Levubu	33	21	0,6
Lichtenburg			
Loskopdam			
Loskopkanale			
Louis Trichardt			
Lydenburg			
Marble Hall			
Mara	32	18	
Marnitz	31	18	
Messina	36	22	
Middelburg			
Nelspruit	30	18	6,8
Nylstroom			
Phalaborwa	34	23	
Pietersburg	28	17	
Piet Retief			
Potchefstroom	27	13	6,0
Potgietersrus	30	17	
Pretoria	26	17	
Pretoriuskop			
Schweizer-Reneke			
Skukuza	35	20	2,6
Standerton	26	19	
Thabazimbi			
Tom Burke			
Tzaneen			
Vaalwater	27	16	9,0
Ventersdorp			
Verseniging			
Volksrust			
Warmbad	27	18	
Waterval-Boven			
Witbank			10,5
Wolmaransstad			
Zeerust			

NATAL	MAX	MIN	RRR
Cape St. Lucia	29	21	
Cedara	27	13	15,4
Dundee			
Durban	31	18	22,3
Eshowe			4,6
Estcourt	27	15	7,3
Himeville			
Hluhluwe			
Jozini			
Ladysmith			
Louis Bothalughawe			
Melmoth			35,0
Mkuze			
Newcastle	31	17	
Pietermaritzburg			
Port Shepstone	24	20	19,6
Van Reenen			
Vryheid			
Waterford (Underberg)	24	8	10,2

O.V.S. - O.F.S.	MAX	MIN	RRR
Bothaville			
Bethlehem	26	10	11,6
Bloemfontein			
Bultfontein			13,0
Clocolan			
Fauresmith	30	10	
Fickburg			
Frankfort	26	12	
Harrismith			0,1
Hoopstad	27	11	0,7
Heilbron			
JBM Hertzoglughawe	29	11	6,6
Koppies			
Kroonstad	28	12	
Lindley			
Modderpoort			
Petrusburg			
Philippolis			
Reddersburg			
Reitz			
Vrede			
Warden			
Welkom	28	13	
Wepener	28	8	3,2
Winburg			
Zastron			2,5

KAAP - CAPE	MAX	MIN	RRR
Aberdeen			
Addo			
Agulhas	22	16	
Alexander Bay			
Aliwal North	28	12	10,7
Beaufort West	31	14	
Boegoebergdam			
Brandvlei			
Caledon			
Calitzdorp			
Calvinia	25	9	
Cape Columbine	21	16	
Cape St. Francis	24	16	
Cape Town (D.F.	22	17	21,4
Malan)			
Cape Town			
(Newlands)			
Carnarvon			
Ceres			
Colesberg			
Cradock			
De Aar	31	10	
Döhne	23	13	3,0
Douglas	33	13	
East London	25	17	10,0
Elsenburg			
Fort Beaufort			0,7
Fraserburg	29	10	
Garies			
George	23	13	9,8
Graaff-Reinet	32	16	
Grahamstown			
Grootfontein (Mid-	30	14	
delburg)			
Hopetown			
Jansenville	33	17	
Joubertina			
Kaappunt			
Kimberley	31	14	
Knysna			
Kokstad	26	18	15,5
Kuruman			
Ladismith			
Langebaanweg			
Maclear			8,0
Mafeking	26	14	
Matatiele			
Mosselbaai	22	16	
Okiep			
Oudtshoorn	29	13	
Petrusville			
Piketberg			
Pofadder	30	10	
Port Elizabeth	25	17	2,4
Port Nolloth			
Prieska	33	15	
Queenstown	27	16	6,0
Riversdale	23	11	

KAAP - CAPE	MAX	MIN	RRR
Robertson	26	16	
Sheeprun			1,3
Somerset East	28	14	6,0
Steynsburg			
Steytlerville			
Strydenburg			
Sutherland	23	5	
Swellendam			
Tarkastad			
Touwsrivier	26	11	
Twee Riviere	34	16	
Uniondale			
Upington	33	16	
Vanwyksvlei	33	17	
Victoria West			
Vredendal	23	14	
Vryburg	29	12	
Williston			
Willowmore	30	12	

TRANSKEI	MAX	MIN	RRR
Butterworth			
Cala			
Idutywa			
Mbashe			
Port St. Johns	26	20	4,4
Umtata	29	15	13,8

LESOTHO	MAX	MIN	RRR
Butha-Buthe			
Maseru	28	11	
Ox-Bow			
Paray			
Mafeteng			

SWAZILAND	MAX	MIN	RRR
Bulembu			
Manzini (Matsapa)			

S.W.A.	MAX	MIN	RRR
Aroab			
Bethanien			
Dordabis			
Gobabeb	31	14	
Gobabis	33	15	
Grootfontein			
J.G. Strijdom	30	18	
Kalkfeld			
Karasburg			
Karibib			
Keetmanshoop	33	15	
Kub			
Luderitz	21	14	
Mariental	34	14	
Möwe	20	15	
Ohopoho			
Okahandja			
Okaukeujo			
Ondangwa			
Otavi			
Otjiwarango			
Outjo	35	15	
Rehoboth			
Rundu			
Steinhausen			
Tsumeb			
Uis	30	14	
Walvisbaai	19	15	
Windhoek	31	20	

BOTSWANA	MAX	MIN	RRR
Francistown			
Gaborone	30	18	
Gantsi	35	18	
Lobatse			
Mahalapye	27	16	6,0
Maun	35	17	14,0
Serowe			
Shakawe	33	18	16,0
Tsabong	34	17	
Tshane	36	16	

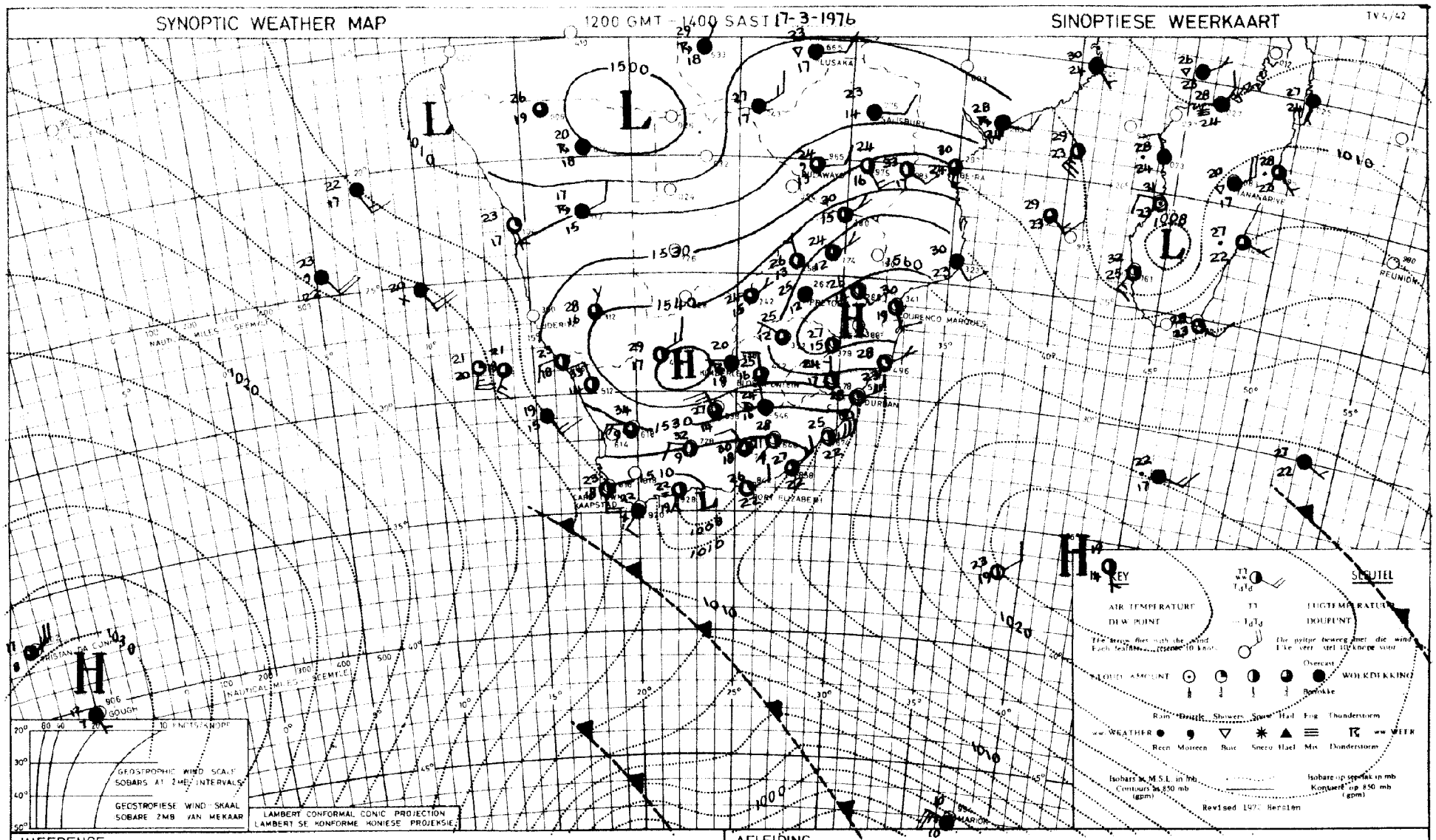

INFERENCE The cold front south of the continent will cause cloudy weather with rain tomorrow over the southern and eastern coastal regions as well as the adjacent interior. An upper-air trough is situated over the west coast and will cause scattered thundershowers over S.W.A, the Cape interior, the Free State, Southern Natal and Western Transvaal.

AFLEIDING Die kouefront suid van die land sal bewolkte weer met reën môre laat uitbrei oor die suidelike en oostelike kus-streke en aangrensende binneland. In die bolug is 'n laedruk-trog oor die weskus aanwesig sodat verspreide donderbuie oor S.W.A, die Kaapse binneland, die Vrystaat, Suid-Natal en Wes-Transvaal sal voorkom.

SYNOPTIC WEATHER MAP 1200 GMT – 1400 SAST 1976-12-16 SINOPTIESE WEERKAART TV4/42

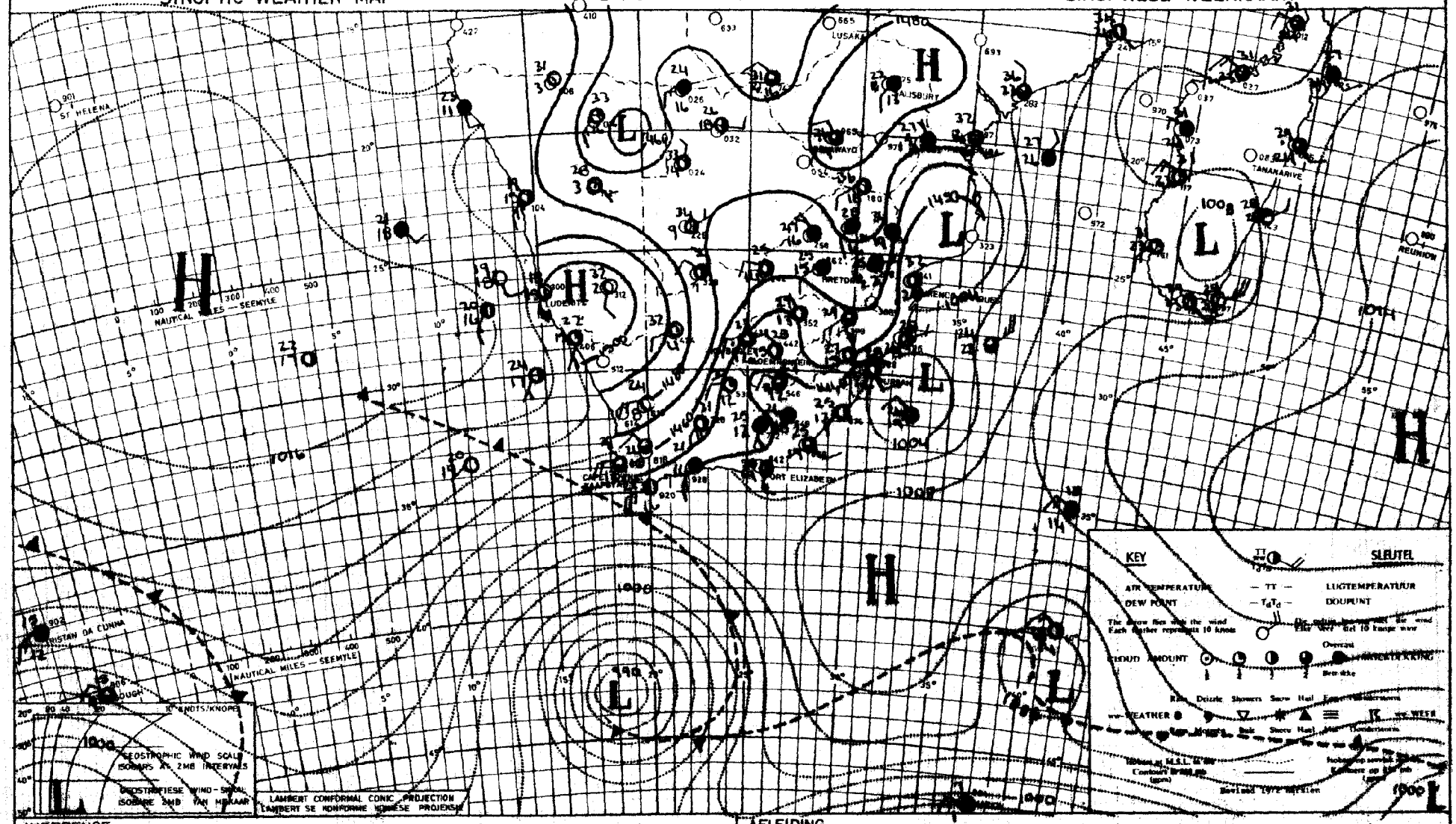

INFERENCE

Both surface and upperair troughs over the interior are now moving eastwards and drier air already having appeared in the west, it is expected that there will be a decrease in thunderstorm and shower activity.

AFLEIDING

Die oppervlakte- en bolugtroe oor die binneland het ooswaarts begin beweeg en met droër lug wat reeds in die weste verskyn het, sal daar nou 'n afname intree in donderweer- en buie-aktiwiteit.

DAAGLIKSE WEERBULLETIN

Maksimum en Minimum Temperatuur (°C) en Reënval (RRR) in mm vir die 24 uur geëindig om 0800 SAST op

WEERBURO / WEATHER BUREAU
DEPT. VAN VERVOER / DEPT. OF TRANSPORT
19 - 3 - 1976

DAILY WEATHER BULLETIN

Maximum and Minimum Temperatures (°C) and Rainfall (RRR) in mm for the 24 hours ended at 0800 SAST on

TV. 4/43

TRANSVAAL	Max	Min	RRR
Alberton			
Barberton			
Belfast			
Bethal	24	13	
Bospoort			
Carolina	24	13	
Delareyville			34,5
Delmas			3,0
Doornspruit (Vaalwater)	27	16	10,2
Ermelo			
Jan Kempdorp			70,5
Jan Smuts	22	13	3,7
Joubertpark (Jhb)	22	12	8,0
Klerksdorp			59,0
Kroondal (Rustenburg)	26	17	14,6
Letaba			
Levubu	28	17	
Lichtenburg			
Loskopdam			
Loskopkanale (Groblersdal)			
Louis Trichardt			
Lydenburg			
Marble Hall			
Mara	28	17	
Marnitz	28	15	8,5
Messina	31	17	
Middelburg			
Hoedspruit			7,5
Nelspruit	29	16	
Phalaborwa	30	19	
Pietersburg	27	17	
Piet Retief	23	14	0,2
Pongola			
Potchefstroom	25	14	41,3
Potgietersrus	26	18	
Pretoria	26	16	2,9
Pretoriuskop			
Punda Milia			
Giyani			5,7
Satara			
Sekhukhune			
Shingwidzi			
Skukuza	23	18	
Standerton	25	12	
Schweizer-Reneke			
Thabazimbi			4,5
Tom Burke			
Tzaneen			
Vereeniging			10,0
Volksrust			6,0
Warmbad	27	17	2,5
Waterval-Boven			
Witbank			
Wolmaransstad			3,5
Zeerust			50,0
Vanterdorp			70,0

NATAL	Max	Min	RRR
Cape St. Lucia	29	18	45,7
Cedara	27	11	40,1
Dundee			8,0
Durban (Louis Botha)	31	16	81,2
Eshowe			67,2
Estcourt	27	11	13,5
Harding			
Himeville			48,0
Hluhluwe			5,0
Melmoth			60,0
Mkuze			
Newcastle	29	12	27,0
Port Shepstone	28	17	111,0
Van Reenen			
Vryheid			3,0
Waterford (Underberg)	24	8	49,0
O.V.S. - O.F.S.			
Balkfontein (Bothaville)			41,8
Bethlehem	23	10	7,3
Bloemfontein (J.B.M. Hertzog)	17	11	33,4
Bultfontein			
Clocolan			33,5
Fauresmith	17	9	11,4
Ficksburg			
Frankfort	25	12	0,4
Harrismith			
Hoopstad	21	14	18,5
Heilbron			15,0
Koppies			28,5
Kroonstad	24	13	17,0
Lindley			15,0
Modderpoort			
Petrusburg			
Philippolis			
Reddersburg			25,0
Reitz			
Rouxville			
Vrede			
Warden			7,5
Welkom	21	13	19,5
Wepener	18	9	39,0
Winburg			
Zastron			30,2

KAAP - CAPE	Max	Min	RRR
Aberdeen			
Addo			
Agulhas	20	16	
Alexander Bay	21	10	
Aliwal North	17	9	20,7
Beaufort West	22	9	
Boegoebergdam			
Brandvlei			
Caledon			
Calitzdorp			
Calvinia	23	8	
Cape Columbine	18	12	
Cape St. Francis	21	14	19,5
Cape Town (D.F. Malan)	20	14	
Cape Town (Roeland St.)			
Carnarvon			
Ceres			
Citrusdal			
Colesberg			
Cradock			
De Aar	21	8	1,9
Döhne	17	9	50,0
Douglas			
East London (Ben Schoeman)	20	14	58,7
Elsenburg			
Fort Beaufort			46,5
Fraserburg	19	6	
Garies			
George	19	10	3,2
Graaff-Reinet	20	10	7,7
Grahamstown			23,3
Grootfontein (Middelburg)	19	7	3,6
Langebaanweg	22	13	
Hopetown			19,0
Idutywa			27,5
Jansenville	23	12	
Joubertina			6,5
Kaappunt	18	12	
Kimberley (B.J. Vorster)	18	11	9,5
Knysna			6,5
Kokstad	24	9	56,0
Kuruman	17	13	24,0
Ladismith			
Maclear			54,6
Mafeking	23	15	37,5
Malmesbury			
Matatiele			
Matroosberg	17	7	
Mbashe			

KAAP - CAPE	Max	Min	RRR
Mosselbaai	21	13	4,5
Okiep	26	11	
Oudtshoorn	21	7	
Petrusville			
Piketberg			
Pofadder			
Port Elizabeth (H.E. Verwoerd)	21	15	7,6
Port Nolloth	17	8	
Port St. Johns	26	X	102,5
Prieska	25	11	
Prince Albert			
Queenstown	20	9	19,0
Riversdale	21	11	0,2
Robertson	23	11	
Sheeprun	20	9	53,5
Somerset East	18	10	39,0
Steynsburg			
Strydenburg			
Sutherland	17	2	
Swellendam			
Tarkastad			10,5
Touwsrivier			
Twee Riviere			
Umtata	22	11	43,7
Uniondale			
Upington	26	16	
Vanwyksvlei			
Victoria West			
Vredendal	27	13	
Vryburg	18	14	21,2
Williston			
Willowmore	17	9	
Willow Park (Dordrecht)			
LESOTHO			
Maseru			
Ox-Bow			
SWAZILAND			
Bulembu			
Manzini (Matsapa)	30	19	
Siteki			

S.W.A.	Max	Min	RRR
Aroab			
Bethanien			
Dordabis			
Gobabeb	29	14	
Gobabis	26	13	0,4
Grootfontein	23	15	1,1
J.G. Strijdom	25	14	
Karasburg			
Kalkfeld			
Karibib			
Keetmanshoop	23	12	
Kub			
Luderitz	23	12	
Mariental	27	16	28,5
Möwe	22	17	
Ohopoho			
Okahandja			
Okaukuejo	29	17	
Ondangwa	27	19	
Otavi			
Otjiwarango			
Outjo	27	15	
Rehoboth			
Rundu			
Steinhausen			
Tsumeb			
Uis	30	15	
Walvisbaai	19	15	
Windhoek	24	14	
BOTSWANA			
Francistown	30	19	3,5
Gaborone	27	17	10,5
Ghanzi	25	16	5,3
Lobatsi			
Mahalapye			
Maun	25	18	8,5
Shakawe	27	20	
Tshabong	21	16	5,0
Tshane	23	16	13,0

DAAGLIKSE WEERBULLETIN

Maksimum en Minimum Temperatuur (°C) en Reënval (RRR) in mm vir die 24 uur geëindig om 08 h 00 SAST op

WEERBURO/WEATHER BUREAU
DEPT. VAN VERVOER/ DEPT. OF TRANSPORT

1976 - 12 - 18

DAILY WEATHER BULLETIN

Maximum and minimum Temperatures (°C) and Rainfall (RRR) in mm for the 24 hours ended at 08 h 00 on

TV4/43

TRANSVAAL	MAX	MIN	RRR
Barberton			3,5
Belfast			
Bethal	27	14	
~~Beaufort~~ Ottosdal	28	11	
Brits			
Bronkhorstspruit			
Carletonville			
Carolina			
Die Bron			
Delareyville			
Delmas			
Fleur de Lys			
Ermelo			
Giyani			2,2
Groblersdal			
Heidelberg			
Jan Kempdorp			
Jan Smutslughawe	26	14	
Joubert Park (JHB.)			
Klerksdorp			
Kroondal (Rustenb.)	32	14	
Krugersdorp			
Levubu	35	19	3,2
Lichtenburg			
Loskopdam			
Loskopkanale			
Louis Trichardt			
Lydenburg			
Marble Hall			
Mara	34	18	0,6
Marnitz			
Messina	38	22	
Middelburg			
Nelspruit	29	15	2,4
Nylstroom			
Phalaborwa	38	22	
Pietersburg	31	17	
Piet Retief			
Potchefstroom	29	13	
Potgietersrus	30	18	2,6
Pretoria	30	15	
Pretoriuskop			
Schweizer-Reneke			
Skukuza	36	18	0,7
Standerton			
Thabazimbi			
Tom Burke			
Tzaneen			
Vaalwater	31	15	
Ventersdorp			
Vereeniging			
Volksrust			
Warmbad	32	15	
Waterval-Boven			
Witbank			
Wolmaransstad			
Zeerust			

NATAL	MAX	MIN	RRR
Cape St. Lucia	29	23	
Cedara	25	14	0,1
Dundee			
Durban			
Eshowe			
Estcourt	31	21	
Himeville			
Hluhluwe			
Jozini			
Ladysmith			
Louis Bothalughawe	28	18	0,1
Melmoth			
Mkuze			
Newcastle	32	18	
Pietermaritzburg			
Port Shepstone	26	22	0,1
Van Reenen			
Vryheid			
Waterford (Underberg)	27	10	

O.V.S. - O.F.S.	MAX	MIN	RRR
Bothaville			
Bethlehem	26	9	
Bloemfontein	29	11	
Bultfontein			
Clocolan			
Fauresmith	29	10	
Fickburg			
Frankfort			
Harrismith			
Hoopstad			
Heilbron			
JBM Hertzoglughawe			
Koppies			
Kroonstad	29	11	
Lindley			
Modderpoort			
Petrusburg			
Philippolis			
Reddersburg			
Reitz			
Vrede			
Warden			
Welkom	30	13	
Wepener	28	7	
Winburg			
Zastron			

KAAP - CAPE	MAX	MIN	RRR
Aberdeen			
Addo			
Agulhas	24	16	4,5
Alexander Bay	23	17	
Aliwal North	28	12	
Beaufort West	29	16	
Boegoebergdam			
Brandvlei			
Caledon			
Calitzdorp			
Calvinia	23	12	0,1
Cape Columbine	20	17	
Cape St. Francis	26	14	1,4
Cape Town (D.F. Malan)	18	13	12,0
Cape Town (Newlands)			
Carnarvon			
Ceres			
Colesberg			
Cradock			
De Aar	29	14	
Döhne	24	14	
Douglas	32	15	
East London	23	19	
Elsenburg			
Fort Beaufort			
Fraserburg	26	12	
Garies			
George	24	12	3,4
Graaff-Reinet	32	16	
Grahamstown			
Grootfontein (Middelburg)	28	15	
Hopetown			
Jansenville	33	20	
Joubertina			
Kaappunt	17	14	2,5
Kimberley	32	14	
Knysna			
Kokstad	29	10	
Kuruman			
Ladismith			
Langebaanweg	22	16	1,4
Maclear			
Mafeking	29	14	
Matatiele			
Mosselbaai	24	14	1,9
Okiep	23	13	
Oudtshoorn	27	15	1,6
Petrusville			
Piketberg			
Pofadder	28	11	
Port Elizabeth	24	15	0,9
Port Nolloth	19	17	
Prieska	31	15	
Queenstown	30	15	
Riversdale	28	13	6,9

KAAP - CAPE	MAX	MIN	RRR
Robertson	24	17	
Sheeprun	30	15	
Somerset East	31	17	
Steynsburg			
Steytlerville			
Strydenburg			
Sutherland	14	9	1,7
Swellendam			
Tarkastad	22	14	4,0
Touwsrivier			
Twee Riviere			
Uniondale			
Upington	34	15	
Vanwyksvlei	31	13	
Victoria West			
Vredendal	40	16	3,0
Vryburg	31	12	
Williston			
Willowmore	27	14	0,1

TRANSKEI	MAX	MIN	RRR
Butterworth			
Cala			
Idutywa			
Mbashe			
Port St. Johns			
Umtata	26	15	

LESOTHO	MAX	MIN	RRR
Butha-Buthe			
Maseru	27	10	
Ox-Bow			
Paray			
Mafeteng			

SWAZILAND	MAX	MIN	RRR
Bulembu			
Manzini (Matsapa)			

S.W.A.	MAX	MIN	RRR
Aroab			
Bethanien			
Dordabis			
Gobabeb	31	12	
Gobabis	34	12	
Grootfontein	34	22	0,3
J.G. Strijdom	32	15	
Kalkfeld			
Karasburg			
Karibib			
Keetmanshoop	35	15	
Kub			
Lüderitz	20	15	
Mariental	35	12	
Möwe	21	16	
Ohopoho			
Okahandja			
Okaukeujo	37	22	
Ondangwa	34	18	
Otavi			
Otjiwarango			
Outjo	37	16	
Rehoboth			
Rundu	35	17	
Steinhausen			
Tsumeb			
Uis	33	15	
Walvisbaai	18	15	
Windhoek	33	19	

BOTSWANA	MAX	MIN	RRR
Francistown	35	20	
Gaborone	33	15	
Gantsi	35	20	
Lobatse			
Mahalapye	35	17	
Maun	34	20	
Serowe			
Shakawe			
Tsabong			
Tshane	35	16	

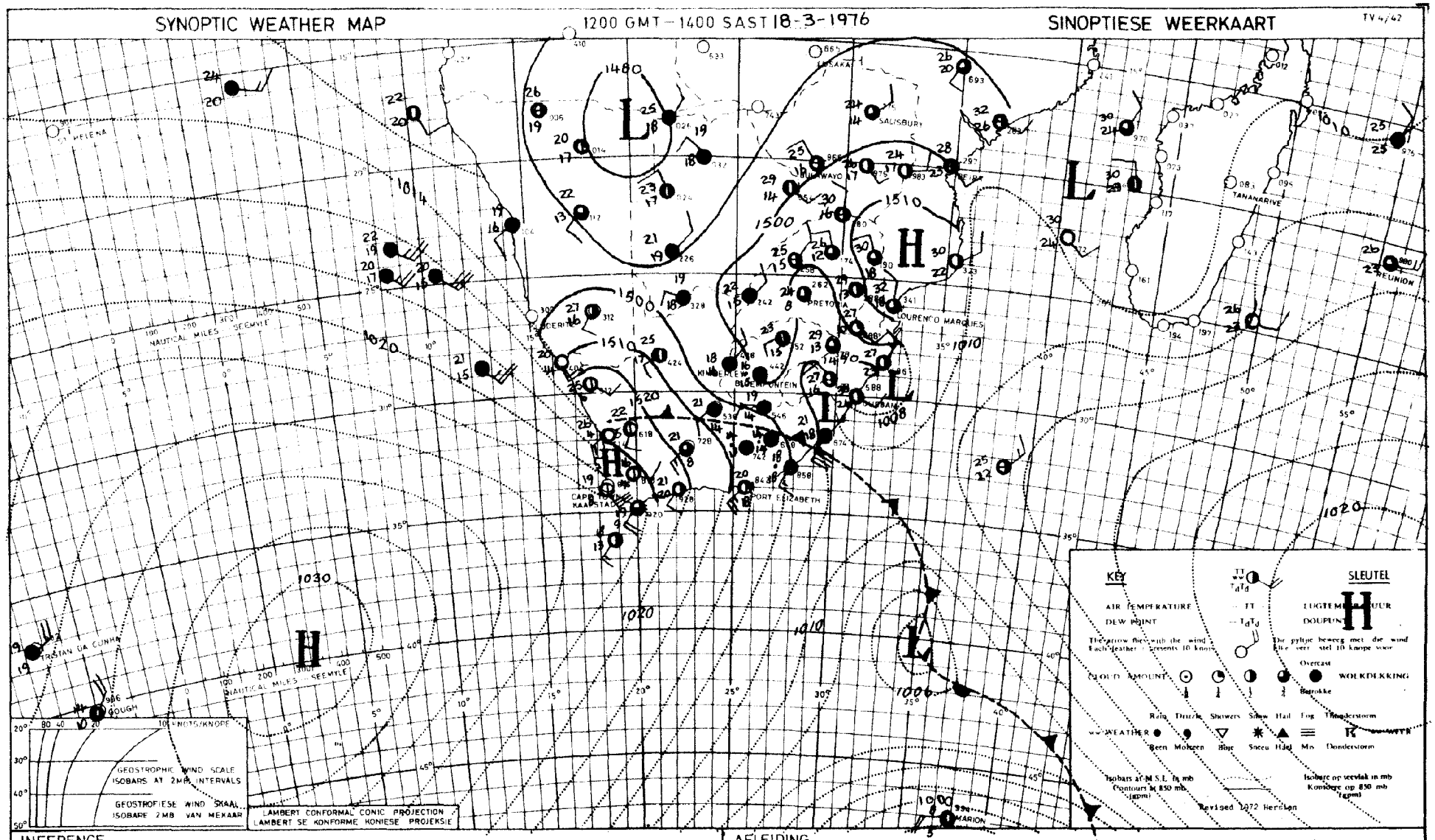

INFERENCE

The cold front over the southern parts of the continent is being followed by a strong high-pressure system and therefore cold, cloudy weather with rain will spread further over Eastern Cape, Natal and Eastern Transvaal. The low-pressure trough over the interior is also advancing eastwards so that rain and showers will occur also over the Free State, Northern Cape, Western Transvaal and Botswana.

AFLEIDING

Die koufront oor die suidelike dele van die land word gevolg deur 'n sterk hoëdrukstelsel en dus sal koue, bewolkte weer met reën verder uitbrei oor Oos-Kaapland, Natal en Oos-Transvaal. Die laedruktrog oor die binneland beweeg ook ooswaarts sodat reën en buie ook oor die Vrystaat, Noord-Kaap, Wes-Transvaal en Botswana sal voorkom.

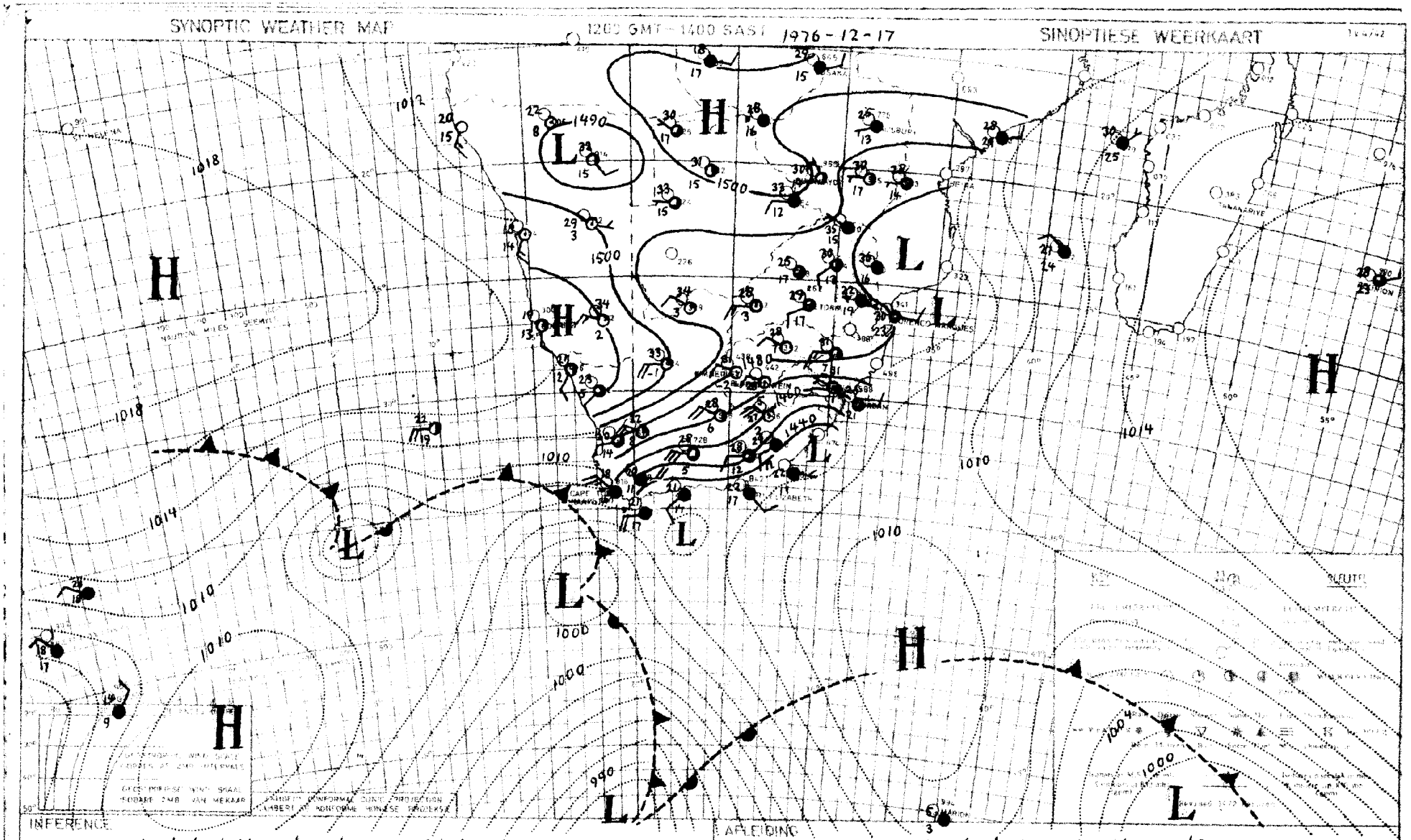

INFERENCE

Isolated thunderstorms will develop over the extreme northern and eastern regions of the Transvaal. Rainy conditions will also spread to the South-west Cape and to the South coast. It will be mainly fine over the remainder of the country.

AFLEIDING

Enkele donderbuie sal net oor die verre noordelike en oostelike dele van die Transvaal voorkom. Reënweer oor die Suidweskus sal ook na die Suidwes-Kaapse binneland en later na die Suidkusstreke uitbrei. Oor die res van die land sal dit hoofsaaklik mooiweer wees.

DAAGLIKSE WEERBULLETIN

Maksimum en Minimum Temperatuur (°C) en Reënval (RRR) in mm vir die 24 uur geëindig om 0800 SAST op

WEERBURO / WEATHER BUREAU
DEPT. VAN VERVOER / DEPT. OF TRANSPORT
20-3-1976

DAILY WEATHER BULLETIN

Maximum and Minimum Temperatures (°C) and Rainfall (RRR) in mm for the 24 hours ended at 0800 SAST on

TRANSVAAL	Max	Min	RRR
Heidelberg			56,0
Alberton			
Barberton			1,5
Belfast			25,5
Bethal	16	8	12,5
Bospoort			
Carolina	17	8	22,0
Delareyville			
Delmas			40,0
Doornspruit (Vaalwater)	19	14	29,6
Ermelo			13,3
Jan Kempdorp			6,3
Jan Smuts	14	8	61,6
Joubertpark (Jhb)	15	7	99,0
Klerksdorp			
Kroondal (Rustenburg)			
Letaba			
Levubu	24	15	48,7
Lichtenburg			
Loskopdam			15,0
Loskopkanale (Groblersdal)			16,5
Louis Trichardt			
Lydenburg			
Marble Hall			14,5
Mara	21	14	31,3
Marnitz	22	15	28,0
Messina	30	13	52,0
Middelburg			20,0
Fleur de Lys	23	12	13,0
Nelspruit	25	15	4,5
Phalaborwa	26	16	4,5
Pietersburg	21	13	14,4
Piet Retief	15	10	16,5
Pongola			
Potchefstroom	15	9	51,5
Potgietersrus	21	15	18,6
Pretoria	18	11	77,9
Pretoriuskop			9,0
Punda Milia			
Die Bron			30,0
~~Satara~~ Groblersdal - Prof. Plan			16,5
Sekhukhune			
Shingwidzi			
Skukuza	23	17	0,4
Standerton	13	7	31,0
Schweizer-Reneke			
Thabazimbi			
Tom Burke			
Tzaneen			
Vereeniging			50,5
Volksrust			34,0
Warmbad	22	13	40,0
Waterval-Boven			
Witbank			29,0
Wolmaransstad			
Zeerust			62,0
Giyani			35,0

NATAL	Max	Min	RRR
Cape St. Lucia	21	18	25,0
Cedara	11	9	29,4
Dundee			
Durban (Louis Botha)	19	16	68,5
Estcourt	12	9	25,4
Harding			
Himeville			
Hluhluwe			23,6
Melmoth			14,0
Mkuze			
Newcastle	XX	9	52,5
Jozini			5,5
Port Shepstone	18	15	41,7
Ladysmith			21,0
Van Reenen			
Vryheid			40,0
Waterford (Underberg)	9	5	35,7
O.V.S. - O.F.S.			
Balkfontein (Bothaville)			18,0
Bethlehem	10	7	18,8
Bloemfontein (J.B.M. Hertzog)	13	8	21,3
Bultfontein			
Clocolan			6,5
Fauresmith	16	7	7,7
Ficksburg			12,0
Frankfort	12	8	40,6
Harrismith			47,5
Hoopstad			
Heilbron			
Koppies			39,4
Kroonstad	13	8	31,0
Lindley			2,8
Modderpoort			
Petrusburg			
Philippolis			
Reddersburg			13,0
Reitz			
Rouxville			
Vrede			
Warden			36,0
Welkom	14	9	3,7
Wepener	12	10	10,0
Winburg			
Zastron			12,0

KAAP - CAPE	Max	Min	RRR
Aberdeen			
Addo			0,7
Agulhas	22	17	
Alexander Bay	22	11	
Aliwal North	13	7	4,6
Beaufort West	16	9	
Boegoebergdam			
Brandvlei			
Caledon			
Calitzdorp			
Calvinia	20	9	
Cape Columbine	19	15	
Cape St. Francis	21	16	0,1
Cape Town (D.F. Malan)	26	11	
Cape Town (Roeland St.)			
Carnarvon			
Ceres			
Citrusdal			
Colesberg			
Cradock			
De Aar	17	7	19,5
Döhne	12	10	4,5
Douglas			
East London (Ben Schoeman)	20	15	3,1
Elsenburg			
Fort Beaufort			7,0
Fraserburg	15	6	
Garies			
George	18	6	1,7
Graaff-Reinet	15	9	1,2
Grahamstown			6,5
Grootfontein (Middelburg)	17	7	4,7
Hopetown			
Idutywa			46,0
Jansenville			
Joubertina			
Kaappunt	18	12	
Kimberley (B.J. Vorster)	17	10	9,7
Knysna			
Kokstad	10	8	23,0
Kuruman	21	11	
Ladismith			
Langebaanweg	21	15	
Maclear			
Mafeking	XX	12	37,5
Malmesbury			
Matatiele			13,0
Matroosberg	17	6	
Mbashe			

KAAP - CAPE	Max	Min	RRR
Mosselbaai	19	13	
Oklep	23	13	
Oudtshoorn	20	6	0,6
Petrusville			18,0
Piketberg			
Pofadder	22	11	
Port Elizabeth (H.F. Verwoerd)	21	16	
Port Nolloth	21	11	
Port St. Johns	18	XX	43,0
Prieska	24	11	
Prince Albert			
Queenstown	12	9	8,0
Riversdale	20	9	3,5
Robertson	23	10	
Sheeprun	10	8	16,5
Somerset East	14	10	26,5
Steynsburg			13,5
Strydenburg			
Sutherland			
Swellendam			
Tarkastad			
Touwsrivier			
Twee Riviere	26	12	
Umtata			12,6
Uniondale			
Upington	26	14	
Vanwyksvlei	22	9	2,5
Victoria West			
Vredendal	27	18	
Vryburg	20	11	3,3
Williston			
Willowmore	16	9	
Willow Park (Dordrecht)			
LESOTHO			
Maseru			
Ox-Bow			
SWAZILAND			
Bulembu			
Manzini (Matsapa)	21	14	21,0
Siteki			

S.W.A.	Max	Min	RRR
Aroab			
Bethanien			
Dordabis			
Gobabeb	29	14	
Gobabis	27	11	
Grootfontein	26	13	
J.G. Strijdom	23	11	0,4
Karasburg			
Kalkfeld			
Karibib			
Keetmanshoop	25	13	
Kub			
Luderitz	19	12	
Mariental	25	13	
Möwe	20	14	
Ohopoho			
Okahandja			
Okaukuejo			
Ondangwa	29	19	7,8
Otavi			
Otjiwarango			
Outjo	28	16	0,2
Rehoboth			
Rundu	29	18	10,0
Steinhausen			
Tsumeb			
Uis	30	16	
Walvisbaai	18	15	
Windhoek	19	12	5,0
BOTSWANA			
Francistown	28	16	27,7
Gaborone	21	14	27,0
Ghanzi	26	13	
Lobatsi			
Mahalapye			
Maun	25	19	15,0
Shakawe	25	19	7,3
Tshabong	26	13	
Tshane	25	14	

DAAGLIKSE WEERBULLETIN

Maksimum en Minimum Temperatuur (°C) en Reënval (RRR) in mm vir die 24 uur geëindig om 08 h 00 SAST op

WEERBURO/WEATHER BUREAU
DEPT. VAN VERVOER/ DEPT. OF TRANSPORT

1976-12-19

DAILY WEATHER BULLETIN

Maximum and minimum Temperatures (°C) and Rainfall (RRR) in mm for the 24 hours ended at 08 h 00 on

TRANSVAAL	MAX	MIN	RRR
Barberton			
Belfast			
Bethal	29	12	
~~Bospoort~~ Ottosdal	29	13	
Brits			
Bronkhorstspruit			
Carletonville			
Carolina			
Die Bron			
Delareyville			
Delmas			
Fleur de Lys	38	21	
Ermelo			
Giyani			
Groblersdal			
Heidelberg			
Jan Kempdorp			
Jan Smutslughawe	28	15	
Joubert Park (JHB.)			
Klerksdorp			
Kroondal (Rustenb.)	33	18	
Krugersdorp			
Levubu	37	25	
Lichtenburg			
Loskopdam			
Loskopkanale			
Louis Trichardt			
Lydenburg			
Marble Hall			
Mara	35	16	
Marnitz	38	19	
Messina	39	22	
Middelburg			
Nelspruit	37	17	
Nylstroom			
Phalaborwa	42	26	
Pietersburg	32	17	
Piet Retief			
Potchefstroom	30	12	
Potgietersrus	34	17	
Pretoria	31	17	
Pretoriuskop			
Schweizer-Reneke			
Skukuza	42	19	
Standerton	30	11	
Thabazimbi			
Tom Burke			
Tzaneen			
Vaalwater	34	13	
Ventersdorp			
Vereeniging			
Volksrust			
Warmbad	34	15	
Waterval-Boven			
Witbank			
Wolmaransstad			
Zeerust			

NATAL	MAX	MIN	RRR
Cape St. Lucia	33	22	
Cedara	32	17	
Dundee			
Durban			
Eshowe			
Estcourt	32	12	
Himeville			
Hluhluwe			
Jozini			
Ladysmith			
Louis Bothalughawe	30	19	
Melmoth			
Mkuze			
Newcastle	34	18	
Pietermaritzburg			
Port Shepstone	27	19	2.6
Van Reenen			
Vryheid			
Waterford (Underberg)	27	10	

O.V.S. - O.F.S.	MAX	MIN	RRR
Bothaville			
Bethlehem	27	11	
Bloemfontein			
Bultfontein			
Clocolan			
Fauresmith	25	8	
Fickburg			
Frankfort	29	9	
Harrismith			
Hoopstad	30	12	
Heilbron			
JBM Hertzoglughawe	27	11	
Koppies			
Kroonstad	30	13	
Lindley			
Modderpoort			
Petrusburg			
Philippolis			
Reddersburg			
Reitz			
Vrede			
Warden			
Welkom			
Wepener	27	8	
Winburg			
Zastron			

KAAP - CAPE	MAX	MIN	RRR
Aberdeen			
Addo			
Agulhas	21	13	0.1
Alexander Bay	26	17	
Aliwal North	26	17	
Beaufort West	25	14	
Boegosbergdam			
Brandvlei			
Caledon			
Calitzdorp			
Calvinia	19	11	0.2
Cape Columbine	21	16	
Cape St. Francis	22	16	
Cape Town (D.F. Malan)	21	15	0.2
Cape Town (Newlands)			
Carnarvon			
Ceres			5.0
Colesberg			
Cradock			
De Aar	24	11	
Döhne	28	11	
Douglas	29	14	
East London	22	16	
Elsenburg			
Fort Beaufort			
Fraserburg	21	11	
Garies			
George	27	14	
Graaff-Reinet	29	16	
Grahamstown			
Grootfontein (Middelburg)	24	12	
Hopetown			
Jansenville	31	18	
Joubertina			
Kaappunt			
Kimberley	29	13	
Knysna			
Kokstad			
Kuruman			
Ladismith			
Langebaanweg	22	17	
Maclear			
Mafeking			
Matatiele			
Mosselbaai			
Okiep	19	11	
Oudtshoorn	29	15	
Petrusville			
Piketberg			
Pofadder	xx	14	
Port Elizabeth	23	15	0.3
Port Nolloth	20	14	
Prieska	28	14	
Queenstown	27	14	
Riversdale			

KAAP - CAPE	MAX	MIN	RRR
Robertson	24	16	
Sheeprun	29	15	
Somerset East	29	15	
Steynsburg			
Steytlerville			
Strydenburg			
Sutherland	16	7	
Swellendam			
Tarkastad			
Touwsrivier	20	11	
Twee Riviere			
Uniondale			
Upington	28	15	
Vanwyksvlei	26	12	
Victoria West			
Vredendal	24	16	
Vryburg			
Williston			
Willowmore	26	13	

TRANSKEI	MAX	MIN	RRR
Butterworth			
Cala			
Idutywa			
Mbashe			
Port St. Johns			
Umtata			

LESOTHO	MAX	MIN	RRR
Butha-Buthe			
Maseru	27	11	
Ox-Bow			
Paray			
Mafeteng			

SWAZILAND	MAX	MIN	RRR
Bulembu			
Manzini (Matsapa)	37	21	

S.W.A.	MAX	MIN	RRR
Aroab			
Bethanien			
Dordabis			
Gobabeb	31	14	
Gobabis	34	17	
Grootfontein	33	21	2.0
J.G. Strijdom	32	17	
Kalkfeld			
Karasburg			
Karibib			
Keetmanshoop	29	15	
Kub			
Luderitz	23	16	
Mariental	35	16	
Möwe	20	16	
Ohopoho			
Okahandja			
Okaukeujo	37	18	
Ondangwa			
Otavi			
Otjiwarango			
Outjo	37	15	
Rehoboth			
Rundu	34	20	
Steinhausen			
Tsumeb			
Uis			
Walvisbaai	19	14	
Windhoek	33	18	

BOTSWANA	MAX	MIN	RRR
Francistown	35	20	
Gaborone	35	17	
Gantsi	36	17	
Lobatse			
Mahalapye	37	19	
Maun	35	19	
Serowe			
Shakawe	33	20	
Tsabong	33	16	
Tshane	36	18	

SYNOPTIC WEATHER MAP 1200 GMT – 1400 SAST 19-3-1976 SINOPTIESE WEERKAART

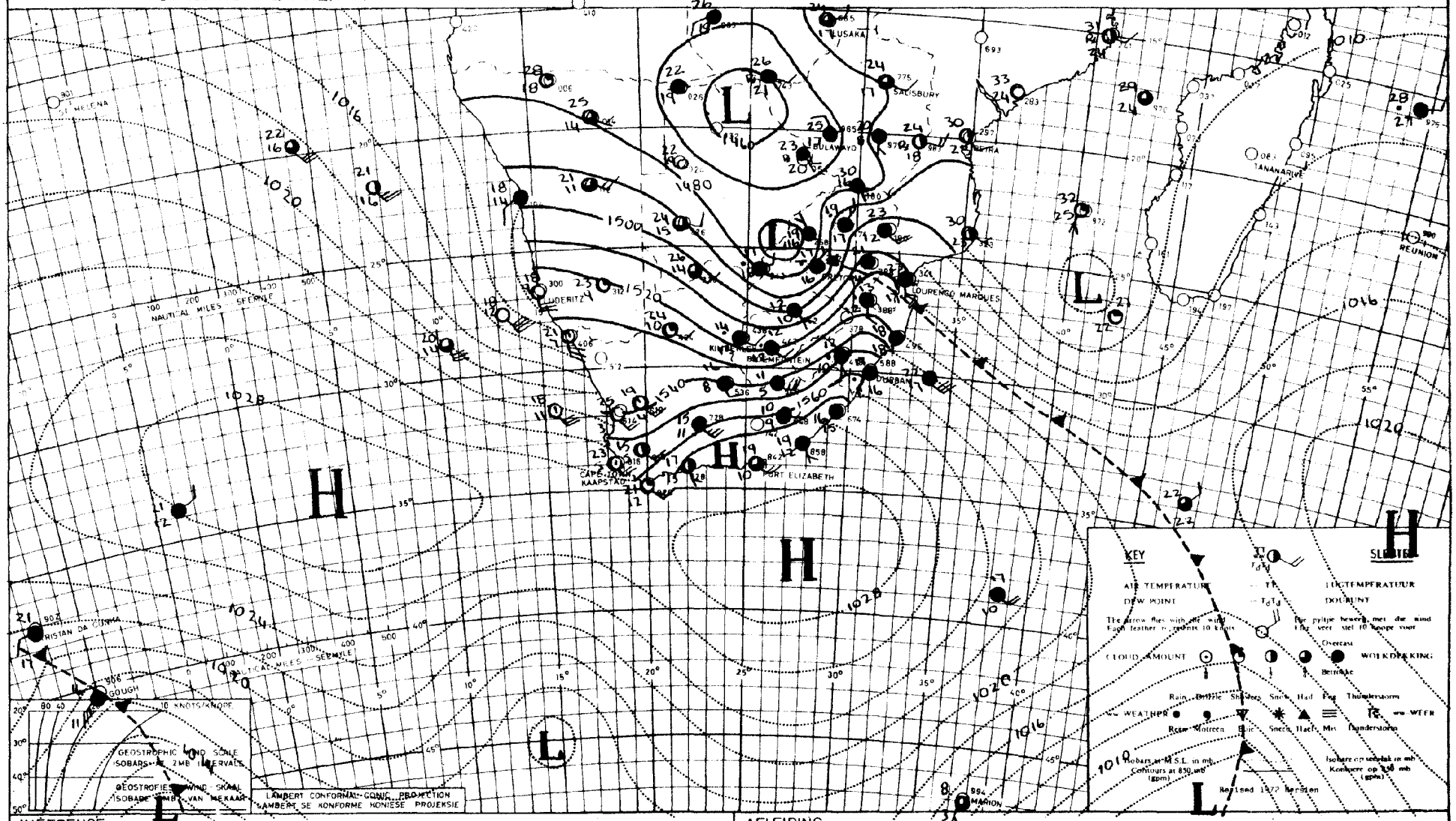

INFERENCE

Very cold air is still being advected over the eastern half of the country and with warm air still in circulation in the upper layers, general rain will occur over these areas with heavy falls over Natal and Transvaal, Snow will fall over the Drakensberg.

AFLEIDING

Besonder koue lug word steeds oor die oostelike helfte van die land ingevoer en met warm lug nog in die boonste luglae aanwesig, sal algemene reën oor hierdie dele voorkom met swaar neerslae oor Natal en Transvaal. Sneeu sal op die Drakensberge voorkom.

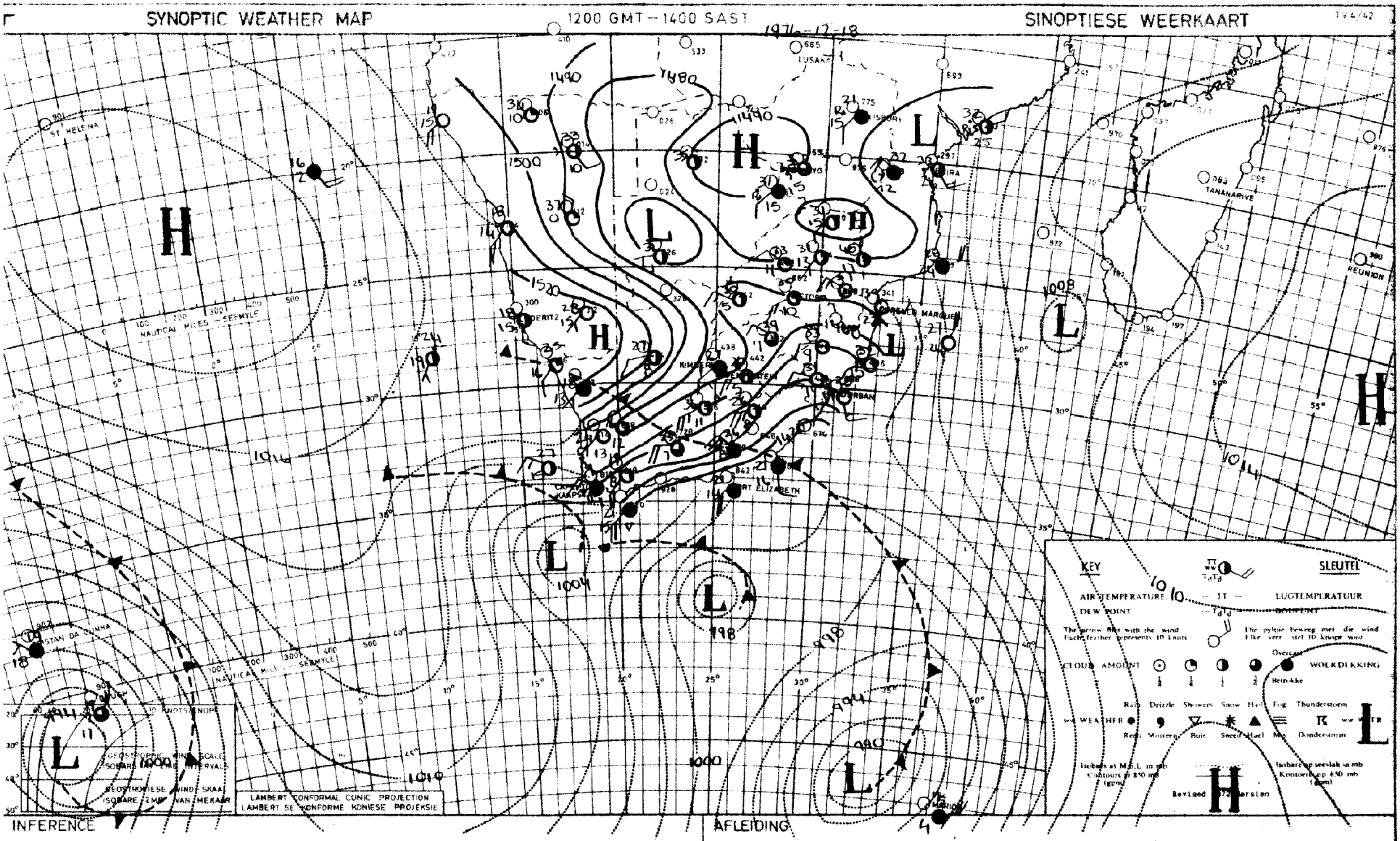

INFERENCE

Further light showers will occur over the South-west and South Cape coastal areas and cooler air will spread over the southern interior regions. It will be fair over most of the remaining interior areas.

AFLEIDING

Verdere ligte buie sal oor Suidwes- en Suidkaap voorkom terwyl koeler lug oor die suidelike dele van die land sal uitbrei. Redelike mooiweer sal oor meeste binnelandse streke heers.

DAAGLIKSE WEERBULLETIN

Maksimum en Minimum Temperatuur (°C) en Reënval (RRR) in mm vir die 24 uur geëindig om 0800 SAST op

WEERBURO / WEATHER BUREAU
DEPT VAN VERVOER / DEPT. OF TRANSPORT
21 - 3 - 1976

DAILY WEATHER BULLETIN

Maximum and Minimum Temperatures (°C) and Rainfall (RRR) in mm for the 24 hours ended at 0800 SAST on

TV. 4/4

TRANSVAAL	Max	Min	RRR
Alberton			
Barberton			
Belfast			1,5
Bethal			
Bospoort			
Carolina	14	11	2,7
Delareyville			
Delmas			
Doornspruit (Vaalwater)	19	14	1,2
Ermelo			2,2
Jan Kempdorp			
Jan Smuts	15	13	18,3
Joubertpark (Jhb)	14	8	33,0
Klerksdorp			
Kroondal (Rustenburg)			
Letaba			
Levubu	18	17	5,0
Lichtenburg			
Loskopdam			
Loskopkanale (Groblersdal)			
Louis Trichardt			
Lydenburg			
Marble Hall			
Mara	19	14	1,5
Marnitz	21	17	
Messina	23	16	
Middelburg			
Fleur..ck..tys	21	17	
Nelspruit	20	17	0,5
Phalaborwa	26	16	
Pietersburg	20	15	0,8
Piet Retief	18	13	8,7
Pongola			
Potchefstroom	15	13	24,0
Potgietersrus	20	16	1,0
Pretoria	18	15	9,7
Pretoriuskop			
Punda Milia			
Groblersdal Proefplaas			0,2
~~Sutura~~ Giyani			1,7
Sekhukhune			
Shingwidzi			
Skukuza	23	17	
Standerton	14	9	9,0
Schweizer-Reneke			
Thabazimbi			68,0
Tom Burke			
Tzaneen			
Vereeniging			12,5
Volksrust			21,0
Warmbad	23	16	3,5
Waterval-Boven			
Witbank			11,0
Wolmaransstad			
Zeerust			

NATAL	Max	Min	RRR
Cape St. Lucia			176,0
Cedara	18	13	66,2
Dundee			
Durban (Louis Botha)	23	x	160,3
Estcourt	15	13	35,9
Harding			
Himeville			
Hluhluwe			39,0
Melmoth			
Mkuze			
Newcastle	14	12	18,0
Jozini			4,0
Port Shepstone	21	20	147,0
Ladysmith			42,0
Van Reenen			99,0
Vryheid			
Waterford (Underberg)	12	10	28,0

O.V.S. - O.F.S.	Max	Min	RRR
Balkfontein (Bothaville)			5,0
Bethlehem			
Bloemfontein (J.B.M. Hertzog)	14	10	7,8
Bultfontein			
Clocolan			
Fauresmith	13	10	17,3
Ficksburg			40,2
Frankfort	14	12	11,0
Harrismith			9,0
Hoopstad	16	11	1,0
Heilbron			
Koppies			40,8
Kroonstad	14	12	29,0
Lindley			
Modderpoort			
Petrusburg			
Philippolis			
Reddersburg			
Reitz			
Rouxville			
Vrede			
Warden			24,5
Welkom			
Wepener	17	11	16,5
Winburg			
Zastron			

KAAP - CAPE	Max	Min	RRR
Aberdeen			
Addo			6,0
Agulhas	21	17	0,2
Alexander Bay	27	17	
Aliwal North	16	11	7,5
Beaufort West	16	13	3,4
Boegoebergdam			
Brandvlei			
Caledon			
Calitzdorp			
Calvinia	19	7	
Cape Columbine	23	11	
Cape St. Francis	19	17	5,8
Cape Town (D.F. Malan)	27	17	
Cape Town (Roeland St.)			
Carnarvon			
Ceres			
Citrusdal			
Colesberg			
Cradock			
De Aar	13	9	12,8
Döhne	14	12	34,3
Douglas			
East London (Ben Schoeman)	19	17	48,9
Elsenburg			
Fort Beaufort			14,0
Fraserburg	15	7	1,0
Garies			
George	21	15	4,8
Graaff-Reinet	15	13	5,5
Grahamstown			17,7
Grootfontein (Middelburg)	12	10	20,4
Hopetown			
Idutywa			21,0
Jansenville	16	14	7,0
Joubertina			
Kaappunt	20	14	
Kimberley (B.J. Vorster)	18	11	15,2
Knysna			10,0
Kokstad	14	12	43,0
Kuruman	21	7	
Ladismith			
Longbaanweg	27	14	
Maclear			
Mafeking	xx	13	0,1
Malmesbury			
Matatiele			46,0
Matroosberg	19	10	
Mbashe			

KAAP - CAPE	Max	Min	RRR
Mosselbaai	19	16	1,2
Okiep	23	12	
Oudtshoorn	22	14	0,4
Petrusville			
Piketberg			
Pofadder	21	11	
Port Elizabeth (H.E. Verwoerd)	19	17	11,0
Port Nolloth	28	11	
Port St. Johns	21	x	113,0
Prieska	24	11	2,5
Prince Albert			
Queenstown	18	12	17,9
Riversdale	22	16	1,3
Robertson	26	15	2,0
Sheeprun	13	11	45,0
Somerset East	15	13	9,7
Steynsburg			23,0
Strydenburg			
Sutherland			
Swellendam			
Tarkastad			
Touwsrivier			
Twee Riviere			
Umtata			64,3
Uniondale			
Upington	23	9	1,4
Vanwyksvlei	17	9	1,0
Victoria West			17,0
Vredendal	28	13	
Vryburg	23	13	
Williston			
Willowmore	14	12	1,1
Willow Park (Dordrecht)			

LESOTHO	Max	Min	RRR
Maseru			
Ox-Bow			

SWAZILAND	Max	Min	RRR
Bulembu			
Manzini (Matsapa)	21	17	4,5
Siteki			

S.W.A.	Max	Min	RRR
Aroab			
Bethanien			
Dordabis			
Gobabeb	24	16	
Gobabis	26	11	
Grootfontein	27	13	
J.G. Strijdom	24	11	2,0
Karasburg			
Kalkfeld			
Karibib			
Keetmanshoop	25	10	
Kub			
Luderitz	25	13	
Mariental	26	12	
Möwe	20	18	
Ohopoho			
Okahandja			
Okaukuejo	29	18	
Ondangwa	28	19	0,3
Otavi			
Otjiwarango			
Outjo	28	x	
Rehoboth			
Rundu	28	16	
Steinhausen			
Tsumeb			
Uis			
Walvisbaai	21	16	
Windhoek	25	12	1,1

BOTSWANA	Max	Min	RRR
Francistown	24	18	2,0
Gaborone	19	18	19,1
Ghanzi	28	13	
Lobatsi			
Mahalapye	20	17	1,1
Maun			
Shakawe	28	19	23,3
Tshabong	26	10	
Tshane	27	13	

DAAGLIKSE WEERBULLETIN

Maksimum en Minimum Temperatuur (°C) en Reënval (RRR) in mm vir die 24 uur geëindig om 08 h 00 SAST op

WEERBURO/WEATHER BUREAU
DEPT. VAN VERVOER/ DEPT. OF TRANSPORT

1976 - 12 - 20

DAILY WEATHER BULLETIN

Maximum and minimum Temperatures (°C) and Rainfall (RRR) in mm for the 24 hours ended at 08 h 00 on

TRANSVAAL	MAX	MIN	RRR
Barberton			
Belfast			
Bethal	27	10	
~~Beaufort~~ Ottosdal	26	10	
Brits			
Bronkhorstspruit			
Carletonville			
Carolina			
Die Bron			
Delareyville			
Delmas			
Fleur de Lys	39	19	
Ermelo			
Giyani			
Groblersdal			
Heidelberg			
Jan Kempdorp			
Jan Smutslughawe	25	12	
Joubert Park (JHB.)	25	13	
Klerksdorp			
Kroondal (Rustenb.)	31	13	
Krugersdorp			
Levubu	40	20	
Lichtenburg			
Loskopdam			
Loskopkanale			
Louis Trichardt			
Lydenburg	29	13	
Marble Hall			
Mara	29	19	
Marnitz	39	21	
Messina	42	23	
Middelburg			
Nelspruit	37	18	
Nylstroom			
Phalaborwa	43	21	
Pietersburg	34	17	
Piet Retief			
Potchefstroom	25	12	
Potgietersrus	34	18	
Pretoria	29	17	
Pretoriuskop			
Schweizer-Reneke			
Skukuza	40	23	
Standerton	27	9	
Thabazimbi			
Tom Burke			
Tzaneen			
Vaalwater	33	13	
Ventersdorp			
Vereeniging			
Volksrust			
Warmbad	31	13	
Waterval-Boven			
Witbank			
Wolmaransstad			
Zeerust			

NATAL	MAX	MIN	RRR
Cape St. Lucia	28	20	
Cedara	23	15	0.7
Dundee			
Durban			5.0
Eshowe			7.0
Estcourt	28	17	
Himeville			
Hluhluwe			
Jozini			
Ladysmith			
Louis Bothalughawe	26	19	1.4
Melmoth			9.0
Mkuze			
Newcastle	31	14	
Pietermaritzburg			
Port Shepstone	26	19	
Van Reenen			
Vryheid			
Waterford (Underberg)	23	10	

O.V.S. - O.F.S.	MAX	MIN	RRR
Bothaville			
Bethlehem	24	10	
Bloemfontein			
Bultfontein			
Clocolan			
Fauresmith	26	12	
Fickburg			
Frankfort	26	9	
Harrismith			
Hoopstad	26	10	
Heilbron			
JBM Hertzoglughawe	25	11	
Koppies			
Kroonstad	25	11	
Lindley			
Modderpoort			
Petrusburg			
Philippolis			
Reddersburg			
Reitz			
Vrede			
Warden			
Welkom	25	14	
Wepener	24	7	
Winburg			
Zastron			

KAAP - CAPE	MAX	MIN	RRR
Aberdeen			
Addo			
Agulhas	23	18	
Alexander Bay	27	17	
Aliwal North	25	10	
Beaufort West	27	15	
Boegoebergdam			
Brandvlei			
Caledon			
Calitzdorp			
Calvinia	24	11	
Cape Columbine	22	16	1.0
Cape St. Francis	22	16	
Cape Town (D.F. Malan)	21	16	0.2
Cape Town (Newlands)			
Carnarvon			
Ceres			
Colesberg			
Cradock			
De Aar	27	17	
Döhne	25	12	
Douglas	29	14	
East London	27	17	
Elsenburg			
Fort Beaufort			
Fraserburg	26	11	
Garies			
George	26	14	
Graaff-Reinet	29	15	
Grahamstown			
Grootfontein (Middelburg)	26	9	
Hopetown			
Jansenville			
Joubertina			
Kaappunt			
Kimberley	27	14	
Knysna			
Kokstad	24	11	
Kuruman			
Ladismith			
Langebaanweg	24	17	
Maclear			
Mafeking	26	14	
Matatiele			
Mosselbaai	24	17	
Okiep	27	16	
Oudtshoorn	30	13	
Petrusville			
Piketberg			
Pofadder	XX	18	
Port Elizabeth	24	18	
Port Nolloth	23	15	
Prieska	29	17	
Queenstown	23	11	
Riversdale	29	13	

KAAP - CAPE	MAX	MIN	RRR
Robertson	26	17	
Sheeprun	27	11	
Somerset East	28	12	
Steynsburg			
Steytlerville			
Strydenburg			
Sutherland	20	6	
Swellendam			
Tarkastad			
Touwsrivier	24	15	
Twee Riviere			
Uniondale			
Upington	30	15	
Vanwyksvlei	30	13	
Victoria West			
Vredendal	27	15	
Vryburg	28	17	
Williston			
Willowmore	26	13	

TRANSKEI	MAX	MIN	RRR
Butterworth			
Calu			
Idutywa			
Mbashe			
Port St. Johns			
Umtata			

LESOTHO	MAX	MIN	RRR
Butha-Buthe			
Maseru			
Ox-Bow			
Paray			
Mafeteng			

SWAZILAND	MAX	MIN	RRR
Bulembu			
Manzini (Matsapa)	32	17	0.5

S.W.A.	MAX	MIN	RRR
Aroab			
Bethanien			
Dordabis			
Gobabeb	34	15	
Gobabis	33	15	
Grootfontein	35	22	
J.G. Strijdom	31	16	
Kalkfeld			
Karasburg			
Karibib			
Keetmanshoop	32	17	
Kub			
Luderitz	24	17	
Mariental	34	16	
Möwe	21	17	
Ohopoho			
Okahandja			
Okaukeujo	38	21	
Omdangwa	35	21	
Otavi			
Otjiwarango			
Outjo	37	17	
Rehoboth			
Rundu	35	19	2.0
Steinhausen			
Tsumeb			
Uis			
Walvisbaai	18	15	
Windhoek	33	19	

BOTSWANA	MAX	MIN	RRR
Francistown	26	15	2.0
Gaberone	33	18	
Gantsi	26	15	
Lobatse			
Mahalapye	36	16	
Maun	35	18	
Serowe			
Shakawe			
Tsabong	31	15	
Tshane	35	19	

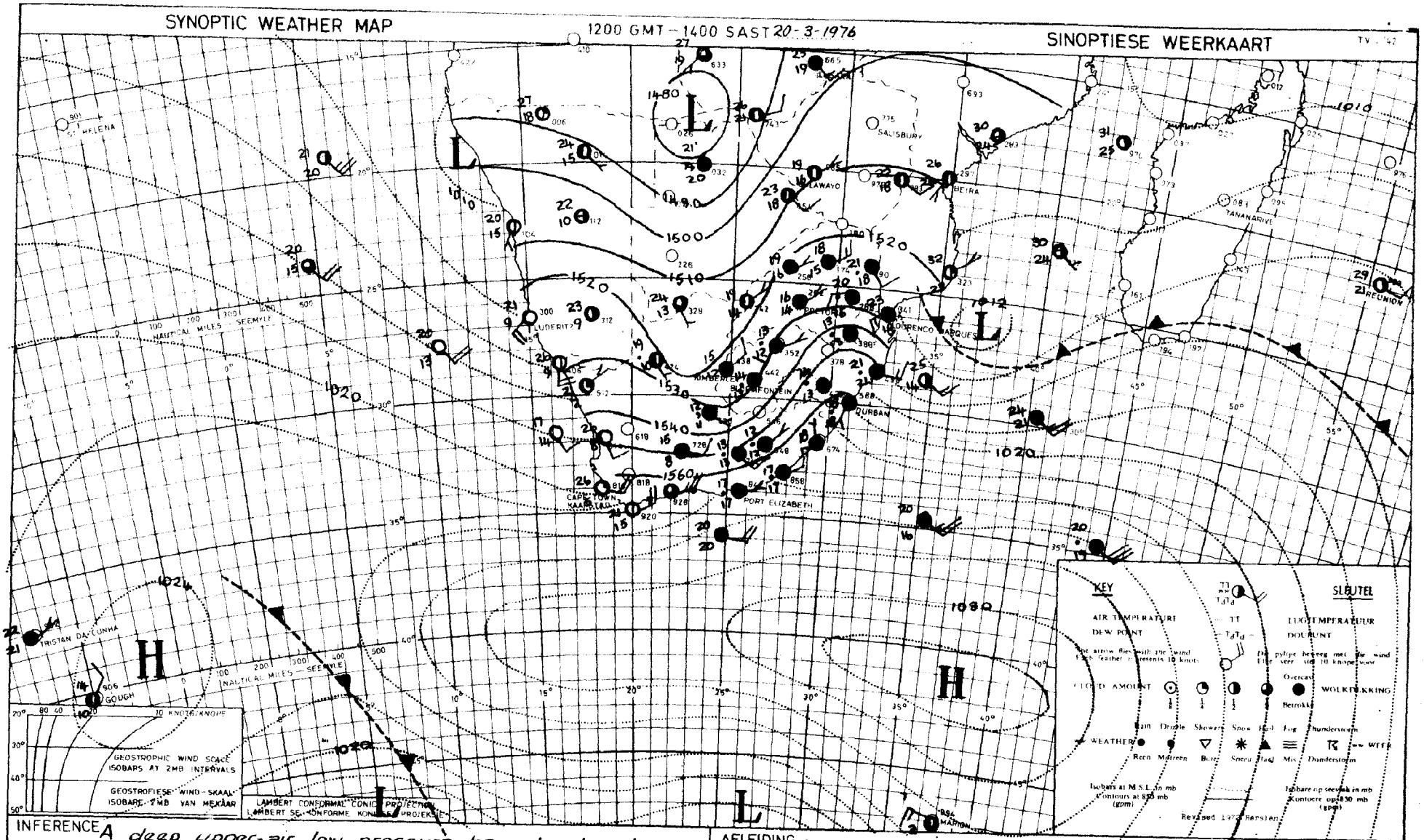

INFERENCE A deep upper-air low-pressure has developed over the central interior and further rain will occur over the Transvaal, Free State, Northern and Eastern Cape and Natal. Heavy falls may be expected over Natal owing to the strong on-shore influx of sea air from the south-east caused by the high south-east of the continent.

AFLEIDING 'n Diep boluglaedrukstelsel het oor die sentrale binneland ontwikkel en verdere reën sal voorkom oor die Transvaal, Vrystaat, Noord- en Oos-Kaapland en Natal. Swaar neerslae kan veral oor Natal verwag word aangesien die hoog suidoos van die land 'n sterk landwaartse stroming van seelug vanaf die suidoosta veroorsaak.

SYNOPTIC WEATHER MAP — 1200 GMT = 1400 SAST — SINOPTIESE WEERKAART — TV 4/42

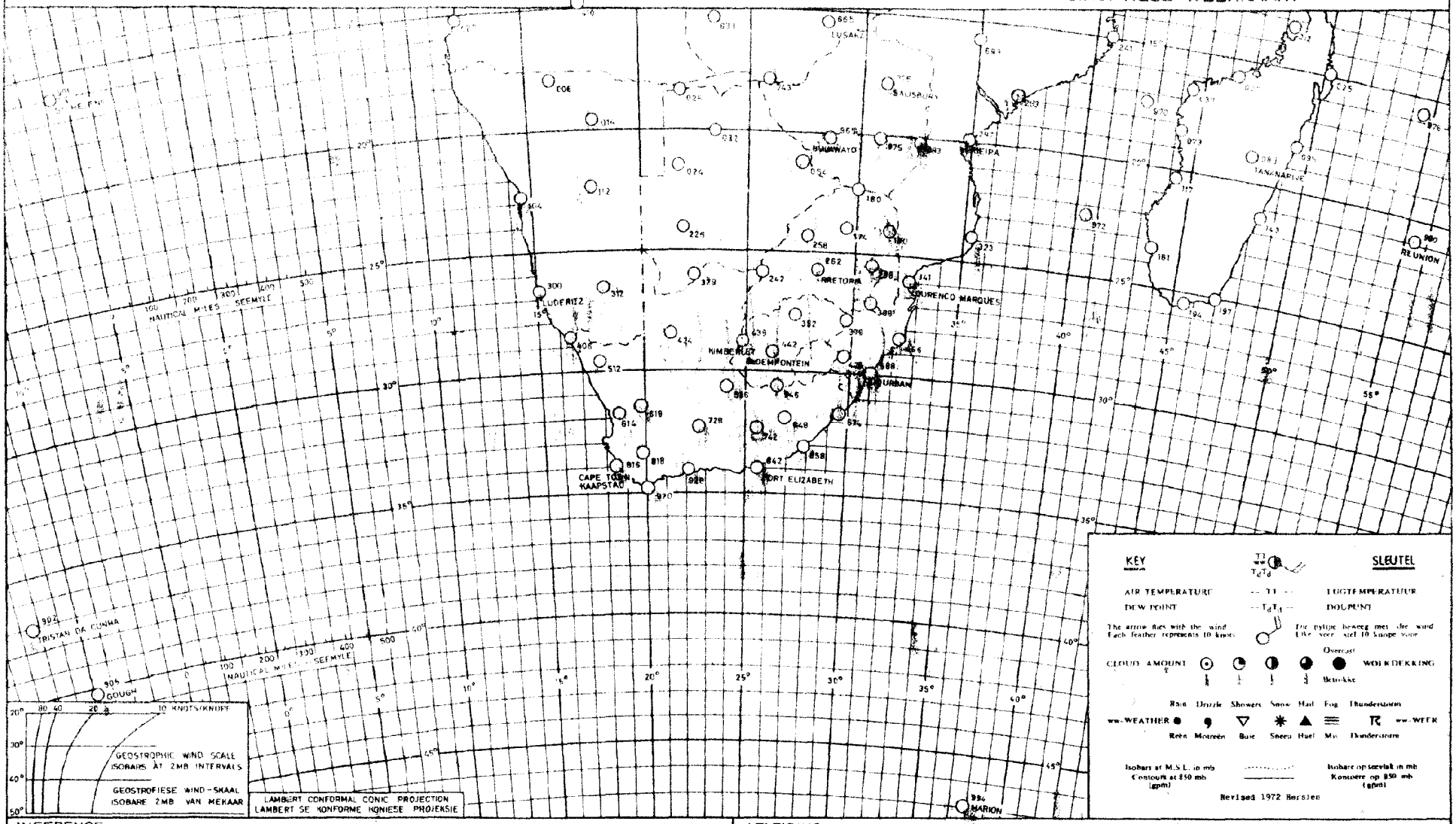

INFERENCE

AFLEIDING

DAAGLIKSE WEERBULLETIN

WEERBURO / WEATHER BUREAU
DEPT. VAN VERVOER / DEPT. OF TRANSPORT

DAILY WEATHER BULLETIN

TV. 4/4

Maksimum en Minimum Temperatuur (°C) en Reënval (RRR) in mm vir die 24 uur geëindig om 0800 SAST op

22-3-1976

Maximum and Minimum Temperatures (°C) and Rainfall (RRR) in mm for the 24 hours ended at 0800 SAST on

TRANSVAAL	Max	Min	RRR
Alberton			
Barberton			65,0
Belfast			4,0
Bethal	18	12	0,8
Bospoort	27	6	
Carolina	24	18	0,8
Delareyville			6,0
Delmas			7,0
Doornspruit (Vaalwater)	22	14	3,0
Ermelo			1,1
Jan Kempdorp			
Jan Smuts	15	9	7,4
Joubertpark (Jhb)	15	9	11,5
Klerksdorp			
Kroondal (Rustenburg)			
Letaba			
Levubu	24	19	0,2
Lichtenburg			
Loskopdam			9,5
Loskopkanale (Groblersdal)			4,5
Louis Trichardt			
Lydenburg			
Marble Hall			5,5
Mara	26	19	11,4
Marnitz	26	19	12,0
Messina	26	18	
Middelburg			14,5
Flaur..de..Lys	27	20	8,0
Nelspruit	26	19	32,2
Phalaborwa	28	21	
Pietersburg	21	17	21,5
Piet Retief	24	16	1,3
Pongola			
Potchefstroom	23	7	
Potgietersrus	22	17	5,0
Pretoria	18	11	5,0
Pretoriuskop			6,5
Punda Milia			
Nylstroom			23,0
~~Sutura~~ Heidelberg			14,3
Sekhukhune			
Shingwidzi			
Skukuza	30	20	2,5
Standerton	19	10	2,5
Schweizer-Reneke			
Thabazimbi			
Tom Burke			
Tzaneen			
Vereeniging			14,7
Volksrust			2,0
Warmbad	23	15	6,0
Waterval-Boven			24,5
Witbank			7,2
Wolmaransstad			
Zeerust			
Groblersdal proefplaas			7,0

NATAL	Max	Min	RRR
Cape St. Lucia	26	20	17,7
Cedara	23	13	2,0
Dundee			52,5
Durban (Louis Botha)	29	21	
Estcourt	22	13	1,0
Harding			
Himeville			68,0
Hluhluwe			25,5
Melmoth			85,0
Mkuze			
Newcastle			
Laadysmith			1,0
Port Shepstone	22	20	45,5
Van Reenen			1,5
Vryheid			
Waterford (Underberg)	20	16	16,0

O.V.S. - O.F.S.	Max	Min	RRR
Balkfontein (Bothaville)			
Bethlehem	20	8	
Bloemfontein (J.B.M. Hertzog)	22	6	
Bultfontein			
Clocolan			24,0
Fauresmith	20	10	
Ficksburg			
Frankfort	20	5	10,7
Harrismith			4,5
Hoopstad	23	7	
Heilbron			
Koppies			
Kroonstad	23	7	
Lindley			
Modderpoort			
Petrusburg			
Philippolis			
Reddersburg			1,5
Reitz			
Rouxville			
Vrede			
Warden			4,0
Welkom	22	9	7,6
Wepener	20	8	1,8
Winburg			
Zastron			19,3

KAAP - CAPE	Max	Min	RRR
Aberdeen			
Addo			48,5
Agulhas	23	18	
Alexander Bay	27	9	
Aliwal North	19	11	3,7
Beaufort West	16	14	17,6
Boegoebergdam			
Brandvlei			
Caledon			
Calitzdorp			
Calvinia	24	13	
Cape Columbine	20	11	
Cape St. Francis	19	17	25,5
Cape Town (D.F. Malan)	24	15	
Cape Town (Roeland St.)			
Carnarvon			
Ceres			
Citrusdal			
Colesberg			
Cradock			
De Aar	22	10	2,7
Döhne	17	12	115,0
Douglas			
East London (Ben Schoeman)	20	18	35,0
Elsenburg			
Fort Beaufort			92,5
Fraserburg	17	11	3,0
Garies			
George	18	15	11,2
Graaff-Reinet	18	13	4,6
Grahamstown			62,0
Grootfontein (Middelburg)	18	9	7,3
Hopetown			
Idutywa			
Jansenville	17	15	14,0
Joubertina			32,0
Kaappunt	21	14	
Kimberley (B.J. Vorster)	20	9	
Knysna			15,5
Kokstad	18	10	1,1
Kuruman	22	10	
Ladismith			
Langebaanweg	28	16	
Maclear			81,5
Mafeking	xx	8	
Malmesbury			
Matatiele			
Matroosberg	20	13	0,3
Mbashe			

KAAP - CAPE	Max	Min	RRR
Mosselbaai	19	16	4,5
Okiep	24	15	
Oudtshoorn	19	16	1,9
Petrusville			
Piketberg			
Pofadder	23	11	
Port Elizabeth (H.E. Verwoerd)	19	17	34,1
Port Nolloth	19	11	
Port St. Johns			
Prieska	23	10	
Prince Albert			
Queenstown	17	11	10,5
Riversdale	21	16	3,5
Robertson	23	17	5,0
Sheeprun	19	12	22,5
Somerset East	16	13	45,0
Steynsburg			1,7
Strydenburg			
Sutherland	18	4	0,4
Swellendam			5,5
Swartkops			30,0
Tarkastad			51,9
Touwsrivier			
Twee Riviere			
Umtata	19	x	29,0
Uniondale			
Upington	23	10	
Vanwyksvlei	22	10	
Victoria West			
Vredendal	29	15	
Vryburg	22	9	
Williston			
Willowmore	16	13	19,5
Willow Park (Dordrecht)			

LESOTHO	Max	Min	RRR
Maseru			
Ox-Bow			

SWAZILAND	Max	Min	RRR
Bulembu			
Manzini (Matsapa)			
Siteki			

S.W.A.	Max	Min	RRR
Aroab			
Bethanien			
Dordabis			
Gobabeb	34	17	
Gobabis	27	9	
Grootfontein			
J.G. Strijdom	25	12	
Karasburg			
Kalkfeld			
Karibib			
Keetmanshoop	26	13	
Kub			
Luderitz			
Mariental	27	12	
Möwe	21	18	
Ohopoho			
Okahandja			
Okaukuejo			
Ondangwa			
Otavi			
Otjiwarango			
Outjo	29	14	
Rehoboth			
Rundu			
Steinhausen			
Tsumeb			
Uis	34	16	
Walvisbaai	21	16	
Windhoek	25	13	

BOTSWANA	Max	Min	RRR
Francistown	25	19	
Gaborone	27	12	
Ghanzi	28	11	
Lobatsi			
Mahalapye	23	16	
Maun			
Shakawe	27	19	
Tshabong	26	9	
Tshane	27	11	

DAAGLIKSE WEERBULLETIN

Maksimum en Minimum Temperatuur (°C) en Reënval (RRR) in mm vir die 24 uur geëindig om 08 h 00 SAST op

WEERBURO/WEATHER BUREAU
DEPT. VAN VERVOER/ DEPT. OF TRANSPORT

1976-12-21

DAILY WEATHER BULLETIN

Maximum and minimum Temperatures (°C) and Rainfall (RRR) in mm for the 24 hours ended at 08 h 00 on

TV4/43

TRANSVAAL	MAX	MIN	RRR
Barberton			
Belfast			
Bethal	26	15	
~~Boepoort~~ Ohrsdal	29	11	
Brits			
Bronkhorstspruit			
Carletonville			
Carolina			
Die Bron			
Delareyville			
Delmas			
Fleur de Lys	26	17	
Ermelo			
Giyani			
Groblersdal			
Heidelberg			
Jan Kempdorp			
Jan Smutslughawe	26	14	
Joubert Park (JHB.)	26	15	
Klerksdorp			
Kroondal (Rustenb.)	30	18	
Krugersdorp	26	15	
Levubu	29	20	
Lichtenburg			
Loskopdam			
Loskopkanale			
Louis Trichardt			
Lydenburg	25	11	
Marble Hall			
Mara	28	18	
Marnitz	32	19	
Messina	33	23	
Middelburg			
Nelspruit	23	15	
Nylstroom			
Phalaborwa	31	20	
Pietersburg	26	17	
Piet Retief			
Potchefstroom	28	14	
Potgietersrus			
Pretoria	30	17	
Pretoriuskop			
Schweizer-Reneke			
Skukuza	30	20	
Standerton	29	12	
Thabazimbi			
Tom Burke			
Tzaneen			
Vaalwater	32	17	
Ventersdorp			
Vereeniging			
Volksrust			
Warmbad	33	15	
Waterval-Boven			
Witbank			
Wolmaransstad			
Zeerust			

NATAL	MAX	MIN	RRR
Cape St. Lucia	28	22	
Cedara	24	16	0.3
Dundee			
Durban			
Eshowe			
Estcourt	26	17	
Himeville			
Hluhluwe			
Jozini			
Ladysmith			
Louis Bothalughawe	28	23	
Malmoth			
Mkuze			
Newcastle	29	17	
Pietermaritzburg			
Port Shepstone	28	20	4.8
Van Reenen			
Vryheid			
Waterford (Underberg)	24	12	

O.V.S. - O.F.S.	MAX	MIN	RRR
Bethesville			
Bethlehem	25	14	
Bloemfontein			
Bultfontein			
Clocolan			
Fauresmith	30	14	
Fickburg			
Frankfort	28	19	
Harrismith			
Hoopstad	29	11	
Heilbron			
JBM Hertzoglughawe	29	11	
Koppies			
Kroonstad	29	13	
Lindley			
Modderpoort			
Petrusburg			
Philippolis			
Reddersburg			
Reitz			
Vrede			
Warden			
Welkom	29	15	
Wepener	29	8	
Winburg			
Zastron			

KAAP - CAPE	MAX	MIN	RRR
Aberdeen			
Addo			
Agulhas	23	16	
Alexander Bay	29	14	
Aliwal North	29	14	
Beaufort West	31	16	
Boegoebergdam			
Brandvlei			
Caledon			
Calitzdorp			
Calvinia	28	10	
Cape Columbine	22	16	
Cape St. Francis	21	19	9.5
Cape Town (D.F.	24	15	0.1
Malan)			
Cape Town (Newlands)			
Carnarvon			
Ceres			
Colesberg			
Cradock			
De Aar	31	15	
Dihne	27	15	
Douglas	33	16	
East London	25	20	
Elsenburg			
Fort Beaufort			
Fraserburg	30	14	
Garies			
George	26	14	7.9
Graaff-Reinet	33	16	
Grahamstown			
Grootfontein (Middelburg)			
Hopetown			
Jansenville	36	17	
Joubertina			
Kaapmuit	21	13	
Kimberley	31	17	
Knysna			3.5
Kokstad	26	13	
Kuruman			
Ladismith			
Longebaanweg			
Maclear			
Mafeking	28	17	
Matatiele			
Mosselbaai	25	16	3.5
Okiep	30	17	
Oudtshoorn	31	18	
Petrusville			
Piketberg			
Pofadder			
Port Elizabeth	24	18	3.0
Port Nolloth	22	12	
Prieska	33	18	
Queenstown	30	13	
Riversdale	31	14	9.9

KAAP - CAPE	MAX	MIN	RRR
Robertson	30	15	
Sheeprun	28	13	0.5
Somerset East	32	14	
Steynsburg			
Steytlerville			
Strydenburg			
Sutherland	24	8	
Swellendam			3.0
Tarkastad			
Touwsrivier			
Twee Riviere	23	14	
Uniondale			
Upington	33	17	
Vanwyksvlei	32	15	
Victoria West			
Vredendal	29	16	
Vryburg	31	13	
Williston			
Willowmore	30	15	

TRANSKEI	MAX	MIN	RRR
Butterworth			
Cala			
Idutywa			
Mbashe			
Port St. Johns			
Umtata			

LESOTHO	MAX	MIN	RRR
Butha-Buthe			
Maseru	28	13	
Oz-Bow			
Paray			
Mafeteng			

SWAZILAND	MAX	MIN	RRR
Bulembu			
Manzini (Matsapa)			

S.W.A.	MAX	MIN	RRR
Aroab			
Bethanien			
Dordabis			
Gobabeb	33	16	
Gobabis	35	14	
Grootfontein	34	21	
J.G. Strijdom	33	18	
Kalkfeld			
Karasburg			
Karibib			
Keetmanshoop	34	16	
Kub			
Luderitz	28	14	
Mariental	35	17	
Möwe	21	16	
Okapuhe			
Okahandja			
Okaukeuje	33	20	
Ondangwa	32	21	
Otavi			
Otjiwarongo			
Outjo	34	19	7.0
Rehoboth			
Rundu	33	19	
Steinhausen			
Tsumeb			
Uis			
Walvisbaai	18	16	
Windhoek	33	19	
Otjitundua			1.9

BOTSWANA	MAX	MIN	RRR
Francistown			
Gaberone			
Gantsi	36	20	
Lobatse			
Mahalapye			
Maun			
Serowe			
Shakawe			
Tsabong			
Tshane			

SYNOPTIC WEATHER MAP — 1200 GMT – 1400 SAST 21-3-1976 — SINOPTIESE WEERKAART

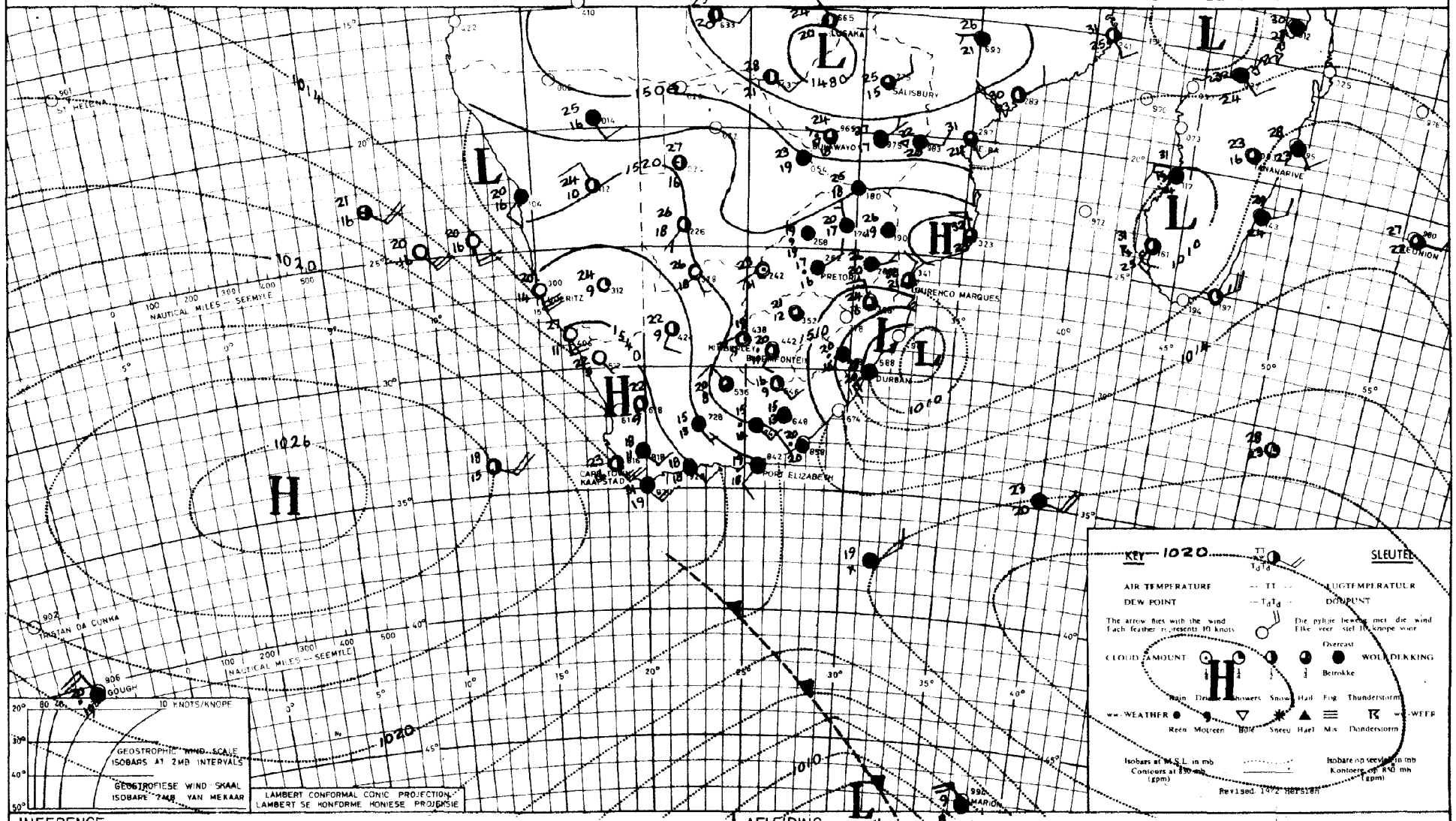

INFERENCE Dry air will spread from the west over the Free State and southern Transvaal later today but with the upper-air trough over the Free State local showers are still possible over these areas. Cooler rainy weather will spread over the south-east coast behind the cold front.

AFLEIDING Droer lug vanuit die weste sal later vandag oor die Vrystaat en suidelike Transvaal uitbrei, maar enkele buie is nog moontlik oor hierdie dele as gevolg van die bolugtrog oor die Vrystaat. Koeler, reënweer sal agter die koufront oor die suidooskus uitbrei.

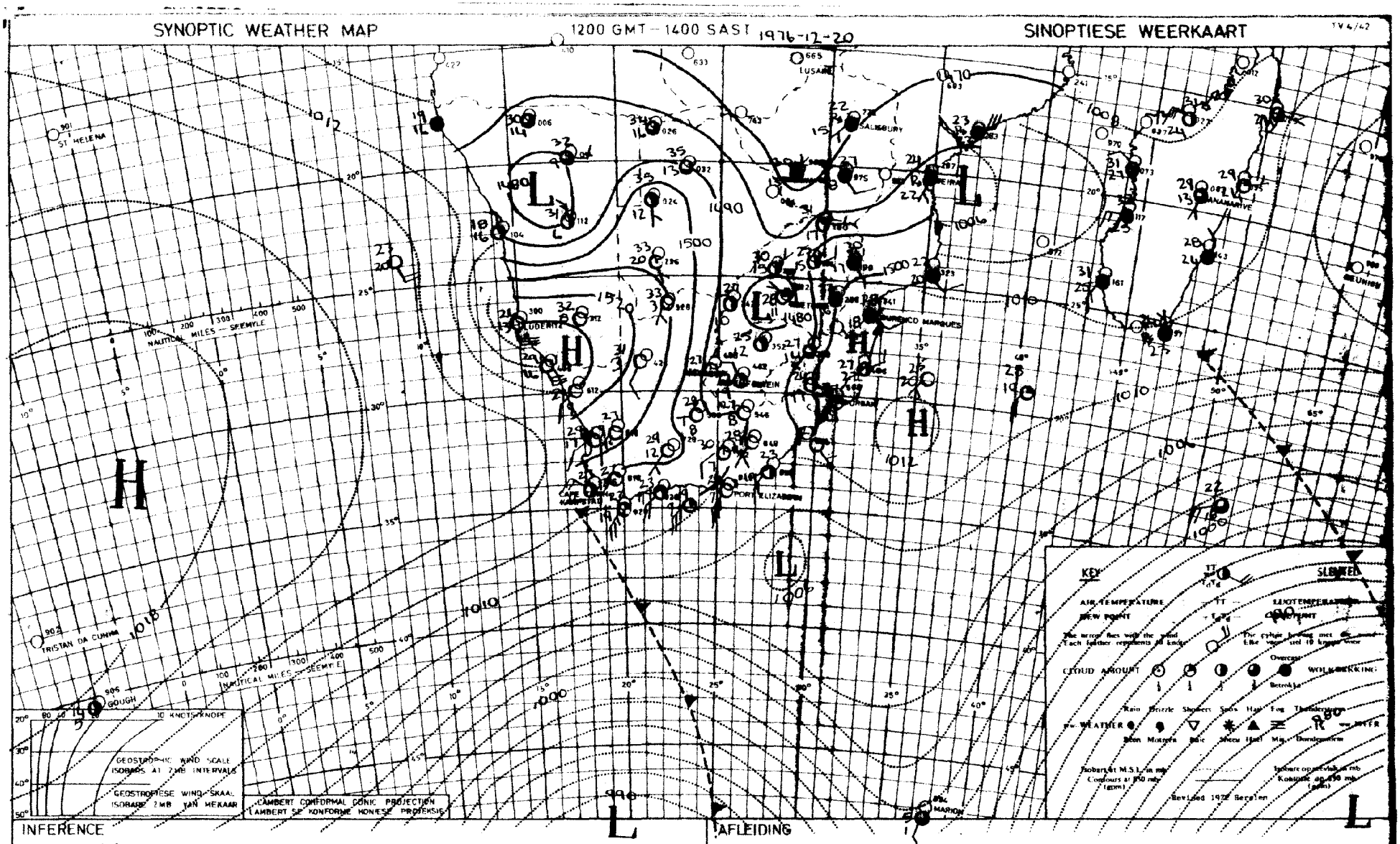

INFERENCE

Moist air is circulating over the extreme eastern and northern interior regions where isolated light showers may occur. Light showers will also spread eastwards along the southern and eastern coastal areas. Fine conditions will prevail over the

AFLEIDING

Vogtige lug sirkuleer oor die heel oostelike en noordelike binnelandse gebiede waar enkele ligte bui mag voorkom. Ligte buie sal ook langs die suidelike en oostelike kusstrake uitbreid. Origens sal dit mooiwe weers.

DAAGLIKSE WEERBULLETIN

Maksimum en Minimum Temperatuur (°C) en Reënval (RRR)
in mm vir die 24 uur geëindig om 0800 SAST op

WEERBURO / WEATHER BUREAU
DEPT. VAN VERVOER / DEPT. OF TRANSPORT
23-3-1976

DAILY WEATHER BULLETIN

Maximum and Minimum Temperatures (°C) and Rainfall (RRR)
in mm for the 24 hours ended at 0800 SAST on

TRANSVAAL	Max	Min	RRR
Alberton			
Barberton			43,5
Belfast			7,0
Bethal	17	12	0,5
Bospoort			
Carolina	15	12	31,6
Delareyville			
Delmas			
Doornspruit (Vaalwater)	23	15	
Ermelo			
Jan Kempdorp			
Jan Smuts	22	12	
Joubertpark (Jhb)	22	12	
Klerksdorp			
Kroondal (Rustenburg)	25	14	
Letaba			
Levubu	27	17	45,4
Lichtenburg			
Loskopdam			15,0
Loskopkanale (Groblersdal)			18,0
Louis Trichardt			
Lydenburg			
Marble Hall			8,0
Mara	23	16	31,0
Marnitz	23	17	22,0
Messina	28	16	1,2
Middelburg			10,5
Fleur. de Lys	23	17	62,0
Nelspruit	19	17	29,4
Phalaborwa	27	17	55,0
Pietersburg	19	15	27,6
Piet Retief	17	13	15,0
Pongola			
Potchefstroom	27	12	
Potgietersrus	22	17	20,5
Pretoria	24	16	
Pretoriuskop			38,0
Punda Milia			
Groblersdal/Proefplaas			14,5
Satara			
Sekhukhune			
Shingwidzi			
Skukuza	21	18	40,0
Standerton	19	12	0,5
Schweizer-Reneke			
Thabazimbi			
Tom Burke			31,5
Tzaneen			
Vereeniging			
Volksrust			1,5
Warmbad	23	15	0,5
Waterval-Boven			14,0
Witbank			
Wolmaransstad			
Zeerust			

NATAL	Max	Min	RRR
Cape St. Lucia	23	19	4,8
Cedara	21	11	
Dundee			4,0
Durban (Louis Botha)	27	18	9,4
Estcourt	23	13	
Harding			
Himeville			8,0
Hluhluwe			
Melmoth			4,0
Mkuze			
Newcastle			
Ladysmith			3,0
Port Shepstone	25	17	17,0
Tozisa			14,5
Van Reenen			
Vryheid			
Waterford (Underberg)	18	8	29,6
O.V.S. - O.F.S.			
Balkfontein (Bothaville)			
Bethlehem	22	11	4,1
Bloemfontein (J.B.M. Hertzog)	22	7	
Bultfontein			
Clocolan			
Fauresmith	21	9	1,6
Ficksburg			
Frankfort	23	12	5,0
Harrismith			
Hoopstad	23	9	
Heilbron			
Koppies			
Kroonstad	23	12	
Lindley			
Modderpoort			
Petrusburg			
Philippolis			
Reddersburg			
Reitz			
Rouxville			
Vrede			
Warden			8,0
Welkom	22	12	
Wepener	20	6	
Winburg			
Zastron			12,5

KAAP - CAPE	Max	Min	RRR
Aberdeen			
Addo			
Agulhas	24	19	
Alexander Bay	31	15	
Aliwal North	19	8	5,0
Beaufort West	19	11	
Boegoebergdam			
Brandvlei			
Caledon			
Calitzdorp			
Calvinia	25	13	
Cape Columbine	26	12	
Cape St. Francis	21	15	2,0
Cape Town (D.F. Malan)	29	14	
Cape Town (Roeland St.)			
Carnarvon			
Ceres			
Citrusdal			
Colesberg			
Cradock			
De Aar	21	8	
Döhne	16	9	1,6
Douglas			
East London (Ben Schoeman)	22	15	
Elsenburg			
Fort Beaufort			
Fraserburg	18	8	
Garies			
George	22	10	
Graaff-Reinet	20	11	
Grahamstown			0,3
Grootfontein (Middelburg)	17	6	
Langebaanweg	31	15	
Hopetown			
Idutywa			
Jansenville	22	11	
Joubertina			
Kaappunt	21	13	
Kimberley (B.J. Vorster)	21	9	0,1
Knysna			
Kokstad	16	8	
Kuruman	23	11	
Ladismith			
Maclear			4,0
Mafeking	xx	10	
Malmesbury			
Matatiele			5,5
Matroosberg	23	10	
Mbashe			

KAAP - CAPE	Max	Min	RRR
Mosselbaai	22	16	
Okiep	27	17	
Oudtshoorn	26	12	
Petrusville			
Piketberg			
Pofadder	25	13	
Port Elizabeth (H.E. Verwoerd)	24	14	
Port Nolloth	21	12	
Port St. Johns			
Prieska	25	11	
Prince Albert			
Queenstown	18	9	0,3
Riversdale	25	15	
Robertson	27	12	
Sheeprun	16	10	3,7
Somerset East	20	9	0,2
Steynsburg			1,4
Strydenburg			
Sutherland	19	4	
Swellendam			
Tarkastad			
Touwsrivier			
Twee Riviere			
Umtata	18	12	3,0
Uniondale			
Upington	27	13	
Vanwyksvlei	25	11	
Victoria West			
Vredendal	23	17	
Vryburg	23	10	
Williston			
Willowmore	18	9	
Willow Park (Dordrecht)			
LESOTHO			
Maseru			
Ox-Bow			
SWAZILAND			
Bulembu			59,7
Manzini (Matsapa)	19	17	15,0
Siteki			

S.W.A.	Max	Min	RRR
Aroab			
Bethanien			
Dordabis			
Gobabeb	35	17	
Gobabis	28	8	
Grootfontein	27	10	
J.G. Strijdom	24	9	
Karasburg			
Kalkfeld			
Karibib			
Keetmanshoop	27	15	
Kub			
Luderitz	27	13	
Mariental	27	11	
Möwe	21	18	
Ohopoho			
Okahandja			
Okaukuejo	30	14	
Ondangwa	29	16	
Otavi			
Otjiwarango			
Outjo	29	14	
Rehoboth			
Rundu			
Steinhausen			
Tsumeb			
Uis			
Walvisbaai	21	17	
Windhoek	26	13	
BOTSWANA			
Francistown	26	18	2,5
Gaborone	27	12	
Ghanzi	24	10	
Lobatsi			
Mahalapye	26	19	
Maun	18	17	
Shakawe	27	18	1,8
Tshabong	26	10	
Tshane	26	12	

DAAGLIKSE WEERBULLETIN

Maksimum en Minimum Temperatuur (°C) en Reënval (RRR) in mm vir die 24 uur geëindig om 08 h 00 SAST op

WEERBURO/WEATHER BUREAU
DEPT. VAN VERVOER/ DEPT. OF TRANSPORT

1976-12-22

DAILY WEATHER BULLETIN

Maximum and minimum Temperatures (°C) and Rainfall (RRR) in mm for the 24 hours ended at 08 h 00 on

TRANSVAAL	MAX	MIN	RRR
Barberton			9.0
Belfast			
Bethal	26	13	14.5
Bospoort	29	13	6.0
Brits			9.0
Bronkhorstspruit			
Carletonville			
Carolina			
Die Brom			
Delareyville			
Delmas			
Fleur de Lys	28	20	
Ermelo			
Giyani			
Groblersdal			
Heidelberg			2.5
Jan Kempdorp			
Jan Smutslughawe	25	15	25.8
Joubert Park (JHB.)	25	15	0.5
Klerksdorp			
Kroondal (Rustenb.)	23	17	8.7
Krugersdorp	27	14	38.5
Levubu	28	20	9.1
Lichtenburg			
Loskopdam			23.0
Loskopkanale			16.0
Louis Trichardt			
Lydenburg	26	13	
Marble Hall			
Mara	32	20	
Marnitz	33	20	0.3
Messina	33	24	
Middelburg			
Nelspruit			
Nylstroom			
Phalaborwa	29	22	
Pietersburg	29	18	
Piet Retief			
Potchefstroom	30	15	
Potgietersrus	29	18	27.2
Pretoria	30	17	8.4
Pretoriuskop			
Schweizer-Reneke			
Skukuza	31	23	
Standerton	27	14	9.4
Thabazimbi			
Tom Burke			
Tzaneen			54.0
Vaalwater	31	16	23.0
Ventersdorp			
Vereeniging			0.4
Volksrust			25.0
Warmbad	30	16	12.0
Waterval-Boven			4.0
Witbank			
Wolmaransstad			
Zeerust			

NATAL	MAX	MIN	RRR
Cape St. Lucia	28	21	
Cedara	19	15	8.6
Dundee			11.0
Durban			28.3
Eshowe			6.9
Estcourt	28	16	5.3
Himeville			6.5
Hluhluwe			2.2
Jozini			
Ladysmith			30.0
Louis Bothalughawe	25	20	20.0
Melmoth			
Mkuze			
Newcastle	29	15	16.0
Pietermaritzburg			18.3
Port Shepstone	26	18	3.4
Van Reenen			25.5
Vryheid			20.0
Waterford (Underberg)	22	11	11.5

O.V.S. - O.F.S.	MAX	MIN	RRR
Bethaville			
Bethlehem	27	13	4.6
Bloemfontein			
Bultfontein			
Clocolan			
Fauresmith	31	14	
Fickburg			
Frankfort	29	14	0.1
Harrismith			8.5
Hoopstad	33	15	
Heilbron			
JBM Hertzoglughawe	31	15	
Koppies			
Kroonstad	31	15	
Lindley			
Modderpoort			
Petrusburg			
Philippolis			
Reddersburg			
Reitz			6.0
Vrede			
Warden			7.0
Welkom	31	16	
Wepener	31	11	
Winburg			
Zastron			

KAAP - CAPE	MAX	MIN	RRR
Aberdeen			
Addo			
Agulhas	22	17	
Alexander Bay	24	13	
Aliwal North	30	13	
Beaufort West	30	13	
Boegoebergdam			
Brandvlei			
Caledon			
Calitzdorp			
Calvinia	30	13	
Cape Columbine	22	13	
Cape St. Francis	23	12	
Cape Town (D.F.	22	15	
Malan)			
Cape Town			
(Newlands)			
Carnarvon			
Ceres			
Colesberg			
Cradock			
De Aar			
Döhne	21	11	3.0
Douglas			
East London	23	18	3.0
Elsenburg			
Fort Beaufort			
Fraserburg	28	13	
Garies			
George	20	11	0.2
Graaff-Reinet	29	17	
Grahamstown			2.4
Grootfontein (Mid-	29	8	
delburg)			
Hopetown			
Jansenville			
Joubertina			
Kaappunt	19	15	
Kimberley	34	17	
Knysna			
Kokstad	19	13	
Kuruman			
Ladismith			
Langebaanweg	26	11	
Maclear			
Mafeking	30	16	
Matatiele			
Mosselbaai	21	17	
Okiep	33	19	
Oudtshoorn	27	9	
Petrusville			
Piketberg			
Pofadder			
Port Elizabeth	23	15	
Port Nolloth	19	12	
Prieska	35	18	
Queenstown	26	14	
Riversdale	25	13	

KAAP - CAPE	MAX	MIN	RRR
Robertson	29	11	
Sheeprun	20	12	1.0
Somerset East	25	12	
Steynsburg			
Steytlerville			
Strydenburg			
Sutherland	27	9	
Swellendam			
Tarkastad			
Touwsrivier	27	9	
Twee Riviere	36	14	
Uniondale			
Upington	35	17	
Vanwyksvlei	36	17	
Victoria West			
Vredendal	29	13	
Vryburg	33	18	
Williston			
Willowmore	28	10	

TRANSKEI	MAX	MIN	RRR
Butterworth			
Cala			
Idutywa			
Mbashe			
Port St. Johns			
Umtata	23	14	0.8

LESOTHO	MAX	MIN	RRR
Butha-Buthe			
Maseru	30	14	
Ox-Bow			
Paray			
Mafeteng			

SWAZILAND	MAX	MIN	RRR
Bulembu			
Manzini (Matsapa)			

S.W.A.	MAX	MIN	RRR
Aroab			
Bethanien			
Dordabis			
Gobabeb			
Gobabis	35	18	
Grootfontein	35	17	
J.G. Strijdom	31	19	
Kalkfeld			
Karasburg			
Karibib			
Keetmanshoop	36	18	
Kub			
Luderitz	21	13	
Mariental	37	15	
Möwe	21	17	
Ohopoho			
Okahandja			
Okaukeujo	36	22	
Ondangwa	34	20	
Otavi			
Otjiwarango			
Outjo	36	20	
Rehoboth			
Rundu	35	19	
Steinhausen			
Tsumeb			
Uis	36	21	
Walvisbaai	20	16	
Windhoek	32	21	
Kamanjab			3.0
Okaliwasha			14.0
Otjivasanau			1.0

BOTSWANA	MAX	MIN	RRR
Francistown	33	18	38.0
Gaborone	33	18	
Gantsi			
Lobatse			
Mahalapye	36	19	
Maun	39	21	
Serowe			
Shakawe			
Tsabong	37	14	
Tshane	38	18	

SYNOPTIC WEATHER MAP 1200 GMT – 1400 SAST 22-3-1976 SINOPTIESE WEERKAART

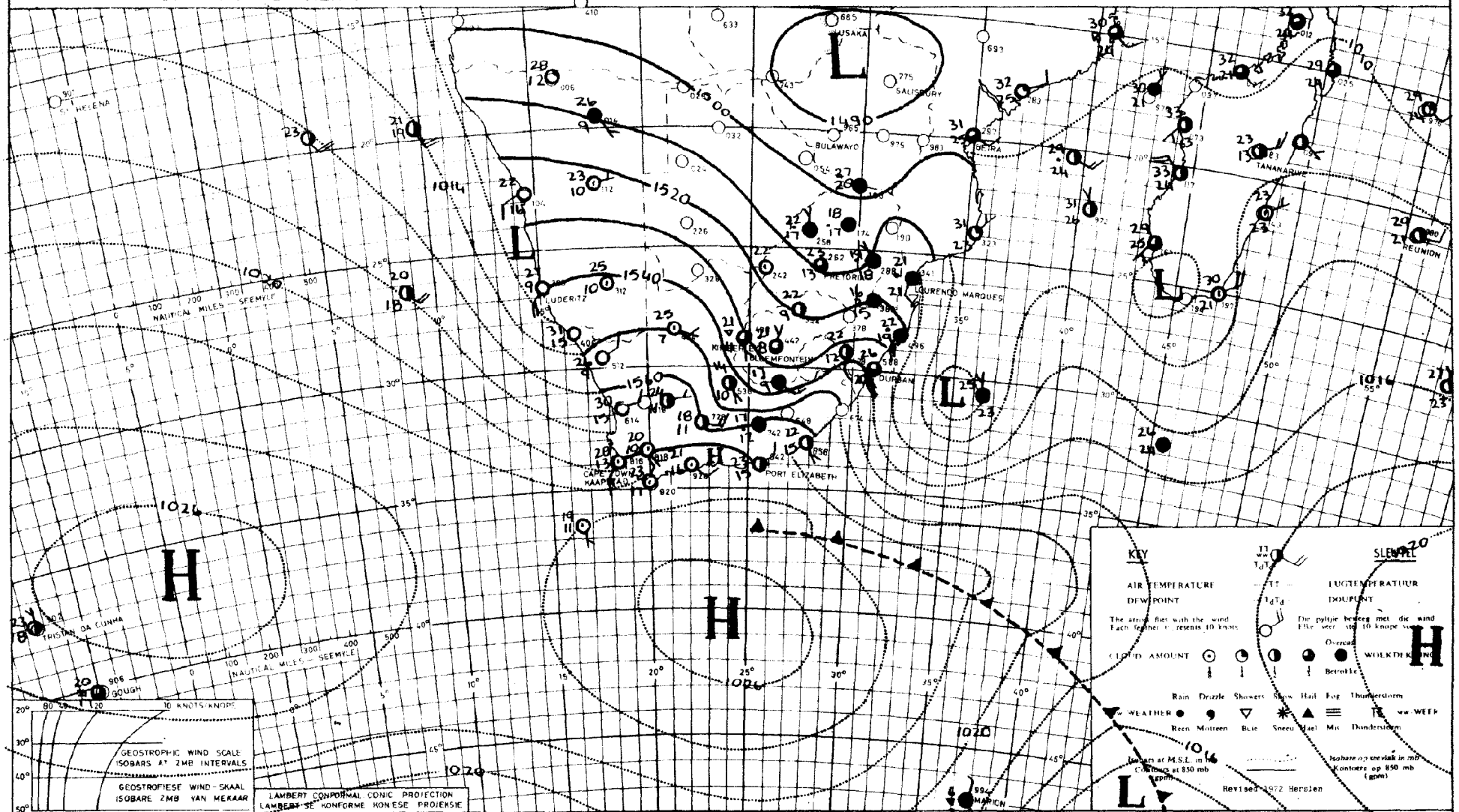

INFERENCE

The low-pressure system off the Natal coast is moving slowly eastwards and the high south of the continent is advecting cool moist air over the Eastern Cape, Natal and Transvaal but dry air is in curculation further westwards.

AFLEIDING

Die laedrukstelsel langs die Natalse kus beweeg geleidelik ooswaarts en voer die hoog suid van die land koel, vogtige lug in oor Oos-Kaap, Natal en Transvaal, maar verder weswaarts is die lug droog.

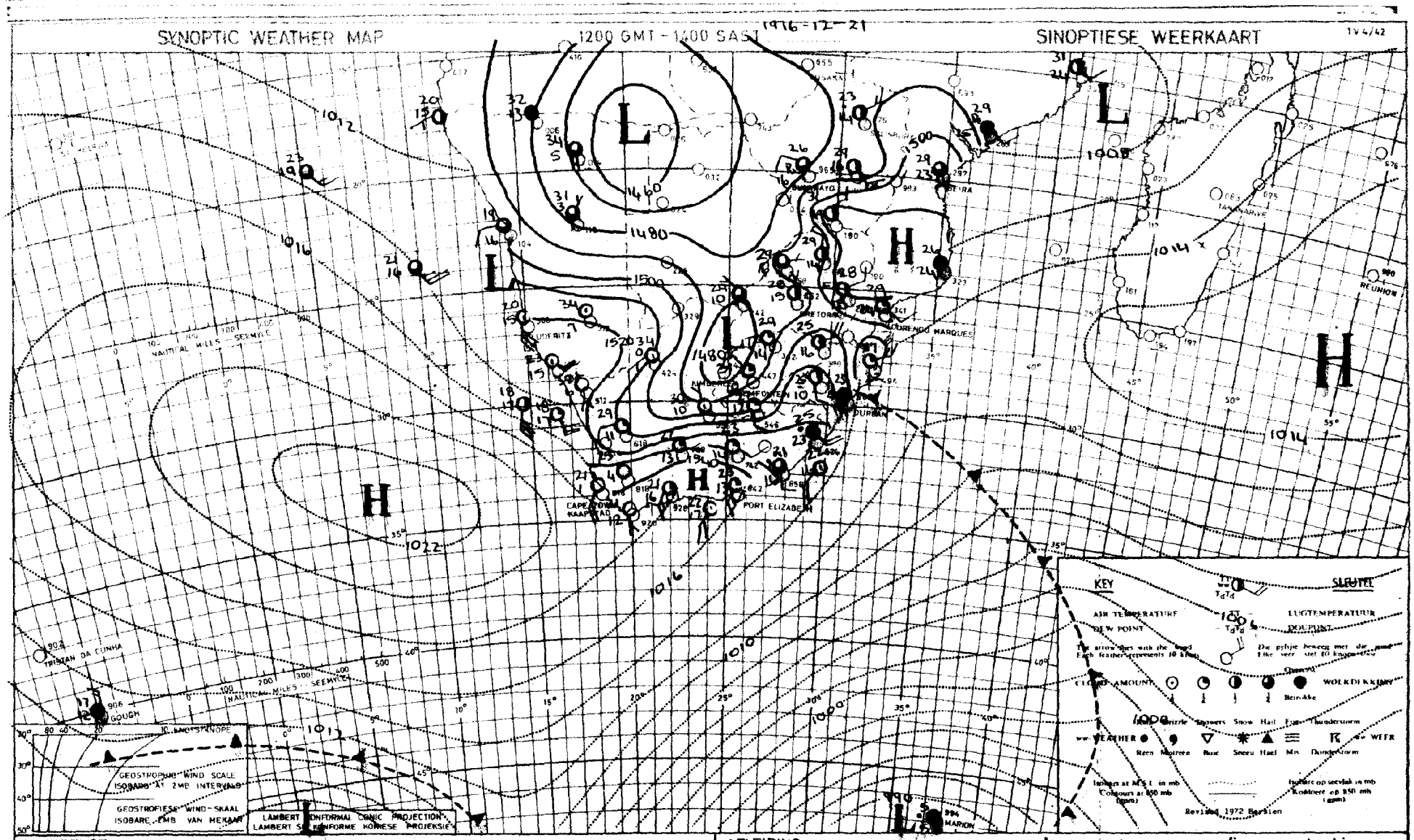

INFERENCE Conditions have improved rapidly over the eastern half of the country and with a new influx of moisture from the east, showers will develop over the central and eastern interior areas. There will be little change over the remaining regions.

AFLEIDING Toestande het snel verbeter oor die oostelike helfte van die land en met die nuwe vogtoevoer uit die ooste, sal buie oor die sentrale en oostelike binnelande ontwikkel. Daar sal min verandering oor die ander dele wees.

DAAGLIKSE WEERBULLETIN

WEERBURO / WEATHER BUREAU
DEPT VAN VERVOER / DEPT. OF TRANSPORT
24 - 3 - 1976

DAILY WEATHER BULLETIN

Maksimum en Minimum Temperatuur (°C) en Reënval (RRR) in mm vir die 24 uur geëindig om 0800 SAST op

Maximum and Minimum Temperatures (°C) and Rainfall (RRR) in mm for the 24 hours ended at 0800 SAST on

TRANSVAAL	Max	Min	RRR
Alberton			
Barberton			0,5
Belfast			
Bethal	20	11	
Bospoort	27	12	
Carolina	18	10	
Delareyville			
Delmas			
Doornspruit (Vaalwater)	25	15	
Ermelo			
Jan Kempdorp			
Jan Smuts	21	13	
Joubertpark (Jhb)	12	13	
Klerksdorp			
Kroondal (Rustenburg)	25	17	
Letaba			
Levubu	18	17	23,0
Lichtenburg			
Loskopdam			
Loskopkanale (Groblersdal)			
Louis Trichardt			
Lydenburg			
Marble Hall			
Mara	20	16	1,4
Marnitz	22	16	0,3
Messina	22	18	3,0
Middelburg			0,5
Fleur. de. Lys	19	16	1,6
Nelspruit	20	11	0,7
Phalaborwa	27	17	
Pietersburg	20	13	5,5
Piet Retief	20	12	
Pongola			
Potchefstroom	24	13	
Potgietersrus	20	15	1,4
Pretoria	23	15	
Pretoriuskop			6,0
Punda Milia			
Gyapo			6,3
Satara			
Sekhukhune			
Shingwidzi			
Skukuza	22	16	
Standerton	21	12	
Schweizer-Reneke			
Thabazimbi			
Tom Burke			
Tzaneen			
Vereeniging			
Volksrust			
Warmbad	23	16	
Waterval-Boven			
Witbank			3,0
Wolmaransstad			
Zeerust			

NATAL	Max	Min	RRR
Cape St. Lucia	23	18	1,6
Cedara	19	12	0,3
Dundee			
Durban (Louis Botha)	25	16	
Estcourt	20	13	
Harding			
Himeville			
Hluhluwe			
Melmoth			
Mkuze			
Newcastle	20	13	
Port Shepstone	24	16	0,3
Van Reenen			
Vryheid			
Waterford (Underberg)	17	8	
O.V.S. - O.F.S.			
Balkfontein (Bothaville)			
Bethlehem	21	11	
Bloemfontein (J.B.M. Hertzog)	25	10	
Bultfontein			
Clocolan			
Fauresmith	23	11	
Ficksburg			
Frankfort	22	12	
Harrismith			
Hoopstad	26	11	
Heilbron			
Koppies			
Kroonstad	24	12	
Lindley			
Modderpoort			
Petrusburg			
Philippolis			
Reddersburg			
Reitz			
Rouxville			
Vrede			
Warden			
Welkom	23	13	
Wepener	22	10	
Winburg			
Zastron			

KAAP - CAPE	Max	Min	RRR
Aberdeen			
Addo			
Agulhas	23	15	
Alexander Bay	34	13	
Aliwal North	22	10	
Beaufort West	22	10	
Boegoebergdam			
Brandvlei			
Caledon			
Calitzdorp			
Calvinia	27	11	
Cape Columbine	22	12	
Cape St. Francis	22	17	
Cape Town (D.F. Malan)	26	16	
Cape Town (Roeland St.)			
Carnarvon			
Ceres			
Citrusdal			
Colesberg			
Cradock			
De Aar	23	10	
Döhne	20	13	
Douglas			
East London (Ben Schoeman)	24	15	
Elsenburg			
Fort Beaufort			
Fraserburg	23	11	
Garies			
George	23	13	
Graaff-Reinet	22	12	
Grahamstown			
Grootfontein (Middelburg)	21	9	
Hopetown			
Idutywa			
Jansenville	23	13	
Joubertina			
Kaappunt	20	14	
Kimberley (B.J. Vorster)	26	12	
Knysna	20	8	
Kokstad	25	8	
Kuruman	25	11	
Ladismith			
Langebaanweg	28	14	
Maclear			
Mafeking	22	13	
Malmesbury			
Matatiele			
Metroosberg	26	9	
Mossel			

KAAP - CAPE	Max	Min	RRR
Mosselbaai	20	16	
Okiep	29	16	
Oudtshoorn	27	10	
Petrusville			
Piketberg			
Pofadder	27	14	
Port Elizabeth (H.E. Verwoerd)	24	17	0,1
Port Nolloth			
Port St. Johns	22	XX	
Prieska	27	11	
Prince Albert			
Queenstown	20	11	
Riversdale	27	13	
Robertson	30	13	
Sheeprun	20	12	
Somerset East	22	11	
Steynsburg			
Strydenburg			
Sutherland	23	5	
Swellendam			
Tarkastad			
Touwsrivier			
Twee Riviere	29	11	
Umtata	21	12	
Uniondale			
Upington	28	12	
Vanwyksvlei	26	11	
Victoria West			
Vredendal	32	12	
Vryburg	25	13	
Williston			
Willowmore	21	11	
Willow Park (Dordrecht)			
LESOTHO			
Maseru			
Ox-Bow			
SWAZILAND			
Bulembu			
Manzini (Matsapa)	24	14	
Siteki			

S.W.A.	Max	Min	RRR
Aroab			
Bethanien			
Dordabis			
Gobabeb	35	18	
Gobabis	27	9	
Grootfontein	27	11	
J.G. Strijdom	24	9	
Karasburg			
Kalkfeld			
Karibib			
Keetmanshoop	28	14	
Kub			
Luderitz	20	13	
Mariental	29	12	
Möwe	21	18	
Ohopoho			
Okahandja			
Okaukuejo	31	13	
Ondangwa	28	15	
Otavi			
Otjiwarango			
Outjo	29	13	
Rehoboth			
Rundu			
Steinhausen			
Tsumeb			
Uis	34	16	
Walvisbaai	22	17	
Windhoek	25	12	
BOTSWANA			
Francistown	22	16	0,7
Gaborone	26	16	0,7
Ghanzi	28	16	
Lobatsi			
Mahalapye	22	16	
Maun	28	17	
Shakawe	27	16	
Tshabong	27	10	
Tshane	27	12	

DAAGLIKSE WEERBULLETIN

Maksimum en Minimum Temperatuur (°C) en Reënval (RRR) in mm vir die 24 uur geëindig om 08 h 00 SAST op

WEERBURO/WEATHER BUREAU
DEPT. VAN VERVOER/ DEPT. OF TRANSPORT

1976-12-23

DAILY WEATHER BULLETIN

Maximum and minimum Temperatures (°C) and Rainfall (RRR) in mm for the 24 hours ended at 08 h 00 on

TV4/43

TRANSVAAL	MAX	MIN	RRR
Barberton			20.0
Belfast			17.0
Bethal	25	13	15.5
Bospoort			22.0
Brits			7.0
Bronkhorstspruit			
Carletonville			
Carolina			
Die Bron			
Delareyville			
Delmas			
Fleur de Lys	30	19	3.3
Ermelo			11.8
Giyani			
Groblersdal			
Heidelberg			4.0
Jan Kempdorp			10.5
Jan Smutslughawe	24	13	2.2
Joubert Park (JHB.)	24	13	9.5
Klerksdorp			
Kroondal (Rustenb.)	29	15	9.3
Krugersdorp	24	13	2.2
Levubu	30	19	17.4
Lichtenburg			
Loskopdam			
Loskopknsale			
Louis Trichardt			
Lydenburg	24	15	4.5
Marble Hall			
Mara	30	20	
Marnitz	31	20	12.0
Messina			
Middelburg			
Nelspruit	26	18	1.9
Nylstroom			6.0
Phalaborwa			
Pietersburg	26	18	3.8
Piet Retief			
Potchefstroom	27	14	
Potgietersrus	28	18	
Pretoria	27	15	10.6
Pretoriuskop			
Schweizer-Reneke			
Skukuza	31	22	
Standerton	26	13	34.5
Thabazimbi			19.0
Tom Burke			
Tzaneen			22.0
Vaalwater	27	16	7.0
Ventersdorp			
Vereeniging			
Volksrust			17.0
Warmbad	28	15	48.0
Waterval-Boven			
Witbank			25.4
Wolmaransstad			
Zeerust			16.1

NATAL	MAX	MIN	RRR
Cape St. Lucia	27	19	61.0
Cedara	17	13	2.1
Dundee			32.0
Durban			
Eshowe			
Estcourt	24	15	1.8
Himeville			1.0
Hluhluwe			20.0
Jozini			
Ladysmith			73.0
Louis Bothalughawe	23	18	7.1
Melmoth			32.0
Mkuze			
Newcastle	26	15	47.0
Pietermaritzburg			
Port Shepstone	23	19	5.3
Van Reenen			28.5
Vryheid			64.0
Waterford (Underberg)	20	9	1.7

O.V.S. - O.F.S.	MAX	MIN	RRR
Bothaville			1.4
Bethlehem	25	13	6.6
Bloemfontein			
Bultfontein			
Clocolan			13.0
Fauresmith	32	12	1.5
Fickburg			
Frankfort			5.0
Harrismith			18.0
Hoopstad	31	14	4.3
Heilbron			
JBM Hertzoglughawe	30	13	
Koppies			
Kroonstad	29	14	2.0
Lindley			
Modderpoort			
Petrusburg			
Philippolis			
Reddersburg			
Reitz			4.5
Vrede			
Warden			
Welkom	30	15	
Wepener	30	9	3.5
Winburg			
Zastron			13.5

KAAP - CAPE	MAX	MIN	RRR
Aberdeen			
Addo			
Agulhas	23	18	
Alexander Bay	23	17	
Aliwal North	30	10	
Beaufort West	30	12	
Boegoebergdam			
Brandvlei			
Caledon			
Calitzdorp			
Calvinia			
Cape Columbine	19	17	
Cape St. Francis	24	20	
Cape Town (D.F. Malan)	27	13	
Cape Town (Newlands)			
Carnarvon			
Ceres			
Colesberg			
Cradock			
De Aar	33	14	
Döhne			
Douglas	37	18	
East London	24	17	0.2
Elsenburg			
Fort Beaufort			
Fraserburg	29	12	
Garies			
George	22	10	
Graaff-Reinet	29	11	
Grahamstown			
Grootfontein (Middelburg)	29	7	
Hopetown			
Jansenville	30	15	
Joubertina			
Kaappunt	19	16	
Kimberley	33	16	6.3
Knysna			
Kokstad			
Kuruman			
Ladismith			
Langebaanweg	31	15	
Maclear			
Mafeking	27	14	10.0
Matatiele			
Mosselbasi	22	17	
Okiep	34	21	
Oudtshoorn	29	11	
Petrusville			
Piketberg			
Pofadder	XX	19	
Port Elizabeth	23	18	
Port Nolloth	19	11	
Prieska	36	20	
Queenstown	25	12	
Riversdale	27	15	

KAAP - CAPE	MAX	MIN	RRR
Robertson	30	12	
Sheeprun			
Somerset East	29	10	
Steynsburg			
Steytlerville			
Strydenburg			
Sutherland	28	7	
Swellendam			
Tarkastad			
Touwsrivier	28	12	
Twee Riviere			
Uniondale			
Upington	38	20	
Vanwyksvlei	35	20	
Victoria West			
Vredendal	35	14	
Vryburg			
Williston			
Willowmore	27	12	

TRANSKEI	MAX	MIN	RRR
Butterworth			
Cala			
Idutywa			
Mbashe			
Port St. Johns			
Umtata	20	13	0.9

LESOTHO	MAX	MIN	RRR
Butha-Buthe			
Maseru	28	12	26.0
Ox-Bow			
Paray			
Mafeteng			

SWAZILAND	MAX	MIN	RRR
Bulembu			
Mansini (Matsapa)			

S.W.A.	MAX	MIN	RRR
Areab			
Bethanien			
Bordabis			
Gobabeb	29	19	
Gobabis	36	17	
Grootfontein	36	21	
J.G. Strijdom	33	18	
Kalkfeld			
Karasburg			
Karibib			
Keetmanshoop	38	21	
Kub			
Luderitz	23	15	
Mariental	38	18	
Mowe	21	17	
Ohopoho			
Okahandja			
Okaukeuje	39	18	
Ondangwa	36	21	
Otavi			
Otjiwarango			
Outjo	33	16	
Rehoboth			
Rundu	36	17	9.0
Steinhausen			
Tsumeb			
Uis			
Walvisbaai	19	16	0.2
Windhoek	35	18	

BOTSWANA	MAX	MIN	RRR
Francistown			
Gaborone			
Gantsi			
Lobatse			
Mahalapye			
Maun			
Serowe			
Shakawe			
Tsabong			
Tshane			

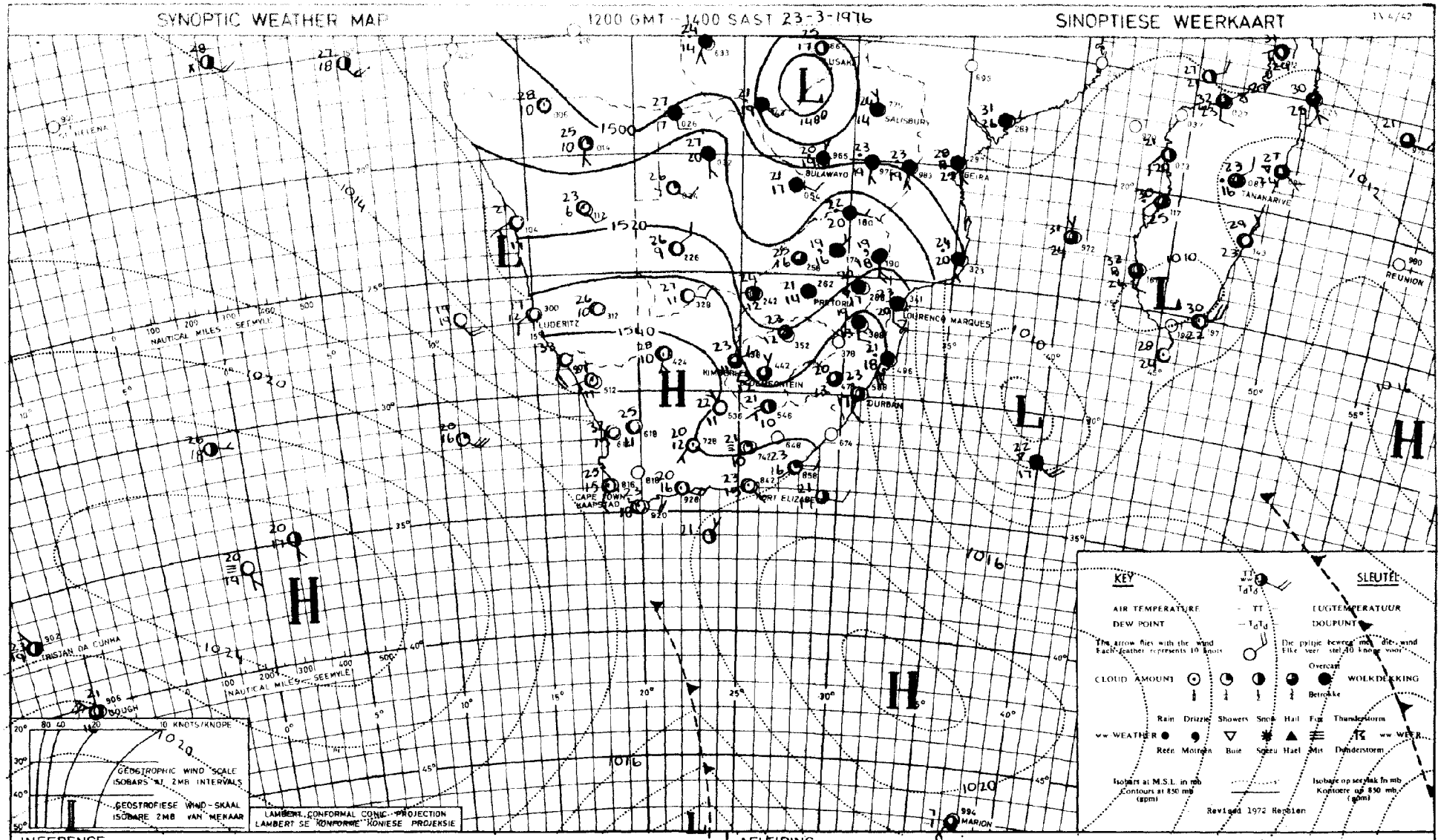

INFERENCE

The deep low east of Durban is causing an inflow of moist air with showers over Natal and eastern Transvaal. The trough south of the Cape is moving eastwards and cloudy conditions will again extend along the southern coastal areas.

AFLEIDING

Die diep laag oos van Durban veroorsaak 'n invloei van vogtige lug met buie oor Natal en oostelike Transvaal. Die trog suid van die Kaap beweeg ooswaarts en bewolkte weer sal weer langs die suidelike kusstreke uitbrei.

SYNOPTIC WEATHER MAP 1200 GMT - 1400 SAST 1976-12-22 SINOPTIESE WEERKAART TV 4/42

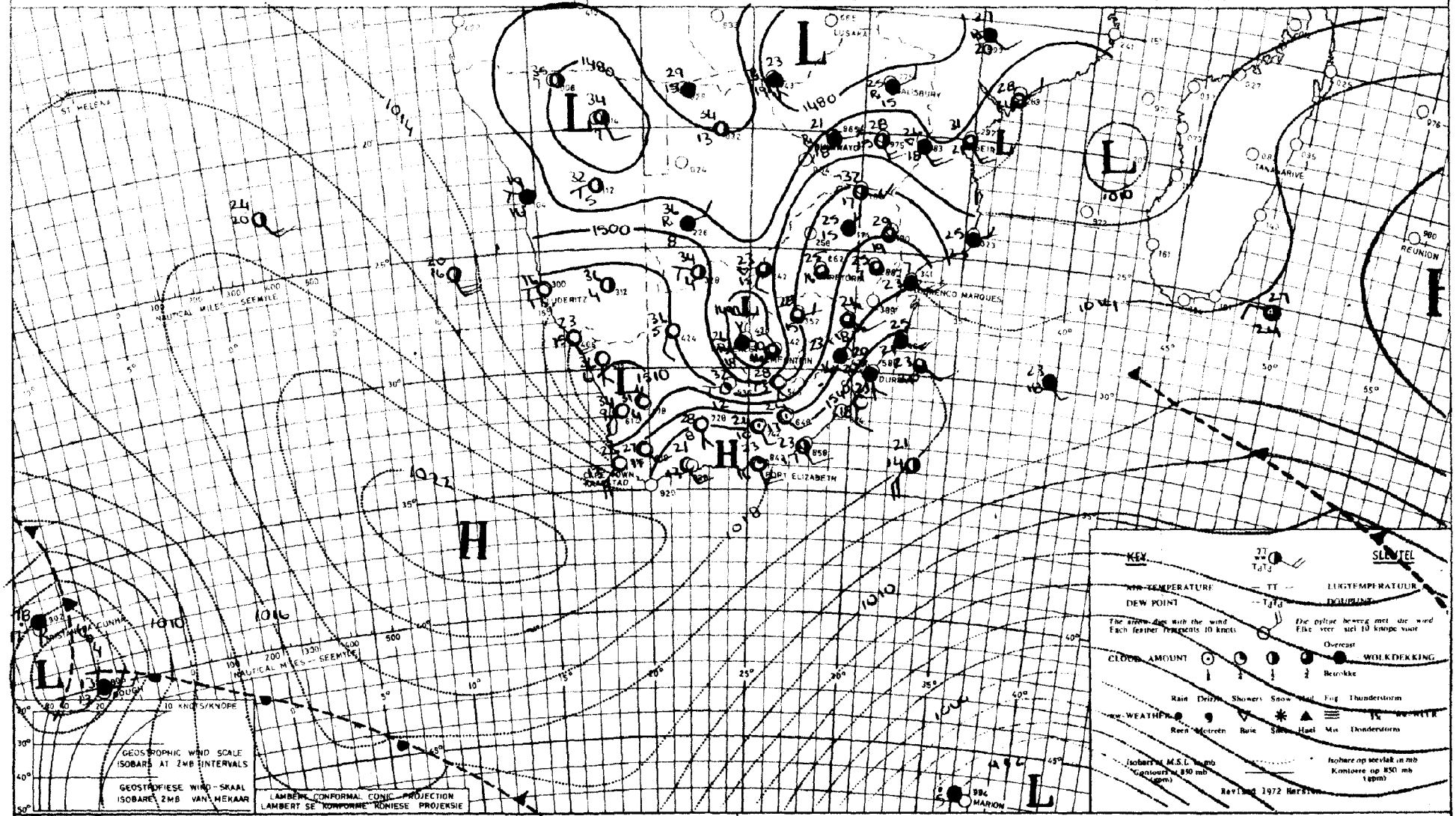

INFERENCE

Moist air is flowing in from the east and with favourable conditions over the interior, thundershowers will recur over the northern, central and eastern areas. It will clear gradually along the eastern coastal regions.

AFLEIDING

Vogtige lug word uit die ooste ingevoer en met gunstige toestande oor die binneland, sal donderbuie weer voorkom oor die noordelike, sentrale en oostelike dele. Dit sal geleidelik langs die oorkusgebiede [illegible]

DAAGLIKSE WEERBULLETIN

Maksimum en Minimum Temperatuur (°C) en Reënval (RRR)
in mm vir die 24 uur geëindig om 0800 SAST op

WEERBURO / WEATHER BUREAU
DEPT. VAN VERVOER / DEPT. OF TRANSPORT
25-3-1976

DAILY WEATHER BULLETIN

Maximum and Minimum Temperatures (°C) and Rainfall (RRR)
in mm for the 24 hours ended at 0800 SAST on

TV. 1/43

TRANSVAAL	Max	Min	RRR
Alberton			
Barberton			
Belfast			
Bethal	22	11	
Bospoort			
Carolina	21	12	
Delareyville			
Delmas			5,5
Doornspruit (Vaalwater)	27	14	
Ermelo			
Jan Kempdorp			
Jan Smuts	21	10	2,7
Joubertpark (Jhb)	27	13	5,0
Klerksdorp			3,3
Kroondal (Rustenburg)	23	13	1,0
Letaba			
Levubu	19	17	5,7
Lichtenburg			
Loskopdam			
Loskopkanale (Groblersdal)			
Louis Trichardt			
Lydenburg			
Marble Hall			
Mara	21	15	
Marnitz	25	16	
Messina	22	18	6,5
Middelburg			
Fkur. de. Lys	25	18	4,5
Nelspruit	26	18	1,1
Phalaborwa	24	19	
Pietersburg	23	15	0,2
Piet Retief	24	14	0,3
Pongola			
Potchefstroom	24	11	
Potgietersrus	25	16	7,8
Pretoria	23	14	
Pretoriuskop			
Punda Milia			
Giyani			2,8
Satara			
Sekhukhune			
Shingwidzi			
Skukuza	27	18	
Standerton	23	13	
Schweizer-Reneke			
Thabazimbi			
Tom Burke			
Tzaneen			
Vereeniging			
Volksrust			
Warmbad	25	12	
Waterval-Boven			
Witbank			
Wolmaransstad			
Zeerust			

NATAL	Max	Min	RRR
Cape St. Lucia	26	18	
Cedara	23	13	1,3
Dundee			
Durban (Louis Botha)	26	17	
Estcourt	23	13	1,1
Harding			
Himeville			27,3
Hluhluwe			
Melmoth			
Mkuze			
Newcastle	26	15	
Port Shepstone	26	18	0,3
Van Reenen			
Vryheid			30,8
Waterford (Underberg)	20	11	24,7
O.V.S. - O.F.S.			
Balkfontein (Bothaville)			
Bethlehem			
Bloemfontein (J.B.M. Hertzog)	25	8	
Bultfontein			
Clocolan			
Fauresmith	25	9	
Ficksburg			3,5
Frankfort	23	10	0,4
Harrismith			
Hoopstad	24	10	
Heilbron			
Koppies			
Kroonstad	25	10	
Lindley			
Modderpoort			
Petrusburg			
Philippolis			
Reddersburg			
Reitz			
Rouxville			
Vrede			
Warden			4,5
Welkom	25	12	
Wepener	24	7	
Winburg			
Zastron			

KAAP - CAPE	Max	Min	RRR
Aberdeen			
Addo			
Agulhas	23	18	
Alexander Bay	26	11	
Aliwal North	23	8	
Beaufort West	25	12	
Boegoebergdam			
Brandvlei			
Caledon			
Calitzdorp			
Calvinia	29	14	
Cape Columbine	24	17	
Cape St. Francis	22	16	
Cape Town (D.F. Malan)	23	15	
Cape Town (Roeland St.)			
Carnarvon			
Ceres			
Citrusdal			
Colesberg			
Cradock			
De Aar	24	11	
Döhne	21	11	
Douglas			
East London (Ben Schoeman)	23	16	
Elsenburg			
Fort Beaufort			
Fraserburg	24	10	
Garies			
George	23	12	
Graaff-Reinet	23	12	
Grahamstown			
Grootfontein (Middelburg)	22	7	
Langebaanweg	28	13	
Hopetown			
Idutywa			
Jansenville	25	12	
Joubertina			
Kaappunt	21	13	
Kimberley (B.J. Vorster)	26	12	
Knysna			
Kokstad	21	12	
Kuruman	26	11	
Ladismith			
Maclear			
Mafeking	xx	11	
Malmesbury			
Matatiele			
Matroosberg			
Mbashe			

KAAP - CAPE	Max	Min	RRR
Mosselbaai	24	16	
Okiep	31	15	
Oudtshoorn	27	10	
Petrusville			
Piketberg			
Pofadder	29	15	
Port Elizabeth (H.E. Verwoerd)	24	15	
Port Nolloth	17	10	
Port St. Johns	24	8	1,5
Prieska	28	10	
Prince Albert			
Queenstown	23	9	
Riversdale	27	12	
Robertson	28	13	
Sheeprun	21	12	2,8
Somerset East	22	9	
Steynsburg			
Strydenburg			
Sutherland	24	5	
Swellendam			
Tarkastad			
Touwsrivier			
Twee Riviere	30	12	
Umtata	24	12	
Uniondale			
Upington	30	12	
Vanwyksvlei	27	11	
Victoria West			
Vredendal	32	11	
Vryburg	25	18	
Williston			
Willowmore	24	10	
Willow Park (Dordrecht)			
LESOTHO			
Maseru			
Ox-Bow			
SWAZILAND			
Bulembu			
Manzini (Matsapa)	26	17	2,5
Sitekl			

S.W.A.	Max	Min	RRR
Aroab			
Bethanien			
Dordabis			
Gobabeb	37	17	
Gobabis	30	9	
Grootfontein			
J.G. Strijdom	25	9	
Karasburg			
Kalkfeld			
Karibib			
Keetmanshoop	29	14	
Kub			
Luderitz	29	14	
Mariental	27	11	
Möwe	27	18	
Ohopoho			
Okahandja			
Okaukuejo			
Ondangwa			
Otavi			
Otjiwarango			
Outjo	29	13	
Rehoboth			
Rundu	29	14	
Steinhausen			
Tsumeb			
Uis			
Walvisbaai	22	16	
Windhoek	26	12	
BOTSWANA			
Francistown	20	17	1,7
Gaborone	27	13	
Ghanzi	27	12	
Lobatsi			
Mahalapye	23	15	0,6
Maun	26	16	
Shakawe	28	16	
Tshabong	30	12	
Tshane	28	15	

DAAGLIKSE WEERBULLETIN

Maksimum en Minimum Temperatuur (°C) en Reënval (RRR) in mm vir die 24 uur geëindig om 08 h 00 SAST op

WEERBURO/WEATHER BUREAU
DEPT. VAN VERVOER/ DEPT. OF TRANSPORT

1976-12-24

DAILY WEATHER BULLETIN

Maximum and minimum Temperatures (°C) and Rainfall (RRR) in mm for the 24 hours ended at 08 h 00 on

TV4/43

TRANSVAAL	MAX	MIN	RRR
Barberton			
Belfast			
Bethal	21	11	10.0
Bospoort			
Brits			
Bronkhorstspruit			
Carletonville			
Carolina			
Die Bron			
Delareyville			
Delmas			
Fleur de Lys	27	18	
Ermelo			
Giyani			
Groblersdal			
Heidelberg			
Jan Kempdorp			
Jan Smutslughawe	23	12	0.7
Joubert Park (JHB.)	24	14	
Klerksdorp			
Kroondal (Rustenb.)	29	15	2.0
Krugersdorp	24	13	3.2
Levubu	27	18	8.5
Lichtenburg			
Loskopdam			
Loskopkanale			
Louis Trichardt			12.0
Lydenburg	XX	11	
Marble Hall			3.0
Mara	29	18	0.1
Marnitz	30	18	2.5
Messina	33	21	
Middelburg			
Nelspruit	27	16	
Nylstroom			
Phalaborwa	29	20	0.6
Pietersburg	21	17	
Piet Retief			
Potchefstroom	29	16	
Potgietersrus	26	15	5.7
Pretoria	25	13	9.8
Pretoriuskop			
Schweizer-Reneke			
Skukuza	28	20	0.9
Standerton			
Thabazimbi			8.0
Tom Burke			
Tzaneen			7.9
Vaalwater	28	13	3.5
Ventersdorp			
Vereeniging			
Volksrust			8.0
Warmbad	27	14	1.0
Waterval-Boven			
Witbank			
Wolmaransstad			
Zeerust			

NATAL	MAX	MIN	RRR
Cape St. Lucia	24	20	3.3
Cedara	21	13	
Dundee			
Durban			
Eshowe			
Estcourt	23	14	
Himeville			
Hluhluwe			15.0
Jozini			
Ladysmith			
Louis Bothalughawe	25	19	
Melmoth			
Mkuze			
Newcastle			
Pietermaritzburg			
Port Shepstone	23	18	0.1
Van Reenen			
Vryheid			
Waterford (Underberg)	22	12	

O.V.S. - O.F.S.	MAX	MIN	RRR
Bethaville			
Bethlehem	25	12	
Bloemfontein			2.0
Bultfontein			
Clocolan			
Fauresmith	31	14	
Fickburg			
Frankfort	24	12	
Harrismith			
Hoopstad	30	15	
Heilbron			
JBM Hertzoglughawe	29	14	3.9
Koppies			
Kroonstad	28	14	
Lindley			
Modderpoort			
Petrusburg			
Philippolis			
Reddersburg			2.0
Reitz			
Vrede			
Warden			15.3
Welkom	28	16	9.3
Wepener	28	14	
Winburg			
Zastron			

KAAP - CAPE	MAX	MIN	RRR
Aberdeen			
Addo			
Agulhas	28	18	
Alexander Bay	23	18	
Aliwal North	30	15	
Beaufort West	34	19	
Boegoebergdam			
Brandvlei			
Caledon			
Calitzdorp			
Calvinia			
Cape Columbine			
Cape St. Francis	24	19	
Cape Town (D.F. Malan)	32	16	
Cape Town (Newlands)			
Carnarvon			
Ceres			
Colesberg			
Cradock			
De Aar	33	19	
Döhne	27	15	
Douglas	34	18	0.1
East London	24	17	
Elsenburg			
Fort Beaufort			
Fraserburg	35	17	
Garies			
George	27	14	
Graaff-Reinet	34	18	
Grahamstown			
Grootfontein (Middelburg)			
Hopetown			
Jansenville			
Jeubertina			
Kaappunt	25	16	
Kimberley	32	17	
Knysna			
Kokstad	25	9	
Kuruman			
Ladismith			
Langebaanweg	34	15	
Maclear			
Mafeking	29	18	
Matatiele			
Mosselbaai	22	19	
Okiep	33	13	
Oudtshoorn	38	12	
Petrusville			
Piketberg			
Pofadder	30	21	
Port Elizabeth	25	16	
Port Nolloth	16	11	
Prieska	36	17	
Queenstown	30	16	
Riversdale	34	16	

KAAP - CAPE	MAX	MIN	RRR
Robertson	37	15	
Sheeprun	25	12	
Somerset East	32	14	
Steynsburg			
Steytlerville			
Strydenburg			
Sutherland			
Swellendam			
Tarkastad			
Touwsrivier			
Twee Riviere			
Uniondale			
Upington	38	19	0.1
Vanwyksvlei			
Victoria West			
Vredendal	37	18	
Vryburg			
Williston			
Willowmore	34	14	

TRANSKEI	MAX	MIN	RRR
Butterworth			
Cala			
Idutywa			
Mbashe			
Port St. Johns			
Umtata	27	21	

LESOTHO	MAX	MIN	RRR
Butha-Buthe			
Maseru	25	41	
Ox-Bow			
Paray			
Mafeteng			

SWAZILAND	MAX	MIN	RRR
Bulembu			
Mannini (Mataapa)			

S.W.A.	MAX	MIN	RRR
Aroab			
Bethanien			
Dordabis			
Gobabeb	29	15	
Gobabis	32	18	14.0
Grootfontein	33	18	1.0
J.G. Strijdom			
Kalkfeld			
Karasburg			
Karibib			
Keetmanshoop	38	19	
Kub			
Luderitz	20	15	
Mariental	29	21	
Mêwe	21	16	
Ohopoho			
Okahandja			
Okaukuejo	36	18	
Ondangwa	32	20	
Otavi			
Otjiwarango			
Outjo	36	17	2.0
Rehoboth			
Rundu	32	17	2.0
Steinhausen			
Tsumeb			
Uis	31	17	
Walvisbaai	20	16	
Windhoek	34	19	0.4

BOTSWANA	MAX	MIN	RRR
Francistown	30	19	
Gaberone	31	18	
Gantsi			
Lobatse			
Mahalapye	32	18	
Maun	32	19	
Serowe			
Shakawe			
Tsabong	32	21	
Tshane	36	20	

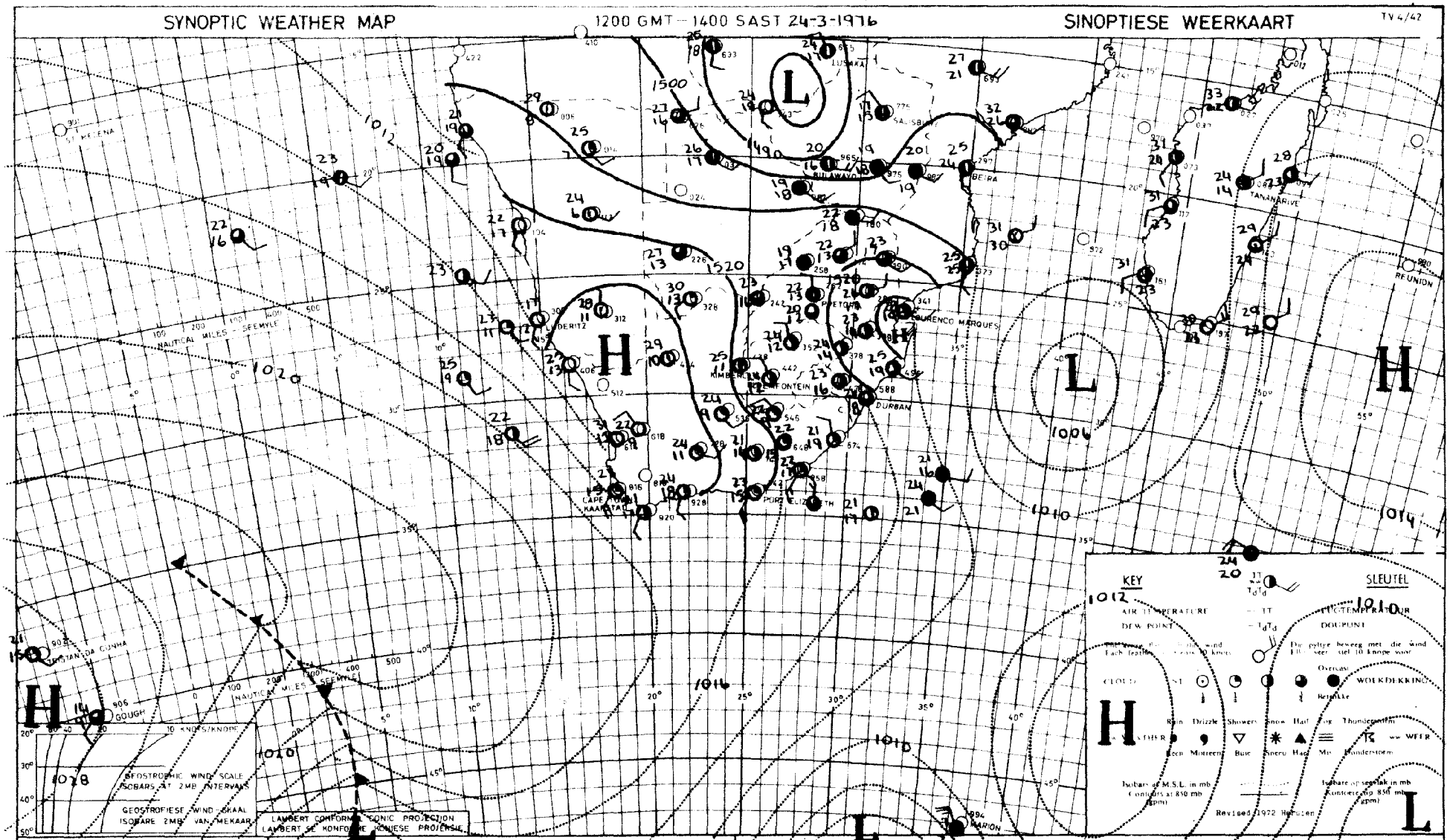

INFERENCE

The ridge south of the continent of the Atlantic high is rather weak. Local showers are expected east of the trough extending northwards from East London but it will be mainly fine elsewhere.

AFLEIDING

Die wig suid van die land van die Atlantiese hoog is baie swak. Enkele buie word verwag oos van die trog wa vanaf Oos Londen noordwaarts strek maar oor die res va die land sal dit hoofsaaklik mooiweer wees.

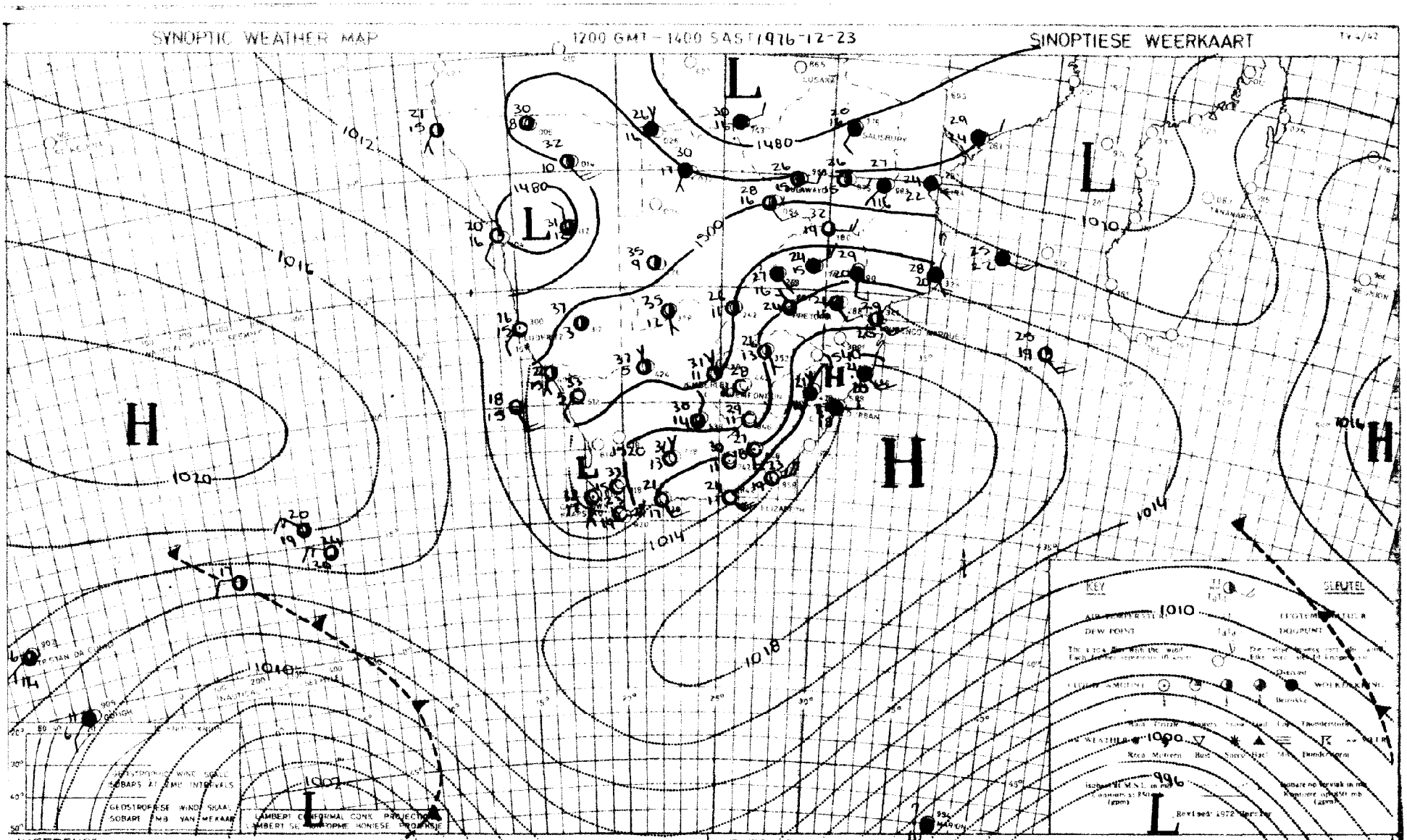

INFERENCE

Moist air is still flowing in from the east and with indications of an upper air low forming in the west, showers are expected to develop over most areas excluding the south-western and southern regions of the Cape Province.

AFLEIDING

Vogtige lug vloei nog in uit die ooste en met aanduiding van 'n laag in die bolug, sal buie na verwagting uitbreek oor meeste dele, uitgesluit die suidwestelike en suidelike gebiede van die Kaapprovinsie.

DAAGLIKSE WEERBULLETIN

Maksimum en Minimum Temperatuur (°C) en Reënval (RRR)
in mm vir die 24 uur geëindig om 0800 SAST op

WEERBURO / WEATHER BUREAU
DEPT. VAN VERVOER / DEPT. OF TRANSPORT
26-3-1976

DAILY WEATHER BULLETIN

Maximum and Minimum Temperatures (°C) and Rainfall (RRR)
in mm for the 24 hours ended at 0800 SAST on

TV. 4/4.

TRANSVAAL	Max	Min	RRR
Alberton			
Barberton			
Belfast			
Bethal			
Bospoort	27	11	3,5
Carolina	21	10	1,3
Delareyville			
Delmas			
Doornspruit (Vaalwater)	26	14	36,0
Ermelo			
Jan Kempdorp			
Jan Smuts	22	13	0,7
Joubertpark (Jhb)	21	12	7,0
Klerksdorp			
Kroondal (Rustenburg)	26	13	9,0
Letaba			
Levubu	21	16	2,0
Lichtenburg			
Loskopdam			66,5
Loskopkanale (Groblersdal)			
Louis Trichardt			
Lydenburg			
Marble Hall			
Mara	26	15	
Marnitz	26	14	
Messina	22	15	
Middelburg			
Fleur.de.Lys	23	15	
Nelspruit	25	16	0,3
Phalaborwa			
Pietersburg	23	13	
Piet Retief	22	13	
Pongola			
Potchefstroom	26	12	0,9
Potgietersrus	25	14	31,4
Pretoria	25	16	3,9
Pretoriuskop			
Punda Milia			
Satara			
Sekhukhune			
Shingwidzi			
Skukuza			
Standerton	23	10	
Schweizer-Reneke			
Thabazimbi			
Tom Burke			
Tzaneen			
Vereeniging			0,4
Volksrust			
Warmbad	26	13	
Waterval-Boven			26,5
Witbank			
Wolmaransstad			
Zeerust			

NATAL	Max	Min	RRR
Cape St. Lucia	25	20	
Cedara	21	14	0,6
Dundee			
Durban (Louis Botha)	26	21	
Estcourt	22	14	
Harding			
Himeville			
Hluhluwe			
Melmoth			
Mkuze			
Newcastle	23	14	
Port Shepstone	26	19	
Van Reenen			
Vryheid			
Waterford (Underberg)	21	12	

O.V.S. - O.F.S.	Max	Min	RRR
Balkfontein (Bothaville)			
Bethlehem	22	9	
Bloemfontein (J.B.M. Hertzog)	25	8	
Bultfontein			
Clocolan			
Fauresmith	26	11	
Ficksburg			
Frankfort	24	11	
Harrismith			
Hoopstad	27	9	
Heilbron			
Koppies			
Kroonstad	25	9	
Lindley			
Modderpoort			
Petrusburg			
Philippolis			
Reddersburg			
Reitz			
Rouxville			
Vrede			
Warden			
Welkom	26	11	
Wepener	24	8	
Winburg			
Zastron			

KAAP - CAPE	Max	Min	RRR
Aberdeen			
Addo			
Agulhas	23	18	3,0
Alexander Bay	19	12	
Aliwal North	24	11	
Beaufort West	27	14	
Boegoebergdam			
Brandvlei			
Caledon			
Calitzdorp			
Calvinia	29	16	
Cape Columbine	18	13	
Cape St. Francis			
Cape Town (D.F. Malan)	23	17	
Cape Town (Roeland St.)			
Carnarvon			
Ceres			
Citrusdal			
Colesberg			
Cradock			
De Aar	26	13	
Döhne	21	11	
Douglas			
East London (Ben Schoeman)	23	16	
Elsenburg			
Fort Beaufort			
Fraserburg	27	12	
Garies			
George	22	14	14,2
Graaff-Reinet	24	12	
Grahamstown			0,7
Grootfontein (Middelburg)	24	11	0,5
Hopetown			
Idutywa			
Jansenville	26	13	
Joubertina			
Kaappunt	21	12	
Kimberley (B.J. Vorster)	26	17	
Knysna			18,0
Kokstad	22	13	
Kuruman	27	14	
Ladismith			
Langebaanweg	27	16	
Maclear			
Mafeking	XX	13	
Malmesbury			
Matatiele			
Matroosberg	26	12	0,5
Mbashe			

KAAP - CAPE	Max	Min	RRR
Mosselbaai	24	15	4,5
Oliep	29	15	
Oudtshoorn	28	13	
Petrusville			
Piketberg			
Pofadder	31	16	
Port Elizabeth (H.E. Verwoerd)	24	16	11,7
Port Nolloth	15	10	
Port St. Johns	24	X	
Prieska	30	14	
Prince Albert			
Queenstown	24	11	
Riversdale	26	15	5,7
Robertson	27	15	1,2
Sheeprun	23	14	
Somerset East	24	10	0,1
Steynsburg			
Strydenburg			
Sutherland	24	9	
Swellendam			17,0
Tarkastad			
Touwsrivier			
Twee Riviere	31	12	
Umtata			
Uniondale			
Upington	31	13	
Vanwyksvlei	30	14	
Victoria West			
Vredendal	30	13	
Vryburg	27	12	
Williston			
Willowmore	26	13	
Willow Park (Dordrecht)			

LESOTHO	Max	Min	RRR
Maseru	23	9	
Ox-Bow			

SWAZILAND	Max	Min	RRR
Bulembu			
Manzini (Matsapa)			
Siteki			

S.W.A.	Max	Min	RRR
Aroab			
Bethanien			
Dordabis			
Gobabeb	33	13	
Gobabis	29	11	
Grootfontein	27	13	
J.G. Strijdom	25	10	
Karasburg			
Kalkfeld			
Karibib			
Keetmanshoop	30	14	
Kub			
Luderitz	19	13	
Mariental	30	12	
Möwe	22	17	
Ohopoho			
Okahandja			
Okaukuejo	31	17	
Ondangwa	29	17	
Otavi			
Otjiwarango			
Outjo	29	15	
Rehoboth			
Rundu			
Steinhausen			
Tsumeb			
Uis			
Walvisbaai	19	15	
Windhoek	27	12	

BOTSWANA	Max	Min	RRR
Francistown	24	16	2,0
Gaborone	28	15	
Ghanzi	29	14	
Lobatsi			
Mahalapye	27	14	
Maun	28	17	
Shakawe	28	16	
Tshabong	31	11	
Tshane	29	14	

DAAGLIKSE WEERBULLETIN

Maksimum en Minimum Temperatuur (°C) en Reënval (RRR) in mm vir die 24 uur geëindig om 08 h 00 SAST op

WEERBURO/WEATHER BUREAU
DEPT. VAN VERVOER/ DEPT. OF TRANSPORT

1976 - 12 - 25

DAILY WEATHER BULLETIN

Maximum and minimum Temperatures (°C) and Rainfall (RRR) in mm for the 24 hours ended at 08 h 00 on

TV4/43

TRANSVAAL	MAX	MIN	RRR
Barberton			
Belfast			
Bethal			
Bospoort			
Brits			
Bronkhorstspruit			
Carletonville			
Carolina			
Die Bron			
Delareyville			
Delmas			
Fleur de Lys	29	20	
Ermelo			
Giyani			
Groblersdal			
Heidelberg			
Jan Kempdorp			
Jan Smutslughawe	23	16	
Joubert Park (JHB.)	23	16	
Klerksdorp			
Kroondal (Rustenb.)	28	15	
Krugersdorp			
Levubu	24	19	13,5
Lichtenburg			
Leskopdam			
Leskopkanale			
Louis Trichardt			
Lydenburg			
Marble Hall			
Mara	26	19	1,4
Marnitz	27	18	5,0
Messina	32	22	
Middelburg			
Nelspruit	27	19	
Nylstroom			
Phalaborwa	28	21	
Pietersburg	25	16	
Piet Retief			
Potchefstroom	28	14	7,5
Potgietersrus			
Pretoria	26	17	
Pretoriuskop			
Schweizer-Reneke			
Skukuza	30	21	
Standerton	24	12	
Thabazimbi			
Tom Burke			
Tzaneen			
Vaalwater	27	17	
Ventersdorp			
Vereeniging			
Volksrust			
Warmbad	28	16	
Waterval-Boven			
Witbank			
Wolmaransstad			
Zeerust			

NATAL	MAX	MIN	RRR
Cape St. Lucia	26	22	
Cedara	31	14	
Dundee			
Durban			
Eshowe			
Estcourt	30	15	2,0
Himeville			
Hluhluwe			
Jozini			
Ladysmith			
Louis Bothalughawe	31	20	
Melmoth			
Mkuze			
Newcastle			
Pietermaritzburg			
Port Shepstone	27	20	
Van Reenen			
Vryheid			
Waterford (Underberg)	28	16	4,1

O.V.S. - O.F.S.	MAX	MIN	RRR
Bethaville			
Bethlehem	26	11	11,0
Bloemfontein			
Bultfontein			
Clocolan			
Fauresmith			
Fickburg			
Frankfort	28	18	
Harrismith			
Heilpstad			
Heilbron			
JBM Hertzeglughawe	30	16	1,6
Koppies			
Kroonstad	29	15	
Lindley			
Modderpoort			
Petrusburg			
Philippolis			
Reddersburg			11,5
Reitz			
Vrede			
Warden			
Welkom			
Wepener			
Winburg			
Zastron			

KAAP - CAPE	MAX	MIN	RRR
Aberdeen			
Addo			
Agulhas	24	17	
Alexander Bay	23	17	
Aliwal North	32	14	1,3
Beaufort West	37	17	
Boegoebergdam			
Brandvlei			
Caledon			
Calitzdorp			
Calvinia			
Cape Columbine	20	14	
Cape St. Francis	23	21	
Cape Town (D.F. Malan)	25	17	
Cape Town (Newlands)			
Carnarvon			
Ceres			
Colesberg			
Cradock			
De Aar	34	20	
Döhne	33	15	2,5
Douglas	35	22	
East London	29	21	
Elsenburg			
Fort Beaufort			
Fraserburg	36	16	
Garies			
George	26	15	
Graaff-Reinet	30	17	
Grahamstown			
Grootfontein (Middelburg)	34	16	
Hopetown			
Jansenville			
Joubertina			
Kaappunt			
Kimberley	34	19	
Knysna			
Kokstad	32	12	7,2
Kuruman			
Ladismith			
Langebaanweg			
Maclear			
Mafeking			
Matatiele			
Mosselbaai	25	18	
Okiep	29	13	
Oudtshoorn	36	14	
Petrusville			
Piketberg			
Pofadder	28	19	
Port Elizabeth	27	20	
Port Nolloth	19	15	
Prieska	37	23	1,7
Queenstown	29	16	2,0
Riversdale	30	18	

KAAP - CAPE	MAX	MIN	RRR
Robertson	33	17	
Sheeprun	33	16	7,0
Somerset East	37	14	2,0
Steynsburg			
Steytlerville			
Strydenburg			
Sutherland			
Swellendam			
Tarkastad			
Touwsrivier	35	13	
Twee Riviere			
Uniondale			
Upington	34	24	
Vanwyksvlei	38	22	
Victoria West			
Vredendal	27	17	
Vryburg			
Williston			
Willowmore	37	16	

TRANSKEI	MAX	MIN	RRR
Butterworth			
Cala			
Idutywa			
Mbashe			
Port St. Johns			
Umtata	37	18	0,2

LESOTHO	MAX	MIN	RRR
Butha-Buthe			
Maseru			
Qu-Bow			
Quthing			
Mafeteng			

SWAZILAND	MAX	MIN	RRR
Bulembu			
Mbabane (Matsapa)			

S.W.A.	MAX	MIN	RRR
Aroab			
Bethanien			
Dordabis			
Gobabeb	31	12	
Gobabis	31	19	
Grootfontein	33	18	1,5
J.G. Strijdom	31	14	0,3
Kalkfeld			
Karasburg			
Karibib			
Keetmanshoop	38	18	3,4
Kub			
Lüderitz	22	15	
Mariental	37	20	
Mêwe	20	15	
Okaukuejo			
Omaruru	35	22	
Ondangwa	34	21	
Otavi			
Otjiwarango			
Outjo	36	20	
Rehoboth			
Rundu			
Steinhausen			
Tsumeb			
Uis			
Walvisbaai			
Windhoek	31	15	4,5

BOTSWANA	MAX	MIN	RRR
Francistown	29	20	
Gaborone	29	17	
Gantsi			
Lobatse			
Mahalapye	30	19	
Maun			
Serowe			
Shakawe			
Tsabong			
Tshane			

SYNOPTIC WEATHER MAP — 1200 GMT – 1400 SAST 25-3-1976 — SINOPTIESE WEERKAART — TV 4/42

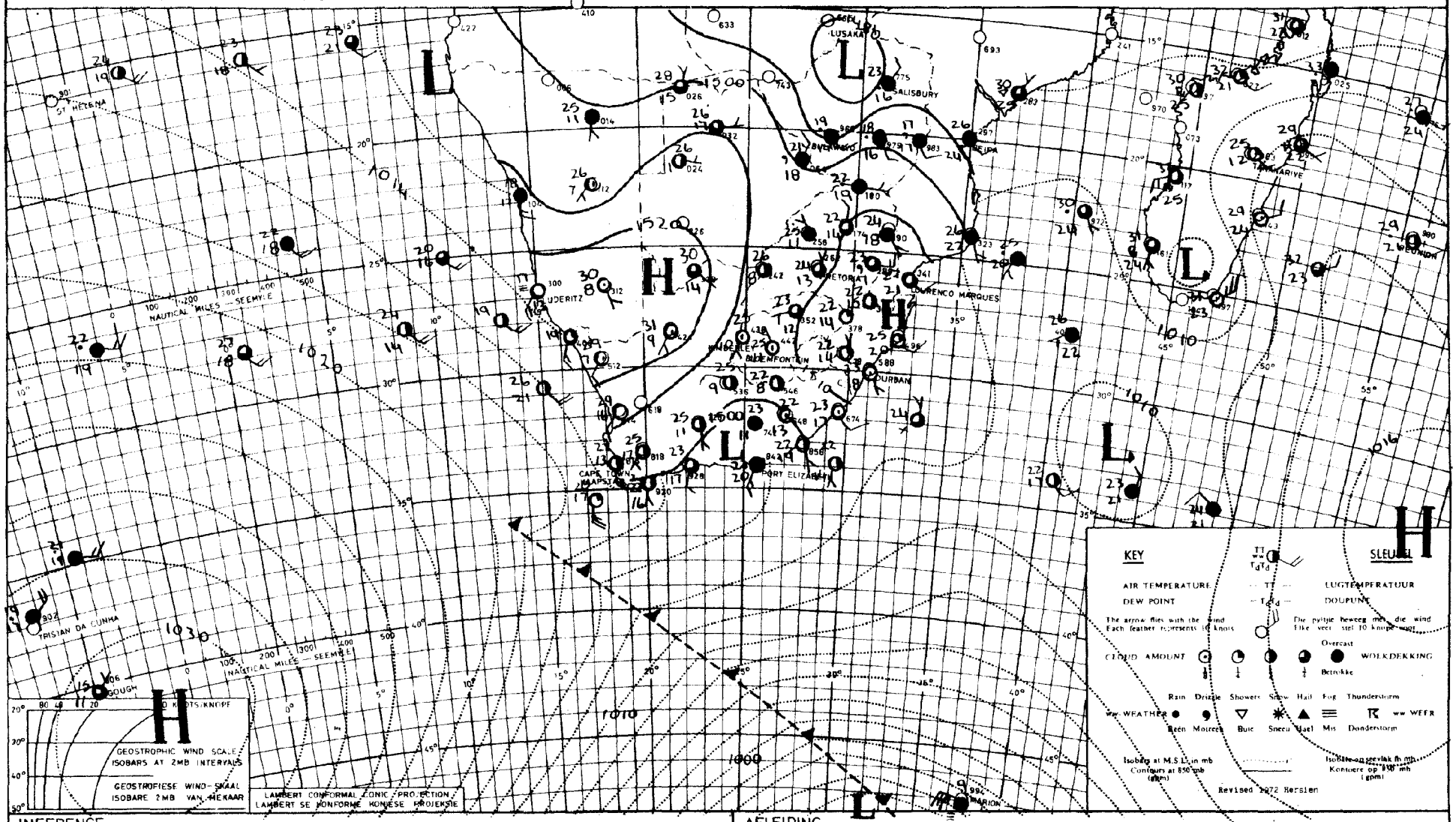

INFERENCE

The col over the interior is moving westwards and thundershowers over Transvaal will also spread westwards tomorrow. The strong Atlantic high is ridging eastwards south of the continent causing cool rainy weather to spread northwards over the southern and south-eastern coasts and adjacent interior.

AFLEIDING

Die saalgebied oor die binneland beweeg waswaarts sodat donderbuie oor Transvaal sal voorkom en more verder weswaarts uitbrei. Die sterk Atlantiese hoog stoot suid van die land in sodat koel reenweer oornag en more langs die suid- en suid-ooskus en aangrensende binneland sal opbeweeg.

SYNOPTIC WEATHER MAP 1200 GMT – 1400 SAST 1976-12-24 SINOPTIESE WEERKAART TV 4/42

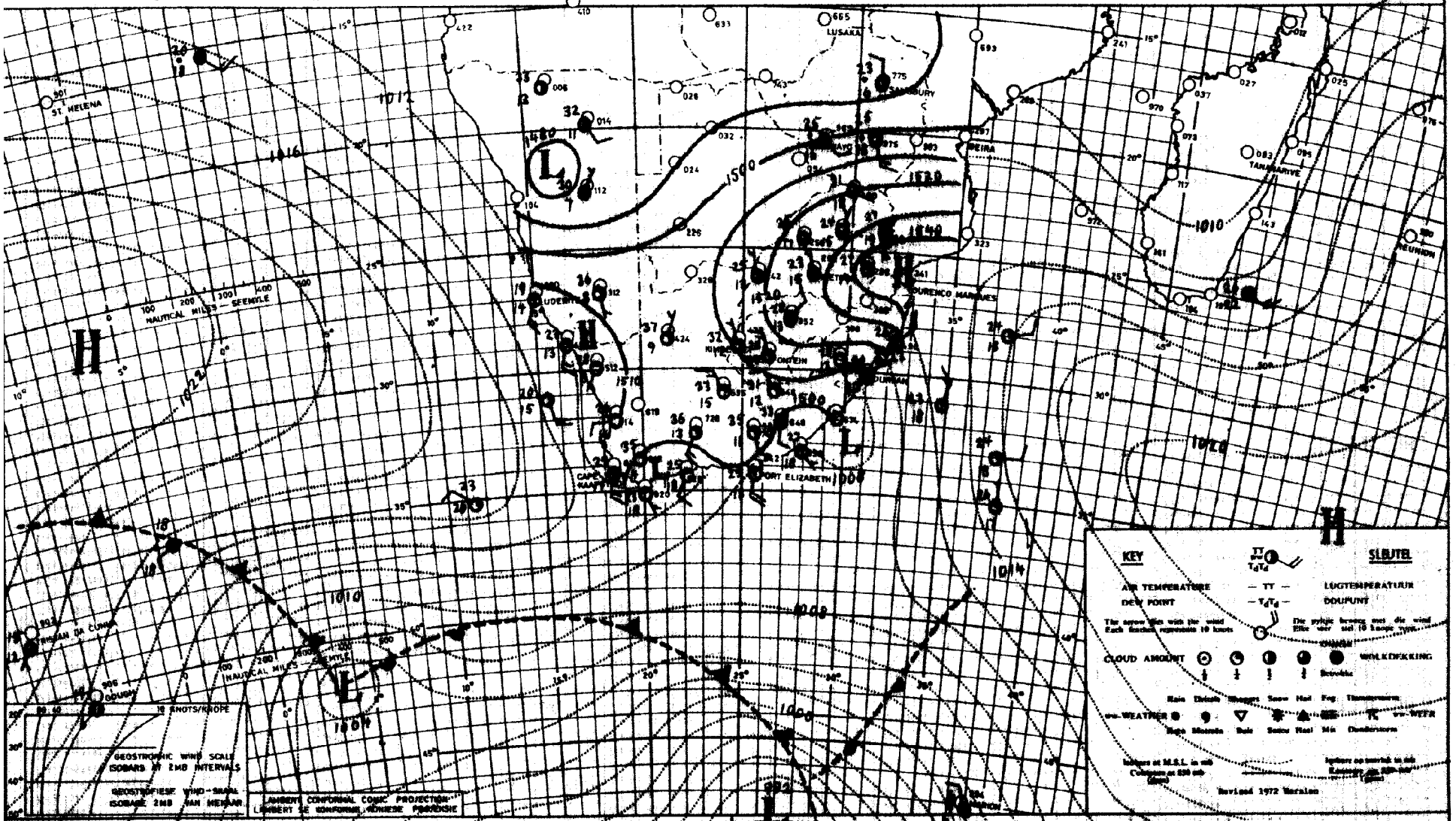

INFERENCE

Fairly moist air is circulating over the central and eastern interior areas and with a trough over the central parts, isolated thunderstorms are expected over the O.F.S. the Eastern Cape, Natal and Transvaal. Showers will also occur over South-west Africa and Botswana.

AFLEIDING

Taamlike vogtige lug sirkuleer oor die sentrale en oostelike binneland en met 'n trog sentraal geleë, word enkele donderbuie oor die O.V.S. Oos-Kaap, Natal en Transvaal verwag. Buie sal ook voorkom oor Swidwes-Afrika en Botswana.

DAAGLIKSE WEERBULLETIN

Maksimum en Minimum Temperatuur (°C) en Reënval (RRR)
in mm vir die 24 uur geëindig om 0800 SAST op

WEERBURO / WEATHER BUREAU
DEPT. VAN VERVOER / DEPT. OF TRANSPORT
27 - 3 - 1976

DAILY WEATHER BULLETIN

Maximum and Minimum Temperatures (°C) and Rainfall (RRR)
in mm for the 24 hours ended at 0800 SAST on

TRANSVAAL	Max	Min	RRR
Alberton			
Barberton			
Belfast			7,5
Bethal	22	11	
Bospoort	27	13	18,6
Carolina	19	11	
Delareyville			
Delmas			
Doornspruit (Vaalwater)	26	14	
Ermelo			
Jan Kempdorp			7,0
Jan Smuts	22	11	
Joubertpark (Jhb)	21	11	
Klerksdorp			
Kroondal (Rustenburg)	20	4	
Letaba			
Levubu	24	17	
Lichtenburg			
Loskopdam			2,5
Loskopkanale (Groblersdal)			3,0
Louis Trichardt			
Lydenburg			
Marble Hall			
Mara	24	15	
Marnitz	26	16	
Messina	27	16	
Middelburg			
Fleur de Lys	25	17	1,1
Nelspruit	26	17	9,1
Phalaborwa	27	17	
Pietersburg	23	13	
Piet Retief	22	13	10,0
Pongola			
Potchefstroom	25	13	
Potgietersrus	25	13	
Pretoria	25	15	
Pretoriuskop			
Punda Milia			
Satara			
Sekhukhune			
Shingwidzi			
Skukuza			
Standerton	23	11	
Schweizer-Reneke			
Thabazimbi			
Tom Burke			
Tzaneen			
Vereeniging			
Volksrust			7,0
Warmbad	26	14	11,0
Waterval-Boven			
Withank			
Wolmaransstad			
Zeerust			

NATAL	Max	Min	RRR
Cape St. Lucia	26	18	37,6
Cedara	21	10	4,2
Dundee			
Durban (Louis Botha)	25	18	34,0
Estcourt	22	11	3,5
Harding			
Himeville			
Hluhluwe			
Melmoth			5,0
Mkuze			
Newcastle	24	14	
Port Shepstone	25	18	16,7
Van Reenen			17,0
Vryheid			
Waterford (Underberg)	19	9	18,2

O.V.S. - O.F.S.	Max	Min	RRR
Balkfontein (Bothaville)			
Bethlehem	23	10	
Bloemfontein (J.B.M. Hertzog)	26	11	0,2
Bultfontein			
Clocolan			
Fauresmith	25	14	
Ficksburg			
Frankfort	24	11	
Harrismith			
Hoopstad			
Heilbron			
Koppies			
Kroonstad	26	13	
Lindley			
Modderpoort			
Petrusburg			
Philippolis			
Reddersburg			
Reitz			
Rouxville			
Vrede			
Warden			
Welkom	26	14	
Wepener	24	9	
Winburg			
Zastron			

KAAP - CAPE	Max	Min	RRR
Aberdeen			
Addo			
Agulhas	21	17	
Alexander Bay	21	14	
Aliwal North	22	8	
Beaufort West	22	13	
Boegoebergdam			
Brandvlei			
Caledon			
Calitzdorp			
Calvinia	29	19	
Cape Columbine	22	15	
Cape St. Francis	21	17	
Cape Town (D.F. Malan)	28	13	
Cape Town (Roeland St.)			
Carnarvon			
Ceres			
Citrusdal			
Colesberg			
Cradock			
De Aar	25	11	
Döhne	16	11	2,8
Douglas			
East London (Ben Schoeman)	20	14	6,4
Elsenburg			
Fort Beaufort			
Fraserburg	23	12	
Garies			
George	18	10	1,1
Graaff-Reinet	21	12	
Grahamstown			
Grootfontein (Middelburg)	19	7	
Hopetown			
Idutywa			
Jansenville			
Joubertina			
Kaappunt	18	12	
Kimberley (B.J. Vorster)	27	15	
Knysna			
Kokstad	21	11	1,7
Kuruman	26	13	
Ladismith			
Langebaanweg	33	17	
Maclear			
Mafeking	xx	13	15,2
Malmesbury			
Matatiele			
Matroosberg	23	11	
Mbashe			

KAAP - CAPE	Max	Min	RRR
Mosselbaai	19	15	
Okiep	32	22	
Oudtshoorn	25	12	
Petrusville			
Piketberg			
Pofadder	31	17	
Port Elizabeth (H.E. Verwoerd)	20	16	
Port Nolloth			
Port St. Johns	23	x	34,7
Prieska	30	13	
Prince Albert			
Queenstown	21	11	
Riversdale	21	12	
Robertson	25	11	
Sheeprun	20	9	
Somerset East	15	10	5,0
Steynsburg			
Strydenburg			
Sutherland	21	6	
Swellendam			
Tarkastad			
Touwsrivier			
Twee Riviere	33	16	
Umtata	23	11	
Uniondale			
Upington	33	17	
Vanwyksvlei	29	12	
Victoria West			
Vredendal	35	17	
Vryburg	27	13	
Williston			
Willowmore	18	11	0,5
Willow Park (Dordrecht)			

LESOTHO	Max	Min	RRR
Maseru	23	11	
Ox-Bow			3,4

SWAZILAND	Max	Min	RRR
Bulembu			23,5
Manzini (Matsapa)	25	10	27,0
Siteki			

S.W.A.	Max	Min	RRR
Aroab			
Bethanien			
Dordabis			
Gobabeb	33	18	
Gobabis	29	16	
Grootfontein	27	15	
J.G. Strijdom	26	11	
Karasburg			
Kalkfeld			
Karibib			
Keetmanshoop	31	17	
Kub			
Luderitz	16	12	
Mariental	31	16	
Möwe	21	17	
Ohopoho			
Okahandja			
Okaukuejo	30	18	
Ondangwa	30	19	
Otavi			
Otjiwarango			
Outjo	29	17	
Rehoboth			
Rundu	29	14	
Steinhausen			
Tsumeb			
Uis			
Walvisbaai	18	15	
Windhoek	27	14	

BOTSWANA	Max	Min	RRR
Francistown	24	17	
Gaborone	25	15	
Ghanzi	29	12	
Lobatsi			
Mahalapye	25	15	
Maun	29	16	
Shakawe	28	17	
Tshabong	31	15	
Tshane	30	15	

DAAGLIKSE WEERBULLETIN

Maksimum en Minimum Temperatuur (°C) en Reënval (RRR) in mm vir die 24 uur geëindig om 08 h 00 SAST op

WEERBURO/WEATHER BUREAU
DEPT. VAN VERVOER/ DEPT. OF TRANSPORT

1976-12-26

DAILY WEATHER BULLETIN

Maximum and minimum Temperatures (°C) and Rainfall (RRR) in mm for the 24 hours ended at 08 h 00 on

TRANSVAAL	MAX	MIN	RRR
Barberton			
Belfast			
Bethal			
Bospoort	27	14	
Brits			
Bronkhorstspruit			
Carletonville			
Carolina			
Die Bron			
Delareyville			
Delmas			
Fleur de Lys	31	21	0.7
Ermelo			
Giyani			
Groblersdal			
Heidelberg			
Jan Kempdorp			
Jan Smutslughawe	25	15	
Joubert Park (JHB.)	23	16	
Klerksdorp			
Kroondal (Rustenb.)	29	16	12.0
Krugersdorp			
Levubu	28	20	1.0
Lichtenburg			
Loskopdam			
Loskopkanale			
Louis Trichardt			
Lydenburg			
Marble Hall			
Mara	29	17	
Marnitz	29	20	
Messina	32	23	
Middelburg			
Nelspruit	30	16	
Nylstroom			
Phalaborwa	32	23	
Pietersburg	27	18	
Piet Retief			
Potchefstroom	28	15	2.5
Potgietersrus			
Pretoria	27	19	
Pretoriuskop			
Schweizer-Reneke			
Skukuza	35	23	
Standerton			
Thabazimbi			
Tom Burke			
Tzaneen			
Vaalwater	28	17	
Ventersdorp			
Vereeniging			
Volksrust			
Warmbad	28	19	
Waterval-Boven			
Witbank			
Wolmaransstad			
Zeerust			

NATAL	MAX	MIN	RRR
Cape St. Lucia	29	22	
Cedara	31	16	
Dundee			
Durban			
Eshowe			
Estcourt	31	15	
Himeville			
Hluhluwe			
Jozini			
Ladysmith			
Louis Bothalughawe	32	22	
Melmoth			
Mkuze			
Newcastle			
Pietermaritzburg			
Port Shepstone	30	24	
Van Reenen			
Vryheid			
Waterford (Underberg)			

O.V.S. - O.F.S.	MAX	MIN	RRR
Bethaville			
Bethlehem	27	18	
Bloemfontein			
Bultfontein			
Clocolan			
Fauresmith	29	16	
Fickburg			
Frankfort	29	13	
Harrismith			
Hoopstad	30	16	3.7
Heilbron			
JBM Hertzoglughawe	29	15	8.8
Koppies			
Kroonstad	30	14	
Lindley			
Modderpoort			
Petrusburg			
Philippolis			
Reddersburg			
Reitz			20.0
Vrede			
Warden			
Welkom			
Wepener	30	12	31.0
Winburg			
Zastron			

KAAP - CAPE	MAX	MIN	RRR
Aberdeen			
Addo			
Agulhas	24	18	0.9
Alexander Bay	23	16	
Aliwal North	30	15	4.2
Beaufort West	36	18	2.3
Boegoebergdam			
Brandvlei			
Caledon			
Calitzdorp			
Calvinia			
Cape Columbine	21	15	
Cape St. Francis	25	20	
Cape Town (D.F. Malan)	27	16	
Cape Town (Newlands)			
Carnarvon			
Ceres			
Colesberg			
Cradock			
De Aar	33	14	0.1
Döhne	33	15	45.6
Douglas	31	18	2.1
East London	29	20	15.4
Elsenburg			
Fort Beaufort			
Fraserburg	35	12	
Garies			
George	25	15	
Graaff-Reinet	38	17	2.9
Grahamstown			
Grootfontein (Middelburg)	33	15	8.0
Hopetown			
Jansenville	35	17	
Joubertina			
Kaappunt	20	16	
Kimberley	31	18	1.3
Knysna			
Kokstad	30	12	8.5
Kuruman			
Ladismith			
Langebaanweg	25	18	
Maclear			
Mafeking	28	16	2.8
Matatiele			
Mosselbaai	25	19	
Okiep	29	13	
Oudtshoorn	34	16	
Petrusville			
Piketberg			
Pofadder	28	15	
Port Elizabeth	28	19	0.3
Port Nolloth	19	14	
Prieska	36	17	1.8
Queenstown	32	16	3.5
Riversdale	31	18	

KAAP - CAPE	MAX	MIN	RRR
Robertson	34	17	
Sheeprun			
Somerset East	39	16	8.0
Steynsburg			7.0
Steytlerville			
Strydenburg			
Sutherland			
Swellendam			
Tarkastad			
Touwsrivier	34	15	
Twee Riviere	36	18	0.2
Uniondale			
Upington	36	19	
Vanwyksvlei	37	17	
Victoria West			
Vredendal	27	17	
Vryburg			
Williston			
Willowmore	36	16	

TRANSKEI	MAX	MIN	RRR
Butterworth			
Cala			
Idutywa			
Mbashe			
Port St. Johns			
Umtata			

LESOTHO	MAX	MIN	RRR
Butha-Buthe			
Maseru			
Ox-Bow			
Paray			
Mafeteng			

SWAZILAND	MAX	MIN	RRR
Bulembu			
Manzini (Matsapa)			

S.W.A.	MAX	MIN	RRR
Aroab			
Bethanien			
Dordabis			
Gobabeb	30	13	
Gobabis	33	19	
Grootfontein	31	19	0.3
J.G. Strijdom	30	13	
Kalkfeld			
Karasburg			
Karibib			
Keetmanshoop	38	13	
Kub			
Luderitz	20	14	
Mariental	37	17	
Möwe	20	13	
Ohopoho			
Okahandja			
Okaukeujo	34	18	
Ondangwa	33	22	
Otavi			
Otjiwarango			
Outjo	36	21	
Rehoboth			
Rundu	32	18	49.0
Steinhausen			
Tsumeb			
Uis			
Walvisbaai	20	16	
Windhoek	31	17	

BOTSWANA	MAX	MIN	RRR
Francistown	30	19	
Gaborone	31	18	
Gantsi			
Lobatse			
Mahalapye			
Maun			
Serowe			
Shakawe			
Tsabong	33	19	
Tshane			

SYNOPTIC WEATHER MAP 1200 GMT – 1400 SAST 26-3-1976 SINOPTIESE WEERKAART TV – 42

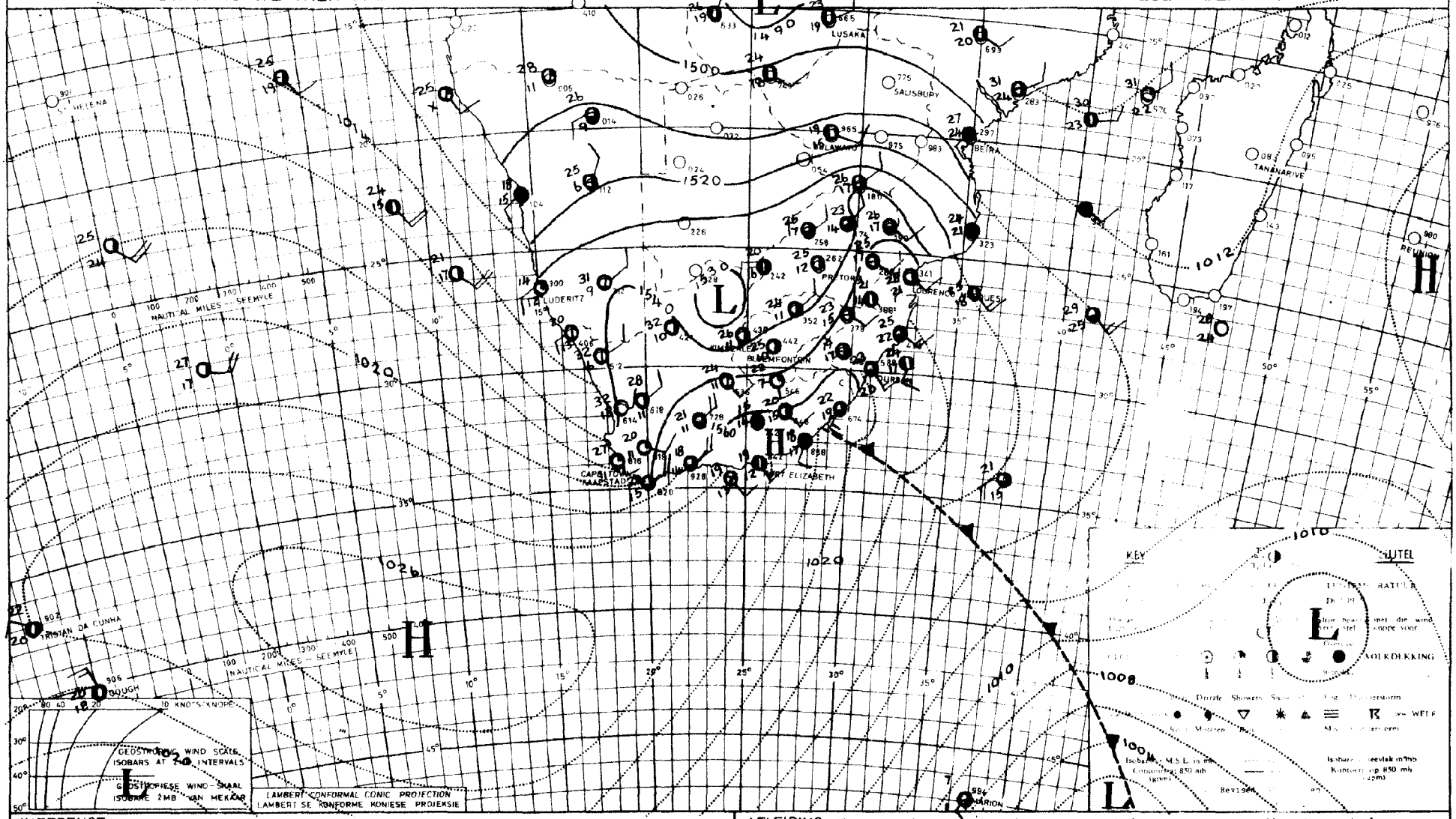

INFERENCE *The Atlantic high south-west of the continent is moving rapidly eastwards and rainy weather will spread over Eastern Cape, Natal and Eastern Transvaal overnight, clearing tomorrow. Local showers will develop east of the low near Kimberley.*

AFLEIDING *Die Atlantiese hoog suidwes van die land beweeg vinnig ooswaarts sodat reënweer oornag oor Oos-Kaap, Natal en Oos-Transvaal sal instoot met opklaring môre. Enkele buie sal oos van die laag by Kimberley ontwikkel.*

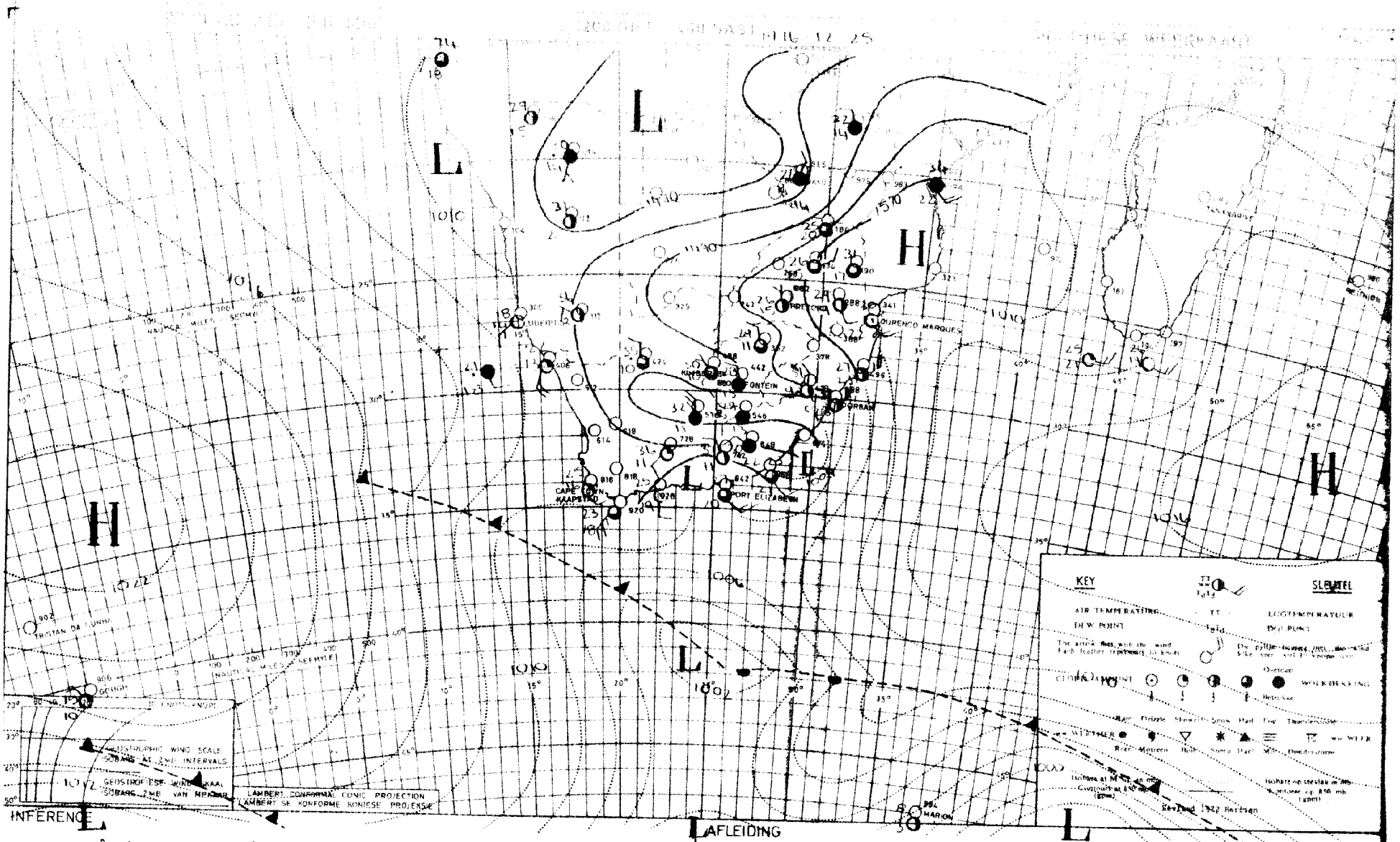

INFERENCE

A trough is forming over the central interior areas and it is expected that showers will recur over these regions with the frontal passage. Showers will also occur along the southern and eastern coastal areas

AFLEIDING

'n Trog is besig om oor die sentrale binneland te ontwikkel en dit word verwag dat met die front deurgang, donderbuie weer eens oor die sentrale tale sal ontwikkel. Tenwyl buie ook langs die

DAAGLIKSE WEERBULLETIN

Maksimum en Minimum Temperatuur (°C) en Reënval (RRR)
in mm vir die 24 uur geëindig om 0800 SAST op

WEERBURO / WEATHER BUREAU
DEPT. VAN VERVOER / DEPT. OF TRANSPORT
28-3-1976

DAILY WEATHER BULLETIN

Maximum and Minimum Temperatures (°C) and Rainfall (RRR)
in mm for the 24 hours ended at 0800 SAST on

TV. 4/4

TRANSVAAL	Max	Min	RRR
Alberton			
Barberton			
Belfast			
Bethal	21	11	
Bospoort	27	12	
Carolina	19	9	
Delareyville			
Delmas			
Doornspruit (Vaalwater)	23	10	
Ermelo			
Jan Kempdorp			
Jan Smuts	21	10	
Joubertpark (Jhb)	20	12	
Klerksdorp			
Kroondal (Rustenburg)	25	11	
Letaba			
Levubu			
Lichtenburg			
Loskopdam			
Loskopkanale (Groblersdal)			
Louis Trichardt			
Lydenburg			
Marble Hall			
Mara	22	14	
Marnitz	24	13	
Messina	26	14	
Middelburg			
Fleur. de. Lys	25	16	
Nelspruit	24	14	
Phalaborwa	27	18	
Pietersburg	21	12	1,6
Piet Retief	21	12	
Pongola			
Potchefstroom	24	12	
Potgietersrus	23	13	
Pretoria	23	13	
Pretoriuskop			
Punda Milia			
Satara			
Sekhukhune			
Shingwidzi			
Skukuza	28	16	
Standerton	23	12	
Schweizer-Reneke			
Thabazimbi			
Tom Burke			
Tzaneen			
Vereeniging			
Volksrust			
Warmbad	23	11	
Waterval-Boven			
Witbank			
Wolmaransstad			
Zeerust			

NATAL	Max	Min	RRR
Cape St. Lucia	22	17	2,0
Cedara	21	11	0,2
Dundee			
Durban (Louis Botha)	23	17	
Estcourt	22	11	
Harding			
Himeville			
Hluhluwe			
Melmoth			
Mkuze			
Newcastle			
Port Shepstone	23	17	
Van Reenen			
Vryheid			
Waterford (Underberg)			0,8
O.V.S. - O.F.S.			
Balkfontein (Bothaville)			
Bethlehem	21	9	
Bloemfontein (J.B.M. Hertzog)	25	10	0,5
Bultfontein			
Clocolan			
Fauresmith	19	12	4,7
Ficksburg			
Frankfort	24	11	
Harrismith			
Hoopstad	26	13	
Heilbron			
Koppies			
Kroonstad	24	12	
Lindley			
Modderpoort			
Petrusburg			
Philippolis			
Reddersburg			4,0
Reitz			
Rouxville			
Vrede			
Warden			
Welkom			
Wepener	24	11	5,2
Winburg			
Zastron			

KAAP - CAPE	Max	Min	RRR
Aberdeen			
Addo			
Agulhas	22	16	
Alexander Bay	24	16	
Aliwal North	25	10	0,3
Beaufort West	30	17	2,6
Boegoebergdam			12,0
Brandvlei			
Caledon			
Calitzdorp			
Calvinia	32	13	0,2
Cape Columbine	27	12	
Cape St. Francis	27	15	
Cape Town (D.F. Malan)	30	14	0,4
Cape Town (Roeland St.)			
Carnarvon			
Ceres			
Citrusdal			
Colesberg			
Cradock			
De Aar	27	13	1,8
Döhne	27	17	
Douglas			
East London (Ben Schoeman)	25	17	
Elsenburg			
Fort Beaufort			
Fraserburg	29	15	
Garies			
George	32	18	3,7
Graaff-Reinet	30	18	
Grahamstown			
Grootfontein (Middelburg)	26	12	
Langebaanweg	35	14	
Hopetown			10,5
Idutywa			7,5
Jansenville			
Joubertina			
Kaappunt	23	13	0,4
Kimberley (B.J. Vorster)	27	15	1,3
Knysna			5,0
Kokstad	24	9	
Kuruman	29	13	
Ladismith			
Maclear			
Mafeking	XX	11	
Malmesbury			
Matatiele			
Matroosberg	30	14	6,4
Mbashe			

KAAP - CAPE	Max	Min	RRR
Mosselbaai	28	18	2,5
Oklep	33	12	
Oudtshoorn	34	18	3,6
Petrusville			
Piketberg			
Pofadder	31	17	2,7
Port Elizabeth (H.E. Verwoerd)	26	19	
Port Nolloth	17	13	
Port St. Johns	23	16	
Prieska	31	17	11,2
Prince Albert			
Queenstown	27	12	
Riversdale	34	14	7,2
Robertson	35	18	0,1
Sheeprun	24	11	
Somerset East	28	16	
Steynsburg			
Strydenburg			
Sutherland	27	12	4,0
Swellendam			5,5
Tarkastad			
Touwsrivier			
Twee Riviere			
Umtata	25	15	
Uniondale			
Upington	32	18	3,7
Vanwyksvlei	31	16	3,5
Victoria West			
Vredendal	38	15	
Vryburg	26	12	
Williston			
Willowmore	28	15	
Willow Park (Dordrecht)			
LESOTHO			
Maseru	22	10	8,0
Ox-Bow			1,0
SWAZILAND			
Bulembu			
Manzini (Matsapa)			
Siteki			

S.W.A.	Max	Min	RRR
Aroab			
Bethanien			
Dordabis			
Gobabeb	36	22	
Gobabis	27	16	
Grootfontein	27	14	
J.G. Strijdom	25	13	
Karasburg			
Kalkfeld			
Karibib			
Keetmanshoop	31	17	
Kub			
Luderitz	17	15	
Mariental	31	16	
Möwe	21	17	
Ohopoho			
Okahandja			
Okaukuejo	31	13	
Ondangwa	29	14	
Otavi			
Otjiwarango			
Outjo	25	13	
Rehoboth			
Rundu	29	16	
Steinhausen			
Tsumeb			
Uis	36	23	
Walvisbaai	19	15	
Windhoek	25	15	
BOTSWANA			
Francistown	24	15	
Gaborone	24	12	
Ghanzi	28	13	
Lobatsi			
Mahalapye	24	10	
Maun	27	19	
Shakawe	25	19	
Tshabong	30	16	
Tshane	28	13	

DAAGLIKSE WEERBULLETIN

Maksimum en Minimum Temperatuur (°C) en Reënval (RRR) in mm vir die 24 uur geëindig om 08 h 00 SAST op

WEERBUREU/WEATHER BUREAU
DEPT. VAN VERVOER/ DEPT. OF TRANSPORT

1976 - 12 - 27

DAILY WEATHER BULLETIN

Maximum and minimum Temperatures (°C) and Rainfall (RRR) in mm for the 24 hours ended at 08 h 00 on

TRANSVAAL	MAX	MIN	RRR
Barberton			
Belfast			
Bethal			
Bospoort	22	13	6,0
Brits			
Bronkhorstspruit			
Carletonville			
Carolina			
Die Bron			
Delareyville			
Delmas			17,0
Fleur de Lys			
Ermelo			
Giyani			
Groblersdal			
Heidelberg			
Jan Kempdorp			16,0
Jan Smutslughawe	23	14	2,3
Joubert Park (JMB.)	25	15	0,7
Klerksdorp			
Kroondal (Rustenb.)	27	14	
Krugersdorp			
Levubu	28	21	0,1
Lichtenburg			
Loskopdam			
Loskopkanale			
Louis Trichardt			
Lydenburg			
Marble Hall			
Mara	31	18	1,5
Marnitz			
Messina	32	21	
Middelburg			
Nelspruit	31	18	23,5
Nylstroom			
Phalaborwa	33	22	
Pietersburg	29	17	9,2
Piet Retief			
Potchefstroom	26	14	0,4
Potgietersrus	30	17	56,4
Pretoria	27	15	0,3
Pretoriuskop			22,0
Schweizer-Reneke			
Skukuza	35	22	11,0
Standerton	26	12	
Thabazimbi			
Tom Burke			
Tzaneen			
Vaalwater	30	14	1,6
Ventersdorp			
Vereeniging			
Volksrust			
Warmbad	28	14	4,0
Waterval-Boven			
Witbank			
Wolmaransstad			
Zeerust			

NATAL	MAX	MIN	RRR
Cape St. Lucia	31	21	0,3
Cedara	27	18	
Dundee			
Durban			
Eshowe			
Estcourt	30	16	0,8
Himeville			
Hluhluwe			
Jozini			
Ladysmith			
Louis Bothalughawe	29	22	
Melmoth			
Mkuze			
Newcastle			
Pietermaritzburg			
Port Shepstone	29	23	0,7
Van Reenen			
Vryheid			
Waterford (Underberg)	27	12	18,6

O.V.S. - O.F.S.	MAX	MIN	RRR
Bothaville			
Bethlehem	24	13	2,5
Bloemfontein			0,6
Bultfontein			
Clocolan			
Fauresmith	30	11	2,8
Fickburg			9,5
Frankfort	26	13	26,2
Harrismith			4,0
Hoopstad	27	14	8,5
Heilbron			
JBM Hertzoglughawe	30	14	3,0
Koppies			
Kroonstad	27	15	
Lindley			
Modderpoort			
Petrusburg			
Philippolis			
Reddersburg			6,5
Reitz			
Vrede			
Warden			
Welkom	26	15	0,1
Wepener	27	14	1,5
Winburg			
Zastron			

KAAP - CAPE	MAX	MIN	RRR
Aberdeen			
Addo			
Agulhas	20	16	
Alexander Bay	23	17	0,3
Aliwal North	29	13	1,4
Beaufort West	31	15	
Boegoebergdam			
Brandvlei			
Caledon			
Calitzdorp			
Calvinia			
Cape Columbine	21	12	
Cape St. Francis	25	20	
Cape Town (D.F. Malan)	24	14	
Cape Town (Newlands)			
Carnarvon			
Ceres			1,5
Colesberg			
Cradock			
De Aar	32	22	
Döhne	25	13	6,5
Douglas	35	15	0,7
East London	25	18	9,5
Elsenburg			
Fort Beaufort			
Fraserburg	31	11	
Garies			
George	22	14	3,3
Graaff-Reinet	29	17	4,0
Grahamstown			6,6
Grootfontein (Middelburg)	31	14	
Hopetown			
Jansenville	33	17	1,0
Joubertina			
Knappunt	19	14	
Kimberley	33	15	
Knysna			
Kokstad	28	13	2,4
Kuruman			
Ladismith			
Langebaanweg	23	10	
Maclear			
Mafeking	23	14	17,5
Matatiele			
Mosselbaai	24	14	
Okiep	26	13	
Oudtshoorn	29	16	
Petrusville			
Piketberg			
Pofadder	30	12	
Port Elizabeth	25	18	
Port Nolloth	20	13	
Prieska	35	17	
Queenstown	29	16	4,5
Riversdale	22	12	0,6

KAAP - CAPE	MAX	MIN	RRR
Robertson	28	14	
Sheeprun			
Somerset East	27	14	23,0
Steynsburg			
Steytlerville			
Strydenburg			
Sutherland	16	2	
Swellendam			
Tarkastad			
Touwsrivier	26	9	
Twee Riviere	39	19	
Uniondale			
Upington	36	16	
Vanwyksvlei	34	14	
Victoria West			
Vredendal	24	12	
Vryburg			
Williston			
Willowmore	32	14	

TRANSKEI	MAX	MIN	RRR
Butterworth			
Cala			
Idutywa			
Mbashe			
Port St. Johns			
Umtata	29	17	35,0

LESOTHO	MAX	MIN	RRR
Butha-Buthe			
Maseru	25	14	1,0
Ox-Bow			
Farsy			
Mafeteng			

SWAZILAND	MAX	MIN	RRR
Bulembu			
Mansini (Matsapa)			

S.W.A.	MAX	MIN	RRR
Areab			
Bethanien			
Dordabis			
Gobabeb	28	13	
Gobabis	35	17	
Grootfontein	33	17	
J.G. Strijdom	33	15	
Kalkfeld			
Karasburg			
Karibib			
Keetmanshoop	35	14	
Kub			
Lüderitz	22	15	
Mariental	37	13	
Möwe	27	14	
Ohopoho			
Okahandja			
Okaukeujo	37	13	
Ondangwa	35	18	
Otavi			
Otjiwarango			
Outjo	36	15	
Rehoboth			
Rundu	31	20	
Steinhausen			
Tsumeb			
Uis			
Walvisbaai	20	16	
Windhoek	32	16	

BOTSWANA	MAX	MIN	RRR
Francistown	32	19	4,6
Gaberone	29	16	17,8
Gamtsi	36	19	2,5
Lobatse			
Mahalapye	33	16	
Maun	33	19	8,0
Serowe			
Shakawe			
Tsabong	34	18	4,0
Tshane			

SYNOPTIC WEATHER MAP — 1200 GMT – 1400 SAST 27-3-1978 — SINOPTIESE WEERKAART — TV 4/42

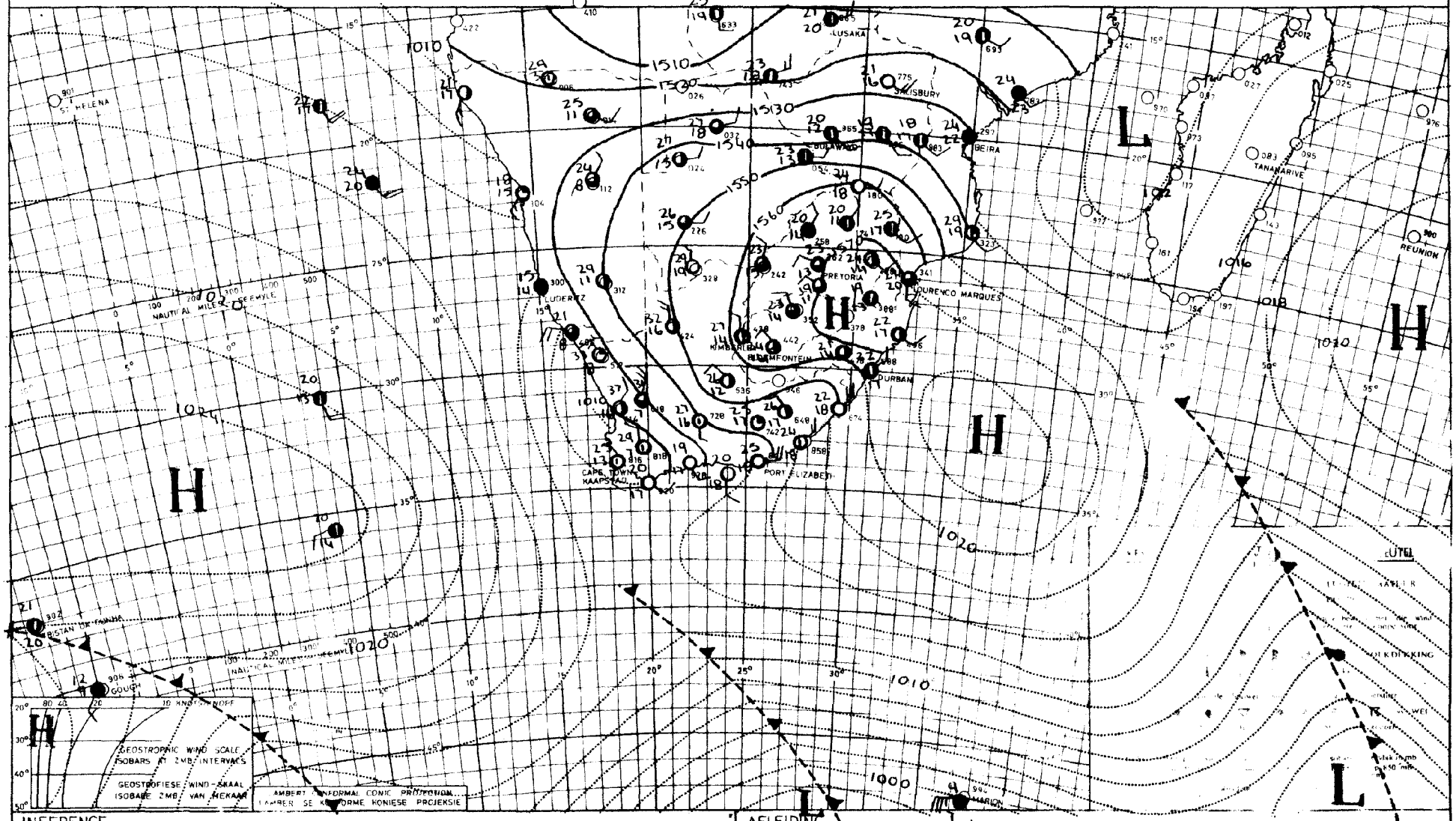

INFERENCE

A low-pressure trough has again developed over the western interior and with moist air on its eastern side moving in from the north, scattered thundershowers will develop over the Cape interior, the Southern Free State and Southern Natal. Over Transvaal and the northern O.F.S. and Natal rain chances have diminished owing to an anticyclonic circulation.

AFLEIDING

'n Laedruktrog het weer oor die westelike binneland ontwikkel en met vogtige lug wat aan die oostekant daarvan uit die noorde inbeweeg, sal verspreide donderbuie oor die Kaapse binneland, die Suid-Vrystaat en Suid-Natal voorkom. Oor Transvaal en die noordelike Vrystaat en Natal het reënvooruitsigte verswak as gevolg van 'n antisiklonale sirkulasie.

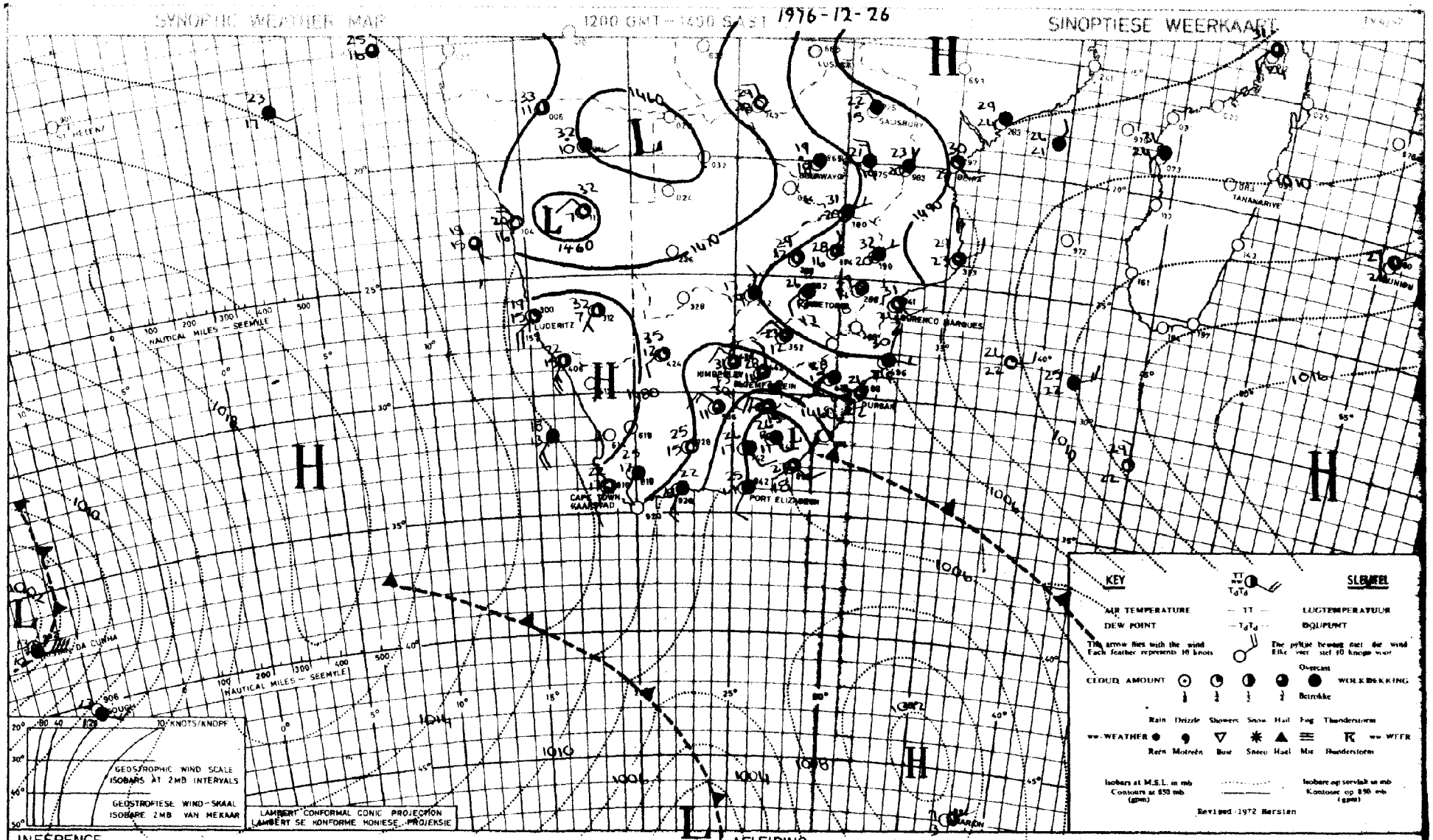

INFERENCE

With a well-marked trough over the central parts and and moist air flowing southwards over the interior, scattered showers will develop over the Transvaal and O.F.S.. Only isolated showers will fall over the Cape Midlands, Eastern Cape, Transkei and the southern coastal areas.

AFLEIDING

Daar is 'n prominente trog oor die sentrale dele en met vogtige lug wat suidwaarts beweeg, sal verspreide buie voorkom oor Transvaal en die O.V.S. terwyl enkele buie sal ontwikkel oor die Kaapse Middellande, Oos-Kaap, Transkei en die suidelike kusgebiede.

DAAGLIKSE WEERBULLETIN

Maksimum en Minimum Temperatuur (°C) en Reënval (RRR) in mm vir die 24 uur geëindig om 0800 SAST op

WEERBURO / WEATHER BUREAU
DEPT VAN VERVOER / DEPT OF TRANSPORT
29-3-1976

DAILY WEATHER BULLETIN

Maximum and Minimum Temperatures (°C) and Rainfall (RRR) in mm for the 24 hours ended at 0800 SAST on

TRANSVAAL	Max	Min	RRR
Alberton			
Barberton			5,5
Belfast			
Bethal	23	10	
Bospoort	27	11	
Carolina	22	10	
Delareyville			
Delmas			
Doornspruit (Vaalwater)	26	10	
Ermelo			
Jan Kempdorp			
Jan Smuts	21	11	
Joubertpark (Jhb)			
Klerksdorp			
Kroondal (Rustenburg)	25	11	
Letaba			
Levubu	27	16	
Lichtenburg			
Loskopdam			
Loskopkanale (Groblersdal)			
Louis Trichardt			
Lydenburg			
Marble Hall			
Mara	26	13	
Marnitz	27	13	
Messina	27	14	
Middelburg			
Flat du Boys	27	15	
Nelspruit	28	16	
Phalaborwa	25	16	
Pietersburg	25	12	
Piet Retief	26	13	
Pongola			
Potchefstroom	25	11	
Potgietersrus	26	13	
Pretoria	23	13	
Pretoriuskop			
Punda Milia			
Satara			
Sekhukhune			
Shingwidzi			
Skukuza	29	16	
Standerton	23	10	
Schweizer-Reneke			
Thabazimbi			
Tom Burke			
Tzaneen			
Vereeniging			
Volksrust			
Warmbad	26	12	
Waterval-Boven			4,3
Witbank			
Wolmaransstad			
Zeerust			

NATAL	Max	Min	RRR
Cape St. Lucia	25	20	
Cedara	27	12	17,0
Dundee			
Durban (Louis Botha)	26	17	3,8
Estcourt	26	13	1,5
Harding			
Himeville			5,5
Hluhluwe			
Melmoth			
Mkuze			
Newcastle	26	14	
Port Shepstone	24	20	1,4
Van Reenen			33,0
Vryheid			
Waterford (Underberg)	23	7	2,9
O.V.S. - O.F.S.			
Balkfontein (Bothaville)			
Bethlehem	20	12	1,4
Bloemfontein (J.B.M. Hertzog)	22	11	1,3
Bultfontein			
Clocolan			12,0
Fauresmith	19	7	25,2
Ficksburg			9,0
Frankfort	24	9	
Harrismith			
Hoopstad	26	13	1,4
Heilbron			
Koppies			
Kroonstad	25	11	
Lindley			
Modderpoort			
Petrusburg			
Philippolis			
Reddersburg			2,5
Reitz			
Rouxville			
Vrede			
Warden			
Welkom	25	13	0,6
Wepener	21	13	2,4
Winburg			
Zastron			9,0

KAAP - CAPE	Max	Min	RRR
Aberdeen			
Addo			12,0
Agulhas	22	15	
Alexander Bay	25	15	
Aliwal North	17	10	2,2
Beaufort West	27	11	4,6
Boegoebergdam			
Brandvlei			
Caledon			
Calitzdorp			
Calvinia	23	11	
Cape Columbine	17	14	
Cape St. Francis	24	17	3,5
Cape Town (D.F. Malan)	22	15	0,1
Cape Town (Roeland St.)			
Carnarvon			
Ceres			
Citrusdal			
Colesberg			
Cradock			
De Aar	21	7	4,3
Döhne			
Douglas			
East London (Ben Schoeman)	28	17	20,8
Elsenburg			
Fort Beaufort			20,5
Fraserburg	25	5	
Garies			
George	26	15	10,2
Graaff-Reinet	23	13	17,0
Grahamstown			24,0
Grootfontein (Middelburg)	20	6	5,4
Hopetown			
Idutywa			
Jansenville	21	14	12,0
Joubertina			16,0
Kaappunt	18	13	
Kimberley (B.J. Vorster)	24	15	2,5
Knysna			8,0
Kokstad	26	9	1,0
Kuruman	26	13	
Ladismith			
Maclear			
Mafeking	AX	12	
Malmesbury			
Matatiele			
Matroosberg	23	9	
Mbashe			

KAAP - CAPE	Max	Min	RRR
Mosselbaai	25	16	2,0
Okiep	24	10	
Oudtshoorn	30	18	
Petrusville			35,0
Piketberg			
Pofadder	27	9	6,0
Port Elizabeth (H.E. Verwoerd)	23	18	1,7
Port Nolloth	19	14	
Port St. Johns	24	19	1,7
Prieska	27	11	
Prince Albert			
Queenstown			
Riversdale	22	16	0,5
Robertson			
Sheeprun			
Somerset East	24	12	34,0
Steynsburg			
Strydenburg			
Sutherland			
Swellendam			
Swartkops			0,9
Tarkastad			2,7
Touwsrivier			
Twee Riviere			
Umtata			
Uniondale			
Upington	31	11	
Vanwyksvlei	28	6	
Victoria West			2,3
Vredendal	24	14	
Vryburg	27	14	
Williston			
Willowmore	22	12	14,9
Willow Park (Dordrecht)			
LESOTHO			
Maseru	22	11	7,0
Ox-Bow			8,5
SWAZILAND			
Bulembu			
Manzini (Matsapa)	28	18	
Siteki			

S.W.A.	Max	Min	RRR
Aroab			
Bethanien			
Dordabis			
Gobabeb	36	20	
Gobabis	29	13	
Grootfontein	27	15	
J.G. Strijdom	26	13	
Karasburg			
Kalkfeld			
Karibib			
Keetmanshoop	30	11	
Kub			
Luderitz	22	12	
Mariental	31	11	
Möwe	21	18	
Ohopoho			
Okahandja			
Okaukuejo	30	17	
Ondangwa	30	20	
Otavi			
Otjiwarango			
Outjo	29	15	
Rehoboth			
Rundu	28	12	
Steinhausen			
Tsumeb			
Uis	26	18	
Walvisbaai	20	15	
Windhoek	26	16	
BOTSWANA			
Francistown	26	13	
Gaborone	26	12	
Ghanzi	29	15	
Lobatsi			
Mahalapye			
Maun	29	16	
Shakawe	26	21	
Tshabong	29	16	
Tshane	28	14	

DAAGLIKSE WEERBULLETIN

Maksimum en Minimum Temperatuur (°C) en Reënval (RRR) in mm vir die 24 uur geëindig om 08 h 00 SAST op

WEERBURO/WEATHER BUREAU
DEPT. VAN VERVOER/ DEPT. OF TRANSPORT

1916 12 28

DAILY WEATHER BULLETIN

Maximum and minimum Temperatures (°C) and Rainfall (RRR) in mm for the 24 hours ended at 08 h 00 on

TRANSVAAL	MAX	MIN	RRR
Barberton			
Belfast			
Bethal			
Bospoort	28	14	
Brits			
Bronkhorstspruit			
Carletonville			
Carolina			
Die Bron			
Delareyville			
Delmas			
Fleur de Lys			
Ermelo			
Giyani			5,5
Groblersdal			
Heidelberg			
Jan Kempdorp			2,5
Jan Smutslughawe	28	15	
Joubert Park (JHB.)	26	18	
Klerksdorp			
Kroondal (Rustenb.)	32	14	
Krugersdorp	28	16	
Levubu	31	19	28,0
Lichtenburg			
Loskopdam			1,0
Loskopkanale			2,0
Louis Trichardt			
Lydenburg			
Marble Hall			
Mara			
Marnitz	34	22	
Messina	32	20	22,0
Middelburg			4,0
Nelspruit	32	20	3,9
Nylstroom			
Phalaborwa			
Pietersburg	31	19	
Piet Retief			
Potchefstroom	30	16	
Potgietersrus	32	20	
Pretoria	31	20	
Pretoriuskop			58,0
Schweizer-Reneke			
Skukuza	36	23	
Standerton			4,5
Thabazimbi			
Tom Burke			
Tzaneen			19,5
Vaalwater	31	11	
Ventersdorp			
Vereeniging			
Volksrust			27,0
Warmbad	31	18	
Waterval-Boven			6,5
Witbank			6,0
Wolmaransstad			14,0
Zeerust			

NATAL	MAX	MIN	RRR
Cape St. Lucia	21	20	1,7
Cedara	23	13	
Dundee			21,0
Durban			
Eshowe			
Estcourt	30	15	1,8
Himeville			21,0
Hluhluwe			
Jozini			
Ladysmith			38,5
Louis Bothalughawe	24	19	1,8
Melmoth			30,0
Mkuze			
Newcastle	32	19	28,0
Pietermaritzburg			8,0
Port Shepstone	24	19	
Van Reenen			6,0
Vryheid			
Waterford (Underberg)	21	12	1,9

O.V.S. - O.F.S.	MAX	MIN	RRR
Bethaville			3,5
Bethlehem	28	15	
Bloemfontein			6,5
Bultfontein			
Clocolan			
Fauresmith	31	12	
Fickburg			
Frankfort	30	16	3,7
Harrismith			5,5
Hoopstad	32	13	2,5
Heilbron			
JBM Hertzoglughawe	31	13	
Koppies			
Kroonstad	32	17	
Lindley			
Modderpoort			
Petrusburg			
Philippolis			
Reddersburg			
Reitz			
Vrede			
Warden			
Welkom			
Wepener	29	10	
Winburg			
Zastron			

KAAP - CAPE	MAX	MIN	RRR
Aberdeen			
Addo			
Agulhas	22	17	
Alexander Bay	22	11	
Aliwal North	31	12	
Beaufort West	28	15	
Boegoebergdam			
Brandvlei			
Caledon			
Calitzdorp			
Calvinia			
Cape Columbine	19	13	
Cape St. Francis	23	19	0,2
Cape Town (D.F. Malan)	22	11	
Cape Town (Nowlands)			
Carnarvon			
Ceres			
Colesberg			
Cradock			
De Aar	31	11	
Döhne	18	11	6,4
Douglas	35	12	
East London	24	17	3,3
Eisenburg			
Fort Beaufort			
Fraserburg	29	11	
Garies			
George	21	9	
Graaff-Reinet	28	14	
Grahamstown			
Grootfontein (Middelburg)	30	13	
Hopetown			
Jansenville	29	16	
Joubertina			
Kaappunt	21	15	
Kimberley	34	15	
Knysna			
Kokstad			
Kuruman			
Ladismith			
Langebaanweg	23	12	
Maclear			12,0
Mafeking	29	17	0,6
Matatiele			
Mosselbaai	22	16	
Okiep	26	11	
Oudtshoorn	26	10	
Petrusville			
Piketberg			
Pofadder	28	14	
Port Elizabeth	24	15	
Port Nolloth	19	9	
Prieska	33	18	
Queenstown	22	13	1,0
Riversdale	20	11	

KAAP - CAPE	MAX	MIN	RRR
Robertson	27	12	
Sheeprun			
Somerset East	20	13	1,0
Steynsburg			
Steytlerville			
Strydenburg			
Sutherland	24	8	
Swellendam			
Tarkastad			
Touwsrivier	25	10	
Twee Riviere			
Uniondale			
Upington	33	15	
Vanwyksvlei	33	15	
Victoria West			
Vredendal	25	10	
Vryburg	33	14	
Williston			
Willowmore	27	11	

TRANSKEI	MAX	MIN	RRR
Butterworth			
Cala			
Idutywa			
Mbashe			
Port St. Johns			
Umtata	21	13	1,7

LESOTHO	MAX	MIN	RRR
Butha-Buthe			
Maseru	29	16	
Ox-Bow			
Paray			
Mafeteng			

SWAZILAND	MAX	MIN	RRR
Bulembu			
Manzini (Matsapa)			

S.W.A.	MAX	MIN	RRR
Aroab			
Bethanien			
Dordabis			
Gobabeb	29	12	
Gobabis	35	18	
Grootfontein	33	18	
J.G. Strijdom	33	18	
Kalkfeld			
Karasburg			
Karibib			
Keetmanshoop	33	16	
Kub			
Luderitz	22	14	
Mariental	36	14	
Möwe	20	15	
Ohopoho			
Okahandja			
Okaukeujo	36	15	
Ondangwa	35	18	
Otavi			
Otjiwarango			
Outjo	36	13	
Rehoboth			
Rundu	28	18	
Steinhausen			
Tsumeb			
Uis	30	13	
Walvisbaai	20	14	
Windhoek	33	17	

BOTSWANA	MAX	MIN	RRR
Francistown	32	19	
Gaborone	33	19	
Gantsi	34	22	
Lobatse			
Mahalapye	34	19	
Maun	1	20	
Serowe			
Shakawe			
Tsabong	24	21	
Tshane	38	18	

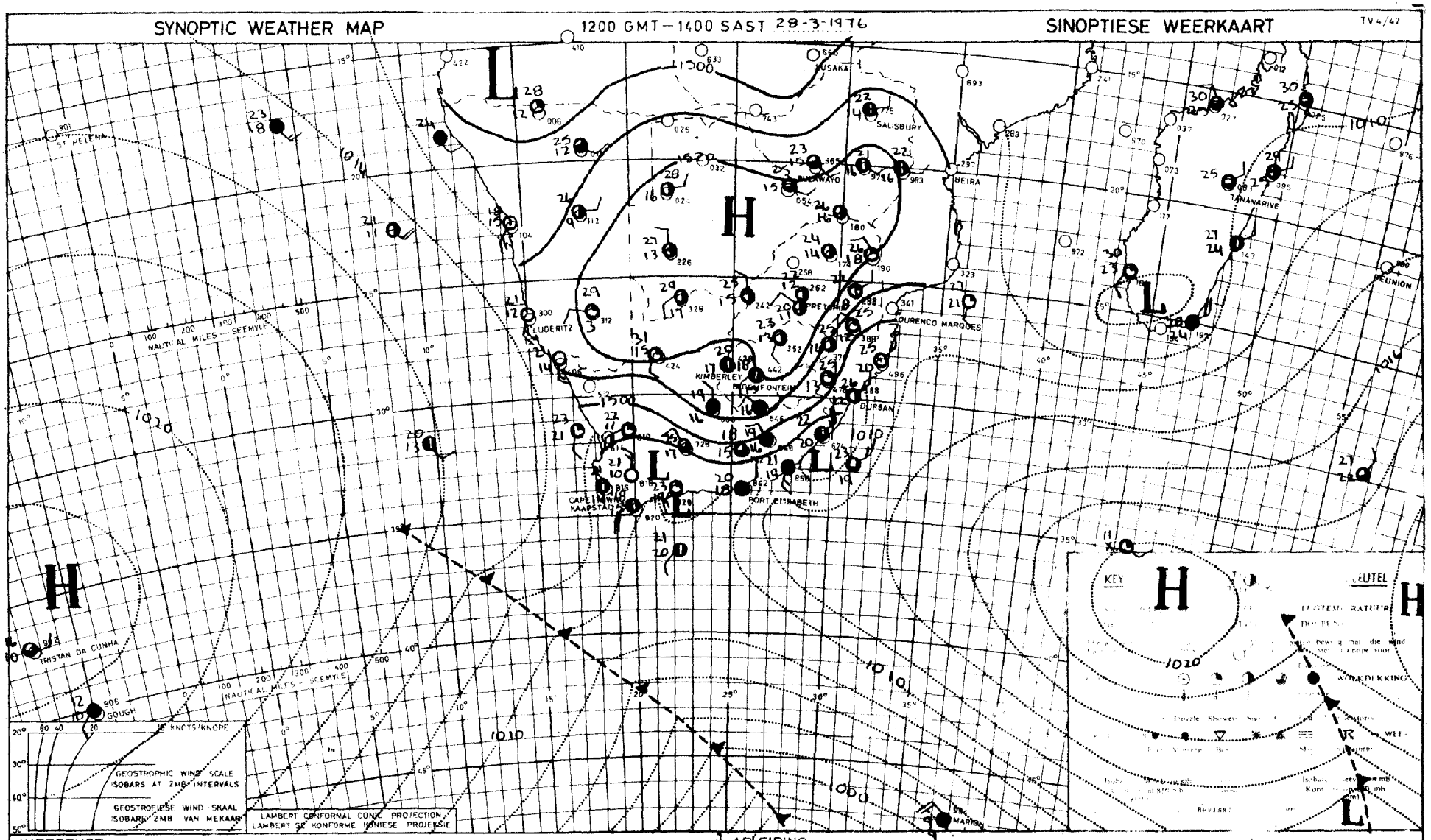

INFERENCE. The trough of low pressure over the South-west Cape is moving north-eastwards and scattered showers will develop over the Cape Province, southern Free State and southern Natal. Cooler conditions with showers will spread over the southern and south-eastern coastal areas behind the cold front

AFLEIDING Die trog van lae druk oor Suidwes-Kaap beweeg noord-ooswaarts en sal verspreide buie oor die Kaapprovinsie, suidelike Vrystaat en Suid-Natal ontwikkel. Koeler weer met buie sal agter die koufront oor die suid- en suidooskus streke inbeweeg

SYNOPTIC WEATHER MAP — 1200 GMT – 1400 SAST — SINOPTIESE WEERKAART — TV 4/42

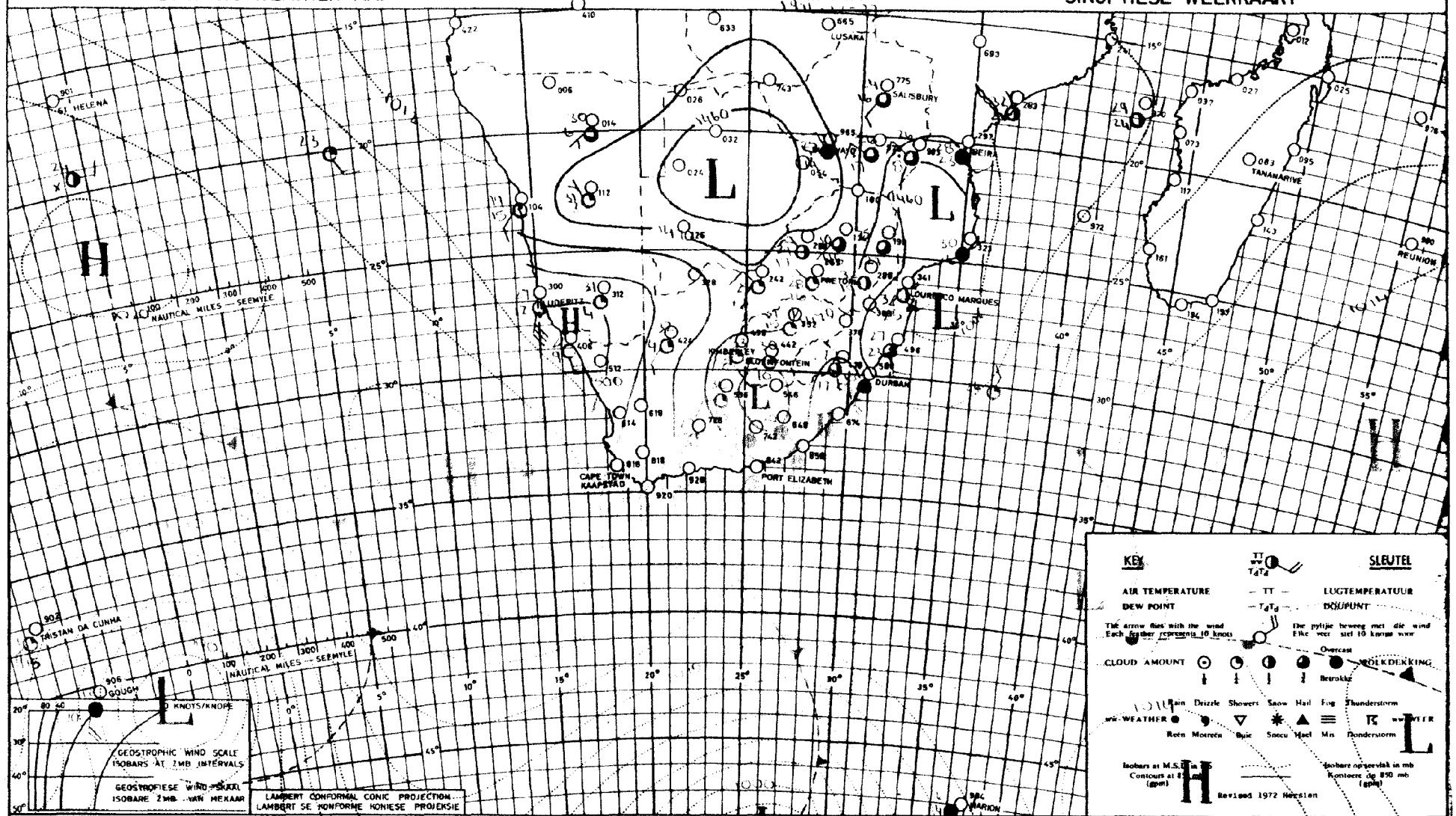

INFERENCE

Upper air circulation having become unfavourable there will be a decrease in shower activity today, but with a ridge moving around the coast, there will be an improvement tomorrow when settled towards will gradually develop over the eastern regions.

AFLEIDING

Bovingrondse sirkulasie tot ongunstig geword sodat daar vandag 'n afname in stuwwolkbedrywigheid sal wees maar met 'n rug wat om die kus beweeg, sal daar more 'n verbetering wees terwyl dit geleidelik oor die oostelike streke ontwikkel.

DAAGLIKSE WEERBULLETIN

Maksimum en Minimum Temperatuur (°C) en Reënval (RRR) in mm vir die 24 uur geëindig om 0800 SAST op

WEERBURO / WEATHER BUREAU
DEPT VAN VERVOER / DEPT OF TRANSPORT

30 - 3 - 1976

DAILY WEATHER BULLETIN

Maximum and Minimum Temperatures (°C) and Rainfall (RRR) in mm for the 24 hours ended at 0800 SAST on

TRANSVAAL	Max	Min	RRR
Alberton			
Barberton			
Belfast			
Bethal	24	13	
Bospoort	27	13	
Carolina	24	12	
Delareyville			
Delmas			
Doornspruit (Vaalwater)	28	13	
Ermelo			
Jan Kempdorp			
Jan Smuts	22	12	
Joubertpark (Jhb)	24	16	
Klerksdorp			
Kroondal (Rustenburg)	27	12	
Letaba			
Levubu	31	15	
Lichtenburg			
Loskopdam			
Loskopkanale (Groblersdal)			
Louis Trichardt			
Lydenburg			
Marble Hall			
Mara	29	12	
Marnitz	29	15	
Messina	32	16	
Middelburg			
Flaus...do..Luys	31	20	
Nelspruit	31	19	
Phalaborwa	33	20	
Pietersburg	27	14	
Piet Retief	27	14	
Pongola			
Potchefstroom	26	13	
Potgietersrus	28	18	
Pretoria	26	15	
Pretoriuskop			
Punda Milia			
Satara			
Sekhukhune			
Shingwidzi			
Skukuza	34	22	
Standerton	25	11	
Schweizer-Reneke			
Thabazimbi			
Tom Burke			
Tzaneen			
Vereeniging			
Volksrust			
Warmbad	28	16	
Waterval-Boven			
Witbank			
Wolmaransstad			
Zeerust			

NATAL	Max	Min	RRR
Cape St. Lucia	27	20	
Cedara	24	13	
Dundee			
Durban (Louis Botha)	27	19	
Estcourt	26	16	
Harding			
Himeville			
Hluhluwe			
Melmoth			
Mkuze			
Newcastle	29	13	
Port Shepstone	25	19	
Van Reenen			
Vryheid			
Waterford (Underberg)	24	12	
O.V.S. - O.F.S.			
Balkfontein (Bothaville)			
Bethlehem	23	11	
Bloemfontein (J.B.M. Hertzog)	26	11	
Bultfontein			
Clocolan			
Fauresmith	25	11	
Ficksburg			
Frankfort	26	13	
Harrismith			
Hoopstad	28	15	
Heilbron			
Koppies			
Kroonstad	26	13	
Lindley			
Modderpoort			
Petrusburg			
Philippolis			
Reddersburg			
Reitz			
Rouxville			
Vrede			
Warden			
Welkom	27	15	
Wepener	25	15	
Winburg			
Zastron			

KAAP - CAPE	Max	Min	RRR
Aberdeen			
Addo			
Agulhas	23	15	
Alexander Bay	21	11	
Aliwal North	25	12	
Beaufort West	25	9	
Boegoebergdam			
Brandvlei			
Caledon			
Calitzdorp			
Calvinia	24	6	
Cape Columbine	20	11	
Cape St. Francis	21	16	
Cape Town (D.F. Malan)	24	10	
Cape Town (Roeland St.)			
Carnarvon			
Ceres			
Citrusdal			
Colesberg			
Cradock			
De Aar	24	9	
Döhne	20	14	
Douglas			
East London (Ben Schoeman)	24	18	
Elsenburg			
Fort Beaufort			
Fraserburg	23	5	
Garies			
George	19	11	
Graaff-Reinet	23	12	
Grahamstown			
Grootfontein (Middelburg)	25	5	
Hopetown			
Idutywa			
Jansenville	25	17	
Joubertina			
Kaappunt	22	11	
Kimberley (B.J. Vorster)	28	17	
Knysna			
Kokstad	26	10	
Kuruman	26	16	
Ladismith			
Langebaanweg	23	7	
Maclear			
Mafeking	**	14	
Malmesbury			
Matatiele			
Matroosberg			
Mbashe			

KAAP - CAPE	Max	Min	RRR
Mosselbaai	20	15	
Okiep	24	10	
Oudtshoorn	26	10	
Petrusville			
Piketberg			
Pofadder	25	10	
Port Elizabeth (H.F. Verwoerd)	22	15	
Port Nolloth	19	8	
Port St. Johns	24	19	
Prieska	28	11	
Prince Albert			
Queenstown	26	12	
Riversdale	24	13	
Robertson	26	11	
Sheeprun	24	13	0,9
Somerset East	23	14	
Steynsburg			
Strydenburg			
Sutherland	21	0	
Swellendam			
Tarkastad			5,2
Touwsrivier			
Twee Riviere	32	16	
Umtata	24	16	
Uniondale			
Upington	31	12	
Vanwyksvlei	26	6	
Victoria West			
Vredendal			
Vryburg	28	15	
Williston			
Willowmore	23	14	
Willow Park (Dordrecht)			
LESOTHO			
Maseru	24	13	
Ox-Bow			
SWAZILAND			
Bulembu			
Manzini (Matsapa)	31	19	
Siteki			

S.W.A.	Max	Min	RRR
Aroab			
Bethanien			
Dordabis			
Gobabeb	30	26	
Gobabis	29	12	
Grootfontein	27	17	
J.G. Strijdom	27	16	
Karasburg			
Kalkfeld			
Karibib			
Keetmanshoop	31	14	
Kub			
Luderitz	20	12	
Mariental	31	17	1,0
Mõwe	22	18	1,2
Ohopoho			
Okahandja			
Okaukuejo	29	18	24,
Ondangwa	27	19	4,0
Otavi			
Otjiwarango			
Outjo	29	19	1,4
Maltahöhe			3,0
Rehoboth			
Rundu	30	16	
Steinhausen			
Tsumeb			
Uis	34	15	18,6
Walvisbaai	20	15	
Windhoek	27	19	
BOTSWANA			
Francistown	29	10	
Gaborone	29	13	
Ghanzi	30	21	
Lobatsi			
Mahalapye	28	11	
Maun	32	16	
Shakawe	31	20	
Tshabong	32	16	
Tshane	30	15	

DAAGLIKSE WEERBULLETIN

Maksimum en Minimum Temperatuur (°C) en Reënval (RRR) in mm vir die 24 uur geëindig om 08 h 00 SAST op

WEERBURO/WEATHER BUREAU
DEPT. VAN VERVOER/ DEPT. OF TRANSPORT

1976-12-29

DAILY WEATHER BULLETIN

Maximum and minimum Temperatures (°C) and Rainfall (RRR) in mm for the 24 hours ended at 08 h 00 on

TRANSVAAL	MAX	MIN	RRR
Barberton			19.0
Belfast			13.0
Bethal	28	12	35.5
Bospoort			
Brits			
Bronkhorstspruit			15.0
Carletonville			
Carolina			
Die Bron			
Delareyville			
Delmas			10.0
Fleur de Lys	26	20	0.9
Ermelo			13.2
Giyani			
Groblersdal			
Heidelberg			
Jan Kempdorp			
Jan Smutslughawe	28	14	
Joubert Park (JHB.)	28	16	
Klerksdorp			
Kroondal (Rustenb.)	33	13	
Krugersdorp			
Levubu	28	21	0.2
Lichtenburg			
Loskopdam			14.0
Loskopkanale			14.0
Louis Trichardt			
Lydenburg	26	15	8.2
Marble Hall			68.6
Mara	31	20	
Marnitz	34	21	14.5
Messina	35	24	
Middelburg			4.0
Nelspruit	25	19	3.0
Nylstroom			21.0
Phalaborwa	30	22	
Pietersburg	29	17	1.0
Piet Retief			
Potchefstroom	32	18	
Potgietersrus	30	18	4.0
Pretoria	30	16	11.1
Pretoriuskop			4.0
Schweizer-Reneke			
Skukuza	27	21	
Standerton	30	17	29.0
Thabazimbi			32.0
Tom Burke			40.0
Tzaneen			
Vaalwater	32	16	40.1
Ventersdorp			
Vereeniging			
Volksrust			7.0
Warmbad	31	16	4.0
Waterval-Boven			33.0
Witbank			13.0
Wolmaransstad			
Zeerust			

NATAL	MAX	MIN	RRR
Cape St. Lucia	24	20	2.7
Cedara	17	14	3.6
Dundee			
Durban			
Eshowe			
Estcourt	20	16	
Himeville			
Hluhluwe			3.0
Jozini			
Ladysmith			3.0
Louis Bothalughawe	24	20	0.2
Melmoth			3.0
Mkuze			
Newcastle	21	15	6.2
Pietermaritzburg			
Port Shepstone	24	22	
Van Reenen			5.0
Vryheid			6.5
Waterford (Underberg)	18	12	3.4

O.V.S. - O.F.S.	MAX	MIN	RRR
Bothaville			
Bethlehem	30	12	
Bloemfontein			
Bultfontein			
Clocolan			
Faureswith	32	13	
Fickburg			
Frankfort	27	12	12.7
Harrismith			10.0
Hoopstad	33	9	
Heilbron			
JBM Hertzoglughawe	32	11	
Koppies			
Kroonstad	32	16	
Lindley			
Modderpoort			
Petrusburg			
Phillippolis			
Reddersburg			
Reitz			
Vrede			
Warden			19.6
Welkom	32	14	
Wepener	30	11	
Winburg			
Zastron			

KAAP - CAPE	MAX	MIN	RRR
Aberdeen			
Addo			
Agulhas	24	15	
Alexander Bay	21	14	
Aliwal North	31	11	
Beaufort West	31	16	
Boegoebergdam			
Brandvlei			
Caledon			
Calitzdorp			
Calvinia	36	8	
Cape Columbine	21	15	
Cape St. Francis	23	21	
Cape Town (D.F. Malan)	26	15	
Cape Town (Newlands)			
Carnarvon			
Ceres			
Colesberg			
Cradock			
De Aar	31	13	
Döhne	20	13	
Douglas	35	14	
East London	23	18	
Elsenburg			
Fort Beaufort			
Fraserburg	30	16	
Garies			
George	24	13	
Graaff-Reinet	29	13	
Grahamstown			
Grootfontein (Middelburg)	27	9	
Hopetown			
Jansenville	31	14	
Joubertina			
Kaappunt	23	14	
Kimberley	35	17	
Knysna			
Kokstad	19	10	
Kuruman			
Ladismith			
Langebaanweg	25	12	
Maclear			2.0
Mafeking	31	17	
Matatiele			
Mosselbaai	23	17	
Okiep	27	14	
Oudtshoorn	32	11	
Petrusville			
Piketberg			
Pofadder	28	14	
Port Elizabeth	24	15	
Port Nolloth	18	12	
Prieska	35	19	
Queenstown	27	13	
Riversdale	30	13	

KAAP - CAPE	MAX	MIN	RRR
Robertson	31	11	
Sheeprun			
Somerset East	25	11	
Steynsburg			
Steytlerville			
Strydenburg			
Sutherland	23	6	
Swellendam			
Tarkastad			
Touwsrivier	28	11	
Twee Riviere	37	17	
Uniondale			
Upington	35	16	
Vanwyksvlei	34	14	
Victoria West			
Vredendal	27	13	
Vryburg	36	13	
Williston			
Willowmore	29	12	

TRANSKEI	MAX	MIN	RRR
Butterworth			
Cala			
Idutywa			
Mbashe			
Port St. Johns			
Umtata	27	15	0.8

LESOTHO	MAX	MIN	RRR
Butha-Buthe			
Maseru	31	14	
Ox-Bow			
Paray			
Mafeteng			

SWAZILAND	MAX	MIN	RRR
Bulembu			
Manzini (Matsapa)	23	18	9.0

S.W.A.	MAX	MIN	RRR
Aroab			
Bethanien			
Dordabis			
Gobabeb	23	13	
Gobabis	36	19	
Grootfontein	35	21	0.4
J.G. Strijdom	35	19	
Kalkfeld			
Karasburg			
Karibib			
Keetmanshoop	35	15	
Kub			
Luderitz	21	13	
Mariental	37	15	
Möwe	20	14	
Ohopoho			
Okahandja			
Okaukeujo	37	15	
Ondangwa	36	18	
Otavi			
Otjiwarango			
Outjo	37	13	
Rehoboth			
Rundu	32	21	
Steinhausen			
Tsumeb			
Uis	29	11	
Walvisbaai	19	16	
Windhoek	35	17	

BOTSWANA	MAX	MIN	RRR
Francistown	34	19	
Gaborone	35	20	
Gantsi	36	18	19.6
Lobatse			
Mahalapye	36	20	10.0
Maun	35	19	
Serowe			
Shakawe			
Tsabong	38	17	
Tshane	37	20	

SYNOPTIC WEATHER MAP 1200 GMT – 1400 SAST 29-3-1976 SINOPTIESE WEERKAART TV 4/42

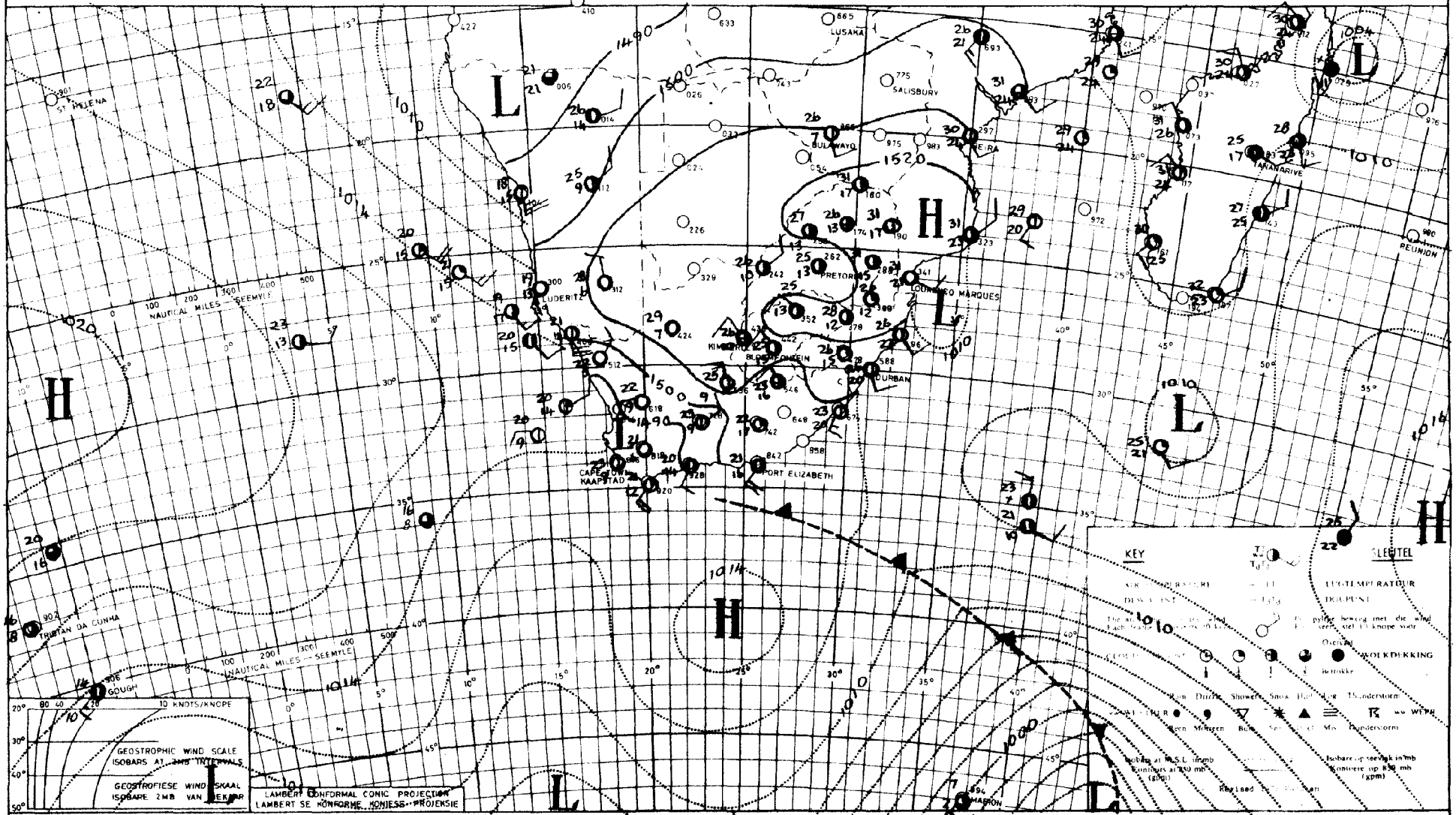

INFERENCE A trough of low pressure developed west of the continent and thus the cloudy conditions along the south coast will not spread further eastwards but will clear tomorrow. The upper-air is stable over the interior and only local showers are expected over the Free State.

AFLEIDING 'n Trog van lae druk het wes van die land ontwikkel sodat die bewolkte weer langs die suidkus nie veel verder sal uitbrei nie en môre reeds sal opklaar. Die bolug oor die binneland is stabiel en word slegs enkele buie oor die Vrystaat verwag.

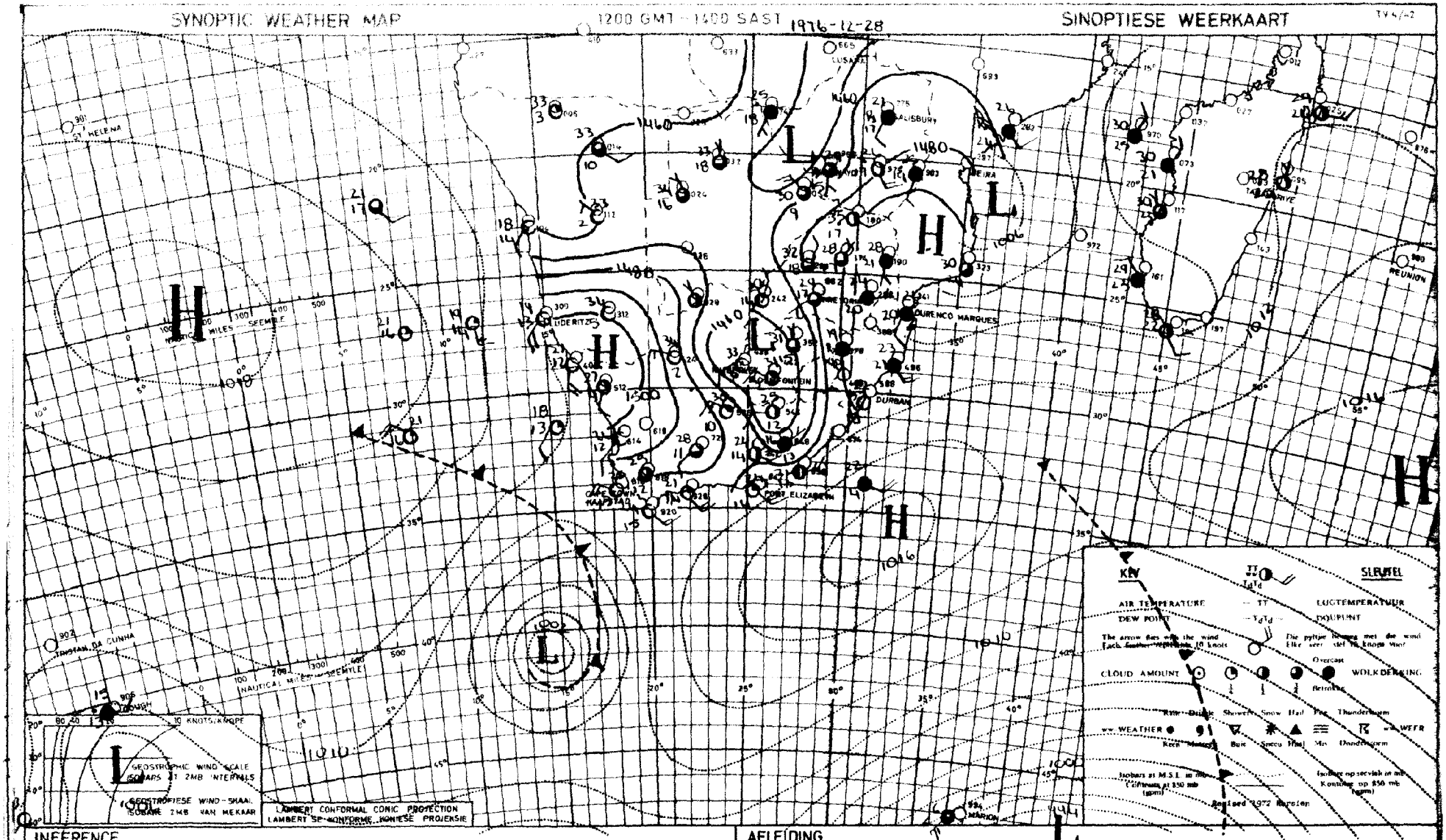

INFERENCE

Moist air is circulating over the eastern parts of the country and with a well developed low over the central areas, thundershowers will occur over the central and eastern regions. The approaching cold front will cause cloudiness along the south-west coast

AFLEIDING

Vogtige lug sirkulaar oor die oostelike dele en met 'n goedontwikkelde laag oor die sentrale binneland, sal donderbuie oor die sentrale en oostelike gebiede voorkom. Die naderende koudfront sal bewolking oor die Suidwestelike vlakte

DAAGLIKSE WEERBULLETIN

Maksimum en Minimum Temperatuur (°C) en Reënval (RRR) in mm vir die 24 uur geëindig om 0800 SAST op

WEERBURO / WEATHER BUREAU
DEPT. VAN VERVOER / DEPT. OF TRANSPORT
31-3-1976

DAILY WEATHER BULLETIN

Maximum and Minimum Temperatures (°C) and Rainfall (RRR) in mm for the 24 hours ended at 0800 SAST on

TRANSVAAL	Max	Min	RRR
Alberton			
Barberton			
Belfast			
Bethal	25	15	
Bospoort	27	13	
Carolina	24	12	
Delareyville			
Delmas			
Doornspruit (Vaalwater)	28	12	
Ermelo			
Jan Kempdorp			
Jan Smuts	27	14	
Joubertpark (Jhb)	24	15	
Klerksdorp			
Kroondal (Rustenburg)			
Letaba			
Levubu	27	19	
Lichtenburg			
Loskopdam			
Loskopkanale (Groblersdal)			
Louis Trichardt			
Lydenburg			
Marble Hall			
Mara			
Marnitz	30	16	
Messina	31	18	
Middelburg			
Flavr. de Lys	28	17	
Nelspruit	29	15	
Phalaborwa	29	18	
Pietersburg	26	13	
Piet Retief	27	15	
Pongola			
Potchefstroom	27	14	
Potgietersrus	27	14	
Pretoria	27	18	
Pretoriuskop			
Punda Milia			
Satara			
Sekhukhune			
Shingwidzi			
Skukuza	31	17	
Standerton	26	13	
Schweizer-Reneke			
Thabazimbi			
Tom Burke			
Tzaneen			
Vereeniging			
Volksrust			
Warmbad	28	13	
Waterval-Boven			
Witbank			
Wolmaransstad			
Zeerust			

NATAL	Max	Min	RRR
Cape St. Lucia	28	22	
Cedara	28	16	
Dundee			
Durban (Louis Botha)	28	20	
Estcourt	26	13	
Harding			
Himeville			
Hluhluwe			
Melmoth			
Mkuze			
Newcastle	29	20	
Port Shepstone	25	21	
Van Reenen			
Vryheid			
Waterford (Underberg)	25	9	

O.V.S. - O.F.S.	Max	Min	RRR
Balkfontein (Bothaville)			
Bethlehem	25	10	
Bloemfontein (J. B. M. Hertzog)	28	11	
Bultfontein			
Clocolan			
Fauresmith	25	xx	1,0
Ficksburg			
Frankfort	27	13	
Harrismith			
Hoopstad	29	15	
Heilbron			
Koppies	27	14	
Kroonstad			
Lindley			
Modderpoort			
Petrusburg			
Philippolis			
Reddersburg			
Reitz			
Rouxville			
Vrede			
Warden			
Welkom	28	15	
Wepener	26	17	
Winburg			
Zastron			

KAAP - CAPE	Max	Min	RRR
Aberdeen			
Addo			0.8
Agulhas	22	15	
Alexander Bay	19	14	
Aliwal North	28	13	
Beaufort West	29	16	0,9
Boegoebergdam			
Brandvlei			4,5
Caledon			
Calitzdorp			
Calvinia			
Cape Columbine	19	12	
Cape St. Francis	23	18	
Cape Town (D. F. Malan)	23	14	
Cape Town (Roeland St.)			
Carnarvon			
Ceres			
Citrusdal			
Colesberg			
Cradock			
De Aar	28	13	1,2
Döhne	28	16	
Douglas			
East London (Ben Schoeman)	27	19	
Elsenburg			
Fort Beaufort			
Fraserburg	27	13	
Garies			
George	25	15	
Graaff-Reinet			
Grahamstown			
Grootfontein (Middelburg)	27	13	0,2
Hopetown			
Idutywa			
Jansenville	30	18	2,0
Joubertina			
Kaappunt	21	13	
Kimberley (B. J. Vorster)	30	15	
Knysna			
Kokstad	29	11	
Kuruman	27	15	
Ladismith			
Langebaanweg	23	12	
Maclear			
Mafeking	xx	14	
Malmesbury			
Matatiele			
Matroosberg			
Mbashe			

KAAP - CAPE	Max	Min	RRR
Mosselbaai	22	17	
Okiep	24	15	
Oudtshoorn	30	15	
Petrusville			
Piketberg			
Pofadder	26	13	14,6
Port Elizabeth (H.F. Verwoerd)	28	17	0,5
Port Nolloth	16	11	
Port St. Johns	25	21	
Prieska	30	16	
Prince Albert			
Queenstown	29	14	0,2
Riversdale	28	14	
Robertson	29	15	
Sheeprun	29	12	
Somerset East	28	17	0,1
Steynsburg			
Strydenburg			
Sutherland	24	11	
Swellendam			
Tarkastad			
Touwsrivier			
Twee Riviere			
Umtata	29	17	
Uniondale			
Upington	33	16	0,5
Vanwyksvlei	31	14	
Victoria West			
Vredendal	29	14	
Vryburg	29	15	
Williston			
Willowmore	26	16	0,9
Willow Park (Dordrecht)			

LESOTHO	Max	Min	RRR
Maseru	26	13	
Ox-Bow			

SWAZILAND	Max	Min	RRR
Bulembu			
Manzini (Matsapa)	29	16	
Siteki			

S.W.A.	Max	Min	RRR
Aroab			
Bethanien			
Dordabis			
Gobabeb	27	18	42,9
Gobabis	28	12	
Grootfontein	28	17	1,6
J. G. Strijdom	26	13	0,8
Karasburg			
Kalkfeld			
Karibib			
Keetmanshoop	23	14	39,1
Kub			
Luderitz	18	13	
Mariental	29	15	9,5
Möwe	22	18	0,4
Ohopoho			
Okahandja			
Okaukuejo			
Ondangwa	29	18	34,8
Otavi			
Otjiwarango			
Outjo	27	17	8,6
Rehoboth			
Rundu	30	18	
Steinhausen			
Tsumeb			
Uis	21	17	66,3
Walvisbaai	20	15	60,0
Windhoek	25	13	13,5

BOTSWANA	Max	Min	RRR
Francistown			
Gaborone			
Ghanzi			
Lobatsi			
Mahalapye			
Maun			
Shakawe			
Tshabong			
Tshane			

DAAGLIKSE WEERBULLETIN

Maksimum en Minimum Temperatuur (°C) en Reënval (RRR) in mm vir die 24 uur geëindig om 08 h 00 SAST op

WEERBURO/WEATHER BUREAU
DEPT. VAN VERVOER/ DEPT. OF TRANSPORT

1976 - 12 - 30

DAILY WEATHER BULLETIN

Maximum and minimum Temperatures (°C) and Rainfall (RRR) in mm for the 24 hours ended at 08 h 00 on

TV4/43

TRANSVAAL	MAX	MIN	RRR
Barberton			
Belfast			
Bethal	24	15	
Bospoort			
Brits			
Bronkhorstspruit			
Carletonville			
Carolina			
Die Bron			
Delareyville			
Delmas			
Fleur de Lys	33	21	
Ermelo			
Giyani			
Groblersdal			
Heidelberg			
Jan Kempdorp			
Jan Smutslughawe	25	15	
Joubert Park (JHB.)			
Klerksdorp			
Kroondal (Rustenb.)	30	17	
Krugersdorp	25	14	
Levubu	33	21	
Lichtenburg			
Loskopdam			
Loskopkanale			
Louis Trichardt			
Lydenburg	27	15	
Marble Hall			
Mara	32	18	
Marnitz	27	19	1,2
Messina			
Middelburg			
Nelspruit	28	19	
Nylstroom			
Phalaborwa	37	26	
Pietersburg	28	17	
Piet Retief			
Potchefstroom	30	17	
Potgietersrus	28	17	
Pretoria	28	17	
Pretoriuskop			
Schweizer-Reneke			
Skukuza	35	23	
Standerton	27	14	
Thabazimbi			
Tom Burke			
Tzaneen			
Vaalwater	29	17	3,2
Ventersdorp			
Vereeniging			
Volksrust			
Warmbad	29	17	
Waterval-Boven			
Witbank			
Wolmaransstad			
Zeerust			

NATAL	MAX	MIN	RRR
Cape St. Lucia	26	24	
Cedara	26	18	1,2
Dundee			
Durban			
Eshowe			
Estcourt	33	16	
Himeville			4,0
Hluhluwe			
Jozini			
Ladysmith			
Louis Bothalughawe	28	24	
Melmoth			
Mkuze			
Newcastle	31	21	
Pietermaritzburg			6,0
Port Shepstone	27	22	3,5
Van Reenen			
Vryheid			
Waterford (Underberg)	25	15	

O.V.S. - O.F.S.	MAX	MIN	RRR
Bothaville			6,0
Bethlehem	29	14	
Bloemfontein			
Bultfontein			
Clocolan			
Fauresmith	33	16	
Fickburg			
Frankfort			
Harrismith			
Hoopstad	32	14	1,7
Heilbron			
JBM Hertzoglughawe	32	14	
Koppies			
Kroonstad	31	15	9,0
Lindley			
Modderpoort			
Petrusburg			
Philippolis			
Reddersburg			
Reitz			
Vrede			
Warden			
Welkom	31	16	
Wepener	31	17	
Winburg			
Zastron			

KAAP - CAPE	MAX	MIN	RRR
Aberdeen			
Addo			
Agulhas	26	16	
Alexander Bay	25	15	2,7
Aliwal North	33	19	
Beaufort West	34	14	1,4
Boegoebergdam			
Brandvlei			
Caledon			
Calitzdorp			
Calvinia	28	11	4,8
Cape Columbine	21	15	1,5
Cape St. Francis	25	21	
Cape Town (D.F. Malan)	23	14	6,6
Cape Town (Newlands)			
Carnarvon			
Ceres			17,0
Colesberg			
Cradock			
De Aar	24	12	
Döhne	28	17	
Douglas	36	19	
East London	27	19	
Elsenburg			
Fort Beaufort			
Fraserburg	30	11	2,0
Garies			16,0
George	28	15	0,2
Graaff-Reinet	34	17	
Grahamstown			
Grootfontein (Middelburg)	32	16	
Hopetown			
Jansenville	37	20	
Joubertina			
Kaappunt	22	13	3,2
Kimberley	36	17	
Knysna			
Kokstad	29	14	2,4
Kuruman			
Ladismith			
Langebaanweg	25	16	1,5
Maclear			
Mafeking	28	17	
Matatiele			
Mosselbaai	25	18	0,3
Okiep	27	12	5,0
Oudtshoorn	35	18	0,5
Petrusville			
Piketberg			
Pofadder	26	11	3,5
Port Elizabeth	27	19	
Port Nolloth	19	15	1,2
Prieska	34	17	
Queenstown	30	15	
Riversdale	35	16	0,8

KAAP - CAPE	MAX	MIN	RRR
Robertson	31	17	
Sheeprun			
Somerset East	31	18	
Steynsburg			
Steytlerville			
Strydenburg			
Sutherland	25	8	3,0
Swellendam			
Tarkastad			
Touwsrivier			
Twee Riviere	37	17	
Uniondale			2,0
Upington	34	16	
Vanwyksvlei	33	13	
Victoria West			
Vredendal	27	16	3,5
Vryburg	30	15	1,5
Williston			
Willowmore	33	11	2,4

TRANSKEI	MAX	MIN	RRR
Butterworth			
Cala			
Idutywa			
Mbashe			
Port St. Johns			
Umtata	29	18	

LESOTHO	MAX	MIN	RRR
Butha-Buthe			
Maseru	30	16	
Ox-Bow			
Paray			
Mafeteng			

SWAZILAND	MAX	MIN	RRR
Bulembu			
Manzini (Matsapa)			

S.W.A.	MAX	MIN	RRR
Aroab			
Bethanien			
Dordabis			
Gobabeb	21	13	
Gobabis	34	17	
Grootfontein	33	17	
J.G. Strijdom	33	15	
Kalkfeld			
Karasburg			
Karibib			
Keetmanshoop	33	14	
Kub			
Lüderitz	17	14	0,2
Mariental	35	13	
Möwe			
Ohopoho			
Okahandja			
Okaukeujo			
Ondangwa	34	16	
Otavi			
Otjiwarango			
Outjo	35	12	
Rehoboth			
Rundu			
Steinhausen	30	19	
Tsumeb			
Uis			
Walvisbaai	19	15	
Windhoek	33	12	

BOTSWANA	MAX	MIN	RRR
Francistown	31	21	
Gaborone	30	17	
Gantsi	29	18	1,6
Lobatse			
Mahalapye	30	18	
Maun	30	18	
Serowe			
Shakawe	27	18	
Tsabong	37	20	
Tshane			

SYNOPTIC WEATHER MAP 1200 GMT - 1400 SAST 30-3-1976 SINOPTIESE WEERKAART TY 4/42

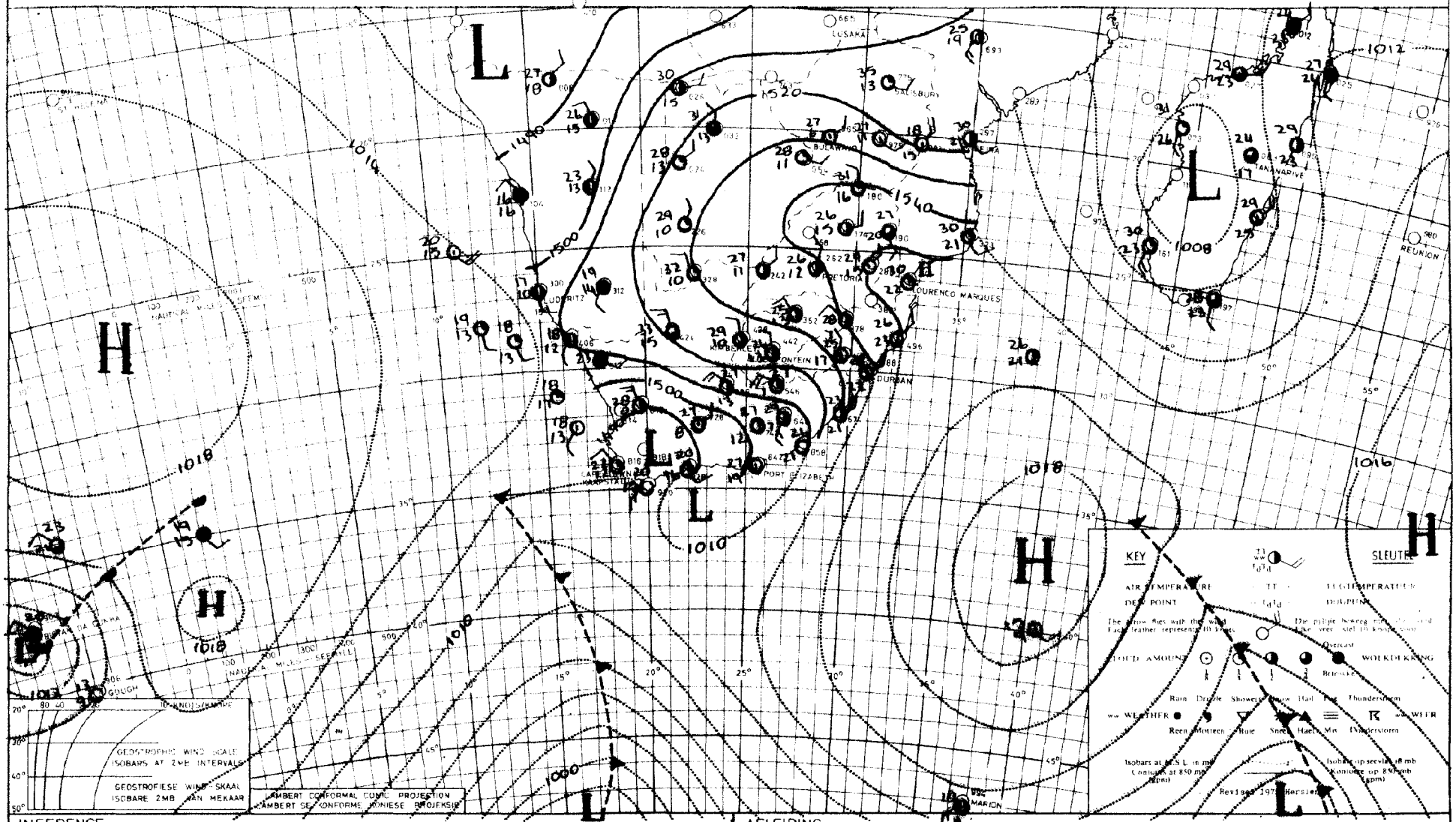

INFERENCE

The low-pressure trough west of the Cape has deepened and is moving eastwards causing cooler weather with showers to spread along the south and south-east coasts overnight and tomorrow. Moist air is moving southwards over S.W.A. and showers will also spread to the central interior tomorrow.

AFLEIDING

Die laedruktrog wes van die Kaap het verdiep en beweeg ooswaarts sodat koeler weer met buie oornag en more oor die suid- en suidoostkuststreke sal uitbreid. Vogtige lug met buie beweeg suidwaarts oor S.W.A. en sal more na die sentrale binneland uitbreid.

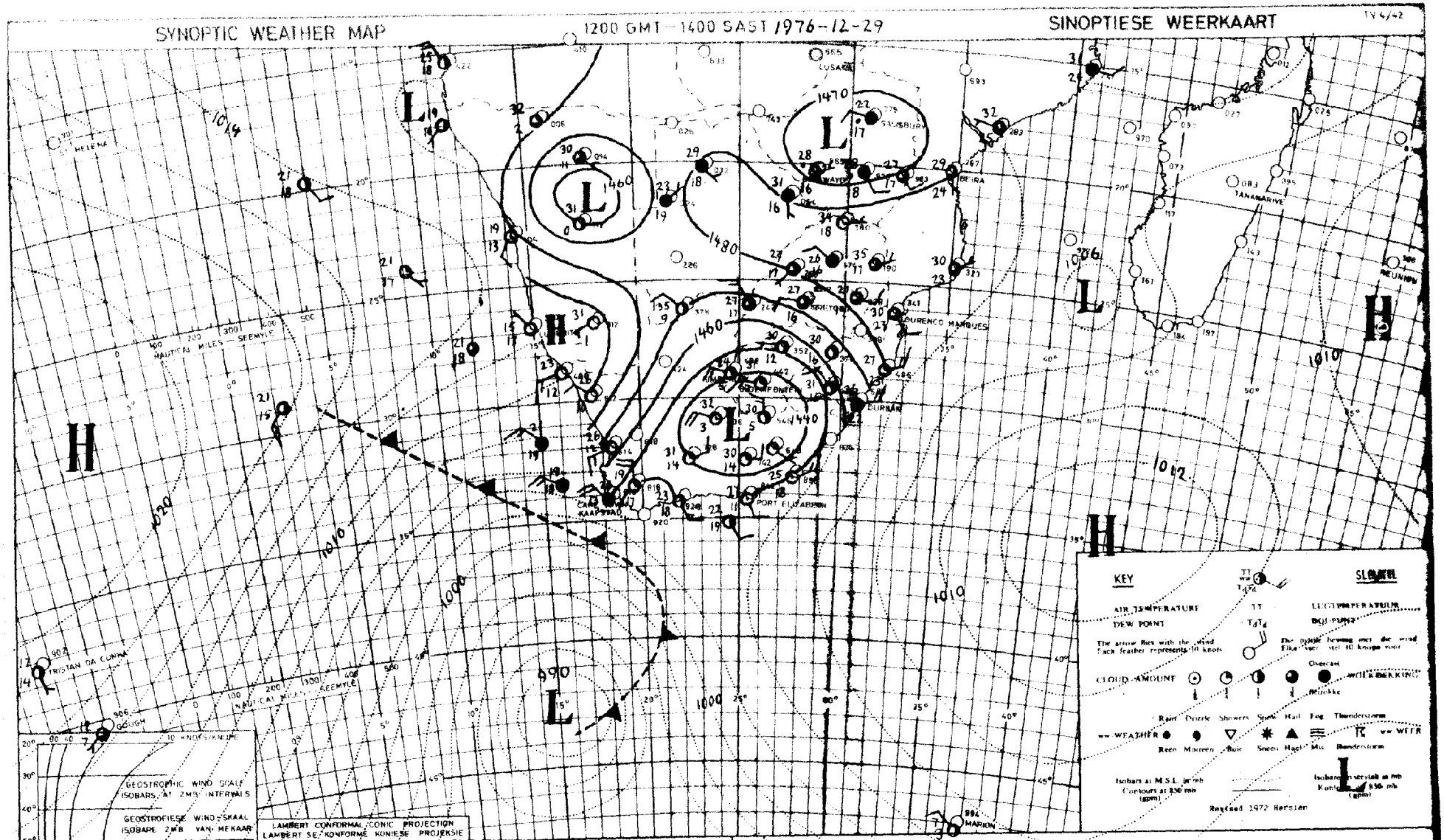

INFERENCE

Drier air has moved in in the upperair and even though surface moisture conditions are quite favourable over the eastern regions, only isolated thunderstorms will develop today, becoming more numerous tomorrow. Rain will also occur along the S-west coast.

AFLEIDING

Droër lug het in die bolug inbeweeg en alhoewel vogtoestande aan die oppervlakte oor die oostelike dele gunstig is, sal slegs enkele donderbuie vandag ontwikkel wat môre meer verspreid sal voorkom. Reën sal ook na die Suidweskus uitbre

DAAGLIKSE WEERBULLETIN

Maksimum en Minimum Temperatuur (°C) en Reënval (RRR)
in mm vir die 24 uur geëindig om 0800 SAST op

WEERBURO / WEATHER BUREAU
DEPT. VAN VERVOER / DEPT. OF TRANSPORT
1-4-1976

DAILY WEATHER BULLETIN

Maximum and Minimum Temperatures (°C) and Rainfall (RRR)
in mm for the 24 hours ended at 0800 SAST on

TV. 4/4

TRANSVAAL	Max	Min	RRR
Alberton			
Barberton			
Belfast			
Bethal	24	11	
Bospoort	27	12	
Carolina	24	12	
Delareyville			
Delmas			
Doornspruit (Vaalwater)	28	12	
Ermelo			
Jan Kempdorp			
Jan Smuts	23	12	
Joubertpark (Jhb)	23	15	
Klerksdorp			
Kroondal (Rustenburg)	27	12	
Letaba			
Levubu	28	16	
Lichtenburg			
Loskopdam			
Loskopkanale (Groblersdal)			
Louis Trichardt			
Lydenburg			
Marble Hall			
Mara	29	11	
Marnitz	29	14	
Messina	31	16	
Middelburg			
Flaurs...da..Lys	29	16	
Nelspruit	30	15	
Phalaborwa	29	17	
Pietersburg	27	13	
Piet Retief	28	13	
Pongola			
Potchefstroom	27	11	
Potgietersrus	27	14	
Pretoria	25	13	
Pretoriuskop			
Punda Milia			
Satara			
Sekhukhune			
Shingwidzi			
Skukuza	32	16	
Standerton	25	11	
Schweizer-Reneke			
Thabazimbi			
Tom Burke			
Tzaneen			
Vereeniging			
Volksrust			
Warmbad	27	12	
Waterval-Boven			
Withank			
Wolmaransstad			
Zeerust			

NATAL	Max	Min	RRR
Cape St. Lucia	30	23	
Cedara	20	15	
Dundee			
Durban (Louis Botha)	31	21	
Estcourt	xx	16	
Harding			
Himeville			
Hluhluwe			
Melmoth			
Mkuze			
Newcastle			
Port Shepstone	26	19	1,3
Van Reenen			
Vryheid			
Waterford (Underberg)	26	11	

O.V.S. - O.F.S.	Max	Min	RRR
Balkfontein (Bothaville)			
Bethlehem	23	8	
Bloemfontein (J. B. M. Hertzog)	26	14	0,5
Bultfontein			
Clocolan			
Fauresmith	24	14	6,0
Ficksburg			
Frankfort	25	9	
Harrismith			
Hoopstad	28	15	
Heilbron			
Koppies			
Kroonstad	25	10	
Lindley			
Modderpoort			
Petrusburg			
Philippolis			
Reddersburg			
Reitz			
Rouxville			
Vrede			
Warden			
Welkom	27	14	
Wepener	25	13	2,2
Winburg			
Zastron			

KAAP - CAPE	Max	Min	RRR
Aberdeen			
Addo			
Agulhas			
Alexander Bay	23	13	
Aliwal North	25	13	
Beaufort West	23	10	
Boegoebergdam			
Brandvlei			
Caledon			
Calitzdorp			
Calvinia	23	5	
Cape Columbine	20	11	
Cape St. Francis	21	16	
Cape Town (D. F. Malan)	21	11	
Cape Town (Roeland St.)			
Carnarvon			9,0
Ceres			
Citrusdal			
Colesberg			
Cradock			
De Aar	21	10	
Döhne	23	11	2,5
Douglas			
East London (Ben Schoeman)	24	17	
Elsenburg			
Fort Beaufort			
Fraserburg	19	7	
Garies			
George	21	13	0,5
Graaff-Reinet	21	12	
Grahamstown			
Grootfontein (Middelburg)	21	9	
Hopetown			
Idutywa			4,5
Jansenville	23	15	1,0
Joubertina			
Kaappunt	19	13	3,2
Kimberley (B. J. Vorster)	26	15	1,8
Knysna			2,5
Kokstad	30	13	1,6
Kuruman	29	15	0,5
Ladismith			
Langebaanweg	23	9	
Maclear			
Mafeking	xx	13	
Malmesbury			
Matatiele			
Matroosberg			
Mbashe			

KAAP - CAPE	Max	Min	RRR
Mosselbaai	23	16	
Okiep	24	13	
Oudtshoorn	24	16	0,3
Petrusville			
Piketberg			
Pofadder	19	11	
Port Elizabeth (H.E. Verwoerd)	21	17	0,1
Port Nolloth	19	11	
Port St. Johns	25	16	6,3
Prieska	23	14	
Prince Albert			
Queenstown	26	12	
Riversdale	24	15	0,2
Robertson	26	16	
Sheeprun	28	14	2,5
Somerset East	21	14	0,4
Steynsburg			
Strydenburg			
Sutherland	19	1	
Swellendam			
Tarkastad			
Touwsrivier			
Twee Riviere	23	17	8,0
Umtata	21	14	6,7
Uniondale			
Upington	21	17	0,7
Vanwyksvlei	21	9	0,5
Victoria West			
Vredendal			
Vryburg	28	14	
Williston			
Willowmore	21	10	
Willow Park (Dordrecht)			

LESOTHO	Max	Min	RRR
Maseru			
Ox-Bow			

SWAZILAND	Max	Min	RRR
Bulembu			
Manzini (Matsapa)	30	19	
Siteki			

S.W.A.	Max	Min	RRR
Aroab			30,0
Bethanien			
Dordabis			5,5
Gobabeb	26	20	5,3
Gobabis	29	14	29,5
Grootfontein	27	17	18,8
J. G. Strijdom	19	14	6,2
Karasburg			
Kalkfeld			
Karibib			4,4
Keetmanshoop	19	13	3,3
Kub			
Luderitz	22	14	
Mariental	18	16	16,0
Möwe	20	17	
Ohopoho			
Okahandja			12,8
Okaukuejo	26	17	5,7
Ondangwa	27	19	2,0
Otavi			
Otjiwarango			
Outjo	25	18	15,0
Walwitschia			22,5
Mattabähe			11,0
Rehoboth			
Rundu	31	19	
Steinhausen			
Tsumeb			
Uis	26	18	8,7
Walvisbaai	22	14	7,5
Windhoek	19	15	8,3

BOTSWANA	Max	Min	RRR
Francistown	29	11	
Gaborone	29	14	
Ghanzi	31	17	
Lobatsi			
Mahalapye	28	13	
Maun	31	18	
Shakawe	31	21	
Tshabong	30	16	6,5
Tshane	30	17	

DAAGLIKSE WEERBULLETIN

Maksimum en Minimum Temperatuur (°C) en Reënval (RRR) in mm vir die 24 uur geëindig om 08 h 00 SAST op

WEERBURO/WEATHER BUREAU
DEPT. VAN VERVOER/ DEPT. OF TRANSPORT

1976-12-31

DAILY WEATHER BULLETIN

Maximum and minimum Temperatures (°C) and Rainfall (RRR) in mm for the 24 hours ended at 08 h 00 on

TRANSVAAL	MAX	MIN	RRR
Barberton			2.0
Belfast			
Bethal	27	12	
Bospoort	29	9	
Brits			
Bronkhorstspruit			8.5
Carletonville			
Carolina			
Die Bron			
Delareyville			
Delmas			
Fleur de Lys	37	21	3.5
Ermelo			
Giyani			
Groblersdal			
Heidelberg			5.5
Jan Kempdorp			
Jan Smutslughawe	27	12	
Joubert Park (JHB.)			
Klerksdorp			
Kroondal (Rustenb.)	33	15	
Krugersdorp			
Levubu			
Lichtenburg			
Loskopdam			
Loskopkanale			
Louis Trichardt			13.0
Lydenburg			
Marble Hall			
Mara	34	19	8.5
Marnitz	31	20	1.0
Messina	38	22	
Middelburg			8.5
Nelspruit	33	20	0.5
Nylstroom			11.5
Phalaborwa	38	25	
Pietersburg	31	18	6.1
Piet Retief			
Potchefstroom	30	12	
Potgietersrus	30	18	8.5
Pretoria	30	15	1.9
Pretoriuskop			
Schweizer-Reneke			
Skukuza	40	26	
Standerton	28	11	27.0
Thabazimbi			9.5
Tom Burke			
Tzaneen			8.0
Vaalwater	31	17	23.0
Venterstadorp			
Vereeniging			13.0
Volksrust			15.0
Warmbad	32	16	9.2
Waterval-Boven			2.0
Witbank			3.5
Wolmaransstad			
Zeerust			

NATAL	MAX	MIN	RRR
Cape St. Lucia			
Cedara	31	14	0.6
Dundee			25.0
Durban			
Eshowe			
Estcourt	33	16	1.6
Himeville			
Hluhluwe			
Jozini			
Ladysmith			
Louis Bothalughawe	32	21	9.4
Melmoth			12.0
Mkuze			
Newcastle	31	16	12.7
Pietermaritzburg			9.6
Port Shepstone	28	20	4.5
Van Reenen			
Vryheid			4.0
Waterford (Underberg)	27	10	2.7

O.V.S. - O.F.S.	MAX	MIN	RRR
Bethulie			
Bethlehem	28	10	2.9
Bloemfontein			
Bultfontein			
Clocolan			
Fauresmith			
Fickburg			
Frankfort	29	11	
Harrismith			
Hoopstad	31	9	
Heilbron			
JBM Hertzogliughawe	29	9	
Koppies			
Kroonstad	30	11	3.5
Lindley			
Modderpoort			
Petrusburg			
Philippolis			
Reddersburg			
Reitz			17.5
Vrede			
Warden			8.0
Welkom	30	9	
Wepener	29	9	0.6
Winburg			
Zastron			12.5

KAAP - CAPE	MAX	MIN	RRR
Aberdeen			
Addo			
Agulhas	23	15	2.0
Alexander Bay	22	15	0.1
Aliwal North	30	8	
Beaufort West	23	13	14
Boegoebergdam			
Brandvlei			
Caledon			
Calitzdorp			
Calvinia	13	9	18.5
Cape Columbine	18	13	5.0
Cape St. Francis	23	18	8.0
Cape Town (D.F.	18	14	11.8
Malan)			
Cape Town			
(Newlands)			
Carnarvon			
Ceres			60.0
Colesberg			
Cradock			
De Aar	23	9	
Döhne	30	10	
Douglas	27	13	
East London	31	17	2.2
Elsenburg			
Fort Beaufort			
Fraserburg	27	8	1.4
Garies			10.5
George	27	13	26.0
Graaff-Reinet	28	13	3.8
Grahamstown			18.5
Grootfontein (Middelburg)	25	10	
Hopetown			
Jansenville			
Joubertina			21.0
Kaappunt	17	13	3.1
Kimberley	31	9	
Knysna			23.0
Kokstad	30	10	3.2
Kuruman			
Ladismith			
Langebaanweg	19	14	5.8
Maclear			
Mafeking	29	10	
Matatiele			
Mosselbaai	27	14	12.0
Okiep	13	8	14.0
Oudtshoorn	26	13	4.0
Petrusville			
Piketberg			52.0
Pofadder	20	8	
Port Elizabeth	28	16	3.9
Port Nolloth	17	13	1.0
Prieska	25	11	
Queenstown	29	17	
Riversdale	27	14	14.0

KAAP - CAPE	MAX	MIN	RRR
Robertson	23	14	7.5
Sheeprun	33	11	1.5
Somerset East	29	12	1.0
Steynsburg			0.5
Steytlerville			9.5
Strydenburg			
Sutherland	11	6	16.0
Swellendam			
Tarkastad			
Touwsrivier	27	11	6.0
Twee Riviere	31	11	
Uniondale			
Upington	25	10	0.6
Vanwyksvlei	23	10	1.0
Victoria West			
Vredendal	20	14	5.0
Vryburg	31	8	
Williston			
Willowmore	24	11	6.0

TRANSKEI	MAX	MIN	RRR
Butterworth			
Cala			
Idutywa			
Mbashe			
Port St. Johns			
Umtata	35	14	12.0

LESOTHO	MAX	MIN	RRR
Butha-Buthe			
Maseru	28	9	
Ox-Bow			
Paray			
Mafeteng			

SWAZILAND	MAX	MIN	RRR
Bulembu			
Manzini (Matsapa)	25	20	

S.W.A.	MAX	MIN	RRR
Aroab			
Bethanien			
Dordabis			
Gobabeb	25	12	
Gobabis	32	12	
Grootfontein	34	13	
J.G. Strijdom	30	9	
Kalkfeld			
Karasburg			
Karibib			
Keetmanshoop	26	10	
Kub			
Luderitz	19	15	
Mariental	31	11	
Möwe	21	17	
Ohopoho			
Okahandja			
Okaukeujo	33	13	
Ondangwa	33	16	
Otavi			
Otjiwarango			
Outjo	31	12	
Rehoboth			
Rundu	35	11	
Steinhausen			
Tsumeb			
Uis	26	13	
Walvisbaai	20	15	
Windhoek	28	10	

BOTSWANA	MAX	MIN	RRR
Francistown			
Gaborone			
Gantsi			
Lobatse			
Mahalapye			
Maun			
Serowe			
Shakawe			
Tsabong			
Tshane			

SYNOPTIC WEATHER MAP 1200 GMT – 1400 SAST 31-3-1976 SINOPTIESE WEERKAART

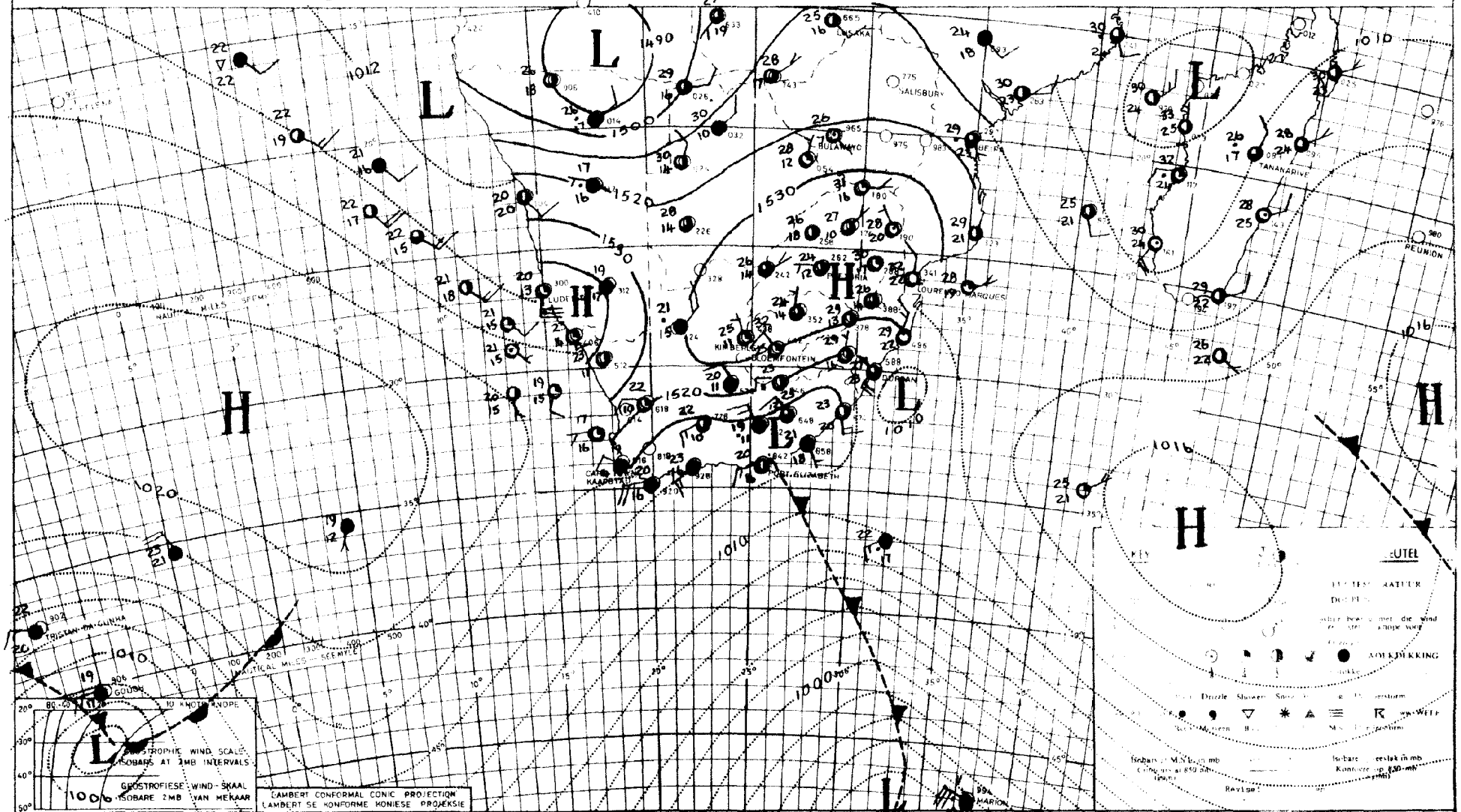

INFERENCE The trough of low pressure extending southwards from S.W.A. to Eastern Cape and the broad trough south of the continent are moving eastwards. Cooler weather with showers will spread over Free State, Eastern Cape and Natal, but drier air will be advected over the western Cape Province.

AFLEIDING Die trog van lae druk wat suidwaarts strek vanaf S.W.A. na Oos-Kaap en die breë trog suid van die land beweeg ooswaarts. Koeler weer met buie sal uitbrei oor die Vrystaat, Oos-Kaap en Natal, maar droër lug sal oor die westelike Kaapprovinsie instoot.

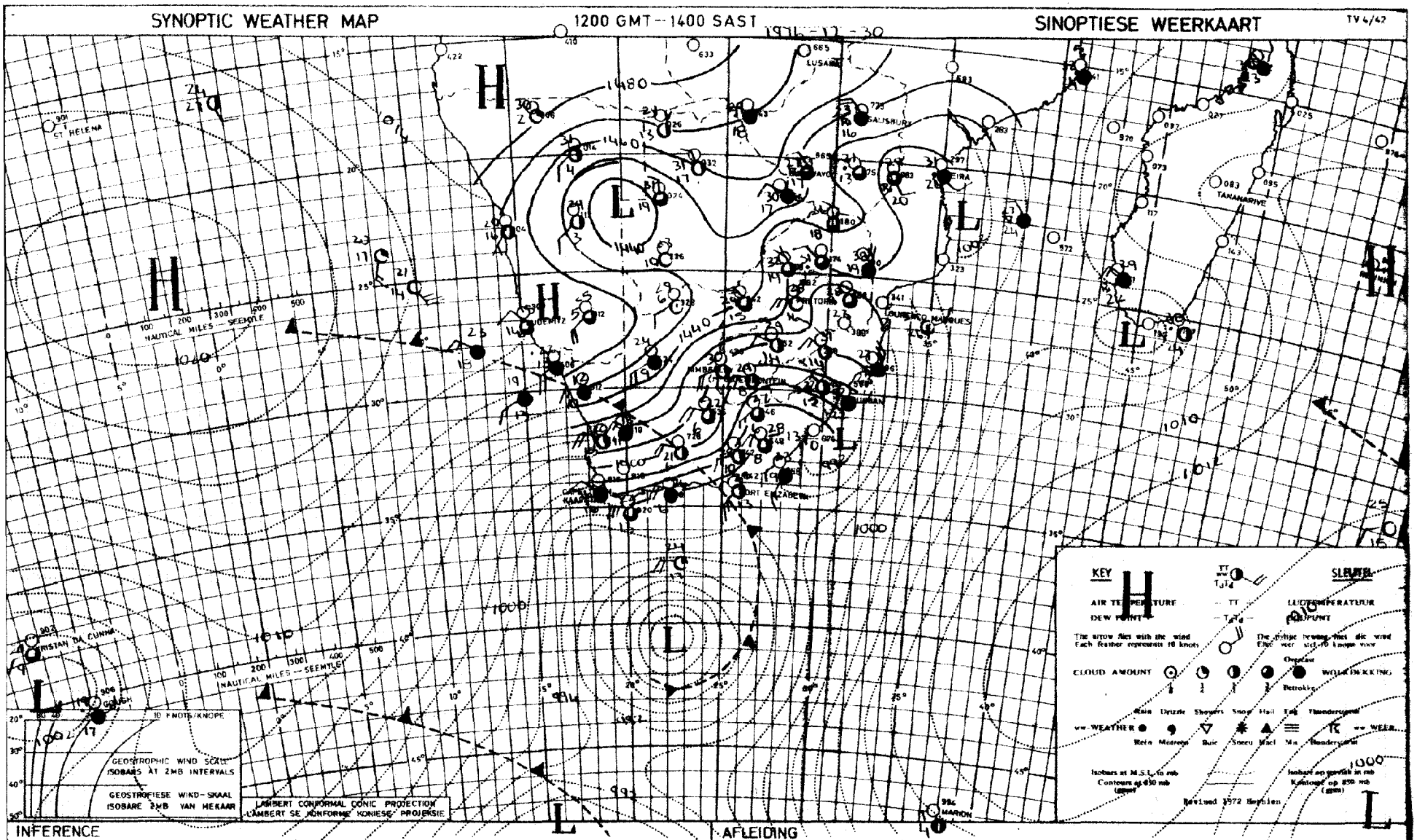

INFERENCE

The cold front of the deep, low south of the country will move eastwards gradually and cooler, drier air will reach the southern areas of Transvaal later tomorrow. Scattered showers will develop over the eastern half of the interior today but only isolated showers are likely tomorrow. Showers will also extend eastwards along the southern and

AFLEIDING

Die koufront van die diep laag suid van die land, sal geleidelik ooswaarts beweeg en koeler, droër lug sal later die suidelike dele van Transvaal bereik. Verspreide buie sal vandag nog oor die oostelike helfte van die binnelande ontwikkel maar môre sal hierdat minder voorkom. Buie sal ook langs die suidelike en oostelike

726 d

DAAGLIKSE WEERBULLETIN

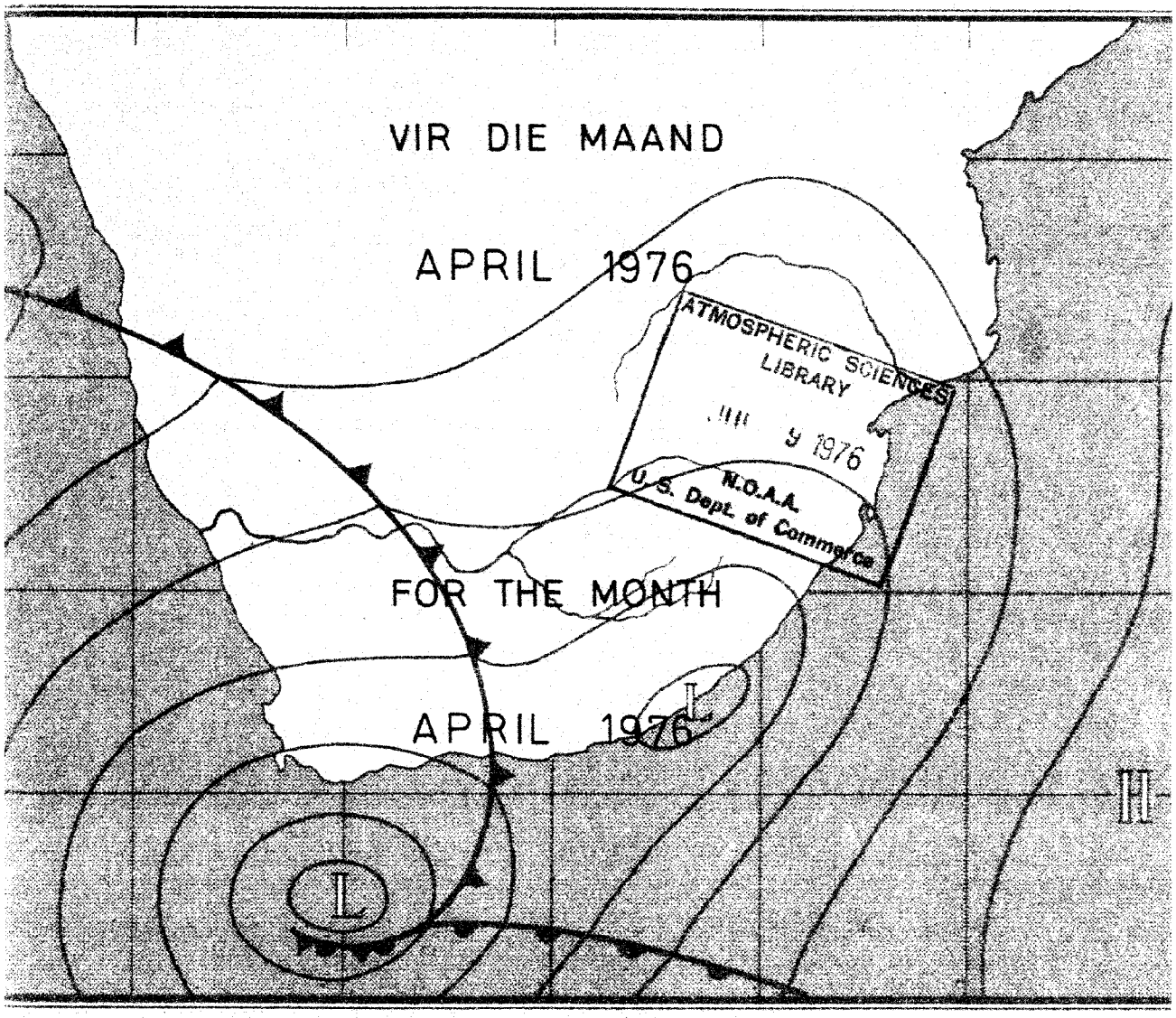

ATMOSPHERIC SCIENCES
LIBRARY
JUN 9 1976
N.O.A.A.
U.S. Dept. of Commerce

DAILY WEATHER BULLETIN

DAAGLIKSE WEERBULLETIN

Maksimum en Minimum Temperatuur (°C) en Reënval (RRR) in mm vir die 24 uur geëindig om 08 h 00 SAST op 1971 - 07 - 07

WEERBURO/WEATHER BUREAU
DEPT. VAN VERVOER/ DEPT. OF TRANSPORT

DAILY WEATHER BULLETIN

Maximum and minimum Temperatures (°C) and Rainfall (RRR) in mm for the 24 hours ended at 08 h 00 on

TV4/43

TRANSVAAL	MAX	MIN	RRR
Barberton			
Belfast			
Bethal	20	7	
Boksburg	18	8	
Brits			
Bronkhorstspruit			
Carletonville			
Carolina			
Die Bron			
Delareyville			
Delmas			
Fleur de Lys	35	16	
Ermelo			
Giyani			
Groblersdal			
Heidelberg			
Jan Kempdorp			
Jan Smutslughawe	19	7	
Joubert Park (JHB.)			
Klerksdorp			
Kroondal (Rustenb.)	24	13	
Krugersdorp			
Levubu	33	17	
Lichtenburg			
Loskopdam			
Loskopkanale			
Louis Trichardt			
Lydenburg			
Marble Hall			
Mara	32	12	
Marnitz	30	13	
Messina	36	19	
Middelburg			
Nelspruit	30	15	1,0
Nylstroom			
Phalaborwa	36	20	1,6
Pietersburg	27	12	
Piet Retief			
Potchefstroom	20	8	
Potgietersrus	28	14	
Pretoria	23	11	
Pretoriuskop			
Schweizer-Reneke			
Skukuza	35	18	6,0
Standerton	20	9	
Thabazimbi			
Tom Burke			
Tzaneen			
Vaalwater	26	9	
Ventersdorp			
Vereeniging			
Volksrust			
Warmbad	25	10	
Waterval-Boven			
Witbank			
Wolmaransstad			
Zeerust			

NATAL	MAX	MIN	RRR
Cape St. Lucia	26	18	1,8
Cedara	19	11	4,9
Dundee			
Durban			
Eshowe			
Estcourt	26	11	2,5
Himeville			
Hluhluwe			
Jozini			
Ladysmith			
Louis Bothalughawe	25	18	17,9
Melmoth			
Mkuze			
Newcastle	24	10	37,0
Pietermaritzburg			
Port Shepstone	25	18	2,5
Van Reenen			
Vryheid			
Waterford (Underberg)			

O.V.S. - O.F.S.	MAX	MIN	RRR
Bothaville			
Bethlehem	19	6	
Bloemfontein			
Bultfontein			
Clocolan			
Fauresmith	25	6	
Ficksburg			
Frankfort	21	8	
Harrismith			
Hoopstad	21	9	
Heilbron			
JBM Hertzoglughawe	21	7	
Koppies			
Kroonstad	20	8	
Lindley			
Modderpoort			
Petrusburg			
Philippolis			
Reddersburg			
Reitz			
Vrede			
Warden			
Welkom	20	9	
Wepener	19	5	
Winburg			
Zastron			

KAAP - CAPE	MAX	MIN	RRR
Aberdeen			
Addo			
Agulhas	21	14	
Alexander Bay	22	13	
Aliwal North	18	8	
Beaufort West	31	10	
Bredasdorp			
Brandvlei			
Caledon			
Calitzdorp			
Calvinia	20	8	1,9
Cape Columbine	20	15	
Cape St. Francis	22	18	4,7
Cape Town (D.F. Malan)	21	12	
Cape Town (Newlands)			
Carnarvon			
Ceres			
Colesberg			
Cradock			
De Aar	20	5	
Döhne	18	10	1,3
Douglas	23	11	
East London	24	15	0,9
Elsenburg			
Fort Beaufort			
Fraserburg	20	7	
Garies			
George	20	11	9,2
Graaff-Reinet	22	9	6,4
Grahamstown			
Grootfontein (Middelburg)	18	7	2,0
Hopetown			
Jansenville			
Joubertina			
Kaappunt	20	14	
Kimberley	21	7	
Knysna			
Kokstad	23	14	
Kuruman			
Ladismith			
Langebaanweg	22	11	
Maclear			
Mafeking	19	7	
Matatiele			
Mosselbaai	21	15	
Okiep			
Oudtshoorn	22	10	0,6
Petrusville			
Piketberg			
Pofadder	28	19	
Port Elizabeth	22	16	13,7
Port Nolloth	20	11	
Prieska	23	9	
Queenstown	19	10	3,5
Riversdale	22	11	0,5

KAAP - CAPE	MAX	MIN	RRR
Robertson	23	10	
Sheeprun	21	8	2,5
Somerset East	18	11	2,5
Steynsburg			
Steytlerville			
Strydenburg			
Sutherland	15	7	
Swellendam			
Tarkastad			
Touwsrivier	19	7	
Twee Riviere			
Uniondale			
Upington	23	13	
Vanwyksvlei	24	7	
Victoria West			
Vredendal	23	11	
Vryburg	22	9	
Williston			
Willowmore	17	7	4,1

TRANSKEI	MAX	MIN	RRR
Butterworth			
Cala			
Idutywa			
Mbashe			
Port St. Johns			
Umtata	23	12	

LESOTHO	MAX	MIN	RRR
Butha-Buthe			
Maseru			
Ox-Bow			
Paray			
Mafeteng			

SWAZILAND	MAX	MIN	RRR
Bulembu			
Manzini (Matsapa)			

S.W.A	MAX	MIN	RRR
Aroab			
Bethanien			
Dordabis			
Gobabeb	29	12	
Gobabis	25	8	
Grootfontein	31	13	
J.G. Strijdom	25	10	
Kalkfeld			
Karasburg			
Karibib			
Keetmanshoop	24	12	
Kub			
Luderitz	22	14	
Mariental	26	10	
Möwe	21	13	
Okaputa			
Okahandja			
Okaukuejo	33	12	
Ondangwa	30	14	
Otavi			
Otjiwarango			
Outjo	31	11	
Rehoboth			
Rundu	33	13	
Steinhausen			
Tsumeb			
Uis	26	18	
Walvisbaai	20	14	
Windhoek	27	13	

BOTSWANA	MAX	MIN	RRR
Francistown	31	12	
Gaborone	26	13	
Gantsi	26	10	
Lobatse			
Mahalapye	31	14	
Maun	30	14	
Serowe			
Shakawe			
Tsabong			
Tshane			

DAAGLIKSE WEERBULLETIN

Maksimum en Minimum Temperatuur (°C) en Reënval (RRR)
in mm vir die 24 uur geëindig om 0800 SAST op

WEERBURO / WEATHER BUREAU
DEPT. VAN VERVOER / DEPT. OF TRANSPORT
2 - 4 - 1976

DAILY WEATHER BULLETIN

Maximum and Minimum Temperatures (°C) and Rainfall (RRR)
in mm for the 24 hours ended at 0800 SAST on

TRANSVAAL	Max	Min	RRR
Alberton			
Barberton			
Belfast			
Bethal	23	12	4,0
Bospoort	21	13	3,0
Carolina	23	12	3,2
Delareyville			3,0
Delmas			3,0
Doornspruit (Vaalwater)	28	15	1,0
Ermelo			
Jan Kempdorp			4,0
Jan Smuts	23	13	6,2
Joubertpark (Jhb)	23	12	4,5
Klerksdorp			
Kroondal (Rustenburg)	27	15	1,4
Letaba			
Levubu	29	17	
Lichtenburg			
Loskopdam			
Loskopkanale (Groblersdal)			
Louis Trichardt			
Lydenburg			
Marble Hall			
Mara	29	15	
Marnitz			
Messina	31	18	
Middelburg			
Heidelberg			3,0
Nelspruit	27	18	3,4
Phalaborwa	30	20	
Pietersburg	27	15	
Piet Retief	22	13	24,0
Pongola			
Potchefstroom	24	14	6,5
Potgietersrus	28	17	
Pretoria	26	16	0,7
Pretoriuskop			
Punda Milia			
Satara			
Sekhukhune			
Shingwidzi			
Skukuza	32	20	
Standerton	24	13	1,5
Schweizer-Reneke			
Thabazimbi			
Tom Burke			
Tzaneen			
Vereeniging			30,0
Volksrust			34,5
Warmbad	28	16	
Waterval-Boven			2,5
Witbank			
Wolmaransstad			
Zeerust			

NATAL	Max	Min	RRR
Cape St. Lucia	23	19	44,0
Cedara	18	12	34,5
Dundee			46,5
Durban (Louis Botha)	22	17	69,4
Eshowe			68,1
Estcourt	20	13	13,3
Harding			
Himeville			22,5
Hluhluwe			67,5
Melmoth			55,0
Mkuze			
Newcastle	24	13	41,5
Jozini			10,5
Port Shepstone	21	17	62,0
Van Reenen			57,0
Vryheid			37,5
Waterford (Underberg)	14	9	17,1
O.V.S. - O.F.S.			
Balkfontein (Bothaville)			
Bethlehem	22	11	5,6
Bloemfontein (J.B.M. Hertzog)	18	9	0,4
Bultfontein			
Clocolan			2,5
Fauresmith			
Ficksburg			
Frankfort	23	13	5,5
Harrismith			11,0
Hoopstad	17	11	3,3
Heilbron			
Koppies			
Kroonstad	24	14	0,9
Lindley			
Modderpoort			
Petrusburg			
Philippolis			
Reddersburg			
Reitz			
Rouxville			
Vrede			
Warden			4,5
Welkom	19	11	2,8
Wepener	18	11	1,0
Winburg			
Zastron			

KAAP - CAPE	Max	Min	RRR
Aberdeen			
Addo			
Agulhas			
Alexander Bay	23	13	
Aliwal North	21	10	1,0
Beaufort West	22	13	
Boegoebergdam			
Brandvlei			
Caledon			
Calitzdorp			
Calvinia	24	11	
Cape Columbine	18	11	
Cape St. Francis	20	16	14,5
Cape Town (D. F. Malan)	22	8	
Cape Town (Roeland St.)			
Carnarvon			
Ceres			
Citrusdal			
Colesberg			
Cradock			
De Aar	23	10	
Döhne	14	11	4,2
Douglas			
East London (Ben Schoeman)	21	15	17,0
Elsenburg			
Fort Beaufort			0,8
Fraserburg	22	9	
Garies			
George	19	11	0,1
Graaff-Reinet	21	13	
Grahamstown			10,4
Grootfontein (Middelburg)	21	9	
Hopetown			
Idutywa			
Jansenville	21	14	
Joubertina			
Kaappunt	19	12	
Kimberley (B.J. Vorster)	21	13	
Knysna			
Kokstad	18	10	13,5
Kuruman	18	13	6,0
Ladismith			
Langebaanweg	23	11	
Maclear			18,5
Mafeking	xx	15	0,9
Malmesbury			
Matatiele			
Matroosberg			
Mbashe			

KAAP - CAPE	Max	Min	RRR
Mosselbaai	17	15	
Okiep	25	14	
Oudtshoorn	20	13	
Petrusville			
Piketberg			
Pofadder	24	12	
Port Elizabeth (H.F. Verwoerd)	18		6,2
Port Nolloth	18	8	
Port St. Johns			
Prieska			
Prince Albert			
Queenstown	18	11	
Riversdale	20	13	
Robertson	22	10	
Sheeprun	14	11	17,5
Somerset East	20	12	0,8
Steynsburg			
Strydenburg			
Sutherland	19	8	
Swellendam			
Tarkastad			
Touwsrivier			
Twee Riviere	23	15	
Umtata	15	13	13,7
Uniondale			
Upington	27	15	
Vanwyksvlei	25	12	
Victoria West			
Vredendal	26	7	
Vryburg	17	14	
Williston			
Willowmore	19	10	
Willow Park (Dordrecht)			
LESOTHO			
Maseru	19	10	3,0
Ox-Bow			
SWAZILAND			
Bulembu			11,3
Manzini (Matsapa)	28	16	8,0
Siteki			

S.W.A.	Max	Min	RRR
Aroab			
Bethanien			
Dordabis			
Gobabeb	30	19	5,3
Gobabis	21	13	0,6
Grootfontein	25	17	4,8
J.G. Strijdom	21	13	
Karasburg			
Kalkfeld			
Karibib			
Keetmanshoop	24	15	
Kub			
Luderitz	21	14	
Mariental	21	16	3,0
Möwe	20	17	
Ohopoho			
Okahandja			
Okaukuejo	29	x	
Ondangwa	29	19	
Otavi			
Otjiwarango			7,0
Outjo	27	17	0,2
Rehoboth			
Rundu			
Steinhausen			
Tsumeb			
Uis			
Walvisbaai	20	15	
Windhoek	23	14	
BOTSWANA			
Francistown	29	12	
Gaborone	29	18	
Ghanzi	22	17	24,2
Lobatsi			
Mahalapye	29	16	
Maun	32	17	
Shakawe	31	19	
Tshabong	19	15	15,0
Tshane	20	16	5,0

SYNOPTIC WEATHER MAP 1200 GMT – 1400 SAST SINOPTIESE WEERKAART TV 4/42

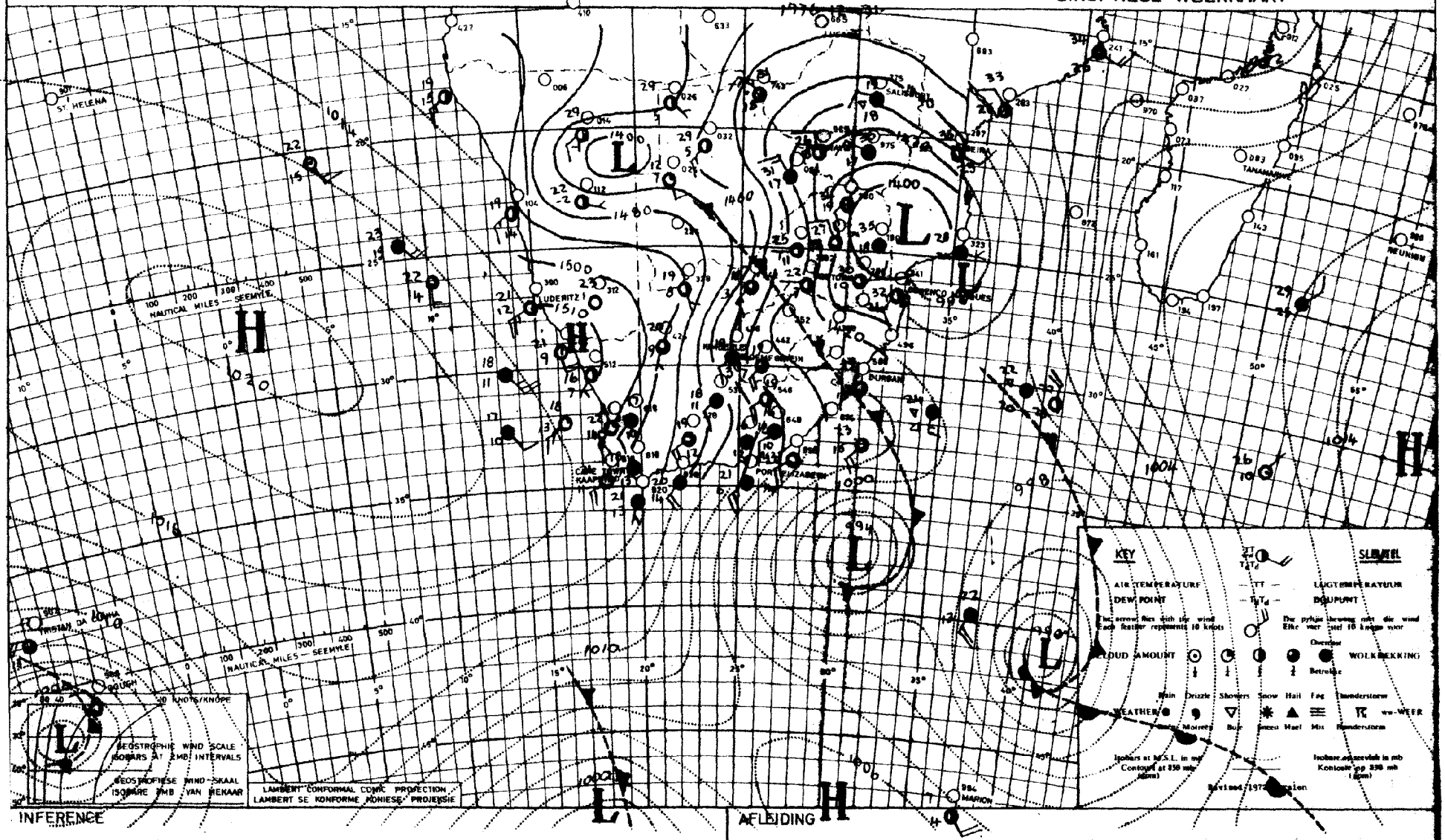

INFERENCE

It has become considerably cooler over most of the country but it will become warmer again from tomorrow. Showers will occur over the southern and eastern areas of the Cape Province, Natal and also over the Lowveld and Escarpment.

AFLEIDING

Aansienlik koeler lug het oor byna die hele land uitgebrei maar teen môre sal dit reeds weer warmer wees. Buie sal voorkom oor die suidelike en oostelike Kaapse streke, oor Natal, sowel as oor die Laeveld en Platoland.

SYNOPTIC WEATHER MAP 1200 GMT – 1400 SAST 1-4-1976 SINOPTIESE WEERKAART TV 4/42

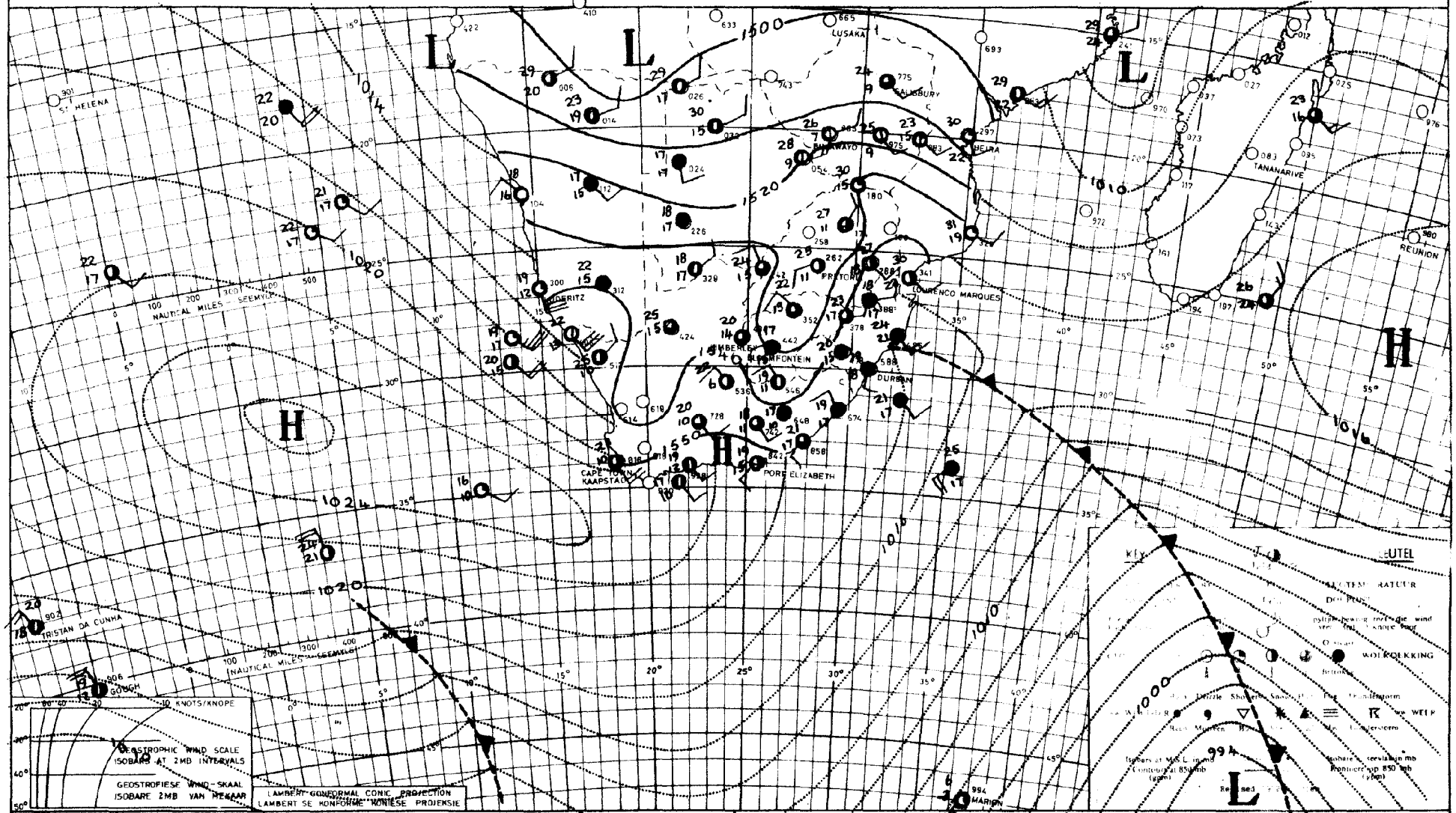

INFERENCE A strong ridge of the Atlantic high is moving eastwards south of the continent and cold conditions with rain will spread over Eastern Cape, Natal, Eastern Free State and most parts of Transvaal overnight. The trough over Transvaal will move westwards towards Botswana.

AFLEIDING 'n Stark wig van die Atlantiese hoog beweeg suid van die land verby en koue toestande met reën sal oornag oor Oos-Kaap, Natal, Oos-Vrystaat en die grootste gedeelte van Transvaal inbeweeg. Die trog oor die Transvaal sal weswaarts na Botswana beweeg

DAAGLIKSE WEERBULLETIN

Maksimum en Minimum Temperatuur (°C) en Reënval (RRR) in mm vir die 24 uur geëindig om 0800 SAST op

WEERBURO / WEATHER BUREAU
DEPT. VAN VERVOER / DEPT. OF TRANSPORT
3 - 4 - 1976

DAILY WEATHER BULLETIN

Maximum and Minimum Temperatures (°C) and Rainfall (RRR) in mm for the 24 hours ended at 0800 SAST on

TV. 1/43

TRANSVAAL	Max	Min	RRR
Groblersdal Groot Plaas			13,1
Alberton			
Barberton			
Belfast			
Bethal	14	7	9,0
Bospoort			
Carolina	14	7	16,0
Delareyville			
Delmas			23,0
Doornspruit (Vaalwater)	20	13	24,2
Ermelo			18,0
Jan Kempdorp			
Jan Smuts	14	9	18,9
Joubertpark (Jhb)	14	8	31,0
Klerksdorp			
Kroondal (Rustenburg)	20	11	33,0
Letaba			
Levubu	25	15	21,8
Lichtenburg			
Lóskopdam			15,0
Loskopkanale (Groblersdal)			11,0
Louis Trichardt			
Lydenburg			
Marble Hall			18,0
Mara	24	14	
Marnitz	25	16	2,0
Messina	28	17	
Middelburg			
Flesr. dr. Lys	29	15	1,3
Nelspruit	19	15	6,6
Phalaborwa	22	15	4,0
Pietersburg	20	14	0,4
Piet Retief	14	9	13,5
Pongola			
Potchefstroom	18	11	25,0
Potgietersrus	21	14	41,0
Pretoria	18	11	33,4
Pretoriuskop			12,0
Punda Milia			
Hazyblazg			20,4
Satara			
Sekhukhune			
Shingwidzi			
Skukuza	21	15	6,7
Standerton	15	7	8,0
Schweizer-Reneke			
Thabazimbi			14,0
Tom Burke			
Tzaneen			36,5
Vereeniging			34,0
Volksrust			8,0
Warmbad	20	12	22,0
Waterval-Boven			
Witbank			
Wolmaransstad			
Zeerust			54,3

NATAL	Max	Min	RRR
Cape St. Lucia	21	18	12,0
Cedara	13	10	9,5
Dundee			
Durban (Louis Botha)	21	17	13,3
Estcourt	15	11	2,5
Harding			
Himeville			
Hluhluwe			14,0
Melmoth			12,0
Mkuze			
Newcastle	14	10	16,0
Tosini			9,0
Port Shepstone	21	17	2,3
Van Reenen			28,0
Vryheid			9,0
Waterford (Underberg)	13	7	13,8
O.V.S. - O.F.S.			
Balkfontein (Bothaville)			3,0
Bethlehem	18	8	1,2
Bloemfontein (J.B.M. Hertzog)	23	16	0,3
Bultfontein			
Clocolan			22,5
Fauresmith	23	9	
Ficksburg			
Frankfort	17	8	
Harrismith			
Hoopstad	24	11	14,4
Heilbron			
Koppies			2,3
Kroonstad	20	10	
Lindley			
Modderpoort			
Petrusburg			
Philippolis			
Reddersburg			7,0
Reitz			
Rouxville			
Vrede			
Warden			
Welkom	22	11	20,6
Wepener	22	8	1,0
Winburg			
Zastron			

KAAP - CAPE	Max	Min	RRR
Aberdeen			
Addo			
Agulhas	22	16	
Alexander Bay	22	12	
Aliwal North	21	9	
Beaufort West	20	11	
Boegoebergdam			
Brandvlei			
Caledon			
Calitzdorp			
Calvinia	26	13	
Cape Columbine	20	11	
Cape St. Francis	20	17	
Cape Town (D. F. Malan)	26	9	
Cape Town (Roeland St.)			
Carnarvon			
Ceres			
Citrusdal			
Colesberg			
Cradock			
De Aar	23	9	
Döhne	18	11	7,6
Douglas			
East London (Ben Schoeman)	19	15	11,8
Elsenburg			
Fort Beaufort			
Fraserburg	22	9	
Garies			
George	20	10	
Graaff-Reinet	21	13	
Grahamstown			
Grootfontein (Middelburg)	19	9	
Hopetown			
Idutywa			
Jansenville	20	14	
Joubertina			
Kaappunt	21	12	
Kimberley (B.J. Vorster)	23	13	
Knysna			
Kokstad			
Kuruman	23	13	0,3
Ladismith			
Langebaanweg	29	12	
Maclear			
Mafeking	xx	13	13,6
Malmesbury			
Matatiele			
Matroosberg			
Mbashe			

KAAP - CAPE	Max	Min	RRR
Mosselbaai	18	14	
Okiep	28	17	
Oudtshoorn	25	10	
Petrusville			
Piketberg			
Pofadder	25	14	
Port Elizabeth (H.F. Verwoerd)	19	15	0,3
Port Nolloth	17	10	
Port St. Johns	20	16	3,0
Prieska	27	15	
Prince Albert			
Queenstown	16	10	0,7
Riversdale	23	13	
Robertson	27	13	
Sheeprun	14	9	4,0
Somerset East	16	x	0,4
Steynsburg			
Strydenburg			
Sutherland	20	4	
Swellendam			
Tarkastad			
Touwsrivier			
Twee Riviere	27	14	
Umtata	16	12	2,6
Uniondale			
Upington	26	13	0,5
Vanwyksvlei	26	10	
Victoria West			
Vredendal	20	12	
Vryburg	22	14	3,0
Williston			
Willowmore	16	10	
Willow Park (Dordrecht)			
LESOTHO			
Maseru	21	10	2,0
Ox-Bow			
SWAZILAND			
Bulembu			48,8
Manzini (Matsapa)	17	14	22,0
Siteki			

S.W.A.	Max	Min	RRR
Aroab			
Bethanien			
Dordabis			
Gobabeb	32	22	
Gobabis	26	14	
Grootfontein	24	15	
J.G. Strijdom	23	15	
Karasburg			
Kalkfeld			
Karibib			
Keetmanshoop	26	15	
Kub			
Luderitz	19	14	
Mariental	24	18	0,1
Möwe	21	16	
Ohopoho			
Okahandja			
Okaukuejo	28	19	0,7
Ondangwa	28	18	
Otavi			
Otjiwarango			
Outjo	27	17	0,2
Rehoboth			
Rundu	24	19	1,0
Steinhausen			
Tsumeb			
Uis			
Walvisbaai	19	14	
Windhoek	25	15	
BOTSWANA			
Francistown	27	16	
Gaborone	25	14	11,8
Ghanzi	26	15	2,0
Lobatsi			
Mahalapye			
Maun	30	19	
Shakawe	30	20	
Tshabong			
Tshane	27	17	2,6

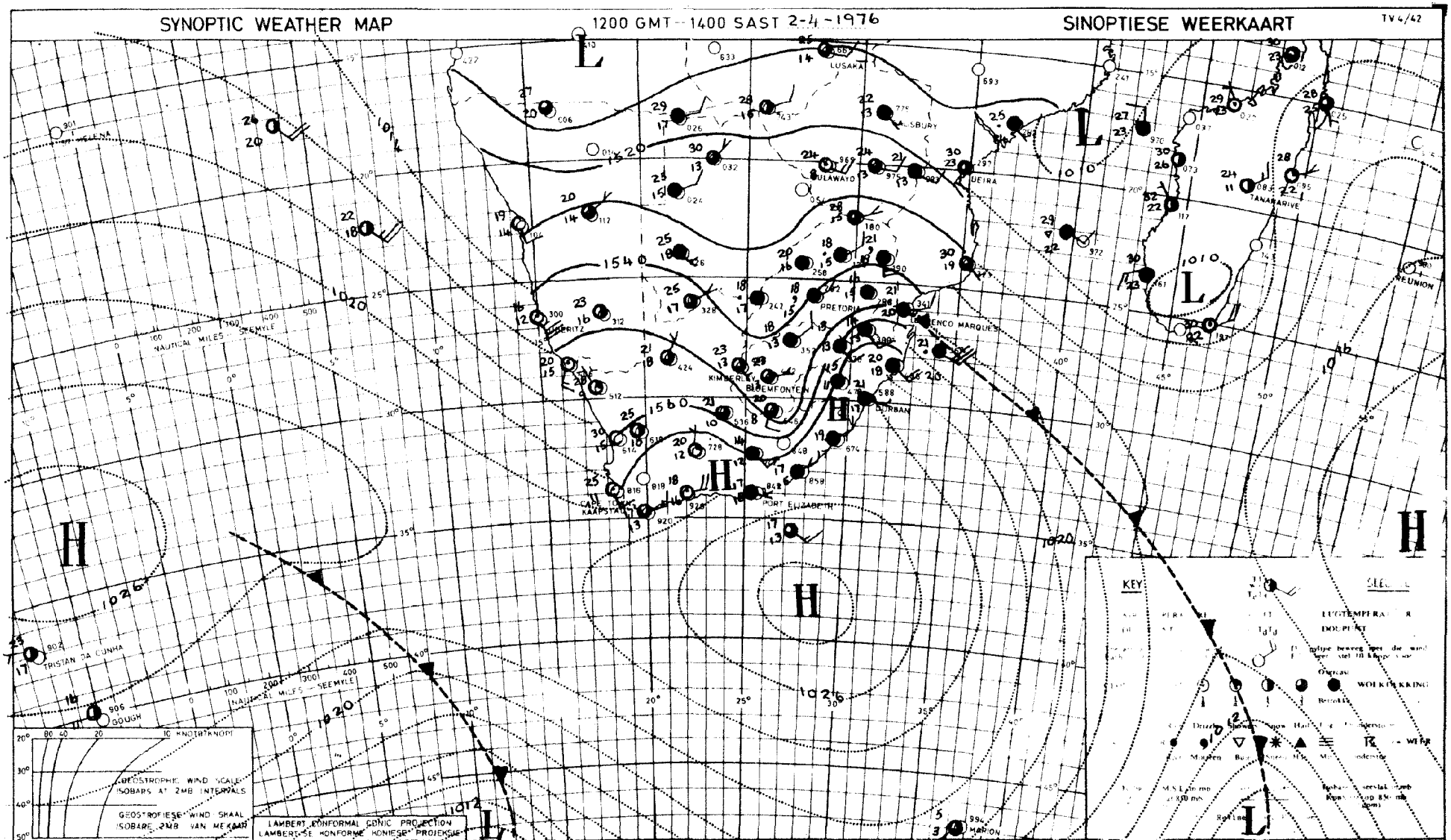

INFERENCE The strong high south of the continent is moving slowly eastwards and cold, moist air with general rain is still advected over Northern and Eastern Cape, Natal, Transvaal and the Free State. The air is dry west of the trough over the interior.

AFLEIDING Die sterk hoog suid van die land beweeg stadig ooswaarts en koue, vogtige lug met algemene reën word steeds ingevoer oor Noord- en Oos- Kaap, Natal, Transvaal en die Vrystaat. Wes van die trog oor die binneland is die lug droog.

DAAGLIKSE WEERBULLETIN

Maksimum en Minimum Temperatuur (°C) en Reënval (RRR) in mm vir die 24 uur geëindig om 0800 SAST op

WEERBURO / WEATHER BUREAU
DEPT. VAN VERVOER / DEPT. OF TRANSPORT
4-4-1976

DAILY WEATHER BULLETIN

Maximum and Minimum Temperatures (°C) and Rainfall (RRR) in mm for the 24 hours ended at 0800 SAST on

TRANSVAAL	Max	Min	RRR
Alberton			
Barberton			
Belfast			
Bethal	10	6	25,5
Bospoort			
Carolina			
Delareyville			
Delmas			8,5
Doornspruit (Vaalwater)	17	13	0,8
Ermelo			24,5
Jan Kempdorp			
Jan Smuts	12	8	10,0
Joubertpark (Jhb)	12	7	4,6
Klerksdorp			
Kroondal (Rustenburg)	16	12	6,0
Letaba			
Levubu	16	13	38,0
Lichtenburg			
Loskopdam			12,5
Loskopkanale (Groblersdal)			7,5
Louis Trichardt			
Lydenburg			
Marble Hall			4,0
Mara			
Marnitz	23	14	0,6
Messina	24	15	
Middelburg			21,5
Fleur de Lys	18	14	1,6
Nelspruit	17	14	5,3
Phalaborwa	21	13	
Pietersburg	17	12	2,2
Piet Retief	13	8	16,0
Pongola			
Potchefstroom	18	7	
Potgietersrus	17	14	2,0
Pretoria	16	11	6,0
Pretoriuskop			
Punda Milia			
Groblersdal Proef Plaas			5,7
Satara			
Sekhukhune			
Shingwidzi			
Skukuza	19	15	
Standerton	12	5	8,5
Schweizer-Reneke			
Thabazimbi			
Tom Burke			
Tzaneen			
Vereeniging			
Volksrust			0,3
Warmbad	16	13	15,5
Waterval-Boven			
Witbank			
Wolmaransstad			
Zeerust			

NATAL	Max	Min	RRR
Cape St. Lucia	21	17	1,1
Cedara	16	10	0,6
Dundee			
Durban (Louis Botha)	24	15	
Estcourt	15	9	0,3
Harding			
Himeville			
Hluhluwe			3,0
Melmoth			
Mkuze			
Newcastle	13	10	1,0
			4,0
Port Shepstone	24	16	
Van Reenen			
Vryheid			
Waterford (Underberg)	15	3	

O.V.S. - O.F.S.	Max	Min	RRR
Balkfontein (Bothaville)			
Bethlehem	18	8	
Bloemfontein (J.B.M. Hertzog)	22	7	
Bultfontein			
Clocolan			
Fauresmith	22	8	
Ficksburg			
Frankfort	16	4	
Harrismith			
Hoopstad			
Heilbron			
Koppies			
Kroonstad	19	7	
Lindley			
Modderpoort			
Petrusburg			
Philippolis			
Reddersburg			
Reitz			
Rouxville			
Vrede			
Warden			
Welkom			
Wepener	21	5	
Winburg			
Zastron			

KAAP - CAPE	Max	Min	RRR
Aberdeen			
Addo			
Agulhas	22	14	
Alexander Bay	32	14	
Aliwal North	21	7	
Beaufort West	25	8	
Boegoebergdam			
Brandvlei			
Caledon			
Calitzdorp			
Calvinia	28	10	
Cape Columbine	21	11	
Cape St. Francis			
Cape Town (D.F. Malan)	24	14	
Cape Town (Roeland St.)			
Carnarvon			
Ceres			
Citrusdal			
Colesberg			
Cradock			
De Aar	22	9	
Döhne	19	12	
Douglas			
East London (Ben Schoeman)	22	5	
Elsenburg			
Fort Beaufort			
Fraserburg	25	9	
Garies			
George	23	9	
Graaff-Reinet	23	12	
Grahamstown			
Grootfontein (Middelburg)	22	5	
Hopetown			
Idutywa			
Jansenville			
Joubertina			
Kaappunt	20	13	
Kimberley (B.J. Vorster)	23	13	
Knysna			
Kokstad	18	3	
Kuruman	26	11	
Ladismith			
Langgebaanweg	29	10	
Maclear			
Mafeking	XX	11	1,1
Malmesbury			
Matatiele			
Matroosberg			
Mbashe			

KAAP - CAPE	Max	Min	RRR
Mosselbaai	19	15	
Oliep	29	17	
Oudtshoorn	28	8	
Petrusville			
Piketberg			
Pofadder	27	14	
Port Elizabeth (H.E. Verwoerd)	22	12	
Port Nolloth	21	12	
Port St. Johns	22	16	
Prieska	27	8	
Prince Albert			
Queenstown			
Riversdale	28	10	
Robertson	30	9	
Sheeprun	19	8	
Somerset East	23	10	
Steynsburg			
Strydenburg			
Sutherland	23	1	
Swellendam			
Tarkastad			
Touwsrivier			
Twee Riviere			
Umtata			
Uniondale			
Upington	28	14	
Vanwyksvlei	27	8	
Victoria West			
Vredendal	23	10	
Vryburg	21	10	
Williston			
Willowmore	23	7	
Willow Park (Dordrecht)			

LESOTHO	Max	Min	RRR
Maseru	22	8	
Ox-Bow			

SWAZILAND	Max	Min	RRR
Bulembu			
Manzini (Matsapa)	16	13	10,0
Siteki			

S.W.A.	Max	Min	RRR
Aroab			
Bethanien			
Dordabis			
Gobabeb	35	23	
Gobabis	20	11	9,5
Grootfontein	26	15	
J.G. Strijdom	24	12	0,1
Karasburg			
Kalkfeld			
Karibib			
Keetmanshoop	27	15	
Kub			
Luderitz	26	15	
Mariental	27	15	
Möwe	20	17	
Ohopoho			
Okahandja			
Okaukuejo	28	16	29,2
Ondangwa	27	17	
Otavi			
Otjiwarango			
Outjo	28	15	
Rehoboth			
Rundu	29	17	
Steinhausen			
Tsumeb			
Uis	35	18	
Walvisbaai	21	16	
Windhoek	25	13	

BOTSWANA	Max	Min	RRR
Francistown	24	13	
Gaborone	17	13	9,0
Ghanzi	25	16	
Lobatsi			
Mahalapye	25	15	
Maun	29	16	
Shakawe			
Tshabong			
Tshane			

SYNOPTIC WEATHER MAP — 1200 GMT – 1400 SAST 3-4-1976 — SINOPTIESE WEERKAART — TV 4/42

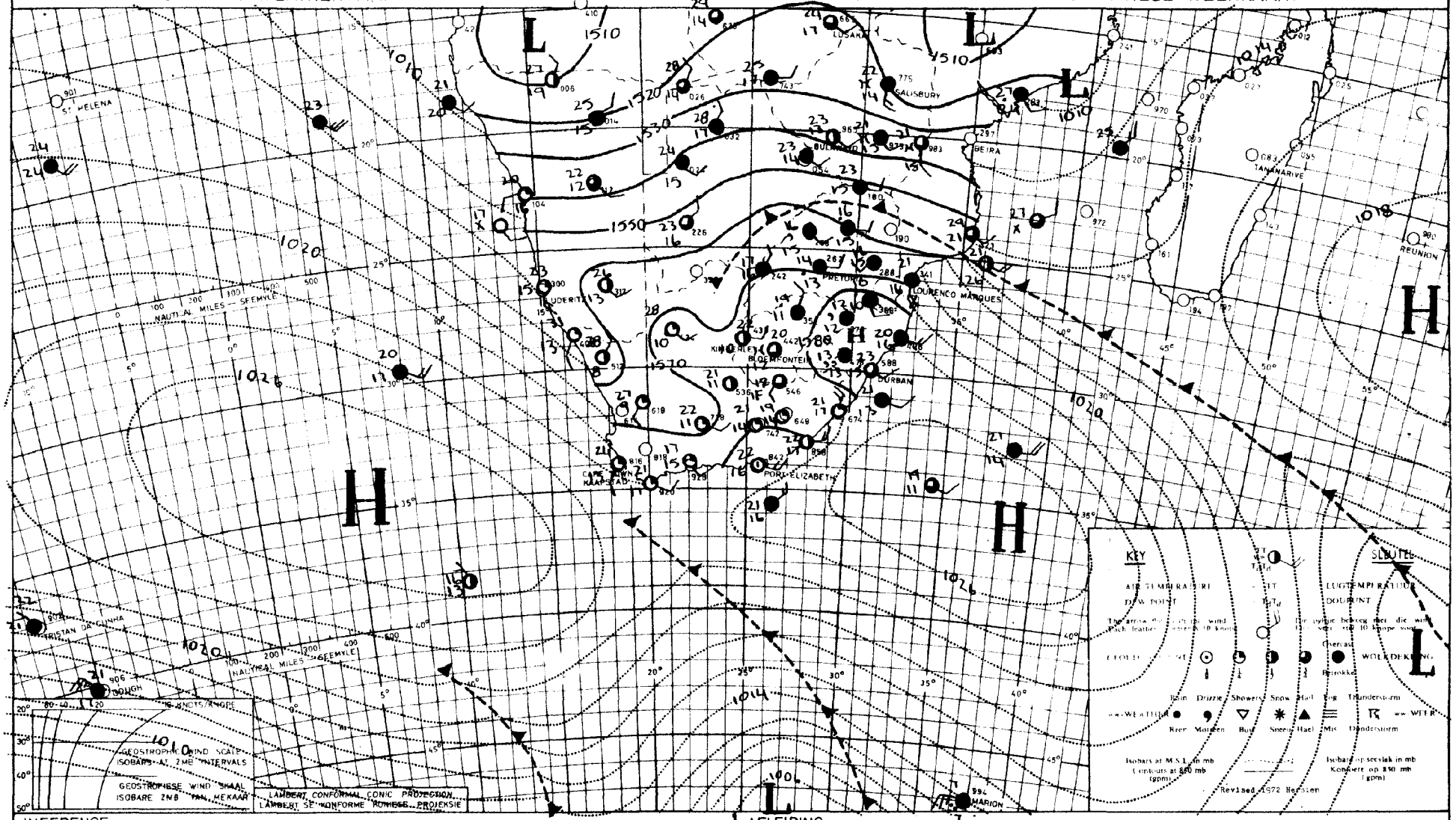

INFERENCE

The high south-east of Durban is maintaining the inflow of cool, moist air over Natal, Transvaal and Northern O.F.S. where cloudy weather with light rain is persisting. It will, however, clear over these regions tomorrow as the high moves further to the east. Over the rest of the Republic it will be fair and mild to warm

AFLEIDING

Die hoog suidoos van Durban veroorsaak nog 'n invloei van koel, vogtige lug oor Natal, Transvaal en die Noord-Vrystaat waar bewolkte weer met ligte reen voorkom. Dit sal agter more opklaar oor hierdie gebiede namate die hoog verder na die oosta beweeg. Oor die res van die Republiek sal dit redelik mooiweer en matig tot warm bly.

DAAGLIKSE WEERBULLETIN

Maksimum en Minimum Temperatuur (°C) en Reënval (RRR)
in mm vir die 24 uur geëindig om 0800 SAST op

WEERBURO / WEATHER BUREAU
DEPT. VAN VERVOER / DEPT. OF TRANSPORT
5 - 4 - 1976

DAILY WEATHER BULLETIN

Maximum and Minimum Temperatures (°C) and Rainfall (RRR)
in mm for the 24 hours ended at 0800 SAST on

TRANSVAAL	Max	Min	RRR
Alberton			
Barberton			
Belfast			
Bethal	19	3	
Bospoort			
Carolina	19	2	
Delareyville			20,0
Delmas			
Doornspruit (Vaalwater)	22	10	
Ermelo			
Jan Kempdorp			
Jan Smuts	19	7	
Joubertpark (Jhb)	19	9	
Klerksdorp			
Kroondal (Rustenburg)	23	9	
Letaba			
Levubu	23	14	
Lichtenburg			
Loskopdam			
Loskopkanale (Groblersdal)			
Louis Trichardt			
Lydenburg			
Marble Hall			
Mara	23	13	
Marnitz	25	13	
Messina	27	15	
Middelburg			
Flaur...da..Lys	23	12	
Nelspruit	23	10	0,1
Phalaborwa	26	15	
Pietersburg	21	12	
Piet Retief	20	7	
Pongola			
Potchefstroom	22	8	
Potgietersrus	22	13	
Pretoria	22	11	
Pretoriuskop			
Punda Milia			
Satara			
Sekhukhune			
Shingwidzi			
Skukuza	26	11	
Standerton	20	3	
Schweizer-Reneke			
Thabazimbi			
Tom Burke			
Tzaneen			
Vereeniging			
Volksrust			
Warmbad	23	10	
Waterval-Boven			22,7
Witbank			
Wolmaransstad			
Zeerust			

NATAL	Max	Min	RRR
Cape St. Lucia	24	16	
Cedara	21	7	
Dundee			
Durban (Louis Botha)	25	15	
Estcourt	21	8	
Harding			
Himeville			14,0
Hluhluwe			
Melmoth			
Mkuze			
Newcastle	21	6	
Port Shepstone	23	16	
Van Reenen			
Vryheid			
Waterford (Underberg)			
O.V.S. - O.F.S.			
Balkfontein (Bothaville)			
Bethlehem	20	5	
Bloemfontein (J.B.M. Hertzog)	23	5	
Bultfontein			
Clocolan			
Fauresmith	23	8	
Ficksburg			
Frankfort	22	3	
Harrismith			
Hoopstad			
Heilbron			
Koppies			
Kroonstad	22	6	
Lindley			
Modderpoort			
Petrusburg			
Philippolis			
Reddersburg			
Reitz			
Rouxville			
Vrede			
Warden			
Welkom			
Wepener	22	5	
Winburg			
Zastron			

KAAP - CAPE	Max	Min	RRR
Aberdeen			
Addo			
Agulhas	23	15	
Alexander Bay	34	15	
Aliwal North	22	7	
Beaufort West	28	8	
Boegoebergdam			
Brandvlei			
Caledon			
Calitzdorp			
Calvinia	29	9	
Cape Columbine	20	12	
Cape St. Francis	20	14	
Cape Town (D. F. Malan)	24	14	
Cape Town (Roeland St.)			
Carnarvon			
Ceres			
Citrusdal			
Colesberg			
Cradock			
De Aar	23	5	
Döhne	23	12	
Douglas			
East London (Ben Schoeman)	23	14	
Elsenburg			
Fort Beaufort			
Fraserburg	27	9	
Garies			
George	23	8	
Graaff-Reinet	27	11	
Grahamstown			
Grootfontein (Middelburg)	25	6	
Hopetown			
Idutywa			
Jansenville	28	11	
Joubertina			
Kaappunt	21	13	
Kimberley (B.J. Vorster)	24	11	
Knysna			
Kokstad	23	4	
Kuruman	23	10	6,0
Ladismith			
Langebaanweg	30	9	
Maclear			
Mafeking			
Malmesbury	xx	11	
Matatiele			
Matroosberg			
Mbashe			

KAAP - CAPE	Max	Min	RRR
Mosselbaai	23	15	
Okiep	30	18	
Oudtshoorn	30	7	
Petrusville			
Piketberg			
Pofadder	27	14	
Port Elizabeth (H.E. Verwoerd)	23	11	
Port Nolloth	22	13	
Port St. Johns	23	16	
Prieska	28	9	
Prince Albert			
Queenstown	25	7	
Riversdale	28	11	
Robertson	29	12	
Sheeprun	23	7	
Somerset East	26	9	
Steynsburg			
Strydenburg			
Sutherland	25	1	
Swellendam			
Tarkastad			
Touwsrivier			
Twee Riviere			
Umtata	25	9	
Uniondale			
Upington	29	12	
Vanwyksvlei	28	8	
Victoria West			
Vredendal	35	10	
Vryburg	24	10	
Williston			
Willowmore	27	9	
Willow Park (Dordrecht)			
LESOTHO			
Maseru	21	7	
Ox-Bow			
SWAZILAND			
Bulembu			
Manzini (Matsapa)	22	11	
Siteki			

S.W.A.	Max	Min	RRR
Aroab			
Bethanien			
Dordabis			
Gobabeb	35	22	
Gobabis	24	9	
Grootfontein	25	12	
J.G. Strijdom	23	9	
Karasburg			
Kalkfeld			
Karibib			
Keetmanshoop	27	13	
Kub			
Luderitz	30	17	
Mariental			
Möwe	22	18	
Ohopoho			
Okahandja			
Okaukuejo	27	15	19,1
Ondangwa	27	16	
Otavi			
Otjiwarango			
Outjo	27	13	
Rehoboth			
Rundu			
Steinhausen			
Tsumeb			
Uis	23	17	2,3
Walvisbaai	23	17	
Windhoek	23	12	
BOTSWANA			
Francistown	22	13	
Gaborone	24	13	4,1
Ghanzi	24	11	
Lobatsi			
Mahalapye	23	22	
Maun	28	13	
Shakawe	27	18	
Tshabong	24	11	
Tshane	23	13	

SYNOPTIC WEATHER MAP 1200 GMT – 1400 SAST 4-4-1976 SINOPTIESE WEERKAART TV 4/42

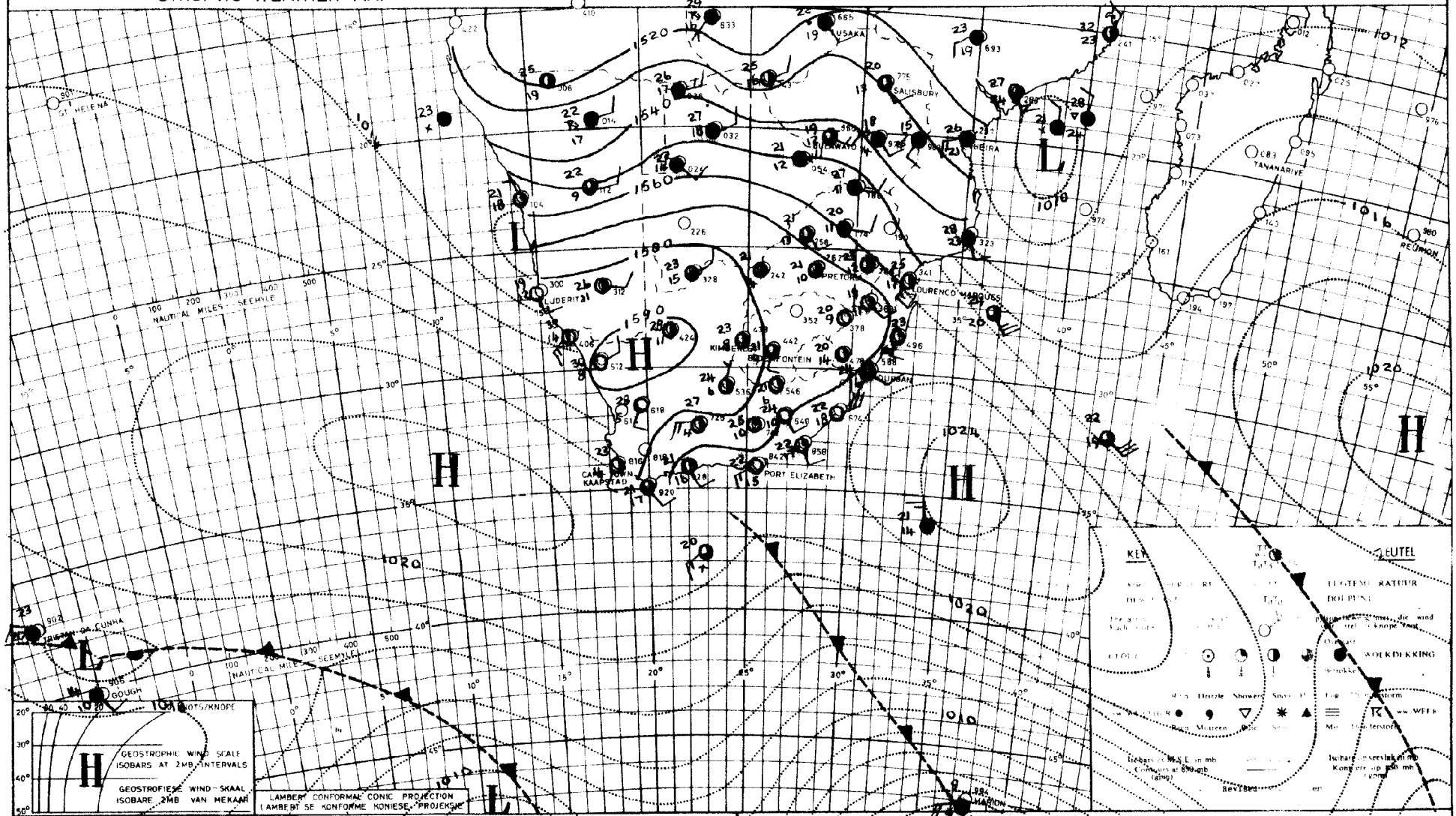

INFERENCE Dry air has spread over most parts of the country except the northern areas of S.W.A. and Transvaal where further showers will occur.

AFLEIDING Droër lug het oor die meeste dele van die land ingestoot behalwe vir die noordelike dele van S.W.A. en Transvaal waar verdere buie nog sal voorkom.

DAAGLIKSE WEERBULLETIN

Maksimum en Minimum Temperatuur (°C) en Reënval (RRR)
in mm vir die 24 uur geëindig om 0800 SAST op

WEERBURO / WEATHER BUREAU
DEPT. VAN VERVOER / DEPT. OF TRANSPORT
6-4-1976

DAILY WEATHER BULLETIN

Maximum and Minimum Temperatures (°C) and Rainfall (RRR)
in mm for the 24 hours ended at 0800 SAST on

TV.4/-

TRANSVAAL	Max	Min	RRR
Alberton			
Barberton			
Belfast			
Bethal	20	6	
Bospoort	23	7	
Carolina	19	6	
Delareyville			
Delmas			
Doornspruit (Vaalwater)	25	9	
Ermelo			
Jan Kempdorp			
Jan Smuts	20	6	
Joubertpark (Jhb)	20	10	
Klerksdorp			
Kroondal (Rustenburg)	24	7	
Letaba			
Levubu	24	16	
Lichtenburg			
Loskopdam			
Loskopkanale (Groblersdal)			
Louis Trichardt			
Lydenburg			
Marble Hall			
Mara	24	14	
Marnitz	27	13	
Messina	27	17	
Middelburg			
Fleur. de Lys	25	13	
Nelspruit	25	10	
Phalaborwa	25	10	
Pietersburg	24	12	
Piet Retief	22	7	
Pongola			
Potchefstroom	23	7	
Potgietersrus	24	11	
Pretoria	24	9	
Pretoriuskop			
Punda Milia			
Satara			
Sekhukhune			
Shingwidzi			
Skukuza	27	12	
Standerton	21	3	
Schweizer-Reneke			
Thabazimbi			
Tom Burke			
Tzaneen			
Vereeniging			
Volksrust			
Warmbad	24	7	
Waterval-Boven			
Witbank			
Wolmaransstad			
Zeerust			

NATAL	Max	Min	RRR
Cape St. Lucia	26	17	
Cedara	23	7	
Dundee			
Durban (Louis Botha)	27	15	
Estcourt			
Harding			
Himeville			
Hluhluwe			
Melmoth			
Mkuze			
Newcastle	23	5	
Port Shepstone	24	15	
Van Reenen			
Vryheid			
Waterford (Underberg)	22	4	

O.V.S. - O.F.S.	Max	Min	RRR
Balkfontein (Bothaville)			
Bethlehem	22	5	
Bloemfontein (J.B.M. Hertzog)	24	5	
Bultfontein			
Clocolan			
Fauresmith	25	8	
Ficksburg			
Frankfort	23	3	
Harrismith			
Hoopstad			
Heilbron			
Koppies			
Kroonstad	24	6	
Lindley			
Modderpoort			
Petrusburg			
Philippolis			
Reddersburg			
Reitz			
Rouxville			
Vrede			
Warden			
Welkom	23	11	
Wepener	23	5	
Winburg			
Zastron			

KAAP - CAPE	Max	Min	RRR
Aberdeen			
Addo			
Agulhas	22	16	
Alexander Bay	37	17	
Aliwal North	24	7	
Beaufort West	29	11	
Boegoebergdam			
Brandvlei			
Caledon			
Calitzdorp			
Calvinia	30	10	
Cape Columbine	24	11	
Cape St. Francis	21	15	
Cape Town (D.F. Malan)	27	12	
Cape Town (Roeland St.)			
Carnarvon			
Ceres			
Citrusdal			
Colesberg			
Cradock			
De Aar	26	8	
Döhne	24	13	
Douglas			
East London (Ben Schoeman)	23	14	
Elsenburg			
Fort Beaufort			
Fraserburg	28	9	
Garies			
George	24	9	
Graaff-Reinet	28	13	
Grahamstown			
Grootfontein (Middelburg)	25	15	
Hopetown			
Idutywa			
Jansenville	29	10	
Joubertina			
Kaappunt	22	15	
Kimberley (B.J. Vorster)	25	10	
Knysna			
Kokstad	24	6	
Kuruman	25	9	
Langebaanweg	32	10	
Ladismith			
Maclear			
Mafeking	xx	9	
Malmesbury			
Matatiele			
Matroosberg	31	7	
Mbashe			

KAAP - CAPE	Max	Min	RRR
Mosselbaai	17	14	
Okiep	29	18	
Oudtshoorn	29	8	
Petrusville			
Piketberg			
Pofadder	28	15	
Port Elizabeth (H.F. Verwoerd)	25	13	
Port Nolloth	24	11	
Port St. Johns	24	16	
Prieska	29	9	
Prince Albert			
Queenstown	25	5	
Riversdale	29	11	
Robertson	33	9	
Sheeprun	24	7	
Somerset East	28	10	
Steynsburg			
Strydenburg			
Sutherland	27	4	
Swellendam			
Tarkastad			
Touwsrivier			
Twee Riviere			
Umtata	26	10	
Uniondale			
Upington	30	13	
Vanwyksvlei	29	9	
Victoria West			
Vredendal	36	13	
Vryburg	25	10	
Williston			
Willowmore	28	8	
Willow Park (Dordrecht)			

LESOTHO	Max	Min	RRR
Maseru	23	8	
Ox-Bow			

SWAZILAND	Max	Min	RRR
Bulembu			
Manzini (Matsapa)	20	11	
Siteki			

S.W.A.	Max	Min	RRR
Aroab			
Bethanien			
Dordabis			
Gobabeb	34	11	
Gobabis	25	10	
Grootfontein	24	10	
J.G. Strijdom	22	8	
Karasburg			
Kalkfeld			
Karibib			
Keetmanshoop	27	14	
Kub			
Luderitz	30	16	
Mariental	26	11	
Möwe	20	18	
Ohopoho			
Okahandja			
Okaukuejo	26	15	
Ondangwa	27	15	
Otavi			
Otjiwarango			
Outjo	26	12	
			9,6
Rehoboth			
Rundu	27	14	
Steinhausen			
Tsumeb			
Uis			
Walvisbaai	25	18	
Windhoek	24	9	

BOTSWANA	Max	Min	RRR
Francistown	25	14	
Gaborone	25	10	
Ghanzi	25	12	
Lobatsi			
Mahalapye	26	10	
Maun	27	16	
Shakawe	28	17	
Tshabong			
Tshane	26	14	

SYNOPTIC WEATHER MAP 1200 GMT – 1400 SAST 5-4-1976 SINOPTIESE WEERKAART

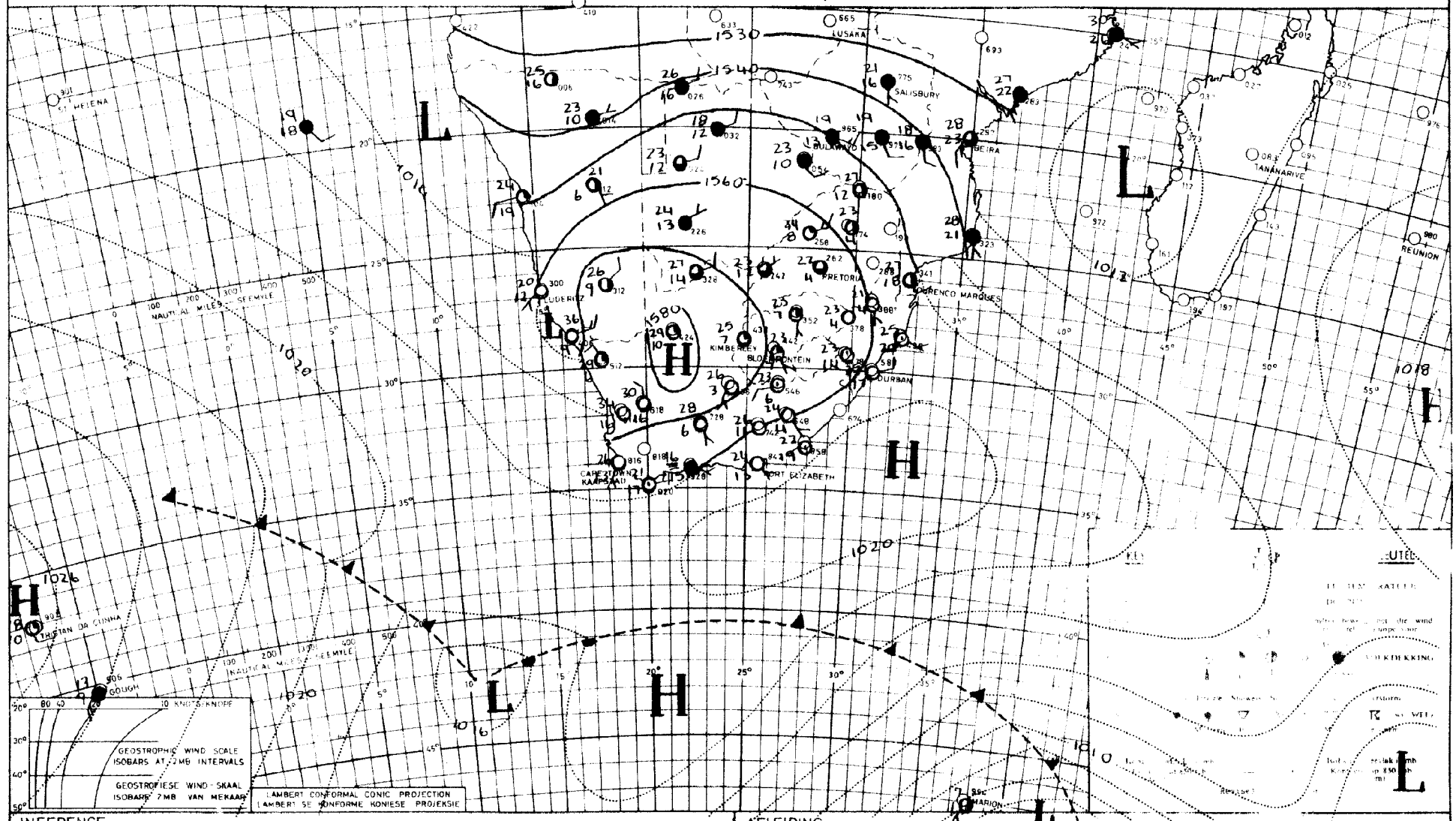

INFERENCE

A strong high-pressure system is centred over the interior and it will remain fine over most areas. Fog patches will develop over the southern Coastal areas and north-eastern Transvaal overnight.

AFLEIDING

'n Sterk hoedrukstelsel is oor die binneland gelee en dit sal mooiweer bly oor die meeste dele. Verspreide misbanke word oornag verwag oor die suidelike kuststreke en noordoos-Transvaal.

DAAGLIKSE WEERBULLETIN

Maksimum en Minimum Temperatuur (°C) en Reënval (RRR) in mm vir die 24 uur geëindig om 0800 SAST op

WEERBURO / WEATHER BUREAU
DEPT. VAN VERVOER / DEPT. OF TRANSPORT
7-4-1976

DAILY WEATHER BULLETIN

Maximum and Minimum Temperatures (°C) and Rainfall (RRR) in mm for the 24 hours ended at 0800 SAST on

TV.4/

TRANSVAAL	Max	Min	RRR
Alberton			
Barberton			
Belfast			
Bethal			
Bospoort	23	11	
Carolina	21	7	
Delareyville			
Delmas			
Doornspruit (Vaalwater)	26	7	
Ermelo			
Jan Kempdorp			
Jan Smuts	21	11	
Joubertpark (Jhb)	21	11	
Klerksdorp			
Kroondal (Rustenburg)	24	9	
Letaba			
Levubu	22	16	0.6
Lichtenburg			
Loskopdam			
Loskopkanale (Groblersdal)			
Louis Trichardt			
Lydenburg	22	9	
Marble Hall			
Mara	24	15	3.4
Marnitz	25	15	0.8
Messina	22	18	1.5
Middelburg			
Fleur. da. Lys	25	16	
Nelspruit	26	13	
Phalaborwa	25	18	
Pietersburg	23	14	
Piet Retief	22	9	
Pongola			
Potchefstroom	24	11	
Potgietersrus	25	14	
Pretoria	24	11	
Pretoriuskop			
Punda Milia			
Satara			
Sekhukhune			
Shingwidzi			
Skukuza	28	16	
Standerton	22	4	
Schweizer-Reneke			
Thabazimbi			
Tom Burke			
Tzaneen			
Vereeniging			
Volksrust	24	9	
Warmbad			
Waterval-Boven			
Witbank			
Wolmaransstad			
Zeerust			

NATAL	Max	Min	RRR
Cape St. Lucia	27	19	
Cedara	25	8	
Dundee			
Durban (Louis Botha)	27	16	
Estcourt	24	8	
Harding			
Himeville			
Hluhluwe			
Melmoth			
Mkuze			
Newcastle	24	7	
Port Shepstone	24	17	
Van Reenen			
Vryheid			
Waterford (Underberg)	23	4	
O.V.S. - O.F.S.			
Balkfontein (Bothaville)			
Bethlehem	23	4	
Bloemfontein (J.B.M. Hertzog)	25	5	
Bultfontein			
Clocolan			
Fauresmith	25	8	
Ficksburg			
Frankfort	23	4	
Harrismith			
Hoopstad			
Heilbron			
Koppies			
Kroonstad	25	6	
Lindley			
Modderpoort			
Petrusburg			
Philippolis			
Reddersburg			
Reitz			
Rouxville			
Vrede			
Warden			
Welkom	25	9	
Wepener	24	7	
Winburg			
Zastron			

KAAP - CAPE	Max	Min	RRR
Aberdeen			
Addo			
Agulhas	21	16	
Alexander Bay	27	14	
Aliwal North	25	9	
Beaufort West	30	14	
Boegoebergdam			
Brandvlei			
Caledon			
Calitzdorp			
Calvinia	30	12	
Cape Columbine	29	12	
Cape St. Francis	19	16	
Cape Town (D.F. Malan)	23	14	
Cape Town (Roeland St.)			
Carnarvon			
Ceres			
Citrusdal			
Colesberg			
Cradock			
De Aar	26	9	
Döhne			
Douglas			
East London (Ben Schoeman)	27	16	
Elsenburg			
Fort Beaufort			
Fraserburg	30	11	
Garies			
George	27	14	
Graaff-Reinet	32	16	
Grahamstown			
Grootfontein (Middelburg)	26	9	
Hopetown			
Idutywa			
Jansenville	30	15	
Joubertina			
Kaappunt	20	15	
Kimberley (B.J. Vorster)	26	12	
Knysna			
Kokstad	25	5	
Kuruman	25	9	
Ladismith			
Langebaanweg	25	11	
Maclear			
Mafeking	XX	10	
Malmesbury			
Matatiele			
Matroosberg	30	11	
Mbashe			

KAAP - CAPE	Max	Min	RRR
Mosselbaai	19	15	
Okiep	30	17	
Oudtshoorn	34	16	
Petrusville			
Piketberg			
Pofadder	29	15	
Port Elizabeth (H.E. Verwoerd)	27	17	
Port Nolloth	19	11	
Port St. Johns	24	17	
Prieska	30	12	
Prince Albert			
Queenstown	28	10	
Riversdale	27	15	
Robertson	34	15	
Sheeprun	25	7	
Somerset East	30	11	
Steynsburg			
Strydenburg			
Sutherland	27	6	
Swellendam			
Tarkastad			
Touwsrivier			
Twee Riviere	24	14	
Umtata			
Uniondale			
Upington	31	12	
Vanwyksvlei	30	12	
Victoria West			
Vredendal	35	12	
Vryburg	26	10	
Williston			
Willowmore	30	15	
Willow Park (Dordrecht)			
LESOTHO			
Maseru	23	8	
Ox-Bow			
SWAZILAND			
Bulembu			
Manzini (Matsapa)	25	12	
Siteki			

S.W.A.	Max	Min	RRR
Aroab			
Bethanien			
Dordabis			
Gobabeb	34	19	
Gobabis	24	10	
Grootfontein	25	11	
J.G. Strijdom	23	8	
Karasburg			
Kalkfeld			
Karibib			
Keetmanshoop	27	14	
Kub			
Luderitz	25	12	
Mariental	27	12	0.1
Möwe	22	18	
Ohopoho			
Okahandja			
Okaukuejo	27	13	
Ondangwa	27	15	
Otavi			
Otjiwarango			
Outjo	27	12	
Rehoboth			
Rundu			
Steinhausen			
Tsumeb			
Uis	31	15	
Walvisbaai	23	17	
Windhoek	23	11	1.5
BOTSWANA			
Francistown	20	16	2.5
Gaborone	25	11	
Ghanzi	27	11	
Lobatsi			
Mahalapye	26	14	
Maun	28	14	
Shakawe	28	15	
Tshabong	28	13	
Tshane	25	13	

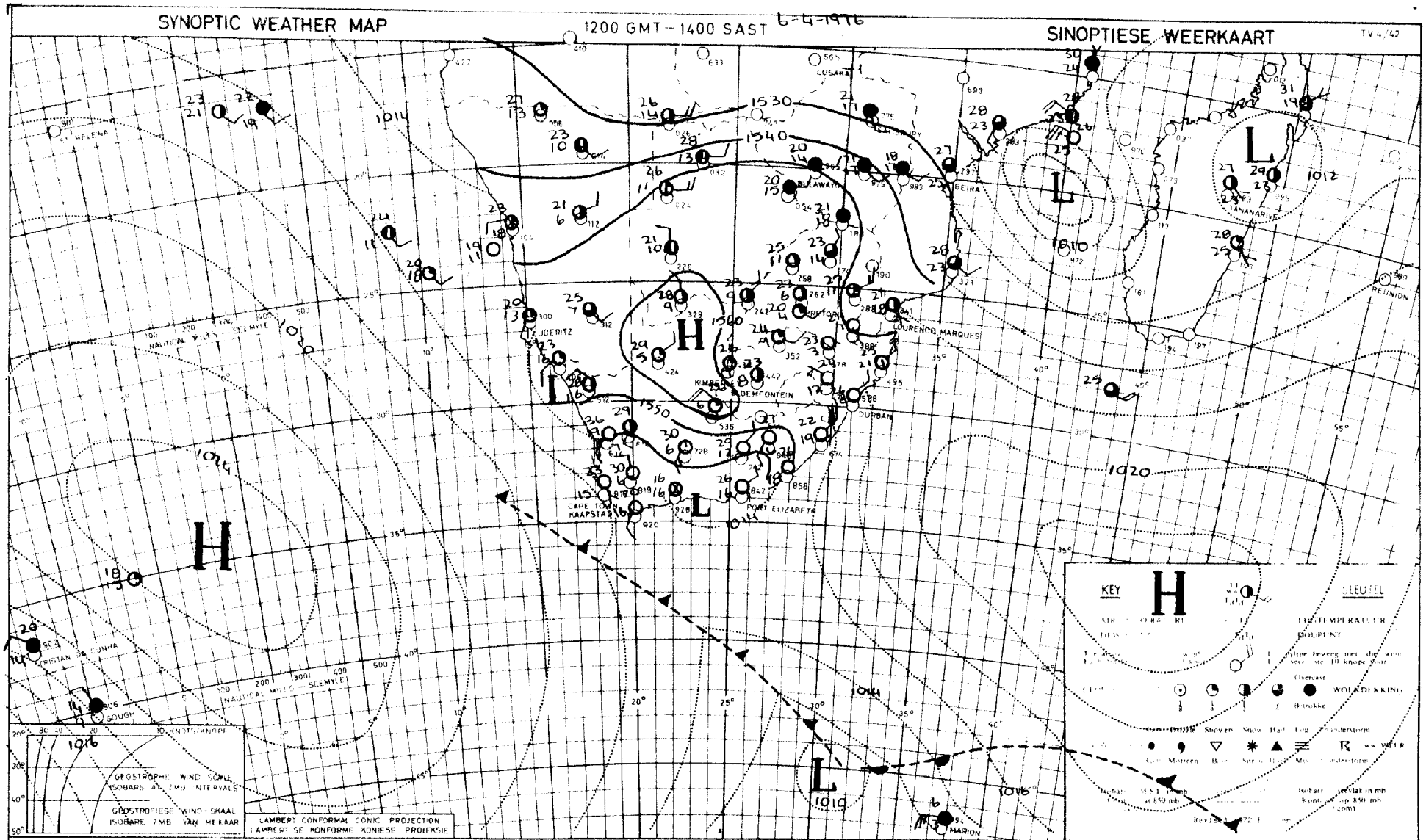

INFERENCE The weak cold front at the Cape is moving eastwards and cooler weather with light rain will spread over the southern and south-eastern coastal areas. Moist air is still advected over Northern Transvaal but elsewhere the air is fairly dry.

AFLEIDING Die swak koufront by die Kaap beweeg ooswaarts en koeler weer met ligte reën sal oor die suidelike en suidoostelike kusstreke uitbrei. Vogtige lug word steeds oor noordelike Transvaal ingevoer maar oor die res van die land [illegible] lug betrek[illegible]

DAAGLIKSE WEERBULLETIN

Maksimum en Minimum Temperatuur (°C) en Reënval (RRR)
in mm vir die 24 uur geëindig om 0800 SAST op

WEERBURO / WEATHER BUREAU
DEPT. VAN VERVOER / DEPT. OF TRANSPORT
8 - 4 - 1976

DAILY WEATHER BULLETIN

Maximum and Minimum Temperatures (°C) and Rainfall (RRR)
in mm for the 24 hours ended at 0800 SAST on

TV. 4/4.

TRANSVAAL	Max	Min	RRR
Alberton			
Barberton			
Belfast			
Bethal			
Bospoort	23	8	
Carolina	22	8	
Delareyville			
Delmas			
Doornspruit (Vaalwater)	26	11	2,0
Ermelo			
Jan Kempdorp			
Jan Smuts	21	11	
Joubertpark (Jhb)	21	11	
Klerksdorp			
Kroondal (Rustenburg)	25	10	
Letaba			
Levubu	20	15	10,4
Lichtenburg			
Loskopdam			
Loskopkanale (Groblersdal)			
Louis Trichardt			19,0
Lydenburg			
Marble Hall			
Mara			
Marnitz	21	15	1,2
Messina	22	15	48,5
Middelburg			
Fleur de Lys	24	16	5,8
Nelspruit	25	15	
Phalaborwa	22	16	15,0
Pietersburg	19	13	2,0
Piet Retief	23	11	
Pongola			
Potchefstroom	24	8	
Potgietersrus	23	14	
Pretoria	24	11	
Pretoriuskop			
Punda Milia			
Satara			
Sekhukhune			
Shingwidzi			
Skukuza	27	18	3,6
Standerton	22	6	
Schweizer-Reneke			
Thabazimbi			
Tom Burke			
Tzaneen			
Vereeniging			
Volksrust			
Warmbad	24	10	
Waterval-Boven			
Witbank			
Wolmaransstad			
Zeerust			

NATAL	Max	Min	RRR
Cape St. Lucia			
Cedara	25	12	
Dundee			
Durban (Louis Botha)	27	18	
Estcourt	25	10	
Harding			
Himeville			
Hluhluwe			
Melmoth			
Mkuze			
Newcastle	25	9	
Port Shepstone	25	19	
Van Reenen			
Vryheid			
Waterford (Underberg)	23	6	1,2
O.V.S. - O.F.S.			
Balkfontein (Bothaville)			
Bethlehem	23	6	
Bloemfontein (J.B.M. Hertzog)	25	4	
Bultfontein			
Clocolan			
Fauresmith	25	9	
Ficksburg			
Frankfort	24	5	
Harrismith			
Hoopstad			
Heilbron			
Koppies			
Kroonstad	24	5	
Lindley			
Modderpoort			
Petrusburg			
Philippolis			
Reddersburg			
Reitz			
Rouxville			
Vrede			
Warden			
Welkom	24	10	
Wepener	24	5	
Winburg			
Zastron			

KAAP - CAPE	Max	Min	RRR
Aberdeen			
Addo			
Agulhas	23	17	
Alexander Bay	22	12	
Aliwal North	25	8	
Beaufort West	28	15	3,6
Boegoebergdam			
Brandvlei			
Caledon			
Calitzdorp			
Calvinia	22	13	
Cape Columbine	18	11	
Cape St. Francis	20	18	
Cape Town (D.F. Malan)	25	12	
Cape Town (Roeland St.)			
Carnarvon			
Ceres			
Citrusdal			
Colesberg			
Cradock			
De Aar	25	13	
Döhne	21	13	
Douglas			
East London (Ben Schoeman)	24	16	
Elsenburg			
Fort Beaufort			
Fraserburg	25	10	
Garies			
George	20	11	
Graaff-Reinet	27	15	
Grahamstown			
Grootfontein (Middelburg)	25	7	
Langebaanweg	26	10	
Hopetown			
Idutywa			
Jansenville	27	17	1,0
Joubertina			
Kaappunt	19	11	
Kimberley (B.J. Vorster)	26	13	
Knysna			
Kokstad	25	7	
Kuruman	25	9	
Ladismith			
Maclear			
Mafeking	XX	10	
Malmesbury			
Matatiele			
Matroosberg	28	9	
Mt			

KAAP - CAPE	Max	Min	RRR
Mosselbaai	21	16	
Oliep	28	14	
Oudtshoorn	26	12	
Petrusville			
Piketberg			
Pofadder	28	13	
Port Elizabeth (H.E. Verwoerd)	24	18	
Port Nolloth			
Port St. Johns	23	18	
Prieska	28	15	0,9
Prince Albert			
Queenstown	27	8	
Riversdale	25	14	
Robertson	27	11	
Sheeprun	26	8	1,0
Somerset East	23	13	
Steynsburg			
Strydenburg			
Sutherland	23	7	
Swellendam			
Tarkastad			
Touwsrivier			
Twee Riviere	28	15	16,0
Umtata	26	12	
Uniondale			
Upington	31	13	0,9
Vanwyksvlei	30	11	
Victoria West			10,0
Vredendal	30	13	
Vryburg	26	10	
Williston			
Willowmore	26	12	1,7
Willow Park (Dordrecht)			
LESOTHO			
Maseru			
Ox-Bow			
SWAZILAND			
Bulembu			
Manzini (Matsapa)	26	15	
Sitekí			

S.W.A.	Max	Min	RRR
Aroab			
Bethanien			
Dordabis			
Gobabeb	31	17	
Gobabis	25	13	5,8
Grootfontein	26	12	
J.G. Strijdom	24	9	
Karasburg			
Kalkfeld			
Karibib			
Keetmanshoop	28	12	
Kub			
Luderitz	16	12	
Mariental	28	12	
Möwe	22	17	
Ohopoho			
Okahandja			
Okaukuejo	27	13	
Ondangwa	28	15	
Otavi			
Otjiwarango			
Outjo	27	13	
Rehoboth			
Rundu	28	16	
Steinhausen			
Tsumeb			
Uis	31	13	
Walvisbaai	18	13	
Windhoek	24	12	
BOTSWANA			
Francistown	18	13	24,0
Gaborone	26	12	
Ghanzi	27	11	
Lobatsi			
Mahalapye	23	13	
Maun	28	15	
Shakawe	28	17	
Tshabong	28	14	
Tshane	26	14	8,9

SYNOPTIC WEATHER MAP 1200 GMT - 1400 SAST 7-4-1976 SINOPTIESE WEERKAART TV 4/42

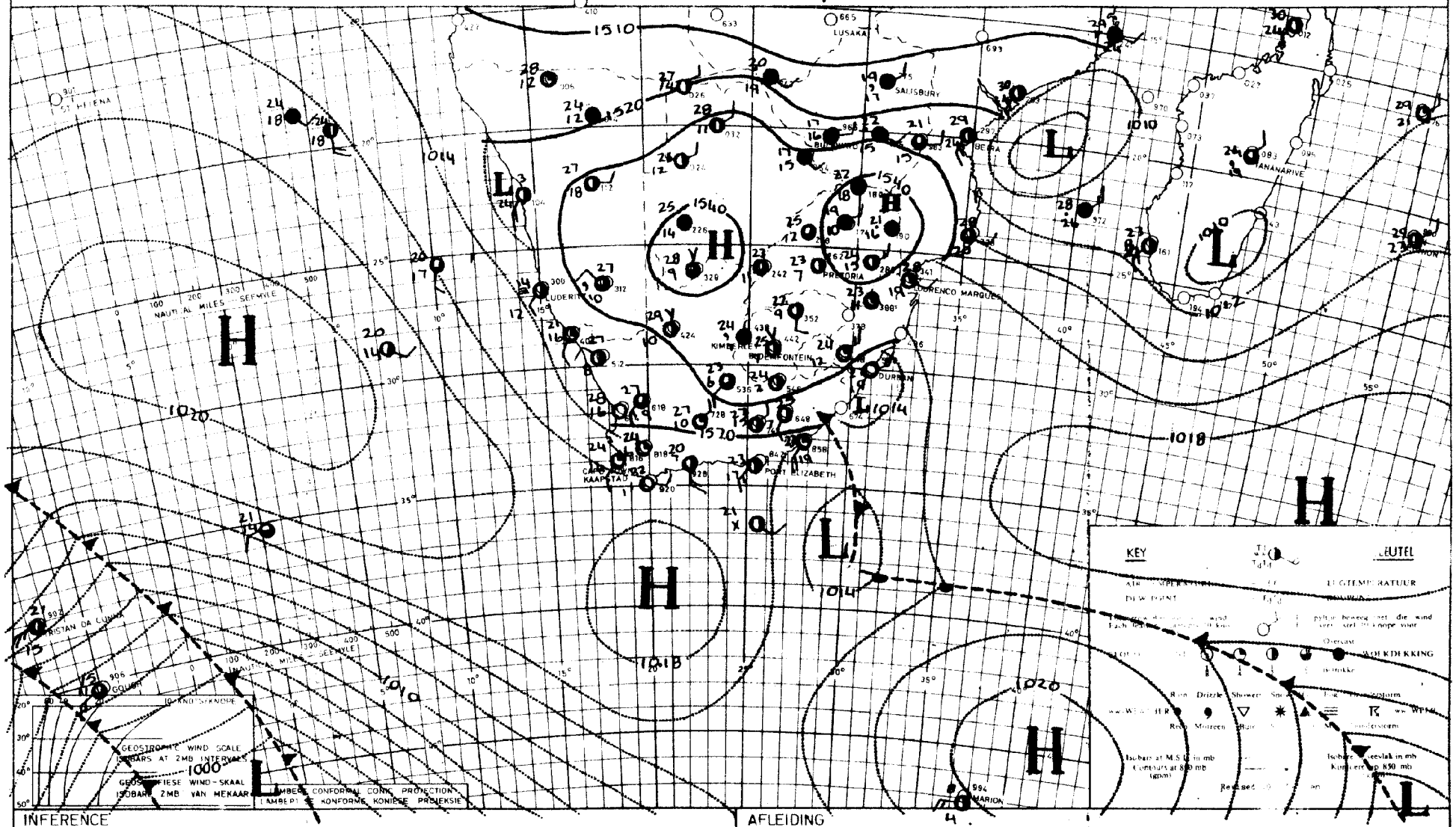

INFERENCE

The cell of high pressure south of the Cape is moving rapidly eastwards and will be off the Natal coast tomorrow with another coastal low over South-west Cape where cloudy conditions will develop. Local showers still occur in the moist air over the northern interior.

AFLEIDING

Die sel van hoë druk suid van die Kaap beweeg vinnig ooswaarts en sal môre langs die Natalse kus gelee wees met 'n nuwe kuslaag oor Suidwes-Kaap waar bewolkte weer dan sal ontwikkel. Enkele buie kom nog voor in die vochtige lug oor die noordelike binneland.

DAAGLIKSE WEERBULLETIN

Maksimum en Minimum Temperatuur (°C) en Reënval (RRR)
in mm vir die 24 uur geëindig om 0800 SAST op

WEERBURO / WEATHER BUREAU
DEPT. VAN VERVOER / DEPT. OF TRANSPORT
9-4-1976

DAILY WEATHER BULLETIN

Maximum and Minimum Temperatures (°C) and Rainfall (RRR)
in mm for the 24 hours ended at 0800 SAST on

TRANSVAAL	Max	Min	RRR
Alberton			
Barberton			
Belfast			
Bethal	22	8	
Bospoort	23	8	
Carolina	21	8	
Delareyville			
Delmas			
Doornspruit (Vaalwater)	25	13	
Ermelo			
Jan Kempdorp			
Jan Smuts	22	10	1,6
Joubertpark (Jhb)	20	10	
Klerksdorp			
Kroondal (Rustenburg)	24	13	
Letaba			
Levubu	18	16	6,3
Lichtenburg			
Loskopdam			
Loskopkanale (Groblersdal)			
Louis Trichardt			13,4
Lydenburg			
Marble Hall			
Mara	18	15	2,2
Marnitz	20	16	
Messina	20	17	3,5
Middelburg			
Fleur.de.lys	20	14	3,7
Nelspruit	24	12	
Phalaborwa	20	16	11,0
Pietersburg	20	14	
Piet Retief	22	12	
Pongola			
Potchefstroom	24	12	
Potgietersrus	24	13	
Pretoria	25	12	
Pretoriuskop			
Punda Milia			
Satara			
Sekhukhune			
Shingwidzi			
Skukuza	23	16	2,6
Standerton	24	9	
Schweizer-Reneke			
Thabazimbi			
Tom Burke			
Tzaneen			14,0
Vereeniging			
Volksrust			
Warmbad	25	11	
Waterval-Boven			
Witbank			
Wolmaransstad			
Zeerust			

NATAL	Max	Min	RRR
Cape St. Lucia	29	20	
Cedara	23	9	3,4
Dundee			
Durban (Louis Botha)	21	17	
Estcourt	24	10	
Harding			
Himeville			
Hluhluwe			
Melmoth			
Mkuze			
Newcastle	25	9	
Port Shepstone	27	19	
Van Reenen			
Vryheid			
Waterford (Underberg)	21	5	0,4

O.V.S. - O.F.S.	Max	Min	RRR
Balkfontein (Bothaville)			
Bethlehem	23	5	
Bloemfontein (J.B.M. Hertzog)	25	6	
Bultfontein			
Clocolan			
Fauresmith	25	8	
Ficksburg			
Frankfort	24	7	
Harrismith			
Hoopstad			
Heilbron			
Koppies			
Kroonstad	25	9	
Lindley			
Modderpoort			
Petrusburg			
Philippolis			
Reddersburg			
Reitz			
Rouxville			
Vrede			
Warden			
Welkom	24	11	0,2
Wepener	24	6	
Winburg			
Zastron			

KAAP - CAPE	Max	Min	RRR
Aberdeen			
Addo			
Agulhas	23	14	
Alexander Bay	26	14	
Aliwal North	24	8	
Beaufort West	28	12	
Boegoebergdam			
Brandvlei			
Caledon			
Calitzdorp			
Calvinia	27	9	
Cape Columbine	17	12	
Cape St. Francis	22	15	
Cape Town (D.F. Malan)	22	11	
Cape Town (Roeland St.)			
Carnarvon			
Ceres			
Citrusdal			
Colesberg			
Cradock			
De Aar	23	9	
Döhne	25	14	5,5
Douglas			
East London (Ben Schoeman)	25	15	1,1
Elsenburg			
Fort Beaufort			
Fraserburg	26	8	
Garies			
George	29	11	
Graaff-Reinet	28	14	1,1
Grahamstown			
Grootfontein (Middelburg)	23	6	
Hopetown			
Idutywa			
Jansenville	30	12	7,0
Joubertina			
Kaappunt	21	12	
Kimberley (B.J. Vorster)	25	13	3,9
Knysna			
Kokstad	25	7	
Kuruman	24	9	
Ladismith			
Langebaanweg	23	9	
Maclear			
Mafeking	xx	10	
Malmesbury			
Matatiele			
Matroosberg	26	8	
Mbashe			

KAAP - CAPE	Max	Min	RRR
Mosselbaai	24	15	
Oliep	28	14	
Oudtshoorn	32	9	
Petrusville			
Piketberg			
Pofadder	27	15	
Port Elizabeth (H.E. Verwoerd)	25	17	0,1
Port Nolloth	19	11	
Port St. Johns	26	18	
Prieska	27	11	
Prince Albert			
Queenstown	26	10	
Riversdale	31	11	
Robertson	28	8	
Sheeprun	26	9	0,3
Somerset East	27	12	1,5
Steynsburg			
Strydenburg			
Sutherland	23	4	
Swellendam			
Swartkops			6,0
Tarkastad			2,0
Touwsrivier			
Twee Riviere	28	13	
Umtata			
Uniondale			
Upington	29	15	
Vanwyksvlei	27	12	
Victoria West			
Vredendal	28	9	
Vryburg	24	4	0,8
Williston			
Willowmore	27	10	0,1
Willow Park (Dordrecht)			

LESOTHO	Max	Min	RRR
Maseru	23	8	
Ox-Bow			

SWAZILAND	Max	Min	RRR
Bulembu			
Manzini (Matsapa)	25	14	
Siteki			

S.W.A.	Max	Min	RRR
Aroab			
Bethanien			
Dordabis			
Gobabeb	31	16	
Gobabis	27	15	12,[illegible]
Grootfontein	27	11	
J.G. Strijdom	25	9	
Karasburg			
Kalkfeld			
Karibib			
Keetmanshoop	27	24	
Kub			
Luderitz	14	12	
Mariental	27	13	
Möwe	20	17	
Ohopoho			
Okahandja			
Okaukuejo	29	15	
Ondangwa	29	19	
Otavi			
Otjiwarango			
Outjo	28	15	
Rehoboth			
Rundu	29	14	
Steinhausen			
Tsumeb			
Uis			
Walvisbaai	17	13	
Windhoek	24	12	

BOTSWANA	Max	Min	RRR
Francistown	16	15	2,[illegible]
Gaborone	22	12	
Ghanzi	27	11	
Lobatsi			
Mahalapye	23	15	
Maun	26	14	
Shakawe	28	14	
Tshabong	27	12	
Tshane	26	13	

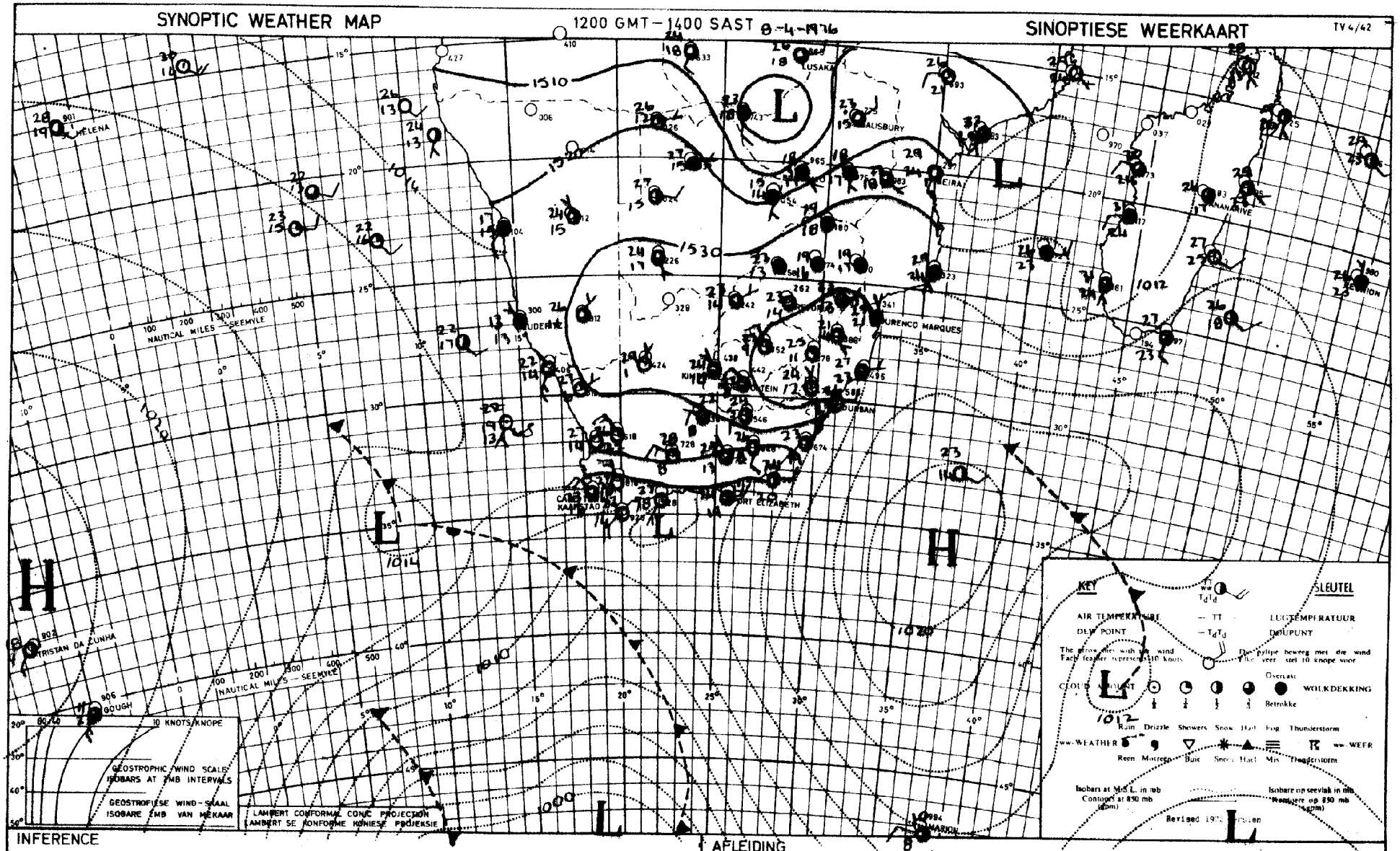

INFERENCE

A wave developed on the cold front west of the continent and rainy weather will not spread to the Peninsula before tomorrow. Scattered rain is still falling over northern Transvaal but elsewhere the air is fairly dry.

AFLEIDING

'n Golf het ontwikkel op die koufront wes van die land sodat reënweer eers gedurende môre oor die Skiereiland sal uitbrei. Verspreide reën kom steeds voor oor noordelike Transvaal maar oor die res van die land is die lug betrekli droog.

DAAGLIKSE WEERBULLETIN

Maksimum en Minimum Temperatuur (°C) en Reënval (RRR) in mm vir die 24 uur geëindig om 0800 SAST op

WEERBURO / WEATHER BUREAU
DEPT. VAN VERVOER / DEPT. OF TRANSPORT
10 - 4 - 1976

DAILY WEATHER BULLETIN

Maximum and Minimum Temperatures (°C) and Rainfall (RRR) in mm for the 24 hours ended at 0800 SAST on

TV. 4/4.

TRANSVAAL	Max	Min	RRR
Alberton			
Barberton			
Belfast			
Bethal			
Bospoort			
Carolina	23	9	
Delareyville			
Delmas			
Doornspruit (Vaalwater)			
Ermelo			
Jan Kempdorp			
Jan Smuts	22	10	
Joubertpark (Jhb)	22	12	
Klerksdorp			
Kroondal (Rustenburg)	27	12	
Letaba			
Levubu	27	15	
Lichtenburg			
Loskopdam			
Loskopkanale (Groblersdal)			
Louis Trichardt			
Lydenburg			
Marble Hall			
Mara	26	12	
Marnitz			
Messina	26	15	
Middelburg			
Fleur de Lys	28	14	
Nelspruit	28	13	
Phalaborwa	28	15	
Pietersburg	26	12	
Piet Retief	25	12	
Pongola			
Potchefstroom	24	8	
Potgietersrus	26	13	
Pretoria	27	13	
Pretoriuskop			
Punda Milia			
Satara			
Sekhukhune			
Shingwidzi			
Skukuza	30	13	
Standerton	23	9	
Schweizer-Reneke			
Thabazimbi			
Tom Burke			
Tzaneen			
Vereeniging			
Volksrust			
Warmbad	26	12	
Waterval-Boven			
Witbank			
Wolmaransstad			
Zeerust			

NATAL	Max	Min	RRR
Cape St. Lucia	29	20	
Cedara	25	11	
Dundee			
Durban (Louis Botha)	28	16	
Estcourt	26	13	
Harding			
Himeville			
Hluhluwe			
Melmoth			
Mkuze			
Newcastle	26	11	
Port Shepstone	26	17	
Van Reenen			
Vryheid			
Waterford (Underberg)	24	6	7,0

O.V.S. - O.F.S.	Max	Min	RRR
Balkfontein (Bothaville)			
Bethlehem	23	8	
Bloemfontein (J. B. M. Hertzog)	25	5	
Bultfontein			
Clocolan			
Fauresmith	26	9	
Ficksburg			
Frankfort	25	6	
Harrismith			
Hoopstad			
Heilbron			
Koppies			
Kroonstad	25	7	
Lindley			
Modderpoort			
Petrusburg			
Philippolis			
Reddersburg			
Reitz			
Rouxville			
Vrede			
Warden			
Welkom			
Wepener	24	5	
Winburg			
Zastron			

KAAP - CAPE	Max	Min	RRR
Aberdeen			
Addo			
Agulhas	23	15	
Alexander Bay	20	13	
Aliwal North	22	9	
Beaufort West	29	14	
Boegoebergdam			
Brandvlei			
Caledon			
Calitzdorp			
Calvinia	27	8	
Cape Columbine	20	13	
Cape St. Francis	24	15	
Cape Town (D. F. Malan)	23	12	
Cape Town (Roeland St.)			
Carnarvon			
Ceres			
Citrusdal			
Colesberg			
Cradock			
De Aar	25	13	10,8
Döhne	27	13	
Douglas			
East London (Ben Schoeman)	25	17	0,1
Eisenburg			
Fort Beaufort			0,2
Fraserburg	26	9	
Garies			
George	27	11	
Graaff-Reinet	29	12	0,3
Grahamstown			
Grootfontein (Middelburg)	25	11	4,3
Hopetown			
Idutywa			
Jansenville	31	12	3,0
Joubertina			
Kaappunt	20	13	0,3
Kimberley (B. J. Vorster)	27	13	
Knysna			
Kokstad	24	7	
Kuruman	25	9	
Ladismith			
Langebaanweg	23	13	
Maclear			
Mafeking	xx	11	
Malmesbury			
Matatiele			
Matroosberg	25	7	
Mbashe			

KAAP - CAPE	Max	Min	RRR
Mosselbaai	23	16	
Oliep	27	9	
Oudtshoorn	30	10	
Petrusville			
Piketberg			
Pofadder	27	13	
Port Elizabeth (H.E. Verwoerd)	28	16	
Port Nolloth	16	12	
Port St. Johns	28	18	
Prieska	28	16	0,7
Prince Albert			
Queenstown	26	10	
Riversdale	30	12	
Robertson	29	12	
Sheeprun	25	9	
Somerset East	27	12	
Steynsburg			
Strydenburg			
Sutherland	23	2	
Swellendam			
Tarkastad			
Touwsrivier			
Twee Riviere	30	13	
Umtata	29	11	
Uniondale			
Upington	30	17	2,3
Vanwyksvlei	28	13	4,0
Victoria West			
Vredendal	29	13	
Vryburg	26	10	
Williston			
Willowmore	27	11	
Willow Park (Dordrecht)			

LESOTHO	Max	Min	RRR
Maseru	23	8	
Ox-Bow			

SWAZILAND	Max	Min	RRR
Bulembu			
Manzini (Matsapa)	27	15	
Siteki			

S.W.A.	Max	Min	RRR
Aroab			
Bethanien			
Dordabis			
Gobabeb	31	16	
Gobabis	27	13	
Grootfontein	27	11	
J.G. Strijdom	26	11	1,5
Karasburg			
Kalkfeld			
Karibib			
Keetmanshoop	29	13	
Kub			
Luderitz	16	13	
Mariental	29	15	
Möwe	21	16	
Ohopoho			
Okahandja			
Okaukuejo			
Ondangwa	29	15	
Otavi			
Otjiwarango			
Outjo	28	13	
Rehoboth			
Rundu	26	11	
Steinhausen			
Tsumeb			
Uis	33	16	
Walvisbaai	17	13	
Windhoek	25	14	

BOTSWANA	Max	Min	RRR
Francistown	22	13	
Gaborone	26	12	
Ghanzi	28	10	
Lobatsi			
Mahalapye	25	11	
Maun	29	14	
Shakawe			
Tshabong	28	12	
Tshane	27	13	

SYNOPTIC WEATHER MAP 1200 GMT – 1400 SAST 9-4-1976 SINOPTIESE WEERKAART TV 4/42

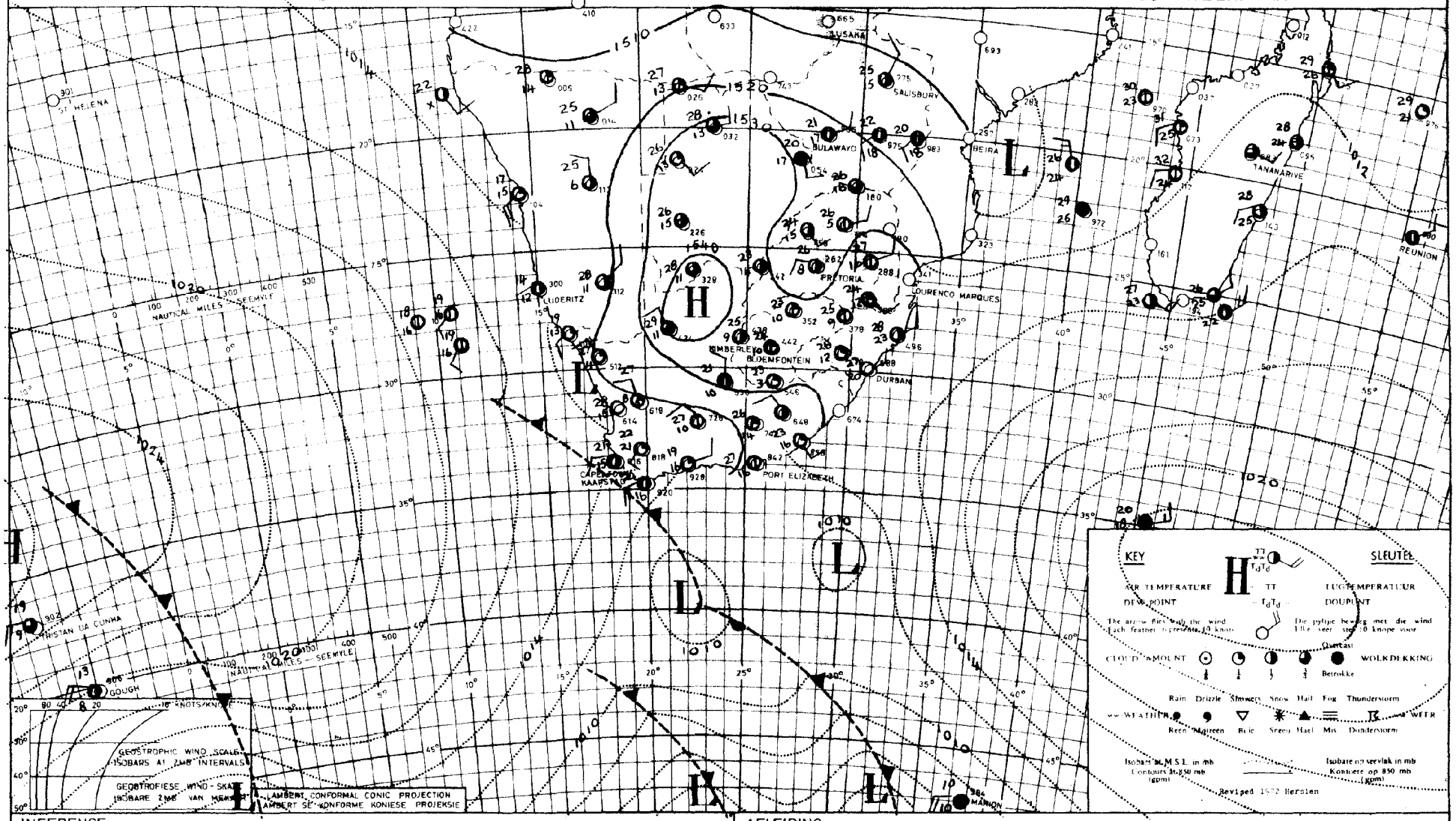

INFERENCE A weak cold front and low-pressure trough at the Cape are moving eastwards and cooler conditions with isolated showers will extend over the southern parts of the Cape Province and Natal. Further northwards the air remains fairly dry and stable.

AFLEIDING 'n Swak koudefront en laedruktrog by die Kaap beweeg ooswaarts en sal koeler weer met enkele buie oor die suidelike dele van die Kaapprovinsie en Natal uitbrei. Oor die noordelike dele van die land bly die lug betreklik droog en stabiel.

DAAGLIKSE WEERBULLETIN

Maksimum en Minimum Temperatuur (°C) en Reënval (RRR)
in mm vir die 24 uur geëindig om 0800 SAST op

WEERBURO / WEATHER BUREAU
DEPT. VAN VERVOER / DEPT. OF TRANSPORT
11 - 4 - 1976

DAILY WEATHER BULLETIN

Maximum and Minimum Temperatures (°C) and Rainfall (RRR)
in mm for the 24 hours ended at 0800 SAST on

TV. 4/4.

TRANSVAAL	Max	Min	RRR
Alberton			
Barberton			
Belfast			
Bethal	23	9	
Bospoort	25	11	
Carolina	23	10	
Delareyville			
Delmas			
Doornspruit (Vaalwater)	28	12	
Ermelo			
Jan Kempdorp			
Jan Smuts	23	11	
Joubertpark (Jhb)	22	12	
Klerksdorp			
Kroondal (Rustenburg)	27	9	
Letaba			
Levubu	27	15	
Lichtenburg			
Loskopdam			
Loskopkanale (Groblersdal)			
Louis Trichardt			
Lydenburg			
Marble Hall			
Mara	27	12	
Marnitz			
Messina	28	15	
Middelburg			
Fleur de Lys	28	15	
Nelspruit	29	14	
Phalaborwa	29	17	
Pietersburg	27	15	
Piet Retief	26	11	
Pongola			
Potchefstroom	26	11	1,1
Potgietersrus	28	16	
Pretoria	28	13	
Pretoriuskop			
Punda Milia			
Satara			
Sekhukhune			
Shingwidzi			
Skukuza	31	17	
Standerton	23	7	
Schweizer-Reneke			
Thabazimbi			
Tom Burke			
Tzaneen			
Vereeniging			
Volksrust			
Warmbad	26	12	
Waterval-Boven			
Witbank			
Wolmaransstad			
Zeerust			

NATAL	Max	Min	RRR
Cape St. Lucia	27	20	
Cedara	26	10	
Dundee			
Durban (Louis Botha)	28	18	27,6
Estcourt	26	12	
Harding			
Himeville			
Hluhluwe			
Melmoth			
Mkuze			
Newcastle			
Port Shepstone	26	19	0,6
Van Reenen			
Vryheid			
Waterford (Underberg)	23	6	
O.V.S. - O.F.S.			
Balkfontein (Bothaville)			
Bethlehem	24	8	
Bloemfontein (J.B.M. Hertzog)	25	6	0,5
Bultfontein			
Clocolan			
Fauresmith	23	6	
Ficksburg			
Frankfort	25	8	
Harrismith			
Hoopstad			
Heilbron			
Koppies			
Kroonstad	26	10	
Lindley			
Modderpoort			
Petrusburg			
Philippolis			
Reddersburg			
Reitz			
Rouxville			
Vrede			
Warden			
Welkom			
Wepener	25	6	1,4
Winburg			
Zastron			

KAAP - CAPE	Max	Min	RRR
Aberdeen			
Addo			
Agulhas	21	14	1,5
Alexander Bay	22	10	
Aliwal North	24	7	1,1
Beaufort West	26	8	
Boegoebergdam			
Brandvlei			
Caledon			
Calitzdorp			
Calvinia	20	2	
Cape Columbine	19	13	
Cape St. Francis	21	16	
Cape Town (D.F. Malan)	21	14	1,8
Cape Town (Roeland St.)			
Carnarvon			
Ceres			
Citrusdal			
Colesberg			
Cradock			
De Aar	23	4	4,8
Döhne	22	10	0,7
Douglas			
East London (Ben Schoeman)	23	14	0,1
Elsenburg			
Fort Beaufort			
Fraserburg	23	3	
Garies			
George	22	12	
Graaff-Reinet	27	8	
Grahamstown			
Grootfontein (Middelburg)	20	3	5,6
Hopetown			
Idutywa			
Jansenville			
Joubertina			
Kaappunt			
Kimberley (B.J. Vorster)	25	10	5,1
Knysna			
Kokstad	27	8	5,5
Kuruman	25	11	0,5
Ladismith			
Langebaanweg	21	12	1,1
Maclear			
Mafeking	XX	11	
Malmesbury			
Matatiele			
Matroosberg	21	6	
Mbashe			

KAAP - CAPE	Max	Min	RRR
Mosselbaai	22	14	
Okiep	22	8	
Oudtshoorn	26	8	
Petrusville			
Piketberg			
Pofadder	25	5	
Port Elizabeth (H.E. Verwoerd)	24	15	
Port Nolloth	18	7	
Port St. Johns	27	18	0,2
Prieska	27	7	1,4
Prince Albert			
Queenstown	19	6	7,0
Riversdale	24	11	
Robertson	24	13	
Sheeprun	24	8	1,9
Somerset East	26	11	
Steynsburg			
Strydenburg			
Sutherland	18	-1	
Swellendam			
Tarkastad			
Touwsrivier			
Twee Riviere	30	12	
Umtata	27	10	4,8
Uniondale			
Upington	30	9	
Vanwyksvlei	26	4	
Victoria West			
Vredendal	23	7	
Vryburg	27	12	4,0
Williston			
Willowmore	25	9	
Willow Park (Dordrecht)			
LESOTHO			
Maseru	24	9	
Ox-Bow			
SWAZILAND			
Bulembu			
Manzini (Matsapa)	28	15	
Siteki			

S.W.A.	Max	Min	RRR
Aroab			
Bethanien			
Dordabis			
Gobabeb	32	16	
Gobabis	27	14	0,4
Grootfontein	27	12	
J.G. Strijdom	26	13	
Karasburg			
Kalkfeld			
Karibib			
Keetmanshoop	27	10	
Kub			
Lüderitz	21	14	
Mariental	29	11	
Möwe	20	16	
Ohopoho			
Okahandja			
Okaukuejo	30	14	
Ondangwa	30	16	
Otavi			
Otjiwarango			
Outjo	30	16	
Rehoboth			
Rundu	29	11	
Steinhausen			
Tsumeb			
Uis	32	14	
Walvisbaai	19	13	
Windhoek	25	13	
BOTSWANA			
Francistown	26	13	
Gaborone	28	11	
Ghanzi	29	12	
Lobatsi			
Mahalapye	27	12	
Maun	31	13	
Shakawe			
Tshabong	30	16	
Tshane	28	15	

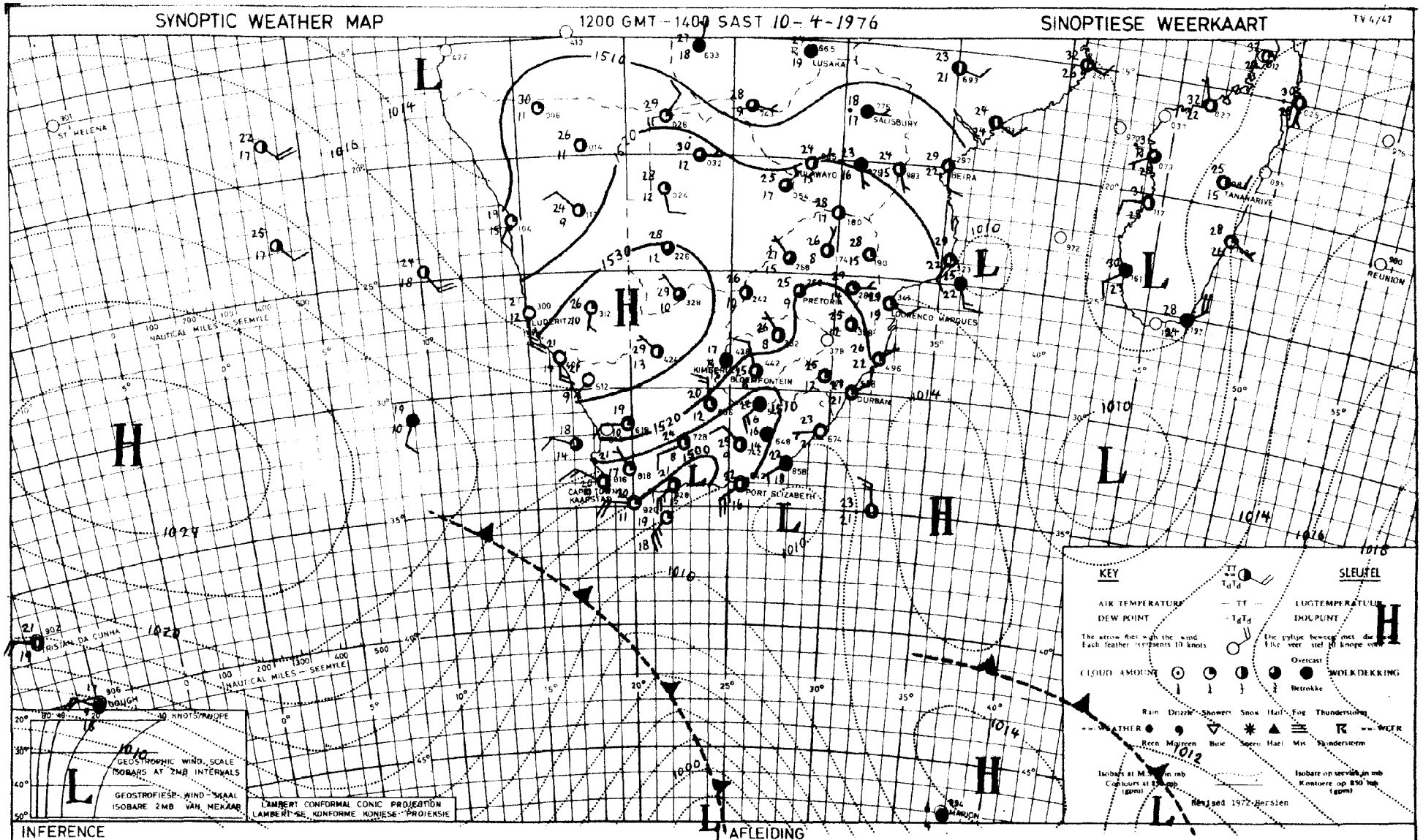

INFERENCE

The cold front south-west of the continent will cause colder weather with showers tomorrow over the south-western and southern Cape Province. Dry air is moving in from the west over the interior but light showers will still occur over the Northern Free State, Natal and Transvaal associated with the weak low-pressure trough over these areas.

AFLEIDING

Die konefront suidwes van die land sal môre kouer weer met buie oor die suidwestelike en suidelike dele van Kaapland veroorsaak. Droë lug beweeg uit die weste oor die binneland in maar ligte buie sal nog oor die Noord-Vrystaat, Natal en Transvaal voorkom, gepaard met die swak laedruktrog oor hierdie gebiede.

DAAGLIKSE WEERBULLETIN

Maksimum en Minimum Temperatuur (°C) en Reënval (RRR)
in mm vir die 24 uur geëindig om 0800 SAST op

WEERBURO / WEATHER BUREAU
DEPT VAN VERVOER / DEPT. OF TRANSPORT
12 - 4 - 1976

DAILY WEATHER BULLETIN

Maximum and Minimum Temperatures (°C) and Rainfall (RRR)
in mm for the 24 hours ended at 0800 SAST on

TV. 4/43

TRANSVAAL	Max	Min	RRR
Alberton			
Barberton			
Belfast			
Bethal	23	10	
Bospoort	25	9	
Carolina	23	11	
Delareyville			2,0
Delmas			
Doornspruit (Vaalwater)	28	13	7,4
Ermelo			
Jan Kempdorp			
Jan Smuts	23	11	
Joubertpark (Jhb)	22	12	
Klerksdorp			
Kroondal (Rustenburg)	27	10	
Letaba			
Levubu	30	15	
Lichtenburg			
Loskopdam			
Loskopkanale (Groblersdal)			
Louis Trichardt			
Lydenburg			
Marble Hall			
Mara	29	16	
Marnitz	30	14	
Messina	30	16	
Middelburg			0,5
Nelspruit	30	19	2,3
Phalaborwa	32	19	
Pietersburg	27	13	
Piet Retief	26	14	0,3
Pongola			
Potchefstroom	25	9	
Potgietersrus	28	14	
Pretoria	26	16	
Pretoriuskop			
Punda Milia			
Satara			
Sekhukhune			
Shingwidzi			
Skukuza	33	21	
Standerton	24	9	0,4
Schweizer-Reneke			
Thabazimbi			
Tom Burke			
Tzaneen			
Vereeniging			
Volksrust			
Warmbad	27	13	
Waterval-Boven			
Witbank			
Wolmaransstad			
Zeerust			

NATAL	Max	Min	RRR
Cape St. Lucia	28	19	19,0
Cedara	24	12	3,0
Dundee			
Durban (Louis Botha)	25	17	11,7
Estcourt	25	13	
Harding			
Himeville			
Hluhluwe			4,5
Melmoth			
Mkuze			
Newcastle			
Jozini			8,5
Port Shepstone	24	17	5,6
Van Reenen			
Vryheid			
Waterford (Underberg)	22	9	
O.V.S. - O.F.S.			
Balkfontein (Bothaville)			1,2
Bethlehem	22	5	
Bloemfontein (J.B.M. Hertzog)	25	3	
Bultfontein			
Clocolan			
Fauresmith	23	5	
Ficksburg			
Frankfort	25	6	
Harrismith			
Hoopstad			
Heilbron			
Koppies			1,5
Kroonstad	26	7	
Lindley			
Modderpoort			
Petrusburg			
Philippolis			
Reddersburg			
Reitz			
Rouxville			
Vrede			
Warden			
Welkom	26	10	0,2
Wepener	23	2	
Winburg			
Zastron			

KAAP - CAPE	Max	Min	RRR
Aberdeen			
Addo			
Agulhas	18	14	7,0
Alexander Bay	23	11	
Aliwal North	23	8	
Beaufort West	22	11	
Boegoebergdam			
Brandvlei			
Caras			2,0
Caledon			
Calitzdorp			
Calvinia	20	8	
Cape Columbine	18	12	1,0
Cape St. Francis	21	15	3,4
Cape Town (D.F. Malan)	19	9	1,8
Cape Town (Roeland St.)			
Carnarvon			
Ceres			2,0
Citrusdal			
Colesberg			
Cradock			
De Aar	21	6	
Döhne	20	10	1,1
Douglas			
East London (Ben Schoeman)	22	15	0,3
Elsenburg			
Fort Beaufort			
Fraserburg	21	6	
Garies			
George	22	10	9,2
Graaff-Reinet	23	7	
Grahamstown			8,5
Grootfontein (Middelburg)	22	8	
Hopetown			
Idutywa			
Jansenville	28	13	
Joubertina			
Kaappunt	17	11	2,0
Kimberley (B.J. Vorster)	26	8	
Knysna			4,0
Kokstad	25	10	
Kuruman	25	11	
Ladismith			
Langebaanweg	21	10	
Maclear			2,0
Mafeking	xx	11	
Malmesbury			
Matatiele			
Matroosberg	19	7	
Mbashe			

KAAP - CAPE	Max	Min	RRR
Mosselbaai	22	14	4,0
Okiep	23	13	
Oudtshoorn	23	12	
Petrusville			
Piketberg			
Pofadder	23	11	
Port Elizabeth (H.E. Verwoerd)	23	14	6,8
Port Nolloth	19	9	
Port St. Johns	22	15	9,8
Prieska	25	5	
Prince Albert			
Queenstown	24	10	
Riversdale	22	11	8,0
Robertson	20	11	0,2
Sheeprun	25	11	7,0
Somerset East	22	11	0,3
Steynsburg			
Strydenburg			
Sutherland	17	3	
Swellendam			8,5
Tarkastad			
Touwsrivier			
Twee Riviere	29	12	
Umtata	23	11	0,3
Uniondale			
Upington	26	10	
Vanwyksvlei	23	5	
Victoria West			
Vredendal	22	8	
Vryburg	26	11	
Williston			
Willowmore	21	10	
Willow Park (Dordrecht)			
LESOTHO			
Maseru	23	6	
Ox-Bow			
SWAZILAND			
Bulembu			
Manzini (Matsapa)	28	16	26,5
Siteki			

S.W.A.	Max	Min	RRR
Aroab			
Bethanien			
Dordabis			
Gobabeb	31	16	
Gobabis	27	13	
Grootfontein	28	14	
J.G. Strijdom	26	9	
Karasburg			
Kalkfeld			
Karibib			
Keetmanshoop	27	14	
Kub			
Luderitz	20	12	
Mariental	29	10	
Möwe	20	15	
Ohopoho			
Okahandja			
Okaukuejo	30	15	
Ondangwa	30	15	
Otavi			
Otjiwarango			
Outjo	29	14	
Rehoboth			
Rundu			
Steinhausen			
Tsumeb			
Uis	33	16	
Walvisbaai	18	13	
Windhoek	25	12	
BOTSWANA			
Francistown	28	18	
Gaborone	29	14	
Ghanzi	30	15	
Lobatsi			
Mahalapye	28	12	
Maun	32	13	
Shakawe	31	14	
Tshabong	28	15	
Tshane	27	14	0,4

SYNOPTIC WEATHER MAP 1200 GMT - 1400 SAST 11-4-1976 SINOPTIESE WEERKAART TV 4/47

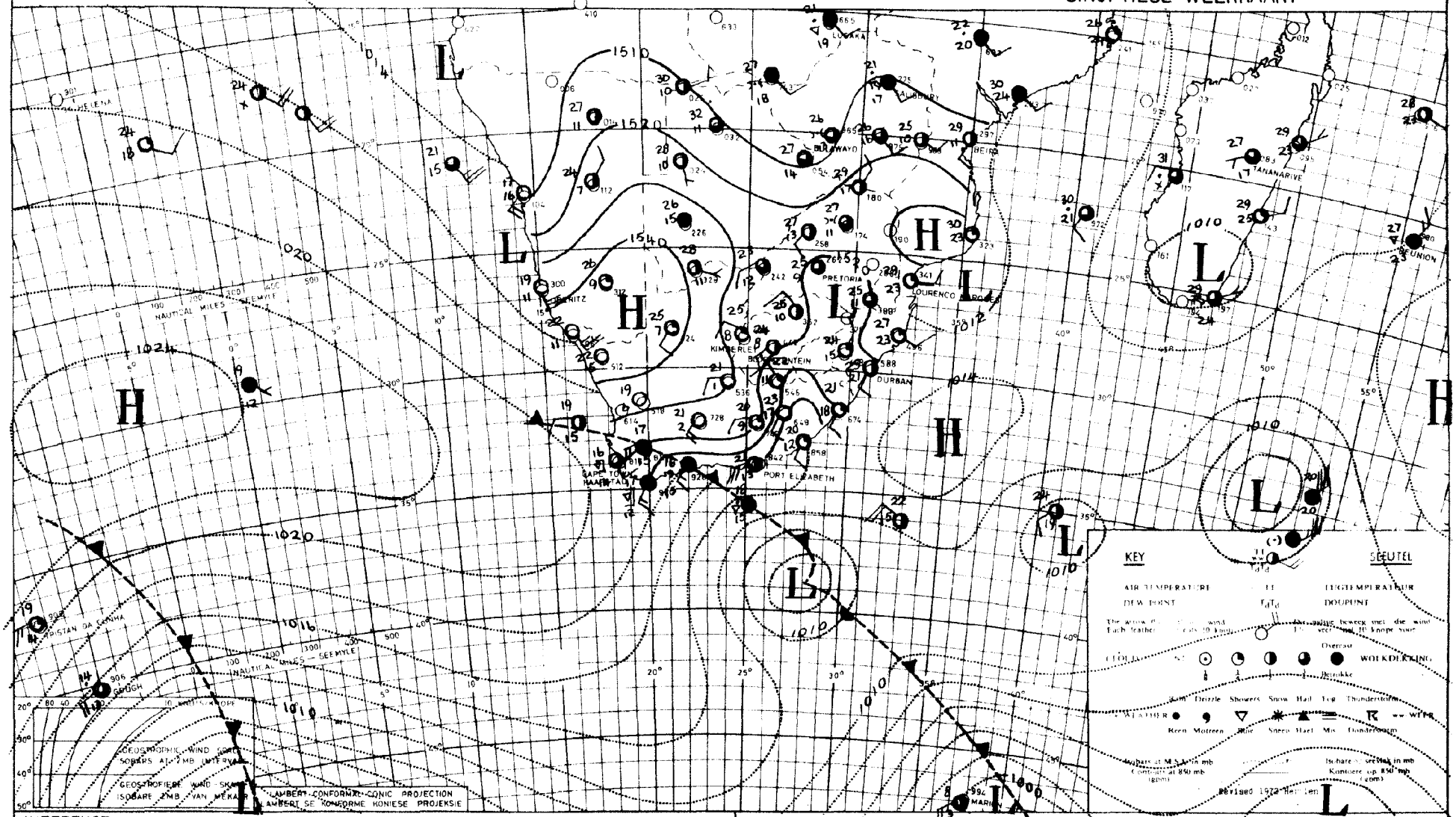

INFERENCE Cold air with showers will spread eastwards in the rear of the cold front at the Cape over the southern Cape Province, Natal and later tomorrow also over South-east Transvaal. Local showers are expected north of the low over Transvaal but elsewhere the air is dry.

AFLEIDING Koue lug met buie sal agter die kouefront by die Kaap ooswaarts uitbrei oor die suidelike Kaapprovinsie, Natal en later môre ook Suidoos-Transvaal. Enkele buie is moontlik noord van die laag oor Transvaal, maar oor die res van die land is die lug droog.

DAAGLIKSE WEERBULLETIN

Maksimum en Minimum Temperatuur (°C) en Reënval (RRR)
in mm vir die 24 uur geëindig om 0800 SAST op

WEERBURO / WEATHER BUREAU
DEPT VAN VERVOER / DEPT OF TRANSPORT
13 - 4 - 1976

DAILY WEATHER BULLETIN

Maximum and Minimum Temperatures (°C) and Rainfall (RRR)
in mm for the 24 hours ended at 0800 SAST on

TV. 4/43

TRANSVAAL	Max	Min	RRR
Alberton			
Barberton			4,5
Belfast			2,0
Bethal	22	10	16,5
Bospoort	25	12	
Carolina	20	10	13,5
Delareyville			
Delmas			
Doornspruit (Vaalwater)	27	14	3,4
Ermelo			
Jan Kempdorp			
Jan Smuts	22	10	0,2
Joubertpark (Jhb)	22	12	1,0
Klerksdorp			
Kroondal (Rustenburg)	24	13	18,5
Letaba			
Levubu			
Lichtenburg			
Loskopdam			
Loskopkanale (Groblersdal)			
Louis Trichardt			
Lydenburg			
Marble Hall			
Mara			
Marnitz			
Messina			
Middelburg			
Nylstroom			4,0
Nelspruit	23	17	13,0
Phalaborwa	27	16	3,5
Pietersburg	26	11	9,2
Piet Retief	17	13	0,6
Pongola			
Potchefstroom	25	13	
Potgietersrus	27	13	1,5
Pretoria	24	14	0,8
Pretoriuskop			
Punda Milia			
Fleur de Lys	25	15	1,1
Satara			
Sekhukhune			
Shingwidzi			
Skukuza	26	16	
Standerton	22	8	
Schweizer-Reneke			
Thabazimbi			
Tom Burke			
Tzaneen			
Vereeniging			2,5
Volksrust			
Warmbad	25	14	1,0
Waterval-Boven			6,0
Witbank			
Wolmaransstad			
Zeerust			13,0

NATAL	Max	Min	RRR
Cape St. Lucia	22	18	49,3
Cedara	16	13	0,2
Dundee			
Durban (Louis Botha)	21	17	
Eshowe			3,8
Estcourt	19	11	
Harding			
Himeville			
Hluhluwe			3,0
Melmoth			17,0
Mkuze			
Newcastle			
Port Shepstone	21	18	1,2
Van Reenen			1,0
Vryheid			
Waterford (Underberg)	16	4	
O.V.S. - O.F.S.			
Balkfontein (Bothaville)			
Bethlehem	21	11	
Bloemfontein (J.B.M. Hertzog)	25	10	2,3
Bultfontein			
Clocolan			
Fauresmith	24	12	0,2
Ficksburg			
Frankfort	23	10	
Harrismith			
Hoopstad			
Heilbron			
Koppies			
Kroonstad	25	13	
Lindley			
Modderpoort			
Petrusburg			
Philippolis			
Reddersburg			1,5
Reitz			
Rouxville			
Vrede			
Warden			
Welkom	22	13	
Wepener	24	10	
Winburg			
Zastron			3,5

KAAP - CAPE	Max	Min	RRR
Aberdeen			
Addo			
Agulhas	20	15	
Alexander Bay			
Aliwal North	24	12	0,2
Beaufort West	25	10	
Boegoebergdam			
Brandvlei			
Caledon			
Calitzdorp			
Calvinia	27	8	
Cape Columbine	18	12	
Cape St. Francis	20	13	
Cape Town (D.F. Malan)	24	9	
Cape Town (Roeland St.)			
Carnarvon			
Ceres			
Citrusdal			
Colesberg			
Cradock			
De Aar	24	9	
Döhne	20	12	0,3
Douglas			
East London (Ben Schoeman)	21	15	
Elsenburg			
Fort Beaufort			
Fraserburg	24	7	
Garies			
George	21	10	
Graaff-Reinet	23	12	
Grahamstown			
Grootfontein (Middelburg)	28	6	
Langebaanweg	23	8	
Hopetown			
Idutywa			
Jansenville	24	10	
Joubertina			
Kaappunt	18	13	
Kimberley (B.J. Vorster)	26	14	
Knysna			
Kokstad	17	6	
Kuruman	26	12	
Ladismith			
Maclear			
Mafeking	XX	13	
Malmesbury			
Matatiele			
Matroosberg			
Mbashe			

KAAP - CAPE	Max	Min	RRR
Mosselbaai	18	15	
Okiep			
Oudtshoorn	27	9	
Petrusville			
Piketberg			
Pofadder	27	13	
Port Elizabeth (H.E. Verwoerd)	20	13	
Port Nolloth			
Port St. Johns	21	15	3,4
Prieska	28	11	
Prince Albert			
Queenstown	19	9	
Riversdale	25	9	
Robertson	27	8	
Sheeprun	19	9	
Somerset East	24	9	
Steynsburg			
Strydenburg			
Sutherland	20	1	
Swellendam			
Tarkastad			
Touwsrivier	25	6	
Twee Riviere	30	14	
Umtata	17	10	
Uniondale			
Upington	31	16	
Vanwyksvlei	28	11	
Victoria West			
Vredendal	31	8	
Vryburg	27	11	
Williston			
Willowmore	21	8	
Willow Park (Dordrecht)			
LESOTHO			
Maseru	24	10	
Ox-Bow			0,7
Butha-Buthe			1,1
SWAZILAND			
Bulembu			10,4
Manzini (Matsapa)	20	16	6,0
Siteki			

S.W.A.	Max	Min	RRR
Aroab			
Bethanien			
Dordabis			
Gobabeb	29	14	
Gobabis	27	12	
Grootfontein	28	12	
J.G. Strijdom	26	11	3,1
Karasburg			
Kalkfeld			
Karibib			
Keetmanshoop	29	14	
Kub			
Luderitz	17	11	
Mariental	30	12	
Möwe	19	16	
Ohopoho			
Okahandja			
Okaukuejo	30	14	
Ondangwa	31	16	
Otavi			
Otjiwarango			
Outjo	31	15	
Rehoboth			
Rundu			
Steinhausen	23	15	
Tsumeb			
Uis	33	15	
Walvisbaai	17	13	
Windhoek	26	13	0,2
BOTSWANA			
Francistown			
Gaborone			
Ghanzi			
Lobatsi			
Mahalapye			
Maun			
Shakawe			
Tshabong			
Tshane			

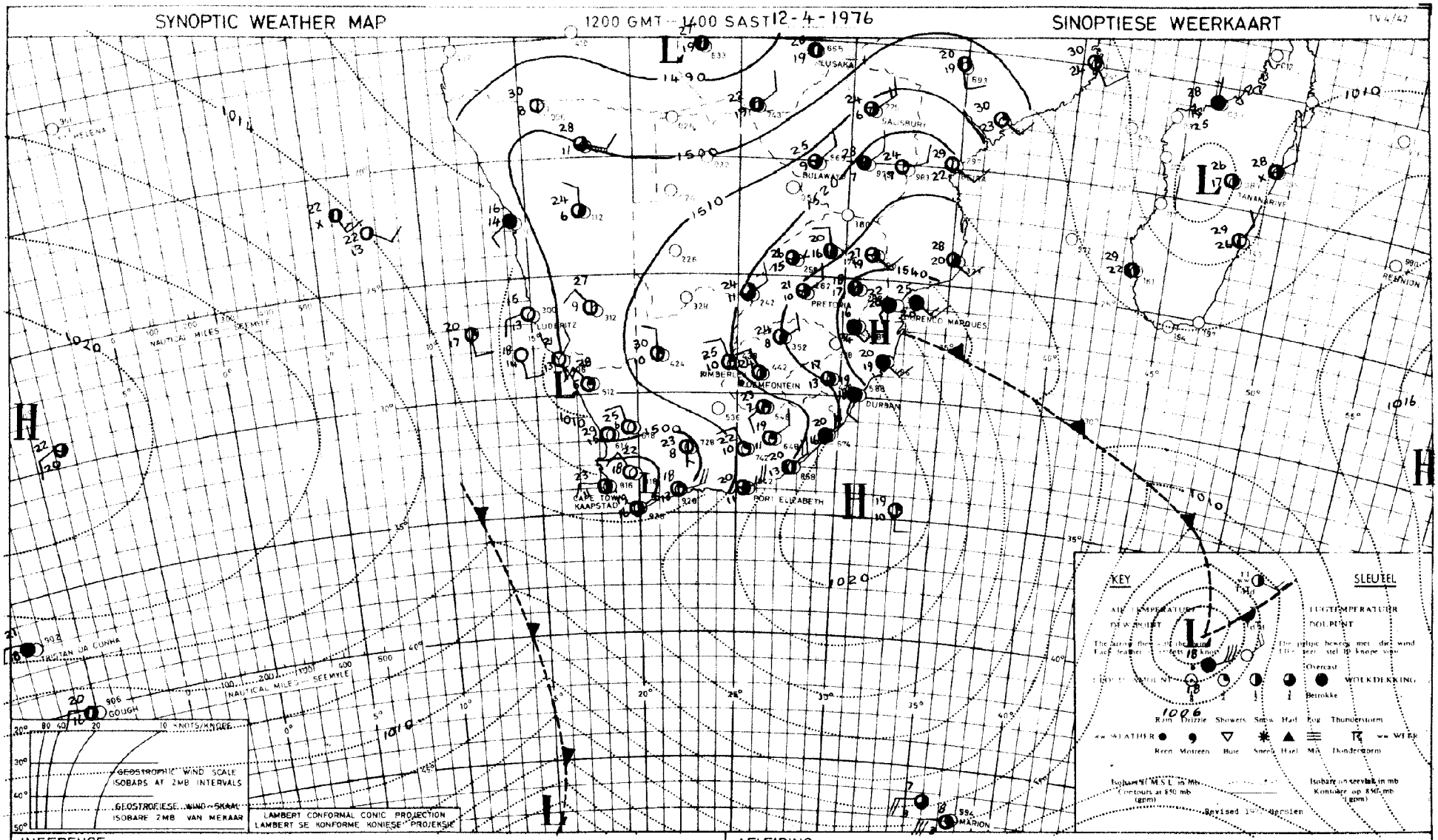

INFERENCE The high south of Durban is feeding cool, moist air with light rain in over the eastern interior. The low and upper-air trough along the west coast are deepening resulting in scattered thundershowers over most parts of the interior tomorrow. It will clear along the east coast overnight

AFLEIDING Die hoog suid van Durban voer koel, vogtige lug met ligte reën in oor die oostelike binneland en tersaltertyd verdiep die laag en bolugtrog langs die weskus sodat verspreide donderbuie môre oor die meeste dele van die binneland sal ontwikkel. Dit sal oornag opklaar langs die ooskus.

DAAGLIKSE WEERBULLETIN

Maksimum en Minimum Temperatuur (°C) en Reënval (RRR)
in mm vir die 24 uur geëindig om 0800 SAST op

WEERBURO / WEATHER BUREAU
DEPT. VAN VERVOER / DEPT. OF TRANSPORT
14 - 4 - 1976

DAILY WEATHER BULLETIN

Maximum and Minimum Temperatures (°C) and Rainfall (RRR)
in mm for the 24 hours ended at 0800 SAST on

TV. 4/4

TRANSVAAL	Max	Min	RRR
Alberton			
Barberton			
Belfast			
Bethal	22	10	
Bospoort	23	10	
Carolina	20	10	0,1
Delareyville			
Delmas			
Doornspruit (Vaalwater)	22	11	
Ermelo			
Jan Kempdorp			
Jan Smuts	20	11	
Joubertpark (Jhb)	20	12	
Klerksdorp			
Kroondal (Rustenburg)	24	12	
Letaba			
Levubu	23	17	0,1
Lichtenburg			
Loskopdam			
Loskopkanale (Groblersdal)			
Louis Trichardt			
Lydenburg			
Marble Hall			
Mara	24	14	
Marnitz	24	15	
Messina	25	16	
Middelburg			
Fleur. de. Lys	24	17	
Nelspruit	25	15	
Phalaborwa	27	17	
Pietersburg	23	11	
Piet Retief			
Pongola			
Potchefstroom	24	10	
Potgietersrus	26	13	
Pretoria	23	14	
Pretoriuskop			
Punda Milia			
Satara			
Sekhukhune			
Shingwidzi			
Skukuza	29	16	
Standerton			
Schweizer-Reneke			
Thabazimbi			
Tom Burke			
Tzaneen			
Vereeniging			
Volksrust			
Warmbad	26	12	
Waterval-Boven			
Witbank			
Wolmaransstad			
Zeerust			

NATAL	Max	Min	RRR
Cape St. Lucia	25	21	
Cedara	26	11	3,0
Dundee			
Durban (Louis Botha)	27	16	
Estcourt	25	11	
Harding			
Himeville			
Hluhluwe			
Melmoth			
Mkuze			
Newcastle	26	12	2,4
Port Shepstone	26	17	
Van Reenen			
Vryheid			
Waterford (Underberg)	22	5	
O.V.S. - O.F.S.			
Balkfontein (Bothaville)			
Bethlehem	20	8	1,8
Bloemfontein (J.B.M. Hertzog)	24	11	11,3
Bultfontein			
Clocolan			6,5
Fauresmith	23	12	17,0
Ficksburg			
Frankfort	24	7	
Harrismith			
Hoopstad			
Heilbron			
Koppies			
Kroonstad	24	9	
Lindley			
Modderpoort			
Petrusburg			
Philippolis			
Reddersburg			4,5
Reitz			
Rouxville			
Vrede			
Warden			
Welkom	24	13	7,6
Wepener	20	9	5,0
Winburg			
Zastron			

KAAP - CAPE	Max	Min	RRR
Aberdeen			
Addo			
Agulhas	22	16	
Alexander Bay	26	15	2,7
Aliwal North	22	10	15,0
Beaufort West	30	18	
Boegoebergdam			
Brandvlei			
Caledon			
Calitzdorp			
Calvinia	27	15	
Cape Columbine	20	13	
Cape St. Francis	21	15	
Cape Town (D.F. Malan)	23	12	
Cape Town (Roeland St.)			
Carnarvon			
Ceres			
Citrusdal			
Colesberg			
Cradock			
De Aar	25	13	11,0
Döhne	27	15	
Douglas			
East London (Ben Schoeman)	30	15	
Elsenburg			
Fort Beaufort			
Fraserburg	28	14	
Garies			
George	23	12	
Graaff-Reinet	30	18	
Grahamstown			
Grootfontein (Middelburg)	24	10	
Hopetown			
Idutywa			
Jansenville	27	15	4,0
Joubertina			
Kaappunt	21	13	
Kimberley (B.J. Vorster)	26	14	0,5
Knysna			
Kokstad	26	7	
Kuruman	24	14	6,5
Langebaanweg	27	13	
Ladismith			
Maclear			
Mafeking	xx	12	
Malmesbury			
Matatiele			
Matroosberg			
Mbashe			

KAAP - CAPE	Max	Min	RRR
Mosselbaai	21	17	
Okiep	30	18	
Oudtshoorn	32	8	
Petrusville			
Piketberg			
Pofadder	29	18	
Port Elizabeth (H.F. Verwoerd)	31	16	
Port Nolloth	19	12	0,8
Port St. Johns	26	20	
Prieska	29	16	3,6
Prince Albert			
Queenstown	25	10	0,4
Riversdale	27	16	
Robertson	30	14	
Sheeprun	23	9	
Somerset East	30	16	2,0
Steynsburg			
Strydenburg			
Sutherland	24	6	
Swellendam			
Tarkastad			
Touwsrivier	28	8	
Twee Riviere	28	15	39,0
Umtata	29	11	
Uniondale			
Upington	31	16	6,0
Vanwyksvlei	30	15	
Victoria West			
Vredendal	32	9	
Vryburg	26	12	
Williston			
Willowmore	29	13	
Willow Park (Dordrecht)			
LESOTHO			
Paray			8,7
Maseru	19	10	4,5
Ox-Bow			1,9
Butha-Buthe			8,9
SWAZILAND			
Bulembu			
Mansini (Matsapa)	25	14	
Sitteki			

S.W.A.	Max	Min	RRR
Aroab			
Bethanien			8,5
Dordabis			
Gobabeb	30	13	0,4
Gobabis	28	16	1,7
Grootfontein	28	16	13,4
J.G. Strijdom	25	15	3,3
Karasburg			
Kalkfeld			
Karibib			
Keetmanshoop	29	15	13,5
Kub			
Luderitz	22	13	2,2
Mariental	27	16	5,0
Möwe	20	16	
Ohopoho			
Okahandja			
Okaukuejo	30	15	
Ondangwa	30	17	14,5
Otavi			
Otjiwarango			
Outjo	29	18	
Rehoboth			13,5
Rundu	28	18	3,8
Steinhausen			
Tsumeb			
Uis			
Walvisbaai	17	14	
Windhoek	26	15	
Mattahöhe			11,5
Aranos			25,5
Stampriet			11,0
Gochas			7,0
BOTSWANA			
Francistown	26	16	
Gaborone	20	13	
Ghanzi	29	16	0,8
Lobatsi			
Mahalapye			
Maun	28	19	
Shakawe	25	20	
Tshabong	26	15	12,0
Tshane	28	17	

SYNOPTIC WEATHER MAP 1200 GMT – 1400 SAST 13-4-1976 SINOPTIESE WEERKAART TV 4/42

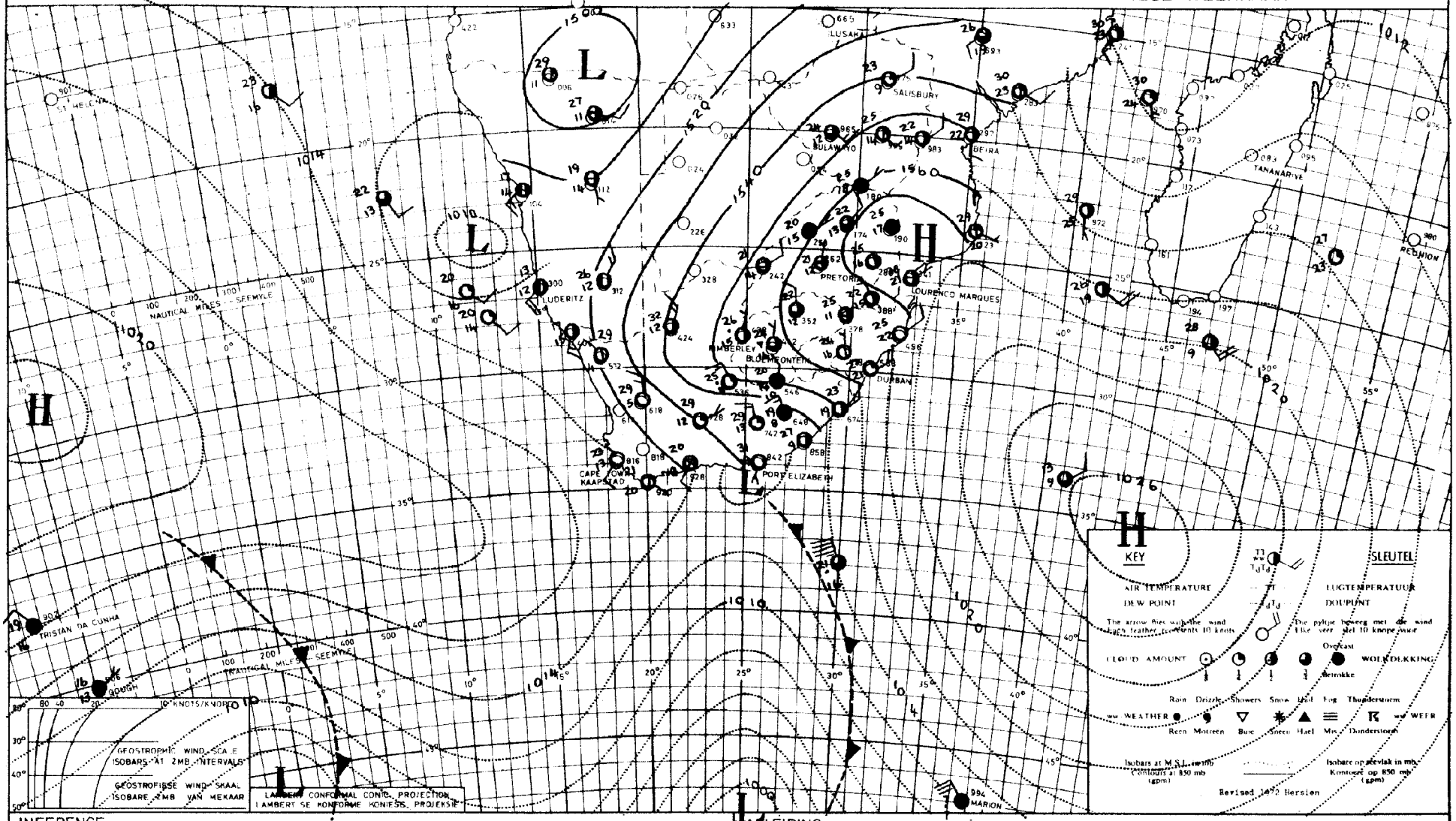

INFERENCE The high south-east of the continent has intensified and is advecting moist air southwards over the country. The low off the west coast and associated upper-air trough will cause general showers over the western half of the country but only isolated showers will develop over the eastern areas.

AFLEIDING Die hoog suidoos van die land het aansienlik versterk en voer vogtige lug suidooswaarts oor die hele land. Die laag langs die weskus en gepaardgaande bolugtrog veroorsaak algemene buie oor die westelike helfte van die land, maar slegs enkele buie sal oor die oostelike dele ontwikkel.

DAAGLIKSE WEERBULLETIN

Maksimum en Minimum Temperatuur (°C) en Reënval (RRR)
in mm vir die 24 uur geëindig om 0800 SAST op

WEERBURO / WEATHER BUREAU
DEPT. VAN VERVOER / DEPT. OF TRANSPORT
15 - 4 - 1976

DAILY WEATHER BULLETIN

Maximum and Minimum Temperatures (°C) and Rainfall (RRR)
in mm for the 24 hours ended at 0800 SAST on

TV. 4/43

TRANSVAAL	Max	Min	RRR
Alberton			
Barberton			
Belfast			
Bethal	23	13	3,5
Bospoort	23	14	
Carolina	22	12	
Delareyville			
Delmas			
Doornspruit (Vaalwater)	25	12	
Ermelo			
Jan Kempdorp			
Jan Smuts	22	12	
Joubertpark (Jhb)	21	13	
Klerksdorp			
Kroondal (Rustenburg)	24	13	
Letaba			
Levubu	24	15	
Lichtenburg			
Loskopdam			
Loskopkanale (Groblersdal)			
Louis Trichardt			
Lydenburg			
Marble Hall			
Mara	25	12	
Marnitz	26	15	
Messina	28	15	
Middelburg			
Flaur..ck..bys	26	18	
Nelspruit	27	18	
Phalaborwa	27	17	
Pietersburg	23	13	
Piet Retief	25	12	
Pongola			
Potchefstroom	23	14	
Potgietersrus	25	14	
Pretoria	23	16	
Pretoriuskop			
Punda Milia			
Satara			
Sekhukhune			
Shingwidzi			
Skukuza	30	18	
Standerton	25	14	
Schweizer-Reneke			
Thabazimbi			
Tom Burke			
Tzaneen			
Vereeniging			2,5
Volksrust			
Warmbad	25	13	
Waterval-Boven			
Witbank			
Wolmaransstad			
Zeerust			

NATAL	Max	Min	RRR
Cape St. Lucia	26	21	
Cedara	25	13	
Dundee			
Durban (Louis Botha)	28	20	
Estcourt	26	15	
Harding			
Himeville			
Hluhluwe			
Melmoth			
Mkuze			
Newcastle	26	15	
Port Shepstone	27	18	
Van Reenen			
Vryheid			
Waterford (Underberg)	23	8	
O.V.S. - O.F.S.			
Balkfontein (Bothaville)			
Bethlehem	23	14	
Bloemfontein (J.B.M. Hertzog)	23	14	0,8
Bultfontein			
Clocolan			
Fauresmith	24	14	5,5
Ficksburg			
Frankfort	24	13	
Harrismith			
Hoopstad	24	15	0,4
Heilbron			
Koppies			
Kroonstad	25	14	
Lindley			
Modderpoort			
Petrusburg			
Philippolis			
Reddersburg			
Reitz			
Rouxville			
Vrede			
Warden			
Welkom			0,4
Wepener	24	13	
Winburg			
Zastron			

KAAP - CAPE	Max	Min	RRR
Aberdeen			
Addo			
Agulhas	22	18	
Alexander Bay	26	16	10,3
Aliwal North	23	14	
Beaufort West	27	16	11,0
Boegoebergdam			
Brandvlei			
Caledon			
Calitzdorp			
Calvinia	25	17	1,4
Cape Columbine	27	15	0,1
Cape St. Francis	20	17	
Cape Town (D.F. Malan)	24	16	0,2
Cape Town (Roeland St.)			
Carnarvon			
Ceres			
Citrusdal			
Colesberg			
Cradock			
De Aar	22	14	1,2
Döhne	25	16	
Douglas			
East London (Ben Schoeman)	28	18	
Elsenburg			
Fort Beaufort			
Fraserburg	23	14	2,0
Garies			3,0
George	20	17	
Graaff-Reinet	28	17	3,2
Grahamstown			
Grootfontein (Middelburg)	24	13	0,7
Hopetown			
Idutywa			
Jansenville	29	19	
Joubertina			
Kaappunt	20	15	
Kimberley (B.J. Vorster)	23	15	9,7
Knysna			
Kokstad	25	10	
Kuruman	21	15	11,0
Ladismith			
Langebaanweg	30	x	0,7
Maclear			
Mafeking	xx	14	
Malmesbury			
Matatiele			
Matroosberg			
Mbashe			

KAAP - CAPE	Max	Min	RRR
Mosselbaai	20	18	
Okiep	21	16	5,3
Oudtshoorn	30	19	
Petrusville			
Piketberg			
Pofadder	23	15	2,1
Port Elizabeth (H.F. Verwoerd)	24	18	
Port Nolloth	27	16	8,5
Port St. Johns	28	18	
Prieska	20	16	1,7
Prince Albert			
Queenstown	26	13	
Riversdale	28	18	0,2
Robertson	28	18	
Sheeprun	25	12	
Somerset East	27	17	0,1
Steynsburg			
Strydenburg			
Sutherland	21	13	6,6
Swellendam			
Tarkastad			
Touwsrivier	28	17	0,7
Twee Riviere	23	13	
Umtata	29	14	
Uniondale			
Upington	20	15	9,8
Vanwyksvlei	22	16	1,4
Victoria West			
Vredendal	33	18	7,0
Vryburg	25	16	
Williston			
Willowmore	26	16	5,5
Willow Park (Dordrecht)			
LESOTHO			
Matatang			1,8
Maseru	23	13	0,1
Ox-Bow			
Paray			1,5
SWAZILAND			
Bulembu			
Manzini (Matsapa)	26	18	
Siteki			

S.W.A.	Max	Min	RRR
Aroab			
Bethanien			
Dordabis			
Gobabeb	25	14	
Gobabis	17	15	25,0
Grootfontein	17	12	57,1
J.G. Strijdom	29	13	4,8
Karasburg			7,0
Kalkfeld			
Karibib			
Keetmanshoop	18	15	22,9
Kub			
Luderitz	15	13	3,3
Mariental	22	16	
Möwe	20	14	
Ohopoho			
Okahandja			
Okaukuejo			
Ondangwa	26	18	
Otavi			
Otjiwarango			
Outjo	22	16	2,8
Cochas			4,0
Ais..Ais			37,5
Rehoboth			
Rundu	24	18	8,0
Steinhausen			
Tsumeb			
Uis	28	12	
Walvisbaai	20	14	
Windhoek	20	13	1,3
Ariamsvlei			7,5
BOTSWANA			
Francistown	25	13	
Gaborone	24	14	
Ghanzi	23	18	9,0
Lobatsi			
Mahalapye	25	12	
Maun	28	18	
Shakawe	25	19	4,3
Tshabong	23	16	22,5
Tshane	20	16	6,5

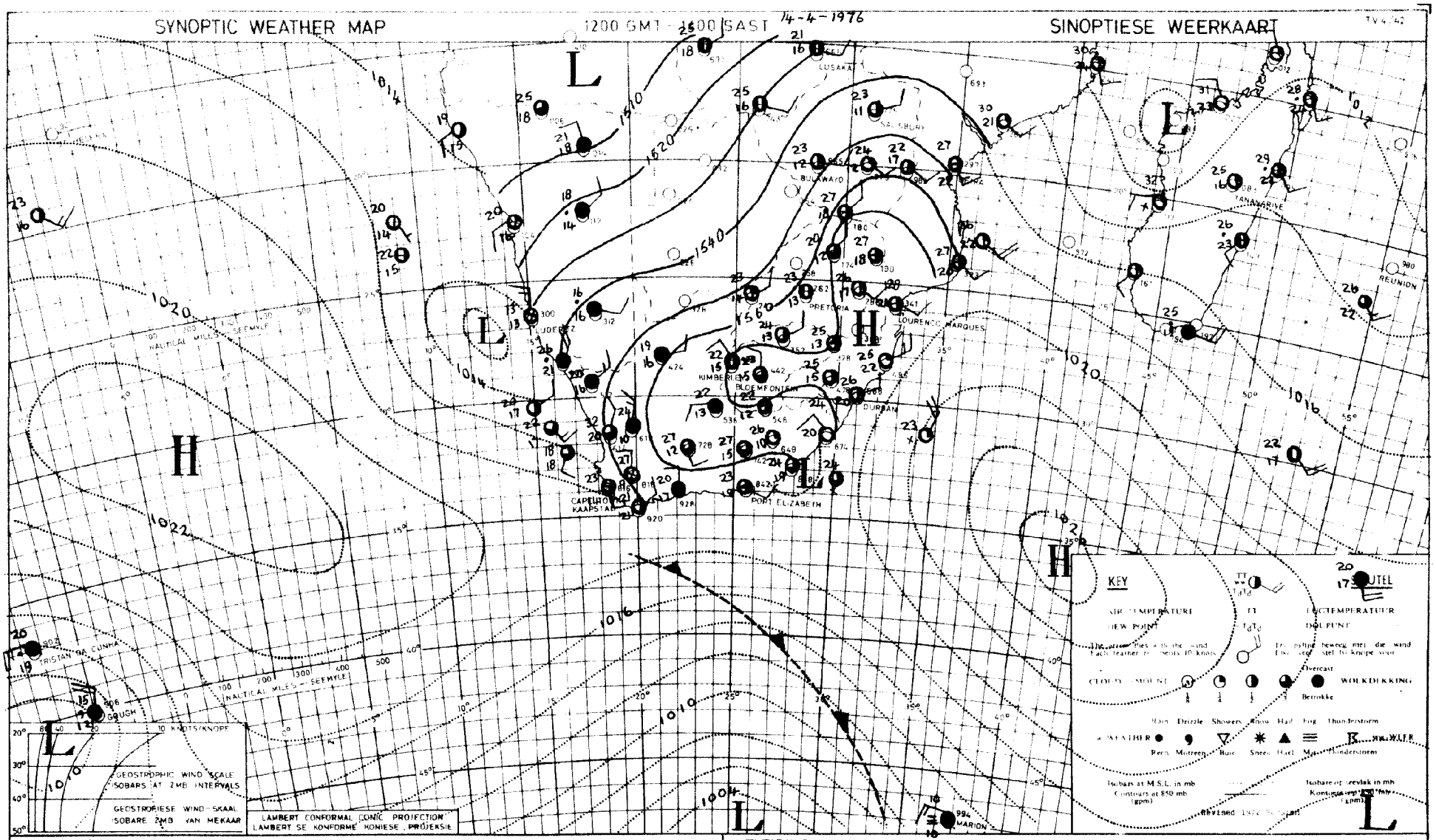

INFERENCE The strong high south-east of Durban is advecting moist air over most areas. The well-developed low off the west coast is moving slowly southwards and is causing general rain and showers over the western half of the country with good falls at places.

AFLEIDING Die sterk hoog suidoos van Durban voer vogtige lug in oor die meeste dele van die land. Die goed-ontwikkelde laag langs die weskus beweeg stadig suidwaarts en veroorsaak algemene reen en buie oor die westelike helfte van die land met goeie neerslae op plekke.

DAAGLIKSE WEERBULLETIN

Maksimum en Minimum Temperatuur (°C) en Reënval (RRR) in mm vir die 24 uur geëindig om 0800 SAST op 16-4-1976

WEERBURO / WEATHER BUREAU
DEPT. VAN VERVOER / DEPT. OF TRANSPORT

DAILY WEATHER BULLETIN

Maximum and Minimum Temperatures (°C) and Rainfall (RRR) in mm for the 24 hours ended at 0800 SAST on

TRANSVAAL	Max	Min	RRR
Alberton			
Barberton			
Belfast			
Bethal	23	11	
Bospoort			
Carolina	20	10	
Delareyville			
Delmas			
Doornspruit (Vaalwater)	25	13	
Ermelo			
Jan Kempdorp			
Jan Smuts	20	11	
Joubertpark (Jhb)	19	11	
Klerksdorp			
Kroondal (Rustenburg)	25	13	3,0
Letaba			
Levubu	24	15	
Lichtenburg			
Loskopdam			
Loskopkanale (Groblersdal)			
Louis Trichardt			
Lydenburg			
Marble Hall			
Mara			
Marnitz	26	14	
Messina	26	13	
Middelburg			
Fleur. de Lys	25	17	
Nelspruit	25	17	
Phalaborwa	26	14	
Pietersburg	23	11	
Piet Retief	23	15	
Pongola			
Potchefstroom	23	14	12,1
Potgietersrus	24	14	
Pretoria	24	14	
Pretoriuskop			
Punda Milia			
Satara			
Sekhukhune			
Shingwidzi			
Skukuza	28	14	
Standerton	21	11	
Schweizer-Reneke			
Thabazimbi			
Tom Burke			
Tzaneen			
Vereeniging			1,0
Volksrust			
Warmbad	25	14	
Waterval-Boven			
Witbank			
Wolmaransstad			
Zeerust			

NATAL	Max	Min	RRR
Cape St. Lucia	25	20	
Cedara	24	15	4,2
Dundee			
Durban (Louis Botha)	28	20	1,3
Estcourt	21	15	9,6
Harding			
Himeville			
Hluhluwe			
Melmoth			
Mkuze			
Newcastle	24	16	
Port Shepstone	25	20	1,0
Van Reenen			13,9
Vryheid			
Waterford (Underberg)	20	12	7,9
O.V.S. - O.F.S.			
Balkfontein (Bothaville)			4,0
Bethlehem	20	12	13,8
Bloemfontein (J.B.M. Hertzog)	17	13	28,0
Bultfontein			
Clocolan			36,5
Fauresmith	16	11	40,0
Ficksburg			
Frankfort	22	12	1,8
Harrismith			
Hoopstad			
Heilbron			
Koppies			
Kroonstad	22	14	3,0
Lindley			
Modderpoort			
Petrusburg			
Philippolis			
Reddersburg			29,0
Reitz			
Rouxville			
Vrede			
Warden			
Welkom	21	14	6,7
Wepener	16	13	36,0
Winburg			
Zastron			

KAAP - CAPE	Max	Min	RRR
Aberdeen			
Addo			
Agulhas	21	17	
Alexander Bay	20	15	4,7
Aliwal North	17	13	32,7
Beaufort West	20	16	8,2
Boegoebergdam			33,0
Brandvlei			9,0
Caledon			
Calitzdorp			
Calvinia	19	12	19,0
Cape Columbine	23	14	19,5
Cape St. Francis	20	19	
Cape Town (D.F. Malan)	25	16	4,7
Cape Town (Roeland St.)			
Carnarvon			
Ceres			30,0
Citrusdal			
Colesberg			
Cradock			
De Aar	17	11	30,0
Döhne	20	15	6,0
Douglas			
East London (Ben Schoeman)	23	19	0,2
Elsenburg			
Fort Beaufort			31,0
Fraserburg	17	12	9,6
Garies			
George	22	16	
Graaff-Reinet	20	15	8,3
Grahamstown			
Grootfontein (Middelburg)	16	12	26,8
Hopetown			
Idutywa			
Jansenville			
Joubertina			
Kaappunt	23	15	
Kimberley (B.J. Vorster)	19	13	32,4
Knysna			
Kokstad	22	13	5,0
Kuruman			
Ladismith			
Langebaanweg	24	15	17,6
Maclear			
Mafeking	XX	14	4,4
Malmesbury			
Matatiele			4,5
Matroosberg			
Mbashe			

KAAP - CAPE	Max	Min	RRR
Mosselbaai	19	16	
Oliep	18	11	9,7
Oudtshoorn	26	18	
Petrusville			68,5
Piketberg			
Pofadder	21	11	13,1
Port Elizabeth (H.F. Verwoerd)	21	18	0,3
Port Nolloth	19	13	0,9
Port St. Johns	23	19	
Prieska			
Prince Albert			
Queenstown			
Riversdale	24	17	0,4
Robertson	24	18	3,0
Sheeprun	21	13	2,3
Somerset East	21	16	8,5
Steynsburg			
Strydenburg			
Sutherland	15	11	20,6
Swellendam			1,0
Tarkastad			
Touwsrivier	21	15	12,5
Twee Riviere			
Umtata	23	16	3,3
Uniondale			
Upington	21	12	8,3
Vanwyksvlei	18	13	12,5
Victoria West			14,0
Vredendal	27	15	14,0
Vryburg	19	14	26,0
Williston			
Willowmore			
Willow Park (Dordrecht)	20	16	7,4
LESOTHO			
Maseru	16	12	29,5
Ox-Bow			39,2
Butha-Buthe			31,4
SWAZILAND			
Bulembu			
Manzini (Matsapa)	25	16	
Siteki			

S.W.A.	Max	Min	RRR
Aroab			
Bethanien			
Dordabis			
Gobabeb	23	11	
Gobabis	25	9	
Grootfontein	26	11	
J.G. Strijdom	23	6	
Karasburg			
Kalkfeld			
Karibib			
Keetmanshoop	25	7	
Kub			
Luderitz	16	11	
Mariental	28	5	
Möwe	21	14	
Ohopoho			
Okahandja	28	11	
Okaukuejo			
Ondangwa			
Otavi			
Otjiwarango			
Outjo	28	9	
Rehoboth			
Rundu			
Steinhausen			
Tsumeb			
Uis	25	9	
Walvisbaai	23	14	
Windhoek	22	8	
BOTSWANA			
Francistown	27	13	
Gaborone	25	15	2,5
Ghanzi	24	16	15,5
Lobatsi			
Mahalapye	26	14	
Maun	30	19	3,5
Shakawe	28	19	5,9
Tshabong	19	14	13,0
Tshane	21	14	9,4

SYNOPTIC WEATHER MAP 1200 GMT - 1400 SAST 15-4-1976 SINOPTIESE WEERKAART

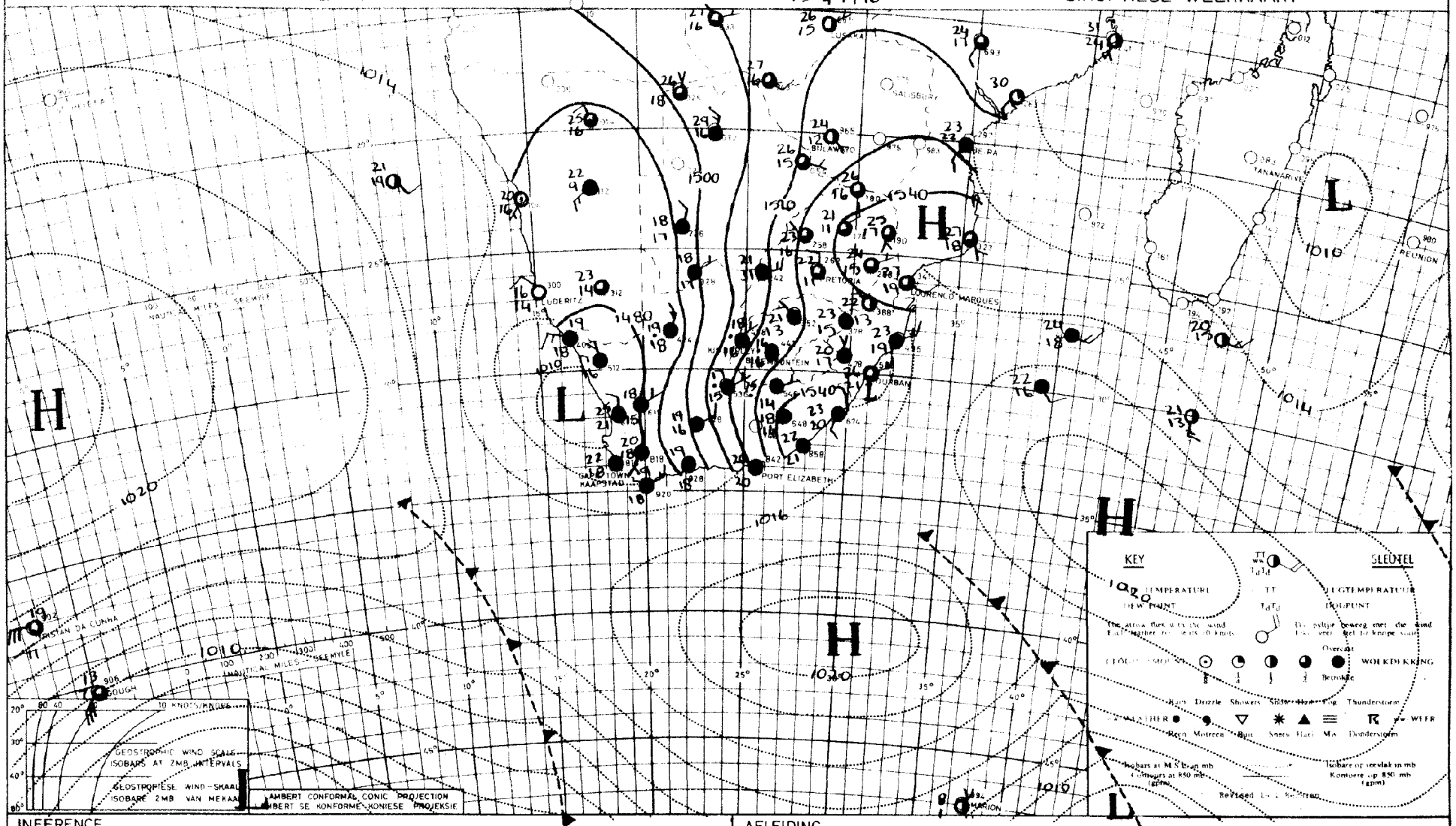

INFERENCE

The deep low over South-west Cape is moving slowly south-eastwards and is associated with general rains over the Cape Province and Free State and will spread to Transvaal and Natal tomorrow. Good falls are expected. Dry air is advected north of the low over S.W.A.

AFLEIDING

Die diep laag oor Suidwes-Kaap beweeg geleidelik suidoostwaarts en gaan gepaard met algemene reën oor die Kaapprovinsie en die Vrystaat wat môre na Transvaal en Natal sal uitbrei. Goeie neerslae sal op plekke voorkom. Droë lug kom reeds noord van die laag in oor S.W.A.

DAAGLIKSE WEERBULLETIN

Maksimum en Minimum Temperatuur (°C) en Reënval (RRR)
in mm vir die 24 uur geëindig om 0800 SAST op

WEERBURO / WEATHER BUREAU
DEPT. VAN VERVOER / DEPT. OF TRANSPORT
17-4-1976

DAILY WEATHER BULLETIN

Maximum and Minimum Temperatures (°C) and Rainfall (RRR)
in mm for the 24 hours ended at 0800 SAST on

TV. 4/4

TRANSVAAL	Max	Min	RRR
Alberton			
Barberton			
Belfast			
Bethal	18	11	2,0
Bospoort	18	6	
Carolina	21	10	1,0
Delareyville			
Delmas			
Doornspruit (Vaalwater)	21	14	2,4
Ermelo			
Jan Kempdorp			
Jan Smuts	14	11	1,8
Joubertpark (Jhb)	13	9	1,5
Klerksdorp			
Kroondal (Rustenburg)	17	11	3,3
Letaba			
Levubu			
Lichtenburg			
Loskopdam			
Loskopkanale (Groblersdal)			
Louis Trichardt			
Lydenburg			
Marble Hall			
Mara			
Marnitz	26	15	
Messina	27	16	
Middelburg			
Flaur. da. hys	25	17	
Nelspruit	26	16	
Phalaborwa	26	16	
Pietersburg	23	14	
Piet Retief	23	12	1,3
Pongola			
Potchefstroom	20	7	
Potgietersrus	23	15	
Pretoria	16	14	2,2
Pretoriuskop			
Punda Milia			
Waterberg			2,0
Satara			
Sekhukhune			
Shingwidzi			
Skukuza	29	16	
Standerton	19	11	2,5
Schweizer-Reneke			
Thabazimbi			
Tom Burke			
Tzaneen			
Vereeniging			0,2
Volksrust			
Warmbad	20	14	
Waterval-Boven			
Witbank			
Wolmaransstad			
Zeerust			

NATAL	Max	Min	RRR
Cape St. Lucia	25	21	0,4
Cedara	22	8	1,2
Dundee			
Durban (Louis Botha)	26	13	4,7
Estcourt	18	9	0,5
Harding			
Himeville			
Hluhluwe			
Melmoth			
Mkuze			
Newcastle	22	13	
Port Shepstone	24	17	30,0
Van Reenen			
Vryheid			
Waterford (Underberg)	19	6	6,0
O.V.S. - O.F.S.			
Balkfontein (Bothaville)			
Bethlehem	18	6	1,6
Bloemfontein (J.B.M. Hertzog)	20	5	1,7
Bultfontein			
Clocolan			10,5
Fauresmith			
Ficksburg			
Frankfort	18	8	1,0
Harrismith			
Hoopstad			
Heilbron			
Koppies			3,2
Kroonstad	21	9	
Lindley			
Modderpoort			
Petrusburg			
Philippolis			
Reddersburg			8,0
Reitz			
Rouxville			
Vrede			
Warden			
Welkom	22	9	14,9
Wepener	16	6	10,0
Winburg			
Zastron			

KAAP - CAPE	Max	Min	RRR
Aberdeen			
Addo			
Agulhas			
Alexander Bay	23	15	
Aliwal North	19	11	10,0
Beaufort West	21	13	0,7
Boegoebergdam			
Brandvlei			
Caledon			
Calitzdorp			
Calvinia	14	13	2,7
Cape Columbine	17	14	0,1
Cape St. Francis	22	17	1,1
Cape Town (D.F. Malan)	18	16	4,5
Cape Town (Roeland St.)			
Carnarvon			
Ceres			7,0
Citrusdal			
Colesberg			
Cradock			
De Aar	19	12	1,5
Döhne	21	14	6,5
Douglas			
East London (Ben Schoeman)	25	18	4,6
Elsenburg			
Fort Beaufort			5,0
Fraserburg	16	9	0,2
Garies			6,5
George	24	13	1,0
Graaff-Reinet	24	16	0,6
Grahamstown			4,5
Grootfontein (Middelburg)	19	17	3,0
Hopetown			
Idutywa			
Jansenville	23	18	14,0
Joubertina			
Kaappunt	17	13	
Kimberley (B.J. Vorster)	21	9	
Knysna			3,5
Kokstad	18	6	14,3
Kuruman			
Ladismith			
Langebaanweg	18	15	1,1
Maclear			
Mafeking	xx	8	
Malmesbury			
Matatiele			1,5
Matroosberg			
Mossel			

KAAP - CAPE	Max	Min	RRR
Mosselbaai	24	16	
Oliep	16	12	0,4
Oudtshoorn	24	14	4,5
Petrusville			6,0
Piketberg			
Pofadder	17	10	
Port Elizabeth (H.E. Verwoerd)	22	19	3,5
Port Nolloth	18	13	
Port St. Johns	22	18	0,8
Prieska			
Prince Albert			
Queenstown	22	14	21,0
Riversdale	22	13	0,6
Robertson	21	17	1,6
Sheeprun	18	11	9,0
Somerset East	24	16	5,5
Steynsburg			
Strydenburg			
Sutherland	13	8	
Swellendam			0,8
Tarkastad			
Touwsrivier	19	14	
Twee Riviere	22	9	
Umtata	20	11	0,5
Uniondale			4,0
Upington	22	10	
Vanwyksvlei	19	12	1,5
Victoria West			0,4
Vredendal	28	16	7,0
Vryburg	24	8	
Williston			
Willowmore	19	13	18,1
Willow Park (Dordrecht)			
LESOTHO			
Butha-Butha			12,0
Maseru			12,5
Ox-Bow			23,7
Paray			5,0
SWAZILAND			
Bulembu			
Manzini (Matsapa)	26	17	
Siteki			

S.W.A.	Max	Min	RRR
Aroab			
Bethanien			
Dordabis			
Gobabeb	26	12	
Gobabis	26	6	
Grootfontein	27	12	
J.G. Strijdom	24	5	
Karasburg			
Kalkfeld			
Karibib			
Keetmanshoop	20	8	
Kub			
Luderitz	18	14	
Mariental	25	6	
Möwe	21	16	
Ohopoho			
Okahandja			
Okaukuejo	29	11	
Ondangwa			
Otavi			
Otjiwarango			
Outjo	29	9	
Rehoboth			
Rundu	30	16	
Steinhausen			
Tsumeb			
Uis	28	11	
Walvisbaai	21	14	
Windhoek	23	8	
BOTSWANA			
Francistown	29	15	
Gaborone	21	15	5,0
Ghanzi	27	11	
Lobatsi			
Mahalapye	26	14	
Maun	30	19	
Shakawe	31	18	
Tshabong	29	10	
Tshane	26	11	

SYNOPTIC WEATHER MAP 1200 GMT 1400 SAST 16-4-1976 SINOPTIESE WEERKAART TV 4/42

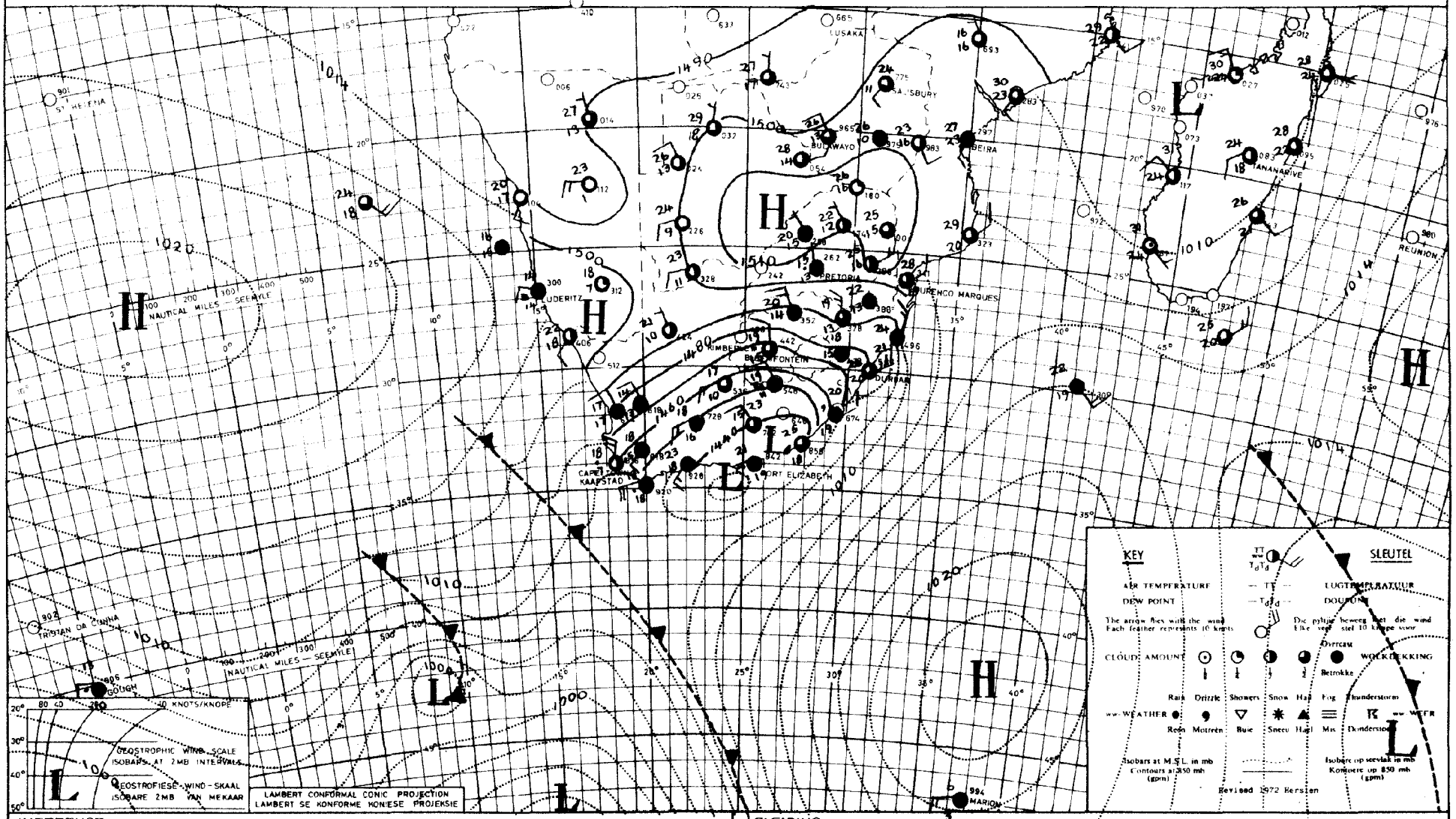

INFERENCE The deep low is situated over Eastern Cape and it is still raining over the eastern half of the country. Drier air from the Atlantic high has moved in over the western half and will also cause a partial clearing over the eastern areas tomorrow.

AFLEIDING Die diep laag is oor Oos-Kaap geleë en kom verdere reën voor oor die oostelike helfte van die land. Droër lug vanaf die hoog oor die Atlantiese oseaan het reeds oor die westelike helfte van die land inbeweeg en sal môre ook opklaring oor die oostelike dele veroorsaak.

DAAGLIKSE WEERBULLETIN

Maksimum en Minimum Temperatuur (°C) en Reënval (RRR)
in mm vir die 24 uur geëindig om 0800 SAST op

WEERBURO / WEATHER BUREAU
DEPT. VAN VERVOER / DEPT. OF TRANSPORT
18 - 4 - 1976

DAILY WEATHER BULLETIN

Maximum and Minimum Temperatures (°C) and Rainfall (RRR)
in mm for the 24 hours ended at 0800 SAST on

TRANSVAAL	Max	Min	RRR
Alberton			
Barberton			
Belfast			
Bethal	21	5	
Bospoort			
Carolina	21	8	
Delareyville			
Delmas			
Doornspruit (Vaalwater)	26	10	
Ermelo			
Jan Kempdorp			
Jan Smuts	20	8	
Joubertpark (Jhb)	20	10	
Klerksdorp			
Kroondal (Rustenburg)	25	9	
Letaba			
Levubu			
Lichtenburg			
Loskopdam			
Loskopkanale (Groblersdal)			
Louis Trichardt			
Lydenburg			
Marble Hall			
Mara			
Marnitz	29	16	
Messina	30	18	
Middelburg			
Fleur de Lys	30	15	
Nelspruit	29	14	
Phalaborwa	31	17	2,0
Pietersburg	27	13	
Piet Retief	23	10	
Pongola			
Potchefstroom	22	6	
Potgietersrus			
Pretoria	24	12	
Pretoriuskop			
Punda Milia			
Satara			
Sekhukhune			
Shingwidzi			
Skukuza	33	14	
Standerton			
Schweizer-Reneke			
Thabazimbi			
Tom Burke			
Tzaneen			
Vereeniging			
Volksrust			
Warmbad			
Waterval-Boven			
Witbank			
Wolmaransstad			
Zeerust			

NATAL	Max	Min	RRR
Cape St. Lucia	25	19	7,4
Cedara	21	12	
Dundee			
Durban (Louis Botha)	27	19	
Estcourt	22	11	
Harding			
Himeville			
Hluhluwe			
Melmoth			
Mkuze			
Newcastle	24	11	
Port Shepstone	25	20	
Van Reenen			
Vryheid			
Waterford (Underberg)			
O.V.S. - O.F.S.			
Balkfontein (Bothaville)			
Bethlehem	20	10	
Bloemfontein (J.B.M. Hertzog)	20	7	
Bultfontein			
Clocolan			
Fauresmith			
Ficksburg			
Frankfort	23	7	
Harrismith			
Hoopstad			
Heilbron			
Koppies			
Kroonstad	22	2	
Lindley			
Modderpoort			
Petrusburg			
Philippolis			
Reddersburg			
Reitz			
Rouxville			
Vrede			
Warden			
Welkom			
Wepener	18	7	
Winburg			
Zastron			

KAAP - CAPE	Max	Min	RRR
Aberdeen			
Addo			
Agulhas			
Alexander Bay	23	15	
Aliwal North	19	10	0,5
Beaufort West	22	13	
Boegoebergdam			
Brandvlei			
Caledon			
Calitzdorp			
Calvinia	20	13	
Cape Columbine	19	13	
Cape St. Francis	20	15	
Cape Town (D.F. Malan)	20	11	
Cape Town (Hoeland St.)			
Carnarvon			
Ceres			
Citrusdal			
Colesberg			
Cradock			
De Aar	21	12	
Döhne	19	10	1,1
Douglas			
East London (Ben Schoeman)	24	15	
Elsenburg			
Fort Beaufort			
Fraserburg	21	9	
Garies			
George	24	11	
Graaff-Reinet	23	13	
Grahamstown			
Grootfontein (Middelburg)	20	19	0,1
Hopetown			
Idutywa			
Jansenville	25	11	
Joubertina			
Kaappunt	18	14	0,3
Kimberley (B.J. Vorster)	19	10	
Knysna			
Kokstad	19	6	
Kuruman			
Ladismith			
Langebaanweg	22	13	
Maclear			
Mafeking			
Malmesbury			
Matatiele			
Matroosberg			
Mbashe			

KAAP - CAPE	Max	Min	RRR
Mosselbaai	24	16	
Okiep			
Oudtshoorn	26	11	
Petrusville			
Piketberg			
Pofadder			
Port Elizabeth (H.F. Verwoerd)	23	15	
Port Nolloth			
Port St. Johns	24	18	
Prieska			
Prince Albert			
Queenstown			
Riversdale	27	13	
Robertson	25	11	
Sheeprun	19	7	0,6
Somerset East	22	9	0,1
Steynsburg			
Strydenburg			
Sutherland	18	4	
Swellendam			
Tarkastad			
Touwsrivier	21	11	
Twee Riviere			
Umtata	20	9	
Uniondale			
Upington	23	11	
Vanwyksvlei	23	10	
Victoria West			
Vredendal	24	13	1,5
Vryburg	22	10	
Williston			
Willowmore	22	10	
Willow Park (Dordrecht)			
LESOTHO			
Maseru	20	8	
Ox-Bow			
SWAZILAND			
Bulembu			
Manzini (Matsapa)	27	15	
Siteki			

S.W.A.	Max	Min	RRR
Aroab			
Bethanien			
Dordabis			
Gobabeb	30	14	
Gobabis	26	8	
Grootfontein	27	11	
J.G. Strijdom	25	8	
Karasburg			
Kalkfeld			
Karibib			
Keetmanshoop	23	12	
Kub			
Lüderitz	22	14	
Mariental	26	8	
Möwe	19	15	
Ohopoho			
Okahandja			
Okaukuejo	30	14	
Ondangwa			
Otavi			
Otjiwarango			
Outjo	31	13	
Rehoboth			
Rundu	29	17	
Steinhausen			
Tsumeb			
Uis	31	14	
Walvisbaai	18	13	
Windhoek	25	12	
BOTSWANA			
Francistown	29	13	
Gaborone	26	13	
Ghanzi	28	12	
Lobatsi			
Mahalapye	29	12	
Maun			
Shakawe	30	16	
Tshabong	25	11	
Tshane	26	12	

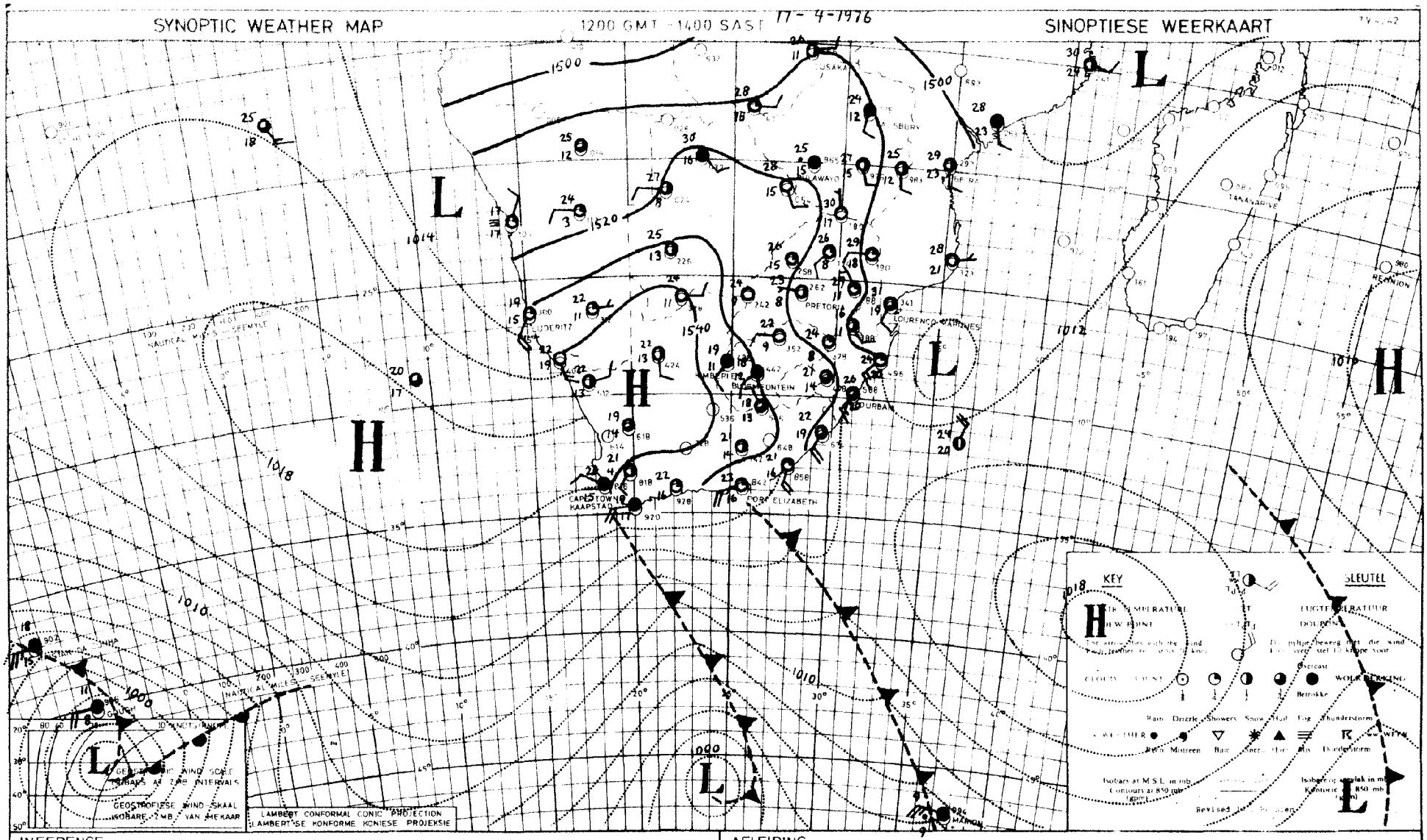

INFERENCE

Dry air has spread over most areas of the country and the high over western Cape Province is still intensifying. It will be fine over most areas with only local light showers over the eastern regions.

AFLEIDING

Droër lug het oor die grootste gedeelte van die land inbeweeg en steeds versterk die hoog oor die westelike Kaapprovinsie. Dit sal mooiweer wees oor die meeste dele met enkele ligte buie oor die oostelike gebiede.

DAAGLIKSE WEERBULLETIN

Maksimum en Minimum Temperatuur (°C) en Reënval (RRR)
in mm vir die 24 uur geëindig om 0800 SAST op

WEERBURO / WEATHER BUREAU
DEPT. VAN VERVOER / DEPT. OF TRANSPORT
19 - 4 - 1976

DAILY WEATHER BULLETIN

Maximum and Minimum Temperatures (°C) and Rainfall (RRR)
in mm for the 24 hours ended at 0800 SAST on

TV. 4/43

TRANSVAAL	Max	Min	RRR
Alberton			
Barberton			
Belfast			
Bethal			
Bospoort	22	9	
Carolina	19	5	
Delareyville			
Delmas			
Doornspruit (Vaalwater)	26	12	
Ermelo			
Jan Kempdorp			
Jan Smuts	20	7	
Joubertpark (Jhb)	21	8	
Klerksdorp			
Kroondal (Rustenburg)	25	9	
Letaba			
Levubu			
Lichtenburg			
Loskopdam			
Loskopkanale (Grobiersdal)			
Louis Trichardt			
Lydenburg			
Marble Hall			
Mara			
Marnitz			
Messina			
Middelburg			
Flenrdolys	26	12	
Nelspruit	26	13	
Phalaborwa			
Pietersburg			
Piet Retief	21	6	
Pongola			
Potchefstroom	24	8	
Potgietersrus	25	12	
Pretoria	24	11	
Pretoriuskop			
Punda Milia			
Satara			
Sekhukhune			
Shingwidzi			
Skukuza	29	11	
Standerton	22	2	
Schweizer-Reneke			
Thabazimbi			
Tom Burke			
Tzaneen			
Vereeniging			
Volksrust			
Warmbad	26	11	
Waterval-Boven			
Witbank			
Wolmaransstad			
Zeerust			

NATAL	Max	Min	RRR
Cape St. Lucia	24	19	4,7
Cedara	20	6	
Dundee			
Durban (Louis Botha)	26	13	
Estcourt	22	7	
Harding			
Himeville			
Hluhluwe			
Melmoth			
Mkuze			
Newcastle	21	7	
Port Shepstone	25	18	
Van Reenen			
Vryheid			
Waterford (Underberg)	21	2	
O.V.S. - O.F.S.			
Balkfontein (Bothaville)			
Bethlehem	21	8	
Bloemfontein (J.B.M. Hertzog)	24	8	
Bultfontein			
Clocolan			
Fauresmith			
Ficksburg			
Frankfort	23	3	
Harrismith			
Hoopstad			
Heilbron			
Koppies			
Kroonstad	25	6	
Lindley			
Modderpoort			
Petrusburg			
Philippolis			
Reddersburg			
Reitz			
Rouxville			
Vrede			
Warden			
Welkom	24	9	
Wepener			
Winburg			
Zastron			

KAAP - CAPE	Max	Min	RRR
Aberdeen			
Addo			
Agulhas	22	16	
Alexander Bay	34	16	
Aliwal North	22	8	
Beaufort West	24	12	
Boegoebergdam			
Brandvlei			
Caledon			
Calitzdorp			
Calvinia	21	11	
Cape Columbine	24	14	
Cape St. Francis	21	15	
Cape Town (D.F. Malan)	29	13	
Cape Town (Roeland St.)			
Carnarvon			
Ceres			
Citrusdal			
Colesberg			
Cradock			
De Aar	23	11	
Döhne	20	12	
Douglas			
East London (Ben Schoeman)	23	14	
Elsenburg			
Fort Beaufort			
Fraserburg	24	10	
Garies			
George	24	14	
Graaff-Reinet	23	14	
Grahamstown			
Grootfontein (Middelburg)	20	xx	
Langebaanweg	29	14	
Hopetown			
Idutywa			
Jansenville	24	16	
Joubertina			
Kaappunt	27	16	
Kimberley (B.J. Vorster)	25	13	
Knysna			
Kokstad	21	6	
Kuruman			
Ladismith			
Maclear			4,5
Mafeking	xx	11	
Malmesbury			
Matatiele			
Matroosberg			
Mbashe			

KAAP - CAPE	Max	Min	RRR
Mosselbaai	21	16	
Okiep	24	17	
Oudtshoorn	28	12	
Petrusville			
Piketberg			
Pofadder	24	13	
Port Elizabeth (H.F. Verwoerd)	24	15	
Port Nolloth	34	14	
Port St. Johns	24	17	
Prieska			
Prince Albert			
Queenstown			
Riversdale	30	13	
Robertson	29	12	
Sheeprun	21	7	
Somerset East	22	11	
Steynsburg			
Strydenburg			
Sutherland	21	5	
Swellendam			
Tarkastad			
Touwsrivier	24	11	
Twee Riviere			
Umtata	22	10	
Uniondale			
Upington	27	12	
Vanwyksvlei	25	10	
Victoria West			
Vredendal	31	14	
Vryburg	25	10	
Williston			
Willowmore	22	13	
Willow Park (Dordrecht)			
LESOTHO			
Maseru	22	10	17,5
Ox-Bow			8,8
SWAZILAND			
Bulembu			
Manzini (Matsapa)			
Siteki			

S.W.A.	Max	Min	RRR
Aroab			
Bethanien			
Dordabis			
Gobabeb	31	16	
Gobabis	27	9	
Grootfontein	26	11	
J.G. Strijdom	28	8	
Karasburg			
Kalkfeld			
Karibib			
Keetmanshoop	26	11	
Kub			
Lüderitz	19	11	
Mariental	28	8	
Möwe	18	15	
Ohopoho			
Okahandja			
Okaukuejo	31	13	
Ondangwa			
Otavi			
Otjiwarango			
Outjo	30	12	
Rehoboth			
Rundu	30	18	3,0
Steinhausen			
Tsumeb			
Uis	33	13	
Walvisbaai	16	13	
Windhoek	26	11	
BOTSWANA			
Francistown	26	12	
Gaborone	26	13	
Ghanzi	29	13	
Lobatsi			
Mahalapye	27	12	
Maun	31	15	
Shakawe	30	17	
Tshabong	26	10	
Tshane	27	12	

SYNOPTIC WEATHER MAP 1200 GMT – 1400 SAST 18-4-1976 SINOPTIESE WEERKAART TV 4/42

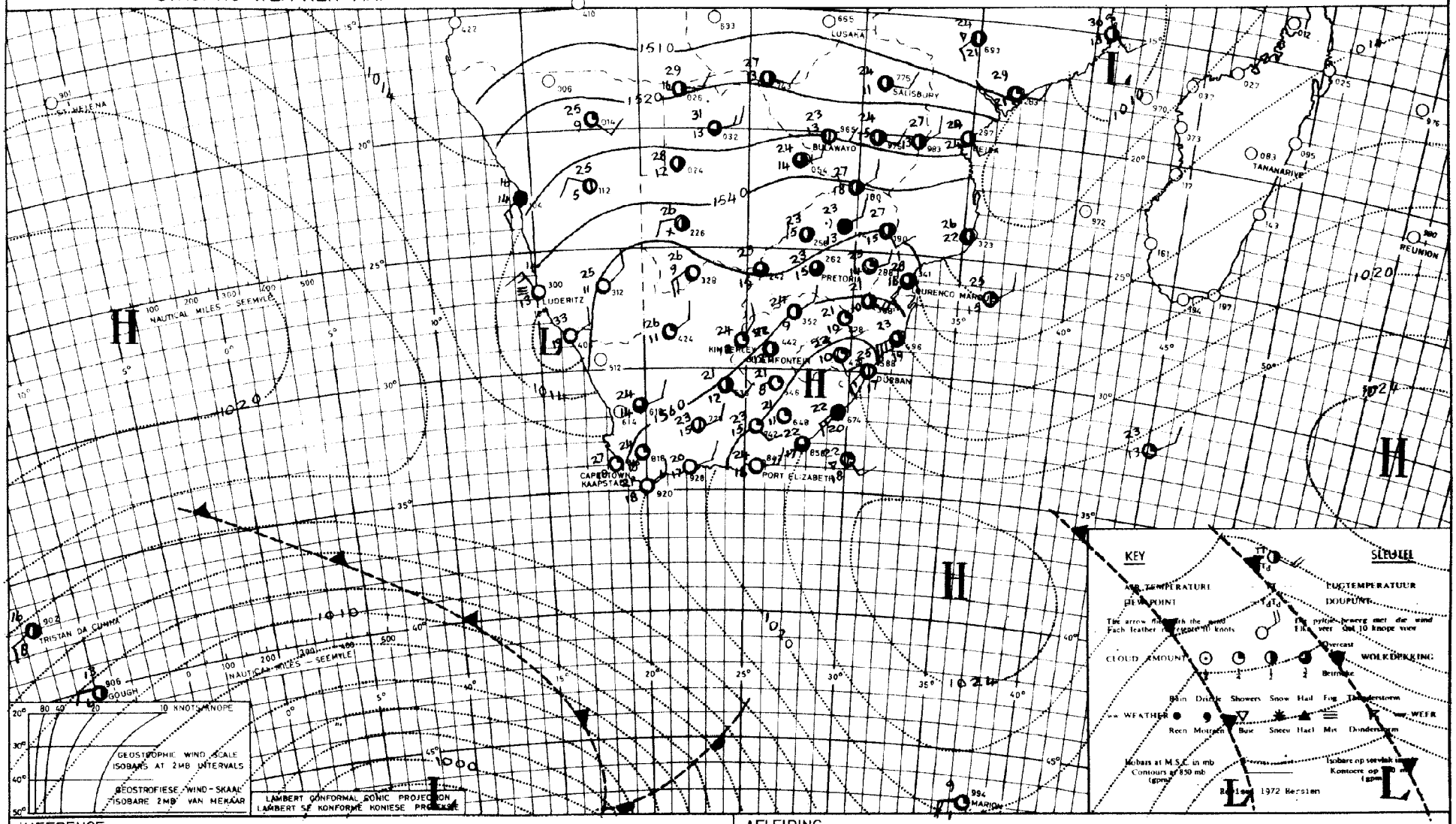

INFERENCE With the strong high over the southern interior and dry air in circulation the weather will be fine over most areas with only light showers along the Natal north coast.

AFLEIDING Met die sterk hoog oor die suidelike binneland en droë lug in sirkulasie sal dit mooiweer wees oor die meeste dele met enkele buie nog langs die noordkus van Natal.

DAAGLIKSE WEERBULLETIN

Maksimum en Minimum Temperatuur (°C) en Reënval (RRR) in mm vir die 24 uur geëindig om 0800 SAST op

WEERBURO / WEATHER BUREAU
DEPT. VAN VERVOER / DEPT. OF TRANSPORT
20-4-1976

DAILY WEATHER BULLETIN

Maximum and Minimum Temperatures (°C) and Rainfall (RRR) in mm for the 24 hours ended at 0800 SAST on

TRANSVAAL	Max	Min	RRR
Alberton			
Barberton			
Belfast			
Bethal			
Bospoort	23	7	
Carolina	20	5	
Delareyville			
Delmas			
Doornspruit (Vaalwater)	24	9	7,0
Ermelo			
Jan Kempdorp			
Jan Smuts	21	8	
Joubertpark (Jhb)	20	10	
Klerksdorp			
Kroondal (Rustenburg)	25	16	
Letaba			
Levubu			
Lichtenburg			
Loskopdam			
Loskopkanale (Groblersdal)			
Louis Trichardt			
Lydenburg			
Marble Hall			
Mara			
Marnitz			
Messina			
Middelburg			
Fleur de Lys	26	13	
Nelspruit	27	11	
Phalaborwa			
Pietersburg			
Piet Retief	22	7	
Pongola			
Potchefstroom	24	8	
Potgietersrus	25	11	
Pretoria	24	11	
Pretoriuskop			
Punda Milia			
Satara			
Sekhukhune			
Shingwidzi			
Skukuza	30	12	
Standerton	23	3	
Schweizer-Reneke			
Thabazimbi			
Tom Burke			
Tzaneen			
Vereeniging			
Volksrust			
Warmbad	25	7	
Waterval-Boven			
Witbank			
Wolmaransstad			
Zeerust			

NATAL	Max	Min	RRR
Cape St. Lucia	23	17	20,4
Cedara	21	6	
Dundee			
Durban (Louis Botha)	25	14	
Estcourt	23	8	
Harding			
Himeville			18,0
Hluhluwe			
Melmoth			
Mkuze			
Newcastle	23	6	
Port Shepstone	25	16	
Van Reenen			
Vryheid			
Waterford (Underberg)			

O.V.S. - O.F.S.	Max	Min	RRR
Balkfontein (Bothaville)			4,0
Bethlehem	20	5	
Bloemfontein (J.B.M. Hertzog)	24	6	
Bultfontein			
Clocolan			
Fauresmith	23	9	
Ficksburg			
Frankfort	23	2	
Harrismith			
Hoopstad			
Heilbron			
Koppies			
Kroonstad	24	6	
Lindley			
Modderpoort			
Petrusburg			
Philippolis			
Heddersburg			
Reitz			
Rouxville			
Vrede			
Warden			
Welkom	23	9	
Wepener	23	7	
Winburg			
Zastron			42,5

KAAP - CAPE	Max	Min	RRR
Aberdeen			
Addo			
Agulhas	24	15	
Alexander Bay	23	15	
Aliwal North	23	8	
Beaufort West	26	18	
Boegoebergdam			
Brandvlei			
Caledon			
Calitzdorp			
Calvinia	26	9	
Cape Columbine	20	13	
Cape St. Francis	21	15	
Cape Town (D.F. Malan)	25	15	
Cape Town (Roeland St.)	25	16	
Carnarvon			
Ceres			
Citrusdal			
Colesberg			
Cradock			
De Aar	24	10	
Döhne	26	15	
Douglas			
East London (Ben Schoeman)	24	14	
Elsenburg			
Fort Beaufort			
Fraserburg	24	8	
Garies			
George	30	12	
Graaff-Reinet	29	15	
Grahamstown			
Grootfontein (Middelburg)	24	8	
Hopetown			
Idutywa			
Jansenville	26	15	
Joubertina			
Kaappunt	20	15	
Kimberley (B.J. Vorster)	25	12	
Knysna			
Kokstad	22	4	
Kuruman			
Langebaanweg	26	12	
Ladismith			
Maclear			
Mafeking	XX	10	
Malmesbury			
Matatiele			
Matroosberg			
Mbashe			

KAAP - CAPE	Max	Min	RRR
Mosselbaai	24	16	
Okiep	28	16	
Oudtshoorn	30	10	
Petrusville			
Piketberg			
Pofadder	27	13	
Port Elizabeth (H.F. Verwoerd)	24	16	
Port Nolloth	17	13	
Port St. Johns	24	16	
Prieska			
Prince Albert			
Queenstown			
Riversdale	33	13	
Robertson	31	12	
Sheeprun	23	7	
Somerset East			
Steynsburg			
Strydenburg			
Sutherland	21	4	
Swellendam			
Tarkastad			
Touwsrivier	26	10	
Twee Riviere	29	11	
Umtata			
Uniondale			
Upington	29	11	
Vanwyksvlei	27	10	
Victoria West			
Vredendal	31	13	
Vryburg	26	9	
Williston			
Willowmore	25	13	
Willow Park (Dordrecht)			

LESOTHO	Max	Min	RRR
Maseru			
Ox-Bow			

SWAZILAND	Max	Min	RRR
Bulembu			
Manzini (Matsapa)	25	12	
Siteki			

S.W.A.	Max	Min	RRR
Aroab			
Bethanien			
Dordabis			
Gobabeb	33	19	
Gobabis	28	13	
Grootfontein	27	13	
J.G. Strijdom	27	9	
Karasburg			
Kalkfeld			
Karibib			
Keetmanshoop	28	13	
Kub			
Luderitz	19	14	
Mariental	30	10	
Möwe	19	14	
Ohopoho			
Okahandja			
Okaukuejo	31	14	
Ondangwa	20	14	
Otavi			
Otjiwarango			
Outjo	29	10	
Rehoboth			
Rundu			
Steinhausen			
Tsumeb			
Uis	34	15	
Walvisbaai	16	12	
Windhoek	27	12	

BOTSWANA	Max	Min	RRR
Francistown	26	9	
Gaborone	26	11	
Ghanzi			
Lobatsi			
Mahalapye	26	10	
Maun	30	12	
Shakawe	30	17	
Tshabong	29	9	
Tshane	28	13	

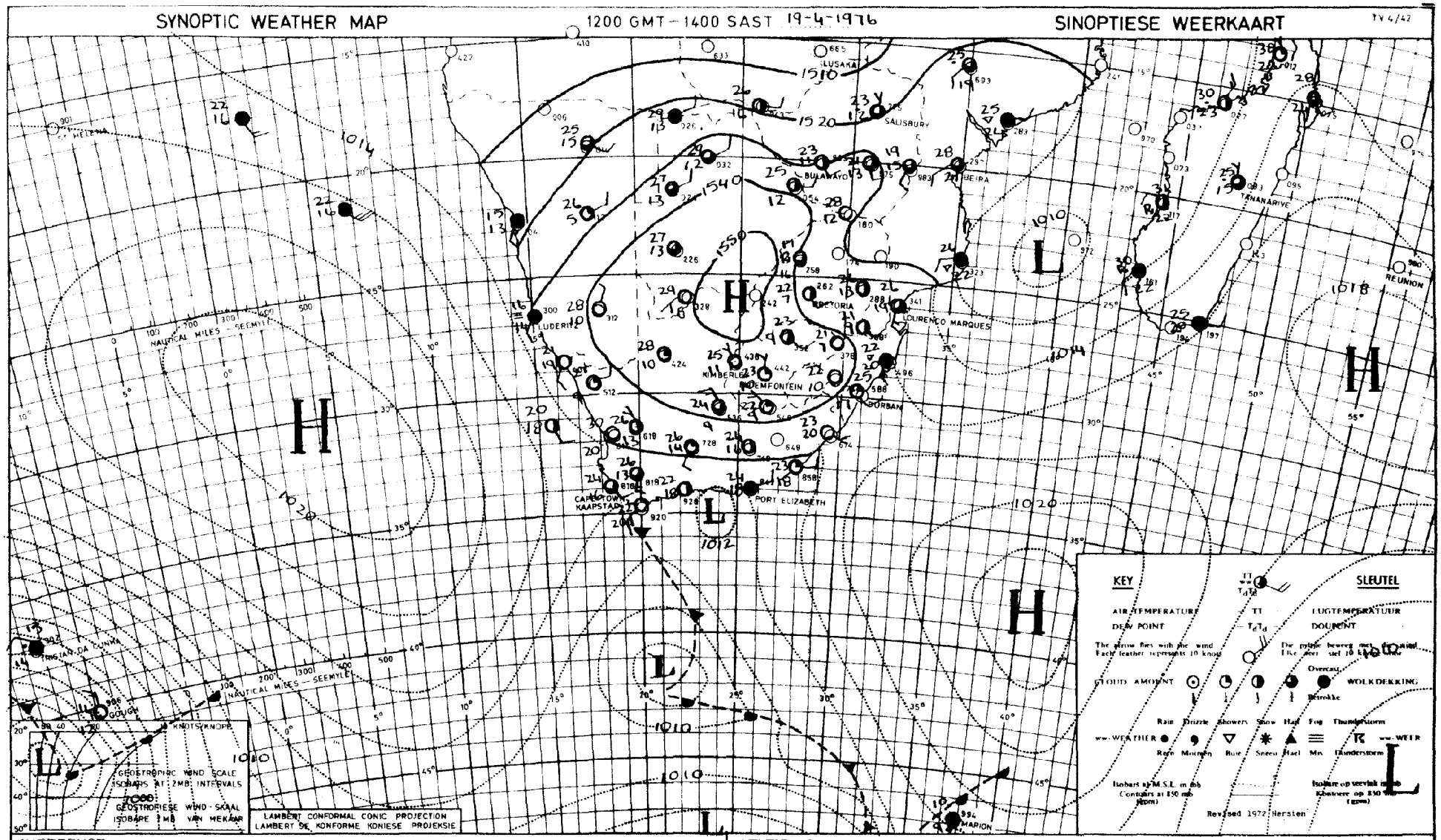

INFERENCE An upper-air trough over the eastern half of the country is moving eastwards with showers over northern Transvaal today. Over the remaining areas the circulation remains anticyclonic.

AFLEIDING 'n Bolugtrog oor die oostelike helfte van die land beweeg ooswaarts en veroorsaak buie vanmiddag oor noordelike Transvaal. Oor die res van die land bly die sirkulasie antisiklonaal.

DAAGLIKSE WEERBULLETIN

Maksimum en Minimum Temperatuur (°C) en Reënval (RRR)
in mm vir die 24 uur geëindig om 0800 SAST op

WEERBURO / WEATHER BUREAU
DEPT VAN VERVOER / DEPT. OF TRANSPORT
2.0 - 4 - 1976

DAILY WEATHER BULLETIN

Maximum and Minimum Temperatures (°C) and Rainfall (RRR)
in mm for the 24 hours ended at 0800 SAST on

TRANSVAAL	Max	Min	RRR
Alberton			
Barberton			
Belfast			
Bethal			
Bospoort	23	7	
Carolina	20	5	
Delareyville			
Delmas			
Doornspruit (Vaalwater)	24	9	7,5
Ermelo			
Jan Kempdorp			
Jan Smuts	21	8	
Joubertpark (Jhb)	20	10	
Klerksdorp			
Kroondal (Rustenburg)	25	16	
Letaba			
Levubu			
Lichtenburg			
Loskopdam			
Loskopkanale (Groblersdal)			
Louis Trichardt			
Lydenburg			
Marble Hall			
Mara			
Marnitz			
Messina			
Middelburg			
Ekum..da..bys	26	13	
Nelspruit	27	11	
Phalaborwa			
Pietersburg			
Piet Retief	22	7	
Pongola			
Potchefstroom	24	8	
Potgietersrus	25	11	
Pretoria	24	11	
Pretoriuskop			
Punda Milia			
Satara			
Sekhukhune			
Shingwidzi			
Skukuza	30	12	
Standerton	23	3	
Schweizer-Reneke			
Thabazimbi			
Tom Burke			
Tzaneen			
Vereeniging			
Volksrust			
Warmbad	25	7	
Waterval-Boven			
Witbank			
Wolmaransstad			
Zeerust			

NATAL	Max	Min	RRR
Cape St. Lucia	23	17	20,4
Cedara	21	6	
Dundee			
Durban (Louis Botha)	25	14	
Estcourt	23	8	
Harding			
Himeville			18,0
Hluhluwe			
Melmoth			
Mkuze			
Newcastle	23	6	
Port Shepstone	25	16	
Van Reenen			
Vryheid			
Waterford (Underberg)			
O.V.S. - O.F.S.			
Balkfontein (Bothaville)			4,0
Bethlehem	20	5	
Bloemfontein (J.B.M. Hertzog)	24	6	
Bultfontein			
Clocolan			
Fauresmith	23	9	
Ficksburg			
Frankfort	23	2	
Harrismith			
Hoopstad			
Heilbron			
Koppies			
Kroonstad	24	6	
Lindley			
Modderpoort			
Petrusburg			
Philippolis			
Reddersburg			
Reitz			
Rouxville			
Vrede			
Warden			
Welkom	23	9	
Wepener	23	7	
Winburg			
Zastron			42,5

KAAP - CAPE	Max	Min	RRR
Aberdeen			
Addo			
Agulhas	24	15	
Alexander Bay	23	15	
Aliwal North	23	8	
Beaufort West	26	18	
Boegoebergdam			
Brandvlei			
Caledon			
Calitzdorp			
Calvinia	26	9	
Cape Columbine	20	13	
Cape St. Francis	21	15	
Cape Town (D.F. Malan)	25	15	
Cape Town (Roeland St.)	25	16	
Carnarvon			
Ceres			
Citrusdal			
Colesberg			
Cradock			
De Aar	24	10	
Döhne	26	15	
Douglas			
East London (Ben Schoeman)	24	14	
Elsenburg			
Fort Beaufort			
Fraserburg	24	8	
Garies			
George	30	12	
Graaff-Reinet	29	15	
Grahamstown			
Grootfontein (Middelburg)	24	8	
Hopetown			
Idutywa			
Jansenville	26	15	
Joubertina			
Kaappunt	20	15	
Kimberley (B.J. Vorster)	25	12	
Knysna			
Kokstad	22	4	
Kuruman			
Langebaanweg	26	12	
Ladismith			
Maclear			
Mafeking	XX	10	
Malmesbury			
Matatiele			
Matroosberg			
Mbashe			

KAAP - CAPE	Max	Min	RRR
Mosselbaai	24	16	
Okiep	28	16	
Oudtshoorn	30	10	
Petrusville			
Piketberg			
Pofadder	27	13	
Port Elizabeth (H.E. Verwoerd)	24	16	
Port Nolloth	17	13	
Port St. Johns	24	16	
Prieska			
Prince Albert			
Queenstown			
Riversdale	33	13	
Robertson	31	12	
Sheeprun	23	7	
Somerset East			
Steynsburg			
Strydenburg			
Sutherland	21	4	
Swellendam			
Tarkastad			
Touwsrivier	26	10	
Twee Riviere	29	11	
Umtata			
Uniondale			
Upington	29	11	
Vanwyksvlei	27	10	
Victoria West			
Vredendal	31	13	
Vryburg	26	9	
Williston			
Willowmore	25	13	
Willow Park (Dordrecht)			
LESOTHO			
Maseru			
Ox-Bow			
SWAZILAND			
Bulembu			
Manzini (Matsapa)	25	12	
Siteki			

S.W.A.	Max	Min	RRR
Aroab			
Bethanien			
Dordabis			
Gobabeb	33	19	
Gobabis	28	13	
Grootfontein	27	13	
J.G. Strijdom	27	9	
Karasburg			
Kalkfeld			
Karibib			
Keetmanshoop	28	13	
Kub			
Luderitz	19	14	
Mariental	30	10	
Möwe	19	14	
Ohopoho			
Okahandja			
Okaukuejo	31	14	
Ondangwa	30	14	
Otavi			
Otjiwarango			
Outjo	29	10	
Rehoboth			
Rundu			
Steinhausen			
Tsumeb			
Uis	34	15	
Walvisbaai	16	12	
Windhoek	27	12	
BOTSWANA			
Francistown	26	9	
Gaborone	26	11	
Ghanzi			
Lobatsi			
Mahalapye	26	10	
Maun	30	12	
Shakawe	30	17	
Tshabong	29	9	
Tshane	28	13	

SYNOPTIC WEATHER MAP 1200 GMT – 1400 SAST 19-4-1976 SINOPTIESE WEERKAART TV4/42

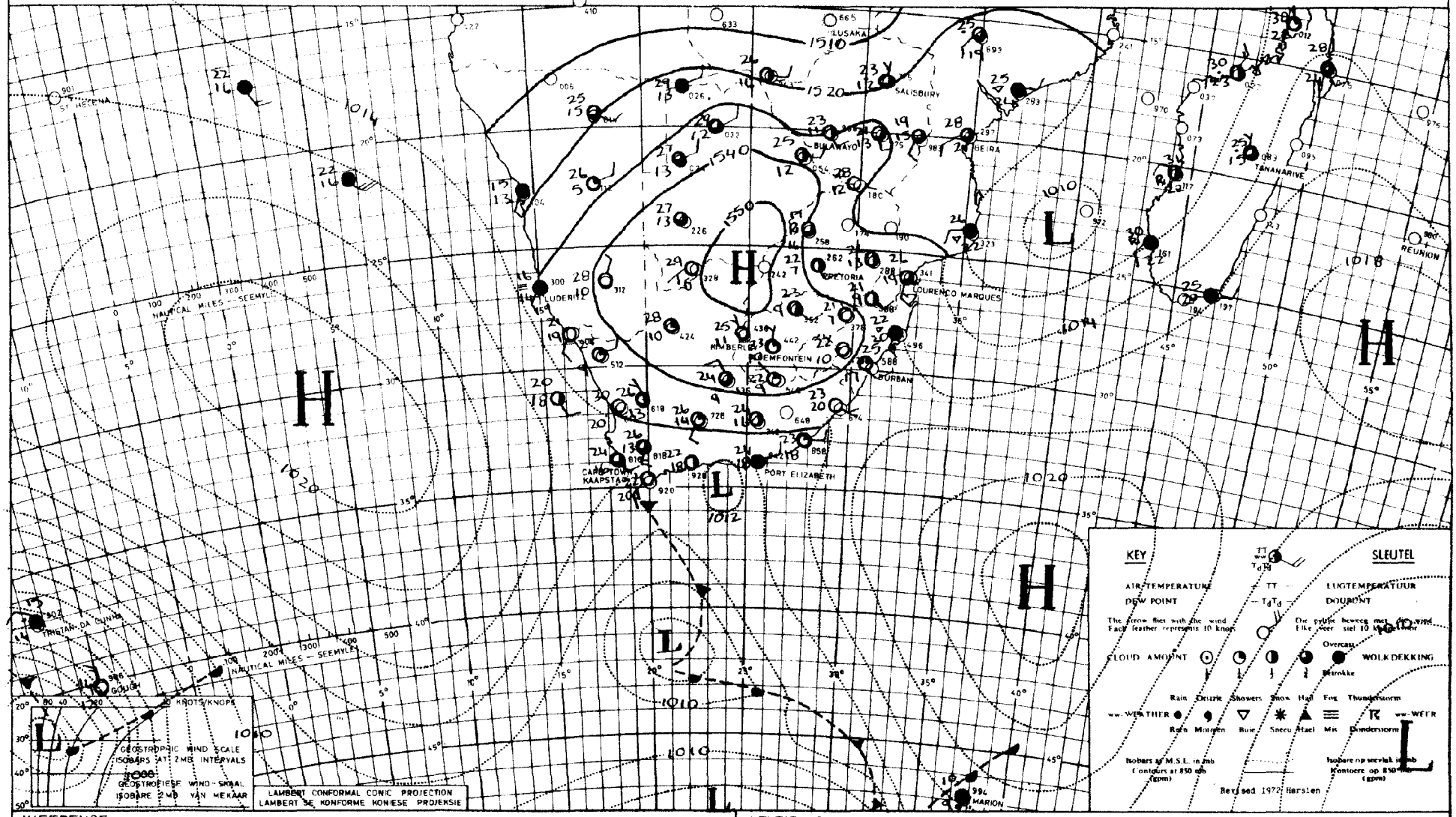

INFERENCE An upper-air trough over the eastern half of the country is moving eastwards with showers over northern Transvaal today Over the remaining areas the circulation remains anticyclonic.

AFLEIDING 'n Bovlugtrog oor die oostelike helfte van die land beweeg ooswaarts en veroorsaak buie vanmiddag oor noordelike Transvaal. Oor die res van die land bly die sirkulasie antisiklonaal.

DAAGLIKSE WEERBULLETIN

Maksimum en Minimum Temperatuur (°C) en Reënval (RRR)
in mm vir die 24 uur geëindig om 0800 SAST op

WEERBURO / WEATHER BUREAU
DEPT. VAN VERVOER / DEPT. OF TRANSPORT
20-4-1976

DAILY WEATHER BULLETIN

Maximum and Minimum Temperatures (°C) and Rainfall (RRR)
in mm for the 24 hours ended at 0800 SAST on

TRANSVAAL	Max	Min	RRR
Alberton			
Barberton			
Belfast			
Bethal			
Bospoort	23	7	
Carolina	20	5	
Delareyville			
Delmas			
Doornspruit (Vaalwater)	24	9	7,5
Ermelo			
Jan Kempdorp			
Jan Smuts	21	8	
Joubertpark (Jhb)	20	10	
Klerksdorp			
Kroondal (Rustenburg)	25	16	
Letaba			
Levubu			
Lichtenburg			
Loskopdam			
Loskopkanale (Groblersdal)			
Louis Trichardt			
Lydenburg			
Marble Hall			
Mara			
Marnitz			
Messina			
Middelburg			
Fleur de Lys	26	13	
Nelspruit	27	11	
Phalaborwa			
Pietersburg			
Piet Retief	22	7	
Pongola			
Potchefstroom	24	8	
Potgietersrus	25	11	
Pretoria	24	11	
Pretoriuskop			
Punda Milia			
Satara			
Sekhukhune			
Shingwidzi			
Skukuza	30	12	
Standerton	23	3	
Schwelzer-Reneke			
Thabazimbi			
Tom Burke			
Tzaneen			
Vereeniging			
Volksrust			
Warmbad	25	7	
Waterval-Boven			
Witbank			
Wolmaransstad			
Zeerust			

NATAL	Max	Min	RRR
Cape St. Lucia	23	17	20,4
Cedara	21	6	
Dundee			
Durban (Louis Botha)	25	14	
Estcourt	23	8	
Harding			
Himeville			18,0
Hluhluwe			
Melmoth			
Mkuze			
Newcastle	23	6	
Port Shepstone	25	16	
Van Reenen			
Vryheid			
Waterford (Underberg)			
O.V.S. - O.F.S.			
Balkfontein (Bothaville)			4,0
Bethlehem	20	5	
Bloemfontein (J.B.M. Hertzog)	24	6	
Bultfontein			
Clocolan			
Fauresmith	23	9	
Ficksburg			
Frankfort	23	2	
Harrismith			
Hoopstad			
Heilbron			
Koppies			
Kroonstad	24	6	
Lindley			
Modderpoort			
Petrusburg			
Philippolis			
Reddersburg			
Reitz			
Rouxville			
Vrede			
Warden			
Welkom	23	9	
Wepener	23	7	
Winburg			
Zastron			42,5

KAAP - CAPE	Max	Min	RRR
Aberdeen			
Addo			
Agulhas	24	15	
Alexander Bay	23	15	
Aliwal North	23	8	
Beaufort West	26	18	
Boegoebergdam			
Brandvlei			
Caledon			
Calitzdorp			
Calvinia	26	9	
Cape Columbine	20	13	
Cape St. Francis	21	15	
Cape Town (D.F. Malan)	25	15	
Cape Town (Roeland St.)	25	16	
Carnarvon			
Ceres			
Citrusdal			
Colesberg			
Cradock			
De Aar	24	10	
Döhne	26	15	
Douglas			
East London (Ben Schoeman)	24	14	
Elsenburg			
Fort Beaufort			
Fraserburg	24	8	
Garies			
George	30	12	
Graaff-Reinet	29	15	
Grahamstown			
Grootfontein (Middelburg)	24	8	
Hopetown			
Idutywa			
Jansenville	26	15	
Joubertina			
Kaappunt	20	15	
Kimberley (B.J. Vorster)	25	12	
Knysna			
Kokstad	22	4	
Kuruman			
Langebaanweg	24	12	
Ladismith			
Maclear			
Mafeking	XX	10	
Malmesbury			
Matatiele			
Matroosberg			
Mbashe			

KAAP - CAPE	Max	Min	RRR
Mosselbaai	24	16	
Okiep	28	16	
Oudtshoorn	30	10	
Petrusville			
Piketberg			
Pofadder	27	13	
Port Elizabeth (H.E. Verwoerd)	24	16	
Port Nolloth	17	13	
Port St. Johns	24	16	
Prieska			
Prince Albert			
Queenstown			
Riversdale	33	13	
Robertson	31	12	
Sheeprun	23	7	
Somerset East			
Steynsburg			
Strydenburg			
Sutherland	21	4	
Swellendam			
Tarkastad			
Touwsrivier	26	10	
Twee Riviere	29	11	
Umtata			
Uniondale			
Upington	29	11	
Vanwyksvlei	27	10	
Victoria West			
Vredendal	31	13	
Vryburg	26	9	
Williston			
Willowmore	25	13	
Willow Park (Dordrecht)			
LESOTHO			
Maseru			
Ox-Bow			
SWAZILAND			
Bulembu			
Manzini (Matsapa)	25	12	
Siteki			

S.W.A.	Max	Min	RRR
Aroab			
Bethanien			
Dordabis			
Gobabeb	33	19	
Gobabis	28	13	
Grootfontein	27	13	
J.G. Strijdom	27	9	
Karasburg			
Kalkfeld			
Karibib			
Keetmanshoop	28	13	
Kub			
Luderitz	19	14	
Mariental	30	10	
Möwe	19	14	
Ohopoho			
Okahandja			
Okaukuejo	31	14	
Ondangwa	20	14	
Otavi			
Otjiwarango			
Outjo	29	10	
Rehoboth			
Rundu			
Steinhausen			
Tsumeb			
Uis	34	15	
Walvisbaai	16	12	
Windhoek	27	12	
BOTSWANA			
Francistown	26	9	
Gaborone	26	11	
Ghanzi			
Lobatsi			
Mahalapye	26	10	
Maun	30	12	
Shakawe	30	17	
Tshabong	29	9	
Tshane	28	13	

SYNOPTIC WEATHER MAP 1200 GMT – 1400 SAST 19-4-1976 SINOPTIESE WEERKAART TY 4/42

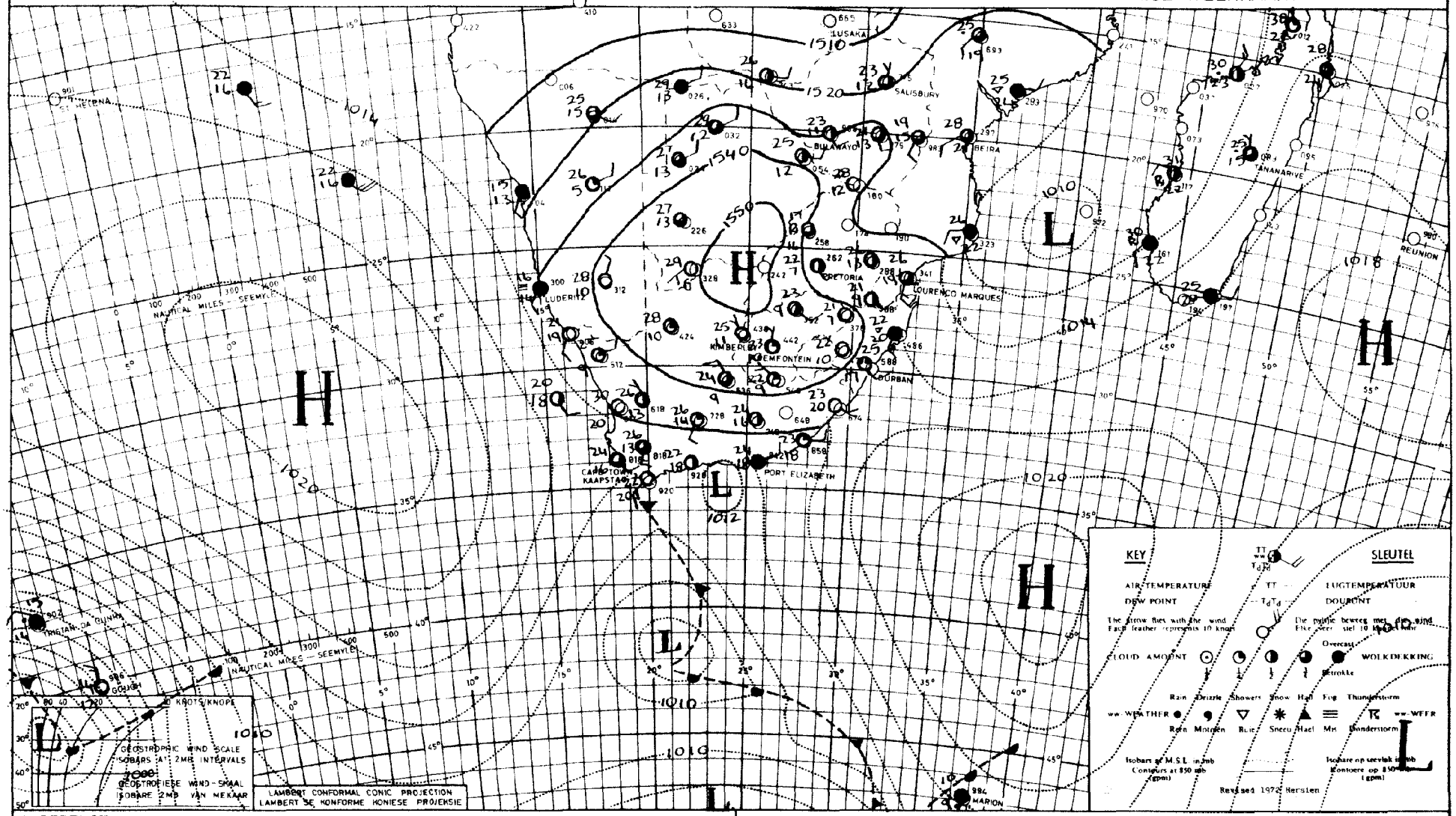

INFERENCE An upper-air trough over the eastern half of the country is moving eastwards with showers over northern Transvaal today Over the remaining areas the circulation remains anticyclonic.

AFLEIDING 'n Bovlugtrog oor die oostelike helfte van die land beweeg ooswaarts en veroorsaak buie vanmiddag oor noordelike Transvaal. Oor die res van die land bly die sirkulasie antisiklonaal.

DAAGLIKSE WEERBULLETIN

Maksimum en Minimum Temperatuur (°C) en Reënval (RRR)
in mm vir die 24 uur geëindig om 0800 SAST op

WEERBURO / WEATHER BUREAU
DEPT. VAN VERVOER / DEPT. OF TRANSPORT
21 - 4 - 1976

DAILY WEATHER BULLETIN

Maximum and Minimum Temperatures (°C) and Rainfall (RRR)
in mm for the 24 hours ended at 0800 SAST on

TRANSVAAL	Max	Min	RRR
Alberton			
Barberton			
Belfast			
Bethal			
Bospoort	24	2	
Carolina	21	7	
Delareyville			
Delmas			
Doornspruit (Vaalwater)	25	10	
Ermelo			
Jan Kempdorp			
Jan Smuts	22	9	
Joubertpark (Jhb)	21	11	
Klerksdorp			
Kroondal (Rustenburg)	25	14	1,2
Letaba			
Levubu			
Lichtenburg			
Loskopdam			
Loskopkanale (Groblersdal)			
Louis Trichardt			
Lydenburg			
Marble Hall			
Mara	27	10	0,7
Marnitz	29	12	
Messina	29	13	
Middelburg			
Flaw. de. bos	28	13	
Nelspruit	28	11	
Phalaborwa			
Pietersburg	24	10	
Piet Retief	24	9	
Pongola			
Potchefstroom	24	7	
Potgietersrus	26	10	
Pretoria	24	11	1,6
Pretoriuskop			
Punda Milia			
Satara			
Sekhukhune			
Shingwidzi			
Skukuza	31	11	
Standerton	23	3	
Schweizer-Reneke			
Thabazimbi			
Tom Burke			
Tzaneen			
Vereeniging			
Volksrust			
Warmbad	26	10	
Waterval-Boven			
Witbank			
Wolmaransstad			
Zeerust			

NATAL	Max	Min	RRR
Cape St. Lucia	24	18	
Cedara	23	7	
Dundee			
Durban (Louis Botha)	26	13	
Estcourt	25	9	
Harding			
Himeville			
Hluhluwe			
Melmoth			
Mkuze			
Newcastle	25	6	
Port Shepstone	26	17	
Van Reenen			
Vryheid			
Waterford (Underberg)	22	14	
O.V.S. - O.F.S.			
Balkfontein (Bothaville)			
Bethlehem	21	5	
Bloemfontein (J.B.M. Hertzog)	24	5	
Bultfontein			
Clocolan			
Fauresmith	28	9	
Ficksburg			
Frankfort	24	8	
Harrismith			
Hoopstad	26	8	
Heilbron			
Koppies			
Kroonstad	24	6	
Lindley			
Modderpoort			
Petrusburg			
Philippolis			
Reddersburg			
Reitz			
Rouxville			
Vrede			
Warden			
Welkom	25	9	
Wepener	23	5	
Winburg			
Zastron			

KAAP - CAPE	Max	Min	RRR
Aberdeen			
Addo			
Agulhas	19	16	
Alexander Bay	21	13	
Aliwal North	23	8	
Beaufort West	28	10	
Boegoebergdam			
Brandvlei			
Caledon			
Calitzdorp			
Calvinia	28	12	
Cape Columbine	19	14	
Cape St. Francis	19	16	
Cape Town (D.F. Malan)	23	13	
Cape Town (Roeland St.)			
Carnarvon			
Ceres			
Citrusdal			
Colesberg			
Cradock			
De Aar	24	9	
Döhne	25	13	
Douglas			
East London (Ben Schoeman)	24	14	
Elsenburg			
Fort Beaufort			
Fraserburg	25	8	
Caries			
George	24	11	
Graaff-Reinet	28	14	
Grahamstown			
Grootfontein (Middelburg)	24	7	
Hopetown			
Idutywa			
Jansenville	29	13	
Joubertina			
Kaappunt	21	15	
Kimberley (B.J. Vorster)	26	12	
Knysna			
Kokstad	23	6	
Kuruman	26	8	
Ladismith			
Langgebaanweg	27	15	
Maclear			
Mafeking	XX	8	
Malmesbury			
Matatiele			
Matroosberg	26	10	
Mbashe			

KAAP - CAPE	Max	Min	RRR
Mosselbaai	23	15	
Okiep	29	13	
Oudtshoorn	31	11	
Petrusville			
Piketberg			
Pofadder	27	17	
Port Elizabeth (H.F. Verwoerd)	24	15	
Port Nolloth	15	13	
Port St. Johns	25	17	
Prieska	27	9	
Prince Albert			
Queenstown			
Riversdale	28	13	
Robertson	30	11	
Sheeprun	24	7	
Somerset East			
Steynsburg			
Strydenburg			
Sutherland	23	4	
Swellendam			
Tarkastad			
Touwsrivier	26	10	
Twee Riviere	31	12	
Umtata	28	10	
Uniondale			
Upington	30	13	
Vanwyksvlei	28	9	
Victoria West			
Vredendal	31	15	
Vryburg	26	9	
Williston			
Willowmore	26	10	
Willow Park (Dordrecht)			
LESOTHO			
Maseru	22	7	
Ox-Bow			
SWAZILAND			
Bulembu			
Manzini (Matsapa)	26	12	
Siteki			

S.W.A.	Max	Min	RRR
Aroab			
Bethanien			
Dordabis			
Gobabeb	55	17	
Gobabis	28	12	
Grootfontein	27	11	
J.G. Strijdom	27	11	
Karasburg			
Kalkfeld			
Karibib			
Keetmanshoop	30	12	
Kub			
Luderitz	15	12	
Mariental	31	9	
Möwe	17	15	
Ohopoho			
Okahandja			
Okaukuejo			
Ondangwa	29	16	
Otavi			
Otjiwarango			
Outjo	30	13	
Rehoboth			
Rundu			
Steinhausen			
Tsumeb			
Uis			
Walvisbaai	16	12	
Windhoek	27	11	
BOTSWANA			
Francistown	28	9	
Gaborone	26	11	
Ghanzi	29	11	
Lobatsi			
Mahalapye	28	10	
Maun	31	12	
Shakawe	30	14	
Tshabong	29	11	
Tshane	29	13	

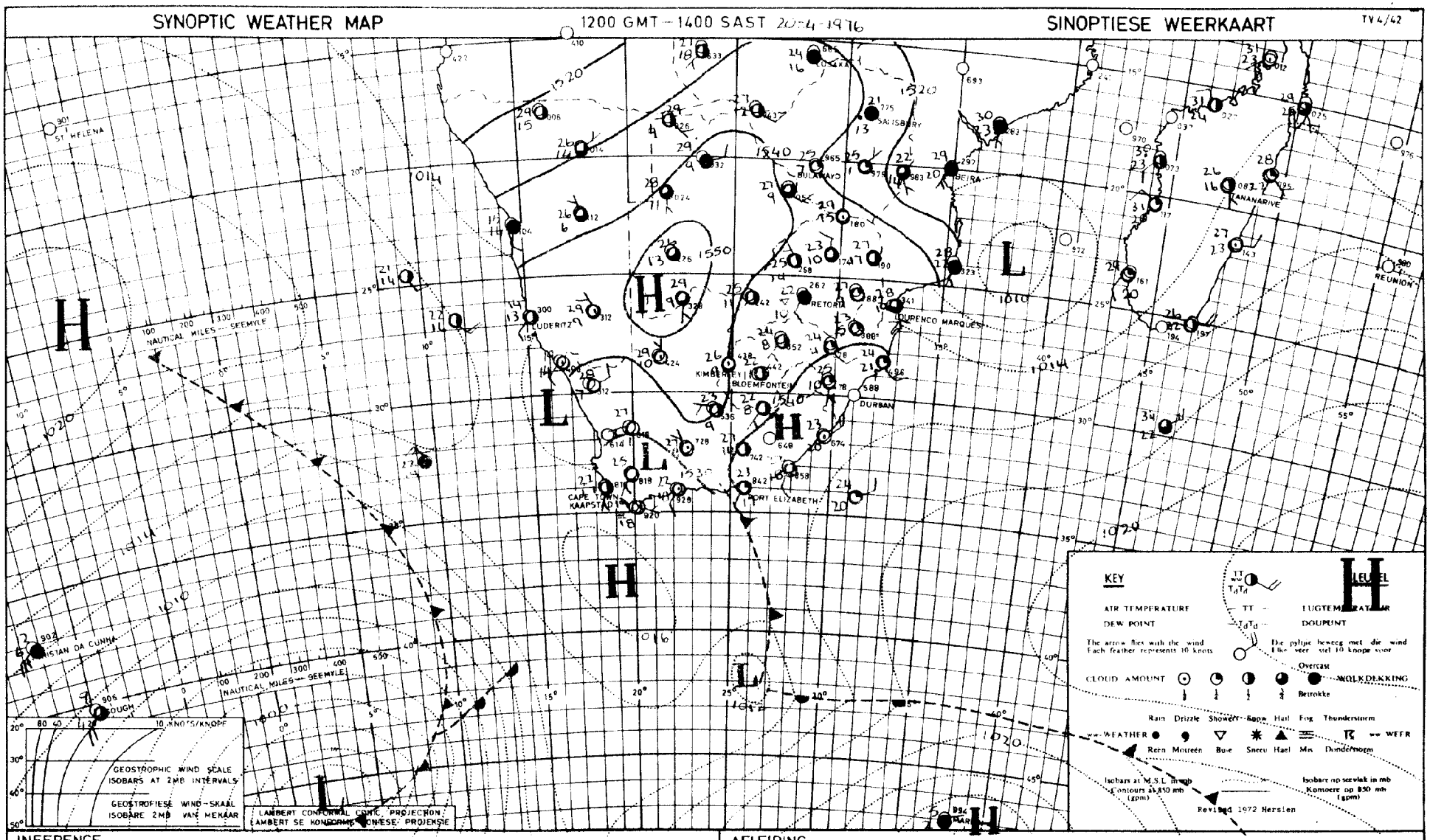

INFERENCE

The upper-air trough is still causing local showers over the extreme north eastern parts but elsewhere it will be mainly fine weather. The approaching cold front will result in cooler rainy weather over South-western Cape later tomorrow.

AFLEIDING

Die boligtrog veroorsaak nog enkele buie oor die verre noordoostelike dele maar oor die res van die land is dit hoofsaaklik mooiweer. Die koufront sal koeler reenweer later môre oor Suidwes-Kaap laat ontwikkel.

DAAGLIKSE WEERBULLETIN

Maksimum en Minimum Temperatuur (°C) en Reënval (RRR) in mm vir die 24 uur geëindig om 0800 SAST op

WEERBURO / WEATHER BUREAU
DEPT. VAN VERVOER / DEPT. OF TRANSPORT
22 - 4 - 1976

DAILY WEATHER BULLETIN

Maximum and Minimum Temperatures (°C) and Rainfall (RRR) in mm for the 24 hours ended at 0800 SAST on

TRANSVAAL	Max	Min	RRR
Alberton			
Barberton			
Belfast			
Bethal	22	7	
Bospoort	24	6	
Carolina	22	7	
Delareyville			
Delmas			
Doornspruit (Vaalwater)	27	9	
Ermelo			
Jan Kempdorp			
Jan Smuts	22	10	
Joubertpark (Jhb)	21	12	
Klerksdorp			
Kroondal (Rustenburg)	27	7	
Letaba			
Levubu			
Lichtenburg			
Loskopdam			
Loskopkanale (Groblersdal)			
Louis Trichardt			
Lydenburg	21	9	
Marble Hall			
Mara			
Marnitz	29	11	
Messina			
Middelburg			
Fleur de Lys	28	14	
Nelspruit	27	11	
Phalaborwa			
Pietersburg	23	10	1,5
Piet Retief	25	8	
Pongola			
Potchefstroom	25	2	
Potgietersrus	25	11	
Pretoria	25	10	
Pretoriuskop			
Punda Milia			
Satara			
Sekhukhune			
Shingwidzi			
Skukuza	31	12	
Standerton	23	4	
Schweizer-Reneke			
Thabazimbi			
Tom Burke			
Tzaneen			
Vereeniging			
Volksrust			
Warmbad	26	10	
Waterval-Boven			
Witbank			
Wolmaransstad			
Zeerust			

NATAL	Max	Min	RRR
Cape St. Lucia	25	18	
Cedara	23	9	
Dundee			
Durban (Louis Botha)	26	14	
Estcourt			
Harding			
Himeville			
Hluhluwe			
Melmoth			
Mkuze			
Newcastle	25	7	
Port Shepstone	27	16	
Van Reenen			
Vryheid			
Waterford (Underberg)			

O.V.S. - O.F.S.	Max	Min	RRR
Balkfontein (Bothaville)			
Bethlehem	22	3	
Bloemfontein (J.B.M. Hertzog)	24	4	
Bultfontein			
Clocolan			
Fauresmith	24	8	
Ficksburg			
Frankfort	24	2	
Harrismith			
Hoopstad	26	7	
Heilbron			
Koppies			
Kroonstad	24	5	
Lindley			
Modderpoort			
Petrusburg			
Philippolis			
Reddersburg			
Reitz			
Rouxville			
Vrede			
Warden			
Welkom	24	9	
Wepener	23	5	
Winburg			
Zastron			

KAAP - CAPE	Max	Min	RRR
Aberdeen			
Addo			
Agulhas	22	16	3,1
Alexander Bay	19	15	
Aliwal North	23	7	
Beaufort West	30	13	
Boegoebergdam			
Brandvlei			
Caledon			
Calitzdorp			
Calvinia	29	8	
Cape Columbine	21	15	3,0
Cape St. Francis	22	17	
Cape Town (D.F. Malan)	22	15	8,3
Cape Town (Roeland St.)			
Carnarvon			
Ceres			
Citrusdal			
Colesberg			
Cradock			
De Aar	25	9	
Döhne	26	13	
Douglas			
East London (Ben Schoeman)	26	16	
Elsenburg			
Fort Beaufort			
Fraserburg	26	6	
Garies			
George	32	16	
Graaff-Reinet	31	13	
Grahamstown			
Grootfontein (Middelburg)	24	7	
Langebaanweg	23	15	0,3
Hopetown			
Idutywa			
Jansenville	29	13	
Joubertina			
Kaappunt	21	13	9,1
Kimberley (B.J. Vorster)	27	13	
Knysna			
Kokstad	23	4	
Kuruman	27	10	
Ladismith			
Maclear			
Mafeking	xx	7	
Malmesbury			
Matatiele			
Matroosberg			
Mbashe			

KAAP - CAPE	Max	Min	RRR
Mosselbaai	21	17	
Okiep	27	12	
Oudtshoorn	32	13	
Petrusville			
Piketberg			
Pofadder	29	10	
Port Elizabeth (H.F. Verwoerd)	24	17	
Port Nolloth			
Port St. Johns	26	17	
Prieska	29	11	
Prince Albert			
Queenstown			
Riversdale	30	15	
Robertson	31	14	
Sheeprun	24	17	
Somerset East	28	11	
Steynsburg			
Strydenburg			
Sutherland	23	5	
Swellendam			1,2
Tarkastad			
Touwsrivier	27	9	
Twee Riviere			
Umtata	27	9	
Uniondale			
Upington	31	11	
Vanwyksvlei	30	8	
Victoria West			
Vredendal	23	15	
Vryburg	26	8	
Williston			
Willowmore	27	13	
Willow Park (Dordrecht)			

LESOTHO	Max	Min	RRR
Maseru	22	6	
Ox-Bow			

SWAZILAND	Max	Min	RRR
Bulembu			
Manzini (Matsapa)			
Siteki			

S.W.A.	Max	Min	RRR
Aroab			
Bethanien			
Dordabis			
Gobabeb	33	15	
Gobabis	27	11	
Grootfontein	27	11	
J.G. Strijdom	25	16	
Karasburg			
Kalkfeld			
Karibib			
Keetmanshoop	29	10	
Kub			
Lüderitz	19	13	
Mariental	31	9	
Möwe	19	15	
Ohopoho			
Okahandja			
Okaukuejo	30	14	
Ondangwa	30	14	
Otavi			
Otjiwarango			
Outjo	29	11	
Rehoboth			
Rundu			
Steinhausen			
Tsumeb			
Uis	33	17	
Walvisbaai	15	13	
Windhoek	26	13	0,1

BOTSWANA	Max	Min	RRR
Francistown	29	9	
Gaborone	29	11	
Ghanzi	30	11	
Lobatsi			
Mahalapye	29	9	
Maun			
Shakawe	29	15	
Tshabong	29	12	
Tshane	29	13	

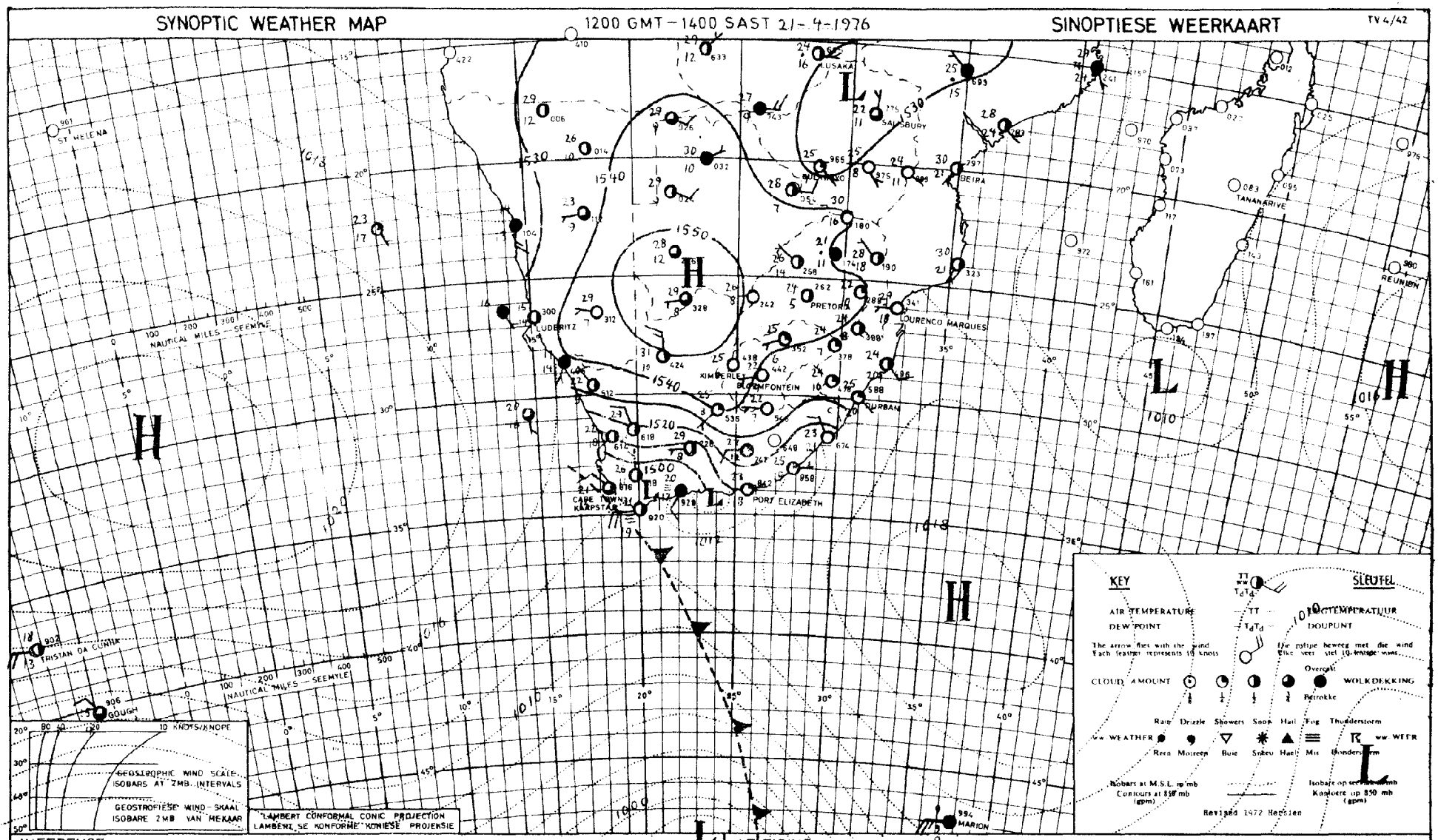

INFERENCE

The intensifying Atlantic high is moving eastwards behind the cold front at the Cape and colder rainy weather will spread over South-western and Southern Cape overnight, extending to the south-east coast and adjacent interior tomorrow.

AFLEIDING

Die Atlantiese hoog versterk en beweeg ooswaarts agter die kouefront by die Kaap sodat kouer reënweer oornag oor Suidwes- en Suid-Kaap sal instoot en môre na die suid-ooskus en aangrensende binneland sal uitbrei.

DAAGLIKSE WEERBULLETIN

Maksimum en Minimum Temperatuur (°C) en Reënval (RRR) in mm vir die 24 uur geëindig om 0800 SAST op

WEERBURO / WEATHER BUREAU
DEPT. VAN VERVOER / DEPT. OF TRANSPORT
23 - 4 - 1976

DAILY WEATHER BULLETIN

Maximum and Minimum Temperatures (°C) and Rainfall (RRR) in mm for the 24 hours ended at 0800 SAST on

TRANSVAAL	Max	Min	RRR
Alberton			
Barberton			
Belfast			
Bethal	23	12	
Bospoort	24	7	
Carolina	23	8	
Delareyville			
Delmas			
Doornspruit (Vaalwater)	28	9	
Ermelo			
Jan Kempdorp			
Jan Smuts	22	8	
Joubertpark (Jhb)	22	11	
Klerksdorp			
Kroondal (Rustenburg)	27	8	
Letaba			
Levubu			
Lichtenburg			
Loskopdam			
Loskopkanale (Groblersdal)			
Louis Trichardt			
Lydenburg	24	7	
Marble Hall			
Mara	28	11	
Marnitz	30	14	
Messina			
Middelburg			
Fleur de Lys	30	15	
Nelspruit	30	12	
Phalaborwa			
Pietersburg	26	10	
Piet Retief	25	8	
Pongola			
Potchefstroom	25	6	
Potgietersrus	27	12	
Pretoria	25	10	
Pretoriuskop			
Punda Milia			
Satara			
Sekhukhune			
Shingwidzi			
Skukuza	33	15	
Standerton	24	5	
Schweizer-Reneke			
Thabazimbi			
Tom Burke			
Tzaneen			
Vereeniging			
Volksrust			
Warmbad	27	9	
Waterval-Boven			
Witbank			
Wolmaransstad			
Zeerust			

NATAL	Max	Min	RRR
Cape St. Lucia	27	19	
Cedara	26	14	
Dundee			
Durban (Louis Botha)	26	18	
Estcourt	25	10	
Harding			
Himeville			
Hluhluwe			
Melmoth			
Mkuze			
Newcastle	25	7	
Port Shepstone	25	19	
Van Reenen			
Vryheid			
Waterford (Underberg)	23	7	

O.V.S. - O.F.S.	Max	Min	RRR
Balkfontein (Bothaville)			
Bethlehem	23	4	
Bloemfontein (J.B.M. Hertzog)	25	6	
Bultfontein			
Clocolan			
Fauresmith	25	7	
Ficksburg			
Frankfort			
Harrismith			
Hoopstad	26	8	
Heilbron			
Koppies			
Kroonstad	25	6	
Lindley			
Modderpoort			
Petrusburg			
Philippolis			
Reddersburg			
Reitz			
Rouxville			
Vrede			
Warden			
Welkom	25	12	
Wepener	24	6	
Winburg			
Zastron			

KAAP - CAPE	Max	Min	RRR
Aberdeen			
Addo			
Agulhas	20	13	
Alexander Bay	22	13	
Aliwal North	25	7	
Beaufort West	22	11	
Boegoebergdam			
Brandvlei			
Caledon			
Calitzdorp			
Calvinia	23	6	
Cape Columbine	21	13	
Cape St. Francis	20	15	
Cape Town (D.F. Malan)			
Cape Town (Roeland St.)	21	15	0,1
Carnarvon			
Ceres			
Citrusdal			
Colesberg			
Cradock			
De Aar	26	9	
Döhne	20	10	
Douglas			
East London (Ben Schoeman)	23	16	0,4
Elsenburg			
Fort Beaufort			
Fraserburg	22	7	
Garies			
George	20	12	0,2
Graaff-Reinet	23	13	
Grahamstown			0,6
Grootfontein (Middelburg)	25	5	
Hopetown			
Idutywa			
Jansenville	24	14	
Joubertina			
Kaappunt	21	14	
Kimberley (B.J. Vorster)	27	11	
Knysna			
Kokstad	24	11	
Kuruman	27	10	
Langebaanweg	23	12	
Ladismith			
Maclear			
Mafeking	XX	10	
Malmesbury			
Matatiele			
Matroosberg	21	11	
Mbashe			

KAAP - CAPE	Max	Min	RRR
Mosselbaai	20	17	0,3
Okiep	25	10	
Oudtshoorn	24	13	
Petrusville			
Piketberg			
Pofadder	25	11	
Port Elizabeth (H.F. Verwoerd)	23	13	
Port Nolloth	19	10	
Port St. Johns	23	19	
Prieska			
Prince Albert			
Queenstown			
Riversdale	18	16	3,3
Robertson	21	13	
Sheeprun	26	12	
Somerset East	21	12	
Steynsburg			
Strydenburg			
Sutherland	20	1	
Swellendam			2,0
Tarkastad			
Touwsrivier			
Twee Riviere			
Umtata	23	13	
Uniondale			
Upington	28	10	
Vanwyksvlei	27	4	
Victoria West			
Vredendal	23	12	
Vryburg	27	10	
Williston			
Willowmore	22	12	
Willow Park (Dordrecht)			

LESOTHO	Max	Min	RRR
Maseru	23	4	
Ox-Bow			

SWAZILAND	Max	Min	RRR
Bulembu			
Manzini (Matsapa)	26	13	
Siteki			

S.W.A.	Max	Min	RRR
Aroab			
Bethanien			
Dordabis			
Gobabeb	35	22	
Gobabis	28	10	
Grootfontein	27	11	
J.G. Strijdom	26	12	
Karasburg			
Kalkfeld			
Karibib			
Keetmanshoop	27	11	
Kub			
Lüderitz	22	12	
Mariental	30	14	
Möwe	19	14	
Ohopoho			
Okahandja			
Okaukuejo	30	16	
Ondangwa	30	14	
Otavi			
Otjiwarango			
Outjo	19	11	
Rehoboth			
Rundu			
Steinhausen			
Tsumeb			
Uis	33	18	
Walvisbaai	17	14	
Windhoek	27	13	0,1

BOTSWANA	Max	Min	RRR
Francistown	30	9	
Gaborone	28	12	
Ghanzi	30	12	
Lobatsi			
Mahalapye	29	8	
Maun	31	11	
Shakawe	29	15	
Tshabong	30	13	
Tshane	29	13	

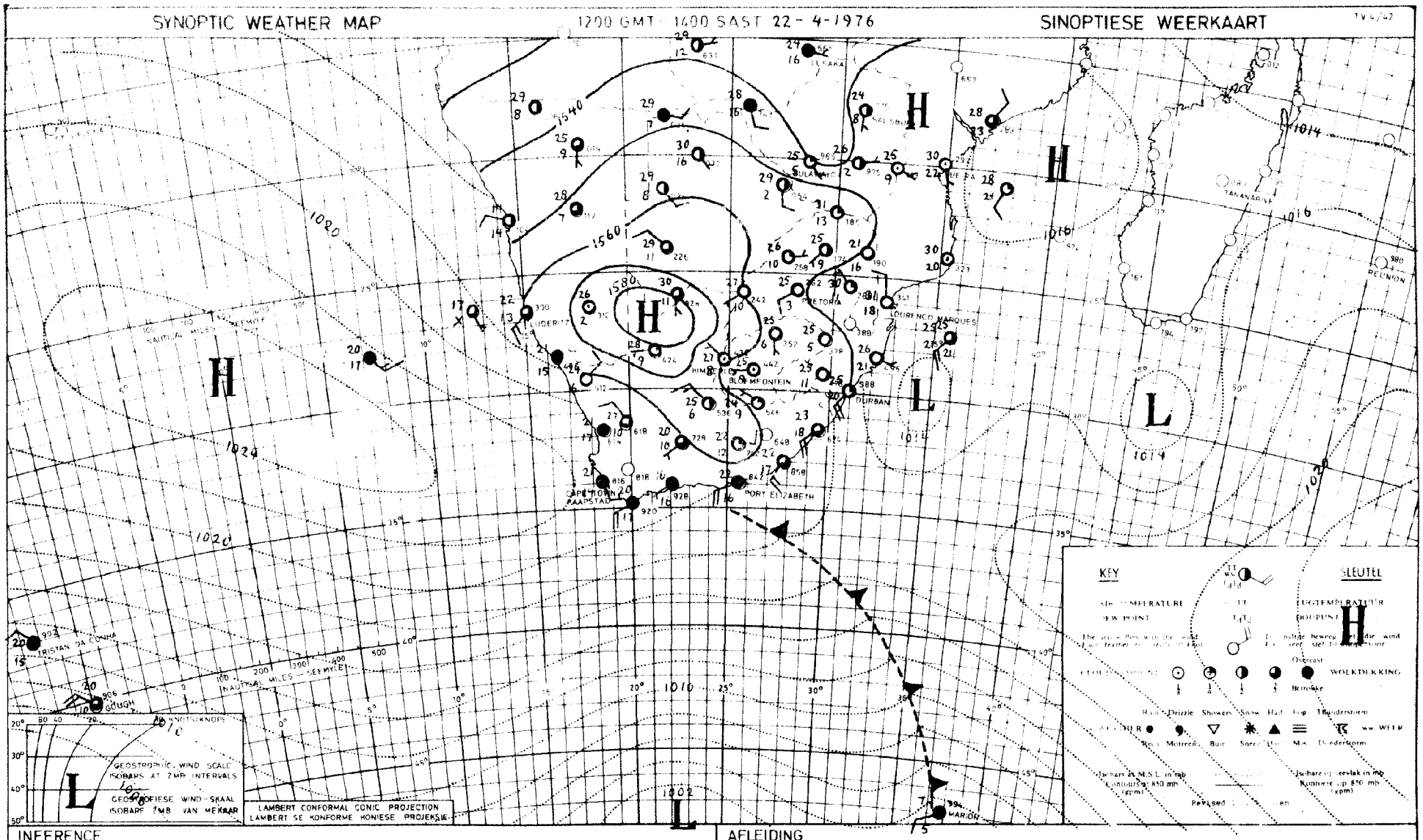

INFERENCE

The cold front south of the continent is moving eastwards so that cooler cloudy conditions with local showers will also spread to the east coast and adjacent interior. It will, however, clear along the west coast.

AFLEIDING

Die koufront suid van die land beweeg ooswaarts sodat koeler, bewolkte toestande met enkele buie ook langs die oostelike kusstreke en aangrensende binneland sal uitbrei. Opklaring sal langs die weskus intree.

DAAGLIKSE WEERBULLETIN

Maksimum en Minimum Temperatuur (°C) en Reënval (RRR)
in mm vir die 24 uur geëindig om 0800 SAST op

WEERBURO / WEATHER BUREAU
DEPT. VAN VERVOER / DEPT. OF TRANSPORT

24-4-1976

DAILY WEATHER BULLETIN

Maximum and Minimum Temperatures (°C) and Rainfall (RRR)
in mm for the 24 hours ended at 0800 SAST on

TV. 1/43

TRANSVAAL	Max	Min	RRR
Alberton			
Barberton			
Belfast			
Bethal	23	9	
Bospoort	25	7	
Carolina	23	6	
Delareyville			
Delmas			
Doornspruit (Vaalwater)	27	9	
Ermelo			
Jan Kempdorp			
Jan Smuts	22	11	
Joubertpark (Jhb)	22	13	
Klerksdorp			
Kroondal (Rustenburg)			
Letaba			
Levubu			
Lichtenburg			
Loskopdam			
Loskopkanale (Groblersdal)			
Louis Trichardt			
Lydenburg			
Marble Hall			
Mara			
Marnitz	29	13	
Messina	29	12	
Middelburg			
Fleur de Lys	27	15	
Nelspruit	27	13	
Phalaborwa	32	18	
Pietersburg	25	11	
Piet Retief	25	15	
Pongola			
Potchefstroom	25	6	
Potgietersrus	27	11	
Pretoria	25	10	
Pretoriuskop			
Punda Milia			
Satara			
Sekhukhune			
Shingwidzi			
Skukuza	30	16	
Standerton	24	6	
Schweizer-Reneke			
Thabazimbi			
Tom Burke			
Tzaneen			
Vereeniging			
Volksrust			
Warmbad			
Waterval-Boven			
Witbank			
Wolmaransstad			
Zeerust			

NATAL	Max	Min	RRR
Cape St. Lucia	24	21	
Cedara	22	13	
Dundee			
Durban (Louis Botha)	26	19	
Estcourt	23	10	
Harding			
Himeville			
Hluhluwe			
Melmoth			
Mkuze			
Newcastle	26	10	
Port Shepstone	26	19	0.6
Van Reenen			
Vryheid			
Waterford (Underberg)	23	7	
O.V.S. - O.F.S.			
Balkfontein (Bothaville)			
Bethlehem			
Bloemfontein (J.B.M. Hertzog)	26	4	
Bultfontein			
Clocolan			
Fauresmith	25	8	
Ficksburg			
Frankfort	24	3	
Harrismith			
Hoopstad			
Heilbron			
Koppies			
Kroonstad	26	6	
Lindley			
Modderpoort			
Petrusburg			
Philippolis			
Reddersburg			
Reitz			
Rouxville			
Vrede			
Warden			
Welkom	26	9	
Wepener	25	4	
Winburg			
Zastron			

KAAP - CAPE	Max	Min	RRR
Aberdeen			
Addo			
Agulhas	21	14	
Alexander Bay	24	13	
Aliwal North	25	6	
Beaufort West	23	10	
Boegoebergdam			
Brandvlei			
Caledon			
Calitzdorp			
Calvinia	26	7	
Cape Columbine	18	12	
Cape St. Francis	20	14	
Cape Town (D.F. Malan)	21	13	
Cape Town (Roeland St.)			
Carnarvon			
Ceres			
Citrusdal			
Colesberg			
Cradock			
De Aar	25	7	
Döhne	21	13	0.6
Douglas			
East London (Ben Schoeman)	22	14	
Elsenburg			
Fort Beaufort			
Fraserburg	24	8	
Garies			
George	21	10	
Graaff-Reinet	22	10	
Grahamstown			
Grootfontein (Middelburg)	24	4	
Hopetown			
Idutywa			
Jansenville	23	12	
Joubertina			
Kaappunt	21	13	
Kimberley (B.J. Vorster)	27	9	
Knysna			
Kokstad	24	14	
Kuruman	29	12	
Ladismith			
Langgebaanweg	24	11	
Maclear			
Mafeking	XX	9	
Malmesbury			
Matatiele			
Matroosberg			
Mbashe			

KAAP - CAPE	Max	Min	RRR
Mosselbaai	22	16	
Okiep	28	17	
Oudtshoorn	24	7	
Petrusville			
Piketberg			
Pofadder	27	13	
Port Elizabeth (H.E. Verwoerd)	22	13	
Port Nolloth			
Port St. Johns	24	18	0.6
Prieska	28	8	
Prince Albert			
Queenstown			
Riversdale	24	10	
Robertson	25	12	
Sheeprun	23	13	
Somerset East	22	11	
Steynsburg			
Strydenburg			
Sutherland	22	1	
Swellendam			
Tarkastad			
Touwsrivier			
Twee Riviere	22	9	
Umtata	23	14	
Uniondale			
Upington	30	12	
Vanwyksvlei	28	6	
Victoria West			
Vredendal	27	10	
Vryburg	27	9	
Williston			
Willowmore	21	12	
Willow Park (Dordrecht)			
LESOTHO			
Maseru	24	7	
Ox-Bow			
SWAZILAND			
Bulembu			
Manzini (Matsapa)	25	15	
Siteki			

S.W.A.	Max	Min	RRR
Aroab			
Bethanien			
Dordabis			
Gobabeb	36	21	
Gobabis	29	15	
Grootfontein	26	12	
J.G. Strijdom	25	8	
Karasburg			
Kalkfeld			
Karibib			
Keetmanshoop	29	14	
Kub			
Luderitz	20	13	
Mariental	30	10	
Möwe	20	15	
Ohopoho			
Okahandja			
Okaukuejo	30	14	
Ondangwa	29	16	
Otavi			
Otjiwarango			
Outjo	29	12	
Rehoboth			
Rundu	29	15	
Steinhausen			
Tsumeb			
Uis	34	17	
Walvisbaai			
Windhoek	26	12	
BOTSWANA			
Francistown	28	8	
Gaborone	28	11	
Ghanzi	30	10	
Lobatsi			
Mahalapye	28	10	
Maun	31	17	
Shakawe	29	12	
Tshabong	31	10	
Tshane	29	16	

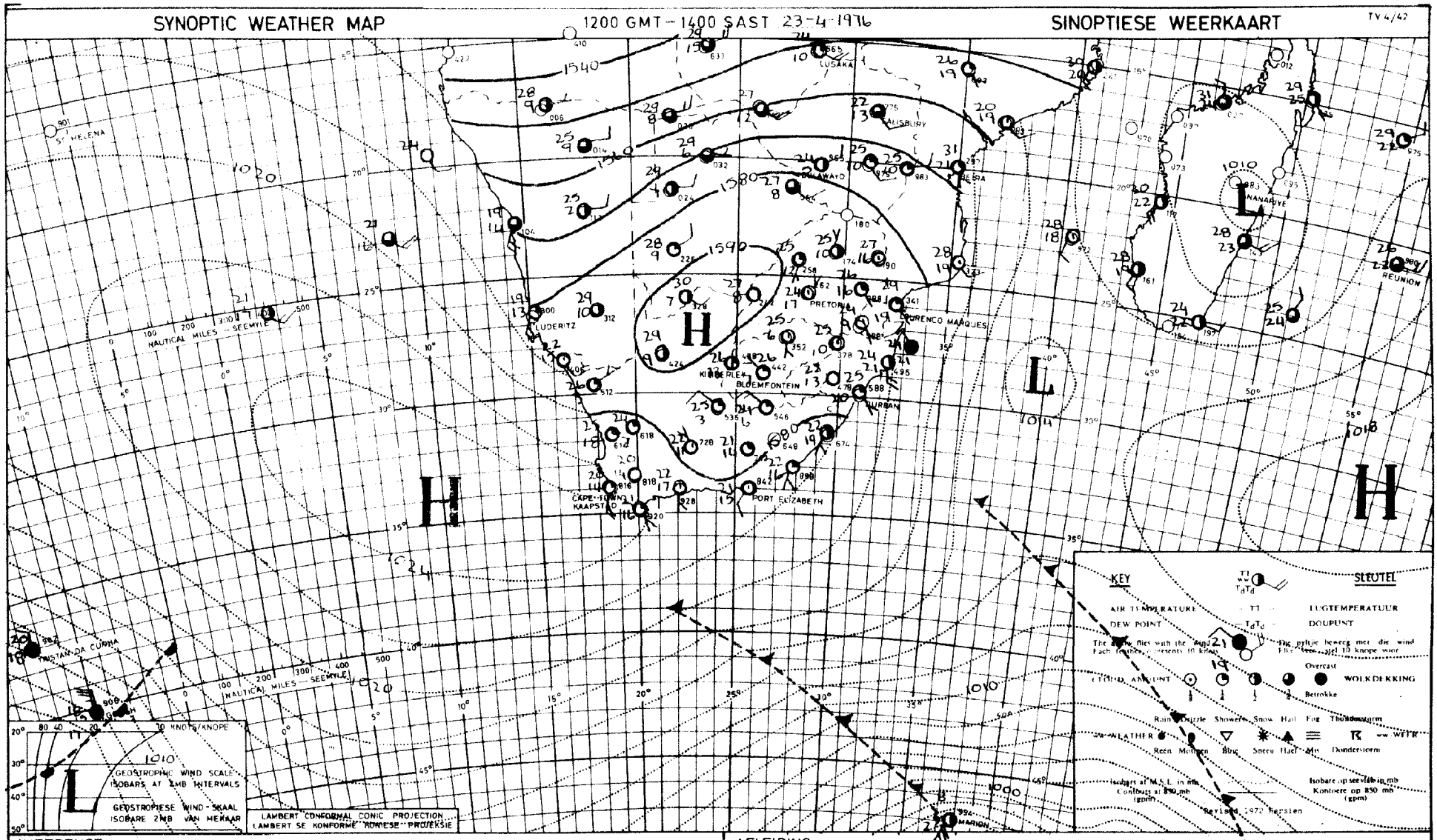

INFERENCE

The cold fronts are moving eastwards south of the continent and the weather will remain fine or slightly cloudy with only light showers along the south-east coast.

AFLEIDING

Die kouefronte beweeg suid van die land verby en dit sal mooiweer of effens bewolk bly oor die meeste dele met slegs enkele ligte buie langs die suidoos kus.

DAAGLIKSE WEERBULLETIN

Maksimum en Minimum Temperatuur (°C) en Reënval (RRR) in mm vir die 24 uur geëindig om 0800 SAST op

WEERBURO / WEATHER BUREAU
DEPT. VAN VERVOER / DEPT. OF TRANSPORT
25 - 4 - 1976

DAILY WEATHER BULLETIN

Maximum and Minimum Temperatures (°C) and Rainfall (RRR) in mm for the 24 hours ended at 0800 SAST on

TRANSVAAL	Max	Min	RRR
Alberton			
Barberton			
Belfast			
Bethal	21	10	
Bospoort			
Carolina	20	7	
Delareyville			
Delmas			
Doornspruit (Vaalwater)	26	10	
Ermelo			
Jan Kempdorp			
Jan Smuts	22	9	
Joubertpark (Jhb)	22	12	
Klerksdorp			
Kroondal (Rustenburg)	26	8	
Letaba			
Levubu			
Lichtenburg			
Loskopdam			
Loskopkanale (Groblersdal)			
Louis Trichardt			
Lydenburg			
Marble Hall			
Mara			
Marnitz	27	13	
Messina	27	14	
Middelburg			
Fleur de Lys	26	16	
Nelspruit	25	16	
Phalaborwa	28	18	
Pietersburg	22	12	
Piet Retief	20	12	
Pongola			
Potchefstroom			
Potgietersrus	25	11	
Pretoria	24	9	
Pretoriuskop			
Punda Milia			
Satara			
Sekhukhune			
Shingwidzi			
Skukuza			
Standerton	22	2	
Schweizer-Reneke			
Thabazimbi			
Tom Burke			
Tzaneen			
Vereeniging			
Volksrust			
Warmbad	25	10	
Waterval-Boven			
Witbank			
Wolmaransstad			
Zeerust			

NATAL	Max	Min	RRR
Cape St. Lucia	25	18	
Cedara	21	9	
Dundee			
Durban (Louis Botha)	25	15	1,8
Estcourt	22	9	
Harding			
Himeville			
Hluhluwe			
Melmoth			
Mkuze			
Newcastle	23	9	
Port Shepstone	23	17	
Van Reenen			
Vryheid			
Waterford (Underberg)	21	2	

O.V.S. - O.F.S.	Max	Min	RRR
Balkfontein (Bothaville)			
Bethlehem	22	2	
Bloemfontein (J.B.M. Hertzog)	25	1	
Bultfontein			
Clocolan			
Fauresmith	24	5	
Ficksburg			
Frankfort	24	1	
Harrismith			
Hoopstad	27	4	
Heilbron			
Koppies			
Kroonstad	25	3	
Lindley			
Modderpoort			
Petrusburg			
Philippolis			
Reddersburg			
Reitz			
Rouxville			
Vrede			
Warden			
Welkom			
Wepener	24	2	
Winburg			
Zastron			

KAAP - CAPE	Max	Min	RRR
Aberdeen			
Addo			
Agulhas	21	14	
Alexander Bay	21	14	
Aliwal North	23	4	
Beaufort West	24	8	
Boegoebergdam			
Brandvlei			
Caledon			
Calitzdorp			
Calvinia			
Cape Columbine	28	8	
Cape St. Francis	18	12	
Cape Town (D.F. Malan)	21	15	
Cape Town (Roeland St.)	22	13	
Carnarvon			
Ceres			
Citrusdal			
Colesberg			
Cradock			
De Aar	24	6	
Döhne	22	11	
Douglas			
East London (Ben Schoeman)	23	15	
Elsenburg			
Fort Beaufort			
Fraserburg	25	6	
Garies			
George	21	12	
Graaff-Reinet	21	10	
Grahamstown			
Grootfontein (Middelburg)	23	3	
Hopetown			
Idutywa			
Jansenville	24	10	
Joubertina			
Kaappunt	20	14	
Kimberley (B.J. Vorster)	26	8	
Knysna			
Kokstad	23	8	
Kuruman	27	10	
Ladismith			
Langebaanweg	25	10	
Maclear			
Mafeking	XX	8	
Malmesbury			
Matatiele			
Matroosberg			
Mbashe			

KAAP - CAPE	Max	Min	RRR
Mosselbaai	21	15	
Okiep			
Oudtshoorn	26	11	
Petrusville			
Piketberg			
Pofadder	29	15	
Port Elizabeth (H.E. Verwoerd)	23	14	
Port Nolloth			
Port St. Johns	24	18	
Prieska	27	8	
Prince Albert			
Queenstown			
Riversdale	24	11	
Robertson	26	11	
Sheeprun	22	9	
Somerset East	22	9	
Steynsburg			
Strydenburg			
Sutherland	23	-2	
Swellendam			
Tarkastad			
Touwsrivier			
Twee Riviere	25	10	
Umtata	23	14	
Uniondale			
Upington	31	11	
Vanwyksvlei	28	6	
Victoria West			
Vredendal	31	10	
Vryburg	27	9	
Williston			
Willowmore	22	8	
Willow Park (Dordrecht)			

LESOTHO	Max	Min	RRR
Maseru	23	5	
Ox-Bow			

SWAZILAND	Max	Min	RRR
Bulembu			
Manzini (Matsapa)	25	15	
Siteki			

S.W.A.	Max	Min	RRR
Aroab			
Bethanien			
Dordabis			
Gobabeb	36	19	
Gobabis	25	10	
Grootfontein	25	9	
J.G. Strijdom	24	7	
Karasburg			
Kalkfeld			
Karibib			
Keetmanshoop	29	12	
Kub			
Lüderitz	20	13	
Mariental	31	10	
Möwe	21	15	
Ohopoho			
Okahandja			
Okaukuejo	29	11	
Ondangwa	29	13	
Otavi			
Otjiwarango			
Outjo	23	12	
Rehoboth			
Rundu	27	14	
Steinhausen			
Tsumeb			
Uis			
Walvisbaai	19	14	
Windhoek	24	11	

BOTSWANA	Max	Min	RRR
Francistown	26	11	
Gaborone	27	10	
Ghanzi	27	9	
Lobatsi			
Mahalapye	27	11	
Maun	29	14	
Shakawe	27	16	
Tshabong	30	10	
Tshane	28	13	

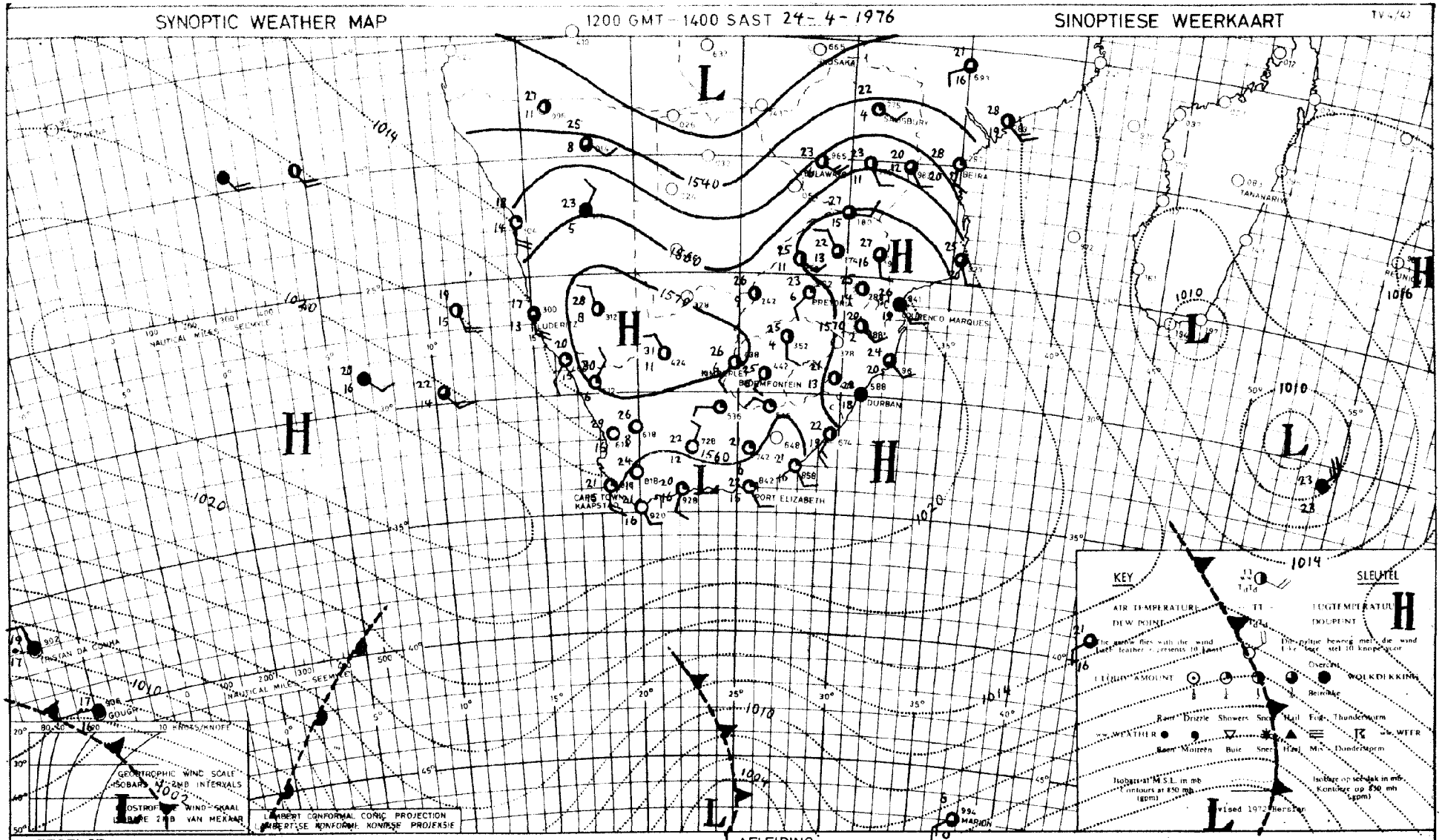

INFERENCE

The new cold front south of the continent is moving north-eastwards and will be followed by another ridge of the Atlantic high causing partly cloudy conditions along the south-east coast.

AFLEIDING

Die nuwe koufront suid van die land beweeg noordoos-waarts sodat 'n sel van die Atlantiese hoog weer eens suid van die land sal instoot en gedeeltelik bewolkte weer oor die suidoostelike kusstreke sal veroorsaak.

DAAGLIKSE WEERBULLETIN

Maksimum en Minimum Temperatuur (°C) en Reënval (RRR)
in mm vir die 24 uur geëindig om 0800 SAST op

WEERBURO / WEATHER BUREAU
DEPT. VAN VERVOER / DEPT. OF TRANSPORT
26 - 4 - 1976

DAILY WEATHER BULLETIN

Maximum and Minimum Temperatures (°C) and Rainfall (RRR)
in mm for the 24 hours ended at 0800 SAST on

TV. 4/4

TRANSVAAL	Max	Min	RRR
Alberton			
Barberton			
Belfast			
Bethal	22	8	
Bospoort	24	5	
Carolina	22	10	
Delareyville			
Delmas			
Doornspruit (Vaalwater)	26	10	
Ermelo			
Jan Kempdorp			
Jan Smuts	22	8	
Joubertpark (Jhb)	22	11	
Klerksdorp			
Kroondal (Rustenburg)	27	6	
Letaba			
Levubu			
Lichtenburg			
Loskopdam			
Loskopkanale (Groblersdal)			
Louis Trichardt			
Lydenburg	23	9	
Marble Hall			
Mara	26	9	
Marnitz	27	13	
Messina			
Middelburg			
Flaur..de..lys	26	15	
Nelspruit	25	15	
Phalaborwa	27	16	
Pietersburg	25	12	
Piet Retief	23	15	
Pongola			
Potchefstroom	25	4	
Potgietersrus	26	12	
Pretoria	26	15	
Pretoriuskop			
Punda Milia			
Satara			
Sekhukhune			
Shingwidzi			
Skukuza	29	13	
Standerton	24	7	
Schweizer-Reneke			
Thabazimbi			
Tom Burke			
Tzaneen			
Vereeniging			
Volksrust			
Warmbad	26	12	
Waterval-Boven			
Witbank			
Wolmaransstad			
Zeerust			

NATAL	Max	Min	RRR
Cape St. Lucia	25	18	
Cedara	21	11	0,1
Dundee			
Durban (Louis Botha)	26	16	
Estcourt	23	12	
Harding			
Himeville			
Hluhluwe			
Melmoth			
Mkuze			
Newcastle	24	10	
Port Shepstone	25	18	
Van Reenen			
Vryheid			
Waterford (Underberg)	22	4	

O.V.S. - O.F.S.	Max	Min	RRR
Balkfontein (Bothaville)			
Bethlehem	23	6	
Bloemfontein (J.B.M. Hertzog)	24	5	
Bultfontein			
Clocolan			
Fauresmith	25	5	
Ficksburg			
Frankfort	25	10	
Harrismith			
Hoopstad	25	4	
Heilbron			
Koppies			
Kroonstad	25	6	
Lindley			
Modderpoort			
Petrusburg			
Philippolis			
Reddersburg			
Reitz			
Rouxville			
Vrede			
Warden			
Welkom			
Wepener	23	2	
Winburg			
Zastron			

KAAP - CAPE	Max	Min	RRR
Aberdeen			
Addo			
Agulhas	22	18	
Alexander Bay	29	16	
Aliwal North	23	4	
Beaufort West	26	7	
Boegoebergdam			
Brandvlei			
Caledon			
Calitzdorp			
Calvinia	29	12	
Cape Columbine	19	13	
Cape St. Francis	20	13	
Cape Town (D.F. Malan)	25	11	
Cape Town (Roeland St.)			
Carnarvon			
Ceres			
Citrusdal			
Colesberg			
Cradock			
De Aar	25	6	
Döhne	19	10	
Douglas			
East London (Ben Schoeman)	23	13	
Elsenburg			
Fort Beaufort			
Fraserburg	26	7	
Garies			
George	21	9	
Graaff-Reinet	23	10	
Grahamstown			
Grootfontein (Middelburg)	24	4	
Langebaanweg	30	12	
Hopetown			
Idutywa			
Jansenville	23	8	
Joubertina			
Kaappunt	19	13	
Kimberley (B.J. Vorster)	25	7	
Knysna			
Kokstad	21	7	
Kuruman	27	10	
Ladismith			
Maclear			
Mafeking	xx	10	
Malmesbury			
Matatiele			
Matroosberg			
Mbashe			

KAAP - CAPE	Max	Min	RRR
Mosselbaai	22	15	
Okiep	30	18	
Oudtshoorn	25	6	
Petrusville			
Piketberg			
Pofadder	29	15	
Port Elizabeth (H.F. Verwoerd)	22	11	
Port Nolloth	18	13	
Port St. Johns	24	17	
Prieska	28	7	
Prince Albert			
Queenstown			
Riversdale	25	9	
Robertson	26	8	
Sheeprun	21	5	
Somerset East	21	8	
Steynsburg			
Strydenburg			
Sutherland	27	1	
Swellendam			
Tarkastad			
Touwsrivier	24	7	
Twee Riviere			
Umtata	22	10	
Uniondale			
Upington	31	14	
Vanwyksvlei	28	6	
Victoria West			
Vredendal	33	11	
Vryburg	26	7	
Williston			
Willowmore	22	6	
Willow Park (Dordrecht)			

LESOTHO	Max	Min	RRR
Maseru	23	5	
Ox-Bow			

SWAZILAND	Max	Min	RRR
Bulembu			
Manzini (Matsapa)	25	13	
Siteki			

S.W.A.	Max	Min	RRR
Aroab			
Bethanien			
Dordabis			
Gobabeb	34	21	
Gobabis	25	7	
Grootfontein	25	8	
J.G. Strijdom	23	7	
Karasburg			
Kalkfeld			
Karibib			
Keetmanshoop	28	13	
Kub			
Luderitz	25	14	
Mariental	27	12	
Möwe	21	15	
Ohopoho			
Okahandja			
Okaukuejo	28	11	
Ondangwa			
Otavi			
Otjiwarango			
Outjo	27	12	
Rehoboth			
Rundu	27	12	
Steinhausen			
Tsumeb			
Uis			
Walvisbaai	23	16	
Windhoek	25	11	

BOTSWANA	Max	Min	RRR
Francistown	26	10	
Gaborone	27	9	
Ghanzi	27	11	
Lobatsi			
Mahalapye	26	10	
Maun	28	11	
Shakawe	26	12	
Tshabong	30	11	
Tshane	27	13	

SYNOPTIC WEATHER MAP 1200 GMT – 1400 SAST 25-4-1976 SINOPTIESE WEERKAART TY 4/42

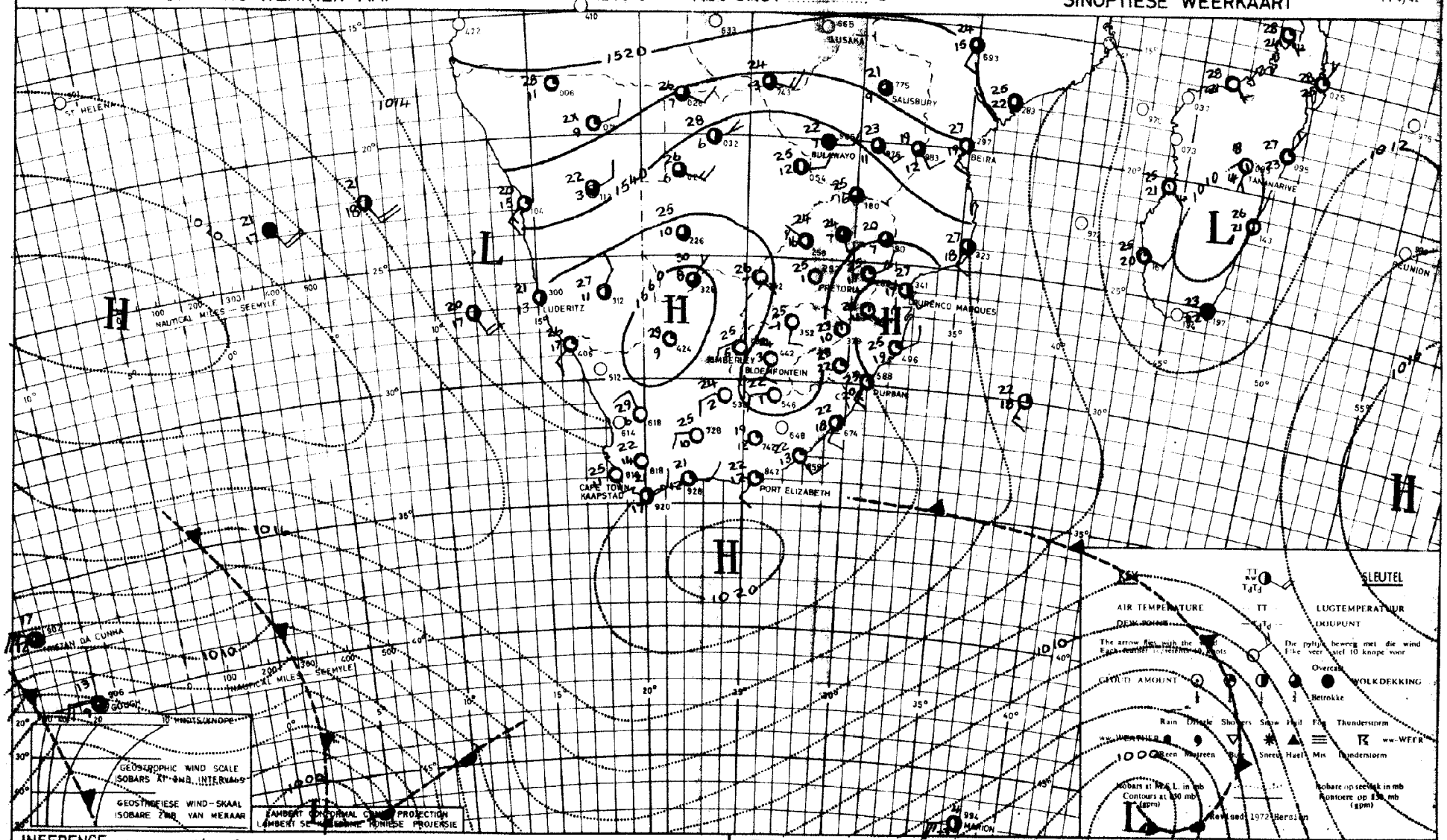

INFERENCE The cell of high pressure south of Port Elizabeth is moving rapidly eastwards and it will be cloudy over Natal and the eastern half of Transvaal tomorrow morning but it will remain fine elsewhere.

AFLEIDING Die sel van hoë druk suid van Port Elizabeth beweeg vinnig ooswaarts en sal dit môre-oggend bewolk wees oor Natal en die oostelike helfte van Transvaal maar oor die res van die land sal dit mooiweer bly.

DAAGLIKSE WEERBULLETIN

Maksimum en Minimum Temperatuur (°C) en Reënval (RRR)
in mm vir die 24 uur geëindig om 0800 SAST op

WEERBURO / WEATHER BUREAU
DEPT VAN VERVOER / DEPT OF TRANSPORT
27 - 4 - 1976

DAILY WEATHER BULLETIN

Maximum and Minimum Temperatures (°C) and Rainfall (RRR)
in mm for the 24 hours ended at 0800 SAST on

TRANSVAAL	Max	Min	RRR
Alberton			
Barberton			
Belfast			
Bethal	22	5	
Bospoort			
Carolina	20	6	
Delareyville			
Delmas			
Doornspruit (Vaalwater)			
Ermelo			
Jan Kempdorp			
Jan Smuts	20	9	
Joubertpark (Jhb)	20	12	
Klerksdorp			
Kroondal (Rustenburg)	23	6	
Letaba			
Levubu			
Lichtenburg			
Loskopdam			
Loskopkanale (Groblersdal)			
Louis Trichardt			
Lydenburg	21	7	
Marble Hall			
Mara			
Marnitz	25	9	
Messina	26	11	
Middelburg			
Flaur. 42 Lags	25	13	
Nelspruit	25	9	
Phalaborwa	26	11	
Pietersburg	22	7	
Piet Retief	22	9	
Pongola			
Potchefstroom	25	7	
Potgietersrus	24	11	
Pretoria	23	9	
Pretoriuskop			
Punda Milia			
Satara			
Sekhukhune			
Shingwidzi			
Skukuza	27	10	
Standerton	22	5	
Schweizer-Reneke			
Thabazimbi			
Tom Burke			
Tzaneen			
Vereeniging			
Volksrust			
Warmbad	24	7	
Waterval-Boven			
Witbank			
Wolmaransstad			
Zeerust			

NATAL	Max	Min	RRR
Cape St. Lucia	26	19	
Cedara	23	9	
Dundee			
Durban (Louis Botha)	26	15	
Estcourt	22	8	
Harding			
Himeville			
Hluhluwe			
Melmoth			
Mkuze			
Newcastle	24	9	
Port Shepstone	25	17	
Van Reenen			
Vryheid			
Waterford (Underberg)			
O.V.S. - O.F.S.			
Balkfontein (Bothaville)			
Bethlehem	22	3	
Bloemfontein (J.B.M. Hertzog)	24	4	
Bultfontein			
Clocolan			
Fauresmith	24	8	
Ficksburg			
Frankfort	24	3	
Harrismith			
Hoopstad	25	6	
Heilbron			
Koppies			
Kroonstad	24	5	
Lindley			
Modderpoort			
Petrusburg			
Philippolis			
Reddersburg			
Reitz			
Rouxville			
Vrede			
Warden			
Welkom	24	8	
Wepener	23	4	
Winburg			
Zastron			

KAAP - CAPE	Max	Min	RRR
Aberdeen			
Addo			
Agulhas	21	15	
Alexander Bay	32	15	
Aliwal North	23	5	
Beaufort West	29	20	
Boegoebergdam			
Brandvlei			
Caledon			
Calitzdorp			
Calvinia	29	18	
Cape Columbine	26	14	
Cape St. Francis	27	18	
Cape Town (D.F. Malan)	25	14	0,1
Cape Town (Roeland St.)			
Carnarvon			
Ceres			
Citrusdal			
Colesberg			
Cradock			
De Aar	25	9	
Döhne	27	15	
Douglas			
East London (Ben Schoeman)	26	19	
Elsenburg			
Fort Beaufort			
Fraserburg	27	11	
Garies			
George	34	15	
Graaff-Reinet	30	17	
Grahamstown			
Grootfontein (Middelburg)	25	9	
Hopetown			
Idutywa			
Jansenville	28	11	
Joubertina			
Kaappunt	22	13	
Kimberley (B.J. Vorster)	26	13	
Knysna			
Kokstad	24	5	
Kuruman	26	11	0,5
Ladismith			
Langvlbaanwerg	31	15	
Maclear			
Mafeking	XX	9	
Malmesbury			
Matatiele			
Matroosberg			
Mbashe			

KAAP - CAPE	Max	Min	RRR
Mosselbaai	26	18	
Okiep	29	16	
Oudtshoorn	31	13	
Petrusville			
Piketberg			
Pofadder	27	5	1,6
Port Elizabeth (H.E. Verwoerd)	29	14	
Port Nolloth	21	13	
Port St. Johns	25	18	
Prieska	29	13	
Prince Albert			
Queenstown			
Riversdale	34	15	
Robertson	33	14	
Sheeprun	25	5	
Somerset East	29	12	
Steynsburg			
Strydenburg			
Sutherland	24	8	
Swellendam			
Tarkastad			
Touwsrivier	28	15	
Twee Riviere			
Umtata	23	9	
Uniondale			
Upington	30	15	1,9
Vanwyksvlei	30	13	
Victoria West			
Vredendal	35	15	
Vryburg	26	8	
Williston			
Willowmore	28	13	
Willow Park (Dordrecht)			
LESOTHO			
Maseru	22	6	
Ox-Bow			
SWAZILAND			
Bulembu			
Manzini (Matsapa)			
Siteki			

S.W.A.	Max	Min	RRR
Aroab			
Bethanien			
Dordabis			
Gobabeb	35	19	
Gobabis	25	8	
Grootfontein	24	11	
J.G. Strijdom	24	11	
Karasburg			
Kalkfeld			
Karibib			
Keetmanshoop	27	11	
Kub			
Luderitz	24	14	
Mariental	29	11	
Möwe	23	16	
Ohopoho			
Okahandja			
Okaukuejo	28	14	
Ondangwa	28	14	
Otavi			
Otjiwarango			
Outjo	27	11	
Rehoboth			
Rundu	26	13	
Steinhausen			
Tsumeb			
Uis			
Walvisbaai	23	14	
Windhoek	25	12	
BOTSWANA			
Francistown	24	10	
Gaborone	24	9	
Ghanzi	26	8	
Lobatsi			
Mahalapye	24	9	
Maun	28	12	
Shakawe	26	15	
Tshabong	28	10	
Tshane	26	11	

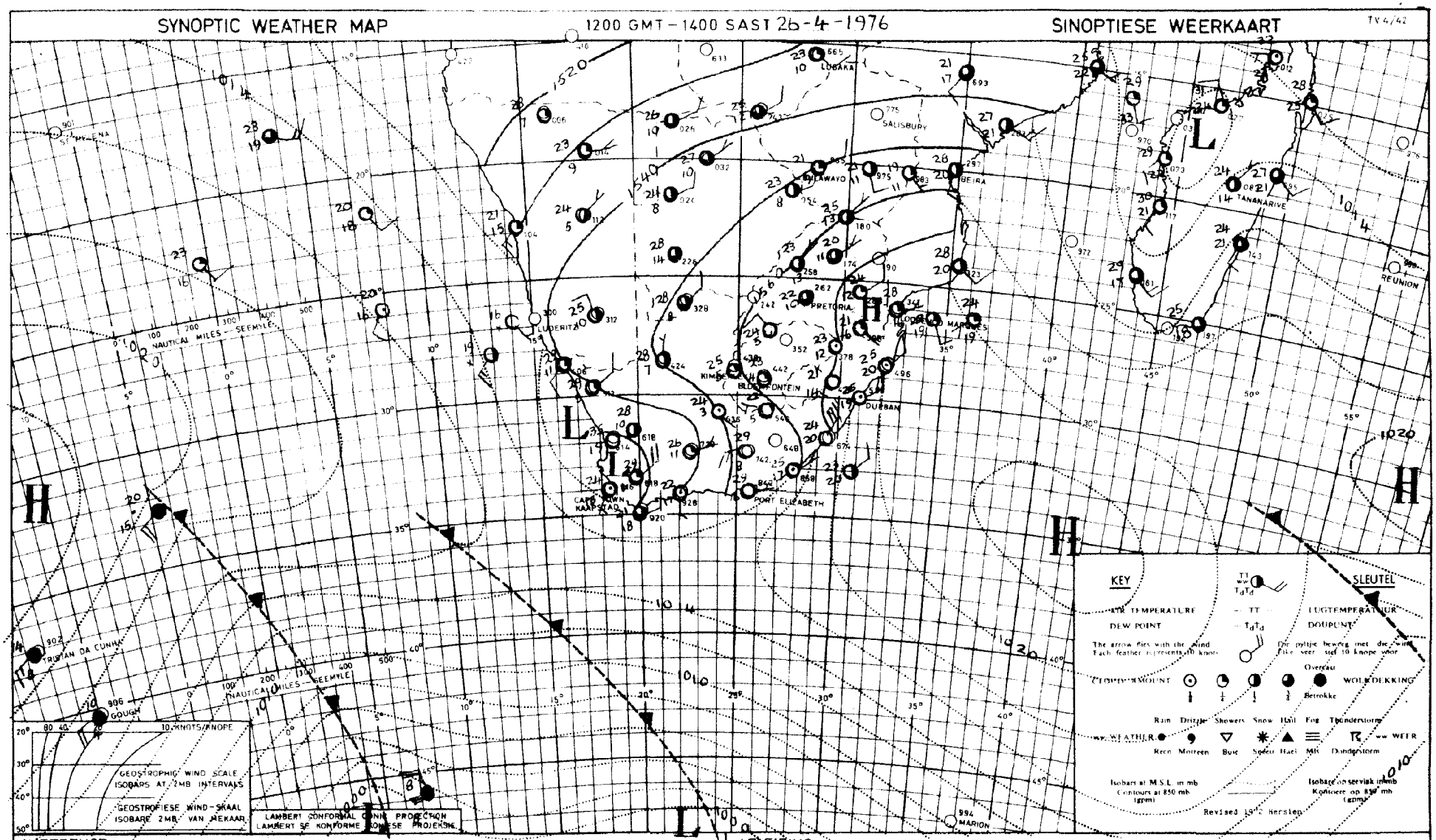

INFERENCE The frontal systems west of the continent are moving south-eastwards but cooler, rainy weather will develop over South-west Cape tomorrow, spreading to the south coast later. An upper-air low will cause thunder-showers over southern S.W.A, Karoo and Northern Cape.

AFLEIDING Die frontale stelsels wes van die land beweeg suidooswaarts maar koeler reënweer sal môre oor Suid wes-Kaap ontwikkel en later na die suidkus uitbrei. 'n Bolug-laag sal enkele donderbuie oor suidelike S.W.A., die Karoo en Noord-Kaap veroorsaak.

DAAGLIKSE WEERBULLETIN

Maksimum en Minimum Temperatuur (°C) en Reënval (RRR) in mm vir die 24 uur geëindig om 0800 SAST op

WEERBURO / WEATHER BUREAU
DEPT VAN VERVOER / DEPT OF TRANSPORT
28 - 4 - 1976

DAILY WEATHER BULLETIN

Maximum and Minimum Temperatures (°C) and Rainfall (RRR) in mm for the 24 hours ended at 0800 SAST on

TRANSVAAL	Max	Min	RRR
Alberton			
Barberton			
Belfast			
Bethal	21	7	
Bospoort	24	5	
Carolina	21	8	
Delareyville			
Delmas			
Doornspruit (Vaalwater)	24	6	
Ermelo			
Jan Kempdorp			
Jan Smuts	20	9	
Joubertpark (Jhb)	19	11	
Klerksdorp			
Kroondal (Rustenburg)	23	6	
Letaba			
Levubu			
Lichtenburg			
Loskopdam			
Loskopkanale (Groblersdal)			
Louis Trichardt			
Lydenburg	21	4	
Marble Hall			
Mara	24	7	
Marnitz	25	10	
Messina	27	11	
Middelburg			
Fleur de Lys	25	13	
Nelspruit	26	10	
Phalaborwa	26	13	
Pietersburg	22	7	
Piet Retief	24	11	
Pongola			
Potchefstroom	23	7	
Potgietersrus	23	9	
Pretoria	22	8	
Pretoriuskop			
Punda Milia			
Satara			
Sekhukhune			
Shingwidzi			
Skukuza	28	8	
Standerton	21	4	
Schweizer-Reneke			
Thabazimbi			
Tom Burke			
Tzaneen			
Vereeniging			
Volksrust			
Warmbad			
Waterval-Boven			
Witbank			
Wolmaransstad			
Zeerust			

NATAL	Max	Min	RRR
Cape St. Lucia	26	19	
Cedara	25	9	
Dundee			
Durban (Louis Botha)	27	15	
Estcourt	24	9	
Harding			
Himeville			
Hluhluwe			
Melmoth			
Mkuze			
Newcastle	26	10	
Port Shepstone	25	19	
Van Reenen			
Vryheid			
Waterford (Underberg)			

O.V.S. - O.F.S.	Max	Min	RRR
Balkfontein (Bothaville)			
Bethlehem	20	3	
Bloemfontein (J.B.M. Hertzog)	23	4	
Bultfontein			
Clocolan			
Fauresmith	22	9	2,4
Ficksburg			
Frankfort	23	4	
Harrismith			
Hoopstad	24	6	
Heilbron			
Koppies			
Kroonstad	23	5	
Lindley			
Modderpoort			
Petrusburg			
Philippolis			
Reddersburg			
Reitz			
Rouxville			
Vrede			
Warden			
Welkom	23	9	
Wepener	22	9	
Winburg			
Zastron			

KAAP - CAPE	Max	Min	RRR
Aberdeen			
Addo			
Agulhas	22	14	8,0
Alexander Bay	22	15	
Aliwal North	23	8	
Beaufort West	27	12	
Boegoebergdam			
Brandvlei			
Caledon			
Calitzdorp			
Calvinia	26	11	
Cape Columbine	16	14	8,5
Cape St. Francis	33	16	0,4
Cape Town (D.F. Malan)	21	14	6,2
Cape Town (Roeland St.)			
Carnarvon			
Ceres			9,0
Citrusdal			
Colesberg			
Cradock			
De Aar	23	10	1,0
Döhne	27	14	
Douglas			
East London (Ben Schoeman)	29	17	
Elsenburg			
Fort Beaufort			
Fraserburg	24	8	
Garies			
George	28	12	
Graaff-Reinet	28	17	
Grahamstown			
Grootfontein (Middelburg)	23	12	
Langebaanweg	19	15	10,6
Hopetown			
Idutywa			
Jansenville	30	13	
Joubertina			
Kaappunt	20	12	7,5
Kimberley (B.J. Vorster)	23	12	10,9
Knysna			
Kokstad	24	6	
Kuruman	23	9	
Ladismith			
Maclear			
Mafeking	xx	8	
Malmesbury			
Matatiele			
Matroosberg			
Mbashe			

KAAP - CAPE	Max	Min	RRR
Mosselbaai	27	15	
Okiep	26	9	
Oudtshoorn	31	11	
Petrusville			
Piketberg			
Pofadder	25	9	
Port Elizabeth (H.F. Verwoerd)	33	17	
Port Nolloth	19	13	
Port St. Johns	31	20	
Prieska	26	14	
Prince Albert			
Queenstown			
Riversdale	28	13	3,8
Robertson	27	14	2,6
Sheeprun	26	9	
Somerset East	28	12	0,2
Steynsburg			0,4
Strydenburg			
Sutherland	22	6	
Swellendam			1,6
Tarkastad			
Touwsrivier	25	12	
Twee Riviere			
Umtata	23	12	
Uniondale			
Upington	28	12	
Vanwyksvlei	27	10	
Victoria West			
Vredendal	24	14	
Vryburg	24	8	
Williston			
Willowmore	27	11	
Willow Park (Dordrecht)			

LESOTHO	Max	Min	RRR
Maseru	21	8	
Ox-Bow			

SWAZILAND	Max	Min	RRR
Bulembu			
Manzini (Matsapa)	26	13	
Siteki			

S.W.A.	Max	Min	RRR
Aroab			
Bethanien			
Dordabis			
Gobabeb	33	16	
Gobabis	26	x	
Grootfontein	24	11	
J.G. Strijdom	25	9	
Karasburg			
Kalkfeld			
Karibib			
Keetmanshoop	28	11	
Kub			
Luderitz	20	13	
Mariental	29	8	
Möwe	19	15	
Ohopoho			
Okahandja			
Okaukuejo	27	15	
Ondangwa	27	16	
Otavi			
Otjiwarango			
Outjo	26	12	
Rehoboth			
Rundu	26	14	
Steinhausen			
Tsumeb			
Uis			
Walvisbaai	19	13	
Windhoek	26	10	

BOTSWANA	Max	Min	RRR
Francistown	22	8	
Gaborone	24	5	
Ghanzi	27	13	
Lobatsi			
Mahalapye	28	8	
Maun	27	11	
Shakawe	27	14	
Tshabong	27	19	
Tshane	26	11	

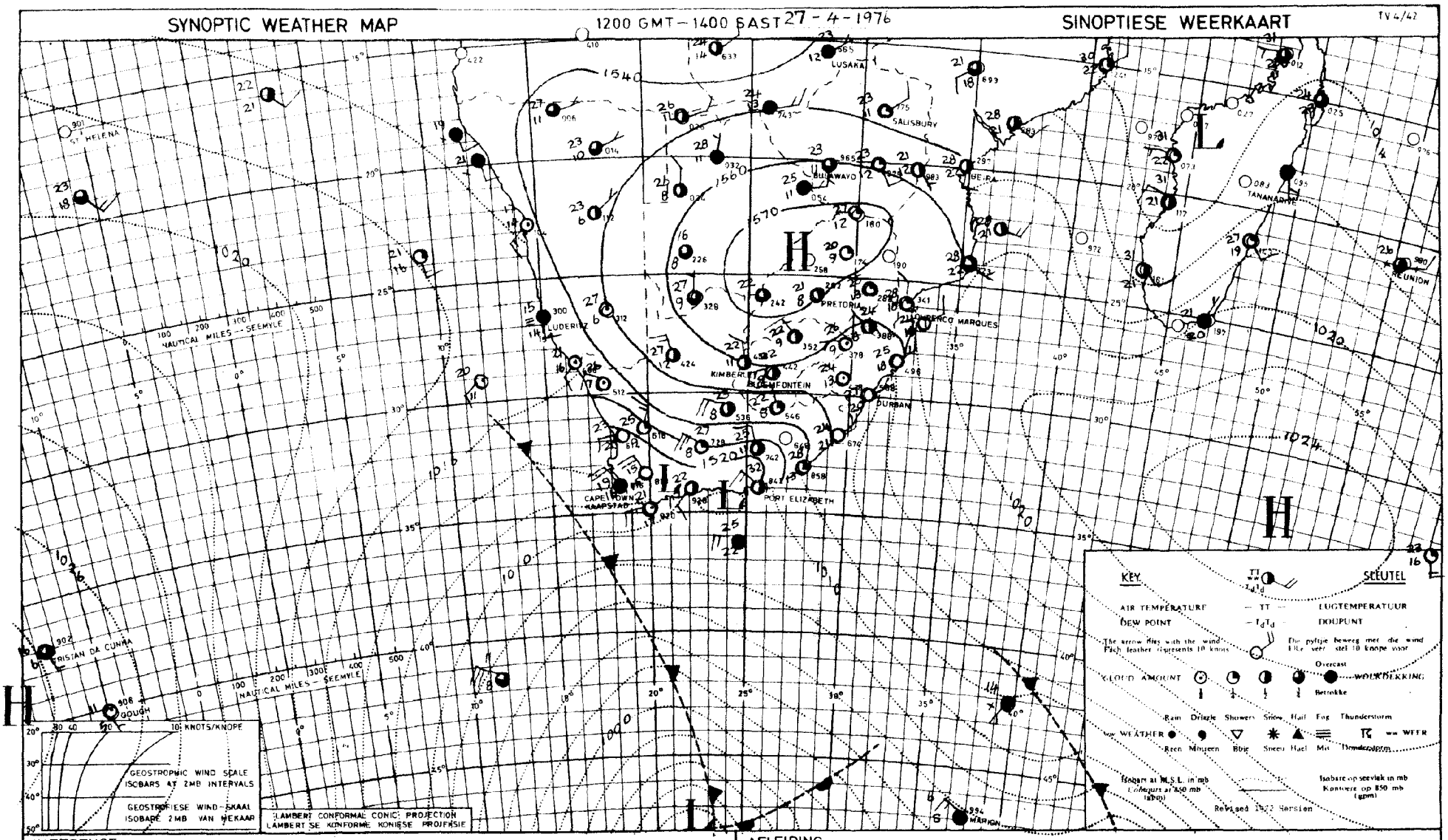

INFERENCE The strong high over the interior and deep low west of Marion caused warm bergwinds along the south and south-east coasts. Cold weather with showers will, however, spread eastwards over the southern C.P. behind the cold front reaching Natal later tomorrow.

AFLEIDING Warm bergwinde het oor die suid- en suidooskus ontwikkel as gevolg van die sterk hoog oor die land en die diep laag wes van Marion. Koue weer met buie sal egter saam met die kouefront oor die suidelike K.P. uitbrei en Natal later môre bereik.

DAAGLIKSE WEERBULLETIN

Maksimum en Minimum Temperatuur (°C) en Reënval (RRR) in mm vir die 24 uur geëindig om 0800 SAST op

WEERBURO / WEATHER BUREAU
DEPT. VAN VERVOER / DEPT. OF TRANSPORT
29 - 4 - 1976

DAILY WEATHER BULLETIN

Maximum and Minimum Temperatures (°C) and Rainfall (RRR) in mm for the 24 hours ended at 0800 SAST on

TV. 4/4

TRANSVAAL	Max	Min	RRR
Alberton			
Barberton			
Belfast			
Bethal	21	7	
Bospoort	24	9	
Carolina	22	8	
Delareyville			
Delmas			
Doornspruit (Vaalwater)			
Ermelo			
Jan Kempdorp			
Jan Smuts	20	11	
Joubertpark (Jhb)	21	11	
Klerksdorp			
Kroondal (Rustenburg)	24	7	
Letaba			
Levubu			
Lichtenburg			
Loskopdam			
Loskopkanale (Groblersdal)			
Louis Trichardt			
Lydenburg	23	8	
Marble Hall			
Mara	26	8	
Marnitz	27	10	
Messina	28	10	
Middelburg			
Flaur..de..hys	28	12	
Nelspruit	28	10	
Phalaborwa	29	13	
Pietersburg	24	7	
Piet Retief	26	9	
Pongola			
Potchefstroom	24	8	
Potgietersrus	25	10	
Pretoria	24	10	
Pretoriuskop			
Punda Milia			
Satara			
Sekhukhune			
Shingwidzi			
Skukuza	23	9	
Standerton	23	4	
Schweizer-Reneke			
Thabazimbi			
Tom Burke			
Tzaneen			
Vereeniging			
Volksrust			
Warmbad	24	8	
Waterval-Boven			
Withank			
Wolmaransstad			
Zeerust			

NATAL	Max	Min	RRR
Cape St. Lucia	27	18	
Cedara	25	11	
Dundee			
Durban (Louis Botha)	29	19	
Estcourt	25	10	
Harding			
Himeville			
Hluhluwe			
Melmoth			
Mkuze			
Newcastle	26	7	
Port Shepstone	26	20	
Van Reenen			
Vryheid			
Waterford (Underberg)	23	6	
O.V.S. - O.F.S.			
Balkfontein (Bothaville)			
Bethlehem	21	4	
Bloemfontein (J.B.M. Hertzog)	23	8	
Bultfontein			
Clocolan			
Fauresmith	23	11	3,0
Ficksburg			
Frankfort	23	3	
Harrismith			
Hoopstad	26	8	
Heilbron			
Koppies			
Kroonstad	25	7	
Lindley			
Modderpoort			
Petrusburg			
Philippolis			
Reddersburg			
Reitz			
Rouxville			
Vrede			
Warden			
Welkom	25	11	
Wepener	21	9	
Winburg			
Zastron			

KAAP - CAPE	Max	Min	RRR
Aberdeen			
Addo			
Agulhas	20	15	1,4
Alexander Bay	22	14	
Aliwal North	22	11	5,0
Beaufort West	21	11	
Boegoebergdam			
Brandvlei			
Caledon			
Calitzdorp			
Calvinia	19	8	0,3
Cape Columbine	17	12	1,5
Cape St. Francis	19	16	
Cape Town (D.F. Malan)	19	13	0,1
Cape Town (Roeland St.)			
Carnarvon			
Ceres			13,5
Citrusdal			
Colesberg			
Cradock			
De Aar	22	6	3,7
Döhne	22	11	2,2
Douglas			
East London (Ben Schoeman)	22	16	
Elsenburg			
Fort Beaufort			
Fraserburg	19	6	
Garies			2,5
George	16	11	5,7
Graaff-Reinet	22	11	
Grahamstown			
Grootfontein (Middelburg)	22	5	
Hopetown			2,5
Idutywa			
Jansenville	25	11	
Joubertina			
Kaappunt	18	11	0,3
Kimberley (B.J. Vorster)	25	12	1,5
Knysna			1,5
Kokstad	25	11	
Kuruman	24	13	0,3
Ladismith			
Langgahaanweg	19	13	0,5
Maclear			
Mafeking	xx	10	
Malmesbury			
Matatiele			
Matroosberg			
Mbashe			

KAAP - CAPE	Max	Min	RRR
Mosselbaai	19	14	3,2
Okiep	19	9	0,1
Oudtshoorn	19	12	2,3
Petrusville			5,0
Piketberg			18,5
Pofadder	21	9	
Port Elizabeth (H.F. Verwoerd)	21	15	
Port Nolloth	15	10	
Port St. Johns	26	17	1,3
Prieska	24	12	3,7
Prince Albert			
Queenstown			
Riversdale	18	13	10,4
Robertson	18	12	10,0
Sheeprun	25	13	0,7
Somerset East	23	11	
Steynsburg			
Strydenburg			
Sutherland	15	4	
Swellendam			17,5
Tarkastad			
Touwsrivier	15	7	17,5
Twee Riviere			
Umtata	29	13	0,7
Uniondale			1,7
Upington	28	13	0,4
Vanwyksvlei	22	7	
Victoria West			
Vredendal	19	12	2,0
Vryburg	25	11	
Williston			
Willowmore	19	9	
Willow Park (Dordrecht)			
LESOTHO			
Maseru	21	8	
Ox-Bow			
SWAZILAND			
Bulembu			
Manzini (Matsapa)	29	13	
Siteki			

S.W.A.	Max	Min	RRR
Aroab			
Bethanien			
Dordabis			
Gobabeb	31	13	
Gobabis	27	13	
Grootfontein	25	13	
J.G. Strijdom	25	8	
Karasburg			
Kalkfeld			12,0
Karibib			
Keetmanshoop	27	9	
Kub			
Luderitz	20	14	
Mariental	28	13	0,2
Möwe	19	15	
Ohopoho			
Okahandja			
Okaukuejo	29	14	
Ondangwa	28	15	
Otavi			
Otjiwarango			
Outjo	25	13	
Rehoboth			
Rundu	27	13	
Steinhausen			
Tsumeb			
Uis			
Walvisbaai	18	12	
Windhoek	24	10	
BOTSWANA			
Francistown	27	9	
Gaborone	26	9	
Ghanzi	28	13	
Lobatsi			
Mahalapye	27	9	
Maun	29	14	
Shakawe	27	17	
Tshabong	28	13	
Tshane	28	14	

SYNOPTIC WEATHER MAP 1200 GMT – 1400 SAST 28-4-1976 SINOPTIESE WEERKAART TV 4/62

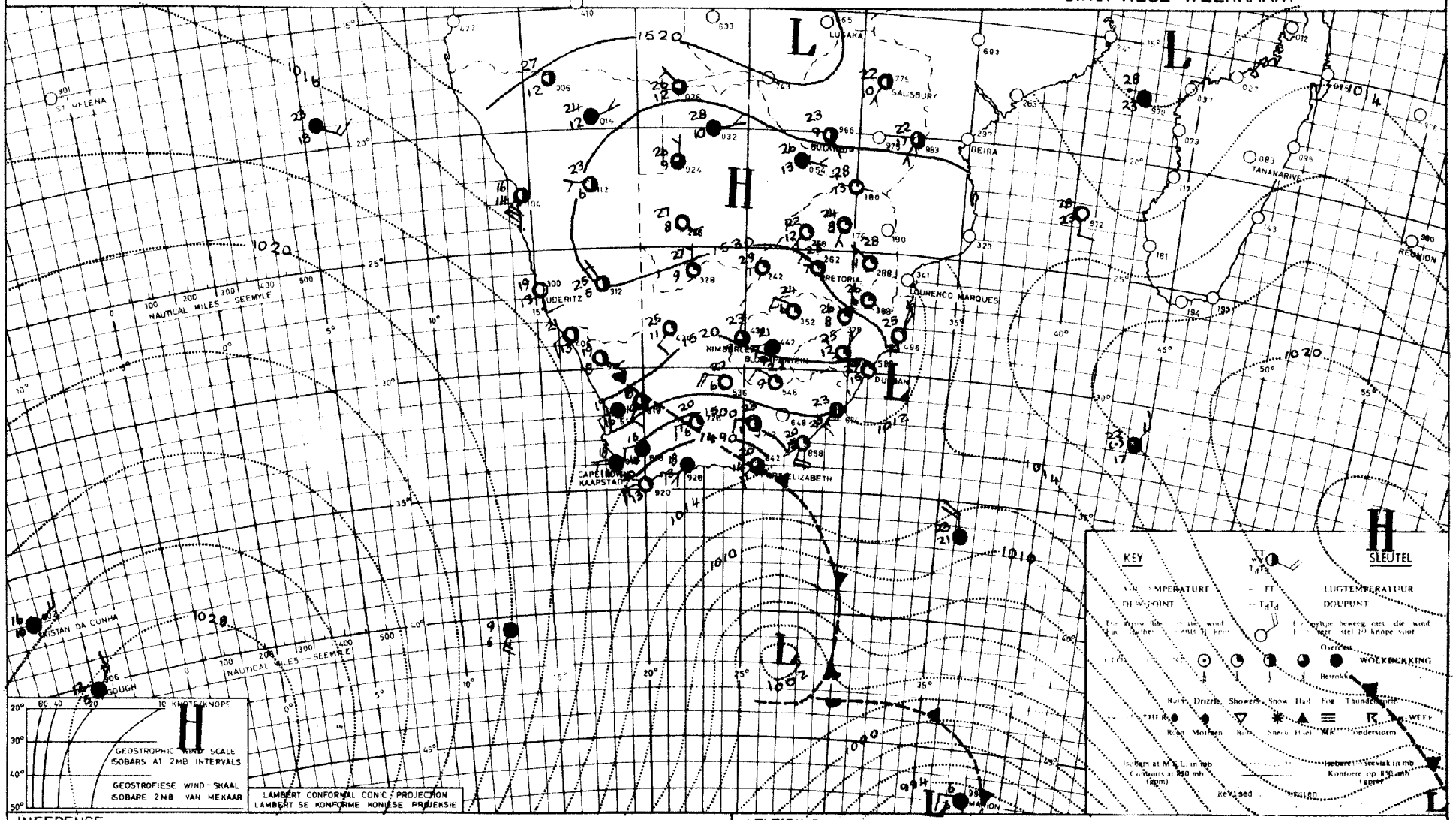

INFERENCE A wave developed on the cold front south of the continent and the cold showery weather with possible snow will spread slowly over the Southern and South-eastern Cape. The associated trough over the interior will cause scattered showers over the northern C.P and southern Free State.

AFLEIDING 'n Golf het op die kouefront suid van die land ontwikkel sodat die koue lug met buie en moontlike sneeu maar stadig oor Suid- en Suidoos-Kaap uitbrei. Die gepaardgaande trog oor die binneland sal verspreide buie veroorsaak oor die noordelike K.P. en Suid-Vrystaat.

DAAGLIKSE WEERBULLETIN

Maksimum en Minimum Temperatuur (°C) en Reënval (RRR)
in mm vir die 24 uur geëindig om 0800 SAST op

WEERBURO / WEATHER BUREAU
DEPT VAN VERVOER / DEPT. OF TRANSPORT
30 - 4 - 1976

DAILY WEATHER BULLETIN

Maximum and Minimum Temperatures (°C) and Rainfall (RRR)
in mm for the 24 hours ended at 0800 SAST on

TRANSVAAL	Max	Min	RRR
Alberton			
Barberton			
Belfast			
Bethal	22	9	
Bospoort	23	11	14,2
Carolina	21	6	
Delareyville			5,0
Delmas			
Doornspruit (Vaalwater)	26	9	
Ermelo			
Jan Kempdorp			
Jan Smuts	21	10	6,6
Joubertpark (Jhb)	20	10	15,0
Klerksdorp			
Kroondal (Rustenburg)	24	11	14,3
Letaba			
Levubu			
Lichtenburg			
Loskopdam			
Loskopkanale (Groblersdal)			
Louis Trichardt			
Lydenburg	23	7	
Marble Hall			
Mara	27	10	
Marnitz			
Messina	30	13	
Middelburg			
Flaus..de..Lys	29	15	
Nelspruit	27	10	
Phalaborwa	29	14	
Pietersburg	25	10	
Piet Retief	23	9	
Pongola			
Potchefstroom	24	12	11,5
Potgietersrus	25	13	
Pretoria	23	12	1,3
Pretoriuskop			
Punda Milia			
Carletonville			12,0
Satara			
Sekhukhune			
Shingwidzi			
Skukuza	31	12	
Standerton	23	8	
Schweizer-Reneke			4,5
Thabazimbi			
Tom Burke			
Tzaneen			
Vereeniging			8,0
Volksrust			
Warmbad	26	8	
Waterval-Boven			
Witbank			
Wolmaransstad			
Zeerust			11,5
Heidelberg			8,7

NATAL	Max	Min	RRR
Cape St. Lucia	26	19	
Cedara	23	12	
Dundee			
Durban (Louis Botha)	26	18	3,0
Estcourt	23	12	
Harding			
Himeville			
Hluhluwe			
Melmoth			
Mkuze			
Newcastle	25	13	
Port Shepstone	23	18	3,3
Van Reenen			
Vryheid			
Waterford (Underberg)	20	8	2,4

O.V.S. - O.F.S.	Max	Min	RRR
Balkfontein (Bothaville)			6,5
Bethlehem	22	8	1,0
Bloemfontein (J.B.M. Hertzog)	17	8	3,6
Bultfontein			
Clocolan			
Fauresmith			
Ficksburg			
Frankfort	23	9	6,9
Harrismith			
Hoopstad	20	9	1,5
Heilbron			
Koppies			10,6
Kroonstad	24	12	5,3
Lindley			
Modderpoort			
Petrusburg			
Philippolis			
Reddersburg			12,0
Reitz			
Rouxville			
Vrede			
Warden			
Welkom	22	11	3,4
Wepener	15	10	3,2
Winburg			
Zastron			23,0

KAAP - CAPE	Max	Min	RRR
Aberdeen			
Addo			
Agulhas	16	13	41,0
Alexander Bay	20	10	
Aliwal North	13	9	3,0
Beaufort West	20	8	0,3
Boegoebergdam			
Brandvlei			
Caledon			
Calitzdorp			
Calvinia	15	8	0,5
Cape Columbine	16	11	
Cape St. Francis	19	15	24,0
Cape Town (D.F. Malan)	19	13	0,5
Cape Town (~~Roeland St.~~) Newlands			0,5
Carnarvon			
Ceres			1,5
Citrusdal			
Colesberg			
Cradock			
De Aar	17	5	1,5
Döhne	14	8	4,0
Douglas			
East London (Ben Schoeman)	18	13	0,3
Elsenburg			
Fort Beaufort			7,0
Fraserburg	17	3	
Garies			
George	14	11	12,3
Graaff-Reinet	19	10	3,3
Grahamstown			
Grootfontein (Middelburg)	14	5	4,4
Langebaanweg	19	9	0,5
Hopetown			8,5
Idutywa			
Jansenville	21	13	3,0
Joubertina			11,0
Kaappunt	17	11	6,0
Kimberley (B.J. Vorster)	15	8	8,0
Knysna			
Kokstad	20	9	17,9
Kuruman	17	9	6,0
Ladismith			
Maclear			
Mafeking	xx	13	9,3
Malmesbury			
Matatiele			
Matroosberg			
Mbashe			

KAAP - CAPE	Max	Min	RRR
Mosselbaai	15	12	20,2
Okiep	16	5	0,1
Oudtshoorn	14	10	7,3
Petrusville			
Piketberg			
Pofadder	17	4	
Port Elizabeth (H.F. Verwoerd)	21	16	12,4
Port Nolloth	15	7	
Port St. Johns	23	16	2,0
Prieska	21	7	
Prince Albert			
Queenstown	26	5	31,0
Riversdale	14	10	24,4
Robertson	14	12	13,6
Sheeprun	17	9	5,5
Somerset East	20	8	4,0
Steynsburg			
Strydenburg			
Sutherland	12	0	1,2
Swellendam			22,0
Tarkastad			10,3
Touwsrivier	10	7	1,4
Twee Riviere			
Umtata	18	11	10,0
Uniondale			
Upington	22	5	
Vanwyksvlei	21	1	
Victoria West			
Vredendal	20	10	
Vryburg	22	11	
Williston			
Willowmore	18	9	10,0
Willow Park (Dordrecht)			

LESOTHO	Max	Min	RRR
Butha-Butha			2,8
Maseru	19	10	7,0
Ox-Bow			6,0
Paray			1,3

SWAZILAND	Max	Min	RRR
Bulembu			
Manzini (Matsapa)	25	14	
Siteki			

S.W.A.	Max	Min	RRR
Aroab			
Bethanien			
Dordabis			
Gobabeb	26	9	
Gobabis	25	10	1,
Grootfontein	26	13	3,
J.G. Strijdom	23	7	
Karasburg			
Kalkfeld			
Karibib			
Keetmanshoop	19	6	
Kub			
Luderitz	20	12	
Mariental	27	6	
Möwe	19	13	
Ohopoho			
Okahandja			
Okaukuejo			
Ondangwa			
Otavi			
Otjiwarango			
Outjo	24	10	3,
Rehoboth			
Rundu	29	14	
Steinhausen			
Tsumeb			
Uis			
Walvisbaai	18	12	
Windhoek	23	9	

BOTSWANA	Max	Min	RRR
Francistown	29	10	
Gaborone	28	15	9,
Ghanzi	28	15	5,
Lobatsi			
Mahalapye	28	11	
Maun	30	13	
Shakawe	29	17	
Tshabong	23	11	1,
Tshane	26	14	1,

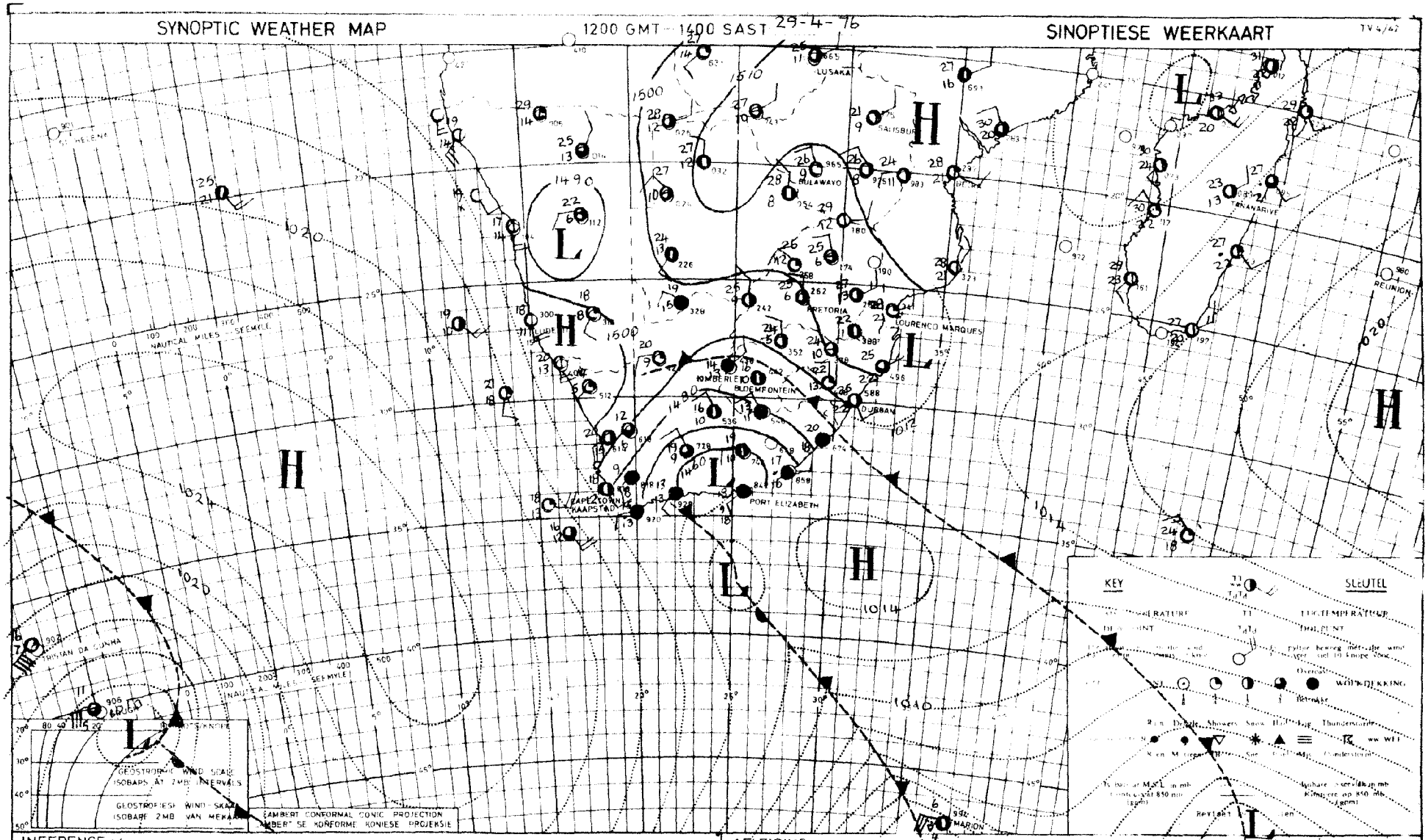

INFERENCE The deep low-pressure trough is moving eastwards, so that cold weather with rain will also spread to the southern parts of Transvaal and Natal but drier air will move in over the western regions behind the trough. Snow is expected over the southern mountain ranges.

AFLEIDING Die diep trog van lae druk oor die Karoo beweeg ooswaarts sodat koue weer met reën ook na die suidelike gebiede van Transvaal en Natal sal uitbrei, maar droër lug sal agter die trog oor die westelike gebiede instoot. Sneeu word oor die suidelike bergreekse verwag.

DAAGLIKSE WEERBULLETIN

Maksimum en Minimum Temperatuur (°C) en Reënval (RRR)
in mm vir die 24 uur geëindig om 0800 SAST op

WEERBURO / WEATHER BUREAU
DEPT. VAN VERVOER / DEPT. OF TRANSPORT
1 - 5 - 1976

DAILY WEATHER BULLETIN

Maximum and Minimum Temperatures (°C) and Rainfall (RRR)
in mm for the 24 hours ended at 0800 SAST on

TV. 4/43

TRANSVAAL	Max	Min	RRR
Alberton			
Barberton			
Belfast			
Bethal	13	9	15,5
Bospoort	23	9	33,0
Carolina	18	9	3,0
Delareyville			
Delmas			13,0
Doornspruit (Vaalwater)	25	10	3,2
Ermelo			5,2
Jan Kempdorp			
Jan Smuts	12	8	20,8
Joubertpark (Jhb)	13	9	16,0
Klerksdorp			20,1
Kroondal (Rustenburg)	16	8	15,6
Letaba			
Levubu			
Lichtenburg			
Loskopdam			
Loskopkanale (Groblersdal)			
Louis Trichardt			
Lydenburg			
Marble Hall			0,3
Mara	20	13	16,5
Marnitz	29	15	6,5
Messina	31	16	
Middelburg			
Flaur. de. Lys	29	17	
Nelspruit	28	15	
Phalaborwa	30	16	
Pietersburg	25	13	0,7
Piet Retief	22	8	1,2
Pongola			
Potchefstroom	17	9	35,0
Potgietersrus	25	13	
Pretoria	15	11	11,0
Pretoriuskop			
Punda Milia			
Heidelberg			10,4
Satara			
Sekhukhune			
Shingwidzi			
Skukuza	32	16	
Standerton	13	8	10,5
Schweizer-Reneke			
Thabazimbi			
Tom Burke			
Tzaneen			
Vereeniging			
Volksrust			6,0
Warmbad	23	11	2,4
Waterval-Boven			
Witbank			
Wolmaransstad			
Zeerust			
Groblersdal Proef Plaas			6,5

NATAL	Max	Min	RRR
Cape St. Lucia	25	18	4,2
Cedara	19	11	
Dundee			
Durban (Louis Botha)	25	17	
Estcourt	18	7	
Harding			
Himeville			
Hluhluwe			
Melmoth			9,0
Mkuze			
Newcastle	17	12	8,5
Port Shepstone	24	19	0,3
Van Reenen			
Vryheid			
Waterford (Underberg)	15	6	
O.V.S. - O.F.S.			
Balkfontein (Bothaville)			
Bethlehem	14	6	13,8
Bloemfontein (J.B.M. Hertzog)	17	8	2,2
Bultfontein			
Clocolan			
Fauresmith	18	6	1,0
Ficksburg			
Frankfort	13	9	16,0
Harrismith			
Hoopstad	18	9	4,5
Heilbron			
Koppies			13,0
Kroonstad	18	8	13,0
Lindley			
Modderpoort			
Petrusburg			
Philippolis			
Reddersburg			
Reitz			
Rouxville			
Vrede			
Warden			5,0
Welkom	16	9	8,7
Wepener	18	7	3,8
Winburg			
Zastron			14,0

KAAP - CAPE	Max	Min	RRR
Aberdeen			
Addo			
Agulhas	19	12	30,0
Alexander Bay	19	10	
Aliwal North	19	6	23,8
Beaufort West	17	4	
Boegoebergdam			
Brandvlei			
Caledon			
Calitzdorp			
Calvinia	16	8	
Cape Columbine	16	11	0,1
Cape St. Francis	18	15	5,4
Cape Town (D. F. Malan)	16	12	12,1
Cape Town (~~Rondebosch~~ Newlands)			15,3
Carnarvon			
Ceres			
Citrusdal			
Colesberg			
Cradock			
De Aar	17	0	
Döhne	18	9	5,0
Douglas			
East London (Ben Schoeman)	22	14	
Elsenburg			
Fort Beaufort			
Fraserburg	15	3	
Garies			
George	18	7	
Graaff-Reinet	20	7	
Grahamstown			0,1
Grootfontein (Middelburg)	18	0	
Hopetown			
Idutywa			
Jansenville	22	12	
Joubertina			2,0
Kaappunt	15	11	17,7
Kimberley (B. J. Vorster)	21	8	4,8
Knysna			
Kokstad	18	7	
Kuruman	20	5	
Ladismith			
Langebaanweg	18	11	0,4
Maclear			
Mafeking	xx	9	40,0
Malmesbury			
Matatiele			
Matroosberg			
Mbashe			

KAAP - CAPE	Max	Min	RRR
Mosselbaai	21	13	
Okiep	16	8	
Oudtshoorn	18	7	
Petrusville			
Piketberg			
Pofadder	17	5	
Port Elizabeth (H.E. Verwoerd)	18	14	9,1
Port Nolloth	16	9	
Port St. Johns	23	18	
Prieska	20	5	
Prince Albert			
Queenstown	20	7	6,5
Riversdale	19	12	0,8
Robertson	18	13	1,8
Sheeprun			
Somerset East	19	8	4,7
Steynsburg			
Strydenburg			
Sutherland	19	0	
Swellendam			
Tarkastad			
Touwsrivier	14	7	0,6
Twee Riviere			
Umtata			
Uniondale			
Upington	21	4	
Vanwyksvlei	18	2	
Victoria West			
Vredendal	21	10	
Vryburg	21	19	17,0
Williston			
Willowmore	18	8	28,3
Willow Park (Dordrecht)			
LESOTHO			
Maseru			
Ox-Bow			
SWAZILAND			
Bulembu			
Manzini (Matsapa)			
Siteki			

S.W.A.	Max	Min	RRR
Aroab			
Bethanien			
Dordabis			
Gobabeb	23	6	
Gobabis	25	3	
Grootfontein	25	10	0,3
J.G. Strijdom	21	3	
Karasburg			
Kalkfeld			
Karibib			
Keetmanshoop	19	3	
Kub			
Luderitz			
Mariental	23	2	
Möwe	19	13	
Ohopoho			
Okahandja			
Okaukuejo	29	8	
Ondangwa	28	11	
Otavi			
Otjiwarango			
Outjo			
Rehoboth			
Rundu	26	13	
Steinhausen			
Tsumeb			
Uis	25	7	
Walvisbaai	17	10	
Windhoek			
BOTSWANA			
Francistown	29	15	2,7
Gaborone	20	12	13,4
Ghanzi	22	16	12,3
Lobatsi			
Mahalapye	25	14	0,8
Maun	30	14	
Shakawe	30	16	3,0
Tshabong	24	6	
Tshane	24	10	0,4

SYNOPTIC WEATHER MAP — 1200 GMT — 1400 SAST 30-4-1976 — SINOPTIESE WEERKAART — TV 4/42

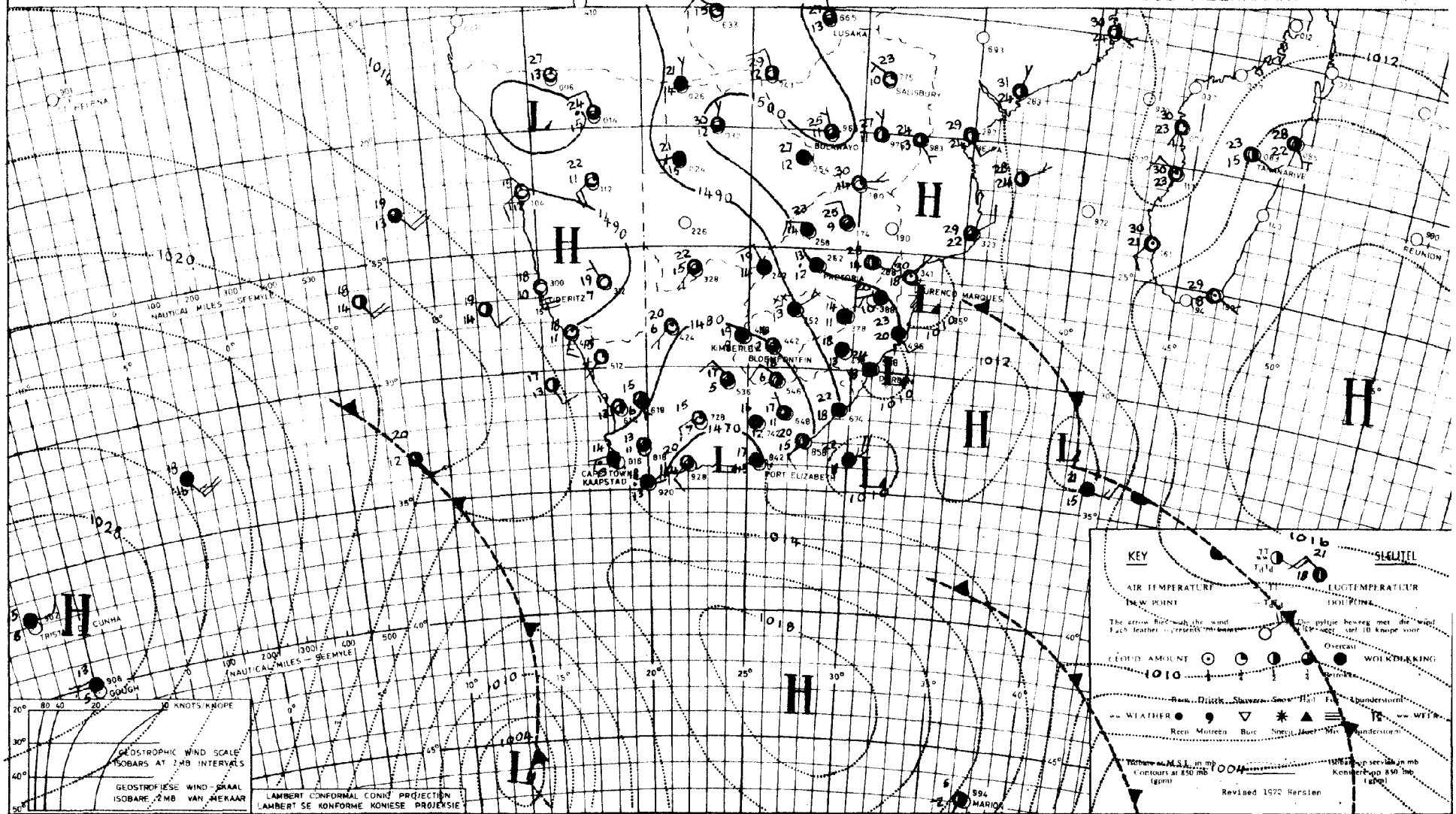

INFERENCE A low in the upper air over the Karoo is causing scattered rain over all areas east of it, but it will clear partailly from the west tomorrow. The front west of the continent is causing further rain over the South-west Cape.

AFLEIDING 'n Laag in die bolug oor die Karoo beweeg suidooswaarts en veroorsaak verspreide reën oor al die gebiede oos daarvan, maar gedeeltelike opklaring sal môre vanuit die weste intree. Die front wes van die land veroorsaak verdere reënweer oor Suidwes-Kaap.

7262

DAAGLIKSE WEERBULLETIN

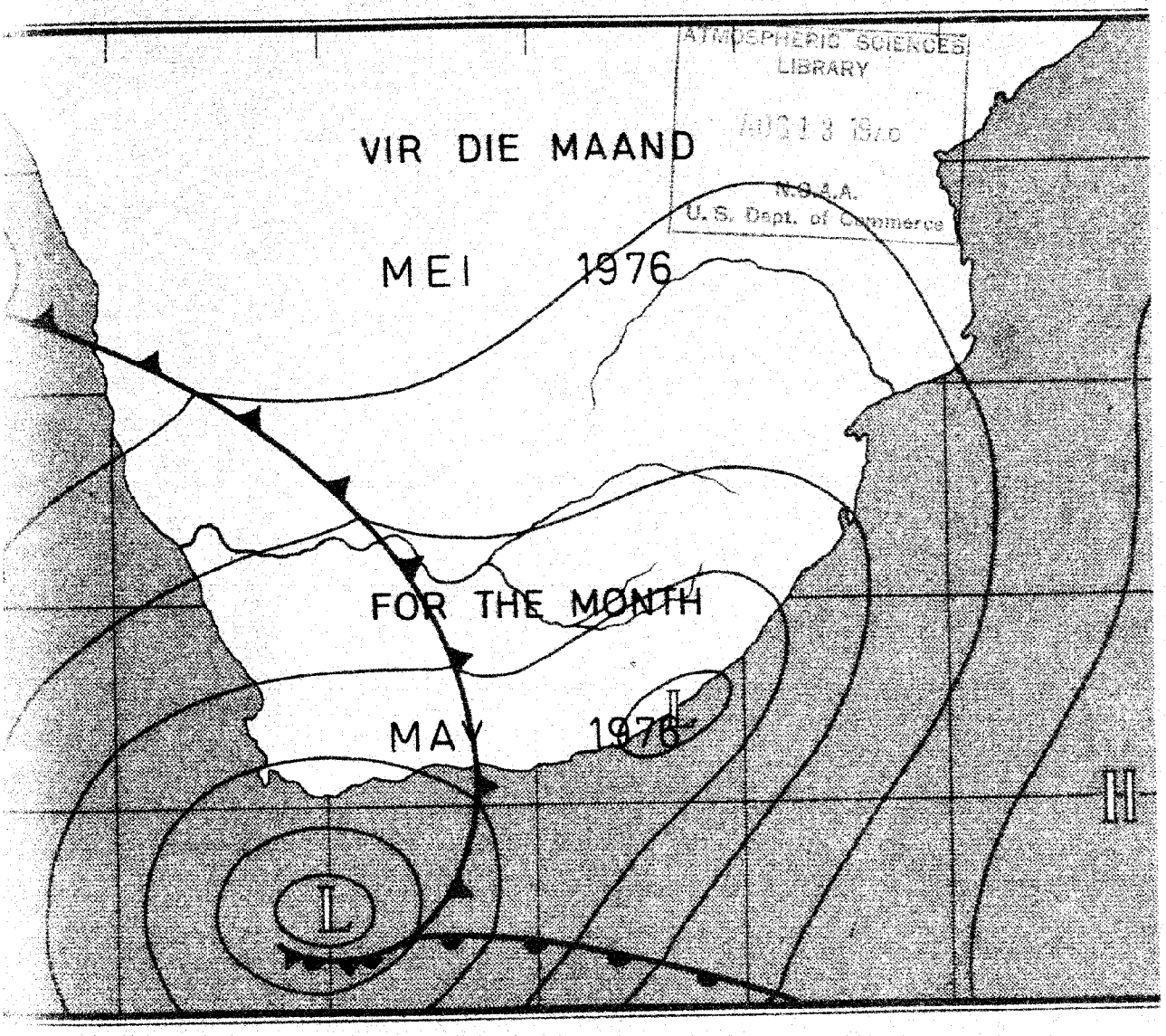

ATMOSPHERIC SCIENCES LIBRARY
AUG 13 1976
N.O.A.A.
U.S. Dept. of Commerce

DAILY WEATHER BULLETIN

DAGELIKSE WEERBULLETIN
Maksimum en Minimum Temperatuur (°C) en Reënval (RBR)
in mm vir die 24 uur geëindig om 0800 SAST op

WEERBURO / WEATHER BUREAU
DEPT VAN VERVOER / DEPT. OF TRANSPORT
2-5-1976

DAILY WEATHER BULLETIN
Maximum and Minimum Temperatures (°C) and Rainfall (RBR)
in mm for the 24 hours ended at 0800 SAST on

TRANSVAAL	Max	Min	RBR
Alberton			
Barberton			
Belfast			
Bethal	20	8	
Bisipoort			
Carolina	19	8	
Delareyville			7,8
Delmas			
Doornspruit (Vaalwater)	23	11	8,6
Ermelo			
Jan Kempdorp			
Jan Smuts	17	8	1,0
Joubertpark (Jhb)	17	10	1,4
Klerksdorp			
Kroondal (Rustenburg)	22	10	
Letsitele			
Levubu			
Lichtenburg			
Louis Trichardt			6,0
Louis Trichardt (Groblersdal)			6,0
Lydenburg			
Marble Hall			
Marx	28	12	
Marnitz	27	16	
Messina	31	15	
Middelburg			
Fleur de Lys			14,0
Nelspruit	29	13	0,4
Phalaborwa	28	16	
Pietersburg	25	13	
Piet Retief	25	10	1,7
Pongola			
Potchefstroom	22	5	
Potgietersrus	25	14	16,0
Pretoria	20	11	0,6
Pretoriuskop			
Punda Milia			
Groblersdal Proef Plaas			4,5
Skukuza			
Sekhukhune			
Shingwidzi			
Skukuza	31	14	4,0
Standerton	20	5	4,0
Schweizer-Reneke			
Thabazimbi			8,0
Tom Burke			
Tzaneen			
Vereeniging			5,5
Volksrust			
Warmbad	23	12	21,5
Waterval-Boven			
Wilbank			
Wolmaransstad			
Zeerust			7,0
Ventersdorp			4,4

NATAL	Max	Min	RBR
Cape St. Lucia	27	18	
Cedara	24	6	
Dundee			
Durban (Louis Botha)	26	14	
Estcourt	23	5	
Harding			
Himeville			
Hluhluwe			
Melmoth			
Mkuze			
Newcastle	24	7	
Port Shepstone	24	17	
Van Reenen			
Vryheid			
Waterford (Underberg)			

O.V.S. - O.F.S.	Max	Min	RBR
Balkfontein (Bothaville)			18,5
Bethlehem	17	7	5,3
Bloemfontein (J.B.M. Hertzog)	17	0	
Bultfontein			
Clocolan			
Fauresmith	15	2	
Ficksburg			
Frankfort	20	2	
Harrismith			
Hoopstad			
Heilbron			
Koppies			
Kroonstad	20	3	
Lindley			
Modderpoort			
Petrusburg			
Philippolis			
Reddersburg			
Reitz			
Rouxville			
Vrede			
Warden			
Welkom			
Wepener	17	-1	
Winburg			
Zastron			

KAAP - CAPE	Max	Min	RBR
Aberdeen			
Addo			
Agulhas	20	14	0,8
Alexander Bay	21	11	
Aliwal North	15	2	
Beaufort West	17	10	0,6
Boegoebergdam			
Brandvlei			
Caledon			
Calitsdorp			
Calvinia	18	XX	
Cape Columbine	15	11	
Cape St. Francis	19	15	13,0
Cape Town (D.F. Malan)	17	13	4,6
Cape Town (Roeland St.)			
Carnarvon			
Ceres			
Citrusdal			
Colesberg			
Cradock			
De Aar	16	1	
Döhne	17	9	
Douglas			
East London (Ben Schoeman)	22	12	0,1
Elsenburg			
Fort Beaufort			
Fraserburg	15	5	
Garies			
George	19	13	18,4
Graaff-Reinet	20	9	0,2
Grahamstown			
Grootfontein (Middelburg)	15	1	
Langgaanweg	19	11	
Hopetown			
Idutywa			
Jansenville			
Joubertina			
Kaappunt			
Kimberley (B.J. Vorster)	19	4	
Knysna			
Kokstad	20	2	
Kuruman	19	3	
Ladismith			
Maclear			
Mafeking	XX	8	
Malmesbury			
Matatiele			
Matroosberg			
Mbashe			

KAAP - CAPE	Max	Min	RBR
Mosselbaai	19	14	5,0
Okiep	16	6	
Oudtshoorn	17	12	6,5
Petrusville			
Piketberg			
Pofadder			
Port Elizabeth (H.F. Verwoerd)	19	15	10,2
Port Nolloth	17	9	
Port St. Johns	22	15	
Prieska			
Prince Albert			
Queenstown	17	5	
Riversdale	19	13	14,9
Robertson	18	12	6,0
Sheeprun	20	6	0,4
Somerset East	18	11	
Steynsburg			
Strydenburg			
Sutherland	10	4	2,4
Swellendam			
Tarkastad			
Touwsrivier	15	9	2,3
Twee Riviere			
Umtata	23	7	
Uniondale			2,5
Upington	19	4	
Vanwyksvlei	17	1	
Victoria West			
Vredendal	21	12	
Vryburg	21	4	
Williston			
Willowmore	16	10	0,4
Willow Park (Dordrecht)			

LESOTHO	Max	Min	RBR
Maseru	17	2	
Ox-Bow			

SWAZILAND	Max	Min	RBR
Bulembu			
Manzini (Matsapa)	26	16	
Siteki			

S.W.A.	Max	Min	RBR
Arosb			
Bethanien			
Dordabis			
Gobabeb	28	8	
Gobabis	24	5	
Grootfontein	26	8	
J.G. Strijdom	23	4	
Karasburg			
Kalkfeld			
Karibib			
Keetmanshoop	17	4	
Kub			
Luderitz	20	13	
Mariental	22	3	
Möwe	17	13	
Ohopoho			
Okahandja			
Okaukuejo	29	9	
Ondangwa	28	12	
Otavi			
Otjiwarango			
Outjo	28	7	
Rehoboth			
Rundu	29	14	
Steinhausen			
Tsumeb			
Uis	27	7	
Walvisbaai	16	12	
Windhoek	22	8	

BOTSWANA	Max	Min	RBR
Francistown	30	12	
Gaborone	24	12	1,8
Ghanzi	26	12	
Lobatsi			
Mahalapye	25	14	6,4
Maun	30	15	
Shakawe	28	18	
Tshabong	23	5	
Tshane	24	8	

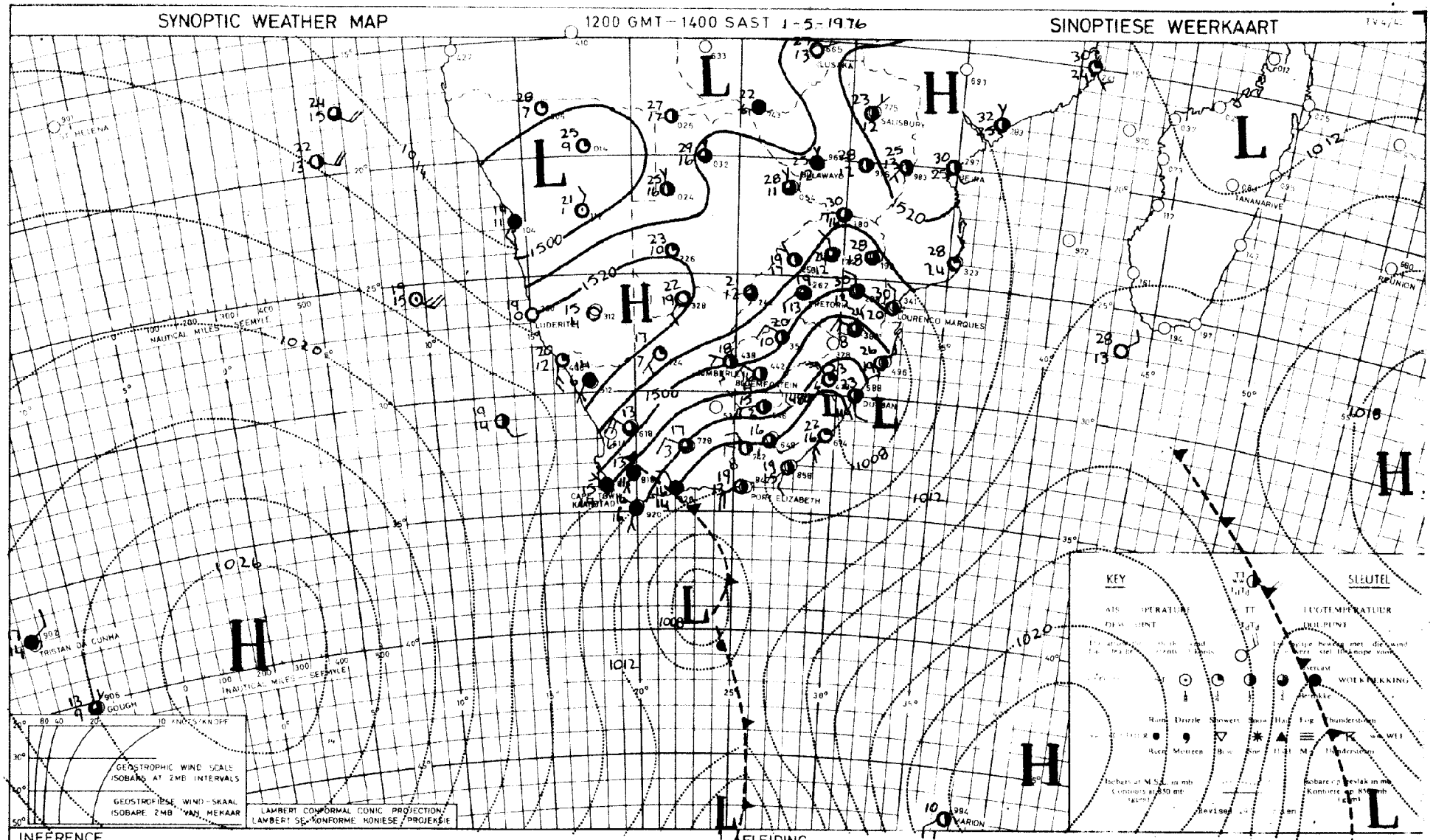

INFERENCE

Drier air has spread from the west over the interior so that only local showers will occur over Transvaal. The cold front is moving eastwards over the southern Cape Province and is associated with scattered showers.

AFLEIDING

Droë lug het vanuit die weste oor die binneland ingestoot sodat slegs enkele buie nog oor Transvaal sal voorkom. Die koufront beweeg ooswaarts oor die suidelike Kaapprovinsie en gaan gepaard met verspreide buie.

DAAGLIKSE WEERBULETIEN

Maksimum en Minimum Temperatuur (°C) en Reënval (RRR)
in mm vir die 24 uur geëindig om 0800 SAST op

WEERBURO / WEATHER BUREAU
DEPT VAN VERVOER / DEPT OF TRANSPORT
3-5-1976

DAILY WEATHER BULLETIN

Maximum and Minimum Temperatures (°C) and Rainfall (RRR)
in mm for the 24 hours ended at 0800 SAST on

TRANSVAAL	Max	Min	RRR
Die Bron			13,0
Alberton			
Barberton			
Belfast			
Bethal	19	8	10,0
Bospoort			
Carolina	20	10	3,0
Delareyville			12,5
Delmas			5,0
Doornspruit (Vaalwater)	25	14	1,0
Ermelo			5,7
Jan Kempdorp			8,0
Jan Smuts	19	9	6,9
Joubertpark (Jhb)	18	9	8,5
Klerksdorp			
Kroondal (Rustenburg)	25	11	4,0
Letaba			
Levubu			33,5
Lichtenburg			
Loskopdam			7,0
Loskopkanale (Groblersdal)			6,0
Louis Trichardt			25,5
Lydenburg			
Marble Hall			12,5
Mara			
Marnitz	27	16	1,7
Messina	33	18	35,0
Middelburg			10,0
Groblersdal/Proef Plas			0,7
Nelspruit	28	16	4,0
Phalaborwa	31	16	30,0
Pietersburg	22	15	10,0
Piet Retief	22	11	11,2
Pongola			
Potchefstroom	23	10	16,9
Potgietersrus	23	16	2,0
Pretoria	23	11	14,2
Pretoriuskop			6,0
Punda Milia			
Fleur de Lys	27	17	8,5
Satara			
Sekhukhune			
Shingwidzi			
Skukuza	28	19	
Standerton	19	9	6,4
Schweizer-Reneke			42,0
Thabazimbi			
Tom Burke			
Tzaneen			
Vereeniging			8,4
Volksrust			2,0
Warmbad	24	12	
Waterval-Boven			4,5
Witbank			24,0
Wolmaransstad			
Zeerust			9,3
Carletonville			26,0

NATAL	Max	Min	RRR
Cape St. Lucia	24	18	6,2
Cedara	19	10	0,1
Dundee			18,0
Durban (Louis Botha)	25	16	
Estcourt	22	11	
Harding			
Himeville			1,0
Hluhluwe			30,5
Melmoth			
Mkuze			
Newcastle	23	11	8,2
Port Shepstone	24	16	1,4
Van Reenen			3,5
Vryheid			36,0
Waterford (Underberg)	20	5	1,0

O.V.S. - O.F.S.	Max	Min	RRR
Balkfontein (Bothaville)			4,0
Bethlehem	18	7	8,0
Bloemfontein (J.B.M. Hertzog)	19	5	11,1
Bultfontein			
Clocolan			
Fauresmith	17	6	0,4
Ficksburg			
Frankfort	21	10	7,3
Harrismith			
Hoopstad	20	8	5,5
Heilbron			
Koppies			7,4
Kroonstad	21	9	2,0
Lindley			
Modderpoort			
Petrusburg			
Philippolis			
Reddersburg			
Reitz			
Rouxville			
Vrede			
Warden			5,5
Welkom	20	10	0,2
Wepener	17	2	1,5
Winburg			
Zastron			

KAAP - CAPE	Max	Min	RRR
Aberdeen			
Addo			
Agulhas			
Alexander Bay	21	11	
Aliwal North	16	7	
Beaufort West	15	9	2,6
Boegoebergdam			
Brandvlei			
Caledon			
Calitzdorp			
Calvinia	17	7	
Cape Columbine	21	15	
Cape St. Francis	16	13	35,0
Cape Town (D.F. Malan)	21	11	
Cape Town (Roeland St.)			
Carnarvon			
Ceres			2,0
Citrusdal			
Colesberg			
Cradock			
De Aar	16	5	
Döhne	14	8	
Douglas			
East London (Ben Schoeman)	20	13	8,6
Elsenburg			
Fort Beaufort			
Fraserburg	15	7	
Garies			
George	17	3	0,3
Graaff-Reinet	16	10	2,1
Grahamstown			10,9
Grootfontein (Middelburg)	16	8	
Hopetown			
Idutywa			
Jansenville	21	12	2,0
Joubertina			16,0
Kaappunt	17	12	0,2
Kimberley (B.J. Vorster)	19	8	1,3
Knysna			1,5
Kokstad	19	9	
Kuruman	20	10	0,5
Ladismith			
Langebaanweg	22	10	
Maclear			9,5
Mafeking	XX	11	18,3
Malmesbury			
Matatiele			
Matroosberg			
Mbashe			

KAAP - CAPE	Max	Min	RRR
Mosselbaai	21	14	
Oktep	17	10	
Oudtshoorn	17	5	0,7
Petrusville			
Piketberg			
Pofadder	17	9	
Port Elizabeth (H.F. Verwoerd)	16	12	13,7
Port Nolloth	18	9	
Port St. Johns	23	14	3,0
Prieska	19	6	
Prince Albert			
Queenstown	17	8	1,0
Riversdale	18	8	15,0
Robertson	19	9	1,0
Sheeprun	18	9	0,5
Somerset East	15	10	15,0
Steynsburg			
Strydenburg			
Sutherland	12	5	0,4
Swellendam			5,5
Tarkastad			
Touwsrivier	15	7	
Twee Riviere			
Umtata	21	10	
Uniondale			
Upington	19	7	1,0
Vanwyksvlei	21	7	
Victoria West			
Vredendal	22	10	2,0
Vryburg	21	8	14,0
Williston			
Willowmore	16	7	
Willow Park (Dordrecht)			

LESOTHO	Max	Min	RRR
Maseru	18	6	
Ox-Bow			

SWAZILAND	Max	Min	RRR
Bulembu			40,8
Manzini (Matsapa)			
Siteki			

S.W.A.	Max	Min	RRR
Aroab			
Bethanien			
Dordabis			
Gobabeb	24	5	
Gobabis	26	3	
Grootfontein	26	10	
J.G. Strijdom	22	-2	
Karasburg			
Kalkfeld			
Karibib			
Keetmanshoop	19	7	3,3
Kub			
Luderitz	19	13	
Mariental	23	2	
Möwe	18	12	
Ohopoho			
Okahandja			
Okaukuejo	29	5	
Ondangwa	29	10	
Otavi			
Otjiwarango			
Outjo	28	3	
Rehoboth			
Rundu	30	13	
Steinhausen			
Tsumeb			
Uis	26	2	
Walvisbaai	16	12	
Windhoek	21	2	

BOTSWANA	Max	Min	RRR
Francistown	30	16	32,5
Gaborone	27	11	
Ghanzi	28	10	
Lobatsi			
Mahalapye	27	15	1,1
Maun	28	17	2,7
Shakawe	24	19	
Tshabong	23	9	
Tshane			

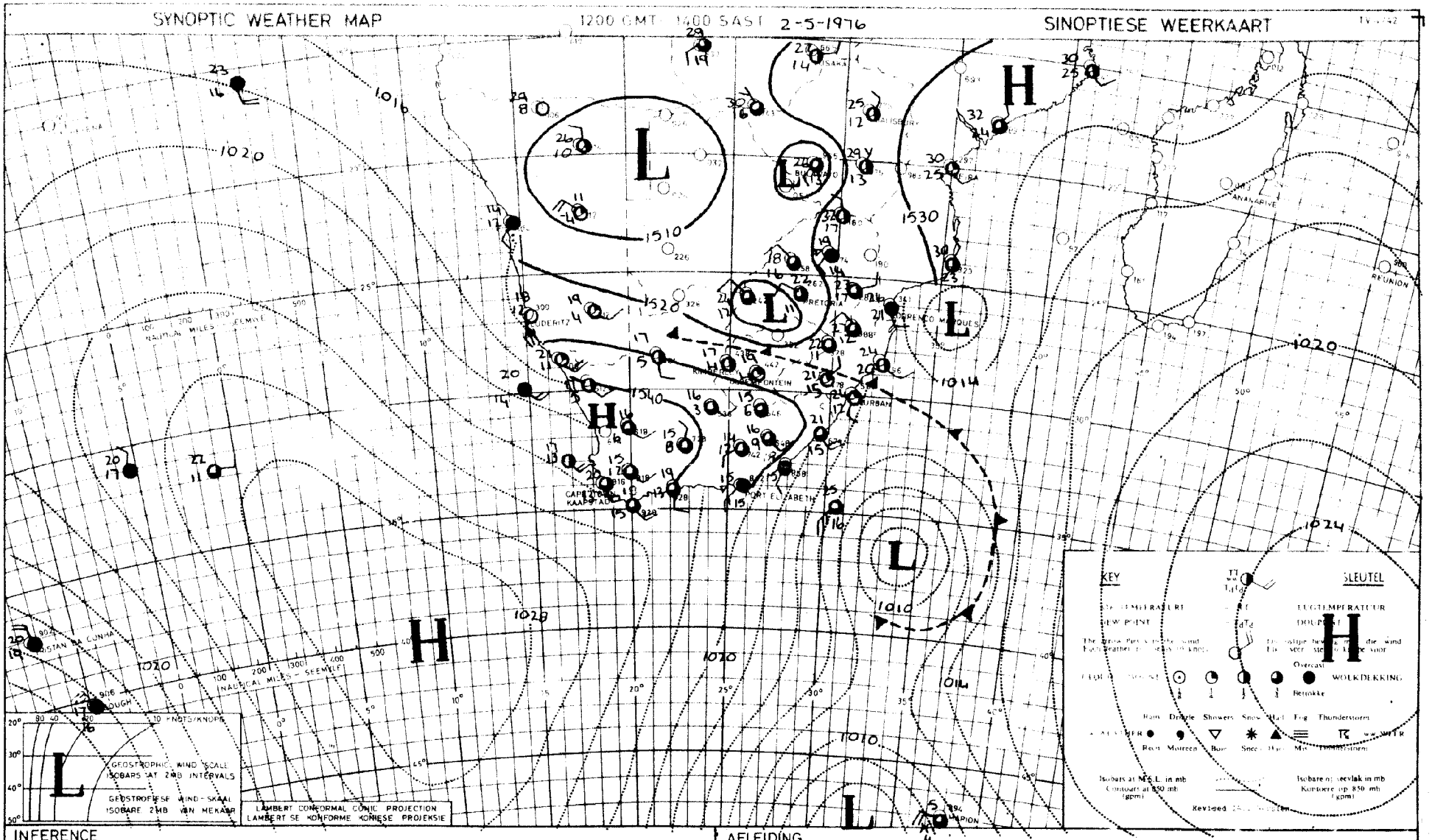

INFERENCE

Colder air with scattered showers will spread also over Transvaal and northern Natal overnight but with the deep low over the central interior further rain is expected over most areas tomorrow except the southern Cape Province.

AFLEIDING

Kouer lug met verspreide buie sal oornag ook oor Transvaal en Noord-Natal uitbrei maar met die diep laag oor die sentrale binneland sal verdere reën môre oor die meeste dele van die land behalwe die suidelike K.P.

DAAGLIKSE WEERBERIGTE

Maksimum en Minimum Temperatuur (°C) en Reënval (RRR) in mm vir die 24 uur geëindig om 0800 SAST op

DEPT VAN VERVOER / DEPT OF TRANSPORT

4-5-1976

Maximum and Minimum Temperatures (°C) and Rainfall (RRR) in mm for the 24 hours ended at 0800 SAST on

TRANSVAAL	Max	Min	RRR
Heidelberg			84,0
Alberton			
Barberton			
Belfast			7,5
Bethal	32	7	53,5
Bospoort			
Carolina	13	7	19,0
Delareyville			13,5
Delmas			77,0
Doornspruit (Vaalwater)	19	14	16,0
Ermelo			30,5
Jan Kempdorp			6,0
Jan Smuts	14	7	70,4
Joubertpark (Jhb)	14	7	64,5
Klerksdorp			
Kroondal (Rustenburg)	20	10	28,0
Letaba			
Levubu			26,0
Lichtenburg			
Loskopdam			
Loskopkanale (Groblersdal)			
Louis Trichardt			13,2
Lydenburg	11	13	4,0
Marble Hall			3,5
Mara			
Marnitz	20	16	15,5
Messina	20	18	23,5
Middelburg			21,0
Carletonville			32,5
Nelspruit	17	16	6,9
Phalaborwa	31	16	10,0
Pietersburg	18	14	8,0
Piet Retief	13	10	35,0
Pongola			
Potchefstroom	18	6	17,5
Potgietersrus	18	14	23,5
Pretoria	16	10	40,3
Pretoriuskop			
Punda Milia			
Fleur de Lys	18	16	4,0
Satara			
Sekhukhune			
Shingwidzi			
Skukuza	19	17	7,5
Standerton	13	8	44,5
Schweizer-Reneke			9,0
Thabazimbi			15,0
~~Tom Burke~~ Nylstroom			14,0
Tzaneen			
Vereeniging			24,4
Volksrust			29,0
Warmbad	22	13	11,5
Waterval-Boven			8,5
Witbank			26,0
Wolmaransstad			
Zeerust			6,0
Ons Bron			19,0

NATAL	Max	Min	RRR
Cape St. Lucia	20	16	50,5
Cedara	12	9	20,0
Dundee			42,0
Durban (Louis Botha)	19	16	20,3
Eshowe			41,6
Estcourt	13	9	29,6
Harding			
Himeville			8,5
Hluhluwe			44,0
Melmoth			43,0
Mkuze			
Newcastle	12	10	44,0
			22,5
Port Shepstone	20	16	5,2
Van Reenen			50,0
Vryheid			49,5
Waterford (Underberg)	10	4	6,5

O.V.S. - O.F.S.	Max	Min	RRR
Balkfontein (Bothaville)			14,5
Bethlehem	12	7	20,8
Bloemfontein (J.B.M. Hertzog)	14	3	22,2
Bultfontein			
Clocolan			
Fauresmith	11	5	17,1
Ficksburg			
Frankfort	13	9	52,2
Harrismith			33,5
Hoopstad	16	4	18,5
Heilbron			29,0
Koppies			22,0
Kroonstad	13	6	21,5
Lindley			
Modderpoort			
Petrusburg			
Philippolis			
Reddersburg			23,5
Reitz			
Rouxville			
Vrede			54,0
Warden			69,0
Welkom	17	6	13,0
Wepener	13	5	17,5
Winburg			
Zastron			

KAAP - CAPE	Max	Min	RRR
Aberdeen			
Addo			
Agulhas	20	13	
Alexander Bay	19	13	
Aliwal North	11	5	18,2
Beaufort West	14	9	1,4
Boegoebergdam			
Brandvlei			
Caledon			
Calitzdorp			
Calvinia	18	2	
Cape Columbine	18	11	
Cape St. Francis	18	15	
Cape Town (D.F. Malan)	21	12	
Cape Town (Roeland St.)			
Carnarvon			
Ceres			
Citrusdal			
Colesberg			
Cradock			
De Aar	13	7	7,1
Döhne	13	10	16,3
Douglas			
East London (Ben Schoeman)	18	15	13,0
Elsenburg			
Fort Beaufort			
Fraserburg	14	7	
Garies			
George	18	10	0,1
Graaff-Reinet	14	10	11,2
Grahamstown			23,0
Grootfontein (Middelburg)	10	8	1,3
Langgebanweg	23	10	
Hopetown			24,0
Idutywa			
Jansenville	15	12	
Joubertina			
Kaappunt	17	12	
Kimberley (B.J. Vorster)	13	6	21,4
Knysna			
Kokstad	12	9	4,3
Kuruman	18	6	6,5
Ladismith			
Maclear			
Mafeking	XX	4	2,7
Malmesbury			
Matatiele			
Matroosberg			
Mbashe			

KAAP - CAPE	Max	Min	RRR
Mosselbaai	19	12	
Oktiep	19	6	
Oudtshoorn	17	9	0,8
Petrusville			17,0
Pikotberg			
Pofadder	17	6	
Port Elizabeth (H.F. Verwoerd)	17	13	0,7
Port Nolloth	15	10	
Port St. Johns	19	15	3,5
Prieska	16	9	10,8
Prince Albert			
Queenstown	12	10	1,2
Riversdale	20	8	
Robertson	20	7	
Sheeprun	11	8	5,0
Somerset East	13	10	45,0
Steynsburg			
Strydenburg			
Sutherland	11	2	
Swellendam			
Tarkastad			3,0
Touwsrivier	16	5	
Twee Riviere			
Umtata	15	12	2,1
Uniondale			0,7
Upington	19	8	2,8
Vanwyksvlei	17	8	17,0
Victoria West			10,0
Vredendal	23	7	
Vryburg	20	3	0,9
Williston			
Willowmore	16	8	
Willow Park (Dordrecht)			

LESOTHO	Max	Min	RRR
Maseru			
Ox-Bow			

SWAZILAND	Max	Min	RRR
Bulembu			15,2
Manzini (Matsapa)	16	14	16,0
Siteki			

S.W.A.	Max	Min	RRR
Aroab			
Bethanien			
Dordabis			
Gobabeb	24	9	
Gobabis	21	1	
Grootfontein	25	4	
J.G. Strijdom	21	3	
Karasburg			
Kalkfeld			
Karibib			
Keetmanshoop	17	4	
Kub			
Luderitz	20	12	
Mariental	18	0	
Möwe	17	11	
Ohopoho			
Okahandja			
Okaukuejo			
Ondangwa			
Otavi			
Otjiwarango			
Outjo			
Rehoboth			
Rundu			
Steinhausen			
Tsumeb			
Uis	25	5	
Walvisbaai	17	10	
Windhoek			

BOTSWANA	Max	Min	RRR
Francistown	21	15	43,0
Gaborone	24	8	4,3
Ghanzi	25	4	
Lobatsi			
Mahalapye	22	11	16,[illegible]
Maun	29	11	
Shakawe	29	11	
Tshabong	21	7	
Tshane	21	4	

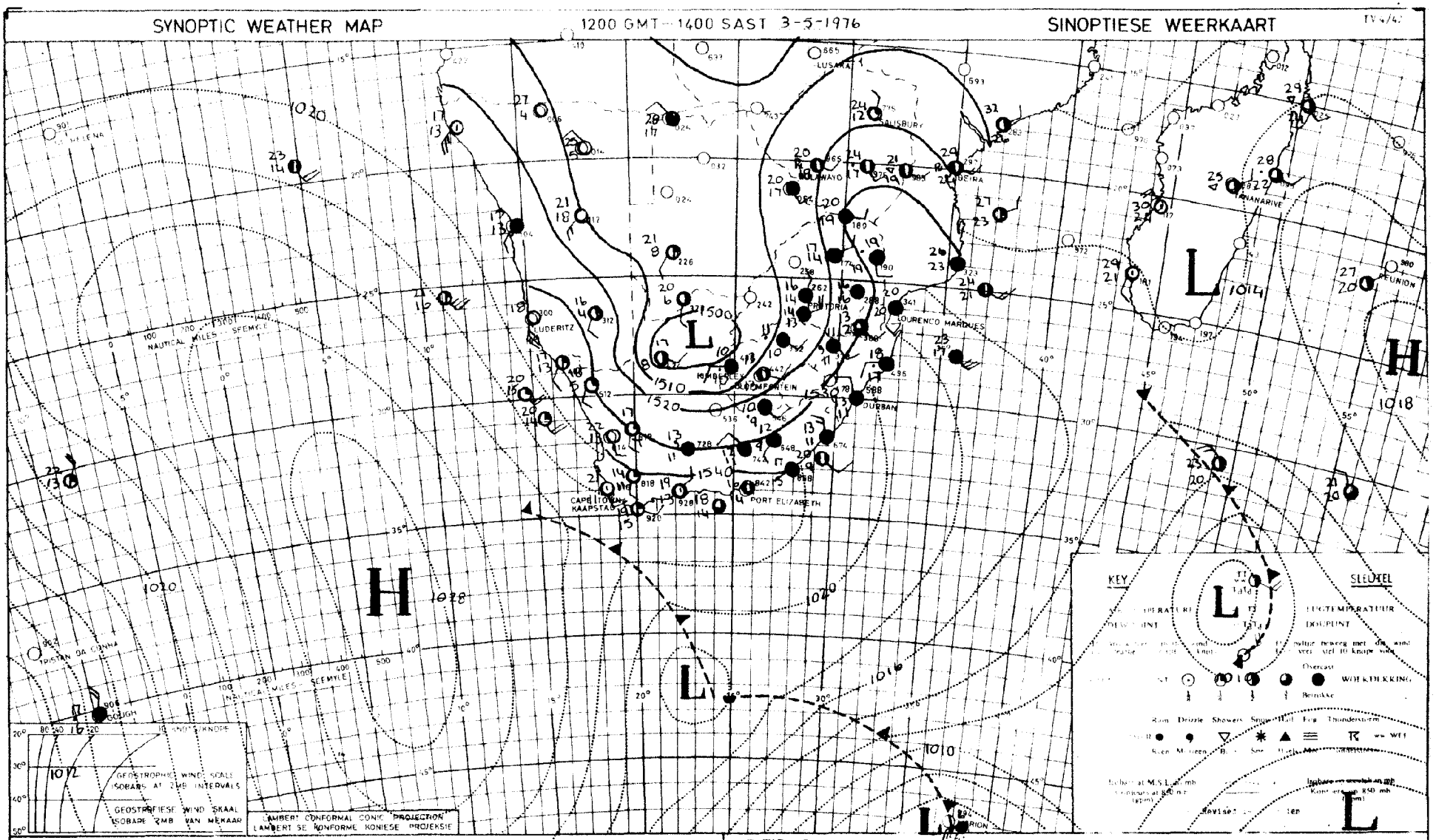

INFERENCE The deep low at the surface and in the upper air over the interior is moving slowly eastwards. General rain and showers with heavy falls at places and snow on the mountains will occur east and south of the low and will clear over the western areas tomorrow.

AFLEIDING Die diep laag oor die binneland beide aan die oppervlak en in die bolug, beweeg stadig ooswaarts. Algemene reën en buie met swaar neerslae op plekke en sneeu op die berge sal oos en suid van die laag voorkom met opklaring môre in die weste.

DAAGLIKSE WEERBULLETIN

Maksimum en Minimum Temperatuur (°C) en Reënval (RRR)
in mm vir die 24 uur geëindig om 0800 SAST op

WEERBURO / WEATHER BUREAU
DEPT VAN VERVOER / DEPT OF TRANSPORT
5-5-1976

DAILY WEATHER BULLETIN

Maximum and Minimum Temperatures (°C) and Rainfall (RRR)
in mm for the 24 hours ended at 0800 SAST on

TRANSVAAL	Max	Min	RRR
Alberton			
Barberton			8,5
Belfast			
Bethal	17	2	
Bospoort	14	4	
Carolina	16	2	0,2
Delareyville			
Delmas			
Doornspruit (Vaalwater)	22	4	
Ermelo			
Jan Kempdorp			
Jan Smuts	15	2	
Joubertpark (Jhb)			
Klerksdorp	15	5	
Kroondal (Rustenburg)			
Letaba			
Levubu			
Lichtenburg			
Loskopdam			
Loskopkanale (Groblersdal)			
Louis Trichardt			
Lydenburg			
Marble Hall			7,6
Mara			
Marnitz	23	5	0,5
Messina	23	10	
Middelburg			2,0
Flam. de Lys	21	14	0,2
Nelspruit	22	9	
Phalaborwa	22	14	
Pietersburg	22	8	
Piet Retief	17	7	
Pongola			
Potchefstroom	16	4	0,2
Potgietersrus	22	9	1,0
Pretoria	18	7	
Pretoriuskop			
Punda Milia			
Satara			
Sekhukhune			
Shingwidzi			
Skukuza	22	14	1,2
Standerton	17	2	
Schweizer-Reneke			
Thabazimbi			
Tom Burke			
Tzaneen			
Vereeniging			
Volksrust			1,5
Warmbad	22	4	
Waterval-Boven			1,0
Witbank			8,0
Wolmaransstad			
Zeerust			

NATAL	Max	Min	RRR
Cape St. Lucia	20	15	14,6
Cedara	16	8	5,3
Dundee			
Durban (Louis Botha)	20	14	6,5
Eshowe			7,1
Estcourt	18	8	
Harding			
Himeville			6,5
Hluhluwe			3,0
Melmoth			
Mkuze			
Newcastle	21	8	
			4,0
Port Shepstone	20	15	6,0
Van Reenen			
Vryheid			16,0
Waterford (Underberg)	13	1	13,6
O.V.S. - O.F.S.			
Balkfontein (Bothaville)			4,0
Bethlehem	14	1	3,6
Bloemfontein (J.B.M. Hertzog)	15	3	
Bultfontein			
Clocolan			
Fauresmith	11	3	6,1
Ficksburg			
Frankfort	16	1	0,3
Harrismith			
Hoopstad	14	3	1,3
Heilbron			
Koppies			
Kroonstad	15	2	0,5
Lindley			
Modderpoort			
Petrusburg			
Philippolis			
Reddersburg			
Reitz			
Rouxville			
Vrede			
Warden			
Welkom	15	3	3,8
Wepener	14	2	
Winburg			
Zastron			1,2

KAAP - CAPE	Max	Min	RRR
Aberdeen			
Addo			
Agulhas	20	16	1,3
Alexander Bay	18	10	
Aliwal North	10	2	16,8
Beaufort West	17	12	
Boegoebergdam			
Brandvlei			
Caledon			
Calitzdorp			
Calvinia	18	5	
Cape Columbine	16	12	
Cape St. Francis	18	15	11,5
Cape Town (D.F. Malan)	20	14	0,1
Cape Town (Roeland St.)			
Carnarvon			
Ceres			
Citrusdal			
Colesberg			
Cradock			
De Aar			
Döhne	11	9	10,5
Douglas			
East London (Ben Schoeman)	16	14	9,0
Elsenburg			
Fort Beaufort			
Fraserburg	16	6	
Garies			
George	19	12	21,8
Graaff-Reinet	13	10	7,0
Grahamstown			14,7
Grootfontein (Middelburg)	13	4	1,8
Hopetown			1,0
Idutywa			
Jansenville	20	13	4,0
Joubertina			
Kaappunt	18	13	
Kimberley (B.J. Vorster)	13	4	1,1
Knysna			3,5
Kokstad	14	4	20,2
Kuruman	15	7	0,3
Ladismith			
Langebaanweg	21	13	
Maclear			
Mafeking	XX	3	
Malmesbury			
Matatiele			19,0
Matroosberg			
Mbashe			

KAAP - CAPE	Max	Min	RRR
Mosselbaai	21	16	4,0
Okiep	18	10	
Oudtshoorn	19	13	9,7
Petrusville			13,0
Piketberg			
Pofadder	19	7	
Port Elizabeth (H.F. Verwoerd)	19	13	9,8
Port Nolloth	16	8	
Port St. Johns	18	13	60,0
Prieska	18	5	
Prince Albert			
Queenstown	12	7	9,0
Riversdale	20	15	10,1
Robertson	22	13	4,6
Sheeprun	11	7	60,5
Somerset East	13	9	18,5
Steynsburg			2,5
Strydenburg			
Sutherland	14	7	
Swellendam			2,5
Tarkastad			2,3
Touwsrivier	17	10	
Twee Riviere			
Umtata	13	10	37,4
Uniondale			8,0
Upington	19	5	
Vanwyksvlei	19	5	
Victoria West			
Vredendal	22	8	
Vryburg	15	5	
Williston			
Willowmore	16	8	0,9
Willow Park (Dordrecht)			
LESOTHO			
Butha-Butha			
Maseru	14	3	0,8
Ox-Bow			4,1
Paray			1,0
SWAZILAND			
Bulembu			11,3
Manzini (Matsapa)	22	12	10,5
Siteki			

S.W.A.	Max	Min	RRR
Aroab			
Bethanien			
Dordabis			
Gobabeb	28	15	
Gobabis	20	2	
Grootfontein	21	3	
J.G. Strijdom	30	19	
Karasburg			
Kalkfeld			
Karibib			
Keetmanshoop	17	5	
Kub			
Luderitz	20	11	
Mariental	19	00	
Möwe	17	11	
Ohopoho			
Okahandja			
Okaukuejo	26	3	
Ondangwa	27	11	
Otavi			
Otjiwarango			
Outjo	25	4	
Rehoboth			
Rundu			
Steinhausen			
Tsumeb			
Uis			
Walvisbaai	19	10	
Windhoek	21	6	
BOTSWANA			
Francistown	25	5	
Gaborone	18	6	
Ghanzi	21	4	
Lobatsi			
Mahalapye	22	6	
Maun	24	7	
Shakawe	23	18	
Tshabong	17	4	
Tshane	19	5	

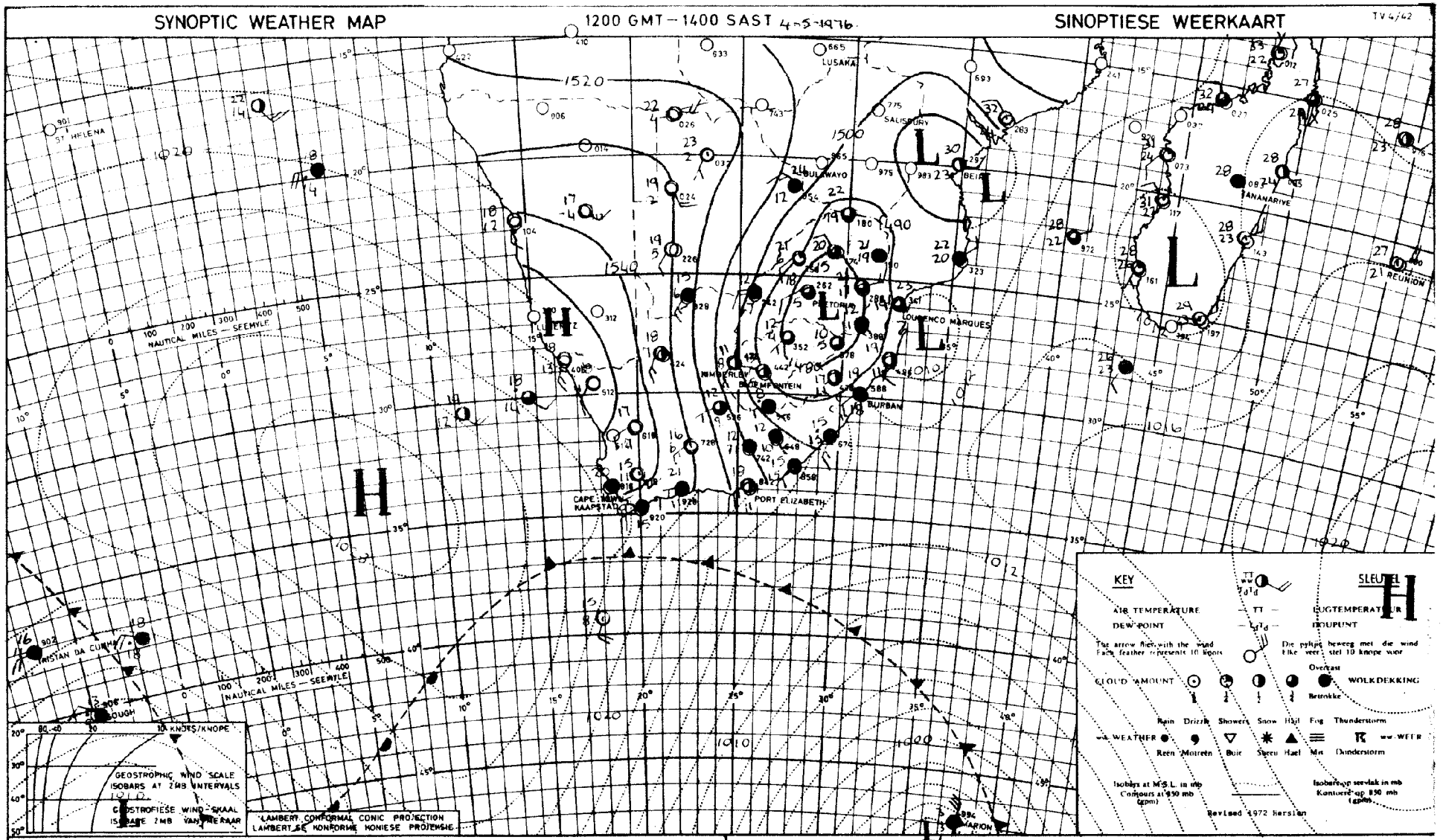

INFERENCE

The deep low over the eastern interior is moving towards the Natal coast so that dry air will spread from the west over most of the inland areas. The Atlantic high is also moving eastwards south of the continent causing rainy weather along the south coast.

AFLEIDING

Die diep laag oor die oostelike binneland beweeg in die rigting van die Natalse kus sodat droë weste-lug oor die meeste dele van die binneland sal inbeweeg. 'n Wig van die Atlantiese hoog stoot suid van die land in en veroorsaak reënweer langs die suidkus.

DAAGLIKSE WEERBULLETIN

Maksimum en Minimum Temperatuur (°C) en Reënval (RRR) in mm vir die 24 uur geëindig om 0800 SAST op

WEERBUREU / WEATHER BUREAU
DEPT VAN VERVOER / DEPT OF TRANSPORT
6 - 5 - 1976

Maximum and Minimum Temperatures (°C) and Rainfall (RRR) in mm for the 24 hours ended at 0800 SAST on

TRANSVAAL	Max	Min	RRR
Alberton			
Barberton			
Belfast			
Bethal	16	6	
Bospoort	16	4	
Carolina	14	5	
Delareyville			
Delmas			
Doornspruit (Vaalwater)	20	6	
Ermelo			
Jan Kempdorp			
Jan Smuts	15	5	
Joubertpark (Jhb)	15	5	
Klerksdorp			
Kroondal (Rustenburg)	20	4	
Letaba			
Levubu			
Lichtenburg			
Loskopdam			
Loskopkanale (Groblersdal)			
Louis Trichardt			
Lydenburg	17	6	
Marble Hall			
Mara			
Marnitz	23	9	
Messina	24	11	
Middelburg			
.....			
Nelspruit	22	9	
Phalaborwa	24	9	
Pietersburg	20	7	
Piet Retief	16	8	
Pongola			
Potchefstroom	17	6	
Potgietersrus	20	9	
Pretoria	19	9	
Pretoriuskop			
Punda Milia			
.....			
Satara			
Sekhukhune			
Shingwidzi			
Skukuza	24	8	
Standerton	16	6	
Schweizer-Reneke			
Thabazimbi			
Tom Burke			
Tzaneen			
Vereeniging			
Volksrust			
Warmbad	20	4	
Waterval-Boven			
Witbank			
Wolmaransstad			
Zeerust			

NATAL	Max	Min	RRR
Cape St. Lucia	20	15	38,5
Cedara	18	3	0,5
Dundee			
Durban (Louis Botha)	21	13	5,7
Eshowe			5,5
.....			
Estcourt	18	6	
Harding			
Himeville			1,5
Hluhluwe			
Melmoth			8,0
Mkuze			
Newcastle	18	7	
Pietermaritzburg			5,0
Port Shepstone	17	14	29,0
.....			
Van Reenen			
Vryheid			
Waterford (Underberg)	13	0	0,4
O.V.S. - O.F.S.			
Balkfontein (Bothaville)			
Bethlehem	16	3	
Bloemfontein (J.B.M. Hertzog)	19	2	
Bultfontein			
Clocolan			
.....			
Fauresmith	17	3	
Ficksburg			
Frankfort	17	9	
.....			
Harrismith			
Hoopstad	18	4	
Heilbron			
Koppies			
Kroonstad	18	3	
Lindley			
Modderpoort			
.....			
Petrusburg			
Philippolis			
Reddersburg			
Reitz			
Rouxville			
.....			
Vrede			
Warden			
Welkom	18	6	
Wepener	16	1	
Winburg			
Zastron			
.....			

KAAP - CAPE	Max	Min	RRR
Aberdeen			
Addo			
Agulhas	19	16	
Alexander Bay	26	11	
Aliwal North	15	1	
.....			
Beaufort West	19	3	
Boegoebergdam			
Brandvlei			
.....			
Caledon			
Calitzdorp			
Calvinia	21	7	
Cape Columbine			
Cape St. Francis	19	10	
Cape Town (D.F. Malan)	20	11	
Cape Town (Roeland St.)			
Carnarvon			
Ceres			
Citrusdal			
Colesberg			
Cradock			
De Aar	17	8	
Döhne	13	5	1,2
Douglas			
East London (Ben Schoeman)	19	11	
Elsenburg			
Fort Beaufort			1,0
Fraserburg			
Garies			
George	18	7	
Graaff-Reinet	16	6	
Grahamstown			
Grootfontein (Middelburg)	15	-1	
Langa Paarnweg	23	13	
Hopetown			
Idutywa			4,5
.....			
Jansenville	18	5	3,0
Joubertina			
Kaappunt			
Kimberley (B.J. Vorster)	17	5	
Knysna			
Kokstad	11	2	0,9
Kuruman	20	8	
.....			
Ladismith			
.....			
Maclear			2,0
Mafeking	XX	6	
Malmesbury			
Matatiele			
Matroosberg			
Mbashe			

KAAP - CAPE	Max	Min	RRR
Mosselbaai	18	14	
.....			
Okiep	22	13	
Oudtshoorn	20	6	
.....			
Petrusville			
Piketberg			
Pofadder	21	9	
Port Elizabeth (H.E. Verwoerd)	20	8	
Port Nolloth	19	7	
Port St. Johns	20	12	3,5
Prieska	21	6	
Prince Albert			
.....			
Queenstown	15	0	
Riversdale	20	8	
Robertson	20	10	
.....			
Sheeprun	11	1	2,5
Somerset East	14	3	1,0
Steynsburg			
Strydenburg			
Sutherland	17	-1	
Swellendam			
.....			
Tarkastad			
Touwsrivier	18	6	
Twee Riviere			
.....			
Umtata	16	3	4,1
Uniondale			
Upington	22	7	
.....			
Vanwyksvlei	19	5	
Victoria West			
Vredendal	26	10	
Vryburg	18	5	
.....			
Williston			
Willowmore	17	3	
Willow Park (Dordrecht)			
.....			
LESOTHO			
Maseru	17	4	
Ox-Bow			
SWAZILAND			
Bulembu			
Manzini (Matsapa)	20	12	
Siteki			

S.W.A.	Max	Min	RRR
Aroab			
Bethanien			
Dordabis			
Gobabeb	31	18	
Gobabis	22	2	
Grootfontein	21	4	
J.G. Strijdom	19	2	
Karasburg			
Kalkfeld			
Karibib			
Keetmanshoop	21	8	
Kub			
Luderitz	25	14	
Mariental	22	4	
Möwe	18	14	
Ohopoho			
Okahandja			
Okaukuejo	26	6	
Ondangwa	27	12	
Otavi			
Otjiwarango			
Outjo	26	7	
.....			
.....			
Rehoboth			
Rundu			
Steinhausen			
Tsumeb			
Uis	29	9	
Walvisbaai	26	16	
Windhoek	20	7	
.....			
.....			
.....			
.....			
.....			
BOTSWANA			
Francistown	21	8	
Gaborone	21	6	
Ghanzi	24	5	
Lobatsi			
Mahalapye	21	6	
Maun	23	5	
Shakawe	22	9	
Tshabong			
Tshane	21	5	
.....			
.....			
.....			
.....			
.....			
.....			

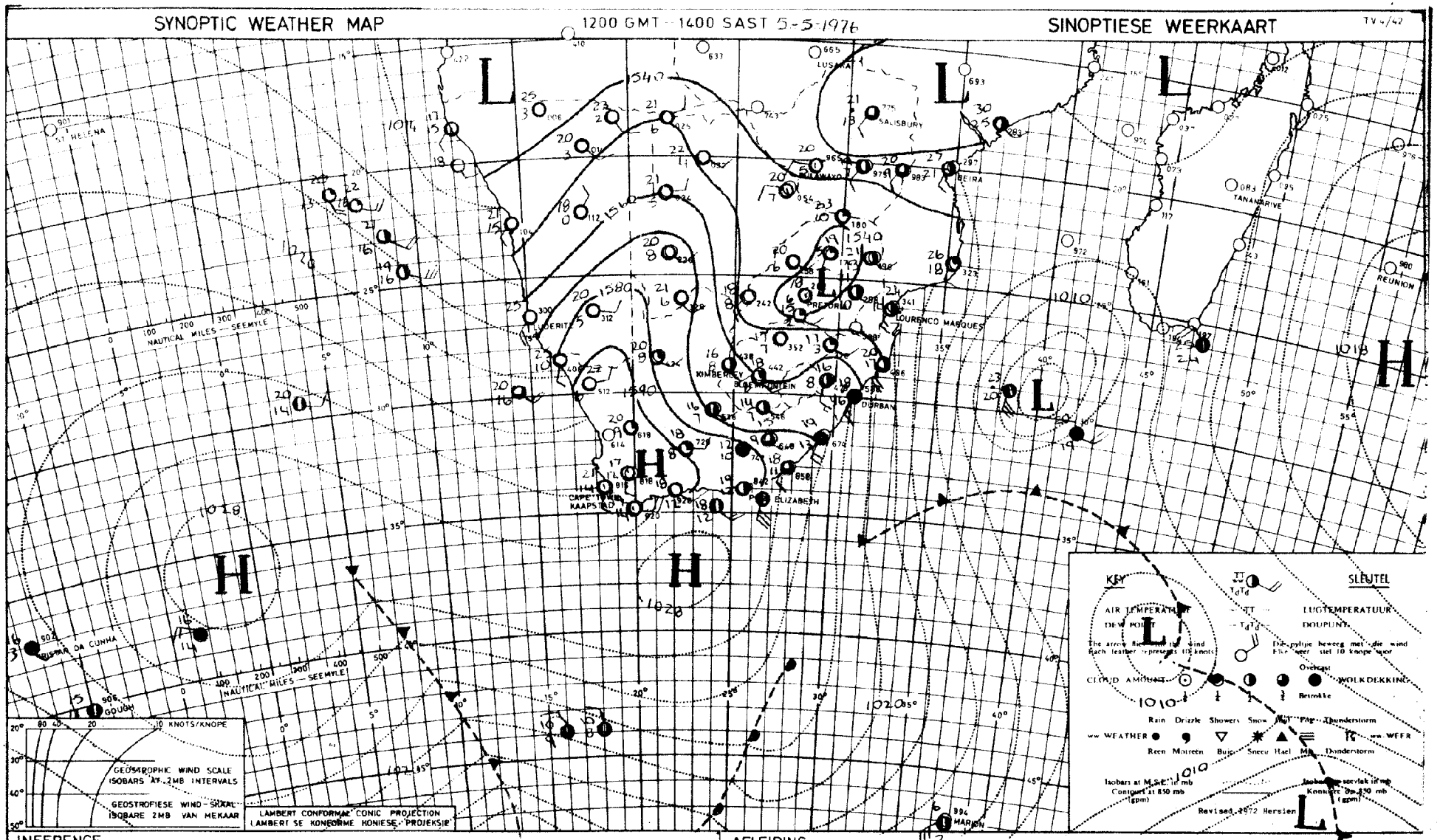

INFERENCE

The deep low northeast of Durban is causing further rain over the north-eastern parts of the country but cold dry air has spread over the remaining areas of the country.

AFLEIDING

Die diep laag noordoos van Durban veroorsaak nog verdere reën oor die noordoostelike dele van die land maar koue, droë lug het oor die res van die land inbeweg

DAAGLIKSE WEERBULLETIN

Maksimum en Minimum Temperatuur (°C) en Reënval (RRR) in mm vir die 24 uur geëindig om 0800 SAST op

WEERKUNDIG DIENS / METEOROLOGICAL SERVICE
DEPT VAN VERVOER / DEPT OF TRANSPORT
7 - 5 - 19 66

Maximum and Minimum Temperatures (°C) and Rainfall (RRR) in mm for the 24 hours ended at 0800 SAST on

TRANSVAAL	Max	Min	RRR
Alberton			
Barberton			
Belfast			
Bethal	15	3	
Bospoort	18	4	
Carolina	14	3	
Delareyville			
Delmas			
Doornspruit (Vaalwater)	21	6	
Ermelo			
Jan Kempdorp			
Jan Smuts	15	5	
Joubertpark (Jhb)	15	7	
Klerksdorp			
Kroondal (Rustenburg)	20	4	
Letaba			
Levubu			
Lichtenburg			
Loskopdam			
Loskopkanale (Groblersdal)			
Louis Trichardt			
Lydenburg			
Marble Hall			
Mara			
Marnitz	22	9	
Messina	24	13	
Middelburg			
Fleur de lys	22	10	
Nelspruit	21	8	
Phalaborwa			
Pietersburg	19	7	
Piet Retief	16	6	
Pongola			
Potchefstroom	19	4	
Potgietersrus	20	7	
Pretoria	18	6	
Pretoriuskop			
Punda Milia			
Satara			
Sekhukhune			
Shingwidzi			
Skukuza	23	7	
Standerton	16	3	
Schweizer-Reneke			
Thabazimbi			
Tom Burke			
Tzaneen			
Vereeniging			
Volksrust			
Warmbad	21	5	
Waterval-Boven			
Witbank			
Wolmaransstad			
Zeerust			

NATAL	Max	Min	RRR
Cape St. Lucia	20	13	10.6
Cedara	17	5	
Dundee			
Durban (Louis Botha)	22	11	
Estcourt	18	4	
Harding			
Himeville			
Hluhluwe			1.9
Melmoth			
Mkuze			
Newcastle	18	6	
Port Shepstone	21	16	
Van Reenen			
Vryheid			
Waterford (Underberg)	16	-1	

O.V.S. - O.F.S.	Max	Min	RRR
Balkfontein (Bothaville)			
Bethlehem	17	2	
Bloemfontein (J.B.M. Hertzog)	19	2	
Bultfontein			
Clocolan			
Fauresmith	18	5	
Ficksburg			
Frankfort	17	1	
Harrismith			
Hoopstad	20	5	
Heilbron			
Koppies			
Kroonstad	19	5	
Lindley			
Modderpoort			
Petrusburg			
Philippolis			
Reddersburg			
Reitz			
Rouxville			
Vrede			
Warden			
Welkom	19	6	
Wepener	17	2	
Winburg			
Zastron			

KAAP - CAPE	Max	Min	RRR
Aberdeen			
Addo			
Agulhas	19	16	
Alexander Bay	31	16	
Aliwal North	18	3	
Beaufort West	21	3	
Boegoebergdam			
Brandvlei			
Caledon			
Calitzdorp			
Calvinia	22	8	
Cape Columbine	22	16	
Cape St. Francis	19	11	
Cape Town (D.F. Malan)	22	9	
Cape Town (Roeland St.)			
Carnarvon			
Ceres			
Citrusdal			
Colesberg			
Cradock			
De Aar	20	5	
Döhne	17	6	
Douglas			
East London (Ben Schoeman)	20	10	
Elsenburg			
Fort Beaufort			
Fraserburg	19	-2	
Garies			
George	20	7	
Graaff-Reinet	19	7	
Grahamstown			
Grootfontein (Middelburg)	16	0	
Hopetown			
Idutywa			
Jansenville	20	5	
Joubertina			
Kaappunt			
Kimberley (B.J. Vorster)	21	7	
Knysna			
Kokstad	17	1	
Kuruman	21	6	
Ladismith			
Langgedaanwerg	27	13	
Maclear			
Mafeking	X	6	
Malmesbury			
Matatiele			
Matroosberg			
Mbashe			

KAAP - CAPE	Max	Min	RRR
Mosselbaai	19	14	
Okiep	23	15	
Oudtshoorn	22	4	
Petrusville			
Piketberg			
Pofadder	21	10	
Port Elizabeth (H.E. Verwoerd)	20	8	
Port Nolloth	32	14	
Port St. Johns	20	13	
Prieska	22	5	
Prince Albert			
Queenstown	17	0	
Riversdale	22	8	
Robertson	22	8	
Sheeprun	16	2	
Somerset East	19	4	
Steynsburg			
Strydenburg			
Sutherland	18	-2	
Swellendam			
Tarkastad			
Touwsrivier	21	5	
Twee Riviere			
Umtata	19	5	
Uniondale			
Upington	24	9	
Vanwyksvlei	21	6	
Victoria West			
Vredendal	29	11	
Vryburg	21	5	
Williston			
Willowmore	20	6	
Willow Park (Dordrecht)			

LESOTHO	Max	Min	RRR
Maseru	18	3	
Ox-Bow			

SWAZILAND	Max	Min	RRR
Bulembu			
Manzini (Matsapa)			
Siteki			

S.W.A.	Max	Min	RRR
Aroab			
Bethanien			
Dordabis			
Gobabeb	32	16	
Gobabis	23	3	
Grootfontein	22	5	
J.G. Strijdom	21	2	
Karasburg			
Kalkfeld			
Karibib			
Keetmanshoop	23	10	
Kub			
Luderitz	26	14	
Mariental	24	4	
Möwe	16	13	
Ohopoho			
Okahandja			
Okaukuejo	26	7	
Ondangwa	22	11	
Otavi			
Otjiwarango			
Outjo	26	7	
Rehoboth			
Rundu			
Steinhausen			
Tsumeb			
Uis	21	12	
Walvisbaai			
Windhoek	22	8	

BOTSWANA	Max	Min	RRR
Francistown			
Gaborone			
Ghanzi			
Lobatsi			
Mahalapye			
Maun			
Shakawe			
Tshabong			
Tshane			

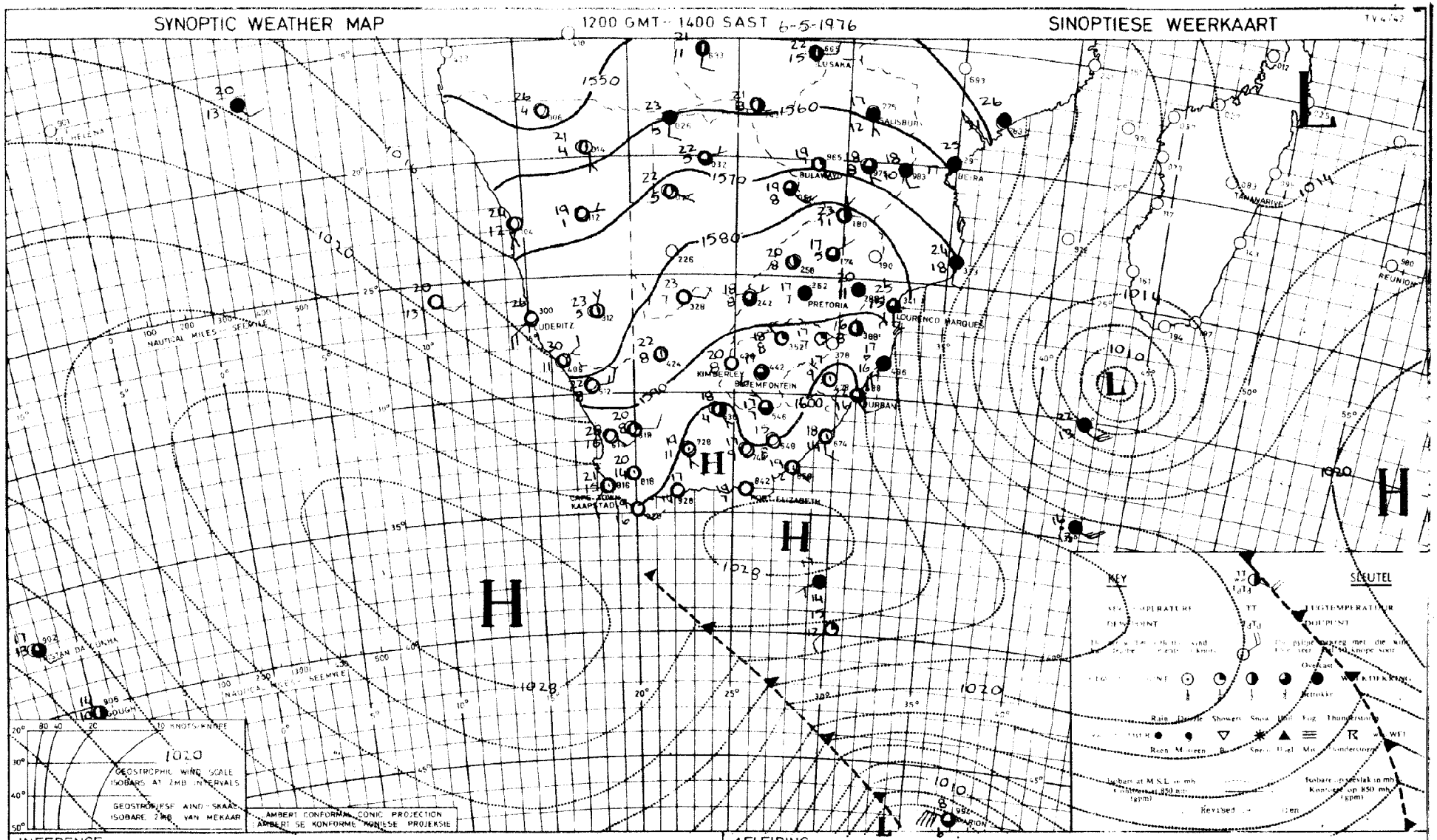

INFERENCE

The strong high south of Port Elizabeth is feeding moist air in the lower layers over the north-eastern parts where it will remain partly cloudy with further showers over Zululand. The winds are off shore over the western half of the country and it will become warmer.

AFLEIDING

Die sterk hoog suid van die land voer nog vogtige lug in die onderste lae in oor die noordoostelike dele en sal dit gedeeltelik bewolk bly met verdere buie oor Zoeloeland. Oor die westelike helfte van die land is die winde landwaarts en sal dit warmer word.

Maksimum en Minimum Temperatuur (°C) en Reënval (RRR) in mm vir die 24 uur geëindig om 0800 SAST op

DEPT VAN VERVOER / DEPT OF TRANSPORT

9 - 5 - 1976

Maximum and Minimum Temperatures (°C) and Rainfall (RRR) in mm for the 24 hours ended at 0800 SAST on

TRANSVAAL	Max	Min	RRR
Alberton			
Barberton			
Belfast			
Bethal	17	3	
Bospoort	18	9	
Carolina	16	4	
Delareyville			
Delmas			
Doornspruit (Vaalwater)	21	5	
Ermelo			
Jan Kempdorp			
Jan Smuts	17	8	
Joubertpark (Jhb)	16	9	
Klerksdorp			
Kroondal (Rustenburg)	20	6	
Letaba			
Levubu			
Lichtenburg			
Loskopdam			
Loskopkanale (Groblersdal)			
Louis Trichardt			
Lydenburg			
Marble Hall			
Mara			
Marnitz	22	8	
Messina	23	13	
Middelburg			
Flaur. de. Lys	22	11	
Nelspruit	22	8	
Phalaborwa	23	11	
Pietersburg	19	7	
Piet Retief	17	6	
Pongola			
Potchefstroom	19	8	
Potgietersrus	20	7	
Pretoria	19	10	
Pretoriuskop			
Punda Milia			
Satara			
Sekhukhune			
Shingwidzi			
Skukuza	25	8	
Standerton	18	6	
Schweizer-Reneke			
Thabazimbi			
Tom Burke			
Tzaneen			
Vereeniging			
Volksrust			
Warmbad	20	5	
Waterval-Boven			
Witbank			
Wolmaransstad			
Zeerust			

NATAL	Max	Min	RRR
Cape St. Lucia	21	15	2,0
Cedara	17	5	
Dundee			
Durban (Louis Botha)	22	12	
Estcourt	18	5	
Harding			
Himeville			
Hluhluwe			
Melmoth			
Mkuze			
Newcastle	18	6	
Port Shepstone	23	14	
Van Reenen			
Vryheid			
Waterford (Underberg)	16	-1	

O.V.S. - O.F.S.	Max	Min	RRR
Balkfontein (Bothaville)			
Bethlehem	18	2	
Bloemfontein (J.B.M. Hertzog)	19	3	
Bultfontein			
Clocolan			
Fauresmith	19	5	
Ficksburg			
Frankfort	17	3	
Harrismith			
Hoopstad			
Heilbron			
Koppies			
Kroonstad	19	6	
Lindley			
Modderpoort			
Petrusburg			
Philippolis			
Reddersburg			
Reitz			
Rouxville			
Vrede			
Warden			
Welkom	18	7	
Wepener	18	1	
Winburg			
Zastron			

KAAP - CAPE	Max	Min	RRR
Aberdeen			
Addo			
Agulhas	19	15	
Alexander Bay	34	17	
Aliwal North	17	3	
Beaufort West	23	10	
Boegoebergdam			
Brandvlei			
Caledon			
Calitzdorp			
Calvinia	24	13	
Cape Columbine	28	18	
Cape St. Francis	19	12	
Cape Town (D.F. Malan)	27	10	
Cape Town (Roeland St.)			
Carnarvon			
Ceres			
Citrusdal			
Colesberg			
Cradock			
De Aar	20	5	
Döhne	19	9	
Douglas			
East London (Ben Schoeman)	20	10	
Elsenburg			
Fort Beaufort			
Fraserburg	21	4	
Garies			
George	22	11	
Graaff-Reinet	22	8	
Grahamstown			
Grootfontein (Middelburg)	19	2	
Hopetown			
Idutywa			
Jansenville			
Joubertina			
Kaappunt	24	14	
Kimberley (B.J. Vorster)	20	9	
Knysna			
Kokstad			
Kuruman	20	12	
Ladismith			
Langgehaanweg	30	14	
Maclear			
Mafeking	xx	5	
Malmesbury			
Matatiele			
Matroosberg			
Mbashe			

KAAP - CAPE	Max	Min	RRR
Mosselbaai	19	15	
Okiep	25	16	
Oudtshoorn	24	7	
Petrusville			
Piketberg			
Pofadder	23	11	
Port Elizabeth (H.F. Verwoerd)	20	9	
Port Nolloth	34	14	
Port St. Johns	23	14	
Prieska	23	8	
Prince Albert			
Queenstown	20	2	
Riversdale	26	9	
Robertson	25	9	
Sheeprun	19	3	
Somerset East	20	7	
Steynsburg			
Strydenburg			
Sutherland			
Swellendam			
Tarkastad			
Touwsrivier	22	5	
Twee Riviere			
Umtata	20	7	
Uniondale			
Upington	25	13	
Vanwyksvlei	23	7	
Victoria West			
Vredendal	31	12	
Vryburg	21	7	
Williston			
Willowmore	21	5	
Willow Park (Dordrecht)			

LESOTHO	Max	Min	RRR
Maseru	17	3	
Ox-Bow			

SWAZILAND	Max	Min	RRR
Bulembu			
Manzini (Matsapa)	21	11	
Siteki			

S.W.A.	Max	Min	RRR
Arcab			
Bethanien			
Dordabis			
Gobabeb	33	17	
Gobabis	21	3	
Grootfontein	22	5	
J.G. Strijdom	22	4	
Karasburg			
Kalkfeld			
Karibib			
Keetmanshoop	24	9	
Kub			
Luderitz	29	18	
Mariental	24	5	
Möwe	17	13	
Ohopoho			
Okahandja			
Okaukuejo	26	7	
Ondangwa	27	11	
Otavi			
Otjiwarango			
Outjo	26	9	
Rehoboth			
Rundu	25	7	
Steinhausen			
Tsumeb			
Uis	30	11	
Walvisbaai	25	12	
Windhoek	22	8	

BOTSWANA	Max	Min	RRR
Francistown			
Gaborone			
Ghanzi			
Lobatsi			
Mahalapye			
Maun			
Shakawe			
Tshabong			
Tshane			

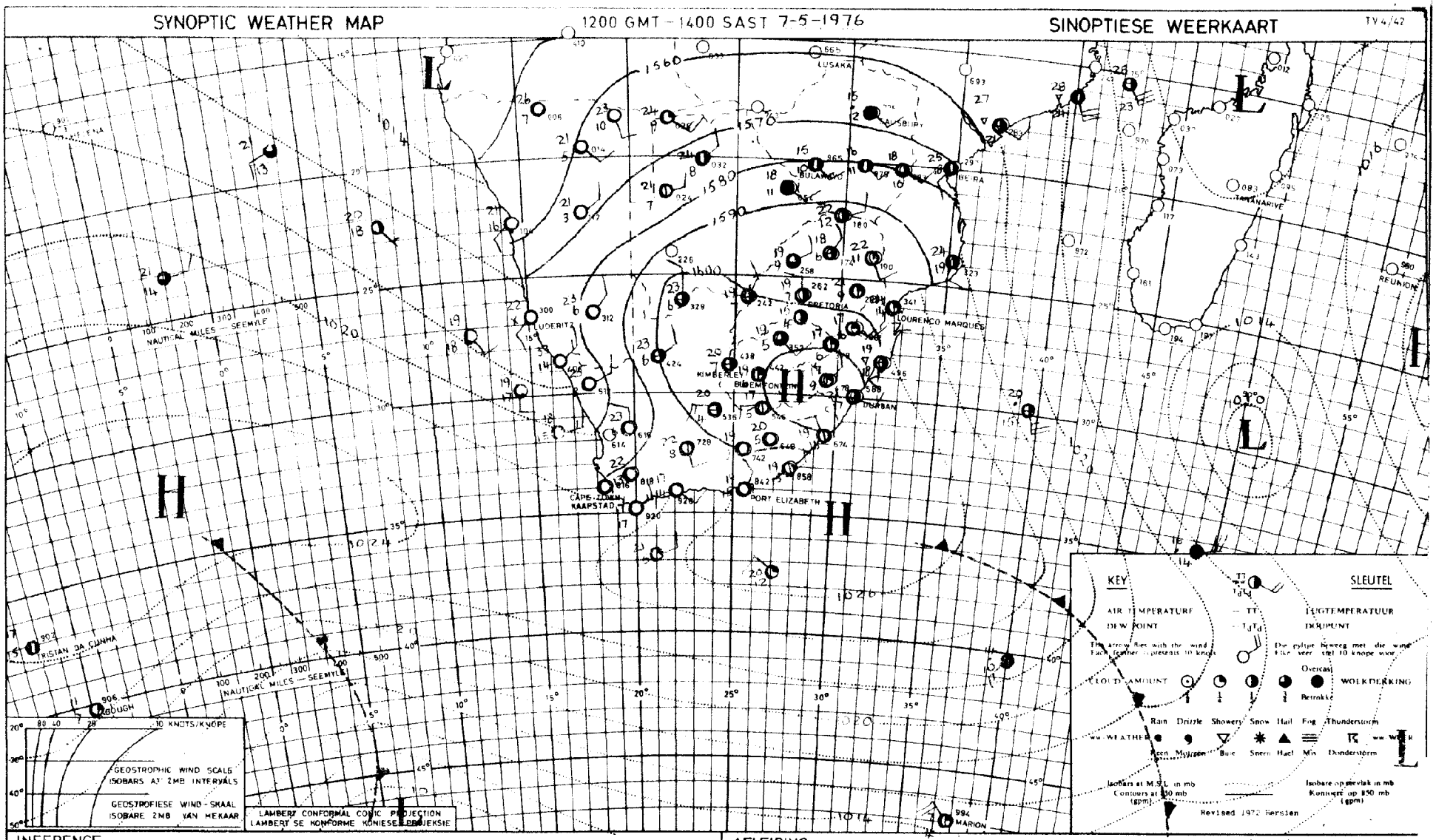

INFERENCE Moist air is still being advected in the lower layers over the interior as a result of the strong high south-east of the continent and it will remain partly cloudy and cool over most areas.

AFLEIDING Die sterk hoog suidoos van die land voer steeds vogtige lug in die onderste laglae in oor die binneland en dit sal oor die meeste dele gedeeltelik bewolk en koel bly.

DAAGLIKSE WEERBULLETIN

Maksimum en Minimum Temperatuur (°C) en Reënval (RRR) in mm vir die 24 uur geëindig om 0800 SAST op

WEERBUREAU / WEATHER BUREAU
DEPT VAN VERVOER / DEPT OF TRANSPORT
7-2-1976

Maximum and Minimum Temperatures (°C) and Rainfall (RRR) in mm for the 24 hours ended at 0800 SAST

TRANSVAAL	Max	Min	RRR
Alberton			
Barberton			
Belfast			
Bethal	16	4	
Bospoort	17	9	
Carolina	16	2	
Delareyville			
Delmas			
Doornspruit (Vaalwater)	20	6	
Ermelo			
Jan Kempdorp			
Jan Smuts	15	6	
Joubertpark (Jhb)	14	12	
Klerksdorp			
Kroondal (Rustenburg)			
Letaba			
Levubu			
Lichtenburg			
Loskopdam			
Loskopkanale (Groblersdal)			
Louis Trichardt			
Lydenburg			
Marble Hall			
Mara			
Marnitz	22	7	
Messina	23	9	
Middelburg			
Fleur. da. Kys	22	10	
Nelspruit	21	7	
Phalaborwa	23	6	
Pietersburg	19	6	
Piet Retief	18	2	
Pongola			
Potchefstroom	19	10	
Potgietersrus	22	8	
Pretoria	17	10	
Pretoriuskop			
Punda Milia			
Satara			
Sekhukhune			
Shingwidzi			
Skukuza	25	6	
Standerton	17	1	
Schweizer-Reneke			
Thabazimbi			
Tom Burke			
Tzaneen			
Vereeniging			
Volksrust			
Warmbad	20	10	
Waterval-Boven			
Witbank			
Wolmaranastad			
Zeerust			

NATAL	Max	Min	RRR
Cape St. Lucia	24	16	
Cedara	19	6	
Dundee			
Durban (Louis Botha)	24	12	
Estcourt	19	5	
Harding			
Himeville			
Hluhluwe			
Melmoth			
Mkuze			
Newcastle	19	3	
Port Shepstone	22	15	
Van Reenen			
Vryheid			
Waterford (Underberg)	18	1	
O.V.S. - O.F.S.			
Balkfontein (Bothaville)			
Bethlehem	17	2	
Bloemfontein (J.B.M. Hertzog)	19	6	
Bultfontein			
Clocolan			
Fauresmith	20	XX	
Ficksburg			
Frankfort	18	2	
Harrismith			
Hoopstad	19	10	
Heilbron			
Koppies			
Kroonstad	19	5	
Lindley			
Modderpoort			
Petrusburg			
Philippolis			
Reddersburg			
Reitz			
Rouxville			
Vrede			
Warden			
Welkom			
Wepener	18	2	
Winburg			
Zastron			

KAAP - CAPE	Max	Min	RRR
Aberdeen			
Addo			
Agulhas	19	16	
Alexander Bay	31	13	
Aliwal North	18	3	
Beaufort West	24	14	
Boegoebergdam			
Brandvlei			
Caledon			
Calitzdorp			
Calvinia	25	16	
Cape Columbine	26	13	
Cape St. Francis	22	15	
Cape Town (D.F. Malan)	25	10	
Cape Town (Roeland St.)			
Carnarvon			
Ceres			
Citrusdal			
Colesberg			
Cradock			
De Aar	20	9	
Döhne	22	11	
Douglas			
East London (Ben Schoeman)	23	12	
Elsenburg			
Fort Beaufort			
Fraserburg	21	8	
Garies			
George	29	10	
Graaff-Reinet	26	12	
Grahamstown			
Grootfontein (Middelburg)	20	6	
Hopetown			
Idutywa			
Jansenville			
Joubertina			
Kaappunt	20	14	
Kimberley (B.J. Vorster)	21	11	
Knysna			
Kokstad	18	2	
Kuruman	19	10	
Ladismith			
Langgebaanweg	29	11	
Maclear			
Mafeking	XX	11	
Malmesbury			
Matatiele			
Matroosberg			
Mbashe			

KAAP - CAPE	Max	Min	RRR
Mosselbaai	22	15	
Okiep	24	15	
Oudtshoorn	26	10	
Petrusville			
Piketberg			
Pofadder	23	11	
Port Elizabeth (H.E. Verwoerd)	27	10	
Port Nolloth	25	13	
Port St. Johns	23	15	
Prieska	22	11	
Prince Albert			
Queenstown	21	2	
Riversdale	29	10	
Robertson	28	9	
Sheeprun	20	3	
Somerset East	24	8	
Steynsburg			
Strydenburg			
Sutherland			
Swellendam			
Tarkastad			
Touwsrivier	23	5	
Twee Riviere			
Umtata	24	6	
Uniondale			
Upington	24	13	
Vanwyksvlei	23	12	
Victoria West			
Vredendal	32	13	
Vryburg	19	11	
Williston			
Willowmore	23	7	
Willow Park (Dordrecht)			
LESOTHO			
Maseru	18	4	
Ox-Bow			
SWAZILAND			
Bulembu			
Manzini (Matsapa)	21	8	
Siteki			

S.W.A.	Max	Min	RRR
Aroab			
Bethanien			
Dordabis			
Gobabeb	33	17	
Gobabis	23	4	
Grootfontein	23	6	
J.G. Strijdom	23	7	
Karasburg			
Kalkfeld			
Karibib			
Keetmanshoop	23	11	
Kub			
Luderitz	27	14	
Mariental	23	7	
Möwe	18	12	
Ohopoho			
Okahandja			
Okaukuejo	26	8	
Ondangwa	27	13	
Otavi			
Otjiwarango			
Outjo	26	8	
Rehoboth			
Rundu	25	11	
Steinhausen			
Tsumeb			
Uis	30	12	
Walvisbaai	23	16	
Windhoek	23	9	
BOTSWANA			
Francistown	20	6	
Gaborone	21	5	
Ghanzi	24	7	
Lobatsi			
Mahalapye	21	4	
Maun	25	12	
Shakawe	25	13	
Tshabong	22	6	
Tshane	21	8	

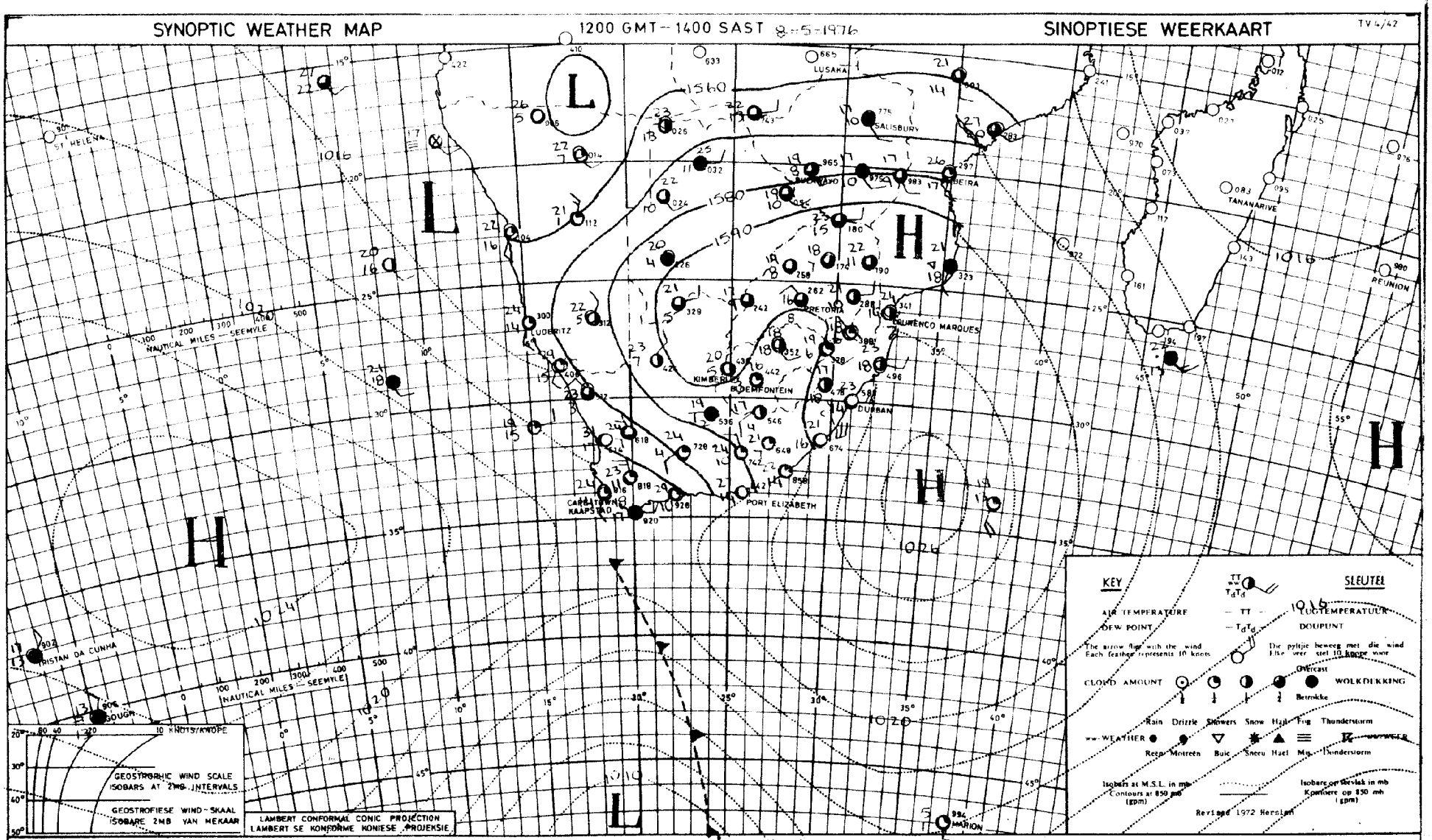

INFERENCE

The cold front at the Cape is moving eastwards south of the continent. Fog will develop along the south coast but elsewhere there will be little change in the weather.

AFLEIDING

Die kouefront by die Kaap beweeg suid van die land verby. Afgesien van misbanke langs die suidkus sal daar min verandering in die heersende weerstoestande wees.

DAAGLIKSE WEERBULLETIN

Maksimum en Minimum Temperatuur (°C) en Reënval (RRR)
in mm vir die 24 uur geëindig om 0800 SAST op

WEERBORO / WEATHER BUREAU
DEPT VAN VERVOER / DEPT OF TRANSPORT
10 - 5 - 1976

DAILY BULLETIN
Maximum and Minimum Temperatures (°C) and Rainfall (RRR)
in mm for the 24 hours ended at 0800 SAST on

TRANSVAAL	Max	Min	RRR
Alberton			
Barberton			
Belfast			
Bethal	17	3	
Bospoort	18	9	
Carolina	15	2	
Delareyville			
Delmas			
Doornspruit (Vaalwater)	20	4	
Ermelo			
Jan Kempdorp			
Jan Smuts	17	5	
Joubertpark (Jhb)	16	8	
Klerksdorp			
Kroondal (Rustenburg)	20	5	
Letaba			
Levubu			
Lichtenburg			
Loskopdam			
Loskopkanale (Groblersdal)			
Louis Trichardt			
Lydenburg	17	2	
Marble Hall			
Mara			
Marnitz	22	8	
Messina	23	9	
Middelburg			
Fleur..dk..Lys	22	10	
Nelspruit	22	7	
Phalaborwa			
Pietersburg	19	6	
Piet Retief	18	3	
Pongola			
Potchefstroom	19	9	
Potgietersrus	20	7	
Pretoria	19	10	
Pretoriuskop			
Punda Milia			
Satara			
Sekhukhune			
Shingwidzi			
Skukuza	24	6	
Standerton	18	2	
Schweizer-Reneke			
Thabazimbi			
Tom Burke			
Tzaneen			
Vereeniging			
Volksrust			
Warmbad	20	5	
Waterval-Boven			
Withank			
Wolmaransstad			
Zeerust			

NATAL	Max	Min	RRR
Cape St. Lucia	24	15	
Cedara	20	5	
Dundee			
Durban (Louis Botha)	25	13	
Estcourt	20	5	
Harding			
Himeville			
Hluhluwe			
Melmoth			
Mkuze			
Newcastle	19	3	
Port Shepstone	23	14	
Van Reenen			
Vryheid			
Waterford (Underberg)	18	1	
O.V.S. - O.F.S.			
Balkfontein (Bothaville)			
Bethlehem	17	4	
Bloemfontein (J.B.M. Hertzog)	19	7	
Bultfontein			
Clocolan			
Fauresmith	19	X	
Ficksburg			
Frankfort	18	4	
Harrismith	20	9	
Hoopstad			
Heilbron			
Koppies			
Kroonstad	XX	9	
Lindley			
Modderpoort			
Petrusburg			
Philippolis			
Reddersburg			
Reitz			
Rouxville			
Vrede			
Warden			
Welkom	19	9	
Wepener	18	6	
Winburg			
Zastron			

KAAP - CAPE	Max	Min	RRR
Aberdeen			
Addo			
Agulhas	19	16	
Alexander Bay	31	12	
Aliwal North	18	5	
Beaufort West	22	12	
Boegoebergdam			
Brandvlei			
Caledon			
Calitzdorp			
Calvinia	24	13	
Cape Columbine	27	20	
Cape St. Francis	22	14	
Cape Town (D. F. Malan)	25	10	
Cape Town (Roeland St.)			
Carnarvon			
Ceres			
Citrusdal			
Colesberg			
Cradock			
De Aar	19	6	
Döhne	23	11	
Douglas			
East London (Ben Schoeman)	24	12	
Elsenburg			
Fort Beaufort			
Fraserburg	19	6	
Garies			
George	24	9	
Graaff-Reinet	25	13	
Grahamstown			
Grootfontein (Middelburg)	19	7	
Langebaanweg	30	16	
Hopetown			
Idutywa			
Jansenville	25	12	
Joubertina			
Kaappunt	21	13	
Kimberley (B. J. Vorster)	19	8	
Knysna			
Kokstad	20	2	
Kuruman	21	6	
Ladismith			
Maclear			
Mafeking	XX	6	
Malmesbury			
Matatiele			
Matroosberg			
Mbashe			

KAAP - CAPE	Max	Min	RRR
Mosselbaai	21	15	
Okiep	25	16	
Oudtshoorn	26	9	
Petrusville			
Piketberg			
Pofadder	23	11	
Port Elizabeth (H.F. Verwoerd)	24	11	
Port Nolloth	24	13	
Port St. Johns	24	14	
Prieska	21	8	
Prince Albert			
Queenstown	21	5	
Riversdale	26	13	0,3
Robertson	28	13	
Sheeprun	20	3	
Somerset East	24	10	
Steynsburg			
Strydenburg			
Sutherland	19	1	1,2
Swellendam			
Tarkastad			
Touwsrivier	24	1	
Twee Riviere			
Umtata	24	6	
Uniondale			
Upington	26	11	
Vanwyksvlei	22	8	
Victoria West			
Vredendal	31	13	
Vryburg	26	16	
Williston			
Willowmore	23	9	
Willow Park (Dordrecht)			
LESOTHO			
Maseru			
Ox-Bow			
SWAZILAND			
Bulembu			
Manzini (Matsapa)	21	8	
Siteki			

S.W.A.	Max	Min	RRR
Arcab			
Bethanien			
Dordabis			
Gobabeb	33	19	
Gobabis	23	8	
Grootfontein	24	11	
J.G. Strijdom	23	8	
Karasburg			
Kalkfeld			
Karibib			
Keetmanshoop	26	11	7,0
Kub			
Luderitz	28	11	
Mariental	26	10	
Möwe	21	15	
Ohopoho			
Okahandja			
Okaukuejo	27	13	
Ondangwa	27	15	
Otavi			
Otjiwarango			
Outjo	26	12	
Rehoboth			
Rundu			
Steinhausen			
Tsumeb			
Uis	31	14	
Walvisbaai	26	17	
Windhoek	24	11	
BOTSWANA			
Francistown	21	6	
Gaborone	20	6	
Ghanzi	25	8	
Lobatsi			
Mahalapye	21	6	
Maun	21	11	
Shakawe	25	14	
Tshabong	24	6	
Tshane	23	8	

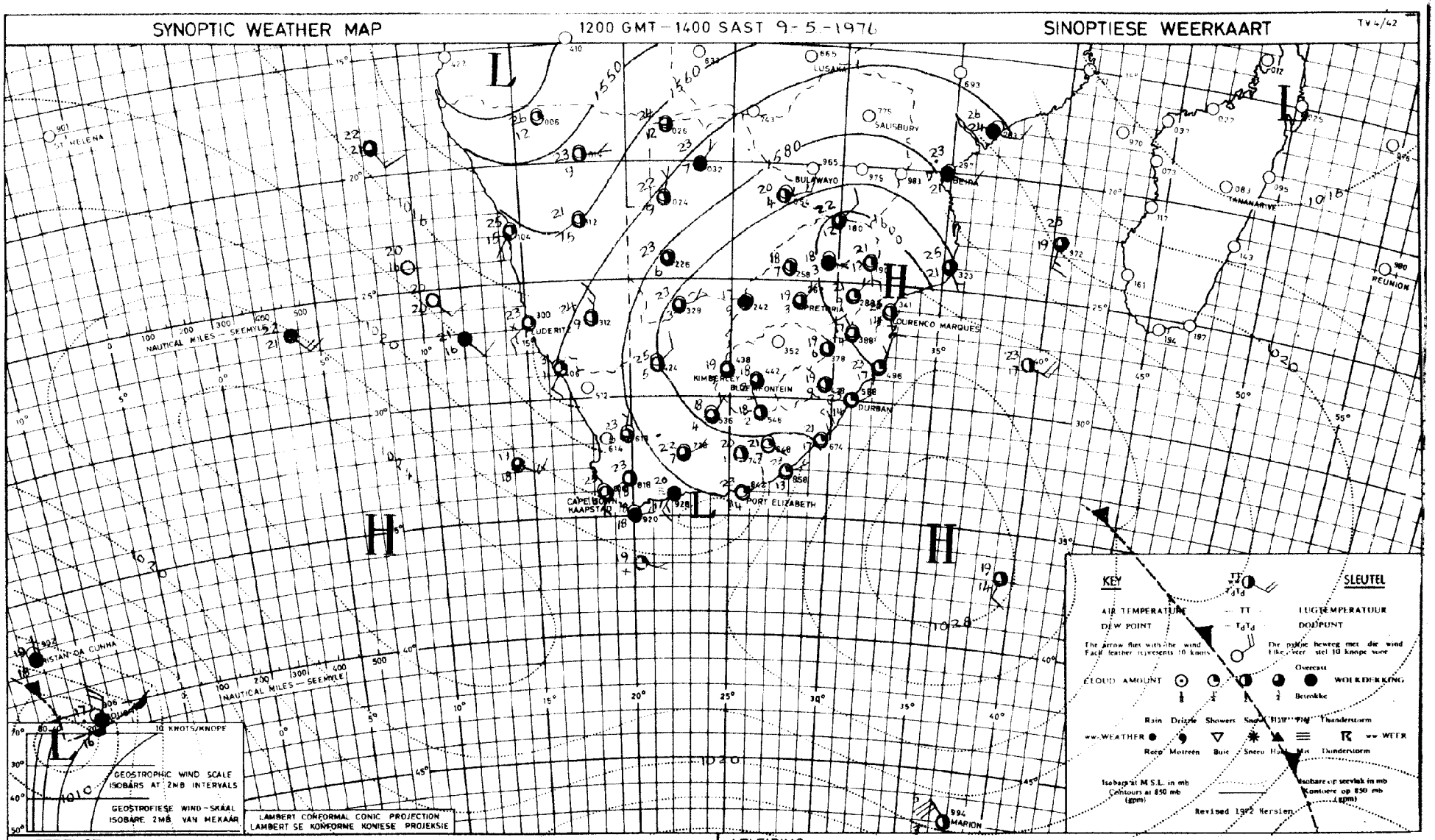

INFERENCE

A ridge of the Atlantic high behind the cold front has intensified the high south-east of the continent and it will remain partly cloudy and cool over most areas.

AFLEIDING

Die hoog suidoos van die land is weer eens versterk deur 'n wig van die Atlantiese hoog agter die koufront en dit sal gedeeltelik bewolk en koel oor die meeste dele bly.

DAAGLIKSE WEERBULLETIN

Maksimum en Minimum Temperatuur (°C) en Reënval (RRR)
in mm vir die 24 uur geëindig om 0800 SAST op

WEERBURO / WEATHER BUREAU
DEPT VAN VERVOER / DEPT OF TRANSPORT
11 - 5 - 1976

DAILY WEATHER BULLETIN

Maximum and Minimum Temperatures (°C) and Rainfall (RRR)
in mm for the 24 hours ended at 0800 SAST on

TRANSVAAL	Max	Min	RRR
Alberton			
Barberton			
Belfast			
Bethal	17	1	
Bospoort			
Carolina	14	1	
Delareyville			
Delmas			
Doornspruit (Vaalwater)	19	6	
Ermelo			
Jan Kempdorp			
Jan Smuts	14	6	
Joubertpark (Jhb)	14	7	
Klerksdorp			
Kroondal (Rustenburg)	19	5	
Letaba			
Levubu	20	11	
Lichtenburg			
Loskopdam			
Loskopkanale (Groblersdal)			
Louis Trichardt			
Lydenburg	17	5	
Marble Hall			
Mara	21	7	
Marnitz	21	8	
Messina	30	9	
Middelburg			
Fleur de Lys	22	9	
Nelspruit	22	11	
Phalaborwa	xx	12	
Pietersburg	18	7	
Piet Retief	17	8	
Pongola			
Potchefstroom	17	6	1,2
Potgietersrus	19	7	
Pretoria	19	9	
Pretoriuskop			
Punda Milia			
Satara			
Sekhukhune			
Shingwidzi			
Skukuza	25	11	
Standerton	17	3	
Schweizer-Reneke			
Thabazimbi			
Tom Burke			
Tzaneen			
Vereeniging			
Volksrust			
Warmbad	19	5	
Waterval-Boven			
Witbank			
Wolmaransstad			
Zeerust			

NATAL	Max	Min	RRR
Cape St. Lucia			
Cedara	20	5	
Dundee			
Durban (Louis Botha)	25	13	
Estcourt	19	6	
Harding			
Himeville			
Hluhluwe			
Melmoth			
Mkuze			
Newcastle	19	4	
Port Shepstone	23	14	
Van Reenen			
Vryheid			
Waterford (Underberg)	17	2	
O.V.S. - O.F.S.			
Balkfontein (Bothaville)			4,0
Bethlehem	15	6	
Bloemfontein (J.B.M. Hertzog)	18	2	
Bultfontein			
Clocolan			
Fauresmith	19	x	
Ficksburg			
Frankfort	18	3	
Harrismith			
Hoopstad			
Heilbron			
Koppies			
Kroonstad	17	6	
Lindley			
Modderpoort			
Petrusburg			
Philippolis			
Reddersburg			
Reitz			
Rouxville			
Vrede			
Warden			
Welkom	16	6	
Wepener	16	3	
Winburg			
Zastron			

KAAP - CAPE	Max	Min	RRR
Aberdeen			
Addo			
Agulhas	18	14	
Alexander Bay	25	12	
Aliwal North	18	3	
Beaufort West	23	13	
Boegoebergdam			
Brandvlei			
Caledon			
Calitzdorp			
Calvinia	23	11	6,5
Cape Columbine	30	16	
Cape St. Francis	25	17	
Cape Town (D.F. Malan)	26	11	
Cape Town (Roeland St.)			
Carnarvon			
Ceres			
Citrusdal			
Colesberg			
Cradock			
De Aar	20	5	0,8
Döhne	23	12	0,3
Douglas			
East London (Ben Schoeman)	24	14	
Elsenburg			
Fort Beaufort			
Fraserburg	21	9	1,0
Garies			
George	27	16	
Graaff-Reinet	25	12	0,6
Grahamstown			
Grootfontein (Middelburg)	20	7	
Hopetown			
Idutywa			
Jansenville	26	12	
Joubertina			
Kaappunt	22	12	
Kimberley (B.J. Vorster)	21	8	
Knysna			
Kokstad	20	5	
Kuruman	19	6	
Ladismith			
Langgabaanweg	30	11	
Maclear			
Mafeking	xx	5	
Malmesbury			
Matatiele			
Matroosberg			
Mbashe			

KAAP - CAPE	Max	Min	RRR
Mosselbaai	19	15	
Okiep	25	13	
Oudtshoorn	23	9	
Petrusville			
Piketberg			
Pofadder	23	11	
Port Elizabeth (H.F. Verwoerd)	23	12	
Port Nolloth	19	8	
Port St. Johns	22	15	
Prieska	24	7	
Prince Albert			
Queenstown	20	4	
Riversdale	28	10	
Robertson	28	10	
Sheeprun	20	3	
Somerset East	23	11	2,0
Steynsburg			
Strydenburg			
Sutherland	19	1	1,7
Swellendam			
Tarkastad			
Touwsrivier	23	7	
Twee Riviere			
Umtata	25	7	
Uniondale			
Upington	26	9	
Vanwyksvlei	23	8	
Victoria West			
Vredendal	31	13	
Vryburg	19	5	
Williston			
Willowmore	23	11	0,4
Willow Park (Dordrecht)			
LESOTHO			
Maseru	16	6	
Ox-Bow			
SWAZILAND			
Bulembu			
Manzini (Matsapa)	21	14	
Siteki			

S.W.A.	Max	Min	RRR
Aroab			
Bethanien			
Dordabis			
Gobabeb	33	18	
Gobabis	25	9	
Grootfontein	25	12	
J.G. Strijdom	26	8	
Karasburg			
Kalkfeld			
Karibib			
Keetmanshoop	25	10	0,3
Kub			
Luderitz	22	14	
Mariental	27	9	
Möwe	21	16	
Ohopoho			
Okahandja			
Okaukuejo	27	10	
Ondangwa	28	15	
Otavi			
Otjiwarango			
Outjo	27	12	
Rehoboth			
Rundu			
Steinhausen			
Tsumeb			
Uis	31	15	
Walvisbaai	24	17	
Windhoek	23	9	
BOTSWANA			
Francistown	21	9	
Gaborone	21	6	
Ghanzi	25	6	
Lobatsi			
Mahalapye	19	4	
Maun	26	8	
Shakawe	24	11	
Tshabong	23	9	
Tshane	21	7	

SYNOPTIC WEATHER MAP — 1200 GMT - 1400 SAST 10-5-1976 — SINOPTIESE WEERKAART — TV 4/42

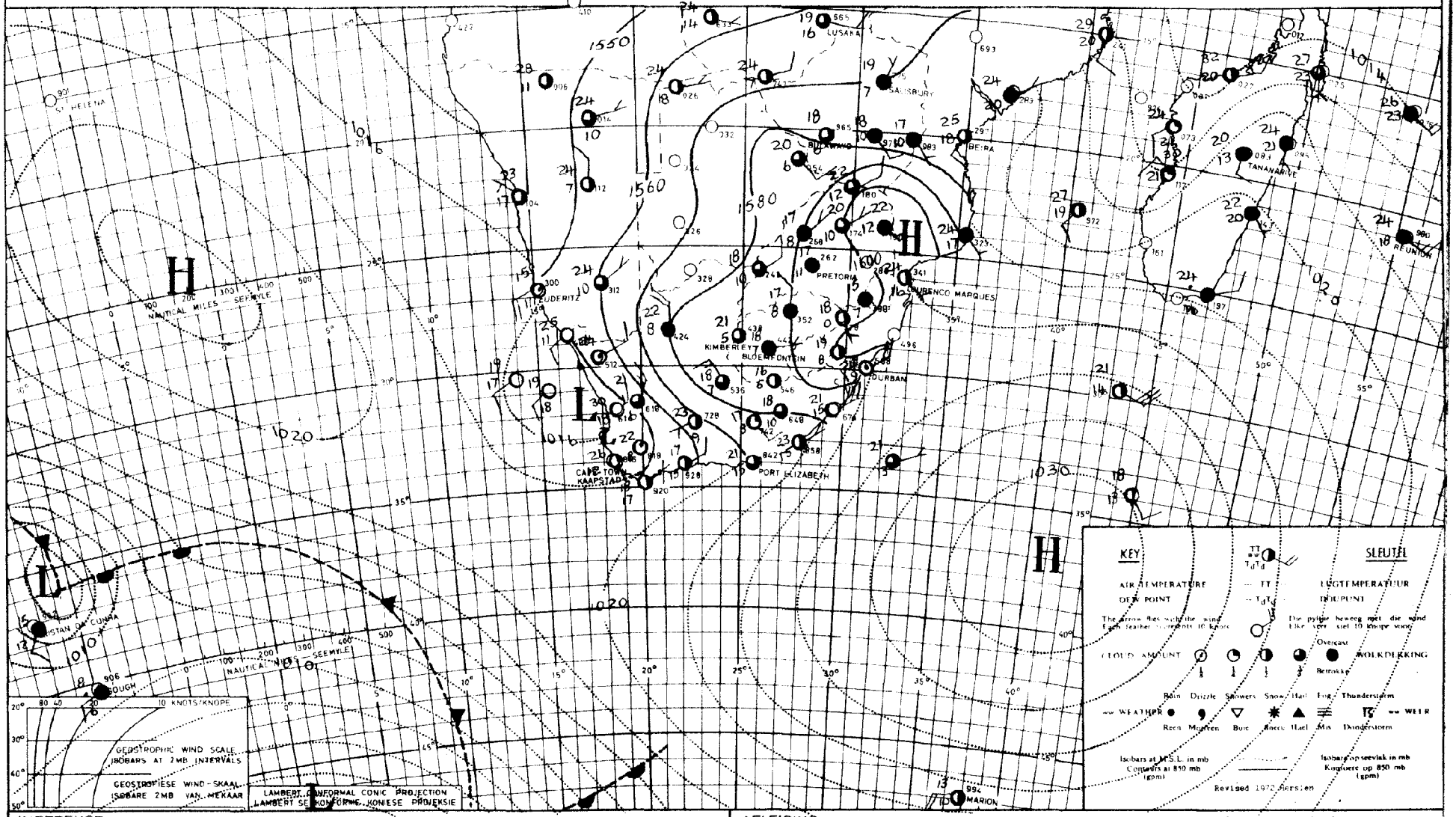

INFERENCE The strong high south-east of Durban is moving slowly eastwards and the trough west of the continent is deepening. Light showers will develop over the central interior, spreading to Transvaal tomorrow and rainy weather will occur over South western Cape later tomorrow.

AFLEIDING Die sterk hoog suidoos van die land beweeg stadig ooswaarts en die trog wes van die land verdiep. Ligte buie sal oor die sentrale binneland ontwikkel en môre na Transvaal uitbrei terwyl reënweer later môre oor Suidwes-Kaap sal voorkom.

DAGLIKSE WEERBUREAU

Maksimum en Minimum Temperatuur (°C) en Reënval (RRR) in mm vir die 24 uur geëindig om 0800 SAST op

WEERBUREAU / WEATHER BUREAU
DEPT. VAN VERVOER / DEPT. OF TRANSPORT
12 - 5 - 1976

DAILY WEATHER BUREAU

Maximum and Minimum Temperatures (°C) and Rainfall (RRR) in mm for the 24 hours ended at 0800 SAST on

TRANSVAAL	Max	Min	RRR
Alberton			
Barberton			
Belfast			
Bethal	17	3	
Bospoort	18	2	
Carolina	15	3	
Delareyville			
Delmas			
Doornspruit (Vaalwater)	21	4	
Ermelo			
Jan Kempdorp			
Jan Smuts	16	6	
Joubertpark (Jhb)	16	8	
Klerksdorp			
Kroondal (Rustenburg)	20	4	
Letaba			
Levubu	22	10	
Lichtenburg			
Loskopdam			
Loskopkanale (Groblersdal)			
Louis Trichardt			
Lydenburg			
Marble Hall			
Mara	22	5	
Marnitz	21	7	
Messina	24	8	
Middelburg			
Flaur..de..Lys	22	9	
Nelspruit	23	7	
Phalaborwa	24	6	
Pietersburg	18	5	
Piet Retief	19	6	
Pongola			
Potchefstroom	18	4	
Potgietersrus	20	6	
Pretoria	19	7	
Pretoriuskop			
Punda Milia			
Satara			
Sekhukhune			
Shingwidzi			
Skukuza	25	7	
Standerton	17	2	
Schweizer-Reneke			
Thabazimbi			
Tom Burke			
Tzaneen			
Vereeniging			
Volksrust			
Warmbad	21	5	
Waterval-Boven			
Witbank			
Wolmaransstad			
Zeerust			

NATAL	Max	Min	RRR
Cape St. Lucia	24	15	36,5
Cedara	19	5	
Dundee			
Durban (Louis Botha)	24	12	
Estcourt	19	5	
Harding			
Himeville			0,5
Hluhluwe			
Melmoth			
Mkuze			
Newcastle	19	3	
Port Shepstone	22	15	
Van Reenen			
Vryheid			
Waterford (Underberg)	17	0	0,4

O.V.S. - O.F.S.	Max	Min	RRR
Balkfontein (Bothaville)			
Bethlehem	16	1	
Bloemfontein (J.B.M. Hertzog)	18	1	
Bultfontein			
Clocolan			
Fauresmith	19	7	0,7
Ficksburg			
Frankfort	18	3	
Harrismith			
Hoopstad			
Heilbron			
Koppies			
Kroonstad	19	2	
Lindley			
Modderpoort			
Petrusburg			
Philippolis			
Reddersburg			
Reitz			
Rouxville			
Vrede			
Warden			
Welkom	18	6	
Wepener	17	3	0,6
Winburg			
Zastron			

KAAP - CAPE	Max	Min	RRR
Aberdeen			
Addo			
Agulhas			
Alexander Bay	27	10	
Aliwal North	18	6	2,2
Beaufort West	25	9	
Boegoebergdam			
Brandvlei			
Caledon			
Calitzdorp			
Calvinia	24	5	
Cape Columbine	22	11	
Cape St. Francis	28	16	
Cape Town (D.F. Malan)	27	11	
Cape Town (Roeland St.)			
Carnarvon			
Ceres			
Citrusdal			
Colesberg			
Cradock			
De Aar	20	5	0,2
Döhne	22	13	
Douglas			
East London (Ben Schoeman)	23	13	0,6
Elsenburg			
Fort Beaufort			
Fraserburg	20	4	
Garies			
George	28	14	
Graaff-Reinet	24	13	2,1
Grahamstown			
Grootfontein (Middelburg)	19	5	0,5
Langebaanweg	27	10	
Hopetown			
Idutywa			
Jansenville			
Joubertina			
Kaappunt	25	10	
Kimberley (B.J. Vorster)	21	9	0,3
Knysna			
Kokstad	20	2	
Kuruman	21	6	
Ladismith			
Maclear			
Mafeking	xx	6	
Malmesbury			
Matatiele			
Matroosberg			
Mbashe			

KAAP - CAPE	Max	Min	RRR
Mosselbaai	24	17	
Okiep	25	9	
Oudtshoorn	26	6	
Petrusville			
Piketberg			
Pofadder			
Port Elizabeth (H.E. Verwoerd)	27	11	
Port Nolloth	16	6	
Port St. Johns	23	16	
Prieska	24	8	
Prince Albert			
Queenstown	20	7	6,5
Riversdale	28	8	
Robertson	28	7	
Sheeprun	20	4	
Somerset East	24	12	3,5
Steynsburg			
Strydenburg			
Sutherland	19	-2	
Swellendam			
Tarkastad			
Touwsrivier	22	3	
Twee Riviere			
Umtata			
Uniondale			
Upington	26	11	
Vanwyksvlei	24	6	
Victoria West			
Vredendal	31	5	
Vryburg	21	6	
Williston			
Willowmore	22	7	
Willow Park (Dordrecht)			

LESOTHO	Max	Min	RRR
Maseru			
Ox-Bow			

SWAZILAND	Max	Min	RRR
Bulembu			
Manzini (Matsapa)	22	11	
Siteki			

S.W.A.	Max	Min	RRR
Aroab			
Bethanien			
Dordabis			
Gobabeb	31	15	
Gobabis	25	9	2,5
Grootfontein	24	7	
J.G. Strijdom	23	7	3,3
Karasburg			
Kalkfeld			
Karibib			
Keetmanshoop	25	11	
Kub			
Luderitz	22	12	
Mariental	26	9	0,7
Möwe	20	14	
Ohopoho			
Okahandja			
Okaukuejo	27	9	
Ondangwa	28	12	
Otavi			
Otjiwarango			
Outjo	27	11	
Rehoboth			
Rundu			
Steinhausen			
Tsumeb			
Uis			
Walvisbaai	22	14	
Windhoek	23	9	9,4

BOTSWANA	Max	Min	RRR
Francistown	23	5	
Gaborone	22	5	
Ghanzi	25	8	
Lobatsi			
Mahalapye	22	5	
Maun	26	10	
Shakawe	25	9	
Tshabong	24	6	
Tshane	24	10	11,4

SYNOPTIC WEATHER MAP 1200 GMT – 1400 SAST 11-5-1976 SINOPTIESE WEERKAART TV 4/42

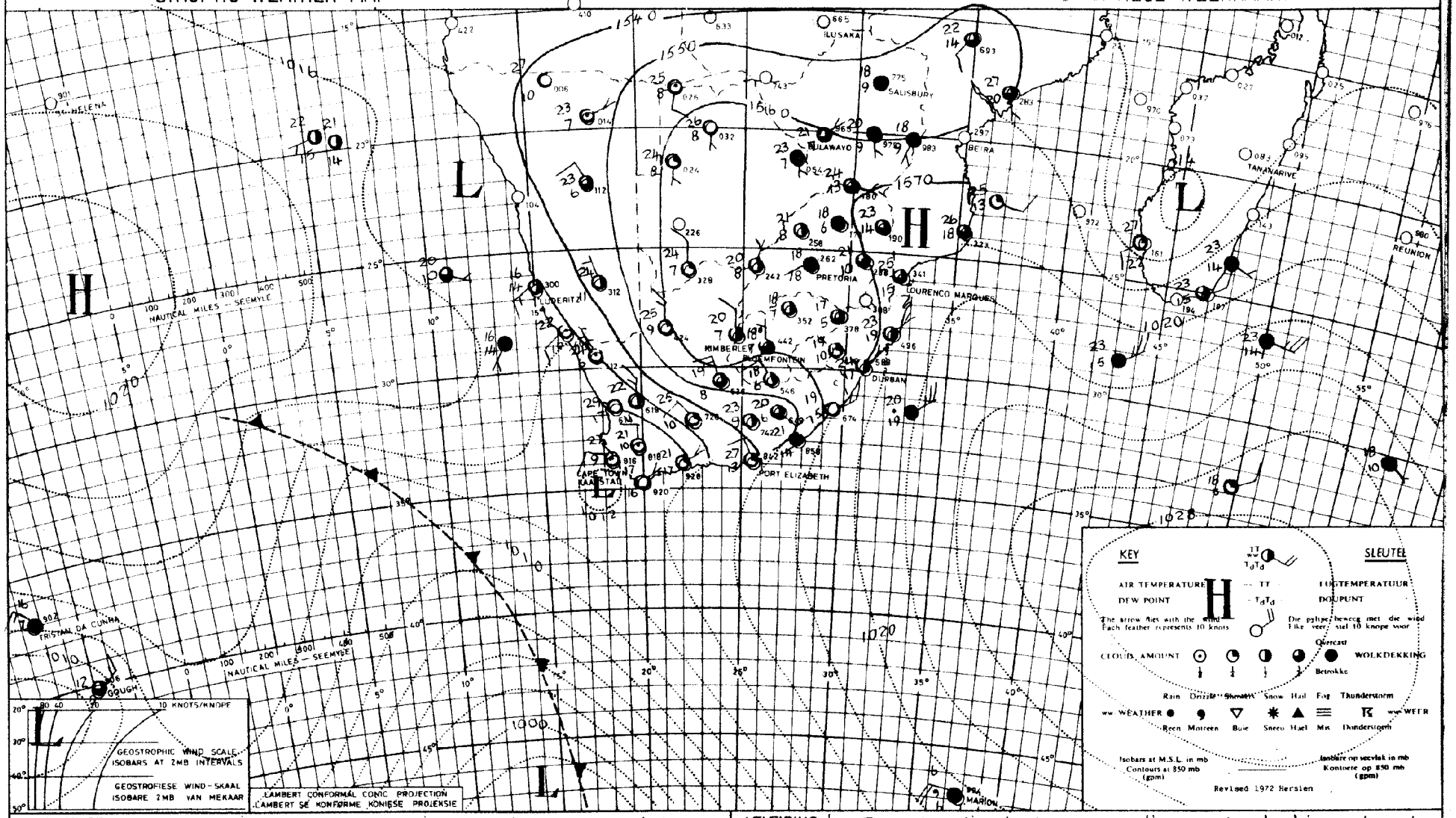

INFERENCE A trough in the upper air over the central interior is causing further light showers over the eastern parts of the Cape Province, Free State and southern Natal. The cold front west of the Cape is moving slowly eastwards because of the strong Indian Ocean high.

AFLEIDING 'n Trog in die bolug oor die sentrale binneland sal verdere ligte buie veroorsaak oor die oostelike Kaapprovinsie, die Vrystaat en Suid-Natal. Die front wes van die land beweeg stadig ooswaarts weens die sterk hoog oor die Indiese oseaan.

Maksimum en Minimum Temperatuur (°C) en Reënval (RRR) in mm vir die 24 uur geëindig om 0800 SAST op

DEPT VAN VERVOER / DEPT OF TRANSPORT 13 - 5 - 1976

Maximum and Minimum Temperatures (°C) and Rainfall (RRR) in mm for the 24 hours ended at 0800 SAST on

TRANSVAAL	Max	Min	RRR
Alberton			
Barberton			
Belfast			
Bethal	19	3	
Bospoort	20	3	
Carolina	17	4	
Delareyville			
Delmas			
Doornspruit (Vaalwater)	23	3	
Ermelo			
Jan Kempdorp			
Jan Smuts	17	5	
Joubertpark (Jhb)	17	9	
Klerksdorp			
Kroondal (Rustenburg)			
Letaba			
Levubu	26	11	
Lichtenburg			
Loskopdam			
Loskopkanale (Groblersdal)			
Louis Trichardt			
Lydenburg	19	5	
Marble Hall			
Mara			
Marnitz	24	7	
Messina	26	8	
Middelburg			
Fleur de Lys	26	9	
Nelspruit	26	8	
Phalaborwa	28	9	
Pietersburg	21	7	
Piet Retief	21	7	
Pongola			
Potchefstroom	20	3	
Potgietersrus	22	8	
Pretoria	21	6	
Pretoriuskop			
Punda Milia			
Satara			
Sekhukhune			
Shingwidzi			
Skukuza	28	7	
Standerton	19	1	
Schweizer-Reneke			
Thabazimbi			
Tom Burke			
Tzaneen			
Vereeniging			
Volksrust			
Warmbad	22	5	
Waterval-Boven			
Witbank			
Wolmaransstad			
Zeerust			

NATAL	Max	Min	RRR
Cape St. Lucia	24	16	
Cedara	21	6	
Dundee			
Durban (Louis Botha)	25	13	
Estcourt	22	6	
Harding			
Himeville			
Hluhluwe			
Melmoth			
Mkuze			
Newcastle	22	4	
Port Shepstone	23	15	
Van Reenen			
Vryheid			
Waterford (Underberg)	18	1	
O.V.S. - O.F.S.			
Balkfontein (Bothaville)			
Bethlehem	18	2	
Bloemfontein (J.B.M. Hertzog)	21	1	
Bultfontein			
Clocolan			
Fauresmith	21	4	
Ficksburg			
Frankfort	20	1	
Harrismith			
Hoopstad	27	12	
Heilbron			
Koppies			
Kroonstad	20	3	
Lindley			
Modderpoort			
Petrusburg			
Philippolis			
Reddersburg			
Reitz			
Rouxville			
Vrede			
Warden			
Welkom	21	5	
Wepener	19	2	
Winburg			
Zastron			

KAAP - CAPE	Max	Min	RRR
Aberdeen			
Addo			
Agulhas	17	13	
Alexander Bay	27	14	
Aliwal North	19	4	
Beaufort West	25	15	
Boegoebergdam			
Brandvlei			
Caledon			
Calitzdorp			
Calvinia	25	9	
Cape Columbine	13	9	
Cape St. Francis	22	13	
Cape Town (D.F. Malan)	21	7	
Cape Town (Roeland St.)			
Carnarvon			
Ceres			
Citrusdal			
Colesberg			
Cradock			
De Aar	21	5	
Döhne	24	11	
Douglas			
East London (Ben Schoeman)	25	16	
Elsenburg			
Fort Beaufort			
Fraserburg	22	5	
Garies			
George	27	9	
Graaff-Reinet	26	11	
Grahamstown			
Grootfontein (Middelburg)	21	4	
Hopetown			
Idutywa			
Jansenville	27	8	
Joubertina			
Kaappunt	20	11	
Kimberley (B.J. Vorster)	23	7	
Knysna			
Kokstad	21	3	
Kuruman	22	5	
Ladismith			
Langebaanweg	22	7	
Maclear			
Mafeking	XX	5	
Malmesbury			
Matatiele			
Matroosberg			
Mbashe			

KAAP - CAPE	Max	Min	RRR
Mosselbaai	25	13	
Okiep	26	14	
Oudtshoorn	27	6	
Petrusville			
Piketberg			
Pofadder			
Port Elizabeth (H.F. Verwoerd)	28	10	
Port Nolloth	16	6	
Port St. Johns	25	17	
Prieska	25	7	
Prince Albert			
Queenstown	22	4	
Riversdale	26	9	0,2
Robertson	26	7	
Sheeprun	21	4	
Somerset East	25	9	
Steynsburg			
Strydenburg			
Sutherland	20	1	
Swellendam			
Tarkastad			
Touwsrivier	22	4	
Twee Riviere			
Umtata	24	7	
Uniondale			
Upington	27	12	
Vanwyksvlei	25	7	
Victoria West			
Vredendal	28	8	
Vryburg	23	5	
Williston			
Willowmore	23	7	
Willow Park (Dordrecht)			
LESOTHO			
Maseru			
Ox-Bow			
SWAZILAND			
Bulembu			
Manzini (Matsapa)	24	11	
Siteki			

S.W.A.	Max	Min	RRR
Aroab			
Bethanien			
Dordabis			
Gobabeb	33	18	
Gobabis	25	7	
Grootfontein	24	7	
J.G. Strijdom	24	7	
Karasburg			
Kalkfeld			
Karibib			
Keetmanshoop	26	11	
Kub			
Luderitz	19	11	
Mariental	27	10	
Möwe	18	14	
Ohopoho			
Okahandja			
Okaukuejo			
Ondangwa	27	10	
Otavi			
Otjiwarango			
Outjo	27	9	
Rehoboth			
Rundu			
Steinhausen			
Tsumeb			
Uis	31	13	
Walvisbaai	XX	19	
Windhoek	23	10	
BOTSWANA			
Francistown	23	5	
Gaborone	24	6	
Ghanzi	26	7	
Lobatsi			
Mahalapye	24	5	
Maun	27	10	
Shakawe	27	10	
Tshabong	26	7	
Tshane	24	10	

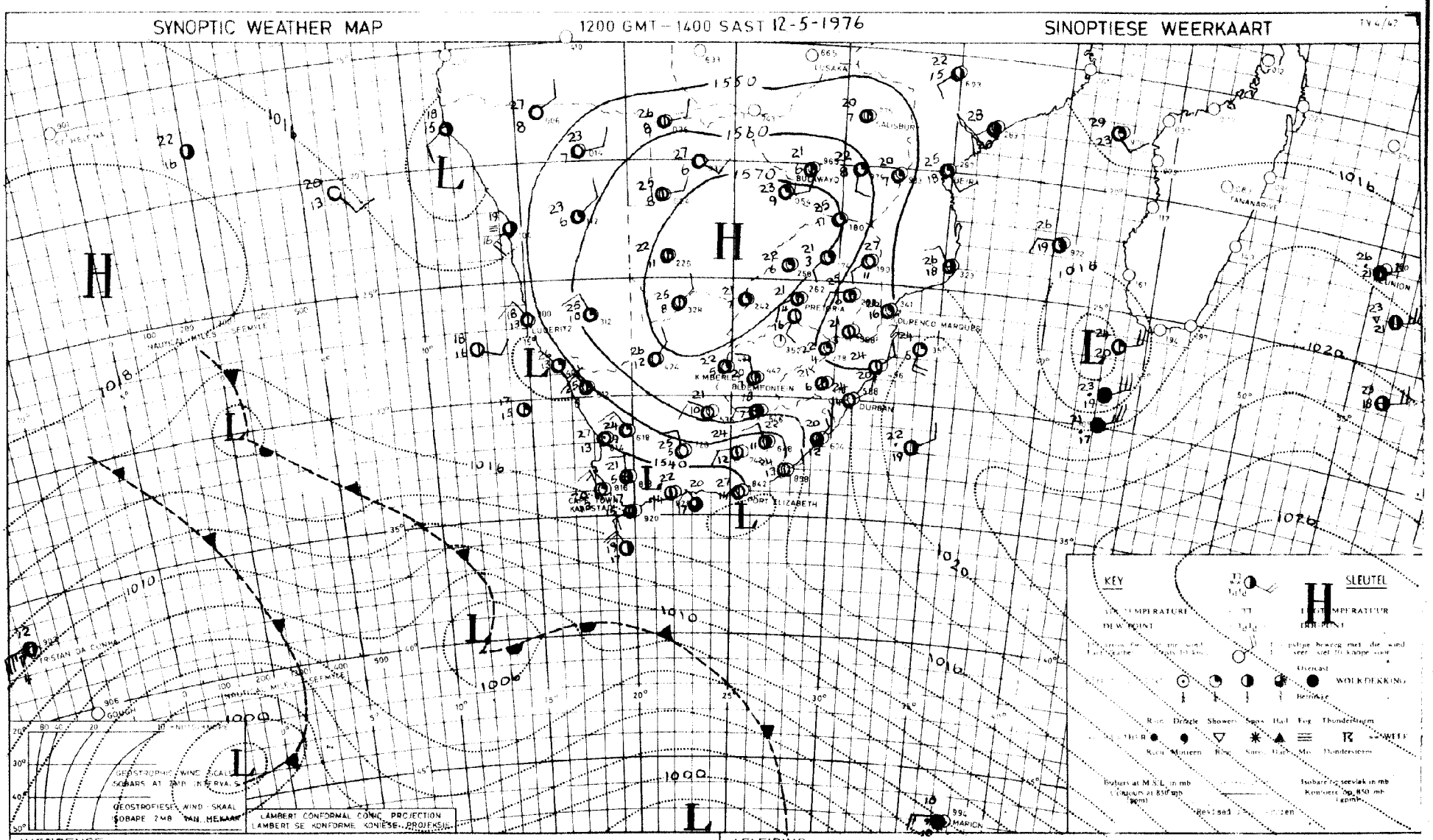

INFERENCE The frontal systems west of the Cape are moving south-eastwards as a result of the strong high over the Indian Ocean and it will remain fine over most areas with fog patches over the south-west and south coast.

AFLEIDING Die sterk hoog oor die Indiese oseaan stuur die frontale sisteme wes van die Kaap in 'n suidoostelike rigting sodat dit mooiweer oor die meeste dele sal bly met misbanke oor die suidwes- en suidkusstreke.

[illegible] in m.m. vir die 24 uur geëindig om [illegible]

TRANSVAAL	Max	Min	RRR
Alberton			
Barberton			
Belfast			
Bethal	19	2	
Bospoort	21	3	
Carolina	18	3	
Delareyville			
Delmas			
Doornspruit (Vaalwater)			
Ermelo			
Jan Kempdorp			
Jan Smuts	18	7	
Joubertpark (Jhb)	18	10	
Klerksdorp			
Kroondal (Rustenburg)	24	6	
Letaba			
Levubu	25	10	
Lichtenburg			
Loskopdam			
Loskopkanale (Groblersdal)			
Louis Trichardt			
Lydenburg	20	4	
Marble Hall			
Mara	21	5	
Marnitz	26	8	
Messina	27	8	
Middelburg			
Flaurs de Lys	25	9	
Nelspruit	25	7	
Phalaborwa			
Pietersburg	22	7	
Piet Retief	21	6	
Pongola	26	14	
Potchefstroom	21	3	
Potgietersrus	23	7	
Pretoria	22	7	
Pretoriuskop			
Punda Milia			
Satara			
Sekhukhune			
Shingwidzi			
Skukuza	28	6	
Standerton	20	1	
Schweizer-Reneke			
Thabazimbi			
Tom Burke			
Tzaneen			
Vereeniging			
Volksrust			
Warmbad	24	5	
Waterval-Boven			
Witbank			
Wolmaransstad			
Zeerust			

NATAL	Max	Min	RRR
Cape St. Lucia	26	15	
Cedara	22	5	
Dundee			
Durban (Louis Botha)	25	12	
Estcourt	22	5	
Harding			
Himeville			
Hluhluwe			
Melmoth			
Mkuze			
Newcastle			
Port Shepstone	23	15	
Van Reenen			
Vryheid			
Waterford (Underberg)	20	0	

O.V.S. - O.F.S.	Max	Min	RRR
Balkfontein (Bethaville)			
Bethlehem	19	0	
Bloemfontein (J.B.M. Hertzog)	21	1	
Bultfontein			
Clocolan			
Fauresmith	22	4	
Ficksburg			
Frankfort	21	0	
Harrismith			
Hoopstad	23	3	
Heilbron			
Koppies			
Kroonstad	22	2	
Lindley			
Modderpoort			
Petrusburg			
Philippolis			
Reddersburg			
Reitz			
Rouxville			
Vrede			
Warden			
Welkom	22	6	
Wepener	21	1	
Winburg			
Zastron			

KAAP - CAPE	Max	Min	RRR
Aberdeen			
Addo			
Agulhas	20	16	
Alexander Bay	23	12	
Aliwal North	26	4	
Beaufort West	28	14	
Boegoebergdam			
Brandvlei			
Caledon			
Calitzdorp			
Calvinia	22	6	
Cape Columbine	25	14	
Cape St. Francis	25	17	
Cape Town (D.F. Malan)	28	16	
Cape Town (Roeland St.)			
Carnarvon			
Ceres			
Citrusdal			
Colesberg			
Cradock			
De Aar	22	7	
Döhne	24	13	
Douglas			
East London (Ben Schoeman)	28	20	
Elsenburg			
Fort Beaufort			
Fraserburg	25	6	
Garies			
George	28	11	
Graaff-Reinet	28	17	
Grahamstown			
Grootfontein (Middelburg)	22	5	
Hopetown			
Idutywa			
Jansenville	29	12	
Joubertina			
Knappunt	26	13	3,1
Kimberley (B.J. Vorster)	24	10	
Knysna			
Kokstad	22	1	
Kuruman	24	5	
Ladismith			
Langebaanweg	28	15	
Maclear			
Mafeking	xx	5	
Malmesbury			
Matatiele			
Matroosberg			
Mbashe			

KAAP - CAPE	Max	Min	RRR
Mosselbaai	27	15	
Okiep	27	10	
Oudtshoorn	29	8	
Petrusville			
Piketberg			
Pofadder			
Port Elizabeth (H.F. Verwoerd)	31	15	
Port Nolloth	16	6	
Port St. Johns	27	17	
Prieska	27	8	
Prince Albert			
Queenstown	23	7	
Riversdale	26	12	
Robertson	30	4	
Sheeprun	25	4	
Somerset East	27	13	
Steynsburg			
Strydenburg			
Sutherland	22	10	
Swellendam			
Tarkastad			
Touwsrivier	25	11	
Twee Riviere			
Umtata	26	7	
Uniondale			
Upington	28	12	
Vanwyksvlei	27	11	
Victoria West			
Vredendal	33	2	
Vryburg	23	5	
Williston			
Willowmore	26	9	
Willow Park (Dordrecht)			

LESOTHO	Max	Min	RRR
Maseru	19	3	
Ox-Bow			

SWAZILAND	Max	Min	RRR
Bulembu			
Manzini (Matsapa)	25	10	
Siteki			

S.W.A.	Max	Min	RR
Ariel			
Bethanien			
Dordabis			
Gobabeb	33	16	
Gobabis	24	6	
Grootfontein	24	6	
J.G. Strijdom			
Karasburg			
Kalkfeld			
Karibib			
Keetmanshoop	27	11	
Kub			
Luderitz	16	12	
Mariental	21	10	
Möwe	17	13	
Ohopoho			
Okahandja			
Okaukuejo			
Ondangwa	28	10	
Otavi			
Otjiwarango			
Outjo	27	8	
Rehoboth			
Rundu			
Steinhausen			
Tsumeb			
Uis	31	12	
Walvisbaai	16	14	
Windhoek	24	10	

BOTSWANA	Max	Min	RR
Francistown	25	5	
Gaborone	25	4	
Ghanzi	26	4	
Lobatsi			
Mahalapye	24	5	
Maun	27	4	
Shakawe	26	14	
Tshabong			
Tshane			

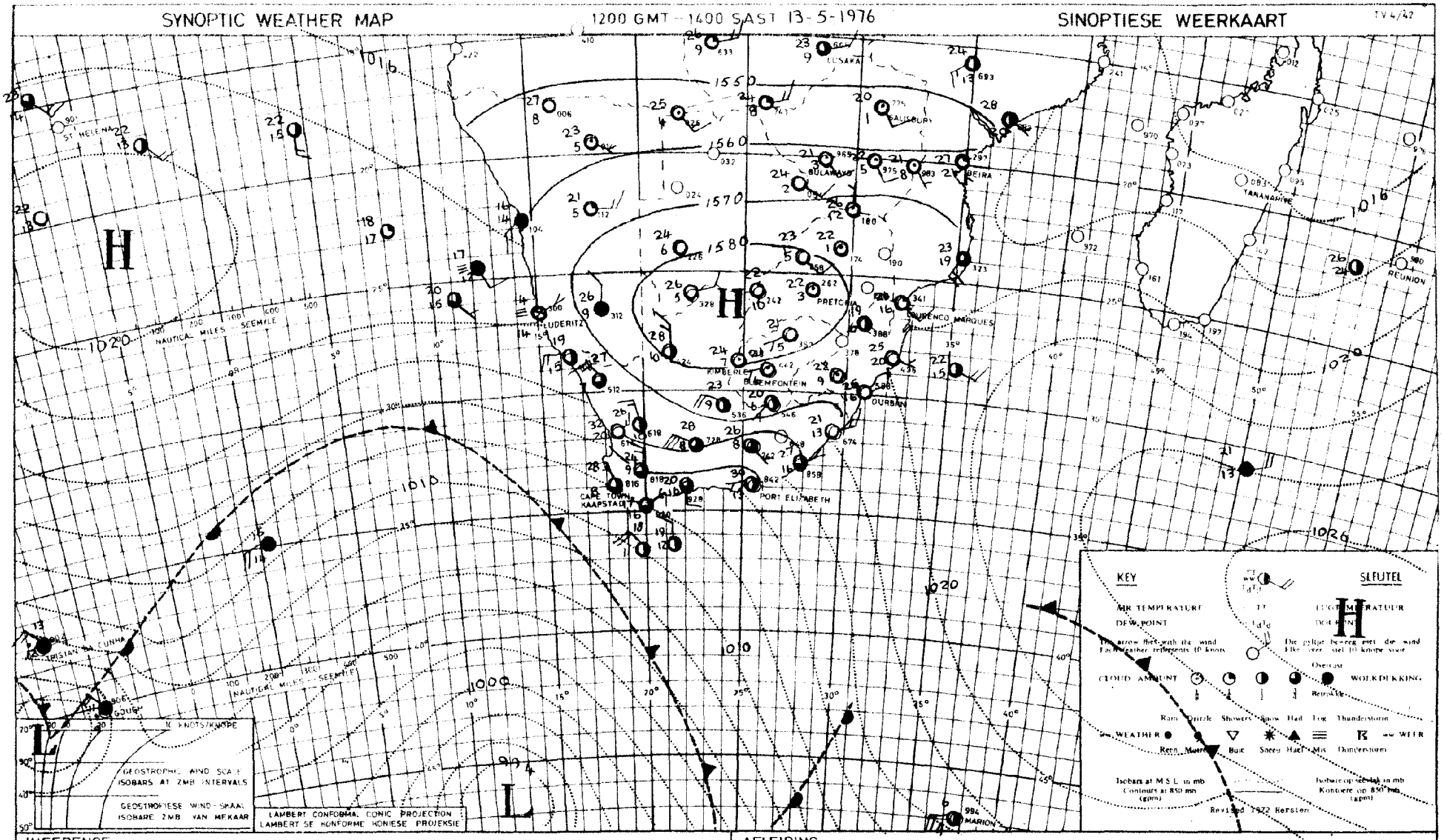

INFERENCE The front west of the continent is also moving south-eastwards. The Atlantic high is situated far north and cooler air will spread over the western parts of the country with a possibility of rain along the southern coastal areas.

AFLEIDING Die front wes van die land beweeg ook suidoos-waarts en koeler lug van die Atlantiese hoog wat ver noord gelee is, sal oor die westelike dele van die land instoot met die moonlikheid van reën oor die suide like kusstreke

TRANSVAAL	Max	Min	RRR
Alberton			
Barberton			
Belfast			
Bethal	20	3	
Bospoort	21	5	
Carolina	20	4	
Delareyville			
Delmas			
Doornspruit (Vaalwater)	24	5	
Ermelo			
Jan Kempdorp			
Jan Smuts	19	5	
Joubertpark (Jhb)	19	9	
Klerksdorp			
Kroondal (Rustenburg)	24	5	
Letaba			
Levubu			
Lichtenburg			
Loskopdam			
Loskopkanale (Groblersdal)			
Louis Trichardt			
Lydenburg			
Marble Hall			
Mara			
Marnitz			
Messina	27	10	
Middelburg			
Fleur.de.Lys	27	10	
Nelspruit	26	7	
Phalaborwa	26	11	
Pietersburg	23	7	
Piet Retief	22	6	
Pongola			
Potchefstroom	22	2	
Potgietersrus			
Pretoria	23	6	
Pretoriuskop			
Punda Milia			
Satara			
Sekhukhune			
Shingwidzi			
Skukuza	24	5	
Standerton	21	2	
Schweizer-Reneke			
Thabazimbi			
Tom Burke			
Tzaneen			
Vereeniging			
Volksrust			
Warmbad	24	4	
Waterval-Boven			
Witbank			
Wolmaransstad			
Zeerust			

NATAL	Max	Min	RRR
Cape St. Lucia	24	17	0,2
Cedara	24	6	
Dundee			
Durban (Louis Botha)	27	16	
Estcourt	24	6	
Harding			
Himeville			
Hluhluwe			
Melmoth			
Mkuze			
Newcastle	22	4	
Port Shepstone	24	19	
Van Reenen			
Vryheid			
Waterford (Underberg)	27	3	
O.V.S. - O.F.S.			
Balkfontein (Bothaville)			
Bethlehem	21	2	
Bloemfontein (J.B.M. Hertzog)	23	1	
Bultfontein			
Clocolan			
Fauresmith	22	6	
Ficksburg			
Frankfort	22	6	
Harrismith			
Hoopstad	23	4	
Heilbron			
Koppies			
Kroonstad	22	6	
Lindley			
Modderpoort			
Petrusburg			
Philippolis			
Reddersburg			
Reitz			
Rouxville			
Vrede			
Warden			
Welkom	23	7	
Wepener	21	2	
Winburg			
Zastron			

KAAP - CAPE	Max	Min	RRR
Aberdeen			
Addo			
Agulhas	21	15	
Alexander Bay	21	11	
Aliwal North	21	5	
Beaufort West	23	4	
Boegoebergdam			
Brandvlei			
Caledon			
Calitzdorp			
Calvinia	23	5	
Cape Columbine	16	11	
Cape St. Francis	21	14	
Cape Town (D.F. Malan)	17	11	0,1
Cape Town (Roeland St.)			
Carnarvon			
Ceres			
Citrusdal			
Colesberg			
Cradock			
De Aar	23	1	
Döhne	26	9	
Douglas			
East London (Ben Schoeman)	26	14	
Elsenburg			
Fort Beaufort			
Fraserburg	23	3	
Garies			
George	22	8	
Graaff-Reinet	29	9	
Grahamstown			
Grootfontein (Middelburg)	23	5	
Hopetown			
Idutywa			
Jansenville	28	10	
Joubertina			
Kaappunt	15	12	3,1
Kimberley (B.J. Vorster)	24	8	
Knysna			
Kokstad	23	6	
Kuruman	25	7	
Ladismith			
Laingsburg	20	9	
Maclear			
Mafeking	XX	7	
Malmesbury			
Matatiele			
Matroosberg			
Mbashe			

KAAP - CAPE	Max	Min	RRR
Mosselbaai	22	15	
Okiep	26	11	
Oudtshoorn	23	4	
Petrusville			
Piketberg			
Pofadder			
Port Elizabeth (H.E. Verwoerd)	22	12	0,4
Port Nolloth	19	9	
Port St. Johns	30	18	
Prieska	26	6	
Prince Albert			
Queenstown	25	5	
Riversdale	23	10	
Robertson	27	9	
Sheeprun	24	5	0,2
Somerset East	27	8	
Steynsburg			
Strydenburg			
Sutherland	20	-4	
Swellendam			
Tarkastad			
Touwsrivier	19	6	
Twee Riviere			
Umtata	28	10	
Uniondale			
Upington	28	10	
Vanwyksvlei	27	5	
Victoria West			
Vredendal	24	7	
Vryburg	24	5	
Williston			
Willowmore	22	8	
Willow Park (Dordrecht)			
LESOTHO			
Maseru	21	5	
Ox-Bow			
SWAZILAND			
Bulembu			
Manzini (Matsapa)	26	XX	
Siteki			

S.W.A.	Max	Min	RRR
Aroab			
Betharien			
Dordabis			
Gobabeb	34	18	
Gobabis	23	3	
Grootfontein	23	3	
J.G. Strijdom	23	3	
Karasburg			
Kalkfeld			
Karibib			
Keetmanshoop	28	13	
Kub			
Luderitz	20	11	
Mariental	28	11	
Möwe	23	14	
Ohopoho			
Okahandja			
Okaukuejo	27	9	
Ondangwa	26	10	
Otavi			
Otjiwarango			
Outjo	25	9	
Rehoboth			
Rundu	25	6	
Steinhausen			
Tsumeb			
Uis	31	13	
Walvisbaai	22	14	
Windhoek	24	9	
BOTSWANA			
Francistown	24	5	
Gaborone			
Ghanzi	26	5	
Lobatsi			
Mahalapye	25	5	
Maun	27	6	
Shakawe	25	8	
Tshabong	27	5	
Tshane	25	8	

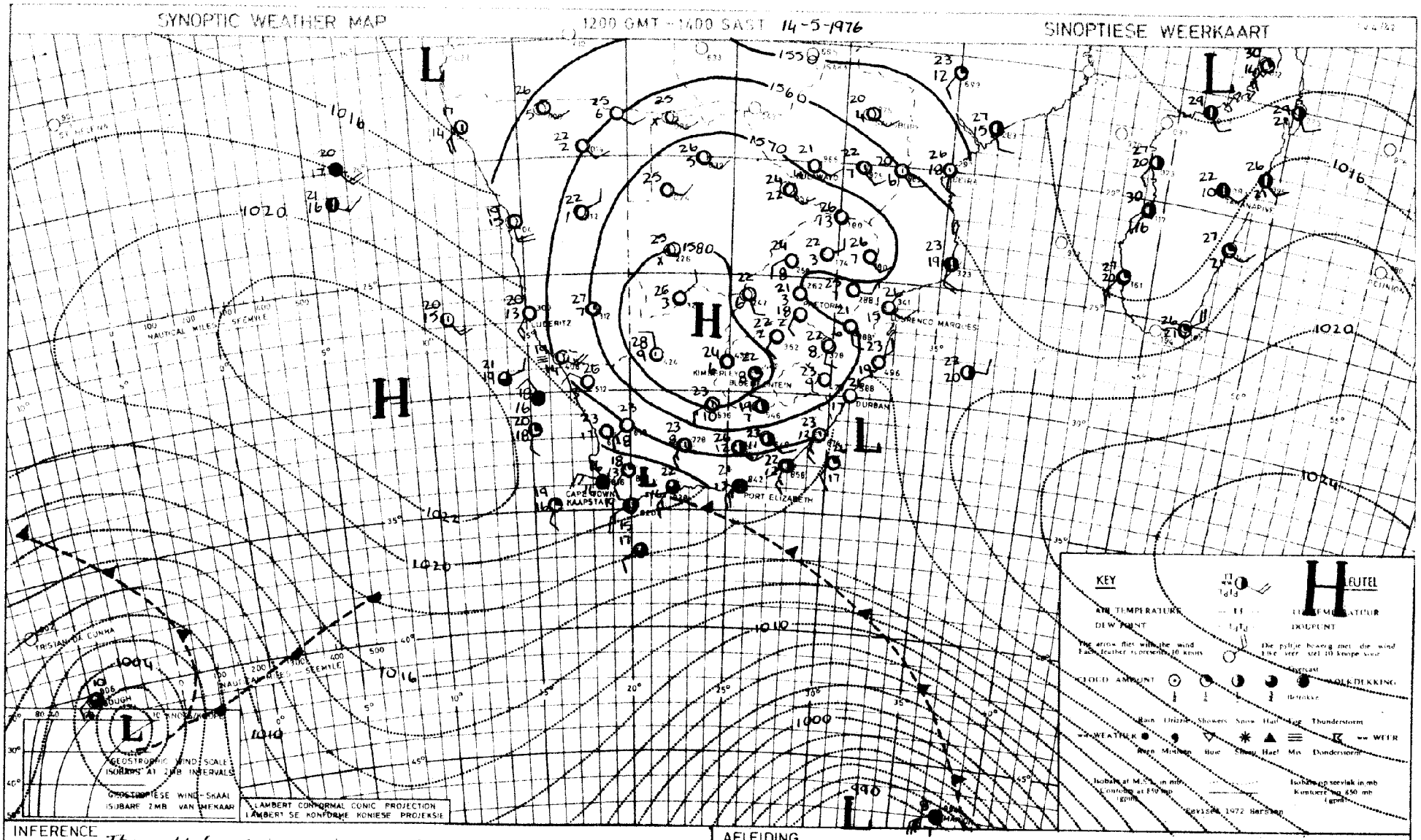

INFERENCE

The cold front is moving eastwards south of the continent and is followed by a strong ridge of the Atlantic high. Light rain will fall locally along the southern coastal areas and cooler conditions will spread over the eastern half of the country.

AFLEIDING

Die koudfront beweeg suid van die land verby en word gevolg deur 'n sterk wig van die Atlantiese hoog. Ligte reen sal op plekke langs die suidkus voorkom terwyl koeler toestande oor die oostelike helfte van die land sal uitbreei

Reënvalgegewens in mm vir die 24 uur geëindig om 0900 SAST op 22 - 5 - 1975

Rainfall data in mm for the 24 hours ending at 0900 SAST on

TRANSVAAL	Max	Min	RRR
Alberton			
Barberton			
Belfast			
Bethal	19	3	
Bospoort	21	4	
Carolina	18	2	
Delareyville			
Delmas			
Doornspruit (Vaalwater)	24	3	
Ermelo			
Jan Kempdorp			
Jan Smuts	20	5	
Joubertpark (Jhb)	20	7	
Klerksdorp			
Kroondal (Rustenburg)	25	4	
Letaba			
Levubu	24	13	
Lichtenburg			
Loskopdam			
Loskopkanale (Groblersdal)			
Louis Trichardt			
Lydenburg			
Marble Hall			
Mara			
Marnitz			
Messina	27	9	
Middelburg			
Flamwood	23	13	
Nelspruit	24	9	
Phalaborwa			
Pietersburg	20	6	
Piet Retief	20	7	
Pongola			
Potchefstroom	22	5	
Potgietersrus	24	6	
Pretoria	24	6	
Pretoriuskop			
Punda Milia			
Satara			
Sekhukhune			
Shingwidzi			
Skukuza	26	13	
Standerton	21	5	
Schweizer-Reneke			
Thabazimbi			
Tom Burke			
Tzaneen			
Vereeniging			
Volksrust			
Warmbad	24	6	
Waterval-Boven			
Witbank			
Wolmaransstad			
Zeerust			

NATAL	Max	Min	RRR
Cape St. Lucia			
Cedara	20	6	
Dundee			
Durban (Louis Botha)	25	15	
Estcourt	21	6	
Harding			
Himeville			
Hluhluwe			
Melmoth			
Mkuze			
Newcastle	21	4	
Port Shepstone	25	16	
Van Reenen			
Vryheid			
Waterford (Underberg)	20	1	

O.V.S. - O.F.S.	Max	Min	RRR
Balkfontein (Bothaville)			
Bethlehem	21	3	
Bloemfontein (J.B.M. Hertzog)	23	2	
Bultfontein			
Clocolan			
Fauresmith	23	5	
Ficksburg			
Frankfort	22	3	
Harrismith			
Hoopstad	23	4	
Heilbron			
Koppies			
Kroonstad	23	3	
Lindley			
Modderpoort			
Petrusburg			
Philippolis			
Reddersburg			
Reitz			
Rouxville			
Vrede			
Warden			
Welkom			
Wepener	22	3	
Winburg			
Zastron			

KAAP - CAPE	Max	Min	RRR
Aberdeen			
Addo			
Agulhas	20	14	
Alexander Bay			
Aliwal North	22	4	
Beaufort West	26	18	
Boegoebergdam			
Brandvlei			
Caledon			
Calitzdorp			
Calvinia	26	18	
Cape Columbine	18	12	
Cape St. Francis	25	15	
Cape Town (D.F. Malan)	23	11	
Cape Town (Roeland St.)			
Carnarvon			
Ceres			
Citrusdal			
Colesberg			
Cradock			
De Aar	24	6	
Döhne	23	13	
Douglas			
East London (Ben Schoeman)	23	14	
Elsenburg			
Fort Beaufort			
Fraserburg	25	7	
Garies			
George	26	13	
Graaff-Reinet	24	16	
Grahamstown			
Grootfontein (Middelburg)	23	8	
Hopetown			
Idutywa			
Jansenville	24	8	
Joubertina			
Kaappunt	20	12	
Kimberley (B.J. Vorster)	24	9	
Knysna			
Kokstad	21	3	
Kuruman	25	5	
Ladismith			
Langebaanweg	25	9	
Maclear			
Mafeking	xx	5	
Malmesbury			
Matatiele			
Matroosberg			
Mbashe			

KAAP - CAPE	Max	Min	RRR
Mosselbaai	23	16	
Okiep			
Oudtshoorn	27	7	
Petrusville			
Piketberg			
Pofadder			
Port Elizabeth (H.F. Verwoerd)	21	13	
Port Nolloth			
Port St. Johns	25	14	
Prieska	27	6	
Prince Albert			
Queenstown	24	4	
Riversdale	28	12	
Robertson	25	9	
Sheeprun	21	4	
Somerset East	24	13	
Steynsburg			
Strydenburg			
Sutherland	22	9	
Swellendam			
Tarkastad			
Touwsrivier	23	11	
Twee Riviere			
Umtata	23	4	
Uniondale			
Upington	28	11	
Vanwyksvlei	27	5	
Victoria West			
Vredendal	32	11	
Vryburg	24	5	
Williston			
Willowmore	22	10	
Willow Park (Dordrecht)			

LESOTHO	Max	Min	RRR
Maseru			
Ox-Bow			

SWAZILAND	Max	Min	RRR
Bulembu			
Manzini (Matsapa)			
Siteki			

S.W.A.	Max	Min	RRR
Aroab			
Bethanien			
Dordabis			
Gobabeb	33	15	
Gobabis	24	3	
Grootfontein	23	4	
J.G. Strijdom	23	5	
Karasburg			
Kalkfeld			
Karibib			
Keetmanshoop	26	10	
Kub			
Luderitz	18	10	
Mariental	26	5	
Möwe	36	17	
Ohopoho			
Okahandja			
Okaukuejo	25	7	
Ondangwa	26	9	
Otavi			
Otjiwarango			
Outjo	25	9	
Rehoboth			
Rundu	26	7	
Steinhausen			
Tsumeb			
Uis	29	14	
Walvisbaai	28	17	
Windhoek	23	7	

BOTSWANA	Max	Min	RRR
Francistown			
Gaborone			
Ghanzi			
Lobatsi			
Mahalapye			
Maun			
Shakawe			
Tshabong			
Tshane			

SYNOPTIC WEATHER MAP 1200 GMT – 1400 SAST 15-5-1976 SINOPTIESE WEERKAART

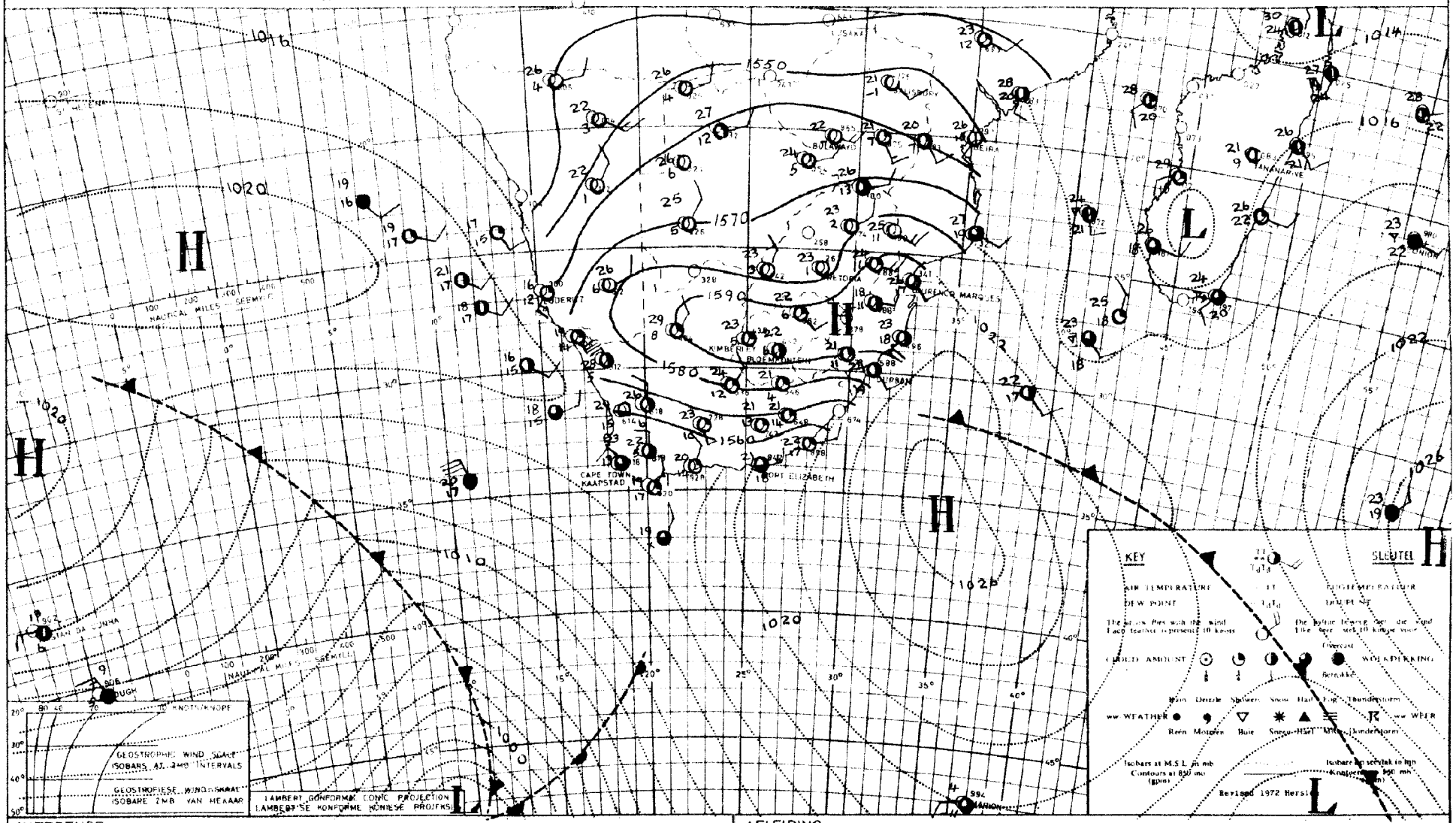

INFERENCE

With the prevailing anticyclonic circulation over the interior, little change is expected in the present fine weather conditions, but the cold front over the Atlantic may bring rainy weather to the South-western Cape later tomorrow.

AFLEIDING

Met die heersende antisiklonale sirkulasie oor die land word geen verandering in die huidige mooiweerstoestande verwag nie, maar die koufront oor die Atlantiese oseaan kan later môre reën-weer oor Suidwes-Kaapland veroorsaak

Blank page retained for pagination

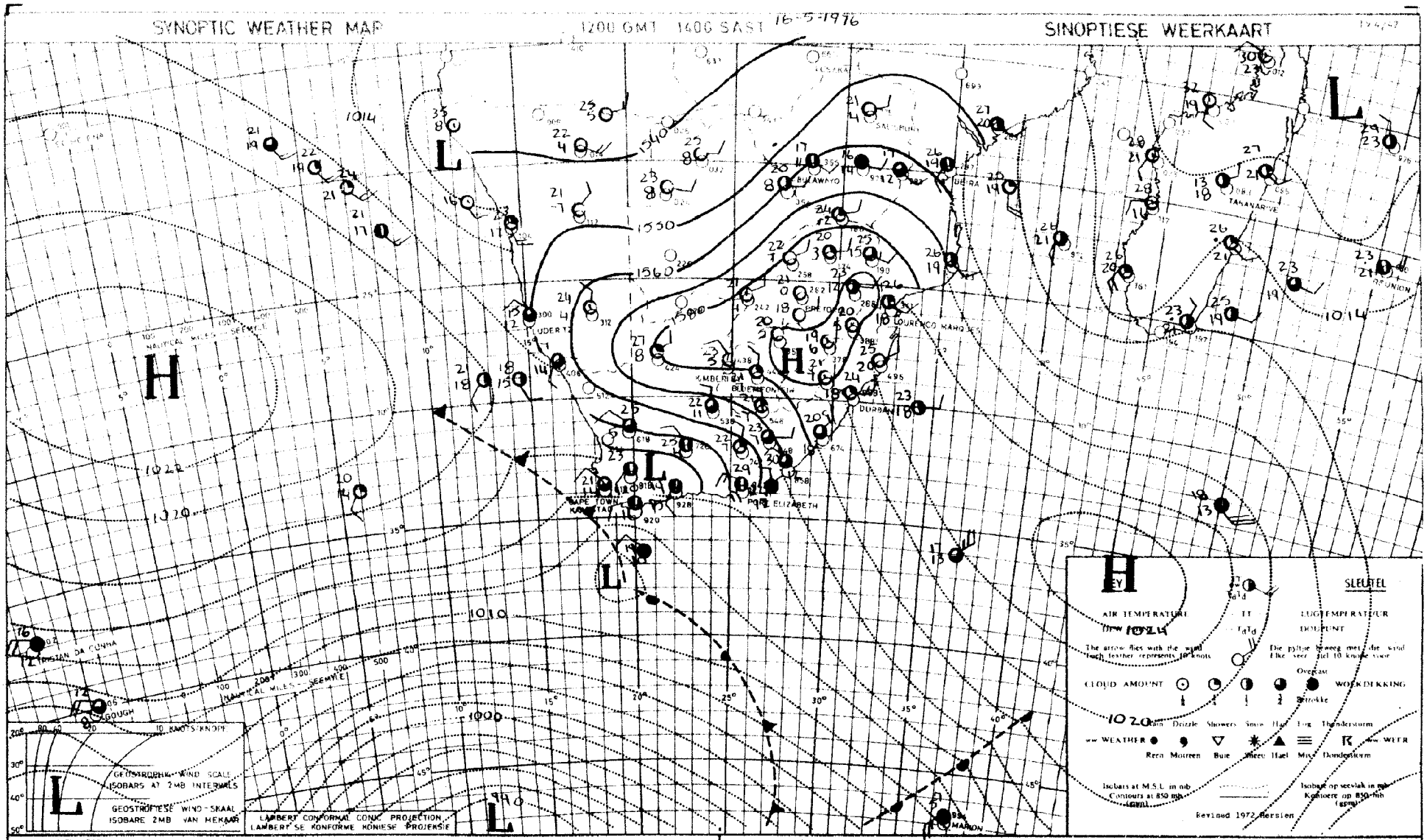

INFERENCE A very deep trough is situated south-west of the continent causing partly cloudy and cooler conditions to spread over the western half of the country with rainy weather over South-west Cape.

AFLEIDING 'n Besondere diep treg is suidwes van die land gelee sodat gedeeltelik bewolkte en koeler toestande oor die westelike helfte van die land sal uitbrei met reënweer oor Suidwes-Kaap.

in mm vir die 24 uur geëindig om 0800 SAST op 18-5-1976 in mm for the 24 hours ended at 0800 SAST on

TRANSVAAL	Max	Min	RRR
Alberton			
Barberton			
Belfast			
Bethal	20	4	
Bospoort	20	3	
Carolina	19	3	
Delareyville			
Delmas			
Doornspruit (Vaalwater)	23	5	
Ermelo			
Jan Kempdorp			
Jan Smuts	19	7	
Joubertpark (Jhb)	19	9	
Klerksdorp			
Kroondal (Rustenburg)	22	5	
Letaba			
Levubu	22	15	
Lichtenburg			
Loskopdam			
Loskopkanale (Groblersdal)			
Louis Trichardt			
Lydenburg			
Marble Hall			
Mara			
Marnitz	24	10	
Messina	25	16	
Middelburg			
Flamc de Lys	24	13	
Nelspruit	24	9	
Phalaborwa	25	14	
Pietersburg	21	8	
Piet Retief	21	6	
Pongola			
Potchefstroom	22	3	
Potgietersrus			
Pretoria	22	7	
Pretoriuskop			
Punda Milia			
Satara			
Sekhukhune			
Shingwidzi			
Skukuza	27	12	
Standerton	21	1	
Schweizer-Reneke			
Thabazimbi			
Tom Burke			
Tzaneen			
Vereeniging			
Volksrust			
Warmbad	23	6	
Waterval-Boven			
Witbank			
Wolmaransstad			
Zeerust			

NATAL	Max	Min	RRR
Cape St. Lucia	25	19	
Cedara	23	8	
Dundee			
Durban (Louis Botha)	26	11	
Estcourt	22	5	
Harding			
Himeville			
Hluhluwe			
Melmoth			
Mkuze			
Newcastle	24	7	
Port Shepstone			
Van Reenen	23	16	
Vryheid			
Waterford (Underberg)	20	3	
O.V.S. - O.F.S.			
Balkfontein (Bothaville)			
Bethlehem			
Bloemfontein (J.B.M. Hertzog)	21	1	
Bultfontein			
Clocolan			
Fauresmith	20	4	
Ficksburg			
Frankfort	20	0	
Harrismith			
Hoopstad	22	2	
Heilbron			
Koppies			
Kroonstad	21	2	
Lindley			
Modderpoort			
Petrusburg			
Philippolis			
Reddersburg			
Reitz			
Rouxville			
Vrede			
Warden			
Welkom			
Wepener	21	3	
Winburg			
Zastron			

KAAP - CAPE	Max	Min	RRR
Aberdeen			
Addo			
Agulhas	21	13	
Alexander Bay	22	13	
Aliwal North	20	5	
Beaufort West	24	18	
Boegoebergdam			
Brandvlei			
Caledon			
Calitzdorp			
Calvinia	24	16	
Cape Columbine	20	13	
Cape St. Francis	20	16	
Cape Town (D.F. Malan)	21	13	
Cape Town (Roeland St.)			
Carnarvon			
Ceres			
Citrusdal			
Colesberg			
Cradock			
De Aar	21	7	
Döhne	24	12	
Douglas	24	8	
East London (Ben Schoeman)	23	18	
Elsenburg			
Fort Beaufort			
Fraserburg	20	7	
Garies			
George	19	11	
Graaff-Reinet	25	16	
Grahamstown			
Grootfontein (Middelburg)	20	8	
Langebaanweg	23	10	
Hopetown			
Idutywa			
Jansenville	27	9	
Joubertina			
Kaappunt	19	13	
Kimberley (B.J. Vorster)	22	8	
Knysna			
Kokstad	22	3	
Kuruman	21	5	
Ladismith			
Maclear			
Mafeking	XX	6	
Malmesbury			
Matatiele			
Matroosberg			
Mbashe			

KAAP - CAPE	Max	Min	RRR
Mosselbaai	21	16	
Okiep	25	15	
Oudtshoorn	21	6	
Petrusville			
Piketberg			
Pofadder			
Port Elizabeth (H.E. Verwoerd)	23	15	
Port Nolloth	23	11	
Port St. Johns	26	19	
Prieska	24	7	
Prince Albert			
Queenstown	23	12	
Riversdale	21	14	
Robertson	23	10	
Sheeprun	21	5	
Somerset East	26	16	
Steynsburg			
Strydenburg			
Sutherland	19	7	
Swellendam			
Tarkastad			
Touwsrivier	23	5	
Twee Riviere			
Umtata	25	8	
Uniondale			
Upington	26	13	
Vanwyksvlei	24	8	
Victoria West			
Vredendal	24	11	
Vryburg	22	5	
Williston			
Willowmore	23	9	
Willow Park (Dordrecht)			
LESOTHO			
Maseru			
Ox-Bow			
SWAZILAND			
Bulembu			
Manzini (Matsapa)	24	11	
Siteki			

S.W.A.	Max	Min	RR
Aroab			
Bethanien			
Dordabis			
Gobabeb	31	14	
Gobabis	23	3	
Grootfontein	23	6	
J.G. Strijdom	22	7	
Karasburg			
Kalkfeld			
Karibib			
Keetmanshoop	24	11	
Kub			
Luderitz	23	13	
Mariental	25	7	
Möwe	26	16	
Ohopoho			
Okahandja			
Okaukuejo	25	6	
Ondangwa	26	9	
Otavi			
Otjiwarango			
Outjo	25	10	
Rehoboth			
Rundu			
Steinhausen			
Tsumeb			
Uis			
Walvisbaai	29	15	
Windhoek	22	9	
BOTSWANA			
Francistown	22	5	
Gaborone	23	7	
Ghanzi	25	6	
Lobatsi			
Mahalapye	22	6	
Maun			
Shakawe	25	10	
Tshabong	24	5	
Tshane	23	9	

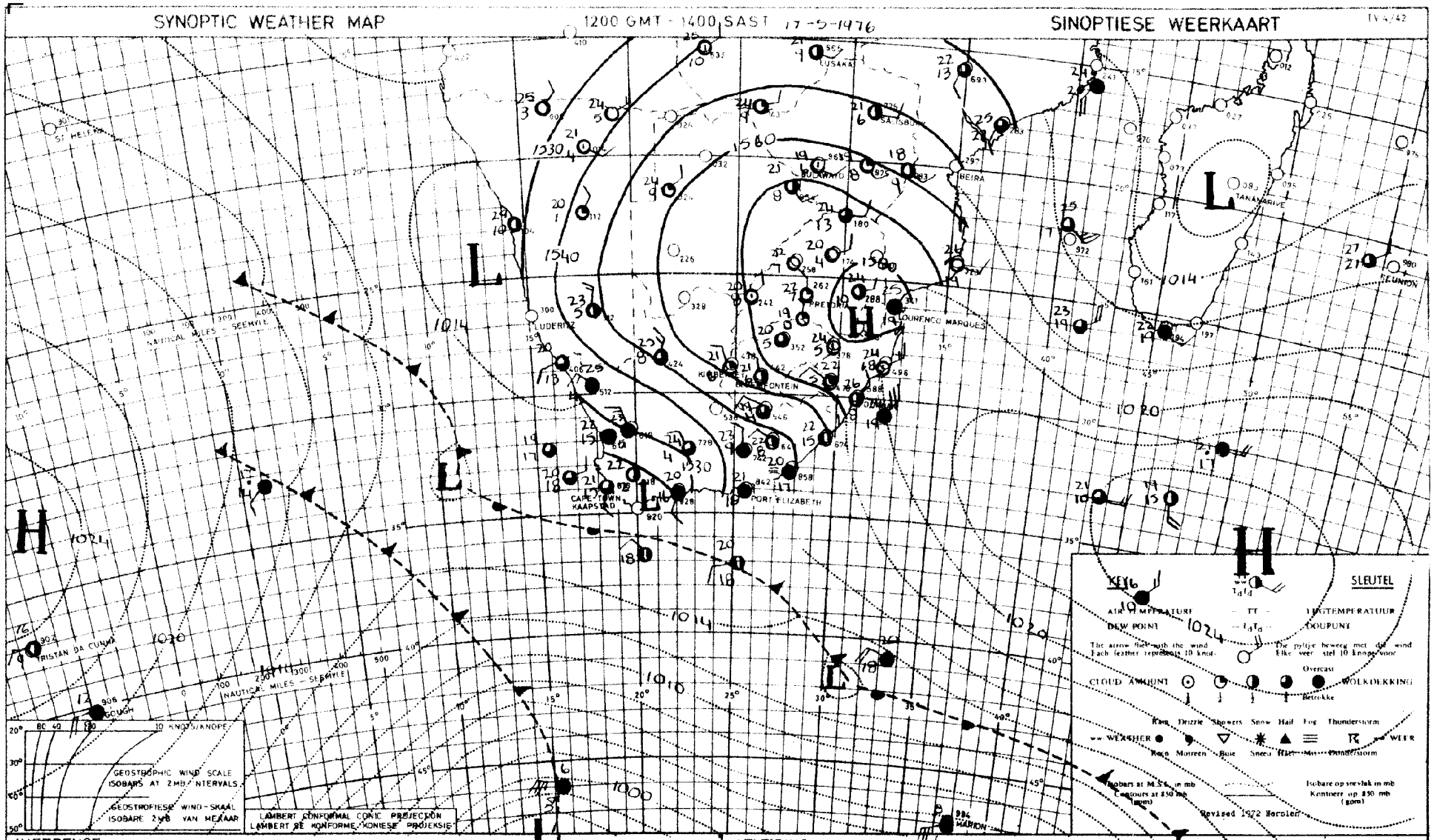

INFERENCE

The deep trough west of the Cape is causing scattered high clouds over most parts of the country. The frontal systems, however, are moving mainly south-eastwards with little influence on the weather at the Cape.

AFLEIDING

Die diep troog wes van die Kaap veroorsaak verspreide hoë wolke oor die meeste dele van die land. Die frontale stelsels beweeg egter nog hoofsaaklik suidoostwaarts met weinig invloed op die weer by die Kaap.

[illegible] 14 - 3 - 1976

in mm vir die 24 uur geëindig om 0800 SAST op

TRANSVAAL	Max	Min	RRR
Alberton			
Barberton			
Belfast			
Bethal	20	6	
Bospoort	20	5	
Carolina	19	4	
Delareyville			
Delmas			
Doornspruit (Vaalwater)	24	5	
Ermelo			
Jan Kempdorp			
Jan Smuts	18	7	
Joubertpark (Jhb)	17	9	
Klerksdorp			
Kroondal (Rustenburg)	21	7	
Letaba			
Levubu	23	10	
Lichtenburg			
Loskopdam			
Loskopkanale (Groblersdal)			
Louis Trichardt			
Lydenburg	20	5	
Marble Hall			
Mara	24	7	
Marnitz	25	4	
Messina	25	9	
Middelburg			
Fkau. da Lys	25	9	
Nelspruit	25	9	
Phalaborwa	26	10	
Pietersburg	22	8	
Piet Retief	22	7	
Pongola			
Potchefstroom	21	5	
Potgietersrus	23	8	
Pretoria	21	7	
Pretoriuskop			
Punda Milia			
Satara			
Sekhukhune			
Shingwidzi			
Skukuza	28	6	
Standerton	20	3	
Schweizer-Reneke			
Thabazimbi			
Tom Burke			
Tzaneen			
Vereeniging			
Volksrust			
Warmbad	24	4	
Waterval-Boven			
Witbank			
Wolmaransstad			
Zeerust			

NATAL	Max	Min	RRR
Cape St. Lucia	24	17	
Cedara	23	5	
Dundee			
Durban (Louis Botha)	27	11	
Estcourt	23	5	
Harding			
Himeville			
Hluhluwe			
Melmoth			
Mkuze			
Newcastle	25	8	
Port Shepstone	25	16	
Van Reenen			
Vryheid			
Waterford (Underberg)	21	-1	
O.V.S. - O.F.S.			
Balkfontein (Bothaville)			
Bethlehem	19	1	
Bloemfontein (J.B.M. Hertzog)	20	1	
Bultfontein			
Clocolan			
Fauresmith	20	4	
Ficksburg			
Frankfort	20	0	
Harrismith			
Hoopstad	21	3	
Heilbron			
Koppies			
Kroonstad	21	2	
Lindley			
Modderpoort			
Petrusburg			
Philippolis			
Reddersburg			
Reitz			
Rouxville			
Vrede			
Warden			
Welkom	20	6	
Wepener	20	4	
Winburg			
Zastron			

KAAP - CAPE	Max	Min	RRR
Aberdeen			
Addo			
Agulhas	19	14	
Alexander Bay	17	15	0,1
Aliwal North	21	5	
Beaufort West	25	13	0,1
Boegoebergdam			
Brandvlei			
Caledon			
Calitzdorp			
Calvinia	24	10	0,6
Cape Columbine	14	13	1,1
Cape St. Francis	20	16	
Cape Town (D.F. Malan)	21	14	4,2
Cape Town (Roeland St.)			
Carnarvon			
Ceres			
Citrusdal			
Colesberg			
Cradock			
De Aar	21	1	
Döhne	22	15	
Douglas	24	8	
East London (Ben Schoeman)	27	14	
Elsenburg			
Fort Beaufort			
Fraserburg	20	9	3,4
Garies			
George	22	13	0,6
Graaff-Reinet	25	13	
Grahamstown			
Grootfontein (Middelburg)	19	7	
Hopetown			
Idutywa			
Jansenville	28	14	
Joubertina			
Kaappunt	21	13	3,0
Kimberley (B.J. Vorster)	21	8	
Knysna			
Kokstad	23	2	
Kuruman	21	4	
Ladismith			
Langkloof	21	14	0,3
Maclear			
Mafeking	28	7	
Malmesbury			
Matatiele			
Matroosberg			
Mbashe			

KAAP - CAPE	Max	Min	RRR
Mosselbaai	19	15	
Okiep	23	11	0,3
Oudtshoorn	25	12	0,4
Petrusville			
Piketberg			0,8
Pofadder			
Port Elizabeth (H.F. Verwoerd)	27	17	
Port Nolloth	15	12	
Port St. Johns	26	18	
Prieska	25	7	
Prince Albert			
Queenstown	22	12	
Riversdale	23	13	
Robertson	22	10	0,2
Sheeprun	21	6	
Somerset East	25	1	
Steynsburg			
Strydenburg			
Sutherland	19	8	0,9
Swellendam			
Tarkastad			
Touwsrivier	23	6	
Twee Riviere			
Umtata	23	7	
Uniondale			1,5
Upington	26	13	
Vanwyksvlei	24	11	
Victoria West			
Vredendal	23	15	
Vryburg	21	1	
Williston			
Willowmore	24	13	1,2
Willow Park (Dordrecht)			
LESOTHO			
Maseru			
Ox-Bow			
SWAZILAND			
Bulembu			
Manzini (Matsapa)	24	11	
Siteki			

S.W.A.	Max	Min	Ri
Aroab			
Bethanien			
Dordabis			
Gobabeb	31	10	
Gobabis	23		
Grootfontein	23	8	
J.G. Strijdom	22	5	
Karasburg			
Kalkfeld			
Karibib			
Keetmanshoop	25	13	
Kub			
Luderitz	18	14	
Mariental	26	7	
Möwe	19	15	
Ohopoho			
Okahandja			
Okaukuejo			
Ondangwa	26	10	
Otavi			
Otjiwarango			
Outjo	25	7	
Rehoboth			
Rundu	25	5	
Steinhausen			
Tsumeb			
Uis			
Walvisbaai	25	13	
Windhoek	21	7	
BOTSWANA			
Francistown	24	6	
Gaborone	23	8	
Ghanzi	25	8	
Lobatsi			
Mahalapye	23	7	
Maun	26	7	
Shakawe	25	10	
Tshabong	29	5	
Tshane	23	13	

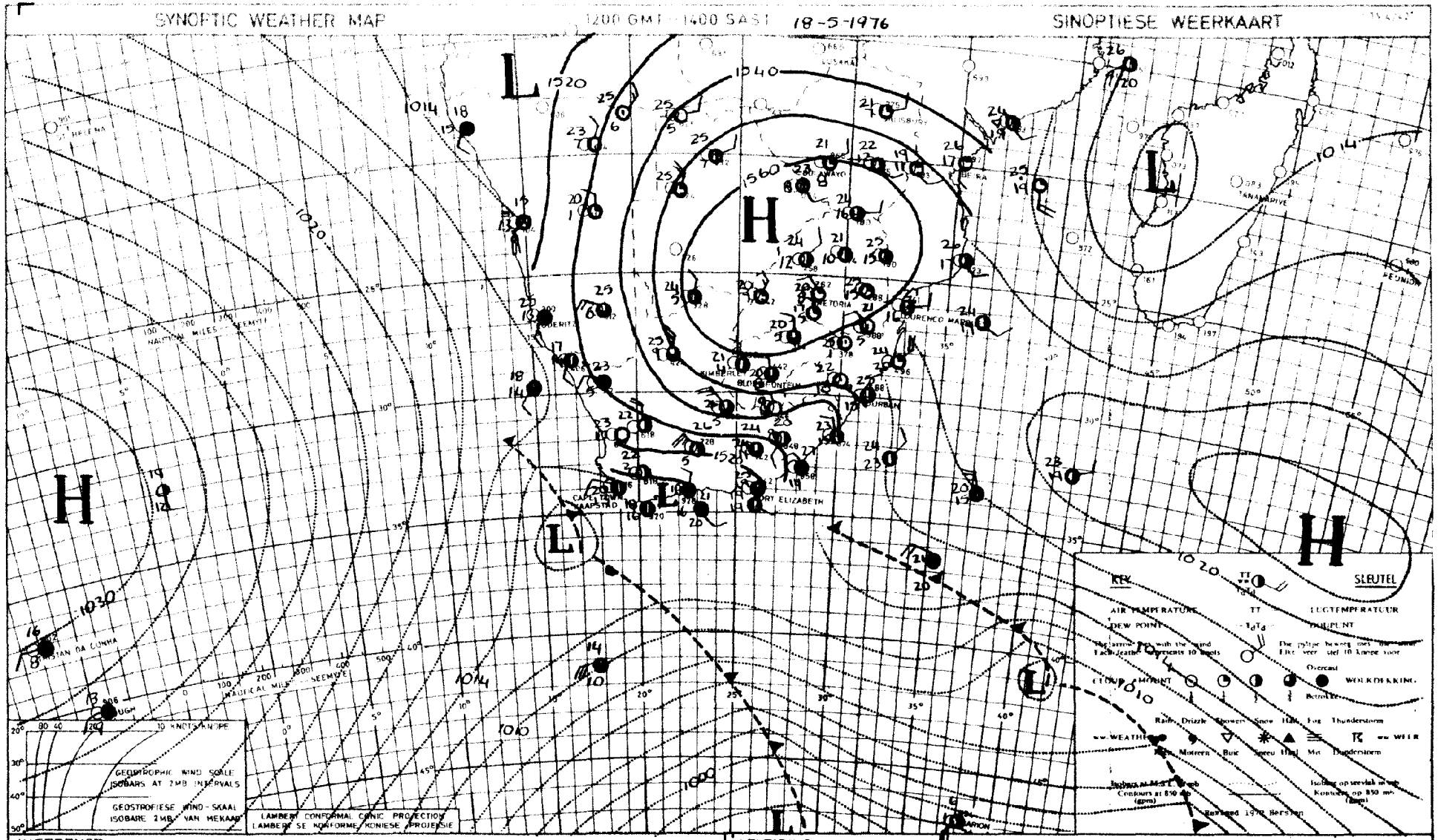

INFERENCE

The high over the Atlantic Ocean has intensified so that the cold front at the Cape will move eastwards across the country. Colder weather with showers will spread over South-western and Southern Cape this evening, extending to Eastern Cape and Southern Natal

AFLEIDING

Die hoog oor die Atlantiese oseaan het versterk soo die kouetront by die kaap ooswaarts oor die land sal beweeg. Kouer weer met buie sal vanaand oor Suidwes en Suid-Kaap ontwikkel en môre na Oos-Kaap en Suid-Natal uitbrei.

Maximum en Minimum Temperatuur - Tye en Reënvalle - 20 - 5 - 1976

in mm vir die 24 uur geëindig om 0800 SAST op

in mm for the 24 hours ended at 0800 SAST on

TRANSVAAL	Max	Min	RRR
Alberton			
Barberton			
Belfast			
Bethal	20	5	
Bospoort	20	3	
Carolina	19	6	
Delareyville			
Delmas			
Doornspruit (Vaalwater)	23	3	
Ermelo			
Jan Kempdorp			
Jan Smuts	19	6	
Joubertpark (Jhb)			
Klerksdorp			
Kroondal (Rustenburg)	22	4	
Letaba			
Levubu	26	11	
Lichtenburg			
Loskopdam			
Loskopkanale (Groblersdal)			
Louis Trichardt			
Lydenburg			
Marble Hall			
Mara	24	5	
Marnitz	25	7	
Messina	26	7	
Middelburg			
Fleur de Lys	27	11	
Nelspruit	26	8	
Phalaborwa	27	9	
Pietersburg	23	7	
Piet Retief	23	5	
Pongola			
Potchefstroom	21	3	
Potgietersrus	23	8	
Pretoria	21	7	
Pretoriuskop			
Punda Milia			
Satara			
Sekhukhune			
Shingwidzi			
Skukuza	29	6	
Standerton	19	1	
Schweizer-Reneke			
Thabazimbi			
Tom Burke			
Tzaneen			
Vereeniging			
Volksrust			
Warmbad	23	6	
Waterval-Boven			
Witbank			
Wolmaransstad			
Zeerust			

NATAL	Max	Min	RRR
Cape St. Lucia	26	18	4,0
Cedara	23	5	
Dundee			
Durban (Louis Botha)	27	15	
Estcourt	22	6	
Harding			
Himeville			
Hluhluwe			
Melmoth			
Mkuze			
Newcastle	24	6	
Port Shepstone	26	17	
Van Reenen			
Vryheid			
Waterford (Underberg)	20	3	

O.V.S. - O.F.S.	Max	Min	RRR
Balkfontein (Bothaville)			
Bethlehem	18	1	
Bloemfontein (J.B.M. Hertzog)	20	6	0,3
Bultfontein			
Clocolan			
Fauresmith	20	7	1,2
Ficksburg			
Frankfort	20	6	
Harrismith			
Hoopstad	22	6	
Heilbron			
Koppies			
Kroonstad	20	3	
Lindley			
Modderpoort			
Petrusburg			
Philippolis			
Reddersburg			
Reitz			
Rouxville			
Vrede			
Warden			
Welkom	21	5	
Wepener	19	6	
Winburg			
Zastron			

KAAP - CAPE	Max	Min	RRR
Aberdeen			
Addo			
Agulhas	19	12	0,6
Alexander Bay	20	9	
Aliwal North	19	6	1,8
Beaufort West	16	5	2,8
Boegoebergdam			
Brandvlei			
Caledon			
Calitzdorp			
Calvinia	17	4	
Cape Columbine	18	11	
Cape St. Francis	18	14	7,0
Cape Town (D.F. Malan)	20	11	
Cape Town (Roeland St.)			
Carnarvon			
Ceres			
Citrusdal			
Colesberg			
Cradock			
De Aar	18	4	2,3
Döhne	22	9	3,0
Douglas	21	7	
East London (Ben Schoeman)	24	14	1,8
Eisenburg			
Fort Beaufort			
Fraserburg	20	4	1,6
Garies			1,0
George	18	9	2,2
Graaff-Reinet	17	7	2,8
Grahamstown			1,8
Grootfontein (Middelburg)	20	4	3,0
Hopetown			
Idutywa			
Jansenville	18	6	4,0
Joubertina			
Kaappunt	17	12	1,1
Kimberley (B.J. Vorster)	22	9	1,2
Knysna			0,6
Kokstad	20	6	
Kuruman	22	10	
Ladismith			
Langebaanweg	20	9	
Maclear			
Mafeking	xx	6	
Malmesbury			
Matatiele			
Matroosberg			
Mbashe			

KAAP - CAPE	Max	Min	RRR
Mosselbaai	20	13	2,0
Okiep	18	9	
Oudtshoorn	19	8	0,8
Petrusville			
Piketberg			
Pofadder			
Port Elizabeth (H.F. Verwoerd)	19	13	12,0
Port Nolloth	17	8	
Port St. Johns	23	17	
Prieska	20	4	
Prince Albert			
Queenstown	21	9	4,0
Riversdale	18	12	4,3
Robertson	19	11	2,0
Sheeprun	19	9	0,7
Somerset East	19	9	3,3
Steynsburg			
Strydenburg			
Sutherland	13	-4	
Swellendam			8,5
Tarkastad			
Touwsrivier	15	5	
Twee Riviere			
Umtata	25	12	2,3
Uniondale			3,0
Upington	22	5	
Vanwyksvlei	16	2	1,5
Victoria West			
Vredendal	21	7	
Vryburg	23	9	
Williston			
Willowmore	14	7	0,5
Willow Park (Dordrecht)			

LESOTHO	Max	Min	RRR
Maseru	19	5	
Ox-Bow			

SWAZILAND	Max	Min	RRR
Buleimbu			
Manzini (Matsapa)	27	12	
Siteki			

S.W.A.	Max	Min	RRR
Aroab			
Bethanien			
Dordabis			
Gobabeb	27	13	
Gobabis	24	7	
Grootfontein	23	6	
J.G. Strijdom	22	3	
Karasburg			
Kalkfeld			
Karibib			
Keetmanshoop	21	2	
Kub			
Luderitz	19	13	
Mariental	26	8	
Möwe	19	14	
Ohopoho			
Okahandja			
Okaukuejo	26	8	
Ondangwa	27	10	
Otavi			
Otjiwarango			
Outjo	26	9	
Rehoboth			
Rundu	25	9	
Steinhausen			
Tsumeb			
Uis	28	11	
Walvisbaai	21	13	
Windhoek	22	9	

BOTSWANA	Max	Min	RRR
Francistown	24	5	
Gaborone	24	6	
Ghanzi	25	8	
Lobatsi			
Mahalapye	24	6	
Maun	26	8	
Shakawe	25	12	
Tshabong	26	8	
Tshane	25	9	

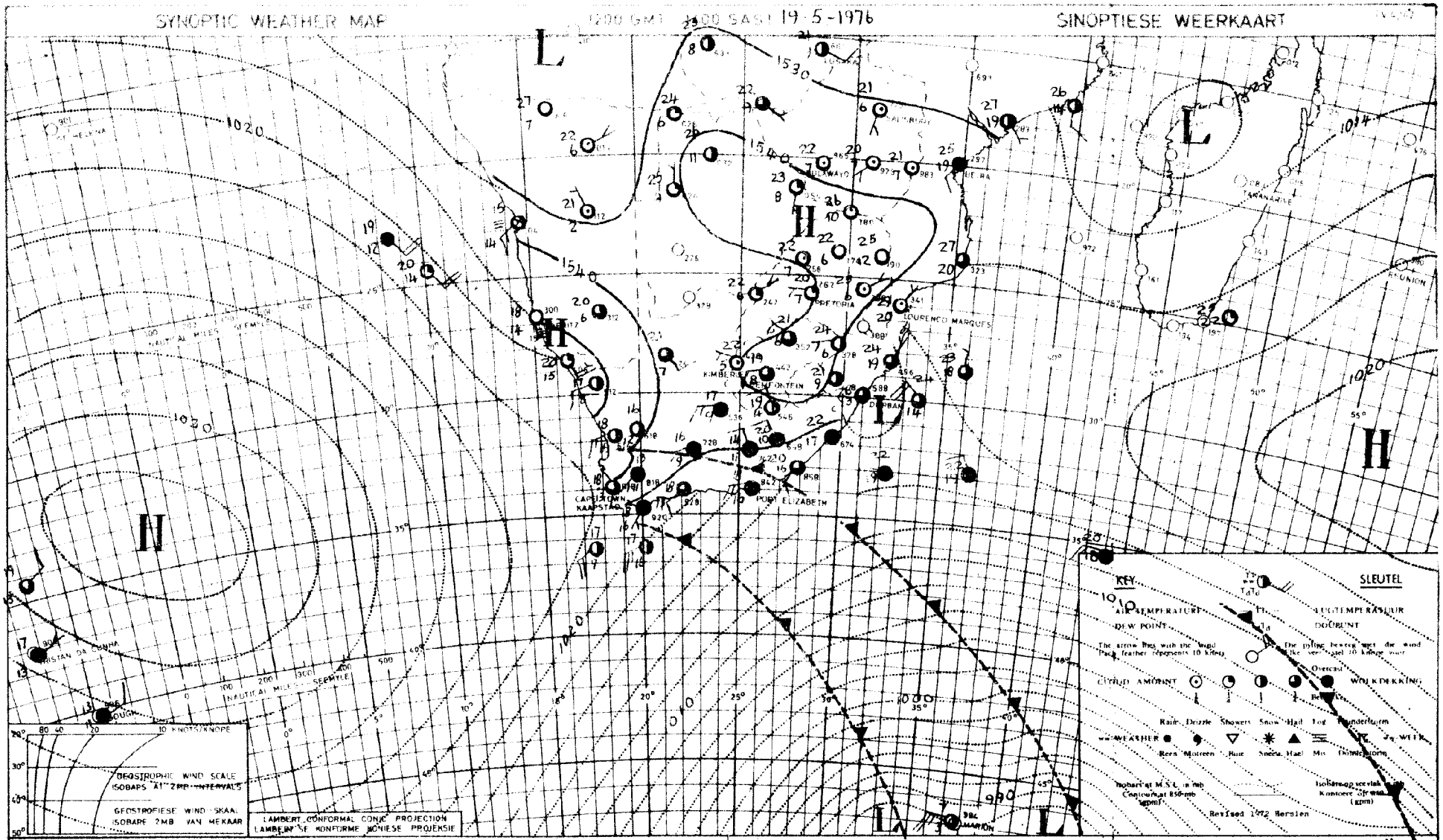

INFERENCE With the strong high over the Indian Ocean and broad trough south of the continent, cold air is advected over the Cape Province, Free State, Natal and also Eastern Transvaal later tomorrow. Scattered showers are expected with snow over most mountain ranges but it will clear over western Cape Province tomorrow.

AFLEIDING Die sterk hoog oor die Indiese oseaan en breë troe suid van die land voer koue lug in oor die Kaapprovinsie, Vrystaat, Natal en later môre ook oor Oos-Transvaal. Verspreide buie en ook sneeu oor die meeste bergreekse sal voorkom met opklaring môre oor westelike Kaapprovinsie.

In mm vir die 24 uur geëindig om 0800 SAST op 21-5-1976 In mm for the 24 hours ended at 0800 SAST on

TRANSVAAL	Max	Min	RRR
Alberton			
Barberton			
Belfast			
Bethal	19	6	
Bospoort	21	6	
Carolina	17	7	
Delareyville			
Delmas			
Doornspruit (Vaalwater)	24	6	
Ermelo			
Jan Kempdorp			
Jan Smuts	19	6	
Joubertpark (Jhb)	17	9	
Klerksdorp			
Kroondal (Rustenburg)	23	5	
Letaba			
Levubu	23	10	
Lichtenburg			
Loskopdam			
Loskopkanale (Groblersdal)			
Louis Trichardt			
Lydenburg	19	5	
Marble Hall			
Mara	23	9	
Marnitz	26	9	
Messina	26	9	
Middelburg			
Flaw. de. Lys	24	13	
Nelspruit	23	11	
Phalaborwa	25	6	
Pietersburg	22	7	
Piet Retief			
Pongola			
Potchefstroom	21	8	
Potgietersrus	24	9	
Pretoria	22	7	
Pretoriuskop			
Punda Milia			
Satara			
Sekhukhune			
Shingwidzi			
Skukuza	26	10	
Standerton	19	3	
Schweizer-Reneke			
Thabazimbi			
Tom Burke			
Tzaneen			
Vereeniging			
Volksrust			
Warmbad	23	5	
Waterval-Boven			
Witbank			
Wolmaransstad			
Zeerust			

NATAL	Max	Min	RRR
Cape St. Lucia	20	17	11,4
Cedara	18	1	
Dundee			
Durban (Louis Botha)	24	11	0,2
Estcourt	18	7	
Harding			
Himeville			
Hluhluwe			1,2
Melmoth			
Mkuze			
Newcastle	20	9	
Port Shepstone	22	15	
Van Reenen			
Vryheid			
Waterford (Underberg)	15	1	

O.V.S. - O.F.S.	Max	Min	RRR
Balkfontein (Bothaville)			
Bethlehem	18	2	
Bloemfontein (J.B.M. Hertzog)	20	1	
Bultfontein			
Clocolan			
Fauresmith	19	3	
Ficksburg			
Frankfort	20	2	
Harrismith			
Hoopstad	22	3	
Heilbron			
Koppies			
Kroonstad	21	4	
Lindley			
Modderpoort			
Petrusburg			
Philippolis			
Reddersburg			
Reitz			
Rouxville			
Vrede			
Warden			
Welkom	20	5	
Wepener	18	-2	
Winburg			
Zastron			

KAAP - CAPE	Max	Min	RRR
Aberdeen			
Addo			
Agulhas	19	12	
Alexander Bay	21	8	
Aliwal North	18	2	
Beaufort West	18	3	
Boegoebergdam			
Brandvlei			
Caledon			
Calitzdorp			
Calvinia	20	5	
Cape Columbine	18	9	
Cape St. Francis	18	15	
Cape Town (D.F. Malan)	19	11	
Cape Town (Roeland St.)			
Carnarvon			
Ceres			
Citrusdal			
Colesberg			
Cradock			
De Aar	18	1	
Döhne	16	7	
Douglas	21	2	
East London (Ben Schoeman)	21	13	
Elsenburg			
Fort Beaufort			
Fraserburg	17	3	
Garies			
George	18	10	
Graaff-Reinet	18	5	
Grahamstown			
Grootfontein (Middelburg)	15	-1	
Hopetown			
Idutywa			
Jansenville	21	4	
Joubertina			
Kaappunt	18	12	
Kimberley (B.J. Vorster)	19	5	
Knysna			
Kokstad	16	4	
Kuruman	24	19	
Ladismith			
Langgalbanweg	21	6	
Maclear			
Mafeking	24	11	
Malmesbury			
Matatiele			
Matroosberg			
Mbashe			

KAAP - CAPE	Max	Min	RRR
Mosselbaai	20	12	
Okiep	20	13	
Oudtshoorn	19	3	
Petrusville			
Piketberg			
Pofadder			
Port Elizabeth (H.E. Verwoerd)	19	13	
Port Nolloth	16	9	
Port St. Johns	20	14	
Prieska	21	4	
Prince Albert			
Queenstown	17	2	
Riversdale	19	6	
Robertson	20	4	
Sheeprun	15	5	
Somerset East	18	5	
Steynsburg			
Strydenburg			
Sutherland	16	-3	
Swellendam			
Tarkastad			
Touwsrivier	17	2	
Twee Riviere	23	3	
Umtata	18	9	
Uniondale			
Upington	22	5	
Vanwyksvlei	20	3	
Victoria West			
Vredendal	23	6	
Vryburg	17	7	
Williston			
Willowmore	16	3	
Willow Park (Dordrecht)			

LESOTHO	Max	Min	RRR
Maseru	18	3	
Ox-Bow			

SWAZILAND	Max	Min	RRR
Bulembu			
Manzini (Matsaps)	22	14	
Siteki			

S.W.A.	Max	Min	RRR
Aroab			
Bethanien			
Dordabis			
Gobabeb	32	18	
Gobabis	24	7	
Grootfontein	23	6	
J.G. Strijdom	23	7	
Karasburg			
Kalkfeld			
Karibib			
Keetmanshoop	22	8	
Kub			
Luderitz	20	13	
Mariental	24	11	
Möwe	17	13	
Ohopoho			
Okahandja			
Okaukuejo	27	7	
Ondangwa	27	11	
Otavi			
Otjiwarango			
Outjo	26	8	
Rehoboth			
Rundu			
Steinhausen			
Tsumeb			
Uis	30	13	
Walvisbaai	17	13	
Windhoek	23	11	

BOTSWANA	Max	Min	RRR
Francistown	24	9	
Gaborone	25	9	
Ghanzi	26	6	
Lobatsi			
Mahalapye	24	6	
Maun	26	12	
Shakawe	25	9	
Tshabong	19	8	
Tshane	25	13	

SYNOPTIC WEATHER MAP 1200 GMT - 1400 SAST 20-5-1976 SINOPTIESE WEERKAART

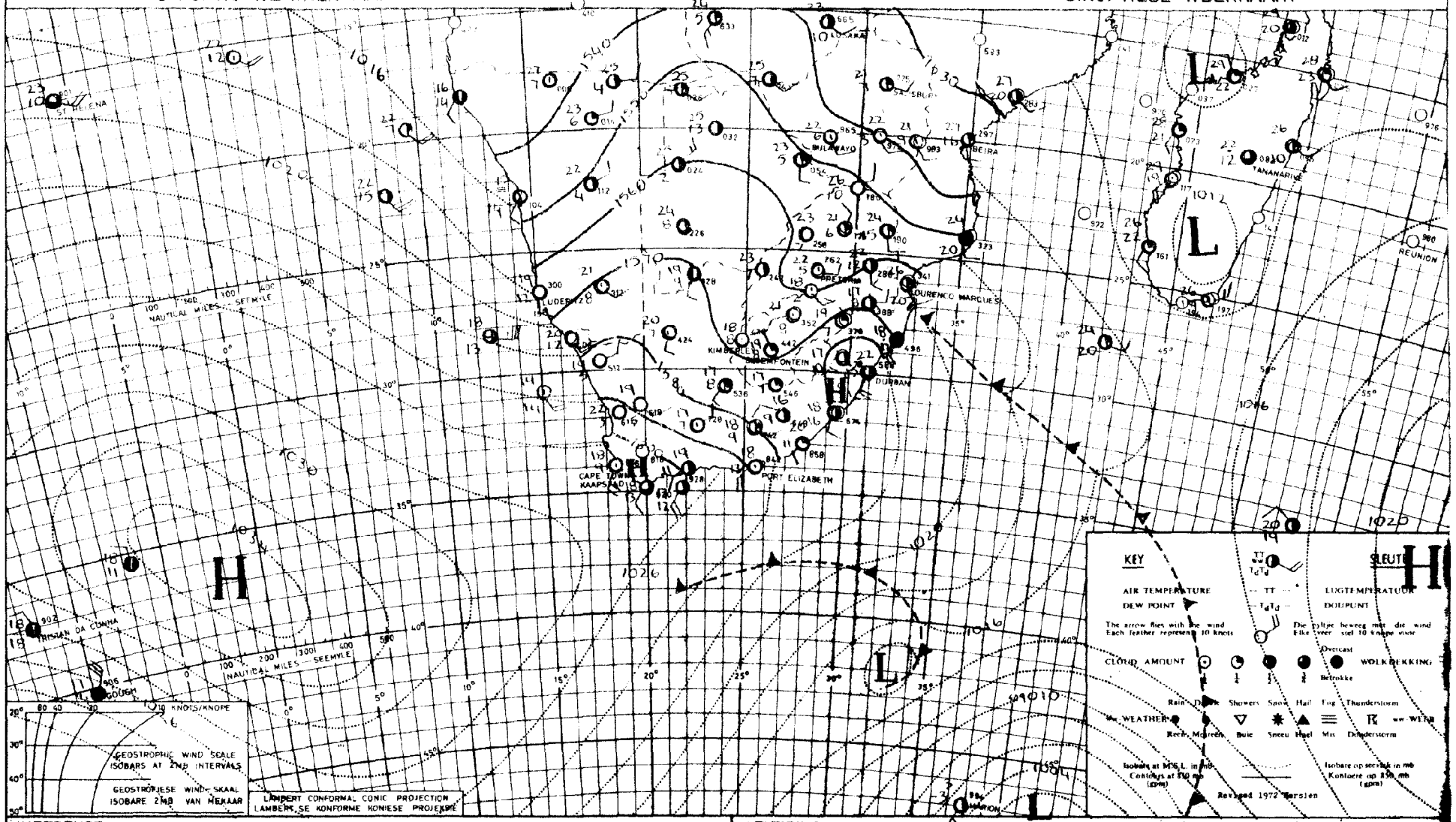

INFERENCE

The strong Atlantic high is ridging eastwards south of the continent and cooler cloudy conditions will spread also to Eastern Transvaal. Another cold front is moving north-eastwards south of the country and further showers will spread over the south and south east coast.

AFLEIDING

'n Wig van die stark hoog oor die Atlantiese oseaan het suid die land ingestoot en koeler bewolkte weer sal ook na Oos-Transvaal inbeweeg. Nog 'n koufront het agter vanuit die suidwesta optreweeg sodat verdere buie oor die suidelike en suidoostelike kustreke sal uitbreid.

in mm vir die 24 uur geëindig om 0800 SAST op 22 - 8 - 19[illegible]

in mm for the 24 hours ended at [illegible]

TRANSVAAL	Max	Min	RRR
Alberton			
Barberton			
Belfast			
Bethal	15	6	
Bospoort	21	3	2,6
Carolina	14	5	
Delareyville			
Delmas			
Doornspruit (Vaalwater)	20	5	
Ermelo			
Jan Kempdorp			
Jan Smuts	13	5	
Joubertpark (Jhb)	13	7	
Klerksdorp			
Kroondal (Rustenburg)	20	5	8,0
Letaba			
Levubu	22	13	2,2
Lichtenburg			
Loskopdam			
Loskopkanaal (Groblersdal)			
Louis Trichardt			
Lydenburg			
Marble Hall			
Mara	21	11	0,4
Marnitz	23	11	
Messina	24	15	0,4
Middelburg			
Fleur de Lys	22	11	
Nelspruit	21	9	
Phalaborwa	23	14	
Pietersburg	19	7	
Piet Retief	17	6	
Pongola			
Potchefstroom	20	4	0,2
Potgietersrus	21	6	
Pretoria	19	7	1,2
Pretoriuskop			
Punda Milia			
...			
Satara			
Sekhukhune			
Shingwidzi			
Skukuza	23	12	
Standerton	16	5	
Schweizer-Reneke			
Thabazimbi			
Tom Burke			
Tzaneen			
Vereeniging			
Volksrust			
Warmbad	21	8	
Waterval-Boven			
Witbank			
Wolmaransstad			
Zeerust			

NATAL	Max	Min	RRR
Cape St. Lucia	22	16	6,8
Cedara	18	9	
Dundee			
Durban (Louis Botha)	23	15	2,7
...			
...			
Estcourt	20	6	
Harding			
Himeville			
Hluhluwe			3,7
Melmoth			6,0
Mkuze			
Newcastle	18	7	
...			
Port Shepstone	22	16	7,0
...			
Van Reenen			
Vryheid			
Waterford (Underberg)	16	4	
O.V.S. - O.F.S.			
Balkfontein (Bothaville)			
Bethlehem	18	0	
Bloemfontein (J.B.M. Hertzog)	20	0	
Bultfontein			
Clocolan			
...			
Fauresmith	20	2	
Ficksburg			
Frankfort	18	3	
...			
Harrismith			
Hoopstad	22	2	
Heilbron			
Koppies			
Kroonstad	20	3	
Lindley			
Modderpoort			
...			
Petrusburg			
Philippolis			
Reddersburg			
Reitz			
Rouxville			
...			
Vrede			
Warden			
Welkom	20	6	
Wepener	19	-1	
Winburg			
Zastron			
...			

KAAP - CAPE	Max	Min	RRR
Aberdeen			
Addo			
Agulhas	17	12	
Alexander Bay	29	12	
Aliwal North	18	1	
...			
Beaufort West	18	3	
Boegoebergdam			
Brandvlei			
...			
Caledon			
Calitzdorp			
Calvinia	21	6	
Cape Columbine	18	11	
Cape St. Francis	18	11	
Cape Town (D.F. Malan)	22	6	
Cape Town (Roeland St.)			
Carnarvon			
Ceres			1,0
Citrusdal			
Colesberg			
Cradock			
De Aar	19	1	
Döhne	14	6	
Douglas	22	1	
East London (Ben Schoeman)	17	10	
Elsenburg			
Fort Beaufort			
Fraserburg	18	2	
Garies			
George	18	7	
Graaff-Reinet	18	5	
Grahamstown			
Grootfontein (Middelburg)	14	-1	
...			
Hopetown			
Idutywa			
...			
Jansenville	18	7	
Joubertina			
Kaappunt	16	10	
Kimberley (B.J. Vorster)	21	4	
Knysna			
Kokstad	17	8	
Kuruman	21	5	
...			
Ladismith			
Langebaanweg	24	9	
Maclear			
Mafeking	18	5	0,5
Malmesbury			
Matatiele			
Matroosberg			
Mbashe			

KAAP - CAPE	Max	Min	RRR
Mosselbaai	16	12	
...			
Oktep	22	17	
Oudtshoorn	20	3	
...			
Petrusville			
Piketberg			
Pofadder			
Port Elizabeth (H.F. Verwoerd)	18	8	
Port Nolloth	22	11	
Port St. Johns	20	13	
Prieska	21	2	
Prince Albert			
...			
Queenstown	17	2	
Riversdale	20	6	
Robertson	21	8	
...			
Sheeprun	17	5	
Somerset East	16	3	
Steynsburg			
Strydenburg			
Sutherland	19	-6	
Swellendam			
...			
Tarkastad			
Touwsrivier	17	-4	
Twee Riviere	25	8	
...			
Umtata	17	7	
Uniondale			
Upington	25	8	
...			
Vanwyksvlei	20	3	
Victoria West			
Vredendal			
Vryburg	22	5	
...			
Williston			
Willowmore	17	8	
Willow Park (Dordrecht)			
...			
LESOTHO			
Maseru	19	3	
Ox-Bow			
SWAZILAND			
Bulembu			
Manzini (Matsapa)	20	11	
Siteki			

S.W.A.	Max	Min	RRR
Aroab			
Bethanien			
Dordabis			
Gobabeb	23	19	
Gobabis	25	6	
Grootfontein	23	4	
J.G. Strijdom	23	5	
Karasburg			
Kalkfeld			
Karibib			
Keetmanshoop	23	10	
Kub			
Lüderitz	20	12	
Mariental	24	13	
Möwe	17	13	
Ohopoho			
Okahandja			
Okaukuejo			
Ondangwa	26	11	
Otavi			
Otjiwarango			
Outjo	26	9	
...			
...			
Rehoboth			
Rundu	25	6	
Steinhausen			
Tsumeb			
Uis	31	15	
Walvisbaai	21	15	
Windhoek	23	8	
...			
...			
...			
...			
...			
BOTSWANA			
Francistown	21	12	
Gaborone	22	12	9,0
Ghanzi	26	5	
Lobatsi			
Mahalapye	21	6	
Maun	26	11	
Shakawe	25	9	
Tshabong	25	8	0,2
Tshane	24	10	
...			
...			
...			
...			
...			
...			

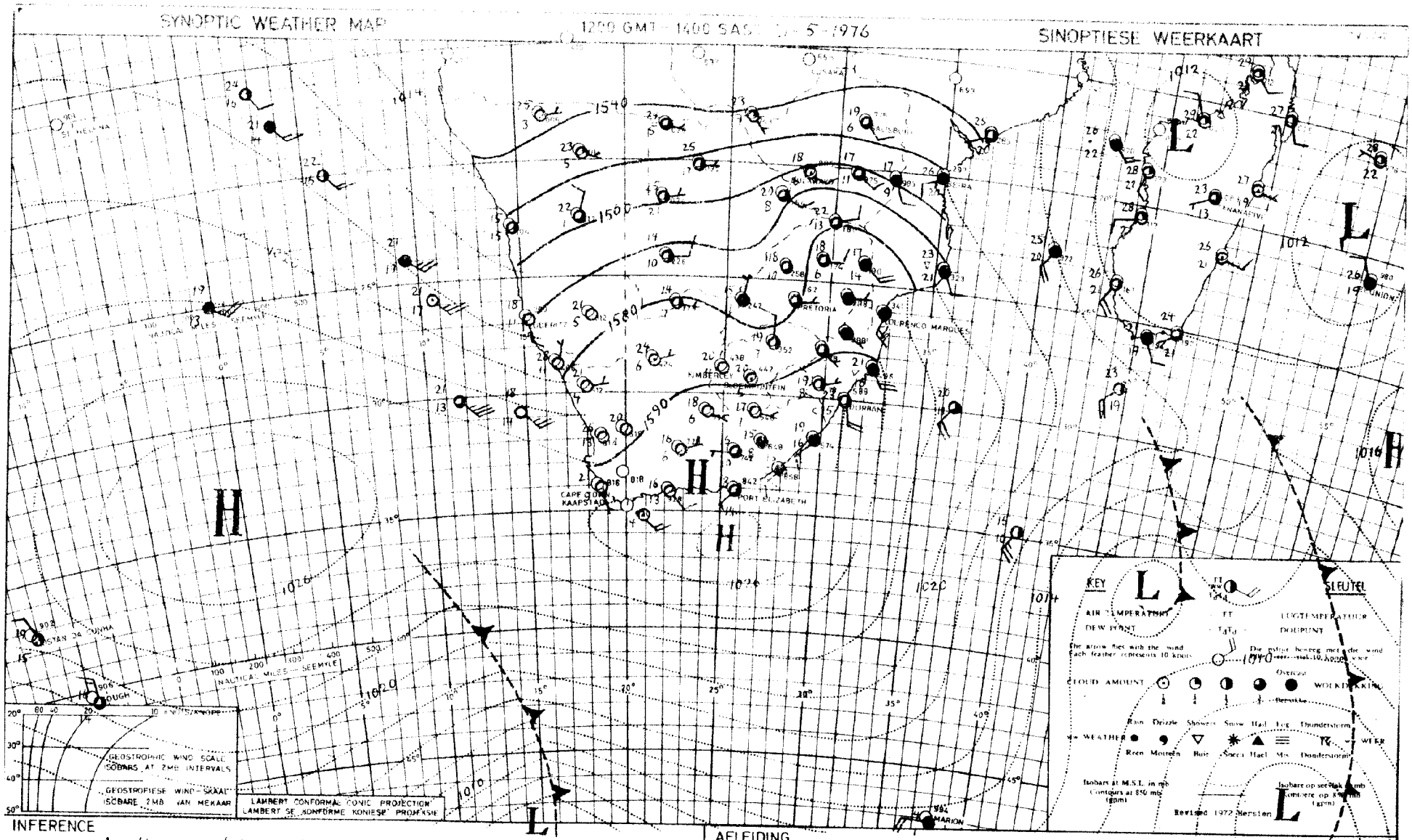

INFERENCE

Another cold front is moving eastwards south of the continent and it will remain fine over the western areas. An upper-air trough over the central interior will, however, cause light showers over Transvaal and Natal.

AFLEIDING

Nog 'n koufront beweeg suid van die land verby en dit sal mooiweer bly oor die westelike gebiede. 'n Trog in die bolug oor die sentrale binneland sal egter ligte buie veroorsaak oor Transvaal en Natal.

Maksimum- en Minimum Temperatuur (°C) en Reënval (RRR) in mm vir die 24 uur geëindig om 0800 SAST op 23 - 5 - 1976

TRANSVAAL	Max	Min	RRR
Alberton			
Barberton			
Belfast			
Bethal	14	0	
Bospoort	21	3	
Carolina	14	4	
Delareyville			
Delmas			
Doornspruit (Vaalwater)	21	7	1,0
Ermelo			
Jan Kempdorp			
Jan Smuts	16	3	
Joubertpark (Jhb)	15	7	
Klerksdorp			
Kroondal (Rustenburg)	20	3	
Letaba			
Levubu	17	13	0,2
Lichtenburg			
Loskopdam			
Loskopkanale (Groblersdal)			
Louis Trichardt			
Lydenburg			
Marble Hall			
Mara	17	12	1,0
Marnitz	22	12	
Messina	20	13	
Middelburg			
Fleur de Lys	22	13	
Nelspruit	21	11	
Phalaborwa	23	12	
Pietersburg	19	9	
Piet Retief	15	6	
Pongola			
Potchefstroom	19	2	
Potgietersrus	20	9	4,1
Pretoria	19	5	0,4
Pretoriuskop			
Punda Milia			
Satara			
Sekhukhune			
Shingwidzi			
Skukuza	24	4	
Standerton	16	-2	
Schweizer-Reneke			
Thabazimbi			
Tom Burke			
Tzaneen			
Vereeniging			
Volksrust			
Warmbad	21	5	
Waterval-Boven			
Witbank			
Wolmaransstad			
Zeerust			

NATAL	Max	Min	RRR
Cape St. Lucia	18	15	23,4
Cedara	17	5	
Dundee			
Durban (Louis Botha)	22	12	0,1
Estcourt	17	5	
Harding			
Himeville			
Hluhluwe			
Melmoth			
Mkuze			
Newcastle	16	4	
Port Shepstone	22	13	
Van Reenen			
Vryheid			
Waterford (Underberg)	17	-3	
O.V.S. - O.F.S.			
Balkfontein (Bothaville)			
Bethlehem	17	0	
Bloemfontein (J.B.M. Hertzog)	20	-0	
Bultfontein			
Clocolan			
Fauresmith	20	5	
Ficksburg			
Frankfort	16	-1	
Harrismith			
Hoopstad	21	1	
Heilbron			
Koppies			
Kroonstad	19	1	
Lindley			
Modderpoort			
Petrusburg			
Philippolis			
Reddersburg			
Reitz			
Rouxville			
Vrede			
Warden			
Welkom			
Wepener	19	-1	
Winburg			
Zastron			

KAAP - CAPE	Max	Min	RRR
Aberdeen			
Addo			
Agulhas	18	14	
Alexander Bay	33	18	
Aliwal North	18	0	
Beaufort West	19	2	
Boegoebergdam			
Brandvlei			
Caledon			
Calitzdorp			
Calvinia	24	10	
Cape Columbine	24	16	
Cape St. Francis	19	10	
Cape Town (D. F. Malan)	24	8	
Cape Town (Roeland St.)			
Carnarvon			
Ceres			
Citrusdal			
Colesberg			
Cradock			
De Aar	21	1	
Döhne	19	7	
Douglas	23	3	
East London (Ben Schoeman)	21	9	
Elsenburg			
Fort Beaufort			
Fraserburg	20	3	
Garies			
George	21	8	
Graaff-Reinet	19	7	
Grahamstown			
Grootfontein (Middelburg)	18	-1	
Hopetown			
Idutywa			
Jansenville			
Jouberfina			
Kaappunt	22	13	
Kimberley (B. J. Vorster)	21	5	
Knysna			
Kokstad	18	-1	
Kuruman	21	4	
Ladismith			
Langebaanweg	29	15	
Maclear			
Mafeking	20	5	0,8
Malmesbury			
Matatiele			
Matroosberg			
Mbashe			

KAAP - CAPE	Max	Min	RRR
Mosselbaai	19	4	
Okiep	24	17	
Oudtshoorn	22	2	
Petrusville			
Piketberg			
Pofadder			
Port Elizabeth (H.F. Verwoerd)	20	7	
Port Nolloth	33	17	
Port St. Johns	22	13	
Prieska	23	2	
Prince Albert			
Queenstown	18	2	
Riversdale	24	5	
Robertson	25	5	
Sheeprun	17	-1	
Somerset East	19	5	
Steynsburg			
Strydenburg			
Sutherland	19	-3	
Swellendam			
Tarkastad			
Touwsrivier	22	2	
Twee Riviere			
Umtata	20	4	
Uniondale			
Upington	25	8	
Vanwyksvlei	23	3	
Victoria West			
Vredendal	31	8	
Vryburg	20	5	
Williston			
Willowmore	19	3	
Willow Park (Dordrecht)			
LESOTHO			
Maseru	18	8	
Ox-Bow			
SWAZILAND			
Bulembu			
Manzini (Matsapa)	19	11	
Siteki			

S.W.A.	Max	Min	RRR
Aroab			
Bethanien			
Dordabis			
Gobabeb	15	13	
Gobabis	23	4	
Grootfontein	22	4	
J.G. Strijdom	21	5	
Karasburg			
Kalkfeld			
Karibib			
Keetmanshoop	23	12	
Kub			
Luderitz	25	15	
Mariental	25	5	
Möwe	15	13	
Ohopoho			
Okahandja			
Okaukuejo	25	6	
Ondangwa	26	10	
Otavi			
Otjiwarango			
Outjo	25	8	
Rehoboth			
Rundu	25	8	
Steinhausen			
Tsumeb			
Uis			
Walvisbaai	26	13	
Windhoek	21	7	
BOTSWANA			
Francistown			
Gaborone			
Ghanzi			
Lobatsi			
Mahalapye			
Maun			
Shakawe			
Tshabong			
Tshane			

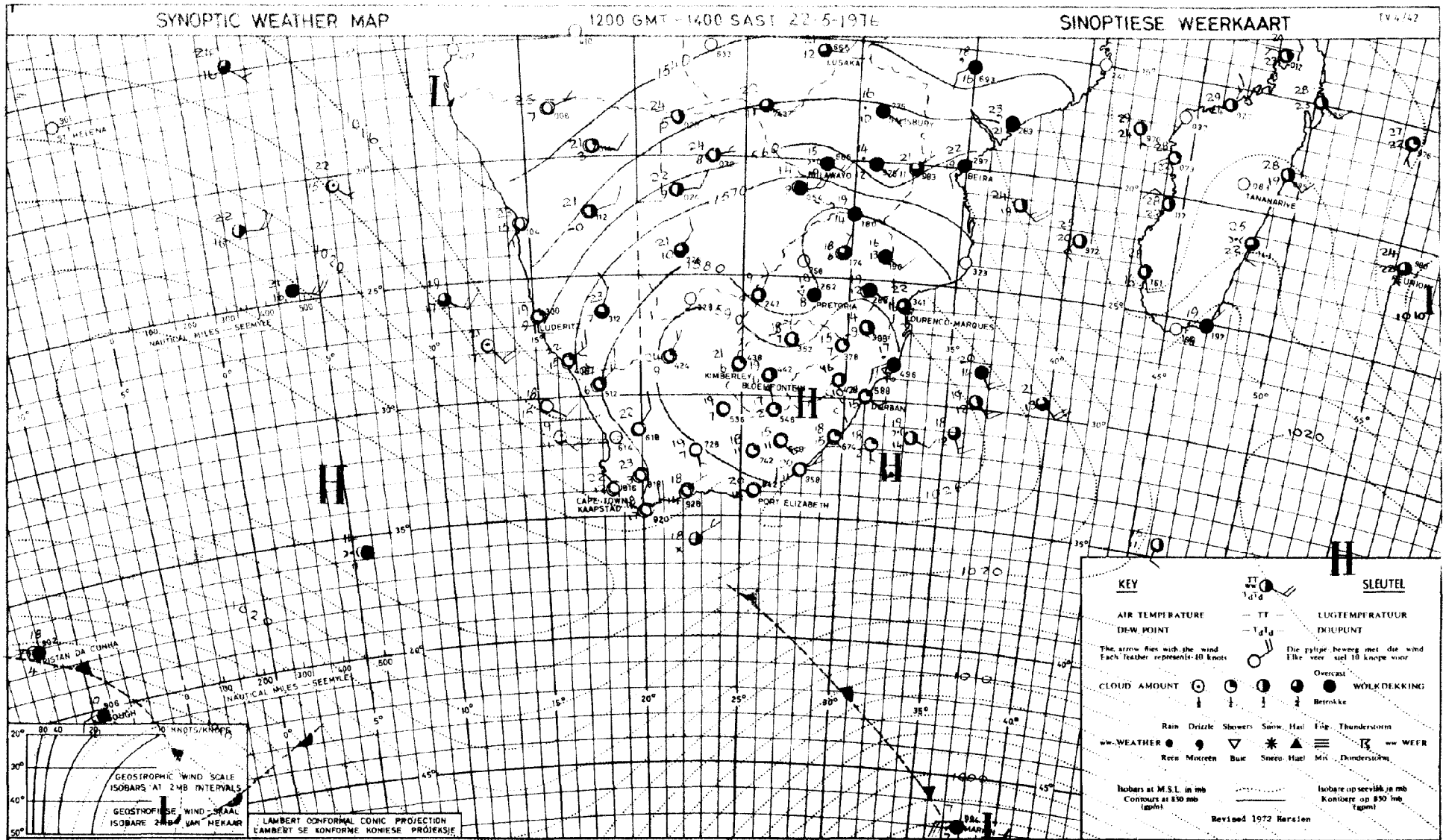

INFERENCE The strong high south-east of Durban is still causing an inflow of moist air over Northern Natal and Transvaal where light showers will occur, but it will clear tomorrow. Over the rest of the country it will remain mainly fine with bergwinds along the west coast, spreading also to the south coast.

AFLEIDING Die sterk hoog suidoos van Durban veroorsaak nog 'n instroming van vogtige lug oor Noord-Natal en Transvaal waar ligte buie voorkom, maar dit sal môre opklaar. Oor die res van die land sal dit hoofsaaklik mooiweer bly met bergwindtoestande oor die weskus wat ook na die suidkus sal uitbreid.

Maksimum en Minimum Temperatuur (°C) en Reënval (RRR) in mm vir die 24 uur geëindig om 0800 SAST op 24 [illegible]

DEPT VAN VERVOER / DEPT OF TRANSPORT

Maximum and Minimum [illegible] in mm for the 24 hours ended at 0800 SAST on

TRANSVAAL	Max	Min	RRR
Alberton			
Barberton			
Belfast			
Bethal	17	5	
Bospoort			
Carolina	16	3	
Delareyville			
Delmas			
Doornspruit (Vaalwater)	19	5	
Ermelo			
Jan Kempdorp			
Jan Smuts	16	5	
Joubertpark (Jhb)	15	7	
Klerksdorp			
Kroondal (Rustenburg)	19	6	
Letaba			
Levubu	19	11	
Lichtenburg			
Loskopdam			
Loskopkanale (Groblersdal)			
Louis Trichardt			
Lydenburg	17	3	
Marble Hall			
Mara	18	5	
Marnitz	18	8	
Messina	21	9	
Middelburg			
Flamingo Hays	21	9	
Nelspruit	21	5	
Phalaborwa	22	9	
Pietersburg	17	7	
Piet Retief	17	4	
Pongola			
Potchefstroom	20	3	
Potgietersrus	19	7	
Pretoria	18	6	
Pretoriuskop			
Punda Milia			
Satara			
Sekhukhune			
Shingwidzi			
Skukuza	24	5	
Standerton	17	-2	
Schweizer-Reneke			
Thabazimbi			
Tom Burke			
Tzaneen			
Vereeniging			
Volksrust			
Warmbad	20	3	
Waterval-Boven			8,0
Witbank			
Wolmaransstad			
Zeerust			

NATAL	Max	Min	RRR
Cape St. Lucia	23	14	
Cedara	17	2	
Dundee			
Durban (Louis Botha)	23	10	
Estcourt	17	3	
Harding			
Himeville			
Hluhluwe			
Melmoth			
Mkuze			
Newcastle	18	1	
Port Shepstone	22	13	
Van Reenen			
Vryheid			
Waterford (Underberg)	18	-3	

O.V.S. - O.F.S.	Max	Min	RRR
Balkfontein (Bothaville)			
Bethlehem	17	-2	
Bloemfontein (J.B.M. Hertzog)	19	-1	
Bultfontein			
Clocolan			
Fauresmith	19	1	
Ficksburg			
Frankfort	19	-1	
Harrismith			
Hoopstad	20	1	
Heilbron			
Koppies			
Kroonstad	19	0	
Lindley			
Modderpoort			
Petrusburg			
Philippolis			
Reddersburg			
Reitz			
Rouxville			
Vrede			
Warden			
Welkom	19	4	
Wepener	18	-2	
Winburg			
Zastron			

KAAP - CAPE	Max	Min	RRR
Aberdeen			
Addo			
Agulhas	22	15	
Alexander Bay	31	14	
Aliwal North	18	0	
Beaufort West	23	9	
Boegoebergdam			
Brandvlei			
Caledon			
Calitzdorp			
Calvinia	23	10	20,0
Cape Columbine	26	12	
Cape St. Francis	21	14	
Cape Town (D.F. Malan)	30	13	
Cape Town (Roeland St.)			
Carnarvon			
Ceres			1,0
Citrusdal			
Colesberg			
Cradock			
De Aar	18	2	
Döhne	21	10	
Douglas	23	6	
East London (Ben Schoeman)	21	10	
Elsenburg			
Fort Beaufort			
Fraserburg	21	6	
Garies			
George	28	13	
Graaff-Reinet	24	8	
Grahamstown			
Grootfontein (Middelburg)	20	1	
Hopetown			
Idutywa			
Jansenville	18	4	
Joubertina			
Kaappunt	28	18	
Kimberley (B.J. Vorster)	21	5	
Knysna			
Kokstad	17	-3	
Kuruman	20	4	
Ladismith			
Langebaanweg	30	14	
Maclear			
Mafeking	19	5	
Malmesbury			
Matatiele			
Matroosberg			
Mbashe			

KAAP - CAPE	Max	Min	RRR
Mosselbaai			
Okiep	23	16	
Oudtshoorn	24	6	
Petrusville			
Piketberg			
Pofadder			
Port Elizabeth (H.E. Verwoerd)	22	9	
Port Nolloth	26	11	
Port St. Johns	23	13	
Prieska	23	4	
Prince Albert			
Queenstown	20	2	
Riversdale	29	10	
Robertson	27	6	0,2
Sheeprun	19	0	
Somerset East	23	7	
Steynsburg			
Strydenburg			
Sutherland	19	3	
Swellendam			
Tarkastad			
Touwsrivier	23	8	
Twee Riviere	24	5	
Umtata	22	2	
Uniondale			
Upington	24	7	
Vanwyksvlei	24	4	
Victoria West			
Vredendal	31	14	
Vryburg	20	6	
Williston			
Willowmore	22	4	
Willow Park (Dordrecht)			

LESOTHO	Max	Min	RRR
Maseru	18	1	
Ox-Bow			

SWAZILAND	Max	Min	RRR
Bulembu			
Manzini (Matsapa)	20	8	
Siteki			

S.W.A.	Max	Min	RRR
Aroab			
Bethanien			
Dordabis			
Gobabeb	32	16	
Gobabis			
Grootfontein	23	6	
J.G. Strijdom			
Karasburg			4,0
Kalkfeld			
Karibib			
Keetmanshoop	24	10	
Kub			
Luderitz	25	12	
Mariental			
Möwe	16	14	
Ohopoho			
Okahandja			
Okaukuejo			
Ondangwa	26	1	
Otavi			
Otjiwarango			
Outjo	25	8	
Rehoboth			
Rundu	24	11	
Steinhausen			
Tsumeb			
Uis	29	12	
Walvisbaai			
Windhoek	21	8	

BOTSWANA	Max	Min	RRR
Francistown	18	7	
Gaborone	24	5	
Ghanzi	22	10	
Lobatsi			
Mahalapye	19	7	
Maun	24	9	
Shakawe	24	10	
Tshabong	23	7	0,[illegible]
Tshane	21	7	

SYNOPTIC WEATHER MAP 1200 GMT – 1400 SAST 30-4-1976 SINOPTIESE WEERKAART TV 4/42

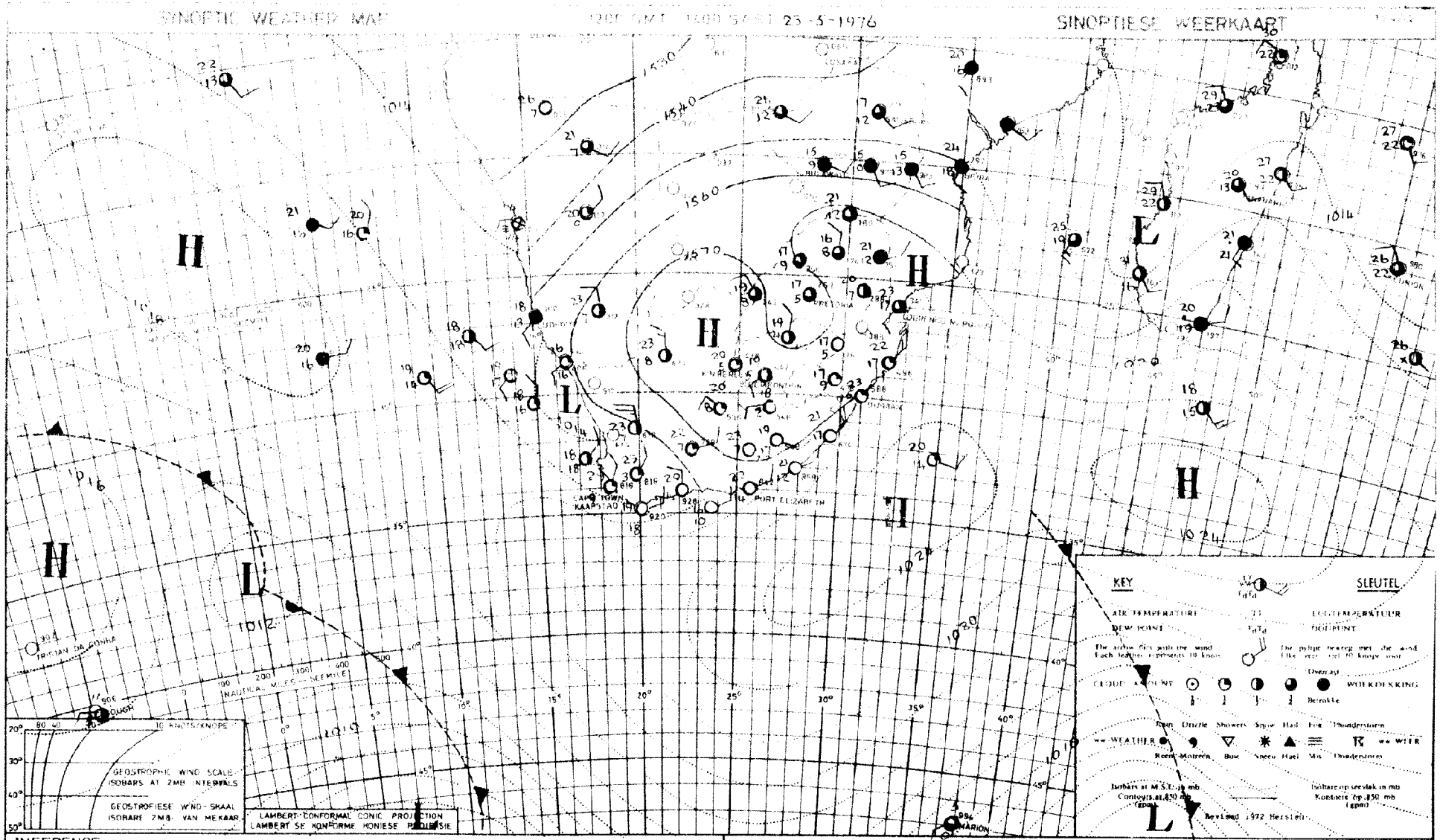

INFERENCE

With the strong high over the interior it will remain fine over most parts but the cold front west of the continent will cause cloudy weather and showers over the South-west Cape tomorrow

AFLEIDING

Met die sterk hoog oor die binneland sal dit mooiweer bly oor die meeste dele, maar die koue-front wes van die land sal bewolkte weer met buie môre oor Suidwes-Kaap veroorsaak.

Maksimum en Minimum Temperatuur (°C) en Reënval (RRR) in mm vir die 24 uur geëindig om 0800 SAST op 25 - 5 - 1972

DEPT. VAN VERVOER / DEPT. OF TRANSPORT

Maximum and Minimum Temperature (°C) and Rainfall (RRR) in mm for the 24 hours ended at 0800 SAST on

TRANSVAAL	Max	Min	RRR
Alberton			
Barberton			
Belfast			
Bethal	16	1	
Bospoort			
Carolina	16	1	
Delareyville			
Delmas			
Doornspruit (Vaalwater)	19	3	2,2
Ermelo			
Jan Kempdorp			
Jan Smuts	17	5	
Joubertpark (Jhb)	15	7	
Klerksdorp			3,2
Kroondal (Rustenburg)	20	8	
Letaba			
Levubu			
Lichtenburg			
Loskopdam			
Loskopkanale (Groblersdal)			
Louis Trichardt			
Lydenburg	18	3	5,0
Marble Hall			
Mara	22	4	
Marnitz	22	5	
Messina	24	7	
Middelburg			
Fleur de Lys	24	9	4,0
Nelspruit	23	5	
Phalaborwa	24	9	
Pietersburg	19	6	
Piet Retief	20	7	
Pongola			
Potchefstroom	19	1	
Potgietersrus	20	6	
Pretoria	19	6	0,6
Pretoriuskop			
Punda Milia			
Satara			
Sekhukhune			
Shingwidzi			
Skukuza	26	4	
Standerton	17	1	
Schweizer-Reneke			
Thabazimbi			
Tom Burke			
Tzaneen			
Vereeniging			
Volksrust			
Warmbad	21	4	
Waterval-Boven			
Witbank			
Wolmaransstad			
Zeerust			

NATAL	Max	Min	RRR
Cape St. Lucia	23	13	
Cedara	19	4	
Dundee			
Durban (Louis Botha)	23	7	
Estcourt	20	5	
Harding			
Himeville			
Hluhluwe			
Melmoth			
Mkuze			
Newcastle	19	1	
Port Shepstone	22	13	
Van Reenen			
Vryheid			
Waterford (Underberg)	11	-1	

O.V.S. - O.F.S.	Max	Min	RRR
Balkfontein (Bothaville)			
Bethlehem	16	-3	
Bloemfontein (J.B.M. Hertzog)	19	-1	
Bultfontein			
Clocolan			
Fauresmith	19	2	
Ficksburg			
Frankfort	18	-3	
Harrismith			
Hoopstad	20	0	
Heilbron			
Koppies			
Kroonstad	18	-1	
Lindley			
Modderpoort			
Petrusburg			
Philippolis			
Reddersburg			
Reitz			
Rouxville			
Vrede			
Warden			
Welkom	19	3	
Wepener	17	-2	
Winburg			
Zastron			

KAAP - CAPE	Max	Min	RRR
Aberdeen			
Addo			
Agulhas	26	14	
Alexander Bay	30	11	
Aliwal North	17	1	
Beaufort West	23	11	
Boegoebergdam			
Brandvlei			
Caledon			
Calitzdorp			
Calvinia	22	7	4,0
Cape Columbine	18	12	
Cape St. Francis	27	16	
Cape Town (D.F. Malan)	18	13	
Cape Town (Rosland St. Newlands)			0,7
Carnarvon			
Ceres			
Citrusdal			
Colesberg			
Cradock			
De Aar	19	3	
Döhne	22	11	
Douglas	23	3	
East London (Ben Schoeman)	22	11	
Elsenburg			
Fort Beaufort			
Fraserburg	19	5	
Garies			
George	29	11	
Graaff-Reinet	25	11	
Grahamstown			
Grootfontein (Middelburg)	19	5	
Hopetown			
Idutywa			
Jansenville	25	7	4,0
Joubertina			
Kaappunt	22	12	
Kimberley (B.J. Vorster)	21	6	
Knysna			
Kokstad	20	-1	
Kuruman	20	4	
Ladismith			
Langebaanweg	22	10	
Maclear			
Mafeking	21	4	
Malmesbury			
Matatiele			
Matroosberg			
Mbashe			

KAAP - CAPE	Max	Min	RRR
Mosselbaai	29	12	
Oliep	24	13	
Oudtshoorn	27	7	
Petrusville			
Piketberg			
Pofadder			
Port Elizabeth (H.F. Verwoerd)	28	13	
Port Nolloth	17	9	
Port St. Johns	23	13	
Prieska	23	4	
Prince Albert			
Queenstown	21	2	
Riversdale	29	11	
Robertson	29	10	
Sheeprun	20	1	
Somerset East	24	9	
Steynsburg			
Strydenburg			
Sutherland	17	1	
Swellendam			
Tarkastad			
Touwsrivier	22	7	
Twee Riviere	24	5	
Umtata	24	4	
Uniondale			
Upington	23	9	1,0
Vanwyksvlei	22	6	
Victoria West			
Vredendal	29	10	
Vryburg	19	3	0,5
Williston			
Willowmore	23	6	
Willow Park (Dordrecht)			

LESOTHO	Max	Min	RRR
Maseru	17	1	
Ox-Bow			

SWAZILAND	Max	Min	RRR
Bulembu			
Manzini (Matsapa)	22	9	
Siteki			

S.W.A.	Max	Min	RRR
Aroab			
Bethanie			
Dordabis			
Gobabeb	32	10	
Gobabis	26	7	
Grootfontein	23	7	
J.G. Strijdom	21	0	
Karasburg			
Kalkfeld			
Karibib			
Keetmanshoop	24	10	
Kub			
Luderitz	20	10	
Mariental	25	6	
Möwe	17	15	
Ohopoho			
Okahandja			
Okaukuejo	26	7	
Ondangwa	27	12	
Otavi			
Otjiwarango			
Outjo	25	7	
Rehoboth			
Rundu			
Steinhausen			
Tsumeb			
Uis			
Walvisbaai	15	13	
Windhoek	22	9	

BOTSWANA	Max	Min	RRR
Francistown	22	4	
Gaborone	26	6	
Ghanzi	24	5	
Lobatsi			
Mahalapye	21	4	
Maun	26	8	
Shakawe	25	7	
Tshabong	22	3	
Tshane	22	6	

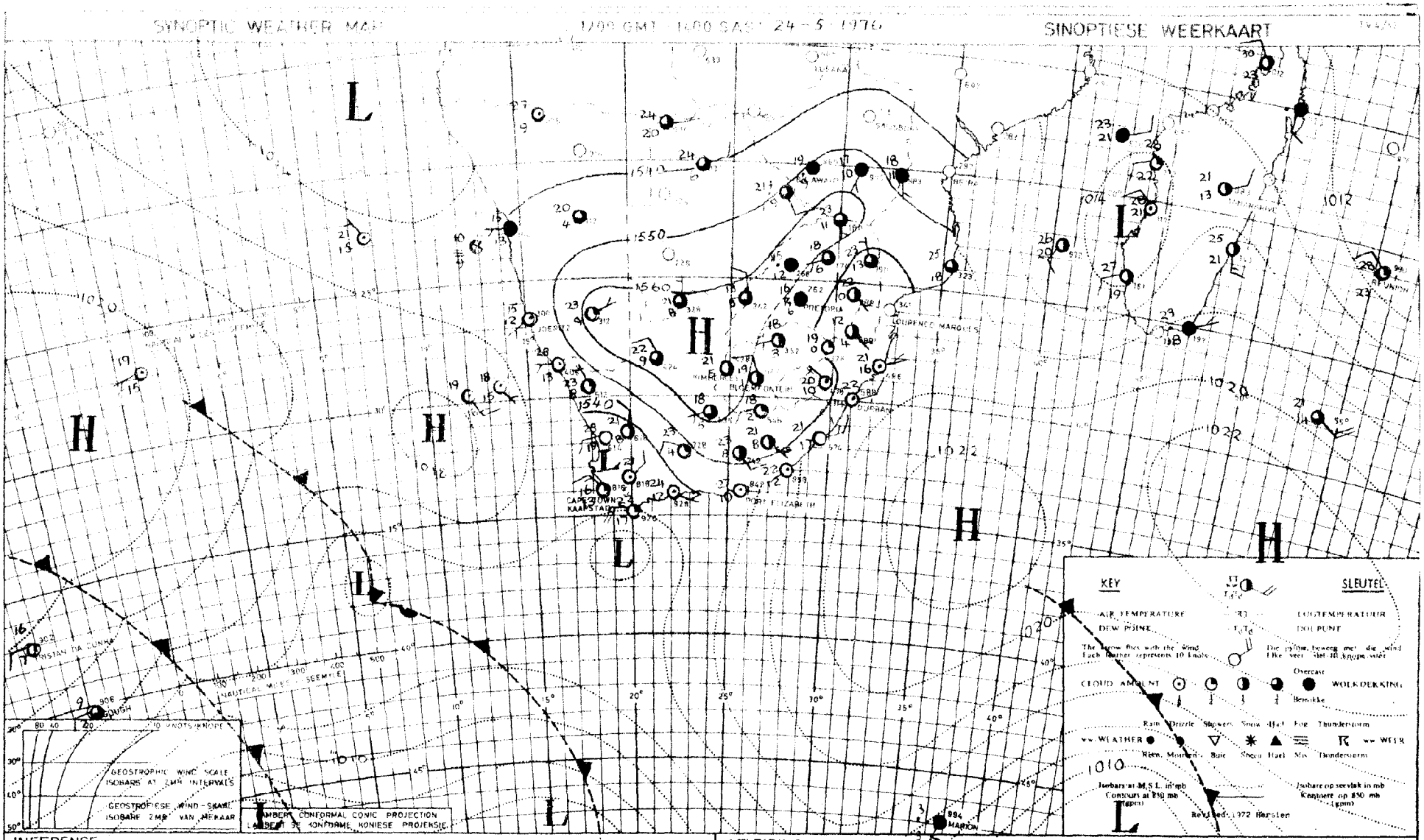

INFERENCE The high east of the continent is intensifying, causing the front west of the Cape to move south-eastwards and light rain only is expected over the Peninsula. An upper-air trough is moving eastwards over the interior causing light showers over Northern Cape, Free State and southern Transvaal today.

AFLEIDING Die hoog oos van die land versterk sodat die front wes van die Kaap suidooswaarts beweeg en slegs ligte reën word oor die Skiereiland verwag. 'n Boligtrog beweeg oos-waarts oor die binneland en veroorsaak ligte buie vandag oor Noord-Kaap, Vrystaat en suidelike Transvaal.

Maksimum en Minimum Temperatuur (°C) en Reënval (RRR) [redacted]
in mm vir die 24 uur geëindig om 0800 SAST op 26 - 5 - 1978 in mm

TRANSVAAL	Max	Min	RRR
Alberton			
Barberton			
Belfast			
Bethal	17	4	
Bospoort	19	-1	
Carolina	16	2	
Delareyville			
Delmas			
Doornspruit (Vaalwater)	22	1	
Ermelo			
Jan Kempdorp			
Jan Smuts	17	4	
Joubertpark (Jhb)	16	6	
Klerksdorp			
Kroondal (Rustenburg)	22	3	
Letaba			
Levubu			
Lichtenburg			
Loskopdam			
Loskopkanale (Groblersdal)			
Louis Trichardt			
Lydenburg	19	3	
Marble Hall			
Mara	24	2	
Marnitz	24	4	
Messina	27	6	
Middelburg			
Flaur. de. Hys	25	8	
Nelspruit	24	5	
Phalaborwa	28	7	
Pietersburg	20	5	
Piet Retief	20	4	
Pongola			
Potchefstroom	19	1	
Potgietersrus	21	6	
Pretoria	19	5	
Pretoriuskop			
Punda Milia			
Satara			
Sekhukhune			
Shingwidzi			
Skukuza	28	4	
Standerton	18	-3	
Schweizer-Reneke			
Thabazimbi			
Tom Burke			
Tzaneen			
Vereeniging			
Volksrust			
Warmbad	22	3	
Waterval-Boven			
Witbank			
Wolmaransstad			
Zeerust			

NATAL	Max	Min	RRR
Cape St. Lucia	22	13	
Cedara	21	4	
Dundee			
Durban (Louis Botha)	23	10	
Estcourt	21	4	
Harding			
Himeville			
Hluhluwe			
Melmoth			
Mkuze			
Newcastle	20	1	
Port Shepstone	23	12	
Van Reenen			
Vryheid			
Waterford (Underberg)	18	1	

O.V.S. - O.F.S.	Max	Min	RRR
Balkfontein (Bothaville)			
Bethlehem	17	-2	
Bloemfontein (J.B.M. Hertzog)	20	-1	
Bultfontein			
Clocolan			
Fauresmith	20	3	
Ficksburg			
Frankfort	19	-2	
Harrismith			
Hoopstad	20	0	
Heilbron			
Koppies			
Kroonstad	19	0	
Lindley			
Modderpoort			
Petrusburg			
Philippolis			
Reddersburg			
Reitz			
Rouxville			
Vrede			
Warden			
Welkom	19	4	
Wepener	18	-1	
Winburg			
Zastron			

KAAP - CAPE	Max	Min	RRR
Aberdeen			
Addo			
Agulhas	20	15	
Alexander Bay	33	13	
Aliwal North	19	2	
Beaufort West	24	15	
Boegoebergdam			
Brandvlei			
Caledon			
Calitzdorp			
Calvinia	25	15	0,6
Cape Columbine	23	13	0,4
Cape St. Francis	18	13	
Cape Town (D.F. Malan)	25	13	0,1
Cape Town (Roeland St.)			
Carnarvon			
Ceres			
Citrusdal			
Colesberg			
Cradock			
De Aar	20	3	
Döhne	23	11	
Douglas	25	5	
East London (Ben Schoeman)	25	11	
Elsenburg			
Fort Beaufort			
Fraserburg	21	6	
Garies			
George	24	11	
Graaff-Reinet	26	14	
Grahamstown			
Grootfontein (Middelburg)	20	3	0,1
Langebaanweg	26	13	0,2
Hopetown			
Idutywa			
Jansenville	26	8	
Joubertina			
Kaappunt	21	12	
Kimberley (B.J. Vorster)	21	8	
Knysna			
Kokstad	19	1	
Kuruman	21	8	
Ladismith			
Maclear			
Mafeking	21	3	
Malmesbury			
Matatiele			
Matroosberg			
Mbashe			

KAAP - CAPE	Max	Min	RRR
Mosselbaai	22	15	
Okiep	25	11	
Oudtshoorn	25	9	
Petrusville			
Piketberg			
Pofadder			
Port Elizabeth (H.F. Verwoerd)	21	11	
Port Nolloth	19	12	
Port St. Johns	23	14	
Prieska	24	4	
Prince Albert			
Queenstown	22	3	
Riversdale	23	11	
Robertson	24	8	
Sheeprun	20	2	
Somerset East	25	8	
Steynsburg			
Strydenburg			
Sutherland	19	4	
Swellendam			
Tarkastad			
Touwsrivier	22	6	
Twee Riviere	26	6	
Umtata	24	5	
Uniondale			
Upington	25	12	
Vanwyksvlei	24	5	
Victoria West			
Vredendal	28	12	
Vryburg	21	3	
Williston			
Willowmore	22	9	0,2
Willow Park (Dordrecht)			

LESOTHO	Max	Min	RRR
Maseru	17	2	
Ox-Bow			

SWAZILAND	Max	Min	RRR
Bulembu			
Manzini (Matsapa)	24	13	
Siteki			

	Max	Min	RRR
Aroab			
Bethanien			
Dordabis			
Gobabeb	30	10	
Gobabis	25	9	
Grootfontein	24	5	
J.G. Strijdom			
Karasburg			
Kalkfeld			
Karibib			
Keetmanshoop	26	10	
Kub			
Luderitz	14	12	
Mariental	27	8	
Möwe	18	16	
Ohopoho			
Okahandja			
Okaukuejo	27	6	
Ondangwa	27	9	
Otavi			
Otjiwarango			
Outjo	26	7	
Rehoboth			
Rundu	24	5	
Steinhausen			
Tsumeb			
Uis	30	9	
Walvisbaai	16	14	
Windhoek	23	8	

BOTSWANA	Max	Min	RRR
Francistown	23	3	
Gaborone			
Ghanzi	25	5	
Lobatsi			
Mahalapye	24	4	
Maun	26	8	
Shakawe	26	9	
Tshabong	24	4	
Tshane	24	7	

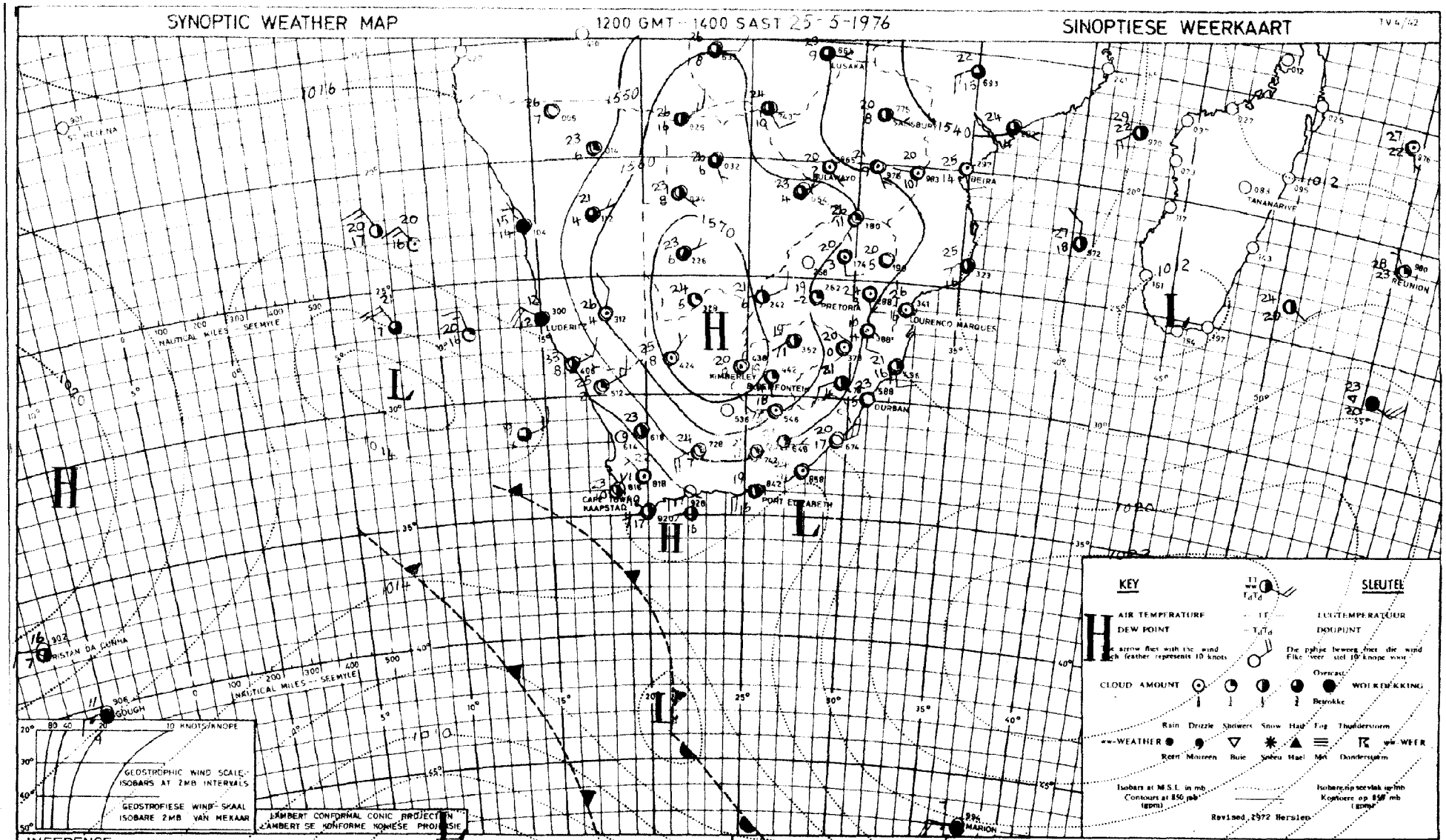

INFERENCE

The deep low north-west of the Cape is moving south-eastwards so that colder weather with rain and strong north-westerly winds will develop over West and South-west Cape tomorrow. Elsewhere it will remain fine.

AFLEIDING

Die diep laag noordwes van die Kaap beweeg suid-ooswaarts sodat kouer weer met reën en sterk noordwestewinde môre oor Wes- en suidwes-Kaap sal voorkom. Oor die res van die land sal dit mooi-weer bly

Maksimum en Minimum Temperatuur (°C) en Reënval (RRR) in mm vir die 24 uur geëindig om 0800 SAST op

DEPT VAN VERVOER / DEPT OF TRANSPORT

27 5 1976

Maximum and Minimum Temperatures and Rainfall (RRR) in mm for the 24 hours ended at 0800 SAST on

TRANSVAAL	Max	Min	RRR
Alberton			
Barberton			
Belfast			
Bethal	20	2	
Bospoort	20	1	
Carolina			
Delareyville			
Delmas			
Doornspruit (Vaalwater)	22	1	
Ermelo			
Jan Kempdorp			
Jan Smuts	17	7	
Joubertpark (Jhb)	17	7	
Klerksdorp			
Kroondal (Rustenburg)	22	3	
Letaba			
Levubu	25	8	
Lichtenburg			
Loskopdam			
Loskopkanale (Groblersdal)			
Louis Trichardt			
Lydenburg			
Marble Hall			
Mara			
Marnitz	23	4	
Messina	26	5	
Middelburg			
Fleur. de Lys	25	8	
Nelspruit	24	5	
Phalaborwa	27	7	
Pietersburg	21	5	
Piet Retief	20	5	
Pongola			
Potchefstroom	20	2	
Potgietersrus	22	5	
Pretoria	22	4	
Pretoriuskop			
Punda Milia			
Satara			
Sekhukhune			
Shingwidzi			
Skukuza	27	2	
Standerton			
Schweizer-Reneke			
Thabazimbi			
Tom Burke			
Tzaneen			
Vereeniging			
Volksrust			
Warmbad	22	4	
Waterval-Boven			
Witbank			
Wolmaransstad			
Zeerust			

NATAL	Max	Min	RRR
Cape St. Lucia	21	15	0,3
Cedara	20	7	
Dundee			
Durban (Louis Botha)	24	10	
Estcourt	21	4	
Harding			
Himeville			
Hluhluwe			
Melmoth			
Mkuze			
Newcastle	20	2	
Port Shepstone	23	13	
Van Reenen			
Vryheid			
Waterford (Underberg)	18	0	

O.V.S. - O.F.S.	Max	Min	RRR
Balkfontein (Bothaville)			
Bethlehem			
Bloemfontein (J.B.M. Hertzog)	20	2	
Bultfontein			
Clocolan			
Fauresmith	20	8	
Ficksburg			
Frankfort	19	-2	
Harrismith			
Hoopstad			
Heilbron			
Koppies			
Kroonstad	22	0	
Lindley			
Modderpoort			
Petrusburg			
Philippolis			
Reddersburg			
Reitz			
Rouxville			
Vrede			
Warden			
Welkom	20	3	
Wepener	19	4	
Winburg			
Zastron			

KAAP - CAPE	Max	Min	RRR
Aberdeen			
Addo			
Agulhas	22	13	13,1
Alexander Bay	22	14	1,2
Aliwal North	19	7	0,4
Beaufort West	25	10	1,3
Boegoebergdam			
Brandvlei			
Caledon			
Calitzdorp			
Calvinia	20	9	2,2
Cape Columbine	15	10	4,6
Cape St. Francis	27	14	1,2
Cape Town (D.F. Malan)	17	10	14,2
Cape Town (Roeland St.)			
Carnarvon			
Ceres			31,0
Citrusdal			
Colesberg			
Cradock			
De Aar	22	6	
Döhne	23	10	
Douglas	24	8	
East London (Ben Schoeman)	25	16	
Elsenburg			
Fort Beaufort			
Fraserburg	21	8	
Garies			
George	28	11	11,3
Graaff-Reinet	26	8	
Grahamstown			
Grootfontein (Middelburg)	21	6	0,3
Hopetown			
Idutywa			
Jansenville	28	14	
Joubertina			
Kaappunt	16	10	21,6
Kimberley (B.J. Vorster)	23	10	0,4
Knysna			
Kokstad	21	2	
Kuruman			
Langebaanweg	16	8	4,3
Ladismith			
Maclear			
Mafeking	22	4	
Malmesbury			
Matatiele			5,5
Matroosberg			
Mbashe			

KAAP - CAPE	Max	Min	RRR
Mosselbaai	28	12	7,5
Okiep	16	10	0,4
Oudtshoorn	26	10	7,4
Petrusville			
Piketberg			
Pofadder			
Port Elizabeth (H.E. Verwoerd)	24	14	
Port Nolloth	23	12	1,0
Port St. Johns	23	16	
Prieska	25	9	
Prince Albert			
Queenstown	22	10	0,4
Riversdale	27	11	4,8
Robertson	22	10	4,5
Sheeprun	21	5	
Somerset East	25	11	0,3
Steynsburg			
Strydenburg			
Sutherland	17	4	1,6
Swellendam			
Tarkastad			
Touwsrivier	17	6	7,4
Twee Riviere	28	9	
Umtata	25	8	
Uniondale			3,0
Upington	27	7	1,0
Vanwyksvlei	24	6	0,1
Victoria West			
Vredendal	21	10	13,5
Vryburg	27	5	
Williston			
Willowmore	24	9	1,0
Willow Park (Dordrecht)			

LESOTHO	Max	Min	RRR
Maseru			
Ox-Bow			

SWAZILAND	Max	Min	RRR
Bulembu			
Manzini (Matsapa)	24	8	
Siteki			

S.W.A.	Max	Min	RRR
Aroab			
Bethanien			
Dordabis			
Gobabeb	23	9	
Gobabis	25	10	
Grootfontein	24	8	
J.G. Strijdom	22	8	
Karasburg			
Kalkfeld			
Karibib			
Keetmanshoop	26	7	
Kub			
Luderitz	16	13	
Mariental	28	5	
Möwe	18	15	
Ohopoho			
Okahandja			
Okaukuejo			
Ondangwa			
Otavi			
Otjiwarango			
Outjo	26	6	
Rehoboth			
Rundu	26	5	
Steinhausen			
Tsumeb			
Uis			
Walvisbaai	19	13	
Windhoek	22	10	

BOTSWANA	Max	Min	RRR
Francistown	24	3	
Gaborone	24	5	
Ghanzi	25	7	
Lobatsi			
Mahalapye			
Maun	26	4	
Shakawe	25	6	
Tshabong	25	8	
Tshane	25	8	

SYNOPTIC WEATHER MAP 1200 GMT - 1400 SAST 26-2-1976 SINOPTIESE WEERKAART

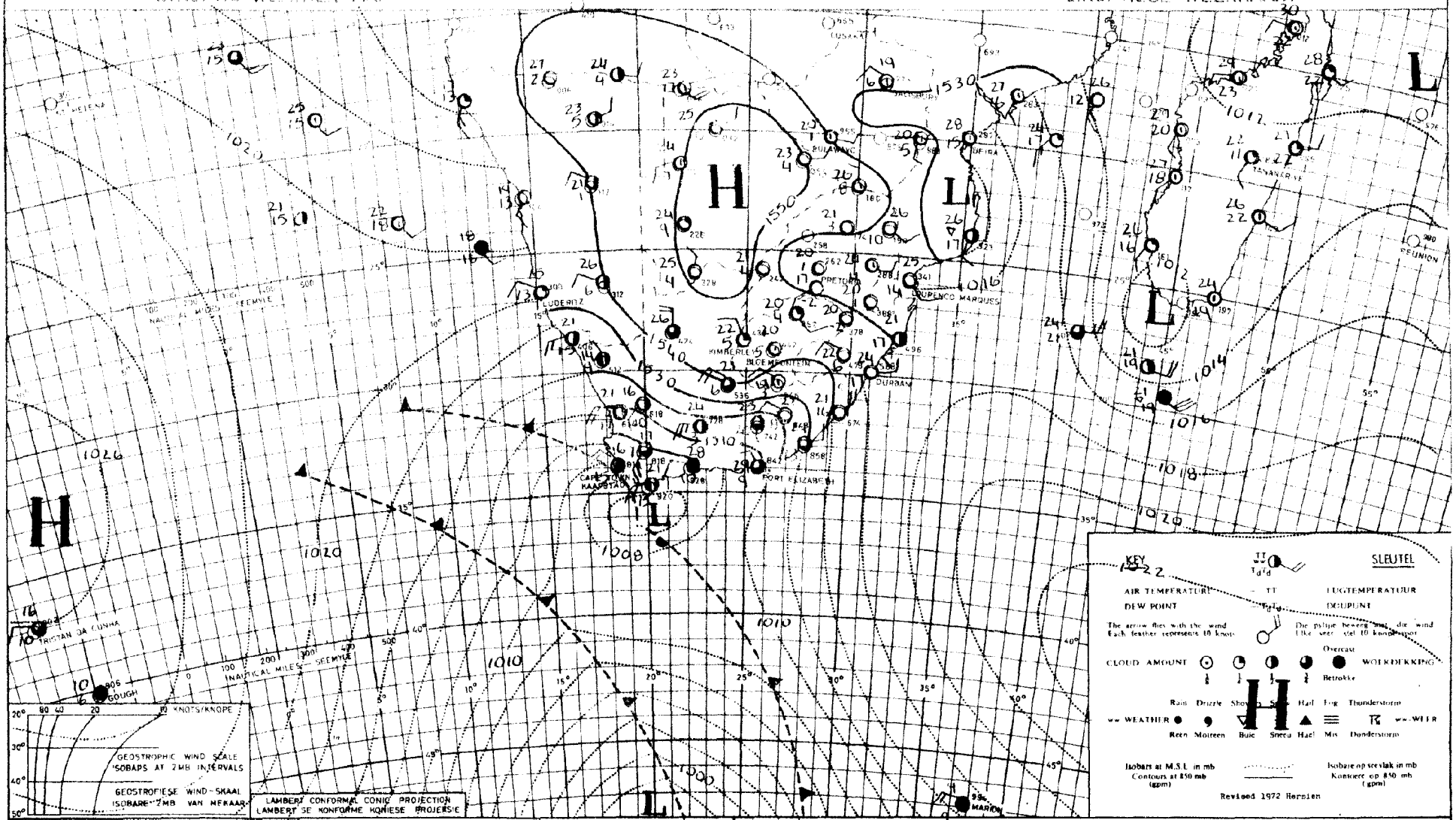

INFERENCE

The cold fronts west of the continent are moving eastwards and therefore cold weather with showers will occur tomorrow over the southern and eastern parts of the Cape Province, the Southern Free State and Southern Natal. Over the rest of the country it will be fair and mild but it will become [illegible]

AFLEIDING

Die koufronte wes van die land beweeg ooswaarts en dus sal koue weer met buie more uitbreid oor die suidelike en oostelike dele van Kaapland, die Suid-Vrystaat en Suid-Natal. Oor die res van die land sal dit nog mooiweer en matig wees maar dit sal ook koeler word oor Noord-Kaapland

Maksimum en Minimum Temperatuur (°C) en Reënval (RRR) in mm vir die 24 uur geëindig om 0800 SAST op

DEPT VAN VERVOER/DEPT OF TRANSPORT

28 - 5 - 1976

Maximum and Minimum Temperatures (°C) and Rainfall (RRR) in mm for the 24 hours ended at 0800 SAST on

TRANSVAAL	Max	Min	RRR
Alberton			
Barberton			
Belfast			
Bethal	19	3	
Bospoort	21	6	
Carolina			
Delareyville			
Delmas			
Doornspruit (Vaalwater)	24	2	
Ermelo			
Jan Kempdorp			
Jan Smuts	19	5	
Joubertpark (Jhb)	18	8	
Klerksdorp			
Kroondal (Rustenburg)	23	4	
Letaba			
Levubu	26	9	
Lichtenburg			
Loskopdam			
Loskopkanale (Groblersdal)			
Louis Trichardt			
Lydenburg			
Marble Hall			
Mara	25	2	
Marnitz	25	6	
Messina	27	5	
Middelburg			
Flamingo	27	11	
Nelspruit	26	6	
Phalaborwa	28	9	
Pietersburg	22	5	
Piet Retief	22	5	
Pongola			
Potchefstroom	21	3	
Potgietersrus	23	6	
Pretoria	22	5	
Pretoriuskop			
Punda Milia			
Satara			
Sekhukhune			
Shingwidzi			
Skukuza	29	5	
Standerton			
Schweizer-Reneke			
Thabazimbi			
Tom Burke			
Tzaneen			
Vereeniging			
Volksrust			
Warmbad	23	4	
Waterval-Boven			
Witbank			
Wolmaransstad			
Zeerust			

NATAL	Max	Min	RRR
Cape St. Lucia	23	15	43,2
Cedara	21	9	1,5
Dundee			
Durban (Louis Botha)	24	14	
Estcourt	22	7	
Harding			
Himeville			
Hluhluwe			
Melmoth			
Mkuze			
Newcastle	22	7	
Port Shepstone	23	13	1,6
Van Reenen			
Vryheid			
Waterford (Underberg)			

O.V.S. - O.F.S.	Max	Min	RRR
Balkfontein (Bothaville)			
Bethlehem	19	0	
Bloemfontein (J.B.M. Hertzog)	20	4	3,1
Bultfontein			
Clocolan			
Fauresmith	18	5	2,4
Ficksburg			
Frankfort	22	0	
Harrismith			
Hoopstad			
Heilbron			
Koppies			
Kroonstad	21	6	0,2
Lindley			
Modderpoort			
Petrusburg			
Philippolis			
Reddersburg			
Reitz			
Rouxville			
Vrede			
Warden			
Welkom	20	9	0,1
Wepener	18	4	3,0
Winburg			
Zastron			

KAAP - CAPE	Max	Min	RRR
Aberdeen			
Addo			
Agulhas	16	12	0,7
Alexander Bay	19	9	
Aliwal North	18	6	1,8
Beaufort West	14	4	
Boegoebergdam			
Brandvlei			
Caledon			
Calitzdorp			
Calvinia	14	2	
Cape Columbine			
Cape St. Francis	16	11	4,0
Cape Town (D.F. Malan)	16	10	
Cape Town (Roeland St.)			
Carnarvon			
Ceres			
Citrusdal			
Colesberg			
Cradock			
De Aar	16	3	
Döhne	13	5	
Douglas	21	6	0,1
East London (Ben Schoeman)	18	11	
Elsenburg			
Fort Beaufort			
Fraserburg	13	0	
Garies			
George	15	7	10,5
Graaff-Reinet	13	3	0,5
Grahamstown			2,3
Grootfontein (Middelburg)	17	4	
Hopetown			
Idutywa			
Jansenville	15	2	
Joubertina			
Kaappunt	15	9	2,3
Kimberley (B.J. Vorster)	21	6	2,2
Knysna			
Kokstad	21	5	4,0
Kuruman			
Ladismith			
Langebaanweg	17	6	
Maclear			7,5
Mafeking	23	5	
Malmesbury			
Matatiele			
Matroosberg			
Mbashe			

KAAP - CAPE	Max	Min	RRR
Mosselbaai	16	10	2,5
Okiep	15	8	
Oudtshoorn	26	2	
Petrusville			
Piketberg			
Pofadder			
Port Elizabeth (H.E. Verwoerd)	17	11	0,9
Port Nolloth	16	6	
Port St. Johns	21	13	0,8
Prieska	20	6	
Prince Albert			
Queenstown	17	6	2,5
Riversdale	16	6	0,5
Robertson	16	4	
Sheeprun	18	6	6,5
Somerset East	15	3	7,0
Steynsburg			
Strydenburg			
Sutherland	10	0	
Swellendam			13,0
Tarkastad			
Touwsrivier	11	0	
Twee Riviere	22	10	8,5
Umtata	17	8	4,5
Uniondale			
Upington	19	8	
Vanwyksvlei	18	1	
Victoria West			
Vredendal	18	9	
Vryburg	22	8	1,3
Williston			
Willowmore	12	1	
Willow Park (Dordrecht)			

LESOTHO	Max	Min	RRR
Maseru	16	5	1,5
Ox-Bow			0,2

SWAZILAND
Bulembu
Manzini (Matsapa)
Siteki

S.W.A.	Max	Min	RRR
Aroab			
Bethanien			
Dordabis			
Gobabeb	23	8	
Gobabis	25	9	
Grootfontein	24	10	
J.G. Strijdom	23	7	
Karasburg			
Kalkfeld			
Karibib			
Keetmanshoop	19	7	
Kub			
Luderitz	19	11	
Mariental			
Möwe	18	14	
Ohopoho			
Okahandja			
Okaukuejo	26	8	
Ondangwa			
Otavi			
Otjiwarango			
Outjo	26	7	
Rehoboth			
Rundu	26	4	
Steinhausen			
Tsumeb			
Uis			
Walvisbaai	17	13	
Windhoek	23	9	

BOTSWANA
Francistown
Gaborone
Ghanzi
Lobatsi
Mahalapye
Maun
Shakawe
Tshabong
Tshane

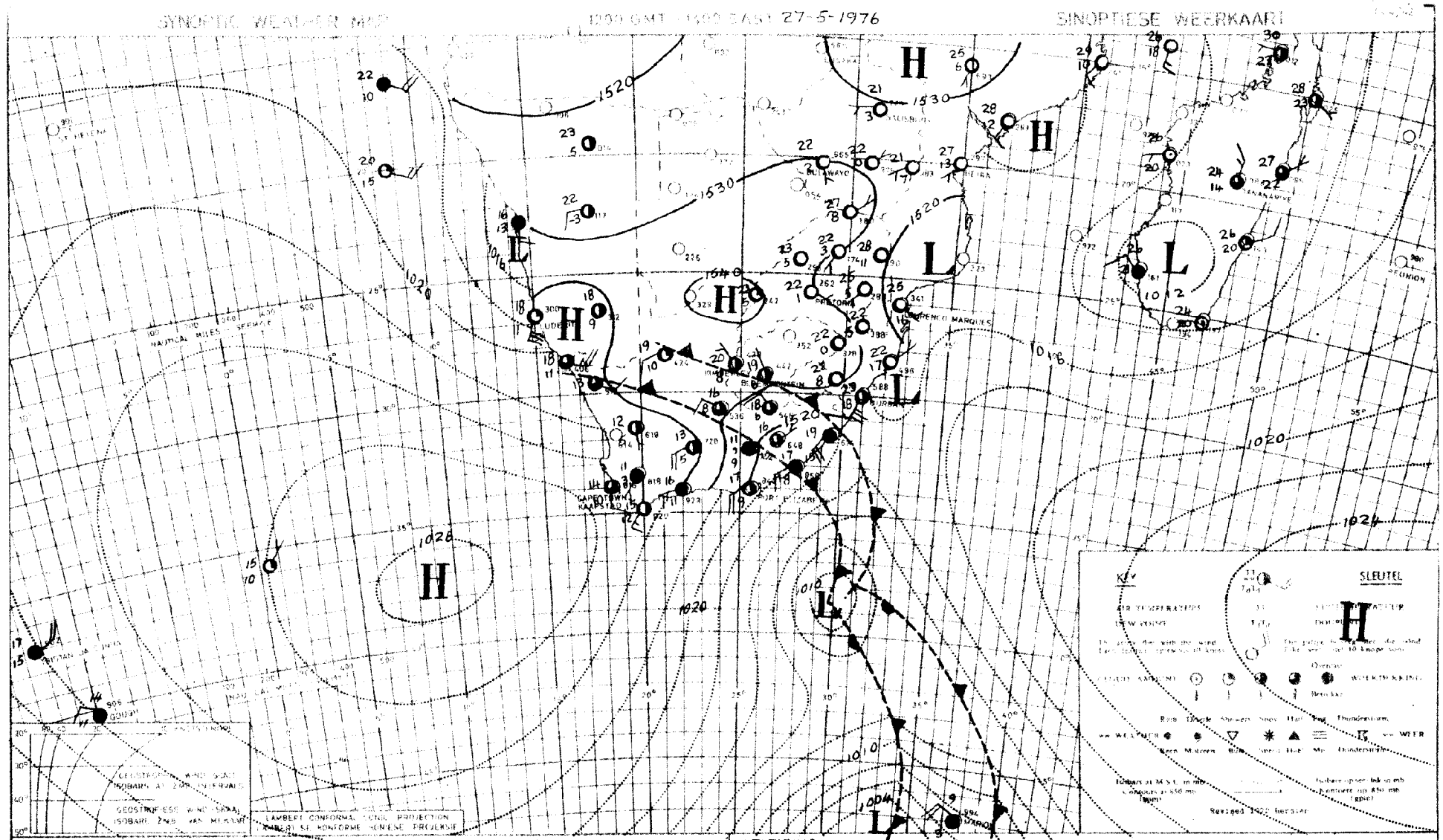

INFERENCE Behind the cold front a strong high is moving in south of the continent, causing cold, cloudy weather with light showers to spread over the whole Natal and Eastern Transvaal. It will, however, clear over the Southern and Eastern Cape Province. It will be rather cold over most parts of the country.

AFLEIDING Agter die koufronte beweeg 'n stark hoog suid van die land in en dus sal koue, bewolkte weer met ligte buie oor die hele Natal en Oos-Transvaal uitbrei. Dit sal egter opklaar oor die suidelike en oostelike dele van Kaapland. Dit sal betreklik koud wees oor die meeste dele van die land.

Maksimum en Minimum Temperatuur (°C) en Reënval (RRR) in mm vir die 24 uur geëindig om 0800 SAST op

DEPT VAN VERVOER / DEPT OF TRANSPORT 29 - 5 - 1976

Maximum and Minimum Temperatures (°C) and Rainfall (RRR) in mm for the 24 hours ended at 0800 SAST on

TRANSVAAL	Max	Min	RRR
Alberton			
Barberton			
Belfast			
Bethal	16	7	
Bospoort	15	7	
Carolina			
Delareyville			
Delmas			
Doornspruit (Vaalwater)			
Ermelo			
Jan Kempdorp			
Jan Smuts	19	5	
Joubertpark (Jhb)			
Klerksdorp			
Kroondal (Rustenburg)	23	11	
Letaba			
Levubu	21	12	3,5
Lichtenburg			
Loskopdam			
Loskopkanale (Groblersdal)			
Louis Trichardt			
Lydenburg			
Marble Hall			
Mara			
Marnitz	25	10	
Messina	24	10	
Middelburg			
Fleur de Lys	26	13	
Nelspruit	22	13	0,7
Phalaborwa	25	13	3,5
Pietersburg	19	10	
Piet Retief	16	8	0,2
Pongola			
Potchefstroom	19	5	
Potgietersrus	23	9	
Pretoria	22	9	
Pretoriuskop			
Punda Milia			
Satara			
Sekhukhune			
Shingwidzi			
Skukuza	24	14	1,0
Standerton			
Schweizer-Reneke			
Thabazimbi			
Tom Burke			
Tzaneen			
Vereeniging			
Volksrust			
Warmbad	24	9	
Waterval-Boven			
Witbank			
Wolmaransstad			
Zeerust			

NATAL	Max	Min	RRR
Cape St. Lucia	19	14	14,6
Cedara	11	7	7,2
Dundee			
Durban (Louis Botha)	19	14	0,8
Estcourt	12	7	3,5
Harding			
Himeville			
Hluhluwe			
Melmoth			
Mkuze			
Newcastle	16	8	
Port Shepstone	18	14	4,7
Van Reenen			
Vryheid			
Waterford (Underberg)	xx	1	16,6

O.V.S. - O.F.S.	Max	Min	RRR
Balkfontein (Bothaville)			
Bethlehem	14	6	
Bloemfontein (J.B.M. Hertzog)	14	8	1,4
Bultfontein			
Clocolan			
Fauresmith	9	5	13,5
Ficksburg			
Frankfort			
Harrismith			
Hoopstad	17	7	5,2
Heilbron			
Koppies			
Kroonstad	16	6	
Lindley			
Modderpoort			
Petrusburg			
Philippolis			
Reddersburg			5,0
Reitz			
Rouxville			
Vrede			
Warden			
Welkom			
Wepener	12	7	10,5
Winburg			
Zastron			

KAAP - CAPE	Max	Min	RRR
Aberdeen			
Addo			
Agulhas	16	12	5,2
Alexander Bay	21	10	
Aliwal North	11	5	0,2
Beaufort West	12	6	
Boegoebergdam			
Brandvlei			
Caledon			
Calitzdorp			
Calvinia	14	8	
Cape Columbine	20	12	
Cape St. Francis	16	12	5,0
Cape Town (D. F. Malan)	20	5	
Cape Town (Roeland St.)			
Carnarvon			
Ceres			
Citrusdal			
Colesberg			
Cradock			
De Aar	11	4	1,8
Döhne	11	5	0,5
Douglas	16	6	2,0
East London (Ben Schoeman)	17	12	3,0
Elsenburg			
Fort Beaufort			
Fraserburg	10	4	
Garies			
George	15	6	
Graaff-Reinet	13	4	
Grahamstown			3,2
Grootfontein (Middelburg)	8	3	
Hopetown			
Idutywa			
Jansenville			
Joubertina			
Kaappunt	15	6	
Kimberley (B. J. Vorster)	13	7	1,8
Knysna			
Kokstad	8	5	
Kuruman	14	8	11,5
Ladismith			
Langebaanweg	20	13	
Maclear			
Mafeking	21	8	
Malmesbury			
Matatiele			
Matroosberg			
Mbashe			

KAAP - CAPE	Max	Min	RRR
Mosselbaai	16	13	
Okiep	18	12	
Oudtshoorn	16	6	
Petrusville			
Piketberg			
Pofadder			
Port Elizabeth (H.E. Verwoerd)	16	5	0,5
Port Nolloth	19	11	
Port St. Johns	18	12	4,0
Prieska	16	8	8,7
Prince Albert			
Queenstown	10	6	
Riversdale	17	8	0,1
Robertson	18	9	
Sheeprun	8	5	9,5
Somerset East	12	5	1,0
Steynsburg			
Strydenburg			
Sutherland	8	3	
Swellendam			
Tarkastad			
Touwsrivier	13	7	
Twee Riviere	21	11	5,0
Umtata	12	8	2,0
Uniondale			
Upington	22	11	21,2
Vanwyksvlei	16	8	1,0
Victoria West			
Vredendal	20	14	
Vryburg	12	5	1,2
Williston			
Willowmore	11	6	0,2
Willow Park (Dordrecht)			

LESOTHO	Max	Min	RRR
Maseru			
Ox-Bow			

SWAZILAND	Max	Min	RRR
Bulembu			
Manzini (Matsapa)			
Siteki			

S.W.A.	Max	Min	RR
Arosb			
Bethanien			
Dordabis			
Gobabeb	19	7	
Gobabis	25	8	
Grootfontein	24	10	
J. G. Strijdom	23	7	
Karasburg			
Kalkfeld			
Karibib			
Keetmanshoop	17	10	2,2
Kub			
Lüderitz	17	11	
Mariental	21	8	6
Möwe	18	12	
Ohopoho			
Okahandja			
Okaukuejo	26	8	
Ondangwa			
Otavi			
Otjiwarango			
Outjo	25	7	
Rehoboth			
Rundu	27	8	
Steinhausen			
Tsumeb			
Uis			
Walvisbaai	17	13	
Windhoek	22	7	

BOTSWANA	Max	Min	RR
Francistown	24	12	
Gaborone	24	8	
Ghanzi	26	7	
Lobatsi			
Mahalapye	25	8	
Maun	27	8	
Shakawe	26	9	
Tshabong	15	8	2,0
Tshane	23	9	

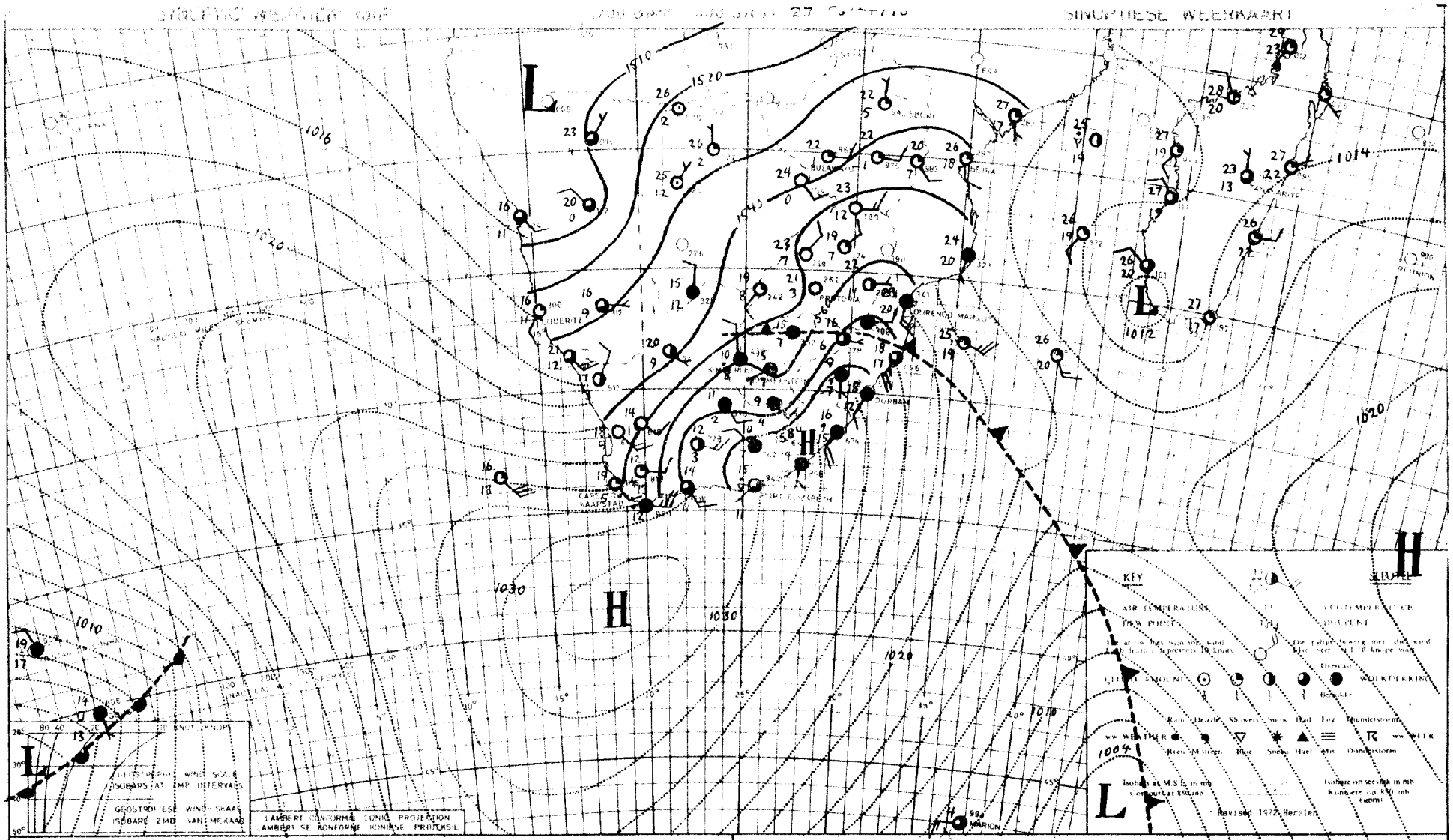

INFERENCE

With the strong high south-west of the continent and an upper-air low off the West coast cold weather with scattered showers will occur over the Cape Province, Free State, Natal and also over the Transvaal tomorrow.

AFLEIDING

Met die sterk hoog suidwes van die land en 'n boluglaag langs die weskus sal koue weer met verspreide buie voorkom oor die Kaapprovinsie, Vrystaat, Natal en môre ook oor die Transvaal.

TRANSVAAL	Max	Min	RRR
Alberton			
Barberton			
Belfast			
Bethal	10	7	
Bospoort	17	9	1,2
Carolina			
Delareyville			
Delmas			
Doornspruit (Vaalwater)	23	5	1,7
Ermelo			
Jan Kempdorp			
Jan Smuts	13	5	1,4
Joubertpark (Jhb)			
Klerksdorp			
Kroondal (Rustenburg)			
Letaba			
Levubu	14	12	22,2
Lichtenburg			
Loskopdam			
Loskopkanale (Groblersdal)			
Louis Trichardt			
Lydenburg			
Marble Hall			
Mara	14	11	1,0
Marnitz	20	11	0,9
Messina	20	14	0,7
Middelburg			
Fleur de lys	16	13	0,9
	15	12	3,4
Nelspruit	16	13	5,0
Phalaborwa	16	10	
Pietersburg	11	7	1,1
Piet Retief			
Pongola			
Potchefstroom	19	7	
Potgietersrus	18	11	
Pretoria	16	9	1,8
Pretoriuskop			
Punda Milia			
Satara			
Sekhukhune			
Shingwidzi			
Skukuza	16	13	3,0
Standerton			
Schweizer-Reneke			
Thabazimbi			
Tom Burke			
Tzaneen			
Vereeniging			
Volksrust	18	10	
Warmbad			
Waterval-Boven			
Witbank			
Wolmaransstad			
Zeerust			

NATAL	Max	Min	RRR
Cape St. Lucia	17	14	10,6
Cedara	11	7	0,3
Dundee			
Durban (Louis Botha)	19	11	0,1
Estcourt	12	7	
Harding			
Himeville			
Hluhluwe			
Melmoth			
Mkuze			
Newcastle	12	7	
Port Shepstone	19	13	2,0
Van Reenen			
Vryheid			
Waterford (Underberg)	10	1	

O.V.S. - O.F.S.	Max	Min	RRR
Balkfontein (Bothaville)			
Bethlehem	14	6	
Bloemfontein (J.B.M. Hertzog)	18	7	
Bultfontein			
Clocolan			
Fauresmith	13	5	
Ficksburg			
Frankfort			
Harrismith			
Hoopstad	19	8	
Heilbron			
Koppies			
Kroonstad	18	8	
Lindley			
Modderpoort			
Petrusburg			
Philippolis			
Reddersburg			
Reitz			
Rouxville			
Vrede			
Warden			
Welkom			
Wepener	16	8	
Winburg			
Zastron			

KAAP - CAPE	Max	Min	RRR
Aberdeen			
Addo			
Agulhas	17	11	
Alexander Bay	19	12	
Aliwal North	17	8	
Beaufort West	15	10	17,3
Boegoebergdam			
Brandvlei			
Caledon			
Calitzdorp			
Calvinia	16	12	1,5
Cape Columbine	20	12	8,0
Cape St. Francis	17	14	
Cape Town (D.F. Malan)	20	11	13,0
Cape Town (Roeland St.)			
Carnarvon			
Ceres			
Citrusdal			
Colesberg			
Cradock			
De Aar	16	9	1,0
Döhne	13	8	
Douglas	20	10	
East London (Ben Schoeman)	18	12	
Elsenburg			
Fort Beaufort			
Fraserburg	12	9	15,5
Garies			
George	20	13	10,0
Graaff-Reinet	18	10	
Grahamstown			
Grootfontein (Middelburg)	12	4	
Hopetown			
Idutywa			
Jansenville			
Joubertina			
Kaappunt	17	10	2,0
Kimberley (B.J. Vorster)	19	10	
Knysna			
Kokstad	11	2	
Kuruman	19	10	
Ladismith			
Langebaanweg	20	12	6,7
Maclear			
Mafeking			
Malmesbury			
Matatiele			
Matroosberg			
Mbashe			

KAAP - CAPE	Max	Min	RRR
Mosselbaai	19	15	1,0
Okiep	18	5	
Oudtshoorn	18	13	8,4
Petrusville			
Piketberg			
Pofadder			
Port Elizabeth (H.F. Verwoerd)	19	14	
Port Nolloth	15	11	
Port St. Johns	18	15	1,0
Prieska	18	12	3,2
Prince Albert			
Queenstown	12	-2	
Riversdale	17	11	2,1
Robertson	18	7	
Sheeprun	12	3	0,1
Somerset East	18	13	
Steynsburg			
Strydenburg			
Sutherland	9	7	6,0
Swellendam			
Tarkastad			
Touwsrivier	13	7	5,0
Twee Riviere			
Umtata	14	5	
Uniondale			
Upington	21	13	0,1
Vanwyksvlei	12	9	11,0
Victoria West			
Vredendal	21	8	
Vryburg	20	7	
Williston			
Willowmore	13	9	3,6
Willow Park (Dordrecht)			

LESOTHO	Max	Min	RRR
Maseru	16	6	
Ox-Bow			

SWAZILAND	Max	Min	RRR
Bulembu			
Manzini (Matsapa)			
Siteki			

S.W.A.	Max	Min	RRR
Aroab			
Bethanien			
Dordabis			
Gobabeb	19	6	
Gobabis	24	12	
Grootfontein	25	9	
J.G. Strijdom	22	7	
Karasburg			
Kalkfeld			
Karibib			
Keetmanshoop	22	10	0,5
Kub			
Lüderitz	15	12	
Mariental	25	9	
Möwe	18	11	
Ohopoho			
Okahandja			
Okaukuejo	27	9	
Ondangwa			
Otavi			
Otjiwarango			
Outjo	26	8	
Rehoboth			
Rundu	27	9	
Steinhausen			
Tsumeb			
Uis			
Walvisbaai	17	11	
Windhoek	22	7	

BOTSWANA	Max	Min	RRR
Francistown	21	12	
Gaborone	21	11	
Ghanzi	26	11	
Lobatsi			
Mahalapye	19	12	0,5
Maun	26	16	
Shakawe	27	17	
Tshabong	23	12	
Tshane	24	11	

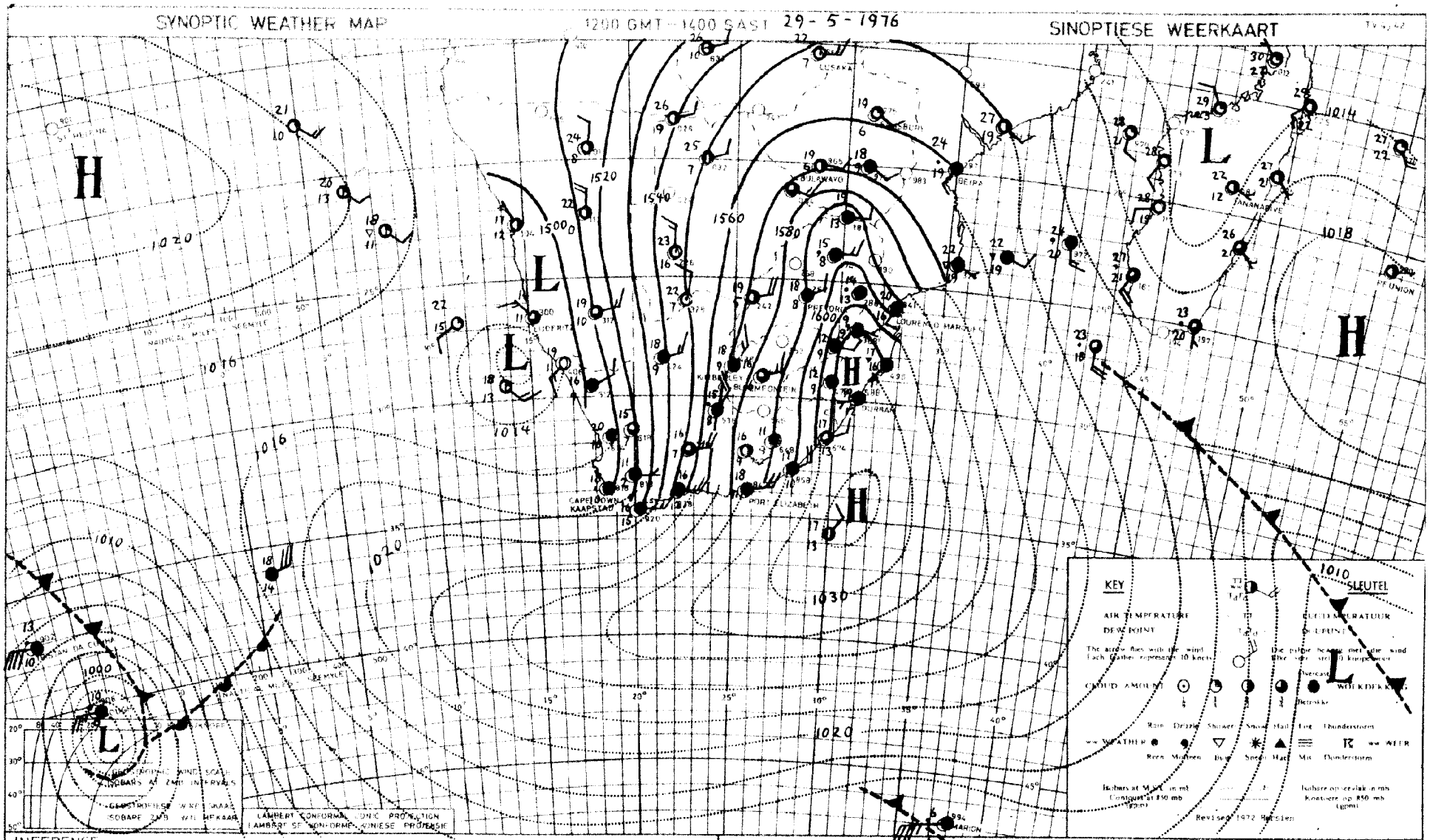

INFERENCE

The upper-air low is still situated off the west coast and cold weather with further showers will occur over most areas with snow over the eastern mountain ranges.

AFLEIDING

Die bolnglaag is nog langs die weskus geleë sodat koue weer met verdere buie oor die meeste dele van die land sal voorkom met sneeu oor die oostelike bergreekse.

TRANSVAAL	Max	Min	RRR
Bia Broo			4,0
Alberton			
Barberton			
Belfast			
Bethal	17	6	
Bospoort			
Carolina	22	2	
Delareyville			
Delmas			3,0
Doornspruit (Vaalwater)	18	5	
Ermelo			
Jan Kempdorp			
Jan Smuts	13	7	0,1
Joubertpark (Jhb)			
Klerksdorp			
Kroondal (Rustenburg)			
Letaba			
Levubu	14	13	6,8
Lichtenburg			
Loskopdam			
Loskopkanale (Groblersdal)			
Louis Trichardt			
Lydenburg			
Marble Hall			
Mara	16	10	0,4
Marnitz	19	12	
Messina	20	14	
Middelburg			
Flaar. de. Lys	20	12	2,8
Nelspruit	18	10	0,2
Phalaborwa	20	10	
Pietersburg	16	9	0,7
Piet Retief	15	7	
Pongola			
Potchefstroom	17	5	
Potgietersrus	17	10	1,0
Pretoria	15	9	
Pretoriuskop			
Punda Milia			
Giyani			1,0
Satara			
Sekhukhune			
Shingwidzi			
Skukuza	22	12	
Standerton			
Schweizer-Reneke			
Thabazimbi			
Tom Burke			
Tzaneen			
Vereeniging			
Volksrust			
Warmbad	18	2	
Waterval-Boven			
Witbank			
Wolmaransstad			
Zeerust			

NATAL	Max	Min	RRR
Cape St. Lucia	21	15	0,8
Cedara	18	5	
Dundee			
Durban (Louis Botha)	23	10	
Estcourt	17	3	
Harding			
Himeville			
Hluhluwe			
Melmoth			
Mkuze			
Newcastle	19	8	
Port Shepstone	21	13	
Van Reenen			
Vryheid			
Waterford (Underberg)	18	0	
O.V.S. - O.F.S.			
Balkfontein (Bothaville)			
Bethlehem	16	2	
Bloemfontein (J.B.M. Hertzog)	18	5	
Bultfontein			
Clocolan			
Fauresmith	18	9	0,2
Ficksburg			
Frankfort	19	6	
Harrismith			
Hoopstad	19	5	
Heilbron			
Koppies			
Kroonstad	17	6	
Lindley			
Modderpoort			
Petrusburg			
Philippolis			
Reddersburg			
Reitz			
Rouxville			
Vrede			
Warden			
Welkom	18	7	
Wepener	16	9	
Winburg			
Zastron			

KAAP - CAPE	Max	Min	RRR
Aberdeen			
Addo			
Agulhas	20	14	
Alexander Bay	20	10	
Aliwal North	18	7	0,8
Beaufort West	19	9	1,6
Boegoebergdam			
Brandvlei			
Caledon			
Calitzdorp			
Calvinia	17	3	
Cape Columbine	16	12	
Cape St. Francis	18	12	3,2
Cape Town (D.F. Malan)	17	12	0,3
Cape Town (Roeland St.)			
Carnarvon			
Ceres			
Citrusdal			
Colesberg			
Cradock			
De Aar	15	8	2,2
Döhne	21	11	
Douglas	20	11	
East London (Ben Schoeman)	21	13	1,2
Elsenburg			
Fort Beaufort			
Fraserburg	15	4	2,5
Garies			
George	21	9	2,2
Graaff-Reinet	20	13	
Grahamstown			
Grootfontein (Middelburg)	16	9	0,7
Hopetown			
Idutywa			
Jansenville			
Joubertina			
Kaappunt	17	9	
Kimberley (B.J. Vorster)	20	11	
Knysna			
Kokstad	20	2	
Kuruman	18	11	
Ladismith			
Langebaanweg	16	13	0,4
Maclear			8,5
Mafeking			
Malmesbury			
Matatiele			
Matroosberg			
Mbashe			

KAAP - CAPE	Max	Min	RRR
Mosselbaai	20	13	0,4
Oklep	14	5	
Oudtshoorn	20	5	2,3
Petrusville			
Piketberg			
Pofadder			
Port Elizabeth (H.E. Verwoerd)	21	10	0,8
Port Nolloth	16	10	
Port St. Johns	22	14	
Prieska	19	8	1,0
Prince Albert			
Queenstown	20	10	
Riversdale	22	14	0,1
Robertson	20	8	
Sheeprun	20	6	
Somerset East	19	14	2,0
Steynsburg			3,0
Strydenburg			
Sutherland	12	-1	
Swellendam			
Stutterheim			7,0
Tarkastad			
Touwsrivier	14	8	
Twee Riviere	23	11	2,5
Umtata	24	7	
Uniondale			19,5
Upington	21	15	
Vanwyksvlei	18	8	7,0
Victoria West			
Vredendal	20	9	
Vryburg	20	8	
Williston			
Willowmore	16	6	14,0
Willow Park (Dordrecht)			
LESOTHO			
Maseru	16	7	
Ox-Bow			
SWAZILAND			
Bulembu			
Manzini (Matsapa)	20	10	
Siteki			

	Max	Min	RRR
Arosb			
Bethanien			
Dordabis			
Gobabeb	23	6	
Gobabis	24	11	
Grootfontein	25	10	
J.G. Strijdom	25	7	
Karasburg			
Kalkfeld			
Karibib			
Keetmanshoop	24	6	
Kub			
Luderitz	17	10	
Martental	26	6	
Möwe	17	14	
Ohopoho			
Okahandja			
Okaukuejo			
Ondangwa			
Otavi			
Otjiwarango			
Outjo	26	8	
Rehoboth			
Rundu	27	7	
Steinhausen			
Tsumeb			
Uis			
Walvisbaai	17	11	
Windhoek	22	7	
BOTSWANA			
Franciastown			
Gaborone			
Ghanzi			
Lobatsi			
Mahalapye			
Maun			
Shakawe			
Tshabong			
Tshane			

SYNOPTIC WEATHER MAP 1200 GMT – 1400 SAST 30 - 5 - 1976 SINOPTIESE WEERKAART TV 4/42

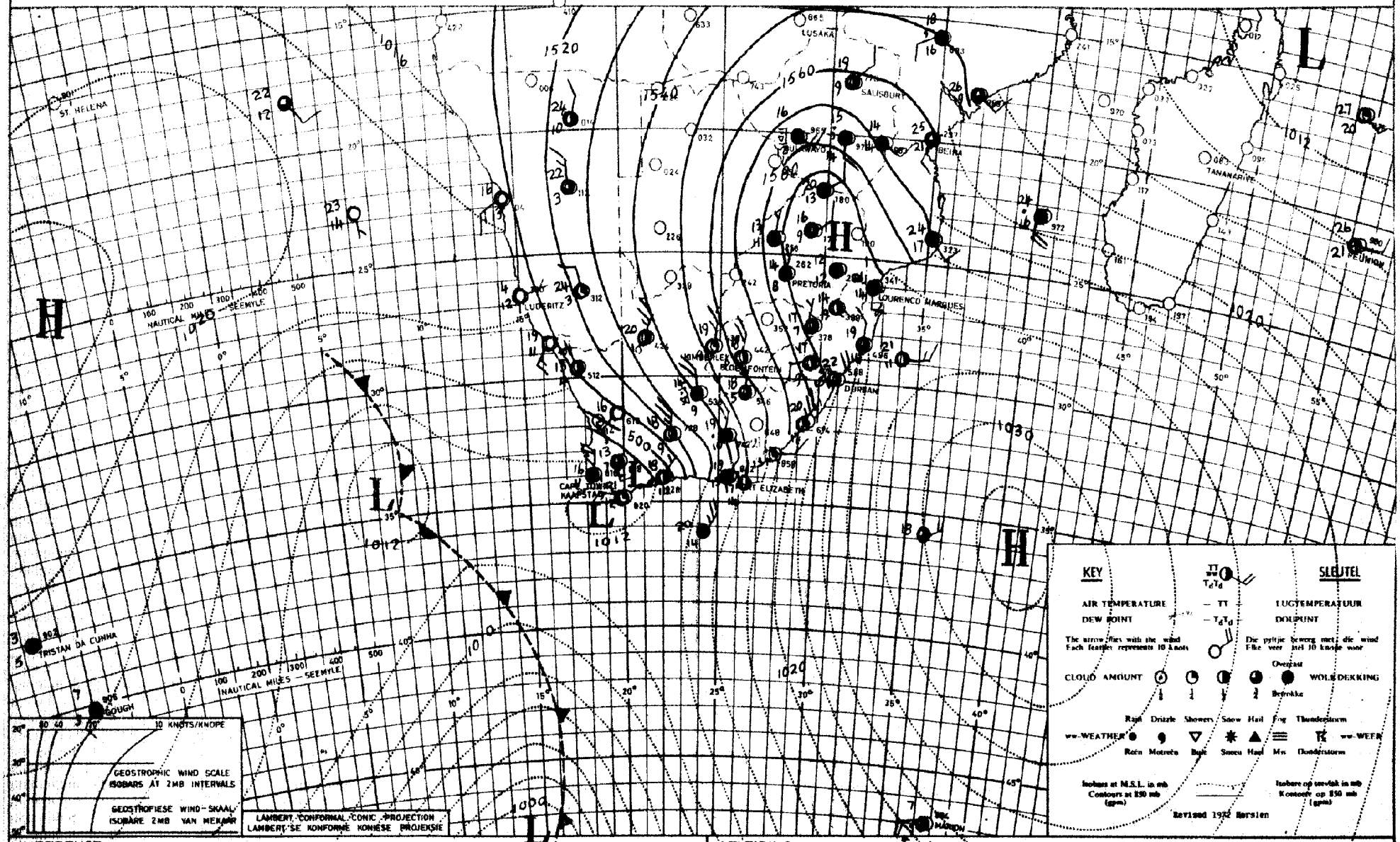

INFERENCE A wave formed on the cold front west of the Cape and rainy weather will continue over the Cape Province. The high is moving slowly eastwards and it will clear partially over Natal and Transvaal tomorrow.

AFLEIDING 'n Golf het gevorm op die kouefront wes van die land sodat verdere reenweer oor die Kaapprovinsie sal voortduur. Die hoog beweeg stadig ooswaarts en gedeeltelike opklaring sal môre oor Natal en Transvaal intree.

TRANSVAAL	Max	Min	RRR
Alberton			
Barberton			
Belfast			
Bethal	17	3	
Bospoort	17	5	
Carolina	16	4	
Delareyville			
Delmas			
Doornspruit (Vaalwater)	19	2	
Ermelo			
Jan Kempdorp			
Jan Smuts	15	6	
Joubertpark (Jhb)	15	9	
Klerksdorp			
Kroondal (Rustenburg)	22	3	
Letaba			
Levubu	20	11	
Lichtenburg			
Loskopdam			
Loskopkanale (Groblersdal)			
Louis Trichardt			
Lydenburg	18	4	
Marble Hall			
Mara	21	4	
Marnitz	18	5	
Messina	21	6	
Middelburg			
.....			
Nelspruit	22	11	
Phalaborwa	22	11	
Pietersburg	17	7	
Piet Retief	21	7	
Pongola			
Potchefstroom	18	5	
Potgietersrus			
Pretoria	17	4	
Pretoriuskop			
Punda Milia			
Flavr.dn.Keys	25	11	
Satara			
Sekhukhune			
Shingwidzi			
Skukuza	25	6	
Standerton	21	0	
Schweizer-Reneke			
Thabazimbi			
Tom Burke			
Tzaneen			
Vereeniging			
Volksrust			
Warmbad	22	4	
Waterval-Boven			
Witbank			
Wolmaransstad			
Zeerust			

NATAL	Max	Min	RRR
Cape St. Lucia	22	15	
Cedara	22	9	
Dundee			
Durban (Louis Botha)	25	11	
.....			
.....			
Estcourt	22	6	
Harding			
Himeville			
Hluhluwe			
Melmoth			
Mkuze			
Newcastle	23	5	
.....			
Port Shepstone	23	15	
.....			
Van Reenen			
Vryheid			
Waterford (Underberg)			
O.V.S. - O.F.S.			
Balkfontein (Bothaville)			
Bethlehem	17	2	
Bloemfontein (J.B.M. Hertzog)	18	4	
Bultfontein			
Clocolan			
.....			
Fauresmith	18	8	
Ficksburg			
Frankfort	19	2	
.....			
Harrismith			
Hoopstad	20	5	
Heilbron			
Koppies			
Kroonstad	19	3	
Lindley			
Modderpoort			
.....			
Petrusburg			
Philippolis			
Reddersburg			
Reitz			
Rouxville			
.....			
Vrede			
Warden			
Welkom	19	7	
Wepener	16	9	
Winburg			
Zastron			
.....			

KAAP - CAPE	Max	Min	RRR
Aberdeen			
Addo			
Agulhas	20	15	
Alexander Bay	21	10	
Aliwal North	16	9	0,1
.....			
Beaufort West	19	9	
Boegoebergdam			
Brandvlei			
.....			
Caledon			
Calitzdorp			
Calvinia	15	9	
Cape Columbine	14	12	
Cape St. Francis	22	14	
Cape Town (D.F. Malan)	15	13	11,2
Cape Town (Roeland St.)			
Carnarvon			
Ceres			3,0
Citrusdal			
Colesberg			
Cradock			
De Aar	19	3	
Döhne	22	10	
Douglas			
East London (Ben Schoeman)	26	14	
Elsenburg			
Fort Beaufort			
Fraserburg	13	3	
Garies			
George	21	17	
Graaff-Reinet	23	9	
Grahamstown			
Grootfontein (Middelburg)	18	1	
Langebaanweg	14	13	0,8
Hopetown			
Idutywa			
.....			
Jansenville	25	10	
Joubertina			
Kaappunt			
Kimberley (B.J. Vorster)	20	10	
Knysna			
Kokstad	22	5	
Kuruman	18	8	
.....			
Ladismith			
.....			
Maclear			
Mafeking	19	8	
Malmesbury			
Matatiele			
Matroosberg			
Mbashe			

KAAP - CAPE	Max	Min	RRR
Mosselbaai	23	15	
.....			
Oldep	15	5	
Oudtshoorn	20	11	
.....			
Petrusville			
Piketberg			
Pofadder			
Port Elizabeth (H.E. Verwoerd)	25	11	0,2
Port Nolloth	18	9	
Port St. Johns	24	17	
Prieska	21	3	
Prince Albert			
.....			
Queenstown	20	13	
Riversdale	21	16	
Robertson	18	15	
.....			
Sheeprun	20	8	
Somerset East	23	5	
Steynsburg			
Strydenburg			
Sutherland	10	5	
Swellendam			0,5
.....			
Tarkastad			
Touwsrivier	13	10	
Twee Riviere	26	6	
.....			
Umtata			
Uniondale			
Upington	23	4	
.....			
Vanwyksvlei	18	1	
Victoria West			
Vredendal	19	9	
Vryburg	21	6	
.....			
Williston			
Willowmore	16	8	
Willow Park (Dordrecht)			
.....			
LESOTHO			
Maseru	14	6	
Ox-Bow			
SWAZILAND			
Bulembu			
Manzini (Matsapa)	23	12	
Siteki			

S.W.A.	Max	Min	RRR
Aroab			
Bethanien			
Dordabis			
Gobabeb	25	9	
Gobabis	25	11	
Grootfontein	25	7	
J.G. Strijdom	23	8	
Karasburg			
Kalkfeld			
Karibib			
Keetmanshoop	23	3	
Kub			
Luderitz	16	10	
Mariental	26	7	
Möwe	17	12	
Ohopoho			
Okahandja			
Okaukuejo			
Ondangwa	28	9	
Otavi			
Otjiwarango			
Outjo	26	8	
.....			
.....			
Rehoboth			
Rundu			
Steinhausen			
Tsumeb			
Uis	30	7	
Walvisbaai	16	11	
Windhoek	23	9	
.....			
.....			
.....			
.....			
.....			
BOTSWANA			
Francistown	21	7	
Gaborone	19	6	
Ghanzi	25	6	
Lobatsi			
Mahalapye	19	5	
Maun	25	8	
Shakawe	26	8	
Tshabong			
Tshane			
.....			
.....			
.....			
.....			
.....			
.....			
.....			

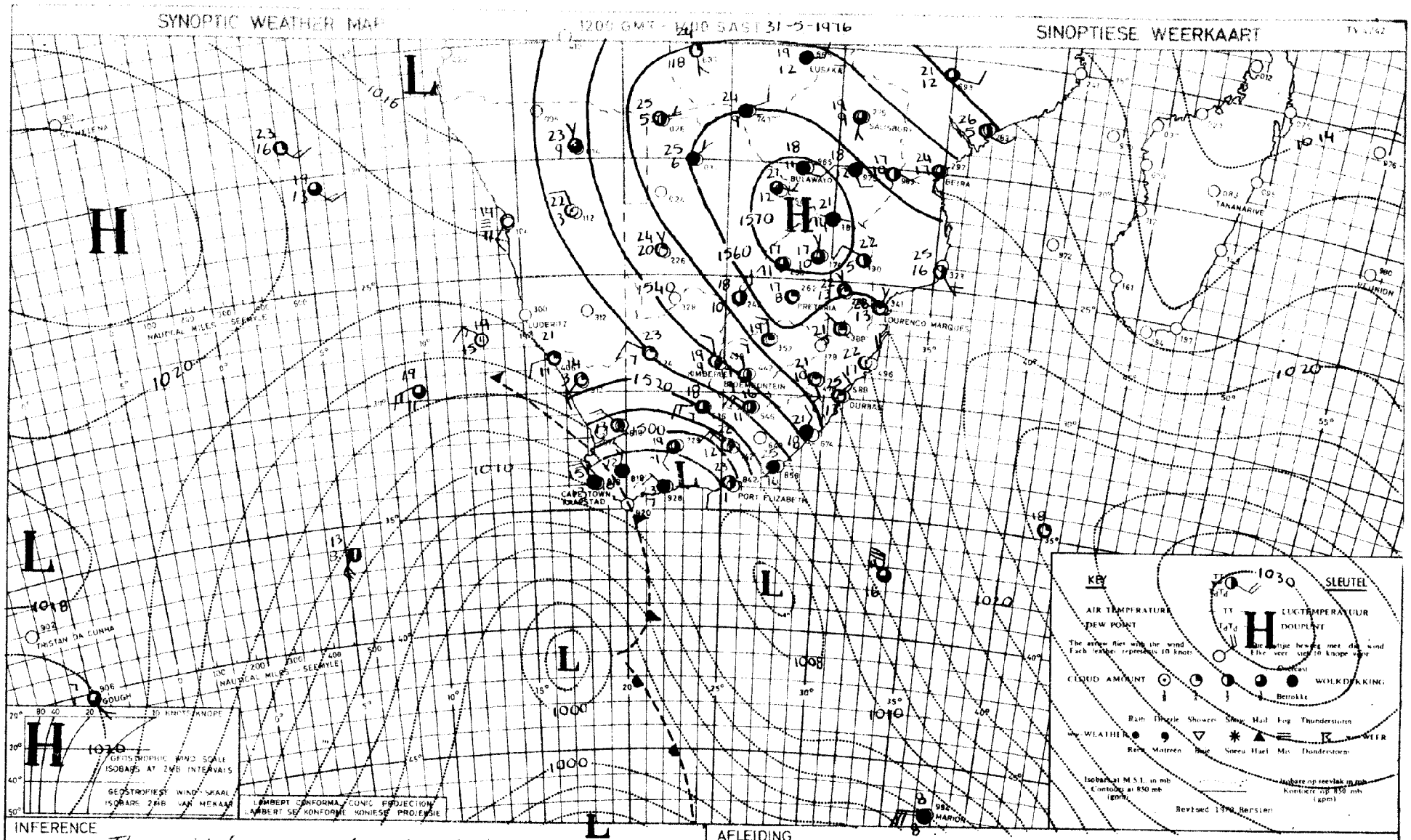

INFERENCE

The cold front and trough of low pressure west of the Cape will cause further rain over the western half of the Cape Province but it will clear gradually over the remaining areas of the country

AFLEIDING

Die kouafront en trog van lae druk wes van die land sal verdere reënweer veroorsaak oor die westeli helfte van die Kaapprovinsie maar oor die res van die land sal dit geleidelik opklaar

06.1/68
126 d

REPUBLIC of SOUTH AFRICA

DAAGLIKSE WEERBULLETIN

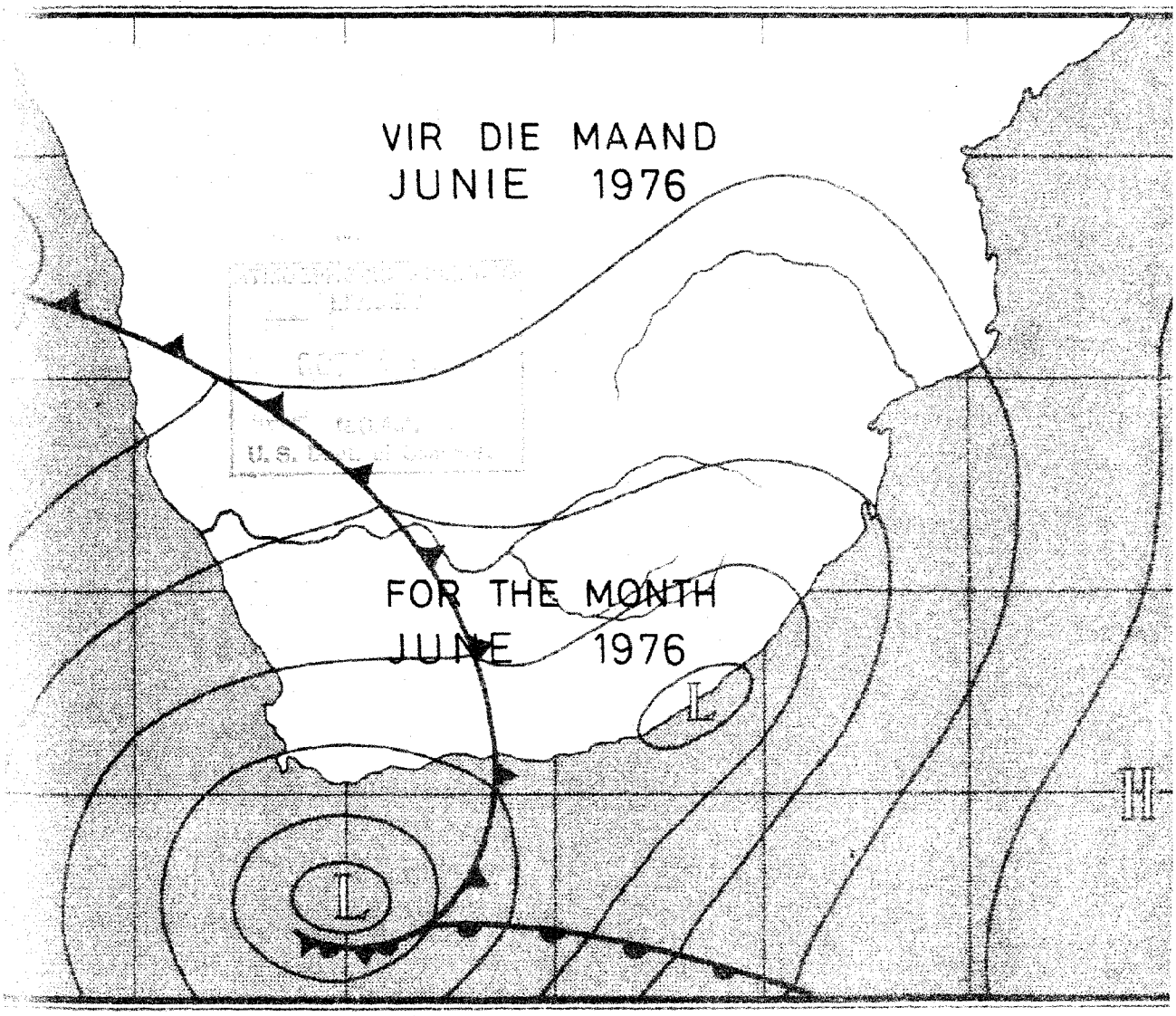

DAILY WEATHER BULLETIN

WEATHER BUREAU
DEPARTMENT of TRANSPORT

DAAGLIKSE WEERBULLETIN

Maksimum en Minimum Temperatuur (°C) en Reënval (RRR) in mm vir die 24 uur geëindig om 0800 SAST op

WEERBURO / WEATHER BUREAU
DEPT. VAN VERVOER / DEPT. OF TRANSPORT
2-6-1976

DAILY WEATHER BULLETIN

Maximum and Minimum Temperatures (°C) and Rainfall (RRR) in mm for the 24 hours ended at 0800 SAST on

TV.4/4

TRANSVAAL	Max	Min	RRR
Alberton			
Bethanie			
Bethal	20	6	
Bethlehem	21	8	
Carolina	19	5	
Delareyville			
Delmas			
Doornspruit (Vaalwater)	23	2	
Ermelo			
Jan Kempdorp			
Jan Smuts	19	9	
Joubertpark (Jhb)	18	10	
Klerksdorp			
Kroondal (Rustenburg)	22	5	
Letaba			
Levubu	26	12	
Lichtenburg			
Loskopdam			
Loskopkanale (Groblersdal)			
Louis Trichardt			
Lydenburg	22	5	
Marble Hall			
Mara	25	5	
Marnitz	24	5	
Messina	25	5	
Middelburg			
Nelspruit	22	10	
Phalaborwa	27	8	
Pietersburg	28	9	
Piet Retief	22	4	
Pongola	24	8	
Potchefstroom			
Potgietersrus	22	7	
Pretoria	23	7	
Pretoriuskop	21	6	
Punda Milia			
Satara			
Sekhukhune			
Shingwidzi			
Skukuza	29	3	
Standerton	20	6	
Schweizer-Reneke			
Thabazimbi			
Tom Burke			
Tzaneen			
Vereeniging			
Volksrust			
Warmbad	23	3	
Waterval-Boven			
Withank			
Wolmaransstad			
Zeerust			

NATAL	Max	Min	RRR
Cape St. Lucia	23	16	
Cedara	23	8	
Dundee			
Durban (Louis Botha)	29	14	
Estcourt	22	5	
Harding			
Himeville			
Hluhluwe			
Melmoth			
Mkuze			
Newcastle			
Port Shepstone	25	15	
Van Reenen			
Vryheid			
Waterford (Underberg)	21	7	

O.V.S. - O.F.S.	Max	Min	RRR
Balkfontein (Bethaville)			
Bethlehem	19	3	
Bloemfontein (J.B.M. Hertzog)	21	11	0,2
Buitfontein			
Cloocolan			
Frankfort	20	7	0,1
Harrismith	21	4	
Hoopstad			
Heilbron			
Koppies			
Kroonstad	23	7	
Lindley			
Modderpoort			
Petrusburg			
Philippolis			
Reddersburg			
Reitz			
Rouxville			
Vrede			
Warden			
Welkom			
Wepener	19	10	0,8
Winburg			
Zastron			

KAAP - CAPE	Max	Min	RRR
Aberdeen			
Addo			
Agulhas	19	11	15,3
Alexander Bay	22	14	5,4
Altwal North	20	10	
Beaufort West	18	7	5,6
Boegoebergdam			
Brandvlei			
Caledon			
Calitzdorp			
Calvinia	18	6	14,6
Cape Columbine	14	12	26,0
Cape St. Francis	20	12	0,6
Cape Town (D.F. Malan)	15	12	15,3
Cape Town (Roeland St.)			
Carnarvon			
Ceres			63,0
Citrusdal			
Colesberg			
Cradock			
De Aar	18	8	
Döhne	21	13	
Douglas	25	8	
East London (Ben Schoeman)	23	14	
Elsenburg			
Fort Beaufort			
Fraserburg	12	5	2,6
Garies			17,5
George	19	9	6,0
Graaff-Reinet	21	14	
Grahamstown			
Grootfontein (Middelburg)	18	10	
Hopetown			
Idutywa			
Jansenville	20	12	1,0
Joubertina			
Kaappunt	15	9	26,7
Kimberley (B.J. Vorster)	23	11	
Knysna			
Kokstad	21	7	
Kuruman			
Ladismith			
Langebaanweg	15	12	21,5
Maclear			
Mafeking	23	7	
Malmesbury			
Matatiele			
Matroosberg			
Mbashe			

KAAP - CAPE	Max	Min	RRR
Mosselbaai	19	11	7,0
Oliep	15	9	9,8
Oudtshoorn	17	8	6,3
Petrusville			
Piketberg			26,5
Pofadder			
Port Elisabeth (H.E. Verwoerd)	22	12	1,6
Port Nolloth	16	12	7,5
Port St. Johns	23	17	
Prieska	20	10	
Prince Albert			
Queenstown	22	13	
Riversdale	20	11	16,1
Robertson	20	11	23,5
Slaytterville			1,4
Sheeprun	20	13	
Somerset East	21	12	0,6
Steynsburg			
Strydenburg			
Sutherland	9	3	26,2
Swellendam			16,0
Swartkops			2,0
Tarkastad			
Touwsrivier	13	8	21,8
Twee Riviere			
Umtata	25	11	
Uniondale			3,5
Upington	24	10	
Vanwyksvlei			
Victoria West			
Vredendal	18	11	30,7
Vryburg	23	7	
Williston			4,0
Willowmore	15	8	1,5
Willow Park (Dordrecht)			

LESOTHO	Max	Min	RRR
Maseru			
Ox-Bow			

SWAZILAND	Max	Min	RRR
Bulembu			
Manzini (Matsapa)	28	12	
Siteki			

S.W.A.	Max	Min	RRR
Aroab			
Bethanien			
Dordabis			
Gobabeb	25	7	
Gobabis	25	9	
Grootfontein	24	7	
J.G. Strijdom	23	5	
Karasburg			
Kalkfeld			
Karibib			
Keetmanshoop	24	9	
Kub			
Luderitz	16	13	
Mariental	28	4	
Möwe	17	11	
Ohopoho			
Okahandja			
Okaukuejo			
Ondangwa	27	9	
Otavi			
Otjiwarango			
Outjo	26	7	
Rehoboth			
Rundu	25	5	
Steinhausen			
Tsumeb			
Uis	29	8	
Walvisbaai	16	9	
Windhoek	22	8	

BOTSWANA	Max	Min	RRR
Francistown	23	4	
Gaborone	23	4	
Ghanzi	26	9	
Lobatsi			
Mahalapye	23	5	
Maun	25	6	
Shakawe	26	8	
Tshabong	26	11	
Tshane	26	9	

SYNOPTIC WEATHER MAP 1200 GMT – 1400 SAST 30-4-1976 SINOPTIESE WEERKAART

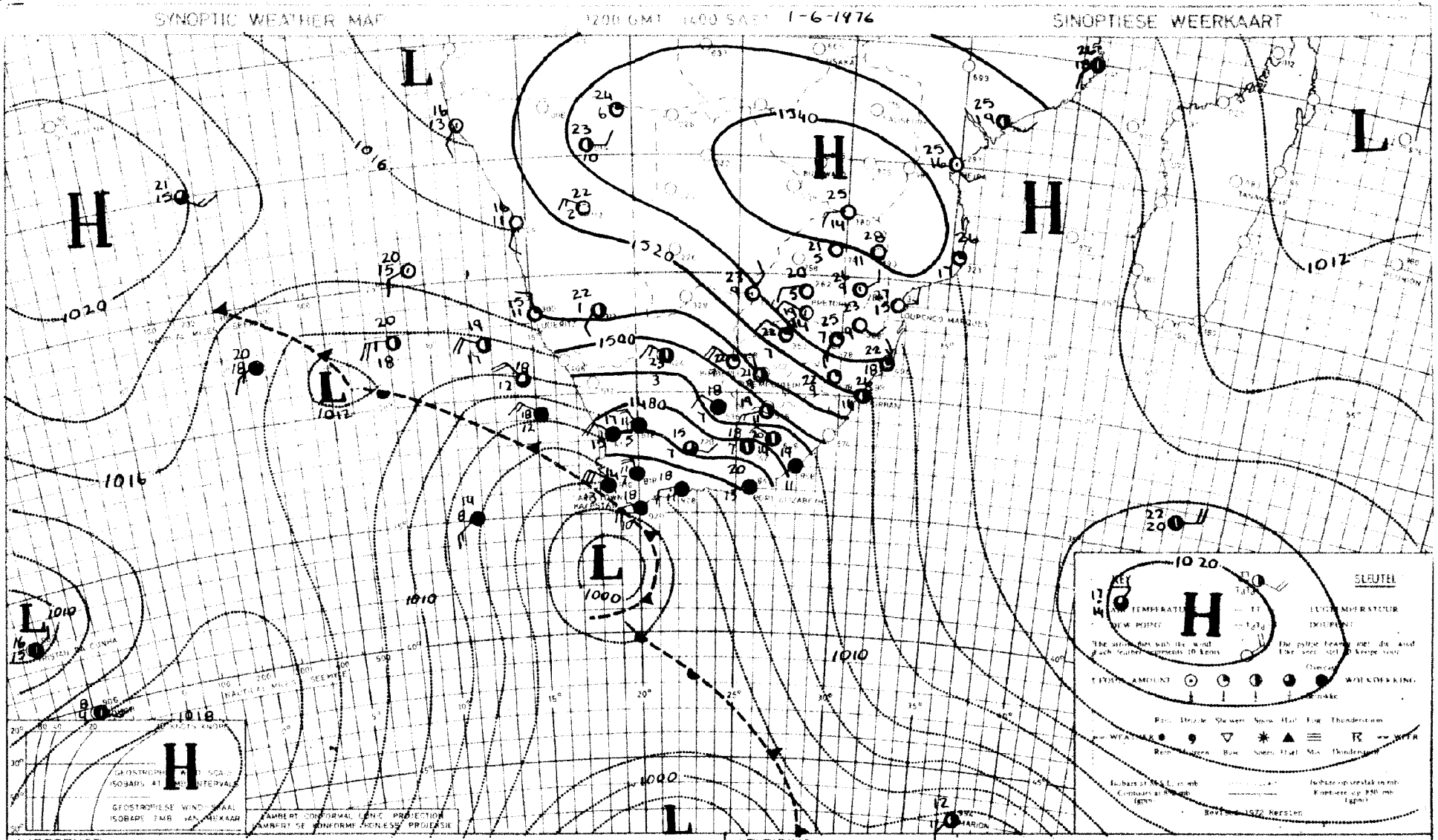

INFERENCE

The cold front and deep low at the Cape are moving eastwards but pressures remain low over the Atlantic Ocean. Cold rainy weather with snow over the southern mountains will spread over the Cape Province and Southern Free State but it is not expected to clear at the Cape

AFLEIDING

Die koufront en diep laag by die Kaap beweeg ooswaarts maar lugdruk bly steeds laag oor die Atlantiese oseaan. Koue reenweer met sneeu oor die suidelike bergreeksa sal oor die Kaapprovinsie en suidelike Vrystaat uitbreid maar geen opklaring word by die Kaap verwag

DAAGLIKSE WEERBULLETIN

Maksimum en Minimum Temperatuur (°C) en Reënval (RRR)
in mm vir die 24 uur geëindig om 0800 SAST op

WEERBURO / WEATHER BUREAU
DEPT VAN VERVOER / DEPT OF TRANSPORT
3-6-1976

DAILY WEATHER BULLETIN

Maximum and Minimum Temperatures (°C) and Rainfall (RRR)
in mm for the 24 hours ended at 0800 SAST on

TRANSVAAL	Max	Min	RRR
Alberton			
Barberton			
Belfast			
Bethal	20	4	
Bospoort			
Carolina	19	5	
Delareyville			
Delmas			
Doornspruit (Vaalwater)	24	2	
Ermelo			
Jan Kempdorp			
Jan Smuts	18	6	
Joubertpark (Jhb)	18	1	
Klerksdorp			
Kroondal (Rustenburg)	23	7	
Letaba			
Levubu	26	13	
Lichtenburg			
Loskopdam			
Loskopkanale (Groblersdal)			
Louis Trichardt			
Lydenburg	21	7	
Marble Hall			
Mara	25	8	
Marnitz	26	6	
Messina	27	6	
Middelburg			
Fleur de Lys	27	11	
Nelspruit	28	7	
Phalaborwa	29	13	
Pietersburg	22	9	
Piet Retief	24	9	
Pongola			
Potchefstroom	22	5	
Potgietersrus	24	9	
Pretoria	21	8	
Pretoriuskop			
Punda Milia			
Satara			
Sekhukhune			
Shingwidzi			
Skukuza	31	6	
Standerton	21	4	
Schweizer-Reneke			
Thabazimbi			
Tom Burke			
Tzaneen			
Vereeniging			
Volksrust			
Warmbad			
Waterval-Boven			
Witbank			
Wolmaransstad			
Zeerust			

NATAL	Max	Min	RRR
Cape St. Lucia	25	19	
Cedara	24	6	
Dundee			
Durban (Louis Botha)	26	13	2,7
Estcourt	24	8	
Harding			
Himeville			
Hluhluwe			
Melmoth			
Mkuze			
Newcastle	24	2	
Port Shepstone	23	12	0,8
Van Reenen			
Vryheid			
Waterford (Underberg)	19	2	
O.V.S. - O.F.S.			
Balkfontein (Bethaville)			
Bethlehem	20	3	
Bloemfontein (J.B.M. Hertzog)	19	-1	0,3
Bultfontein			
Clocolan			
Fauresmith	14	1	2,5
Ficksburg			
Frankfort	21	2	
Harrismith			
Hoopstad	23	7	
Heilbron			
Koppies			
Kroonstad	22	6	
Lindley			
Modderpoort			
Petrusburg			
Philippolis			
Reddersburg			
Reitz			
Rouxville			
Vrede			
Warden			
Welkom			
Wepener	18	0	1,5
Winburg			
Zastron			7,0

KAAP - CAPE	Max	Min	RRR
Aberdeen			
Addo			
Agulhas	15	10	16,5
Alexander Bay	18	11	1,9
Aliwal North	14	0	3,5
Beaufort West	15	7	
Boegoebergdam			
Brandvlei			
Caledon			
Calitzdorp			
Calvinia	11	6	5,9
Cape Columbine	15	11	3,0
Cape St. Francis	18	11	0,3
Cape Town (D.F. Malan)	17	11	9,4
Cape Town (Roeland St.)			
Carnarvon			
Ceres			77,0
Citrusdal			
Colesberg			
Cradock			
De Aar	14	0	0,3
Döhne	19	5	2,5
Douglas			
East London (Ben Schoeman)	18	10	
Elsenburg			
Fort Beaufort			
Fraserburg	13	2	
Garies			2,5
George	18	11	
Graaff-Reinet	19	6	
Grahamstown			0,1
Grootfontein (Middelburg)	13	4	1,5
Langebaanweg	16	10	5,5
Hopetown			
Idutywa			
Jansenville	19	9	
Joubertina			
Kaappunt	14	1	11,1
Kimberley (B.J. Vorster)	20	3	0,2
Knysna			
Kokstad	22	3	4,7
Kuruman	19	4	
Ladismith			
Maclear			5,5
Mafeking			
Malmesbury			
Matatiele			
Matroosberg			
Mbashe			

KAAP - CAPE	Max	Min	RRR
Mosselbaai	20	11	
Okiep	10	7	1,3
Oudtshoorn	18	2	1,0
Petrusville			
Piketberg			
Pofadder			
Port Elizabeth (H.E. Verwoerd)	19	10	
Port Nolloth	16	10	1,5
Port St. Johns	23	12	6,0
Prieska	16	4	1,0
Prince Albert			
Queenstown	17	5	6,5
Riversdale	18	8	
Robertson	16	12	
Sheeprun	19	5	4,3
Somerset East	16	7	
Steynsburg			
Strydenburg			
Sutherland	6	1	1,2
Swellendam			
Tarkastad			
Touwsrivier	10	6	0,3
Twee Riviere			
Umtata	26	5	1,3
Uniondale			0,9
Upington	19	3	
Vanwyksvlei	14	4	1,5
Victoria West			
Vredendal	18	9	6,6
Vryburg	22	5	
Williston			
Willowmore	13	3	0,4
Willow Park (Dordrecht)			
LESOTHO			
Maseru			
Ox-Bow			
SWAZILAND			
Bulembu			
Manzini (Matsapa)	30	14	
Siteki			

S.W.A.	Max	Min	RRR
Aroab			
Bethanien			
Dordabis			
Gobabeb	24	9	
Gobabis	22	1	
Grootfontein	25	7	
J.G. Strijdom	26	5	
Karasburg			
Kalkfeld			
Karibib			
Keetmanshoop	20	8	
Kub			
Luderitz	15	12	2
Mariental	24	4	
Möwe	16	10	
Ohopoho			
Okahandja			
Okaukuejo	27	6	
Ondangwa	27	10	
Otavi			
Otjiwarango			
Outjo	26	5	
Rehoboth			
Rundu	27	5	
Steinhausen			
Tsumeb			
Uis	26	7	
Walvisbaai	20	3	
Windhoek	21	6	
BOTSWANA			
Francistown	26	6	
Gaborone	26	5	
Ghanzi	26	7	
Lobatsi			
Mahalapye	27	8	
Maun	27	6	
Shakawe	26	9	
Tshabong			
Tshane	25	5	

SYNOPTIC WEATHER MAP 1200 GMT – 1400 SAST 30-4-1976 SINOPTIESE WEERKAART

2-6-1976

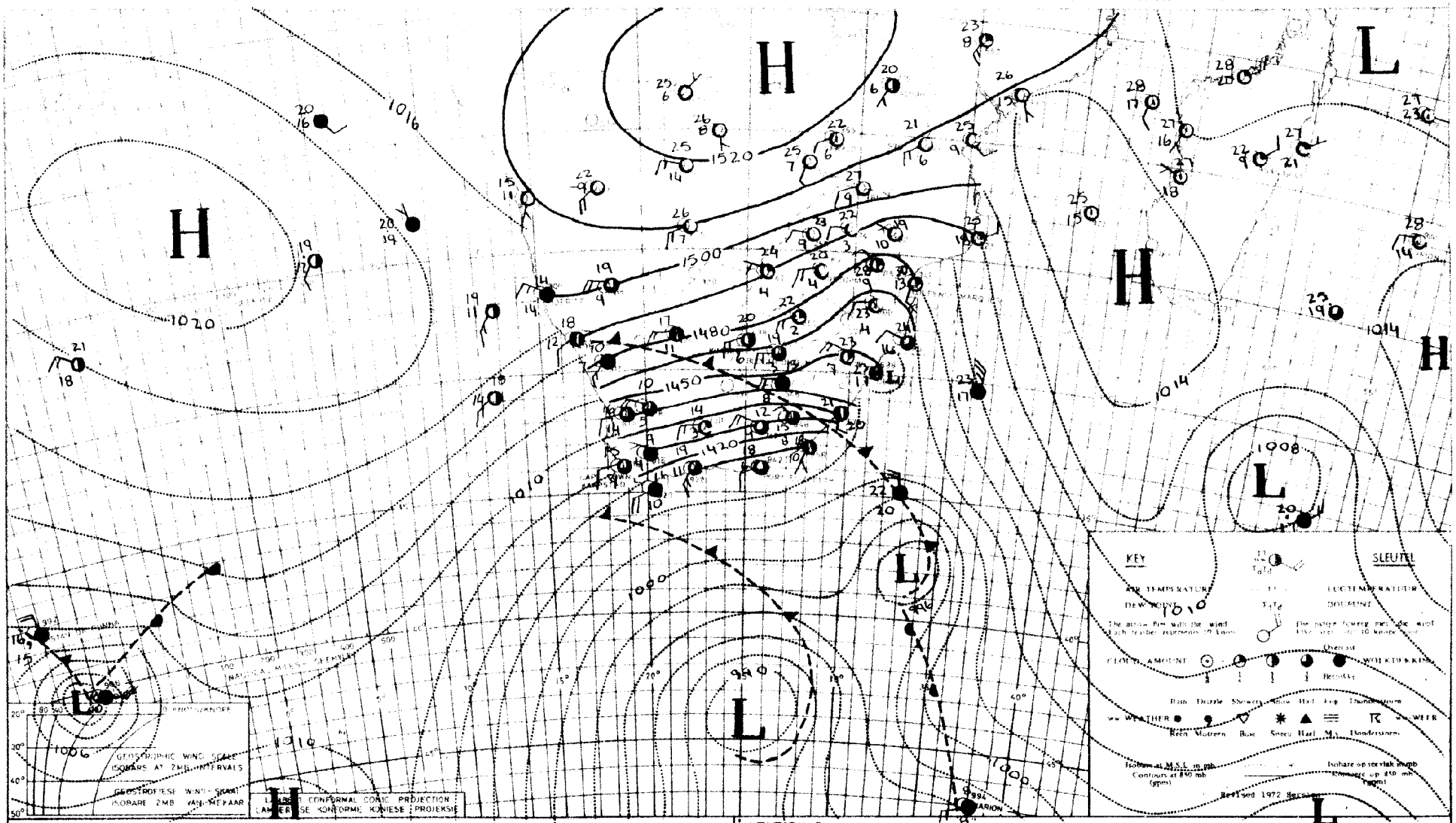

INFERENCE

The low-pressure systems south of the continent are moving eastwards so that cold weather with light showers will spread over the Free State and Natal but drier air is spreading behind the cold front from the west. The cold front at Gough is moving rapidly eastwards and the weather will remain unsettled at the Cape.

AFLEIDING

Die laedrukstelsels suid van die land beweeg ooswaarts sodat koue weer met ligte buie ook na die Vrystaat en Natal sal uitbrei maar droer lug beweeg vanuit die wesi agter die Front. Die kouefront by Gaughtieiland beweeg vinnig ooswaarts sodat die Kaapse weer ongestadig sal bly.

DAAGLIKSE WEERBULLETIN

Maksimum en Minimum Temperatuur (°C) en Reënval (RRR) in mm vir die 24 uur geëindig om 0800 SAST op

WEERBURO / WEATHER BUREAU
DEPT VAN VERVOER / DEPT OF TRANSPORT
4-6-1976

DAILY WEATHER BULLETIN

Maximum and Minimum Temperatures (°C) and Rainfall (RRR) in mm for the 24 hours ended at 0800 SAST on

TV 4/

TRANSVAAL	Max	Min	RRR
Alberton			
Barberton			
Belfast			
Bethal	16	4	
Bospoort			
Carolina	17	1	
Delareyville			
Delmas			
Doornspruit (Vaalwater)	25	3	
Ermelo			
Jan Kempdorp			
Jan Smuts	15	2	
Joubertpark (Jhb)	15	4	
Klerksdorp			
Kroondal (Rustenburg)	21	5	
Letaba			
Levubu	29	12	
Lichtenburg			
Loskopdam			
Loskopkanale (Groblersdal)			
Louis Trichardt			
Lydenburg	21	3	
Marble Hall			
Mara	26	5	
Marnitz	27	5	
Messina	30	6	
Middelburg			
Fleur de Lys	28	10	
Nelspruit	25	8	
Phalaborwa	30	9	
Pietersburg	24	9	
Piet Retief	20	8	
Pongola			
Potchefstroom	16	-2	
Potgietersrus	25	9	
Pretoria	20	6	
Pretoriuskop			
Punda Milia			
Satara			
Sekhukhune			
Shingwidzi			
Skukuza	30	9	
Standerton	16	-1	
Schweizer-Reneke			
Thabazimbi			
Tom Burke			
Tzaneen			
Vereeniging			
Volksrust			
Warmbad	23	3	
Waterval-Boven			
Witbank			
Wolmaransstad			
Zeerust			

NATAL	Max	Min	RRR
Cape St. Lucia	22	14	
Cedara			
Dundee			
Durban (Louis Botha)	22	9	
Estcourt			
Harding			
Himeville			
Hluhluwe			
Melmoth			
Mkuze			
Newcastle	21	7	
Port Shepstone	22	12	
Van Reenen			
Vryheid			
Waterford (Underberg)			
O.V.S. - O.F.S.			
Balkfontein (Bothaville)			
Bethlehem	12	-1	
Bloemfontein (J.B.M. Hertzog)	11	-4	
Bultfontein			
Clocolan			
Fauresmith			
Ficksburg			
Frankfort	16	-4	
Harrismith			
Hoopstad	15	-2	
Heilbron			
Koppies			
Kroonstad	15	-3	
Lindley			
Modderpoort			
Petrusburg			
Philippolis			
Reddersburg			
Reitz			
Rouxville			
Vrede			
Warden			
Welkom	14	1	
Wepener	10	3	
Winburg			
Zastron			

KAAP - CAPE	Max	Min	RRR
Aberdeen			
Addo			
Agulhas			
Alexander Bay	19	11	
Aliwal North	9	2	
Beaufort West	14	6	
Boegoebergdam			
Brandvlei			
Caledon			
Calitzdorp			
Calvinia	9	4	2,0
Cape Columbine	15	12	1,0
Cape St. Francis	17	13	1,3
Cape Town (D.F. Malan)	15	11	6,3
Cape Town (Roeland St.)			
Carnarvon			
Ceres			16,0
Citrusdal			
Colesberg			
Cradock			
De Aar	9	-1	
Döhne	15	6	
Douglas	14	1	
East London (Ben Schoeman)	20	10	
Elsenburg			
Fort Beaufort			
Fraserburg	10	3	
Garies			
George	18	10	0,5
Graaff-Reinet	16	9	
Grahamstown			
Grootfontein (Middelburg)	11	1	
Hopetown			
Idutywa			
Jansenville	17	9	
Joubertina			5,0
Kaappunt	15	9	6,6
Kimberley (B.J. Vorster)	12	2	
Knysna			
Kokstad	16	-2	
Kuruman	15	1	
Ladismith			
Langebaanweg	15	12	0,8
Maclear			
Mafeking	24	4	
Malmesbury			
Matatiele			
Matroosberg			
Mbashe			

KAAP - CAPE	Max	Min	RRR
Mosselbaai	20	12	0,4
Okiep	13	7	0,4
Oudtshoorn	17	8	0,4
Petrusville			
Piketberg			
Pofadder			
Port Elizabeth (H.F. Verwoerd)	19	11	1,4
Port Nolloth	16	9	
Port St. Johns	22	12	
Prieska	14	1	
Prince Albert			
Queenstown	14	6	
Riversdale	19	10	0,3
Robertson	17	12	
Sheeprun	15	1	
Somerset East	14	5	
Steynsburg			
Strydenburg			
Sutherland	6	3	1,2
Swellendam			
Tarkastad			
Touwsrivier	10	8	11,5
Twee Riviere			
Umtata	19	1	
Uniondale			
Upington	17	4	
Vanwyksvlei	13	1	
Victoria West			
Vredendal	17	10	
Vryburg	18	1	
Williston			
Willowmore	12	4	0,1
Willow Park (Dordrecht)			
LESOTHO			
Maseru	11	-1	
Ox-Bow			
SWAZILAND			
Bulembu			
Manzini (Matsapa)	26	10	
Siteki			

S.W.A.	Max	Min	RR
Aroab			
Bethanien			
Dordabis			
Gobabeb	25	10	
Gobabis	25	5	
Grootfontein	26	5	
J.G. Strijdom	24	3	
Karasburg			
Kalkfeld			
Karibib			
Keetmanshoop	19	7	
Kub			
Luderitz	17	12	
Mariental	23	3	
Möwe	15	12	
Ohopoho			
Okahandja			
Okaukuejo	28	7	
Ondangwa	26	9	
Otavi			
Otjiwarango			
Outjo	26	6	
Rehoboth			
Rundu	27	5	
Steinhausen			
Tsumeb			
Uis			
Walvisbaai	17	11	
Windhoek	24	8	
BOTSWANA			
Francistown	29	5	
Gaborone	29	6	
Ghanzi	25	4	
Lobatsi			
Mahalapye	26	6	
Maun	28	6	
Shakawe	28	8	
Tshabong	17	-1	
Tshane	21	0	

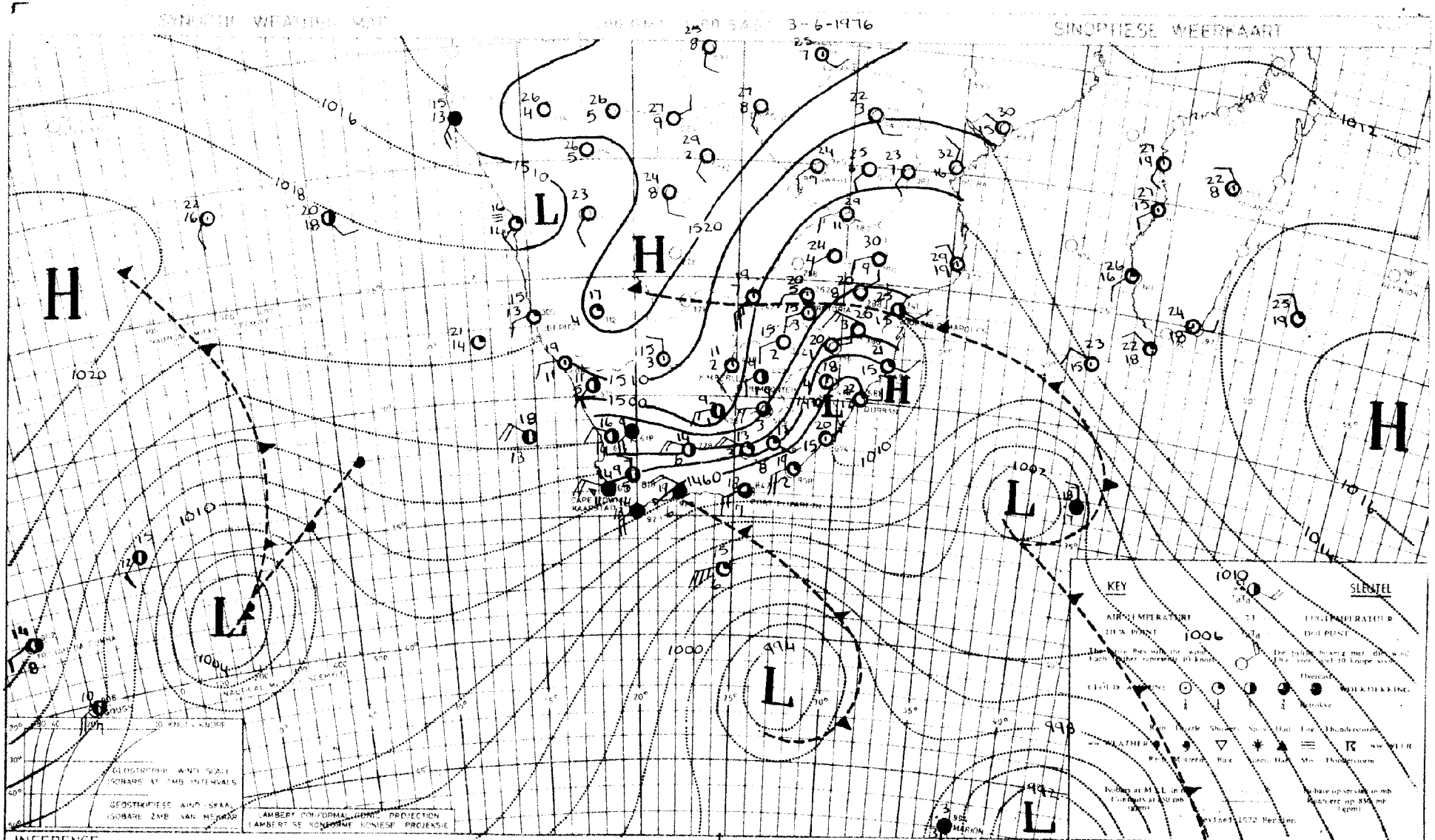

INFERENCE

The next cold front over the Atlantic ocean will reach the west coast tomorrow and further rain with strong north-westerly winds will develop over Western and South-western Cape. Over the remainder of the country it will remain fine and cold.

AFLEIDING

Die volgende koufront oor die Atlantiese oseaan sal more die weskus bereik en verdere reen met sterk noordwestewind oor Wes-en Suidwes-Kaapland veroorsaak. Oor die res van die land sal dit more nog hoofsaaklik mooiweer en koud wees.

DAAGLIKSE WEERBULLETIN

Maksimum en Minimum Temperatuur (°C) en Reënval (RRR)
in mm vir die 24 uur geëindig om 0800 SAST op

WEERBUREU / WEATHER BUREAU
DEPT VAN VERVOER / DEPT OF TRANSPORT
5 - 6 - 1976

DAILY WEATHER BULLETIN

Maximum and Minimum Temperatures (°C) and Rainfall (RRR)
in mm for the 24 hours ended at 0800 SAST on

T.X.47

TRANSVAAL	Max	Min	RRR
Alberton			
Barberton			
Belfast			
Bethal	20	3	
Bospoort	18	2	
Carolina	18	3	
Delareyville			
Delmas			
Doornspruit (Vaalwater)	24	6	
Ermelo			
Jan Kempdorp			
Jan Smuts	17	4	
Joubertpark (Jhb)			
Klerksdorp			
Kroondal (Rustenburg)	22	4	
Letaba			
Levubu	26	14	
Lichtenburg			
Loskopdam			
Loskopkanale (Groblersdal)			
Louis Trichardt			
Lydenburg			
Marble Hall			
Mara			
Marnitz	27	10	
Messina	29	13	
Middelburg			
Fleur de Lys	26	12	
Nelspruit	25	7	
Phalaborwa	27	12	
Pietersburg	23	5	
Piet Retief	19	7	
Pongola			
Potchefstroom	19	1	
Potgietersrus	22	10	
Pretoria	22	4	
Pretoriuskop			
Punda Milia			
Satara			
Sekhukhune			
Shingwidzi			
Skukuza	27	10	
Standerton	18	0	
Schweizer-Reneke			
Thabazimbi			
Tom Burke			
Tzaneen			
Vereeniging			
Volksrust			
Warmbad	23	4	
Waterval-Boven			
Witbank			
Wolmaransstad			
Zeerust			

NATAL	Max	Min	RRR
Cape St. Lucia	22	14	
Cedara	16	1	
Dundee			
Durban (Louis Botha)	23	8	
Estcourt	17	3	
Harding			
Himeville			
Hluhluwe			
Melmoth			
Mkuze			
Newcastle	19	3	
Port Shepstone	22	12	
Van Reenen			
Vryheid			
Waterford (Underberg)	17	-4	
O.V.S. - O.F.S.			
Balkfontein (Bothaville)			
Bethlehem	17	-3	
Bloemfontein (J.B.M. Hertzog)	16	-2	
Bultfontein			
Clocolan			
Fauresmith	15	2	
Ficksburg			
Frankfort	19	-3	
Harrismith			
Hoopstad			
Heilbron			
Koppies			
Kroonstad	18	-1	
Lindley			
Modderpoort			
Petrusburg			
Philippolis			
Reddersburg			
Reitz			
Rouxville			
Vrede			
Warden			
Welkom	17	2	
Wepener	15	-2	
Winburg			
Zastron			

KAAP - CAPE	Max	Min	RRR
Aberdeen			
Addo			
Agulhas	17	12	0,8
Alexander Bay	21	11	
Allwal North	14	1	
Beaufort West	17	7	
Boegoebergdam			
Brandvlei			
Caledon			
Calitzdorp			
Calvinia	17	9	
Cape Columbine	15	12	0,4
Cape St. Francis	18	14	
Cape Town (D.F. Malan)	16	12	2,5
Cape Town ~~(Roeland St.)~~ Newlands			21,3
Carnarvon			
Ceres			
Citrusdal			
Colesberg			
Cradock			
De Aar			
Döhne	16	6	
Douglas	18	2	
East London (Ben Schoeman)	20	12	
Elsenburg			
Fort Beaufort			
Fraserburg	13	4	
Garies			
George	19	10	
Graaff-Reinet	20	9	
Grahamstown			
Grootfontein (Middelburg)	14	-1	
Hopetown			
Idutywa			
Jansenville			
Joubertina			
Kaappunt	16	11	
Kimberley (B.J. Vorster)	18	4	
Knysna			
Kokstad	17	5	
Kuruman	20	5	
Ladismith			
Langebaanweg	16	12	0,2
Maclear			
Mafeking	22	5	
Malmesbury			
Matatiele			
Matroosberg			
Mbashe			

KAAP - CAPE	Max	Min	RRR
Mosselbaai	17	13	
Okiep	18	6	
Oudtshoorn	20	5	
Petrusville			
Piketberg			
Pofadder			
Port Elizabeth (H.E. Verwoerd)	19	7	
Port Nolloth	16	11	
Port St. Johns	23	12	
Prieska	19	2	
Prince Albert			
Queenstown	17	2	
Riversdale	22	8	
Robertson	17	8	0,3
Sheeprun	17	1	
Somerset East	19	5	
Steynsburg			
Strydenburg			
Sutherland	9	-1	
Swellendam			
Tarkastad			
Touwsrivier	13	4	
Twee Riviere	23	6	
Umtata	20	3	
Uniondale			
Upington	22	9	
Vanwyksvlei	18	5	
Victoria West			
Vredendal	23	9	
Vryburg	19	2	
Williston			
Willowmore	16	3	
Willow Park (Dordrecht)			
LESOTHO			
Maseru	15	1	
Ox-Bow			
SWAZILAND			
Bulembu			
Manzini (Matsapa)	22	13	
Siteki			

S.W.A.	Max	Min	RRR
Arosb			
Bethanien			
Dordabis			
Gobabeb	25	9	
Gobabis	26	4	
Grootfontein	26	8	
J.G. Strijdom	23	7	
Karasburg			
Kalkfeld			
Karibib			
Keetmanshoop	24	6	
Kub			
Lüderitz	17	13	
Mariental	25	5	
Möwe	16	13	
Ohopoho			
Okahandja			
Okaukuejo	27	7	
Ondangwa	28	9	
Otavi			
Otjiwarango			
Outjo	28	7	
Rehoboth			
Rundu	28	6	
Steinhausen			
Tsumeb			
Uis	27	8	
Walvisbaai	17	13	
Windhoek	22	8	
BOTSWANA			
Francistown	27	7	
Gaborone	25	5	
Ghanzi	28	6	
Lobatsi			
Mahalapye	25	5	
Maun	30	8	
Shakawe	28	8	
Tshabong			
Tshane			

SYNOPTIC WEATHER MAP 1200 GMT – 1400 SAST 30-4-1976 SINOPTIESE WEERKAART

4 - 6 - 1976

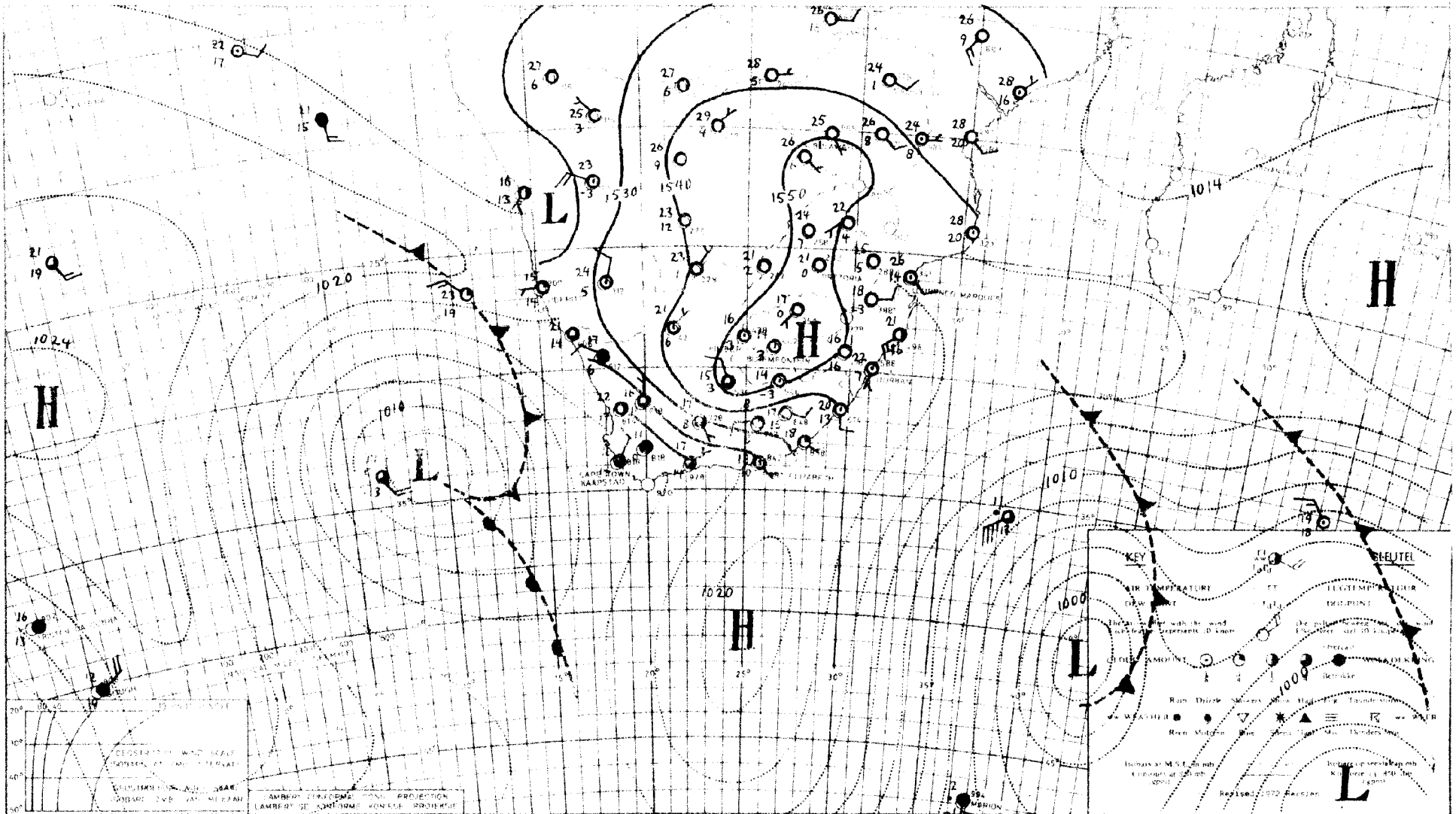

INFERENCE The low-pressure system and cold front west of the Cape are moving eastwards and therefore the cold rainy weather will continue over Western and South-western Cape, spreading to the rest of the Cape and the Southern Free State tomorrow, but elsewhere it will be fair and mild.

AFLEIDING Die laedrukstelsel en koufront wes van Kaapstad beweeg oostwaarts en sal koue reënweer laat voortduur oor Wes- en Suidwes Kaapland en hierdie toestande sal môre oor die res van Kaapland en die Suid-Vrystaat uitbrei. Oor die oorblywende gebiede sal dit mooiweer en matig blij

DAAGLIKSE WEERBULLETIN

Maksimum en Minimum Temperatuur (°C) en Reënval (RRR)
in mm vir die 24 uur geëindig om 0800 SAST op

WEERBURO / WEATHER BUREAU
DEPT VAN VERVOER / DEPT OF TRANSPORT
6 - 6 - 1976

DAILY WEATHER BULLETIN

Maximum and Minimum Temperatures (°C) and Rainfall (RRR)
in mm for the 24 hours ended at 0800 SAST on

TV 4/-

TRANSVAAL	Max	Min	RRR
Alberton			
Barberton			
Belfast			
Bethal	20	4	
Bospoort	21	5	
Carolina	17	2	
Delareyville			
Delmas			
Doornspruit (Vaalwater)	23	5	
Ermelo			
Jan Kempdorp			
Jan Smuts	18	6	
Joubertpark (Jhb)			
Klerksdorp			
Kroondal (Rustenburg)	21	5	
Letaba			
Levubu	21	14	
Lichtenburg			
Loskopdam			
Loskopkanale (Groblersdal)			
Louis Trichardt			
Lydenburg			
Marble Hall			
Mara			
Marnitz	22	8	
Messina	23	12	
Middelburg			
Flaur de Lys	21	14	
Nelspruit	21	9	
Phalaborwa	23	14	1,0
Pietersburg	18	5	
Piet Retief	18	6	
Pongola			
Potchefstroom	22	8	
Potgietersrus	22	9	
Pretoria	20	8	
Pretoriuskop			
Punda Milia			
Satara			
Sekhukhune			
Shingwidzi			
Skukuza	21	11	0,1
Standerton	20	5	
Schweizer-Reneke			
Thabazimbi			
Tom Burke			
Tzaneen			
Vereeniging			
Volksrust			
Warmbad	24	4	
Waterval-Boven			
Witbank			
Wolmaransstad			
Zeerust			

NATAL	Max	Min	RRR
Cape St. Lucia	24	17	
Cedara	18	8	
Dundee			
Durban (Louis Botha)	22	14	
Estcourt	17	3	
Harding			
Himeville			
Hluhluwe			
Melmoth			
Mkuzé			
Newcastle	22	10	
Port Shepstone	21	14	
Van Reenen			
Vryheid			
Waterford (Underberg)	16	-1	
O.V.S. - O.F.S.			
Balkfontein (Bothaville)			
Bethlehem	19	3	
Bloemfontein (J.B.M. Hertzog)	21	3	0,6
Bultfontein			
Clocolan			
Fauresmith	20	7	0,1
Ficksburg			
Frankfort	21	4	
Harrismith			
Hoopstad	23	9	2,0
Heilbron			
Kopjes			
Kroonstad	22	2	0,3
Lindley			
Modderpoort			
Petrusburg			
Philippolis			
Reddersburg			
Reitz			
Rouxville			
Vrede			
Warden			
Welkom			
Wepener	19	9	0,7
Winburg			
Zastron			

KAAP - CAPE	Max	Min	RRR
Aberdeen			
Addo			
Agulhas	18	11	6,5
Alexander Bay	21	13	
Aliwal North	19	8	
Beaufort West	21	10	
Boegoebergdam			
Brandvlei			
Caledon			
Calitzdorp			
Calvinia	18	8	8,0
Cape Columbine	15	13	8,6
Cape St. Francis	18	13	0,2
Cape Town (D.F. Malan)	19	13	18,1
Cape Town (Boeland St.)			28,5
Carnarvon			
Ceres			
Citrusdal			
Colesberg			
Cradock			
De Aar	17	2	2,0
Döhne	19	8	
Douglas	25	3	
East London (Ben Schoeman)	21	15	0,1
Elsenburg			
Fort Beaufort			
Fraserburg	17	4	
Garies			
George	16	14	
Graaff-Reinet	21	10	
Grahamstown			
Grootfontein (Middelburg)	19	2	4,0
Hopetown			
Idutywa			
Jansenville	19	7	
Joubertina			
Kaapmuiden	17	10	7,2
Kimberley (B.J. Vorster)	23	10	
Knysna			
Kokstad	18	2	
Kuruman	23	8	0,1
Ladismith			
Langebaanweg	15	12	9,4
Maclear			
Mafeking	22	10	
Malmesbury			
Matatiele			
Matroosberg			
Mbashe			

KAAP - CAPE	Max	Min	RRR
Mosselbaai	21	14	
Oliep	15	8	14,0
Oudtshoorn	22	7	
Petrusville			
Piketberg			
Pofadder			
Port Elizabeth (H.E. Verwoerd)	19	12	0,3
Port Nolloth	17	12	1,5
Port St. Johns	21	14	
Prieska	20	8	
Prince Albert			
Queenstown	22	3	
Riversdale			
Robertson	21	8	11,6
Sheeprun	18	4	
Somerset East	20	10	0,5
Steynsburg			
Strydenburg			
Sutherland	14	4	4,0
Swellendam			
Tarkastad			
Touwsrivier	15	8	7,3
Twee Riviere	26	3	
Umtata	19	6	
Uitenhage			
Upington	23	4	
Vanwyksvlei	21	5	
Victoria West			
Vredendal	21	4	
Vryburg	24	8	6,0
Williston			
Willowmore	17	4	
Willow Park (Dordrecht)			
LESOTHO			
Maseru			
Oz-Bow			
SWAZILAND			
Bulembu			
Manzini (Matsapa)	20	10	
Siteki			

S.W.A.	Max	Min	RR
Aroab			
Bethanien			
Dordabis			
Gobabeb	24	7	
Gobabis	26	3	
Grootfontein	26	10	
J.G. Strijdom	23	5	
Karasburg			
Kalkfeld			
Karibib			
Keetmanshoop	22	12	
Kub			
Luderitz	17	12	
Mariental	26	-1	
Möwe	17	1	
Ohopoho			
Okahandja			
Okaukuejo			
Ondangwa	28	10	
Otavi			
Otjiwarango			
Outjo	28	9	
Rehoboth			
Rundu	28	7	
Steinhausen			
Tsumeb			
Uis			
Walvisbaai	16	11	
Windhoek	22	7	
BOTSWANA			
Francistown			
Gaberone			
Ghanzi			
Lobatse			
Mahalapye			
Maun			
Shakawe			
Tshabong			
Tshane			

SYNOPTIC WEATHER MAP 5-6-1976 SINOPTIESE WEERKAART

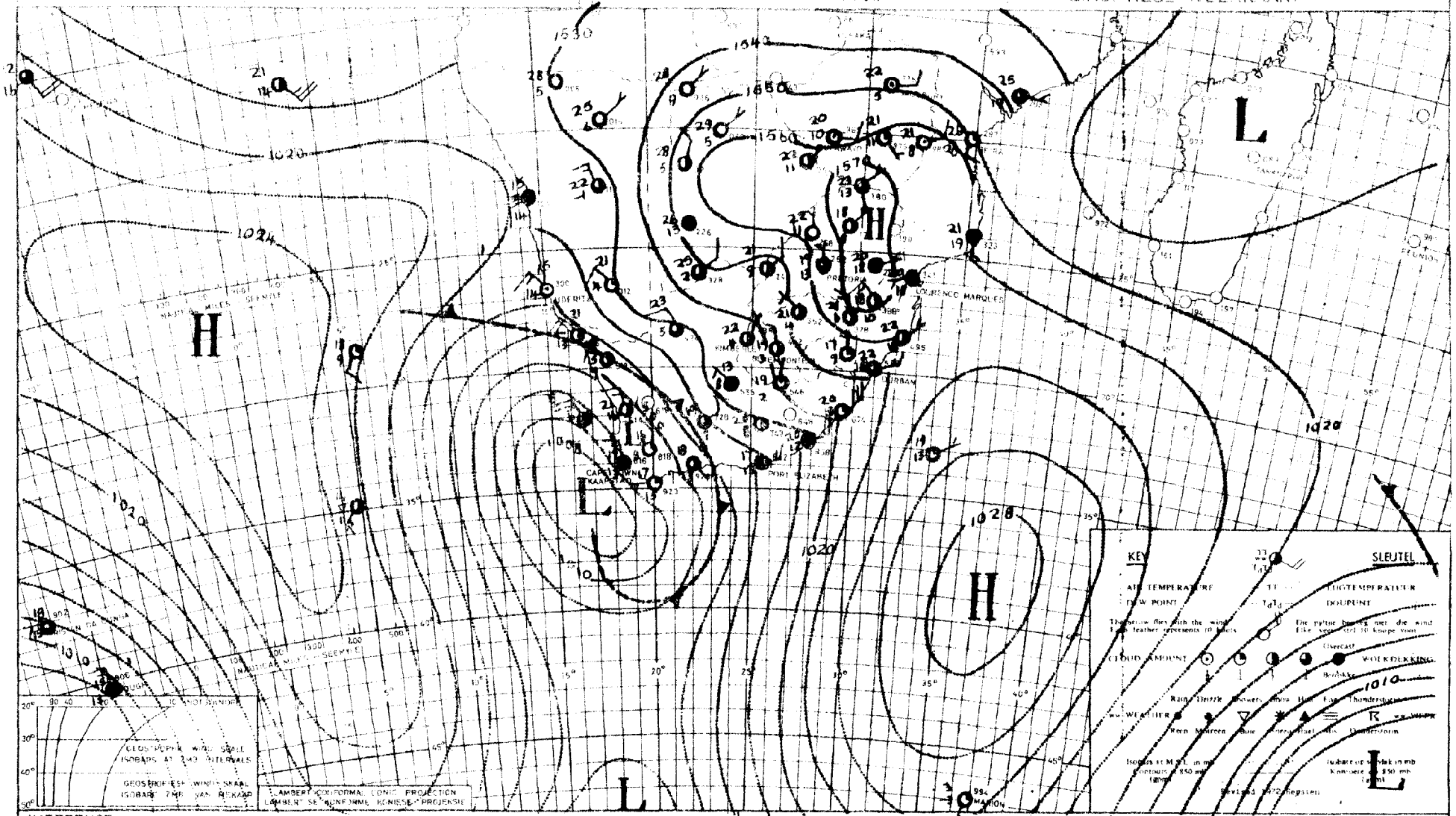

INFERENCE With the slow-moving low-pressure system near Cape Town, cold cloudy weather with light showers will persist over most of the Cape Province and also over the Southern Free State and Southern Natal. Over the northern regions it will be partly cloudy and mild

AFLEIDING Met die stadig-bewegende laedrukstelsel naby Kaapstad sal koue, bewolkte weer met ligte buie voort duur oor die meeste dele van Kaapland en ook oor die Suid-Vrystaat en Suid-Natal. Oor die noordelike dele sal dit gedeeltelik bewolk en matig wees.

DAAGLIKSE WEERBULLETIN

Maksimum en Minimum Temperatuur (°C) en Reënval (RRR)
in mm vir die 24 uur geëindig om 0800 SAST op

WEERBURO / WEATHER BUREAU
DEPT VAN VERVOER / DEPT OF TRANSPORT
7 - 6 - 1976

DAILY WEATHER BULLETIN

Maximum and Minimum Temperatures (°C) and Rainfall (RRR)
in mm for the 24 hours ended at 0800 SAST on

TRANSVAAL	Max	Min	RRR
Alberton			
Barberton			
Belfast			
Bethal	18	5	
Bospoort	18	1	
Carolina	18	5	
Delareyville			
Delmas			
Doornspruit (Vaalwater)	21	5	
Ermelo			
Jan Kempdorp			
Jan Smuts	17	7	
Joubertpark (Jhb)			
Klerksdorp			
Kroondal (Rustenburg)	20	6	
Letaba			
Levubu	23	11	
Lichtenburg			
Loskopdam			
Loskopkanale (Groblersdal)			
Louis Trichardt			
Lydenburg			
Marble Hall			
Mara			
Marnitz	22	9	
Messina	24	8	
Middelburg			
Bloemhof	23	11	
Nelspruit	24	8	
Phalaborwa	26	12	
Pietersburg	20	7	
Piet Retief	22	8	
Pongola			
Potchefstroom	20	5	
Potgietersrus	21	8	
Pretoria	19	7	
Pretoriuskop			
Punda Milia			
Satara			
Sekhukhune			
Shingwidzi			
Skukuza	27	7	
Standerton	19	3	
Schweizer-Reneke			
Thabazimbi			
Tom Burke			
Tzaneen			
Vereeniging			
Volksrust			
Warmbad	23	6	
Waterval-Boven			
Witbank			
Wolmaransstad			
Zeerust			

NATAL	Max	Min	RRR
Cape St. Lucia	24	17	
Cedara	20	5	
Dundee			
Durban (Louis Botha)	25	9	
Estcourt	20	3	
Harding			
Himeville			
Hluhluwe			
Melmoth			
Mkuze			
Newcastle	21	12	
Port Shepstone	20	13	
Van Reenen			
Vryheid			
Waterford (Underberg)	19	2	
O.V.S. - O.F.S.			
Balkfontein (Bothaville)			1,0
Bethlehem	15	6	2,4
Bloemfontein (J.B.M. Hertzog)	15	-5	
Bultfontein			
Clocolan			
Fauresmith			
Ficksburg			3,5
Frankfort	19	3	
Harrismith			
Hoopstad	17	-2	
Heilbron			
Koppies			
Kroonstad	20	0	0,7
Lindley			
Modderpoort			
Petrusburg			
Philippolis			
Reddersburg			
Reitz			
Rouxville			
Vrede			
Warden			
Welkom	19	0	2,4
Wepener	14	-4	
Winburg			
Zastron			12,0

KAAP - CAPE	Max	Min	RRR
Aberdeen			
Addo			
Agulhas	16	13	12,0
Alexander Bay	19	8	
Aliwal North	14	0	
Beaufort West	16	7	
Boegoebergdam			
Brandvlei			
Caledon			
Calitzdorp			
Calvinia	11	6	4,7
Cape Columbine	16	13	4,5
Cape St. Francis	18	13	
Cape Town (D.F. Malan)	16	13	9,6
Cape Town (Roeland St.)			78,5
Carnarvon			
Ceres			
Citrusdal			
Colesberg			
Cradock			
De Aar	13	-2	
Döhne	20	9	
Douglas	17	-1	
East London (Ben Schoeman)	25	13	0,1
Elsenburg			
Fort Beaufort			
Fraserburg	12	6	
Caries			6,5
George	18	11	2,7
Graaff-Reinet	18	10	
Grahamstown			
Grootfontein (Middelburg)	13	4	
Hopetown			
Idutywa			
Jansenville	21	12	
Joubertina			
Kaappunt	16	10	9,6
Kimberley (B.J. Vorster)	14	1	
Knysna			3,5
Kokstad	21	0	
Kuruman			
Ladismith			
Langebaanweg	17	13	4,5
Maclear			
Mafeking	19	4	
Malmesbury			
Matatiele			
Matroosberg			
Mbashe			

KAAP - CAPE	Max	Min	RRR
Mosselbaai	17	13	6,0
Oliep	12	2	0,4
Oudtshoorn	19	2	
Petrusville			
Piketberg			25,0
Pofadder			
Port Elizabeth (H.E. Verwoerd)	22	13	
Port Nolloth	16	7	
Port St. Johns	23	13	
Prieska	16	2	
Prince Albert			
Queenstown	18	2	
Riversdale	20	11	14,3
Robertson	19	13	5,6
Sheeprun	20	8	
Somerset East	19	12	
Steynsburg			
Strydenburg			
Sutherland	8	4	11,7
Swellendam			6,5
Tarkastad			
Touwsrivier	16	8	13,0
Twee Riviere			
Umtata			
Uniondale			
Upington	17	1	
Vanwyksvlei	15	1	
Victoria West			
Vredendal	19	11	
Vryburg	21	0	
Williston			
Willowmore	14	8	0,8
Willow Park (Dordrecht)			
LESOTHO			
Maseru	13	1	
Ox-Bow			
SWAZILAND			
Buiembu			
Manzini (Matsapa)	25	14	
Siteki			

S.W.A.	Max	Min	RR
Aroab			
Bethanien			
Dordabis			
Gobabeb	25	6	
Gobabis			
Grootfontein	25	9	
J.G. Strijdom	23	3	
Karasburg			
Kalkfeld			
Karibib			
Keetmanshoop	18	0	
Kub			
Luderitz	17	11	
Mariental	22	-2	
Möwe	18	12	
Ohopoho			
Okahandja			
Okaukuejo			
Ondangwa	28	10	
Otavi			
Otjiwarango			
Outjo	28	7	
Rehoboth			
Rundu			
Steinhausen			
Tsumeb			
Uis	27	8	
Walvisbaai	17	XX	
Windhoek	23	7	
BOTSWANA			
Francistown	25	6	
Gaborone	21	6	
Ghanzi	26	7	
Lobatsi			
Mahalapye	23	7	
Maun	28	9	
Shakawe	27	10	
Tshabong	21	3	
Tshane	23	6	

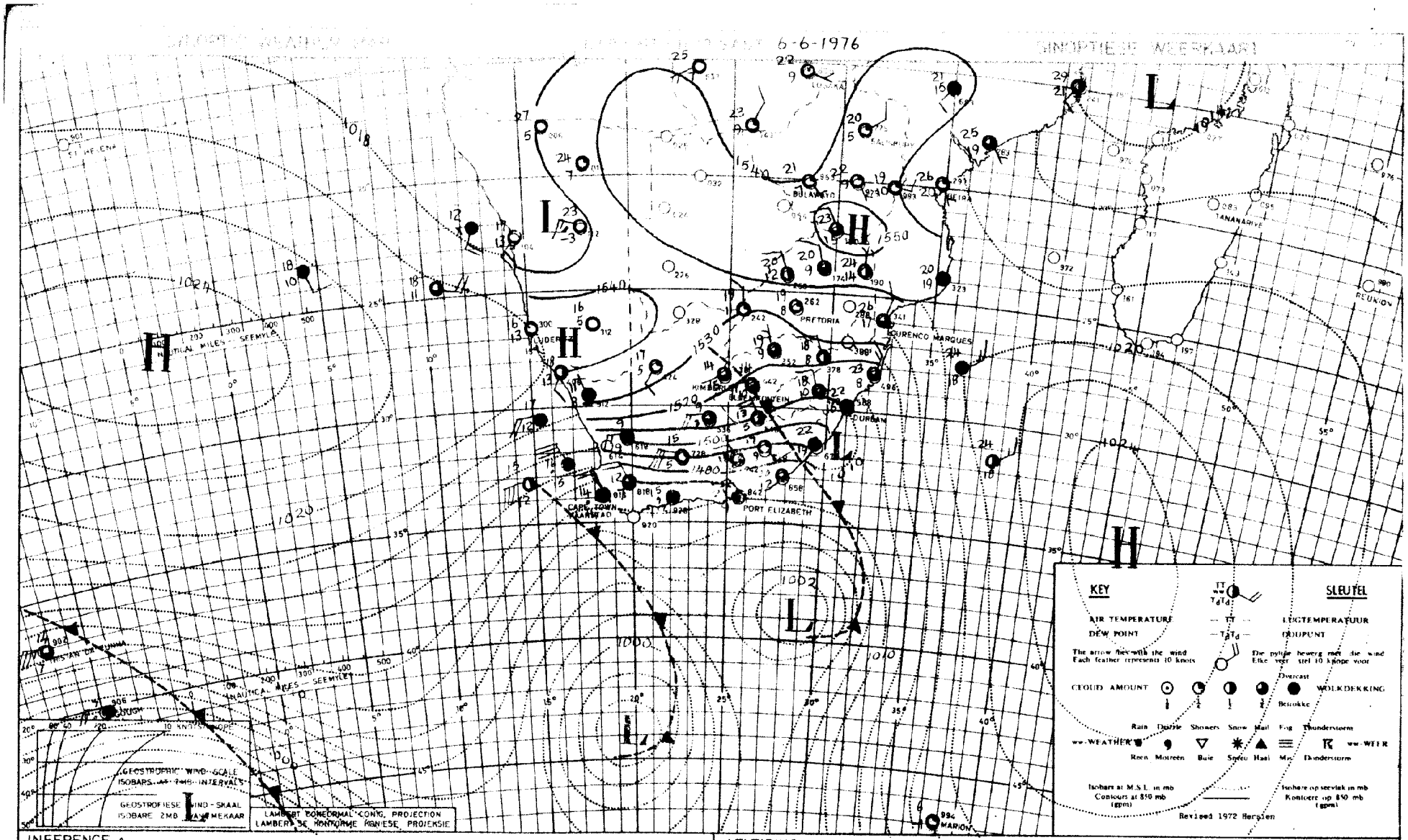

INFERENCE A new low-pressure system has developed south of the Cape and is causing continued rainy weather over the South-western and Southern Cape. Cold air has also spread to the Southern Free State but over the rest of the country it has remained mild.

AFLEIDING 'n Nuwe laedrukstelsel het suid van die Kaap ontwikkel en veroorsaak dat reënweer oor Suidwes- en Suid-Kaapland voortduur. Koue lug het ook oor die res van die provinsie en die Suid-Vrystaat uitgebrei, maar oor die res van die land bly dit nog matig.

DAAGLIKSE WEERBULLETIN

Maksimum en Minimum Temperatuur (°C) en Reënval (RRR) in mm vir die 24 uur geëindig om 0800 SAST op

WEERBUREAU / WEATHER BUREAU
DEPT VAN VERVOER / DEPT OF TRANSPORT
8 - 6 - 1976

DAILY WEATHER BULLETIN

Maximum and Minimum Temperatures (°C) and Rainfall (RRR) in mm for the 24 hours ended at 0800 SAST on

TRANSVAAL	Max	Min	RRR
Alberton			
Barberton			
Belfast			
Bethal	19	3	
Bospoort	18	-3	
Carolina	18	4	
Delareyville			
Delmas			
Doornspruit (Vaalwater)	25	4	
Ermelo			
Jan Kempdorp			
Jan Smuts	18	9	
Joubertpark (Jhb)	18	7	
Klerksdorp			
Kroondal (Rustenburg)	22	6	
Letaba			
Levubu	27	13	
Lichtenburg			
Loskopdam			
Loskopkanale (Groblersdal)			
Louis Trichardt			
Lydenburg	21	8	
Marble Hall			
Mara			
Marnitz	26	7	
Messina	28	8	
Middelburg			
Pietersburg	28	13	
Nelspruit	29	7	
Phalaborwa	30	12	
Pietersburg	23	8	
Piet Retief	21	9	
Pongola			
Potchefstroom	20	-2	
Potgietersrus	24	8	
Pretoria	20	9	
Pretoriuskop			
Punda Milia			
Satara			
Sekhukhune			
Shingwidzi			
Skukuza	31	5	
Standerton	18	0	
Schweizer-Reneke			
Thabazimbi			
Tom Burke			
Tzaneen			
Vereeniging			
Volksrust			
Warmbad	24	4	
Waterval-Boven			
Witbank			
Wolmaransstad			
Zeerust			

NATAL	Max	Min	RRR
Cape St. Lucia	23	14	
Cedara	18	3	
Dundee			
Durban (Louis Botha)	24	8	
Estcourt	20	1	
Harding			
Himeville			
Hluhluwe			
Melmoth			
Mkuze			
Newcastle	21	11	
Port Shepstone	22	11	
Van Reenen			
Vryheid			
Waterford (Underberg)	17	2	

O.V.S. - O.F.S.	Max	Min	RRR
Balkfontein (Bothaville)			
Bethlehem	14	-1	
Bloemfontein (J.B.M. Hertzog)	15	-3	
Bultfontein			
Clocolan			
Fauresmith	14	3	
Ficksburg			
Frankfort	18	-3	
Harrismith			
Hoopstad	15	-3	
Heilbron			
Koppies			
Kroonstad	17	-2	
Lindley			
Modderpoort			
Petrusburg			
Philippolis			
Reddersburg			
Reitz			
Rouxville			
Vrede			
Warden			
Welkom	16	1	
Wepener	14	4	
Winburg			
Zastron			

KAAP - CAPE	Max	Min	RRR
Aberdeen			
Addo			
Agulhas	18	12	13,5
Alexander Bay	18	13	
Aliwal North	14	2	
Beaufort West	16	4	
Boegoebergdam			
Brandvlei			
Caledon			
Calitzdorp			
Calvinia	13	6	2,4
Cape Columbine	15	12	7,5
Cape St. Francis			
Cape Town (D.F. Malan)	16	11	14,0
Cape Town (Roeland St.)			
Carnarvon			
Ceres			33,0
Citrusdal			
Colesberg			
Cradock			
De Aar	13	4	
Döhne	18	10	
Douglas	19	-1	
East London (Ben Schoeman)	23	10	
Elsenburg			
Fort Beaufort			
Fraserburg	21	4	
Garies			1,5
George	19	11	
Graaff-Reinet	19	10	
Grahamstown			
Grootfontein (Middelburg)	13	7	
Hopetown			
Idutywa			
Jansenville	21	12	
Joubertina			
Kaappunt	15	9	31,5
Kimberley (B.J. Vorster)	16	3	
Knysna			
Kokstad	19	4	
Kuruman	17	3	
Ladismith			
Langebaanweg	15	12	8,0
Maclear			
Mafeking			
Malmesbury			
Matatiele			
Matroosberg			
Mbashe			

KAAP - CAPE	Max	Min	RRR
Mosselbaai	21	12	0,2
Okiep	13	7	2,5
Oudtshoorn	19	11	
Petrusville			
Piketberg			10,0
Pofadder			
Port Elizabeth (H.F. Verwoerd)	18	9	0,7
Port Nolloth	15	11	
Port St. Johns	24	13	
Prieska	17	6	
Prince Albert			
Queenstown	17	3	
Riversdale	20	11	1,5
Robertson	18	11	0,6
Sheeprun	18	9	
Somerset East	19	10	0,3
Steynsburg			
Strydenburg			
Sutherland	7	2	
Swellendam			
Tarkastad			
Touwsrivier	12	7	1,6
Twee Riviere	21	1	
Umtata			
Uniondale			
Upington	19	4	
Vanwyksvlei	15	5	1,0
Victoria West			
Vredendal	17	10	3,5
Vryburg	20	-1	
Williston			
Willowmore	18	6	
Willow Park (Dordrecht)			

LESOTHO	Max	Min	RRR
Maseru	14	1	
Ox-Bow			

SWAZILAND	Max	Min	RRR
Bulembu			
Manzini (Matsapa)	28	13	
Siteki			

S.W.A.	Max	Min	RRR
Aroab			
Bethanien			
Dordabis			
Gobabeb	25	5	
Gobabis	26	-1	
Grootfontein	25	8	
J.G. Strijdom	23	3	
Karasburg			
Kalkfeld			
Karibib			
Keetmanshoop	21	1	
Kub			
Luderitz	17	12	
Mariental	25	-2	
Möwe	16	11	
Ohopoho			
Okahandja			
Okaukuejo	xx	9	
Ondangwa	28	10	
Otavi			
Otjiwarango			
Outjo	27	5	
Rehoboth			
Rundu	27	5	
Steinhausen			
Tsumeb			
Uis	27	7	
Walvisbaai	17	8	
Windhoek	23	7	

BOTSWANA	Max	Min	RRR
Francistown	27	6	
Gaborone	25	2	
Ghanzi	27	7	
Lobatsi			
Mahalapye	27	7	
Maun	28	7	
Shakawe	27	7	
Tshabong	22	1	
Tshane			

SYNOPTIC WEATHER MAP 1200 GMT – 1400 SAST 7-6-1976 SINOPTIESE WEERKAART

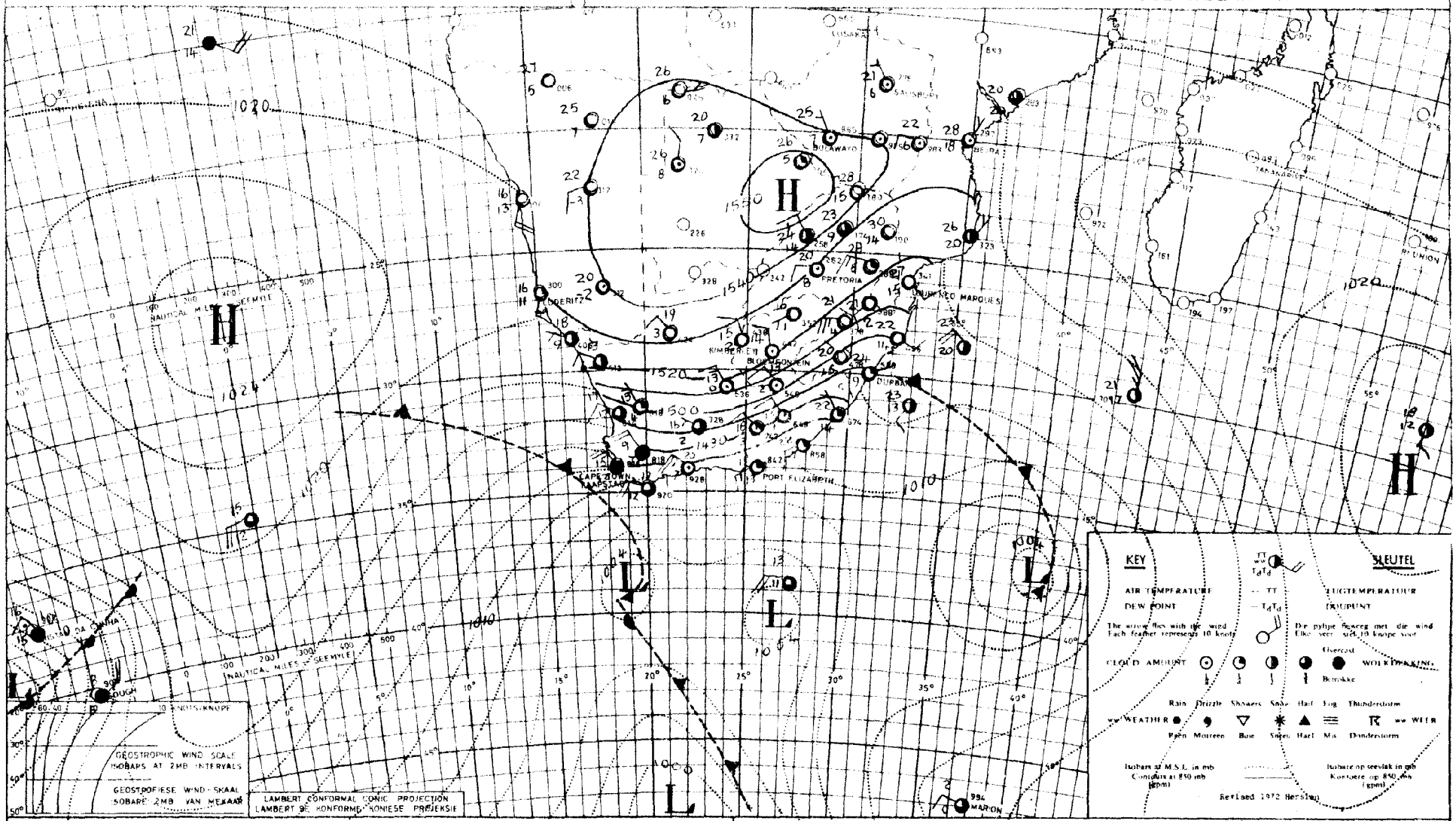

INFERENCE The cold front will extend over the western half of the Cape Province overnight and is associated with showers and also snow over the southern mountain ranges. Colder, but dry air will also spread over southern S.W.A. and the remainder of the Cape Province and southern Free State tomorrow.

AFLEIDING Die kouefront sal oornag oor die westelike helf van die Kaapprovinsie inbeweeg en gaan gepaard met buie, en ook sneeu oor die suidelike bergreekse. Kouer, maar droë lug sal ook uitbrei oor suidelike S.W.A. en môre oor die res van die Kaapprovinsie en suidelike Vrystaat.

DAAGLIKSE WEERBULLETIN

Makaimum en Minimum Temperatuur (°C) en Reënval (RRR) in mm vir die 24 uur geëindig om 0800 SAST op

WEERBURO / WEATHER BUREAU
DEPT. VAN VERVOER / DEPT. OF TRANSPORT
9 - 6 - 1976

DAILY WEATHER BULLETIN

Maximum and Minimum Temperatures (°C) and Rainfall (RRR) in mm for the 24 hours ended at 0800 SAST on

TRANSVAAL	Max	Min	RRR
Alberton			
Barberton			
Belfast			
Bethal	13	5	
Bethpoort	16	0	
Carolina	17	1	
Delareyville			
Delmas			
Doornspruit (Vaalwater)	24	1	
Ermelo			
Jan Kempdorp			
Jan Smuts	16	2	
Jouberspark (Jhb)	15	3	
Klerksdorp			
Kroondal (Rustenburg)	22	6	
Letaba			
Levubu	28	11	
Lichtenburg			
Loskopdam			
Loskopkanale (Groblersdal)			
Louis Trichardt			
Lydenburg	21	1	
Marble Hall			
Mara	27	6	
Marnitz	27	2	
Messina	30	3	
Middelburg			
Fleur de Lys	28	9	
Nelspruit	28	7	
Phalaborwa	30	9	
Pietersburg	24	7	
Piet Retief	21	4	
Pongola			
Potchefstroom	17	-2	
Potgietersrus	23	8	
Pretoria	21	5	
Pretoriuskop			
Punda Milia			
Satara			
Sekhukhune			
Shingwidzi			
Skukuza			
Standerton	17	-1	
Schweizer-Reneke			
Thabazimbi			
Tom Burke			
Tzaneen			
Vereeniging			
Volksrust			
Warmbad	22	-1	
Waterval-Boven			
Witbank			
Wolmaransstad			
Zeerust			

NATAL	Max	Min	RRR
Cape St. Lucia	25	14	
Cedara	19	1	
Dundee			
Durban (Louis Botha)	26	12	
Estcourt	23	2	
Harding			
Himeville			
Hluhluwe			
Melmoth			
Mkuze			
Newcastle	21	4	
Port Shepstone	25	12	
Van Reenen			
Vryheid			
Waterford (Underberg)	19	1	
O.V.S. - O.F.S.			
Balkfontein (Bethaville)			
Bethlehem	12	0	
Bloemfontein (J.B.M. Hertzog)	13	-4	
Bultfontein			
Clocolan			
Fauresmith	11	1	
Ficksburg			
Frankfort	16	0	
Harrismith			
Hoopstad			
Heilbron			
Koppies			
Kroonstad	15	-1	
Lindley			
Modderpoort			
Petrusburg			
Philippolis			
Reddersburg			
Reitz			
Rouxville			
Vrede			
Warden			
Welkom	13	-1	
Wepener	12	-2	
Winburg			
Zastron			

KAAP - CAPE	Max	Min	RRR
Aberdeen			
Addo			
Agulhas			
Alexander Bay	19	9	
Aliwal North	12	-2	
Beaufort West	14	7	
Boegoebergdam			
Brandvlei			
Caledon			
Calitsdorp			
Calvinia	10	2	
Cape Columbine	16	11	
Cape St. Francis	16	12	3,0
Cape Town (D.F. Malan)	17	11	2,0
Cape Town (Roeland St.)			
Carnarvon			
Ceres			4,0
Citrusdal			
Colesberg			
Cradock			
De Aar	12	-2	
Döhne	16	8	
Douglas	15	0	
East London (Ben Schoeman)	20	13	
Elsenburg			
Fort Beaufort			
Fraserburg	xx	2	
Garies			
George	17	11	
Graaff-Reinet	17	5	
Grahamstown			
Grootfontein (Middelburg)	13	2	
Langebaanweg	17	9	
Hopetown			
Idutywa			
Jansenville	18	10	
Joubertina			5,0
Kaappunt	14	10	0,4
Kimberley (B.J. Vorster)	13	1	
Knysna			7,0
Kokstad	12	4	
Kuruman	15	2	
Ladismith			
Maclear			
Mafeking			
Malmesbury			
Matatiele			
Matroosberg			
Mtunzini			

KAAP - CAPE	Max	Min	RRR
Mosselbaai	18	12	0,5
Oklep	13	5	
Oudtshoorn	17	6	
Petrusville			
Piketberg			
Pofadder	14	2	
Port Elizabeth (H.E. Verwoerd)	17	12	0,7
Port Nolloth	16	8	
Port St. Johns	23	14	
Prieska	14	2	
Prince Albert			
Queenstown	16	5	
Riversdale	15	8	0,1
Robertson	17	12	
Sheeprun	15	4	
Somerset East	15	8	
Steynsburg			
Strydenburg			
Sutherland	6	2	
Swellendam			
Tarkastad			
Touwsrivier	12	6	
Twee Riviere	17	2	
Umtata			
Uniondale			
Upington	15	1	
Vanwyksvlei	13	-1	
Victoria West			
Vredendal	18	7	
Vryburg	18	-1	
Williston			
Willowmore	13	6	
Willow Park (Dordrecht)			
LESOTHO			
Maseru	11	0	
Ox-Bow			
SWAZILAND			
Bulembu			
Manzini (Matsapa)	27	10	
Siteki			

S.W.A.	Max	Min	RR
Aroab			
Bethanien			
Dordabis			
Gobabeb	27	9	
Gobabis	25	-1	
Grootfontein	25	5	
J.G. Strijdom	24	2	
Karasburg			
Kalkfeld			
Karibib			
Keetmanshoop	17	1	
Kub			
Luderitz	19	12	
Mariental	21	-1	
Möwe	17	11	
Ohopoho			
Okahandja			
Okaukuejo	xx	7	
Ondangwa	27	8	
Otavi			
Otjiwarango			
Outjo	27	5	
Rehoboth			
Rundu	27	4	
Steinhausen			
Tsumeb			
Uis			
Walvisbaai	18	10	
Windhoek	24	9	
BOTSWANA			
Francistown	28	3	
Gaborone	23	5	
Ghanzi	27	2	
Lobatsi			
Mahalapye	27	6	
Maun	28	8	
Shakawe	27	7	
Tshabong	18	-1	
Tshane	21	4	

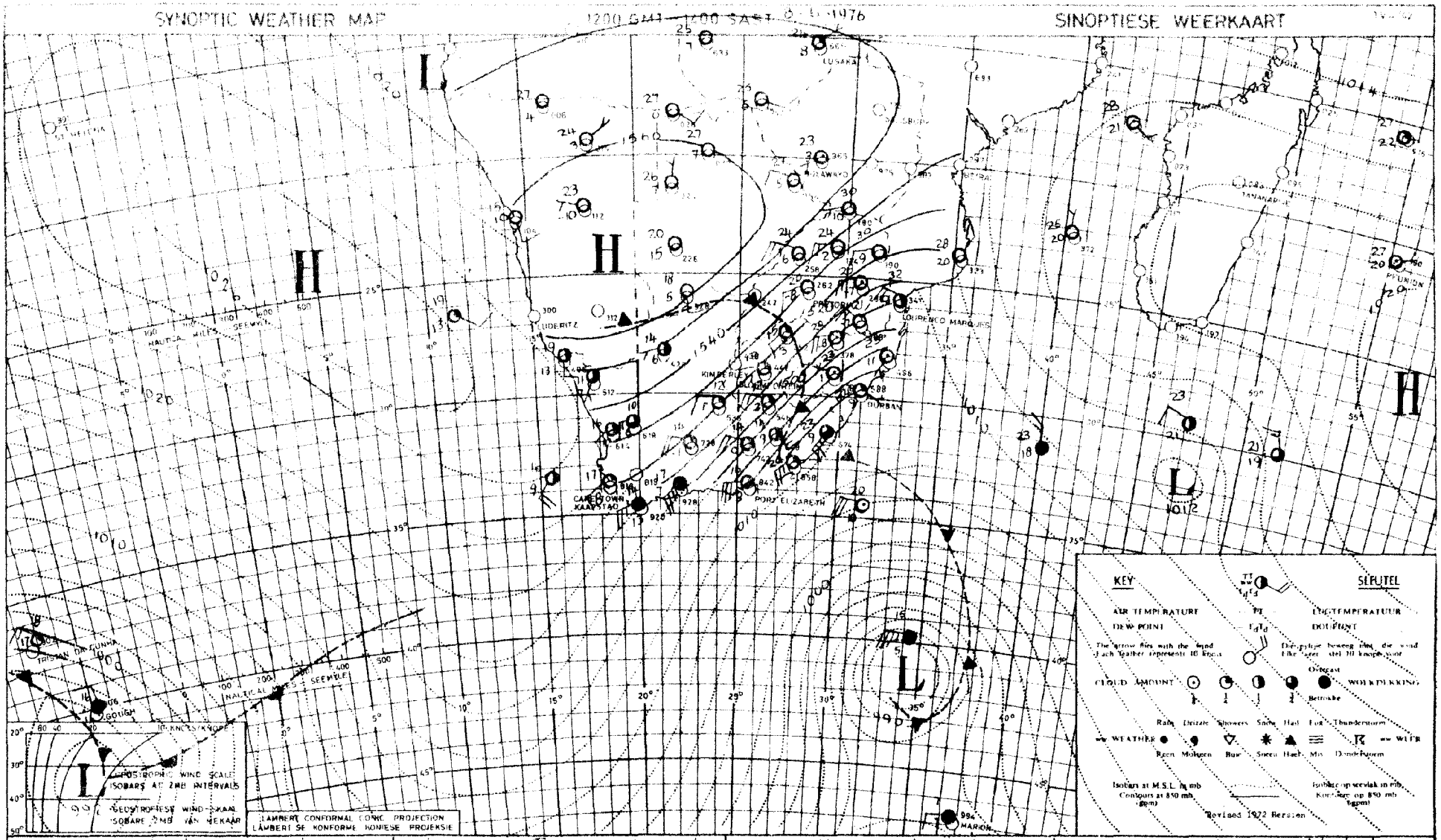

INFERENCE Cold, dry air will spread also over Transvaal and Natal overnight but local showers are expected along the Cape south coast. The front at Gough Island is moving rapidly eastwards and the winds at the Cape will veer to north-westerly tomorrow.

AFLEIDING Koue, droe lug sal oornag ook oor Natal en Transvaal uitbrei terwyl enkele buie nog langs die Kaapse suidkus sal voorkom. Die front by Gougheiland beweeg vinnig ooswaarts en sal die winde by die Kaap môre weer noordwes draai

DAAGLIKSE WEERBULLETIN

Maksimum en Minimum Temperatuur (°C) en Reënval (RRR) in mm vir die 24 uur geëindig om 0800 SAST op

WEERBURO / WEATHER BUREAU
DEPT. VAN VERVOER / DEPT. OF TRANSPORT

10-6-1976

DAILY WEATHER BULLETIN

Maximum and Minimum Temperatures (°C) and Rainfall (RRR) in mm for the 24 hours ended at 0800 SAST on

TV. 4/43

TRANSVAAL	Max	Min	RRR
Alberton			
Barberton			
Belfast			
Bethal	15	1	
Bospoort	17	-1	
Carolina	16	1	
Delareyville			
Delmas			
Doornspruit (Vaalwater)	22	1	
Ermelo			
Jan Kempdorp			
Jan Smuts	14	2	
Joubertpark (Jhb)	13	4	
Klerksdorp			
Kroondal (Rustenburg)	19	1	
Letaba			
Levubu	24	11	
Lichtenburg			
Loskopdam			
Loskopkanale (Groblersdal)			
Louis Trichardt			
Lydenburg	19	1	
Marble Hall			
Mara	24	7	
Marnitz	24	6	
Messina	27	6	
Middelburg			
Fleur de Lys	23	11	
Nelspruit	22	5	
Phalaborwa	25	10	
Pietersburg	20	3	
Piet Retief	17	3	
Pongola			
Potchefstroom	15	-2	
Potgietersrus	19	5	
Pretoria	19	3	
Pretoriuskop			
Punda Milia			
Satara			
Sekhukhune			
Shingwidzi			
Skukuza	25	0	
Standerton	16	-4	
Schweizer-Reneke			
Thabazimbi			
Tom Burke			
Tzaneen			
Vereeniging			
Volksrust			
Warmbad	19	1	
Waterval-Boven			
Witbank			
Wolmaransstad			
Zeerust			

NATAL	Max	Min	RRR
Cape St. Lucia	20	12	
Cedara	17	2	
Dundee			
Durban (Louis Botha)	23	9	
Estcourt	17	6	
Harding			
Himeville			
Hluhluwe			
Melmoth			
Mkuze			
Newcastle	17	0	
Port Shepstone	23	13	
Van Reenen			
Vryheid			
Waterford (Underberg)	16	-2	

O.V.S. - O.F.S.	Max	Min	RRR
Balkfontein (Bothaville)			
Bethlehem	15	-1	
Bloemfontein (J.B.M. Hertzog)	15	-4	
Bultfontein			
Clocolan			
Fauresmith	15	-1	
Ficksburg			
Frankfort	17	-5	
Harrismith			
Hoopstad	15	-3	
Heilbron			
Koppies			
Kroonstad	15	-4	
Lindley			
Modderpoort			
Petrusburg			
Philippolis			
Reddersburg			
Reitz			
Rouxville			
Vrede			
Warden			
Welkom	14	-1	
Wepener	12	-4	
Winburg			
Zastron			

KAAP - CAPE	Max	Min	RRR
Aberdeen			
Addo			
Agulhas	17	12	4.8
Alexander Bay	22	11	
Aliwal North	13	-1	
Beaufort West	16	4	
Boegoebergdam			
Brandvlei			
Caledon			
Calitzdorp			
Calvinia	16	1	
Cape Columbine	15	10	
Cape St. Francis	18	14	
Cape Town (D.F. Malan)	15	11	0.1
Cape Town ~~(Roeland St.)~~ Newlands			25.0
Carnarvon			
Ceres			
Citrusdal			
Colesberg			
Cradock			
De Aar	15	0	
Döhne	17	9	
Douglas	16	-1	
East London (Ben Schoeman)	21	11	
Elsenburg			
Fort Beaufort			
Fraserburg	15	5	
Garies			
George	18	8	
Graaff-Reinet	18	7	
Grahamstown			
Grootfontein (Middelburg)	15	7	
Hopetown			
Idutywa			
Jansenville	19	9	
Joubertina			
Kaappunt	14	11	0.1
Kimberley (B.J. Vorster)	14	1	
Knysna			
Kokstad	15	-1	
Kuruman	18	1	
Ladismith			
Langebaanweg	17	6	
Maclear			
Mafeking			
Malmesbury			
Matatiele			
Matroosberg			
Mbashe			

KAAP - CAPE	Max	Min	RRR
Mosselbaai	20	11	
Oklep	18	9	
Oudtshoorn	16	2	
Petrusville			
Piketberg			
Pofadder	17	5	
Port Elizabeth (H.F. Verwoerd)	19	11	
Port Nolloth	21	9	
Port St. Johns	21	15	
Prieska	17	0	
Prince Albert			
Queenstown	16	4	
Riversdale	20	6	
Robertson	19	7	
Sheeprun	16	1	
Somerset East	16	7	
Steynsburg			
Strydenburg			
Sutherland	14	3	
Swellendam			
Tarkastad			
Touwsrivier	13	7	
Twee Riviere	18	0	
Umtata	19	4	
Uniondale			
Upington	17	1	
Vanwyksvlei	16	-1	
Victoria West			
Vredendal	19	2	
Vryburg	14	-1	
Williston			
Willowmore	13	6	
Willow Park (Dordrecht)			

LESOTHO	Max	Min	RRR
Maseru	12	-1	
Ox-Bow			

SWAZILAND	Max	Min	RRR
Bulembu			
Manzini (Matsapa)	20	6	
Siteki			

S.W.A.	Max	Min	RRR
Aroab			
Bethanien			
Dordabis			
Gobabeb	32	17	
Gobabis	23	1	
Grootfontein	23	3	
J.G. Strijdom	20	2	
Karasburg			
Kalkfeld			
Karibib			
Keetmanshoop	19	5	
Kub			
Luderitz	22	XX	
Mariental	20	1	
Möwe	15	9	
Ohopoho			
Okahandja			
Okaukuejo			
Ondangwa	XX	8	
Otavi			
Otjiwarango			
Outjo	27	7	
Rehoboth			
Rundu	26	4	
Steinhausen			
Tsumeb			
Uis	30	9	
Walvisbaai	19	13	
Windhoek	23	8	

BOTSWANA	Max	Min	RRR
Francistown	25	1	
Gaborone	21	5	
Ghanzi	23	2	
Lobatsi			
Mahalapye			
Maun	25	7	
Shakawe	27	6	
Tshabong	19	-2	
Tshane	20	2	

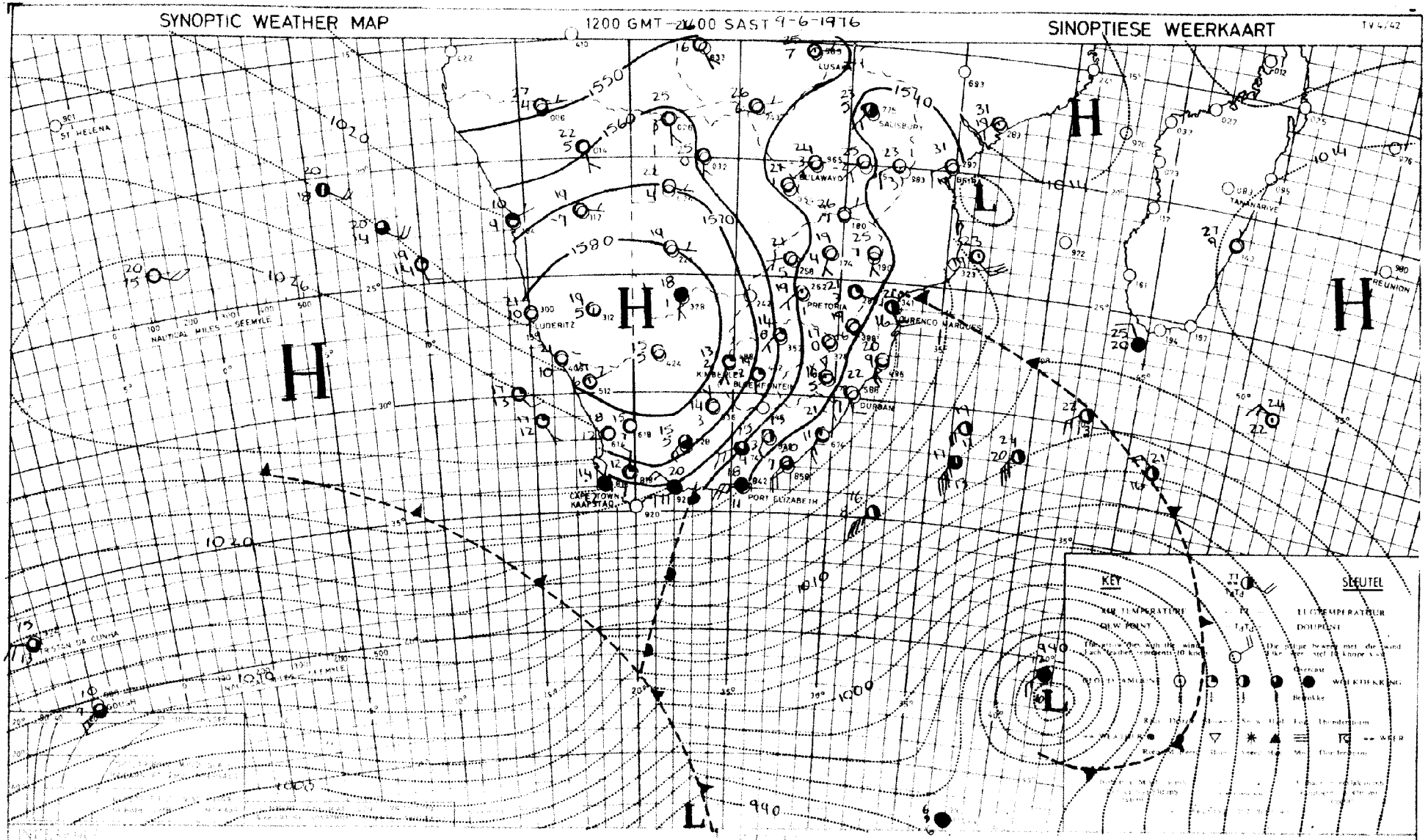

The high is centred over the interior and the air in circulation is fairly dry. The cold front at the Cape is moving eastwards south of the continent and light rain is expected only over the extreme southern coastal areas.

Met die hoog oor die binneland gelee, is die lug betreklik droog. Die koufront by die Kaap beweeg suid van die land verby sodat ligte reën slegs oor die verre suidelike kusstreke verwag word.

DAAGLIKSE WEERBULLETIN

Maksimum en Minimum Temperatuur (°C) en Reënval (RRR)
in mm vir die 24 uur geëindig om 0800 SAST op

WEERBURO / WEATHER BUREAU
DEPT. VAN VERVOER / DEPT. OF TRANSPORT
11-6-1976

DAILY WEATHER BULLETIN

Maximum and Minimum Temperatures (°C) and Rainfall (RRR)
in mm for the 24 hours ended at 0800 SAST on

TV.4/

TRANSVAAL	Max	Min	RRR
Alberton			
Barberton			
Belfast			
Bethal	21	2	
Bespoort	19	1	
Carolina	18	2	
Delareyville			
Delmas			
Doornspruit (Vaalwater)	21	1	
Ermelo			
Jan Kempdorp			
Jan Smuts	16	6	
Joubertpark (Jhb)	16	7	
Klerksdorp			
Kroondal (Rustenburg)	19	2	
Letaba			
Levubu	20	9	
Lichtenburg			
Loskopdam			
Loskopkanale (Groblersdal)			
Louis Trichardt			
Lydenburg	19	2	
Marble Hall			
Mara	21	3	
Marnitz	21	6	
Messina	22	4	
Middelburg			
Florida Lake	23	11	
Nelspruit	23	5	
Phalaborwa			
Pietersburg	19	4	
Piet Retief	21	5	
Pongola			
Potchefstroom	20	0	
Potgietersrus	20	5	
Pretoria	18	3	
Pretoriuskop			
Punda Milia			
Satara			
Sekhukhune			
Shingwidzi			
Skukuza	25	3	
Standerton	19	-2	
Schweizer-Reneke			
Thabazimbi			
Tom Burke			
Tzaneen			
Vereeniging			
Volksrust			
Warmbad	21	2	
Waterval-Boven			
Witbank			
Wolmaransstad			
Zeerust			

NATAL	Max	Min	RRR
Cape St. Lucia	23	13	
Cedara	19	3	
Dundee			
Durban (Louis Botha)	25	7	
Estcourt	19	2	
Harding			
Himeville			
Hluhluwe			
Melmoth			
Mkuze			
Newcastle	22	9	
Port Shepstone	23	12	
Van Reenen			
Vryheid			
Waterford (Underberg)	19	-3	
O.V.S. - O.F.S.			
Balkfontein (Bothaville)			
Bethlehem	17	-4	
Bloemfontein (J.B.M. Hertzog)	18	-3	
Bultfontein			
Clocolan			
Fauresmith			
Ficksburg			
Frankfort	18	-4	
Harrismith			
Hoopstad			
Heilbron			
Koppies			
Kroonstad	19	-3	
Lindley			
Modderpoort			
Petrusburg			
Philippolis			
Reddersburg			
Reitz			
Rouxville			
Vrede			
Warden			
Welkom	18	1	
Wepener	18	-2	
Winburg			
Zastron			

KAAP - CAPE	Max	Min	RRR
Aberdeen			
Addo			
Agulhas	18	13	0.4
Alexander Bay	28	9	
Aliwal North	16	1	
Beaufort West	20	8	
Boegoebergdam			
Brandvlei			
Caledon			
Calitzdorp			
Calvinia	20	3	
Cape Columbine	16	11	
Cape St. Francis	18	11	
Cape Town (D.F. Malan)	18	11	
Cape Town (Roeland St.)			
Carnarvon			
Ceres			
Citrusdal			
Colesberg			
Cradock			
De Aar	17	1	
Döhne	21	9	
Douglas	20	2	
East London (Ben Schoeman)	20	10	
Elsenburg			
Fort Beaufort			
Fraserburg	13	5	
Garies			
George	20	6	
Graaff-Reinet	22	14	
Grahamstown			
Grootfontein (Middelburg)	18	2	
Langebaanweg	19	6	
Hopetown			
Idutywa			
Jansenville	23	6	
Joubertina			
Kaappunt	19	11	1.2
Kimberley (B.J. Vorster)	19	5	
Knysna			
Kokstad	20	-1	
Kuruman	20	1	
Ladismith			
Maclear			
Mafeking			
Malmesbury			
Matatiele			
Matroosberg			
Mbashe			

KAAP - CAPE	Max	Min	RRR
Mosselbaai	20	13	
Oklep	20	6	
Oudtshoorn	21	1	
Petrusville			
Piketberg			
Pofadder			
Port Elizabeth (H.E. Verwoerd)	19	6	
Port Nolloth	23	8	
Port St. Johns	25	15	
Prieska	20	0	
Prince Albert			
Queenstown	20	10	
Riversdale	21	5	
Robertson	22	12	
Sheeprun	22	-1	
Somerset East	21	6	
Steynsburg			
Strydenburg			
Sutherland	14	1	
Swellendam			
Tarkastad			
Touwsrivier	16	6	
Twee Riviere	22	2	
Umtata	19	2	
Uniondale			
Upington	21	6	
Vanwyksvlei	20	-2	
Victoria West			
Vredendal	22	5	
Vryburg	20	0	
Williston			
Willowmore	18	4	
Willow Park (Dordrecht)			
LESOTHO			
Maseru	18	1	
Ox-Bow			
SWAZILAND			
Bulembu			
Manzini (Matsapa)	23	9	
Siteki			

S.W.A.	Max	Min	RR
Aroab			
Bethanien			
Dordabis			
Gobabeb	33	[illegible]	
Gobabis	24	[illegible]	
Grootfontein	23	5	
J.G. Strijdom	23	3	
Karasburg			
Kalkfeld			
Karibib			
Keetmanshoop	21	9	
Kub			
Luderitz	24	11	
Mariental	24	2	
Möwe	14	10	
Ohopoho			
Okahandja			
Okaukuejo	xx	7	
Ondangwa	26	8	
Otavi			
Otjiwarango			
Outjo	26	4	
Rehoboth			
Rundu	25	2	
Steinhausen			
Tsumeb			
Uis	30	11	
Walvisbaai	23	16	
Windhoek	23	7	
BOTSWANA			
Francistown	22	4	
Gaborone	21	4	
Ghanzi	24	1	
Lobatsi			
Mahalapye	21	3	
Maun	26	7	
Shakawe	26	6	
Tshabong	23	0	
Tshane	22	3	

SYNOPTIC WEATHER MAP 1200 GMT – 1400 SAST 10-6-1976 SINOPTIESE WEERKAART TV 4/42

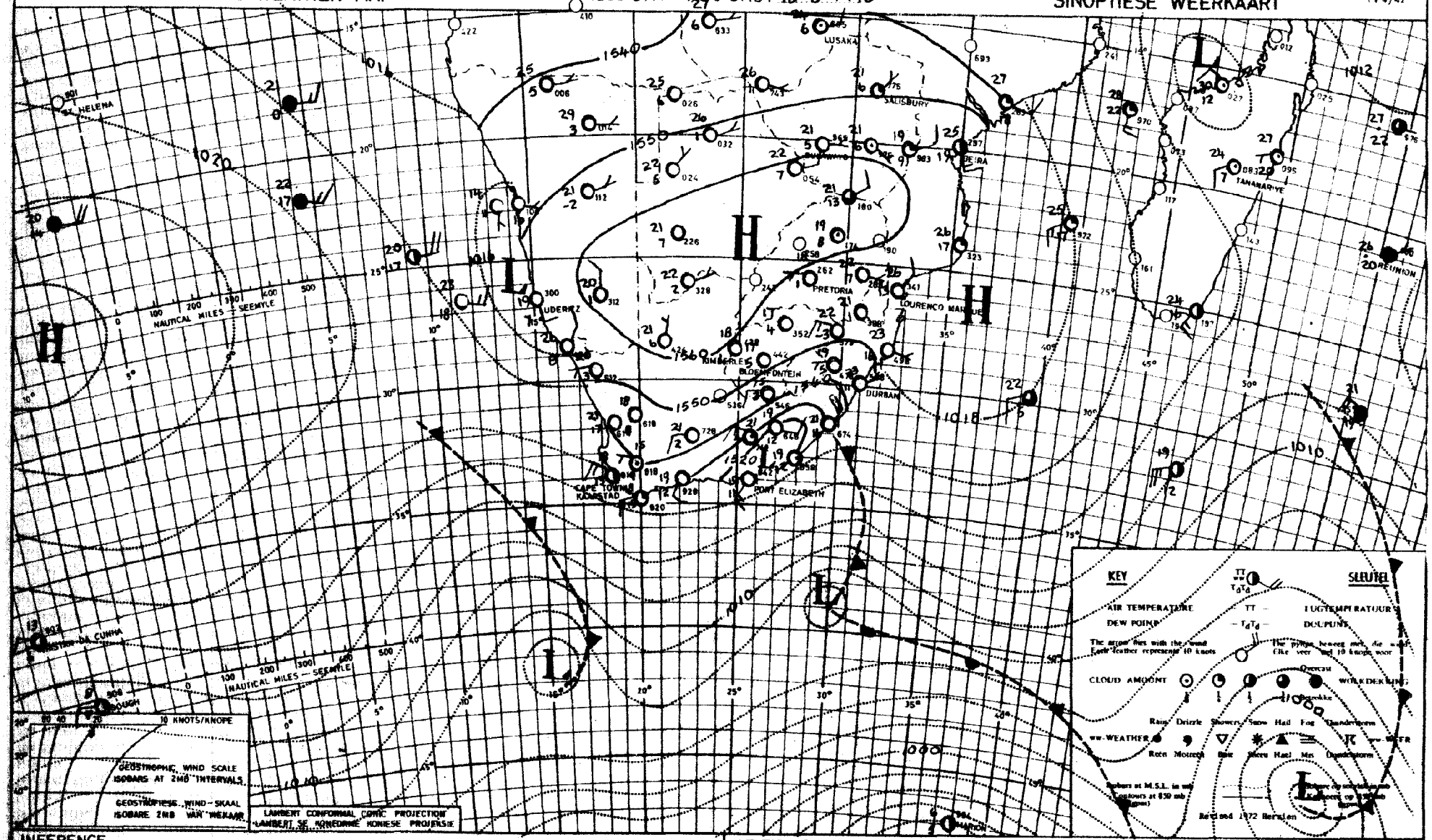

INFERENCE Atmospheric pressure over the interior is high and the cold fronts are moving eastwards south of the continent. Apart from partly cloudy conditions with orographic light rain over South-west Cape it will remain fine over the country.

AFLEIDING Lugdruk oor die binneland is hoog en die kouefronte beweeg hoofsaaklik suid van die land verby. Afgesien van gedeeltelik bewolkte weer oor Suidwes-Kaap met ligte orografiese reën sal dit mooiweer bly oor die land.

DAAGLIKSE WEERBULLETIN

Maksimum en Minimum Temperatuur (°C) en Reënval (RRR) in mm vir die 24 uur geëindig om 0800 SAST op

WEERBURO / WEATHER BUREAU
DEPT. VAN VERVOER / DEPT. OF TRANSPORT
12 - 6 - 1976

DAILY WEATHER BULLETIN

Maximum and Minimum Temperatures (°C) and Rainfall (RRR) in mm for the 24 hours ended at 0800 SAST on

TRANSVAAL	Max	Min	RRR
Alberton			
Barberton			
Belfast			
Bethal	19	2	
Bospoort	20	1	
Carolina	18	2	
Delareyville			
Delmas			
Doornspruit (Vaalwater)	23	2	
Ermelo			
Jan Kempdorp			
Jan Smuts	18	5	
Joubertpark (Jhb)	18	8	
Klerksdorp			
Kroondal (Rustenburg)			
Letaba			
Levubu	25	4	
Lichtenburg			
Loskopdam			
Loskopkanale (Groblersdal)			
Louis Trichardt			
Lydenburg			
Marble Hall			
Mara	23	4	
Marnitz	24	7	
Messina	24	7	
Middelburg			
Fluit. Jg. Lys	25	9	
Nelspruit	25	5	
Phalaborwa	25	8	
Pietersburg	22	3	
Piet Retief	22	8	
Pongola			
Potchefstroom	21	1	
Potgietersrus	22	5	
Pretoria	20	5	
Pretoriuskop			
Punda Milia			
Satara			
Sekhukhune			
Shingwidzi			
Skukuza	27	3	
Standerton	18	1	
Schweizer-Reneke			
Thabazimbi			
Tom Burke			
Tzaneen			
Vereeniging			
Volksrust			
Warmbad	22	3	
Waterval-Boven			
Witbank			
Wolmaransstad			
Zeerust			

NATAL	Max	Min	RRR
Cape St. Lucia	24	13	
Cedara	22	2	
Dundee			
Durban (Louis Botha)	25	8	
Estcourt	22	2	
Harding			
Himeville			
Hluhluwe			
Melmoth			
Mkuze			
Newcastle			
Port Shepstone	24	13	
Van Reenen			
Vryheid			
Waterford (Underberg)	20	-4	
O.V.S. - O.F.S.			
Balkfontein (Bothaville)			
Bethlehem	17	3	
Bloemfontein (J.B.M. Hertzog)	19	-3	
Bultfontein			
Clocolan			
Fauresmith	18	1	
Ficksburg			
Frankfort	19	-4	
Harrismith			
Hoopstad			
Heilbron			
Koppies			
Kroonstad	20	-2	
Lindley			
Modderpoort			
Petrusburg			
Philippolis			
Reddersburg			
Reitz			
Rouxville			
Vrede			
Warden			
Welkom	19	2	
Wepener	18	2	
Winburg			
Zastron			

KAAP - CAPE	Max	Min	RRR
Aberdeen			
Addo			
Agulhas	15	11	37
Alexander Bay	21	9	
Aliwal North	18	2	
Beaufort West	22	7	
Boegoebergdam			
Brandvlei			
Caledon			
Calitzdorp			
Calvinia	20	1	
Cape Columbine	16	10	
Cape St. Francis	18	11	
Cape Town (D.F. Malan)	14	12	5,2
Cape Town (Roeland St.)			
Carnarvon			
Ceres			
Citrusdal			
Colesberg			
Cradock			
De Aar	19	2	
Döhne	22	8	
Douglas	24	4	
East London (Ben Schoeman)	25	12	
Elsenburg			
Fort Beaufort			
Fraserburg	14	7	
Garies			
George	18	6	
Graaff-Reinet	24	14	
Grahamstown			
Grootfontein (Middelburg)	19	2	
Langgakanweg	18	8	
Hopetown			
Idutywa			
Jansenville	26	6	
Joubertina			
Kaappunt	14	11	2,5
Kimberley (B.J. Vorster)	21	7	
Knysna			
Kokstad	21	0	
Kuruman	21	2	
Ladismith			
Maclear			
Mafeking			
Malmesbury			
Matatiele			
Matroosberg			
Mbashe			

KAAP - CAPE	Max	Min	RRR
Mosselbaai	19	12	
Oklep	21	6	
Oudtshoorn	21	2	
Petrusville			
Piketberg			
Pofadder	17	5	
Port Elizabeth (H.E. Verwoerd)	19	8	
Port Nolloth	15	7	
Port St. Johns	25	16	
Prieska	22	1	
Prince Albert			
Queenstown	20	3	
Riversdale	19	7	
Robertson	22	6	
Sheeprun	22	0	
Somerset East	23	3	
Steynsburg			
Strydenburg			
Sutherland	15	5	
Swellendam			
Tarkastad			
Touwsrivier	16	4	
Twee Riviere	26	1	
Umtata	24	2	
Uniondale			
Upington	25	5	
Vanwyksvlei	22	1	
Victoria West			
Vredendal	22	5	
Vryburg	22	1	
Williston			
Willowmore	19	2	
Willow Park (Dordrecht)			
LESOTHO			
Maseru	18	3	
Ox-Bow			
SWAZILAND			
Bulembu			
Manzini (Matsapa)	27	10	
Siteki			

S.W.A.	Max	Min	RRR
Aroab			
Bethanien			
Dordabis			
Gobabeb	32	15	
Gobabis	25	2	
Grootfontein	24	5	
J.G. Strijdom	23	3	
Karasburg			
Kalkfeld			
Karibib			
Keetmanshoop	26	1	
Kub			
Luderitz			
Mariental	26	2	
Möwe	15	10	
Ohopoho			
Okahandja			
Okaukuejo	xx	6	
Ondangwa	27	7	
Otavi			
Otjiwarango			
Outjo	26	5	
Rehoboth			
Rundu	26	4	
Steinhausen			
Tsumeb			
Uis	29	9	
Walvisbaai	21	20	
Windhoek	22	7	
BOTSWANA			
Francistown	24	3	
Gaborone	23	4	
Ghanzi	26	3	
Lobatsi			
Mahalapye	23	4	
Maun	27	7	
Shakawe	27	8	
Tshabong	25	3	
Tshane	25	6	

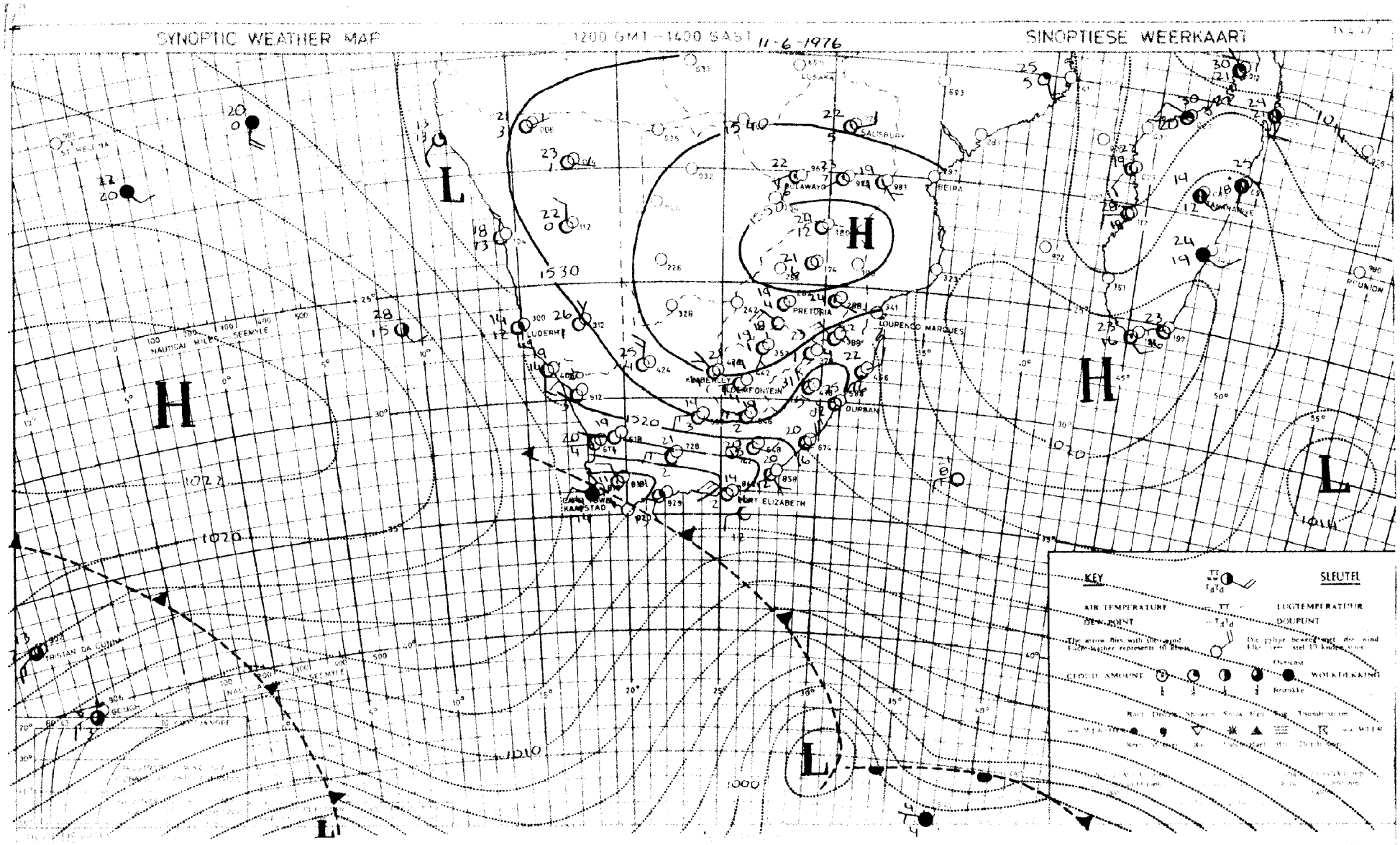

The cold front at the Cape will cause local light showers over South-western Cape but elsewhere the weather will remain fine. The front at Gough will cause further rainy weather at the Cape tomorrow.

Die koufront by die Kaap sal enkele ligte bu[illegible] oor Suidwes-Kaap veroorsaak maar oor die res va die land sal dit mooiweer bly. Die front by Gough eiland sal verdere onweer môre by die Kaap veroorsaak.

DAAGLIKSE WEERBULLETIN

Maksimum en Minimum Temperatuur (°C) en Reënval (RRR)
in mm vir die 24 uur geëindig om 0800 SAST op

WEERBURO / WEATHER BUREAU
DEPT. VAN VERVOER / DEPT. OF TRANSPORT
13 - 6 - 1976

DAILY WEATHER BULLETIN

Maximum and Minimum Temperatures (°C) and Rainfall (RRR)
in mm for the 24 hours ended at 0800 SAST on

TRANSVAAL	Max	Min	RRR
Alberton			
Barberton			
Belfast			
Bethal	20	2	
Bospoort	21	2	
Carolina	21	4	
Delareyville			
Delmas			
Doornspruit (Vaalwater)	24	2	
Ermelo			
Jan Kempdorp			
Jan Smuts	19	6	
Joubertpark (Jhb)	19	8	
Klerksdorp			
Kroondal (Rustenburg)	22	3	
Letaba			
Levubu	25	8	
Lichtenburg			
Loskopdam			
Loskopkanale (Groblersdal)			
Louis Trichardt			
Lydenburg			
Marble Hall			
Mara	25	3	
Marnitz	26	6	
Messina	25	6	
Middelburg			
Flaurs. dal Lys	25	10	
Nelspruit	25	5	
Phalaborwa	25	7	
Pietersburg	23	4	
Piet Retief	24	5	
Pongola			
Potchefstroom	22	1	
Potgietersrus	24	6	
Pretoria	22	3	
Pretoriuskop			
Punda Milia			
Satara			
Sekhukhune			
Shingwidzi			
Skukuza			
Standerton	20	-2	
Schweizer-Reneke			
Thabazimbi			
Tom Burke			
Tzaneen			
Vereeniging			
Volksrust			
Warmbad	24	2	
Waterval-Boven			
Witbank			
Wolmaransstad			
Zeerust			

NATAL	Max	Min	RRR
Cape St. Lucia	22	16	
Cedara	22	3	
Dundee			
Durban (Louis Botha)	27	7	
Estcourt			
Harding			
Himeville			
Hluhluwe			
Melmoth			
Mkuze			
Newcastle			
Port Shepstone	24	15	
Van Reenen			
Vryheid			
Waterford (Underberg)	21	-3	
O.V.S. - O.F.S.			
Balkfontein (Bothaville)			
Bethlehem	19	-1	
Bloemfontein (J.B.M. Hertzog)	21	-2	
Bultfontein			
Clocolan			
Fauresmith	21	3	
Ficksburg			
Frankfort	21	-3	
Harrismith			
Hoopstad	22	-1	
Heilbron			
Koppies			
Kroonstad	22	0	
Lindley			
Modderpoort			
Petrusburg			
Philippolis			
Reddersburg			
Reitz			
Rouxville			
Vrede			
Warden			
Welkom			
Wepener	20	0	
Winburg			
Zastron			

KAAP - CAPE	Max	Min	RRR
Aberdeen			
Addo			
Agulhas	18	13	
Alexander Bay	17	9	
Aliwal North	21	2	
Beaufort West	22	3	
Boegoebergdam			
Brandvlei			
Caledon			
Calitzdorp			
Calvinia	18	2	
Cape Columbine	16	12	
Cape St. Francis	20	14	
Cape Town (D.F. Malan)	16	9	4,3
Cape Town (Roeland St.)			
Carnarvon			
Ceres			4,0
Citrusdal			
Colesberg			
Cradock			
De Aar	21	3	
Döhne	24	7	
Douglas	26	2	
East London (Ben Schoeman)	27	12	
Elsenburg			
Fort Beaufort			
Fraserburg	10	4	
Garies			
George	23	11	0,2
Graaff-Reinet	25	6	
Grahamstown			
Grootfontein (Middelburg)	21	0	
Hopetown			
Idutywa			
Jansenville	25	3	
Joubertina			
Kaappunt	16	11	1,3
Kimberley (B.J. Vorster)	23	3	
Knysna			
Kokstad	23	0	
Kuruman	22	3	
Ladismith			
Langebaanweg	17	9	
Maclear			
Mafeking			
Malmesbury			
Matatiele			
Matroosberg			
Mbashe			

KAAP - CAPE	Max	Min	RRR
Mosselbaai	23	14	
Okiep	19	7	
Oudtshoorn	21	8	
Petrusville			
Piketberg			
Pofadder	27	5	
Port Elizabeth (H.E. Verwoerd)	25	11	
Port Nolloth	16	7	
Port St. Johns	25	16	
Prieska	24	2	
Prince Albert			
Queenstown	23	-1	
Riversdale	23	13	0,6
Robertson	20	11	2,2
Sheeprun	24	1	
Somerset East	24	3	
Steynsburg			
Strydenburg			
Sutherland	14	-1	
Swellendam			
Tarkastad			
Touwsrivier	16	5	
Twee Riviere	27	3	
Umtata			
Uniondale			
Upington	26	5	
Vanwyksvlei	23	1	
Victoria West			
Vredendal	18	5	
Vryburg	23	2	
Williston			
Willowmore	19	3	
Willow Park (Dordrecht)			
LESOTHO			
Maseru	19	2	
Ox-Bow			
SWAZILAND			
Bulembu			
Manzini (Matsapa)	26	9	
Siteki			

S.W.A.	Max	Min	RRR
Aroab			
Bethanien			
Dordabis			
Gobabeb	30	14	
Gobabis	26	5	
Grootfontein	25	5	
J.G. Strijdom	23	5	
Karasburg			
Kalkfeld			
Karibib			
Keetmanshoop	20	7	
Kub			
Luderitz	16	11	
Mariental	25	3	
Möwe	15	11	
Ohopoho			
Okahandja			
Okaukuejo	xx	7	
Ondangwa	27	9	
Otavi			
Otjiwarango			
Outjo	26	6	
Rehoboth			
Rundu	26	6	
Steinhausen			
Tsumeb			
Uis			
Walvisbaai	19	x	
Windhoek	22	8	
BOTSWANA			
Francistown			
Gaborone			
Ghanzi			
Lobatsi			
Mahalapye			
Maun			
Shakawe			
Tshabong			
Tshane			

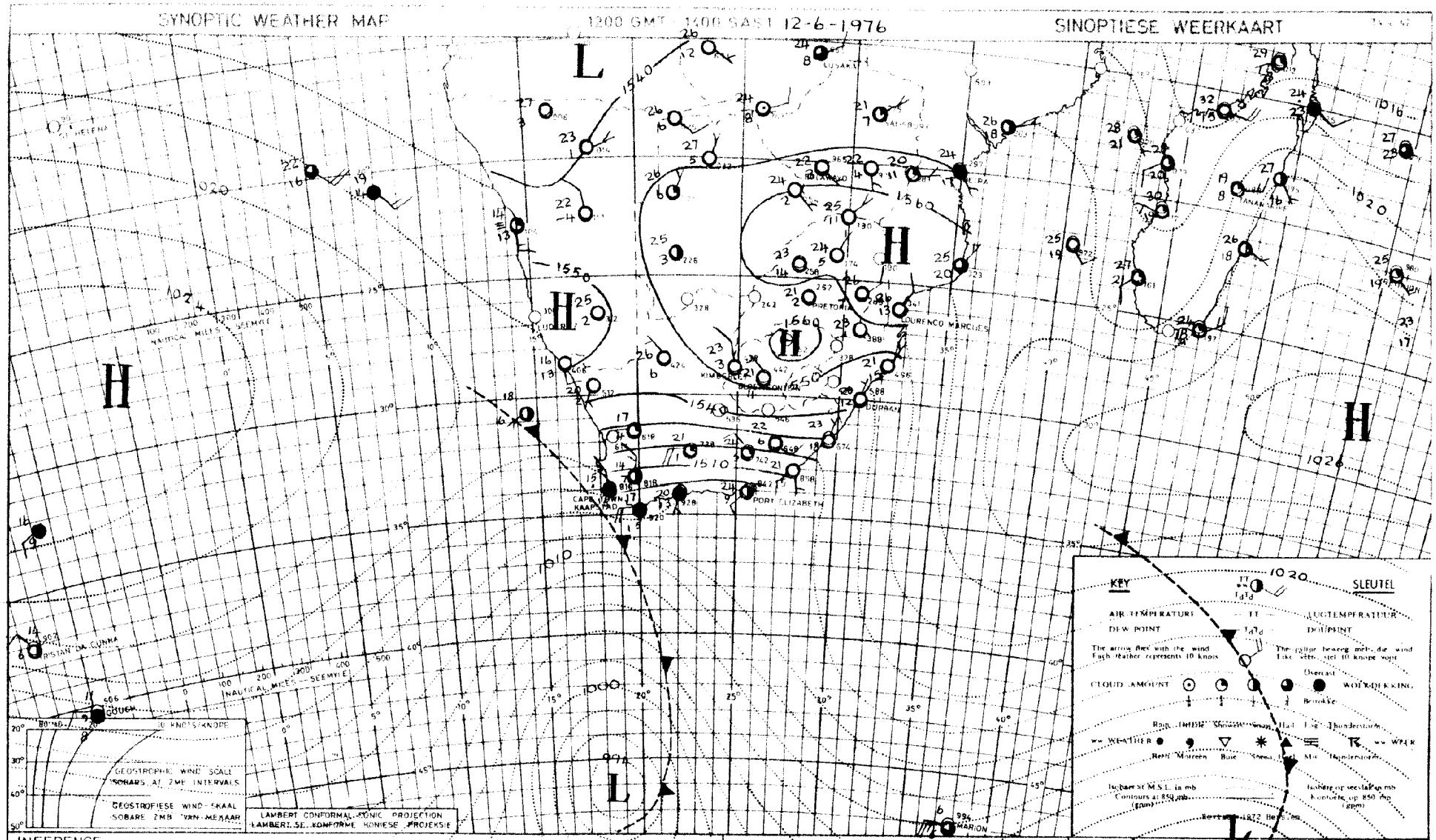

INFERENCE

The cold front west of Cape Town is advancing eastwards and will cause colder, cloudy weather to spread over Southern and Eastern Cape but over South-Western Cape it will clear tomorrow. Over the central and northern regions of the country no change is expected yet.

AFLEIDING

Die koufront naby Kaapstad beweeg ooswaarts en sal kouer, bewolkte weer laat uitbrei oor Suid- en Oos-Kaapland, maar oor Suidwes-Kaapland sal dit mô opklaar. Oor die sentrale en noordelike dele van die land word nog geen verandering verwag nie.

DAAGLIKSE WEERBULLETIN

Maksimum en Minimum Temperatuur (°C) en Reënval (RRR) in mm vir die 24 uur geëindig om 0800 SAST op

WEERBUREAU / WEATHER BUREAU
DEPT VAN VERVOER / DEPT OF TRANSPORT
14-6-1972

DAILY WEATHER BULLETIN

Maximum and Minimum Temperatures (°C) and Rainfall (RRR) in mm for the 24 hours ended at 0800 SAST on

TRANSVAAL	Max	Min	RRR
Alberton			
Barberton			
Belfast			
Bethal	21	3	
Bospoort	21	2	
Carolina	20	5	
Delareyville			
Delmas			
Doornspruit (Vaalwater)	24	2	
Ermelo			
Jan Kempdorp			
Jan Smuts	20	3	
Joubertpark (Jhb)	19	7	
Klerksdorp			
Kroondal (Rustenburg)	23	4	
Letaba			
Levubu	23	9	
Lichtenburg			
Loskopdam			
Loskopkanale (Groblersdal)			
Louis Trichardt			
Lydenburg	21	5	
Marble Hall			
Mara	24	4	
Marnitz	25	5	
Messina	26	4	
Middelburg			
Flamingo Lake	25	12	
Nelspruit	25	9	
Phalaborwa			
Pietersburg	23	5	
Piet Retief	22	7	
Pongola			
Potchefstroom	23	1	
Potgietersrus	24	5	
Pretoria	23	1	
Pretoriuskop			
Punda Milia			
Satara			
Sekhukhune			
Shingwidzi			
Skukuza	27	9	
Standerton			
Schweizer-Reneke			
Thabazimbi			
Tom Burke			
Tzaneen			
Vereeniging			
Volksrust			
Warmbad	22	1	
Waterval-Boven			
Witbank			
Wolmaransstad			
Zeerust			

NATAL	Max	Min	RRR
Cape St. Lucia	22	16	
Cedara	18	5	
Dundee			
Durban (Louis Botha)	24	13	
Estcourt	22	3	
Harding			
Himeville			
Hluhluwe			
Melmoth			
Mkuze			
Newcastle			
Port Shepstone	22	15	
Van Reenen			
Vryheid			
Waterford (Underberg)	19	3	
O.V.S. - O.F.S.			
Balkfontein (Bothaville)			
Bethlehem	20	0	
Bloemfontein (J.B.M. Hertzog)	21	0	
Bultfontein			
Clocolan			
Fauresmith	21	3	
Ficksburg			
Frankfort	21	1	
Harrismith			
Hoopstad	23	1	
Heilbron			
Koppies			
Kroonstad	22	3	
Lindley			
Modderpoort			
Petrusburg			
Philippolis			
Reddersburg			
Reitz			
Rouxville			
Vrede			
Warden			
Welkom	21	8	
Wepener	20	1	
Winburg			
Zastron			

KAAP - CAPE	Max	Min	RRR
Aberdeen			
Addo			
Agulhas	17	14	
Alexander Bay	20	13	
Aliwal North	20	1	
Beaufort West	18	4	
Boegoebergdam			
Brandvlei			
Caledon			
Calitzdorp			
Calvinia	18	10	0.4
Cape Columbine	16	12	0.4
Cape St. Francis	19	13	
Cape Town (D.F. Malan)	16	8	
Cape Town (Roeland St.)			
Carnarvon			
Ceres			
Citrusdal			
Colesberg			
Cradock			
De Aar	22	4	
Dohne	16	7	
Douglas	24	2	
East London (Ben Schoeman)	20	11	
Elsenburg			
Fort Beaufort			
Fraserburg	10	5	
Garies			
George	16	7	
Graaff-Reinet	18	4	
Grahamstown			
Grootfontein (Middelburg)	20	-1	
Hopetown			
Idutywa			
Jansenville	19	11	
Joubertina			
Kaapmuiden	16	10	
Kimberley (B.J. Vorster)	23	7	
Knysna			
Kokstad	20	1	
Kuruman	22	5	
Ladismith			
Langebaanweg	18	12	0.3
Maclear			
Mafeking			
Malmesbury			
Matatiele			
Matroosberg	14	5	
Mbashe			

KAAP - CAPE	Max	Min	RRR
Mosselbaai	17	13	
Oklep	22	10	
Oudtshoorn	18	4	
Petrusville			
Piketberg			
Pofadder	23	5	
Port Elizabeth (H.E. Verwoerd)	19	13	
Port Nolloth	16	11	
Port St. Johns	22	13	
Prieska	24	2	
Prince Albert			
Queenstown	18	5	
Riversdale	17	8	
Robertson	18	9	
Sheeprun	17	1	
Somerset East	17	7	
Steynsburg			
Strydenburg			
Sutherland	15	1	
Swellendam			
Tarkastad			
Touwsrivier			
Twee Riviere	27	10	
Umtata	20	5	
Uniondale			
Upington	27	11	
Vanwyksvlei	25	5	
Victoria West			
Vredendal	21	9	0.7
Vryburg	23	4	
Williston			
Willowmore	16	9	
Willow Park (Dordrecht)			
LESOTHO			
Maseru	20	2	
Ox-Bow			
SWAZILAND			
Bulembu			
Manzini (Matsapa)	24	12	
Siteki			

S.W.A.	Max	Min	RRR
Aroab			
Bethanien			
Dordabis			
Gobabeb	25	12	
Gobabis	24	10	
Grootfontein	24	7	
J.G. Strijdom			
Karasburg			
Kalkfeld			
Karibib			
Keetmanshoop	26	8	0.
Kub			
Luderitz	16	13	
Mariental	26	7	
Möwe			
Ohopoho			
Okahandja			
Okaukuejo	XX	6	
Ondangwa	27	8	
Otavi			
Otjiwarango			
Outjo	26	7	
Rehoboth			
Rundu	26	5	
Steinhausen			
Tsumeb			
Uis			
Walvisbaai	12	9	
Windhoek	22	8	
BOTSWANA			
Francistown	24	[illegible]	
Gaborone	23	5	
Ghanzi	26	8	
Lobatsi			
Mahalapye	24	3	
Maun	27	7	
Shakawe	26	7	
Tshabong	26	6	
Tshane	26	12	

SYNOPTIC WEATHER MAP 1200 GMT – 1400 SAST 13 6 1976 SINOPTIESE WEERKAART

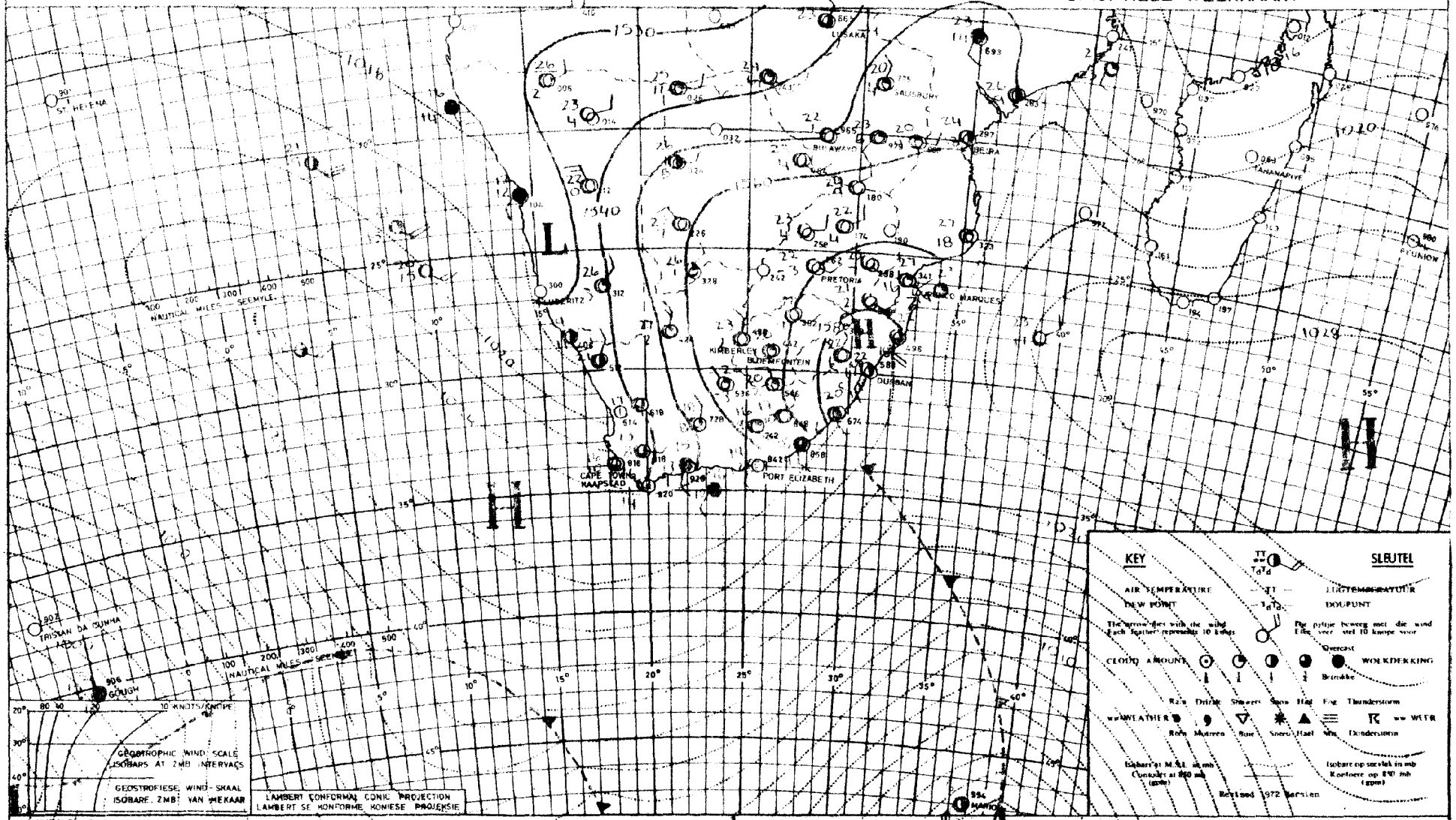

INFERENCE

A cell of the Atlantic high is moving eastwards and will cause cloudy conditions along the south [illegible] coasts and great interior. A low is developing in the upper air over the west coast and [illegible] southwards S.W.A. and [illegible]

AFLEIDING

'n Sel van die Atlantiese hoog beweeg ooswaarts sodat bewolkte weer oor die suidoos en ooskusstre en angrensende binneland sal voorkom. 'n Laag ontwikkel in die bolug oor die weskus sodat buie in [illegible] en suidelike S.W.A. en Noordwes-Kaap

DAAGLIKSE WEERBULLETIN

Maksimum en Minimum Temperatuur (°C) en Reënval (RRR)
in mm vir die 24 uur geëindig om 0800 SAST op

WEERBURO / WEATHER BUREAU
DEPT. VAN VERVOER / DEPT. OF TRANSPORT
15 - 6 - 1976

DAILY WEATHER BULLETIN

Maximum and Minimum Temperatures (°C) and Rainfall (RRR)
in mm for the 24 hours ended at 0800 SAST on

TRANSVAAL	Max	Min	RRR
Alberton			
Barberton			
Belfast			
Bethal	18	2	
Bospoort	21	4	
Carolina	16	1	
Delareyville			
Delmas			
Doornspruit (Vaalwater)	20	3	
Ermelo			
Jan Kempdorp			
Jan Smuts	16	2	
Joubertpark (Jhb)	15	6	
Klerksdorp			
Kroondal (Rustenburg)	20	3	
Letaba			
Levubu	22	11	
Lichtenburg			
Loskopdam			
Loskopkanale (Groblersdal)			
Louis Trichardt			
Lydenburg	17	3	
Marble Hall			
Mara	21	7	
Marnitz	22	11	
Messina	25	10	
Middelburg			
Flaur. da. Lys.	23	10	
Nelspruit	21	9	
Phalaborwa	24	12	
Pietersburg	18	5	
Piet Retief	18	3	
Pongola			
Potchefstroom	20	2	
Potgietersrus	20	8	
Pretoria	18	6	
Pretoriuskop			
Punda Milia			
Satara			
Sekhukhune			
Shingwidzi			
Skukuza			
Standerton			
Schweizer-Reneke			
Thabazimbi			
Tom Burke			
Tzaneen			
Vereeniging			
Volksrust			
Warmbad	20	4	
Waterval-Boven			
Witbank			
Wolmaransstad			
Zeerust			

NATAL	Max	Min	RRR
Cape St. Lucia	24	17	1,4
Cedara	20	6	
Dundee			
Durban (Louis Botha)	24	10	
Estcourt	19	3	
Harding			
Himeville			
Hluhluwe			
Melmoth			
Mkuze			
Newcastle	20	1	
Port Shepstone	24	13	
Van Reenen			
Vryheid			
Waterford (Underberg)	19	-2	
O.V.S. - O.F.S.			
Balkfontein (Bothaville)			
Bethlehem	17	0	
Bloemfontein (J.B.M. Hertzog)	20	-1	
Bultfontein			
Clocolan			
Fauresmith	19	3	
Ficksburg			
Frankfort	18	-2	
Harrismith			
Hoopstad	21	0	
Heilbron			
Koppies			
Kroonstad	20	2	
Lindley			
Modderpoort			
Petrusburg			
Philippolis			
Reddersburg			
Reitz			
Rouxville			
Vrede			
Warden			
Welkom	18	5	
Wepener	19	1	
Winburg			
Zastron			

KAAP - CAPE	Max	Min	RRR
Aberdeen			
Addo			
Agulhas	17	13	
Alexander Bay	18	14	0,4
Aliwal North	19	2	
Beaufort West	18	6	
Boegoebergdam			
Brandvlei			5,5
Caledon			
Calitzdorp			
Calvinia	18	8	
Cape Columbine	22	12	
Cape St. Francis	19	12	
Cape Town (D. F. Malan)	24	11	
Cape Town (Roeland St.)			
Carnarvon			
Ceres			
Citrusdal			
Colesberg			
Cradock			
De Aar	21	4	
Döhne	20	8	
Douglas	23	7	
East London (Ben Schoeman)	22	13	
Elsenburg			
Fort Beaufort			
Fraserburg	19	8	
Garies			
George	21	10	
Graaff-Reinet	16	7	
Grahamstown			
Grootfontein (Middelburg)	20	-1	
Hopetown			
Idutywa			
Jansenville	19	6	
Joubertina			
Kaappunt	21	11	
Kimberley (B. J. Vorster)	22	8	
Knysna			
Kokstad	20	-1	
Kuruman	21	7	2,5
Ladismith			
Langebaanweg	25	13	
Maclear			
Mafeking			
Malmesbury			
Matatiele			
Matroosberg			
Mbashe			

KAAP - CAPE	Max	Min	RRR
Mosselbaai	21	13	
Oliep	20	9	
Oudtshoorn	19	5	
Petrusville			
Piketberg			
Pofadder	24	7	7,5
Port Elizabeth (H.F. Verwoerd)	21	9	
Port Nolloth	15	12	
Port St. Johns	24	14	
Prieska	20	8	0,5
Prince Albert			
Queenstown	21	-1	
Riversdale	23	9	
Robertson	22	9	
Sheeprun	20	2	
Somerset East	21	7	
Steynsburg			
Strydenburg			
Sutherland	15	1	
Swellendam			
Tarkastad			
Touwsrivier	15	5	
Twee Riviere	20	8	0,6
Umtata	21	6	
Uniondale			
Upington	19	11	3,2
Vanwyksvlei	19	9	0,3
Victoria West			
Vredendal	27	10	
Vryburg	21	4	
Williston			
Willowmore	18	4	
Willow Park (Dordrecht)			
LESOTHO			
Maseru	18	5	
Ox-Bow			
SWAZILAND			
Bulembu			
Manzini (Matsapa)	23	10	
Siteki			

S.W.A.	Max	Min	RRR
Aroab			
Bethanien			
Dordabis			
Gobabeb	20	5	
Gobabis	24	6	
Grootfontein	24	11	
J.G. Strijdom	24	3	
Karasburg			
Kalkfeld			
Karibib			
Keetmanshoop	23	3	
Kub			
Luderitz	17	11	
Mariental	25	-1	
Möwe	17	12	
Ohopoho			
Okahandja			
Okaukuejo	XX	7	
Ondangwa	27	8	
Otavi			
Otjiwarango			
Outjo	25	7	
Rehoboth			
Rundu	25	4	
Steinhausen			
Tsumeb			
Uis	26	5	
Walvisbaai	16	8	
Windhoek	21	5	
BOTSWANA			
Francistown	23	8	
Gaborone	22	8	
Ghanzi	25	7	
Lobatsi			
Mahalapye	21	9	
Maun			
Shakawe	25	8	
Tshabong			
Tshane	25	12	

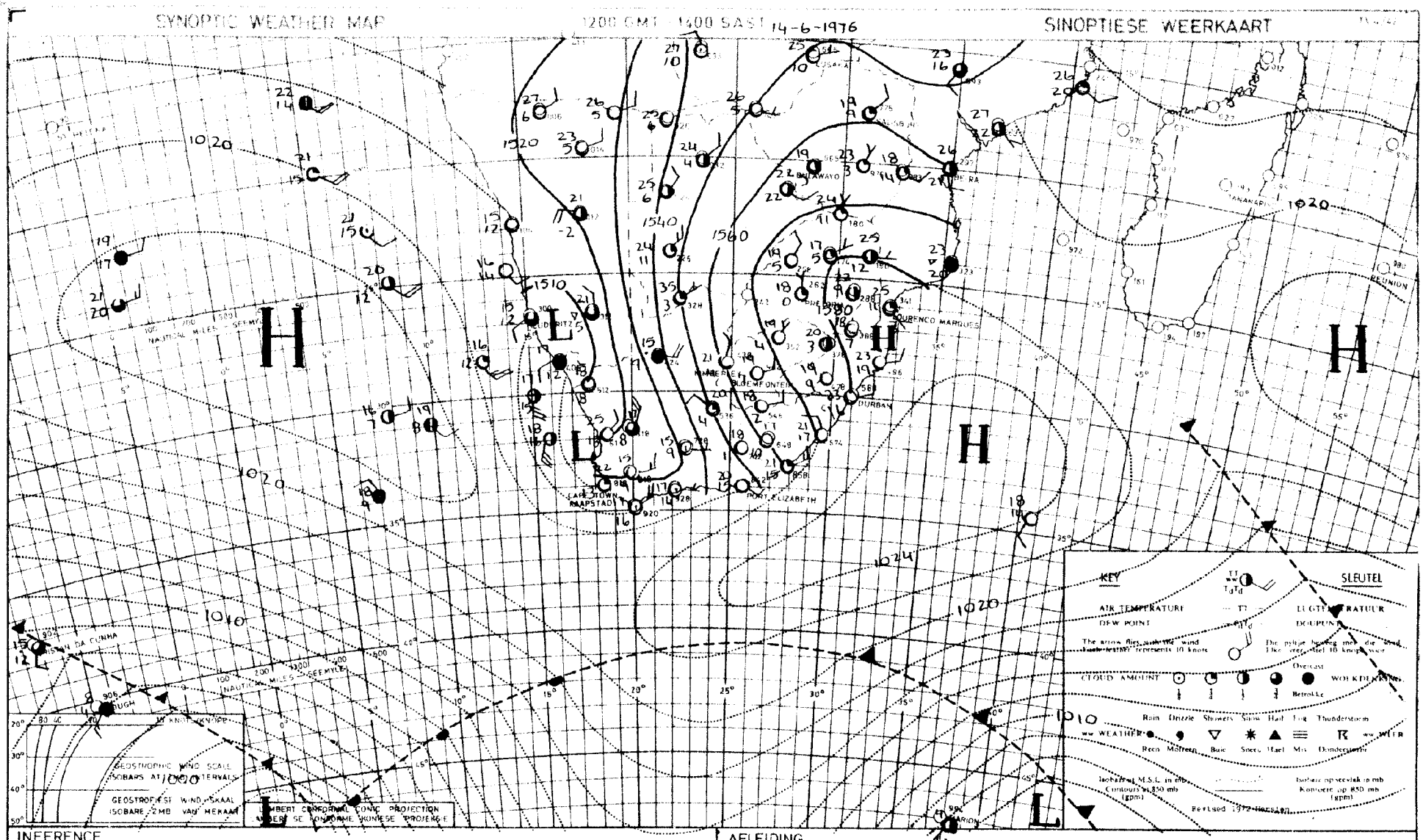

INFERENCE

The deep low over southern S.W.A is moving slowly southwards and it will become partly cloudy over most areas with showers extending over the whole of the Cape Province and South-western Free State but it will clear over S.W.A tomorrow

AFLEIDING

Die diep laag oor suidelike S.W.A beweeg stad suidwaarts sodat dit gedeeltelik bewolk sal raak oor die meeste dele en buie sal uitbrei oor die hele Kaapprovinsie en Suidwes-Vrystaat maar dit sal mor oor S.W.A opklaar

DAAGLIKSE WEERBULLETIN

Maksimum en Minimum Temperatuur (°C) en Reënval (RRR)
in mm vir die 24 uur geëindig om 0800 SAST op

WEERBURO / WEATHER BUREAU
DEPT. VAN VERVOER / DEPT. OF TRANSPORT
16-6-1976

DAILY WEATHER BULLETIN

Maximum and Minimum Temperatures (°C) and Rainfall (RRR)
in mm for the 24 hours ended at 0800 SAST on

TV.4/4.

TRANSVAAL	Max	Min	RRR
Alberton			
Barberton			
Belfast			
Bethal	16	4	
Bospoort	17	6	2,8
Carolina	16	3	
Delareyville			10,0
Delmas			
Doornspruit (Vaalwater)	20	6	
Ermelo			
Jan Kempdorp			15,0
Jan Smuts	16	6	
Joubertpark (Jhb)	15	8	
Klerksdorp			4,1
Kroondal (Rustenburg)	20	6	
Letaba			
Levubu	21	10	
Lichtenburg			
Loskopdam			
Loskopkanale (Groblersdal)			
Louis Trichardt			
Lydenburg			
Marble Hall			
Mara			
Marnitz	23	11	
Messina	23	11	
Middelburg			
Fleur de Lys	23	12	
Nelspruit	21	6	
Phalaborwa	24	12	
Pietersburg	19	6	
Piet Retief	18	5	
Pongola			
Potchefstroom	20	5	3,0
Potgietersrus	20	10	
Pretoria	18	10	
Pretoriuskop			
Punda Milia			
Satara			
Sekhukhune			
Shingwidzi			
Skukuza	25	6	
Standerton			
Schweizer-Reneke			6,0
Thabazimbi			
Tom Burke			
Tzaneen			
Vereeniging			1,7
Volksrust			
Warmbad	22	6	
Waterval-Boven			
Witbank			
Wolmaransstad			
Zeerust			

NATAL	Max	Min	RRR
Cape St. Lucia	22	16	
Cedara	20	2	
Dundee			
Durban (Louis Botha)	24	10	
Estcourt	18	4	
Harding			
Himeville			
Hluhluwe			
Melmoth			
Mkuze			
Newcastle	20	5	0,5
Port Shepstone	22	13	
Van Reenen			
Vryheid			
Waterford (Underberg)	18	0	
O.V.S. - O.F.S.			
Balkfontein (Bothaville)			11,5
Bethlehem	16	4	4,7
Bloemfontein (J.B.M. Hertzog)	19	6	12,8
Bultfontein			
Clocolan			
Fauresmith	14	6	5,6
Ficksburg			4,6
Frankfort	17	2	3,0
Harrismith			
Hoopstad	17	7	11,8
Heilbron			
Kopjes			3,5
Kroonstad	18	6	8,0
Lindley			1,5
Modderpoort			
Petrusburg			
Philippolis			
Reddersburg			
Reitz			
Rouxville			
Vrede			
Warden			5,0
Welkom	17	8	12,9
Wepener	17	7	3,5
Winburg			
Zastron			

KAAP - CAPE	Max	Min	RRR
Aberdeen			
Addo			
Agulhas	17	13	
Alexander Bay	18	9	
Aliwal North	17	4	
Beaufort West	19	9	
Boegoebergdam			20,0
Brandvlei			
Caledon			
Calitzdorp			
Calvinia	17	6	
Cape Columbine	15	12	
Cape St. Francis	20	12	
Cape Town (D.F. Malan)	17	12	0,3
Cape Town (Roeland St.)			
Carnarvon			
Ceres			
Citrusdal			
Colesberg			
Cradock			
De Aar	15	3	
Döhne	21	10	
Douglas			
East London (Ben Schoeman)	22	12	
Elsenburg			
Fort Beaufort			
Fraserburg	16	3	
Garies			
George	26	8	
Graaff-Reinet	22	10	
Grahamstown			
Grootfontein (Middelburg)	16	3	
Hopetown			
Idutywa			
Jansenville	22	5	
Joubertina			
Kaappunt	17	10	0,4
Kimberley (B.J. Vorster)	12	7	13,4
Knysna			
Kokstad	20	1	
Kuruman	14	2	7,5
Ladismith			
Langebaanweg	15	12	
Maclear			
Mafeking			
Malmesbury			
Matatiele			
Matroosberg			
Mbashe			

KAAP - CAPE	Max	Min	RRR
Mosselbaai	23	13	
Okiep	16	7	
Oudtshoorn	22	5	
Petrusville			
Piketberg			
Pofadder	23	5	
Port Elizabeth (H.F. Verwoerd)	25	10	
Port Nolloth	15	8	
Port St. Johns	23	14	
Prieska	15	3	2,9
Prince Albert			
Queenstown	20	1	
Riversdale	23	9	
Robertson	23	11	
Sheeprun	20	2	
Somerset East	23	7	
Steynsburg			
Strydenburg			
Sutherland	14	1	
Swellendam			
Tarkastad			
Touwsrivier	18	9	
Twee Riviere	19	1	
Umtata	23	5	
Uniondale			
Upington	19	4	
Vanwyksvlei	17	2	
Victoria West			
Vredendal	21	11	
Vryburg	20	1	5,0
Williston			
Willowmore	20	4	
Willow Park (Dordrecht)			
LESOTHO			
Butha Butha			4,8
Maseru			9,1
Ox-Bow			7,8
Perdy			1,9
SWAZILAND			
Bulembu			
Manzini (Matsapa)	22	8	
Siteki			

S.W.A.	Max	Min	RRR
Aroab			
Bethanien			
Dordabis			
Gobabeb	23	6	
Gobabis	25	1	
Grootfontein	25	7	
J.G. Strijdom	21	4	
Karasburg			
Kalkfeld			
Karibib			
Keetmanshoop	16	1	
Kub			
Luderitz	17	11	
Mariental	21	-3	
Möwe			
Ohopoho			
Okahandja			
Okaukuejo	XX	8	
Ondangwa	28	9	
Otavi			
Otjiwarango			
Outjo	27	5	
Rehoboth			
Rundu	27	5	
Steinhausen			
Tsumeb			
Uis			
Walvisbaai	16	8	
Windhoek	20	7	
BOTSWANA			
Francistown	25	12	
Gaborone			
Ghanzi	26	8	
Lobatsi			
Mahalapye			
Maun	26	8	
Shakawe	27	9	
Tshabong	22	-1	
Tshane	23	9	

SYNOPTIC WEATHER MAP 1200 GMT - 1400 SAST 15-6-1976 SINOPTIESE WEERKAART

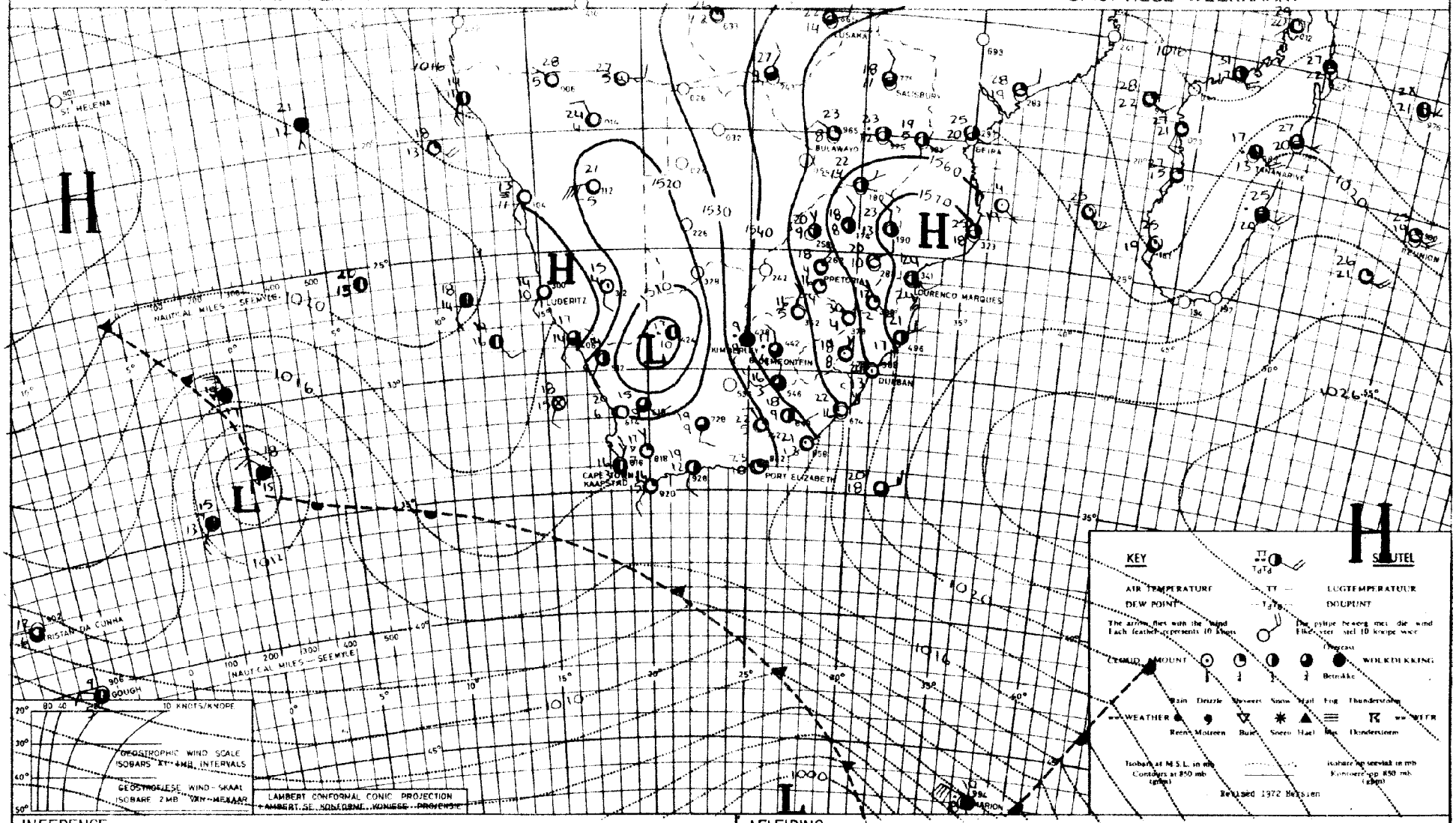

INFERENCE

The low over the interior is moving eastwards, causing further showers over the central interior but dry air will be advected over North-west Cape. The wave on the front to the west of the continent will cause rainy weather over South-west Cape tomorrow.

AFLEIDING

Die laag oor die binneland beweeg ooswaarts sodat verdere ligte buie oor die sentrale binneland sal voorkom maar droeë lug sal oor Noordwes Kaap inbeweeg. Die golf op die front wes van die land sal more weer reenweer oor Suidwes-Kaap veroorsaak.

DAAGLIKSE WEERBULLETIN

Maksimum en Minimum Temperatuur (°C) en Reënval (RRR) in mm vir die 24 uur geëindig om 0800 SAST op

WEERBURO / WEATHER BUREAU
DEPT. VAN VERVOER / DEPT. OF TRANSPORT
17-6-1976

DAILY WEATHER BULLETIN

Maximum and Minimum Temperatures (°C) and Rainfall (RRR) in mm for the 24 hours ended at 0800 SAST on

TRANSVAAL	Max	Min	RRR
Alberton			
Barberton			
Belfast			
Bethal			
Bospoort	18	0	
Carolina	18	4	
Delareyville			
Delmas			
Doornspruit (Vaalwater)	23	5	
Ermelo			
Jan Kempdorp			
Jan Smuts	16	4	
Joubertpark (Jhb)	16	7	
Klerksdorp			
Kroondal (Rustenburg)	22	5	
Letaba			
Levubu	27	13	
Lichtenburg			
Loskopdam			
Loskopkanale (Groblersdal)			
Louis Trichardt			
Lydenburg			
Marble Hall			
Mara	26	7	
Marnitz	23	8	
Messina	28	12	
Middelburg			
Flaw.da.hys	26	12	
Nelspruit	25	8	
Phalaborwa	27	12	
Pietersburg			
Piet Retief	22	6	
Pongola			
Potchefstroom	21	0	
Potgietersrus	22	8	
Pretoria	19	6	
Pretoriuskop			
Punda Milia			
Satara			
Sekhukhune			
Shingwidzi			
Skukuza	28	8	
Standerton			
Schweizer-Reneke			
Thabazimbi			
Tom Burke			
Tzaneen			
Vereeniging			
Volksrust			
Warmbad	23	4	
Waterval-Boven			
Witbank			
Wolmaransstad			
Zeerust			

NATAL	Max	Min	RRR
Cape St. Lucia	22	15	
Cedara	21	2	
Dundee			
Durban (Louis Botha)	22	7	
Estcourt	20	3	
Harding			
Himeville			
Hluhluwe			
Melmoth			
Mkuze			
Newcastle	21	3	
Port Shepstone	22	13	
Van Reenen			
Vryheid			
Waterford (Underberg)	17	-4	

O.V.S. - O.F.S.	Max	Min	RRR
Balkfontein (Bothaville)			
Bethlehem	15	-3	
Bloemfontein (J.B.M. Hertzog)	14	-2	
Bultfontein			
Clocolan			
Fauresmith			
Ficksburg			
Frankfort	19	-4	
Harrismith			
Hoopstad	17	-1	
Heilbron			
Koppies			
Kroonstad	16	2	
Lindley			
Modderpoort			
Petrusburg			
Philippolis			
Reddersburg			
Reitz			
Rouxville			
Vrede			
Warden			
Welkom	15	2	
Wepener	15	-2	
Winburg			
Zastron			

KAAP - CAPE	Max	Min	RRR
Aberdeen			
Addo			
Agulhas	19	13	
Alexander Bay	19	9	
Aliwal North	16	1	
Beaufort West	19	6	
Boegoebergdam			
Brandvlei			
Caledon			
Calitzdorp			
Calvinia	15	4	
Cape Columbine	15	11	
Cape St. Francis	20	11	
Cape Town (D.F. Malan)	18	14	
Cape Town (Roeland St.)			
Carnarvon			
Ceres			
Citrusdal			
Colesberg			
Cradock			
De Aar	15	2	
Döhne	21	9	
Douglas	18	4	
East London (Ben Schoeman)	22	10	
Elsenburg			
Fort Beaufort			
Fraserburg	15	2	
Garies			
George	21	8	
Graaff-Reinet	22	12	
Grahamstown			
Grootfontein (Middelburg)	16	2	
Hopetown			
Idutywa			
Jansenville	23	5	
Joubertina			
Kaappunt	17	10	
Kimberley (B.J. Vorster)	15	4	
Knysna			
Kokstad	20	-1	
Kuruman	16	1	
Ladismith			
Langgebrannwag	16	11	
Maclear			
Mafeking			
Malmesbury			
Matatiele			
Matroosberg			
Mbashe			

KAAP - CAPE	Max	Min	RRR
Mosselbaai	22	12	
Okiep	16	5	
Oudtshoorn	21	1	
Petrusville			
Piketberg			
Pofadder	23	XX	
Port Elizabeth (H.E. Verwoerd)	23	8	
Port Nolloth	17	8	
Port St. Johns	23	15	
Prieska	18	3	
Prince Albert			
Queenstown	19	2	
Riversdale	22	7	
Robertson	19	13	
Sheeprun	19	-4	
Somerset East	21	6	
Steynsburg			
Strydenburg			
Sutherland	10	3	
Swellendam			
Tarkastad			
Touwsrivier	10	9	
Twee Riviere	21	2	
Umtata	23	4	
Uniondale			
Upington	19	5	
Vanwyksvlei	18	1	
Victoria West			
Vredendal	20	10	
Vryburg	19	-1	
Williston			
Willowmore	17	4	
Willow Park (Dordrecht)			

LESOTHO	Max	Min	RRR
Maseru	15	1	
Ox-Bow			

SWAZILAND	Max	Min	RRR
Bulembu			
Manzini (Matsapa)	24	13	
Siteki			

S.W.A.	Max	Min	RRR
Aroab			
Bethanien			
Dordabis			
Gobabeb	24	9	
Gobabis	26	4	
Grootfontein			
J.G. Strijdom	23	5	
Karasburg			
Kalkfeld			
Karibib			
Keetmanshoop	21	4	
Kub			
Luderitz	16	11	
Mariental	24	5	
Möwe	15	11	
Ohopoho			
Okahandja			
Okaukuejo	XX	7	
Ondangwa	28	10	
Otavi			
Otjiwarango			
Outjo	27	6	
Rehoboth			
Rundu			
Steinhausen			
Tsumeb			
Uis			
Walvisbaai	16	8	
Windhoek	22	8	

BOTSWANA	Max	Min	RRR
Francistown	27	7	
Gaborone	25	5	
Ghanzi	27	10	
Lobatsi			
Mahalapye	27	8	
Maun	28	8	
Shakawe	29	12	
Tshabong	20	-1	
Tshane	25	6	

SYNOPTIC WEATHER MAP 1200 GMT - 1400 SAST 16-6-1976 SINOPTIESE WEERKAART

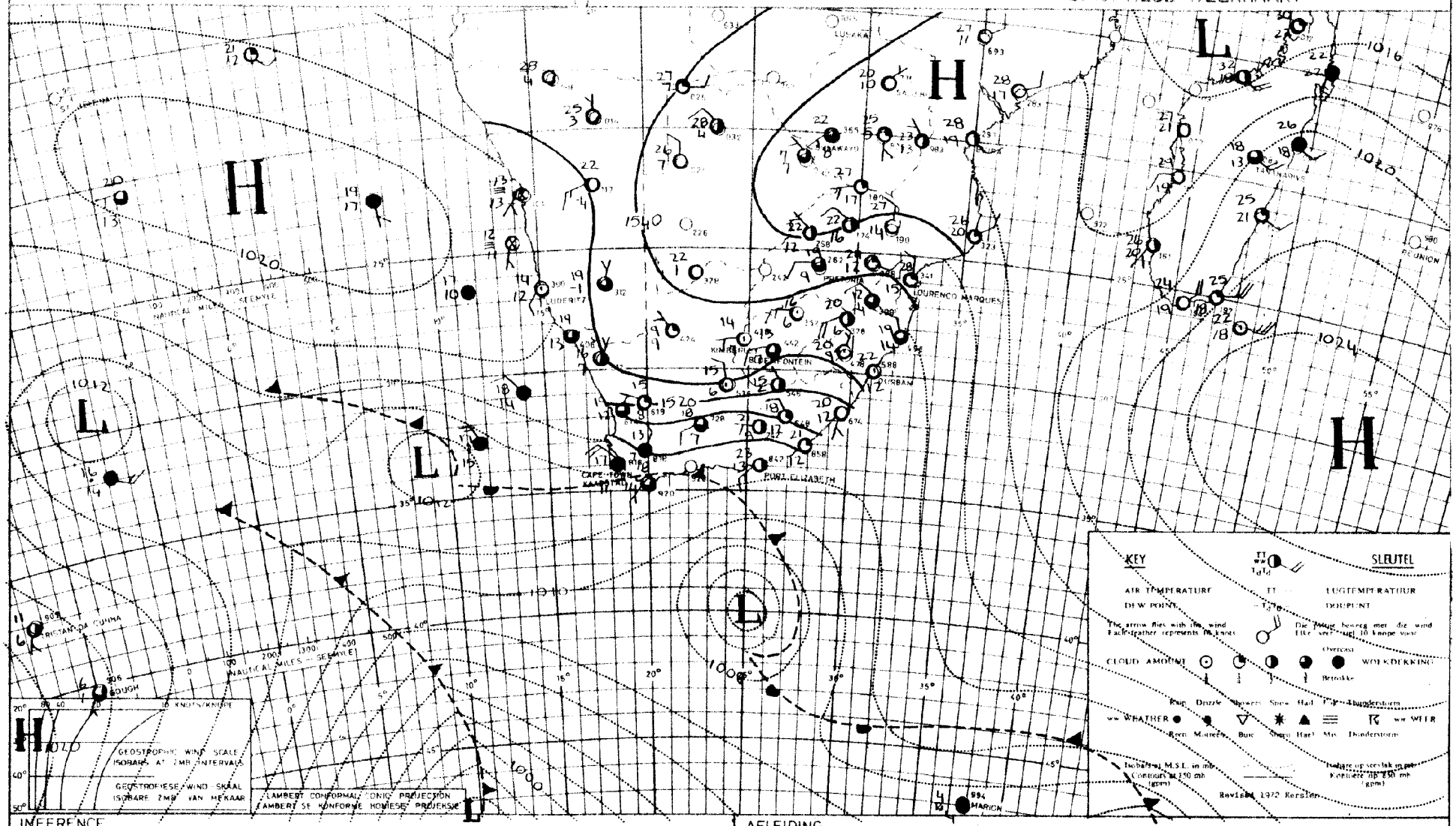

INFERENCE

The low over the interior has weakened and is moving eastwards out over the sea so that it will clear over most parts of the country. With the series of low-pressure systems over the Atlantic Ocean, however, it will remain unsettled over the South-west Cape.

AFLEIDING

Die laag oor die binneland het heelternal verswak en beweeg oostwaarts uit oor die see sodat dit oor die meeste dele van die land sal opklaar. Met die reeks laedrukstelsels oor die Atlantiese oseaan sal die weer oor Suidwes-Kaap egter onrustig bly.

DAAGLIKSE WEERBULLETIN

Maksimum en Minimum Temperatuur (°C) en Reënval (RRR)
in mm vir die 24 uur geëindig om 0800 SAST op

WEERBURO / WEATHER BUREAU
DEPT VAN VERVOER / DEPT OF TRANSPORT
18-6-1976

DAILY WEATHER BULLETIN

Maximum and Minimum Temperatures (°C) and Rainfall (RRR)
in mm for the 24 hours ended at 0800 SAST on

TV.4/

TRANSVAAL	Max	Min	RRR
Alberton			
Barberton			
Belfast			
Bethal			
Bospoort	22	2	
Carolina	20	4	
Delareyville			
Delmas			
Doornspruit (Vaalwater)	26	5	
Ermelo			
Jan Kempdorp			
Jan Smuts	21	9	
Joubertpark (Jhb)	20	10	
Klerksdorp			
Kroondal (Rustenburg)	24	4	
Letaba			
Levubu	29	12	
Lichtenburg			
Loskopdam			
Loskopkanale (Groblersdal)			
Louis Trichardt			
Lydenburg			
Marble Hall			
Mara			
Marnitz	28	9	
Messina	30	8	
Middelburg			
Flaur. de Lys	29	11	
Nelspruit	28	7	
Phalaborwa	31	13	
Pietersburg	24	7	
Piet Retief			
Pongola			
Potchefstroom	23	4	
Potgietersrus	26	8	
Pretoria	23	6	
Pretoriuskop			
Punda Milia			
Satara			
Sekhukhune			
Shingwidzi			
Skukuza	31	5	
Standerton			
Schweizer-Reneke			
Thabazimbi			
Tom Burke			
Tzaneen			
Vereeniging			
Volksrust			
Warmbad	25	6	
Waterval-Boven			
Witbank			
Wolmaransstad			
Zeerust			

NATAL	Max	Min	RRR
Cape St. Lucia	23	15	
Cedara	20	2	
Dundee			
Durban (Louis Botha)	24	10	
Estcourt	20	4	
Harding			
Himeville			
Hluhluwe			
Melmoth			
Mkuze			
Newcastle	25	6	
Port Shepstone	24	12	
Van Reenen			
Vryheid			
Waterford (Underberg)			
O.V.S. - O.F.S.			
Balkfontein (Bothaville)			
Bethlehem	17	-2	
Bloemfontein (J.B.M. Hertzog)	17	-1	
Bultfontein			
Clocolan			
Fauresmith	17	1	
Ficksburg			
Frankfort	21	-2	
Harrismith			
Hoopstad	20	1	
Heilbron			
Koppies			
Kroonstad	21	7	
Lindley			
Modderpoort			
Petrusburg			
Philippolis			
Reddersburg			
Reitz			
Rouxville			
Vrede			
Warden			
Welkom	20	4	
Wepener	17	9	
Winburg			
Zastron			

KAAP - CAPE	Max	Min	RRR
Aberdeen			
Addo			
Agulhas	18	12	
Alexander Bay	21	9	
Aliwal North	17	3	
Beaufort West	20	11	
Boegoebergdam			
Brandvlei			
Caledon			
Calitzdorp			
Calvinia	19	7	
Cape Columbine	15	12	
Cape St. Francis	19	12	
Cape Town (D.F. Malan)	17	14	
Cape Town (Roeland St.)			
Carnarvon			
Ceres			
Citrusdal			
Colesberg			
Cradock			
De Aar	17	2	
Döhne	21	10	
Douglas	21	6	
East London (Ben Schoeman)	22	11	
Elsenburg			
Fort Beaufort			
Fraserburg	18	0	
Garies			
George	21	7	
Graaff-Reinet	21	13	
Grahamstown			
Grootfontein (Middelburg)	17	10	
Hopetown			
Idutywa			
Jansenville	23	5	
Joubertina			
Kaappunt	15	11	
Kimberley (B.J. Vorster)	21	9	
Knysna			
Kokstad	21	-1	
Kuruman	22	4	
Ladismith			
Langgebaanweg	16	12	
Maclear			
Mafeking			
Malmesbury			
Matatiele			
Matroosberg			
Mbashe			

KAAP - CAPE	Max	Min	RRR
Mosselbaai	20	12	
Okiep	19	4	
Oudtshoorn	20	4	
Petrusville			
Piketberg			
Pofadder	23	X	
Port Elizabeth (H.F. Verwoerd)	23	9	
Port Nolloth	15	7	
Port St. Johns	24	14	
Prieska	20	1	
Prince Albert			
Queenstown	19	2	
Riversdale	23	9	
Robertson	21	7	
Sheeprun	20	1	
Somerset East	22	8	
Steynsburg			
Strydenburg			
Sutherland	14	4	
Swellendam			
Tarkastad			
Touwsrivier	15	7	
Twee Riviere	28	5	
Umtata	24	3	
Uniondale			
Upington	23	8	
Vanwyksvlei	20	-1	
Victoria West			
Vredendal	20	6	
Vryburg	24	3	
Williston			
Willowmore	17	5	
Willow Park (Dordrecht)			
LESOTHO			
Maseru	17	2	
Ox-Bow			
SWAZILAND			
Bulembu			
Manzini (Matsapa)	27	8	
Siteki			

S.W.A.	Max	Min	RR
Aroab			
Bethanien			
Dordabis			
Gobabeb			
Gobabis	26	12	
Grootfontein	26	9	
J.G. Strijdom	23	8	
Karasburg			
Kalkfeld			
Karibib			
Keetmanshoop	26	9	
Kub			
Luderitz	15	11	
Mariental	26	6	
Möwe			
Ohopoho			
Okahandja			
Okaukuejo	28	8	
Ondangwa			
Otavi			
Otjiwarango			
Outjo	27	8	
Rehoboth			
Rundu	28	8	
Steinhausen			
Tsumeb			
Uis			
Walvisbaai	16	8	
Windhoek	23	9	
BOTSWANA			
Francistown	28	7	
Gaborone	27	7	
Ghanzi	28	10	
Lobatsi			
Mahalapye	27	8	
Maun	28	14	
Shakawe			
Tshabong	27	5	
Tshane	27	10	

SYNOPTIC WEATHER MAP 1200 GMT - 1400 SAST 17-6-1976 SINOPTIESE WEERKAART

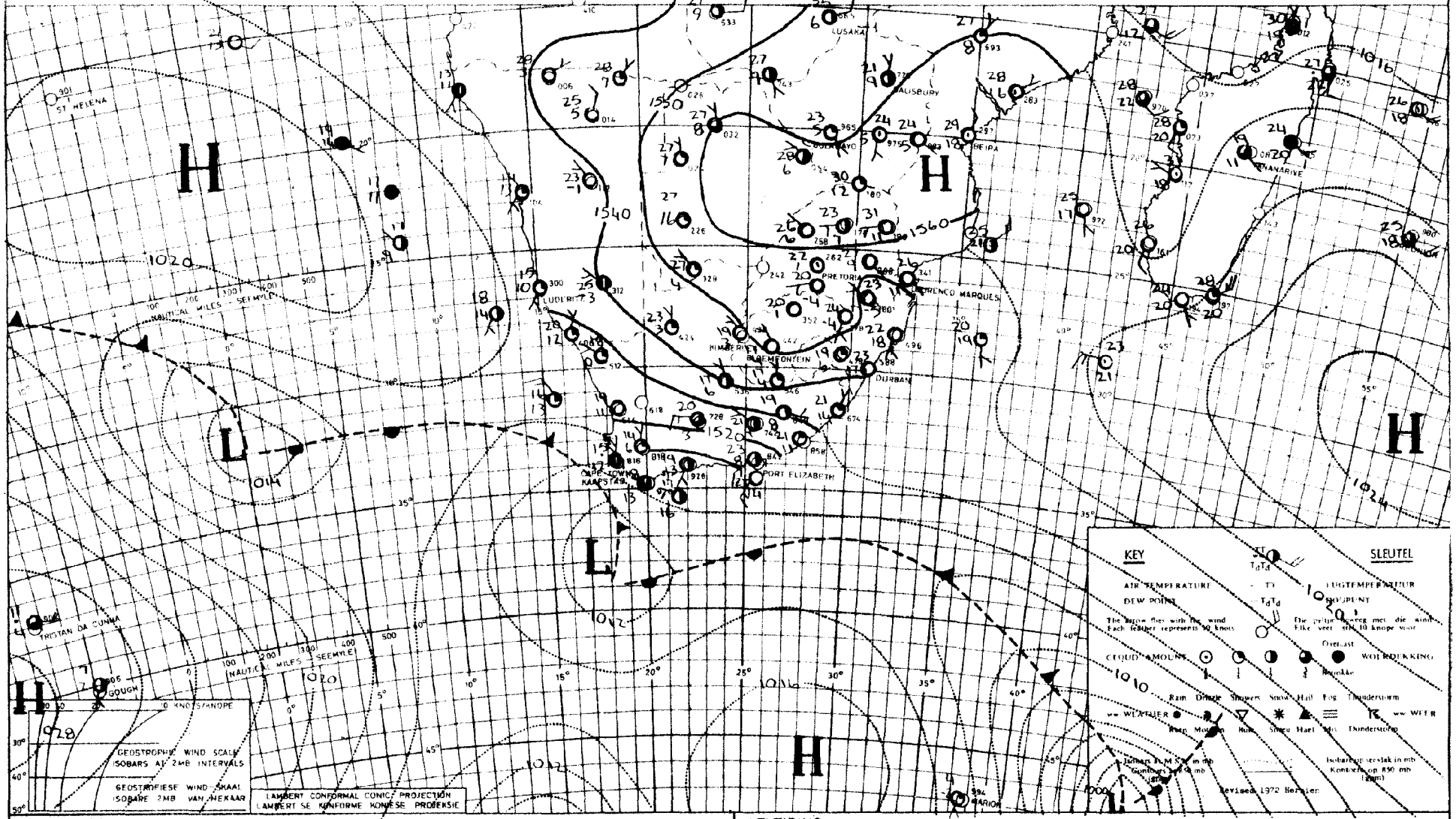

INFERENCE The wave on the cold front northwest of the Cape is deepening and is moving south-eastwards. It will remain cloudy with further rain over West and South-west Cape and fine over the remainder of the country.

AFLEIDING Die golf op die kouefront noordwes van die Kaap verdiep en beweeg suidoostwaarts sodat dit oor Wes- en Suidwes-Kaap bewolk sal bly met verdere reen. Oor die res van die land sal dit mooiweerstoestande voortduur.

DAAGLIKSE WEERBULLETIN

Maksimum en Minimum Temperatuur (°C) en Reënval (RRR)
in mm vir die 24 uur geëindig om 0800 SAST op

WEERBURO / WEATHER BUREAU
DEPT VAN VERVOER / DEPT OF TRANSPORT
17-6-1976

DAILY WEATHER BULLETIN

Maximum and Minimum Temperatures (°C) and Rainfall (RRR)
in mm for the 24 hours ended at 0800 SAST on

TV 4/4

TRANSVAAL	Max	Min	RRR
Alberton			
Barberton			
Belfast			
Bethal			
Bospoort	23	9	
Carolina	21	6	
Delareyville			
Delmas			
Doornspruit (Vaalwater)	26	5	
Ermelo			
Jan Kempdorp			
Jan Smuts	20	9	
Joubertpark (Jhb)	20	11	
Klerksdorp			
Kroondal (Rustenburg)	25	6	
Letaba			
Levubu	29	12	
Lichtenburg			
Loskopdam			
Loskopkanale (Groblersdal)			
Louis Trichardt			
Lydenburg			
Marble Hall			
Mara	27	3	
Marnitz	28	9	
Messina	29	1	
Middelburg			
Flaur. Jr Lys	29	13	
Nelspruit	29	7	
Phalaborwa	30	15	
Pietersburg	25	6	
Piet Retief	25	8	
Pongola			
Potchefstroom	25	8	
Potgietersrus	26	9	
Pretoria	23	1	
Pretoriuskop			
Punda Milia			
Satara			
Sekhukhune			
Shingwidzi			
Skukuza	30	4	
Standerton			
Schweizer-Reneke			
Thabazimbi			
Tom Burke			
Tzaneen			
Vereeniging			
Volksrust			
Warmbad	25	6	
Waterval-Boven			
Witbank			
Wolmaransstad			
Zeerust			

NATAL	Max	Min	RRR
Cape St. Lucia	22	15	
Cedara	23	7	
Dundee			
Durban (Louis Botha)	24	8	
Estcourt	24	3	
Harding			
Himeville			
Hluhluwe			
Melmoth			
Mkuze			
Newcastle	26	12	
Port Shepstone	22	13	
Van Reenen			
Vryheid			
Waterford (Underberg)	23	4	
O.V.S. - O.F.S.			
Balkfontein (Bothaville)			
Bethlehem	20	11	
Bloemfontein (J.B.M. Hertzog)	22	7	0,5
Bultfontein			
Clocolan			
Fauresmith	22	8	2,2
Ficksburg			
Frankfort	22	2	
Harrismith			
Hoopstad	23	8	0,7
Heilbron			
Koppies			
Kroonstad	23	8	
Lindley			
Modderpoort			
Petrusburg			
Philippolis			
Reddersburg			
Reitz			
Rouxville			
Vrede			
Warden			
Welkom	23	10	
Wepener	22	11	
Winburg			
Zastron			

KAAP - CAPE	Max	Min	RRR
Aberdeen			
Addo			
Agulhas	22	9	32,2
Alexander Bay	21	12	6,5
Aliwal North	22	9	0,8
Beaufort West	25	6	4,6
Boegoebergdam			
Brandvlei			
Caledon			
Calitzdorp			
Calvinia	19	4	6,2
Cape Columbine	15	7	11,7
Cape St. Francis	22	13	
Cape Town (D.F. Malan)	16	7	43,5
Cape Town (Roeland St.)			
Carnarvon			
Ceres			30,0
Citrusdal			
Colesberg			
Cradock			
De Aar	23	4	0,2
Döhne	30	15	
Douglas	26	10	
East London (Ben Schoeman)	30	15	
Elsenburg			
Fort Beaufort			
Fraserburg	21	3	0,6
Garies			31,0
George	27	8	10,9
Graaff-Reinet	27	10	
Grahamstown			
Grootfontein (Middelburg)	22	10	0,1
Hopetown			
Idutywa			
Jansenville	29	10	
Joubertina			
Kaappunt	16	6	39,2
Kimberley (B.J. Vorster)	24	11	0,3
Knysna			8,5
Kokstad	23	6	
Kuruman	23	11	0,5
Ladismith			
Longtom Pass	15	8	9,5
Maclear			
Mafeking			
Malmesbury			
Matatiele			
Matroosberg			
Mbashe			

KAAP - CAPE	Max	Min	RRR
Mosselbaai	27	8	6,0
Okiep	16	3	3,00
Oudtshoorn	24	7	8,7
Petrusville			
Piketberg			25,2
Pofadder	24	XX	
Port Elizabeth (H.E. Verwoerd)	23	11	
Port Nolloth	17	10	14,0
Port St. Johns	24	15	
Prieska	25	10	
Prince Albert			
Queenstown	23	12	
Riversdale	26	8	26,9
Robertson	23	8	27,0
Sheeprun	23	15	
Somerset East	27	16	
Steynsburg			
Strydenburg			
Sutherland	15	1	10,0
Swellendam			33,0
Tarkastad			
Touwsrivier	16	4	11,7
Twee Riviere	29	10	
Umtata			
Uniondale			
Upington	27	9	0,2
Vanwyksvlei	26	6	1,2
Victoria West			
Vredendal	21	8	15,0
Vryburg	24	10	
Williston			
Willowmore	23	4	3,1
Willow Park (Dordrecht)			
LESOTHO			
Maseru	21	4	
Ox-Bow			
SWAZILAND			
Bulembu			
Manzini (Matsapa)	28	13	
Siteki			

S.W.A.	Max	Min	RRR
Aroab			
Bethanien			
Dordabis			
Gobabeb	19	11	
Gobabis	25	11	
Grootfontein	25	14	
J.G. Strijdom	23	7	
Karasburg			
Kalkfeld			
Karibib			
Keetmanshoop	27	7	
Kub			
Luderitz	15	12	1,3
Mariental	27	6	
Möwe	17	12	
Ohopoho			
Okahandja			
Okaukuejo	26	11	
Ondangwa	28	14	
Otavi			
Otjiwarango			
Outjo	27	9	
Rehoboth			
Rundu			
Steinhausen			
Tsumeb			
Uis	27	8	
Walvisbaai	17	11	
Windhoek	22	7	
BOTSWANA			
Francistown	27	6	
Gaborone	27	9	
Ghanzi	27	12	
Lobatsi			
Mahalapye	27	10	
Maun	28	13	
Shakawe			
Tshabong	28	13	
Tshane	27	9	

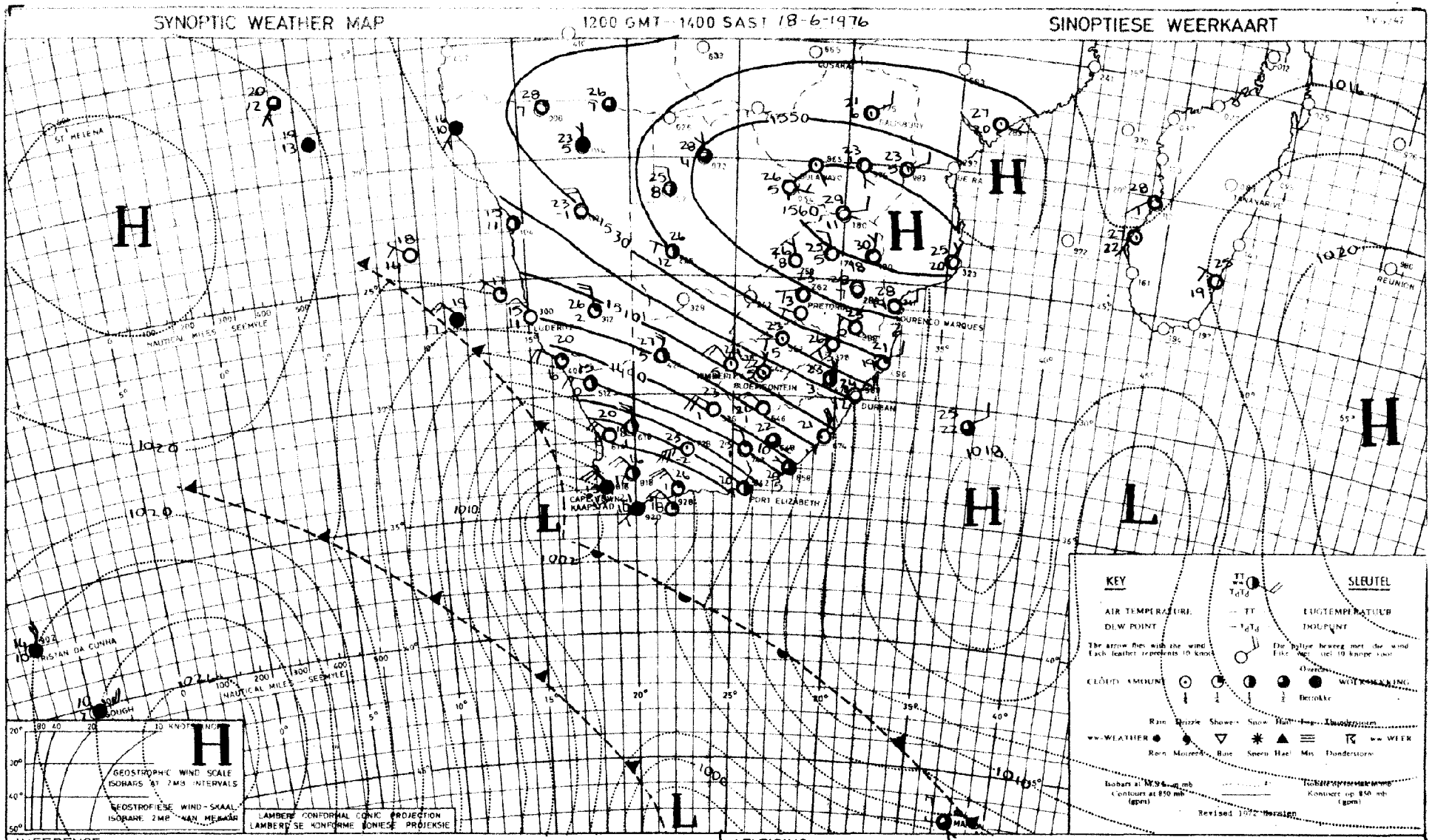

INFERENCE The high south-west of the continent is intensifying and both the cold fronts will move over the country so that very cold conditions will spread over S.W.A., the Cape Province and Free State overnight and tomorrow with scattered showers over the western half of the C.P. and snow over the mountains.

AFLEIDING Die hoog suidwes van die land versterk en albei die koufronte sal oor die land inbeweeg sodat besonder koue lug oornag en môre oor S.W.A., die Kaapprovinsie en Vrystaat sal uitbreï. Verspreide buie word oor die westelike Kaapprovinsie verwag met sneeu op die berge.

DAAGLIKSE WEERBULLETIN

Maksimum en Minimum Temperatuur (°C) en Reënval (RRR)
in mm vir die 24 uur geëindig om 0800 SAST op

WEERBURO / WEATHER BUREAU
DEPT. VAN VERVOER / DEPT. OF TRANSPORT
20 - 6 - 1976

DAILY WEATHER BULLETIN

Maximum and Minimum Temperatures (°C) and Rainfall (RRR)
in mm for the 24 hours ended at 0800 SAST on

TRANSVAAL	Max	Min	RRR
Alberton			
Barberton			
Belfast			
Bethal			
Bospoort	19	-4	
Carolina	19	-4	
Delareyville			
Delmas			
Doornspruit (Vaalwater)	25	-1	
Ermelo			
Jan Kempdorp			
Jan Smuts	17	-3	
Joubertpark (Jhb)	17	0	
Klerksdorp			
Kroondal (Rustenburg)	25	3	
Letaba			
Levubu	29	11	
Lichtenburg			
Loskopdam			
Loskopkanale (Groblersdal)			
Louis Trichardt			
Lydenburg			
Marble Hall			
Mara	27	5	
Marnitz	28	4	
Messina	29	7	
Middelburg			
Flamingo Lys	29	13	
Nelspruit	29	9	
Phalaborwa	30	13	
Pietersburg	24	5	
Piet Retief	24	3	
Pongola			
Potchefstroom	20	-2	
Potgietersrus	24	4	
Pretoria	21	2	
Pretoriuskop			
Punda Milia			
Satara			
Sekhukhune			
Shingwidzi			
Skukuza	31	10	
Standerton			
Schweizer-Reneke			
Thabazimbi			
Tom Burke			
Tzaneen			
Vereeniging			
Volksrust			
Warmbad	26	-1	
Waterval-Boven			
Witbank			
Wolmaransstad			
Zeerust			

NATAL	Max	Min	RRR
Cape St. Lucia	28	16	
Cedara	25	4	0,5
Dundee			
Durban (Louis Botha)	31	12	2,7
Estcourt	23	-2	
Harding			
Himeville			
Hluhluwe			
Melmoth			
Mkuze			
Newcastle	24	3	
Port Shepstone	25	12	3,6
Van Reenen			
Vryheid			
Waterford (Underberg)			
O.V.S. - O.F.S.			
Balkfontein (Bothaville)			
Bethlehem	16	-3	
Bloemfontein (J.B.M. Hertzog)	14	-3	0,8
Bultfontein			
Clocolan			
Fauresmith	10	-4	
Ficksburg			
Frankfort	19	-3	0,8
Harrismith			
Hoopstad	18	-3	
Heilbron			
Koppies			
Kroonstad	18	-3	
Lindley			
Modderpoort			
Petrusburg			
Philippolis			
Reddersburg			
Reitz			
Rouxville			
Vrede			
Warden			
Welkom			
Wepener	12	-2	2,0
Winburg			
Zastron			

KAAP - CAPE	Max	Min	RRR
Aberdeen			
Addo			
Agulhas	12	7	2,8
Alexander Bay	15	7	0,3
Aliwal North	13	-3	1,0
Beaufort West	8	1	3,6
Boegoebergdam			
Brandvlei			
Caledon			
Calitzdorp			
Calvinia	6	-2	1,1
Cape Columbine	12	5	5,5
Cape St. Francis	14	6	49,3
Cape Town (D.F. Malan)	11	3	7,2
Cape Town (~~Boland St.~~ Newlands)			12,6
Carnarvon			
Ceres			12,0
Citrusdal			
Colesberg			
Cradock			
De Aar	9	3	0,2
Döhne	19	1	2,8
Douglas	14	-3	
East London (Ben Schoeman)	17	4	6,5
Elsenburg			
Fort Beaufort			
Fraserburg	7	-4	
Garies			
George	9	3	9,6
Graaff-Reinet	12	2	5,0
Grahamstown			12,2
Grootfontein (Middelburg)	10	-4	2,6
Hopetown			
Idutywa			
Jansenville			
Joubertina			
Kaappunt	9	5	6,0
Kimberley (B.J. Vorster)	14	-4	2,4
Knysna			19,0
Kokstad	22	2	
Kuruman	12	-3	
Ladismith			
Maclear			
Mafeking			
Malmesbury			
Matatiele			
Matroosberg			
Mbashe			

KAAP - CAPE	Max	Min	RRR
Mosselbaai	10	4	17,0
Okiep	8	2	3,7
Oudtshoorn	9	2	3,0
Petrusville			
Piketberg			
Pofadder	23	X	
Port Elizabeth (H.E. Verwoerd)	14	4	32,4
Port Nolloth	14	5	
Port St. Johns	26	11	
Prieska	11	-1	
Prince Albert			
Queenstown	16	-2	6,0
Riversdale	10	4	11,6
Robertson	9	4	4,2
Sheeprun	18	2	1,0
Somerset East	17	3	7,0
Steynsburg			
Strydenburg			
Sutherland	1	-5	3,4
Swellendam			8,3
Swartkops			13,0
Tarkastad			
Touwsrivier	7	-1	
Twee Riviere			
Umtata	24	2	
Uniondale			8,0
Upington	12	-2	
Vanwyksvlei	11	-5	
Victoria West			
Vredendal			
Vryburg	18	-2	
Williston			
Willowmore	7	1	0,4
Willow Park (Dordrecht)			
LESOTHO			
Maseru	9	-3	
Ox-Bow			
SWAZILAND			
Bulembu			
Manzini (Matsapa)	30	7	
Siteki			

S.W.A.	Max	Min	RR
Aroab			
Bethanien			
Dordabis			
Gobabeb	20	5	
Gobabis	20	0	
Grootfontein	24	7	
J.G. Strijdom	21	-2	
Karasburg			
Kalkfeld			
Karibib			
Keetmanshoop	12	-4	
Kub			
Luderitz	16	10	
Mariental	18	-4	
Möwe	18	10	
Ohopoho			
Okahandja			
Okaukuejo	26	5	
Ondangwa	26	8	
Otavi			
Otjiwarango			
Outjo	24	6	
Rehoboth			
Rundu	27	11	
Steinhausen			
Tsumeb			
Uis			
Walvisbaai	17	8	
Windhoek	21	2	
BOTSWANA			
Francistown	27	7	
Gaborone	22	0	
Ghanzi			
Lobatsi			
Mahalapye	28	4	
Maun	29	7	
Shakawe			
Tshabong	27	-3	
Tshane			

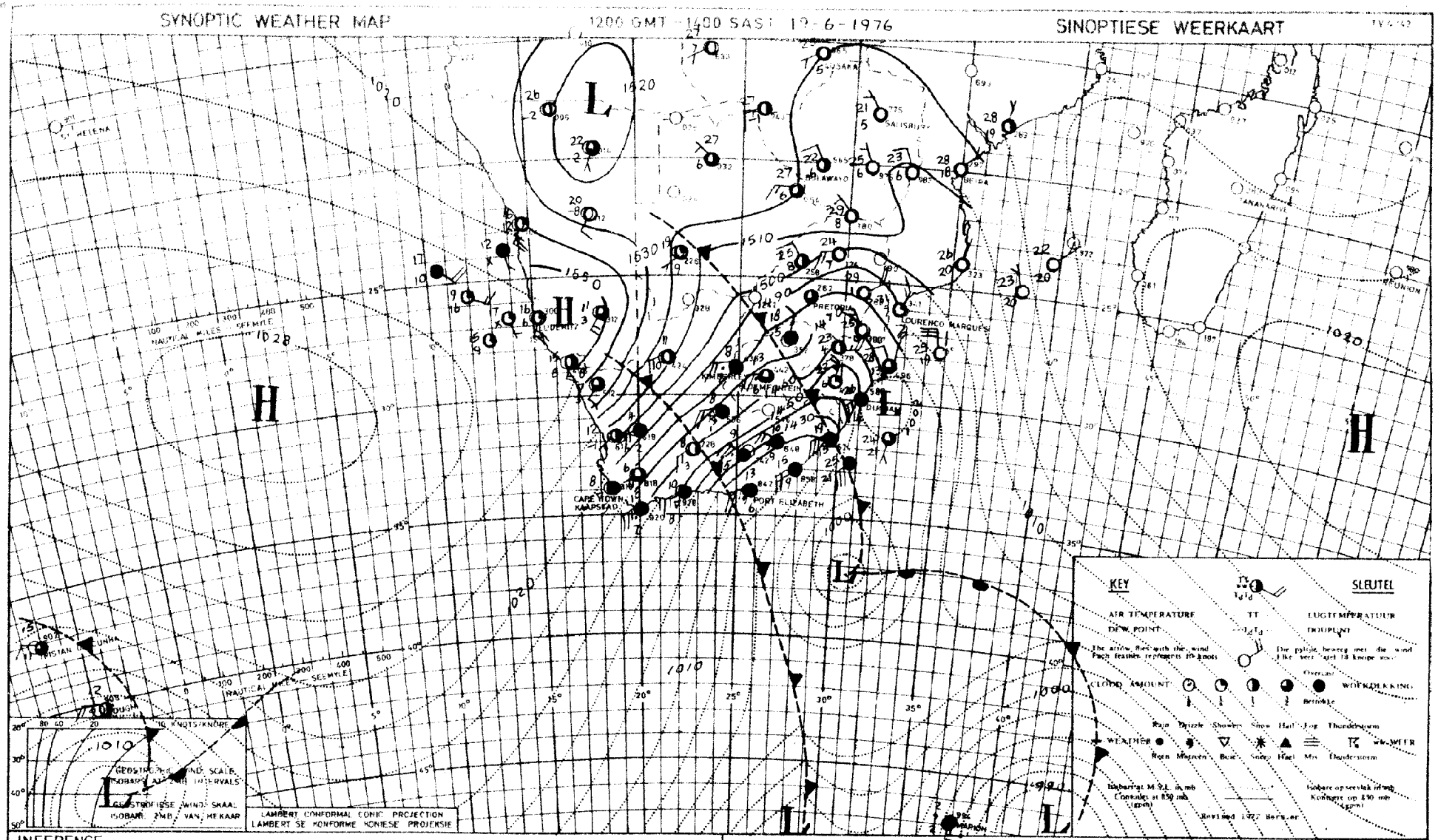

INFERENCE The cold fronts over the country will cause very cold air to advance over the entire Republic. Rain-showers will fall over the Cape Province, the Free State, Natal and South-Western Transvaal with snow over the mountains of the Cape, Natal and Lesotho. It will, however, clear gradually from the west tomorrow.

AFLEIDING Die koufronte oor die land sal veroorsaak dat baie koue lug oor die hele Republiek uitbrei. Reënbuie sal oor Kaapland, die Vrystaat, Natal en Suidwes-Transvaal voorkom met sneeu oor die berge van Kaapland, Natal en Lesotho. Dit sal more egter geleidelik opklaar uit die weste

DAAGLIKSE WEERBULLETIN

Maksimum en Minimum Temperatuur (°C) en Reënval (RRR)
in mm vir die 24 uur geëindig om 0800 SAST op

WEERBURO / WEATHER BUREAU
DEPT VAN VERVOER / DEPT OF TRANSPORT
21 - 6 - 1976

DAILY WEATHER BULLETIN

Maximum and Minimum Temperatures (°C) and Rainfall (RRR)
in mm for the 24 hours ended at 0800 SAST on

TV. 1/45

TRANSVAAL	Max	Min	RRR
Alberton			
Barberton			
Belfast			
Bethal			
Bospoort	7	-6	
Carolina	9	-4	
Delareyville			
Delmas			
Doornspruit (Vaalwater)	16	-5	
Ermelo			
Jan Kempdorp			
Jan Smuts	7	-5	
Joubertpark (Jhb)	6	0	
Klerksdorp			
Kroondal (Rustenburg)	12	-5	
Letaba			
Levubu	23	6	
Lichtenburg			
Loskopdam			
Loskopkanale (Groblersdal)			
Louis Trichardt			
Lydenburg			
Marble Hall			
Mara	20	3	
Marnitz	19	4	
Messina	24	7	
Middelburg			
Flaur. d.e. l.y.s	29	6	
Nelspruit	20	1	
Phalaborwa	24	5	
Pietersburg	14	1	
Piet Retief	13	-4	
Pongola			
Potchefstroom	8	-8	
Potgietersrus			
Pretoria	11	-1	
Pretoriuskop			
Punda Milia			
Satara			
Sekhukhune			
Shingwidzi			
Skukuza	24	-1	
Standerton			
Schweizer-Reneke			
Thabazimbi			
Tom Burke			
Tzaneen			
Vereeniging			
Volksrust			
Warmbad	14	-6	
Waterval-Boven			
Witbank			
Wolmaransstad			
Zeerust			

NATAL	Max	Min	RRR
Cape St. Lucia	18	10	
Cedara	11	-3	
Dundee			
Durban (Louis Botha)	22	5	
Estcourt	13	-4	
Harding			
Himeville			
Hluhluwe			
Melmoth			
Mkuze			
Newcastle	12	-5	
Port Shepstone	17	11	
Van Reenen			
Vryheid			
Waterford (Underberg)	8	-9	
O.V.S. - O.F.S.			
Balkfontein (Bothaville)			
Bethlehem	7	-6	
Bloemfontein (J.B.M. Hertzog)	7	-8	
Bultfontein			
Clocolan			
Fauresmith	8	-6	
Ficksburg			
Frankfort	9	-8	
Harrismith			
Hoopstad	8	-7	
Heilbron			
Koppies			
Kroonstad	9	-7	
Lindley			
Modderpoort			
Petrusburg			
Philippolis			
Reddersburg			
Reitz			
Rouxville			
Vrede			
Warden			
Welkom	18	-4	
Wepener	12	-8	
Winburg			
Zastron			11,0

KAAP - CAPE	Max	Min	RRR
Aberdeen			
Addo			
Agulhas	13	8	
Alexander Bay	17	7	
Aliwal North	6	-5	
Beaufort West	7	-4	
Boegoebergdam			
Brandvlei			
Caledon			
Calitzdorp			
Calvinia	8	0	
Cape Columbine	13	6	
Cape St. Francis	12	9	23,6
Cape Town (D. F. Malan)	13	0	
Cape Town (Roeland St.)			
Carnarvon			
Ceres			
Citrusdal			
Colesberg			
Cradock			
De Aar	7	-6	
Döhne	7	2	0,9
Douglas	10	-6	
East London (Ben Schoeman)	13	8	0,3
Elsenburg			
Fort Beaufort			
Fraserburg	6	-5	
Garies			
George	12	5	
Graaff-Reinet	9	-2	
Grahamstown			1,2
Grootfontein (Middelburg)	6	-8	
Langebaanweg	13	2	
Hopetown			
Idutywa			
Jansenville	13	2	
Joubertina			
Kaappunt	13	7	
Kimberley (B.J. Vorster)	8	-5	
Knysna			
Kokstad	7	-5	
Kuruman	9	-4	
Ladismith			
Maclear			
Mafeking			
Malmesbury			
Matatiele			
Matroosberg			
Mbashe			

KAAP - CAPE	Max	Min	RRR
Mosselbaai	13	7	
Okiep	9	4	
Oudtshoorn	11	-2	
Petrusville			
Piketberg			
Pofadder	13	x	
Port Elizabeth (H.F. Verwoerd)	10	7	21,0
Port Nolloth	16	8	
Port St. Johns	16	10	
Prieska	10	-5	
Prince Albert			
Queenstown	8	-5	
Riversdale	12	0	
Robertson	14	0	
Sheeprun	9	-5	
Somerset East	9	-1	
Steynsburg			
Strydenburg			
Sutherland	3	-8	
Swellendam			0,2
Tarkastad			
Touwsrivier	7	-1	
Twee Riviere	11	-6	
Umtata			
Uniondale			
Upington	10	-2	
Vanwyksvlei	9	-5	
Victoria West			
Vredendal	15	1	
Vryburg	8	-6	
Williston			
Willowmore	7	-3	
Willow Park (Dordrecht)			
LESOTHO			
Maseru	5	-6	
Ox-Bow			
SWAZILAND			
Bulembu			
Manzini (Matsapa)	18	3	
Siteki			

S.W.A.	Max	Min	RRR
Aroab			
Bethanien			
Dordabis			
Gobabeb	26	14	
Gobabis	15	5	
Grootfontein	17	5	
J.G. Strijdom	13	6	
Karasburg			
Kalkfeld			
Karibib			
Keetmanshoop	12	1	
Kub			
Luderitz	17	10	
Mariental	13	-3	
Möwe	16	10	
Ohopoho			
Okahandja			
Okaukuejo	23	8	
Ondangwa	25	10	
Otavi			
Otjiwarango			
Outjo	23	9	
Rehoboth			
Rundu			
Steinhausen			
Tsumeb			
Uis			
Walvisbaai	16	10	
Windhoek	17	7	
BOTSWANA			
Francistown	20	-3	
Gaborone	15	0	
Ghanzi	16	1	
Lobatsi			
Mahalapye	16	-6	
Maun	20	4	
Shakawe			
Tshabong			
Tshane	13	2	

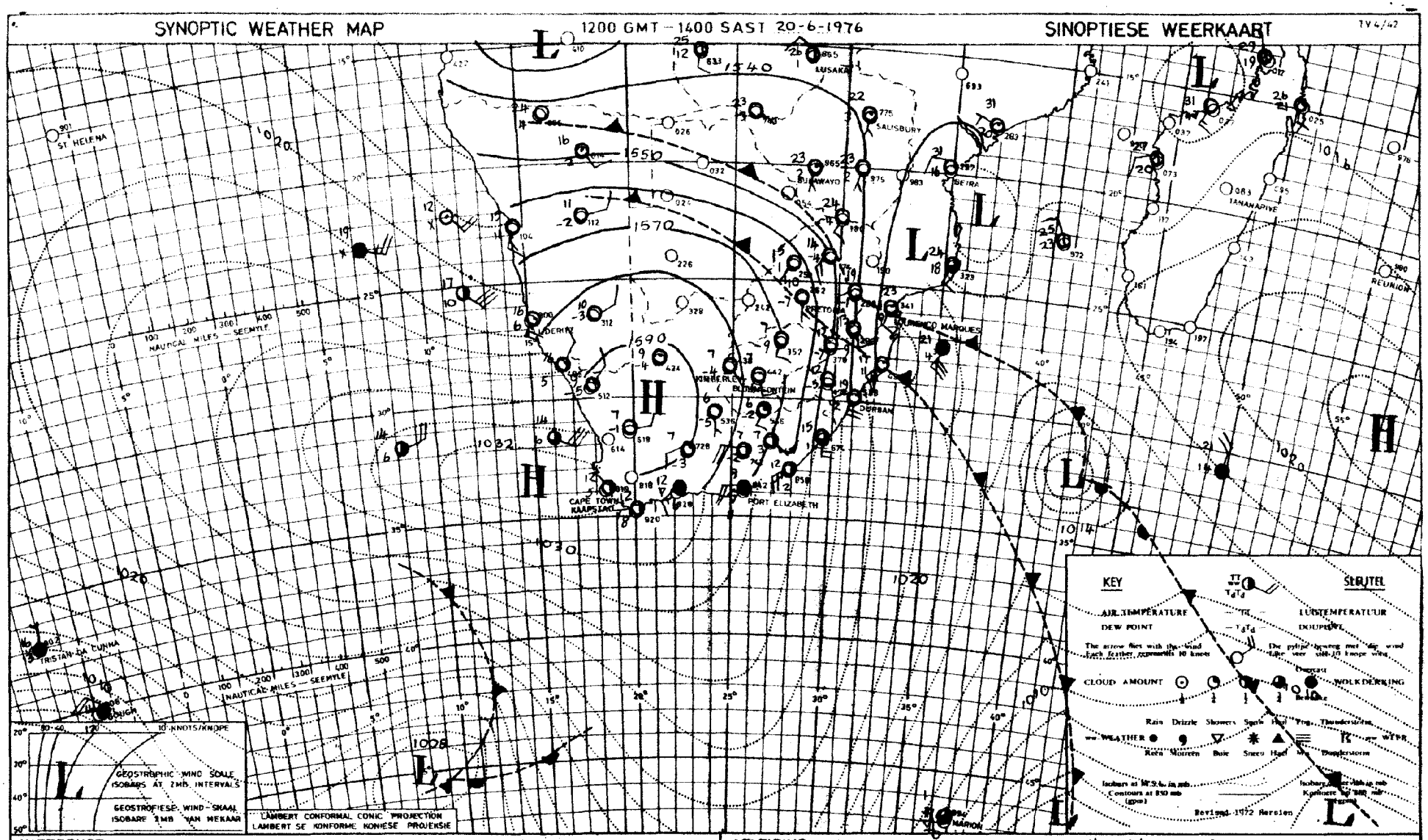

INFERENCE The strong high at the Cape is moving eastwards. Local showers will still occur over the south-eastern parts but over the remaining areas of the country the air is dry and very cold.

AFLEIDING Die sterk hoog by die Kaap beweeg ooswaarts. Enkele buie sal nog oor die suidoostelike dele van die land voorkom, maar oor die res van die land is die lug droog en baie koud.

DAAGLIKSE WEERBULLETIN

Maksimum en Minimum Temperatuur (°C) en Reënval (RRR)
in mm vir die 24 uur geëindig om 0800 SAST op

WEERBUREAU / WEATHER BUREAU
DEPT VAN VERVOER / DEPT OF TRANSPORT
22-6-1976

DAILY WEATHER BULLETIN

Maximum and Minimum Temperatures (°C) and Rainfall (RRR)
in mm for the 24 hours ended at 0800 SAST on

TRANSVAAL	Max	Min	RRR
Alberton			
Barberton			
Belfast			
Bethal	12	-6	
Bospoort	13	-3	
Carolina	10	-6	
Delareyville			
Delmas			
Doornspruit (Vaalwater)	16	-3	
Ermelo			
Jan Kempdorp			
Jan Smuts	11	-4	
Joubertpark (Jhb)	11	-1	
Klerksdorp			
Kroondal (Rustenburg)	15	0	
Letaba			
Levubu	17	9	0,4
Lichtenburg			
Loskopdam			
Loskopkanale (Groblersdal)			
Louis Trichardt			
Lydenburg	14	-1	
Marble Hall			
Mara	16	0	
Marnitz	18	3	
Messina	19	3	
Middelburg			
Fleur de Lys	18	8	
Nelspruit	18	1	
Phalaborwa	19	6	
Pietersburg	14	1	
Piet Retief	12	-2	
Pongola			
Potchefstroom	13	-3	
Potgietersrus	17	1	
Pretoria	14	0	
Pretoriuskop			
Punda Milia			
Satara			
Sekhukhune			
Shingwidzi			
Skukuza	21	4	
Standerton	12	-7	
Schweizer-Reneke			
Thabazimbi			
Tom Burke			
Tzaneen			
Vereeniging			
Volksrust			
Warmbad	16	-3	
Waterval-Boven			
Witbank			
Wolmaransstad			
Zeerust			

NATAL	Max	Min	RRR
Cape St. Lucia	16	11	22,5
Cedara	12	-3	
Dundee			
Durban (Louis Botha)	20	8	
Estcourt	13	-2	
Harding			
Himeville			
Hluhluwe			
Melmoth			
Mkuze			
Newcastle			
Port Shepstone	17	10	
Van Reenen			
Vryheid			
Waterford (Underberg)	9	-8	
O.V.S. – O.F.S.			
Balkfontein (Bothaville)			
Bethlehem	11	-6	
Bloemfontein (J. B. M. Hertzog)	13	-6	
Bultfontein			
Clocolan			
Fauresmith	12	-5	
Ficksburg			
Frankfort	12	-7	
Harrismith			
Hoopstad	12	-4	
Heilbron			
Koppies			
Kroonstad	13	-3	
Lindley			
Modderpoort			
Petrusburg			
Philippolis			
Reddersburg			
Reitz			
Rouxville			
Vrede			
Warden			
Welkom	13	1	
Wepener	10	-7	
Winburg			
Zastron			

KAAP – CAPE	Max	Min	RRR
Aberdeen			
Addo			
Agulhas	14	10	
Alexander Bay	21	12	
Aliwal North	10	-5	
Beaufort West	12	-4	
Boegoebergdam			
Brandvlei			
Caledon			
Calitzdorp			
Calvinia	12	3	
Cape Columbine	16	8	
Cape St. Francis	15	6	
Cape Town (D. F. Malan)	15	2	
Cape Town (Roeland St.)			
Carnarvon			
Ceres			
Citrusdal			
Colesberg			
Cradock			
De Aar	11	-2	
Döhne	10	1	
Douglas			
East London (Ben Schoeman)	15	7	
Elsenburg			
Fort Beaufort			
Fraserburg	11	-2	
Garies			
George	14	3	
Graaff-Reinet	12	-1	
Grahamstown			
Grootfontein (Middelburg)	8	-7	
Hopetown			
Idutywa			
Jansenville			
Joubertina			
Kaappunt	14	8	
Kimberley (B. J. Vorster)	12	-2	
Knysna			
Kokstad	10	-6	
Kuruman	12	1	
Langebaanweg	16	3	
Ladismith			
Maclear			
Mafeking			
Malmesbury			
Matatiele			
Matroosberg			
Mbashe			

KAAP – CAPE	Max	Min	RRR
Mosselbaai	15	9	
Okiep	12	6	
Oudtshoorn	15	-3	
Petrusville			
Piketberg			
Pofadder	23	x	
Port Elizabeth (H.E. Verwoerd)	17	3	
Port Nolloth	21	10	
Port St. Johns	17	9	
Prieska	13	5	
Prince Albert			
Queenstown	11	-6	
Riversdale			
Robertson	15	0	
Sheeprun	11	-3	
Somerset East	13	2	
Steynsburg			
Strydenburg			
Sutherland	7	-6	
Swellendam			
Tarkastad			
Touwsrivier	11	-3	
Twee Riviere	15	3	
Umtata			
Uniondale			
Upington	13	3	
Vanwyksvlei	13	2	
Victoria West			
Vredendal	17	3	
Vryburg	14	-2	
Williston			
Willowmore	11	-3	
Willow Park (Dordrecht)			
LESOTHO			
Maseru	11	-4	
Ox-Bow			
SWAZILAND			
Bulembu			
Manzini (Matsapa)	17	3	
Siteki			

S.W.A.	Max	Min	RRR
Aroab			
Bethanien			
Dordabis			
Gobabeb	29	16	
Gobabis	20	4	
Grootfontein	17	5	0
J. G. Strijdom	20	3	
Karasburg			
Kalkfeld			
Karibib			
Keetmanshoop	16	2	
Kub			
Luderitz	20	12	
Mariental	18	-1	
Möwe	29	16	
Ohopoho			
Okahandja			
Okaukuejo	23	8	
Ondangwa			
Otavi			
Otjiwarango			
Outjo	22	10	2
Rehoboth			
Rundu	22	8	
Steinhausen			
Tsumeb			
Uis			
Walvisbaai	21	12	
Windhoek	20	7	
BOTSWANA			
Francistown	18	6	
Gaborone	16	0	
Ghanzi	19	9	
Lobatsi			
Mahalapye	17	0	
Maun	23	9	
Shakawe			
Tshabong	14	-4	
Tshane	15	2	

SYNOPTIC WEATHER MAP 1200 GMT - 1400 SAST 21-6-1976 SINOPTIESE WEERKAART

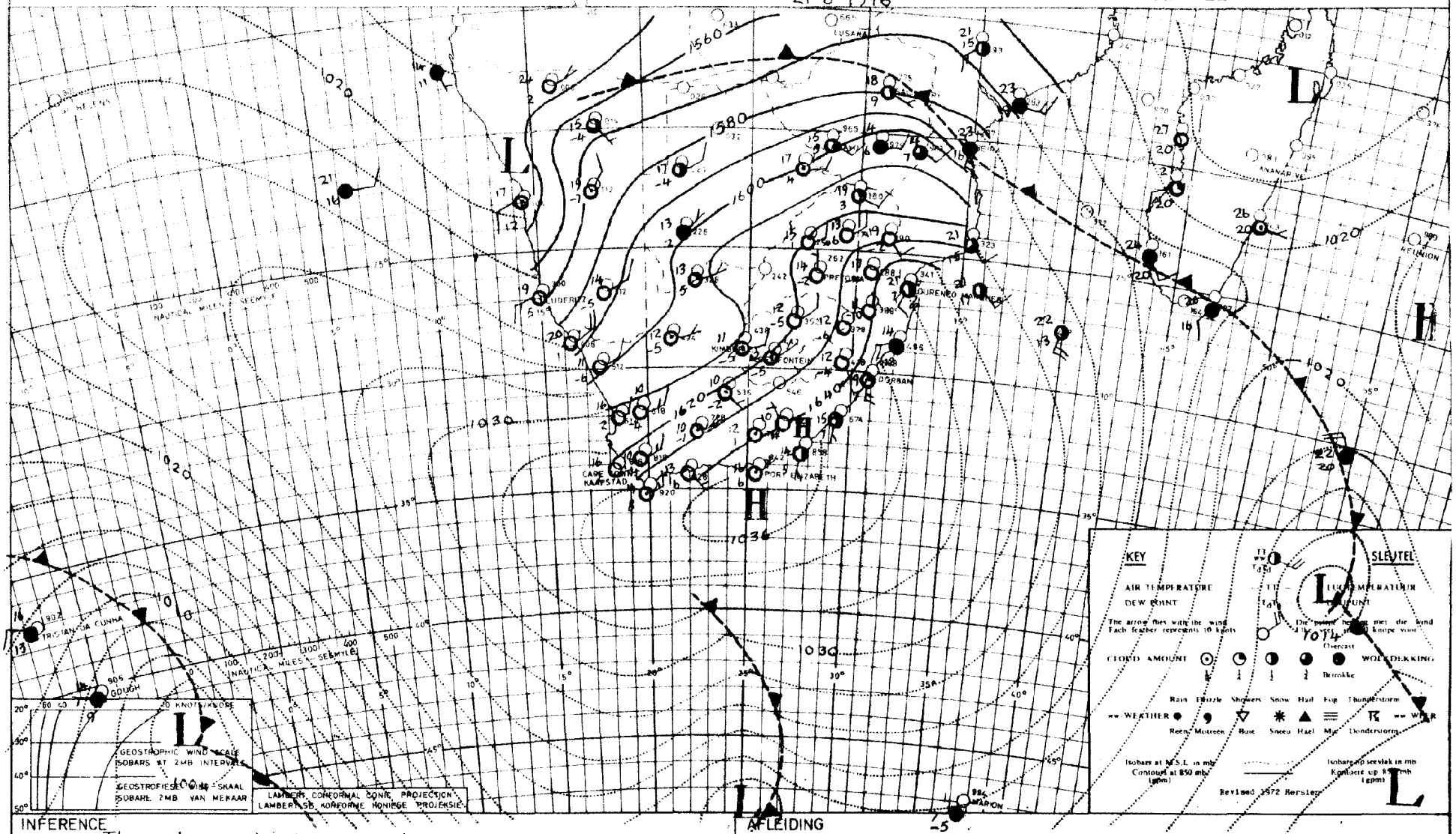

INFERENCE

The strong high over the southern parts of the country is moving slowly eastwards. Moist air will be advected in the lower layers over Northern Natal and the eastern half of Transvaal but elsewhere it will remain fine and cold.

AFLEIDING

Die sterk hoog oor die suidelike dele van d land beweeg stadig ooswaarts. Vogtiger lug sa in die onderste lae ingevoer word oor Noord-Nata en die oostelike helfte van Transvaal, maar oor die res van die land sal dit mooiweer en koud bly

DAAGLIKSE WEERBULLETIN

Maksimum en Minimum Temperatuur (°C) en Reënval (RRR) in mm vir die 24 uur geëindig om 0800 SAST op

WEERBURO / WEATHER BUREAU
DEPT VAN VERVOER / DEPT. OF TRANSPORT
23 - 6 - 1976

DAILY WEATHER BULLETIN

Maximum and Minimum Temperatures (°C) and Rainfall (RRR) in mm for the 24 hours ended at 0800 SAST on

TRANSVAAL	Max	Min	RRR
Alberton			
Barberton			
Belfast			
Bethal	13	-6	
Bospoort	13	-3	
Carolina	11	-1	
Delareyville			
Delmas			
Doornspruit (Vaalwater)	16	-1	
Ermelo			
Jan Kempdorp			
Jan Smuts	11	-5	
Joubertpark (Jhb)	11	-1	
Klerksdorp			
Kroondal (Rustenburg)	15	0	
Letaba			
Levubu	13	9	
Lichtenburg			
Loskopdam			
Loskopkanale (Groblersdal)			
Louis Trichardt			
Lydenburg			
Marble Hall			
Mara	13	3	
Marnitz	17	5	
Messina	17	5	
Middelburg			
Flaur...de..Lys	18	8	
Nelspruit	17	3	
Phalaborwa	19	8	
Pietersburg	13	0	
Piet Retief	12	2	
Pongola			
Potchefstroom	14	-4	
Potgietersrus	15	1	
Pretoria	15	0	
Pretoriuskop			
Punda Milia			
Satara			
Sekhukhune			
Shingwidzi			
Skukuza	20	2	
Standerton	11	-4	
Schweizer-Reneke			
Thabazimbi			
Tom Burke			
Tzaneen			
Vereeniging			
Volksrust			
Warmbad	16	1	
Waterval-Boven			
Witbank			
Wolmaransstad			
Zeerust			

NATAL	Max	Min	RRR
Cape St. Lucia	16	9	5,6
Cedara	13	-2	
Dundee			
Durban (Louis Botha)	19	7	
Estcourt	13	-3	
Harding			
Himeville			
Hluhluwe			
Melmoth			
Mkuze			
Newcastle	13	-1	
Port Shepstone	19	10	
Van Reenen			
Vryheid			
Waterford (Underberg)	12	-7	

O.V.S. - O.F.S.	Max	Min	RRR
Balkfontein (Bothaville)			
Bethlehem	21	-7	
Bloemfontein (J.B.M. Hertzog)	13	-7	
Bultfontein			
Clocolan			
Fauresmith	14	-2	
Ficksburg			
Frankfort	12	-6	
Harrismith			
Hoopstad	14	-5	
Heilbron			
Koppies			
Kroonstad	13	-4	
Lindley			
Modderpoort			
Petrusburg			
Philippolis			
Reddersburg			
Reitz			
Rouxville			
Vrede			
Warden			
Welkom	13	-2	
Wepener	12	-7	
Winburg			
Zastron			

KAAP - CAPE	Max	Min	RRR
Aberdeen			
Addo			
Aguihas	15	10	
Alexander Bay	25	17	
Aliwal North	12	-5	
Beaufort West	16	-1	
Boegoebergdam			
Brandvlei			
Caledon			
Calitzdorp			
Calvinia	15	6	
Cape Columbine	19	12	
Cape St. Francis	17	7	
Cape Town (D.F. Malan)	17	2	
Cape Town (Roeland St.)			
Carnarvon			
Ceres			
Citrusdal			
Colesberg			
Cradock			
De Aar	15	-2	
Döhne	15	2	
Douglas	16	-2	
East London (Ben Schoeman)	18	7	
Elsenburg			
Fort Beaufort			
Fraserburg	14	-7	
Garies			
George	16	5	
Graaff-Reinet	17	2	
Grahamstown			
Grootfontein (Middelburg)	13	-5	
Langebaanweg	20	7	
Hopetown			
Idutywa			
Jansenville	16	-1	
Joubertina			
Kaappunt	16	3	
Kimberley (B.J. Vorster)	14	-2	
Knysna			
Kokstad	13	-5	
Kuruman	15	1	
Ladismith			
Maclear			
Mafeking			
Malmesbury			
Matatiele			
Matroosberg			
Mbashe			

KAAP - CAPE	Max	Min	RRR
Mosselbaai	16	11	
Okiep	16	10	
Oudtshoorn	15	-3	
Petrusville			
Piketberg			
Pofadder	23	x	
Port Elizabeth (H.F. Verwoerd)	17	3	
Port Nolloth	26	13	
Port St. Johns	20	10	
Prieska	17	-3	
Prince Albert			
Queenstown			
Riversdale	18	1	
Robertson	19	1	
Sheeprun	14	-5	
Somerset East	17	1	
Steynsburg			
Strydenburg			
Sutherland	11	-6	
Swellendam			
Tarkastad			
Touwsrivier	14	-8	
Twee Riviere	20	1	
Umtata	16	-3	
Uniondale			
Upington	19	1	
Vanwyksvlei	17	-3	
Victoria West			
Vredendal	21	9	
Vryburg	15	-4	
Williston			
Willowmore	15	-2	
Willow Park (Dordrecht)			

LESOTHO	Max	Min	RRR
Maseru	12	-5	
Ox-Bow			

SWAZILAND	Max	Min	RRR
Bulembu			
Manzini (Matsapa)	17	5	
Siteki			

S.W.A.	Max	Min	RRR
Aroab			
Bethanien			
Dordabis			
Gobabeb	31	17	
Gobabis	20	0	
Grootfontein	18	7	
J.G. Strijdom	19	3	
Karasburg			
Kalkfeld			
Karibib			
Keetmanshoop	20	4	
Kub			
Luderitz	27	17	
Mariental	22	0	
Möwe	24	14	
Ohopoho			
Okahandja			
Okaukuejo	22	10	0,1
Ondangwa			
Otavi			
Otjiwarango			
Outjo	15	10	7,6
Rehoboth			
Rundu	22	10	
Steinhausen			
Tsumeb			
Uis	23	12	
Walvisbaai	26	16	
Windhoek	21	5	

BOTSWANA	Max	Min	RRR
Francistown	14	8	
Gaborone	17	2	
Ghanzi	17	6	
Lobatsi			
Mahalapye	16	0	
Maun	22	6	
Shakawe			
Tshabong	19	-4	
Tshane	19	1	

SYNOPTIC WEATHER MAP 1200 GMT – 1400 SAST 22-6-1976 SINOPTIESE WEERKAART

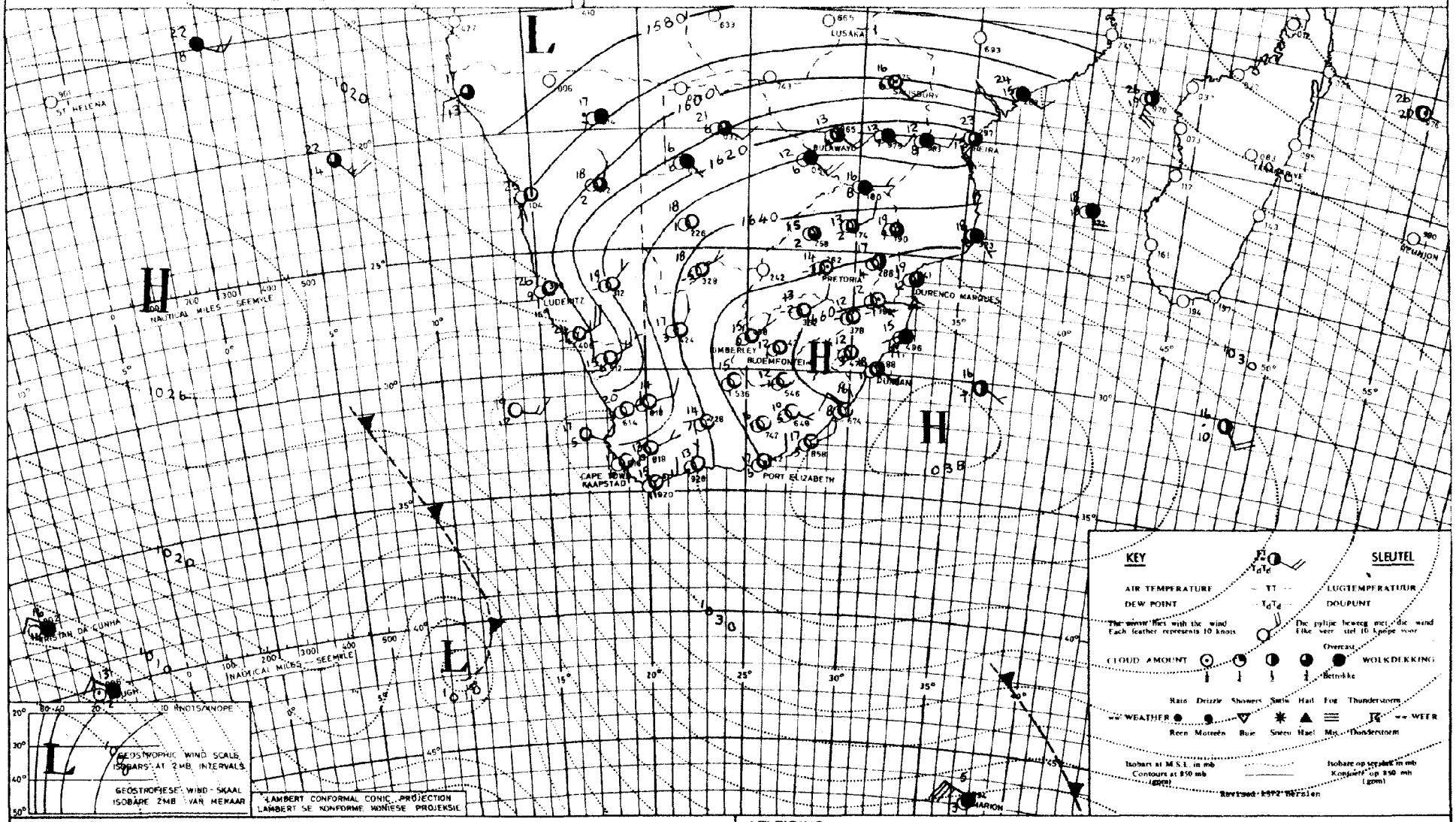

INFERENCE The strong high south-east of the continent is moving slowly eastwards and moist air is still being advected over the northern parts of the Republic and S.W.A. Elsewhere it will remain fine and it will be somewhat warmer tomorrow.

AFLEIDING Die sterk hoog suidoos van die land beweeg stadig ooswaarts en word vogtige lug steeds ingevoer oor die noordelike dele van die Republiek en S.W.A. Oor die res van die land sal dit mooiweer bly en môre effens warmer word.

DAAGLIKSE WEERBULLETIN

Maksimum en Minimum Temperatuur (°C) en Reënval (RRR)
in mm vir die 24 uur geëindig om 0800 SAST op

WEERBURO / WEATHER BUREAU
DEPT. VAN VERVOER / DEPT. OF TRANSPORT
24-6-1976

DAILY WEATHER BULLETIN

Maximum and Minimum Temperatures (°C) and Rainfall (RRR)
in mm for the 24 hours ended at 0800 SAST on

TV. 4/4

TRANSVAAL	Max	Min	RRR
Alberton			
Barberton			
Belfast			
Bethal	11	-2	
Bospoort	13	-3	
Carolina	11	-2	
Delareyville			
Delmas			
Doornspruit (Vaalwater)	16	-2	
Ermelo			
Jan Kempdorp			
Jan Smuts	11	-3	
Joubertpark (Jhb)	10	2	
Klerksdorp			
Kroondal (Rustenburg)	16	0	
Letaba			
Levubu	16	6	
Lichtenburg			
Loskopdam			
Loskopkanale (Groblersdal)			
Louis Trichardt			
Lydenburg	13	-6	
Marble Hall			
Mara	16	0	
Marnitz	17	4	
Messina	18	2	
Middelburg			
Flavr. da. Lys	18	7	
Nelspruit	17	1	
Phalaborwa			
Pietersburg	13	0	
Piet Retief	12	2	
Pongola			
Potchefstroom	14	-4	
Potgietersrus	16	0	
Pretoria	15	1	
Pretoriuskop			
Punda Milia			
Satara			
Sekhukhune			
Shingwidzi			
Skukuza	20	1	
Standerton	12	-6	
Schweizer-Reneke			
Thabazimbi			
Tom Burke			
Tzaneen			
Vereeniging			
Volksrust			
Warmbad	16	-3	
Waterval-Boven			
Witbank			
Wolmaransstad			
Zeerust			

NATAL	Max	Min	RRR
Cape St. Lucia	17	9	3,0
Cedara	13	-2	
Dundee			
Durban (Louis Botha)	21	8	
Estcourt	13	3	
Harding			
Himeville			
Hluhluwe			
Melmoth			
Mkuze			
Newcastle	12	-4	
Port Shepstone	20	10	
Van Reenen			
Vryheid			
Waterford (Underberg)	12	7	

O.V.S. - O.F.S.	Max	Min	RRR
Balkfontein (Bothaville)			
Bethlehem	12	-7	
Bloemfontein (J.B.M. Hertzog)	13	-6	
Bultfontein			
Clocolan			
Fauresmith	14	-4	
Ficksburg			
Frankfort	12	-8	
Harrismith			
Hoopstad	14	-5	
Heilbron			
Koppies			
Kroonstad	14	-6	
Lindley			
Modderpoort			
Petrusburg			
Philippolis			
Reddersburg			
Reitz			
Rouxville			
Vrede			
Warden			
Welkom	14	-2	
Wepener	13	-1	
Winburg			
Zastron			

KAAP - CAPE	Max	Min	RRR
Aberdeen			
Addo			
Agulhas	20	10	
Alexander Bay	27	17	
Aliwal North	13	5	
Beaufort West	19	-1	
Boegoebergdam			
Brandvlei			
Caledon			
Calitzdorp			
Calvinia	17	6	
Cape Columbine	22	14	
Cape St. Francis	19	9	
Cape Town (D.F. Malan)	22	10	
Cape Town (Roeland St.)			
Carnarvon			
Ceres			
Citrusdal			
Colesberg			
Cradock			
De Aar	14	-2	
Döhne	17	5	
Douglas	16	-3	
East London (Ben Schoeman)	19	4	
Elsenburg			
Fort Beaufort			
Fraserburg	16	-4	
Garies			
George	23	10	
Graaff-Reinet	20	3	
Grahamstown			
Grootfontein (Middelburg)	14	-4	
Langebaanweg	23	8	
Hopetown			
Idutywa			
Jansenville	18	0	
Joubertina			
Kaappunt	21	14	
Kimberley (B.J. Vorster)	16	-1	
Knysna			
Kokstad	15	6	
Kuruman	14	1	
Ladismith			
Maclear			
Mafeking			
Malmesbury			
Matatiele			
Matroosberg			
Mbashe			

KAAP - CAPE	Max	Min	RRR
Mosselbaai	18	14	
Okiep	19	9	
Oudtshoorn	18	-2	
Petrusville			
Piketberg			
Pofadder	23	XX	
Port Elizabeth (H.E. Verwoerd)	22	4	
Port Nolloth	28	17	
Port St. Johns			
Prieska	17	-3	
Prince Albert			
Queenstown			
Riversdale	22	4	
Robertson	21	1	
Sheeprun	26	-4	
Somerset East	18	3	
Steynsburg			
Strydenburg			
Sutherland	12	-6	
Swellendam			
Tarkastad			
Touwsrivier	16	-2	
Twee Riviere	18	-1	
Umtata	18	-2	
Uniondale			
Upington	18	2	
Vanwyksvlei	18	-5	
Victoria West			
Vredendal	24	9	
Vryburg	15	-3	
Williston			
Willowmore	16	-2	
Willow Park (Dordrecht)			

LESOTHO	Max	Min	RRR
Maseru	12	6	
Ox-Bow			

SWAZILAND	Max	Min	RRR
Bulembu			
Manzini (Matsapa)	16	4	
Siteki			

S.W.A.	Max	Min	RRR
Aroab			
Bethanien			
Dordabis			
Gobabeb	29	16	
Gobabis	19	2	
Grootfontein	17	3	
J.G. Strijdom	17	2	
Karasburg			
Kalkfeld			
Karibib			
Keetmanshoop	20	5	
Kub			
Luderitz	26	11	
Mariental	20	1	
Möwe	30	20	
Ohopoho			
Okahandja			
Okaukuejo	21	10	
Ondangwa			
Otavi			
Otjiwarango			
Outjo	20	8	
Rehoboth			
Rundu			
Steinhausen			
Tsumeb			
Uis			
Walvisbaai	28	15	
Windhoek	17	4	

BOTSWANA	Max	Min	RRR
Francistown	15	8	
Gaborone	17	1	
Ghanzi	18	-4	
Lobatsi			
Mahalapye	16	-2	
Maun	20	4	
Shakawe			
Tshabong	17	-4	
Tshane	17	1	

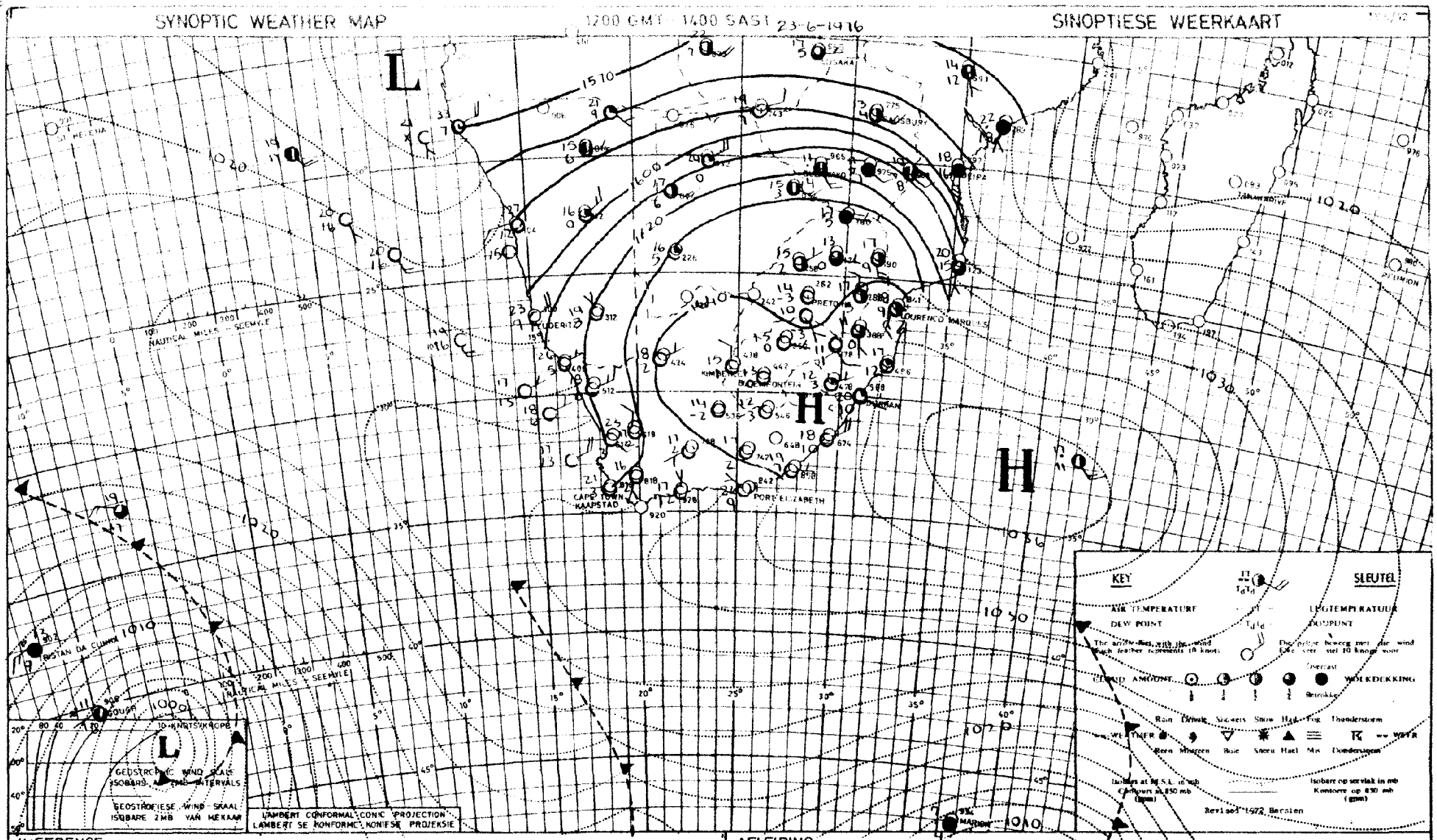

INFERENCE

With the strong high over the interior and the high east of the continent moving slowly eastwards it will be fine over most areas with temperatures rising gradually.

AFLEIDING

Met die sterk hoog oor die binneland en die hoog oos van die land wat stadig wegbeweeg sal dit mooiweer wees oor die meeste dele met temperatura wat geleidelik styg.

DAAGLIKSE WEERBULLETIN

Maksimum en Minimum Temperatuur (°C) en Reënval (RRR)
in mm vir die 24 uur geëindig om 0800 SAST op

WEERBURO / WEATHER BUREAU
DEPT. VAN VERVOER / DEPT. OF TRANSPORT
25 - 6 - 1976

DAILY WEATHER BULLETIN

Maximum and Minimum Temperatures (°C) and Rainfall (RRR)
in mm for the 24 hours ended at 0800 SAST on

TV.4.

TRANSVAAL	Max	Min	RRR
Alberton			
Barberton			
Belfast			
Bethal	11	-4	
Bosspoort	13	-4	
Carolina	10	-4	
Delareyville			
Delmas			
Doornspruit (Vaalwater)	16	-2	
Ermelo			
Jan Kempdorp			
Jan Smuts	11	-2	
Joubertpark (Jhb)	11	0	
Klerksdorp			
Kroondal (Rustenburg)	16	-1	
Letaba			
Levubu	16	7	
Lichtenburg			
Loskopdam			
Loskopkanale (Groblersdal)			
Louis Trichardt			
Lydenburg	11	1	
Marble Hall			
Mara	16	6	
Marnitz			
Messina	20	4	
Middelburg			
Fleur...de...lys	18	9	
Nelspruit	21	3	
Phalaborwa	19	9	
Pietersburg	13	2	
Piet Retief	13	-2	
Pongola			
Potchefstroom	14	-5	
Potgietersrus	16	1	
Pretoria	14	-1	
Pretoriuskop			
Punda Milia			
Satara			
Sekhukhune			
Shingwidzi			
Skukuza	19	3	
Standerton	12	-6	
Schweizer-Reneke			
Thabazimbi			
Tom Burke			
Tzaneen			
Vereeniging			
Volksrust			
Warmbad	15	-2	
Waterval-Boven			
Witbank			
Wolmaransstad			
Zeerust			

NATAL	Max	Min	RRR
Cape St. Lucia	21	10	
Cedara	15	-3	
Dundee			
Durban (Louis Botha)	21	9	
Estcourt	14	-4	
Harding			
Himeville			
Hluhluwe			
Melmoth			
Mkuze			
Newcastle	14	-5	
Port Shepstone	20	10	
Van Reenen			
Vryheid			
Waterford (Underberg)	13	-9	

O.V.S. - O.F.S.	Max	Min	RRR
Balkfontein (Bothaville)			
Bethlehem	12	-8	
Bloemfontein (J.B.M. Hertzog)	14	-8	
Bultfontein			
Clocolan			
Fauresmith	14	-4	
Ficksburg			
Frankfort	12	-9	
Harrismith			
Hoopstad	14	-7	
Heilbron			
Koppies			
Kroonstad	14	-5	
Lindley			
Modderpoort			
Petrusburg			
Philippolis			
Reddersburg			
Reitz			
Rouxville			
Vrede			
Warden			
Welkom	13	-1	
Wepener	13	-8	
Winburg			
Zastron			

KAAP - CAPE	Max	Min	RRR
Aberdeen			
Addo			
Agulhas	21	11	
Alexander Bay	26	17	
Aliwal North	13	-5	
Beaufort West	19	6	
Boegoebergdam			
Brandvlei			
Caledon			
Calitzdorp			
Calvinia	17	8	
Cape Columbine	20	12	
Cape St. Francis	22	10	
Cape Town (D.F. Malan)	23	8	
Cape Town (Roeland St.)			
Carnarvon			
Ceres			
Citrusdal			
Colesberg			
Cradock			
De Aar	15	-3	
Döhne	18	5	
Douglas			
East London (Ben Schoeman)	19	5	
Elsenburg			
Fort Beaufort			
Fraserburg	15	-4	
Garies			
George	23	8	
Graaff-Reinet	21	7	
Grahamstown			
Grootfontein (Middelburg)	15	-5	
Langebaanweg	23	8	
Hopetown			
Idutywa			
Jansenville			
Joubertina			
Kaappunt	21	12	
Kimberley (B.J. Vorster)	16	-2	
Knysna			
Kokstad	15	-6	
Kuruman	15	-2	
Ladismith			
Maclear			
Mafeking			
Malmesbury			
Matatiele			
Matroosberg			
Mbashe			

KAAP - CAPE	Max	Min	RRR
Mosselbaai	22	13	
Okiep	17	11	
Oudtshoorn	18	2	
Petrusville			
Piketberg			
Pofadder	23	x	
Port Elizabeth (H.E. Verwoerd)	24	4	
Port Nolloth	27	18	
Port St. Johns	21	10	
Prieska	18	-3	
Prince Albert			
Queenstown	17	-6	
Riversdale	24	5	
Robertson	23	3	
Sheeprun	16	-5	
Somerset East	19	2	
Steynsburg			
Strydenburg			
Sutherland	12	-2	
Swellendam			
Tarkastad			
Touwsrivier	16	-1	
Twee Riviere	18	0	
Umtata			
Uniondale			
Upington	19	4	
Vanwyksvlei	18	0	
Victoria West			
Vredendal	24	10	
Vryburg	16	-4	
Williston			
Willowmore	17	1	
Willow Park (Dordrecht)			

LESOTHO	Max	Min	RRR
Maseru	12	-4	
Ox-Bow			

SWAZILAND	Max	Min	RRR
Bulembu			
Manzini (Matsapa)	16	5	
Siteki			

S.W.A.	Max	Min	RRR
Aroab			
Bethanien			
Dordabis			
Gobabeb	29	19	
Gobabis	17	0	
Grootfontein	18	2	
J.G. Strijdom	16	1	
Karasburg			
Kalkfeld			
Karibib			
Keetmanshoop	18	5	
Kub			
Luderitz	27	13	
Mariental	18	2	
Möwe	34	19	
Ohopoho			
Okahandja			
Okaukuejo	21	5	
Ondangwa	25	10	
Otavi			
Otjiwarango			
Outjo	21	7	
Rehoboth			
Rundu	20	5	
Steinhausen			
Tsumeb			
Uis	23	12	
Walvisbaai	20	17	
Windhoek	17	3	

BOTSWANA	Max	Min	RRR
Francistown	15	5	
Gaborone	16	1	
Ghanzi	18	-2	
Lobatsi			
Mahalapye	16	0	
Maun	19	x	
Shakawe			
Tshabong	18	-4	
Tshane	17	5	

SYNOPTIC WEATHER MAP 1200 GMT - 1400 SAST 24-6-1976 SINOPTIESE WEERKAART

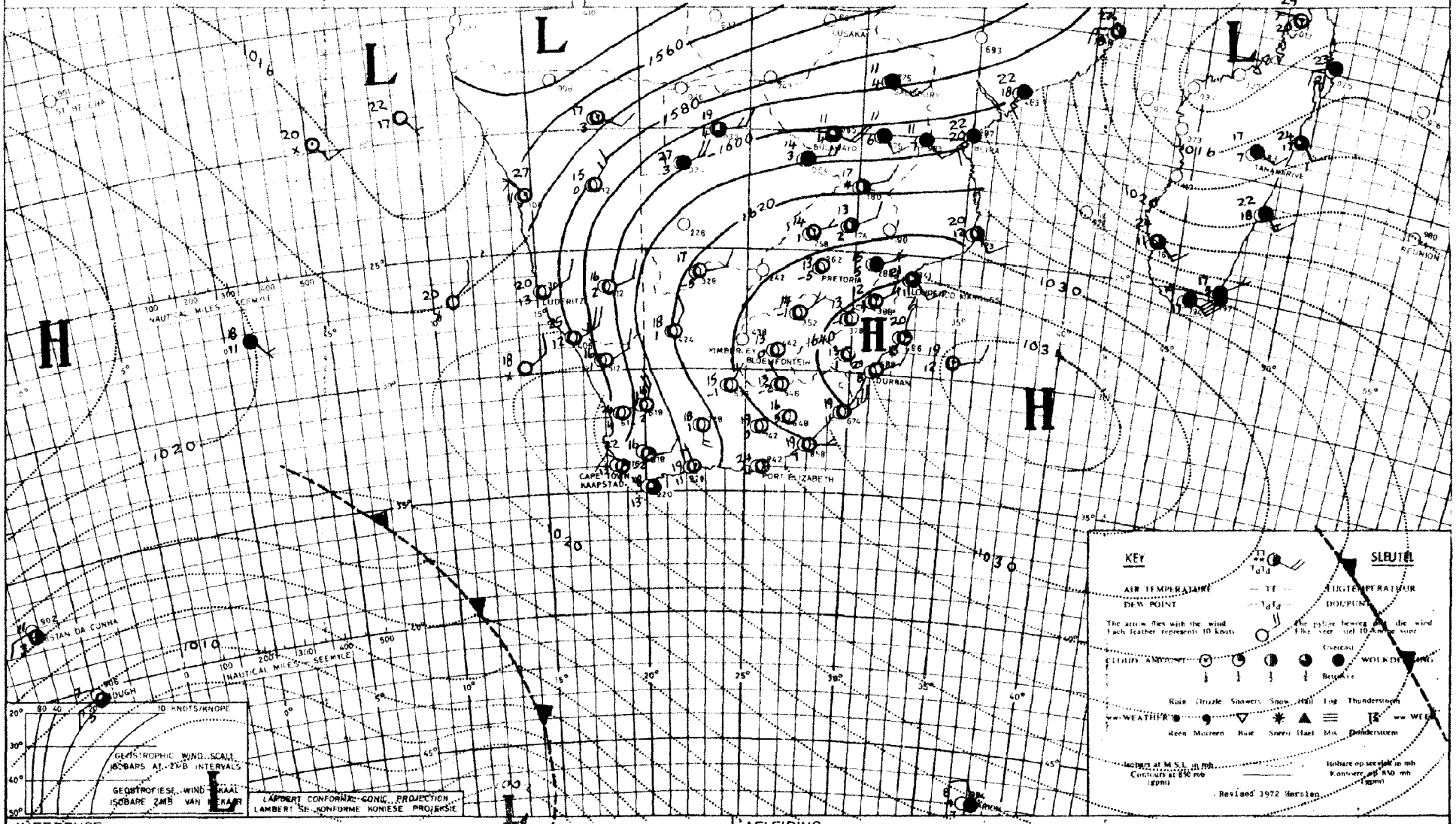

INFERENCE

The strong high is gradually moving eastwards and it will be fine and somewhat warmer over all areas with bergwind conditions along the west coast. The cold front to the west of the continent will cause cloudy conditions over South west Cape tomorrow evening

AFLEIDING

Die sterk hoog beweeg geleidelik ooswaarts en d sal mooiweer bly oor die hele land en ook effens warmer word met bergwind-toestande oor die wesku Die kouefront wes van die land sal môre-aand bewolkte weer oor Suidwes-Kaap veroorsaak

DAAGLIKSE WEERBULLETIN

Maksimum en Minimum Temperatuur (°C) en Reënval (RRR) in mm vir die 24 uur geëindig om 0800 SAST op

WEERBUREU / WEATHER BUREAU
DEPT VAN VERVOER / DEPT OF TRANSPORT
26-6-1976

DAILY WEATHER BULLETIN

Maximum and Minimum Temperatures (°C) and Rainfall (RRR) in mm for the 24 hours ended at 0800 SAST on

TRANSVAAL	Max	Min	RRR
Alberton			
Barberton			
Belfast			
Bethal			
Bospoort			
Carolina	10	-1	
Delareyville			
Delmas			
Doornspruit (Vaalwater)	16	-3	
Ermelo			
Jan Kempdorp			
Jan Smuts	12	-1	
Joubertpark (Jhb)	12	1	
Klerksdorp			
Kroondal (Rustenburg)	11	0	
Letaba			
Levubu			
Lichtenburg			
Loskopdam			
Loskopkanale (Groblersdal)			
Louis Trichardt			
Lydenburg			
Marble Hall			
Mara			
Marnitz			
Messina			
Middelburg			
Flaw. da. Lys	17	9	
Nelspruit	15	8	
Phalaborwa			
Pietersburg	13	1	
Piet Retief	14	2	
Pongola			
Potchefstroom	14	-2	
Potgietersrus	16	2	
Pretoria	15	1	
Pretoriuskop			
Punda Milia			
Satara			
Sekhukhune			
Shingwidzi			
Skukuza	21	10	
Standerton			
Schweizer-Reneke			
Thabazimbi			
Tom Burke			
Tzaneen			
Vereeniging			
Volksrust			
Warmbad	16	-3	
Waterval-Boven			
Witbank			
Wolmaransstad			
Zeerust			

NATAL	Max	Min	RRR
Cape St. Lucia	22	12	
Cedara	16	1	
Dundee			
Durban (Louis Botha)	21	7	
Estcourt	14	-2	
Harding			
Himeville			
Hluhluwe			
Melmoth			
Mkuze			
Newcastle	15	-3	
Port Shepstone	20	7	
Van Reenen			
Vryheid			
Waterford (Underberg)	14	-7	
O.V.S. - O.F.S.			
Balkfontein (Bothaville)			
Bethlehem			
Bloemfontein (J.B.M. Hertzog)	13	-5	
Bultfontein			
Clocolan			
Fauresmith	13	-3	
Ficksburg			
Frankfort			
Harrismith			
Hoopstad	14	-5	
Heilbron			
Koppies			
Kroonstad			
Lindley			
Modderpoort			
Petrusburg			
Philippolis			
Reddersburg			
Reitz			
Rouxville			
Vrede			
Warden			
Welkom	13	0	
Wepener	13	-6	
Winburg			
Zastron			

KAAP - CAPE	Max	Min	RRR
Aberdeen			
Addo			
Agulhas	23	14	
Alexander Bay	26	19	
Aliwal North	13	-5	
Beaufort West	19	9	
Boegoebergdam			
Brandvlei			
Caledon			
Calitzdorp			
Calvinia	17	10	
Cape Columbine	20	14	
Cape St. Francis	24	11	
Cape Town (D.F. Malan)	23	12	
Cape Town (Roeland St.)			
Carnarvon			
Ceres			
Citrusdal			
Colesberg			
Cradock			
De Aar			
Döhne	18	4	
Douglas			
East London (Ben Schoeman)	21	10	
Elsenburg			
Fort Beaufort			
Fraserburg	15	-3	
Garies			
George	23	9	
Graaff-Reinet	21	8	
Grahamstown			
Grootfontein (Middelburg)	14	-3	
Hopetown			
Idutywa			
Jansenville	22	5	
Joubertina			
Kaappunt			
Kimberley (B.J. Vorster)	14	1	
Knysna			
Kokstad	16	-6	
Kuruman	13	1	
Ladismith			
Langebaanweg	23	11	
Maclear			
Mafeking			
Malmesbury			
Matatiele			
Matroosberg			
Mbashe			

KAAP - CAPE	Max	Min	RRR
Mosselbaai	22	14	
Okiep	18	12	
Oudtshoorn	21	2	
Petrusville			
Piketberg			
Pofadder	23	XX	
Port Elizabeth (H.F. Verwoerd)	23	5	
Port Nolloth	28	20	
Port St. Johns	22	10	
Prieska	17	-1	
Prince Albert			
Queenstown	17	-1	
Riversdale			
Robertson	23	4	
Sheeprun	16	-5	
Somerset East	20	10	
Steynsburg			
Strydenburg			
Sutherland	11	-1	
Swellendam			
Tarkastad			
Touwsrivier	16	3	
Twee Riviere	17	3	
Umtata	20	-4	
Uniondale			
Upington	18	4	
Vanwyksvlei	17	-4	
Victoria West			
Vredendal	24	13	
Vryburg			
Williston			
Willowmore	17	4	
Willow Park (Dordrecht)			
LESOTHO			
Maseru	11	-2	
Ox-Bow			
SWAZILAND			
Bulembu			
Manzini (Matsapa)	17	7	
Siteki			

S.W.A.	Max	Min	RRR
Aroab			
Bethanien			
Dordabis			
Gobabeb	28	19	
Gobabis	17	3	
Grootfontein	18	3	
J.G. Strijdom	17	2	
Karasburg			
Kalkfeld			
Karibib			
Keetmanshoop	18	7	
Kub			
Luderitz	25	14	
Mariental	19	3	
Möwe	24	17	
Ohopoho			
Okahandja			
Okaukuejo	21	6	
Ondangwa	22	9	
Otavi			
Otjiwarango			
Outjo	20	6	
Rehoboth			
Rundu	20	8	
Steinhausen			
Tsumeb			
Uis	24	14	
Walvisbaai			
Windhoek	17	5	
BOTSWANA			
Francistown	16	5	
Gaborone	17	2	
Ghanzi	19	-1	
Lobatsi			
Mahalapye	16	0	
Maun	20	9	
Shakawe			
Tshabong	17	-2	
Tshane	17	2	

SYNOPTIC WEATHER MAP 1200 GMT 1400 SAST 25-6-1976 SINOPTIESE WEERKAART

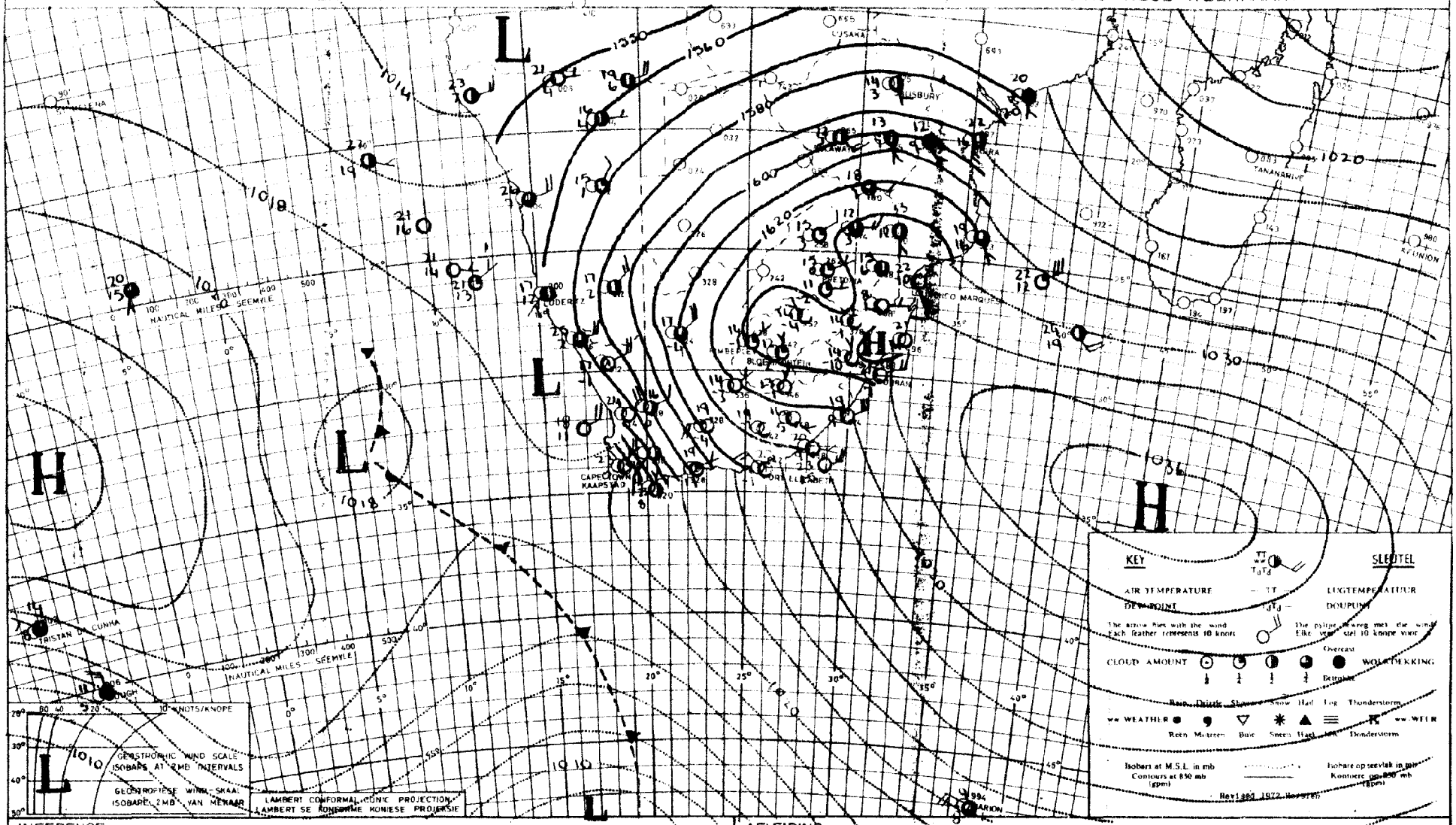

INFERENCE

With the strong high still east of the continent the wave that formed on the cold front will move also in a south-easterly direction. It will remain fine or partly cloudy but cold except for warmer conditions over the Cape coastal areas.

AFLEIDING

Met die sterk hoog steeds oos van die land sal die golf wat op die koufront gevorm het, suidoostwaarts beweeg. Dit sal mooiweer of gedeeltelik bewolk maar koud bly behalwe vir warmer toestande oor die Kaapse kuststreek.

DAAGLIKSE WEERBULLETIN

Maksimum en Minimum Temperatuur (°C) en Reënval (RRR)
in mm vir die 24 uur geëindig om 0800 SAST op

WEERBURO / WEATHER BUREAU
DEPT. VAN VERVOER / DEPT. OF TRANSPORT
27 - 6 - 1976

DAILY WEATHER BULLETIN

Maximum and Minimum Temperatures (°C) and Rainfall (RRR)
in mm for the 24 hours ended at 0800 SAST on

TRANSVAAL	Max	Min	RRR
Alberton			
Barberton			
Belfast			
Bethal	14	-2	
Bospoort	14	-1	
Carolina	12	1	
Delareyville			
Delmas			
Doornspruit (Vaalwater)	18	0	
Ermelo			
Jan Kempdorp			
Jan Smuts	14	1	
Joubertpark (Jhb)	13	3	
Klerksdorp			
Kroondal (Rustenburg)	17	3	
Letaba			
Levubu	15	10	2,7
Lichtenburg			
Loskopdam			
Loskopkanale (Groblersdal)			
Louis Trichardt			
Lydenburg			
Marble Hall			
Mara	18	4	1,0
Marnitz	19	6	
Messina	20	6	
Middelburg			
Flaur. de. Lys	19	10	
Nelspruit	19	6	
Phalaborwa			
Pietersburg	15	3	
Piet Retief	17	0	
Pongola			
Potchefstroom	16	-2	
Potgietersrus	18	3	
Pretoria	15	3	
Pretoriuskop			
Punda Milia			
Satara			
Sekhukhune			
Shingwidzi			
Skukuza	22	9	0,5
Standerton	15	-3	
Schweizer-Reneke			
Thabazimbi			
Tom Burke			
Tzaneen			
Vereeniging			
Volksrust			
Warmbad	18	1	
Waterval-Boven			
Witbank			
Wolmaransstad			
Zeerust			

NATAL	Max	Min	RRR
Cape St. Lucia	23	13	1,2
Cedara	18	1	
Dundee			
Durban (Louis Botha)	23	9	
Estcourt	16	1	
Harding			
Himeville			
Hluhluwe			
Melmoth			
Mkuze			
Newcastle	17	-1	
Port Shepstone	21	13	
Van Reenen			
Vryheid			
Waterford (Underberg)	15	-5	

O.V.S. - O.F.S.	Max	Min	RRR
Balkfontein (Bothaville)			
Bethlehem	14	-3	
Bloemfontein (J.B.M. Hertzog)	15	-3	
Bultfontein			
Clocolan			
Fauresmith	14	4	
Ficksburg			
Frankfort	15	-4	
Harrismith			
Hoopstad	15	-3	
Heilbron			
Koppies			
Kroonstad	15	-1	
Lindley			
Modderpoort			
Petrusburg			
Philippolis			
Reddersburg			
Reitz			
Rouxville			
Vrede			
Warden			
Welkom			
Wepener	14	-4	
Winburg			
Zastron			

KAAP - CAPE	Max	Min	RRR
Aberdeen			
Addo			
Agulhas	20	13	
Alexander Bay	29	18	
Aliwal North	14	-3	
Beaufort West	20	2	
Boegoebergdam			
Brandvlei			
Caledon			
Calitzdorp			
Calvinia	17	9	
Cape Columbine	21	16	
Cape St. Francis	24	10	
Cape Town (D.F. Malan)	24	11	
Cape Town (Roeland St.)			
Carnarvon			
Ceres			
Citrusdal			
Colesberg			
Cradock			
De Aar	15	2	
Döhne	18	5	
Douglas			
East London (Ben Schoeman)	22	12	
Elsenburg			
Fort Beaufort			
Fraserburg	15	-2	
Garies			
George	24	18	
Graaff-Reinet	20	6	
Grahamstown			
Grootfontein (Middelburg)	15	-1	
Langebaanweg	24	11	
Hopetown			
Idutywa			
Jansenville	22	2	
Joubertina			
Kaappunt			
Kimberley (B.J. Vorster)	15	3	
Knysna			
Kokstad	16	-4	
Kuruman	11	5	
Ladismith			
Maclear			
Mafeking			
Malmesbury			
Matatiele			
Matroosberg			
Mbashe			

KAAP - CAPE	Max	Min	RRR
Mosselbaai	24	15	
Okiep			
Oudtshoorn	23	1	
Petrusville			
Piketberg			
Pofadder	17	x	
Port Elizabeth (H.F. Verwoerd)	24	5	
Port Nolloth			
Port St. Johns	21	13	
Prieska	18	4	
Prince Albert			
Queenstown	17	-4	
Riversdale			
Robertson	22	5	
Sheeprun	16	-3	
Somerset East	20	9	
Steynsburg			
Strydenburg			
Sutherland	12	-4	
Swellendam			
Tarkastad			
Touwsrivier	15	1	
Twee Riviere			
Umtata			
Uniondale			
Upington	18	3	
Vanwyksvlei	18	0	
Victoria West			
Vredendal	23	13	
Vryburg	16	1	
Williston			
Willowmore	18	1	
Willow Park (Dordrecht)			

LESOTHO	Max	Min	RRR
Maseru	13	-1	
Ox-Bow			

SWAZILAND	Max	Min	RRR
Bulembu			
Manzini (Matsapa)	20	7	
Siteki			

S.W.A.	Max	Min	RRR
Aroab			
Bethanien			
Dordabis			
Gobabeb	28	13	
Gobabis	18	9	
Grootfontein	18	3	
J.G. Strijdom	17	5	
Karasburg			
Kalkfeld			
Karibib			
Keetmanshoop	20	6	
Kub			
Luderitz	21	13	
Mariental	21	6	
Möwe	33	15	
Ohopoho			
Okahandja			
Okaukuejo	21	8	
Ondangwa	22	8	
Otavi			
Otjiwarango			
Outjo	20	8	
Rehoboth			
Rundu	19	7	
Steinhausen			
Tsumeb			
Uis			
Walvisbaai	25	14	
Windhoek	18	6	

BOTSWANA	Max	Min	RRR
Francistown	17	3	
Gaborone	17	3	
Ghanzi	20	16	
Lobatsi			
Mahalapye	18	4	
Maun	21	12	
Shakawe			
Tshabong			
Tshane			

SYNOPTIC WEATHER MAP 1200 GMT - 1400 SAST 26-6-1976 SINOPTIESE WEERKAART

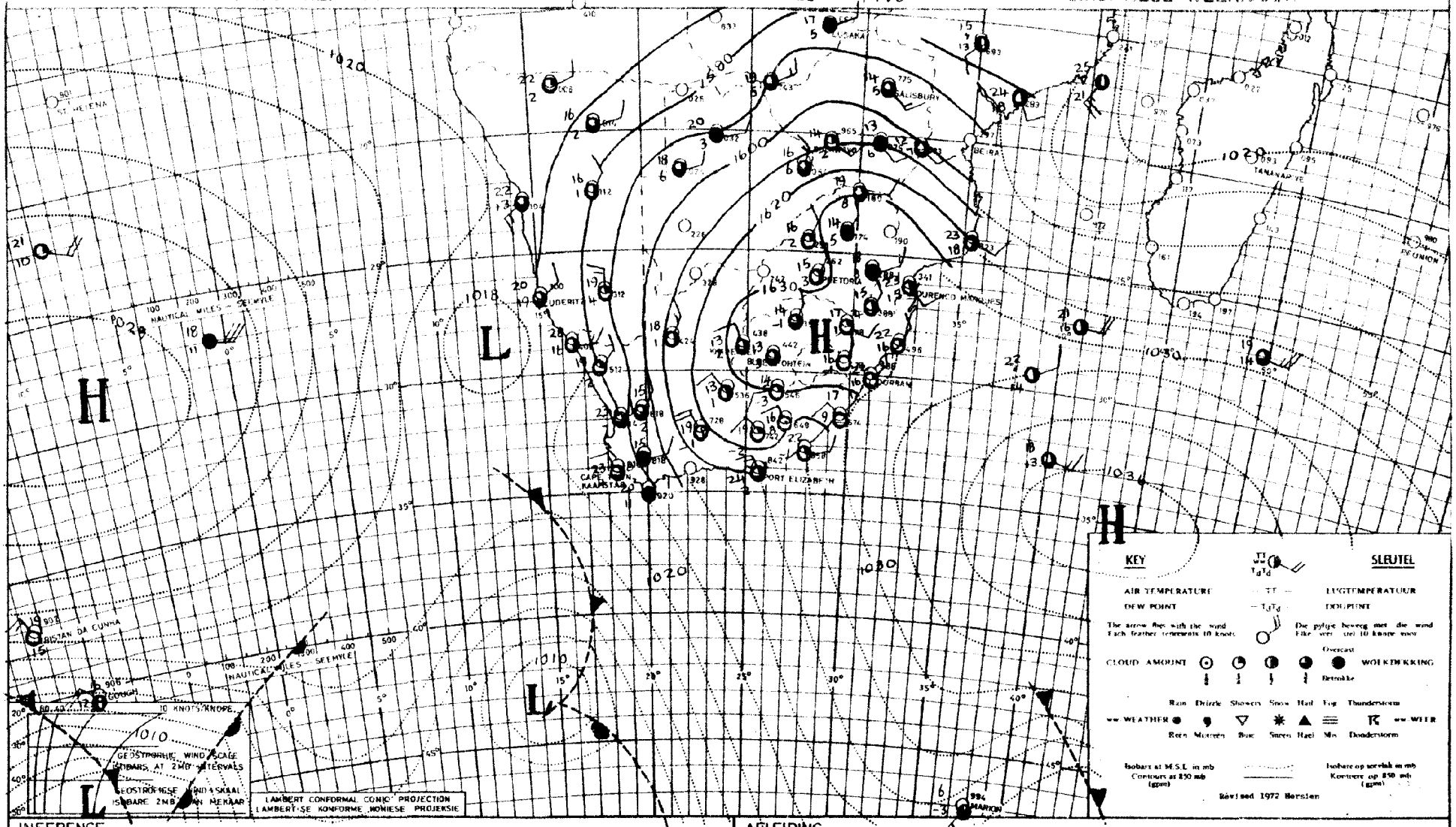

INFERENCE

The intense high south-east of the continent is maintaining the inflow of cool, moist air over Northern Transvaal where light rain will occur. Over the rest of the country it will be partly cloudy and cold to mild but an upper-air low along the west coast may lead to light showers over the western half of the Cape Province

AFLEIDING

Die sterk hoedrukstelsel suidoos van die land laat die invloei van koel vogtige lug voortduur oor Noord-Transvaal, waar ligte reen sal voorkom. Oo die res van die land sal dit gedeeltelik bewolk en koud tot matig wees, maar 'n bolug laedrukstelsel langs die weskus kan ligte buie oor die westelike helfte van Kaapland veroorsaak

DAAGLIKSE WEERBULLETIN

Maksimum en Minimum Temperatuur (°C) en Reëval (RRR) in mm vir die 24 uur geëindig om 0800 SAST op

WEERBURO / WEATHER BUREAU
DEPT. VAN VERVOER / DEPT. OF TRANSPORT
28-6-1976

DAILY WEATHER BULLETIN

Maximum and Minimum Temperatures (°C) and Rainfall (RRR) in mm for the 24 hours ended at 0800 SAST on

TRANSVAAL	Max	Min	RRR
Alberton			
Barberton			
Belfast			
Bethal	13	6	
Bespoort	13	4	
Carolina	13	-2	
Delareyville			
Delmas			
Duiwelspruit (Vaalwater)	18	3	
Ermelo			
Jan Kempdorp			
Jan Smuts	13	3	
Joubertpark (Jhb)	13	5	
Klerksdorp			
Kroondal (Rustenburg)	17	4	
Letaba			
Levubu	19	10	3,8
Lichtenburg			
Louisdam			
Louisdamsale (Groblersdal)			
Louis Trichardt			
Lydenburg	15	-1	
Marble Hall			
Mara	19	7	0,6
Marnitz	19	8	
Messina	22	9	
Middelburg			
Fleur de Lys	19	8	
Nelspruit	19	4	
Phalaborwa	20	8	
Pietersburg	16	6	
Piet Retief	17	3	
Pongola			
Potchefstroom	16	5	
Potgietersrus	18	8	
Pretoria	16	5	
Pretoriuskop			
Punda Milia			
Satara			
Sekhukhune			
Shingwidzi			
Skukuza	23	3	
Standerton	14	-2	
Schweizer-Reneke			
Thabazimbi			
Tom Burke			
Tzaneen			
Vereeniging			
Volksrust			
Warmbad	17	7	
Waterval-Boven			
Witbank			
Wolmaransstad			
Zeerust			

NATAL	Max	Min	RRR
Cape St. Lucia	22	13	
Cedara	19	1	
Dundee			
Durban (Louis Botha)	23	9	
Estcourt	17	0	
Harding			
Kimberley			
Hluhluwe			
Melmoth			
Mkuze			
Newcastle	19	0	
Port Shepstone	21	12	
Van Reenen			
Vryheid			
Waterford (Underberg)	16	-4	

O.V.S. - O.F.S.	Max	Min	RRR
Balkfontein (Bethaville)			
Bethlehem	14	-3	
Bloemfontein (J.B.M. Hertzog)	16	2	
Bultfontein			
Clocolan			
Fauresmith	14	5	
Ficksburg			
Frankfort	14	-4	
Harrismith			
Hoopstad	16	6	0,2
Heilbron			
Koppies			
Kroonstad	16	3	
Lindley			
Modderpoort			
Petrusburg			
Philippolis			
Reddersburg			
Reitz			
Rouxville			
Vrede			
Warden			
Welkom	15	5	0,1
Wepener	14	4	
Winburg			
Zastron			

KAAP - CAPE	Max	Min	RRR
Aberdeen			
Addo			
Agulhas	22	12	
Alexander Bay	27	14	
Aliwal North	14	6	
Beaufort West	19	6	
Boegoebergdam			
Brandvlei			
Caledon			
Calitzdorp			
Calvinia	18	3	
Cape Columbine	21	13	
Cape St. Francis	23	17	
Cape Town (D.F. Malan)	24	9	
Cape Town (Roeland St.)			
Carnarvon			
Ceres			
Citrusdal			
Colesberg			
Cradock			
De Aar	14	2	
Döhne	18	8	
Douglas	17	3	
East London (Ben Schoeman)	23	13	
Elsenburg			
Fort Beaufort			
Fraserburg	15	-4	
Garies			
George	24	15	
Graaff-Reinet	19	9	
Grahamstown			
Grootfontein (Middelburg)	13	0	
Langebaanweg	24	6	
Hopetown			
Idutywa			
Jansenville	21	2	
Joubertina			
Kaappunt	23	13	
Kimberley (B.J. Vorster)	17	8	
Knysna			
Kokstad	17	-2	
Kuruman	16	7	
Ladismith	20	-1	
Maclear			
Mafeking			
Malmesbury			
Matatiele			
Matroosberg			
Mbashe			

KAAP - CAPE	Max	Min	RRR
Mosselbaai	24	15	
Oklep	19	7	
Oudtshoorn	21	1	
Petrusville			
Piketberg			
Pofadder	18	xx	
Port Elizabeth (H.E. Verwoerd)	23	9	
Port Nolloth	23	13	
Port St. Johns	23	12	
Prieska	18	4	
Prince Albert			
Queenstown	17	4	
Riversdale	25	5	
Robertson	24	3	
Sheeprun	16	2	
Somerset East	20	8	
Steynsburg			
Strydenburg			
Sutherland	13	-4	
Swellendam			
Tarkastad			
Touwsrivier	17	2	
Twee Riviere			
Umtata	20	5	
Uniondale			
Upington	20	8	
Vanwyksvlei	17	-2	
Victoria West			
Vredendal	25	6	
Vryburg	16	7	
Williston			
Willowmore	17	2	
Willow Park (Dordrecht)			

LESOTHO	Max	Min	RRR
Maseru	14	4	
Ox-Bow			

SWAZILAND	Max	Min	RRR
Bulembu			
Manzini (Matsapa)			
Siteki			

S.W.A.	Max	Min	RRR
Aroab			
Bethanien			
Dordabis			
Gobabeb			
Gobabis	17	1	
Grootfontein	19	5	
J.G. Strijdom	18	6	
Karasburg			
Kalkfeld			
Karibib			
Keetmanshoop	21	8	
Kub			
Luderitz	15	12	
Mariental	20	10	
Möwe	30	13	
Ohopoho			
Okahandja			
Okaukuejo	21	3	
Ondangwa	22	6	
Otavi			
Otjiwarango			
Outjo	20	6	
Rehoboth			
Rundu			
Steinhausen			
Tsumeb			
Uis	24	9	
Walvisbaai	24	10	
Windhoek	17	7	

BOTSWANA	Max	Min	RRR
Francistown	19	7	
Gaborone	18	8	
Ghanzi	17	9	
Lobatsi			
Mahalapye	16	8	
Maun	20	12	
Shakawe			
Tshabong	19	1	
Tshane	16	8	

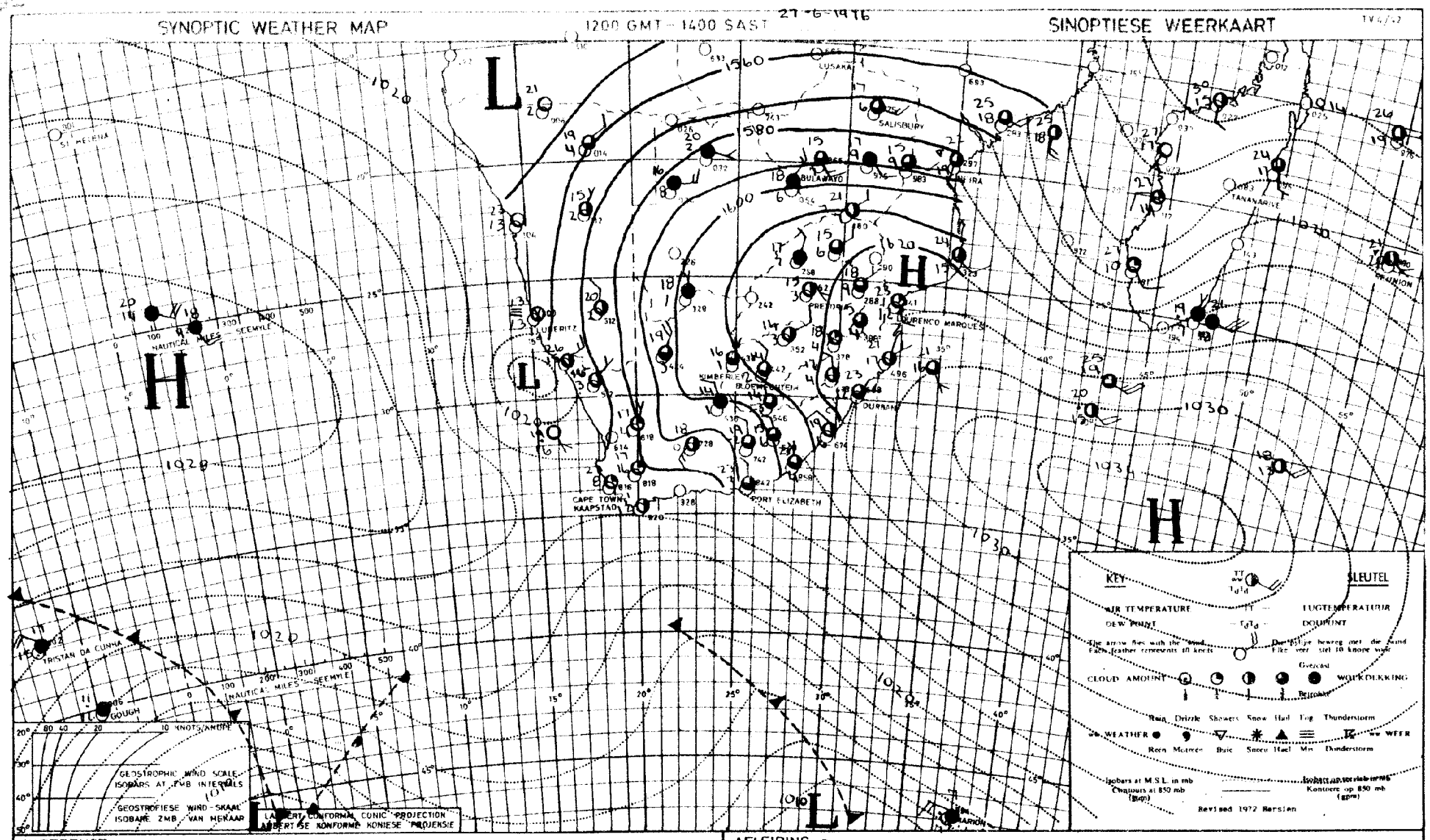

INFERENCE The low-pressure system on the surface as well as in the upper-air along the west coast is causing cloudy conditions over northern Cape Province and Free State. Moist air is still being advected in the lower layers over northern Transvaal. Light showers are expected over all these areas.

AFLEIDING Die laedrukstelsel beide aan die oppervlak en in die bolug langs die weskus veroorsaak bewolkte weer oor die noordelike Kaapprovinsie en die Vrystaat. Vogtige lug word steeds in die onderste luglae oor noordelike Transvaal ingevoer. Ligte buie word oor al hierdie dele verwag.

DAAGLIKSE WEERBULLETIN

Maksimum en Minimum Temperatuur (°C) en Reënval (RRR)
in mm vir die 24 uur geëindig om 0800 SAST op

WEERBUREAU / WEATHER BUREAU
DEPT VAN VERVOER / DEPT OF TRANSPORT
29-6-1976

DAILY WEATHER BULLETIN

Maximum and Minimum Temperatures (°C) and Rainfall (RRR)
in mm for the 24 hours ended at 0800 SAST on

TRANSVAAL	Max	Min	RRR
Alberton			
Barberton			
Belfast			
Bethal	17	3	
Bospoort	15	1	0,6
Carolina	14	6	
Delareyville			1,5
Delmas			
Doornspruit (Vaalwater)	19	3	
Ermelo			
Jan Kempdorp			
Jan Smuts	13	6	
Joubertpark (Jhb)	12	6	
Klerksdorp			
Kroondal (Rustenburg)	16	5	
Letaba			
Levubu	20	11	
Lichtenburg			
Loskopdam			
Loskopkanale (Groblersdal)			
Louis Trichardt			
Lydenburg	17	3	
Marble Hall			
Mara	20	7	
Marnitz	20	10	
Messina			
Middelburg			
Fluw. da. Luys	22	8	
Nelspruit	21	5	
Phalaborwa	22	9	
Pietersburg	17	10	
Piet Retief	18	5	
Pongola			
Potchefstroom	14	2	
Potgietersrus	18	10	
Pretoria	16	7	
Pretoriuskop			
Punda Milia			
Satara			
Sekhukhune			
Shingwidzi			
Skukuza	24	3	
Standerton	15	4	
Schweizer-Reneke			
Thabazimbi			
Tom Burke			
Tzaneen			
Vereeniging			
Volksrust			
Warmbad	18	9	
Waterval-Boven			
Witbank			
Wolmaransstad			
Zeerust			

NATAL	Max	Min	RRR
Cape St. Lucia	22	4	
Cedara	19	5	
Dundee			
Durban (Louis Botha)	26	11	
Estcourt	16	2	
Harding			
Himeville			
Hluhluwe			
Melmoth			
Mkuze			
Newcastle	19	9	
Port Shepstone	25	15	
Van Reenen			
Vryheid			
Waterford (Underberg)	10	1	
O.V.S. - O.F.S.			
Balkfontein (Bothaville)			
Bethlehem	11	2	0,7
Bloemfontein (J.B.M. Hertzog)	14	-4	
Bultfontein			
Clocolan			
Fauresmith	15	2	
Ficksburg			
Frankfort	15	4	
Harrismith			
Hoopstad	14	-2	
Heilbron			
Koppies			
Kroonstad	11	0	
Lindley			
Modderpoort			
Petrusburg			
Philippolis			
Reddersburg			
Reitz			
Rouxville			
Vrede			
Warden			
Welkom	14	2	1,7
Wepener	13	-1	
Winburg			
Zastron			

KAAP - CAPE	Max	Min	RRR
Aberdeen			
Addo			
Agulhas	21	11	14,3
Alexander Bay	24	12	
Aliwal North	15	-2	
Beaufort West	20	10	
Boegoebergdam			
Brandvlei			
Caledon			
Calitzdorp			
Calvinia	19	6	
Cape Columbine	18	13	5,5
Cape St. Francis	21	12	0,6
Cape Town (D.F. Malan)	20	12	16,0
Cape Town (Roeland St.)			
Carnarvon			
Ceres			30,0
Citrusdal			
Colesberg			
Cradock			
De Aar	16	1	
Döhne	20	7	
Douglas	17	2	
East London (Ben Schoeman)	25	10	
Elsenburg			
Fort Beaufort			
Fraserburg	17	4	
Garies			
George	24	10	9,6
Graaff-Reinet	22	11	
Grahamstown			
Grootfontein (Middelburg)	16	3	
Langgebaanweg	20	12	9,8
Hopetown			
Idutywa			
Jansenville	23	10	
Joubertina			
Kaappunt	18	9	10,5
Kimberley (B.J. Vorster)	17	5	
Knysna			6,5
Kokstad	15	-1	
Kuruman	16	2	
Ladismith			
Maclear			
Mafeking	26	xx	
Malmesbury			
Matatiele			
Matroosberg			
Mbashe			

KAAP - CAPE	Max	Min	RRR
Mosselbaai	25	11	5,0
Okiep	19	6	
Oudtshoorn	20	5	3,3
Petrusville			
Piketberg			6,0
Pofadder	21	xx	
Port Elizabeth (H.E. Verwoerd)	24	11	1,0
Port Nolloth	19	9	
Port St. Johns	27	17	
Prieska	20	5	
Prince Albert			
Queenstown	18	12	
Riversdale	24	11	6,5
Robertson	22	11	11,2
Sheeprun	16	8	
Somerset East	21	8	
Steynsburg			
Strydenburg			
Sutherland	15	3	
Swellendam			15,5
Tarkastad			
Touwsrivier	17	2	5,5
Twee Riviere	21	3	
Umtata	21	3	
Uniondale			2,0
Upington	21	3	
Vanwyksvlei	20	-1	
Victoria West			
Vredendal	23	12	
Vryburg	16	2	
Williston			
Willowmore	18	6	
Willow Park (Dordrecht)			
LESOTHO			
Maseru	11	1	
Ox-Bow			
SWAZILAND			
Bulembu			
Manzini (Matsapa)	22	10	
Siteki			

S.W.A.	Max	Min	RR
Aroab			
Bethanien			
Dordabis			
Gobabeb	20	3	
Gobabis	19	5	
Grootfontein	19	3	
J.G. Strijdom	17	2	
Karasburg			
Kalkfeld			
Karibib			
Keetmanshoop	19	3	
Kub			
Luderitz	19	12	
Mariental	21	2	
Möwe			
Ohopoho			
Okahandja			
Okaukuejo	21	3	
Ondangwa			
Otavi			
Otjiwarango			
Outjo	21	4	
Rehoboth			
Rundu	22	5	
Steinhausen			
Tsumeb			
Uis	23	7	
Walvisbaai	16	9	
Windhoek	17	6	
BOTSWANA			
Francistown	19	11	
Gaborone	16	5	
Ghanzi	18	4	
Lobatsi			
Mahalapye	18	10	
Maun	21	10	
Shakawe			
Tshabong	21	1	
Tshane			

SYNOPTIC WEATHER MAP 1200 GMT - 1400 SAST 28-6-1976 SINOPTIESE WEERKAART

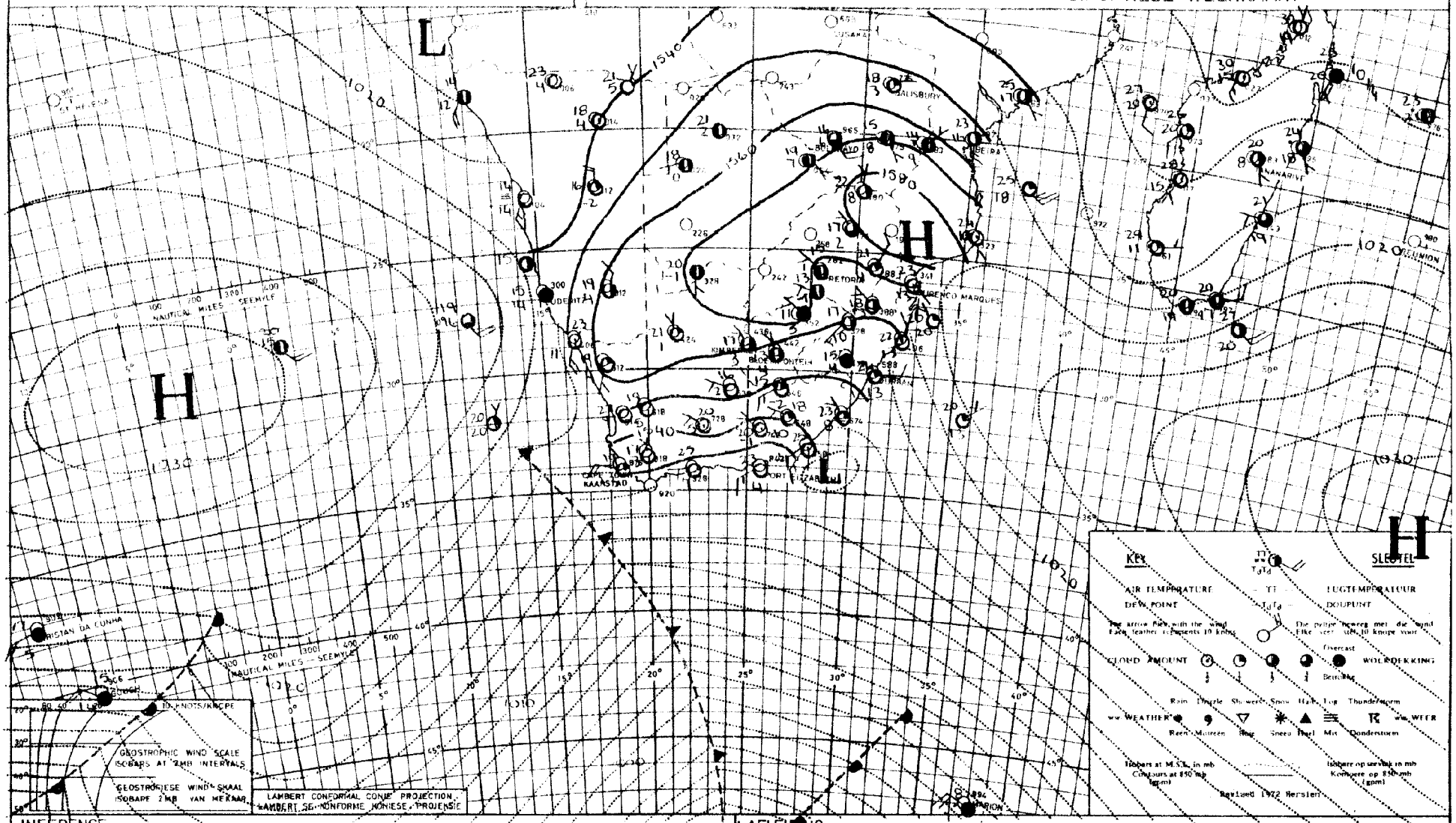

DAAGLIKSE WEERBULLETIN

Maksimum en Minimum Temperatuur (°C) en Reënval (RRR) in mm vir die 24 uur geëindig om 0800 SAST op

WEERBURO / WEATHER BUREAU
DEPT. VAN VERVOER / DEPT. OF TRANSPORT
30-6-1976

DAILY WEATHER BULLETIN

Maximum and Minimum Temperatures (°C) and Rainfall (RRR) in mm for the 24 hours ended at 0800 SAST on

TV 4/4

TRANSVAAL	Max	Min	RRR
Alberton			
Bethanie			
Bethal			
Bethal	14	4	
Bospoort			
Carolina	14	3	
Delareyville			
Delmas			
Doornspruit (Vaalwater)	20	-1	
Ermelo			
Jan Kempdorp			
Jan Smuts	14	3	
Jozibertpark (Jhb)	14	6	
Klerksdorp			
Kroondal (Rustenburg)	20	2	
Letaba			
Louis Trichardt	23	8	
Lichtenburg			
Loskopdam			
Loskopkanale (Groblersdal)			
Louis Trichardt			
Lydenburg	17	1	
Marble Hall			
Mara	22	-1	
Marnitz	22	1	
Messina	25	8	
Middelburg			
Flamingo Lys	24	8	
Nelspruit	24	5	
Phalaborwa	25	5	
Pietersburg	18	3	
Piet Retief	18	2	
Pongola			
Potchefstroom	17	-1	
Potgietersrus	20	4	
Pretoria	17	3	
Pretoriuskop			
Punda Milia			
Satara			
Sekhukhune			
Shingwidzi			
Skukuza	26	1	
Standerton	14	-1	
Schweizer-Reneke			
Thabazimbi			
Tom Burke			
Tzaneen			
Vereeniging			
Volksrust			
Warmbad	21	3	
Waterval-Boven			
Witbank			
Wolmaransstad			
Zeerust			

NATAL	Max	Min	RRR
Cape St. Lucia	23	14	
Cedara	19	6	
Dundee			
Durban (Louis Botha)	28	6	
Estcourt	20	3	
Harding			
Himeville			
Hluhluwe			
Melmoth			
Mkuze			
Newcastle	19	4	
Port Shepstone	26	13	
Van Reenen			
Vryheid			
Waterford (Underberg)	13	0	
O.V.S. - O.F.S.			
Balkfontein (Bothaville)			
Bethlehem	13	-4	
Bloemfontein (J.B.M. Hertzog)	16	-4	
Bultfontein			
Clocolan			
Fauresmith	15	2	
Ficksburg			
Frankfort	15	-4	
Harrismith			
Hoopstad	18	3	
Heilbron			
Koppies			
Kroonstad	16	3	
Lindley			
Modderpoort			
Petrusburg			
Philippolis			
Reddersburg			
Reitz			
Rouxville			
Vrede			
Warden			
Welkom	17	0	
Wepener	15	4	
Winburg			
Zastron			

KAAP - CAPE	Max	Min	RRR
Aberdeen			
Addo			
Agulhas	15	11	
Alexander Bay	19	12	
Aliwal North	14	5	
Beaufort West	11	3	0,9
Boegoebergdam			
Brandvlei			
Caledon			
Calitzdorp			
Calvinia	13	7	3,6
Cape Columbine	15	12	0,6
Cape St. Francis	15	11	21,0
Cape Town (D.F. Malan)	16	10	4,3
Cape Town (Boeland St.)			
Carnarvon			
Ceres			1,5
Citrusdal			
Colesberg			
Cradock			
De Aar	15	2	
Döhne	14	4	0,9
Douglas			
East London (Ben Schoeman)	18	9	3,4
Elsenburg			
Fort Beaufort			
Fraserburg	13	-5	8,0
Garies			2,0
George	16	8	0,3
Graaff-Reinet	14	6	
Grahamstown			3,2
Grootfontein (Middelburg)	13	5	0,2
Hopetown			
Idutywa			
Jansenville	17	7	
Joubertina			
Kaappunt	17	10	0,1
Kimberley (B.J. Vorster)	17	3	
Knysna			
Kokstad	18	-2	
Kuruman	18	1	
Ladismith			
Langebaanweg	17	10	0,5
Maclear			
Mafeking	19	-1	
Malmesbury			
Matatiele			
Matroosberg			
Mbashe			

KAAP - CAPE	Max	Min	RRR
Mosselbaai	17	11	0,4
Okiep	15	7	
Oudtshoorn	15	5	1,1
Petrusville			
Piketberg			
Pofadder			
Port Elizabeth (H.F. Verwoerd)	14	8	31,7
Port Nolloth	15	10	
Port St. Johns	24	11	
Prieska	18	7	
Prince Albert			
Queenstown	17	4	
Riversdale	15	8	0,2
Robertson	14	6	0,4
Sheeprun	17	1	0,3
Somerset East	14	4	1,8
Steynsburg			
Strydenburg			
Sutherland	9	3	1,9
Swellendam			
Tarkastad			
Touwsrivier	13	6	
Twee Riviere	21	0	
Umtata			
Uniondale			
Upington	22	3	
Vanwyksvlei	18	4	
Victoria West			
Vredendal	16	11	9,6
Vryburg	19	1	
Williston			
Willowmore	13	4	
Willow Park (Dordrecht)			
LESOTHO			
Maseru	14	3	
Ox-Bow			
SWAZILAND			
Bulembu			
Manzini (Matsapa)	23	6	
Siteki			

S.W.A.	Max	Min	RRR
Aroab			
Bethanien			
Dordabis			
Gobabeb	26	14	
Gobabis	21	2	
Grootfontein	20	3	
J.G. Strijdom	19	3	
Karasburg			
Kalkfeld			
Karibib			
Keetmanshoop	20	3	
Kub			
Luderitz	18	11	
Mariental	20	0	
Möwe	16	10	
Ohopoho			
Okahandja			
Okaukuejo	23	6	
Ondangwa	25	9	
Otavi			
Otjiwarango			
Outjo	23	9	
Rehoboth			
Rundu			
Steinhausen			
Tsumeb			
Uis	XX	13	
Walvisbaai	16	10	
Windhoek	19	7	
BOTSWANA			
Francistown			
Gaborone			
Ghanzi			
Lobatsi			
Mahalapye			
Maun			
Shakawe			
Tshabong			
Tshane			

SYNOPTIC WEATHER MAP 1200 GMT - 1400 SAST 29-6-1976 SINOPTIESE WEERKAART

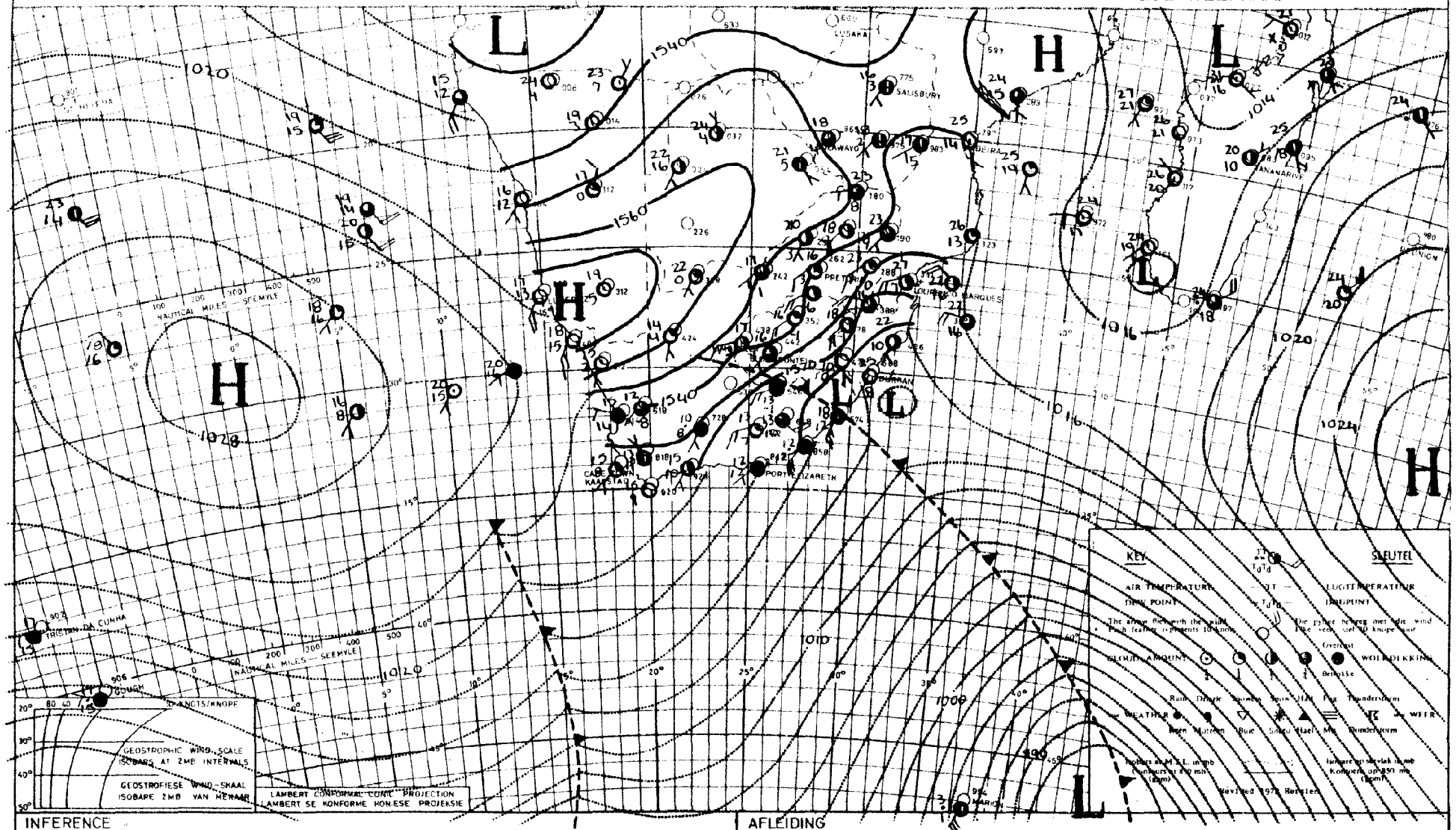

INFERENCE

Cold air with showers has spread over the Cape Province behind the cold front but dry air from the Atlantic high will, however move in over most parts overnight. A cold front developed south-west of the continent and rainy weather will occur over the South-west Cape tomorrow.

AFLEIDING

Koue lug met buie het agter die koufront oor die Kaapprovinsie ingestoot maar droër lug van die Atlantiese hoog sal egter oornag oor die meeste dele inbeweeg. 'n Koufront het suidwes van die land ontwikkel en sal reënweer more weer oor Suidwes-Kaap voorkom.

DAAGLIKSE WEERBULLETIN

Maksimum en Minimum Temperatuur (°C) en Reënval (RRR)
in mm vir die 24 uur geëindig om 0800 SAST op

WEERBURO / WEATHER BUREAU
DEPT. VAN VERVOER / DEPT OF TRANSPORT
1-7-1976

DAILY WEATHER BULLETIN

Maximum and Minimum Temperatures (°C) and Rainfall (RRR)
in mm for the 24 hours ended at 0800 SAST on

TV. 4/3

TRANSVAAL	Max	Min	RRR
Alberton			
Barberton			
Belfast			
Bethal	14	0	
Bospoort	17	2	
Carolina	15	4	
Delareyville			
Delmas			
Doornspruit (Vaalwater)	20	0	
Ermelo			
Jan Kempdorp			
Jan Smuts	15	2	
Joubertpark (Jhb)	14	5	
Klerksdorp			
Kroondal (Rustenburg)	20	3	
Letaba			
Levubu	24	7	
Lichtenburg			
Loskopdam			
Loskopkanale (Groblersdal)			
Louis Trichardt			
Lydenburg	19	0	
Marble Hall			
Mara	23	1	
Marnitz	23	4	
Messina	26	3	
Middelburg			
Flavr. dd. Lys	23	8	
Nelspruit	23	3	
Phalaborwa			
Pietersburg	19	5	
Piet Retief	20	2	
Pongola			
Potchefstroom	16	-3	
Potgietersrus	21	6	
Pretoria	19	5	
Pretoriuskop			
Punda Milia			
Satara			
Sekhukhune			
Shingwidzi			
Skukuza	25	7	
Standerton	15	-2	
Schweizer-Reneke			
Thabazimbi			
Tom Burke			
Tzaneen			
Vereeniging			
Volksrust			
Warmbad	20	2	
Waterval-Boven			
Witbank			
Wolmaransstad			
Zeerust			

NATAL	Max	Min	RRR
Cape St. Lucia	22	14	
Cedara	17	2	
Dundee			
Durban (Louis Botha)	21	9	
Estcourt	17	2	
Harding			
Himeville			
Hluhluwe			
Melmoth			
Mkuze			
Newcastle	20	1	
Port Shepstone	20	13	
Van Reenen			
Vryheid			
Waterford (Underberg)	16	-4	

O.V.S. - O.F.S.	Max	Min	RRR
Balkfontein (Bothaville)			
Bethlehem	13	-4	
Bloemfontein (J.B.M. Hertzog)	14	-5	
Bultfontein			
Clocolan			
Fauresmith	12	-9	
Ficksburg			
Frankfort	16	-5	
Harrismith			
Hoopstad			
Heilbron			
Koppies			
Kroonstad	15	-4	
Lindley			
Modderpoort			
Petrusburg			
Philippolis			
Reddersburg			
Reitz			
Rouxville			
Vrede			
Warden			
Welkom	15	0	
Wepener	14	-4	
Winburg			
Zastron			

KAAP - CAPE	Max	Min	RRR
Aberdeen			
Addo			
Agulhas	17	15	0,6
Alexander Bay	21	9	
Aliwal North	13	-3	
Beaufort West	16	2	
Boegoebergdam			
Brandvlei			
Caledon			
Calitzdorp			
Calvinia	12	7	0,5
Cape Columbine	16	12	0,5
Cape St. Francis	18	15	
Cape Town (D.F. Malan)	17	9	34,2
Cape Town (Roeland St.)			
Carnarvon			
Ceres			8,0
Citrusdal			
Colesberg			
Cradock			
De Aar	14	-2	
Döhne	17	5	
Douglas			
East London (Ben Schoeman)	19	11	
Elsenburg			
Fort Beaufort			
Fraserburg			
Garies			
George	19	10	
Graaff-Reinet	18	4	
Grahamstown			
Grootfontein (Middelburg)	15	-2	
Hopetown			
Idutywa			
Jansenville	19	6	
Joubertina			
Kaappunt	15	11	0,4
Kimberley (B.J. Vorster)	15	2	
Knysna			1,0
Kokstad	16	-3	
Kuruman	18	-2	
Ladismith			
Maclear			
Mafeking	19	-1	
Malmesbury			
Matatiele			
Matroosberg			
Mbashe			

KAAP - CAPE	Max	Min	RRR
Mosselbaai	19	11	
Okiep	16	6	
Oudtshoorn	17	6	
Petrusville			
Piketberg			3,5
Pofadder			
Port Elizabeth (H.E. Verwoerd)	18	14	0,2
Port Nolloth	18	8	
Port St. Johns	20	12	
Prieska	16	1	
Prince Albert			
Queenstown	16	0	
Riversdale	19	9	0,1
Robertson	19	4	
Sheeprun	15	-2	
Somerset East	18	6	
Steynsburg			
Strydenburg			
Sutherland	9	-4	
Swellendam			
Tarkastad			
Touwsrivier	13	0	
Twee Riviere	21	0	
Umtata	17	1	
Uniondale			
Upington	17	2	
Vanwyksvlei	16	-2	
Victoria West			
Vredendal	18	9	
Vryburg	19	-1	
Williston			
Willowmore	14	5	
Willow Park (Dordrecht)			

LESOTHO	Max	Min	RRR
Maseru	14	-2	
Ox-Bow			

SWAZILAND	Max	Min	RRR
Bulembu			
Manzini (Matsapa)	21	6	
Siteki			

S.W.A.	Max	Min	RRR
Aroab			
Bethanien			
Dordabis			
Gobabeb	30	15	
Gobabis	20	1	
Grootfontein	22	3	
J.G. Strijdom	20	2	
Karasburg			
Kalkfeld			
Karibib			
Keetmanshoop	21	3	
Kub			
Luderitz	19	12	
Mariental	22	1	
Möwe	20	12	
Ohopoho			
Okahandja			
Okaukuejo	24	3	
Ondangwa	26	7	
Otavi			
Otjiwarango			
Outjo	25	7	
Rehoboth			
Rundu			
Steinhausen			
Tsumeb			
Uis	27	13	
Walvisbaai	24	10	
Windhoek	22	7	

BOTSWANA	Max	Min	RRR
Francistown	23	1	
Gaborone	22	2	
Ghanzi	23	3	
Lobatsi			
Mahalapye	23	2	
Maun	25	5	
Shakawe	24	5	
Tshabong	21	-2	
Tshane	22	2	

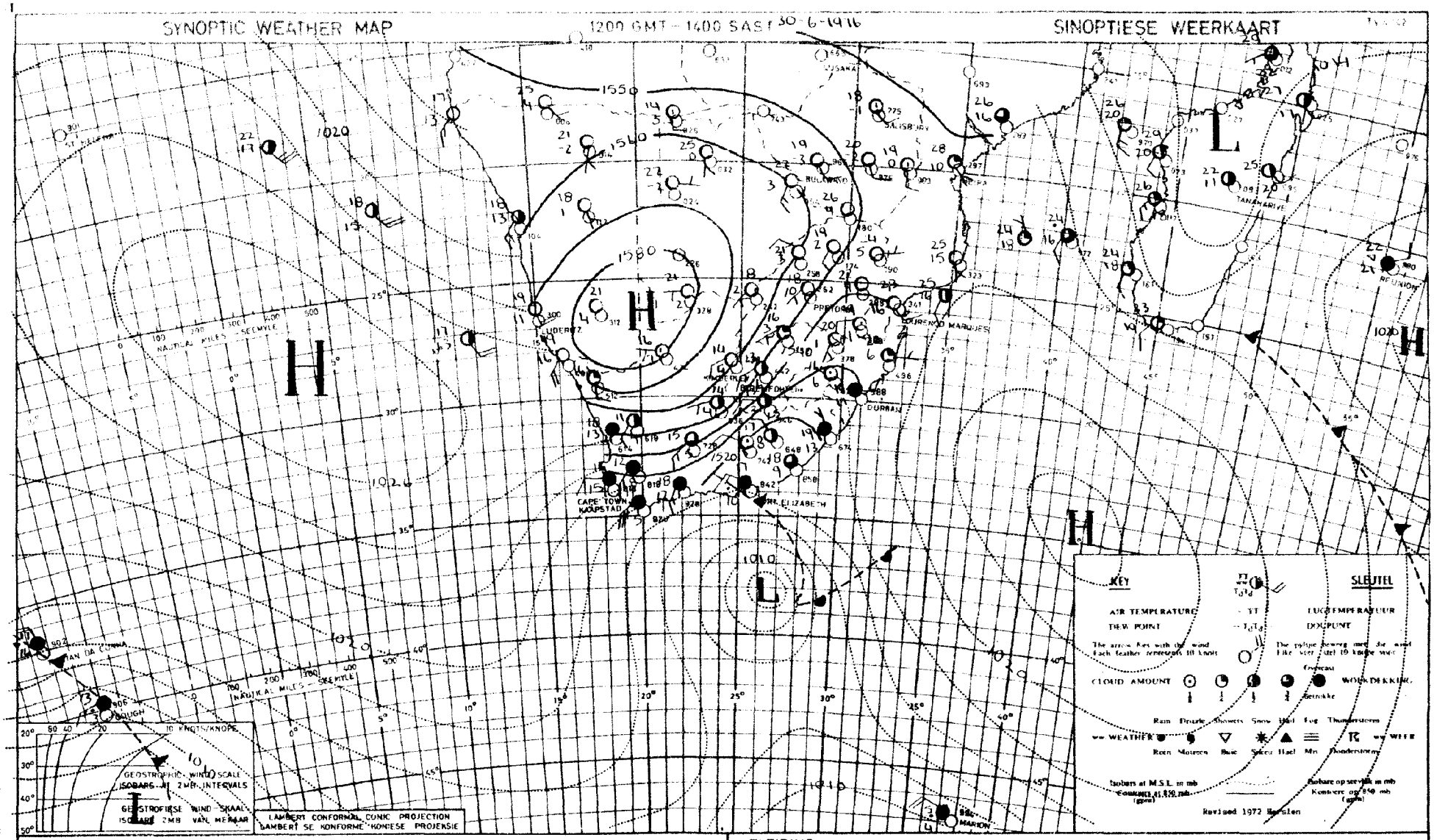

INFERENCE The Atlantic high is pushing in mainly over the interior and dry cold air will spread over most parts of the country. Local showers, however, will still occur behind the cold front over the south-western and southern Cape coastal regions

AFLEIDING Die Atlantiese hoog stoot hoofsaaklik oor die binneland in sodat droë koue lug oor die meeste dele sal uitbrei. Enkele buie sal agter nog agter die koufront oor die Kaapse suidwestelike en suidelike kusgebiede voorkom.

QC 1 1/6x
126d

DAAGLIKSE WEERBULLETIN

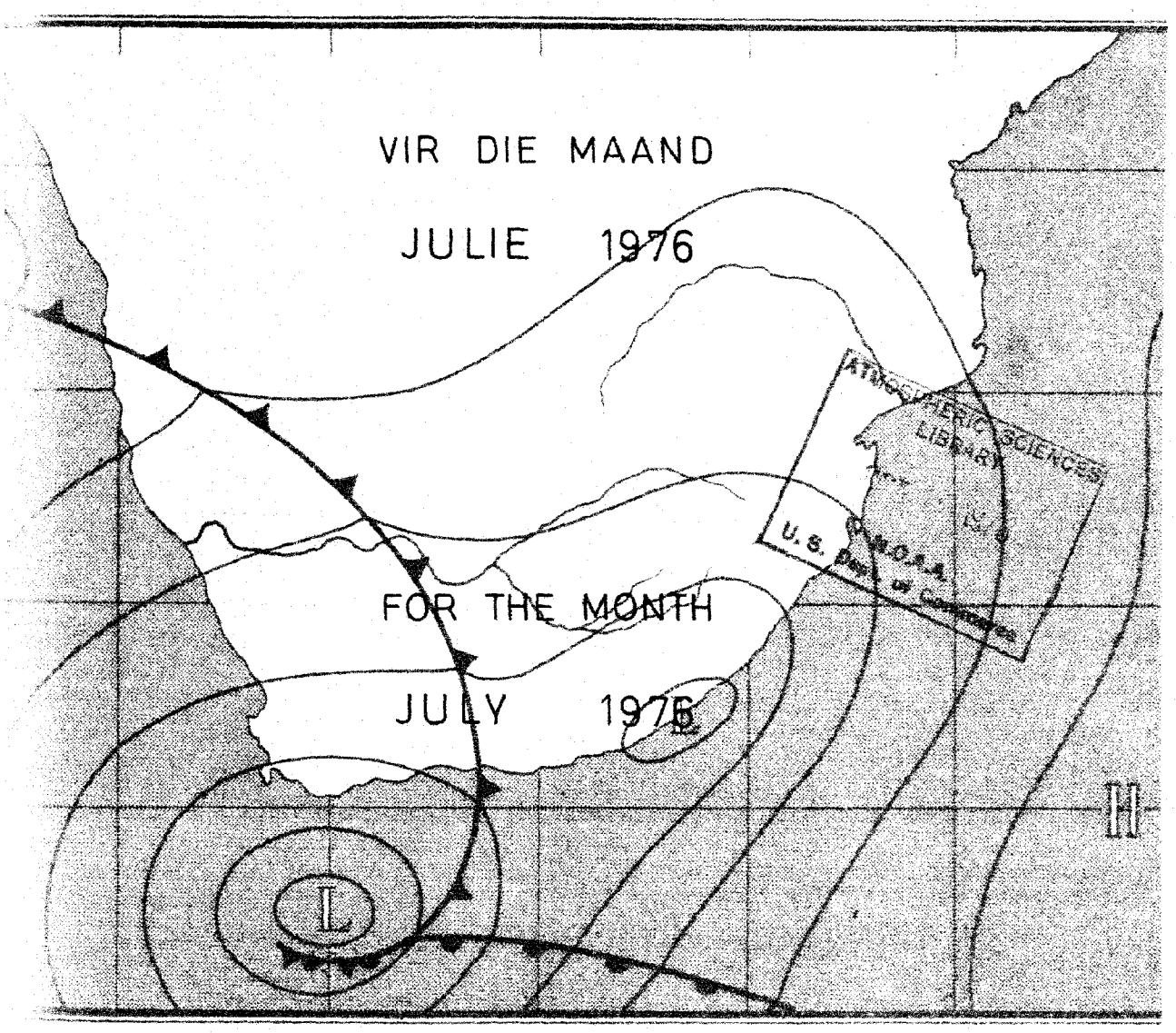

DAILY WEATHER BULLETIN

WEATHER BUREAU
DEPARTMENT of TRANSPORT

DAAGLIKSE WEERBULLETIN

Maksimum en Minimum Temperatuur (°C) en Reënval (RRR)
in mm vir die 24 uur geëindig om 0800 SAST op

WEERBURO / WEATHER BUREAU
DEPT. VAN VERVOER / DEPT. OF TRANSPORT
2 - 7 - 1916

DAILY WEATHER BULLETIN

Maximum and Minimum Temperatures (°C) and Rainfall (RRR)
in mm for the 24 hours ended at 0800 SAST on

TV. 4/4

TRANSVAAL	Max	Min	RRR
Alberton			
Barberton			
Belfast			
Bethal	14	0	
Bospoort	16	-1	
Carolina	15	3	
Delareyville			
Delmas			
Doornspruit (Vaalwater)	22	0	
Ermelo			
Jan Kempdorp			
Jan Smuts	15	0	
Joubertpark (Jhb)	15	4	
Klerksdorp			
Kroondal (Rustenburg)	20	1	
Letaba			
Levubu	24	9	0,4
Lichtenburg			
Loskopdam			
Loskopkanale (Groblersdal)			
Louis Trichardt			
Lydenburg			
Marble Hall			
Mara	24	4	
Marnitz			
Messina	26	5	
Middelburg			
Pauw de Leys	24	11	
Nelspruit	25	8	
Phalaborwa	25	13	1,0
Pietersburg	19	4	
Piet Retief	18	4	
Pongola			
Potchefstroom	16	-3	
Potgietersrus	20	1	
Pretoria	19	4	
Pretoriuskop			
Punda Milia			
Satara			
Sekhukhune			
Shingwidzi			
Skukuza	26	7	
Standerton	16	-1	
Schweizer-Reneke			
Thabazimbi			
Tom Burke			
Tzaneen			
Vereeniging			
Volksrust			
Warmbad	20	-1	
Waterval-Boven			
Witbank			
Wolmaransstad			
Zeerust			

NATAL	Max	Min	RRR
Cape St. Lucia	21	12	7,8
Cedara	17	1	
Dundee			
Durban (Louis Botha)	23	11	
Estcourt	18	1	
Harding			
Himeville			
Hluhluwe			
Melmoth			
Mkuze			
Newcastle			
Port Shepstone	21	13	
Van Reenen			
Vryheid			
Waterford (Underberg)	16	13	

O.V.S. - O.F.S.	Max	Min	RRR
Balkfontein (Bothaville)			
Bethlehem	16	-3	
Bloemfontein (J.B.M. Hertzog)	15	-5	
Bultfontein			
Clocolan			
Fauresmith	15	-8	
Ficksburg			
Frankfort	17	-2	
Harrismith			
Hoopstad	16	-3	
Heilbron			
Koppies			
Kroonstad	16	-2	
Lindley			
Modderpoort			
Petrusburg			
Philippolis			
Reddersburg			
Reitz			
Rouxville			
Vrede			
Warden			
Welkom	15	1	
Wepener	14	-5	
Winburg			
Zastron			

KAAP - CAPE	Max	Min	RRR
Aberdeen			
Addo			
Agulhas	17	12	
Alexander Bay	22	10	
Aliwal North	14	-4	
Beaufort West	17	-1	
Boegoebergdam			
Brandvlei			
Caledon			
Calitzdorp			
Calvinia	18	3	
Cape Columbine	16	10	
Cape St. Francis	16	9	
Cape Town (D.F. Malan)	17	6	
Cape Town (Roeland St.)			
Carnarvon			
Ceres			
Citrusdal			
Colesberg			
Cradock			
De Aar	17	0	
Döhne	16	5	
Douglas	17	-3	
East London (Ben Schoeman)	20	9	
Elsenburg			
Fort Beaufort			
Fraserburg	14	-7	
Garies			
George	17	5	
Graaff-Reinet	17	2	
Grahamstown			
Grootfontein (Middelburg)	16	5	
Hopetown			
Idutywa			
Jansenville	18	0	
Joubertina			
Kaappunt	17	11	
Kimberley (B.J. Vorster)	15	-1	
Knysna			
Kokstad	15	-4	
Kuruman	18	1	
Ladismith			
Langebaanweg	17	5	
Maclear			
Mafeking	18	3	
Malmesbury			
Matatiele			
Matroosberg			
Mbashe			

KAAP - CAPE	Max	Min	RRR
Mosselbaai	19	10	
Okiep	17	8	
Oudtshoorn	17	0	
Petrusville			
Piketberg			
Pofadder	16	6	
Port Elizabeth (H.F. Verwoerd)	18	8	
Port Nolloth	34	11	
Port St. Johns	21	12	
Prieska	18	-2	
Prince Albert			
Queenstown	17	-3	
Riversdale	17	3	
Robertson	18	2	
Sheeprun	16	-3	
Somerset East	16	2	
Steynsburg			
Strydenburg			
Sutherland	16	-6	
Swellendam			
Tarkastad			
Touwsrivier	15	0	
Twee Riviere	20	-1	
Umtata	23	-1	
Uniondale			
Upington	17	1	
Vanwyksvlei	17	-4	
Victoria West			
Vredendal	19	5	
Vryburg	16	-2	
Williston			
Willowmore	15	-1	
Willow Park (Dordrecht)			

LESOTHO	Max	Min	RRR
Maseru	15	-1	
Ox-Bow			

SWAZILAND	Max	Min	RRR
Bulembu			
Manzini (Matsapa)	21	9	
Siteki			

S.W.A.	Max	Min	RRR
Aroab			
Bethanien			
Dordabis			
Gobabeb	31	15	
Gobabis	22	1	
Grootfontein	22	1	
J.G. Strijdom	21	1	
Karasburg			
Kalkfeld			
Karibib			
Keetmanshoop	21	7	
Kub			
Luderitz	20	12	
Mariental	22	4	
Möwe	18	11	
Ohopoho			
Okahandja			
Okaukuejo	25	3	
Ondangwa	26	8	
Otavi			
Otjiwarango			
Outjo	25	10	
Rehoboth			
Rundu	24	1	
Steinhausen			
Tsumeb			
Uis			
Walvisbaai	23	14	
Windhoek	21	6	

BOTSWANA	Max	Min	RRR
Francistown	24	0	
Gaborone	22	2	
Ghanzi	23	3	
Lobatsi			
Mahalapye	23	1	
Maun	25	6	
Shakawe	24	3	
Tshabong			
Tshane			

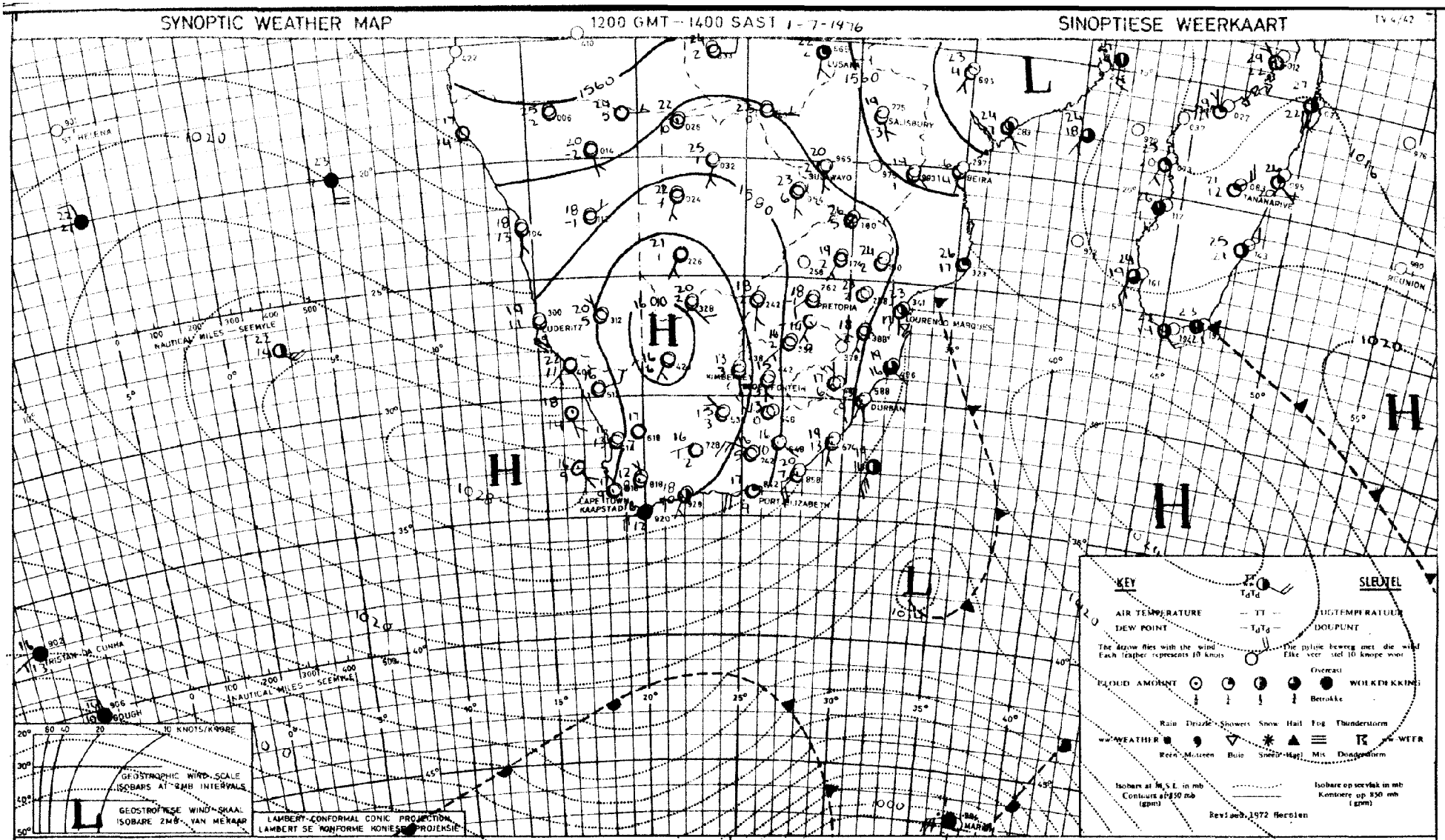

INFERENCE

The high at the Cape is moving eastwards and will be centred over the central interior tomorrow. It will thus be fine over most areas except for low cloud and fog patches over Eastern Transvaal in the morning.

AFLEIDING

Die hoog by die Kaap beweeg oostwaarts en sal môre oor die sentrale binneland gelee wees. Dit sal dus mooi-weer wees oor die meeste dele behalwe vir laagwolke of mistbanke in die oggend oor Oos-Transvaal.

DAAGLIKSE WEERSBULETIN — WEERBUREU/WEATHER BUREAU — DAILY WEATHER BULLETIN

Maksimum en Minimum Temperatuur (°C) en Reënval (RRR) in mm vir die 24 ure geëindig om 0800 SAST op

DEPT VAN VERVOER / DEPT OF TRANSPORT

3 - 7 - 1976

Maximum and Minimum Temperatures (°C) and rainfall (RRR) in mm for the 24 hours ended at 0600 SAST on

TRANSVAAL	Max	Min	RRR
Alberton			
Barberton			
Belfast			
Bethal	17	-1	
Bospoort			
Carolina	16	2	
Delareyville			
Delmas			
Doornspruit (Vaalwater)	22	2	
Ermelo			
Jan Kempdorp			
Jan Smuts	17	5	
Joubertpark (Jhb)	17	7	
Klerksdorp			
Kroondal (Rustenburg)	20	2	
Letaba			
Levubu			
Lichtenburg			
Loskopdam			
Loskopkanale (Groblersdal)			
Louis Trichardt			
Lydenburg			
Marble Hall			
Mara	19	7	
Marnitz	23	6	
Messina	22	7	
Middelburg			
Fleur de Lys	22	8	
Nelspruit	21	5	
Phalaborwa	23	8	
Pietersburg	19	4	
Piet Retief	18	3	
Pongola			
Potchefstroom	20	-1	
Potgietersrus	21	4	
Pretoria	20	3	
Pretoriuskop			
Punda Milia			
Satara			
Sekhukhune			
Skingwidzi			
Skukuza	24	4	
Standerton	17	-2	
Schweizer-Reneke			
Thabazimbi			
Tom Burke			
Tzaneen			
Vereeniging			
Volksrust			
Warmbad	21	0	
Waterval-Boven			
Withank			
Wolmaransstad			
Zeerust			

NATAL	Max	Min	RRR
Cape St. Lucia	20	4	
Cedara	19	2	
Dundee			
Durban (Louis Botha)	22	10	
Estcourt	18	1	
Harding			
Himeville			
Hluhluwe			
Melmoth			
Mkuze			
Newcastle	22	11	
Port Shepstone			
Van Reenen			
Vryheid			
Waterford (Underberg)	18	4	
O.V.S. - O.F.S.			
Balkfontein (Bethaville)			
Bethlehem	7	-5	
Bloemfontein (J. B. M. Hertzog)	17	4	
Bultfontein			
Clocolan			
Fauresmith	19	8	
Ficksburg			
Frankfort	18	-5	
Harrismith			
Hoopstad	12	-2	
Heilbron			
Koppies			
Kroonstad	19	3	
Lindley			
Modderpoort			
Petrusburg			
Philippolis			
Reddersburg			
Reitz			
Roosville			
Vrede			
Wardens			
Welkom	18	1	
Wepener	18	-4	
Winburg			
Zastron			

KAAP - CAPE	Max	Min	RRR
Aberdeen			
Addo			
Agulhas	17	11	
Alexander Bay	29	17	
Aliwal North	17	-2	
Beaufort West	21	6	
Boegoebergdam			
Brandvlei			
Caledon			
Calitzdorp			
Calvinia	19	12	
Cape Columbine	22	13	
Cape St. Francis	18	11	
Cape Town (D. F. Malan)	21	8	
Cape Town (Rosland St.)			
Carnarvon			
Ceres			
Citrusdal			
Colesberg			
Cradock			
De Aar	19	1	
Ottaviano	20	7	
Douglas			
East London (Ben Schoeman)	20	7	
Elsenburg			
Fort Beaufort			
Fraserburg	19	-2	
Garies			
George	20	7	
Graaff-Reinet	20	10	
Grahamstown			
Grootfontein (Middelburg)	19	-1	
Hopefield			
Istvyn			
Jansenville	20	1	
Jeffreysbaai			
Kimberley	20	11	
Kimberley (R. J. Verster)	21	3	
Kuruman			
Kokstad	20	-4	
Ellisras	20	-2	
Lodimithi			
Langebaanweg	23	9	
Maclear			
Middelburg			
Mossel Bay			
Matatiele			
Matroosberg			
Mbashe			

KAAP - CAPE	Max	Min	RRR
Mosselbaai	19	12	
Okiep	20	12	
Oudtshoorn	18	0	
Petrusville			
Piketberg			
Pofadder			
Port Elizabeth (R.K. Verwoerd)	19	7	
Port Nolloth	31	18	
Port St. Johns	22	11	
Prieska	20	-3	
Prince Albert			
Queenstown	20	1	
Riversdale	20	6	
Robertson	22	3	
Sheppard	18	-4	
Somerset East	21	6	
Steynsburg			
Strydenburg			
Sutherland	15	1	
Swellendam			
Tarkastad			
Touwsrivier			
Twee Riviere	22	-7	
Umtata	21	1	
Umtamvuna			
Uitenhage	22	3	
Vanwyksvlei	21	2	
Vioolsdrif West			
Vredendal	24	12	
Vryburg	21	0	
Williston			
Willowmore	19	2	
Willow Park (Dordrecht)			
LESOTHO			
Maseru	17	-1	
Qacha's Nek			
SWAZILAND			
Bulembu			
Mbabane (Matsapa)	21	6	
Siteki			

S.W.A.	Max	Min	RRR
Aroab			
Bethanien			
Dordabis			
Gaisab	32	16	
Gobabis	22	-1	
Grootfontein	21	2	
J. G. Strijdom	20	1	
Karasburg			
Kalkfeld			
Karibib			
Keetmanshoop			
Keis			
Luderitz			
Mariental	22	2	
Möwe	13	10	
Okaputa			
Okahandja			
Otjiwarongo	21	3	
Omaruru	25	7	
Otavi			
Otjiwarongo			
Outjo	24	7	
Rehoboth			
Rundu	24	3	
Stampriet			
Tsumeb			
Ujab	22	17	
Walvisbaai	27	16	
Windhoek	21	4	
BOTSWANA			
Francistown			
Gaborone	21	3	
Ghanzi	24	2	
Lobatse			
Mahalapye	22	2	
Maun	26	9	
Shakawe	24	-2	
Tshabong	32	2	
Tuli Block			

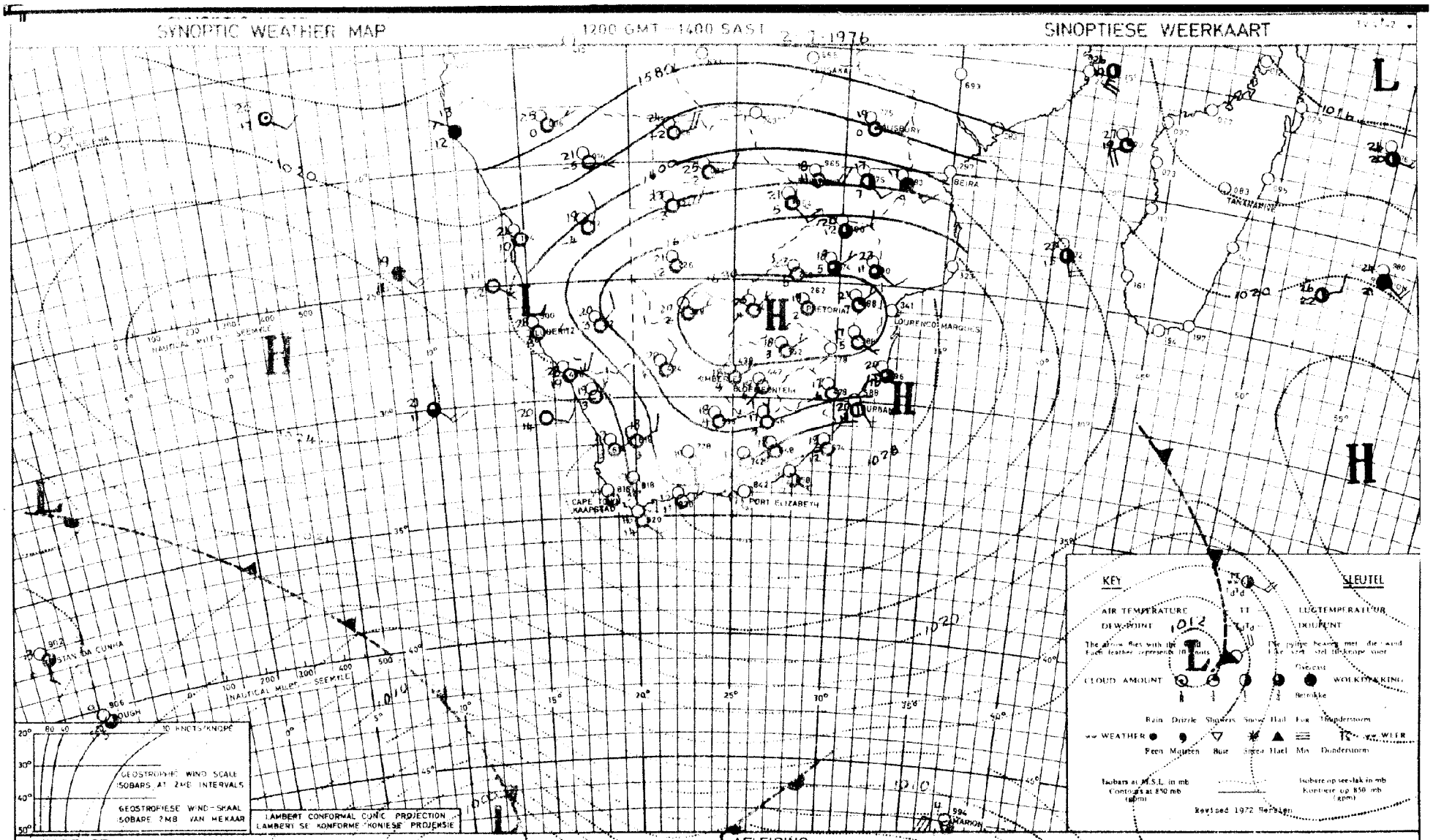

INFERENCE

A strong high is situated over the interior and the high off Durban is moving eastwards so that the weather will remain fine over most parts of the country.

AFLEIDING

'n Sterk hoog is oor die binneland geleë en die hoog by Durban beweeg geleidelik ostwaarts. Dit sal dus mooiweer bly oor die meeste dele van die land.

DAAGLIKSE WEERBULLETIN

Maksimum en Minimum Temperatuur (°C) en Reënval (RRR)
in mm vir die 24 uur geëindig om 0800 SAST op

WEERBURO / WEATHER BUREAU
DEPT. VAN VERVOER / DEPT. OF TRANSPORT
4 - 7 - 1976

DAILY WEATHER BULLETIN

Maximum and Minimum Temperatures (°C) and Rainfall (RRR)
in mm for the 24 hours ended at 0800 SAST on

TRANSVAAL	Max	Min	RRR
Alberton			
Barberton			
Belfast			
Bethal	18	1	
Bospoort			
Carolina	17	4	
Delareyville			
Delmas			
Doornspruit (Vaalwater)	21	0	
Ermelo			
Jan Kempdorp			
Jan Smuts	17	3	
Joubertpark (Jhb)	17	7	
Klerksdorp			
Kroondal (Rustenburg)	21	4	
Letaba			
Levubu	21	8	
Lichtenburg			
Loskopdam			
Loskopkanale (Groblersdal)			
Louis Trichardt			
Lydenburg			
Marble Hall			
Mara	22	3	
Marnitz	22	3	
Messina	23	4	
Middelburg			
Flayr. da. Lys	23	6	
Nelspruit	23	3	
Phalaborwa	24	9	
Pietersburg	20	2	
Piet Retief	22	4	
Pongola			
Potchefstroom	19	-2	
Potgietersrus	20	3	
Pretoria	20	3	
Pretoriuskop			
Punda Milia			
Satara			
Sekhukhune			
Shingwidzi			
Skukuza			
Standerton	18	-2	
Schweizer-Reneke			
Thabazimbi			
Tom Burke			
Tzaneen			
Vereeniging			
Volksrust			
Warmbad	21	1	
Waterval-Boven			
Witbank			
Wolmaransstad			
Zeerust			

NATAL	Max	Min	RRR
Cape St. Lucia	21	14	
Cedara	24	2	
Dundee			
Durban (Louis Botha)	23	5	
Estcourt	22	1	
Harding			
Himeville			
Hluhluwe			
Melmoth			
Mkuze			
Newcastle			
Port Shepstone	22	13	
Van Reenen			
Vryheid			
Waterford (Underberg)	23	4	
O.V.S. - O.F.S.			
Balkfontein (Bothaville)			
Bethlehem	18	-5	
Bloemfontein (J.B.M. Hertzog)	19	-5	
Bultfontein			
Clocolan			
Fauresmith	18	-5	
Ficksburg			
Frankfort	19	-5	
Harrismith			
Hoopstad			
Heilbron			
Koppies			
Kroonstad	19	-4	
Lindley			
Modderpoort			
Petrusburg			
Philippolis			
Reddersburg			
Reitz			
Rouxville			
Vrede			
Warden			
Welkom			
Wepener	19	-5	
Winburg			
Zastron			

KAAP - CAPE	Max	Min	RRR
Aberdeen			
Addo			
Agulhas	20	11	
Alexander Bay	29	11	
Aliwal North	19	-3	
Beaufort West	23	13	
Boegoebergdam			
Brandvlei			
Caledon			
Calitzdorp			
Calvinia	22	5	
Cape Columbine	18	11	
Cape St. Francis	27	14	
Cape Town (D.F. Malan)	20	8	
Cape Town (Roeland St.)			
Carnarvon			
Ceres			
Citrusdal			
Colesberg			
Cradock			
De Aar	19	1	
Döhne	25	10	
Douglas			
East London (Ben Schoeman)	24	14	
Elsenburg			
Fort Beaufort			
Fraserburg	20	-2	
Garies			
George	26	8	
Graaff-Reinet	24	10	
Grahamstown			
Grootfontein (Middelburg)	20	-1	
Hopetown			
Idutywa			
Jansenville	25	7	
Joubertina			
Kaappunt	20	12	
Kimberley (B.J. Vorster)	21	3	
Knysna			
Kokstad	24	-4	
Kuruman	19	-1	
Ladismith			
Langebaanweg	21	10	
Maclear			
Mafeking	21	1	
Malmesbury			
Matatiele			
Matroosberg			
Mbashe			

KAAP - CAPE	Max	Min	RRR
Mosselbaai	27	12	
Oliep	23	8	
Oudtshoorn	26	2	
Petrusville			
Piketberg			
Pofadder			
Port Elizabeth (H.F. Verwoerd)	27	11	
Port Nolloth	31	10	
Port St. Johns	22	15	
Prieska	22	-1	
Prince Albert			
Queenstown	22	1	
Riversdale			
Robertson	25	5	
Sheeprun	24	-2	
Somerset East	26	10	
Steynsburg			
Strydenburg			
Sutherland	17	0	
Swellendam			
Tarkastad			
Touwsrivier			
Twee Riviere			
Umtata	23	-1	
Uniondale			
Upington	24	9	
Vanwyksvlei	22	-1	
Victoria West			
Vredendal	28	7	
Vryburg	21	0	
Williston			
Willowmore	22	4	
Willow Park (Dordrecht)			
LESOTHO			
Maseru			
Ox-Bow			
SWAZILAND			
Bulembu			
Manzini (Matsapa)	23	6	
Siteki			

S.W.A.	Max	Min	RR
Aroab			
Bethanien			
Dordabis			
Gobabeb	31	12	
Gobabis	21	3	
Grootfontein	21	0	
J.G. Strijdom	21	-1	
Karasburg			
Kalkfeld			
Karibib			
Keetmanshoop	23	7	
Kub			
Luderitz	22	9	
Mariental	23	3	
Möwe	14	11	
Ohopoho			
Okahandja			
Okaukuejo	24	1	
Oudangwa	25	7	
Otavi			
Otjiwarango			
Outjo	23	7	
Rehoboth			
Rundu	23	2	
Steinhausen			
Tsumeb			
Uis			
Walvisbaai	27	13	
Windhoek	21	4	
BOTSWANA			
Francistown			
Gaborone			
Ghanzi			
Lobatsi			
Mahalapye			
Maun			
Shakawe			
Tshabong			
Tshane			

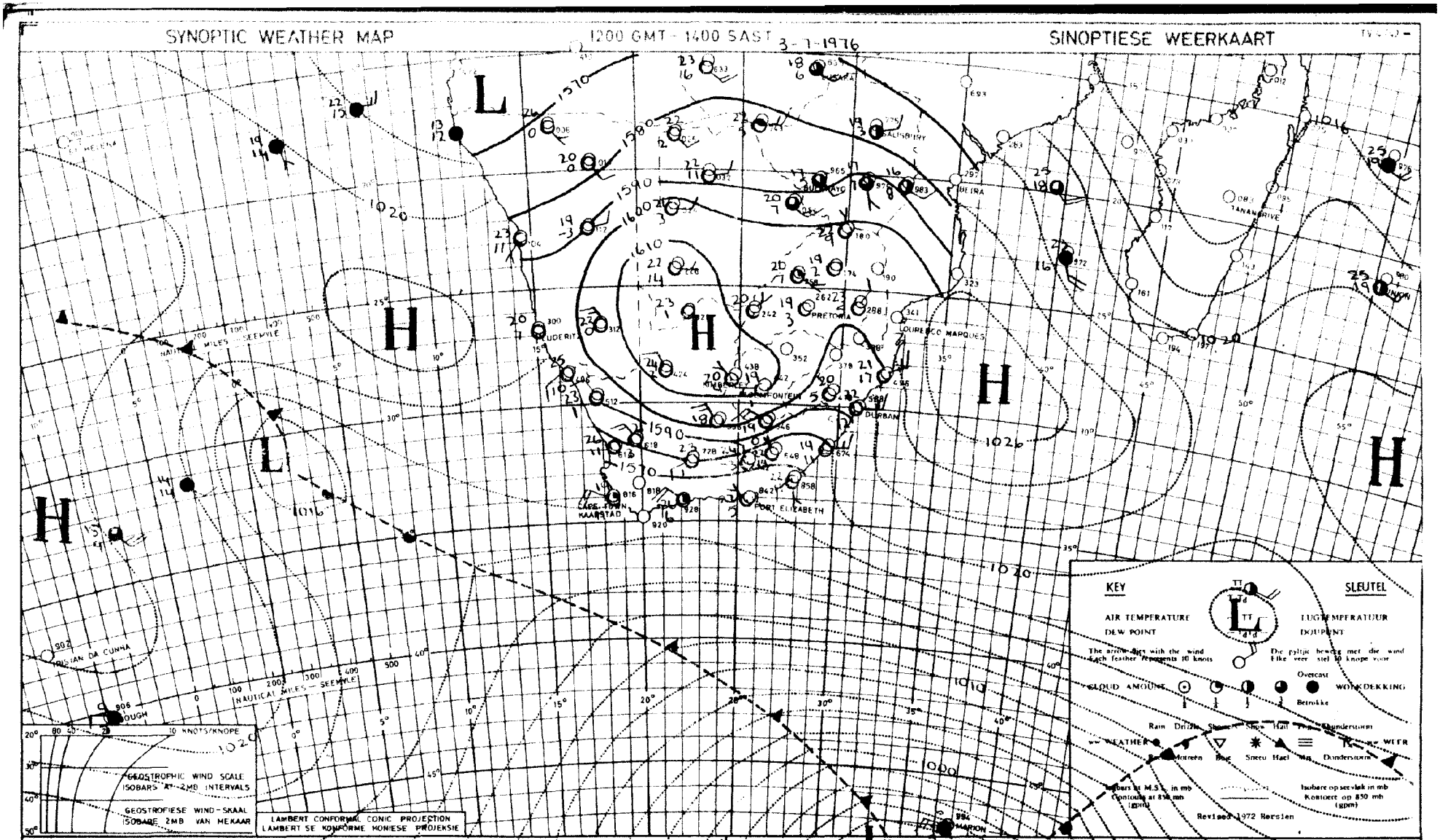

INFERENCE

The strong high-pressure system over the interior will maintain the prevailing fine weather over the country and warm berg winds conditions will occur over the southern and south eastern coastal regions. The low-pressure system approaching from the Atlantic ocean will cause cloudy weather with possible rain over the Cape and west coast. [illegible]

AFLEIDING

Die sterk hoëdrukstelsel oor die binneland sal die heersende mooiweerstoestande oor die land laat voortduur en warm bergwindtoestande sal oor die suid- en suidooskus voorkom. Die naderende laedrukstelsel oor die Atlantiese oseaan sal later meer bewolkte weer, met moontlik ligte reën, oor die [illegible] suidwestkus veroorsaak.

DAAGLIKSE WEERBULLETIN

Maksimum en Minimum Temperatuur (°C) en Reënval (RRR) in mm vir die 24 uur geëindig om 0800 SAST op

WEERBURO / WEATHER BUREAU
DEPT. VAN VERVOER / DEPT. OF TRANSPORT
5 - 7 - 1976

DAILY WEATHER BULLETIN

Maximum and Minimum Temperatures (°C) and Rainfall (RRR) in mm for the 24 hours ended at 0800 SAST on

TRANSVAAL	Max	Min	RRR
Alberton			
Barberton			
Belfast			
Bethal	20	-1	
Bospoort	18	0	
Carolina	16	4	
Delareyville			
Delmas			
Doornspruit (Vaalwater)	23	-1	
Ermelo			
Jan Kempdorp			
Jan Smuts	17	6	
Joubertpark (Jhb)	17	7	
Klerksdorp			
Kroondal (Rustenburg)	26	4	
Letaba			
Levubu	24	8	
Lichtenburg			
Loskopdam			
Loskopkanale (Groblersdal)			
Louis Trichardt			
Lydenburg	20	4	
Marble Hall			
Mara	23	1	
Marnitz	22	2	
Messina	25	3	
Middelburg			
Nelspruit	25	3	
Phalaborwa	27	6	
Pietersburg	21	2	
Piet Retief	22	4	
Pongola			
Potchefstroom	18	-3	
Potgietersrus	21	3	
Pretoria	21	5	
Pretoriuskop			
Punda Milia			
Satara			
Sekhukhune			
Shingwidzi			
Skukuza	28	1	
Standerton	21	-3	
Schweizer-Reneke			
Thabazimbi			
Tom Burke			
Tzaneen			
Vereeniging			
Volksrust			
Warmbad	21	2	
Waterval-Boven			
Witbank			
Wolmaransstad			
Zeerust			

NATAL	Max	Min	RRR
Cape St. Lucia	22	13	
Cedara	22	1	
Dundee			
Durban (Louis Botha)	25	6	
Estcourt	23	2	
Harding			
Himeville			
Hluhluwe			
Melmoth			
Mkuze			
Newcastle			
Port Shepstone	25	12	
Van Reenen			
Vryheid			
Waterford (Underberg)	20	4	
O.V.S. - O.F.S.			
Balkfontein (Bothaville)			
Bethlehem	19	-6	
Bloemfontein (J.B.M. Hertzog)	18	-4	
Bultfontein			
Clocolan			
Fauresmith	19	-1	
Ficksburg			
Frankfort	22	-6	
Harrismith			
Hoopstad	19	-4	
Heilbron			
Koppies			
Kroonstad	19	5	
Lindley			
Modderpoort			
Petrusburg			
Philippolis			
Reddersburg			
Reitz			
Rouxville			
Vrede			
Warden			
Welkom	19	0	
Wepener	18	-6	
Winburg			
Zastron			

KAAP - CAPE	Max	Min	RRR
Aberdeen			
Addo			
Agulhas	18	11	1,0
Alexander Bay	19	7	
Aliwal North	19	-2	
Beaufort West	23	2	
Boegoebergdam			
Brandvlei			
Caledon			
Calitzdorp			
Calvinia	19	2	
Cape Columbine	13	10	
Cape St. Francis	18	11	
Cape Town (D.F. Malan)	17	9	
Cape Town (Roeland St.)			
Carnarvon			
Ceres			
Citrusdal			
Colesberg			
Cradock			
De Aar	20	0	
Döhne	23	5	
Douglas	23	-3	
East London (Ben Schoeman)	22	11	
Eisenburg			
Fort Beaufort			
Fraserburg	20	5	
Garies			
George	18	7	
Graaff-Reinet	25	5	
Grahamstown			
Grootfontein (Middelburg)	20	1	
Hopetown			
Idutywa			
Jansenville	26	3	
Joubertina			
Kaappunt	16	10	
Kimberley (B.J. Vorster)	20	0	
Knysna			
Kokstad	22	-4	
Kuruman	20	0	
Ladismith			
Langebaanweg	15	8	
Maclear			
Mafeking	20	1	
Malmesbury			
Matatiele			
Matroosberg			
Mbashe			

KAAP - CAPE	Max	Min	RRR
Mosselbaai	20	12	
Oldiep	22	6	
Oudtshoorn	21	1	
Petrusville			
Piketberg			
Pofadder			
Port Elizabeth (H.E. Verwoerd)	18	8	
Port Nolloth	13	6	
Port St. Johns	28	13	
Prieska	23	0	
Prince Albert			
Queenstown	22	7	
Riversdale	19	4	
Robertson	18	4	
Sheeprun	23	-1	
Somerset East	25	3	
Steynsburg			
Strydenburg			
Sutherland	16	0	
Swellendam			
Tarkastad			
Touwsrivier	15	4	
Twee Riviere	24	0	
Umtata			
Uniondale			
Upington	24	3	
Vanwyksvlei	25	-2	
Victoria West			
Vredendal	20	5	
Vryburg	20	0	
Williston			
Willowmore	21	1	
Willow Park (Dordrecht)			
LESOTHO			
Maseru			
Ox-Bow			
SWAZILAND			
Bulembu			
Manzini (Matsapa)	25	7	
Siteki			

S.W.A.	Max	Min	RRR
Aroab			
Bethanien			
Dordabis			
Gobabeb	30	12	
Gobabis	21	1	
Grootfontein	20	4	
J.G. Strijdom	20	0	
Karasburg			
Kalkfeld			
Karibib			
Keetmanshoop	23	6	
Kub			
Luderitz	20	9	
Mariental	23	2	
Möwe	15	13	
Ohopoho			
Okahandja			
Okaukuejo	22	6	
Ondangwa	24	7	
Otavi			
Otjiwarango			
Outjo	23	4	
Rehoboth			
Rundu	22	2	
Steinhausen			
Tsumeb			
Uis	26	11	
Walvisbaai	26	10	
Windhoek	21	4	
BOTSWANA			
Francistown	22	1	
Gaborone	23	5	
Ghanzi	23	1	
Lobatsi			
Mahalapye	23	2	
Maun	23	1	
Shakawe	23	4	
Tshabong	23	-2	
Tshane	22	1	

SYNOPTIC WEATHER MAP 1200 GMT - 1400 SAST 4-7-1976 SINOPTIESE WEERKAART

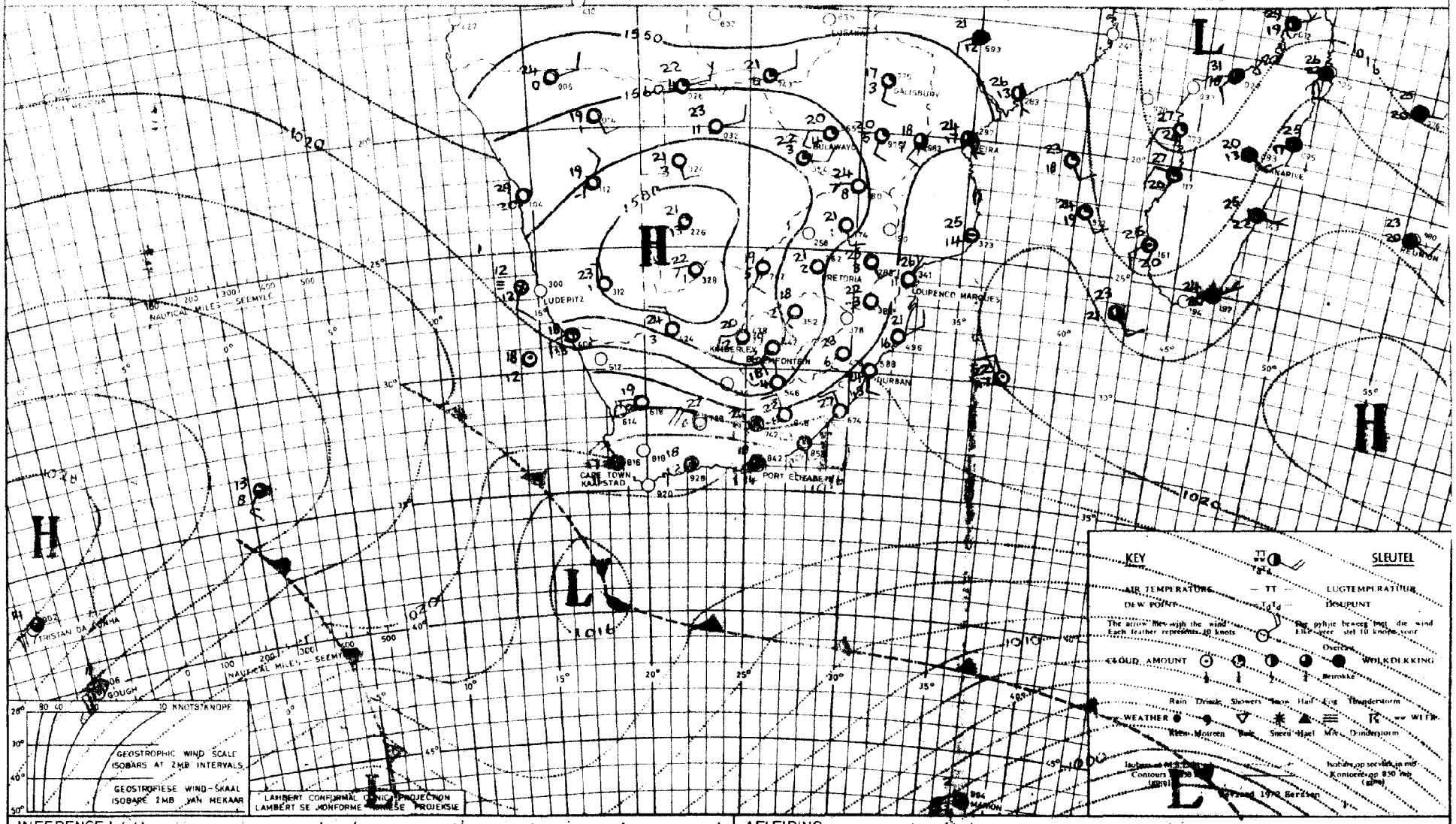

INFERENCE With the strong high over the interior the front at the Cape will move south-eastwards. It will become cooler over South-western and Southern Cape, but elsewhere it will remain fine.

AFLEIDING Met die sterk hoog oor die binneland sal die front by die Kaap suidooswaarts beweeg. Koeler weer sal oor [illegible] - en Suid-Kaapland intree maar oor [illegible] van die land sal dit mooi-weer bly.

DAAGLIKSE WEERBULLETIN

Maksimum en Minimum Temperatuur (°C) en Reënval (RRR) in mm vir die 24 uur geëindig om 0800 SAST op

WEERBURO / WEATHER BUREAU
DEPT VAN VERVOER / DEPT OF TRANSPORT
6 - 7 - 1976

DAILY WEATHER BULLETIN

Maximum and Minimum Temperatures (°C) and Rainfall (RRR) in mm for the 24 hours ended at 0800 SAST on

TRANSVAAL	Max	Min	RRR
Alberton			
Barberton			
Belfast			
Bethal			
Bospoort			
Carolina	19	3	
Delareyville			
Delmas			
Doornspruit (Vaalwater)	23	-1	
Ermelo			
Jan Kempdorp			
Jan Smuts	18	0	
Joubertpark (Jhb)	17	4	
Klerksdorp			
Kroondal (Rustenburg)	23	1	
Letaba			
Levubu	25	7	
Lichtenburg			
Loskopdam			
Loskopkanale (Groblersdal)			
Louis Trichardt			
Lydenburg	19	3	
Marble Hall			
Mara	24	1	
Marnitz	24	4	
Messina	26	5	
Middelburg			
Fleur de Lys	25	11	
Nelspruit	24	5	
Phalaborwa	26	7	
Pietersburg	20	4	
Piet Retief	21	4	
Pongola			
Potchefstroom	19	-3	
Potgietersrus	22	7	
Pretoria	21	3	
Pretoriuskop			
Punda Milia			
Satara			
Sekhukhune			
Shingwidzi			
Skukuza	28	1	
Standerton			
Schweizer-Reneke			
Thabazimbi			
Tom Burke			
Tzaneen			
Vereeniging			
Volksrust			
Warmbad	22	-1	
Waterval-Boven			
Witbank			
Wolmaransstad			
Zeerust			

NATAL	Max	Min	RRR
Cape St. Lucia	21	11	
Cedara	22	3	
Dundee			
Durban (Louis Botha)	27	8	
Estcourt	22	2	
Harding			
Himeville			
Hluhluwe			
Melmoth			
Mkuze			
Newcastle			
Port Shepstone	29	12	
Van Reenen			
Vryheid			
Waterford (Underberg)	18	-3	

O.V.S. - O.F.S.	Max	Min	RRR
Balkfontein (Bothaville)			
Bethlehem	19	-4	
Bloemfontein (J.B.M. Hertzog)	20	-4	
Bultfontein			
Clocolan			
Fauresmith	20	-2	
Ficksburg			
Frankfort	20	-5	
Harrismith			
Hoopstad	20	-3	
Heilbron			
Koppies			
Kroonstad	20	-5	
Lindley			
Modderpoort			
Petrusburg			
Philippolis			
Reddersburg			
Reitz			
Rouxville			
Vrede			
Warden			
Welkom	19	0	
Wepener	19	-5	
Winburg			
Zastron			

KAAP - CAPE	Max	Min	RRR
Aberdeen			
Addo			
Agulhas	14	12	
Alexander Bay	22	8	
Aliwal North	18	-2	
Beaufort West	23	6	
Boegoebergdam			
Brandvlei			
Caledon			
Calitzdorp			
Calvinia	21	3	
Cape Columbine	14	11	
Cape St. Francis	17	11	
Cape Town (D.F. Malan)	17	9	0,2
Cape Town (Roeland St.)			
Carnarvon			
Ceres			
Citrusdal			
Colesberg			
Cradock			
De Aar	20	2	
Döhne	22	6	
Douglas			
East London (Ben Schoeman)	21	8	
Elsenburg			
Fort Beaufort			
Fraserburg	15	-9	
Garies			
George	18	7	
Graaff-Reinet	25	11	
Grahamstown			
Grootfontein (Middelburg)	20	3	
Hopetown			
Idutywa			
Jansenville	23	4	
Joubertina			
Kaappunt	13	9	7,7
Kimberley (B.J. Vorster)	20	3	
Knysna			
Kokstad	20	-3	
Kuruman	21	-1	
Ladismith			
Langgebaanweg	17	7	
Maclear			
Mafeking	21	1	
Malmesbury			
Matatiele			
Matroosberg			
Mbashe			

KAAP - CAPE	Max	Min	RRR
Mosselbaai	19	11	
Oklep	22	7	
Oudtshoorn	18	2	
Petrusville			
Piketberg			
Pofadder			
Port Elizabeth (H.F. Verwoerd)	19	10	
Port Nolloth	16	5	
Port St. Johns	22	11	
Prieska	23	-1	
Prince Albert			
Queenstown	22	1	
Riversdale	18	6	
Robertson	20	10	
Sheeprun	22	3	
Somerset East	23	6	
Steynsburg			
Strydenburg			
Sutherland	16	-3	
Swellendam			
Tarkastad			
Touwsrivier	16	2	
Twee Riviere	23	0	
Umtata	26	2	
Uniondale			
Upington	23	3	
Vanwyksvlei	23	-2	
Victoria West			
Vredendal	20	4	
Vryburg	20	-2	
Williston			
Willowmore	20	2	
Willow Park (Dordrecht)			

LESOTHO	Max	Min	RRR
Maseru	18	-2	
Ox-Bow			

SWAZILAND	Max	Min	RRR
Bulembu			
Manzini (Matsapa)	24	6	
Siteki			

S.W.A.	Max	Min	RRR
Aroab			
Bethanien			
Dordabis			
Gobabeb	28	8	
Gobabis	22	2	
Grootfontein	21	2	
J.G. Strijdom	20	1	
Karasburg			
Kalkfeld			
Karibib			
Keetmanshoop	23	6	
Kub			
Luderitz	15	8	
Mariental	23	2	
Möwe	16	13	
Ohopoho			
Okahandja			
Okaukuejo	24	6	
Ondangwa	25	7	
Otavi			
Otjiwarango			
Outjo	23	3	
Rehoboth			
Rundu	24	4	
Steinhausen			
Tsumeb			
Uis	26	13	
Walvisbaai	16	10	
Windhoek	20	5	

BOTSWANA	Max	Min	RRR
Francistown	24	1	
Gaborone	23	0	
Ghanzi			
Lobatsi			
Mahalapye	24	1	
Maun			
Shakawe	23	3	
Tshabong	23	-2	
Tshane	22	2	

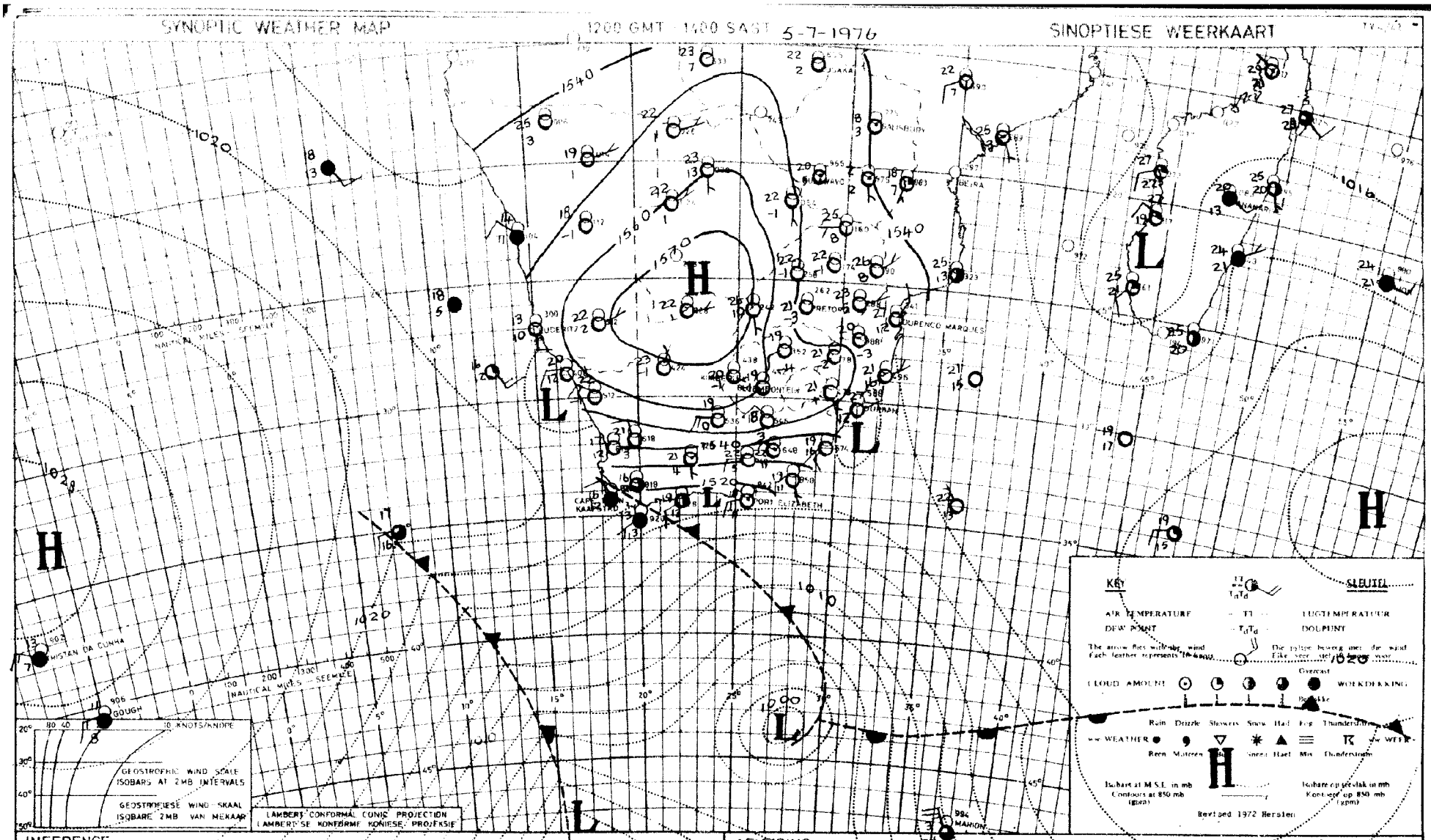

INFERENCE

The low south of the continent is deepening and is moving south-eastwards. Temporarily cooler conditions will spread along the south-east coast but the pressures will begin to fall at the Cape overnight with the approach of the second front.

AFLEIDING

Die laag suid van die land verdiep en beweeg suidooswaarts. Koeler toestande sal tydelik langs die suidooskus uitbrei, maar met die tweede front wes van die land sal lugdruk oornag reeds by die Kaap begin daal.

DAAGLIKSE WEERBULLETIN

Maksimum en Minimum Temperatuur (°C) en Reënval (RRR) in mm vir die 24 uur geëindig om 0800 SAST op

WEERBURO / WEATHER BUREAU
DEPT. VAN VERVOER / DEPT. OF TRANSPORT
7 - 7 - 1976

DAILY WEATHER BULLETIN

Maximum and Minimum Temperatures (°C) and Rainfall (RRR) in mm for the 24 hours ended at 0800 SAST on

IV.4.

TRANSVAAL	Max	Min	RRR
Alberton			
Barberton			
Belfast			
Bethal	18	-1	
Bospoort	19	1	
Carolina			
Delareyville			
Delmas			
Doornspruit (Vaalwater)	22	-1	
Ermelo			
Jan Kempdorp			
Jan Smuts	17	6	
Joubertpark (Zeb)	17	7	
Klerksdorp			
Kroondal (Rustenburg)	21	3	
Lichtenburg			
Louis Trichardt			
Lydenburg	19	1	
Marble Hall			
Mara	24	0	
Marnitz	24	3	
Messina	26	5	
Middelburg			
Fleur de Lys	25	10	
Nelspruit	24	3	
Phalaborwa	26	7	
Pietersburg	21	3	
Piet Retief	21	4	
Pongola			
Potchefstroom	20	1	
Potgietersrus	22	5	
Pretoria	20	3	
Pretoriuskop			
Punda Milia			
Satara			
Skukuza	28	1	
Staaderton	19	-2	
Schweizer-Reneke			
Thabazimbi			
Tom Burke			
Tzaneen			
Vereeniging			
Volksrust			
Warmbad	23	1	
Waterval-Boven			
Witbank			
Wolmaransstad			
Zeerust			

NATAL	Max	Min	RRR
Cape St. Lucia	22	14	
Cedara	21	3	
Dundee			
Durban (Louis Botha)	25	6	
Estcourt	20	0	
Harding			
Himeville			
Hluhluwe			
Melmoth			
Mkuze			
Newcastle	22	4	
Port Shepstone	22	13	
Van Reenen			
Vryheid			
Waterford (Underberg)	18	-4	

O.V.S. - O.F.S.	Max	Min	RRR
Balkfontein (Bethaville)			
Bethlehem	18	-6	
Bloemfontein (J.B.M. Hertzog)	18	-4	
Bultfontein			
Clocolan			
Fauresmith	18	1	
Ficksburg			
Frankfort	19	-5	
Harrismith			
Hoopstad	19	-4	
Heilbron			
Koppies			
Kroonstad	19	-4	
Lindley			
Modderpoort			
Petrusburg			
Philippolis			
Reddersburg			
Reitz			
Rouxville			
Vrede			
Warden			
Welkom	19	1	
Wepener	18	-1	
Winburg			
Zastron			

KAAP - CAPE	Max	Min	RRR
Aberdeen			
Addo			
Agulhas	16	13	
Alexander Bay	15	14	
Aliwal North	19	0	
Beaufort West	23	13	
Boegoebergdam			
Brandvlei			
Caledon			
Calitzdorp			
Calvinia	20	6	
Cape Columbine	14	11	2,0
Cape St. Francis	17	11	
Cape Town (D.F. Malan)	16	12	4,6
Cape Town (Roeland St.)			
Carnarvon			
Ceres			
Citrusdal			
Colesberg			
Cradock			
De Aar	19	6	
Döhne	22	7	
Douglas	22	5	
East London (Ben Schoeman)	21	17	
Elsenburg			
Fort Beaufort			
Fraserburg	19	2	
Garies			
George	16	6	
Graaff-Reinet	24	12	
Grahamstown			
Grootfontein (Middelburg)	19	9	
Hopetown			
Idutywa			
Jansenville	26	12	
Joubertina			
Kaappunt	15	9	1,8
Kimberley (B.J. Vorster)	20	6	
Knysna			
Kokstad	20	-4	
Kuruman	19	0	
Ladismith			
Langebaanweg	16	12	1,0
Maclear			
Mafeking	22	1	
Malmesbury			
Matatiele			
Matroosberg			
Mbashe			

KAAP - CAPE	Max	Min	RRR
Mosselbaai	17	11	
Oliep	21	6	
Oudtshoorn	20	3	
Petrusville			
Piketberg			
Pofadder			
Port Elizabeth (H.E. Verwoerd)	21	10	
Port Nolloth	14	12	
Port St. Johns	23	17	
Prieska	23	5	
Prince Albert			
Queenstown	21	15	
Riversdale	17	5	
Robertson	16	11	
Sheeprun	21	1	
Somerset East	24	16	
Steynsburg			
Strydenburg			
Sutherland	15	4	
Swellendam			
Tarkastad			
Touwsrivier	16	8	
Twee Riviere			
Umtata			
Uniondale			
Upington	24	6	
Vanwyksvlei	22	7	
Victoria West			
Vredendal	19	11	
Vryburg	20	-1	
Williston			
Willowmore	21	2	
Willow Park (Dordrecht)			

LESOTHO	Max	Min	RRR
Maseru	17	-1	
Ox-Bow			

SWAZILAND	Max	Min	RRR
Bulembu			
Manzini (Matsapa)	23	6	
Siteki			

S.W.A.	Max	Min	RRR
Arosb			
Bethanien			
Dordabis			
Gobabeb	20	9	
Gobabis	22	0	
Grootfontein	24	5	
J.G. Strijdom	19	2	
Karasburg			
Kalkfeld			
Karibib			
Keetmanshoop	24	5	
Kub			
Luderitz	14	11	
Mariental	23	2	
Möwe	15	14	
Ohopoho			
Okahandja			
Okaukuejo			
Ondangwa	26	6	
Otavi			
Otjiwarango			
Outjo	24	5	
Rehoboth			
Rundu			
Steinhausen			
Tsumeb			
Uis			
Walvisbaai	14	11	
Windhoek	19	6	

BOTSWANA	Max	Min	RRR
Francistown	24	1	
Gaborone	23	1	
Ghanzi	24	5	
Lobatsi			
Mahalapye	24	4	
Maun	24	2	
Shakawe	25	4	
Tshabong	23	2	
Tshane	23	5	

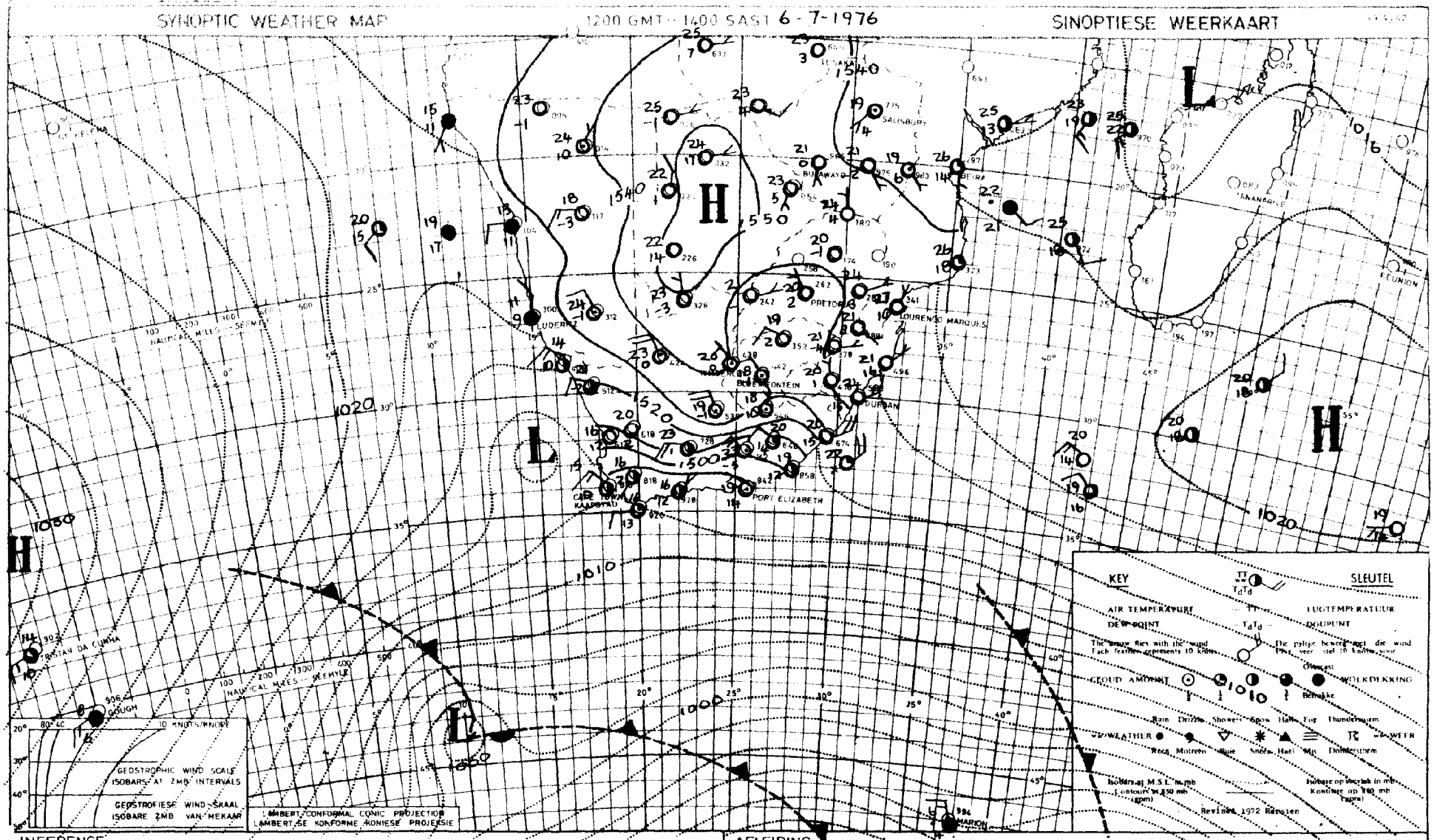

INFERENCE

The cold-frontal system south-west of the continent is moving north-eastwards and is followed by a strong high-pressure system. Cold, rainy weather will develop over South-west Cape overnight, spreading eastwards later tomorrow. Bergwind conditions will develop along the south-east

AFLEIDING

Die koue-frontale stelsel suidwes van die land beweeg noordooswaarts en word gevolg deur 'n sterk hoëdrukstelsel. Koue reënweer sal oornag oor Suidwes-Kaap ontwikkel en later môre ooswaarts uitbrei terwyl bergwindtoestande langs die suidooskus sal ontwikkel.

DAAGLIKSE WEERBULLETIN

Maksimum en Minimum Temperatuur (°C) en Reënval (RRR) in mm vir die 24 uur geëindig om 0800 SAST op

WEERBUREAU / WEATHER BUREAU
DEPT. VAN VERVOER / DEPT. OF TRANSPORT
8 - 7 - 1976

DAILY WEATHER BULLETIN

Maximum and Minimum Temperatures (°C) and Rainfall (RRR) in mm for the 24 hours ended at 0800 SAST on

TRANSVAAL	Max	Min	RRR
Alberton			
Barberton			
Belfast			
Bethal	17	-2	
Bospoort	20	1	
Carolina	18	6	
Delareyville			
Delmas			
Doornspruit (Vaalwater)	22	1	
Ermelo			
Jan Kempdorp			
Jan Smuts	17	8	
Joubertpark (Jhb)	17	8	
Klerksdorp			
Kroondal (Rustenburg)	22	1	
Letaba			
Levubu	25	9	
Lichtenburg			
Loskopdam			
Loskopkanale (Groblersdal)			
Louis Trichardt			
Lydenburg	18	3	
Marble Hall			
Mara	23	1	
Marnitz	24	4	
Messina	26	5	
Middelburg			
Flaur...da..Lys	25	9	
Nelspruit	25	5	
Phalaborwa	27	7	
Pietersburg	20	2	
Piet Retief	21	6	
Pongola			
Potchefstroom	21	-1	
Potgietersrus	21	4	
Pretoria	19	3	
Pretoriuskop			
Punda Milia			
Satara			
Sekhukhune			
Shingwidzi			
Skukuza	28	1	
Standerton	17	-4	
Schweizer-Reneke			
Thabazimbi			
Tom Burke			
Tzaneen			
Vereeniging			
Volksrust			
Warmbad	22	3	
Waterval-Boven			
Witbank			
Wolmaransstad			
Zeerust			

NATAL	Max	Min	RRR
Cape St. Lucia	25	14	
Cedara	21	3	
Dundee			
Durban (Louis Botha)	30	9	
Estcourt	22	2	
Harding			
Himeville			
Hluhluwe			
Melmoth			
Mkuze			
Newcastle	22	5	
Port Shepstone	30	16	
Van Reenen			
Vryheid			
Waterford (Underberg)	21	1	
O.V.S. - O.F.S.			
Balkfontein (Bothaville)			
Bethlehem	17	-3	
Bloemfontein (J.B.M. Hertzog)	20	0	
Bultfontein			
Clocolan			
Fauresmith	17	-1	
Ficksburg			
Frankfort	19	-3	
Harrismith			
Hoopstad	21	0	
Heilbron			
Koppies			
Kroonstad	20	-2	
Lindley			
Modderpoort			
Petrusburg			
Philippolis			
Reddersburg			
Reitz			
Rouxville			
Vrede			
Warden			
Welkom	20	2	
Wepener	19	-2	
Winburg			
Zastron			

KAAP - CAPE	Max	Min	RRR
Aberdeen			
Addo			
Agulhas	16	10	3,2
Alexander Bay	15	12	
Aliwal North	19	-1	
Beaufort West	17	6	
Boegoebergdam			
Brandvlei			
Caledon			
Calitzdorp			
Calvinia	11	4	4,5
Cape Columbine	16	9	11,5
Cape St. Francis	18	12	0,3
Cape Town (D.F. Malan)	14	8	9,0
Cape Town (~~Roeland St.~~) Maritime			12,0
Carnarvon			
Ceres			36,0
Citrusdal			
Colesberg			
Cradock			
De Aar	19	6	
Döhne	22	4	
Douglas	20	0	
East London (Ben Schoeman)	22	9	
Elsenburg			23,5
Fort Beaufort			
Fraserburg	14	-5	
Garies			12,0
George	20	7	14,0
Graaff-Reinet	22	3	
Grahamstown			
Grootfontein (Middelburg)	18	-1	
Hopetown			
Idutywa			
Jansenville	22	5	
Joubertina			
Kaappunt	13	6	17,2
Kimberley (B.J. Vorster)	20	3	
Knysna			8,0
Kokstad	20	-2	
Kuruman	18	3	
Ladismith			
Langgahaanweg	16	8	10,5
Maclear			
Mafeking	22	4	
Malmesbury			
Matatiele			
Matroosberg			
Mbashe			

KAAP - CAPE	Max	Min	RRR
Mosselbaai	20	9	7,5
Okiep	10	6	2,7
Oudtshoorn	19	7	8,5
Petrusville			
Piketberg			22,0
Pofadder	17	x	
Port Elizabeth (H.E. Verwoerd)	20	11	
Port Nolloth	15	10	15,0
Port St. Johns	29	15	
Prieska	20	1	
Prince Albert			
Queenstown	20	2	
Riversdale	18	8	10,6
Robertson	16	8	5,2
Sheeprun	20	7	
Somerset East	22	5	
Steynsburg			
Strydenburg			
Sutherland	8	0	3,6
Swellendam			15,0
Tarkastad			
Touwsrivier	11	5	3,7
Twee Riviere	23	0	
Umtata			
Uniondale			2,0
Upington	19	2	
Vanwyksvlei	16	-1	
Victoria West			
Vredendal	18	9	7,0
Vryburg	22	1	
Williston			
Willowmore	16	4	0,5
Willow Park (Dordrecht)			
LESOTHO			
Maseru	20	5	
Ox-Bow			
SWAZILAND			
Bulembu			
Manzini (Matsapa)	27	12	
Siteki			

S.W.A.	Max	Min	RRR
Aroab			
Bethanien			
Dordabis			
Gobabeb	16	8	
Gobabis	24	0	
Grootfontein	24	4	
J.G. Strijdom	21	1	
Karasburg			
Kalkfeld			
Karibib			
Keetmanshoop	19	1	
Kub			
Luderitz	14	12	
Mariental	23	0	
Möwe	18	11	
Ohopoho			
Okahandja			
Okaukuejo			
Ondangwa	25	5	
Otavi			
Otjiwarango			
Outjo	25	3	
Rehoboth			
Rundu	27	3	
Steinhausen			
Tsumeb			
Uis	18	6	
Walvisbaai	17	11	
Windhoek	20	3	
BOTSWANA			
Francistown	25	1	
Gaborone	24	3	
Ghanzi	25	8	
Lobatsi			
Mahalapye	25	4	
Maun	26	8	
Shakawe	28	8	
Tshabong	25	2	
Tshane	24	4	

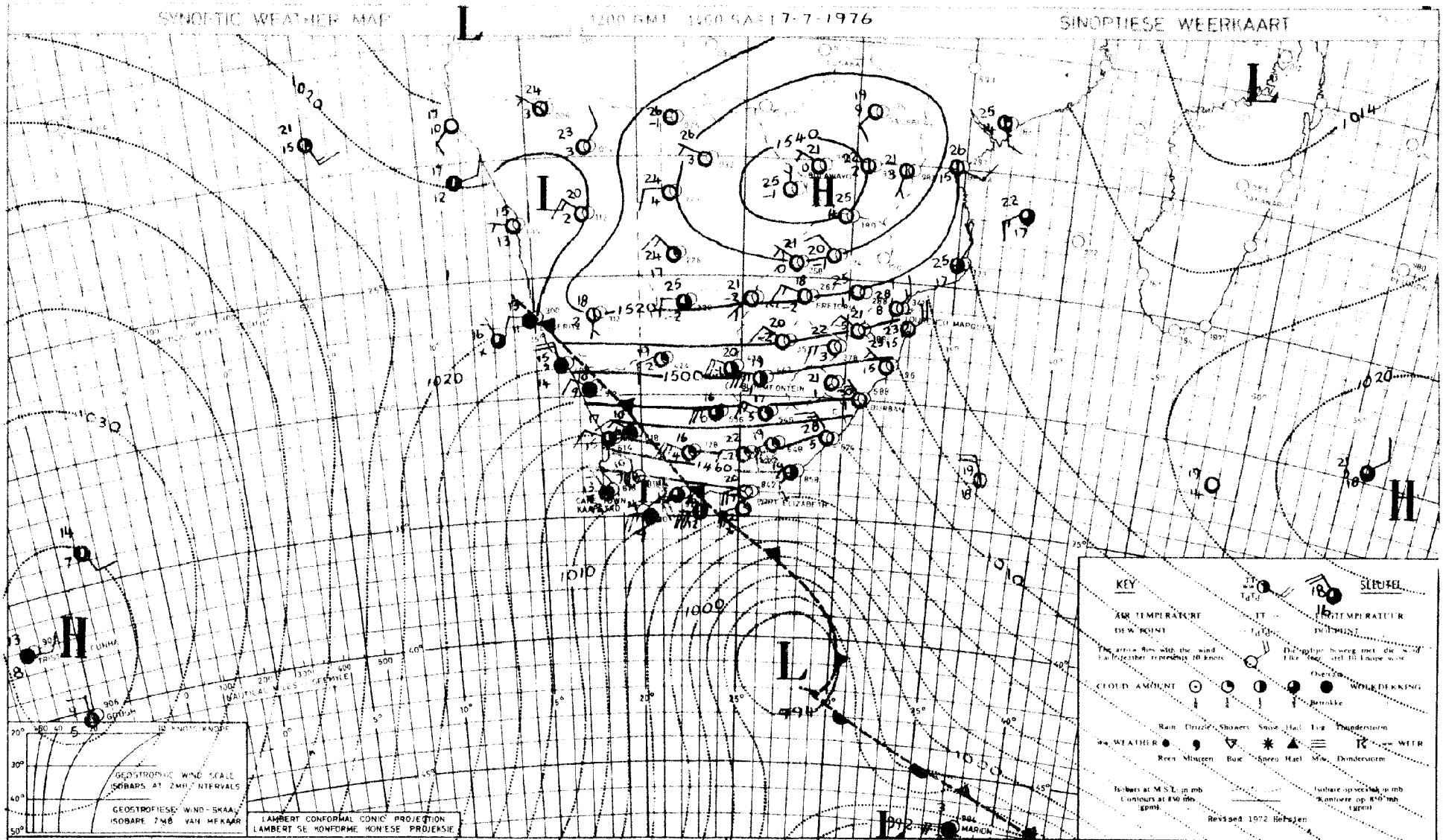

INFERENCE

The cold front has moved in over the land but the push of the Atlantic high is retarded owing to a further development off the West Coast. It will be cold with rain and snow over the western half of the Cape Province and colder conditions will also spread to the east coast.

AFLEIDING

Die kouefront het oor land inbeweeg, maar die stoot van die Atlantiese hoog word teruggehou deur 'n verdere ontwikkeling langs die Weskus. Koue weer met reën en sneeu sal oor die westelike helfte van die Kaapprovinsie voorkom en kouer toestande sal ook na die ooskus uitbrei

DAAGLIKSE WEERBULLETIN

Maksimum en Minimum Temperatuur (°C) en Reënval (RRR)
in mm vir die 24 uur geëindig om 0800 SAST op

WEERBURO / WEATHER BUREAU
DEPT. VAN VERVOER / DEPT. OF TRANSPORT
9 - 7 - 1976

DAILY WEATHER BULLETIN

Maximum and Minimum Temperatures (°C) and Rainfall (RRR)
in mm for the 24 hours ended at 0800 SAST on

TRANSVAAL	Max	Min	RRR
Alberton			
Barberton			
Belfast			
Bethal	19	-2	
Bospoort	21	5	
Carolina	18	5	
Delareyville			
Delmas			
Doornspruit (Vaalwater)	24	2	
Ermelo			
Jan Kempdorp			
Jan Smuts	19	3	
Joubertpark (Jhb)	18	8	
Klerksdorp			
Kroondal (Rustenburg)	22	4	
Letaba			
Levubu	26	9	
Lichtenburg			
Loskopdam			
Loskopkanale (Groblersdal)			
Louis Trichardt			
Lydenburg	21	1	
Marble Hall			
Mara	25	3	
Marnitz	26	9	
Messina	28	5	
Middelburg			
Fleur de Lys	27	10	
Nelspruit	25	5	
Phalaborwa	28	11	
Pietersburg	20	4	
Piet Retief	22	4	
Pongola			
Potchefstroom	23	3	
Potgietersrus	23	10	
Pretoria	21	11	
Pretoriuskop			
Punda Milia			
Satara			
Sekhukhune			
Shingwidzi			
Skukuza			
Standerton	19	2	
Schweizer-Reneke			
Thabazimbi			
Tom Burke			
Tzaneen			
Vereeniging			
Volksrust			
Warmbad	24	7	
Waterval-Boven			
Witbank			
Wolmaransstad			
Zeerust			

NATAL	Max	Min	RRR
Cape St. Lucia	22	16	
Cedara	17	8	
Dundee			
Durban (Louis Botha)	23	13	5,6
Estcourt	21	6	
Harding			
Himeville			
Hluhluwe			
Melmoth			
Mkuze			
Newcastle	23	3	
Port Shepstone	21	15	0,2
Van Reenen			
Vryheid			
Waterford (Underberg)	21	2	

O.V.S. - O.F.S.	Max	Min	RRR
Balkfontein (Bothaville)			
Bethlehem	20	5	
Bloemfontein (J.B.M. Hertzog)	19	3	
Bultfontein			
Clocolan			
Fauresmith	17	0	
Ficksburg			
Frankfort	20	4	
Harrismith			
Hoopstad	21	4	
Heilbron			
Koppies			
Kroonstad	22	5	
Lindley			
Modderpoort			
Petrusburg			
Philippolis			
Reddersburg			
Reitz			
Rouxville			
Vrede			
Warden			
Welkom	21	8	
Wepener	18	9	
Winburg			
Zastron			

KAAP - CAPE	Max	Min	RRR
Aberdeen			
Addo			15,4
Agulhas	14	11	2,1
Alexander Bay	15	10	5,9
Aliwal North	15	2	
Beaufort West	13	6	1,7
Boegoebergdam			
Brandvlei			
Caledon			
Calitzdorp			
Calvinia	9	5	4,0
Cape Columbine	14	9	0,2
Cape St. Francis	15	12	53,5
Cape Town (D. F. Malan)	14	10	0,2
Cape Town (Roeland St.)			
Carnarvon			
Ceres			
Citrusdal			
Colesberg			
Cradock			
De Aar	12	2	
Döhne	14	7	1,6
Douglas	17	1	
East London (Ben Schoeman)	19	12	0,2
Elsenburg			
Fort Beaufort			
Fraserburg	10	3	
Garies			13,5
George	11	8	13,7
Graaff-Reinet	15	8	
Grahamstown			45,0
Grootfontein (Middelburg)	11	2	
Hopetown			
Idutywa			4,5
Jansenville	17	9	3,0
Joubertina			6,5
Kaappunt	11	8	1,7
Kimberley (B. J. Vorster)	19	1	
Knysna			27,5
Kokstad	17	8	
Kuruman	18	2	
Ladismith			
Langgebanweg	13	9	0,5
Maclear			
Mafeking	22	5	
Malmesbury			
Matatiele			
Matroosberg			
Mbashe			

KAAP - CAPE	Max	Min	RRR
Mosselbaai	12	10	22,0
Okiep	10	5	6,5
Oudtshoorn	20	8	2,0
Petrusville			
Piketberg			
Pofadder			
Port Elizabeth (H.E. Verwoerd)	15	11	5,8
Port Nolloth	13	11	7,5
Port St. Johns	19	14	
Prieska	16	0	
Prince Albert			
Queenstown	15	7	0,3
Riversdale	11	8	13,2
Robertson	11	9	8,3
Swartkops			9,0
Sheeprun	14	7	1,5
Somerset East	15	8	9,5
Steynsburg			
Strydenburg			
Sutherland	5	2	0,6
Swellendam			20,6
Stayfarville			3,0
Tarkastad			
Touwsrivier	7	5	4,7
Twee Riviere	17	1	
Umtata	17	9	
Uniondale			0,6
Upington	17	1	
Vanwyksvlei	13	-1	
Victoria West			
Vredendal	13	9	14,0
Vryburg	22	1	
Williston			
Willowmore	11	6	2,4
Willow Park (Dordrecht)			

LESOTHO	Max	Min	RRR
Maseru	18	8	
Ox-Bow			

SWAZILAND	Max	Min	RRR
Bulembu			
Manzini (Matsapa)	27	8	
Siteki			

S.W.A.	Max	Min	RRR
Aroab			
Bethanien			
Dordabis			
Gobabeb	18	9	
Gobabis	22	-3	
Grootfontein	24	2	
J. G. Strijdom	17	-5	
Karasburg			
Kalkfeld			
Karibib			
Keetmanshoop	16	2	
Kub			
Luderitz	14	10	5,5
Mariental	18	-1	
Möwe	18	10	
Ohopoho			
Okahandja			
Okaukuejo	23	2	
Ondangwa	24	4	
Otavi			
Otjiwarango			
Outjo	20	1	
Rehoboth			
Rundu			
Steinhausen			
Tsumeb			
Uis	16	6	
Walvisbaai	18	10	
Windhoek	16	-2	

BOTSWANA	Max	Min	RRR
Francistown	26	3	
Gaborone	26	4	
Ghanzi	26	3	
Lobatsi			
Mahalapye	26	7	
Maun	28	7	
Shakawe	28	6	
Tshabong	22	-2	
Tshane	22	3	

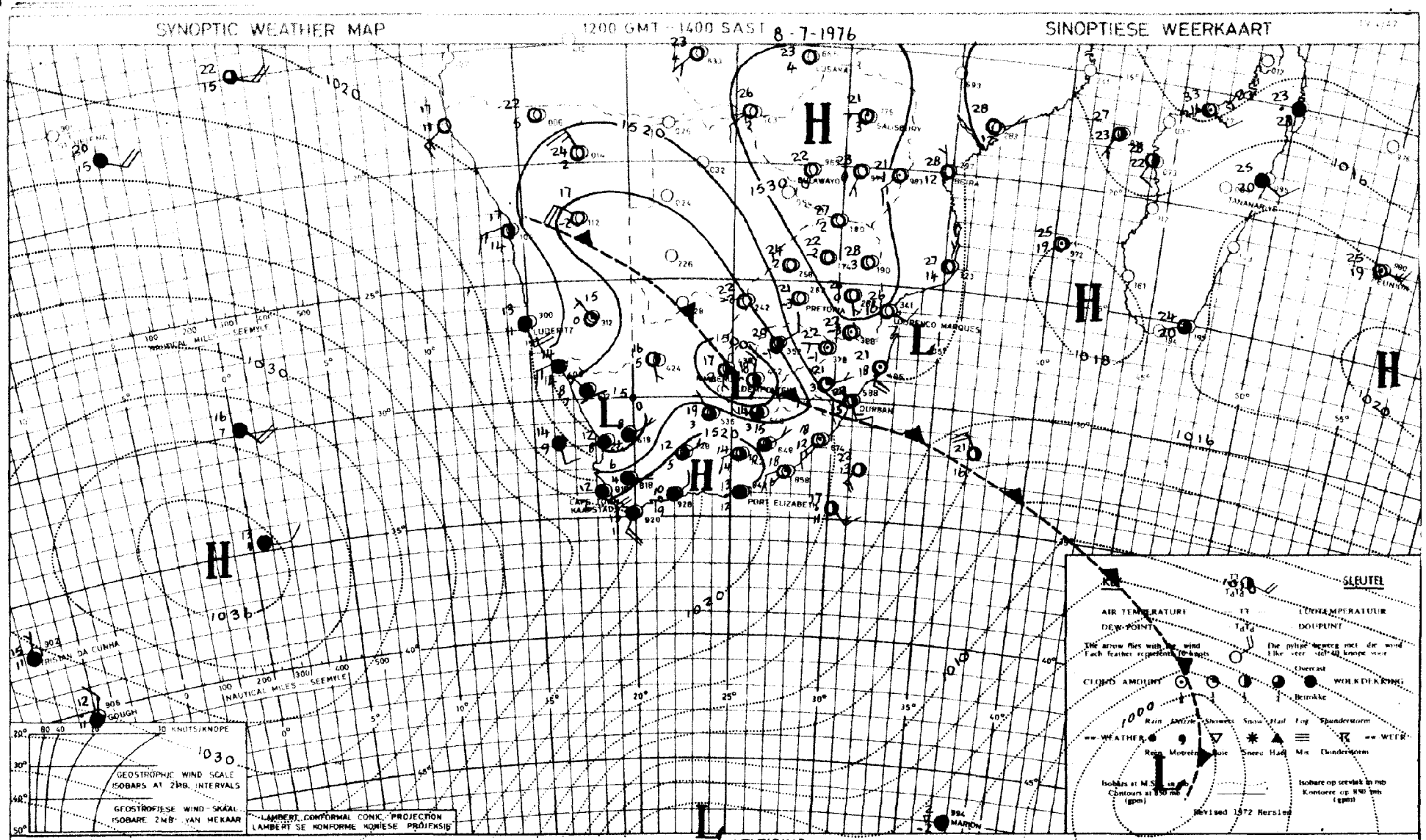

INFERENCE The complex low-pressure systems will still be situated over the Karoo tomorrow and further rain and snow will occur over the Cape Province and southern Free State. Cooler conditions will spread over Natal and Eastern Transvaal with showers along the coast.

AFLEIDING Die komplekse laedrukstelsels sal môre nog oor die Karoo geleë wees en verdere reën en sneeu sal oor die Kaapprovinsie en suidelike Vrystaat voorkom. Koeler lug sal ook oor Natal en Oos-Transvaal instoot met buie langs die kus.

DAAGLIKSE WEERBULLETIN

Maksimum en Minimum Temperatuur (°C) en Reënval (RRR)
in mm vir die 24 uur geëindig om 0800 SAST op

WEERBURO / WEATHER BUREAU
DEPT VAN VERVOER / DEPT OF TRANSPORT
10 - 7 - 1976

DAILY WEATHER BULLETIN

Maximum and Minimum Temperatures (°C) and Rainfall (RRR)
in mm for the 24 hours ended at 0800 SAST on

TRANSVAAL	Max	Min	RRR
Alberton			
Barberton			
Belfast			
Bethal	19	6	
Bospoort			
Carolina	19	3	
Delareyville			
Delmas			
Doornspruit (Vaalwater)	23	5	
Ermelo			
Jan Kempdorp			
Jan Smuts	19	3	
Joubertpark (Jhb)			
Klerksdorp			
Kroondal (Rustenburg)	23	5	
Letaba			
Levubu			
Lichtenburg			
Loskopdam			
Loskopkanale (Groblersdal)			
Louis Trichardt			
Lydenburg			
Marble Hall			
Mara	25	3	
Marnitz	24	4	
Messina	26	5	
Middelburg			
Ficus	24	12	
Nelspruit	23	4	
Phalaborwa	25	9	
Pietersburg	21	4	
Piet Retief	21	5	
Pongola			
Potchefstroom	21	1	
Potgietersrus	23	7	
Pretoria	22	5	
Pretoriuskop			
Punda Milia			
Satara			
Sekhukhune			
Shingwidzi			
Skukuza	26	2	
Standerton	20	2	
Schweizer-Reneke			
Thabazimbi			
Tom Burke			
Tzaneen			
Vereeniging			
Volksrust			
Warmbad	25	6	
Waterval-Boven			
Witbank			
Wolmaransstad			
Zeerust			

NATAL	Max	Min	RRR
Cape St. Lucia	23	15	
Cedara	21	10	
Dundee			
Durban (Louis Botha)	23	17	
Estcourt	18	4	
Harding			
Himeville			
Hluhluwe			
Melmoth			
Mkuze			
Newcastle	23	9	
Port Shepstone	21	16	
Van Reenen			
Vryheid			
Waterford (Underberg)	17	4	
O.V.S. - O.F.S.			
Balkfontein (Bothaville)			
Bethlehem	21	-1	
Bloemfontein (J.B.M. Hertzog)	18	-1	
Bultfontein			
Clocolan			
Fauresmith	16	3	0,2
Ficksburg			
Frankfort	21	1	
Harrismith			
Hoopstad	22	-1	
Heilbron			
Koppies			
Kroonstad	22	2	
Lindley			
Modderpoort			
Petrusburg			
Philippolis			
Reddersburg			
Reitz			
Rouxville			
Vrede			
Warden			
Welkom	21	-1	
Wepener	18	-1	
Winburg			
Zastron			

KAAP - CAPE	Max	Min	RRR
Aberdeen			
Addo			
Agulhas	15	10	
Alexander Bay	16	9	
Altwal North	13	2	
Beaufort West	8	5	3,2
Boegoebergdam			
Brandvlei			
Caledon			
Calitzdorp			
Calvinia	6	1	18,5
Cape Columbine	16	9	
Cape St. Francis	15	11	8,5
Cape Town (D.F. Malan)	16	8	
Cape Town (Roeland St.)			
Carnarvon			
Ceres			
Citrusdal			
Colesberg			
Cradock			
De Aar	14	2	
Döhne	10	4	35,0
Douglas	15	1	0,1
East London (Ben Schoeman)	15	10	59,4
Elsenburg			
Fort Beaufort			
Fraserburg	10	0	
Garies			
George	12	8	8,7
Graaff-Reinet	9	6	15,7
Grahamstown			17,6
Grootfontein (Middelburg)	9	3	0,5
Hopetown			
Idutywa			
Jansenville	11	5	4,0
Joubertina			12,5
Kaappunt	13	9	
Kimberley (B.J. Vorster)	15	1	
Knysna			
Kokstad	17	6	
Kuruman	17	2	
Ladismith			
Langebaanweg	17	5	
Maclear			
Mafeking	22	1	
Malmesbury			
Matatiele			
Matroosberg			
Mbashe			

KAAP - CAPE	Max	Min	RRR
Mossel Bay	13	10	
Oliep	8	3	4,3
Oudtshoorn	11	7	3,5
Petrusville			
Piketberg			
Pofadder			2,0
Port Elizabeth (H.E. Verwoerd)	14	9	21,9
Port Nolloth	14	7	
Port St. Johns	16	11	4,0
Prieska	17	5	
Prince Albert			
Queenstown	11	4	7,0
Riversdale	13	6	1,9
Robertson	13	3	
Sheeprun	13	6	9,0
Somerset East	9	5	16,0
Steynsburg			
Strydenburg			
Sutherland	6	-3	
Swellendam			
Swartberg			42,0
Tarkastad			
Touwsrivier	9	-1	
Twee Riviere	14	-2	
Umtata	15	7	10,0
Uniondale			
Upington	13	0	
Vanwyksvlei	11	1	0,6
Victoria West			
Vredendal	16	5	
Vryburg	21	-2	
Williston			
Willowmore	8	4	7,5
Willow Park (Dordrecht)			
LESOTHO			
Maseru			
Ox-Bow			
SWAZILAND			
Bulembu			
Manzini (Matsapa)	22	8	
Siteki			

S.W.A.	Max	Min	RRR
Aroab			
Bethanien			
Dordabis			
Gobabeb	19	7	
Gobabis	15	-6	
Grootfontein	23	2	
J.G. Strijdom	16	-2	
Karasburg			
Kalkfeld			
Karibib			
Keetmanshoop	12	3	
Kub			
Luderitz	15	10	
Mariental	13	-4	
Möwe	17	11	
Ohopoho			
Okahandja			
Okaukuejo	21	3	
Ondangwa			
Otavi			
Otjiwarango			
Outjo	17	0	
Rehoboth			
Rundu	26	5	
Steinhausen			
Tsumeb			
Uis	16	3	
Walvisbaai	16	7	
Windhoek	15	1	
BOTSWANA			
Francistown			
Gaborone			
Ghanzi			
Lobatsi			
Mahalapye			
Maun			
Shakawe			
Tshabong			
Tshane			

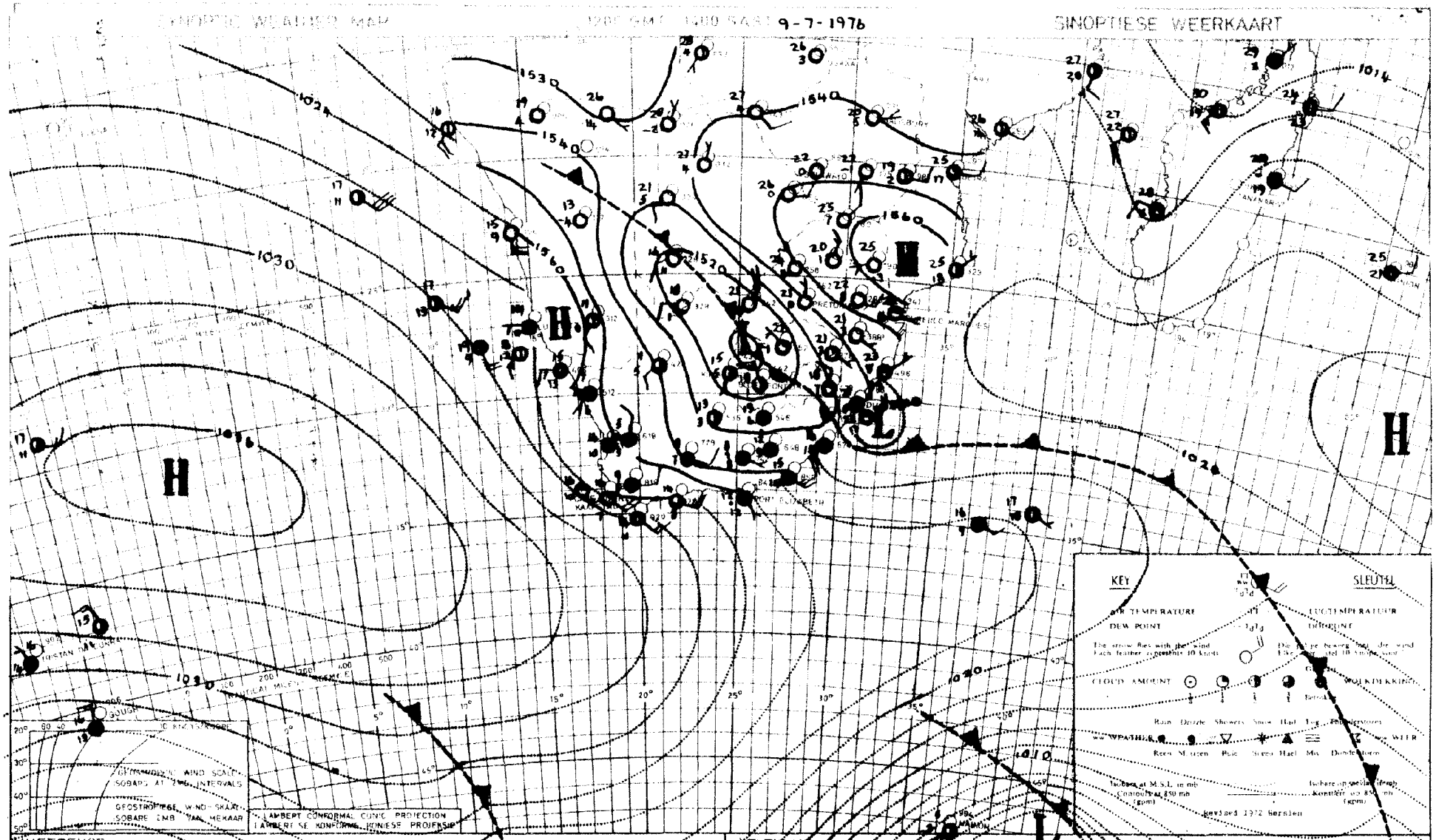

INFERENCE

The low-pressure system over the interior is moving eastwards towards the Natal coast. Further scattered showers will occur over the eastern half of the Cape Province and Natal today but it will clear from the west.

AFLEIDING

Die laedrukstelsel oor die binneland beweeg ooswaarts in die rigting van die Natalse kus. Verdere verspreide buie sal vandag oor die oostelike helfte van die Kaapprovinsie en Natal voorkom, maar opklaring sal vanuit die weste intree.

DAAGLIKSE WEERBULLETIN

Maksimum en Minimum Temperatuur (°C) en Reënval (RRR) in mm vir die 24 uur geëindig om 0800 SAST op

WEERBURO / WEATHER BUREAU
DEPT. VAN VERVOER / DEPT. OF TRANSPORT
11 - 7 - 1976

DAILY WEATHER BULLETIN

Maximum and Minimum Temperatures (°C) and Rainfall (RRR) in mm for the 24 hours ended at 0800 SAST on

TRANSVAAL	Max	Min	RRR
Alberton			
Barberton			
Belfast			
Bethal	16	-1	
Bospoort	19	-1	
Carolina	16	5	
Delareyville			
Delmas			
Doornspruit (Vaalwater)	22	-2	
Ermelo			
Jan Kempdorp			
Jan Smuts	15	-1	
Joubertpark (Jhb)			
Klerksdorp			
Kroondal (Rustenburg)	20	5	
Letaba			
Levubu	25	9	
Lichtenburg			
Loskopdam			
Loskopkanale (Grobiersdal)			
Louis Trichardt			
Lydenburg			
Marble Hall			
Mara	25	4	
Marnitz	25	2	
Messina	27	6	
Middelburg			
Figur. dr. Lys	26	12	
Nelspruit	25	13	
Phalaborwa	26	12	
Pietersburg	21	5	
Piet Retief	20	7	
Pongola			
Potchefstroom	13	-4	
Potgietersrus	22	5	
Pretoria	18	4	
Pretoriuskop			
Punda Milia			
Satara			
Sekhukhune			
Shingwidzi			
Skukuza	29	13	
Standerton	16	-1	
Schweizer-Reneke			
Thabazimbi			
Tom Burke			
Tzaneen			
Vereeniging			
Volksrust			
Warmbad	25	0	
Waterval-Boven			
Witbank			
Wolmaransstad			
Zeerust			

NATAL	Max	Min	RRR
Cape St. Lucia	20	12	4,3
Cedara	11	2	1,5
Dundee			
Durban (Louis Botha)	19	10	0,4
Estcourt	18	-1	
Harding			
Hluhluwe			
Hluhluwe			
Melmoth			
Mtunzi			
Newcastle	21	7	
Port Shepstone	17	12	
Van Reenen			
Vryheid			
Waterford (Underberg)			
O.V.S. - O.F.S.			
Balkfontein (Bethavile)			
Bethlehem	13	0	
Bloemfontein (J.B.M. Hertzog)	13	-5	
Bultfontein			
Clocolan			
Fauresmith	13	-4	
Ficksburg			
Frankfort	15	-4	
Harrismith			
Hoopstad	13	-5	
Heilbron			
Koppies			
Kroonstad	13	-6	
Lindley			
Medderpoort			
Petrusburg			
Philippolis			
Reddersburg			
Reitz			
Rouxville			
Vrede			
Warden			
Welkom			
Wepener	11	-5	
Winburg			
Zastron			

KAAP - CAPE	Max	Min	RRR
Aberdeen			
Addo			
Agulhas	15	11	0,4
Alexander Bay	16	5	
Altona North	11	-5	
Beaufort West	11	2	
Bonnievale			
Brandvlei			
Calitzdorp			
Calitzdorp			
Calvinia	12	-2	
Cape Columbine	14	9	
Cape St. Francis	15	11	
Cape Town (D.F. Malan)	15	8	
Cape Town (Roeland St.)			
Carnarvon			
Ceres			
Citrusdal			
Colesberg			
Cradock			
De Aar	12	XX	
Dihne	11	2	
Douglas			
East London (Ben Schoeman)	16	10	
Elsenburg			
Fort Beaufort			
Fraserburg	12	-5	
Garies			
George	15	8	
Graaff-Reinet	10	1	
Grahamstown			
Grootfontein (Middelburg)	10	-8	
Langebaanweg	15	4	
Hopetown			
Idutywa			
Jansenville	15	0	
Joubertina			
Kaappunt	13	9	0,4
Kimberley (B.J. Vorster)	13	-2	
Knysna			
Kokstad	7	-4	
Kuruman	13	-1	
Ladismith			
Maclear			
Mafeking	19	1	
Malmesbury			
Matatiele			
Matroosberg			
Mbashe			

KAAP - CAPE	Max	Min	RRR
Mosselbaai	16	10	
Oliep	12	4	
Oudtshoorn	14	-1	
Petrusville			
Piketberg			
Poffadder			
Port Elizabeth (H.R. Verwoerd)	15	9	
Port Nolloth	15	6	
Port St. Johns	14	11	13,0
Prieska	15	-3	
Prince Albert			
Queenstown	10	-3	
Riversdale	14	9	
Robertson	15	1	
Sheeprun	6	-3	3,4
Somerset East	12	-1	
Steynsburg			
Strydenburg			
Sutherland	8	-7	
Swellendam			
Tarkastad			
Touwsrivier	12	-2	
Twee Riviere	14	-4	
Umtata			
Uniondale			
Upington	15	-2	
Vanwyksvlei	14	-7	
Victoria West			
Vredendal	16	3	
Vryburg	12	-2	
Williston			
Willowmore	10	2	
Willow Park (Dordrecht)			
LESOTHO			
Maseru			
Ox-Bow			
SWAZILAND			
Bulembu			
Mananzini (Matsapa)	23	12	
Siteki			

S.W.A.	Max	Min	RRR
Aroab			
Bethanien			
Dordabis			
Gobabeb	23	13	
Gobabis	15	-6	
Grootfontein	17	0	
J.G. Strijdom	12	-2	
Karasburg			
Kalkfeld			
Karibib			
Keetmanshoop	14	0	
Kub			
Luderitz	17	10	
Mariental	14	-4	
Möwe	16	9	
Ohopoho			
Okahandja			
Okaukuejo	22	1	
Ondangwa	24	7	
Otavi			
Otjiwarango			
Outjo	22	5	
Rehoboth			
Rundu	22	3	
Steinhausen			
Tsumeb			
Uis			
Walvisbaai	17	11	
Windhoek	14	1	
BOTSWANA			
Francistown	27	2	
Gaborone	18	4	
Ghanzi			
Lobatsi			
Mahalapye	22	1	
Maun	23	7	
Shakawe	21	5	
Tshabong			
Tshane			

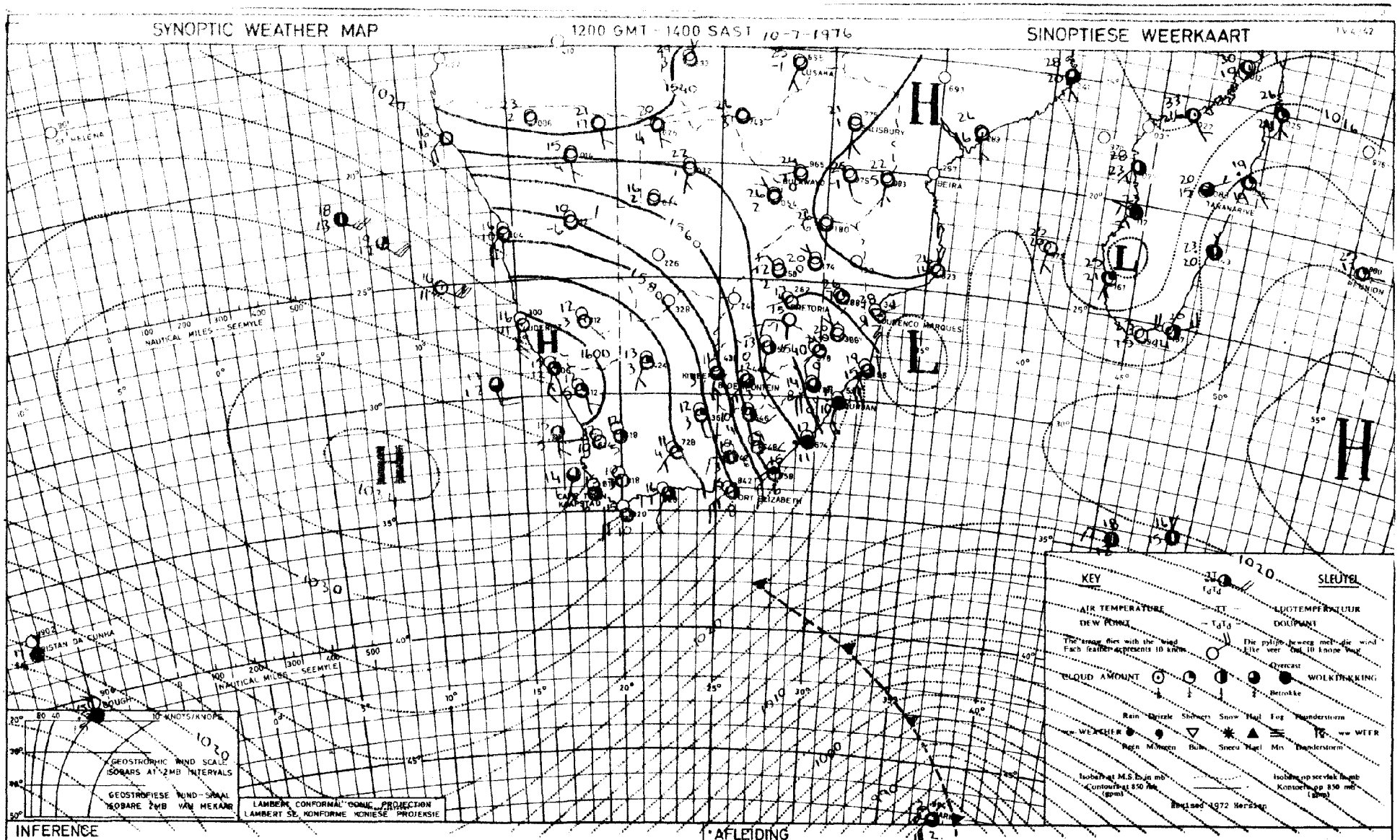

INFERENCE

The high has spread from the west over most parts of the country and the weather cleared over most areas. Light showers will, however, still occur along the east coast.

AFLEIDING

Die hoog het vanuit die weste oor die meeste dele van die land ingestroom sodat algemene opklaring ingetree het. Lichte buie sal egter nog oor die oostelike kusstrekke voorkom.

DAAGLIKSE WEERBULLETIN

Maksimum en Minimum Temperatuur (°C) en Reënval (RRR)
in mm vir die 24 uur geëindig om 0800 SAST op

WEERBURO / WEATHER BUREAU
DEPT. VAN VERVOER / DEPT. OF TRANSPORT
12 - 7 - 1976

DAILY WEATHER BULLETIN

Maximum and Minimum Temperatures (°C) and Rainfall (RRR)
in mm for the 24 hours ended at 0800 SAST on

TRANSVAAL	Max	Min	RRR
Alberton			
Barberton			
Belfast			
Bethal	11	-1	
Bospoort	14	2	
Carolina	10	5	
Delareyville			
Delmas			1,0
Doornspruit (Vaalwater)	18	2	
Ermelo			
Jan Kempdorp			
Jan Smuts	14	4	3,6
Joubertpark (Jhb)			
Klerksdorp			
Kroondal (Rustenburg)	18	9	
Letaba			
Levubu	15	11	
Lichtenburg			
Loskopdam			
Loskopkanale (Groblersdal)			
Louis Trichardt			
Lydenburg			
Marble Hall			
Mara	15	9	
Marnitz	21	6	
Messina	19	7	
Middelburg			
Fleur.da.l.y.s.	19	9	
Nelspruit	16	5	
Phalaborwa	19	11	
Pietersburg	16	2	
Piet Retief	13	2	
Pongola			
Potchefstroom	16	5	
Potgietersrus	19	4	
Pretoria	17	8	0,1
Pretoriuskop			
Punda Milia			
Die Brom			14,0
Satara			
Sekhukhune			
Shingwidzi			
Skukuza	21	4	
Standerton	12	0	
Schweizer-Reneke			
Thabazimbi			
Tom Burke			
Tzaneen			
Vereeniging			
Volksrust			
Warmbad	19	3	
Waterval-Boven			
Witbank			
Wolmaransstad			
Zeerust			

NATAL	Max	Min	RRR
Cape St. Lucia	19	11	
Cedara	15	0	
Dundee			
Durban (Louis Botha)	21	10	
Estcourt	17	1	
Harding			
Himeville			4,0
Hluhluwe			
Melmoth			
Mkuze			
Newcastle	14	-1	
Port Shepstone	20	13	
Van Reenen			
Vryheid			
Waterford (Underberg)	14	-7	
O.V.S. - O.F.S.			
Balkfontein (Bothaville)			
Bethlehem	14	-1	
Bloemfontein (J.B.M. Hertzog)	15	5	
Bultfontein			
Clocolan			
Fauresmith	17	-3	
Ficksburg			
Frankfort	14	-2	
Harrismith			
Hoopstad	15	1	
Heilbron			
Koppies			
Kroonstad	16	2	
Lindley			
Modderpoort			
Petrusburg			
Philippolis			
Reddersburg			
Reitz			
Rouxville			
Vrede			
Warden			
Welkom	16	4	
Wepener	15	-6	
Winburg			
Zastron			

KAAP - CAPE	Max	Min	RRR
Aberdeen			
Addo			
Agulhas	16	10	0,2
Alexander Bay	23	9	
Aliwal North	14	-4	
Beaufort West	15	-3	
Bosgoebergdam			
Brandvlei			
Caledon			
Calitzdorp			
Calvinia	15	2	
Cape Columbine	16	8	
Cape St. Francis	16	10	
Cape Town (D. F. Malan)	17	4	
Cape Town (Roeland St.)			
Carnarvon			
Ceres			
Citrusdal			
Colesberg			
Cradock			
De Aar	16	-7	
Döhne	15	6	
Douglas	16	-3	
East London (Ben Schoeman)	19	9	
Elsenburg			
Fort Beaufort			
Fraserburg	15	-5	
Garies			
George	17	5	
Graaff-Reinet	15	1	
Grahamstown			
Grootfontein (Middelburg)	13	-7	
Hopetown			
Idutywa			
Jansenville	18	0	
Joubertina			
Kaappunt	16	10	
Kimberley (B. J. Vorster)	15	2	
Knysna			
Kokstad	14	-5	
Kuruman	16	4	
Langebaanweg	18	6	
Ladismith			
Maclear			10,0
Mafeking	17	3	
Malmesbury			
Matatiele			
Matroosberg			
Mbashe			

KAAP - CAPE	Max	Min	RRR
Mosselbaai	19	10	
Oklep	15	8	
Oudtshoorn	16	-1	
Petrusville			
Pikeberg			
Pofadder			
Port Elizabeth (H.E. Verwoerd)	18	8	
Port Nolloth	22	6	
Port St. Johns	20	11	
Prieska	17	-3	
Prince Albert			
Queenstown	15	-3	
Riversdale	18	4	
Robertson	18	5	
Sheeprun	14	-3	
Somerset East	16	2	
Steynsburg			
Strydenburg			
Sutherland	14	-8	
Swellendam			
Tarkastad			
Touwsrivier	15	-2	
Twee Riviere	17	-4	
Umtata			
Uniondale			
Upington	17	0	
Vanwyksvlei	17	-4	
Victoria West			
Vredendal	19	2	
Vryburg	16	1	
Williston			
Willowmore	12	-2	
Willow Park (Dordrecht)			
LESOTHO			
Maseru	15	-2	
Ox-Bow			
SWAZILAND			
Bulembu			
Manzini (Matsapa)			
Siteki			

S.W.A.	Max	Min	RRR
Aroab			
Bethanien			
Dordabis			
Gobabeb	27	16	
Gobabis	17	-3	
Grootfontein	19	2	
J.G. Strijdom	15	-3	
Karasburg			
Kalkfeld			
Karibib			
Keetmanshoop	16	1	
Kub			
Luderitz	18	14	
Mariental	16	-3	
Möwe	17	11	
Ohopoho			
Okahandja			
Okaukuejo	23	4	
Ondangwa	25	7	
Otavi			
Otjiwarango			
Outjo	23	7	
Rehoboth			
Rundu	23	5	
Steinhausen			
Tsumeb			
Uis			
Walvisbaai	24	14	
Windhoek	16	4	
BOTSWANA			
Francistown			
Gaborone			
Ghanzi			
Lobatsi			
Mahalapye			
Maun			
Shakawe			
Tshabong			
Tshane			

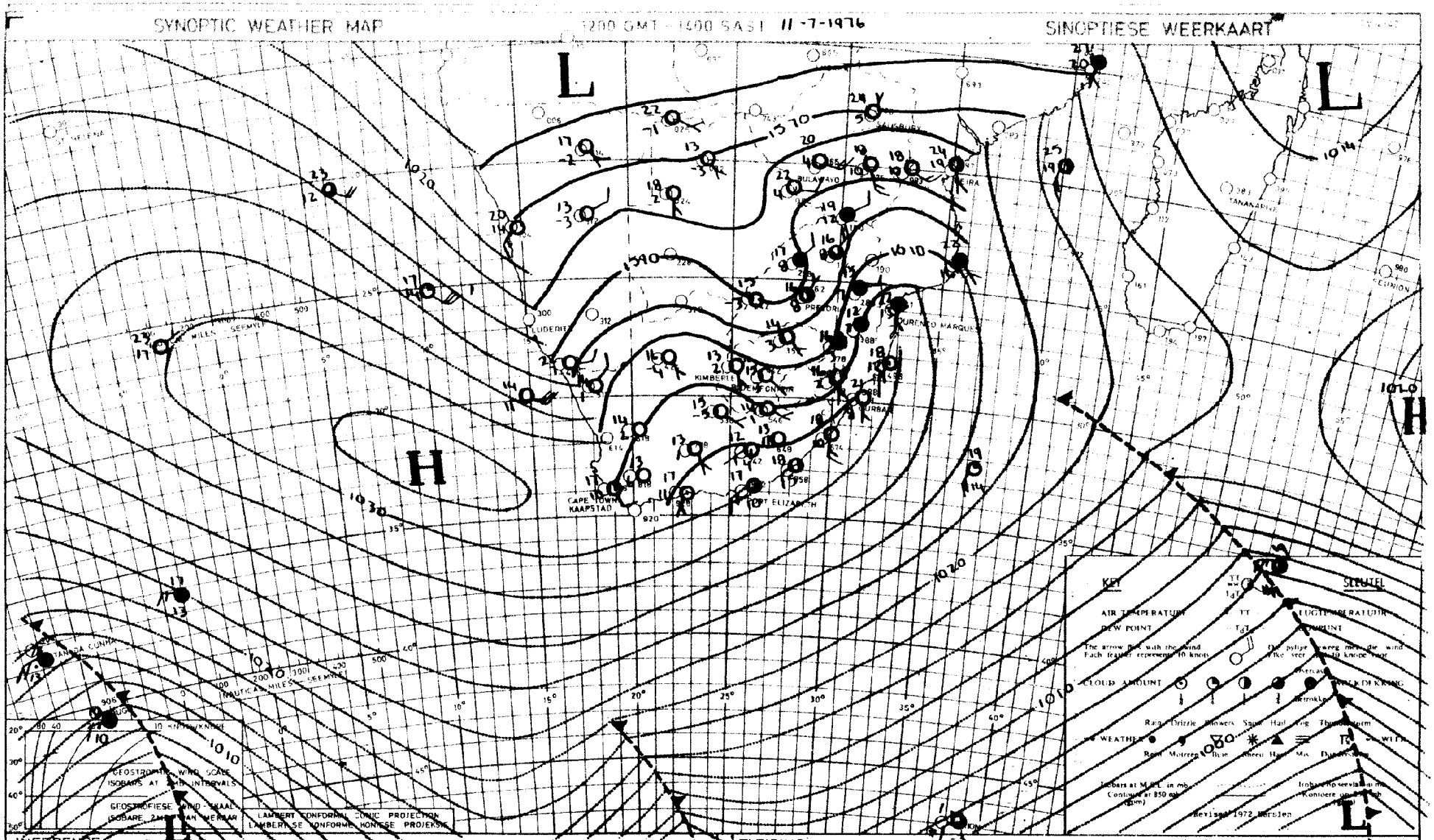

INFERENCE

The high is still centred over the interior but moist air is being advected from the east over Northern Natal and Transvaal and light showers are expected. Warm bergwinds will develop along the West Coast tomorrow.

AFLEIDING

Die hoog is steeds oor die binneland gelee maar vogtiger lug word nou vanuit die ooste oor Noord-Natal en Transvaal ingevoer en enkele ligte buie is moontlik. Warmbergwinde sal more langs die weskus ontwikkel.

DAAGLIKSE WEERBULLETIN

Maksimum en Minimum Temperatuur (°C) en Reënval (RRR)
in mm vir die 24 uur geëindig om 0800 SAST op

WEERBURO / WEATHER BUREAU
DEPT VAN VERVOER / DEPT OF TRANSPORT
13-7-1976

DAILY WEATHER BULLETIN

Maximum and Minimum Temperatures (°C) and Rainfall (RRR)
in mm for the 24 hours ended at 0800 SAST on

TRANSVAAL	Max	Min	RRR
Alberton			
Barberton			
Belfast			
Bethal			
Bospoort	15	-1	
Carolina			
Delareyville	14	2	
Delmas			
Doornspruit (Vaalwater)	19	-1	
Ermelo			
Jan Kempdorp			
Jan Smuts	13	4	
Joubertpark (Jhb)	14	6	1,0
Klerksdorp			
Kroondal (Rustenburg)	18	3	
Letaba			
Levubu	19	7	
Lichtenburg			
Loskopdam			
Loskopkanale (Groblersdal)			
Louis Trichardt			
Lydenburg			
Marble Hall			
Mara			
Marnitz	19	2	
Messina	21	6	
Middelburg			
Fleur de Lys	22	8	
Nelspruit	21	3	
Phalaborwa	23	7	
Pietersburg	16	2	
Piet Retief	16	1	
Pongola			
Potchefstroom	17	1	
Potgietersrus	18	4	
Pretoria	17	4	
Pretoriuskop			
Punda Milia			
Satara			
Sekhukhune			
Shingwidzi			
Skukuza	24	3	
Standerton	15	-2	
Schweizer-Reneke			
Thabazimbi			
Tom Burke			
Tzaneen			
Vereeniging			
Volksrust			
Warmbad	19	1	
Waterval-Boven			
Witbank			
Wolmaransstad			
Zeerust			

NATAL	Max	Min	RRR
Cape St. Lucia	21	12	
Cedara	17	1	
Dundee			
Durban (Louis Botha)	23	11	
Estcourt	17	1	
Harding			
Himeville			
Hluhluwe			
Melmoth			
Mkuze			
Newcastle	17	-2	
Port Shepstone	21	13	
Van Reenen			
Vryheid			
Waterford (Underberg)	15	-5	
O.V.S. - O.F.S.			
Balkfontein (Bothaville)			
Bethlehem	15	-3	
Bloemfontein (J.B.M. Hertzog)	17	-2	
Bultfontein			
Clocolan			
Fauresmith	16	1	
Ficksburg			
Frankfort	16	-2	
Harrismith			
Hoopstad	17	-1	
Heilbron			
Koppies			
Kroonstad	17	-7	
Lindley			
Modderpoort			
Petrusburg			
Philippolis			
Reddersburg			
Reitz			
Rouxville			
Vrede			
Warden			
Welkom	17	2	
Wepener	16	-3	
Winburg			
Zastron			

KAAP - CAPE	Max	Min	RRR
Aberdeen			
Addo			
Agulhas			
Alexander Bay	26	12	
Aliwal North	15	-2	
Beaufort West	17	3	
Boegoebergdam			
Brandvlei			
Caledon			
Calitzdorp			
Calvinia	18	5	
Cape Columbine	19	9	
Cape St. Francis	18	9	
Cape Town (D.F. Malan)	21	6	
Cape Town (Roeland St.)			
Carnarvon			
Ceres			
Citrusdal			
Colesberg			
Cradock			
De Aar	17	4	
Döhne	18	7	
Douglas	18	1	
East London (Ben Schoeman)	19	7	
Elsenburg			
Fort Beaufort			
Fraserburg	18	9	
Garies			
George	16	4	
Graaff-Reinet	18	6	
Grahamstown			
Grootfontein (Middelburg)	17	0	
Hopetown			
Idutywa			
Jansenville	18	2	
Joubertina			
Kaappunt	19	12	
Kimberley (B.J. Vorster)	17	5	
Knysna			
Kokstad	17	-3	
Kuruman	14	2	
Ladismith			
Langebaanweg	24	6	
Maclear			
Mafeking	18	3	
Malmesbury			
Matatiele			
Matroosberg			
Mbashe			

KAAP - CAPE	Max	Min	RRR
Mosselbaai	16	3	
Okiep	17	10	
Oudtshoorn	16	10	
Petrusville			
Piketberg			
Pofadder			
Port Elizabeth (H.E. Verwoerd)	19	5	
Port Nolloth	26	10	
Port St. Johns	22	12	
Prieska	16	1	
Prince Albert			
Queenstown	17	-2	
Riversdale	18	3	
Robertson	20	3	
Sheeprun	17	-8	
Somerset East	19	4	
Steynsburg			
Strydenburg			
Sutherland	15	-4	
Swellendam			
Tarkastad			
Touwsrivier			
Twee Riviere	19	-1	
Umtata	19	1	
Uniondale			
Upington	19	3	
Vanwyksvlei	18	2	
Victoria West			
Vredendal	23	4	
Vryburg	17	1	
Williston			
Willowmore	15	1	0,5
Willow Park (Dordrecht)			
LESOTHO			
Maseru	15	0	
Ox-Bow			
SWAZILAND			
Bulembu			
Manzini (Matsapa)	20	6	
Siteki			

S.W.A.	Max	Min	RRR
Aroab			
Bethanien			
Dordabis			
Gobabeb	31	12	
Gobabis			
Grootfontein	20	3	
J.G. Strijdom	21	4	
Karasburg			
Kalkfeld			
Karibib			
Keetmanshoop	19	6	
Kub			
Luderitz	27	12	
Mariental	21	10	
Möwe	14	11	
Ohopoho			
Okahandja			
Okaukuejo	25	4	
Ondangwa	25	8	
Otavi			
Otjiwarango			
Outjo	25	4	
Rehoboth			
Rundu			
Steinhausen			
Tsumeb			
Uis			
Walvisbaai			
Windhoek	21	6	
BOTSWANA			
Francistown	19	0	
Gaborone	17	3	
Ghanzi	23	1	
Lobatsi			
Mahalapye	18	2	
Maun	24	7	
Shakawe	25	6	
Tshabong	19	0	
Tshane	19	5	

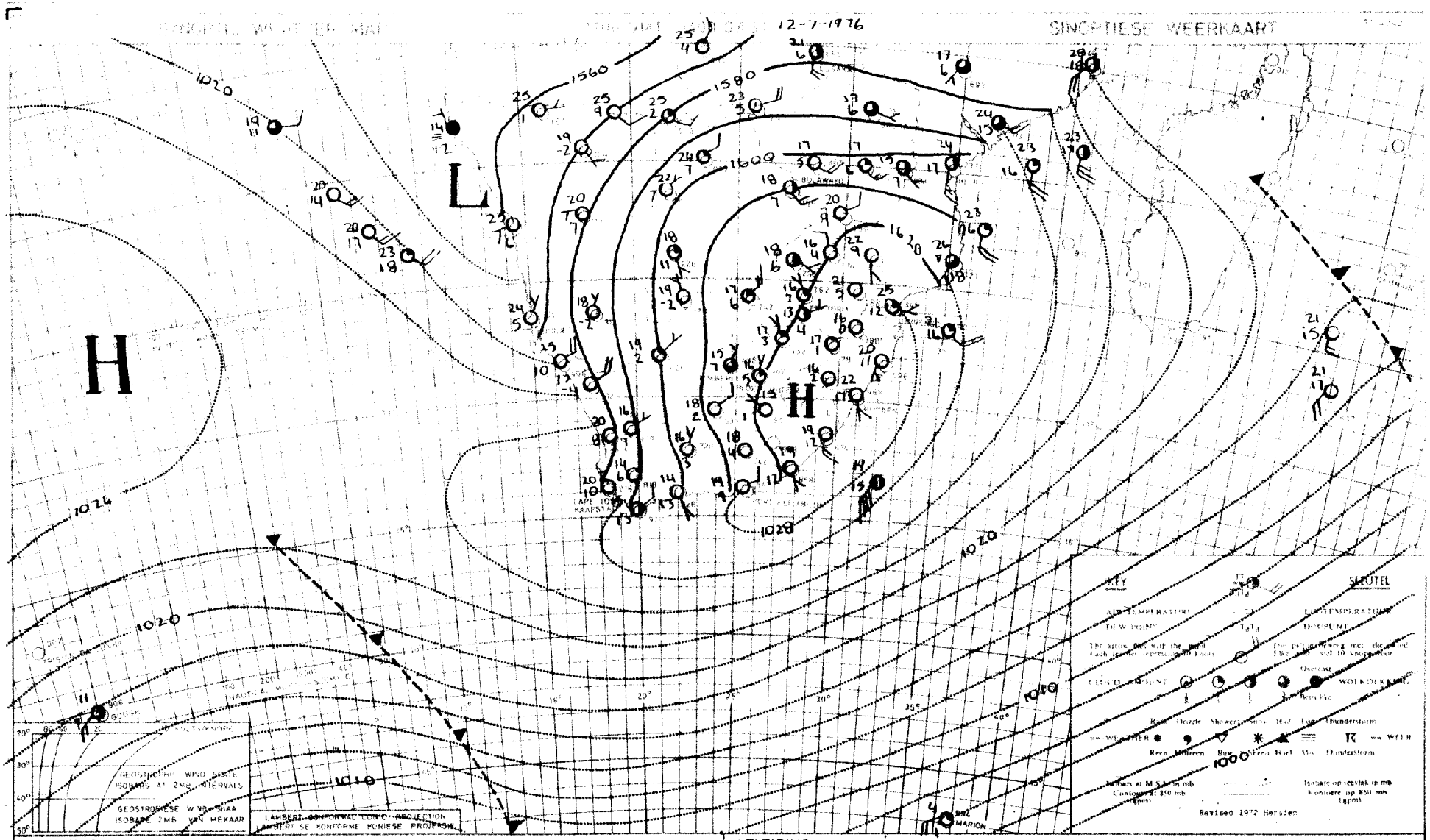

INFERENCE

Moist air is still being advected over the northern parts of the country but the high-pressure system is weakening and is moving eastwards and the weather will improve. Warmer bergwind conditions will develop along the Cape coasts.

AFLEIDING

Alhoewel vogtige lug oor die noordelike dele van die land ingevoer word, verswak die hoog vinnig en beweeg ook oswaarts, sodat verdere opklaring sal intree. Warm bergwinde sal oor die Kaapse kusstreke ontwikkel.

DAAGLIKSE WEERBULLETIN

Maksimum en Minimum Temperatuur (°C) en Reënval (RRR)
in mm vir die 24 uur geëindig om 0800 SAST op

WEERBURO / WEATHER BUREAU
DEPT. VAN VERVOER / DEPT. OF TRANSPORT
13 - 7 - 1976

DAILY WEATHER BULLETIN

Maximum and Minimum Temperatures (°C) and Rainfall (RRR)
in mm for the 24 hours ended at 0800 SAST on

T.. 4/-

TRANSVAAL	Max	Min	RRR
Alberton			
Barberton			
Belfast			
Bethal			
Bospoort	15	-1	
Carolina			
Delareyville	14	2	
Delmas			
Doornspruit (Vaalwater)	19	-1	
Ermelo			
Jan Kempdorp			
Jan Smuts	13	4	
Joubertpark (Jhb)	14	6	1,0
Klerksdorp			
Kroondal (Rustenburg)	18	3	
Letaba			
Levubu	19	7	
Lichtenburg			
Loskopdam			
Loskopkanale (Groblersdal)			
Louis Trichardt			
Lydenburg			
Marble Hall			
Mara			
Marnitz	19	2	
Messina	21	6	
Middelburg			
Fleur de Lys	22	8	
Nelspruit	21	3	
Phalaborwa	23	7	
Pietersburg	16	2	
Piet Retief	16	1	
Pongola			
Potchefstroom	17	1	
Potgietersrus	18	4	
Pretoria	17	4	
Pretoriuskop			
Punda Milia			
Satara			
Sekhukhune			
Shingwidzi			
Skukuza	24	3	
Standerton	15	-2	
Schweizer-Reneke			
Thabazimbi			
Tom Burke			
Tzaneen			
Vereeniging			
Volksrust			
Warmbad	19	1	
Waterval-Boven			
Witbank			
Wolmaransstad			
Zeerust			

NATAL	Max	Min	RRR
Cape St. Lucia	21	12	
Cedara	17	1	
Dundee			
Durban (Louis Botha)	23	11	
Estcourt	17	1	
Harding			
Himeville			
Hluhluwe			
Melmoth			
Mkuze			
Newcastle	17	-2	
Port Shepstone	21	13	
Van Reenen			
Vryheid			
Waterford (Underberg)	15	-5	
O.V.S. - O.F.S.			
Balkfontein (Bothaville)			
Bethlehem	15	-3	
Bloemfontein (J.B.M. Hertzog)	17	-2	
Bultfontein			
Clocolan			
Fauresmith	16	1	
Ficksburg			
Frankfort	16	-2	
Harrismith			
Hoopstad	17	-1	
Heilbron			
Koppies			
Kroonstad	17	-1	
Lindley			
Modderpoort			
Petrusburg			
Philippolis			
Reddersburg			
Reitz			
Rouxville			
Vrede			
Warden			
Welkom	17	2	
Wepener	16	-3	
Winburg			
Zastron			

KAAP - CAPE	Max	Min	RRR
Aberdeen			
Addo			
Agulhas			
Alexander Bay	26	12	
Aliwal North	15	-2	
Beaufort West	17	3	
Boegoebergdam			
Brandvlei			
Caledon			
Calitzdorp			
Calvinia	18	5	
Cape Columbine	19	9	
Cape St. Francis	18	9	
Cape Town (D.F. Malan)	21	6	
Cape Town (Roeland St.)			
Carnarvon			
Ceres			
Citrusdal			
Colesberg			
Cradock			
De Aar	17	4	
Döhne	18	7	
Douglas	18	1	
East London (Ben Schoeman)	19	7	
Elsenburg			
Fort Beaufort			
Fraserburg	18	0	
Garies			
George	16	4	
Graaff-Reinet	18	6	
Grahamstown			
Grootfontein (Middelburg)	17	0	
Hopetown			
Idutywa			
Jansenville	18	2	
Joubertina			
Kaappunt	19	12	
Kimberley (B.J. Vorster)	17	5	
Knysna			
Kokstad	17	-3	
Kuruman	14	2	
Ladismith			
Langebaanweg	24	6	
Maclear			
Mafeking	18	3	
Malmesbury			
Matatiele			
Matroosberg			
Mbashe			

KAAP - CAPE	Max	Min	RRR
Mosselbaai	16	3	
Oklep	17	10	
Oudtshoorn	16	10	
Petrusville			
Piketberg			
Pofadder			
Port Elizabeth (H.E. Verwoerd)	19	5	
Port Nolloth	26	10	
Port St. Johns	22	12	
Prieska	16	1	
Prince Albert			
Queenstown	17	-2	
Riversdale	18	3	
Robertson	20	3	
Sheeprun	17	-8	
Somerset East	19	4	
Steynsburg			
Strydenburg			
Sutherland	15	-4	
Swellendam			
Tarkastad			
Touwsrivier			
Twee Riviere	19	-1	
Umtata	19	1	
Uniondale			
Upington	19	3	
Vanwyksvlei	18	2	
Victoria West			
Vredendal	23	4	
Vryburg	17	1	
Williston			
Willowmore	15	1	0,5
Willow Park (Dordrecht)			
LESOTHO			
Maseru	15	0	
Ox-Bow			
SWAZILAND			
Bulembu			
Manzini (Matsapa)	20	6	
Siteki			

S.W.A.	Max	Min	RRR
Aroab			
Bethanien			
Dordabis			
Gobabeb	31	12	
Gobabis			
Grootfontein	20	3	
J.G. Strijdom	21	4	
Karasburg			
Kalkfeld			
Karibib			
Keetmanshoop	19	6	
Kub			
Luderitz	27	12	
Mariental	21	10	
Möwe	14	11	
Ohopoho			
Okahandja			
Okaukuejo	25	4	
Ondangwa	25	8	
Otavi			
Otjiwarango			
Outjo	25	4	
Rehoboth			
Rundu			
Steinhausen			
Tsumeb			
Uis			
Walvisbaai			
Windhoek	21	6	
BOTSWANA			
Francistown	19	0	
Gaborone	17	3	
Ghanzi	23	4	
Lobatsi			
Mahalapye	18	2	
Maun	24	7	
Shakawe	25	6	
Tshabong	19	0	
Tshane	19	5	

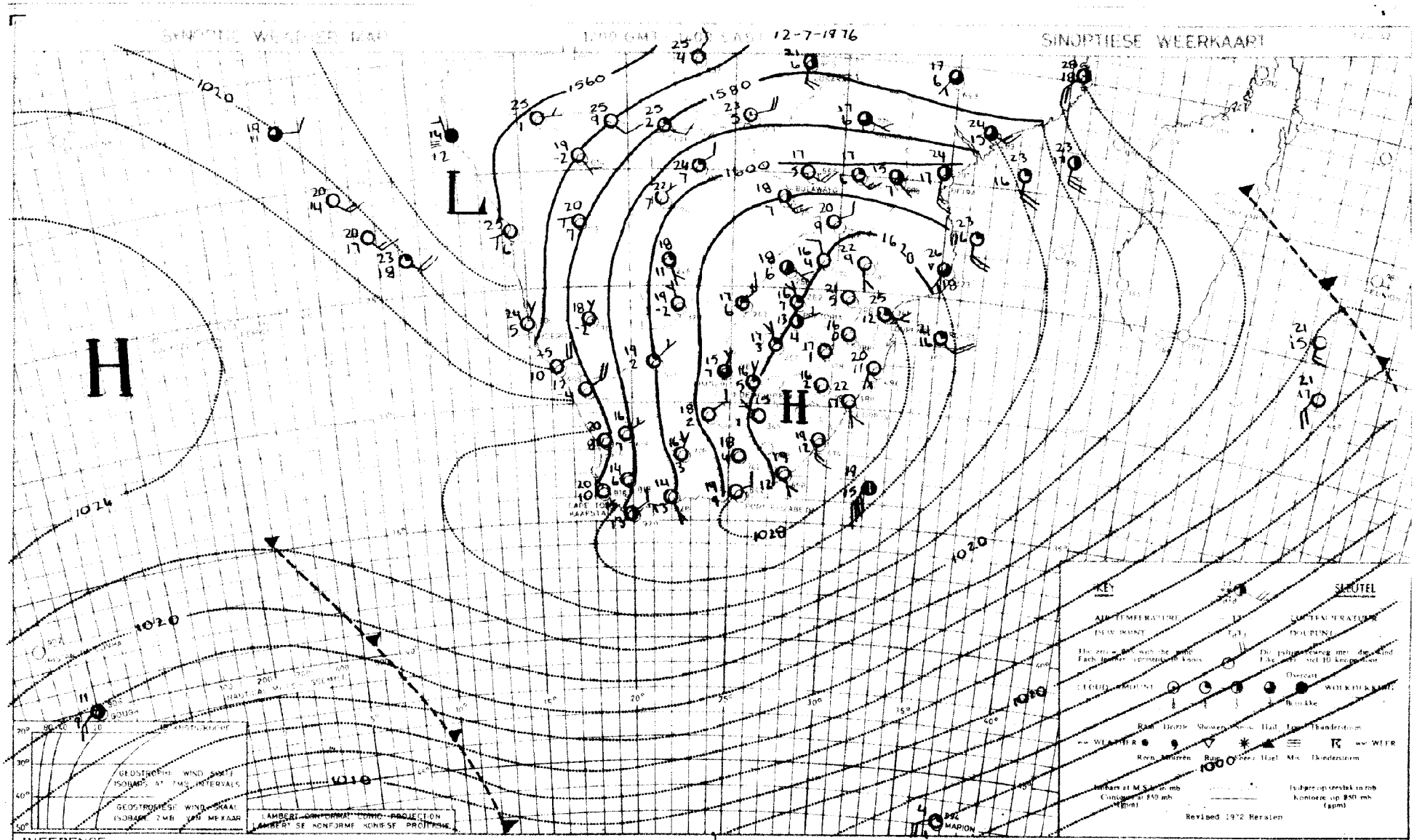

INFERENCE

Moist air is still being advected over the northern parts of the country but the high-pressure system is weakening and is moving eastwards and the weather will improve. Warmer bergwind conditions will develop along the Cape coasts.

AFLEIDING

Alhoewel vogtige lug oor die noordelike dele van die land ingevoer word, verswak die hoog vinnig en beweeg ook oswaarts, sodat verdere opklaring sal intree. Warm bergwinde sal oor die Kaapse kusstreke ontwikkel.

DAAGLIKSE WEERBULLETIN

Maksimum en Minimum Temperatuur (°C) en Reënval (RRR) in mm vir die 24 uur geëindig om 0800 SAST op

WEERBURO / WEATHER BUREAU
DEPT VAN VERVOER / DEPT OF TRANSPORT
13 - 7 - 1916

DAILY WEATHER BULLETIN

Maximum and Minimum Temperatures (°C) and Rainfall (RRR) in mm for the 24 hours ended at 0800 SAST on

TRANSVAAL	Max	Min	RRR
Alberton			
Barberton			
Belfast			
Bethal			
Bospoort	15	-1	
Carolina			
Delareyville	14	2	
Delmas			
Doornspruit (Vaalwater)	19	-1	
Ermelo			
Jan Kempdorp			
Jan Smuts	13	4	
Joubertpark (Jhb)	14	6	1.0
Klerksdorp			
Kroondal (Rustenburg)	18	3	
Letaba			
Levubu	19	7	
Lichtenburg			
Loskopdam			
Loskopkanale (Groblersdal)			
Louis Trichardt			
Lydenburg			
Marble Hall			
Mara			
Marnitz	19	2	
Messina	21	6	
Middelburg			
Fleur de Lys	22	8	
Nelspruit	21	3	
Phalaborwa	23	7	
Pietersburg	16	2	
Piet Retief	16	1	
Pongola			
Potchefstroom	17	1	
Potgietersrus	18	4	
Pretoria	17	4	
Pretoriuskop			
Punda Milia			
Satara			
Sekhukhune			
Shingwidzi			
Skukuza	24	3	
Standerton	15	-2	
Schweizer-Reneke			
Thabazimbi			
Tom Burke			
Tzaneen			
Vereeniging			
Volksrust			
Warmbad	19	1	
Waterval-Boven			
Witbank			
Wolmaransstad			
Zeerust			

NATAL	Max	Min	RRR
Cape St. Lucia	21	12	
Cedara	17	1	
Dundee			
Durban (Louis Botha)	23	11	
Estcourt	17	1	
Harding			
Himeville			
Hluhluwe			
Melmoth			
Mkuze			
Newcastle	17	-2	
Port Shepstone	21	13	
Van Reenen			
Vryheid			
Waterford (Underberg)	15	-5	

O.V.S. - O.F.S.	Max	Min	RRR
Balkfontein (Bothaville)			
Bethlehem	15	-3	
Bloemfontein (J.B.M. Hertzog)	17	-2	
Bultfontein			
Clocolan			
Fauresmith	16	1	
Ficksburg			
Frankfort	16	-2	
Harrismith			
Hoopstad	17	-1	
Heilbron			
Koppies			
Kroonstad	17	-7	
Lindley			
Modderpoort			
Petrusburg			
Philippolis			
Reddersburg			
Reitz			
Rouxville			
Vrede			
Warden			
Welkom	17	2	
Wepener	16	-3	
Winburg			
Zastron			

KAAP - CAPE	Max	Min	RRR
Aberdeen			
Addo			
Agulhas			
Alexander Bay	26	12	
Aliwal North	15	-2	
Beaufort West	17	3	
Boegoebergdam			
Brandvlei			
Caledon			
Calitzdorp			
Calvinia	18	5	
Cape Columbine	19	9	
Cape St. Francis	18	9	
Cape Town (D.F. Malan)	21	6	
Cape Town (Roeland St.)			
Carnarvon			
Ceres			
Citrusdal			
Colesberg			
Cradock			
De Aar	17	4	
Döhne	18	7	
Douglas	18	1	
East London (Ben Schoeman)	19	7	
Elsenburg			
Fort Beaufort			
Fraserburg	18	9	
Garies			
George	16	4	
Graaff-Reinet	18	6	
Grahamstown			
Grootfontein (Middelburg)	17	0	
Hopetown			
Idutywa			
Jansenville	18	2	
Joubertina			
Kaappunt	19	12	
Kimberley (B.J. Vorster)	17	5	
Knysna			
Kokstad	17	-3	
Kuruman	14	2	
Ladismith			
Langebaanweg	24	6	
Maclear			
Mafeking	18	3	
Malmesbury			
Matatiele			
Matroosberg			
Mbashe			

KAAP - CAPE	Max	Min	RRR
Mosselbaai	16	3	
Okiep	17	10	
Oudtshoorn	16	10	
Petrusville			
Piketberg			
Pofadder			
Port Elizabeth (H.E. Verwoerd)	19	5	
Port Nolloth	26	10	
Port St. Johns	22	12	
Prieska	16	1	
Prince Albert			
Queenstown	17	-2	
Riversdale	18	3	
Robertson	20	3	
Sheeprun	17	-8	
Somerset East	19	4	
Steynsburg			
Strydenburg			
Sutherland	15	-4	
Swellendam			
Tarkastad			
Touwsrivier			
Twee Riviere	19	-1	
Umtata	19	1	
Uniondale			
Upington	19	3	
Vanwyksvlei	18	2	
Victoria West			
Vredendal	23	4	
Vryburg	17	1	
Williston			
Willowmore	15	1	0.5
Willow Park (Dordrecht)			

LESOTHO	Max	Min	RRR
Maseru	15	0	
Ox-Bow			

SWAZILAND	Max	Min	RRR
Bulembu			
Manzini (Matsapa)	20	6	
Siteki			

S.W.A.	Max	Min	RRR
Aroab			
Bethanien			
Dordabis			
Gobabeb	31	12	
Gobabis			
Grootfontein	20	3	
J.G. Strijdom	21	4	
Karasburg			
Kalkfeld			
Karibib			
Keetmanshoop	19	6	
Kub			
Luderitz	27	12	
Mariental	21	10	
Möwe	14	11	
Ohopoho			
Okahandja			
Okaukuejo	25	4	
Ondangwa	25	8	
Otavi			
Otjiwarango			
Outjo	25	4	
Rehoboth			
Rundu			
Steinhausen			
Tsumeb			
Uis			
Walvisbaai			
Windhoek	21	6	

BOTSWANA	Max	Min	RRR
Francistown	19	0	
Gaborone	17	3	
Ghanzi	23	4	
Lobatsi			
Mahalapye	18	2	
Maun	24	7	
Shakawe	25	6	
Tshabong	19	0	
Tshane	19	3	

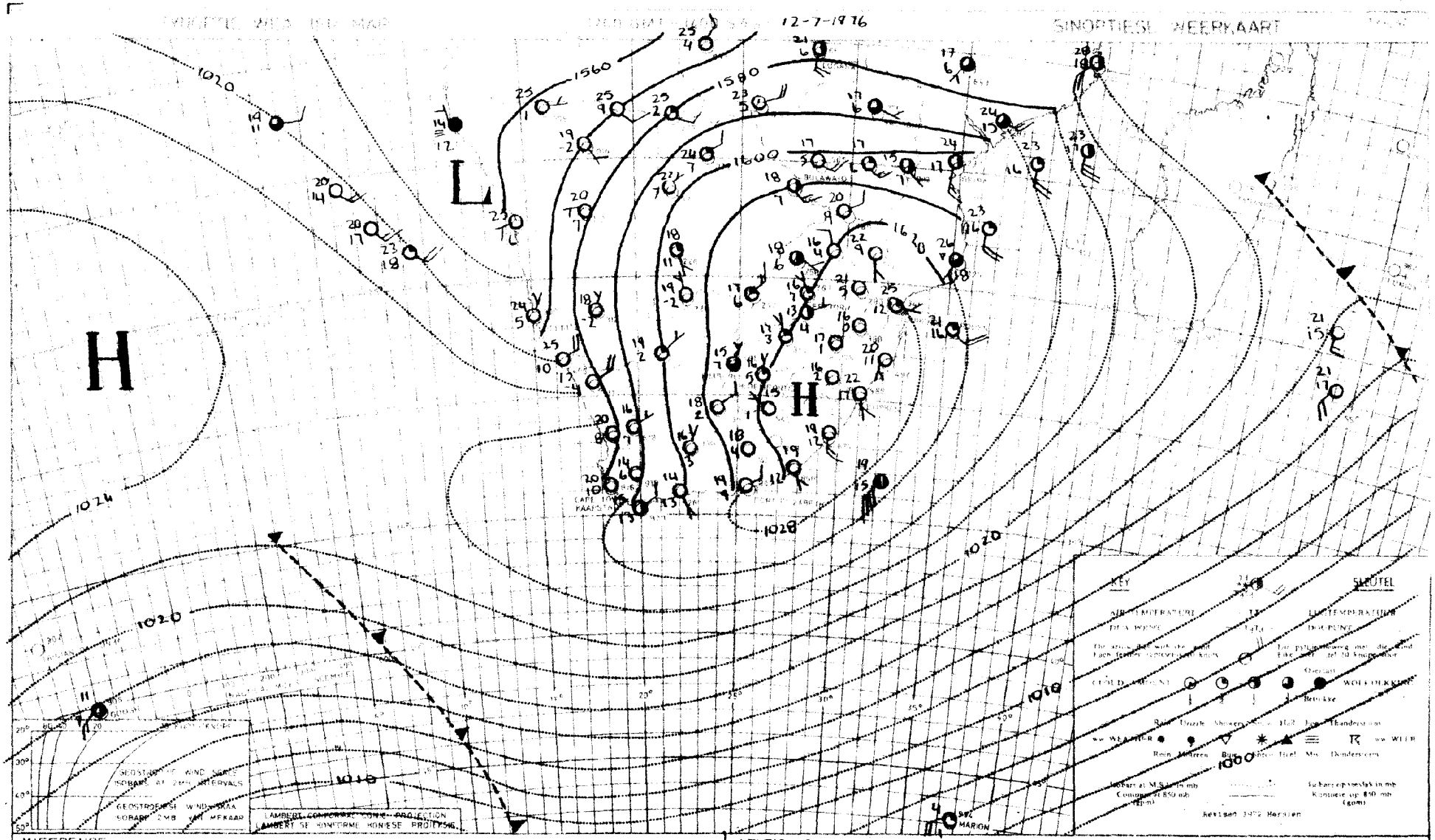

INFERENCE

Moist air is still being advected over the northern parts of the country but the high-pressure system is weakening and is moving eastwards and the weather will improve. Warmer bergwind conditions will develop along the Cape coasts.

AFLEIDING

Alhoewel vogtige lug oor die noordelike dele van die land ingevoer word, verswak die hoog vinnig en beweeg ook ooswaarts, sodat verdere opklaring sal intree. Warm bergwinde sal oor die Kaapse kusstreke ontwikkel.

DAAGLIKSE WEERBULLETIN

Maksimum en Minimum Temperatuur (°C) en Reënval (RRR)
in mm vir die 24 uur geëindig om 0800 SAST op

WEERBURO / WEATHER BUREAU
DEPT. VAN VERVOER / DEPT. OF TRANSPORT
14-7-1976

DAILY WEATHER BULLETIN

Maximum and Minimum Temperatures (°C) and Rainfall (RRR)
in mm for the 24 hours ended at 0800 SAST on

TRANSVAAL	Max	Min	RRR
Alberton			
Barberton			
Belfast			
Bethal	15	0	
Bospoort	18	2	
Carolina	14	3	
Delareyville			
Delmas			
Doornspruit (Vaalwater)	19	-1	
Ermelo			
Jan Kempdorp			
Jan Smuts	14	7	
Joubertpark (Jhb)	15	7	
Klerksdorp			
Kroondal (Rustenburg)	19	1	
Letaba			
Levubu	21	7	
Lichtenburg			
Loskopdam			
Loskopkanale (Groblersdal)			
Louis Trichardt			
Lydenburg	17	1	
Marble Hall			
Mara	21	0	
Marnitz	21	2	
Messina	23	3	
Middelburg			
Flaur...da..lys	23	8	
Nelspruit	22	4	
Phalaborwa	23	7	
Pietersburg	18	1	
Piet Retief	18	6	
Pongola			
Potchefstroom	19	3	
Potgietersrus	19	2	
Pretoria	16	3	
Pretoriuskop			
Punda Milia			
Satara			
Sekhukhune			
Shingwidzi			
Skukuza	25	1	
Standerton	16	-3	
Schweizer-Reneke			
Thabazimbi			
Tom Burke			
Tzaneen			
Vereeniging			
Volksrust			
Warmbad	20	-1	
Waterval-Boven			
Witbank			
Wolmaransstad			
Zeerust			

NATAL	Max	Min	RRR
Cape St. Lucia	24	14	
Cedara	19	2	
Dundee			
Durban (Louis Botha)	23	8	
Estcourt	19	1	
Harding			
Himeville			
Hluhluwe			
Melmoth			
Mkuze			
Newcastle	19	2	
Port Shepstone	21	11	
Van Reenen			
Vryheid			
Waterford (Underberg)	17	-2	
O.V.S. - O.F.S.			
Balkfontein (Bothaville)			
Bethlehem	15	-2	
Bloemfontein (J.B.M. Hertzog)	17	-4	
Bultfontein			
Clocolan			
Fauresmith	16	-1	
Ficksburg			
Frankfort	17	-3	
Harrismith			
Hoopstad			
Heilbron			
Koppies			
Kroonstad	18	-2	
Lindley			
Molderpoort			
Petrusburg			
Phillippolis			
Reddersburg			
Reitz			
Rouxville			
Vrede			
Warden			
Welkom	18	3	
Wepener	16	-3	
Winburg			
Zastron			

KAAP - CAPE	Max	Min	RRR
Aberdeen			
Addo			
Agulhas	19	11	
Alexander Bay	22	8	
Aliwal North	17	-2	
Beaufort West	20	1	
Boegoebergdam			
Brandvlei			
Caledon			
Calitsdorp			
Calvinia	20	-1	
Cape Columbine	19	11	
Cape St. Francis	19	12	
Cape Town (D. F. Malan)	23	8	
Cape Town (Roeland St.)			
Carnarvon			
Ceres			
Citrusdal			
Colesberg			
Cradock			
De Aar	16	0	
Dihne	19	7	
Douglas	21	1	
East London (Ben Schoeman)	21	11	
Elsenburg			
Fort Beaufort			
Fraserburg	17	-3	
Garies			
George	23	7	
Graaff-Reinet	20	4	
Grahamstown			
Grootfontein (Middelburg)	16	-3	
Hopetown			
Ikutywa			
Jansenville	21	2	
Joubertina			
Kaapmuiden	21	11	
Kimberley (B. J. Vorster)	20	6	
Knysna			
Kokstad	18	-3	
Kuruman	18	0	
Ladismith			
Langebaanweg	21	5	
Maclear			
Mafeking	20	7	
Malmesbury			
Matatiele			
Matroosberg			
Mbashe			

KAAP - CAPE	Max	Min	RRR
Mosselbaai	20	10	
Oldep	19	13	
Oudtshoorn	17	0	
Petrusville			
Piketberg			
Poffadder			
Port Elizabeth (H.E. Verwoerd)	24	7	
Port Nolloth	16	9	
Port St. Johns	22	14	
Prieska	21	-1	
Prince Albert			
Queenstown	18	0	
Riversdale	23	5	
Robertson	22	2	
Sheeprun	18	0	
Somerset East	20	3	
Steynsburg			
Strydenburg			
Sutherland	14	-3	
Swellendam			
Tarkastad			
Touwsrivier	17	0	
Twee Riviere	25	-3	
Umtata	23	2	
Uniondale			
Upington	24	0	
Vanwyksvlei	20	-3	
Victoria West			
Vredendal	23	7	
Vryburg	20	1	
Williston			
Willowmore	17	1	
Willow Park (Dordrecht)			
LESOTHO			
Maseru	15	1	
Ox-Bow			
SWAZILAND			
Bulembu			
Manzini (Matsapa)	21	7	
Siteki			

S.W.A.	Max	Min	RRR
Aroab			
Bethanien			
Dordabis			
Gobabeb	29	12	
Gobabis	24	5	
Grootfontein	21	4	
J. G. Strijdom	21	2	
Karasburg			
Keitkfeld			
Karibib			
Keetmanshoop	24	1	
Kub			
Luderitz			
Mariental	25	0	
Möwe	15	10	
Okopoko			
Okahandja			
Okaukuejo	24	6	
Ondangwa	25	7	
Otavi			
Otjiwarongo			
Outjo	25	6	
Rehoboth			
Rundu	23	3	
Steinhausen			
Tsumeb			
Uis	28	13	
Walvisbaai	20	11	
Windhoek	21	6	
BOTSWANA			
Francistown	21	-1	
Gaborone	21	1	
Ghanzi	24	5	
Lobatsi			
Mahalapye	20	2	
Maun	23	5	
Shakawe	23	3	
Tshabong	23	2	
Tshane	24	5	

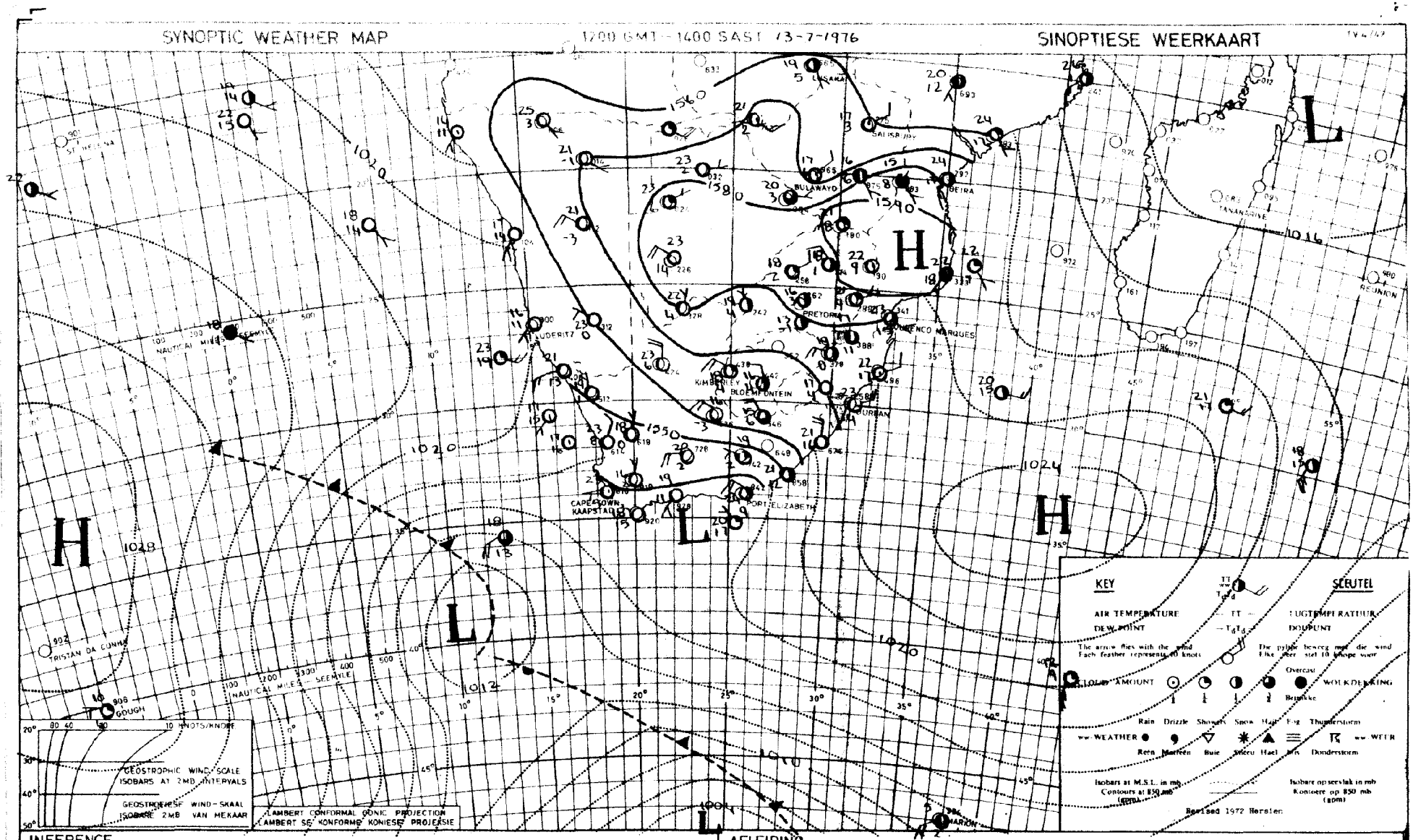

INFERENCE

A wave formed on the cold front west of the continent so that cloudy conditions will develop over South-western Cape with rain later tomorrow, also spreading to the south coast. Elsewhere it will clear overnight.

AFLEIDING

'n Golf het op die koufront wes van die land gevorm sodat bewolkte weer oor Suidwes-Kaap sal ontwikkel met reën later môre wat dan ook na die suidkus sal uitbreë. Oor die res van die land sal dit oornag ooptrek.

DAAGLIKSE WEERBULLETIN

Maksimum en Minimum Temperatuur (°C) en Reënval (RRR) in mm vir die 24 uur geëindig om 0800 SAST op

WEERBUREAU / WEATHER BUREAU
DEPT VAN VERVOER / DEPT OF TRANSPORT
13-7-1976

DAILY WEATHER BULLETIN

Maximum and Minimum Temperatures (°C) and Rainfall (RRR) in mm for the 24 hours ended at 0800 SAST on

TRANSVAAL	Max	Min	RRR
Alberton			
Barberton			
Belfast			
Bethal	17	-1	
Bospoort	19	-1	
Carolina	16	3	
Delareyville			
Delmas			
Doornspruit (Vaalwater)	22	0	
Ermelo			
Jan Kempdorp			
Jan Smuts	17	2	
Joubertpark (Jhb)	17	7	
Klerksdorp			
Kroondal (Rustenburg)	21	8	
Letaba			
Levubu	24	9	
Lichtenburg			
Loskopdam			
Loskopkanale (Groblersdal)			
Louis Trichardt			
Lydenburg	19	3	
Marble Hall			
Mara	23	1	
Marnitz			
Messina	25	1	
Middelburg			
Fleur. Days	26	9	
Nelspruit	25	4	
Phalaborwa	27	8	
Pietersburg	21	3	
Piet Retief	18	6	
Pongola			
Potchefstroom	21	2	
Potgietersrus	22	4	
Pretoria	19	3	
Pretoriuskop			
Punda Milia			
Satara			
Sekhukhune			
Shingwidzi			
Skukuza	28	1	
Standerton	18	-3	
Schweizer-Reneke			
Thabazimbi			
Tom Burke			
Tzaneen			
Vereeniging			
Volksrust			
Warmbad	22	2	
Waterval-Boven			
Witbank			
Wolmaransstad			
Zeerust			

NATAL	Max	Min	RRR
Cape St. Lucia	23	14	
Cedara	21	1	
Dundee			
Durban (Louis Botha)	26	9	
Estcourt	21	2	
Harding			
Himeville			
Hluhluwe			
Melmoth			
Mkuze			
Newcastle	21	1	
Port Shepstone	25	14	
Van Reenen			
Vryheid			
Waterford (Underberg)	18	-5	

O.V.S. - O.F.S.	Max	Min	RRR
Balkfontein (Bothaville)			
Bethlehem	16	-6	
Bloemfontein (J.B.M. Hertzog)	19	-5	
Bultfontein			
Clocolan			
Fauresmith	18	-1	
Ficksburg			
Frankfort	19	-6	
Harrismith			
Hoopstad	21	-4	
Heilbron			
Koppies			
Kroonstad	20	-5	
Lindley			
Modderpoort			
Petrusburg			
Philippolis			
Reddersburg			
Reitz			
Rouxville			
Vrede			
Warden			
Welkom	20	-1	
Wepener	18	-5	
Winburg			
Zastron			

KAAP - CAPE	Max	Min	RRR
Aberdeen			
Addo			
Agulhas	17	10	0,4
Alexander Bay	17	7	
Aliwal North	18	-5	
Beaufort West	17	5	
Boegoebergdam			
Brandvlei			
Caledon			
Calitzdorp			
Calvinia	12	9	
Cape Columbine	16	9	0,2
Cape St. Francis	17	12	1,4
Cape Town (D.F. Malan)	15	9	3,3
Cape Town (Roeland St.)			
Carnarvon			
Ceres			
Citrusdal			
Colesberg			
Cradock			
De Aar	18	-3	
Döhne	19	6	
Douglas	21	-3	
East London (Ben Schoeman)	22	11	
Elsenburg			
Fort Beaufort			
Fraserburg	17	-2	
Garies			
George	18	8	1,2
Graaff-Reinet	20	4	
Grahamstown			
Grootfontein (Middelburg)	18	-6	
Hopetown			
Idutywa			
Jansenville	21	5	
Joubertina			
Kaappunt	14	9	5,1
Kimberley (B.J. Vorster)	20	-1	
Knysna			
Kokstad	20	-1	
Kuruman	20	-2	
Ladismith			
Langebaanweg	16	6	1,1
Maclear			
Mafeking	21	-1	
Malmesbury			
Matatiele			
Matroosberg			
Mbashe			

KAAP - CAPE	Max	Min	RRR
Mosselbaai	19	9	1,5
Okiep	15	5	
Oudtshoorn	17	7	
Petrusville			
Piketberg			
Pofadder			
Port Elizabeth (H.F. Verwoerd)	17	10	0,2
Port Nolloth	16	7	
Port St. Johns	25	13	
Prieska	20	0	
Prince Albert			
Queenstown	20	0	
Riversdale	18	8	3,6
Robertson	17	6	0,3
Sheeprun	19	-1	
Somerset East	20	2	
Steynsburg			
Strydenburg			
Sutherland	12	-1	
Swellendam			
Tarkastad			
Touwsrivier	13	0	
Twee Riviere	23	3	
Umtata	25	3	
Uniondale			
Upington	24	-2	
Vanwyksvlei	19	-4	
Victoria West			
Vredendal	18	8	
Vryburg	22	3	
Williston			
Willowmore	16	4	
Willow Park (Dordrecht)			

LESOTHO	Max	Min	RRR
Maseru			
Ox-Bow			

SWAZILAND	Max	Min	RRR
Bulembu			
Manzini (Matsapa)	24	7	
Siteki			

S.W.A.	Max	Min	RRR
Aroab			
Bethanien			
Dordabis			
Gobabeb	28	8	
Gobabis	25	0	
Grootfontein	22	2	
J.G. Strijdom	22	3	
Karasburg			
Kalkfeld			
Karibib			
Keetmanshoop	22	-2	
Kub			
Luderitz	17	10	
Mariental	24	-2	
Möwe	19	11	
Ohopoho			
Okahandja			
Okaukuejo	24	5	
Ondangwa	25	6	
Otavi			
Otjiwarango			
Outjo	25	4	
Rehoboth			
Rundu	23	0	
Steinhausen			
Tsumeb			
Uis			
Walvisbaai	16	9	
Windhoek	21	6	

BOTSWANA	Max	Min	RRR
Francistown	23	0	
Gaborone	23	0	
Ghanzi	24	4	
Lobatsi			
Mahalapye	24	3	
Maun	24	8	
Shakawe	24	1	
Tshabong	24	-4	
Tshane	24	1	

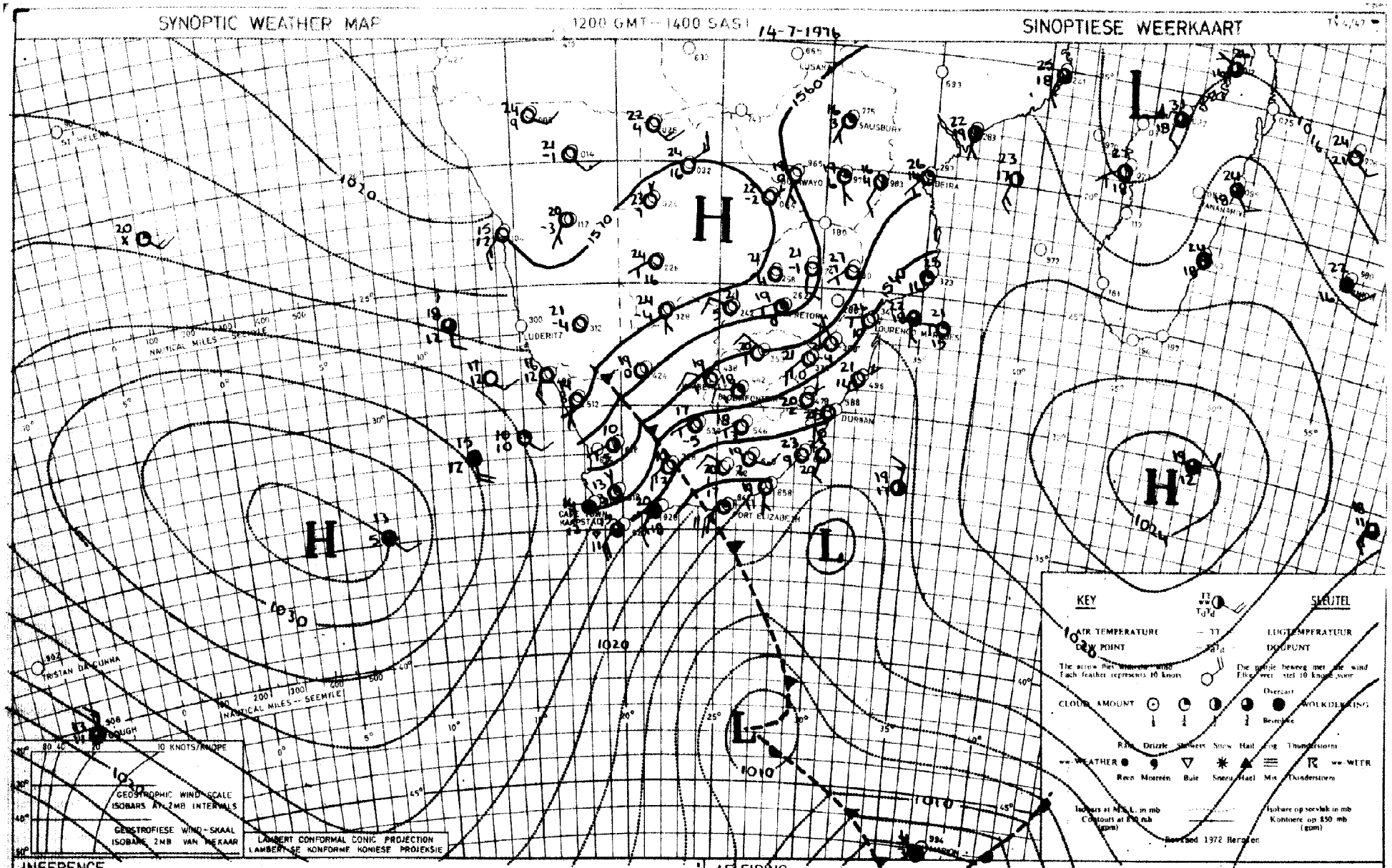

INFERENCE

The cold front is moving eastwards across the country and is followed by a strong high. Cold air will spread over the Cape Province, reaching the Free State and Natal tomorrow. Showers will occur along the coast and snow is expected over the southern mountains.

AFLEIDING

Die koufront beweeg ooswaarts oor die land en word gevolg deur 'n stark hoog sodat koue lug oor die Kaapprovinsie sal uitbrei en môre ook die Vrystaat en Natal bereik. Buie sal langs die kusstreke voorkom en sneeu oor die suidelike bergreekse.

DAAGLIKSE WEERBULLETIN

Maksimum en Minimum Temperatuur (°C) en Reënval (RRR)
in mm vir die 24 uur geëindig om 0800 SAST op

WEERBURO / WEATHER BUREAU
DEPT VAN VERVOER / DEPT OF TRANSPORT
15-7-1976

DAILY WEATHER BULLETIN

Maximum and Minimum Temperatures (°C) and Rainfall (RRR)
in mm for the 24 hours ended at 0800 SAST on

TRANSVAAL	Max	Min	RRR
Alberton			
Barberton			
Belfast			
Bethal	17	-1	
Bospoort	19	-1	
Carolina	16	3	
Delareyville			
Delmas			
Doornspruit (Vaalwater)	22	0	
Ermelo			
Jan Kempdorp			
Jan Smuts	17	2	
Joubertpark (Jhb)	17	7	
Klerksdorp			
Kroondal (Rustenburg)	21	8	
Letaba			
Levubu	24	9	
Lichtenburg			
Loskopdam			
Loskopkanale (Grobiersdal)			
Louis Trichardt			
Lydenburg	19	3	
Marble Hall			
Mara	23	1	
Marnitz			
Messina	25	1	
Middelburg			
Fleur.de.Lys	26	9	
Nelspruit	25	4	
Phalaborwa	27	8	
Pietersburg	21	3	
Piet Retief	18	6	
Pongola			
Potchefstroom	21	-2	
Potgietersrus	22	4	
Pretoria	19	3	
Pretoriuskop			
Punda Milia			
Satara			
Sekhukhune			
Shingwidzi			
Skukuza	28	1	
Standerton	18	-3	
Schweizer-Reneke			
Thabazimbi			
Tom Burke			
Tzaneen			
Vereeniging			
Volksrust			
Warmbad	22	2	
Waterval-Boven			
Witbank			
Wolmaransstad			
Zeerust			

NATAL	Max	Min	RRR
Cape St. Lucia	23	14	
Cedara	21	1	
Dundee			
Durban (Louis Botha)	26	9	
Estcourt	21	2	
Harding			
Himeville			
Hluhluwe			
Melmoth			
Mkuze			
Newcastle	21	1	
Port Shepstone	25	14	
Van Reenen			
Vryheid			
Waterford (Underberg)	18	-5	
O.V.S. - O.F.S.			
Balkfontein (Bothaville)			
Bethlehem	16	-6	
Bloemfontein (J.B.M. Hertzog)	19	-5	
Bultfontein			
Clocolan			
Fauresmith	18	-1	
Ficksburg			
Frankfort	19	-6	
Harrismith			
Hoopstad	21	-5	
Heilbron			
Koppies			
Kroonstad	20	-5	
Lindley			
Modderpoort			
Petrusburg			
Philippolis			
Reddersburg			
Reitz			
Rouxville			
Vrede			
Warden			
Welkom	20	-1	
Wepener	18	-5	
Winburg			
Zastron			

KAAP - CAPE	Max	Min	RRR
Aberdeen			
Addo			
Agulhas	17	10	0,4
Alexander Bay	17	7	
Aliwal North	18	-5	
Beaufort West	17	5	
Boegoebergdam			
Brandvlei			
Caledon			
Calitzdorp			
Calvinia	12	9	
Cape Columbine	16	9	0,2
Cape St. Francis	17	12	1,4
Cape Town (D.F. Malan)	15	9	3,3
Cape Town (Roeland St.)			
Carnarvon			
Ceres			
Citrusdal			
Colesberg			
Cradock			
De Aar	18	-3	
Döhne	19	6	
Douglas	21	-3	
East London (Ben Schoeman)	22	11	
Elsenburg			
Fort Beaufort			
Fraserburg	17	-2	
Garies			
George	18	8	1,2
Graaff-Reinet	20	4	
Grahamstown			
Grootfontein (Middelburg)	18	-6	
Hopetown			
Idutywa			
Jansenville	21	5	
Joubertina			
Kaappunt	14	9	5,1
Kimberley (B.J. Vorster)	20	-1	
Knysna			
Kokstad	20	-1	
Kuruman	20	-2	
Ladismith			
Langgebanweg	16	6	1,1
Maclear			
Mafeking	21	-1	
Malmesbury			
Matatiele			
Matroosberg			
Mbashe			

KAAP - CAPE	Max	Min	RRR
Mosselbaai	19	9	1,5
Oklep	15	5	
Ouditshoorn	17	7	
Petrusville			
Piketberg			
Pofadder			
Port Elizabeth (H.E. Verwoerd)	17	10	0,2
Port Nolloth	16	7	
Port St. Johns	25	13	
Prieska	20	0	
Prince Albert			
Queenstown	20	0	
Riversdale	18	8	3,6
Robertson	17	6	0,3
Sheeprun	19	-1	
Somerset East	20	5	
Steynsburg			
Strydenburg			
Sutherland	12	-1	
Swellendam			
Tarkastad			
Touwsrivier	13	0	
Twee Riviere	23	-3	
Umtata	23	3	
Uniondale			
Upington	24	-2	
Vanwyksvlei	19	-4	
Victoria West			
Vredendal	18	8	
Vryburg	22	-3	
Williston			
Willowmore	16	4	
Willow Park (Dordrecht)			
LESOTHO			
Maseru			
Ox-Bow			
SWAZILAND			
Bulembu			
Manzini (Matsapa)	24	7	
Siteki			

S.W.A.	Max	Min	RR
Aroab			
Bethanien			
Dordabis			
Gobabeb	28	8	
Gobabis	25	0	
Grootfontein	22	2	
J.G. Strijdom	22	3	
Karasburg			
Kalkfeld			
Karibib			
Keetmanshoop	22	-2	
Kub			
Luderitz	17	10	
Mariental	24	-2	
Möwe	19	11	
Ohopoho			
Okahandja			
Okaukuejo	24	5	
Ondangwa	25	6	
Otavi			
Otjiwarango			
Outjo	25	4	
Rehoboth			
Rundu	23	0	
Steinhausen			
Tsumeb			
Uis			
Walvisbaai	16	9	
Windhoek	21	6	
BOTSWANA			
Francistown	23	0	
Gaborone	23	0	
Ghanzi	24	4	
Lobatsi			
Mahalapye	24	3	
Maun	24	8	
Shakawe	24	1	
Tshabong	24	-4	
Tshane	24	1	

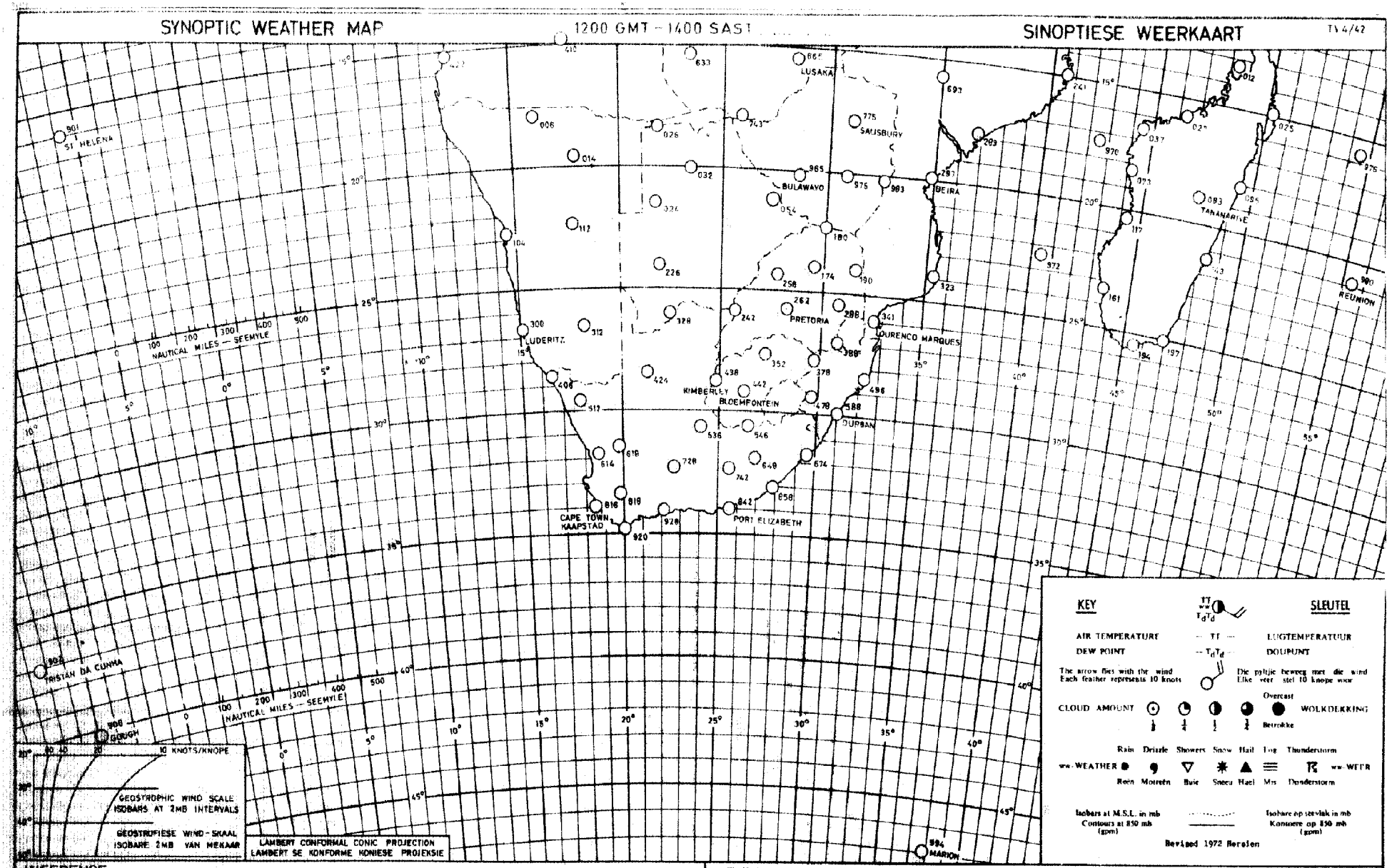
SYNOPTIC WEATHER MAP
1200 GMT – 1400 SAST
SINOPTIESE WEERKAART
TV 4/42
ST HELENA
LUSAKA
SALISBURY
BULAWAYO
BEIRA
TANANARIVE
REUNION
LUDERITZ
PRETORIA
LOURENCO MARQUES
KIMBERLEY
BLOEMFONTEIN
DURBAN
CAPE TOWN
KAAPSTAD
PORT ELIZABETH
TRISTAN DA CUNHA
GOUGH
MARION
NAUTICAL MILES – SEEMYLE
KEY
SLEUTEL
AIR TEMPERATURE — TT —
LUGTEMPERATUUR
DEW POINT — TdTd —
DOUPUNT
The arrow flies with the wind
Each feather represents 10 knots
Die pijltjie beweeg met die wind
Elke veer stel 10 knope voor
CLOUD AMOUNT
Overcast
WOLKDEKKING
Betrokke
Rain Drizzle Showers Snow Hail Fog Thunderstorm
ww-WEATHER
Reen Motreen Buie Sneeu Hael Mis Donderstorm
ww-WEER
Isobars at M.S.L. in mb
Contours at 850 mb (gpm)
Isobare op seevlak in mb
Konture op 850 mb (gpm)
Revised 1972 Herziien
GEOSTROPHIC WIND SCALE
ISOBARS AT 2MB INTERVALS
GEOSTROFIESE WIND-SKAAL
ISOBARE 2MB VAN MEKAAR
10 KNOTS/KNOPE
LAMBERT CONFORMAL CONIC PROJECTION
LAMBERT SE KONFORME KONIESE PROJEKSIE
INFERENCE
AFLEIDING

DAAGLIKSE WEERBULLETIN

Maksimum en Minimum Temperatuur (°C) en Reënval (RRR)
in mm vir die 24 uur geëindig om 0800 SAST op

WEERBURO / WEATHER BUREAU
DEPT VAN VERVOER / DEPT OF TRANSPORT
16 - 7 - 1976

DAILY WEATHER BULLETIN

Maximum and Minimum Temperatures (°C) and Rainfall (RRR)
in mm for the 24 hours ended at 0800 SAST on

TRANSVAAL	Max	Min	RRR
Alberton			
Barberton			
Belfast			
Bethal	17	0	
Bospoort			
Carolina	17	3	
Delareyville			
Delmas			
Doornspruit (Vaalwater)	23	0	
Ermelo			
Jan Kempdorp			
Jan Smuts	16	-2	
Joubertpark (Jhb)	15	-1	
Klerksdorp			
Kroondal (Rustenburg)	22	0	
Letaba			
Levubu	26	XX	0,6
Lichtenburg			
Loskopdam			
Loskopkanale (Groblersdal)			
Louis Trichardt			
Lydenburg	21	3	
Marble Hall			
Mara	26	7	
Marnitz	25	8	
Messina	28	9	
Middelburg			
Fleur.da.lys	27	10	
Nelspruit	25	9	
Phalaborwa	28	11	
Pietersburg	22	5	
Piet Retief	21	4	
Pongola			
Potchefstroom	17	-5	
Potgietersrus	23	5	
Pretoria	20	4	
Pretoriuskop			
Punda Milia			
Satara			
Sekhukhune			
Shingwidzi			
Skukuza	28	13	
Standerton	18	1	
Schweizer-Reneke			
Thabazimbi			
Tom Burke			
Tzaneen			
Vereeniging			
Volksrust			
Warmbad	22	-3	
Waterval-Boven			
Withank			
Wolmaransstad			
Zeerust			

NATAL	Max	Min	RRR
Cape St. Lucia	20	11	2,6
Cedara	16	0	
Dundee			
Durban (Louis Botha)	22	12	
Estcourt	17	2	
Harding			
Himeville			
Hluhluwe			
Melmoth			
Mkuzé			
Newcastle	19	4	
Port Shepstone	20	1	
Van Reenen			
Vryheid			
Waterford (Underberg)	16	-8	
O.V.S. - O.F.S.			
Balkfontein (Bothaville)			
Bethlehem	16	-5	
Bloemfontein (J.B.M. Hertzog)	16	-6	
Bultfontein			
Clocolan			
Fauresmith	16	-5	
Ficksburg			
Frankfort	18	-4	
Harrismith			
Hoopstad			
Heilbron			
Koppies			
Kroonstad	17	-6	
Lindley			
Modderpoort			
Petrusburg			
Philippolis			
Reddersburg			
Reitz			
Routville			
Vrede			
Warden			
Welkom	17	-4	
Wepener	15	-8	
Winburg			
Zastron			

KAAP - CAPE	Max	Min	RRR
Aberdeen			
Addo			
Agulhas	14	10	
Alexander Bay	21	9	
Aliwal North	14	-3	
Beaufort West	11	-5	
Boegoebergdam			
Brandvlei			
Caledon			
Calitzdorp			
Calvinia	16	2	
Cape Columbine	15	7	
Cape St. Francis	14	7	8,0
Cape Town (D.F. Malan)	14	3	
Cape Town (Roeland St.)			
Carnarvon			
Ceres			
Citrusdal			
Colesberg			
Cradock			
De Aar	13	-4	
Döhne	10	1	2,0
Douglas	17	-5	
East London (Ben Schoeman)	15	7	3,0
Elsenburg			
Fort Beaufort			
Fraserburg	10	-7	
Garies			
George	13	2	0,4
Graaff-Reinet	12	0	
Grahamstown			6,5
Grootfontein (Middelburg)	10	-1	
Hopetown			
Idutywa			
Jansenville	14	-1	
Joubertina			
Kaapmuiden	12	8	
Kimberley (B.J. Vorster)	17	-3	
Knysna			9,0
Kokstad	15	-3	
Kuruman	18	-1	
Ladismith			
Langebaanweg	15	4	
Maclear			
Mafeking	19	-1	
Malmesbury			
Matatiele			
Matroosberg			
Mbashe			

KAAP - CAPE	Max	Min	RRR
Mosselbaai	15	8	0,4
Oliep	17	7	
Oudtshoorn	13	-2	
Petrusville			
Piketberg			
Pofadder			
Port Elizabeth (H.E. Verwoerd)	13	5	4,0
Port Nolloth	18	8	
Port St. Johns	20	9	
Prieska	17	-3	
Prince Albert			
Queenstown	13	-4	
Riversdale	13	2	0,7
Robertson	14	-1	
Sheeprun	16	-4	
Somerset East	12	-2	0,1
Steynsburg			
Strydenburg			
Sutherland	9	-11	
Swellendam			
Tarkastad			
Touwsrivier	9	-3	
Twee Riviere	19	-5	
Umtata	16	1	
Uniondale			
Upington	19	-1	
Vanwyksvlei	17	-2	
Victoria West			
Vredendal	18	4	
Vryburg	16	-3	
Williston			
Willowmore	8	-1	0,2
Willow Park (Dordrecht)			
LESOTHO			
Maseru	14	5	
Ox-Bow			
SWAZILAND			
Bulembu			
Manzini (Matsapa)	21	10	
Siteki			

S.W.A.	Max	Min	RRR
Aroab			
Bethanien			
Dordabis			
Gobabeb	27	12	
Gobabis	23	1	
Grootfontein	22	4	
J.G. Strijdom	21	1	
Karasburg			
Kalkfeld			
Karibib			
Keetmanshoop	19	4	
Kub			
Luderitz	21	18	
Mariental	20	-2	
Möwe	15	10	
Ohopoho			
Okahandja			
Okaukuejo	24	2	
Ondangwa	25	6	
Otavi			
Otjiwarango			
Outjo	25	4	
Rehoboth			
Rundu	23	0	
Steinhausen			
Tsumeb			
Uis	27	16	
Walvisbaai	XX	9	
Windhoek	21	7	
BOTSWANA			
Francistown			
Gaborone			
Ghanzi			
Lobatsi			
Mahalapye			
Maun			
Shakawe			
Tshabong			
Tshane			

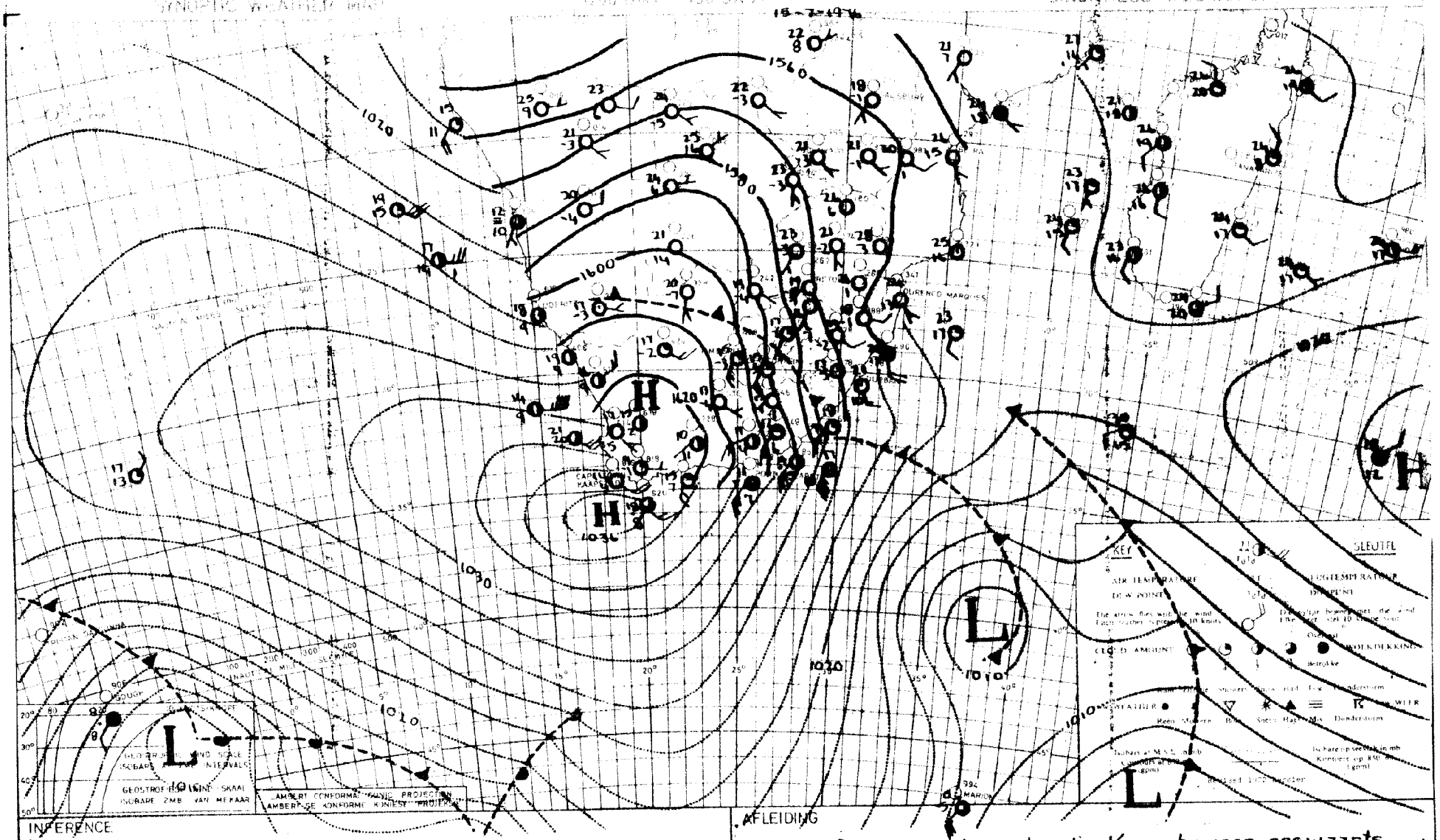

INFERENCE

The strong high at the Cape is moving eastwards and cold air will extend over most parts of the country overnight. Showers will occur along the southern and eastern coastal areas and low cloud will spread over Eastern Transvaal

AFLEIDING

Die sterk hoog by die Kaap beweeg ooswaarts en koue lug sal oornag oor die meeste dele van die land uitbrei. Buie sal langs die suidelike en oostelike kusstreke voorkom terwyl lae wolke oor Oos-Transvaal sal inbeweeg

DAAGLIKSE WEERBULLETIN

Maksimum en Minimum Temperatuur (°C) en Reënval (RRR) in mm vir die 24 uur geëindig om 0800 SAST op

WEERBUREU / WEATHER BUREAU
DEPT. VAN VERVOER / DEPT. OF TRANSPORT
17-7-1976

DAILY WEATHER BULLETIN

Maximum and Minimum Temperatures (°C) and Rainfall (RRR) in mm for the 24 hours ended at 0800 SAST on

TRANSVAAL	Max	Min	RRR
Alberton			
Barberton			
Belfast			
Bethal	13	-1	
Bospoort			
Carolina	13	1	
Delareyville			
Delmas			
Doornspruit (Vaalwater)	20	-2	
Ermelo			
Jan Kempdorp			
Jan Smuts	15	3	
Joubertpark (Jhb)	15	3	
Klerksdorp			
Kroondal (Rustenburg)	19	-2	
Letaba			
Levubu	17	4	
Lichtenburg			
Loskopdam			
Loskopkanale (Groblersdal)			
Louis Trichardt			
Lydenburg			
Marble Hall			
Mara	17	-2	
Marnitz	20	2	
Messina	21	1	
Middelburg			
Fleur de Lys	18	3	
Nelspruit	18	1	
Phalaborwa	20	3	
Pietersburg	15	-1	
Piet Retief	13	-1	
Pongola			
Potchefstroom	19	2	
Potgietersrus	19	4	
Pretoria	18	5	
Pretoriuskop			
Punda Milia			
Satara			
Sekhukhune			
Shingwidzi			
Skukuza	21	-2	
Standerton	14	-5	
Schweizer-Reneke			
Thabazimbi			
Tom Burke			
Tzaneen			
Vereeniging			
Volksrust			
Warmbad	20	0	
Waterval-Boven			
Withank			
Wolmaransstad			
Zeerust			

NATAL	Max	Min	RRR
Cape St. Lucia	14	9	160
Cedara	13	-2	
Dundee			
Durban (Louis Botha)	19	7	
Estcourt	14	-2	
Harding			
Himeville			
Hluhluwe			
Melmoth			
Mkuze			
Newcastle	14	-1	
Port Shepstone	17	9	
Van Reenen			
Vryheid			
Waterford (Underberg)	10	-8	
O.V.S. - O.F.S.			
Balkfontein (Bothaville)			
Bethlehem	14	-5	
Bloemfontein (J.B.M. Hertzog)	16	-4	
Bultfontein			
Clocolan			
Fauresmith	15	-3	
Ficksburg			
Frankfort	16	-5	
Harrismith			
Hoopstad	17	-1	
Heilbron			
Koppies			
Kroonstad	18	-1	
Lindley			
Modderpoort			
Petrusburg			
Philippolis			
Reddersburg			
Reitz			
Rouxville			
Vrede			
Warden			
Welkom	17	4	
Wepener	16	-1	
Winburg			
Zastron			

KAAP - CAPE	Max	Min	RRR
Aberdeen			
Addo			
Agulhas	15	9	
Alexander Bay	25	13	
Aliwal North	14	-4	
Beaufort West	14	2	
Boegoebergdam			
Brandvlei			
Caledon			
Calitzdorp			
Calvinia	14	8	
Cape Columbine	18	12	
Cape St. Francis	16	8	
Cape Town (D.F. Malan)	18	5	
Cape Town (Roeland St.)			
Carnarvon			
Ceres			
Citrusdal			
Colesberg			
Cradock			
De Aar	16	-1	
Döhne	13	4	
Douglas	15	1	
East London (Ben Schoeman)	15	4	
Elsenburg			
Fort Beaufort			
Fraserburg	14	-4	
Garies			
George	17	6	
Graaff-Reinet	15	7	
Grahamstown			
Grootfontein (Middelburg)	13	-1	
Hopetown			
Idutywa			
Jansenville	15	1	
Joubertina			
Kaappunt	16	11	
Kimberley (B.J. Vorster)	17	4	
Knysna			
Kokstad	13	-4	
Kuruman	18	4	
Ladismith			
Langabaanweg	20	5	
Maclear			
Mafeking	19	3	
Malmesbury			
Matatiele			
Matroosberg			
Mbashe			

KAAP - CAPE	Max	Min	RRR
Mosselbaai	15	10	
Oklep			
Oudtshoorn	15	-1	
Petrusville			
Piketberg			
Pofadder			
Port Elizabeth (H.E. Verwoerd)	15	3	
Port Nolloth	27	12	
Port St. Johns	16	9	
Prieska	15	-2	
Prince Albert			
Queenstown			
Riversdale	18	4	
Robertson	17	1	
Sheeprun	12	-4	
Somerset East	15	3	
Steynsburg			
Strydenburg			
Sutherland	11	-6	
Swellendam			
Tarkastad			
Touwsrivier	13	-2	
Twee Riviere	20	0	
Umtata	15	-2	
Uniondale			
Upington	20	3	
Vanwyksvlei	26	-4	
Victoria West			
Vredendal	21	5	
Vryburg	19	2	
Williston			
Willowmore	12	0	
Willow Park (Dordrecht)			
LESOTHO			
Maseru			
Ox-Bow			
SWAZILAND			
Bulembu			
Manzini (Matsapa)	17	3	
Siteki			

S.W.A.	Max	Min	RRR
Aroab			
Bethanien			
Dordabis			
Gobabeb	30	8	
Gobabis	23	2	
Grootfontein	21	3	
J.G. Strijdom	20	4	
Karasburg			
Kalkfeld			
Karibib			
Keetmanshoop	20	5	
Kub			
Luderitz	26	10	
Mariental	22	3	
Möwe	14	11	
Ohopoho			
Okahandja			
Okaukuejo	24	4	
Ondangwa	25	7	
Otavi			
Otjiwarango			
Outjo	23	3	
Rehoboth			
Rundu	25	2	
Steinhausen			
Tsumeb			
Uis	XX	11	
Walvisbaai	XX	17	
Windhoek	20	6	
BOTSWANA			
Francistown	21	4	
Gaborone	20	8	
Ghanzi	24	3	
Lobatsi			
Mahalapye	19	2	
Maun	26	6	
Shakawe			
Tshabong	21	0	
Tshane	27	5	

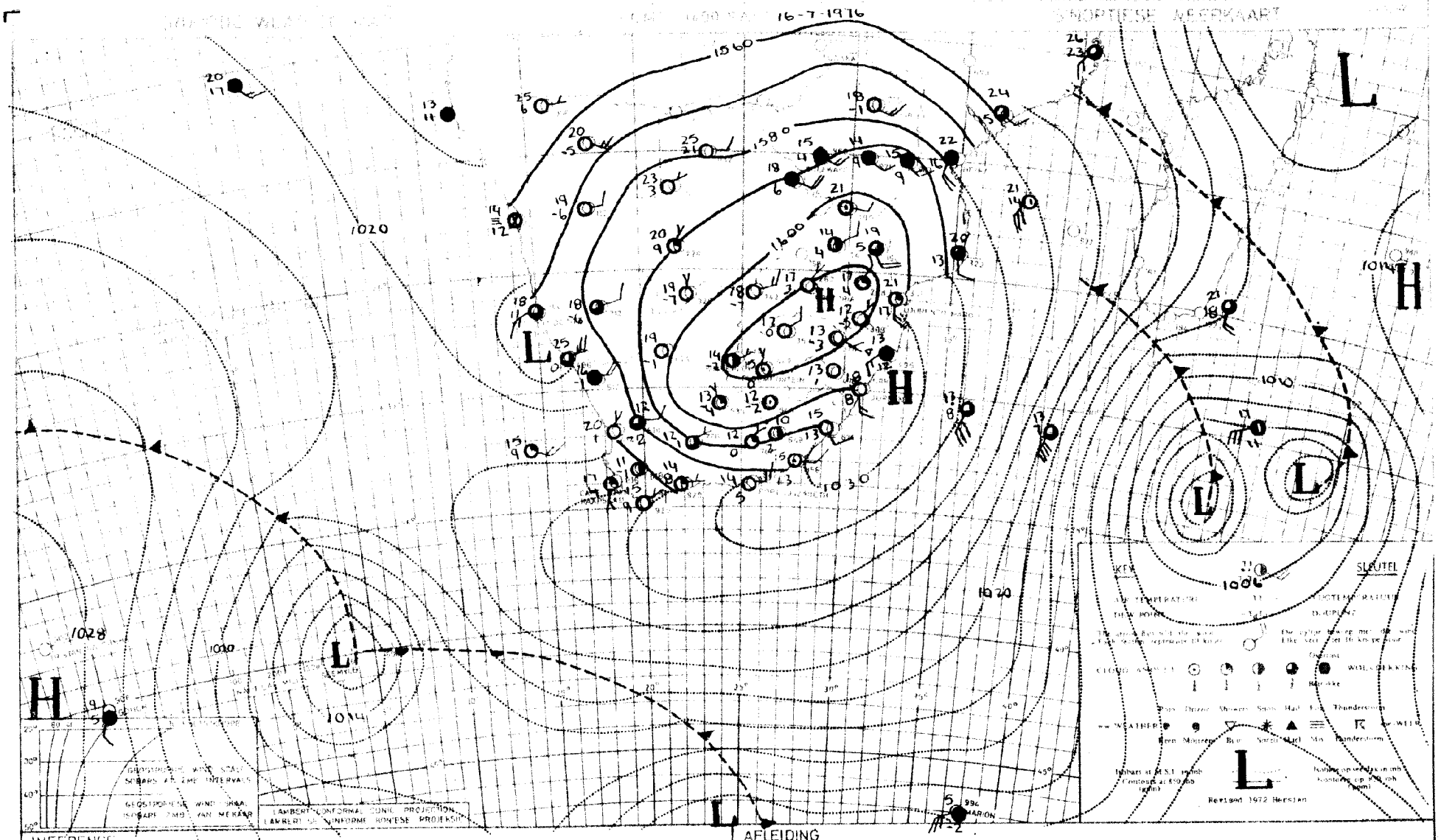

INFERENCE

The air over the interior is cold and dry and it will be fine generally apart from high clouds. A strong high is centred south-west of Gough Island and the low over the Atlantic Ocean will move north-east wards.

AFLEIDING

Die lug oor die binneland is koud en droog en dit sal oordie algemeen mooiweer wees afgesien van vlieswolke. 'n Sterk hoog is suidwes van Gougheiland geleë sodat die laag oor die Atlantiese oseaan noordoos wegrts sal beweeg.

DAAGLIKSE WEERBULLETIN

Maksimum en Minimum Temperatuur (°C) en Reënval (RRR) in mm vir die 24 uur geëindig om 0800 SAST op

WEERKUNDIG/WEATHER BUREAU
DEPT VAN VERVOER/DEPT OF TRANSPORT
18-7-1976

DAILY WEATHER BULLETIN

Maximum and Minimum Temperatures (°C) and Rainfall (RRR) in mm for the 24 hours ended at 0800 SAST on

TRANSVAAL	Max	Min	RRR
Alberton			
Barberton			
Belfast			
Bethal	13	-3	
Bospoort			
Carolina	14	3	
Delareyville			
Delmas			
Doornspruit (Vaalwater)	19	-2	
Ermelo			
Jan Kempdorp			
Jan Smuts	13	3	
Joubertpark (Jhb)	12	5	
Klerksdorp			
Kroondal (Rustenburg)	16	-1	
Letaba			
Levubu	19	5	
Lichtenburg			
Loskopdam			
Loskopkanale (Groblersdal)			
Louis Trichardt			
Lydenburg			
Marble Hall			
Mara	20	0	
Marnitz			
Messina	20	2	
Middelburg			
Flrur..dr.Lys	20	5	
Nelspruit	20	4	
Phalaborwa	20	6	
Pietersburg	17	4	
Piet Retief	18	5	
Pongola			
Potchefstroom	17	-1	
Potgietersrus	18	3	
Pretoria	15	2	
Pretoriuskop			
Punda Milia			
Satara			
Sekhukhune			
Shingwidzi			
Skukuza	22	-1	
Standerton	15	-3	
Schweizer-Reneke			
Thabazimbi			
Tom Burke			
Tzaneen			
Vereeniging			
Volksrust			
Warmbad	20	1	
Waterval-Boven			
Witbank			
Wolmaransstad			
Zeerust			

NATAL	Max	Min	RRR
Cape St. Lucia	18	10	
Cedara	20	2	
Dundee			
Durban (Louis Botha)	20	5	
Estcourt	17	0	
Harding			
Himeville			
Hluhluwe			
Melmoth			
Mkuze			
Newcastle	19	1	
Port Shepstone	19	12	
Van Reenen			
Vryheid			
Waterford (Underberg)			
O.V.S. - O.F.S.			
Balkfontein (Bothaville)			
Bethlehem	13	-5	
Bloemfontein (J.B.M. Hertzog)	15	-2	
Bultfontein			
Clocolan			
Fauresmith	15	-1	
Ficksburg			
Frankfort	15	-6	
Harrismith			
Hoopstad	17	-3	
Heilbron			
Koppies			
Kroonstad	16	-3	
Lindley			
Modderpoort			
Petrusburg			
Philippolis			
Reddersburg			
Reitz			
Rouxville			
Vrede			
Warden			
Welkom			
Wepener	15	-2	
Winburg			
Zastron			

KAAP - CAPE	Max	Min	RRR
Aberdeen			
Addo			
Agulhas	16	13	
Alexander Bay	19	13	
Aliwal North	16	-2	
Beaufort West	21	7	
Boegoebergdam			
Brandvlei			
Caledon			
Calitzdorp			
Calvinia	21	0	
Cape Columbine	20	12	
Cape St. Francis	18	13	
Cape Town (D.F. Malan)	16	7	
Cape Town (Roeland St.)			
Carnarvon			
Ceres			
Citrusdal			
Colesberg			
Cradock			
De Aar	16	-4	
Döhne			
Douglas	20	3	
East London (Ben Schoeman)	22	9	
Elsenburg			
Fort Beaufort			
Fraserburg	18	0	
Garies			
George	21	7	
Graaff-Reinet	22	12	
Grahamstown			
Grootfontein (Middelburg)	17	0	
Hopetown			
Idutywa			
Jansenville	22	1	
Joubertina			
Kaappunt	15	10	
Kimberley (B.J. Vorster)	17	5	
Knysna			
Kokstad	17	-2	
Kuruman	17	2	
Ladismith			
Maclear			
Mafeking	17	3	
Malmesbury			
Matatiele			
Matroosberg			
Mbashe			

KAAP - CAPE	Max	Min	RRR
Mosselbaai	18	13	
Okiep	19	5	
Oudtshoorn	19	4	
Petrusville			
Piketberg			
Pofadder			
Port Elizabeth (H.F. Verwoerd)	21	11	
Port Nolloth	19	11	
Port St. Johns	21	13	
Prieska	20	1	
Prince Albert			
Queenstown	18	4	
Riversdale			
Robertson	19	4	
Sheeprun	18	3	
Somerset East	22	5	
Steynsburg			
Strydenburg			
Sutherland	14	-5	
Swellendam			
Tarkastad			
Touwsrivier	17	1	
Twee Riviere	24	2	
Umtata	17	1	
Uniondale			
Upington	23	5	
Vanwyksvlei	21	1	
Victoria West			
Vredendal	25	5	
Vryburg	18	0	
Williston			
Willowmore	17	4	
Willow Park (Dordrecht)			
LESOTHO			
Maseru	14	-1	
Ox-Bow			
SWAZILAND			
Bulembu			
Manzini (Matsapa)	20	10	
Siteki			

S.W.A.	Max	Min	RR
Aroab			
Bethanien			
Dordabis			
Gobabeb	26	6	
Gobabis	22	8	
Grootfontein	23	4	
J.G. Strijdom	21	2	
Karasburg			
Kalkfeld			
Karibib			
Keetmanshoop	24	4	
Kub			
Luderitz	15	11	
Mariental	24	2	
Möwe	15	12	
Ohopoho			
Okahandja			
Okaukuejo	25	7	
Ondangwa	26	8	
Otavi			
Otjiwarango			
Outjo	25	6	
Rehoboth			
Rundu	25	4	
Steinhausen			
Tsumeb			
Uis			
Walvisbaai	XX	11	
Windhoek	20	6	
BOTSWANA			
Francistown			
Gaborone			
Ghanzi			
Lobatsi			
Mahalapye			
Maun			
Shakawe			
Tshabong			
Tshane			

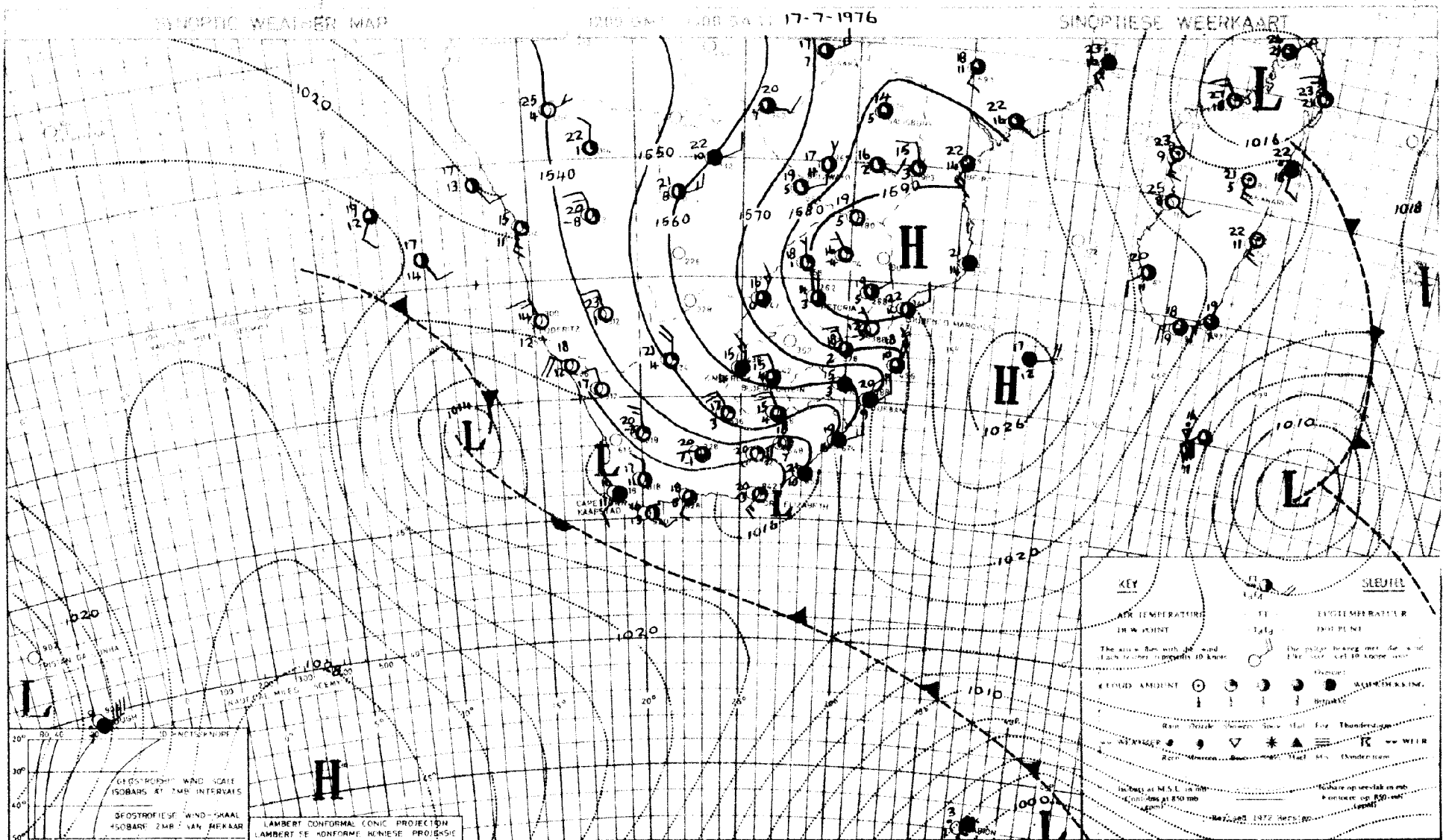

INFERENCE A strong high is ridging in behind the cold front south of the continent so that cooler, cloudy weather with light rain will move in over southern and Eastern Cape later tomorrow. The cut-off low north-west of Cape Town is moving slowly eastwards and will cause cloudy weather over Western Cape later.

AFLEIDING 'n Sterk hoog stoot agter die kouefront suid van die land in sodat koeler, bewolkte weer met ligte reën later môre oor Suid- en Oos-Kaapland sal inbeweeg. Die geslote laag noordwes van Kaapstad beweeg stadig oos waarts en sal later ook bewolkte weer oor Wes-Kaapland veroorsaak.

DAAGLIKSE WEERBULLETIN

Maksimum en Minimum Temperatuur (°C) en Reënval (RRR) in mm vir die 24 uur geëindig om 0800 SAST op

DEPT VAN VERVOER / DEPT OF TRANSPORT

19 - 7 - 1976

DAILY WEATHER BULLETIN

Maximum and Minimum Temperatures (°C) and Rainfall (RRR) in mm for the 24 hours ended at 0800 SAST on

TRANSVAAL	Max	Min	RRR
Alberton			
Barberton			
Belfast			
Bethal	15	-4	
Bospoort			
Carolina	16	6	
Delareyville			
Delmas			
Doornspruit (Vaalwater)	20	1	
Ermelo			
Jan Kempdorp			
Jan Smuts	15	1	
Joubertpark (Jhb)	15	5	
Klerksdorp			
Kroondal (Rustenburg)	19	1	
Letaba			
Levubu	23	8	
Lichtenburg			
Loskopdam			
Loskopkanale (Groblersdal)			
Louis Trichardt			
Lydenburg			
Marble Hall			
Mara	22	0	
Marnitz	22	5	
Messina	24	4	
Middelburg			
Florida Lys	24	10	
Nelspruit	24	3	
Phalaborwa	25	8	
Pietersburg	18	3	
Piet Retief	19	2	
Pongola			
Potchefstroom	18	0	
Potgietersrus	20	5	
Pretoria	18	4	
Pretoriuskop			
Punda Milia			
Satara			
Sekhukhune			
Shingwidzi			
Skukuza	26	2	
Standerton	16	-2	
Schweizer-Reneke			
Thabazimbi			
Tom Burke			
Tzaneen			
Vereeniging			
Volksrust			
Warmbad	22	2	
Waterval-Boven			
Witbank			
Wolmaransstad			
Zeerust			

NATAL	Max	Min	RRR
Cape St. Lucia			
Cedara			
Dundee			
Durban (Louis Botha)	25	14	28,5
Estcourt			
Harding			
Himeville			
Hluhluwe			
Melmoth			
Mkuze			
Newcastle	19	2	
Port Shepstone			
Van Reenen			
Vryheid			
Waterford (Underberg)			
O.V.S. - O.F.S.			
Balkfontein (Bothaville)			
Bethlehem	16	1	
Bloemfontein (J.B.M. Hertzog)	18	0	
Bultfontein			
Clocolan			
Fauresmith	18	6	
Ficksburg			
Frankfort	17	1	
Harrismith			
Hoopstad	19	0	
Heilbron			
Koppies			
Kroonstad	19	0	
Lindley			
Modderpoort			
Petrusburg			
Philippolis			
Reddersburg			
Reitz			
Rouxville			
Vrede			
Warden			
Welkom	19	6	
Wepener	17	2	
Winburg			
Zastron			

KAAP - CAPE	Max	Min	RRR
Aberdeen			
Addo			
Agulhas			
Alexander Bay	18	11	
Aliwal North	17	0	
Beaufort West	18	7	
Boegoebergdam			5,5
Brandvlei			
Caledon			
Calitzdorp			
Calvinia	19	6	
Cape Columbine	15	10	
Cape St. Francis	17	15	23,5
Cape Town (D.F. Malan)	17	7	
Cape Town (Roeland St.)			
Carnarvon			
Ceres			
Citrusdal			
Colesberg			
Cradock			
De Aar	19	1	12,4
Döhne			
Douglas	21	8	2,0
East London (Ben Schoeman)			
Elsenburg			
Fort Beaufort			14,0
Fraserburg	17	4	
Garies			
George	17	8	0,3
Graaff-Reinet	19	6	4,4
Grahamstown			34,6
Grootfontein (Middelburg)	19	6	12,6
Langebaanweg	17	6	
Hopetown			5,0
Idutywa			
Jansenville	18	11	6,0
Joubertina			
Kaapmuiden	16	13	
Kimberley (B.J. Vorster)	20	8	
Knysna			
Kokstad			
Kuruman	18	8	0,3
Ladismith			
Maclear			
Mafeking	20	4	
Malmesbury			
Matatiele			
Matroosberg			
Mbashe			

KAAP - CAPE	Max	Min	RRR
Mosselbaai	17	4	0,2
Oliep	14	5	
Ouitshoorn	19	3	
Petrusville			
Piketberg			
Pofadder			
Port Elizabeth (H.E. Verwoerd)	18	11	19,4
Port Nolloth	16	9	
Port St. Johns			
Prieska	22	8	9,7
Prince Albert			
Queenstown			
Riversdale	17	10	0,3
Robertson	17	12	
Sheeprun	18	6	
Somerset East	17	9	4,0
Steynsburg			
Strydenburg			
Sutherland	16	4	
Swellendam			1,5
Tarkastad			
Touwsrivier	17	1	
Twee Riviere			
Umtata			
Uniondale			
Upington	23	9	
			0,1
Vanwyksvlei	20	4	
Victoria West			
Vredendal	18	6	
Vryburg	21	5	
Williston			
Willowmere	14	4	
Willow Park (Dordrecht)			
LESOTHO			
Maseru	16	1	
Ox-Bow			
SWAZILAND			
Bulembu			
Manzini (Matsapa)	19	7	
Siteki			

S.W.A.	Max	Min	RRR
Aroab			
Bethanien			
Dordabis			
Gobabeb	21	5	
Gobabis	23	5	
Grootfontein	23	5	
J.G. Strijdom	21	1	
Karasburg			
Kalkfeld			
Karibib			
Keetmanshoop	22	-1	
Kub			
Luderitz	15	11	
Mariental	23	-3	
Möwe	15	11	
Okopoko			
Okahandja			
Okaukuejo	25	5	
Ondangwa	27	7	
Otavi			
Otjiwarango			
Outjo	25	4	
Rehoboth			
Rundu			
Steinhausen			
Tsumeb			
Uis	26	7	
Walvisbaai	xx	7	
Windhoek	20	5	
BOTSWANA			
Francistown	23	3	
Gaborone	21	2	
Ghanzi	23	8	
Lobatsi			
Mahalapye	22	2	
Maun	23	5	
Shakawe			
Tshabong	24	3	
Tshane	23	6	

SYNOPTIC WEATHER MAP 1200 GMT – 1400 SAST 18 - 7 1976 SINOPTIESE WEERKAART

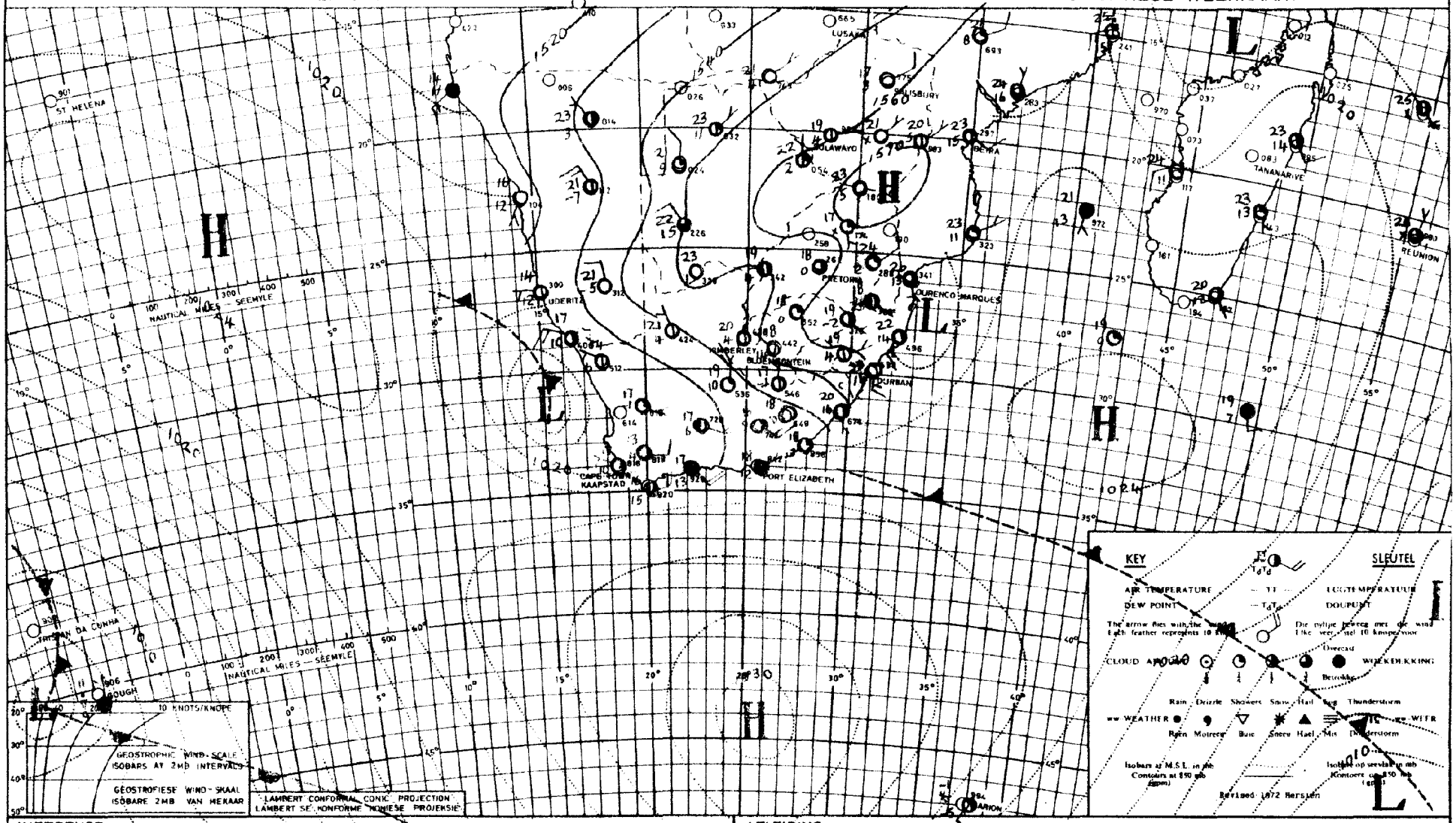

INFERENCE

The low along the West Coast is associated with a deep low in the upper air and is moving eastwards over the interior. Scattered rain and showers will develop over the whole Cape Province and will also spread to Southern Free State and Southern Natal

AFLEIDING

Die laag langs die weskus gaan gepaard m[illegible] 'n diep laag in die bolug en beweeg ooswaarts oor di[illegible] binneland. Verspreide reën en buie sal oor die ha[illegible] Kaapprovinsie ontwikkel en ook uitbrei na Suid-Vrystaat en Suid-Natal

DAAGLIKSE WEERBULLETIN

Maksimum en Minimum Temperatuur (°C) en Reënval (RRR) in mm vir die 24 uur geëindig om 0800 SAST op

WEERBURO / WEATHER BUREAU
DEPT. VAN VERVOER / DEPT. OF TRANSPORT
20 - 7 - 1976

DAILY WEATHER BULLETIN

Maximum and Minimum Temperatures (°C) and Rainfall (RRR) in mm for the 24 hours ended at 0800 SAST on

TRANSVAAL	Max	Min	RRR
Alberton			
Barberton			
Belfast			
Bethal	15	-4	
Bospoort	19	3	
Carolina	13	3	
Delareyville			
Delmas			
Doornspruit (Vaalwater)	21	3	
Ermelo			
Jan Kempdorp			0,9
Jan Smuts	16	1	
Joubertpark (Jhb)	15	5	
Klerksdorp			
Kroondal (Rustenburg)	21	3	
Letaba			
Levubu	21	8	
Lichtenburg			
Loskopdam			
Loskopkanale (Groblersdal)			
Louis Trichardt			
Lydenburg	15	1	
Marble Hall			
Mara	20	2	
Marnitz	22	6	
Messina	23	5	
Middelburg			
Fleur de Lys	21	10	
Nelspruit	21	8	
Phalaborwa	23	10	
Pietersburg	18	4	
Piet Retief	15	5	1,2
Pongola			
Potchefstroom	19	7	
Potgietersrus	21	6	
Pretoria	19	7	
Pretoriuskop			
Punda Milia			
Satara			
Sekhukhune			
Shingwidzi			
Skukuza	24	4	
Standerton	15	0	
Schweizer-Reneke			
Thabazimbi			
Tom Burke			
Tzaneen			
Vereeniging			
Volksrust			
Warmbad	21	5	
Waterval-Boven			
Witbank			
Wolmaransstad			
Zoerust			

NATAL	Max	Min	RRR
Cape St. Lucia	20	15	138,5
Cedara	15	7	0,7
Dundee			
Durban (Louis Botha)	21	15	9,4
Eshowe			13,9
Estcourt	16	7	
Harding			
Himeville			
Hluhluwe			47,7
Melmoth			
Mkuze			
Newcastle	17	1	
Port Shepstone	22	15	19,0
Van Reenen			
Vryheid			
Waterford (Underberg)	18	-4	
O.V.S. - O.F.S.			
Balkfontein (Bothaville)			
Bethlehem			
Bloemfontein (J.B.M. Hertzog)	18	6	1,8
Bultfontein			
Clocolan			
Fauresmith	15	6	17,9
Ficksburg			
Frankfort	17	2	
Harrismith			
Hoopstad	19	5	
Heilbron			
Koppies			
Kroonstad	18	5	
Lindley			
Modderpoort			
Petrusburg			
Philippolis			
Reddersburg			
Reitz			
Rouxville			
Vrede			
Warden			
Welkom	18	7	
Wepener	17	7	1,5
Winburg			
Zastron			4,0

KAAP - CAPE	Max	Min	RRR
Aberdeen			
Addo			
Agulhas	17	12	0,3
Alexander Bay	18	7	
Aliwal North	17	7	3,0
Beaufort West	14	2	0,4
Boegoebergdam			
Brandvlei			
Caledon			
Calitzdorp			
Calvinia	13	4	8,8
Cape Columbine	15	11	
Cape St. Francis	16	11	0,1
Cape Town (D.F. Malan)	19	10	
Cape Town (Roeland St.)			
Carnarvon			
Ceres			
Citrusdal			
Colesberg			
Cradock			
De Aar	11	1	21,0
Döhne	12	9	0,4
Douglas	17	3	1,0
East London (Ben Schoeman)	16	14	11,1
Elsenburg			
Fort Beaufort			
Fraserburg	12	-1	0,4
Garies			
George	18	11	
Graaff-Reinet	14	9	3,7
Grahamstown			0,2
Grootfontein (Middelburg)	8	5	20,6
Hopetown			
Idutywa			0,6
Jansenville	14	8	4,0
Joubertina			
Kaappunt	16	10	
Kimberley (B.J. Vorster)	17	8	10,2
Knysna			
Kokstad	14	6	
Kuruman	18	7	1,2
Ladismith			
Langebaanweg	17	9	
Maclear			
Mafeking	20	8	
Malmesbury			
Matatiele			
Matroosberg			
Mbashe			

KAAP - CAPE	Max	Min	RRR
Mosselbaai	17	13	
Okiep	11	3	
Oudtshoorn	19	3	
Petrusville			14,0
Piketberg			
Pofadder			
Port Elizabeth (H.F. Verwoerd)	16	14	0,2
Port Nolloth	15	7	
Port St. Johns	20	15	0,2
Prieska	17	0	1,8
Prince Albert			
Queenstown	14	8	2,0
Riversdale	19	5	
Robertson	19	5	
Sheeprun	16	3	
Somerset East	14	10	1,0
Steynsburg			
Strydenburg			
Sutherland	1	-4	
Swellendam			
Tarkastad			41,0
Touwsrivier	13	2	
Twee Riviere	20	-4	
Umtata	18	9	
Uniondale			
Upington	18	0	
Vanwyksvlei	18	-4	
Victoria West			5,0
Vredendal	14	10	8,5
Vryburg	21	7	
Williston			7,0
Willowmore	13	4	
Willow Park (Dordrecht)			
LESOTHO			
Maseru	16	6	0,3
Ox-Bow			
SWAZILAND			
Bulembu			
Manzini (Matsapa)	20	8	5,0
Siteki			

S.W.A.	Max	Min	RRR
Aroab			
Bethanien			
Dordabis			
Gobabeb	22	3	
Gobabis	25	1	
Grootfontein	25	6	
J.G. Strijdom	21	2	
Karasburg			
Kalkfeld			
Karibib			
Keetmanshoop	16	1	
Kub			
Luderitz	15	9	
Mariental	21	-4	
Möwe	15	11	
Ohopoho			
Okahandja			
Okaukuejo	28	6	
Ondangwa	28	9	
Otavi			
Otjiwarango			
Outjo	25	6	
Rehoboth			
Rundu	26	7	
Steinhausen			
Tsumeb			
Uis	25	8	
Walvisbaai	18	9	
Windhoek	20	7	
BOTSWANA			
Francistown	24	6	
Gaborone	22	5	
Ghanzi			
Lobatsi			
Mahalapye	22	4	
Maun	25	7	
Shakawe			
Tshabong	23	4	
Tshane	24	7	

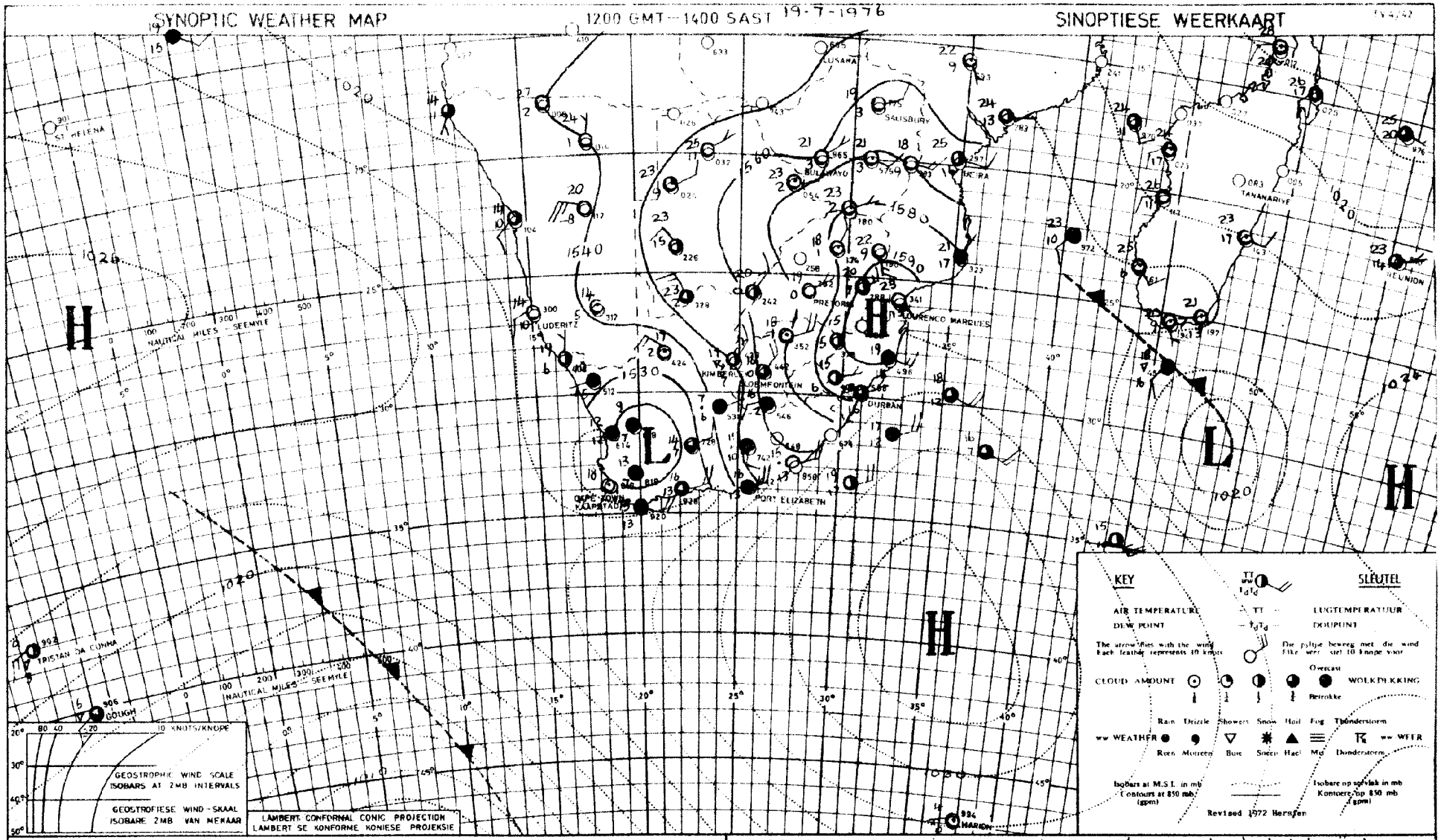

INFERENCE The deep low over South-western Cape is moving slowly towards Port Elizabeth. Further scattered showers will occur over the Kaap Province and southern Free State but it will clear in the north-west tomorrow. Low clouds will spread over Transvaal from the south-east.

AFLEIDING Die laag sur Suidwes-Kaap strek tot hoe hoogtes in die bolug en beweeg stadig in die rigting van Port Elizabeth. Verdere verspreide buie sal voorkom oor die Kaapprovinsie en Suid-Vrystaat terwyl lae wolke vanuit die suidooste oor Transvaal sal uitbrei.

DAAGLIKSE WEERBULLETIN

Maksimum en Minimum Temperatuur (°C) en Reënval (RRR) in mm vir die 24 uur geëindig om 0800 SAST op

WEERBURO / WEATHER BUREAU
DEPT. VAN VERVOER / DEPT. OF TRANSPORT
21 - 7 - 1976

DAILY WEATHER BULLETIN

Maximum and Minimum Temperatures (°C) and Rainfall (RRR) in mm for the 24 hours ended at 0800 SAST on

TV. 4

TRANSVAAL	Max	Min	RRR
Alberton			
Balfour			
Bethal	15	-5	
Bethlehem	19	6	
Carolina	15	4	
Delareyville			
Delmas			
Doornpruit (Vaalwater)	21	1	
Ermelo			
Jan Kempdorp			
Jan Smuts	15	5	
Jouberpark (Jhb)			
Klerksdorp			
Kroondal (Rustenburg)	15	3	
Lichtenburg			
Lydenburg	15	1	
Marble Hall			
Mara	21	1	
Marnitz	22	5	
Messina	23	4	
Middelburg			
Fleur de Lys	21	8	
Nelspruit	21	4	
Phalaborwa	23	6	
Pietersburg	17	1	
Piet Retief	18	6	
Pongola			
Potchefstroom	19	3	
Potgietersrus	19	4	
Pretoria	18	4	
Pretoriuskop			
Punda Milia			
Satara			
Seidukhune			
Shingwidzi			
Skukuza	24	2	
Standerton	17	-1	
Schweizer-Reneke			
Thabazimbi			
Tom Burke			
Tzaneen			
Vereeniging			
Volksrust			
Warmbad	22	0	
Waterval-Boven			
Witbank			
Wolmaransstad			
Zeerust			

NATAL	Max	Min	RRR
Cape St. Lucia	20	15	1,3
Cedara	18	5	
Dundee			
Durban (Louis Botha)	22	8	
Estcourt	18	2	
Harding			
Himeville			
Hluhluwe			
Melmoth			
Mkuze			
Newcastle	21	10	
Port Shepstone	20	12	0,1
Van Reenen			
Vryheid			
Waterford (Underberg)	18	-4	

O.V.S. - O.F.S.	Max	Min	RRR
Balkfontein (Bothaville)			
Bethlehem	17	-3	
Bloemfontein (J.B.M. Hertzog)	16	0	
Bultfontein			
Clocolan			
Fauresmith	15	1	
Ficksburg			
Frankfort	18	-3	
Harrismith			
Hoopstad	20	0	
Heilbron			
Kopples			
Kroonstad	20	1	
Lindley			
Modderpoort			
Petrusburg			
Philippolis			
Reddersburg			
Reitz			
Rouxville			
Vrede			
Warden			
Welkom	19	7	
Wepener	14	8	2,4
Winburg			
Zastron			

KAAP - CAPE	Max	Min	RRR
Aberdeen			
Addo			
Agulhas	18	11	
Alexander Bay	22	7	
Aliwal North	15	3	
Beaufort West	17	4	
Boegoebergdam			
Brandvlei			
Caledon			
Calitzdorp			
Calvinia	13	2	
Cape Columbine	16	10	
Cape St. Francis	18	10	
Cape Town (D.F. Malan)	17	7	
Cape Town (Roeland St.)			
Carnarvon			
Ceres			
Citrusdal			
Colesberg			
Cradock			
De Aar	15	0	
Döhne	18	7	
Douglas	21	5	
East London (Ben Schoeman)	22	12	
Elsenburg			
Fort Beaufort			
Fraserburg	11	-6	
Caries			
George	17	5	
Graaff-Reinet	19	10	
Grahamstown			
Grootfontein (Middelburg)	15	10	
Langebaanweg	17	6	
Hopetown			
Idutywa			
Jansenville	20	2	
Joubertina			
Kaappunt	16	10	
Kimberley (B.J. Vorster)	19	9	
Knysna			
Kokstad	16	0	
Kuruman	18	3	
Ladismith			
Maclear			
Mafeking	20	7	
Malmesbury			
Matatiele			
Matroosberg			
Mbashe			

KAAP - CAPE	Max	Min	RRR
Mosselbaai	18	10	
Okiep	16	2	
Oudtshoorn	20	-1	
Petrusville			
Piketberg			
Pofadder			
Port Elizabeth (H.F. Verwoerd)	21	6	
Port Nolloth	15	6	
Port St. Johns	21	13	
Prieska	19	0	
Prince Albert			
Queenstown			
Riversdale	19	5	
Robertson	20	4	
Sheeprun	18	4	0,4
Somerset East	20	8	
Steynsburg			
Strydenburg			
Sutherland	5	-3	
Swellendam			
Tarkastad			
Touwsrivier	12	1	
Twee Riviere	24	5	
Umtata	21	2	
Uniondale			
Upington	23	3	
Vanwyksvlei	17	-3	
Victoria West			
Vredendal	21	4	
Vryburg	21	5	
Williston			
Willowmore	16	-1	
Willow Park (Dordrecht)			

LESOTHO	Max	Min	RRR
Maseru	15	6	
Ox-Bow			

SWAZILAND	Max	Min	RRR
Bulembu			
Manzini (Matsapa)	22	7	
Sitaki			

S.W.A.	Max	Min	RRR
Aroab			
Bethanien			
Dordabis			
Gobabeb	21	9	
Gobabis	26	1	
Grootfontein			
J.G. Strijdom	23	7	
Karasburg			
Kalkfeld			
Karibib			
Keetmanshoop	22	7	
Kub			
Luderitz	14	10	
Mariental	25	5	
Möwe	15	12	
Ohopoho			
Okahandja			
Okaukuejo			
Ondangwa			
Otavi			
Otjiwarango			
Outjo			
Rehoboth			
Rundu	27	3	
Steinhausen			
Tsumeb			
Uis			
Walvisbaai	12	11	
Windhoek			

BOTSWANA	Max	Min	RRR
Francistown	23	5	
Gaborone	22	4	
Ghanzi	26	10	
Lobatsi			
Mahalapye	22	3	
Maun	27	7	
Shakawe			
Tshabong	24	5	
Tshane	23	10	

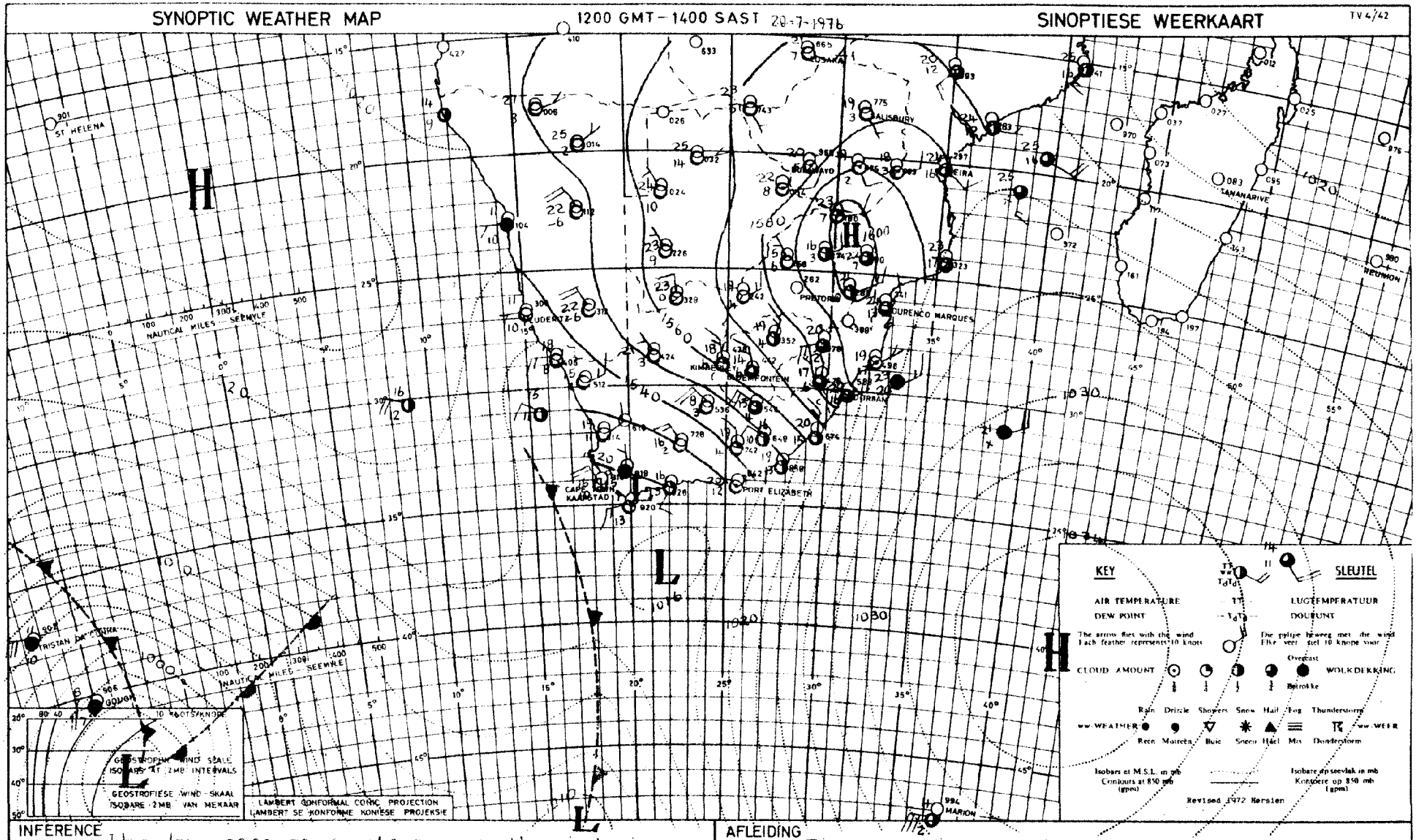

INFERENCE The low-pressure system over the interior moved southwards and the strong high south east of the continent is moving slowly eastwards. It will clear over most parts, but cloudy conditions will develop over South-west Cape tomorrow with rain later.

AFLEIDING Die sterk hoog suidoos van die land beweeg geleidelik ooswaarts en die laag oor die binneland het suidwaarts uitbeweeg. Die weer sal oor die meeste dele optrek, maar bewolkte toestande sal môre oor Suidwes-Kaap ontwikkel met reën later.

DAAGLIKSE WEERBULLETIN

Maksimum en Minimum Temperatuur (°C) en Reënval (RRR)
in mm vir die 24 uur geëindig om 0800 SAST op

WEERBURO / WEATHER BUREAU
DEPT VAN VERVOER / DEPT OF TRANSPORT
22 - 7 - 1976

DAILY WEATHER BULLETIN

Maximum and Minimum Temperatures (°C) and Rainfall (RRR)
in mm for the 24 hours ended at 0800 SAST on

TRANSVAAL	Max	Min	RRR
Alberton			
Barberton			
Belfast			
Bethal	20	-3	
Bospoort	20	3	
Carolina	19	4	
Delareyville			
Delmas			
Doornspruit (Vaalwater)	22	0	
Ermelo			
Jan Kempdorp			
Jan Smuts	18	6	
Joubertpark (Jhb)	18	7	
Klerksdorp			
Kroondal (Rustenburg)	15	2	
Letaba			
Levubu	22	9	
Lichtenburg			
Loskopdam			
Loskopkanale (Groblersdal)			
Louis Trichardt			
Lydenburg			
Marble Hall			
Mara	24	1	
Marnitz	23	5	
Messina	24	5	
Middelburg			
Nelspruit	24	5	
Phalaborwa	25	8	
Pietersburg	20	2	
Piet Retief	23	9	
Pongola			
Potchefstroom	22	-7	
Potgietersrus	22	5	
Pretoria	20	3	
Pretoriuskop			
Punda Milia			
Pietersburg	24	8	
Satara			
Sekhukhune			
Shingwidzi			
Skukuza	22	2	
Standerton	20	-2	
Schweizer-Reneke			
Thabazimbi			
Tom Burke			
Tzaneen			
Vereeniging			
Volksrust			
Warmbad	22	1	
Waterval-Boven			
Witbank			
Wolmaransstad			
Zeerust			

NATAL	Max	Min	RRR
Cape St. Lucia	23	16	
Cedara	23	4	
Dundee			
Durban (Louis Botha)	25	10	
Estcourt	23	3	
Harding			
Himeville			
Hluhluwe			
Melmoth			
Mkuze			
Newcastle	25	4	
Port Shepstone	22	14	
Van Reenen			
Vryheid			
Waterford (Underberg)			
O.V.S. - O.F.S.			
Balkfontein (Bothaville)			
Bethlehem	19	-4	
Bloemfontein (J.B.M. Hertzog)	21	2	
Bultfontein			
Clocolan			
Fauresmith	20	8	
Ficksburg			
Frankfort	21	-3	
Harrismith			
Hoopstad	22	-3	
Heilbron			
Koppies			
Kroonstad	21	-2	
Lindley			
Modderpoort			
Petrusburg			
Philippolis			
Reddersburg			
Heitz			
Rouxville			
Vrede			
Warden			
Welkom	22	4	
Wepener	20	9	
Winburg			
Zastron			

KAAP - CAPE	Max	Min	RRR
Aberdeen			
Addo			
Agulhas	18	9	
Alexander Bay	19	9	
Aliwal North	20	8	
Beaufort West	22	3	
Boegoebergdam			
Brandvlei			
Caledon			
Calitzdorp			
Calvinia	16	1	
Cape Columbine	14	11	
Cape St. Francis	21	11	
Cape Town (D.F. Malan)	16	9	
Cape Town (Roeland St.)			
Carnarvon			
Ceres			
Citrusdal			
Colesberg			
Cradock			
De Aar			
Döhne	22	9	
Douglas	25	10	
East London (Ben Schoeman)	24	10	
Elsenburg			
Fort Beaufort			
Fraserburg	17	-3	
Garies			
George	19	4	
Graaff-Reinet	23	9	
Grahamstown			
Grootfontein (Middelburg)	19	12	
Hopetown			
Idutywa			
Jansenville	18	6	
Joubertina			
Kaappunt	15	7	
Kimberley (B.J. Vorster)	23	9	
Knysna			
Kokstad	22	1	
Kuruman	22	4	
Ladismith			
Langebaanweg	14	7	
Maclear			
Mafeking	21	5	
Malmesbury			
Matatiele			
Matroosberg			
Mbashe			

KAAP - CAPE	Max	Min	RRR
Mosselbaai	20	12	
Okiep	15	4	
Oudtshoorn	20	-2	
Petrusville			
Piketberg			
Pofadder			
Port Elizabeth (H.E. Verwoerd)	23	9	0,1
Port Nolloth	17	9	
Port St. Johns	15	17	
Prieska	23	9	
Prince Albert			
Queenstown	22	15	
Riversdale	20	3	
Robertson	19	-2	
Sheeprun	22	1	
Somerset East	20	6	
Steynsburg			
Strydenburg			
Sutherland	14	-4	
Swellendam			
Tarkastad			
Touwsrivier	13	3	
Twee Riviere	28	4	
Umtata	25	14	
Uniondale			
Upington	27	8	
Vanwyksvlei	19	4	
Victoria West			
Vredendal	18	4	
Vryburg	23	5	
Williston			
Willowmore	19	0	
Willow Park (Dordrecht)			
LESOTHO			
Maseru	19	3	
Ox-Bow			
SWAZILAND			
Bulembu			
Manzini (Matsapa)	24	9	
Siteki			

S.W.A.	Max	Min	RRR
Aroab			
Bethanien			
Dordabis			
Gobabeb	20	5	
Gobabis	25	7	
Grootfontein	25	11	
J.G. Strijdom	23	3	
Karasburg			
Kalkfeld			
Karibib			
Keetmanshoop	26	6	
Kub			
Luderitz	14	12	
Mariental	27	15	
Möwe	18	10	
Ohopoho			
Okahandja			
Okaukuejo	27	6	
Ondangwa	28	8	
Otavi			
Otjiwarango			
Outjo	26	6	
Rehoboth			
Rundu			
Steinhausen			
Tsumeb			
Uis	25	10	
Walvisbaai	16	10	
Windhoek	23	6	
BOTSWANA			
Francistown	22	1	
Gaborone	22	2	
Ghanzi	26	7	
Lobatsi			
Mahalapye			
Maun	26	8	
Shakawe			
Tshabong	26	6	
Tshane	26	11	

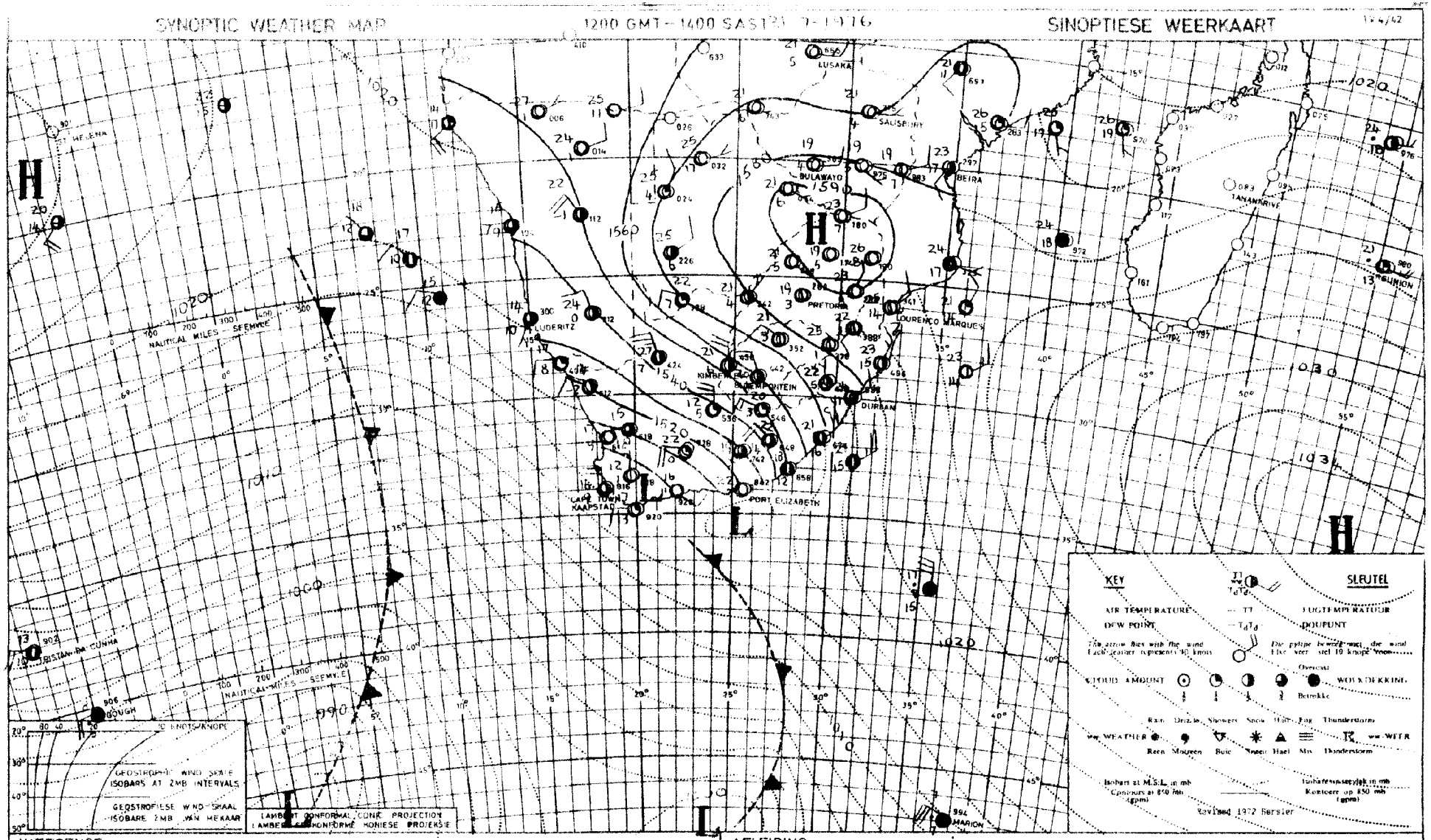

INFERENCE Atmospheric pressure remains high over the interior and it will be fine, apart from high clouds, over most areas with bergwind conditions along the East coast tomorrow. Cooler, rainy weather will develop over the Cape West and South-west coast tomorrow

AFLEIDING Lugdruk oor die binneland is steeds hoog en, behalwe vir hoë wolke, sal dit mooiweer wees oor die meeste dele met bergwindtoestande môre oor die Ooskusstreke. Koeler reënweer sal gedurende môre oor die Kaapse Wes- en Suidwestkus ontwikkel

DAAGLIKSE WEERBULLETIN

Maksimum en Minimum Temperatuur (°C) en Reënval (RRR) in mm vir die 24 uur geëindig om 0800 SAST op

WEERBURO / WEATHER BUREAU
DEPT. VAN VERVOER / DEPT. OF TRANSPORT
23 - 7 - 1976

DAILY WEATHER BULLETIN

Maximum and Minimum Temperatures (°C) and Rainfall (RRR) in mm for the 24 hours ended at 0800 SAST on

TRANSVAAL	Max	Min	RRR
Alberton			
Barberton			
Belfast			
Bethal	18	-1	
Bospoort	21	3	
Carolina	18	4	
Delareyville			
Delmas			
Doornspruit (Vaalwater)	22	5	
Ermelo			
Jan Kempdorp			
Jan Smuts	17	7	
Joubertpark (Jhb)	17	9	
Klerksdorp			
Kroondal (Rustenburg)	15	1	
Letaba			
Levubu	24	7	
Lichtenburg			
Loskopdam			
Loskopkanale (Groblersdal)			
Louis Trichardt			
Lydenburg			
Marble Hall			
Mara	24	1	
Marnitz	24	5	
Messina			
Middelburg			
Fleur de Lys	25	9	
Nelspruit	25	4	
Phalaborwa	26	9	
Pietersburg	21	2	
Piet Retief	23	7	
Pongola			
Potchefstroom	22	3	
Potgietersrus	22	4	
Pretoria	20	3	
Pretoriuskop			
Punda Milia			
Satara			
Sekhukhune			
Shingwidzi			
Skukuza	21	1	
Standerton	20	-2	
Schweizer-Reneke			
Thabazimbi			
Tom Burke			
Tzaneen			
Vereeniging			
Volksrust			
Warmbad	22	2	
Waterval-Boven			
Witbank			
Wolmaransstad			
Zeerust			

NATAL	Max	Min	RRR
Cape St. Lucia			
Cedara	24	6	
Dundee			
Durban (Louis Botha)	25	10	
Estcourt	24	4	
Harding			
Himeville			
Hluhluwe			
Melmoth			
Mkuze			
Newcastle	24	4	
Port Shepstone	25	17	
Van Reenen			
Vryheid			
Waterford (Underberg)	22	0	
O.V.S. - O.F.S.			
Balkfontein (Bothaville)			
Bethlehem	19	-3	
Bloemfontein (J.B.M. Hertzog)	21	-1	
Bultfontein			
Clocolan			
Fauresmith	19	2	
Ficksburg			
Frankfort	20	-3	
Harrismith			
Hoopstad	22	-1	
Heilbron			
Koppies			
Kroonstad	22	0	
Lindley			
Modderpoort			
Petrusburg			
Philippolis			
Reddersburg			
Reitz			
Routville			
Vrede			
Warden			
Welkom	21	4	
Wepener	19	7	
Winburg			
Zastron			

KAAP - CAPE	Max	Min	RRR
Aberdeen			
Addo			
Agulhas	19	11	
Alexander Bay	21	9	
Aliwal North	20	4	
Beaufort West	19	6	
Boegoebergdam			
Brandvlei			
Caledon			
Calitzdorp			
Calvinia	15	3	
Cape Columbine	15	12	
Cape St. Francis	19	10	
Cape Town (D.F. Malan)	16	13	1,4
Cape Town (Roeland St.)			
Carnarvon			
Ceres			2,0
Citrusdal			
Colesberg			
Cradock			
De Aar	19	1	
Döhne	24	6	
Douglas	23	5	
East London (Ben Schoeman)	29	11	
Elsenburg			
Fort Beaufort			
Fraserburg	14	-4	
Garies			
George	22	9	
Graaff-Reinet	23	9	
Grahamstown			
Grootfontein (Middelburg)	18	0	
Langebaanweg	16	11	0,6
Hopetown			
Idutywa			
Jansenville	25	3	
Joubertina			
Kaappunt	15	14	0,3
Kimberley (B.J. Vorster)	22	8	
Knysna			
Kokstad	23	2	
Kuruman	20	3	
Ladismith			
Maclear			
Mafeking	22	4	
Malmesbury			
Matatiele			
Matroosberg			
Mbashe			

KAAP - CAPE	Max	Min	RRR
Mosselbaai	21	14	
Okiep	15	5	
Oudtshoorn	20	3	
Petrusville			
Piketberg			3,5
Pofadder			
Port Elizabeth (H.E. Verwoerd)	25	8	
Port Nolloth	17	10	
Port St. Johns	28	15	
Prieska	22	2	
Prince Albert			
Queenstown	22	5	
Riversdale	20	13	
Robertson	19	4	
Sheeprun	22	5	
Somerset East	24	6	
Steynsburg			
Strydenburg			
Sutherland	9	0	0,6
Swellendam			
Tarkastad			
Touwsrivier	13	9	
Twee Riviere	26	3	
Umtata	25	3	
Uniondale			
Upington	23	3	
Vanwyksvlei	19	-3	
Victoria West			
Vredendal	17	6	
Vryburg	22	3	
Williston			
Willowmore	18	2	
Willow Park (Dordrecht)			
LESOTHO			
Maseru	18	3	
Ox-Bow			
SWAZILAND			
Bulembu			
Manzini (Matsapa)			
Siteki			

S.W.A.	Max	Min	RRR
Aroab			
Bethanien			
Dordabis			
Gobabeb	25	6	
Gobabis	26	10	
Grootfontein	26	5	
J.G. Strijdom	24	3	
Karasburg			
Kalkfeld			
Karibib			
Keetmanshoop	23	4	
Kub			
Luderitz	16	11	
Mariental	26	4	
Möwe	15	10	
Ohopoho			
Okahandja			
Okaukuejo	26	7	
Ondangwa	29	8	
Otavi			
Otjiwarango			
Outjo	27	7	
Rehoboth			
Rundu	26	3	
Steinhausen			
Tsumeb			
Uis			
Walvisbaai	17	11	
Windhoek	23	7	
BOTSWANA			
Francistown	26	1	
Gaborone	24	4	
Ghanzi			
Lobatsi			
Mahalapye	25	3	
Maun	26	4	
Shakawe			
Tshabong	25	4	
Tshane	26	11	

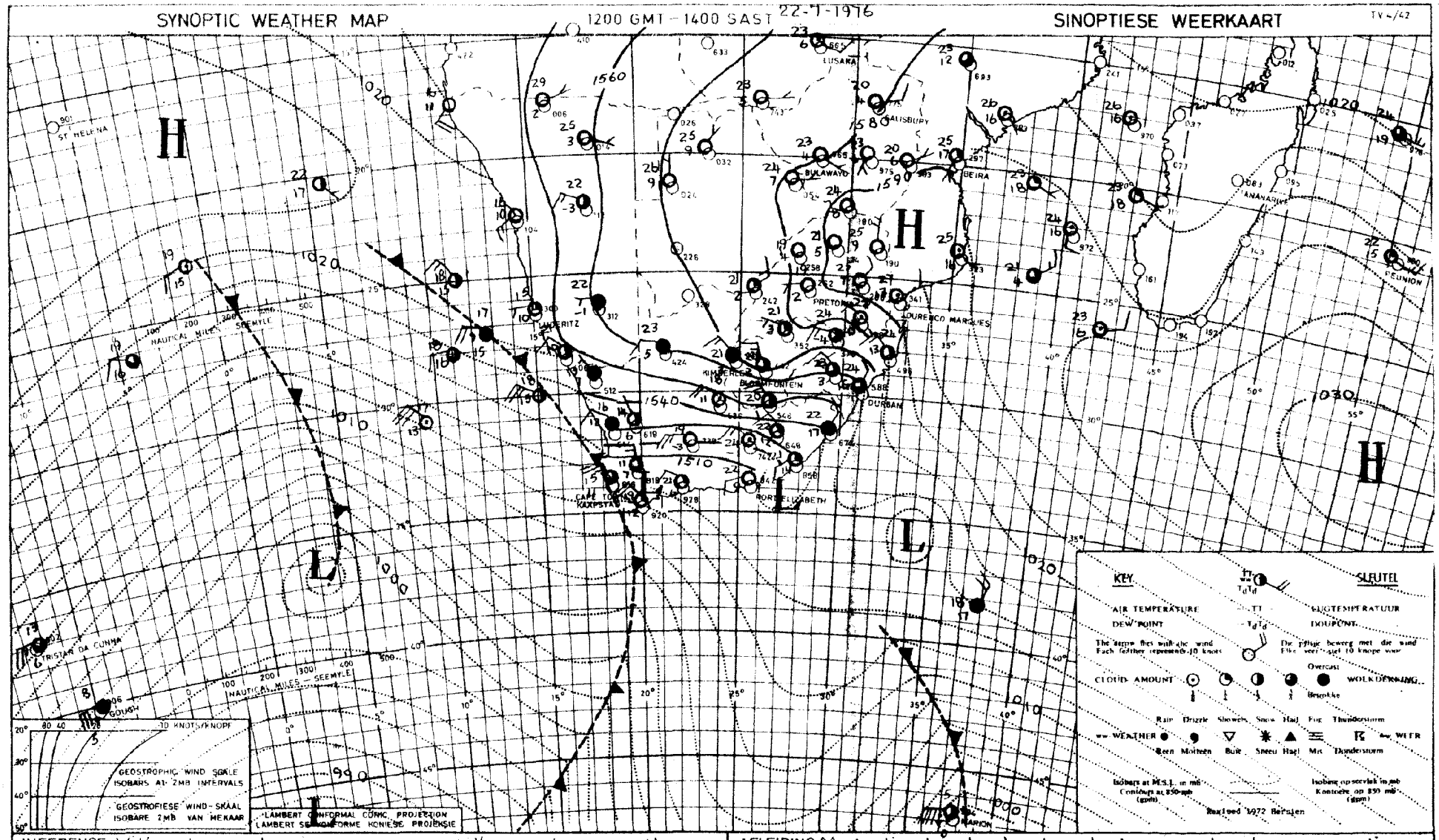

INFERENCE With atmospheric pressure still very low over the Atlantic Ocean west of the continent, the weather will remain unsettled over West and South-west Cape with strong North-westerly winds. The coastal low at Port Elizabeth will move northwards and then weaken rapidly.

AFLEIDING Met die lugdruk steeds besonder laag oor die Atlantiese oseaan wes van die land, sal die weer oor Wes en Suidwes-Kaap ongestadig bly met sterk noordwestelike winde. Die kuslaag by Port Elizabeth sal noordwaarts beweeg en dan vinnig verswak.

DAAGLIKSE WEERBULLETIN

Maksimum en Minimum Temperatuur (°C) en Reënval (RRR)
in mm vir die 24 uur geëindig om 0800 SAST op

WEERBURO / WEATHER BUREAU
DEPT VAN VERVOER / DEPT OF TRANSPORT
24 - 7 - 1976

DAILY WEATHER BULLETIN

Maximum and Minimum Temperatures (°C) and Rainfall (RRR)
in mm for the 24 hours ended at 0800 SAST on

TRANSVAAL	Max	Min	RRR
Alberton			
Barberton			
Belfast			
Bethal	21	-3	
Bospoort	22	5	
Carolina			
Delareyville			
Delmas			
Doornspruit (Vaalwater)	25	-1	
Ermelo			
Jan Kempdorp			
Jan Smuts	21	9	
Joubertpark (Jhb)	21	8	
Klerksdorp			
Kroondal (Rustenburg)	22	3	
Letaba			
Levubu	28	8	
Lichtenburg			
Loskopdam			
Loskopkanale (Groblersdal)			
Louis Trichardt			
Lydenburg			
Marble Hall			
Mara	27	2	
Marnitz	25	6	
Messina	29	3	
Middelburg			
Flour. de Lys	29	7	
Nelspruit	29	3	
Phalaborwa			
Pietersburg	25	6	
Piet Retief	25	9	
Pongola			
Potchefstroom	24	3	
Potgietersrus	24	5	
Pretoria	23	3	
Pretoriuskop			
Punda Milia			
Satara			
Sekhukhune			
Shingwidzi			
Skukuza	31	1	
Standerton	21	-3	
Schweizer-Reneke			
Thabazimbi			
Tom Burke			
Tzaneen			
Vereeniging			
Volksrust			
Warmbad	23	1	
Waterval-Boven			
Witbank			
Wolmaransstad			
Zeerust			

NATAL	Max	Min	RRR
Cape St. Lucia	22	14	
Cedara	24	5	
Dundee			
Durban (Louis Botha)	26	9	
Estcourt	23	2	
Harding			
Himeville			
Hluhluwe			
Melmoth			
Mkuze			
Newcastle	25	8	
Port Shepstone	25	14	
Van Reenen			
Vryheid			
Waterford (Underberg)	23	5	
O.V.S. - O.F.S.			
Balkfontein (Bethaville)			
Bethlehem	19	-3	
Bloemfontein (J.B.M. Hertzog)	22	-1	
Bultfontein			
Clocolan			
Fauresmith	21	1	
Ficksburg			
Frankfort	22	-4	
Harrismith			
Hoopstad	23	-1	
Heilbron			
Koppies			
Kroonstad	23	-1	
Lindley			
Modderpoort			
Petrusburg			
Philippolis			
Reitsburg			
Reitz			
Rouxville			
Vrede			
Warden			
Welkom	23	6	
Wepener	21	10	
Winburg			
Zastron			

KAAP - CAPE	Max	Min	RRR
Aberdeen			
Addo			
Agulhas	19	13	
Alexander Bay	21	10	
Aliwal North	21	1	
Beaufort West	22	10	
Boegoebergdam			
Brandvlei			
Caledon			
Calitzdorp			
Calvinia	15	8	
Cape Columbine	14	12	6.5
Cape St. Francis	25	10	
Cape Town (D.F. Malan)	15	13	8.0
Cape Town (Roeland St.)			
Carnarvon			
Ceres			12.0
Citrusdal			
Colesberg			
Cradock			
De Aar	22	2	
Döhne	25	10	
Douglas	25	1	
East London (Ben Schoeman)	25	12	
Elsenburg			
Fort Beaufort			
Fraserburg	17	0	
Garies			
George	24	13	
Graaff-Reinet	25	7	
Grahamstown			
Grootfontein (Middelburg)	21	5	
Hopetown			
Khatywa			
Jansenville	27	11	
Joubertina			
Kaapmuiden	15	11	7.5
Kimberley (B.J. Vorster)	23	6	
Kayma			
Kokstad	24	2	
Kuruman	22	2	
Ladismith			
Langgbaanweg	14	13	3.8
Maclear			
Mafeking			
Malmesbury			
Matatiele			
Matroosberg			
Mbashe			

KAAP - CAPE	Max	Min	RRR
Mosselbaai	24	14	
Oliep			
Oudtshoorn	23	9	
Petrusville			
Piketberg			27.5
Pofadder			
Port Elizabeth (H.E. Verwoerd)	23	11	
Port Nolloth	16	9	
Port St. Johns	24	18	
Prieska	24	3	
Prince Albert			
Queenstown			
Riversdale	22	12	
Robertson	20	14	
Sheoprum	24	16	
Somerset East	26	8	
Steynsburg			
Strydenburg			
Sutherland	12	5	
Swellendam			
Tarkastad			
Touwsrivier	14	9	4.5
Twee Riviere	37	0	
Umtata	28	4	
Uniondale			
Upington	27	3	
Vanwyksvlei	22	-1	
Victoria West			
Vredendal	21	5	
Vryburg	24	3	
Williston			
Willowmore	21	6	
Willow Park (Dordrecht)			
LESOTHO			
Maseru	21	3	
Qa-Bow			
SWAZILAND			
Bulembu			
Manzini (Matsapa)	30	10	
Siteki			

S.W.A.	Max	Min	RRR
Aroab			
Bethanien			
Dordabis			
Gobabeb	24	4	
Gobabis	26	8	
Grootfontein	25	3	
J.G. Strijdom	23	2	
Karasburg			
Kalkfeld			
Karibib			
Keetmanshoop	25	1	
Kub			
Luderitz	15	11	
Mariental	26	1	
Möwe	16	12	
Okopoko			
Okahandja			
Okaukuejo	27	6	
Ondangwa	28	9	
Otavi			
Otjiwarango			
Outjo	27	7	
Rehoboth			
Rundu	26	3	
Steinhausen			
Tsumeb			
Uis	27	9	
Walvisbaai	17	10	
Windhoek	23	8	
BOTSWANA			
Francistown	27	2	
Gaberone	25	2	
Ghanzi	26	6	
Lobatsi			
Mahalapye	27	4	
Maun	27	3	
Shakawe			
Tshabong	27	6	
Tsholo	27	7	

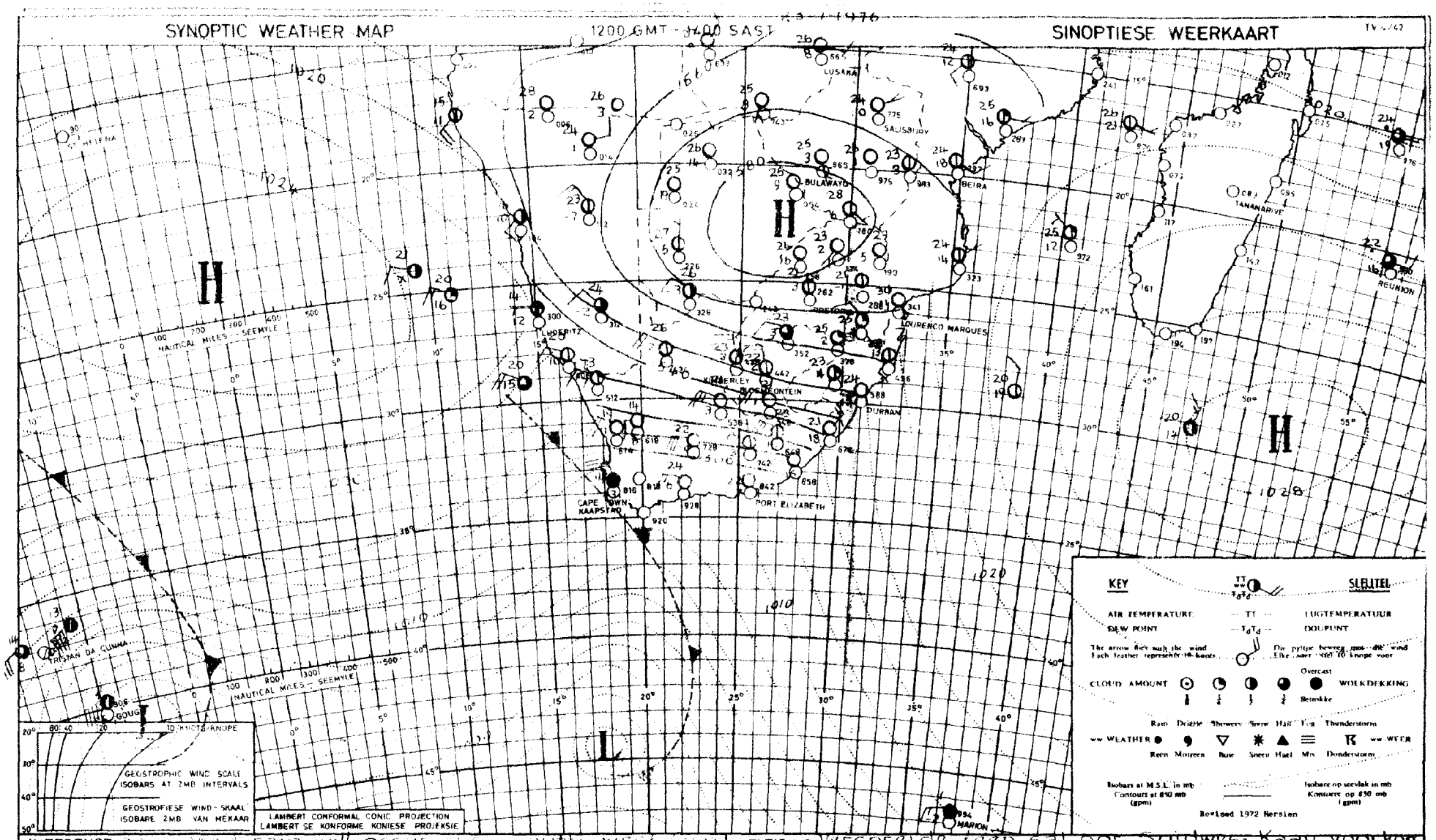

INFERENCE [illegible] rain will occ[illegible] with wet [illegible] and cold air will spread behind the cold front over western Cape Province [illegible] the low [illegible] eastwards so that the cold air will not extend further eastwards and the rainy weather will persist over the Cape.

AFLEIDING Verspreide reen sal oor suidwes-Kaap voorkom en koue lug sal agter die koufront oor die westelike Kaapprovinsie inbeweeg, maar die laag by Gough beweeg vinnig noordooswaarts sodat die koue lug nie verder sal uitbrei nie en die reenweer by die Kaap sal voortduur.

DAAGLIKSE WEERBULLETIN

Maksimum en Minimum Temperatuur (°C) en Reënval (RRR)
in mm vir die 24 uur geëindig om 0800 SAST op

WEERBURO / WEATHER BUREAU
DEPT. VAN VERVOER / DEPT. OF TRANSPORT
25 - 7 - 1976

DAILY WEATHER BULLETIN

Maximum and Minimum Temperatures (°C) and Rainfall (RRR)
in mm for the 24 hours ended at 0800 SAST on

TRANSVAAL	Max	Min	RRR
Alberton			
Barberton			
Belfast			
Bethal	22	0	
Bospoort			
Carolina			
Delareyville			
Delmas			
Doornspruit (Vaalwater)	26	1	
Ermelo			
Jan Kempdorp			
Jan Smuts	21	8	
Joubertpark (Jhb)	22	11	
Klerksdorp			
Kroondal (Rustenburg)	25	3	
Letaba			
Levubu	29	10	
Lichtenburg			
Loskopdam			
Loskopkanale (Groblersdal)			
Louis Trichardt			
Lydenburg			
Marble Hall			
Mara	28	2	
Marnitz	27	4	
Messina			
Middelburg			
Fleur de Lys	30	11	
Nelspruit	29	6	
Phalaborwa	30	8	
Pietersburg	25	3	
Piet Retief	26	11	
Pongola			
Potchefstroom	24	3	
Potgietersrus	25	6	
Pretoria	23	4	
Pretoriuskop			
Punda Milia			
Satara			
Sekhukhune			
Shingwidzi			
Skukuza	31	0	
Standerton	22	2	
Schweizer-Reneke			
Thabazimbi			
Tom Burke			
Tzaneen			
Vereeniging			
Volksrust			
Warmbad	26	3	
Waterval-Boven			
Witbank			
Wolmaransstad			
Zeerust			

NATAL	Max	Min	RRR
Cape St. Lucia	28	14	
Cedara	26	7	
Dundee			
Durban (Louis Botha)	32	8	
Estcourt	25	13	
Harding			
Himeville			
Hluhluwe			
Mtunzini			
Mkuze			
Newcastle	27	12	
Port Shepstone	31	13	
Van Reenen			
Vryheid			
Waterford (Underberg)			
O.V.S. - O.F.S.			
Bakkfontein (Bothaville)			
Bethlehem	21	-2	
Bloemfontein (J. B. M. Hertzog)	22	-3	
Bultfontein			
Clocolan			
Fouresmith	20	-2	
Fraserburg			
Frankfort	23	-2	
Harrismith			
Hoopstad	25	-2	
Heilbron			
Koppies			
Kroonstad	24	0	
Lindley			
Modderpoort			
Petrusburg			
Philippolis			
Reddersburg			
Reitz			
Rouxville			
Vrede			
Warden			
Wesselsbron			
Wesselsvron	21	0	
Winburg			
Zastron			

KAAP - CAPE	Max	Min	RRR
Aberdeen			
Addo			
Agulhas	19	11	4,4
Alexander Bay	21	14	
Aliwal North	22	-2	
Beaufort West	17	10	
Boegoebergdam			
Brandvlei			
Caledon			
Calitzdorp			
Calvinia	14	6	3,5
Cape Columbine	15	11	12,8
Cape St. Francis	20	12	
Cape Town (D. F. Malan)	17	11	20,3
Cape Town (Roeland St.)			
Carnarvon			
Ceres			
Citrusdal			
Colesberg			
Cradock			
De Aar	17	1	
Döhne	24	9	
Douglas	24	-2	
East London (Ben Schoeman)	21	9	
Elsenburg			
Fort Beaufort			
Fraserburg	13	5	
Garies			
George	21	11	2,0
Graaff-Reinet	22	11	
Grahamstown			
Grootfontein (Middelburg)	18	5	
Langebaanweg	16	12	17,1
Hopetown			
Idutywa			
Jansenville	22	12	
Joubertina			
Kaapmuiden	15	10	8,8
Kimberley (B. J. Vorster)	25	4	
Kayser			
Kokstad	25	2	
Kuruman	23	2	
Ladismith			
Maclear			
Mafeking			
Malmesbury			
Matatiele			
Matroosberg			
Mbashe			

KAAP - CAPE	Max	Min	RRR
Mossel Bay	23	11	2,0
Oktep			
Oudtshoorn	21	13	
Petrusville			
Piketberg			
Pofadder	18	1	
Port Elizabeth (H.E. Verwoerd)	24	10	
Port Nolloth	16	13	
Port St. Johns	25	13	
Prieska	21	3	
Prince Albert			
Queenstown	23	12	
Riversdale	22	10	2,2
Robertson	20	10	6,0
Sheeprun	25	12	
Somerset East	23	8	
Steynsburg			
Strydenburg			
Sutherland	8	3	8,4
Swellendam			1,0
Tarkastad			
Touwsrivier	13	7	7,4
Twee Riviere	25	-2	
Umtata	28	2	
Uniondale			
Upington	24	1	
Vanwyksvlei			
Victoria West			
Vredendal	20	12	3,0
Vryburg	24	1	
Williston			
Willowmore	17	7	
Willow Park (Dordrecht)			
LESOTHO			
Maseru			
Qacha's Nek			
SWAZILAND			
Bulembu			
Manzini (Matsapa)	30	14	
Siteki			

S.W.A.	Max	Min	RRR
Aroab			
Bethanien			
Dordabis			
Gobabeb	23	3	
Gobabis	27	2	
Grootfontein	26	9	
J. G. Strijdom	23	3	
Karasburg			
Kalkfeld			
Karibib			
Keetmanshoop	24	0	
Kub			
Lüderitz	15	11	
Mariental	25	-3	
Möwe	15	11	
Otjopoho			
Okahandja			
Okaukuejo	27	7	
Ondangwa	26	7	
Otavi			
Otjiwarongo			
Outjo	27	5	
Rehoboth			
Rundu	26	5	
Steinhausen			
Tsumeb			
Uis			
Walvisbaai	14	9	
Windhoek	23	7	
BOTSWANA			
Francistown	29	3	
Gaborone	27	2	
Ghanzi	28	5	
Lobatse			
Mahalapye	28	7	
Maun	28	5	
Shakawe			
Tshabong	28	3	
Tsabane	27	8	

SYNOPTIC WEATHER MAP 1200 GMT – 1400 SAST 24 - 7 - 1976 SINOPTIESE WEERKAART

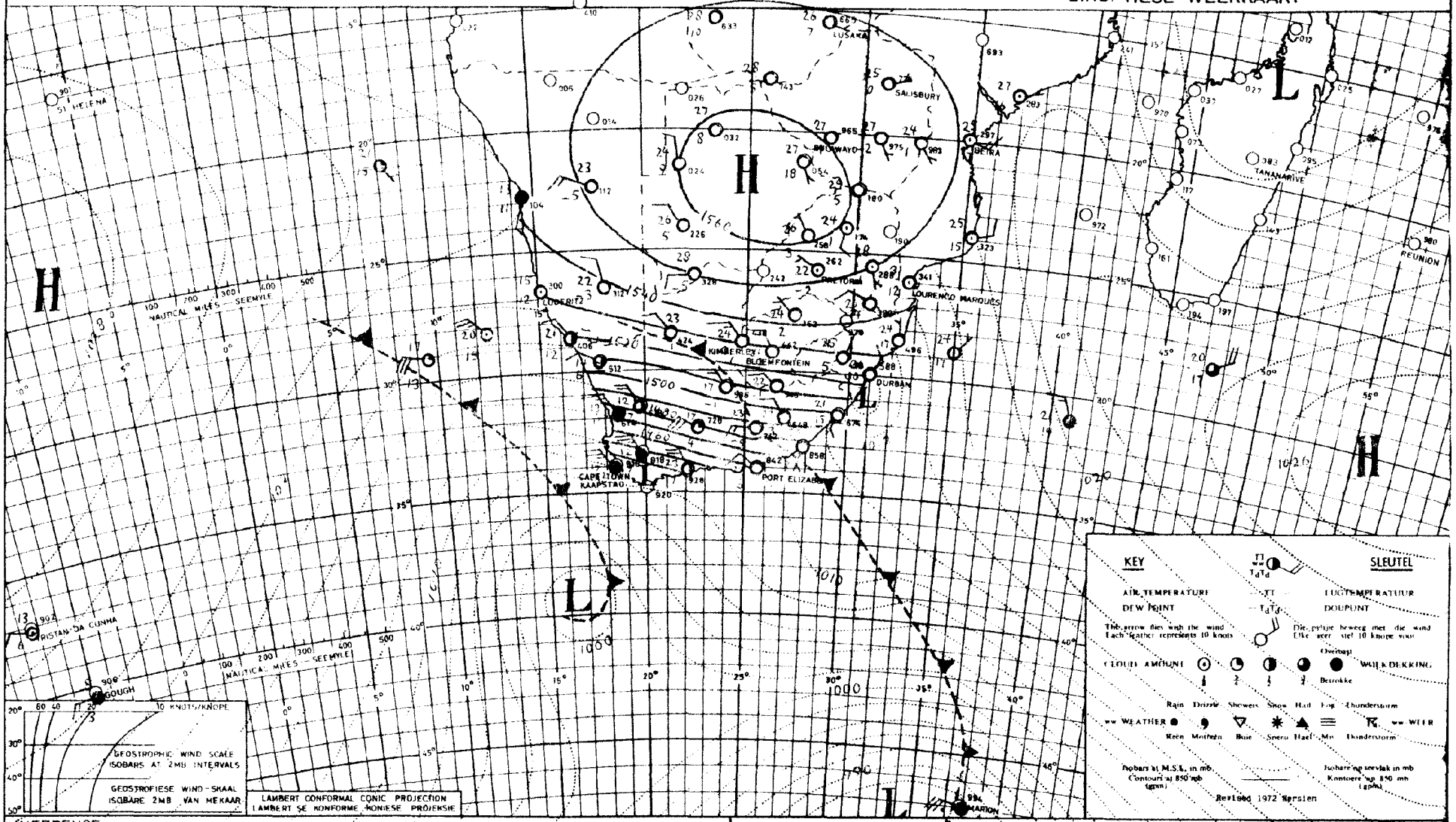

INFERENCE

The second cold front west of Cape Town is being followed by a strong high-pressure system and therefore cold air will advance over most of the Cape Province and the Southern Free State tomorrow. Rain-showers will occur over the south-western and southern areas of the Cape Province with snow possible on the mountains

AFLEIDING

Die tweede koufront wes van kaapland word gevolg deur 'n sterk hoëdrukstelsel en dus sal koue lug more oor die meeste dele van kaapland en die Suid-Vrystaat uitbrei. Reënbuie sal oor die suidwestelike en suidelike dele van Kaapland uitsak met sneeu moontlik op die berge.

DAAGLIKSE WEERBULLETIN

Maksimum en Minimum Temperatuur (°C) en Reënval (RRR)
in mm vir die 24 uur geëindig om 0800 SAST op

WEERBURO / WEATHER BUREAU
DEPT. VAN VERVOER / DEPT. OF TRANSPORT
26 - 7 - 1976

DAILY WEATHER BULLETIN

Maximum and Minimum Temperatures (°C) and Rainfall (RRR)
in mm for the 24 hours ended at 0800 SAST on

TRANSVAAL	Max	Min	RRR
Alberton			
Barberton			
Belfast			
Bethal	22	0	
Bospoort	23	3	
Carolina			
Delareyville			
Delmas			
Doornspruit (Vaalwater)	27	2	
Ermelo			
Jan Kempdorp			
Jan Smuts	21	6	
Joubertpark (Jhb)	22	8	
Klerksdorp			
Kroondal (Rustenburg)	26	6	
Letaba			
Levubu	31	12	
Lichtenburg			
Loskopdam			
Loskopkanale (Grobiersdal)			
Louis Trichardt			
Lydenburg	25	5	
Marble Hall			
Mara	29	4	
Marnitz	29	9	
Messina	31	8	
Middelburg			
Fleur de Lys	31	9	
Nelspruit	31	6	
Phalaborwa	26	15	
Pietersburg	25	6	
Piet Retief	26	8	
Pongola			
Potchefstroom	25	-1	
Potgietersrus	26	11	
Pretoria	23	7	
Pretoriuskop			
Punda Milia			
Satara			
Sekhukhune			
Shingwidzi			
Skukuza			
Standerton	23	1	
Schweizer-Reneke			
Thabazimbi			
Tom Burke			
Tzaneen			
Vereeniging			
Volksrust			
Warmbad	27	4	
Waterval-Boven			
Witbank			
Wolmaransstad			
Zeerust			

NATAL	Max	Min	RRR
Cape St. Lucia	27	16	
Cedara	26	2	
Dundee			
Durban (Louis Botha)	27	9	
Estcourt	25	2	
Harding			
Himeville			
Hluhluwe			
Melmoth			
Mkuze			
Newcastle	26	8	
Port Shepstone	24	14	
Van Reenen			
Vryheid			
Waterford (Underberg)	22	2	
O.V.S. - O.F.S.			
Balkfontein (Bothaville)			
Bethlehem	21	-4	
Bloemfontein (J.B.M. Hertzog)	18	-5	
Bultfontein			
Clocolan			
Fauresmith	14	2	
Ficksburg			
Frankfort	23	-3	
Harrismith			
Hoopstad			
Heilbron			
Koppies			
Kroonstad	23	-3	
Lindley			
Modderpoort			
Petrusburg			
Philippolis			
Reddersburg			
Reitz			
Rouxville			
Vrede			
Warden			
Welkom	21	0	
Wepener	19	-4	
Winburg			
Zastron			

KAAP - CAPE	Max	Min	RRR
Aberdeen			
Addo			
Agulhas	15	10	7,4
Alexander Bay	17	9	2,0
Aliwal North	15	-1	
Beaufort West	14	5	
Boegoebergdam			
Brandvlei			
Caledon			
Calitzdorp			
Calvinia	9	2	12,7
Cape Columbine	16	10	3,5
Cape St. Francis	17	11	2,8
Cape Town (D.F. Malan)	15	8	5,0
Cape Town (Roeland St.)			
Carnarvon			5,5
Ceres			30,0
Citrusdal			
Colesberg			
Cradock			
De Aar	12	4	0,4
Döhne	19	5	0,5
Douglas	18	2	
East London (Ben Schoeman)	23	11	
Elsenburg			
Fort Beaufort			1,5
Fraserburg	11	9	2,0
Garies			21,0
George	18	6	3,8
Graaff-Reinet	17	4	
Grahamstown			1,6
Grootfontein (Middelburg)	12	3	0,3
Hopetown			
Idutywa			
Jansenville	21	7	
Joubertina			
Kaappunt	13	9	1,8
Kimberley (B.J. Vorster)	18	3	
Knysna			2,5
Kokstad	23	-4	
Kuruman	20	-1	
Ladismith			
Langebaanweg	15	6	1,6
Maclear			
Mafeking			
Malmesbury			
Matatiele			
Matroosberg			
Mbashe			

KAAP - CAPE	Max	Min	RRR
Mosselbaai	17	9	2,0
Okiep	10	4	18,5
Oudtshoorn	18	1	
Petrusville			
Piketberg			
Pofadder			4,0
Port Elizabeth (H.E. Verwoerd)	18	9	0,4
Port Nolloth	14	8	7,2
Port St. Johns	24	13	
Prieska	17	6	
Prince Albert			
Queenstown	16	7	
Riversdale	16	6	0,7
Robertson	14	9	3,0
Sheeprun	22	2	
Somerset East	19	7	4,0
Steynsburg			
Strydenburg			
Sutherland	6	0	7,0
Swellendam			3,5
Tarkastad			
Touwsrivier	13	5	
Twee Riviere	20	2	
Umtata			
Uniondale			2,0
Upington	18	7	0,2
Vanwyksvlei	16	2	1,0
Victoria West			
Vredendal	16	5	4,0
Vryburg	23	-3	
Williston			
Willowmore	14	1	1,0
Willow Park (Dordrecht)			
LESOTHO			
Maseru	19	-1	
Ox-Bow			
SWAZILAND			
Bulembu			
Manzini (Matsapa)	32	11	
Siteki			

S.W.A.	Max	Min	RRR
Aroab			
Bethanien			
Dordabis			
Gobabeb	21	5	
Gobabis	26	0	
Grootfontein	27	7	
J.G. Strijdom	22	-2	
Karasburg			
Kalkfeld			
Karibib			
Keetmanshoop	17	4	0,7
Kub			
Luderitz	15	12	0,9
Mariental	23	-3	
Möwe	16	11	
Ohopoho			
Okahandja			
Okaukuejo	29	4	
Ondangwa	28	6	
Otavi			
Otjiwarango			
Outjo	28	1	
Rehoboth			
Rundu	28	6	
Steinhausen			
Tsumeb			
Uis	25	3	
Walvisbaai	14	10	
Windhoek	21	1	
BOTSWANA			
Francistown			
Gaborone			
Ghanzi	27	5	
Lobatsi			
Mahalapye	29	5	
Maun			
Shakawe			
Tshabong			
Tshane			

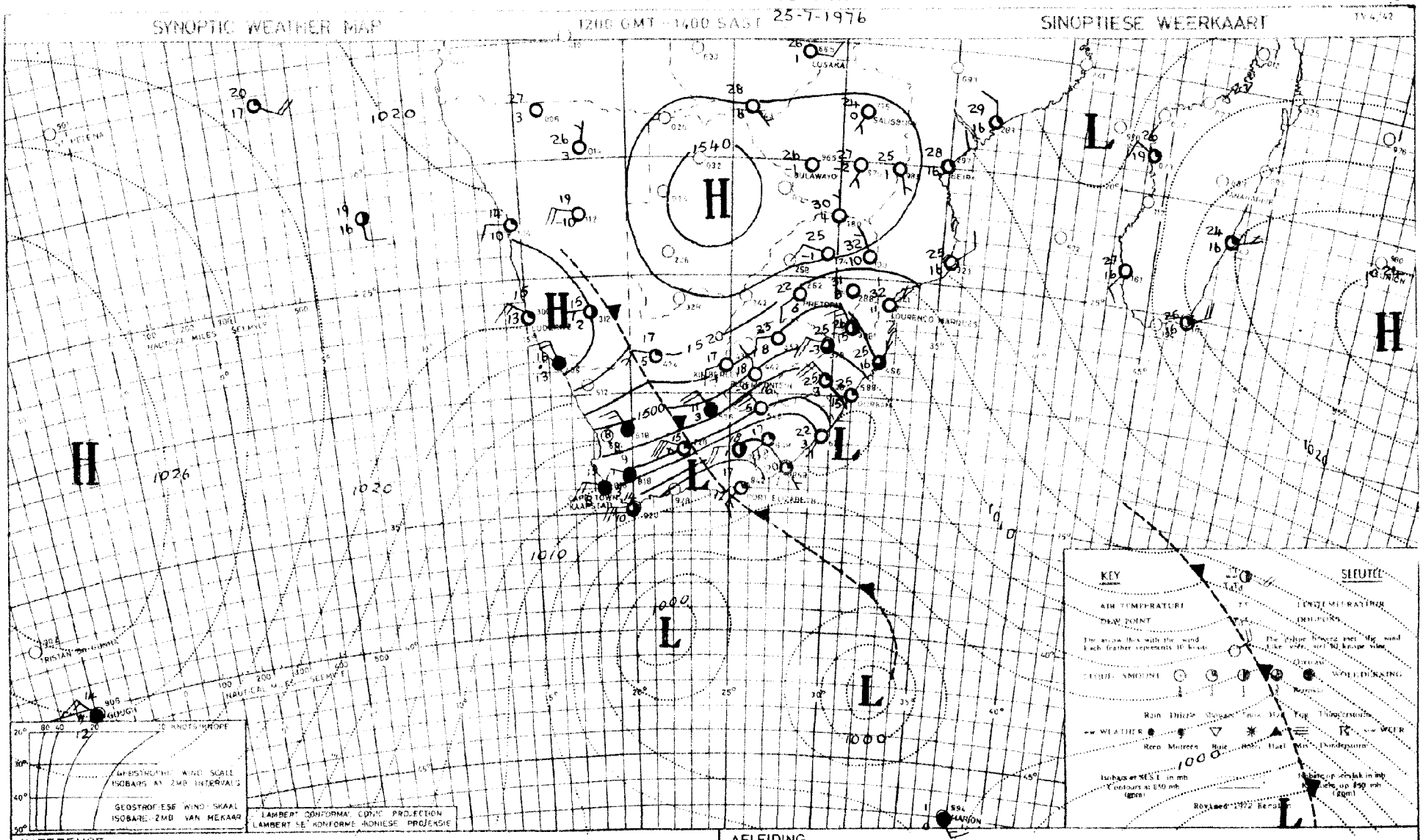

INFERENCE The strong high-pressure system over the Atlantic Ocean is ridging eastwards over the interior so that cold weather and light showers will spread over the Cape Province and Free State, reaching Transvaal and Natal later tomorrow.

AFLEIDING Die sterk hoog oor die Atlantiese oseaan beweeg ooswaarts oor die binneland sodat koue weer met ligte buie oor die hele Kaap-provinsie en Vrystaat sal uitbrei en later môre ook Transvaal en Natal bereik.

DAAGLIKSE WEERBULLETIN

Maksimum en Minimum Temperatuur (°C) en Reënval (RRR)
in mm vir die 24 uur geëindig om 0800 SAST op

WEERBURO / WEATHER BUREAU
DEPT VAN VERVOER / DEPT OF TRANSPORT
27-7-1976

DAILY WEATHER BULLETIN

Maximum and Minimum Temperatures (°C) and Rainfall (RRR)
in mm for the 24 hours ended at 0800 SAST on

TRANSVAAL	Max	Min	RRR
Alberton			
Barberton			
Belfast			
Bethal			
Bospoort	15	-2	
Carolina	21	8	
Delareyville			
Delmas			
Doornspruit (Vaalwater)	27	5	
Ermelo			
Jan Kempdorp			
Jan Smuts	18	0	
Joubertpark (Jhb)	17	3	
Klerksdorp			
Kroondal (Rustenburg)	23	4	
Letaba			
Levubu	31	13	
Lichtenburg			
Loskopdam			
Loskopkanale (Groblersdal)			
Louis Trichardt			
Lydenburg			
Marble Hall			
Mara	30	8	
Marnitz	30	8	
Messina	33	10	
Middelburg			
Flavi...ay Lys	31	13	
Nelspruit	30	15	
Phalaborwa	33	16	
Pietersburg	26	8	
Piet Retief	25	8	0,1
Pongola			
Potchefstroom	16	-4	
Potgietersrus	27	8	
Pretoria	23	6	
Pretoriuskop			
Punda Milia			
Satara			
Sekhukhune			
Shingwidzi			
Skukuza	34	16	
Standerton	19	1	
Schweizer-Reneke			
Thabazimbi			
Tom Burke			
Tzaneen			
Vereeniging			
Volksrust			
Warmbad	27	3	
Waterval-Boven			
Witbank			
Wolmaransstad			
Zeerust			

NATAL	Max	Min	RRR
Cape St. Lucia			
Cedara	16	8	
Dundee			
Durban (Louis Botha)	22	10	2,9
Estcourt	21	8	
Harding			
Himeville			
Hluhluwe			3,0
Melmoth			
Mkuze			
Newcastle	23	7	
Port Shepstone	20	11	
Van Reenen			
Vryheid			
Waterford (Underberg)	15	2	
O.V.S. - O.F.S.			
Balkfontein (Bothaville)			
Bethlehem	14	-4	
Bloemfontein (J.B.M. Hertzog)	13	-9	
Bultfontein			
Clocolan			
Fauresmith	11	-3	
Ficksburg			
Frankfort	17	-3	
Harrismith			
Hoopstad	15	-6	
Heilbron			
Koppies			
Kroonstad	16	-5	
Lindley			
Modderpoort			
Petrusburg			
Philippolis			
Reddersburg			
Reitz			
Rouxville			
Vrede			
Warden			
Welkom	14	-2	
Wepener	12	-8	
Winburg			
Zastron			

KAAP - CAPE	Max	Min	RRR
Aberdeen			
Addo			
Agulhas	15	11	0,6
Alexander Bay	18	6	
Aliwal North	22	-6	
Beaufort West	12	-1	
Boegoebergdam			
Brandvlei			
Caledon			
Calitzdorp			
Calvinia	19	-1	
Cape Columbine	15	8	0,5
Cape St. Francis	16	11	0,7
Cape Town (D.F. Malan)	14	7	2,4
Cape Town (Roeland St.)			
Carnarvon			
Ceres			4,0
Citrusdal			
Colesberg			
Cradock			
De Aar	10	-3	
Döhne	14	3	
Douglas	14	-5	
East London (Ben Schoeman)	18	9	
Elsenburg			
Fort Beaufort			
Fraserburg	11	4	
Garies			
George	15	8	0,3
Graaff-Reinet	14	2	
Grahamstown			
Grootfontein (Middelburg)	11	-5	
Langebaanweg	15	5	
Hopetown			
Idutywa			
Jansenville	16	2	
Joubertina			
Kaapmuiden	12	10	2,4
Kimberley (B.J. Vorster)	13	-2	
Knysna			
Kokstad	15	-4	
Kuruman			
Ladismith			
Maclear			
Mafeking			
Malmesbury			
Matatiele			
Matroosberg			
Mbashe			

KAAP - CAPE	Max	Min	RRR
Mosselbaai	17	8	
Oklep	11	5	
Oudtshoorn	14	0	
Petrusville			
Piketberg			
Pofadder			
Port Elizabeth (H.E. Verwoerd)	17	9	
Port Nolloth	16	7	
Port St. Johns	18	9	
Prieska	13	-2	
Prince Albert			
Queenstown	13	-3	
Riversdale	15	4	1,0
Robertson	16	4	
Sheeprun	16	-4	
Somerset East	14	1	
Steynsburg			
Strydenburg			
Sutherland	6	-1	
Swellendam			3,0
Tarkastad			
Touwsrivier	10	3	
Twee Riviere	15	-4	
Umtata	18	-1	
Uniondale			
Upington	14	-2	
Vanwyksvlei	12	-6	
Victoria West			
Vredendal	16	5	
Vryburg	15	-4	
Williston			
Willowmore	12	-1	
Willow Park (Dordrecht)			
LESOTHO			
Maseru	13	-4	
Ox-Bow			
SWAZILAND			
Bulembu			8,4
Manzini (Matsapa)	28	13	2,0
Siteki			

S.W.A.	Max	Min	RRR
Aroab			
Bethanien			
Dordabis			
Gobabeb	24	14	
Gobabis	18	-5	
Grootfontein	25	4	
J.G. Strijdom	17	1	
Karasburg			
Kalkfeld			
Karibib			
Keetmanshoop	14	-1	
Kub			
Luderitz	17	10	
Mariental	16	1	
Möwe	17	10	
Ohopoho			
Okahandja			
Okaukuejo	29	7	
Ondangwa	28	10	
Otavi			
Otjiwarango			
Outjo	28	7	
Rehoboth			
Rundu	27	8	
Steinhausen			
Tsumeb			
Uis	28	8	
Walvisbaai	14	10	
Windhoek	21	3	
BOTSWANA			
Francistown			
Gaborone			
Ghanzi			
Lobatsi			
Mahalapye			
Maun			
Shakawe			
Tshabong			
Tshane			

SYNOPTIC WEATHER MAP 1200 GMT 1400 SAST 26-7-1976 SINOPTIESE WEERKAART

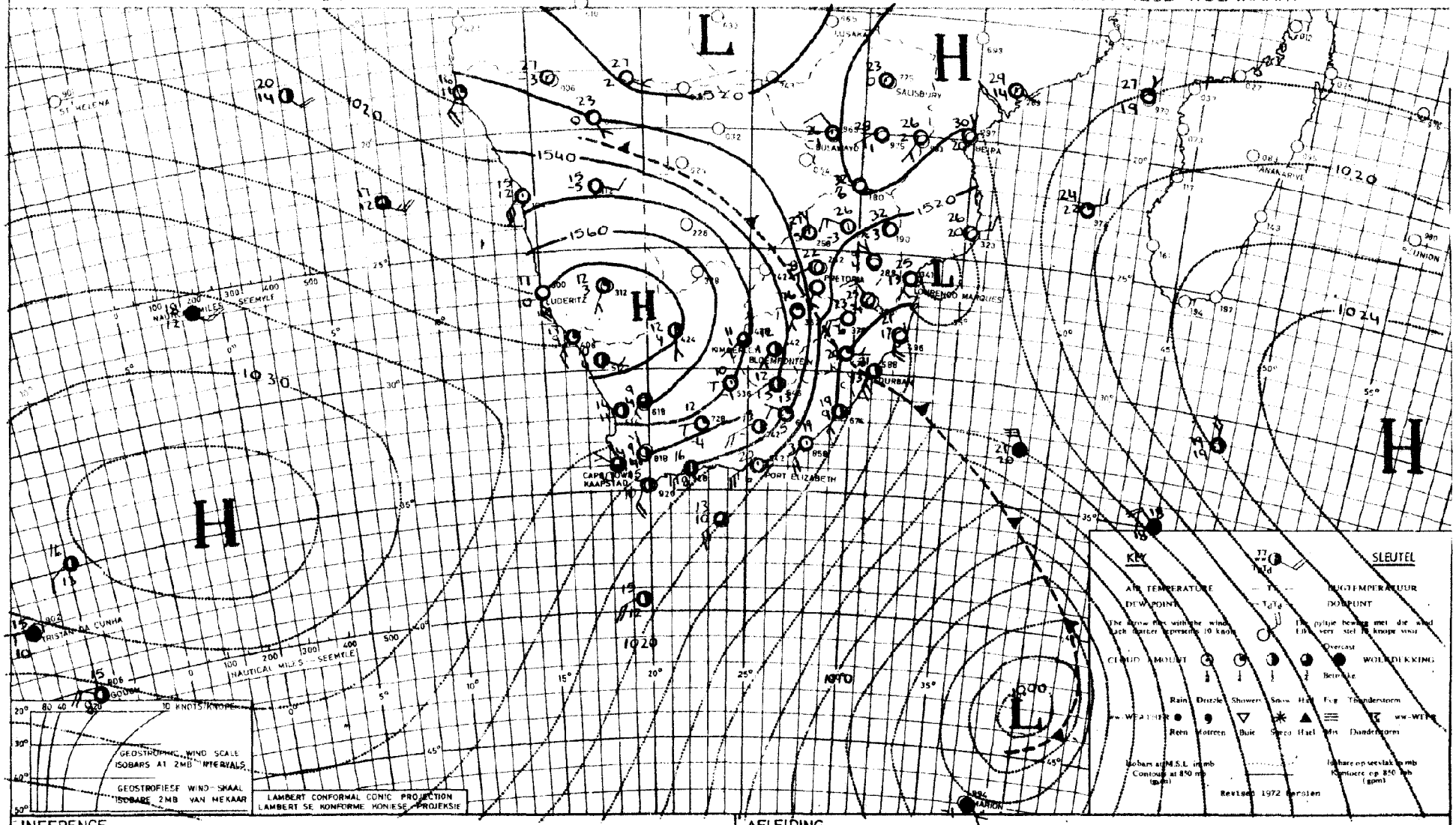

INFERENCE

The strong high over the Atlantic Ocean is ridging further eastwards over the interior and cold dry air will spread over most areas. Further showers will, however, occur over South-west Cape and Zululand.

AFLEIDING

Die sterk wig van die hoog oor die Atlantiese oseaa stoot steeds verder ooswaarts oor die binneland sodat koue, droë lug oor die meeste dele saluitbrei. Verdere buie sal nog oor Suidwes-Kaap asook Zoeloeland voorkor

DAAGLIKSE WEERBULLETIN

Maksimum en Minimum Temperatuur (°C) en Reënval (RRR)
in mm vir die 24 uur geëindig om 0800 SAST op

WEERBUREAU - WEATHER BUREAU
DEPT VAN VERVOER / DEPT OF TRANSPORT
28 - 1 - 1976

DAILY WEATHER BULLETIN

Maximum and Minimum Temperatures (°C) and Rainfall (RRR)
in mm for the 24 hours ended at 0800 SAST on

TRANSVAAL	Max	Min	RRR
Alberton			
Barberton			
Belfast			
Bethal			
Bospoort	17	1	
Carolina	11	5	
Delareyville			
Delmas			
Doornspruit (Vaalwater)	22	5	
Ermelo			
Jan Kempdorp			
Jan Smuts	17	7	
Joubertpark (Jhb)	17	8	
Klerksdorp			
Kroondal (Rustenburg)	21	4	
Letaba			
Levubu	18	13	0,2
Lichtenburg			
Loskopdam			
Loskopkanale (Groblersdal)			
Louis Trichardt			
Lydenburg	17	5	
Marble Hall			
Mara	18	12	
Marnitz	24	10	
Messina			
Middelburg			
Flaur. Hys	19	11	
Nelspruit	17	7	
Phalaborwa	21	13	
Pietersburg	19	8	
Piet Retief	12	6	
Pongola			
Potchefstroom	19	0	
Potgietersrus	22	10	
Pretoria	20	10	
Pretoriuskop			
Punda Milia			
Satara			
Sekhukhune			
Shingwidzi			
Skukuza	21	9	
Standerton	17	5	
Schweizer-Reneke			
Thabazimbi			
Tom Burke			
Tzaneen			
Vereeniging			
Volksrust			
Warmbad	23	3	
Waterval-Boven			
Witbank			
Wolmaransstad			
Zeerust			

NATAL	Max	Min	RRR
Cape St. Lucia	18	14	1,4
Cedara	16	2	
Dundee			
Durban (Louis Botha)	21	8	
Estcourt	16	2	
Harding			
Himeville			
Hluhluwe			
Melmoth			
Mkuze			
Newcastle	17	9	
Port Shepstone	21	12	
Van Reenen			
Vryheid			
Waterford (Underberg)	14	-6	
O.V.S. - O.F.S.			
Balkfontein (Bothaville)			
Bethlehem	17	-2	
Bloemfontein (J.B.M. Hertzog)	16	-7	
Bultfontein			
Clocolan			
Fauresmith	14	-5	
Ficksburg			
Frankfort	19	4	
Harrismith			
Hoopstad	16	-5	
Heilbron			
Koppies			
Kroonstad	18	-3	
Lindley			
Modderpoort			
Petrusburg			
Philippolis			
Reddersburg			
Reitz			
Rouxville			
Vrede			
Warden			
Welkom	16	-1	
Wepener	15	-8	
Winburg			
Zastron			

KAAP - CAPE	Max	Min	RRR
Aberdeen			
Addo			
Agulhas	16	12	3,2
Alexander Bay	20	9	
Aliwal North	14	-6	
Beaufort West	15	0	
Boegoebergdam			
Brandvlei			
Caledon			
Calitzdorp			
Calvinia	14	0	
Cape Columbine	15	10	0,1
Cape St. Francis	16	11	
Cape Town (D.F. Malan)	15	10	1,9
Cape Town (Roeland St.)			
Carnarvon			
Ceres			
Citrusdal			
Colesberg			
Cradock			
De Aar	13	-3	
Döhne	15	4	
Douglas	16	-5	
East London (Ben Schoeman)	19	8	
Elsenburg			
Fort Beaufort			
Fraserburg	13	1	
Garies			
George	18	7	0,8
Graaff-Reinet	18	3	
Grahamstown			
Grootfontein (Middelburg)	14	2	
Hopetown			
Idutywa			
Jansenville	18	4	
Joubertina			
Kaappunt	14	10	4,1
Kimberley (B.J. Vorster)	15	-1	
Knysna			2,0
Kokstad	17	-4	
Kuruman	18	-5	
Ladismith			
Langebaan	16	7	
Maclear			
Mafeking			
Malmesbury			
Matatiele			
Matroosberg			
Mbashe			

KAAP - CAPE	Max	Min	RRR
Mosselbaai	19	10	1,5
Okiep	11	4	
Oudtshoorn	17	1	
Petrusville			
Piketberg			
Pofadder			
Port Elizabeth (H.E. Verwoerd)	17	9	
Port Nolloth	22	7	
Port St. Johns	21	10	
Prieska	17	-3	
Prince Albert			
Queenstown			
Riversdale	18	6	0,8
Robertson	16	10	
Sheeprun	16	-4	
Somerset East	16	2	
Steynsburg			
Strydenburg			
Sutherland	12	-3	
Swellendam			0,6
Tarkastad			
Touwsrivier	12	1	
Twee Riviere	18	-5	
Umtata	18	-1	
Uniondale			
Upington	17	-2	
Vanwyksvlei	15	-6	
Victoria West			
Vredendal	18	4	
Vryburg	16	-6	
Williston			
Willowmore	14	1	
Willow Park (Dordrecht)			
LESOTHO			
Maseru	14	-3	
Ox-Bow			
SWAZILAND			
Bulembu			
Manzini (Matsapa)	17	9	
Siteki			

S.W.A.	Max	Min	RRR
Aroab			
Bethanien			
Dordabis			
Gobabeb	29	4	
Gobabis	21	-2	
Grootfontein	21	4	
J.G. Strijdom	20	2	
Karasburg			
Kalkfeld			
Karibib			
Keetmanshoop	17	3	
Kub			
Luderitz	18	11	
Mariental	18	-3	
Möwe	15	12	
Ohopoho			
Okahandja			
Okaukuejo	25	5	
Ondangwa	28	8	
Otavi			
Otjiwarango			
Outjo	27	5	
Rehoboth			
Rundu			
Steinhausen			
Tsumeb			
Uis	28	10	
Walvisbaai	15	11	
Windhoek	22	5	
BOTSWANA			
Francistown	25	9	
Gaborone	27	6	
Ghanzi	20	0	
Lobatsi			
Mahalapye			
Maun	27	8	
Shakawe			
Tshabong	19	-2	
Tshane	18	3	

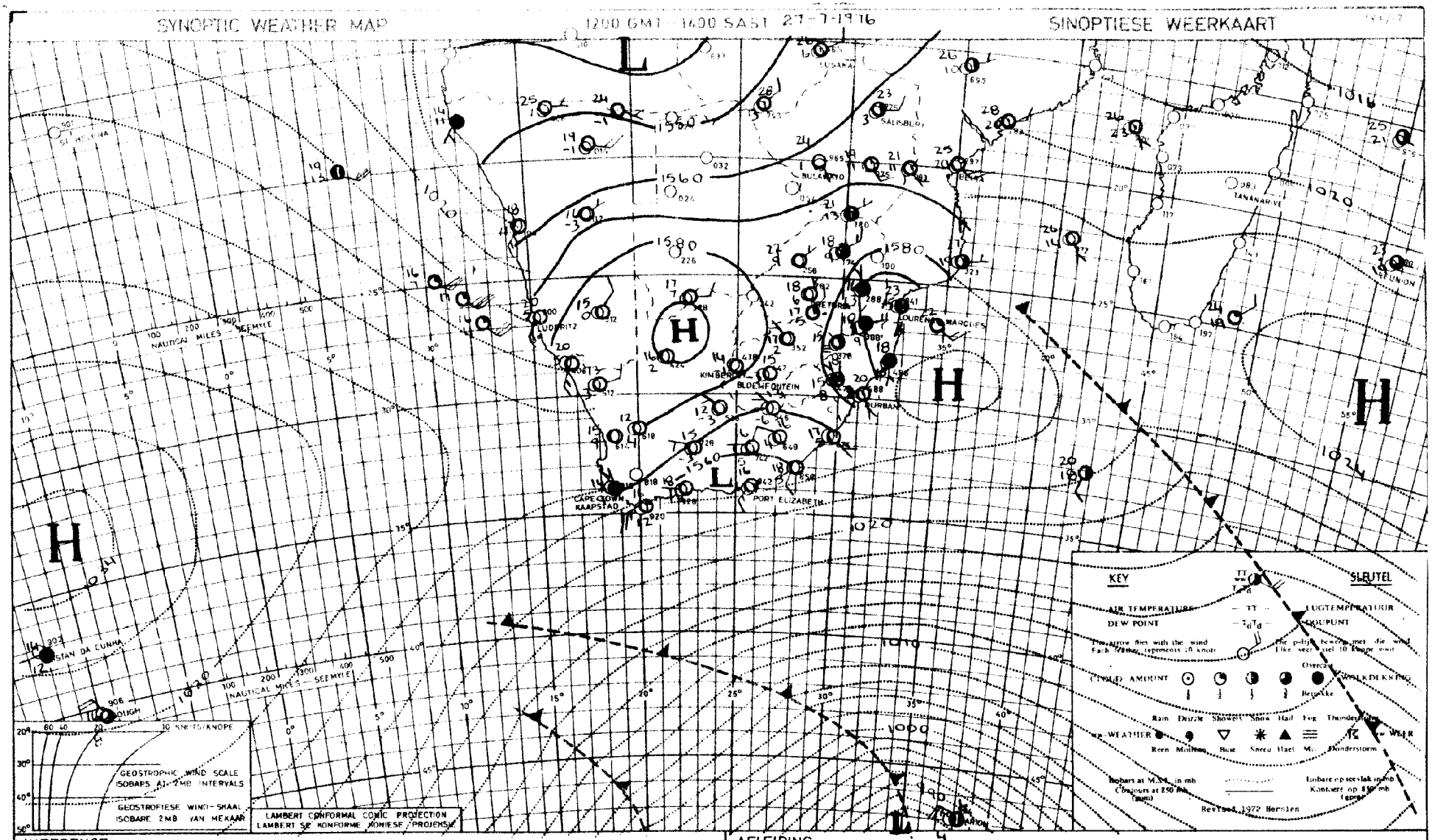

INFERENCE

Further cold fronts are moving eastwards in the strong Westerlies south of the continent and it will remain cold over the southern half of the country with coastal showers. Moist air is advected from the east over Northern Natal and Transvaal

AFLEIDING

Verdere kouefronte beweeg in die sterk westewinde suid van die land verby sodat dit koud sal bly oor die suidelike helfte van die land met buie langs die kusstre Vogtige lug het in die onderste luglae inbeweeg oor Noord-Natal en Transvaal.

DAAGLIKSE WEERBULLETIN

Maksimum en Minimum Temperatuur (°C) en Reënval (RRR)
in mm vir die 24 uur geëindig om 0800 SAST op

WEERBURO / WEATHER BUREAU
DEPT. VAN VERVOER / DEPT. OF TRANSPORT
29 - 7 - 1976

DAILY WEATHER BULLETIN

Maximum and Minimum Temperatures (°C) and Rainfall (RRR)
in mm for the 24 hours ended at 0800 SAST on

TRANSVAAL	Max	Min	RRR
Alberton			
Barberton			
Belfast			
Bethal	16	0	
Bospoort	17	-2	
Carolina	15	4	
Delareyville			
Delmas			
Doornspruit (Vaalwater)	22	-2	
Ermelo			
Jan Kempdorp			
Jan Smuts	16	-2	
Joubertpark (Jhb)	15	3	
Klerksdorp			
Kroondal (Rustenburg)	17	7	
Letaba			
Levubu	24	11	
Lichtenburg			
Loskopdam			
Loskopkanale (Groblersdal)			
Louis Trichardt			
Lydenburg	17	1	
Marble Hall			
Mara	23	4	
Marnitz	23	7	
Messina	25	9	
Middelburg			
Flaus. da. hys	24	11	
Nelspruit	24	6	
Phalaborwa	24	13	
Pietersburg	19	7	
Piet Retief	19	4	
Pongola			
Potchefstroom	18	5	
Potgietersrus	21	9	
Pretoria	18	5	
Pretoriuskop			
Punda Milia			
Satara			
Sekhukhune			
Shingwidzi			
Skukuza	27	12	
Standerton	16	-3	
Schweizer-Reneke			
Thabazimbi			
Tom Burke			
Tzaneen			
Vereeniging			
Volksrust			
Warmbad	21	-1	
Waterval-Boven			
Witbank			
Wolmaransstad			
Zeerust			

NATAL	Max	Min	RRR
Cape St. Lucia	23	14	
Cedara	17	-1	
Dundee			
Durban (Louis Botha)	32	11	
Estcourt	19	1	
Harding			
Himeville			
Hluhluwe			
Melmoth			
Mkuze			
Newcastle	21	7	
Port Shepstone	20	16	0,2
Van Reenen			
Vryheid			
Waterford (Underberg)	18	-4	
O.V.S. - O.F.S.			
Balkfontein (Bothaville)			
Bethlehem	14	-2	
Bloemfontein (J.B.M. Hertzog)	16	-4	
Bultfontein			
Clocolan			
Fauresmith	15	-3	
Ficksburg			
Frankfort	17	-6	
Harrismith			
Hoopstad	17	-5	
Heilbron			
Koppies			
Kroonstad	16	-6	
Lindley			
Modderpoort			
Petrusburg			
Philippolis			
Reddersburg			
Reitz			
Rouxville			
Vrede			
Warden			
Welkom	17	0	
Wepener	15	-6	
Winburg			
Zastron			

KAAP - CAPE	Max	Min	RRR
Aberdeen			
Addo			
Agulhas	16	8	0,3
Alexander Bay	19	6	
Aliwal North	15	-3	
Beaufort West	13	-4	
Boegoebergdam			
Brandvlei			
Caledon			
Calitzdorp			
Calvinia	13	1	
Cape Columbine	15	7	
Cape St. Francis	14	8	26,5
Cape Town (D.F. Malan)	15	7	
Cape Town (Roeland St.)			
Carnarvon			
Ceres			
Citrusdal			
Colesberg			
Cradock			
De Aar	13	-3	
Döhne	15	3	4,0
Douglas	18	-3	
East London (Ben Schoeman)	18	8	12,5
Elsenburg			
Fort Beaufort			
Fraserburg	12	5	
Garies			
George	13	5	7,0
Graaff-Reinet	14	1	
Grahamstown			
Grootfontein (Middelburg)	13	-3	
Langgebaanweg	17	4	
Hopetown			
Idutywa			
Jansenville	17	2	
Joubertina			
Kaappunt	14	9	
Kimberley (B.J. Vorster)	16	-4	
Knysna			9,0
Kokstad	16	1	
Kuruman	19	1	
Ladismith			
Maclear			
Mafeking			
Malmesbury			
Matatiele			
Matroosberg			
Mbashe			

KAAP - CAPE	Max	Min	RRR
Mosselbaai	16	8	3,5
Oklep	16	7	
Ouditshoorn	15	-3	
Petrusville			
Piketberg			
Pofadder			
Port Elizabeth (H.E. Verwoerd)	15	9	14,6
Port Nolloth	17	7	
Port St. Johns	20	10	
Prieska	18	-2	
Prince Albert			
Queenstown			
Riversdale	15	1	1,1
Robertson	16	1	
Sheeprun	18	-2	
Somerset East	15	1	0,5
Steynsburg			
Strydenburg			
Sutherland	8	-8	
Swellendam			1,5
Tarkastad			
Touwsrivier	11	-3	
Twee Riviere			
Umtata	20	1	
Uniondale			
Upington	19	0	
Vanwyksvlei	17	-4	
Victoria West			
Vredendal	19	3	
Vryburg	18	-1	
Williston			
Willowmore	11	-3	0,2
Willow Park (Dordrecht)			
LESOTHO			
Maseru	14	-4	
Ox-Bow			
SWAZILAND			
Bulembu			
Manzini (Matsapa)	24	10	
Siteki			

S.W.A.	Max	Min	R
Aroab			
Bethanien			
Dordabis			
Gobabeb			
Gobabis	23	-4	
Grootfontein	25	4	
J.G. Strijdom	24	-1	
Karasburg			
Kalkfeld			
Karibib			
Keetmanshoop	20	4	
Kub			
Luderitz	17	10	
Mariental	22	-3	
Möwe	15	11	
Ohopoho			
Okahandja			
Okaukuejo			
Ondangwa			
Otavi			
Otjiwarango			
Outjo			
Rehoboth			
Rundu	28	5	
Steinhausen			
Tsumeb			
Uis			
Walvisbaai	12	8	
Windhoek			
BOTSWANA			
Francistown	26	5	
Gaborone	21	6	
Ghanzi	25	1	
Lobatsi			
Mahalapye	26	3	
Maun	27	6	
Shakawe			
Tshabong	20	3	
Tshane	21	2	

SYNOPTIC WEATHER MAP 1200 GMT - 1400 SAST 28-7-1976 SINOPTIESE WEERKAART

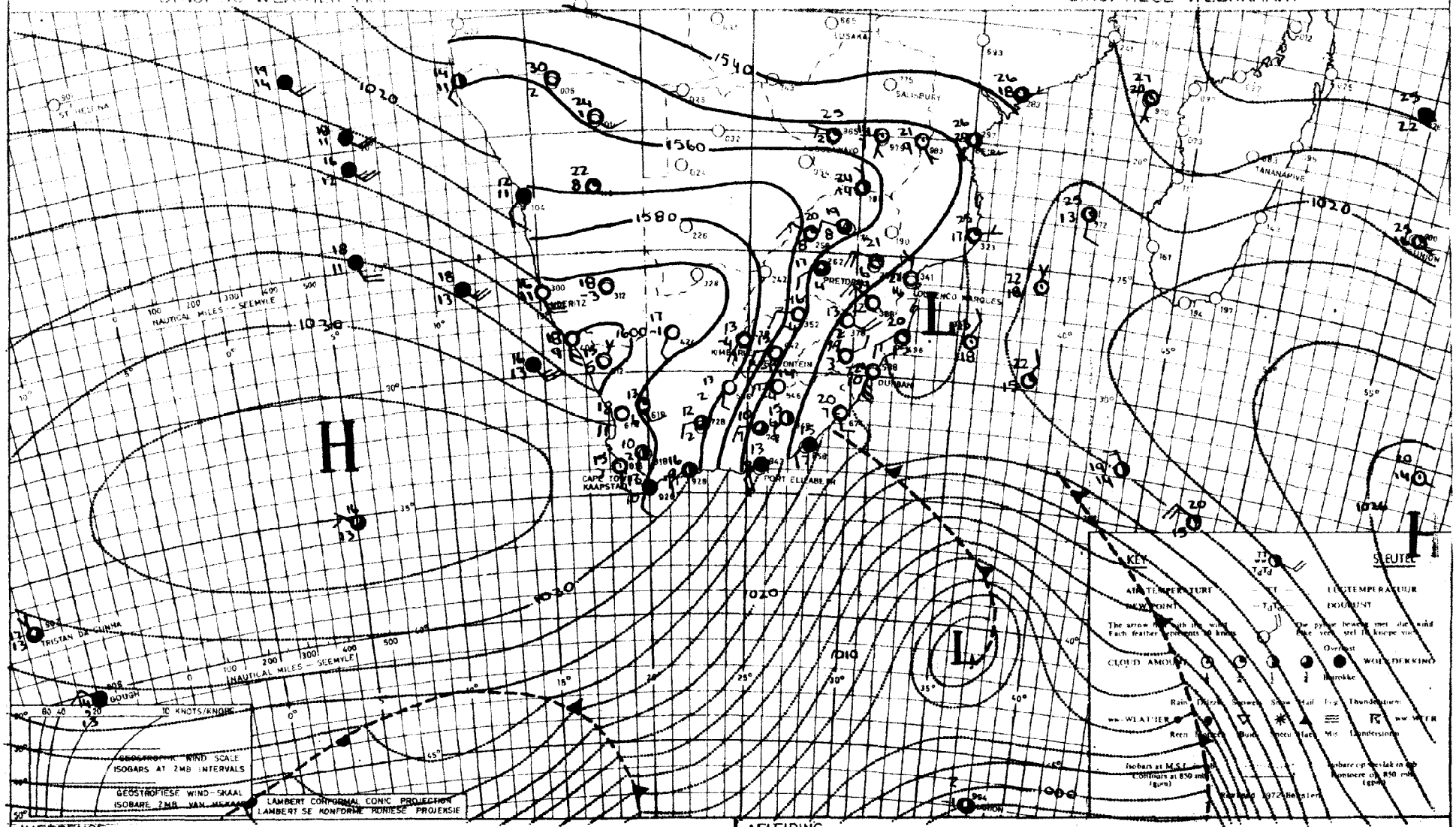

INFERENCE

The Atlantic high is moving rapidly eastwards over the interior and cold dry air will spread over most areas except for Northern Natal and Eastern Transvaal where low clouds will occur.

AFLEIDING

Die Atlantiese hoog beweeg vinnig ooswaarts oor die binneland en koue droë lug sal oor die meeste dele uitbr behalwe Noord-Natal en Oos-Transvaal waar lae wolke sal voorkom.

JAAGLIKSE WEERBULLETIN

Maksimum en Minimum Temperatuur (°C) en Reënval (RRR) in mm vir die 24 uur geëindig om 0800 SAST op

WEERBURO / WEATHER BUREAU
DEPT. VAN VERVOER / DEPT. OF TRANSPORT
30 - 7 - 1976

DAILY WEATHER BULLETIN

Maximum and Minimum Temperatures (°C) and Rainfall (RRR) in mm for the 24 hours ended at 0800 SAST on

T . 4/

TRANSVAAL	Max	Min	RRR
Alberton			
Barberton			
Belfast			
Bethal	16	-2	
Bospoort	17	0	
Carolina	13	-2	
Delareyville			
Delmas			
Doornspruit (Vaalwater)	22	3	
Ermelo			
Jan Kempdorp			
Jan Smuts	15	3	
Joubertpark (Jhb)			
Klerksdorp			
Kroondal (Rustenburg)	XX	0	
Letaba			
Levubu	15	10	0,1
Lichtenburg			
Loskopdam			
Loskopkanale (Groblersdal)			
Louis Trichardt			
Lydenburg	16	0	
Marble Hall			
Mara	17	7	
Marnitz	23	6	
Messina	21	6	
Middelburg			
Fleur..dr..Lys	20	9	
Neispruit	19	8	
Phalaborwa	19	11	
Pietersburg	16	4	
Piet Retief	14	1	
Pongola			
Potchefstroom	18	-3	
Potgietersrus	21	7	
Pretoria	20	7	
Pretoriuskop			
Punda Milia			
Satara			
Sekhukhune			
Shingwidzi			
Skukuza	22	5	
Standerton	15	-3	
Schweizer-Reneke			
Thabazimbi			
Tom Burke			
Tzaneen			
Vereeniging			
Volksrust			
Warmbad	21	4	
Waterval-Boven			
Witbank			
Wolmaransstad			
Zeerust			

NATAL	Max	Min	RRR
Cape St. Lucia	18	10	3,0
Cedara	15	0	
Dundee			
Durban (Louis Botha)	20	7	
Estcourt	15	1	
Harding			
Himeville			
Hluhluwe			
Melmoth			
Mkuze			
Newcastle	15	1	
Port Shepstone	19	10	
Van Reenen			
Vryheid			
Waterford (Underberg)	13	-7	

O.V.S. - O.F.S.	Max	Min	RRR
Balkfontein (Bothaville)			
Bethlehem	15	-5	
Bloemfontein (J.B.M. Hertzog)	16	-6	
Bultfontein			
Clocolan			
Fauresmith	16	-4	
Ficksburg			
Frankfort	17	-5	
Harrismith			
Hoopstad	16	-6	
Heilbron			
Koppies			
Kroonstad	17	-4	
Lindley			
Modderpoort			
Petrusburg			
Philippolis			
Reddersburg			
Reitz			
Rouxville			
Vrede			
Warden			
Welkom	17	1	
Wepener	15	-7	
Winburg			
Zastron			

KAAP - CAPE	Max	Min	RRR
Aberdeen			
Addo			
Agulhas	14	8	
Alexander Bay	26	8	
Aliwal North	14	-6	
Beaufort West	15	-3	
Boegoebergdam			
Brandvlei			
Caledon			
Calitzdorp			
Calvinia	15	2	
Cape Columbine	14	6	
Cape St. Francis	15	8	
Cape Town (D. F. Malan)	14	7	
Cape Town (Roeland St.)			
Carnarvon			
Ceres			
Citrusdal			
Colesberg			
Cradock			
De Aar	14	-2	
Döhne	12	3	
Douglas	16	-4	
East London (Ben Schoeman)	17	5	
Elsenburg			
Fort Beaufort			
Fraserburg	15	1	
Garies			
George	14	2	
Graaff-Reinet	16	1	
Grahamstown			
Grootfontein (Middelburg)	12	-4	
Hopetown			
Idutywa			
Jansenville	17	-1	
Joubertina			
Kaappunt	14	9	
Kimberley (B.J. Vorster)	16	-2	
Knysna			
Kokstad	14	-4	
Kuruman	17	-1	
Ladismith			
Langebaanweg	16	2	
Maclear			
Mafeking			
Malmesbury			
Matatiele			
Matroosberg			
Mbashe			

KAAP - CAPE	Max	Min	RRR
Mosselbaai	16	9	
Oktep	17	9	
Oudtshoorn	15	-3	
Petrusville			
Piketberg			
Pofadder			
Port Elizabeth (H.Z. Verwoerd)	16	6	
Port Nolloth	25	9	
Port St. Johns	18	9	
Prieska	16	-3	
Prince Albert			
Queenstown	14	-4	
Riversdale	16	0	
Robertson	17	0	
Sheeprun	15	-5	
Somerset East	16	0	
Steynsburg			
Strydenburg			
Sutherland	13	-7	
Swellendam			
Tarkastad			
Touwsrivier	15	-3	
Twee Riviere			
Umtata			
Uniondale			
Upington	19	0	
Vanwyksvlei	16	-5	
Victoria West			
Vredendal	19	3	
Vryburg	17	-5	
Williston			
Willowmore	13	-3	
Willow Park (Dordrecht)			

LESOTHO	Max	Min	RRR
Maseru	15	-2	
Ox-Bow			

SWAZILAND	Max	Min	RRR
Bulembu			
Manzini (Matsapa)			
Siteki			

S.W.A.	Max	Min	RR
Aroab			
Bethanien			
Dordabis			
Gobabeb	33	18	
Gobabis	23	-1	
Grootfontein	23	-1	
J.G. Strijdom	20	-1	
Karasburg			
Kalkfeld			
Karibib			
Keetmanshoop	20	4	
Kub			
Luderitz	25	12	
Mariental	21	-2	
Möwe	13	10	
Ohopoho			
Okahandja			
Okaukuejo	27	3	
Ondangwa	28	8	
Otavi			
Otjiwarango			
Outjo	26	6	
Rehoboth			
Rundu	26	3	
Steinhausen			
Tsumeb			
Uis			
Walvisbaai	16	13	
Windhoek	22	6	

BOTSWANA	Max	Min	RR
Francistown	24	10	
Gaborone	22	6	
Ghanzi	25	1	
Lobatsi			
Mahalapye	22	9	
Maun	25	9	
Shakawe			
Tshabong	20	-4	
Tshane	22	1	

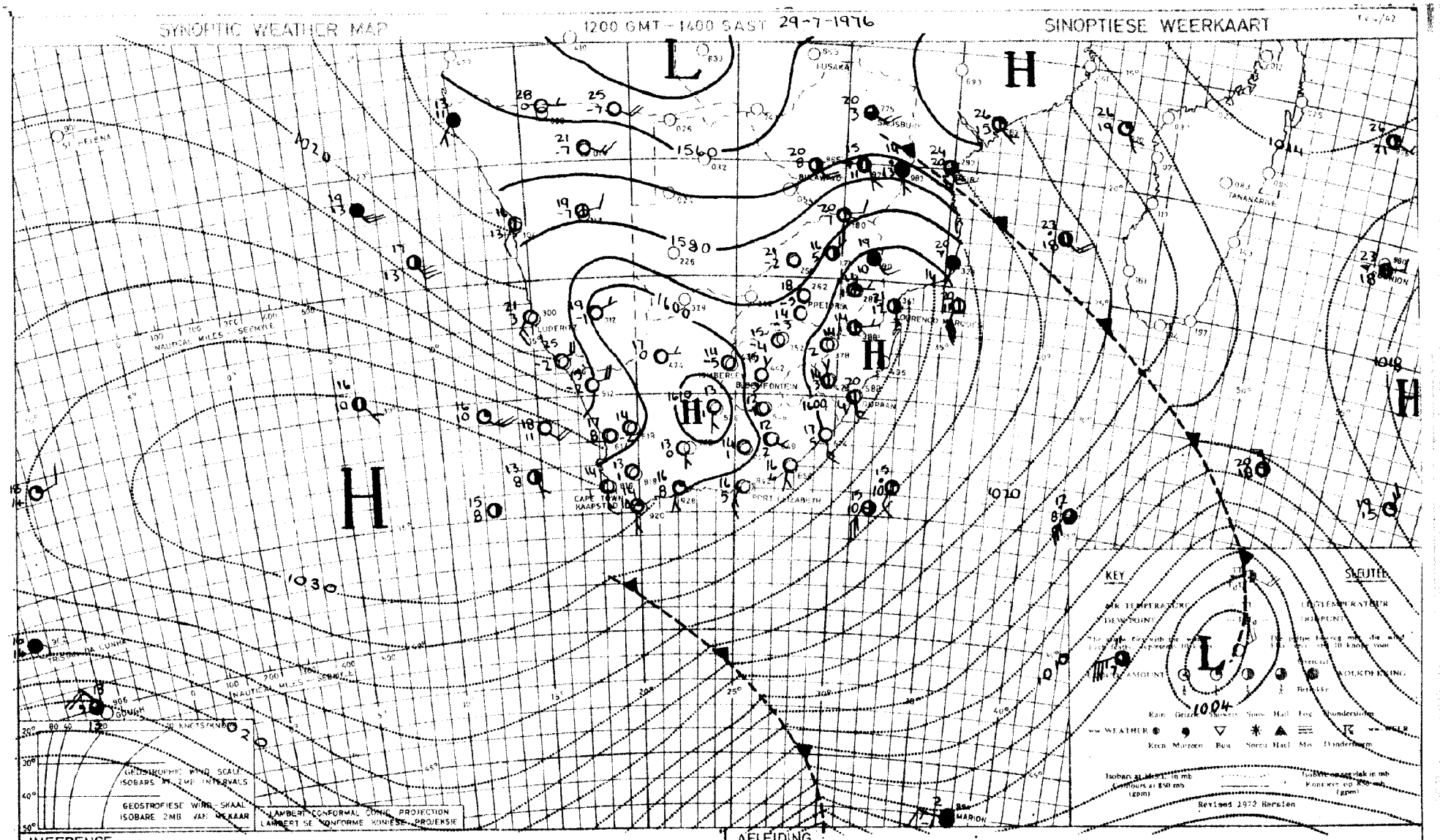

INFERENCE

Moist air is still being advected from the south-east over Northern Natal and the eastern half of Transvaal and scattered low clouds will occur over these areas. The air in circulation over the remainder of the country is dry.

AFLEIDING

Vogtige lug word steeds vanuit die suidooste oor Noord-Natal en die oostelike helfte van Transvaal ingevoer sodat verspreide lae wolke oor hierdie dele sal voorkom. Oor die res van die land is die lug egter droog.

DAAGLIKSE WEERBULLETIN

Maksimum en Minimum Temperatuur (°C) en Reënval (RRR) in mm vir die 24 uur geëindig om 0800 SAST op

WEERBURO / WEATHER BUREAU
DEPT. VAN VERVOER / DEPT. OF TRANSPORT
31 - 7 - 1976

DAILY WEATHER BULLETIN

Maximum and Minimum Temperatures (°C) and Rainfall (RRR) in mm for the 24 hours ended at 0800 SAST on

TRANSVAAL	Max	Min	RRR
Alberton			
Barberton			
Belfast			
Bethal	16	-2	
Bospoort	17	1	
Carolina	16	3	
Delareyville			
Delmas			
Doornspruit (Vaalwater)	20	-2	
Ermelo			
Jan Kempdorp			
Jan Smuts	15	4	
Joubertpark (Jhb)	15	5	
Klerksdorp			
Kroondal (Rustenburg)	18	1	
Letaba			
Levubu	19	6	
Lichtenburg			
Loskopdam			
Loskopkanale (Groblersdal)			
Louis Trichardt			
Lydenburg			
Marble Hall			
Mara	20	0	
Marnitz	20	2	
Messina	22	5	
Middelburg			
Fleur...de...lys	21	8	
Nelspruit	21	5	
Phalaborwa	22	7	
Pietersburg	17	1	
Piet Retief	20	4	
Pongola			
Potchefstroom	19	-1	
Potgietersrus	19	3	
Pretoria	18	3	
Pretoriuskop			
Punda Milia			
Satara			
Sekhukhune			
Shingwidzi			
Skukuza	23	1	
Standerton	16	-2	
Schweizer-Reneke			
Thabazimbi			
Tom Burke			
Tzaneen			
Vereeniging			
Volksrust			
Warmbad	20	-1	
Waterval-Boven			
Witbank			
Wolmaransstad			
Zeerust			

NATAL	Max	Min	RRR
Cape St. Lucia	21	14	
Cedara	19	1	
Dundee			
Durban (Louis Botha)	21	8	
Estcourt	17	-1	
Harding			
Himeville			
Hluhluwe			
Melmoth			
Mkuze			
Newcastle	21	3	
Port Shepstone	20	10	
Van Reenen			
Vryheid			
Waterford (Underberg)	18	-7	

O.V.S. - O.F.S.	Max	Min	RRR
Balkfontein (Bothaville)			
Bethlehem	15	-5	
Bloemfontein (J.B.M. Hertzog)	17	-3	
Bultfontein			
Clocolan			
Fauresmith	19	0	
Ficksburg			
Frankfort	17	-5	
Harrismith			
Hoopstad	19	-4	
Heilbron			
Koppies			
Kroonstad	18	-3	
Lindley			
Modderpoort			
Petrusburg			
Philippolis			
Reddersburg			
Reitz			
Rouxville			
Vrede			
Warden			
Welkom	17	2	
Wepener	18	-1	
Winburg			
Zastron			

KAAP - CAPE	Max	Min	RRR
Aberdeen			
Addo			
Agulhas	14	8	
Alexander Bay			
Aliwal North	18	2	
Beaufort West	22	5	
Boegoebergdam			
Brandvlei			
Caledon			
Calitzdorp			
Calvinia	19	1	
Cape Columbine	16	9	
Cape St. Francis	15	7	
Cape Town (D.F. Malan)	17	4	
Cape Town (Roeland St.)			
Carnarvon			
Ceres			
Citrusdal			
Colesberg			
Cradock			
De Aar	18	1	
Döhne	17	6	
Douglas	21	2	
East London (Ben Schoeman)	17	6	
Elsenburg			
Fort Beaufort			
Fraserburg	18	5	
Garies			
George	15	3	
Graaff-Reinet	21	10	
Grahamstown			
Grootfontein (Middelburg)	18	0	
Hopetown			
Idutywa			
Jansenville	19	-1	
Joubertina			
Kaappunt	14	10	
Kimberley (B.J. Vorster)	19	5	
Knysna			
Kokstad	20	-5	
Kuruman	19	2	
Ladismith			
Langebaanweg	21	3	
Maclear			
Mafeking			
Malmesbury			
Matatiele			
Matroosberg			
Mbashe			

KAAP - CAPE	Max	Min	RRR
Mosselbaai	14	9	
Okiep	18	-3	
Oudtshoorn			
Petrusville			
Piketberg			
Pofadder	26	11	
Port Elizabeth (H.E. Verwoerd)	17	5	
Port Nolloth			
Port St. Johns	20	11	
Prieska	21	-1	
Prince Albert			
Queenstown	20	5	
Riversdale	17	3	
Robertson			
Sheeprun	18	0	
Somerset East	21	5	
Steynsburg			
Strydenburg			
Sutherland	14	-2	
Swellendam			
Tarkastad			
Touwsrivier	16	-3	
Twee Riviere			
Umtata			
Uniondale			
Upington	24	9	
Vanwyksvlei	21	-2	
Victoria West			
Vredendal	26	3	
Vryburg	20	1	
Williston			
Willowmore	18	-2	
Willow Park (Dordrecht)			

LESOTHO	Max	Min	RRR
Maseru			
Ox-Bow			

SWAZILAND	Max	Min	RRR
Bulembu			
Manzini (Matsapa)	21	7	
Siteki			

S.W.A.	Max	Min	RRR
Aroab			
Bethanien			
Dordabis			
Gobabeb	33	10	
Gobabis	22	3	
Grootfontein	23	4	
J.G. Strijdom	22	7	
Karasburg			
Kalkfeld			
Karibib			
Keetmanshoop	23	6	
Kub			
Luderitz	24	11	
Mariental	24	2	
Möwe	13	12	
Ohopoho			
Okahandja			
Okaukuejo	26	5	
Ondangwa	27	8	
Otavi			
Otjiwarango			
Outjo	26	5	
Rehoboth			
Rundu	26	9	
Steinhausen			
Tsumeb			
Uis	28	15	
Walvisbaai	22	11	
Windhoek	22	6	

BOTSWANA	Max	Min	RRR
Francistown	20	2	
Gaborone	18	2	
Ghanzi	24	5	
Lobatsi			
Mahalapye	19	0	
Maun	24	9	
Shakawe			
Tshabong	22	-1	
Tshane	22	4	

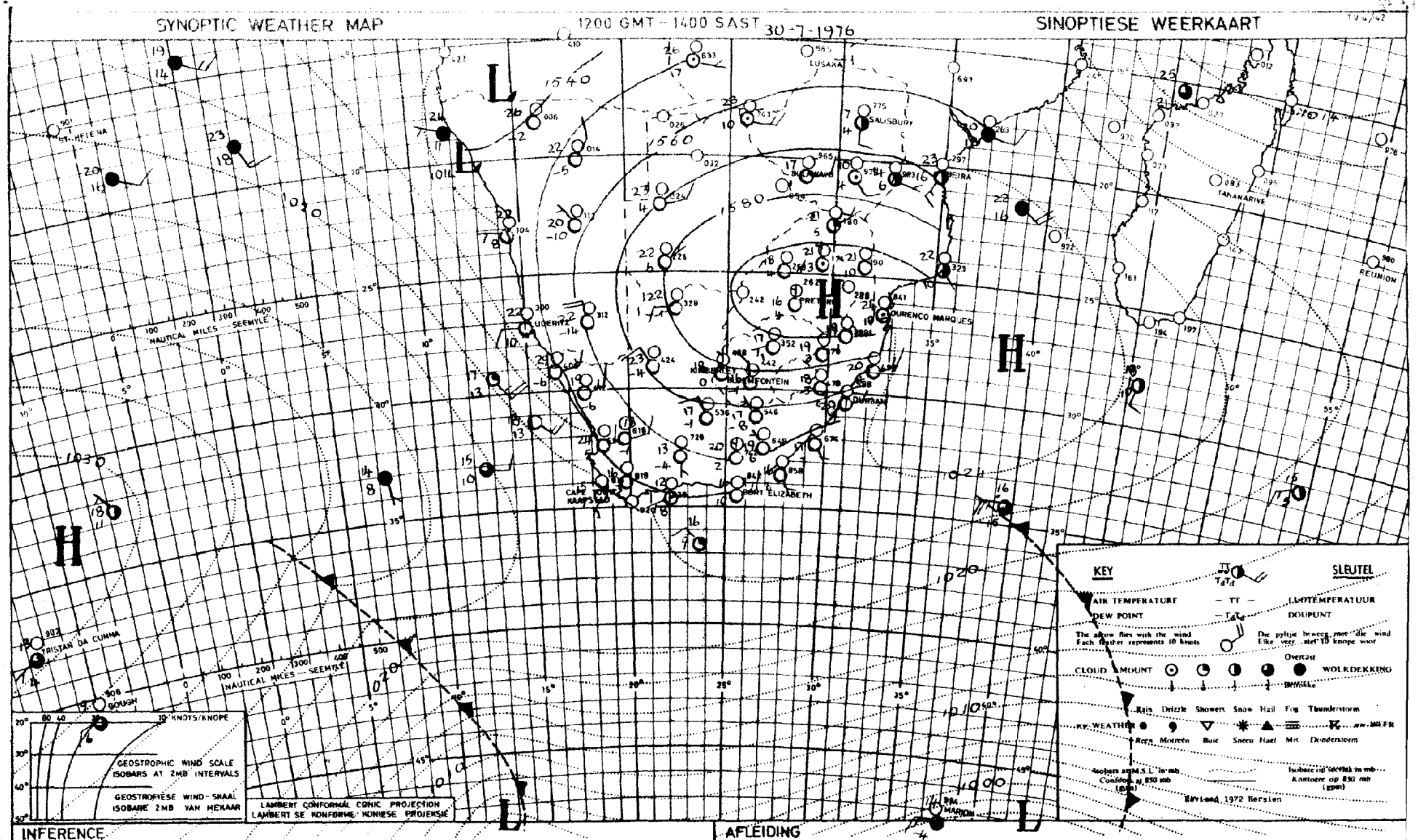

INFERENCE

With the high-pressure system over the interior the weather will remain fine over most areas. The cold front west of the continent will, however, reach the Cape tomorrow and cold rainy weather will develop over South-western Cape

AFLEIDING

Met die hoëdrukstelsel oor die binneland sa dit mooiweer wees oor die meeste dele. Die kou front wes van die land sal die Kaap egter môre bereik sodat koue reënweer dan oor Suidwes Kaap sal ontwikkel

DAAGLIKSE WEERBULLETIN

Maksimum en Minimum Temperatuur (°C) en Reënval (RRR)
in mm vir die 24 uur geëindig om 0800 SAST op

WEERBURO / WEATHER BUREAU
DEPT. VAN VERVOER / DEPT. OF TRANSPORT
1-8-1976

DAILY WEATHER BULLETIN

Maximum and Minimum Temperatures (°C) and Rainfall (RRR)
in mm for the 24 hours ended at 0800 SAST on

TRANSVAAL	Max	Min	RRR
Alberton			
Barberton			
Belfast			
Bethal	17	-2	
Bospoort	19	5	
Carolina	17	3	
Delareyville			
Delmas			
Doornspruit (Vaalwater)	22	-2	
Ermelo			
Jan Kempdorp			
Jan Smuts	16	7	
Joubertpark (Jhb)	16	7	
Klerksdorp			
Kroondal (Rustenburg)	20	1	
Letaba			
Levubu	22	7	
Lichtenburg			
Loskopdam			
Loskopkanale (Groblersdal)			
Louis Trichardt			
Lydenburg			
Marble Hall			
Mara	23	0	
Marnitz	22	2	
Messina	23	3	
Middelburg			
Fleur de Lys	24	9	
Nelspruit	24	3	
Phalaborwa	24	9	
Pietersburg	20	4	
Piet Retief	21	8	
Pongola			
Potchefstroom	20	4	
Potgietersrus	23	4	
Pretoria	18	3	
Pretoriuskop			
Punda Milia			
Satara			
Sekhukhune			
Shingwidzi			
Skukuza	25	0	
Standerton	17	2	
Schweizer-Reneke			
Thabazimbi			
Tom Burke			
Tzaneen			
Vereeniging			
Volksrust			
Warmbad	21	0	
Waterval-Boven			
Witbank			
Wolmaransstad			
Zeerust			

NATAL	Max	Min	RRR
Cape St. Lucia	22	14	
Cedara	23	1	
Dundee			
Durban (Louis Botha)	23	8	
Estcourt	23	1	
Harding			
Himeville			
Hluhluwe			
Melmoth			
Mkuze			
Newcastle	22	11	
Port Shepstone	22	13	
Van Reenen			
Vryheid			
Waterford (Underberg)	22	2	

O.V.S. - O.F.S.	Max	Min	RRR
Balkfontein (Bothaville)			
Bethlehem	16	-4	
Bloemfontein (J.B.M. Hertzog)	17	1	
Bultfontein			
Clocolan			
Fauresmith	18	2	
Ficksburg			
Frankfort	18	-3	
Harrismith			
Hoopstad	19	1	
Heilbron			
Koppies			
Kroonstad	19	2	
Lindley			
Modderpoort			
Petrusburg			
Philippolis			
Reddersburg			
Reitz			
Rouxville			
Vrede			
Warden			
Welkom			
Wepener	17	6	
Winburg			
Zastron			

KAAP - CAPE	Max	Min	RRR
Aberdeen			
Addo			
Agulhas	16	7	1,5
Alexander Bay	16	7	
Aliwal North	18	5	
Beaufort West	22	4	0,1
Boegoebergdam			
Brandvlei			
Caledon			
Calitzdorp			
Calvinia	18	-2	
Cape Columbine	16	7	0,4
Cape St. Francis	16	10	6,3
Cape Town (D.F. Malan)	15	4	4,5
Cape Town (Roeland St.)			
Carnarvon			
Ceres			
Citrusdal			
Colesberg			
Cradock			
De Aar	20	1	
Döhne	22	5	1,6
Douglas	23	4	
East London (Ben Schoeman)	19	11	0,1
Elsenburg			
Fort Beaufort			
Fraserburg	19	4	
Garies			
George	14	7	6,1
Graaff-Reinet	24	5	
Grahamstown			
Grootfontein (Middelburg)	19	2	
Hopetown			
Idutywa			
Jansenville	25	6	
Joubertina			
Kaappunt	15	9	3,0
Kimberley (B.J. Vorster)	21	3	
Knysna			
Kokstad	22	1	
Kuruman	20	3	
Ladismith			
Langebaanweg	16	3	0,2
Maclear			
Mafeking	18	5	
Malmesbury			
Matatiele			
Matroosberg			
Mbashe			

KAAP - CAPE	Max	Min	RRR
Mosselbaai	17	9	8,5
Okiep	19	4	
Oudtshoorn	21	6	2,0
Petrusville			
Piketberg			
Pofadder			
Port Elizabeth (H.E. Verwoerd)	21	9	4,3
Port Nolloth	15	6	
Port St. Johns	26	13	
Prieska	23	4	
Prince Albert			
Queenstown	21	5	
Riversdale	17	4	3,7
Robertson	17	3	1,0
Sheeprun	21	6	
Somerset East	25	5	0,1
Steynsburg			
Strydenburg			
Sutherland	14	-2	3,0
Swellendam			
Tarkastad			
Touwsrivier	15	1	0,4
Twee Riviere	27	4	
Umtata	25	7	1,3
Uniondale			
Upington	26	3	
Vanwyksvlei	23	-1	
Victoria West			
Vredendal	16	5	
Vryburg	21	2	
Williston			
Willowmore	19	2	1,8
Willow Park (Dordrecht)			

LESOTHO	Max	Min	RRR
Maseru	16	3	
Ox-Bow			

SWAZILAND	Max	Min	RRR
Bulembu			
Manzini (Matsapa)			
Siteki			

S.W.A.	Max	Min	RRR
Arcab			
Bethanien			
Dordabis			
Gobabeb	21	7	
Gobabis	25	2	
Grootfontein	24	7	
J.G. Strijdom	22	3	
Karasburg			
Kalkfeld			
Karibib			
Keetmanshoop	26	2	
Kub			
Luderitz	17	12	
Mariental	26	0	
Möwe	15	12	
Ohopoho			
Okahandja			
Okaukuejo	27	6	
Ondangwa	28	11	
Otavi			
Otjiwarango			
Outjo	27	8	
Rehoboth			
Rundu	26	8	
Steinhausen			
Tsumeb			
Uis			
Walvisbaai	13	13	
Windhoek	22	9	

BOTSWANA	Max	Min	RRR
Francistown	22	1	
Gaborone	22	3	
Ghanzi	25	7	
Lobatsi			
Mahalapye	22	3	
Maun	25	6	
Shakawe			
Tshabong	25	5	
Tshane	23	7	

SYNOPTIC WEATHER MAP 1200 GMT – 1400 SAST SINOPTIESE WEERKAART

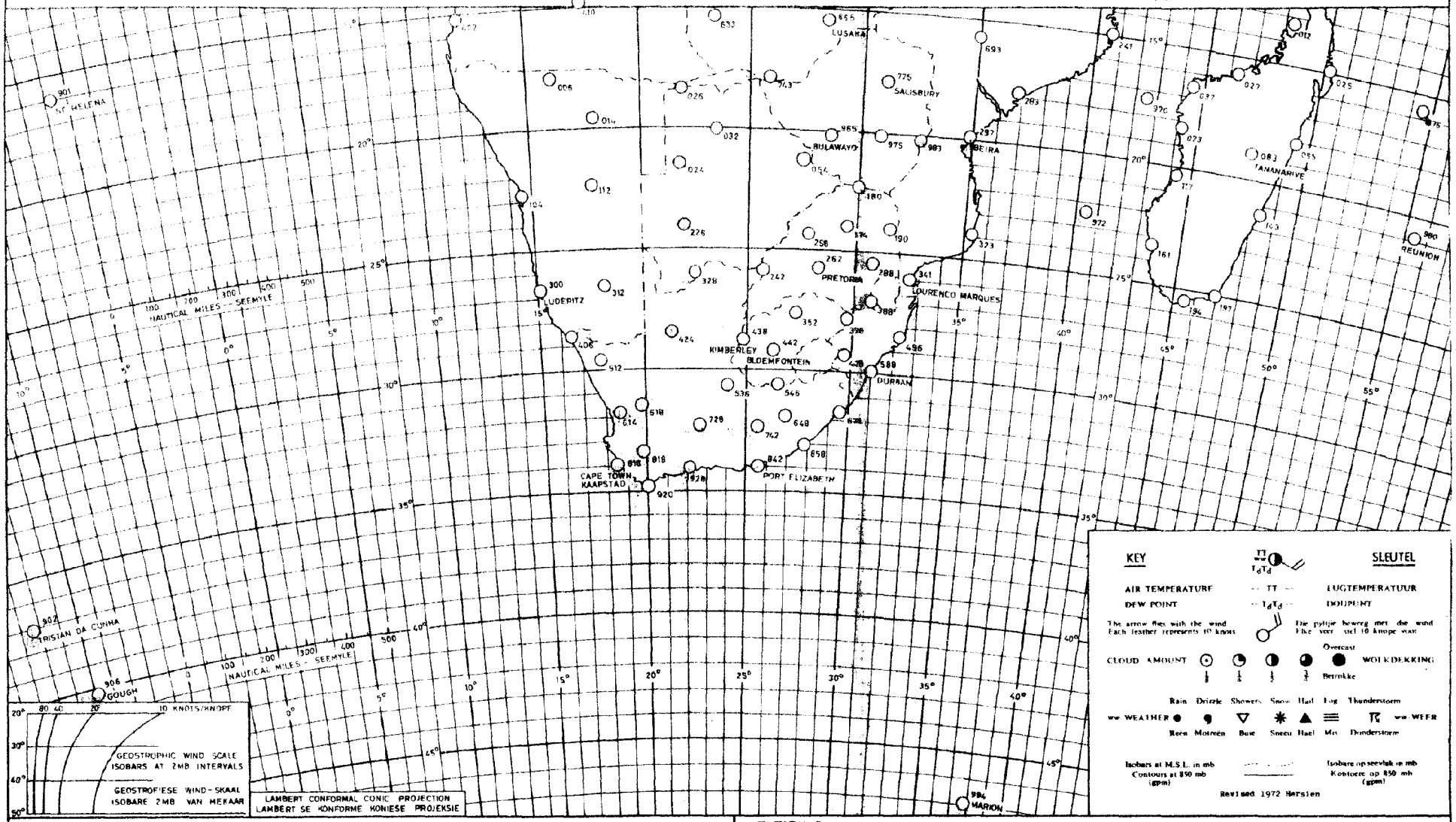

INFERENCE

AFLEIDING

DAAGLIKSE WEERBULLETIN

8 JAN 4 1977
COPY
SURPLUS - 5
LIBRARY OF CONGRESS
DUPLICATE

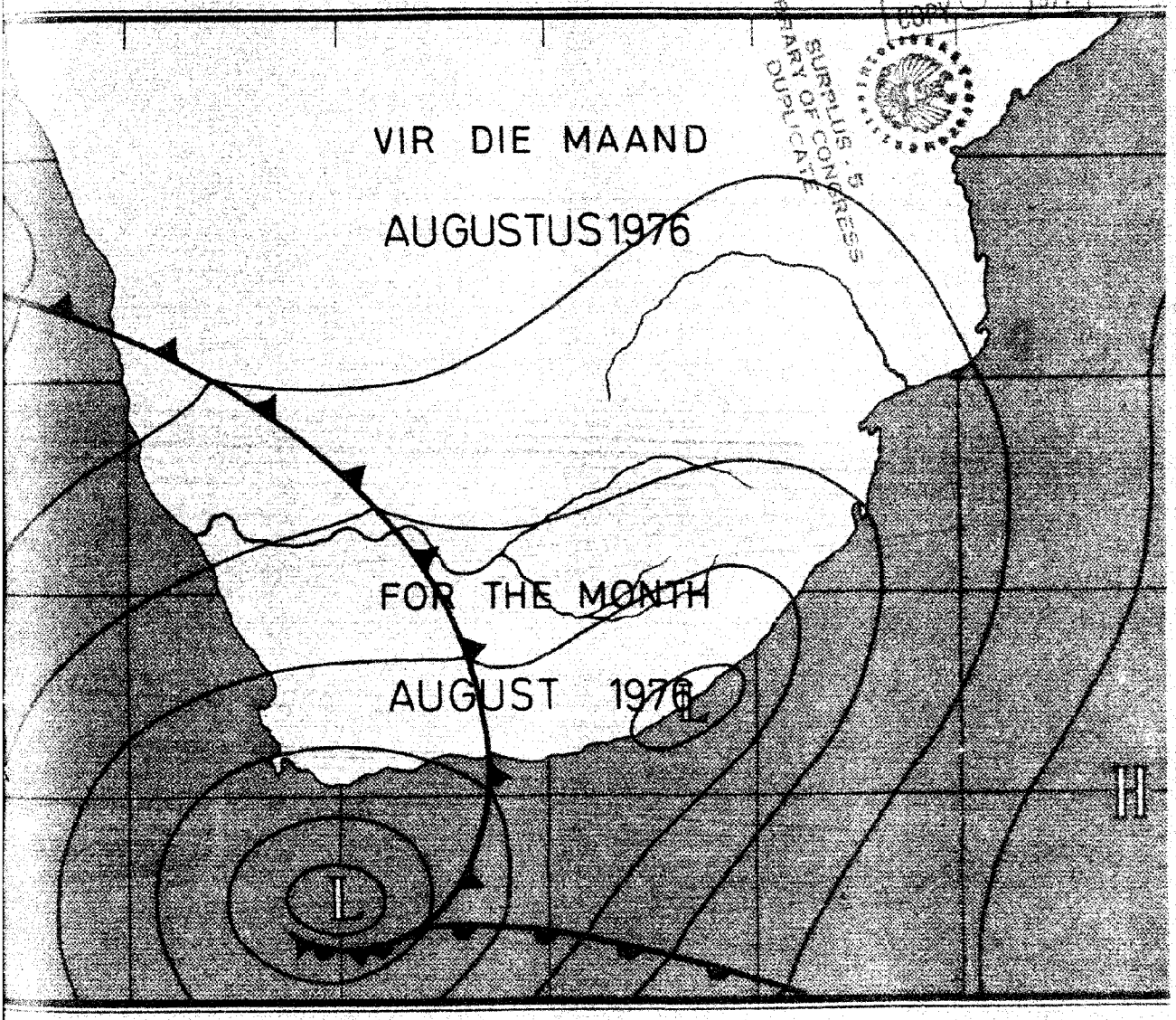

DAILY WEATHER BULLETIN

DAAGLIKSE WEERBULLETIN

Maksimum en Minimum Temperatuur (°C) en Reënval (RRR) in mm vir die 24 uur geëindig om 0800 SAST op

WEERBURO / WEATHER BUREAU
DEPT. VAN VERVOER / DEPT. OF TRANSPORT
2 - 8 - 1976

DAILY WEATHER BULLETIN

Maximum and Minimum Temperatures (°C) and Rainfall (RRR) in mm for the 24 hours ended at 0800 SAST on

TRANSVAAL	Max	Min	RRR
Alberton			
Barberton			
Belfast			
Bethal	18	-2	
Bethlehem	19	-3	
Carolina	16	3	
Delareyville			
Dennis			
Doornspruit (Vaalwater)	24	1	
Ermelo			
Jan Kempdorp			
Jan Smuts	18	-1	
Joubertpark (Rb)	17	-1	
Klerksdorp			
Kroondal (Rustenburg)			
Letaba			
Levubu	27	11	
Lichtenburg			
Loskopdam			
Loskopkanale (Groblersdal)			
Louis Trichardt			
Lydenburg			
Marble Hall			
Mara	25	8	
Marnitz	25	4	
Messina	27	7	
Middelburg			
Flaur...da..lys	26	1	
Nelspruit	28	12	
Phalaborwa	28	12	
Pietersburg	23	7	
Piet Retief	23	4	1,0
Pongola			
Potchefstroom	15	-3	
Potgietersrus	24	5	
Pretoria	22	3	
Pretoriuskop			
Punda Milia			
Satara			
Sekhukhune			
Shingwidzi			
Skukuza	30	13	
Standerton	18	0	
Schweizer-Reneke			
Thabazimbi			
Tom Burke			
Tzaneen			
Vereeniging			
Volksrust			2,0
Warmbad	24	-4	
Waterval-Boven			
Witbank			
Wolmaransstad			
Zeerust			

NATAL	Max	Min	RRR
Cape St. Lucia	22	11	21,0
Cedara	14	3	16,6
Dundee			
Durban (Louis Botha)	20	11	11,5
Estcourt	18	4	
Harding			
Himeville			
Hluhluwe			4,0
Melmoth			
Mkuze			
Newcastle	22	3	4,5
Port Shepstone	17	11	36,0
Van Reenen			
Vryheid			
Waterford (Underberg)	14	-1	1,1
O.V.S. - O.F.S.			
Balkfontein (Bothaville)			
Bethlehem	12	-3	
Bloemfontein (J.B.M. Hertzog)	11	-4	
Bultfontein			
Clocolan			
Fauresmith	12	-2	
Ficksburg			
Frankfort	15	-3	
Harrismith			
Hoopstad	12	-7	
Heilbron			
Kopples			
Kroonstad	12	-5	
Lindley			
Modderpoort			
Petrusburg			
Philippolis			
Reddersburg			
Reitz			
Rouxville			
Vrede			
Warden			
Welkom	12	-2	
Wepener	8	-4	
Winburg			
Zastron			

KAAP - CAPE	Max	Min	RRR
Aberdeen			
Addo			
Agulhas			
Alexander Bay	20	8	
Aliwal North	9	-1	
Beaufort West	12	2	
Boegoebergdam			
Brandvlei			
Caledon			
Calitzdorp			
Calvinia	14	2	
Cape Columbine	15	8	
Cape St. Francis	16	11	2,8
Cape Town (D. F. Malan)	15	3	
Cape Town (Roeland St.)			
Carnarvon			
Ceres			
Citrusdal			
Colesberg			
Cradock			
De Aar	10	-2	
Döhne	9	4	0,2
Douglas	14	-4	
East London (Ben Schoeman)	15	11	0,1
Elsenburg			
Fort Beaufort			
Fraserburg	10	8	
Garies			
George	14	5	
Graaff-Reinet	13	2	
Grahamstown			6,3
Grootfontein (Middelburg)	9	-3	
Hopetown			
Idutywa			
Jansenville	15	3	
Joubertina			12,5
Kaappunt	16	10	
Kimberley (B. J. Vorster)	12	-4	
Knysna			3,5
Kokstad	7	2	4,0
Kuruman	14	0	
Ladismith			
Langebaanweg	16	4	
Maclear			7,0
Mafeking	15	-2	
Malmesbury			
Matatiele			
Matroosberg			
Mbashe			

KAAP - CAPE	Max	Min	RRR
Mosselbaai	17	9	0,1
Oklep	14	5	
Oudtshoorn	14	0	
Petrusville			
Piketberg			
Pofadder			
Port Elizabeth (H.E. Verwoerd)	16	10	4,6
Port Nolloth	16	7	
Port St. Johns	17	10	9,0
Prieska	14	-2	
Prince Albert			
Queenstown	10	-1	
Riversdale	15	1	
Robertson	15	0	
Sheeprun	22	3	3,7
Somerset East	10	3	0,3
Steynsburg			
Strydenburg			
Sutherland	6	-5	
Swellendam			
Tarkastad			
Touwsrivier	11	-3	
Twee Riviere	16	-2	
Umtata	11	7	1,7
Uniondale			3,5
Upington	16	-1	
Vanwyksvlei	15	-3	
Victoria West			
Vredendal	17	3	
Vryburg	13	-2	
Williston			
Willowmore	9	3	
Willow Park (Dordrecht)			
LESOTHO			
Maseru	11	-3	0,4
Ox-Bow			
SWAZILAND			
Bulembu			5,3
Manzini (Matsapa)			4,0
Siteki			

S.W.A.	Max	Min	RR
Aroab			
Bethanien			
Dordabis			
Gobabeb	26	17	
Gobabis	21	0	
Grootfontein	25	7	
J. G. Strijdom	18	2	
Karasburg			
Kalkfeld			
Karibib			
Keetmanshoop	16	0	
Kub			
Luderitz	18	11	
Mariental	18	-3	
Möwe	16	11	
Ohopoho			
Okahandja			
Okaukuejo	27	7	
Ondangwa	28	12	
Otavi			
Otjiwarango			
Outjo	27	10	
Rehoboth			
Rundu	27	7	
Steinhausen			
Tsumeb			
Uis	24	9	
Walvisbaai	16	9	
Windhoek	20	6	
BOTSWANA			
Francistown	26	3	
Gaborone	25	2	
Ghanzi	26	-1	
Lobatsi			
Mahalapye	26	1	
Maun	28	8	
Shakawe			
Tshabong	18	-2	
Tshane	20	1	

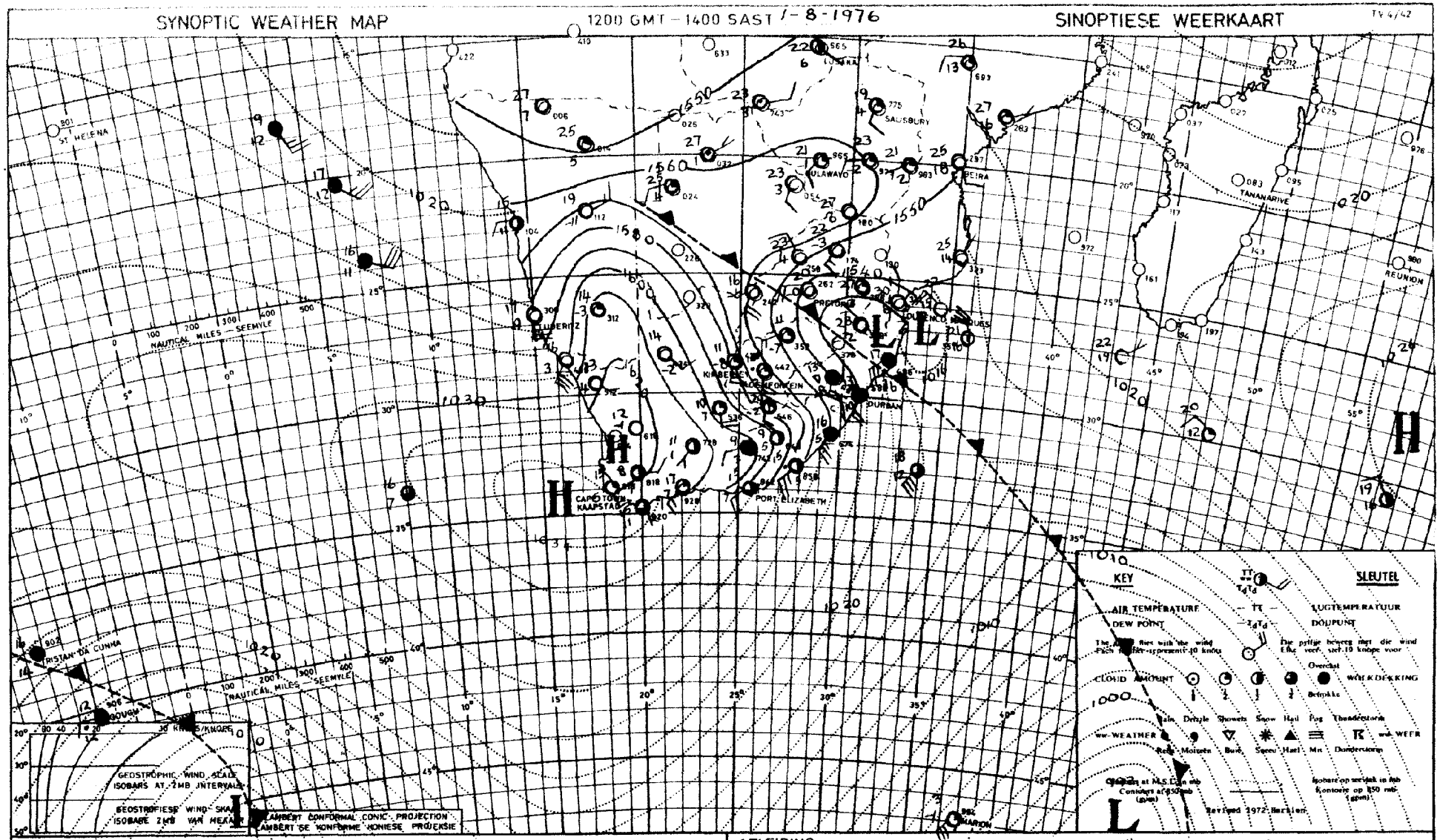

INFERENCE The strong Atlantic high-pressure system is advecting very cold air the whole of the country. Over Eastern Cape, Natal and Eastern Transvaal the air will be moist and rain and snow will occur but it will remain fine elsewhere.

AFLEIDING Die sterk Atlantiese hoëdrukstelsel voer besondere koue lug in oor die hele land. Oor Oos-Kaap, Natal en Oos-Transvaal is die lug vogtig en sal reën en sneeu voorkom, maar oor die res van die land sal dit mooiweer bly.

DAAGLIKSE WEERBULLETIN

Maksimum en Minimum Temperatuur (°C) en Reënval (RRR) in mm vir die 24 uur geëindig om 0800 SAST op

WEERBURO / WEATHER BUREAU
DEPT VAN VERVOER / DEPT. OF TRANSPORT
3 - 8 - 1976

DAILY WEATHER BULLETIN

Maximum and Minimum Temperatures (°C) and Rainfall (RRR) in mm for the 24 hours ended at 0800 SAST on

TRANSVAAL	Max	Min	RRR
Alberton			
Barberton			
Belfast			
Bethal	12	-1	
Bospoort	19	1	
Carolina	10	3	
Delareyville			
Delmas			
Doornspruit (Vaalwater)	18	-1	
Ermelo			
Jan Kempdorp			
Jan Smuts	12	-3	
Joubertpark (Jhb)	11	1	
Klerksdorp			
Kroondal (Rustenburg)	18	-1	
Letaba			
Levubu			
Lichtenburg			
Loskopdam			
Loskopkanale (Groblersdal)			
Louis Trichardt			
Lydenburg			
Marble Hall			
Mara	17	2	
Marnitz	20	5	
Messina	19	2	
Middelburg			
Fleur de Lys	19	7	
Nelspruit	17	3	
Phalaborwa	20	5	
Pietersburg	15	1	
Piet Retief	12	1	
Pongola			
Potchefstroom	16	-2	
Potgietersrus	17	2	
Pretoria	15	3	
Pretoriuskop			
Punda Milia			
Satara			
Sekhukhune			
Shingwidzi			
Skukuza	20	10	
Standerton	11	-6	
Schweizer-Reneke			
Thabazimbi			
Tom Burke			
Tzaneen			
Vereeniging			
Volksrust			
Warmbad	24	-2	
Waterval-Boven			
Witbank			
Wolmaransstad			
Zeerust			

NATAL	Max	Min	RRR
Cape St. Lucia	17	13	18,0
Cedara	11	5	0,3
Dundee			
Durban (Louis Botha)	20	12	2,4
Eshowe			4,3
Estcourt	14	2	
Harding			
Himeville			
Hluhluwe			
Melmoth			
Mtuze			
Newcastle	13	2	
Port Shepstone	18	13	4,3
Van Reenen			
Vryheid			
Waterford (Underberg)			
O.V.S. - O.F.S.			
Balkfontein (Bethanie)			
Bethlehem	12	-7	
Bloemfontein (J.B.M. Hertzog)	15	-5	
Bultfontein			
Clocolan			
Fauresmith	15	7	
Ficksburg			
Frankfort	17	-7	
Harrismith			
Hoopstad	15	-3	
Heilbron			
Koppies			
Kroonstad	16	-3	
Lindley			
Meribpoort			
Petrusburg			
Philippolis			
Reitzburg			
Reitz			
Roosville			
Vrede			
Wesselsbron			
Wolmaransstad	15	3	
Wepener	14	-5	
Winburg			
Zastron			

KAAP - CAPE	Max	Min	RRR
Aberdeen			
Addo			
Agulhas	15	12	
Alexander Bay	25	18	
Aliwal North	14	-3	
Beaufort West	16	0	
Boegoeberg dam			
Brandvlei			
Caledon			
Calitzdorp			
Calvinia	15	8	
Cape Columbine	17	11	
Cape St. Francis	16	12	
Cape Town (D.F. Malan)	19	5	
Cape Town (Roeland St.)			
Carnarvon			
Ceres			
Citrusdal			
Colesberg			
Cradock			
De Aar	13	-1	
Dihewa	11	3	
Douglas	16	-2	
East London (Ben Schoeman)	15	9	0,2
Elsenburg			
Fort Beaufort			
Fraserburg	15	7	
Garies			
George	17	6	
Graaff-Reinet	15	4	
Grahamstown			0,6
Grootfontein (Middelburg)	11	-5	
Langebaanweg	21	5	
Hopetown			
Humansdorp			
Jansenville	15	1	
Joubertina			
Kaapmuiden	17	11	
Kimberley (B.J. Vorster)	15	3	
Knysna			
Kokstad	8	-3	
Kuruman	15	2	
Ladismith			
Maclear			
Mafeking	16	1	
Malmesbury			
Matatiele			
Matroosberg			
Mbaqha			

KAAP - CAPE	Max	Min	RRR
Mosselbaai	15	12	
Oliep	15	10	
Oudtshoorn	17	0	
Petrusville			
Piketberg			
Pofadder	16	6	
Port Elizabeth (H.E. Verwoerd)	17	7	
Port Nolloth	24	19	
Port St. Johns	16	12	1,0
Prieska	17	-2	
Prince Albert			
Queenstown	13	1	
Riversdale	19	2	
Robertson	20	2	
Sheeprun	11	-3	
Somerset East	14	5	
Steynsburg			
Strydenburg			
Sutherland	12	-4	
Swellendam			
Tarkastad			
Touwsrivier	15	1	
Twee Riviere	18	-2	
Umtata			
Uniondale			
Upington	17	11	
Vanwyksvlei	17	1	
Victoria West			
Vredendal	22	10	
Vryburg	17	1	
Williston			
Willowmore	13	-2	
Willow Park (Dordrecht)			
LESOTHO			
Maseru	15	-3	
Ox-Bow			
SWAZILAND			
Bulembu			
Manzini (Matsapa)	17	7	
Siteki			

S.W.A.	Max	Min	RRR
Aroab			
Bethanien			
Dordabis			
Gobabeb	31	16	
Gobabis	22	-1	
Grootfontein	21	2	
J.G. Strijdom	18	0	
Karasburg			
Kalkfeld			
Karibib			
Keetmanshoop	17	1	
Kub			
Luderitz	26	16	
Mariental			
Möwe	14	12	
Ohopoho			
Okahandja			
Okaukuejo	25	9	
Ondangwa	27	7	
Otavi			
Otjiwarongo			
Outjo	25	10	
Rehoboth			
Rundu	25	8	
Steinhausen			
Tsumeb			
Ufa	28	17	
Walvisbaai	19	11	
Windhoek	19	7	
BOTSWANA			
Francistown	19	8	
Gaborone	18	2	
Ghanzi			
Lobatsi			
Mahalapye	19	3	
Maun	25	8	
Shakawe			
Tshabong	19	-2	
Tshane	19	1	

SYNOPTIC WEATHER MAP 1200 GMT – 1400 SAST 2-8-1976 SINOPTIESE WEERKAART TV 4/42

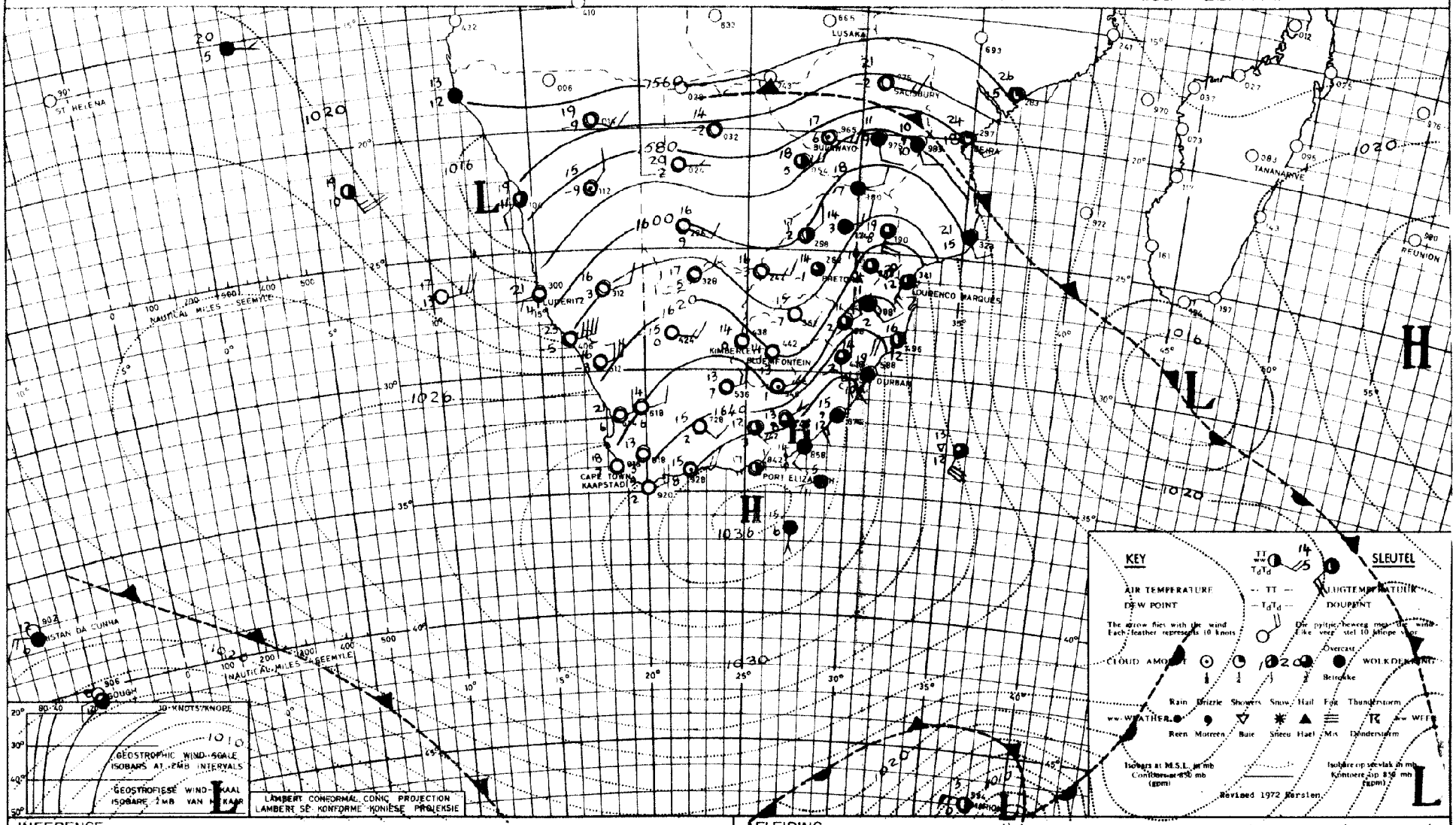

INFERENCE The strong high-pressure system south of the continent is moving slowly eastwards. Although fine and warmer conditions will occur over the western half of the country moist air is still advected over the eastern regions.

AFLEIDING Die sterk hoëdruksisteem suid van die land beweeg geleidelik ooswaarts. Alhoewel mooiweer en warmer toestande oor die westelike helfte van die land sal voorkom, word vogtige lug nog oor die oostelike gebiede ingevoer.

DAAGLIKSE WEERBULLETIN

Maksimum en Minimum Temperatuur (°C) en Reënval (RRR)
in mm vir die 24 uur geëindig om 0800 SAST op

WEERBURO / WEATHER BUREAU
DEPT. VAN VERVOER / DEPT. OF TRANSPORT
4 - 8 - 1976

DAILY WEATHER BULLETIN

Maximum and Minimum Temperatures (°C) and Rainfall (RRR)
in mm for the 24 hours ended at 0800 SAST on

TV. 4/-

TRANSVAAL	Max	Min	RRR
Alberton			
Barberton			
Belfast			
Bethal	13	-2	
Bospoort	19	-3	
Carolina	10	-2	
Delareyville			
Delmas			
Doornspruit (Vaalwater)	18	-1	
Ermelo			
Jan Kempdorp			
Jan Smuts	12	0	
Joubertpark (Jhb)	12	4	
Klerksdorp			
Kroondal (Rustenburg)	17	-1	
Letaba			
Levubu			
Lichtenburg			
Loskopdam			
Loskopkanale (Groblersdal)			
Louis Trichardt			
Lydenburg	13	-1	
Marble Hall			
Mara	20	3	
Marnitz	20	3	
Messina	21	3	
Middelburg			
Flaus.da.Lys	20	5	
Nelspruit	18	2	
Phalaborwa	21	6	
Pietersburg	16	0	
Piet Retief	13	3	
Pongola			
Potchefstroom	16	-3	
Potgietersrus	18	3	
Pretoria	16	1	
Pretoriuskop			
Punda Milia			
Satara			
Sekhukhune			
Shingwidzi			
Skukuza	22	6	
Standerton	14	-2	
Schweizer-Reneke			
Thabazimbi			
Tom Burke			
Tzaneen			
Vereeniging			
Volksrust			
Warmbad	18	-2	
Waterval-Boven			
Witbank			
Wolmaransstad			
Zeerust			

NATAL	Max	Min	RRR
Cape St. Lucia	17	12	10,0
Cedara	15	0	
Dundee			
Durban (Louis Botha)	19	9	0,1
Estcourt	15	0	
Harding			
Himeville			
Hluhluwe			7,9
Melmoth			20,0
Mkuze			
Newcastle	14	-1	
Port Shepstone	19	11	0,8
Van Reenen			
Vryheid			
Waterford (Underberg)	13	-5	
O.V.S. - O.F.S.			
Balkfontein (Bothaville)			
Bethlehem	13	-5	
Bloemfontein (J.B.M. Hertzog)	16	-5	
Bultfontein			
Clocolan			
Fauresmith	16	-1	
Ficksburg			
Frankfort	15	-6	
Harrismith			
Hoopstad	16	-5	
Heilbron			
Koppies			
Kroonstad	16	-4	
Lindley			
Modderpoort			
Petrusburg			
Philippolis			
Reddersburg			
Reitz			
Rouxville			
Vrede			
Warden			
Welkom	16	-1	
Wepener	15	-6	
Winburg			
Zastron			

KAAP - CAPE	Max	Min	RRR
Aberdeen			
Addo			
Agulhas	23	12	
Alexander Bay	29	9	
Aliwal North	15	-3	
Beaufort West	22	12	
Boegoebergdam			
Brandvlei			
Caledon			
Calitzdorp			
Calvinia	19	8	
Cape Columbine	20	13	
Cape St. Francis	22	10	
Cape Town (D.F. Malan)	25	11	
Cape Town (Roeland St.)			
Carnarvon			
Ceres			
Citrusdal			
Colesberg			
Cradock			
De Aar	16	0	
Döhne	19	7	
Douglas	19	1	
East London (Ben Schoeman)	20	8	
Elsenburg			
Fort Beaufort			
Fraserburg	18	1	
Garies			
George	24	10	
Graaff-Reinet	22	11	
Grahamstown			
Grootfontein (Middelburg)	16	-2	
Langebaanweg	25	12	
Hopetown			
Idutywa			
Jansenville	24	4	
Joubertina			
Kaappunt	22	13	
Kimberley (B.J. Vorster)	17	0	
Knysna			
Kokstad	15	-3	
Kuruman	16	-1	
Ladismith			
Maclear			
Mafeking	15	2	
Malmesbury			
Matatiele			
Matroosberg			
Mbashe			

KAAP - CAPE	Max	Min	RRR
Mosselbaai	21	16	
Okiep	19	12	
Oudtshoorn	23	2	
Petrusville			
Piketberg			
Pofadder	20	9	
Port Elizabeth (H.E. Verwoerd)	19	8	
Port Nolloth	31	10	
Port St. Johns	19	11	
Prieska	20	-1	
Prince Albert			
Queenstown	19	0	
Riversdale	25	8	
Robertson	24	4	
Sheeprun	16	-2	
Somerset East	22	8	
Steynsburg			
Strydenburg			
Sutherland	15	1	
Swellendam			
Tarkastad			
Touwsrivier	18	5	
Twee Riviere	21	0	
Umtata			
Uniondale			
Upington	20	4	
Vanwyksvlei	19	-1	
Victoria West			
Vredendal	28	7	
Vryburg	17	-2	
Williston			
Willowmore	19	2	
Willow Park (Dordrecht)			
LESOTHO			
Maseru	15	-2	
Ox-Bow			
SWAZILAND			
Bulembu			
Manzini (Matsapa)	17	7	
Siteki			

S.W.A.	Max	Min	RR
Aroab			
Bethanien			
Dordabis			
Gobabeb	28	8	
Gobabis	23	2	
Grootfontein	23	4	
J.G. Strijdom	22	1	
Karasburg			
Kalkfeld			
Karibib			
Keetmanshoop	21	9	
Kub			
Luderitz	26	10	
Mariental	23	2	
Möwe	14	13	
Ohopoho			
Okahandja			
Okaukuejo	26	6	
Ondangwa	27	8	
Otavi			
Otjiwarango			
Outjo	26	7	
Rehoboth			
Rundu	26	0	
Steinhausen			
Tsumeb			
Uis	30	16	
Walvisbaai	17	12	
Windhoek	22	7	
BOTSWANA			
Francistown	19	8	
Gaborone	18	2	
Ghanzi			
Lobatsi			
Mahalapye	19	3	
Maun	25	8	
Shakawe			
Tshabong	19	-2	
Tshane	19	1	

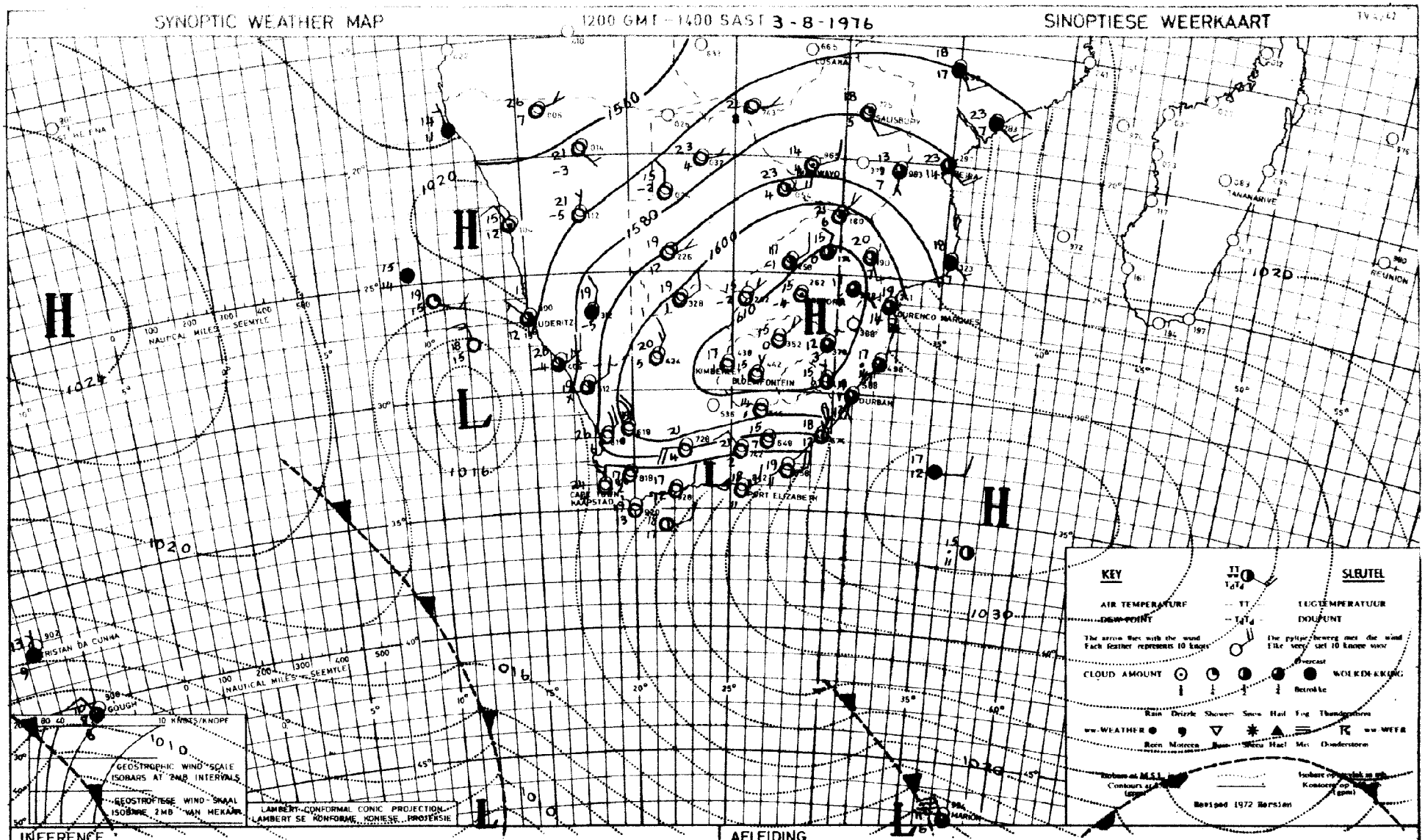

INFERENCE

The high south-east of Durban is moving eastwards and it will clear over the eastern parts of the country. The low off the West Coast and cold front further west will cause cloudy weather over the western regions tomorrow with showers later.

AFLEIDING

Soos die hoog suidoos van Durban verder ooswaarts beweeg sal dit ook oor die oostelike dele van die land opklaar. Die laag langs die Weskus en kouefront verder wes sal bewolkte weer môre oor die westelike streke veroorsaak met buie later.

DAAGLIKSE WEERBULLETIN

Maksimum en Minimum Temperatuur (°C) en Reënval (RRR)
in mm vir die 24 uur geëindig om 0800 SAST op

WEERBURO / WEATHER BUREAU
DEPT. VAN VERVOER / DEPT OF TRANSPORT
5 - 8 - 1975

DAILY WEATHER BULLETIN

Maximum and Minimum Temperatures (°C) and Rainfall (RRR)
in mm for the 24 hours ended at 0800 SAST on

TRANSVAAL	Max	Min	RRR
Alberton			
Barberton			
Belfast			
Bethal	15	-5	
Bospoort	19	-2	
Carolina	15	4	
Delareyville			
Delmas			
Doornspruit (Vaalwater)	19	-2	
Ermelo			
Jan Kempdorp			
Jan Smuts	15	2	
Joubertpark (Jhb)	14	6	
Klerksdorp			
Kroondal (Rustenburg)	20	4	
Letaba			
Levubu			
Lichtenburg			
Loskopdam			
Loskopkanale (Groblersdal)			
Louis Trichardt			
Lydenburg	17	-1	
Marble Hall			
Mara	20	-1	
Marnitz	20	2	
Messina	22	7	
Middelburg			
Fleur de Lys	21	6	
Nelspruit	21	1	
Phalaborwa	22	5	
Pietersburg	17	3	
Piet Retief	17	3	
Pongola			
Potchefstroom	17	-4	
Potgietersrus	18	5	
Pretoria	18	6	
Pretoriuskop			
Punda Milia			
Satara			
Sekhukhune			
Shingwidzi			
Skukuza	23	1	
Standerton	16	-3	
Schweizer-Reneke			
Thabazimbi			
Tom Burke			
Tzaneen			
Vereeniging			
Volksrust			
Warmbad	18	1	
Waterval-Boven			
Witbank			
Wolmaransstad			
Zeerust			

NATAL	Max	Min	RRR
Cape St. Lucia	20	12	
Cedara	17	3	
Dundee			
Durban (Louis Botha)	22	8	
Estcourt	17	2	
Harding			
Himeville			
Hluhluwe			
Melmoth			
Mkuze			
Newcastle	18	0	
Port Shepstone	20	11	
Van Reenen			
Vryheid			
Waterford (Underberg)	17	0	
O.V.S. - O.F.S.			
Balkfontein (Bothaville)			
Bethlehem	16	-5	
Bloemfontein (J.B.M. Hertzog)	17	-4	
Bultfontein			
Clocolan			
Fauresmith	17	-1	
Ficksburg			
Frankfort	17	-5	
Harrismith			
Hoopstad	18	-4	
Heilbron			
Kopples			
Kroonstad	17	-4	
Lindley			
Modderpoort			
Petrusburg			
Philippolis			
Reddersburg			
Reitz			
Rouxville			
Vrede			
Warden			
Welkom	17	1	
Wepener			
Winburg			
Zastron			

KAAP - CAPE	Max	Min	RRR
Aberdeen			
Addo			
Agulhas	17	13	0,2
Alexander Bay	19	8	
Aliwal North			
Beaufort West	24	4	
Boegoebergdam			
Brandvlei			
Caledon			
Calitzdorp			
Calvinia	22	1	
Cape Columbine	17	9	
Cape St. Francis	25	14	0,8
Cape Town (D.F. Malan)	20	5	
Cape Town (Roeland St.)			
Carnarvon			
Ceres			
Citrusdal			
Colesberg			
Cradock			
De Aar	18	1	
Döhne	22	7	
Douglas	21	-1	
East London (Ben Schoeman)	26	14	
Elsenburg			
Fort Beaufort			
Fraserburg	20	8	
Garies			
George	24	9	
Graaff-Reinet	24	6	
Grahamstown			
Grootfontein (Middelburg)	19	1	
Hopetown			
Idutywa			
Jansenville	26	4	
Joubertina			
Kaappunt	16	11	
Kimberley (B.J. Vorster)	18	3	
Knysna			
Kokstad	19	-3	
Kuruman	19	0	
Ladismith			
Langebaanweg	21	5	
Maclear			
Mafeking	16	4	
Malmesbury			
Matatiele			
Matroosberg			
Mbashe			

KAAP - CAPE	Max	Min	RRR
Mosselbaai	22	12	
Oklep	23	7	
Oudtshoorn	26	2	
Petrusville			
Piketberg			
Pofadder	25	11	
Port Elizabeth (H.E. Verwoerd)	27	14	
Port Nolloth	18	6	
Port St. Johns	22	15	
Prieska	22	1	
Prince Albert			
Queenstown	21	-2	
Riversdale	26	7	
Robertson	24	6	
Sheeprun	20	1	
Somerset East	24	5	
Steynsburg			
Strydenburg			
Sutherland	17	-6	
Swellendam			
Tarkastad			
Touwsrivier	20	3	
Twee Riviere	24	1	
Umtata	23	2	
Uniondale			
Upington	13	4	
Vanwyksvlei	22	0	
Victoria West			
Vredendal	26	7	
Vryburg	19	0	
Williston			
Willowmore			
Willow Park (Dordrecht)	21	3	
LESOTHO			
Maseru	15	1	
Ox-Bow			
SWAZILAND			
Bulembu			
Manzini (Matsapa)	19	5	
Siteki			

S.W.A.	Max	Min	RR
Aroab			
Bethanien			
Dordabis			
Gobabeb	32	9	
Gobabis	24	2	
Grootfontein	23	2	
J.G. Strijdom	22	2	
Karasburg			
Kalkfeld			
Karibib			
Keetmanshoop	25	7	
Kub			
Luderitz	13	9	
Mariental	26	2	
Möwe	15	11	
Ohopoho			
Okahandja			
Okaukuejo	26	6	
Ondangwa	27	9	
Otavi			
Otjiwarango			
Outjo	27	10	
Rehoboth			
Rundu			
Steinhausen			
Tsumeb			
Uis	30	16	
Walvisbaai	X	15	
Windhoek	23	9	
BOTSWANA			
Francistown			
Gaborone			
Ghanzi			
Lobatsi			
Mahalapye			
Maun			
Shakawe			
Tshabong			
Tshane			

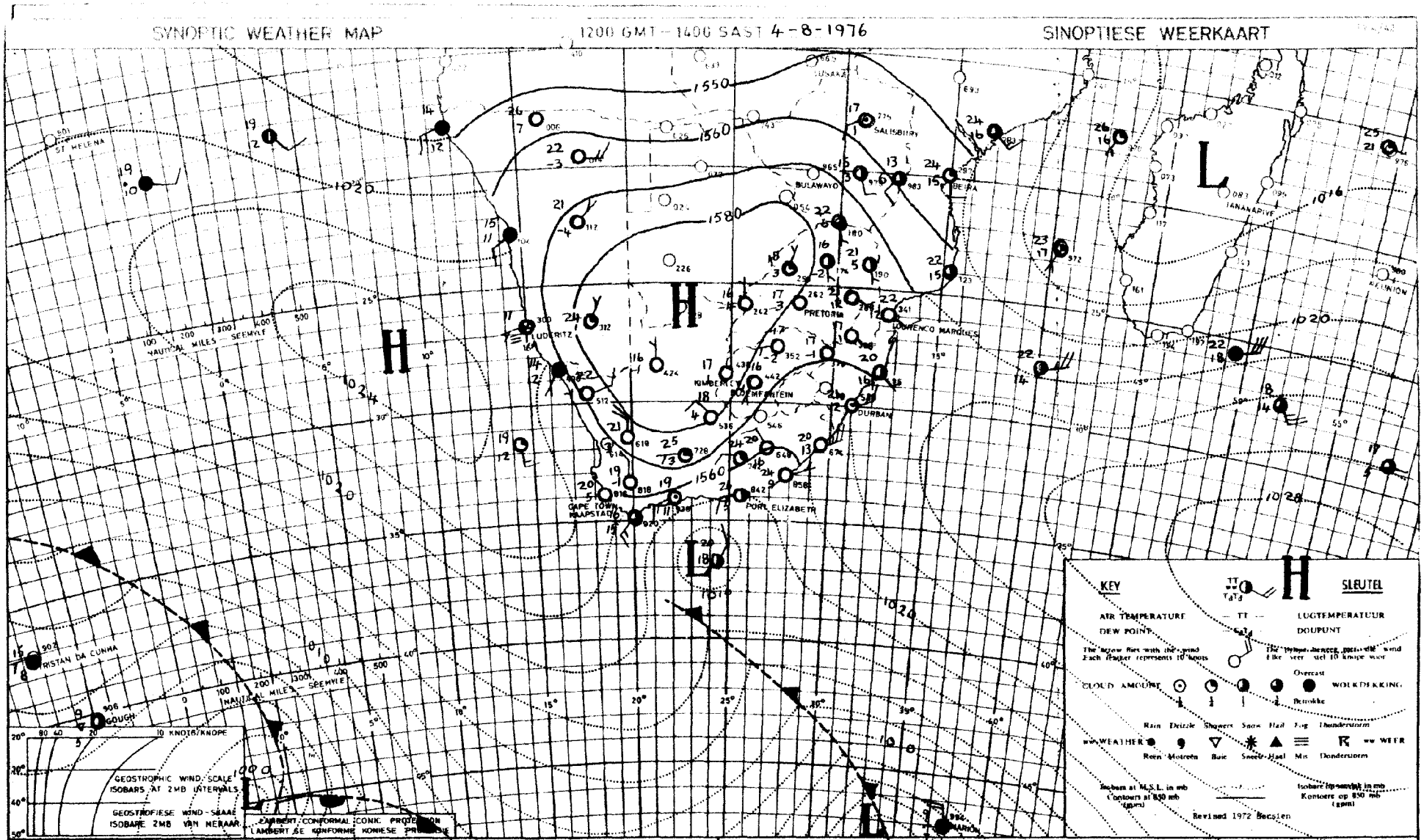

INFERENCE The cold front is moving eastwards south of the continent and cooler south-westerly winds will spread along the south-eastern and eastern coastal areas but elsewhere it will be fine with a slight rise in temperature.

AFLEIDING Die kouefront beweeg suid van die land verby en koeler suidwestewinde sal langs di suidoos- en ooskusstreke uitbrei, maar oor di res van die land sal dit mooiweer bly met h effense styging in die temperatuur.

DAAGLIKSE WEERBULLETIN

Maksimum en Minimum Temperatuur (°C) en Reënval (RRR)
in mm vir die 24 uur geëindig om 0800 SAST op

WEERBURO / WEATHER BUREAU
DEPT. VAN VERVOER / DEPT. OF TRANSPORT
6 - 8 - 1976

DAILY WEATHER BULLETIN

Maximum and Minimum Temperatures (°C) and Rainfall (RRR)
in mm for the 24 hours ended at 0800 SAST on

TRANSVAAL	Max	Min	RRR
lberton			
arberton			
elfast			
ethal	18	-5	
ospoort	19	4	
arolina	17	0	
elareyville			
elmas			
oornspruit (Vaalwater)	22	-1	
rmelo			
an Kempdorp			
an Smuts	18	5	
oubertpark (Jhb)	16	6	
lerksdorp			
roodvlei (Rustenburg)	23	3	
ethal			
evubu			
ichtenburg			
oskopdam			
oskopkanale (Groblersdal)			
ouis Trichardt			
ydenburg	19	1	
Marble Hall			
Mara	24	0	
Marnitz	25	4	
Messina	26	4	
Middelburg			
Nelspruit	23	3	
Phalaborwa	25	7	
Pietersburg	21	3	
Piet Retief	20	2	
Pongola			
Potchefstroom	20	-2	
Potgietersrus	22	4	
Pretoria	20	4	
Pretoriuskop			
Punda Milia			
Satara			
Sekhukhune			
Shingwidzi			
Skukuza	25	3	
Standerton	19	-2	
Schweizer-Reneke			
Thabazimbi			
Tom Burke			
Tzaneen			
Vereeniging			
Volksrust			
Warmbad	23	-1	
Waterval-Boven			
Witbank			
Wolmaransstad			
Zeerust			

NATAL	Max	Min	RRR
Cape St. Lucia	22	16	21,0
Cedara	19	3	
Dundee			
Durban (Louis Botha)	24	15	0,7
Estcourt	21	5	
Harding			
Himeville			
Hluhluwe			
Melmoth			
Mkuze			
Newcastle	20	4	
Port Shepstone	23	15	6,6
Van Reenen			
Vryheid			
Waterford (Underberg)	18	-2	
O.V.S. - O.F.S.			
Balkfontein (Bothaville)			
Bethlehem	18	-4	
Bloemfontein (J.B.M. Hertzog)	21	-3	
Bultfontein			
Clocolan			
Fauresmith	20	1	
Ficksburg			
Frankfort	19	-5	
Harrismith			
Hoopstad	21	-3	
Heilbron			
Kopples			
Kroonstad	20	-3	
Lindley			
Modderpoort			
Petrusburg			
Philippolis			
Reddersburg			
Reitz			
Rouxville			
Vrede			
Warden			
Welkom	20	2	
Wepener	19	-3	
Winburg			
Zastron			

KAAP - CAPE	Max	Min	RRR
Aberdeen			
Addo			
Agulhas	16	11	
Alexander Bay	22	8	
Aliwal North	19	-1	
Beaufort West	21	0	
Boegoebergdam			
Brandvlei			
Caledon			
Calitzdorp			
Calvinia	23	4	
Cape Columbine	17	12	
Cape St. Francis	17	14	2,8
Cape Town (D.F. Malan)	21	7	
Cape Town (Roeland St.)			
Carnarvon			
Ceres			
Citrusdal			
Colesberg			
Cradock			
De Aar	20	1	
Döhne	15	6	
Douglas	23	-1	
East London (Ben Schoeman)	20	11	3,0
Elsenburg			
Fort Beaufort			
Fraserburg	22	8	
Garies			
George	18	8	
Graaff-Reinet	20	4	
Grahamstown			
Grootfontein (Middelburg)	21	-2	
Langebaanweg	23	5	
Hopetown			
Idutywa			
Jansenville	20	9	
Joubertina			
Kaappunt	19	12	
Kimberley (B.J. Vorster)	21	6	
Knysna			
Kokstad	18	4	
Kuruman	23	1	
Ladismith			
Maclear			
Mafeking	20	4	
Malmesbury			
Matatiele			
Matroosberg			
Mbashe			

KAAP - CAPE	Max	Min	RRR
Mosselbaai	17	12	
Okiep	25	9	
Oudtshoorn	22	2	
Petrusville			
Piketberg			
Pofadder	25	9	
Port Elizabeth (H.E. Verwoerd)	17	8	0,6
Port Nolloth	14	8	
Port St. Johns	21	14	4,7
Prieska	24	1	
Prince Albert			
Queenstown	21	4	
Riversdale	20	5	
Robertson	21	4	
Sheeprun	18	4	
Somerset East	17	5	
Steynsburg			
Strydenburg			
Sutherland	15	-6	
Swellendam			
Tarkastad			
Touwsrivier	20	0	
Twee Riviere	26	1	
Umtata	19	10	
Uniondale			
Upington	26	4	
Vanwyksvlei	24	0	
Victoria West			
Vredendal	27	5	
Vryburg	21	1	
Williston			
Willowmore	19	8	
Willow Park (Dordrecht)			
LESOTHO			
Maseru	18	0	
Ox-Bow			
SWAZILAND			
Bulembu			
Manzini (Matsapa)	23	7	
Siteki			

S.W.A.	Max	Min	RRR
Aroab			
Bethanien			
Dordabis			
Gobabeb	33	14	
Gobabis	24	0	
Grootfontein	23	1	
J.G. Strijdom	21	1	
Karasburg			
Kalkfeld			
Karibib			
Keetmanshoop	25	8	
Kub			
Luderitz	21	10	
Mariental	25	2	
Möwe	15	10	
Ohopoho			
Okahandja			
Okaukuejo	26	2	
Ondangwa	26	7	
Otavi			
Otjiwarango			
Outjo	25	8	
Rehoboth			
Rundu			
Steinhausen			
Tsumeb			
Uis			
Walvisbaai	22	15	
Windhoek	21	6	
BOTSWANA			
Francistown	23	-1	
Gaborone	24	2	
Ghanzi	23	1	
Lobatsi			
Mahalapye	23	2	
Maun	24	4	
Shakawe			
Tshabong			
Tshane			

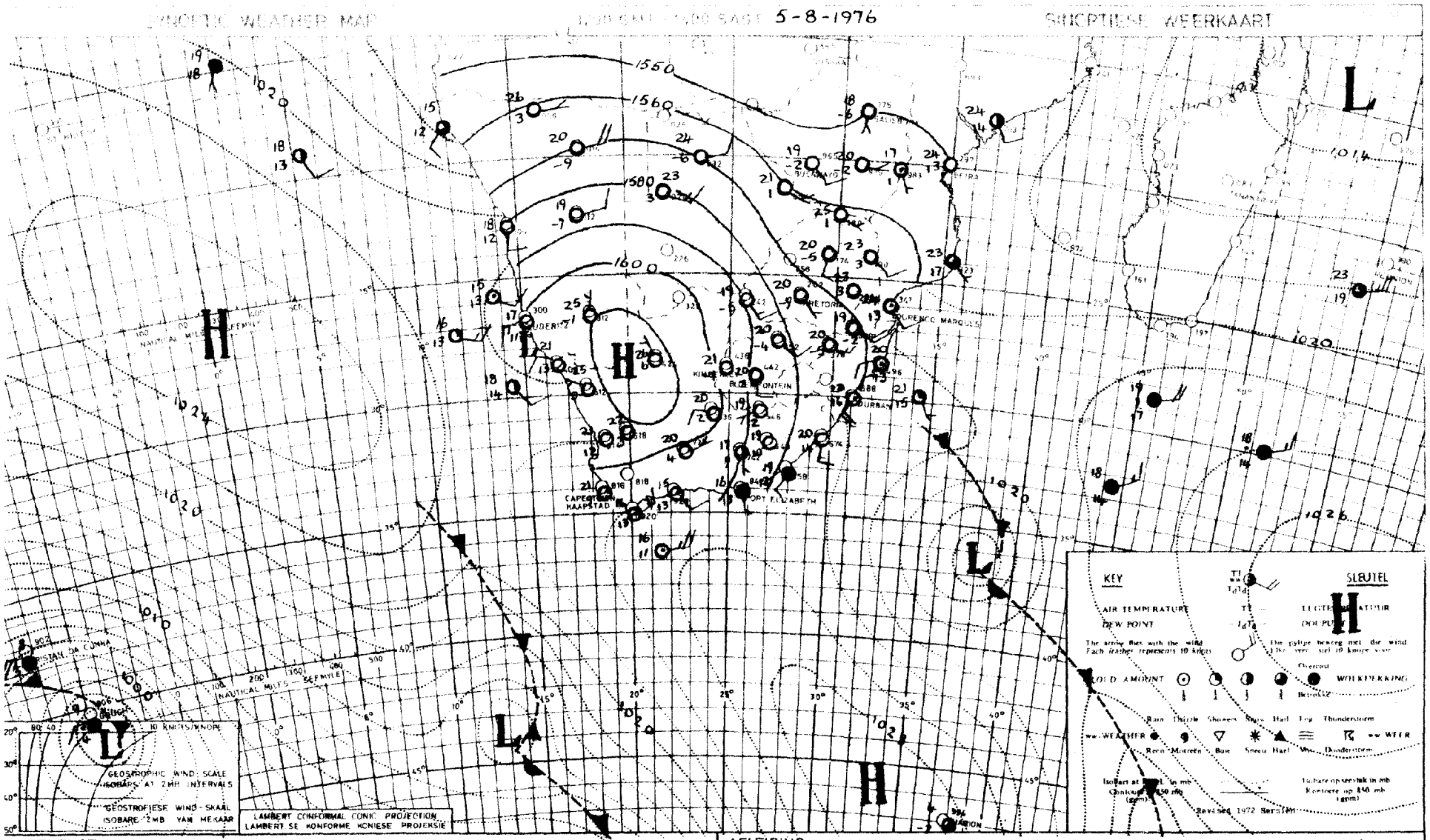

INFERENCE

Cloudy weather will spread over Eastern Cape, Natal and Eastern Transvaal but with the high-pressure system moving eastwards it will clear from the west. The cold front at the Cape is moving south-eastwards.

AFLEIDING

Bewolkte weer sal oor Oos-Kaap, Natal en Oos-Transvaal uitbrei met buie langs die kus, maar soos die hoog ooswaarts beweeg sal dit vanuit die weste ooptrek. Die koufront by die Kaap beweeg suidooswaarts.

DAAGLIKSE WEERBULLETIN

Maksimum en Minimum Temperatuur (°C) en Reënval (RRR) in mm vir die 24 uur geëindig om 0800 SAST op

WEERBURO / WEATHER BUREAU
DEPT. VAN VERVOER / DEPT. OF TRANSPORT
7-8-1976

DAILY WEATHER BULLETIN

Maximum and Minimum Temperatures (°C) and Rainfall (RRR) in mm for the 24 hours ended at 0800 SAST on

TRANSVAAL	Max	Min	RRR
Alberton			
Barberton			
Belfast			
Bethal			
Bospoort	21	3	
Carolina	19	2	
Delareyville			
Delmas			
Doornspruit (Vaalwater)	24	2	
Ermelo			
Jan Kempdorp			
Jan Smuts	19	3	
Joubertpark (Jhb)	18	7	
Klerksdorp			
Kroondal (Rustenburg)	26	5	
Letaba			
Levubu	25	9	
Lichtenburg			
Loskopdam			
Loskopkanale (Groblersdal)			
Louis Trichardt			
Lydenburg			
Marble Hall			
Mara	24	3	
Marnitz	24	5	
Messina	25	4	
Middelburg			
Flaur. de. Lys	24	8	
Nelspruit	24	7	
Phalaborwa	25	11	
Pietersburg	22	3	
Piet Retief	19	1	
Pongola			
Potchefstroom	21	7	
Potgietersrus	23	7	
Pretoria	23	6	
Pretoriuskop			
Punda Milia			
Satara			
Sekhukhune			
Shingwidzi			
Skukuza	26	7	
Standerton	21	-2	
Schweizer-Reneke			
Thabazimbi			
Tom Burke			
Tzaneen			
Vereeniging			
Volksrust			
Warmbad	24	0	
Waterval-Boven			
Witbank			
Wolmaransstad			
Zeerust			

NATAL	Max	Min	RRR
Cape St. Lucia	18	12	40
Cedara	17	1	
Dundee			
Durban (Louis Botha)	22	9	
Estcourt	20	2	
Harding			
Himeville			
Hluhluwe			
Melmoth			
Mkuze			
Newcastle	19	1	
Port Shepstone	20	11	
Van Reenen			
Vryheid			
Waterford (Underberg)			

O.V.S. - O.F.S.	Max	Min	RRR
Balkfontein (Bothaville)			
Bethlehem	20	-2	
Bloemfontein (J.B.M. Hertzog)	22	-2	
Bultfontein			
Clocolan			
Fauresmith	22	3	
Ficksburg			
Frankfort	22	-3	
Harrismith			
Hoopstad	23	-2	
Heilbron			
Koppies			
Kroonstad	22	-1	
Lindley			
Modderpoort			
Petrusburg			
Philippolis			
Reddersburg			
Reitz			
Reitzville			
Vrede			
Warden			
Welkom	21	2	
Wepener	20	-3	
Winburg			
Zastron			

KAAP - CAPE	Max	Min	RRR
Aberdeen			
Addo			
Agulhas	20	12	
Alexander Bay	33	12	
Aliwal North	21	0	
Beaufort West	24	2	
Boegoebergdam			
Brandvlei			
Caledon			
Calitzdorp			
Calvinia	24	4	
Cape Columbine	21	15	
Cape St. Francis	17	10	
Cape Town (D. F. Malan)	23	9	
Cape Town (Roeland St.)			
Carnarvon			
Ceres			
Citrusdal			
Colesberg			
Cradock			
De Aar	22	2	
Döhne	19	9	
Douglas	25	0	
East London (Ben Schoeman)	18	9	
Elsenburg			
Fort Beaufort			
Fraserburg	23	9	
Garies			
George	25	9	
Graaff-Reinet	23	6	
Grahamstown			
Grootfontein (Middelburg)	24	-1	
Hopetown			
Idutywa			
Jansenville	23	4	
Joubertina			
Kaappunt	21	13	
Kimberley (B. J. Vorster)	23	4	
Knysna			
Kokstad	18	-3	
Kuruman	24	2	
Ladismith			
Maclear			
Mafeking	22	7	
Malmesbury			
Matatiele			
Matroosberg			
Mbashe			

KAAP - CAPE	Max	Min	RRR
Mosselbaai	22	15	
Oliep	25	10	
Oudtshoorn	23	1	
Petrusville			
Pikstberg			
Pofadder	25	9	
Port Elizabeth (H.E. Verwoerd)	19	7	
Port Nolloth	23	13	
Port St. Johns			
Prieska	25	2	
Prince Albert			
Queenstown	23	-1	
Riversdale	23	5	
Robertson	26	4	
Sheeprun	21	0	
Somerset East	23	6	
Steynsburg			
Strydenburg			
Sutherland	20	-5	
Swellendam			
Tarkastad			
Touwsrivier	21	0	
Twee Riviere	26	1	
Umtata	20	1	
Uniondale			
Upington			
Vanwyksvlei	25	0	
Victoria West			
Vredendal	27	7	
Vryburg	23	1	
Williston			
Willowmore	22	4	
Willow Park (Dordrecht)			

LESOTHO	Max	Min	RRR
Maseru	20	0	
Ox-Bow			

SWAZILAND	Max	Min	RRR
Bulembu			
Manzini (Matsapa)	21	9	
Siteki			

S.W.A.	Max	Min	RRR
Aroab			
Bethanien			
Dordabis			
Gobabeb	32	12	
Gobabis	24	-2	
Grootfontein	22	1	
J. G. Strijdom	21	1	
Karasburg			
Kalkfeld			
Karibib			
Keetmanshoop	25	8	
Kub			
Luderitz	27	17	
Mariental	24	1	
Möwe	15	12	
Ohopoho			
Okahandja			
Okaukuejo	24	3	
Ondangwa	25	8	
Otavi			
Otjiwarango			
Outjo	24	5	
Rehoboth			
Rundu	24	0	
Steinhausen			
Tsumeb			
Uis	27	14	
Walvisbaai	29	11	
Windhoek	21	6	

BOTSWANA	Max	Min	RRR
Francistown	24	2	
Gaborone	25	5	
Ghanzi	25	2	
Lobatsi			
Mahalapye	25	3	
Maun	26	5	
Shakawe			
Tshabong			
Tshane			

SYNOPTIC WEATHER MAP 1200 GMT–1400 SAST 6-8-1976 SINOPTIESE WEERKAART

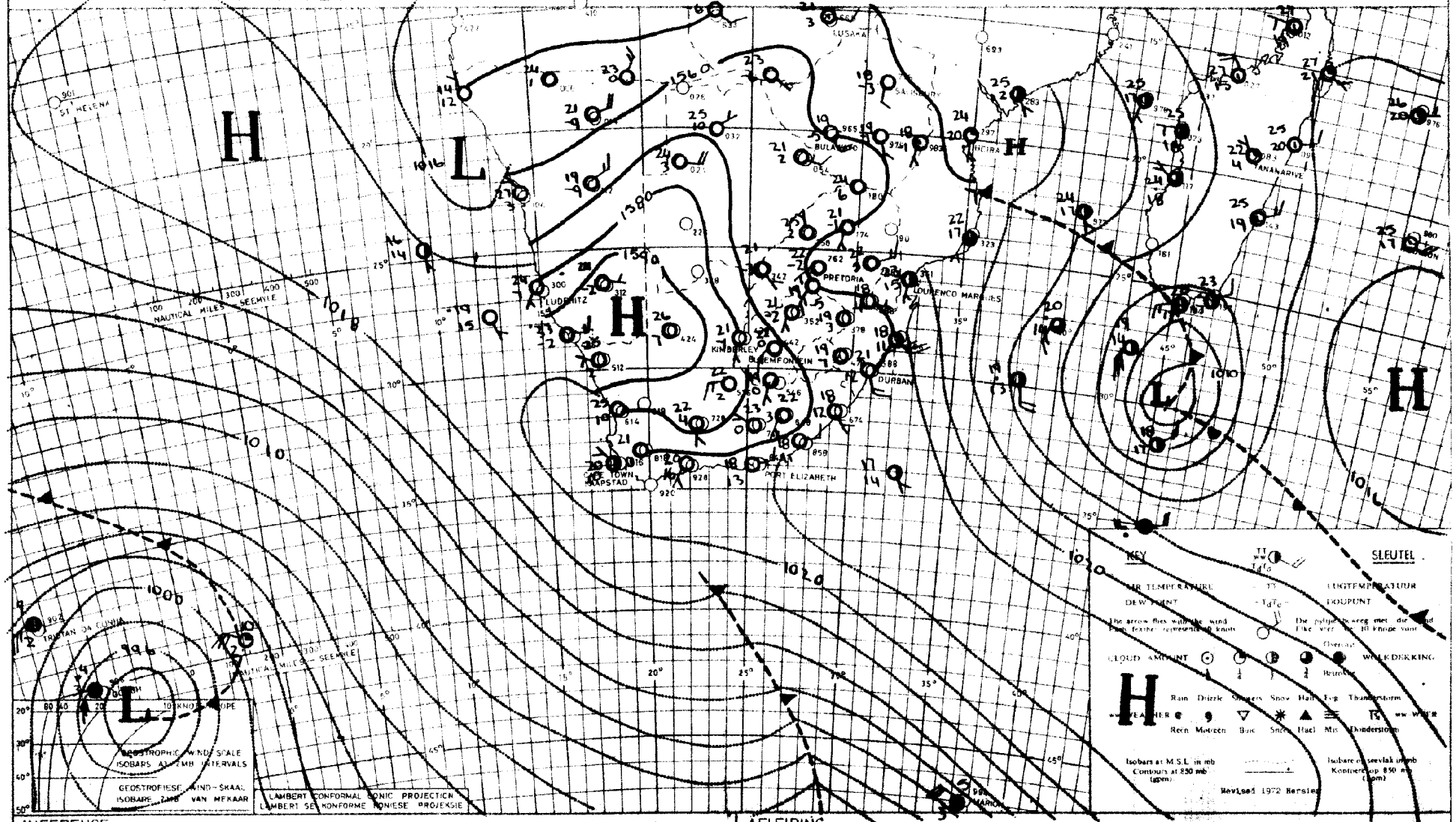

INFERENCE

Moist air is still advected over the north coast of Natal but the low east of the continent is moving south-eastwards and it will clear also over this area. Elsewhere the weather will remain fine.

AFLEIDING

Vogtige lug word nog oor die noordkus van Natal ingevoer maar soos die laag oos van die land suidoostwaarts beweeg sal dit ook oor hierdie gebied opklaar. Oor die res van die land sal dit mooiweer bly.

DAAGLIKSE WEERBULLETIN

Maksimum en Minimum Temperatuur (°C) en Reënval (RRh)
in mm vir die 24 uur geëindig om 0800 SAST op

WEERBURO / WEATHER BUREAU
DEPT. VAN VERVOER / DEPT. OF TRANSPORT
8 - 8 - 1976

DAILY WEATHER BULLETIN

Maximum and Minimum Temperatures (°C) and Rainfall (RRR)
in mm for the 24 hours ended at 0800 SAST on

TRANSVAAL	Max	Min	RRR
Alberton			
Barberton			
Belfast			
Bethal			
Bospoort	22	3	
Carolina	20	0	
Delareyville			
Delmas			
Doornspruit (Vaalwater)	25	2	
Ermelo			
Jan Kempdorp			
Jan Smuts	21	6	
Joubertpark (Jhb)	21	7	
Klerksdorp			
Kroondal (Rustenburg)	26	3	
Letaba			
Levubu	23	9	
Lichtenburg			
Loskopdam			
Loskopkanale (Groblersdal)			
Louis Trichardt			
Lydenburg			
Marble Hall			
Mara	24	4	
Marnitz	25	6	
Messina	24	5	
Middelburg			
Fleur de Lys	22	6	
Nelspruit	22	2	
Phalaborwa	24	8	
Pietersburg	20	3	
Piet Retief	19	0	
Pongola			
Potchefstroom	24	2	
Potgietersrus	24	4	
Pretoria	23	5	
Pretoriuskop			
Punda Milia			
Satara			
Sekhukhune			
Shingwidzi			
Skukuza			
Standerton	21	-4	
Schweizer-Reneke			
Thabazimbi			
Tom Burke			
Tzaneen			
Vereeniging			
Volksrust			
Warmbad	25	1	
Waterval-Boven			
Witbank			
Wolmaransstad			
Zeerust			

NATAL	Max	Min	RRR
Cape St. Lucia	20	13	
Cedara			
Dundee			
Durban (Louis Botha)	23	9	
Estcourt	22	3	
Harding			
Himeville			
Hluhluwe			
Melmoth			
Mkuze			
Newcastle	21	-1	
Port Shepstone	21	10	
Van Reenen			
Vryheid			
Waterford (Underberg)	21	1	
O.V.S. - O.F.S.			
Balkfontein (Bothaville)			
Bethlehem	22	-2	
Bloemfontein (J.B.M. Hertzog)	24	-2	
Bultfontein			
Clocolan			
Fauresmith	24	2	
Ficksburg			
Frankfort	22	-4	
Harrismith			
Hoopstad	23	-1	
Heilbron			
Koppies			
Kroonstad	23	-1	
Lindley			
Modderpoort			
Petrusburg			
Philippolis			
Reddersburg			
Reitz			
Rouxville			
Vrede			
Warden			
Welkom			
Wepener	22	-3	
Winburg			
Zastron			

KAAP - CAPE	Max	Min	RRR
Aberdeen			
Addo			
Agulhas	17	12	
Alexander Bay	33	10	
Aliwal North	22	-1	
Beaufort West	26	10	
Boegoebergdam			
Brandvlei			
Caledon			
Calitzdorp			
Calvinia	24	4	
Cape Columbine	20	11	
Cape St. Francis	20	13	
Cape Town (D.F. Malan)	23	7	
Cape Town (Roeland St.)			
Carnarvon			
Ceres			
Citrusdal			
Colesberg			
Cradock			
De Aar	23	4	
Döhne	24	11	
Douglas	25	1	
East London (Ben Schoeman)	23	13	
Elsenburg			
Fort Beaufort			
Fraserburg	23	9	
Garies			
George	29	12	
Graaff-Reinet	26	7	
Grahamstown			
Grootfontein (Middelburg)	24	0	
Langebaanweg	26	6	
Hopetown			
Idutywa			
Jansenville			
Joubertina			
Kaappunt	22	11	
Kimberley (B.J. Vorster)	23	4	
Knysna			
Kokstad	22	-1	
Kuruman	25	3	
Ladismith			
Maclear			
Mafeking	23	8	
Malmesbury			
Matatiele			
Matroosberg			
Mbashe			

KAAP - CAPE	Max	Min	RRR
Mosselbaai	26	15	
Oktep	25	8	
Oudtshoorn	23	1	
Petrusville			
Piketberg			
Pofadder	25	9	
Port Elizabeth (H.E. Verwoerd)	25	11	
Port Nolloth	24	8	
Port St. Johns	21	14	
Prieska	26	1	
Prince Albert			
Queenstown	24	-1	
Riversdale	30	5	
Robertson	26	4	
Sheeprun	22	0	
Somerset East	26	7	
Steynsburg			
Strydenburg			
Sutherland	19	-5	
Swellendam			
Tarkastad			
Touwsrivier	23	1	
Twee Riviere	27	1	
Umtata			
Uniondale			
Upington	27	6	
Vanwyksvlei	25	0	
Victoria West			
Vredendal	32	5	
Vryburg	23	0	
Williston			
Willowmore	24	3	
Willow Park (Dordrecht)			
LESOTHO			
Maseru	22	2	
Ox-Bow			
SWAZILAND			
Bulembu			
Manzini (Matsapa)	20	5	
Siteki			

S.W.A.	Max	Min	RR
Aroab			
Bethanien			
Dordabis			
Gobabeb	31	10	
Gobabis			
Grootfontein	23	3	
J.G. Strijdom	21	1	
Karasburg			
Kalkfeld			
Karibib			
Keetmanshoop	26	9	
Kub			
Luderitz	22	11	
Mariental	25	3	
Möwe	13	11	
Ohopoho			
Okahandja			
Okaukuejo			
Ondangwa	26	7	
Otavi			
Otjiwarango			
Outjo	24	3	
Rehoboth			
Rundu	25	0	
Steinhausen			
Tsumeb			
Uis			
Walvisbaai	17	11	
Windhoek	23	7	
BOTSWANA			
Francistown	25	7	
Gaborone	28	5	
Ghanzi	26	2	
Lobatse			
Mahalapye	26	5	
Maun	27	8	
Shakawe			
Tshabong			
Tshane	26	4	

SYNOPTIC WEATHER MAP 1200 GMT – 1400 SAST 2-8-1978 SINOPTIESE WEERKAART TV4/42

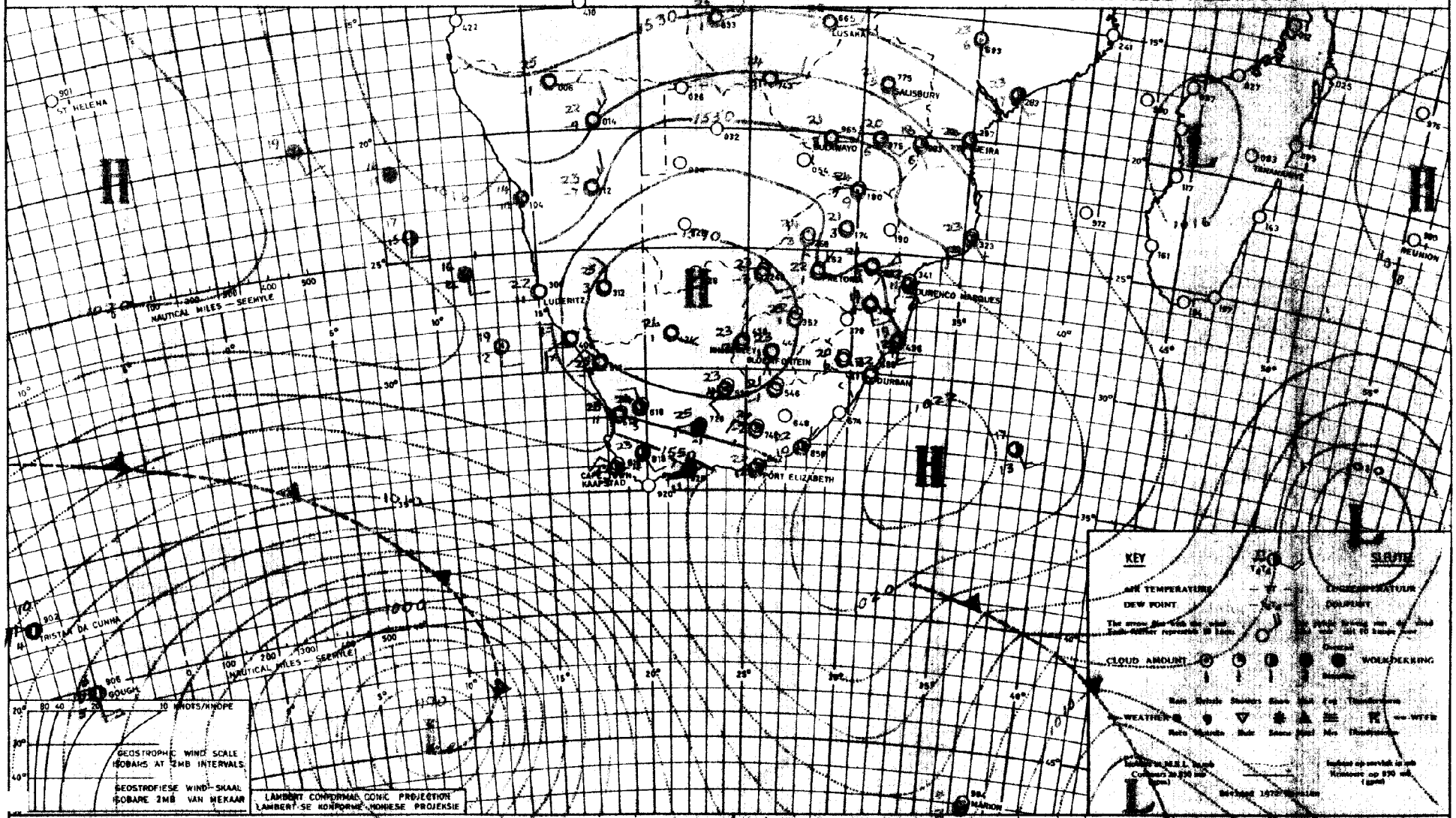

INFERENCE With the strong high over the interior fine and mild to warm weather will prevail over most regions, but the cold front in the west will bring cloudy weather with rain to the South-Western Cape later tomorrow

AFLEIDING Met die sterk hoog oor die binneland sal mooiweerstaestande oor die meeste streke voortduur. Die koufront in die weste sal egter later môre bewolkte weer met reën oor Suidwes-Kaapland aanbring

DAAGLIKSE WEERBULLETIN — WEERBURO/WEATHER BUREAU — DAILY WEATHER BULLETIN

Maksimum en Minimum Temperatuur (°C) en Reënval (RRR) in mm vir die 24 uur geëindig om 0800 SAST op

DEPT VAN VERVOER/DEPT OF TRANSPORT
9 - 8 - 1976

Maximum and Minimum Temperatures (°C) and Rainfall (RRR) in mm for the 24 hours ended at 0800 SAST on

TRANSVAAL	Max	Min	RRR
Alberton			
Barberton			
Belfast			
Bethal	21	-5	
Bospoort			
Carolina			
Delareyville			
Delmas			
Doornspruit (Vaalwater)	25	0	
Ermelo			
Jan Kempdorp			
Jan Smuts	21	8	
Joubertpark (Jhb)	21	9	
Klerksdorp			
Kroondal (Rustenburg)	25	2	
Letaba			
Levubu	23	7	
Lichtenburg			
Loskopdam			
Loskopkanale (Groblersdal)			
Louis Trichardt			
Lydenburg	23	-1	
Marble Hall			
Mara	23	1	
Marnitz	24	3	
Messina	24	6	
Middelburg			
Flaur. dg.bys	24	7	
Nelspruit	24	2	
Phalaborwa	24	7	
Pietersburg	22	2	
Piet Retief	23	2	
Pongola			
Potchefstroom	24	1	
Potgietersrus	24	5	
Pretoria	24	5	
Pretoriuskop			
Punda Milia			
Satara			
Sekhukhune			
Shingwidzi			
Skukuza	25	2	
Standerton	22	-2	
Schweizer-Reneke			
Thabazimbi			
Tom Burke			
Tzaneen			
Vereeniging			
Volksrust			
Warmbad	24	-1	
Waterval-Boven			
Witbank			
Wolmaransstad			
Zeerust			

NATAL	Max	Min	RRR
Cape St. Lucia	21	14	
Cedara	26	6	
Dundee			
Durban (Louis Botha)	23	9	
Estcourt	25	3	
Harding			
Himeville			
Hluhluwe			
Melmoth			
Mkuze			
Newcastle	25	0	
Port Shepstone	21	11	
Van Reenen			
Vryheid			
Waterford (Underberg)	24	-1	

O.V.S. - O.F.S.	Max	Min	RRR
Balkfontein (Bothaville)			
Bethlehem	23	-2	
Bloemfontein (J.B.M. Hertzog)	23	-2	
Bultfontein			
Clocolan			
Fauresmith	23	3	
Ficksburg			
Frankfort	24	-5	
Harrismith			
Hoopstad	25	-1	
Heilbron			
Koppies			
Kroonstad	24	-1	
Lindley			
Modderpoort			
Petrusburg			
Philippolis			
Reddersburg			
Reitz			
Rouxville			
Vrede			
Warden			
Welkom	24	5	
Wepener	24	5	
Winburg			
Zastron			

KAAP - CAPE	Max	Min	RRR
Aberdeen			
Addo			
Agulhas			
Alexander Bay	21	9	
Aliwal North	23	1	
Beaufort West	27	1	
Boegoebergdam			
Brandvlei			
Caledon			
Calitzdorp			
Calvinia	25	1	
Cape Columbine	16	12	
Cape St. Francis	30	14	
Cape Town (D.F. Malan)	16	12	4,9
Cape Town (Rosland St.)			
Carnarvon			
Ceres			
Citrusdal			
Colesberg			
Cradock			
De Aar	21	3	
Döhne	27	11	
Douglas	27	2	
East London (Ben Schoeman)	26	14	
Elsenburg			
Fort Beaufort			
Fraserburg	24	9	
Caries			
George	29	9	
Graaff-Reinet	28	9	
Grahamstown			
Grootfontein (Middelburg)	23	3	
Hopetown			
Idutywa			
Jansenville	29	1	
Joubertina			
Kaappunt			
Kimberley (B.J. Vorster)	25	9	
Knysna			
Kokstad	26	0	
Kuruman	25	2	
Ladismith			
Langgedaanweg	18	10	0,2
Maclear			
Mafeking	23	6	
Malmesbury			
Matatiele			
Matroosberg			
Mbashe			

KAAP - CAPE	Max	Min	RRR
Mosselbaai	26	13	
Okiep	25	4	
Oudtshoorn	27	4	
Petrusville			
Piketberg			
Pofadder	26	6	
Port Elizabeth (H.E. Verwoerd)	31	14	
Port Nolloth	14	11	
Port St. Johns	25	13	
Prieska	27	2	
Prince Albert			
Queenstown	25	2	
Riversdale	28	6	
Robertson	27	8	
Sheeprun	25	1	
Somerset East	28	12	
Steynsburg			
Strydenburg			
Sutherland	20	3	
Swellendam			
Tarkastad			
Touwsrivier	23	6	
Twee Riviere	28	2	
Umtata			
Uniondale			
Upington	28	8	
Vanwyksvlei	27	2	
Victoria West			
Vredendal	24	2	
Vryburg	25	0	
Williston			
Willowmore	26	3	
Willow Park (Dordrecht)			

LESOTHO	Max	Min	RRR
Maseru	23	3	
Ox-Bow			

SWAZILAND	Max	Min	RRR
Bulembu			
Manzini (Matsapa)	23	6	
Siteki			

S.W.A.	Max	Min	RRR
Aroab			
Bethanien			
Dordabis			
Gobabeb	28	7	
Gobabis			
Grootfontein	24	3	
J.G. Strijdom	24	4	
Karasburg			
Kalkfeld			
Karibib			
Keetmanshoop	26	5	
Kub			
Luderitz	17	10	
Mariental	26	3	
Möwe	15	13	
Ohopoho			
Okahandja			
Okaukuejo	25	6	
Ondangwa	26	7	
Otavi			
Otjiwarango			
Outjo			
Rehoboth			
Rundu	26	1	
Steinhausen			
Tsumeb			
Uis			
Walvisbaai	14	10	
Windhoek			

BOTSWANA	Max	Min	RRR
Francistown	23	-1	
Gaborone	24	4	
Ghanzi	27	4	
Lobatsi			
Mahalapye	22	2	
Maun	27	10	
Shakawe			
Tshabong			
Tshane			

SYNOPTIC WEATHER MAP 1200 GMT – 1400 SAST 8-8-1976 SINOPTIESE WEERKAART

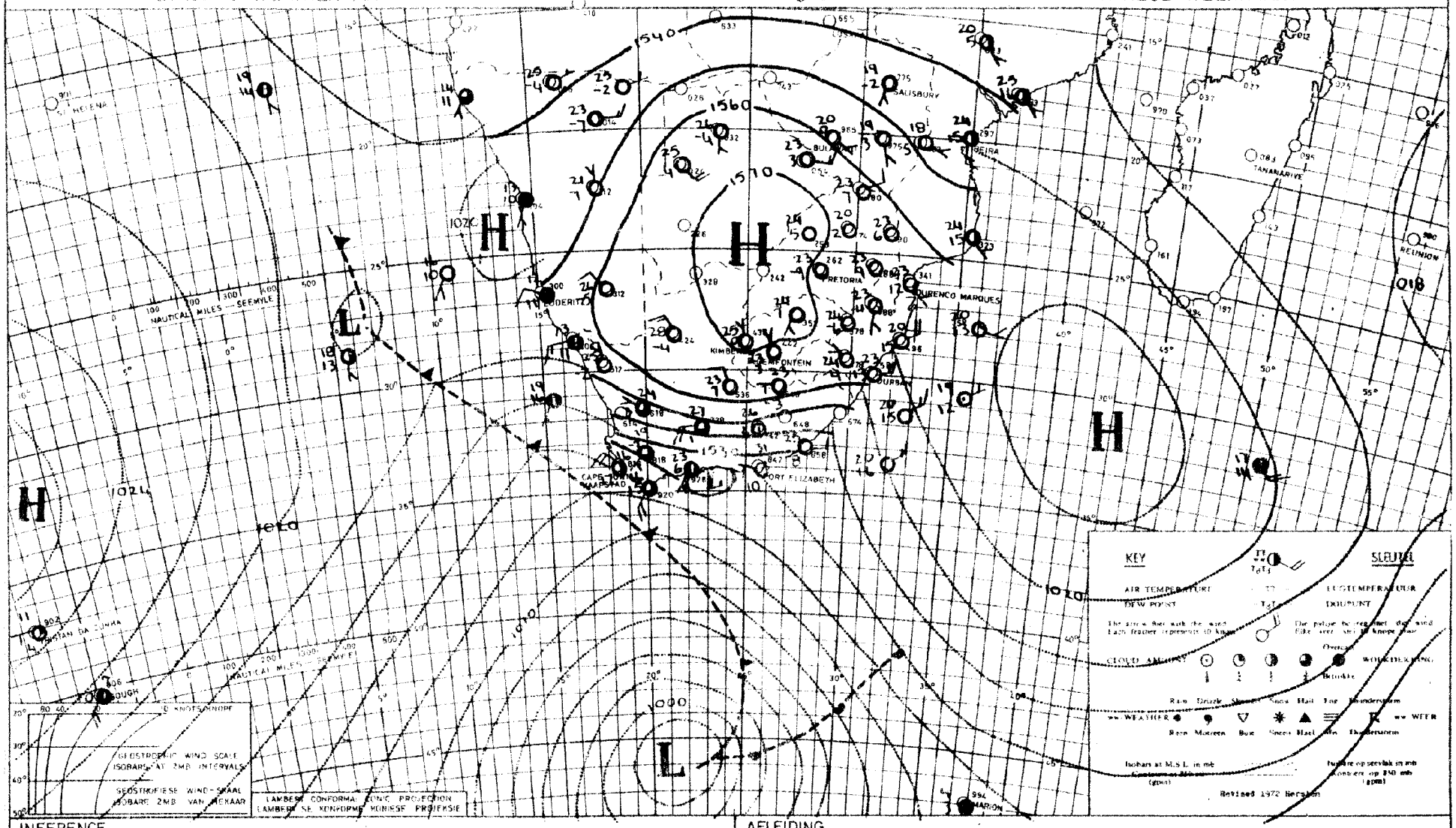

INFERENCE

A wave formed north-west of the Cape on the cold front and is moving south-eastwards so that cold rainy weather will develop over Western and South-western Cape overnight, spreading to the southern coastal areas later tomorrow.

AFLEIDING

'n Golf het noordwes van die Kaap op die koufro ontwikkel en beweeg suidooswaarts sodat koue reenweer oornag oor Wes- en Suidwes-Kaap sal ontwikkel en later môre ook na die suidkusstreke sal uitbrei.

Maksimum en Minimum Temperatuur (°C) en Reënval (RRR) in mm vir die 24 uur geëindig om 0800 SAST op

DEPT VAN VERVOER / DEPT OF TRANSPORT 10-8-1976

Maximum and Minimum Temperatures (°C) and Rainfall (RRR) in mm for the 24 hours ended at 0800 SAST on

TRANSVAAL	Max	Min	RRR
Alberton			
Barberton			
Belfast			
Bethal	22	-4	
Bosspoort	22	1	
Carolina	22	8	
Delareyville			
Delmas			
Doornpruit (Vaalwater)	25	1	
Ermelo			
Jan Kempdorp			
Jan Smuts	21	6	
Jozinipark (Jhb)	21	9	
Klerksdorp			
Kroonstad (Rustenburg)	23	2	
Letsitele			
Leydsdorp	23	8	
Lichtenburg			
Loskopdam			
Louis Trichardt			
Lydenburg	23	1	
Marble Hall			
Marx	24	3	
Marnitz	25	6	
Messina	25	6	
Middelburg			
Fleur. de Lys	25	10	
Naboomspruit	25	4	
Philipstown	25	8	
Pietersburg	23	3	
Piet Retief	25	2	
Pongola			
Potchefstroom	24	1	
Potgietersrus	24	6	
Pretoria	23	4	
Pretoriuskop			
Punda Milia			
Satara			
Sekhukhune			
Shingwidzi			
Skukuza	27	3	
Standerton	23	-3	
Schweizer-Reneke			
Thabazimbi			
Tom Burke			
Tzaneen			
Vereeniging			
Volksrust			
Warmbad	24	2	
Waterval-Boven			
Witbank			
Wolmaransstad			
Zeerust			

NATAL	Max	Min	RRR
Cape St. Lucia	23	16	
Cedara	27	6	
Dundee			
Durban (Louis Botha)	25	14	
Estcourt	25	4	
Harding			
Himeville			
Hluhluwe			
Melmoth			
Mtunzi			
Newcastle	24	5	
Port Shepstone	22	18	
Van Reenen			
Vryheid			
Waterford (Underberg)	23	-1	

O.V.S. - O.F.S.	Max	Min	RRR
Balkfontein (Bothaville)			
Bethlehem	22	-4	
Bloemfontein (J.B.M. Hertzog)	23	-2	
Boltfontein			
Clocolan			
Fauresmith	23	2	
Ficksburg			
Frankfort	23	-4	
Harrismith			
Hoopstad	24	-2	
Heilbron			
Koppies			
Kroonstad	24	-2	
Lindley			
Modderpoort			
Petrusburg			
Philippolis			
Reddersburg			
Reitz			
Rouxville			
Vrede			
Warden			
Welkom	23	4	
Wepener	22	1	
Winburg			
Zastron			

KAAP - CAPE	Max	Min	RRR
Aberdeen			
Addo			
Agulhas	17	9	0,2
Alexander Bay	19	7	
Aliwal North	23	3	
Beaufort West	20	1	
Bosgoedbergdam			
Brandvlei			
Caledon			
Calitzsdorp			
Calvinia	17	1	
Cape Columbine	16	9	1,1
Cape St. Francis	18	13	
Cape Town (D. F. Malan)	17	9	1,9
Cape Town (Roeland St.)			
Carnarvon			
Ceres			12,5
Citrusdal			
Colesberg			
Cradock			
De Aar	24	2	
Döhne	27	10	
Douglas	26	2	
East London (Ben Schoeman)	20	14	0,5
Elsenburg			
Fort Beaufort			
Fraserburg	20	6	
Garies			
George	17	9	0,3
Graaff-Reinet	28	6	
Grahamstown			
Groenfontein (Middelburg)	23	-2	
Hopetown			
Kimberley			
Jansenville	24	9	
Joubertina			
Kaapmuiden	14	9	9,3
Kimberley (B. J. Vorster)	25	8	
Knysna			
Kokstad	25	-1	
Kuruman	23	2	
Ladismith			
Langebaanweg	16	4	0,9
Maclear			
Mafeking	22	4	
Malmesbury			
Matatiele			
Matroosberg			
Mbashe			

KAAP - CAPE	Max	Min	RRR
Mosselbaai	18	10	0,6
Okiep	16	2	
Oudtshoorn	22	8	
Petrusville			
Piketberg			
Pofadder	23	3	
Port Elizabeth (H.F. Verwoerd)	19	13	
Port Nolloth	16	10	
Port St. Johns	28	17	
Prieska	26	1	
Prince Albert			
Queenstown	25	6	
Riversdale	15	7	4,0
Robertson	16	4	0,2
Sheeprun	25	1	
Somerset East	23	9	
Steynsburg			
Strydenburg			
Sutherland	14	-3	
Swellendam			10,0
Tarkastad			
Touwsrivier	15	1	
Twee Riviere	28	3	
Umtata	20	12	
Uniondale			
Upington	28	2	
Vanwyksvlei	24	-1	
Victoria West			
Vredendal	19	8	
Vryburg	24	2	
Williston			
Willowmore	21	5	
Willow Park (Dordrecht)			

LESOTHO	Max	Min	RRR
Maseru	22	2	
Ox-Bow			

SWAZILAND	Max	Min	RRR
Bulembu			
Manzini (Matsapa)	24	8	
Sitekí			

S.W.A.	Max	Min	RRR
Aroab			
Bethanien			
Dordabis			
Gobabeb			
Gobabis	2		
Grootfontein	27		
J.G. Strijdom	24		
Karasburg	23		
Kalkfeld			
Karibib			
Keetmanshoop	27		
Kub			
Lüderitz	18	1	
Mariental	26	2	
Möwe	16	13	
Okopoko			
Okahandja			
Okaukuejo	26	6	
Ondangwa	23	9	
Otavi			
Otjiwarango			
Outjo	26	3	
Rehoboth			
Rundu	26	3	
Stetshausen			
Tsumeb			
Uis	29	11	
Walvisbaai	16	11	
Windhoek	23	7	

BOTSWANA	Max	Min	RRR
Francistown	24	1	
Gaborone			
Ghanzi	26	6	
Lobatsi			
Mahalapye	24	4	
Maun	27	3	
Shakawe			
Tshabong			
Tshane			

SYNOPTIC WEATHER MAP — 1200 GMT – 1400 SAST 9-8-1976 — SINOPTIESE WEERKAART

TV 4/42*

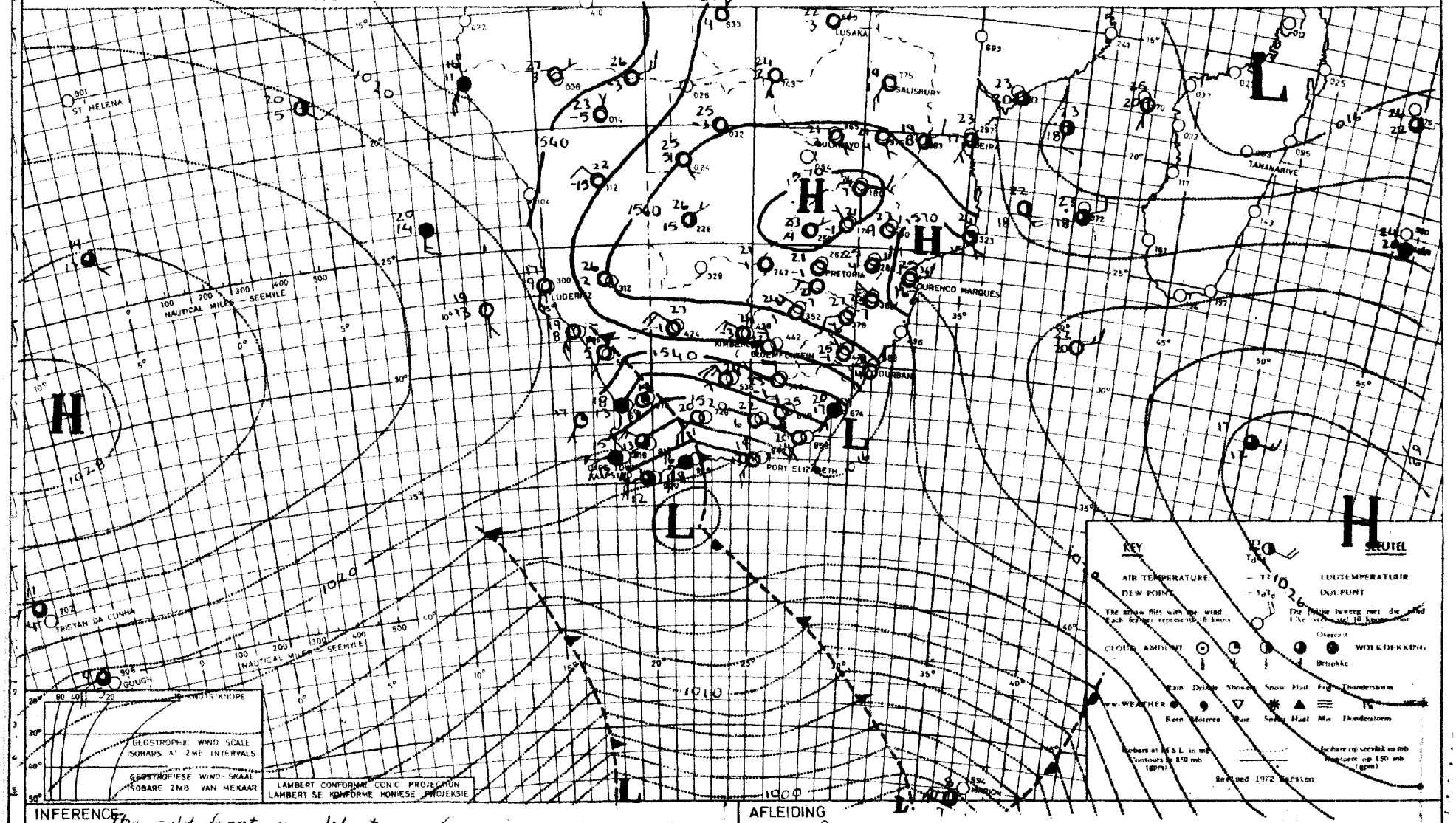

INFERENCE: The cold front over Western Cape is moving eastwards and cold weather will spread over the Cape Province and Southern Free State and also Natal later tomorrow. Showers will occur over the southern regions with snow on the mountains.

AFLEIDING: Die koufront oor Wes-Kaap beweeg ooswaarts en sal koue weer oor die Kaapprovinsie en Suid-Vrystaat uitbrei en later môre ook Natal bereik. Buie sal oor die suidelike dele voorkom met sneeu op die berge.

DAAGLIKSE WEERBULLETIN

Maksimum en Minimum Temperatuur (°C) en Reënval (RRR) in mm vir die 24 uur geëindig om 0800 SAST op

WEERBUREAU / WEATHER BUREAU
DEPT VAN VERVOER / DEPT OF TRANSPORT
11-8-1976

DAILY WEATHER BULLETIN

Maximum and Minimum Temperatures (°C) and Rainfall (RRR) in mm for the 24 hours ended at 0800 SAST on

TRANSVAAL	Max	Min	RRR
Alberton			
Barberton			
Belfast			
Bethal	20	0	
Bospoort	22	3	
Carolina	21	4	
Delareyville			
Delmas			
Doornspruit (Vaalwater)	25	2	
Ermelo			
Jan Kempdorp			
Jan Smuts	19	8	
Joubertpark (Jhb)	19	9	
Klerksdorp			
Kroondal (Rustenburg)	24	3	
Letaba			
Levubu	26	10	
Lichtenburg			
Loskopdam			
Loskopkanale (Groblersdal)			
Louis Trichardt			
Lydenburg	23	2	
Marble Hall			
Mara	26	2	
Marnitz	26	5	
Messina	27	6	
Middelburg			
Pietersburg	27	9	
Nelspruit	27	5	
Phalaborwa	27	10	
Pietersburg	23	4	
Piet Retief	25	3	
Pongola			
Potchefstroom	23	6	
Potgietersrus	4	7	
Pretoria	22	5	
Pretoriuskop			
Punda Milia			
Satara			
Sekhukhune			
Shingwidzi			
Skukuza	29	2	
Standerton	22	4	
Schweizer-Reneke			
Thabazimbi			
Tom Burke			
Tzaneen			
Vereeniging			
Volksrust			
Warmbad	26	5	
Waterval-Boven			
Witbank			
Wolmaransstad			
Zeerust			

NATAL	Max	Min	RRR
Cape St. Lucia	23	13	
Cedara			
Dundee			
Durban (Louis Botha)	24	11	
Estcourt	25	4	
Harding			
Himeville			
Hluhluwe			
Melmoth			
Mkuze			
Newcastle	24	13	
Port Shepstone	23	15	
Van Reenen			
Vryheid			
Waterford (Underberg)			
O.V.S. - O.F.S.			
Balkfontein (Bothaville)			
Bethlehem	21	0	
Bloemfontein (J.B.M. Hertzog)	22	-1	
Bultfontein			
Clocolan			
Fauresmith	22	2	
Ficksburg			
Frankfort	23	2	
Harrismith			
Hoopstad	24	-2	
Heilbron			
Koppies			
Kroonstad	23	6	
Lindley			
Modderpoort			
Petrusburg			
Philippolis			
Reddersburg			
Reitz			
Rouxville			
Vrede			
Warden			
Welkom	23	2	
Wepener	21	6	
Winburg			
Zastron			

KAAP - CAPE	Max	Min	RRR
Aberdeen			
Addo			
Agulhas	16	10	12,5
Alexander Bay	17	3	3,1
Aliwal North	22	1	
Beaufort West	17	6	
Boegoebergdam			
Brandvlei			
Caledon			
Calitzdorp			
Calvinia	13	1	1,5
Cape Columbine	14	8	13,5
Cape St. Francis	16	4	
Cape Town (D. F. Malan)	15	7	17,1
Cape Town (Roeland St.)			
Carnarvon			
Ceres			22,0
Citrusdal			
Colesberg			
Cradock			
De Aar	22	-1	
Döhne	21	6	0,5
Douglas	25	3	
East London (Ben Schoeman)	18	11	
Elsenburg			26,8
Fort Beaufort			
Fraserburg	15	0	
Garies			14,0
George	15	5	1,7
Graaff-Reinet	18	4	
Grahamstown			
Grootfontein (Middelburg)	21	1	
Hopetown			
Idutywa			
Jansenville	25	6	
Joubertina			
Kaappunt	14	8	15,5
Kimberley (B. J. Vorster)	24	3	
Knysna			
Kokstad	23	1	
Kuruman	22	3	
Ladismith			
Vanrhynsdorp	15	7	17,1
Maclear			
Mafeking	21	6	
Malmesbury			
Matatiele			
Matroosberg			
Mbashe			

KAAP - CAPE	Max	Min	RRR
Mosselbaai	17	7	1,8
Okiep	13	5	8,5
Oudtshoorn	18	1	0,7
Petrusville			
Piketberg			21,0
Pofadder	22	3	
Port Elizabeth (H.F. Verwoerd)	17	9	
Port Nolloth	13	10	2,0
Port St. Johns	21	15	
Prieska	23	4	
Prince Albert			
Queenstown	24	3	
Riversdale	17	6	7,8
Robertson	17	6	6,5
Sheeprun	24	5	
Somerset East	19	5	
Steynsburg			
Strydenburg			
Sutherland	10	-1	
Swellendam			11,0
Tarkastad			
Touwsrivier	11	2	4,8
Twee Riviere	26	3	
Umtata	22	11	
Uniondale			
Upington	22	0	
Vanwyksvlei	19	2	
Victoria West			
Vredendal	18	6	8,2
Vryburg	24	2	
Williston			
Willowmore	16	3	
Willow Park (Dordrecht)			
LESOTHO			
Maseru	21	4	
Ox-Bow			
SWAZILAND			
Bulembu			
Manzini (Matsapa)	27	11	
Siteki			

S.W.A.	Max	Min	RR
Aroab			
Bethanien			
Dordabis			
Gobabeb	22	6	
Gobabis	25	1	
Grootfontein	25	7	
J.G. Strijdom	23	3	
Karasburg			
Kalkfeld			
Karibib			
Keetmanshoop	23	2	
Kub			
Luderitz	15	11	
Mariental	26	-1	
Möwe	17	11	
Ohopoho			
Okahandja			
Okaukuejo	27	6	
Ondangwa	28	7	
Otavi			
Otjiwarango			
Outjo	27	3	
Rehoboth			
Rundu	27	3	
Steinhausen			
Tsumeb			
Uis	27	7	
Walvisbaai	16	11	
Windhoek	23	6	
BOTSWANA			
Francistown	26	2	
Gaborone	25	3	
Ghanzi	27	10	
Lobatsi			
Mahalapye	26	8	
Maun	27	4	
Shakawe			
Tshabong			
Tshane	27	6	

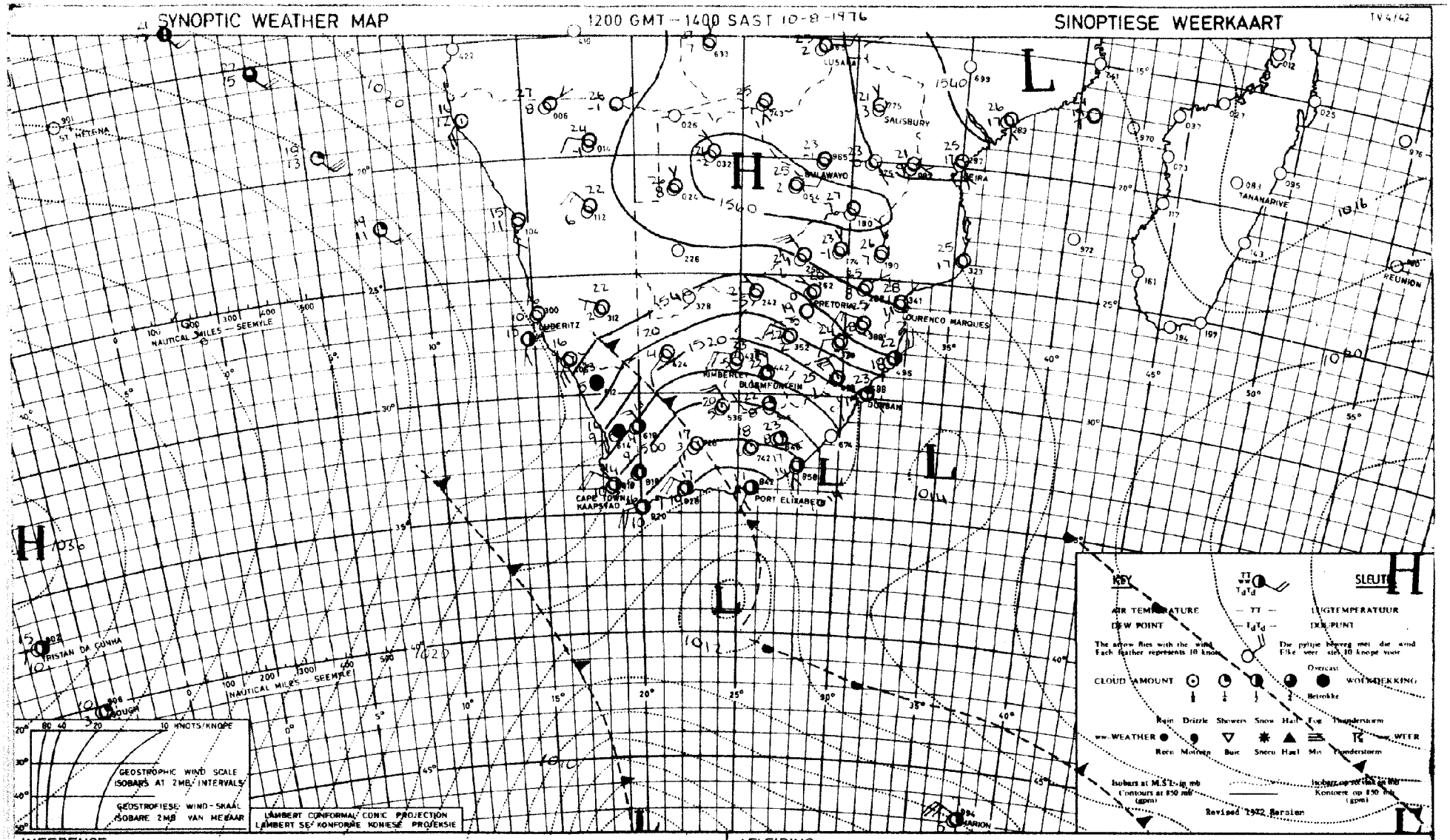

INFERENCE

The cold front to the west of the continent will also move over the Cape overnight causing still colder air to spread eastwards over the southern half of the country with showers and snow over the southern regions.

AFLEIDING

Die kouefront wes van die land sal oornag ook oor die Kaap inbeweeg sodat nog kouer lug ooswaarts oor die suidelike helfte van die land sal uitbrei met buie en sneeu oor die suidelike gebiede.

DAAGLIKSE WEERBULLETIN

Maksimum en Minimum Temperatuur (°C) en Reënval (RRR) in mm vir die 24 uur geëindig om 0800 SAST op

WEERBUREU / WEATHER BUREAU
DEPT VAN VERVOER / DEPT OF TRANSPORT
12 - 8 - 1916

DAILY WEATHER BULLETIN

Maximum and Minimum Temperatures (°C) and Rainfall (RRR) in mm for the 24 hours ended at 0800 SAST on

TRANSVAAL	Max	Min	RRR
Alberton			
Barberton			
Belfast			
Bethal	20	-4	
Bospoort	20	-4	
Carolina	18	-4	
Delareyville			
Delmas			
Doornspruit (Vaalwater)	27	2	
Ermelo			
Jan Kempdorp			
Jan Smuts	20	-3	
Joubertpark (Jhb)	19	-3	
Klerksdorp			
Kroondal (Rustenburg)	-5	1	
Letaba			
Levubu	24	4	
Lichtenburg			
Loskopdam			
Loskopkanale (Groblersdal)			
Louis Trichardt			
Lydenburg	22	1	
Marble Hall			
Mara	28	6	
Marnitz	24	6	
Messina			
Middelburg			
Flaur. da. L. ys	30	10	
Nelspruit	30	7	
Phalaborwa	31	13	
Pietersburg	25	3	
Piet Retief	25	2	
Pongola			
Potchefstroom	19	-3	
Potgietersrus	25	3	
Pretoria	23	0	
Pretoriuskop			
Punda Milia			
Satara			
Sekhukhune			
Shingwidzi			
Skukuza	32	9	
Standerton	22	-4	
Schweizer-Reneke			
Thabazimbi			
Tom Burke			
Tzaneen			
Vereeniging			
Volksrust			
Warmbad	26	-1	
Waterval-Boven			
Witbank			
Wolmaransstad			
Zeerust			

NATAL	Max	Min	RRR
Cape St. Lucia			
Cedara			1,4
Dundee			
Durban (Louis Botha)	22	12	0,6
Estcourt	23	2	
Harding			
Himeville			
Hluhluwe			
Melmoth			
Mkuze			
Newcastle	24	1	0,1
Port Shepstone	21	12	
Van Reenen			
Vryheid			
Waterford (Underberg)	19	2	

O.V.S. - O.F.S.	Max	Min	RRR
Balkfontein (Bothaville)			
Bethlehem	15	4	
Bloemfontein (J.B.M. Hertzog)	11	-3	0,3
Bultfontein			
Clocolan			
Fauresmith	6	-5	2,0
Ficksburg			
Frankfort	20	-3	
Harrismith			
Hoopstad	14	-4	
Heilbron			
Koppies			
Kroonstad	16	-3	
Lindley			
Modderpoort			
Petrusburg			
Philippolis			
Reddersburg			
Reitz			
Rouxville			
Vrede			
Warden			
Welkom	14	-5	
Wepener	13	-2	0,2
Winburg			
Zastron			

KAAP - CAPE	Max	Min	RRR
Aberdeen			
Addo			4,8
Agulhas	12	7	2,0
Alexander Bay	15	6	
Aliwal North	10	-1	1,0
Beaufort West	7	0	2,9
Boegoebergdam			
Brandvlei			
Caledon			
Calitzdorp			
Calvinia	6	-4	1,2
Cape Columbine	12	6	2,5
Cape St. Francis	14	7	29,0
Cape Town (D.F. Malan)	11	5	5,3
Cape Town (~~Roeland St.~~ Observatory)			4,0
Carnarvon			
Ceres			0,3
Citrusdal			
Colesberg			
Cradock			
De Aar	9	-5	0,1
Döhne	15	1	1,4
Douglas	11	-5	
East London (Ben Schoeman)	19	4	3,5
Elsenburg			5,8
Fort Beaufort			1,2
Fraserburg	6	-5	2,0
Garies			3,5
George	9	4	10,0
Graaff-Reinet	12	2	
Grahamstown			6,5
Grootfontein (Middelburg)	9	3	0,3
Hangklaarnewa	13	1	
Hopetown			
Idutywa			
Jansenville	13	5	
Joubertina			23,0
Kaappunt	10	7	1,7
Kimberley (B.J. Vorster)	10	-5	1,3
Knysna			16,0
Kokstad	19	0	
Kuruman	11	-3	
Ladismith			
Maclear			
Mafeking	18	-3	
Malmesbury			
Matatiele			
Matroosberg			
Mbashe			

KAAP - CAPE	Max	Min	RRR
Mosselbaai	16	6	4,0
Oklep	7	1	5,6
Oudtshoorn	10	1	1,7
Petrusville			
Piketberg			
Pofadder	19	-1	
Port Elizabeth (I.E. Verwoerd)	15	6	27,3
Port Nolloth	14	2	
Port St. Johns	21	9	
Prieska	11	-3	
Prince Albert			
Queenstown	13	1	0,8
Riversdale	11	5	8,4
Robertson	10	3	3,3
Sheeprun	17	-1	1,5
Somerset East	13	1	1,5
Steynsburg			3,2
Strydenburg			
Sutherland	1	-7	15,0
Swellendam			3,3
Tarkastad			
Touwsrivier	6	-1	
Twee Riviere	16	-6	
Umtata	21	4	3,6
Uniondale			12,5
Upington	13	-5	0,3
Vanwyksvlei	11	-7	
Victoria West			
Vredendal	13	-1	
Vryburg	16	-4	
Williston			
Willowmore	7	0	0,1
Willow Park (Dordrecht)			

LESOTHO	Max	Min	RRR
Maseru	13	-2	
Ox-Bow			

SWAZILAND	Max	Min	RRR
Bulembu			
Manzini (Matsapa)	34	8	
Siteki			

S.W.A.	Max	Min	RRR
Aroab			
Bethanien			
Dordabis			
Gobabeb			
Gobabis	19	-1	
Grootfontein	25	3	
J.G. Strijdom	18	-3	
Karasburg			
Kalkfeld			
Karibib			
Keetmanshoop	13	-5	
Kub			
Luderitz	15	4	
Mariental			
Möwe			
Ohopoho			
Okahandja			
Okaukuejo	27	6	
Ondangwa	25	8	
Otavi			
Otjiwarango			
Outjo			
Rehoboth			
Rundu	28	3	
Steinhausen			
Tsumeb			
Uis	21	9	
Walvisbaai	18	9	
Windhoek	18		

BOTSWANA	Max	Min	RRR
Francistown	24	6	
Gaborone	25	3	
Ghanzi			
Lobatsi			
Mahalapye	28	3	
Maun	28	7	
Shakawe			
Tshabong	15	-4	
Tshane	18	-1	

SYNOPTIC WEATHER MAP 1200 GMT – 1400 SAST 11-8-1976 SINOPTIESE WEERKAART TV 4/42

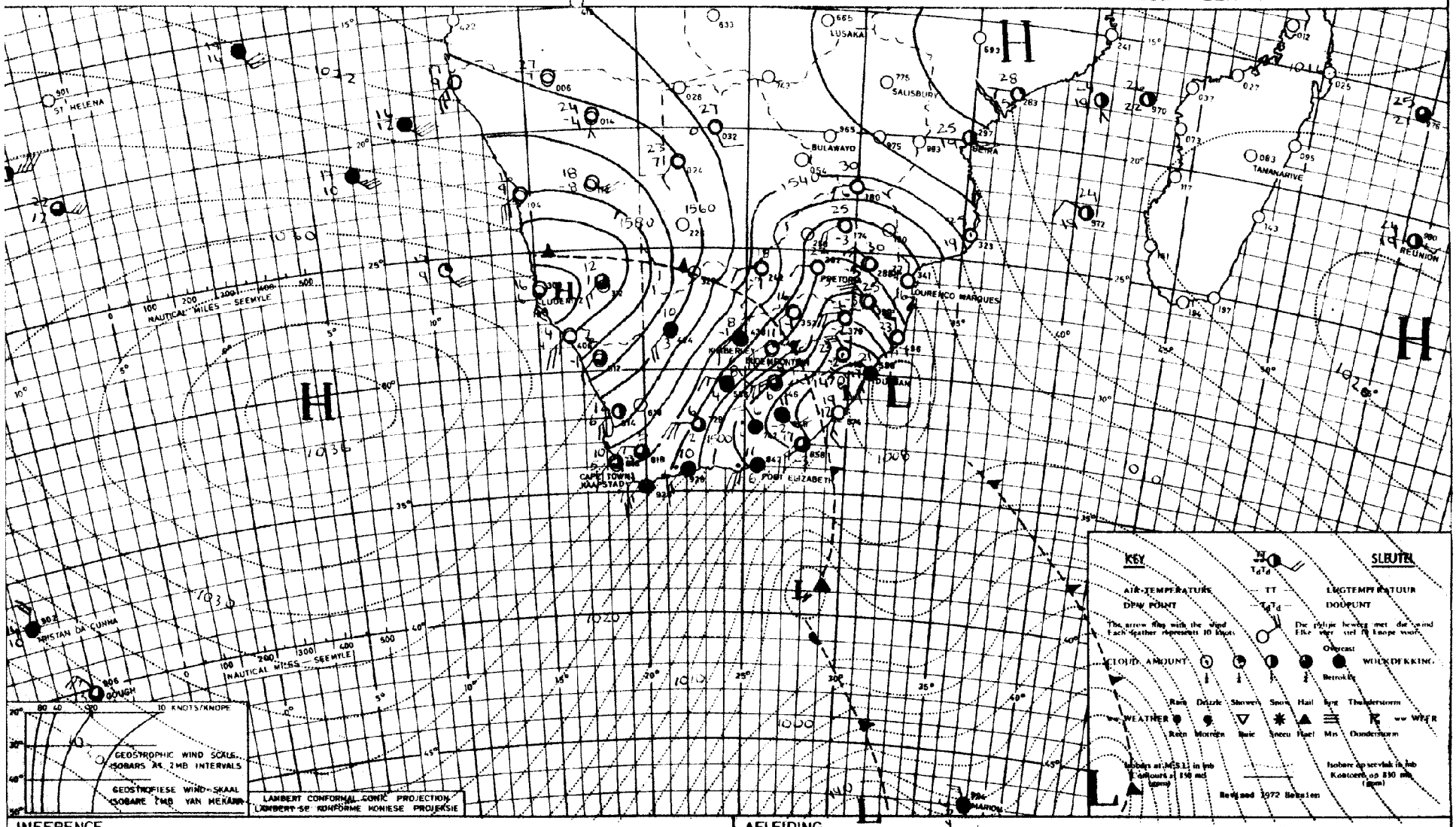

INFERENCE

The cold front is moving rapidly eastwards and the very cold air from the high over the Atlantic Ocean will spread over the whole country. Rain and snow showers will occur over the Cape Province and the southern parts of the Free State and Natal but the air is dry and it will clear in the west tomorrow.

AFLEIDING

Die koufront beweeg vinnig ooswaarts en die besonder koue lug van die hoog oor die Atlantiese oseaan sal oor die hele land instoot. Reën- en sneeubuie sal oor die Kaapprovinsie en die suidelike dele van die Vrystaat en Natal voorkom maar die lug is droog sodat dit more in die weste sal opklik.

DAAGLIKSE WEERBULLETIN

Maksimum en Minimum Temperatuur (°C) en Reënval (RRR)
in mm vir die 24 uur geëindig om 0800 SAST op

WEERBURO / WEATHER BUREAU
DEPT. VAN VERVOER / DEPT OF TRANSPORT
13 - 8 - 1976

DAILY WEATHER BULLETIN

Maximum and Minimum Temperatures (°C) and Rainfall (RRR)
in mm for the 24 hours ended at 0800 SAST on

TRANSVAAL	Max	Min	RRR
Alberton			
Barberton			
Belfast			
Bethal	19	-1	
Bospoort	10	-3	
Carolina	10	2	
Delareyville			
Delmas			
Doornspruit (Vaalwater)	14	-3	
Ermelo			
Jan Kempdorp			
Jan Smuts	11	-3	
Joubertpark (Jhb)	9	0	
Klerksdorp			
Kroondal (Rustenburg)	15	-3	
Letaba			
Levubu	18	5	
Lichtenburg			
Loskopdam			
Loskopkanale (Groblersdal)			
Louis Trichardt			
Lydenburg	13	0	
Marble Hall			
Mara	17	0	
Marnitz	18	2	
Messina	22	9	
Middelburg			
Flanr. da. Lys	18	5	
Nelspruit	17	1	
Phalaborwa	20	8	
Pietersburg	13	-1	
Piet Retief	12	-1	
Pongola			
Potchefstroom	12	-5	
Potgietersrus	14	1	
Pretoria	13	1	
Pretoriuskop			
Punda Milia			
Satara			
Sekhukhune			
Shingwidzi			
Skukuza	21	4	
Standerton	10	-6	
Schweizer-Reneke			
Thabazimbi			
Tom Burke			
Tzaneen			
Vereeniging			
Volksrust			
Warmbad	15	-6	
Waterval-Boven			
Witbank			
Wolmaransstad			
Zeerust			

NATAL	Max	Min	RRR
Cape St. Lucia	14	10	22,0
Cedara	12	-3	
Dundee			
Durban (Louis Botha)	19	7	
Estcourt	13	-2	
Harding			
Himeville			
Hluhluwe			
Melmoth			
Mkuze			
Newcastle	13	-3	
Port Shepstone	18	10	
Van Reenen			
Vryheid			
Waterford (Underberg)	9	-7	
O.V.S. - O.F.S.			
Balkfontein (Bothaville)			
Bethlehem	11	-7	
Bloemfontein (J.B.M. Hertzog)	10	-8	
Bultfontein			
Clocolan			
Fauresmith	10	-6	
Ficksburg			
Frankfort	12	-8	
Harrismith			
Hoopstad	11	-7	
Heilbron			
Koppies			
Kroonstad	12	-6	
Lindley			
Modderpoort			
Petrusburg			
Philippolis			
Reddersburg			
Reitz			
Rouxville			
Vrede			
Warden			
Welkom	11	-3	
Wepener	9	-6	
Winburg			
Zastron			

KAAP - CAPE	Max	Min	RRR
Aberdeen			
Addo			
Agulhas	14	11	0,3
Alexander Bay	21	7	
Aliwal North	8	-2	
Beaufort West	10	-2	
Boegoebergdam			
Brandvlei			
Caledon			
Calitzdorp			
Calvinia	11	-4	
Cape Columbine	13	7	
Cape St. Francis	15	12	1,0
Cape Town (D.F. Malan)	13	10	
Cape Town (Roeland St.)			
Carnarvon			
Ceres			
Citrusdal			
Colesberg			
Cradock			
De Aar	9	-3	
Döhne	10	3	
Douglas	11	-5	
East London (Ben Schoeman)	16	10	
Elsenburg			
Fort Beaufort			
Fraserburg	10	-6	
Garies			
George	14	6	
Graaff-Reinet	12	0	
Grahamstown			
Grootfontein (Middelburg)	8	-7	
Hopetown			
Idutywa			
Jansenville	15	2	
Joubertina			
Kaappunt	12	10	0,6
Kimberley (B.J. Vorster)	10	-4	
Knysna			
Kokstad	8	-4	
Kuruman	12	-1	
Ladismith			
Langgebaanweg	14	3	
Maclear			
Mafeking	11	-1	
Malmesbury			
Matatiele			
Matroosberg			
Mbashe			

KAAP - CAPE	Max	Min	RRR
Mosselbaai	16	10	
Okiep	12	5	
Oudtshoorn	13	0	
Petrusville			
Piketberg			
Pofadder	17	0	
Port Elizabeth (H.F. Verwoerd)	14	11	0,1
Port Nolloth	19	6	
Port St. Johns	17	11	
Prieska	12	-3	
Prince Albert			
Queenstown	10	-6	
Riversdale	14	5	
Robertson	15	0	
Sheeprun	8	-4	
Somerset East	12	-1	
Steynsburg			
Strydenburg			
Sutherland	5	-8	
Swellendam			
Tarkastad			
Touwsrivier	10	-3	
Twee Riviere			
Umtata			
Uniondale			
Upington	13	-3	
Vanwyksvlei	13	-6	
Victoria West			
Vredendal	15	2	
Vryburg	11	-4	
Williston			
Willowmore	9	-3	
Willow Park (Dordrecht)			
LESOTHO			
Maseru	10	-5	
Ox-Bow			
SWAZILAND			
Bulembu			
Manzini (Matsapa)	17	4	
Siteki			

S.W.A.	Max	Min	RR
Aroab			
Bethanien			
Dordabis			
Gobabeb	26	12	
Gobabis	17	-8	
Grootfontein	16	-3	
J.G. Strijdom	12	-3	
Karasburg			
Kalkfeld			
Karibib			
Keetmanshoop	13	-2	
Kub			
Luderitz	17	9	
Mariental	13	-4	
Möwe	24	12	
Ohopoho			
Okahandja			
Okaukuejo	23	2	
Ondangwa	23	4	
Otavi			
Otjiwarango			
Outjo	21	2	
Rehoboth			
Rundu	18	1	
Steinhausen			
Tsumeb			
Uis			
Walvisbaai	21	13	
Windhoek	15	2	
BOTSWANA			
Francistown	27	4	
Gaborone	17	0	
Ghanzi	16	-4	
Lobatsi			
Mahalapye	16	-3	
Maun	18	3	
Shakawe			
Tshabong	13	-6	
Tshane	13	2	

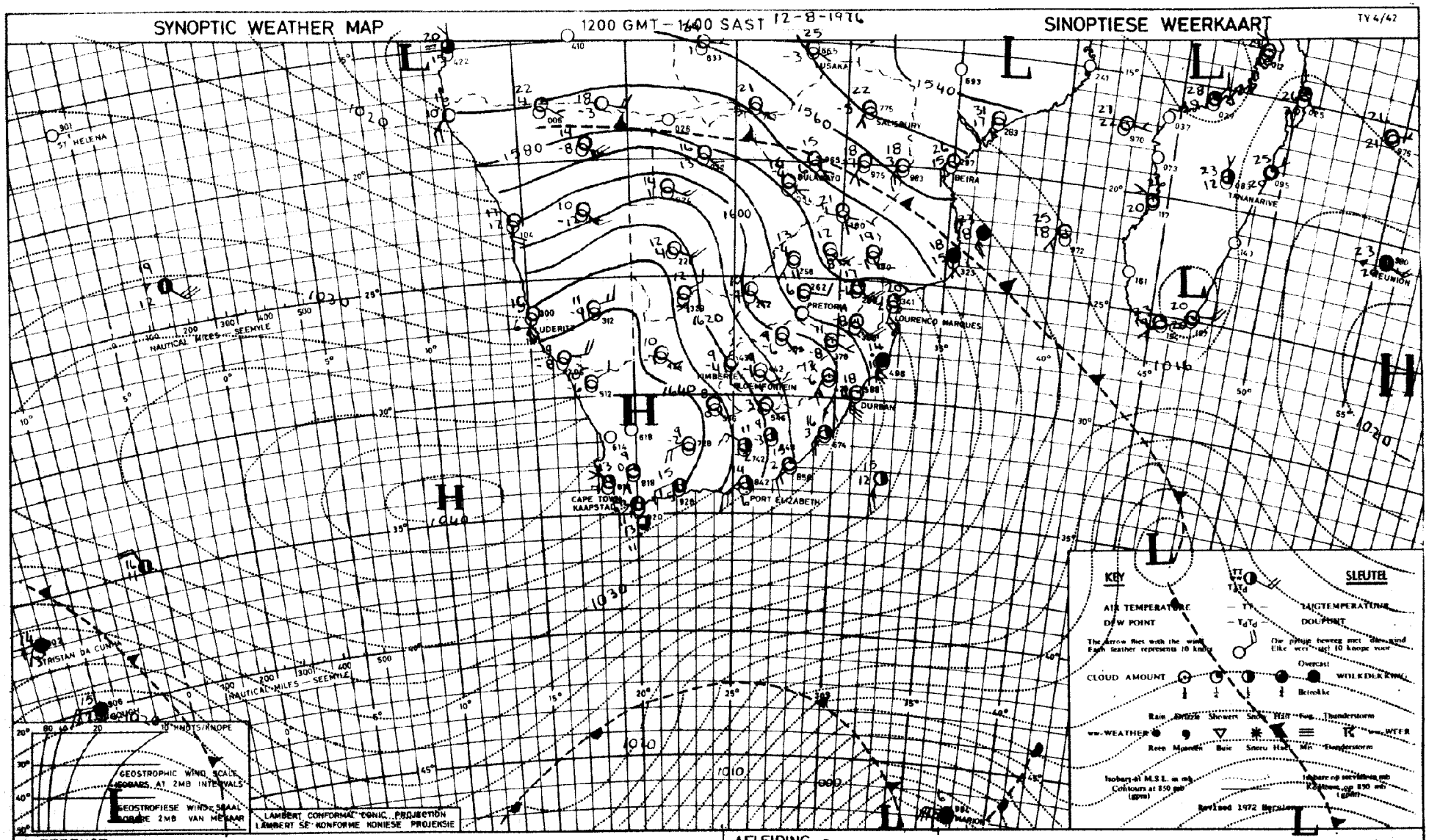

INFERENCE The strong high-pressure system to the west of the continent is still advecting cold but dry air over all areas. Further showers will, however, occur along the southern Cape coastal areas.

AFLEIDING Die sterk hoëdruksisteem is nog wes van die land geleë sodat koue maar droë lug steeds oor die gebiee ingevoer word. Verdere buie sal egter oor die Kaapse suidkusgebiede voorkom.

DAAGLIKSE WEERBULLETIN

Maksimum en Minimum Temperatuur (°C) en Reënval (RRR)
in mm vir die 24 uur geëindig om 0800 SAST op

WEERBURO / WEATHER BUREAU
DEPT VAN VERVOER / DEPT OF TRANSPORT
14 - 8 - 1976

DAILY WEATHER BULLETIN

Maximum and Minimum Temperatures (°C) and Rainfall (RRR)
in mm for the 24 hours ended at 0800 SAST on

TRANSVAAL	Max	Min	RRR
Alberton			
Barberton			
Belfast			
Bethal	14	-5	
Bospoort	16	-3	
Carolina	13	3	
Delareyville			
Delmas			
Doornspruit (Vaalwater)	18	-1	
Ermelo			
Jan Kempdorp			
Jan Smuts	13	3	
Joubertpark (Jhb)	13	3	
Klerksdorp			
Kroondal (Rustenburg)	18	-1	
Letaba			
Levubu	18	6	
Lichtenburg			
Loskopdam			
Loskopkanale (Groblersdal)			
Louis Trichardt			
Lydenburg			
Marble Hall			
Mara	19	0	
Marnitz	19	3	
Messina	21	5	
Middelburg			
Nelspruit	20	2	
Phalaborwa	21	1	
Pietersburg	16	2	
Piet Retief	16	1	
Pongola			
Potchefstroom	16	-2	
Potgietersrus	18	3	
Pretoria	11	[illegible]	
Pretoriuskop			
Punda Milia			
Satara			
Sekhukhune			
Shingwidzi			
Skukuza	22	3	
Standerton	14	-4	
Schweizer-Reneke			
Thabazimbi			
Tom Burke			
Tzaneen			
Vereeniging			
Volksrust			
Warmbad	18	2	
Waterval-Boven			
Witbank			
Wolmaransstad			
Zeerust			

NATAL	Max	Min	RRR
Cape St. Lucia	19	12	
Cedara	16	1	
Dundee			
Durban (Louis Botha)	21	9	
Estcourt	17	-1	
Harding			
Himeville			
Hluhluwe			
Melmoth			
Mkuze			
Newcastle	17	-1	
Port Shepstone	20	12	
Van Reenen			
Vryheid			
Waterford (Underberg)	15	-6	

O.V.S. - O.F.S.	Max	Min	RRR
Balkfontein (Bothaville)			
Bethlehem	15	-6	
Bloemfontein (J.B.M. Hertzog)	16	-5	
Bultfontein			
Clocolan			
Fauresmith	17	-2	
Ficksburg			
Frankfort	16	-6	
Harrismith			
Hoopstad	16	-5	
Heilbron			
Koppies			
Kroonstad	16	-6	
Lindley			
Modderpoort			
Petrusburg			
Philippolis			
Reddersburg			
Reitz			
Rouxville			
Vrede			
Warden			
Welkom	16	0	
Wepener	15	-4	
Winburg			
Zastron			

KAAP - CAPE	Max	Min	RRR
Aberdeen			
Addo			
Agulhas	15	12	
Alexander Bay	25	5	
Aliwal North	15	-5	
Beaufort West	16	-5	
Boegoebergdam			
Brandvlei			
Caledon			
Calitzdorp			
Calvinia	11	-4	
Cape Columbine	16	8	
Cape St. Francis	16	9	
Cape Town (D.F. Malan)	16	7	
Cape Town (Roeland St.)			
Carnarvon			
Ceres			
Citrusdal			
Colesberg			
Cradock			
De Aar	16	-2	
Döhne	13	1	
Douglas	17	-2	
East London (Ben Schoeman)	11	7	
Elsenburg			
Fort Beaufort			
Fraserburg	17	-7	
Garies			
George	14	6	
Graaff-Reinet	16	1	
Grahamstown			
Grootfontein (Middelburg)	15	-6	
Hopetown			
Idutywa			
Jansenville	18	-2	
Joubertina			
Kaappunt	15	11	
Kimberley (B.J. Vorster)	17	0	
Knysna			
Kokstad	16	0	
Kuruman	16	-1	
Ladismith			
Langebaanweg	17	3	
Maclear			
Mafeking			
Malmesbury			
Matatiele			
Matroosberg			
Mbashe			

KAAP - CAPE	Max	Min	RRR
Mosselbaai	18	9	
Okiep	16	9	
Oudtshoorn	16	9	
Petrusville			
Piketberg			
Pofadder	16	4	
Port Elizabeth (H.F. Verwoerd)	17	9	
Port Nolloth	25	7	
Port St. Johns	19	10	
Prieska	17	-3	
Prince Albert			
Queenstown	16	-5	
Riversdale	16	3	
Robertson	16	1	
Sheeprun	15	-3	
Somerset East	17	-2	
Steynsburg			
Strydenburg			
Sutherland	14	-7	
Swellendam			
Tarkastad			
Touwsrivier	15	-3	
Twee Riviere	19	-3	
Umtata	17	-1	
Uniondale			
Upington	19	0	
Vanwyksvlei	17	-5	
Victoria West			
Vredendal	20	2	
Vryburg	17	-3	
Williston			
Willowmore	15	-4	
Willow Park (Dordrecht)			

LESOTHO	Max	Min	RRR
Maseru	15	-3	
Ox-Bow			

SWAZILAND	Max	Min	RRR
Bulembu			
Manzini (Matsapa)	20	6	
Siteki			

S.W.A.	Max	Min	RRR
Aroab			
Bethanien			
Dordabis			
Gobabeb	28	12	
Gobabis	18	-3	
Grootfontein	18	-1	
J.G. Strijdom	17	-2	
Karasburg			
Kalkfeld			
Karibib			
Keetmanshoop	18	4	
Kub			
Luderitz	21	11	
Mariental	18	-1	
Möwe	33	11	
Ohopoho			
Okahandja			
Okaukuejo			
Ondangwa			
Otavi			
Otjiwarango			
Outjo	21	4	
Rehoboth			
Rundu	21	6	
Steinhausen			
Tsumeb			
Uis	25	13	
Walvisbaai	23	12	
Windhoek	17	3	

BOTSWANA	Max	Min	RRR
Francistown			
Gaborone			
Ghanzi	19	-1	
Lobatsi			
Mahalapye			
Maun	20	5	
Shakawe	19	-1	
Tshabong			
Tshane			

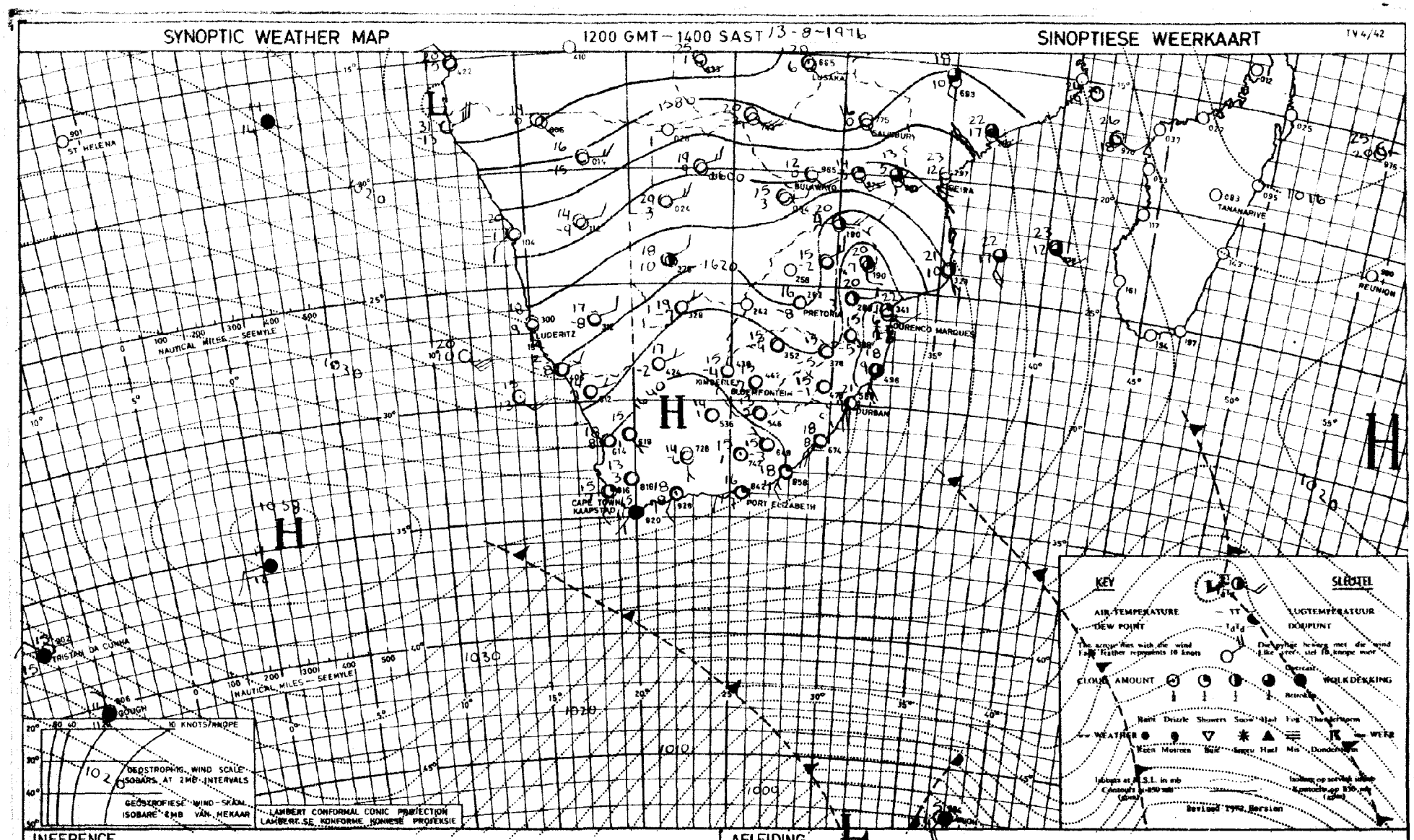

INFERENCE

The belt of high pressure is still situated well north and the cold front will move eastwards south of the continent. The air over the interior is dry and it will remain fine over most areas.

AFLEIDING

Die hoogdrukgordel is steeds redelik noord gelaë sodat die koufront suid van die land verby beweeg. Die lug oo die binneland is droog en sal dit mooiweer wees oor die meeste dele.

DAAGLIKSE WEERBULLETIN

Maksimum en Minimum Temperatuur (°C) en Reënval (RRR)
in mm vir die 24 uur geëindig om 0800 SAST op

WEERBURO / WEATHER BUREAU
DEPT. VAN VERVOER / DEPT. OF TRANSPORT
15 - 8 - 1976

DAILY WEATHER BULLETIN

Maximum and Minimum Temperatures (°C) and Rainfall (RRR)
in mm for the 24 hours ended at 0800 SAST on

TRANSVAAL	Max	Min	RRR
Alberton			
Barberton			
Belfast			
Bethal	16	-4	
Bospoort	18	-3	
Carolina	17	5	
Delareyville			
Delmas			
Doornspruit (Vaalwater)	20	1	
Ermelo			
Jan Kempdorp			
Jan Smuts	16	5	
Joubertpark (Jhb)	15	5	
Klerksdorp			
Kroondal (Rustenburg)	20	-2	
Letaba			
Levubu	21	7	
Lichtenburg			
Loskopdam			
Loskopkanale (Groblersdal)			
Louis Trichardt			
Lydenburg			
Marble Hall			
Mara	22	2	
Marnitz	22	3	
Messina	23	5	
Middelburg			
Flamingo Vlei	22	8	
Nelspruit	20	5	
Phalaborwa			
Pietersburg	19	3	
Piet Retief	20	1	
Pongola			
Potchefstroom	18	-2	
Potgietersrus	21	5	
Pretoria	19	4	
Pretoriuskop			
Punda Milia			
Satara			
Sekhukhune			
Shingwidzi			
Skukuza	25	3	
Standerton	17	-2	
Schweizer-Reneke			
Thabazimbi			
Tom Burke			
Tzaneen			
Vereeniging			
Volksrust			
Warmbad	20	-1	
Waterval-Boven			
Witbank			
Wolmaransstad			
Zeerust			

NATAL	Max	Min	RRR
Cape St. Lucia	20	13	
Cedara	16	1	
Dundee			
Durban (Louis Botha)	21	8	
Estcourt	19	2	
Harding			
Himeville			
Hluhluwe			
Melmoth			
Mkuze			
Newcastle	21	0	
Port Shepstone	20	11	
Van Reenen			
Vryheid			
Waterford (Underberg)	17	-5	

O.V.S. - O.F.S.	Max	Min	RRR
Balkfontein (Bothaville)			
Bethlehem	16	-6	
Bloemfontein (J.B.M. Hertzog)	18	-4	
Bultfontein			
Clocolan			
Fauresmith	17	-3	
Ficksburg			
Frankfort	18	-5	
Harrismith			
Hoopstad	19	-5	
Heilbron			
Koppies			
Kroonstad	18	-4	
Lindley			
Modderpoort			
Petrusburg			
Philippolis			
Reddersburg			
Reitz			
Rouxville			
Vrede			
Warden			
Welkom			
Wepener	18	-5	
Winburg			
Zastron			

KAAP - CAPE	Max	Min	RRR
Aberdeen			
Addo			
Agulhas	16	11	0,4
Alexander Bay	25	5	
Aliwal North	17	-5	
Beaufort West	18	1	
Boegoebergdam			
Brandvlei			
Caledon			
Calitzdorp			
Calvinia	19	-1	
Cape Columbine	16	12	
Cape St. Francis	16	12	9,0
Cape Town (D.F. Malan)	17	11	
Cape Town (Roeland St.)			
Carnarvon			
Ceres			
Citrusdal			
Colesberg			
Cradock			
De Aar	18	-2	
Döhne	16	4	
Douglas	21	-2	
East London (Ben Schoeman)	18	11	4,0
Elsenburg			
Fort Beaufort			
Fraserburg	19	0	
Garies			
George	16	7	
Graaff-Reinet	19	2	
Grahamstown			
Grootfontein (Middelburg)	19	-4	
Hopetown			
Idutywa			
Jansenville			
Joubertina			
Kaappunt	16	11	
Kimberley (B.J. Vorster)	19	4	
Knysna			
Kokstad	18	-4	
Kuruman	19	-1	
Ladismith			
Langebaanweg	18	8	
Maclear			
Mafeking			
Malmesbury			
Matatiele			
Matroosberg			
Mbashe			

KAAP - CAPE	Max	Min	RRR
Mosselbaai	17	11	
Okiep	20	5	
Oudtshoorn	16	2	
Petrusville			
Piketberg			
Pofadder	20	3	
Port Elizabeth (H.F. Verwoerd)	17	11	3,7
Port Nolloth	26	6	
Port St. Johns	17	12	
Prieska	21	-1	
Prince Albert			
Queenstown	20	-1	
Riversdale	16	5	
Robertson	17	3	
Sheeprun	19	-2	
Somerset East	19	3	0,1
Steynsburg			
Strydenburg			
Sutherland	14	-4	
Swellendam			
Tarkastad			
Touwsrivier	28	1	
Twee Riviere			
Umtata	18	2	
Uniondale			
Upington	22	2	
Vanwyksvlei	21	-3	
Victoria West			
Vredendal	23	3	
Vryburg	20	-1	
Williston			
Willowmore	17	6	
Willow Park (Dordrecht)			

LESOTHO	Max	Min	RRR
Maseru	17	0	
Ox-Bow			

SWAZILAND	Max	Min	RRR
Bulembu			
Manzini (Matsapa)	22	7	
Siteki			

S.W.A.	Max	Min	RR
Aroab			
Bethanien			
Dordabis			
Gobabeb	29	13	
Gobabis	20	-2	
Grootfontein	21	1	
J.G. Strijdom	19	-2	
Karasburg			
Kalkfeld			
Karibib			
Keetmanshoop	21	6	
Kub			
Luderitz	22	9	
Mariental	21	-1	
Möwe	33	11	
Ohopoho			
Okahandja			
Okaukuejo	23	6	
Ondangwa			
Otavi			
Otjiwarango			
Outjo	24	3	
Rehoboth			
Rundu	24	6	
Steinhausen			
Tsumeb			
Uis			
Walvisbaai	27	11	
Windhoek	21	5	

BOTSWANA	Max	Min	RR
Francistown	21	0	
Gaborone	21	-1	
Ghanzi	21	0	
Lobatsi			
Mahalapye			
Maun	22	6	
Shakawe			
Tshabong	21	-3	
Tshane	20	2	

SYNOPTIC WEATHER MAP — 1200 GMT - 1400 SAST 14-8-1976 — SINOPTIESE WEERKAART — TV 4/42

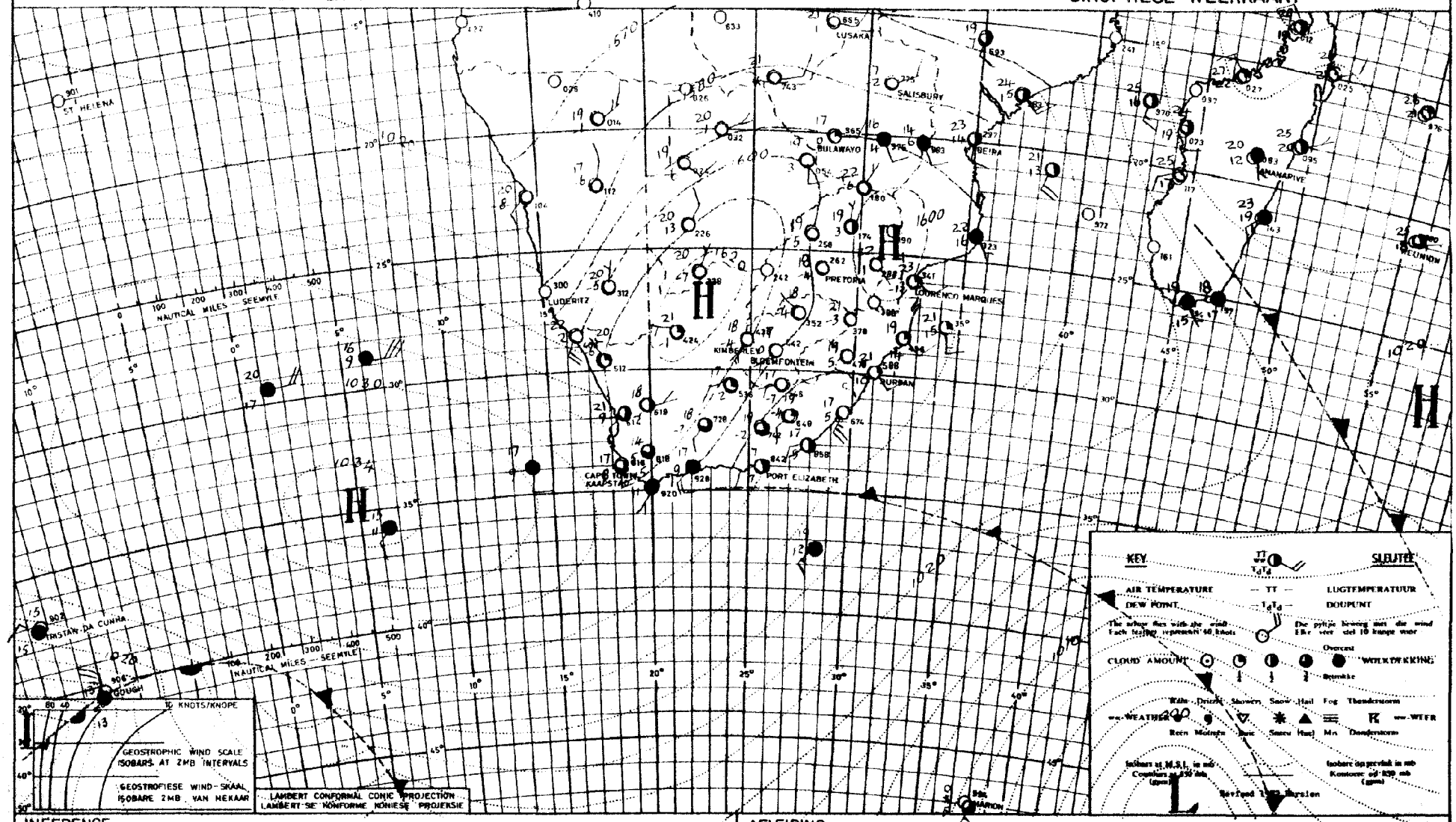

INFERENCE

With an intense high-pressure system over the interior, fine weather conditions will persist over most regions and day-temperatures will rise gradually, especially on the west coast where bergwinds will blow. The weak cold front south of the continent is causing cloudy weather on the south coast which will spread to the east coast tomorrow with a possibility of rain.

AFLEIDING

Met die sterk hoëdrukstelsel oor die binneland sal mooiweerstoestande oor die meeste gebiede voor duur en temperature sal geleidelik styg, veral langs die weskus waar bergwinde sal waai. Die swak koue front suid van die vasteland veroorsaak egter bewolkte weer oor die suidkus wat môre na die oos-kus sal uitbrei met 'n moontlikheid van reen.

DAAGLIKSE WEERBULLETIN

Maksimum en Minimum Temperatuur (°C) en Reënval (RRR) in mm vir die 24 uur geëindig om 0800 SAST op

WEERBURO / WEATHER BUREAU
DEPT VAN VERVOER / DEPT OF TRANSPORT
16 - 8 - 1976

DAILY WEATHER BULLETIN

Maximum and Minimum Temperatures (°C) and Rainfall (RRR) in mm for the 24 hours ended at 0800 SAST on

V.4

TRANSVAAL	Max	Min	RRR
Alberton			
Barberton			
Belfast			
Bethal	17	-3	
Bospoort	18	0	
Carolina	18	7	
Delareyville			
Delmas			
Doornspruit (Vaalwater)	22	1	
Ermelo			
Jan Kempdorp			
Jan Smuts	17	2	
Joubertpark (Jhb)	16	3	
Klerksdorp			
Kroondal (Rustenburg)	22	1	
Letaba			
Levubu	25	10	1,9
Lichtenburg			
Loskopdam			
Loskopkanale (Groblersdal)			
Louis Trichardt			
Lydenburg	19	3	
Marble Hall			
Mara	24	8	
Marnitz	23	7	
Messina	25	7	
Middelburg			
Fleur de Lys	25	11	2,0
Nelspruit	25	12	
Phalaborwa	25	12	3,0
Pietersburg	20	6	
Piet Retief			
Pongola			
Potchefstroom	19	-1	
Potgietersrus	21	9	
Pretoria	20	4	
Pretoriuskop			
Punda Milia			
Satara			
Sekhukhune			
Shingwidzi			
Skukuza	27	15	
Standerton	18	2	
Schweizer-Reneke			
Thabazimbi			
Tom Burke			
Tzaneen			
Vereeniging			
Volksrust			
Warmbad	22	-1	
Waterval-Boven			
Witbank			
Wolmaransstad			
Zeerust			

NATAL	Max	Min	RRR
Cape St. Lucia	20	11	10,0
Cedara	17	6	
Dundee			
Durban (Louis Botha)	22	9	4,1
Estcourt	19	7	
Harding			
Himeville			
Hluhluwe			
Melmoth			
Mkuze			
Newcastle	19	7	
Port Shepstone	20	11	
Van Reenen			
Vryheid			
Waterford (Underberg)	16	-1	

O.V.S. - O.F.S.	Max	Min	RRR
Balkfontein (Bothaville)			
Bethlehem			
Bloemfontein (J.B.M. Hertzog)	19	-3	
Bultfontein			
Clocolan			
Fauresmith	19	-2	
Ficksburg			
Frankfort	19	0	
Harrismith			
Hoopstad	19	-4	
Heilbron			
Koppies			
Kroonstad	19	-1	
Lindley			
Modderpoort			
Petrusburg			
Philippolis			
Reddersburg			
Reitz			
Rouxville			
Vrede			
Warden			
Welkom	18	1	
Wepener	16	-4	
Winburg			
Zastron			

KAAP - CAPE	Max	Min	RRR
Aberdeen			
Addo			
Agulhas	16	11	
Alexander Bay	20	7	
Aliwal North	16	-3	
Beaufort West	18	1	
Boegoebergdam			
Brandvlei			
Caledon			
Calitzdorp			
Calvinia	20	1	
Cape Columbine	15	11	
Cape St. Francis	16	10	
Cape Town (D.F. Malan)	20	9	
Cape Town (Roeland St.)			
Carnarvon			
Ceres			
Citrusdal			
Colesberg			
Cradock			
De Aar	18	2	
Döhne	11	4	5,5
Douglas	21	-2	
East London (Ben Schoeman)	16	8	4,8
Elsenburg			
Fort Beaufort			
Fraserburg	18	-5	
Garies			
George	17	8	
Graaff-Reinet	17	4	
Grahamstown			5,1
Grootfontein (Middelburg)	14	-3	
Langebaanweg	20	9	
Hopetown			
Idutywa			
Jansenville	20	4	
Joubertina			
Kaappunt	16	12	
Kimberley (B.J. Vorster)	19	1	
Knysna			
Kokstad	13	1	
Kuruman	21	-1	
Ladismith			
Maclear			
Mafeking	19	6	
Malmesbury			
Matatiele			
Matroosberg			
Mbashe			

KAAP - CAPE	Max	Min	RRR
Mosselbaai	16	12	
Okiep	22	6	
Oudtshoorn	21	5	
Petrusville			
Piketberg			
Pofadder	21	4	
Port Elizabeth (H.E. Verwoerd)	17	8	
Port Nolloth	15	6	
Port St. Johns	18	10	6,8
Prieska	21	0	
Prince Albert			
Queenstown	15	3	
Riversdale	20	5	
Robertson	21	4	
Sheeprun	16	-3	
Somerset East	15	2	0,1
Steynsburg			
Strydenburg			
Sutherland	16	-4	
Swellendam			
Tarkastad			
Touwsrivier	18	1	
Twee Riviere	23	-1	
Umtata	14	2	
Uniondale			
Upington	22	3	
Vanwyksvlei	21	0	
Victoria West			
Vredendal	23	4	
Vryburg	20	-1	
Williston			
Willowmore	16	3	
Willow Park (Dordrecht)			

LESOTHO	Max	Min	RRR
Maseru	16	-1	
Ox-Bow			

SWAZILAND	Max	Min	RRR
Bulembu			
Manzini (Matsapa)	22	11	0,5
Siteki			

S.W.A.	Max	Min	R
Aroab			
Bethanien			
Dordabis			
Gobabeb	30	14	
Gobabis	22	0	
Grootfontein	21	1	
J.G. Strijdom	20	0	
Karasburg			
Kalkfeld			
Karibib			
Keetmanshoop	23	4	
Kub			
Luderitz	19	10	
Mariental	22	1	
Möwe	35	12	
Ohopoho			
Okahandja			
Okaukuejo	24	2	
Ondangwa			
Otavi			
Otjiwarango			
Outjo	25	4	
Rehoboth			
Rundu	24	1	
Steinhausen			
Tsumeb			
Uis	27	12	
Walvisbaai	22	11	
Windhoek	21	6	

BOTSWANA	Max	Min	R
Francistown	23	3	
Gaborone	23	2	
Ghanzi	22	2	
Lobatsi			
Mahalapye	23	0	
Maun	24	7	
Shakawe			
Tshabong	28	-2	
Tshane	23	2	

SYNOPTIC WEATHER MAP — 1200 GMT – 1400 SAST 15-8-1976 — SINOPTIESE WEERKAART

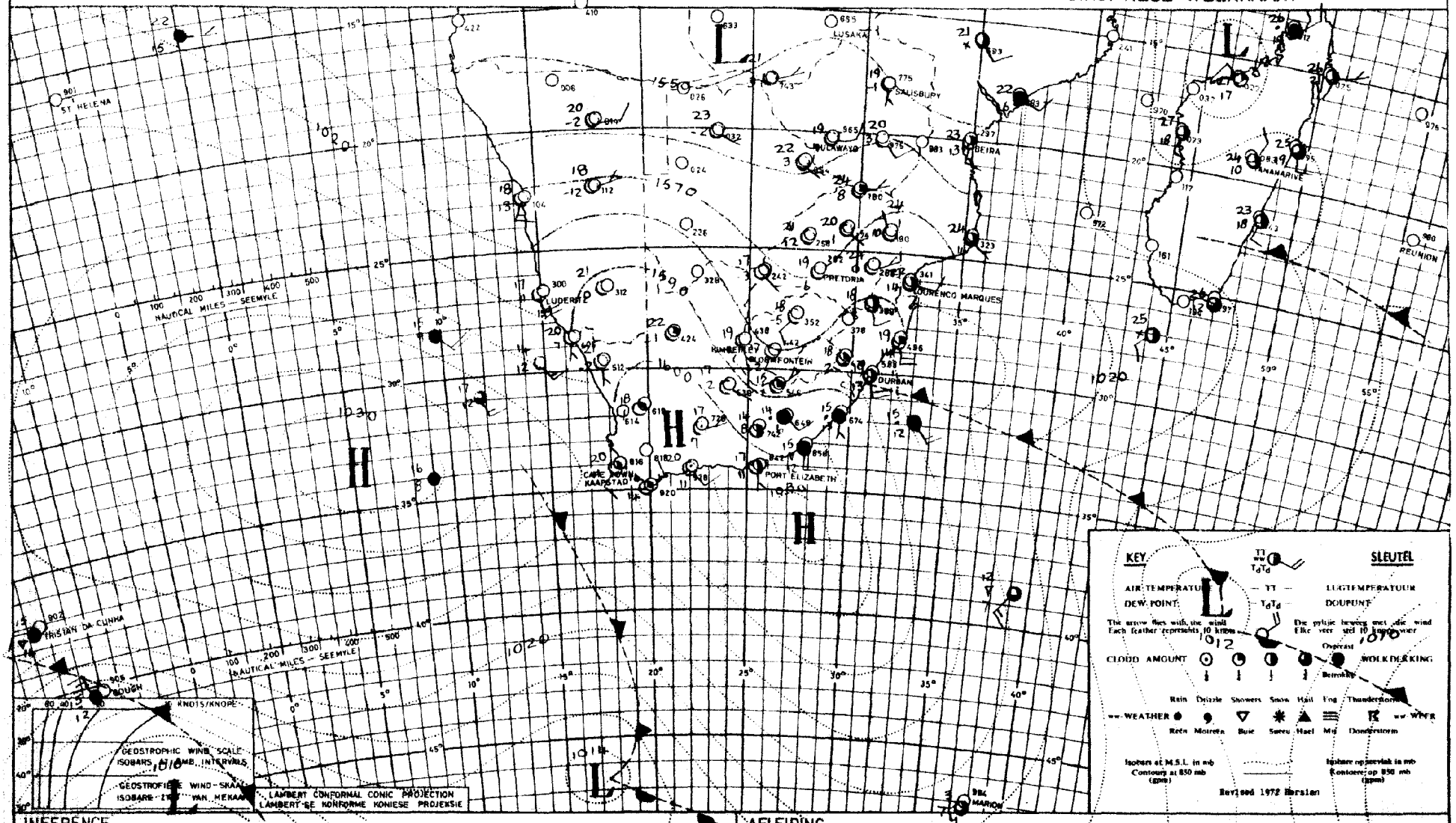

INFERENCE

The cell of high pressure south of Port Elizabeth is moving north-eastwards and colder conditions with light rain will spread also over Natal and Northern and Eastern Transvaal. Cloudy, cooler weather will develop over the South western Cape

AFLEIDING

Die sel van hoë druk suid van Port Elizabeth beweeg noordooswaarts sodat koue weer met ligte reën ook oor Natal en Oos- en Noord-Transvaal sal uitbrei. Bewolkte koeler toestande sal ook oor Suidwes-Kaap ontwikkel.

DAAGLIKSE WEERBULLETIN

Maksimum en Minimum Temperatuur (°C) en Reënval (RRR)
in mm vir die 24 uur geëindig om 0800 SAST op

WEERBURO / WEATHER BUREAU
DEPT. VAN VERVOER / DEPT. OF TRANSPORT
17 - 8 - 1976

DAILY WEATHER BULLETIN

Maximum and Minimum Temperatures (°C) and Rainfall (RRR)
in mm for the 24 hours ended at 0800 SAST on

TRANSVAAL	Max	Min	RRR
Alberton			
Barberton			
Belfast			
Bethal	17	-3	
Bospoort	20	1	
Carolina	16	4	
Delareyville			
Delmas			
Doornspruit (Vaalwater)	21	1	
Ermelo			
Jan Kempdorp			
Jan Smuts	17	7	
Joubertpark (Jhb)	17	7	
Klerksdorp			
Kroondal (Rustenburg)	22	4	
Letaba			
Levubu	15	6	0,9
Lichtenburg			
Loskopdam			
Loskopkanale (Groblersdal)			
Louis Trichardt			
Lydenburg	17	3	
Marble Hall			
Mara			
Marnitz	21	3	
Messina	19	3	
Middelburg			
Flaur. da. Lys	19	11	
Nelspruit	19	5	
Phalaborwa	20	8	
Pietersburg	13	2	
Piet Retief	16	5	
Pongola			
Potchefstroom	21	3	
Potgietersrus	18	5	
Pretoria	20	5	
Pretoriuskop			
Punda Milia			
Satara			
Sekhukhune			
Shingwidzi			
Skukuza	21	3	
Standerton	19	2	
Schweizer-Reneke			
Thabazimbi			
Tom Burke			
Tzaneen			
Vereeniging			
Volksrust			
Warmbad	22	-1	
Waterval-Boven			
Witbank			
Wolmaransstad			
Zeerust			

NATAL	Max	Min	RRR
Cape St. Lucia	20	12	
Cedara	18	3	
Dundee			
Durban (Louis Botha)	21	8	
Estcourt	18	3	
Harding			
Himeville			
Hluhluwe			
Melmoth			
Mkuze			
Newcastle	22	7	
Port Shepstone	19	12	
Van Reenen			
Vryheid			
Waterford (Underberg)	19	-2	
O.V.S. - O.F.S.			
Balkfontein (Bothaville)			
Bethlehem	17	-3	
Bloemfontein (J.B.M. Hertzog)	19	-3	
Bultfontein			
Clocolan			
Fauresmith	18	1	
Ficksburg			
Frankfort	19	-4	
Harrismith			
Hoopstad			
Heilbron			
Koppies			
Kroonstad	20	-2	
Lindley			
Modderpoort			
Petrusburg			
Philippolis			
Reddersburg			
Reitz			
Rouxville			
Vrede			
Warden			
Welkom	19	1	
Wepener	18	-4	
Winburg			
Zastron			

KAAP - CAPE	Max	Min	RRR
Aberdeen			
Addo			
Agulhas	17	13	
Alexander Bay	15	10	
Aliwal North	18	-1	
Beaufort West	20	6	
Boegoebergdam			
Brandvlei			
Caledon			
Calitzdorp			
Calvinia	21	2	
Cape Columbine	26	12	
Cape St. Francis	17	15	
Cape Town (D.F. Malan)	18	11	3,8
Cape Town (Roeland St.)			
Carnarvon			
Ceres			
Citrusdal			
Colesberg			
Cradock			
De Aar	19	1	
Döhne	19	8	
Douglas	23	0	
East London (Ben Schoeman)	19	12	
Elsenburg			
Fort Beaufort			
Fraserburg	20	-1	
Garies			
George	21	9	
Graaff-Reinet	23	8	
Grahamstown			
Grootfontein (Middelburg)	19	4	
Langgebaanweg	18	9	
Hopetown			
Idutywa			
Jansenville	23	11	
Joubertina			
Kaappunt	15	11	1,2
Kimberley (B.J. Vorster)	21	6	
Knysna			
Kokstad	19	-1	
Kuruman	21	1	
Ladismith			
Maclear			
Mafeking	21	4	
Malmesbury			
Matatiele			
Matroosberg			
Mbashe			

KAAP - CAPE	Max	Min	RRR
Mosselbaai	20	11	
Okiep	22	6	
Oudtshoorn	22	7	
Petrusville			
Piketberg			
Pofadder	22	4	
Port Elizabeth (H.F. Verwoerd)	21	14	
Port Nolloth	14	10	
Port St. Johns	19	14	
Prieska	23	3	
Prince Albert			
Queenstown	20	6	
Riversdale	20	8	
Robertson	22	12	
Sheeprun	20	2	
Somerset East	21	8	
Steynsburg			
Strydenburg			
Sutherland	16	2	
Swellendam			
Tarkastad			
Touwsrivier	19	7	
Twee Riviere	25	0	
Umtata	22	3	
Uniondale			
Upington	25	5	
Vanwyksvlei	22	-1	
Victoria West			
Vredendal	21	10	
Vryburg	22	0	
Williston			
Willowmore	19	7	
Willow Park (Dordrecht)			
LESOTHO			
Maseru	17	0	
Ox-Bow			
SWAZILAND			
Bulembu			
Manzini (Matsapa)			
Siteki			

S.W.A.	Max	Min	RRR
Aroab			
Bethanien			
Dordabis			
Gobabeb	31	12	
Gobabis	23	1	
Grootfontein	22	3	
J.G. Strijdom	23	2	
Karasburg			
Kalkfeld			
Karibib			
Keetmanshoop	24	7	
Kub			
Luderitz	16	10	
Mariental	24	1	
Möwe	35	9	
Ohopoho			
Okahandja			
Okaukuejo	25	4	
Ondangwa			
Otavi			
Otjiwarango			
Outjo	25	3	
Rehoboth			
Rundu	25	2	
Steinhausen			
Tsumeb			
Uis	28	15	
Walvisbaai	26	9	
Windhoek	23	7	
BOTSWANA			
Francistown	23	3	
Gaborone	23	5	
Ghanzi	25	6	
Lobatsi			
Mahalapye	23	5	
Maun	25	8	
Shakawe			
Tshabong	24	0	
Tshane	23	3	

SYNOPTIC WEATHER MAP — 1200 GMT – 1400 SAST 16-8-1976 — SINOPTIESE WEERKAART — TV 4/42

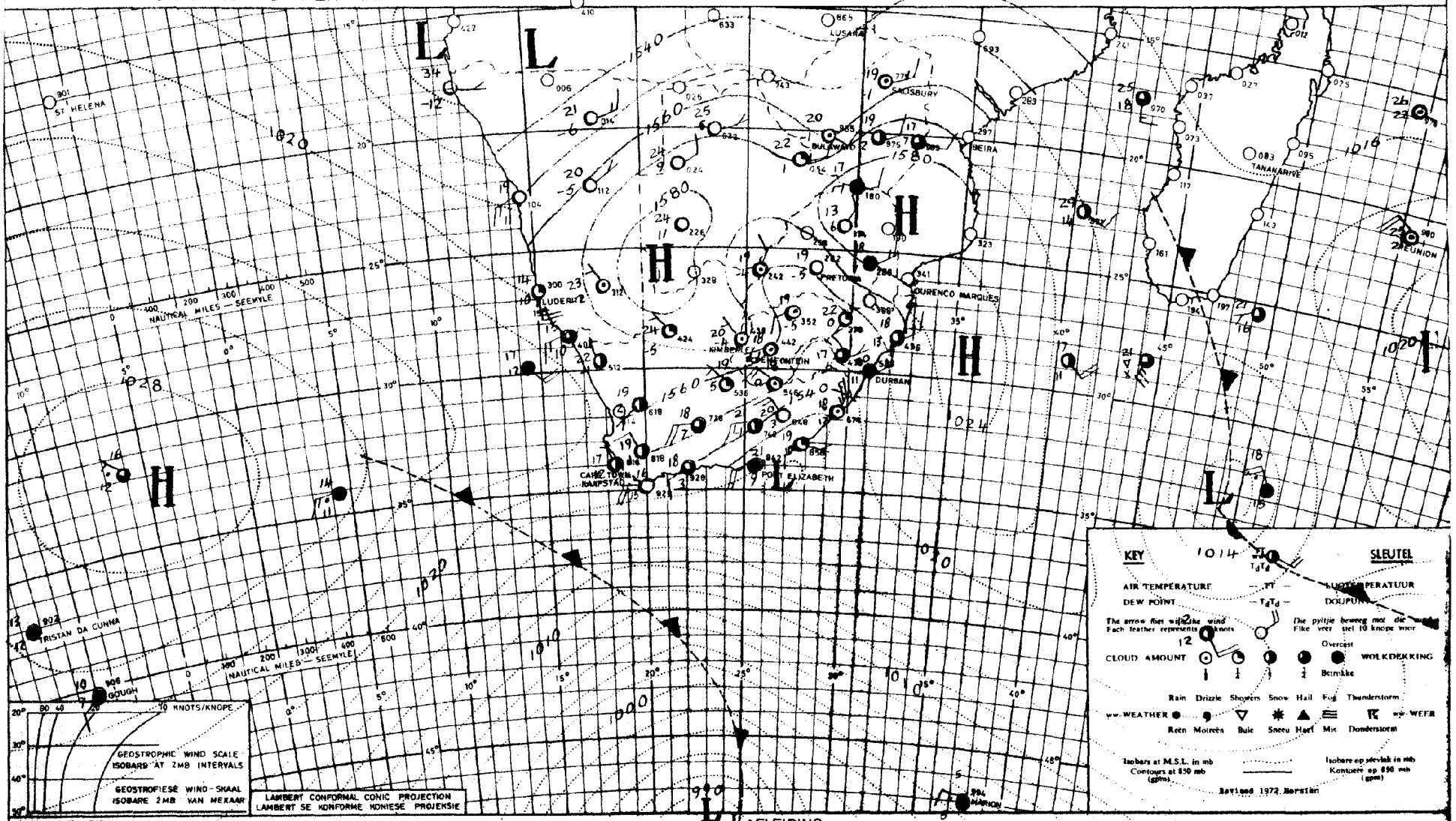

INFERENCE A well developed cold front is moving north-eastwards towards the Cape and cold rainy weather will develop over Western and South-western Cape overnight, spreading eastwards tomorrow. The cell of high pressure along the east coast is weakening rapidly.

AFLEIDING 'n Goed-ontwikkelde koufront beweeg noord-ooswaarts in die rigting van die Kaap sodat koue reënweer oor Wes- en Suidwes-Kaap sal ontwikkel en môre ooswaarts oor die Kaap Provinsie sal uitbrei. Die hoogdruksel langs die ooskus verswak vinnig.

DAAGLIKSE WEERBULLETIN

Maksimum en Minimum Temperatuur (°C) en Reënval (RRR)
in mm vir die 24 uur geëindig om 0800 SAST op

WEERBURO / WEATHER BUREAU
DEPT VAN VERVOER / DEPT OF TRANSPORT
18 - 8 - 1976

DAILY WEATHER BULLETIN

Maximum and Minimum Temperatures (°C) and Rainfall (RRR)
in mm for the 24 hours ended at 0800 SAST on

TRANSVAAL	Max	Min	RRR
Alberton			
Barberton			
Belfast			
Bethal	19	-2	
Bospoort	20	1	
Carolina	18	6	
Delareyville			
Delmas			
Doornspruit (Vaalwater)	23	0	
Ermelo			
Jan Kempdorp			
Jan Smuts	18	9	
Joubertpark (Jhb)	18	9	
Klerksdorp			
Kroondal (Rustenburg)	23	6	
Letaba			
Levubu	26	12	
Lichtenburg			
Loskopdam			
Loskopkanale (Groblersdal)			
Louis Trichardt			
Lydenburg	21	5	
Marble Hall			
Mara	24	6	
Marnitz	24	4	
Messina	26	5	
Middelburg			
Flamingo Lys	27	10	
Nelspruit	28	8	
Phalaborwa	28	11	
Pietersburg	21	9	
Piet Retief			
Pongola			
Potchefstroom	22	0	
Potgietersrus	23	9	
Pretoria	20	7	
Pretoriuskop			
Punda Milia			
Satara			
Sekhukhune			
Shingwidzi			
Skukuza	30	5	
Standerton	19	0	
Schweizer-Reneke			
Thabazimbi			
Tom Burke			
Tzaneen			
Vereeniging			
Volksrust			
Warmbad	24	3	
Waterval-Boven			
Witbank			
Wolmaransstad			
Zeerust			

NATAL	Max	Min	RRR
Cape St. Lucia	22	17	
Cedara	23	9	
Dundee			
Durban (Louis Botha)	27	13	
Estcourt	23	5	
Harding			
Himeville			
Hluhluwe			
Melmoth			
Mkuze			
Newcastle	24	<	
Port Shepstone	24	15	
Van Reenen			
Vryheid			
Waterford (Underberg)	22	-2	
O.V.S. - O.F.S.			
Balkfontein (Bothaville)			
Bethlehem	18	-2	
Bloemfontein (J.B.M. Hertzog)	21	-3	
Bultfontein			
Clocolan			
Fauresmith	21	1	
Ficksburg			
Frankfort	20	-3	
Harrismith			
Hoopstad	23	-3	
Heilbron			
Koppies			
Kroonstad	22	-3	
Lindley			
Modderpoort			
Petrusburg			
Philippolis			
Reddersburg			
Reitz			
Rouxville			
Vrede			
Warden			
Welkom	21	1	
Wepener	20	-2	
Winburg			
Zastron			

KAAP - CAPE	Max	Min	RRR
Aberdeen			
Addo			
Agulhas	17	10	1,0
Alexander Bay	17	7	
Aliwal North	21	0	
Beaufort West	20	5	
Boegoebergdam			
Brandvlei			
Caledon			
Calitzdorp			
Calvinia	13	2	1,0
Cape Columbine	15	7	0,2
Cape St. Francis	17	12	4,0
Cape Town (D.F. Malan)	17	7	14,4
Cape Town (Roeland St.)			
Carnarvon			
Ceres			11,0
Citrusdal			
Colesberg			
Cradock			
De Aar	21	1	
Döhne	23	5	
Douglas	24	1	
East London (Ben Schoeman)	20	10	
Elsenburg			
Fort Beaufort			
Fraserburg	19	-2	
Garies			
George	19	7	6,4
Graaff-Reinet	24	4	0,4
Grahamstown			
Grootfontein (Middelburg)	22	-2	
Langebaanweg	16	4	2,0
Hopetown			
Idutywa			
Jansenville	24	5	
Joubertina			7,0
Kaappunt	14	10	2,4
Kimberley (B.J. Vorster)	24	2	
Knysna			9,0
Kokstad	23	1	
Kuruman	22	4	
Ladismith			
Maclear			
Mafeking	21	3	
Malmesbury			
Matatiele			
Matroosberg			
Mbashe			

KAAP - CAPE	Max	Min	RRR
Mosselbaai	18	8	2,5
Okiep	15	4	
Oudtshoorn	18	3	1,0
Petrusville			
Piketberg			
Pofadder	23	3	
Port Elizabeth (H.F. Verwoerd)	18	8	10,3
Port Nolloth	15	7	
Port St. Johns	23	12	
Prieska	25	3	
Prince Albert			
Queenstown	24	3	
Riversdale	18	7	1,3
Robertson	18	1	
Sheeprun	23	2	
Somerset East	23	5	
Steynsburg			
Strydenburg			
Sutherland	11	-6	
Swellendam			
Tarkastad			
Touwsrivier	15	0	
Twee Riviere			
Umtata	26	6	
Uniondale			3,5
Upington	26	4	
Vanwyksvlei	22	1	
Victoria West			
Vredendal	17	4	
Vryburg	23	0	
Williston			
Willowmore	17	1	0,1
Willow Park (Dordrecht)			
LESOTHO			
Maseru	19	2	
Ox-Bow			
SWAZILAND			
Bulembu			
Manzini (Matsapa)			
Siteki			

S.W.A.	Max	Min	RRR
Aroab			
Bethanien			
Dordabis			
Gobabeb	30	12	
Gobabis	25	5	
Grootfontein	24	5	
J.G. Strijdom	25	7	
Karasburg			
Kalkfeld			
Karibib			
Keetmanshoop	26	1	
Kub			
Luderitz	17	10	
Mariental	27	1	
Möwe	14	11	
Ohopoho			
Okahandja			
Okaukuejo	26	5	
Ondangwa			
Otavi			
Otjiwarango			
Outjo	27	7	
Rehoboth			
Rundu	27	3	
Steinhausen			
Tsumeb			
Uis	29	13	
Walvisbaai			
Windhoek	25	10	
BOTSWANA			
Francistown	26	4	
Gaborone	25	3	
Ghanzi	26	7	
Lobatsi			
Mahalapye	25	7	
Maun	26	4	
Shakawe			
Tshabong	27	3	
Tshane	24	4	

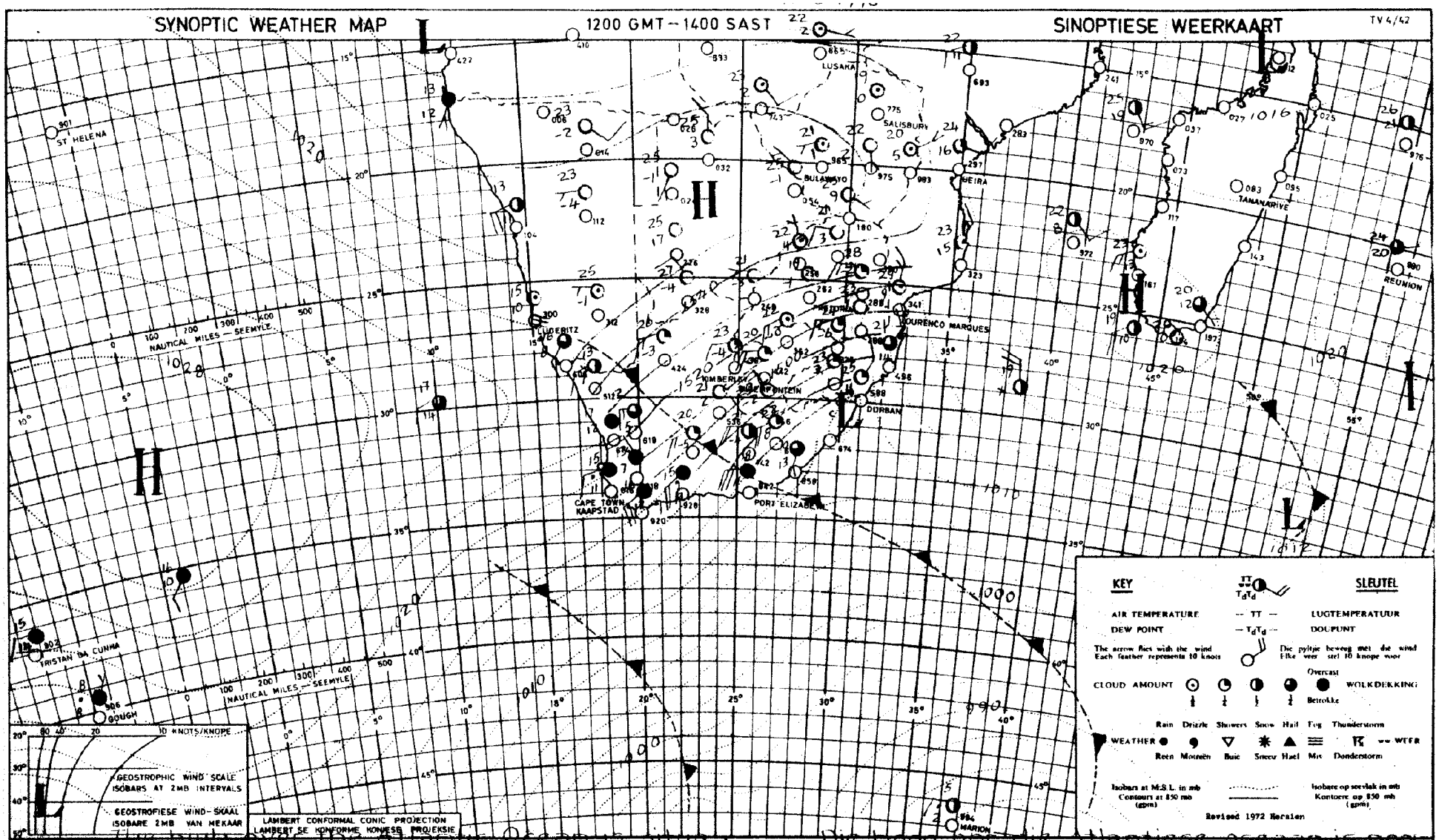

INFERENCE

The high over the Atlantic Ocean is shifted north of Tristan da Cunha so that cold but dry air will spread eastwards over the country. Showers will, however, occur over the coastal areas with snow over the southern mountain ranges.

AFLEIDING

Die hoog bo die Atlantiese oseaan is noord gelaat sodat koue maar droë lug weer oos oo waarts oor die land uitbrei. Buie sal egter la die kusstreke voorkom met sneeu oor die suidelike bergreekse.

DAAGLIKSE WEERBULLETIN

Maksimum en Minimum Temperatuur (°C) en Reënval (RRR)
in mm vir die 24 uur geëindig om 0800 SAST op

WEERBURO / WEATHER BUREAU
DEPT VAN VERVOER / DEPT OF TRANSPORT
19-8-1916

DAILY WEATHER BULLETIN

Maximum and Minimum Temperatures (°C) and Rainfall (RRR)
in mm for the 24 hours ended at 0800 SAST on

TRANSVAAL	Max	Min	RRR
Alberton			
Barberton			
Belfast			
Bethal	21	-3	
Bospoort	21	1	
Carolina	20	1	
Delareyville			
Delmas			
Doornspruit (Vaalwater)	26	6	
Ermelo			
Jan Kempdorp			
Jan Smuts	20	5	
Joubertpark (Jhb)	19	7	
Klerksdorp			
Kroondal (Rustenburg)	26	4	
Letaba			
Levubu	29	13	
Lichtenburg			
Loskopdam			
Loskopkanale (Groblersdal)			
Louis Trichardt			
Lydenburg	23	9	
Marble Hall			
Mara	28	13	
Marnitz	28	11	
Messina			
Middelburg			
Fleur de Lys	25	13	
Nelspruit	23	13	
Phalaborwa	28	15	
Pietersburg	25	11	
Piet Retief	18	7	
Pongola			
Potchefstroom	21	0	
Potgietersrus	25	10	
Pretoria	24	9	
Pretoriuskop			
Punda Milia			
Satara			
Sekhukhune			
Shingwidzi			
Skukuza	26	16	
Standerton	21	1	
Schweizer-Reneke			
Thabazimbi			
Tom Burke			
Tzaneen			
Vereeniging			
Volksrust			
Warmbad	26	6	
Waterval-Boven			
Witbank			
Wolmaransstad			
Zeerust			

NATAL	Max	Min	RRR
Cape St. Lucia	19	13	2.5
Cedara	11	5	
Dundee			
Durban (Louis Botha)	21	12	5.7
Estcourt	17	8	
Harding			
Himeville			
Hluhluwe			
Melmoth			
Mkuze			
Newcastle	20	6	
Port Shepstone	19	10	2.6
Van Reenen			
Vryheid			
Waterford (Underberg)	14	1	
O.V.S. - O.F.S.			
Balkfontein (Bothaville)			
Bethlehem	19	-1	
Bloemfontein (J.B.M. Hertzog)	17	-4	
Bultfontein			
Clocolan			
Fauresmith			
Ficksburg			
Frankfort	21	-2	
Harrismith			
Hoopstad	19	-3	
Heilbron			
Koppies			
Kroonstad	20	-3	
Lindley			
Modderpoort			
Petrusburg			
Philippolis			
Reddersburg			
Reitz			
Rouxville			
Vrede			
Warden			
Welkom	19	0	
Wepener	16	-4	
Winburg			
Zastron			

KAAP - CAPE	Max	Min	RRR
Aberdeen			
Addo			
Agulhas	15	8	
Alexander Bay	19	4	
Aliwal North	15	-5	
Beaufort West	15	-2	
Boegoebergdam			
Brandvlei			
Caledon			
Calitzdorp			
Calvinia	17	-1	
Cape Columbine	15	7	
Cape St. Francis	14	7	5.0
Cape Town (D.F. Malan)	16	4	
Cape Town (Roeland St.)			
Carnarvon			
Ceres			
Citrusdal			
Colesberg			
Cradock			
De Aar	16	1	
Döhne	11	2	
Douglas	19	-3	
East London (Ben Schoeman)	17	5	
Elsenburg			
Fort Beaufort			
Fraserburg	16	-4	
Garies			
George	15	3	
Graaff-Reinet	14	3	
Grahamstown			
Grootfontein (Middelburg)	12	-5	
Langgebaan weg	17	3	
Hopetown			
Idutywa			
Jansenville	17	0	
Joubertina			
Kaappunt	15	10	
Kimberley (B.J. Vorster)	17	2	
Knysna			
Kokstad	12	-3	
Kuruman	23	-1	
Ladismith			
Maclear			
Mafeking	22	6	
Malmesbury			
Matatiele			
Matroosberg			
Mbashe			

KAAP - CAPE	Max	Min	RRR
Mosselbaai	16	8	
Okiep	19	8	
Oudtshoorn	15	8	
Petrusville			
Piketberg			
Pofadder	20	4	
Port Elizabeth (H.E. Verwoerd)	14	3	3.0
Port Nolloth	14	5	
Port St. Johns	18	10	
Prieska	18	-2	
Prince Albert			
Queenstown	14	-7	
Riversdale	16	0	
Robertson	17	0	
Sheeprun	14	-3	
Somerset East	15	0	
Steynsburg			
Strydenburg			
Sutherland	13	-5	
Swellendam			
Tarkastad			
Touwsrivier	15	-3	
Twee Riviere			
Umtata	16	-2	
Uniondale			
Upington	21	1	
Vanwyksvlei			
Victoria West			
Vredendal	20	1	
Vryburg	20	-1	
Williston			
Willowmore	13	3	
Willow Park (Dordrecht)			
LESOTHO			
Maseru			
Ox-Bow			
SWAZILAND			
Bulembu			
Manzini (Matsapa)			
Siteki			

S.W.A.	Max	Min	RRR
Aroab			
Bethanien			
Dordabis			
Gobabeb	29	11	
Gobabis	26	3	
Grootfontein	26	6	
J.G. Strijdom	25	3	
Karasburg			
Kalkfeld			
Karibib			
Keetmanshoop	23	7	
Kub			
Luderitz	18	10	
Mariental	25	1	
Möwe	14	11	
Ohopoho			
Okahandja			
Okaukuejo			
Ondangwa			
Otavi			
Otjiwarango			
Outjo	29	7	
Rehoboth			
Rundu	28	4	
Steinhausen			
Tsumeb			
Uis	31	15	
Walvisbaai	15	9	
Windhoek	27	12	
BOTSWANA			
Francistown	28	8	
Gaborone	28	5	
Ghanzi	28	4	
Lobatsi			
Mahalapye	28	9	
Maun	29	6	
Shakawe			
Tshabong			
Tshane			

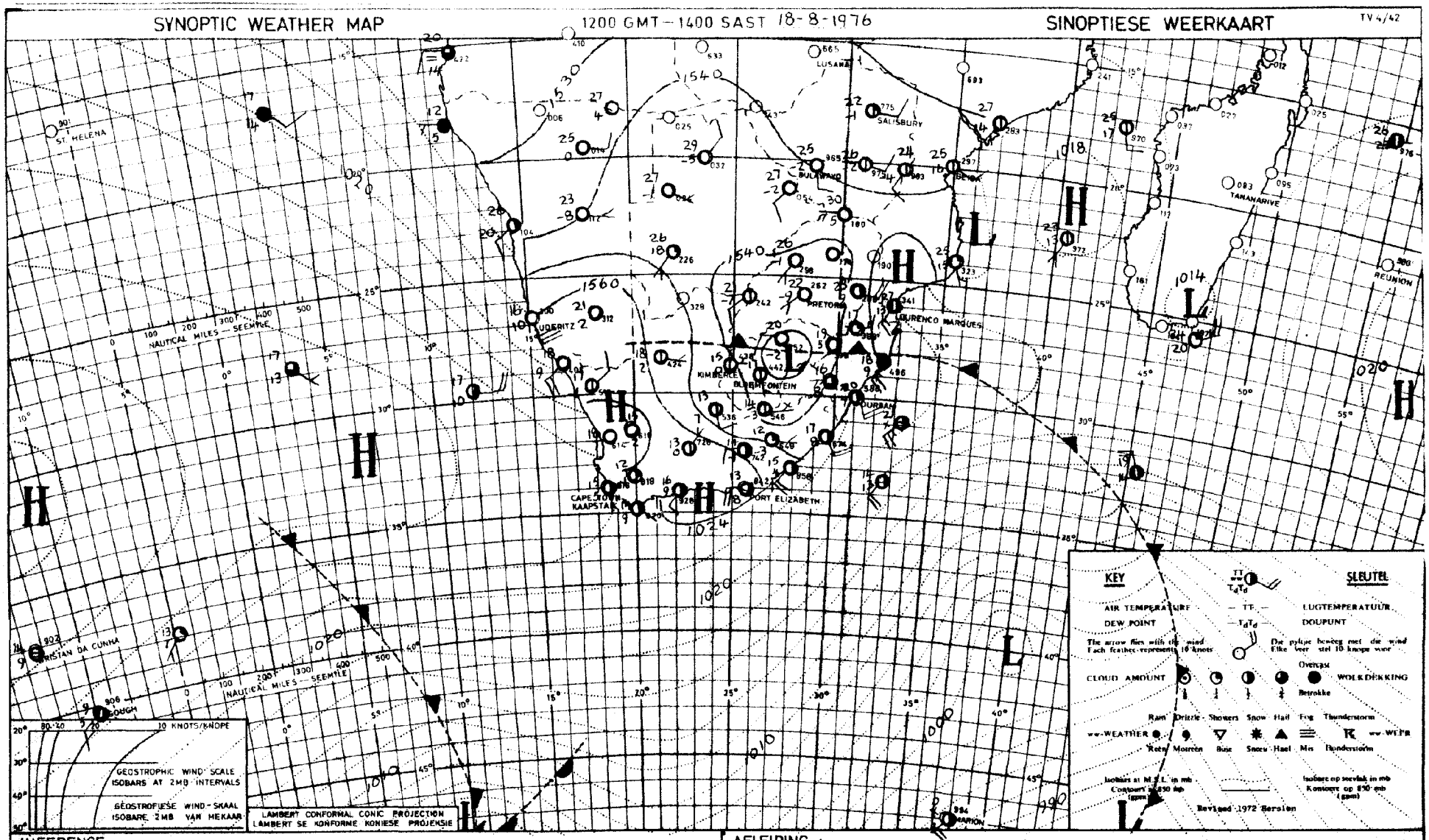

INFERENCE A cell of the Atlantic high is moving eastwards south of the continent and cooler weather will also spread over Transvaal with low clouds in the morning. The cold front east of Gough Island will cause cloudy conditions over South-west Cape later tomorrow.

AFLEIDING 'n Sel van die Atlantiese hoog beweeg ooswaart suid van die land verby en sal koeler lug ook oor Transvaal inbeweeg met lae miswolke in die oggend. Die koufront oos van Gougheiland sal bewolkte weer later môre oor Suidwes-Kaap veroorsaak.

DAAGLIKSE WEERBULLETIN

Maksimum en Minimum Temperatuur (°C) en Reënval (RRR)
in mm vir die 24 uur geëindig om 0800 SAST op

WEERBURO / WEATHER BUREAU
DEPT. VAN VERVOER / DEPT. OF TRANSPORT
20 - 8 - 1976

DAILY WEATHER BULLETIN

Maximum and Minimum Temperatures (°C) and Rainfall (RRR)
in mm for the 24 hours ended at 0800 SAST on

TRANSVAAL	Max	Min	RRR
Alberton			
Barberton			
Belfast			
Bethal	19	5	
Bospoort	22	7	
Carolina	18	4	
Delareyville			
Delmas			
Doornspruit (Vaalwater)	23	4	
Ermelo			
Jan Kempdorp			
Jan Smuts	18	9	
Joubertpark (Jhb)	18	7	
Klerksdorp			
Kroondal (Rustenburg)	23	5	
Letaba			
Levubu	20	9	
Lichtenburg			
Loskopdam			
Loskopkanale (Groblersdal)			
Louis Trichardt			
Lydenburg	17	5	
Marble Hall			
Mara	22	3	
Marnitz	23	7	
Messina	23	7	
Middelburg			
Fleur.de.Lys	22	13	
Nelspruit	23	7	
Phalaborwa	24	10	
Pietersburg	19	4	
Piet Retief	23	9	
Pongola			
Potchefstroom	24	6	
Potgietersrus	21	7	
Pretoria	21	6	
Pretoriuskop			
Punda Milia			
Satara			
Sekhukhune			
Shingwidzi			
Skukuza	25	5	
Standerton	21	4	
Schweizer-Reneke			
Thabazimbi			
Tom Burke			
Tzaneen			
Vereeniging			
Volksrust			
Warmbad	24	3	
Waterval-Boven			
Witbank			
Wolmaransstad			
Zeerust			

NATAL	Max	Min	RRR
Cape St. Lucia	20	14	
Cedara	20	3	
Dundee			
Durban (Louis Botha)	22	9	
Estcourt	21	3	
Harding			
Himeville			
Hluhluwe			
Melmoth			
Mkuze			
Newcastle	25	13	
Port Shepstone	20	12	
Van Reenen			
Vryheid			
Waterford (Underberg)	19	4	

O.V.S. - O.F.S.	Max	Min	RRR
Balkfontein (Bothaville)			
Bethlehem	19	-2	
Bloemfontein (J.B.M. Hertzog)	21	-3	
Bultfontein			
Clocolan			
Fauresmith	20	2	
Ficksburg			
Frankfort	22	-2	
Harrismith			
Hoopstad	24	-2	
Heilbron			
Koppies			
Kroonstad	23	1	
Lindley			
Modderpoort			
Petrusburg			
Philippolis			
Reddersburg			
Reitz			
Rouxville			
Vrede			
Warden			
Welkom	23	4	
Wepener	20	0	
Winburg			
Zastron			

KAAP - CAPE	Max	Min	RRR
Aberdeen			
Addo			
Agulhas	17	11	1,8
Alexander Bay	16	5	
Aliwal North	20	1	
Beaufort West	23	7	
Boegoebergdam			
Brandvlei			
Caledon			
Calitzdorp			
Calvinia	20	3	
Cape Columbine	15	10	9,1
Cape St. Francis	16	13	3,2
Cape Town (D.F. Malan)	15	8	1,2
Cape Town (Roeland St.)			
Carnarvon			
Ceres			2,0
Citrusdal			
Colesberg			
Cradock			
De Aar	20	1	
Döhne	22	5	
Douglas	26	1	
East London (Ben Schoeman)	20	11	
Elsenburg			
Fort Beaufort			
Fraserburg	20	0	
Garies			
George	16	8	1,7
Graaff-Reinet	24	3	
Grahamstown			
Grootfontein (Middelburg)	20	3	
Langebaanweg	16	9	1,5
Hopetown			
Idutywa			
Jansenville	25	2	
Joubertina			
Kaappunt	14	9	1,1
Kimberley (B.J. Vorster)	24	8	
Knysna			2,0
Kokstad	23	-2	
Kuruman	24	3	
Ladismith			
Maclear			
Mafeking	22	8	
Malmesbury			
Matatiele			
Matroosberg			
Mbashe			

KAAP - CAPE	Max	Min	RRR
Mosselbaai	17	10	1,3
Okiep	21	3	
Oudtshoorn	21	4	0,7
Petrusville			
Piketberg			
Pofadder	22	3	
Port Elizabeth (H.F. Verwoerd)	18	7	0,1
Port Nolloth	14	4	
Port St. Johns	21	15	
Prieska	24	2	
Prince Albert			
Queenstown	23	1	
Riversdale	18	9	1,0
Robertson	19	8	1,6
Sheeprun	22	2	
Somerset East	23	-1	
Steynsburg			
Strydenburg			
Sutherland	16	0	
Swellendam			
Tarkastad			
Touwsrivier	18	2	
Twee Riviere	28	2	
Umtata	24	2	
Uniondale			
Upington	26	3	
Vanwyksvlei	23	-4	
Victoria West			
Vredendal	18	7	
Vryburg	26	2	
Williston			
Willowmore	21	5	
Willow Park (Dordrecht)			

LESOTHO	Max	Min	RRR
Maseru	19	3	
Ox-Bow			

SWAZILAND	Max	Min	RRR
Bulembu			
Manzini (Matsapa)	23	11	
Siteki			

S.W.A.	Max	Min	RRR
Aroab			
Bethanien			
Dordabis			
Gobabeb	27	6	
Gobabis	28	5	
Grootfontein			
J.G. Strijdom	26	4	
Karasburg			
Kalkfeld			
Karibib			
Keetmanshoop	28	5	
Kub			
Luderitz	16	9	
Mariental	29	5	
Möwe	14	12	
Ohopoho			
Okahandja			
Okaukuejo			
Ondangwa			
Otavi			
Otjiwarango			
Outjo	29	8	
Rehoboth			
Rundu	29	5	
Steinhausen			
Tsumeb			
Uis			
Walvisbaai	13	10	
Windhoek	26	10	

BOTSWANA	Max	Min	RRR
Francistown	27	5	
Gaborone	25	7	
Ghanzi	30	11	
Lobatsi			
Mahalapye	24	6	
Maun	30	9	
Shakawe			
Tshabong	27	4	
Tshane	28	5	

SYNOPTIC WEATHER MAP 1200 GMT – 1400 SAST 19-8-1976 SINOPTIESE WEERKAART TV4/42

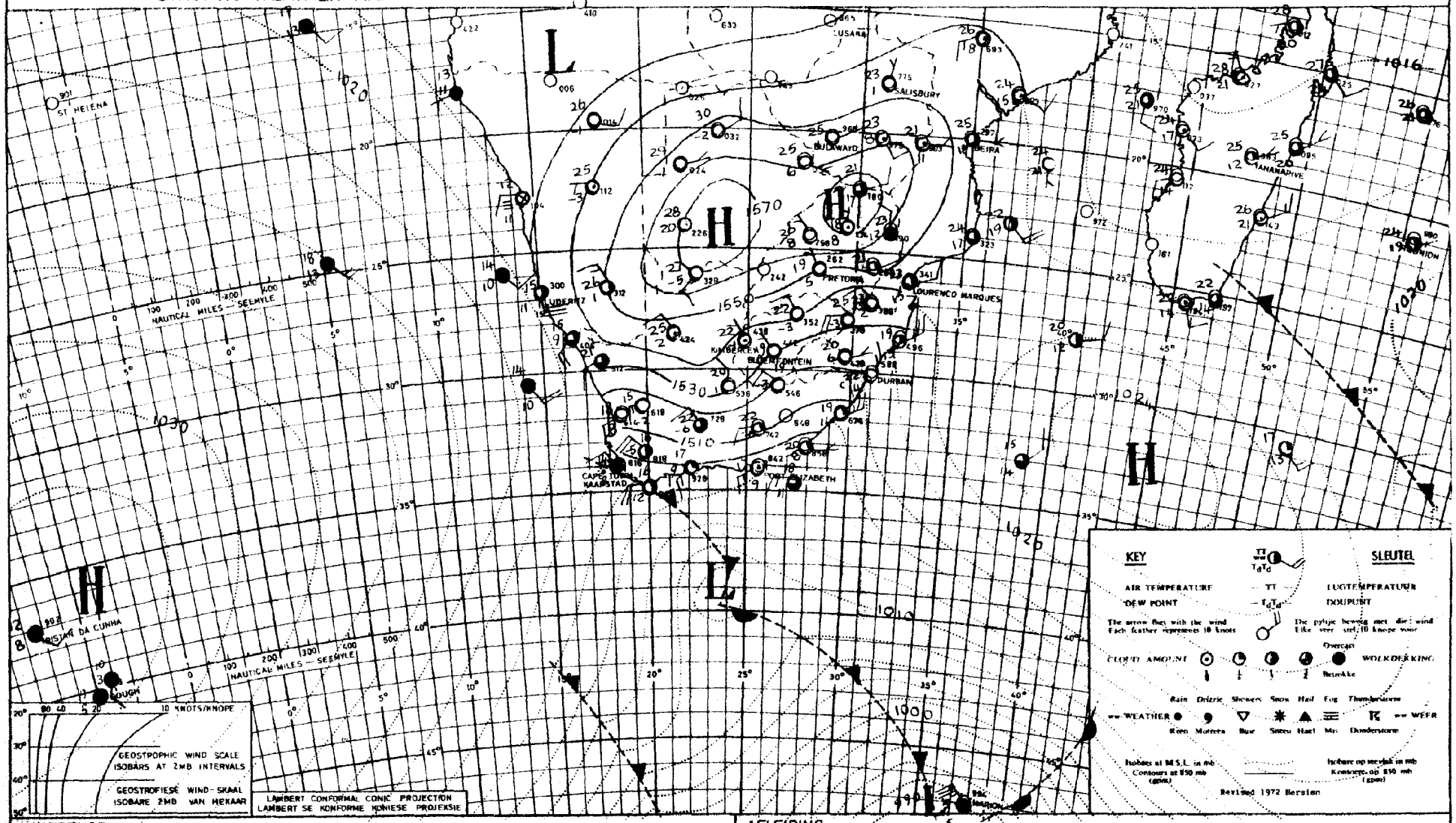

INFERENCE The cold front at the Cape is moving eastwards and cold weather with showers will spread over the southern and south-eastern Cape Province, reaching Natal later tomorrow. The inflow of moist air over Eastern Transvaal decrease overnight

AFLEIDING Die kouefront by die Kaap beweeg ooswaarts en sal koue weer met buie oor die suidelike en suidoostelike Kaap Provinsie uitbrei en later môre Natal bereik. Die invloei van vogtige lug oor Oos-Transvaal sal oornag verminder.

DAAGLIKSE WEERBULLETIN

Maksimum en Minimum Temperatuur (°C) en Reënval (RRR)
in mm vir die 24 uur geëindig om 0800 SAST op

WEERBURO / WEATHER BUREAU
DEPT. VAN VERVOER / DEPT. OF TRANSPORT
21 - 8 - 1976

DAILY WEATHER BULLETIN

Maximum and Minimum Temperatures (°C) and Rainfall (RRR)
in mm for the 24 hours ended at 0800 SAST on

TV.4/

TRANSVAAL	Max	Min	RRR
Alberton			
Barberton			
Belfast			
Bethal	24	5	
Bospoort	25	5	
Carolina	23	7	
Delareyville			
Delmas			
Doornspruit (Vaalwater)	27	6	
Ermelo			
Jan Kempdorp			
Jan Smuts	22	12	
Joubertpark (Jhb)	22	13	
Klerksdorp			
Kroondal (Rustenburg)	23	5	
Letaba			
Levubu	30	11	
Lichtenburg			
Loskopdam			
Loskopkanale (Groblersdal)			
Louis Trichardt			
Lydenburg			
Marble Hall			
Mara	29	5	
Marnitz	29	10	
Messina	31	10	
Middelburg			
Fleur de Lys	30	15	
Nelspruit	29	8	
Phalaborwa	31	14	
Pietersburg	26	8	
Piet Retief	28	10	
Pongola			
Potchefstroom	26	5	
Potgietersrus			
Pretoria	24	9	
Pretoriuskop			
Punda Milia			
Satara			
Sekhukhune			
Shingwidzi			
Skukuza	32	13	
Standerton	24	4	
Schweizer-Reneke			
Thabazimbi			
Tom Burke			
Tzaneen			
Vereeniging			
Volksrust			
Warmbad	28	9	
Waterval-Boven			
Witbank			
Wolmaransstad			
Zeerust			

NATAL	Max	Min	RRR
Cape St. Lucia	23	17	
Cedara	18	8	0,2
Dundee			
Durban (Louis Botha)	23	13	6,2
Estcourt	26	10	
Harding			
Himeville			
Hluhluwe			1,0
Melmoth			5,0
Mkuze			
Newcastle			
Port Shepstone	20	13	12,0
Van Reenen			2,5
Vryheid			
Waterford (Underberg)	19	4	1,0
O.V.S. - O.F.S.			
Balkfontein (Bothaville)			
Bethlehem	22	4	
Bloemfontein (J.B.M. Hertzog)	23	-1	
Bultfontein			
Clocolan			
Fauresmith	21	-1	
Ficksburg			
Frankfort	24	2	
Harrismith			
Hoopstad			
Heilbron			
Kopples			
Kroonstad			
Lindley			
Modderpoort			
Petrusburg			
Philippolis			
Reddersburg			
Reitz			
Rouxville			
Vrede			
Warden			
Welkom	26	4	
Wepener	23	-1	
Winburg			
Zastron			

KAAP - CAPE	Max	Min	RRR
Aberdeen			
Addo			
Agulhas	16	9	3,5
Alexander Bay	18	6	
Aliwal North	22	3	
Beaufort West	16	4	
Boegoebergdam			
Brandvlei			
Caledon			
Calitzdorp			
Calvinia	15	-1	
Cape Columbine	15	7	
Cape St. Francis	15	9	8,5
Cape Town (D.F. Malan)	15	3	1,8
Cape Town (Roeland St.)			
Carnarvon			
Ceres			
Citrusdal			
Colesberg			
Cradock			
De Aar	19	1	
Döhne	14	5	
Douglas	24	-1	
East London (Ben Schoeman)	18	10	
Elsenburg			
Fort Beaufort			
Fraserburg	15	1	
Garies			
George	15	5	1,8
Graaff-Reinet	17	5	
Grahamstown			0,3
Grootfontein (Middelburg)	19	2	
Hopetown			
Idutywa			
Jansenville	17	2	
Joubertina			
Kaappunt	15	9	
Kimberley (B.J. Vorster)	24	1	
Knysna			6,0
Kokstad	23	6	
Kuruman	22	3	
Ladismith			
Langebaanweg	16	4	
Maclear			
Mafeking	25	10	
Malmesbury			
Matatiele			
Matroosberg			
Mbashe			

KAAP - CAPE	Max	Min	RRR
Mosselbaai	16	10	1,5
Okiep	11	3	
Oudtshoorn	15	1	0,3
Petrusville			
Piketberg			
Pofadder	18	2	
Port Elizabeth (H.F. Verwoerd)	16	9	6,0
Port Nolloth	16	4	
Port St. Johns	19	12	0,1
Prieska	22	3	
Prince Albert			
Queenstown	19	5	
Riversdale	15	2	0,3
Robertson	15	3	0,7
Sheeprun	20	6	0,5
Somerset East	16	6	
Steynsburg			
Strydenburg			
Sutherland	10	-3	
Swellendam			
Tarkastad			
Touwsrivier	12	0	
Twee Riviere			
Umtata	18	8	
Uniondale			
Upington	21	0	
Vanwyksvlei	20	-1	
Victoria West			
Vredendal	18	2	
Vryburg	27	1	
Williston			
Willowmore	13	0	
Willow Park (Dordrecht)			
LESOTHO			
Maseru	22	4	
Ox-Bow			
SWAZILAND			
Bulembu			
Manzini (Matsapa)			
Siteki			

S.W.A.	Max	Min	RR
Aroab			
Bethanien			
Dordabis			
Gobabeb	23	3	
Gobabis	28	3	
Grootfontein	28	11	
J.G. Strijdom	26	4	
Karasburg			
Kalkfeld			
Karibib			
Keetmanshoop	22	1	
Kub			
Luderitz	17	10	
Mariental	28	0	
Möwe	15	12	
Ohopoho			
Okahandja			
Okaukuejo			
Ondangwa			
Otavi			
Otjiwarango			
Outjo	30	11	
Rehoboth			
Rundu			
Steinhausen			
Tsumeb			
Uis	28	9	
Walvisbaai	14	9	
Windhoek	26	8	
BOTSWANA			
Francistown	30	7	
Gaborone			
Ghanzi	30	10	
Lobatsi			
Mahalapye	30	2	
Maun	30	8	
Shakawe			
Tshabong			
Tshane			

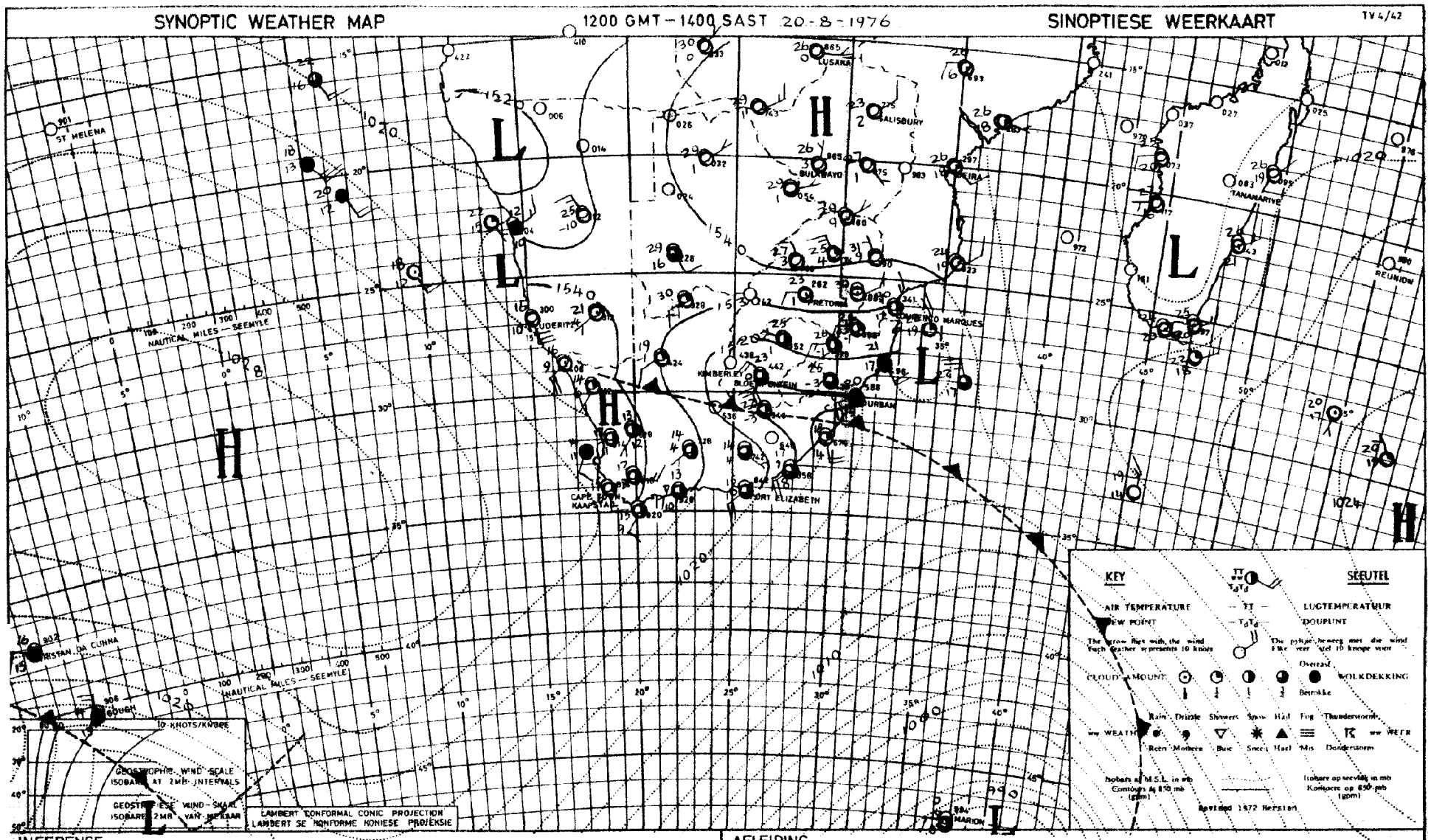

INFERENCE

The high over the Atlantic Ocean is moving eastwards behind the cold front and colder weather with showers will also spread over Natal and Eastern Transvaal. Drier air is, however, pushing in over the northern Cape Province.

AFLEIDING

Die hoog oor die Atlantiese oseaan beweeg ooswaarts agter die kouefront en kouer lug met buie sal ook oor Natal en Oos-Transvaal uitbrei. Droër lug stoot agter oor die noordelike Kaapprovinsie in.

DAAGLIKSE WEERBULLETIN

Maksimum en Minimum Temperatuur (°C) en Reënval (RRR)
in mm vir die 24 uur geëindig om 0800 SAST op

WEERBURO / WEATHER BUREAU
DEPT. VAN VERVOER / DEPT. OF TRANSPORT

22 - 8 - 1976

DAILY WEATHER BULLETIN

Maximum and Minimum Temperatures (°C) and Rainfall (RRR)
in mm for the 24 hours ended at 0800 SAST on

TRANSVAAL	Max	Min	RRR
Alberton			
Barberton			
Belfast			
Bethal	22	5	
Bospoort	26	11	
Carolina	16	5	
Delareyville			
Delmas			
Doornspruit (Vaalwater)	27	8	
Ermelo			
Jan Kempdorp			
Jan Smuts	23	7	
Joubertpark (Jhb)	22	8	
Klerksdorp			
Kroondal (Rustenburg)	27	8	
Letaba			
Levubu	21	13	0.8
Lichtenburg			
Loskopdam			
Loskopkanale (Groblersdal)			
Louis Trichardt			
Lydenburg			
Marble Hall			
Mara	22	11	
Marnitz	29	11	
Messina	27	16	
Middelburg			
Pilgrim. da. kys	21	11	
Nelspruit	24	10	
Phalaborwa	24	13	
Pietersburg	21	7	
Piet Retief	13	8	
Pongola			
Potchefstroom	27	9	
Potgietersrus	26	11	
Pretoria	26	10	
Pretoriuskop			
Punda Milia			
Satara			
Sekhukhune			
Shingwidzi			
Skukuza			
Standerton	25	2	
Schweizer-Reneke			
Thabazimbi			
Tom Burke			
Tzaneen			
Vereeniging			
Volksrust			
Warmbad	29	7	
Waterval-Boven			
Witbank			
Wolmaransstad			
Zeerust			

NATAL	Max	Min	RRR
Cape St. Lucia	20	15	
Cedara	14	9	1.8
Dundee			
Durban (Louis Botha)	17	14	6.7
Estcourt	13	8	
Harding			
Himeville			
Hluhluwe			
Melmoth			
Mkuze			
Newcastle	17	7	
Port Shepstone	17	13	5.8
Van Reenen			
Vryheid			
Waterford (Underberg)	12	1	0.7
O.V.S. - O.F.S.			
Balkfontein (Bothaville)			
Bethlehem	20	4	
Bloemfontein (J.B.M. Hertzog)	23	0	
Bultfontein			
Clocolan			
Fauresmith	20	1	
Ficksburg			
Frankfort	26	3	
Harrismith			
Hoopstad	25	1	
Heilbron			
Koppies			
Kroonstad	27	5	
Lindley			
Modderpoort			
Petrusburg			
Philippolis			
Reddersburg			
Reitz			
Rouxville			
Vrede			
Warden			
Welkom			
Wepener	23	1	
Winburg			
Zastron			

KAAP - CAPE	Max	Min	RRR
Aberdeen			
Addo			
Agulhas	16	9	
Alexander Bay	19	5	
Aliwal North	19	-2	
Beaufort West	17	-1	
Boegoebergdam			
Brandvlei			
Caledon			
Calitzdorp			
Calvinia	17	-2	
Cape Columbine	14	8	
Cape St. Francis	16	10	
Cape Town (D.F. Malan)	18	8	
Cape Town (Roeland St.)			
Carnarvon			
Ceres			
Citrusdal			
Colesberg			
Cradock			
De Aar	18	-1	
Döhne	9	4	1.6
Douglas	21	0	
East London (Ben Schoeman)	15	10	1.0
Elsenburg			
Fort Beaufort			
Fraserburg	16	-5	
Garies			
George	16	3	
Graaff-Reinet	17	6	
Grahamstown			
Grootfontein (Middelburg)	17	-5	
	18	2	
Hopetown			
Idutywa			
Jansenville	17	1	
Joubertina			
Kaappunt	16	9	
Kimberley (B.J. Vorster)	22	2	
Knysna			
Kokstad	10	3	
Kuruman	24	3	
Ladismith			
Maclear			
Mafeking	26	11	
Malmesbury			
Matatiele			
Matroosberg			
Mbashe			

KAAP - CAPE	Max	Min	RRR
Mosselbaai	16	11	
Okiep	19	3	
Oudtshoorn			
Petrusville			
Piketberg			
Pofadder	19	5	
Port Elizabeth (H.E. Verwoerd	18	1	
Port Nolloth	14	3	
Port St. Johns	18	13	0.2
Prieska	20	-1	
Prince Albert			
Queenstown	10	2	
Riversdale	19	1	
Robertson	18	1	
Sheeprun	10	1	
Somerset East	15	2	
Steynsburg			
Strydenburg			
Sutherland	14	-6	
Swellendam			
Tarkastad			
Touwsrivier			
Twee Riviere			
Umtata	12	5	1.2
Uniondale			
Upington	22	1	
Vanwyksvlei	19	-3	
Victoria West			
Vredendal	21	2	
Vryburg	26	5	
Williston			
Willowmore	15	-1	
Willow Park (Dordrecht)			
LESOTHO			
Maseru	23	5	
Ox-Bow			
SWAZILAND			
Bulembu			
Manzini (Matsapa)			
Siteki			

S.W.A.	Max	Min	RRR
Aroab			
Bethanien			
Dordabis			
Gobabeb	24	5	
Gobabis	28	2	
Grootfontein	28	7	
J.G. Strijdom	25	6	
Karasburg			
Kalkfeld			
Karibib			
Keetmanshoop	23	4	
Kub			
Luderitz	16	9	
Mariental	24	2	
Möwe	15	12	
Ohopoho			
Okahandja			
Okaukuejo			
Ondangwa			
Otavi			
Otjiwarango			
Outjo	30	10	
Rehoboth			
Rundu			
Steinhausen			
Tsumeb			
Uis			
Walvisbaai	14	9	
Windhoek	26	13	
BOTSWANA			
Francistown			
Gaborone	30	10	
Ghanzi	30	9	
Lobatsi			
Mahalapye	29	11	
Maun	31	10	
Shakawe			
Tshabong	27	2	
Tshane	30	8	

SYNOPTIC WEATHER MAP 1200 GMT – 1400 SAST 21-8-1976 SINOPTIESE WEERKAART TV 4/42

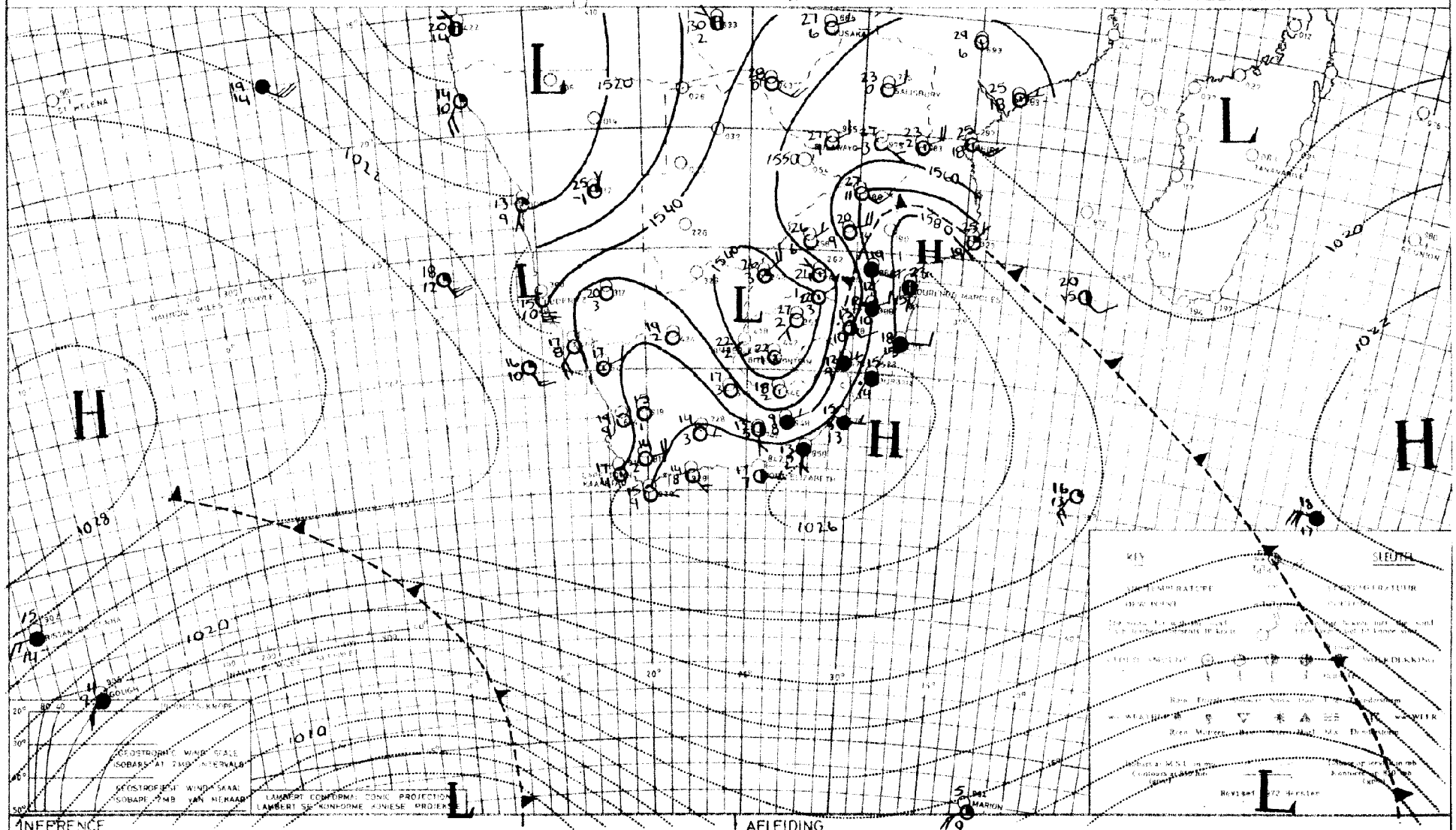

INFERENCE

The strong high-pressure system south of Durban is moving eastwards so that the cloudy weather over the eastern parts of the country will clear partially tomorrow. The cold front over the Atlantic ocean is being followed by another strong high and will cause cloudy weather with rain over the south western Cape later tomorrow.

AFLEIDING

Die sterk hoëdrukstelsel suid van Durban beweeg oos-waarts en dus sal die bewolkte weer oor die oostelike dele van die land mare geleidelik opklaar. Die koudfront oor die Atlantiese oseaan word gevolg deur nog 'n sterk hoëdruk-stelsel en sal later môre bewolkte weer met reën oor suidwes-Kaapland aanbring.

DAAGLIKSE WEERBULLETIN

Maksimum en Minimum Temperatuur (°C) en Reënval (RRR) in mm vir die 24 uur geëindig om 0800 SAST op

WEERBUREU / WEATHER BUREAU
DEPT. VAN VERVOER / DEPT OF TRANSPORT

23-8-1976

DAILY WEATHER BULLETIN

Maximum and Minimum Temperatures (°C) and Rainfall (RRR) in mm for the 24 hours ended at 0800 SAST on

TRANSVAAL	Max	Min	RRR
Alberton			
Barberton			
Belfast			
Bethal	21	-2	
Boepoort	24	8	
Carolina	21	4	
Delareyville			
Delmas			
Doornspruit (Vaalwater)	24	5	
Ermelo			
Jan Kempdorp			
Jan Smuts	0	11	
Jeubertpark (Jhb)	19	11	
Klerksdorp			
Kroondal (Rustenburg)	24	7	
Letaba			
Levubu	23	11	
Lichtenburg			
Loskopdam			
Loskopkanale (Groblersdal)			
Louis Trichardt			
Lydenburg	21	7	
Marble Hall			
Mara	25	6	
Marnitz	24	9	
Messina	26	9	
Middelburg			
Flaw. da. Lys	24	11	
Nelspruit	25	9	
Phalaborwa	25	13	
Pietersburg	23	6	
Piet Retief	26	11	
Pongola			
Potchefstroom	26	9	
Potgietersrus	23	8	
Pretoria	21	9	
Pretoriuskop			
Punda Milia			
Satara			
Sekhukhune			
Shingwidzi			
Skukuza	27	6	
Standerton	23	5	
Schweizer-Reneke			
Thabazimbi			
Tom Burke			
Tzaneen			
Vereeniging			
Volksrust			
Warmbad	25	5	
Waterval-Boven			
Witbank			
Wolmaransstad			
Zeerust			

NATAL	Max	Min	RRR
Cape St. Lucia	24	16	
Cedara			
Dundee			
Durban (Louis Botha)	23	8	
Estcourt			
Harding			
Himeville			
Hluhluwe			
Melmoth			
Mkuze			
Newcastle	26	14	
Port Shepstone			
Van Reenen			
Vryheid			
Waterford (Underberg)	23	7	

O.V.S. - O.F.S.	Max	Min	RRR
Balkfontein (Bothaville)			
Bethlehem	22	1	
Bloemfontein (J.B.M. Hertzog)	23	-1	
Bultfontein			
Clocolan			
Fauresmith	22	1	
Ficksburg			
Frankfort	24	2	
Harrismith			
Hoopstad	25	0	
Heilbron			
Koppies			
Kroonstad	26	4	
Lindley			
Modderpoort			
Petrusburg			
Philippolis			
Reddersburg			
Reitz			
Rouxville			
Vrede			
Warden			
Welkom	25	6	
Wepener	21	-1	
Winburg			
Zastron			

KAAP - CAPE	Max	Min	RRR
Aberdeen			
Addo			
Agulhas			
Alexander Bay	16	11	
Aliwal North	23	1	
Beaufort West	22	7	0,8
Boegoebergdam			
Brandvlei			
Caledon			
Calitzdorp			
Calvinia	18	4	1,2
Cape Columbine	15	9	8,0
Cape St. Francis	17	13	0,9
Cape Town (D.F. Malan)	16	7	16,9
Cape Town (Roeland St.)			
Carnarvon			
Ceres			19,0
Citrusdal			
Colesberg			
Cradock			
De Aar	19	-1	
Döhne	24	6	
Douglas	26	1	
East London (Ben Schoeman)	22	12	
Elsenburg			
Fort Beaufort			
Fraserburg	20	2	
Garies			0,7
George	17	9	2,4
Graaff-Reinet	24	8	
Grahamstown			
Grootfontein (Middelburg)	20	-2	
Hopetown			
Idutywa			
Jansenville	25	8	
Joubertina			
Kaappunt	13	9	13,2
Kimberley (B.J. Vorster)	26	5	
Knysna			5,0
Kokstad	25	1	
Kuruman	24	3	
Ladismith			
Langebaanweg	15	7	1,7
Maclear			
Mafeking	23	9	
Malmesbury			
Matatiele			
Matroosberg			
Mbashe			

KAAP - CAPE	Max	Min	RRR
Mosselbaai	18	10	1,0
Okiep	19	5	
Oudtshoorn	23	2	3,4
Petrusville			
Piketberg			7,0
Pofadder	21	3	
Port Elizabeth (H.E. Verwoerd)	20	17	0,8
Port Nolloth	13	10	
Port St. Johns	22	13	
Prieska	24	8	
Prince Albert			
Queenstown	24	3	
Riversdale	19	9	2,9
Robertson	18	7	3,0
Sheeprun	25	8	
Somerset East	24	5	
Steynsburg			
Strydenburg			
Sutherland	15	1	0,4
Swellendam			
Tarkastad			
Touwsrivier	18	5	
Twee Riviere			
Umtata	23	2	
Uniondale			1,5
Upington	27	1	
Vanwyksvlei	22	0	
Victoria West			
Vredendal	18	3	3,5
Vryburg	25	4	
Williston			
Willowmore	20	6	
Willow Park (Dordrecht)			

LESOTHO	Max	Min	RRR
Maseru	21	3	
Ox-Bow			

SWAZILAND	Max	Min	RRR
Bulembu			
Manzini (Matsapa)			
Siteki			

S.W.A.	Max	Min	RR
Aroab			
Bethanien			
Dordabis			
Gobabeb	19	5	
Gobabis	28	6	
Grootfontein	28	11	
J.G. Strijdom	26	9	
Karasburg			
Kalkfeld			
Karibib			
Keetmanshoop	28	4	
Kub			
Luderitz	16	11	
Mariental	28	4	
Möwe	15	12	
Ohopoho			
Okahandja			
Okaukuejo	29	15	
Ondangwa			
Otavi			
Otjiwarango			
Outjo	29	11	
Rehoboth			
Rundu			
Steinhausen			
Tsumeb			
Uis	27	11	
Walvisbaai	21	14	
Windhoek	27	13	

BOTSWANA	Max	Min	RR
Francistown	28	7	
Gaborone	23	8	
Ghanzi	30	11	
Lobatsi			
Mahalapye	25	8	
Maun	31	0	
Shakawe			
Tshabong	20	3	
Tshane	24	12	

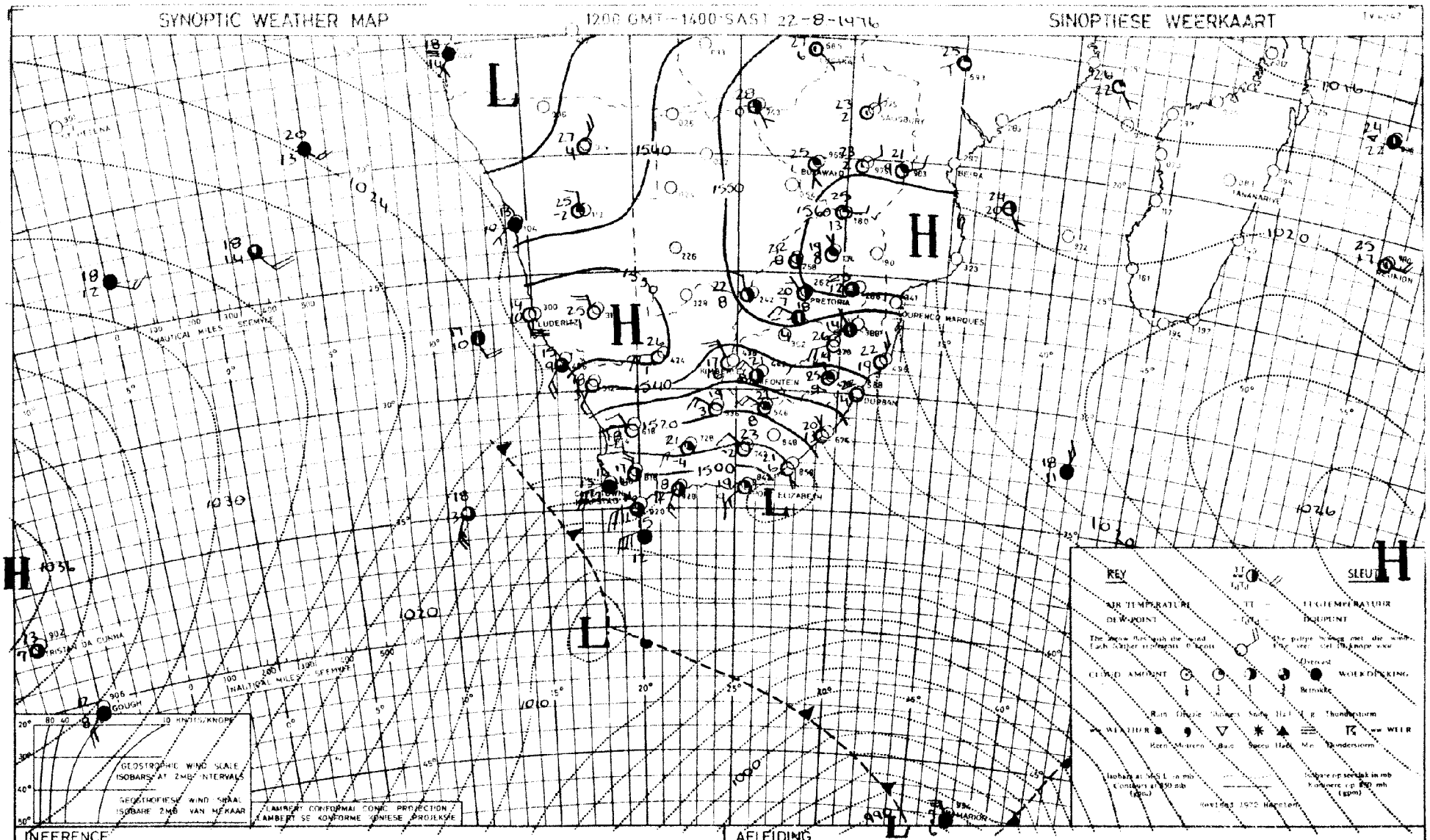
SYNOPTIC WEATHER MAP
1200 GMT – 1400 SAST 22-8-1976
SINOPTIESE WEERKAART
KEY
SLEUTEL
AIR TEMPERATURE
DEW POINT
LUCHTTEMPERATUR
DEUPUNT
CLOUD AMOUNT
WOLKDEKKING
WEATHER
WEER
GEOSTROPHIC WIND SCALE
ISOBARS AT 2MB INTERVALS
GEOSTROFIESE WIND SKAAL
ISOBARE 2MB VAN MEKAAR
LAMBERT CONFORMAL CONIC PROJECTION
LAMBERT SE KONFORME KONIESE PROJEKSIE
INFERENCE
The cold front at the Cape is followed by a strong high-pressure system. Cold air with showers will move in over South-western Cape overnight, spreading to southern and South-eastern Cape during tomorrow but dry air will push in over the western
AFLEIDING
Die koufront by die Kaap word deur 'n stark hoo gevolg. Koue lug matbuie sal oornag oor Suidwes-Kaap instoot en gedurende môre oor Suid- en Suidoos-Kaap uitbreid, maar droër lug sal oor die westelike binnelan inbeweeg.

DAAGLIKSE WEERBULLETIN

Maksimum en Minimum Temperatuur (°C) en Reënval (RRR) in mm vir die 24 uur geëindig om 0800 SAST op

WEERBURO / WEATHER BUREAU
DEPT. VAN VERVOER / DEPT. OF TRANSPORT
24-8-1976

DAILY WEATHER BULLETIN

Maximum and Minimum Temperatures (°C) and Rainfall (RRR) in mm for the 24 hours ended at 0800 SAST on

V.4

TRANSVAAL	Max	Min	RRR
Alberton			
Barberton			
Belfast			
Bethal	23	2	
Bospoort	23	4	
Carolina	24	8	
Delareyville			
Delmas			
Doornspruit (Vaalwater)	29	8	
Ermelo			
Jan Kempdorp			
Jan Smuts	23	4	
Joubertpark (Jhb)	22	7	
Klerksdorp			
Kroondal (Rustenburg)	27	7	
Letaba			
Levubu	31	13	
Lichtenburg			
Loskopdam			
Loskopkanale (Groblersdal)			
Louis Trichardt			
Lydenburg	25	7	
Marble Hall			
Mara	30	10	
Marnitz			
Messina	30	13	
Middelburg			
Flauc.dalys	31	14	
Nelspruit	31	13	
Phalaborwa	32	15	
Pietersburg	28	9	
Piet Retief	28	8	
Pongola			
Potchefstroom	26	3	
Potgietersrus	28	13	
Pretoria	25	11	
Pretoriuskop			
Punda Milia			
Satara			
Sekhukhune			
Shingwidzi			
Skukuza	34	16	
Standerton	24	9	
Schweizer-Reneke			
Thabazimbi			
Tom Burke			
Tzaneen			
Vereeniging			
Volksrust			
Warmbad	29	7	
Waterval-Boven			
Witbank			
Wolmaransstad			
Zeerust			

NATAL	Max	Min	RRR
Cape St. Lucia	22	17	
Cedara	19	8	1,5
Dundee			
Durban (Louis Botha)	23	13	8,7
Eshowe			18,0
Estcourt	26	9	0,1
Harding			
Himeville			
Hluhluwe			3,8
Melmoth			15,0
Mkuze			
Newcastle	27	9	1,7
Port Shepstone	21	14	9,6
Van Reenen			4,0
Vryheid			
Waterford (Underberg)	21	4	2,4
O.V.S. - O.F.S.			
Balkfontein (Bothaville)			
Bethlehem	29	7	
Bloemfontein (J.B.M. Hertzog)	21	-2	
Bultfontein			
Clocolan			
Fauresmith	18	-1	
Ficksburg			
Frankfort	25	7	0,4
Harrismith			
Hoopstad	23	-1	
Heilbron			
Koppies			
Kroonstad	25	1	
Lindley			
Modderpoort			
Petrusburg			
Philippolis			
Reddersburg			
Reitz			
Rouxville			
Vrede			
Warden			
Welkom	22	2	
Wepener	21	-2	
Winburg			
Zastron			

KAAP - CAPE	Max	Min	RRR
Aberdeen			
Addo			
Agulhas	16	9	0,5
Alexander Bay	18	5	
Aliwal North	19	-3	
Beaufort West	15	-2	
Boegoebergdam			
Brandvlei			
Caledon			
Calitzdorp			
Calvinia	14	-2	
Cape Columbine	15	8	
Cape St. Francis	16	8	0,6
Cape Town (D.F. Malan)	16	5	
Cape Town (Roeland St.)			
Carnarvon			
Ceres			
Citrusdal			
Colesberg			
Cradock			
De Aar	16	0	
Döhne	12	2	
Douglas	19	1	
East London (Ben Schoeman)	17	8	
Elsenburg			
Fort Beaufort			
Fraserburg	16	-3	
Garies			
George	16	5	
Graaff-Reinet	15	2	
Grahamstown			
Grootfontein (Middelburg)	14	-5	1,3
Langebaanweg	16	3	
Hopetown			
Idutywa			
Jansenville	18	1	1,0
Joubertina			
Kaappunt	14	10	
Kimberley (B.J. Vorster)	19	2	
Knysna			
Kokstad	17	5	
Kuruman	20	4	
Ladismith			
Maclear			
Mafeking			
Malmesbury			
Matatiele			
Matroosberg			
Mbashe			

KAAP - CAPE	Max	Min	RRR
Mosselbaai	17	8	
Okiep	15	4	
Oudtshoorn	16	0	
Petrusville			
Piketberg			
Pofadder	17	1	
Port Elizabeth (H.F. Verwoerd)	16	7	
Port Nolloth	15	5	
Port St. Johns	20	12	
Prieska	18	0	
Prince Albert			
Queenstown	19	0	
Riversdale	16	2	
Robertson	17	1	
Sheeprun	16	1	0,2
Somerset East	11	1	4,0
Steynsburg			
Strydenburg			
Sutherland	9	-8	
Swellendam			
Tarkastad			
Touwsrivier	13	-2	
Twee Riviere	20	5	
Umtata	18	7	
Uniondale			
Upington	18	1	
Vanwyksvlei	17	-4	
Victoria West			
Vredendal	18	3	
Vryburg	23	3	
Williston			
Willowmore	13	-3	
Willow Park (Dordrecht)			
LESOTHO			
Maseru	21	0	
Ox-Bow			
SWAZILAND			
Bulembu			
Manzini (Matsapa)			
Sitekí			

S.W.A.	Max	Min	R
Arcab			
Bethanien			
Dordabis			
Gobabeb	20	11	
Gobabis	25	12	
Grootfontein	27	13	
J.G. Strijdom	23	10	
Karasburg			
Kalkfeld			
Karibib			
Keetmanshoop	19	8	
Kub			
Luderitz	19	10	
Mariental	20	9	
Möwe	14	11	
Ohopoho			
Okahandja			
Okaukuejo	27	18	
Ondangwa			
Otavi			
Otjiwarango			
Outjo	27	15	
Rehoboth			
Rundu	31	10	
Steinhausen			
Tsumeb			
Uis			C
Walvisbaai	13	10	
Windhoek	23	13	
BOTSWANA			
Francistown	30	9	
Gaborone	29	12	
Ghanzi	30	6	
Lobatsi			
Mahalapye	30	8	
Maun	32	13	
Shakawe			
Tshabong	21	6	
Tshane	24	10	

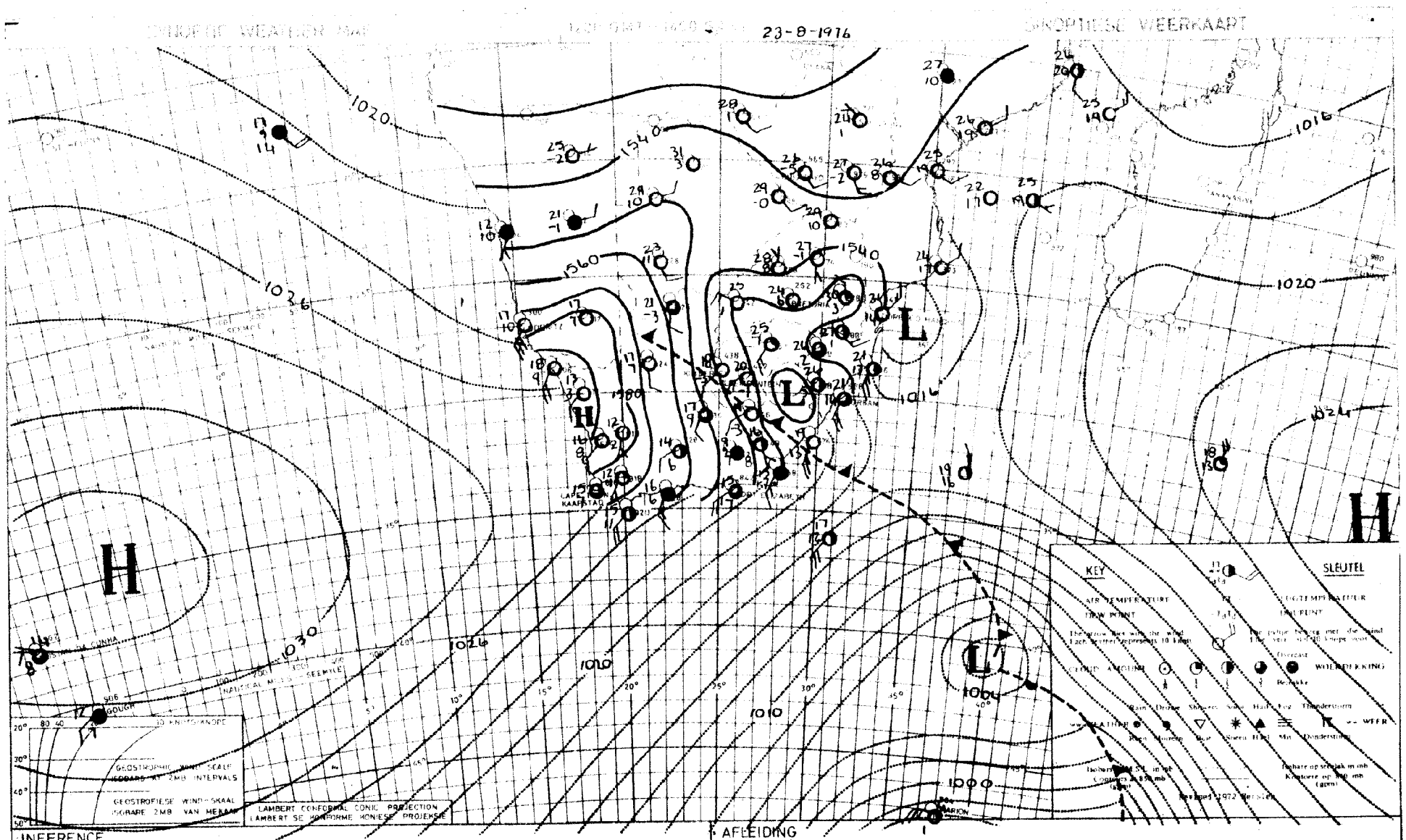

INFERENCE

Cold dry air has spread over the western parts of the country but with the Atlantic high ridging further eastwards moist air will be advected over Eastern Cape, Natal and Eastern Transvaal with local showers.

AFLEIDING

Koue droë lug het reeds oor die westelike dele van die land ingestoot maar soos die wig van die Atlantiese hoog ooswaarts beweeg sal vogtige lug uitbrei oor Oos-Kaap, Natal en Oos-Transvaal met enkele buie.

DAAGLIKSE WEERBULLETIN • WEERBURO / WEATHER BUREAU • DAILY WEATHER BULLETIN

DEPT VAN VERVOER / DEPT OF TRANSPORT

25 - 8 - 1976

Maksimum en Minimum Temperatuur (°C) en Reënval (RRR) in mm vir die 24 uur geëindig om 0800 SAST op

Maximum and Minimum Temperatures (°C) and Rainfall (RRR) in mm for the 24 hours ended at 0800 SAST on

TRANSVAAL	Max	Min	RRR
Alberton			
Barberton			
Belfast			
Bethal	18	-3	
Bospoort	22	8	
Carolina	10	6	
Delareyville			
Delmas			
Doornspruit (Vaalwater)	24	5	
Ermelo			
Jan Kempdorp			
Jan Smuts	21	6	
Joubertpark (Jhb)	20	9	
Klerksdorp			
Kroondal (Rustenburg)	25	10	
Letaba			
Levubu	20	12	
Lichtenburg			
Loskopdam			
Loskopkanale (Groblersdal)			
Louis Trichardt			
Lydenburg			
Marble Hall			
Mara	21	7	
Marnitz	25	10	
Messina	22	10	
Middelburg			
Fleur...de.Lys	18	8	
Nelspruit	18	8	
Phalaborwa	21	10	
Pietersburg	22	9	
Piet Retief	12	8	
Pongola			
Potchefstroom	24	9	
Potgietersrus	27	4	
Pretoria	23	4	
Pretoriuskop			
Punda Milia			
Satara			
Sekhukhune			
Shingwidzi			
Skukuza	21	6	
Standerton	18	5	
Schweizer-Reneke			
Thabazimbi			
Tom Burke			
Tzaneen			
Vereeniging			
Volksrust			
Warmbad	27	4	
Waterval-Boven			
Witbank			
Wolmaransstad			
Zeerust			

NATAL	Max	Min	RRR
Cape St. Lucia	20	15	
Cedara	11	7	0,4
Dundee			
Durban (Louis Botha)	20	12	
Estcourt	12	6	
Harding			
Himeville			
Hluhluwe			
Melmoth			
Mkuze			
Newcastle	13	4	
Pietermaritzburg			2,5
Port Shepstone	21	13	
Van Reenen			20
Vryheid			
Waterford (Underberg)	11	2	0,4
O.V.S. - O.F.S.			
Balkfontein (Bothaville)			
Bethlehem	17	6	
Bloemfontein (J.B.M. Hertzog)	18	0	
Bultfontein			
Clocolan			
Fauresmith			
Ficksburg			
Frankfort	21	6	
Harrismith			
Hoopstad	19	5	1,0
Heilbron			
Koppies			
Kroonstad	22	9	0,2
Lindley			
Modderpoort			
Petrusburg			
Philippolis			
Reddersburg			
Reitz			
Rouxville			
Vrede			
Warden			
Welkom	20	8	0,7
Wepener	18	0	
Winburg			
Zastron			

KAAP - CAPE	Max	Min	RRR
Aberdeen			
Addo			
Agulhas	17	11	0,2
Alexander Bay	20	6	
Aliwal North	16	-2	
Beaufort West	19	0	
Boegoebergdam			
Brandvlei			
Caledon			
Calitzdorp			
Calvinia	19	-1	
Cape Columbine	15	10	
Cape St. Francis	16	10	
Cape Town (D. F. Malan)	17	8	0,1
Cape Town (Roeland St.)			
Carnarvon			
Ceres			
Citrusdal			
Colesberg			
Cradock			
De Aar	17	-1	
Döhne	17	6	
Douglas	17	-3	
East London (Ben Schoeman)	17	9	
Elsenburg			
Fort Beaufort			
Fraserburg	18	7	
Garies			
George	16	7	
Graaff-Reinet	19	5	
Grahamstown			
Grootfontein (Middelburg)	17	-2	
Langebaanweg	17	7	
Hopetown			
Idutywa			
Jansenville	20	1	
Joubertina			
Kaappunt	14	11	
Kimberley (B.J. Vorster)	16	3	
Knysna			
Kokstad	13	4	
Kuruman	17	3	
Ladismith			
Maclear			
Mafeking			
Malmesbury			
Matatiele			
Matroosberg			
Mbashe			

KAAP - CAPE	Max	Min	RRR
Mosselbaai	19	11	
Oliep	19	6	
Oudtshoorn	19	2	
Petrusville			
Piketberg			
Pofadder	18	1	
Port Elizabeth (H.E. Verwoerd)	18	8	
Port Nolloth	15	4	
Port St. Johns	21	14	
Prieska	19	-3	
Prince Albert			
Queenstown	18	-2	
Riversdale	18	9	
Robertson	19	4	
Sheeprun	17	3	
Somerset East	19	2	
Steynsburg			
Strydenburg			
Sutherland	14	-8	
Swellendam			
Tarkastad			
Touwsrivier	11	-2	
Twee Riviere	19	2	
Umtata	19	6	
Uniondale			
Upington	21	1	
Vanwyksvlei	20	-4	
Victoria West			
Vredendal	21	3	
Vryburg	19	7	
Williston			
Willowmore	17	-1	
Willow Park (Dordrecht)			
LESOTHO			
Maseru	18	6	
Ox-Bow			
SWAZILAND			
Bulembu			
Manzini (Matsapa)			
Siteki			

S.W.A.	Max	Min	RR
Aroab			
Bethanien			
Dordabis			
Gobabeb	28	10	
Gobabis	27	5	
Grootfontein	24	15	
J.G. Strijdom	20	4	
Karasburg			
Kalkfeld			
Karibib			
Keetmanshoop	22	8	
Kub			
Luderitz	17	10	
Mariental	19	2	
Möwe	15	11	
Ohopoho			
Okahandja			
Okaukuejo	25	15	
Ondangwa			
Otavi			
Otjiwarango			
Outjo	23	10	
Rehoboth			
Rundu	23	11	
Steinhausen			
Tsumeb			
Uis	29	13	
Walvisbaai	16	10	
Windhoek	22	11	
BOTSWANA			
Francistown			
Gaborone			
Ghanzi			
Lobatsi			
Mahalapye			
Maun			
Shakawe			
Tshabong			
Tshane			

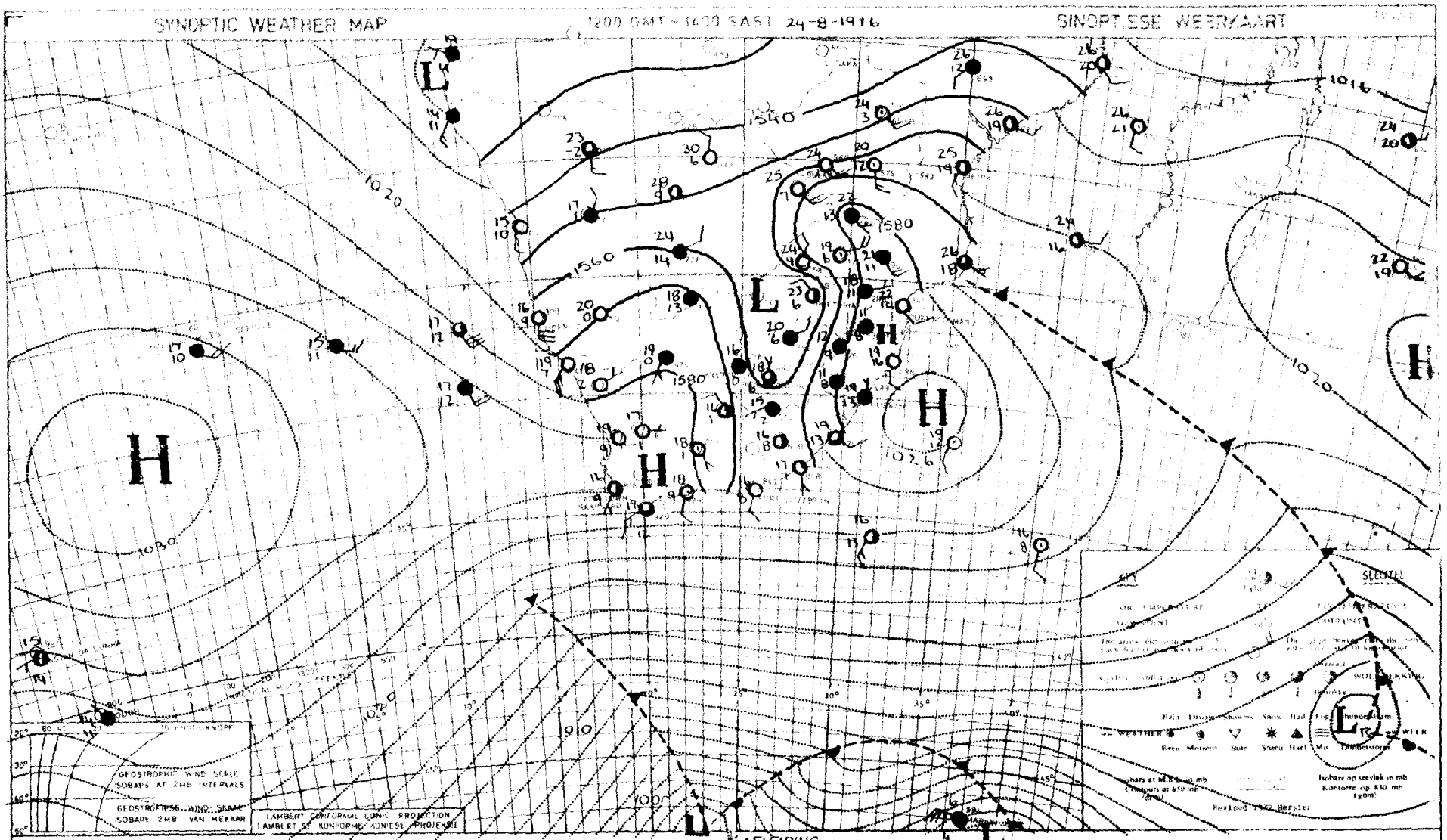

INFERENCE

The cell of high pressure near Durban has advected moist air over Natal, Transvaal and northern Free State with local showers. Elsewhere it will remain partly cloudy with westerly winds along the southern coastal areas.

AFLEIDING

Die sel van hoë lugdruk by Durban het vogtige lug ingevoer oor Natal, Transvaal en noordelike Vrystaat en enkele buie word verwag. Oor die res van die land sal dit gedeeltelik bewolk bly met westewinde oor die suidelike kusgebiede.

DAAGLIKSE WEERBULLETIN

Maksimum en Minimum Temperatuur (°C) en Reënval (RRR)
in mm vir die 24 uur geëindig om 0800 SAST op

WEERBURO / WEATHER BUREAU
DEPT. VAN VERVOER / DEPT. OF TRANSPORT
26 - 8 - 1976

DAILY WEATHER BULLETIN

Maximum and Minimum Temperatures (°C) and Rainfall (RRR)
in mm for the 24 hours ended at 0800 SAST on

TV.4

TRANSVAAL	Max	Min	RRR
Alberton			
Barberton			
Belfast			
Bethal	20	3	
Bospoort	23	7	
Carolina	20	6	
Delareyville			
Delmas			
Doornspruit (Vaalwater)	24	6	
Ermelo			
Jan Kempdorp			
Jan Smuts	19	4	
Joubertpark (Jhb)			
Klerksdorp	19	9	
Kroondal (Rustenburg)			
Letaba			
Levubu	23	12	
Lichtenburg			
Loskopdam			
Loskopkanale (Groblersdal)			
Louis Trichardt			
Lydenburg	23	9	
Marble Hall			
Mara	24	9	
Marnitz	21	9	
Messina	23	9	
Middelburg			
Fleur de Lys	25	14	
Nelspruit	25	10	
Phalaborwa	26	14	
Pietersburg	24	9	
Piet Retief	23	3	
Pongola			
Potchefstroom	24	8	
Potgietersrus	24	10	
Pretoria	23	11	
Pretoriuskop			
Punda Milia			
Satara			
Sekhukhune			
Shingwidzi			
Skukuza	27	15	
Standerton	20	3	
Schweizer-Reneke			
Thabazimbi			
Tom Burke			
Tzaneen			
Vereeniging			
Volksrust			
Warmbad	24	8	
Waterval-Boven			
Witbank			
Wolmaransstad			
Zeerust			

NATAL	Max	Min	RRR
Cape St. Lucia	24	15	
Cedara	20	3	
Dundee			
Durban (Louis Botha)	22	14	0,7
Estcourt	22	3	
Harding			
Himeville			
Hluhluwe			
Melmoth			
Mkuze			
Newcastle	25	8	
Port Shepstone	21	6	0,1
Van Reenen			
Vryheid			
Waterford (Underberg)	19	-1	
O.V.S. - O.F.S.			
Balkfontein (Bothaville)			
Bethlehem	20	6	
Bloemfontein (J.B.M. Hertzog)	21	1	
Bultfontein			
Clocolan			
Fauresmith	21	2	
Ficksburg			
Frankfort	22	1	
Harrismith			
Hoopstad	23	5	
Heilbron			
Koppies			
Kroonstad	23	6	
Lindley			
Modderpoort			
Petrusburg			
Philippolis			
Reddersburg			
Reitz			
Rouxville			
Vrede			
Warden			
Welkom	22	8	
Wepener	20	0	
Winburg			
Zastron			

KAAP - CAPE	Max	Min	RRR
Aberdeen			
Addo			
Agulhas	17	13	
Alexander Bay	21	8	
Aliwal North	19	-1	
Beaufort West	20	-1	
Boegoebergdam			
Brandvlei			
Caledon			
Calitzdorp			
Calvinia	20	-1	
Cape Columbine	15	9	
Cape St. Francis	17	11	
Cape Town (D.F. Malan)	17	5	
Cape Town (Roeland St.)			
Carnarvon			
Ceres			
Citrusdal			
Colesberg			
Cradock			
De Aar	20	3	
Döhne	16	6	
Douglas	23	1	
East London (Ben Schoeman)	19	11	
Elsenburg			
Fort Beaufort			
Fraserburg	20	-2	
Garies			
George	19	5	
Graaff-Reinet	20	2	
Grahamstown			
Grootfontein (Middelburg)	19	-4	
Hopetown			
Idutywa			
Jansenville	20	10	
Joubertina			
Kaappunt	16	11	
Kimberley (B.J. Vorster)	22	8	
Knysna			
Kokstad	19	3	
Kuruman	23	5	
Ladismith			
Langgebanweg	19	6	
Maclear			
Mafeking			
Malmesbury			
Matatiele			
Matroosberg			
Mbashe			

KAAP - CAPE	Max	Min	RRR
Mosselbaai	19	11	
Okiep	23	15	
Oudtshoorn	19	1	
Petrusville			
Piketberg			
Pofadder	23	11	
Port Elizabeth (H.E. Verwoerd)	18	9	
Port Nolloth	16	9	
Port St. Johns	21	15	
Prieska	22	-1	
Prince Albert			
Queenstown	21	7	
Riversdale	19	3	
Robertson	20	2	
Sheeprun	20	3	
Somerset East	18	2	
Steynsburg			
Strydenburg			
Sutherland	18	-1	
Swellendam			
Tarkastad			
Touwsrivier	17	-1	
Twee Riviere	26	5	
Umtata	21	6	
Uniondale			
Upington	24	5	
Vanwyksvlei	23	-2	
Victoria West			
Vredendal	23	4	
Vryburg	25	2	
Williston			
Willowmore	19	5	
Willow Park (Dordrecht)			
LESOTHO			
Maseru	19	4	
Ox-Bow			
SWAZILAND			
Bulembu			
Manzini (Matsapa)	26	11	
Siteki			

S.W.A.	Max	Min	R
Aroab			
Bethanien			
Dordabis			
Gobabeb			
Gobabis	28	11	
Grootfontein			
J.G. Strijdom	25	9	
Karasburg			
Kalkfeld			
Karibib			
Keetmanshoop	26	15	
Kub			
Luderitz	17	10	
Mariental	27	8	
Möwe	14	11	
Ohopoho			
Okahandja			
Okaukuejo			
Ondangwa			
Otavi			
Otjiwarango			
Outjo	31	9	
Rehoboth			
Rundu	30	12	
Steinhausen			
Tsumeb			
Uis			
Walvisbaai	15	11	
Windhoek	27	14	
BOTSWANA			
Francistown	25	9	
Gaborone	25	8	
Ghanzi	29	11	
Lobatsi			
Mahalapye	23	8	
Maun	29	13	
Shakawe			
Tshabong	25	10	
Tshane	27	17	

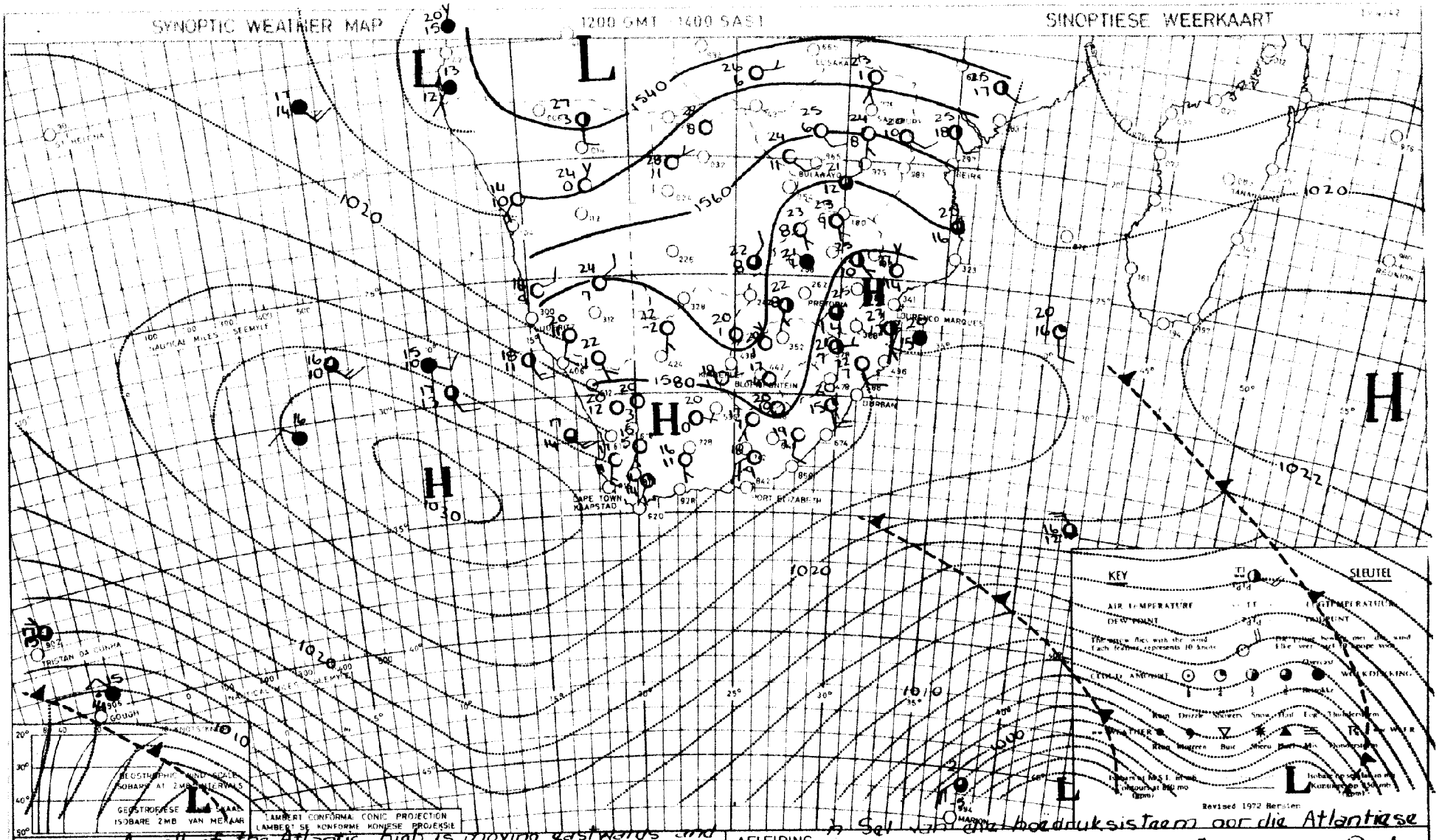

INFERENCE A cell of the Atlantic high is moving eastwards and will be centred off the Natal coast tomorrow, advecting cooler moist air in over Natal and Transvaal. Elsewhere the weather will remain fine and it will become warmer.

AFLEIDING 'n Sel van die hoedruksistaem oor die Atlantiese oseaan beweeg ooswaarts en sal môre oos van Durban gelee wees sodat koeler, vogtige lug oor Natal en Transvaal ingevoer sal word. Oor die res van die land sal dit mooiweer bly en warmer word.

DAAGLIKSE WEERBULLETIN

Maksimum en Minimum Temperatuur (°C) en Reënval (RRR)
in mm vir die 24 uur geëindig om 0800 SAST op

WEERBURO / WEATHER BUREAU
DEPT VAN VERVOER / DEPT. OF TRANSPORT
27-8-1976

DAILY WEATHER BULLETIN

Maximum and Minimum Temperatures (°C) and Rainfall (RRR)
in mm for the 24 hours ended at 0800 SAST on

TV.4/

TRANSVAAL	Max	Min	RRR
Alberton			
Barberton			
Belfast			
Bethal	19	-1	
Bospoort			
Carolina			
Delareyville			
Delmas			
Doornspruit (Vaalwater)	22	5	
Ermelo			
Jan Kempdorp			
Jan Smuts	24	7	
Joubertpark (Jhb)	19	8	
Klerksdorp			
Kroondal (Rustenburg)	23	6	
Letaba			
Levubu	18	11	
Lichtenburg			
Loskopdam			
Loskopkanale (Groblersdal)			
Louis Trichardt			
Lydenburg			
Marble Hall			
Mara	20	8	
Marnitz	21	8	
Messina			
Middelburg			0,5
Flaw. da. Lys.	23	11	
Nelspruit	23	9	
Phalaborwa	23	13	
Pietersburg	18	6	
Piet Retief	23	3	
Pongola			
Potchefstroom	24	7	
Potgietersrus	23	8	
Pretoria	22	9	
Pretoriuskop			
Punda Milia			
Satara			
Sekhukhune			
Shingwidzi			
Skukuza	25	11	
Standerton	21	4	
Schweizer-Reneke			
Thabazimbi			
Tom Burke			
Tzaneen			
Vereeniging			
Volksrust			
Warmbad	24	6	
Waterval-Boven			
Witbank			
Wolmaransstad			
Zeerust			

NATAL	Max	Min	RRR
Cape St. Lucia	23	16	
Cedara	21	7	
Dundee			
Durban (Louis Botha)	23	13	
Estcourt	20	4	
Harding			
Himeville			
Hluhluwe			
Melmoth			
Mkuze			
Newcastle	22	13	
Port Shepstone	21	13	
Van Reenen			
Vryheid			
Waterford (Underberg)	20	1	
O.V.S. - O.F.S.			
Balkfontein (Bothaville)			
Bethlehem	20	1	
Bloemfontein (J.B.M. Hertzog)	22	6	
Bultfontein			
Clocolan			
Fauresmith	23	9	
Ficksburg			
Frankfort	21	3	
Harrismith			
Hoopstad	25	3	
Heilbron			
Koppies			
Kroonstad	23	7	
Lindley			
Modderpoort			
Petrusburg			
Philippolis			
Reddersburg			
Reitz			
Rouxville			
Vrede			
Warden			
Welkom	23	8	
Wepener	22	10	
Winburg			
Zastron			

KAAP - CAPE	Max	Min	RRR
Aberdeen			
Addo			
Agulhas	17	13	
Alexander Bay	23	12	
Aliwal North	23	4	
Beaufort West	25	12	
Boegoebergdam			
Brandvlei			
Caledon			
Calitzdorp			
Calvinia	27	9	
Cape Columbine	16	11	
Cape St. Francis	24	13	
Cape Town (D. F. Malan)	20	11	
Cape Town (Roeland St.)			
Carnarvon			
Ceres			
Citrusdal			
Colesberg			
Cradock			
De Aar	24	9	
Döhne	25	10	
Douglas	27	1	
East London (Ben Schoeman)	23	13	
Elsenburg			
Fort Beaufort			
Fraserburg	25	6	
Garies			
George	26	10	
Graaff-Reinet	25	13	
Grahamstown			
Grootfontein (Middelburg)	23	3	
Langebaanweg	26	12	
Hopetown			
Idutywa			
Jansenville	25	7	
Joubertina			
Kaappunt	16	12	
Kimberley (B. J. Vorster)	25	12	
Knysna			
Kokstad	23	1	
Kuruman	25	9	
Ladismith			
Maclear			
Mafeking	23	9	
Malmesbury			
Matatiele			
Matroosberg			
Mbashe			

KAAP - CAPE	Max	Min	RRR
Mosselbaai	19	12	
Okiep	27	8	
Oudtshoorn	26	5	
Petrusville			
Piketberg			
Pofadder	27	11	
Port Elizabeth (H.E. Verwoerd)	21	9	
Port Nolloth	14	11	
Port St. Johns	22	13	
Prieska	27	9	
Prince Albert			
Queenstown	24	4	
Riversdale	27	8	
Robertson	26	6	
Sheeprun	23	4	
Somerset East	26	10	
Steynsburg			
Strydenburg			
Sutherland	21	5	
Swellendam			
Tarkastad			
Touwsrivier	23	2	
Twee Riviere	30	7	
Umtata			
Uniondale			
Upington	29	15	
Vanwyksvlei	28	14	
Victoria West			
Vredendal	33	11	
Vryburg	25	7	
Williston			
Willowmore	24	9	
Willow Park (Dordrecht)			
LESOTHO			
Maseru	21	7	
Ox-Bow			
SWAZILAND			
Bulembu			
Manzini (Matsapa)	22	8	
Siteki			

S.W.A.	Max	Min	RR
Aroab			
Bethanien			
Dordabis			
Gobabeb	24	8	
Gobabis	25	11	
Grootfontein	28	10	
J.G. Strijdom	26	8	0
Karasburg			
Kalkfeld			
Karibib			
Keetmanshoop	30	12	
Kub			
Luderitz	14	10	
Mariental	29	11	
Möwe	14	12	
Ohopoho			
Okahandja			
Okaukuejo	31	14	
Ondangwa			
Otavi			
Otjiwarango			
Outjo	31	9	
Rehoboth			
Rundu			
Steinhausen			
Tsumeb			
Uis	32	16	
Walvisbaai	15	11	
Windhoek	27	13	
BOTSWANA			
Francistown	24	1	
Gaborone	25	8	
Ghanzi	28	6	
Lobatsi			
Mahalapye	21	1	
Maun	29	12	
Shakawe			
Tshabong	28	13	
Tshane	27	11	

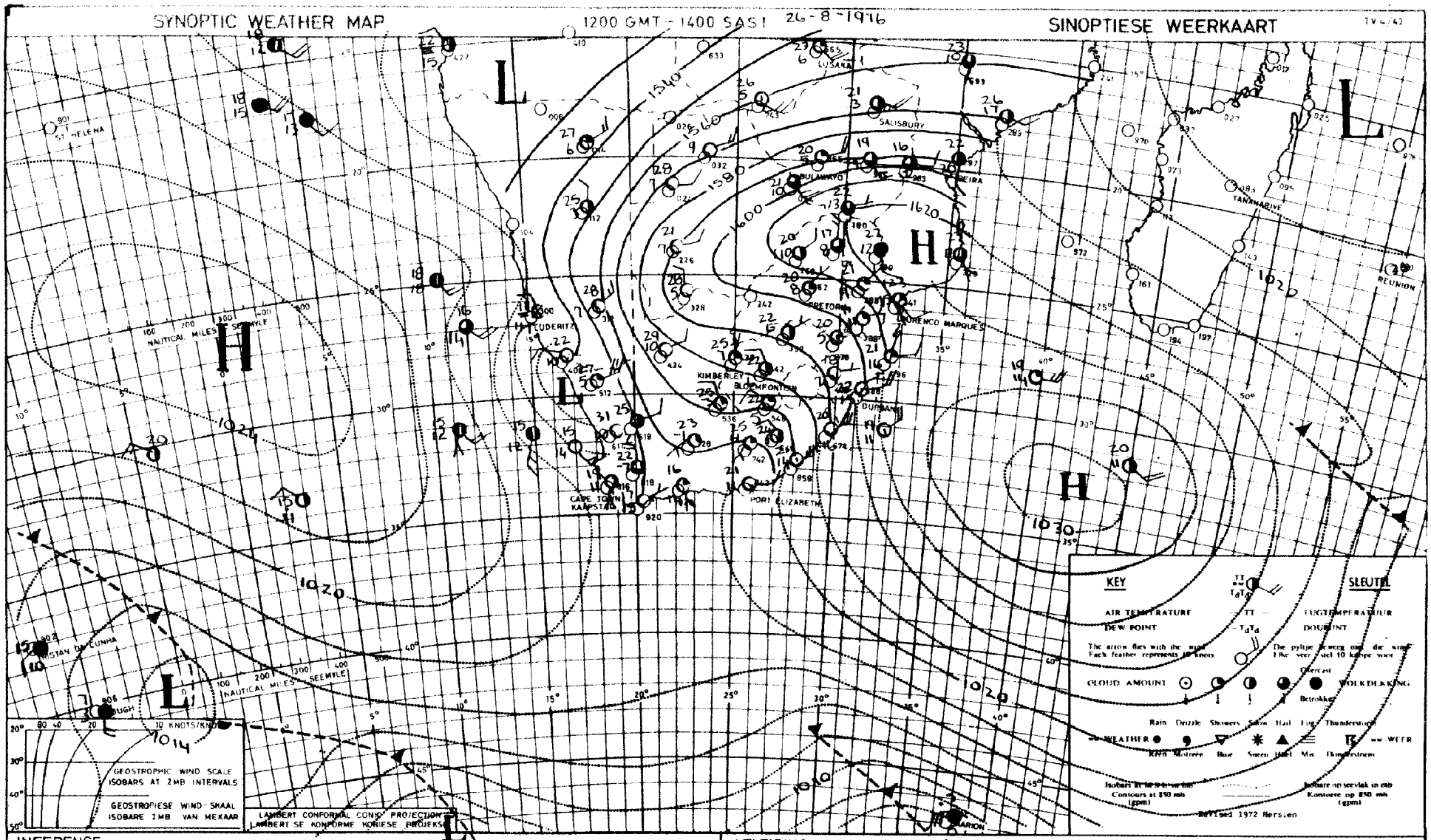

INFERENCE

A trough of low pressure in the upper air is situated over the western half of the country and is moving south-eastwards together with the West coast low. Local thunder-showers are thus expected over S.W.A. and the eastern half of the Cape Province.

AFLEIDING

'n Trog van lae lugdruk is in die bolug oor die westel: helfte van die land gelee en beweeg saam met die weskuslaag suidoostwaarts. Enkele donderbuie word dus verwag oor S.W.A. en die oostelike helfte van die Kaap Provinsie.

DAAGLIKSE WEERBULLETIN

Maksimum en Minimum Temperatuur (°C) en Reënval (RRR) in mm vir die 24 uur geëindig om 0800 SAST op

WEERBUREAU / WEATHER BUREAU
DEPT VAN VERVOER / DEPT OF TRANSPORT
28 - 8 - 1976

DAILY WEATHER BULLETIN

Maximum and Minimum Temperatures (°C) and Rainfall (RRR) in mm for the 24 hours ended at 0800 SAST on

TRANSVAAL	Max	Min	RRR
Alberton			
Barberton			
Belfast			
Bethal	21	-2	
Bospoort	24	4	
Carolina	20	9	
Delareyville			
Delmas			
Doornspruit (Vaalwater)	24	5	
Ermelo			
Jan Kempdorp			
Jan Smuts	20	7	
Joubertpark (Jhb)			
Klerksdorp			
Kroondal (Rustenburg)	25	6	
Letaba			
Levubu	22	10	
Lichtenburg			
Loskopdam			
Loskopkanale (Groblersdal)			
Louis Trichardt			
Lydenburg			
Marble Hall			
Mara	23	6	
Marnitz	20	7	
Messina	25	7	
Middelburg			
Flaur..de..lys	25	10	
Nelspruit	25	8	
Phalaborwa	25	11	
Pietersburg	21	7	
Piet Retief	24	6	
Pongola			
Potchefstroom	25	6	
Potgietersrus	23	8	
Pretoria	23	9	
Pretoriuskop			
Punda Milia			
Satara			
Sekhukhune			
Shingwidzi			
Skukuza	27	6	
Standerton	21	3	
Schweizer-Reneke			
Thabazimbi			
Tom Burke			
Tzaneen			
Vereeniging			
Volksrust			
Warmbad	25	6	
Waterval-Boven			
Witbank			
Wolmaransstad			
Zeerust			

NATAL	Max	Min	RRR
Cape St. Lucia	23	16	
Cedara	27	8	
Dundee			
Durban (Louis Botha)	25	15	
Estcourt	21	7	
Harding			
Himeville			
Hluhluwe			
Melmoth			
Mkuze			
Newcastle	26	6	
Port Shepstone	22	19	
Van Reenen			
Vryheid			
Waterford (Underberg)	23	2	
O.V.S. - O.F.S.			
Balkfontein (Bothaville)			
Bethlehem	21	1	
Bloemfontein (J.B.M. Hertzog)	22	4	
Bultfontein			
Clocolan			
Fauresmith	24	11	
Ficksburg			
Frankfort	22	1	
Harrismith			
Hoopstad	25	3	
Heilbron			
Koppies			
Kroonstad	24	3	
Lindley			
Modderpoort			
Petrusburg			
Philippolis			
Reddersburg			
Reitz			
Rouxville			
Vrede			
Warden			
Welkom	24	7	
Wepener	23	5	
Winburg			
Zastron			

KAAP - CAPE	Max	Min	RRR
Aberdeen			
Addo			
Agulhas	18	12	
Alexander Bay	17	7	
Aliwal North	23	7	0,5
Beaufort West	28	5	
Boegoebergdam			
Brandvlei			
Caledon			
Calitzdorp			
Calvinia	22	1	
Cape Columbine	16	10	
Cape St. Francis	24	14	
Cape Town (D.F. Malan)	18	9	
Cape Town (Roeland St.)			
Carnarvon			
Ceres			
Citrusdal			
Colesberg			
Cradock			
De Aar	26	9	
Döhne	29	10	2,0
Douglas	29	11	
East London (Ben Schoeman)	33	14	7,5
Elsenburg			
Fort Beaufort			6,0
Fraserburg	25	2	
Garies			
George	18	9	
Graaff-Reinet	29	10	
Grahamstown			
Grootfontein (Middelburg)	24	5	
Hopetown			
Idutywa			
Jansenville			
Joubertina			
Kaappunt	15	12	
Kimberley (B.J. Vorster)	26	11	
Knysna			
Kokstad	26	5	
Kuruman	24	8	
Ladismith			
Langebaanweg	18	6	
Maclear			
Mafeking	23	7	
Malmesbury			
Matatiele			
Matroosberg			
Mbashe			

KAAP - CAPE	Max	Min	RRR
Mosselbaai	19	13	
Okiep	23	5	
Oudtshoorn	24	7	
Petrusville			
Piketberg			
Pofadder	26	7	
Port Elizabeth (H.F. Verwoerd)	26	12	
Port Nolloth	14	6	
Port St. Johns	27	17	
Prieska	27	7	
Prince Albert			
Queenstown	26	8	
Riversdale	20	9	
Robertson			
Sheeprun	26	3	
Somerset East	30	10	3,0
Steynsburg			2,6
Strydenburg			
Sutherland	21	-3	
Swellendam			
Tarkastad			
Touwsrivier	22	5	
Twee Riviere			
Umtata	30	10	0,5
Uniondale			
Upington	29	11	
Vanwyksvlei	27	5	
Victoria West			
Vredendal	19	6	
Vryburg	25	5	
Williston			
Willowmore	26	3	
Willow Park (Dordrecht)			
LESOTHO			
Maseru	22	5	
Ox-Bow			
SWAZILAND			
Bulembu			
Manzini (Matsapa)	25	11	
Siteki			

S.W.A.	Max	Min
Aroab		
Bethanien		
Dordabis		
Gobabeb	30	10
Gobabis	28	11
Grootfontein	27	8
J.G. Strijdom	27	8
Karasburg		
Kalkfeld		
Karibib		
Keetmanshoop	30	8
Kub		
Luderitz	17	10
Mariental	31	6
Möwe	15	12
Ohopoho		
Okahandja		
Okaukuejo		
Ondangwa		
Otavi		
Otjiwarango		
Outjo	31	11
Rehoboth		
Rundu	26	10
Steinhausen		
Tsumeb		
Uis		
Walvisbaai	16	10
Windhoek	27	12
BOTSWANA		
Francistown	24	14
Gaborone	24	6
Ghanzi	28	11
Lobatsi		
Mahalapye	22	7
Maun	28	12
Shakawe		
Tshabong		
Tshane	27	14

SYNOPTIC WEATHER MAP — 1200 GMT – 1400 SAST 27-8-1976 — SINOPTIESE WEERKAART

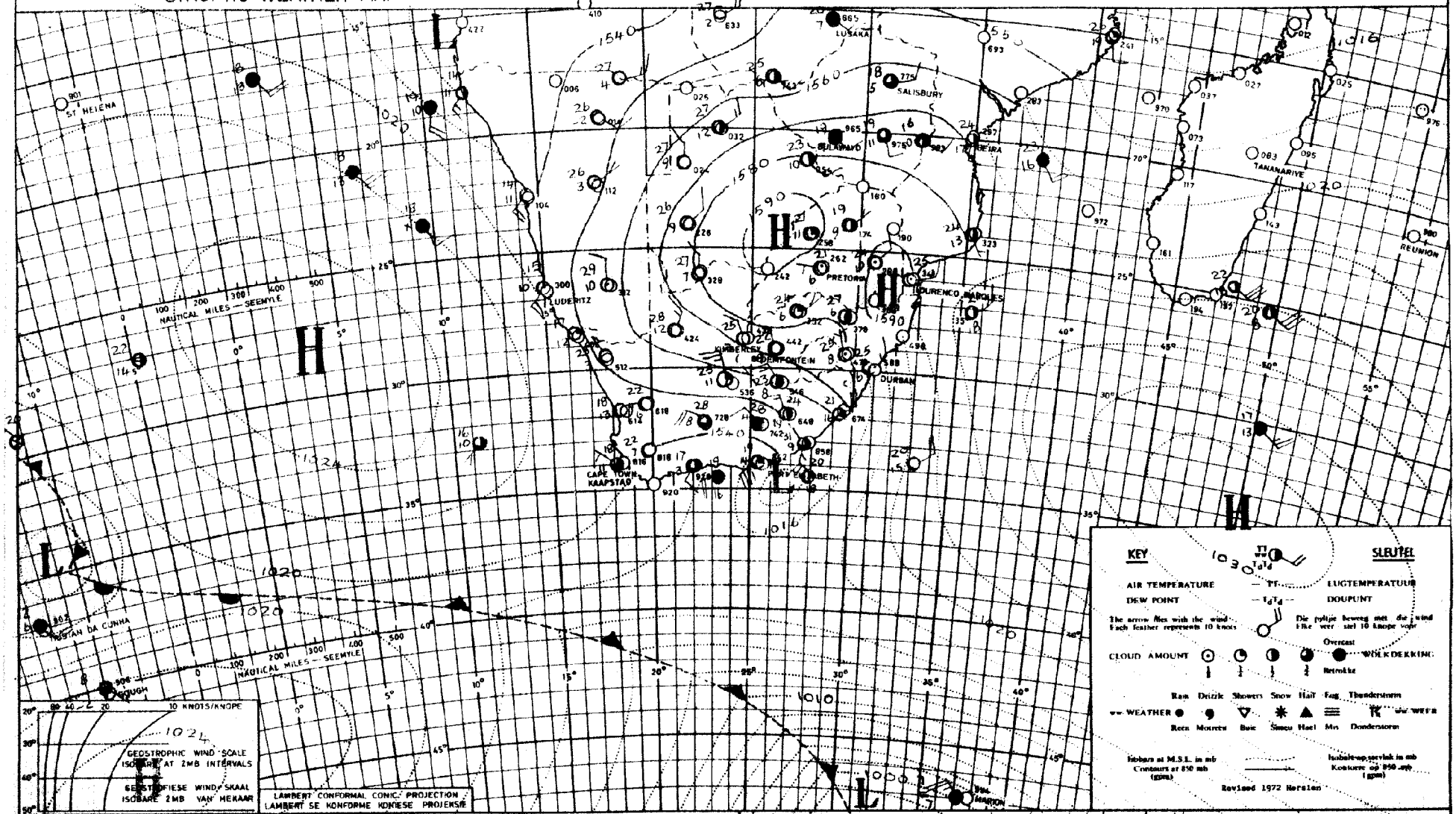

INFERENCE The coastal low at Port Elizabeth is causing further thundershowers over the Eastern Cape but is filling and only cooler conditions will spread over Natal. The cold front south of the continent is moving northeastwards and colder conditions will [illegible] the Eastern Cape [illegible]

AFLEIDING Die kuslaag by Port Elizabeth veroorsaak verder donderbuie oor Oos Kaap, maar is besig om op te v[illegible] sodat slegs koeler weer oor Natal sal uitbrei. Die kouefront suid van die land beweeg noordooswaart sodat kouer toestande oor die suidelike Kaap[illegible] sal instoot

DAAGLIKSE WEERBULLETIN

Maksimum en Minimum Temperatuur (°C) en Reënval (RRR)
in mm vir die 24 uur geëindig om 0800 SAST op

WEERBURO / WEATHER BUREAU
DEPT. VAN VERVOER / DEPT. OF TRANSPORT
29-8-1976

DAILY WEATHER BULLETIN

Maximum and Minimum Temperatures (°C) and Rainfall (RRR)
in mm for the 24 hours ended at 0800 SAST on

TV. 4/

TRANSVAAL	Max	Min	RRR
Alberton			
Barberton			
Belfast			
Bethal	23	2	
Boespoort			
Carolina	23	11	
Delareyville			
Delmas			
Doornspruit (Vaalwater)	26	6	
Ermelo			
Jan Kempdorp			
Jan Smuts	22	9	
Joubertpark (Jhb)			
Klerksdorp			
Kroondal (Rustenburg)	26	8	
Letaba			
Levubu	28	11	
Lichtenburg			
Loskopdam			
Loskopkanale (Groblersdal)			
Louis Trichardt			
Lydenburg			
Marble Hall			
Mara	28	6	
Marnitz	28	10	
Messina	29	9	
Middelburg			
Fleur de Lys	29	11	
Nelspruit	29	8	
Phalaborwa	29	11	
Pietersburg	25	9	
Piet Retief	26	11	
Pongola			
Potchefstroom	25	7	
Potgietersrus	26	12	
Pretoria	25	10	
Pretoriuskop			
Punda Milia			
Satara			
Sekhukhune			
Shingwidzi			
Skukuza	31	7	
Standerton	24	4	
Schweizer-Reneke			
Thabazimbi			
Tom Burke			
Tzaneen			
Vereeniging			
Volksrust			
Warmbad	26	5	
Waterval-Boven			
Witbank			
Wolmaransstad			
Zeerust			

NATAL	Max	Min	RRR
Cape St. Lucia	22	16	
Cedara	22	12	0,3
Dundee			
Durban (Louis Botha)	25	17	0,7
Estcourt	26	8	
Harding			
Himeville			
Hluhluwe			
Melmoth			
Mkuze			
Newcastle	27	9	
Port Shepstone	21	17	
Van Reenen			
Vryheid			
Waterford (Underberg)	23	6	

O.V.S. - O.F.S.	Max	Min	RRR
Balkfontein (Bothaville)			
Bethlehem	23	2	
Bloemfontein (J.B.M. Hertzog)	25	6	
Bultfontein			
Clocolan			
Fauresmith	24	5	
Ficksburg			
Frankfort	25	3	
Harrismith			
Hoopstad	27	5	
Heilbron			
Koppies			
Kroonstad	25	5	
Lindley			
Modderpoort			
Petrusburg			
Philippolis			
Reddersburg			
Reitz			
Rouxville			
Vrede			
Warden			
Welkom			
Wepener	25	12	1,5
Winburg			
Zastron			

KAAP - CAPE	Max	Min	RRR
Aberdeen			
Addo			
Agulhas	16	10	0,9
Alexander Bay			
Aliwal North	25	4	
Beaufort West	21	6	
Boegoebergdam			
Brandvlei			
Caledon			
Calitzdorp			
Calvinia	23	1	
Cape Columbine	16	9	
Cape St. Francis	18	13	0,4
Cape Town (D.F. Malan)	18	10	
Cape Town (Roeland St.)			
Carnarvon			
Ceres			
Citrusdal			
Colesberg			
Cradock			
De Aar	26	8	
Döhne	11	9	1,7
Douglas	29	5	
East London (Ben Schoeman)	19	14	0,7
Elsenburg			
Fort Beaufort			
Fraserburg	25	4	
Garies			
George	17	10	
Graaff-Reinet	19	9	
Grahamstown			
Grootfontein (Middelburg)	26	1	
Hopetown			
Idutywa			
Jansenville			
Joubertina			
Kaappunt	17	11	
Kimberley (B.J. Vorster)	28	11	
Knysna			
Kokstad	26	7	
Kuruman	25	7	
Ladismith			
Langgebaanweg	19	7	
Maclear			
Mafeking			
Malmesbury			
Matatiele			
Matroosberg			
Mbashe			

KAAP - CAPE	Max	Min	RRR
Mosselbaai	18	12	
Okiep	22	6	
Oudtshoorn			
Petrusville			
Piketberg			
Pofadder	25	3	
Port Elizabeth (H.E. Verwoerd)	19	12	
Port Nolloth			
Port St. Johns	20	16	11,0
Prieska	29	5	
Prince Albert			
Queenstown	21	10	0,1
Riversdale	21	11	
Robertson	22	1	
Sheeprun	24	4	1,0
Somerset East	16	4	
Steynsburg			
Strydenburg			
Sutherland	20	-3	
Swellendam			1,0
Tarkastad			
Touwsrivier	19	3	
Twee Riviere	31	6	
Umtata	20	12	2,7
Uniondale			
Upington	30	3	
Vanwyksvlei	28	0	
Victoria West			
Vredendal	21	3	
Vryburg	27	8	
Williston			
Willowmore	20	4	
Willow Park (Dordrecht)			

LESOTHO	Max	Min	RRR
Maseru	24	9	
Ox-Bow			

SWAZILAND	Max	Min	RRR
Bulembu			
Manzini (Matsapa)	27	11	
Siteki			

S.W.A.	Max	Min	RRR
Arosb			
Bethanien			
Dordabis			
Gobabeb	28	8	
Gobabis	31	5	
Grootfontein	27	9	
J.G. Strijdom	26	7	
Karasburg			
Kalkfeld			
Karibib			
Keetmanshoop	29	7	
Kub			
Luderitz	17	11	
Mariental			
Möwe	16	11	
Ohopoho			
Okahandja			
Okaukuejo	30	11	
Ondangwa			
Otavi			
Otjiwarango			
Outjo	30	13	
Rehoboth			
Rundu	28	6	
Steinhausen			
Tsumeb			
Uis			
Walvisbaai	14	10	
Windhoek	27	12	

BOTSWANA	Max	Min	RRR
Francistown	26	5	
Gaborone	28	6	
Ghanzi	29	10	
Lobatsi			
Mahalapye	27	8	
Maun	28	9	
Shakawe			
Tshabong	30	9	
Tshane	28	13	

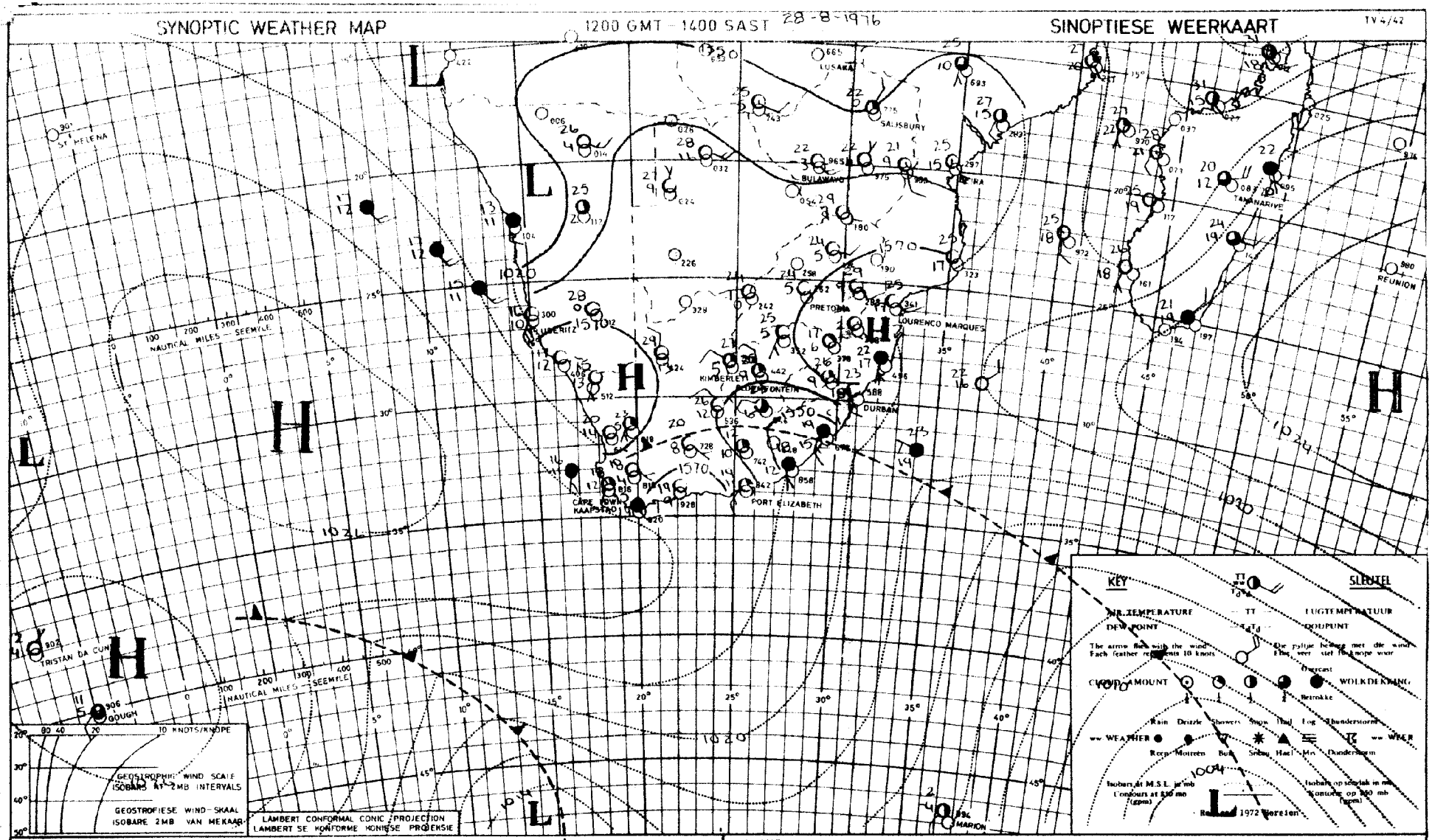

INFERENCE The ridge of high pressure extending south of the continent behind the cold front will cause cool, cloudy weather with light rain over the Eastern Cape and Natal coastal areas and these conditions will spread to the Eastern Transvaal Lowveld [illegible] tomorrow. Over the rest of the [illegible] cloudy but not rain.

AFLEIDING Die wig van hoë druk wat agter die koufront suid van die land instoot, sal koel, bewolkte weer met ligte reën oo die Oos-Kaapse en Natalse kusgebiede veroorsaak en hierdie toestande sal later more na die Oos-Transvaalse laeveld uitbrei. Oor die res van die land sal dit hoofsaaklik [illegible] weës.

DAAGLIKSE WEERBULLETIN

Maksimum en Minimum Temperatuur (°C) en Reënval (RRR)
in mm vir die 24 uur geëindig om 0800 SAST op

WEERBURO / WEATHER BUREAU
DEPT VAN VERVOER / DEPT OF TRANSPORT
30 - 8 - 1976

DAILY WEATHER BULLETIN

Maximum and Minimum Temperatures (°C) and Rainfall (RRR)
in mm for the 24 hours ended at 0800 SAST on

TRANSVAAL	Max	Min	RRR
Alberton			
Barberton			
Belfast			
Bethal	24	2	
Bospoort	26	4	
Carolina	23	15	
Delareyville			
Delmas			
Doornspruit (Vaalwater)	28	6	
Ermelo			
Jan Kempdorp			
Jan Smuts	23	13	
Joubertpark (Jhb)	23	15	
Klerksdorp			
Kroondal (Rustenburg)	28	10	
Letaba			
Levubu	29	13	
Lichtenburg			
Loskopdam			
Loskopkanale (Groblersdal)			
Louis Trichardt			
Lydenburg	25	9	
Marble Hall			
Mara	29	6	
Marnitz	29	10	
Messina	30	7	
Middelburg			
Ekur. de. Lys	29	12	
Nelspruit	29	9	
Phalaborwa	30	13	
Pietersburg	27	9	
Piet Retief	27	13	
Pongola			
Potchefstroom	27	7	
Potgietersrus	28	11	
Pretoria	26	13	
Pretoriuskop			
Punda Milia			
Satara			
Sekhukhune			
Shingwidzi			
Skukuza	31	7	
Standerton	25	5	
Schweizer-Reneke			
Thabazimbi			
Tom Burke			
Tzaneen			
Vereeniging			
Volksrust			
Warmbad	27	11	
Waterval-Boven			
Witbank			
Wolmaransstad			
Zeerust			

NATAL	Max	Min	RRR
Cape St. Lucia			
Cedara	19	12	0,9
Dundee			
Durban (Louis Botha)	22	16	15,0
Estcourt	26	13	
Harding			
Himeville			
Hluhluwe			
Melmoth			
Mkuze			
Newcastle	28	12	
Port Shepstone	20	16	0,3
Van Reenen			
Vryheid			
Waterford (Underberg)	xx	8	
O.V.S. - O.F.S.			
Balkfontein (Bothaville)			
Bethlehem	23	3	
Bloemfontein (J.B.M. Hertzog)	25	1	
Bultfontein			
Clocolan			
Fauresmith	23	5	
Ficksburg			
Frankfort	26	4	
Harrismith			
Hoopstad	27	1	
Heilbron			
Koppies			
Kroonstad	26	2	
Lindley			
Modderpoort			
Petrusburg			
Philippolis			
Reddersburg			
Reitz			
Rouxville			
Vrede			
Warden			
Welkom	26	2	
Wepener	24	1	
Winburg			
Zastron			

KAAP - CAPE	Max	Min	RRR
Aberdeen			
Addo			
Agulhas			
Alexander Bay	18	6	
Aliwal North	23	3	
Beaufort West	20	4	
Boegoebergdam			
Brandvlei			
Caledon			
Calitzdorp			
Calvinia	19	1	
Cape Columbine	15	9	
Cape St. Francis	18	13	
Cape Town (D.F. Malan)	17	8	
Cape Town (Roeland St.)			
Carnarvon			
Ceres			
Citrusdal			
Colesberg			
Cradock			
De Aar	23	1	
Döhne	16	7	1,6
Douglas	27	3	
East London (Ben Schoeman)	19	13	
Elsenburg			
Fort Beaufort			
Fraserburg	22	1	
Garies			
George	18	8	
Graaff-Reinet	21	7	
Grahamstown			
Grootfontein (Middelburg)	20	-2	
Langebaanweg	17	7	
Hopetown			
Idutywa			
Jansenville	31	6	
Joubertina			
Kaappunt	15	11	2,0
Kimberley (B.J. Vorster)	27	7	
Knysna			
Kokstad	17	6	
Kuruman			
Ladismith			
Maclear			2,0
Mafeking			
Malmesbury			
Matatiele			
Matroosberg			
Mbashe			

KAAP - CAPE	Max	Min	RRR
Mosselbaai	18	9	
Okiep	20	4	
Oudtshoorn	21	6	
Petrusville			
Piketberg			
Pofadder	23	2	
Port Elizabeth (H.F. Verwoerd)	19	12	0,5
Port Nolloth	15	5	
Port St. Johns	18	15	5,4
Prieska	26	7	
Prince Albert			
Queenstown	21	7	
Riversdale	19	10	
Robertson	22	5	
Sheeprun	18	10	0,2
Somerset East	19	5	
Steynsburg			
Strydenburg			
Sutherland	16	-2	
Swellendam			
Tarkastad			
Touwsrivier			
Twee Riviere	28	2	
Umtata	16	11	0,6
Uniondale			
Upington	25	3	
Vanwyksvlei	24	3	
Victoria West			
Vredendal	20	4	
Vryburg	28	4	
Williston			
Willowmore	19	6	
Willow Park (Dordrecht)			
LESOTHO			
Maseru	24	3	
Ox-Bow			
SWAZILAND			
Bulembu			
Manzini (Matsapa)			
Siteki			

S.W.A.	Max	Min	RRR
Aroab			
Bethanien			
Dordabis			
Gobabeb	28	4	
Gobabis	29	7	
Grootfontein	28	9	
J.G. Strijdom	27	8	
Karasburg			
Kalkfeld			
Karibib			
Keetmanshoop	26	7	
Kub			
Luderitz	217	10	
Marlental	28	3	
Möwe	14	10	
Ohopoho			
Okahandja			
Okaukuejo	30	10	
Ondangwa			
Otavi			
Otjiwarango			
Outjo	31	9	
Rehoboth			
Rundu	30	6	
Steinhausen			
Tsumeb			
Uis			
Walvisbaai	16	10	
Windhoek	28	13	
BOTSWANA			
Francistown	28	5	
Gaborone	29	9	
Ghanzi			
Lobatsi			
Mahalapye			
Maun	30	7	
Shakawe			
Tshabong	31	2	
Tshane	31	9	

SYNOPTIC WEATHER MAP — 1200 GMT – 1400 SAST 29-8-1976 — SINOPTIESE WEERKAART

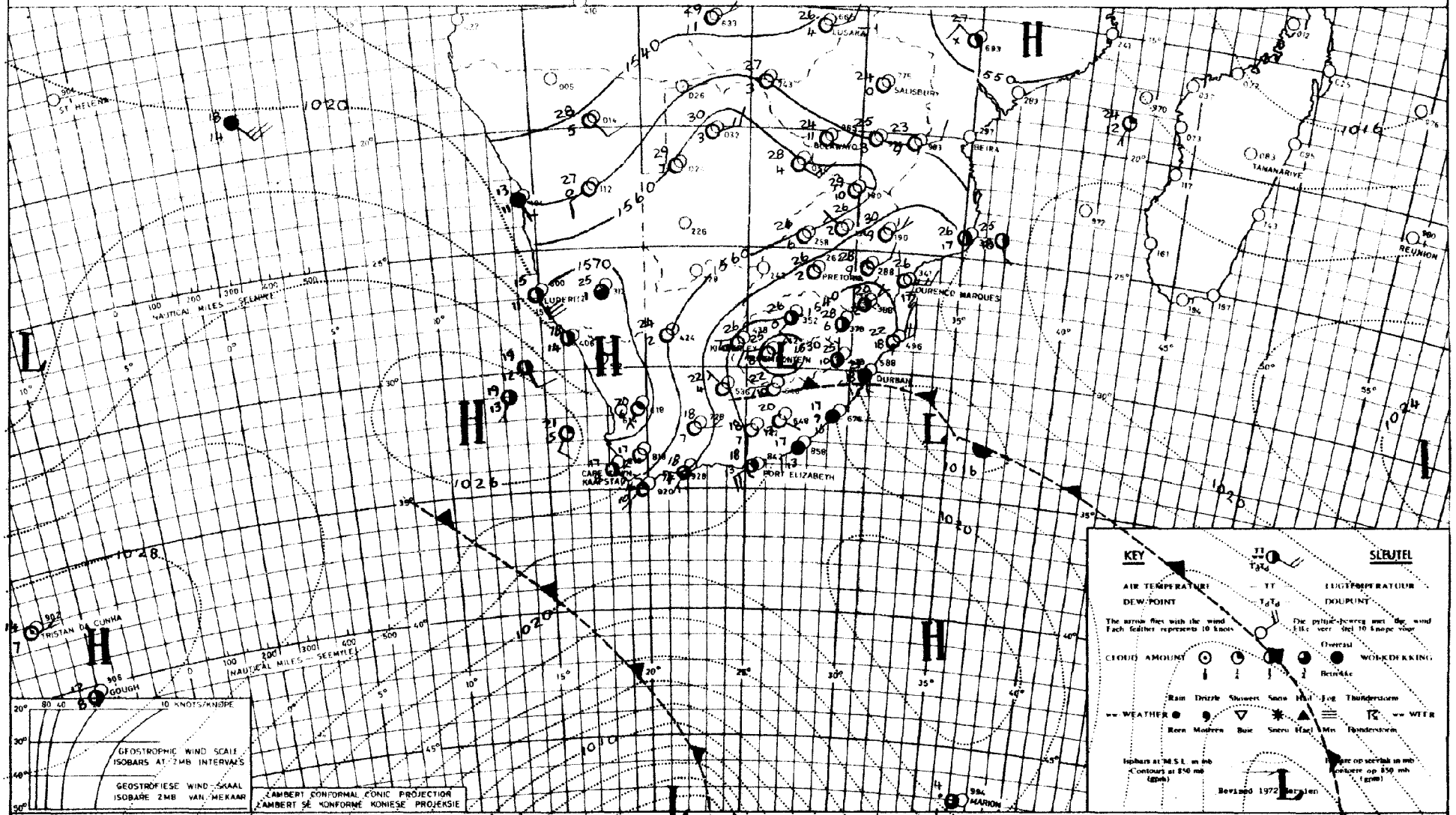

INFERENCE Cooler, moist air with light rain will spread behind the first cold front over Natal and Eastern Transvaal. Drier air, however, will move in over the western interior but unsettled weather will develop over the South-western Cape with the advancement of the second front.

AFLEIDING Koeler, vogtige lug met ligte reën sal agter die eer kouefront uitbrei oor Natal en Oos-Transvaal. Droër l stoot agter in oor die westelike binneland, maar onge stadige weer sal met die tweede front oor Suidw Kaap ontwikkel.

DAAGLIKSE WEERBULLETIN

Maksimum en Minimum Temperatuur (°C) en Reënval (RRR) in mm vir die 24 uur geëindig om 0800 SAST op

WEERBURO / WEATHER BUREAU
DEPT. VAN VERVOER / DEPT. OF TRANSPORT
31 - 8 - 1976

DAILY WEATHER BULLETIN

Maximum and Minimum Temperatures (°C) and Rainfall (RRR) in mm for the 24 hours ended at 0800 SAST on

TRANSVAAL	Max	Min	RRR
Alberton			
Barberton			
Belfast			
Bethal	24	1	
Bospoort	23	4	
Carolina	23	11	
Delareyville			
Delmas			
Doornspruit (Vaalwater)			
Ermelo			
Jan Kempdorp			
Jan Smuts	24	5	
Joubertpark (Jhb)	22	8	
Klerksdorp			
Kroondal (Rustenburg)	28	4	
Letaba			
Lembu	32	15	
Lichtenburg			
Loskopdam			
Loskopkanale (Groblersdal)			
Louis Trichardt			
Lydenburg	25	6	
Marble Hall			
Mara	31	13	
Marnitz	31	11	
Messina	32	10	
Middelburg			
Flamingo Hys	30	16	
Nelspruit	28	14	0,2
Phalaborwa	23	17	
Pietersburg	27	10	
Piet Retief	18	13	0,5
Pongola			
Potchefstroom	24	0	
Potgietersrus	29	14	
Pretoria	26	8	
Pretoriuskop			
Punda Milia			
Satara			
Sekhukhune			
Shingwidzi			
Skukuza	32	16	
Standerton	24	5	
Schweizer-Reneke			
Thabazimbi			
Tom Burke			
Tzaneen			
Vereeniging			
Volksrust			
Warmbad	32	14	
Waterval-Boven			
Witbank			
Wolmaransstad			
Zeerust			

NATAL	Max	Min	RRR
Cape St. Lucia	22	18	1,0
Cedara	16	11	1,1
Dundee			
Durban (Louis Botha)	21	16	1,0
Estcourt	22	12	
Harding			
Himeville			
Hluhluwe			3,6
Melmoth			
Mkuze			
Newcastle	23	11	
Port Shepstone	20	16	1,0
Van Reenen			
Vryheid			
Waterford (Underberg)	19	7	
O.V.S. - O.F.S.			
Balkfontein (Bothaville)			
Bethlehem	22	4	
Bloemfontein (J.B.M. Hertzog)	22	-2	
Bultfontein			
Clocolan			
Fauresmith	21	4	
Ficksburg			
Frankfort	23	2	
Harrismith			
Hoopstad	23	-1	
Heilbron			
Koppies			
Kroonstad	23	2	
Lindley			
Modderpoort			
Petrusburg			
Philippolis			
Reddersburg			
Reitz			
Rouxville			
Vrede			
Warden			
Welkom	22	5	
Wepener	20	-2	
Winburg			
Zastron			

KAAP - CAPE	Max	Min	RRR
Aberdeen			
Addo			
Agulhas	17	12	0,2
Alexander Bay	18	7	
Aliwal North	20	0	
Beaufort West	17	2	
Boegoebergdam			
Brandvlei			
Caledon			
Calitzdorp			
Calvinia	17	3	
Cape Columbine	15	9	0,1
Cape St. Francis	17	13	
Cape Town (D.F. Malan)	16	9	0,1
Cape Town (Roeland St.)			
Carnarvon			
Ceres			
Citrusdal			
Colesberg			
Cradock			
De Aar	20	3	
Döhne	16	4	
Douglas	24	0	
East London (Ben Schoeman)	21	11	
Elsenburg			
Fort Beaufort			
Fraserburg	18	1	
Garies			
George	17	8	0,2
Graaff-Reinet	19	5	
Grahamstown			
Grootfontein (Middelburg)	18	-1	
Langebaanweg	18	6	
Hopetown			
Idutywa			
Jansenville			
Joubertina			
Kaappunt	14	11	0,2
Kimberley (B.J. Vorster)	22	3	
Knysna			
Kokstad	19	5	
Kuruman	24	2	
Ladismith			
Maclear			
Mafeking			
Malmesbury			
Matatiele			
Matroosberg			
Mbashe			

KAAP - CAPE	Max	Min	RRR
Mosselbaai	17	11	
Okiep	20	6	
Oudtshoorn			
Petrusville			
Piketberg			
Pofadder	21	4	
Port Elizabeth (H.E. Verwoerd)	19	12	0,4
Port Nolloth	16	4	
Port St. Johns	20	4	
Prieska	22	2	
Prince Albert			
Queenstown			
Riversdale	16	11	0,3
Robertson	20	4	
Sheeprun	19	7	
Somerset East	19	3	
Steynsburg			
Strydenburg			
Sutherland	13	-3	
Swellendam			
Tarkastad			
Touwsrivier	17	1	
Twee Riviere	23	-2	
Umtata	21	7	
Uniondale			
Upington	23	2	
Vanwyksvlei	22	1	
Victoria West			
Vredendal	19	5	
Vryburg	24	-1	
Williston			
Willowmore	16	5	
Willow Park (Dordrecht)			
LESOTHO			
Maseru	27	20	
Ox-Bow			
SWAZILAND			
Bulembu			
Manzini (Matsapa)	23	15	0,5
Siteki			

S.W.A.	Max	Min	R
Aroab			
Bethanien			
Dordabis			
Gobabeb	26	4	
Gobabis	30	4	
Grootfontein	29	9	
J.G. Strijdom	27	5	
Karasburg			
Kalkfeld			
Karibib			
Keetmanshoop	23	3	
Kub			
Luderitz	16	10	
Mariental	26	3	
Möwe	15	11	
Ohopoho			
Okahandja			
Okaukuejo	31	11	
Ondangwa			
Otavi			
Otjiwarango			
Outjo	31	9	
Rehoboth			
Rundu			
Steinhausen			
Tsumeb			
Uis	30	14	
Walvisbaai	13	10	
Windhoek	28	11	
BOTSWANA			
Francistown	31	8	
Gaborone	30	5	
Ghanzi	30	8	
Lobatsi			
Mahalapye	32	7	
Maun	32	8	
Shakawe			
Tshabong	25	1	
Tshane	28	6	

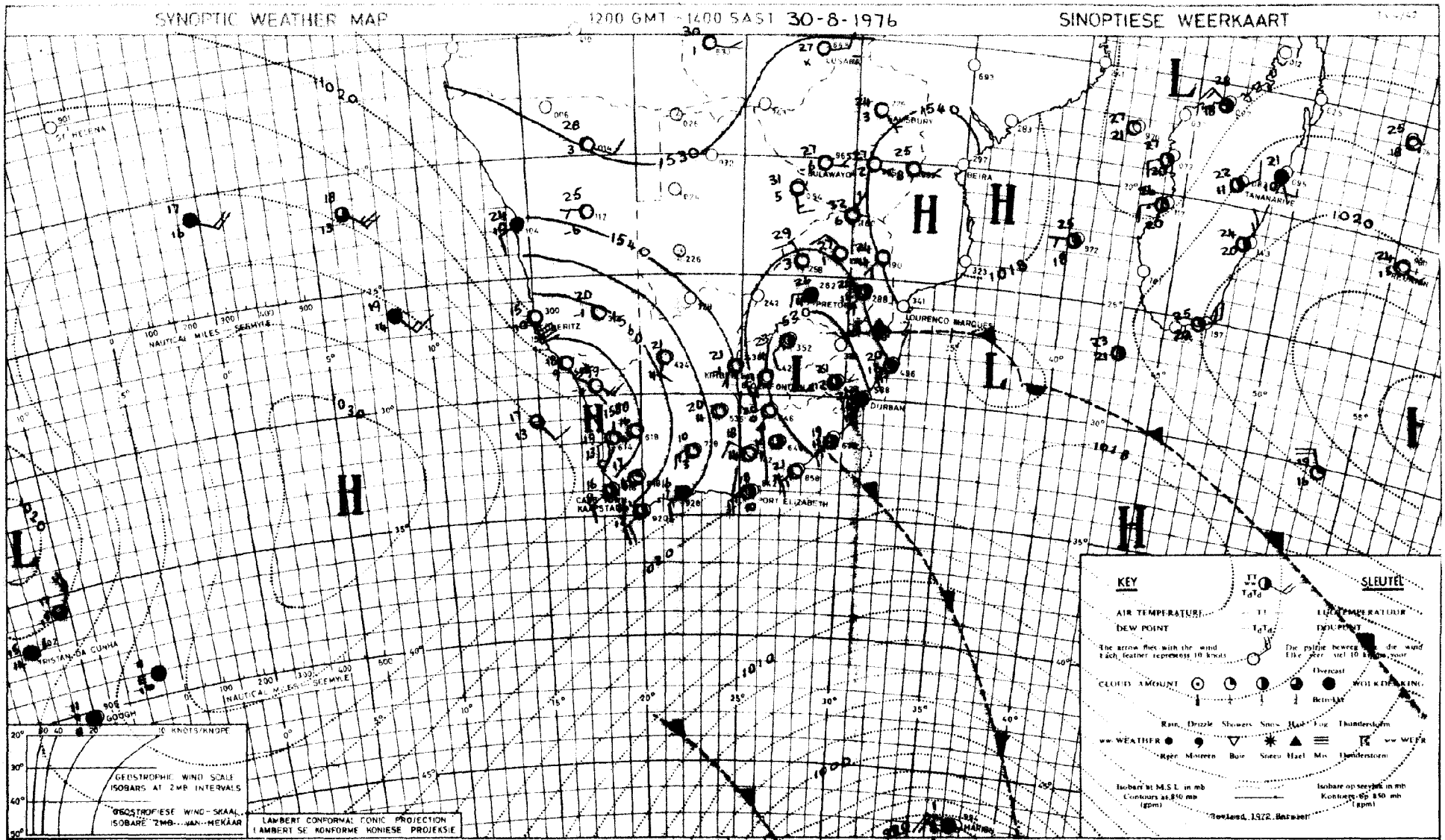

INFERENCE Cold fronts are moving eastwards south of the continent causing cloudy conditions with local showers over the southern and eastern coastal areas and adjacent interior but the air remains dry over the remainder of the country.

AFLEIDING Koufronte beweeg steeds suid van die land verby sodat bewolkte weer met enkele buie voorkom oor die suidelike en oostelike kusstreke en aangrensende binneland, maar oor die res van die land is die lug nog droog.

DAAGLIKSE WEERBULLETIN

Maksimum en Minimum Temperatuur (°C) en Reënval (RRR)
in mm vir die 24 uur geëindig om 0800 SAST op

WEERBURO / WEATHER BUREAU
DEPT. VAN VERVOER / DEPT. OF TRANSPORT
1 - 9 - 1976

DAILY WEATHER BULLETIN

Maximum and Minimum Temperatures (°C) and Rainfall (RRR)
in mm for the 24 hours ended at 0800 SAST on

TRANSVAAL	Max	Min	RRR
Alberton			
Barberton			
Belfast			
Bethal			
Bospoort	23	3	
Carolina	22	11	
Delareyville			
Delmas			
Doornspruit (Vaalwater)	28	5	
Ermelo			
Jan Kempdorp			
Jan Smuts	22	9	
Joubertpark (Jhb)	21	10	
Klerksdorp			
Kroondal (Rustenburg)	26	5	
Letaba			
Levubu	26	13	
Lichtenburg			
Loskopdam			
Loskopkanale (Groblersdal)			
Louis Trichardt			
Lydenburg			
Marble Hall			
Mara	28	8	
Marnitz	29	14	
Messina	30	12	
Middelburg			
Fleur de Lys	21	15	
Nelspruit	23	9	
Phalaborwa	27	13	
Pietersburg	23	10	
Piet Retief	29	7	
Pongola			
Potchefstroom	25	3	
Potgietersrus			
Pretoria	25	9	
Pretoriuskop			
Punda Milia			
Satara			
Sekhukhune			
Shingwidzi			
Skukuza			
Standerton	24	4	
Schweizer-Reneke			
Thabazimbi			
Tom Burke			
Tzaneen			
Vereeniging			
Volksrust			
Warmbad	29	11	
Waterval-Boven			
Witbank			
Wolmaransstad			
Zeerust			

NATAL	Max	Min	RRR
Cape St. Lucia	23	19	
Cedara	22	10	0,5
Dundee			
Durban (Louis Botha)	20	17	12,7
Estcourt	22	10	
Harding			
Himeville			
Hluhluwe			
Melmoth			
Mkuze			
Newcastle	21	11	
Port Shepstone	22	17	2,2
Van Reenen			
Vryheid			
Waterford (Underberg)	20	6	0,6

O.V.S. - O.F.S.	Max	Min	RRR
Balkfontein (Bothaville)			
Bethlehem	20	-2	
Bloemfontein (J.B.M. Hertzog)	21	1	
Bultfontein			
Clocolan			
Fauresmith	21	2	
Ficksburg			
Frankfort	23	-3	
Harrismith			
Hoopstad	23	-1	
Heilbron			
Koppies			
Kroonstad	23	0	
Lindley			
Modderpoort			
Petrusburg			
Philippolis			
Reddersburg			
Reitz			
Rouxville			
Vrede			
Warden			
Welkom			
Wepener	21	-2	
Winburg			
Zastron			

KAAP - CAPE	Max	Min	RRR
Aberdeen			
Addo			
Agulhas	16	12	
Alexander Bay	20	10	
Aliwal North	21	2	
Beaufort West	21	5	
Boegoebergdam			
Brandvlei			
Caledon			
Calitzdorp			
Calvinia	21	5	
Cape Columbine	15	10	
Cape St. Francis	17	12	0,5
Cape Town (D. F. Malan)	16	12	0,1
Cape Town (Roeland St.)			
Carnarvon			
Ceres			
Citrusdal			
Colesberg			
Cradock			
De Aar	20	6	
Döhne	18	6	
Douglas	24	3	
East London (Ben Schoeman)	20	14	
Elsenburg			
Fort Beaufort			
Fraserburg	21	6	
Garies			
George	17	11	
Graaff-Reinet	21	8	
Grahamstown			
Grootfontein (Middelburg)	20	2	
Langebaanweg	17	7	
Hopetown			
Idutywa			
Jansenville	24	10	
Joubertina			
Kaappunt	14	11	
Kimberley (B.J. Vorster)	23	5	
Knysna			
Kokstad	21	6	
Kuruman	23	4	
Ladismith			
Maclear			
Mafeking	24	9	
Malmesbury			
Matatiele			
Matroosberg			
Mbashe			

KAAP - CAPE	Max	Min	RRR
Mosselbaai	16	12	
Oliep	20	8	
Oudtshoorn	21	11	
Petrusville			
Piketberg			
Pofadder	21	5	
Port Elizabeth (H.F. Verwoerd)	19	12	0,2
Port Nolloth	15	9	
Port St. Johns	20	15	
Prieska	25	4	
Prince Albert			
Queenstown	21	4	
Riversdale	16	12	0,1
Robertson	19	12	
Sheeprun	19	7	
Somerset East	21	8	
Steynsburg			
Strydenburg			
Sutherland	18	2	
Swellendam			
Tarkastad			
Touwsrivier	20	7	
Twee Riviere	26	1	
Umtata	20	8	
Uniondale			
Upington	25	6	
Vanwyksvlei	22	3	
Victoria West			
Vredendal	20	8	
Vryburg	24	1	
Williston			
Willowmore	18	8	
Willow Park (Dordrecht)			

LESOTHO	Max	Min	RRR
Maseru	21	4	
Ox-Bow			

SWAZILAND	Max	Min	RRR
Bulembu			
Manzini (Matsapa)	23	12	
Siteki			

S.W.A.	Max	Min	RRR
Aroab			
Bethanien			
Dordabis			
Gobabeb	21	8	
Gobabis	28	8	
Grootfontein	29	9	
J.G. Strijdom	27	6	
Karasburg			
Kalkfeld			
Karibib			
Keetmanshoop	25	5	
Kub			
Luderitz	19	10	
Mariental	25	1	
Möwe	15	9	
Ohopoho			
Okahandja			
Okaukuejo			
Ondangwa			
Otavi			
Otjiwarango			
Outjo	31	7	
Rehoboth			
Rundu			
Steinhausen			
Tsumeb			
Uis	27	8	
Walvisbaai	23	11	
Windhoek	27	7	

BOTSWANA	Max	Min	RRR
Francistown	32	8	
Gaborone	30	6	
Ghanzi	29	10	
Lobatsi			
Mahalapye	32	8	
Maun	32	10	
Shakawe			
Tshabong	27	1	
Tshane	28	6	

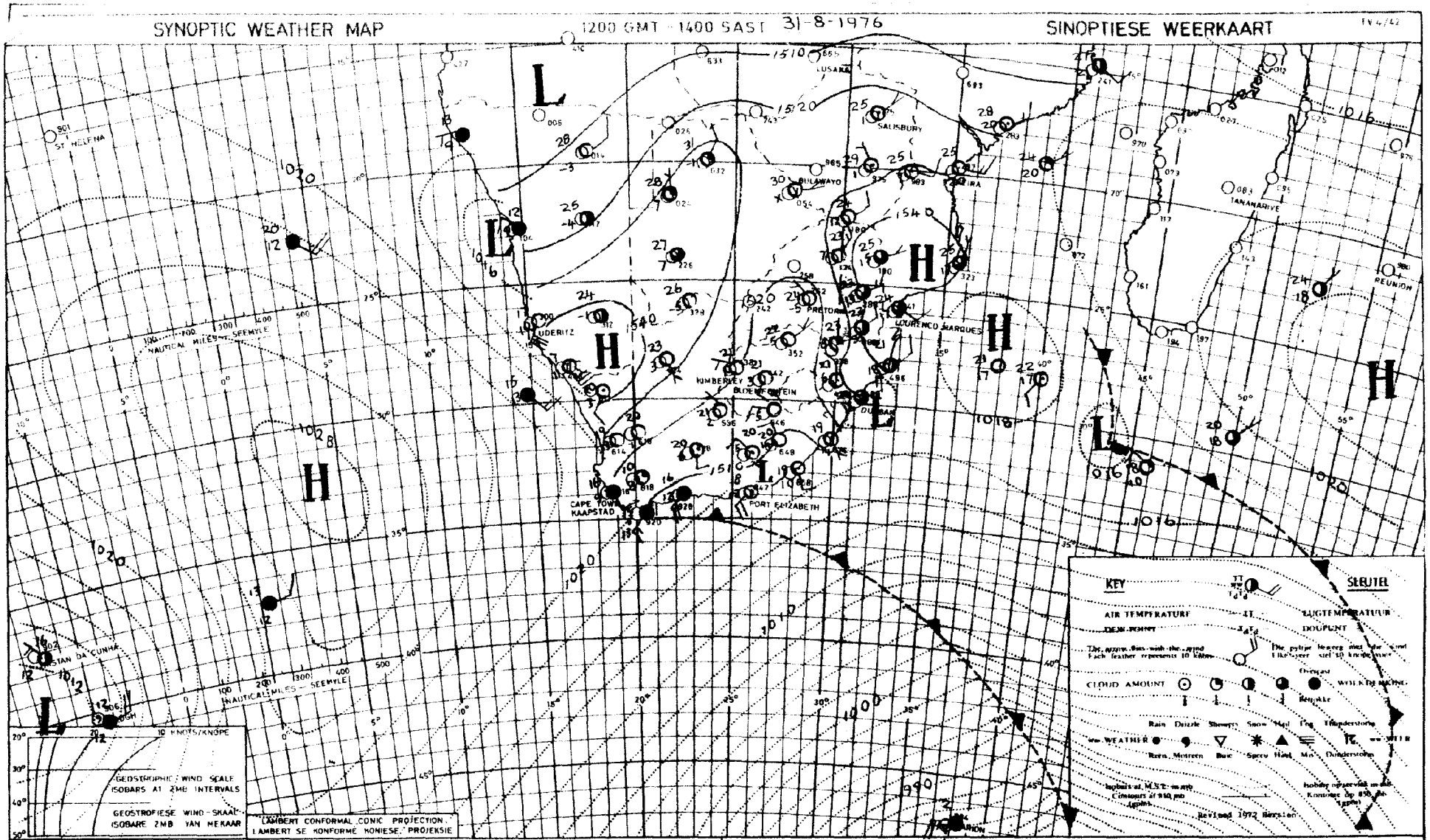

INFERENCE Another trough of low pressure is moving eastwards south of the continent and it will remain cool over the southern and eastern coastal areas with local showers. Except for Eastern Transvaal, the air over the interior is dry.

AFLEIDING Nog n tróg van lae druk beweeg suid van die land verby sodat dit koel sal bly oor die suidelike en oostelike kusstreke met enkele buie. Behalwe vir Oos-Transvaal is die lug o die binneland steeds droog.

REPUBLIC OF SOUTH AFRICA

DAAGLIKSE WEERBULLETIN

2 - JAN 2 3
COPY 1977

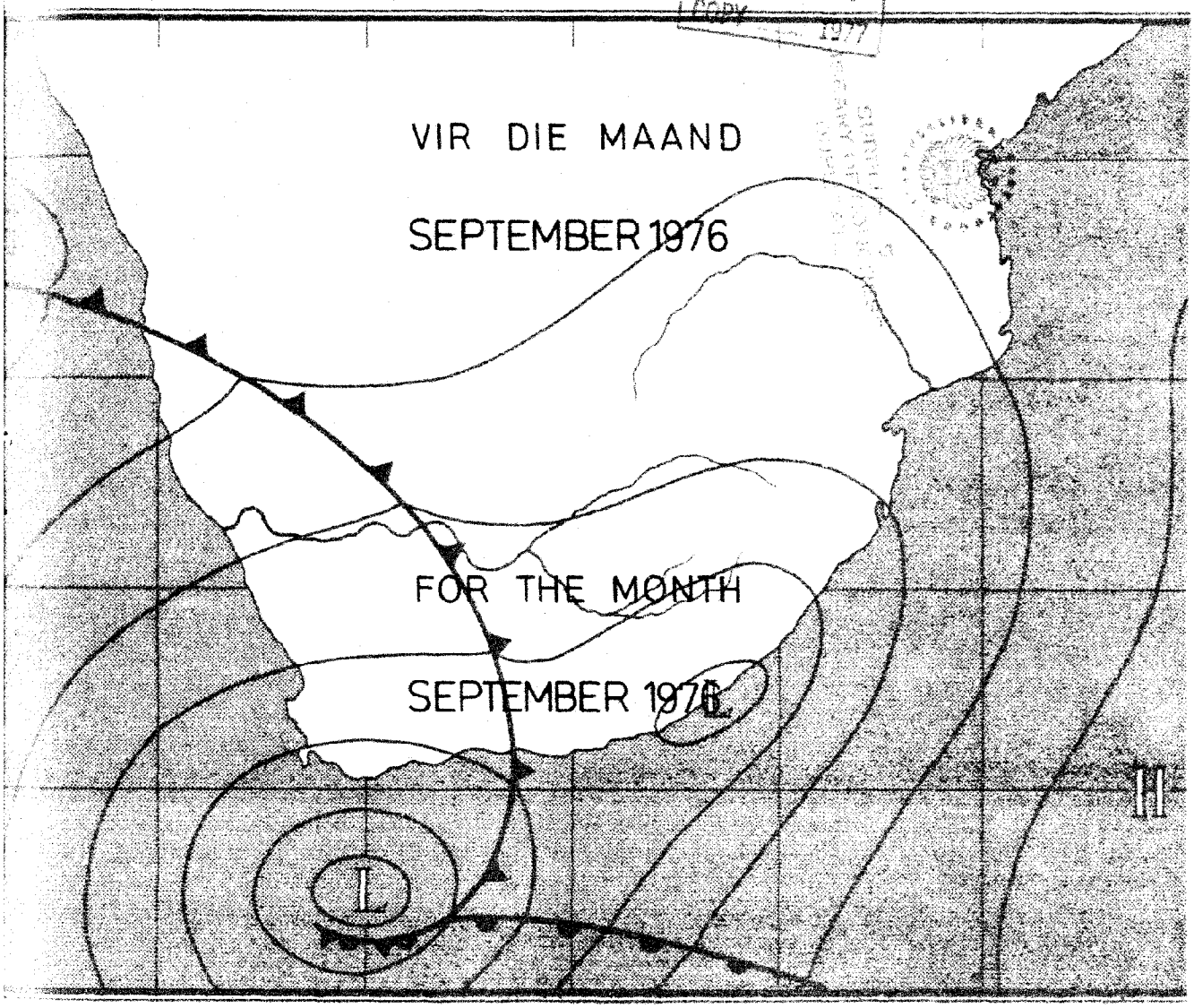

DAILY WEATHER BULLETIN

WEATHER BUREAU
DEPARTMENT OF TRANSPORT

DAAGLIKSE WEERBULLETIN

Maksimum en Minimum Temperatuur (°C) en Reënval (RRR)
in mm vir die 24 uur geëindig om 0800 SAST op

WEERBURO / WEATHER BUREAU
DEPT. VAN VERVOER / DEPT. OF TRANSPORT
2 - 9 - 1976

DAILY WEATHER BULLETIN

Maximum and Minimum Temperatures (°C) and Rainfall (RRR)
in mm for the 24 hours ended at 0800 SAST on

TRANSVAAL	Max	Min	RRR
Alberton			
Barberton			2,0
Belfast			
Bethal			
Bospoort	23	3	
Carolina	23	11	
Delareyville			
Delmas			
Doornspruit (Vaalwater)	30	12	
Ermelo			
Jan Kempdorp			
Jan Smuts	23	8	
Joubertpark (Jhb)	23	11	
Klerksdorp			
Kroondal (Rustenburg)	28	10	
Letaba			
Levubu	31	16	
Lichtenburg			
Loskopdam			
Loskopkanale (Groblersdal)			
Louis Trichardt			
Lydenburg	25	11	4,0
Marble Hall			
Mara	32	15	
Marnitz	31	15	
Messina	34	13	
Middelburg			
Flamingo Hys	31	15	
Nelspruit	31	15	2,5
Phalaborwa	32	16	
Pietersburg	28	15	
Piet Retief	26	9	
Pongola			
Potchefstroom	25	2	
Potgietersrus	29	18	
Pretoria	25	13	
Pretoriuskop			
Punda Milia			
Satara			
Sekhukhune			
Shingwidzi			
Skukuza	33	16	3,0
Standerton	24	6	
Schweizer-Reneke			
Thabazimbi			
Tom Burke			
Tzaneen			
Vereeniging			
Volksrust			
Warmbad	30	10	
Waterval-Boven			
Witbank			
Wolmaransstad			
Zeerust			

NATAL	Max	Min	RRR
Cape St. Lucia	24	14	8,0
Cedara	17	6	0,6
Dundee			
Durban (Louis Botha)	22	13	10,3
Estcourt	24	7	0,4
Harding			
Himeville			
Hluhluwe			3,5
Melmoth			
Mkuze			
Newcastle	27	10	
Port Shepstone	20	12	3,4
Van Reenen			
Vryheid			
Waterford (Underberg)	20	2	

O.V.S. - O.F.S.	Max	Min	RRR
Balkfontein (Bothaville)			
Bethlehem	21	2	
Bloemfontein (J.B.M. Hertzog)	21	3	
Bultfontein			
Clocolan			
Fauresmith	21	2	
Ficksburg			
Frankfort	24	3	
Harrismith			
Hoopstad	24	2	
Heilbron			
Koppies			
Kroonstad	23	1	
Lindley			
Modderpoort			
Petrusburg			
Philippolis			
Reddersburg			
Reitz			
Rouxville			
Vrede			
Warden			
Welkom	23	4	
Wepener	21	1	
Winburg			
Zastron			

KAAP - CAPE	Max	Min	RRR
Aberdeen			
Addo			4,0
Agulhas	16	12	
Alexander Bay	18	5	
Aliwal North	21	3	
Beaufort West	18	5	
Boegoebergdam			
Brandvlei			
Caledon			
Calitzdorp			
Calvinia	18	4	
Cape Columbine	15	7	
Cape St. Francis	15	12	120
Cape Town (D.F. Malan)	16	3	
Cape Town (Roeland St.)			
Carnarvon			
Ceres			
Citrusdal			
Colesberg			
Cradock			
De Aar	21	2	
Döhne	13	4	3,0
Douglas	24	4	
East London (Ben Schoeman)	18	9	21,8
Elsenburg			
Fort Beaufort			2,5
Fraserburg	19	3	
Garies			
George	17	4	15,0
Graaff-Reinet	14	3	1,1
Grahamstown			6,1
Grootfontein (Middelburg)	18	-1	
Hopetown			
Idutywa			
Jansenville	21	3	
Joubertina			7,0
Kaappunt	15	10	
Kimberley (B.J. Vorster)	22	3	
Knysna			
Kokstad	19	4	3,4
Kuruman	23	3	
Ladismith			
Langgebaanweg	18	5	
Maclear			3,0
Mafeking	25	6	
Malmesbury			
Matatiele			2,5
Matroosberg			
Mbashe			

KAAP - CAPE	Max	Min	RRR
Mosselbaai	17	10	1,0
Oliep	17	6	
Oudtshoorn	17	2	0,4
Petrusville			
Piketberg			
Pofadder	21	4	
Port Elizabeth (H.E. Verwoerd)	17	9	12,7
Port Nolloth	16	4	
Port St. Johns	19	10	8,3
Prieska	24	5	
Prince Albert			
Queenstown	17	3	
Riversdale	15	5	0,8
Robertson	19	6	
Sheeprun	17	4	4,0
Somerset East	15	4	3,5
Steynsburg			
Strydenburg			
Sutherland	14	1	
Swellendam			
Tarkastad			
Touwsrivier	13	4	
Twee Riviere	26	2	
Umtata	14	6	0,9
Uniondale			
Upington	23	3	
Vanwyksvlei	23	1	
Victoria West			
Vredendal	20	5	
Vryburg	25	4	
Williston			
Willowmore	15	0	
Willow Park (Dordrecht)			

LESOTHO	Max	Min	RRR
Maseru	26	4	
Ox-Bow			

SWAZILAND	Max	Min	RRR
Bulembu			
Manzini (Matsapa)	28	14	
Siteki			

S.W.A.	Max	Min	RRR
Arosb			
Bethanien			
Dordabis			
Gobabeb	23	7	
Gobabis	28	2	
Grootfontein	31	11	
J.G. Strijdom	27	6	
Karasburg			
Kalkfeld			
Karibib			
Keetmanshoop	23	3	
Kub			
Luderitz	16	9	
Mariental			
Möwe	15	11	
Ohopoho			
Okahandja			
Okaukuejo	33	9	
Ondangwa			
Otavi			
Otjiwarango			
Outjo	31	7	
Rehoboth			
Rundu	33	9	
Steinhausen			
Tsumeb			
Uis	26	11	
Walvisbaai			
Windhoek	27	7	

BOTSWANA	Max	Min	RRR
Francistown			
Gaborone			
Ghanzi			
Lobatsi			
Mahalapye			
Maun			
Shakawe			
Tshabong			
Tshane			

SYNOPTIC WEATHER MAP 1200 GMT – 1400 SAST 1-9-1976 SINOPTIESE WEERKAART

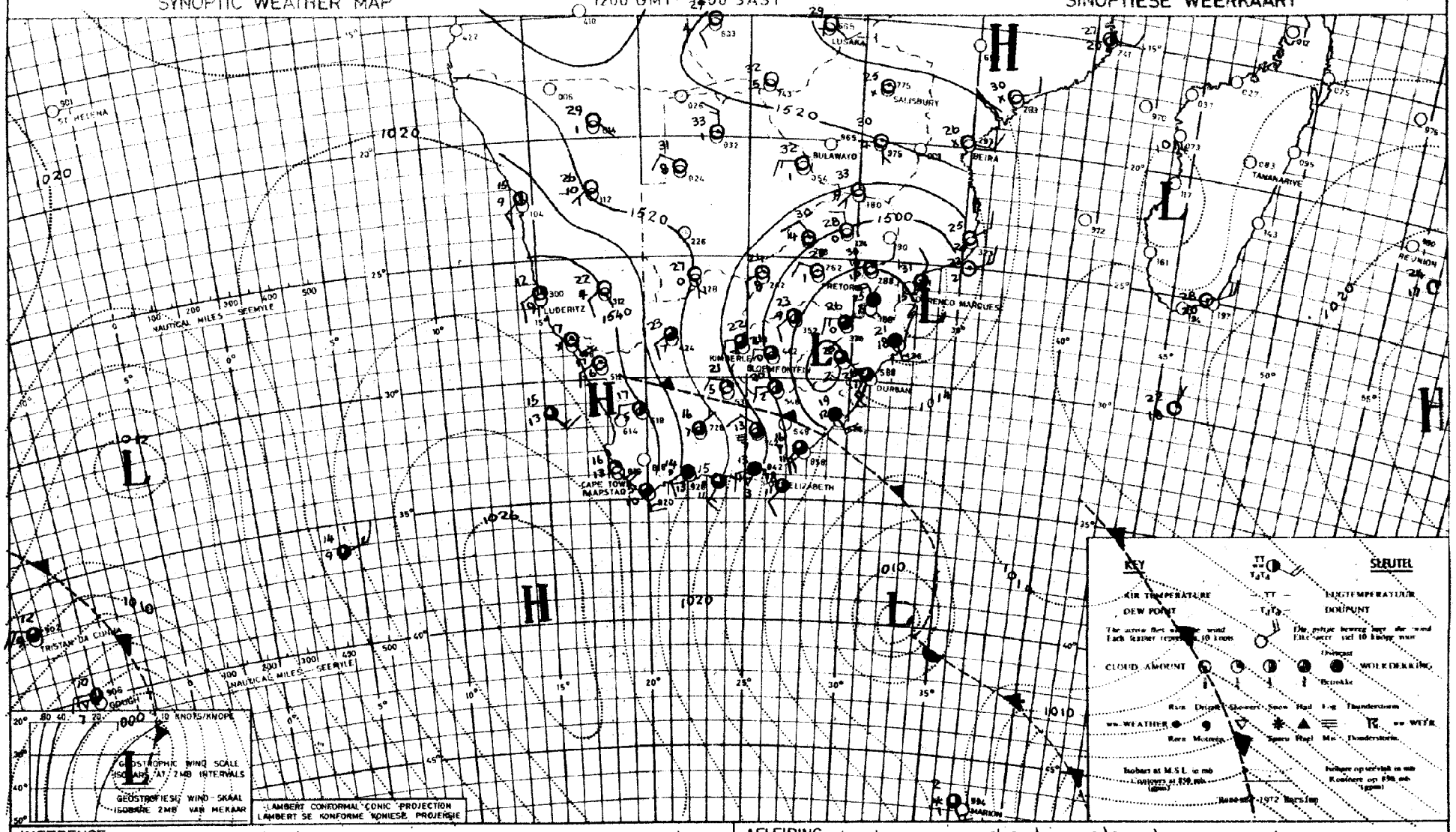

INFERENCE The low over the interior of southern Natal is moving north-eastwards and is followed by a strong influx of the high south-west of the continent. Cold weather with rain and snow on the mountains will spread over Eastern Cape, Natal and Eastern Transvaal but it will clear over South-western Cape tomorrow.

AFLEIDING Die laag oor die binneland van suidelike Natal beweeg noordooswaarts en word gevolg deur 'n sterk instr van die hoog suidwes van die land. Koue weer met reën e sneeu op die berge sal oor Oos-Kaap, Natal en Oos-Tra vaal uitbrei, maar dit sal môre opklaar oor Suidwes-Kaap

DAAGLIKSE WEERBULLETIN

Maksimum en Minimum Temperatuur (°C) en Reënval (RRR)
in mm vir die 24 uur geëindig om 0800 SAST op

WEERBURO / WEATHER BUREAU
DEPT. VAN VERVOER / DEPT. OF TRANSPORT
3-9-1976

DAILY WEATHER BULLETIN

Maximum and Minimum Temperatures (°C) and Rainfall (RRR)
in mm for the 24 hours ended at 0800 SAST on

TV-4

TRANSVAAL	Max	Min	RRR
Alberton			
Barberton			
Belfast			
Bethal			
Bospoort	21	1	
Carolina	14	3	
Delareyville			
Delmas			
Doornspruit (Vaalwater)	28	11	
Ermelo			
Jan Kempdorp			
Jan Smuts	21	5	
Joubertpark (Jhb)	19	8	
Klerksdorp			
Kroondal (Rustenburg)	26	8	
Letaba			
Levubu	18	10	
Lichtenburg			
Loskopdam			
Loskopkanale (Groblersdal)			
Louis Trichardt			
Lydenburg	20	5	6.0
Marble Hall			
Mara	22	10	
Marnitz	31	12	
Messina	26	14	
Middelburg			
Nelspruit	16	10	1.3
Phalaborwa			
Pietersburg	21	8	
Piet Retief	10	4	0.5
Pongola			
Potchefstroom	22	3	
Potgietersrus	26	11	
Pretoria	24	10	
Pretoriuskop			
Punda Milia			
Satara			
Sekhukhune			
Shingwidzi			
Skukuza	19	13	
Standerton	20	5	
Schweizer-Reneke			
Thabazimbi			
Tom Burke			
Tzaneen			
Vereeniging			
Volksrust			
Warmbad	27	8	
Waterval-Boven			
Witbank			
Wolmaransstad			
Zeerust			

NATAL	Max	Min	RRR
Cape St. Lucia	16	10	12.0
Cedara	9	4	0.1
Dundee			
Durban (Louis Botha)	16	10	0.1
Eshowe			5.2
Estcourt	9	6	
Harding			
Himeville			
Hluhluwe			
Melmoth			
Mkuze			
Newcastle	12	5	1.1
Port Shepstone	16	10	0.4
Van Reenen			
Vryheid			
Waterford (Underberg)	8	-1	
O.V.S. - O.F.S.			
Balkfontein (Bothaville)			
Bethlehem	20	4	
Bloemfontein (J.B.M. Hertzog)	18	-4	
Bultfontein			
Clocolan			
Fauresmith	17	-3	
Ficksburg			
Frankfort	22	6	
Harrismith			
Hoopstad	20	-2	
Heilbron			
Koppies			
Kroonstad	21	1	
Lindley			
Modderpoort			
Petrusburg			
Philippolis			
Reddersburg			
Reitz			
Rouxville			
Vrede			
Warden			
Welkom	20	3	
Wepener	16	-7	
Winburg			
Zastron			

KAAP - CAPE	Max	Min	RRR
Aberdeen			
Addo			
Agulhas	16	12	
Alexander Bay	22	11	
Aliwal North	13	-4	
Beaufort West	13	-2	
Boegoebergdam			
Brandvlei			
Caledon			
Calitzdorp			
Calvinia	18	3	
Cape Columbine	17	11	
Cape St. Francis	16	8	
Cape Town (D.F. Malan)	21	6	
Cape Town (Roeland St.)			
Carnarvon			
Ceres			
Citrusdal			
Colesberg			
Cradock			
De Aar	14	-2	
Döhne	10	1	
Douglas	19	-1	
East London (Ben Schoeman)	15	7	2.1
Elsenburg			
Fort Beaufort			
Fraserburg	14	7	
Garies			
George	16	5	
Graaff-Reinet	14	1	
Grahamstown			0.2
Grootfontein (Middelburg)	10	-7	
Kingwilliamstown	22	4	
Hopetown			
Idutywa			
Jansenville	16	-1	
Joubertina			
Kaappunt	16	11	
Kimberley (B.J. Vorster)	19	0	
Knysna			
Kokstad			
Kuruman	22	-7	
Ladismith			
Maclear			
Mafeking	22	5	
Malmesbury			
Matatiele			
Matroosberg			
Mbashe			

KAAP - CAPE	Max	Min	RRR
Mosselbaai	16	10	
Okiep	21	5	
Oudtshoorn	18	3	
Petrusville			
Piketberg			
Pofadder	20	5	
Port Elizabeth (H.F. Verwoerd)	16	5	5.4
Port Nolloth	15	7	
Port St. Johns	15	8	1.3
Prieska	19	0	
Prince Albert			
Queenstown	13	0	
Riversdale			
Robertson	21	2	
Sheeprun	8	2	0.4
Somerset East	13	-1	0.4
Steynsburg			
Strydenburg			
Sutherland	12	-7	
Swellendam			
Tarkastad			
Touwsrivier	13	2	
Twee Riviere	24	0	
Umtata			
Uniondale			
Upington	23	4	
Vanwyksvlei	18	1	
Victoria West			
Vredendal	25	4	
Vryburg	20	0	
Williston			
Willowmore	13	2	
Willow Park (Dordrecht)			
LESOTHO			
Maseru	11	-1	
Ox-Bow			
SWAZILAND			
Bulembu			
Manzini (Matsapa)			
Siteki			

S.W.A.	Max	Min	R
Aroab			
Bethanien			
Dordabis			
Gobabeb	26	5	
Gobabis	27	2	
Grootfontein	28	9	
J.G. Strijdom	25	4	
Karasburg			
Kalkfeld			
Karibib			
Keetmanshoop	24	7	
Kub			
Luderitz	18	6	
Mariental	24	2	
Möwe	15	11	
Ohopoho			
Okahandja			
Okaukuejo	31	9	
Ondangwa			
Otavi			
Otjiwarango			
Outjo	30	6	
Rehoboth			
Rundu			
Steinhausen			
Tsumeb			
Uis	26	8	
Walvisbaai			
Windhoek	27	11	
BOTSWANA			
Francistown	33	13	
Gaborone			
Ghanzi	28	6	
Lobatsi			
Mahalapye	29	11	
Maun	32	12	
Shakawe			
Tshabong	25	3	
Tshane			

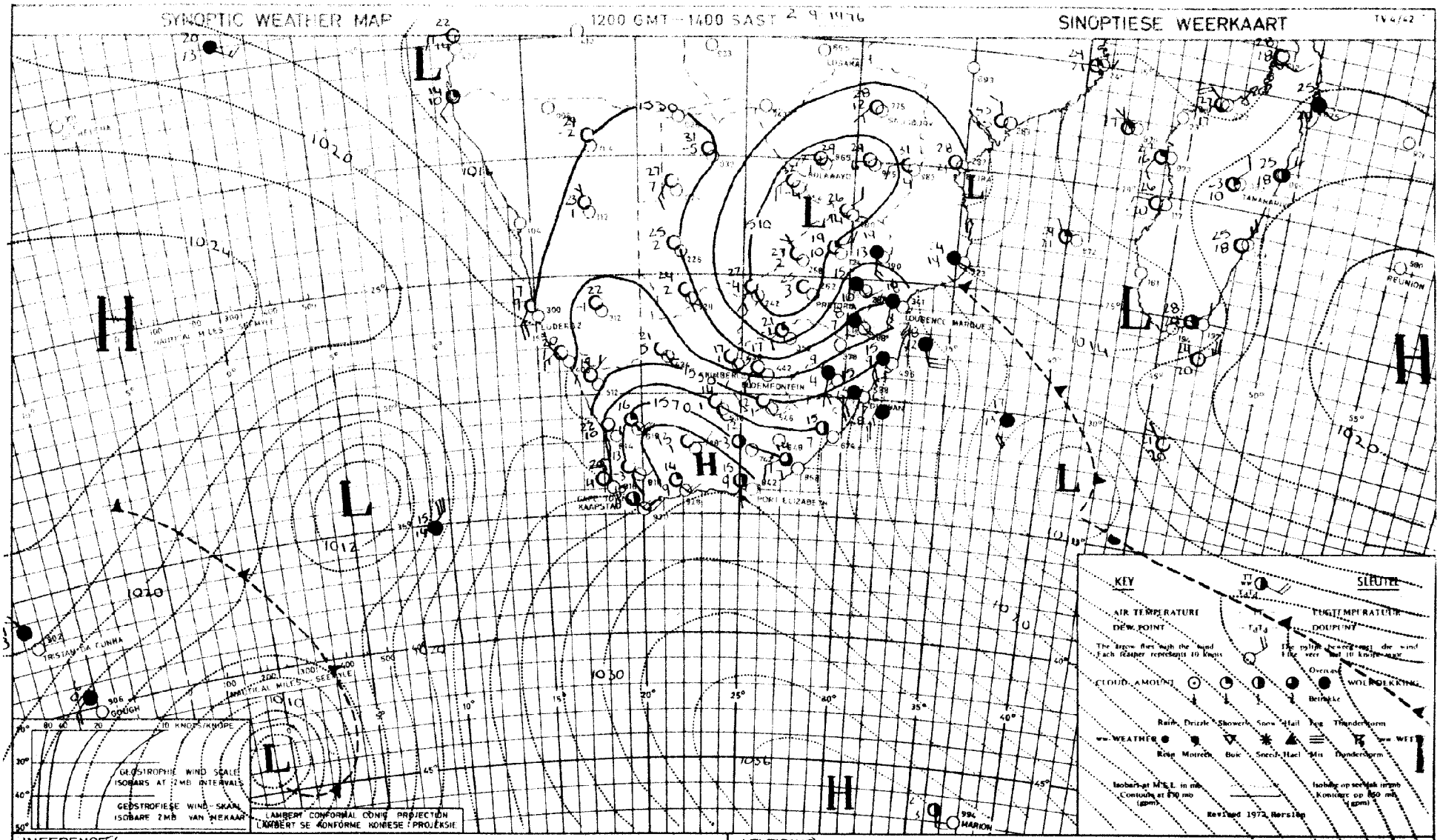

INFERENCE The strong high south of the continent is moving rapidly eastwards and cold cloudy weather with drizzle will spread over the whole of Transvaal and Eastern O.F.S but it will clear over Eastern Cape and Southern Natal tomorrow. The low west of the continent will cause cloudy weather over the Cape tomorrow.

AFLEIDING [illegible] land beweeg vinnig oostwaarts en koude wolkeriga weer met motreen sal oor die hele Transvaal en Oos-Vrystaat instoot maar dit sal [illegible] op die Kaap en Suid-Natal. Die diep laag wes van die land sal [illegible] wolkeriga weer by die Kaap [illegible]

DAAGLIKSE WEERBULLETIN

Maksimum en Minimum Temperatuur (°C) en Reënval (RRR)
in mm vir die 24 uur geëindig om 0800 SAST op

WEERBURO / WEATHER BUREAU
DEPT. VAN VERVOER / DEPT. OF TRANSPORT
4 - 9 - 1976

DAILY WEATHER BULLETIN

Maximum and Minimum Temperatures (°C) and Rainfall (RRR)
in mm for the 24 hours ended at 0800 SAST on

TRANSVAAL	Max	Min	RRR
Alberton			
Barberton			
Belfast			
Bethal			
Bospoort	22	4	
Carolina	16	3	
Delareyville			
Delmas			
Doornspruit (Vaalwater)			
Ermelo			
Jan Kempdorp			
Jan Smuts	17	7	
Joubertpark (Jhb)			
Klerksdorp			
Kroondal (Rustenburg)	21	5	
Letaba			
Levubu	18	8	
Lichtenburg			
Loskopdam			
Loskopkanale (Groblersdal)			
Louis Trichardt			
Lydenburg			
Marble Hall			
Mara			
Marnitz	22	5	
Messina	19	14	
Middelburg			
Nelspruit	20	2	
Phalaborwa	22	9	
Pietersburg	18	7	
Piet Retief	17	4	
Pongola			
Potchefstroom	23	3	
Potgietersrus			
Pretoria	19	7	
Pretoriuskop			
Punda Milia			
Satara			
Sekhukhune			
Shingwidzi			
Skukuza			
Standerton	20	3	
Schweizer-Reneke			
Thabazimbi			
Tom Burke			
Tzaneen			
Vereeniging			
Volksrust			
Warmbad	22	5	
Waterval-Boven			
Witbank			
Wolmaransstad			
Zeerust			

NATAL	Max	Min	RRR
Cape St. Lucia	18	13	
Cedara	13	3	
Dundee			
Durban (Louis Botha)	19	10	
Estcourt	16	1	
Harding			
Himeville			
Hluhluwe			
Melmoth			
Mkuze			
Newcastle	23	2	
Port Shepstone	19	9	
Van Reenen			
Vryheid			
Waterford (Underberg)	13	-4	
O.V.S. - O.F.S.			
Balkfontein (Bothaville)			
Bethlehem	18	-5	
Bloemfontein (J.B.M. Hertzog)	18	-3	
Bultfontein			
Clocolan			
Fauresmith	19	1	
Ficksburg			
Frankfort	21	-2	
Harrismith			
Hoopstad	21	-2	
Heilbron			
Koppies			
Kroonstad	21	-0	
Lindley			
Modderpoort			
Petrusburg			
Philippolis			
Reddersburg			
Reitz			
Rouxville			
Vrede			
Warden			
Welkom	20	4	
Wepener	17	-5	
Winburg			
Zastron			

KAAP - CAPE	Max	Min	RRR
Aberdeen			
Addo			
Agulhas			
Alexander Bay	17	10	
Aliwal North	15	-2	
Beaufort West	21	1	
Boegoebergdam			
Brandvlei			
Caledon			
Calitzdorp			
Calvinia	20	3	
Cape Columbine	17	10	
Cape St. Francis	17	9	
Cape Town (D.F. Malan)	18	8	
Cape Town (Roeland St.)			
Carnarvon			
Ceres			
Citrusdal			
Colesberg			
Cradock			
De Aar	18	7	
Döhne	16	4	
Douglas	22	4	
East London (Ben Schoeman)	16	7	
Elsenburg			
Fort Beaufort			
Fraserburg	21	8	
Garies			
George	21	7	
Graaff-Reinet	21	6	
Grahamstown			
Grootfontein (Middelburg)	18	-2	
Langebaanweg	19	6	
Hopetown			
Idutywa			
Jansenville	22	2	
Joubertina			
Kaappunt	15	11	
Kimberley (B.J. Vorster)	21	7	
Knysna			
Kokstad	15	-3	
Kuruman	23	2	
Ladismith			
Maclear			
Mafeking			
Malmesbury			
Matatiele			
Matroosberg			
Mbashe			

KAAP - CAPE	Max	Min	RRR
Mosselbaai	17	10	
Okiep	22	6	
Oudtshoorn	22	1	
Petrusville			
Piketberg			
Pofadder	23	5	
Port Elizabeth (H.F. Verwoerd)	18	6	
Port Nolloth	14	10	
Port St. Johns	19	10	
Prieska	23	2	
Prince Albert			
Queenstown	17	-2	
Riversdale	23	7	
Robertson	23	7	
Sheeprun	14	-1	
Somerset East	20	10	
Steynsburg			
Strydenburg			
Sutherland	17	-7	
Swellendam			
Tarkastad			
Touwsrivier	19	-1	
Twee Riviere			
Umtata	16	1	
Uniondale			
Upington	27	6	
Vanwyksvlei	25	1	
Victoria West			
Vredendal	21	10	
Vryburg	24	1	
Williston			
Willowmore	18	1	
Willow Park (Dordrecht)			
LESOTHO			
Maseru	18	0	
Ox-Bow			
SWAZILAND			
Bulembu			
Manzini (Matsapa)	19	8	
Siteki			

S.W.A.	Max	Min	RR
Aroab			
Bethanien			
Dordabis			
Gobabeb	30	5	
Gobabis	28	10	
Grootfontein	29	9	
J.G. Strijdom	27	7	
Karasburg			
Kalkfeld			
Karibib			
Keetmanshoop	26	6	
Kub			
Luderitz	16	8	
Mariental	27	3	
Möwe	14	11	
Ohopoho			
Okahandja			
Okaukuejo	31	11	
Ondangwa			
Otavi			
Otjiwarango			
Outjo	31	8	
Rehoboth			
Rundu	[illegible]	[illegible]	
Steinhausen			
Tsumeb			
Ula	[illegible]	[illegible]	
Walvisbaai			
Windhoek	[illegible]	[illegible]	
BOTSWANA			
Francistown	21	10	
Gaborone	25	7	
Ghanzi	30	7	
Lobatsi			
Mahalapye	23	8	
Maun	30	9	
Shakawe			
Tshabong	26	2	
Tshane	27	6	

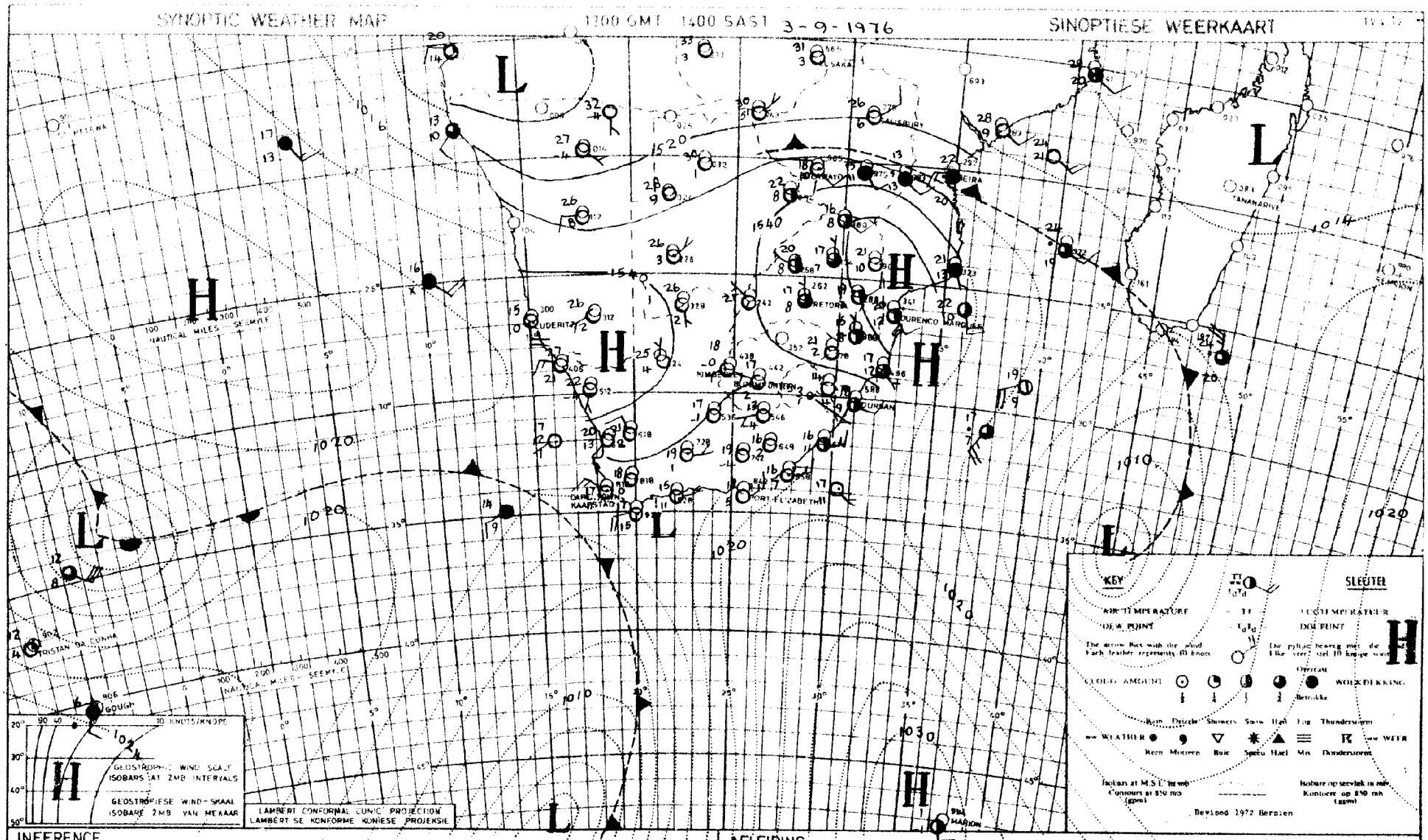

INFERENCE

The strong high at Marion Island and the ridge towards the south-east coast are moving eastwards and it will clear over the Transvaal. The cold front at the Cape, however, is moving south-eastwards and it will remain fine over South-western Cape.

AFLEIDING

Die sterk hoog by Marioneiland en die wig na die suidooskus beweeg ooswaarts sodat dit oor Transvaal sal ooptrek. Die kouefront by die Kaap word suidooswaarts gestuur en sal nie die weer oor Suidwes-Kaap beïnvloed nie.

DAAGLIKSE WEERBULLETIN

Maksimum en Minimum Temperatuur (°C) en Reënval (RRR)
in mm vir die 24 uur geëindig om 0800 SAST op

WEERBURO / WEATHER BUREAU
DEPT. VAN VERVOER / DEPT. OF TRANSPORT
5 - 9 - 1976

DAILY WEATHER BULLETIN

Maximum and Minimum Temperatures (°C) and Rainfall (RRR)
in mm for the 24 hours ended at 0800 SAST on

TV.4/

TRANSVAAL	Max	Min	RRR
Alberton			
Barberton			
Belfast			
Bethal			
Bospoort			
Carolina	20	7	
Delareyville			
Delmas			
Doornspruit (Vaalwater)	25	6	
Ermelo			
Jan Kempdorp			
Jan Smuts	20	9	
Joubertpark (Jhb)			
Klerksdorp			
Kroondal (Rustenburg)	24	7	
Letaba			
Levubu	26	11	
Lichtenburg			
Loskopdam			
Loskopkanale (Groblersdal)			
Louis Trichardt			
Lydenburg			
Marble Hall			
Mara			
Marnitz	25	13	
Messina	27	12	
Middelburg			
Flaw...dg..hys	25	14	
Nelspruit	27	8	
Phalaborwa	27	14	
Pietersburg	23	7	
Piet Retief	24	9	
Pongola			
Potchefstroom	25	11	
Potgietersrus			
Pretoria	23	11	
Pretoriuskop			
Punda Milia			
Satara			
Sekhukhune			
Shingwidzi			
Skukuza	30	9	
Standerton	24	6	
Schweizer-Reneke			
Thabazimbi			
Tom Burke			
Tzaneen			
Vereeniging			
Volksrust			
Warmbad	27	10	
Waterval-Boven			
Witbank			
Wolmaransstad			
Zeerust			

NATAL	Max	Min	RRR
Cape St. Lucia	22	17	
Cedara	23	7	
Dundee			
Durban (Louis Botha)	22	13	
Estcourt	23	5	
Harding			
Himeville			
Hluhluwe			
Melmoth			
Mkuze			
Newcastle	25	14	
Port Shepstone	20	12	
Van Reenen			
Vryheid			
Waterford (Underberg)	22	3	
O.V.S. - O.F.S.			
Balkfontein (Bothaville)			
Bethlehem	21	3	
Bloemfontein (J.B.M. Hertzog)	23	5	
Bultfontein			
Clocolan			
Fauresmith	23	4	
Ficksburg			
Frankfort	24	4	
Harrismith			
Hoopstad	25	7	
Heilbron			
Koppies			
Kroonstad	24	6	
Lindley			
Modderpoort			
Petrusburg			
Philippolis			
Reddersburg			
Reitz			
Rouxville			
Vrede			
Warden			
Welkom			
Wepener	22	9	
Winburg			
Zastron			

KAAP - CAPE	Max	Min	RRR
Aberdeen			
Addo			
Agulhas	18	11	4.5
Alexander Bay	17	11	
Aliwal North	23	3	
Beaufort West	23	6	
Boegoebergdam			
Brandvlei			
Caledon			
Calitzdorp			
Calvinia	18	6	0.6
Cape Columbine	16	10	10.5
Cape St. Francis	18	11	
Cape Town (D.F. Malan)	17	11	11.7
Cape Town (Roeland St.)			
Carnarvon			
Ceres			
Citrusdal			
Colesberg			
Cradock			
De Aar	24	2	
Döhne	26	8	
Douglas	27	4	
East London (Ben Schoeman)	21	14	
Elsenburg			
Fort Beaufort			
Fraserburg	22	3	
Garies			
George	18	7	
Graaff-Reinet	28	6	
Grahamstown			
Grootfontein (Middelburg)	23	-2	
Hopetown			
Idutywa			
Jansenville			
Joubertina			
Kaappunt	16	10	9.7
Kimberley (B.J. Vorster)	26	5	
Knysna			
Kokstad	24	4	
Kuruman	25	7	
Ladismith			
Laatste Kansweg	11	9	6.8
Maclear			
Mafeking	23	9	
Malmesbury			
Matatiele			
Matroosberg			
Mbashe			

KAAP - CAPE	Max	Min	RRR
Mosselbaai	18	14	
Okiep	17	6	0.6
Oudtshoorn	21	3	
Petrusville			
Piketberg			
Pofadder	22	3	
Port Elizabeth (H.F. Verwoerd)	18	11	
Port Nolloth	15	10	
Port St. Johns	20	15	
Prieska	27	5	
Prince Albert			
Queenstown	25	3	
Riversdale	21	4	
Robertson	21	11	
Sheeprun	24	8	
Somerset East	25	4	
Steynsburg			
Strydenburg			
Sutherland	16	2	
Swellendam			
Tarkastad			
Touwsrivier	16	7	
Twee Riviere	29	4	
Umtata	26	8	
Uniondale			
Upington	28	6	
Vanwyksvlei	24	2	
Victoria West			
Vredendal	20	11	3.0
Vryburg	26	5	
Williston			
Willowmore	22	3	
Willow Park (Dordrecht)			
LESOTHO			
Maseru			
Ox-Bow			
SWAZILAND			
Bulembu			
Manzini (Matsapa)	25	10	
Siteki			

S.W.A.	Max	Min	RRR
Arosb			
Bethanien			
Dordabis			
Gobabeb	22	5	
Gobabis	30	6	
Grootfontein	30	12	
J.G. Strijdom	26	7	
Karasburg			
Kalkfeld			
Karibib			
Keetmanshoop	27	3	
Kub			
Luderitz	14	11	
Mariental	27	2	
Möwe	15	10	
Ohopoho			
Okahandja			
Okaukuejo	31	13	
Ondangwa			
Otavi			
Otjiwarango			
Outjo	30	7	
Rehoboth			
Rundu	33	13	
Steinhausen			
Tsumeb			
Uis			
Walvisbaai			
Windhoek	25	7	
BOTSWANA			
Francistown	26	7	
Gaborone	28	10	
Ghanzi	31	11	
Lobatsi			
Mahalapye	26	11	
Maun	31	13	
Shakawe			
Tshabong			
Tshane	30	9	

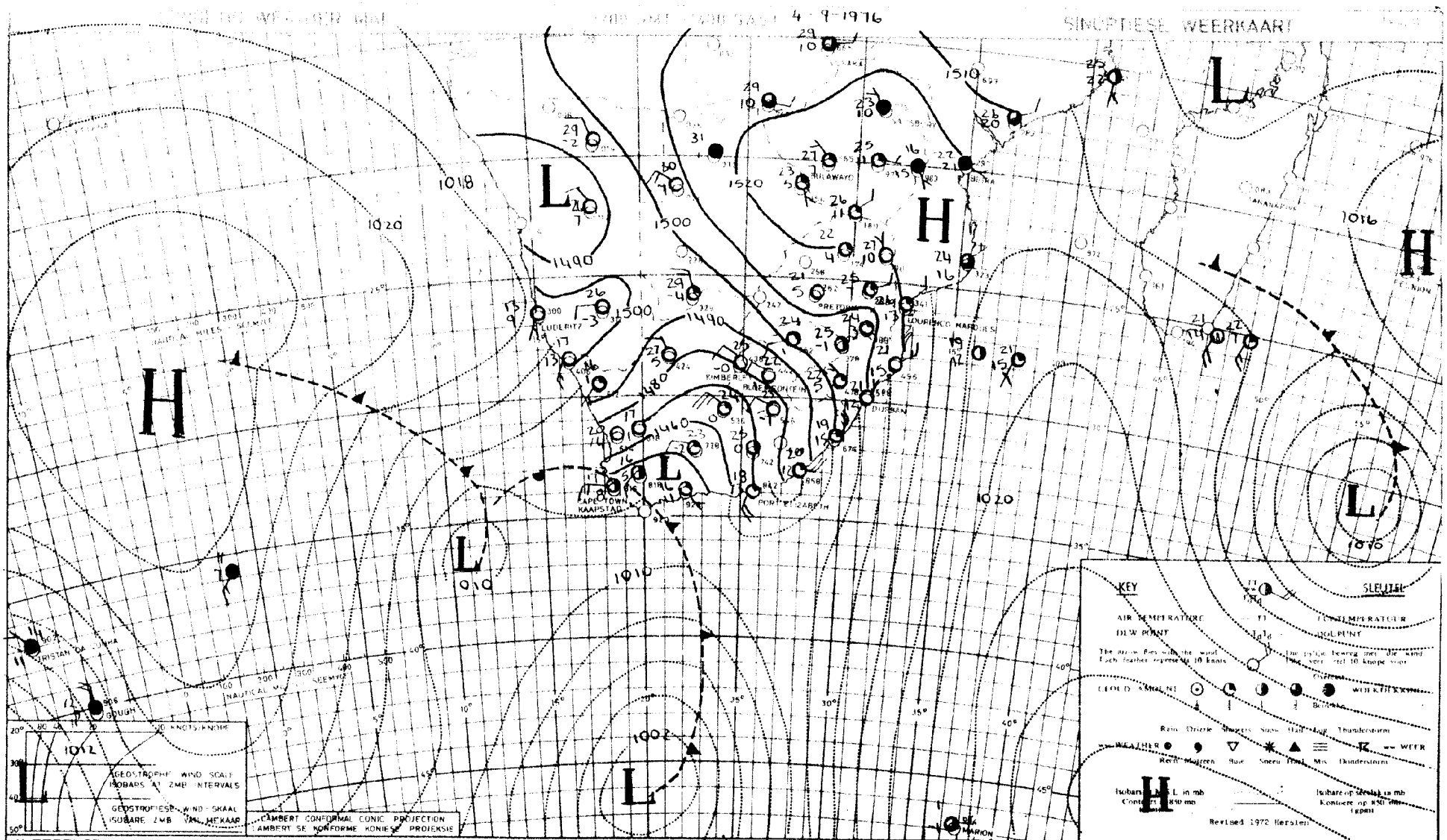

INFERENCE The cold front and wave west of the continent are moving eastwards, causing scattered rain over Western and South-western Cape this evening. Cold air will spread over the whole of the Cape Province overnight and tomorrow.

AFLEIDING Die koufront en die golf wes van die land beweeg oswaarts sodat verspreide reën vanaand oor Wes- en Suidwes-Kaap sal uitsak. Koue lug sal oornag en more oswaarts oor die hele Kaapprovinsie insloot.

DAAGLIKSE WEERBULLETIN

Maksimum en Minimum Temperatuur (°C) en Reënval (RRR) in mm vir die 24 uur geëindig om 0800 SAST op

WEERBUROU / WEATHER BUREAU
DEPT VAN VERVOER / DEPT OF TRANSPORT

6-9-1976

DAILY WEATHER BULLETIN

Maximum and Minimum Temperatures (°C) and Rainfall (RRR) in mm for the 24 hours ended at 0800 SAST on

TV.4

TRANSVAAL	Max	Min	RRR
Alberton			
Barberton			
Belfast			
Bethal			
Bospoort	24	3	
Carolina	23	7	
Delareyville			
Delmas			
Doornspruit (Vaalwater)	27		
Ermelo			
Jan Kempdorp			
Jan Smuts	21	2	
Joubertpark (Jhb)			
Klerksdorp			
Kroondal (Rustenburg)	26	8	
Letaba			
Levubu			
Lichtenburg			
Loskopdam			
Loskopkanale (Groblersdal)			
Louis Trichardt			
Lydenburg			
Marble Hall			
Mara			
Marnitz	29	8	
Messina	32	17	
Middelburg			
Naauwpoort	29	15	
Nelspruit	29	10	
Phalaborwa	30	17	
Pietersburg	26	10	
Piet Retief	28	5	
Pongola			
Potchefstroom	24	3	
Potgietersrus	27	6	
Pretoria	24	7	
Pretoriuskop			
Punda Milia			
Satara			
Sekhukhune			
Shingwidzi			
Skukuza	31	16	
Standerton	24	-2	
Schweizer-Reneke			
Thabazimbi			
Tom Burke			
Tzaneen			
Vereeniging			
Volksrust			
Warmbad	28	3	
Waterval-Boven			
Witbank			
Wolmaransstad			
Zeerust			

NATAL	Max	Min	RRR
Cape St. Lucia	26	14	9,6
Cedara	28	3	
Dundee			
Durban (Louis Botha)	23	15	0,1
Estcourt	27	4	
Harding			
Himeville			
Hluhluwe			
Melmoth			
Mkuze			
Newcastle			
Port Shepstone	21	14	
Van Reenen			
Vryheid			
Waterford (Underberg)	23	-2	
O.V.S. - O.F.S.			
Balkfontein (Bothaville)			
Bethlehem	20	1	
Bloemfontein (J.B.M. Hertzog)	17	-2	
Bultfontein			
Clocolan			
Fauresmith	14	2	
Ficksburg			
Frankfort	23	1	
Harrismith			
Hoopstad			
Heilbron			
Koppies			
Kroonstad	21	1	
Lindley			
Modderpoort			
Petrusburg			
Philippolis			
Reddersburg			
Reitz			
Rouxville			
Vrede			
Warden			
Welkom	20	1	
Wepener	19	-4	
Winburg			
Zastron			

KAAP - CAPE	Max	Min	RRR
Aberdeen			
Addo			
Agulhas	17	12	0,5
Alexander Bay	18	8	
Aliwal North	17	-1	
Beaufort West	17	6	
Boegoebergdam			
Brandvlei			
Caledon			
Calitzdorp			
Calvinia	10	1	4,2
Cape Columbine	15	9	3,4
Cape St. Francis	18	12	2,5
Cape Town (D.F. Malan)	16	8	0,2
Cape Town (Roeland St.)			
Carnarvon			
Ceres			10,5
Citrusdal			
Colesberg			
Cradock			
De Aar	21	1	
Döhne	17	5	
Douglas	16	-1	
East London (Ben Schoeman)	22	11	
Elsenburg			
Fort Beaufort			
Fraserburg	13	-1	0,1
Garies			
George	18	8	
Graaff-Reinet	15	5	
Grahamstown			0,8
Grootfontein (Middelburg)	17	-1	
Langgebanweg	17	7	1,3
Hopetown			
Idutywa			
Jansenville	21	7	
Joubertina			
Kaappunt	13	10	0,5
Kimberley (B.J. Vorster)	16	2	
Knysna			
Kokstad	23	-0	
Kuruman	16	5	
Ladismith			
Maclear			
Mafeking	21	2	
Malmesbury			
Matatiele			
Matroosberg			
Mbashe			

KAAP - CAPE	Max	Min	RRR
Mosselbaai	18	10	
Oklep	11	4	1,8
Oudtshoorn	14	4	
Petrusville			
Piketberg			
Pofadder	15	2	
Port Elizabeth (H.F. Verwoerd)	20	11	0,9
Port Nolloth	14	8	
Port St. Johns	22	12	
Prieska	17	2	
Prince Albert			
Queenstown	19	7	
Riversdale	17	8	2,4
Robertson	18	7	
Sheeprun	22	3	
Somerset East	19	7	
Steynsburg			
Strydenburg			
Sutherland	8	-1	2,4
Swellendam			
Tarkastad			
Touwsrivier	14	-3	
Twee Riviere	19	-1	
Umtata	22	4	
Uniondale			
Upington	19	1	
Vanwyksvlei	16	-3	
Victoria West			
Vredendal	18	7	
Vryburg	21	-1	
Williston			
Willowmore	15	4	0,4
Willow Park (Dordrecht)			
LESOTHO			
Maseru	19	3	
Ox-Bow			
SWAZILAND			
Bulembu			
Manzini (Matsapa)	32	11	
Siteki			

S.W.A.	Max	Min	R
Aroab			
Bethanien			
Dordabis			
Gobabeb	25	6	
Gobabis	24	-1	
Grootfontein	24	8	
J.G. Strijdom	24	4	
Karasburg			
Kalkfeld			
Karibib			
Keetmanshoop	17	1	
Kub			
Luderitz	17	10	
Mariental	20	2	
Möwe	16	10	
Ohopoho			
Okahandja			
Okaukuejo	29	10	
Ondangwa			
Otavi			
Otjiwarango			
Outjo	28	8	
Rehoboth			
Rundu	31	14	
Steinhausen			
Tsumeb			
Uis			
Walvisbaai			
Windhoek	25	7	
BOTSWANA			
Francistown	33	13	
Gaborone	27	6	
Ghanzi	26	3	
Lobatsi			
Mahalapye	29	7	
Maun	30	12	
Shakawe			
Tshabong	19	8	
Tshane	25	2	

SYNOPTIC WEATHER MAP 1200 GMT 1400 SAST 5-4-1976 SINOPTIESE WEERKAART

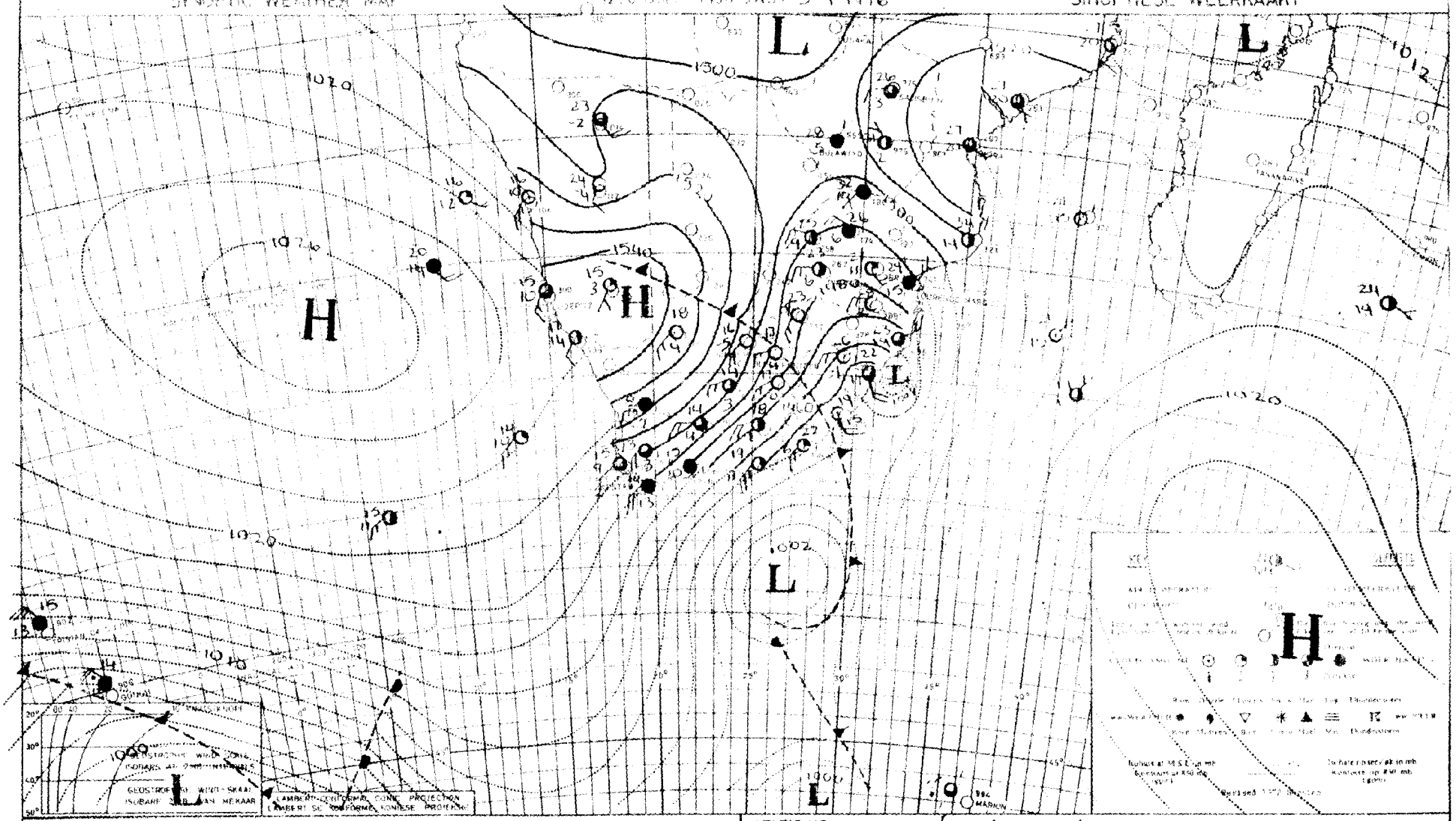

INFERENCE The cold front over the central interior is moving eastwards and cold air will spread over the whole of the country. The air, however, is dry and showers are expected only over the southern Cape Province and Natal.

AFLEIDING [illegible] die sentrale binneland beweg [illegible] koue lug oor die hele land s[illegible] Die lug is droog en buie word slegs o[illegible] die suidelike Kaapse [illegible] en Natal verwag.

DAAGLIKSE WEERBULLETIN

Maksimum en Minimum Temperatuur (°C) en Reënval (RRR)
in mm vir die 24 uur geëindig om 0800 SAST op

WEERBURO / WEATHER BUREAU
DEPT VAN VERVOER / DEPT OF TRANSPORT

7 - 9 - 1976

DAILY WEATHER BULLETIN

Maximum and Minimum Temperatures (°C) and Rainfall (RRR)
in mm for the 24 hours ended at 0800 SAST on

TRANSVAAL	Max	Min	RRR
Alberton			
Barberton			
Belfast			
Bethal			
Bospoort			
Carolina	19	2	
Delareyville			
Delmas			
Doornspruit (Vaalwater)	24	3	
Ermelo			
Jan Kempdorp			
Jan Smuts	18	6	
Joubertpark (Jhb)	17	8	
Klerksdorp			
Kroondal (Rustenburg)	24	3	
Letaba			
Levubu			
Lichtenburg			
Loskopdam			
Loskopkanale (Groblersdal)			
Louis Trichardt			
Lydenburg	22	1	
Marble Hall			
Mara			
Marnitz			
Messina			
Middelburg			
Flaus de Lys	24	11	
Nelspruit	24	12	
Phalaborwa	26	15	
Pietersburg			
Piet Retief	20	8	
Pongola			
Potchefstroom	20	-1	
Potgietersrus	23	8	
Pretoria	22	8	
Pretoriuskop			
Punda Milia			
Satara			
Sekhukhune			
Shingwidzi			
Skukuza	27	15	
Standerton	20	-2	
Schweizer-Reneke			
Thabazimbi			
Tom Burke			
Tzaneen			
Vereeniging			
Volksrust			
Warmbad	23	1	
Waterval-Boven			
Witbank			
Wolmaransstad			
Zeerust			

NATAL	Max	Min	RRR
Cape St. Lucia	20	14	1,0
Cedara	19	4	
Dundee			
Durban (Louis Botha)	22	10	
Estcourt	20	7	
Harding			
Himeville			
Hluhluwe			
Melmoth			
Mkuze			
Newcastle	20	13	
Port Shepstone			
Van Reenen			
Vryheid			
Waterford (Underberg)	20	-5	
O.V.S. - O.F.S.			
Balkfontein (Bothaville)			
Bethlehem	18	-2	
Bloemfontein (J.B.M. Hertzog)	19	-2	
Bultfontein			
Clocolan			
Fauresmith	19	-1	
Ficksburg			
Frankfort	20	-3	
Harrismith			
Hoopstad			
Heilbron			
Koppies			
Kroonstad	19	-2	
Lindley			
Modderpoort			
Petrusburg			
Philippolis			
Reddersburg			
Reitz			
Rouxville			
Vrede			
Warden			
Welkom	19	1	
Wepener	18	-4	
Winburg			
Zastron			

KAAP - CAPE	Max	Min	RRR
Aberdeen			
Addo			
Agulhas			
Alexander Bay	22	6	
Aliwal North	17	-2	
Beaufort West	18	3	
Boegoebergdam			
Brandvlei			
Caledon			
Calitzdorp			
Calvinia	19	1	
Cape Columbine	26	9	
Cape St. Francis	16	11	
Cape Town (D.F. Malan)	17	5	
Cape Town (Roeland St.)			
Carnarvon			
Ceres			
Citrusdal			
Colesberg			
Cradock			
De Aar	18	2	
Döhne	16	4	
Douglas	21	1	
East London (Ben Schoeman)	19	9	
Elsenburg			
Fort Beaufort			
Fraserburg	19	9	
Garies			
George	17	7	
Graaff-Reinet	19	6	
Grahamstown			
Grootfontein (Middelburg)	19	-1	
Hopetown			
Idutywa			
Jansenville	23	4	
Joubertina			
Kaappunt	15	11	
Kimberley (B.J. Vorster)	19	5	
Knysna			
Kokstad	18	-2	
Kuruman	22	3	
Ladismith			
Langebaanweg	18	6	
Maclear			
Mafeking	21	8	
Malmesbury			
Matatiele			
Matroosberg			
Mbashe			

KAAP - CAPE	Max	Min	RRR
Mosselbaai	19	10	
Okiep	20	12	
Oudtshoorn	21	2	
Petrusville			
Piketberg			
Pofadder	18	7	
Port Elizabeth (H.F. Verwoerd)	18	7	
Port Nolloth	23	7	
Port St. Johns	21	12	
Prieska	22	0	
Prince Albert			
Queenstown	18	1	
Riversdale	20	4	
Robertson	22	3	
Sheeprun	19	0	
Somerset East	19	3	
Steynsburg			
Strydenburg			
Sutherland	17	-6	
Swellendam			
Tarkastad			
Touwsrivier	17	-1	
Twee Riviere	22	-1	
Umtata	20	2	
Uniondale			
Upington	22	2	
Vanwyksvlei	20	-1	
Victoria West			
Vredendal	21	5	
Vryburg	19	-1	
Williston			
Willowmore	17	1	
Willow Park (Dordrecht)			
LESOTHO			
Maseru	16	0	
Ox-Bow			
SWAZILAND			
Bulembu			
Manzini (Matsapa)	23	12	
Siteki			

S.W.A.	Max	Min	RRR
Aroab			
Bethanien			
Dordabis			
Gobabeb	33	16	
Gobabis	24	1	
Grootfontein	25	6	
J.G. Strijdom	23	4	
Karasburg			
Kalkfeld			
Karibib			
Keetmanshoop	23	6	
Kub			
Luderitz	20	10	
Mariental	24	3	
Möwe	15	11	
Ohopoho			
Okahandja			
Okaukuejo			
Ondangwa			
Otavi			
Otjiwarango			
Outjo	29	12	
Rehoboth			
Rundu			
Steinhausen			
Tsumeb			
Uis			
Walvisbaai			
Windhoek	26	11	
BOTSWANA			
Francistown	26	7	
Gaborone	25	6	
Ghanzi	25	3	
Lobatsi			
Mahalapye	26	3	
Maun	27	8	
Shakawe			
Tshabong	23	1	
Tshane	23	0	

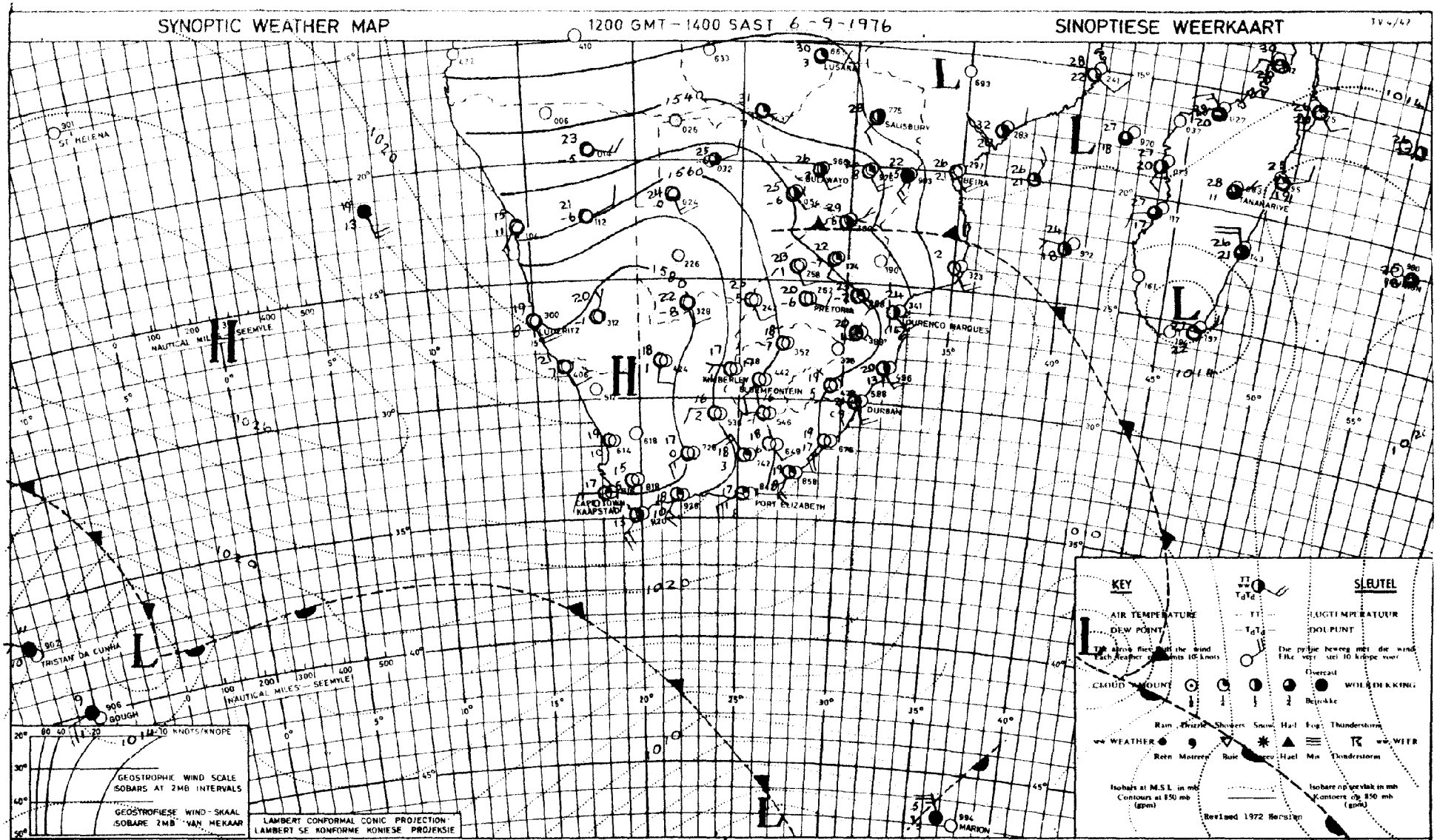

INFERENCE Moist air is advected from the south-east over Northern Natal and Eastern Transvaal where scattered low cloud will occur tomorrow morning. The air is still dry over the remainder of the country.

AFLEIDING Vogtiger lug word vanuit die suidooste oor Noord-Natal en Oos-Transvaal ingevoer en sal verspreide lae wolke môre-oggend daar voorkom. Oor die res van die land is die lug egter steeds droog.

DAAGLIKSE WEERBULLETIN

Maksimum en Minimum Temperatuur (°C) en Reënval (RRR)
in mm vir die 24 uur geëindig om 0800 SAST op

WEERBUREU / WEATHER BUREAU
DEPT VAN VERVOER / DEPT OF TRANSPORT
8-9-1976

DAILY WEATHER BULLETIN

Maximum and Minimum Temperatures (°C) and Rainfall (RRR)
in mm for the 24 hours ended at 0800 SAST on

TRANSVAAL	Max	Min	RRR
Alberton			
Barberton			
Belfast			
Bethal			
Bospoort	24	3	
Carolina	22	8	
Delareyville			
Delmas			
Doornspruit (Vaalwater)	23	3	
Ermelo			
Jan Kempdorp			
Jan Smuts	22	6	
Joubertpark (Jhb)	22	9	
Klerksdorp			
Kroondal (Rustenburg)	24	4	
Letaba			
Levubu	23	9	
Lichtenburg			
Loskopdam			
Loskopkanale (Groblersdal)			
Louis Trichardt			
Lydenburg	22	3	
Marble Hall			
Mara			
Marnitz	27	9	
Messina	25	8	
Middelburg			
Fleur de Lys	24	10	
Nelspruit	24	7	
Phalaborwa	25	10	
Pietersburg	22	7	
Piet Retief	22	6	
Pongola			
Potchefstroom	22	1	
Potgietersrus	24	9	
Pretoria	23	6	
Pretoriuskop			
Punda Milia			
Satara			
Sekhukhune			
Shingwidzi			
Skukuza	27	7	
Standerton	23	2	
Schweizer-Reneke			
Thabazimbi			
Tom Burke			
Tzaneen			
Vereeniging			
Volksrust			
Warmbad	25	3	
Waterval-Boven			
Witbank			
Wolmaransstad			
Zeerust			

NATAL	Max	Min	RRR
Cape St. Lucia	23	14	
Cedara	20	5	
Dundee			
Durban (Louis Botha)	22	9	
Estcourt	23	5	
Harding			
Himeville			
Hluhluwe			
Melmoth			
Mkuze			
Newcastle			
Port Shepstone	22	12	
Van Reenen			
Vryheid			
Waterford (Underberg)	22	0	
O.V.S. - O.F.S.			
Balkfontein (Bothaville)			
Bethlehem	21	-1	
Bloemfontein (J.B.M. Hertzog)	22	-2	
Bultfontein			
Clocolan			
Fauresmith	22	1	
Ficksburg			
Frankfort	23	-1	
Harrismith			
Hoopstad	23	-1	
Heilbron			
Koppies			
Kroonstad	22	1	
Lindley			
Modderpoort			
Petrusburg			
Philippolis			
Reddersburg			
Reitz			
Rouxville			
Vrede			
Warden			
Welkom	22	5	
Wepener	22	-2	
Winburg			
Zastron			

KAAP - CAPE	Max	Min	RRR
Aberdeen			
Addo			
Agulhas	17	10	
Alexander Bay	27	7	
Aliwal North	21	0	
Beaufort West	25	2	
Boegoebergdam			
Brandvlei			
Caledon			
Calitzdorp			
Calvinia	25	6	
Cape Columbine	16	10	
Cape St. Francis	17	10	
Cape Town (D.F. Malan)	18	6	
Cape Town (Roeland St.)			
Carnarvon			
Ceres			
Citrusdal			
Colesberg			
Cradock			
De Aar	22	5	
Döhne	22	7	
Douglas	25	2	
East London (Ben Schoeman)	19	10	
Elsenburg			
Fort Beaufort			
Fraserburg	24	5	
Garies			
George	17	6	
Graaff-Reinet	26	4	
Grahamstown			
Grootfontein (Middelburg)	23	1	
Langgebaanweg	21	5	
Hopetown			
Idutywa			
Jansenville	29	5	
Joubertina			
Kaappunt	15	11	
Kimberley (B.J. Vorster)	23	6	
Knysna			
Kokstad	21	0	
Kuruman	25	6	
Ladismith			
Maclear			
Mafeking	23	8	
Malmesbury			
Matatiele			
Matroosberg			
Mbashe			

KAAP - CAPE	Max	Min	RRR
Mosselbaai	19	11	
Oliep	26	13	
Oudtshoorn	25	3	
Petrusville			
Piketberg			
Pofadder	24	10	
Port Elizabeth (H.F. Verwoerd)	18	8	
Port Nolloth	18	5	
Port St. Johns	22	16	
Prieska	26	1	
Prince Albert			
Queenstown	24	1	
Riversdale	20	4	
Robertson	23	4	
Sheeprun	23	2	
Somerset East	25	3	
Steynsburg			
Strydenburg			
Sutherland	20	-5	
Swellendam			
Tarkastad			
Touwsrivier	23	0	
Twee Riviere			
Umtata			
Uniondale			
Upington	27	5	
Vanwyksvlei	25	2	
Victoria West			
Vredendal	28	5	
Vryburg	24	0	
Williston			
Willowmore	24	5	
Willow Park (Dordrecht)			
LESOTHO			
Maseru	21	2	
Ox-Bow			
SWAZILAND			
Bulembu			
Manzini (Matsapa)	24	10	
Siteki			

S.W.A.	Max	Min	R
Aroab			
Bethanien			
Dordabis			
Gobabeb	35	11	
Gobabis	28	3	
Grootfontein	29	6	
J.G. Strijdom	27	7	
Karasburg			
Kalkfeld			
Karibib			
Keetmanshoop	28	10	
Kub			
Luderitz	20	10	
Mariental	29	4	
Möwe	15	11	
Ohopoho			
Okahandja			
Okaukuejo	31	11	
Ondangwa			
Otavi			
Otjiwarango			
Outjo	32	13	
Rehoboth			
Rundu	32	13	
Steinhausen			
Tsumeb			
Uis			
Walvisbaai	13	10	
Windhoek	28	12	
BOTSWANA			
Francistown	26	7	
Gaborone	26	7	
Ghanzi	29	4	
Lobatsi			
Mahalapye	25	5	
Maun	30	13	
Shakawe			
Tshabong	29	1	
Tshane	28	7	

SYNOPTIC WEATHER MAP 1200 GMT – 1400 SAST SINOPTIESE WEERKAART TV 4/42

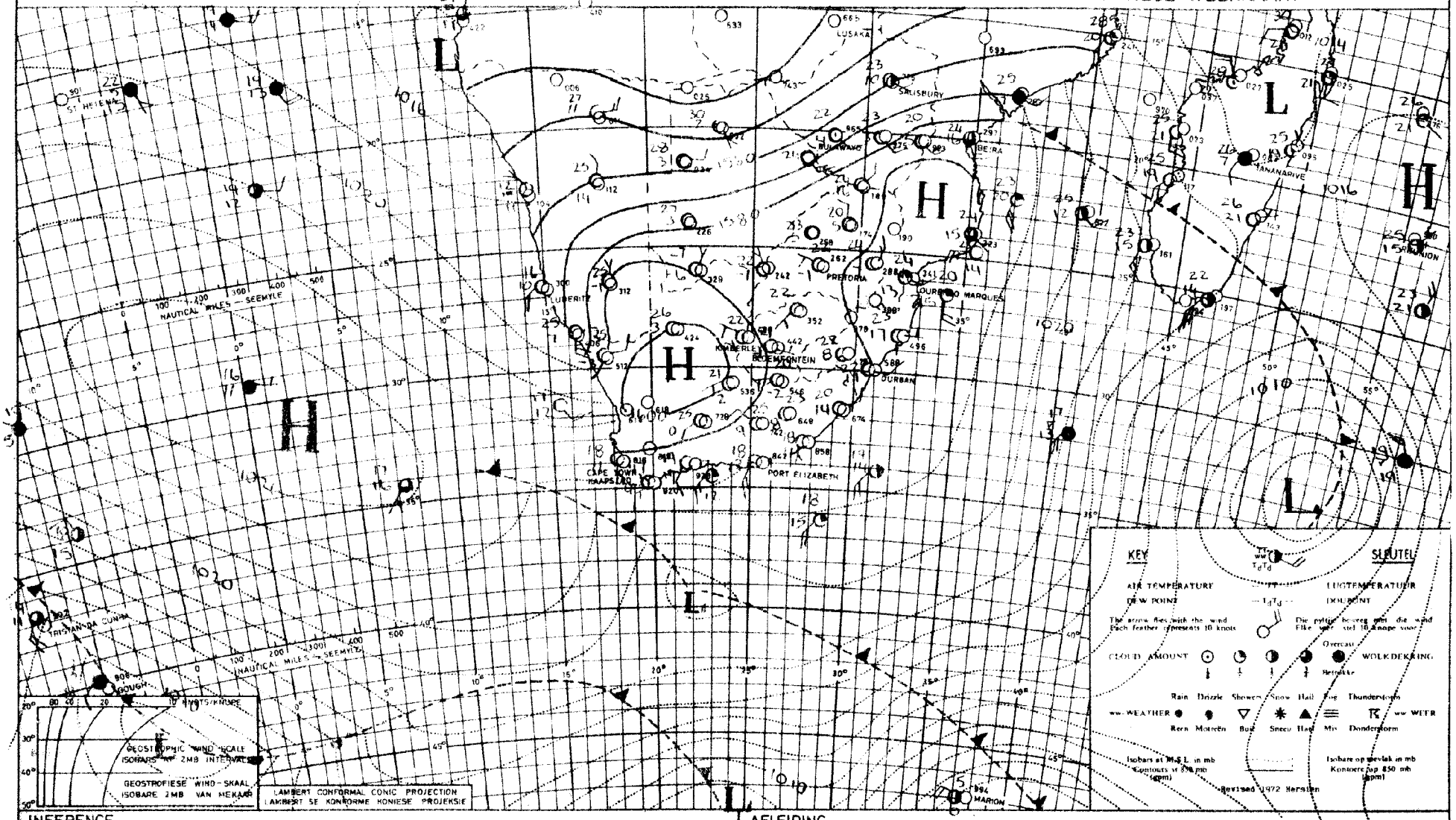

INFERENCE The cold front at the Cape is moving eastwards south of the continent and with the high pressure over the interior and dry air in circulation the weather will remain fine over most areas.

AFLEIDING Die koufront by die Kaap beweeg suid van die land verby en met die hoë lugdruk oor die binneland en droë lug in sirkulasie sal dit oor die meeste dele mooiweer bly.

DAAGLIKSE WEERBULLETIN

Maksimum en Minimum Temperatuur (°C) en Reënval (RRR) in mm vir die 24 uur geëindig om 0800 SAST op

WEERBURO / WEATHER BUREAU
DEPT VAN VERVOER / DEPT OF TRANSPORT
9-9-1976

DAILY WEATHER BULLETIN

Maximum and Minimum Temperatures (°C) and Rainfall (RRR) in mm for the 24 hours ended at 0800 SAST on

TRANSVAAL	Max	Min	RRR
Alberton			
Barberton			
Belfast			
Bethal			
Bospoort	25	4	
Carolina	22	9	
Delareyville			
Delmas			
Doornspruit (Vaalwater)	27	7	
Ermelo			
Jan Kempdorp			
Jan Smuts	22	9	
Joubertpark (Jhb)	22	10	
Klerksdorp			
Kroondal (Rustenburg)	25	7	
Letaba			
Levubu			
Lichtenburg			
Loskopdam			
Loskopkanale (Groblersdal)			
Louis Trichardt			
Lydenburg	23	3	
Marble Hall			
Mara	25	8	
Marnitz	27	10	
Messina	27	14	
Middelburg			
Fleur. da. Lys	26	10	
Nelspruit	26	9	
Phalaborwa			
Pietersburg	25	6	
Piet Retief	23	6	
Pongola			
Potchefstroom	25	4	
Potgietersrus	27	9	
Pretoria	25	12	
Pretoriuskop			
Punda Milia			
Satara			
Sekhukhune			
Shingwidzi			
Skukuza	28	8	
Standerton	24	2	
Schweizer-Reneke			
Thabazimbi			
Tom Burke			
Tzaneen			
Vereeniging			
Volksrust			
Warmbad	26	6	
Waterval-Boven			
Witbank			
Wolmaransstad			
Zeerust			

NATAL	Max	Min	RRR
Cape St. Lucia	23	16	
Cedara	23	9	
Dundee			
Durban (Louis Botha)	23	13	
Estcourt	24	6	
Harding			
Himeville			
Hluhluwe			
Melmoth			
Mkuze			
Newcastle			
Port Shepstone	23	13	
Van Reenen			
Vryheid			
Waterford (Underberg)			

O.V.S. - O.F.S.	Max	Min	RRR
Balkfontein (Bothaville)			
Bethlehem	23	2	
Bloemfontein (J.B.M. Hertzog)	25	0	
Bultfontein			
Clocolan			
Fauresmith	25	4	
Ficksburg			
Frankfort	25	3	
Harrismith			
Hoopstad	26	1	
Heilbron			
Koppies			
Kroonstad	25	1	
Lindley			
Modderpoort			
Petrusburg			
Philippolis			
Reddersburg			
Reitz			
Rouxville			
Vrede			
Warden			
Welkom	25	5	
Wepener	25	1	
Winburg			
Zastron			

KAAP - CAPE	Max	Min	RRR
Aberdeen			
Addo			
Agulhas	17	12	
Alexander Bay	21	12	
Aliwal North	24	1	
Beaufort West	20	17	
Boegoebergdam			
Brandvlei			
Caledon			
Calitzdorp			
Calvinia	29	12	
Cape Columbine	17	10	
Cape St. Francis	20	14	
Cape Town (D.F. Malan)	21	10	
Cape Town (Roeland St.)			
Carnarvon			
Ceres			
Citrusdal			
Colesberg			
Cradock			
De Aar	26	7	
Döhne	24	13	
Douglas	29	6	
East London (Ben Schoeman)	21	12	
Elsenburg			
Fort Beaufort			
Fraserburg	26	5	
Garies			
George	22	10	
Graaff-Reinet	29	15	
Grahamstown			
Grootfontein (Middelburg)	25	5	
Hopetown			
Idutywa			
Jansenville	28	8	
Joubertina			
Kaappunt	17	11	
Kimberley (B.J. Vorster)	27	12	
Knysna			
Kokstad	26	2	
Kuruman	25	4	
Ladismith			
Langabaanweg	26	8	
Maclear			
Mafeking	24	9	
Malmesbury			
Matatiele			
Matroosberg			
Mbashe			

KAAP - CAPE	Max	Min	RRR
Mosselbaai	17	14	
Okiep	29	13	
Oudtshoorn	30	9	
Petrusville			
Piketberg			
Pofadder	28	14	
Port Elizabeth (H.F. Verwoerd)	20	11	
Port Nolloth	14	7	
Port St. Johns	22	14	
Prieska	29	5	
Prince Albert			
Queenstown	26	4	
Riversdale	28	11	0,1
Robertson	29	9	
Sheeprun	25	2	
Somerset East	27	11	
Steynsburg			
Strydenburg			
Sutherland	23	4	
Swellendam			
Tarkastad			
Touwsrivier	26	6	
Twee Riviere	30	4	
Umtata			
Uniondale			
Upington	30	14	
Vanwyksvlei	29	4	
Victoria West			
Vredendal	27	4	
Vryburg			
Williston			
Willowmore	27	11	
Willow Park (Dordrecht)			

LESOTHO	Max	Min	RRR
Maseru	25	4	
Ox-Bow			

SWAZILAND	Max	Min	RRR
Bulembu			
Manzini (Matsapa)			
Siteki			

S.W.A.	Max	Min	RRR
Aroab			
Bethanien			
Dordabis			
Gobabeb	35	19	
Gobabis	29	6	
Grootfontein	29	9	
J.G. Strijdom	27	7	
Karasburg			
Kalkfeld			
Karibib			
Keetmanshoop	30	12	
Kub			
Luderitz	17	10	
Mariental	30	9	
Möwe	15	11	
Ohopoho			
Okahandja			
Okaukuejo	33	13	
Ondangwa			
Otavi			
Otjiwarango			
Outjo	32	9	
Rehoboth			
Rundu	32	15	
Steinhausen			
Tsumeb			
Uis			
Walvisbaai	13	10	
Windhoek	29	13	

BOTSWANA	Max	Min	RRR
Francistown	27	8	
Gaborone	27	9	
Ghanzi	29	7	
Lobatsi			
Mahalapye	27	9	
Maun	20	13	
Shakawe			
Tshabong	28	5	
Tshane	28	10	

SYNOPTIC WEATHER MAP — 1200 GMT – 1400 SAST 8-9-1976 — SINOPTIESE WEERKAART — IV 4/42

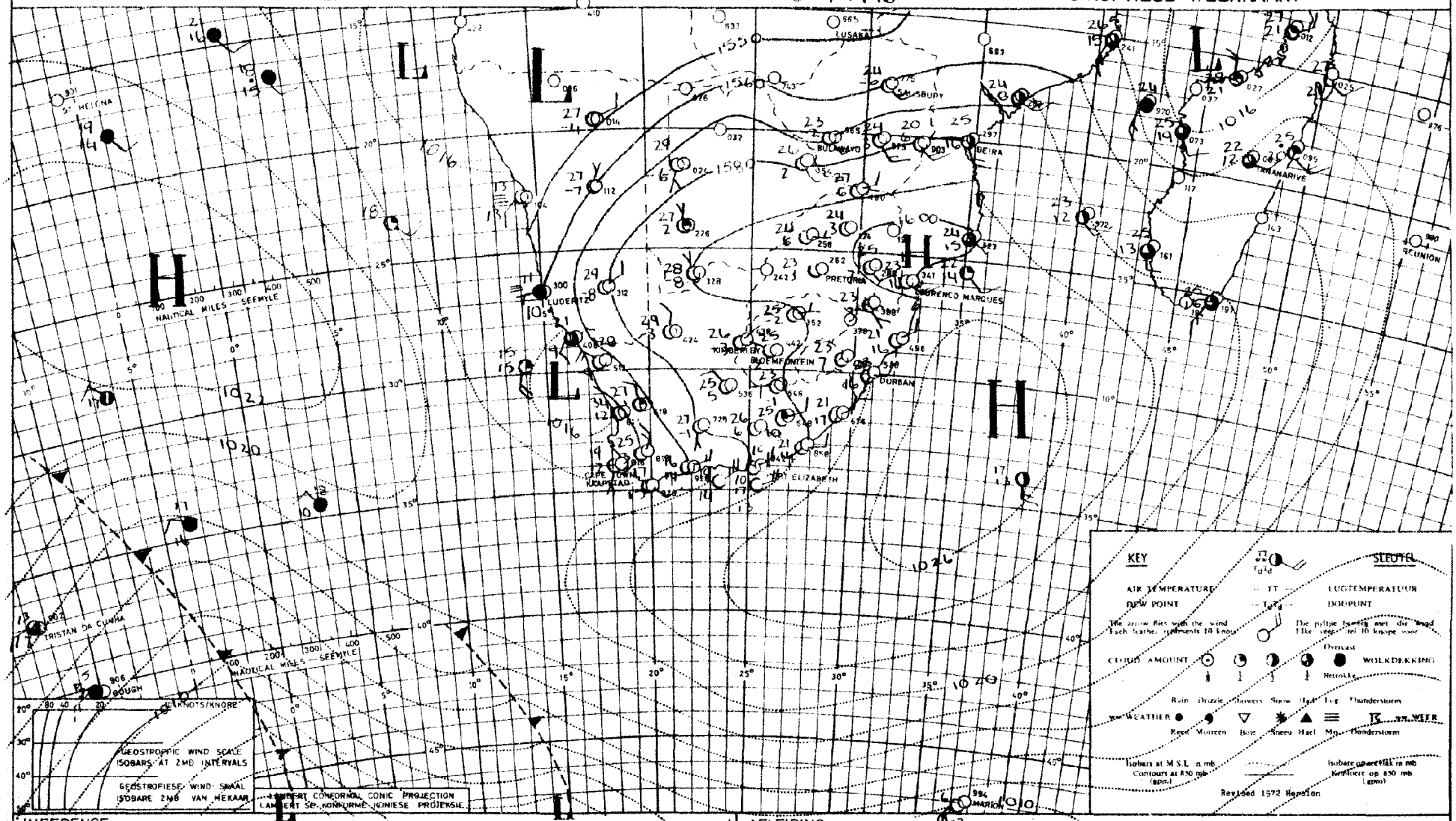

INFERENCE

The coastal low along the Cape West Coast will move to the South Coast overnight and then further eastwards tomorrow and cooler weather will spread to these areas. Scattered high level cloud will also form over the Cape Province.

AFLEIDING

Die kuslaag langs die Kaapse Weskus sal oornag na die suidkus beweeg en môre verder ooswaarts sodat koeler weer oor hierdie dele sal uitbrei. Verspreide vlieswolke sal ook oor die Kaapprovinsie ontwikkel.

DAAGLIKSE WEERBULLETIN

Maksimum en Minimum Temperatuur (°C) en Beënval (RRR)
in mm vir die 24 uur geëindig om 0800 SAST op

WEERBURO / WEATHER BUREAU
DEPT. VAN VERVOER / DEPT. OF TRANSPORT
10 - 9 - 1976

DAILY WEATHER BULLETIN

Maximum and Minimum Temperatures (°C) and Rainfall (RRR)
in mm for the 24 hours ended at 0800 SAST on

TRANSVAAL	Max	Min	RRR
Alberton			
Barberton			
Belfast			
Bethal			
Bospoort	25	5	
Carolina	24	10	
Delareyville			
Delmas			
Doornspruit (Vaalwater)	26	4	
Ermelo			
Jan Kempdorp			
Jan Smuts	22	9	
Joubertpark (Jhb)	23	11	
Klerksdorp			
Kroondal (Rustenburg)	26	6	
Letaba			
Levubu			
Lichtenburg			
Loskopdam			
Loskopkanale (Groblersdal)			
Louis Trichardt			
Lydenburg	23	5	
Marble Hall			
Mara			
Marnitz	27	7	
Messina	26	7	
Middelburg			
Flaur..dahys	25	9	
Nelspruit	25	7	
Phalaborwa	26	9	
Pietersburg	24	7	
Piet Retief	26	9	
Pongola			
Potchefstroom	25	5	
Potgietersrus	26	10	
Pretoria	25	9	
Pretoriuskop			
Punda Milia			
Satara			
Sekhukhune			
Shingwidzi			
Skukuza	28	5	
Standerton	24	4	
Schweizer-Reneke			
Thabazimbi			
Tom Burke			
Tzaneen			
Vereeniging			
Volksrust			
Warmbad	26	6	
Waterval-Boven			
Witbank			
Wolmaransstad			
Zeerust			

NATAL	Max	Min	RRR
Cape St. Lucia	22	16	
Cedara	27	8	
Dundee			
Durban (Louis Botha)	25	13	
Estcourt	27	9	
Harding			
Himeville			
Hluhluwe			
Melmoth			
Mkuze			
Newcastle			
Port Shepstone	22	16	
Van Reenen			
Vryheid			
Waterford (Underberg)	26	3	
O.V.S. - O.F.S.			
Balkfontein (Bothaville)			
Bethlehem	24	1	
Bloemfontein (J.B.M. Hertzog)	25	3	
Bultfontein			
Clocolan			
Fauresmith	25	7	
Ficksburg			
Frankfort	25	1	
Harrismith			
Hoopstad	26	3	
Heilbron			
Koppies			
Kroonstad	25	9	
Lindley			
Modderpoort			
Petrusburg			
Philippolis			
Reddersburg			
Reitz			
Rouxville			
Vrede			
Warden			
Welkom			
Wepener	25	1	
Winburg			
Zastron			

KAAP - CAPE	Max	Min	RRR
Aberdeen			
Addo			
Agulhas	18	11	
Alexander Bay	21	8	
Aliwal North	25	4	
Beaufort West	30	8	
Boegoebergdam			
Brandvlei			
Caledon			
Calitzdorp			
Calvinia	28	5	
Cape Columbine	16	10	
Cape St. Francis	18	13	
Cape Town (D. F. Malan)	19	11	
Cape Town (Roeland St.)			
Carnarvon			
Ceres			
Citrusdal			
Colesberg			
Cradock			
De Aar	26	8	
Döhne	28	9	
Douglas	29	10	
East London (Ben Schoeman)	33	15	
Elsenburg			
Fort Beaufort			
Fraserburg	27	4	
Garies			
George	16	7	
Graaff-Reinet	30	10	
Grahamstown			
Grootfontein (Middelburg)	26	6	
Langebaanweg	20	6	
Hopetown			
Idutywa			
Jansenville	30	12	
Joubertina			
Kaappunt	16	12	
Kimberley (B. J. Vorster)	27	13	
Knysna			
Kokstad	27	3	
Kuruman	25	7	
Ladismith			
Maclear			
Mafeking	24	8	
Malmesbury			
Matatiele			
Matroosberg			
Mbashe			

KAAP - CAPE	Max	Min	RRR
Mosselbaai	16	13	
Okiep	27	9	
Oudtshoorn	28	6	
Petrusville			
Piketberg			
Pofadder	28	9	
Port Elizabeth (H.F. Verwoerd)	19	13	
Port Nolloth	19	6	
Port St. Johns	22	17	
Prieska	29	7	
Prince Albert			
Queenstown	27	4	
Riversdale	17	5	
Robertson	22	5	
Sheeprun	28	6	
Somerset East	31	12	
Steynsburg			
Strydenburg			
Sutherland	24	0	
Swellendam			
Tarkastad			
Touwsrivier	26	4	
Twee Riviere	29	5	
Umtata			
Uniondale			
Upington	29	10	
Vanwyksvlei	26	5	
Victoria West			
Vredendal	23	6	
Vryburg	26	6	
Williston			
Willowmore	29	10	
Willow Park (Dordrecht)			
LESOTHO			
Maseru	24	5	
Ox-Bow			
SWAZILAND			
Bulembu			
Manzini (Matsapa)			
Siteki			

S.W.A.	Max	Min	RR
Aroab			
Bethanien			
Dordabis			
Gobabeb	35	16	
Gobabis	29	10	
Grootfontein	29	9	
J. G. Strijdom	27	9	
Karasburg			
Kalkfeld			
Karibib			
Keetmanshoop	29	9	
Kub			
Luderitz	19	10	
Marlental	30	6	
Möwe	14	12	
Ohopoho			
Okahandja			
Okaukuejo			
Ondangwa			
Otavi			
Otjiwarango			
Outjo	32	9	
Rehoboth			
Rundu	31	7	
Steinhausen			
Tsumeb			
Uis	33	20	
Walvisbaai	16	12	
Windhoek	27	11	
BOTSWANA			
Francistown	27	6	
Gaborone	26	8	
Ghanzi	24	11	
Lobatsi			
Mahalapye	26	7	
Maun	30	13	
Shakawe			
Tshabong	29	7	
Tshane	28	7	

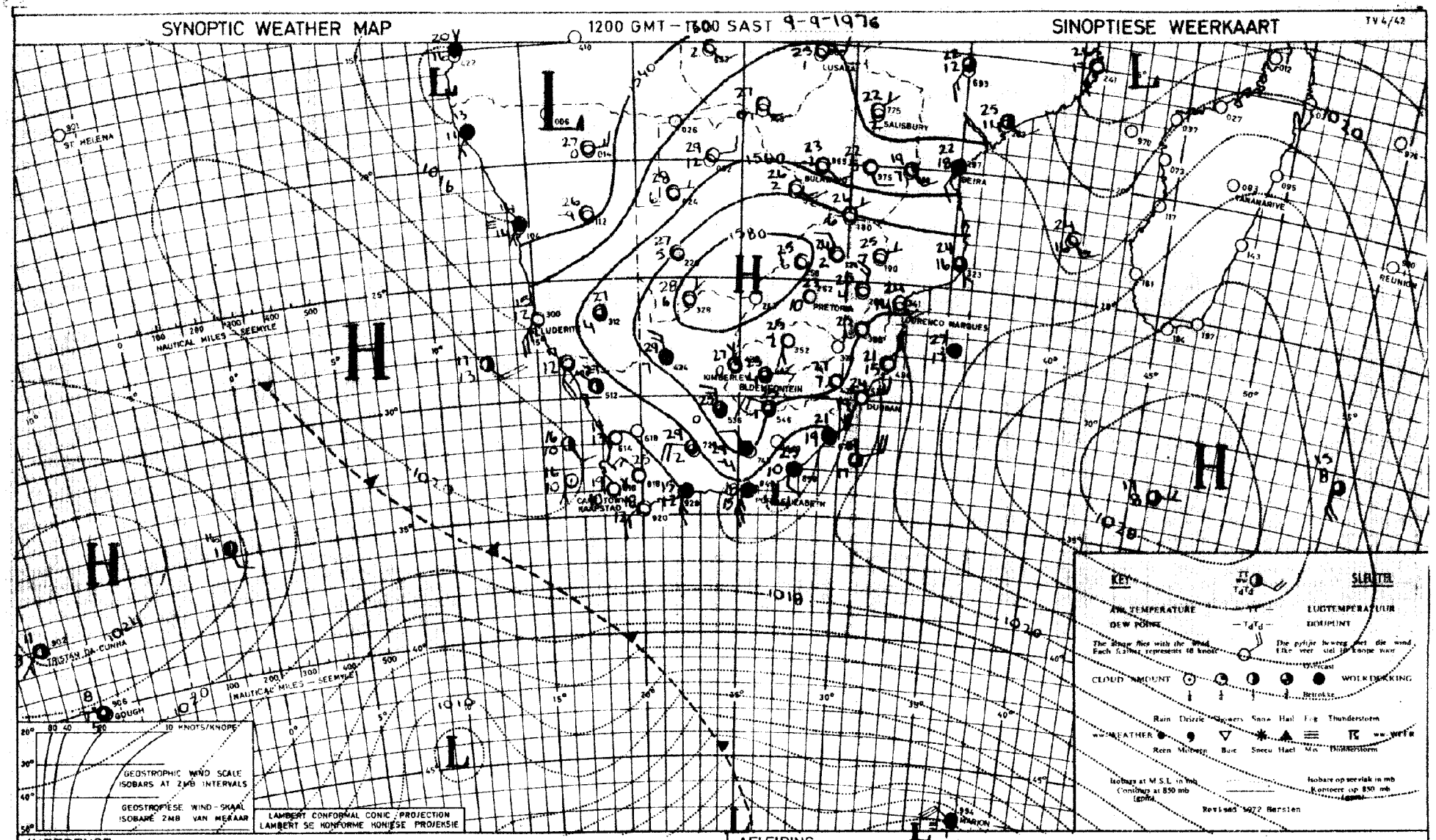

INFERENCE

Somewhat cooler conditions will also spread to the Natal coast behind the coastal low but, at the same time, the high-level clouds are clearing from the west. The cold front west of the continent will cause light rain at the Cape later tomorrow.

AFLEIDING

Effens koeler toestande sal agter die kuslaa ook na die Natalse kus uitbrei maar terselfdertyd verminder die vlieswolke vanuit die weste. Die kou front wes van die land sal later more ligte reen by die Kaap veroorsaak.

DAAGLIKSE WEERBULLETIN

Maksimum en Minimum Temperatuur (°C) en Reënval (RRR)
in mm vir die 24 uur geëindig om 0800 SAST op

WEERBURO / WEATHER BUREAU
DEPT. VAN VERVOER / DEPT. OF TRANSPORT
11-9-1976

DAILY WEATHER BULLETIN

Maximum and Minimum Temperatures (°C) and Rainfall (RRR)
in mm for the 24 hours ended at 0800 SAST on

TRANSVAAL	Max	Min	RRR
Alberton			
Barberton			
Belfast			
Bethal			
Bospoort			
Carolina	24	11	
Delareyville			
Delmas			
Doornspruit (Vaalwater)	27	6	
Ermelo			
Jan Kempdorp			
Jan Smuts	23	10	
Joubertpark (Jhb)	23	12	
Klerksdorp			
Kroondal (Rustenburg)	27	7	
Letaba			
Levubu			
Lichtenburg			
Loskopdam			
Loskopkanale (Groblersdal)			
Louis Trichardt			
Lydenburg			
Marble Hall			
Mara			
Marnitz			
Messina			
Middelburg			
Flour. Da. Lys	28	11	
Nelspruit	28	8	
Phalaborwa	29	12	
Pietersburg			
Piet Retief	23	8	
Pongola			
Potchefstroom	26	5	
Potgietersrus	27	13	
Pretoria	27	13	
Pretoriuskop			
Punda Milia			
Satara			
Sekhukhune			
Shingwidzi			
Skukuza	31	8	
Standerton	25	3	
Schweizer-Reneke			
Thabazimbi			
Tom Burke			
Tzaneen			
Vereeniging			
Volksrust			
Warmbad	27	11	
Waterval-Boven			
Witbank			
Wolmaransstad			
Zeerust			

NATAL	Max	Min	RRR
Cape St. Lucia	24	17	
Cedara	24	7	
Dundee			
Durban (Louis Botha)	28	18	
Estcourt	27	8	
Harding			
Himeville			
Hluhluwe			
Melmoth			
Mkuze			
Newcastle			
Port Shepstone	27	19	
Van Reenen			
Vryheid			
Waterford (Underberg)	25	5	
O.V.S. - O.F.S.			
Balkfontein (Bothaville)			
Bethlehem	24	3	
Bloemfontein (J.B.M. Hertzog)	26	3	
Bultfontein			
Clocolan			
Fauresmith	26	5	
Ficksburg			
Frankfort	26	2	
Harrismith			
Hoopstad	27	3	
Heilbron			
Koppies			
Kroonstad	26	4	
Lindley			
Modderpoort			
Petrusburg			
Philippolis			
Reddersburg			
Reitz			
Rouxville			
Vrede			
Warden			
Welkom			
Wepener	26	3	
Winburg			
Zastron			

KAAP - CAPE	Max	Min	RRR
Aberdeen			
Addo			
Agulhas	18	12	
Alexander Bay			
Aliwal North	26	5	
Beaufort West	26	10	
Boegoebergdam			
Brandvlei			
Caledon			
Calitzdorp			
Calvinia	25	2	
Cape Columbine	17	11	
Cape St. Francis	18	14	
Cape Town (D.F. Malan)	19	11	
Cape Town (Roeland St.)			
Carnarvon			
Ceres			
Citrusdal			
Colesberg			
Cradock			
De Aar	27	7	
Döhne	24	11	2.0
Douglas	30	10	
East London (Ben Schoeman)	19	16	
Elsenburg			
Fort Beaufort			
Fraserburg	27	7	
Garies			
George	17	9	
Graaff-Reinet	25	9	
Grahamstown			
Grootfontein (Middelburg)	27	1	
Langgebaanweg	21	8	
Hopetown			
Idutywa			
Jansenville			
Joubertina			
Kaappunt	18	12	
Kimberley (B.J. Vorster)	28	13	
Knysna			
Kokstad	27	5	
Kuruman	27	6	
Ladismith			
Maclear			
Mafeking	25	11	
Malmesbury			
Matatiele			
Matroosberg			
Mbashe			

KAAP - CAPE	Max	Min	RRR
Mosselbaai	19	13	
Okiep			
Oudtshoorn	23	13	
Petrusville			
Piketberg			
Pofadder	27	8	
Port Elizabeth (H.E. Verwoerd)	19	15	
Port Nolloth			
Port St. Johns	21	17	
Prieska	30	6	
Prince Albert			
Queenstown	29	11	
Riversdale	20	7	
Robertson	27	11	
Sheeprun	27	6	
Somerset East	25	12	0.2
Steynsburg			
Strydenburg			
Sutherland	22	-1	
Swellendam			
Tarkastad			
Touwsrivier	21	7	
Twee Riviere	32	7	
Umtata	25	14	
Uniondale			
Upington	32	9	
Vanwyksvlei	30	3	
Victoria West			
Vredendal	23	6	
Vryburg	27	4	
Williston			
Willowmore	24	11	
Willow Park (Dordrecht)			
LESOTHO			
Maseru			
Ox-Bow			
SWAZILAND			
Bulembu			
Manzini (Matsapa)	27	10	
Siteki			

S.W.A.	Max	Min	RRR
Arosb			
Bethanien			
Dordabis			
Gobabeb	35	13	
Gobabis	29	12	
Grootfontein	29	9	
J.G. Strijdom	27	9	
Karasburg			
Kalkfeld			
Karibib			
Keetmanshoop	30	9	
Kub			
Luderitz	22	10	
Mariental	31	6	
Möwe	15	12	
Ohopoho			
Okahandja			
Okaukuejo			
Ondangwa			
Otavi			
Otjiwarango			
Outjo			
Rehoboth			
Rundu			
Steinhausen			
Tsumeb			
Uis	33	16	
Walvisbaai			
Windhoek			
BOTSWANA			
Francistown			
Gaborone			
Ghanzi			
Lobatsi			
Mahalapye			
Maun			
Shakawe			
Tshabong			
Tshane			

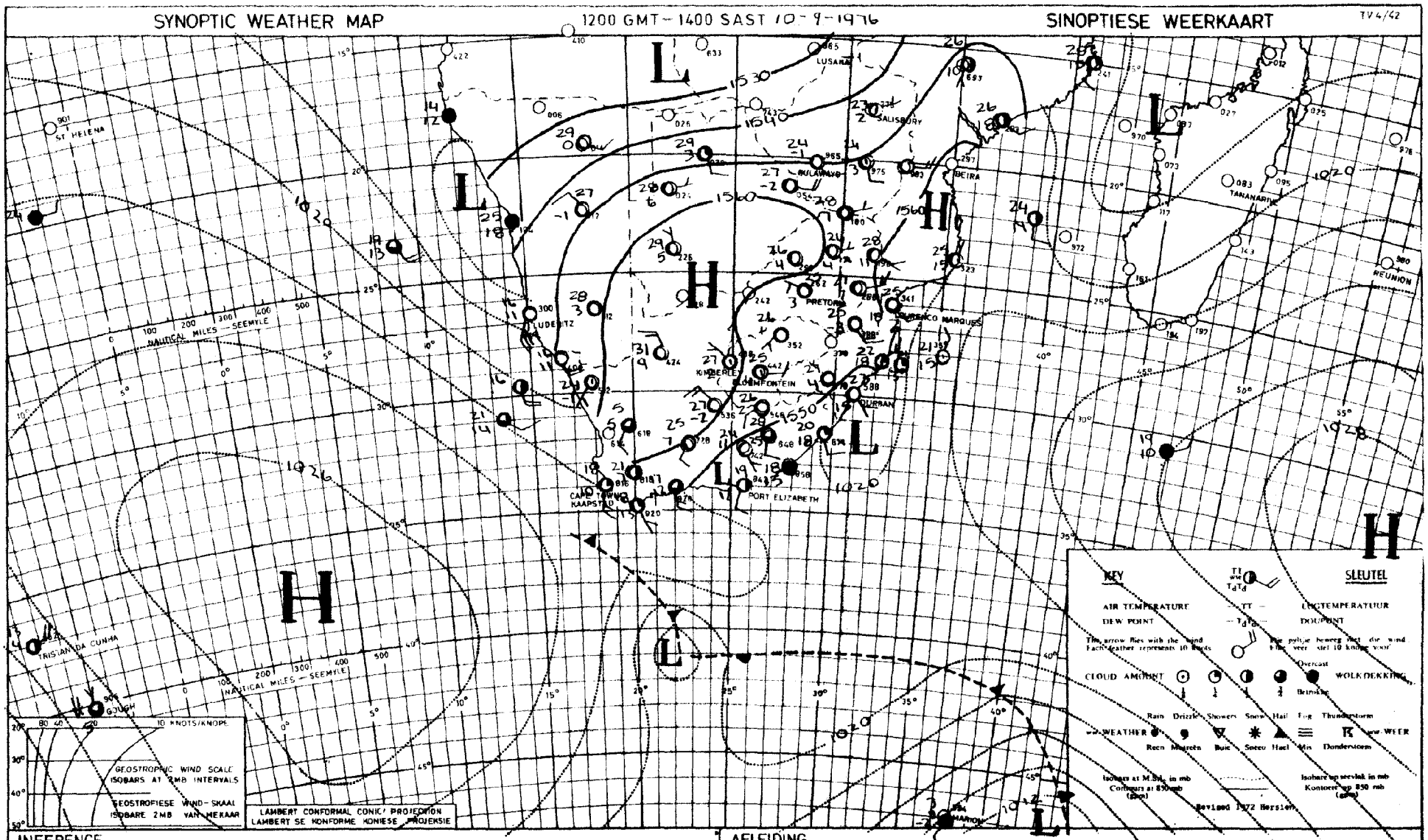

INFERENCE

The high-pressure system over the southern Indian Ocean is moving slowly eastwards so that cloudy conditions with light rain will persist over the southern and south-eastern parts of the Cape Province.

AFLEIDING

Die hoëdrukstelsel oor die suidelike Atlantiese Oseaan beweeg geleidelik ooswaarts sodat bewolkt toestande met ligte reën sal voorduur oor die suide en suidoostelike dele van die Kaapprovinsie.

DAAGLIKSE WEERBULLETIN

Maksimum en Minimum Temperatuur (°C) en Reënval (RRR)
in mm vir die 24 uur geëindig om 0800 SAST op

WEERBURO / WEATHER BUREAU
DEPT VAN VERVOER / DEPT OF TRANSPORT
12 - 9 - 1976

DAILY WEATHER BULLETIN

Maximum and Minimum Temperatures (°C) and Rainfall (RRR)
in mm for the 24 hours ended at 0800 SAST on

TRANSVAAL	Max	Min	RRR
Alberton			
Barberton			
Belfast			
Bethal			
Bospoort	26	5	
Carolina	25	13	
Delareyville			
Delmas			
Doornspruit (Vaalwater)	28	7	
Ermelo			
Jan Kempdorp			
Jan Smuts	24	10	
Joubertpark (Jhb)	23	13	
Klerksdorp			
Kroondal (Rustenburg)	28	8	
Letaba			
Levubu	29	13	
Lichtenburg			
Loskopdam			
Loskopkanale (Groblersdal)			
Louis Trichardt			
Lydenburg			
Marble Hall			
Mara	29	9	
Marnitz	30	12	
Messina	31	11	
Middelburg			
Fleur de Lys	29	12	
Nelspruit	29	9	
Phalaborwa	30	12	
Pietersburg	27	10	
Piet Retief	27	9	
Pongola			
Potchefstroom	27	7	
Potgietersrus	28	14	
Pretoria	27	11	
Pretoriuskop			
Punda Milia			
Satara			
Sekhukhune			
Shingwidzi			
Skukuza	32	8	
Standerton	26	5	
Schweizer-Reneke			
Thabazimbi			
Tom Burke			
Tzaneen			
Vereeniging			
Volksrust			
Warmbad	29	9	
Waterval-Boven			
Witbank			
Wolmaransstad			
Zeerust			

NATAL	Max	Min	RRR
Cape St. Lucia	23	17	
Cedara	22	13	
Dundee			
Durban (Louis Botha)	24	18	
Estcourt	28	9	
Harding			
Himeville			
Hluhluwe			
Melmoth			
Mkuze			
Newcastle			
Port Shepstone	24	18	3,6
Van Reenen			
Vryheid			
Waterford (Underberg)	26	7	
O.V.S. - O.F.S.			
Balkfontein (Bothaville)			
Bethlehem	25	3	
Bloemfontein (J.B.M. Hertzog)	27	5	
Bultfontein			
Clocolan			
Fauresmith	27	8	
Ficksburg			
Frankfort	26	2	
Harrismith			
Hoopstad	28	3	
Heilbron			
Koppies			
Kroonstad	27	4	
Lindley			
Modderpoort			
Petrusburg			
Philippolis			
Reddersburg			
Reitz			
Rouxville			
Vrede			
Warden			
Welkom			
Wepener	26	3	
Winburg			
Zastron			

KAAP - CAPE	Max	Min	RRR
Aberdeen			
Addo			
Agulhas	17	13	3,5
Alexander Bay	18	10	
Aliwal North	27	5	
Beaufort West			
Boegoebergdam			
Brandvlei			
Caledon			
Calitzdorp			
Calvinia	24	8	
Cape Columbine	16	10	
Cape St. Francis	18	13	4,4
Cape Town (D.F. Malan)	21	9	
Cape Town (Roeland St.)			
Carnarvon			
Ceres			
Citrusdal			
Colesberg			
Cradock			
De Aar	28	8	
Döhne	16	10	3,0
Douglas	31	7	
East London (Ben Schoeman)	19	15	3,0
Elsenburg			
Fort Beaufort			
Fraserburg	26	7	
Garies			
George	17	8	
Graaff-Reinet	21	12	
Grahamstown			
Grootfontein (Middelburg)	28	7	
Hopetown			
Idutywa			
Jansenville			
Joubertina			
Kaappunt	15	12	0,1
Kimberley (B.J. Vorster)	29	13	
Knysna			
Kokstad	28	10	
Kuruman	27	7	
Ladismith			
Langebaanweg	22	8	
Maclear			
Mafeking	26	11	
Malmesbury			
Matatiele			
Matroosberg			
Mbashe			

KAAP - CAPE	Max	Min	RRR
Mosselbaai	19	14	
Okiep	26	12	
Oudtshoorn	22	7	
Petrusville			
Piketberg			
Pofadder	27	1	
Port Elizabeth (H.E. Verwoerd)	18	12	3,0
Port Nolloth	16	9	
Port St. Johns	21	17	4,3
Prieska	31	7	
Prince Albert			
Queenstown	26	11	
Riversdale	19	10	
Robertson	20	8	
Sheeprun	28	12	
Somerset East	16	11	0,1
Steynsburg			
Strydenburg			
Sutherland	20	6	
Swellendam			
Tarkastad			
Touwsrivier	21	8	
Twee Riviere	30	7	
Umtata	22	12	2,5
Uniondale			
Upington	32	10	
Vanwyksvlei	29	5	
Victoria West			
Vredendal	24	8	
Vryburg	29	6	
Williston			
Willowmore	18	12	0,1
Willow Park (Dordrecht)			
LESOTHO			
Maseru	25	6	
Ox-Bow			
SWAZILAND			
Bulembu			
Manzini (Matsapa)	28	11	
Siteki			

S.W.A.	Max	Min	RRR
Aroab			
Bethanien			
Dordabis			
Gobabeb	31	8	
Gobabis	30	7	
Grootfontein	29	10	
J.G. Strijdom	28	9	
Karasburg			
Kalkfeld			
Karibib			
Keetmanshoop	31	12	
Kub			
Luderitz	16	10	
Mariental	32	8	
Möwe	15	12	
Ohopoho			
Okahandja			
Okaukuejo	32	12	
Ondangwa			
Otavi			
Otjiwarango			
Outjo	32	11	
Rehoboth			
Rundu	31	7	
Steinhausen			
Tsumeb			
Uis			
Walvisbaai			
Windhoek	28	13	
BOTSWANA			
Francistown	30	6	
Gaborone	30	9	
Ghanzi	31	10	
Lobatsi			
Mahalapye	30	9	
Maun	31	9	
Shakawe			
Tshabong	31	8	
Tshane	31	10	

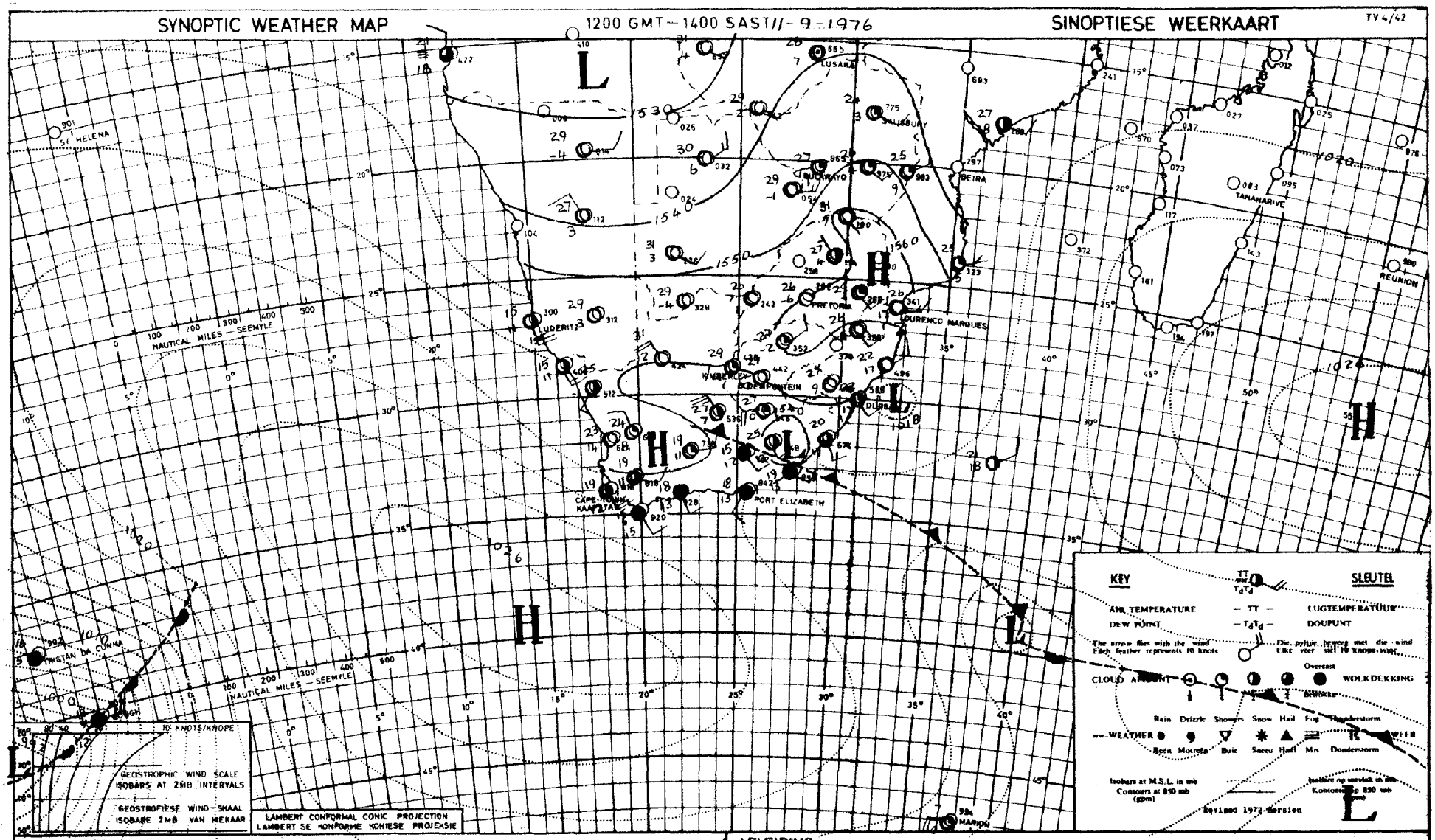

INFERENCE

As the high-pressure system advances further south of the continent, the cool, cloudy weather with light rain over Southern Cape will spread to the Eastern Cape and Southern Natal but over the rest of the country it will remain fine and warm.

AFLEIDING

Namate die hoëdrukstelsel verder inbeweeg suid van die vasteland, sal die koel, bewolkte weer met ligte reën oor Suid-Kaapland oor Oos-Kaapland en Suid-Natal uitbrei. Oor die res van die land sal dit egter mooiweer en warm bly.

DAAGLIKSE WEERBULLETIN

Maksimum en Minimum Temperatuur (°C) en Reënval (RRR)
in mm vir die 24 uur geëindig om 0800 SAST op

WEERBURO / WEATHER BUREAU
DEPT. VAN VERVOER / DEPT. OF TRANSPORT
13 - 9 - 1976

DAILY WEATHER BULLETIN

Maximum and Minimum Temperatures (°C) and Rainfall (RRR)
in mm for the 24 hours ended at 0800 SAST on

TRANSVAAL	Max	Min	RRR
Alberton			
Barberton			
Belfast			
Bethal			
Bospoort	28	11	
Carolina	25	10	
Delareyville			
Delmas			
Doornspruit (Vaalwater)	30	11	
Ermelo			
Jan Kempdorp			
Jan Smuts	25	12	
Joubertpark (Jhb)	25	13	
Klerksdorp			
Kroondal (Rustenburg)	29	10	
Letaba			
Levubu	30	15	
Lichtenburg			
Loskopdam			
Loskopkanale (Groblersdal)			
Louis Trichardt			
Lydenburg	27	6	
Marble Hall			
Mara	31	14	
Marnitz	31	15	
Messina	33	14	
Middelburg			
Fleur de Lys	29	15	
Nelspruit	27	15	
Phalaborwa	31	15	
Pietersburg	29	11	
Piet Retief	24	13	
Pongola			
Potchefstroom	28	9	
Potgietersrus	30	14	
Pretoria	28	15	
Pretoriuskop			
Punda Milia			
Satara			
Sekhukhune			
Shingwidzi			
Skukuza	31	13	
Standerton	26	7	
Schweizer-Reneke			
Thabazimbi			
Tom Burke			
Tzaneen			
Vereeniging			
Volksrust			
Warmbad	30	12	
Waterval-Boven			
Witbank			
Wolmaransstad			
Zeerust			

NATAL	Max	Min	RRR
Cape St. Lucia	24	18	
Cedara	18	11	
Dundee			
Durban (Louis Botha)	24	18	
Estcourt	25	14	
Harding			
Himeville			
Hluhluwe			
Melmoth			
Mkuze			
Newcastle			
Port Shepstone	23	19	0,5
Van Reenen			
Vryheid			
Waterford (Underberg)	21	6	
O.V.S. - O.F.S.			
Balkfontein (Bothaville)			
Bethlehem	26	8	
Bloemfontein (J.B.M. Hertzog)	29	7	
Bultfontein			
Clocolan			
Fauresmith	28	9	
Ficksburg			
Frankfort	27	8	
Harrismith			
Hoopstad			
Heilbron			
Koppies			
Kroonstad	29	9	
Lindley			
Modderpoort			
Petrusburg			
Philippolis			
Reddersburg			
Reitz			
Rouxville			
Vrede			
Warden			
Welkom	29	11	
Wepener	28	8	
Winburg			
Zastron			

KAAP - CAPE	Max	Min	RRR
Aberdeen			
Addo			
Agulhas			
Alexander Bay	17	9	
Aliwal North	29	7	
Beaufort West	22	10	
Boegoebergdam			
Brandvlei			
Caledon			
Calitzdorp			
Calvinia	27	5	
Cape Columbine	20	11	
Cape St. Francis	19	16	
Cape Town (D. F. Malan)	25	12	
Cape Town (Roeland St.)			
Carnarvon			
Ceres			
Citrusdal			
Colesberg			
Cradock			
De Aar	29	13	
Döhne	16	12	1,2
Douglas	32	15	
East London (Ben Schoeman)	19	16	0,4
Elsenburg			
Fort Beaufort			
Fraserburg	27	5	
Garies			
George	21	9	
Graaff-Reinet	24	12	
Grahamstown			3,0
Grootfontein (Middelburg)	23	5	
Langebaanweg	25	13	
Hopetown			
Idutywa			
Jansenville	24	14	
Joubertina			
Kaappunt	21	12	
Kimberley (B. J. Vorster)	30	15	
Knysna			
Kokstad	29	7	
Kuruman	29	9	
Ladismith			
Maclear			
Mafeking			
Malmesbury			
Matatiele			
Matroosberg			
Mbashe			

KAAP - CAPE	Max	Min	RRR
Mosselbaai	17	15	
Okiep	26	9	
Oudtshoorn	24	10	
Petrusville			
Piketberg			
Pofadder	29	7	
Port Elizabeth (H.F. Verwoerd)	20	14	
Port Nolloth	14	9	
Port St. Johns	20	17	0,2
Prieska	32	15	
Prince Albert			
Queenstown	20	12	
Riversdale	23	8	
Robertson	26	9	
Sheeprun	19	11	
Somerset East	22	10	
Steynsburg			
Strydenburg			
Sutherland	22	-2	
Swellendam			
Tarkastad			
Touwsrivier	24	5	
Twee Riviere			
Umtata			
Uniondale			
Upington	24	12	
Vanwyksvlei	32	10	
Victoria West			
Vredendal	29	9	
Vryburg	30	8	
Williston			
Willowmore	19	10	
Willow Park (Dordrecht)			
LESOTHO			
Maseru	27	10	
Ox-Bow			
SWAZILAND			
Bulembu			
Manzini (Matsapa)	25	17	
Siteki			

S.W.A.	Max	Min	RRR
Aroab			
Bethanien			
Dordabis			
Gobabeb	31	13	
Gobabis	30	13	
Grootfontein	31	13	
J. G. Strijdom	28	11	
Karasburg			
Kalkfeld			
Karibib			
Keetmanshoop	32	8	
Kub			
Luderitz	14	10	
Mariental	32	6	
Möwe	19	12	
Ohopoho			
Okahandja			
Okaukuejo	33	17	
Ondangwa			
Otavi			
Otjiwarango			
Outjo	33	15	
Rehoboth			
Rundu	33	10	
Steinhausen			
Tsumeb			
Uis	33	14	
Walvisbaai			
Windhoek	28	12	
BOTSWANA			
Francistown	31	12	
Gaborone	31	11	
Ghanzi	32	9	
Lobatsi			
Mahalapye	31	10	
Maun	33	12	
Shakawe			
Tshabong	33	10	
Tshane	31	9	

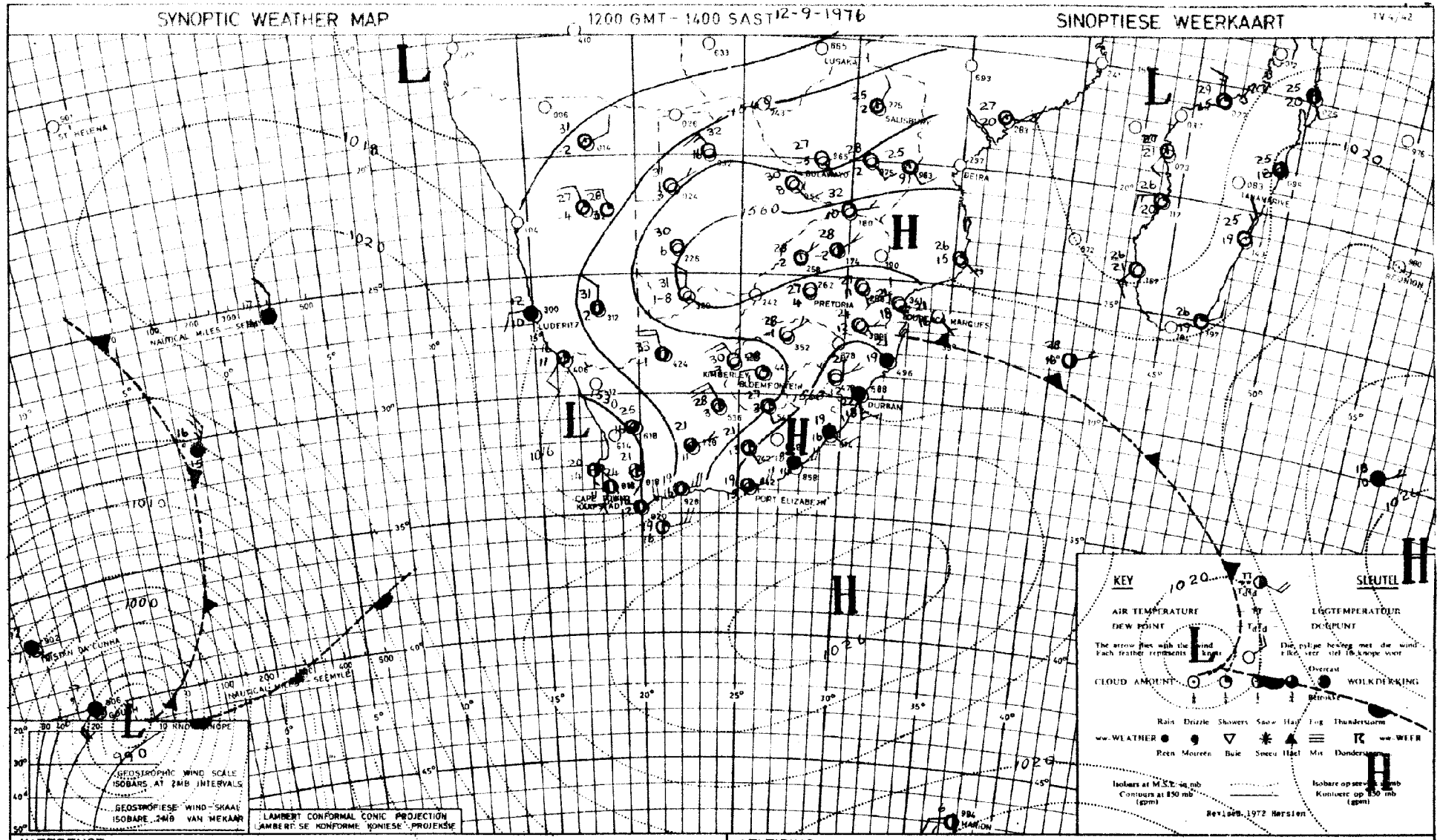

INFERENCE The low over South-western Cape is moving eastwards and local thunderstorms may develop over the western Cape Province tomorrow. The cold front west of the continent will cause cloudy conditions over Western Cape tomorrow with rain later.

AFLEIDING Die laag oor Suidwes-Kaap beweeg ooswaarts en enkele donderstorms kan môre oor die westelike Kaapprovinsie ontwikkel. Die koufront wes van die land sal ook môre bewolkte weer oor Wes-Kaap veroorsaak met reën later.

DAAGLIKSE WEERBULLETIN

WEERBURO / WEATHER BUREAU
DEPT. VAN VERVOER / DEPT. OF TRANSPORT

DAILY WEATHER BULLETIN

Maksimum en Minimum Temperatuur (°C) en Reënval (RRR)
in mm vir die 24 uur geëindig om 0800 SAST op

14 - 9 - 1976

Maximum and Minimum Temperatures (°C) and Rainfall (RRR)
in mm for the 24 hours ended at 0800 SAST on

TRANSVAAL	Max	Min	RRR
Alberton			
Barberton			
Belfast			
Bethal			
Bospoort	28	9	
Carolina	25	16	
Delareyville			
Delmas			
Doornspruit (Vaalwater)	30	7	
Ermelo			
Jan Kempdorp			
Jan Smuts	24	13	
Joubertpark (Jhb)	25	15	
Klerksdorp			
Kroondal (Rustenburg)			
Letaba			
Levubu	25	12	
Lichtenburg			
Loskopdam			
Loskopkanale (Groblersdal)			
Louis Trichardt			
Lydenburg	25	7	
Marble Hall			
Mara	27	8	
Marnitz	29	12	
Messina	28	12	
Middelburg			
Fleur de Lys	27	12	
Neispruit	25	11	
Phalaborwa	26	12	
Pietersburg	26	9	
Piet Retief	28	9	
Pongola			
Potchefstroom	29	8	
Potgietersrus	28	12	4,0
Pretoria	27	12	
Pretoriuskop			
Punda Milia			
Satara			
Sekhukhune			
Shingwidzi			
Skukuza	29	13	
Standerton	27	5	
Schweizer-Reneke			
Thabazimbi			
Tom Burke			
Tzaneen			
Vereeniging			
Volksrust			
Warmbad	29	9	
Waterval-Boven			
Witbank			
Wolmaransstad			
Zeerust			

NATAL	Max	Min	RRR
Cape St. Lucia	22	18	
Cedara	23	11	
Dundee			
Durban (Louis Botha)	22	18	
Estcourt	28	11	
Harding			
Himeville			
Hluhluwe			
Melmoth			
Mkuze			
Newcastle			
Port Shepstone	21	19	
Van Reenen			
Vryheid			
Waterford (Underberg)	28	5	
O.V.S. - O.F.S.			
Balkfontein (Bothaville)			
Bethlehem	26	7	
Bloemfontein (J.B.M. Hertzog)	27	5	
Bultfontein			
Clocolan			
Fauresmith	27	6	
Ficksburg			
Frankfort	28	6	
Harrismith			
Hoopstad	30	5	
Heilbron			
Koppies			
Kroonstad	29	9	
Lindley			
Modderpoort			
Petrusburg			
Philippolis			
Reddersburg			
Reitz			
Rouxville			
Vrede			
Warden			
Welkom	29	11	
Wepener	27	5	
Winburg			
Zastron			

KAAP - CAPE	Max	Min	RRR
Aberdeen			
Addo			
Agulhas	xx	14	
Alexander Bay	24	11	
Aliwal North	28	5	
Beaufort West	28	15	
Boegoebergdam			
Brandvlei			
Caledon			
Calitzdorp			
Calvinia	26	12	
Cape Columbine	16	11	
Cape St. Francis	19	14	
Cape Town (D.F. Malan)	18	13	0,3
Cape Town (Roeland St.)			
Carnarvon			
Ceres			
Citrusdal			
Colesberg			
Cradock			
De Aar	28	9	
Döhne	29	13	
Douglas	31	7	
East London (Ben Schoeman)	23	13	
Elsenburg			
Fort Beaufort			
Fraserburg	27	12	
Garies			
George	23	13	0,3
Graaff-Reinet	29	13	
Grahamstown			
Grootfontein (Middelburg)	28	7	
Hopetown			
Idutywa			
Jansenville	32	13	
Joubertina			
Kaappunt	18	12	3,1
Kimberley (B.J. Vorster)	30	12	
Knysna			
Kokstad	29	6	
Kuruman	28	8	
Ladismith			
Langebaanweg	20	13	
Maclear			
Mafeking	27	12	
Malmesbury			
Matatiele			
Matroosberg			
Mbashe			

KAAP - CAPE	Max	Min	RRR
Mosselbaai	22	15	
Okiep	26	14	
Oudtshoorn	30	14	
Petrusville			
Piketberg			
Pofadder	26	14	
Port Elizabeth (H.E. Verwoerd)	24	13	
Port Nolloth	14	10	
Port St. Johns	21	16	
Prieska	31	8	
Prince Albert			
Queenstown	30	7	
Riversdale	24	10	
Robertson	28	13	
Sheeprun	27	9	
Somerset East	28	10	
Steynsburg			
Strydenburg			
Sutherland	22	10	
Swellendam			
Tarkastad			
Touwsrivier	25	14	
Twee Riviere	31	8	
Umtata	28	10	
Uniondale			
Upington	34	10	
Vanwyksvlei	30	10	
Victoria West			
Vredendal	27	12	
Vryburg	30	7	
Williston			
Willowmore	28	13	
Willow Park (Dordrecht)			
LESOTHO			
Maseru	26	9	
Ox-Bow			
SWAZILAND			
Bulembu			
Manzini (Matsapa)	27	12	
Siteki			

S.W.A.	Max	Min	R
Aroab			
Bethanien			
Dordabis			
Gobabeb	36	17	
Gobabis	32	9	
Grootfontein	31	11	
J.G. Strijdom	29	13	
Karasburg			
Kalkfeld			
Karibib			
Keetmanshoop	30	13	
Kub			
Luderitz	21	11	
Mariental	30	7	
Möwe	15	10	
Ohopoho			
Okahandja			
Okaukuejo			
Ondangwa			
Otavi			
Otjiwarango			
Outjo	33	14	
Rehoboth			
Rundu	33	9	
Steinhausen			
Tsumeb			
Uis			
Walvisbaai			
Windhoek	29	16	
BOTSWANA			
Francistown	30	9	
Gaborone	31	11	
Ghanzi	33	11	
Lobatsi			
Mahalapye	30	9	
Maun	33	14	
Shakawe			
Tshabong	33	8	
Tshane	31	12	

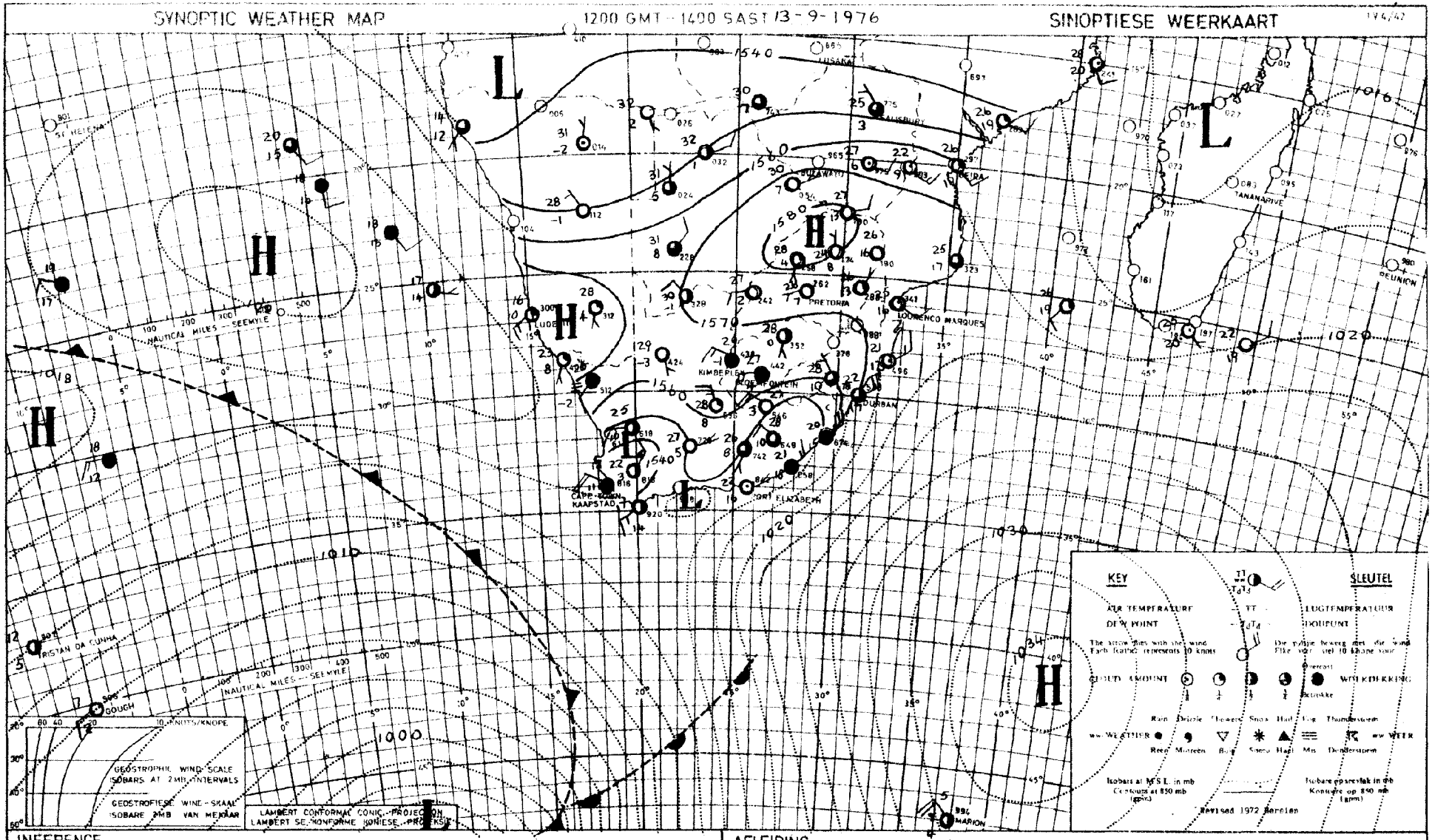

INFERENCE The cold front west of the continent will cause cooler, rainy weather over Western and South-western Cape, spreading slowly eastwards during tomorrow. With the weak trough over the interior local thunderstorms are possible over the eastern half of the country

AFLEIDING Die kouefront wes van die land sal koeler reënweer oor Wes- en Suidwes-Kaap veroorsaak en gedurende môre stadig ooswaarts uitbrei. 'n Swak trog is oor die binneland geleë en enkele donderstorms is moontlik oor die oostelike helfte van die land

DAAGLIKSE WEERBULLETIN

Maksimum en Minimum Temperatuur (°C) en Reënval (RRR)
in mm vir die 24 uur geëindig om 0800 SAST op

WEERBURO / WEATHER BUREAU
DEPT. VAN VERVOER / DEPT. OF TRANSPORT
15 - 9 - 1976

DAILY WEATHER BULLETIN

Maximum and Minimum Temperatures (°C) and Rainfall (RRR)
in mm for the 24 hours ended at 0800 SAST on

TRANSVAAL	Max	Min	RRR
Alberton			
Barberton			
Belfast			
Bethal			
Bospoort	28	8	
Carolina	26	16	
Delareyville			
Delmas			
Doornspruit (Vaalwater)	30	8	
Ermelo			
Jan Kempdorp			
Jan Smuts	26	13	
Joubertpark (Jhb)	26	15	
Klerksdorp			
Kroondal (Rustenburg)	30	10	
Letaba			
Levubu	29	13	
Lichtenburg			
Loskopdam			
Loskopkanale (Groblersdal)			
Louis Trichardt			
Lydenburg			
Marble Hall			
Mara	30	10	
Marnitz	31	14	
Messina	31	13	
Middelburg			
Fleur de Lys	27	12	
Nelspruit	25	10	
Phalaborwa	28	13	
Pietersburg	28	10	3,2
Piet Retief	28	10	
Pongola			
Potchefstroom	29	10	
Potgietersrus	30	13	
Pretoria	29	12	
Pretoriuskop			
Punda Milia			
Satara			
Sekhukhune			
Shingwidzi			
Skukuza	27	10	
Standerton	27	6	
Schweizer-Reneke			
Thabazimbi			
Tom Burke			
Tzaneen			
Vereeniging			
Volksrust			
Warmbad	30	8	
Waterval-Boven			
Witbank			
Wolmaransstad			
Zeerust			

NATAL	Max	Min	RRR
Cape St. Lucia	23	18	
Cedara	30	11	
Dundee			
Durban (Louis Botha)	26	18	
Estcourt	30	13	
Harding			
Himeville			
Hluhluwe			
Melmoth			
Mkuze			
Newcastle			
Port Shepstone	22	18	
Van Reenen			
Vryheid			
Waterford (Underberg)	27	7	

O.V.S. - O.F.S.	Max	Min	RRR
Balkfontein (Bothaville)			
Bethlehem	26	9	
Bloemfontein (J.B.M. Hertzog)	28	10	
Bultfontein			
Clocolan			
Fauresmith	27	11	
Ficksburg			
Frankfort	28	4	
Harrismith			
Hoopstad	30	6	
Heilbron			
Koppies			
Kroonstad	29	8	
Lindley			
Modderpoort			
Petrusburg			
Philippolis			
Reddersburg			
Reitz			
Rouxville			
Vrede			
Warden			
Welkom	29	10	
Wepener	28	12	
Winburg			
Zastron			

KAAP - CAPE	Max	Min	RRR
Aberdeen			
Addo			
Agulhas	xx	12	
Alexander Bay	23	14	
Aliwal North	28	11	
Beaufort West	29	13	
Boegoebergdam			
Brandvlei			
Caledon			
Calitzdorp			
Calvinia	24	13	
Cape Columbine	15	10	0,4
Cape St. Francis	18	15	0,4
Cape Town (D.F. Malan)	16	9	5,0
Cape Town (Roeland St.)			
Carnarvon			
Ceres			1,0
Citrusdal			
Colesberg			
Cradock			
De Aar	27	12	
Döhne	27	11	
Douglas	31	13	
East London (Ben Schoeman)	21	16	
Elsenburg			
Fort Beaufort			
Fraserburg	26	12	
Garies			
George	23	12	3,1
Graaff-Reinet	28	13	
Grahamstown			
Grootfontein (Middelburg)	26	11	
Langebaanweg	17	11	2,2
Hopetown			
Idutywa			
Jansenville	30	13	
Joubertina			
Kaappunt	16	11	2,3
Kimberley (B.J. Vorster)	29	15	
Knysna			
Kokstad	30	9	
Kuruman	28	10	
Ladismith			
Maclear			
Mafeking	28	13	
Malmesbury			
Matatiele			
Matroosberg			
Mbashe			

KAAP - CAPE	Max	Min	RRR
Mosselbaai	20	13	0,9
Okiep	27	17	
Oudtshoorn	28	13	
Petrusville			
Piketberg			
Pofadder	28	15	
Port Elizabeth (H.E. Verwoerd)	23	15	
Port Nolloth	18	12	
Port St. Johns	22	17	
Prieska	31	16	
Prince Albert			
Queenstown	28	11	
Riversdale	26	12	2,6
Robertson	22	13	0,2
Sheeprun	30	16	
Somerset East	28	11	
Steynsburg			
Strydenburg			
Sutherland	22	10	2,0
Swellendam			
Tarkastad			
Touwsrivier	24	14	
Twee Riviere	32	9	
Umtata	32	14	
Uniondale			
Upington	32	15	
Vanwyksvlei	19	1	
Victoria West			
Vredendal	22	15	
Vryburg	30	7	
Williston			
Willowmore	27	12	0,6
Willow Park (Dordrecht)			

LESOTHO	Max	Min	RRR
Maseru	28	13	
Ox-Bow			

SWAZILAND	Max	Min	RRR
Bulembu			
Manzini (Matsapa)	24	13	
Siteki			

S.W.A.	Max	Min	RR
Arosb			
Bethanien			
Dordabis			
Gobabeb	29	16	
Gobabis	31	14	
Grootfontein	31	11	
J.G. Strijdom	29	13	
Karasburg			
Kalkfeld			
Karibib			
Keetmanshoop	32	14	
Kub			
Luderitz	24	12	
Mariental	32	11	
Möwe	15	13	
Ohopoho			
Okahandja			
Okaukuejo	33	13	
Ondangwa			
Otavi			
Otjiwarango			
Outjo	33	11	
Rehoboth			
Rundu	33	12	
Steinhausen			
Tsumeb			
Uis	36	20	
Walvisbaai			
Windhoek	30	14	

BOTSWANA	Max	Min	RR
Francistown	30	7	
Gaborone	31	11	
Ghanzi	32	12	
Lobatsi			
Mahalapye			
Maun	32	13	
Shakawe			
Tshabong			
Tshane			

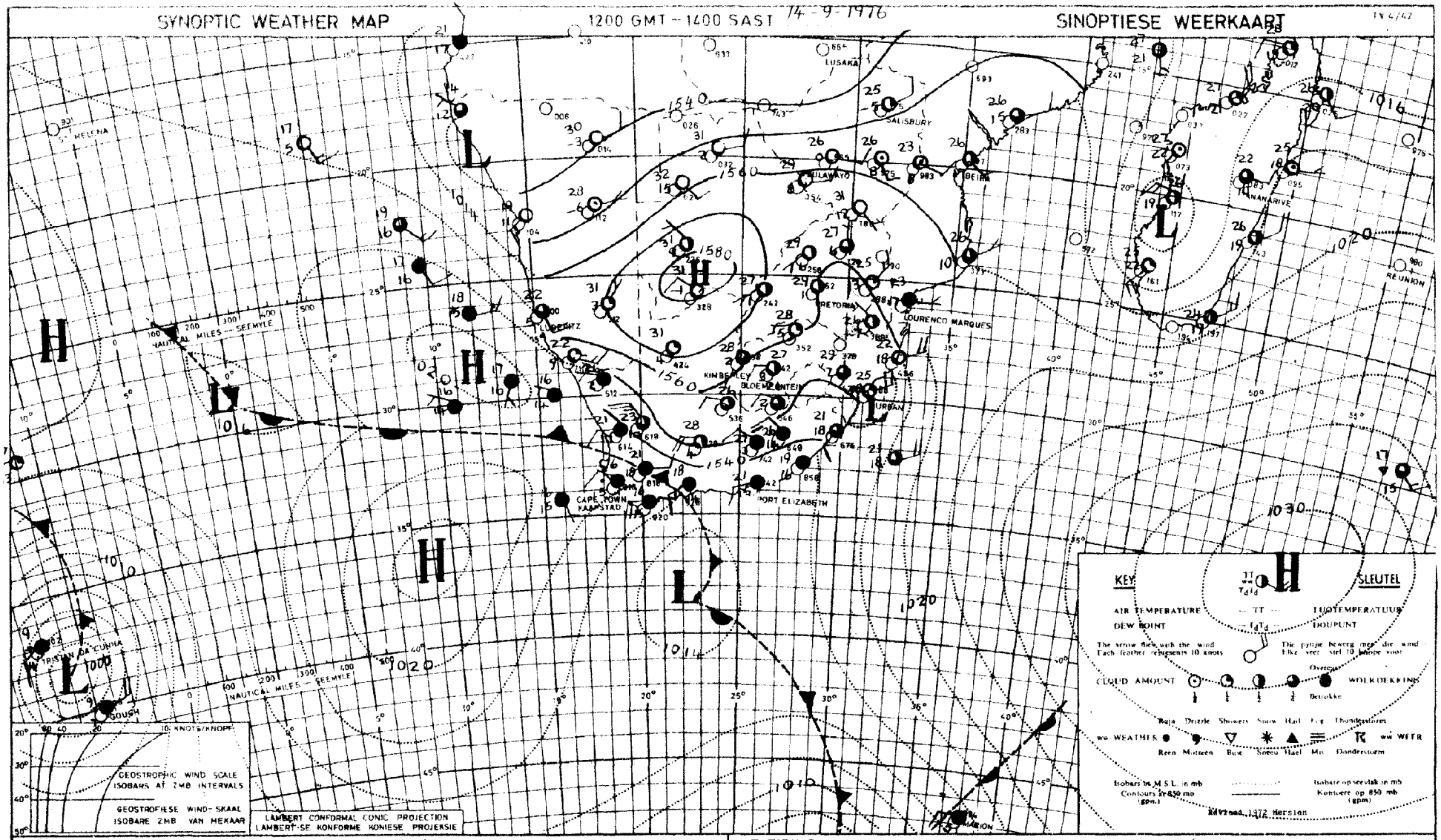

INFERENCE The high south-west of the Cape is moving slowly eastwards and cold weather with rain will spread to the southern and south-eastern coastal areas and adjacent interior. Local light showers are still possible over the eastern interior where a trough is situated.

AFLEIDING Die hoog suidwes van die Kaap beweeg stadig ooswaarts en koue weer met reën sal na die suid- en suidooskusstreke en aangrensende binneland uitbrei. Enkele ligte buie is nog moontlik oor die oostelike binneland waar 'n swak trog gelee is.

DAAGLIKSE WEERBULLETIN

Maksimum en Minimum Temperatuur (°C) en Reënval (RRR)
in mm vir die 24 uur geëindig om 0800 SAST op

WEERBURO / WEATHER BUREAU
DEPT. VAN VERVOER / DEPT. OF TRANSPORT
16 - 9 - 1976

DAILY WEATHER BULLETIN

Maximum and Minimum Temperatures (°C) and Rainfall (RRR)
in mm for the 24 hours ended at 0800 SAST on

TV.4/

TRANSVAAL	Max	Min	RRR
Alberton			
Barberton			
Belfast			
Bethal			
Bospoort	29	14	
Carolina	27	10	
Delareyville			
Delmas			
Doornspruit (Vaalwater)	31	10	
Ermelo			
Jan Kempdorp			
Jan Smuts	27	13	
Joubertpark (Jhb)	26	15	
Klerksdorp			
Kroondal (Rustenburg)	30	10	
Letaba			
Levubu	27	13	
Lichtenburg			
Loskopdam			
Loskopkanale (Groblersdal)			
Louis Trichardt			
Lydenburg	27	9	
Marble Hall			
Mara	30	10	
Marnitz	31	13	
Messina	30	12	
Middelburg			
Flaur...de..Lys	25	14	
Nelspruit	24	10	
Phalaborwa	28	14	
Pietersburg	29	11	
Piet Retief	27	11	
Pongola			
Potchefstroom	30	15	
Potgietersrus	31	15	
Pretoria	29	14	
Pretoriuskop			
Punda Milia			
Satara			
Sekhukhune			
Shingwidzi			
Skukuza	29	13	
Standerton	28	8	
Schweizer-Reneke			
Thabazimbi			
Tom Burke			
Tzaneen			
Vereeniging			
Volksrust			
Warmbad	31	14	
Waterval-Boven			
Witbank			
Wolmaransstad			
Zeerust			

NATAL	Max	Min	RRR
Cape St. Lucia	24	18	
Cedara	27	13	
Dundee			
Durban (Louis Botha)	24	15	
Estcourt	28	13	
Harding			
Himeville			
Hluhluwe			
Melmoth			
Mkuze			
Newcastle			
Port Shepstone	22	17	
Van Reenen			
Vryheid			
Waterford (Underberg)	25	6	
O.V.S. - O.F.S.			
Balkfontein (Bothaville)			
Bethlehem	27	8	
Bloemfontein (J.B.M. Hertzog)	29	11	
Bultfontein			
Clocolan			
Fauresmith	28	13	
Ficksburg			
Frankfort	29	9	
Harrismith			
Hoopstad	31	8	
Heilbron			
Koppies			
Kroonstad	30	9	
Lindley			
Modderpoort			
Petrusburg			
Philippolis			
Reddersburg			
Reitz			
Rouxville			
Vrede			
Warden			
Welkom	30	14	
Wepener	28	16	
Winburg			
Zastron			

KAAP - CAPE	Max	Min	RRR
Aberdeen			
Addo			3,2
Agulhas	xx	14	0,2
Alexander Bay	30	12	
Aliwal North	28	10	
Beaufort West	25	9	
Boegoebergdam			
Brandvlei			
Caledon			
Calitzdorp			
Calvinia	23	4	
Cape Columbine	15	11	0,2
Cape St. Francis	xx	15	5,7
Cape Town (D.F. Malan)	17	10	6,3
Cape Town (Roeland St.)			
Carnarvon			
Ceres			
Citrusdal			
Colesberg			
Cradock			
De Aar	27	10	
Döhne	19	14	
Douglas	31	11	
East London (Ben Schoeman)	20	15	
Elsenburg			
Fort Beaufort			
Fraserburg	22	7	
Garies			
George	15	11	4,4
Graaff-Reinet	24	12	
Grahamstown			0,7
Grootfontein (Middelburg)	24	5	
Hopetown			
Idutywa			
Jansenville	19	11	
Joubertina			3,5
Kaappunt	14	12	
Kimberley (B.J. Vorster)	31	18	
Knysna			
Kokstad	24	12	
Kuruman	28	13	
Ladismith			
Langebaanweg	17	9	0,5
Maclear			
Mafeking	29	15	
Malmesbury			
Matatiele			
Matroosberg			
Mbashe			

KAAP - CAPE	Max	Min	RRR
Mosselbaai	16	14	7,0
Okiep	28	12	
Oudtshoorn	18	12	1,8
Petrusville			
Piketberg			
Pofadder	30	12	
Port Elizabeth (H.E. Verwoerd)	17	15	6,2
Port Nolloth	28	10	
Port St. Johns	21	16	
Prieska	30	11	
Prince Albert			
Queenstown	23	8	
Riversdale	16	12	4,6
Robertson	16	11	4,0
Sheeprun	30	7	
Somerset East	22	10	
Steynsburg			
Strydenburg			
Sutherland	16	4	0,6
Swellendam			
Tarkastad			
Touwsrivier	28	8	
Twee Riviere	35	12	
Umtata	20	9	
Uniondale			
Upington	33	12	
Vanwyksvlei	28	11	
Victoria West			
Vredendal	25	12	
Vryburg	31	12	
Williston			
Willowmore	18	10	1,0
Willow Park (Dordrecht)			
LESOTHO			
Maseru	27	12	
Ox-Bow			
SWAZILAND			
Bulembu			
Manzini (Matsapa)			
Siteki			

S.W.A.	Max	Min	RR
Aroab			
Bethanien			
Dordabis			
Gobabeb	37	12	
Gobabis	32	14	
Grootfontein	31	10	
J.G. Strijdom	30	9	
Karasburg			
Kalkfeld			
Karibib			
Keetmanshoop	33	14	
Kub			
Luderitz	21	12	
Mariental	34	10	
Möwe	19	16	
Ohopoho			
Okahandja			
Okaukuejo	34	14	
Ondangwa			
Otavi			
Otjiwarango			
Outjo	34	11	
Rehoboth			
Rundu	32	5	
Steinhausen			
Tsumeb			
Uis			
Walvisbaai			
Windhoek	30	15	
BOTSWANA			
Francistown	32	10	
Gaborone	33	12	
Ghanzi	33	13	
Lobatsi			
Mahalapye	32	10	
Maun	34	17	
Shakawe			
Tshabong	35	13	
Tshane	32	14	

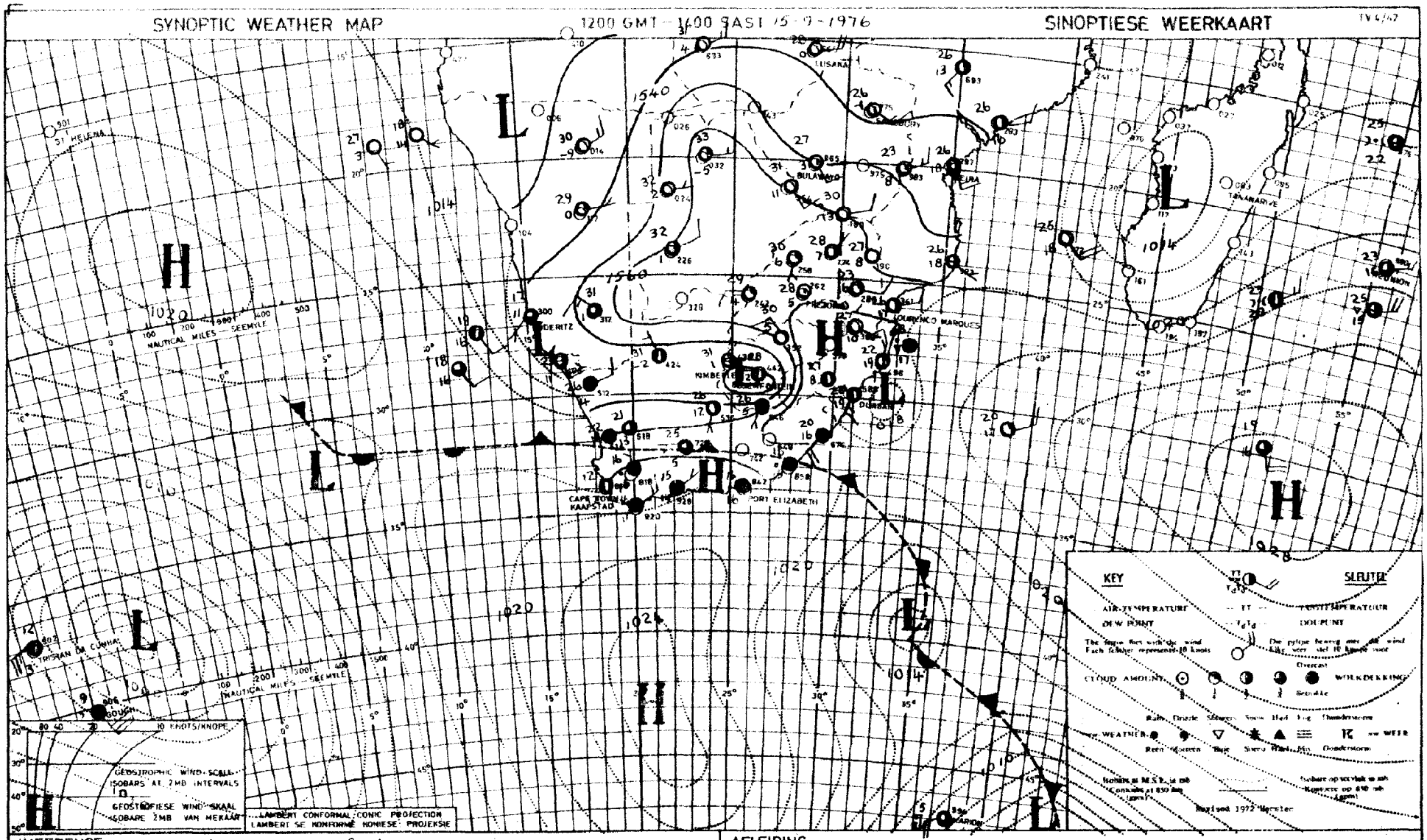

INFERENCE The high south of the continent is intensifying and is moving eastwards so that it will remain cloudy and cold over the southern Cape Province with further rain. Local showers are still possible over the eastern interior.

AFLEIDING Die hoog suid van die land versterk en beweeg ooswaarts en dit sal bewolk en koud bly oor die suidelike Kaapprovinsie met verdere reën. Enkele buie is steeds moontlik oor die oostelike binneland.

DAAGLIKSE WEERBULLETIN

Maksimum en Minimum Temperatuur (°C) en Reënval (RRR)
in mm vir die 24 uur geëindig om 0800 SAST op

WEERBURO / WEATHER BUREAU
DEPT. VAN VERVOER / DEPT. OF TRANSPORT
17 - 9 - 1976

DAILY WEATHER BULLETIN

Maximum and Minimum Temperatures (°C) and Rainfall (RRR)
in mm for the 24 hours ended at 0800 SAST on

TRANSVAAL	Max	Min	RRR
Alberton			
Barberton			
Belfast			
Bethal			
Bospoort	31	13	
Carolina	27	16	
Delareyville			
Delmas			
Doornspruit (Vaalwater)	31	9	
Ermelo			
Jan Kempdorp			
Jan Smuts	26	17	
Joubertpark (Jhb)	26	16	
Klerksdorp			
Kroondal (Rustenburg)	31	11	
Letaba			
Levubu	30	16	
Lichtenburg			
Loskopdam			
Loskopkanale (Groblersdal)			
Louis Trichardt			
Lydenburg	28	8	
Marble Hall			
Mara	31	11	
Marnitz	32	15	
Messina	32	15	
Middelburg			
Nelspruit	29	13	
Phalaborwa	31	17	
Pietersburg	29	12	
Piet Retief			
Pongola			
Potchefstroom	31	12	
Potgietersrus	31	14	
Pretoria	29	13	
Pretoriuskop			
Punda Milia			
Fleur de Lys	30	17	
Satara			
Sekhukhune			
Shingwidzi			
Skukuza	32	11	
Standerton	28	8	
Schweizer-Reneke			
Thabazimbi			
Tom Burke			
Tzaneen			
Vereeniging			
Volksrust			
Warmbad	31	14	
Waterval-Boven			
Witbank			
Wolmaransstad			
Zeerust			

NATAL	Max	Min	RRR
Cape St. Lucia	23	19	
Cedara	31	10	
Dundee			
Durban (Louis Botha)	27	16	
Estcourt	31	11	
Harding			
Himeville			
Hluhluwe			
Melmoth			
Mkuze			
Newcastle			
Port Shepstone	24	17	
Van Reenen			
Vryheid			
Waterford (Underberg)	29	5	
O.V.S. - O.F.S.			
Balkfontein (Bothaville)			
Bethlehem	27	4	
Bloemfontein (J.B.M. Hertzog)	29	6	
Bultfontein			
Clocolan			
Fauresmith	29	9	
Ficksburg			
Frankfort	30	4	
Harrismith			
Hoopstad	31	7	
Heilbron			
Koppies			
Kroonstad	31	7	
Lindley			
Modderpoort			
Petrusburg			
Philippolis			
Reddersburg			
Reitz			
Rouxville			
Vrede			
Warden			
Welkom	30	11	
Wepener	30	5	
Winburg			
Zastron			

KAAP - CAPE	Max	Min	RRR
Aberdeen			
Addo			
Agulhas	XX	13	
Alexander Bay	29	14	
Aliwal North	29	7	
Beaufort West	24	9	
Boegoebergdam			
Brandvlei			
Caledon			
Calitzdorp			
Calvinia			
Cape Columbine	21	13	0,4
Cape St. Francis	XX	17	
Cape Town (D.F. Malan)	22	14	2,5
Cape Town (Roeland St.)			
Carnarvon			
Ceres			
Citrusdal			
Colesberg			
Cradock			
De Aar	28	12	
Döhne	22	13	
Douglas	33	11	
East London (Ben Schoeman)	22	17	
Elsenburg			
Fort Beaufort			
Fraserburg	27	10	
Garies			
George	19	12	
Graaff-Reinet	24	12	
Grahamstown			
Grootfontein (Middelburg)	28	7	
Hopetown			
Idutywa			
Jansenville	26	15	
Joubertina			
Kaappunt	19	13	
Kimberley (B.J. Vorster)	31	16	
Knysna			
Kokstad	32	6	
Kuruman	31	11	
Ladismith			
Maclear			
Mafeking	29	15	
Malmesbury			
Matatiele			
Matroosberg			
Mbashe			

KAAP - CAPE	Max	Min	RRR
Mosselbaai	20	15	
Okiep	27	10	
Oudtshoorn	27	15	
Petrusville			
Piketberg			
Pofadder	29	14	
Port Elizabeth (H.F. Verwoerd)	21	17	
Port Nolloth	20	11	
Port St. Johns	22	17	
Prieska	32	11	
Prince Albert			
Queenstown			
Riversdale	21	14	
Robertson	19	14	
Sheeprun	31	11	
Somerset East	26	12	
Steynsburg			
Strydenburg			
Sutherland	19	6	
Swellendam			
Tarkastad			
Touwsrivier	24	10	
Twee Riviere	36	12	
Umtata	26	13	
Uniondale			
Upington	35	12	
Vanwyksvlei	29	9	
Victoria West			
Vredendal	31	15	
Vryburg	32	10	
Williston			
Willowmore	23	13	
Willow Park (Dordrecht)			
LESOTHO			
Maseru	28	12	
Ox-Bow			
SWAZILAND			
Bulembu			
Manzini (Matsapa)	28	16	
Siteki			

S.W.A.	Max	Min	RRR
Aroab			
Bethanien			
Dordabis			
Gobabeb	18	15	
Gobabis	34	16	
Grootfontein	32	11	
J.G. Strijdom	30	11	
Karasburg			
Kalkfeld			
Karibib			
Keetmanshoop	34	14	
Kub			
Luderitz	13	9	
Mariental	34	11	
Möwe	34	11	
Ohopoho			
Okahandja			
Okaukuejo	34	14	
Ondangwa			
Otavi			
Otjiwarango			
Outjo	34	11	
Rehoboth			
Rundu			
Steinhausen			
Tsumeb			
Uis	36	11	
Walvisbaai			
Windhoek	31	15	
BOTSWANA			
Francistown	32	18	
Gaborone	34	12	
Ghanzi	34	16	
Lobatsi			
Mahalapye	33	12	
Maun	35	13	
Shakawe			
Tshabong	35	12	
Tshane	33	18	

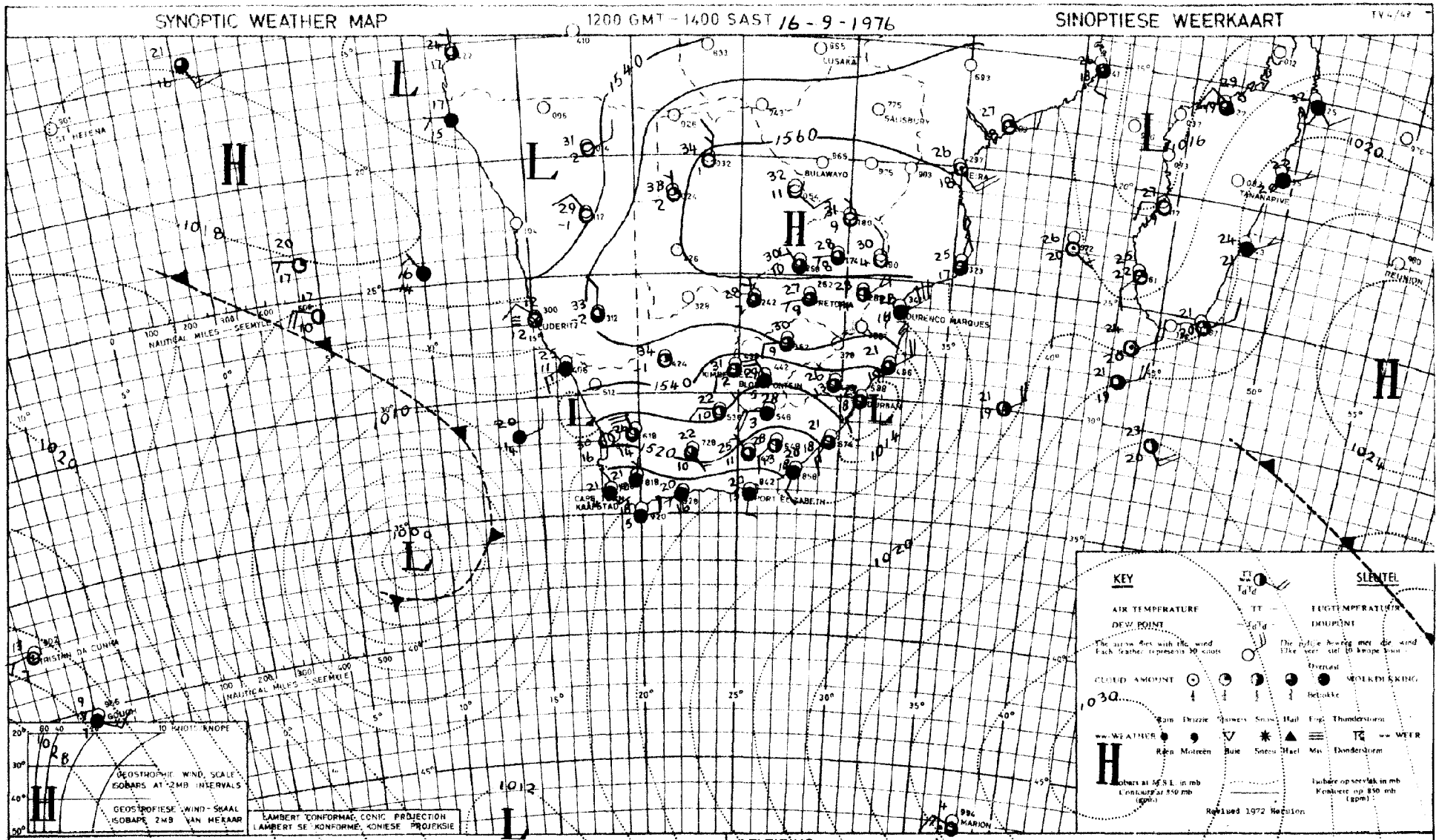

INFERENCE

The cold front and deep low off the West coast are moving eastwards so that overcast weather with rain will develop over Western and South-western Cape overnight, spreading to the South coast tomorrow. Cold air will also spread over the western interior

AFLEIDING

Die koufront en diep laag wes van die land beweeg ooswaarts sodat betrokke weer met reën oornag oor Wes-en Suidwes-Kaap sal ontwikkel en môre na die suidkus sal uitbrei. Koue lug sal ook oor die westelike binneland inbeweeg.

DAAGLIKSE WEERBULLETIN

Maksimum en Minimum Temperatuur (°C) en Reënval (RRR) in mm vir die 24 uur geëindig om 0800 SAST op

WEERBUREAU / WEATHER BUREAU
DEPT VAN VERVOER / DEPT OF TRANSPORT

18 - 9 - 1976

DAILY WEATHER BULLETIN

Maximum and Minimum Temperatures (°C) and Rainfall (RRR) in mm for the 24 hours ended at 0800 SAST on

TRANSVAAL	Max	Min	RRR
Alberton			
Barberton			
Belfast			
Bethal			
Bospoort			
Carolina	30	11	
Delareyville			
Delmas			
Doornspruit (Vaalwater)	34	10	
Ermelo			
Van Kempdorp			
Jan Smuts	29	13	
Joubertpark (Jhb)			
Klerksdorp			
Kroondal (Rustenburg)	33	13	
Letaba			
Levubu			
Lichtenburg			
Loskopdam			
Loskopkanale (Groblersdal)			
Louis Trichardt			
Lydenburg			
Marble Hall			
Mara	35	9	
Marnitz	35	18	
Messina	36	14	
Middelburg			
Flaur. da. Lys	35	18	
Nelspruit	33	12	
Phalaborwa			
Pietersburg	32	11	
Piet Retief	22	16	
Pongola			
Potchefstroom	33	15	
Potgietersrus	33	18	
Pretoria	32	15	
Pretoriuskop			
Punda Milia			
Satara			
Sekhukhune			
Shingwidzi			
Skukuza	36	10	
Standerton	31	10	
Schweizer-Reneke			
Thabazimbi			
Tom Burke			
Tzaneen			
Vereeniging			
Volksrust			
Warmbad	34	15	
Waterval-Boven			
Witbank			
Wolmaransstad			
Zeerust			

NATAL	Max	Min	RRR
Cape St. Lucia	25	20	
Cedara	27	15	
Dundee			
Durban (Louis Botha)	24	19	
Estcourt	33	13	
Harding			
Himeville			
Hluhluwe			
Melmoth			
Mkuze			
Newcastle			
Port Shepstone	24	18	
Van Reenen			
Vryheid			
Waterford (Underberg)	30	10	
O.V.S. - O.F.S.			
Balkfontein (Bothaville)			
Bethlehem	30	9	
Bloemfontein (J.B.M. Hertzog)	32	9	
Bultfontein			
Clocolan			
Fauresmith	31	10	
Ficksburg			
Frankfort	31	9	
Harrismith			
Hoopstad	33	8	
Heilbron			
Koppies			
Kroonstad	32	10	
Lindley			
Modderpoort			
Petrusburg			
Philippolis			
Reddersburg			
Reitz			
Rouxville			
Vrede			
Warden			
Welkom	33	15	
Wepener	31	11	
Winburg			
Zastron			

KAAP - CAPE	Max	Min	RRR
Aberdeen			
Addo			
Agulhas	XX	12	
Alexander Bay	20	13	
Aliwal North	32	10	
Beaufort West	19	10	
Boegoebergdam			
Brandvlei			
Caledon			
Calitzdorp			
Calvinia	22	7	
Cape Columbine	16	13	
Cape St. Francis	XX	14	
Cape Town (D. F. Malan)	18	13	
Cape Town (Roeland St.)			
Carnarvon			
Ceres			
Citrusdal			
Colesberg			
Cradock			
De Aar	30	13	
Döhne	22	13	
Douglas	34	11	
East London (Ben Schoeman)	21	16	
Elsenburg			
Fort Beaufort			
Fraserburg	24	6	
Garies			
George	21	10	
Graaff-Reinet	24	11	
Grahamstown			
Grootfontein (Middelburg)	30	10	
Hopetown			
Idutywa			
Jansenville	32	11	
Joubertina			
Kaappunt	18	12	
Kimberley (B.J. Vorster)	33	17	
Knysna			
Kokstad			
Kuruman	31	11	
Langebaanweg	17	13	0.6
Ladismith			
Maclear			
Mafeking			
Malmesbury			
Matatiele			
Matroosberg			
Mbashe			

KAAP - CAPE	Max	Min	RRR
Mosselbaai	19	14	
Okiep	21	9	
Oudtshoorn	24	8	
Petrusville			
Piketberg			
Pofadder	26	14	
Port Elizabeth (H.F. Verwoerd)	20	14	
Port Nolloth	15	11	
Port St. Johns	21	16	
Prieska	32	13	
Prince Albert			
Queenstown	24	12	
Riversdale	19	11	
Robertson	21	13	
Sheeprun	32	9	
Somerset East	21	9	
Steynsburg			
Strydenburg			
Sutherland	20	2	
Swellendam			
Tarkastad			
Touwsrivier	18	9	
Twee Riviere			
Umtata	24	11	
Uniondale			
Upington	32	14	
Vanwyksvlei	29	11	
Victoria West			
Vredendal	21	13	
Vryburg	33	11	
Williston			
Willowmore	21	9	
Willow Park (Dordrecht)			
LESOTHO			
Maseru	30	11	0.2
Ox-Bow			
SWAZILAND			
Bulembu			
Manzini (Matsapa)	31	15	
Siteki			

S.W.A.	Max	Min	RRR
Aroab			
Bethanien			
Dordabis			
Gobabeb	31	10	
Gobabis	23	12	
Grootfontein	32	12	
J. G. Strijdom			
Karasburg			
Kalkfeld			
Karibib			
Keetmanshoop	33	13	
Kub			
Luderitz	15	11	
Marienta1	34	12	
Möwe	17	13	
Ohopoho			
Okahandja			
Okaukuejo	35	13	
Ondangwa			
Otavi			
Otjiwarongo			
Outjo	34	11	
Rehoboth			
Rundu	34	11	
Steinhausen			
Tsumeb			
Uis	34	14	
Walvisbaai			
Windhoek	31	15	
BOTSWANA			
Francistown	35	12	
Gaborone			
Ghanzi	35	14	
Lobatsi			
Mahalapye	35	14	
Maun	36	15	
Shakawe			
Tshabong	31	15	
Tshane	34	16	

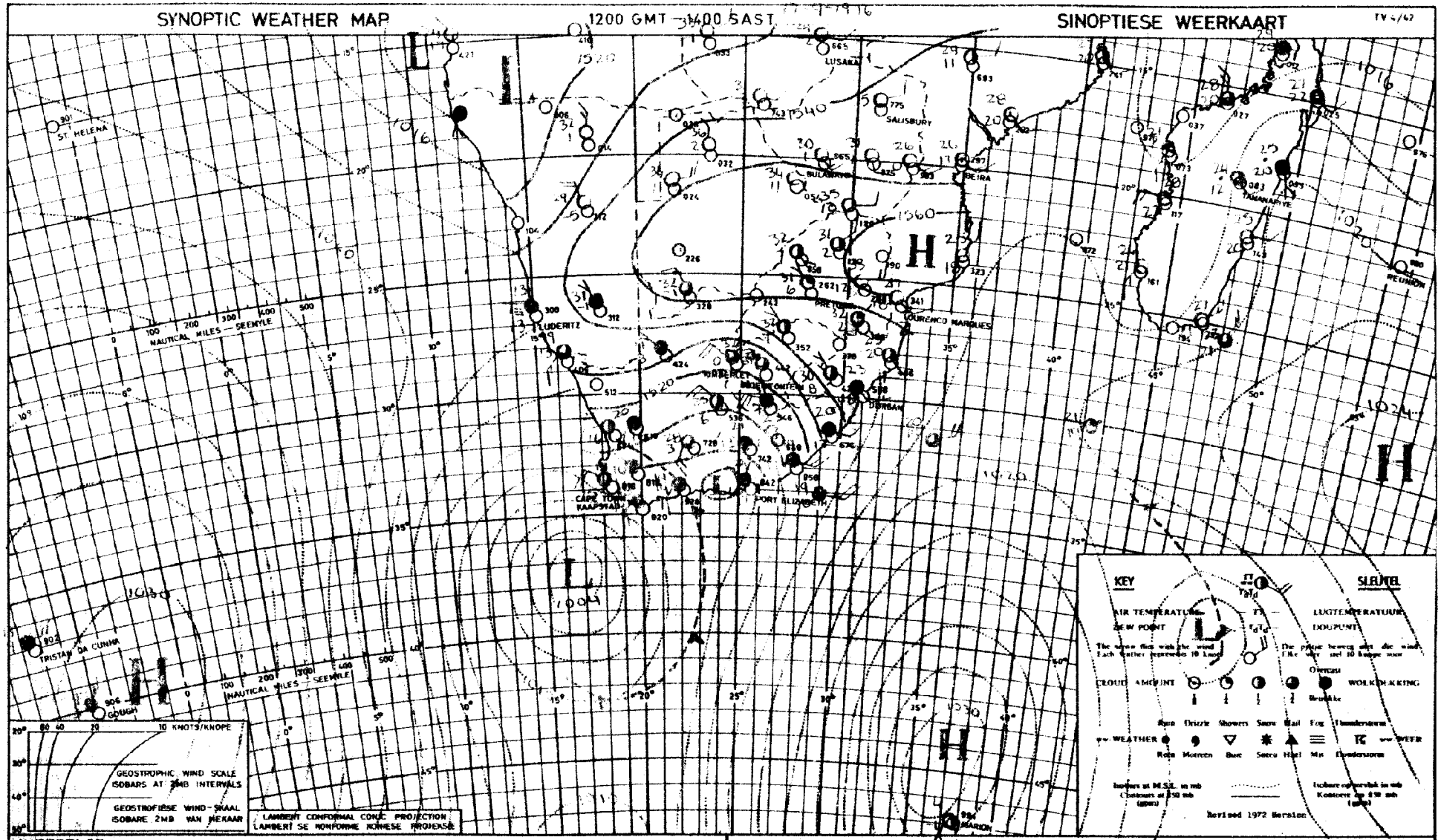

INFERENCE The high pressure system at Marion Island has [illegible] that the deep low at the Cape will [illegible] steadily eastwards and will spread over the western Cape Province and also along the south [illegible]

AFLEIDING Die hoëdrukstelsel by Marioneiland het versteur sodat die diep laag by die Kaap baie stadig oostwaarts sal beweeg. Koue lug sal inbeweeg oor die westelike Kaapprovinsie en ook langs die suid-[illegible] oor Suidwes[illegible]

DAAGLIKSE WEERBULLETIN

Maksimum en Minimum Temperatuur (°C) en Reënval (RRR)
in mm vir die 24 uur geëindig om 0800 SAST op

WEERBUREU / WEATHER BUREAU
DEPT VAN VERVOER / DEPT OF TRANSPORT
19 - 9 - 1976

DAILY WEATHER BULLETIN

Maximum and Minimum Temperature (°C) and Rainfall (RRR)
in mm for the 24 hours ended at 0800 SAST on

TRANSVAAL	Max	Min	RRR
Alberton			
Barberton			
Belfast			
Bethal			
Bospoort	31	16	
Carolina	30	10	
Delareyville			
Delmas			
Doornspruit (Vaalwater)	33	7	
Ermelo			
Jan Kempdorp			
Jan Smuts	29	10	
Joubertpark (Jhb)			
Klerksdorp			
Kroondal (Rustenburg)	32	11	
Letaba			
Levubu			
Lichtenburg			
Loskopdam			
Loskopkanale (Groblersdal)			
Louis Trichardt			
Lydenburg			
Marble Hall			
Mara	34	8	
Marnitz	35	17	
Messina	35	12	
Middelburg			
Flamingo	34	17	
Nelspruit	34	10	
Phalaborwa	35	15	
Pietersburg	31	9	
Piet Retief	33	10	
Pongola			
Potchefstroom	33	10	
Potgietersrus	33	15	
Pretoria	31	18	
Pretoriuskop			
Punda Milia			
Satara			
Sekhukhune			
Shingwidzi			
Skukuza	36	9	
Standerton	31	9	
Schweizer-Reneke			
Thabazimbi			
Tom Burke			
Tzaneen			
Vereeniging			
Volksrust			
Warmbad	34	13	
Waterval-Boven			
Witbank			
Wolmaransstad			
Zeerust			

NATAL	Max	Min	RRR
Cape St. Lucia	24	20	
Cedara	35	15	
Dundee			
Durban (Louis Botha)	28	18	
Estcourt	34	13	
Harding			
Himeville			
Hluhluwe			
Melmoth			
Mkuze			
Newcastle			
Port Shepstone	24	19	0,1
Van Reenen			
Vryheid			
Waterford (Underberg)	30	10	
O.V.S. - O.F.S.			
Balkfontein (Bothaville)			
Bethlehem	31	7	
Bloemfontein (J.B.M. Hertzog)	32	11	
Bultfontein			
Clocolan			
Fauresmith	32	15	
Ficksburg			
Frankfort	31	10	
Harrismith			
Hoopstad	33	11	
Heilbron			
Koppies			
Kroonstad	32	13	
Lindley			
Modderpoort			
Petrusburg			
Philippolis			
Reddersburg			
Reitz			
Rouxville			
Vrede			
Warden			
Welkom			
Wepener	32	15	
Winburg			
Zastron			

KAAP - CAPE	Max	Min	RRR
Aberdeen			
Addo			
Agulhas	xx	11	
Alexander Bay	19	12	
Aliwal North	31	12	
Beaufort West	24	10	
Boegoebergdam			
Brandvlei			
Caledon			
Calitzdorp			
Calvinia	21	6	
Cape Columbine	16	12	1,1
Cape St. Francis	xx	15	
Cape Town (D.F. Malan)	17	12	2,7
Cape Town (Roeland St.)			
Carnarvon			
Ceres			
Citrusdal			
Colesberg			
Cradock			
De Aar	30	14	0,5
Döhne	32	15	
Douglas	34	17	
East London (Ben Schoeman)	18	15	0,8
Elsenburg			
Fort Beaufort			
Fraserburg	24	4	
Garies			
George	21	11	
Graaff-Reinet	26	16	1,5
Grahamstown			
Grootfontein (Middelburg)	29	13	0,2
Hopetown			
Idutywa			
Jansenville	25	15	
Joubertina			
Kaappunt	16	10	1,2
Kimberley (B.J. Vorster)	33	16	
Knysna			
Kokstad	33	15	
Kuruman	32	16	
Ladismith			
Langebaanweg	18	10	0,1
Maclear			
Mafeking	31	16	
Malmesbury			
Matatiele			
Matroosberg			
Mbashe			

KAAP - CAPE	Max	Min	RRR
Mosselbaai	20	14	
Oklep	19	8	
Oudtshoorn	23	9	
Petrusville			
Piketberg			
Pofadder	22	5	
Port Elizabeth (H.F. Verwoerd)	21	15	0,1
Port Nolloth	13	10	
Port St. Johns	22	16	0,3
Prieska	33	14	
Prince Albert			
Queenstown	31	15	
Riversdale	20	7	
Robertson	19	9	
Sheeprun	32	10	
Somerset East	26	15	2,5
Steynsburg			
Strydenburg			
Sutherland	20	3	
Swellendam			
Tarkastad			
Touwsrivier	16	6	
Twee Riviere			
Umtata			
Uniondale			
Upington	30	13	
Vanwyksvlei	26	9	
Victoria West			
Vredendal	20	12	
Vryburg	34	14	
Williston			
Willowmore	25	11	
Willow Park (Dordrecht)			
LESOTHO			
Maseru	30	13	
Ox-Bow			
SWAZILAND			
Bulembu			
Manzini (Matsapa)	35	17	
Siteki			

S.W.A.	Max	Min	RRR
Aroab			
Bethanien			
Dordabis			
Gobabeb	24	9	
Gobabis	33	7	
Grootfontein	33	13	
J.G. Strijdom	31	11	
Karasburg			
Kalkfeld			
Karibib			
Keetmanshoop	30	7	
Kub			
Luderitz	15	10	
Mariental	32	7	
Möwe	16	12	
Ohopoho			
Okahandja			
Okaukuejo	34	11	
Ondangwa			
Otavi			
Otjiwarango			
Outjo	34	9	
Rehoboth			
Rundu	34	11	
Steinhausen			
Tsumeb			
Uis			
Walvisbaai			
Windhoek	30	10	
BOTSWANA			
Francistown	36	10	
Gaborone	35	14	
Ghanzi	35	17	
Lobatsi			
Mahalapye	34	12	
Maun			
Shakawe			
Tshabong	36	16	
Tshane	34	15	

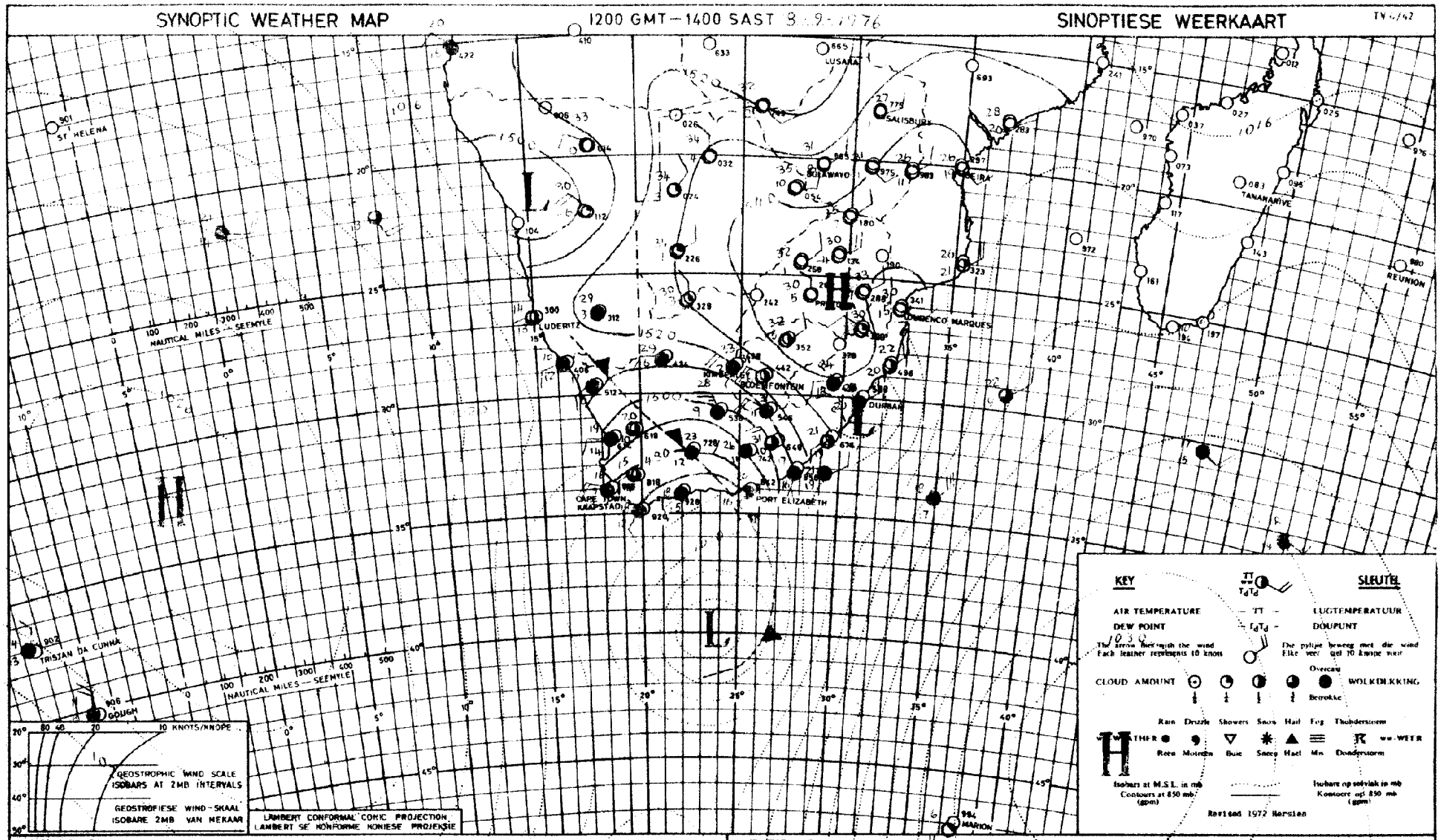

INFERENCE The deep low on the continent is moving slowly eastwards and cold air will gradually spread over the whole of the Cape Province and the southern parts of S.W.A., the Free State and Natal with light showers over the south-east areas.

AFLEIDING Die diep laag suid van die land beweeg stadig ooswaarts en koue lug sal geleidelik oor die hele Kaapprovinsie, suidelike S.W.A. en die suidelike dele van die Vrystaat en Natal uitbrei met ligte buie oor die suidelike helfte van die land.

DAAGLIKSE WEERBULLETIN

Maksimum en Minimum Temperatuur (°C) en Reënval (RRR)
in mm vir die 24 uur geëindig om 0800 SAST op

WEERBUREAU / WEATHER BUREAU
DEPT. VAN VERVOER / DEPT. OF TRANSPORT
20-9-1976

DAILY WEATHER BULLETIN

Maximum and Minimum Temperatures (°C) and Rainfall (RRR)
in mm for the 24 hours ended at 0800 SAST on

TRANSVAAL	Max	Min	RRR
Alberton			
Barberton			
Belfast			
Bethal			
Bospoort	30	11	
Carolina	29	13	
Delareyville			
Delmas			
Doornspruit (Vaalwater)	33	10	
Ermelo			
Jan Kempdorp			
Jan Smuts	28	14	
Joubertpark (Jhb)	27	16	
Klerksdorp			
Kroondal (Rustenburg)	32	10	
Letaba			
Levubu			
Lichtenburg			
Loskopdam			
Loskopkanale (Groblersdal)			
Louis Trichardt			
Lydenburg	28	9	
Marble Hall			
Mara	33	11	
Marnitz	34	19	
Messina	36	15	
Middelburg			
Fleur de Lys	33	17	
Nelspruit	33	11	
Phalaborwa	35	16	
Pietersburg	30	12	
Piet Retief	33	13	
Pongola			
Potchefstroom	31	9	
Potgietersrus	32	18	
Pretoria	31	18	
Pretoriuskop			
Punda Milia			
Satara			
Sekhukhune			
Shingwidzi			
Skukuza	36	12	
Standerton	30	10	
Schweizer-Reneke			
Thabazimbi			
Tom Burke			
Tzaneen			
Vereeniging			
Volksrust			
Warmbad	34	13	
Waterval-Boven			
Witbank			
Wolmaransstad			
Zeerust			

NATAL	Max	Min	RRR
Cape St. Lucia	28	19	
Cedara	34	11	
Dundee			
Durban (Louis Botha)	25	17	
Estcourt	29	12	
Harding			
Himeville			
Hluhluwe			
Melmoth			
Mkuze			
Newcastle			
Port Shepstone	22	19	
Van Reenen			
Vryheid			
Waterford (Underberg)	30	11	
O.V.S. - O.F.S.			
Balkfontein (Bothaville)			
Bethlehem	30	7	
Bloemfontein (J.B.M. Hertzog)	29	6	
Bultfontein			
Clocolan			
Fauresmith	26	7	
Ficksburg			
Frankfort	31	9	
Harrismith			
Hoopstad			
Heilbron			
Koppies			
Kroonstad	31	8	
Lindley			
Modderpoort			
Petrusburg			
Philippolis			
Reddersburg			
Reitz			
Rouxville			
Vrede			
Warden			
Welkom	31	9	
Wepener	28	5	
Winburg			
Zastron			

KAAP - CAPE	Max	Min	RRR
Aberdeen			
Addo			0,2
Agulhas			
Alexander Bay	29	9	
Aliwal North	34	4	
Beaufort West	29	5	
Boegoebergdam			
Brandvlei			
Caledon			
Calitzdorp			
Calvinia	16	5	
Cape Columbine	18	11	
Cape St. Francis	XX	13	
Cape Town (D.F. Malan)	16	11	3,4
Cape Town (Roeland St.)			
Carnarvon			
Ceres			13,0
Citrusdal			
Colesberg			
Cradock			
De Aar	22	7	
Döhne	21	10	1,6
Douglas	25	8	
East London (Ben Schoeman)	20	13	0,9
Elsenburg			
Fort Beaufort			
Fraserburg	18	3	
Caries			
George	21	9	
Graaff-Reinet	24	8	
Grahamstown			4,2
Grootfontein (Middelburg)	24	5	
Hopetown			
Idutywa			
Jansenville	25	10	
Joubertina			
Kaappunt	15	10	1,5
Kimberley (B.J. Vorster)	29	9	
Knysna			
Kokstad	32	12	
Kuruman	27	11	
Ladismith			
Langgebanweg	19	9	0,7
Maclear			
Mafeking	30	14	
Malmesbury			
Matatiele			
Matroosberg			
Mbashe			

KAAP - CAPE	Max	Min	RRR
Mosselbaai	22	12	
Okiep	19	7	
Oudtshoorn	22	6	
Petrusville			
Piketberg			
Pofadder	18	5	
Port Elizabeth (H.E. Verwoerd)	20	12	
Port Nolloth	15	4	
Port St. Johns	22	16	2,0
Prieska	23	10	
Prince Albert			
Queenstown			
Riversdale	22	9	
Robertson	20	10	
Sheeprun	30	12	
Somerset East	22	9	2,0
Steynsburg			
Strydenburg			
Sutherland	11	1	
Swellendam			
Tarkastad			
Touwsrivier	15	5	
Twee Riviere			
Umtata	26	13	1,0
Uniondale			
Upington	23	7	
Vanwyksvlei	21	6	
Victoria West			
Vredendal	20	11	
Vryburg	31	6	
Williston			
Willowmore	21	10	
Willow Park (Dordrecht)			
LESOTHO			
Maseru	27	8	
Ox-Bow			
SWAZILAND			
Bulembu			
Manzini (Matsapa)	36	17	
Siteki			

S.W.A.	Max	Min	R
Aroab			
Bethanien			
Dordabis			
Gobabeb	26	5	
Gobabis	32	6	
Grootfontein	32	14	
J.G. Strijdom	29	7	
Karasburg			
Kalkfeld			
Karibib			
Keetmanshoop	25	3	
Kub			
Luderitz	16	11	
Mariental	29	3	
Möwe	16	12	
Ohopoho			
Okahandja			
Okaukuejo	35	11	
Ondangwa			
Otavi			
Otjiwarango			
Outjo	33	10	
Rehoboth			
Rundu	35	10	
Steinhausen			
Tsumeb			
Uis	27	9	
Walvisbaai			
Windhoek	28	12	
BOTSWANA			
Francistown	35	12	
Gaborone	35	14	
Ghanzi	34	12	
Lobatsi			
Mahalapye			
Maun	35	17	
Shakawe			
Tshabong	29	7	
Tshane	32	12	

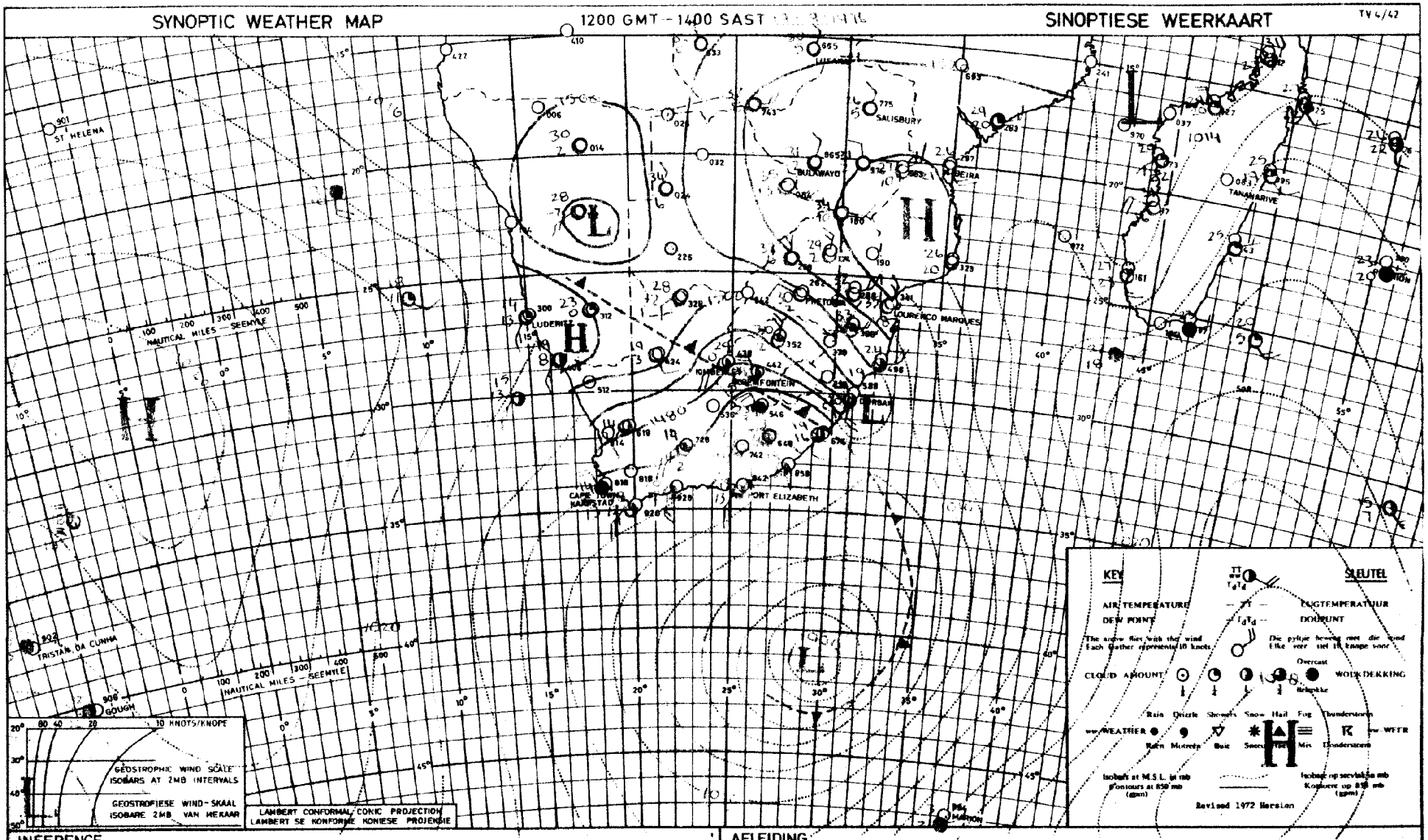

INFERENCE

The deep low south of the continent is now moving southeastwards and the cold air from the high over the Atlantic will spread over the Free State and Natal with local showers. It will remain hot over the northern

AFLEIDING

Die diep laag suid van die land beweeg nou suid-oostwaarts sodat die koue lug van die hoog oor die Atlantiese oseaan ook oor die Vrystaat en Natal sal inbeweeg met enkele buie. Oor die noordelike dele [illegible] bly.

DAAGLIKSE WEERBULLETIN

WEERBURO / WEATHER BUREAU
DEPT. VAN VERVOER / DEPT. OF TRANSPORT
21-9-1976

DAILY WEATHER BULLETIN

Maksimum en Minimum Temperatuur (°C) en Reënval (RRR) in mm vir die 24 uur geëindig om 0800 SAST op

Maximum and Minimum Temperatures (°C) and Rainfall (RRR) in mm for the 24 hours ended at 0800 SAST on

TRANSVAAL	Max	Min	RRR
Alberton			
Barberton			
Belfast			
Bethal	29	5	
Bospoort	30	15	
Carolina	30	11	
Delareyville			
Delmas			
Doornspruit (Vaalwater)	33	12	
Ermelo			
Jan Kempdorp			
Jan Smuts	27	13	
Joubertpark (Jhb)	27	16	
Klerksdorp			
Kroondal (Rustenburg)	31	13	
Letaba			
Levubu			
Lichtenburg			
Loskopdam			
Loskopkanale (Groblersdal)			
Louis Trichardt			
Lydenburg	28	10	
Marble Hall			
Mara	34	14	
Marnitz	34	22	
Messina	37	18	
Middelburg			
Fleur de Lys	34	17	
Nelspruit	33	14	
Phalaborwa	36	18	
Pietersburg	31	17	
Piet Retief	30	13	
Pongola			
Potchefstroom	31	12	
Potgietersrus	32	21	
Pretoria	31	20	
Pretoriuskop			
Punda Milia			
Satara			
Sekhukhune			
Shingwidzi			
Skukuza	37	18	
Standerton	30	10	
Schweizer-Reneke			
Thabazimbi			
Tom Burke			
Tzaneen			
Vereeniging			
Volksrust			
Warmbad	34	15	
Waterval-Boven			
Witbank			
Wolmaransstad			
Zeerust			

NATAL	Max	Min	RRR
Cape St. Lucia			
Cedara	18	11	2,0
Dundee			
Durban (Louis Botha)	23	17	2,0
Eshowe			6,0
Estcourt	29	13	0,2
Harding			
Himeville			
Hluhluwe			
Melmoth			
Mkuze			
Newcastle			
Port Shepstone	21	17	
Van Reenen			
Vryheid			
Waterford (Underberg)	20	8	0,2

O.V.S. - O.F.S.	Max	Min	RRR
Balkfontein (Bothaville)			
Bethlehem	28	12	
Bloemfontein (J.B.M. Hertzog)	27	11	
Bultfontein			
Clocolan			
Fauresmith	23	8	
Ficksburg			
Frankfort	30	11	
Harrismith			
Hoopstad	30	10	
Heilbron			
Koppies			
Kroonstad	30	13	
Lindley			
Modderpoort			
Petrusburg			
Philippolis			
Reddersburg			
Reitz			
Rouxville			
Vrede			
Warden			
Welkom			
Wepener	26	7	
Winburg			
Zastron			

KAAP - CAPE	Max	Min	RRR
Aberdeen			
Addo			
Agulhas	XX	12	
Alexander Bay	19	14	
Aliwal North	25	10	
Beaufort West	16	9	
Boegoebergdam			
Brandvlei			
Caledon			
Calitzdorp			
Calvinia	19	6	
Cape Columbine	17	10	
Cape St. Francis	XX	11	
Cape Town (D.F. Malan)	17	10	
Cape Town (Roeland St.)			
Carnarvon			
Ceres			
Citrusdal			
Colesberg			
Cradock			
De Aar	23	9	
Döhne	17	9	
Douglas	27	9	
East London (Ben Schoeman)	19	14	
Elsenburg			
Fort Beaufort			
Fraserburg	17	8	
Garies			
George	18	10	
Graaff-Reinet	18	8	
Grahamstown			
Grootfontein (Middelburg)	22	7	
Hopetown			
Idutywa			
Jansenville	21	12	
Joubertina			
Kaappunt	15	11	
Kimberley (B.J. Vorster)	27	12	
Knysna			
Kokstad	20	10	
Kuruman	28	13	
Ladismith			
Langgedaarweg	20	7	
Maclear			
Mafeking	30	17	
Malmesbury			
Matatiele			
Matroosberg			
Mbashe			

KAAP - CAPE	Max	Min	RRR
Mosselbaai	20	14	
Okiep	19	7	
Oudtshoorn	20	7	
Petrusville			
Piketberg			
Pofadder	20	7	
Port Elizabeth (H.F. Verwoerd)	19	11	
Port Nolloth	17	12	
Port St. Johns	20	15	22,0
Prieska	27	11	
Prince Albert			
Queenstown	24	10	
Riversdale	19	11	
Robertson	22	9	
Sheeprun	22	11	0,3
Somerset East	19	10	
Steynsburg			
Strydenburg			
Sutherland	12	6	
Swellendam			
Tarkastad			
Touwsrivier	18	7	
Twee Riviere			
Umtata	18	12	2,1
Uniondale			
Upington	25	11	
Vanwyksvlei	22	9	
Victoria West			
Vredendal	19	8	
Vryburg	31	16	
Williston			
Willowmore	17	9	
Willow Park (Dordrecht)			

LESOTHO	Max	Min	RRR
Maseru	25	13	
Ox-Bow			1,5

SWAZILAND	Max	Min	RRR
Bulembu			
Manzini (Matsapa)	34	17	
Siteki			

S.W.A.	Max	Min	RR
Aroab			
Bethanien			
Dordabis			
Gobabeb	23	5	
Gobabis	32	10	
Grootfontein	33	13	
J.G. Strijdom	28	8	
Karasburg			
Kalkfeld			
Karibib			
Keetmanshoop	26	6	
Kub			
Luderitz	16	11	
Mariental	27	5	
Möwe	16	10	
Ohopoho			
Okahandja			
Okaukuejo	33	10	
Ondangwa	33	11	
Otavi			
Otjiwarango			
Outjo	31	7	
Rehoboth			
Rundu			
Steinhausen			
Tsumeb			
Uis	23	7	
Walvisbaai			
Windhoek	28	10	

BOTSWANA	Max	Min	RR
Francistown	35	15	
Gaborone	35	15	
Ghanzi	34	17	
Lobatsi			
Mahalapye	35	19	
Maun			
Shakawe			
Tshabong	31	11	
Tshane	34	14	

SYNOPTIC WEATHER MAP 1200 GMT – 1400 SAST 20-9-1976 SINOPTIESE WEERKAART TY 4/42

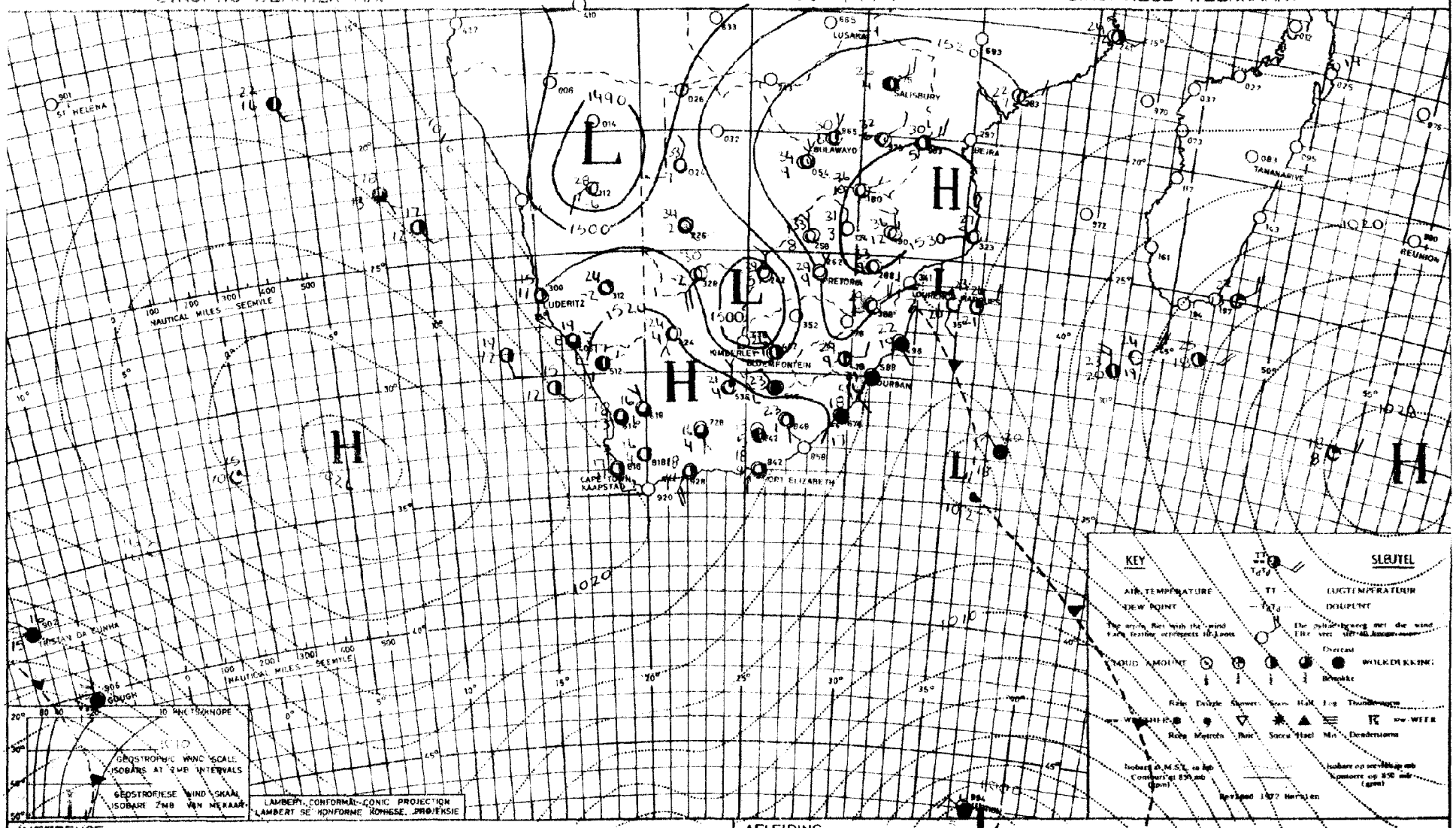

INFERENCE

The Atlantic high is ridging in south of the continent and cooler rainy weather will spread to Natal. Thunderstorms will develop over Natal with the incoming of the cooler air and also over the eastern half of Transvaal tomorrow

AFLEIDING

'n Wig van die Atlantiese hoog stoot suid van die land in en koeler reënweer sal na Natal uitbreid. Donderbuie sal oor Natal voorkom met die instroming van die koeler lug en môre ook oor die oostelike helfte van Transvaal

DAAGLIKSE WEERBULLETIN

Maksimum en Minimum Temperatuur (°C) en Reënval (RRR)
in mm vir die 24 uur geëindig om 0800 SAST op

WEERBURO / WEATHER BUREAU
DEPT. VAN VERVOER / DEPT. OF TRANSPORT
22-9-1976

DAILY WEATHER BULLETIN

Maximum and Minimum Temperatures (°C) and Rainfall (RRR)
in mm for the 24 hours ended at 0800 SAST on

TRANSVAAL	Max	Min	RRR
Alberton			
Barberton			
Belfast			
Bethal	26	4	
Bospoort			
Carolina	24	12	
Delareyville			
Delmas			
Doornspruit (Vaalwater)	30	16	
Ermelo			
Jan Kempdorp			
Jan Smuts	27	11	
Joubertpark (Jhb)	23	12	
Klerksdorp			
Kroondal (Rustenburg)	31	13	
Letaba			
Levubu			
Lichtenburg			
Loskopdam			
Loskopkanale (Groblersdal)			
Louis Trichardt			
Lydenburg	25	10	
Marble Hall			
Mara	29	16	
Marnitz	32	17	
Messina	33	19	
Middelburg			
Flaur. da Loys	29	17	
Nelspruit	28	18	
Phalaborwa	31	17	
Pietersburg	27	14	
Piet Retief	24	13	
Pongola			
Potchefstroom	30	16	
Potgietersrus	29	16	
Pretoria	28	14	
Pretoriuskop			
Punda Milia			
Satara			
Sekhukhune			
Shingwidzi			
Skukuza	32	19	
Standerton	28	9	
Schweizer-Reneke			
Thabazimbi			
Tom Burke			
Tzaneen			
Vereeniging			
Volksrust			
Warmbad	31	14	
Waterval-Boven			
Witbank			
Wolmaransstad			
Zeerust			

NATAL	Max	Min	RRR
Cape St. Lucia	21	19	
Cedara	17	11	3,5
Dundee			
Durban (Louis Botha)	23	17	
Estcourt	22	13	
Harding			
Himeville			
Hluhluwe			1,4
Melmoth			
Mkuze			
Newcastle			
Port Shepstone	21	18	
Van Reenen			
Vryheid			
Waterford (Underberg)	13	6	0,6

O.V.S. - O.F.S.	Max	Min	RRR
Balkfontein (Bothaville)			
Bethlehem	28	10	
Bloemfontein (J.B.M. Hertzog)	29	14	0,4
Bultfontein			
Clocolan			
Fauresmith	27	15	
Ficksburg			
Frankfort	29	11	
Harrismith			
Hoopstad	32	13	
Heilbron			
Koppies			
Kroonstad	31	13	
Lindley			
Modderpoort			
Petrusburg			
Philippolis			
Reddersburg			
Reitz			
Rouxville			
Vrede			
Warden			
Welkom	31	13	
Wepener	29	14	
Winburg			
Zastron			

KAAP - CAPE	Max	Min	RRR
Aberdeen			
Addo			
Agulhas	XX	14	
Alexander Bay	20	11	
Aliwal North	25	15	1,0
Beaufort West	19	7	
Boegoebergdam			
Brandvlei			
Caledon			
Calitzdorp			
Calvinia	23	7	0,1
Cape Columbine	18	13	
Cape St. Francis	18	15	
Cape Town (D.F. Malan)	23	13	
Cape Town (Roeland St.)			
Carnarvon			
Ceres			6,0
Citrusdal			
Colesberg			
Cradock			
De Aar	27	10	0,1
Döhne	19	12	
Douglas	31	12	
East London (Ben Schoeman)	19	15	0,2
Elsenburg			
Fort Beaufort			
Fraserburg	21	5	
Garies			
George	19	10	
Graaff-Reinet	21	11	
Grahamstown			
Grootfontein (Middelburg)	23	11	1,3
Hopetown			
Idutywa			
Jansenville	21	XX	
Joubertina			
Kaappunt	18	12	
Kimberley (B.J. Vorster)	30	19	
Knysna			
Kokstad	15	8	
Kuruman	30	15	
Ladismith			
Langabaanweg	23	14	
Maclear			2,0
Mafeking			
Malmesbury			
Matatiele			
Matroosberg			
Mbashe			

KAAP - CAPE	Max	Min	RRR
Mosselbaai	17	14	
Okiep	15	7	
Oudtshoorn	23	6	
Petrusville			
Piketberg			
Pofadder	22	5	
Port Elizabeth (H.F. Verwoerd)	19	15	
Port Nolloth	16	10	
Port St. Johns	20	17	
Prieska	30	10	
Prince Albert			
Queenstown	22	12	
Riversdale	21	10	
Robertson	23	13	2,5
Sheeprun	18	11	3,0
Somerset East	26	15	
Steynsburg			
Strydenburg			
Sutherland	21	2	
Swellendam			
Tarkastad			
Touwsrivier	21	9	
Twee Riviere	29	5	
Umtata	17	14	0,6
Uniondale			
Upington	27	7	
Vanwyksvlei	26	6	
Victoria West			
Vredendal	23	12	
Vryburg	32	18	
Williston			
Willowmore	15	8	
Willow Park (Dordrecht)			

LESOTHO	Max	Min	RRR
Maseru	28	13	
Ox-Bow			

SWAZILAND	Max	Min	RRR
Bulembu			
Manzini (Matsapa)	26	17	
Siteki			

S.W.A.	Max	Min	RRR
Aroab			
Bethanien			
Dordabis			
Gobabeb	23	7	
Gobabis	32	9	
Grootfontein	32	14	
J.G. Strijdom	28	7	
Karasburg			
Kalkfeld			
Karibib			
Keetmanshoop	24	5	
Kub			
Luderitz	16	12	
Mariental	27	2	
Möwe	17	11	
Ohopoho			
Okahandja			
Okaukuejo	30	13	
Ondangwa	29	11	
Otavi			
Otjiwarango			
Outjo	27	8	
Rehoboth			
Rundu	34	15	
Steinhausen			
Tsumeb			
Uis			
Walvisbaai			
Windhoek	27	10	

BOTSWANA	Max	Min	RRR
Francistown	34	18	
Gaborone	34	16	
Ghanzi	33	18	
Lobatsi			
Mahalapye			
Maun	34	17	
Shakawe			
Tshabong	33	13	
Tshane	33	12	

SYNOPTIC WEATHER MAP 1200 GMT – 1400 SAST 21-9-1976 SINOPTIESE WEERKAART TV 4/42

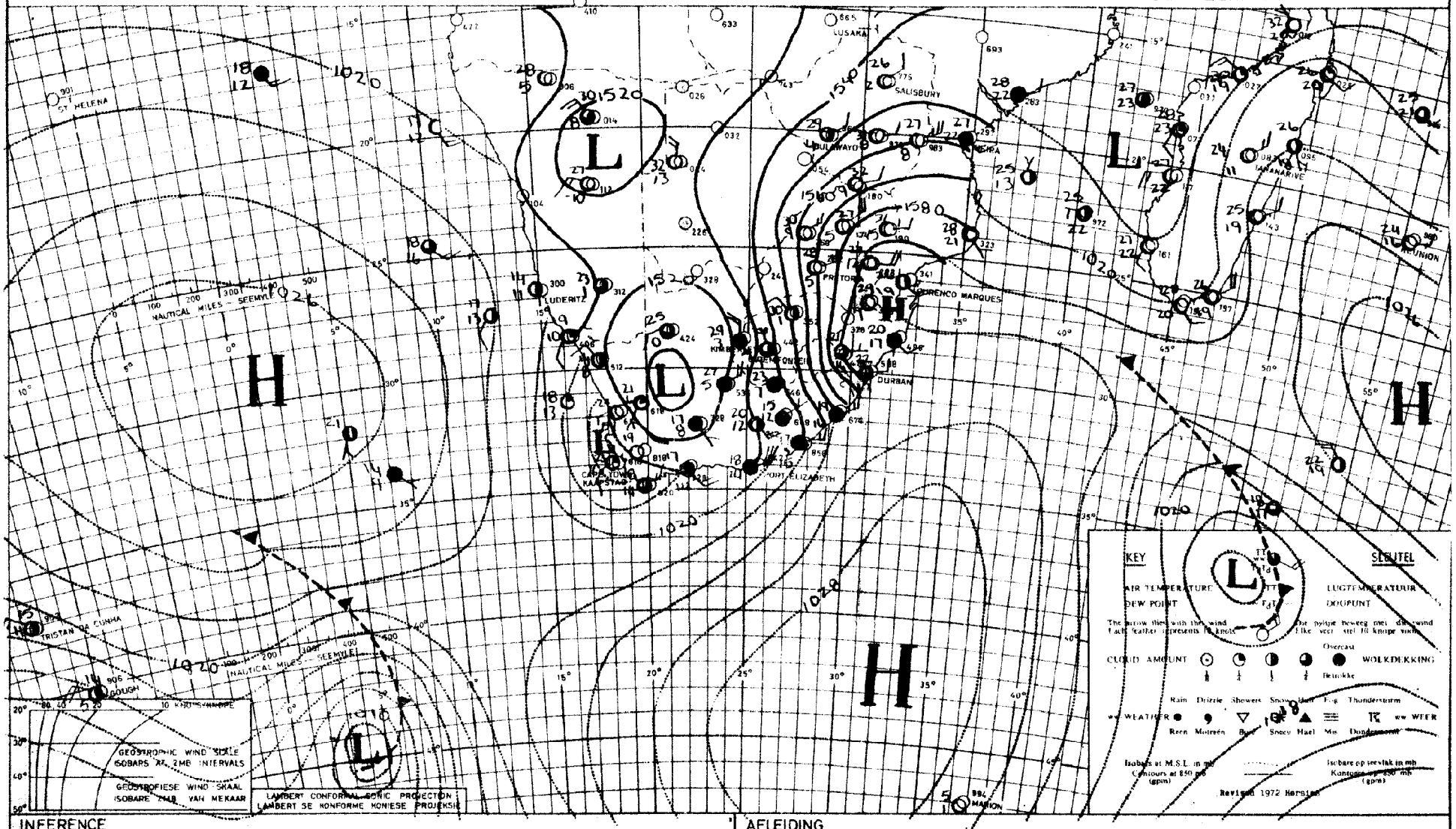

INFERENCE

The deep low over the Karoo is associated with scattered thundershowers to the east of it but is moving rapidly southwards and colder dry air will spread over the C.P. from the north-west. Somewhat cooler air is advected over the Transvaal from the east.

AFLEIDING

Die diep laag oor die Karoo gaan gepaard met verspreide donderbuie aan sy oostekant maar beweeg vinnig suidwaarts en kouer droer lug sal vanaf die noordwaeste oor die K.P. inbeweeg. Effens koelar lug word ook vanuit die oeste oor Transvaal

DAAGLIKSE WEERBULLETIN

Maksimum en Minimum Temperatuur (°C) en Reënval (RRR)
in mm vir die 24 uur geëindig om 0800 SAST op

WEERBURO / WEATHER BUREAU
DEPT. VAN VERVOER / DEPT. OF TRANSPORT
23-9-1976

DAILY WEATHER BULLETIN

Maximum and Minimum Temperatures (°C) and Rainfall (RRR)
in mm for the 24 hours ended at 0800 SAST on

TRANSVAAL	Max	Min	RRR
Alberton			
Barberton			
Belfast			
Bethal	25	3	
Bospoort	27	11	
Carolina	24	11	
Delareyville			
Delmas			
Doornspruit (Vaalwater)	28	10	
Ermelo			
Jan Kempdorp			
Jan Smuts	25	11	
Joubertpark (Jhb)	23	13	
Klerksdorp			
Kroondal (Rustenburg)	29	13	
Letaba			
Levubu			
Lichtenburg			
Loskopdam			
Loskopkanale (Groblersdal)			
Louis Trichardt			
Lydenburg	25	7	
Marble Hall			
Mara	28	14	
Marnitz	30	16	
Messina	30	20	
Middelburg			
Fleur de Lys	29	17	
Nelspruit	28	14	
Phalaborwa	31	18	
Pietersburg	27	13	
Piet Retief	26	10	
Pongola			
Potchefstroom	27	14	
Potgietersrus	29	14	
Pretoria	27	16	
Pretoriuskop			
Punda Milia			
Satara			
Sekhukhune			
Shingwidzi			
Skukuza	32	20	
Standerton	27	6	
Schweizer-Reneke			
Thabazimbi			
Tom Burke			
Tzaneen			
Vereeniging			
Volksrust			
Warmbad	30	12	
Waterval-Boven			
Witbank			
Wolmaransstad			
Zeerust			

NATAL	Max	Min	RRR
Cape St. Lucia	24	19	
Cedara	29	12	
Dundee			
Durban (Louis Botha)	25	19	
Estcourt	28	13	
Harding			
Himeville			
Hluhluwe			
Melmoth			
Mkuze			
Newcastle			
Port Shepstone	22	18	
Van Reenen			
Vryheid			
Waterford (Underberg)	28	10	0,6
O.V.S. - O.F.S.			
Balkfontein (Bothaville)			
Bethlehem	27	8	
Bloemfontein (J.B.M. Hertzog)	27	9	0,3
Bultfontein			
Clocolan			
Fauresmith	25	8	
Ficksburg			
Frankfort	27	7	
Harrismith			
Hoopstad	29	13	
Heilbron			
Koppies			
Kroonstad	28	12	
Lindley			
Modderpoort			
Petrusburg			
Philippolis			
Reddersburg			
Reitz			
Rouxville			
Vrede			
Warden			
Welkom	28	14	
Wepener	26	10	7,5
Winburg			
Zastron			

KAAP - CAPE	Max	Min	RRR
Aberdeen			
Addo			
Agulhas	XX	11	
Alexander Bay	21	10	
Aliwal North	25	8	
Beaufort West	22	4	
Boegoebergdam			
Brandvlei			
Caledon			
Calitzdorp			
Calvinia	14	1	
Cape Columbine	18	12	
Cape St. Francis	19	14	
Cape Town (D.F. Malan)	19	9	
Cape Town (Roeland St.)			
Carnarvon			
Ceres			1,0
Citrusdal			
Colesberg			
Cradock			
De Aar	21	4	
Döhne	28	7	0,8
Douglas	25	8	
East London (Ben Schoeman)	20	13	0,2
Elsenburg			
Fort Beaufort			
Fraserburg	18	9	
Garies			
George	23	10	
Graaff-Reinet	27	8	
Grahamstown			
Grootfontein (Middelburg)	24	5	0,3
Langebaanweg	21	8	
Hopetown			
Idutywa			
Jansenville	27	7	
Joubertina			
Kaappunt	18	11	
Kimberley (B.J. Vorster)	27	9	
Knysna			
Kokstad	28	11	
Kuruman	26	10	
Ladismith			
Maclear			1,5
Mafeking	26	14	
Malmesbury			
Matatiele			
Matroosberg			
Mbashe			

KAAP - CAPE	Max	Min	RRR
Mosselbaai	21	13	
Okiep	18	10	
Oudtshoorn	23	9	
Petrusville			
Piketberg			
Pofadder	23	8	
Port Elizabeth (H.F. Verwoerd)	19	11	0,1
Port Nolloth	17	8	
Port St. Johns	21	16	
Prieska	23	3	
Prince Albert			
Queenstown	26	11	
Riversdale	24	10	
Robertson	21	8	
Sheeprun	29	11	2,0
Somerset East	25	5	0,2
Steynsburg			
Strydenburg			
Sutherland	13	-1	
Swellendam			
Tarkastad			
Touwsrivier	17	1	
Twee Riviere	24	6	
Umtata	31	11	4,6
Uniondale			
Upington	22	4	
Vanwyksvlei	21	3	
Victoria West			
Vredendal	20	8	
Vryburg	29	7	
Williston			
Willowmore	20	5	
Willow Park (Dordrecht)			
LESOTHO			
Maseru	26	12	
Ox-Bow			
SWAZILAND			
Bulembu			
Manzini (Matsapa)	28	14	
Siteki			

S.W.A.	Max	Min	RRR
Aroab			
Bethanien			
Dordabis			
Gobabeb	28	8	
Gobabis	31	14	
Grootfontein	30	13	
J.G. Strijdom	28	12	
Karasburg			
Kalkfeld			
Karibib			
Keetmanshoop	23	10	
Kub			
Luderitz	19	11	
Mariental	26	9	
Möwe	17	12	
Ohopoho			
Okahandja			
Okaukuejo	36	15	
Ondangwa	33	14	
Otavi			
Otjiwarango			
Outjo	33	12	
Rehoboth			
Rundu			
Steinhausen			
Tsumeb			
Uis	27	10	
Walvisbaai			
Windhoek	29	14	
BOTSWANA			
Francistown	30	13	
Gaborone	30	15	
Ghanzi	32	12	
Lobatsi			
Mahalapye	30	12	
Maun	34	18	
Shakawe			
Tshabong	28	10	
Tshane	29	8	

SYNOPTIC WEATHER MAP 1200 GMT – 1400 SAST 22-9-1976 SINOPTIESE WEERKAART

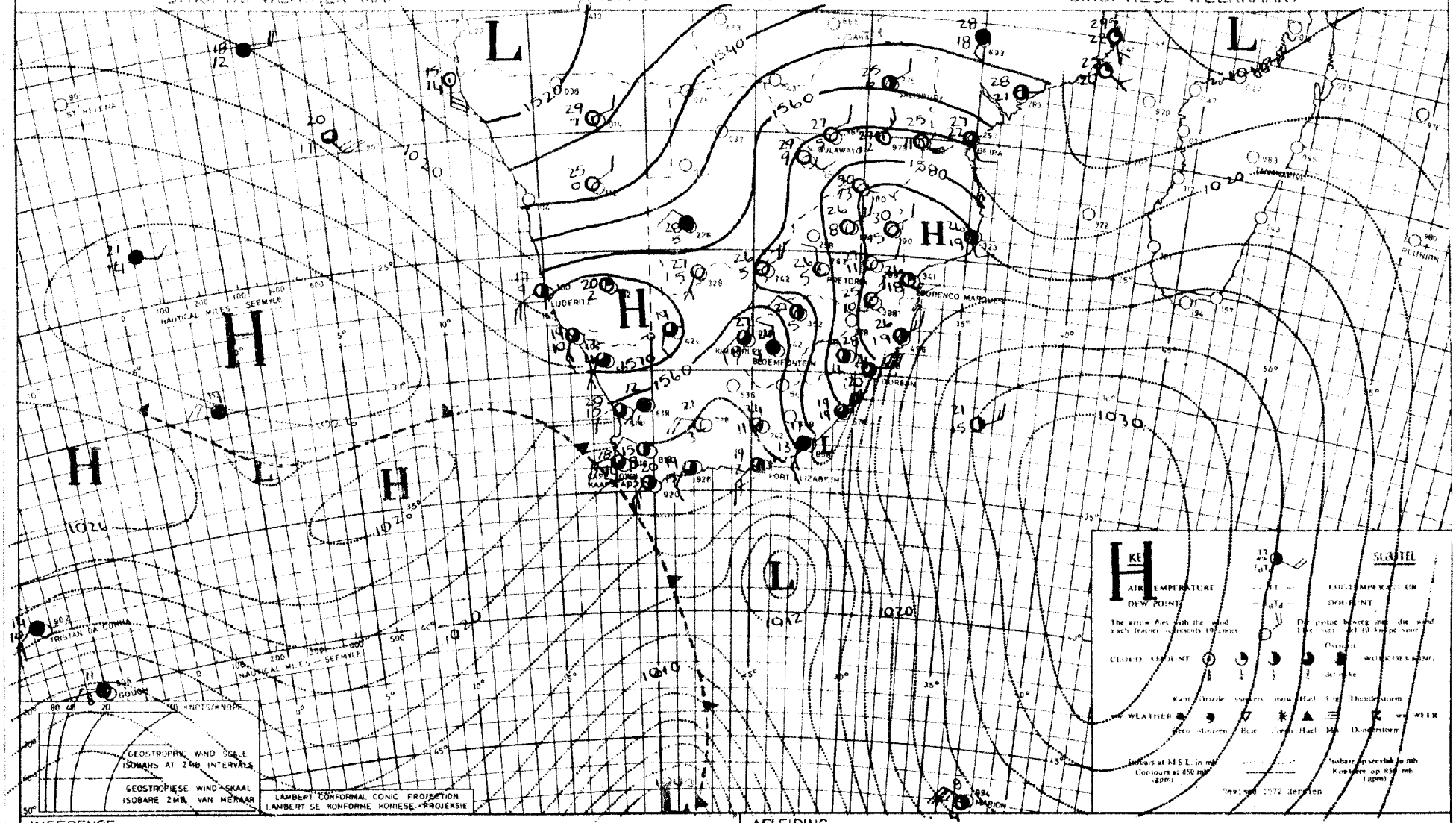

INFERENCE

A trough of low pressure remained over the southern interior and is moving eastwards, causing scattered thunderstorms over Eastern Cape and Natal tonight. A cell of the Atlantic high is moving rapidly eastwards. This will cause an [illegible] of cooler air [illegible]

AFLEIDING

'n Trog van lae druk is nog oor die suidelike binnelande aanwesig en beweeg oostwaarts sodat verspreide donderstorms vanaand oor Oos-Kaap en Natal sal voorkom. 'n Sel van die Atlantiese hoog beweeg vinnig oostwaarts en koeler lug sal indring oor Transvaal met enkele donderstorms

DAAGLIKSE WEERBULLETIN

Maksimum en Minimum Temperatuur (°C) en Reënval (RRR) in mm vir die 24 uur geëindig om 0800 SAST op

WEERBURO / WEATHER BUREAU
DEPT VAN VERVOER / DEPT OF TRANSPORT
24-9-1976

DAILY WEATHER BULLETIN

Maximum and Minimum Temperatures (°C) and Rainfall (RRR) in mm for the 24 hours ended at 0800 SAST on

TRANSVAAL	Max	Min	RRR
Alberton			
Barberton			
Belfast			
Bethal			
Bospoort			
Carolina	24	9	
Delareyville			
Delmas			
Doornspruit (Vaalwater)	28	12	
Ermelo			
Jan Kempdorp			
Jan Smuts	23	9	
Joubertpark (Jhb)	23	12	
Klerksdorp			
Kroondal (Rustenburg)	28	12	
Letaba			
Levubu			
Lichtenburg			
Loskopdam			
Loskopkanale (Groblersdal)			
Louis Trichardt			
Lydenburg	25	7	
Marble Hall			
Mara	28	15	
Marnitz	30	15	
Messina	29	18	
Middelburg			
Nelspruit	28	16	
Phalaborwa			
Pietersburg	27	12	
Piet Retief	27	12	
Pongola			
Potchefstroom	27	12	
Potgietersrus	28	14	
Pretoria	27	14	
Pretoriuskop			
Punda Milia			
Satara			
Sekhukhune			
Shingwidzi			
Skukuza	29	18	
Standerton	27	7	
Schweizer-Reneke			
Thabazimbi			
Tom Burke			
Tzaneen			
Vereeniging			
Volksrust			
Warmbad	29	13	
Waterval-Boven			
Withank			
Wolmaransstad			
Zeerust			

NATAL	Max	Min	RRR
Cape St. Lucia	22	16	
Cedara	21	10	
Dundee			
Durban (Louis Botha)	25	17	
Estcourt	27	13	
Harding			
Himeville			
Hluhluwe			
Melmoth			
Mkuze			
Newcastle			
Port Shepstone	22	17	
Van Reenen			
Vryheid			
Waterford (Underberg)	26	6	1,0
O.V.S. - O.F.S.			
Balkfontein (Bothaville)			
Bethlehem	25	7	
Bloemfontein (J.B.M. Hertzog)	26	11	26,1
Bultfontein			
Cloocolan			
Fauresmith	25	10	9,0
Ficksburg			
Frankfort	27	9	
Harrismith			
Hoopstad	28	8	
Heilbron			
Koppies			
Kroonstad	28	12	
Lindley			
Modderpoort			
Petrusburg			
Philippolis			
Reddersburg			2,5
Reitz			
Rouxville			
Vrede			
Warden			
Welkom	27	12	
Wepener	24	10	1,0
Winburg			
Zastron			7,0

KAAP - CAPE	Max	Min	RRR
Aberdeen			
Addo			
Agulhas	XX	13	
Alexander Bay	23	13	
Aliwal North	27	11	17,0
Beaufort West	24	4	
Boegoebergdam			
Brandvlei			
Caledon			
Calitzdorp			
Calvinia	25	4	
Cape Columbine	19	13	
Cape St. Francis	19	11	
Cape Town (D.F. Malan)	20	14	
Cape Town (Roeland St.)			
Carnarvon			
Ceres			
Citrusdal			
Colesberg			
Cradock			
De Aar	25	13	1,8
Döhne	19	11	
Douglas	29	15	1,9
East London (Ben Schoeman)	19	12	
Elsenburg			
Fort Beaufort			
Fraserburg	24	3	
Garies			
George	19	7	
Graaff-Reinet	23	8	
Grahamstown			
Grootfontein (Middelburg)	23	6	0,1
Hopetown			
Idutywa			
Jansenville	25	11	
Joubertina			
Kaappunt	18	12	
Kimberley (B.J. Vorster)	27	13	
Knysna			
Kokstad	19	10	2,6
Kuruman	28	13	
Ladismith			
Langebaanweg	23	12	
Maclear			9,0
Mafeking	26	13	
Malmesbury			
Matatiele			
Matroosberg			
Mbashe			

KAAP - CAPE	Max	Min	RRR
Mosselbaai	18	13	
Okiep	26	11	
Oudtshoorn	25	6	
Petrusville			
Piketberg			
Pofadder	26	12	
Port Elizabeth (H.R. Verwoerd)	20	12	
Port Nolloth	18	11	
Port St. Johns	20	15	6,0
Prieska	22	11	0,1
Prince Albert			
Queenstown	19	9	
Riversdale	24	7	
Robertson	25	7	
Sheeprun	17	11	11,5
Somerset East	23	8	
Steynsburg			3,0
Strydenburg			
Sutherland	20	-4	
Swellendam			
Tarkastad			
Touwsrivier	22	2	
Twee Riviere	30	19	
Umtata	23	13	4,4
Uniondale			
Upington	29	15	
Vanwyksvlei	27	7	
Victoria West			
Vredendal	28	11	
Vryburg	28	10	
Williston			
Willowmore	23	4	
Willow Park (Dordrecht)			
LESOTHO			
Maseru	23	10	
Ox-Bow			
SWAZILAND			
Bulembu			
Manzini (Matsapa)			
Sitekí			

S.W.A.	Max	Min	RRR
Aroab			
Bethanien			
Dordabis			
Gobabeb	25	9	
Gobabis	29	15	1
Grootfontein	30	15	0
J.G. Strijdom	28	11	
Karasburg			
Kalkfeld			
Karibib			
Keetmanshoop	29	16	
Kub			
Luderitz	19	12	
Mariental	31	12	
Möwe	17	13	
Ohopoho			
Okahandja			
Okaukuejo	32	17	
Ondangwa	33	20	
Otavi			
Otjiwarango			
Outjo	33	15	0
Rehoboth			
Rundu	32	19	
Steinhausen			
Tsumeb			
Uis	32	10	
Walvisbaai			
Windhoek	28	13	
BOTSWANA			
Francistown	30	16	
Gaborone	30	14	
Ghanzi	32	16	
Lobatsi			
Mahalapye	29	15	
Maun	30	15	
Shakawe	35	16	
Tshabong	30	16	
Tshane	30	10	

SYNOPTIC WEATHER MAP 1200 GMT – 1400 SAST 23-9-1976 SINOPTIESE WEERKAART TV 4/42

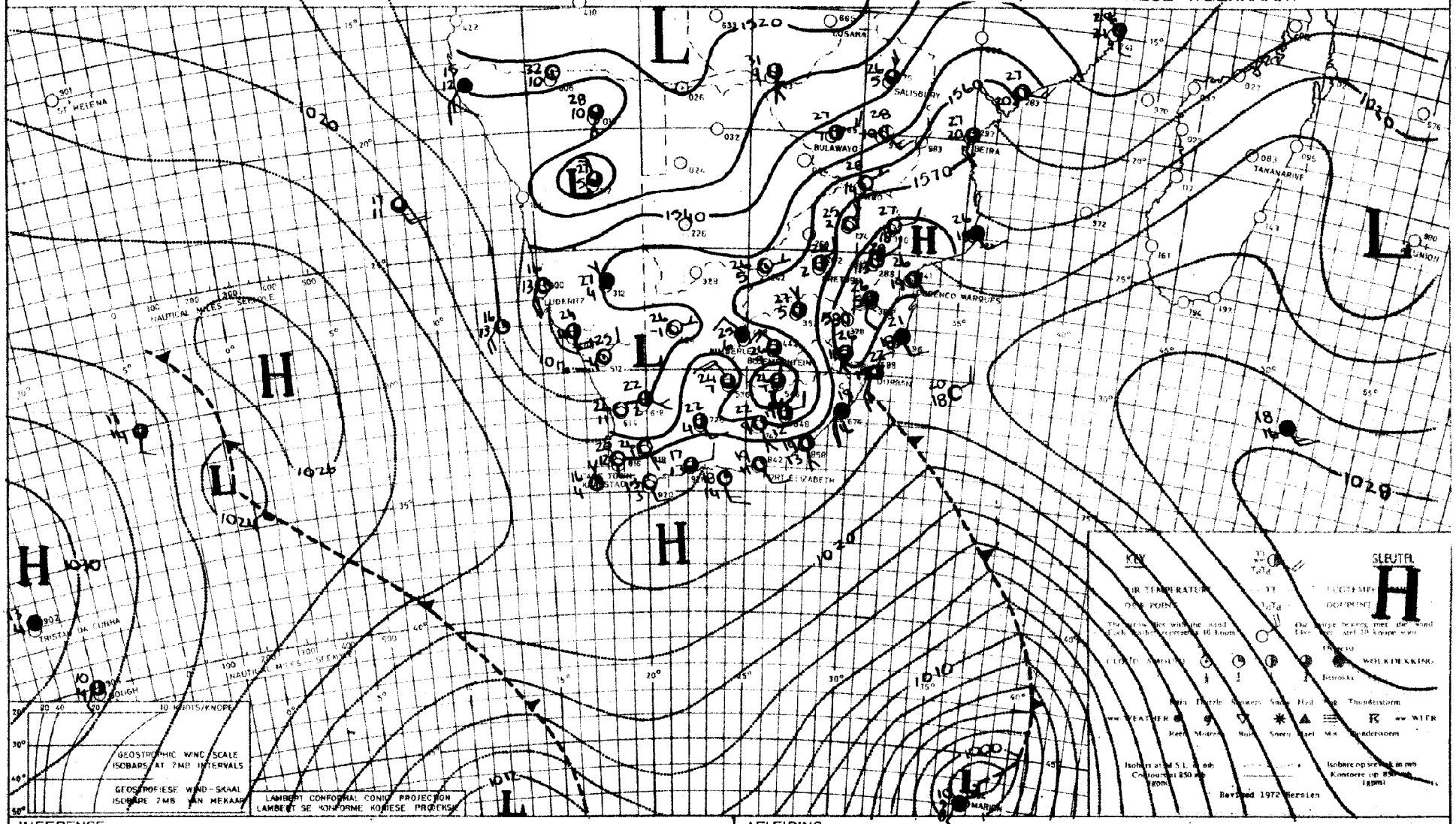

INFERENCE: The coastal low along the West coast is moving rapidly southwards and cooler conditions will spread eastwards along the Cape south coast tomorrow morning. With the trough over the interior further light showers are expected over the Free State, Eastern Cape and Southern Natal.

AFLEIDING: Die kuslaag langs die weskus beweeg vinnig suidwaarts en koeler lug sal môre al langs die Kaapse suidkus ooswaarts uitbrei. Die trog oor die binneland sal verdere ligte donderbuie oor die Vrystaat, Oos-Kaap en Suid-Natal veroorsaak.

DAAGLIKSE WEERBULLETIN

Maksimum en Minimum Temperatuur (°C) en Reënval (RRR) in mm vir die 24 uur geëindig om 0800 SAST op

WEERBUREAU / WEATHER BUREAU
DEPT VAN VERVOER / DEPT OF TRANSPORT
25 - 9 - 1976

DAILY WEATHER BULLETIN

Maximum and Minimum Temperatures (°C) and Rainfall (RRR) in mm for the 24 hours ended at 0800 SAST on

TRANSVAAL	Max	Min	RRR
Alberton			
Barberton			
Belfast			
Bethal	24	2	
Bonspoort			
Carolina	24	7	
Delareyville			
Dennis			
Doornspruit (Vaalwater)	26	7	
Ermelo			
Jan Kempdorp			
Jan Smuts	22	9	
Joubertpark (Jhb)	21	11	
Klerksdorp			
Kroondal (Rustenburg)	26	11	
Letaba			
Levubu			
Lichtenburg			
Loskopdam			
Loskopkanale (Groblersdal)			
Louis Trichardt			
Lydenburg			
Marble Hall			
Mara	25	8	
Marnitz	26	12	
Messina	26	13	
Middelburg			
Pietersburg	27	12	
Nelspruit	26	9	
Phalaborwa	27	13	
Pietersburg	22	9	
Piet Retief	26	9	
Pongola			
Potchefstroom	26	9	
Potgietersrus	25	13	
Pretoria	24	14	
Pretoriuskop			
Punda Milia			
Satara			
Sekhukhune			
Shingwidzi			
Skukuza	29	10	
Standerton	25	5	
Schweizer-Reneke			
Thabazimbi			
Tom Burke			
Tzaneen			
Vereeniging			
Volksrust			
Warmbad	28	8	
Waterval-Boven			
Witbank			
Wolmaransstad			
Zeerust			

NATAL	Max	Min	RRR
Cape St. Lucia	24	18	
Cedara	29	13	
Dundee			
Durban (Louis Botha)	27	15	
Estcourt	28	10	
Harding			
Himeville			
Hluhluwe			
Melmoth			
Mkuze			
Newcastle			
Port Shepstone	22	19	
Van Reenen			
Vryheid			
Waterford (Underberg)	25	6	
O.V.S. - O.F.S.			
Balkfontein (Bothaville)			
Bethlehem	25	3	
Bloemfontein (J.B.M. Hertzog)	26	10	
Bultfontein			
Clocolan			
Fauresmith	24	13	4,5
Ficksburg			
Frankfort	26	5	
Harrismith			
Hoopstad	28	10	
Heilbron			
Koppies			
Kroonstad	27	10	
Lindley			
Modderpoort			
Petrusburg			
Philippolis			
Reddersburg			
Reitz			
Rouxville			
Vrede			
Warden			
Welkom	26	13	
Wepener	25	11	
Winburg			
Zastron			

KAAP - CAPE	Max	Min	RRR
Aberdeen			
Addo			
Agulhas	xx	15	
Alexander Bay	18	13	
Aliwal North	21	11	0,4
Beaufort West	22	13	1,6
Boegoebergdam			4,1
Brandvlei			
Caledon			
Calitzdorp			
Calvinia	24	8	
Cape Columbine	17	12	
Cape St. Francis	18	16	
Cape Town (D.F. Malan)	18	13	
Cape Town (Roeland St.)			
Carnarvon			
Ceres			
Citrusdal			
Colesberg			
Cradock			
De Aar			
Döhne	26	12	9,6
Douglas	30	15	2,5
East London (Ben Schoeman)	23	15	4,7
Elsenburg			
Fort Beaufort			6,5
Fraserburg	26	8	
Garies			
George	19	13	8,5
Graaff-Reinet	25	13	0,8
Grahamstown			2,5
Grootfontein (Middelburg)	19	11	7,9
Hopetown			
Idutywa			
Jansenville	27	13	6,0
Joubertina			
Kaappunt	15	12	
Kimberley (B.J. Vorster)	27	15	0,1
Knysna			1,0
Kokstad	25	9	
Kuruman	26	16	
Ladismith			
Langebaanweg	19	13	
Maclear			
Mafeking	25	13	
Malmesbury			
Matatiele			
Matroosberg			
Mbashe			

KAAP - CAPE	Max	Min	RRR
Mosselbaai	19	15	
Okiep	19	8	
Oudtshoorn	25	14	
Petrusville			23,5
Piketberg			
Pofadder	27	7	
Port Elizabeth (H.E. Verwoerd)	25	15	7,4
Port Nolloth	15	11	
Port St. Johns	21	17	
Prieska	28	12	7,3
Prince Albert			
Queenstown	22	12	13,5
Riversdale	19	13	10,8
Robertson	21	13	0,5
Sheeprun	21	12	1,5
Somerset East	26	12	5,0
Steynsburg			9,6
Strydenburg			
Sutherland	21	5	
Swellendam			7,0
Tarkastad			10,5
Touwsrivier	22	11	
Twee Riviere	33	8	9,5
Umtata	28	12	
Uniondale			
Upington	33	10	
Vanwyksvlei	29	8	
Victoria West			4,0
Vredendal	22	13	
Vryburg	26	1	
Williston			
Willowmore	26	13	
Willow Park (Dordrecht)			
LESOTHO			
Maseru	24	10	
Ox-Bow			
SWAZILAND			
Bulembu			
Manzini (Matsapa)	27	11	
Siteki			

S.W.A.	Max	Min	R
Aroab			
Bethanien			
Dordabis			
Gobabeb	23	9	
Gobabis	28	15	
Grootfontein	30	17	
J.G. Strijdom	27	9	
Karasburg			
Kalkfeld			
Karibib			
Keetmanshoop	31	8	
Kub			
Luderitz	17	12	
Mariental	32	9	
Möwe	17	13	
Ohopoho			
Okahandja			
Okaukuejo	32	17	
Ondangwa	32	17	
Otavi			
Otjiwarango			
Outjo	31	14	
Rehoboth			
Rundu	32	15	
Steinhausen			
Tsumeb			
Uis	26	9	
Walvisbaai			
Windhoek	27	12	
BOTSWANA			
Francistown	30	15	
Gaborone	20	13	
Ghanzi			
Lobatsi			
Mahalapye			
Maun	32	19	
Shakawe	33	16	
Tshabong			
Tshane	30	11	

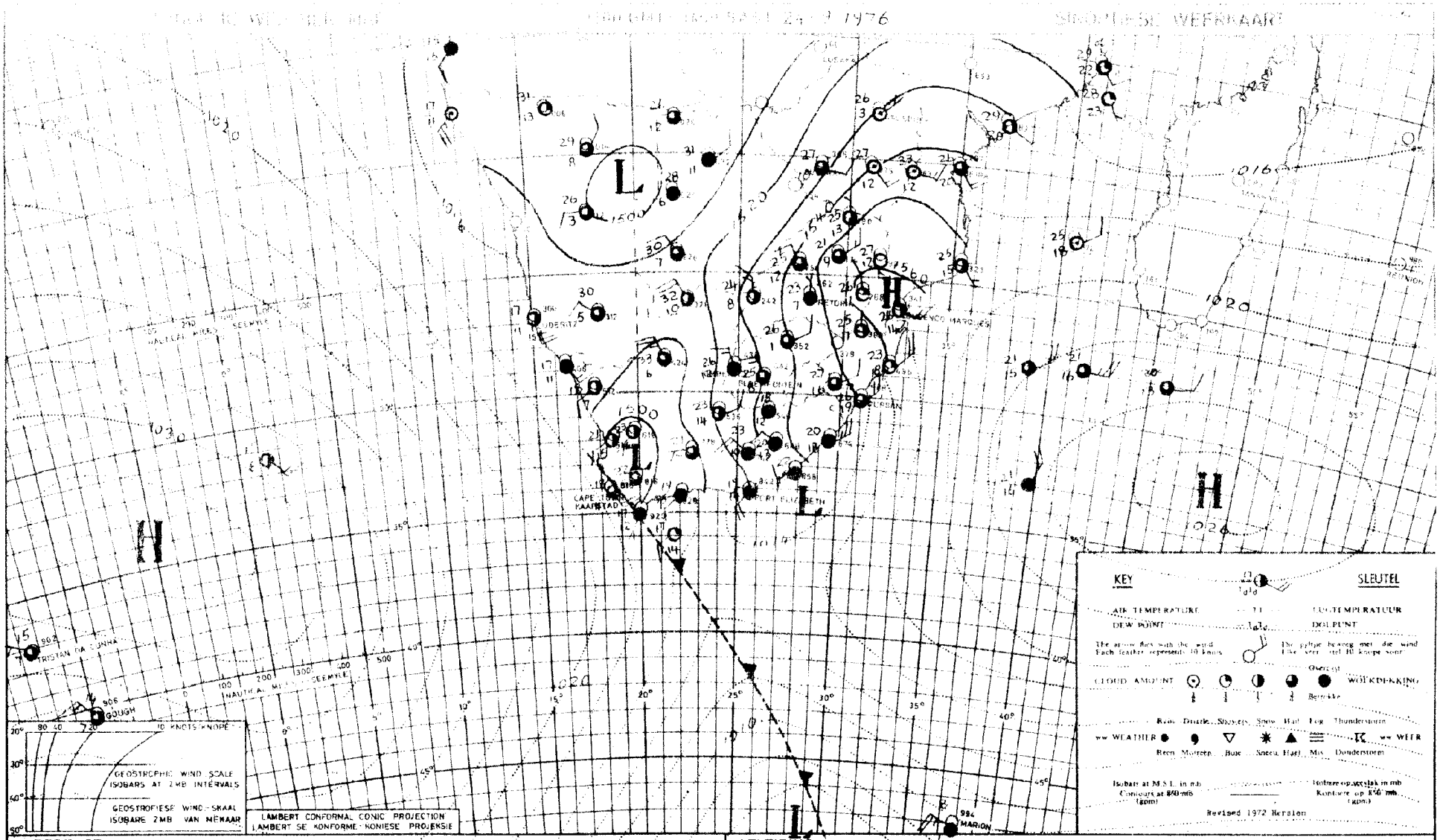

INFERENCE

The low-pressure system over the South-western Cape is deepening and is moving slowly eastwards, causing scattered showers over the eastern parts of the Cape Province and southern Free State.

AFLEIDING

Die laedrukstelsel oor die binneland verdiep en beweeg stadig ooswaarts sodat verspreide buie sal voorkom oor die oostelike dele van die Kaapprovinsie en suidelike Vrystaat.

DAAGLIKSE WEERBULLETIN

Maksimum en Minimum Temperatuur (°C) en Reënval (RRR)
in mm vir die 24 uur geëindig om 0800 SAST op

WEERBURO / WEATHER BUREAU
DEPT. VAN VERVOER / DEPT. OF TRANSPORT
26-9-1976

DAILY WEATHER BULLETIN

Maximum and Minimum Temperatures (°C) and Rainfall (RRR)
in mm for the 24 hours ended at 0800 SAST on

TRANSVAAL	Max	Min	RRR
Alberton			
Barberton			
Belfast			
Bethal	25	4	
Bospoort	26	11	1,0
Carolina	26	10	
Delareyville			
Delmas			
Doornspruit (Vaalwater)	20	13	
Ermelo			
Jan Kempdorp			
Jan Smuts	23	13	
Joubertpark (Jhb)	23	14	
Klerksdorp			
Kroondal (Rustenburg)	27	14	
Letaba			
Levubu	28	15	
Lichtenburg			
Loskopdam			
Loskopkanale (Groblersdal)			
Louis Trichardt			
Lydenburg			
Marble Hall			
Mara	29	11	
Marnitz			
Messina	31	16	
Middelburg			
Flaut. da. bys.	29	14	
Nelspruit	28	11	
Phalaborwa			
Pietersburg	26	15	
Piet Retief	28	11	
Pongola			
Potchefstroom	27	14	
Potgietersrus	28	17	
Pretoria	26	16	
Pretoriuskop			
Punda Milia			
Satara			
Sekhukhune			
Shingwidzi			
Skukuza	31	12	
Standerton	26	7	
Schweizer-Reneke			
Thabazimbi			
Tom Burke			
Tzaneen			
Vereeniging			
Volksrust			
Warmbad	30	14	
Waterval-Boven			
Witbank			
Wolmaransstad			
Zeerust			
Ventersdorp			4,5

NATAL	Max	Min	RRR
Cape St. Lucia	25	19	
Cedara	29	13	
Dundee			
Durban (Louis Botha)	24	17	
Estcourt	29	13	
Harding			
Himeville			
Hluhluwe			
Melmoth			
Mkuze			
Newcastle			
Port Shepstone	25	19	
Van Reenen			
Vryheid			
Waterford (Underberg)			

O.V.S. - O.F.S.	Max	Min	RRR
Balkfontein (Bothaville)			4,5
Bethlehem	25	10	
Bloemfontein (J.B.M. Hertzog)	25	12	0,2
Bultfontein			
Clocolan			
Fauresmith	25	10	19,9
Ficksburg			1,9
Frankfort	27	11	
Harrismith			
Hoopstad	27	12	5,0
Heilbron			
Koppies			
Kroonstad	27	13	1,0
Lindley			8,0
Modderpoort			
Petrusburg			
Philippolis			
Reddersburg			10,0
Reitz			
Rouxville			
Vrede			
Warden			
Welkom			
Wepener	26	12	5,5
Winburg			
Zastron			11,0

KAAP - CAPE	Max	Min	RRR
Aberdeen			
Addo			
Agulhas	xx	12	1,9
Alexander Bay	19	7	
Aliwal North	25	10	13,4
Beaufort West	23	7	
Boegoebergdam			
Brandvlei			
Caledon			
Calitzdorp			
Calvinia	19	2	
Cape Columbine	16	9	2,6
Cape St. Francis	18	15	
Cape Town (D.F. Malan)	17	10	8,7
Cape Town (Roeland St.)			
Carnarvon			
Ceres			3,0
Citrusdal			
Colesberg			
Cradock			
De Aar	25	10	1,5
Döhne	24	11	2,1
Douglas	29	9	2,4
East London (Ben Schoeman)	25	15	6,0
Elsenburg			
Fort Beaufort			
Fraserburg	23	6	
Garies			
George	18	10	
Graaff-Reinet	21	10	
Grahamstown			
Grootfontein (Middelburg)	25	9	4,3
Laingsburg	17	7	0,7
Hopetown			9,0
Idutywa			
Jansenville			
Joubertina			
Kaappunt	18	9	28,0
Kimberley (B.J. Vorster)	27	11	
Knysna			1,0
Kokstad	27	13	
Kuruman	26	13	
Ladismith			
Maclear			
Mafeking	26	14	
Malmesbury			
Matatiele			33,0
Matroosberg			
Mbashe			

KAAP - CAPE	Max	Min	RRR
Mosselbaai	19	12	
Oliep	15	2	
Oudtshoorn	24	10	
Petrusville			
Piketberg			
Pofadder	19	2	
Port Elizabeth (H.F. Verwoerd)	19	15	
Port Nolloth	17	7	
Port St. Johns	23	18	
Prieska	26	10	
Prince Albert			
Queenstown	27	12	3,8
Riversdale	20	6	10,4
Robertson	20	10	2,8
Sheeprun	22	12	0,4
Somerset East	18	12	0,1
Steynsburg			
Strydenburg			
Sutherland	15	2	
Swellendam			1,5
Tarkastad			
Touwsrivier	18	2	
Twee Riviere			
Umtata			
Uniondale			
Upington	24	8	
Vanwyksvlei	24	4	
Victoria West			
Vredendal	18	6	
Vryburg	28	14	
Williston			
Willowmore	24	9	
Willow Park (Dordrecht)			

LESOTHO	Max	Min	RRR
Maseru			4,8
Ox-Bow			8,7
Paray			5,0

SWAZILAND	Max	Min	RRR
Bulembu			
Manzini (Matsapa)	29	12	
Siteki			

S.W.A.	Max	Min	RRR
Aroab			
Bethanien			
Dordabis			
Gobabeb	24	6	
Gobabis	27	12	5,1
Grootfontein	30	15	
J.G. Strijdom	23	11	
Karasburg	30	14	
Kalkfeld			
Karibib			
Keetmanshoop	21	6	
Kub			
Luderitz	19	11	
Mariental	28	6	
Möwe	17	13	
Ohopoho			
Okahandja			
Okaukuejo	32	12	
Ondangwa	32	17	7,1
Otavi			
Otjiwarango			
Outjo	32	10	0,1
Rehoboth			
Rundu	32	17	40
Steinhausen			
Tsumeb			
Uis			
Walvisbaai			
Windhoek	27	14	

BOTSWANA	Max	Min	RRR
Francistown	31	18	
Gaborone	30	xx	2,1
Ghanzi			
Lobatsi			
Mahalapye	31	17	0,1
Maun	32	18	7,0
Shakawe	32	17	3,1
Tshabong	29	14	
Tshane	23	9	2

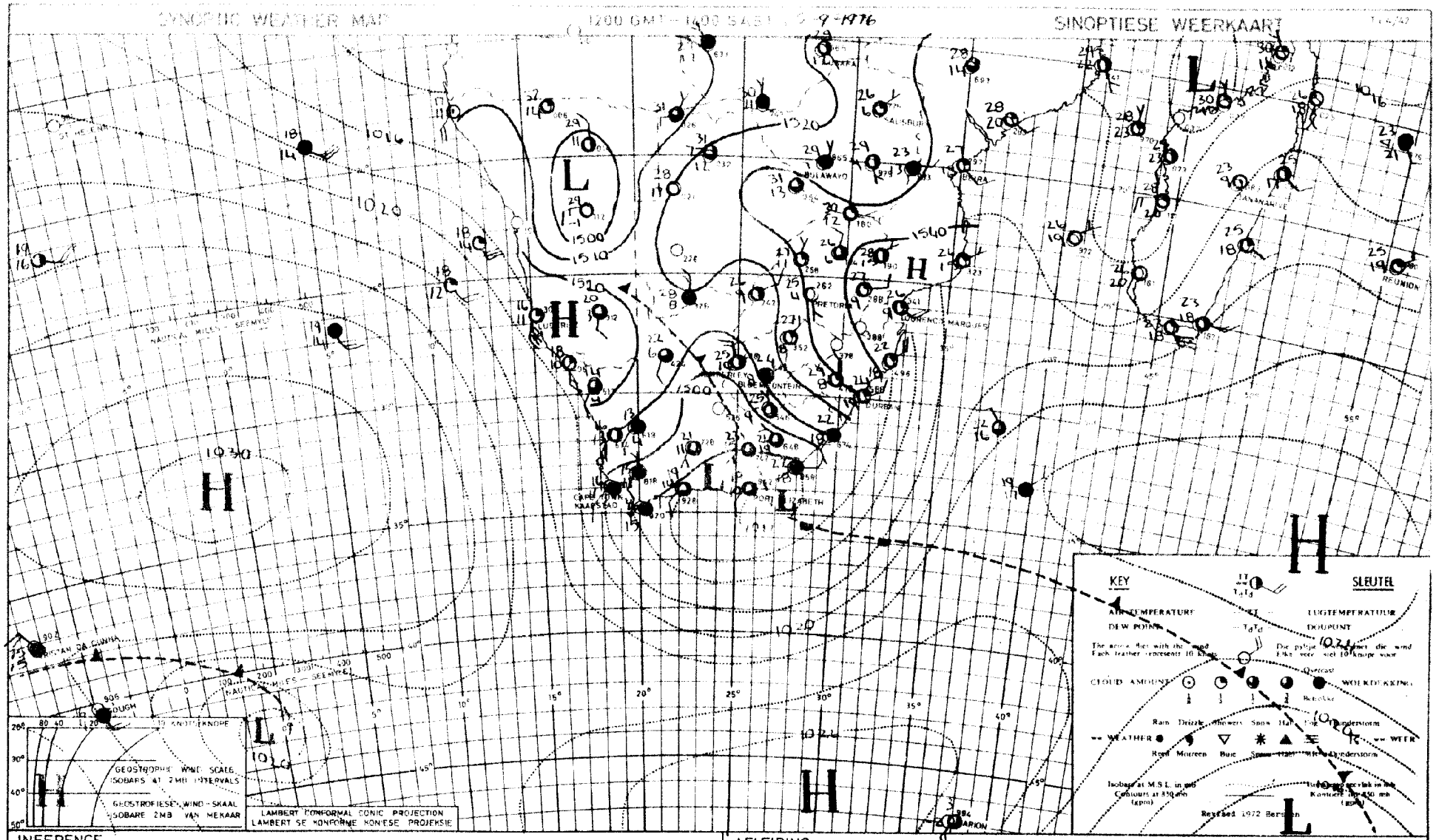

INFERENCE

The trough over the Karoo and lowpressure system along the south coast are moving slowly eastwards causing further scattered showers over the central parts of the country. Dry air, however, is moving in over the western Cape Province

AFLEIDING

Die trog oor die Karoo en laedrukstelsel langs die suidkus beweeg stadig ooswaarts en verdere verspreide buie sal oor die sentrale dele van die land voorkom. Droër lug beweeg egter in oor die westelike Kaapprovinsie

DAAGLIKSE WEERBULLETIN

Maksimum en Minimum Temperatuur (°C) en Reënval (RRR)
in mm vir die 24 uur geëindig om 0800 SAST op

WEERBUREU / WEATHER BUREAU
DEPT VAN VERVOER / DEPT OF TRANSPORT
27 - 9 - 1976

DAILY WEATHER BULLETIN

Maximum and Minimum Temperatures (°C) and Rainfall (RRR)
in mm for the 24 hours ended at 0800 SAST on

TRANSVAAL	Max	Min	RRR
Alberton			
Barberton			
Belfast			
Bethal	25	5	
Bospoort	24	13	
Carolina	25	11	
Delareyville			
Delmas			
Doornspruit (Vaalwater)	26	14	1,5
Ermelo			
Jan Kempdorp			8,0
Jan Smuts	22	12	0,2
Joubertpark (Jhb)	21	13	0,7
Klerksdorp			11,4
Kroondal (Rustenburg)	24	14	2,3
Letaba			
Levubu	29	17	
Lichtenburg			
Loskopdam			
Loskopkanale (Groblersdal)			
Louis Trichardt			
Lydenburg			
Marble Hall			
Mara	30	16	0,8
Marnitz			
Messina	33	21	
Middelburg			
Nelspruit	29	16	
Phalaborwa	29	15	
Pietersburg	31	17	
Piet Retief	27	16	0,5
Pongola	28	13	
Potchefstroom			
Potgietersrus	26	13	5,5
Pretoria	28	15	1,5
Pretoriuskop	23	15	
Punda Milia			
Nylstroom			1,8
Satara			
Sekhukhune			
Shingwidzi			
Skukuza	32	14	
Standerton	25	11	2,0
Schweizer-Reneke			
Thabazimbi			
Tom Burke			4,5
Tzaneen			
Vereeniging			2,1
Volksrust			
Warmbad	28	13	
Waterval-Boven			
Witbank			0,3
Wolmaransstad			
Zeerust			4,8

NATAL	Max	Min	RRR
Cape St. Lucia	24	19	4,0
Cedara	28	12	22,9
Dundee			
Durban (Louis Botha)	27	16	16,7
Eshowe			7,3
Estcourt	29	14	7,6
Harding			
Himeville			16,5
Hluhluwe			
Melmoth			9,0
Mkuze			
Newcastle			
Pietermaritzburg			37,5
Port Shepstone	22	15	7,6
Van Reenen			
Vryheid			
Waterford (Underberg)	21	9	7,2
O.V.S. - O.F.S.			
Balkfontein (Bothaville)			1,2
Bethlehem	24	12	12,4
Bloemfontein (J.B.M. Hertzog)	22	12	15,9
Bultfontein			
Clocolan			60,0
Fauresmith	20	9	12,7
Ficksburg			
Frankfort	24	13	1,9
Harrismith			3,0
Hoopstad	24	13	0,2
Heilbron			
Koppies			
Kroonstad	26	14	7,5
Lindley			
Modderpoort			
Petrusburg			
Philippolis			
Reddersburg			10,0
Reitz			
Rouxville			
Vrede			1,7
Warden			5,5
Welkom	24	13	4,6
Wepener	21	10	19,0
Winburg			
Zastron			28,0

KAAP - CAPE	Max	Min	RRR
Aberdeen			
Addo			
Agulhas	xx	9	0,2
Alexander Bay	18	8	
Aliwal North	21	11	19,2
Beaufort West	17	5	
Boegoebergdam			
Brandvlei			
Caledon			
Calitzdorp			
Calvinia	16	1	
Cape Columbine	16	8	1,0
Cape St. Francis	18	13	4,0
Cape Town (D.F. Malan)	16	6	
Cape Town (Roeland St.)			
Carnarvon			
Ceres			
Citrusdal			
Colesberg			
Cradock			
De Aar	15	6	
Döhne	15	9	12,0
Douglas	22	9	4,8
East London (Ben Schoeman)	19	13	3,8
Elsenburg			
Fort Beaufort			
Fraserburg	17	3	
Garies			
George	18	10	7,3
Graaff-Reinet	21	7	
Grahamstown			
Grootfontein (Middelburg)	17	5	2,4
Langebaanweg	17	2	
Hopetown			9,0
Idutywa			
Jansenville	23	8	
Joubertina			
Kaappunt	19	10	
Kimberley (B.J. Vorster)	23	12	12,2
Knysna			11,0
Kokstad	22	9	36,3
Kuruman	22	12	21,1
Ladismith			
Maclear			24,5
Mafeking	23	13	5,0
Malmesbury			
Matatiele			
Matroosberg			
Mbashe			

KAAP - CAPE	Max	Min	RRR
Mosselbaai	19	11	10,6
Oliep	17	4	
Oudtshoorn	19	10	
Petrusville			9,0
Piketberg			
Pofadder	19	4	
Port Elizabeth (H.F. Verwoerd)	19	12	
Port Nolloth	15	6	
Port St. Johns	22	12	22,0
Prieska	20	7	2,4
Prince Albert			
Queenstown	23	8	26,8
Riversdale	16	11	6,8
Robertson	18	10	1,0
Sheeprun	23	8	24,0
Somerset East	22	10	
Steynsburg			25,5
Strydenburg			
Sutherland	12	-3	
Swellendam			20,0
Tarkastad			
Touwsrivier	14	5	0,2
Twee Riviere	24	4	
Umtata	21	9	31,3
Uniondale			
Upington	21	5	
Vanwyksvlei	21	4	
Victoria West			
Vredendal	18	5	
Vryburg	25	11	
Williston			
Willowmore	18	5	
Willow Park (Dordrecht)			
LESOTHO			
Maseru	19	11	40,0
Ox-Bow			38,2
Paray			20,2
SWAZILAND			
Bulembu			
Manzini (Matsapa)	29	16	
Siteki			

S.W.A.	Max	Min	RR
Aroab			
Bethanien			
Dordabis			
Gobabeb	21	3	
Gobabis	27	8	0,[illegible]
Grootfontein	29	11	
J.G. Strijdom	25	7	
Karasburg			
Kalkfeld			
Karibib			
Keetmanshoop	21	6	
Kub			
Luderitz	17	12	
Mariental	24	6	
Möwe	17	8	
Ohopoho			
Okahandja			
Okaukuejo	31	11	
Ondangwa	30	14	
Otavi			
Otjiwarango			
Outjo	30	7	
Rehoboth			
Rundu	26	15	
Steinhausen			
Tsumeb			
Uis	25	5	
Walvisbaai			
Windhoek	26	5	
BOTSWANA			
Francistown	31	17	8,[illegible]
Gaborone			
Ghanzi	24	15	
Lobatsi			
Mahalapye	25	16	4,[illegible]
Maun			
Shakawe	21	15	
Tshabong			
Tshane	26	10	9,[illegible]

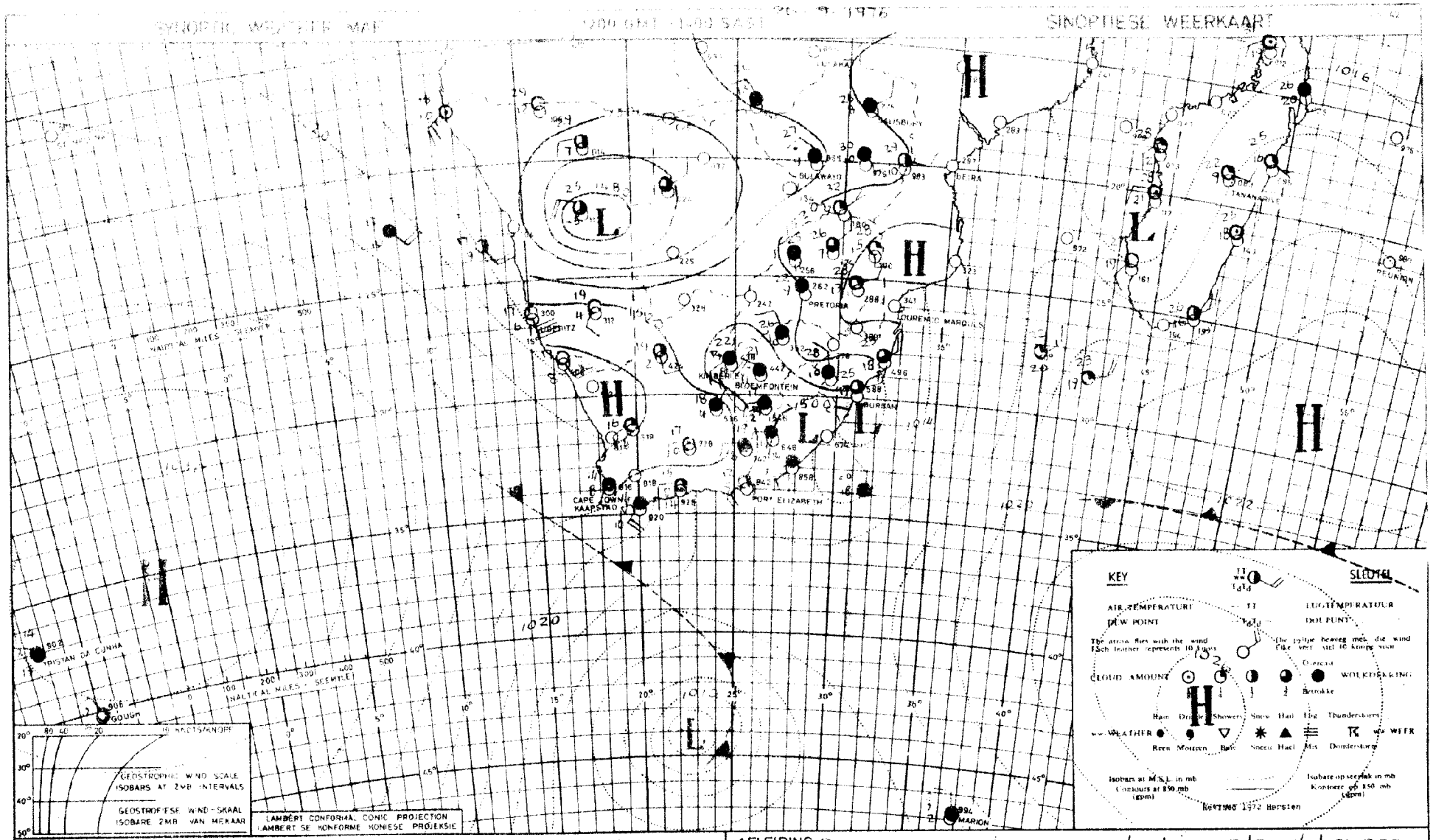

INFERENCE The trough over the central interior is moving slowly eastwards and is associated with further showers over the southern and eastern parts with good falls at places. Light showers are possible over northern S.W.A.

AFLEIDING Die trog oor die sentrale binneland beweeg stadig ooswaarts en dat verdere buie sal voorkom oor die suidelike en oostelike dele van die land met goeie neerslae op plekke. Ligte buie is ook moontlik oor noordelike S.W.A.

DAAGLIKSE WEERBULLETIN

Maksimum en Minimum Temperatuur (°C) en Reënval (RRR) in mm vir die 24 uur geëindig om 0800 SAST op

WEERBURO / WEATHER BUREAU
DEPT VAN VERVOER / DEPT OF TRANSPORT
28 - 9 - 1976

DAILY WEATHER BULLETIN

Maximum and Minimum Temperatures (°C) and Rainfall (RRR) in mm for the 24 hours ended at 0800 SAST on

TRANSVAAL	Max	Min	RRR
Alberton			
Barberton			
Belfast			
Bethal	21	4	
Bospoort	23	11	10,5
Carolina	21	10	
Delareyville			
Delmas			4,0
Doornspruit (Vaalwater)	26	14	
Ermelo			0,8
Jan Kempdorp			
Jan Smuts	20	10	7,8
Joubertpark (Jhb)	20	10	13,0
Klerksdorp			8,8
Kroondal (Rustenburg)	25	13	16,3
Letaba			
Levubu	27	16	1,7
Lichtenburg			
Loskopdam			
Loskopkanale (Groblersdal)			2,5
Louis Trichardt			
Lydenburg	21	9	
Marble Hall			0,6
Mara	26	16	1,5
Marnitz			
Messina	30	20	
Middelburg			
Flaur...dg..bus	25	16	
Nelspruit	25	16	0,2
Phalaborwa	28	18	
Pietersburg	25	15	0,5
Piet Retief	21	11	6,0
Pongola			
Potchefstroom	18	12	1,0
Potgietersrus	26	17	1,5
Pretoria	23	13	3,0
Pretoriuskop			
Punda Milia			
Heidelberg			13,0
Satara			
Sekhukhune			
Shingwidzi			
Skukuza	28	19	0,1
Standerton	21	9	18,0
Schweizer-Reneke			1,5
Thabazimbi			
Tom Burke			
Tzaneen			
Vereeniging			28,0
Volksrust			8,0
Warmbad	26	14	6,0
Waterval-Boven			
Witbank			
Wolmaransstad			
Zeerust			11,0
Oudestad Proefplaas (Groblersdal)			5,2

NATAL	Max	Min	RRR
Cape St. Lucia	20	16	7,0
Cedara	13	10	17,5
Dundee			18,0
Durban (Louis Botha)	18	15	9,9
Estrance			19,1
Estcourt	19	11	18,5
Harding			
Himeville			11,5
Hluhluwe			7,1
Melmoth			15,0
Mkuze			
Newcastle			
Pietermaritzburg			16,0
Port Shepstone	17	15	12,8
Van Reenen			23,0
Vryheid			21,0
Waterford (Underberg)	12	7	14,0
O.V.S. - O.F.S.			
Balkfontein (Bothaville)			6,0
Bethlehem	17	9	7,5
Bloemfontein (J.B.M. Hertzog)	20	8	2,6
Bultfontein			
Clocolan			6,5
Fauresmith	20	6	
Ficksburg			30,9
Frankfort	19	11	16,5
Harrismith			
Hoopstad	23	11	
Heilbron			
Koppies			
Kroonstad	19	11	8,0
Lindley			3,0
Modderpoort			
Petrusburg			
Philippolis			
Heddersburg			
Reitz			
Rouxville			
Vrede			30,0
Warden			2,0
Welkom	22	12	1,0
Wepener	16	5	4,7
Winburg			
Zastron			4,5

KAAP - CAPE	Max	Min	RRR
Aberdeen			
Addo			
Agulhas	xx	13	
Alexander Bay	18	8	
Aliwal North	16	7	0,2
Beaufort West	19	7	
Boegoebergdam			
Brandvlei			
Caledon			
Calitzdorp			
Calvinia	21	11	
Cape Columbine	26	8	
Cape St. Francis	17	10	
Cape Town (D.F. Malan)	18	6	
Cape Town (Roeland St.)			
Carnarvon			
Ceres			
Citrusdal			
Colesberg			
Cradock			
De Aar	21	6	
Döhne	12	9	16,5
Douglas	24	9	
East London (Ben Schoeman)	16	13	10,2
Elsenburg			
Fort Beaufort			
Fraserburg	19	5	
Garies			
George	16	5	
Graaff-Reinet	20	8	
Grahamstown			
Grootfontein (Middelburg)	14	3	
Hopetown			
Idutywa			
Jansenville	21	8	
Joubertina			
Kaappunt	17	11	
Kimberley (B.J. Vorster)	22	9	
Knysna			
Kokstad	12	7	13,3
Kuruman	23	13	
Ladismith			
Longebaanweg	21	7	
Maclear			8,5
Mafeking	23	12	7,0
Malmesbury			
Matatiele			
Matroosberg			
Mbashe			

KAAP - CAPE	Max	Min	RRR
Mosselbaai	19	13	
Okiep	22	12	
Oudtshoorn	22	4	
Petrusville			
Piketberg			
Pofadder	22	9	
Port Elizabeth (H.F. Verwoerd)	19	9	
Port Nolloth	15	7	
Port St. Johns	17	13	33,5
Prieska	24	8	
Prince Albert			
Queenstown	13	9	7,5
Riversdale	19	9	
Robertson	20	4	
Sheeprun	10	7	8,5
Somerset East	16	7	0,1
Steynsburg			
Strydenburg			
Sutherland	17	3	
Swellendam			
Tarkastad			
Touwsrivier	17	6	
Twee Riviere	26	7	
Umtata	13	10	10,2
Uniondale			
Upington	25	6	
Vanwyksvlei	24	9	
Victoria West			
Vredendal	23	5	
Vryburg	25	7	
Williston			
Willowmore	19	9	
Willow Park (Dordrecht)			
LESOTHO			
Maseru	17	10	9,0
Ox-Bow			
SWAZILAND			
Bulembu			6,3
Manzini (Matsapa)	23	14	2,5
Siteki			

S.W.A.	Max	Min	RR
Aroab			
Bethanien			
Dordabis			
Gobabeb	22	3	
Gobabis	27	13	
Grootfontein	30	12	
J.G. Strijdom	27	9	
Karasburg			
Kalkfeld			
Karibib			
Keetmanshoop	26	13	
Kub			
Luderitz	17	10	
Mariental	28	10	
Möwe	16	11	
Ohopoho			
Okahandja			
Okaukuejo	31	9	
Ondangwa	31	13	
Otavi			
Otjiwarango			
Outjo	31	10	
Rehoboth			
Rundu			
Steinhausen			
Tsumeb			
Uis	23	10	
Walvisbaai			
Windhoek	26	9	
BOTSWANA			
Francistown			
Gaborone			
Ghanzi			
Lobatsi			
Mahalapye			
Maun			
Shakawe			
Tshabong			
Tshane			

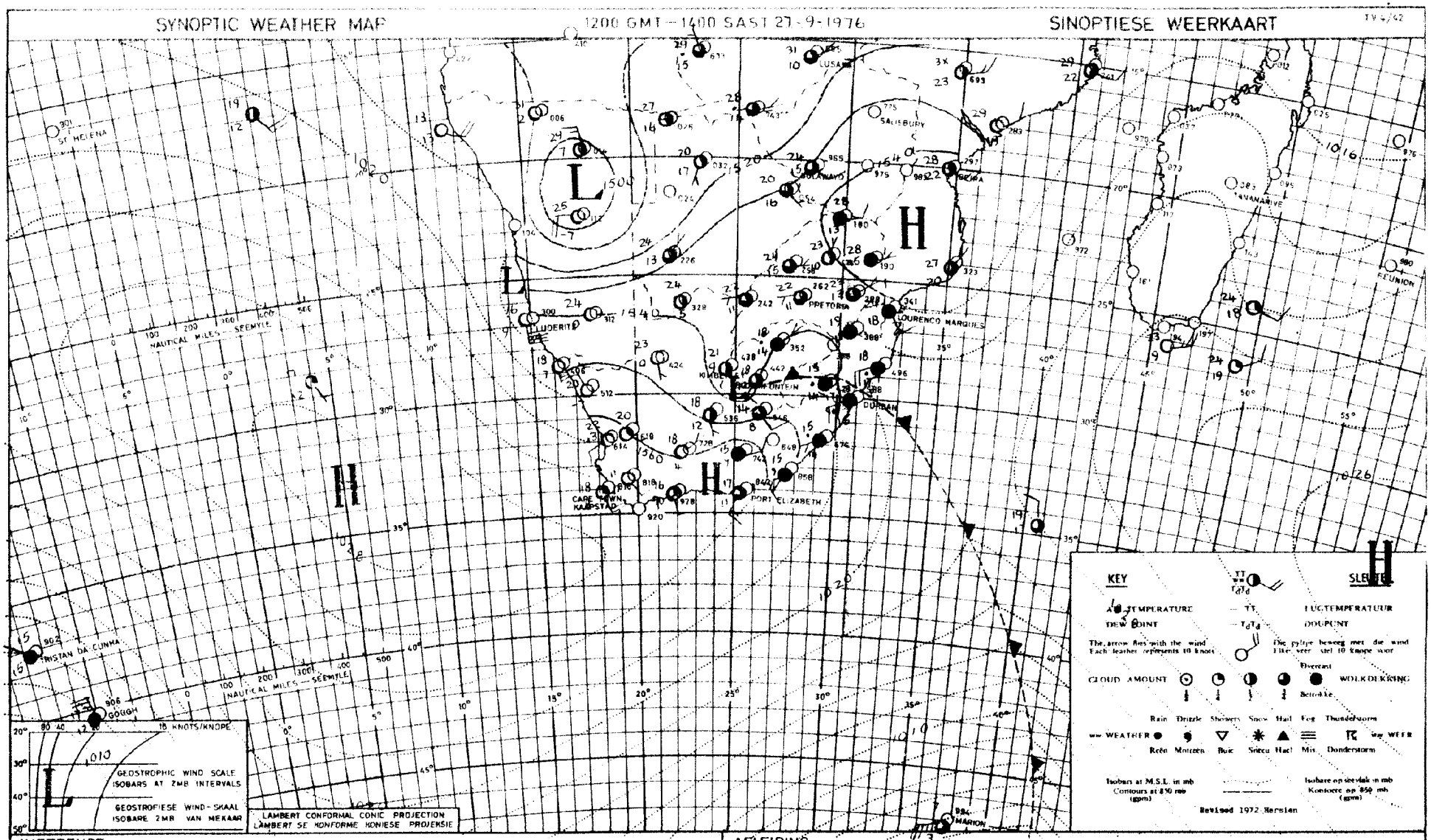

INFERENCE

The Atlantic high is ridging eastwards south of the continent and cold, moist air with scattered rain will spread also to the Transvaal. Scattered thundershowers will develop with the advance of the cold air, spreading more westwards to

AFLEIDING

Die Atlantiese hoog stoot suid van die land in sodat koue, vogtige lug met verspreide reën ook oor Transvaal sal uitbrei. Verspreide donderbuie word met die instoot van die koue lug verwag wat môre dan verder weswaarts sal beweeg

DAAGLIKSE WEERBULLETIN

Maksimum en Minimum Temperatuur (°C) en Reënval (RRR)
in mm vir die 24 uur geëindig om 0800 SAST op

WEERBURO / WEATHER BUREAU
DEPT. VAN VERVOER / DEPT. OF TRANSPORT
29-9-1976

DAILY WEATHER BULLETIN

Maximum and Minimum Temperatures (°C) and Rainfall (RRR)
in mm for the 24 hours ended at 0800 SAST on

TRANSVAAL	Max	Min	RRR
Alberton			
Barberton			
Belfast			
Bethal	15	4	12,0
Bospoort			
Carolina	15	10	3,2
Delareyville			
Delmas			8,0
Doornspruit (Vaalwater)	21	13	10,7
Ermelo			8,0
Jan Kempdorp			
Jan Smuts	14	8	1,3
Joubertpark (Jhb)	15	10	1,5
Klerksdorp			
Kroondal (Rustenburg)	17	12	5,6
Letaba			
Levubu	17	15	6,8
Lichtenburg			
Loskopdam			14,0
Loskopkanale (Groblersdal)			5,5
Louis Trichardt			
Lydenburg			
Marble Hall			
Mara	19	15	
Marnitz			
Messina	22	16	7,6
Middelburg			7,5
Fleur de lys	23	16	
Nelspruit	21	16	
Phalaborwa	23	16	
Pietersburg	21	14	
Piet Retief	15	12	
Pongola			
Potchefstroom	19	10	
Potgietersrus	21	15	21,0
Pretoria	17	12	4,8
Pretoriuskop			
Punda Milia			
Dig Broom			9,0
Satara			
Sekhukhune			
Shingwidzi			
Skukuza	25	16	
Standerton	17	8	1,6
Schweizer-Reneke			17,0
Thabazimbi			
Tom Burke			
Tzaneen			
Vereeniging			
Volksrust			1,5
Warmbad	19	12	12,0
Waterval-Boven			
Withank			
Wolmaransstad			
Zeerust			
Nylstroom			9,0

NATAL	Max	Min	RRR
Cape St. Lucia	20	17	0,9
Cedara	15	11	
Dundee			
Durban (Louis Botha)	21	17	0,2
Estcourt	15	13	0,4
Harding			
Himeville			
Hluhluwe			
Melmoth			
Mkuze			
Newcastle			
Port Shepstone	22	17	0,1
Van Reenen			
Vryheid			
Waterford (Underberg)	14	6	1,1

O.V.S. - O.F.S.	Max	Min	RRR
Balkfontein (Bothaville)			2,9
Bethlehem	16	10	0,3
Bloemfontein (J.B.M. Hertzog)	23	9	
Bultfontein			
Clocolan			
Fauresmith	24	10	8,5
Ficksburg			
Frankfort	19	10	
Harrismith			
Hoopstad			12,0
Heilbron			
Kopjes			
Kroonstad	21	11	
Lindley			
Modderpoort			
Petrusburg			
Philippolis			
Reddersburg			
Reitz			
Rouxville			
Vrede			2,0
Warden			
Welkom	22	12	4,7
Wepener	20	11	12,5
Winburg			
Zastron			3,0

KAAP - CAPE	Max	Min	RRR
Aberdeen			
Addo			
Agulhas	XX	14	
Alexander Bay	19	11	
Aliwal North	21	11	
Beaufort West	25	10	
Boegoebergdam			
Brandvlei			
Caledon			
Calitzdorp			
Calvinia	26	11	4,1
Cape Columbine	18	7	
Cape St. Francis	18	12	
Cape Town (D.F. Malan)	24	13	
Cape Town (Roeland St.)			
Carnarvon			
Ceres			
Citrusdal			
Colesberg			
Cradock			
De Aar	24	1	0,7
Döhne	20	11	
Douglas	27	12	13,1
East London (Ben Schoeman)	20	4	
Elsenburg			
Fort Beaufort			
Fraserburg	25	8	8,0
Garies			
George	21	8	
Graaff-Reinet	25	12	
Grahamstown			
Grootfontein (Middelburg)	23	11	
Langebaanweg	26	11	
Hopetown			
Idutywa			
Jansenville	26	11	
Joubertina			
Kaappunt	18	13	
Kimberley (B.J. Vorster)	26	12	4,8
Knysna			
Kokstad	16	7	
Kuruman	25	12	
Ladismith			
Maclear			
Mafeking	20	11	
Malmesbury			
Matatiele			
Matroosberg			
Mbashe			

KAAP - CAPE	Max	Min	RRR
Mosselbaai	17	18	
Oklep	25	8	4,7
Oudtshoorn	27	8	
Petrusville			6,5
Piketberg			
Potsdder	25	10	
Port Elizabeth (H.E. Verwoerd)	20	10	
Port Nolloth	19	11	
Port St. Johns	20	15	
Prieska	28	14	0,3
Prince Albert			
Queenstown	20	11	
Riversdale	23	8	
Robertson	26	7	
Sheeprun	19	10	
Somerset East	24	10	
Steynsburg			
Strydenburg			
Sutherland	22	7	
Swellendam			
Tarkastad			
Touwsrivier	24	5	
Twee Riviere	33	11	
Umtata	19	9	
Uniondale			
Upington	31	15	0,9
Vanwyksvlei	27	13	0,5
Victoria West			
Vredendal	31	12	
Vryburg	26	12	5,0
Williston			
Willowmore	23	8	
Willow Park (Dordrecht)			

LESOTHO	Max	Min	RRR
Maseru	19	11	0,5
Ox-Bow			

SWAZILAND	Max	Min	RRR
Bulembu			
Manzini (Matsapa)	19	15	0,5
Siteki			

S.W.A.	Max	Min	RRR
Aroab			
Bethanien			
Dordabis			
Gobabeb	35	7	
Gobabis	27	10	
Grootfontein	30	13	16
J.G. Strijdom	27	8	
Karasburg			
Kalkfeld			
Karibib			
Keetmanshoop			
Kub			
Luderitz			
Mariental	31	7	
Möwe	15	10	
Ohopoho			
Okahandja			
Okaukuejo	32	11	
Ondangwa	32	14	
Otavi			
Otjiwarango			
Outjo	32	9	
Rehoboth			
Rundu	33	17	
Steinhausen			
Tsumeb			
Uis	29	11	
Walvisbaai			
Windhoek	26	11	

BOTSWANA	Max	Min	RRR
Francistown	23	16	5
Gaborone	21	12	11
Ghanzi	29	14	2
Lobatsi			
Mahalapye	25	15	1
Maun	32	18	
Shakawe	33	17	
Tshabong	30	12	2
Tshane			

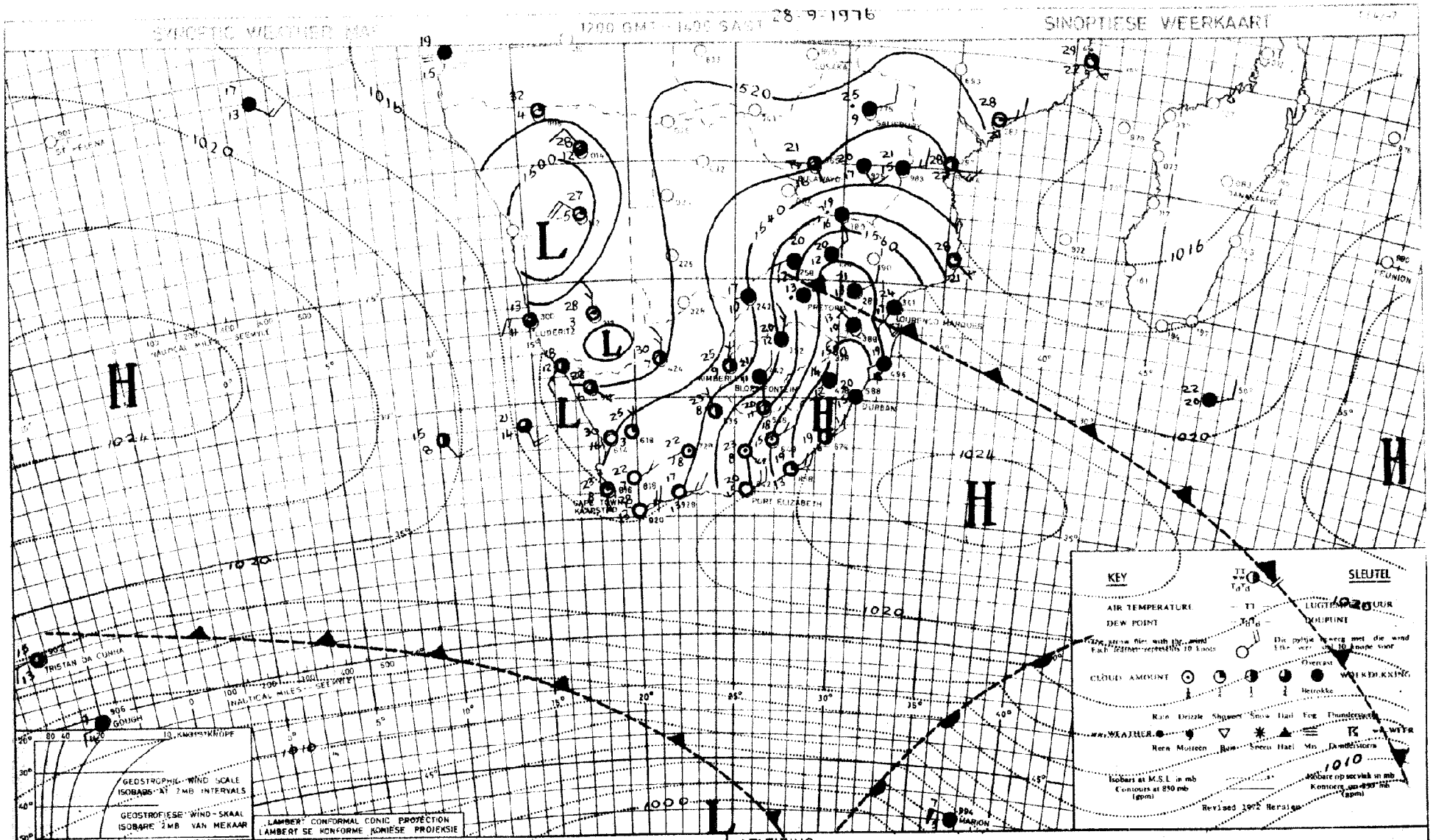

INFERENCE The trough of low pressure over western S.W.A. is moving southwards towards the Karoo. Scattered thundershowers will develop to the east of this trough but the cold rainy weather over Natal and Transvaal will clear partially tomorrow

AFLEIDING Die trog van lae lugdruk oor westelike S.W.A beweeg suidwaarts in die rigting van die Karoo. Verspreide donderbuie sal oos van die trog ontwikkel, maar die koue reënweer oor Natal en Transvaal sal môre gedeeltelik ooptrek.

DAAGLIKSE WEERBULLETIN

Maksimum en Minimum Temperatuur (°C) en Reënval (RRR)
in mm vir die 24 uur geëindig om 0800 SAST op

WEERBURO / WEATHER BUREAU
DEPT. VAN VERVOER / DEPT. OF TRANSPORT
30 - 9 - 1976

DAILY WEATHER BULLETIN

Maximum and Minimum Temperatures (°C) and Rainfall (RRR)
in mm for the 24 hours ended at 0800 SAST on

TRANSVAAL	Max	Min	RRR
Alberton			
Barberton			
Belfast			
Bethal	20	2	
Bospoort	25	12	
Carolina	20	9	
Delareyville			
Delmas			
Doornspruit (Vaalwater)	23	10	
Ermelo			
Jan Kempdorp			
Jan Smuts	19	11	
Joubertpark (Jhb)	19	12	
Klerksdorp			
Kroondal (Rustenburg)	22	10	
Letaba			
Levubu	24	14	0,3
Lichtenburg			
Loskopdam			
Loskopkanale (Groblersdal)			
Louis Trichardt			
Lydenburg	20	9	
Marble Hall			
Mara	24	11	
Marnitz			
Messina			
Middelburg			
Nelspruit	25	12	
Phalaborwa	26	16	
Pietersburg	20	11	
Piet Retief	25	12	
Pongola			
Potchefstroom	25	12	
Potgietersrus	23	13	
Pretoria	22	12	
Pretoriuskop			
Punda Milia			
Satara			
Sekhukhune			
Shingwidzi			
Skukuza	29	13	
Standerton	22	8	
Schweizer-Reneke			
Thabazimbi			
Tom Burke			
Tzaneen			
Vereeniging			
Volksrust			
Warmbad	24	11	
Waterval-Boven			
Witbank			
Wolmaransstad			
Zeerust			

NATAL	Max	Min	RRR
Cape St. Lucia	24	19	1,6
Cedara	23	12	9,0
Dundee			
Durban (Louis Botha)	24	16	1,8
Estcourt	25	12	0,8
Harding			
Himeville			
Hluhluwe			
Melmoth			
Mkuze			
Newcastle			
Port Shepstone	24	16	0,2
Van Reenen			6,0
Vryheid			
Waterford (Underberg)	24	8	4,0
O.V.S. - O.F.S.			
Balkfontein (Bothaville)			
Bethlehem	23	10	0,8
Bloemfontein (J.B.M. Hertzog)	24	10	0,3
Bultfontein			
Clocolan			
Fauresmith	22	7	6,2
Ficksburg			5,8
Frankfort	23	9	
Harrismith			2,0
Hoopstad	27	12	
Heilbron			
Koppies			
Kroonstad	25	11	
Lindley			
Modderpoort			
Petrusburg			
Philippolis			
Reddersburg			8,5
Reitz			
Rouxville			
Vrede			
Warden			
Welkom	26	12	
Wepener	19	14	3,8
Winburg			
Zastron			7,5

KAAP - CAPE	Max	Min	RRR
Aberdeen			
Addo			
Agulhas	xx	13	
Alexander Bay	21	13	
Aliwal North	19	6	5,5
Beaufort West	23	10	11,6
Boegoebergdam			
Brandvlei			
Caledon			
Calitzdorp			
Calvinia	23	7	
Cape Columbine	18	10	
Cape St. Francis	19	16	6,6
Cape Town (D.F. Malan)	21	12	
Cape Town (Roeland St.)			
Carnarvon			
Ceres			3,0
Citrusdal			
Colesberg			
Cradock			
De Aar	25	6	
Döhne	26	13	2,5
Douglas	27	9	
East London (Ben Schoeman)	23	14	1,9
Elsenburg			
Fort Beaufort			
Fraserburg	22	7	
Garies			
George	21	9	
Graaff-Reinet	22	10	3,8
Grahamstown			
Grootfontein (Middelburg)	17	4	12,3
Hopetown			
Idutywa			
Jansenville	25	11	1,0
Joubertina			
Kaappunt	17	11	
Kimberley (B.J. Vorster)	27	12	
Knysna			
Kokstad	25	7	
Kuruman	25	14	
Ladismith			
Langebaanweg	20	10	
Maclear			1,5
Mafeking	24	12	
Malmesbury			
Matatiele			
Matroosberg			
Mbashe			

KAAP - CAPE	Max	Min	RRR
Mosselbaai	20	13	
Okiep	24	10	
Oudtshoorn	26	8	
Petrusville			
Piketberg			
Pofadder	25	10	
Port Elizabeth (H.E. Verwoerd)	24	14	6,3
Port Nolloth	17	10	
Port St. Johns			
Prieska	27	3	
Prince Albert			
Queenstown	23	8	4,5
Riversdale	22	14	
Robertson	28	11	
Sheeprun	19	8	2,0
Somerset East	24	9	2,0
Steynsburg			9,0
Strydenburg			
Sutherland	20	0	2,3
Swellendam			
Tarkastad			
Touwsrivier	24	5	
Twee Riviere	31	8	
Umtata	27	11	4,2
Uniondale			
Upington	28	8	
Vanwyksvlei	26	8	
Victoria West			
Vredendal	21	14	
Vryburg	28	14	
Williston			
Willowmore	22	7	2,9
Willow Park (Dordrecht)			
LESOTHO			
Maseru	22	11	
Ox-Bow			
SWAZILAND			
Bulembu			
Manzini (Matsapa)	26	15	
Siteki			

S.W.A.	Max	Min	RR
Aroab			
Bethanien			
Dordabis			
Gobabeb	28	9	
Gobabis	29	15	2,
Grootfontein	29	15	1,
J.G. Strijdom	29	11	
Karasburg			
Kalkfeld			
Karibib			
Keetmanshoop	27	11	
Kub			
Luderitz	18	12	
Mariental	32	11	
Möwe	16	13	
Ohopoho			
Okahandja			
Okaukuejo	33	14	
Ondangwa	33	16	
Otavi			
Otjiwarango			
Outjo	33	12	
Rehoboth			
Rundu	25	17	
Steinhausen			
Tsumeb			
Uis	31	8	
Walvisbaai			
Windhoek	27	12	
BOTSWANA			
Francistown	29	15	
Gaborone	24	13	
Ghanzi	31	17	
Lobatsi			
Mahalapye	25	15	
Maun	31	17	
Shakawe			
Tshabong			
Tshane			

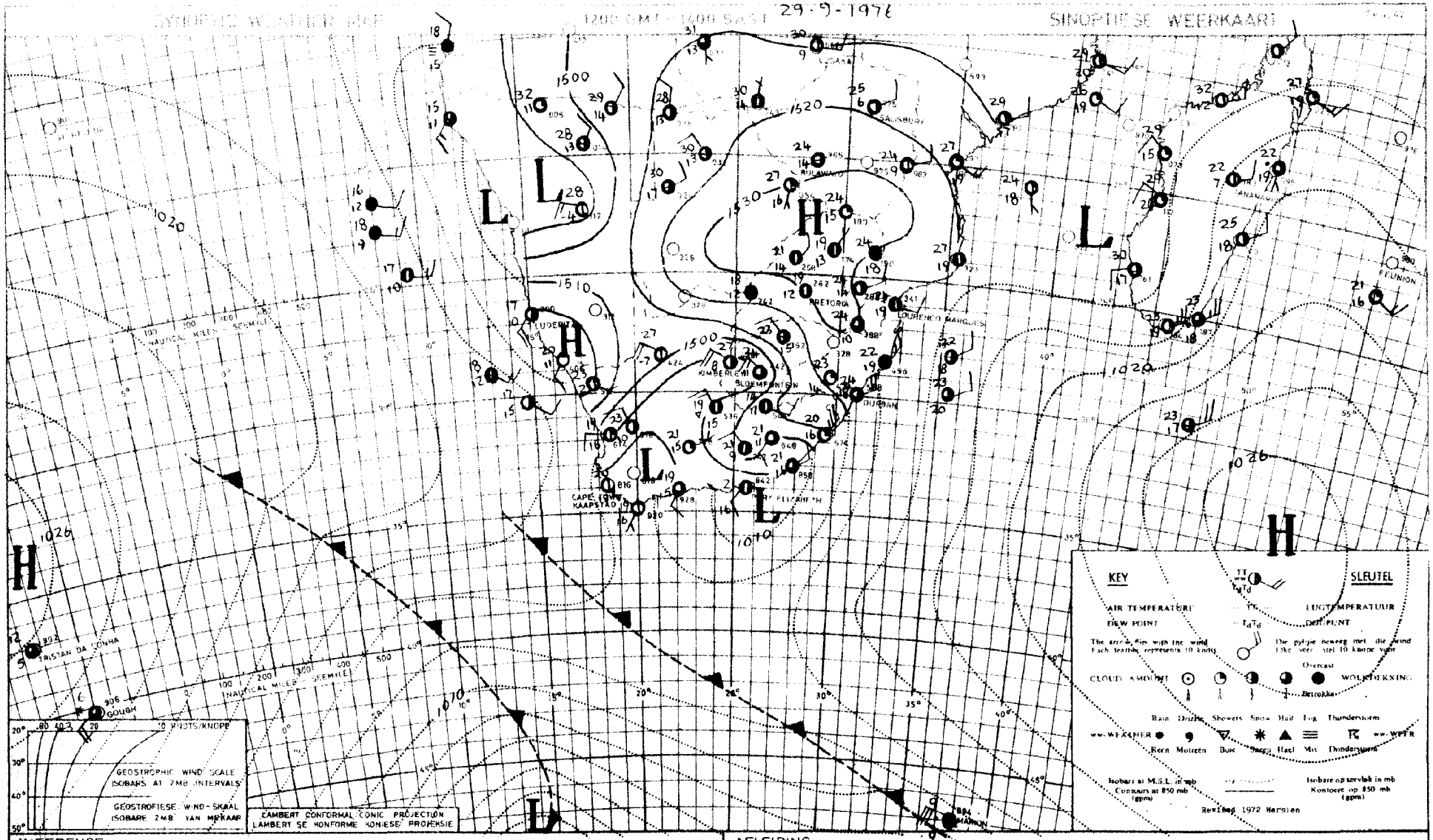

INFERENCE The cold front west of the Cape is weakening but the second trough is deepening so that the trough over the Karoo will move very little. Scattered showers will develop over the eastern parts of the C.P, southern free State and Natal, but it will clear over Transvaal

AFLEIDING Die kouefront net wes van die land verswak maa die tweede trog verder wes verdiep sodat daar min beweging sal wees in die trog oor die Karoo. Verspre de buie sal voorkom oor die oostelike dele van die K.P, Suid-Vrystaat en Natal, maar oor Transvaal sal di oorklaar

DAAGLIKSE WEERBULLETIN

Maksimum en Minimum Temperatuur (°C) en Reënval (RRR) in mm vir die 24 uur geëindig om 0800 SAST op

WEERBURO / WEATHER BUREAU
DEPT. VAN VERVOER / DEPT. OF TRANSPORT
1-10-1976

DAILY WEATHER BULLETIN

Maximum and Minimum Temperatures (°C) and Rainfall (RRR) in mm for the 24 hours ended at 0800 SAST on

TV. 4/4.

TRANSVAAL	Max	Min	RRR
Alberton			
Barberton			
Belfast			
Bethal	24	5	
Bospoort	25	12	34,0
Carolina			
Delareyville			31,0
Delmas			
Doornspruit (Vaalwater)	30	15	1,0
Ermelo			
Jan Kempdorp			9,5
Jan Smuts	23	11	6,1
Joubertpark (Jhb)	23	11	12,0
Klerksdorp			
Kroondal (Rustenburg)	27	15	10,0
Letaba			
Levubu	32	17	
Lichtenburg			
Loskopdam			
Loskopkanale (Groblersdal)			
Louis Trichardt			
Lydenburg			
Marble Hall			
Mara	32	16	
Marnitz			
Messina	33	18	
Middelburg			
Heidelberg			6,0
Nelspruit	32	15	
Phalaborwa	34	19	
Pietersburg	29	16	
Piet Retief	29	15	
Pongola			
Potchefstroom	27	13	17,5
Potgietersrus	29	18	
Pretoria	26	13	4,9
Pretoriuskop			
Punda Milia			
Satara			
Sekhukhune			
Shingwidzi			
Skukuza	35	17	
Standerton	27	11	20,5
Schweizer-Reneke			14,5
Thabazimbi			
Tom Burke			
Tzaneen			
Vereeniging			15,8
Volksrust			
Warmbad	30	15	1,0
Waterval-Boven			
Witbank			
Wolmaransstad			17,0
Zeerust			45,5

NATAL	Max	Min	RRR
Cape St. Lucia	26	21	
Cedara	28	15	
Dundee			
Durban (Louis Botha)	29	20	
Estcourt	28	15	0,1
Harding			
Himeville			
Hluhluwe			
Melmoth			
Mkuze			
Newcastle			
Port Shepstone	24	20	1,0
Van Reenen			
Vryheid			
Waterford (Underberg)	25	13	0,3
O.V.S. - O.F.S.			
Balkfontein (Bothaville)			14,0
Bethlehem	24	11	3,9
Bloemfontein (J.B.M. Hertzog)	24	11	1,3
Bultfontein			
Clocolan			6,5
Fauresmith	22	11	2,6
Ficksburg			8,8
Frankfort	26	12	7,1
Harrismith			
Hoopstad	24	13	8,0
Heilbron			
Koppies			15,7
Kroonstad	26	13	17,0
Lindley			
Modderpoort			
Petrusburg			
Philippolis			
Reddersburg			
Reitz			
Rouxville			
Vrede			
Warden			4,0
Welkom	25	13	6,5
Wepener	23	13	2,5
Winburg			
Zastron			2,8

KAAP - CAPE	Max	Min	RRR
Aberdeen			
Addo			
Agulhas	xx	9	3,3
Alexander Bay	19	10	0,3
Altwal North	26	13	0,4
Beaufort West	26	7	
Boegoebergdam			
Brandvlei			
Caledon			
Calitzdorp			
Calvinia	18	7	
Cape Columbine	17	8	3,3
Cape St. Francis	18	14	
Cape Town (D.F. Malan)	17	8	6,4
Cape Town (Roeland St.)			
Carnarvon			
Ceres			5,5
Citrusdal			
Colesberg			
Cradock			
De Aar	27	7	0,4
Döhne	29	11	2,5
Douglas	28	9	
East London (Ben Schoeman)	21	15	19,7
Elsenburg			
Fort Beaufort			
Fraserburg	21	2	
Garies			
George	19	8	3,2
Graaff-Reinet	29	9	
Grahamstown			2,6
Grootfontein (Middelburg)	26	6	
Langgewens	18	7	4,0
Hopetown			
Idutywa			
Jansenville	31	12	
Joubertina			
Kaappunt			
Kimberley (B.J. Vorster)	26	13	0,2
Knysna			6,0
Kokstad	27	14	0,6
Kuruman	22	12	
Ladismith			
Maclear			
Mafeking	26	13	47,5
Malmesbury			
Matatiele			
Matroosberg			
Mbashe			

KAAP - CAPE	Max	Min	RRR
Mosselbaai	20	10	0,9
Oklep	12	6	
Oudtshoorn	22	10	
Petrusville			6,0
Piketberg			10,7
Pofadder	23	3	
Port Elizabeth (H.E. Verwoerd)	20	13	0,1
Port Nolloth	14	10	2,4
Port St. Johns	25	17	
Prieska	29	9	
Prince Albert			
Queenstown	28	13	3,5
Riversdale	18	9	1,2
Robertson	20	8	7,0
Sheeprun	27	13	1,5
Somerset East	30	9	0,1
Steynsburg			9,0
Strydenburg			
Sutherland	17	4	1,2
Swellendam			
Tarkastad			4,0
Touwsrivier	16	8	
Twee Riviere			
Umtata	29	14	1,7
Uniondale			
Upington	30	9	
Vanwyksvlei	27	4	
Victoria West			
Vredendal	17	10	
Vryburg	23	13	17,0
Williston			
Willowmore	26	8	
Willow Park (Dordrecht)			
LESOTHO			
Maseru	23	xx	
Ox-Bow			
SWAZILAND			
Bulembu			
Manzini (Matsapa)	33	17	
Siteki			

S.W.A.	Max	Min	RRR
Aroab			
Bethanien			
Dordabis			
Gobabeb	21	8	
Gobabis	30	7	1,8
Grootfontein	31	11	
J.G. Strijdom	27	4	
Karasburg			
Kalkfeld			
Karibib			
Keetmanshoop	26	8	
Kub			
Luderitz	14	12	
Mariental	28	7	
Möwe	17	12	
Ohopoho			
Okahandja			
Okaukuejo	32	9	
Ondangwa	32	11	
Otavi			
Otjiwarango			
Outjo	31	9	
Rehoboth			
Rundu	32	17	
Steinhausen			
Tsumeb			
Uis	31	8	
Walvisbaai			
Windhoek	25	6	
BOTSWANA			
Francistown	32	21	
Gaborone	30	14	14,0
Ghanzi	32	14	2,0
Lobatsi			
Mahalapye	32	16	15,3
Maun	33	20	
Shakawe	31	20	
Tshabong	27	10	
Tshane	25	9	9,4