Cameroons (French) Service Météorologique

SERVICE MÉTÉOROLOGIQUE DU CAMEROUN

# RESUME MENSUEL DU TEMPS

QC
991
.C17
R4
1957

## JANVIER 1957

LIBRARY
AUG 2 1957
WEATHER BUREAU

LIBRARY
N.O.A.A

104 374

# National Oceanic and Atmospheric Administration

# Environmental Data Rescue Program

## ERRATA NOTICE

One or more conditions of the original document may affect the quality of the image, such as:

Discolored pages
Faded or light ink
Binding intrudes into the text

This document has been imaged through the NOAA Environmental Data Rescue Program. To view the original document, please contact the NOAA Central Library in Silver Spring, MD at (301) 713-2607 x124 or www.reference@nodc.noaa.gov.

Lason, Inc.
Imaging Subcontractor
Beltsville, MD
December 20, 2000

# C O O R D O N N E E S  G E O G R A P H I Q U E S

# D E S

# S T A T I O N S  C I T E E S

-oOo-

Légende :

**  Coordonnées horizontales ou altitudes approchées

\+  Pluie : Nombre d'Années d'Observations $\geq$ 10

-oooOooo-

## A - STATIONS D'OBSERVATIONS -

| N O M | | Latitude (N) degrés et minutes | Longitude (E) degrés et minutes | Altitude mètres |
|---|---|---|---|---|
| MAROUA-SALAK | | 10 28 | 14 16 | 405 # |
| KAELE | + | 10 5 | 14 27 | 387 # |
| GUIDER | + | 9 56 | 13-57 | 356 |
| GAROUA | + | 9 20 | 13.23 | 249 |
| POLI | + | 8 29 | 13 15 | 436 # |
| NGAOUNDERE | + | 7 17 | 13 19 | 1.119 |
| BANYO | + | 6.47 | 11.49 | 1.110 |
| MEIGANGA | + | 6 32 | 14 22 | 1.027 |
| TIBATI | + | 6 29 | 12.56 | 874 |
| KOUNDJA | | 5 37 | 10 45 | 1.217 |
| BETARE-OYA | + | 5 36 | 14. 4 | 805 |
| YOKO | + | 5.33 | 12 22 | 1.031 |
| MKONGSAMBA | + | 4 56 | 9 55 | 877 |
| BAFIA | + | 4 44 | 11 15 | 501 # |
| NANGA-EBOKO | + | 4 39 | 12 24 | 624 |
| BERTOUA | + | 4 36 | 13 44 | 670 # |
| BATOURI | + | 4 25 | 14 24 | 655 |
| NGAMBE | + | 4 16 | 10 36 | 650 # |
| DOUALA | + | 4 1 | 9 43 | 13 |
| ABONG-MBANG | + | 3 58 | 13 12 | 694 |
| YAOUNDE | + | 3 52 | 11 32 | 760 |
| AKONOLINGA | + | 3.46 | 12 14 | 671 |
| EDEA | + | 3 46 | 10 4 | 32 |
| ESEKA | + | 3 37 | 10.44 | 399 # |
| YOKADOUMA | + | 3.31 | 15 06 | 640 # |
| LOMIE | + | 3 9 | 13 37 | 640 # |
| KRIBI | + | 2 56 | 9 54 | 18 |
| SANGMELIMA | + | 2 56 | 11 57 | 713 |
| EBOLOWA | + | 2 51 | 11 11 | 603 |

## B - POSTES PLUVIOMETRIQUES -

### REGION COTIERE DU N O R D

| | | | | |
|---|---|---|---|---|
| BONABERI-GARE | + | 4 5 | 9.41 | |
| DIZANGUE | + | 3 45 | 10 0 | |
| DOUALA-DEIDO | + | 4 3 | 9 42 | |
| DOUALA-HOPITAL | + | 4 4 | 9 38 | |
| HAUT-PENJA | + | 4 43 | 9 41 # | |
| LOUM-CHANTIERS | + | 4 43 | 9 44 | 240 # |
| LOUM-ADMINIS. | | 4 43 | 9 44 | |
| MANOKA | + | 3 49 | 9 37 | |
| MBANGA | + | 4 30 | 9 33 | 120 # |
| MOUANKO | | 3.39 | 9 50 | 5 |
| NDOM | | 4 28 | 10 40 | |
| NYOMBE | | 4 35 | 9 39 | |
| SAKBAYEME | + | 4 2 | 10.54 | 230 # |
| YABASSI | + | 4 29 | 10.00 | 40 # |
| YINGUI | | 4 31 | 10 13 | |

### REGION COTIERE DU S U D

| | | | | |
|---|---|---|---|---|
| CAMPO | + | 2 22 | 9.48 | 25 |

.../...

B - (suite)

| N O M | | Latitude (N) degrés et minutes | Longitude (E) degrés et minutes | Altitude mètres |
|---|---|---|---|---|
| **- REGION MONTAGNEUSE DE L'OUEST -** | | | | |
| BABADJOU | + | 5.48 | 10 10 | 1.580 # |
| BAFOUSSAM | + | 5 30 | 10 24 | 1.460 |
| BANA | + | 5 11 | 10 15 | 1.300 # |
| BANGANGTE | + | 5 10 | 10.30 | 1.340 # |
| BANGOA | + | 5 13 | 10 28 | |
| BANSOA | + | 5 30 | 10.14 | 1.400 # |
| BAZOU | + | 5 6 | 10.26 | 1.700 # |
| DSCHANG | + | 5 20 | 10 3 | 1.398 |
| NKOLA | | 4 50 | 9.51 | |
| MBOUROUKOU | | 5 1 | 9 57 | |
| NKONDJOCK | | 4 54 | 10.13 | |
| **- REGION FORESTIERE DU S U D -** | | | | |
| AKONO | | 3 30 | 11 22 | |
| AMBAM | + | 2 23 | 11 17 | 602 |
| AYOS | + | 3.54 | 12 31 | 692 |
| BENGBIS | + | 3.27 | 12.25 | |
| DJOUM | + | 2 40 | 12.35 | |
| DOUME | + | 4.15 | 13 18 | |
| EVODOULA | | 4 06 | 11 17 | |
| LOLODORF | + | 3 16 | 10 44 | 498 |
| MAKAK | + | 3 33 | 11 10 | |
| MBALMAYO(ETF) | | 3 32 | 11 31 | |
| METET | | 3 26 | 11 46 | |
| MESSAMENA | | 3 45 | 12 50 | |
| MINDOUROU | + | 4 .7 | 14 37 | |
| MFOU | | 3 39 | 11 38 | |
| NGOULEMAKONG | + | 2.50 | 11 12 | |
| NKOEMVONE | | 2.45 | 11 10 | |
| NKOLAFAMBA | + | 3.48 | 11 40 | |
| NKOLBISSON | | Environs (Ouest) de Yaoundé | | |
| NYABESSAN | | 2 30 | 10 40 | |
| OBALA | + | 4 10 | 11 33 | |
| OTELE | | 3 33 | 11 19 | |
| Moloundou | + | 2 2 | 15 10 | |
| **- REGION DE LA SAVANE DU CENTRE -** | | | | |
| BATOURI-VILLE | + | 4 21 | 14 24 | 522 |
| BATSCHENGA | + | 4 20 | 11 40 | 522 # |
| BENGUE-TIKO | | 5 .5 | 14.39 | |
| BOMBI | + | 4 51 | 13 37 | |
| BOUBARA | | 5 20 | 14.25 # | |
| GAROUA-BOULAÏ | | 5 55 | 14 35 # | |
| KENTZOU | + | 4 .8 | 15 .8 | 615 |
| LINTE | | 5 23 | 11 39 | |
| MANKIM | | 5 3 | 12 3 | 606 |
| NACHTIGAL | + | 4 20 | 11 38 | |
| NGUELEBOCK | | 4.10 | 14 20 | |
| NITOUKOU | | 4 38 | 10 54 | |
| NDIKINIMEKI | + | 4.45 | 10.48 | |
| NTUI | | 4 30 | 11 39 | |
| SAA | + | 4 23 | 11 27 | |

.../.

B - (suite)

PLATEAU DE L'ADAMAOUA

| N O M | | Latitude ( N) degrés et minutes | Longitude (E) degrés et minutes | Altitude mètres |
|---|---|---|---|---|
| FOUMBAN | + | 5 45 | 10 50 | 1.100 |
| FOUMBOT | + | 5 33 | 10 33 | 1.100 # |
| KOUNDEN | | 5.40 | 10 35 | |
| MAYO-DARLE | + | 6.33 | 11 34 | |
| NGAOUNDERE-AGR. | | 7 17 | 13 51 | |
| TIGNERE | | 7 25 | 12 40 | |

REGION DU N O R D

| | | | | |
|---|---|---|---|---|
| BOURRAH | | 10 15 | 13 31 | |
| CHOLLIRE | | 8 40 | 14 10 | |
| FORT-FOUREAU | + | 12 5 | 15 0 | |
| GAROUA (VILLE) | | 9.18 | 13 24 | |
| GUETALE | + | 10 55 | 13 53 | |
| HINA | | 10 20 | 13 52 | |
| KOLOFATA | | 11 12 | 14 0 | |
| LAM | | 10 4 | 14 8 | |
| LARA | | 10 11 | 14 31 | |
| MADA | | 10 54 | 14 8 | |
| MAROUA-AGR. | + | 10 34 | 14 18 | |
| MOKOLO | + | 10.45 | 13 49 | 795 |
| MORA | + | 11 [illegible] | 14 8 | 438 |
| NDUKLA | | 10 [illegible] | 15.0 | |
| POUSS | | 10 52 | 15 3 # | |
| REY-BOURA | + | 8 42 | 14 8 | |
| SAKDJE | | 8 12 | 14 36 | |
| TOUBORO | | 7.45 | 15 25 | |
| YAGOUA | + | 10 21 | 15 17 | |

# RESUME MENSUEL DU TEMPS AU CAMEROUN - JANVIER 1957

## G E N E R A L I T E S

### EVOLUTION DE LA SITUATION GENERALE

Dans l'ensemble, on observe peu de changements au cours du mois : les hautes pressions recouvrent en permanence le Sahara, et le FIT se maintient au Sud du cinquième parallèle.

Du 10 au 14 notamment, le FIT, qui contourne le massif du Cameroun, par le Nord, s'abaisse sur le deuxième parallèle sur le continent.

Aussi le temps caractéristique de saison sèche est généralisé à l'ensemble du Territoire: dans le Nord, l'Adamaoua et le Centre, le ciel reste clair ou peu nuageux par nuages élevés, et la brume sèche est fréquente au sol et en altitude; dans le Sud, après des brouillards matinaux vite dissipés, le ciel est plus ou moins nuageux principalement par des cumulus, dont l'évolution diurne est généralement faible.

Lorsqu'elle existe, la mousson se manifeste surtout la nuit; son activité reste d'ailleurs limitée au littoral et aux plaines côtières; elle ne provoque, le plus souvent, que des averses faibles, parfois accompagnées d'orage -

A deux reprises cependant, le temps se trouve perturbé; du 8 au 10 et du 28 au 30, une dépression assez creuse formée sur le FIT dirige sur le Sud du Territoire un flux d'air maritime dont l'épaisseur est supérieure à 2.000 mètres; c'est au cours de ces périodes que les précipitations les plus importantes ont été recueillies -

### RESUME CLIMATOLOGIQUE

Les types de temps observés en Janvier ayant été normaux pour la saison, la valeur des éléments climatiques a été proche de la normale dans la majeure partie des stations.

Dans l'Est et le Centre, la saison sèche a été très bien marquée, les pluies, ayant été moins intenses et plus rares que de coutume, exception faite pour BERTOUA, et surtout pour LOMIE, où le maximum de la période d'observations (31 années) a été relevé avec 157 m/m -

Dans l'Ouest du Territoire (zone littorale principalement) les pluies ont été beaucoup plus fréquentes que la normale, mais leur intensité était le plus souvent très faible, aussi, sauf en quelques postes, le total des précipitations ne s'écartait qu'assez peu de la moyenne -

.../...

## RESUME CLIMATOLOGIQUE (suite)

Cependant, le maximum de la période d'observations était atteint à DOUALA-Aviation (21 années) avec 184 m/m et NKONGSAMBA (28 années) avec 72 m/m, l'excédent étant dû, dans cette dernière station, à une pluie, exceptionnelle en cette saison, de 41 m/m -

## INFLUENCE DU TEMPS SUR L'ACTIVITE GENERALE

Partout les effets de la sécheresse s'accentuaient : le niveau des cours d'eau continuait à baisser, et, sauf dans le Sud, de nombreux puits et sources commençaient à tarir -

Beaucoup d'incendies étaient signalés, notamment à GAROUA, où 40 cases ont été détruites :

Dans le Nord, les basses températures matinales ont provoqué des cas de broncho-pneumonie, qui ont causé la mort de 14 personnes dans la seule ville de GAROUA -

L'activité agricole restait limitée aux régions du Sud, où les paysans entretenaient quelques cultures vivrières le long des marigots et dans les bas fonds marécageux. La préparation des champs pour la prochaine campagne agricole se poursuivait -

La sécheresse a mis fin à la maladie du " bout de cigare " qui a empêché l'exportation d'une quantité notable de la production de bananes de la région de NKONGSAMBA .-

N.B.-

1°)- Signification des signes conventionnels (page 8) :

Brouillard visibilité $<$ 1 km.

Brume humide 1 km. $\geq$ visibilité $<$ 2 km.

Brume sèche visibilité $<$ 5 km.

Eclair

Orage

(Tonnerre entendu)

Rosée

Vent $\geq$ 16 m/s.

Vent $\geq$ 21 m/s.

---

2°)- Vent en altitude (pages 9 à 13)
L'heure indiquée est celle du début du sondage -

3°)- Valeurs pluviométriques ( pages 6 et 19 ) -

L'Ecart à la moyenne n'est indiqué que pour les Stations dont le nombre d'années d'observations est supérieur ou égal à DIX.

---

4°)- Renseignements complémentaires pour certains Aérodromes (pages 14 à 17) -

Les fréquences sont exprimées en nombre de jours.-

-:-:-:-:-

# HAUTEURS DES PRECIPITATIONS

JANVIER 1957

| Dates | DOUALA | EDEA | KRIBI | ABONG-MBANG | EBOLOWA | ESEKA | LOMIE | SANGME-LIMA | YAOUNDE | YOKADOUMA | BAFIA | BATOURI | NANGA-EBOKO | YOKO | NKONG-SAMBA | KOUNDJA | MEIGANGA | NGAOUNDERE | GAROUA | MAROUA SALAK |
|---|---|---|---|---|---|---|---|---|---|---|---|---|---|---|---|---|---|---|---|---|
| 1 | | 18.0 | | | 1.9 | | 17.3 | | | 2.8 | | | | | | | | | | |
| 2 | | 7.1 | | | 1.2 | | 3.0 | 1.0 | | | | | | | | | | | | |
| 3 | | | 0.3 | | 0.5 | | | | | | | | | | | | | | | |
| 4 | | | 6.0 | | | | | 1.2 | | | | | | | | | | | | |
| 5 | | | | | | | | | | | | | | | | | | | | |
| 6 | | | 1.0 | | | 0.1 | | 0.5 | | 4.9 | | | | | | | | | | |
| 7 | | 2.3 | | | 20.5 | 2.2 | | | | | 2.2 | | | | 13.4 | | | | | |
| 8 | 0.2 | | 18.3 | | | | | | | | | | | | 15.3 | | | | | |
| 9 | 5.3 | 0.4 | | | | | | | | | 3.5 | | | | | | | | | |
| 10 | 0.3 | | | | | | | | | | 4.0 | | | | | | | | | |
| 11 | | | | | | | | | | | | | | | | | | | | |
| 12 | | | | | | | | | | | | | | | | | | | | |
| 13 | | | | | | | | | | | | | | | | | | | | |
| 14 | | | | | | | | | | | | | | | | | | | | |
| 15 | | | | | | | | | | | | | | | | | | | | |
| 16 | | | | | | | | | | | | | | | | | | | | |
| 17 | | | | | | | 32.1 | | | | | | | | | | | | | |
| 18 | 0.2 | | | | | | | | | | | | | | | | | | | |
| 19 | | 0.3 | 20.4 | | | | | | | | | | | | | | | | | |
| 20 | | | 1.0 | | | | 1.0 | 1.0 | | 14.5 | | | | | | | | | | |
| 21 | 0.5 | | | | | | | | | | | | | | | | | | | |
| 22 | | | | | | | | | | | | | | | | | | | | |
| 23 | | | | | | | | | | | | | | | | | | | | |
| 24 | | | | | | | | | | | | | | | | | | | | |
| 25 | 0.8 | 0.1 | 1.5 | | | | | | | | | | | | | | | | | |
| 26 | | | 14.3 | | 0.4 | 0.1 | | | | | | | | | | | | | | |
| 27 | 20.7 | 1.1 | | | | | | | | | | | | | 0.1 | | | | | |
| 28 | 7.5 | 0.2 | | | | | | | | | | | | | | 1.7 | | | | |
| 29 | 60.2 | 6.6 | 42.7 | 43.3 | 0.4 | 2.2 | 40.2 | 1.2 | 4.0 | | 2.1 | 21.7 | 1.2 | | 3.0 | 1.2 | | | | |
| 30 | 87.6 | 0.7 | 0.2 | 0.8 | | | 63.3 | | | | | | | | 40.5 | | | | | |
| 31 | | | | | | | | | | | | | | | | | | | | |

PLUIE DE PAS DE PLUIE

TEMPERATURES MINIMA

JANVIER 1957

| Dates | DOUALA | EDEA | KRIBI | ABONG-MBANG | EBOLOWA | SEMEA | LOMIE | SANGME-LIMA | YAOUNDE | YOKADOUMA | BAFIA | BATOURI | NANGA-EBOKO | YOKO | NKONG-SAMBA | KOUNDJA | MEIGANGA | NGAOUNDERE | GAROUA | MAROUA SALAK |
|---|---|---|---|---|---|---|---|---|---|---|---|---|---|---|---|---|---|---|---|---|
| 1 | 21.9 | 21.4 | 21.0 | 18.9 | 18.2 | 19.3 | 19.0 | 18.2 | 17.2 | 19.5 | 19.1 | 18.0 | 18.2 | 19.0 | 19.1 | 15.9 | 17.3 | 15.2 | 19.0 | 19.0 |
| 2 | 23.5 | 23.2 | 22.9 | 19.5 | 18.8 | 22.2 | 18.8 | 18.2 | 19.8 | 19.7 | 19.7 | 20.0 | 20.4 | 17.3 | 18.6 | 14.1 | 14.4 | 16.4 | 19.3 | 18.2 |
| 3 | 23.2 | 23.6 | 23.6 | 19.0 | 20.3 | 22.0 | 18.4 | 19.1 | 19.7 | 19.0 | 20.0 | 19.6 | 19.2 | 17.2 | 17.8 | 14.3 | 14.2 | 13.0 | 17.8 | 20.1 |
| 4 | 22.5 | 22.3 | 22.2 | 17.2 | 19.2 | 21.5 | 18.0 | 17.8 | 18.5 | 18.7 | 20.1 | 17.6 | 20.8 | 18.0 | 17.1 | 13.7 | 14.0 | 13.4 | 17.7 | 17.7 |
| 5 | 23.5 | 23.4 | 23.6 | 17.4 | 20.2 | 22.8 | 18.2 | 18.1 | 19.7 | 18.5 | 20.4 | 18.0 | 18.9 | 16.6 | 18.5 | 15.1 | 12.6 | 13.0 | 17.5 | 15.6 |
| 6 | 23.5 | 23.4 | 23.0 | 18.2 | 19.0 | 22.1 | 20.0 | 18.1 | 19.8 | 19.8 | 20.1 | 19.2 | 21.0 | 18.1 | 18.0 | 14.0 | 13.5 | 13.8 | 18.1 | 14.1 |
| 7 | 22.6 | 23.5 | 22.8 | 15.4 | 20.2 | 22.1 | 19.0 | 18.0 | 19.1 | 19.2 | 20.6 | 18.5 | 15.0 | 14.9 | 17.7 | 14.7 | 11.4 | 10.8 | 15.2 | 12.8 |
| 8 | 22.8 | 23.2 | 23.0 | 14.0 | 20.0 | 20.6 | 15.6 | 18.3 | 16.8 | 18.4 | 18.5 | 14.2 | 16.0 | 13.8 | 18.3 | 13.6 | 11.8 | 11.8 | 14.0 | 12.4 |
| 9 | 23.2 | 23.5 | 23.8 | 12.1 | 18.4 | 21.9 | 16.0 | 15.1 | 15.0 | 15.4 | 16.9 | 13.8 | 13.0 | 13.6 | 18.2 | 15.5 | 10.7 | 10.0 | 14.8 | 13.6 |
| 10 | 22.8 | 22.7 | 22.8 | 13.2 | 19.2 | 21.8 | 16.8 | 18.0 | 17.1 | 15.5 | 15.0 | 14.4 | 13.8 | 13.7 | 18.8 | 13.5 | 12.2 | 10.2 | 16.0 | 13.3 |
| 11 | 23.1 | 23.6 | 23.4 | 12.1 | 20.0 | 21.8 | 14.8 | 17.0 | 17.3 | 13.8 | 19.2 | 12.8 | 14.0 | 14.4 | 19.1 | 14.6 | 13.5 | 11.0 | 14.0 | 12.6 |
| 12 | 23.6 | 23.6 | 23.6 | 12.8 | 17.8 | 21.0 | 13.6 | 14.6 | 15.6 | 12.0 | 16.8 | 12.4 | 13.4 | 15.2 | 19.2 | 13.8 | 13.5 | 11.0 | 13.9 | 12.7 |
| 13 | 23.0 | 23.0 | 23.1 | 12.3 | 18.0 | 21.2 | 13.8 | 14.4 | 14.8 | 12.0 | 15.0 | 12.8 | 11.8 | 16.7 | 17.4 | 13.6 | 12.5 | 11.0 | 15.7 | 13.8 |
| 14 | 22.1 | 23.2 | 23.2 | 13.0 | 20.0 | 21.6 | 15.8 | 17.2 | 17.3 | 12.0 | 17.6 | 12.2 | 15.0 | 16.4 | 18.2 | 13.6 | 11.0 | 12.8 | 18.0 | 12.0 |
| 15 | 23.0 | 23.2 | 23.4 | 15.0 | 20.4 | 22.1 | 16.0 | 18.2 | 19.2 | 13.3 | 19.1 | 13.8 | 17.5 | 18.2 | 17.9 | 13.0 | 15.0 | 14.4 | 17.0 | 15.4 |
| 16 | 23.9 | 23.2 | 24.0 | 16.0 | 19.2 | 22.8 | 15.2 | 16.4 | 17.0 | 15.8 | 18.0 | 15.7 | 14.8 | 20.2 | 18.0 | 16.2 | 13.8 | 14.7 | 19.7 | 20.0 |
| 17 | 24.2 | 23.2 | 25.8 | 17.5 | 20.8 | 22.8 | 19.2 | 19.3 | 19.6 | 17.0 | 19.5 | 17.2 | 20.0 | 18.4 | 18.3 | 13.9 | 14.5 | 14.0 | 18.2 | 18.4 |
| 18 | 23.9 | 23.2 | 24.5 | 18.0 | 19.6 | 22.8 | 16.6 | 19.5 | 19.3 | 17.1 | 20.5 | 19.4 | 21.0 | 17.5 | 18.0 | 15.0 | 14.8 | 13.5 | 19.5 | 17.3 |
| 19 | 24.3 | 23.4 | 24.0 | 16.9 | 20.4 | 22.3 | 19.1 | 19.9 | 19.2 | 18.4 | 21.6 | 16.6 | 19.8 | 19.0 | 19.1 | 15.1 | 15.5 | 13.5 | 19.2 | 17.0 |
| 20 | 24.2 | 23.4 | 24.2 | 18.0 | 20.0 | 22.9 | 19.0 | 20.0 | 19.6 | 18.0 | 21.9 | 17.0 | 20.8 | 18.3 | 19.2 | 15.0 | 14.5 | 12.8 | 18.6 | 15.5 |
| 21 | 24.3 | 23.9 | 24.5 | 18.6 | 20.2 | 22.8 | 19.2 | 20.1 | 19.7 | 17.0 | 21.7 | 18.9 | 20.8 | 18.1 | 18.9 | 15.1 | 16.5 | 15.4 | 17.6 | 16.8 |
| 22 | 23.5 | 23.4 | 23.8 | 15.8 | 17.8 | 22.6 | 16.6 | 15.1 | 19.0 | 16.0 | 21.5 | 17.7 | 18.0 | 18.2 | 18.8 | 14.8 | 14.0 | 13.3 | 19.1 | 19.0 |
| 23 | 23.7 | 23.1 | 23.2 | 17.0 | 19.2 | 21.3 | 18.0 | 18.6 | 19.1 | 17.0 | 22.0 | 16.6 | 19.4 | 17.8 | 20.1 | 15.6 | 12.4 | 12.0 | 18.3 | 16.6 |
| 24 | 24.1 | 23.9 | 23.8 | 17.8 | 20.2 | 22.9 | 17.2 | 18.4 | 20.1 | 16.6 | 20.8 | 18.8 | 19.0 | 19.0 | 19.5 | 15.3 | 13.0 | 15.5 | 19.8 | 18.7 |
| 25 | 24.5 | 23.6 | 24.9 | 17.5 | 21.6 | 23.0 | 19.4 | 19.8 | 20.4 | - | 20.4 | 18.4 | 19.4 | 17.9 | 19.1 | 14.9 | 14.9 | 12.0 | 21.0 | 19.1 |
| 26 | 23.9 | 23.8 | 23.5 | 17.8 | 20.4 | 22.8 | 18.4 | 20.2 | 19.8 | 16.5 | 21.7 | 19.3 | 21.2 | 18.2 | 19.2 | 14.4 | 12.7 | 11.9 | 19.0 | 17.6 |
| 27 | 23.9 | 23.4 | 24.6 | 19.8 | 19.2 | 22.8 | 19.4 | 19.5 | 19.7 | 19.0 | 20.7 | 19.6 | 21.8 | 18.4 | 19.2 | 15.3 | 12.6 | 13.0 | 18.9 | 14.5 |
| 28 | 24.2 | 23.9 | 24.0 | 20.0 | 19.2 | 22.9 | 19.6 | 20.0 | 20.0 | 20.1 | 21.5 | 18.0 | 21.0 | 18.9 | 18.8 | 16.0 | 13.3 | 14.5 | 21.5 | 16.0 |
| 29 | 23.6 | 23.2 | 23.0 | 20.0 | 19.2 | 22.0 | 20.8 | 19.3 | 20.0 | 20.0 | 21.1 | 19.4 | 21.0 | 18.3 | 18.4 | 18.3 | 17.0 | 15.0 | 19.4 | 18.2 |
| 30 | 21.9 | 21.6 | 21.2 | 18.0 | 18.1 | 20.0 | 16.8 | 18.0 | 18.6 | 18.4 | 19.9 | 17.0 | 20.0 | 17.1 | 18.1 | 14.7 | 13.0 | 14.4 | 19.5 | 15.7 |
| 31 | 21.2 | 20.9 | 22.8 | 16.6 | 18.0 | 21.0 | 16.8 | 17.5 | 18.0 | 18.5 | 20.0 | 18.2 | 17.0 | 17.0 | 17.6 | 15.3 | 14.3 | 11.9 | 18.2 | 14.9 |

# TEMPERATURES MAXIMA

JANVIER 1957

| Dates | DOUALA | EDEA | KRIBI | ABONG-MBANG | EBOLOWA | ESEKA | LOMIE | SANGME-LIMA | YAOUNDE | YOKADOUMA | BAFIA | BATOURI | NANGA-EBOKO | YOKO | NKONG-SAMBA | KOUNDJA | MEIGANGA | NGAOUNDERE | GAROUA | MAROUA-SALAK |
|---|---|---|---|---|---|---|---|---|---|---|---|---|---|---|---|---|---|---|---|---|
| 1 | 30.3 | 31.0 | 28.5 | 27.8 | 27.0 | 27.3 | 23.0 | 26.8 | 28.5 | 26.2 | 30.4 | 28.0 | 29.4 | 28.7 | 26.5 | 28.0 | 30.7 | 30.3 | 35.5 | 32.0 |
| 2 | 29.5 | 30.1 | 28.2 | 27.0 | 27.3 | 28.0 | 21.8 | 27.5 | 27.6 | 23.2 | 29.4 | 27.1 | 29.4 | 27.2 | 25.9 | 28.5 | 31.0 | 29.2 | 35.5 | 30.2 |
| 3 | 28.7 | 31.1 | 27.0 | 28.0 | 26.2 | 28.5 | 25.8 | 26.2 | 27.8 | 28.4 | 29.8 | 27.8 | 30.1 | 27.5 | 25.3 | 28.0 | 31.4 | 29.2 | 35.0 | 32.0 |
| 4 | 30.7 | 32.3 | 28.9 | 29.0 | 29.2 | 31.3 | 28.2 | 29.1 | 30.4 | 28.5 | 30.9 | 27.8 | 30.5 | 28.1 | 26.9 | 28.9 | 31.5 | 30.0 | 35.6 | 32.0 |
| 5 | 30.7 | 30.6 | 29.0 | 28.9 | 28.7 | 29.5 | 28.4 | 29.8 | 28.9 | 29.8 | 31.0 | 29.4 | 30.4 | 29.4 | 26.5 | 27.7 | 31.8 | 29.8 | 34.0 | 30.5 |
| 6 | 30.0 | 31.2 | 28.3 | 29.1 | 27.2 | 28.3 | 26.8 | 26.9 | 27.2 | 25.5 | 29.9 | 28.9 | 30.2 | 29.0 | 26.2 | 28.2 | 30.0 | 25.6 | 29.8 | 25.7 |
| 7 | 31.9 | 33.3 | 29.8 | 28.9 | 29.6 | 30.8 | 28.2 | 28.8 | 28.8 | 28.5 | 30.0 | 29.7 | 28.8 | 28.1 | 27.2 | 28.0 | 27.5 | 23.6 | 28.8 | 24.5 |
| 8 | 29.3 | 32.0 | 28.5 | 27.0 | 27.4 | 28.5 | 27.6 | 27.8 | 27.3 | 28.0 | 28.0 | 28.2 | 27.8 | 26.6 | 25.6 | 26.7 | 27.6 | 22.5 | 28.0 | 24.6 |
| 9 | 27.8 | 31.9 | 29.0 | 28.8 | 28.5 | 30.3 | 29.4 | 29.0 | 28.7 | 29.0 | 29.6 | 28.9 | 30.0 | 28.8 | 26.9 | 27.4 | 30.2 | 24.4 | 28.8 | 24.2 |
| 10 | 31.2 | 32.7 | 28.9 | 28.0 | 30.4 | 29.1 | 28.5 | 27.6 | 28.2 | 28.0 | 27.9 | 28.8 | 29.2 | 27.9 | 26.6 | 27.9 | 28.2 | 24.5 | 29.0 | 25.2 |
| 11 | 31.1 | 31.9 | 28.3 | 25.3 | 27.4 | 28.3 | 26.6 | 27.8 | 27.7 | 27.5 | 28.2 | 27.0 | 29.0 | 27.8 | 26.7 | 26.7 | 28.7 | 25.2 | 28.9 | 25.4 |
| 12 | 31.3 | 31.6 | 28.3 | 28.5 | 28.9 | 28.0 | 28.8 | 28.1 | 28.4 | 28.0 | 28.1 | 29.1 | 29.0 | 28.2 | 26.5 | 27.0 | 29.4 | 26.8 | 30.1 | 26.6 |
| 13 | 30.8 | 31.7 | 28.9 | 28.8 | 29.6 | 29.0 | 29.2 | 28.6 | 29.3 | 29.5 | 28.7 | 28.4 | 30.4 | 29.0 | 26.2 | 27.8 | 30.5 | 28.8 | 31.8 | 28.0 |
| 14 | 31.3 | 32.2 | 28.9 | 29.1 | 28.8 | 30.3 | 29.8 | 27.9 | 29.2 | 29.8 | 29.9 | 30.4 | 29.2 | 28.9 | 27.0 | 28.3 | 31.4 | 29.6 | 33.4 | 31.1 |
| 15 | 32.0 | 32.7 | 29.6 | 30.0 | 30.0 | 30.5 | 27.2 | 28.8 | 29.6 | 30.5 | 31.0 | 32.0 | 31.3 | 30.1 | 27.8 | 29.2 | 31.5 | 31.5 | 36.5 | 34.0 |
| 16 | 31.3 | 33.3 | 29.0 | 31.2 | 28.9 | 30.5 | 30.0 | 29.7 | 31.7 | 30.5 | 32.0 | 32.8 | 32.2 | 31.9 | 26.8 | 31.0 | 33.6 | 32.3 | 38.0 | 36.0 |
| 17 | 31.3 | 32.3 | 29.6 | 29.2 | 29.2 | 30.7 | 28.6 | 29.8 | 29.8 | 30.5 | 31.4 | 28.4 | 31.3 | 32.2 | 27.0 | 30.2 | 33.7 | 33.1 | 39.1 | 38.0 |
| 18 | 31.8 | 33.1 | 29.4 | 28.0 | 29.6 | 31.0 | 27.6 | 29.5 | 29.9 | 25.8 | 31.0 | 26.4 | 30.4 | 31.2 | 27.4 | 31.0 | 33.8 | 33.0 | 40.2 | 37.8 |
| 19 | 31.8 | 32.8 | 29.5 | 28.1 | 28.7 | 31.3 | 27.6 | 29.2 | 30.5 | 29.0 | 31.6 | 27.4 | 31.2 | 30.2 | 27.2 | 29.6 | 33.7 | 32.2 | 39.3 | 38.2 |
| 20 | 31.8 | 33.4 | 29.2 | 25.2 | 29.5 | 31.3 | 26.8 | 29.6 | 30.0 | 29.5 | 31.5 | 26.4 | 29.4 | 28.8 | 27.4 | 30.5 | 32.5 | 31.7 | 38.9 | 38.0 |
| 21 | 30.2 | 31.5 | 29.6 | 28.7 | 27.7 | 30.8 | 24.0 | 24.8 | 28.8 | 29.5 | 31.7 | 28.9 | 31.2 | 30.8 | 27.0 | 30.2 | 32.5 | 31.8 | 39.3 | 37.4 |
| 22 | 31.1 | 32.7 | 29.2 | 28.8 | 29.5 | 31.1 | 28.2 | 29.2 | 30.0 | 28.5 | 31.8 | 28.5 | 32.0 | 29.6 | 27.4 | 29.6 | 33.0 | 31.5 | 35.5 | 34.1 |
| 23 | 31.9 | 34.3 | 30.2 | 29.5 | 31.3 | 32.2 | 27.8 | 30.7 | 32.0 | 30.0 | 32.3 | 30.0 | 32.4 | 30.2 | 29.0 | 29.7 | 33.0 | 32.7 | 38.4 | 37.0 |
| 24 | 32.1 | 34.0 | 29.3 | 29.0 | 30.8 | 32.2 | 30.5 | 28.9 | 31.2 | 31.5 | 31.3 | 32.7 | 32.0 | 30.8 | 27.8 | 29.6 | 33.2 | 32.5 | 38.5 | 37.4 |
| 25 | 32.6 | 33.3 | 29.8 | 28.9 | 28.5 | 30.8 | 28.1 | 28.8 | 28.7 | 31.5 | 30.8 | 32.2 | 33.0 | 31.4 | 28.6 | 29.2 | 33.7 | 32.4 | 38.5 | 36.7 |
| 26 | 31.0 | 31.2 | 29.4 | 30.4 | 29.4 | 29.7 | 29.4 | 28.9 | 29.1 | 28.9 | 32.0 | 30.4 | 32.2 | 30.0 | 27.1 | 30.4 | 33.4 | 32.7 | 38.6 | 36.0 |
| 27 | 32.3 | 32.7 | 29.3 | 29.2 | 30.2 | 31.0 | 29.5 | 30.4 | 30.4 | 28.6 | 32.5 | 27.8 | 32.2 | 30.7 | 27.4 | 30.0 | 32.5 | 32.2 | 38.5 | 39.0 |
| 28 | 31.5 | 32.1 | 29.2 | 29.0 | 30.7 | 31.3 | 29.0 | 29.2 | 30.4 | 29.5 | 31.2 | 29.4 | 31.6 | 29.3 | 27.1 | 30.1 | 31.7 | 31.0 | 37.2 | 37.0 |
| 29 | 29.2 | 30.4 | 27.6 | 29.9 | 27.5 | 29.1 | 28.8 | 27.8 | 26.6 | 29.6 | 26.4 | 30.3 | 28.2 | 27.3 | 24.3 | 24.4 | 31.0 | 29.0 | 33.4 | 30.0 |
| 30 | 30.1 | 31.0 | 29.5 | 27.2 | 26.8 | 28.6 | 27.4 | 27.5 | 25.5 | 30.0 | 28.2 | 29.4 | 29.2 | 26.9 | 26.2 | 27.0 | 30.8 | 28.4 | 32.6 | 28.4 |
| 31 | 30.8 | 31.0 | 29.8 | 25.7 | 28.5 | 29.8 | 24.4 | 26.8 | 28.7 | 28.6 | 29.4 | 28.3 | 29.5 | 27.2 | 25.7 | 25.3 | 29.3 | 26.5 | 31.8 | 28.0 |

| STATIONS | TEMPERATURE DE L'AIR SOUS ABRI EN °C. | | | | | | | | | PRECIPITATIONS | | | |
|---|---|---|---|---|---|---|---|---|---|---|---|---|---|
| | Moy. MAX. | Moy. Min. | Tx+Tn / 2 | Ecart à Moy. | MAX. Abs. | Min. Abs. | Moy. 00hTU | Moy. 06hTU | Moy. 12hTU | Moy. 18hTU | Total (mm) | Ecart à Moy. | Nbre de j. | MAX. 24 h. |
| DOUALA | 30.9 | 23.3 | 27.1 | + 0.1 | 32.6 | 21.2 | 24.7 | 23.7 | 29.6 | 27.0 | 183.5 | +121.0 | 10 | 87.8 |
| EDEA | 32.1 | 23.2 | 27.7 | 0.0 | 34.3 | 20.9 | 24.8 | 24.1 | 30.7 | 27.3 | 36.8 | - 9.9 | 10 | 18.0 |
| NGAMBE | 29.2 | 20.7 | 25.0 | + 0.1 | 31.2 | 18.4 | 22.4 | 21.0 | 27.4 | 23.7 | 16.8 | - 4.0 | 6 | 8.8 |
| NKONGSAMBA | 26.8 | 18.5 | 22.7 | - 0.1 | 29.0 | 17.1 | 19.1 | 19.2 | 25.7 | 22.4 | 72.3 | + 55.9 | 5 | 40.5 |
| KRIBI | 29.0 | 23.5 | 26.3 | - 0.2 | 30.2 | 21.0 | 24.8 | 23.9 | 28.3 | 27.1 | 105.7 | - 0.3 | 10 | 42.7 |
| ABONG-MBANG | 28.5 | 16.6 | 22.6 | + 0.3 | 31.2 | 12.1 | - | 17.6 | 26.2 | 22.0 | 44.1 | + 15.3 | 2 | 43.3 |
| AKONOLINGA | 28.9 | 19.3 | 24.1 | - | 32.0 | 14.4 | - | 19.8 | 26.8 | 24.2 | 8.1 | - 12.4 | 2 | 7.9 |
| EBOLOWA | 28.8 | 19.5 | 24.2 | - 0.4 | 31.3 | 17.8 | - | 20.0 | 26.9 | 24.5 | 24.9 | - 22.3 | 6 | 20.5 |
| ESEKA | 30.0 | 22.0 | 26.0 | + 0.1 | 32.2 | 19.3 | 23.1 | 22.4 | 27.8 | 25.6 | 4.6 | - 25.1 | 4 | 2.2 |
| LOMIE | 27.7 | 17.5 | 22.6 | - 0.3 | 30.5 | 13.6 | - | 18.2 | 25.9 | 23.7 | 156.9 | +116.6 | 6 | 63.3 |
| SANGMELIMA | 28.4 | 18.1 | 23.3 | - 0.2 | 30.7 | 14.4 | 19.5 | 18.9 | 26.3 | 23.6 | 4.9 | - 36.2 | 5 | 1.2 |
| YAOUNDE | 29.1 | 18.6 | 23.9 | 0.0 | 32.0 | 14.8 | 19.9 | 19.2 | 27.3 | 24.0 | 4.0 | - 24.8 | 1 | 4.0 |
| YOKADOUMA | 28.8 | 17.1 | 23.0 | - 0.7 | 31.5 | 12.0 | - | 17.3 | 27.0 | 23.4 | 22.2 | - 3.3 | 3 | 14.5 |
| BAFIA | 30.3 | 19.7 | 25.0 | - 0.5 | 32.5 | 15.0 | 21.1 | 20.3 | 28.3 | 26.2 | 11.8 | - 0.2 | 4 | 4.0 |
| BATOURI | 29.1 | 16.9 | 23.0 | - 0.4 | 32.8 | 12.2 | 19.1 | 17.4 | 27.0 | 23.6 | 21.7 | - 8.0 | 1 | 21.7 |
| BERTOUA | 30.0 | 16.0 | 23.0 | - 0.3 | 33.5 | 11.0 | - | 17.4 | 27.5 | 24.4 | 54.7 | + 33.6 | 2 | 40.0 |
| BETARE-OYA | 30.6 | 16.2 | 23.4 | - 0.1 | 34.5 | 12.0 | - | 17.1 | 27.5 | 24.7 | 0.0 | - 10.8 | 0 | 0.0 |
| NANGA-EBOKO | 30.4 | 18.2 | 24.3 | - 0.2 | 33.0 | 11.8 | 19.7 | 19.3 | 28.4 | 24.9 | 1.2 | - 26.2 | 1 | 1.2 |
| YOKO | 29.2 | 17.3 | 23.3 | - 0.1 | 32.2 | 13.6 | 19.2 | 17.7 | 27.2 | 23.3 | 0.0 | - 16.3 | 0 | 0.0 |
| BANYO | 31.3 | 13.6 | 22.5 | - 0.4 | 33.7 | 10.4 | - | 14.5 | 29.5 | 23.5 | 8.4 | + 1.8 | 1 | 8.4 |
| KOUNDJA | 28.6 | 14.8 | 21.7 | - 0.5 | 31.0 | 13.0 | 18.0 | 15.6 | 27.2 | 22.0 | 2.9 | - 4.6 | 2 | 1.7 |
| MEIGANGA | 31.4 | 13.7 | 22.6 | - 0.2 | 33.8 | 10.7 | - | 15.1 | 29.1 | 24.8 | 0.0 | - 5.4 | 0 | 0.0 |
| NGAOUNDERE | 29.5 | 13.1 | 21.3 | - 0.3 | 33.1 | 10.0 | 16.9 | 13.8 | 28.0 | 22.0 | 0.0 | - 4.2 | 0 | 0.0 |
| TIBATI | 32.1 | - | - | - | 35.1 | - | - | 13.9 | 28.9 | 25.0 | 1.0 | - 4.6 | 1 | 1.0 |
| GAROUA | 34.8 | 17.9 | 26.4 | 0.0 | 40.2 | 13.9 | 23.2 | 19.3 | 32.6 | 29.6 | 0.0 | 0.0 | 0 | 0.0 |
| GUIDER | 33.1 | 15.9 | 24.5 | - 0.1 | 38.8 | 11.0 | 18.8 | 16.8 | 31.6 | 27.1 | 0.0 | 0.0 | 0 | 0.0 |
| KAELE | 32.4 | 18.0 | 25.2 | - 0.4 | 39.0 | 13.0 | 20.3 | 19.0 | 30.3 | 26.8 | 0.0 | 0.0 | 0 | 0.0 |
| MAROUA-SALAK | 32.1 | 16.1 | 24.1 | - | 39.0 | 12.0 | 19.1 | 17.4 | 29.8 | 25.0 | 0.0 | - | 0 | 0.0 |
| POLI | 32.8 | 12.7 | 22.8 | - 0.4 | 37.7 | 9.0 | 16.3 | 13.8 | 31.1 | 24.2 | 0.0 | 0.0 | 0 | 0.0 |

| STATIONS | HUMIDITE RELATIVE EN % | | | | | | | | TENSION DE VAPEUR | | | | EVAPORATION | NEB. TOT. MOY (OCT) | | | |
|---|---|---|---|---|---|---|---|---|---|---|---|---|---|---|---|---|---|
| | Moy. MAX. | Moy. Min. | MAX. Abs. | Min. Abs. | Moy. 00hTU | Moy. 06hTU | Moy. 12hTU | Moy. 18hTU | Moy. 00hTU | Moy. 06hTU | Moy. 12hTU | Moy. 18hTU | (en mm) | 00h TU | 06h TU | 12h TU | 18h TU |
| DOUALA | 99 | 63 | 100 | 56 | 95 | 97 | 72 | 84 | 29.5 | 28.4 | 29.9 | 30.0 | 58.8 | 5 | 6 | 5 | 4 |
| EDEA | 98 | 60 | 100 | 52 | 92 | 95 | 66 | 82 | 28.8 | 28.5 | 29.1 | 29.8 | 67.6 | - | 7 | 6 | 5 |
| NGAMBE | 98 | 63 | 100 | 39 | 96 | 98 | 69 | 87 | 26.0 | 24.4 | 25.2 | 25.5 | 44.7 | - | 8 | 5 | 5 |
| NKONGSAMBA | 96 | 65 | 99 | 58 | 94 | 93 | 69 | 90 | 21.3 | 20.6 | 22.8 | 24.4 | 44.8 | - | 7 | 6 | 8 |
| KRIBI | - | - | - | - | - | 95 | 79 | 83 | - | 28.2 | 30.4 | 29.8 | 72.3 | - | 6 | 4 | 4 |
| ABONG-MBANG | - | - | - | - | - | 96 | 64 | 88 | - | 19.3 | 21.8 | 23.2 | 79.9 | - | 6 | 5 | 1 |
| AKONOLINGA | - | - | - | - | - | 94 | 64 | 79 | - | 21.7 | 22.5 | 23.9 | 97.8 | - | 8 | 6 | 5 |
| EBOLOWA | - | - | - | - | - | 97 | 69 | 82 | - | 22.7 | 24.4 | 25.2 | 59.5 | - | 7 | 7 | 5 |
| ESEKA | 96 | 64 | 99 | 50 | 94 | 95 | 72 | 81 | 26.5 | 25.7 | 26.9 | 26.6 | 50.0 | - | 7 | 5 | 4 |
| LOMIE | - | - | - | - | - | 97 | 73 | 86 | - | 20.3 | 24.4 | 25.2 | - | - | 7 | 5 | 3 |
| SANGMELIMA | 99 | 57 | 100 | 35 | 96 | 98 | 64 | 80 | 21.7 | 21.4 | 21.9 | 23.3 | 62.1 | - | 7 | 6 | 5 |
| YAOUNDE | 99 | 48 | 100 | 27 | 94 | 96 | 56 | 73 | 21.8 | 21.3 | 20.3 | 21.8 | 90.5 | 4 | 6 | 5 | 5 |
| YOKADOUMA | - | - | - | - | - | 96 | 65 | 87 | - | 19.5 | 23.2 | 25.1 | 55.5 | - | 6 | 5 | 3 |
| BAFIA | 98 | 47 | 100 | 28 | 97 | 95 | 58 | 69 | 24.3 | 22.6 | 22.3 | 23.5 | 115.7 | - | 8 | 4 | 3 |
| BATOURI | 98 | 52 | 100 | 32 | 94 | 97 | 59 | 80 | 20.8 | 19.2 | 21.1 | 23.3 | 65.5 | 2 | 6 | 5 | 4 |
| BERTOUA | - | - | - | - | - | 96 | 57 | 75 | - | 19.0 | 20.9 | 23.0 | - | - | 6 | 5 | 2 |
| BETARE-OYA | - | - | - | - | - | 81 | 43 | 56 | - | 15.8 | 15.8 | 17.4 | 196.4 | - | 6 | 3 | 2 |
| NANGA-EBOKO | 98 | 44 | 100 | 29 | 97 | 92 | 54 | 71 | 22.2 | 20.6 | 20.9 | 22.4 | 97.4 | - | 7 | 5 | 2 |
| YOKO | 82 | 30 | 100 | 14 | 71 | 70 | 36 | 52 | 15.8 | 14.1 | 13.0 | 14.9 | 199.4 | 5 | 7 | 6 | 6 |
| BANYO | - | - | - | - | - | 69 | 24 | 40 | - | 11.4 | 9.9 | 11.6 | 190.5 | - | 4 | 2 | 4 |
| KOUNDJA | 93 | 30 | 100 | 16 | 84 | 85 | 35 | 59 | 17.3 | 15.0 | 12.6 | 15.6 | 326.8 | - | 6 | 4 | 5 |
| MEIGANGA | - | - | - | - | - | 68 | 25 | 30 | - | 11.6 | 10.1 | 9.4 | 229.3 | - | 4 | 3 | 3 |
| NGAOUNDERE | 56 | 14 | 73 | 9 | 42 | 50 | 17 | 28 | 8.1 | 7.9 | 6.4 | 7.4 | 308.5 | 1 | 4 | 2 | 3 |
| TIBATI | - | - | - | - | - | 81 | 25 | 37 | - | 12.9 | 10.0 | 11.6 | 141.3 | - | 4 | 3 | 2 |
| GAROUA | 41 | 12 | 66 | 9 | 28 | 36 | 15 | 20 | 8.0 | 8.1 | 7.4 | 8.3 | 455.4 | 2 | 4 | 3 | 4 |
| GUIDER | 44 | 17 | 59 | 9 | 36 | 43 | 18 | 25 | 7.8 | 8.2 | 7.9 | 9.0 | XX | - | 4 | 3 | 3 |
| KAELE | 39 | 17 | 65 | 9 | 33 | 35 | 20 | 24 | 7.9 | 7.7 | 8.6 | 8.4 | 493.1 | - | 1 | 1 | 2 |
| MAROUA-SALAK | 42 | 15 | 59 | 9 | 34 | 35 | 15 | 24 | 7.5 | 6.9 | 6.3 | 7.6 | 513.1 | - | 2 | 1 | 2 |
| POLI | 68 | 20 | 79 | 13 | 62 | 63 | 22 | 39 | 11.5 | 10.0 | 9.9 | 11.8 | 206.9 | - | 2 | 1 | 1 |

| STATIONS | VENT DE SURFACE — VITESSE MOYENNE m/s. à 00hTU | à 06hTU | à 12hTU | à 18hTU | MAXIMUM DD | m/s. | Dates | PHENOMENES DIVERS (NOMBRE DE JOURS) ≡ | = | ∞ | ↙ | ↘ (R) | △ | ≠ | ≠ |
|---|---|---|---|---|---|---|---|---|---|---|---|---|---|---|---|
| DOUALA | 0.0 | 0.1 | 1.4 | 0.8 | SSW | 7 | 20,22 | 7 | 2 | 0 | 3 | 20 | 0 | 0 | 0 |
| EDEA | - | 0.3 | 2.0 | 1.4 | W | 6 | 19 | 6 | 1 | 2 | 5 | 6 | 4 | 0 | 0 |
| NGAMBE | - | 0.1 | 3.6 | 0.8 | SW | 10 | 28 | 11 | 0 | 0 | 2 | 5 | 0 | 0 | 0 |
| NKONGSAMBA | - | 0.7 | 3.5 | 2.0 | S | 8 | 19 | 7 | 0 | 0 | 2 | 7 | 19 | 0 | 0 |
| KRIBI | - | 1.3 | 3.7 | 4.1 | SW | 6 | 4 | 0 | 0 | 0 | 4 | 8 | 7 | 0 | 0 |
| ABONG-MBANG | - | 0.0 | 1.6 | 0.0 | E | 5 | 8 | 11 | 0 | 1 | 3 | 3 | 17 | 0 | 0 |
| AKONOLINGA | - | 0.1 | 1.3 | 0.0 | NE | 12 | 29 | 6 | 4 | 5 | 5 | 3 | 2 | 0 | 0 |
| EBOLOWA | - | 0.0 | 2.3 | 0.8 | NW | 6 | 27 | 7 | 0 | 0 | 0 | 10 | 0 | 0 | 0 |
| ESEKA | - | 0.7 | 3.1 | 2.6 | W | 13 | 20 | 8 | 23 | 24 | 6 | 4 | 0 | 0 | 0 |
| LOMIE | - | 0.1 | 2.0 | 0.3 | E | 16 | 30 | 11 | 0 | 2 | 1 | 8 | 0 | 1 | 0 |
| SANGMELIMA | - | 0.5 | 2.4 | 0.6 | S | 15 | 21 | 14 | 0 | 6 | 4 | 5 | 0 | 0 | 0 |
| YAOUNDE | 2.4 | 1.4 | 2.6 | 1.4 | W | 9 | 28,29 | 8 | 0 | 2 | 3 | 5 | 2 | 0 | 0 |
| YOKADOUMA | - | 0.0 | 3.3 | 0.2 | N | 18 | 29 | 14 | 0 | 0 | 0 | 6 | 6 | 1 | 0 |
| BAFIA | - | 0.1 | 2.0 | 1.0 | NW | 12 | 29 | 19 | 1 | 1 | 0 | 3 | 4 | 0 | 0 |
| BATOURI | 0.4 | 0.6 | 2.7 | 0.9 | NNE | 10 | 6 | 15 | 4 | 13 | 1 | 10 | 0 | 0 | 0 |
| BERTOUA | - | 0.0 | 1.2 | 0.0 | W | 5 | 13 | 11 | 0 | 13 | 6 | 4 | 2 | 0 | 0 |
| BETARE-OYA | - | 1.1 | 4.0 | 3.8 | NE | 10 | 16 | 12 | 2 | 29 | 0 | 1 | 0 | 0 | 0 |
| NANGA-EBOKO | - | 0.2 | 1.7 | 0.0 | NE | 5 | 12 | 4 | 0 | 1 | 0 | 1 | 0 | 0 | 0 |
| YOKO | 4.2 | 4.3 | 3.9 | 3.1 | NNE | 11 | 12 | 13 | 0 | 31 | 0 | 2 | 0 | 0 | 0 |
| BANYO | - | 1.2 | 5.2 | 2.9 | NE | 14 | 15 | 0 | 1 | 4 | 0 | 2 | 0 | 0 | 0 |
| KOUNDJA | - | 1.6 | 4.9 | 1.0 | NE | 16 | 18,24 | 1 | 0 | 14 | 3 | 1 | 5 | 2 | 0 |
| NGAOUNDERE | 0.9 | 1.6 | 5.3 | 2.9 | NE | 11 | 15 | 1 | 0 | 2 | 2 | 0 | 0 | 0 | 0 |
| MEIGANGA | - | 0.8 | 4.3 | 3.0 | N | 12 | 16,18 | 5 | 2 | 2 | 1 | 0 | 0 | 0 | 0 |
| TIBATI | - | 1.7 | 5.6 | 2.5 | NE | 15 | 8 | 3 | 0 | 3 | 0 | 1 | 0 | 0 | 0 |
| GAROUA | 3.5 | 3.6 | 3.9 | 3.7 | NW | 15 | 28 | 0 | 0 | 7 | 0 | 0 | 0 | 0 | 0 |
| GUIDER | - | 3.2 | 8.4 | 4.0 | NE | 15 | 31 | 0 | 0 | 4 | 0 | 0 | 0 | 0 | 0 |
| KAELE | - | 3.5 | 5.3 | 3.5 | N | 11 | 8 | 0 | 0 | 9 | 0 | 1 | 0 | 0 | 0 |
| MAROUA-SALAK | 1.8 | 1.7 | 4.3 | 1.8 | NNE | 11 | 30 | 0 | 0 | 4 | 0 | 1 | 0 | 0 | 0 |
| POLI | - | 0.1 | 2.0 | 0.0 | N | 10 | 14 | 0 | 0 | 5 | 0 | 0 | 0 | 0 | 0 |

DUREE DE L'INSOLATION EN HEURES ET 1/10

| Dates | DOUALA | YAOUNDE | YOKO | BATOURI | KOUNDJA | NGAOUNDERE | GAROUA | MAROUA-SALAK |
|---|---|---|---|---|---|---|---|---|
| 1 | 3.9 | 4.6 | 7.5 | 2.6 | 9.5 | 9.2 | 9.4 | 7.8 |
| 2 | 3.1 | 2.0 | 6.6 | 2.3 | 8.2 | 7.6 | 8.7 | 2.2 |
| 3 | 0.5 | 4.3 | 5.6 | 4.2 | 7.6 | 8.7 | 9.2 | 9.3 |
| 4 | 5.0 | 9.0 | 7.5 | 5.0 | 8.3 | 9.6 | 9.8 | 9.9 |
| 5 | 4.4 | 4.0 | 8.8 | 6.5 | 8.3 | 9.6 | 9.9 | 9.7 |
| 6 | 4.3 | 2.4 | 9.1 | 4.0 | 6.8 | 9.4 | 8.2 | 6.0 |
| 7 | 4.6 | 7.1 | 8.0 | 8.8 | 8.3 | 9.4 | 9.2 | 9.9 |
| 8 | 1.1 | 8.7 | 7.8 | 8.6 | 7.6 | 8.5 | 7.2 | 8.7 |
| 9 | 0.8 | 8.1 | 9.2 | 9.4 | 7.3 | 9.4 | 6.7 | 6.8 |
| 10 | 5.7 | 6.1 | 9.4 | 8.2 | 7.7 | 9.6 | 8.7 | 9.4 |
| 11 | 1.9 | 6.3 | 6.9 | 7.0 | 6.6 | 9.4 | 9.8 | 9.8 |
| 12 | 3.8 | 7.5 | 7.9 | 9.1 | 8.7 | 9.4 | 9.6 | 10.0 |
| 13 | 4.9 | 5.6 | 9.6 | 8.3 | 9.8 | 9.4 | 9.8 | 10.2 |
| 14 | 4.9 | 8.6 | 9.3 | 8.6 | 8.8 | 10.1 | 9.8 | 10.2 |
| 15 | 4.3 | 8.7 | 10.1 | 9.0 | 9.1 | 10.0 | 10.4 | 10.5 |
| 16 | 4.1 | 5.3 | 9.9 | 8.3 | 8.9 | 10.3 | 10.5 | 10.5 |
| 17 | 4.6 | 7.2 | 10.0 | 6.7 | 9.7 | 9.8 | 10.6 | 10.7 |
| 18 | 4.1 | 6.5 | 6.6 | 2.6 | 9.0 | XX | 10.8 | 10.8 |
| 19 | 4.6 | 7.4 | 5.8 | 2.9 | 5.5 | 9.4 | 10.1 | 11.0 |
| 20 | 3.9 | 7.8 | 7.0 | 2.3 | 9.2 | 10.3 | 10.8 | 11.0 |
| 21 | 1.7 | 3.1 | 5.8 | 4.8 | 7.9 | 5.0 | 8.7 | 10.6 |
| 22 | 6.1 | 6.8 | 7.3 | 6.5 | 9.7 | 9.0 | 4.2 | 3.5 |
| 23 | 6.5 | 8.6 | 9.4 | XX | 9.9 | 9.3 | 10.1 | 10.7 |
| 24 | 5.6 | 9.0 | 9.2 | 8.1 | 8.7 | 9.4 | 9.5 | 10.7 |
| 25 | 2.9 | 2.9 | 9.5 | 7.9 | 9.0 | 9.1 | 10.9 | 11.1 |
| 26 | 0.0 | 4.6 | 8.5 | 6.1 | 8.3 | 8.6 | 10.6 | 10.8 |
| 27 | 4.2 | 8.4 | 8.1 | 1.3 | 8.2 | 9.6 | 10.3 | 10.6 |
| 28 | 4.2 | 5.5 | 8.3 | 3.9 | 8.7 | 9.2 | 9.2 | 11.3 |
| 29 | 1.2 | 1.9 | 4.0 | 7.8 | 0.1 | 9.2 | 7.0 | 1.9 |
| 30 | 4.5 | 3.1 | 1.7 | 7.8 | 7.8 | 6.6 | 1.2 | 5.0 |
| 31 | 3.6 | 6.4 | 3.0 | 3.9 | 3.8 | 8.6 | 7.9 | 8.9 |

VENT EN ALTITUDE ( par sondage )
DD : ROSE DE 36, V : m/s.

| Dates | Heures TU | SOL DD | SOL V | KOUNDJA 1500m. DD | KOUNDJA 1500m. V | NGAOUNDERE 3000m. DD | NGAOUNDERE 3000m. V | JANVIER AOUT 5000m. DD | JANVIER AOUT 5000m. V |
|---|---|---|---|---|---|---|---|---|---|
| 1 | 0520 | 00 | 00 | 03 | 02 | 09 | 08 | - | - |
| 2 | 0800 | 05 | 01 | 08 | 01 | 07 | 06 | - | - |
| 3 | 0800 | 00 | 00 | 06 | 02 | 08 | 09 | - | - |
| 4 | 1500 | 05 | 03 | 08 | 05 | - | - | - | - |
| 5 | 0600 | 05 | 01 | 04 | 03 | 07 | 12 | - | - |
| 6 | 0200 | 27 | 03 | 32 | 02 | 04 | 08 | - | - |
| 7 | 0800 | 05 | 02 | 02 | 02 | 12 | 04 | - | - |
| 8 | 0200 | 05 | 04 | 08 | 05 | 12 | 03 | - | - |
| 9 | 1400 | 14 | 03 | 15 | 06 | 18 | 04 | - | - |
| 10 | 0200 | 05 | 02 | 01 | 02 | - | - | - | - |
| 11 | 1400 | 14 | 04 | 14 | 04 | 12 | 04 | - | - |
| 12 | 0500 | 05 | 02 | 08 | 02 | 11 | 06 | - | - |
| 13 | 0800 | 05 | 02 | 11 | 03 | 09 | 08 | - | - |
| 14 | 0800 | 05 | 03 | 04 | 05 | 08 | 10 | - | - |
| 15 | 0800 | 09 | 02 | 08 | 04 | 08 | 18 | - | - |
| 16 | 0800 | 05 | 02 | 05 | 07 | 09 | 14 | - | - |
| 17 | 0500 | 00 | 00 | 05 | 06 | - | - | - | - |
| 18 | 0800 | 09 | 02 | 02 | 04 | 07 | 16 | - | - |
| 19 | 0800 | 00 | 00 | 06 | 04 | 07 | 12 | - | - |
| 20 | 1400 | 09 | 04 | 05 | 07 | 10 | 12 | - | - |
| 21 | 0500 | 27 | 06 | 30 | 03 | - | - | - | - |
| 22 | 0800 | 32 | 02 | 04 | 04 | 06 | 12 | 11 | 10 |
| 23 | 1400 | 09 | 06 | 06 | 05 | - | - | - | - |
| 24 | 0500 | 00 | 00 | 03 | 04 | 05 | 15 | - | - |
| 25 | 1400 | 09 | 05 | 14 | 04 | 12 | 07 | - | - |
| 26 | 0505 | 32 | 03 | 03 | 04 | 06 | 06 | - | - |
| 27 | 0800 | 23 | 02 | 06 | 02 | 05 | 07 | - | - |
| 28 | 0500 | 32 | 02 | 03 | 04 | - | - | - | - |
| 29 | 0800 | 05 | 02 | 05 | 02 | - | - | - | - |
| 30 | 0800 | 09 | 02 | 06 | 02 | 06 | 05 | - | - |
| 31 | 1400 | 23 | 04 | 32 | 03 | 05 | 09 | - | - |

JANVIER 1957

VENT EN ALTITUDE (par sondage) DD : ROSE DE 36, V : m/s.

DOUALA

| Dates | Heures TU | SOL DD | SOL V | 500 m. DD | 500 m. V | 1000 m. DD | 1000 m. V | 1500 m. DD | 1500 m. V | 3000 m. DD | 3000 m. V | 5000 m. DD | 5000 m. V |
|---|---|---|---|---|---|---|---|---|---|---|---|---|---|
| 1 | 0030 | 00 | 00 | 30 | 02 | 33 | 06 | 33 | 03 | 08 | 12 | - | - |
| 2 | 1900 | 00 | 00 | 24 | 05 | 21 | 02 | 03 | 02 | 06 | 10 | - | - |
| 3 | 0010 | 00 | 00 | 25 | 03 | 33 | 02 | 02 | 02 | 06 | 08 | - | - |
| 4 | 1930 | 00 | 00 | 24 | 08 | 31 | 03 | 04 | 02 | 06 | 10 | - | - |
| 5 | 1242 | 23 | 03 | 24 | 04 | 23 | 02 | 09 | 02 | 09 | 08 | - | - |
| 6 | 1910 | 00 | 00 | 23 | 11 | 27 | 06 | 28 | 03 | 09 | 11 | - | - |
| 7 | 1905 | 00 | 00 | 23 | 11 | 24 | 08 | 14 | 02 | 12 | 05 | 01 | 07 |
| 8 | 0100 | 00 | 00 | 20 | 04 | 19 | 06 | 24 | 01 | 14 | 03 | 09 | 03 |
| 9 | 1832 | 00 | 00 | 22 | 06 | 25 | 03 | 18 | 01 | 08 | 03 | 07 | 04 |
| 10 | 1305 | 25 | 03 | 21 | 04 | 16 | 01 | 16 | 03 | 06 | 06 | 06 | 03 |
| 11 | 0705 | 00 | 00 | 16 | 04 | 19 | 02 | 33 | 01 | 10 | 03 | - | - |
| 12 | 1840 | 00 | 00 | 22 | 05 | 04 | 01 | 31 | 01 | 05 | 12 | - | - |
| 13 | 0015 | 00 | 00 | 24 | 02 | 36 | 02 | 35 | 03 | 06 | 09 | - | - |
| 14 | 0717 | 00 | 00 | 06 | 03 | 01 | 03 | 02 | 02 | 09 | 11 | - | - |
| 15 | 0035 | 00 | 00 | 23 | 02 | 32 | 02 | 06 | 01 | - | - | - | - |
| 16 | 1312 | 23 | 01 | 22 | 05 | 17 | 02 | 08 | 05 | 06 | 11 | - | - |
| 17 | 1835 | 18 | 01 | 23 | 09 | 31 | 03 | 28 | 02 | 05 | 17 | 12 | 17 |
| 18 | 1933 | 00 | 00 | 21 | 07 | 24 | 07 | 31 | 04 | 36 | 04 | - | - |
| 19 | 1915 | 00 | 00 | 22 | 07 | 25 | 06 | 29 | 04 | 06 | 13 | - | - |
| 20 | 1305 | 23 | 04 | 22 | 07 | 24 | 05 | 23 | 02 | 06 | 17 | - | - |
| 21 | 1308 | 23 | 03 | 22 | 05 | 22 | 04 | 32 | 01 | 07 | 17 | - | - |
| 222 | 1306 | 23 | 05 | 23 | 05 | 28 | 07 | 34 | 05 | - | - | - | - |
| 23 | 1300 | 23 | 04 | 24 | 05 | 27 | 02 | 05 | 03 | 06 | 13 | - | - |
| 24 | 1307 | 23 | 03 | 23 | 03 | 26 | 01 | 06 | 02 | - | - | - | - |
| 25 | 1307 | 23 | 03 | 24 | 06 | 21 | 02 | 09 | 04 | 07 | 14 | 09 | 15 |
| 26 | 0715 | 00 | 00 | 23 | 04 | 24 | 03 | 31 | 03 | 05 | 07 | - | - |
| 27 | 1920 | 00 | 00 | 23 | 08 | 24 | 08 | 32 | 03 | 06 | 07 | 08 | 17 |
| 28 | 0708 | 00 | 00 | 24 | 07 | 24 | 05 | 21 | 02 | 03 | 03 | - | - |
| 29 | 0120 | 00 | 00 | 00 | 00 | 25 | 04 | 26 | 05 | - | - | - | - |
| 30 | 0710 | 00 | 00 | 33 | 02 | 32 | 06 | 33 | 08 | 05 | 04 | - | - |
| 31 | 1310 | 00 | 00 | 12 | 02 | 06 | 02 | 12 | 01 | 08 | 03 | - | - |

JANVIER 1957

VENT EN ALTITUDE (par sondage) DD : ROSE DE 36, V : m/s.

GAROUA

| Dates | Heures TU | SOL DD | SOL V | 500 m. DD | 500 m. V | 1000 m. DD | 1000 m. V | 1500 m. DD | 1500 m. V | 3000 m. DD | 3000 m. V | 5000 m. DD | 5000 m. V |
|---|---|---|---|---|---|---|---|---|---|---|---|---|---|
| 1 | 0100 | 14 | 03 | 02 | 04 | 04 | 05 | 07 | 09 | 08 | 03 | 16 | 07 |
| 2 | 1900 | 25 | 03 | 31 | 01 | 05 | 03 | 06 | 02 | 11 | 06 | 06 | 06 |
| 3 | 0700 | 05 | 04 | 36 | 02 | 03 | 06 | 03 | 07 | 09 | 05 | 11 | 06 |
| 4 | 0100 | 05 | 04 | 08 | 02 | 12 | 03 | 23 | 02 | 11 | 08 | 09 | 06 |
| 5 | 1300 | 20 | 03 | 27 | 03 | 29 | 03 | 36 | 04 | 14 | 09 | 15 | 07 |
| 6 | 1300 | 27 | 04 | 29 | 04 | 29 | 04 | 35 | 06 | 21 | 02 | 29 | 03 |
| 7 | 1300 | 31 | 03 | 35 | 02 | 29 | 03 | 34 | 04 | 22 | 06 | 29 | 06 |
| 8 | 0100 | 32 | 04 | 02 | 07 | 05 | 10 | 05 | 05 | 31 | 10 | 26 | 08 |
| 9 | 1900 | 05 | 04 | 05 | 06 | 02 | 05 | 01 | 02 | 27 | 02 | 20 | 01 |
| 10 | 0700 | 07 | 02 | 05 | 02 | 04 | 05 | 09 | 03 | 22 | 05 | 22 | 04 |
| 11 | 0700 | 07 | 05 | 08 | 06 | 05 | 08 | 08 | 08 | 25 | 04 | 27 | 04 |
| 12 | 0100 | 02 | 03 | 05 | 05 | 05 | 09 | 13 | 04 | 21 | 04 | 36 | 06 |
| 13 | 0700 | 07 | 03 | 09 | 04 | 05 | 06 | 12 | 04 | 27 | 01 | 12 | 09 |
| 14 | 0700 | 07 | 04 | 12 | 04 | 05 | 07 | 11 | 05 | 11 | 07 | 11 | 11 |
| 15 | 1900 | 02 | 03 | 05 | 06 | 08 | 09 | 07 | 14 | 09 | 17 | 08 | 13 |
| 16 | 1900 | 05 | 05 | 04 | 05 | 04 | 10 | 07 | 09 | 10 | 15 | 09 | 11 |
| 17 | 0700 | 07 | 03 | 14 | 03 | 05 | 11 | 06 | 14 | 09 | 14 | 25 | 04 |
| 18 | 1900 | 03 | 02 | 06 | 04 | 07 | 08 | 07 | 07 | 36 | 10 | 12 | 18 |
| 19 | 0100 | 27 | 02 | 06 | 02 | 06 | 06 | 09 | 06 | 08 | 08 | 10 | 14 |
| 20 | 1300 | 16 | 04 | 12 | 03 | 01 | 03 | 04 | 08 | 02 | 09 | 03 | 11 |
| 21 | 0100 | 20 | 03 | 14 | 04 | 03 | 07 | 07 | 08 | 08 | 10 | 07 | 09 |
| 22 | 1900 | 32 | 03 | 31 | 05 | 28 | 05 | 05 | 05 | 08 | 09 | 08 | 06 |
| 23 | 1900 | 20 | 02 | 04 | 05 | 05 | 09 | 07 | 06 | 08 | 07 | 11 | 11 |
| 24 | 0700 | 18 | 02 | 04 | 07 | 06 | 16 | 05 | 12 | 13 | 05 | 09 | 12 |
| 25 | 0100 | 09 | 03 | 03 | 06 | 05 | 10 | 07 | 09 | 07 | 10 | 07 | 12 |
| 26 | 1900 | 34 | 03 | 03 | 05 | 05 | 04 | 04 | 03 | 05 | 03 | 12 | 15 |
| 27 | 1900 | 29 | 02 | 28 | 07 | 30 | 05 | 34 | 04 | 04 | 04 | 21 | 02 |
| 28 | 0200 | 32 | 04 | 04 | 07 | 06 | 07 | 07 | 22 | 09 | 05 | 27 | 11 |
| 29 | 0100 | 36 | 06 | 01 | 04 | 01 | 04 | 34 | 04 | 27 | 06 | 03 | 10 |
| 30 | 0100 | 02 | 04 | 14 | 01 | 11 | 01 | 32 | 03 | 30 | 04 | - | - |
| 31 | 1900 | 04 | 03 | 07 | 08 | 08 | 05 | 06 | 03 | 16 | 06 | 10 | 10 |

VENT EN ALTITUDE (par sondage) DD : ROSE DE 36, V : m/s

| Dates | Heures TU | BATOURI | | | | | | | | | |
|---|---|---|---|---|---|---|---|---|---|---|---|
| | | SOL | | 1000 m. | | 1500 m. | | 3000 m. | | 5000 m. | |
| | | DD | V | DD | V | DD | V | DD | V | DD | V |
| 1 | 0130 | 00 | 00 | 35 | 02 | 15 | 05 | 07 | 04 | - | - |
| 2 | 1330 | 25 | 04 | 18 | 04 | 21 | 05 | 01 | 01 | - | - |
| 3 | 1930 | 00 | 00 | 21 | 04 | 23 | 04 | 36 | 04 | - | - |
| 4 | 0235 | 00 | 00 | 22 | 09 | 28 | 06 | 04 | 08 | 07 | 05 |
| 5 | 1930 | 00 | 00 | 23 | 04 | 31 | 02 | 07 | 04 | 08 | 03 |
| 6 | 1940 | 00 | 00 | 22 | 08 | 11 | 02 | 02 | 04 | 05 | 01 |
| 7 | 0135 | 00 | 00 | 35 | 02 | 33 | 05 | 15 | 04 | 36 | 01 |
| 8 | 0730 | 04 | 04 | 04 | 08 | 07 | 01 | 14 | 06 | 09 | 05 |
| 9 | 0200 | 00 | 00 | 34 | 04 | 27 | 03 | 14 | 05 | - | - |
| 10 | 1330 | 26 | 04 | 20 | 01 | 36 | 01 | 10 | 06 | 08 | 01 |
| 11 | 0800 | 36 | 04 | 01 | 06 | 36 | 06 | 02 | 02 | 09 | 02 |
| 12 | 1015 | 00 | 00 | 29 | 03 | 04 | 06 | 09 | 03 | 09 | 03 |
| 13 | 1930 | 00 | 00 | 20 | 02 | 02 | 04 | 09 | 07 | 09 | 03 |
| 14 | 0130 | 00 | 00 | 33 | 02 | 01 | 02 | 08 | 06 | - | - |
| 15 | 1930 | 00 | 00 | 22 | 03 | 08 | 06 | 05 | 03 | - | - |
| 16 | 1930 | 00 | 00 | 18 | 06 | 19 | 06 | 03 | 09 | - | - |
| 17 | 0130 | 02 | 02 | 25 | 06 | 27 | 05 | 04 | 08 | - | - |
| 18 | 0130 | 00 | 00 | 27 | 11 | 30 | 05 | 06 | 08 | - | - |
| 19 | 1930 | 00 | 00 | 23 | 09 | 23 | 07 | 02 | 03 | - | - |
| 20 | 0130 | 00 | 00 | 23 | 05 | 26 | 01 | 04 | 03 | - | - |
| 21 | 1930 | 00 | 00 | 23 | 05 | 01 | 03 | 06 | 10 | - | - |
| 22 | 0800 | 08 | 03 | 25 | 05 | 29 | 07 | 07 | 03 | - | - |
| 23 | 0200 | 00 | 00 | 20 | 05 | 18 | 01 | 04 | 07 | - | - |
| 24 | 1935 | 00 | 00 | 20 | 05 | 13 | 03 | 04 | 08 | 06 | 04 |
| 25 | 0135 | 00 | 00 | 32 | 03 | 03 | 04 | 05 | 05 | 08 | 05 |
| 26 | 1930 | 00 | 00 | 24 | 07 | 27 | 03 | 06 | 07 | 08 | 09 |
| 27 | 1930 | 00 | 00 | 23 | 09 | 36 | 04 | 05 | 05 | 11 | 05 |
| 28 | 1930 | 00 | 00 | 22 | 06 | 27 | 03 | 02 | 09 | 01 | 02 |
| 29 | 1930 | 00 | 00 | 27 | 09 | 29 | 05 | 06 | 07 | 36 | 02 |
| 30 | 1930 | 00 | 00 | 27 | 08 | 29 | 04 | 05 | 13 | 05 | 02 |
| 31 | 0140 | 00 | 00 | 31 | 05 | 06 | 04 | 06 | 08 | 06 | 02 |

VENT EN ALTITUDE (par sondage) DD : ROSE DE 36, V : m/s

| Dates | Heures TU | YAOUNDE | | | | | | | | | |
|---|---|---|---|---|---|---|---|---|---|---|---|
| | | SOL | | 1000 m. | | 1500 m. | | 3000 m. | | 5000 m. | |
| | | DD | V | DD | V | DD | V | DD | V | DD | V |
| 1 | 1330 | 06 | 03 | 11 | 02 | 09 | 02 | 09 | 11 | - | - |
| 2 | 2000 | 23 | 02 | 24 | 02 | 21 | 04 | 04 | 08 | 07 | 12 |
| 3 | 0640 | 22 | 01 | 23 | 03 | 21 | 02 | 05 | 07 | - | - |
| 4 | 1300 | 36 | 02 | 36 | 02 | 03 | 03 | 08 | 05 | - | - |
| 5 | 0100 | 28 | 03 | - | - | - | - | - | - | - | - |
| 6 | 1901 | 24 | 01 | 30 | 06 | 00 | 00 | XX | XX | 04 | 04 |
| 7 | 1905 | 00 | 00 | 05 | 01 | 35 | 02 | 07 | 04 | - | - |
| 8 | 0805 | 04 | 14 | 01 | 09 | 07 | 07 | 12 | 04 | 10 | 04 |
| 9 | 0730 | 36 | 03 | 04 | 04 | 01 | 04 | 13 | 07 | 07 | 06 |
| 10 | 1900 | 34 | 02 | 02 | 03 | 36 | 02 | 08 | 09 | 07 | 03 |
| 11 | 0730 | 02 | 03 | 04 | 07 | 04 | 04 | 09 | 05 | 07 | 03 |
| 12 | 0030 | 27 | 01 | 25 | 02 | 33 | 03 | 06 | 07 | 13 | 05 |
| 13 | 1900 | 27 | 01 | 27 | 04 | 17 | 02 | 08 | 08 | 09 | 06 |
| 14 | 0700 | 30 | 02 | 29 | 02 | 04 | 02 | 11 | 12 | - | - |
| 15 | 1310 | 06 | 03 | 06 | 04 | 03 | 07 | 08 | 13 | - | - |
| 16 | 1300 | 36 | 03 | 03 | 05 | 06 | 06 | 08 | 16 | - | - |
| 17 | 1900 | 27 | 02 | 27 | 08 | 27 | 12 | 07 | 20 | - | - |
| 18 | 1830 | 26 | 04 | 25 | 09 | 17 | 06 | 02 | 32 | - | - |
| 19 | 1900 | 27 | 02 | 23 | 03 | 01 | 04 | 05 | 11 | - | - |
| 20 | 1840 | 27 | 02 | 26 | 04 | 28 | 02 | 04 | 17 | - | - |
| 21 | 1315 | 36 | 03 | 16 | 04 | 12 | 02 | 06 | 16 | - | - |
| 22 | 0110 | 26 | 01 | 26 | 05 | 25 | 05 | 02 | 21 | - | - |
| 23 | 0700 | 26 | 01 | 24 | 02 | 24 | 01 | 07 | 16 | 07 | 09 |
| 24 | 0030 | 27 | 04 | 28 | 07 | 22 | 04 | - | - | - | - |
| 25 | 0040 | 30 | 02 | 30 | 08 | 27 | 04 | - | - | - | - |
| 26 | 0040 | 28 | 04 | 26 | 07 | 26 | 09 | 06 | 06 | - | - |
| 27 | 1910 | 27 | 02 | 25 | 06 | 27 | 04 | 05 | 08 | - | - |
| 28 | 1830 | 26 | 04 | 25 | 08 | 26 | 10 | 02 | 06 | 06 | 03 |
| 29 | 1830 | 26 | 06 | XX | XX | 26 | 17 | 01 | 05 | 08 | 08 |
| 30 | 1255 | 10 | 02 | 10 | 02 | 36 | 02 | 06 | 11 | 05 | 17 |
| 31 | 1900 | 00 | 00 | 11 | 04 | 11 | 02 | 11 | 03 | 07 | 14 |

RENSEIGNEMENTS COMPLEMENTAIRES pour certains AERODROMES



DOUALA - Altit. 13 m. JANVIER 1957

VENT AU SOL - Fréquence des Directions.

| Heures | N | NNE | NE | ENE | E | ESE | SE | SSE | S | SSW | SW | WSW | W | WNW | NW | NNW | Cal |
|---|---|---|---|---|---|---|---|---|---|---|---|---|---|---|---|---|---|
| 00h TU | 0 | 0 | 0 | 0 | 0 | 0 | 0 | 0 | 0 | 0 | 0 | 0 | 0 | 0 | 0 | 0 | 31 |
| 06h TU | 0 | 0 | 0 | 0 | 0 | 0 | 0 | 0 | 0 | 0 | 1 | 0 | 0 | 0 | 0 | 0 | 30 |
| 12h TU | 0 | 0 | 0 | 1 | 0 | 0 | 0 | 0 | 1 | 1 | 6 | 7 | 2 | 2 | 1 | 0 | 10 |
| 18h TU | 1 | 0 | 0 | 0 | 0 | 0 | 0 | 0 | 0 | 3 | 9 | 1 | 0 | 0 | 0 | 0 | 17 |

VISIBILITE - Fréquence

| Heures | < 50 m | < 200 m | < 500 m | < 1 km | < 2 km | < 4 km | < 10 km | < 20 km | < 50 km | ≥ 50 km |
|---|---|---|---|---|---|---|---|---|---|---|
| 00h TU | 0 | 0 | 0 | 0 | 0 | 1 | 6 | 12 | 31 | 0 |
| 06h TU | 0 | 1 | 2 | 5 | 6 | 13 | 24 | 28 | 31 | 0 |
| 12h TU | 0 | 0 | 0 | 0 | 0 | 0 | 4 | 11 | 31 | 0 |
| 18h TU | 0 | 0 | 0 | 0 | 0 | 0 | 4 | 8 | 31 | 0 |

| Heures | Pression niveau Station | NUAGES BAS (Nébul., de 5 à 7 Oct. Inclus) Fréq. des hauteurs < 50 m | < 100 m | < 200 m | < 300 m | < 600 m | < 1000 m | < 1500 m | < 2000 m | < 2500 m |
|---|---|---|---|---|---|---|---|---|---|---|
| 00h TU | 1009.5 | 0 | 0 | 0 | 0 | 7 | 12 | 12 | 12 | 12 |
| 06h TU | 1009.6 | 0 | 0 | 0 | 0 | 8 | 12 | 12 | 12 | 12 |
| 12h TU | 1008.7 | 0 | 0 | 0 | 0 | 2 | 8 | 8 | 8 | 8 |
| 18h TU | 1007.8 | 0 | 0 | 0 | 0 | 0 | 0 | 0 | 0 | 0 |

NUAGES BAS (Nébulosité = 8 Octas) - Fréquence des hauteurs

| Heures | < 50 m | < 100 m | < 200 m | < 300 m | < 600 m | < 1000 m | < 1500 m | < 2000 m | < 2500 m |
|---|---|---|---|---|---|---|---|---|---|
| 00h TU | 0 | 0 | 0 | 0 | 0 | 0 | 0 | 0 | 0 |
| 06h TU | 0 | 0 | 0 | 0 | 0 | 0 | 0 | 0 | 0 |
| 12h TU | 0 | 0 | 0 | 0 | 0 | 0 | 0 | 0 | 0 |
| 18h TU | 0 | 0 | 0 | 0 | 0 | 0 | 0 | 0 | 0 |

RENSEIGNEMENTS COMPLEMENTAIRES pour certains AERODROMES



YAOUNDE - Altit. 760 m. JANVIER 1957

VENT AU SOL - Fréquence des Directions

| Heures | N | NNE | NE | ENE | E | ESE | SE | SSE | S | SSW | SW | WSW | W | WNW | NW | NNW | Cal |
|---|---|---|---|---|---|---|---|---|---|---|---|---|---|---|---|---|---|
| 00h TU | 1 | 0 | 0 | 0 | 0 | 0 | 0 | 0 | 0 | 0 | 0 | 2 | 23 | 2 | 1 | 0 | 2 |
| 06h TU | 1 | 1 | 2 | 0 | 0 | 0 | 0 | 0 | 0 | 0 | 6 | 4 | 7 | 0 | 0 | 0 | 10 |
| 12h TU | 2 | 0 | 4 | 2 | 2 | 0 | 1 | 2 | 2 | 1 | 1 | 5 | 4 | 1 | 1 | 0 | 3 |
| 18h TU | 1 | 2 | 4 | 0 | 0 | 0 | 0 | 1 | 0 | 0 | 2 | 2 | 8 | 1 | 1 | 0 | 9 |

VISIBILITE - Fréquence

| Heures | <50 m | <200 m | <500 m | <1 km | <2 km | <4 km | <10 km | <20 km | <50 km | ≥50 km |
|---|---|---|---|---|---|---|---|---|---|---|
| 00h TU | 0 | 0 | 1 | 1 | 1 | 1 | 8 | 30 | 31 | 0 |
| 06h TU | 0 | 3 | 4 | 4 | 6 | 7 | 23 | 30 | 31 | 0 |
| 12h TU | 0 | 0 | 0 | 0 | 0 | 0 | 9 | 25 | 31 | 0 |
| 18h TU | 0 | 0 | 0 | 0 | 0 | 0 | 9 | 27 | 31 | 0 |

| Heures | Pression niveau Station | NUAGES BAS (Nébul. de 5 à 7 Oct. Inclus) Fréq. des hauteurs <50 m | <100 m | <200 m | <300 m | <600 m | <1000 m | <1500 m | <2000 m | <2500 m |
|---|---|---|---|---|---|---|---|---|---|---|
| 00h TU | 926.9 | 0 | 0 | 1 | 3 | 9 | 9 | 9 | 9 | 9 |
| 06h TU | 927.3 | 0 | 0 | 0 | 0 | 5 | 6 | 6 | 6 | 6 |
| 12h TU | 926.4 | 0 | 0 | 0 | 0 | 0 | 15 | 15 | 15 | 15 |
| 18h TU | 925.4 | 0 | 0 | 0 | 0 | 1 | 2 | 2 | 2 | 2 |

NUAGES BAS (Nébulosité = 8 Octas) - Fréquence des hauteurs

| Heures | <50 m | <100 m | <200 m | <300 m | <600 m | <1000 m | <1500 m | <2000 m | <2500 m |
|---|---|---|---|---|---|---|---|---|---|
| 00h TU | 0 | 0 | 0 | 0 | 0 | 0 | 0 | 0 | 0 |
| 06h TU | 1 | 2 | 2 | 6 | 6 | 6 | 6 | 6 | 6 |
| 12h TU | 0 | 0 | 0 | 0 | 0 | 0 | 0 | 0 | 0 |
| 18h TU | 0 | 0 | 0 | 0 | 0 | 0 | 0 | 0 | 0 |

RENSEIGNEMENTS COMPLEMENTAIRES pour certains AERODROMES



NGAOUNDERE - Altitude 1.119 m. JANVIER 1957

V E N T A U S O L - Fréquence des Directions

| Heures | N | NNE | NE | ENE | E | ESE | SE | SSE | S | SSW | SW | WSW | W | WNW | NW | NNW | Cal |
|---|---|---|---|---|---|---|---|---|---|---|---|---|---|---|---|---|---|
| 00h TU | 4 | 2 | 5 | 0 | 0 | 0 | 0 | 0 | 0 | 0 | 0 | 0 | 0 | 1 | 0 | 0 | 19 |
| 06h TU | 6 | 3 | 5 | 0 | 0 | 0 | 0 | 1 | 0 | 0 | 0 | 0 | 0 | 0 | 4 | 0 | 12 |
| 12h TU | 6 | 3 | 15 | 1 | 1 | 0 | 0 | 0 | 0 | 0 | 0 | 0 | 0 | 0 | 4 | 1 | 0 |
| 18h TU | 16 | 0 | 3 | 0 | 0 | 0 | 0 | 0 | 0 | 0 | 0 | 0 | 0 | 0 | 6 | 3 | 3 |

V I S I B I L I T E - F r é q u e n c e

| Heures | < 50 m | < 200 m | < 500 m | < 1 km | < 2 km | < 4 km | < 10 km | < 200 km | < 50 km | ≥ 50 km |
|---|---|---|---|---|---|---|---|---|---|---|
| 00h TU | 0 | 0 | 0 | 0 | 0 | 0 | 0 | 5 | 31 | 0 |
| 06h TU | 0 | 0 | 0 | 1 | 1 | 2 | 2 | 7 | 31 | 0 |
| 12h TU | 0 | 0 | 0 | 0 | 0 | 1 | 2 | 9 | 31 | 0 |
| 18h TU | 0 | 0 | 0 | 0 | 0 | 0 | 6 | 11 | 31 | 0 |

| Heures | Pression niveau Station | NUAGES BAS (Nébul., de 5 à 7 Octas Inclus) Fréq. des hauteurs < 50 m | < 100 m | < 200 m | < 300 m | < 600 m | < 1000 m | < 1500 m | < 2000 m | < 2500 m |
|---|---|---|---|---|---|---|---|---|---|---|
| 00h TU | 890.2 | 0 | 0 | 0 | 0 | 0 | 0 | 0 | 0 | 0 |
| 06h TU | 890.3 | 0 | 0 | 0 | 0 | 0 | 0 | 0 | 0 | 0 |
| 12h TU | 889.5 | 0 | 0 | 0 | 0 | 0 | 0 | 0 | 0 | 0 |
| 18h TU | 888.7 | 0 | 0 | 0 | 0 | 0 | 0 | 0 | 0 | 0 |

NUAGES BAS (Nébulosité = 8 Octas) - Fréquence des hauteurs

| Heures | < 50 m | < 100 m | < 200 m | < 300 m | < 600 m | < 1000 m | < 1500 m | < 2000 m | < 2500 m |
|---|---|---|---|---|---|---|---|---|---|
| 00h TU | 0 | 0 | 0 | 0 | 0 | 0 | 0 | 0 | 0 |
| 06h TU | 0 | 0 | 0 | 0 | 0 | 0 | 0 | 0 | 0 |
| 12h TU | 0 | 0 | 0 | 0 | 0 | 0 | 0 | 0 | 0 |
| 18h TU | 0 | 0 | 0 | 0 | 0 | 0 | 0 | 0 | 0 |

RENSEIGNEMENTS COMPLEMENTAIRES pour certains AERODROMES



GAROUA - Altit. 249 m.

JANVIER 1957

VENT AU SOL - Fréquence des Directions

| Heures | N | NNE | NE | ENE | E | ESE | SE | SSE | S | SSW | SW | WSW | W | WNW | NW | NNW | Cal |
|---|---|---|---|---|---|---|---|---|---|---|---|---|---|---|---|---|---|
| 00h TU | 5 | 2 | 2 | 1 | 4 | 0 | 1 | 2 | 1 | 0 | 0 | 1 | 1 | 1 | 1 | 9 | 0 |
| 06h TU | 1 | 0 | 6 | 3 | 6 | 1 | 3 | 0 | 1 | 1 | 1 | 1 | 0 | 2 | 4 | 1 | 0 |
| 12h TU | 1 | 0 | 5 | 3 | 4 | 1 | 2 | 2 | 1 | 0 | 2 | 2 | 2 | 3 | 2 | 1 | 0 |
| 18h TU | 0 | 1 | 3 | 6 | 7 | 1 | 0 | 2 | 1 | 2 | 2 | 3 | 1 | 0 | 0 | 2 | 0 |

VISIBILITE - Fréquence

| Heures | <50 m | <200 m | <500 m | <1 km | <2 km | <4 km | <10 km | <20 km | <50 km | ≥50 km |
|---|---|---|---|---|---|---|---|---|---|---|
| 00h TU | 0 | 0 | 0 | 0 | 0 | 3 | 6 | 12 | 31 | 0 |
| 06h TU | 0 | 0 | 0 | 0 | 0 | 3 | 7 | 15 | 31 | 0 |
| 12h TU | 0 | 0 | 0 | 0 | 3 | 4 | 10 | 17 | 31 | 0 |
| 18h TU | 0 | 0 | 0 | 0 | 2 | 3 | 8 | 17 | 31 | 0 |

| Heures | Pression niveau Station | NUAGES BAS (Nébul., de 5 à 7 Oct. Inclus) Fréq. des hauteurs <50 m | <100 m | <200 m | <300 m | <600 m | <1000 m | <1500 m | <2000 m | <2500 m |
|---|---|---|---|---|---|---|---|---|---|---|
| 00h TU | 982.7 | 0 | 0 | 0 | 0 | 0 | 0 | 0 | 0 | 0 |
| 06h TU | 983.8 | 0 | 0 | 0 | 0 | 0 | 0 | 0 | 0 | 0 |
| 12h TU | 982.5 | 0 | 0 | 0 | 0 | 0 | 0 | 0 | 0 | 0 |
| 18h TU | 981.1 | 0 | 0 | 0 | 0 | 0 | 0 | 0 | 0 | 0 |

NUAGES BAS (Nébulosité = 8 Octas) - Fréquence des hauteurs

| Heures | <50 m | <100 m | <200 m | <300 m | <600 m | <1000 m | <1500 m | <2000 m | <2500 m |
|---|---|---|---|---|---|---|---|---|---|
| 00h TU | 0 | 0 | 0 | 0 | 0 | 0 | 0 | 0 | 0 |
| 06h TU | 0 | 0 | 0 | 0 | 0 | 0 | 0 | 0 | 0 |
| 12h TU | 0 | 0 | 0 | 0 | 0 | 0 | 0 | 0 | 0 |
| 18h TU | 0 | 0 | 0 | 0 | 0 | 0 | 0 | 0 | 0 |

## - TEMPERATURE ET VENT EN ALTITUDE - (1)



D O U A L A

JANVIER 1957

| Dates | Niveau 850mb. Altit. Moyenne (m Géopot) 1.499 | | | Niveau 700mb. Altit. Moyenne (m Géopot.) 3.133 | | | Niveau 500mb. Altit. Moyenne (m Géopot.) 5.833 | | | Niveau 300mb. Altit. Moyenne (m Géopot.) 9.643 | | | Niveau 200mb. Altit. Moyenne (m Géopot.) 12.366 | | |
|---|---|---|---|---|---|---|---|---|---|---|---|---|---|---|---|
| | Temp | VENT D | VENT V | Temp | VENT D | VENT V | Temp | VENT D | VENT V | Temp | VENT D | VENT V | Temp | VENT D | VENT V |
| 1 | | 35 | 03 | | 09 | 09 | | 11 | 07 | | 15 | 05 | | 20 | 08 |
| 2 | +170 | 36 | 06 | +082 | 08 | 10 | -057 | 08 | 08 | -304 | 14 | 10 | -537 | 16 | 17 |
| 3 | | 35 | 02 | | 07 | 09 | | 10 | 09 | | 15 | 13 | | - | - |
| 4 | +179 | 36 | 04 | +083 | 09 | 11 | -065 | 11 | 04 | -324 | 12 | 08 | -558 | 15 | 12 |
| 5 | | 00 | 00 | | 09 | 07 | | 07 | 08 | | 11 | 08 | | 13 | 11 |
| 6 | +175 | 34 | 05 | +079 | 09 | 07 | -058 | 07 | 05 | -330 | 12 | 11 | -548 | 36 | 03 |
| 7 | | 36 | 01 | | 12 | 04 | | 05 | 05 | | 14 | 09 | | 30 | 05 |
| 8 | +170 | 14 | 04 | +072 | 12 | 03 | -069 | 03 | 06 | -323 | 13 | 10 | -534 | 16 | 05 |
| 9 | | 25 | 02 | | 13 | 06 | | 02 | 05 | | 14 | 10 | | 18 | 10 |
| 10 | +169 | 34 | 02 | +081 | 09 | 06 | -041 | 06 | 04 | -317 | 21 | 07 | -552 | 16 | 16 |
| 11 | | 12 | 01 | | 09 | 02 | | 07 | 03 | | 17 | 04 | | - | - |
| 12 | +XXX | 13 | 02 | +079 | 10 | 05 | -031 | 07 | 11 | -320 | 29 | 08 | -538 | 13 | 10 |
| 13 | | 01 | 02 | | 07 | 08 | | 10 | 09 | | 33 | 07 | | 12 | 08 |
| 14 | +169 | 07 | 02 | +068 | 09 | 08 | -063 | 10 | 11 | -321 | 09 | 05 | -538 | 12 | 14 |
| 15 | | 05 | 02 | | 07 | 16 | | 09 | 14 | | 07 | 12 | | 13 | 15 |
| 16 | +194 | 06 | 10 | +101 | 08 | 10 | -103 | 12 | 20 | -300 | 11 | 10 | -493 | 13 | 12 |
| 17 | | 36 | 04 | | 07 | 15 | | 10 | 21 | | 11 | 15 | | 06 | 07 |
| 18 | +173 | 35 | 03 | +095 | 06 | 14 | -061 | 09 | 11 | -320 | 10 | 12 | -505 | 13 | 16 |
| 19 | | 28 | 03 | | 06 | 12 | | 11 | 12 | | 08 | 11 | | 10 | 09 |
| 20 | +172 | 05 | 04 | +079 | 07 | 08 | -078 | 12 | 08 | -325 | 09 | 09 | -542 | 04 | 10 |
| 21 | | 36 | 04 | | 05 | 11 | | 09 | 06 | | 07 | 15 | | 12 | 10 |
| 22 | +175 | 30 | 07 | +080 | 06 | 11 | -067 | 08 | 11 | -319 | 12 | 07 | -531 | 13 | 05 |
| 23 | | 02 | 02 | | 06 | 13 | | 09 | 08 | | 12 | 09 | | 33 | 06 |
| 24 | +174 | 35 | 06 | +066 | 07 | 11 | -066 | 10 | 11 | -330 | 10 | 08 | -555 | 05 | 07 |
| 25 | | 34 | 02 | | 06 | 13 | | 10 | 12 | | 09 | 05 | | 13 | 17 |
| 26 | +181 | 35 | 03 | +091 | 07 | 09 | -042 | 11 | 07 | -336 | 09 | 06 | -587 | 14 | 14 |
| 27 | | 29 | 03 | | 06 | 08 | | 10 | 07 | | 11 | 08 | | 14 | 05 |
| 28 | +162 | 35 | 02 | +073 | 07 | 06 | -080 | 08 | 06 | -321 | 09 | 09 | -537 | 09 | 06 |
| 29 | | 25 | 05 | | 06 | 06 | | 10 | 07 | | 11 | 11 | | 14 | 06 |
| 30 | +175 | 33 | 06 | +081 | 05 | 06 | -045 | 12 | 07 | -316 | 14 | 10 | -577 | 12 | 20 |
| 31 | | 33 | 08 | | 05 | 06 | | 11 | 10 | | 15 | 09 | | 13 | 19 |
| MAX. | +194 | 06 | 10 | +101 | 07 | 16 | -031 | 10 | 21 | -300 | 11) 07) | 15 | -493 | 12 | 20 |
| Min. | +162 | 36) 12) | 01 | +066 | 09 | 02 | -103 | 07 | 03 | -336 | 17 | 04 | -587 | 36 | 03 |
| Moy. | +174 | X | 04 | +088 | X | 09 | -062 | X | 09 | -320 | X | 09 | -542 | X | 10 |

(1) - Température : °C.
- Vent : ROSE DE 36 - m/s.-

# RESEAU PLUVIOMETRIQUE - JANVIER 1957
(Valeurs Mensuelles)

| STATIONS | Total (mm) | Ecart à Moy. |
|---|---|---|
| **I - COTIERE DU NORD -** | | |
| BONABERI_GARE | 85.0 | +33.8 |
| DIZANGUE | 70.4 | +25.6 |
| DOUALA_DEIDO | 89.3 | +37.8 |
| DOUALA_HOPITAL | 155.5 | +95.8 |
| HAUT-PENJA | 73.2 | - |
| MANOKA | 228.3 | +31.7 |
| MBANGA | 25.0 | + 1.5 |
| MOUANKO | 87.0 | - |
| NDOM | 0.9 | -43.1 |
| NYOMBE | 21.7 | -10.4 |
| SAKBAYEME | 9.5 | -28.7 |
| YINGUI | 14.5 | - |
| **II - MONTAGNEUSE DE L'OUEST** | | |
| BABADJOU | 8.0 | - 6.3 |
| BAFOUSSAM | 3.9 | - 8.2 |
| BANGANGTE | 9.5 | - 0.3 |
| BANGOA | 3.0 | - 1.1 |
| MBOUROUKOU | 27.6 | +11.5 |
| NKONDJOCK | 21.5 | - |
| **III - FORESTIERES DU SUD -** | | |
| AMBAM | 50.9 | + 9.1 |
| AYOS | 17.6 | + 6.2 |
| DJOUM | 53.0 | +14.6 |
| EVODOULA | 5.3 | - |
| MAKAK | 76.7 | +44.1 |
| MBALMAYO (ETF) | 38.6 | - |
| METET | 11.1 | - |
| MFOU | 13.2 | - |
| NKOEMVONE | 7.3 | -21.5 |
| NKOLAFAMBA | 0.0 | -27.8 |
| NKOLBISSON | 0.0 | - |
| NYABESSAN | 112.0 | +35.9 |
| OTELE | 41.0 | - |
| **IV - DE LA SAVANE DU CENTRE -** | | |
| MANKIM | 12.1 | - |
| NACHTIGAL | 38.5 | +17.2 |
| NDIKINIMEKI | 27.5 | + 9.2 |
| NTUI | 3.3 | - 8.3 |
| **V - PLATEAU DE L'ADAMAOUA -** | | |
| FOUMBAN | 2.4 | - 2.7 |
| KOUNDEN | 3.1 | - 1.6 |
| MAYO-DARLE | 0.0 | - 13.4 |
| NGAOUNDERE-AGRICOL. | 0.0 | 0.0 |
| TIGNERE | 0.0 | 0.0 |
| **VI - D U N O R D -** | | |
| CHOLLIRE | 0.0 | 0.0 |
| Pt.FOURREAU | 0.0 | 0.0 |
| GAROUA (P.T.T.) | 0.0 | 0.0 |
| GUETALE | 0.0 | 0.0 |
| LAM | 0.0 | - |
| LARA | 0.2 | - |
| MADA | 0.0 | - |
| MAROUA-AGRICULTURE | 0.0 | 0.0 |
| MORA | 0.0 | 0.0 |
| NDUKLA | 0.0 | - |
| POUSS | 0.0 | - |
| REY-BOUBA | 0.0 | 0.0 |
| TOUBOURO | 0.0 | - |
| YAGOUA | 0.0 | 0.0 |

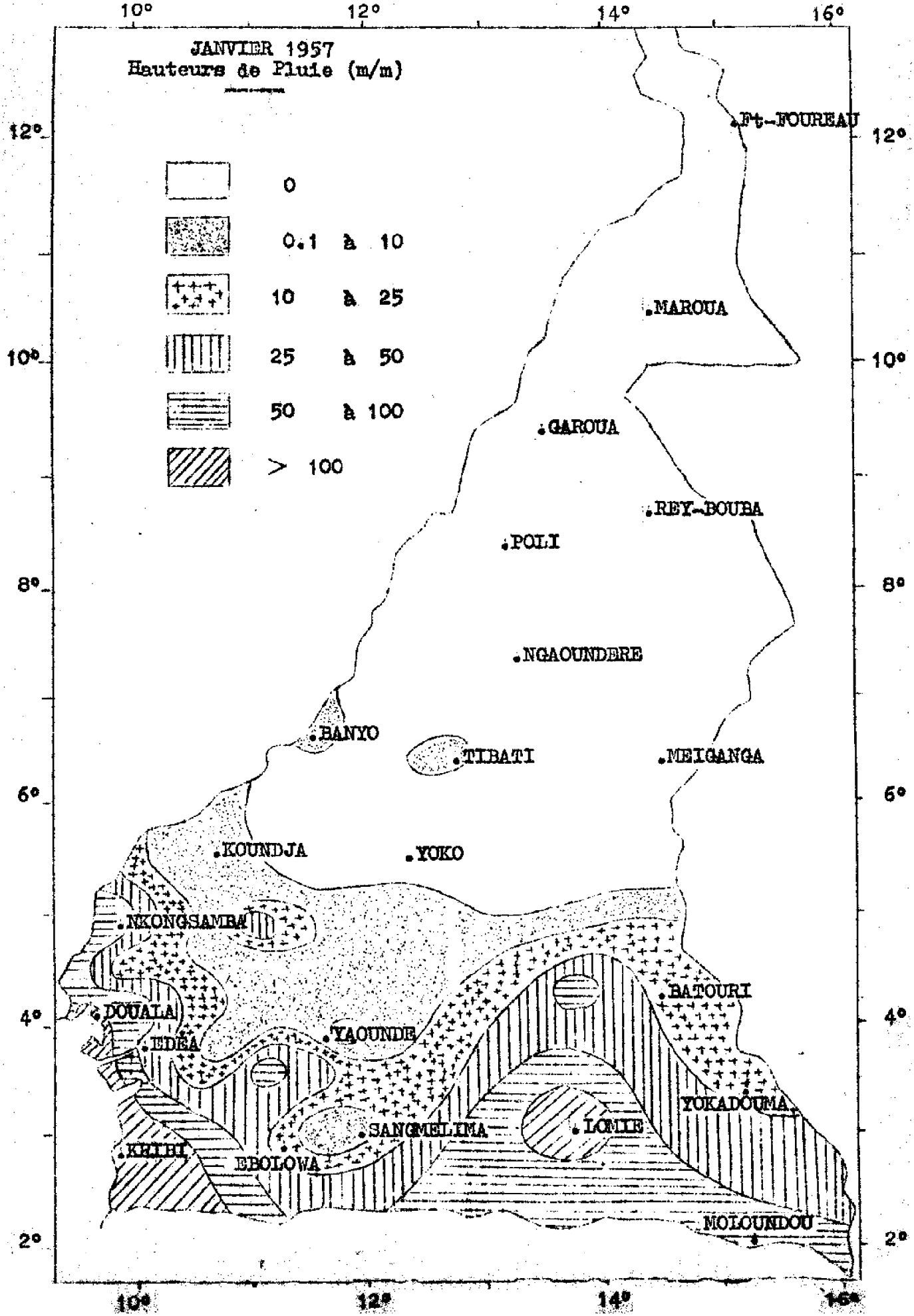
JANVIER 1957
Hauteurs de Pluie (m/m)
0
0.1 à 10
10 à 25
25 à 50
50 à 100
> 100
10°
12°
14°
16°
2°
4°
6°
8°
Ft-FOUREAU
MAROUA
GAROUA
REY-BOUBA
POLI
NGAOUNDERE
BANYO
TIBATI
MEIGANGA
KOUNDJA
YOKO
NKONGSAMBA
DOUALA
EDEA
YAOUNDE
BATOURI
YOKADOUMA
SANGMELIMA
LOMIE
KRIBI
EBOLOWA
MOLOUNDOU

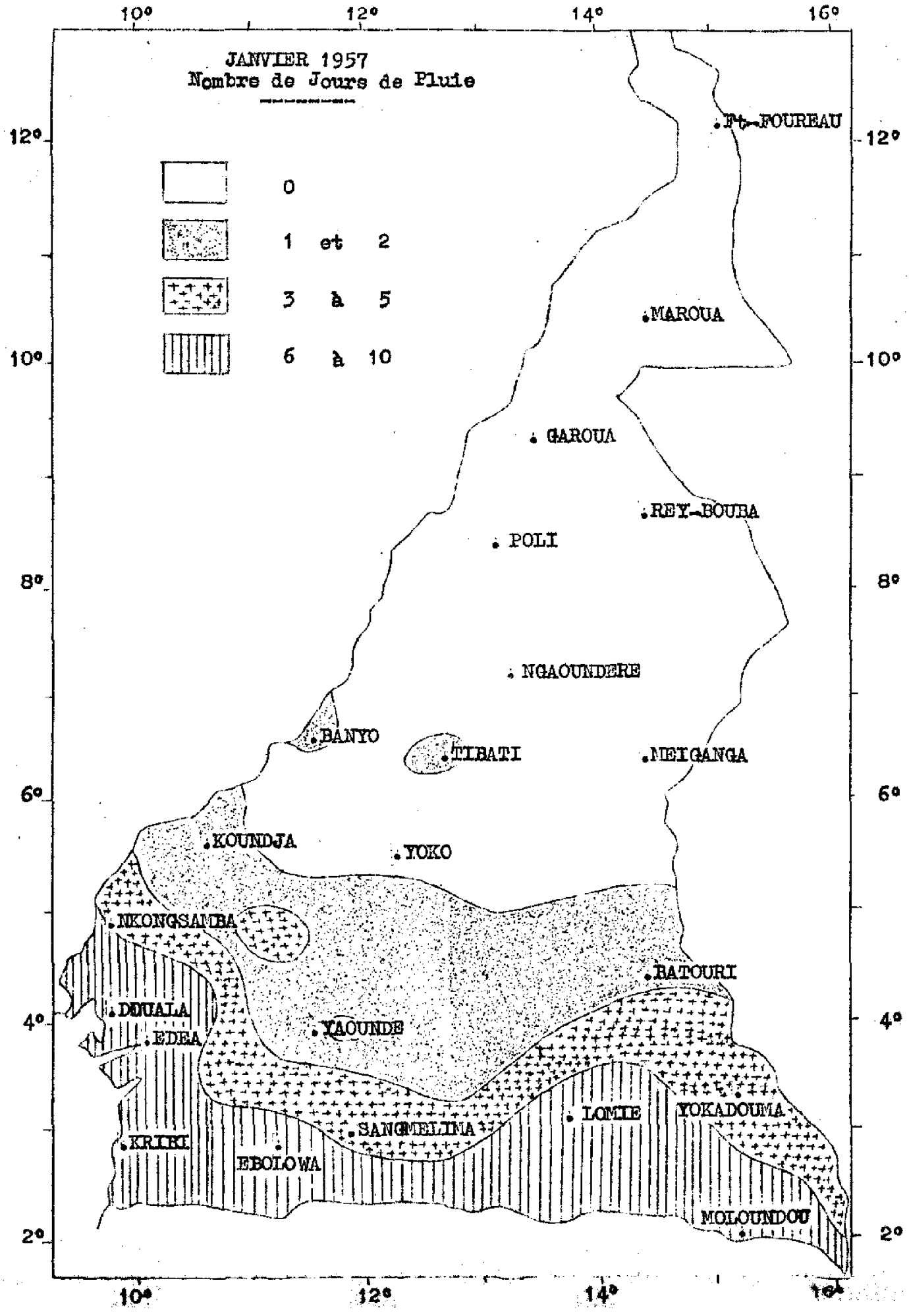
JANVIER 1957
Nombre de Jours de Pluie
0
1 et 2
3 à 5
6 à 10
10°
12°
14°
16°
12°
10°
8°
6°
4°
2°
Ft-FOUREAU
MAROUA
GAROUA
REY-BOUBA
POLI
NGAOUNDERE
BANYO
TIBATI
MEIGANGA
KOUNDJA
YOKO
NKONGSAMBA
BATOURI
DOUALA
EDEA
YAOUNDE
LOMIE
YOKADOUMA
SANGMELIMA
KRIBI
EBOLOWA
MOLOUNDOU

SERVICE MÉTÉOROLOGIQUE DU CAMEROUN

# RESUME MENSUEL DU TEMPS

LIBRARY
JUN 26 1957

## FÉVRIER 1957

RESUME MENSUEL DU TEMPS AU CAMEROUN - FEVRIER 1957

# G E N E R A L I T E S

## EVOLUTION DE LA SITUATION GENERALE

Jusqu'au 18, la situation reste remarquablement stable - Après les éphémères perturbations des trois derniers jours de Janvier, le beau temps de saison sèche se rétablit - Sauf sur le littoral, et en quelques endroits isolés de l'extrême-Sud, intéressés par des averses nocturnes, la sécheresse est absolue. Pendant toute cette période, le FIT reste pratiquement stationnaire sur le quatrième parallèle; par moments cependant il descend au Sud du troisième parallèle à l'intérieur du continent. La mousson est à peu près inexistante, aussi le ciel reste dégagé en permanence, exception faite des brouillards de rayonnement et de la brume sèche, qui recouvrent souvent de vastes zones dans le Centre et le Sud du Territoire.

A partir du 19, le FIT amorce lentement sa remontée vers le Nord, atteignant le huitième parallèle en fin de mois - Des courants de mousson encore irréguliers, mais se manifestant de plus en plus fréquemment, alimentent en air humide les basses couches de l'atmosphère, et les cumulus, jusqu' alors très peu développés sinon inexistants, atteignent maintenant le stade de cumulonimbus en fin de journée.

L'instabilité reste toutefois faible ou modérée, et limitée au Sud-Ouest du Territoire, où les orages, accompagnés de faibles averses, deviennent fréquents.

Cependant, dans les tout derniers jours du mois, l'instabilité s'étend au Centre, à l'Est et à l'Adamaoua, mais, dans cette dernière région, elle n'y provoque que des précipitations orageuses très faibles.

## RESUME CLIMATOLOGIQUE

C'est pendant le mois de Février que la saison sèche s'est fait le mieux sentir. En effet, pour la majeure partie des postes du réseau, l'absence de précipitations a duré plus de trois semaines consécutives - En trois endroits seulement ( BANSOA, DIZANGUE et MANOKA ) les hauteurs de pluies ont été supérieures à la moyenne; partout ailleurs, elles étaient déficitaires dans une assez forte mesure (50 à 75 %, souvent davantage). Le minimum de la période d'observations a été relevé à AMBAM (24 ans), AYOS (10 ans), DJOUM (24 ans), ESEKA (23 ans) et YAOUNDE (15 ans). En outre, pour la deuxième fois en vingt cinq ans, aucune chute de pluie n'est tombée à NANGA-EBOKO. De pair avec les faibles hauteurs de précipitations, le nombre de jours de pluie a été partout inférieur à la moyenne (de 2 à 5 jours, pour des moyennes de 4 à 10 jours) -

.../...

## RESUME CLIMATOLOGIQUE (suite)

En diverses régions des humidités relatives très faibles ont été observées, notamment à BETARE-OYA (plusieurs humidités inférieures à 9 %) et à GAROUA (moyenne des minima inférieure à 9 %).

Dans le Sud, la brume sèche a été observée deux fois plus et les orages deux fois moins souvent que la normale.

Enfin, dans l'Est et le Centre des températures basses ont été relevées, en particulier à NANGA-EBOKO, où le minimum minimorum a été observé avec 11°.4 -

## INFLUENCE DU TEMPS SUR L'ACTIVITE GENERALE

La sécheresse persistante continuait à faire tarir les puits dans le Nord et l'Adamaoua, et baisser le niveau des cours d'eau dans tout le Territoire.

Toutes les récoltes étaient achevées, et les cultivateurs attendaient les premières pluies pour ensemencer leurs champs.

Attisé par le vent, un violent incendie a détruit trois cents cases à BANYO, le 8./.-

N.B.-

1°)- Signification des signes conventionnels (page 8) :

≡ Brouillard visibilité < 1 km.

= Brume humide 1 km. ≥ visibilité < 2 km.

∞ Brume sèche visibilité < 5 km.

↯ Eclair

⚡ Orage

(⚡) Tonnerre entendu

⌓ Rosée

⚡ Vent ≥ 16 m/s.

⚡ Vent ≥ 21 m/s.

oooooooooooooo

2°)- Vent en altitude (pages 9 à 13)
L'heure indiquée est celle du début du sondage -

3°)- Valeurs pluviométriques (pages 6 et 19) -

L'Ecart à la moyenne n'est indiqué que pour les Stations dont le nombre d'années d'observations est supérieur ou égal à DIX.

-:-:-:-:-:-:-

4°)- Renseignements complémentaires pour certains Aérodromes (pages 14 à 17) -

Les fréquences sont exprimées en nombre de jours.-

ooooo0ooooo

# HAUTEURS DES PRECIPITATIONS

FEVRIER 1957

| Dates | DOUALA | EDEA | KRIBI | ABONG-MBANG | EBOLOWA | ESEKA | LOMIE | SANGME-LIMA | YAOUNDE | YOKADOU-MA | BAFIA | BATOURI | NANGA-EBOKO | YOKO | NKONG-SAMBA | KOUNDJA | MEIGA-NGA | NGAOU-NDERE | GAROUA | MAROUA SALAK |
|---|---|---|---|---|---|---|---|---|---|---|---|---|---|---|---|---|---|---|---|---|
| 1 | | | 1.5 | | | | | | | | | 1.5 | | | | | | | | |
| 2 | | | | | | | | 4.0 | | | | | | | | | | | | |
| 3 | | | 5.0 | | | | | | | | | | | | | | | | | |
| 4 | | | | | | | | | | | | | | | | | | | | |
| 5 | | | | | | | | | | | | | | | | | | | | |
| 6 | | | | | | | | | | | | | | | | | | | | |
| 7 | | | 14.5 | | | | | | | | | | | | | | | | | |
| 8 | | | | | | | | | | | | | | | | | | | | |
| 9 | | | | | 1.1 | 1.0 | | | | | 0.2 | | | | | | | | | |
| 10 | | | | | | | | | | | | | | | | | | | | |
| 11 | | | | | | | | | | | | | | | | | | | | |
| 12 | | | | | | | | | | | | | | | | | | | | |
| 13 | | | 12.3 | | | | | | | | | | | | | | | | | |
| 14 | | | | | | | | | | | | | | | | | | | | |
| 15 | | | | | | | | | | | | | | | | | | | | |
| 16 | | | 16.1 | | | | | | | | | | | | | | | | | |
| 17 | | | 9.0 | | | | | | | | | | | | | | | | | |
| 18 | 6.9 | | | | | | 4.2 | | | | | | | | | | | | | |
| 19 | | | 4.9 | | | | | | | | | | | | | | | | | |
| 20 | 1.9 | | | | | | | | | | | | | | | | | | | |
| 21 | | | 6.4 | | | 0.1 | 4.2 | | | | | | | | | | | | | |
| 22 | | | 10.0 | | | | | | | | | | | | | | | | | |
| 23 | 0.6 | | 0.6 | | | | | | | | | | | | | | | | | |
| 24 | 27.9 | 0.1 | | | 13.0 | | | 0.2 | | 20.6 | | | | | | | | | | |
| 25 | 1.0 | 0.3 | | | | | 3.5 | 6.3 | | 7.3 | | 13.0 | | | | | | | | |
| 26 | | | 8.0 | | | 1.3 | 12.1 | 0.3 | | | | | | | | | | | | |
| 27 | 0.4 | | | | | | | | | | | | | | 2.2 | 12.0 | | | | |
| 28 | 9.4 | 21.6 | 40.5 | 32.0 | 1.6 | 4.2 | 19.0 | 0.3 | 3.0 | 3.2 | 1.8 | | | | 9.8 | 1.6 | 0.9 | | | |

Pas de pluie

# TEMPERATURES MINIMA

FEVRIER 1957

| Dates | DOUALA | EDEA | KRIBI | ABONG-MBANG | EBOLOWA | ESEKA | LOMIE | SANGME-LIMA | YAOUNDE | YOKADOUMA | BAFIA | BATOURI | NANGA-EBOKO | YOKO | NKONG-SAMBA | KOUNDJA | MEIGANGA | NGAOUNDE-RE | GAROUA | MAROUA-SALAK |
|---|---|---|---|---|---|---|---|---|---|---|---|---|---|---|---|---|---|---|---|---|
| 1 | 23.4 | 22.7 | 22.8 | 15.5 | 18.9 | 22.0 | 16.2 | 18.7 | 18.0 | 18.0 | 18.3 | 18.4 | 16.4 | 17.6 | 17.8 | 14.6 | 11.2 | 11.9 | 16.8 | 14.4 |
| 2 | 23.0 | 22.4 | 22.8 | 17.0 | 18.8 | 21.0 | 18.4 | 17.6 | 19.0 | 16.9 | 19.4 | 18.2 | 15.8 | 17.2 | 17.4 | 13.8 | 9.8 | 11.2 | 17.5 | 13.8 |
| 3 | 22.8 | 23.2 | 23.0 | 15.0 | 18.7 | 21.7 | 18.0 | 17.6 | 17.9 | 13.3 | 17.7 | 14.6 | 13.8 | 16.8 | 18.1 | 13.8 | 14.4 | 11.0 | 16.1 | 14.2 |
| 4 | 22.1 | 22.4 | 23.0 | 14.0 | 20.4 | 22.0 | 16.6 | 17.9 | 18.8 | 12.0 | 19.3 | 14.1 | 15.4 | 16.9 | 17.0 | 14.0 | 9.8 | 12.5 | 15.3 | 14.0 |
| 5 | 21.9 | 23.6 | 23.4 | 13.0 | 20.2 | 22.0 | 14.4 | 17.6 | 18.3 | 11.7 | 17.5 | 12.5 | 12.8 | 17.0 | 17.1 | 14.6 | 15.5 | 11.9 | 17.4 | 14.0 |
| 6 | 22.5 | 23.5 | 23.8 | 12.0 | 20.4 | 22.6 | 13.6 | 16.9 | 17.2 | 11.2 | 16.5 | 12.8 | 11.4 | 16.5 | 16.8 | 13.0 | 9.9 | 11.0 | 16.3 | 14.0 |
| 7 | 23.0 | 24.5 | 24.4 | 12.0 | 18.8 | 22.9 | 12.4 | 15.6 | 17.6 | 12.0 | 17.5 | 12.6 | 14.0 | 18.5 | 17.6 | 14.5 | 11.7 | 11.9 | 16.9 | 14.2 |
| 8 | 22.0 | 23.4 | 24.0 | 13.0 | 19.6 | 22.0 | 15.6 | 16.9 | 19.0 | 11.4 | 17.5 | 13.0 | 14.4 | 19.0 | 18.1 | 13.5 | 10.5 | 11.0 | 15.6 | 13.9 |
| 9 | 22.0 | 22.6 | 24.0 | 12.0 | 20.2 | 22.0 | 15.0 | 19.6 | 18.2 | 12.8 | 17.3 | 13.6 | 14.2 | 18.3 | 17.9 | 13.5 | 15.2 | 12.0 | 17.9 | 16.0 |
| 10 | 22.0 | 23.0 | 23.9 | 13.4 | 20.6 | 21.9 | 17.0 | 19.0 | 17.9 | 14.2 | 19.6 | 14.2 | 13.8 | 16.8 | 17.8 | 13.2 | 10.0 | 11.8 | 18.0 | 14.1 |
| 11 | 22.9 | 22.8 | 23.6 | 13.0 | 18.6 | 22.1 | 13.9 | 16.4 | 17.4 | 11.5 | 17.2 | 13.0 | 12.2 | 17.8 | 17.0 | 13.2 | 10.0 | 11.8 | 16.2 | 15.7 |
| 12 | 23.1 | 23.6 | 23.8 | 15.0 | 18.2 | 22.6 | 14.4 | 15.0 | 18.2 | 13.5 | 18.0 | 14.0 | 15.0 | 18.7 | 17.9 | 15.0 | 12.7 | 13.2 | 17.1 | 16.7 |
| 13 | 23.1 | 24.3 | 24.1 | 14.3 | 20.0 | 22.9 | 15.2 | 18.3 | 18.2 | 14.0 | 20.2 | 14.2 | 17.0 | 19.0 | 17.9 | 15.5 | 17.9 | 14.5 | 17.0 | 17.2 |
| 14 | 23.8 | 24.7 | 25.0 | 14.0 | 20.6 | 23.5 | 15.4 | 18.7 | 19.5 | 13.0 | 18.7 | 14.1 | 18.0 | 21.5 | 17.8 | 15.0 | 14.5 | 12.9 | 19.6 | 16.8 |
| 15 | 24.2 | 24.0 | 25.3 | 15.8 | 20.8 | 23.3 | 17.8 | 20.2 | 19.5 | 14.1 | 20.6 | 15.8 | 20.0 | 22.8 | 17.7 | 16.0 | 17.8 | 15.2 | 18.6 | 19.6 |
| 16 | 24.5 | 23.8 | 24.0 | 15.5 | 20.5 | 23.2 | 17.6 | 20.0 | 20.0 | 15.4 | 19.5 | 15.2 | 19.0 | 20.6 | 18.1 | 15.0 | 12.1 | 15.0 | 18.9 | 18.0 |
| 17 | 24.6 | 24.1 | 24.5 | 15.8 | 21.0 | 23.0 | 17.1 | 19.5 | 19.5 | 16.5 | 20.6 | 16.6 | 18.0 | 20.2 | 18.9 | 14.8 | 17.0 | 14.2 | 19.2 | 17.9 |
| 18 | 25.1 | 24.0 | 24.5 | 18.2 | 22.0 | 23.7 | 19.2 | 21.1 | 20.3 | 18.5 | 21.9 | 19.0 | 21.6 | 18.5 | 19.3 | 15.3 | 14.9 | 16.2 | 20.4 | 20.7 |
| 19 | 25.4 | 24.6 | 25.0 | 21.0 | 21.2 | 23.3 | 21.0 | 20.1 | 20.2 | 18.6 | 21.2 | 20.3 | 20.8 | 18.4 | 19.2 | 13.8 | 14.8 | 16.7 | 20.2 | 18.7 |
| 20 | 24.8 | 24.8 | 24.8 | 19.0 | 20.2 | 23.5 | 21.0 | 20.1 | 20.1 | 18.2 | 21.0 | 19.6 | 23.0 | 18.5 | 19.7 | 15.4 | 10.7 | 14.0 | 21.5 | 19.9 |
| 21 | 24.0 | 23.3 | 23.0 | 18.2 | 19.8 | 21.6 | 18.0 | 19.0 | 19.2 | 18.5 | 21.9 | 17.8 | 22.2 | 18.2 | 19.5 | 14.9 | 10.4 | 12.8 | 18.8 | 17.8 |
| 22 | 24.3 | 23.6 | 24.1 | 16.5 | 20.2 | 22.6 | 18.8 | 20.2 | 20.2 | 16.9 | 21.0 | 16.8 | 18.0 | 17.2 | 19.5 | 15.0 | 12.0 | 13.6 | 21.0 | 17.7 |
| 23 | 25.0 | 25.2 | 24.2 | 18.5 | 20.8 | 23.3 | 19.6 | 20.6 | 21.0 | 17.9 | 22.9 | 17.8 | 20.9 | 18.0 | 20.0 | 15.9 | 11.6 | 14.9 | 18.4 | 19.7 |
| 24 | 24.2 | 25.0 | 23.9 | 20.4 | 20.4 | 22.4 | 20.2 | 20.1 | 20.0 | 19.0 | 22.2 | 19.3 | 20.2 | 18.4 | 19.8 | 15.1 | 12.5 | 15.9 | 21.9 | 23.4 |
| 25 | 23.2 | 23.9 | 24.4 | 19.8 | 20.1 | 22.7 | 20.0 | 20.0 | 20.0 | 18.6 | 21.9 | 21.4 | 22.0 | 19.6 | 20.0 | 15.5 | 15.6 | 15.1 | 22.2 | 22.0 |
| 26 | 24.1 | 23.7 | 22.5 | 19.0 | 19.8 | 22.2 | 20.0 | 19.9 | 20.2 | 18.9 | 21.5 | 19.0 | 21.2 | 18.8 | 20.1 | 16.9 | 16.6 | 15.2 | 21.9 | 21.0 |
| 27 | 23.3 | 22.3 | 21.8 | 16.5 | 17.3 | 21.8 | 16.8 | 17.0 | 19.1 | 18.8 | 21.1 | 17.2 | 19.6 | 19.5 | 18.7 | 16.8 | 16.2 | 14.6 | 20.8 | 21.1 |
| 28 | 23.7 | 23.4 | 24.0 | 18.2 | 18.5 | 21.6 | 18.0 | 18.9 | 19.2 | 18.3 | 22.5 | 20.0 | 21.0 | 19.4 | 19.4 | 17.7 | 15.5 | 14.5 | 22.5 | 21.0 |

# TEMPERATURES MAXIMA — FEVRIER 1957

| Dates | DOUALA | EDEA | KRIBI | AFONG-MBANG | EBOLOWA | ESEKA | LOMIE | SANGME-LIMA | YAOUNDE | YOKADOU-MA | BAFIA | BATOURI | NANGA-EBOKO | YOKO | MKONG-SAMBA | KOUNDJA | MEIGA-NGA | NGAOU-NDERE | GAROUA | MAROUA SALAK |
|---|---|---|---|---|---|---|---|---|---|---|---|---|---|---|---|---|---|---|---|---|
| 1 | 30.8 | 32.3 | 29.5 | 27.5 | 28.9 | 30.5 | 27.5 | 28.0 | 28.3 | 29.5 | 29.6 | 28.4 | 30.2 | 28.3 | 25.8 | 26.4 | 30.0 | 27.5 | 30.4 | 27.2 |
| 2 | 30.4 | 31.7 | 29.6 | 28.7 | 28.2 | 30.3 | 27.8 | 27.2 | 28.9 | 29.9 | 30.6 | 30.0 | 31.0 | 28.1 | 26.0 | 27.8 | 30.2 | 28.0 | 31.0 | 27.5 |
| 3 | 31.4 | 32.8 | 29.5 | 29.4 | 29.9 | 30.5 | 28.9 | 29.4 | 30.0 | 31.5 | 31.0 | 30.7 | 31.6 | 29.1 | 26.4 | 28.0 | 30.3 | 28.4 | 32.0 | 29.6 |
| 4 | 31.5 | 33.0 | 29.9 | 29.7 | 30.6 | 31.3 | 29.4 | 30.2 | 30.2 | 31.4 | 31.5 | 31.5 | 31.5 | 29.4 | 27.9 | 27.3 | 29.3 | 28.4 | 32.0 | 30.0 |
| 5 | 32.2 | 34.3 | 30.0 | 30.0 | 31.6 | 32.2 | 29.8 | 30.2 | 30.8 | 31.2 | 31.2 | 31.3 | 30.5 | 30.0 | 28.0 | 28.4 | 31.4 | 29.5 | 32.4 | 30.2 |
| 6 | 32.7 | 33.6 | 30.0 | 30.6 | 31.0 | 31.2 | 30.0 | 29.4 | 29.4 | 31.8 | 31.8 | 32.5 | 32.0 | 30.7 | 27.7 | 28.9 | 31.5 | 30.5 | 33.0 | 30.0 |
| 7 | 32.8 | 33.1 | 30.3 | 30.4 | 30.8 | 31.2 | 30.0 | 29.5 | 30.2 | 32.0 | 31.0 | 32.4 | 31.6 | 29.9 | 27.7 | 29.0 | 30.5 | 29.2 | 33.8 | 30.4 |
| 8 | 31.3 | 33.1 | 31.0 | 31.7 | 30.2 | 31.5 | 29.6 | 30.0 | 30.9 | 32.4 | 33.2 | 33.3 | 33.4 | 30.8 | 27.6 | 29.8 | 31.4 | 28.8 | 35.4 | 31.3 |
| 9 | 31.6 | 33.5 | 29.2 | 30.5 | 31.0 | 32.7 | 29.2 | 33.2 | 30.5 | 32.0 | 32.6 | 33.0 | 32.2 | 30.7 | 27.6 | 29.7 | 29.9 | 27.4 | 33.2 | 29.5 |
| 10 | 32.0 | 33.3 | 30.8 | 28.8 | 30.6 | 32.5 | 29.4 | 30.0 | 30.5 | 31.8 | 31.2 | 30.8 | 31.2 | 29.3 | 27.7 | 28.5 | 29.9 | 26.5 | 32.0 | 29.6 |
| 11 | 32.1 | 34.3 | 30.6 | 30.8 | 30.9 | 32.3 | 30.8 | 30.8 | 31.0 | 32.0 | 31.8 | 32.9 | 32.8 | 30.5 | 28.2 | 28.4 | 31.1 | 29.4 | 32.9 | 30.5 |
| 12 | 32.4 | 34.2 | 30.6 | 31.4 | 31.9 | 32.4 | 34.6 | 31.2 | 31.2 | 33.4 | 32.6 | 34.1 | 33.0 | 31.4 | 28.6 | 28.8 | 31.7 | 29.8 | 34.4 | 32.0 |
| 13 | 32.7 | 34.5 | 30.1 | 33.0 | 32.2 | 33.3 | 32.0 | 31.3 | 32.2 | 34.8 | 33.9 | 34.7 | 34.2 | 31.5 | 29.9 | 30.0 | 33.0 | 32.0 | 36.3 | 34.0 |
| 14 | 33.1 | 34.2 | 31.0 | 31.4 | 31.8 | 32.2 | 32.2 | 32.1 | 32.0 | 34.7 | 34.1 | 35.4 | 34.0 | 31.8 | 28.8 | 30.5 | 33.8 | 32.5 | 37.0 | 34.9 |
| 15 | 32.3 | 34.3 | 30.2 | 32.0 | 32.5 | 32.5 | 31.0 | 31.6 | 32.7 | 33.6 | 34.4 | 35.2 | 34.2 | 32.6 | 28.8 | 31.8 | 33.5 | 32.0 | 38.6 | 34.6 |
| 16 | 32.7 | 35.0 | 31.0 | 31.3 | 32.2 | 33.6 | 30.4 | 32.9 | 32.8 | 31.8 | 34.3 | 31.8 | 35.0 | 33.6 | 29.1 | 31.9 | 34.0 | 31.0 | 38.0 | 37.0 |
| 17 | 33.2 | 34.7 | 30.8 | 31.0 | 32.5 | 33.9 | 29.2 | 32.7 | 31.8 | 32.5 | 35.0 | 33.4 | 34.6 | 33.0 | 29.2 | 32.2 | 34.6 | 33.2 | 39.4 | 37.1 |
| 18 | 32.7 | 34.6 | 30.2 | 32.3 | 32.3 | 33.5 | 29.6 | 31.8 | 32.2 | 32.0 | 34.7 | 32.8 | 34.5 | 32.6 | 29.6 | 31.8 | 34.2 | 32.5 | 39.8 | 37.0 |
| 19 | 32.1 | 34.6 | 30.0 | 33.0 | 32.2 | 33.6 | 27.0 | 31.8 | 31.9 | 29.9 | 34.5 | 33.8 | 35.0 | 32.4 | 28.3 | 32.0 | 33.9 | 32.7 | 41.0 | 38.0 |
| 20 | 29.6 | 31.1 | 29.8 | 29.7 | 30.4 | 28.0 | 30.4 | 30.5 | 28.7 | 31.5 | 33.0 | 30.5 | 31.0 | 30.0 | 26.4 | 30.8 | 32.4 | 32.0 | 38.8 | 35.6 |
| 21 | 32.1 | 34.5 | 30.2 | 30.8 | 32.0 | 33.3 | 29.8 | 32.1 | 31.1 | 29.2 | 33.4 | 30.4 | 32.4 | 31.4 | 28.7 | 30.7 | 34.0 | 32.3 | 39.4 | 36.8 |
| 22 | 32.8 | 35.3 | 30.6 | 32.2 | 32.8 | 34.5 | 30.6 | 32.3 | 32.8 | 31.4 | 34.8 | 32.8 | 34.5 | 31.8 | 29.7 | 30.9 | 34.5 | 32.8 | 39.2 | 37.0 |
| 23 | 31.7 | 32.3 | 28.7 | 31.4 | 30.4 | 31.0 | 31.2 | 31.0 | 30.7 | 31.5 | 34.5 | 30.7 | 33.8 | 32.0 | 28.9 | 31.8 | 35.1 | 32.3 | 40.7 | 38.6 |
| 24 | 31.2 | 32.1 | 29.5 | 30.8 | 30.1 | 31.0 | 28.8 | 30.0 | 30.1 | 27.4 | 33.2 | 31.0 | 32.2 | 31.6 | 27.6 | 31.0 | 34.3 | 33.2 | 41.0 | 39.3 |
| 25 | 30.4 | 33.5 | 28.8 | 31.0 | 30.2 | 32.2 | 29.2 | 31.3 | 30.5 | 28.0 | 33.0 | 32.8 | 32.8 | 31.0 | 28.1 | 30.9 | 33.9 | 33.2 | 40.0 | 38.0 |
| 26 | 31.6 | 34.3 | 30.2 | 29.0 | 30.6 | 32.8 | 22.2 | 27.4 | 30.4 | 24.6 | 32.0 | 27.5 | 32.4 | 29.0 | 28.5 | 29.6 | 33.0 | 31.7 | 37.9 | 36.5 |
| 27 | 32.5 | 33.9 | 29.8 | 31.8 | 31.7 | 33.3 | 29.0 | 32.0 | 32.8 | 29.5 | 33.9 | 31.8 | 33.0 | 30.6 | 29.1 | 30.3 | 31.5 | 31.5 | 38.4 | 35.9 |
| 28 | 32.8 | 33.8 | 30.0 | 25.5 | 30.0 | 31.8 | 24.5 | 29.0 | 28.2 | 29.1 | 32.5 | 28.8 | 30.4 | 28.5 | 27.8 | 28.7 | 29.5 | 31.0 | 38.5 | 35.3 |

| STATIONS | TEMPERATURE DE L'AIR SOUS ABRI EN °C. | | | | | | | | | | PRECIPITATIONS | | | |
|---|---|---|---|---|---|---|---|---|---|---|---|---|---|---|
| | Moy. MAX. | Moy. Min. | Tx+Tn / 2 | Ecart à Moy. | MAX. ABs. | Min. Abs. | Moy. 00hTU | Moy. 06hTU | Moy. 12hTU | Moy. 18hTU | Total (mm) | Ecart à Moy. | Nbre de j. | MAX. 24 h. |
| DOUALA | 32.0 | 23.5 | 27.8 | + 0.4 | 33.2 | 21.9 | 24.9 | 23.8 | 30.7 | 27.7 | 48.1 | - 44.6 | 7 | 27.9 |
| EDEA | 33.6 | 23.7 | 28.7 | + 0.7 | 35.3 | 22.3 | 24.9 | 24.4 | 32.0 | 28.2 | 22.0 | - 43.6 | 3 | 21.6 |
| NGAMBE | 30.7 | 21.0 | 25.9 | + 0.4 | 32.8 | 19.4 | 22.5 | 21.3 | 28.8 | 24.9 | 11.2 | - 41.5 | 4 | 9.5 |
| NKONGSAMBA | 28.1 | 18.4 | 23.3 | + 0.1 | 29.0 | 15.8 | 20.7 | 19.0 | 27.2 | 23.2 | 12.8 | - 47.5 | 2 | 9.5 |
| KRIBI | 30.1 | 23.8 | 27.0 | + 0.3 | 31.0 | 21.8 | 25.6 | 24.4 | 29.4 | 27.1 | 123.8 | - 11.3 | 12 | 40.5 |
| ABONG-MBANG | 30.6 | 15.9 | 23.3 | - 0.2 | 35.0 | 12.0 | - | 16.7 | 27.7 | 23.5 | 32.0 | - 28.5 | 1 | 32.0 |
| AKONOLINGA | 31.0 | 19.3 | 25.2 | - | 33.2 | 15.1 | - | 19.8 | 28.8 | 25.6 | 0.8 | - 35.8 | 2 | 0.5 |
| EBOLOWA | 31.1 | 19.9 | 25.5 | + 0.7 | 32.8 | 17.3 | - | 20.4 | 29.0 | 25.9 | 15.7 | - 51.1 | 3 | 13.0 |
| ESEKA | 32.1 | 22.5 | 27.3 | + 0.9 | 34.5 | 21.0 | 23.6 | 22.9 | 29.3 | 26.5 | 6.6 | - 45.5 | 4 | 4.2 |
| LOMIE | 29.4 | 17.2 | 23.3 | - 0.3 | 34.6 | 12.4 | - | 18.0 | 27.5 | 24.3 | 38.8 | - 21.4 | 4 | 19.0 |
| SANGMELIMA | 30.7 | 18.7 | 24.7 | + 0.6 | 33.2 | 15.0 | - | 19.6 | 28.3 | 25.4 | 11.1 | - 51.7 | 5 | 6.3 |
| YAOUNDE | 30.8 | 19.1 | 25.0 | + 0.8 | 32.8 | 17.2 | 20.4 | 19.7 | 28.6 | 25.8 | 3.0 | - 65.3 | 1 | 3.0 |
| YOKADOUMA | 31.1 | 15.5 | 23.3 | - 0.9 | 34.8 | 11.7 | - | 16.1 | 29.4 | 23.5 | 31.1 | - 19.1 | 3 | 20.6 |
| BAFIA | 32.8 | 19.8 | 26.3 | 0.0 | 35.0 | 16.5 | 20.5 | 20.4 | 30.7 | 28.2 | 2.0 | - 35.2 | 2 | 1.8 |
| BATOURI | 31.9 | 16.3 | 24.1 | - 0.1 | 35.4 | 12.5 | 19.0 | 16.8 | 29.5 | 25.7 | 14.5 | - 48.6 | 2 | 13.0 |
| BERTOUA | 32.2 | 15.1 | 23.7 | - 0.3 | 34.6 | 10.8 | - | 16.5 | 29.5 | 25.4 | 0.1 | - 55.2 | 1 | 0.1 |
| BETARE-OYA | 32.3 | 16.1 | 24.2 | - 0.1 | 35.7 | 13.5 | - | 17.0 | 29.1 | 27.5 | 0.0 | - 25.4 | 0 | 0.0 |
| NANGA-EBOKO | 32.7 | 17.6 | 25.2 | 0.0 | 35.0 | 11.4 | 19.3 | 18.3 | 30.1 | 26.5 | 0.0 | - 46.6 | 0 | 0.0 |
| YOKO | 30.8 | 18.6 | 24.7 | + 0.4 | 33.6 | 16.5 | 21.2 | 19.0 | 28.7 | 25.6 | 0.0 | - 27.8 | 0 | 0.0 |
| BANYO | 32.4 | 13.9 | 23.2 | - 0.8 | 34.7 | 11.2 | - | 14.7 | 30.7 | 24.9 | 0.0 | - 22.4 | 0 | 0.0 |
| KOUNDJA | 29.9 | 14.8 | 22.4 | - 0.2 | 32.2 | 13.0 | 17.4 | 15.9 | 28.3 | 23.2 | 13.6 | - 51.5 | 2 | 12.0 |
| MEIGANGA | 32.2 | 13.2 | 22.7 | - 0.8 | 35.1 | 9.8 | - | 14.8 | 30.1 | 26.0 | 0.9 | - 10.9 | 1 | 0.9 |
| NGAOUNDERE | 30.7 | 13.5 | 22.1 | - 0.8 | 33.2 | 11.0 | 17.3 | 14.2 | 29.1 | 23.3 | 0.0 | - 1.8 | 0 | 0.0 |
| TIBATI | 33.2 | - | - | - | 35.3 | - | - | 13.5 | 30.7 | 26.5 | 0.0 | - 14.5 | 0 | 0.0 |
| GAROUA | 36.3 | 18.7 | 27.5 | - 1.1 | 41.0 | 15.3 | 24.8 | 20.2 | 33.7 | 31.5 | 0.0 | - 0.5 | 0 | 0.0 |
| GUIDER | 34.5 | 16.6 | 25.6 | - 2.0 | 39.4 | 13.0 | 19.2 | 17.6 | 32.3 | 28.8 | 0.0 | - 0.8 | 0 | 0.0 |
| KAELE | 34.2 | 18.7 | 26.5 | - 2.2 | 39.2 | 14.4 | 21.7 | 19.6 | 31.4 | 28.7 | 0.0 | - 0.1 | 0 | 0.0 |
| MAROUA-SALAK | 33.7 | 17.4 | 25.6 | - | 39.3 | 13.8 | 20.5 | 18.9 | 30.9 | 27.2 | 0.0 | - | 0 | 0.0 |
| POLI | 34.0 | 13.6 | 23.8 | - 1.1 | 38.0 | 9.5 | 16.3 | 15.9 | 31.8 | 25.7 | 0.0 | - 3.5 | 0 | 0.0 |

| STATIONS | HUMIDITE RELATIVE EN % | | | | | | | | TENSION DE VAPEUR | | | | EVAPORATION | NEB. TOT. MOY (OCT) | | | |
|---|---|---|---|---|---|---|---|---|---|---|---|---|---|---|---|---|---|
| | Moy. MAX. | Moy. Min. | MAX. Abs. | Min. Abs. | Moy. 00hTU | Moy. 06hTU | Moy. 12hTU | Moy. 18hTU | Moy. 00hTU | Moy. 06hTU | Moy. 12hTU | Moy. 18hTU | (en mm) | 00h TU | 06h TU | 12h TU | 18h TU |
| DOUALA | 98 | 59 | 99 | 48 | 94 | 96 | 65 | 80 | 29.6 | 28.3 | 28.7 | 29.7 | 77.7 | 3 | 4 | 4 | 2 |
| EDEA | 96 | 54 | 98 | 48 | 92 | 95 | 60 | 78 | 29.0 | 29.1 | 28.6 | 29.8 | 87.1 | - | 6 | 5 | 4 |
| NGAMBE | 98 | 55 | 100 | 33 | 96 | 97 | 61 | 80 | 26.1 | 24.5 | 24.2 | 25.2 | 54.2 | - | 6 | 5 | 3 |
| NKONGSAMBA | 95 | 54 | 100 | 34 | 91 | 91 | 58 | 82 | 22.2 | 20.0 | 20.9 | 23.3 | 74.1 | - | 7 | 5 | 7 |
| KRIBI | - | - | - | - | - | 95 | 76 | 81 | - | 29.1 | 31.2 | 30.1 | 71.3 | - | 6 | 4 | 4 |
| ABONG-MBANG | - | - | - | - | - | 96 | 53 | 75 | - | 18.2 | 19.7 | 21.7 | 112.3 | - | 5 | 3 | 1 |
| AKONOLINGA | - | - | - | - | - | 94 | 53 | 69 | - | 21.7 | 21.0 | 22.6 | 112.8 | - | 7 | 5 | 5 |
| EBOLOWA | - | - | - | - | - | 96 | 59 | 74 | - | 23.0 | 23.7 | 24.7 | 83.1 | - | 7 | 6 | 6 |
| ESEKA | 96 | 56 | 99 | 47 | 95 | 95 | 66 | 77 | 27.6 | 26.5 | 26.9 | 26.6 | 63.1 | - | 6 | 6 | 3 |
| LOMIE | - | - | - | - | - | 96 | 65 | 83 | - | 19.8 | 23.9 | 25.2 | - | - | 6 | 4 | 2 |
| SANGMELIMA | - | - | - | - | - | 97 | 55 | 69 | - | 22.1 | 21.2 | 22.4 | 94.3 | - | 7 | 6 | 3 |
| YAOUNDE | 98 | 39 | 100 | 26 | 93 | 97 | 50 | 62 | 22.3 | 22.2 | 19.6 | 20.6 | 120.8 | 2 | 7 | 5 | 4 |
| YOKADOUMA | - | - | - | - | - | 95 | 47 | 80 | - | 17.4 | 19.3 | 23.1 | 82.0 | - | 2 | 3 | 2 |
| BAFIA | 95 | 30 | 99 | 22 | 95 | 94 | 43 | 53 | 22.9 | 22.6 | 19.0 | 20.2 | 166.6 | - | 6 | 2 | 3 |
| BATOURI | 95 | 32 | 100 | 12 | 84 | 93 | 41 | 55 | 18.5 | 17.8 | 16.9 | 18.2 | 135.3 | 1 | 5 | 3 | 3 |
| BERTOUA | - | - | - | - | - | 94 | 43 | 63 | - | 17.6 | 17.7 | 20.4 | - | - | 4 | 3 | 2 |
| BETARE-OYA | - | - | - | - | - | 64 | 29 | 32 | - | 12.4 | 11.7 | 11.7 | 238.4 | - | 5 | 3 | 3 |
| NANGA-EBOKO | 96 | 32 | 100 | 20 | 94 | 92 | 44 | 55 | 21.1 | 19.3 | 18.7 | 19.0 | 98.8 | - | 6 | 3 | 2 |
| YOKO | 61 | 18 | 100 | 9 | 47 | 53 | 25 | 31 | 11.8 | 11.7 | 9.9 | 10.2 | 279.2 | 4 | 7 | 5 | 6 |
| BANYO | - | - | - | - | - | 59 | 18 | 29 | - | 9.9 | 7.9 | 9.1 | 219.8 | - | 3 | 2 | 3 |
| KOUNDJA | 83 | 20 | 96 | 10 | 73 | 68 | 25 | 41 | 14.5 | 12.2 | 9.6 | 11.6 | 381.9 | - | 5 | 4 | 4 |
| MEIGANGA | - | - | - | - | - | 53 | 19 | 26 | - | 8.9 | 8.1 | 8.7 | 264.7 | - | 3 | 2 | 3 |
| NGAOUNDERE | 49 | 13 | 78 | 9 | 33 | 44 | 15 | 24 | 6.5 | 7.1 | 6.0 | 6.9 | 342.9 | 1 | 3 | 2 | 3 |
| TIBATI | - | - | - | - | - | 64 | 17 | 31 | - | 9.9 | 7.5 | 10.7 | 180.3 | - | 4 | 3 | 3 |
| GAROUA | 33 | <9 | 48 | <9 | 19 | 28 | 10 | 15 | 5.9 | 6.6 | 5.2 | 6.9 | 528.8 | 1 | 2 | 1 | 2 |
| GUIDER | 34 | 13 | 51 | <9 | 27 | 32 | 12 | 18 | 6.0 | 6.4 | 5.8 | 7.1 | 435.3 | - | 4 | 2 | 2 |
| KAELE | 35 | 17 | 48 | 9 | 31 | 32 | 20 | 23 | 8.1 | 7.3 | 9.2 | 9.1 | 512.2 | - | 1 | 1 | 1 |
| MAROUA-SALAK | 28 | 11 | 36 | <9 | 24 | 24 | 12 | 17 | 5.8 | 5.2 | 5.3 | 6.1 | 564.9 | - | 1 | 1 | 1 |
| POLI | 46 | 15 | 68 | 10 | 42 | 45 | 16 | 32 | 7.8 | 8.1 | 7.5 | 10.6 | 234.6 | - | 1 | 2 | 1 |

| STATIONS | VENT DE SURFACE — VITESSE MOYENNE m/s. à 00hTU | à 06hTU | à 12hTU | à 18hTU | MAXIMUM DD | m/s. | Dates | PHENOMENES DIVERS (NOMBRE DE JOURS) ≡ | = | ∞ | ↘ | (B) B | ⌒ | ≠ | ≠ |
|---|---|---|---|---|---|---|---|---|---|---|---|---|---|---|---|
| DOUALA | 0.1 | 0.2 | 1.6 | 1.4 | NNE | 13 | 28 | 1 | 9 | 15 | 3 | 7 | 0 | 0 | 0 |
| EDEA | - | 0.0 | 2.3 | 1.8 | E | 11 | 28 | 5 | 1 | 3 | 4 | 4 | 2 | 0 | 0 |
| NGAMBE | - | 0.2 | 4.9 | 0.6 | SW | 12 | 20 | 4 | 0 | 0 | 0 | 7 | 5 | 0 | 0 |
| NKONGSAMBA | - | 1.0 | 4.2 | 1.6 | SE | 8 | 10 | 5 | 0 | 0 | 0 | 5 | 21 | 0 | 0 |
| KRIBI | - | 1.3 | 3.9 | 4.1 | SW | 7 | 1 | 0 | 0 | 0 | 0 | 14 | 0 | 0 | 0 |
| ABONG-MBANG | - | 0.0 | 2.4 | 0.0 | NE | 6 | 11 | 7 | 0 | 1 | 0 | 2 | 25 | 0 | 0 |
| AKONOLINGA | - | 0.0 | 2.5 | 0.0 | E | 11 | 28 | 15 | 1 | 8 | 0 | 1 | 5 | 0 | 0 |
| EBOLOWA | - | 0.0 | 3.1 | 0.8 | E | 7 | 26 | 8 | 0 | 1 | 0 | 8 | 0 | 0 | 0 |
| ESEKA | - | 0.5 | 3.2 | 4.1 | W | 16 | 28 | 6 | 20 | 25 | 3 | 3 | 2 | 1 | 0 |
| LOMIE | - | 0.0 | 1.7 | 0.0 | E | 5 | 11 | 3 | 0 | 10 | 0 | 4 | 0 | 0 | 0 |
| SANGMELIMA | - | 0.3 | 3.8 | 0.5 | S | 10 | 17,22 | 11 | 0 | 0 | 1 | 3 | 0 | 0 | 0 |
| YAOUNDE | 2.8 | 1.3 | 3.2 | 2.1 | E | 11 | 28 | 14 | 0 | 4 | 0 | 2 | 1 | 0 | 0 |
| YOKADOUMA | - | 0.2 | 4.3 | 0.3 | E | 20 | 24 | 6 | 0 | 0 | 0 | 4 | 9 | 1 | 0 |
| BAFIA | - | 0.0 | 3.0 | 1.5 | NE | 8 | 4 | 12 | 0 | 0 | 0 | 1 | 9 | 0 | 0 |
| BATOURI | 0.2 | 0.4 | 2.7 | 1.2 | E | 11 | 25 | 3 | 0 | 13 | 0 | 5 | 0 | 0 | 0 |
| BERTOUA | - | 0.1 | 1.4 | 0.0 | W | 5 | 18 | 2 | 0 | 12 | 4 | 2 | 4 | 0 | 0 |
| BETARE-OYA | - | 1.3 | 4.0 | 2.8 | N | 10 | 13 | 2 | 0 | 28 | 2 | 1 | 0 | 0 | 0 |
| NANGA-EBOKO | - | 0.0 | 2.0 | 0.0 | N | 6 | 19 | 3 | 0 | 0 | 0 | 1 | 0 | 0 | 0 |
| YOKO | 4.6 | 3.8 | 3.8 | 2.1 | ENE | 11 | 6 | 8 | 2 | 27 | 1 | 1 | 0 | 0 | 0 |
| BANYO | - | 1.7 | 4.8 | 2.5 | NW | 12 | 19 | 0 | 0 | 0 | 1 | 0 | 0 | 0 | 0 |
| KOUNDJA | - | 2.0 | 4.9 | 1.3 | ENE | 10 | 13,21,22 | 0 | 0 | 19 | 4 | 2 | 4 | 0 | 0 |
| MEIGANGA | - | 0.9 | 4.5 | 2.1 | N | 10 | 7,15 | 0 | 0 | 0 | 0 | 0 | 0 | 0 | 0 |
| NGAOUNDERE | 0.9 | 1.2 | 5.5 | 3.3 | NE | 11 | 19 | 0 | 0 | 2 | 0 | 0 | 0 | 0 | 0 |
| TIBATI | - | 0.2 | 4.9 | 1.3 | WNW | 18 | 18 | 0 | 0 | 2 | 0 | 0 | 0 | 2 | 0 |
| GAROUA | 3.6 | 2.9 | 3.8 | 3.2 | E | 11 | 5 | 0 | 0 | 6 | 0 | 0 | 0 | 0 | 0 |
| GUIDER | - | 3.9 | 10.8 | 4.1 | NE | 15 | 7 | 0 | 0 | 5 | 0 | 0 | 0 | 0 | 0 |
| KAELE | - | 4.8 | 4.9 | 3.0 | N | 10 | 2 | 0 | 0 | 6 | 0 | 0 | 0 | 0 | 0 |
| MAROUA-SALAK | 5.3 | 5.8 | 6.8 | 2.2 | NNE | 14 | 3,9 | 0 | 0 | 6 | 0 | 0 | 0 | 0 | 0 |
| POLI | - | 0.5 | 1.9 | 0.0 | NE | 6 | 5 | 0 | 0 | 2 | 0 | 0 | 0 | 0 | 0 |

DUREE DE L'INSOLATION EN HEURES ET 1/10

| Dates | DOUALA | YAOUNDE | YOKO | BATOURI | KOUNDJA | N'GAOUNDERE | GAROUA | MAROUA-SALAK |
|---|---|---|---|---|---|---|---|---|
| 1 | 3.5 | 5.2 | 9.0 | 5.3 | 7.9 | 9.7 | 4.8 | 8.2 |
| 2 | 3.1 | 6.7 | 8.4 | 7.2 | 8.2 | 9.8 | 8.2 | 9.5 |
| 3 | 4.8 | 8.2 | 9.2 | 9.0 | 9.3 | 10.4 | 10.2 | 10.5 |
| 4 | 5.5 | 8.8 | 10.0 | 8.9 | 9.5 | 9.4 | 10.0 | 9.6 |
| 5 | 6.4 | 8.2 | 9.8 | 8.3 | 10.5 | 10.4 | 10.5 | 10.3 |
| 6 | 7.1 | 6.7 | 10.3 | 9.1 | 10.5 | 10.5 | 10.2 | 10.4 |
| 7 | 5.0 | 6.3 | 8.8 | 8.4 | 9.5 | 10.1 | 10.2 | 10.8 |
| 8 | 5.3 | 8.8 | 10.2 | 9.0 | 9.4 | 10.4 | 10.6 | 10.7 |
| 9 | 6.8 | 8.7 | 10.6 | 9.8 | 10.5 | 9.4 | 8.1 | 9.9 |
| 10 | 6.7 | 8.3 | 8.8 | 7.1 | 8.4 | 9.0 | 7.9 | 10.0 |
| 11 | 5.8 | 7.6 | 10.1 | 10.0 | 9.7 | 10.4 | 9.9 | 9.5 |
| 12 | 5.1 | 8.4 | 10.0 | 10.3 | 9.7 | 9.4 | 9.7 | 10.0 |
| 13 | 6.4 | 10.2 | 10.9 | 9.3 | 10.5 | 10.7 | 10.5 | 10.8 |
| 14 | 6.7 | 8.0 | 10.1 | 9.3 | 10.6 | 11.1 | 11.2 | 11.1 |
| 15 | 6.6 | 7.8 | 9.8 | 7.9 | 9.8 | 10.5 | 10.7 | 10.8 |
| 16 | 8.3 | 9.6 | 10.5 | 5.9 | 10.7 | 10.5 | 10.5 | 10.8 |
| 17 | 7.0 | 6.7 | 10.5 | 4.8 | 10.6 | 10.8 | 10.8 | 10.7 |
| 18 | 6.9 | 7.7 | 8.7 | 6.8 | 10.2 | 10.7 | 10.7 | 10.7 |
| 19 | 4.0 | 7.5 | 9.4 | 6.7 | 8.4 | 10.8 | 10.8 | 11.1 |
| 20 | 0.0 | 1.6 | 4.0 | 2.0 | 6.2 | 7.7 | 10.6 | 9.2 |
| 21 | 8.0 | 7.3 | 8.4 | 5.5 | 10.6 | 8.8 | 10.7 | 11.2 |
| 22 | 8.0 | 9.7 | 9.7 | 9.6 | 10.7 | 10.6 | 10.7 | 10.7 |
| 23 | 1.0 | 3.7 | 10.2 | 7.9 | 10.0 | 10.8 | 10.6 | 10.9 |
| 24 | 1.3 | 2.3 | 8.0 | 2.0 | 9.3 | 10.4 | 10.5 | 10.9 |
| 25 | 2.6 | 2.3 | 8.8 | 5.8 | 9.3 | 10.5 | 10.5 | 10.9 |
| 26 | 6.0 | 3.8 | 4.8 | 2.6 | 6.8 | 7.7 | 8.2 | 8.3 |
| 27 | 8.5 | 6.2 | 4.8 | 7.9 | 5.2 | 9.2 | 9.2 | 7.2 |
| 28 | 4.1 | 2.6 | 3.4 | 2.3 | 4.2 | 8.2 | 8.4 | 7.1 |

VENT EN ALTITUDE (par sondage)
DD : ROSE DE 36, V : m/s.

| Dates | Heures TU | SOL DD | SOL V | KOUNDJA 1500 m. DD | KOUNDJA 1500 m. V | DOUALA 3000 m. DD | DOUALA 3000 m. V | AGADEZ 5000 m. DD | AGADEZ 5000 m. V |
|---|---|---|---|---|---|---|---|---|---|
| 1 | 0510 | 18 | 02 | 11 | 04 | – | – | – | – |
| 2 | 0800 | 05 | 02 | 06 | 04 | 10 | 08 | – | – |
| 3 | 0520 | 05 | 02 | 07 | 05 | 07 | 07 | – | – |
| 4 | 0800 | 05 | 03 | 08 | 05 | 09 | 06 | – | – |
| 5 | 0600 | 09 | 03 | 09 | 03 | 06 | 05 | – | – |
| 6 | 1400 | 05 | 02 | 05 | 04 | – | – | – | – |
| 7 | 1400 | 12 | 06 | 08 | 06 | 08 | 06 | – | – |
| 8 | 0500 | 27 | 03 | 03 | 02 | 08 | 11 | – | – |
| 9 | 0800 | 09 | 02 | 11 | 02 | – | – | – | – |
| 10 | 1400 | 09 | 03 | 11 | 03 | 06 | 05 | – | – |
| 11 | 0500 | 00 | 00 | 06 | 04 | 10 | 09 | – | – |
| 12 | 0800 | 00 | 00 | 09 | 05 | 08 | 08 | – | – |
| 13 | 0800 | 05 | 02 | 07 | 04 | 10 | 13 | – | – |
| 14 | 0500 | 00 | 00 | 08 | 04 | 08 | 14 | – | – |
| 15 | 0520 | 36 | 03 | 04 | 09 | 08 | 09 | – | – |
| 16 | 0900 | 32 | 02 | 08 | 01 | 06 | 10 | – | – |
| 17 | 0500 | 32 | 03 | 05 | 05 | 08 | 13 | – | – |
| 18 | 0800 | 05 | 02 | 04 | 04 | 07 | 12 | – | – |
| 19 | 1400 | 09 | 05 | 08 | 08 | 03 | 05 | – | – |
| 20 | 0500 | 27 | 03 | 02 | 02 | 04 | 12 | – | – |
| 21 | 0515 | 05 | 02 | 09 | 03 | – | – | – | – |
| 22 | 1400 | 05 | 06 | XX | XX | 06 | 08 | – | – |
| 23 | 0500 | 27 | 02 | 04 | 04 | 07 | 09 | – | – |
| 24 | 0800 | 32 | 02 | 06 | 02 | 04 | 14 | – | – |
| 25 | 1400 | 09 | 05 | 07 | 06 | 03 | 04 | – | – |
| 26 | 0500 | 30 | 02 | 10 | 03 | 05 | 13 | – | – |
| 27 | 0520 | 32 | 03 | 01 | 02 | 05 | 08 | – | – |
| 28 | 1400 | 05 | 04 | 07 | 03 | 08 | 03 | – | – |

VENT EN ALTITUDE (par sondage) DD : ROSE DE 36, V : m/s.-

DOUALA

| Dates | Heures TU | SOL DD | SOL V | 500 m. DD | 500 m. V | 1000 m. DD | 1000 m. V | 1500 m. DD | 1500 m. V | 3000 m. DD | 3000 m. V | 5000 m. DD | 5000 m. V |
|---|---|---|---|---|---|---|---|---|---|---|---|---|---|
| 1 | 1940 | 00 | 00 | 23 | 06 | 27 | 02 | 04 | 02 | 09 | 07 | 10 | 08 |
| 2 | 1404 | 23 | 02 | 26 | 02 | 01 | 02 | 08 | 02 | 07 | 06 | - | - |
| 3 | 0200 | 00 | 00 | 26 | 04 | 35 | 01 | 33 | 03 | 09 | 09?? | - | - |
| 4 | 0210 | 00 | 00 | 22 | 04 | 29 | 03 | 29 | 04 | 05 | 05 | - | - |
| 5 | 1920 | 00 | 00 | 24 | 08 | 04 | 01 | 09 | 03 | 04 | 10 | 10 | 12 |
| 6 | 1930 | 00 | 00 | 25 | 07 | 19 | 01 | 09 | 07 | 06 | 04 | 01 | 07 |
| 7 | 1405 | 25 | 02 | 30 | 02 | 30 | 01 | 09 | 04 | 08 | 10 | - | - |
| 8 | 1420 | 14 | 02 | 22 | 04 | 18 | 03 | 29 | 04 | 05 | 07 | 06 | 05 |
| 9 | 2000 | 00 | 00 | 23 | 07 | 22 | 04 | 24 | 03 | 06 | 11 | 08 | 05 |
| 10 | 0115 | 00 | 00 | 22 | 05 | 30 | 03 | 26 | 01 | 08 | 07 | - | - |
| 11 | 0832 | 00 | 00 | 04 | 02 | 34 | 05 | 01 | 04 | 10 | 11 | - | - |
| 12 | 2015 | 25 | 04 | 26 | 09 | 27 | 02 | 23 | 02 | 08 | 14 | - | - |
| 13 | 0213 | 00 | 00 | 12 | 02 | 32 | 02 | 27 | 01 | 08 | 12 | - | - |
| 14 | 1945 | 00 | 00 | 23 | 08 | 27 | 05 | 32 | 03 | 02 | 02 | 07 | 09 |
| 15 | 1926 | 00 | 00 | 22 | 08 | 28 | 03 | 35 | 04 | 08 | 03 | 05 | 06 |
| 16 | 2015 | 00 | 00 | XX | XX | 10 | 03 | 36 | 04 | 07 | 15 | 06 | 06 |
| 17 | 1420 | 23 | 04 | 22 | 06 | 21 | 02 | 09 | 01 | 07 | 12 | - | - |
| 18 | 2010 | 21 | 02 | 22 | 08 | 32 | 04 | 33 | 06 | 05 | 14 | 10 | 13 |
| 19 | 1410 | 23 | 04 | 22 | 06 | 29 | 03 | 32 | 04 | 05 | 12 | 11 | 10 |
| 20 | 0807 | 00 | 00 | 24 | 05 | 23 | 04 | 32 | 05 | 06 | 12 | 12 | 06 |
| 21 | 1433 | 23 | 04 | 22 | 06 | 26 | 03 | 29 | 03 | 04 | 10 | - | - |
| 22 | 1423 | 23 | 06 | 22 | 03 | 34 | 01 | 02 | 03 | 06 | 11 | - | - |
| 23 | 2015 | 00 | 00 | 22 | 08 | 29 | 02 | 33 | 05 | 04 | 09 | 11 | 12 |
| 24 | 1935 | 00 | 00 | 22 | 08 | 24 | 04 | 27 | 04 | 04 | 05 | 06 | 09 |
| 25 | 2020 | 00 | 00 | 24 | 06 | 28 | 04 | 29 | 04 | 04 | 12 | 06 | 04 |
| 26 | 1950 | 00 | 00 | 22 | 06 | 23 | 03 | 33 | 03 | 07 | 07 | 06 | 04 |
| 27 | 0210 | 09 | 01 | 22 | 07 | 23 | 05 | 23 | 01 | 08 | 09 | 07 | 06 |
| 28 | 1405 | 18 | 04 | 21 | 04 | 20 | 04 | 16 | 03 | 06 | 09 | - | - |

VENT EN ALTITUDE (par sondage) DD : ROSE de 36, V : m/s.-

| Dates | Heures TU | GAROUA | | | | | | | | | | | | | |
|---|---|---|---|---|---|---|---|---|---|---|---|---|---|---|---|
| | | SOL | | 500 m. | | 1000 m. | | 1500 m. | | 3000 m. | | 5000 m. | |
| | | DD | V | DD | V | DD | V | DD | V | DD | V | DD | V |
| 1 | 0200 | 06 | 03 | 04 | 07 | 06 | 04 | 11 | 02 | 29 | 02 | 08 | 09 |
| 2 | 0800 | 06 | 04 | 07 | 03 | 05 | 06 | 15 | 03 | 07 | 02 | 11 | 03 |
| 3 | 0200 | 36 | 06 | 02 | 18 | 05 | 07 | 03 | 05 | 11 | 03 | 12 | 07 |
| 4 | 0200 | 03 | 02 | 05 | 04 | 06 | 08 | 10 | 04 | 11 | 06 | 10 | 13 |
| 5 | 2000 | 09 | 04 | 07 | 08 | 06 | 08 | 01 | 05 | 04 | 06 | 09 | 11 |
| 6 | 0200 | 06 | 04 | 06 | 07 | 07 | 08 | 09 | 11 | 10 | 12 | 25 | 13 |
| 7 | 0800 | 16 | 02 | 13 | 06 | 33 | 03 | 09 | 03 | 09 | 09 | 09 | 09 |
| 8 | 0800 | 06 | 03 | 36 | 03 | 04 | 08 | 32 | 03 | 11 | 06 | 07 | 03 |
| 9 | 0200 | 18 | 02 | 04 | 07 | 06 | 08 | 12 | 01 | 35 | 02 | 03 | 08 |
| 10 | 0200 | 07 | 03 | 05 | 06 | 05 | 10 | 08 | 16 | 30 | 10 | 12 | 08 |
| 11 | 0200 | 24 | 02 | 07 | 03 | 06 | 06 | 13 | 05 | 12 | 06 | 21 | 09 |
| 12 | 1400 | 04 | 04 | 05 | 04 | 03 | 03 | 08 | 06 | 16 | 02 | 26 | 02 |
| 13 | 0200 | 21 | 03 | 21 | 02 | 07 | 12 | 09 | 09 | 10 | 07 | 22 | 06 |
| 14 | 0800 | 07 | 02 | 04 | 03 | 06 | 11 | 10 | 05 | 07 | 06 | 08 | 04 |
| 15 | 2000 | 36 | 05 | 09 | 03 | 05 | 05 | 05 | 07 | 35 | 02 | 10 | 07 |
| 16 | 2000 | 29 | 02 | 09 | 01 | 07 | 05 | 06 | 05 | 14 | 05 | 06 | 09 |
| 17 | 2000 | 34 | 02 | 04 | 07 | 06 | 05 | 08 | 07 | 03 | 03 | 07 | 12 |
| 18 | 2000 | 05 | 04 | 04 | 06 | 04 | 12 | 02 | 10 | 04 | 08 | 15 | 13 |
| 19 | 0200 | 29 | 02 | 02 | 07 | 02 | 07 | 36 | 06 | 10 | 03 | 08 | 12 |
| 20 | 0800 | 18 | 02 | 05 | 06 | 05 | 12 | 06 | 09 | 23 | 02 | 08 | 08 |
| 21 | 0800 | 20 | 02 | 04 | 03 | 05 | 60 | 06 | 02 | 25 | 04 | 06 | 06 |
| 22 | 0800 | 30 | 02 | 06 | 01 | 04 | 07 | 05 | 05 | 13 | 07 | 05 | 06 |
| 23 | 2000 | 33 | 03 | 29 | 08 | 34 | 04 | 02 | 02 | 01 | 05 | 09 | 06 |
| 24 | 0200 | 36 | 02 | 36 | 07 | 03 | 06 | 03 | 02 | 13 | 05 | 16 | 02 |
| 25 | 2000 | 36 | 02 | 03 | 06 | 03 | 09 | 03 | 11 | 35 | 05 | 02 | 06 |
| 26 | 0200 | 03 | 02 | 02 | 09 | 04 | 13 | 05 | 09 | 35 | 02 | 30 | 08 |
| 27 | 0800 | 12 | 03 | 07 | 04 | 04 | 04 | 03 | 02 | 21 | 04 | 12 | 03 |
| 28 | 2000 | 36 | 04 | 35 | 08 | 34 | 06 | 34 | 04 | 27 | 02 | 36 | 08 |

VENT EN ALTITUDE (par sondage) DD : ROSE de 36, V : m/s.

BATOURI

| Dates | Heures TU | SOL DD | SOL V | 1000 m. DD | 1000 m. V | 1500 m. DD | 1500 m. V | 3000 m. DD | 3000 m. V | 5000 m. DD | 5000 m. V |
|---|---|---|---|---|---|---|---|---|---|---|---|
| 1 | 0135 | 00 | 00 | 19 | 04 | 21 | 02 | 02 | 06 | - | - |
| 2 | 0730 | 00 | 00 | 02 | 07 | 02 | 03 | 06 | 04 | 08 | 03 |
| 3 | 0730 | 00 | 00 | 04 | 09 | 05 | 09 | 04 | 02 | 08 | 05 |
| 4 | 1930 | 00 | 00 | 22 | 05 | 03 | 07 | 04 | 04 | 07 | 02 |
| 5 | 0200 | 00 | 00 | 34 | 04 | 10 | 03 | 07 | 05 | 07 | 02 |
| 6 | 0700 | 00 | 00 | 07 | 09 | 07 | 07 | 07 | 03 | 08 | 05 |
| 7 | 1940 | 00 | 00 | 23 | 05 | 06 | 05 | 02 | 05 | 14 | 03 |
| 8 | 0730 | 00 | 00 | 03 | 10 | 06 | 08 | 06 | 04 | 13 | 04 |
| 9 | 1930 | 00 | 00 | 24 | 04 | 15 | 05 | 04 | 10 | 09 | 03 |
| 10 | 0200 | 00 | 00 | 03 | 11 | 05 | 02 | 10 | 06 | - | - |
| 11 | 0130 | 00 | 00 | 33 | 07 | 36 | 10 | 03 | 03 | 18 | 03 |
| 12 | 0145 | 00 | 00 | 34 | 02 | 05 | 03 | 06 | 05 | - | - |
| 13 | 0730 | 00 | 00 | 05 | 02 | 07 | 04 | 08 | 07 | - | - |
| 14 | 1930 | 32 | 02 | 12 | 08 | 08 | 06 | 08 | 05 | - | - |
| 15 | 0435 | 00 | 00 | 36 | 11 | 01 | 03 | 05 | 06 | 07 | 05 |
| 16 | 0135 | 00 | 00 | 29 | 03 | 36 | 05 | 05 | 05 | 09 | 04 |
| 17 | 1945 | 00 | 00 | 20 | 08 | 12 | 05 | 04 | 18 | - | - |
| 18 | 1935 | 00 | 00 | 22 | 11 | 25 | 11 | 02 | 13 | 06 | 04 |
| 19 | 1330 | 36 | 02 | 31 | 01 | 30 | 02 | 02 | 04 | - | - |
| 20 | 1930 | 00 | 00 | 22 | 14 | 30 | 03 | 04 | 11 | 06 | 03 |
| 21 | 0130 | 02 | 03 | 26 | 03 | XX | XX | 02 | 06 | 04 | 03 |
| 22 | 0730 | 30 | 02 | 27 | 15 | 25 | 10 | 06 | 07 | 10 | 07 |
| 23 | 0730 | 30 | 03 | 26 | 12 | 23 | 15 | 06 | 06 | 03 | 08 |
| 24 | 0135 | 31 | 02 | 24 | 27 | 23 | 19 | 01 | 06 | 06 | 07 |
| 25 | 0130 | 00 | 00 | 22 | 11 | 25 | 07 | 02 | 10 | 03 | 07 |
| 26 | 0130 | 00 | 00 | 17 | 10 | 36 | 05 | 36 | 10 | 01 | 06 |
| 27 | 0145 | 00 | 00 | 24 | 03 | 09 | 03 | 02 | 08 | 11 | 01 |
| 28 | 0730 | 00 | 00 | 10 | 03 | 34 | 02 | 04 | 05 | 05 | 01 |

VENT EN ALTITUDE (par sondage) DD : ROSE de 36, V : m/s

| Dates | Heures TU | YAOUNDE | | | | | | | | | |
|---|---|---|---|---|---|---|---|---|---|---|---|
| | | SOL | | 1000 m. | | 1500 m. | | 3000 m. | | 5000 m. | |
| | | DD | V | DD | V | DD | V | DD | V | DD | V |
| 1 | 0200 | 00 | 00 | - | - | - | - | - | - | - | - |
| 2 | 0205 | 26 | 01 | 27 | 06 | 25 | 03 | 05 | 09 | - | - |
| 3 | 0140 | 26 | 02 | 27 | 08 | 36 | 03 | 06 | 12 | - | - |
| 4 | 0805 | 34 | 01 | 28 | 02 | 36 | 04 | 06 | 09 | - | - |
| 5 | 1945 | 28 | 02 | 28 | 04 | 04 | 02 | 05 | 10 | - | - |
| 6 | 0135 | 26 | 02 | 24 | 05 | 07 | 01 | - | - | - | - |
| 7 | 0205 | 28 | 03 | 27 | 07 | 18 | 02 | - | - | - | - |
| 8 | 0230 | 00 | 00 | 27 | 05 | 33 | 02 | 06 | 09 | - | - |
| 9 | 2000 | 28 | 02 | 27 | 06 | 30 | 04 | 07 | 07 | - | - |
| 10 | 1937 | 36 | 01 | 36 | 02 | 05 | 02 | 09 | 07 | - | - |
| 11 | 2005 | 28 | 02 | 27 | 04 | 13 | 03 | 08 | 13 | - | - |
| 12 | 1935 | 26 | 01 | 27 | 04 | 16 | 04 | 06 | 05 | - | - |
| 13 | 0220 | 26 | 02 | 25 | 04 | 12 | 05 | 07 | 13 | - | - |
| 14 | 1410 | 04 | 03 | 01 | 04 | 04 | 04 | 07 | 04 | - | - |
| 15 | 2000 | 28 | 03 | 26 | 08 | 19 | 04 | 05 | 13 | - | - |
| 16 | 1400 | 04 | 02 | 36 | 08 | 01 | 04 | 03 | 04 | - | - |
| 17 | 2000 | 26 | 03 | 26 | 06 | 23 | 03 | 07 | 11 | 10 | 09 |
| 18 | 2000 | 27 | 02 | 26 | 10 | 21 | 01 | 04 | 21 | 10 | 10 |
| 19 | 1400 | 26 | 02 | - | - | - | - | - | - | - | - |
| 20 | 1400 | 30 | 06 | 27 | 06 | 27 | 06 | 03 | 11 | - | - |
| 21 | 0145 | 26 | 02 | 26 | 07 | 26 | 07 | 01 | 16 | - | - |
| 22 | 1940 | 26 | 03 | 27 | 07 | 27 | 02 | 05 | 07 | - | - |
| 23 | 1940 | 32 | 04 | 25 | 06 | 25 | 01 | 06 | 13 | - | - |
| 24 | 1400 | 26 | 04 | 07 | 03 | 14 | 01 | 27 | 10 | - | - |
| 25 | 2000 | 26 | 03 | 27 | 06 | 20 | 03 | - | - | - | - |
| 26 | 1400 | 00 | 00 | 14 | 04 | 09 | 04 | 04 | 10 | - | - |
| 27 | 0834 | 25 | 04 | 25 | 04 | 34 | 02 | 05 | 10 | 05 | 02 |
| 28 | 1405 | 11 | 02 | 14 | 04 | 11 | 07 | 08 | 05 | 32 | 07 |

## RENSEIGNEMENTS COMPLEMENTAIRES pour certains AERODROMES

DOUALA - Altit. 13 m. FEVRIER 1957

### VENT AU SOL - Fréquence des Directions

| Heures | N | NNE | NE | ENE | E | ESE | SE | SSE | S | SSW | SW | WSW | W | WNW | NW | NNW | Cal |
|---|---|---|---|---|---|---|---|---|---|---|---|---|---|---|---|---|---|
| 00h TU | 1 | 0 | 0 | 1 | 0 | 0 | 0 | 0 | 0 | 0 | 0 | 0 | 0 | 0 | 0 | 0 | 26 |
| 06h TU | 1 | 0 | 0 | 0 | 0 | 0 | 0 | 0 | 1 | 0 | 0 | 0 | 0 | 0 | 0 | 1 | 25 |
| 12h TU | 0 | 0 | 0 | 0 | 0 | 0 | 0 | 1 | 4 | 2 | 6 | 2 | 1 | 1 | 1 | 0 | 10 |
| 18h TU | 0 | 0 | 0 | 0 | 0 | 0 | 0 | 0 | 4 | 6 | 8 | 0 | 0 | 0 | 0 | 0 | 10 |

### VISIBILITE - Fréquence

| Heures | <50 m | <200 m | <500 m | <1 km | <2 km | <4 km | <10 km | <20 km | <50 km | ≥50 km |
|---|---|---|---|---|---|---|---|---|---|---|
| 00h TU | 0 | 0 | 0 | 0 | 0 | 0 | 12 | 20 | 28 | 0 |
| 06h TU | 0 | 0 | 0 | 1 | 7 | 14 | 21 | 27 | 28 | 0 |
| 12h TU | 0 | 0 | 0 | 0 | 0 | 3 | 14 | 19 | 28 | 0 |
| 18h TU | 0 | 0 | 0 | 0 | 0 | 2 | 14 | 15 | 27 | 1 |

### NUAGES BAS (Nébul. de 5 à 7 Octas inclus) Fréq. des hauteurs

| Heures | Pression niveau Station | <50 m | <100 m | <200 m | <300 m | <600 m | <1000 m | <1500 m | <2000 m | <2500 m |
|---|---|---|---|---|---|---|---|---|---|---|
| 00h TU | 1008.8 | 0 | 0 | 0 | 0 | 3 | 6 | 6 | 6 | 6 |
| 06h TU | 1009.4 | 0 | 0 | 0 | 0 | 3 | 3 | 3 | 3 | 3 |
| 12h TU | 1008.1 | 0 | 0 | 0 | 0 | 0 | 0 | 0 | 0 | 0 |
| 18h TU | 1007.1 | 0 | 0 | 0 | 0 | 0 | 0 | 0 | 0 | 0 |

### NUAGES BAS (Nébulosité = 8 Octas) - Fréquence des hauteurs

| Heures | <50 m | <100 m | <200 m | <300 m | <600 m | <1000 m | <1500 m | <2000 m | <2500 m |
|---|---|---|---|---|---|---|---|---|---|
| 00h TU | 0 | 0 | 0 | 0 | 0 | 0 | 0 | 0 | 0 |
| 06h TU | 0 | 0 | 0 | 0 | 0 | 0 | 0 | 0 | 0 |
| 12h TU | 0 | 0 | 0 | 0 | 0 | 0 | 0 | 0 | 0 |
| 18h TU | 0 | 0 | 0 | 0 | 0 | 0 | 0 | 0 | 0 |

RENSEIGNEMENTS COMPLEMENTAIRES pour certains AERODROMES



YAOUNDE - Altit. 760 m. FEVRIER 1957

VENT AU SOL - Fréquence des Directions

| Heures | N | NNE | NE | ENE | E | ESE | SE | SSE | S | SSW | SW | WSW | W | WNW | NW | NNW | Cal |
|---|---|---|---|---|---|---|---|---|---|---|---|---|---|---|---|---|---|
| 00h TU | 0 | 0 | 0 | 0 | 0 | 0 | 0 | 0 | 0 | 0 | 0 | 0 | 24 | 1 | 0 | 0 | 3 |
| 06h TU | 0 | 1 | 1 | 0 | 0 | 0 | 0 | 0 | 0 | 0 | 2 | 3 | 10 | 0 | 0 | 0 | 11 |
| 12h TU | 2 | 1 | 4 | 4 | 2 | 0 | 0 | 2 | 1 | 0 | 0 | 2 | 5 | 0 | 1 | 1 | 3 |
| 18h TU | 0 | 1 | 0 | 1 | 3 | 0 | 0 | 1 | 1 | 0 | 0 | 1 | 12 | 2 | 0 | 0 | 6 |

VISIBILITE - Fréquence

| Heures | < 50 m | < 200 m | < 500 m | < 1 km | < 2 km | < 4 km | < 10 km | < 20 km | < 50 km | ≥ 50 km |
|---|---|---|---|---|---|---|---|---|---|---|
| 00h TU | 0 | 0 | 0 | 0 | 0 | 0 | 11 | 25 | 28 | 0 |
| 06h TU | 1 | 4 | 6 | 8 | 9 | 11 | 18 | 27 | 28 | 0 |
| 12h TU | 0 | 0 | 0 | 0 | 0 | 0 | 16 | 23 | 28 | 0 |
| 18h TU | 0 | 0 | 0 | 0 | 0 | 0 | 15 | 22 | 28 | 0 |

| Heures | Pression niveau Station | NUAGES BAS (Nébul. de 5 à 7 Oct. Inclus) Fréq. des hauteurs < 50 m | < 100 m | < 200 m | < 300 m | < 600 m | < 1000 m | < 1500 m | < 2000 m | < 2500 m |
|---|---|---|---|---|---|---|---|---|---|---|
| 00h TU | 926.3 | 0 | 0 | 0 | 1 | 2 | 2 | 2 | 2 | 2 |
| 06h TU | 927.2 | 0 | 0 | 0 | 2 | 7 | 8 | 8 | 8 | 8 |
| 12h TU | 925.8 | 0 | 0 | 0 | 0 | 0 | 3 | 3 | 3 | 3 |
| 18h TU | 924.8 | 0 | 0 | 0 | 0 | 0 | 0 | 0 | 0 | 0 |

NUAGES BAS (Nébulosité = 8 Octas) - Fréquence des hauteurs

| Heures | < 50 m | < 100 m | < 200 m | < 300 m | < 600 m | < 1000 m | < 1500 m | < 2000 m | < 2500 m |
|---|---|---|---|---|---|---|---|---|---|
| 00h TU | 0 | 0 | 0 | 0 | 0 | 0 | 0 | 0 | 0 |
| 06h TU | 0 | 0 | 0 | 0 | 0 | 0 | 0 | 0 | 0 |
| 12h TU | 0 | 0 | 0 | 0 | 0 | 0 | 0 | 0 | 0 |
| 18h TU | 0 | 0 | 0 | 0 | 0 | 0 | 0 | 0 | 0 |

RENSEIGNEMENTS COMPLEMENTAIRES pour certains AERODROMES



NGAOUNDERE - Altit. 1.119 m. FEVRIER 1957

V E N T A U S O L - Fréquence des Directions

| Heures | N | NNE | NE | ENE | E | ESE | SE | SSE | S | SSW | SW | WSW | W | WNW | NW | NNW | Cal |
|---|---|---|---|---|---|---|---|---|---|---|---|---|---|---|---|---|---|
| 00h TU | 3 | 0 | 7 | 0 | 0 | 0 | 1 | 0 | 1 | 0 | 0 | 0 | 0 | 0 | 0 | 0 | 16 |
| 06h TU | 5 | 0 | 9 | 0 | 1 | 0 | 1 | 1 | 1 | 0 | 0 | 0 | 0 | 0 | 0 | 0 | 10 |
| 12h TU | 7 | 0 | 19 | 0 | 0 | 0 | 0 | 0 | 0 | 0 | 0 | 0 | 0 | 0 | 2 | 0 | 0 |
| 18h TU | 14 | 0 | 3 | 0 | 0 | 0 | 0 | 0 | 0 | 0 | 0 | 0 | 0 | 0 | 5 | 5 | 1 |

V I S I B I L I T E - F r é q u e n c e

| Heures | < 50 m | < 200 m | < 500 m | < 1 km | < 2 km | < 4 km | < 10 km | < 20 km | < 50 km | ≥ 50 km |
|---|---|---|---|---|---|---|---|---|---|---|
| 00h TU | 0 | 0 | 0 | 0 | 0 | 0 | 1 | 5 | 28 | 0 |
| 06h TU | 0 | 0 | 0 | 0 | 0 | 0 | 0 | 4 | 28 | 0 |
| 12h TU | 0 | 0 | 0 | 0 | 0 | 1 | 1 | 4 | 25 | 3 |
| 18h TU | 0 | 0 | 0 | 0 | 0 | 1 | 3 | 8 | 24 | 4 |

| Heures | Pression niveau Station | NUAGES BAS (Nébul. de 5 à 7 Octa. Inclus) Fréq. des hauteurs < 50 m | < 100 m | < 200 m | < 300 m | < 600 m | < 1000 m | < 1500 m | < 2000 m | < 2500 m |
|---|---|---|---|---|---|---|---|---|---|---|
| 00h TU | 889.5 | 0 | 0 | 0 | 0 | 0 | 0 | 0 | 0 | 0 |
| 06h TU | 890.0 | 0 | 0 | 0 | 0 | 0 | 0 | 0 | 0 | 0 |
| 12h TU | 889.1 | 0 | 0 | 0 | 0 | 0 | 0 | 0 | 0 | 0 |
| 18h TU | 888.4 | 0 | 0 | 0 | 0 | 0 | 0 | 0 | 0 | 0 |

NUAGES BAS (Nébulosité = 8 Octas) - Fréquence des hauteurs

| Heures | < 50 m | < 100 m | < 200 m | < 300 m | < 600 m | < 1000 m | < 1500 m | < 2000 m | < 2500 m |
|---|---|---|---|---|---|---|---|---|---|
| 00h TU | 0 | 0 | 0 | 0 | 0 | 0 | 0 | 0 | 0 |
| 06h TU | 0 | 0 | 0 | 0 | 0 | 0 | 0 | 0 | 0 |
| 12h TU | 0 | 0 | 0 | 0 | 0 | 0 | 0 | 0 | 0 |
| 18h TU | 0 | 0 | 0 | 0 | 0 | 0 | 0 | 0 | 0 |

VENT AU SOL - Fréquence des Directions -

| Heures | N | NNE | NE | ENE | E | ESE | SE | SSE | S | SSW | SW | WSW | W | WNW | NW | NNW | Cal |
|---|---|---|---|---|---|---|---|---|---|---|---|---|---|---|---|---|---|
| 00h TU | 8 | 4 | 1 | 2 | 3 | 1 | 0 | 1 | 0 | 1 | 0 | 1 | 0 | 0 | 2 | 4 | 0 |
| 06h TU | 0 | 0 | 0 | 8 | 9 | 4 | 0 | 1 | 2 | 1 | 0 | 2 | 0 | 1 | 0 | 0 | 0 |
| 12h TU | 0 | 3 | 7 | 5 | 2 | 3 | 0 | 0 | 0 | 0 | 4 | 0 | 0 | 1 | 2 | 1 | 0 |
| 18h TU | 0 | 0 | 4 | 3 | 6 | 4 | 0 | 1 | 3 | 1 | 0 | 5 | 1 | 0 | 0 | 0 | 0 |

VISIBILITE - Fréquence

| Heures | <50 m | <200 m | <500 m | <1 km | <2 km | <4 km | <10 km | <20 km | <50 km | ≥50 km |
|---|---|---|---|---|---|---|---|---|---|---|
| 00h TU | 0 | 0 | 0 | 0 | 0 | 3 | 5 | 9 | 28 | 0 |
| 06h TU | 0 | 0 | 0 | 0 | 0 | 2 | 7 | 11 | 28 | 0 |
| 12h TU | 0 | 0 | 0 | 0 | 2 | 4 | 8 | 9 | 28 | 0 |
| 18h TU | 0 | 0 | 0 | 0 | 0 | 3 | 5 | 9 | 28 | 0 |

| Heures | Pression niveau Station | NUAGES BAS (Nébul. de 5 à 7 Oct. Inclus) Fréq. des hauteurs <50 m | <100 m | <200 m | <300 m | <600 m | <1000 m | <1500 m | <2000 m | <2500 m |
|---|---|---|---|---|---|---|---|---|---|---|
| 00h TU | 981.6 | 0 | 0 | 0 | 0 | 0 | 0 | 0 | 0 | 0 |
| 06h TU | 983.6 | 0 | 0 | 0 | 0 | 0 | 0 | 0 | 0 | 0 |
| 12h TU | 982.1 | 0 | 0 | 0 | 0 | 0 | 0 | 0 | 0 | 0 |
| 18h TU | 980.4 | 0 | 0 | 0 | 0 | 0 | 0 | 0 | 0 | 0 |

NUAGES BAS (Nébulosité = 8 Octas) - Fréquence des hauteurs

| Heures | <50 m | <100 m | <200 m | <300 m | <600 m | <1000 m | <1500 m | <2000 m | <2500 m |
|---|---|---|---|---|---|---|---|---|---|
| 00h TU | 0 | 0 | 0 | 0 | 0 | 0 | 0 | 0 | 0 |
| 06h TU | 0 | 0 | 0 | 0 | 0 | 0 | 0 | 0 | 0 |
| 12h TU | 0 | 0 | 0 | 0 | 0 | 0 | 0 | 0 | 0 |
| 18h TU | 0 | 0 | 0 | 0 | 0 | 0 | 0 | 0 | 0 |

## - TEMPERATURE ET VENT EN ALTITUDE - (1)

D O U A L A — FEVRIER 1957

| Dates | Niveau 850mb. Altit. Moyenne (m Géopot.) 1.502 | | | Niveau 700mb. Altit. Moyenne (5m Géopot.) 3.136 | | | Niveau 500mb. Altit. Moyenne (m Géopot.) 5.836 | | | Niveau 300mb. Altit. Moyenne (m Géopot.) 9.658 | | | Niveau 200mb. Altit. Moyenne (m Géopot.) 12.388 | | |
|---|---|---|---|---|---|---|---|---|---|---|---|---|---|---|---|
| | Temp | VENT D | VENT V | Temp | VENT D | VENT V | Temp | VENT D | VENT V | Temp | VENT D | VENT V | Temp | VENT D | VENT V |
| 1 | | 16 | 04 | | 09 | 07 | | 11 | 10 | | 09 | 05 | | 11 | 09 |
| 2 | +167 | 35 | 03 | +066 | 09 | 09 | -072 | 10 | 03 | -340 | 15 | 08 | -614 | 15 | 05 |
| 3 | | 33 | 04 | | 08 | 07 | | 09 | 06 | | 10 | 09 | | 24 | 04 |
| 4 | +161 | 28 | 02 | +061 | 08 | 11 | -074 | 11 | 08 | -319 | 04 | 14 | -523 | 34 | 07 |
| 5 | | 06 | 03 | | 08 | 09 | | 11 | 11 | | 07 | 10 | | 01 | 08 |
| 6 | +165 | 05 | 02 | +085 | 06 | 09 | -086 | 10 | 12 | -322 | 05 | 09 | -541 | 29 | 07 |
| 7 | | 33 | 03 | | 06 | 11 | | 08 | 09 | | 18 | 06 | | 29 | 12 |
| 8 | +178 | 36 | 03 | +082 | 10 | 08 | -073 | 09 | 12 | -310 | 30 | 10 | - | - | - |
| 9 | | 00 | 00 | | 07 | 09 | | 15 | 07 | | 30 | 14 | | 16 | 14 |
| 10 | +179 | 10 | 03 | +077 | 09 | 03 | -070 | 15 | 04 | -290 | 29 | 09 | - | 26 | 09 |
| 11 | | 01 | 02 | | 10 | 08 | | 14 | 07 | | 28 | 12 | | 17 | 11 |
| 12 | +164 | 33 | 02 | +083 | 09 | 14 | -060 | 12 | 04 | -302 | 18 | 10 | -513 | 27 | 22 |
| 13 | | 06 | 07 | | 08 | 11 | | 04 | 04 | | 24 | 12 | | 26 | 27 |
| 14 | +171 | 34 | 02 | +081 | 07 | 13 | -067 | 08 | 09 | -324 | 29 | 21 | -533 | 22 | 21 |
| 15 | | 34 | 02 | | 06 | 11 | | 11 | 10 | | 25 | 20 | | 23 | 20 |
| 16 | +175 | 31 | 04 | +105 | 06 | 10 | -031 | 10 | 10 | -303 | 28 | 13 | -484 | 23 | 16 |
| 17 | | 07 | 04 | | 05 | 11 | | 04 | 07 | | 23 | 15 | | 24 | 24 |
| 18 | +177 | 33 | 02 | +081 | 05 | 12 | -057 | 08 | 08 | -311 | 24 | 22 | -500 | 22 | 13 |
| 19 | | 05 | 05 | | 02 | 11 | | 08 | 07 | | 25 | 17 | | 19 | 17 |
| 20 | +180 | 31 | 04 | +089 | 05 | 11 | -067 | 06 | 05 | -317 | 22 | 14 | -594 | 24 | 13 |
| 21 | | 08 | 03 | | 05 | 15 | | 10 | 07 | | 28 | 05 | | 27 | 11 |
| 22 | +161 | 36 | 02 | +080 | 07 | 10 | -054 | 06 | 15 | -286 | 35 | 06 | -515 | 30 | 18 |
| 23 | | 34 | 05 | | 04 | 05 | | 10 | 07 | | 07 | 03 | | 28 | 12 |
| 24 | +176 | 32 | 05 | +095 | 05 | 12 | -054 | 04 | 10 | -325 | 28 | 05 | -570 | 26 | 18 |
| 25 | | 28 | 02 | | 05 | 12 | | 03 | 10 | | 02 | 04 | | 26 | 15 |
| 26 | +189 | 24 | 04 | +095 | 03 | 12 | -073 | 01 | 08 | -284 | 15 | 15 | -496 | 27 | 14 |
| 27 | | 01 | 03 | | 06 | 07 | | 04 | 06 | | 18 | 12 | | 24 | 24 |
| 28 | +173 | 02 | 03 | +074 | 06 | 05 | -076 | 28 | 03 | -311 | 27 | 24 | - | - | - |
| MAX. | +189 | 06 | 07 | +105 | 05 | 15 | -031 | 06 | 15 | -284 | 27 | 24 | -484 | 26 | 27 |
| Min. | +161 | 00 | 00 | +061 | 09 | 03 | -086 | 10 28 | 03 | -340 | 07 | 03 | -614 | 24 | 04 |
| Moy. | +173 | X | 03 | +082 | X | 10 | -065 | X | 08 | -310 | X | 12 | -535 | X | 14 |

(1) - Température : °C.
- Vent : ROSE DE 36 - m/s.

# RESEAU PLUVIOMETRIQUE - FEVRIER 1957
## (Valeurs Mensuelles)

| STATIONS | Total (mm) | Ecart à Moy. |
|---|---|---|
| **I - COTIERE DU NORD -** | | |
| BONABERI-GARE | 12.0 | - 55.1 |
| DIZANGUE | 94.5 | + 16.5 |
| DOUALA-DEIDO | 18.2 | - 42.1 |
| DOUALA-HOPITAL | 53.6 | - 37.4 |
| MANOKA | 191.0 | + 26.9 |
| MBANGA | 28.0 | - 30.9 |
| MOUANKO | 66.0 | - |
| NDOM | 32.0 | - 64.7 |
| NYOMBE | 61.0 | - 33.4 |
| SAKBAYEME | 30.0 | - 29.8 |
| YINGUI | 14.5 | - |
| **II - MONTAGNEUSE DE L'OUEST -** | | |
| BABADJOU | 17.0 | - 13.0 |
| BAFOUSSAM | 9.1 | - 31.4 |
| BANGANGTE | 9.5 | - 22.0 |
| BANGOA | 0.0 | - 26.2 |
| BANSOA | 40.0 | + 2.3 |
| MBOUROUKOU | 4.3 | - 57.7 |
| NKONDJOCK | 19.3 | - |
| **III - FORESTIERE DU SUD -** | | |
| AMBAM | 25.2 | - 44.9 |
| AYOS | 0.0 | - 52.5 |
| DJOUM | 5.0 | - 62.4 |
| DOUME | 5.1 | - 43.4 |
| EVODOULA | 3.0 | — |
| MAKAK | 43.0 | - 23.8 |
| MBALMAYO (ETF) | 7.4 | - |
| METET | 0.0 | - |
| MINDOUROU | 37.5 | - 14.0 |
| MFOU | 0.0 | - |
| MOLOUNDOU | 14.7 | - 53.1 |
| NKOEMVONE | 22.1 | - 79.7 |
| NKOLAFAMBA | 0.0 | - 56.6 |
| NKOLBISSON | 0.0 | - |
| NYABESSAN | 6.0 | - |
| OTELE | 0.0 | - |
| **IV - SAVANE DU CENTRE -** | | |
| BATCHENGA | 0.8 | - 51.4 |
| BOMBI | 0.0 | - 43.9 |
| GAROUA-BOULAI | 0.0 | - |
| MANKIM | 12.3 | - |
| NACHTIGAL | 24.2 | - 23.0 |
| NGUELEBOCK | 35.6 | - |
| NDIKINIMEKI | 15.6 | - 32.2 |
| NTUI | 0.0 | - 48.3 |
| **V - PLATEAU DE L'ADAMAOUA -** | | |
| FOUMBAN | 0.2 | - 29.2 |
| FOUMBOT | 0.4 | - 32.1 |
| KOUNDEN | 11.3 | - 52.0 |
| MAYO-DARLE | 0.0 | - 42.4 |
| NGAOUNDERE-AGR. | 0.0 | - |
| TIGNERE | 0.0 | - |
| **VI - DU NORD -** | | |
| BOURRAH | 0.0 | - |
| CHOLLIRE | 0.0 | - 2.0 |
| Ft. FOUREAU | 0.0 | 0.0 |
| GAROUA (P.T.T.) | 0.0 | 0.0 |
| GUETALE | 0.0 | 0.0 |
| LAM | 0.0 | - |
| LARA | 0.0 | - |
| MADA | 0.0 | - |
| MAROUA-AGRICUL. | 0.0 | - 0.3 |
| MOKOLO | 0.0 | 0.0 |
| MORA | 0.0 | - 1.0 |
| NDOUKLA | 0.0 | - |
| POUSS | 0.0 | - |
| REY-BOUBA | 0.0 | - |
| TOUBOURO | 0.0 | - |
| YAGOUA | 0.0 | 0.0 |

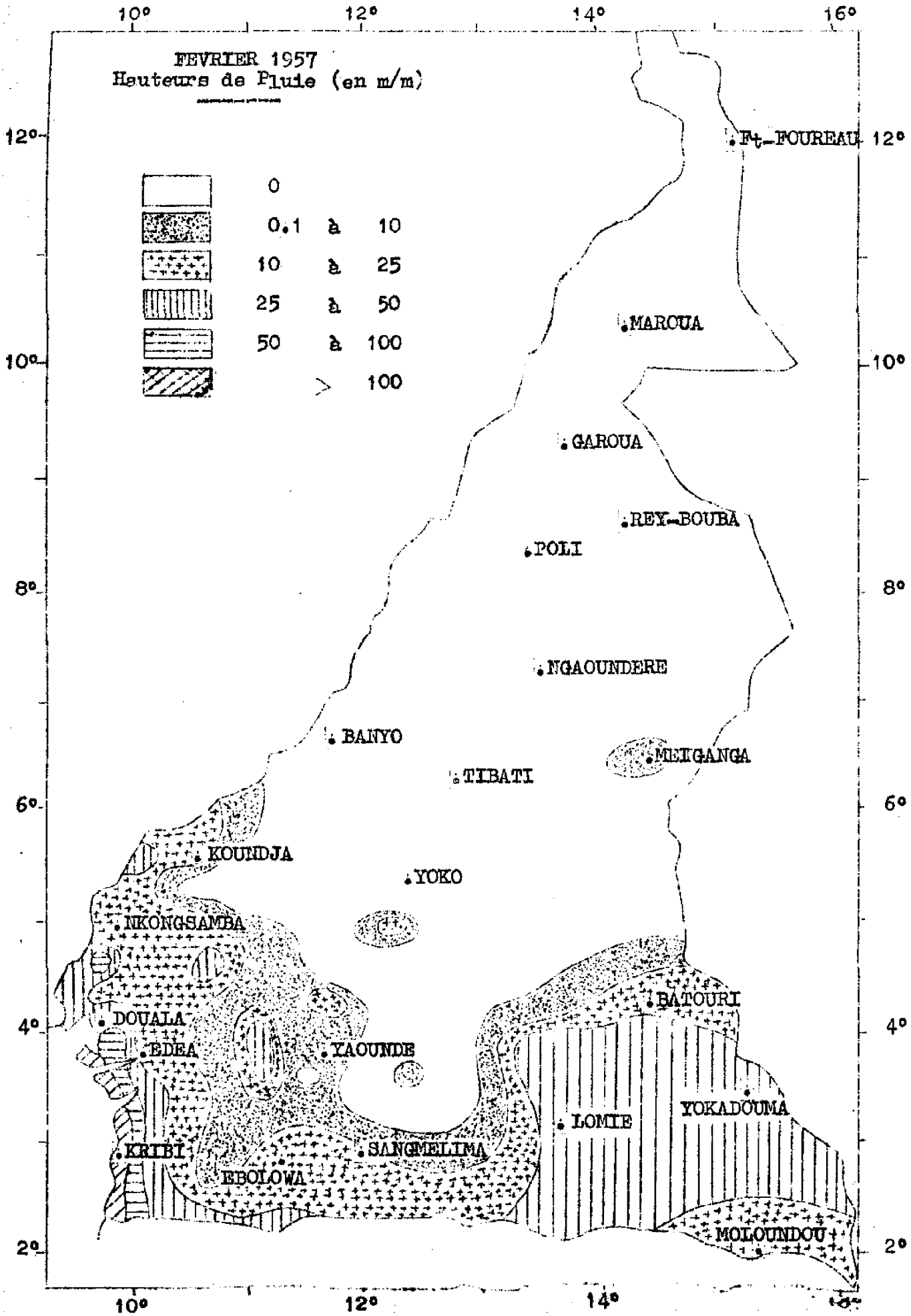
FEVRIER 1957
Hauteurs de Pluie (en m/m)
0
0.1 à 10
10 à 25
25 à 50
50 à 100
> 100
10°
12°
14°
16°
2°
4°
6°
8°
10°
12°
Ft-FOUREAU
MAROUA
GAROUA
REY-BOUBA
POLI
NGAOUNDERE
BANYO
TIBATI
MEIGANGA
KOUNDJA
YOKO
NKONGSAMBA
DOUALA
EDEA
YAOUNDE
BATOURI
LOMIE
YOKADOUMA
KRIBI
SANGMELIMA
EBOLOWA
MOLOUNDOU

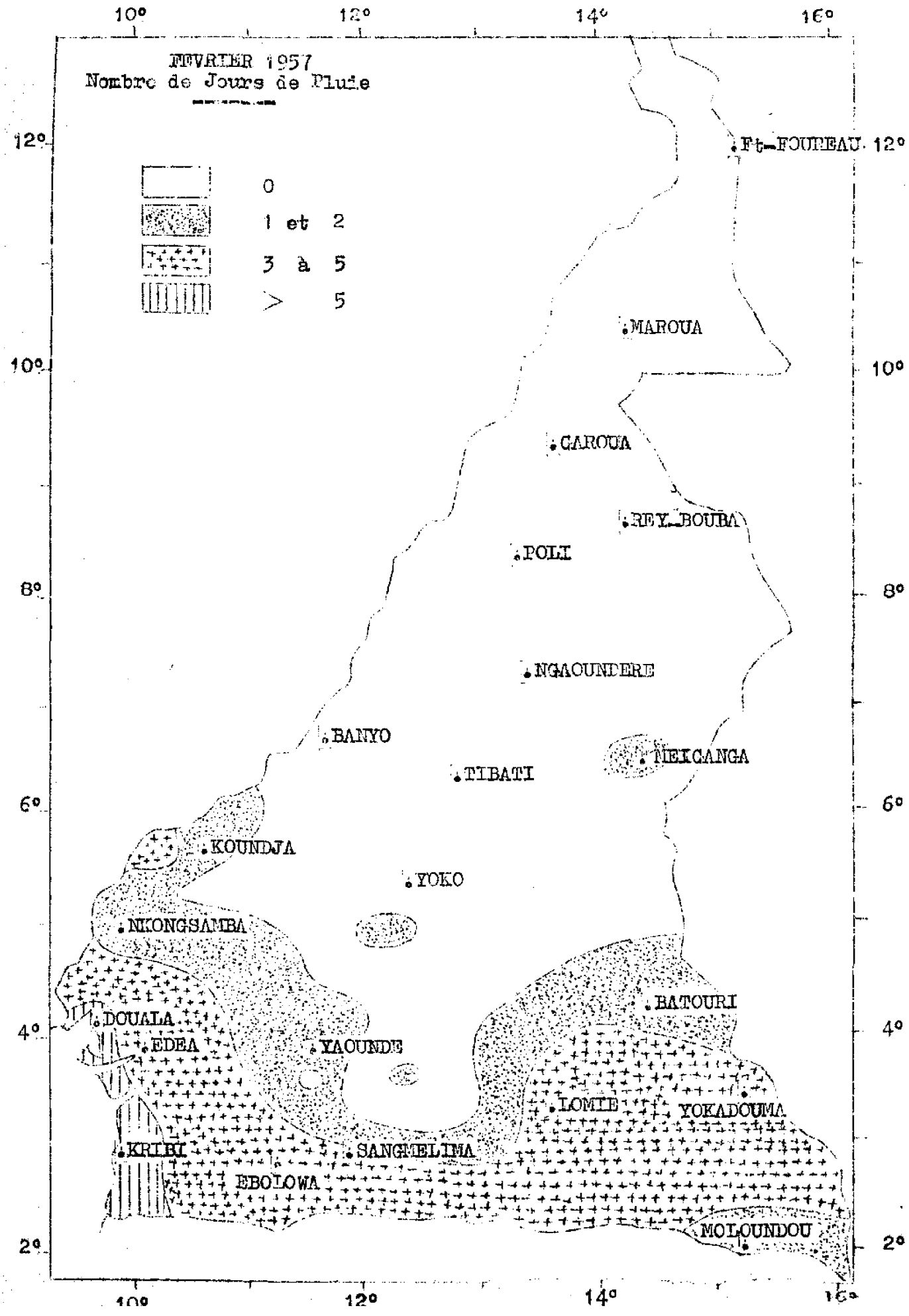
FEVRIER 1957
Nombre de Jours de Pluie
0
1 et 2
3 à 5
> 5
10°
12°
14°
16°
Ft-FOUREAU
MAROUA
GAROUA
REY_BOUBA
POLI
NGAOUNDERE
BANYO
TIBATI
MEIGANGA
KOUNDJA
YOKO
NKONGSAMBA
DOUALA
EDEA
YAOUNDE
BATOURI
LOMIE
YOKADOUMA
KRIBI
SANGMELIMA
EBOLOWA
MOLOUNDOU
12°
10°
8°
6°
4°
2°

SERVICE MÉTÉOROLOGIQUE DU CAMEROUN

# RESUME MENSUEL DU TEMPS

## MARS 1957

LIBRARY
JUL 26 1957
WEATHER BUREAU

# RESUME MENSUEL DU TEMPS AU CAMEROUN - MARS 1957

## G E N E R A L I T E S

### EVOLUTION DE LA SITUATION GENERALE

Les hautes pressions, bien qu'affaiblies, se maintiennent sans interruption sur le Sahara pendant tout le mois; par ailleurs, la bordure Nord de l'anticyclone austral ne se manifeste que très rarement dans l'hémisphère Nord.

Dans ces conditions, la position du FIT varie assez peu : il oscille, avec une amplitude très faible, autour du cinquième parallèle pendant la première quinzaine; il remonte ensuite légèrement (entre les sixième et huitième parallèles) n'atteignant que très exceptionnellement le dixième parallèle.

La mousson se fait sentir presque sans interruption, mais elle reste encore peu épaisse, même sur le littoral : moins de 1500 mètres la nuit, et dans la journée; moins de 1000 mètres, en général.

Aussi l'instabilité reste-t-elle modérée; l'activité orageuse est, en conséquence, très faible dans le Nord et l'Adamaoua, et beaucoup moins forte qu'il est normal en cette saison dans le Sud (foyers orageux et rares grains locaux seulement) exception faite pour les montagnes de l'Ouest, où l'intensité, et surtout la fréquence des manifestations orageuses sont plus élevées que la moyenne.

### RESUME CLIMATOLOGIQUE

Les seuls excédents notables de pluie ont été relevés dans la zone montagneuse de l'Ouest et ses environs immédiats - L'écart (allant de 20 à 50%) a été dû plus au nombre élevé de jours de pluie, supérieur de trois à sept à la moyenne, qu'à l'intensité des précipitations, qui étaient généralement modérées. Le maximum de la période d'observations (24 années) a été relevé à MBANGA, avec 311m/m.

Quelques averses orageuses éparses et très faibles ont été observées dans le Nord du Territoire, ce qui se produit en moyenne une année sur trois dans cette région.

Dans le Centre et le Sud, sauf très rares exceptions, les hauteurs de pluie étaient déficitaires (de l'ordre de 15 à 50%), la cause de ce déficit ayant été la faible intensité des précipitations. En effet, presque partout, le nombre de jours de pluie était égal ou supérieur à la moyenne (A BETARE-OYA cependant, il n'y a eu que deux jours de pluie; c'est la première fois en 24 ans que cela se produit) - A DOUMÉ, le minimum de la période d'observations (18 années) a été observé avec 30 m/m.

.../...

## RESUME CLIMATOLOGIQUE (suite)

Par rapport à la normale, la température lui était inférieure (de - 0°,2 à - 0°,5) dans le Sud-Ouest et surtout dans le Nord (à GUIDER en particulier, avec - 1°,2) et supérieure partout ailleurs (de 0°,2 en forêt à 0°,9 en savane).

## INFLUENCE DU TEMPS SUR L'ACTIVITE GENERALE

Dans le Sud, les pluies, quoique déficitaires, ont été suffisantes pour permettre la mise en culture des champs de produits vivriers.

Après les plus fortes précipitations, les routes secondaires devenaient difficilement praticables à la circulation automobile.

Les dégâts infligés aux plantations par les grains se sont limités à des bananiers renversés, dans les régions de NKONGSAMBA et ESEKA uniquement.

Dans le Nord et l'Adamaoua, les effets de la sécheresse se sont encore accentués : les puits les plus profonds tarissent, et à GAROUA, la Bénoué est guéable.

A POLI, un incendie, qui a détruit le quart de la localité, a pris de telles proportions par suite de plusieurs sautes de vent successives.-

N.B.-

1°)- Signification des signes conventionnels (page 8) :

≡ Brouillard visibilité < 1 km.

= Brume humide 1 km. ⩾ visibilité < 2 km.

∞ Brume sèche visibilité < 5 km.

↯ Eclair

↯ Orage

(↯) Tonnerre entendu

⌓ Rosée

≠ Vent ⩾ 16 m/s.

≠ Vent ⩾ 21 m/s.

oooooooooooooo

2°)- Vent en altitude (pages 9 à 13)
L'heure indiquée est celle du début du sondage -

3°)- Valeurs pluviométriques (pages 6 et 19) -

L'Ecart à la moyenne n'est indiqué que pour les Stations dont le nombre d'années d'observations est supérieur ou égal à DIX.

-:-:-:-:-:-:-

4°)- Renseignements complémentaires pour certains Aérodromes (pages 14 à 17) -

Les fréquences sont exprimées en nombre de jours.-

ooooOooooo

# HAUTEURS DES PRECIPITATIONS

MARS 1957

| Dates | DOUALA | EDEA | KRIBI | ABONG-MBANG | EBOLOWA | ESEKA | LOMIE | SANGME-LIMA | YAOUNDE | YOKADOUMA | BAFIA | BATOURI | NANGA-EBOKO | YUKO | NKONG-SAMBA | KOUNDJA | MEIGA-NGA | NGAOU-NDERE | GAROUA | MAROUA-SALAK |
|---|---|---|---|---|---|---|---|---|---|---|---|---|---|---|---|---|---|---|---|---|
| 1 | | | | | | | | | | | 0.9 | | | 0.2 | 19.1 | | | | | |
| 2 | 1.3 | 67.3 | 22.0 | | 4.4 | | | | | 33.8 | | | 12.0 | | 42.4 | 23.4 | | | | |
| 3 | 32.5 | 0.3 | | | 1.8 | | | 4.0 | | 0.7 | | | | | 9.4 | 2.2 | | | | |
| 4 | 3.8 | 0.3 | | | 29.6 | | | 3.0 | 0.8 | | | | | | 4.4 | 0.2 | | | | |
| 5 | | 2.5 | 24.1 | 0.2 | | 0.2 | 1.5 | | 2.8 | | | | | 0.2 | 8.0 | | | | | |
| 6 | | 0.3 | 1.3 | | 6.5 | 26.1 | 1.3 | | 17.8 | 8.5 | 0.5 | 19.5 | | | 0.9 | 19.8 | | | Pluie | Pluie |
| 7 | 42.0 | 5.6 | 2.8 | | | | | | | | | | | | 1.6 | | | | de | de |
| 8 | 0.7 | 10.3 | 33.8 | | 0.8 | | 1.3 | 7.4 | 1.8 | | | | | | 3.9 | | | | | |
| 9 | | | | | | | | | | | | | | | | | | | | |
| 10 | | | | | | | | | | | | | | | | | | | | |
| 11 | 2.7 | | 36.0 | | 1.8 | 7.5 | | 24.3 | | | | | | | | | | | | |
| 12 | | 3.8 | | | 0.8 | 23.5 | | | 0.4 | | | | | | | | | | | |
| 13 | 5.0 | | | 18.0 | | | | | 11.5 | | | | 4.8 | | | | | | | |
| 14 | | | | 4.1 | 44.7 | 33.2 | | 2.2 | 8.2 | 1.2 | | | | | | | | | | |
| 15 | 0.8 | | | | | 6.6 | | | | 0.5 | | | | | | | | | | |
| 16 | 20.8 | | | | | 1.2 | | | | | | | | | 5.1 | 7.4 | | | Pas | Pas |
| 17 | 1.7 | 0.1 | | | 2.0 | 9.3 | | 0.2 | | | | | | 45.7 | 5.9 | 4.6 | 3.7 | | de | de |
| 18 | | | | | | | | 2.3 | 0.9 | | 2.2 | | | 0.5 | | 3.7 | | 18.1 | | |
| 19 | 0.9 | 28.8 | 59.8 | | 7.2 | 4.6 | | 11.3 | 2.0 | 1.4 | 1.3 | | 15.7 | 0.2 | 1.0 | 0.1 | 1.2 | | | |
| 20 | | 0.1 | 5.0 | | | | 10.4 | | | | | | | | | | | | | |
| 21 | 21.0 | | | | | | | 9.0 | | | | | | | 0.4 | | | | | |
| 22 | | 0.1 | | | 4.5 | 1.5 | | | 8.3 | | 4.2 | | | | 4.5 | 41.0 | | | | |
| 23 | | | 3.7 | 3.5 | 5.5 | 0.4 | 21.3 | 0.3 | | 51.0 | | | 1.2 | | | | | | | |
| 24 | | 1.6 | 37.5 | | 7.4 | 6.2 | | 25.3 | 3.8 | | | | | | | | | | | |
| 25 | 15.8 | 7.8 | | | 20.2 | 0.2 | 60.0 | 13.0 | | | 0.3 | | | | 21.5 | | | | | |
| 26 | | | | | | | | | 6.9 | | | | | | 10.0 | | | | | |
| 27 | | | | 12.0 | | 2.0 | 7.7 | | | | | 11.8 | 5.8 | | 23.4 | 1.4 | | | | |
| 28 | | 0.3 | | | 3.5 | 11.4 | | 0.5 | | | | 3.5 | | 0.5 | 17.5 | 6.8 | 0.8 | | | |
| 29 | | 3.7 | 0.2 | | 7.1 | 4.2 | 27.4 | 16.4 | 21.7 | 13.0 | 1.1 | 44.2 | 62.0 | 0.2 | 3.7 | | 15.6 | | | |
| 30 | | | | | | | 4.4 | | 2.4 | 5.7 | | 1.1 | 1.9 | 0.3 | 3.6 | 23.7 | 2.3 | | | |
| 31 | 71.2 | 0.1 | 4.5 | | 1.9 | | | 4.8 | 21.0 | | 22.2 | | 4.2 | 5.4 | | 7.8 | | | | |

# TEMPERATURES MINIMA



| Dates | DOUALA | EDEA | KRIBI | ABONG-MBANG | EBOLOWA | ESEKA | LOMIE | SANGME-LIMA | YAOUNDE | YOKADOUMA | BAFIA | BATOURI | NANGA-EBOKO | YOKO | NKONG-SAMBA | KOUNDJA | MBIGA-NGA | NGAOU-NDERE | GAROUA | MAROUA SALAK |
|---|---|---|---|---|---|---|---|---|---|---|---|---|---|---|---|---|---|---|---|---|
| 1 | 21.5 | 21.0 | 22.5 | 17.5 | 19.2 | 20.2 | 19.0 | 18.5 | 19.0 | 19.3 | 20.4 | 18.5 | 20.0 | 18.5 | 18.2 | 16.7 | 17.6 | 16.9 | 22.1 | 17.9 |
| 2 | 23.3 | 22.7 | 22.5 | 18.6 | 17.4 | 21.1 | 19.4 | 19.4 | 19.0 | 19.5 | 21.5 | 19.7 | 20.2 | 18.9 | 18.4 | 16.3 | 19.1 | 18.0 | 21.6 | 17.2 |
| 3 | 22.2 | 22.0 | 22.7 | 19.0 | 19.4 | 21.8 | 20.2 | 18.6 | 20.1 | 18.0 | 20.5 | 19.6 | 20.0 | 18.3 | 18.5 | 17.4 | 15.5 | 15.6 | 25.2 | 18.0 |
| 4 | 22.9 | 23.9 | 23.2 | 19.0 | 17.2 | 22.6 | 17.2 | 18.3 | 19.8 | 18.5 | 21.6 | 17.4 | 19.1 | 18.1 | 18.4 | 16.4 | 18.6 | 19.0 | 26.9 | 20.9 |
| 5 | 23.5 | 24.0 | 23.8 | 18.2 | 17.5 | 23.0 | 18.0 | 18.6 | 19.1 | 18.5 | 22.3 | 21.2 | 20.4 | 18.6 | 19.0 | 17.8 | 19.0 | 17.5 | 24.0 | 21.4 |
| 6 | 24.4 | 23.6 | 23.5 | 20.5 | 19.6 | 21.1 | 19.6 | 19.5 | 20.0 | 17.4 | 21.2 | 19.8 | 20.0 | 19.0 | 18.8 | 17.4 | 16.5 | 15.8 | 24.1 | 21.0 |
| 7 | 24.0 | 22.9 | 22.7 | 17.8 | 19.4 | 21.0 | 19.6 | 19.2 | 17.2 | 19.5 | 20.3 | 20.0 | 18.4 | 18.7 | 18.9 | 17.4 | 17.0 | 15.5 | 22.7 | 20.4 |
| 8 | 23.7 | 22.8 | 22.2 | 19.8 | 19.0 | 22.2 | 20.6 | 19.8 | 20.8 | 20.3 | 21.3 | 19.8 | 20.8 | 20.0 | 19.3 | 17.5 | 17.0 | 16.1 | 22.8 | 19.4 |
| 9 | 23.1 | 22.2 | 21.8 | 20.0 | 19.5 | 21.0 | 20.6 | 19.1 | 20.1 | 20.4 | 22.5 | 20.6 | 21.7 | 18.4 | 19.0 | 17.4 | 16.2 | 17.6 | 21.4 | 17.5 |
| 10 | 22.8 | 21.9 | 22.6 | 18.1 | 19.1 | 21.3 | 18.0 | 18.5 | 18.5 | 17.8 | 22.0 | 18.8 | 18.6 | 18.3 | 18.4 | 15.8 | 19.5 | 14.5 | 20.0 | 16.2 |
| 11 | 23.7 | 23.5 | 22.5 | 16.9 | 18.2 | 21.8 | 18.0 | 17.6 | 18.0 | 18.2 | 20.5 | 18.8 | 18.0 | 19.2 | 19.9 | 15.0 | 12.0 | 14.5 | 20.3 | 14.3 |
| 12 | 24.0 | 23.9 | 22.5 | 18.0 | 20.8 | 20.5 | 18.0 | 19.5 | 19.8 | 17.6 | 21.5 | 19.1 | 21.8 | 19.6 | 18.8 | 15.8 | 12.2 | 12.7 | 20.3 | 15.4 |
| 13 | 23.0 | 21.9 | 22.9 | 19.0 | 18.6 | 20.1 | 18.4 | 19.0 | 18.1 | 18.2 | 20.0 | 19.4 | 19.5 | 17.9 | 18.9 | 15.1 | 12.0 | 14.3 | 20.5 | 17.5 |
| 14 | 22.6 | 23.3 | 23.5 | 19.0 | 19.4 | 22.6 | 21.2 | 19.5 | 15.0 | 18.0 | 21.4 | 20.8 | 21.0 | 18.0 | 20.0 | 16.9 | 15.0 | 14.8 | 21.3 | 20.6 |
| 15 | 24.7 | 23.6 | 21.7 | 18.0 | 18.2 | 20.0 | 19.2 | 18.1 | 18.5 | 20.3 | 22.0 | 20.1 | 19.2 | 19.2 | 19.4 | 16.9 | 16.2 | 17.0 | 23.6 | 22.9 |
| 16 | 23.8 | 22.7 | 23.8 | 19.0 | 18.0 | 21.0 | 18.6 | 18.8 | 19.9 | 18.0 | 21.4 | 19.2 | 19.6 | 19.3 | 20.1 | 18.4 | 18.2 | 16.8 | 22.3 | 22.5 |
| 17 | 23.9 | 24.6 | 24.7 | 19.1 | 21.0 | 22.9 | 20.0 | 20.7 | 21.3 | 19.0 | 22.9 | 19.6 | 22.4 | 20.2 | 18.4 | 17.2 | 18.6 | 18.0 | 24.0 | 22.8 |
| 18 | 23.7 | 24.4 | 24.0 | 18.6 | 20.8 | 23.2 | 18.9 | 19.5 | 20.8 | 17.0 | 20.4 | 19.6 | 20.6 | 17.0 | 19.7 | 16.5 | 19.9 | 16.9 | 29.9 | 24.2 |
| 19 | 24.5 | 24.7 | 24.6 | 20.0 | 21.1 | 23.2 | 20.9 | 20.0 | 20.0 | 20.1 | 20.2 | 20.8 | 20.2 | 18.5 | 19.4 | 16.5 | 20.2 | 18.4 | 25.4 | 26.4 |
| 20 | 24.1 | 24.0 | 23.5 | 18.5 | 20.6 | 22.0 | 19.0 | 18.7 | 19.3 | 20.0 | 22.3 | 20.0 | 19.2 | 19.9 | 20.2 | 18.4 | 17.3 | 18.8 | 24.3 | 24.0 |
| 21 | 23.4 | 23.3 | 22.7 | 20.0 | 19.2 | 22.5 | 20.0 | 20.2 | 20.8 | 20.0 | 21.8 | 20.3 | 21.8 | 20.2 | 19.2 | 18.5 | 18.0 | 18.0 | 25.0 | 23.6 |
| 22 | 23.2 | 23.4 | 23.9 | 19.5 | 19.2 | 22.4 | 20.4 | 19.3 | 19.4 | 18.0 | 22.6 | 20.6 | 21.6 | 19.8 | 19.7 | 16.3 | 20.9 | 18.0 | 27.3 | 25.4 |
| 23 | 22.7 | 23.0 | 23.7 | 19.0 | 18.8 | 22.5 | 20.2 | 18.9 | 19.9 | 19.0 | 19.0 | 19.6 | 19.8 | 17.8 | 18.5 | 15.8 | 18.0 | 17.6 | 25.9 | 24.2 |
| 24 | 24.0 | 24.0 | 22.2 | 19.4 | 18.7 | 21.4 | 19.0 | 18.0 | 18.2 | 19.0 | 21.3 | 19.8 | 20.0 | 19.0 | 18.2 | 16.0 | 18.2 | 17.4 | 24.3 | 21.0 |
| 25 | 22.6 | 22.2 | 20.8 | 18.6 | 19.0 | 21.1 | 20.0 | 18.5 | 19.7 | 20.4 | 21.7 | 20.4 | 19.5 | 18.9 | 19.0 | 15.9 | 17.5 | 16.7 | 23.8 | 24.5 |
| 26 | 22.1 | 21.3 | 22.8 | 19.0 | 19.0 | 20.8 | 19.4 | 18.4 | 20.0 | 20.0 | 20.6 | 19.4 | 21.0 | 19.2 | 18.0 | 17.2 | 18.7 | 17.0 | 23.6 | 19.9 |
| 27 | 24.1 | 22.8 | 23.3 | 18.5 | 20.0 | 22.0 | 19.8 | 18.0 | 18.8 | 21.0 | 21.6 | 20.7 | 19.2 | 18.6 | 18.8 | 16.0 | 18.0 | 15.9 | 23.0 | 20.8 |
| 28 | 23.1 | 23.4 | 24.0 | 19.0 | 19.4 | 22.4 | 19.4 | 18.5 | 19.7 | 20.0 | 20.3 | 20.0 | 21.2 | 18.5 | 19.0 | 15.5 | 18.8 | 19.6 | 23.2 | 19.4 |
| 29 | 24.0 | 23.8 | 22.9 | 18.5 | 18.6 | 21.7 | 20.2 | 19.0 | 19.9 | 20.0 | 20.6 | 20.4 | 21.2 | 17.8 | 19.1 | 17.4 | 19.5 | 20.0 | 24.8 | 19.2 |
| 30 | 23.7 | 23.6 | 23.0 | 19.1 | 19.8 | 21.7 | 19.0 | 17.0 | 18.1 | 19.9 | 20.3 | 19.2 | 18.2 | 17.6 | 18.9 | 17.5 | 18.7 | 18.5 | 25.2 | 22.4 |
| 31 | 21.9 | 23.8 | 22.5 | 19.0 | 17.6 | 21.5 | 19.0 | 17.8 | 18.2 | 18.8 | 20.5 | 19.2 | 20.6 | 18.7 | 18.7 | 16.8 | 19.0 | 19.1 | 26.0 | 23.7 |

# TEMPERATURES MAXIMA

MARS 1957

| Dates | DOUALA | EDEA | KRIBI | ABONG-MBANG | EBOLOWA | ESSEKA | LOMIE | SANGME-LIMA | YAOUNDE | YOKADOU-MA | BAFIA | BATOURI | NANGA-EBOKO | YOKO | NKONG-SAMBA | KOUNDJA | LOUGANGA | NGAOUN-DERE | GAROUA | MAROUA SALAK |
|---|---|---|---|---|---|---|---|---|---|---|---|---|---|---|---|---|---|---|---|---|
| 1 | 30.5 | 31.2 | 29.7 | 30.5 | 27.4 | 28.5 | 29.5 | 29.4 | 29.0 | 30.2 | 32.5 | 32.8 | 33.2 | 32.0 | 26.8 | 29.4 | 33.2 | 32.4 | 39.3 | 39.2 |
| 2 | 32.2 | 32.4 | 31.0 | 30.4 | 31.3 | 29.5 | 29.5 | 30.5 | 29.4 | 29.5 | 27.2 | 30.7 | 24.0 | 28.2 | 25.6 | 26 5 | 32.7 | 32.0 | 39.7 | 39.0 |
| 3 | 32.0 | 31.9 | 29.9 | 30.0 | 30.4 | 30.8 | 25.0 | 29.4 | 29.7 | 24.6 | 28.5 | 31.5 | 33.4 | 31.7 | 26.4 | 29.8 | 32.9 | 32.8 | 40.7 | 39.8 |
| 4 | 31.7 | 33.3 | 31.0 | 30.0 | 30.6 | 33.0 | 30.6 | 30.7 | 31.0 | 30.2 | 32.6 | 32.5 | 33.0 | 30.0 | 25.7 | 28.2 | 32.0 | 32.0 | 39.3 | 36.0 |
| 5 | 31.2 | 32.4 | 31.3 | 32.0 | 30.5 | 34.0 | 30.8 | 29.7 | 29.5 | 30.0 | 33.3 | 32.2 | 30.8 | 29.7 | 27.7 | 29.8 | 31.3 | 32.4 | 38.2 | 35.8 |
| 6 | 31.2 | 32.2 | 29.5 | 27.0 | 30.0 | 33.0 | 24.1 | 29.9 | 30.2 | 30.1 | 32.7 | 31.0 | 33.0 | 29.0 | 27.2 | 27.5 | 32.7 | 31.0 | 36.8 | 34.0 |
| 7 | 32.6 | 33.6 | 30.2 | 31.0 | 28.8 | 31.1 | 29.5 | 30.8 | 29.9 | 30.6 | 32.6 | 31.7 | 32.6 | 31.4 | 28.2 | 28.3 | 31.6 | 31.0 | 37.0 | 34.4 |
| 8 | 29.6 | 29.6 | 28.8 | 31.2 | 27.5 | 29.0 | 30.2 | 29.8 | 29.0 | 30.6 | 32.6 | 32.8 | 33.0 | 31.5 | 26.2 | 27.7 | 33.2 | 29.9 | 35.9 | 33.5 |
| 9 | 29.5 | 30.4 | 30.2 | 27.0 | 25.0 | 29.4 | 26.1 | 24.5 | 28.5 | 27.8 | 31.3 | 30.0 | 31.6 | 29.5 | 25.1 | 29.2 | 33.8 | 27.2 | 37.0 | 34.3 |
| 10 | 32.3 | 32.6 | 31.0 | 29.8 | 29.7 | 32.8 | 28.6 | 28.2 | 29.8 | 31.2 | 32.2 | 28.7 | 32.2 | 29.8 | 27.8 | 27.6 | 29.6 | 30.5 | 37.9 | 35.8 |
| 11 | 32.5 | 33.6 | 30.2 | 31.8 | 30.6 | 32.9 | 31.5 | 31.1 | 31.6 | 32.5 | 31.2 | 33.1 | 33.2 | 30.5 | 27.7 | 28.1 | 32.5 | 31.6 | 38.2 | 35.6 |
| 12 | 31.7 | 32.7 | 29.5 | 31.8 | 29.0 | 31.2 | 31.2 | 27.0 | 29.6 | 33.5 | 34.3 | 33.6 | 34.0 | 32.4 | 28.4 | 30.4 | 33.4 | 32.5 | 38.5 | 37.0 |
| 13 | 31.7 | 31.5 | 29.0 | 31.6 | 29.9 | 29.8 | 30.8 | 29.4 | 29.9 | 32.0 | 30.2 | 33.4 | 32.6 | 30.8 | 28.2 | 30.7 | 33.2 | 33.0 | 39.8 | 37.5 |
| 14 | 32.0 | 32.6 | 29.8 | 31.2 | 30.1 | 31.7 | 25.6 | 28.1 | 30.8 | 31.2 | 34.2 | 33.8 | 34.0 | 32.5 | 27.0 | 31.0 | 34.6 | 32.6 | 39.8 | 38.0 |
| 15 | 31.7 | 33.1 | 29.9 | 30.0 | 30.0 | 31.7 | 28.0 | 29.1 | 29.9 | 27.0 | 33.8 | 31.2 | 34.0 | 31.0 | 28.1 | 30.3 | 33.1 | 33.3 | 40.0 | 38.5 |
| 16 | 33.5 | 33.4 | 30.2 | 30.3 | 30.7 | 32.8 | 30.4 | 30.3 | 31.1 | 29.5 | 33.7 | 34.0 | 33.5 | 32.3 | 27.7 | 30.0 | 35.0 | 32.0 | 41.5 | 39.0 |
| 17 | 26.6 | 28.8 | 29.4 | 31.3 | 31.5 | 29.0 | 30.6 | 30.7 | 29.5 | 30.5 | 31.6 | 33.3 | 33.0 | 30.5 | 23.8 | 25 9 | 33.0 | 31.7 | 41.0 | 39.6 |
| 18 | 32.9 | 33.6 | 31.0 | 31.5 | 31.6 | 31.8 | 31.8 | 31.2 | 31.5 | 34.0 | 33.1 | 34.2 | 34.2 | 28.4 | 27.9 | 28.0 | 32.5 | 31.8 | 40.3 | 41.0 |
| 19 | 30.1 | 30.4 | 29.4 | 28.5 | 30.5 | 29.2 | 31.8 | 28.9 | 29.5 | 33.4 | 29.1 | 33.5 | 29.2 | 27.0 | 27.7 | 25.0 | 32.6 | 28.3 | 37.2 | 36.6 |
| 20 | 28.7 | 29.6 | 26.9 | 31.6 | 26.0 | 28.3 | 27.0 | 27.0 | 29.2 | 26.0 | 31.6 | 34.7 | 32.6 | 31.4 | 25.6 | 28.6 | 32.3 | 30.5 | 39.1 | 38.1 |
| 21 | 31.4 | 32.1 | 29.0 | 31.5 | 30.2 | 30.0 | 28.6 | 30.8 | 29.4 | 32.8 | 32.5 | 33.0 | 32.2 | 30.6 | 27.3 | 30.7 | 34.5 | 32.4 | 41.4 | 39.6 |
| 22 | 30.9 | 32.3 | 30.0 | 31.2 | 30.5 | 31.5 | 30.6 | 29.8 | 31.4 | 31.8 | 32.8 | 31.8 | 30.2 | 28.0 | 27.2 | 28.2 | 34.5 | 33.5 | 41.0 | 39.3 |
| 23 | 33.1 | 34.4 | 30.2 | 31.2 | 31.0 | 33.2 | 30.6 | 30.6 | 30.1 | 33.0 | 33.8 | 31.0 | 33.6 | 31.2 | 28.1 | 28.5 | 34.7 | 32.7 | 40.3 | 39.3 |
| 24 | 31.1 | 29.8 | 28.5 | 29.5 | 21.6 | 25.8 | 27.4 | 22.7 | 23.8 | 27.2 | 30.5 | 31.8 | 28.0 | 28.0 | 27.0 | 27.3 | 27.9 | 32.5 | 40.8 | 39.1 |
| 25 | 31.6 | 33.0 | 29.2 | 30.5 | 29.0 | 31.0 | 30.2 | 28.9 | 29.2 | 30.6 | 33.4 | 33.7 | 31.6 | 31.2 | 28.3 | 30.0 | 34.6 | 32.6 | 41.3 | 38.0 |
| 26 | 30.0 | 33.0 | 31.0 | 31.8 | 28.1 | 31.0 | 29.4 | 29.1 | 29.9 | 30.5 | 32.9 | 31.5 | 33.8 | 30.2 | 26.8 | 29.1 | 33.0 | 32.0 | 39.8 | 37.5 |
| 27 | 31.8 | 33.3 | 30.2 | 31.0 | 30.6 | 33.2 | 29.6 | 28.8 | 30.1 | 29.5 | 32.0 | 31.5 | 31.6 | 29.5 | 26.9 | 29.8 | 32.5 | 32.4 | 40.5 | 38.6 |
| 28 | 31.8 | 32.4 | 28.2 | 29.1 | 30.3 | 30.8 | 29.8 | 29.6 | 29.6 | 32.2 | 33.2 | 31.5 | 32.2 | 28.0 | 27.4 | 29.0 | 32.6 | 31.2 | 39.4 | 39.0 |
| 29 | 29.4 | 30.3 | 28.4 | 30.0 | 28.5 | 30.8 | 28.6 | 27.8 | 28.8 | 30.5 | 32.3 | 30.5 | 31.0 | 28.4 | 24.8 | 27.4 | 32.5 | 32.6 | 39.6 | 38.5 |
| 30 | 32.5 | 33.6 | 31.5 | 24.2 | 29.5 | 31.3 | 24.8 | 27.5 | 26.4 | 26.8 | 30.2 | 27.0 | 27.8 | 25.2 | 26.6 | 27.6 | 26.9 | 28.2 | 39.3 | 38.7 |
| 31 | 32.7 | 35.0 | 30.5 | 31.3 | 30.7 | 33.5 | 30.0 | 30.1 | 30.2 | 30.0 | 33.0 | 31.0 | 32.0 | 29.0 | 27.4 | 26.2 | 30.4 | 32.4 | 40.7 | 38.6 |

| STATIONS | TEMPERATURE DE L'AIR SOUS ABRI EN °C. | | | | | | | | | | PRECIPITATIONS | | | |
|---|---|---|---|---|---|---|---|---|---|---|---|---|---|---|
| | Moy. MAX. | Moy. Min. | Tx+Tn / 2 | Ecart à Moy. | MAX. Abs. | Min. Abs. | Moy. 00hTU | Moy. 06hTU | Moy. 12hTU | Moy. 18hTU | Total (mm) | Ecart à Moy. | Nbre de j. | MAX. 24 h. |
| DOUALA | 31.3 | 23.4 | 27.4 | 0.0 | 33.5 | 21.5 | 24.6 | 23.6 | 30.1 | 27.1 | 220.2 | + 8.7 | 14 | 71.2 |
| EDEA | 32.2 | 23.2 | 27.7 | - 0.2 | 35.0 | 21.0 | 24.3 | 24.0 | 30.8 | 27.4 | 133.0 | - 15.1 | 17 | 67.3 |
| NGAMBE | 29.2 | 20.7 | 25.0 | + 0.1 | 31.5 | 18.9 | 21.8 | 21.2 | 27.1 | 23.6 | 141.8 | - 11.3 | 16 | 31.7 |
| NKONGSAMBA ? | 27.0 | 19.0 | 23.0 | - 0.4 | 28.4 | 18.2 | 20.5 | 19.6 | 25.8 | 21.9 | 186.3 | + 36.0 | 19 | 42.4 |
| KRIBI | 29.8 | 23.0 | 26.4 | - 0.4 | 31.5 | 20.8 | 24.4 | 23.7 | 28.8 | 27.0 | 230.7 | + 15.3 | 12 | 59.8 |
| EBONG-MBANG | 30.3 | 18.8 | 24.6 | + 0.2 | 32.0 | 16.9 | - | 19.5 | 28.2 | 24.1 | 37.8 | - 91.4 | 5 | 18.0 |
| AKONOLINGA | 29.6 | 19.4 | 24.5 | — | 31.8 | 17.4 | 21.0 | 20.0 | 27.4 | 24.3 | 174.0 | + 52.4 | 14 | 43.7 |
| EBOLOWA | 29.4 | 19.1 | 24.3 | - 0.4 | 31.6 | 17.2 | - | 19.7 | 27.5 | 23.5 | 149.7 | - 18.9 | 17 | 44.7 |
| ESEKA | 31.0 | 21.7 | 26.4 | + 0.2 | 34.0 | 20.1 | 22.9 | 22.4 | 28.1 | 25.0 | 138.1 | - 21.9 | 16 | 33.2 |
| LOMIE | 29.1 | 19.4 | 24.3 | + 0.1 | 31.8 | 17.2 | - | 19.9 | 27.1 | 24.6 | 135.3 | + 19.4 | 9 | 60.0 |
| SANGMELIMA | 29.1 | 18.9 | 24.0 | - 0.1 | 31.2 | 17.0 | - | 19.5 | 26.6 | 23.1 | 124.0 | - 24.0 | 15 | 25.3 |
| YAOUNDE | 29.6 | 19.4 | 24.5 | + 0.2 | 31.6 | 17.2 | 20.6 | 20.2 | 27.6 | 23.1 | 110.3 | - 35.3 | 15 | 21.7 |
| YOKADOUMA | 30.3 | 19.1 | 24.7 | - 0.2 | 34.0 | 17.0 | - | 19.9 | 28.3 | 24.9 | 115.8 | - 6.4 | 9 | 51.0 |
| BAFIA | 32.1 | 21.2 | 26.7 | + 0.4 | 34.3 | 19.0 | 22.6 | 21.5 | 30.1 | 27.2 | 32.7 | - 68.4 | 8 | 22.2 |
| BATOURI | 32.0 | 19.8 | 25.9 | + 0.9 | 34.7 | 17.4 | 21.4 | 20.4 | 29.6 | 25.7 | 80.1 | - 38.8 | 5 | 44.2 |
| BERTOUA | 32.3 | 19.2 | 25.8 | + 0.9 | 34.0 | 17.0 | - | 20.1 | 29.3 | 25.2 | 65.3 | - 43.9 | 7 | 24.2 |
| BETARE-OYA | 31.7 | 19.3 | 25.5 | + 0.5 | 34.0 | 16.0 | 21.9 | 20.0 | 29.0 | 26.4 | 17.4 | - 49.8 | 2 | 14.6 |
| NANGA-EBOKO | 32.0 | 20.2 | 26.1 | + 0.7 | 34.2 | 18.0 | 22.2 | 21.0 | 29.7 | 26.3 | 107.6 | - 6.0 | 8 | 62.0 |
| YOKO | 30.0 | 18.8 | 24.4 | + 0.2 | 32.5 | 17.0 | 20.5 | 19.2 | 27.4 | 25.1 | 53.2 | - 31.9 | 9 | 45.7 |
| BANYO | 31.7 | 17.2 | 24.5 | + 0.2 | 34.0 | 13.0 | - | 18.3 | 29.4 | 25.2 | 35.8 | - 38.3 | 5 | 19.7 |
| KOUNDJA | 28.6 | 16.8 | 22.7 | + 0.2 | 31.0 | 15.0 | 18.7 | 17.8 | 27.2 | 22.6 | 142.1 | + 9.7 | 13 | 41.0 |
| MEIGANGA | 32.6 | 17.5 | 25.1 | + 0.4 | 35.0 | 12.0 | - | 18.4 | 30.5 | 26.8 | 23.6 | - 36.7 | 5 | 15.6 |
| NGAOUNDERE | 31.7 | 17.0 | 24.4 | + 0.4 | 33.5 | 12.7 | 20.4 | 17.7 | 30.0 | 25.6 | 18.1 | - 25.4 | 1 | 18.1 |
| TIBATI | 33.1 | - | - | - | 35.6 | - | - | 17.9 | 30.8 | 27.3 | 13.8 | - 44.1 | 5 | 6.3 |
| GAROUA | 39.4 | 23.7 | 31.6 | - 0.1 | 41.5 | 20.0 | 29.1 | 25.1 | 37.5 | 35.0 | 0.0 | - 5.4 | 0 | 0.0 |
| GUIDER | 38.1 | 21.8 | 30.0 | - 1.2 | 40.7 | 16.7 | 25.5 | 22.8 | 36.3 | 32.6 | 0.2 | - 4.4 | 1 | 0.2 |
| KAELE | 37.8 | 22.8 | 30.3 | - 1.1 | 41.0 | 18.6 | 25.9 | 23.9 | 35.7 | 32.6 | 0.0 | - | 0 | 0.0 |
| MAROUA-SALAK | 37.7 | 20.8 | 29.8 | - | 41.0 | 14.3 | 24.8 | 22.6 | 35.3 | 31.4 | 0.0 | - | 0 | 0.0 |
| POLI | 37.1 | 19.2 | 28.2 | + 0.1 | 39.7 | 14.5 | 22.3 | 20.6 | 35.0 | 30.4 | 2.3 | - 22.5 | 1 | 2.3 |

| STATIONS | HUMIDITE RELATIVE EN % | | | | | | | | TENSION DE VAPEUR | | | | EVAPORATION (en mm) | NEB. TOT. MOY (OCT) | | | |
|---|---|---|---|---|---|---|---|---|---|---|---|---|---|---|---|---|---|
| | Moy. MAX. | Moy. Min. | MAX. Abs. | Min. Abs. | Moy. 00hTU | Moy. 06hTU | Moy. 12hTU | Moy. 18hTU | Moy. 00hTU | Moy. 06hTU | Moy. 12hTU | Moy. 18hTU | | 00h TU | 06h TU | 12h TU | 18h TU |
| DOUALA | 98 | 61 | 99 | 51 | 93 | 96 | 68 | 83 | 28.7 | 27.9 | 29.0 | 29.8 | 68.4 | 6 | 7 | 6 | 6 |
| EDEA | 97 | 62 | 98 | 48 | 94 | 96 | 69 | 83 | 28.6 | 28.6 | 30.6 | 30.3 | 79.0 | - | 7 | 7 | 6 |
| NGAMBE | 98 | 68 | 100 | 54 | 96 | 97 | 74 | 88 | 25.1 | 24.4 | 26.6 | 25.6 | 41.6 | - | 7 | 7 | 7 |
| NKONGSAMBA | 97 | 69 | 100 | 59 | 92 | 91 | 73 | 88 | 22.2 | 20.7 | 24.2 | 23.1 | 54.5 | - | 8 | 7 | 8 |
| KRIBI | 96 | 73 | 98 | 51 | 93 | 95 | 78 | 83 | 28.5 | 27.8 | 30.9 | 29.6 | 62.7 | - | 7 | 6 | 6 |
| ABONG-MBANG | 98 | 53 | 100 | 36 | 92 | 97 | 60 | 79 | - | 21.9 | 22.9 | 23.7 | 110.4 | - | 7 | 6 | 5 |
| AKONOLINGA | - | - | - | - | - | 96 | 66 | 80 | - | 22.5 | 24.1 | 24.3 | 100.2 | - | 8 | 7 | 7 |
| EBOLOWA | - | - | - | - | - | 98 | 68 | 86 | - | 22.4 | 25.0 | 24.9 | 59.5 | - | 7 | 7 | 7 |
| ESEKA | 96 | 63 | 100 | 51 | 93 | 95 | 73 | 83 | 25.9 | 25.7 | 27.7 | 26.3 | 58.6 | - | 7 | 7 | 7 |
| LOMIE | - | - | - | - | - | 97 | 71 | 84 | - | 22.5 | 25.5 | 26.0 | - | - | 7 | 7 | 5 |
| SANGMELIMA | 99 | 60 | 100 | 46 | 94 | 98 | 68 | 85 | - | 22.1 | 23.7 | 24.0 | 68.9 | - | 7 | 7 | 6 |
| YAOUNDE | 98 | 54 | 100 | 41 | 94 | 96 | 64 | 82 | 22.8 | 22.8 | 23.6 | 23.1 | 77.9 | 6 | 7 | 7 | 7 |
| YOKADOUMA | - | - | - | - | - | 96 | 65 | 80 | - | 22.2 | 25.0 | 25.2 | 71.7 | - | 7 | 6 | 5 |
| BAFIA | 95 | 45 | 99 | 31 | 90 | 94 | 56 | 66 | 24.7 | 24.2 | 23.9 | 23.8 | 133.7 | - | 7 | 6 | 4 |
| BATOURI | 96 | 46 | 100 | 25 | 91 | 95 | 53 | 70 | 23.2 | 22.8 | 22.0 | 23.1 | 102.3 | 5 | 7 | 6 | 6 |
| BERTOUA | - | - | - | - | - | 95 | 57 | 75 | - | 22.3 | 23.3 | 24.1 | - | - | 7 | 7 | 6 |
| BETARE-OYA | - | - | - | - | - | 86 | 49 | 60 | - | 20.1 | 19.6 | 20.6 | 170.5 | - | 7 | 7 | 7 |
| NANGA-EBOKO | 97 | 52 | 100 | 35 | 92 | 94 | 63 | 73 | 24.7 | 23.4 | 26.3 | 25.0 | 102.3 | - | 7 | 6 | 6 |
| YOKO | 96 | 38 | 100 | 12 | 83 | 91 | 48 | 55 | 20.0 | 20.2 | 17.5 | 17.5 | 149.7 | 7 | 8 | 6 | 6 |
| BANYO | - | - | - | - | - | 73 | 32 | 44 | - | 15.3 | 13.1 | 14.1 | 199.4 | - | 6 | 4 | 5 |
| KOUNDJA | 95 | 38 | 100 | 13 | 88 | 87 | 44 | 68 | 18.9 | 17.7 | 15.9 | 18.6 | 277.4 | - | 7 | 6 | 7 |
| MEIGANGA | - | - | - | - | - | 79 | 32 | 41 | - | 16.7 | 14.0 | 14.4 | 203.8 | - | 6 | 5 | 6 |
| NGAOUNDERE | 69 | 19 | 100 | <9 | 48 | 64 | 23 | 32 | 11.5 | 12.9 | 9.8 | 10.5 | 347.3 | 5 | 6 | 5 | 6 |
| TIBATI | - | - | - | - | - | 86 | 33 | 43 | - | 17.6 | 14.7 | 15.6 | 140.7 | - | 7 | 6 | 6 |
| GAROUA | 36 | 11 | 69 | <9 | 22 | 31 | 15 | 17 | 8.9 | 9.9 | 9.7 | 9.6 | 693.7 | 3 | 5 | 5 | 5 |
| GUIDER | 32 | 11 | 63 | <9 | 21 | 28 | 13 | 18 | 6.8 | 7.8 | 7.9 | 8.9 | 553.1 | - | 5 | 5 | 5 |
| KAELE | 35 | 14 | 69 | <9 | 29 | 29 | 17 | 19 | 9.7 | 8.6 | 9.9 | 9.3 | 626.7 | - | 4 | 4 | 4 |
| MAROUA-SALAK | 35 | 13 | 64 | <9 | 26 | 30 | 15 | 18 | 8.1 | 8.2 | 8.6 | 6.9 | 630.2 | - | 5 | 5 | 5 |
| POLI | - | - | - | - | - | 51 | 19 | 29 | - | 12.4 | 10.7 | 12.6 | 294.0 | - | 5 | 4 | 3 |

MARS 1957

| STATIONS | VENT DE SURFACE — VITESSE MOYENNE m/s. à 00hTU | à 06hTU | à 12hTU | à 18hTU | MAXIMUM DD | m/s. | Dates | PHENOMENES DIVERS (NOMBRE DE JOURS) ≡ | = | ∞ | ☾ | R (R) | △ | ≋ | ≋ |
|---|---|---|---|---|---|---|---|---|---|---|---|---|---|---|---|
| DOUALA | 0.8 | 0.5 | 1.8 | 1.2 | NNW | 11 | 2 | 0 | 0 | 0 | 5 | 26 | 3 | 0 | 0 |
| EDEA | - | 0.0 | 1.5 | 0.8 | E | 11 | 12 | 0 | 0 | 0 | 7 | 20 | 6 | 0 | 0 |
| NGAMBE | - | 0.1 | 3.2 | 1.7 | NE | 13 | 24 | 5 | 0 | 0 | 3 | 23 | 0 | 0 | 0 |
| NKONGSAMBA | - | 0.2 | 4.1 | 0.9 | N | 20 | 19 | 2 | 0 | 0 | 0 | 24 | 8 | 1 | 0 |
| KRIBI | - | 1.9 | 3.6 | 3.4 | W | 7 | 29 | 0 | 0 | 0 | 3 | 21 | 2 | 0 | 0 |
| ABONG_MBANG | - | 0.0 | 1.2 | 0.3 | NE | 6 | 3 | 6 | 0 | 0 | 5 | 15 | 17 | 0 | 0 |
| AKONOLINGA | - | 0.2 | 1.4 | 0.2 | NW | 17 | 12 | 11 | 0 | 0 | 8 | 15 | 2 | 1 | 0 |
| EBOLOWA | - | 0.0 | 2.5 | 1.0 | W | 10 | 11 | 17 | 1 | 0 | 1 | 28 | 0 | 0 | 0 |
| ESEKA | - | 0.8 | 2.6 | 2.7 | E | 20 | 11 | 11 | 9 | 1 | 4 | 22 | 2 | 5 | 0 |
| LOMIE | - | 0.0 | 1.8 | 0.3 | N | 13 | 5 | 6 | 0 | 0 | 4 | 19 | 0 | 0 | 0 |
| SANGMELIMA | - | 0.5 | 3.3 | 1.3 | S | 11 | 26 | 7 | 0 | 0 | 6 | 18 | 2 | 0 | 0 |
| YAOUNDE | 2.7 | 1.5 | 3.0 | 2.5 | N | 10 | 19 | 4 | 0 | 0 | 1 | 26 | 6 | 0 | 0 |
| YOKADOUMA | - | 0.1 | 3.5 | 0.4 | E | 20 | 14 | 13 | 0 | 0 | 2 | 21 | 0 | 1 | 0 |
| BAFIA | - | 0.1 | 2.4 | 2.1 | SSE | 15 | 5 | 2 | 2 | 0 | 3 | 14 | 1 | 0 | 0 |
| BATOURI | 0.5 | 0.4 | 3.5 | 1.9 | ENE | 11 | 6,29 | 4 | 0 | 0 | 6 | 15 | 0 | 0 | 0 |
| BERTOUA | - | 0.0 | 1.4 | 0.3 | SE | 10 | 19 | 1 | 0 | 0 | 8 | 14 | 0 | 0 | 0 |
| BETARE_OYA | - | 0.9 | 3.5 | 3.3 | N | 10 | 19 | 1 | 0 | 25 | 5 | 8 | 1 | 0 | 0 |
| NANGA_EBOKO | - | 0.0 | 1.7 | 0.3 | S | 6 | 9 | 0 | 0 | 0 | 2 | 7 | 0 | 0 | 0 |
| YOKO | 4.2 | 2.5 | 3.2 | 1.7 | SW | 10 | 24 | 11 | 0 | 7 | 0 | 17 | 0 | 0 | 0 |
| BANYO | - | 0.8 | 4.5 | 3.1 | W | 19 | 22 | 0 | 0 | 0 | 1 | 11 | 0 | 2 | 0 |
| KOUNDJA | - | 1.7 | 4.2 | 2.1 | E | 10 | 10 | 1 | 0 | 2 | 5 | 14 | 6 | 0 | 0 |
| MEIGANGA | - | 0.4 | 3.6 | 1.3 | N | 12 | 21 | 0 | 0 | 1 | 5 | 4 | 0 | 0 | 0 |
| NGAOUNDERE | 1.2 | 1.1 | 4.6 | 2.9 | N | 14 | 18 | 0 | 0 | 0 | 4 | 3 | 0 | 0 | 0 |
| TIBATI | - | 0.1 | 3.9 | 1.4 | NNE | 18 | 18 | 0 | 2 | 3 | 2 | 8 | 0 | 2 | 0 |
| GAROUA | 3.3 | 2.3 | 3.3 | 2.6 | WSW | 13 | 18 | 0 | 0 | 1 | 1 | 0 | 0 | 0 | 0 |
| GUIDER | - | 3.5 | 9.2 | 6.2 | NE | 15 | 7, 8,11 | 0 | 0 | 3 | 0 | 1 | 0 | 0 | 0 |
| KAELE | - | 1.7 | 4.4 | 2.4 | N | 13 | 19 | 0 | 0 | 5 | 0 | 0 | 0 | 0 | 0 |
| MAROUA_SALAK | 3.7 | 2.7 | 5.2 | 3.0 | N | 17 | 23 | 0 | 0 | 2 | 0 | 1 | 0 | 3 | 0 |
| POLI | - | 0.3 | 1.8 | 0.4 | N | 8 | 4 | 0 | 0 | 1 | 0 | 1 | 0 | 0 | 0 |

MARS 1957

## DUREE DE L'INSOLATION EN HEURES ET 1/10

| Dates | DOUALA | YAOUNDE | YOKO | BATOURI | KOUNDJA | NGAOUNDERE | GAROUA | MAROUA SALAK |
|---|---|---|---|---|---|---|---|---|
| 1 | 3.2 | 3.6 | 4.5 | 5.6 | 6.2 | 8.2 | 10.6 | 11.1 |
| 2 | 5.1 | 3.5 | 4.6 | 3.8 | 3.5 | 10.2 | 9.6 | 10.2 |
| 3 | 5.7 | 2.9 | 5.3 | 4.5 | 4.5 | 8.9 | 10.2 | 9.8 |
| 4 | 6.8 | 3.4 | 5.0 | 6.9 | 7.9 | 6.8 | 5.9 | 0.1 |
| 5 | 2.1 | 2.7 | 3.9 | 3.2 | 6.5 | 7.0 | 8.0 | 7.6 |
| 6 | 2.2 | 4.8 | 4.3 | 2.2 | 3.3 | 7.5 | 4.6 | 8.1 |
| 7 | 5.6 | 4.6 | 6.6 | 3.9 | 9.1 | 6.1 | 6.9 | 7.8 |
| 8 | 0.0 | 1.2 | 4.6 | 3.0 | 3.0 | 6.7 | 3.1 | 5.3 |
| 9 | 0.0 | 2.6 | 4.0 | 0.2 | 4.3 | 0.4 | 5.2 | 2.7 |
| 10 | 6.7 | 3.3 | 6.5 | 0.0 | 9.2 | 9.2 | 10.0 | 9.6 |
| 11 | 7.0 | 7.9 | 9.0 | 9.6 | 7.8 | 9.7 | 9.8 | 11.1 |
| 12 | 6.9 | 3.5 | 10.4 | 9.7 | 9.7 | 10.8 | 10.5 | 11.1 |
| 13 | 2.4 | 4.1 | 6.3 | 7.1 | 8.1 | 8.5 | 10.5 | 11.1 |
| 14 | 4.5 | 5.6 | 8.9 | 4.2 | 8.6 | 9.3 | 10.5 | 10.6 |
| 15 | 2.7 | 5.4 | 7.9 | 5.1 | 7.7 | 6.8 | 9.3 | 9.3 |
| 16 | 5.5 | 7.4 | 6.6 | 6.7 | 6.0 | 6.6 | 7.0 | 8.0 |
| 17 | 0.0 | 2.6 | 4.6 | 8.1 | 0.2 | 4.9 | 7.5 | 7.5 |
| 18 | 3.8 | 5.4 | 5.8 | 7.6 | 6.1 | 3.1 | 7.4 | 7.7 |
| 19 | 0.7 | 2.2 | 2.1 | 6.5 | 2.8 | 7.8 | 1.8 | 7.7 |
| 20 | 0.0 | 1.8 | 7.4 | 7.6 | 6.7 | 7.6 | 5.5 | 7.7 |
| 21 | 3.4 | 7.8 | 8.4 | 6.5 | 9.4 | 9.7 | 9.4 | 9.2 |
| 22 | 5.9 | 6.1 | 5.2 | 6.2 | 4.5 | 10.3 | 9.4 | 10.8 |
| 23 | 8.0 | 5.9 | 9.5 | 5.0 | 10.1 | 10.2 | 10.2 | 9.8 |
| 24 | 1.3 | 0.0 | 3.0 | 6.5 | 5.0 | 8.5 | 8.9 | 10.3 |
| 25 | 6.5 | 5.0 | 8.2 | 6.9 | 10.3 | 10.8 | 9.9 | 9.9 |
| 26 | 2.3 | 0.3 | 9.2 | 8.7 | 6.7 | 10.8 | 10.1 | 10.3 |
| 27 | 7.1 | 8.2 | 4.6 | 3.8 | 8.6 | 5.7 | 7.0 | 8.5 |
| 28 | 7.3 | 2.7 | 3.8 | 5.5 | 8.3 | 6.7 | 9.4 | 8.8 |
| 29 | 0.1 | 2.7 | 6.0 | 4.3 | 2.0 | 2.9 | 7.2 | 6.4 |
| 30 | 6.3 | 0.6 | 2.0 | 0.2 | 5.7 | 0.9 | 4.3 | 8.4 |
| 31 | 8.9 | 6.1 | 9.0 | 10.6 | 8.7 | 7.6 | 10.3 | 10.8 |

## VENT EN ALTITUDE (par sondage)

DD : ROSE DE 36, V : m/s.

| Dates | Heures TU | SOL DD | SOL V | KOUROU 1500 m. DD | KOUROU 1500 m. V | NIAMEY 3000 m. DD | NIAMEY 3000 m. V | DAKAR 5000 m. DD | DAKAR 5000 m. V |
|---|---|---|---|---|---|---|---|---|---|
| 1 | 0500 | 32 | 04 | 30 | 02 | 05 | 07 | - | - |
| 2 | 0802 | 05 | 02 | 27 | 01 | 05 | 07 | - | - |
| 3 | 0803 | 23 | 02 | 03 | 04 | 04 | 08 | 33 | 05 |
| 4 | 0800 | 07 | 04 | 04 | 05 | 04 | 13 | - | - |
| 5 | 1403 | 09 | 04 | 06 | 06 | 01 | 06 | - | - |
| 6 | 1400 | 12 | 04 | 09 | 06 | 07 | 03 | - | - |
| 7 | 0500 | 30 | 02 | 05 | 05 | 07 | 05 | - | - |
| 8 | 0500 | 05 | 02 | 04 | 03 | 04 | 07 | - | - |
| 9 | 0800 | 05 | 02 | 02 | 04 | 09 | 02 | - | - |
| 10 | 0800 | 05 | 04 | 05 | 06 | 05 | 08 | - | - |
| 11 | 0800 | 23 | 02 | 15 | 03 | 07 | 06 | - | - |
| 12 | 0530 | 09 | 02 | 03 | 02 | - | - | - | - |
| 13 | 0800 | 05 | 03 | 04 | 06 | 07 | 11 | - | - |
| 14 | 0500 | 00 | 00 | 06 | 04 | 05 | 09 | - | - |
| 15 | 1400 | 09 | 08 | 11 | 06 | 08 | 09 | - | - |
| 16 | 0500 | 36 | 02 | 25 | 01 | 05 | 12 | - | - |
| 17 | 0800 | 05 | 02 | 13 | 02 | 07 | 15 | - | - |
| 18 | 0805 | 00 | 00 | 08 | 02 | 07 | 04 | - | - |
| 19 | 0500 | 23 | 02 | 19 | 02 | 10 | 12 | - | - |
| 20 | 0800 | 00 | 00 | 02 | 06 | 07 | 09 | - | - |
| 21 | 1400 | 14 | 05 | 09 | 04 | 08 | 06 | - | - |
| 22 | 0800 | 27 | 03 | 27 | 02 | 06 | 14 | - | - |
| 23 | 0800 | 05 | 02 | 06 | 04 | 06 | 12 | - | - |
| 24 | 0515 | 05 | 02 | 05 | 03 | 05 | 10 | - | - |
| 25 | 0800 | 05 | 03 | 03 | 07 | 05 | 11 | - | - |
| 26 | 0800 | 05 | 03 | 05 | 05 | 03 | 09 | - | - |
| 27 | 0520 | 32 | 02 | 04 | 05 | 04 | 13 | - | - |
| 28 | 0800 | 05 | 03 | 05 | 05 | 04 | 09 | - | - |
| 29 | 0800 | 05 | 02 | 07 | 03 | - | - | - | - |
| 30 | 1400 | 14 | 04 | 10 | 04 | - | - | - | - |
| 31 | 0500 | 05 | 02 | 07 | 04 | - | - | - | - |

VENT EN ALTITUDE (par sondage) DD : ROSE DE 36, V : m/s.-

| Dates | Heures TU | DOUALA | | | | | | | | | | | | | |
|---|---|---|---|---|---|---|---|---|---|---|---|---|---|---|---|
| | | SOL | | 500 m. | | 1000 m. | | 1500 m. | | 3000 m. | | 5000 m. | |
| | | DD | V | DD | V | DD | V | DD | V | DD | V | DD | V |
| 1 | 2000 | 00 | 00 | 25 | 05 | 30 | 04 | 30 | 04 | 07 | 06 | 08 | 06 |
| 2 | 2010 | 36 | 02 | 25 | 05 | 27 | 05 | 30 | 06 | 05 | 04 | 34 | 03 |
| 3 | 1436 | 18 | 04 | 22 | 06 | 23 | 03 | 35 | 01 | 03 | 06 | 29 | 07 |
| 4 | 1407 | 23 | 03 | 22 | 03 | 21 | 01 | 21 | 01 | 04 | 11 | 32 | 03 |
| 5 | 1400 | 21 | 02 | 22 | 04 | 25 | 05 | 29 | 02 | 03 | 09 | 15 | 07 |
| 6 | 1410 | 23 | 04 | 23 | 06 | 23 | 04 | 27 | 01 | 09 | 03 | 09 | 03 |
| 7 | 2010 | 00 | 00 | 24 | 08 | 24 | 04 | 07 | 02 | 03 | 08 | - | - |
| 8 | 1450 | 25 | 05 | 24 | 04 | 32 | 06 | 34 | 08 | 02 | 04 | 36 | 02 |
| 9 | 0834 | 00 | 00 | 25 | 03 | 24 | 04 | 28 | 02 | 02 | 03 | 33 | 02 |
| 10 | 1945 | 00 | 00 | 24 | 08 | 12 | 02 | 03 | 04 | 06 | 09 | 34 | 05 |
| 11 | 0150 | 00 | 00 | 21 | 03 | 21 | 01 | 03 | 02 | 05 | 10 | 29 | 04 |
| 12 | 1400 | 21 | 05 | 22 | 05 | 28 | 02 | 03 | 03 | 07 | 06 | 21 | 05 |
| 13 | 0218 | 00 | 00 | 22 | 04 | 24 | 02 | 33 | 06 | 06 | 03 | - | - |
| 14 | 0800 | 00 | 00 | 24 | 01 | 23 | 05 | 31 | 03 | 07 | 11 | 07 | 02 |
| 15 | 1410 | 25 | 03 | 23 | 03 | 32 | 02 | 04 | 02 | 06 | 13 | - | - |
| 16 | 1410 | 29 | 04 | 23 | 06 | 21 | 04 | 31 | 02 | 05 | 11 | - | - |
| 17 | 0809 | 00 | 00 | 01 | 02 | 03 | 02 | 09 | 02 | 06 | 15 | - | - |
| 18 | 2010 | 23 | 02 | 24 | 07 | 24 | 05 | 27 | 02 | 08 | 11 | 08 | 20 |
| 19 | 0810 | 05 | 01 | 34 | 03 | 27 | 04 | 30 | 04 | 11 | 10 | 10 | 11 |
| 20 | 1940 | 00 | 00 | 25 | 06 | 33 | 04 | 32 | 05 | 06 | 08 | 06 | 08 |
| 21 | 0125 | 00 | 00 | 24 | 09 | 24 | 08 | 33 | 06 | 05 | 12 | - | - |
| 22 | 1400 | 25 | 06 | 22 | 06 | 26 | 04 | 28 | 03 | 07 | 09 | - | - |
| 23 | 0810 | 00 | 00 | 22 | 04 | 23 | 04 | 23 | 01 | 07 | 10 | 02 | 06 |
| 24 | 0810 | 00 | 00 | 25 | 04 | 23 | 05 | 22 | 03 | 05 | 15 | 29 | 05 |
| 25 | 0200 | 00 | 00 | 20 | 08 | 25 | 05 | 33 | 04 | 06 | 10 | - | - |
| 26 | 1425 | 00 | 00 | 21 | 02 | 21 | 02 | 33 | 07 | 03 | 04 | 05 | 08 |
| 27 | 1405 | 25 | 06 | 22 | 07 | 22 | 06 | 23 | 02 | 08 | 03 | 10 | 03 |
| 28 | 0800 | 00 | 00 | 23 | 02 | 27 | 03 | 24 | 02 | 06 | 07 | 09 | 06 |
| 29 | 0135 | 00 | 00 | 23 | 03 | 25 | 05 | - | - | - | - | - | - |
| 30 | 1410 | 23 | 03 | 22 | 03 | 11 | 04 | 08 | 04 | 04 | 11 | 21 | 03 |
| 31 | 2010 | 00 | 00 | 23 | 09 | 22 | 05 | 36 | 01 | 06 | 13 | 05 | 10 |

VENT EN ALTITUDE (par sondage) DD : ROSE DE 36, V : m/s.-

GAROUA

| Dates | Heures TU | SOL DD | SOL V | 500 m. DD | 500 m. V | 1000 m. DD | 1000 m. V | 1500 m. DD | 1500 m. V | 3000 m. DD | 3000 m. V | 5000 m. DD | 5000 m. V |
|---|---|---|---|---|---|---|---|---|---|---|---|---|---|
| 1 | 0200 | 18 | 02 | 03 | 02 | 02 | 01 | 25 | 02 | 27 | 13 | 06 | 02 |
| 2 | 2000 | 23 | 01 | 11 | 04 | 15 | 05 | 26 | 02 | 33 | 08 | 33 | 03 |
| 3 | 0200 | 23 | 05 | 29 | 14 | 30 | 12 | 29 | 05 | 01 | 09 | 27 | 05 |
| 4 | 1400 | 33 | 04 | 35 | 11 | 32 | 06 | 31 | 09 | 32 | 06 | 19 | 04 |
| 5 | 2000 | 05 | 04 | 07 | 07 | 07 | 03 | 30 | 04 | 34 | 07 | 20 | 12 |
| 6 | 0200 | 12 | 02 | 03 | 06 | 03 | 02 | 35 | 02 | 25 | 08 | 27 | 04 |
| 7 | 0800 | 09 | 03 | 07 | 03 | 03 | 06 | 03 | 03 | 21 | 04 | - | - |
| 8 | 1400 | 27 | 03 | 34 | 03 | 32 | 07 | 29 | 04 | 30 | 02 | 25 | 07 |
| 9 | 0200 | 09 | 01 | 34 | 01 | 01 | 06 | 30 | 11 | 27 | 07 | 23 | 13 |
| 10 | 2000 | 06 | 04 | 05 | 12 | 05 | 14 | 04 | 08 | 36 | 05 | 27 | 17 |
| 11 | 1400 | 36 | 05 | 33 | 01 | 02 | 01 | 05 | 04 | 06 | 13 | 08 | 18 |
| 12 | 0200 | 09 | 03 | 03 | 05 | 03 | 07 | 06 | 04 | 26 | 05 | 23 | 14 |
| 13 | 0800 | 18 | 03 | 24 | 01 | 05 | 06 | 06 | 07 | 17 | 04 | 25 | 05 |
| 14 | 0200 | 18 | 03 | 03 | 04 | 03 | 05 | 05 | 03 | 17 | 05 | 20 | 07 |
| 15 | 0800 | 14 | 02 | 07 | 02 | 03 | 05 | 02 | 03 | 12 | 05 | 14 | 06 |
| 16 | 0200 | 32 | 01 | 35 | 03 | 36 | 04 | 33 | 04 | 15 | 11 | - | - |
| 17 | 0200 | 05 | 05 | 07 | 06 | 06 | 06 | 09 | 07 | 07 | 04 | - | - |
| 18 | 0800 | 32 | 05 | 30 | 07 | 28 | 14 | 29 | 08 | 13 | 10 | - | - |
| 19 | 1400 | 27 | 04 | 01 | 03 | 02 | 03 | 03 | 05 | 11 | 11 | 21 | 07 |
| 20 | 2000 | 27 | 01 | 18 | 02 | 09 | 03 | 08 | 03 | 36 | 12 | 22 | 04 |
| 21 | 0800 | 27 | 02 | 25 | 02 | 04 | 02 | 05 | 06 | 06 | 03 | 36 | 05 |
| 22 | 0800 | 30 | 04 | 30 | 04 | 03 | 01 | 10 | 03 | 09 | 07 | 27 | 04 |
| 23 | 0200 | 31 | 03 | 33 | 03 | 33 | 06 | 05 | 09 | 04 | 08 | 12 | 03 |
| 24 | 0800 | 07 | 01 | 07 | 03 | 09 | 06 | 04 | 15 | 07 | 10 | - | - |
| 25 | 0800 | 26 | 01 | 16 | 02 | 01 | 05 | 36 | 08 | 31 | 05 | 04 | 07 |
| 26 | 0800 | 29 | 02 | 33 | 02 | 03 | 03 | 05 | 04 | 29 | 05 | 15 | 03 |
| 27 | 0200 | 32 | 03 | 02 | 02 | 33 | 03 | 34 | 03 | 27 | 06 | 15 | 07 |
| 28 | 0200 | 30 | 06 | 29 | 05 | 26 | 04 | 24 | 05 | 30 | 04 | 21 | 07 |
| 29 | 0800 | 30 | 01 | 06 | 03 | 09 | 06 | 08 | 06 | 03 | 04 | 02 | 02 |
| 30 | 2000 | 12 | 06 | 11 | 07 | 12 | 09 | 12 | 04 | 02 | 09 | 06 | 08 |
| 31 | 0200 | 06 | 03 | 08 | 10 | 12 | 11 | 14 | 05 | 06 | 07 | 07 | 03 |

VENT EN ALTITUDE (par sondage) DD : ROSE DE 36, V : m/s

| Dates | Heures TU | BATOUR I | | | | | | | | | |
|---|---|---|---|---|---|---|---|---|---|---|---|
| | | SOL | | 1000 m. | | 1500 m. | | 3000 m. | | 5000 m. | |
| | | DD | V | DD | V | DD | V | DD | V | DD | V |
| 1 | 0135 | 00 | 00 | 23 | 04 | 04 | 03 | 03 | 05 | 01 | 02 |
| 2 | 1400 | 27 | 05 | 23 | 05 | 23 | 04 | 03 | 04 | - | - |
| 3 | 1930 | 00 | 00 | 20 | 21 | 20 | 07 | 35 | 06 | 34 | 04 |
| 4 | 0135 | 00 | 00 | 21 | 10 | 23 | 20 | 36 | 03 | 34 | 04 |
| 5 | 1935 | 00 | 00 | 05 | 03 | 05 | 01 | 03 | 03 | 10 | 02 |
| 6 | 1930 | 32 | 02 | 21 | 10 | 07 | 06 | 04 | 06 | 04 | 04 |
| 7 | 0140 | 00 | 00 | 25 | 20 | 25V | 08 | 04 | 05 | 16 | 02 |
| 8 | 0730 | 00 | 00 | 27 | 05 | 06 | 03 | 07 | 05 | 22 | 02 |
| 9 | 1930 | 00 | 00 | 18 | 19 | 23 | 14 | 36 | 05 | - | - |
| 10 | 1930 | 00 | 00 | 13 | 01 | 04 | 03 | 08 | 02 | 03 | 01 |
| 11 | 1330 | 00 | 00 | 15 | 01 | 34 | 02 | 20 | 02 | 30 | 01 |
| 12 | 0135 | 00 | 00 | 17 | 12 | 20 | 03 | 02 | 05 | 25 | 04 |
| 13 | 0130 | 00 | 00 | 18 | 18 | 19 | 10 | 06 | 05 | 24 | 02 |
| 14 | 0135 | 00 | 00 | 30 | 03 | 22 | 06 | 05 | 06 | 07 | 03 |
| 15 | 0130 | 01 | 02 | 23 | 06 | 22 | 02 | 04 | 13 | - | - |
| 16 | 1930 | 20 | 03 | 17 | 16 | 05 | 04 | 07 | 04 | 07 | 10 |
| 17 | 0730 | 00 | 00 | 22 | 06 | 19 | 03 | 11 | 04 | 09 | 08 |
| 18 | 0130 | 00 | 00 | 20 | 14 | 23 | 02 | 05 | 09 | 08 | 06 |
| 19 | 0730 | 32 | 03 | 27 | 02 | 17 | 10 | 06 | 13 | 10 | 08 |
| 20 | 1930 | 00 | 00 | 21 | 05 | 36 | 03 | 36 | 15 | 06 | 08 |
| 21 | 1930 | 27 | 03 | 22 | 11 | 08 | 03 | 02 | 16 | 04 | 04 |
| 22 | 0140 | 00 | 00 | 24 | 23 | 24 | 12 | 04 | 11 | - | - |
| 23 | 1330 | 25 | 03 | 25 | 07 | 27 | 04 | 07 | 05 | 27 | 05 |
| 24 | 1330 | 35 | 05 | 15 | 03 | 01 | 02 | 04 | 10 | 06 | 04 |
| 25 | 0730 | 32 | 03 | 26 | 15 | 24 | 03 | 04 | 13 | 06 | 05 |
| 26 | 1930 | 00 | 00 | 21 | 13 | 27 | 07 | 02 | 03 | 05 | 06 |
| 27 | 1930 | 00 | 00 | 12 | 15 | 12 | 18 | 35 | 04 | 30 | 02 |
| 28 | 1930 | 00 | 00 | 34 | 04 | 25 | 02 | 01 | 06 | - | - |
| 29 | 1330 | 27 | 04 | 20 | 08 | 23 | 05 | 01 | 07 | 02 | 02 |
| 30 | 2005 | 00 | 00 | 01 | 25 | 35 | 15 | 09 | 12 | 34 | 06 |
| 31 | 1310 | 10 | 04 | 10 | 06 | 10 | 05 | 07 | 03 | 06 | 04 |

VENT EN ALTITUDE (par sondage) DD : ROSE de 36, V : m/s.

| | Heures TU | YAOUNDE | | | | | | | | | | | |
|---|---|---|---|---|---|---|---|---|---|---|---|---|---|
| | | SOL | | 1000 m. | | 1500 m. | | 3000 m. | | 5000 m. | |
| | | DD | V | DD | V | DD | V | DD | V | DD | V |
| 1 | 0730 | 36 | 02 | 33 | 04 | 21 | 05 | 05 | 09 | 06 | 11 |
| 2 | 1405 | 27 | 04 | 27 | 08 | 26 | 05 | 08 | 08 | – | – |
| 3 | 0200 | 26 | 06 | 25 | 07 | 28 | 17 | 03 | 07 | – | – |
| 4 | 1935 | 00 | 00 | 26 | 06 | 28 | 02 | – | – | – | – |
| 5 | 1330 | 27 | 03 | 27 | 06 | 16 | 04 | 05 | 05 | 12 | 04 |
| 6 | 0800 | 26 | 03 | 25 | 04 | 27 | 04 | – | – | – | – |
| 7 | 1930 | 26 | 02 | 28 | 08 | 15 | 02 | 05 | 07 | – | – |
| 8 | 0210 | 00 | 00 | 26 | 08 | 24 | 10 | 04 | 10 | 18 | 02 |
| 9 | 1400 | 26 | 04 | 25 | 05 | 22 | 05 | 32 | 04 | – | – |
| 10 | 0130 | 00 | 00 | 26 | 07 | 28 | 04 | 02 | 08 | 30 | 07 |
| 11 | 0740 | 00 | 00 | 27 | 02 | 18 | 06 | 06 | 11 | 25 | 05 |
| 12 | 1930 | 26 | 01 | 23 | 07 | 04 | 02 | 06 | 04 | 04 | 03 |
| 13 | 1425 | 32 | 02 | 30 | 07 | 30 | 02 | 09 | 06 | – | – |
| 14 | 2005 | 24 | 02 | 21 | 07 | 16 | 05 | – | – | – | – |
| 15 | 0200 | 32 | 02 | 30 | 07 | 27 | 05 | 23 | 11 | – | – |
| 16 | 0730 | 00 | 00 | 27 | 02 | 20 | 04 | 05 | 19 | 08 | 11 |
| 17 | 1330 | 00 | 00 | 09 | 02 | 13 | 04 | 08 | 10 | – | – |
| 18 | 1931 | 27 | 02 | 27 | 08 | 20 | 06 | 08 | 11 | 10 | 15 |
| 19 | 1930 | 00 | 00 | 31 | 04 | 36 | 08 | 09 | 11 | 15 | 14 |
| 20 | 0814 | 00 | 00 | 23 | 02 | 03 | 10 | 06 | 13 | 10 | 09 |
| 21 | 1410 | 27 | 03 | 27 | 04 | 25 | 08 | – | – | – | – |
| 22 | 0135 | 27 | 05 | 27 | 10 | 26 | 16 | 04 | 12 | 06 | 09 |
| 23 | 1403 | 00 | 00 | 28 | 02 | 26 | 02 | 09 | 05 | 14 | 01 |
| 24 | 1335 | 22 | 02 | 21 | 02 | 28 | 01 | 08 | 11 | 36 | 07 |
| 25 | 1930 | 00 | 00 | 25 | 05 | 25 | 07 | 03 | 13 | – | – |
| 26 | 2000 | 25 | 06 | 23 | 11 | 24 | 02 | 05 | 08 | 04 | 05 |
| 27 | 1400 | 26 | 04 | 23 | 01 | 21 | 04 | – | – | – | – |
| 28 | 0200 | 18 | 03 | – | – | – | – | – | – | – | – |
| 29 | 1405 | 26 | 04 | 24 | 07 | 29 | 04 | 01 | 10 | 27 | 01 |
| 30 | 1330 | 02 | 03 | 03 | 03 | 07 | 04 | 03 | 11 | 32 | 03 |
| 31 | 1400 | 03 | 02 | 04 | 04 | 02 | 06 | 04 | 11 | 04 | 01 |

RENSEIGNEMENTS COMPLEMENTAIRES pour certains AERODROMES



DOUALA - Altit. 13 m. MARS 1957

VENT AU SOL - Fréquence des Directions.

| Heures | N | NNE | NE | ENE | E | ESE | SE | SSE | S | SSW | SW | WSW | W | WNW | NW | NNW | Cal |
|---|---|---|---|---|---|---|---|---|---|---|---|---|---|---|---|---|---|
| 00h TU | 1 | 2 | 0 | 1 | 2 | 0 | 0 | 0 | 1 | 0 | 1 | 0 | 0 | 0 | 1 | 0 | 22 |
| 06h TU | 0 | 2 | 1 | 0 | 1 | 0 | 4 | 0 | 0 | 0 | 0 | 0 | 0 | 0 | 0 | 0 | 23 |
| 12h TU | 0 | 0 | 0 | 0 | 0 | 0 | 0 | 0 | 2 | 4 | 7 | 5 | 3 | 1 | 0 | 0 | 9 |
| 18h TU | 0 | 0 | 0? | 0 | 0 | 0 | 1 | 0 | 0 | 3 | 5 | 4 | 1 | 1 | 0 | 0 | 16 |

VISIBILITE - Fréquence

| Heures | < 50 m | < 200 m | < 500 m | < 1 km | < 2 km | < 4 km | < 10 km | < 20 km | < 50 km | ≥ 50 km |
|---|---|---|---|---|---|---|---|---|---|---|
| 00h TU | 0 | 0 | 0 | 0 | 0 | 0 | 0 | 3 | 30 | 1 |
| 06h TU | 0 | 0 | 0 | 0 | 0 | 2 | 3 | 15 | 30 | 1 |
| 12h TU | 0 | 0 | 0 | C | 0 | 0 | 0 | 0 | 29 | 2 |
| 18h TU | 0 | 0 | 0 | 0 | 0 | 0 | 1 | 4 | 26 | 5 |

| Heures | Pression niveau Station | NUAGES BAS (Nébul., de 5 à 7 Octas Inclus) Fréq. des hauteurs < 50 m | < 100 m | < 200 m | < 300 m | < 600 m | < 1000 m | < 1500 m | < 2000 m | < 2500 m |
|---|---|---|---|---|---|---|---|---|---|---|
| 00h TU | 1009.5 | 0 | 0 | 0 | 0 | 9 | 15 | 15 | 15 | 15 |
| 06h TU | 1009.4 | 0 | 1 | 2 | 2 | 4 | 10 | 11 | 11 | 11 |
| 12h TU | 1009.0 | 0 | 0 | 1 | 1 | 1 | 9 | 11 | 11 | 11 |
| 18h TU | 1007.7 | 0 | 0 | 0 | 0 | 0 | 1 | 1 | 1 | 1 |

NUAGES BAS (Nébulosité = 8 Octas) - Fréquence des hauteurs

| Heures | < 50 m | < 100 m | < 200 m | < 300 m | < 600 m | < 1000 m | < 1500 m | < 2000 m | < 2500 m |
|---|---|---|---|---|---|---|---|---|---|
| 00h TU | 0 | 0 | 0 | 0 | 0 | 0 | 0 | 0 | 0 |
| 06h TU | 0 | 0 | 0 | 0 | 1 | 1 | 1 | 1 | 1 |
| 12h TU | 0 | 0 | 0 | 0 | 0 | 0 | 0 | 0 | 0 |
| 18h TU | 0 | 0 | 0 | 0 | 0 | 0 | 0 | 0 | 0 |

YAOUNDE - Altit. 760 m. MARS 1957

V E N T A U S O L - Fréquence des Directions.

| Heures | N | NNE | NE | ENE | E | ESE | SE | SSE | S | SSW | SW | WSW | W | WNW | NW | NNW | Cal |
|---|---|---|---|---|---|---|---|---|---|---|---|---|---|---|---|---|---|
| 00h TU | 0 | 0 | 0 | 1 | 0 | 0 | 0 | 0 | 0 | 0 | 0 | 1 | 19 | 1 | 0 | 0 | 9 |
| 06h TU | 1 | 0 | 0 | 0 | 0 | 0 | 0 | 0 | 2 | 0 | 0 | 4 | 7 | 0 | 1 | 0 | 16 |
| 12h TU | 3 | 0 | 0 | 0 | 1 | 0 | 0 | 3 | 2 | 0 | 0 | 5 | 9 | 0 | 2 | 0 | 6 |
| 18h TU | 0 | 0 | 0 | 0 | 0 | 0 | 0 | 1 | 0 | 0 | 0 | 2 | 18 | 0 | 2 | 1 | 7 |

V I S I B I L I T E - F r é q u e n c e

| Heures | < 50 m | < 200 m | < 500 m | < 1 km | < 2 km | < 4 km | < 10 km | < 20 km | < 50 km | ≥ 50 km |
|---|---|---|---|---|---|---|---|---|---|---|
| 00h TU | 0 | 0 | 0 | 0 | 0 | 0 | 0 | 14 | 31 | 0 |
| 06h TU | 0 | 1 | 3 | 3 | 3 | 4 | 5 | 13 | 30 | 1 |
| 12h TU | 0 | 0 | 0 | 0 | 0 | 0 | 1 | 4 | 26 | 5 |
| 18h TU | 0 | 0 | 0 | 0 | 0 | 0 | 0 | 6 | 29 | 2 |

| Heures | Pression niveau Station | NUAGES BAS (Nébul., de 5 à 7 Octot. Inclus) Fréq. des hauteurs | | | | | | | | |
|---|---|---|---|---|---|---|---|---|---|---|
| | | < 50 m | < 100 m | < 200 m | < 300 m | < 600 m | < 1000 m | < 1500 m | < 2000 m | < 2500 m |
| 00h TU | 926.8 | 0 | 0 | 0 | 0 | 14 | 14 | 14 | 14 | 14 |
| 06h TU | 927.0 | 0 | 0 | 0 | 2 | 7 | 8 | 9 | 9 | 9 |
| 12h TU | 926.5 | 0 | 0 | 0 | 0 | 0 | 24 | 24 | 24 | 24 |
| 18h TU | 925.2 | 0 | 0 | 0 | 0 | 5 | 8 | 8 | 8 | 8 |

NUAGES BAS (Nébulosité = 8 Octas) - Fréquence des hauteurs

| Heures | < 50 m | < 100 m | < 200 m | < 300 m | < 600 m | < 1000 m | < 1500 m | < 2000 m | < 2500 m |
|---|---|---|---|---|---|---|---|---|---|
| 00h TU | 0 | 0 | 0 | 0 | 3 | 3 | 3 | 3 | 3 |
| 06h TU | 0 | 0 | 3 | 4 | 10 | 10 | 10 | 10 | 10 |
| 12h TU | 0 | 0 | 0 | 0 | 0 | 0 | 0 | 0 | 0 |
| 18h TU | 0 | 0 | 0 | 0 | 1 | 1 | 1 | 1 | 1 |

NGAOUNDERE - Altit. 1119 m. MARS 1957

VENT AU SOL - Fréquence des Directions.

| Heures | N | NNE | NE | ENE | E | ESE | SE | SSE | S | SSW | SW | WSW | W | WNW | NW | NNW | Cal |
|---|---|---|---|---|---|---|---|---|---|---|---|---|---|---|---|---|---|
| 00h TU | 0 | 0 | 1 | 0 | 0 | 0 | 2 | 0 | 3 | 0 | 3 | 0 | 0 | 0 | 1 | 0 | 21 |
| 06h TU | 1 | 2 | 2 | 0 | 0 | 0 | 3 | 2 | 5 | 0 | 1 | 0 | 0 | 0 | 0 | 1 | 14 |
| 12h TU | 8 | 1 | 5 | 1 | 2 | 0 | 1 | 0 | 1 | 0 | 1 | 0 | 0 | 0 | 8 | 3 | 0 |
| 18h TU | 14 | 0 | 4 | 0 | 1 | 0 | 0 | 0 | 1 | 0 | 0 | 0 | 0 | 0 | 7 | 1 | 3 |

VISIBILITE - Fréquence

| Heures | < 50 m | < 200 m | < 500 m | < 1 km | < 2 km | < 4 km | < 10 km | < 20 km | < 50 km | ≥ 50 km |
|---|---|---|---|---|---|---|---|---|---|---|
| 00h TU | 0 | 0 | 0 | 0 | 0 | 0 | 0 | 2 | 31 | 0 |
| 06h TU | 0 | 0 | 0 | 0 | 0 | 0 | 0 | 4 | 26 | 5 |
| 12h TU | 0 | 0 | 0 | 0 | 0 | 0 | 2 | 5 | 24 | 7 |
| 18h TU | 0 | 0 | 0 | 0 | 0 | 0 | 4 | 7 | 30 | 1 |

| Heures | Pression niveau Station | NUAGES BAS (Nébul., de 5 à 7 Oct. Inclus) Fréq. des hauteurs < 50 m | < 100 m | < 200 m | < 300 m | < 600 m | < 1000 m | < 1500 m | < 2000 m | < 2500 m |
|---|---|---|---|---|---|---|---|---|---|---|
| 00h TU | 889.2 | 0 | 0 | 0 | 0 | 1 | 1 | 1 | 1 | 1 |
| 06h TU | 889.6 | 0 | 0 | 0 | 0 | 0 | 0 | 0 | 0 | 0 |
| 12h TU | 889.0 | 0 | 0 | 0 | 0 | 0 | 5 | 5 | 5 | 5 |
| 18h TU | 887.6 | 0 | 0 | 0 | 0 | 1 | 2 | 2 | 2 | 2 |

NUAGES BAS (Nébulosité = 8 Octas) - Fréquence des hauteurs

| Heures | < 50 m | < 100 m | < 200 m | < 300 m | < 600 m | < 1000 m | < 1500 m | < 2000 m | < 2500 m |
|---|---|---|---|---|---|---|---|---|---|
| 00h TU | 0 | 0 | 0 | 0 | 0 | 0 | 0 | 0 | 0 |
| 06h TU | 0 | 0 | 0 | 0 | 1 | 1 | 1 | 1 | 1 |
| 12h TU | 0 | 0 | 0 | 0 | 0 | 0 | 0 | 0 | 0 |
| 18h TU | 0 | 0 | 0 | 0 | 0 | 0 | 0 | 0 | 0 |

RENSEIGNEMENTS COMPLEMENTAIRES pour certains AERODROMES

GAROUA - Altit. 249 m. MARS 1957

VENT AU SOL - Fréquence des Directions

| Heures | N | NNE | NE | ENE | E | ESE | SE | SSE | S | SSW | SW | WSW | W | WNW | NW | NNW | Cal |
|---|---|---|---|---|---|---|---|---|---|---|---|---|---|---|---|---|---|
| 00h TU | 5 | 6 | 0 | 5 | 3 | 2 | 0 | 0 | 0 | 0 | 0 | 0 | 2 | 1 | 1 | 5 | 1 |
| 06h TU | 0 | 0 | 0 | 2 | 3 | 2 | 2 | 2 | 1 | 3 | 1 | 0 | 5 | 1 | 4 | 2 | 3 |
| 12h TU | 1 | 1 | 5 | 3 | 3 | 2 | 0 | 0 | 1 | 1 | 2 | 1 | 4 | 3 | 3 | 1 | 0 |
| 18h TU | 2 | 0 | 1 | 0 | 4 | 1 | 1 | 3 | 0 | 3 | 5 | 1 | 2 | 3 | 1 | 2 | 2 |

VISIBILITE - Fréquence

| Heures | < 50 m | < 200 m | < 500 m | < 1 km | < 2 km | < 4 km | < 10 km | < 20 km | < 50 km | ≥ 50 km |
|---|---|---|---|---|---|---|---|---|---|---|
| 00h TU | 0 | 0 | 0 | 0 | 0 | 0 | 1 | 3 | 29 | 2 |
| 06h TU | 0 | 0 | 0 | 0 | 0 | 0 | 1 | 5 | 29 | 2 |
| 12h TU | 0 | 0 | 0 | 0 | 0 | 1 | 3 | 7 | 28 | 3 |
| 18h TU | 0 | 0 | 0 | 0 | 0 | 1 | 3 | 6 | 29 | 2 |

| Heures | Pression niveau Station | NUAGES BAS (Nébul., de 5 à 7 Oct. Inclus) Fréq. des hauteurs < 50 m | < 100 m | < 200 m | < 300 m | < 600 m | < 1000 m | < 1500 m | < 2000 m | < 2500 m |
|---|---|---|---|---|---|---|---|---|---|---|
| 00h TU | 980.0 | 0 | 0 | 0 | 0 | 0 | 0 | 0 | 0 | 0 |
| 06h TU | 981.6 | 0 | 0 | 0 | 0 | 0 | 0 | 0 | 0 | 0 |
| 12h TU | 980.3 | 0 | 0 | 0 | 0 | 0 | 0 | 0 | 0 | 0 |
| 18h TU | 979.3 | 0 | 0 | 0 | 0 | 0 | 1 | 1 | 1 | 1 |

NUAGES BAS (Nébulosité = 8 Octas) - Fréquence des hauteurs

| Heures | < 50 m | < 100 m | < 200 m | < 300 m | < 600 m | < 1000 m | < 1500 m | < 2000 m | < 2500 m |
|---|---|---|---|---|---|---|---|---|---|
| 00h TU | 0 | 0 | 0 | 0 | 0 | 0 | 0 | 0 | 0 |
| 06h TU | 0 | 0 | 0 | 0 | 0 | 0 | 0 | 0 | 0 |
| 12h TU | 0 | 0 | 0 | 0 | 0 | 0 | 0 | 0 | 0 |
| 18h TU | 0 | 0 | 0 | 0 | 0 | 0 | 0 | 0 | 0 |

## - TEMPERATURE ET VENT EN ALTITUDE - (1)

DOUALA — MARS 1957

| Dates | Niveau 850mb. Altit. Moyenne (m Géopot.) 1.498 | | | Niveau 700mb. Altit. Moyenne (m Géopot.) 3.138 | | | Niveau 500mb. Altit. Moyenne (m Géopot.) 5.845 | | | Niveau 300mb. Altit. Moyenne (m Géopot.) 9.659 | | | Niveau 200mb. Altit. Moyenne (m Géopot.) 12.404 | | |
|---|---|---|---|---|---|---|---|---|---|---|---|---|---|---|---|
| | Temp | VENT D | VENT V | Temp | VENT D | VENT V | Temp | VENT D | VENT V | Temp | VENT D | VENT V | Temp | VENT D | VENT V |
| 1 | | 15 | 03 | | 03 | 05 | | 28 | 06 | | 30 | 30 | | 26 | 14 |
| 2 | +174 | 18 | 03 | +080 | 01 | 07 | -068 | 31 | 02 | -307 | 31 | 09 | -526 | 23 | 07 |
| 3 | | 34 | 06 | | 03 | 02 | | 31 | 04 | | 11 | 05 | | 13 | 11 |
| 4 | +178 | 27 | 04 | +082 | 02 | 05 | -063 | 07 | 03 | -305 | xx | xx | -548 | xx | xx |
| 5 | | 07 | 03 | | 36 | 08 | | 04 | 05 | | 09 | 05 | | - | - |
| 6 | +174 | 01 | 05 | +082 | 06 | 02 | -064 | 04 | 05 | -313 | 14 | 08 | -506 | 23 | 05 |
| 7 | | 32 | 03 | | 05 | 04 | | 32 | 04 | | 07 | 06 | | 12 | 17 |
| 8 | +186 | 31 | 05 | +092 | 05 | 05 | -061 | 24 | 02 | -307 | 18 | 05 | -556 | 18 | 05 |
| 9 | | 31 | 04 | | 01 | 06 | | 08 | 04 | | 18 | 07 | | 18 | 06 |
| 10 | +170 | 01 | 02 | +064 | 34 | 05 | -082 | 32 | 04 | -326 | 04 | 04 | -554 | 12 | 10 |
| 11 | | 10 | 03 | | 04 | 04 | | 22 | 06 | | 03 | 09 | | 15 | 12 |
| 12 | +180 | 01 | 01 | +081 | 06 | 08 | -066 | 22 | 05 | -316 | 02 | 08 | -536 | 11 | 04 |
| 13 | | 31 | 04 | | 07 | 09 | | 23 | 03 | | 24 | 02 | | - | - |
| 14 | +175 | 35 | 04 | +088 | 08 | 10 | -076 | 12 | 03 | -317 | 24 | 16 | -536 | 22 | 17 |
| 15 | | 33 | 05 | | 07 | 11 | | 08 | 06 | | 26 | 20 | | 22 | 24 |
| 16 | +190 | 32 | 02 | +090 | 05 | 11 | -063 | 11 | 05 | -291 | 26 | 10 | -488 | 21 | 15 |
| 17 | | 12 | 02 | | 11 | 05 | | 26 | 13 | | 35 | 09 | | 19 | 05 |
| 18 | +176 | 08 | 03 | +092 | 08 | 12 | -051 | 18 | 04 | -300 | 28 | 03 | -531 | 19 | 10 |
| 19 | | 21 | 02 | | 09 | 10 | | 15 | 03 | | 25 | 09 | | 20 | 09 |
| 20 | +187 | 05 | 06 | +088 | 07 | 10 | -059 | 25 | 05 | -297 | 19 | 06 | xxx | 17 | 05 |
| 21 | | 28 | 03 | | 05 | 08 | | 01 | 03 | | 23 | 03 | | 18 | 12 |
| 22 | +173 | 28 | 03 | +084 | 05 | 06 | -067 | 36 | 04 | -315 | 07 | 08 | -546 | 15 | 10 |
| 23 | | 35 | 01 | | 06 | 07 | | 03 | 04 | | 11 | 05 | | - | - |
| 24 | +177 | 32 | 02 | +090 | 05 | 12 | -066 | 20 | 05 | -306 | 13 | 09 | -539 | 13 | 17 |
| 25 | | 31 | 05 | | 05 | 12 | | 10 | 08 | | 21 | 04 | | 17 | 06 |
| 26 | +203 | 35 | 04 | +096 | 03 | 06 | -054 | 23 | 03 | -303 | 19 | 05 | -510 | 14 | 08 |
| 27 | | 30 | 02 | | 04 | 05 | | 00 | 00 | | 00 | 00 | | 11 | 13 |
| 28 | +172 | 27 | 02 | +084 | 04 | 09 | -051 | 12 | 04 | -313 | 07 | 05 | -541 | 18 | 06 |
| 29 | | 30 | 02 | | 02 | 05 | | 13 | 04 | | 13 | 09 | | 17 | 06 |
| 30 | +176 | 28 | 02 | +076 | 02 | 10 | -074 | 14 | 03 | -282 | 13 | 12 | -552 | 23 | 12 |
| 31 | | 08 | 03 | | 05 | 07 | | 32 | 02 | | 12 | 09 | | 22 | 12 |
| MAX. | +203 | 34) 05) | 06 | +096 | 08) 05) | 12 | -051 | 26 | 13 | -282 | 30 | 30 | -506 | 22 | 24 |
| Min. | +170 | Var. | 01 | +064 | 03) 06) | 02 | -082 | 00 | 00 | -326 | 00 | 00 | -556 | 11 | 04 |
| Moy. | +179 | | 03 | +084 | | 07 | -064 | | 04 | -307 | | 08 | -534 | | 10 |

(1) -Température : °C.
-Vent : ROSE DE 36 - m/s.

# RESEAU PLUVIOMETRIQUE - MARS 1957
(Valeurs Mensuelles)

| STATIONS | Total (mm) | Ecart à Moy. |
|---|---|---|
| **I - COTIERE DU NORD -** | | |
| BONABERI-GARE | 152.0 | - 32.4 |
| DIZANGUE | 97.1 | - 71.8 |
| DOUALA-DEIDO | 153.6 | + 9.3 |
| DOUALA-HOPITAL | 122.1 | - 77.0 |
| HAUT-PENJA | 218.9 | - |
| LOUM-CHANTIERS | 219.5 | + 60.0 |
| MANOKA | 239.0 | - 94.3 |
| MBANGA | 311.0 | +155.7 |
| MOUANKO | 136.0 | - |
| NDOM | 91.9 | - 43.8 |
| NYOMBE | 192.8 | + 28.5 |
| SAKBAYEME | 192.0 | + 40.1 |
| YINGUI | 64.4 | - |
| **II - MONTAGNEUSE DE L'OUEST -** | | |
| BABADJOU | 132.0 | + 33.1 |
| BAFOUSSAM | 95.8 | - 11.7 |
| BANGANGTE | 123.9 | + 18.7 |
| BANGOA | 88.7 | + 1.8 |
| BANSOA | 202.6 | + 77.3 |
| MBOUROUKOU | 304.5 | +120.2 |
| NKONDJOCK | 236.9 | - |
| **III - FORESTIERES DU SUD -** | | |
| AMBAM | 208.6 | + 63.4 |
| AYOS | 83.0 | - 12.7 |
| DJOUM | 157.0 | + 24.6 |
| DOUME | 30.3 | - 77.0 |
| EVODOULA | 37.0 | - |
| MAKAK | 232.7 | + 53.6 |
| MBALMAYO (ETF) | 176.1 | - |
| METET | 139.5 | - |
| MFOU | 156.5 | x |
| NKOEMVONE | 199.5 | - 11.4 |
| NKOLAFAMBA | 144.8 | + 2.3 |
| NKOLBISSON | 191.0 | - |
| NYABESSAN | 253.3 | - |
| OTELE | 174.4 | - |
| **IV - SAVANE DU CENTRE -** | | |
| BATCHENGA | 73.2 | - 48.2 |
| BATOURI-VILLE | 53.8 | - 37.2 |
| KENTZOU | 142.8 | + 24.7 |
| LINTE | 94.0 | - |
| MANKIM | 37.1 | - |
| NACHTIGAL | 48.2 | - 58.8 |
| NGUELEBOCK | 123.0 | - |
| NDIKINIMEKI | 66.9 | - 47.3 |
| NTUI | 91.4 | - 51.3 |
| **V - PLATEAU DE L'ADAMAOUA -** | | |
| FOUMBAN | 163.9 | + 63.4 |
| FOUMBOT | 97.7 | + 1.2 |
| KOUNDEN | 54.6 | - 60.2 |
| MAYO-DARLE | 41.6 | - 64.2 |
| NGAOUNDERE-AGR. | 23.8 | - 57.7 |
| TIGNERE | 0.0 | - 60.1 |
| **VI - DU NORD -** | | |
| BOURRAH | 0.0 | - |
| CHOLLIRE | 0.0 | - 44.1 |
| Ft. FOUREAU | 0.0 | 0.0 |
| GAROUA (PTT) | 0.0 | - 5.9 |
| GUETALE | 0.3 | - 0.4 |
| LAM | 0.0 | - |
| LARA | 1.7 | - |
| MADA | 0.0 | - |
| MAROUA-AGRICOL. | 0.0 | - 1.7 |
| MOKOLO | 0.0 | - 3.9 |
| MORA | 0.0 | 0.0 |
| NDOUKLA | 0.0 | - |
| REY-BOUBA | 0.0 | - 7.7 |
| TAGOUA | 0.0 | - |

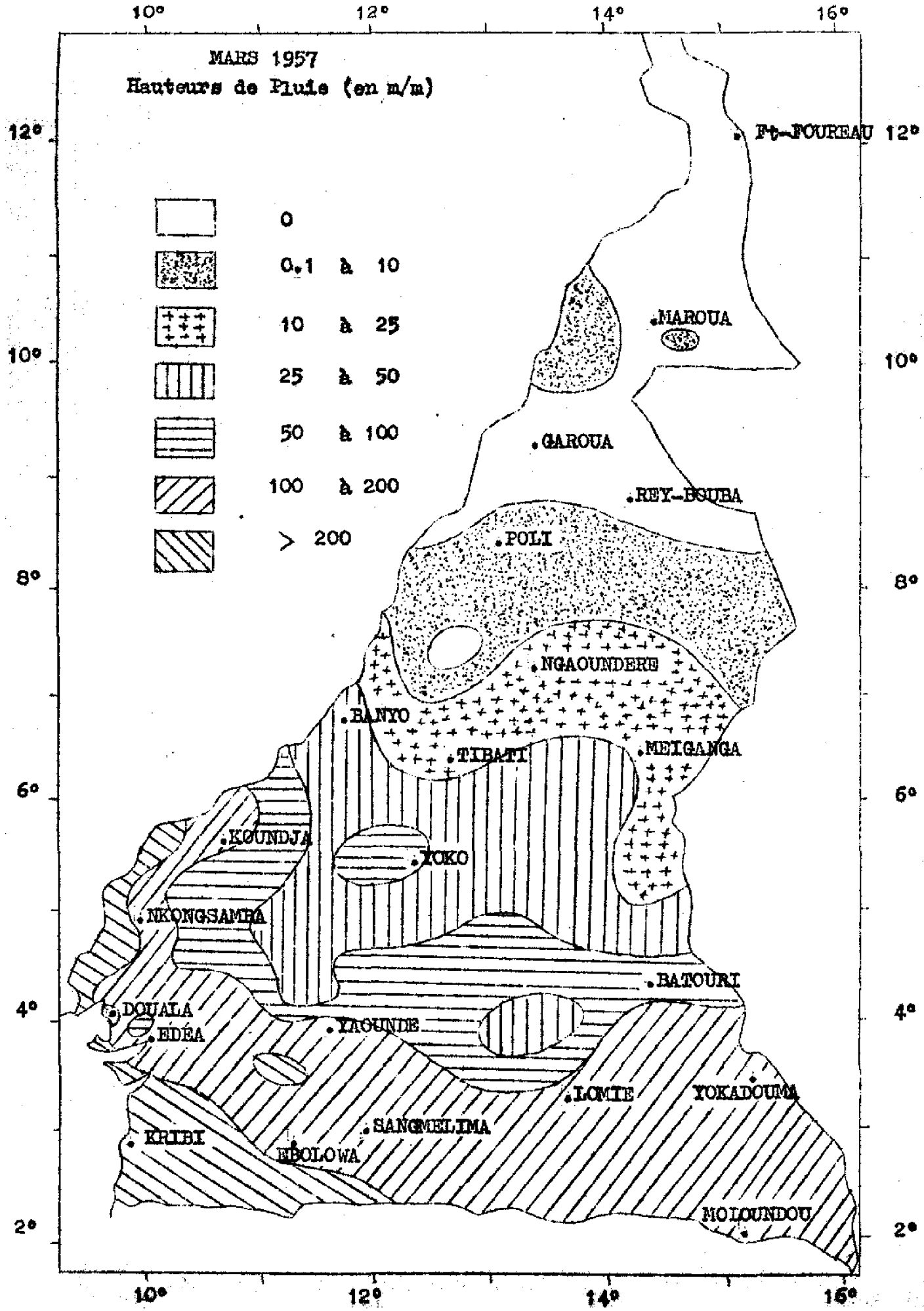
MARS 1957
Hauteurs de Pluie (en m/m)
0
0,1 à 10
10 à 25
25 à 50
50 à 100
100 à 200
> 200
10°
12°
14°
16°
8°
6°
4°
2°
Ft-FOUREAU
MAROUA
GAROUA
REY-BOUBA
POLI
NGAOUNDERE
BANYO
TIBATI
MEIGANGA
KOUNDJA
YOKO
NKONGSAMBA
BATOURI
DOUALA
EDÉA
YAOUNDE
LOMIE
YOKADOUMA
SANGMELIMA
KRIBI
EBOLOWA
MOLOUNDOU

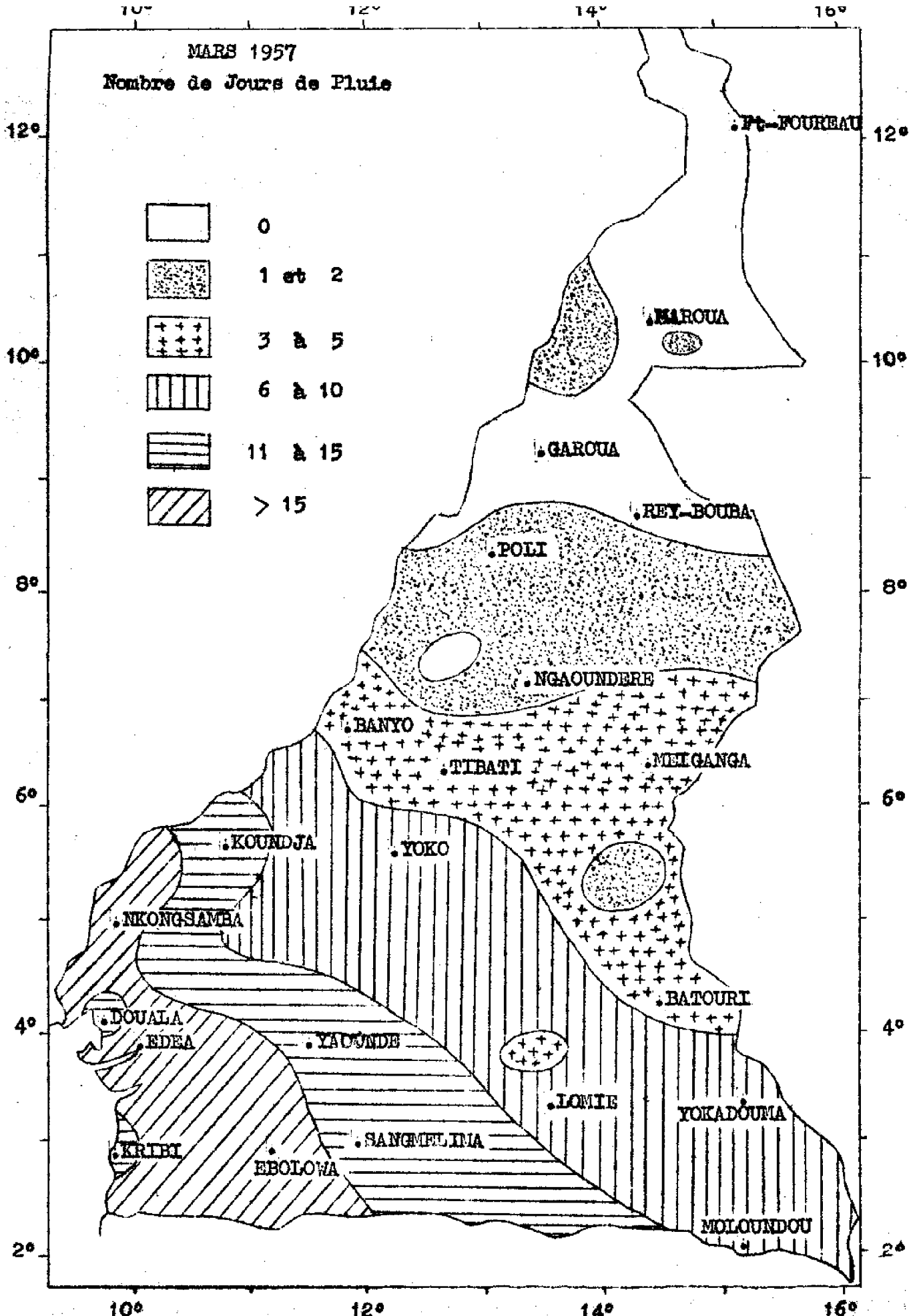
MARS 1957
Nombre de Jours de Pluie
0
1 et 2
3 à 5
6 à 10
11 à 15
> 15
Pt-FOUREAU
MAROUA
GAROUA
REY-BOUBA
POLI
NGAOUNDERE
BANYO
TIBATI
MEIGANGA
KOUNDJA
YOKO
NKONGSAMBA
BATOURI
DOUALA
EDEA
YAOUNDE
LOMIE
YOKADOUMA
KRIBI
SANGMELIMA
EBOLOWA
MOLOUNDOU
12°
10°
8°
6°
4°
2°
10°
12°
14°
16°

Cameroons (French)

SERVICE MÉTÉOROLOGIQUE DU CAMEROUN

# RESUME MENSUEL DU TEMPS




## AVRIL 1957

RESUME MENSUEL DU TEMPS AU CAMEROUN - Avril 1957

# G E N E R A L I T E S

## EVOLUTION DE LA SITUATION GENERALE

Au cours du mois d'avril, les hautes pressions continentales se désagrègent lentement; l'Anticyclone Saharien laisse place par périodes à une ou plusieurs dépressions. Ces centres de hautes et basses pressions sont d'ailleurs aussi éphémères que peu marqués; l'Anticyclone Austral, par ailleurs ne se manifeste pas dans l'hémisphère Nord.

Aussi les courants de mousson restent-ils faibles et irréguliers ; par moments, ils disparaissent totalement ; souvent ils ne subsistent que sur le littoral et les plaines cotières D'une manière générale, leur épaisseur est comprise entre 1.000 et 1.500 mètres, et elle n'atteint qu'exceptionnellement 2.000 mètres au cours de trois journées isolées dans le mois.

Le FIT qui se trouve tout d'abord sur le dixième parallèle, oscille ensuite entre les dixième et treizième parallèles, se maintenant le plus souvent à cette dernière latitude. Ses positions extrêmes en avril sont, au Sud, le neuvième parallèle ( atteint à plusieurs reprises) et, au Nord, le seizième parallèle, sur lequel il demeure du 23 au 26.

Les rentrées d'air maritime restant encore peu importantes, l'instabilité se manifeste notamment par l'évolution diurne des cumulus, qui, lorsqu'ils atteignent en fin de journée le stade de cumulonimbus donnent lieu surtout à des orages locaux faibles, modérés sur le relief et le littoral. Et, sauf pendant la période du 15 au 22, des lignes de grains assez fréquentes et violentes intéressent tour à tour le Nord et le Sud du Territoire.

Tandisque ce régime pertubé interessé constamment le Sud, il alterne dans le Nord avec des périodes de belles journées, pendant lesquelles on observe la brume sèche: du 7 au 9 sur le Nord et l'Adamaoua, du 17 au 21, où par moments, la nappe de brume sèche arrive jusqu'au cinquième parallèle, et enfin au Nord de la Bénoué du 27 au 28.

## RESUME CLIMATOLOGIQUE

En avril, mois de transition, où les caractères du temps étaient variables, la distribution des pluies a été assez irrégulière.

Dans les Régions littorales et montagneuses en particulier en pays Bamiléké et dans l'Adamaoua où l'écart était le mieux marqué, les précipitations ont été excédentaires. Le maximum de la période d'observations ( 20 années) a été recueilli à BANGANGTE, avec 249 m/m et à TIBATI ( 24 années) avec 206 m/m.

Presque partout ailleurs, les hauteurs d'eau étaient déficitaires, assez modérement en général. A YOKADOUMA cependant, le minimum de la période d'observations ( 25 années) a été relevé avec 87 m/m.

...../...

RESUME CLIMATOLOGIQUE ( Suite )

Au cours des orages et au passage des lignes de grains, des chutes de grêle ont été observées en montagne principalement, mais aussi à GUIDER et SANGMELIMA ( grêlons de 25 m/m de diamètre).

En ce qui concerne les températures moyennes, elles étaient généralement très voisines de la normale.

- INFLUENCE DU TEMPS SUR L'ACTIVITE GENERALE -

Avec les premières pluies notables, les travaux des champs ont pu débuter : dans tout le Sud et l'Adamaoua, les cultivateurs ensemençaient les champs de produits vivriers, arachides et maïs en particulier. Ils s'adonnaient également dans le Sud au désherbage des cacaoyères et plantations de café.

Dans le Nord, où les rares précipitations étaient encore trop insuffisantes pour faire démarrer les semis, on préparait les champs en vue de leur prochaine mise en cultures ( arachides, mil et coton).

La bonne répartition des pluies en pays Bamoun a provoqué une floraison exceptionnelle des caféiers, laissent espérer une très bonne récolte.

En général, les lignes de grains n'ont pas fait trop de dégâts aux plantations et habitations, exception faite à NANGA-EBOKO, où 4 enfants ont été foudroyés au cours d'un orage qui a de plus infligé de lourds dégâts matériels à cette localité, et à GAROUA, où 2 tornades violentes ont arraché les toitures de plusieurs bâtiments en dur.

Les routes ont peu souffert des pluies ; cependant la circulation a été interrompue à diverses reprises après les plus fortes averses, dans le Sud et la région de BAFIO notamment.

Dans le Nord le régime des cours d'eau était toujours celui de saison sèche, la Bénoué en particulier ayant toujours resté reduite à quelques maigres filets d'eau ./-

N.B.-

1°)- Signification des signes conventionnels (page 8) :

≡ Brouillard visibilité < 1 km.

= Brume humide 1 km. ≥ visibilité < 2 km.

∞ Brume sèche visibilité < 5 km.

↯ Eclair

⚡ Orage

(⚡) Tonnerre entendu

⌓ Rosée

⚡ Vent ≥ 16 m/s.

⚡ Vent ≥ 21 m/s.

oooooooooooooo

2°)- Vent en altitude (pages 9 à 13)
L'heure indiquée est celle du début du sondage -

3°)- Valeurs pluviométriques (pages 6 et 19) -

L'Ecart à la moyenne n'est indiqué que pour les Stations dont le nombre d'années d'observations est supérieur ou égal à DIX.

-:-:-:-:-:-:-

4°)- Renseignements complémentaires pour certains Aérodromes (pages 14 à 17) -

Les fréquences sont exprimées en nombre de jours.-

ooooo0ooooo

# HAUTEURS DES PRECIPITATIONS AVRIL 1957

| Dates | DOUALA | EDEA | KRIBI | ABONG-MBANG | EBOLOWA | ESEKA | LOMIE | SANGMELIMA | YAOUNDE | YOKADOUMA | BAFIA | BATOURI | NANGA-EBOKO | YOKO | NKONG-SAMBA | KOUNDJ. | MEIGA-NGA | NGAOU-NDERE | GAROUA | MAROUA-SALAK |
|---|---|---|---|---|---|---|---|---|---|---|---|---|---|---|---|---|---|---|---|---|
| 1 | 5.8 | 6.1 | 52.5 | | 10.2 | 19.6 | 2.7 | 56.4 | 52.7 | 1.4 | 13.3 | 33.2 | 12.2 | 16.4 | 13.6 | 20.5 | 1.7 | 1.0 | 0.2 | |
| 2 | | 3.2 | 2.3 | 45.8 | | 4.2 | 3.8 | | 0.6 | | 12.1 | 0.5 | 14.6 | 8.6 | 20.6 | 10.2 | 10.4 | | | |
| 3 | 7.7 | 16.3 | 5.5 | 17.0 | 3.4 | 19.8 | 13.3 | | 2.2 | 8.0 | 20.0 | | | 10.4 | 36.0 | 6.4 | 0.6 | 5.5 | | |
| 4 | 1.8 | 11.2 | 5.2 | 45.9 | | | | | 7.5 | 3.2 | 14.3 | 0.3 | 13.5 | 15.1 | 6.9 | | 1.4 | | 3.3 | 8.0 |
| 5 | 0.1 | | | | | 9.7 | | | 0.5 | | | | 1.1 | | | | 0.5 | 3.4 | | |
| 6 | 35.0 | 35.5 | 10.7 | | 1.0 | 10.8 | | | 14.5 | | 11.2 | | | 1.4 | 6.0 | 29.3 | 2.9 | 64.0 | | |
| 7 | | | | | | 0.3 | 12.5 | | | | | | 8.6 | | 0.9 | 10.9 | 8.6 | 5.8 | | |
| 8 | 12.7 | 39.9 | 17.1 | | 21.0 | 24.3 | 2.1 | 8.3 | 30.4 | 10.6 | 4.6 | | | 2.4 | 0.8 | | | 3.0 | | |
| 9 | 0.8 | | | | | 4.7 | 22.7 | | 6.2 | | 3.2 | | 5.8 | 29.2 | | 20.4 | | | | |
| 10 | 9.8 | | | | | | | 29.9 | | | | | | | | | | | | |
| 11 | 7.5 | 9.5 | 3.5 | 21.5 | 8.5 | 2.5 | 29.2 | 10.3 | 4.8 | 17.6 | 26.7 | 2.1 | | 14.1 | 15.1 | 2.2 | 22.6 | 1.1 | | |
| 12 | | | | | | 0.2 | | | | | | | | | | | | | | |
| 13 | 17.8 | | | | | 6.0 | | 3.4 | | | | | 8.0 | | 8.5 | 7.6 | 26.7 | | | |
| 14 | 30.7 | 14.5 | 15.8 | 3.6 | 1.9 | 12.6 | | 1.0 | 20.2 | 19.3 | | 4.4 | 30.0 | 1.5 | 28.8 | 1.7 | 12.1 | 2.7 | 0.2 | |
| 15 | | | | 13.8 | | 0.5 | | | 0.2 | | | | | | | | | 5.4 | | |
| 16 | | | | | | 0.4 | | | 30.7 | | | | 4.3 | | | 1.6 | 13.9 | 27.8 | 2.7 | |
| 17 | 38.6 | 13.8 | 32.5 | 38.4 | 5.1 | 11.6 | 19.6 | 1.7 | 6.7 | 12.7 | 27.4 | 41.7 | 49.5 | 3.4 | 30.5 | 9.6 | | | | |
| 18 | | | | 0.5 | | 6.0 | 30.2 | | | 2.4 | | | | | 2.1 | 2.2 | | | | |
| 19 | | | 0.2 | | | | | 12.0 | | | 2.1 | | 33.7 | 2.8 | | 5.2 | | | | |
| 20 | 0.2 | | 20.8 | 1.7 | | 2.0 | | | 5.9 | | 1.6 | | 2.4 | | | | 2.6 | | | |
| 21 | 0.3 | | 26.7 | | 20.7 | 28.5 | 5.5 | 0.3 | 17.5 | | | | | 2.6 | 18.6 | 3.0 | | | | 4.2 |
| 22 | 26.2 | 99.9 | 3.2 | 7.7 | 16.4 | 10.6 | 13.2 | | | 2.4 | | 22.8 | 14.6 | 0.4 | 1.4 | | 17.8 | 9.9 | | |
| 23 | 7.8 | 9.5 | 13.5 | 2.8 | 1.4 | 16.3 | | 18.9 | 7.4 | | 2.7 | | | 4.1 | 5.5 | 6.2 | 1.4 | 0.4 | | 0.5 |
| 24 | | | 3.2 | | 18.8 | 0.2 | | | | | | | | | 1.1 | | | 2.2 | | |
| 25 | 11.2 | 7.2 | | 2.3 | | | | 7.4 | 0.4 | 1.5 | 2.0 | 17.8 | 9.1 | 2.7 | 11.0 | 14.5 | | 8.0 | 8.1 | |
| 26 | | 0.2 | 3.7 | | | 6.7 | | | | | | | | 1.7 | 0.5 | 16.8 | 22.7 | 24.4 | | |
| 27 | 18.8 | 10.6 | 15.5 | | 13.2 | 20.7 | 24.0 | 8.7 | | 7.9 | 10.7 | 3.9 | 12.7 | | 4.0 | | 0.5 | | | |
| 28 | 5.7 | 13.9 | 1.0 | 23.8 | 32.4 | 3.8 | 8.2 | 19.7 | 6.6 | | 19.8 | 3.5 | 3.7 | 22.5 | 10.7 | 17.7 | 8.9 | 22.9 | | |
| 29 | 9.2 | 5.8 | | | 0.1 | 0.6 | | | | | | | | | 2.0 | | | | | |
| 30 | 0.5 | 0.5 | 0.8 | | 7.4 | 0.9 | | | | | | | | | | | 4.7 | | | |

# TEMPERATURE MINIMA

AVRIL 1957

| Dates | DOUALA | EDEA | KRIBI | ABONG-MBANG | EBOLOWA | ESEKA | LOMIE | SANGMELIMA | YAOUNDE | YOKADOUMA | BAFIA | BATOURI | NANGA-EBOKO | YOKO | MKONG-SAMBA | KOUNDJA | MEIGA-NGA | NGAOUNDERE | GAROUA | MAROUA SALAK |
|---|---|---|---|---|---|---|---|---|---|---|---|---|---|---|---|---|---|---|---|---|
| 1 | 22.3 | 22.1 | 22.0 | 18.9 | 19.4 | 19.6 | 17.8 | 18.7 | 18.0 | 18.0 | 19.9 | 19.0 | 20.8 | 17.5 | 19.1 | 16.0 | 20.8 | 20.0 | 27.9 | 26.5 |
| 2 | 22.1 | 22.2 | 22.4 | 19.0 | 20.2 | 19.8 | 19.8 | 19.0 | 18.1 | 18.9 | 20.0 | 19.8 | 18.8 | 17.3 | 17.4 | 16.2 | 19.1 | 18.0 | 24.0 | 24.4 |
| 3 | 22.3 | 22.8 | 22.9 | xxx | 20.4 | 21.8 | 19.0 | xxx | 18.9 | 18.8 | 19.4 | 18.5 | 18.9 | 18.0 | 19.6 | 16.7 | 19.4 | 17.8 | 26.8 | 26.4 |
| 4 | 22.5 | 22.7 | 22.4 | 17.9 | 19.8 | 20.6 | 17.8 | xxx | 19.0 | 18.8 | 19.6 | 18.2 | 18.8 | 17.4 | 17.7 | 16.6 | 19.0 | 18.0 | 23.0 | 24.4 |
| 5 | 22.8 | 22.3 | 23.0 | 17.9 | 19.8 | 20.7 | 19.0 | xxx | 18.5 | 19.0 | 20.0 | 20.1 | 20.3 | 17.5 | 19.5 | 16.5 | 19.2 | 18.9 | 25.0 | 22.6 |
| 6 | 23.4 | 23.3 | 23.6 | 18.0 | 19.9 | 22.8 | 18.2 | xxx | 20.7 | 19.8 | 21.3 | 20.0 | 19.8 | 19.9 | 19.2 | 16.4 | 17.8 | 16.9 | 26.6 | 23.5 |
| 7 | 21.3 | 22.0 | 22.2 | 18.5 | 20.7 | 20.5 | 19.0 | xxx | 18.0 | 19.3 | 21.2 | 19.8 | 20.0 | 17.6 | 19.0 | 17.1 | 19.1 | 17.0 | 26.8 | 25.8 |
| 8 | 23.6 | 23.8 | 24.3 | 19.0 | 20.0 | 21.6 | 19.8 | xxx | 18.6 | 19.4 | 20.9 | 21.4 | 18.8 | 17.6 | 19.6 | 16.5 | 18.8 | 17.9 | 26.8 | 23.5 |
| 9 | 22.6 | 22.4 | 21.7 | 17.9 | 18.8 | 20.2 | 19.0 | 17.8 | 18.4 | 18.4 | 21.2 | 19.2 | 20.2 | 18.5 | 19.2 | 16.2 | 18.8 | 17.6 | 27.6 | 21.3 |
| 10 | 24.0 | 21.8 | 23.5 | 18.5 | 20.6 | 20.0 | 17.4 | 19.2 | 18.2 | 18.2 | 20.1 | 18.7 | 18.8 | 16.6 | 19.0 | 16.0 | 18.0 | 16.5 | 28.4 | 22.1 |
| 11 | 24.1 | 23.4 | 23.9 | 18.6 | 18.7 | 22.0 | 18.0 | 18.6 | 20.5 | 18.7 | 22.2 | 20.2 | 21.0 | 20.0 | 19.6 | 17.1 | 19.0 | 19.2 | 28.8 | 20.9 |
| 12 | 22.2 | 21.3 | 22.0 | 18.0 | 19.7 | 19.9 | 19.2 | 18.7 | 18.8 | 19.5 | 19.4 | 18.6 | 18.8 | 16.8 | 18.2 | 16.4 | 17.2 | 16.5 | 28.1 | 24.0 |
| 13 | 23.2 | 22.4 | 23.2 | 17.9 | 19.8 | 21.5 | 19.2 | 18.4 | 18.7 | 18.2 | 21.9 | 18.9 | 21.3 | 19.6 | 20.0 | 17.5 | 18.7 | 18.9 | 28.5 | 25.3 |
| 14 | 24.4 | 24.0 | 21.6 | 19.8 | 20.6 | 20.7 | 20.0 | 20.3 | 18.0 | 20.0 | 22.0 | 20.6 | 18.8 | 18.0 | 19.2 | 16.2 | 16.4 | 17.5 | 26.4 | 27.3 |
| 15 | 21.1 | 21.3 | 21.2 | 18.2 | 17.3 | 20.6 | 19.8 | 18.3 | 19.3 | 18.0 | 19.5 | 18.8 | 20.3 | 18.2 | 18.1 | 16.6 | 17.0 | 18.8 | 26.8 | 26.1 |
| 16 | 24.0 | 24.3 | 24.6 | 18.0 | 19.0 | 21.3 | 19.0 | 19.1 | 20.5 | 19.5 | 22.5 | 20.0 | 21.0 | 19.4 | 20.2 | 17.6 | 18.6 | 18.0 | 24.0 | 27.8 |
| 17 | 24.9 | 24.6 | 24.6 | 18.1 | 21.2 | 23.2 | 19.4 | 21.1 | 18.5 | 19.0 | 22.4 | 20.8 | 19.6 | 18.0 | 20.0 | 17.4 | 18.9 | 17.3 | 24.5 | 21.6 |
| 18 | 21.5 | 22.0 | 22.0 | 19.0 | 20.7 | 20.2 | 19.8 | 18.6 | 19.2 | 20.5 | 20.5 | 20.3 | 20.2 | 17.0 | 18.0 | 17.2 | 18.2 | 17.5 | 27.9 | 27.8 |
| 19 | 22.2 | 22.7 | 23.7 | 18.0 | 20.2 | 21.7 | 18.4 | 19.0 | 19.3 | 18.2 | 20.5 | 18.5 | 19.0 | 18.0 | 19.1 | 16.0 | 18.5 | 18.4 | 27.2 | 23.8 |
| 20 | 25.0 | 24.5 | 24.5 | 20.0 | 20.8 | 22.7 | 19.0 | 18.9 | 19.5 | 19.0 | 22.4 | 20.4 | 19.0 | 19.5 | 19.8 | 17.5 | 20.2 | 19.4 | 26.8 | 25.1 |
| 21 | 24.9 | 22.8 | 24.0 | 19.2 | 21.8 | 21.2 | 20.0 | 20.0 | 20.0 | 19.0 | 22.0 | 20.1 | 20.1 | 19.7 | 20.0 | 16.5 | 17.5 | 17.1 | 28.2 | 25.8 |
| 22 | 23.2 | 24.6 | 23.6 | 18.8 | 20.0 | 21.5 | 18.4 | 20.1 | 18.4 | 18.8 | 21.0 | 20.2 | 19.9 | 18.0 | 19.0 | 17.6 | 19.9 | 18.9 | 26.2 | 22.8 |
| 23 | 23.9 | 22.5 | 22.8 | 18.0 | 20.8 | 20.0 | 19.0 | 20.0 | 18.0 | 18.8 | 21.8 | 19.8 | 18.2 | 17.0 | 19.0 | 16.6 | 19.0 | 18.3 | 26.0 | 24.8 |
| 24 | 22.6 | 21.6 | 22.1 | 18.5 | 18.8 | 19.8 | 19.0 | 17.1 | 17.5 | 20.2 | 21.0 | 20.2 | 18.2 | 17.3 | 18.8 | 15.8 | 17.0 | 15.4 | 24.5 | 24.0 |
| 25 | 23.6 | 23.5 | 22.2 | 19.0 | 18.4 | 22.6 | 19.8 | 18.9 | 20.7 | 20.0 | 22.3 | 21.2 | 21.9 | 18.8 | 19.0 | 16.9 | 19.2 | 18.0 | 26.8 | 25.5 |
| 26 | 24.0 | 22.4 | 24.2 | 19.5 | 20.7 | 21.6 | 19.8 | 18.7 | 20.3 | 19.0 | 21.0 | 19.8 | 20.0 | 17.4 | 19.1 | 16.2 | 16.8 | 15.3 | 23.3 | 28.0 |
| 27 | 24.1 | 24.5 | 24.0 | 20.8 | 21.1 | 22.0 | 20.0 | 20.1 | 21.0 | 19.0 | 20.0 | 20.2 | 20.0 | 17.4 | 19.0 | 17.1 | 18.5 | 18.6 | 25.0 | 26.6 |
| 28 | 21.8 | 22.2 | 22.9 | 19.5 | 19.8 | 20.8 | 18.8 | 18.3 | 19.4 | 20.3 | 19.1 | 20.4 | 20.2 | 18.3 | 19.9 | 16.9 | 18.2 | 18.6 | 28.6 | 29.5 |
| 29 | 21.5 | 22.2 | 23.4 | 18.8 | 19.0 | 20.8 | 19.8 | 18.7 | 19.3 | 18.5 | 19.1 | 19.6 | 19.5 | 15.8 | 18.1 | 15.8 | 18.0 | 16.8 | 26.0 | 25.7 |
| 30 | 23.3 | 23.8 | 24.8 | 17.0 | 19.3 | 22.2 | 18.6 | 18.6 | 18.8 | 19.1 | 21.0 | 19.2 | 19.6 | 19.3 | 19.9 | 16.8 | 18.0 | 17.2 | 29.0 | 26.5 |

TEMPERATURE MAXIMA — AVRIL 1957

| Dates | DOUALA | EDEA | KRIBI | ABONG-MBANG | EBOLOWA | ESEKA | LOMIE | SANGME-LIMA | YAOUNDE | YOKADOUMA | BAFIA | BATOURI | NANGA-EBOKO | YOKO | NKONG-SAMBA | KOUNDJA | MEIGA-NGA | NGAOU-NDERE | GAROUA | MAROUA SALAK |
|---|---|---|---|---|---|---|---|---|---|---|---|---|---|---|---|---|---|---|---|---|
| 1 | 25.2 | 26.1 | 26.6 | 31.2 | 28.6 | 25.5 | 28.6 | 29.8 | 27.3 | 29.4 | 29.0 | 32.4 | 29.6 | 28.0 | 24.5 | 24.2 | 31.0 | 27.5 | 39.6 | 39.7 |
| 2 | 30.8 | 33.0 | 30.0 | 27.4 | 28.2 | 27.9 | 27.2 | 27.9 | 27.8 | 31.0 | 28.5 | 25.5 | 27.6 | 24.7 | 26.8 | 25.1 | 25.7 | 26.7 | 34.1 | 36.4 |
| 3 | 33.1 | 34.6 | 31.2 | 31.1 | 30.5 | 32.8 | 27.8 | 30.0 | 30.3 | 27.0 | 32.6 | 31.3 | 31.2 | 28.6 | 29.2 | 27.6 | 32.0 | 30.8 | 39.4 | 39.4 |
| 4 | 27.8 | 30.0 | 29.4 | 31.0 | 30.8 | 29.0 | 29.4 | 31.0 | 29.1 | 32.5 | 30.7 | 31.8 | 31.4 | 27.4 | 26.8 | 26.4 | 31.5 | 30.4 | 38.2 | 39.4 |
| 5 | 31.8 | 30.7 | 31.0 | 29.6 | 30.5 | 33.5 | 27.6 | 29.3 | 30.0 | 29.9 | 27.7 | 29.7 | 31.0 | 25.8 | 28.4 | 27.3 | 29.2 | 28.4 | 38.5 | 39.4 |
| 6 | 32.6 | 34.3 | 31.0 | 32.1 | 32.4 | 33.0 | 31.0 | 31.3 | 30.7 | 31.6 | 31.8 | 32.3 | 31.4 | 28.4 | 28.1 | 27.8 | 31.3 | 29.8 | 40.6 | 38.9 |
| 7 | 31.6 | 33.2 | 30.6 | 31.3 | 30.7 | 30.0 | 31.5 | 28.8 | 28.9 | 33.0 | 29.4 | 33.3 | 31.0 | 27.6 | 28.0 | 25.1 | 31.2 | 28.7 | 41.0 | 40.4 |
| 8 | 33.0 | 33.8 | 30.5 | 26.4 | 29.3 | 31.5 | 26.3 | 28.8 | 28.7 | 24.2 | 30.3 | 24.7 | 29.4 | 27.2 | 28.6 | 26.8 | 27.0 | 28.7 | 40.4 | 40.2 |
| 9 | 30.0 | 31.4 | 28.8 | 27.8 | 29.7 | 28.5 | 28.8 | 30.4 | 29.2 | 25.8 | 28.3 | 28.2 | 29.0 | 27.0 | 24.0 | 27.8 | 31.6 | 31.0 | 41.2 | 39.7 |
| 10 | 31.8 | 33.9 | 30.7 | 29.5 | 29.8 | 31.3 | 28.8 | 30.2 | 28.7 | 29.8 | 30.1 | 31.5 | 31.0 | 27.2 | 27.2 | 26.8 | 30.6 | 30.4 | 40.3 | 40.0 |
| 11 | 31.8 | 33.2 | 30.0 | 28.9 | 30.0 | 32.0 | 30.0 | 30.1 | 29.2 | 30.6 | 30.9 | 29.6 | 30.0 | 27.4 | 27.5 | 26.7 | 29.9 | 29.8 | 40.7 | 41.4 |
| 12 | 32.4 | 32.6 | 30.0 | 30.1 | 30.5 | 31.5 | 29.2 | 30.3 | 29.8 | 30.0 | 31.4 | 30.4 | 31.2 | 28.6 | 28.2 | 28.4 | 30.1 | 32.7 | 41.0 | 39.8 |
| 13 | 33.6 | 33.8 | 30.3 | 33.0 | 31.7 | 32.0 | 31.6 | 31.3 | 31.4 | 33.2 | 31.1 | 33.4 | 32.0 | 28.8 | 28.1 | 28.7 | 32.2 | 31.8 | 41.8 | 42.2 |
| 14 | 31.8 | 33.4 | 31.0 | 31.0 | 28.7 | 28.4 | 30.4 | 28.9 | 26.9 | 31.5 | 29.6 | 30.2 | 32.0 | 27.0 | 27.1 | 27.8 | 28.0 | 28.0 | 40.3 | 41.8 |
| 15 | 32.2 | 33.8 | 31.0 | 31.2 | 31.0 | 31.8 | 32.4 | 32.0 | 31.1 | 30.8 | 31.7 | 32.5 | 30.3 | 27.4 | 28.2 | 27.4 | 30.8 | 29.7 | 39.8 | 40.0 |
| 16 | 32.5 | 34.6 | 31.3 | 32.1 | 30.0 | 33.1 | 31.5 | 30.1 | 30.2 | 32.0 | 32.2 | 33.9 | 32.0 | 28.2 | 28.4 | 28.9 | 31.7 | 30.3 | 40.5 | 42.0 |
| 17 | 32.5 | 32.4 | 30.8 | 33.0 | 31.2 | 31.5 | 30.2 | 30.6 | 30.1 | 32.8 | 32.1 | 33.5 | 31.6 | 28.0 | 27.6 | 29.0 | 28.3 | 28.3 | 39.0 | 41.0 |
| 18 | 31.0 | 31.0 | 30.2 | 23.8 | 29.4 | 30.1 | 22.5 | 27.6 | 26.0 | 23.4 | 27.2 | 24.4 | 27.8 | 26.0 | 26.6 | 27.4 | 28.9 | 29.9 | 38.9 | 40.0 |
| 19 | 33.0 | 34.2 | 31.0 | 30.8 | 31.7 | 31.3 | 30.4 | 31.3 | 30.5 | 28.2 | 31.4 | 29.6 | 30.4 | 29.0 | 27.5 | 27.8 | 32.0 | 30.3 | 40.5 | 40.3 |
| 20 | 33.0 | 33.3 | 31.3 | 31.8 | 30.7 | 31.0 | 31.1 | 30.0 | 28.6 | 32.0 | 30.1 | 32.0 | 29.4 | 27.9 | 26.9 | 27.0 | 30.0 | 29.0 | 40.3 | 40.3 |
| 21 | 31.2 | 33.4 | 29.8 | 31.4 | 30.4 | 32.5 | 31.5 | 30.8 | 30.4 | 32.5 | 32.0 | 32.6 | 32.2 | 29.0 | 26.9 | 27.0 | 32.2 | 29.2 | 40.3 | 41.0 |
| 22 | 33.3 | 34.7 | 30.8 | 32.0 | 31.1 | 32.0 | 30.2 | 30.1 | 29.6 | 32.0 | 31.8 | 32.7 | 30.2 | 28.0 | 27.7 | 28.4 | 31.4 | 28.8 | 39.0 | 38.2 |
| 23 | 31.8 | 31.3 | 30.5 | 27.2 | 27.0 | 29.0 | 27.8 | 24.7 | 24.6 | 32.6 | 27.8 | 28.9 | 27.8 | 25.0 | 26.3 | 26.6 | 25.8 | 26.7 | 33.0 | 37.0 |
| 24 | 32.2 | 32.6 | 30.0 | 31.7 | 31.9 | 32.0 | 30.8 | 31.0 | 29.6 | 32.5 | 31.0 | 31.5 | 31.4 | 28.5 | 29.2 | 27.8 | 31.5 | 29.6 | 38.8 | 39.4 |
| 25 | 32.2 | 33.6 | 30.1 | 26.8 | 29.9 | 31.0 | 28.4 | 28.1 | 28.9 | 30.8 | 30.5 | 30.7 | 30.2 | 27.4 | 28.0 | 27.8 | 31.6 | 29.0 | 40.2 | 41.4 |
| 26 | 31.6 | 33.2 | 29.8 | 30.4 | 29.2 | 30.8 | 30.2 | 28.8 | 29.9 | 31.0 | 30.6 | 29.9 | 29.6 | 28.5 | 26.6 | 27.3 | 30.5 | 29.0 | 39.0 | 40.1 |
| 27 | 33.1 | 34.2 | 30.2 | 28.3 | 30.3 | 31.5 | 28.8 | 29.8 | 29.7 | 32.0 | 31.8 | 30.1 | 31.0 | 28.6 | 27.6 | 27.6 | 29.5 | 29.7 | 39.8 | 42.2 |
| 28 | 30.8 | 30.8 | 29.8 | 29.1 | 27.0 | 29.0 | 28.8 | 27.6 | 28.4 | 30.5 | 30.2 | 31.5 | 28.5 | 27.2 | 27.1 | 25.8 | 29.0 | 27.7 | 39.8 | 42.2 |
| 29 | 30.0 | 30.4 | 29.8 | 26.3 | 30.5 | 29.8 | 27.6 | 28.9 | 27.0 | 28.6 | 29.2 | 27.1 | 29.0 | 25.9 | 26.4 | 26.9 | 30.0 | 30.5 | 40.2 | 40.6 |
| 30 | 33.0 | 35.5 | 31.0 | 32.1 | 31.4 | 32.8 | 31.1 | 31.2 | 30.8 | 31.0 | 33.2 | 31.8 | 32.6 | 29.8 | 29.0 | 27.8 | 31.8 | 30.7 | 41.4 | 41.8 |

AVRIL 1957

| STATIONS | TEMPERATURE DE L'AIR SOUS ABRI EN °C. | | | | | | | | | | PRECIPITATIONS | | | |
|---|---|---|---|---|---|---|---|---|---|---|---|---|---|---|
| | Moy. MAX. | Moy. Min. | Tx+Tn / 2 | Ecart à Moy. | MAX. Abs. | Min. Abs. | Moy. 00hTU | Moy. 06hTU | Moy. 12hTU | Moy. 18hTU | Total (mm) | Ecart à Moy. | Nbre de j. | MAX. 24 h. |
| DOUALA | 31.7 | 23.1 | 27.4 | + 0.2 | 33.6 | 21.1 | 24.6 | 23.6 | 30.3 | 27.5 | 248.2 | + 8.8 | 21 | 38.6 |
| EDEA | 32.8 | 22.9 | 27.9 | = 0.1 | 35.5 | 21.3 | 24.7 | 23.8 | 31.0 | 27.6 | 297.6 | + 73.5 | 17 | 99.9 |
| NGAMBE | 29.4 | 20.5 | 25.0 | - 0.3 | 32.0 | 18.6 | 22.0 | 21.1 | 27.4 | 24.3 | 203.4 | + 39.4 | 20 | 35.5 |
| NKONGSAMBA | 27.[illegible] | 19.1 | 23.3 | - 0.1 | 29.2 | 17.4 | 20.8 | 19.9 | 26.0 | 22.5 | 292.6 | + 46.6 | 21 | 36.0 |
| KRIBI | 30.3 | 23.1 | 26.7 | 0.0 | 31.3 | 21.2 | 24.9 | 23.6 | 29.5 | 27.2 | [illegible] | - 27.7 | 19 | 52.5 |
| ABONG-MBANG | 30.0 | 18.6 | 24.3 | 0.0 | 33.0 | 17.0 | - | 19.[illegible] | 27.[illegible] | 24.1 | 224.3 | [illegible] | 13 | 45.8 |
| AKONOLINGA | 29.9 | 19.6 | 24.8 | - | 32.5 | 18.0 | 21.2 | 20.3 | 27.6 | 25.3 | 111.8 | + 28.6 | 13 | 19.2 |
| EBOLOWA | 30.1 | 19.9 | 25.0 | 0.0 | 32.4 | 17.3 | 21.1 | 20.4 | 27.6 | 24.1 | 161.5 | - 41.8 | 15 | 32.4 |
| ESEKA | 30.9 | 21.1 | 26.0 | + 0.1 | 33.5 | 19.6 | 22.8 | 21.9 | 27.9 | 25.3 | 223.5 | - 10.3 | 26 | 28.5 |
| LOMIE | 29.4 | 19.0 | 24.2 | - 0.2 | 32.4 | 17.4 | - | 19.9 | 27.4 | 24.9 | 187.0 | + 19.5 | 13 | 30.2 |
| SANGMELIMA | 29.7 | 19.0 | 24.4 | + 0.3 | 32.0 | 17.1 | - | 20.0 | 27.5 | 24.3 | 178.0 | - 19.2 | 13 | 56.4 |
| YAOUNDE | 29.1 | 19.1 | 24.1 | 0.0 | 31.4 | 17.5 | 20.6 | 20.0 | 26.9 | 24.3 | 214.6 | + 26.1 | 18 | 52.7 |
| YOKADOUMA | 30.4 | 19.1 | 24.8 | - 0.3 | 33.2 | 18.0 | - | 20.0 | 28.5 | 24.2 | 87.0 | - 77.3 | 11 | 19.3 |
| BAFIA | 30.5 | 20.8 | 25.7 | - 0.3 | 33.2 | 19.1 | 22.0 | 21.4 | 28.3 | 27.0 | 171.7 | + 9.9 | 15 | 27.4 |
| BATOURI | 30.6 | 19.8 | 25.2 | + 0.1 | 33.9 | 18.2 | 21.3 | 20.3 | 28.6 | 25.3 | 130.2 | - 15.1 | 10 | 41.7 |
| BERTOUA | 30.6 | 19.1 | 24.9 | 0.0 | 33.[illegible] | 17.2 | - | 20.[illegible] | 28.5 | 25.[illegible] | 126.6 | - 3.[illegible] | 10 | 22.2 |
| BETARE-OYA | 29.6 | 19.0 | 24.3 | - 0.3 | 31.4 | 17.5 | 20.4 | 19.[illegible] | 27.[illegible] | 23.[illegible] | 139.7 | + 15.9 | 18 | 25.6 |
| NANGA-EBOKO | 30.4 | 19.7 | 25.1 | + 0.2 | 32.6 | 18.2 | 21.3 | 20.[illegible] | 28.[illegible] | 25.[illegible] | 223.8 | + 46.2 | 16 | 49.5 |
| YOKO | 27.6 | 18.1 | 22.9 | - 0.6 | 29.8 | 15.8 | 19.8 | 19.1 | 26.0 | 23.0 | 139.3 | + 3.6 | 17 | 29.2 |
| BANYO | 29.3 | - | - | xx | 31.7 | - | - | 19.2 | 27.6 | 22.0 | 254.0 | + 106.0 | 19 | 39.9 |
| KOUNDJA | 27.2 | 16.7 | 22.0 | - 0.1 | 29.0 | 15.8 | 18.1 | 17.7 | 25.8 | 21.2 | 186.0 | + 24.8 | 18 | 29.3 |
| MEIGANGA | 30.2 | 18.5 | 24.4 | + 0.2 | 32.2 | 16.4 | - | 19.4 | 28.6 | 22.9 | 160.0 | + 59.3 | 18 | 26.7 |
| NGAOUNDERE | 29.4 | 17.8 | 23.6 | - 0.4 | 32.7 | 15.3 | 19.8 | 18.9 | 28.2 | 22.3 | 187.5 | + 42.3 | 16 | 64.0 |
| TIBATI | 30.1 | 18.4 | 24.3 | - 0.5 | 32.1 | 16.4 | - | 19.3 | 28.[illegible] | 23.6 | 205.6 | + 77.2 | 18 | 33.3 |
| GAROUA | 39.6 | 26.5 | 33.1 | + 0.5 | 41.8 | 23.0 | 30.1 | 28.1 | 37.4 | 34.8 | 14.5 | - 20.7 | 5 | 8.1 |
| GUIDER | 39.7 | 24.9 | 32.3 | + 0.5 | 42.5 | 18.5 | 29.4 | 26.5 | 37.8 | 33.6 | 46.2 | + 22.3 | 2 | 28.1 |
| KAELE | 39.9 | 25.3 | 32.6 | + 0.3 | 42.0 | 22.0 | 28.7 | 26.9 | 37.9 | 34.3 | 4.7 | - 19.4 | 5 | 1.9 |
| MAROUA-SALAK | 40.2 | 25.0 | 32.6 | - | 42.2 | 20.9 | 28.3 | 26.8 | 37.8 | 33.7 | 12.7 | - | 3 | 8.0 |
| POLI | 37.0 | 24.3 | 30.7 | + 0.6 | 40.1 | 20.1 | 27.1 | 25.6 | 34.5 | 30.6 | 26.0 | - 29.6 | 8 | 6.4 |

| STATIONS | HUMIDITE RELATIVE EN % | | | | | | | | TENSION DE VAPEUR | | | | EVAPORATION (en mm) | NEB. TOT. MOY (OCT) | | | |
|---|---|---|---|---|---|---|---|---|---|---|---|---|---|---|---|---|---|
| | Moy. MAX. | Moy. Min. | MAX. Abs. | Min. Abs. | Moy. 00hTU | Moy. 06hTU | Moy. 12hTU | Moy. 18hTU | Moy. 00hTU | Moy. 06hTU | Moy. 12hTU | Moy. 18hTU | | 00h TU | 06h TU | 12h TU | 18h TU |
| DOUALA | 98 | 64 | 100 | 54 | 95 | 97 | 70 | 83 | 29.4 | 28.2 | 30.2 | 30.5 | 67.8 | 5 | 7 | 6 | 5 |
| EDEA | 97 | 60 | 100 | 48 | 95 | 96 | 68 | 83 | 29.5 | 28.3 | 30.5 | 30.6 | 71.2 | - | 7 | 6 | 5 |
| NGAMBE | 98 | 68 | 100 | 54 | 97 | 96 | 74 | 88 | 25.6 | 24.0 | 27.0 | 26.8 | 44.3 | - | 7 | 6 | 6 |
| NKONGSAMBA | 97 | 69 | 100 | 55 | 88 | 92 | 76 | 91 | 21.6 | 21.3 | 25.5 | 24.8 | 55.1 | - | 8 | 7 | 8 |
| KRIBI | 96 | 72 | 98 | 62 | 94 | 95 | 75 | 83 | 29.6 | 28.0 | 30.9 | 30.1 | 76.1 | - | 7 | 5 | 6 |
| ABONG-MBANG | - | - | - | - | - | - | 98 | 67 | 84 | - | 22.1 | 24.5 | 25.2 | 81.9 | - | 6 | 5 | 5 |
| AKONOLINGA | 99 | 57 | 100 | 46 | 96 | 96 | 67 | 82 | 24.2 | 22.8 | 24.7 | 26.5 | 96.0 | - | 8 | 7 | 7 |
| EBOLOWA | 99 | 58 | 100 | 49 | 98 | 99 | 69 | 86 | 24.5 | 23.6 | 25.5 | 25.8 | 72.7 | - | 8 | 7 | 6 |
| ESEKA | 98 | 67 | 100 | 49 | 95 | 96 | 76 | 86 | 26.3 | 25.2 | 28.6 | 27.8 | 48.2 | - | 7 | 6 | 6 |
| LOMIE | - | - | - | - | - | 97 | 71 | 85 | - | 22.5 | 25.9 | 26.8 | - | - | 7 | 6 | 5 |
| SANGMELIMA | 99 | 56 | 100 | 47 | 96 | 98 | 67 | 82 | - | 22.9 | 24.6 | 24.9 | 67.1 | - | 8 | 7 | 5 |
| YAOUNDE | 99 | 59 | 100 | 51 | 95 | 98 | 70 | 83 | 23.1 | 22.9 | 24.8 | 25.2 | 73.3 | 6 | 7 | 7 | 6 |
| YOKADOUMA | - | - | - | - | - | 96 | 66 | 86 | - | 22.5 | 25.7 | 26.0 | 59.9 | - | 7 | 6 | 5 |
| BA FIA | 98 | 59 | 100 | 44 | 96 | 97 | 68 | 77 | 25.3 | 24.7 | 26.2 | 27.5 | 91.5 | - | 8 | 6 | 5 |
| BATOURI | 98 | 56 | 100 | 39 | 93 | 98 | 64 | 78 | 23.5 | 23.3 | 25.0 | 25.2 | 57.3 | 5 | 7 | 5 | 6 |
| BERTOUA | - | - | - | - | - | 96 | 63 | 79 | - | 22.6 | 24.5 | 25.2 | - | - | 7 | 6 | 6 |
| BETARE-OYA | - | - | - | - | - | 95 | 65 | 79 | - | 21.8 | 24.0 | 22.8 | 89.6 | - | 7 | 6 | 7 |
| NANGA-EBOKO | 98 | 64 | 100 | 51 | 96 | 96 | 71 | 82 | 24.3 | 23.0 | 27.1 | 26.9 | 55.8 | - | 7 | 6 | 6 |
| YOKO | 98 | 61 | 100 | 48 | 86 | 92 | 69 | 78 | 19.9 | 20.3 | 23.2 | 21.9 | 81.2 | 7 | 7 | 7 | 7 |
| BANYO | - | - | - | - | - | 90 | 54 | 79 | - | 20.0 | 19.9 | 20.9 | 87.9 | - | 6 | 6 | 6 |
| KOUNDJA | 99 | 58 | 100 | 44 | 96 | 96 | 66 | 85 | 19.9 | 19.4 | 21.9 | 21.4 | 147.6 | - | 8 | 7 | 7 |
| MEIGANGA | - | - | - | - | - | 94 | 55 | 79 | - | 21.2 | 21.5 | 22.0 | 82.6 | - | 6 | 6 | 7 |
| NGAOUNDERE | 97 | 46 | 100 | 22 | 89 | 94 | 53 | 79 | 20.6 | 20.5 | 20.2 | 21.3 | 119.4 | 6 | 6 | 6 | 7 |
| TIBATI | - | - | - | - | - | 97 | 62 | 82 | - | 21.7 | 24.0 | 23.9 | 75.0 | - | 7 | 7 | 7 |
| GAROUA | 71 | 20 | 97 | <9 | 52 | 62 | 31 | 35 | 22.2 | 23.6 | 19.9 | 19.5 | 570.2 | 6 | 7 | 6 | 7 |
| GUIDER | 65 | 19 | 93 | <9 | 41 | 58 | 22 | 33 | 10.7 | 20.1 | 14.4 | 17.2 | 574.9 | - | 6 | 6 | 5 |
| KAELE | 68 | 20 | 95 | 10 | 51 | 53 | 27 | 31 | 20.1 | 18.8 | 17.8 | 16.8 | 558.6 | - | 4 | 5 | 4 |
| MAROUA-SALAK | 58 | 16 | 92 | <9 | 43 | 48 | 19 | 27 | 16.6 | 16.9 | 12.5 | 14.1 | 497.6 | - | 7 | 6 | 6 |
| POLI | 83 | 35 | 100 | 22 | 70 | 73 | 40 | 54 | 25.1 | 23.9 | 21.8 | 23.7 | 236.8 | - | 5 | 6 | 6 |

| STATIONS | VENT DE SURFACE — VITESSE MOYENNE m/s. à 00hTU | à 06hTU | à 12hTU | à 18hTU | MAXIMUM DD | m/s. | Dates | PHENOMENES DIVERS (NOMBRE DE JOURS) ≡ | = | ∞ | < | (R) R | △ | ⊨ | ⊨ |
|---|---|---|---|---|---|---|---|---|---|---|---|---|---|---|---|
| DOUALA | 0.6 | 0.7 | 1.9 | 1.1 | ENE | 20 | 7 | 4 | 0 | 0 | 6 | 23 | 0 | 4 | 0 |
| EDEA | - | 0.1 | 1.4 | 1.0 | S | 14 | 12 | 2 | 0 | 0 | 5 | 19 | 7 | 0 | 0 |
| NGAMBE | - | 0.5 | 3.4 | 1.4 | NE | 20 | 29 | 9 | 0 | 0 | 2 | 26 | 0 | 3 | 0 |
| NKONGSAMBA | - | 0.8 | 2.5 | 1.0 | NE | 15 | 29 | 12 | 0 | 0 | 1 | 22 | 0 | 0 | 0 |
| KRIBI | - | 1.5 | 3.4 | 4.4 | E | 10 | 14 | 0 | 0 | 0 | [illegible] | 19 | 2 | 1 | 0 |
| ABONG-MBANG | - | 0.0 | 1.4 | 0.0 | NE | 5 | 23 | 7 | 0 | 0 | 4 | 19 | 12 | 0 | 0 |
| AKONOLINGA | - | 0.0 | 1.1 | 0.2 | N | 16 | 11 | 12 | 0 | 0 | 1[illegible] | 17 | 1 | 1 | 0 |
| EBOLOWA | - | 0.0 | 2.5 | 0.6 | E | 10 | 24 | 12 | 0 | 0 | 6 | 22 | 0 | 0 | 0 |
| ESEKA | - | 1.6 | 2.5 | 3.2 | E | 20 | 12 | 12 | 7 | 0 | 1 | 26 | 1 | 8 | 0 |
| LOMIE | - | 0.1 | 1.8 | 0.2 | E | 18 | 11 | 8 | 0 | 0 | 6 | 18 | 0 | 2 | 0 |
| SANGMELIMA | - | 0.5 | 1.5 | 0.6 | E | 25 | 8 | 6 | 0 | 0 | 6 | 14 | 1 | 1 | 1 |
| YAOUNDE | 1.7 | 1.4 | 1.8 | 1.3 | E | 17 | 6 | 7 | 0 | 0 | 3 | 27 | 5 | 4 | 0 |
| YOKADOUMA | - | 0.1 | 3.2 | 0.2 | SE | 21 | 8 | 16 | 0 | 0 | 1 | 21 | [illegible] | 3 | 1 |
| BAFIA | - | 0.0 | 0.9 | 0.0 | E | 22 | 11-27 | 5 | 0 | 0 | 7 | 19 | 9 | 3 | 2 |
| BATOURI | 0.7 | 0.4 | 3.0 | 1.0 | E-W | 14 | 8-14 | 12 | 0 | 0 | 7 | 20 | 1 | 0 | 0 |
| BERTOUA | - | 0.0 | 0.9 | 0.3 | S | 8 | 25 | 4 | 0 | 0 | 9 | 17 | 1[illegible] | 0 | 0 |
| BETARE-OYA | - | 0.3 | 3.4 | 2.5 | NE | 16 | 2 | 11 | 0 | 2 | 7 | 20 | 5 | 1 | 0 |
| NANGA-EBOKO | - | 0.1 | 0.9 | 0.3 | NE | 6 | 8 | 3 | 0 | 0 | 2 | 16 | 1 | 0 | 0 |
| YOKO | 3-6 | 2.5 | 2.8 | 2.5 | NE | 12 | 6 | 11 | 3 | 0 | 3 | 26 | 1 | 0 | 0 |
| BANYO | - | 1.3 | 3.8 | 3.1 | NE | 19 | 29 | 0 | 0 | 0 | 1 | 27 | 10 | 9 | 0 |
| KOUNDJA | - | 1.5 | 2.7 | 2.2 | NE-E | 20 | 6-14 | 1 | 0 | 0 | 7 | 22 | 6 | 5 | 0 |
| MEIGANGA | - | 0.1 | 3.5 | 0.9 | NE | 18 | 26 | 4 | 0 | 0 | 2 | 25 | 0 | 1 | 0 |
| NGAOUNDERE | 2.1 | 0.6 | 4.2 | 2.0 | NE | 19 | 28 | 2 | 0 | 0 | 1 | 2[illegible] | 0 | 4 | 0 |
| TIBATI | - | 0.3 | 2.7 | 1.6 | E | 35 | 26 | 2 | 0 | 1 | 2 | 23 | 3 | 5 | 1 |
| GAROUA | 3.4 | 3.5 | 3.8 | 3.8 | N | 25 | 14 | 0 | 0 | 0 | 8 | 11 | 0 | 6 | 1 |
| GUIDER | - | 1.7 | 4.9 | 2.4 | NE | 22 | 23 | 0 | 0 | 3 | 11 | 6 | 0 | 3 | 1 |
| KAELE | - | 1.1 | 2.8 | 1.5 | NE | 13 | 13 | 0 | 0 | 6 | 5 | 6 | 8 | 0 | 0 |
| MAROUA-SALAK | 1.9 | 1.6 | 3.6 | 1.7 | ESE | 21 | 21 | 0 | 0 | 2 | 5 | 4 | 0 | 8 | 1 |
| POLI | - | 0.2 | 1.8 | 0.9 | E | 7 | 5 | 0 | 0 | 0 | 0 | 17 | 0 | 0 | 0 |

## DUREE DE L'INSOLATION EN HEURES ET 1/10

| Dates | DOUALA | MOUNDE | YOKO | BATOURI | KOUNDJA | NGAOUNDERE | GAROUA | MAROUA SALAK |
|---|---|---|---|---|---|---|---|---|
| 1 | 0.0 | 6.0 | 3.5 | 9.2 | 1.6 | 1.4 | 3.7 | 7.1 |
| 2 | 4.0 | 7.5 | 1.2 | 1.4 | 2.7 | 3.5 | 2.5 | 5.9 |
| 3 | 8.2 | 6.9 | 8.1 | 8.1 | 8.8 | 4.2 | 9.7 | 6.0 |
| 4 | 0.0 | 4.4 | 7.2 | 8.7 | 5.7 | 5.8 | 5.4 | 3.6 |
| 5 | 3.5 | 3.8 | 3.8 | 4.3 | 5.6 | 3.4 | 9.5 | 9.9 |
| 6 | 9.1 | 7.5 | 10.3 | 9.9 | 8.2 | 5.4 | 9.6 | 7.1 |
| 7 | 4.5 | 3.4 | 4.4 | 9.5 | 0.1 | 2.7 | 6.8 | 7.7 |
| 8 | 8.0 | 2.9 | 3.5 | 0.0 | 4.9 | 0.9 | 6.9 | 8.4 |
| 9 | 0.7 | 5.2 | 5.9 | 1.1 | 5.2 | 8.3 | 9.0 | 9.9 |
| 10 | 5.9 | 5.9 | 9.2 | 6.3 | 8.9 | 9.1 | 6.9 | 5.5 |
| 11 | 6.6 | 4.5 | 6.9 | 2.0 | 6.9 | 6.8 | 9.4 | 10.4 |
| 12 | 4.8 | 2.8 | 9.2 | 4.8 | 8.9 | 8.8 | 6.2 | 5.3 |
| 13 | 6.0 | 8.4 | 10.9 | 10.2 | 0.0 | 6.5 | 9.5 | 10.4 |
| 14 | 3.8 | 2.9 | 3.0 | 6.7 | 5.8 | 2.7 | 9.2 | 9.0 |
| 15 | 8.9 | 10.7 | 10.8 | 10.8 | 9.4 | 6.5 | 11.0 | 8.9 |
| 16 | 5.9 | 8.4 | 9.5 | 9.9 | 9.7 | 6.5 | 10.3 | 10.0 |
| 17 | 3.8 | 4.4 | 8.1 | 8.8 | 7.9 | 3.6 | 5.8 | 8.2 |
| 18 | 3.0 | 1.7 | 7.2 | 0.0 | 7.2 | 6.7 | 4.9 | 3.7 |
| 19 | 8.5 | 7.3 | 9.9 | 5.9 | 9.8 | 8.6 | 6.7 | 9.2 |
| 20 | 5.1 | 4.7 | 7.1 | 6.5 | 5.8 | 6.0 | 7.4 | 6.5 |
| 21 | 3.1 | 7.5 | 3.2 | 6.1 | 5.7 | 4.4 | 9.3 | 10.3 |
| 22 | 7.7 | 7.2 | 8.1 | 6.1 | 8.2 | 1.7 | 7.8 | 4.3 |
| 23 | 4.2 | 0.9 | 1.6 | 1.9 | 0.0 | 4.0 | 0.2 | 0.6 |
| 24 | 8.2 | 7.6 | 11.2 | 3.9 | 10.1 | 6.6 | 10.4 | 9.0 |
| 25 | 5.8 | 3.8 | 9.2 | 1.6 | 9.0 | 5.8 | 10.2 | 9.1 |
| 26 | 4.2 | 8.1 | 10.4 | 1.9 | 9.6 | 6.5 | 7.4 | 7.3 |
| 27 | 7.3 | 6.7 | 9.2 | 2.2 | 8.5 | 4.2 | 10.5 | 9.7 |
| 28 | 4.8 | 3.2 | 5.6 | 2.8 | 7.9 | 4.7 | 5.8 | 5.8 |
| 29 | 1.8 | 0.8 | 5.5 | 0.4 | 5.2 | 7.8 | 10.8 | 10.7 |
| 30 | 10.3 | 8.4 | 9.8 | 1.7 | 8.2 | 8.0 | 11.1 | 11.6 |

## VENT EN ALTITUDE ( par sondage )

DD : ROSE DE 36, V : m/s.

| Dates | Heures TU | SOL DD | SOL V | 1500 m. DD | 1500 m. V | 3000 m. DD | 3000 m. V | 5000 m. DD | 5000 m. V |
|---|---|---|---|---|---|---|---|---|---|
| 1 | 1705 | 14 | 03 | 04 | 05 | 08 | 11 | - | - |
| 2 | 1100 | 05 | 01 | 03 | 02 | 12 | 12 | - | - |
| 3 | 1700 | 09 | 02 | 13 | 05 | 09 | 08 | - | - |
| 4 | 0500 | 32 | 02 | 07 | 08 | - | - | - | - |
| 5 | 1100 | 23 | 02 | 20 | 03 | - | - | - | - |
| 6 | 0500 | 00 | 00 | 11 | 03 | 08 | 14 | - | - |
| 7 | 1105 | 09 | 03 | 07 | 05 | - | - | - | - |
| 8 | 0700 | 05 | 02 | 01 | 02 | 08 | 17 | - | - |
| 9 | 0500 | 27 | 02 | 05 | 05 | 04 | 12 | - | - |
| 10 | 1105 | 05 | 05 | 04 | 03 | 06 | 06 | - | - |
| 11 | 1100 | 14 | 03 | 21 | 03 | 06 | 12 | - | - |
| 12 | 1700 | 09 | 02 | 14 | 04 | 08 | 13 | - | - |
| 13 | 0500 | 00 | 00 | 09 | 02 | 07 | 11 | - | - |
| 14 | 1105 | 23 | 03 | 24 | 03 | 02 | 11 | - | - |
| 15 | 1100 | 15 | 02 | 13 | 01 | - | - | - | - |
| 16 | 0500 | 36 | 02 | 26 | 02 | - | - | - | - |
| 17 | 0500 | 36 | 02 | 34 | 04 | - | - | - | - |
| 18 | 1100 | 05 | 02 | 09 | 03 | - | - | - | - |
| 19 | 1100 | 09 | 03 | 11 | 03 | - | - | - | - |
| 20 | 1100 | 09 | 03 | 08 | 04 | 09 | 10 | - | - |
| 21 | 0500 | 27 | 02 | 03 | 04 | 07 | 12 | - | - |
| 22 | 1100 | 09 | 02 | 09 | 03 | - | - | - | - |
| 23 | 0515 | 00 | 00 | 11 | 05 | 09 | 10 | - | - |
| 24 | 0500 | 00 | 00 | 10 | 03 | 09 | 12 | - | - |
| 25 | 1120 | 09 | 01 | 09 | 03 | - | - | - | - |
| 26 | 0800 | 09 | 02 | 03 | 04 | - | - | - | - |
| 27 | 0500 | 32 | 03 | 08 | 06 | 05 | 11 | - | - |
| 28 | 1100 | 14 | 03 | 16 | 05 | 07 | 09 | - | - |
| 29 | 1100 | 00 | 00 | 05 | 03 | - | - | - | - |
| 30 | 0500 | 00 | 00 | 05 | 03 | 08 | 16 | - | - |

VENT EN ALTITUDE ( par sondage) DD : ROSE DE 36, V : m/s.

| Dates | Heures TU | DOUALA | | | | | | | | | | | | | |
|---|---|---|---|---|---|---|---|---|---|---|---|---|---|---|---|
| | | SOL | | 500 m. | | 1000 m. | | 1500 m. | | 3000 m. | | 5000 m. | |
| | | DD | V | DD | V | DD | V | DD | V | DD | V | DD | V |
| 1 | 0618 | 00 | 00 | 25 | 04 | 21 | 02 | 07 | 04 | 07 | 09 | - | - |
| 2 | 1705 | 00 | 00 | 20 | 05 | 20 | 03 | 15 | 03 | 13 | 07 | 11 | 09 |
| 3 | 0500 | 00 | 00 | 00 | 00 | 00 | 00 | 00 | 00 | 00 | 00 | 12 | 07 |
| 4 | 1700 | 00 | 00 | 27 | 04 | 35 | 03 | 02 | 04 | 09 | 07 | 13 | 10 |
| 5 | 1655 | 00 | 00 | 33 | 03 | 19 | 03 | 15 | 08 | 09 | 09 | 08 | 16 |
| 6 | 0500 | 00 | 00 | 16 | 02 | 06 | 03 | 06 | 02 | 08 | 14 | 11 | 07 |
| 7 | 1650 | 00 | 00 | 29 | 05 | 27 | 05 | 27 | 02 | 08 | 13 | 08 | 19 |
| 8 | 0500 | 00 | 00 | 14 | 01 | 20 | 01 | 31 | 03 | 08 | 11 | 08 | 08 |
| 9 | 0500 | 00 | 00 | 23 | 03 | 22 | 03 | 36 | 05 | 06 | 10 | 07 | 12 |
| 10 | 0500 | 00 | 00 | 21 | 03 | 26 | 04 | 28 | 03 | 07 | 10 | 08 | 09 |
| 11 | 1635 | 21 | 03 | 23 | 07 | 23 | 05 | 18 | 01 | 07 | 09 | 07 | 06 |
| 12 | 1635 | 23 | 02 | 24 | 06 | 26 | 03 | 32 | 03 | 07 | 13 | 09 | 15 |
| 13 | 0150 | 00 | 00 | 18 | 01 | 32 | 05 | 33 | 03 | 07 | 13 | 18 | 08 |
| 14 | 0500 | 00 | 00 | 21 | 02 | 27 | 08 | 24 | 03 | 08 | 09 | 06 | 08 |
| 15 | 1645 | 23 | 02 | 23 | 04 | 18 | 03 | 12 | 04 | 07 | 11 | 09 | 11 |
| 16 | 1645 | 21 | 02 | 23 | 09 | 23 | 05 | 14 | 01 | 07 | 12 | 10 | 09 |
| 17 | 0500 | 00 | 00 | 26 | 03 | 23 | 02 | 18 | 03 | 07 | 11 | 09 | 09 |
| 18 | 1635 | 21 | 01 | 23 | 04 | 28 | 01 | 36 | 02 | 05 | 10 | 06 | 04 |
| 19 | 1640 | 21 | 05 | 24 | 08 | 22 | 03 | 34 | 02 | 06 | 14 | 08 | 10 |
| 20 | 1635 | 00 | 00 | 24 | 04 | 12 | 02 | 08 | 05 | 09 | 11 | 10 | 09 |
| 21 | 0205 | 00 | 00 | 30 | 01 | 27 | 03 | 34 | 02 | 06 | 11 | 11 | 08 |
| 22 | 0500 | 00 | 00 | 28 | 03 | 21 | 03 | 12 | 03 | 08 | 08 | 09 | 07 |
| 23 | 0500 | 36 | 02 | 29 | 03 | 26 | 03 | 22 | 03 | 07 | 07 | 09 | 07 |
| 24 | 1635 | 21 | 02 | 25 | 02 | 19 | 01 | 11 | 03 | 08 | 14 | 08 | 12 |
| 25 | 1635 | 18 | 03 | 22 | 07 | 22 | 04 | 14 | 02 | 07 | 13 | 10 | 13 |
| 26 | 1632 | 21 | 03 | 23 | 06 | 23 | 04 | 17 | 03 | 07 | 13 | 09 | 12 |
| 27 | 1640 | 21 | 04 | 22 | 06 | 22 | 05 | 16 | 02 | 05 | 12 | 08 | 14 |
| 28 | 1735 | 25 | 02 | 28 | 03 | 01 | 03 | 08 | 03 | 06 | 10 | 09 | 14 |
| 29 | 1640 | 00 | 00 | 10 | 04 | 11 | 07 | 06 | 06 | 07 | 12 | 10 | 12 |
| 30 | 0500 | 00 | 00 | 07 | 02 | 08 | 03 | 09 | 11 | 08 | 14 | 11 | 10 |

VENT EN ALTITUDE (par sondage) DD : ROSE DE 36, V : m/s.

| | Heures TU | GAROUA | | | | | | | | | | | | | |
|---|---|---|---|---|---|---|---|---|---|---|---|---|---|---|---|
| | | SOL | | 500 m. | | 1000 m. | | 1500 m. | | 3000 m. | | 5000 m. | | | |
| | | DD | V | DD | V | DD | V | DD | V | DD | V | DD | V | | |
| 1 | 1400 | 03 | 03 | 07 | 07 | 07 | 07 | 06 | 10 | 06 | 14 | 07 | 15 | | |
| 2 | 1700 | 18 | 03 | 14 | 02 | 13 | 04 | 14 | 06 | 14 | 09 | 34 | 06 | | |
| 3 | 0200 | 07 | 01 | 14 | 03 | 16 | 03 | 09 | 05 | 10 | 15 | - | - | | |
| 4 | 0500 | 27 | 05 | 28 | 09 | 00 | 00 | 15 | 04 | 08 | 12 | - | - | | |
| 5 | 1100 | 30 | 03 | 18 | 02 | 25 | 01 | 02 | 10 | 35 | 07 | 13 | 09 | | |
| 6 | 0200 | 29 | 05 | 29 | 05 | 31 | 09 | 33 | 09 | 05 | 08 | - | - | | |
| 7 | 0200 | 21 | 02 | 24 | 03 | 34 | 05 | 07 | 07 | 07 | 10 | 08 | 17 | | |
| 8 | 0500 | 31 | 06 | 28 | 10 | 28 | 10 | 04 | 08 | 05 | 09 | 11 | 06 | | |
| 9 | 1700 | 11 | 02 | 08 | 02 | 07 | 03 | 10 | 03 | 02 | 03 | 08 | 05 | | |
| 10 | 0500 | 29 | 05 | 28 | 11 | 29 | 19 | 36 | 02 | 02 | 04 | - | - | | |
| 11 | 0200 | 32 | 04 | 28 | 12 | 33 | 03 | 02 | 05 | 05 | 02 | 08 | 07 | | |
| 12 | 0200 | 36 | 01 | 26 | 09 | 27 | 10 | 30 | 08 | 02 | 07 | 09 | 18 | | |
| 13 | 1100 | 25 | 08 | 27 | 02 | 25 | 02 | 03 | 02 | 06 | 08 | - | - | | |
| 14 | 0500 | 30 | 03 | 30 | 06 | 28 | 08 | 29 | 06 | 02 | 07 | - | - | | |
| 15 | 1100 | 27 | 03 | 26 | 11 | 27 | 14 | 26 | 08 | 10 | 06 | - | - | | |
| 16 | 0200 | 32 | 03 | 25 | 12 | 29 | 10 | 30 | 05 | 08 | 09 | 07 | 11 | | |
| 17 | 0500 | 32 | 04 | 30 | 12 | 30 | 08 | 36 | 04 | 06 | 11 | - | - | | |
| 18 | 1100 | 29 | 03 | 30 | 05 | 25 | 03 | 31 | 02 | 08 | 09 | - | - | | |
| 19 | 1700 | 21 | 03 | 21 | 04 | 04 | 05 | 02 | 03 | 03 | 07 | - | - | | |
| 20 | 0200 | 27 | 01 | 28 | 05 | 26 | 04 | 06 | 01 | 08 | 08 | - | - | | |
| 21 | 0200 | 29 | 03 | 18 | 02 | 15 | 03 | 24 | 02 | 06 | 06 | 10 | 08 | | |
| 22 | 0200 | 24 | 02 | 23 | 04 | 27 | 02 | 30 | 05 | 28 | 03 | - | - | | |
| 23 | 1100 | 30 | 04 | 25 | 04 | 29 | 06 | 20 | 03 | 09 | 09 | 08 | 10 | | |
| 24 | 0500 | 30 | 04 | 29 | 10 | 30 | 07 | 30 | 03 | 11 | 06 | 09 | 10 | | |
| 25 | 1700 | 29 | 06 | 25 | 05 | 28 | 03 | 28 | 03 | 05 | 06 | 10 | 11 | | |
| 26 | 0500 | 27 | 03 | 26 | 07 | 26 | 03 | 34 | 03 | 03 | 11 | - | - | | |
| 27 | 1100 | 29 | 04 | 26 | 04 | 28 | 09 | 30 | 07 | 36 | 11 | - | - | | |
| 28 | 1700 | 27 | 05 | 28 | 09 | 27 | 06 | 29 | 05 | 03 | 13 | - | - | | |
| 29 | 0500 | 00 | 00 | 31 | 04 | 28 | 11 | 29 | 11 | 04 | 13 | - | - | | |
| 30 | 0500 | 32 | 03 | 26 | 06 | 27 | 02 | 15 | 03 | 07 | 11 | 12 | 12 | | |

VENT EN ALTITUDE (par sondage) DD : ROSE de 36, V : m/s

| Dates | Heures TU | BATOURI SOL DD | SOL V | 1000 m. DD | 1000 m. V | 1500 m. DD | 1500 m. V | 3000 m. DD | 3000 m. V | 5000 m. DD | 5000 m. V |
|---|---|---|---|---|---|---|---|---|---|---|---|
| 1 | 0500 | 00 | 00 | 13 | 15 | 13 | 13 | 08 | 06 | 08 | 07 |
| 2 | 1700 | 31 | 03 | 28 | 04 | 06 | 04 | 08 | 06 | - | - |
| 3 | 1100 | 32 | 04 | 32 | 03 | 36 | 02 | 09 | 12 | - | - |
| 4 | 1035 | 36 | 02 | 07 | 02 | 09 | 08 | 09 | 06 | - | - |
| 5 | 0440 | 32 | 03 | 09 | 01 | 18 | 07 | 06 | 12 | - | - |
| 6 | 0145 | 00 | 00 | 23 | 03 | 27 | 02 | 06 | 12 | 09 | 05 |
| 7 | 1640 | 00 | 00 | 13 | 03 | 13 | 03 | 09 | 03 | 09 | 05 |
| 8 | 1700 | 00 | 00 | 32 | 04 | 04 | 11 | 06 | 04 | 06 | 05 |
| 9 | 0130 | 00 | 00 | 30 | 05 | 05 | 03 | 07 | 08 | 08 | 04 |
| 10 | 1640 | 00 | 00 | 19 | 03 | 25 | 04 | 07 | 08 | 08 | 05 |
| 11 | 0500 | 00 | 00 | 21 | 06 | 24 | 05 | 06 | 09 | 07 | 04 |
| 12 | 1030 | 32 | 02 | 05 | 03 | 08 | 07 | 08 | 06 | 08 | 06 |
| 13 | 0130 | 00 | 00 | 19 | 04 | 05 | 02 | 06 | 08 | 07 | 03 |
| 14 | 0200 | 00 | 00 | 23 | 15 | 23 | 09 | 08 | 03 | - | - |
| 15 | 0200 | 00 | 00 | 28 | 06 | 13 | 02 | 08 | 05 | - | - |
| 16 | 0500 | 00 | 00 | 23 | 05 | 22 | 03 | 05 | 09 | 12 | 03 |
| 17 | 0130 | 35 | 02 | 26 | 11 | 26 | 10 | 08 | 04 | 09 | 05 |
| 18 | 1630 | 21 | 04 | 13 | 10 | 13 | 11 | 03 | 03 | 07 | 05 |
| 19 | 0130 | 00 | 00 | 09 | 04 | 32 | 10 | 01 | 09 | - | - |
| 20 | 0130 | 00 | 00 | 16 | 11 | 15 | 06 | 08 | 03 | 10 | 03 |
| 21 | 0500 | 00 | 00 | 29 | 02 | 13 | 01 | 07 | 09 | 07 | 04 |
| 22 | 1635 | 14 | 03 | 12 | 04 | 12 | 04 | 07 | 05 | 08 | 06 |
| 23 | 1630 | 00 | 00 | 33 | 01 | 10 | 01 | 09 | 08 | 08 | 05 |
| 24 | 0130 | 00 | 00 | 27 | 03 | 21 | 03 | 09 | 12 | 09 | 10 |
| 25 | 0130 | 00 | 00 | 18 | 08 | 17 | 05 | 07 | 08 | 10 | 15 |
| 26 | 1630 | 00 | 00 | 27 | 03 | 24 | 04 | 07 | 10 | 10 | 17 |
| 27 | 0140 | 00 | 00 | 29 | 10 | 28 | 10 | 09 | 09 | - | - |
| 28 | 0500 | 00 | 00 | 17 | 09 | 17 | 06 | 05 | 07 | - | - |
| 29 | 0135 | 25 | 03 | 32 | 01 | 09 | 02 | 05 | 19 | - | - |
| 30 | 0130 | 00 | 00 | 14 | 03 | 09 | 04 | 10 | 12 | 09 | 24 |

VENT EN ALTITUDE (par sondage) DD : ROSE DE 36, V : m/s

| Dates | Heures TU | Y A O U N D E | | | | | | | | | |
|---|---|---|---|---|---|---|---|---|---|---|---|
| | | SOL | | 1000 m. | | 1500 m. | | 3000 m. | | 5000 m. | |
| | | DD | V | DD | V | DD | V | DD | V | DD | V |
| 1 | 1710 | 28 | 02 | 29 | 06 | 14 | 01 | 09 | 09 | - | - |
| 2 | 0505 | 00 | 00 | 24 | 02 | 08 | 06 | 09 | 10 | 09 | 10 |
| 3 | 1700 | 32 | 02 | 33 | 04 | 13 | 04 | 08 | 11 | 07 | 10 |
| 4 | 1700 | 00 | 00 | 30 | 06 | 30 | 02 | 10 | 11 | 09 | 11 |
| 5 | 1700 | 00 | 00 | 09 | 05 | 11 | 06 | 08 | 12 | 10 | 18 |
| 6 | 1700 | 00 | 00 | 18 | 03 | 12 | 02 | 09 | 13 | 10 | 19 |
| 7 | 0205 | 00 | 00 | 26 | 02 | 18 | 04 | 08 | 12 | 07 | 15 |
| 8 | 1100 | 00 | 00 | 00 | 00 | 08 | 06 | 06 | 24 | 05 | 09 |
| 9 | 1700 | 24 | 05 | 26 | 04 | 22 | 02 | 04 | 11 | - | - |
| 10 | 0500 | 32 | 02 | 32 | 04 | 02 | 03 | - | - | - | - |
| 11 | 0605 | 24 | 02 | 27 | 04 | 22 | 04 | 07 | 07 | - | - |
| 12 | 1700 | 00 | 00 | 15 | 05 | 11 | 02 | 07 | 13 | 09 | 16 |
| 13 | 0215 | 00 | 00 | 26 | 07 | 12 | 06 | 07 | 13 | 09 | 11 |
| 14 | 1707 | 00 | 00 | 08 | 02 | 02 | 06 | 09 | 08 | - | - |
| 15 | 0620 | 00 | 00 | 25 | 04 | 11 | 02 | 08 | 10 | 06 | 11 |
| 16 | 1700 | 00 | 00 | 18 | 04 | 19 | 04 | 09 | 07 | 05 | 06 |
| 17 | 1700 | 30 | 02 | 27 | 05 | 27 | 03 | 06 | 07 | - | - |
| 18 | 1658 | 08 | 05 | 10 | 07 | 11 | 06 | 03 | 11 | - | - |
| 19 | 0200 | 00 | 00 | 28 | 07 | 28 | 02 | 06 | 13 | 07 | 13 |
| 20 | 1710 | 00 | 00 | 13 | 01 | 14 | 02 | 26 | 05 | - | - |
| 21 | 0200 | 00 | 00 | 26 | 04 | 09 | 04 | 08 | 09 | - | - |
| 22 | 1700 | 00 | 00 | 14 | 03 | 09 | 02 | 06 | 10 | 07 | 08 |
| 23 | 1700 | 00 | 00 | 01 | 05 | 11 | 03 | 08 | 08 | 07 | 08 |
| 24 | 1700 | 00 | 00 | 36 | 03 | 28 | 02 | 09 | 11 | 07 | 13 |
| 25 | 1702 | 00 | 00 | 26 | 03 | 18 | 04 | 03 | 14 | - | - |
| 26 | 0225 | 00 | 00 | 30 | 05 | 25 | 03 | 09 | 13 | - | - |
| 27 | 1710 | 00 | 00 | 17 | 04 | 18 | 03 | 05 | 15 | 08 | 14 |
| 28 | 1700 | 00 | 00 | 36 | 01 | 05 | 05 | 05 | 13 | 09 | 18 |
| 29 | 1115 | 00 | 00 | 11 | 01 | 09 | 02 | 07 | 15 | 09 | 19 |
| 30 | 0500 | 00 | 00 | 08 | 04 | 10 | 06 | 09 | 16 | 10 | 12 |

RENSEIGNEMENTS COMPLEMENTAIRES pour certains AERODROMES

- 14 - DOUALA - Altit. 13 m. AVRIL 1957

VENT AU SOL - Fréquence des Directions

| Heures | N | NNE | NE | ENE | E | ESE | SE | SSE | S | SSW | SW | WSW | W | WNW | NW | NNW | Cal |
|---|---|---|---|---|---|---|---|---|---|---|---|---|---|---|---|---|---|
| 00h TU | 1 | 0 | 1 | 0 | 0 | 0 | 0 | 0 | 0 | 0 | 0 | 0 | 0 | 2 | 0 | 1 | 25 |
| 06h TU | 1 | 3 | 2 | 2 | 0 | 0 | 0 | 0 | 0 | 0 | 0 | 0 | 0 | 0 | 0 | 0 | 22 |
| 12h TU | 1 | 1 | 2 | 0 | 1 | 1 | 1 | 0 | 2 | 4 | 5 | 3 | 3 | 0 | 2 | 0 | 4 |
| 18h TU | 1 | 0 | 0 | 0 | 1 | 0 | 0 | 0 | 3 | 5 | 4 | 0 | 1 | 0 | 0 | 0 | 15 |

VISIBILITE - Fréquence

| Heures | < 50 m | < 200 m | < 500 m | < 1 km | < 2 km | < 4 km | < 10 km | < 20 km | < 50 km | ≥ 50 km |
|---|---|---|---|---|---|---|---|---|---|---|
| 00h TU | 0 | 0 | 0 | 0 | 1 | 1 | 2 | 3 | 24 | 6 |
| 06h TU | 0 | 1 | 1 | 4 | 4 | 6 | 11 | 16 | 27 | 3 |
| 12h TU | 0 | 0 | 0 | 0 | 0 | 0 | 0 | 0 | 23 | 7 |
| 18h TU | 0 | 0 | 0 | 0 | 0 | 0 | 0 | 3 | 18 | 12 |

| Heures | Pression niveau Station | NUAGES BAS (Nébul., de 5 à 7 Octas Inclus) Fréq. des hauteurs < 50 m | < 100 m | < 200 m | < 300 m | < 600 m | < 1000 m | < 1500 m | < 2000 m | < 2500 m |
|---|---|---|---|---|---|---|---|---|---|---|
| 00h TU | 1009.1 | 0 | 1 | 1 | 1 | 4 | 6 | 6 | 6 | 6 |
| 06h TU | 1009.4 | 0 | 1 | 2 | 2 | 6 | 7 | 7 | 7 | 7 |
| 12h TU | 1008.8 | 0 | 0 | 0 | 0 | 1 | 9 | 10 | 10 | 10 |
| 18h TU | 1007.3 | 0 | 0 | 0 | 0 | 3 | 4 | 4 | 4 | 4 |

NUAGES BAS (Nébulosité = 8 Octas) - Fréquence des hauteurs

| Heures | < 50 m | < 100 m | < 200 m | < 300 m | < 600 m | < 1000 m | < 1500 m | < 2000 m | < 2500 m |
|---|---|---|---|---|---|---|---|---|---|
| 00h TU | 0 | 0 | 0 | 0 | 0 | 0 | 0 | 0 | 0 |
| 06h TU | 4 | 2 | 2 | 2 | 2 | 2 | 2 | 2 | 2 |
| 12h TU | 0 | 0 | 0 | 0 | 0 | 0 | 0 | 0 | 0 |
| 18h TU | 0 | 0 | 0 | 0 | 0 | 0 | 0 | 0 | 0 |

RENSEIGNEMENTS COMPLEMENTAIRES pour certains AERODROMES

YAOUNDE Altitude 760 m. AVRIL 1957

VENT AU SOL - Fréquence des Directions

| Heures | N | NNE | NE | ENE | E | ESE | SE | SSE | S | SSW | SW | WSW | W | WNW | NW | NNW | Cal |
|---|---|---|---|---|---|---|---|---|---|---|---|---|---|---|---|---|---|
| 00h TU | 1 | 0 | 1 | 0 | 0 | 0 | 0 | 0 | 0 | 0 | 1 | 1 | 12 | 0 | 1 | 0 | 13 |
| 06h TU | 0 | 1 | 1 | 0 | 0 | 0 | 0 | 1 | 0 | 0 | 2 | 3 | 5 | 0 | 0 | 1 | 16 |
| 12h TU | 0 | 1 | 0 | 2 | 6 | 0 | 0 | 3 | 2 | 0 | 0 | 3 | 3 | 0 | 1 | 1 | 8 |
| 18h TU | 1 | 0 | 0 | 0 | 2 | 1 | 0 | 0 | 0 | 0 | 0 | 0 | 2 | 2 | 2 | 2 | 18 |

VISIBILITE - Fréquence

| Heures | < 50 m | < 200 m | < 500 m | < 1 km | < 2 km | < 4 km | < 10 km | < 20 km | < 50 km | ≥ 50 km |
|---|---|---|---|---|---|---|---|---|---|---|
| 00h TU | 0 | 0 | 0 | 0 | 0 | 0 | 3 | 10 | 24 | 6 |
| 06h TU | 0 | 2 | 4 | 6 | 6 | 7 | 11 | 18 | 30 | 0 |
| 12h TU | 0 | 0 | 0 | 0 | 0 | 0 | 0 | 0 | 14 | 16 |
| 18h TU | 0 | 0 | 0 | 0 | 0 | 0 | 0 | 3 | 17 | 13 |

| Heures | Pression niveau Station | NUAGES BAS (Nébul. de 5 à 7 Oct. Inclus) Fréq. des hauteurs < 50 m | < 100 m | < 200 m | < 300 m | < 600 m | < 1000 m | < 1500 m | < 2000 m | < 2500 m |
|---|---|---|---|---|---|---|---|---|---|---|
| 00h TU | 926.9 | 0 | 0 | 1 | 1 | 8 | 9 | 9 | 9 | 9 |
| 06h TU | 927.0 | 0 | 1 | 1 | 4 | 9 | 9 | 9 | 9 | 9 |
| 12h TU | 926.6 | 0 | 0 | 0 | 0 | 0 | 23 | 23 | 23 | 23 |
| 18h TU | 925.1 | 0 | 0 | 0 | 0 | 3 | 6 | 6 | 6 | 6 |

NUAGES BAS (Nébulosité = 8 Octas) - Fréquence des hauteurs

| Heures | < 50 m | < 100 m | < 200 m | < 300 m | < 600 m | < 1000 m | < 1500 m | < 2000 m | < 2500 m |
|---|---|---|---|---|---|---|---|---|---|
| 00h TU | 0 | 0 | 0 | 0 | 2 | 2 | 2 | 2 | 2 |
| 06h TU | 1 | 3 | 6 | 7 | 7 | 7 | 7 | 7 | 7 |
| 12h TU | 0 | 0 | 0 | 0 | 0 | 0 | 0 | 0 | 0 |
| 18h TU | 0 | 0 | 0 | 0 | 0 | 0 | 0 | 0 | 0 |

VENT AU SOL - Fréquence des Directions

| Heures | N | NNE | NE | ENE | E | ESE | SE | SSE | S | SSW | SW | WSW | W | WNW | NW | NNW | Cal |
|---|---|---|---|---|---|---|---|---|---|---|---|---|---|---|---|---|---|
| 00h TU | 0 | 0 | 0 | 0 | 1 | 0 | 1 | 0 | 7 | 1 | 7 | 0 | 4 | 0 | 0 | 0 | 9 |
| 06h TU | 0 | 0 | 0 | 0 | 0 | 0 | 3 | 1 | 1 | 0 | 2 | 0 | 1 | 0 | 0 | 0 | 22 |
| 12h TU | 4 | 0 | 2 | 0 | 3 | 0 | 0 | 0 | 7 | 0 | 8 | 0 | 3 | 0 | 1 | 0 | 2 |
| 18h TU | 3 | 0 | 1 | 0 | 3 | 0 | 3 | 0 | 3 | 0 | 4 | 0 | 3 | 0 | 2 | 0 | 8 |

VISIBILITE - Fréquence

| Heures | < 50 m | < 200 m | < 500 m | < 1 km | < 2 km | < 4 km | < 10 km | < 20 km | < 50 km | ≥ 50 km |
|---|---|---|---|---|---|---|---|---|---|---|
| 00h TU | 0 | 0 | 0 | 1 | 1 | 1 | 2 | 3 | 29 | 1 |
| 06h TU | 0 | 0 | 0 | 0 | 0 | 0 | 1 | 1 | 24 | 6 |
| 12h TU | 0 | 0 | 0 | 0 | 0 | 0 | 1 | 3 | 21 | 9 |
| 18h TU | 0 | 0 | 0 | 0 | 0 | 0 | 1 | 2 | 27 | 3 |

| Heures | Pression niveau Station | NUAGES BAS (Nébul. de 5 à 7 Oct. Inclus) Fréq. des hauteurs < 50 m | < 100 m | < 200 m | < 300 | < 600 m | < 1000 m | < 1500 m | < 2000 m | < 2500 m |
|---|---|---|---|---|---|---|---|---|---|---|
| 00h TU | 889.0 | 0 | 0 | 0 | 0 | 2 | 2 | 2 | 2 | 2 |
| 06h TU | 889.4 | 0 | 0 | 0 | 0 | 1 | 2 | 2 | 2 | 2 |
| 12h TU | 889.0 | 0 | 0 | 0 | 0 | 0 | 16 | 16 | 16 | 16 |
| 18h TU | 887.8 | 0 | 0 | 0 | 0 | 5 | 6 | 6 | 6 | 6 |

NUAGES BAS (Nébulosité = 8 Octas) - Fréquence des hauteurs

| Heures | < 50 m | < 100 m | < 200 m | < 300 m | < 600 m | < 1000 m | < 1500 m | < 2000 m | < 2500 m |
|---|---|---|---|---|---|---|---|---|---|
| 00h TU | 0 | 0 | 0 | 0 | 0 | 0 | 0 | 0 | 0 |
| 06h TU | 0 | 0 | 0 | 0 | 0 | 0 | 0 | 0 | 0 |
| 12h TU | 0 | 0 | 0 | 0 | 0 | 0 | 0 | 0 | 0 |
| 18h TU | 0 | 0 | 0 | 0 | 0 | 0 | 0 | 0 | 0 |

RENSEIGNEMENTS COMPLEMENTAIRES pour certains AERODROMES

- 17 - GAROUA Altitude 249 m. AVRIL 1957.

VENT AU SOL - Fréquence des Directions

| Heures | N | NNE | NE | ENE | E | ESE | SE | SSE | S | SSW | SW | WSW | W | WNW | NW | NNW | Cal. |
|---|---|---|---|---|---|---|---|---|---|---|---|---|---|---|---|---|---|
| 00h TU | 0 | 0 | 0 | 1 | 2 | 2 | 0 | 1 | 1 | 0 | 0 | 1 | 1 | 8 | 11 | 1 | 1 |
| 06h TU | 1 | 0 | 0 | 1 | 1 | 1 | 0 | 0 | 0 | 0 | 0 | 1 | 3 | 8 | 12 | 0 | 2 |
| 12h TU | 2 | 1 | 0 | 2 | 3 | 1 | 0 | 0 | 0 | 2 | 0 | 5 | 5 | 6 | 2 | 0 | 1 |
| 18h TU | 1 | 0 | 0 | 2 | 3 | 1 | 1 | 4 | 1 | 3 | 3 | 3 | 2 | 4 | 1 | 0 | 1 |

VISIBILITE - Fréquence

| Heures | < 50 m | < 200 m | < 500 m | < 1 km | < 2 km | < 4 km | < 10 km | < 20 km | < 50 km | ≥ 50 km |
|---|---|---|---|---|---|---|---|---|---|---|
| 00h TU | 0 | 0 | 0 | 0 | 0 | 0 | 2 | 4 | 28 | 2 |
| 06h TU | 0 | 0 | 0 | 0 | 0 | 0 | 0 | 3 | 28 | 2 |
| 12h TU | 0 | 0 | 0 | 0 | 0 | 0 | 1 | 7 | 24 | 6 |
| 18h TU | 0 | 0 | 0 | 0 | 0 | 0 | 5 | 11 | 26 | 4 |

| Heures | Pression niveau Station | NUAGES BAS (Nébulosité de 5 à 7 Oct. Inclus) Fréq. des Hauteurs < 50 m | < 100 m | < 200 m | < 300 m | < 600 m | < 1000 m | < 1500 m | < 2000 m | < 2500 m |
|---|---|---|---|---|---|---|---|---|---|---|
| 00h TU | 979.3 | 0 | 0 | 0 | 0 | 0 | 0 | 0 | 0 | 0 |
| 06h TU | 980.9 | 0 | 0 | 0 | 0 | 0 | 0 | 0 | 0 | 0 |
| 12h TU | 979.3 | 0 | 0 | 0 | 0 | 0 | 0 | 0 | 0 | 0 |
| 18h TU | 977.7 | 0 | 0 | 0 | 0 | 0 | 1 | 1 | 1 | 1 |

NUAGES BAS ( Nébulosité = 8 Octas ) - Fréquence des hauteurs

| Heures | < 50 m | < 100 m | < 200 m | < 300 m | < 600 m | < 1000 m | < 1500 m | < 2000 m | < 2500 m |
|---|---|---|---|---|---|---|---|---|---|
| 00h TU | 0 | 0 | 0 | 0 | 0 | 0 | 0 | 0 | 0 |
| 06h TU | 0 | 0 | 0 | 0 | 0 | 0 | 0 | 0 | 0 |
| 12h TU | 0 | 0 | 0 | 0 | 0 | 0 | 0 | 0 | 0 |
| 18h TU | 0 | 0 | 0 | 0 | 0 | 0 | 0 | 0 | 0 |

## TEMPERATURE ET VENT EN ALTITUDE (1)

DOUALA — Avril 1957

| Dates | Niveau 850mb. Altit. Moyenne (m Géopot.) 1.497 | | | Niveau 700mb. Altit. Moyenne (m Géopot.) 3.142 | | | Niveau 500mb. Altit. Moyenne (m Géopot.) 5.853 | | | Niveau 300mb. Altit. Moyenne (m Géopot.) 9.676 | | | Niveau 200mb. Altit. Moyenne (m Géopot.) 12.427 | | |
|---|---|---|---|---|---|---|---|---|---|---|---|---|---|---|---|
| | Temp. °C | VENT D | VENT V | Temp. °C | VENT D | VENT V | Temp. °C | VENT D | VENT V | Temp. °C | VENT D | VENT V | Temp. °C | VENT D | VENT V |
| 1 | | 03 | 02 | | 07 | 08 | | 34 | 04 | | 11 | 16 | | 29 | 04 |
| 2 | +176 | 11 | 07 | +084 | 07 | 06 | -061 | 13 | 05 | -292 | 15 | 10 | -511 | 21 | 05 |
| 3 | | 00 | 00 | | 00 | 00 | | 12 | 09 | | 12 | 05 | | 14 | 05 |
| 4 | +172 | 07 | 09 | +096 | 08 | 11 | -070 | 07 | 05 | -286 | 17 | 03 | -515 | 18 | 06 |
| 5 | | 08 | 14 | | 05 | 11 | | 31 | 03 | | 13 | 07 | | 16 | 07 |
| 6 | +178 | 06 | 02 | +093 | 08 | 13 | -044 | 11 | 03 | -308 | 22 | 12 | -523 | 19 | 11 |
| 7 | | 10 | 07 | | 09 | 10 | | 09 | 11 | | 23 | 07 | | 20 | 06 |
| 8 | +179 | 32 | 03 | +105 | 09 | 13 | -067 | 08 | 05 | -309 | 32 | 06 | -540 | 21 | 04 |
| 9 | | 36 | 05 | | 06 | 11 | | 06 | 09 | | 02 | 07 | | 21 | 08 |
| 10 | +171 | 28 | 03 | +094 | 07 | 10 | -078 | 08 | 09 | -314 | 11 | 07 | -546 | 18 | 07 |
| 11 | | 25 | 02 | | 08 | 12 | | 07 | 10 | | 13 | 06 | | 06 | 06 |
| 12 | +222 | 06 | 05 | +099 | 05 | 04 | -051 | 04 | 02 | -300 | 10 | 03 | -530 | 18 | 02 |
| 13 | | 02 | 03 | | 07 | 10 | | 13 | 06 | | 09 | 05 | | 12 | 05 |
| 14 | +179 | 24 | 03 | +082 | 07 | 09 | -082 | 07 | 09 | -310 | 10 | 03 | -527 | 04 | 06 |
| 15 | | 08 | 03 | | 06 | 10 | | 07 | 08 | | 04 | 03 | | 08 | 04 |
| 16 | +178 | 15 | 03 | +093 | 08 | 15 | -058 | 08 | 11 | -299 | 06 | 06 | -514 | 03 | 09 |
| 17 | | 18 | 03 | | 07 | 12 | | 09 | 09 | | 08 | 08 | | 08 | 06 |
| 18 | +207 | 32 | 03 | +106 | 05 | 11 | -062 | 09 | 06 | -303 | 09 | 08 | -545 | 10 | 10 |
| 19 | | 36 | 04 | | 06 | 15 | | 08 | 12 | | 11 | 13 | | 13 | 13 |
| 20 | +183 | 16 | 03 | +087 | 08 | 12 | -052 | 09 | 12 | -287 | 09 | 11 | -506 | 10 | 10 |
| 21 | | 01 | 03 | | 07 | 10 | | 09 | 11 | | 09 | 11 | | 25 | 02 |
| 22 | +174 | 12 | 03 | +097 | 08 | 08 | -071 | 11 | 06 | -317 | 10 | 06 | -520 | 11 | 05 |
| 23 | | 23 | 03 | | 07 | 07 | | 08 | 08 | | 10 | 04 | | 18 | 06 |
| 24 | +195 | 10 | 04 | +106 | 07 | 10 | -045 | 08 | 10 | -307 | 00 | 00 | -554 | 00 | 00 |
| 25 | | 00 | 00 | | 09 | 13 | | 09 | 06 | | 04 | 06 | | 11 | 05 |
| 26 | +191 | 06 | 05 | +099 | 09 | 13 | -063 | 09 | 08 | -292 | 02 | 06 | -510 | 31 | 03 |
| 27 | | 03 | 01 | | 07 | 09 | | 08 | 07 | | 08 | 12 | | - | - |
| 28 | +178 | 15 | 03 | +096 | 10 | 08 | -062 | 12 | 08 | -299 | 19 | 06 | -521 | 20 | 04 |
| 29 | | 06 | 07 | | 04 | 10 | | 09 | 06 | | 08 | 09 | | 08 | 15 |
| 30 | +181 | 09 | 11 | +109 | 09 | 14 | -055 | 09 | 10 | -315 | 08 | 06 | -515 | 08 | 08 |
| MAX. | +222 | 08 | 14 | +109 | 06) 08) | 15 | -044 | 08) 09) | 12 | -286 | 11 | 16 | -506 | 08 | 15 |
| Min. | +171 | 00 | 00 | +082 | 00 | 00 | -082 | 04 | 02 | -317 | 00 | 00 | -554 | 00 | 00 |
| Moy. | +184 | X | 04 | +096 | X | 10 | -061 | X | 08 | -303 | X | 07 | -525 | X | 06 |

(1) -Température : °C.
-Vent : Rose de 36 - m/s

# RESEAU PLUVIOMETRIQUE - AVRIL 1957
(Valeurs Mensuelles)

| STATIONS | Total (mm) | Ecart à Moy. |
|---|---|---|
| **I - COTIERE DU NORD -** | | |
| BONABERI-GARE | 237.0 | + 24.2 |
| DIZANGUE | 192.5 | - 43.7 |
| DOUALA-DEIDO | 210.7 | - 14.3 |
| DOUALA-HOPITAL | 250.0 | + 23.2 |
| MANOKA | 461.4 | + 76.6 |
| MBANGA | 238.0 | + 33.1 |
| MOUANKO | 294.7 | - |
| NDOM | 186.0 | + 26.9 |
| NYOMBE | 117.1 | - 53.0 |
| SAKBAYEME | 404.5 | +158.5 |
| YABASSI | 242.8 | + 44.8 |
| YINGUI | 322.8 | - |
| **II - MONTAGNEUSE DE L'OUEST** | | |
| BABADJOU | 290.9 | +134.9 |
| BAFOUSSAM | 196.5 | + 23.4 |
| BANGANGTE | 249.2 | +117.2 |
| BANGOA | 107.6 | - 18.3 |
| BANSOA | 234.4 | + 77.9 |
| MBOUROUKOU | 304.0 | +121.9 |
| NKONDJOCK | 357.9 | - |
| **III - FORESTIERE DU SUD -** | | |
| AMBAM | 147.5 | - 40.8 |
| AYOS | 117.8 | - 38.2 |
| BATCHENGA | 191.8 | - 9.9 |
| DJOUM | - | - |
| EVODOULA | 226.5 | - |
| MAKAK | 200.9 | - 16.9 |
| NBAIMAYO (ETF) | 193.3 | - |
| METET | 153.7 | - |
| MFOU | 175.7 | - |
| NKOEMVONE | 94.6 | -102.4 |
| NKOLAFAMBA | 181.5 | + 24.5 |
| NKOLBISSON | 225.0 | - |
| NYABESSAM | 219.3 | - 11.1 |
| OTELE | 209.4 | - |
| **IV - SAVANE DU CENTRE -** | | |
| LINTE | 202.6 | - |
| MANKIM | 140.9 | - |
| NACHTIGAL | 163.4 | - 17.2 |
| NDIKINIMEKI | 203.8 | + 53.1 |
| NTUI | 262.5 | + 31.7 |
| **V - PLATEAU DE L'ADAMAOUA -** | | |
| FOUMBAN | 203.4 | + 68.2 |
| KOUNDEN | 138.9 | - 14.3 |
| MAYO-DARLE | 163.0 | - 29.9 |
| NGAOUNDERE-AGR | 149.8 | + 19.8 |
| TIGNERE | 135.0 | + 48.4 |
| **VI - D U N O R D -** | | |
| BOURRAH | 61.6 | - |
| CHOLLIRE | 11.5 | - 60.8 |
| Ft. FOUREAU | 0.0 | - 4.2 |
| GAROUA (PTT) | 23.6 | - 1.3 |
| GUETALE | 7.2 | - 5.5 |
| LAM | 49.1 | - |
| LARA | 9.7 | - |
| MADA | 15.5 | - |
| MAROUA-AGRICUL | 22.0 | + 14.9 |
| MOKOLO | 30.3 | + 8.1 |
| MORA | 2.5 | - 7.1 |
| NDOUKLA | 50.6 | - |
| REY-BOUBA | 17.4 | - 11.0 |
| YAGOUA | 0.0 | - 17.2 |

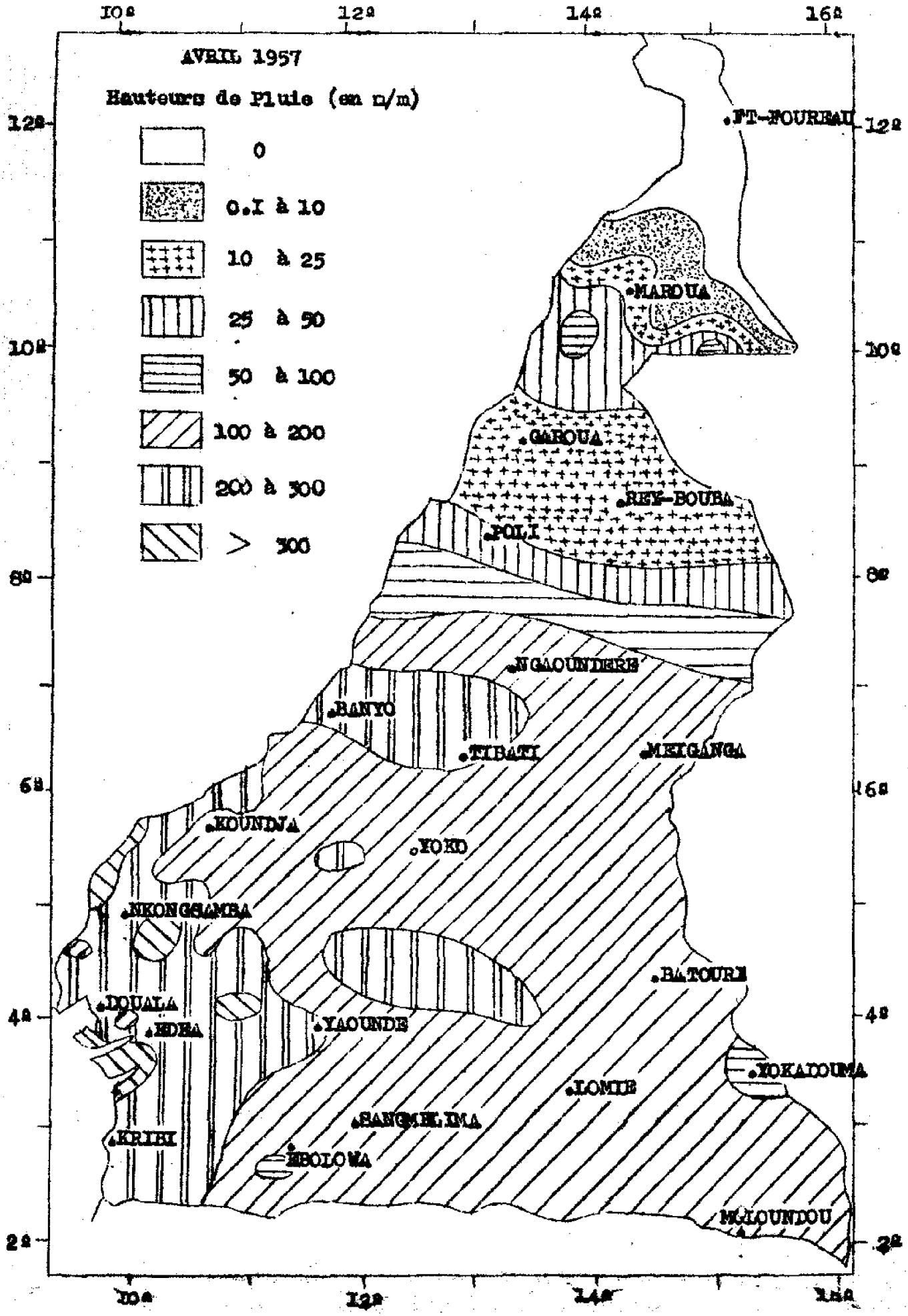
AVRIL 1957
Hauteurs de Pluie (en m/m)
0
0.1 à 10
10 à 25
25 à 50
50 à 100
100 à 200
200 à 300
> 300
10°
12°
14°
16°
12°
10°
8°
6°
4°
2°
FT-FOURREAU
MAROUA
GAROUA
REY-BOUBA
POLI
NGAOUNDERE
BANYO
TIBATI
MEIGANGA
KOUNDJA
YOKO
NKONGSAMBA
BATOURI
DOUALA
EDEA
YAOUNDE
YOKADOUMA
LOMIE
SANGMELIMA
KRIBI
EBOLOWA
MOLOUNDOU

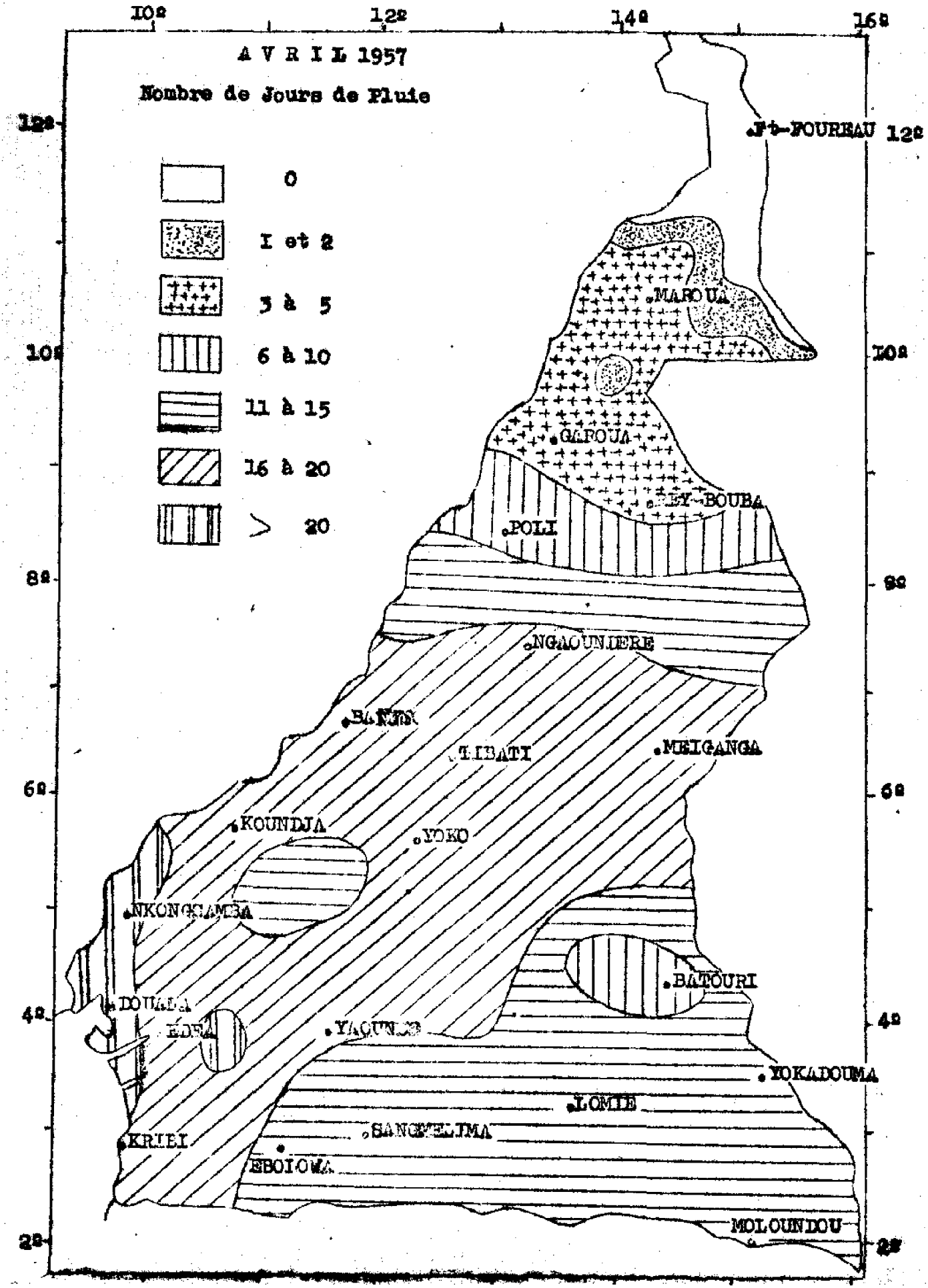
A V R I L 1957
Nombre de Jours de Pluie
0
1 et 2
3 à 5
6 à 10
11 à 15
16 à 20
> 20
10°
12°
14°
16°
12°
10°
8°
6°
4°
2°
F'-FOUREAU
MAROUA
GAROUA
LAY-BOUBA
POLI
NGAOUNDERE
BANYO
TIBATI
MEIGANGA
KOUNDJA
YOKO
NKONGSAMBA
DOUALA
EDEA
YAOUNDE
BATOURI
YOKADOUMA
LOMIE
SANGMELIMA
KRIBI
EBOLOWA
MOLOUNDOU

Cameroons (French).

SERVICE MÉTÉOROLOGIQUE DU CAMEROUN

# RESUME MENSUEL DU TEMPS

## MAI 1957

104 374

# RESUME MENSUEL DU TEMPS AU CAMEROUN - MAI 1957

## G E N E R A L I T E S

### EVOLUTION DE LA SITUATION GENERALE

Par rapport au mois précédent,la situation évolue peu;on note surtout une accentuation des tendances observées précedement.

Ainsi,le régime dépressionnaire semi-permanent est maintenant établi au Sahara, bien que,pendant la première quinzaine du mois surtout,des cellules anticycloniques (d'ailleurs sans influence sur le temps) y subsistent parfois.

Par ailleurs,la bordure Nord de l'Anticyclone austral déborde largement l'équateur; à la fin du mois,elle se maintient en permanence au Nord du cinquième parallèle.

Le FIT,d'autre part,poursuit très lentement et régulièrement son déplacement vers le Nord;du douzième,il passe au dix-huitième parallèle en fin de mois.

La mousson est désormais bien organisée,bien que son épaisseur varie entre 1500 et 2000 mètres seulement;du 20 au 26 cependant,elle atteint et dépasse par moments 3000 mètres sur le littoral.C'est à cette époque que les plus fortes précipitations ont été recueillies dans de nombreux postes du Nord,de l'Adamaoua et du Sud.

Enfin,en dehors de la période du 7 au 16,pendant laquelle les lignes de grains ont été presque quotidiennes,l'instabilité était en général faible ou modérée,donnant lieu le plus souvent à des orages locaux ou à des grains isolés,mais parfois violents.

### RESUME CLIMATOLOGIQUE

Dans toutes les Stations du Territoire,sauf quatre,les températures moyennes ont été plus élevées que la normale.L'écart était le mieux marqué dans le Sud ( + 0°9 à DOUALA, + 0°7 à YAOUNDE et YOKADOUMA,etc.) où presque partout des températures voisines du maximum étaient observées.Et,à YOKADOUMA,le maximum de la période d'observations ( 15 années ) était relevé avec 35°0.

La répartition des précipitations a été très irrégulière,bien que le nombre de jours de pluie ait été partout très voisin de la normale,lorsqu'il ne lui était pas égal.En effet,les hauteurs d'eau relevées étaient très faibles,compensées toutefois par quelques grosses averses.A DOUALA par exemple,3 journées de pluie sur 22 totalisaient 292 m/m,soit les 5/6 de la hauteur mensuelle;de plus,11 m/m seulement ont été recueillis au cours de la première décade de Mai.

.../...

RESUME CLIMATOLOGIQUE ( suite )

Dans l'espace,la répartition des précipitations a été aussi capricieuse que dans le temps.C'est ainsi que le minimum de la période d'observations était relevé à BATOURI ( 15 années ) avec 104 m/m,tandis que le maximum était enregistré à SAKBAYEME ( 19 années ) avec 527 m/m,et à KAELE ( 11 années ) avec 174 m/m.

A noter cependant que,dans l'Adamaoua,les pluies ont été abondantes ( excédent supérieur à 100 m/m à NGAOUNDERE,nombre de jours de pluie supérieur de 5 à 8 à la normale, suivant les Stations ) et uniformément réparties au cours du mois.

INFLUENCE DU TEMPS SUR L'ACTIVITE GENERALE

Le début de la saison des pluies dans le Nord a permis l'ensemencement des champs de cultures industrielles ( coton ) et vivrières ( légumes,mil et arachides principalement ).Les divers semis ont reçu suffisamment de pluies pour germer et pousser avec vigueur.

Dans le Sud et l'Adamaoua,les cultivateurs s'occupaient principalement du nettoiage des plantations (cacaoyers et caféiers) et des champs de produits vivriers.Par endroits, la récolte du maïs et de l'arachide débutait.

Le réseau routier commençait déjà à se ressentir sérieusement des pluies;les routes de terre devenaient partout ravinées,boueuses et glissantes.

A part cela,les intempéries n'ont causé aucun dégât notable dans le Sud.Dans le Nord par contre,une tornade a détruit de nombreuses cases le 4 à Poli.A Bibémé également, dans les environs de GAROUA,plus de 500 cases ont été détruites le 7.Enfin,la Station Météorologique de GUIDER a été partiellement démolie le 24,par un coup de vent d'une violence exceptionnelle.

N.B.-

1°)- Signification des signes conventionnels (page 8) :

≡ Brouillard visibilité < 1 km.

= Brume humide 1 km. ⩽ visibilité < 2 km.

∞ Brume sèche visibilité < 5 km.

↯ Eclair

⚡ Orage

(⚡) Tonnerre entendu

⌓ Rosée

🌬 Vent ⩾ 16 m/s.

🌬 Vent ⩾ 21 m/s.

oooooooooooooo

2°)- Vent en altitude (pages 9 à 13)
L'heure indiquée est celle du début du sondage -

3°)- Valeurs pluviométriques (pages 6 et 19) -

L'Ecart à la moyenne n'est indiqué que pour les Stations dont le nombre d'années d'observations est supérieur ou égal à DIX.

-:-:-:-:-:-:-

4°)- Renseignements complémentaires pour certains Aérodromes (pages 14 à 17) -

Les fréquences sont exprimées en nombre de jours.-

ooooo0ooooo

# HAUTEURS DES PRECIPITATIONS



| Dates | DOUALA | EDEA | KRIBI | LONG-MBANG | EBOLOWA | ESEKA | LOMIE | SANGMELIMA | YAOUNDE | YOKADOUMA | BAFIA | BATOURI | NANGA-EBOKO | YOKO | MKONG-SAMBA | KOUNDJA | MEIGANGA | NGAOUNDERE | GAROUA | MAROUA-SALAK |
|---|---|---|---|---|---|---|---|---|---|---|---|---|---|---|---|---|---|---|---|---|
| 1 | 8.5 | 12.1 | 38.5 | | 0.2 | 53.5 | | | 1.3 | | 23.6 | | 8.5 | 9.8 | 19.5 | 5.6 | 7.2 | | 0.4 | |
| 2 | | | 1.7 | | | 0.5 | 7.5 | | | | | 2.2 | | | | | 0.5 | 10.4 | | |
| 3 | | 20.4 | 2.7 | 5.4 | | 20.6 | | 6.4 | | 16.5 | | | | 6.5 | 2.3 | | | 8.0 | | |
| 4 | 0.3 | | 1.1 | | 6.0 | 4.1 | | | | | | | | | | | | | | |
| 5 | | | | | | 0.3 | | | | | | | | | | | | | | 4.0 |
| 6 | | | 0.3 | 17.8 | | 31.5 | | | 26.6 | | | 5.4 | | 8.4 | | 1.0 | | 16.0 | 6.1 | 2.2 |
| 7 | | 11.3 | | 8.5 | | 29.8 | | | | | | 1.0 | 14.5 | 1.0 | | 4.6 | 20.0 | 36.1 | 42.5 | |
| 8 | 2.2 | 72.0 | 2.5 | 7.4 | 18.0 | 35.0 | 5.7 | 44.7 | 5.9 | 41.5 | | 4.8 | 8.0 | 0.1 | 21.1 | 3.9 | | 2.2 | 7.1 | |
| 9 | | | 0.5 | | | | | | | | | | | | | | 20.6 | 7.7 | | |
| 10 | 0.2 | | 0.3 | | 11.7 | | 12.2 | 7.8 | | | | 20.0 | | | | | 20.7 | 19.3 | | 1.7 |
| 11 | 8.0 | 8.6 | 20.2 | | 6.7 | 2.2 | | | 16.4 | 12.8 | 8.7 | 6.9 | 23.7 | 20.0 | 14.7 | 0.7 | 0.3 | 3.6 | 2.8 | |
| 12 | 0.8 | 0.3 | 1.0 | | | 6.0 | | | | | | | | | | | | 31.5 | | |
| 13 | 0.4 | | | 6.0 | 1.1 | | 49.5 | 1.5 | 0.1 | 17.1 | | | | 2.3 | 7.0 | 2.3 | 3.6 | 1.5 | | |
| 14 | 9.5 | 66.9 | 75.1 | 1.1 | 29.3 | 8.8 | | | 26.1 | | 1.0 | | | 0.3 | 0.5 | 31.1 | 10.4 | | | 2.9 |
| 15 | | | 2.0 | 11.5 | 0.3 | | 4.0 | 33.7 | 16.4 | 25.7 | 33.1 | | 9.2 | 26.0 | 18.2 | 25.0 | 16.1 | 3.3 | 10.8 | |
| 16 | 15.1 | 51.5 | 22.3 | | 30.0 | 26.1 | 7.3 | 16.5 | 9.6 | 0.5 | | 1.5 | 25.4 | 4.8 | 68.3 | 13.4 | 5.6 | 13.1 | | |
| 17 | 3.3 | 0.2 | 0.4 | 15.4 | | 4.6 | 32.2 | 3.4 | | | 24.9 | 3.1 | 6.0 | 1.7 | 10.4 | 2.3 | 0.4 | 0.9 | 15.0 | |
| 18 | 79.8 | 60.5 | 35.8 | 2.0 | 34.6 | 2.9 | 3.5 | | 29.3 | | 21.1 | 23.0 | 9.2 | 10.0 | 42.4 | 64.1 | 9.9 | 14.0 | 13.2 | |
| 19 | 1.3 | 3.4 | 4.3 | 1.8 | 18.9 | 9.0 | | | 27.5 | | 7.0 | | 16.7 | 10.6 | 22.1 | 15.0 | 4.0 | 1.2 | | |
| 20 | 1.3 | | 7.0 | 0.3 | | | | | | | | | | 0.7 | 12.7 | 0.7 | 13.0 | 2.1 | 0.6 | 20.5 |
| 21 | 0.8 | 3.6 | 106.7 | | 7.9 | 0.8 | 6.8 | 0.4 | 0.3 | 1.1 | 3.5 | | | 11.6 | 8.6 | | 4.5 | 3.6 | 3.2 | 12.5 |
| 22 | 140.8 | 60.8 | 32.0 | 32.4 | 22.7 | 18.3 | 2.7 | 14.8 | 7.8 | 1.1 | 1.8 | 0.9 | 2.2 | | 20.9 | 3.1 | 9.6 | 45.3 | 20.6 | 31.8 |
| 23 | | | | | 0.2 | 0.6 | 0.5 | 17.4 | | | 3.9 | 20.3 | 2.7 | 1.4 | 43.1 | 5.3 | | 0.7 | | |
| 24 | 0.3 | | | 7.5 | 35.6 | | 32.4 | 54.3 | 22.4 | | | 4.6 | | 29.1 | 0.4 | 17.7 | 7.7 | 14.0 | 7.9 | |
| 25 | 0.4 | 2.6 | | 1.9 | | 2.7 | | | 8.5 | | | | 6.9 | 0.3 | 13.2 | 1.7 | 10.4 | 0.6 | | |
| 26 | | 0.9 | 9.7 | 0.8 | 3.1 | 1.6 | | 1.2 | | 2.7 | | | 2.0 | 5.2 | 4.1 | 0.2 | | 15.1 | | |
| 27 | 12.0 | 1.5 | 9.5 | 46.0 | 5.1 | 5.4 | 32.7 | 11.8 | 24.5 | 17.7 | 6.0 | 9.5 | 14.5 | 11.9 | 4.0 | 11.2 | | 0.6 | | |
| 28 | 1.1 | 4.7 | 1.8 | 9.9 | 1.4 | 3.0 | 11.9 | 25.0 | 7.4 | | 0.8 | 0.3 | | | | 4.8 | | | | |
| 29 | 0.6 | | | | | | | 0.3 | | | | | | | | | 1.5 | | | |
| 30 | 0.8 | | | | 15.0 | 0.2 | | | | | | | | | | 0.7 | | 27.4 | | |
| 31 | 71.4 | 11.7 | | 3.5 | 21.7 | | | | | | 8.6 | | 11.4 | 10.8 | 22.4 | 20.5 | 25.4 | 34.2 | 33.9 | 27.3 |

TEMPERATURES MINIMA

M.I 1957.-

| Dates | DOUALA | EDEA | KRIBI | ABONG-MBANG | EBOLOWA | ESSEKA | LOMIE | SANGMELIMA | YAOUNDE | YOKADOUMA | BAFIA | BATOURI | NANGA-EBOKO | YOKO | NKONG-SAMBA | KOUNDJA | MEIGANGA | NGAOUNDERE | GAROUA | MAROUA-SALAK |
|---|---|---|---|---|---|---|---|---|---|---|---|---|---|---|---|---|---|---|---|---|
| 1 | 25.4 | 25.1 | 24.5 | 19.8 | 20.4 | 22.8 | 19.0 | 20.1 | 21.1 | 18.9 | 22.1 | 20.8 | 22.0 | 19.8 | 21.1 | 18.0 | 18.6 | 18.2 | 24.8 | 27.8 |
| 2 | 21.5 | 21.8 | 24.0 | 20.0 | 22.3 | 20.0 | 18.6 | 21.4 | 21.4 | 19.0 | 19.7 | 19.4 | 18.8 | 16.6 | 18.2 | 17.0 | 18.8 | 17.8 | 25.9 | 26.9 |
| 3 | 24.8 | 24.8 | 25.4 | 20.0 | 21.4 | 23.8 | 20.0 | 19.5 | 21.1 | 19.0 | 23.1 | 21.9 | 19.6 | 20.0 | 21.1 | 18.6 | 19.2 | 18.0 | 26.8 | 26.8 |
| 4 | 23.2 | 23.2 | 24.6 | 20.1 | 20.8 | 21.9 | 20.8 | 19.3 | 20.2 | 20.5 | 20.6 | 20.8 | 20.4 | 17.6 | 20.0 | 17.4 | 21.2 | 19.0 | 27.2 | 26.9 |
| 5 | 24.0 | 24.9 | 24.7 | 19.0 | 20.4 | 23.4 | 19.4 | 19.2 | 21.0 | 19.0 | 21.0 | 19.4 | 20.8 | 20.5 | 19.7 | 16.4 | 19.0 | 17.5 | 27.0 | 28.2 |
| 6 | 25.4 | 24.9 | 25.0 | 19.0 | 21.8 | 24.0 | 20.6 | 20.0 | 21.5 | 19.3 | 22.2 | 19.8 | 21.0 | 19.8 | 21.2 | 17.3 | 19.0 | 18.0 | 21.0 | 24.9 |
| 7 | 25.1 | 22.7 | 25.0 | 17.5 | 21.5 | 20.3 | 21.2 | 19.8 | 17.0 | 19.2 | 20.9 | 19.8 | 20.0 | 17.4 | 20.1 | 16.4 | 19.1 | 17.6 | 23.7 | 25.4 |
| 8 | 23.5 | 24.4 | 25.6 | 18.4 | 21.7 | 22.8 | 19.1 | 21.1 | 21.0 | 20.0 | 21.0 | 18.9 | 19.5 | 18.1 | 20.2 | 17.8 | 15.2 | 17.0 | 21.8 | 24.2 |
| 9 | 23.8 | 22.2 | 24.0 | 18.5 | 20.1 | 20.6 | 19.0 | 18.7 | 18.5 | 19.3 | 21.0 | 17.2 | 19.4 | 18.0 | 18.9 | 15.5 | 18.2 | 17.9 | 22.9 | 25.2 |
| 10 | 24.8 | 23.8 | 23.5 | 18.0 | 20.8 | 22.5 | 18.6 | 19.3 | 20.0 | 19.5 | 22.1 | 20.2 | 22.6 | 19.3 | 20.0 | 17.4 | 18.9 | 17.0 | 25.1 | 24.4 |
| 11 | 24.5 | 24.0 | 23.5 | 20.2 | 19.3 | 22.6 | 19.8 | 19.2 | 20.0 | 19.2 | 20.4 | 19.6 | 20.8 | 16.9 | 19.4 | 17.5 | 17.9 | 18.3 | 23.8 | 25.8 |
| 12 | 22.8 | 23.3 | 22.9 | 16.5 | 21.6 | 22.1 | 17.8 | 19.1 | 18.9 | 18.6 | 19.2 | 17.5 | 17.8 | 17.8 | 19.9 | 16.0 | 16.0 | 17.6 | 22.7 | 23.4 |
| 13 | 24.4 | 24.0 | 24.7 | 19.0 | 21.1 | 22.6 | 19.0 | 19.4 | 20.0 | 20.1 | 21.1 | 19.8 | 19.2 | 19.0 | 18.8 | 16.0 | 17.8 | 17.3 | 25.1 | 22.9 |
| 14 | 25.0 | 23.8 | 23.0 | 19.8 | 20.8 | 22.8 | 20.0 | 20.1 | 18.6 | 20.3 | 21.1 | 20.3 | 20.4 | 18.8 | 19.7 | 17.0 | 18.8 | 19.0 | 25.0 | 22.4 |
| 15 | 23.9 | 23.8 | 23.4 | 19.8 | 20.8 | 22.4 | 19.2 | 20.1 | 19.7 | 20.1 | 20.8 | 20.0 | 20.6 | 18.5 | 19.6 | 17.0 | 19.2 | 18.6 | 23.2 | 22.5 |
| 16 | 23.2 | 22.5 | 23.4 | 21.0 | 20.0 | 20.9 | 19.6 | 18.8 | 20.1 | 20.3 | 20.8 | 20.6 | 20.6 | 18.6 | 19.0 | 17.5 | 20.0 | 19.0 | 24.0 | 23.9 |
| 17 | 22.8 | 22.0 | 22.4 | 19.0 | 19.2 | 20.7 | 19.2 | 18.5 | 19.0 | 20.0 | 21.0 | 19.2 | 20.0 | 17.3 | 18.6 | 17.3 | 18.6 | 17.3 | 22.0 | 24.5 |
| 18 | 22.6 | 23.0 | 22.8 | 20.0 | 19.0 | 21.0 | 19.8 | 19.7 | 18.3 | 19.8 | 20.2 | 20.4 | 19.9 | 18.7 | 19.2 | 16.7 | 17.8 | 17.2 | 23.0 | 24.2 |
| 19 | 22.0 | 24.0 | 22.8 | 20.1 | 20.4 | 21.6 | 18.8 | 20.0 | 19.9 | 20.4 | 21.1 | 19.6 | 21.0 | 17.5 | 19.1 | 17.2 | 16.9 | 16.8 | 21.5 | 24.0 |
| 20 | 24.3 | 24.2 | 24.0 | 20.0 | 19.6 | 22.0 | 20.0 | 19.3 | 20.1 | 20.4 | 21.2 | 20.2 | 20.4 | 18.0 | 19.1 | 17.9 | 19.8 | 18.6 | 25.2 | 25.2 |
| 21 | 24.0 | 24.3 | 24.3 | 19.1 | 20.7 | 23.0 | 18.8 | 18.9 | 20.1 | 20.0 | 21.0 | 19.8 | 21.2 | 19.1 | 19.5 | 17.0 | 18.6 | 18.0 | 23.0 | 21.0 |
| 22 | 23.5 | 23.3 | 22.2 | 19.5 | 20.7 | 21.0 | 20.6 | 19.5 | 20.1 | 20.1 | 20.4 | 20.8 | 21.0 | 18.1 | 18.1 | 16.2 | 18.0 | 18.0 | 23.4 | 23.0 |
| 23 | 22.8 | 22.2 | 22.0 | 20.0 | 19.1 | 20.7 | 20.0 | 19.6 | 19.0 | 20.0 | 20.8 | 20.5 | 20.6 | 18.5 | 18.1 | 17.4 | 19.2 | 18.2 | 21.0 | 21.0 |
| 24 | 23.8 | 22.9 | 22.6 | 20.0 | 19.6 | 21.8 | 20.0 | 19.6 | 20.0 | 20.0 | 20.9 | 20.0 | 20.5 | 17.5 | 18.2 | 16.2 | 17.6 | 18.0 | 23.3 | 24.5 |
| 25 | 24.2 | 23.5 | 24.0 | 19.9 | 20.1 | 22.2 | 19.0 | 19.2 | 19.0 | 19.0 | 20.7 | 19.7 | 18.4 | 16.6 | 19.8 | 15.1 | 16.2 | 16.1 | 22.9 | 23.0 |
| 26 | 23.6 | 23.4 | 23.5 | 19.4 | 19.9 | 21.8 | 18.0 | 18.8 | 19.6 | 20.3 | 20.0 | 20.6 | 20.4 | 18.5 | 17.8 | 16.2 | 17.6 | 17.0 | 22.7 | 21.9 |
| 27 | 24.0 | 23.1 | 23.0 | 19.5 | 19.3 | 21.0 | 19.2 | 19.5 | 18.8 | 18.8 | 20.5 | 20.1 | 20.0 | 19.8 | 19.4 | 16.1 | 17.8 | 17.5 | 24.7 | 23.5 |
| 28 | 22.4 | 22.3 | 22.8 | 19.0 | 19.4 | 20.6 | 19.0 | 18.8 | 18.1 | 20.5 | 20.1 | 19.9 | 19.0 | 18.0 | 20.2 | 17.2 | 18.1 | 18.0 | 26.0 | 25.7 |
| 29 | 23.8 | 23.5 | 23.5 | 19.0 | 19.3 | 22.0 | 18.8 | 19.4 | 19.5 | 20.0 | 21.2 | 20.5 | 19.6 | 19.5 | 20.0 | 17.0 | 19.0 | 18.6 | 24.4 | 24.6 |
| 30 | 24.6 | 24.4 | 24.2 | 19.5 | 20.7 | 23.0 | 19.4 | 19.6 | 20.9 | 19.6 | 22.7 | 19.6 | 21.9 | 19.8 | 20.0 | 18.0 | 17.6 | 16.8 | 25.5 | 26.3 |
| 31 | 25.1 | 24.7 | 24.7 | 19.1 | 20.0 | 22.8 | 19.8 | 19.7 | 21.0 | 19.5 | 21.9 | 20.6 | 22.1 | 16.0 | 19.2 | 16.1 | 18.2 | 16.3 | 25.0 | 20.0 |

# TEMPERATURES MAXIMA

MAI 1957.-

| Dates | DOUALA | EDEA | KRIBI | ABONG-MBANG | EBOLOWA | ESEKA | LOMIE | SANGME-LIMA | YAOUNDE | YOKADOUMA | BAFIA | BATOURI | NANGA-EBOKO | YOKO | NKONG-SAMBA | KOUNDJA | MEIGANGA | NGAOUNDERE | GAROUA | MAROUA SALAK |
|---|---|---|---|---|---|---|---|---|---|---|---|---|---|---|---|---|---|---|---|---|
| 1 | 32.0 | 33.2 | 30.3 | 29.8 | 30.5 | 31.5 | 28.2 | 30.5 | 30.7 | 28.8 | 32.0 | 30.8 | 31.0 | 28.0 | 27.9 | 27.0 | 31.6 | 28.8 | 36.2 | 42.1 |
| 2 | 32.2 | 33.6 | 31.0 | 31.8 | 31.9 | 31.1 | 31.5 | 31.6 | 29.7 | 34.2 | 30.4 | 33.2 | 27.8 | 27.7 | 31.0 | 28.4 | 30.5 | 29.0 | 38.8 | 39.6 |
| 3 | 33.1 | 35.0 | 31.0 | 30.2 | 30.3 | 33.0 | 29.1 | 30.2 | 30.6 | 31.1 | 30.6 | 31.2 | 30.4 | 28.4 | 28.2 | **28.2** | **31.5** | **29.8** | 40.2 | 41.1 |
| 4 | 32.6 | 32.5 | 30.8 | 30.0 | 30.2 | 29.8 | 30.9 | 30.1 | 30.1 | 31.0 | 30.3 | 32.0 | 30.0 | 27.0 | 27.1 | 26.9 | 30.0 | 29.0 | 40.4 | 42.2 |
| 5 | 33.8 | 35.4 | 31.8 | 33.0 | 31.8 | 32.5 | 32.5 | 31.2 | 31.3 | 34.4 | 32.8 | 34.3 | 31.2 | 29.4 | 29.3 | 28.6 | 32.0 | 31.2 | 40.0 | 41.7 |
| 6 | 33.9 | 35.6 | 30.8 | 32.1 | 31.8 | 33.3 | 32.6 | 31.3 | 31.7 | 35.0 | 32.9 | 34.2 | 31.6 | 28.8 | 29.1 | 29.0 | 31.5 | 30.6 | 41.0 | 41.1 |
| 7 | 30.6 | 31.2 | 30.0 | 30.8 | 32.2 | 30.5 | 30.6 | 31.2 | 29.9 | 33.3 | 31.3 | 31.4 | 32.0 | 27.0 | 28.1 | 27.2 | 32.5 | 29.7 | 39.2 | 40.4 |
| 8 | 33.1 | 33.9 | 31.0 | 30.5 | 29.6 | 31.1 | 30.4 | 29.5 | 29.3 | 32.0 | 27.9 | 28.9 | 27.8 | 23.9 | 26.6 | 22.3 | 28.0 | 27.5 | 28.2 | 35.4 |
| 9 | 31.6 | 33.6 | 29.0 | 30.0 | 29.6 | 31.0 | 30.5 | 29.2 | 29.3 | 30.5 | 31.0 | 30.5 | 30.3 | 27.8 | 27.8 | 28.2 | 31.8 | 30.9 | 34.7 | 41.2 |
| 10 | 32.7 | 34.2 | 30.6 | 30.0 | 29.9 | 32.5 | 30.5 | 29.1 | 29.9 | 32.0 | 31.3 | 31.7 | 31.2 | 28.3 | 28.0 | 27.6 | 29.0 | 29.0 | 35.8 | 38.2 |
| 11 | 32.7 | 34.7 | 31.0 | 25.0 | 30.0 | 32.0 | 27.8 | 29.2 | 29.5 | 28.8 | 29.3 | 23.3 | 26.7 | 21.2 | 27.0 | 26.0 | 24.0 | 23.6 | 29.8 | 31.2 |
| 12 | 32.8 | 34.5 | 30.3 | 31.0 | 30.0 | 32.0 | 31.1 | 30.0 | 28.7 | 31.8 | 31.6 | 31.0 | 31.0 | 27.3 | 27.4 | 27.0 | 29.2 | 28.7 | 37.8 | 39.5 |
| 13 | 31.5 | 33.3 | 29.2 | 30.0 | 27.2 | 30.2 | 30.1 | 28.9 | 29.5 | 31.0 | 31.1 | 30.6 | 29.2 | 27.4 | 27.6 | 27.8 | 27.2 | 28.0 | 32.0 | 38.2 |
| 14 | 30.8 | 32.8 | 29.3 | 28.3 | 27.0 | 28.8 | 29.0 | 27.0 | 29.2 | 30.0 | 25.4 | 29.8 | 26.6 | 24.5 | 26.2 | 26.7 | 28.2 | 25.0 | 28.1 | 35.8 |
| 15 | 31.9 | 33.6 | 30.8 | 30.0 | 28.5 | 29.0 | 30.6 | 27.4 | 29.8 | 31.2 | 31.4 | **31.0** | **31.4** | **28.0** | **27.2** | **27.0** | 30.1 | 29.0 | 35.6 | 35.4 |
| 16 | 29.5 | 28.2 | 27.6 | **26.8** | 22.0 | 25.0 | 25.4 | 22.0 | 22.2 | 29.5 | 26.7 | 27.7 | 24.6 | 23.2 | 25.2 | 23.6 | 28.6 | 28.0 | 32.0 | 34.8 |
| 17 | 32.0 | 32.4 | 30.0 | 27.0 | 28.5 | 29.0 | 28.4 | 28.6 | 27.0 | 28.3 | 24.1 | 30.0 | 24.2 | 24.4 | 25.9 | 23.7 | 23.5 | 25.4 | 28.9 | 28.8 |
| 18 | 32.0 | 34.2 | 30.8 | 28.1 | 30.2 | **30.2** | **28.2** | **29.1** | **29.1** | 28.5 | 30.3 | 30.7 | 30.2 | 27.0 | 27.2 | 27.0 | 28.6 | 28.3 | 34.1 | 34.1 |
| 19 | 31.3 | 33.3 | 30.0 | 27.7 | 29.8 | 29.2 | 28.7 | 28.7 | 28.6 | 29.4 | 29.7 | 29.0 | 29.6 | 26.0 | 27.8 | 25.8 | 28.0 | 27.1 | 33.0 | 37.0 |
| 20 | 32.4 | 34.2 | 30.6 | 28.8 | 29.2 | 31.7 | 27.2 | 29.9 | 28.8 | 29.2 | 28.6 | 29.1 | 29.8 | 26.4 | 27.0 | 25.0 | 28.2 | 26.2 | 34.8 | 37.4 |
| 21 | 32.2 | 31.8 | 30.0 | 31.0 | 29.3 | 29.0 | 31.0 | 30.5 | 27.2 | 32.4 | 31.2 | 31.7 | 30.3 | 27.6 | 28.0 | 25.4 | 29.3 | 29.0 | 33.7 | 35.4 |
| 22 | 30.4 | 29.9 | 28.6 | 27.8 | 26.2 | 24.8 | 27.0 | 26.0 | 24.7 | 28.5 | 28.1 | 29.3 | 26.8 | 26.0 | 25.4 | 24.9 | 26.8 | 24.8 | 32.2 | 34.9 |
| 23 | 32.0 | 33.4 | 30.2 | 27.8 | 27.5 | 29.5 | 28.0 | 27.1 | 29.6 | 28.0 | 29.0 | 28.5 | 30.0 | 25.6 | 26.9 | 26.1 | 26.9 | 26.0 | 30.4 | 32.2 |
| 24 | 32.1 | 31.6 | 30.4 | 28.0 | 28.0 | 30.5 | 29.0 | 28.7 | 28.1 | 25.8 | 28.9 | 25.7 | 29.6 | 26.2 | 25.6 | 25.4 | 25.2 | 26.2 | 32.6 | 33.2 |
| 25 | 31.9 | 30.7 | 29.8 | 28.0 | 28.6 | 27.8 | 28.8 | 27.5 | 26.2 | 29.8 | 28.3 | 29.8 | 30.0 | 26.3 | 23.5 | 25.2 | 27.2 | 26.4 | 33.2 | 32.2 |
| 26 | 33.6 | 33.6 | 30.2 | 30.0 | 30.0 | 31.0 | 30.6 | 29.5 | 28.3 | 31.5 | 31.1 | 31.5 | **30.2** | **26.7** | **28.1** | **25.3** | 28.2 | 27.5 | 34.8 | 34.6 |
| 27 | 31.3 | 33.4 | 29.8 | 31.0 | 30.5 | 31.5 | 31.8 | 30.2 | 30.5 | 33.5 | 32.0 | 32.5 | 31.6 | 28.2 | 29.2 | 26.5 | 30.2 | 29.7 | 36.8 | 36.2 |
| 28 | 29.8 | 30.5 | 28.8 | 30.0 | 28.2 | 27.2 | 29.0 | 29.1 | 29.0 | 29.0 | 30.2 | 30.4 | 31.6 | 25.0 | 28.1 | 26.3 | 31.0 | 30.0 | 36.0 | 38.6 |
| 29 | 32.3 | 33.8 | 30.3 | 30.0 | 29.7 | 32.2 | 31.6 | 30.6 | 30.4 | 32.0 | 30.0 | 31.0 | 31.0 | 27.4 | 28.4 | 26.9 | 30.2 | 29.5 | 35.8 | 40.8 |
| 30 | 32.7 | 33.1 | 30.2 | 29.1 | 30.8 | 31.7 | 29.2 | 28.9 | 30.4 | 32.5 | 31.0 | 31.5 | 30.6 | 27.1 | 28.2 | 27.8 | 30.4 | 29.5 | 36.4 | 40.4 |
| 31 | 30.3 | 29.5 | 28.0 | 29.0 | 28.9 | 28.8 | 29.8 | 29.6 | 29.0 | 30.6 | 29.2 | 30.6 | 30.5 | 27.2 | 26.6 | 26.2 | 27.2 | 27.3 | 36.0 | 36.1 |

| STATIONS | TEMPERATURE DE L'AIR SOUS ABRI EN °C. | | | | | | | | | PRECIPITATIONS | | | |
|---|---|---|---|---|---|---|---|---|---|---|---|---|---|
| | Moy. MAX. | Moy. Min. | $\frac{Tx+Tn}{2}$ | Ecart à Moy. | MAX. Abs. | Min. Abs. | Moy. 00hTU | Moy. 06hTU | Moy. 12hTU | Moy. 18hTU | Total (mm) | Ecart à Moy. | Nbre de j. | MAX. 24 h. |
| DOUALA | 32.0 | 23.8 | 27.9 | + 0.9 | 33.9 | 21.5 | 25.0 | 24.3 | 30.3 | 27.2 | 358.7 | - 4.3 | 22 | 140.8 |
| EDEA | 32.9 | 23.6 | 28.3 | + 0.6 | 35.6 | 21.8 | 25.0 | 24.7 | 31.2 | 27.4 | 393.0 | + 110.2 | 18 | 72.0 |
| NGAMBE | 28.9 | 20.9 | 24.9 | + 0.1 | 31.8 | 18.8 | 22.0 | 21.7 | 27.0 | 23.6 | 261.5 | + 49.1 | 25 | 66.6 |
| NKONGSAMBA | 27.4 | 19.5 | 23.5 | + 0.6 | 31.0 | 17.8 | 20.7 | 20.3 | 26.2 | 22.3 | 355.9 | + 123.3 | 20 | 68.3 |
| KRIBI | 30.1 | 23.7 | 26.9 | + 0.6 | 31.8 | 22.0 | 25.0 | 24.2 | 29.4 | 27.3 | 375.4 | - 1.3 | 22 | 106.7 |
| ABONG-MBANG | 29.4 | 19.4 | 24.4 | + 0.5 | 33.0 | 16.5 | - | 20.1 | 27.1 | 23.6 | 170.2 | - 28.5 | 18 | 46.0 |
| AKONOLINGA | 29.4 | 20.2 | 24.8 | - | 32.5 | 18.5 | 21.6 | 20.9 | 27.5 | 24.9 | 163.2 | - 24.1 | 12 | 32.1 |
| EBOLOWA | 29.3 | 20.4 | 24.9 | + 0.3 | 32.2 | 19.0 | 21.2 | 21.0 | 27.3 | 23.8 | 269.5 | + 56.3 | 20 | 35.6 |
| ESEKA | 30.2 | 22.0 | 26.1 | + 0.6 | 33.3 | 20.0 | 23.0 | 22.6 | 27.8 | 24.8 | 267.5 | - 19.8 | 23 | 53.5 |
| LOMIE | 29.7 | 19.4 | 24.6 | + 0.6 | 32.6 | 17.8 | - | 20.5 | 27.7 | 24.6 | 208.9 | + 23.5 | 14 | 49.5 |
| SANGMELIMA | 29.1 | 19.5 | 24.3 | + 0.4 | 31.6 | 18.5 | - | 20.3 | 26.8 | 23.9 | 239.2 | + 77.0 | 18 | 54.3 |
| YAOUNDE | 29.0 | 19.8 | 24.4 | + 0.7 | 31.7 | 17.0 | 20.8 | 20.6 | 26.9 | 23.5 | 230.1 | + 40.3 | 16 | 29.3 |
| YOKADOUMA | 30.8 | 19.7 | 25.3 | + 0.7 | 35.0 | 18.6 | - | 20.7 | 28.8 | 24.4 | 136.7 | - 38.1 | 10 | 41.5 |
| BAFIA | 29.9 | 21.0 | 25.5 | + 0.1 | 32.9 | 19.2 | - | 21.6 | 28.3 | 26.3 | 144.0 | - 45.0 | 13 | 33.1 |
| BATOURI | 30.4 | 19.9 | 25.2 | + 0.6 | 34.3 | 17.2 | 21.5 | 20.9 | 28.7 | 25.1 | 103.5 | - 94.5 | 14 | 23.0 |
| BERTOUA | 30.3 | 19.0 | 24.7 | + 0.2 | 33.7 | 16.7 | - | 20.5 | 28.2 | 24.7 | 126.7 | - 38.0 | 14 | 27.4 |
| BETARE-OYA | 28.6 | 18.9 | 23.8 | - 0.1 | 32.0 | 17.0 | - | 20.0 | 26.6 | 23.3 | 140.5 | - 20.3 | 16 | 31.5 |
| NANGA-EBOKO | 29.6 | 20.3 | 25.0 | + 0.6 | 32.0 | 17.8 | 21.7 | 21.3 | 27.4 | 25.2 | 160.9 | - 49.6 | 15 | 25.4 |
| YOKO | 26.6 | 18.4 | 22.5 | - 0.1 | 29.4 | 16.0 | 20.2 | 19.4 | 25.0 | 22.3 | 172.5 | - 23.5 | 21 | 29.1 |
| BANYO | 27.4 | 17.7 | 22.6 | - 0.4 | 30.6 | 16.2 | - | 19.1 | 25.7 | 21.8 | 294.0 | + 83.4 | 25 | 48.3 |
| KOUNDJA | 26.4 | 16.9 | 21.7 | + 0.2 | 29.0 | 15.1 | 18.5 | 18.1 | 24.8 | 20.7 | 234.9 | + 38.2 | 22 | 64.1 |
| MEIGANGA | 28.9 | 18.3 | 23.6 | + 0.3 | 32.5 | 15.2 | - | 19.3 | 26.8 | 23.0 | 191.4 | + 20.1 | 20 | 25.4 |
| NGAOUNDERE | 28.1 | 17.8 | 22.9 | + 0.1 | 31.2 | 16.1 | 19.4 | 19.3 | 26.7 | 21.2 | 312.4 | + 106.0 | 25 | 45.3 |
| TIBATI | 29.0 | 18.4 | 23.7 | - 0.1 | 31.8 | 16.9 | - | 19.4 | 27.5 | 23.2 | 222.5 | + 40.0 | 22 | 45.4 |
| GAROUA | 34.8 | 24.0 | 29.4 | - 0.5 | 41.0 | 21.0 | 26.7 | 25.7 | 32.0 | 29.7 | 164.1 | + 43.6 | 13 | 42.5 |
| GUIDER | 35.9 | 24.2 | 30.1 | + 0.3 | 41.7 | 19.5 | 26.7 | 26.1 | 33.6 | 30.1 | 125.5 | + 9.1 | 11 | 32.2 |
| KAELE | 35.5 | 24.0 | 29.8 | 0.0 | 41.0 | 19.3 | 26.5 | 25.9 | 33.5 | 30.6 | 173.5 | + 101.1 | 10 | 55.9 |
| MAROUA-SALAK | 37.1 | 24.3 | 30.7 | - | 42.2 | 20.0 | 27.0 | 26.3 | 34.7 | 30.8 | 105.9 | - | 8 | 31.8 |
| POLI | 33.7 | 22.5 | 28.1 | - 0.3 | 37.7 | 19.5 | 25.0 | 24.4 | 31.7 | 27.4 | 150.0 | - 15.4 | 15 | 35.6 |

MAI 1957

| STATIONS | HUMIDITE RELATIVE EN % | | | | | | | | TENSION DE VAPEUR | | | | EVAPORATION | NEB. TOT. MOY. (OCT) | | | |
|---|---|---|---|---|---|---|---|---|---|---|---|---|---|---|---|---|---|
| | Moy. MAX. | Moy. Min. | MAX. Abs. | Min. Abs. | Moy. 00h TU | Moy. 06h TU | Moy. 12h TU | Moy. 18h TU | Moy. 00h TU | Moy. 06h TU | Moy. 12h TU | Moy. 18h TU | (en mm) | 00h TU | 06h TU | 12h TU | 18h TU |
| DOUALA | 97 | 61 | 100 | 50 | 94 | 96 | 71 | 84 | 29.8 | 29.2 | 30.6 | 30.3 | 69.1 | 6 | 7 | 6 | 6 |
| EDEA | 97 | 62 | 98 | 52 | 94 | 96 | 68 | 85 | 29.8 | 29.9 | 30.9 | 31.0 | 71.5 | - | 7 | 6 | 6 |
| NGAMBE | 99 | 72 | 100 | 57 | 97 | 95 | 78 | 90 | 25.6 | 24.7 | 27.8 | 26.2 | 38.4 | - | 7 | 7 | 7 |
| NKONGSAMBA | 97 | 69 | 100 | 51 | 93 | 92 | 76 | 91 | 22.7 | 21.9 | 25.8 | 24.5 | 47.8 | - | 8 | 7 | 8 |
| KRIBI | 98 | 77 | 100 | 65 | 95 | 97 | 81 | 87 | 30.1 | 29.3 | 33.2 | 31.6 | 67.3 | - | 7 | 6 | 7 |
| ABONG-MBANG | - | - | - | - | - | 98 | 73 | 88 | - | 23.0 | 26.2 | 25.6 | 64.6 | - | 6 | 6 | 4 |
| AKONOLINGA | 98 | 62 | 100 | 44 | 97 | 97 | 70 | 83 | 25.0 | 24.0 | 25.7 | 26.1 | 92.3 | - | 8 | 7 | 6 |
| EBOLOWA | 100 | 64 | 100 | 49 | 98 | 99 | 71 | 90 | 24.7 | 24.7 | 25.8 | 26.6 | 61.6 | - | 8 | 7 | 6 |
| ESEKA | 98 | 71 | 100 | 61 | 96 | 97 | 79 | 89 | 27.0 | 26.6 | 29.5 | 27.9 | 39.9 | - | 7 | 7 | 7 |
| LOMIE | - | - | - | - | - | 97 | 72 | 86 | - | 23.4 | 26.7 | 26.6 | - | - | 6 | 6 | 5 |
| SANGMELIMA | 99 | 61 | 100 | 52 | 96 | 98 | 73 | 85 | - | 23.3 | 25.7 | 25.2 | 59.5 | - | 8 | 7 | 5 |
| YAOUNDE | 99 | 62 | 100 | 46 | 97 | 98 | 70 | 86 | 23.9 | 23.8 | 24.8 | 24.9 | 71.3 | 7 | 7 | 7 | 6 |
| YOKADOUMA | - | - | - | - | - | 96 | 66 | 86 | - | 23.4 | 26.1 | 26.3 | 58.8 | - | 7 | 6 | 5 |
| BAFIA | 98 | 63 | 100 | 49 | 95 | 97 | 69 | 79 | - | 25.0 | 26.6 | 27.0 | 76.0 | - | 8 | 7 | 6 |
| BATOURI | 98 | 60 | 100 | 39 | 94 | 96 | 67 | 83 | 24.2 | 23.7 | 26.4 | 26.5 | 49.5 | 5 | 7 | 7 | 6 |
| BERTOUA | - | - | - | - | - | 96 | 65 | 80 | - | 23.1 | 24.8 | 24.9 | - | - | 7 | 7 | 5 |
| BETARE-OYA | - | - | - | - | - | 95 | 70 | 83 | - | 22.2 | 24.4 | 23.7 | 68.6 | - | 7 | 6 | 6 |
| NANGA-EBOKO | - | - | - | - | - | 97 | 74 | 85 | - | 24.5 | 27.0 | 27.3 | 37.3 | - | 7 | 7 | 5 |
| YOKO | 98 | 67 | 100 | 54 | 91 | 95 | 75 | 84 | 21.6 | 21.4 | 23.8 | 22.6 | 58.8 | 7 | 7 | 7 | 7 |
| BANYO | - | - | - | - | - | 94 | 67 | 84 | - | 20.8 | 22.1 | 21.9 | 62.8 | - | 6 | 7 | 7 |
| KOUNDJA | 99 | 61 | 100 | 48 | 96 | 97 | 70 | 90 | 20.4 | 20.1 | 21.9 | 22.0 | 117.8 | - | 7 | 7 | 8 |
| MEIGANGA | - | - | - | - | - | 95 | 65 | 82 | - | 21.3 | 22.9 | 23.0 | 64.5 | - | 6 | 6 | 6 |
| NGAOUNDERE | 98 | 55 | 100 | 45 | 94 | 95 | 63 | 88 | 21.2 | 21.3 | 22.1 | 22.2 | 81.4 | 6 | 6 | 6 | 7 |
| TIBATI | - | - | - | - | - | 98 | 66 | 86 | - | 22.1 | 24.2 | 24.4 | 55.0 | - | 7 | 7 | 7 |
| GAROUA | 90 | 45 | 100 | 22 | 77 | 81 | 56 | 64 | 27.0 | 26.7 | 26.7 | 26.7 | 332.5 | 6 | 7 | 6 | 6 |
| GUIDER | 82 | 39 | 96 | 19 | 60 | 76 | 47 | 57 | 21.0 | 25.7 | 24.4 | 24.3 | 276.6 | - | 6 | 6 | 6 |
| KAELE | 82 | 39 | 100 | 23 | 71 | 76 | 48 | 57 | 24.6 | 25.4 | 24.8 | 25.0 | xx | - | 5 | 6 | 6 |
| MARCUA-SALAK | 82 | 32 | 100 | 17 | 69 | 72 | 40 | 51 | 24.6 | 24.6 | 22.1 | 22.6 | 314.4 | - | 6 | 6 | 7 |
| POLI | 93 | 51 | 100 | 37 | 83 | 85 | 57 | 74 | 26.3 | 26.0 | 26.6 | 27.0 | xx | - | 6 | 6 | 6 |

| STATIONS | VENT DE SURFACE — VITESSE MOYENNE m/s à 00hTU | à 06hTU | à 12hTU | à 18hTU | MAXIMUM DD | m/s. | Dates | PHENOMENES DIVERS (NOMBRE DE JOURS) ≡ | = | ∞ | < | (R) R | ⌓ | ⊨ | ⊨ |
|---|---|---|---|---|---|---|---|---|---|---|---|---|---|---|---|
| DOUALA..... | 0.5 | 0.5 | 2.2 | 1.5 | E | 16 | 3 | 1 | 0 | 0 | 6 | 25 | 5 | 1 | 0 |
| EDEA..... | - | 0.4 | 1.4 | 0.7 | E | 9 | 7 | 3 | 0 | 0 | 10 | 20 | 5 | 0 | 0 |
| NGAMBE..... | - | 0.4 | 3.0 | 2.3 | E | 20 | 7 | 9 | 0 | 0 | 7 | 23 | 0 | 2 | 0 |
| NKONGSAMBA..... | - | 0.4 | 3.2 | 1.2 | N | 15 | 2 | 10 | 0 | 0 | 5 | 20 | 0 | 0 | 0 |
| KRIBI..... | - | 1.4 | 3.4 | 3.2 | W | 8 | 22 | 0 | 0 | 0 | 3 | 20 | 0 | 0 | 0 |
| ABONG-MBANG.... | - | 0.0 | 1.3 | 0.2 | NE | 6 | 8 | 11 | 0 | 0 | 5 | 19 | 6 | 0 | 0 |
| AKONOLINGA..... | - | 0.1 | 1.5 | 0.1 | SE | 18 | 28 | 12 | 0 | 0 | 15 | 14 | 3 | 2 | 0 |
| EBOLOWA..... | - | 0.2 | 2.6 | 0.7 | W | 6 | 7 | 14 | 0 | 0 | 3 | 25 | 0 | 0 | 0 |
| ESEKA..... | - | 1.0 | 1.8 | 2.9 | E | 17 | 1 | 17 | 1 | 0 | 4 | 27 | 4 | 3 | 0 |
| LOMIE..... | - | 0.0 | 2.4 | 0.3 | E | 10 | 8 | 6 | 0 | 0 | 4 | 23 | 1 | 0 | 0 |
| SANGMELIMA..... | - | 1.2 | 1.9 | 0.4 | N | 20 | 29 | 9 | 0 | 0 | 1 | 21 | 5 | 2 | 0 |
| YAOUNDE..... | 1.8 | 1.0 | 2.5 | 1.1 | E | 15 | 8 | 11 | 0 | 0 | 6 | 24 | 5 | 0 | 0 |
| YOKADOUMA..... | - | 0.3 | 3.3 | 0.5 | SE | 30 | 8 | 13 | 0 | 0 | 6 | 18 | 1 | 4 | 3 |
| BAFIA..... | - | 0.0 | 1.4 | 0.4 | SE | 16 | 21 | 12 | 0 | 0 | 9 | 19 | 9 | 1 | 0 |
| BATOURI..... | 0.4 | 0.8 | 2.6 | 0.6 | S | 16 | 8 | 10 | 1 | 0 | 9 | 20 | 0 | 1 | 0 |
| BERTOUA..... | - | 0.2 | 0.8 | 0.0 | W | 4 | 4 | 2 | 0 | 0 | 7 | 17 | 5 | 0 | 0 |
| BETARE-OYA..... | - | 1.1 | 2.8 | 1.5 | NE | 16 | 18 | 11 | 0 | 0 | 6 | 22 | 8 | 1 | 0 |
| NANGA-EBOKO.... | - | 0.1 | 0.4 | 0.0 | SW | 3 | 18 | 3 | 0 | 0 | 0 | 13 | 0 | 0 | 0 |
| YOKO..... | 3.4 | 2.6 | 3.3 | 2.3 | E | 13 | 31 | 18 | 0 | 0 | 2 | 29 | 3 | 0 | 0 |
| BANYO..... | - | 2.1 | 4.0 | 2.4 | ESE | 18 | 11 | 2 | 0 | 0 | 1 | 27 | 9 | 3 | 0 |
| KOUNDJA..... | - | 1.5 | 3.0 | 1.3 | E | 20 | 11 | 2 | 0 | 0 | 6 | 23 | 13 | 2 | 0 |
| MEIGANGA..... | - | 0.6 | 2.7 | 0.6 | N | 16 | 1 | 8 | 0 | 0 | 5 | 24 | 6 | 1 | 0 |
| NGAOUNDERE..... | 1.1 | 1.2 | 3.9 | 1.7 | S | 18 | 10 | 0 | 0 | 0 | 1 | 30 | 0 | 4 | 0 |
| TIBATI..... | - | 0.6 | 2.9 | 1.9 | N | 30 | 11 | 2 | 0 | 0 | 1 | 24 | 0 | 5 | 2 |
| GAROUA..... | 2.9 | 3.2 | 4.3 | 3.6 | E | 19 | 18 | 0 | 0 | 0 | 8 | 22 | 0 | 3 | 0 |
| GUIDER..... | - | 3.1 | 4.1 | 3.2 | S | 25 | 24 | 0 | 0 | 0 | 11 | 17 | 0 | 1 | 1 |
| KAELE..... | - | 2.0 | 3.6 | 1.3 | NW | 17 | 5 | 0 | 0 | 0 | 10 | 19 | 0 | 1 | 0 |
| MAROUA-SALAK... | 2.8 | 4.0 | 4.9 | 3.9 | NE | 31 | 31 | 0 | 0 | 0 | 11 | 16 | 0 | 14 | 6 |
| POLI..... | - | 0.5 | 1.7 | 1.0 | E | 30 | 4 | 0 | 0 | 0 | 2 | 22 | 0 | 1 | 1 |

DUREE DE L'INSOLATION EN HEURES ET 1/10

| Dates | DOUALA | YAOUNDE | YOKO | BATOURI | KOUNDJA | NGAOUNDERE | GAROUA | MAROUA-SALAK |
|---|---|---|---|---|---|---|---|---|
| 1 | 5.1 | 7.5 | 7.8 | 0.7 | 7.0 | 7.3 | 3.6 | 10.7 |
| 2 | 5.5 | 8.4 | 7.4 | 0.0 | 9.3 | 4.1 | 10.2 | 6.2 |
| 3 | 7.6 | 5.2 | 9.5 | 4.4 | 8.5 | 6.3 | 8.7 | 10.1 |
| 4 | 4.6 | 6.1 | 5.6 | 7.8 | 4.0 | 7.0 | 11.0 | 10.9 |
| 5 | 8.7 | 9.0 | 11.0 | 10.8 | 10.6 | 10.5 | 9.8 | 9.3 |
| 6 | 9.8 | 9.1 | 10.4 | 10.4 | 10.2 | 6.5 | 11.2 | 7.0 |
| 7 | 1.9 | 7.8 | 8.4 | 6.8 | 5.7 | 9.6 | 7.9 | 6.0 |
| 8 | 5.8 | 5.9 | 0.6 | 3.3 | 0.2 | 4.3 | 0.0 | 0.0 |
| 9 | 3.6 | 7.8 | 10.0 | 9.8 | 9.8 | 8.4 | 6.7 | 9.2 |
| 10 | 7.4 | 6.2 | 7.8 | 9.3 | 7.5 | 6.7 | 6.4 | 6.1 |
| 11 | 7.3 | 6.1 | 0.0 | 0.0 | 2.3 | 0.3 | 0.0 | 0.0 |
| 12 | 8.8 | 4.6 | 11.2 | 9.1 | 9.2 | 9.5 | 11.5 | 5.8 |
| 13 | 1.7 | 3.5 | 8.0 | 7.5 | 9.0 | 9.2 | 1.8 | 5.6 |
| 14 | 1.6 | 2.8 | 0.8 | 3.1 | 7.3 | 2.5 | 0.4 | 3.0 |
| 15 | 3.4 | 6.1 | 5.1 | 3.6 | 7.2 | 7.5 | 8.2 | 5.5 |
| 16 | 0.0 | 0.0 | 0.0 | 1.1 | 0.3 | 2.5 | 1.5 | 1.4 |
| 17 | 3.1 | 1.4 | 2.9 | 4.6 | 1.0 | 0.5 | 0.4 | 0.2 |
| 18 | 7.1 | 3.6 | 6.4 | 6.6 | 8.7 | 5.0 | 7.2 | 2.2 |
| 19 | 6.4 | 4.4 | 4.0 | 5.6 | 7.2 | 3.6 | 5.0 | 6.1 |
| 20 | 5.4 | 4.2 | 7.8 | 4.1 | 2.0 | 2.8 | 7.1 | 3.1 |
| 21 | 4.0 | 2.8 | 8.4 | 7.9 | 3.9 | 8.5 | 8.4 | 7.5 |
| 22 | 2.1 | 0.9 | 3.3 | 7.3 | 1.6 | 0.0 | 6.4 | 5.7 |
| 23 | 7.6 | 7.3 | 4.9 | 5.1 | 5.8 | 0.0 | 5.9 | 6.0 |
| 24 | 6.5 | 1.5 | 4.4 | 0.3 | 4.4 | 0.0 | 5.2 | 2.0 |
| 25 | 4.2 | 1.5 | 4.8 | 4.9 | 5.8 | 4.9 | 6.0 | 5.8 |
| 26 | 6.7 | 5.9 | 7.7 | 10.6 | 8.0 | 7.3 | 10.6 | 11.4 |
| 27 | 6.3 | 6.6 | 11.1 | 10.3 | 9.2 | 2.5 | 11.3 | 10.5 |
| 28 | 2.2 | 2.9 | 3.7 | 3.1 | 3.9 | 8.1 | 8.0 | 9.8 |
| 29 | 5.8 | 6.0 | 9.9 | 8.2 | 9.1 | 6.0 | 10.8 | 10.1 |
| 30 | 7.2 | 6.9 | 6.1 | 8.1 | 8.2 | 8.0 | 11.4 | 9.8 |
| 31 | 0.0 | 5.7 | 6.8 | 5.1 | 5.0 | 5.9 | 9.1 | 5.5 |

VENT EN ALTITUDE (par sondage)

DD : ROSE DE 36 . V : M/S.

K O U N D J A

| Dates | Heures TU | SOL | | 1500 m. | | 3000 m. | | 5000 m. | |
|---|---|---|---|---|---|---|---|---|---|
| | | DD | V | DD | V | DD | V | DD | V |
| 1 | 0500 | 36 | 01 | 17 | 02 | – | – | – | – |
| 2 | 1100 | 05 | 02 | 09 | 02 | 09 | 08 | – | – |
| 3 | 0500 | 00 | 00 | 19 | 01 | – | – | – | – |
| 4 | 0500 | 05 | 02 | 32 | 01 | 07 | 08 | – | – |
| 5 | 0520 | 27 | 02 | 32 | 02 | 09 | 08 | – | – |
| 6 | 0500 | 27 | 06 | 24 | 04 | 09 | 14 | – | – |
| 7 | 1105 | 09 | 02 | 10 | 02 | 09 | 07 | – | – |
| 8 | 0500 | 27 | 06 | 26 | 06 | 07 | 09 | – | – |
| 9 | 0200 | 27 | 03 | 36 | 01 | – | – | – | – |
| 10 | 0500 | 05 | 05 | 32 | 02 | 10 | 01 | – | – |
| 11 | 0505 | 05 | 02 | 13 | 01 | – | – | – | – |
| 12 | 0500 | 36 | 02 | 12 | 02 | 10 | 11 | – | – |
| 13 | 1105 | 14 | 02 | 11 | 04 | – | – | – | – |
| 14 | 0512 | 23 | 01 | 15 | 03 | 07 | 07 | – | – |
| 15 | 0500 | 27 | 03 | 04 | 07 | 09 | 06 | – | – |
| 16 | 1110 | 00 | 00 | 02 | 02 | – | – | – | – |
| 17 | 1400 | 09 | 05 | 10 | 06 | – | – | – | – |
| 18 | 1100 | 36 | 03 | 07 | 04 | 09 | 12 | – | – |
| 19 | 1113 | 23 | 03 | 27 | 07 | – | – | – | – |
| 20 | 1100 | 14 | 02 | 13 | 01 | – | – | – | – |
| 21 | 0200 | 00 | 00 | 10 | 03 | – | – | – | – |
| 22 | 0500 | 32 | 02 | 21 | 02 | – | – | – | – |
| 23 | 1100 | 23 | 02 | 26 | 04 | – | – | – | – |
| 24 | 0500 | 27 | 03 | 26 | 06 | – | – | – | – |
| 25 | 1115 | 23 | 04 | 16 | 04 | – | – | – | – |
| 26 | 0200 | 23 | 03 | 12 | 02 | – | – | – | – |
| 27 | 0200 | 27 | 03 | 04 | 04 | – | – | – | – |
| 28 | 1115 | 23 | 02 | 25 | 03 | – | – | – | – |
| 29 | 0515 | 14 | 02 | 14 | 03 | – | – | – | – |
| 30 | 0500 | 32 | 02 | 03 | 02 | – | – | – | – |
| 31 | 0500 | 15 | 04 | 15 | 02 | – | – | – | – |

VENT EN ALTITUDE (par sondage) DD : ROSE DE 36, V : m/s.-

| Dates | Heures TU | DOUALA | | | | | | | | | | | | | |
|---|---|---|---|---|---|---|---|---|---|---|---|---|---|---|---|
| | | SOL | | 500 m. | | 1000 m. | | 1500 m. | | 3000 m. | | 5000 m. | | | |
| | | DD | V | DD | V | DD | V | DD | V | DD | V | DD | V | | |
| 1 | 0500 | 00 | 00 | 24 | 03 | 19 | 03 | 12 | 04 | 09 | 16 | 09 | 13 | | |
| 2 | 1635 | 21 | 04 | 21 | 02 | 13 | 01 | 04 | 02 | 07 | 10 | 07 | 14 | | |
| 3 | 0220 | 00 | 00 | 23 | 05 | 19 | 05 | 12 | 02 | 07 | 09 | 07 | 12 | | |
| 4 | 1633 | 21 | 02 | 29 | 02 | 13 | 02 | 11 | 06 | 08 | 14 | 11 | 07 | | |
| 5 | 0500 | 00 | 00 | 31 | 03 | 34 | 01 | 09 | 02 | 08 | 16 | 09 | 10 | | |
| 6 | 0500 | 00 | 00 | 25 | 03 | 09 | 01 | 11 | 03 | 07 | 17 | 09 | 14 | | |
| 7 | 0500 | 00 | 00 | 28 | 02 | 18 | 02 | 13 | 03 | 08 | 13 | 09 | 08 | | |
| 8 | 0700 | 00 | 00 | 35 | 03 | 27 | 01 | 24 | 02 | 10 | 12 | 11 | 06 | | |
| 9 | 0500 | 00 | 00 | 07 | 01 | 04 | 01 | 06 | 03 | 08 | 15 | 08 | 10 | | |
| 10 | 0500 | 00 | 00 | 20 | 02 | 22 | 02 | 28 | 01 | 08 | 09 | 09 | 09 | | |
| 11 | 0500 | 00 | 00 | 24 | 02 | 25 | 02 | 19 | 03 | 08 | 10 | 08 | 11 | | |
| 12 | 0500 | 00 | 00 | 08 | 04 | 16 | 03 | 15 | 04 | 09 | 10 | 08 | 05 | | |
| 13 | 0500 | 00 | 00 | 32 | 02 | 32 | 02 | 06 | 02 | 07 | 10 | 09 | 06 | | |
| 14 | 0600 | 00 | 00 | 22 | 02 | 22 | 02 | 19 | 01 | 08 | 03 | 11 | 05 | | |
| 15 | 1635 | 23 | 02 | 25 | 04 | 15 | 02 | 10 | 01 | 34 | 02 | 24 | 06 | | |
| 16 | 1706 | 00 | 00 | 28 | 03 | 22 | 04 | 23 | 06 | 01 | 02 | 21 | 05 | | |
| 17 | 1637 | 32 | 04 | 02 | 03 | 35 | 02 | 02 | 01 | 07 | 04 | 34 | 02 | | |
| 18 | 0200 | 00 | 00 | 34 | 03 | 29 | 06 | 33 | 04 | 01 | 05 | 09 | 04 | | |
| 19 | 1634 | 21 | 06 | 23 | 08 | 22 | 05 | 27 | 02 | 16 | 03 | 12 | 07 | | |
| 20 | 1636 | 21 | 02 | 26 | 03 | 31 | 01 | 08 | 01 | 10 | 02 | 16 | 03 | | |
| 21 | 1635 | 00 | 00 | 26 | 05 | 22 | 03 | 13 | 02 | 08 | 02 | 10 | 04 | | |
| 22 | 0207 | 00 | 00 | 25 | 01 | 27 | 04 | 25 | 05 | 13 | 03 | 07 | 05 | | |
| 23 | 1635 | 18 | 03 | 24 | 07 | 26 | 10 | 28 | 05 | 25 | 04 | 09 | 04 | | |
| 24 | 1635 | 23 | 03 | 21 | 02 | 24 | 01 | 33 | 02 | 25 | 07 | 30 | 02 | | |
| 25 | 0500 | 00 | 00 | 17 | 01 | 24 | 02 | 26 | 01 | 20 | 02 | 36 | 02 | | |
| 26 | 1635 | 00 | 00 | 22 | 02 | 02 | 03 | 07 | 03 | 11 | 02 | 16 | 02 | | |
| 27 | 0500 | 00 | 00 | 31 | 01 | 28 | 01 | 17 | 03 | 09 | 07 | 07 | 04 | | |
| 28 | 0350 | 36 | 02 | 30 | 03 | 33 | 01 | 06 | 03 | 11 | 06 | 12 | 11 | | |
| 29 | 0210 | 00 | 00 | 25 | 04 | 36 | 03 | 13 | 03 | 09 | 10 | 10 | 10 | | |
| 30 | 0500 | 00 | 00 | 23 | 04 | 14 | 04 | 08 | 04 | 07 | 10 | 03 | 05 | | |
| 31 | 1630 | 21 | 02 | 24 | 10 | 24 | 08 | 22 | 07 | 09 | 03 | 06 | 11 | | |

VENT EN ALTITUDE ( pour sondage) DD : ROSE DE 36, V : m/s.-

G A R O U A

| Dates | Heures TU | SOL | | 500 m. | | 1000 m. | | 1500 m. | | 3000 m. | | 5000 m. | |
|---|---|---|---|---|---|---|---|---|---|---|---|---|---|
| | | DD | V | DD | V | DD | V | DD | V | DD | V | DD | V |
| 1 | 0500 | 32 | 04 | 29 | 13 | 28 | 05 | 22 | 03 | 03 | 02 | 07 | 19 |
| 2 | 0500 | 32 | 05 | 26 | 09 | 27 | 07 | 08 | 03 | 05 | 05 | 07 | 08 |
| 3 | 0200 | 30 | 03 | 29 | 08 | 25 | 06 | 14 | 05 | 06 | 09 | - | - |
| 4 | 0500 | 32 | 03 | 27 | 07 | 25 | 06 | 24 | 03 | 13 | 07 | 08 | 21 |
| 5 | 0500 | 30 | 04 | 27 | 13 | 24 | 07 | 24 | 08 | 06 | 09 | 04 | 04 |
| 6 | 1700 | 32 | 03 | 31 | 05 | 32 | 05 | 36 | 03 | 07 | 06 | - | - |
| 7 | 1100 | 30 | 05 | 24 | 04 | 23 | 06 | 20 | 04 | 05 | 06 | - | - |
| 8 | 1100 | 33 | 08 | 31 | 08 | 23 | 03 | 20 | 02 | 08 | 09 | 09 | 22 |
| 9 | 0500 | 32 | 05 | 29 | 12 | 24 | 10 | 29 | 08 | 04 | 06 | 09 | 14 |
| 10 | 1700 | 27 | 03 | 26 | 05 | 28 | 07 | 32 | 04 | 08 | 07 | 08 | 06 |
| 11 | 0200 | 29 | 03 | 27 | 12 | 26 | 11 | 25 | 04 | 08 | 06 | - | - |
| 12 | 1700 | 32 | 01 | 27 | 02 | 09 | 02 | 17 | 04 | 08 | 05 | 08 | 06 |
| 13 | 1100 | 25 | 03 | 22 | 03 | 17 | 06 | 15 | 01 | 04 | 12 | 08 | 05 |
| 14 | 0200 | 32 | 03 | 30 | 12 | 28 | 12 | 27 | 06 | 06 | 09 | 15 | 16 |
| 15 | 1100 | 21 | 01 | 29 | 01 | 08 | 07 | 08 | 07 | 07 | 07 | - | - |
| 16 | 0200 | 27 | 02 | 33 | 03 | 12 | 07 | 08 | 06 | 10 | 10 | 09 | 06 |
| 17 | 0500 | 33 | 02 | 32 | 04 | 15 | 05 | 19 | 04 | 09 | 07 | - | - |
| 18 | 1100 | 00 | 00 | 25 | 02 | 31 | 01 | 12 | 05 | 10 | 09 | 09 | 09 |
| 19 | 0500 | 05 | 02 | 31 | 04 | 12 | 03 | 10 | 03 | 11 | 12 | - | - |
| 20 | 1700 | 18 | 06 | 22 | 02 | 19 | 04 | 14 | 02 | 07 | 06 | 05 | 05 |
| 21 | 0200 | 33 | 05 | 33 | 06 | 36 | 03 | 06 | 04 | 09 | 09 | 11 | 11 |
| 22 | 1100 | 32 | 07 | 30 | 08 | 31 | 05 | 02 | 03 | 07 | 06 | 14 | 06 |
| 23 | 1700 | 30 | 08 | 12 | 07 | 10 | 08 | 09 | 04 | 27 | 17 | 25 | 07 |
| 24 | 0500 | 30 | 03 | 30 | 08 | 28 | 05 | 23 | 04 | 06 | 04 | 07 | 09 |
| 25 | 0200 | 30 | 02 | 26 | 07 | 11 | 04 | 30 | 01 | 14 | 10 | 16 | 07 |
| 26 | 1100 | 18 | 04 | 23 | 03 | 17 | 04 | 15 | 04 | 12 | 06 | 09 | 04 |
| 27 | 0500 | 32 | 03 | 27 | 12 | 36 | 02 | 12 | 06 | 10 | 10 | 10 | 08 |
| 28 | 1100 | 27 | 06 | 26 | 05 | 29 | 05 | 15 | 02 | 08 | 14 | 08 | 09 |
| 29 | 0200 | 32 | 03 | 28 | 10 | 28 | 09 | 30 | 03 | 07 | 11 | 07 | 18 |
| 30 | 1700 | 30 | 05 | 31 | 07 | 29 | 05 | 27 | 05 | 06 | 11 | 06 | 10 |
| 31 | 0200 | 32 | 04 | 30 | 10 | 28 | 11 | 26 | 05 | 04 | 06 | - | - |

VENT EN ALTITUDE (par sondage) DD : ROSE DE 36, V : m/s

| Dates | Heures TU | BATOUR I | | | | | | | | | |
|---|---|---|---|---|---|---|---|---|---|---|---|
| | | SOL | | 1000 m. | | 1500 m. | | 3000 m. | | 5000 m. | |
| | | DD | V | DD | V | DD | V | DD | V | DD | V |
| 1 | 0440 | 00 | 00 | 17 | 08 | 14 | 08 | 03 | 06 | 06 | 18 |
| 2 | 0500 | 00 | 00 | 22 | 05 | 14 | 09 | 10 | 13 | 09 | 08 |
| 3 | 1630 | 23 | 03 | 19 | 10 | 19 | 05 | 07 | 11 | 09 | 06 |
| 4 | 0130 | 00 | 00 | 21 | 08 | 18 | 07 | 06 | 07 | 13 | 08 |
| 5 | 0430 | 00 | 00 | 18 | 05 | 19 | 04 | 07 | 13 | 09 | 06 |
| 6 | 0145 | 00 | 00 | 23 | 05 | 16 | 03 | 08 | 12 | 08 | 07 |
| 7 | 1630 | 00 | 00 | 21 | 03 | 15 | 03 | 10 | 06 | 05 | 11 |
| 8 | 1030 | 28 | 04 | 25 | 04 | 22 | 07 | 09 | 04 | 09 | 16 |
| 9 | 0130 | 00 | 00 | 31 | 05 | 06 | 04 | 10 | 10 | 08 | 15 |
| 10 | 1030 | 27 | 05 | 24 | 03 | 23 | 03 | - | - | - | - |
| 11 | 1635 | 00 | 00 | 03 | 03 | 12 | 08 | 09 | 08 | 08 | 08 |
| 12 | 1630 | 00 | 00 | 29 | 02 | 23 | 01 | 09 | 09 | 09 | 08 |
| 13 | 1030 | 36 | 04 | 24 | 03 | 36 | 04 | 09 | 08 | 12 | 07 |
| 14 | 1630 | 00 | 00 | 28 | 01 | 15 | 03 | 12 | 08 | 01 | 02 |
| 15 | 0130 | 00 | 00 | 30 | 08 | 11 | 05 | 11 | 07 | 15 | 02 |
| 16 | 0440 | 00 | 00 | 11 | 10 | 10 | 06 | 08 | 09 | 07 | 07 |
| 17 | 1035 | 07 | 03 | 09 | 06 | 11 | 08 | 09 | 05 | 36 | 01 |
| 18 | 1635 | 25 | 03 | 17 | 06 | 14 | 08 | 10 | 06 | 12 | 06 |
| 19 | 0505 | 00 | 00 | 30 | 03 | 25 | 07 | - | - | - | - |
| 20 | 1630 | 00 | 00 | 22 | 05 | 15 | 02 | 13 | 03 | 15 | 04 |
| 21 | 0435 | 00 | 00 | 04 | 02 | 17 | 02 | 36 | 02 | 17 | 02 |
| 22 | 1630 | 00 | 00 | 18 | 03 | 21 | 07 | 12 | 02 | - | - |
| 23 | 1630 | 00 | 00 | 24 | 05 | 24 | 05 | 31 | 02 | - | - |
| 24 | 0135 | 00 | 00 | 24 | 10 | 26 | 13 | 29 | 04 | 02 | 08 |
| 25 | 1630 | 00 | 00 | 06 | 01 | 08 | 04 | 13 | 06 | 11 | 02 |
| 26 | 1630 | 00 | 00 | 09 | 05 | 09 | 05 | 09 | 09 | 11 | 04 |
| 27 | 0445 | 00 | 00 | 06 | 03 | 24 | 03 | 11 | 07 | 10 | 07 |
| 28 | 1630 | 00 | 00 | 04 | 02 | 17 | 02 | 36 | 02 | 17 | 02 |
| 29 | 1630 | 00 | 00 | 30 | 02 | XX | XX | 06 | 15 | 06 | 04 |
| 30 | 0130 | 28 | 02 | 22 | 05 | 21 | 04 | 04 | 05 | 05 | 08 |
| 31 | 1630 | 00 | 00 | 24 | 04 | 24 | 02 | 10 | 07 | - | - |

VENT EN ALTITUDE (par sondage) DD : ROSE de 36, V : m/s

| Dates | Heures TU | YAOUNDE | | | | | | | | | |
|---|---|---|---|---|---|---|---|---|---|---|---|
| | | SOL | | 1000 m. | | 1500 m. | | 3000 m. | | 5000 m. | |
| | | DD | V | DD | V | DD | V | DD | V | DD | V |
| 1 | 0200 | 26 | 05 | - | - | - | - | - | - | - | - |
| 2 | 1700 | 00 | 00 | 02 | 04 | 15 | 02 | 07 | 12 | - | - |
| 3 | 0500 | 24 | 01 | 27 | 06 | 20 | 02 | 07 | 12 | 06 | 09 |
| 4 | 1700 | 36 | 02 | 08 | 04 | 12 | 06 | 09 | 12 | - | - |
| 5 | 1700 | 00 | 00 | 36 | 02 | 18 | 02 | 07 | 18 | 08 | 14 |
| 6 | 0510 | 26 | 02 | 26 | 05 | 13 | 03 | 07 | 18 | - | - |
| 7 | 0200 | 25 | 02 | 23 | 08 | 22 | 08 | 10 | 10 | 08 | 07 |
| 8 | 1700 | 32 | 03 | 29 | 05 | 27 | 05 | 09 | 07 | 09 | 08 |
| 9 | 1700 | 26 | 02 | 24 | 05 | 20 | 05 | 07 | 07 | 07 | 14 |
| 10 | 1700 | 24 | 02 | 23 | 05 | 23 | 05 | 09 | 08 | 10 | 07 |
| 11 | 0503 | 00 | 00 | 27 | 02 | 21 | 04 | 09 | 07 | 09 | 09 |
| 12 | 1705 | 00 | 00 | 31 | 03 | 29 | 02 | 10 | 08 | 08 | 07 |
| 13 | 0620 | 27 | 02 | 25 | 04 | 15 | 03 | 11 | 08 | 08 | 09 |
| 14 | 1100 | 26 | 02 | 23 | 02 | 30 | 02 | 07 | 08 | 13 | 08 |
| 15 | 0205 | 00 | 00 | 30 | 05 | 05 | 02 | 08 | 05 | 16 | 04 |
| 16 | 0140 | 27 | 03 | 27 | 06 | 18 | 03 | 13 | 03 | - | - |
| 17 | 1700 | 00 | 00 | 10 | 01 | 09 | 04 | 08 | 07 | 03 | 04 |
| 18 | 0150 | 00 | 00 | 36 | 01 | 27 | 02 | 05 | 04 | 34 | 04 |
| 19 | 1110 | 16 | 02 | 18 | 01 | 21 | 04 | 06 | 03 | 13 | 08 |
| 20 | 1100 | 00 | 00 | 23 | 02 | 21 | 04 | 15 | 03 | 13 | 06 |
| 21 | 1700 | 28 | 04 | 26 | 05 | 18 | 02 | 11 | 05 | 07 | 04 |
| 22 | 1710 | 26 | 03 | 25 | 05 | 25 | 10 | 22 | 05 | - | - |
| 23 | 0608 | 28 | 02 | 27 | 03 | 27 | 10 | 20 | 02 | 07 | 03 |
| 24 | 1115 | 24 | 02 | 27 | 03 | 26 | 07 | 30 | 05 | - | - |
| 25 | 0200 | 16 | 02 | - | - | - | - | - | - | - | - |
| 26 | 0500 | 00 | 00 | 27 | 03 | 17 | 03 | 09 | 02 | - | - |
| 27 | 1710 | 36 | 02 | 36 | 04 | 15 | 02 | 11 | 10 | - | - |
| 28 | 1100 | 04 | 06 | 09 | 05 | 09 | 10 | 10 | 14 | 08 | 11 |
| 29 | 0200 | 28 | 02 | 26 | 04 | 12 | 02 | 09 | 10 | 09 | 06 |
| 30 | 0500 | 26 | 02 | - | - | - | - | - | - | - | - |
| 31 | 1658 | 26 | 04 | 26 | 09 | 25 | 08 | 10 | 07 | 08 | 07 |

RENSEIGNEMENTS COMPLEMENTAIRES pour certains AERODROMES

DOUALA - Altitude 13 m. MAI 1957.-

VENT AU SOL - Fréquence des Directions.-

| Heures | N | NNE | NE | ENE | E | ESE | SE | SSE | S | SSW | SW | WSW | W | WNW | NW | NNW | Cal. |
|---|---|---|---|---|---|---|---|---|---|---|---|---|---|---|---|---|---|
| 00h TU | 1 | 1 | 0 | 0 | 1 | 0 | 1 | 2 | 0 | 0 | 0 | 1 | 0 | 0 | 0 | 0 | 24 |
| 06h TU | 3 | 2 | 1 | 0 | 1 | 0 | 0 | 0 | 0 | 0 | 0 | 0 | 0 | 0 | 0 | 0 | 24 |
| 12h TU | 0 | 0 | 1 | 1 | 1 | 0 | 1 | 1 | 4 | 11 | 2 | 2 | 1 | 0 | 1 | 0 | 5 |
| 18h TU | 1 | 0 | 0 | 0 | 0 | 1 | 0 | 0 | 8 | 9 | 1 | 0 | 0 | 0 | 0 | 1 | 10 |

VISIBILITE - Fréquence

| Heures | < 50 m | < 200 m | < 500 m | < 1 km | < 2 km | < 4 km | < 10 km | < 20 km | < 50 km | ≥ 50 km |
|---|---|---|---|---|---|---|---|---|---|---|
| 00h TU | 0 | 0 | 0 | 0 | 0 | 1 | 3 | 5 | 20 | 11 |
| 06h TU | 0 | 1 | 1 | 1 | 4 | 5 | 7 | 12 | 29 | 2 |
| 12h TU | 0 | 0 | 0 | 0 | 0 | 1 | 1 | 1 | 20 | 11 |
| 18h TU | 0 | 0 | 0 | 1 | 1 | 1 | 2 | 5 | 14 | 17 |

| Heures | Pression niveau Station | NUAGES BAS (Nébul., de 5 à 7 oct. Inclus) Fréq. des hauteurs < 50 m | < 100 m | < 200 m | < 300 m | < 600 m | < 1000 m | < 1500 m | < 2000 m | < 2500 m |
|---|---|---|---|---|---|---|---|---|---|---|
| 00h TU | 1010.1 | 0 | 0 | 0 | 1 | 7 | 11 | 11 | 11 | 11 |
| 06h TU | 1010.2 | 0 | 0 | 1 | 1 | 3 | 5 | 5 | 5 | 5 |
| 12h TU | 1009.5 | 0 | 0 | 0 | 0 | 2 | 7 | 7 | 7 | 7 |
| 18h TU | 1008.2 | 0 | 0 | 0 | 0 | 1 | 2 | 2 | 2 | 2 |

NUAGES BAS (Nébulosité = 8 Octas) - Fréquence des hauteurs

| Heures | < 50 m | < 100 m | < 200 m | < 300 m | < 600 m | < 1000 m | < 1500 m | < 2000 m | < 2500 m |
|---|---|---|---|---|---|---|---|---|---|
| 00h TU | 0 | 0 | 0 | 0 | 0 | 0 | 0 | 0 | 0 |
| 06h TU | 1 | 1 | 1 | 1 | 1 | 1 | 1 | 1 | 1 |
| 12h TU | 0 | 0 | 0 | 0 | 0 | 0 | 0 | 0 | 0 |
| 18h TU | 0 | 0 | 0 | 0 | 0 | 0 | 0 | 0 | 0 |

## Y A O U N D E - Altitude 760 m. MAI 1957.-

### V E N T A U S O L -

| Heures | N | NNE | NE | ENE | E | ESE | SE | SSE | S | SSW | SW | WSW | W | WNW | NW | NNW | Cal. |
|---|---|---|---|---|---|---|---|---|---|---|---|---|---|---|---|---|---|
| 00h TU | 1 | 0 | 1 | 0 | 0 | 0 | 0 | 0 | 0 | 0 | 0 | 4 | 15 | 0 | 0 | 0 | 10 |
| 06h TU | 0 | 0 | 0 | 1 | 1 | 0 | 0 | 1 | 0 | 0 | 0 | 2 | 6 | 2 | 0 | 0 | 18 |
| 12h TU | 0 | 1 | 2 | 1 | 6 | 2 | 0 | 2 | 0 | 0 | 1 | 4 | 4 | 1 | 0 | 0 | 7 |
| 18h TU | 0 | 0 | 0 | 0 | 0 | 0 | 0 | 1 | 1 | 0 | 0 | 2 | 5 | 3 | 3 | 1 | 15 |

### V I S I B I L I T E - F r é q u e n c e

| Heures | < 50 m | < 200 m | < 500 m | < 1 km | < 2 km | < 4 km | < 10 km | < 20 km | < 50 km | ≥ 50 km |
|---|---|---|---|---|---|---|---|---|---|---|
| 00h TU | 0 | 1 | 2 | 2 | 3 | 3 | 4 | 12 | 28 | 3 |
| 06h TU | 0 | 1 | 2 | 4 | 8 | 9 | 11 | 13 | 29 | 2 |
| 12h TU | 0 | 0 | 0 | 0 | 0 | 0 | 4 | 5 | 21 | 10 |
| 18h TU | 0 | 0 | 0 | 0 | 1 | 1 | 3 | 7 | 25 | 6 |

| Heures | Pression niveau Station | NUAGES BAS (Nébul. de 5 à 7 Oct. Inclus) Fréq. des hauteurs < 50 m | < 100 m | < 200 m | < 300 m | < 600 m | < 1000 m | < 1500 m | < 2000 m | < 2500 m |
|---|---|---|---|---|---|---|---|---|---|---|
| 00h TU | 927.6 | 0 | 0 | 0 | 1 | 12 | 12 | 12 | 12 | 12 |
| 06h TU | 927.9 | 0 | 0 | 4 | 6 | 9 | 9 | 9 | 9 | 10 |
| 12h TU | 927.4 | 0 | 0 | 0 | 1 | 5 | 25 | 25 | 25 | 25 |
| 18h TU | 926.1 | 0 | 0 | 0 | 0 | 9 | 9 | 9 | 9 | 9 |

### NUAGES BAS (Nébulosité = 8 Octas) - Fréquence des hauteurs

| Heures | < 50 m | < 100 m | < 200 m | < 300 m | < 600 m | < 1000 m | < 1500 m | < 2000 m | < 2500 m |
|---|---|---|---|---|---|---|---|---|---|
| 00h TU | 1 | 1 | 2 | 2 | 6 | 6 | 6 | 6 | 6 |
| 06h TU | 0 | 0 | 4 | 6 | 8 | 8 | 8 | 8 | 8 |
| 12h TU | 0 | 0 | 0 | 0 | 0 | 0 | 0 | 0 | 0 |
| 18h TU | 0 | 0 | 0 | 0 | 0 | 0 | 0 | 0 | 0 |

RENSEIGNEMENTS COMPLEMENTAIRES pour certains AERODROMES



NGAOUNDERE - Altitude 1.119 m. MAI 1957.-

VENT AU SOL - Fréquence des Directions

| Heures | N | NNE | NE | ENE | E | ESE | SE | SSE | S | SSW | SW | WSW | W | WNW | NW | NNW | Cal |
|---|---|---|---|---|---|---|---|---|---|---|---|---|---|---|---|---|---|
| 00h TU | 1 | 0 | 0 | 0 | 1 | 0 | 0 | 0 | 4 | 2 | 3 | 0 | 3 | 0 | 0 | 0 | 17 |
| 06h TU | 1 | 0 | 2 | 0 | 0 | 0 | 2 | 0 | 2 | 1 | 5 | 1 | 2 | 0 | 0 | 0 | 15 |
| 12h TU | 1 | 0 | 5 | 0 | 1 | 2 | 2 | 1 | 3 | 2 | 8 | 3 | 2 | 0 | 0 | 0 | 1 |
| 18h TU | 1 | 0 | 1 | 1 | 1 | 0 | 2 | 1 | 3 | 1 | 5 | 0 | 1 | 0 | 3 | 2 | 9 |

VISIBILITE - Fréquence

| Heures | < 50 m | < 200 m | < 500 m | < 1 km | < 2 km | < 4 km | < 10 km | < 20 km | < 50 km | ≥ 50 km |
|---|---|---|---|---|---|---|---|---|---|---|
| 00h TU | 0 | 0 | 0 | 0 | 0 | 0 | 0 | 2 | 29 | 2 |
| 06h TU | 0 | 0 | 0 | 0 | 0 | 0 | 0 | 4 | 26 | 5 |
| 12h TU | 0 | 0 | 0 | 0 | 0 | 0 | 0 | 2 | 16 | 15 |
| 18h TU | 0 | 0 | 0 | 0 | 0 | 0 | 0 | 1 | 22 | 9 |

| Heures | Pression niveau Station | NUAGES BAS (Nébul., de 5 à 7 Oct. Inclus) Fréq. des hauteurs < 50 m | < 100 m | < 200 m | < 300 m | < 600 m | < 1000 m | < 1500 m | < 2000 m | < 2500 m |
|---|---|---|---|---|---|---|---|---|---|---|
| 00h TU | 890.1 | 0 | 0 | 0 | 0 | 2 | 5 | 5 | 5 | 5 |
| 06h TU | 890.5 | 0 | 0 | 2 | 3 | 5 | 5 | 5 | 5 | 5 |
| 12h TU | 890.0 | 0 | 0 | 0 | 0 | 1 | 15 | 15 | 15 | 15 |
| 18h TU | 888.6 | 0 | 0 | 0 | 0 | 2 | 7 | 7 | 7 | 7 |

NUAGES BAS (Nébulosité = 8 Octas) - Fréquence des hauteurs

| Heures | < 50 m | < 100 m | < 200 m | < 300 m | < 600 m | < 1000 m | < 1500 m | < 2000 m | < 2500 m |
|---|---|---|---|---|---|---|---|---|---|
| 00h TU | 0 | 0 | 0 | 0 | 0 | 0 | 0 | 0 | 0 |
| 06h TU | 0 | 0 | 0 | 0 | 0 | 0 | 0 | 0 | 0 |
| 12h TU | 0 | 0 | 0 | 0 | 0 | 0 | 0 | 0 | 0 |
| 18h TU | 0 | 0 | 0 | 0 | 0 | 0 | 0 | 0 | 0 |

RENSEIGNEMENTS COMPLEMENTAIRES pour certains AERODROMES



G A R O U A - Altitude 249 m. MAI 1957.-

V E N T A U S O L - Fréquence des Directions.-

| Heures | N | NNE | NE | ENE | E | ESE | SE | SSE | S | SSW | SW | WSW | W | WNW | NW | NNW | Cal. |
|---|---|---|---|---|---|---|---|---|---|---|---|---|---|---|---|---|---|
| 00h TU | 0 | 0 | 0 | 1 | 1 | 0 | 0 | 0 | 1 | 0 | 0 | 0 | 5 | 11 | 9 | 1 | 2 |
| 06h TU | 0 | 0 | 0 | 0 | 1 | 0 | 0 | 0 | 0 | 0 | 1 | 2 | 1 | 10 | 12 | 2 | 2 |
| 12h TU | 0 | 0 | 2 | 0 | 0 | 0 | 0 | 0 | 1 | 0 | 1 | 3 | 11 | 8 | 3 | 1 | 1 |
| 18h TU | 1 | 0 | 1 | 0 | 0 | 0 | 0 | 1 | 2 | 1 | 1 | 2 | 8 | 4 | 5 | 4 | 1 |

V I S I B I L I T E - F r é q u e n c e

| Heures | < 50 m | < 200 m | < 500 m | < 1 km | < 2 km | < 4 km | < 10 km | < 20 km | < 50 km | ≥ 50 km |
|---|---|---|---|---|---|---|---|---|---|---|
| 00h TU | 0 | 0 | 0 | 0 | 0 | 0 | 0 | 0 | 27 | 4 |
| 06h TU | 0 | 0 | 0 | 0 | 0 | 0 | 1 | 3 | 26 | 5 |
| 12h TU | 0 | 0 | 0 | 0 | 0 | 0 | 0 | 2 | 18 | 13 |
| 18h TU | 0 | 0 | 0 | 0 | 0 | 1 | 1 | 8 | 25 | 6 |

| Heures | Pression niveau Station | NUAGES BAS (Nébul., de 5 à 7 Oct. Inclus) Fréq. des hauteurs < 50 m | < 100 m | < 200 m | < 300 m | < 600 m | < 1000 m | < 1500 m | < 2000 m | < 2500 m |
|---|---|---|---|---|---|---|---|---|---|---|
| 00h TU | 981.1 | 0 | 0 | 0 | 0 | 0 | 0 | 0 | 0 | 0 |
| 06h TU | 982.4 | 0 | 0 | 0 | 0 | 0 | 2 | 2 | 3 | 3 |
| 12h TU | 981.3 | 0 | 0 | 0 | 0 | 0 | 2 | 3 | 3 | 3 |
| 18h TU | 979.6 | 0 | 0 | 0 | 0 | 0 | 0 | 2 | 2 | 2 |

NUAGES BAS (Nébulosité = 8 Octas) - Fréquence des hauteurs

| Heures | < 50 m | < 100 m | < 200 m | < 300 m | < 600 m | < 1000 m | < 1500 m | < 2000 m | < 2500 m |
|---|---|---|---|---|---|---|---|---|---|
| 00h TU | 0 | 0 | 0 | 0 | 0 | 0 | 0 | 0 | 0 |
| 06h TU | 0 | 0 | 0 | 0 | 0 | 0 | 0 | 0 | 0 |
| 12h TU | 0 | 0 | 0 | 0 | 0 | 0 | 0 | 0 | 0 |
| 18h TU | 0 | 0 | 0 | 0 | 0 | 0 | 0 | 0 | 0 |

## TEMPERATURE ET VENT EN ALTITUDE -(1)

DOUALA — MAI 1957

| Dates | Niveau 850mb. Altit.Moyenne (m Géopot.) 1.507 | | | Niveau 700mb. Altit.Moyenne (m Géopot.) 3.147 | | | Niveau 500mb. Altit.Moyenne (m Géopot.) 5.856 | | | Niveau 300mb. Altit.Moyenne (m Géopot.) 9.686 | | | Niveau 200mb. Altit.Moyenne (m Géopot.) 12.451 | | |
|---|---|---|---|---|---|---|---|---|---|---|---|---|---|---|---|
| | Temp | VENT D | VENT V | Temp | VENT D | VENT V | Temp | VENT D | VENT V | Temp | Vent D | Vent V | Temp | VENT D | VENT V |
| 1 | | 12 | 04 | | 09 | 16 | | 09 | 12 | | 08 | 06 | | 10 | 10 |
| 2 | +207 | 05 | 09 | +096 | 08 | 04 | -073 | 08 | 16 | -306 | 34 | 03 | -505 | 27 | 04 |
| 3 | | 13 | 02 | | 06 | 10 | | 06 | 15 | | 01 | 03 | | 03 | 05 |
| 4 | +168 | 08 | 02 | +086 | 08 | 12 | -066 | 08 | 07 | -308 | 07 | 03 | -532 | 28 | 11 |
| 5 | | 09 | 02 | | 08 | 17 | | 08 | 11 | | 06 | 09 | | 04 | 07 |
| 6 | +180 | 11 | 03 | +086 | 08 | 17 | -053 | 08 | 16 | -293 | 09 | 08 | -502 | 10 | 09 |
| 7 | | 13 | 03 | | 08 | 17 | | 12 | 07 | | 16 | 06 | | 09 | 08 |
| 8 | +184 | 23 | 02 | +095 | 09 | 15 | -046 | XX | XX | -273 | XX | XX | -505 | XX | XX |
| 9 | | 06 | 03 | | 08 | 15 | | 05 | 07 | | 12 | 03 | | - | - |
| 10 | +162 | 28 | 01 | +087 | 10 | 10 | -053 | 11 | 10 | -272 | 04 | 05 | -477 | 33 | 05 |
| 11 | | 19 | 03 | | 09 | 10 | | 09 | 10 | | 06 | 06 | | - | - |
| 12 | +180 | 15 | 04 | +096 | 09 | 11 | -052 | 10 | 07 | -308 | 14 | 04 | -516 | 27 | 07 |
| 13 | | 06 | 02 | | 07 | 09 | | 09 | 03 | | 12 | 04 | | 16 | 11 |
| 14 | +184 | 19 | 01 | +093 | 08 | 03 | -051 | 15 | 04 | -292 | 22 | 07 | -512 | 20 | 02 |
| 15 | | 02 | 02 | | 06 | 05 | | 17 | 09 | | 22 | 05 | | 18 | 10 |
| 16 | +174 | 00 | 00 | +089 | 07 | 02 | -049 | 00 | 00 | -257 | 13 | 05 | -502 | 12 | 11 |
| 17 | | 20 | 03 | | 13 | 03 | | 13 | 03 | | 34 | 03 | | 28 | 03 |
| 18 | +184 | 05 | 05 | +098 | 03 | 04 | -060 | 06 | 04 | -310 | 31 | 03 | -543 | 35 | 04 |
| 19 | | 23 | 03 | | 32 | 02 | | 10 | 09 | | 29 | 04 | | 31 | 07 |
| 20 | +191 | 06 | 02 | +088 | 16 | 05 | -055 | 17 | 04 | -281 | 07 | 05 | -486 | 03 | 06 |
| 21 | | 07 | 02 | | 12 | 03 | | 11 | 03 | | 07 | 09 | | 06 | 12 |
| 22 | +164 | 19 | 01 | +078 | 07 | 02 | -064 | 07 | 04 | -318 | 08 | 08 | -551 | 10 | 04 |
| 23 | | 24 | 03 | | 23 | 03 | | 07 | 02 | | 06 | 05 | | - | - |
| 24 | +161 | 27 | 04 | +085 | 27 | 05 | -067 | 07 | 06 | -316 | 12 | 05 | -538 | 08 | 12 |
| 25 | | 26 | 01 | | 18 | 02 | | 30 | 01 | | 34 | 05 | | 10 | 02 |
| 26 | +168 | 27 | 01 | +090 | 16 | 01 | -058 | 20 | 02 | - | - | - | - | - | - |
| 27 | | 17 | 03 | | 09 | 07 | | 08 | 04 | | 08 | 12 | | 07 | 10 |
| 28 | +184 | 07 | 03 | +095 | 09 | 07 | -065 | 08 | 11 | -286 | 08 | 10 | -492 | 07 | 13 |
| 29 | | 05 | 02 | | 08 | 14 | | 10 | 11 | | 09 | 10 | | 09 | 06 |
| 30 | +187 | 08 | 04 | +090 | 06 | 10 | -066 | 06 | 05 | -305 | 08 | 08 | -505 | 11 | 02 |
| 31 | | 15 | 02 | | 06 | 07 | | 36 | 05 | | 33 | 05 | | 23 | 07 |
| MAX. | +207 | 05 | 09 | +098 | 08 | 17 | -046 | 08 | 16 | -257 | 08 | 12 | -477 | 07 | 13 |
| MIN. | +161 | 00 | 00 | +078 | 16 | 01 | -073 | 00 | 00 | -318 | Var | 03 | -551 | 10/20) | 02 |
| MOY. | +179 | X | 03 | +090 | X | 08 | -059 | X | 08 | -295 | X | 06 | -512 | X | 07 |

(1) - Température : °C.
- Vent : Rose de 36 - et m/s.

RESEAU PLUVIOMETRIQUE - MAI 1957
(Valeurs Mensuelles)

| STATIONS | Total (mm) | Ecart à Moy. |
|---|---|---|
| **I - COTIERE DU NORD -** | | |
| DIZANGUE | 336.7 | + 3.6 |
| DOUALA-DEIDO | 180.3 | - 86.1 |
| DOUALA-HOPITAL | 237.8 | - 81.4 |
| HAUT-PENJA | 325.9 | - |
| LOUM-CHANTIERS | 359.4 | + 105.6 |
| MANOKA | 313.6 | - 276.6 |
| MBANGA | 265.0 | + 51.9 |
| MOUANKO | 398.2 | - |
| NDOM | 129.5 | - 39.5 |
| NYOMBE | 243.3 | - 13.4 |
| SAKBAYEME | 527.0 | + 247.0 |
| YINGUI | 304.6 | - |
| **II - MONTAGNES DE L'OUEST -** | | |
| BABADJOU | 242.3 | + 58.0 |
| BAFOUSSAM | 197.7 | - 46.9 |
| BANGANGTE | 179.2 | + 45.3 |
| BANGOA | 132.2 | + 3.3 |
| BANSOA | 326.6 | + 152.4 |
| MBOUROUKOU | 426.8 | + 167.0 |
| NKONDJOCK | 407.7 | - |
| **III - FORESTIERE DU SUD** | | |
| AMBAM | 220.9 | + 12.9 |
| AYOS | 189.0 | + 13.0 |
| DJOUM | 214.0 | + 14.6 |
| EVODOULA | 244.5 | - |
| MAKAK | 310.8 | + 86.0 |
| MBALMAYO (ETF) | 173.9 | - |
| MFOU | 193.0 | - |
| NKOEMVONE | 212.0 | - 35.3 |
| NKOLAFAMBA | 260.7 | + 61.5 |
| NKOLBISSON | 229.0 | - |
| NYABESSAM | 196.3 | - 4.5 |
| **IV - SAVANE DU CENTRE -** | | |
| BATCHENGA | 174.8 | - 31.0 |
| LINTE | 156.0 | - |
| NACHTIGAL | 135.1 | - 49.5 |
| NDIKINIMEKI | 190.1 | + 10.7 |
| NTUI | 143.1 | - 4.2 |
| **V - PLATEAU DE L'ADAMAOUA -** | | |
| FOUMBAN | 368.3 | + 177.0 |
| KOUNDEN | 210.9 | - 21.7 |
| MAYO-DARLE | 207.7 | - 26.6 |
| NGAOUNDERE-AGR. | 344.7 | + 107.6 |
| TIGNERE | 250.7 | + 48.6 |
| **VI - D U N O R D -** | | |
| CHOLLIRE | 44.8 | - 70.4 |
| FT.FOUREAU | 19.1 | - 11.8 |
| GAROUA (PTT) | 125.7 | - 11.9 |
| GUETALE | 116.5 | + 27.8 |
| HINA | 140.7 | - |
| LAM | 146.1 | - |
| LARA | 126.0 | - |
| MADA | 116.7 | - |
| MAROUA-AGRICUL. | 43.1 | - 22.0 |
| MOKOLO | 106.3 | + 7.9 |
| MORA | 48.0 | - 8.5 |
| NDOUKLA | 73.6 | - |
| REY-BOUBA | 37.5 | - 84.6 |
| YAGOUA | 75.7 | + 19.8 |

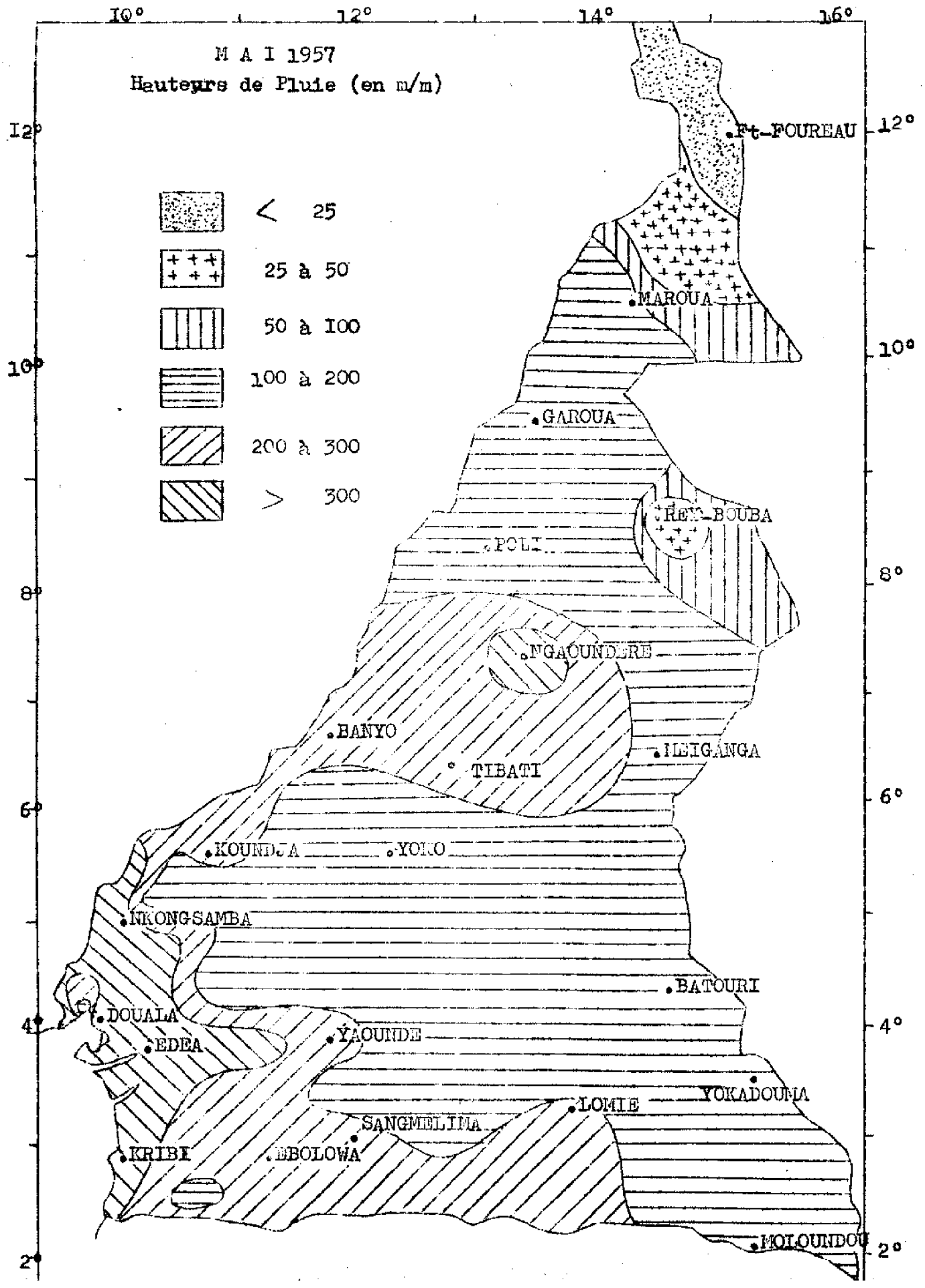
M A I 1957
Hauteurs de Pluie (en m/m)
< 25
25 à 50
50 à 100
100 à 200
200 à 300
> 300
10°
12°
14°
16°
12°
10°
8°
6°
4°
2°
Ft-FOUREAU
MAROUA
GAROUA
POLI
NGAOUNDERE
BANYO
TIBATI
YOKO
KOUNDJA
NKONGSAMBA
BATOURI
DOUALA
EDEA
YAOUNDE
YOKADOUMA
LOMIE
SANGMELIMA
KRIBI
EBOLOWA
MOLOUNDOU

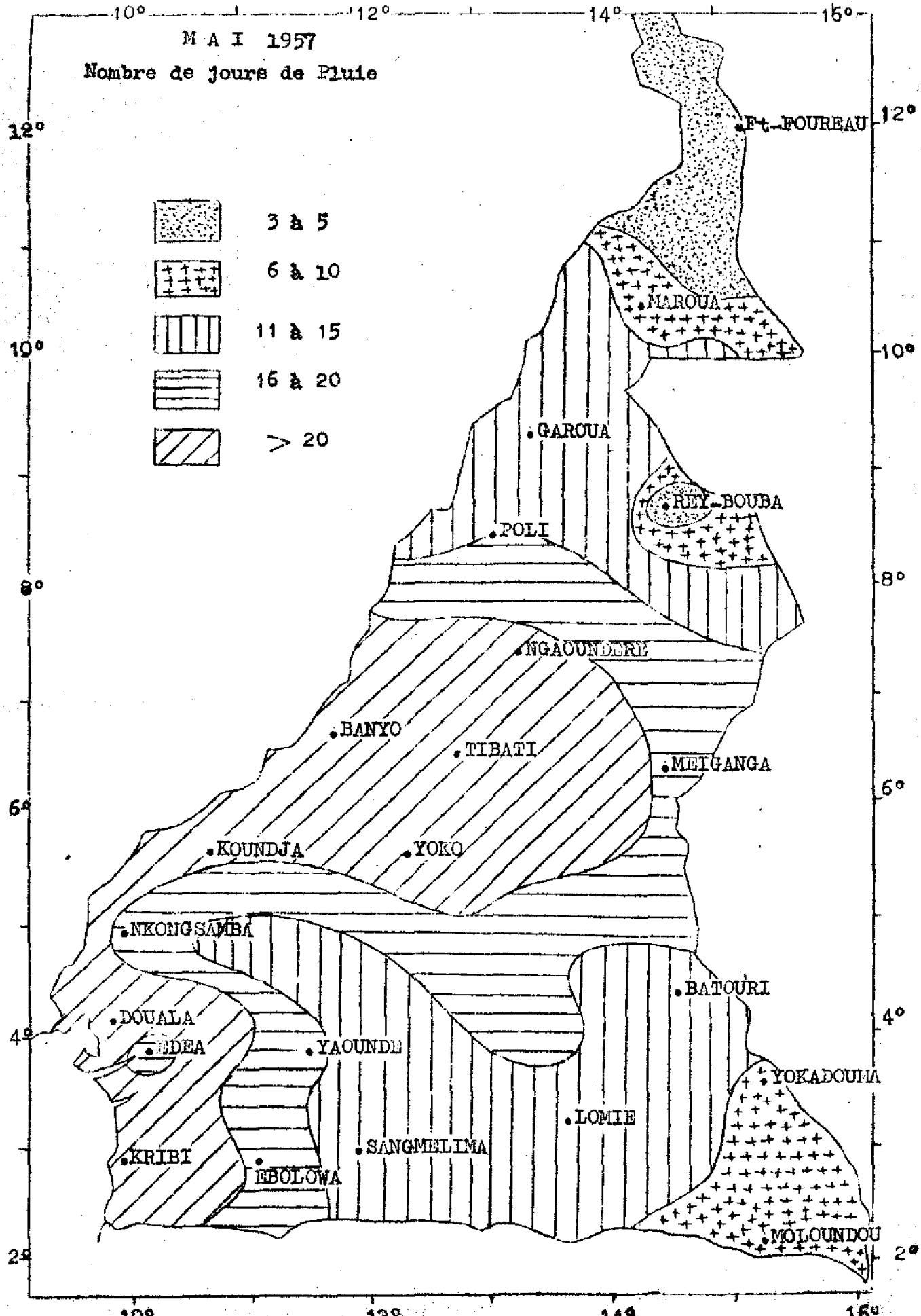
M A I 1957
Nombre de jours de Pluie
3 à 5
6 à 10
11 à 15
16 à 20
> 20
10°
12°
14°
16°
12°
10°
8°
6°
4°
2°
Ft-FOUREAU
MAROUA
GAROUA
REY-BOUBA
POLI
NGAOUNDERE
BANYO
TIBATI
MEIGANGA
KOUNDJA
YOKO
NKONGSAMBA
BATOURI
DOUALA
EDEA
YAOUNDE
YOKADOUMA
LOMIE
KRIBI
SANGMELIMA
EBOLOWA
MOLOUNDOU

Cameroons (French).

SERVICE MÉTÉOROLOGIQUE DU CAMEROUN

# RESUME MENSUEL DU TEMPS

## JUIN 1957

LIBRARY
WEATHER BUREAU

MG/Eta.

# RESUME MENSUEL DU TEMPS AU CAMEROUN - JUIN 1957

## G E N E R A L I T E S

### EVOLUTION DE LA SITUATION GENERALE

Au cours du mois, le FIT poursuit, avec quelques à-coups, son déplacement vers le Nord; jusqu'au 11, il se maintient entre les quinzième et dix-septième parallèles; ensuite, jusqu'au 15, il atteint le vingtième, et même le vingt-cinquième parallèle dans la journée du 14. Enfin, dans la deuxième quinzaine, sa position varie entre les latitudes dix-sept et vingt.

Si le domaine de la mousson s'accroît en surface, il n'en est pas de même en altitude. En effet, comme pendant le mois de mai, son épaisseur ne dépasse pas 1.500 à 2.000 mètres, la plupart du temps; souvent elle est beaucoup plus faible. A diverses reprises même, elle ne se fait sentir que dans les très basses couches de l'atmosphère. Cependant, dans la deuxième quinzaine du mois, au cours de brèves périodes ne dépassant pas quelques heures, l'épaisseur de la mousson excède 5.000 mètres.

En général, l'instabilité est en régression sur tout le Territoire. Cet affaiblissement est beaucoup plus sensible au Sud du cinquième parallèle: ces régions restent en dehors de la trajectoire des lignes de grains et, dès le 15, les manifestations orageuses se raréfient, exception faite pour le littoral, où elles sont encore assez fréquentes.

Dans le Nord, grains et lignes de grains s'observent souvent, mais leur violence décroît notablement.

Enfin, au Sud du troisième parallèle, la petite saison sèche s'annonce dans la dernière semaine de juin; les pluies deviennent très faibles et très espacées, cessant même déjà par endroits.

### RESUME CLIMATOLOGIQUE

Comme le mois précédent, mais dans une moindre mesure, les températures moyennes ont été plus élevées que la normale. D'une manière générale, c'est dans le Nord et l'Adamaoua que les écarts ont été les mieux marqués: + 0°,8 à GUIDER et + 0°,7 à MEIGANGA. Cependant, dans tout le Sud, les premiers jours du mois étaient très chauds, et, au cours de la journée du 4, le maximum de la période d'observations était relevé à ABONG-MBANG ( 17 années ) et à BAFIA ( 11 années ) avec 31°,8 , ainsi qu'à EBOLOWA ( 10 années ) avec 31°,2 .

Dans presque toutes les Stations, les hauteurs de précipitations étaient supérieures à la normale, l'excédent étant dû ce mois-ci au nombre assez élevé de jours de pluie; celles-ci étaient généralement abondantes, et leur répartition assez régulière au cours du mois. C'est dans l'Est du Territoire, ainsi que dans quelques Stations isolées que les écarts à la normale ont été les plus considérables.

## RESUME CLIMATOLOGIQUE ( suite )

Le maximum de la période d'observations était relevé à BANSOA ( 14 années ) avec 348 m/m, SAKBAYEME ( 19 années ) avec 465 m/m, MBANGA ( 26 années ) avec 460 m/m, FORT-FOUREAU ( 30 années) avec 118 m/m et enfin LOMIE ( 33 années ) avec 274 m/m.

## INFLUENCE DU TEMPS SUR L'ACTIVITE GENERALE

Dans le Sud, les cultivateurs récoltaient en abondance maïs, manioc et arachides. De plus, ils nettoyaient leurs plantations de café et de cacao.

Par suite de la trop forte humidité, les baies de caféiers commençaient à pourrir dans diverses plantations de la région de NKONGSAMBA.

Les pluies, abondantes et régulières, provoquaient un excellent développement des cultures tant vivrières qu'industrielles, dans le Nord et l'ADAMAOUA.

Par contre, les précipitations dégradaient le réseau routier: les routes non goudronnées devenaient boueuses et glissantes, et, dans le Nord, les routes secondaires étaient fermées à la circulation, les gués étant rendus impraticables par l'abondance des eaux.

Le debit des fleuves s'accroissait, et la navigation fluviale reprenait, sur la basse Sanaga en particulier. Toutefois, le niveau des eaux baissait déjà dans les rivières tributaires du Congo, dans le Sud-Est du Territoire.

Enfin, dans le Nord, des lignes de grains ont infligé des dégâts importants dans les quartiers africains de plusieurs agglomérations.

N.B.-

1°)- Signification des signes conventionnels (page 8) :

≡ Brouillard visibilité < 1 km.

= Brume humide 1 km. ≥ visibilité < 2 km.

∞ Brume sèche visibilité < 5 km.

↯ Eclair

Orage

(Tonnerre entendu

Rosée

Vent ≥ 16 m/s.

Vent ≥ 21 m/s.

oooooooooooooo

2°)- Vent en altitude (pages 9 à 13)
L'heure indiquée est celle du début du sondage -

3°)- Valeurs pluviométriques (pages 6 et 19) -

L'Ecart à la moyenne n'est indiqué que pour les Stations dont le nombre d'années d'observations est supérieur ou égal à DIX.

-:-:-:-:-:-:-

4°)- Renseignements complémentaires pour certains Aérodromes (pages 14 à 17) -

Les fréquences sont exprimées en nombre de jours.-

ooooo0ooooo

# HAUTEURS DES PRECIPITATIONS

| Dates | DOUALA | EDEA | KRIBI | ABONG-MBANG | EBOLOWA | ESEKA | LOMIE | SANGME-LIMA | YAOUNDE | YOKADOUMA | BAFIA | BATOURI | NANGA-EBOKO | YOKO | NKONG-SAMBA | KOUNDJA | MEIGA-NGA | NGAOU-NDERE | GAROUA | MAROUA-SALAK |
|---|---|---|---|---|---|---|---|---|---|---|---|---|---|---|---|---|---|---|---|---|
| 1 | 2.5 | 18.2 | 25.7 | 5.0 | | 3.6 | | | 3.9 | | 20.6 | 2.0 | | | 10.0 | 1.0 | | | | |
| 2 | 2.0 | 3.6 | | 4.0 | | 35.5 | | | | | | | | 0.2 | 30.7 | | 21.9 | 13.5 | 5.5 | 0.6 |
| 3 | 0.4 | 14.0 | | | | 1.3 | | 1.2 | 5.6 | | | | | 0.5 | 1.0 | | | 1.5 | | |
| 4 | | | 19.9 | | | | | 2.4 | | | | | 4.0 | | | | 2.4 | 12.0 | 38.0 | |
| 5 | 4.8 | 67.8 | 33.1 | 37.0 | 9.5 | 27.6 | | 4.3 | 24.9 | 24.7 | 22.0 | 13.0 | 41.4 | 15.0 | 16.1 | 38.0 | | 27.4 | | 6.0 |
| 6 | | | 3.0 | | | | | | | | | | | | | | 11.5 | | 77.6 | 2.8 |
| 7 | 0.5 | | 0.4 | | | | | | 0.5 | | | | | | 12.4 | 13.2 | | 4.2 | 3.4 | |
| 8 | 21.7 | 0.2 | | | 1.7 | | | | | 19.0 | | 29.0 | | 6.7 | 0.9 | 11.0 | 11.3 | | | |
| 9 | 59.3 | 14.2 | 29.5 | 15.9 | 10.6 | 51.9 | 52.1 | 5.8 | | 45.2 | 0.8 | 1.5 | | | 20.6 | 21.5 | 2.8 | 6.0 | | 36.3 |
| 10 | 29.5 | 12.5 | | 2.5 | | | | | | | | | | | 8.4 | | 6.8 | 0.7 | | |
| 11 | 62.3 | 50.7 | | | | 1.7 | | 28.2 | | 60.0 | 5.5 | | | | 7.2 | 30.9 | 8.6 | 2.0 | 11.5 | 0.2 |
| 12 | 7.0 | 38.6 | 41.4 | | | 29.2 | | | 1.2 | 12.3 | 24.7 | 83.2 | 5.1 | 40.4 | 12.2 | 20.8 | 26.4 | 10.8 | | |
| 13 | | 4.2 | 13.8 | 47.1 | 11.5 | 2.5 | 55.4 | 7.6 | | | | 4.4 | | 2.3 | | 5.8 | 4.8 | 13.7 | 23.0 | |
| 14 | 101.4 | 26.9 | 8.2 | 7.4 | 3.4 | 22.7 | 6.2 | 22.1 | 72.3 | | 35.9 | 0.4 | 14.7 | 6.0 | 14.6 | 22.2 | 11.9 | 42.9 | 23.6 | 4.1 |
| 15 | 7.6 | | | 39.9 | 2.5 | | 3.5 | | 21.5 | | 0.6 | 8.6 | | 28.5 | | 12.0 | 17.0 | | | |
| 16 | | | 4.0 | 39.3 | 4.4 | | | 6.6 | 0.1 | | 0.6 | | | | 54.0 | 3.2 | | 0.6 | | |
| 17 | 3.1 | 15.5 | 2.1 | 31.1 | 37.5 | 1.8 | 58.6 | 11.5 | 34.2 | 11.4 | 16.4 | 28.3 | 36.4 | 38.6 | | 3.6 | 16.9 | 0.4 | 0.1 | 29.7 |
| 18 | 20.8 | 15.3 | 6.3 | | 8.9 | 12.3 | 1.6 | 11.6 | 13.3 | 2.2 | 11.2 | | 4.1 | 16.6 | 1.0 | 0.5 | 9.6 | 20.8 | 13.5 | 57.0 |
| 19 | 2.4 | 5.4 | 3.5 | | 0.7 | 0.2 | | 4.0 | | 9.0 | | 10.8 | | 1.2 | 0.5 | 7.0 | 17.5 | | | |
| 20 | 1.1 | 24.8 | 6.8 | 4.4 | | 9.9 | | 4.4 | 0.7 | 11.0 | 1.0 | 14.8 | 3.7 | 0.3 | 26.6 | 7.3 | 17.0 | 3.8 | 12.6 | 4.9 |
| 21 | 17.9 | 0.9 | 21.0 | | | 0.2 | 0.4 | 0.9 | 0.2 | | | | | | 0.5 | | | 1.1 | | |
| 22 | 51.0 | 0.5 | | 19.4 | 2.3 | 1.9 | | 2.0 | 2.4 | 0.6 | | | 38.6 | 9.1 | 16.2 | 25.6 | 5.6 | 4.2 | | 4.4 |
| 23 | | 0.6 | 1.5 | | | 6.3 | | | 0.5 | | | | 2.0 | | | | 7.0 | 42.5 | | 9.7 |
| 24 | 1.1 | | | | | 0.7 | 19.1 | 13.8 | | | 0.3 | | | 9.6 | 16.1 | 5.2 | 0.6 | | | |
| 25 | 70.6 | 29.2 | 57.1 | 32.2 | 11.7 | 16.4 | 58.0 | 9.3 | 3.6 | 44.6 | 24.5 | 4.7 | 13.0 | 5.6 | 0.6 | 4.6 | 3.7 | 4.1 | 7.4 | |
| 26 | 4.0 | 1.1 | 13.5 | | | 0.8 | | 0.7 | | | | | | | 1.6 | | | | | |
| 27 | 6.4 | | 3.5 | | | | | | 0.2 | 3.5 | | | | | 4.2 | | | 34.9 | 23.6 | 1.1 |
| 28 | 9.9 | | | 15.0 | | 1.8 | 18.8 | | | 0.1 | | 0.4 | | | 10.1 | 6.7 | 1.3 | 3.0 | | 6.2 |
| 29 | 9.0 | | 4.1 | | | 0.3 | | | | | | | | | 3.1 | 0.8 | 9.6 | | | 1.0 |
| 30 | 8.3 | 4.6 | | | | 0.1 | | | | 1.7 | | | | | 30.3 | 16.0 | | 5.2 | 2.1 | 7.9 |

# TEMPERATURES MINIMA — JUIN 1957

| Dates | DOUALA | EDEA | KRIBI | ABONG-MBANG | EBOLOWA | ESEKA | LOMIE | SANGME-LIMA | YAOUNDE | YOKADOUMA | BAFIA | BATOURI | NANGA-EBOKO | YOKO | NKONG-SAMBA | KOUNDJA | MEIGANGA | NGAOUNDERE | GAROUA | MAROUA SALAK |
|---|---|---|---|---|---|---|---|---|---|---|---|---|---|---|---|---|---|---|---|---|
| 1 | 23.4 | 22.6 | 23.8 | 21.2 | 19.8 | 21.8 | 20.2 | 20.0 | 19.8 | 19.6 | 20.5 | 20.6 | 20.2 | 16.9 | **18.0** | 16.0 | **17.1** | **17.3** | 20.7 | 19.3 |
| 2 | 23.1 | 21.8 | 21.9 | 19.8 | 18.8 | 19.8 | 20.2 | 18.2 | 17.7 | 19.4 | 19.0 | 19.4 | 20.0 | 16.8 | 17.6 | 15.6 | 17.5 | 17.4 | 23.5 | 20.8 |
| 3 | 23.0 | 22.8 | 23.2 | 19.8 | 19.4 | 21.5 | 19.0 | 18.8 | 18.9 | 18.3 | 20.7 | 18.6 | 20.2 | 18.7 | 17.5 | 16.0 | 17.1 | 17.5 | 23.0 | 22.4 |
| 4 | 22.8 | 22.3 | 23.6 | 18.2 | 19.8 | 21.0 | 18.0 | 17.9 | 19.7 | 17.8 | 20.8 | 18.5 | 18.0 | 18.5 | 19.1 | 15.8 | 18.1 | 16.8 | 24.7 | 23.3 |
| 5 | 24.0 | 23.0 | 24.2 | 18.0 | 20.3 | 21.0 | 18.8 | 19.3 | 18.7 | 20.4 | 19.8 | 19.2 | 19.6 | 16.9 | 19.6 | 17.0 | 18.2 | 16.0 | 20.4 | 23.3 |
| 6 | 22.4 | 22.8 | 23.4 | 18.8 | 19.8 | 20.8 | 19.2 | 19.0 | 18.1 | 20.2 | 20.0 | 18.5 | 17.8 | 16.3 | 17.7 | 14.8 | 16.6 | **16.1** | 23.8 | 21.8 |
| 7 | 23.6 | 23.4 | 24.1 | 19.0 | 20.0 | 22.0 | 19.2 | 20.2 | 19.7 | 20.1 | 21.9 | 19.1 | 20.0 | 18.0 | 19.0 | 17.0 | 19.5 | 17.1 | 20.6 | 21.2 |
| 8 | 24.7 | 23.9 | 23.8 | 18.9 | 20.4 | 22.3 | 21.0 | 20.0 | 19.8 | 20.8 | 21.9 | 20.5 | 19.5 | 19.0 | 18.5 | 16.0 | 20.5 | 18.6 | 22.5 | 23.2 |
| 9 | 23.7 | 23.8 | 23.6 | 18.9 | 20.4 | 22.3 | 20.0 | 19.9 | 19.6 | 21.5 | 22.1 | 20.0 | 21.8 | 18.5 | 19.0 | 16.8 | 19.2 | 18.0 | 24.7 | 21.8 |
| 10 | 23.0 | 23.2 | 23.0 | 19.0 | 20.7 | 21.4 | 19.6 | 20.0 | 20.2 | 20.2 | 20.3 | 20.5 | 20.6 | 17.4 | 19.3 | 16.4 | 18.8 | 17.6 | 22.5 | 21.5 |
| 11 | 23.5 | 22.4 | 23.2 | 19.0 | 20.0 | 20.9 | 19.4 | 19.8 | 20.1 | 20.0 | 20.9 | 20.0 | 20.5 | 18.1 | 19.0 | 17.2 | 18.8 | 19.0 | 21.2 | 22.3 |
| 12 | 23.2 | 23.1 | 23.0 | 20.1 | 19.4 | 21.3 | 20.6 | 19.8 | 19.0 | 19.5 | 20.8 | 19.8 | 20.8 | 17.9 | 18.8 | 15.6 | 18.3 | 18.5 | 23.1 | 23.4 |
| 13 | 22.2 | 22.8 | 23.0 | 19.8 | 19.6 | 21.2 | 18.9 | 18.8 | 18.2 | 18.2 | 20.2 | 18.0 | 20.0 | 17.4 | 17.9 | 16.0 | 18.5 | 17.6 | 23.2 | 22.5 |
| 14 | 21.6 | 21.4 | 22.8 | 18.8 | 20.6 | 20.7 | 19.4 | 18.8 | 18.2 | 18.0 | 20.0 | 20.0 | 20.4 | 18.2 | 18.9 | 16.0 | 19.4 | 17.9 | 21.4 | 22.0 |
| 15 | 20.5 | 21.0 | 21.4 | 19.0 | 19.6 | 19.5 | 20.4 | 18.9 | 17.3 | 20.7 | 20.0 | 19.8 | 18.5 | 17.3 | 17.2 | 14.6 | 17.2 | 16.4 | 21.0 | 21.4 |
| 16 | 21.1 | 22.6 | 23.0 | 18.5 | 19.8 | 21.3 | 19.8 | 18.5 | 18.5 | 19.0 | 20.3 | 19.9 | 19.5 | 16.1 | 17.5 | 16.0 | 18.0 | 17.0 | **24.0** | 24.3 |
| 17 | 23.5 | 23.5 | 24.0 | 18.2 | 19.2 | 22.1 | 18.2 | 18.8 | 19.1 | 19.4 | 19.9 | 19.4 | 19.0 | 18.0 | 18.3 | 16.3 | 18.2 | 16.8 | 23.8 | 23.4 |
| 18 | 21.8 | 20.8 | 23.0 | 18.4 | 19.9 | 20.0 | 18.0 | 17.6 | 17.1 | 19.3 | 19.0 | 19.5 | 17.6 | 16.0 | 18.4 | 16.0 | 18.0 | 16.8 | 22.1 | 21.3 |
| 19 | 21.0 | 22.0 | 22.7 | 18.8 | 19.8 | 21.0 | 19.0 | 19.6 | 19.1 | 19.2 | 20.0 | 20.0 | 19.8 | 16.2 | 18.9 | 16.4 | 18.0 | 17.2 | 20.0 | 18.6 |
| 20 | 23.0 | 22.0 | 22.8 | 18.4 | 19.3 | 21.0 | 19.6 | 19.6 | 18.9 | 20.1 | 20.7 | 19.2 | 19.2 | 17.8 | 17.9 | 15.4 | 17.8 | 16.7 | 24.2 | 20.5 |
| 21 | 22.0 | 22.0 | 23.0 | 18.0 | 20.4 | 20.1 | 18.2 | 19.1 | 17.8 | 19.5 | 18.4 | 19.1 | 18.5 | 16.7 | 17.8 | 13.7 | 17.4 | 17.2 | 20.1 | 21.2 |
| 22 | 23.7 | 23.6 | 22.8 | 17.9 | 20.9 | 22.0 | 19.8 | 20.0 | 19.4 | 19.0 | 20.7 | 18.5 | 21.0 | 18.1 | 19.1 | 16.1 | 19.1 | 17.4 | 24.4 | 22.8 |
| 23 | 22.9 | 23.0 | 22.7 | 18.0 | 19.9 | 20.2 | 19.2 | 19.7 | 18.4 | 20.0 | 20.0 | 18.8 | 18.0 | 16.4 | 17.9 | 15.5 | 16.8 | 16.7 | 23.8 | 21.6 |
| 24 | 23.1 | 22.8 | 23.0 | 17.8 | 18.6 | 20.8 | 18.8 | 19.1 | 18.0 | 18.9 | 19.9 | 19.3 | 18.0 | 17.8 | 18.6 | 15.0 | 16.6 | 17.2 | 22.2 | 21.8 |
| 25 | 23.6 | 22.9 | 22.8 | 18.9 | 20.0 | 21.0 | 18.2 | 19.0 | 19.1 | 19.0 | 20.9 | **19.0** | **20.0** | **16.5** | **18.1** | **16.0** | 18.1 | 17.7 | 24.3 | 22.9 |
| 26 | 22.6 | 21.7 | 21.0 | 18.5 | 18.6 | 19.3 | 18.2 | 18.7 | 18.1 | 18.7 | 19.2 | 18.2 | 18.6 | 15.8 | 19.0 | 15.8 | 16.8 | 15.6 | 19.1 | 23.8 |
| 27 | 23.0 | 22.4 | 22.0 | 20.3 | 19.8 | 20.7 | 18.4 | 20.0 | 19.3 | 18.2 | 20.5 | 19.0 | 20.4 | 18.8 | 18.3 | 16.0 | 18.5 | 18.2 | 21.5 | 20.4 |
| 28 | 23.6 | 22.6 | 22.5 | 19.2 | 20.2 | 20.8 | 20.6 | 19.9 | 19.3 | 18.0 | 21.0 | 19.2 | 20.8 | 18.1 | 19.0 | 17.1 | 17.2 | 16.5 | 23.4 | 22.2 |
| 29 | 23.0 | 23.0 | 21.8 | 18.8 | 20.0 | 20.9 | 20.4 | 19.2 | 19.5 | 21.2 | 20.9 | 20.0 | 20.2 | 18.3 | 19.0 | 16.7 | 18.9 | 18.1 | 24.4 | 20.9 |
| 30 | 23.4 | 22.6 | 21.6 | 19.2 | 20.1 | 20.6 | 20.2 | 19.0 | 19.3 | 21.0 | 20.9 | 19.2 | 20.8 | 18.0 | 18.0 | 16.3 | 19.2 | 18.0 | 22.1 | 21.4 |

TEMPERATURES MAXIMA

JUIN 1957

| Dates | DOUALA | EDEA | KRIBI | ABONG-MBANG | EBOLOWA | ESEKA | LOMIE | SANGME-LIMA | YAOUNDE | YOKADOU-MA | BAFIA | BATOURI | NANGA-EBOKO | YOKO | NKONG-SAMBA | KOUNDE | MEIGA-NGA | NGAOU-NDERE | GAROUA | MAROUA-SALAF |
|---|---|---|---|---|---|---|---|---|---|---|---|---|---|---|---|---|---|---|---|---|
| 1 | 28.8 | 27.0 | 26.2 | 30.0 | 26.0 | 24.1 | 28.6 | 27.0 | 26.9 | 28.5 | 27.9 | 27.8 | 30.5 | 25.5 | 24.1 | 24.7 | 25.1 | 23.5 | 30.7 | 30.4 |
| 2 | 30.6 | 30.7 | 28.4 | 27.8 | 28.5 | 30.0 | 29.2 | 27.8 | 26.5 | 30.0 | 27.8 | 29.2 | 27.5 | 25.9 | 26.3 | 24.0 | 26.7 | 27.0 | 33.8 | 33.4 |
| 3 | 31.1 | 33.1 | 29.3 | 30.2 | 29.2 | 30.2 | 30.2 | 28.2 | 29.1 | 31.6 | 30.5 | 31.7 | 30.2 | 26.5 | 27.0 | 26.2 | 29.1 | 27.8 | 33.4 | 33.5 |
| 4 | 32.7 | 34.1 | 30.2 | 31.8 | 31.2 | 31.9 | 31.8 | 30.1 | 29.8 | 32.5 | 31.8 | 32.0 | 31.5 | 27.9 | 26.8 | 26.6 | 29.5 | 29.1 | 36.2 | 37.6 |
| 5 | 31.3 | 31.9 | 28.8 | 22.8 | 29.0 | 29.5 | 24.0 | 27.7 | 26.5 | 26.0 | 29.4 | 23.2 | 25.8 | 25.7 | 25.1 | 26.2 | 27.2 | 26.8 | 29.0 | 36.5 |
| 6 | 31.2 | 31.4 | 29.0 | 26.0 | 27.5 | 27.5 | 26.2 | 26.9 | 27.0 | 27.5 | 28.9 | 28.5 | 26.5 | 24.6 | 27.0 | 25.4 | 28.7 | 27.2 | 32.5 | 36.5 |
| 7 | 32.0 | 33.3 | 30.2 | 29.5 | 28.3 | 29.7 | 29.9 | 28.1 | 27.9 | 31.0 | 29.2 | 31.0 | 28.6 | 26.4 | 27.4 | 26.3 | 28.1 | 25.0 | 29.0 | 33.2 |
| 8 | 31.9 | 30.9 | 29.0 | 26.8 | 28.7 | 28.6 | 27.8 | 28.1 | 27.6 | 30.0 | 30.2 | 30.9 | 29.6 | 27.0 | 26.0 | 27.2 | 30.8 | 29.5 | 32.4 | 37.5 |
| 9 | 28.3 | 30.1 | 29.0 | 24.4 | 27.8 | 28.5 | 24.2 | 26.1 | 24.8 | 28.6 | 27.2 | 28.7 | 26.0 | 25.0 | 25.6 | 25.5 | 29.0 | 28.7 | 33.0 | 36.8 |
| 10 | 30.9 | 31.4 | 29.0 | 27.8 | 28.5 | 29.3 | 27.9 | 28.1 | 27.5 | 28.0 | 28.6 | 28.4 | 27.5 | 24.5 | 25.4 | 25.5 | 27.1 | 25.4 | 31.8 | 34.3 |
| 11 | 28.1 | 27.6 | 27.5 | 26.9 | 27.0 | 26.0 | 28.5 | 29.8 | 26.3 | 29.6 | 27.8 | 28.3 | 28.5 | 23.3 | 26.2 | 24.0 | 27.8 | 24.4 | 28.9 | 30.0 |
| 12 | 27.2 | 27.5 | 28.0 | 25.0 | 26.7 | 26.5 | 26.0 | 28.0 | 27.2 | 25.1 | 26.5 | 22.6 | 29.5 | 25.0 | 23.1 | 22.0 | 26.9 | 24.7 | 30.7 | 31.4 |
| 13 | 29.0 | 30.7 | 27.8 | 30.0 | 29.2 | 28.6 | 29.8 | 30.2 | 28.5 | 30.0 | 29.6 | 30.6 | 28.9 | 24.4 | 24.8 | 24.7 | 27.9 | 25.5 | 32.7 | 33.6 |
| 14 | 27.8 | 27.8 | 26.8 | 24.0 | 26.7 | 23.3 | 27.0 | 25.9 | 23.2 | 28.8 | 24.7 | 27.0 | 24.0 | 23.4 | 24.2 | 23.2 | 28.0 | 26.6 | 32.5 | 36.4 |
| 15 | 31.0 | 31.3 | 30.0 | 30.2 | 28.7 | 29.3 | 28.5 | 28.3 | 28.3 | 29.5 | 30.3 | 30.0 | 30.0 | 27.8 | 26.2 | 26.5 | 29.2 | 28.4 | 31.5 | 33.6 |
| 16 | 31.1 | 32.3 | 29.8 | 30.1 | 29.5 | 31.0 | 30.0 | 29.1 | 28.6 | 31.6 | 28.7 | 31.1 | 28.5 | 26.8 | 25.0 | 24.6 | 29.3 | 29.4 | 33.0 | 35.7 |
| 17 | 31.2 | 33.4 | 29.0 | 30.2 | 30.2 | 29.5 | 29.0 | 29.0 | 28.4 | 31.5 | 31.2 | 31.6 | 30.0 | 26.3 | 27.9 | 26.0 | 29.8 | 29.4 | 33.9 | 37.1 |
| 18 | 27.2 | 26.8 | 27.8 | 25.5 | 27.3 | 24.5 | 24.8 | 28.1 | 27.5 | 28.4 | 27.9 | 29.1 | 27.2 | 25.4 | 24.6 | 25.4 | 27.0 | 25.7 | 30.2 | 33.2 |
| 19 | 30.6 | 32.0 | 29.8 | 27.2 | 26.0 | 28.5 | 28.0 | 26.3 | 27.1 | 29.0 | 29.3 | 30.1 | 28.0 | 24.5 | 27.2 | 23.8 | 29.0 | 27.5 | 29.0 | 32.5 |
| 20 | 30.1 | 30.1 | 28.6 | 26.4 | 28.3 | 30.0 | 26.2 | 27.5 | 26.1 | 24.5 | 27.2 | 25.8 | 26.0 | 23.4 | 26.1 | 24.7 | 29.1 | 26.7 | 32.5 | 35.2 |
| 21 | 31.5 | 33.2 | 29.8 | 29.0 | 27.8 | 28.3 | 28.8 | 28.0 | 28.3 | 30.0 | 30.4 | 30.6 | 29.2 | 26.8 | 26.8 | 24.6 | 29.0 | 27.6 | 32.6 | 34.3 |
| 22 | 30.2 | 32.6 | 28.5 | 26.8 | 27.1 | 27.8 | 28.2 | 28.8 | 28.3 | 30.0 | 30.2 | 30.0 | 30.4 | 26.3 | 26.0 | 27.1 | 29.8 | 29.2 | 32.6 | 35.7 |
| 23 | 28.8 | 28.0 | 28.5 | 29.1 | 28.4 | 27.0 | 29.2 | 27.2 | 26.0 | 29.0 | 25.9 | 30.7 | 27.5 | 25.1 | 27.4 | 25.1 | 28.6 | 28.0 | 31.7 | 34.7 |
| 24 | 29.6 | 31.2 | 28.3 | 27.8 | 29.0 | 28.2 | 29.0 | 29.1 | 27.6 | 31.2 | 28.5 | 31.0 | 28.4 | 26.3 | 26.1 | 25.6 | 30.0 | 28.7 | 33.0 | 36.5 |
| 25 | 27.9 | 29.7 | 28.0 | 29.2 | 28.2 | 27.2 | 29.0 | 28.9 | 27.6 | 31.0 | 28.6 | 28.5 | 28.0 | 26.0 | 24.2 | 25.1 | 30.0 | 28.8 | 33.2 | 36.6 |
| 26 | 28.6 | 30.1 | 26.6 | 28.8 | 27.6 | 28.5 | 26.4 | 26.9 | 28.2 | 26.0 | 27.6 | 28.6 | 29.0 | 26.8 | 26.4 | 26.4 | 27.5 | 26.8 | 31.3 | 33.1 |
| 27 | 27.9 | 30.1 | 27.2 | 28.9 | 28.3 | 28.0 | 28.6 | 27.4 | 26.8 | 29.8 | 28.0 | 30.0 | 28.1 | 25.6 | 24.2 | 25.0 | 28.3 | 26.1 | 29.8 | 32.7 |
| 28 | 27.9 | 28.0 | 27.0 | 28.0 | 26.7 | 27.3 | 28.6 | 27.9 | 27.0 | 28.0 | 27.6 | 27.9 | 26.5 | 25.0 | 25.0 | 24.6 | 28.0 | 27.9 | 32.5 | 34.9 |
| 29 | 28.1 | 28.2 | 26.7 | 26.8 | 25.0 | 25.3 | 27.0 | 24.4 | 24.5 | 28.6 | 26.9 | 28.1 | 27.0 | 24.5 | 22.9 | 24.4 | 25.2 | 25.4 | 31.3 | 32.0 |
| 30 | 26.7 | 26.0 | 26.8 | 27.4 | 24.4 | 24.8 | 24.8 | 24.7 | 24.0 | 28.0 | 27.2 | 26.2 | 26.2 | 25.2 | 23.8 | 26.0 | 26.1 | 23.6 | 28.0 | 26.7 |

| STATIONS | TEMPERATURE DE L'AIR SOUS ABRI EN °C. | | | | | | | | | | PRECIPITATIONS | | | |
|---|---|---|---|---|---|---|---|---|---|---|---|---|---|---|
| | Moy. MAX. | Moy. Min. | Tx+Tn / 2 | Ecart à Moy. | Max. Abs. | Min. Abs. | Moy. 00hTU | Moy. 06hTU | Moy. 12hTU | Moy. 18hTU | Total (mm) | Ecart à Moy. | Nbre. de j. | Max. 24 h. |
| DOUALA | 29.6 | 22.9 | 26.3 | + 0.2 | 32.7 | 20.5 | 24.0 | 23.4 | 28.1 | 25.8 | 504.6 | + 41.2 | 25 | 101.4 |
| EDEA | 30.4 | 22.6 | 26.5 | 0.0 | 34.1 | 20.8 | 24.0 | 23.6 | 28.6 | 25.6 | 348.8 | + 104.6 | 21 | 67.8 |
| NGAMBE | 26.7 | 19.8 | 23.3 | - 0.1 | 30.0 | 18.4 | 20.9 | 20.5 | 25.0 | 22.2 | 328.7 | + 66.0 | 24 | 60.6 |
| AKONGSAMBA | 25.6 | 18.4 | 22.0 | + 0.1 | 27.9 | 17.2 | 19.7 | 19.2 | 24.0 | 20.8 | 298.9 | + 53.5 | 24 | 54.0 |
| KRIBI | 28.4 | 22.9 | 25.7 | + 0.2 | 30.2 | 21.0 | 24.4 | 23.2 | 27.1 | 26.0 | 298.4 | + 12.6 | 20 | 57.1 |
| ABONG-MBANG | 27.9 | 18.9 | 23.4 | + 0.3 | 31.8 | 17.8 | - | 19.7 | 25.5 | 22.8 | 300.2 | + 121.9 | 14 | 47.1 |
| AKONOLINGA | 27.4 | 19.5 | 23.5 | - | 31.0 | 17.8 | 20.8 | 20.2 | 25.4 | 23.3 | 208.5 | + 61.2 | 16 | 43.0 |
| EBOLOWA | 27.9 | 19.8 | 23.9 | + 0.2 | 31.2 | 18.6 | 20.8 | 20.3 | 26.0 | 23.1 | 104.7 | - 41.6 | 12 | 37.5 |
| ESEKA | 28.0 | 21.0 | 24.5 | + 0.4 | 31.9 | 19.3 | 22.2 | 21.6 | 25.6 | 23.4 | 228.7 | + 20.5 | 22 | 51.9 |
| LOMIE | 27.9 | 19.4 | 23.7 | + 0.4 | 31.8 | 18.0 | - | 20.4 | 26.3 | 24.0 | 273.7 | + 126.3 | 10 | 58.6 |
| SANGMELIMA | 27.8 | 19.2 | 23.5 | + 0.3 | 30.2 | 17.6 | 20.1 | 19.8 | 25.7 | 23.0 | 136.4 | - 37.2 | 17 | 28.2 |
| YAOUNDE | 27.1 | 18.9 | 23.0 | 0.0 | 29.8 | 17.1 | 20.0 | 19.7 | 25.2 | 22.3 | 185.1 | + 25.8 | 16 | 72.3 |
| YOKADOUMA | 29.1 | 19.5 | 24.3 | + 0.3 | 32.5 | 17.8 | - | 20.4 | 27.4 | 23.9 | 245.3 | + 79.4 | 14 | 60.0 |
| BAFIA | 28.5 | 20.4 | 24.5 | 0.0 | 31.8 | 18.4 | 21.7 | 20.9 | 26.7 | 25.0 | 164.1 | + 9.9 | 13 | 55.9 |
| BATOURI | 29.0 | 19.4 | 24.2 | + 0.6 | 32.0 | 18.0 | 20.9 | 20.4 | 27.1 | 24.5 | 201.1 | + 4.7 | 13 | 83.2 |
| BERTOUA | 28.6 | 18.7 | 23.7 | + 0.1 | 31.7 | 17.4 | - | 20.0 | 26.3 | 24.2 | 326.2 | + 139.8 | 16 | 74.7 |
| BETARE-OYA | 27.3 | 18.4 | 22.9 | - 0.2 | 30.5 | 16.8 | 20.0 | 19.3 | 25.1 | 22.5 | 218.7 | + 55.4 | 18 | 68.6 |
| NANGA-EBOKO | 28.2 | 19.6 | 23.9 | + 0.1 | 31.5 | 17.6 | 20.9 | 20.5 | 25.9 | 24.1 | 163.0 | + 16.6 | 10 | 41.4 |
| YOKO | 25.6 | 17.5 | 21.6 | - 0.2 | 27.9 | 15.8 | 18.8 | 18.2 | 23.8 | 21.1 | 180.6 | + 10.3 | 15 | 40.4 |
| BANYO | 26.8 | 17.5 | 22.2 | + 0.1 | 28.7 | 16.2 | - | 18.3 | 25.5 | 21.4 | 215.8 | - 6.0 | 22 | 37.5 |
| KOUNDJA | 25.2 | 16.0 | 20.6 | + 0.1 | 27.2 | 13.7 | 17.6 | 17.1 | 23.7 | 20.0 | 256.9 | + 46.8 | 21 | 38.0 |
| MEIGANGA | 28.3 | 18.1 | 23.2 | + 0.7 | 30.8 | 16.6 | - | 19.0 | 26.4 | 21.6 | 214.2 | + 36.5 | 21 | 26.4 |
| NGAOUNDERE | 27.0 | 17.3 | 22.2 | + 0.2 | 29.5 | 15.6 | 18.7 | 18.4 | 25.2 | 20.8 | 255.4 | + 15.4 | 22 | 42.9 |
| TIBATI | 28.3 | 18.0 | 23.2 | + 0.1 | 32.0 | 16.5 | - | 18.8 | 26.5 | 22.6 | 274.8 | + 63.1 | 22 | 50.0 |
| GAROUA | 31.8 | 22.5 | 27.2 | - 0.5 | 36.2 | 19.1 | 24.5 | 23.9 | 29.9 | 27.7 | 241.9 | + 90.0 | 13 | 77.6 |
| GUIDER | 33.8 | 22.6 | 28.2 | + 0.8 | 37.2 | 18.9 | 24.2 | 24.4 | 31.5 | 28.6 | 162.8 | + 36.9 | 12 | 43.2 |
| KAELE | 33.4 | 22.4 | 27.9 | + 0.5 | 36.5 | 19.5 | 23.9 | 24.0 | 31.3 | 28.5 | 77.7 | - 44.1 | 11 | 17.7 |
| MAROUA-SALAK | 34.2 | 21.9 | 28.1 | - | 37.6 | 18.6 | 24.0 | 24.1 | 31.7 | 27.7 | 171.9 | - | 15 | 57.0 |
| POLI | 31.1 | 21.5 | 26.3 | 0.0 | 35.1 | 20.1 | 23.1 | 22.4 | 29.3 | 26.6 | 257.3 | + 24.2 | 16 | 49.7 |

| STATIONS | HUMUDITE RELATIVE EN % | | | | | | | | TENSION DE VAPEUR | | | | EVAPORATION (en mm) | NEBULOSITE (0/8) | | | |
|---|---|---|---|---|---|---|---|---|---|---|---|---|---|---|---|---|---|
| | Moy. MAX. | Moy. Min. | MAX. Abs. | Min. Abs. | Moy. 00hTU | Moy. 06hTU | Moy. 12hTU | Moy. 18hTU | Moy. 00hTU | Moy. 06hTU | Moy. 12hTU | Moy. 18hTU | | 00h TU | 06h TU | 12h TU | 18h TU |
| DOUALA | 98 | 68 | 100 | 52 | 95 | 97 | 76 | 86 | 28.3 | 27.9 | 28.9 | 28.6 | 49.1 | 7 | 7 | 6 | 6 |
| EDEA | 97 | 69 | 99 | 55 | 96 | 96 | 76 | 89 | 28.6 | 27.9 | 29.7 | 29.2 | 53.4 | - | 7 | 7 | 6 |
| NGAMBE | 99 | 76 | 100 | 62 | 98 | 98 | 83 | 95 | 24.2 | 23.6 | 26.3 | 25.5 | 27.7 | - | 7 | 7 | 7 |
| NKONGSAMBA | 98 | 73 | 100 | 46 | 95 | 95 | 81 | 94 | 21.8 | 21.1 | 24.1 | 23.1 | 34.4 | - | 7 | 7 | 8 |
| KRIBI | 97 | 83 | 100 | 72 | 95 | 97 | 85 | 87 | 29.1 | 27.5 | 30.5 | 29.2 | 60.7 | - | 7 | 6 | 6 |
| ABONG-MBANG | - | - | - | - | - | 98 | 78 | 93 | - | 22.4 | 25.4 | 25.8 | 50.6 | - | 7 | 6 | 5 |
| AKONOLINGA | 99 | 67 | 100 | 50 | 97 | 96 | 76 | 88 | 23.9 | 22.8 | 24.6 | 25.2 | 66.6 | - | 8 | 7 | 6 |
| EBOLOWA | 99 | 66 | 100 | 55 | 98 | 98 | 74 | 90 | 24.1 | 23.3 | 24.9 | 25.4 | 57.2 | - | 7 | 7 | 6 |
| ESEKA | 99 | 78 | 100 | 62 | 97 | 97 | 86 | 93 | 26.0 | 25.0 | 28.2 | 26.8 | 28.6 | - | 8 | 7 | 7 |
| LOMIE | - | - | - | - | - | 97 | 74 | 86 | - | 23.3 | 25.3 | 25.6 | - | - | 7 | 7 | 5 |
| SANGMELIMA | 99 | 68 | 100 | 56 | 96 | 98 | 75 | 89 | 22.6 | 22.6 | 24.8 | 25.0 | 48.2 | - | 8 | 7 | 6 |
| YAOUNDE | 99 | 69 | 100 | 57 | 95 | 97 | 75 | 88 | 22.2 | 22.2 | 24.1 | 23.7 | 54.0 | 6 | 7 | 7 | 6 |
| YOKADOUMA | - | - | - | - | - | 97 | 72 | 88 | - | 23.3 | 26.3 | 26.1 | 44.0 | - | 7 | 6 | 6 |
| BAFIA | 99 | 66 | 100 | 55 | 95 | 97 | 74 | 82 | 24.7 | 24.0 | 25.9 | 26.0 | 61.7 | - | 7 | 7 | 6 |
| BATOURI | 98 | 63 | 100 | 50 | 96 | 97 | 71 | 84 | 23.7 | 23.3 | 25.5 | 25.8 | 50.2 | 6 | 7 | 7 | 5 |
| BERTOUA | - | - | - | - | - | 97 | 71 | 83 | - | 22.7 | 24.3 | 25.1 | - | - | 7 | 7 | 5 |
| BETARE-OYA | - | - | - | - | - | 98 | 76 | 86 | - | 22.0 | 24.2 | 23.4 | 47.0 | - | 8 | 6 | 7 |
| NANGA-EBOKO | - | - | - | - | - | 97 | 77 | 86 | - | 23.4 | 25.7 | 25.8 | 46.0 | - | 7 | 7 | 5 |
| YOKO | 100 | 71 | 100 | 58 | 96 | 97 | 77 | 86 | 20.8 | 20.3 | 22.7 | 21.5 | 47.2 | 7 | 7 | 7 | 6 |
| BANYO | - | - | - | - | - | 96 | 66 | 85 | - | 20.2 | 21.5 | 21.7 | 53.0 | - | 6 | 7 | 6 |
| KOUNDJA | 99 | 65 | 100 | 56 | 96 | 97 | 72 | 92 | 19.3 | 18.9 | 21.1 | 21.5 | 89.8 | - | 7 | 7 | 7 |
| MEIGANGA | - | - | - | - | - | 96 | 70 | 88 | - | 21.1 | 24.1 | 22.7 | 50.8 | - | 7 | 6 | 7 |
| NGAOUNDERE | 99 | 58 | 100 | 48 | 97 | 96 | 67 | 89 | 20.9 | 20.3 | 21.5 | 21.9 | 68.4 | 6 | 7 | 7 | 7 |
| TIBATI | - | - | - | - | - | 98 | 68 | 87 | - | 21.3 | 23.5 | 23.8 | 34.7 | - | 7 | 7 | 7 |
| GAROUA | 96 | 59 | 100 | 47 | 89 | 91 | 67 | 79 | 23.7 | 27.0 | 28.3 | 29.3 | 169.1 | 6 | 7 | 6 | 6 |
| GUIDER | 91 | 47 | 99 | 34 | 77 | 85 | 54 | 65 | 23.3 | 26.0 | 24.9 | 25.4 | 155.6 | - | 7 | 6 | 5 |
| KAELE | 94 | 47 | 99 | 32 | 87 | 85 | 54 | 66 | 25.8 | 25.3 | 24.7 | 25.7 | xx | - | 6 | 5 | 5 |
| MARCUA-SALAK | 96 | 42 | 100 | 30 | 86 | 86 | 52 | 66 | 25.6 | 25.8 | 24.3 | 24.5 | 180.7 | - | 7 | 6 | 6 |
| POLI | 97 | 60 | 100 | 50 | 91 | 93 | 66 | 82 | 25.7 | 25.2 | 26.9 | 28.5 | xx | - | 6 | 6 | 6 |

| STATIONS | VENT DE SURFACE — VITESSE MOYENNE m/s. à 00hTU | à 06hTU | à 12hTU | à 18hTU | MAXIMUM DD | m/s. | Dates | PHENOMENES DIVERS (NOMBRE DE JOURS) ≡ | = | ∞ | ≤ | ≤ (≤) | ≈ | ≠ | ≠ |
|---|---|---|---|---|---|---|---|---|---|---|---|---|---|---|---|
| DOUALA | 0.2 | 0.4 | 2.6 | 1.5 | SSE | 10 | 15 | 8 | 1 | 0 | 5 | 17 | 0 | 0 | 0 |
| EDEA | - | 0.0 | 1.0 | 0.2 | W | 5 | 10 | 2 | 0 | 0 | 8 | 10 | 4 | 0 | 0 |
| NGAMBE | - | 0.0 | 2.3 | 1.5 | E | 12 | 18 | 15 | 0 | 0 | 3 | 14 | 0 | 0 | 0 |
| NKONGSAMBA | - | 0.2 | 3.0 | 1.5 | N | 15 | 23 | 15 | 0 | 0 | 1 | 13 | 0 | 0 | 0 |
| KRIBI | - | 1.7 | 3.6 | 4.2 | W | 7 | 1 | 0 | 0 | 0 | 4 | 12 | 0 | 0 | 0 |
| ABONG-MBANG | - | 0.0 | 0.7 | 0.2 | NE | 6 | 1 | 8 | 1 | 0 | 3 | 18 | 9 | 0 | 0 |
| AKONOLINGA | - | 0.1 | 1.3 | 0.6 | E | 15 | 21 | 8 | 2 | 0 | 7 | 16 | 3 | 0 | 0 |
| EBOLOWA | - | 0.1 | 2.8 | 0.7 | W | 18 | 17 | 14 | 0 | 0 | 1 | 15 | 0 | 1 | 0 |
| ESEKA | - | 0.5 | 1.5 | 2.9 | E | 17 | 20 | 23 | 3 | 0 | 3 | 13 | 0 | 1 | 0 |
| LOMIE | - | 0.0 | 2.1 | 0.2 | S | 6 | 15 | 4 | 0 | 0 | 2 | 21 | 0 | 0 | 0 |
| SANGMELIMA | - | 0.4 | 2.1 | 1.2 | S | 18 | 1 | 6 | 0 | 0 | 3 | 14 | 0 | 1 | 0 |
| YAOUNDE | 1.9 | 1.1 | 2.5 | 1.8 | E | 15 | 3 | 10 | 0 | 0 | 7 | 15 | 2 | 0 | 0 |
| YOKADOUMA | - | 0.3 | 2.6 | 0.5 | NE | 20 | 1 | 14 | 0 | 0 | 2 | 25 | 0 | 2 | 0 |
| BAFIA | - | 0.0 | 1.3 | 0.4 | NE | 20 | 5 | 6 | 0 | 0 | 9 | 14 | 13 | 2 | 0 |
| BATOURI | 0.6 | 0.4 | 3.0 | 1.0 | E | 15 | 25 | 7 | 0 | 0 | 7 | 18 | 0 | 0 | 0 |
| BERTOUA | - | 0.1 | 0.5 | 0.0 | SW | 4 | 2 | 3 | 0 | 0 | 9 | 12 | 6 | 0 | 0 |
| BETARE-OYA | - | 0.4 | 2.8 | 1.5 | NE | 16 | 25 | 23 | 0 | 5 | 5 | 18 | 2 | 1 | 0 |
| NANGA-EBOKO | - | 0.0 | 0.5 | 0.0 | S | 4 | 27 | 5 | 0 | 0 | 3 | 9 | 0 | 0 | 0 |
| YOKO | 3.2 | 2.3 | 2.8 | 2.4 | N-ESE | 11 | 5-19 | 20 | 0 | 0 | 3 | 26 | 3 | 0 | 0 |
| BANYO | - | 1.7 | 3.6 | 2.2 | NE-S | 17 | 17-19 | 4 | 0 | 0 | 3 | 26 | 8 | 3 | 0 |
| KOUNDJA | - | 1.8 | 2.6 | 1.5 | E | 15 | 14 | 5 | 0 | 0 | 8 | 21 | 4 | 0 | 0 |
| MEIGANGA | - | 0.7 | 2.6 | 0.5 | NE | 8 | 6 | 6 | 0 | 0 | 1 | 26 | 4 | 0 | 0 |
| NGAOUNDERE | 1.5 | 0.9 | 3.4 | 1.5 | SE | 17 | 5 | 6 | 0 | 0 | 0 | 29 | 0 | 1 | 0 |
| TIBATI | - | 0.3 | 2.8 | 1.4 | SE | 20 | 20 | 4 | 0 | 0 | 3 | 20 | 0 | 4 | 0 |
| GAROUA | 3.1 | 3.3 | 3.6 | 3.1 | E | 19 | 20 | 0 | 0 | 0 | 9 | 20 | 3 | 6 | 0 |
| GUIDER | - | 2.2 | 3.5 | 3.3 | E | 21 | 27 | 0 | 0 | 0 | 4 | 22 | 0 | 5 | 1 |
| KAELE | - | 1.8 | 2.5 | 2.2 | NE | 18 | 14 | 0 | 0 | 0 | 8 | 14 | 0 | 2 | 0 |
| MAROUA-SALAK | 2.4 | 3.0 | 4.1 | 4.5 | NW | 33 | 18 | 0 | 0 | 0 | 7 | 19 | 4 | 16 | 8 |
| POLI | - | 0.0 | 2.3 | 0.5 | E | 16 | 9 | 0 | 0 | 0 | 2 | 18 | 0 | 1 | 0 |

JUIN 1957

| DUREE DE L'INSOLATION EN HEURES ET 1/10 | | | | | | | | |
|---|---|---|---|---|---|---|---|---|
| Dates | DOUALA | YAOUNDE | YOKO | BATOURI | KOUNDJA | NGAOUNDERE | GAROUA | MAROUA SALAK |
| 1 | 0.0 | 2.2 | 3.4 | 0.5 | 4.0 | 0.3 | 3.6 | 6.4 |
| 2 | 2.4 | 1.0 | 2.8 | 3.9 | 6.2 | 4.7 | 10.5 | 10.9 |
| 3 | 6.5 | 4.2 | 4.4 | 10.7 | 9.0 | 5.6 | 6.9 | 4.5 |
| 4 | 7.7 | 6.9 | 10.7 | 8.8 | 9.2 | 7.2 | 10.4 | 11.1 |
| 5 | 4.0 | 1.6 | 2.9 | 0.0 | 2.6 | 2.9 | 4.3 | 7.0 |
| 6 | 5.2 | 3.4 | 9.7 | 7.5 | 8.9 | 6.7 | 10.9 | 10.6 |
| 7 | 4.8 | 2.0 | 8.4 | 6.0 | 4.5 | 0.6 | 3.0 | 6.3 |
| 8 | 4.3 | 4.8 | 6.7 | 5.9 | 7.2 | 10.8 | 10.9 | 11.4 |
| 9 | 0.0 | 0.4 | 5.3 | 5.2 | 6.5 | 5.5 | 9.5 | 4.2 |
| 10 | 2.8 | 4.2 | 4.7 | 3.0 | 4.0 | 1.2 | 8.1 | 9.0 |
| 11 | 0.3 | 1.3 | 0.3 | 2.6 | 3.4 | 1.2 | 2.8 | 2.1 |
| 12 | 0.2 | 3.3 | 0.6 | 0.0 | 0.3 | 0.8 | 2.8 | 5.1 |
| 13 | 3.0 | 5.3 | 2.9 | 7.9 | 1.2 | 3.0 | 11.1 | 8.4 |
| 14 | 0.1 | 0.4 | 3.9 | 1.3 | 0.6 | 4.2 | 11.9 | 10.1 |
| 15 | 6.9 | 5.5 | 6.9 | 3.6 | 6.8 | 6.2 | 9.5 | 9.0 |
| 16 | 2.8 | 4.3 | 5.2 | 6.5 | 1.1 | 8.4 | 8.1 | 8.3 |
| 17 | 8.1 | 8.3 | 9.7 | 7.1 | 8.7 | 8.5 | 11.7 | 11.0 |
| 18 | 0.4 | 3.9 | 6.2 | 5.9 | 5.6 | 3.4 | 6.8 | 5.1 |
| 19 | 4.2 | 4.4 | 2.9 | 5.5 | 1.0 | 3.5 | 2.5 | 4.1 |
| 20 | 3.8 | 1.5 | 4.5 | 2.6 | 6.3 | 1.0 | 6.8 | 8.9 |
| 21 | 8.3 | 4.5 | 6.2 | 5.3 | 3.4 | 5.8 | 10.2 | 9.4 |
| 22 | 5.2 | 4.4 | 7.0 | 5.0 | 8.6 | 5.9 | 11.5 | 9.9 |
| 23 | 0.2 | 0.9 | 5.7 | 6.6 | 1.3 | 8.2 | 6.0 | 7.4 |
| 24 | 4.6 | 6.8 | 10.1 | 6.5 | 8.2 | 6.1 | 11.6 | 11.5 |
| 25 | 0.7 | 3.4 | 6.6 | 3.0 | 5.5 | 5.7 | 9.8 | 9.6 |
| 26 | 5.9 | 3.0 | 8.0 | 0.6 | 4.6 | 6.7 | 3.7 | 3.6 |
| 27 | 1.6 | 2.8 | 8.2 | 6.8 | 7.2 | 2.2 | 5.1 | 2.9 |
| 28 | 0.3 | 4.1 | 6.6 | 3.7 | 4.0 | 4.9 | 11.6 | 7.1 |
| 29 | 0.6 | 0.4 | 3.1 | 2.2 | 2.3 | 2.2 | 5.3 | 4.2 |
| 30 | 0.1 | 0.1 | 3.0 | 0.0 | 3.4 | 0.0 | 0.3 | 0.0 |

| VENT EN ALTITUDE (par sondage) DD : NOMBRE DE 10 ; V : m/s. MOIS : JUIN | | | | | | | | | | |
|---|---|---|---|---|---|---|---|---|---|---|
| Dates | Heures TU | SOL | | 1500 m. | | 3000 m. | | 5000 m. | | |
| | | DD | V | DD | V | DD | V | DD | V | |
| 1 | 1100 | 18 | 04 | 18 | 04 | – | – | – | – | |
| 2 | 0500 | 05 | 03 | 15 | 01 | – | – | – | – | |
| 3 | 1100 | 09 | 02 | 04 | 04 | – | – | – | – | |
| 4 | 0500 | 23 | 02 | 16 | 04 | – | – | – | – | |
| 5 | 0500 | 32 | 03 | 34 | 02 | 08 | 05 | – | – | |
| 6 | 0500 | 00 | 00 | 06 | 01 | – | – | – | – | |
| 7 | 1100 | 05 | 03 | 04 | 04 | – | – | – | – | |
| 8 | 0500 | 27 | 03 | 27 | 09 | 21 | 09 | – | – | |
| 9 | 1120 | 09 | 03 | 03 | 02 | – | – | – | – | |
| 10 | 1100 | 18 | 01 | 06 | 01 | – | – | – | – | |
| 11 | 0200 | 27 | 03 | 27 | 03 | – | – | – | – | |
| 12 | 0500 | 00 | 00 | 27 | 03 | – | – | – | – | |
| 13 | 1100 | 09 | 03 | 16 | 01 | – | – | – | – | |
| 14 | 0200 | 00 | 00 | 10 | 03 | – | – | – | – | |
| 15 | 1100 | 05 | 02 | 05 | 06 | – | – | – | – | |
| 16 | 1100 | 05 | 03 | 06 | 03 | 09 | 13 | – | – | |
| 17 | 0200 | 27 | 02 | 04 | 06 | – | – | – | – | |
| 18 | 0500 | 26 | 02 | 04 | 03 | – | – | – | – | |
| 19 | 1100 | 36 | 04 | 02 | 08 | 05 | 12 | – | – | |
| 20 | 0500 | 32 | 01 | 03 | 03 | – | – | – | – | |
| 21 | 1120 | 19 | 03 | 32 | 03 | – | – | – | – | |
| 22 | 1100 | 05 | 03 | 04 | 03 | 08 | 06 | 09 | 13 | |
| 23 | 0800 | 02 | 05 | 03 | 11 | 08 | 14 | – | – | |
| 24 | 1100 | 05 | 03 | 09 | 02 | – | – | – | – | |
| 25 | 1100 | 14 | 02 | 07 | 02 | 08 | 10 | – | – | |
| 26 | 0200 | 36 | 02 | 03 | 07 | 05 | 11 | – | – | |
| 27 | 0500 | 27 | 03 | 25 | 05 | – | – | – | – | |
| 28 | 0500 | 32 | 02 | 30 | 05 | 08 | 08 | – | – | |
| 29 | 1100 | 00 | 00 | 13 | 02 | 20 | 03 | – | – | |
| 30 | 0500 | 32 | 03 | 28 | 04 | 15 | 04 | – | – | |

VENT EN ALTITUDE (par sondage) DD : ROSE DE 36, 7 : m/s.

| Dates | Heures TU | DOUALA | | | | | | | | | | | |
|---|---|---|---|---|---|---|---|---|---|---|---|---|---|
| | | SOL | | 500 m. | | 1000 m. | | 1500 m. | | 3000 m. | | 5000 m. | |
| | | DD | V | DD | V | DD | V | DD | V | DD | V | DD | V |
| 1 | 0500 | 00 | 00 | 31 | 05 | 23 | 06 | 13 | 07 | 03 | 08 | 31 | 04 |
| 2 | 0500 | 00 | 00 | 16 | 02 | 22 | 03 | 27 | 01 | 08 | 03 | 35 | 02 |
| 3 | 1635 | 21 | 05 | 22 | 05 | 24 | 02 | 09 | 05 | 07 | 06 | 25 | 06 |
| 4 | 0200 | 00 | 00 | 24 | 02 | 22 | 02 | 11 | 03 | 09 | 08 | 09 | 05 |
| 5 | 0500 | 00 | 00 | 32 | 02 | 22 | 03 | 18 | 02 | 04 | 04 | 06 | 07 |
| 6 | 1635 | 21 | 03 | 19 | 05 | 21 | 05 | 18 | 04 | 14 | 07 | 11 | 08 |
| 7 | 1633 | 21 | 03 | 22 | 03 | 21 | 07 | 24 | 01 | 12 | 06 | 06 | 05 |
| 8 | 0500 | 00 | 00 | 07 | 01 | 31 | 01 | 30 | 01 | 05 | 04 | 06 | 04 |
| 9 | 0500 | 00 | 00 | 20 | 03 | 20 | 02 | 01 | 04 | 03 | 04 | 02 | 04 |
| 10 | 1635 | 23 | 02 | 23 | 08 | 23 | 05 | 23 | 05 | 24 | 05 | 21 | 06 |
| 11 | 0500 | 16 | 03 | 21 | 04 | 24 | 06 | 23 | 06 | 16 | 06 | 02 | 03 |
| 12 | 0500 | 00 | 00 | 28 | 01 | 25 | 01 | 21 | 02 | 31 | 05 | 30 | 04 |
| 13 | 0500 | 00 | 00 | 15 | 01 | 24 | 01 | 23 | 03 | 26 | 03 | 22 | 03 |
| 14 | 0500 | 00 | 00 | 11 | 03 | 28 | 03 | 31 | 03 | 08 | 03 | 07 | 06 |
| 15 | 1633 | 21 | 03 | 19 | 05 | 24 | 02 | 33 | 01 | 06 | 04 | 06 | 10 |
| 16 | 1705 | 21 | 02 | 27 | 02 | 00 | 00 | 13 | 05 | 08 | 03 | 05 | 03 |
| 17 | 0500 | 00 | 00 | 15 | 01 | 17 | 02 | 13 | 03 | 08 | 06 | 08 | 05 |
| 18 | 1700 | 00 | 00 | 16 | 04 | 15 | 01 | 06 | 02 | 10 | 09 | 07 | 15 |
| 19 | 0142 | 00 | 00 | 20 | 02 | 35 | 03 | 27 | 02 | 05 | 04 | 08 | 13 |
| 20 | 0500 | 00 | 00 | 02 | 02 | 21 | 02 | 11 | 01 | 10 | 08 | 13 | 06 |
| 21 | 0155 | 00 | 00 | 13 | 02 | 06 | 02 | 07 | 05 | 13 | 09 | 08 | 03 |
| 22 | 0500 | 00 | 00 | 27 | 02 | 19 | 02 | 08 | 03 | 03 | 05 | 08 | 07 |
| 23 | 1700 | 21 | 02 | 23 | 06 | 18 | 02 | 05 | 04 | 08 | 14 | 08 | 10 |
| 24 | 0500 | 00 | 00 | 20 | 04 | 31 | 04 | 02 | 04 | 09 | 07 | 21 | 04 |
| 25 | 0500 | 00 | 00 | 23 | 04 | 05 | 02 | 30 | 02 | 07 | 09 | 03 | 09 |
| 26 | 0500 | 00 | 00 | 22 | 01 | 20 | 01 | 11 | 01 | 12 | 02 | 27 | 09 |
| 27 | 0500 | 00 | 00 | 24 | 04 | 15 | 04 | 08 | 03 | 04 | 05 | 11 | 13 |
| 28 | 1700 | 21 | 04 | - | - | - | - | - | - | - | - | - | - |
| 29 | 0335 | 00 | 00 | 20 | 06 | 23 | 02 | 15 | 02 | 12 | 03 | 06 | 06 |
| 30 | 0500 | 00 | 00 | 19 | 04 | 22 | 03 | 29 | 02 | 08 | 06 | 04 | 03 |

VENT EN ALTITUDE (par sondage) DD : ROSE DE 36, V : m/s.-

| Dates | Heures TU | GAROUA SOL DD | GAROUA SOL V | 500 m. DD | 500 m. V | 1000 m. DD | 1000 m. V | 1500 m. DD | 1500 m. V | 3000 m. DD | 3000 m. V | 5000 m. DD | 5000 m. V |
|---|---|---|---|---|---|---|---|---|---|---|---|---|---|
| 1 | 1100 | 21 | 02 | 15 | 01 | 20 | 01 | 23 | 02 | 11 | 07 | 08 | 11 |
| 2 | 0500 | 33 | 03 | 29 | 10 | 23 | 02 | 20 | 04 | 09 | 05 | 11 | 06 |
| 3 | 1700 | 30 | 01 | 28 | 02 | 05 | 02 | 09 | 06 | 11 | 14 | 12 | 11 |
| 4 | 0500 | 32 | 03 | 28 | 08 | 32 | 05 | 09 | 03 | 12 | 14 | 08 | 08 |
| 5 | 1100 | 32 | 05 | 26 | 03 | 21 | 05 | 12 | 03 | 08 | 14 | 10 | 14 |
| 6 | 1700 | 27 | 02 | 27 | 05 | 29 | 06 | 20 | 07 | 10 | 08 | 10 | 07 |
| 7 | 1100 | 33 | 04 | 28 | 02 | 17 | 04 | 14 | 04 | 06 | 12 | 07 | 13 |
| 8 | 0200 | 34 | 02 | 27 | 04 | 32 | 04 | 15 | 02 | 09 | 08 | 09 | 14 |
| 9 | 1100 | 30 | 05 | 27 | 05 | 28 | 06 | 21 | 01 | 08 | 10 | - | - |
| 10 | 0500 | 32 | 03 | 27 | 07 | 21 | 04 | 12 | 05 | 09 | 11 | 07 | 11 |
| 11 | 1700 | 20 | 03 | 20 | 05 | 30 | 04 | 29 | 06 | 10 | 04 | - | - |
| 12 | 1700 | 27 | 03 | 25 | 07 | 28 | 03 | 12 | 02 | 12 | 10 | 11 | 18 |
| 13 | 1700 | 24 | 02 | 23 | 01 | 06 | 04 | 08 | 06 | 12 | 13 | - | - |
| 14 | 1700 | 24 | 02 | 24 | 02 | 07 | 02 | 11 | 09 | 12 | 12 | 07 | 10 |
| 15 | 1100 | 32 | 03 | 28 | 05 | 28 | 04 | 25 | 03 | 11 | 14 | - | - |
| 16 | 0200 | 32 | 03 | 27 | 11 | 33 | 04 | 01 | 03 | 09 | 13 | 08 | 16 |
| 17 | 1700 | 27 | 03 | 28 | 07 | 29 | 06 | 31 | 03 | 07 | 11 | 07 | 10 |
| 18 | 0500 | 23 | 02 | 23 | 06 | 30 | 03 | 03 | 04 | 08 | 06 | 11 | 12 |
| 19 | 1100 | 30 | 03 | 28 | 05 | 31 | 04 | 06 | 03 | 10 | 09 | - | - |
| 20 | 1700 | 30 | 02 | 27 | 02 | 09 | 02 | 11 | 07 | 08 | 14 | - | - |
| 21 | 1100 | 00 | 00 | 27 | 02 | 23 | 07 | 14 | 05 | 09 | 17 | 11 | 20 |
| 22 | 0200 | 32 | 04 | 29 | 14 | 29 | 04 | 35 | 03 | 10 | 11 | 09 | 15 |
| 23 | 0200 | 21 | 02 | 22 | 04 | 26 | 10 | 27 | 10 | 03 | 10 | 06 | 12 |
| 24 | 0500 | 32 | 02 | 26 | 13 | 26 | 13 | 24 | 03 | 06 | 11 | 36 | 09 |
| 25 | 0500 | 32 | 05 | 29 | 13 | 27 | 11 | 25 | 04 | 04 | 12 | 10 | 11 |
| 26 | 1700 | 27 | 03 | 28 | 06 | 30 | 07 | 28 | 03 | 07 | 06 | 08 | 16 |
| 27 | 0200 | 32 | 02 | 32 | 09 | 30 | 05 | 33 | 06 | 08 | 10 | - | - |
| 28 | 0200 | 32 | 04 | 30 | 11 | 27 | 09 | 27 | 06 | 06 | 13 | 07 | 07 |
| 29 | 1700 | 24 | 01 | 26 | 05 | 27 | 09 | 23 | 11 | 14 | 06 | 06 | 04 |
| 30 | 0500 | 32 | 05 | 29 | 09 | 27 | 06 | 28 | 05 | 30 | 01 | 06 | 03 |

VENT EN ALTITUDE (par sondage) DD : ROSE DE 36, V : m/s.-

| Dates | Heures TU | BATOURI | | | | | | | | | |
|---|---|---|---|---|---|---|---|---|---|---|---|
| | | SOL | | 1000 m. | | 1500 m. | | 3000 m. | | 5000 m. | |
| | | DD | V | DD | V | DD | V | DD | V | DD | V |
| 1 | 1040 | 27 | 03 | 25 | 04 | 27 | 05 | 13 | 05 | - | - |
| 2 | 1630 | 00 | 00 | 19 | 03 | 18 | 03 | 12 | 05 | 14 | 06 |
| 3 | 0130 | 00 | 00 | 28 | 05 | 20 | 03 | 11 | 08 | 16 | 03 |
| 4 | 0455 | 00 | 00 | 18 | 02 | 11 | 03 | 08 | 05 | 07 | 06 |
| 5 | 1210 | 29 | 03 | 19 | 04 | 21 | 01 | 09 | 10 | 08 | 12 |
| 6 | 1635 | 33 | 03 | 27 | 04 | 23 | 04 | 17 | 09 | 06 | 09 |
| 7 | 0135 | 00 | 00 | 27 | 05 | 27 | 02 | 13 | 10 | 09 | 07 |
| 8 | 1030 | 36 | 04 | 35 | 03 | 29 | 01 | 06 | 05 | 08 | 08 |
| 9 | 1630 | 15 | 02 | 20 | 03 | 25 | 03 | 16 | 05 | 07 | 02 |
| 10 | 1630 | 00 | 00 | 19 | 04 | 21 | 06 | 20 | 06 | 24 | 06 |
| 11 | 0500 | 00 | 00 | 27 | 08 | 25 | 05 | 19 | 06 | - | - |
| 12 | 1630 | 00 | 00 | 14 | 12 | 11 | 02 | 07 | 04 | 26 | 05 |
| 13 | 0135 | 00 | 00 | 26 | 06 | 25 | 04 | 32 | 02 | 23 | 02 |
| 14 | 0555 | 00 | 00 | 15 | 05 | 12 | 05 | 10 | 12 | - | - |
| 15 | 1630 | 12 | 02 | 30 | 03 | 32 | 02 | 07 | 07 | 06 | 10 |
| 16 | 1630 | 00 | 00 | 25 | 02 | 24 | 02 | 09 | 09 | 10 | 10 |
| 17 | 1630 | 00 | 00 | 17 | 02 | 29 | 03 | 07 | 08 | 06 | 08 |
| 18 | 1630 | 00 | 00 | 25 | 03 | 09 | 02 | 08 | 07 | 04 | 12 |
| 19 | 0130 | 00 | 00 | 25 | 05 | 24 | 03 | 09 | 08 | 10 | 09 |
| 20 | 1630 | 00 | 00 | 14 | 03 | 13 | 09 | 11 | 08 | 14 | 05 |
| 21 | 1630 | 00 | 00 | 15 | 02 | 12 | 02 | 12 | 05 | 09 | 16 |
| 22 | 0500 | 36 | 03 | 27 | 08 | 27 | 04 | 06 | 04 | 10 | 09 |
| 23 | 0430 | 21 | 03 | 22 | 05 | 24 | 05 | 04 | 02 | - | - |
| 24 | 0200 | 00 | 00 | 31 | 04 | 19 | 01 | 08 | 08 | - | - |
| 25 | 0135 | 00 | 00 | 28 | 10 | 26 | 05 | 09 | 07 | 08 | 08 |
| 26 | 1030 | 30 | 03 | 28 | 04 | 29 | 03 | 17 | 08 | 11 | 19 |
| 27 | 1630 | 00 | 00 | 19 | 03 | 20 | 03 | 11 | 05 | - | - |
| 28 | 0130 | 00 | 00 | 30 | 08 | 26 | 05 | 15 | 05 | 07 | 07 |
| 29 | 1630 | 00 | 00 | 25 | 04 | 22 | 04 | 15 | 05 | 09 | 07 |
| 30 | 0200 | 00 | 00 | 27 | 08 | 22 | 05 | 12 | 05 | - | - |

VENT EN ALTITUDE (par sondage) DD : ROSE DE 36, V : m/s

| Dates | Heures TU | Y SOL DD | Y SOL V | A 1000 m. DD | A 1000 m. V | O 1500 m. DD | O 1500 m. V | U 3000 m. DD | U 3000 m. V | N 5000 m. DD | N 5000 m. V | D | E |
|---|---|---|---|---|---|---|---|---|---|---|---|---|---|
| 1 | 1700 | 27 | 04 | – | – | – | – | – | – | – | – | – | – |
| 2 | 1700 | 00 | 00 | 16 | 02 | 24 | 04 | 16 | 05 | 13 | 02 | | |
| 3 | 1100 | 36 | 02 | – | – | – | – | – | – | – | – | – | – |
| 4 | 1700 | 30 | 02 | 29 | 04 | 18 | 02 | 08 | 06 | 07 | 08 | | |
| 5 | 1710 | 16 | 02 | 19 | 05 | 15 | 05 | 09 | 10 | 05 | 06 | | |
| 6 | 1715 | 28 | 02 | 27 | 03 | 22 | 03 | 16 | 09 | 13 | 08 | | |
| 7 | 0500 | 32 | 01 | 33 | 05 | 01 | 03 | 15 | 10 | 10 | 10 | | |
| 8 | 0200 | 26 | 02 | 27 | 06 | 03 | 03 | 12 | 06 | 05 | 11 | | |
| 9 | 0215 | 26 | 02 | 28 | 07 | 28 | 01 | – | – | – | – | – | – |
| 10 | 1700 | 00 | 00 | 27 | 04 | 27 | 06 | 24 | 07 | 21 | 03 | | |
| 11 | 1710 | 30 | 04 | 28 | 08 | 28 | 11 | – | – | – | – | – | – |
| 12 | 1710 | 28 | 01 | 27 | 06 | 29 | 09 | – | – | – | – | – | – |
| 13 | 0500 | 00 | 00 | 27 | 04 | 27 | 06 | 29 | 06 | 01 | 03 | | |
| 14 | 1100 | 00 | 00 | – | – | – | – | – | – | – | – | – | – |
| 15 | 0510 | 00 | 00 | 36 | 05 | 03 | 03 | 11 | 06 | 09 | 06 | | |
| 16 | 1700 | 36 | 02 | 36 | 03 | 18 | 01 | 12 | 08 | 12 | 03 | | |
| 17 | 1710 | 28 | 02 | 27 | 05 | 27 | 04 | 08 | 07 | 07 | 08 | | |
| 18 | 0510 | 09 | 02 | 08 | 03 | 05 | 03 | 04 | 05 | – | – | – | – |
| 19 | 0500 | 00 | 00 | 27 | 05 | 29 | 05 | 08 | 08 | 10 | 09 | | |
| 20 | 0225 | 00 | 00 | 28 | 06 | 27 | 05 | 11 | 07 | – | – | – | – |
| 21 | 1700 | 00 | 00 | 29 | 05 | 22 | 02 | – | – | – | – | – | – |
| 22 | 1700 | 27 | 04 | 26 | 06 | 28 | 06 | 01 | 03 | 08 | 06 | | |
| 23 | 0507 | 27 | 01 | 27 | 05 | 29 | 08 | – | – | – | – | – | – |
| 24 | 1100 | 30 | 04 | – | – | – | – | – | – | – | – | – | – |
| 25 | 0203 | 28 | 02 | 27 | 06 | 36 | 02 | 08 | 11 | 07 | 06 | | |
| 26 | 0505 | 00 | 00 | 18 | 02 | 10 | 04 | 08 | 15 | 04 | 07 | | |
| 27 | 1700 | 00 | 00 | 28 | 03 | 27 | 02 | 13 | 09 | 10 | 09 | | |
| 28 | 1700 | 00 | 00 | 25 | 05 | 27 | 04 | 14 | 08 | 09 | 10 | | |
| 29 | 0200 | 26 | 03 | – | – | – | – | – | – | – | – | – | – |
| 30 | 1100 | 28 | 06 | – | – | – | – | – | – | – | – | – | – |

RENSEIGNEMENTS COMPLEMENTAIRES pour certains AERODROMES



DOUALA - Altit. 13 m. JUIN 1957

VENT AU SOL - Fréquence des Directions.

| Heures | N | NNE | NE | ENE | E | ESE | SE | SSE | S | SSW | SW | WSW | W | WNW | NW | NNW | Cal. |
|---|---|---|---|---|---|---|---|---|---|---|---|---|---|---|---|---|---|
| 00h TU | 1 | 0 | 0 | 0 | 0 | 0 | 0 | 1 | 1 | 0 | 0 | 0 | 0 | 0 | 0 | 0 | 27 |
| 06h TU | 1 | 2 | 1 | 0 | 2 | 0 | 0 | 0 | 0 | 0 | 0 | 0 | 0 | 0 | 0 | 0 | 24 |
| 12h TU | 1 | 0 | 0 | 0 | 0 | 0 | 0 | 2 | 2 | 9 | 4 | 3 | 3 | 0 | 0 | 1 | 5 |
| 18h TU | 0 | 0 | 1 | 0 | 0 | 0 | 0 | 1 | 7 | 7 | 4 | 0 | 0 | 0 | 0 | 0 | 10 |

VISIBILITE - Fréquence

| Heures | < 50 m | < 200 m | < 500 m | < 1 km | < 2 km | < 4 km | < 10 km | < 20 km | < 50 km | ≥ 50 km |
|---|---|---|---|---|---|---|---|---|---|---|
| 00h TU | 0 | 0 | 0 | 0 | 1 | 2 | 6 | 10 | 27 | 3 |
| 06h TU | 0 | 1 | 2 | 5 | 9 | 12 | 19 | 20 | 28 | 2 |
| 12h TU | 0 | 0 | 0 | 1 | 1 | 5 | 5 | 6 | 25 | 5 |
| 18h TU | 0 | 0 | 0 | 0 | 0 | 0 | 2 | 4 | 19 | 11 |

| Heures | Pression niveau Station | NUAGES BAS (Nébul., de 5 à 7 Oct. Inclus) Fréq. des hauteurs < 50 m | < 100 m | < 200 m | < 300 m | < 600 m | < 1000 m | < 1500 m | < 2000 m | < 2500 m |
|---|---|---|---|---|---|---|---|---|---|---|
| 00h TU | 1012.0 | 0 | 0 | 0 | 0 | 6 | 11 | 11 | 11 | 11 |
| 06h TU | 1012.3 | 2 | 3 | 4 | 4 | 8 | 10 | 10 | 10 | 10 |
| 12h TU | 1012.0 | 0 | 0 | 0 | 0 | 2 | 12 | 12 | 12 | 12 |
| 18h TU | 1010.8 | 0 | 0 | 0 | 0 | 3 | 6 | 7 | 7 | 7 |

NUAGES BAS (Nébulosité = 8 Octas) - Fréquence des hauteurs

| Heures | < 50 m | < 100 m | < 200 m | < 300 m | < 600 m | < 1000 m | < 1500 m | < 2000 m | < 2500 m |
|---|---|---|---|---|---|---|---|---|---|
| 00h TU | 0 | 0 | 0 | 0 | 1 | 1 | 1 | 1 | 1 |
| 06h TU | 0 | 0 | 0 | 0 | 0 | 0 | 0 | 0 | 0 |
| 12h TU | 0 | 0 | 0 | 0 | 0 | 0 | 0 | 0 | 0 |
| 18h TU | 0 | 0 | 0 | 0 | 0 | 1 | 1 | 1 | 1 |

RENSEIGNEMENTS COMPLEMENTAIRES pour certains AERODROMES



YAOUNDE - Altit. 760 m. JUIN 1957

VENT AU SOL - Fréquence des Directions.-

| Heures | N | NNE | NE | ENE | E | ESE | SE | SSE | S | SSW | SW | WSW | W | WNW | NW | NNW | Cal. |
|---|---|---|---|---|---|---|---|---|---|---|---|---|---|---|---|---|---|
| 00h TU | 0 | 0 | 0 | 0 | 0 | 0 | 0 | 0 | 0 | 0 | 1 | 3 | 13 | 1 | 0 | 0 | 12 |
| 06h TU | 1 | 1 | 0 | 0 | 0 | 1 | 0 | 0 | 0 | 0 | 0 | 2 | 7 | 0 | 0 | 1 | 17 |
| 12h TU | 2 | 0 | 1 | 0 | 3 | 0 | 0 | 2 | 0 | 0 | 0 | 2 | 7 | 0 | 3 | 3 | 7 |
| 18h TU | 0 | 0 | 1 | 0 | 0 | 0 | 0 | 0 | 0 | 0 | 1 | 1 | 11 | 3 | 0 | 0 | 13 |

VISIBILITE - Fréquence

| Heures | < 50 m | < 200 m | < 500 m | < 1 km | < 2 km | < 4 km | < 10 km | < 20 km | < 50 km | ≥ 50 km |
|---|---|---|---|---|---|---|---|---|---|---|
| 00h TU | 0 | 0 | 2 | 2 | 2 | 2 | 2 | 6 | 26 | 4 |
| 06h TU | 0 | 0 | 3 | 5 | 9 | 9 | 11 | 20 | 30 | 0 |
| 12h TU | 0 | 0 | 0 | 0 | 0 | 0 | 1 | 5 | 21 | 9 |
| 18h TU | 0 | 0 | 0 | 0 | 0 | 0 | 1 | 2 | 22 | 8 |

| Heures | Pression niveau Station | NUAGES BAS (Nébul., de 5 à 7 Oct. Inclus) Fréq. des hauteurs < 50 m | < 100 m | < 200 m | < 300 m | < 600 m | < 1000 m | < 1500 m | < 2000 m | < 2500 m |
|---|---|---|---|---|---|---|---|---|---|---|
| 00h TU | 929.0 | 0 | 0 | 1 | 1 | 9 | 9 | 9 | 9 | 9 |
| 06h TU | 929.5 | 0 | 0 | 0 | 4 | 15 | 16 | 16 | 16 | 16 |
| 12h TU | 929.1 | 0 | 0 | 0 | 0 | 5 | 26 | 27 | 27 | 27 |
| 18h TU | 927.7 | 0 | 0 | 1 | 1 | 8 | 10 | 10 | 10 | 10 |

NUAGES BAS (Nébulosité = 8 Octas) - Fréquence des hauteurs

| Heures | < 50 m | < 100 m | < 200 m | < 300 m | < 600 m | < 1000 m | < 1500 m | < 2000 m | < 2500 m |
|---|---|---|---|---|---|---|---|---|---|
| 00h TU | 0 | 0 | 1 | 1 | 3 | 3 | 3 | 3 | 3 |
| 06h TU | 0 | 0 | 3 | 3 | 5 | 6 | 6 | 6 | 6 |
| 12h TU | 0 | 0 | 0 | 0 | 1 | 1 | 1 | 1 | 1 |
| 18h TU | 0 | 0 | 0 | 0 | 0 | 0 | 0 | 0 | 0 |

## RENSEIGNEMENTS COMPLEMENTAIRES pour certains AERODROMES

NGAOUNDERE - Altit. 1119 m. — JUIN 1957

### VENT AU SOL - Fréquence des Directions

| Heures | N | NNE | NE | ENE | E | ESE | SE | SSE | S | SSW | SW | WSW | W | WNW | NW | NNW | Cal |
|---|---|---|---|---|---|---|---|---|---|---|---|---|---|---|---|---|---|
| 00h TU | 3 | 0 | 1 | 0 | 4 | 0 | 3 | 2 | 1 | 0 | 0 | 0 | 2 | 1 | 2 | 0 | 11 |
| 06h TU | 3 | 0 | 0 | 0 | 1 | 0 | 1 | 0 | 1 | 0 | 1 | 0 | 1 | 0 | 1 | 1 | 20 |
| 12h TU | 2 | 0 | 2 | 0 | 4 | 1 | 2 | 2 | 10 | 0 | 2 | 0 | 0 | 0 | 1 | 0 | 4 |
| 18h TU | 3 | 0 | 1 | 0 | 3 | 0 | 3 | 2 | 3 | 0 | 2 | 0 | 1 | 0 | 2 | 0 | 10 |

### VISIBILITE - Fréquence

| Heures | < 50 m | < 200 m | < 500 m | < 1 km | < 2 km | < 4 km | < 10 km | < 20 km | < 50 km | ≥ 50 km |
|---|---|---|---|---|---|---|---|---|---|---|
| 00h TU | 0 | 1 | 4 | 4 | 4 | 4 | 4 | 7 | 30 | 0 |
| 06h TU | 0 | 0 | 1 | 1 | 1 | 1 | 3 | 9 | 28 | 2 |
| 12h TU | 0 | 0 | 0 | 0 | 0 | 0 | 1 | 5 | 17 | 13 |
| 18h TU | 0 | 0 | 0 | 0 | 0 | 0 | 0 | 2 | 22 | 8 |

### NUAGES BAS (Nébul., de 5 à 7 Oct. Inclus) Fréq. des hauteurs

| Heures | Pression niveau Station | < 50 m | < 100 m | < 200 m | < 300 m | < 600 m | < 1000 m | < 1500 m | < 2000 m | < 2500 m |
|---|---|---|---|---|---|---|---|---|---|---|
| 00h TU | 891.5 | 0 | 1 | 1 | 1 | 4 | 4 | 4 | 4 | 4 |
| 06h TU | 891.7 | 0 | 0 | 1 | 1 | 6 | 6 | 6 | 6 | 6 |
| 12h TU | 891.3 | 0 | 0 | 0 | 1 | 2 | 15 | 15 | 15 | 15 |
| 18h TU | 890.0 | 0 | 0 | 0 | 0 | 1 | 2 | 2 | 2 | 2 |

### NUAGES BAS (Nébulosité = 8 Octas) - Fréquence des hauteurs

| Heures | < 50 m | < 100 m | < 200 m | < 300 m | < 600 m | < 1000 m | < 1500 m | < 2000 m | < 2500 m |
|---|---|---|---|---|---|---|---|---|---|
| 00h TU | 0 | 0 | 0 | 0 | 0 | 0 | 0 | 0 | 0 |
| 06h TU | 1 | 1 | 1 | 2 | 2 | 2 | 2 | 2 | 2 |
| 12h TU | 0 | 0 | 0 | 0 | 0 | 0 | 0 | 0 | 0 |
| 18h TU | 0 | 0 | 0 | 0 | 0 | 0 | 0 | 0 | 0 |

## RENSEIGNEMENTS COMPLEMENTAIRES pour certains AERODROMES

GAROUA - Altit. 249 m. — JUIN 1957

### VENT AU SOL - Fréquence des Directions

| Heures | N | NNE | NE | ENE | E | ESE | SE | SSE | S | SSW | SW | WSW | W | WNW | NW | NNW | Cal |
|---|---|---|---|---|---|---|---|---|---|---|---|---|---|---|---|---|---|
| 00h TU | 1 | 0 | 1 | 1 | 0 | 0 | 0 | 0 | 0 | 0 | 0 | 1 | 2 | 6 | 12 | 3 | 3 |
| 06h TU | 0 | 0 | 0 | 0 | 1 | 0 | 0 | 1 | 1 | 0 | 0 | 1 | 3 | 8 | 11 | 3 | 1 |
| 12h TU | 2 | 0 | 0 | 0 | 0 | 1 | 0 | 1 | 1 | 0 | 1 | 1 | 9 | 10 | 1 | 0 | 3 |
| 18h TU | 0 | 0 | 0 | 0 | 0 | 2 | 0 | 0 | 0 | 2 | 0 | 0 | 10 | 10 | 5 | 0 | 1 |

### VISIBILITE - Fréquence

| Heures | < 50 m | < 200 m | < 500 m | < 1 km | < 2 km | < 4 km | < 10 km | < 20 km | < 50 km | ≥ 50 km |
|---|---|---|---|---|---|---|---|---|---|---|
| 00h TU | 0 | 0 | 0 | 0 | 0 | 0 | 1 | 3 | 25 | 5 |
| 06h TU | 0 | 0 | 0 | 0 | 0 | 0 | 1 | 1 | 27 | 3 |
| 12h TU | 0 | 0 | 0 | 0 | 0 | 0 | 0 | 0 | 8 | 22 |
| 18h TU | 0 | 0 | 0 | 0 | 0 | 0 | 0 | 2 | 10 | 20 |

| Heures | Pression niveau Station | NUAGES BAS (Nébul., de 5 à 7 Oct. Inclus) Fréq. des hauteurs < 50 m | < 100 m | < 200 m | < 300 m | < 600 m | < 1000 m | < 1500 m | < 2000 m | < 2500 m |
|---|---|---|---|---|---|---|---|---|---|---|
| 00h TU | 963.6 | 0 | 0 | 0 | 0 | 0 | 0 | 0 | 0 | 0 |
| 06h TU | 984.2 | 0 | 0 | 0 | 0 | 1 | 1 | 1 | 1 | 1 |
| 12h TU | 983.3 | 0 | 0 | 0 | 0 | 0 | 2 | 2 | 2 | 2 |
| 18h TU | 961.9 | 0 | 0 | 0 | 0 | 0 | 1 | 1 | 1 | 1 |

### NUAGES BAS (Nébulosité = 8 Octas) - Fréquence des hauteurs

| Heures | < 50 m | < 100 m | < 200 m | < 300 m | < 600 m | < 1000 m | < 1500 m | < 2000 m | < 2500 m |
|---|---|---|---|---|---|---|---|---|---|
| 00h TU | 0 | 0 | 0 | 0 | 0 | 0 | 0 | 0 | 0 |
| 06h TU | 0 | 0 | 0 | 0 | 0 | 0 | 0 | 0 | 0 |
| 12h TU | 0 | 0 | 0 | 0 | 0 | 0 | 0 | 0 | 0 |
| 18h TU | 0 | 0 | 0 | 0 | 0 | 0 | 0 | 0 | 0 |

## - TEMPERATURE ET VENT EN ALTITUDE - (1)

DOUALA — JUIN 1957

| Dates | Niveau 850mb. Altit.Moyenne (m Géopot.) 1.521 | | | Niveau 700mb. Altit.Moyenne (m Géopot.) 3.156 | | | Niveau 500mb. Altit.Moyenne (m Géopot.) 5.862 | | | Niveau 300mb. Altit.Moyenne (m Géopot.) 9.692 | | | Niveau 200mb. Altit.Moyenne (m Géopot.) 12.444 | | |
|---|---|---|---|---|---|---|---|---|---|---|---|---|---|---|---|
| | Temp | VENT D | VENT V | Temp | VENT D | VENT V | Temp | VENT D | VENT V | Temp | VENT D | VENT V | Temp | VENT D | VENT V |
| 1 | | 13 | 07 | | 02 | 08 | | 33 | 04 | | 25 | 05 | | 31 | 04 |
| 2 | +157 | 27 | 01 | +080 | 09 | 02 | -075 | 02 | 04 | -300 | 26 | 05 | -510 | 27 | 05 |
| 3 | | 11 | 02 | | 07 | 04 | | 21 | 03 | | 21 | 03 | | 01 | 04 |
| 4 | +172 | 10 | 03 | +086 | 07 | 07 | -055 | 07 | 03 | -289 | 16 | 07 | -495 | 10 | 05 |
| 5 | +168 | 18 | 02 | +093 | 05 | 04 | -044 | 04 | 06 | -288 | 14 | 04 | -510 | 09 | 12 |
| 6 | +181 | 17 | 05 | +100 | 10 | 07 | -050 | 08 | 06 | - | - | - | - | - | - |
| 7 | | 21 | 02 | | 12 | 07 | | 15 | 02 | | 06 | 04 | | 09 | 19 |
| 8 | +170 | 30 | 01 | +092 | 06 | 04 | -064 | 07 | 03 | -306 | 04 | 10 | -508 | 02 | 06 |
| 9 | | 01 | 04 | | 03 | 04 | | 06 | 05 | | 06 | 08 | | 09 | 09 |
| 10 | +171 | 34 | 04 | +092 | 24 | 05 | -038 | 12 | 03 | -270 | 24 | 04 | -461 | 01 | 14 |
| 11 | | 23 | 06 | | 17 | 07 | | 18 | 04 | | 29 | 02 | | 36 | 07 |
| 12 | +164 | 21 | 02 | +078 | 31 | 05 | -056 | 27 | 04 | -277 | 28 | 04 | -515 | 05 | 06 |
| 13 | | 23 | 03 | | 28 | 03 | | 16 | 04 | | 06 | 05 | | 03 | 08 |
| 14 | +162 | 31 | 03 | +082 | 08 | 04 | -065 | 10 | 08 | -312 | 07 | 10 | -547 | 10 | 12 |
| 15 | | 33 | 03 | | 07 | 05 | | 09 | 10 | | 07 | 12 | | 06 | 20 |
| 16 | +168 | 08 | 01 | +083 | 07 | 07 | -063 | 09 | 05 | -290 | 06 | 10 | -498 | 07 | 15 |
| 17 | +179 | 13 | 03 | +093 | 09 | 08 | -052 | 10 | 04 | -286 | 10 | 06 | -481 | 06 | 09 |
| 18 | +168 | 30 | 05 | +078 | 04 | 10 | -062 | 04 | 09 | -300 | 12 | 04 | -512 | 07 | 11 |
| 19 | | 34 | 03 | | 07 | 08 | | 04 | 06 | | 35 | 04 | | 04 | 11 |
| 20 | +163 | 11 | 01 | +076 | 10 | 08 | -066 | 12 | 05 | -330 | 01 | 03 | -558 | 08 | 04 |
| 21 | +179 | 11 | 04 | +089 | 12 | 08 | -053 | 05 | 04 | -299 | 04 | 05 | -506 | 05 | 11 |
| 22 | +167 | 08 | 03 | +072 | 06 | 05 | -064 | 10 | 05 | -318 | 13 | 10 | -514 | 03 | 10 |
| 23 | +149 | 32 | 06 | +038 | 06 | 03 | -097 | 07 | 07 | -324 | 09 | 08 | -550 | 07 | 06 |
| 24 | +154 | 02 | 04 | +084 | 09 | 09 | -052 | 21 | 04 | -317 | 06 | 06 | -492 | 01 | 11 |
| 25 | +158 | 30 | 02 | +078 | 07 | 10 | -082 | 02 | 05 | -318 | 36 | 05 | -521 | 06 | 08 |
| 26 | +168 | 11 | 08 | +068 | 13 | 04 | -059 | 09 | 06 | -279 | 03 | 06 | -474 | 35 | 11 |
| 27 | +152 | 08 | 03 | +089 | 13 | 06 | -074 | 17 | 04 | -318 | 09 | 07 | -548 | 06 | 15 |
| 28 | +166 | 24 | 06 | +074 | 12 | 06 | -055 | 07 | 05 | -312 | 16 | 04 | -520 | 06 | 26 |
| 29 | +152 | 36 | 04 | +077 | 11 | 16 | -061 | 03 | 20 | -324 | 12 | 26 | -530 | 24 | 08 |
| 30 | +166 | 29 | 02 | +096 | 08 | 06 | -058 | 05 | 04 | -305 | 07 | 14 | -502 | 06 | 23 |
| MAX. | +181 | 11 | 08 | +100 | 11 | 16 | -038 | 03 | 20 | -270 | 12 | 26 | -461 | 06 | 26 |
| Min. | +152 | Var. | 01 | +038 | 09 | 02 | -097 | 15 | 02 | -330 | 29 | 02 | -558 | Var. | 04 |
| Moy. | +165 | | 05 | +082 | | 05 | -061 | | 05 | -303 | | 07 | -512 | | 11 |

(1) - Température : °C.
- Vent : ROSE DE 36 et m/s.

RESEAU PLUVIOMETRIQUE - JUIN 1957
(Valeurs mensuelles)
-:-:-

| STATIONS | Total (mm) | Ecart à Moy. |
|---|---|---|
| **I - COTIERE DU NORD -** | | |
| BONABERI-GARE | 464.4 | - 11.1 |
| DIZANGUE | 356.4 | + 62.2 |
| DOUALA-DEIDO | 426.1 | - 20.5 |
| DOUALA-HOPITAL | 361.3 | -149.8 |
| HAUT-PENJA | 480.9 | - |
| MANOKA | 548.8 | -358.2 |
| MBANGA | 460.0 | +222.8 |
| MOUANKO | 506.8 | - |
| NDOM | 121.5 | + 3.5 |
| NJOMBE | 332.6 | + 42.7 |
| SAKBAYEME | 465.0 | +214.1 |
| VABASSI | 190.3 | -121.2 |
| YINGUI | 161.9 | - |
| **II - MONTAGNEUSE DE L'OUEST** | | |
| BABADJOU | 274.3 | + 57.4 |
| BAFOUSSAM | 227.5 | + 35.0 |
| BANGANTE | 220.0 | + 71.4 |
| BANGOA | 124.4 | - 17.5 |
| BANSOA | 347.9 | +125.8 |
| MBOUKOUKOU | 485.3 | +181.9 |
| NKONDJOCK | 243.4 | - |
| **III - FORESTIERES DU SUD -** | | |
| AMBAM | 127.3 | - 0.2 |
| AYOS | 180.7 | + 45.1 |
| DJOUM | 184.0 | + 30.9 |
| EVODOULA | 161.6 | - |
| MAKAK | 201.9 | + 55.8 |
| MBALMAYO (ETF) | 132.2 | - |
| METET | 126.6 | - |
| MFOU | 152.3 | - |
| NKOEMVONE | 106.8 | - 51.6 |
| NKOLAFAMBA | 185.2 | + 29.4 |
| NKOLBISSON | 221.7 | - |
| NYABESSAM | 85.6 | - |
| OTELE | 150.0 | - |
| **IV - SAVANE DU CENTRE** | | |
| BATCHENGA | 192.9 | + 25.5 |
| LINTE | 99.6 | - |
| MANKIM | 201.4 | - |
| NACHTIGAL | 136.2 | - 1.7 |
| NDIKINIMEKI | 163.0 | - 1.5 |
| NTUI | 148.7 | - 52.2 |
| **VI - PLATEAU DE L'ADAMAOUA** | | |
| FOUBAN | 231.1 | + 45.2 |
| FOUMBOT | 242.8 | + 68.6 |
| KOUNDEN | 247.6 | + 15.8 |
| MAYO-DARLE | 153.4 | - 96.0 |
| NGAOUNDERE-AGR. | 240.3 | + 21.5 |
| TIGNERE | 190.3 | - 35.5 |
| **VII - D U N O R D -** | | |
| BOURRAH | 194.4 | - |
| CHOLLIRE | 154.2 | - 41.9 |
| FORT-FOUREAU | 117.6 | + 62.5 |
| GAROUA (PTT) | 222.0 | + 75.9 |
| GUETALE | 142.0 | - 4.4 |
| HINA | 160.4 | - |
| LAM | 166.6 | - |
| LARA | 116.5 | - |
| MADA | 139.7 | - |
| MAROUA-AGRICUL. | 100.1 | - 5.3 |
| MOKOLO | 142.9 | - 3.2 |
| MORA | 90.7 | + 8.9 |
| NDOUKLA | 218.3 | - |
| POUSS | 143.8 | - |
| REY-BOUBA | 174.9 | + 8.1 |
| YAGOUA | 190.0 | + 78.2 |

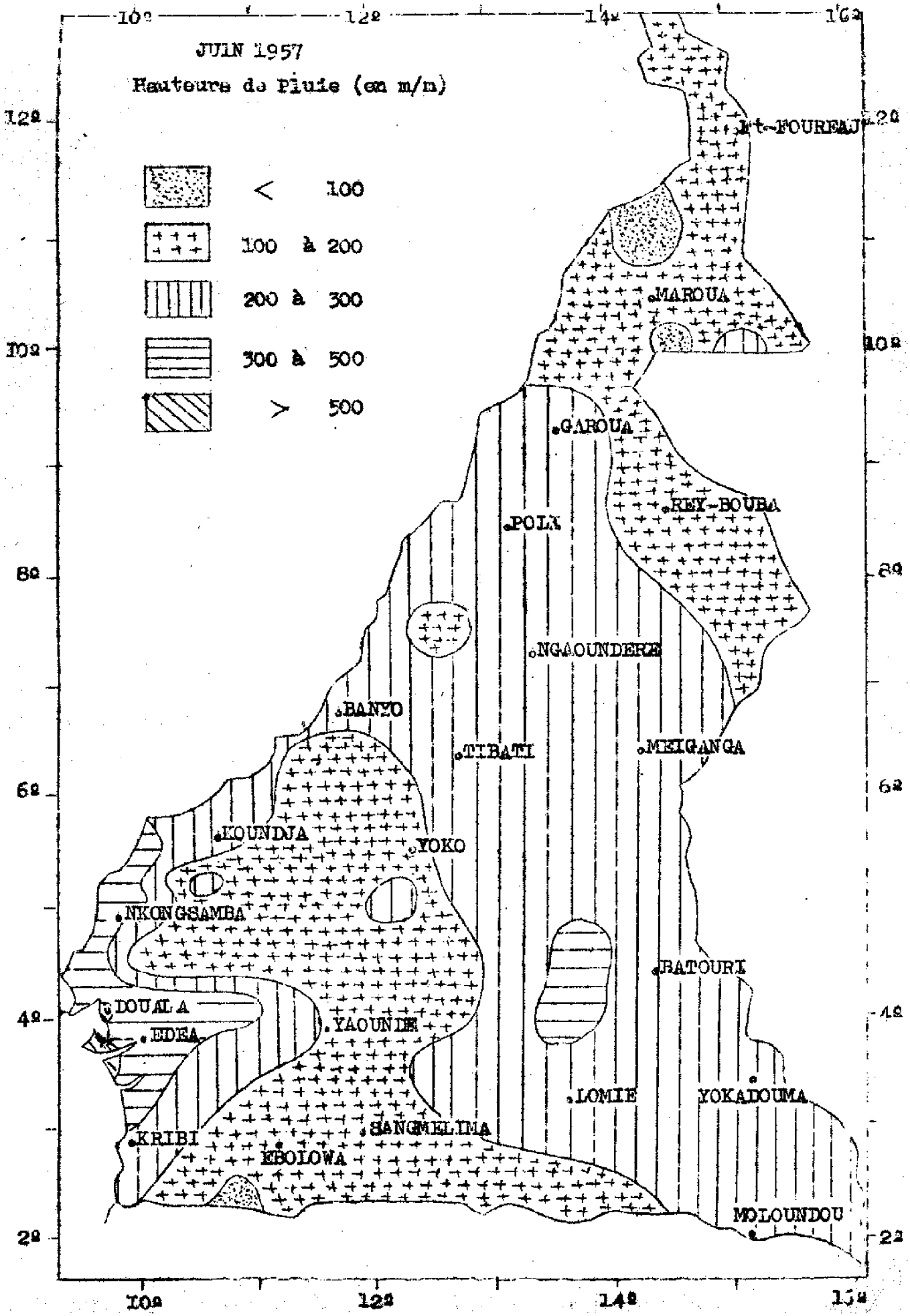
JUIN 1957
Hauteurs de Pluie (en m/m)
< 100
100 à 200
200 à 300
300 à 500
> 500
Lt-FOUREAU
MAROUA
GAROUA
REY-BOUBA
POLI
NGAOUNDERE
BANYO
TIBATI
MEIGANGA
KOUNDJA
YOKO
NKONGSAMBA
BATOURI
DOUALA
EDEA
YAOUNDE
LOMIE
YOKADOUMA
KRIBI
SANGMELIMA
EBOLOWA
MOLOUNDOU
10°
12°
14°
16°
12°
10°
8°
6°
4°
2°

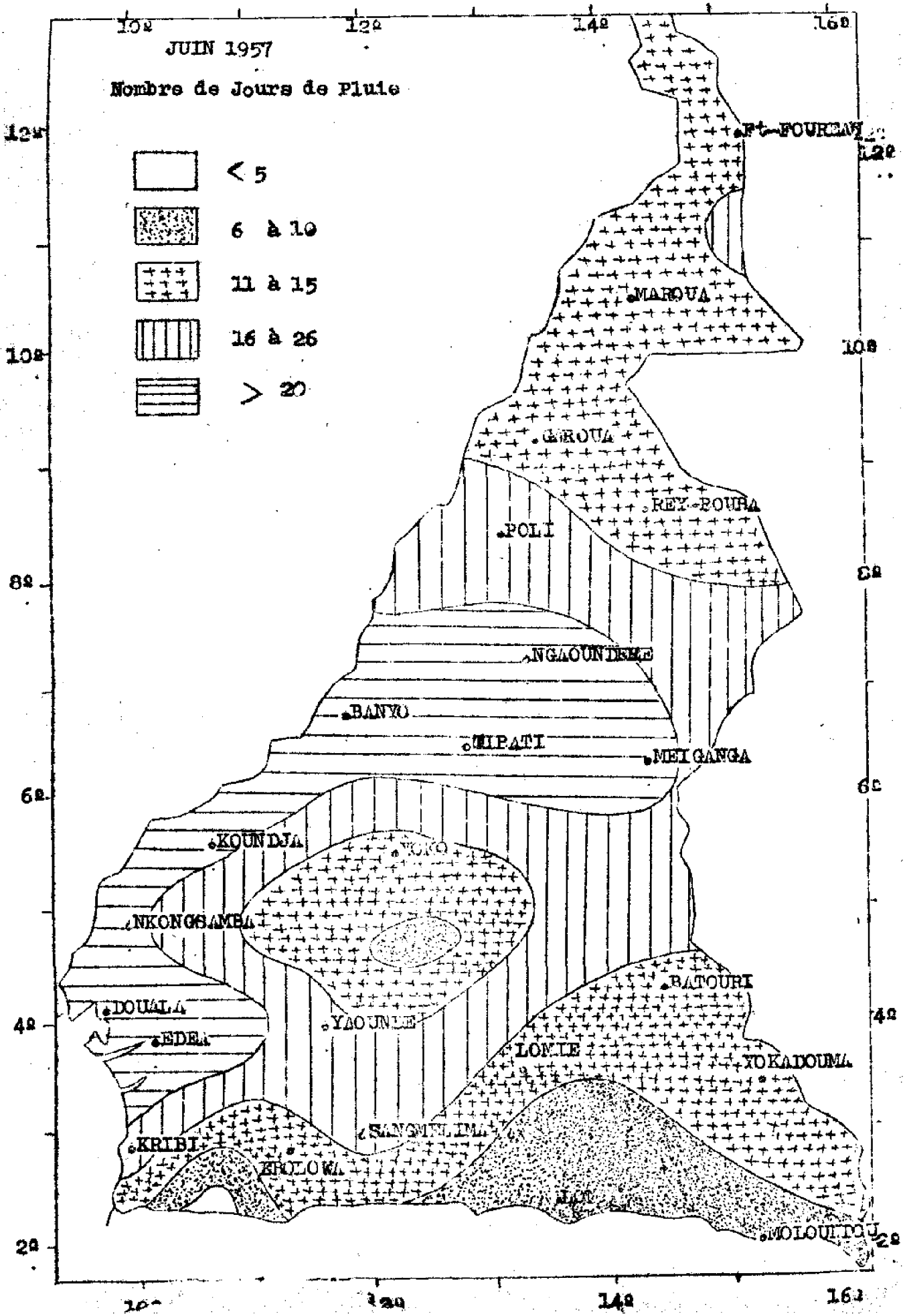
JUIN 1957
Nombre de Jours de Pluie
< 5
6 à 10
11 à 15
16 à 26
> 20
10°
12°
14°
16°
12°
10°
8°
6°
4°
2°
FT-FOUREAU
MAROUA
GAROUA
REY-BOUBA
POLI
NGAOUNDERE
BANYO
TIBATI
MEIGANGA
KOUNDJA
YOKO
NKONGSAMBA
DOUALA
EDEA
YAOUNDE
BATOURI
LOMIE
YOKADOUMA
KRIBI
KOLOMA
SANGMELIMA
MOLOUNDOU

Cameroons (French).

SERVICE MÉTÉOROLOGIQUE DU CAMEROUN

# RESUME MENSUEL DU TEMPS

## JUILLET 1957

RESUME MENSUEL DU TEMPS AU CAMEROUN - JUILLET 1957

# G E N E R A L I T E S

## EVOLUTION DE LA SITUATION GENERALE

L'évolution saisonnière des Centres d'Action ne se poursuit qu'avec une lenteur extrême. L'Anticyclone Austral ne se déplace que très peu vers le Nord (à DOUALA, la pression moyenne du mois est inférieure de 0.9 mb à la normale), cependant, la dépression saharienne (qui n'existait, que dans les très basses couches de l'atmosphère) se conserve maintenant jusqu'à des niveaux plus élevés qu'en Juin.

Le FIT occupe, à l'Est du dixième méridien Est, une position relativement basse, demeurant sans interruption sur les IIème et dix-huitième parallèle, sauf les 28 et 29, où il remonte, assez peu d'ailleurs au Nord du vingtième parallèle.

La mousson, par contre, se renforce notablement, mais son activité reste irrégulière. En effet son épaisseur passe de I.500 mètres dans les premiers jours du mois à 3.000 mètres, et parfois davantage dès le 4; du I5 au 2I, elle s'abaisse à I.500 mètres; enfin, dans la dernière période du mois, elle atteint toujours au moins 5.000 mètres.

Sur l'ensemble du Territoire, l'instabilité reste encore assez forte, mais, dans le Sud notamment, où elle devient sporadique, elle est en regression par rapport au mois précédent.

## RESUME CLIMATOLOGIQUE

L'arrêt bien marqué dans sa remontée vers le Nord, subi par le FIT, a eu pour principal effet de retarder l'établissement, pourtant bien amorcé dès la deuxième quinzaine de Juin, de la petite saison sèche dans le Sud. Dans les régions en effet, la fréquence des orages et des précipitations a été généralement supérieure à la normale; les hauteurs de pluie l'étaient aussi. Plusieurs stations, BERTOUA et YOKADOUMA en particulier, relevaient des excédents de pluie de l'ordre de I00 %. Cependant, par endroits, des déficits notables étaient observés: -2I m/m à MAKAK, et surtout -58 m/m à KRIBI.

Une répartition très capricieuse des précipitations a d'ailleurs été de règle dans les diverses régions du Territoire. Tandis que la plus grande partie des stations de la zone côtière du Nord recevaient des précipitations voisines de la normale, on relevait le maximum de la période d'observations (24 ans) à NGAMBE, avec 552 m/m soit 272 m/m d'écart à la moyenne.

De même, dans l'est de l'Adamaoua, les pluies étaient voisines de la normale; mais dans l'ouest elles étaient fortement déficitaires (plus de I00 m/m d'écart à la normale à KOUNDJA, NGAOUNDERE et TIBATI).

.../...

## RESUME CLIMATOLOGIQUE (suite)

Des écarts considérables étaient aussi observés dans le Nord; à POLI, le maximum de la période d'observations (22 ans) était relevé, avec 322 m/m, tandis qu'à YAGOUA le déficit, 89 m/m, représentait 50 % de la hauteur normale de pluie.

## INFLUENCE DU TEMPS SUR L'ACTIVITE GENERALE

Les récoltes de produits vivriers encore sur pied dans le Nord, promettaient d'être abondantes; dans l'Adamaoua elles débutaient, et dans le Sud, elles s'achevaient déjà. Partout dans cette dernière région, les cultivateurs procédaient au sarclage de leurs plantations, et à la préparation des champs pour la deuxième campagne agricole.

Sauf dans le Centre du Territoire, la circulation automobile restait pénible, par suite des routes, toujours boueuses, parfois temporairement impraticables.

Par contre, la montée des eaux permettait la reprise du trafic fluvial saisonnier sur la Bénoué.

N.B.-

1°)- Signification des signes conventionnels (page 8) :

≡ Brouillard visibilité < 1 km.

= Brume humide 1 km. ⩾ visibilité < 2 km.

∞ Brume sèche visibilité < 5 km.

≤ Eclair

▽ Orage

(▽) Tonnerre entendu

⌓ Rosée

Vent ⩾ 16 m/s.

Vent ⩾ 21 m/s.

oooooooooooooo

2°)- Vent en altitude (pages 9 à 13)
L'heure indiquée est celle du début du sondage -

3°)- Valeurs pluviométriques (pages 6 et 19) -

L'Ecart à la moyenne n'est indiqué que pour les Stations dont le nombre d'années d'observations est supérieur ou égal à DIX.

4°)- Renseignements complémentaires pour certains Aérodromes (pages 14 à 17) -

Les fréquences sont exprimées en nombre de jours.-

=====oo=====oo=====

# HAUTEURS DES PRECIPITATIONS — JUILLET 1957

| Dates | DOUALA | EDEA | KRIBI | ABONG-MBANG | EBOLOWA | ESEKA | LOMIE | SANGMELIMA | YAOUNDE | YOKADOUMA | BAFIA | BATOURI | NANGA-EBOKO | YOKO | NKONG-SAMBA | KOUNDJA | MEIGANGA | NGAOUNDERE | GAROUA | MAROUA-SALAK |
|---|---|---|---|---|---|---|---|---|---|---|---|---|---|---|---|---|---|---|---|---|
| 1 | 6.8 | | 0.1 | | | 0.1 | 38.9 | 0.7 | | 23.5 | | | | 21.6 | 7.7 | 1.1 | 22.8 | 1.2 | 1.1 | 0.1 |
| 2 | 10.7 | | | 1.2 | | | 1.0 | | | | | | | 18.1 | 3.2 | 4.9 | 1.3 | 3.3 | 20.8 | 46.3 |
| 3 | 20.1 | | | | 1.2 | | | 0.3 | | 3.2 | | 1.2 | | 1.2 | 23.7 | 5.3 | | 8.7 | | |
| 4 | 2.5 | 4.8 | | | | 0.8 | | 9.3 | | 18.1 | | 6.5 | 18.7 | 1.2 | 49.3 | 18.9 | 0.7 | 4.7 | 3.2 | 23.0 |
| 5 | 46.5 | 41.6 | 0.5 | | 33.7 | 29.7 | | 45.8 | 0.5 | | 10.9 | | | | 4.1 | 12.5 | 14.9 | 8.8 | | |
| 6 | 2.1 | 4.5 | 8.5 | | 0.2 | 20.8 | | 13.4 | 16.6 | | 6.1 | | 24.6 | 0.4 | 14.3 | 16.0 | 1.4 | | 2.9 | |
| 7 | 18.9 | 74.7 | 19.7 | | 51.2 | 5.7 | | 0.5 | 25.6 | 3.6 | 0.5 | | | 3.0 | 26.9 | 2.4 | 0.5 | | | |
| 8 | 1.2 | 2.5 | 5.0 | 13.3 | 5.6 | 2.0 | 13.5 | 8.1 | 1.5 | 3.0 | 17.4 | 1.0 | 7.5 | 56.4 | 26.7 | 5.1 | 8.4 | 1.5 | 21.0 | |
| 9 | 12.9 | | 1.3 | 6.3 | 1.1 | 0.2 | 0.8 | | | 13.6 | 3.5 | | 12.7 | | 27.6 | 7.7 | 34.9 | 1.0 | | |
| 10 | 19.0 | 3.4 | 0.5 | | | 11.1 | | | | | 17.8 | | | 3.6 | 50.2 | 20.0 | | 12.0 | 33.5 | |
| 11 | 2.4 | 4.1 | | | | 0.1 | | | | | 4.7 | | | | 3.6 | 3.7 | 14.0 | 3.9 | | |
| 12 | 85.5 | 32.5 | 0.7 | 7.0 | | | 21.7 | 24.5 | | 23.1 | 21.3 | 13.1 | 10.6 | 13.1 | 4.2 | 1.7 | 4.2 | 0.2 | | 4.3 |
| 13 | 22.3 | 1.1 | 0.2 | 9.5 | 2.5 | 0.3 | 17.1 | 5.1 | 11.2 | 9.0 | | 7.6 | | 1.4 | 7.6 | 16.9 | | 22.2 | | |
| 14 | 17.0 | 2.5 | 1.9 | | | 1.7 | | | | | 43.9 | | | | 10.8 | 17.5 | | 28.7 | 18.4 | |
| 15 | 5.0 | 0.2 | | | | 0.1 | | | | | | | | | 7.0 | | 20.8 | | | |
| 16 | 4.1 | 1.0 | | | | | | | | | | | | 0.1 | 3.9 | | 1.8 | 4.2 | | 7.6 |
| 17 | 7.1 | 0.9 | 1.0 | | 1.0 | 0.7 | | | | | | | | 11.5 | 1.0 | 1.8 | | 1.4 | | |
| 18 | 19.9 | 1.7 | | | | 0.2 | | | | 2.0 | | 23.0 | | 0.4 | 62.7 | 4.8 | 57.3 | | | 25.7 |
| 19 | 2.2 | | 0.2 | | | 0.4 | | | | | | | | | 7.0 | 0.7 | 3.8 | 10.5 | | |
| 20 | 26.7 | 1.4 | | | | | 38.0 | | | | | | 25.6 | | 3.1 | 0.3 | | 0.7 | 8.6 | 3.5 |
| 21 | 51.8 | 29.6 | | 16.2 | | 0.2 | | 3.1 | 1.5 | | | 7.0 | 30.9 | 19.0 | 4.5 | 4.3 | | 2.5 | | |
| 22 | 25.4 | 3.5 | | | | 0.3 | 3.6 | | | | | | 1.4 | | 40.5 | | | 22.2 | 0.6 | 25.0 |
| 23 | 35.5 | 24.4 | 0.8 | | | 1.6 | | | 0.1 | | 1.2 | | 1.8 | 5.9 | 13.2 | | 0.5 | 10.0 | | |
| 24 | 96.7 | 36.0 | 5.8 | | 1.0 | 26.6 | | | 4.0 | | 8.4 | | | 15.5 | 52.9 | 24.4 | 4.8 | | | 1.0 |
| 25 | 32.3 | 17.2 | 5.0 | 3.2 | | 6.6 | | | 1.9 | | 1.5 | 8.0 | 2.6 | 2.1 | 4.6 | 0.5 | 4.4 | 14.6 | 31.5 | 2.9 |
| 26 | 28.2 | 3.6 | | | | | | | 0.5 | | 0.3 | | | | 47.7 | | | | 0.4 | 21.8 |
| 27 | 1.4 | | 1.0 | | | | | | | | | | | | 19.0 | | | | 2.1 | |
| 28 | 0.4 | 1.4 | 0.3 | | | | | 1.5 | | | | 5.6 | 3.4 | 1.7 | | | 0.3 | 2.1 | 0.6 | 17.2 |
| 29 | 81.9 | | | 6.6 | | 3.0 | 9.6 | 17.7 | 0.3 | 75.0 | 11.4 | 6.0 | 8.1 | 24.6 | 1.5 | 16.8 | | | 19.9 | 0.6 |
| 30 | 7.2 | 0.3 | | 34.0 | | | 0.5 | | | 34.7 | 1.7 | 18.3 | 28.7 | 35.2 | | 4.8 | 2.1 | | 18.6 | 6.5 |
| 31 | 56.2 | 29.7 | 1.5 | 3.7 | | 4.0 | 14.1 | | 5.8 | | | | 3.0 | 6.4 | 22.0 | 0.5 | | | | |

TEMPERATURES MINIMA

JUILLET 1957

| Dates | DOUALA | EDEA | KRIBI | ABONG-MBANG | EBOLOWA | ESEKA | LOMIE | SANGME-LIMA | YAOUNDE | YOKADOU-MA | BAFIA | BATOURI | NANGA-EBOKO | YOKO | NKONG-SAMBA | KOUNDE | MEIGA-NGA | NGAOU-NDERE | GAROUA | MAROUA-SALA |
|---|---|---|---|---|---|---|---|---|---|---|---|---|---|---|---|---|---|---|---|---|
| 1 | 22.7 | 21.7 | 21.8 | 20.5 | 19.5 | 20.0 | 18.6 | 19.3 | 18.5 | 21.2 | 20.0 | 20.2 | 20.2 | 18.5 | 18.6 | 17.7 | 18.5 | 17.7 | 21.7 | 21.1 |
| 2 | 22.3 | 22.0 | 21.6 | 19.8 | 18.2 | 19.5 | 19.4 | 18.9 | 18.5 | 19.5 | 19.8 | 19.6 | 19.4 | 17.9 | 18.1 | 17.4 | 18.1 | 17.0 | 22.8 | 21.6 |
| 3 | 23.0 | 22.1 | 22.0 | 20.0 | 20.0 | 20.5 | 18.9 | 19.3 | 19.2 | 19.9 | 20.8 | 19.2 | 20.6 | 18.9 | 19.0 | 16.7 | 17.0 | 16.5 | 21.5 | 20.5 |
| 4 | 23.0 | 22.9 | 22.5 | 20.8 | 20.0 | 20.9 | 19.8 | 19.9 | 19.6 | 20.0 | 21.0 | 18.8 | 20.2 | 19.1 | 18.9 | 17.2 | 18.0 | 17.2 | 21.9 | 22.8 |
| 5 | 23.4 | 23.3 | 22.7 | 19.5 | 19.8 | 21.3 | 20.2 | 19.4 | 19.7 | 20.2 | 20.9 | 18.6 | 19.6 | 18.2 | 18.1 | 14.9 | 19.1 | 17.0 | 22.1 | 21.6 |
| 6 | 22.8 | 22.9 | 22.8 | 19.8 | 19.8 | 21.0 | 19.4 | 18.9 | 19.1 | 18.0 | 20.1 | 18.8 | 20.0 | 17.4 | 17.6 | 15.3 | 17.5 | 17.7 | 23.8 | 22.1 |
| 7 | 23.0 | 22.8 | 22.1 | 17.9 | 19.5 | 20.9 | 18.6 | 19.2 | 19.3 | 20.9 | 21.0 | 18.5 | 20.0 | 17.8 | 18.8 | 16.0 | 17.9 | 16.9 | 22.0 | 22.6 |
| 8 | 22.5 | 22.7 | 22.5 | 19.8 | 20.1 | 20.8 | 18.6 | 19.3 | 19.1 | 19.5 | 20.8 | 18.3 | 20.0 | 17.8 | 18.6 | 15.4 | 17.9 | 16.2 | 20.8 | 22.0 |
| 9 | 22.5 | 22.0 | 21.2 | 20.0 | 17.6 | 20.0 | 20.0 | 19.0 | 18.2 | 20.2 | 20.5 | 19.2 | 20.0 | 17.1 | 18.8 | 16.0 | 17.8 | 17.2 | 21.4 | 20.5 |
| 10 | 22.5 | 22.4 | 22.6 | 18.0 | 18.8 | 21.0 | 19.4 | 19.1 | 18.9 | 19.0 | 20.1 | 19.5 | 19.8 | 18.4 | 18.9 | 16.7 | 18.7 | 17.5 | 19.0 | 21.7 |
| 11 | 23.0 | 22.8 | 22.6 | 19.0 | 20.1 | 20.8 | 19.2 | 19.6 | 19.5 | 19.5 | 20.8 | 19.4 | 20.0 | 17.0 | 18.6 | 16.3 | 18.0 | 17.0 | 20.3 | 21.2 |
| 12 | 23.2 | 23.0 | 22.5 | 19.8 | 19.4 | 21.0 | 20.2 | 19.1 | 19.2 | 19.7 | 20.9 | 18.2 | 19.9 | 18.0 | 18.0 | 15.2 | 18.2 | 18.0 | 22.7 | 21.2 |
| 13 | 22.9 | 22.7 | 22.4 | 18.9 | 20.0 | 21.0 | 18.2 | 19.4 | 19.1 | 20.4 | 20.0 | 19.2 | 19.6 | 17.5 | 19.1 | 17.6 | 18.8 | 17.2 | 23.8 | 22.4 |
| 14 | 23.0 | 22.8 | 22.4 | 20.5 | 19.9 | 20.8 | 18.9 | 19.3 | 19.3 | 19.8 | 20.8 | 18.6 | 20.6 | 17.5 | 18.3 | 17.4 | 19.2 | 17.9 | 20.0 | 22.9 |
| 15 | 23.4 | 22.3 | 21.8 | 20.0 | 20.1 | 20.3 | 18.2 | 19.1 | 19.2 | 19.5 | 21.0 | 18.5 | 20.9 | 18.7 | 18.9 | 17.3 | 19.9 | 17.9 | 20.9 | 21.6 |
| 16 | 23.2 | 22.8 | 22.3 | 19.8 | 20.1 | 20.8 | 20.2 | 19.7 | 19.0 | 20.0 | 21.0 | 20.2 | 20.6 | 18.3 | 18.9 | 16.7 | 16.8 | 16.8 | 23.1 | 20.0 |
| 17 | 23.4 | 22.9 | 22.3 | 18.0 | 20.1 | 20.7 | 17.9 | 19.0 | 19.6 | 20.2 | 21.0 | 19.5 | 20.5 | 18.7 | 19.0 | 15.9 | 18.7 | 16.0 | 22.7 | 21.9 |
| 18 | 23.5 | 22.9 | 22.0 | 17.9 | 18.6 | 20.8 | 18.8 | 19.1 | 19.8 | 20.5 | 21.3 | 18.0 | 20.4 | 16.0 | 18.2 | 16.2 | 17.2 | 15.8 | 24.0 | 21.0 |
| 19 | 23.5 | 22.6 | 22.1 | 19.0 | 20.0 | 21.0 | 19.0 | 19.8 | 19.8 | 21.0 | 21.0 | 19.8 | 20.9 | 18.7 | 19.1 | 16.0 | 18.2 | 18.2 | 23.8 | 20.4 |
| 20 | 24.0 | 23.0 | 22.6 | 17.9 | 20.8 | 21.0 | 18.8 | 19.2 | 19.8 | 20.0 | 21.5 | 19.6 | 20.2 | 18.5 | 19.5 | 17.3 | 18.9 | 18.4 | 22.5 | 23.3 |
| 21 | 23.6 | 23.0 | 22.7 | 20.5 | 20.8 | 21.0 | 20.2 | 20.2 | 20.3 | 19.7 | 21.2 | 19.0 | 20.5 | 17.1 | 19.9 | 16.1 | 18.0 | 17.2 | 21.9 | 22.0 |
| 22 | 23.6 | 22.8 | 22.3 | 19.8 | 20.4 | 21.2 | 19.8 | 19.7 | 19.5 | 19.6 | 21.1 | 18.5 | 19.5 | 16.7 | 19.0 | 16.5 | 17.4 | 18.2 | 23.5 | 19.5 |
| 23 | 23.8 | 23.0 | 23.0 | 20.0 | 20.6 | 21.1 | 21.2 | 19.7 | 20.0 | 21.0 | 21.7 | 20.4 | 21.0 | 18.7 | 18.9 | 16.9 | 19.2 | 18.0 | 21.8 | 19.9 |
| 24 | 22.0 | 22.2 | 22.0 | 20.0 | 19.4 | 20.5 | 20.5 | 18.8 | 19.0 | 20.6 | 20.6 | 19.8 | 20.2 | 18.2 | 17.9 | 16.2 | 18.6 | 16.5 | 21.9 | 22.0 |
| 25 | 22.0 | 22.0 | 21.8 | 19.8 | 19.3 | 19.9 | 20.2 | 19.0 | 18.6 | 20.5 | 19.8 | 19.7 | 19.4 | 16.6 | 16.9 | 15.2 | 17.8 | 17.5 | 21.2 | 21.4 |
| 26 | 22.1 | 21.8 | 21.5 | 19.2 | 19.8 | 20.0 | 20.2 | 19.5 | 19.2 | 20.6 | 20.8 | 19.1 | 20.0 | 17.5 | 18.0 | 16.6 | 17.3 | 16.5 | 22.0 | 21.9 |
| 27 | 22.5 | 21.7 | 21.5 | 18.5 | 19.4 | 20.0 | 19.8 | 18.5 | 18.6 | 19.6 | 19.8 | 19.1 | 20.0 | 17.5 | 18.1 | 15.7 | 18.4 | 16.8 | 23.2 | 21.5 |
| 28 | 21.4 | 21.6 | 21.4 | 19.0 | 19.4 | 19.9 | 19.6 | 18.7 | 17.9 | 19.8 | 19.5 | 17.6 | 19.0 | 16.9 | 17.3 | 14.0 | 17.0 | 17.6 | 20.2 | 20.4 |
| 29 | 22.8 | 22.3 | 21.5 | 19.0 | 19.0 | 20.2 | 20.0 | 19.0 | 18.5 | 20.0 | 20.3 | 17.5 | 18.2 | 17.0 | 18.1 | 16.2 | 18.0 | 17.0 | 21.9 | 19.9 |
| 30 | 22.8 | 22.6 | 22.4 | 18.5 | 19.9 | 20.4 | 19.4 | 19.0 | 18.9 | 19.4 | 19.8 | 18.4 | 18.4 | 16.7 | 18.8 | 16.8 | 17.2 | 16.7 | 21.2 | 22.2 |
| 31 | 25.0 | 23.0 | 22.6 | 18.5 | 20.2 | 21.0 | 19.4 | 19.2 | 19.6 | 19.8 | 20.4 | 19.5 | 19.0 | 15.3 | 18.1 | 15.8 | 17.1 | 17.0 | 22.7 | 21.0 |

TEMPERATURES MAXIMA JUILLET 1957

| Dates | DOUALA | EDEA | KRIBI | ABONG-MBANG | EBOLOWA | ESEKA | LOMIE | SANGHE-LIMA | YAOUNDE | YOKADOU-MA | BAFIA | BATOURI | NANGA-EBOKO | YOKO | NKONG-SAMBA | KOUMBA | MEIGA-GA | NGAOU-NDERE | GAROUA | MARGUI-SALAK |
|---|---|---|---|---|---|---|---|---|---|---|---|---|---|---|---|---|---|---|---|---|
| 1 | 25.6 | 25.0 | 25.0 | 24.8 | 22.9 | 24.0 | 25.8 | 23.3 | 22.8 | 24.0 | 24.6 | 24.0 | 23.6 | 24.8 | 21.4 | 24.9 | 26.9 | 26.2 | 32.0 | 30.8 |
| 2 | 26.3 | 27.1 | 26.8 | 27.8 | 24.4 | 25.0 | 26.0 | 24.9 | 27.0 | 28.2 | 27.8 | 26.7 | 27.8 | 23.8 | 24.0 | 25.8 | 27.2 | 26.2 | 31.9 | 34.5 |
| 3 | 27.0 | 27.6 | 26.4 | 27.5 | 26.4 | 26.0 | 28.0 | 27.1 | 26.0 | 30.0 | 28.2 | 30.0 | 27.4 | 26.1 | 23.6 | 25.3 | 28.4 | 26.0 | 30.1 | 32.4 |
| 4 | 29.1 | 27.4 | 27.0 | 27.9 | 28.5 | 26.0 | 28.0 | 28.4 | 25.6 | 26.6 | 25.4 | 27.5 | 26.5 | 24.6 | 24.3 | 25.1 | 26.2 | 27.0 | 32.0 | 33.0 |
| 5 | 29.2 | 29.5 | 27.8 | 25.8 | 27.5 | 26.8 | 25.5 | 27.2 | 26.6 | 28.2 | 29.6 | 27.8 | 28.8 | 24.5 | 25.3 | 23.7 | 28.3 | 24.3 | 28.8 | 29.9 |
| 6 | 28.5 | 28.6 | 26.8 | 26.0 | 25.8 | 25.8 | 26.4 | 28.1 | 27.7 | 29.2 | 29.0 | 25.4 | 29.4 | 25.6 | 24.8 | 25.0 | 27.2 | 27.6 | 33.2 | 34.0 |
| 7 | 27.9 | 28.8 | 27.2 | 27.9 | 28.4 | 27.8 | 26.4 | 28.0 | 28.4 | 27.0 | 30.0 | 27.8 | 29.4 | 25.3 | 25.0 | 24.4 | 28.1 | 25.6 | 31.8 | 33.0 |
| 8 | 29.2 | 29.8 | 26.2 | 26.0 | 27.5 | 26.0 | 28.2 | 28.4 | 26.3 | 30.0 | 26.3 | 29.0 | 27.5 | 24.8 | 25.0 | 24.2 | 28.0 | 26.7 | 31.4 | 30.5 |
| 9 | 29.5 | 31.2 | 27.4 | 27.6 | 27.8 | 27.9 | 28.4 | 26.7 | 28.1 | 29.8 | 28.1 | 29.3 | 27.0 | 25.6 | 24.1 | 25.2 | 28.6 | 26.7 | 31.6 | 34.5 |
| 10 | 29.6 | 29.1 | 26.8 | 27.0 | 28.4 | 27.8 | 25.8 | 28.3 | 27.5 | 28.5 | 29.0 | 28.3 | 27.7 | 25.5 | 25.6 | 24.0 | 28.2 | 22.5 | 25.2 | 29.9 |
| 11 | 28.6 | 29.6 | 27.6 | 27.9 | 27.4 | 27.1 | 28.6 | 28.4 | 27.6 | 29.6 | 28.2 | 29.8 | 28.6 | 25.4 | 25.2 | 25.6 | 29.0 | 27.9 | 30.7 | 32.3 |
| 12 | 29.8 | 29.2 | 27.3 | 25.7 | 27.4 | 28.0 | 29.0 | 28.2 | 27.2 | 30.2 | 28.7 | 30.3 | 28.2 | 27.2 | 26.1 | 25.3 | 28.1 | 27.8 | 32.9 | 34.0 |
| 13 | 27.1 | 27.1 | 27.2 | 27.8 | 26.1 | 27.9 | 25.2 | 26.5 | 26.9 | 28.4 | 27.9 | 28.5 | 28.5 | 25.4 | 23.1 | 23.7 | 28.2 | 26.9 | 32.5 | 34.0 |
| 14 | 28.1 | 28.0 | 26.8 | 27.0 | 25.7 | 25.5 | 24.8 | 25.8 | 24.9 | 28.0 | 29.0 | 27.3 | 26.4 | 24.6 | 25.3 | 25.0 | 28.1 | 26.2 | 29.8 | 30.5 |
| 15 | 26.0 | 27.3 | 27.2 | 27.2 | 27.1 | 25.9 | 27.5 | 27.1 | 26.2 | 28.9 | 28.2 | 26.8 | 27.4 | 25.4 | 24.0 | 25.3 | 29.0 | 26.9 | 30.5 | 33.5 |
| 16 | 26.8 | 26.6 | 26.8 | 26.0 | 26.5 | 25.3 | 27.6 | 26.8 | 26.5 | 29.0 | 27.2 | 27.7 | 26.0 | 23.9 | 24.3 | 26.3 | 28.9 | 27.2 | 31.8 | 34.7 |
| 17 | 28.8 | 27.9 | 26.2 | 26.0 | 26.0 | 26.0 | 24.8 | 25.0 | 26.8 | 31.0 | 29.1 | 26.8 | 27.5 | 26.3 | 25.2 | 26.5 | 28.0 | 27.6 | 32.8 | 32.7 |
| 18 | 28.4 | 28.4 | 27.2 | 28.0 | 26.2 | 26.3 | 25.8 | 25.7 | 27.4 | 30.0 | 29.2 | 29.6 | 28.2 | 26.4 | 25.4 | 24.8 | 28.2 | 28.8 | 33.1 | 33.8 |
| 19 | 27.6 | 28.6 | 27.6 | 27.2 | 28.2 | 26.3 | 27.4 | 27.7 | 28.1 | 30.0 | 28.5 | 29.6 | 28.0 | 25.8 | 25.0 | 25.1 | 28.0 | 24.0 | 30.8 | 33.1 |
| 20 | 29.2 | 29.0 | 27.4 | 27.8 | 26.8 | 26.5 | 28.4 | 27.8 | 28.5 | 27.5 | 30.2 | 29.5 | 29.5 | 25.8 | 26.2 | 25.4 | 29.0 | 28.2 | 32.8 | 33.3 |
| 21 | 27.0 | 29.3 | 27.7 | 30.8 | 28.0 | 27.8 | 29.6 | 27.9 | 27.8 | 30.4 | 29.5 | 31.4 | 30.5 | 26.9 | 27.0 | 27.1 | 29.9 | 28.5 | 29.8 | 34.2 |
| 22 | 27.6 | 29.1 | 27.4 | 29.0 | 28.6 | 28.0 | 29.4 | 28.2 | 27.7 | 31.0 | 29.6 | 29.5 | 28.2 | 26.4 | 26.0 | 25.7 | 29.0 | 28.8 | 32.7 | 36.0 |
| 23 | 29.2 | 27.4 | 27.0 | 26.8 | 25.3 | 26.1 | 27.6 | 24.7 | 25.2 | 28.2 | 26.7 | 26.1 | 25.6 | 24.3 | 24.2 | 24.9 | 26.2 | 24.8 | 29.1 | 30.4 |
| 24 | 24.7 | 26.2 | 26.0 | 27.0 | 25.1 | 24.5 | 28.9 | 26.1 | 23.1 | 29.0 | 27.3 | 28.7 | 26.6 | 24.8 | 22.0 | 24.8 | 27.2 | 26.6 | 31.1 | 31.0 |
| 25 | 27.3 | 27.2 | 25.6 | 25.6 | 25.5 | 23.2 | 24.8 | 26.2 | 23.5 | 28.0 | 27.1 | 27.3 | 26.2 | 26.2 | 22.2 | 24.8 | 22.5 | 21.7 | 26.0 | 28.2 |
| 26 | 26.5 | 27.0 | 26.2 | 27.6 | 25.7 | 25.3 | 28.2 | 24.8 | 24.5 | 28.7 | 26.0 | 28.8 | 26.5 | 22.6 | 24.0 | 24.8 | 25.8 | 24.8 | 28.7 | 29.9 |
| 27 | 27.0 | 29.0 | 27.5 | 27.1 | 27.0 | 27.5 | 26.0 | 27.2 | 26.5 | 27.8 | 27.2 | 26.2 | 26.7 | 22.8 | 21.0 | 23.1 | 25.4 | 25.8 | 30.4 | 31.0 |
| 28 | 26.7 | 28.1 | 26.3 | 25.5 | 24.2 | 24.3 | 26.5 | 25.4 | 25.1 | 29.2 | 27.1 | 28.4 | 26.0 | 24.4 | 23.6 | 24.0 | 28.0 | 27.1 | 28.0 | 30.2 |
| 29 | 28.8 | 29.6 | 26.5 | 27.8 | 25.1 | 25.5 | 26.0 | 27.2 | 24.9 | 29.0 | 27.2 | 28.8 | 27.0 | 24.9 | 23.2 | 25.4 | 28.8 | 27.6 | 30.6 | 30.9 |
| 30 | 27.4 | 29.0 | 27.3 | 28.5 | 28.8 | 28.3 | 28.2 | 28.9 | 27.8 | 28.3 | 27.4 | 29.5 | 29.2 | 25.0 | 24.1 | 23.8 | 27.0 | 24.8 | 26.5 | 31.2 |
| 31 | 26.0 | 29.5 | 27.2 | 26.0 | 28.0 | 28.3 | 26.2 | 28.3 | 28.6 | 28.2 | 29.4 | 27.8 | 28.2 | 24.7 | 25.1 | 25.0 | 27.5 | 26.8 | 31.5 | 29.6 |

| STATIONS | TEMPERATURE DE L'AIR SOUS ABRI EN °C. | | | | | | | | | | PRECIPITATIONS | | | |
|---|---|---|---|---|---|---|---|---|---|---|---|---|---|---|
| | Moy. MAX. | Moy. Min. | Tx+Tn 2 | Ecart à Moy. | MAX. Abs. | Min. Abs. | Moy. 00hTU | Moy. 06hTU | Moy. 12hTU | Moy. 18hTU | Total (mm) | Ecart à Moy. | Nbre. de j. | MAX. 24 h. |
| DOUALA | 27.8 | 22.9 | 25.4 | + 0.6 | 29.8 | 21.4 | 23.6 | 23.2 | 26.4 | 24.7 | 749.9 | + 23.0 | 31 | 96.7 |
| EDEA | 28.3 | 22.5 | 25.4 | + 0.5 | 31.2 | 21.6 | 23.5 | 23.2 | 27.1 | 24.6 | 322.6 | + 82.0 | 24 | 74.7 |
| NGAMBE | 25.0 | 19.7 | 22.4 | + 0.5 | 28.0 | 18.0 | 20.4 | 20.0 | 23.1 | 21.2 | 552.0 | + 211.5 | 31 | 120.0 |
| NKONGSAMBA | 24.4 | 18.5 | 21.5 | + 0.7 | 27.0 | 16.9 | 19.4 | 19.0 | 22.8 | 20.3 | 550.5 | + 130.9 | 29 | 62.7 |
| KRIBI | 26.9 | 22.2 | 24.6 | + 0.2 | 27.8 | 21.2 | 23.5 | 22.3 | 25.8 | 24.8 | 54.0 | - 58.0 | 18 | 19.7 |
| ABONG-MBANG | 27.1 | 19.4 | 23.2 | + 0.9 | 30.8 | 17.9 | - | 20.0 | 25.0 | 22.8 | 101.0 | + 23.6 | 10 | 34.0 |
| AKONOLINGA | 26.9 | 19.9 | 23.4 | - | 28.8 | 18.8 | 20.9 | 20.3 | 24.8 | 23.8 | 107.4 | + 43.8 | 14 | 41.6 |
| EBOLOWA | 26.7 | 19.7 | 23.2 | + 1.0 | 28.8 | 17.6 | 21.0 | 20.1 | 24.8 | 22.8 | 97.5 | + 47.6 | 9 | 51.2 |
| ESEKA | 26.4 | 20.6 | 23.5 | + 0.3 | 28.3 | 19.5 | 21.2 | 20.9 | 24.5 | 22.8 | 116.2 | - 2.4 | 22 | 29.7 |
| LOMIE | 27.1 | 19.4 | 23.3 | + 0.9 | 29.6 | 17.9 | - | 20.4 | 25.3 | 23.7 | 158.8 | + 79.4 | 11 | 38.9 |
| SANGMELIMA | 26.9 | 19.3 | 23.1 | + 0.7 | 28.9 | 18.5 | 20.0 | 19.8 | 24.7 | 22.8 | 130.0 | + 52.9 | 12 | 45.8 |
| YAOUNDE | 26.5 | 19.2 | 22.9 | + 0.8 | 28.6 | 17.9 | 19.9 | 19.7 | 24.5 | 22.2 | 69.5 | + 16.8 | 12 | 25.6 |
| YOKADOUMA | 28.8 | 20.0 | 24.4 | + 1.1 | 31.0 | 18.0 | - | 20.8 | 26.8 | 24.1 | 208.8 | + 98.7 | 11 | 75.0 |
| BAFIA | 28.0 | 20.6 | 24.3 | + 0.4 | 30.2 | 19.5 | 21.5 | 21.0 | 26.5 | 24.2 | 150.6 | + 53.2 | 15 | 43.9 |
| BATOURI | 28.2 | 19.0 | 23.6 | + 0.9 | 31.4 | 17.5 | 20.4 | 20.0 | 26.4 | 23.3 | 97.3 | - 16.6 | 11 | 23.0 |
| BERTOUA | 27.6 | 18.9 | 23.3 | + 0.5 | 30.5 | 17.6 | - | 20.1 | 25.5 | 23.8 | 210.6 | + 114.7 | 17 | 37.6 |
| BETARE-OYA | 26.6 | 18.5 | 22.5 | + 0.2 | 28.4 | 17.0 | - | 19.3 | 24.8 | 21.7 | 234.3 | + 80.9 | 21 | 67.3 |
| NANGA-EBOKO | 27.6 | 20.0 | 23.8 | + 0.7 | 30.5 | 18.2 | - | 20.5 | 25.7 | 23.9 | 179.6 | + 78.4 | 14 | 30.9 |
| YOKO | 25.2 | 17.7 | 21.5 | + 0.1 | 27.2 | 15.3 | 18.7 | 18.0 | 23.2 | 20.5 | 242.4 | + 94.6 | 21 | 56.4 |
| BANYO | 26.4 | 17.6 | 22.0 | + 0.5 | 28.3 | 16.0 | - | 18.5 | 25.1 | 21.0 | 191.0 | - 80.4 | 21 | 74.1 |
| KOUNDJA | 25.0 | 16.3 | 20.7 | + 0.6 | 27.1 | 14.0 | 17.5 | 17.0 | 23.5 | 19.2 | 192.6 | - 132.6 | 24 | 24.4 |
| MEIGANGA | 27.7 | 18.1 | 22.9 | + 1.0 | 29.9 | 16.8 | - | 18.7 | 26.0 | 21.5 | 225.1 | - 35.1 | 22 | 57.3 |
| NGAOUNDERE | 26.4 | 17.2 | 21.8 | + 0.5 | 28.8 | 15.8 | 18.6 | 18.1 | 24.7 | 20.6 | 164.4 | - 115.5 | 21 | 28.7 |
| TIBATI | 27.8 | 18.3 | 23.1 | + 0.6 | 29.9 | 17.0 | - | 19.1 | 26.2 | 22.5 | 156.4 | - 130.7 | 19 | 46.2 |
| GAROUA | 30.6 | 22.0 | 26.3 | - 0.2 | 33.2 | 19.0 | 23.5 | 23.2 | 28.4 | 26.3 | 183.2 | + 6.6 | 15 | 33.5 |
| GUIDER | 31.8 | 21.7 | 26.8 | + 0.9 | 34.8 | 19.3 | 23.4 | 23.0 | 29.3 | 26.8 | 206.8 | + 21.9 | 16 | 36.2 |
| KAELE | 31.3 | 21.6 | 26.5 | + 0.6 | 33.6 | 19.2 | 23.0 | 22.9 | 29.0 | 26.9 | 137.6 | - 53.8 | 14 | 40.2 |
| MAROUA-SALAK | 32.2 | 21.4 | 26.8 | - | 36.0 | 19.5 | 23.2 | 23.0 | 30.4 | 25.9 | 185.5 | - | 14 | 46.3 |
| POLI | 29.9 | 20.8 | 25.3 | - 0.2 | 32.1 | 19.8 | 22.4 | 21.6 | 28.1 | 25.1 | 321.7 | + 81.6 | 19 | 45.3 |

| STATIONS | HUMIDITE RELATIVE EN % | | | | | | | | TENSION DE VAPEUR | | | | EVAPORATION | INSOLATION TOTALE MOYENNE (OCT) | | | |
|---|---|---|---|---|---|---|---|---|---|---|---|---|---|---|---|---|---|
| | Moy. MAX. | Moy. Min. | MAX. Abs. | Min. Abs. | Moy. 00hTU | Moy. 06hTU | Moy. 12hTU | Moy. 18hTU | Moy. 00hTU | Moy. 06hTU | Moy. 12hTU | Moy. 18hTU | ( en mm) | 00h TU | 06h TU | 12h TU | 18h TU |
| DOUALA | 98 | 76 | 99 | 62 | 96 | 97 | 82 | 89 | 27.9 | 27.5 | 28.2 | 27.7 | 35.7 | 8 | 8 | 7 | 7 |
| EDEA | 98 | 75 | 99 | 64 | 97 | 96 | 82 | 92 | 28.0 | 27.3 | 29.4 | 28.4 | 34.7 | - | 8 | 7 | 7 |
| NGAMBE | 100 | 84 | 100 | 71 | 99 | 100 | 91 | 98 | 23.8 | 23.4 | 25.7 | 24.7 | 17.0 | - | 8 | 8 | 8 |
| NKONGSAMBA | 99 | 79 | 100 | 66 | 98 | 98 | 88 | 96 | 22.1 | 21.6 | 24.4 | 22.8 | 20.5 | - | 8 | 7 | 8 |
| KRIBI | 96 | 81 | 100 | 71 | 93 | 95 | 84 | 87 | 26.9 | 25.6 | 27.9 | 27.2 | 65.9 | - | 8 | 7 | 7 |
| ABONG-MBANG | - | - | - | - | - | 98 | 78 | 91 | - | 22.9 | 24.7 | 25.2 | 48.2 | - | 8 | 7 | 5 |
| AKONOLINGA | 98 | 68 | 100 | 58 | 97 | 96 | 76 | 85 | 24.0 | 22.8 | 23.8 | 25.1 | 65.7 | - | 8 | 8 | 7 |
| EBOLOWA | 99 | 69 | 100 | 55 | 98 | 98 | 77 | 90 | 24.4 | 23.0 | 24.1 | 24.9 | 60.0 | - | 8 | 7 | 6 |
| ESEKA | 99 | 84 | 100 | 76 | 97 | 98 | 89 | 95 | 24.4 | 24.2 | 27.3 | 26.3 | 21.8 | - | 8 | 8 | 8 |
| LOMIE | - | - | - | - | - | 97 | 78 | 87 | - | 23.3 | 25.2 | 25.5 | - | - | 8 | 7 | 5 |
| SANGMELIMA | 98 | 66 | 100 | 56 | 96 | 97 | 76 | 87 | 22.5 | 22.4 | 23.6 | 24.1 | 45.3 | - | 8 | 7 | 6 |
| YAOUNDE | 98 | 69 | 100 | 56 | 96 | 96 | 77 | 87 | 22.3 | 22.0 | 23.6 | 23.3 | 56.3 | 8 | 8 | 7 | 6 |
| YOKADOUMA | - | - | - | - | - | 97 | 73 | 86 | - | 23.9 | 25.7 | 25.8 | 44.5 | - | 8 | 7 | 6 |
| BAFIA | 98 | 68 | 100 | 58 | 96 | 97 | 76 | 88 | 24.7 | 24.2 | 26.3 | 26.6 | 58.0 | - | 8 | 7 | 6 |
| BATOURI | 99 | 67 | 100 | 57 | 96 | 98 | 74 | 88 | 23.0 | 22.9 | 25.5 | 25.2 | 44.0 | 6 | 7 | 7 | 6 |
| BERTOUA | - | - | - | - | - | 97 | 75 | 82 | - | 22.8 | 24.5 | 24.2 | - | - | 8 | 7 | 6 |
| BETARE-OYA | - | - | - | - | - | 99 | 77 | 89 | - | 22.2 | 24.1 | 23.1 | 42.7 | - | 8 | 7 | 7 |
| NANGA-EBOKO | - | - | - | - | - | 97 | 80 | 88 | - | 23.4 | 26.4 | 26.1 | 44.9 | - | 8 | 7 | 6 |
| YOKO | 100 | 72 | 100 | 64 | 97 | 99 | 81 | 90 | 20.9 | 20.4 | 23.0 | 21.7 | 40.1 | 8 | 8 | 7 | 7 |
| BANYO | - | - | - | - | - | 96 | 69 | 88 | - | 20.4 | 22.0 | 21.9 | 49.9 | - | 7 | 7 | 6 |
| KOUNDJA | 100 | 64 | 100 | 54 | 97 | 98 | 72 | 93 | 19.4 | 19.0 | 20.9 | 20.6 | 73.7 | 7 | 8 | 7 | 8 |
| MEIGANGA | - | - | - | - | - | 97 | 68 | 88 | - | 20.9 | 22.8 | 22.6 | 48.6 | - | 8 | 7 | 7 |
| NGAOUNDERE | 100 | 59 | 100 | 44 | 97 | 99 | 68 | 90 | 20.8 | 20.5 | 21.1 | 21.9 | 65.0 | 7 | 7 | 7 | 7 |
| TIBATI | - | - | - | - | - | 97 | 67 | 87 | - | 21.4 | 22.8 | 23.7 | 36.8 | - | 8 | 7 | 7 |
| GAROUA | 98 | 60 | 100 | 47 | 93 | 94 | 70 | 82 | 26.9 | 26.7 | 27.1 | 28.0 | 145.2 | 6 | 7 | 7 | 6 |
| GUIDER | 93 | 56 | 100 | 43 | 61 | 93 | 66 | 77 | 17.6 | 26.1 | 26.9 | 27.1 | 97.3 | - | 7 | 6 | 6 |
| KAELE | 97 | 52 | 100 | 37 | 96 | 91 | 63 | 73 | 27.0 | 25.4 | 25.3 | 25.8 | - | - | 7 | 6 | 6 |
| MAROUA-SALAK | 98 | 49 | 100 | 34 | 88 | 92 | 58 | 78 | 25.0 | 25.9 | 25.2 | 26.1 | 128.2 | - | 7 | 6 | 6 |
| POLI | 98 | 61 | 100 | 52 | 93 | 96 | 70 | 86 | 25.2 | 24.8 | 26.6 | 27.4 | 67.7 | - | 6 | 7 | 6 |

| STATIONS | VENT DE SURFACE — VITESSE MOYENNE m/s. à 00hTU | à 06hTU | à 12hTU | à 18hTU | MAXIMUM DD | m/s. | Dates | PHENOMENES DIVERS (NOMBRE DE JOURS) ≡ | = | ∞ | ≤ | ⊠ (⊠) | ⌓ | ⌐ | ⌐ |
|---|---|---|---|---|---|---|---|---|---|---|---|---|---|---|---|
| DOUALA..... | 0.5 | 0.7 | 2.8 | 1.5 | SSE | 8 | 6 | 1 | 0 | 0 | 1 | 9 | 0 | 0 | 0 |
| EDEA..... | - | 0.0 | 0.6 | 0.2 | W | 4 | 12 | 0 | 1 | 0 | 0 | 3 | 1 | 0 | 0 |
| NGAMBE..... | - | 0.2 | 1.0 | 0.9 | W | 10 | 26 | 30 | 0 | 0 | 0 | 6 | 0 | 0 | 0 |
| NKONGSAMBA.... | - | 0.2 | 2.4 | 1.7 | S | 6 | 11 | 25 | 0 | 0 | 0 | 13 | 0 | 0 | 0 |
| KRIBI..... | - | 2.0 | 3.9 | 3.9 | SW | 6 | 5 | 0 | 0 | 0 | 0 | 1 | 0 | 0 | 0 |
| ABONG-MBANG... | - | 0.2 | 0.6 | 0.0 | SW | 4 | 24 | 5 | 0 | 0 | 3 | 7 | 13 | 0 | 0 |
| AKONOLINGA.... | - | 0.4 | 1.0 | 0.1 | W | 8 | 25 | 2 | 0 | 0 | 5 | 8 | 2 | 0 | 0 |
| EBOLOWA..... | - | 0.2 | 2.8 | 1.4 | W | 7 | 24 | 2 | 0 | 0 | 0 | 9 | 2 | 0 | 0 |
| ESEKA..... | - | 0.5 | 1.7 | 2.1 | W | 12 | 31 | 28 | 1 | 0 | 0 | 2 | 0 | 0 | 0 |
| LOMIE..... | - | 0.4 | 1.6 | 0.1 | S | 6 | 1 | 6 | 0 | 0 | 1 | 15 | 0 | 0 | 0 |
| SANGMELIMA.... | - | 1.0 | 1.8 | 0.6 | NE | 8 | 6 | 0 | 0 | 0 | 3 | 7 | 0 | 0 | 0 |
| YAOUNDE..... | 2.7 | 0.9 | 2.3 | 2.0 | W | 8 | 3 | 0 | 0 | 0 | 5 | 8 | 2 | 0 | 0 |
| YOKADOUMA..... | - | 0.5 | 3.0 | 0.5 | E | 16 | 21 | 14 | 0 | 0 | 2 | 22 | 3 | 1 | 0 |
| BAFIA..... | - | 0.1 | 1.3 | 0.7 | NW | 10 | 5 | 2 | 0 | 0 | 4 | 16 | 1 | 0 | 0 |
| BATOURI..... | 0.7 | 0.7 | 2.9 | 0.6 | NE | 10 | 13 | 15 | 0 | 0 | 7 | 21 | 0 | 0 | 0 |
| BERTOUA..... | - | 0.2 | 0.9 | 0.1 | W | 5 | 23 | 6 | 0 | 0 | 9 | 10 | 2 | 0 | 0 |
| BETARE-OYA.... | - | 1.6 | 2.9 | 1.5 | N | 7 | 10 | 21 | 0 | 7 | 1 | 25 | 1 | 0 | 0 |
| NANGA-EBOKO... | - | 0.2 | 1.0 | 0.2 | S | 4 | 4 | 0 | 0 | 0 | 1 | 8 | 0 | 0 | 0 |
| YOKO..... | 4.0 | 2.9 | 2.4 | 3.1 | S | 12 | 22 | 22 | 1 | 0 | 1 | 22 | 0 | 0 | 0 |
| BANYO..... | - | 0.5 | 2.8 | 0.6 | W | 18 | 20 | 0 | 0 | 0 | 0 | 27 | 5 | 2 | 0 |
| KOUNDJA..... | 1.7 | 1.1 | 2.9 | 1.1 | NE | 12 | 6 | 5 | 0 | 0 | 2 | 27 | 2 | 0 | 0 |
| MEIGANGA..... | - | 1.0 | 2.5 | 0.5 | N | 10 | 16 | 8 | 0 | 0 | 2 | 24 | 2 | 0 | 0 |
| NGAOUNDERE.... | 0.5 | 0.9 | 3.6 | 1.3 | SW | 12 | 4 | 9 | 0 | 0 | 2 | 28 | 0 | 0 | 0 |
| TIBATI..... | - | 0.4 | 3.4 | 0.7 | NE | 12 | 28 | 3 | 0 | 0 | 1 | 24 | 1 | 0 | 0 |
| GAROUA..... | 2.3 | 1.9 | 4.0 | 2.5 | E | 17 | 8 | 0 | 0 | 0 | 8 | 22 | 6 | 1 | 0 |
| GUIDER..... | - | 1.5 | 3.1 | 2.2 | SE | 22 | 8 | 0 | 0 | 0 | 2 | 26 | 0 | 4 | 1 |
| KAELE..... | - | 1.2 | 2.7 | 0.4 | SE | 23 | 14 | 0 | 0 | 0 | 9 | 18 | 0 | 4 | 1 |
| MAROUA-SALAK.. | 0.8 | 1.7 | 2.7 | 1.3 | ENE | 25 | 2 | 1 | 0 | 0 | 3 | 24 | 9 | 10 | 3 |
| POLI..... | - | 0.4 | 2.8 | 0.2 | E | 8 | 13 - 19 | 0 | 0 | 0 | 2 | 17 | 0 | 0 | 0 |

DUREE DE L'INSOLATION EN HEURES ET 1/10

| Dates | DOUALA | YAOUNDE | YOKO | BATOURI | KOUNDJA | NGAOUNDERE | GAROUA | MAROUA-SALAK |
|---|---|---|---|---|---|---|---|---|
| 1 | 0.0 | 0.0 | 0.8 | 0.0 | 1.9 | 4.1 | 6.3 | 6.1 |
| 2 | 0.0 | 2.1 | 1.3 | 0.5 | 6.8 | 2.8 | 9.6 | 7.2 |
| 3 | 0.0 | 1.1 | 3.2 | 4.7 | 1.4 | 2.3 | 8.4 | 7.7 |
| 4 | 2.6 | 0.6 | 3.2 | 3.1 | 1.6 | 3.9 | 11.3 | 6.3 |
| 5 | 3.6 | 1.6 | 2.2 | 2.7 | 2.3 | 0.7 | 3.5 | 3.4 |
| 6 | 2.0 | 4.9 | 4.4 | 0.7 | 4.2 | 2.4 | 9.8 | 7.8 |
| 7 | 0.6 | 2.7 | 1.3 | 3.3 | 3.1 | 3.0 | 9.0 | 9.3 |
| 8 | 4.8 | 4.2 | 2.2 | 4.7 | 4.4 | 6.5 | 6.7 | 1.7 |
| 9 | 5.7 | 5.0 | 3.8 | 4.4 | 5.5 | 3.3 | 6.4 | 11.8 |
| 10 | 6.0 | 3.3 | 2.4 | 3.4 | 2.8 | 0.0 | 2.0 | 7.7 |
| 11 | 2.9 | 3.5 | 4.8 | 5.0 | 5.6 | 6.6 | 10.7 | 4.8 |
| 12 | 9.0 | 4.1 | 5.6 | 6.1 | 5.6 | 4.8 | 11.0 | 9.0 |
| 13 | 0.0 | 3.3 | 5.7 | 4.9 | 2.2 | 3.8 | 6.6 | 7.9 |
| 14 | 3.3 | 1.6 | 0.8 | 1.1 | 2.4 | 1.2 | 4.6 | 3.6 |
| 15 | 0.0 | 5.6 | 5.8 | 0.8 | 4.5 | 3.5 | 5.8 | 6.3 |
| 16 | 0.0 | 2.5 | 2.8 | 3.1 | 5.9 | 5.8 | 8.8 | 6.8 |
| 17 | 3.4 | 2.4 | 4.9 | 1.7 | 6.2 | 3.7 | 6.7 | 5.2 |
| 18 | 0.7 | 3.0 | 4.7 | 5.4 | 6.1 | 7.4 | 11.6 | 7.0 |
| 19 | 1.3 | 3.5 | 4.0 | 5.4 | 4.1 | 3.1 | 6.5 | 9.0 |
| 20 | 5.2 | 4.0 | 3.5 | 2.3 | 6.9 | 3.4 | 7.7 | 3.8 |
| 21 | 2.0 | 2.2 | 7.6 | 8.5 | 6.5 | 4.2 | 4.9 | 7.1 |
| 22 | 0.2 | 3.6 | 9.6 | 6.9 | 7.8 | 3.9 | 8.9 | 8.0 |
| 23 | 0.0 | 2.1 | 1.0 | 0.5 | 2.4 | 2.1 | 0.7 | 4.8 |
| 24 | 0.4 | 1.0 | 4.8 | 4.0 | 5.0 | 2.8 | 8.6 | 3.4 |
| 25 | 2.6 | 0.0 | 1.3 | 1.8 | 2.6 | 0.0 | 1.1 | 1.2 |
| 26 | 0.3 | 0.7 | 0.4 | 5.4 | 3.0 | 3.2 | 7.7 | 3.1 |
| 27 | 3.9 | 3.6 | 1.3 | 0.5 | 7.0 | 6.9 | 8.0 | 6.4 |
| 28 | 3.7 | 3.7 | 6.2 | 5.0 | 6.4 | 6.3 | 0.5 | 1.5 |
| 29 | 5.1 | 0.7 | 3.2 | 5.3 | 4.5 | 6.0 | 5.9 | 4.3 |
| 30 | 3.0 | 3.7 | 4.0 | 2.9 | 1.6 | 3.7 | 1.3 | 7.5 |
| 31 | 2.0 | 5.0 | 6.0 | 2.9 | 7.2 | 4.0 | 5.6 | 2.8 |

VENT EN ALTITUDE (par sondage)
DD : ROSE DE 36, V : m/s.-

| DATES | Heures TU | SOL DD | SOL V | KOUROU 1500 m. DD | KOUROU 1500 m. V | NOUMEA 3000 m. DD | NOUMEA 3000 m. V | DAKAR 5000 m. DD | DAKAR 5000 m. V |
|---|---|---|---|---|---|---|---|---|---|
| 1 | 1100 | 32 | 02 | 29 | 02 | - | - | - | - |
| 2 | 0500 | 27 | 06 | 25 | 06 | 11 | 05 | - | - |
| 3 | 0200 | 00 | 00 | 29 | 07 | 05 | 11 | - | - |
| 4 | 0200 | 00 | 00 | 30 | 02 | 10 | 05 | - | - |
| 5 | 0500 | 00 | 00 | 01 | 03 | 08 | 03 | - | - |
| 6 | 1105 | 14 | 02 | 22 | 01 | - | - | - | - |
| 7 | 0200 | 00 | 00 | 06 | 03 | 34 | 04 | - | - |
| 8 | 0200 | 00 | 00 | 04 | 02 | 27 | 01 | - | - |
| 9 | 1115 | 00 | 00 | 22 | 03 | - | - | - | - |
| 10 | 0500 | 32 | 01 | 25 | 01 | 09 | 03 | - | - |
| 11 | 0510 | 27 | 02 | 27 | 06 | - | - | - | - |
| 12 | 0200 | 36 | 01 | 03 | 02 | 01 | 11 | - | - |
| 13 | 1100 | 15 | 02 | 18 | 02 | 06 | 03 | - | - |
| 14 | 0500 | 27 | 05 | 27 | 08 | 10 | 11 | - | - |
| 15 | 0506 | 00 | 00 | 31 | 03 | 34 | 05 | - | - |
| 16 | 1100 | 00 | 00 | 01 | 02 | 09 | 05 | - | - |
| 17 | 0509 | 32 | 02 | 26 | 05 | 04 | 05 | - | - |
| 18 | 0500 | 32 | 02 | 28 | 05 | 03 | 05 | - | - |
| 19 | 1100 | 18 | 03 | 16 | 02 | 16 | 04 | 09 | 04 |
| 20 | 0200 | 36 | 02 | 27 | 03 | 10 | 03 | - | - |
| 21 | 0800 | 00 | 00 | 09 | 03 | 06 | 02 | 09 | 07 |
| 22 | 0200 | 32 | 03 | 34 | 03 | 05 | 08 | - | - |
| 23 | 1100 | 23 | 02 | 25 | 02 | 21 | 04 | 31 | 04 |
| 24 | 1100 | 27 | 03 | 21 | 04 | 28 | 04 | 28 | 14 |
| 25 | 1100 | 23 | 06 | 25 | 06 | 28 | 10 | - | - |
| 26 | 1100 | 23 | 05 | 24 | 06 | 21 | 15 | 22 | 12 |
| 27 | 0500 | 00 | 00 | 27 | 04 | 21 | 14 | - | - |
| 28 | 1100 | 14 | 02 | 08 | 02 | 12 | 04 | 17 | 05 |
| 29 | 1100 | 05 | 03 | 05 | 03 | - | - | - | - |
| 30 | 0500 | 09 | 01 | - | - | - | - | - | - |
| 31 | 0513 | 05 | 02 | 06 | 04 | 05 | 06 | - | - |

VENT EN ALTITUDE (par sondage) DD : ROSE DE 36, V : m/s.-

| Dates | Heures TU | DOUALA | | | | | | | | | | | |
|---|---|---|---|---|---|---|---|---|---|---|---|---|---|
| | | SOL | | 500 m. | | 1000 m. | | 1500 m. | | 3000 m. | | 5000 m. | |
| | | DD | V | DD | V | DD | V | DD | V | DD | V | DD | V |
| 1 | 0500 | 00 | 00 | 17 | 08 | 20 | 05 | 24 | 03 | 05 | 04 | 07 | 07 |
| 2 | 0500 | 00 | 00 | 20 | 04 | 22 | 04 | 29 | 03 | 15 | 09 | 06 | 14 |
| 3 | 0500 | 00 | 00 | 32 | 03 | 02 | 03 | 07 | 04 | 19 | 07 | 07 | 09 |
| 4 | 1637 | 21 | 04 | 23 | 07 | 24 | 05 | 28 | 04 | 13 | 05 | 09 | 05 |
| 5 | 1605 | 21 | 03 | 23 | 09 | 24 | 07 | 26 | 05 | 09 | 02 | 09 | 06 |
| 6 | 0500 | 00 | 00 | 32 | 02 | 29 | 03 | 26 | 04 | 01 | 02 | 09 | 03 |
| 7 | 0500 | 00 | 00 | 13 | 01 | 35 | 03 | 27 | 04 | 34 | 01 | 11 | 03 |
| 8 | 1605 | 18 | 03 | 22 | 08 | 25 | 05 | 27 | 01 | 29 | 07 | 15 | 04 |
| 9 | 1035 | 18 | 03 | 26 | 03 | 28 | 05 | 25 | 05 | 32 | 02 | 11 | 05 |
| 10 | 0500 | 00 | 00 | 17 | 01 | 20 | 01 | 22 | 04 | 22 | 01 | 01 | 02 |
| 11 | 0500 | 00 | 00 | 23 | 06 | 24 | 06 | 24 | 03 | 27 | 02 | 02 | 02 |
| 12 | 0500 | 00 | 00 | 33 | 02 | 29 | 01 | 26 | 02 | 12 | 02 | 05 | 04 |
| 13 | 0500 | 00 | 00 | 22 | 07 | 24 | 05 | 23 | 01 | 27 | 02 | 21 | 03 |
| 14 | 0500 | 00 | 00 | 26 | 01 | 16 | 02 | 16 | 02 | 13 | 04 | 06 | 03 |
| 15 | 0500 | 00 | 00 | 20 | 06 | 25 | 06 | 28 | 05 | 15 | 03 | 14 | 05 |
| 16 | 0500 | 20 | 04 | 20 | 05 | 22 | 04 | 26 | 05 | 09 | 05 | 15 | 07 |
| 17 | 0500 | 00 | 00 | 21 | 06 | 26 | 03 | 35 | 02 | 12 | 04 | 07 | 04 |
| 18 | 0600 | 00 | 00 | 16 | 04 | 23 | 10 | 29 | 04 | 07 | 06 | 36 | 04 |
| 19 | 0500 | 00 | 00 | 20 | 05 | 21 | 07 | 25 | 05 | 14 | 05 | 34 | 05 |
| 20 | 0500 | 00 | 00 | 24 | 04 | 18 | 04 | 09 | 02 | 10 | 05 | 07 | 06 |
| 21 | 0500 | 00 | 00 | 22 | 05 | 25 | 05 | 29 | 04 | 07 | 05 | 14 | 05 |
| 22 | 0500 | 00 | 00 | 22 | 02 | 21 | 04 | 23 | 04 | 01 | 06 | 16 | 04 |
| 23 | 0500 | 12 | 02 | 19 | 03 | 22 | 02 | 23 | 05 | 21 | 07 | 03 | 07 |
| 24 | 1100 | 00 | 00 | 17 | 03 | 15 | 06 | 20 | 04 | 24 | 03 | 27 | 07 |
| 25 | 0500 | 00 | 00 | 23 | 04 | 27 | 09 | 35 | 07 | 22 | 17 | 32 | 06 |
| 26 | 0500 | 00 | 00 | 32 | 02 | 28 | 04 | 27 | 04 | 19 | 05 | 14 | 10 |
| 27 | 1640 | 21 | 03 | 21 | 06 | 22 | 05 | 21 | 03 | 17 | 10 | 12 | 08 |
| 28 | 0500 | 00 | 00 | 19 | 04 | 24 | 03 | 27 | 03 | 14 | 10 | 12 | 09 |
| 29 | 0500 | 00 | 00 | 28 | 02 | 35 | 03 | 01 | 03 | 10 | 05 | 10 | 05 |
| 30 | 0500 | 00 | 00 | 17 | 02 | 25 | 02 | 27 | 03 | 06 | 03 | 04 | 03 |
| 31 | 0500 | 00 | 00 | 05 | 01 | 03 | 03 | 01 | 04 | 32 | 03 | 14 | 03 |

VENT EN ALTITUDE (par sondage) DD : ROSE DES 36, V : m/s.-

| Dates | Heures TU | GAROUA | | | | | | | | | | | | | |
|---|---|---|---|---|---|---|---|---|---|---|---|---|---|---|---|
| | | SOL | | 500 m. | | 1000 m. | | 1500 m. | | 3000 m. | | 5000 m. | |
| | | DD | V | DD | V | DD | V | DD | V | DD | V | DD | V |
| 1 | 0200 | 09 | 01 | 28 | 05 | 27 | 11 | 26 | 09 | 03 | 08 | 17 | 04 |
| 2 | 1700 | 27 | 02 | 26 | 04 | 29 | 04 | 06 | 04 | 10 | 11 | 09 | 08 |
| 3 | 1100 | 27 | 02 | 25 | 04 | 29 | 02 | 10 | 04 | 11 | 12 | 08 | 11 |
| 4 | 1500 | 23 | 03 | 27 | 03 | 29 | 05 | 14 | 02 | 09 | 03 | 19 | 06 |
| 5 | 1700 | 27 | 03 | 26 | 05 | 32 | 04 | 05 | 07 | 09 | 14 | 11 | 15 |
| 6 | 0200 | 25 | 01 | 21 | 04 | 22 | 03 | 07 | 04 | 07 | 09 | - | - |
| 7 | 0200 | 28 | 03 | 28 | 03 | 33 | 03 | 05 | 08 | 08 | 07 | - | - |
| 8 | 0500 | 27 | 02 | 27 | 09 | 27 | 04 | 06 | 03 | 09 | 12 | - | - |
| 9 | 1100 | 30 | 03 | 25 | 07 | 27 | 05 | 15 | 05 | 04 | 12 | 08 | 07 |
| 10 | 1700 | 30 | 03 | 27 | 05 | 22 | 01 | 34 | 02 | 05 | 15 | 03 | 06 |
| 11 | 1100 | 32 | 02 | 30 | 04 | 24 | 05 | 25 | 05 | 11 | 08 | 07 | 08 |
| 12 | 1100 | 30 | 04 | 29 | 03 | 30 | 04 | 29 | 03 | 10 | 06 | 08 | 05 |
| 13 | 1700 | 21 | 03 | 19 | 06 | 26 | 04 | 14 | 02 | 08 | 13 | 09 | 12 |
| 14 | 0200 | 30 | 01 | 27 | 08 | 30 | 05 | 18 | 03 | 10 | 06 | - | - |
| 15 | 1700 | 33 | 02 | 32 | 04 | 30 | 07 | 21 | 05 | 12 | 06 | 09 | 04 |
| 16 | 0500 | 33 | 04 | 29 | 12 | 28 | 09 | 35 | 05 | 07 | 06 | 11 | 08 |
| 17 | 0200 | 32 | 03 | 28 | 09 | 28 | 12 | 29 | 04 | 03 | 07 | 09 | 04 |
| 18 | 1700 | 30 | 02 | 29 | 04 | 28 | 05 | 17 | 02 | 12 | 08 | 20 | 04 |
| 19 | 1100 | 23 | 02 | 30 | 02 | 03 | 04 | 09 | 04 | 13 | 09 | 09 | 07 |
| 20 | 0500 | 32 | 03 | 29 | 08 | 26 | 04 | 01 | 04 | 11 | 09 | 04 | 05 |
| 21 | 1100 | 27 | 02 | 28 | 03 | 24 | 07 | 15 | 04 | 06 | 14 | - | - |
| 22 | 1700 | 32 | 05 | 30 | 10 | 28 | 09 | 22 | 02 | 09 | 07 | 01 | 05 |
| 23 | 1700 | 32 | 02 | 27 | 07 | 26 | 08 | 27 | 09 | 12 | 02 | 09 | 11 |
| 24 | 0200 | 32 | 04 | 29 | 11 | 26 | 11 | 28 | 10 | 28 | 08 | 11 | 08 |
| 25 | 0500 | 30 | 03 | 27 | 10 | 28 | 12 | 26 | 03 | 05 | 13 | - | - |
| 26 | 1700 | 32 | 03 | 30 | 06 | 26 | 09 | 24 | 08 | 23 | 16 | - | - |
| 27 | 0200 | 32 | 02 | 30 | 07 | 27 | 09 | 26 | 10 | 23 | 12 | 21 | 05 |
| 28 | 0500 | 06 | 02 | 11 | 02 | 26 | 04 | 26 | 07 | 24 | 04 | - | - |
| 29 | 1100 | 30 | 05 | 27 | 08 | 29 | 08 | 31 | 06 | 36 | 06 | 12 | 06 |
| 30 | 1700 | 31 | 02 | 31 | 06 | 33 | 08 | 02 | 03 | 09 | 06 | 10 | 07 |
| 31 | 0200 | 09 | 01 | 33 | 03 | 22 | 01 | 12 | 03 | 06 | 07 | 02 | 08 |

VENT EN ALTITUDE (par sondage) DD : ROSE DE 36, V : m/s.

| Dates | Heures TU | BATOUR SOL DD | SOL V | 1000 m. DD | 1000 m. V | 1500 m. DD | 1500 m. V | 3000 m. DD | 3000 m. V | 5000 m. DD | 5000 m. V |
|---|---|---|---|---|---|---|---|---|---|---|---|
| 1 | 0130 | 00 | 00 | 27 | 08 | 29 | 08 | 12 | 05 | - | - |
| 2 | 1630 | 00 | 00 | 23 | 02 | 09 | 04 | 07 | 09 | 08 | 08 |
| 3 | 0130 | 00 | 00 | 28 | 03 | 25 | 01 | 11 | 08 | 09 | 06 |
| 4 | 1630 | 00 | 00 | 22 | 05 | 22 | 02 | 11 | 03 | 09 | 06 |
| 5 | 0500 | 18 | 02 | 29 | 08 | 25 | 03 | 10 | 03 | 13 | 05 |
| 6 | 1630 | 00 | 00 | 24 | 05 | 27 | 03 | 15 | 04 | 03 | 04 |
| 7 | 0130 | 00 | 00 | 27 | 05 | 29 | 04 | 17 | 04 | - | - |
| 8 | 1700 | 00 | 00 | 28 | 02 | 28 | 04 | 15 | 05 | - | - |
| 9 | 1040 | 31 | 03 | 30 | 02 | 27 | 03 | 18 | 04 | 16 | 07 |
| 10 | 1630 | 00 | 00 | 24 | 06 | 23 | 05 | 12 | 02 | 30 | 08 |
| 11 | 1630 | 00 | 00 | 29 | 02 | 00 | 00 | 04 | 04 | 15 | 03 |
| 12 | 1630 | 27 | 02 | 20 | 04 | 19 | 04 | 08 | 03 | 03 | 07 |
| 13 | 0510 | 32 | 03 | 28 | 05 | 33 | 04 | 06 | 07 | - | - |
| 14 | 0200 | 00 | 00 | 27 | 05 | 30 | 06 | 09 | 04 | - | - |
| 15 | 1630 | 00 | 00 | 32 | 05 | 29 | 06 | 09 | 08 | 04 | 01 |
| 16 | 0130 | 00 | 00 | 25 | 05 | 29 | 05 | 09 | 09 | - | - |
| 17 | 1630 | 00 | 00 | 33 | 02 | 33 | 03 | 10 | 02 | 33 | 06 |
| 18 | 0130 | 00 | 00 | 27 | 05 | 22 | 02 | 32 | 03 | 32 | 04 |
| 19 | 1630 | 00 | 00 | 22 | 02 | 18 | 03 | 15 | 04 | 10 | 05 |
| 20 | 0505 | 00 | 00 | 27 | 03 | 29 | 03 | 07 | 03 | 08 | 09 |
| 21 | 1035 | 32 | 03 | 26 | 02 | 09 | 03 | 10 | 04 | 01 | 03 |
| 22 | 1630 | 00 | 00 | 22 | 04 | 23 | 05 | 18 | 05 | 16 | 02 |
| 23 | 0130 | 00 | 00 | 25 | 08 | 24 | 05 | 13 | 06 | - | - |
| 24 | 0130 | 00 | 00 | 35 | 12 | 36 | 08 | 33 | 04 | 10 | 06 |
| 25 | 0150 | 00 | 00 | 27 | 15 | 26 | 10 | 30 | 05 | - | - |
| 26 | 1630 | 29 | 06 | 25 | 04 | 25 | 05 | 18 | 09 | - | - |
| 27 | 1620 | 00 | 00 | 34 | 03 | 30 | 02 | 13 | 07 | 21 | 01 |
| 28 | 0200 | 00 | 00 | 31 | 05 | 21 | 02 | 11 | 07 | 12 | 04 |
| 29 | 1035 | 00 | 00 | 03 | 02 | 01 | 09 | 02 | 10 | - | - |
| 30 | 0135 | 00 | 00 | 33 | 04 | 09 | 02 | 02 | 05 | - | - |
| 31 | 1630 | 00 | 00 | 24 | 02 | 27 | 04 | 17 | 03 | 16 | 02 |

VENT EN ALTITUDE (par sondage) DD : ROSE DE 36, V : m/s

YAOUNDE

| Dates | Heures TU | SOL DD | SOL V | 1000 m. DD | 1000 m. V | 1500 m. DD | 1500 m. V | 3000 m. DD | 3000 m. V | 5000 m. DD | 5000 m. V |
|---|---|---|---|---|---|---|---|---|---|---|---|
| 1 | 0200 | 26 | 03 | - | - | - | - | - | - | - | - |
| 2 | 1700 | 02 | 01 | 36 | 03 | 09 | 02 | 12 | 04 | - | - |
| 3 | 1100 | 28 | 03 | - | - | - | - | - | - | - | - |
| 4 | 1710 | 28 | 02 | 27 | 05 | 27 | 05 | 13 | 07 | 09 | 07 |
| 5 | 0500 | 00 | 00 | - | - | - | - | - | - | - | - |
| 6 | 1100 | 27 | 02 | - | - | - | - | - | - | - | - |
| 7 | 0200 | 26 | 01 | - | - | - | - | - | - | - | - |
| 8 | 1700 | 26 | 03 | 17 | 05 | 28 | 07 | 22 | 03 | 15 | 07 |
| 9 | 1700 | 28 | 02 | 28 | 05 | 25 | 04 | 13 | 03 | 15 | 04 |
| 10 | 1700 | 30 | 05 | 27 | 07 | 26 | 05 | 15 | 03 | 28 | 03 |
| 11 | 1710 | 27 | 02 | 27 | 04 | 24 | 05 | 12 | 06 | 25 | 02 |
| 12 | 1720 | 27 | 03 | 25 | 05 | 28 | 04 | - | - | - | - |
| 13 | 0155 | 28 | 02 | 27 | 07 | 31 | 02 | 04 | 04 | 03 | 04 |
| 14 | 1700 | 26 | 04 | 26 | 05 | 27 | 07 | 22 | 02 | 15 | 04 |
| 15 | 1700 | 30 | 05 | 28 | 07 | 30 | 05 | 10 | 07 | 13 | 06 |
| 16 | 1100 | 32 | 03 | - | - | - | - | - | - | - | - |
| 17 | 0200 | 27 | 03 | - | - | - | - | - | - | - | - |
| 18 | 0500 | 28 | 04 | - | - | - | - | - | - | - | - |
| 19 | 1700 | 00 | 00 | 35 | 02 | 16 | 02 | 12 | 05 | - | - |
| 20 | 0200 | 32 | 03 | - | - | - | - | - | - | - | - |
| 21 | 1700 | 00 | 00 | 24 | 03 | 28 | 03 | - | - | - | - |
| 22 | 1704 | 28 | 03 | 27 | 05 | 27 | 06 | 17 | 05 | - | - |
| 23 | 0500 | 24 | 02 | - | - | - | - | - | - | - | - |
| 24 | 1700 | 27 | 03 | 25 | 04 | 25 | 14 | - | - | - | - |
| 25 | 1100 | 28 | 06 | - | - | - | - | - | - | - | - |
| 26 | 1710 | 26 | 03 | 26 | 04 | 25 | 07 | - | - | - | - |
| 27 | 1105 | 26 | 02 | 22 | 02 | 22 | 04 | - | - | - | - |
| 28 | 0200 | 28 | 04 | - | - | - | - | - | - | - | - |
| 29 | 1710 | 00 | 00 | 28 | 04 | 28 | 02 | 03 | 07 | 04 | 07 |
| 30 | 1703 | 32 | 02 | 32 | 03 | 29 | 03 | - | - | - | - |
| 31 | 0200 | 28 | 02 | - | - | - | - | - | - | - | - |

RENSEIGNEMENTS COMPLEMENTAIRES pour certains AERODROMES



DOUALA - Altit. 13 m. JUILLET 1957

VENT AU SOL - Fréquence des Directions.-

| Heures | N | NNE | NE | ENE | E | ESE | SE | SSE | S | SSW | SW | WSW | W | WNW | NW | NNW | Cal |
|---|---|---|---|---|---|---|---|---|---|---|---|---|---|---|---|---|---|
| 00h TU | 0 | 0 | 1 | 0 | 0 | 0 | 1 | 3 | 1 | 1 | 0 | 0 | 0 | 0 | 0 | 0 | 24 |
| 06h TU | 1 | 0 | 0 | 0 | 0 | 1 | 2 | 1 | 1 | 1 | 1 | 0 | 1 | 0 | 1 | 0 | 21 |
| 12h TU | 0 | 0 | 0 | 0 | 0 | 0 | 1 | 3 | 10 | 8 | 7 | 0 | 0 | 0 | 0 | 0 | 2 |
| 18h TU | 0 | 0 | 0 | 0 | 0 | 0 | 0 | 0 | 12 | 6 | 2 | 0 | 0 | 0 | 0 | 0 | 11 |

VISIBILITE - Fréquence

| Heures | < 50 m | < 200 m | < 500 m | < 1 km | < 2 km | < 4 km | < 10 km | < 20 km | < 50 km | ≥ 50 km |
|---|---|---|---|---|---|---|---|---|---|---|
| 00h TU | 0 | 0 | 0 | 0 | 0 | 2 | 8 | 17 | 31 | 0 |
| 06h TU | 0 | 0 | 1 | 4 | 7 | 13 | 18 | 28 | 31 | 0 |
| 12h TU | 0 | 0 | 0 | 0 | 1 | 1 | 5 | 14 | 31 | 0 |
| 18h TU | 0 | 0 | 0 | 0 | 0 | 0 | 1 | 11 | 28 | 3 |

| Heures | Pression niveau Station | NUAGES BAS (Nébul., de 5 à 7 Oct. Inclus) Fréq. des hauteurs < 50 m | < 100 m | < 200 m | < 300 m | < 600 m | < 1000 m | < 1500 m | < 2000 m | < 2500 m |
|---|---|---|---|---|---|---|---|---|---|---|
| 00h TU | 1012.4 | 0 | 0 | 2 | 2 | 9 | 23 | 23 | 23 | 23 |
| 06h TU | 1012.3 | 0 | 2 | 4 | 5 | 20 | 24 | 24 | 24 | 24 |
| 12h TU | 1011.9 | 0 | 0 | 0 | 1 | 8 | 20 | 20 | 20 | 20 |
| 18h TU | 1010.7 | 0 | 0 | 0 | 0 | 12 | 14 | 18 | 18 | 18 |

NUAGES BAS (Nébulosité = 8 Octas) - Fréquence des hauteurs.-

| Heures | < 50 m | < 100 m | < 200 m | < 300 m | < 600 m | < 1000 m | < 1500 m | < 2000 m | < 2500 m |
|---|---|---|---|---|---|---|---|---|---|
| 00h TU | 0 | 0 | 0 | 0 | 2 | 4 | 4 | 4 | 4 |
| 06h TU | 1 | 1 | 1 | 1 | 1 | 1 | 1 | 1 | 1 |
| 12h TU | 0 | 0 | 0 | 0 | 0 | 0 | 0 | 0 | 0 |
| 18h TU | 0 | 0 | 0 | 0 | 0 | 0 | 0 | 0 | 0 |

RENSEIGNEMENTS COMPLEMENTAIRES pour certains AERODROMES



YAOUNDE - Altitude 760 m. JUILLET 1957

VENT AU SOL - Fréquence des Directions -

| Heures | N | NNE | NE | ENE | E | ESE | SE | SSE | S | SSW | SW | WSW | W | WNW | NW | NNW | Cal. |
|---|---|---|---|---|---|---|---|---|---|---|---|---|---|---|---|---|---|
| 00h TU | 0 | 0 | 0 | 0 | 0 | 0 | 0 | 0 | 0 | 0 | 0 | 3 | 22 | 0 | 1 | 0 | 5 |
| 06h TU | 0 | 0 | 0 | 0 | 0 | 0 | 0 | 0 | 0 | 0 | 0 | 3 | 8 | 0 | 0 | 0 | 20 |
| 12h TU | 2 | 0 | 0 | 0 | 0 | 0 | 0 | 0 | 0 | 0 | 0 | 3 | 13 | 4 | 1 | 0 | 8 |
| 18h TU | 0 | 0 | 0 | 0 | 0 | 0 | 0 | 0 | 0 | 0 | 0 | 2 | 18 | 2 | 0 | 0 | 9 |

VISIBILITE - Fréquence

| Heures | < 50 m. | < 200 m. | < 500 m. | < 1 km | < 2 km | < 4 km | < 10 km | < 20 km | < 50 km | ≥ 50 km |
|---|---|---|---|---|---|---|---|---|---|---|
| 00h TU | 0 | 0 | 0 | 0 | 0 | 0 | 1 | 7 | 27 | 4 |
| 06h TU | 0 | 0 | 0 | 0 | 0 | 0 | 4 | 17 | 31 | 0 |
| 12h TU | 0 | 0 | 0 | 0 | 0 | 0 | 2 | 2 | 16 | 15 |
| 18h TU | 0 | 0 | 0 | 0 | 0 | 0 | 0 | 2 | 21 | 10 |

| Heures | Pression niveau Station | NUAGES BAS (Nébul., de 5 à 7 Oct. Inclus) Fréq. des Hauteurs < 50 m | < 100 m | < 200 m | < 300 m | < 600 m | < 1000 m | < 1500 m | < 2000 m | < 2500 m |
|---|---|---|---|---|---|---|---|---|---|---|
| 00h TU | 928.8 | 0 | 0 | 1 | 1 | 6 | 6 | 6 | 6 | 6 |
| 06h TU | 929.2 | 0 | 0 | 1 | 3 | 6 | 6 | 6 | 6 | 6 |
| 12h TU | 928.6 | 0 | 0 | 0 | 1 | 4 | 22 | 22 | 22 | 22 |
| 18h TU | 927.3 | 0 | 0 | 0 | 0 | 4 | 8 | 8 | 8 | 8 |

NUAGES BAS (Nébulosité = 8 Octas) - Fréquence des hauteurs

| Heures | < 50 m | < 100 m | < 200 m | < 300 m | < 600 m | < 1000 m | < 1500 m | < 2000 m | < 2500 m |
|---|---|---|---|---|---|---|---|---|---|
| 00h TU | 0 | 0 | 2 | 5 | 24 | 24 | 24 | 24 | 24 |
| 06h TU | 0 | 0 | 6 | 20 | 23 | 23 | 23 | 23 | 23 |
| 12h TU | 0 | 0 | 0 | 0 | 4 | 7 | 7 | 7 | 7 |
| 18h TU | 0 | 0 | 0 | 0 | 4 | 4 | 5 | 5 | 5 |

NGAOUNDERE - Altitude 1119 m. JUILLET 1957

| VENT AU SOL - Fréquence des Directions | | | | | | | | | | | | | | | | | |
|---|---|---|---|---|---|---|---|---|---|---|---|---|---|---|---|---|---|
| Heures | N | NNE | NE | ENE | E | ESE | SE | SSE | S | SSW | SW | WSW | W | WNW | NW | NNW | Cal |
| 00h TU | 0 | 0 | 0 | 0 | 0 | 0 | 0 | 0 | 2 | 0 | 2 | 0 | 4 | 0 | 0 | 0 | 23 |
| 06h TU | 3 | 0 | 2 | 0 | 0 | 0 | 0 | 0 | 3 | 0 | 1 | 0 | 0 | 0 | 0 | 0 | 22 |
| 12h TU | 4 | 0 | 5 | 0 | 2 | 0 | 1 | 0 | 7 | 0 | 7 | 0 | 1 | 0 | 3 | 0 | 1 |
| 18h TU | 0 | 0 | 2 | 1 | 3 | 0 | 0 | 1 | 4 | 0 | 2 | 0 | 1 | 0 | 3 | 1 | 13 |

| VISIBILITE - Fréquence | | | | | | | | | | | | |
|---|---|---|---|---|---|---|---|---|---|---|---|---|
| Heures | < 50 m | < 200 m | < 500 m | < 1 km | < 2 km | < 4 km | < 10 km | < 20 km | < 50 km | ≥ 50 km |
| 00h TU | 0 | 0 | 0 | 0 | 0 | 0 | 0 | 3 | 28 | 3 |
| 06h TU | 0 | 2 | 2 | 6 | 6 | 7 | 10 | 13 | 27 | 4 |
| 12h TU | 0 | 0 | 0 | 0 | 0 | 0 | 0 | 2 | 16 | 15 |
| 18h TU | 0 | 0 | 0 | 0 | 0 | 0 | 1 | 2 | 23 | 8 |

| Heures | Pression niveau Station | NUAGES BAS (Nébul., de 5 à 7 Oct. Inclus) Fréq. des hauteurs | | | | | | | | |
|---|---|---|---|---|---|---|---|---|---|---|
| | | < 50 m | < 100 m | < 200 m | < 300 m | < 600 m | < 1000 m | < 1500 m | < 2000 m | < 2500 m |
| 00h TU | 890.9 | 0 | 0 | 0 | 0 | 2 | 2 | 2 | 2 | 2 |
| 06h TU | 891.0 | 0 | 0 | 2 | 2 | 6 | 6 | 6 | 6 | 6 |
| 12h TU | 890.6 | 0 | 0 | 0 | 1 | 3 | 22 | 22 | 22 | 22 |
| 18h TU | 889.4 | 0 | 0 | 0 | 0 | 4 | 5 | 5 | 5 | 5 |

| NUAGES BAS (Nébulosité = 8 Octas) - Fréquence des hauteurs | | | | | | | | | | |
|---|---|---|---|---|---|---|---|---|---|---|
| Heures | < 50 m | < 100 m | < 200 m | < 300 m | < 600 m | < 1000 m | < 1500 m | < 2000 m | < 2500 m |
| 00h TU | 0 | 0 | 0 | 0 | 2 | 2 | 2 | 2 | 2 |
| 06h TU | 1 | 1 | 2 | 2 | 2 | 2 | 2 | 2 | 2 |
| 12h TU | 0 | 0 | 0 | 0 | 0 | 1 | 1 | 1 | 1 |
| 18h TU | 0 | 0 | 0 | 0 | 0 | 0 | 0 | 0 | 0 |

## RENSEIGNEMENTS COMPLEMENTAIRES pour certains AERODROMES

GAROUA - Altitude 249 m. JUILLET 1957

### VENT AU SOL - Fréquence des Directions

| Heures | N | NNE | NE | ENE | E | ESE | SE | SSE | S | SSW | SW | WSW | W | WNW | NW | NNW | Cal |
|---|---|---|---|---|---|---|---|---|---|---|---|---|---|---|---|---|---|
| 00h TU | 0 | 0 | 1 | 0 | 1 | 1 | 0 | 0 | 1 | 0 | 0 | 1 | 1 | 11 | 7 | 5 | 2 |
| 06h TU | 0 | 0 | 0 | 0 | 1 | 1 | 1 | 0 | 1 | 0 | 1 | 1 | 5 | 7 | 8 | 1 | 4 |
| 12h TU | 1 | 1 | 0 | 0 | 0 | 1 | 0 | 0 | 0 | 0 | 0 | 2 | 3 | 16 | 6 | 1 | 0 |
| 18h TU | 0 | 0 | 0 | 0 | 1 | 0 | 0 | 0 | 0 | 1 | 0 | 3 | 6 | 12 | 5 | 1 | 2 |

### VISIBILITE - Fréquence

| Heures | < 50 m | < 200 m | < 500 m | < 1 km | < 2 km | < 4 km | < 10 km | < 20 km | < 50 km | ≥ 50 km |
|---|---|---|---|---|---|---|---|---|---|---|
| 00h TU | 0 | 0 | 0 | 0 | 0 | 0 | 0 | 5 | 24 | 7 |
| 06h TU | 0 | 0 | 0 | 0 | 0 | 1 | 3 | 7 | 26 | 5 |
| 12h TU | 0 | 0 | 0 | 0 | 0 | 0 | 0 | 4 | 11 | 20 |
| 18h TU | 0 | 0 | 0 | 0 | 0 | 1 | 1 | 1 | 15 | 16 |

| Heures | Pression niveau Station | NUAGES BAS (Nébul., de 5 à 7 Oct. Inclus) Fréq. des hauteurs < 50 m | < 100 m | < 200 m | < 300 m | < 600 m | < 1000 m | < 1500 m | < 2000 m | < 2500 m |
|---|---|---|---|---|---|---|---|---|---|---|
| 00h TU | 983.5 | 0 | 0 | 0 | 0 | 2 | 3 | 3 | 3 | 3 |
| 06h TU | 984.3 | 0 | 0 | 2 | 2 | 3 | 3 | 3 | 3 | 3 |
| 12h TU | 983.3 | 0 | 0 | 0 | 0 | 2 | 7 | 8 | 8 | 8 |
| 18h TU | 981.9 | 0 | 0 | 0 | 0 | 0 | 0 | 0 | 0 | 0 |

### NUAGES BAS (Nébulosité = 8 Octas) - Fréquence des hauteurs

| Heures | < 50 m | < 100 m | < 200 m | < 300 m | < 600 m | < 1000 m | < 1500 m | < 2000 m | < 2500 m |
|---|---|---|---|---|---|---|---|---|---|
| 00h TU | 0 | 0 | 0 | 0 | 0 | 0 | 0 | 0 | 0 |
| 06h TU | 0 | 0 | 0 | 0 | 0 | 0 | 0 | 0 | 0 |
| 12h TU | 0 | 0 | 0 | 0 | 0 | 0 | 0 | 0 | 0 |
| 18h TU | 0 | 0 | 0 | 0 | 0 | 0 | 0 | 0 | 0 |

## - TEMPERATURE ET VENT EN ALTITUDE - (1)

DOUALA — JUILLET 1957

| Dates | Niveau 850mb. Altit. Moyenne (m Géopot.) 1.516 | | | Niveau 700mb. Altit. Moyenne (m Géopot.) 3.149 | | | Niveau 500mb. Altit. Moyenne (m Géopot.) 5.852 | | | Niveau 300mb. Altit. Moyenne (m Géopot.) 9.666 | | | Niveau 200mb. Altit. Moyenne (m Géopot.) 12.408 | | |
|---|---|---|---|---|---|---|---|---|---|---|---|---|---|---|---|
| | Temp | VENT D | VENT V | Temp | VENT D | VENT V | Temp | VENT D | VENT V | Temp | VENT D | VENT V | Temp | VENT D | VENT V |
| 1 | +151 | 24 | 03 | +060 | 07 | 04 | -068 | 04 | 09 | -326 | 11 | 10 | -546 | 04 | 12 |
| 2 | +161 | 29 | 03 | +086 | 15 | 09 | -056 | 05 | 07 | -313 | 08 | 07 | -544 | 08 | 16 |
| 3 | +160 | 07 | 04 | +080 | 20 | 07 | -071 | 03 | 09 | -323 | 07 | 08 | -536 | 07 | 22 |
| 4 | +160 | 12 | 07 | +060 | 10 | 05 | -062 | 14 | 03 | -264 | 06 | 15 | -492 | 06 | 23 |
| 5 | | 20 | 01 | | 15 | 03 | | 11 | 10 | | 15 | 06 | | 07 | 27 |
| 6 | +163 | 26 | 04 | +066 | 03 | 05 | -078 | 10 | 04 | -320 | 03 | 05 | -553 | 07 | 10 |
| 7 | | 27 | 04 | | 35 | 01 | | 10 | 02 | | 07 | 10 | | 06 | 16 |
| 8 | +146 | 22 | 06 | +066 | 12 | 05 | -076 | 08 | 05 | -306 | 09 | 05 | -546 | 11 | 10 |
| 9 | | 27 | 02 | | 04 | 04 | | 15 | 03 | | 09 | 07 | | 08 | 18 |
| 10 | +154 | 22 | 04 | +056 | 22 | 01 | -089 | 04 | 03 | -328 | 27 | 10 | -531 | 08 | 11 |
| 11 | | 24 | 03 | | 28 | 01 | | 06 | 06 | | 09 | 09 | | 28 | 03 |
| 12 | +166 | 26 | 02 | +088 | 11 | 02 | -060 | 05 | 03 | -315 | 11 | 17 | -526 | 30 | 03 |
| 13 | | 23 | 01 | | 26 | 02 | | 18 | 05 | | 13 | 11 | | 12 | 06 |
| 14 | +164 | 16 | 02 | +076 | 11 | 03 | -068 | 08 | 06 | -315 | 10 | 05 | -586 | 10 | 09 |
| 15 | | 28 | 05 | | 15 | 03 | | 08 | 05 | | 08 | 08 | | 05 | 09 |
| 16 | +162 | 26 | 05 | +092 | 10 | 05 | -078 | 14 | 07 | -317 | 08 | 07 | -528 | 08 | 12 |
| 17 | | 35 | 02 | | 13 | 05 | | 08 | 03 | | 09 | 08 | | 08 | 24 |
| 18 | +165 | 29 | 04 | +095 | 08 | 05 | -055 | 02 | 05 | -324 | 15 | 09 | -532 | 01 | 19 |
| 19 | | 25 | 05 | | 14 | 05 | | 32 | 08 | | 14 | 12 | | 09 | 13 |
| 20 | +168 | 09 | 02 | +092 | 10 | 05 | -062 | 28 | 03 | -312 | 07 | 16 | -509 | 08 | 25 |
| 21 | | 29 | 04 | | 08 | 05 | | 13 | 05 | | 10 | 15 | | 16 | 19 |
| 22 | +156 | 23 | 04 | +076 | 36 | 07 | -056 | 06 | 03 | -306 | 08 | 12 | -516 | 08 | 19 |
| 23 | | 23 | 05 | | 21 | 06 | | 28 | 06 | | 05 | 13 | | 07 | 33 |
| 24 | +143 | 20 | 04 | +077 | 24 | 03 | -023 | 30 | 13 | -228 | 30 | 08 | -450 | 07 | 15 |
| 25 | | 35 | 07 | | 23 | 16 | | 33 | 05 | | 05 | 09 | | 09 | 18 |
| 26 | +154 | 27 | 04 | +070 | 18 | 05 | -072 | 09 | 11 | -300 | 09 | 13 | -537 | 06 | 04 |
| 27 | +147 | 25 | 05 | +083 | 23 | 08 | -070 | 15 | 09 | -325 | 11 | 13 | -523 | 07 | 37 |
| 28 | +146 | 27 | 03 | +083 | 13 | 11 | -064 | 05 | 04 | -328 | 11 | 11 | -519 | 10 | 13 |
| 29 | | 01 | 03 | | 10 | 05 | | 10 | 07 | | 06 | 13 | | 07 | 13 |
| 30 | +166 | 27 | 03 | +079 | 06 | 03 | -068 | 08 | 03 | -328 | 09 | 08 | -536 | 10 | 11 |
| 31 | +156 | 01 | 04 | +073 | 31 | 03 | -071 | 16 | 02 | -322 | 08 | 11 | -509 | 06 | 14 |
| MAX. | +168 | 12<br>35 | 07 | +095 | 23 | 16 | -023 | 30 | 13 | -228 | 11 | 17 | -450 | 07 | 33 |
| Min. | +143 | 20<br>23 | 01 | +056 | Var | 01 | -089 | 10<br>16 | 02 | -328 | Var | 05 | -586 | 28 | 03 |
| Moy. | +157 | X | 04 | +073 | X | 05 | -066 | X | 06 | -316 | X | 10 | -527 | X | 16 |

(1) - Température : °C
- Vent : Rose de 36 et m/s -

RESEAU PLUVIOMETRIQUE - JUILLET 1957
(Valeurs Mensuelles)

| STATIONS | Total (mm) | Ecart à Moy. |
|---|---|---|
| **1 - COTIERE DU SUD -** | | |
| BONABERI-GARE | 771.5 | + 46.8 |
| DIZANGUE | 342.5 | + 17.4 |
| DOUALA-DEIDO | 688.0 | - 27.0 |
| HAUT-PENJA | 529.0 | - |
| MANOKA | 634.7 | -104.1 |
| MBANGA | 315.0 | + 10.3 |
| MOUANKO | 467.6 | - |
| NDOM | 55.7 | -152.1 |
| NYOMBE | 297.9 | -127.2 |
| YABASSI | 416.4 | + 33.5 |
| YINGUI | 181.6 | - |
| DOUALA-HOPITAL | 772.6 | + 35.3 |
| **II - MONTAGNEUSE DE L'OUEST** | | |
| BABADJOU | 205.5 | - 24.7 |
| BAFOUSSAM | 242.4 | + 13.5 |
| BANGANTE | 106.4 | - 38.6 |
| BANSOA | 317.5 | + 99.7 |
| MBOUROUKOU | 489.8 | + 40.3 |
| NKONDJOCK | 412.4 | - |
| **III - FORESTIERE DU SUD -** | | |
| AMBAM | 109.5 | + 69.2 |
| AYOS | 41.0 | - 1.3 |
| DJOUM | 75.0 | + 6.7 |
| EVODOULA | 78.3 | - |
| MAKAK | 29.5 | - 21.4 |
| METET | 146.0 | - |
| MVOU | 123.6 | - |
| NKOEMVONE | 167.6 | + 83.1 |
| NYABESSAM | 0.0 | - |
| **IV - SAVANE DU CENTRE -** | | |
| NACHTIGAL | 25.8 | - 20.8 |
| NDIKINIMEKI | 102.8 | + 14.7 |
| NTUI | 80.7 | - |
| **V - PLATEAU DE L'ADAMAOUA** | | |
| FOUMBAN | 263.9 | - 2.1 |
| FOUMBOT | 323.0 | + 92.3 |
| KOUNDEN | 366.1 | + 34.8 |
| MAYO-DARLE | 282.0 | + 1.9 |
| NGAOUNDERE-AGR. | 195.2 | - 60.7 |
| TIGNERE | 275.2 | + 32.5 |
| **VI - DU NORD -** | | |
| GROTTERE | 245.3 | - 35.4 |
| F. POURREAU | 120.4 | - 16.0 |
| GAROUA (PTT) | 204.9 | + 53.8 |
| GUETALE | 101.7 | - 79.1 |
| LAM | 129.1 | - |
| LARA | 147.0 | - |
| MADA | 177.4 | - |
| MAROUA-AGRICUL. | 166.7 | - 33.0 |
| MOKOLO | 177.5 | - 27.9 |
| MORA | 188.3 | - 4.4 |
| NDOUKLA | 83.8 | - |
| POUSS | 118.8 | - |
| REY-BOUBA | 309.2 | + 67.5 |
| YAGOUA | 96.9 | - 89.0 |

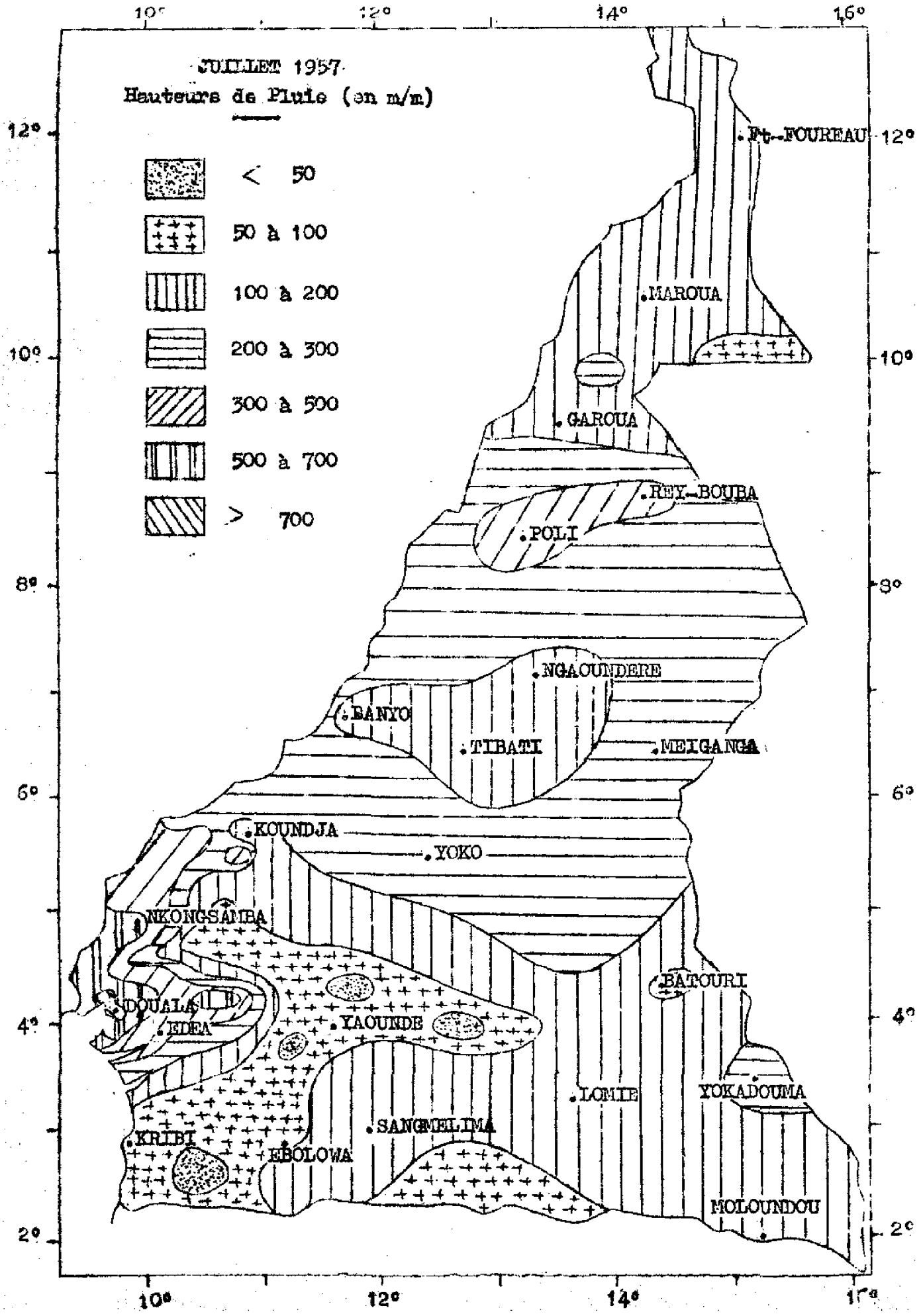
JUILLET 1957
Hauteurs de Pluie (en m/m)
< 50
50 à 100
100 à 200
200 à 300
300 à 500
500 à 700
> 700
Ft-FOUREAU
MAROUA
GAROUA
REY-BOUBA
POLI
NGAOUNDERE
BANYO
TIBATI
MEIGANGA
KOUNDJA
YOKO
NKONGSAMBA
BATOURI
DOUALA
EDEA
YAOUNDE
LOMIE
YOKADOUMA
SANGMELIMA
KRIBI
EBOLOWA
MOLOUNDOU
10°
12°
14°
16°
12°
10°
8°
6°
4°
2°

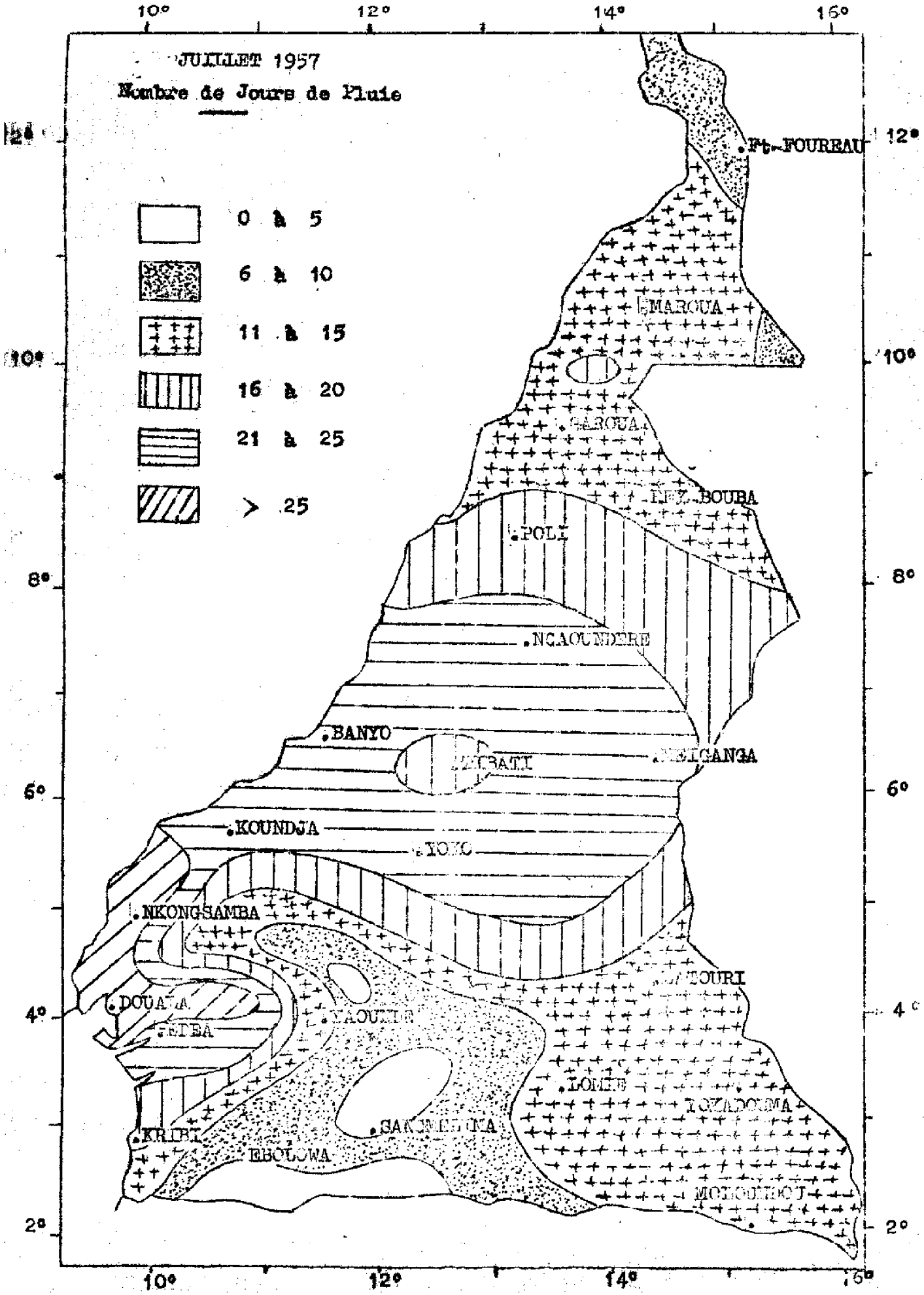
JUILLET 1957
Nombre de Jours de Pluie
0 à 5
6 à 10
11 à 15
16 à 20
21 à 25
> 25
10°
12°
14°
16°
12°
10°
8°
6°
4°
2°
Ft-FOURREAU
MAROUA
GAROUA
POLI
NGAOUNDERE
BANYO
KOUNDJA
YOKO
NKONGSAMBA
DOUALA
EDEA
KRIBI
EBOLOWA
SANGMELIMA
MOLOUNDOU

Cameroons (French). Service Météorologique.

SERVICE MÉTÉOROLOGIQUE DU CAMEROUN

# RESUME MENSUEL DU TEMPS

## AOUT 1957



# RESUME MENSUEL DU TEMPS AU CAMEROUN - AOUT 1957

## G E N E R A L I T E S

### EVOLUTION DE LA SITUATION GENERALE

C'est au cours du mois d'Août que le système équatorial semi-permanent atteint sa position la plus septentrionale, le FIT se trouvant constamment, du 18 au 25, au Nord du vingtième parallèle.

Les hautes pressions australes, plus fortes qu'en Juillet, dirigent sur le Territoire un flux de mousson assez irrégulier, mais très épais: plus de 4.000 mètres en moyenne, et rarement moins de 3.000.

Sur le littoral, le FIT du Sud se manifeste par moments jusqu'au 20, dans l'hémisphère Nord. mais il est très diffus, et, à part quelques accalmies éphémères dans les pluies de la zone côtière du Nord, il reste sans grande influence sur le temps.

D'une manière générale, l'instabilité demeure permanente, même dans le Sud; faible en début de mois, au Sud du cinquième parallèle, elle se renforce au cours de la dernière semaine, pendant laquelle, presque partout, pluies et orages sont quotidiens.

Il semble bien que cette instabilité, anormalement forte pour la saison dans le Sud surtout, ait pour origine, les convergences dues aux fluctuations incessantes des courants de mousson.

### RESUME CLIMATOLOGIQUE

Comme Juillet, Août a été caractérisé cette année par une distribution extrêment capricieuse des précipitations.

Dans la zone côtière du Nord, la saison des pluies battait son plein, en particulier autour de l'estuaire du Wouri, où des hauteurs d'eau considérables étaient relevées: plus de 900 m/m à DOUALA-Déido, DOUALA-Hôpital et DOUALA-Aviation notamment, où le maximum de la période d'observations ( 21 années ) était atteint avec 997 m/m ( excédent : + 308 m/m ). Des excédents très forts étaient aussi observés à BANSOA et POLI ( 65 % ) ainsi qu'à LOMIE ( 100 % ). Enfin, dans trois postes de création récente ( 7 années ) CHOILIRE, GUETALE et NTUI, les hauteurs de pluie étaient beaucoup plus élevées que les années précédentes.

Par contre, dans diverses régions du Territoire, des déficits parfois très importants étaient relevés: - 74 m/m à KRIBI, où cependant 40 % de la hauteur mensuelle étaient recueillis en 24 heures. De même à SANGMELIMA, où la pluie du 19 ( 21 m/m ) fournissait la moitié de la hauteur mensuelle ( 42 m/m).

Il est d'ailleurs à remarquer que, sauf trois exceptions ( BERTOUA, BETARE-OYA et TIBATI) le nombre de jours de pluie a été au moins égal, et presque partout très supérieur à la moyenne.

## RESUME CLIMATOLOGIQUE ( suite )

Enfin, contrairement à l'habitude, le mois d'Août a été marqué, pour tout le Territoire, par une activité orageuse anormalement forte: à DOUALA, 13 jours d'orage ( normale 5 ); à EBOLOWA, 9 jours ( normale 3 ); à YAOUNDE, 12 jours ( normale 5 ); à BATOURI, 23 jours ( normale 15 ); à GAROUA, 19 jours ( normale 12 ).

## INFLUENCE DU TEMPS SUR L'ACTIVITE GENERALE

Les fortes pluies du mois ont été la cause, dans la majeure partie du Territoire, de divers méfaits: routes impraticables ou souvent coupées par les inondations passagères; plantations riveraines de divers cours d'eau dévastées par les crues; effondrement de nombreuses cases, dans la région de Poli en particulier, et surtout, dans le Moungo, généralisation de la maladie du bout de cigare sur les bananeraies, ainsi que de la pourriture sur pied des baies de caféiers et des cabosses de cacao.

Dans le Sud, les cultivateurs commençaient par endroits, la récolte, puis le séchage du cacao; de plus, ils ensemençaient les champs préparés le mois dernier pour la deuxième campagne agricole.

Les récoltes ( légumes et céréales ) débutaient dans le Nord, et se poursuivaient dans l'Adamaoua, satisfaisantes tant en quantité qu'en qualité, grâce à l'abondance des précipitations des mois précédents.

Dans le cours du mois, une épidémie de grippe s'est déclarée dans le Nord du Territoire.

N.B.-

1°)- Signification des signes conventionnels (page 8) :

≡ Brouillard visibilité < 1 km.

= Brume humide 1 km. ≥ visibilité < 2 km.

∞ Brume sèche visibilité < 5 km.

⚡ Eclair

⚡ Orage

(⚡) Tonnerre entendu

⌓ Rosée

Vent ≥ 16 m/s.

Vent ≥ 21 m/s.

oooooooooooooooo

2°)- Vent en altitude (pages 9 à 13)
L'heure indiquée est celle du début du sondage -

3°)- Valeurs pluviométriques (pages 6 et 19) -

L'Ecart à la moyenne n'est indiqué que pour les Stations dont le nombre d'années d'observations est supérieur ou égal à DIX.

4°)- Renseignements complémentaires pour certains Aérodromes (pages 14 à 17) -

Les fréquences sont exprimées en nombre de jours.-

====oo====oo====

HAUTEURS DES PRECIPITATIONS [illegible]

| Dates | DOUALA | EDEA | KRIBI | ABONG-MBANG | EBOLOWA | ESEKA | LOMIE | SANGMELIMA | YAOUNDE | YOKADOUMA | BAFIA | BATOULI | NANGA-EBOKO | YOKO | NKONGSAMBA | KOUTABA | MEIGANGA | NGAOUNDERE | GAROUA | MARUA SALAK |
|---|---|---|---|---|---|---|---|---|---|---|---|---|---|---|---|---|---|---|---|---|
| 1 | 47.8 | 9.1 | 73.7 | | 17.4 | 2.4 | 6.6 | 11.3 | 13.1 | 29.2 | 1.7 | 28.1 | 4.3 | 48.2 | 13.3 | 7.1 | 75.9 | 8.0 | 19.4 | 30.6 |
| 2 | 33.2 | 7.5 | 22.5 | | 2.7 | 2.6 | | | | | 0.6 | | | | 20.2 | | | 0.2 | | 0.6 |
| 3 | 37.6 | 22.0 | 4.8 | | 0.5 | 4.7 | | 2.4 | 1.2 | | | | | | 3.6 | 34.9 | | | | 5.3 |
| 4 | 33.8 | 1.4 | | | 1.3 | 0.5 | | | 4.0 | 20.0 | | 2.8 | 0.7 | 17.1 | 14.8 | 5.5 | | | | |
| 5 | 3.0 | 4.8 | | 5.0 | 5.4 | 5.7 | 34.2 | 0.4 | 5.7 | 15.2 | 6.2 | 1.0 | 24.3 | 0.8 | 15.1 | 36.3 | 0.6 | 10.5 | 3.5 | |
| 6 | 18.1 | 13.0 | 2.4 | | | 2.2 | 9.0 | | 3.5 | | 18.1 | 14.4 | | | 13.9 | 44.3 | | 6.0 | | |
| 7 | 80.0 | 40.9 | 0.8 | | | 3.4 | 2.1 | | | | 5.6 | 8.5 | | | 6.2 | 4.8 | 0.1 | 0.2 | | |
| 8 | 71.7 | 12.7 | | | | 1.3 | | 0.3 | 0.1 | | 4.6 | | | | 7.0 | | | 2.6 | | |
| 9 | 11.5 | 4.5 | | | | 0.6 | | | | | | | | | 2.8 | 3.5 | 0.1 | 2.7 | | |
| 10 | 16.7 | 8.8 | | | | 0.2 | 1.8 | | | | | | | | 6.5 | | | 15.4 | 0.3 | 3.1 |
| 11 | 6.0 | 3.1 | | | | 2.0 | | | | | | | | | 14.1 | 18.0 | | 5.5 | | 18.8 |
| 12 | 2.7 | 8.4 | | | | 4.2 | | | | | 1.3 | | | 4.9 | 14.7 | | | 0.6 | | |
| 13 | 12.1 | 3.5 | | 4.0 | | | 35.8 | | | 24.6 | | 37.0 | | 0.9 | 13.4 | | 18.2 | 28.9 | 23.2 | 22.0 |
| 14 | 28.4 | 4.0 | 6.5 | 3.9 | | | 35.3 | 3.4 | 8.2 | | 6.2 | | 23.8 | 1.2 | 23.4 | 3.9 | 10.5 | 23.7 | 13.2 | |
| 15 | 82.9 | 5.5 | 10.5 | | | 13.5 | | | 43.4 | | 3.7 | | 0.5 | | 20.0 | 1.0 | 5.5 | | | |
| 16 | 31.4 | 4.8 | 2.0 | 7.8 | | 0.1 | | | | 6.2 | 21.0 | | | | 12.0 | 9.4 | 0.2 | 62.9 | 72.6 | 32.5 |
| 17 | 9.7 | 5.5 | 0.8 | 1.4 | | 1.0 | 16.5 | | | 2.6 | 0.3 | | 4.5 | 2.9 | 16.1 | 2.2 | 24.2 | 1.5 | 1.2 | 59.3 |
| 18 | 16.6 | 10.1 | 2.5 | 5.9 | 10.8 | 1.7 | | 1.3 | 0.7 | 4.0 | 4.7 | | 13.9 | 21.7 | 17.2 | 6.6 | 1.9 | 7.9 | | |
| 19 | 4.6 | | 0.3 | 4.5 | 11.7 | 9.0 | 21.1 | 21.1 | 7.0 | | | | 2.0 | | 28.8 | 26.4 | 1.7 | 31.2 | | |
| 20 | 9.9 | 2.0 | 3.6 | 2.0 | | 2.3 | 0.8 | | | | | 20.0 | | 15.2 | | 2.4 | 0.4 | | | 35.4 |
| 21 | 45.4 | 16.8 | 1.2 | | 0.7 | 0.4 | | | | | 4.0 | | | 11.6 | 5.5 | 8.6 | | 7.2 | 9.1 | |
| 22 | 27.4 | 2.4 | | | | 1.5 | | | | | 0.2 | | | | 1.6 | | | | 0.2 | |
| 23 | 2.3 | 32.2 | 3.3 | 7.9 | | 0.5 | 19.5 | | | 7.5 | | 4.0 | | 0.1 | 33.4 | 30.7 | 30.3 | 3.4 | | |
| 24 | 41.3 | 23.6 | 13.9 | 1.4 | 6.5 | 14.5 | 2.1 | | 0.9 | 3.5 | 16.0 | | 43.2 | 5.0 | 19.0 | 20.7 | 5.8 | | 14.5 | 23.4 |
| 25 | 27.4 | 10.1 | 0.8 | | 0.4 | 2.3 | 0.6 | | 4.5 | | | 6.0 | | 0.5 | 50.5 | 1.5 | 0.2 | 24.9 | 26.0 | |
| 26 | 3.8 | 4.9 | 3.2 | | | 25.3 | 35.1 | | | | 0.1 | 0.3 | | 15.4 | 4.0 | 51.3 | | 0.5 | | |
| 27 | 1.1 | 7.5 | 3.6 | 1.5 | | 3.7 | 62.3 | 0.7 | 2.0 | 39.8 | 6.0 | 12.5 | 7.6 | 8.4 | 5.1 | 20.5 | 1.0 | 10.5 | 0.3 | 17.0 |
| 28 | 10.8 | 12.5 | 7.4 | | 23.0 | 9.2 | 13.9 | 0.8 | 2.0 | 1.5 | 0.7 | 0.9 | 0.5 | 12.8 | 44.5 | | 8.0 | 12.0 | 28.6 | 21.8 |
| 29 | 40.4 | 1.5 | 0.8 | 5.6 | | 4.2 | | | | 7.6 | 15.2 | 10.0 | | 0.1 | 8.1 | | 5.3 | 0.2 | 56.8 | 13.2 |
| 30 | 24.4 | | | 8.5 | | | 5.0 | | | 16.3 | 1.6 | 26.2 | | 7.7 | 3.8 | 25.3 | 4.5 | 0.2 | 7.6 | |
| 31 | 0.9 | 17.1 | 5.4 | | | | 1.8 | | 0.1 | 2.3 | 14.5 | | 15.7 | 0.3 | 2.7 | 21.1 | 4.1 | | | 11.7 |

# TEMPERATURES MINIMA

AOUT 1957

| Dates | DOUALA | EDEA | KRIBI | ABONG-MBANG | EBOLOWA | ESSEKA | LOMIE | SANGMELIMA | YAOUNDE | YOKADOUMA | BAFIA | BATOURI | NANGA-EBOKO | YOKO | NKONGSAMBA | KOUNDJA | MEIGANGA | NGAOUNDERE | GAROUL | MAROUA-SALAK |
|---|---|---|---|---|---|---|---|---|---|---|---|---|---|---|---|---|---|---|---|---|
| 1 | 21.6 | 22.6 | 22.0 | 18.7 | 20.2 | 20.9 | 18.4 | 19.4 | 19.2 | 18.8 | 20.6 | 17.6 | 20.0 | 18.0 | 17.8 | 16.0 | 18.0 | 16.2 | 23.7 | 22.1 |
| 2 | 21.3 | 21.8 | 22.0 | 17.8 | 19.4 | 20.2 | 17.4 | 18.8 | 18.7 | 18.2 | 19.3 | 17.5 | 18.0 | 16.0 | 17.8 | 16.5 | 16.2 | 16.6 | 19.8 | 18.5 |
| 3 | 22.6 | 21.5 | 21.2 | 16.0 | 19.0 | 20.0 | 18.8 | 18.4 | 17.9 | 19.0 | 19.8 | 17.5 | 18.0 | 17.3 | 17.2 | 14.9 | 18.2 | 16.5 | 21.2 | 21.1 |
| 4 | 22.3 | 21.9 | 21.6 | 19.2 | 18.8 | 19.6 | 18.6 | 18.6 | 18.6 | 19.7 | 20.2 | 17.7 | 20.0 | 17.2 | 18.5 | 16.1 | 17.9 | 17.7 | 22.9 | 22.7 |
| 5 | 22.5 | 22.0 | 22.0 | 18.0 | 19.4 | 20.0 | 19.6 | 18.6 | 17.8 | 19.5 | 19.9 | 17.9 | 19.2 | 16.3 | 18.0 | 16.2 | 17.6 | 18.0 | 21.8 | 23.1 |
| 6 | 22.5 | 22.7 | 21.8 | 19.8 | 19.3 | 20.4 | 18.8 | 18.7 | 17.7 | 19.7 | 19.6 | 18.4 | 19.8 | 16.9 | 18.0 | 16.0 | 17.6 | 17.0 | 21.9 | 21.5 |
| 7 | 22.6 | 22.5 | 21.4 | 19.9 | 19.4 | 20.4 | 19.6 | 18.5 | 18.9 | 19.8 | 20.1 | 18.4 | 19.6 | 17.0 | 19.0 | 16.2 | 18.1 | 16.0 | 22.0 | 21.6 |
| 8 | 22.2 | 21.5 | 21.8 | 19.8 | 19.0 | 20.1 | 20.0 | 18.8 | 18.6 | 20.8 | 20.4 | 19.6 | 20.0 | 17.5 | 17.6 | 15.1 | 18.6 | 16.4 | 23.1 | 22.5 |
| 9 | 21.9 | 21.8 | 21.8 | 18.8 | 17.8 | 19.9 | 19.0 | 18.0 | 18.0 | 20.0 | 18.8 | 19.6 | 19.2 | 16.7 | 16.9 | 15.4 | 18.0 | 17.0 | 22.4 | 20.9 |
| 10 | 22.1 | 21.9 | 22.3 | 19.0 | 17.0 | 20.0 | 18.2 | 17.2 | 17.5 | 19.3 | 19.8 | 19.2 | 18.6 | 17.0 | 17.9 | 15.6 | 19.2 | 17.0 | 22.6 | 21.4 |
| 11 | 22.1 | 21.8 | 22.5 | 18.8 | 18.7 | 20.1 | 19.0 | 18.5 | 18.5 | 19.8 | 19.9 | 18.1 | 19.7 | 17.7 | 18.1 | 16.6 | 17.2 | 16.0 | 21.7 | 19.8 |
| 12 | 22.2 | 22.1 | 22.0 | 17.8 | 19.0 | 20.0 | 17.8 | 18.9 | 18.4 | 19.2 | 20.0 | 18.0 | 19.2 | 17.6 | 18.0 | 16.2 | 17.8 | 16.4 | 21.0 | 20.2 |
| 13 | 22.8 | 22.5 | 22.5 | 18.0 | 19.6 | 20.3 | 17.8 | 19.3 | 18.9 | 19.0 | 20.1 | 18.2 | 20.0 | 18.0 | 18.5 | 15.1 | 18.1 | 18.0 | 23.0 | 21.2 |
| 14 | 23.1 | 22.9 | 22.5 | 19.0 | 20.1 | 21.0 | 19.0 | 19.5 | 19.0 | 19.4 | 20.9 | 19.6 | 20.4 | 18.7 | 19.0 | 16.7 | 17.0 | 15.5 | 20.2 | 19.6 |
| 15 | 22.7 | 23.0 | 22.3 | 18.1 | 19.8 | 21.0 | 18.9 | 19.8 | 19.6 | 20.6 | 19.8 | 18.8 | 18.8 | 15.9 | 18.9 | 15.1 | 15.2 | 15.6 | 22.0 | 22.3 |
| 16 | 23.0 | 22.8 | 22.6 | 19.0 | 19.4 | 20.5 | 19.0 | 19.1 | 18.7 | 19.9 | 19.8 | 19.2 | 19.8 | 17.8 | 18.3 | 16.2 | 18.2 | 16.8 | 23.0 | 22.3 |
| 17 | 23.0 | 22.8 | 22.2 | 19.2 | 19.2 | 20.7 | 19.4 | 19.5 | 18.9 | 18.8 | 20.9 | 17.5 | 20.4 | 18.4 | 18.9 | 16.6 | 17.0 | 16.2 | 21.8 | 20.8 |
| 18 | 23.0 | 22.8 | 22.4 | 20.0 | 19.5 | 20.8 | 19.2 | 19.6 | 19.0 | 20.0 | 20.8 | 20.3 | 20.4 | 18.6 | 17.7 | 16.2 | 17.1 | 17.4 | 22.6 | 21.5 |
| 19 | 22.6 | 22.7 | 22.2 | 19.0 | 19.8 | 20.5 | 19.0 | 18.9 | 19.0 | 20.2 | 20.5 | 18.2 | 19.8 | 17.5 | 18.6 | 16.3 | 17.9 | 16.8 | 23.2 | 22.2 |
| 20 | 22.6 | 22.9 | 22.9 | 18.4 | 19.8 | 20.5 | 18.0 | 18.8 | 18.2 | 19.8 | 19.8 | 19.4 | 19.2 | 17.9 | 17.2 | 15.7 | 18.0 | 17.5 | 22.8 | 19.2 |
| 21 | 23.6 | 23.0 | 22.8 | 18.8 | 19.8 | 20.8 | 19.8 | 19.8 | 19.5 | 20.5 | 21.1 | 18.9 | 20.7 | 17.6 | 18.6 | 16.0 | 18.0 | 17.8 | 21.7 | 20.4 |
| 22 | 22.9 | 22.9 | 22.8 | 18.0 | 20.0 | 21.0 | 18.9 | 19.2 | 18.8 | 19.8 | 21.0 | 17.5 | 20.6 | 18.1 | 18.2 | 17.0 | 16.8 | 18.0 | 20.8 | 21.4 |
| 23 | 23.0 | 22.9 | 22.8 | 19.0 | 19.9 | 21.0 | 18.6 | 19.7 | 19.8 | 20.6 | 21.1 | 19.2 | 20.6 | 18.5 | 19.0 | 14.9 | 18.5 | 18.6 | 23.3 | 22.4 |
| 24 | 23.1 | 22.9 | 22.7 | 19.5 | 20.0 | 21.0 | 18.8 | 19.3 | 19.7 | 20.5 | 20.7 | 18.5 | 20.4 | 17.6 | 18.2 | 17.0 | 16.7 | 16.8 | 21.2 | 19.0 |
| 25 | 22.4 | 22.4 | 22.5 | 20.0 | 19.7 | 20.4 | 20.6 | 19.2 | 19.0 | 20.2 | 20.6 | 19.7 | 19.8 | 18.0 | 18.2 | 16.3 | 18.0 | 17.4 | 23.3 | 20.3 |
| 26 | 22.5 | 22.6 | 21.9 | 19.9 | 19.6 | 20.2 | 19.0 | 18.4 | 18.5 | 19.9 | 20.4 | 18.7 | 19.5 | 17.0 | 18.0 | 15.3 | 17.3 | 16.7 | 21.7 | 21.9 |
| 27 | 23.1 | 22.8 | 22.8 | 20.0 | 19.6 | 20.5 | 20.0 | 19.5 | 19.4 | 19.6 | 20.0 | 19.5 | 20.1 | 17.3 | 19.1 | 15.9 | 17.2 | 16.5 | 22.8 | 22.0 |
| 28 | 21.8 | 22.0 | 22.7 | 19.9 | 20.0 | 21.0 | 20.0 | 19.2 | 19.5 | 19.5 | 20.0 | 18.7 | 19.1 | 17.0 | 18.3 | 15.7 | 18.0 | 16.1 | 19.3 | 18.8 |
| 29 | 22.4 | 22.5 | 22.0 | 19.0 | 19.6 | 20.3 | 19.4 | 19.1 | 18.6 | 19.0 | 20.4 | 17.8 | 19.8 | 17.5 | 17.8 | 15.8 | 18.0 | 17.6 | 20.5 | 20.8 |
| 30 | 22.2 | 22.3 | 22.0 | 20.0 | 19.7 | 19.8 | 20.2 | 18.9 | 18.5 | 20.8 | 20.1 | 19.2 | 19.4 | 16.9 | 17.5 | 15.5 | 18.0 | 17.2 | 20.2 | 21.0 |
| 31 | 23.0 | 22.5 | 22.0 | 18.9 | 19.5 | 20.7 | 19.0 | 18.8 | 18.4 | 19.4 | 20.6 | 18.4 | 19.4 | 17.0 | 18.4 | 16.5 | 17.2 | 17.4 | 22.1 | 20.5 |

TEMPERATURES MAXIMA AOUT 1957

| Dates | DOUALA | EDEA | KRIBI | ABONG-MBANG | EBOLOWA | ESEKA | LOMIE | SANGMELIMA | YAOUNDE | YOKADOUMA | BAFIA | BATOURI | NANGA-EBOKO | YOKO | NKONGSAMBA | KOUNDJA | MEIGANGA | NGAOUNDERE | GAROUA | MAROUA | SALAK |
|---|---|---|---|---|---|---|---|---|---|---|---|---|---|---|---|---|---|---|---|---|---|
| 1 | 28.4 | 29.2 | 24.6 | 26.8 | 27.0 | 25.4 | 26.2 | 25.7 | 25.6 | 25.5 | 26.2 | 25.7 | 26.8 | 26.4 | 25.0 | 26.0 | 28.0 | 26.8 | 31.0 | 33.8 | |
| 2 | 27.0 | 27.6 | 24.0 | 26.0 | 25.5 | 25.3 | 26.3 | 26.6 | 25.0 | 28.2 | 25.4 | 28.0 | 25.6 | 23.5 | 23.8 | 23.9 | 27.4 | 25.2 | 26.7 | 25.0 | |
| 3 | 27.2 | 26.8 | 25.7 | 27.5 | 25.6 | 26.0 | 26.6 | 26.2 | 26.2 | 27.8 | 29.0 | 29.0 | 27.6 | 24.9 | 25.3 | 26.0 | 27.6 | 27.2 | 30.1 | 28.9 | |
| 4 | 27.6 | 30.0 | 26.3 | 26.9 | 27.6 | 27.0 | 27.0 | 27.3 | 26.2 | 29.0 | 28.2 | 28.5 | 27.0 | 25.7 | 25.0 | 26.2 | 29.2 | 28.2 | 32.0 | 33.3 | |
| 5 | 27.7 | 29.6 | 27.3 | 25.5 | 27.7 | 28.3 | 23.8 | 27.8 | 26.1 | 23.0 | 28.2 | 27.0 | 28.8 | 24.5 | 25.2 | 24.6 | 27.0 | 28.8 | 32.0 | 34.8 | |
| 6 | 27.0 | 28.3 | 26.5 | 28.0 | 27.8 | 26.4 | 28.2 | 28.0 | 25.9 | 28.0 | 28.3 | 27.3 | 27.8 | 24.6 | 25.0 | 25.0 | 28.4 | 27.8 | 29.7 | 32.8 | |
| 7 | 26.0 | 27.6 | 27.0 | 27.0 | 26.9 | 27.0 | 27.6 | 27.1 | 26.9 | 28.0 | 27.2 | 27.8 | 28.5 | 25.1 | 22.2 | 24.5 | 26.5 | 26.3 | 30.5 | 29.2 | |
| 8 | 24.2 | 25.6 | 26.4 | 26.0 | 24.4 | 23.6 | 24.3 | 25.1 | 24.7 | 28.0 | 25.5 | 27.3 | 27.4 | 25.5 | 22.1 | 24.6 | 26.2 | 26.4 | 31.0 | 32.0 | |
| 9 | 25.6 | 25.8 | 27.1 | 24.6 | 25.1 | 25.0 | 25.8 | 25.9 | 25.5 | 25.2 | 25.0 | 26.7 | 27.4 | 25.4 | 23.2 | 24.3 | 25.6 | 26.0 | 31.0 | 31.5 | |
| 10 | 26.4 | 26.4 | 26.4 | 26.9 | 27.0 | 25.6 | 28.0 | 28.0 | 24.5 | 28.0 | 25.9 | 25.5 | 26.2 | 23.4 | 21.7 | 24.6 | 26.0 | 26.5 | 29.9 | 26.4 | |
| 11 | 26.2 | 26.3 | 27.2 | 25.0 | 25.0 | 25.8 | 23.2 | 24.1 | 24.8 | 27.8 | 25.3 | 26.6 | 26.6 | 24.0 | 23.0 | 24.7 | 26.8 | 25.7 | 29.4 | 27.0 | |
| 12 | 28.2 | 28.6 | 28.2 | 27.0 | 28.1 | 27.0 | 27.5 | 27.8 | 27.1 | 30.0 | 26.1 | 28.2 | 27.4 | 24.2 | 22.4 | 25.2 | 28.0 | 26.5 | 30.5 | 29.5 | |
| 13 | 28.4 | 26.5 | 27.4 | 26.6 | 26.9 | 25.0 | 27.2 | 30.1 | 26.3 | 31.6 | 28.6 | 30.5 | 28.4 | 25.4 | 25.0 | 24.9 | 29.8 | 26.0 | 31.9 | 32.3 | |
| 14 | 28.3 | 28.2 | 27.5 | 28.0 | 27.4 | 27.0 | 26.6 | 26.7 | 27.0 | 30.2 | 28.2 | 29.0 | 27.6 | 23.0 | 23.1 | 24.2 | 24.8 | 22.9 | 27.0 | 29.8 | |
| 15 | 25.0 | 26.2 | 25.6 | 28.0 | 27.3 | 26.2 | 28.0 | 29.1 | 27.8 | 29.0 | 29.2 | 29.0 | 29.2 | 26.7 | 23.4 | 24.9 | 28.1 | 28.0 | 31.4 | 32.1 | |
| 16 | 28.1 | 28.5 | 27.4 | 28.5 | 28.0 | 28.0 | 28.6 | 28.2 | 27.3 | 31.0 | 27.9 | 30.0 | 29.0 | 26.2 | 24.1 | 25.2 | 27.2 | 27.5 | 31.8 | 31.4 | |
| 17 | 28.0 | 27.9 | 27.5 | 26.5 | 28.1 | 27.8 | 27.2 | 27.5 | 27.2 | 29.6 | 29.6 | 27.3 | 28.8 | 24.9 | 26.0 | 25.0 | 28.5 | 27.0 | 30.0 | 31.3 | |
| 18 | 25.2 | 27.7 | 26.6 | 27.0 | 26.6 | 26.8 | 24.4 | 26.2 | 26.2 | 20.1 | 27.4 | 30.5 | 29.0 | 22.9 | 23.0 | 23.7 | 28.8 | 26.4 | 32.2 | 31.2 | |
| 19 | 28.0 | 28.6 | 27.4 | 28.0 | 27.3 | 27.3 | 27.8 | 28.5 | 25.7 | 27.5 | 28.3 | 28.0 | 27.6 | 26.2 | 22.5 | 24.0 | 27.2 | 28.2 | 32.2 | 34.1 | |
| 20 | 29.0 | 29.9 | 26.5 | 28.8 | 28.7 | 27.0 | 26.4 | 28.5 | 29.0 | 28.2 | 29.1 | 30.2 | 29.4 | 27.0 | 24.0 | 27.1 | 29.0 | 26.4 | 26.8 | 24.2 | |
| 21 | 27.1 | 28.9 | 28.0 | 27.0 | 27.8 | 29.0 | 28.8 | 28.5 | 26.8 | 30.0 | 29.8 | 27.6 | 29.0 | 25.2 | 24.5 | 25.0 | 27.0 | 27.5 | 31.5 | 31.1 | |
| 22 | 27.9 | 29.3 | 27.7 | 29.2 | 28.0 | 29.2 | 29.6 | 28.1 | 27.6 | 29.0 | 30.4 | 29.3 | 30.5 | 26.4 | 25.0 | 24.6 | 28.8 | 28.4 | 30.4 | 31.2 | |
| 23 | 29.1 | 28.7 | 28.0 | 29.0 | 28.2 | 27.8 | 27.2 | 29.1 | 28.0 | 31.0 | 30.4 | 29.4 | 29.2 | 26.0 | 25.4 | 26.3 | 29.1 | 27.2 | 31.8 | 33.0 | |
| 24 | 25.6 | 24.0 | 25.6 | 27.0 | 26.0 | 23.5 | 25.9 | 27.1 | 25.6 | 28.2 | 28.2 | 28.7 | 27.6 | 25.6 | 24.1 | 24.3 | 23.8 | 25.8 | 26.0 | 28.5 | |
| 25 | 25.7 | 27.1 | 26.6 | 28.0 | 27.1 | 27.0 | 26.4 | 29.0 | 27.0 | 28.6 | 26.2 | 28.8 | 27.3 | 23.8 | 20.8 | 23.0 | 27.5 | 26.4 | 28.2 | 29.1 | |
| 26 | 28.0 | 28.3 | 26.4 | 26.0 | 27.0 | 26.0 | 27.4 | 25.5 | 27.2 | 26.0 | 28.3 | 26.0 | 27.8 | 26.4 | 25.1 | 24.5 | 28.4 | 20.0 | 26.9 | 28.6 | |
| 27 | 27.6 | 26.9 | 27.0 | 28.0 | 27.0 | 26.5 | 27.4 | 25.2 | 27.3 | 31.0 | 28.9 | 30.8 | 29.1 | 26.4 | 26.0 | 25.8 | 30.2 | 27.6 | 31.4 | 32.1 | |
| 28 | 26.7 | 27.5 | 27.0 | 27.7 | 27.2 | 28.0 | 24.1 | 25.9 | 25.4 | 27.0 | 25.2 | 24.1 | 27.5 | 24.8 | 22.8 | 23.2 | 24.2 | 24.9 | 23.6 | 26.0 | |
| 29 | 26.0 | 27.8 | 27.6 | 26.7 | 27.7 | 27.0 | 28.2 | 28.7 | 27.0 | 29.5 | 25.4 | 28.0 | 28.4 | 25.5 | 22.8 | 24.4 | 28.1 | 27.6 | 31.0 | 31.0 | |
| 30 | 27.8 | 28.7 | 27.2 | 26.8 | 27.7 | 26.7 | 26.0 | 26.6 | 25.8 | 27.2 | 27.6 | 27.2 | 27.4 | 25.4 | 24.0 | 24.8 | 27.8 | 24.5 | 27.6 | 29.1 | |
| 31 | 28.0 | 27.3 | 27.4 | 27.0 | 25.5 | 27.3 | 27.6 | 26.5 | 27.1 | 28.0 | 28.5 | 28.0 | 27.4 | 25.0 | 24.0 | 24.0 | 26.2 | 26.5 | 29.9 | 31.2 | |

| STATIONS | TEMPERATURE DE L'AIR SOUS ABRI EN °C. | | | | | | | | | PRECIPITATIONS | | | |
|---|---|---|---|---|---|---|---|---|---|---|---|---|---|
| | Moy. MAX. | Moy. Min. | Tx+Tn / 2 | Ecart à Moy. | MAX. Abs. | Min. Abs. | Moy. 00hTU | Moy. 06hTU | Moy. 12hTU | Moy. 18hTU | Total (mm) | Ecart à Moy. | Nbre de j. | MAX. 24 h. |
| LOUALA | 27.1 | 22.5 | 24.8 | + 0.1 | 29.1 | 21.3 | 23.2 | 22.9 | 25.8 | 24.1 | 997.0 | +308.2 | 31 | 154.3 |
| EDEA | 27.7 | 22.4 | 25.1 | + 0.3 | 30.0 | 21.5 | 23.2 | 23.0 | 26.5 | 24.2 | 400.2 | + 72.9 | 29 | 123.6 |
| NCAMBE | 24.4 | 19.3 | 21.9 | + 0.3 | 27.4 | 18.0 | 20.2 | 19.7 | 22.9 | 20.7 | 484.0 | - 15.9 | 31 | 38.7 |
| NKONGSAMBA | 22.9 | 18.2 | 21.1 | + 0.5 | 26.0 | 16.9 | 18.6 | 18.8 | 22.2 | 20.1 | 441.3 | - 22.7 | 30 | 50.5 |
| KRIBI | 26.8 | 22.2 | 24.5 | + 0.2 | 28.0 | 21.2 | 23.8 | 22.4 | 25.7 | 24.7 | 170.6 | - 73.9 | 21 | 73.7 |
| ABONG-MBANG | 27.1 | 19.0 | 23.1 | + 0.6 | 29.2 | 16.0 | - | 19.6 | 25.4 | 22.7 | 57.4 | - 38.1 | 13 | 8.5 |
| AKONOLINGA | 27.4 | 19.8 | 23.6 | - | 29.0 | 18.4 | 20.7 | 20.1 | 25.4 | 23.6 | 79.1 | - 6.6 | 9 | 27.8 |
| EDOLOWA | 27.0 | 19.4 | 23.2 | - 0.7 | 28.7 | 17.0 | 20.4 | 19.7 | 25.0 | 22.8 | 80.4 | + 14.8 | 11 | 23.0 |
| ESEKA | 26.6 | 20.4 | 23.5 | + 0.5 | 29.2 | 19.6 | 20.9 | 20.7 | 24.8 | 22.5 | 119.0 | - 63.8 | 27 | 25.3 |
| LOMIE | 26.8 | 19.0 | 22.9 | + 0.4 | 29.6 | 17.4 | 20.3 | 20.0 | 25.1 | 23.4 | 303.5 | +164.6 | 18 | 62.3 |
| SANGMELIMA | 27.3 | 19.0 | 23.2 | + 0.8 | 30.1 | 17.2 | - | 19.5 | 24.8 | 23.0 | 41.7 | - 46.2 | 9 | 21.1 |
| YAOUNDE | 26.5 | 18.7 | 22.6 | + 0.5 | 29.0 | 17.5 | 19.7 | 19.2 | 24.5 | 22.1 | 95.4 | + 11.6 | 15 | 43.4 |
| YOKADOUMA | 28.4 | 19.7 | 24.1 | + 0.9 | 31.6 | 18.2 | - | 20.2 | 26.8 | 23.8 | 180.3 | + 43.2 | 14 | 39.8 |
| BAFIA | 27.7 | 20.2 | 24.0 | + 0.3 | 30.4 | 18.8 | 21.0 | 20.6 | 26.2 | 25.6 | 132.2 | - 1.9 | 21 | 21.0 |
| BATOURI | 28.1 | 18.6 | 23.4 | + 1.1 | 30.8 | 17.5 | 20.0 | 19.6 | 26.0 | 23.3 | 171.7 | + 4.1 | 14 | 37.0 |
| BERTOUA | 27.9 | 18.6 | 23.3 | + 0.2 | 30.6 | 15.2 | - | 19.9 | 26.0 | 24.0 | 115.0 | - 20.4 | 8 | 55.8 |
| BETARE-OYA | 26.6 | 18.0 | 22.3 | + 0.1 | 28.5 | 16.4 | - | 18.8 | 24.7 | 21.3 | 239.1 | + 31.1 | 16 | 102.0 |
| NANGA-EBOKO | 28.0 | 19.7 | 23.9 | + 0.8 | 30.5 | 18.0 | 20.6 | 20.2 | 26.1 | 23.7 | 141.0 | + 11.2 | 12 | 43.2 |
| YOKO | 25.2 | 17.4 | 21.3 | + 0.3 | 27.0 | 15.9 | 18.3 | 17.9 | 23.4 | 20.3 | 174.8 | - 3.5 | 19 | 48.2 |
| BANYO | 26.5 | 17.1 | 21.8 | + 0.3 | 28.2 | 15.1 | - | 17.9 | 24.8 | 20.1 | 262.1 | + 13.9 | 22 | 45.1 |
| KOUNDJA | 24.8 | 16.0 | 20.4 | + 0.2 | 27.1 | 14.9 | 17.0 | 16.9 | 23.5 | 18.6 | 386.0 | + 37.5 | 23 | 51.3 |
| MEIGANGA | 27.5 | 17.6 | 22.6 | + 0.7 | 30.2 | 15.2 | - | 18.4 | 25.4 | 21.5 | 198.5 | - 20.5 | 20 | 75.9 |
| NGAOUNDERE | 26.5 | 16.9 | 21.7 | + 0.4 | 28.8 | 15.5 | 18.3 | 17.9 | 24.8 | 20.0 | 266.8 | - 7.5 | 24 | 62.9 |
| TIBATI | 28.0 | 17.9 | 23.0 | + 0.5 | 29.9 | 17.2 | - | 18.7 | 25.8 | 21.8 | 183.7 | - 66.2 | 18 | 47.6 |
| GAROUA | 29.9 | 21.9 | 25.9 | - 0.2 | 32.2 | 19.3 | 23.7 | 22.7 | 28.4 | 25.9 | 276.5 | - 65.8 | 15 | 72.6 |
| GUIDER | 30.5 | 21.7 | 26.1 | + 0.6 | 34.1 | 19.2 | 23.6 | 22.5 | 28.1 | 25.8 | 171.9 | - 62.7 | 16 | 54.9 |
| KAELE | 30.2 | 21.1 | 25.7 | + 0.3 | 34.0 | 17.7 | 22.7 | 22.3 | 28.0 | 25.9 | 253.2 | + 44.2 | 19 | 47.6 |
| MAROUA-SALAK | 30.4 | 21.1 | 25.8 | - | 34.8 | 18.5 | 22.7 | 22.3 | 28.2 | 25.4 | 294.7 | - | 14 | 59.3 |
| POLI | 29.5 | 20.9 | 25.2 | + 0.2 | 32.6 | 19.1 | 22.3 | 21.7 | 27.9 | 24.5 | 409.0 | +128.3 | 24 | 62.1 |

| STATIONS | HUMIDITE RELATIVE EN % | | | | | | | | TENSION DE VAPEUR | | | | EVAPORATION (en mm) | NEB. TOT. MOY. (0 à 8) | | | |
|---|---|---|---|---|---|---|---|---|---|---|---|---|---|---|---|---|---|
| | Moy. MAX. | Moy. Min. | MAX. Abs. | Min. Abs. | Moy. 00hTU | Moy. 06hTU | Moy. 12hTU | Moy. 18hTU | Moy. 00hTU | Moy. 06hTU | Moy. 12hTU | Moy. 18hTU | | 00h TU | 06h TU | 12h TU | 18h TU |
| DOUALA | 99 | 77 | 100 | 68 | 97 | 96 | 86 | 92 | 27.5 | 27.3 | 28.6 | 27.6 | 29.0 | 8 | 8 | 7 | 7 |
| EDEA | 98 | 77 | 100 | 63 | 97 | 97 | 84 | 93 | 27.5 | 27.3 | 29.1 | 28.1 | 29.8 | - | 8 | 8 | 7 |
| NGAMBE | 100 | 85 | 100 | 70 | 100 | 100 | 92 | 98 | 23.7 | 22.9 | 25.7 | 23.9 | 11.5 | - | 8 | 8 | 8 |
| NKONGSAMBA | 99 | 81 | 100 | 72 | 98 | 98 | 86 | 97 | 21.0 | 21.3 | 23.6 | 22.8 | 18.6 | - | 8 | 8 | 8 |
| KRIBI | 97 | 80 | 100 | 73 | 92 | 97 | 84 | 89 | 27.1 | 26.3 | 27.7 | 27.7 | 68.1 | - | 8 | 7 | 6 |
| ABONG-MBANG | - | - | - | - | - | 98 | 77 | 91 | - | 22.3 | 24.9 | 25.1 | 58.5 | - | 8 | 7 | 5 |
| AKONOLINGA | 98 | 64 | 100 | 56 | 97 | 95 | 72 | 85 | 23.7 | 22.3 | 23.3 | 24.7 | 73.8 | - | 8 | 7 | 7 |
| EBOLOWA | 99 | 67 | 100 | 59 | 98 | 98 | 75 | 88 | 23.5 | 22.4 | 23.8 | 24.4 | 63.8 | - | 7 | 7 | 7 |
| ESEKA | 99 | 83 | 100 | 74 | 97 | 98 | 88 | 95 | 24.0 | 23.9 | 27.5 | 25.8 | 21.2 | - | 8 | 7 | 8 |
| LOMIE | - | - | - | - | - | 97 | 78 | 86 | - | 22.7 | 24.9 | 24.8 | - | - | 8 | 7 | 5 |
| SANGMELIMA | 97 | 64 | 100 | 54 | 96 | 96 | 75 | 85 | - | 21.7 | 23.5 | 23.9 | 55.2 | - | 8 | 7 | 5 |
| YAOUNDE | 98 | 69 | 100 | 58 | 96 | 97 | 76 | 87 | 22.0 | 21.5 | 23.3 | 23.1 | 56.9 | 8 | 8 | 7 | 6 |
| YOKADOUMA | - | - | - | - | - | 97 | 71 | 85 | - | 23.0 | 25.0 | 25.1 | 49.4 | - | 8 | 7 | 6 |
| BAFIA | 99 | 67 | 100 | 54 | 96 | 98 | 74 | 87 | 23.9 | 23.8 | 25.2 | 25.3 | 53.6 | - | 8 | 7 | 6 |
| BATOURI | 99 | 64 | 100 | 52 | 96 | 98 | 73 | 86 | 22.5 | 22.3 | 24.5 | 24.6 | 45.6 | 6 | 8 | 7 | 6 |
| BERTOUA | - | - | - | - | - | 96 | 71 | 82 | - | 22.3 | 23.9 | 24.4 | - | - | 8 | 7 | 5 |
| BETARE-OYA | - | - | - | - | - | 99 | 77 | 90 | - | 21.5 | 23.9 | 22.8 | 42.9 | - | 8 | 7 | 7 |
| NANGA-EBOKO | - | - | - | - | - | 97 | 78 | 88 | - | 23.0 | 26.4 | 25.8 | 54.2 | - | 8 | 7 | 6 |
| YOKO | 100 | 71 | 100 | 61 | 96 | 99 | 79 | 91 | 20.2 | 20.3 | 28.5 | 21.7 | 38.3 | 8 | 8 | 7 | 7 |
| BANYO | - | - | - | - | - | 96 | 70 | 89 | - | 19.7 | 21.9 | 20.9 | 42.6 | - | 7 | 7 | 7 |
| KOUNDJA | 100 | 66 | 100 | 52 | 97 | 98 | 72 | 95 | 18.8 | 18.8 | 20.8 | 20.3 | 70.4 | 8 | 8 | 7 | 8 |
| MEIGANGA | - | - | - | - | - | 97 | 70 | 88 | - | 20.5 | 22.7 | 22.3 | 54.6 | - | 7 | 7 | 7 |
| NGAOUNDERE | 99 | 60 | 100 | 49 | 98 | 98 | 68 | 92 | 20.5 | 20.1 | 21.3 | 21.5 | 75.9 | 7 | 7 | 7 | 7 |
| TIBATI | - | - | - | - | - | 98 | 69 | 89 | - | 21.1 | 22.9 | 23.2 | 36.3 | - | 7 | 7 | 7 |
| GAROUA | 98 | 61 | 100 | 53 | 93 | 95 | 70 | 84 | 27.2 | 26.2 | 27.1 | 28.1 | 139.3 | 7 | 7 | 6 | 6 |
| GUIDER | 96 | 57 | 100 | 44 | 90 | 92 | 68 | 79 | 26.2 | 25.0 | 25.8 | 26.2 | 79.3 | - | 7 | 7 | 6 |
| KAELE | 97 | 56 | 100 | 46 | 97 | 93 | 67 | 79 | 26.8 | 25.0 | 25.3 | 26.4 | 69.0 | - | 7 | 7 | 5 |
| MAROUA-SALAK | 99 | 56 | 100 | 45 | 97 | 94 | 67 | 83 | 26.8 | 25.3 | 25.6 | 26.9 | 94.0 | - | 7 | 7 | 6 |
| POLI | 97 | 64 | 100 | 57 | 91 | 94 | 72 | 89 | 24.5 | 24.4 | 27.1 | 27.3 | 58.6 | - | 7 | 7 | 7 |

| STATIONS | VENT DE SURFACE — VITESSE MOYENNE m/s. — à 00hTU | à 06hTU | à 12hTU | à 18hTU | MAXIMUM DD | m/s. | Dates | PHENOMENES DIVERS (NOMBRE DE JOURS) ≡ | = | ∞ | ≤ | ε (R) | ⌒ | ⌿ | ⌿ |
|---|---|---|---|---|---|---|---|---|---|---|---|---|---|---|---|
| DOUALA | 0.5 | 0.3 | 2.9 | 1.7 | SW | 10 | 19 | 0 | 0 | 0 | 4 | 13 | 0 | 0 | 0 |
| EDEA | - | 0.0 | 1.5 | 0.6 | N | 6 | 18 | 0 | 0 | 0 | 1 | 4 | 0 | 0 | 0 |
| NGAMBE | - | 0.3 | 1.3 | 1.6 | SW | 8 | 1 | 30 | 0 | 0 | 1 | 9 | 0 | 0 | 0 |
| NKONG[illegible]MBA | - | 0.1 | 2.1 | 0.9 | SW | 6 | 17 | 24 | 0 | 0 | 0 | 11 | 0 | 0 | 0 |
| KRIBI | - | 1.6 | 4.6 | 4.3 | SW | 8 | 25 | 0 | 0 | 0 | 0 | 2 | 0 | 0 | 0 |
| ABONG-MBANG | - | 0.1 | 1.4 | 0.1 | NE | 5 | 1 | 3 | 0 | 0 | 3 | 8 | 7 | 0 | 0 |
| AKONOLINGA | - | 0.5 | 1.7 | 0.6 | NW | 14 | 4 | 0 | 0 | 0 | 7 | 12 | 3 | 0 | 0 |
| EBOLOWA | - | 0.4 | 3.2 | 1.6 | W | 10 | 2 | 0 | 0 | 0 | 0 | 9 | 0 | 0 | 0 |
| ESEKA | - | 0.3 | 1.9 | 2.7 | W | 10 | 2 | 28 | 3 | 0 | 2 | 7 | 0 | 0 | 0 |
| LOMIE | - | 0.1 | 2.5 | 0.0 | SE | 10 | 1 | 2 | 0 | 0 | 0 | 21 | 1 | 0 | 0 |
| SANMELIMA | - | 1.5 | 2.1 | 0.9 | SW | 9 | 28 | 1 | 0 | 1 | 4 | 8 | 3 | 0 | 0 |
| YAOUNDE | 3.2 | 1.9 | 3.7 | 3.4 | NE | 15 | 15 | 1 | 0 | 0 | 5 | 12 | 2 | 0 | 0 |
| YOKADOUMA | - | 0.1 | 3.0 | 0.3 | S | 20 | 1 | 12 | 0 | 0 | 1 | 17 | 1 | 2 | 0 |
| BAFIA | - | 0.1 | 1.6 | 1.1 | NW | 16 | 27 | 7 | 0 | 0 | 1 | 14 | 0 | 1 | 0 |
| BATOURI | 0.2 | 0.4 | 3.1 | 0.6 | WSW | 16 | 1 | 15 | 0 | 0 | 3 | 23 | 0 | 1 | 0 |
| BERTOUA | - | 0.2 | 1.6 | 0.0 | W | 5 | 3 | 2 | 0 | 0 | 8 | 9 | 1 | 0 | 0 |
| BETARE-OYA | - | 1.3 | 3.2 | 1.4 | NE | 10 | 5 | 21 | 0 | 3 | 5 | 20 | 1 | 0 | 0 |
| NANGA-EBOKO | - | 0.3 | 2.3 | 0.4 | N | 8 | 31 | 0 | 0 | 0 | 4 | 7 | 0 | 0 | 0 |
| YOKO | 3.9 | 3.0 | 3.1 | 3.2 | NNW | 9 | 4 - 27 | 25 | 1 | 0 | 0 | 23 | 0 | 0 | 0 |
| BANYO | - | 0.3 | 3.3 | 1.1 | NW | 18 | 14 | 2 | 0 | 0 | 0 | 29 | 1 | 3 | 0 |
| KOUNDJA | 2.3 | 1.4 | 2.4 | 1.7 | NW | 10 | 6 | 6 | 0 | 0 | 2 | 27 | 4 | 0 | 0 |
| MEIGANGA | - | 0.7 | 2.9 | 0.7 | N | 14 | 13 | 8 | 0 | 0 | 4 | 22 | 1 | 0 | 0 |
| NGAOUNDERE | 1.1 | 0.5 | 4.4 | 1.7 | NW | 18 | 16 | 5 | 0 | 0 | 1 | 28 | 0 | 2 | 0 |
| TIBATI | - | 0.3 | 2.3 | 0.7 | N -NW | 12 | 17 - 20 | 2 | 0 | 0 | 3 | 22 | 0 | 0 | 0 |
| GAROUA | 2.3 | 2.3 | 3.7 | 2.2 | ENE | 16 | 2 | 0 | 0 | 0 | 9 | 19 | 2 | 1 | 0 |
| GUIDER | - | 1.4 | 3.4 | 1.4 | SE | 20 | 1 | 0 | 0 | 0 | 4 | 23 | 0 | 3 | 0 |
| KAELE | - | 1.1 | 3.2 | 0.8 | N | 19 | 2 | 0 | 0 | 0 | 3 | 16 | 0 | 4 | 0 |
| MAROUA-SALAK | 1.5 | 1.8 | 3.5 | 0.5 | ESE | 20 | 28 | 0 | 0 | 0 | 6 | 19 | 12 | 2 | 0 |
| POLI | - | 0.5 | 3.1 | 0.4 | SE | 20 | 24 | 0 | 0 | 0 | 1 | 22 | 0 | 1 | 0 |

DURÉE DE L'INSOLATION EN HEURES ET 1/10

| Dates | DOUALA | YAOUNDE | YOKO | BATOURI | KOUNDJA | NGAOUNDERE | GAROUA | MAROUA-SALAK |
|---|---|---|---|---|---|---|---|---|
| 1 | 5.0 | 2.4 | 3.7 | 0.3 | 6.1 | 3.6 | 8.2 | 10.3 |
| 2 | 0.0 | 1.3 | 2.3 | 6.6 | 1.6 | 1.9 | 0.6 | 0.2 |
| 3 | 3.5 | 4.3 | 4.5 | 6.9 | 8.1 | 7.8 | 6.7 | 2.5 |
| 4 | 0.1 | 2.5 | 3.8 | 4.0 | 9.3 | 7.4 | 8.3 | 11.0 |
| 5 | 3.7 | 5.4 | 6.1 | 4.4 | 6.9 | 6.0 | 8.1 | 6.5 |
| 6 | 1.1 | 1.9 | 4.8 | 3.4 | 6.0 | 3.5 | 2.7 | 2.4 |
| 7 | 0.0 | 4.0 | 5.8 | 3.9 | 4.5 | 3.4 | 4.5 | 2.1 |
| 8 | 0.1 | 3.4 | 5.1 | 3.5 | 5.3 | 5.3 | 8.8 | 7.1 |
| 9 | 0.2 | 2.2 | 8.0 | 1.6 | 6.1 | 4.3 | 9.2 | 6.1 |
| 10 | 0.1 | 2.1 | 2.3 | 0.5 | 4.7 | 2.7 | 3.6 | 1.8 |
| 11 | 0.0 | 1.4 | 4.0 | 2.8 | 4.6 | 4.3 | 1.1 | 0.0 |
| 12 | 1.3 | 5.5 | 4.3 | 5.8 | 7.8 | 4.9 | 6.7 | 8.4 |
| 13 | 4.0 | 5.3 | 3.0 | 9.2 | 4.7 | 3.5 | 8.2 | 8.6 |
| 14 | 2.6 | 3.6 | 0.8 | 2.8 | 2.2 | 1.1 | 3.1 | 2.5 |
| 15 | 0.0 | 2.3 | 7.3 | 5.7 | 7.1 | 7.1 | 4.2 | 5.4 |
| 16 | 1.5 | 3.6 | 7.4 | 5.7 | 4.5 | 4.3 | 8.1 | 7.5 |
| 17 | 1.8 | 1.5 | 3.3 | 3.5 | 4.8 | 5.9 | 3.9 | 3.0 |
| 18 | 0.0 | 3.0 | 0.8 | 5.8 | 2.9 | 7.3 | 10.1 | 11.0 |
| 19 | 3.8 | 2.2 | 7.8 | 3.5 | 6.3 | 5.9 | 10.4 | 10.7 |
| 20 | 4.8 | 6.2 | 0.1 | 5.2 | 5.2 | 4.6 | 0.3 | 0.0 |
| 21 | 1.3 | 1.3 | 0.6 | 4.4 | 6.5 | 4.9 | 6.4 | 6.7 |
| 22 | 1.6 | 6.5 | 8.9 | 5.2 | 9.0 | 6.7 | 9.1 | 7.3 |
| 23 | 4.5 | 5.8 | 5.6 | 4.8 | 6.6 | 4.9 | 7.3 | 6.5 |
| 24 | 0.0 | 1.4 | 2.1 | 4.3 | 2.2 | 6.5 | 3.0 | 2.1 |
| 25 | 0.0 | 2.2 | 2.7 | 4.4 | 1.5 | 5.6 | 3.2 | 8.3 |
| 26 | 2.0 | 2.4 | 3.5 | 1.4 | 3.1 | 0.4 | 0.1 | 3.6 |
| 27 | 1.8 | 2.2 | 7.0 | 8.1 | 7.0 | 6.7 | 9.0 | 6.3 |
| 28 | 0.2 | 0.8 | 2.1 | 0.1 | 5.2 | 3.4 | 0.0 | 0.0 |
| 29 | 0.0 | 4.8 | 4.2 | 6.7 | 2.5 | 11.8 | 10.5 | 7.9 |
| 30 | 2.6 | 2.0 | 2.7 | 0.3 | 5.2 | 2.0 | 1.0 | 7.4 |
| 31 | 0.9 | 3.6 | 1.9 | 3.7 | 3.3 | 5.3 | 3.5 | 6.7 |

VENT EN ALTITUDE ( par sondage )
DD : ROSE DE 36, V : m/s.

| Dates | Heures TU | KOUNDJA SOL DD | KOUNDJA SOL V | KOUNDJA 1500 m. DD | KOUNDJA 1500 m. V | KOUNDJA 3000 m. DD | KOUNDJA 3000 m. V | KOUNDJA 5000 m. DD | KOUNDJA 5000 m. V |
|---|---|---|---|---|---|---|---|---|---|
| 1 | 0515 | 00 | 00 | 23 | 03 | 17 | 02 | 12 | 05 |
| 2 | 1100 | 32 | 03 | - | - | - | - | - | - |
| 3 | 0200 | 05 | 03 | 01 | 03 | 08 | 05 | - | - |
| 4 | 0200 | 00 | 00 | 20 | 03 | 08 | 04 | - | - |
| 5 | 0510 | 34 | 01 | 30 | 02 | 08 | 07 | - | - |
| 6 | 0520 | 27 | 02 | 30 | 02 | 06 | 04 | 07 | 07 |
| 7 | 1100 | 15 | 03 | 16 | 03 | - | - | - | - |
| 8 | 0500 | 36 | 03 | 26 | 08 | 23 | 10 | 27 | 06 |
| 9 | 0500 | 32 | 03 | 27 | 03 | 26 | 04 | 27 | 02 |
| 10 | 0510 | 23 | 02 | 27 | 03 | 29 | 06 | - | - |
| 11 | 1100 | 14 | 02 | 25 | 01 | 21 | 04 | 27 | 02 |
| 12 | 0620 | 27 | 01 | 25 | 02 | 23 | 02 | - | - |
| 13 | 0500 | 00 | 00 | 09 | 02 | 11 | 05 | - | - |
| 14 | 1100 | 32 | 02 | 30 | 03 | 31 | 03 | - | - |
| 15 | 1045 | 23 | 02 | 06 | 02 | 05 | 05 | 34 | 10 |
| 16 | 0500 | 32 | 03 | 27 | 07 | 18 | 07 | 19 | 03 |
| 17 | 0500 | 30 | 03 | 27 | 05 | - | - | - | - |
| 18 | | - | - | - | - | - | - | - | - |
| 19 | 0500 | 00 | 00 | 30 | 03 | - | - | - | - |
| 20 | 0500 | 27 | 02 | 31 | 03 | 19 | 01 | - | - |
| 21 | 0500 | 32 | 02 | 28 | 04 | 06 | 01 | - | - |
| 22 | 1100 | 00 | 00 | 18 | 02 | 36 | 03 | - | - |
| 23 | 0200 | 20 | 02 | 19 | 02 | - | - | - | - |
| 24 | 0500 | 27 | 02 | 28 | 04 | 36 | 03 | 03 | 05 |
| 25 | 0500 | 27 | 03 | 26 | 05 | 21 | 07 | - | - |
| 26 | 0506 | 32 | 02 | 05 | 03 | 24 | 12 | - | - |
| 27 | 0200 | 32 | 03 | 27 | 07 | 16 | 11 | - | - |
| 28 | 0500 | 36 | 01 | 09 | 03 | 05 | 07 | - | - |
| 29 | 0500 | 27 | 03 | 26 | 06 | 20 | 04 | 17 | 10 |
| 30 | 0500 | 23 | 03 | 22 | 05 | 19 | 04 | - | - |
| 31 | 0500 | 32 | 02 | 26 | 06 | - | - | - | - |

VENT EN ALTITUDE(par sondage) DD : ROSE DE 36, V : m/s.-

| Dates | Heures TU | DOUALA | | | | | | | | | | | | | |
|---|---|---|---|---|---|---|---|---|---|---|---|---|---|---|---|
| | | SOL | | 500 m. | | 1000 m. | | 1500 m. | | 3000 m. | | 5000 m. | |
| | | DD | V | DD | V | DD | V | DD | V | DD | V | DD | V |
| 1 | 0500 | 00 | 00 | 14 | 01 | 15 | 01 | 15 | 01 | 19 | 02 | 24 | 03 |
| 2 | 0600 | 21 | 04 | 21 | 05 | 19 | 05 | 19 | 05 | 24 | 04 | 23 | 05 |
| 3 | 0510 | 00 | 00 | 25 | 06 | 26 | 08 | 25 | 07 | 33 | 02 | 22 | 09 |
| 4 | 0500 | 14 | 02 | 19 | 02 | 24 | 02 | 24 | 01 | 02 | 01 | 25 | 04 |
| 5 | 0500 | 04 | 18 | 21 | 08 | 25 | 05 | 35 | 04 | 05 | 03 | 34 | 18 |
| 6 | 0500 | 00 | 00 | 32 | 03 | 27 | 03 | 27 | 04 | 20 | 03 | - | - |
| 7 | - | - | - | - | - | - | - | - | - | - | - | - | - |
| 8 | 0500 | 18 | 02 | 21 | 04 | 25 | 02 | 26 | 03 | 29 | 02 | 24 | 03 |
| 9 | 0500 | 00 | 00 | 26 | 02 | 26 | 03 | 26 | 03 | 18 | 04 | 13 | 02 |
| 10 | 0500 | 19 | 07 | 24 | 09 | 25 | 04 | 25 | 03 | 02 | 04 | 10 | 07 |
| 11 | 0500 | 02 | 02 | 17 | 03 | 19 | 03 | 19 | 03 | 22 | 03 | 31 | 03 |
| 12 | 0500 | 00 | 00 | 27 | 02 | 30 | 03 | 28 | 04 | 16 | 03 | 15 | 03 |
| 13 | 0500 | 00 | 00 | 27 | 02 | 27 | 02 | 26 | 01 | 15 | 01 | 06 | 03 |
| 14 | 1632 | 21 | 04 | 24 | 08 | 24 | 09 | 25 | 04 | 02 | 03 | 31 | 05 |
| 15 | 0500 | 00 | 00 | 18 | 04 | 21 | 05 | 27 | 03 | 03 | 03 | 27 | 02 |
| 16 | 0500 | 00 | 00 | 21 | 07 | 24 | 04 | 23 | 03 | 15 | 06 | 14 | 02 |
| 17 | 0500 | 00 | 00 | 17 | 07 | 15 | 04 | 19 | 04 | 10 | 07 | 02 | 10 |
| 18 | 0500 | 00 | 00 | 24 | 04 | 31 | 02 | 35 | 01 | 11 | 07 | 05 | 07 |
| 19 | 0500 | 00 | 00 | 19 | 04 | 21 | 07 | 24 | 07 | 08 | 05 | 06 | 09 |
| 20 | 0500 | 00 | 00 | 36 | 04 | 34 | 03 | 01 | 03 | 13 | 08 | 08 | 10 |
| 21 | 0500 | 16 | 02 | 19 | 06 | 19 | 05 | 20 | 03 | 31 | 05 | 11 | 04 |
| 22 | 1632 | 21 | 03 | 23 | 06 | 24 | 07 | 26 | 02 | 06 | 01 | 12 | 02 |
| 23 | 0500 | 00 | 00 | 21 | 03 | 23 | 03 | 26 | 04 | 08 | 03 | 34 | 03 |
| 24 | 0500 | 00 | 00 | 27 | 04 | 28 | 09 | 27 | 08 | 04 | 07 | 04 | 10 |
| 25 | 0500 | 21 | 02 | 22 | 04 | 21 | 05 | 21 | 05 | 18 | 05 | - | - |
| 26 | 0500 | 00 | 00 | 34 | 02 | 31 | 02 | 28 | 04 | 20 | 03 | 19 | 07 |
| 27 | 0500 | 00 | 00 | 25 | 03 | 29 | 04 | 31 | 03 | 08 | 05 | 36 | 08 |
| 28 | 0500 | 00 | 00 | 19 | 02 | 24 | 04 | 30 | 05 | 02 | 09 | 03 | 04 |
| 29 | 0500 | 00 | 00 | 19 | 05 | 22 | 05 | 22 | 12 | 26 | 05 | 17 | 09 |
| 30 | 1650 | 23 | 03 | 22 | 09 | 25 | 07 | 29 | 05 | 27 | 02 | 23 | 03 |
| 31 | 0500 | 00 | 00 | 17 | 03 | 24 | 04 | 32 | 02 | 06 | 02 | 36 | 05 |

VENT EN ALTITUDE ( par sondage ) DD : ROSE DE 36, V : m/s.-

| Dates | Heures TU | GAROUA | | | | | | | | | | | | | |
|---|---|---|---|---|---|---|---|---|---|---|---|---|---|---|---|
| | | SOL | | 500 m. | | 1000 m. | | 1500 m. | | 3000 m. | | 5000 m. | |
| | | DD | V | DD | V | DD | V | DD | V | DD | V | DD | V |
| 1 | 0500 | 32 | 03 | 28 | 07 | 31 | 01 | 06 | 03 | 09 | 10 | - | - |
| 2 | 1700 | 30 | 05 | 28 | 10 | 30 | 08 | 03 | 04 | 09 | 08 | 17 | 07 |
| 3 | 1700 | 32 | 03 | 30 | 06 | 27 | 04 | 26 | 04 | 08 | 10 | 11 | 07 |
| 4 | 1700 | 27 | 03 | 27 | 05 | 32 | 05 | 01 | 05 | 07 | 19 | 08 | 24 |
| 5 | 0200 | 30 | 04 | 27 | 13 | 28 | 07 | 31 | 03 | 06 | 11 | 06 | 15 |
| 6 | 1100 | 32 | 03 | 28 | 04 | 27 | 05 | 34 | 05 | 07 | 09 | - | - |
| 7 | 1700 | 30 | 02 | 30 | 04 | 27 | 02 | 22 | 04 | 10 | 04 | - | - |
| 8 | 1700 | 32 | 06 | 32 | 06 | 32 | 05 | 24 | 05 | 24 | 12 | 25 | 02 |
| 9 | 0500 | 20 | 03 | 27 | 11 | 26 | 18 | 25 | 18 | 23 | 10 | 26 | 04 |
| 10 | 0200 | 32 | 03 | 29 | 11 | 27 | 18 | 26 | 17 | 29 | 10 | - | - |
| 11 | 1100 | 30 | 06 | 28 | 13 | 27 | 09 | 27 | 15 | - | - | - | - |
| 12 | 0200 | 32 | 05 | 29 | 12 | 26 | 15 | 27 | 06 | 35 | 08 | - | - |
| 13 | 1700 | 32 | 04 | 30 | 07 | 31 | 07 | 31 | 04 | 31 | 03 | 03 | 03 |
| 14 | 1100 | 27 | 02 | 27 | 04 | 27 | 07 | 35 | 04 | 05 | 08 | - | - |
| 15 | 1700 | 30 | 03 | 33 | 05 | 24 | 01 | 14 | 04 | 06 | 06 | 07 | 03 |
| 16 | 1700 | 32 | 02 | 28 | 03 | 26 | 03 | 21 | 07 | 18 | 04 | 18 | 03 |
| 17 | 1700 | 30 | 03 | 30 | 06 | 31 | 06 | 31 | 04 | 03 | 03 | 04 | 03 |
| 18 | 0500 | 09 | 02 | 12 | 03 | 31 | 05 | 31 | 02 | 05 | 03 | 14 | 07 |
| 19 | 1700 | 30 | 03 | 27 | 05 | 27 | 04 | 18 | 02 | 13 | 10 | - | - |
| 20 | 1700 | 15 | 01 | 10 | 02 | 02 | 06 | 35 | 06 | 32 | 04 | 09 | 02 |
| 21 | 1100 | 32 | 03 | 31 | 02 | 16 | 02 | 19 | 06 | 18 | 03 | 21 | 02 |
| 22 | 1700 | 30 | 01 | 29 | 04 | 30 | 03 | 35 | 03 | 29 | 07 | 24 | 09 |
| 23 | 1700 | 30 | 03 | 27 | 04 | 27 | 04 | 05 | 05 | 05 | 04 | 35 | 09 |
| 24 | 0200 | 32 | 01 | 29 | 10 | 28 | 10 | 30 | 07 | 07 | 05 | 01 | 07 |
| 25 | 1700 | 32 | 04 | 31 | 09 | 28 | 09 | 27 | 08 | 23 | 06 | - | - |
| 26 | 1700 | 18 | 02 | 17 | 04 | 29 | 08 | 28 | 20 | 28 | 14 | - | - |
| 27 | 0200 | 00 | 00 | 17 | 04 | 29 | 08 | 28 | 10 | 28 | 14 | - | - |
| 28 | 0500 | 27 | 02 | 27 | 08 | 28 | 17 | 31 | 07 | 05 | 17 | - | - |
| 29 | 0200 | 33 | 01 | 26 | 02 | 15 | 06 | 08 | 08 | 11 | 10 | - | - |
| 30 | 1700 | 32 | 02 | 28 | 05 | 25 | 07 | 28 | 13 | 14 | 07 | 10 | 07 |
| 31 | 1100 | 30 | 05 | 27 | 05 | 28 | 07 | 02 | 02 | 05 | 08 | 08 | 03 |

VENT EN ALTITUDE (par sondage) DD : ROSE DE 36, V : m/s.-

| Dates | Heures TU | BATOURI | | | | | | | | | |
|---|---|---|---|---|---|---|---|---|---|---|---|
| | | SOL | | 1000 m. | | 1500 m. | | 3000 m. | | 5000 m. | |
| | | DD | V | DD | V | DD | V | DD | V | DD | V |
| 1 | 0130 | 00 | 00 | 28 | 08 | 31 | 04 | 09 | 02 | - | - |
| 2 | 1630 | 00 | 00 | 28 | 07 | 29 | 08 | 17 | 05 | - | - |
| 3 | 0130 | 00 | 00 | 25 | 10 | 27 | 08 | 24 | 09 | - | - |
| 4 | 0130 | 00 | 00 | 26 | 08 | 26 | 04 | 07 | 03 | - | - |
| 5 | 1630 | 13 | 03 | 09 | 03 | 12 | 04 | 06 | 11 | - | - |
| 6 | 1630 | 00 | 00 | 24 | 03 | 27 | 04 | 18 | 13 | 19 | 08 |
| 7 | 1635 | 23 | 03 | 24 | 04 | 27 | 06 | - | - | - | - |
| 8 | 1630 | 00 | 00 | 25 | 04 | 26 | 08 | 19 | 04 | - | - |
| 9 | 0130 | 00 | 00 | 27 | 10 | 27 | 11 | 23 | 02 | - | - |
| 10 | 0130 | 00 | 00 | 26 | 11 | 27 | 10 | 24 | 05 | - | - |
| 11 | 1630 | 32 | 04 | 25 | 04 | 25 | 03 | 17 | 02 | 19 | 08 |
| 12 | 0145 | 00 | 00 | 29 | 08 | 28 | 10 | 15 | 02 | 18 | 02 |
| 13 | 0130 | 00 | 00 | 28 | 04 | 31 | 03 | 07 | 05 | 09 | 02 |
| 14 | 1630 | 00 | 00 | 34 | 04 | 32 | 04 | 29 | 01 | - | - |
| 15 | 0130 | 00 | 00 | 22 | 06 | 00 | 00 | 20 | 03 | 23 | 04 |
| 16 | 1630 | 27 | 04 | 28 | 04 | 30 | 05 | 15 | 05 | 30 | 03 |
| 17 | 0130 | 00 | 00 | 29 | 04 | 18 | 03 | 10 | 03 | 09 | 06 |
| 18 | 0130 | 00 | 00 | 33 | 03 | 10 | 03 | 11 | 05 | 06 | 04 |
| 19 | 0505 | 00 | 00 | 29 | 08 | 31 | 02 | 09 | 05 | - | - |
| 20 | 1630 | 03 | 03 | 25 | 02 | 22 | 02 | 06 | 02 | 12 | 05 |
| 21 | 1630 | 00 | 00 | 26 | 05 | 21 | 04 | 11 | 04 | 17 | 07 |
| 22 | 0130 | 00 | 00 | 28 | 06 | 26 | 05 | 16 | 04 | 17 | 10 |
| 23 | 1630 | 00 | 00 | 27 | 03 | 31 | 05 | 05 | 06 | 02 | 05 |
| 24 | 0500 | 00 | 00 | 24 | 05 | 29 | 05 | 36 | 03 | - | - |
| 25 | 1600 | 00 | 00 | 24 | 04 | 22 | 05 | 18 | 07 | - | - |
| 26 | 1630 | 00 | 00 | 24 | 02 | 30 | 05 | 11 | 02 | 03 | 05 |
| 27 | 1035 | 34 | 03 | 35 | 03 | 03 | 01 | 02 | 15 | - | - |
| 28 | 1630 | 00 | 00 | 25 | 03 | 25 | 03 | - | - | - | - |
| 29 | 1630 | 00 | 00 | 23 | 04 | 21 | 06 | 16 | 08 | 08 | 02 |
| 30 | 0130 | 00 | 00 | 29 | 11 | 29 | 04 | - | - | - | - |
| 31 | 1630 | 00 | 00 | 24 | 04 | 31 | 05 | 30 | 09 | - | - |

VENT EN ALTITUDE (par sondage) DD : ROSE DE 36, V : m/s.

| Dates | Heures TU | YAOUNDE | | | | | | | | | |
|---|---|---|---|---|---|---|---|---|---|---|---|
| | | SOL | | 1000 m. | | 1500 m. | | 3000 m. | | 5000 m. | |
| | | DD | V | DD | V | DD | V | DD | V | DD | V |
| 1 | 1100 | 24 | 03 | - | - | - | - | - | - | - | - |
| 2 | 1700 | 28 | 02 | 25 | 04 | 28 | 11 | 27 | 13 | 22 | 06 |
| 3 | 1710 | 28 | 02 | 28 | 05 | 28 | 09 | 30 | 07 | - | - |
| 4 | 1700 | 00 | 00 | 28 | 04 | 28 | 03 | - | - | - | - |
| 5 | 1700 | 26 | 02 | 26 | 05 | 26 | 05 | 09 | 04 | - | - |
| 6 | 1100 | 26 | 05 | - | - | - | - | - | - | - | - |
| 7 | 1700 | 26 | 05 | 27 | 08 | 26 | 11 | 19 | 06 | - | - |
| 8 | 1100 | 26 | 04 | - | - | - | - | - | - | - | - |
| 9 | 1700 | 28 | 05 | - | - | - | - | - | - | - | - |
| 10 | 1700 | 28 | 03 | 27 | 05 | 27 | 07 | - | - | - | - |
| 11 | 1700 | 28 | 02 | 27 | 06 | 27 | 07 | - | - | - | - |
| 12 | 1700 | 26 | 04 | 29 | 05 | 27 | 05 | - | - | - | - |
| 13 | 0000 | 28 | 03 | - | - | - | - | - | - | - | - |
| 14 | 0500 | 28 | 02 | - | - | - | - | - | - | - | - |
| 15 | 1700 | 00 | 00 | 27 | 04 | 27 | 04 | 21 | 03 | - | - |
| 16 | 1700 | 26 | 02 | 26 | 06 | 26 | 05 | 11 | 08 | 12 | 03 |
| 17 | 0200 | 26 | 06 | - | - | - | - | - | - | - | - |
| 18 | 0500 | 24 | 03 | - | - | - | - | - | - | - | - |
| 19 | 0500 | 24 | 03 | - | - | - | - | - | - | - | - |
| 20 | 1100 | 26 | 02 | - | - | - | - | - | - | - | - |
| 21 | 1720 | 00 | 00 | 25 | 03 | 25 | 05 | 18 | 03 | - | - |
| 22 | 1703 | 00 | 00 | 23 | 06 | 23 | 05 | 07 | 05 | 11 | 06 |
| 23 | 1705 | 28 | 04 | 27 | 06 | 27 | 04 | 06 | 03 | 04 | 07 |
| 24 | 0200 | 28 | 04 | - | - | - | - | - | - | - | - |
| 25 | 0500 | 26 | 02 | - | - | - | - | - | - | - | - |
| 26 | 1700 | 00 | 00 | 27 | 03 | 29 | 03 | 36 | 02 | 18 | 04 |
| 27 | 0200 | 24 | 04 | - | - | - | - | - | - | - | - |
| 28 | 1715 | 00 | 00 | 31 | 04 | 25 | 06 | 25 | 02 | - | - |
| 29 | 1700 | 29 | 08 | 27 | 05 | 28 | 10 | - | - | - | - |
| 30 | 0500 | 25 | 02 | - | - | - | - | - | - | - | - |
| 31 | 1100 | 28 | 02 | - | - | - | - | - | - | - | - |

## RENSEIGNEMENTS COMPLEMENTAIRES pour certains AERODROMES

DOUALA - Altit. 13 m. AOUT 1957

### VENT AU SOL - Fréquence des Directions

| Heures | N | NNE | NE | ENE | E | ESE | SE | SSE | S | SSW | SW | WSW | W | WNW | NW | NNW | Cal |
|---|---|---|---|---|---|---|---|---|---|---|---|---|---|---|---|---|---|
| 00h TU | 0 | 0 | 0 | 0 | 0 | 0 | 0 | 1 | 2 | 1 | 1 | 0 | 0 | 0 | 0 | 0 | 26 |
| 06h TU | 1 | 0 | 0 | 0 | 0 | 0 | 0 | 1 | 1 | 0 | 1 | 0 | 0 | 1 | 0 | 0 | 26 |
| 12h TU | 0 | 0 | 0 | 0 | 0 | 0 | 1 | 1 | 5 | 11 | 8 | 1 | 0 | 1 | 0 | 0 | 3 |
| 18h TU | 0 | 0 | 0 | 0 | 0 | 0 | 0 | 2 | 5 | 11 | 5 | 0 | 0 | 0 | 0 | 0 | 8 |

### VISIBILITE - Fréquence

| Heures | <50 m | <200 m | <500 m | <1 km | <2 km | <4 km | <10 km | <20 km | <50 km | ≥50 km |
|---|---|---|---|---|---|---|---|---|---|---|
| 00h TU | 0 | 0 | 0 | 0 | 0 | 2 | 11 | 22 | 31 | 0 |
| 06h TU | 0 | 0 | 0 | 1 | 10 | 12 | 21 | 28 | 31 | 0 |
| 12h TU | 0 | 0 | 0 | 0 | 0 | 2 | 6 | 10 | 31 | 0 |
| 18h TU | 0 | 0 | 0 | 1 | 2 | 4 | 9 | 12 | 28 | 3 |

### NUAGES BAS (Nébul., de 5 à 7 Oct. Inclus) Fréq. des hauteurs

| Heures | Pression niveau Station | <50 m | <100 m | <200 m | <300 m | <600 m | <1000 m | <1500 m | <2000 m | <2500 m |
|---|---|---|---|---|---|---|---|---|---|---|
| 00h TU | 1012.2 | 0 | 0 | 1 | 2 | 17 | 22 | 23 | 23 | 23 |
| 06h TU | 1012.2 | 0 | 7 | 10 | 10 | 24 | 25 | 26 | 26 | 26 |
| 12h TU | 1012.2 | 0 | 0 | 1 | 2 | 12 | 19 | 19 | 19 | 19 |
| 18h TU | 1010.8 | 0 | 1 | 2 | 2 | 14 | 14 | 15 | 15 | 15 |

### NUAGES BAS (Nébulosité = 8 Octas) - Fréquence des hauteurs

| Heures | <50 m | <100 m | <200 m | <300 m | <600 m | <1000 m | <1500 m | <2000 m | <2500 m |
|---|---|---|---|---|---|---|---|---|---|
| 00h TU | 0 | 0 | 0 | 0 | 1 | 1 | 1 | 1 | 1 |
| 06h TU | 0 | 0 | 0 | 0 | 1 | 1 | 1 | 1 | 1 |
| 12h TU | 0 | 0 | 0 | 0 | 0 | 0 | 0 | 0 | 0 |
| 18h TU | 0 | 0 | 0 | 0 | 0 | 0 | 0 | 0 | 0 |

## RENSEIGNEMENTS COMPLEMENTAIRES pour certains AERODROMES

YAOUNDE Altitude 760 m. AOUT 1957

### V E N T  A U  S O L  -  Fréquence des Directions.-

| Heures | N | NNE | NE | ENE | E | ESE | SE | SSE | S | SSW | SW | WSW | W | WNW | NW | NNW | Cal. |
|---|---|---|---|---|---|---|---|---|---|---|---|---|---|---|---|---|---|
| 00h TU | 0 | 0 | 0 | 0 | 0 | 0 | 0 | 0 | 0 | 0 | 0 | 2 | 22 | 0 | 2 | 0 | 5 |
| 06h TU | 0 | 0 | 0 | 0 | 0 | 0 | 0 | 1 | 0 | 0 | 2 | 5 | 15 | 0 | 0 | 0 | 8 |
| 12h TU | 0 | 0 | 0 | C | 0 | 0 | 0 | 0 | 1 | 0 | 1 | 2 | 19 | 4 | 0 | 0 | 4 |
| 18h TU | 0 | 0 | 0 | C | 0 | 0 | 0 | 0 | 0 | 0 | 0 | 3 | 22 | 2 | 2 | 0 | 2 |

### V I S I B I L I T E  -  F r é q u e n c e

| Heures | < 50 m | < 200 m | < 500 m | < 1 km | < 2 km | < 4 km | < 10 km | < 20 km | < 50 km | ≥ 50 km |
|---|---|---|---|---|---|---|---|---|---|---|
| 00h TU | 0 | 0 | 0 | C | 0 | 0 | 3 | 7 | 29 | 2 |
| 06h TU | 0 | 0 | 0 | C | 0 | 2 | 12 | 26 | 30 | 1 |
| 12h TU | 0 | 0 | 0 | C | 0 | 0 | 2 | 6 | 21 | 10 |
| 18h TU | 0 | 0 | 0 | 0 | 0 | 0 | 0 | 1 | 22 | 9 |

| Heures | Pression niveau Station | NUAGES BAS (Nébul., de 5 à 7 Oct. Inclus) Fréq. des hauteurs: < 50 m | < 100 m | < 200 m | < 300 m | < 600 m | < 1000 m | < 1500 m | < 2000 m | < 2500 m |
|---|---|---|---|---|---|---|---|---|---|---|
| 00h TU | 928.7 | 0 | 0 | 0 | 1 | 9 | 9 | 9 | 9 | 9 |
| 06h TU | 929.1 | 0 | 0 | 2 | 8 | 10 | 10 | 10 | 10 | 10 |
| 12h TU | 928.6 | 0 | 0 | 0 | 0 | 11 | 27 | 27 | 27 | 27 |
| 18h TU | 927.3 | 0 | 0 | 0 | 0 | 5 | 8 | 8 | 8 | 8 |

### NUAGES BAS (Nébulosité = 8 Octas) - Fréquence des hauteurs.-

| Heures | < 50 m | < 100 m | < 200 m | < 300 m | < 600 m | < 1000 m | < 1500 m | < 2000 m | < 2500 m |
|---|---|---|---|---|---|---|---|---|---|
| 00h TU | 0 | 0 | 0 | 4 | 17 | 17 | 17 | 17 | 17 |
| 06h TU | 0 | 0 | 13 | 17 | 18 | 18 | 18 | 18 | 18 |
| 12h TU | 0 | 0 | 0 | 0 | 3 | 4 | 4 | 4 | 4 |
| 18h TU | 0 | 0 | 0 | 1 | 4 | 4 | 4 | 4 | 4 |

NGACUNDERE - Altit. 1119 m. AOUT 1957

VENT AU SOL - Fréquence des Directions.-

| Heures | N | NNE | NE | ENE | E | ESE | SE | SSE | S | SSW | SW | WSW | W | WNW | NW | NNW | Cal |
|---|---|---|---|---|---|---|---|---|---|---|---|---|---|---|---|---|---|
| 00h TU | 0 | 0 | 1 | 0 | 1 | 0 | 2 | 0 | 3 | 1 | 4 | 0 | 3 | 0 | 0 | 0 | 16 |
| 06h TU | 0 | 0 | 1 | 0 | 0 | 0 | 0 | 0 | 4 | 1 | 1 | 0 | 0 | 0 | 2 | 0 | 22 |
| 12h TU | 2 | 0 | 4 | 0 | 1 | 0 | 1 | 0 | 6 | 0 | 4 | 0 | 4 | 0 | 8 | 0 | 1 |
| 18h TU | 4 | 0 | 1 | 0 | 0 | 0 | 0 | 1 | 1 | 0 | 1 | 1 | 3 | 1 | 8 | 1 | 9 |

VISIBILITE - Fréquence

| Heures | < 50 m | < 200 m | < 500 m | < 1 km | < 2 km | < 4 km | < 10 km | < 20 km | < 50 km | ≥ 50 km |
|---|---|---|---|---|---|---|---|---|---|---|
| 00h TU | 0 | 0 | 1 | 1 | 1 | 1 | 1 | 4 | 31 | 0 |
| 06h TU | 0 | 0 | 1 | 2 | 2 | 3 | 5 | 12 | 28 | 3 |
| 12h TU | 0 | 0 | 0 | 0 | 0 | 0 | 0 | 2 | 20 | 11 |
| 18h TU | 0 | 0 | 0 | 0 | 0 | 0 | 0 | 5 | 26 | 5 |

| Heures | Pression niveau Station | NUAGES BAS (Nébul., de 5 à 7 Oct. Inclus) Fréq. des hauteurs < 50 m | < 100 m | < 200 m | < 300 m | < 600 m | < 1000 m | < 1500 m | < 2000 m | < 2500 m |
|---|---|---|---|---|---|---|---|---|---|---|
| 00h TU | 890.7 | 0 | 0 | 0 | 0 | 7 | 7 | 7 | 7 | 7 |
| 06h TU | 890.8 | 0 | 0 | 0 | 0 | 5 | 5 | 5 | 5 | 5 |
| 12h TU | 890.4 | 0 | 0 | 0 | 0 | 2 | 22 | 22 | 22 | 22 |
| 18h TU | 889.2 | 0 | 0 | 0 | 0 | 3 | 5 | 5 | 5 | 5 |

NUAGES BAS (Nébulosité = 8 Octas) - Fréquence des hauteurs

| Heures | < 50 m | < 100 m | < 200 m | < 300 m | < 600 m | < 1000 m | < 1500 m | < 2000 m | < 2500 m |
|---|---|---|---|---|---|---|---|---|---|
| 00h TU | 1 | 1 | 1 | 1 | 1 | 1 | 1 | 1 | 1 |
| 06h TU | 0 | 0 | 0 | 2 | 2 | 2 | 2 | 2 | 2 |
| 12h TU | 0 | 0 | 0 | 0 | 0 | 0 | 0 | 0 | 0 |
| 18h TU | 0 | 0 | 0 | 0 | 0 | 0 | 0 | 0 | 0 |

## RENSEIGNEMENTS COMPLEMENTAIRES pour certains AERODROMES



GAROUA - Altit. 249 m. AOUT 1957

### VENT AU SOL - Fréquence des Directions

| Heures | N | NNE | NE | ENE | E | ESE | SE | SSE | S | SSW | SW | WSW | W | WNW | NW | NNW | Cal |
|---|---|---|---|---|---|---|---|---|---|---|---|---|---|---|---|---|---|
| 00h TU | 0 | 0 | 2 | 0 | 0 | 0 | 0 | 0 | 1 | 0 | 0 | 0 | 2 | 3 | 16 | 3 | 4 |
| 06h TU | 3 | 0 | 0 | 1 | 4 | 1 | 0 | 0 | 0 | 0 | 0 | 1 | 3 | 3 | 7 | 7 | 1 |
| 12h TU | 0 | 1 | 0 | 0 | 0 | 0 | 0 | 0 | 0 | 0 | 1 | 2 | 4 | 13 | 7 | 1 | 2 |
| 18h TU | 0 | 0 | 0 | 0 | 0 | 0 | 0 | 0 | 1 | 0 | 0 | 1 | 4 | 7 | 11 | 4 | 3 |

### VISIBILITE - Fréquence

| Heures | < 50 m | < 200 m | < 500 m | < 1 km | < 2 km | < 4 km | < 10 km | < 20 km | < 50 km | ≥ 50 km |
|---|---|---|---|---|---|---|---|---|---|---|
| 00h TU | 0 | 0 | 0 | 0 | 0 | 1 | 1 | 2 | 27 | 4 |
| 06h TU | 0 | 0 | 0 | 0 | 0 | 1 | 3 | 8 | 29 | 2 |
| 12h TU | 0 | 0 | 0 | 0 | 0 | 0 | 0 | 0 | 13 | 18 |
| 18h TU | 0 | 0 | 0 | 0 | 0 | 0 | 1 | 1 | 14 | 17 |

| Heures | Pression niveau Station | NUAGES BAS (Nébul., de 5 à 7 Octas Inclus) Fréq. des hauteurs < 50 m | < 100 m | < 200 m | < 300 m | < 600 m | < 1000 m | < 1500 m | < 2000 m | < 2500 m |
|---|---|---|---|---|---|---|---|---|---|---|
| 00h TU | 983.2 | 0 | 0 | 1 | 1 | 2 | 2 | 2 | 2 | 2 |
| 06h TU | 984.1 | 0 | 0 | 0 | 0 | 3 | 3 | 3 | 3 | 3 |
| 12h TU | 983.3 | 0 | 0 | 0 | 0 | 0 | 9 | 10 | 10 | 10 |
| 18h TU | 981.6 | 0 | 0 | 0 | 0 | 0 | 0 | 0 | 0 | 0 |

### NUAGES BAS (Nébulosité = 8 Octas) - Fréquence des hauteurs

| Heures | < 50 m | < 100 m | < 200 m | < 300 m | < 600 m | < 1000 m | < 1500 m | < 2000 m | < 2500 m |
|---|---|---|---|---|---|---|---|---|---|
| 00h TU | 0 | 0 | 0 | 0 | 0 | 0 | 0 | 0 | 0 |
| 06h TU | 0 | 0 | 0 | 0 | 0 | 0 | 0 | 0 | 0 |
| 12h TU | 0 | 0 | 0 | 0 | 0 | 0 | 0 | 0 | 0 |
| 18h TU | 0 | 0 | 0 | 0 | 0 | 0 | 0 | 0 | 0 |

## - TEMPERATURE ET VENT EN ALTITUDE - (1)

DOUALA — AOUT 1957

| Date | Niveau 850mb. Altit. Moyenne (m Géopot.) 1.511 | | | Niveau 700mb. Altit. Moyenne (m Géopot.) 3.146 | | | Niveau 500mb. Altit. Moyenne (m Géopot.) 5.845 | | | Niveau 300mb. Altit. Moyenne (m Géopot.) 9.631 | | | Niveau 200mb. Altit. Moyenne (m Géopot.) 12.393 | | |
|---|---|---|---|---|---|---|---|---|---|---|---|---|---|---|---|
| | Temp | VENT D | VENT V | Temp | VENT D | VENT V | Temp | VENT D | VENT V | Temp | VENT D | VENT V | Temp | VENT D | VENT V |
| 1 | | 15 | 01 | | 20 | 03 | | 25 | 02 | | 08 | 11 | | 09 | 18 |
| 2 | +139 | 19 | 05 | +064 | 23 | 04 | -070 | 33 | 05 | -304 | 01 | 02 | -517 | - | - |
| 3 | | 25 | 07 | | 33 | 02 | | 27 | 04 | | 08 | 16 | | 09 | 20 |
| 4 | +159 | 24 | 01 | +090 | 05 | 01 | -059 | 27 | 11 | -304 | 13 | 26 | -493 | 08 | 20 |
| 5 | | 35 | 04 | | 06 | 03 | | 04 | 16 | | 09 | 12 | | 21 | 05 |
| 6 | +152 | 27 | 04 | +070 | 21 | 03 | -083 | XX | XX | -338 | 08 | 11 | -547 | 06 | 19 |
| 7 | | - | - | | - | - | | - | - | | - | - | | - | - |
| 8 | +158 | 26 | 03 | +064 | 28 | 02 | XXX | 22 | 02 | XXX | 08 | 06 | -567 | 04 | 14 |
| 9 | | 26 | 03 | | 19 | 03 | | 05 | 04 | | 06 | 24 | | 09 | 25 |
| 10 | +149 | 25 | 04 | +075 | 30 | 02 | -073 | 10 | 07 | -325 | 07 | 11 | -526 | 05 | 22 |
| 11 | | 19 | 03 | | 22 | 03 | | 02 | 02 | | 09 | 07 | | 09 | 15 |
| 12 | +164 | 28 | 04 | +078 | 16 | 03 | -059 | 04 | 04 | -320 | 09 | 16 | -525 | 18 | 24 |
| 13 | | 22 | 01 | | 07 | 04 | | 01 | 02 | | 07 | 22 | | 14 | 16 |
| 14 | +156 | 27 | 05 | +072 | 06 | 04 | -069 | 02 | 04 | -315 | 03 | 11 | -514 | 06 | 09 |
| 15 | | 27 | 03 | | 03 | 03 | | 26 | 04 | | 06 | 11 | | 04 | 11 |
| 16 | +160 | 23 | 03 | +078 | 15 | 07 | -055 | 07 | 04 | -327 | 04 | 07 | -546 | 07 | 13 |
| 17 | | 19 | 04 | | 11 | 07 | | 29 | 08 | | 05 | 20 | | 06 | 27 |
| 18 | +171 | 35 | 01 | +085 | 12 | 06 | -055 | 06 | 04 | -324 | 11 | 08 | -532 | 06 | 30 |
| 19 | | 24 | 07 | | 08 | 03 | | 05 | 05 | | 08 | 11 | | 10 | 15 |
| 20 | +173 | 01 | 03 | +082 | 14 | 06 | -088 | 11 | 10 | -340 | 06 | 11 | -566 | 08 | 22 |
| 21 | | 20 | 09 | | 30 | 05 | | 26 | 06 | | 05 | 14 | | 03 | 28 |
| 22 | +154 | 22 | 03 | +078 | 03 | 01 | -079 | 11 | 04 | -346 | 04 | 08 | -572 | 08 | 14 |
| 23 | | 26 | 04 | | 07 | 04 | | 09 | 08 | | 09 | 19 | | 08 | 36 |
| 24 | +160 | 27 | 08 | +086 | 04 | 06 | -072 | 35 | 07 | -320 | 11 | 05 | -532 | 10 | 29 |
| 25 | | 21 | 05 | | 18 | 04 | | 20 | 03 | | 33 | 05 | | 03 | 12 |
| 26 | +157 | 28 | 04 | +079 | 18 | 05 | -073 | 14 | 08 | -326 | 08 | 24 | -543 | 07 | 21 |
| 27 | | 31 | 03 | | 09 | 05 | | 01 | 08 | | 04 | 08 | | 11 | 22 |
| 28 | +164 | 30 | 05 | +086 | 02 | 10 | -064 | 29 | 05 | -329 | 10 | 22 | -546 | 04 | 17 |
| 29 | | 22 | 12 | | 27 | 05 | | 14 | 13 | | 01 | 12 | | 05 | 07 |
| 30 | +158 | 23 | 04 | +072 | 07 | 03 | -066 | 09 | 03 | -290 | 07 | 10 | -484 | 07 | 11 |
| 31 | +154 | 32 | 02 | +070 | 36 | 02 | -070 | 05 | 06 | -325 | 07 | 10 | -539 | 08 | 10 |
| MAX. | +173 | 22 | 12 | +090 | 02 | 10 | -055 | 04 | 16 | -290 | 13 | 26 | -484 | 08 | 36 |
| Min. | +139 | Var. | 01 | +064 | 05) 03) | 01 | -088 | Var. | 02 | -346 | 01 | 02 | -572 | 21 | 05 |
| Moy. | +158 | | 04 | +076 | | 04 | -069 | | 06 | -318 | | 13 | -529 | | 18 |

(1) - Température : ° C.
- Vent : Rose de 36 et m/s.-

# RESEAU PLUVIOMETRIQUE - AOUT 1957
(Valeurs Mensuelles)

-:-

| STATIONS | Total (mm) | Ecart à Moy. |
|---|---|---|
| **I - COTIERE DU NORD -** | | |
| BONABERI-GARE | 882.5 | +216.1 |
| DIZANGUE | 459.5 | + 38.8 |
| DOUALA-DEIDO | 908.4 | +262.5 |
| DOUALA-HOPITAL | 916.1 | +220.5 |
| HAUT-PENJA | 428.3 | - |
| LOUM-CHANTIERS | 601.4 | +152.7 |
| MANOKA | 762.0 | +183.2 |
| MBANGA | 284.0 | - 35.4 |
| MOUANKO | 654.8 | - |
| NIOM | 147.1 | - 84.6 |
| NYOMBE | 424.5 | + 21.4 |
| YINGUI | 405.6 | - |
| **II - MONTAGNEUSE DE L'OUEST** | | |
| BAFOUSSAM | 295.2 | + 73.6 |
| BANGANTE | 164.0 | + 19.0 |
| BANSOA | 279.2 | +115.9 |
| NKONDJOCK | 488.0 | - |
| **III - FORESTIERE DU SUD -** | | |
| AMBAM | 27.8 | - 20.8 |
| AYOS | 53.5 | - 15.1 |
| DJOUM | 82.0 | + 5.7 |
| EVODOULA | 137.4 | - |
| MAKAK | 79.8 | - 18.1 |
| METET | 48.0 | - |
| MFOU | 73.7 | - |
| NKOEMVONE | 146.9 | + 88.0 |
| NKOLBISSON | 62.4 | - |
| NYABESSAM | 9.0 | - |
| OTELE | 34.0 | - |
| **IV - SAVANE DU CENTRE -** | | |
| MANKIM | 120.4 | - |
| NACHTIGAL | 76.0 | + 2.6 |
| NDIKINIMEKI | 96.4 | - 22.3 |
| NTUI | 118.2 | + 68.3 |
| **V - PLATEAU DE L'ADAMAOUA -** | | |
| FOUMBAN | 267.9 | - 52.8 |
| KOUNDEN | 314.8 | + 21.1 |
| MAYO-DARLE | 245.4 | - 51.4 |
| NGAOUNDERE-AGR. | 210.3 | - 38.2 |
| TIGNERE | 331.0 | + 70.7 |
| **VI - D U N O R D -** | | |
| BOURRAH | 273.0 | - |
| Ft-FOUREAU | 148.4 | - 78.0 |
| GAROUA (PTT) | 208.6 | + 45.0 |
| GUETALE | 368.4 | +111.0 |
| LAM | 183.2 | - |
| LARA | 163.7 | - |
| MADA | 261.8 | - |
| MAROUA-AGRICUL. | 185.6 | - 77.2 |
| MOKOLO | 227.6 | - 51.8 |
| MORA | 169.1 | -121.5 |
| NDOUKLA | 216.2 | - |
| POUSS | 226.1 | - |
| REY-BOUBA | 304.7 | + 69.6 |
| TOUBOURO | 338.8 | - |
| YAGOUA | 248.6 | - 25.1 |

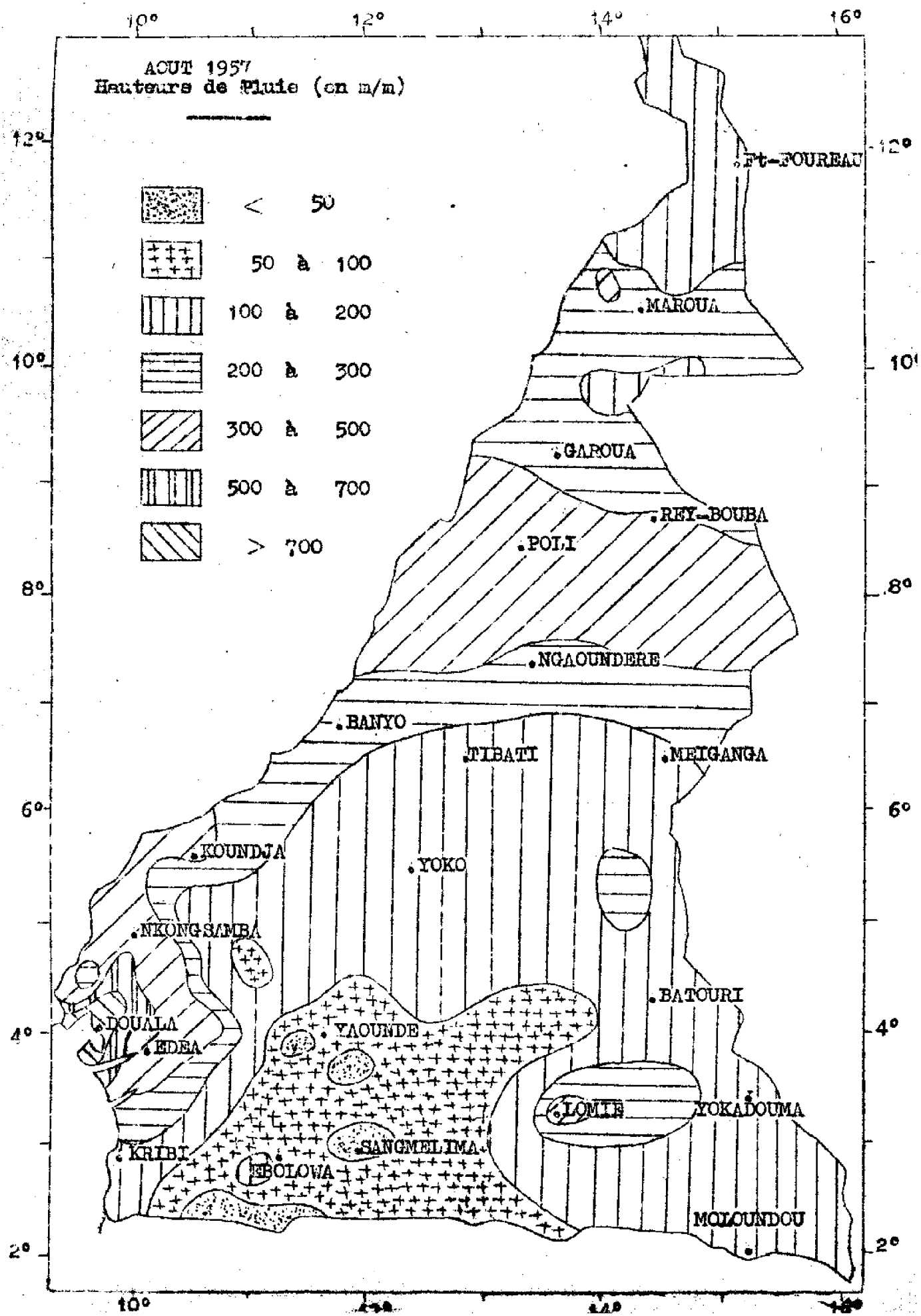
ACUT 1957
Hauteurs de Pluie (en m/m)
< 50
50 à 100
100 à 200
200 à 300
300 à 500
500 à 700
> 700
10°
12°
14°
16°
12°
10°
8°
6°
4°
2°
Ft-FOUREAU
MAROUA
GAROUA
REY-BOUBA
POLI
NGAOUNDERE
BANYO
TIBATI
MEIGANGA
KOUNDJA
YOKO
NKONGSAMBA
BATOURI
DOUALA
EDEA
YAOUNDE
LOMIE
YOKADOUMA
KRIBI
SANGMELIMA
EBOLOWA
MOLOUNDOU

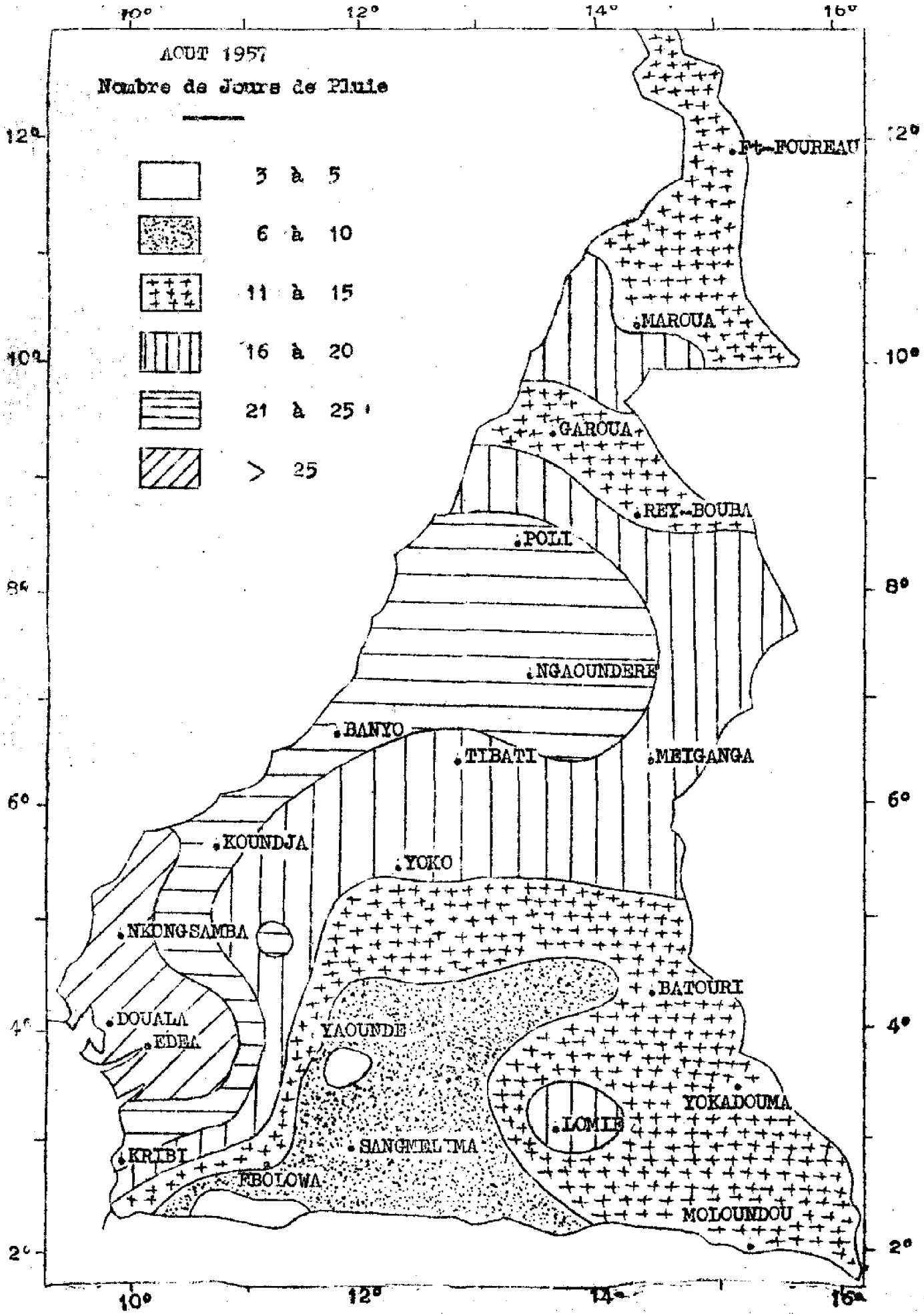
AOUT 1957
Nombre de Jours de Pluie
3 à 5
6 à 10
11 à 15
16 à 20
21 à 25
> 25
10°
12°
14°
16°
12°
10°
8°
6°
4°
2°
Pt-FOUREAU
MAROUA
GAROUA
REY-BOUBA
POLI
NGAOUNDERE
BANYO
TIBATI
MEIGANGA
KOUNDJA
YOKO
NKONGSAMBA
BATOURI
DOUALA
EDEA
YAOUNDE
YOKADOUMA
LOMIE
KRIBI
SANGMELIMA
EBOLOWA
MOLOUNDOU

Cameroons (French).

SERVICE MÉTÉOROLOGIQUE DU CAMEROUN

# RESUME MENSUEL DU TEMPS

LIBRARY
JAN 9 - 1958
WEATHER BUREAU

## SEPTEMBRE 1957

# RESUME MENSUEL DU TEMPS AU CAMEROUN - SEPTEMBRE 1957

## G E N E R A L I T E S

### EVOLUTION DE LA SITUATION GENERALE

On n'observe que peu de changements en surface, par rapport au mois précédent. La dépression saharienne reste toujours bien marquée, et au Nord de l'Equateur, l'anticyclone austral recouvre tout le golfe de Guinée ainsi qu'une partie appréciable du continent africain.

Entre les 10e et 15e méridien Est, le FIT reste au Nord du 20e parallèle, du 1 au 7; il oscille ensuite, avec une très faible amplitude, autour du 18e parallèle jusqu'au 20, puis, pendant la dernière décade, il se stabilise autour des 16e et 17e parallèle. Dans l'ensemble, il occupe une position nettement plus septentrionale ( de 3 à 4 degrès environ ) qu'en moyenne.

Si, au sol, l'évolution saisonnière des centres d'action et du FIT reste nulle ou presque, en altitude par contre, des changements profonds se manifestent dès le début de Septembre dans la structure de l'atmosphère. Au cours du mois précédent, la dépression saharienne restait encore très bien marquée au niveau 850 mbs, alors qu'en Septembre, elle est remplacée, sauf pendant quelques journées groupées à la fin du mois, par un marais barométrique, ou même par une cellule anticyclonique.

Par suite, l'épaisseur de la mousson a considérablement diminué; elle excède rarement 1.500 mètres et n'atteint qu'exceptionnellement 3.000 mètres.

Dans le Nord surtout, on observe une recrudescence de l'instabilité, mais les lignes de grains gardent une envergure assez faible.

### RESUME CLIMATOLOGIQUE

Le mois a été caractérisé par des précipitations généralement excédentaires. A YOKO notamment, le maximum de la période d'observations ( 32 ans ) a été observé, avec 447 m/m.

De très fortes pluies ( plus de 100 m/m ) ont été recueillies à DOUALA, NGAMBE, YOKO et surtout ESEKA, où le maximum en 24 heures de la période d'observations ( 24 ans ) a été relevé avec 186.3 m/m.

..../....

RESUME CLIMATOLOGIQUE (suite)

Dans quelques endroits isolés, des déficits pluviométriques importants se sont produits, en particulier à BAFIA, NKONGSAMBA et EDEA: dans ce dernier poste, l'écart à la moyenne dépassait 50 % .

INFLUENCE DU TEMPS SUR L'ACTIVITE GENERALE

Une grande activité régnait chez les cultivateurs de l'ensemble du Territoire; ils récoltaient, dans le Nord; le mil, les arachides et les légumes, et repiquaient le mil nain. Dans le Sud, ils achevaient l'ensemencement des champs de produits vivriers, sarclaient leurs plantations, et continuaient la cueillette des cabosses de cacao.

D'une manière générale, le réseau routier était fortement endommagé par les pluies, et la circulation routière souvent interrompue, en particulier dans l'Adamaoua, où la route Tibati - Ngaoundéré est restée coupée pendant plusieurs jours par une inondation du Meng, et à Eséka, où la forte pluie du 25 a provoqué des éboulements qui ont coupé la route et la voie ferrée.

Des éboulements et des inondations, qui ont détruit des plantations de café, se sont aussi produits dans le Moungo. Toujours dans cette région, l'humidité très forte faisait pourrir sur pied les baies de caféiers et les cabosses de cacao.

Enfin l'épidémie de grippe qui avait débuté dans le Nord au cours du mois dernier, s'est propagée par tout le Territoire, et a causé plusieurs dizaines de décès.-

N.B.-

1°)- Signification des signes conventionnels (page 8) :

≡ Brouillard visibilité < 1 km.

= Brume humide 1 km. ≥ visibilité < 2 km.

∞ Brume sèche visibilité < 5 km.

Eclair

Orage

Tonnerre entendu

Rosée

Vent ≥ 16 m/s.

Vent ≥ 21 m/s.

oooooooooooooooo

2°)- Vent en altitude (pages 9 à 13)
L'heure indiquée est celle du début du sondage -

3°)- Valeurs pluviométriques (pages 6 et 19) -

L'Ecart à la moyenne n'est indiqué que pour les Stations dont le nombre d'années d'observations est supérieur ou égal à DIX.

4°)- Renseignements complémentaires pour certains Aérodromes (pages 14 à 17) -

Les fréquences sont exprimées en nombre de jours.-

=====oo=====oo=====

HAUTEURS DES PRECIPITATIONS — SEPTEMBRE 1977

| Dates | DOUALA | EDEA | KRIBI | ABONG-MBANG | EBOLOWA | ESEKA | LOMIE | SANGME-LIMA | YAOUNDE | YOKADOU-MA | BAFIA | BATOURI | NANGA-EBOKO | YOKO | NKONG-SAMBA | KOUNDJA | MEIGA-NGA | NGAOU-NDERE | GAROUA | MAROUA-SALAK |
|---|---|---|---|---|---|---|---|---|---|---|---|---|---|---|---|---|---|---|---|---|
| 1 | 16.6 | 8.0 | 2.8 | | 6.7 | 15.2 | | 0.5 | 19.5 | | | | | 16.8 | 7.0 | 2.7 | 32.4 | 21.0 | | 37.8 |
| 2 | 16.0 | 3.3 | 1.4 | 29.1 | 5.5 | 34.8 | 0.5 | 13.3 | 0.6 | | | 0.6 | | | 31.0 | 5.5 | 36.2 | 32.4 | 16.9 | 8.2 |
| 3 | 3.0 | 5.5 | | 4.0 | 2.6 | 15.4 | 60.8 | 27.5 | 12.3 | 43.5 | 18.1 | 33.7 | | 1.3 | 49.9 | 44.0 | 2.2 | 3.7 | 20.0 | 0.8 |
| 4 | 4.5 | 0.2 | 2.4 | | 0.2 | | | | 6.3 | | | 38.5 | | | 0.1 | 16.4 | | 8.8 | | |
| 5 | 0.2 | 10.3 | 5.5 | | 1.5 | 1.9 | 40.5 | 2.6 | 0.5 | 4.2 | 0.4 | 7.1 | | | 4.4 | 1.2 | 1.0 | 0.2 | 1.7 | 5.9 |
| 6 | 1.8 | 14.9 | 0.9 | | | 7.2 | | | | | | | 8.3 | 26.3 | 1.1 | | | 0.2 | | |
| 7 | 93.1 | 32.6 | 26.3 | 3.5 | | 28.8 | 0.5 | 23.8 | 54.4 | 60.0 | 11.2 | 11.3 | 14.2 | 1.9 | 1.8 | 20.2 | 6.5 | 0.6 | | |
| 8 | 32.4 | 2.7 | 26.0 | 10.8 | 1.5 | 5.0 | 1.8 | 1.5 | 14.0 | | 12.5 | 4.2 | | 9.6 | 26.2 | 4.7 | 0.4 | | | |
| 9 | 4.9 | 17.8 | 15.5 | 86.0 | 2.5 | 2.4 | 48.3 | 4.3 | 13.1 | | | | 5.6 | 19.0 | 33.3 | | 3.5 | | | |
| 10 | 1.3 | 0.2 | 4.5 | 1.4 | 29.0 | 3.3 | 49.5 | 20.2 | 7.1 | 22.2 | 7.5 | 1.6 | 6.8 | 14.7 | 56.9 | 23.4 | 20.6 | 4.7 | 0.3 | |
| 11 | 1.3 | 4.2 | 31.2 | | 4.2 | 1.4 | | 0.2 | 0.1 | | | | | | 1.2 | | | 4.0 | 0.4 | 14.6 |
| 12 | 76.4 | 3.4 | 3.5 | 78.0 | | 5.9 | 1.8 | 0.3 | 17.5 | 26.3 | 2.8 | | 92.6 | 11.0 | 82.4 | 7.7 | 1.0 | 8.8 | | |
| 13 | 21.0 | 10.4 | 4.9 | | 1.2 | 4.9 | 44.7 | 0.2 | 1.0 | 10.0 | | | 2.2 | 52.3 | 8.9 | 0.9 | 15.4 | 8.0 | 8.8 | 12.6 |
| 14 | 9.3 | 9.0 | 14.1 | | 14.5 | 4.1 | 7.9 | | 1.5 | 1.6 | 6.6 | | | 18.1 | | 7.5 | 6.2 | 11.4 | 1.9 | |
| 15 | 0.6 | 2.8 | 16.5 | | 4.3 | 6.2 | | 0.7 | 18.4 | 44.6 | | | | | 32.3 | 64.8 | 5.2 | 0.9 | 3.0 | 61.3 |
| 16 | 68.6 | 4.1 | | | 26.1 | 18.8 | | | 4.5 | | | | 22.9 | | 5.7 | 3.2 | 0.2 | 26.2 | | |
| 17 | 80.2 | 27.0 | 12.2 | 5.5 | 29.4 | 50.3 | 10.4 | 2.0 | 3.8 | 21.5 | 5.9 | 17.4 | | 112.0 | 15.7 | 28.0 | 36.2 | 7.8 | 27.5 | 2.3 |
| 18 | 104.2 | 13.5 | 5.2 | 16.6 | 1.6 | 6.9 | 2.7 | | 3.2 | 28.0 | | | | 3.6 | 31.4 | | 2.5 | 19.9 | 4.4 | 1.8 |
| 19 | 12.3 | 16.2 | 5.8 | 1.1 | | 11.0 | | | 0.1 | | | | | 14.5 | 16.4 | 6.2 | 0.3 | | 0.2 | 2.7 |
| 20 | 3.8 | 2.7 | 4.1 | 3.3 | 1.3 | 12.7 | 1.7 | 1.7 | 5.7 | | 11.1 | 0.5 | 51.3 | 3.7 | 30.7 | 22.0 | 5.8 | 2.4 | | |
| 21 | 3.1 | | 15.8 | 43.8 | 9.8 | 16.6 | 4.5 | 13.5 | 0.6 | 9.0 | 2.4 | 39.5 | 22.8 | 18.8 | 4.1 | 9.3 | 23.5 | 22.3 | | |
| 22 | 1.6 | 5.5 | 51.3 | 17.0 | 7.8 | 18.3 | | 7.2 | 1.1 | | 0.9 | 10.7 | 10.7 | 11.0 | 23.3 | 3.2 | | 4.5 | 8.2 | 9.0 |
| 23 | 1.2 | | 33.6 | | 5.6 | 1.3 | 4.3 | 26.9 | 3.8 | 25.6 | 20.1 | 2.0 | 20.9 | 23.4 | 4.1 | 2.3 | 35.6 | 16.4 | 57.7 | |
| 24 | 0.3 | | 5.8 | | | | | 0.6 | 0.2 | | 0.3 | | | 2.0 | 13.0 | | 11.3 | 5.3 | | |
| 25 | 58.4 | 2.4 | 12.7 | | | 0.3 | | | | | 0.3 | | | | 7.7 | 4.1 | 6.4 | | | 13.5 |
| 26 | 39.6 | 31.5 | 44.8 | 21.4 | 34.7 | 86.3 | 14.4 | 0.5 | 6.5 | 22.1 | 3.6 | 15.2 | 0.4 | 16.3 | 26.2 | 28.3 | | 8.9 | | |
| 27 | 0.9 | 0.5 | 3.2 | 52.2 | 0.7 | 5.5 | 34.0 | 21.5 | 5.4 | 25.9 | 10.4 | 2.8 | 38.9 | 67.8 | 3.4 | 7.0 | 4.0 | 36.4 | 0.3 | |
| 28 | 0.2 | 0.8 | | 1.3 | | 12.3 | 1.3 | 0.2 | 0.5 | 6.1 | 0.4 | | 1.8 | | 13.7 | 37.1 | 29.2 | 20.2 | 22.3 | 40.8 |
| 29 | | | 1.2 | | | 0.2 | | | | | | | | | 0.5 | 0.3 | | 0.2 | | |
| 30 | 0.3 | 11.1 | 1.9 | 27.0 | 2.6 | 46.1 | 58.7 | 18.2 | 11.4 | | 20.7 | | 6.8 | 3.6 | 1.4 | 2.5 | 9.5 | 1.6 | | |

TEMPERATURES MINIMA SEPTEMBRE 1957

| Dates | DOUALA | EDEA | KRIBI | ABONG-MBANG | EBOLOWA | ESEKA | LOMIE | SANGMELIMA | YAOUNDE | YOKADOUMA | BAFIA | BATOURI | NANGA-EBOKO | YOKO | NKONG-SAMBA | KOUNDJA | MEIGA-NGA | NGAOUNDERE | GAROUA | MAROUA SALAK |
|---|---|---|---|---|---|---|---|---|---|---|---|---|---|---|---|---|---|---|---|---|
| 1 | 22.9 | 22.9 | 23.0 | 18.8 | 19.9 | 21.0 | 18.0 | 19.2 | 19.0 | 19.7 | 20.7 | 17.8 | 18.2 | 16.7 | 18.9 | 15.9 | 16.8 | 15.8 | 20.6 | 20.2 |
| 2 | 23.2 | 22.8 | 22.6 | 19.0 | 19.8 | 20.8 | 20.2 | 19.1 | 18.9 | 19.7 | 21.0 | 19.5 | 20.2 | 18.3 | 18.7 | 16.2 | 19.0 | 17.7 | 22.7 | 20.1 |
| 3 | 22.9 | 22.4 | 22.2 | 19.0 | 19.8 | 20.0 | 19.0 | 18.0 | 18.6 | 21.0 | 20.1 | 19.7 | 19.8 | 17.7 | 17.7 | 15.8 | 17.2 | 16.8 | 21.0 | 22.0 |
| 4 | 22.5 | 22.6 | 23.4 | 18.2 | 19.5 | 19.9 | 18.2 | 17.9 | 18.3 | 19.8 | 19.4 | 19.0 | 18.9 | 16.3 | 17.5 | 15.2 | 17.8 | 16.7 | 21.0 | 21.5 |
| 5 | 23.6 | 23.5 | 23.0 | 18.5 | 20.5 | 21.5 | 18.2 | 19.3 | 19.0 | 20.9 | 19.0 | 18.5 | 20.0 | 17.6 | 17.9 | 15.8 | 18.2 | 15.1 | 22.2 | 20.6 |
| 6 | 23.6 | 22.9 | 23.0 | 17.8 | 17.1 | 20.8 | 18.6 | 15.8 | 17.3 | 19.8 | 19.9 | 18.6 | 17.2 | 17.0 | 17.8 | 15.3 | 18.0 | 16.5 | 20.8 | 20.8 |
| 7 | 22.6 | 22.9 | 23.4 | 18.5 | 20.2 | 20.9 | 19.0 | 19.7 | 19.4 | 19.8 | 21.0 | 19.9 | 20.5 | 16.4 | 18.7 | 15.6 | 18.7 | 17.2 | 22.8 | 21.8 |
| 8 | 22.1 | 22.5 | 22.6 | 18/1 | 19.9 | 20.6 | 17.4 | 18.4 | 19.1 | 19.9 | 19.3 | 17.1 | 19.0 | 16.2 | 18.4 | 15.3 | 16.5 | 16.0 | 21.7 | 21.8 |
| 9 | 22.0 | 22.6 | 23.0 | 18.8 | 19.4 | 20.8 | 19.2 | 18.5 | 18.9 | 19.5 | 19.4 | 17.4 | 17.4 | 16.4 | 18.1 | 15.9 | 15.5 | 14.6 | 22.8 | 21.3 |
| 10 | 23.0 | 23.0 | 22.8 | 18.7 | 19.4 | 20.8 | 18.8 | 18.9 | 19.0 | 20.0 | 20.9 | 19.2 | 18.8 | 16.6 | 18.1 | 15.6 | 17.0 | 17.0 | 21.9 | 20.8 |
| 11 | 21.9 | 22.5 | 23.0 | 18.3 | 19.5 | 20.0 | 18.8 | 18.1 | 17.8 | 19.0 | 19.2 | 16.9 | 18.4 | 16.3 | 19.0 | 15.8 | 14.8 | 14.6 | 21.8 | 19.2 |
| 12 | 23.1 | 23.0 | 22.8 | 18.8 | 20.1 | 21.2 | 18.6 | 19.1 | 19.4 | 19.9 | 21.0 | 18.7 | 20.5 | 18.5 | 18.4 | 16.3 | 16.9 | 14.7 | 20.6 | 19.7 |
| 13 | 22.2 | 22.0 | 22.8 | 18/5 | 20.3 | 20.0 | 18.0 | 19.0 | 18.0 | 19.7 | 20.4 | 19.2 | 18.2 | 16.7 | 18.0 | 16.4 | 17.0 | 16.5 | 22.5 | 21.9 |
| 14 | 22.0 | 21.9 | 22.0 | 17.5 | 19.7 | 20.3 | 17.0 | 19.4 | 18.9 | 20.0 | 20.1 | 18.8 | 19.3 | 17.4 | 18.4 | 16.1 | 17.3 | 16.9 | 20.8 | 19.9 |
| 15 | 22.8 | 22.9 | 22.2 | 20.0 | 20.0 | 21.0 | 20.0 | 19.4 | 19.1 | 19.7 | 21.0 | 19.5 | 20.2 | 17.8 | 17.5 | 15.4 | 17.2 | 15.7 | 22.0 | 20.0 |
| 16 | 23.6 | 23.2 | 23.0 | 19.4 | 20.3 | 21.0 | 19.2 | 19.3 | 19.3 | 20.1 | 21.6 | 18.4 | 21.6 | 17.4 | 18.1 | 15.8 | 15.1 | 16.8 | 21.0 | 19.0 |
| 17 | 23.3 | 23.8 | 23.8 | 19.2 | 19.5 | 21.2 | 18.6 | 19.6 | 20.0 | 20.5 | 21.6 | 18.2 | 19.7 | 18.1 | 19.2 | 16.5 | 17.1 | 15.0 | 22.6 | 20.6 |
| 18 | 22.6 | 22.9 | 22.0 | 19.8 | 19.4 | 20.2 | 19.6 | 19.0 | 19.5 | 20.7 | 19.4 | 19.0 | 19.0 | 16.2 | 17.5 | 16.0 | 17.2 | 17.5 | 21.0 | 20.5 |
| 19 | 23.0 | 22.8 | 22.1 | 19.5 | 20.1 | 20.8 | 20.0 | 18.6 | 19.0 | 20.4 | 21.0 | 19.2 | 20.3 | 18.3 | 18.9 | 16.9 | 17.5 | 17.0 | 21.9 | 20.6 |
| 20 | 23.2 | 22.8 | 23.0 | 19.0 | 20.1 | 21.2 | 19.0 | 19.8 | 19.5 | 20.6 | 20.9 | 19.5 | 20.8 | 17.5 | 19.1 | 16.8 | 17.2 | 17.4 | 21.9 | 21.0 |
| 21 | 23.1 | 23.3 | 22.7 | 19.2 | 20.2 | 19.8 | 19.6 | 19.5 | 18.0 | 18.8 | 19.9 | 19.5 | 18.5 | 18.1 | 19.0 | 17.0 | 17.0 | 17.0 | 22.2 | 22.0 |
| 22 | 23.6 | 23.0 | 21.8 | 18.8 | 18.6 | 19.8 | 18.0 | 18.5 | 18.2 | 19.8 | 20.7 | 19.8 | 19.0 | 17.0 | 19.5 | 16.9 | 17.0 | 16.4 | 20.7 | 20.0 |
| 23 | 23.0 | 22.7 | 22.0 | 19.0 | 20.2 | 20.8 | 19.0 | 19.7 | 19.0 | 20.2 | 20.1 | 18.3 | 18.7 | 16.0 | 18.0 | 16.6 | 16.1 | 16.8 | 21.0 | 19.8 |
| 24 | 22.4 | 22.2 | 21.4 | 19.6 | 18.8 | 20.8 | 19.4 | 19.2 | 18.7 | 19.5 | 19.1 | 18.4 | 19.1 | 16.3 | 19.0 | 15.8 | 16.2 | 16.7 | 20.2 | 21.0 |
| 25 | 23.8 | 23.5 | 23.2 | 19.8 | 20.0 | 21.7 | 19.0 | 18.9 | 19.0 | 18.6 | 20.6 | 18.4 | 19.8 | 17.3 | 18.9 | 17.2 | 17.8 | 17.0 | 21.6 | 20.8 |
| 26 | 22.2 | 23.5 | 23.2 | 20.4 | 20.6 | 21.5 | 20.2 | 19.4 | 19.8 | 20.0 | 20.2 | 18.5 | 20.5 | 18.2 | 19.0 | 15.7 | 16.9 | 16.0 | 22.0 | 21.8 |
| 27 | 22.9 | 22.0 | 22.0 | 20.0 | 19.4 | 19.5 | 19.0 | 18.3 | 18.9 | 19.0 | 20.6 | 19.1 | 20.0 | 17.3 | 18.0 | 15.9 | 18.2 | 17.0 | 22.2 | 21.7 |
| 28 | 22.9 | 22.5 | 21.5 | 18.0 | 19.6 | 20.2 | 18.8 | 17.1 | 18.0 | 19.8 | 20.0 | 18.6 | 18.4 | 15.4 | 18.7 | 16.2 | 17.0 | 16.9 | 19.0 | 18.4 |
| 29 | 22.9 | 22.4 | 22.4 | 17.6 | 17.5 | 20.7 | 19.0 | 16.2 | 17.4 | 19.6 | 17.5 | 16.5 | 16.2 | 15.9 | 17.2 | 13.3 | 14.8 | 14.6 | 19.2 | 18.8 |
| 30 | 23.0 | 23.2 | 23.0 | 16.8 | 19.6 | 21.6 | 17.8 | 18.3 | 19.3 | 19.8 | 20.0 | 17.8 | 18.0 | 17.9 | 18.2 | 14.9 | 17.6 | 16.6 | 22.5 | 22.0 |

TEMPERATURES MAXIMA

SEPTEMBRE 1957

| Dates | DOUALA | EDEA | KRIBI | ABONG-MBANG | EBOLOWA | ESEKA | LOMIE | SANGMELIMA | YAOUNDE | YOKADOUMA | BAFIA | BATOUKI | NANGA-EBOKO | YOKO | NKONG-SAMBA | KOUNDJA | MEIGANGA | NGAOUNDERE | GAROUA | MAROUA-SALAK |
|---|---|---|---|---|---|---|---|---|---|---|---|---|---|---|---|---|---|---|---|---|
| 1 | 28.9 | 29.6 | 26.6 | 27.8 | 27.5 | 26.5 | 28.4 | 28.2 | 25.7 | 29.3 | 29.4 | 28.7 | 28.5 | 25.3 | 25.4 | 24.7 | 28.5 | 27.8 | 31.0 | 28.0 |
| 2 | 27.0 | 28.8 | 27.8 | 27.8 | 29.3 | 26.8 | 28.2 | 28.5 | 28.9 | 28.4 | 29.4 | 29.4 | 27.6 | 26.3 | 25.0 | 25.1 | 28.2 | 26.4 | 32.5 | 31.4 |
| 3 | 28.7 | 28.7 | 27.6 | 22.0 | 26.9 | 29.1 | 24.0 | 25.9 | 26.8 | 24.0 | 28.8 | 22.0 | 24.2 | 20.0 | 25.1 | 23.5 | 25.0 | 21.4 | 24.8 | 28.5 |
| 4 | 30.0 | 31.0 | 27.2 | 28.6 | 28.8 | 28.5 | 28.0 | 28.8 | 27.2 | 29.8 | 27.4 | 29.6 | 28.0 | 24.4 | 24.0 | 25.2 | 29.2 | 26.6 | 30.9 | 31.9 |
| 5 | 30.2 | 31.4 | 28.0 | 24.0 | 26.2 | 26.9 | 21.8 | 23.9 | 23.1 | 23.2 | 27.6 | 22.5 | 26.8 | 25.4 | 26.0 | 25.4 | 26.0 | 26.9 | 30.0 | 30.1 |
| 6 | 28.1 | 31.3 | 27.0 | 28.0 | 28.7 | 31.3 | 28.2 | 29.4 | 28.2 | 28.5 | 29.2 | 29.1 | 28.4 | 25.2 | 26.4 | 24.7 | 29.0 | 27.3 | 28.6 | 30.4 |
| 7 | 30.0 | 31.4 | 27.2 | 23.9 | 28.0 | 29.2 | 26.8 | 26.9 | 25.2 | 29.0 | 29.4 | 28.3 | 28.4 | 26.4 | 24.1 | 24.5 | 27.0 | 26.5 | 32.2 | 33.0 |
| 8 | 30.0 | 28.6 | 26.5 | 28.0 | 27.0 | 24.3 | 28.7 | 27.8 | 27.8 | 28.1 | 29.9 | 28.3 | 28.0 | 26.5 | 25.9 | 25.1 | 25.4 | 25.8 | 31.7 | 31.2 |
| 9 | 29.8 | 30.9 | 26.0 | 27.8 | 28.9 | 27.8 | 29.2 | 27.2 | 26.3 | 29.8 | 30.1 | 30.5 | 29.2 | 26.6 | 25.9 | 25.7 | 28.2 | 26.7 | 30.2 | 31.1 |
| 10 | 28.6 | 31.0 | 27.4 | 28.4 | 29.9 | 29.8 | 29.4 | 28.2 | 27.3 | 26.5 | 30.4 | 27.7 | 28.9 | 26.2 | 24.2 | 25.2 | 28.1 | 24.4 | 32.8 | 34.1 |
| 11 | 29.7 | 31.5 | 25.6 | 29.5 | 26.1 | 28.3 | 29.4 | 28.5 | 28.8 | 30.0 | 30.2 | 29.8 | 29.5 | 28.0 | 25.7 | 26.5 | 29.4 | 29.6 | 32.8 | 25.6 |
| 12 | 25.7 | 27.8 | 27.6 | 28.0 | 28.8 | 27.0 | 29.2 | 30.1 | 27.4 | 31.0 | 30.1 | 29.6 | 29.2 | 26.2 | 26.5 | 24.4 | 29.6 | 27.3 | 31.8 | 32.1 |
| 13 | 25.2 | 27.2 | 25.5 | 29.6 | 28.0 | 28.3 | 30.8 | 26.9 | 25.5 | 30.6 | 26.1 | 29.6 | 26.8 | 24.8 | 27.2 | 25.8 | 27.2 | 26.5 | 31.4 | 34.4 |
| 14 | 29.3 | 30.5 | 27.2 | 28.0 | 28.6 | 28.0 | 27.4 | 28.9 | 27.1 | 30.2 | 28.6 | 29.8 | 28.4 | 26.2 | 26.1 | 24.4 | 29.1 | 26.8 | 29.8 | 34.0 |
| 15 | 29.6 | 30.4 | 27.0 | 28.0 | 29.0 | 28.3 | 27.8 | 29.3 | 28.2 | 27.5 | 30.0 | 26.8 | 28.8 | 25.8 | 26.7 | 26.5 | 27.3 | 27.3 | 28.9 | 25.5 |
| 16 | 29.2 | 30.2 | 27.3 | 29.5 | 29.2 | 27.6 | 29.4 | 29.3 | 28.8 | 30.1 | 30.0 | 28.8 | 29.6 | 26.5 | 26.5 | 25.5 | 28.1 | 28.6 | 31.0 | 31.1 |
| 17 | 27.7 | 29.9 | 27.5 | 29.5 | 29.0 | 29.2 | 26.8 | 29.5 | 27.8 | 28.0 | 29.9 | 30.8 | 29.2 | 26.8 | 25.1 | 26.5 | 30.2 | 29.0 | 33.1 | 34.0 |
| 18 | 27.1 | 27.0 | 27.1 | 27.0 | 24.8 | 24.8 | 27.0 | 27.1 | 24.3 | 29.5 | 29.3 | 28.8 | 27.6 | 25.0 | 25.7 | 24.9 | 23.5 | 23.7 | 31.0 | 33.2 |
| 19 | 28.0 | 29.0 | 27.0 | 27.8 | 28.0 | 29.2 | 28.6 | 28.5 | 27.0 | 29.0 | 28.8 | 29.0 | 28.6 | 25.4 | 25.5 | 24.6 | 28.1 | 27.3 | 31.1 | 31.2 |
| 20 | 28.2 | 29.3 | 26.3 | 29.2 | 28.4 | 27.8 | 29.0 | 29.5 | 26.6 | 30.6 | 30.4 | 27.8 | 28.9 | 26.0 | 26.1 | 25.0 | 29.4 | 29.2 | 32.6 | 33.0 |
| 21 | 29.2 | 30.2 | 27.2 | 29.0 | 28.0 | 28.1 | 28.6 | 28.4 | 27.0 | 30.6 | 29.1 | 30.3 | 28.1 | 27.4 | 26.0 | 25.8 | 28.2 | 28.8 | 32.7 | 33.7 |
| 22 | 28.7 | 31.0 | 25.5 | 25.5 | 26.3 | 30.0 | 25.8 | 28.8 | 27.6 | 27.0 | 28.8 | 24.7 | 27.2 | 25.3 | 24.9 | 24.3 | 26.8 | 26.6 | 26.7 | 26.0 |
| 23 | 28.1 | 29.1 | 24.6 | 28.0 | 24.0 | 26.3 | 27.0 | 27.0 | 27.3 | 28.0 | 28.8 | 27.7 | 28.7 | 25.8 | 25.1 | 23.9 | 28.0 | 29.0 | 30.8 | 31.0 |
| 24 | 30.5 | 32.0 | 27.1 | 25.5 | 26.5 | 30.0 | 25.4 | 24.0 | 25.2 | 27.1 | 29.0 | 27.0 | 26.2 | 26.0 | 26.2 | 25.9 | 28.3 | 27.6 | 30.8 | 31.2 |
| 25 | 30.3 | 31.5 | 27.0 | 29.0 | 29.8 | 30.5 | 29.8 | 28.1 | 28.2 | 30.8 | 30.1 | 30.4 | 29.4 | 26.7 | 27.1 | 26.6 | 29.6 | 28.0 | 30.0 | 31.9 |
| 26 | 28.3 | 29.1 | 27.1 | 25.2 | 26.9 | 29.5 | 28.2 | 27.0 | 26.2 | 30.0 | 29.9 | 29.4 | 26.5 | 26.4 | 26.5 | 24.0 | 29.0 | 28.6 | 32.1 | 33.2 |
| 27 | 28.9 | 29.8 | 27.2 | 25.8 | 26.6 | 27.3 | 27.2 | 27.7 | 25.8 | 27.5 | 28.1 | 26.7 | 28.7 | 24.4 | 23.2 | 25.5 | 27.6 | 27.5 | 30.7 | 34.5 |
| 28 | 28.8 | 27.5 | 27.0 | 25.2 | 26.2 | 24.2 | 24.8 | 25.3 | 25.1 | 28.0 | 26.4 | 27.6 | 25.4 | 23.2 | 21.9 | 21.8 | 21.7 | 21.7 | 25.5 | 24.0 |
| 29 | 30.0 | 32.4 | 27.7 | 27.8 | 28.8 | 29.3 | 28.4 | 27.9 | 29.2 | 30.0 | 28.0 | 29.7 | 28.2 | 25.5 | 26.1 | 25.4 | 28.0 | 27.6 | 30.6 | 32.3 |
| 30 | 31.8 | 33.2 | 28.4 | 31.0 | 30.2 | 30.8 | 30.8 | 29.9 | 28.8 | 31.5 | 30.2 | 31.5 | 30.3 | 28.7 | 27.4 | 26.3 | 29.6 | 29.4 | 33.0 | 33.8 |

| STATIONS | TEMPERATURE DE L'AIR SOUS ABRI EN °C. | | | | | | | | | | PRECIPITATIONS | | | |
|---|---|---|---|---|---|---|---|---|---|---|---|---|---|---|
| | Moy. MAX. | Moy. Min. | Tx+Tn / 2 | Ecart à Moy. | MAX. Abs. | Min. Abs. | Moy. 00hTU | Moy. 06hTU | Moy. 12hTU | Moy. 18hTU | Total (mm) | Ecart à Moy. | Nbre. de j. | MAX. 24 h. |
| DOUALA | 28.9 | 22.9 | 25.9 | + 0.4 | 31.8 | 21.9 | 23.7 | 23.2 | 27.6 | 25.1 | 657.1 | + 36.8 | 29 | 104.2 |
| EDEA | 30.1 | 22.8 | 26.5 | + 0.6 | 33.2 | 21.9 | 24.0 | 23.5 | 28.6 | 25.5 | 240.6 | -229.7 | 26 | 32.6 |
| NGAMBE | 27.1 | 19.7 | 23.4 | + 0.7 | 30.0 | 18.6 | 20.7 | 20.2 | 25.3 | 21.6 | 502.8 | + 5.1 | 28 | 113.6 |
| NKONGSAMBA | 25.6 | 18.4 | 22.0 | + 0.6 | 27.4 | 17.2 | 19.4 | 19.1 | 24.3 | 20.5 | 533.8 | + 48.5 | 29 | 82.4 |
| ERIPI | 26.9 | 22.6 | 24.8 | 0.0 | 28.4 | 21.4 | 23.9 | 23.0 | 25.7 | 25.0 | 353.1 | -164.2 | 27 | 51.3 |
| ABONG-MBANG | 27.5 | 18.8 | 23.2 | 0.0 | 31.0 | 16.8 | - | 19.6 | 25.8 | 22.4 | 402.0 | +160.8 | 17 | 86.0 |
| AKONOLINGA | 27.6 | 19.6 | 23.6 | - | 29.5 | 18.0 | 20.7 | 20.1 | 25.4 | 23.6 | 239.5 | + 21.4 | 20 | 34.6 |
| EBOLOWA | 27.8 | 19.6 | 23.7 | + 0.3 | 30.2 | 17.1 | 20.5 | 20.1 | 25.9 | 22.4 | 193.3 | + 9.4 | 22 | 34.7 |
| EBEKA | 28.2 | 20.7 | 24.5 | + 0.5 | 31.3 | 19.5 | 21.4 | 21.1 | 25.5 | 22.9 | 522.1 | +155.1 | 28 | 186.3 |
| LOMIE | 27.8 | 18.8 | 23.3 | 0.0 | 30.8 | 17.0 | - | 20.0 | 26.1 | 23.4 | 388.3 | +125.5 | 19 | 60.8 |
| SANGMELIMA | 27.9 | 18.7 | 23.3 | + 0.1 | 30.1 | 15.8 | 20.1 | 19.5 | 25.7 | 22.3 | 192.2 | - 41.2 | 22 | 27.5 |
| YAOUNDE | 27.0 | 18.8 | 22.9 | + 0.1 | 29.2 | 17.3 | 19.9 | 19.5 | 24.9 | 21.9 | 213.1 | + 10.7 | 27 | 54.4 |
| YOKADOUMA | 28.8 | 19.9 | 24.4 | + 0.7 | 31.5 | 18.6 | - | 20.3 | 27.4 | 23.3 | 350.6 | +133.4 | 15 | 60.0 |
| BAFIA | 29.1 | 20.2 | 24.7 | + 0.2 | 30.4 | 17.5 | 21.2 | 20.7 | 27.1 | 24.7 | 135.2 | - 95.7 | 18 | 20.7 |
| BAFOUSSAM | 28.4 | 18.6 | 23.5 | 0.0 | 31.5 | 16.5 | 19.7 | 19.7 | 26.6 | 22.9 | 205.1 | - 19.8 | 14 | 39.5 |
| BERTOUA | 28.6 | 18.7 | 23.7 | + 0.1 | 31.5 | 16.8 | - | 19.8 | 26.3 | 23.4 | 248.1 | + 25.2 | 14 | 58.8 |
| BETARE-OYA | 27.3 | 17.8 | 22.6 | - 0.2 | 30.2 | 15.8 | - | 18.6 | 25.6 | 20.7 | 278.6 | + 20.0 | 23 | 77.5 |
| MANCA-EBOKO | 28.1 | 19.2 | 23.7 | - 0.1 | 30.3 | 16.3 | 20.1 | 20.1 | 26.4 | 23.7 | 306.2 | + 43.8 | 15 | 92.6 |
| YOKO | 25.7 | 17.1 | 21.4 | 0.0 | 28.0 | 15.4 | 18.1 | 17.9 | 23.8 | 20.7 | 447.7 | +126.0 | 21 | 112.0 |
| BANYO | 27.0 | 17.0 | 22.0 | + 0.3 | 28.5 | 15.9 | - | 18.0 | 25.5 | 20.2 | 359.4 | + 63.0 | 23 | 30.8 |
| KOUNDJA | 25.1 | 15.9 | 20.5 | + 0.2 | 26.6 | 13.3 | 17.1 | 16.9 | 23.3 | 19.2 | 352.5 | - 19.7 | 25 | 64.8 |
| MEIGANGA | 27.7 | 17.0 | 22.4 | + 0.3 | 30.2 | 14.8 | - | 18.9 | 25.5 | 20.8 | 295.1 | + 41.4 | 24 | 36.4 |
| NGAOUNDERE | 27.0 | 16.4 | 21.7 | + 0.4 | 29.6 | 14.6 | 17.8 | 17.5 | 25.3 | 19.9 | 276.8 | + 36.4 | 26 | 36.4 |
| TIBATI | 28.1 | 17.5 | 22.8 | + 0.4 | 30.3 | 15.5 | - | 18.5 | 26.3 | 20.5 | 288.2 | + 11.2 | 22 | 43.3 |
| GAROUA | 30.7 | 21.5 | 26.1 | - 0.3 | 33.1 | 19.0 | 22.7 | 22.6 | 28.4 | 25.8 | 173.6 | - 35.7 | 15 | 57.7 |
| GUIDER | 31.3 | 21.3 | 26.3 | + 0.5 | 34.4 | 18.9 | 22.4 | 22.3 | 29.5 | 25.9 | 147.2 | - 8.6 | 15 | 37.3 |
| KAELE | 31.1 | 20.7 | 25.9 | - 0.1 | 34.5 | 18.5 | 21.7 | 22.3 | 28.9 | 26.0 | 210.1 | + 37.2 | 16 | 64.5 |
| MAROUA-SALAK | 31.2 | 20.7 | 26.0 | - | 34.5 | 18.4 | 22.2 | 22.3 | 28.9 | 25.3 | 211.3 | - | 13 | 61.3 |
| POLI | 30.0 | 19.9 | 25.0 | + 0.1 | 32.6 | 18.2 | 21.9 | 21.0 | 28.4 | 24.7 | 371.8 | + 70.9 | 22 | 76.4 |

| STATIONS | HUMIDITE RELATIVE EN % | | | | | | | | TENSION DE VAPEUR | | | | EVAPO-RATION | NEB. TOT. MOY (OCT) | | | |
|---|---|---|---|---|---|---|---|---|---|---|---|---|---|---|---|---|---|
| | Moy. MAX. | Moy. Min. | MAX. Abs. | Min. Abs. | Moy. 00hTU | Moy. 06hTU | Moy. 12hTU | Moy. 18hTU | Moy. 00hTU | Moy. 06hTU | Moy. 12hTU | Moy. 18hTU | ( en mm) | 00h TU | 06h TU | 12h TU | 18h TU |
| DOUALA | 98 | 70 | 100 | 60 | 97 | 97 | 78 | 88 | 28.4 | 27.5 | 28.8 | 28.1 | 43.1 | 7 | 7 | 7 | 7 |
| EDEA | 98 | 71 | 99 | 54 | 97 | 97 | 78 | 91 | 28.9 | 28.0 | 30.5 | 29.7 | 40.7 | - | 8 | 7 | 7 |
| NGAMBE | 100 | 73 | 100 | 55 | 99 | 99 | 82 | 96 | 24.2 | 23.5 | 26.5 | 24.6 | 26.3 | - | 8 | 7 | 7 |
| NKONGSAMBA | 99 | 74 | 100 | 53 | 97 | 96 | 82 | 95 | 21.8 | 21.2 | 24.9 | 22.9 | 28.2 | - | 7 | 7 | 8 |
| KRIBI | 99 | 82 | 100 | 79 | 95 | 98 | 89 | 91 | 28.2 | 27.5 | 29.4 | 28.8 | 48.3 | - | 8 | 7 | 7 |
| ABONG-MBANG | - | - | - | - | - | 98 | 75 | 93 | - | 22.3 | 24.9 | 25.2 | 52.6 | - | 8 | 7 | 5 |
| AKONOLINGA | 98 | 64 | 100 | 55 | 97 | 96 | 75 | 85 | 23.7 | 22.6 | 24.3 | 24.7 | 63.7 | - | 8 | 7 | 6 |
| EDOLOWA | 99 | 65 | 100 | 52 | 99 | 99 | 73 | 91 | 23.9 | 23.3 | 24.4 | 24.7 | 60.6 | - | 8 | 7 | 7 |
| ESSEKA | 99 | 78 | 100 | 63 | 97 | 98 | 86 | 95 | 24.7 | 24.5 | 28.0 | 26.5 | 25.0 | - | 8 | 7 | 8 |
| LOMIE | - | - | - | - | - | 96 | 73 | 86 | - | 22.5 | 24.7 | 24.8 | - | - | 8 | 7 | 6 |
| SANGMELIMA | 99 | 63 | 100 | 51 | 97 | 98 | 72 | 86 | 22.8 | 22.1 | 23.8 | 23.1 | 74.3 | - | 8 | 7 | 6 |
| YAOUNDE | 99 | 64 | 100 | 54 | 97 | 98 | 75 | 90 | 22.5 | 22.1 | 23.6 | 23.7 | 50.0 | 7 | 8 | 7 | 6 |
| YOKADOUMA | - | - | - | - | - | 96 | 70 | 88 | - | 22.8 | 25.6 | 25.2 | 45.2 | - | 8 | 7 | 7 |
| BAFIA | 98 | 60 | 100 | 50 | 95 | 98 | 70 | 82 | 23.9 | 23.9 | 25.1 | 25.5 | 65.4 | - | 8 | 7 | 5 |
| BATOURI | 100 | 64 | 100 | 52 | 98 | 99 | 73 | 87 | 22.4 | 22.7 | 25.4 | 24.3 | 47.0 | 7 | 8 | 7 | 7 |
| BERTOUA | - | - | - | - | - | 97 | 71 | 84 | - | 22.4 | 24.3 | 24.2 | - | - | 8 | 7 | 5 |
| BETARE-OYA | - | - | - | - | - | 99 | 71 | 90 | - | 21.2 | 23.3 | 22.0 | 42.1 | - | 8 | 6 | 7 |
| NANGA-EBOKO | 99 | 64 | 100 | 50 | 97 | 97 | 73 | 86 | 22.8 | 22.8 | 25.1 | 25.2 | 50.1 | - | 8 | 7 | 6 |
| YOKO | 100 | 68 | 100 | 55 | 96 | 97 | 76 | 88 | 19.9 | 19.9 | 22.4 | 21.5 | 45.7 | 7 | 7 | 7 | 7 |
| BANYO | - | - | - | - | - | 97 | 67 | 89 | - | 20.0 | 21.8 | 21.1 | 45.4 | - | 7 | 7 | 7 |
| KOUNDJA | 100 | 63 | 100 | 51 | 98 | 99 | 72 | 93 | 19.1 | 19.0 | 20.6 | 20.6 | 79.3 | 7 | 8 | 7 | 8 |
| MEIGANGA | - | - | - | - | - | 97 | 71 | 89 | - | 21.1 | 23.1 | 21.9 | 47.4 | - | 7 | 7 | 7 |
| NGAOUNDERE | 100 | 57 | 100 | 48 | 98 | 99 | 65 | 91 | 19.9 | 19.8 | 21.0 | 21.1 | 69.1 | 7 | 7 | 7 | 7 |
| TIBATI | - | - | - | - | - | 99 | 68 | 92 | - | 21.1 | 23.3 | 22.2 | 33.5 | - | 7 | 7 | 7 |
| GAROUA | 99 | 60 | 100 | 45 | 95 | 95 | 70 | 84 | 26.2 | 26.0 | 27.1 | 27.9 | 112.9 | 6 | 7 | 6 | 5 |
| GUIDER | 96 | 55 | 100 | 44 | 91 | 94 | 63 | 81 | 24.7 | 25.3 | 26.0 | 27.1 | 77.1 | - | 7 | 6 | 6 |
| KAELE | 97 | 55 | 100 | 41 | 97 | 93 | 63 | 81 | 25.2 | 25.0 | 25.1 | 27.2 | 110.9 | - | 6 | 6 | 4 |
| MAROUA-SALAK | 99 | 54 | 100 | 40 | 97 | 96 | 64 | 85 | 26.0 | 25.8 | 25.5 | 27.5 | 93.3 | - | 6 | 6 | 6 |
| POLI | 98 | 63 | 100 | 51 | 91 | 97 | 70 | 88 | 23.9 | 24.2 | 27.1 | 27.4 | 61.3 | - | 6 | 6 | 6 |

| STATIONS | VENT DE SURFACE – VITESSE MOYENNE m/s. à 00hTU | à 06hTU | à 12hTU | à 18hTU | MAXIMUM DD | m/s. | Dates | PHENOMENES DIVERS (NOMBRE DE JOURS) ≡ | = | ∞ | ↘ | ⚡ (⚡) | ⌓ | ⁄≡ | ⁄≡ |
|---|---|---|---|---|---|---|---|---|---|---|---|---|---|---|---|
| DOUALA | 0.1 | 0.7 | 2.9 | 1.7 | NE | 11 | 13 | 3 | 0 | 0 | 8 | 15 | 0 | 0 | 0 |
| EDEA | – | 0.0 | 2.1 | 0.0 | W | 17 | 13 | 0 | 0 | 0 | 4 | 15 | 0 | 1 | 0 |
| NGAMBE | – | 0.0 | 2.0 | 0.2 | E | 9 | 14 | 22 | 0 | 0 | 1 | 18 | 0 | 0 | 0 |
| NKONGSAMBA | – | 0.4 | 2.8 | 0.8 | N | 20 | 12 | 24 | 0 | 0 | 0 | 18 | 0 | 1 | 0 |
| KRIBI | – | 0.9 | 3.4 | 3.3 | SW | 6 | 1 | 0 | 0 | 0 | 0 | 8 | 0 | 0 | 0 |
| ABONG-MBANG | – | 0.0 | 0.9 | 0.2 | E | 5 | 17 | 3 | 0 | 0 | 3 | 15 | 0 | 0 | 0 |
| AKONOLINGA | – | 0.1 | 1.3 | 0.6 | ESE | 11 | 3 | 4 | 2 | 0 | 10 | 14 | 0 | 0 | 0 |
| EBOLOWA | – | 0/4 | 3.3 | 1.8 | N | 13 | 8 | 5 | 0 | 0 | 1 | 23 | 0 | 0 | 0 |
| ESEKA | – | 0.5 | 1.2 | 2.5 | W | 12 | 1 | 28 | 0 | 0 | 0 | 20 | 0 | 0 | 0 |
| LOMIE | – | 0.0 | 2.7 | 0.1 | NE | 12 | 10 | 4 | 0 | 0 | 0 | 22 | 0 | 0 | 0 |
| SANGMELIMA | – | 0.6 | 2.0 | 0.5 | N | 10 | 1 | 3 | 0 | 0 | 8 | 13 | 2 | 0 | 0 |
| YAOUNDE | 2.2 | 1.2 | 2.0 | 1.8 | ENE-E | 10 | 3-13 | 9 | 0 | 0 | 4 | 22 | 0 | 0 | 0 |
| YOKADOUMA | – | 0.3 | 3.2 | 1.1 | E | 30 | 23 | 11 | 0 | 0 | 0 | 27 | 0 | 5 | 1 |
| BAFIA | – | 0.2 | 1.3 | 1.2 | N | 16 | 3 | 9 | 0 | 0 | 7 | 19 | 7 | 1 | 0 |
| BATOURI | 0.2 | 0.3 | 1.3 | 0.5 | N | 12 | 4 | 15 | 0 | 0 | 2 | 27 | 0 | 0 | 0 |
| BERTOUA | – | 0.2 | 0.6 | 0.1 | E | 16 | 26 | 5 | 0 | 0 | 4 | 21 | 4 | 1 | 0 |
| BETARE-OYA | – | 0.9 | 2.5 | 1.6 | NE | 10 | 7 | 20 | 0 | 0 | 0 | 29 | 1 | 0 | 0 |
| NANGA-EBOKO | – | 0.7 | 2.1 | 0.3 | E | 10 | 10 | 6 | 1 | 0 | 9 | 13 | 0 | 0 | 0 |
| YOKO | 3.2 | 2.6 | 2.5 | 2.7 | NE | 11 | 30 | 24 | 0 | 0 | 2 | 24 | 0 | 0 | 0 |
| BANYO | – | 0.2 | 2.6 | 1.2 | S | 16 | 10 | 1 | 0 | 0 | 1 | 26 | 3 | 1 | 0 |
| KOUNDJA | 1.2 | 1.4 | 2.7 | 1.3 | NE | 10 | 24 | 10 | 0 | 0 | 5 | 24 | 2 | 0 | 0 |
| MEIGANGA | – | 1.0 | 2.7 | 1.5 | N | 22 | 30 | 7 | 0 | 0 | 5 | 25 | 0 | 3 | 1 |
| NGAOUNDERE | 0.9 | 0.5 | 3.2 | 1.2 | NE | 13 | 6 | 15 | 0 | 0 | 2 | 28 | 0 | 0 | 0 |
| TIBATI | – | 0.3 | 1.4 | 1.7 | NE | 18 | 30 | 4 | 0 | 0 | 1 | 22 | 0 | 6 | 0 |
| GAROUA | 2.3 | 2.3 | 2.8 | 2.0 | E | 20 | 18 | 0 | 0 | 0 | 5 | 23 | 4 | 3 | 0 |
| GUIDER | – | 2.1 | 4.7 | 2.9 | SE | 22 | 13 | 0 | 0 | 0 | 4 | 23 | 0 | 5 | 2 |
| KAELE | – | 0.9 | 2.6 | 0.4 | NW | 21 | 11 | 1 | 0 | 0 | 7 | 18 | 0 | 3 | 1 |
| MAROUA-SALAK | 1.3 | 0.8 | 3.0 | 0.6 | ESE-NE | 27 | 13-28 | 1 | 0 | 0 | 8 | 19 | 15 | 8 | 4 |
| POLI | – | 0.6 | 3.3 | 0.3 | E | 18 | 5 | 1 | 0 | 0 | 2 | 26 | 8 | 2 | 0 |

## DUREE DE L'INSOLATION EN HEURES ET 1/10

| Dates | DOUALA | YAOUNDE | YOKO | BATOURI | KOUNDJA | NGAOUNDERE | GAROUA | MAROUA SALAK |
|---|---|---|---|---|---|---|---|---|
| 1 | 5.3 | 1.6 | 5.4 | 3.1 | 7.1 | 7.8 | 6.7 | 1.1 |
| 2 | 0.3 | 3.3 | 6.0 | 4.5 | 4.6 | 5.0 | 7.4 | 7.2 |
| 3 | 3.6 | 1.7 | 0.2 | 0.0 | 3.4 | 0.9 | 0.0 | 3.0 |
| 4 | 2.4 | 1.5 | 0.5 | 7.3 | 3.5 | 5.4 | 7.0 | 9.0 |
| 5 | 5.6 | 0.7 | 7.9 | 0.0 | 7.8 | 4.7 | 3.5 | 4.0 |
| 6 | 3.0 | 5.6 | 4.0 | 5.7 | 6.6 | 3.3 | 2.9 | 7.4 |
| 7 | 5.2 | 1.2 | 5.1 | 2.6 | 4.9 | 3.7 | 8.3 | 9.2 |
| 8 | 3.8 | 3.9 | 6.5 | 7.7 | 8.7 | 6.8 | 9.8 | 9.4 |
| 9 | 4.2 | 3.5 | 8.7 | 1.5 | 4.1 | 8.7 | 7.8 | 7.3 |
| 10 | 4.8 | 4.0 | 3.8 | 1.5 | 6.1 | 1.2 | 9.1 | 11.1 |
| 11 | 6.5 | 5.4 | 8.0 | 8.4 | 7.1 | 7.8 | 8.0 | 0.1 |
| 12 | 0.0 | 1.9 | 7.1 | 5.5 | 3.4 | 5.1 | 11.0 | 10.1 |
| 13 | 0.2 | 1.5 | 4.7 | 7.6 | 4.0 | 4.5 | 7.9 | 9.8 |
| 14 | 4.3 | 3.8 | 5.0 | 9.1 | 4.2 | 5.0 | 3.7 | 8.5 |
| 15 | 8.4 | 5.2 | 6.5 | 0.7 | 7.6 | 4.8 | 0.2 | 0.0 |
| 16 | 1.1 | 3.4 | 6.8 | 1.7 | 6.5 | 5.0 | 5.3 | 7.5 |
| 17 | 0.3 | 2.3 | 6.7 | 2.5 | 5.4 | 10.6 | 10.6 | 11.0 |
| 18 | 1.1 | 0.7 | 1.5 | 0.2 | 1.8 | 1.3 | 6.8 | 6.5 |
| 19 | 1.4 | 3.1 | 1.7 | 2.8 | 4.3 | 5.9 | 8.2 | 6.1 |
| 20 | 1.1 | 4.8 | 5.7 | 6.0 | 2.6 | 5.2 | 9.8 | 9.4 |
| 21 | 3.7 | 4.0 | 7.7 | 7.8 | 6.1 | 5.6 | 7.9 | 10.2 |
| 22 | 3.0 | 3.3 | 1.1 | 0.2 | 3.6 | 3.9 | 0.0 | 0.0 |
| 23 | 0.5 | 1.5 | xx | 3.0 | 2.6 | 5.1 | 10.7 | 5.2 |
| 24 | 6.9 | 3.1 | 3.1 | 2.2 | 8.3 | 4.5 | 9.9 | 4.5 |
| 25 | 5.3 | 3.5 | 5.2 | 8.6 | 4.9 | 3.0 | 2.4 | 4.3 |
| 26 | 1.7 | 1.3 | 3.4 | 5.1 | 2.5 | 7.5 | 6.5 | 8.3 |
| 27 | 2.0 | 1.2 | 3.5 | 3.1 | 3.5 | 6.7 | 5.2 | 8.3 |
| 28 | 0.0 | 0.7 | 0.1 | 5.5 | 0.2 | 0.4 | 0.0 | 0.0 |
| 29 | 5.5 | 8.0 | 10.2 | 9.0 | 8.0 | 4.9 | 7.6 | 10.4 |
| 30 | 2.9 | 3.4 | 10.3 | 7.3 | 7.0 | 8.5 | 9.7 | 10.4 |

## VENT EN ALTITUDE (par sondage)

DD : ROSE DE 36, V : m/s.-

| Dates | Heures TU | SOL DD | SOL V | KOUJ 1500 m. DD | KOUJ 1500 m. V | NDJ 3000 m. DD | NDJ 3000 m. V | GAR 5000 m. DD | GAR 5000 m. V |
|---|---|---|---|---|---|---|---|---|---|
| 1 | 0500 | 05 | 01 | 05 | 03 | 02 | 05 | – | – |
| 2 | 0200 | 27 | 04 | 05 | 05 | 04 | 12 | – | – |
| 3 | 0500 | 27 | 06 | 26 | 07 | 19 | 04 | – | – |
| 4 | 1100 | 09 | 02 | 09 | 03 | 15 | 04 | – | – |
| 5 | 0508 | 05 | 03 | 04 | 03 | 09 | 07 | – | – |
| 6 | 1100 | 18 | 02 | 10 | 03 | 11 | 05 | 08 | 03 |
| 7 | 0500 | 27 | 03 | 26 | 02 | 13 | 03 | – | – |
| 8 | 0500 | 36 | 02 | 05 | 05 | 04 | 12 | – | – |
| 9 | 1100 | 09 | 04 | 07 | 05 | – | – | – | – |
| 10 | 0500 | 05 | 02 | 03 | 05 | 10 | 08 | 17 | 03 |
| 11 | 1100 | 05 | 05 | 08 | 04 | 12 | 05 | 10 | 03 |
| 12 | 0800 | 00 | 00 | 10 | 02 | 11 | 08 | 34 | 08 |
| 13 | 1100 | 05 | 03 | 35 | 03 | 10 | 09 | 12 | 06 |
| 14 | 0220 | 00 | 00 | 09 | 02 | 08 | 09 | – | – |
| 15 | 1100 | 14 | 03 | 10 | 02 | 09 | 08 | – | – |
| 16 | 0500 | 32 | 03 | 27 | 02 | 06 | 15 | – | – |
| 17 | 0500 | 00 | 00 | 06 | 03 | 09 | 14 | – | – |
| 18 | 1100 | 23 | 02 | 21 | 02 | 03 | 04 | – | – |
| 19 | 0500 | 00 | 00 | – | – | – | – | – | – |
| 20 | 0200 | 27 | 02 | 05 | 04 | 07 | 04 | – | – |
| 21 | 0800 | 00 | 00 | 06 | 02 | 11 | 08 | – | – |
| 22 | 1100 | 14 | 04 | 11 | 04 | – | – | – | – |
| 23 | 1100 | 05 | 01 | 15 | 02 | 11 | 06 | – | – |
| 24 | 0500 | 05 | 04 | 03 | 10 | 04 | 05 | 28 | 05 |
| 25 | 0500 | 23 | 02 | 31 | 01 | 13 | 07 | – | – |
| 26 | 1100 | 18 | 03 | 13 | 04 | 10 | 10 | – | – |
| 27 | 1100 | 27 | 03 | 25 | 05 | – | – | – | – |
| 28 | 1100 | 14 | 03 | – | – | – | – | – | – |
| 29 | 0500 | 00 | 00 | 26 | 03 | 24 | 04 | – | – |
| 30 | 0200 | 27 | 02 | 09 | 06 | 07 | 09 | – | – |

VENT EN ALTITUDE (par sondage) DD : ROSE DE 36, V : m/s.-

| Dates | Heures TU | DOUALA | | | | | | | | | | | | | |
|---|---|---|---|---|---|---|---|---|---|---|---|---|---|---|---|
| | | SOL | | 500 m. | | 1000 m. | | 1500 m. | | 3000 m. | | 5000 m. | |
| | | DD | V | DD | V | DD | V | DD | V | DD | V | DD | V |
| 1 | 0500 | 00 | 00 | 25 | 06 | 32 | 08 | 36 | 09 | 36 | 12 | 10 | 02 |
| 2 | 0500 | 00 | 00 | 18 | 03 | 23 | 02 | 35 | 03 | 07 | 04 | 27 | 01 |
| 3 | 1635 | 21 | 03 | 21 | 07 | 23 | 05 | 28 | 02 | 15 | 04 | 11 | 03 |
| 4 | 1635 | 23 | 03 | 22 | 03 | 28 | 02 | 33 | 05 | 06 | 05 | 12 | 07 |
| 5 | 0500 | 00 | 00 | 25 | 03 | 33 | 03 | 01 | 03 | 11 | 08 | 07 | 07 |
| 6 | 1630 | 21 | 05 | 21 | 09 | 24 | 05 | 30 | 02 | 10 | 07 | 15 | 03 |
| 7 | 1635 | 21 | 05 | 23 | 08 | 23 | 05 | 34 | 02 | 13 | 01 | 15 | 04 |
| 8 | 0500 | 00 | 00 | 36 | 03 | 33 | 04 | 02 | 04 | 05 | 08 | 31 | 04 |
| 9 | 0500 | 02 | 04 | 33 | 02 | 33 | 05 | 36 | 07 | 07 | 12 | 05 | 04 |
| 10 | 0500 | 36 | 02 | 05 | 03 | 07 | 04 | 04 | 03 | 08 | 07 | 24 | 04 |
| 11 | 1735 | 21 | 03 | 22 | 14 | 33 | 03 | 10 | 02 | 08 | 09 | 12 | 02 |
| 12 | 0500 | 00 | 00 | 22 | 03 | 23 | 05 | 22 | 05 | 09 | 05 | 07 | 05 |
| 13 | 0640 | 00 | 00 | 04 | 06 | 01 | 04 | 01 | 04 | 08 | 07 | 21 | 05 |
| 14 | 0500 | 00 | 00 | 35 | 05 | 29 | 08 | 24 | 08 | 05 | 07 | 13 | 07 |
| 15 | 1635 | 21 | 04 | 24 | 10 | 25 | 06 | 28 | 04 | 10 | 05 | 12 | 07 |
| 16 | 0500 | 00 | 00 | 27 | 01 | 31 | 03 | 32 | 03 | 12 | 04 | 36 | 05 |
| 17 | 0500 | 00 | 00 | 19 | 07 | 21 | 08 | 33 | 04 | 03 | 06 | 10 | 02 |
| 18 | 0500 | 00 | 00 | 29 | 01 | 32 | 05 | 32 | 06 | 12 | 04 | 10 | 08 |
| 19 | 0500 | 00 | 00 | 26 | 03 | 21 | 04 | 22 | 04 | 25 | 02 | 12 | 02 |
| 20 | 0500 | 00 | 00 | 19 | 02 | 32 | 02 | 36 | 02 | 08 | 04 | 11 | 05 |
| 21 | 0500 | 00 | 00 | 06 | 01 | 35 | 01 | 34 | 01 | 06 | 07 | 10 | 05 |
| 22 | 0545 | 00 | 00 | 24 | 05 | 24 | 04 | 21 | 03 | 11 | 10 | 09 | 06 |
| 23 | 0500 | 03 | 02 | 02 | 03 | 35 | 01 | 33 | 04 | 06 | 05 | 12 | 14 |
| 24 | 1630 | 21 | 06 | 23 | 08 | 23 | 02 | 06 | 02 | 04 | 02 | 25 | 04 |
| 25 | 0500 | 00 | 00 | 29 | 01 | 30 | 02 | 01 | 01 | 09 | 05 | 20 | 06 |
| 26 | 0500 | 23 | 02 | 26 | 05 | 26 | 07 | 22 | 06 | 12 | 07 | 15 | 03 |
| 27 | 0500 | 00 | 00 | 23 | 03 | 25 | 02 | 22 | 06 | 12 | 04 | 05 | 07 |
| 28 | 1633 | 36 | 01 | 03 | 04 | 35 | 07 | 33 | 03 | 22 | 05 | 36 | 02 |
| 29 | 1630 | 21 | 04 | 22 | 06 | 22 | 04 | 17 | 02 | 23 | 03 | 24 | 05 |
| 30 | 0500 | 00 | 00 | 15 | 01 | 15 | 02 | 14 | 03 | 08 | 04 | 24 | 03 |

VENT EN ALTITUDE (par sondage) DD : ROSE DE 36, V : m/s.-

GAROUA

| Dates | Heures TU | SOL DD | SOL V | 500 m. DD | 500 m. V | 1000 m. DD | 1000 m. V | 1500 m. DD | 1500 m. V | 3000 m. DD | 3000 m. V | 5000 m. DD | 5000 m. V |
|---|---|---|---|---|---|---|---|---|---|---|---|---|---|
| 1 | 0200 | 30 | 01 | 29 | 07 | 27 | 10 | 25 | 03 | 03 | 11 | - | - |
| 2 | 0500 | 06 | 01 | 11 | 04 | 14 | 05 | 13 | 08 | 15 | 15 | - | - |
| 3 | 1700 | 32 | 02 | 31 | 03 | 21 | 04 | 17 | 07 | 15 | 09 | - | - |
| 4 | 0500 | 30 | 01 | 28 | 05 | 03 | 04 | 15 | 03 | 12 | 06 | - | - |
| 5 | 0200 | 32 | 02 | 29 | 04 | 06 | 02 | 06 | 04 | 07 | 04 | - | - |
| 6 | 0500 | 09 | 03 | 12 | 07 | 08 | 13 | 09 | 04 | 11 | 11 | - | - |
| 7 | 1700 | 34 | 04 | 30 | 08 | 27 | 06 | 12 | 03 | 09 | 09 | - | - |
| 8 | 1700 | 00 | 00 | 07 | 02 | 18 | 02 | 10 | 05 | 09 | 13 | - | - |
| 9 | 0500 | 00 | 00 | 26 | 06 | 23 | 03 | 21 | 02 | 06 | 05 | - | - |
| 10 | 1700 | 18 | 05 | 18 | 13 | 18 | 05 | 15 | 05 | 07 | 10 | - | - |
| 11 | 0500 | 30 | 05 | 28 | 09 | 29 | 05 | 03 | 07 | 06 | 13 | 12 | 13 |
| 12 | 0200 | 06 | 02 | 12 | 03 | 12 | 03 | 18 | 03 | 24 | 01 | - | - |
| 13 | 1700 | 32 | 03 | 30 | 08 | 34 | 09 | 36 | 04 | 08 | 14 | - | - |
| 14 | 1100 | 30 | 02 | 33 | 04 | 05 | 01 | 09 | 10 | 08 | 13 | - | - |
| 15 | 0200 | 32 | 04 | 27 | 10 | 29 | 07 | 27 | 03 | 04 | 09 | - | - |
| 16 | 0200 | 32 | 02 | 27 | 04 | 30 | 03 | 32 | 06 | 10 | 03 | - | - |
| 17 | 1100 | 30 | 02 | 28 | 04 | 26 | 04 | 31 | 02 | 09 | 17 | - | - |
| 18 | 1100 | 32 | 02 | 29 | 02 | 16 | 05 | 10 | 13 | 09 | 20 | 04 | 06 |
| 19 | 1700 | 09 | 01 | 14 | 02 | 13 | 02 | 08 | 06 | 13 | 08 | 16 | 06 |
| 20 | 0200 | 24 | 02 | 24 | 02 | 18 | 04 | 15 | 03 | 10 | 12 | - | - |
| 21 | 1700 | 09 | 01 | 11 | 03 | 11 | 05 | 10 | 08 | 12 | 09 | 09 | 10 |
| 22 | 0500 | 30 | 03 | 28 | 08 | 12 | 02 | 09 | 06 | 10 | 14 | - | - |
| 23 | 1700 | 30 | 04 | 31 | 06 | 32 | 07 | 03 | 04 | 08 | 15 | 09 | 06 |
| 24 | 1700 | 36 | 03 | 31 | 06 | 31 | 05 | 10 | 04 | 09 | 07 | 13 | 06 |
| 25 | 0200 | 27 | 01 | 21 | 04 | 20 | 08 | 20 | 07 | 10 | 09 | - | - |
| 26 | 1700 | 09 | 01 | 06 | 03 | 10 | 04 | 08 | 03 | 08 | 07 | 07 | 07 |
| 27 | 1700 | 30 | 05 | 29 | 10 | 29 | 08 | 31 | 06 | 07 | 11 | 09 | 10 |
| 28 | 0500 | 32 | 03 | 27 | 13 | 28 | 08 | 34 | 02 | 06 | 07 | - | - |
| 29 | 1700 | 30 | 02 | 29 | 05 | 13 | 02 | 12 | 08 | 12 | 05 | 08 | 05 |
| 30 | 0200 | 31 | 03 | 25 | 07 | 19 | 03 | 12 | 04 | 07 | 07 | 09 | 10 |

VENT EN ALTITUDE (par sondage) DD : ROSE DE 36, V : m/s.-

| Dates | Heures TU | BATOUR I | | | | | | | | | |
|---|---|---|---|---|---|---|---|---|---|---|---|
| | | SOL | | 1000 m. | | 1500 m. | | 3000 m. | | 5000 m. | |
| | | DD | V | DD | V | DD | V | DD | V | DD | V |
| 1 | 0130 | 00 | 00 | 31 | 10 | 30 | 05 | 03 | 05 | 02 | 01 |
| 2 | 1630 | 27 | 03 | 20 | 06 | 22 | 09 | 13 | 02 | - | - |
| 3 | 1630 | 00 | 00 | 31 | 05 | 24 | 02 | - | - | - | - |
| 4 | 1615 | 00 | 00 | 26 | 04 | 28 | 03 | 07 | 07 | 09 | 08 |
| 5 | 0130 | 00 | 00 | 28 | 09 | 29 | 03 | 10 | 06 | - | - |
| 6 | 1010 | 30 | 02 | 35 | 01 | 08 | 03 | 15 | 07 | - | - |
| 7 | 1630 | 00 | 00 | 33 | 02 | 35 | 03 | 06 | 09 | 33 | 02 |
| 8 | 1020 | 00 | 00 | 24 | 02 | 32 | 03 | - | - | - | - |
| 9 | 1620 | 00 | 00 | 15 | 03 | 15 | 02 | 13 | 03 | - | - |
| 10 | 0135 | 00 | 00 | 25 | 06 | 13 | 04 | 11 | 09 | - | - |
| 11 | 0205 | 00 | 00 | 33 | 07 | 10 | 03 | 11 | 07 | - | - |
| 12 | 0130 | 00 | 00 | 24 | 03 | 03 | 01 | 08 | 04 | 17 | 03 |
| 13 | 0500 | 27 | 02 | 20 | 05 | 30 | 04 | 09 | 10 | 06 | 13 |
| 14 | 1610 | 00 | 00 | 23 | 03 | 23 | 03 | 09 | 10 | - | - |
| 15 | 0130 | 00 | 00 | 26 | 10 | 26 | 09 | 14 | 06 | - | - |
| 16 | 1630 | 03 | 03 | 31 | 04 | 10 | 02 | 12 | 03 | 28 | 02 |
| 17 | 0130 | 00 | 00 | 30 | 02 | 30 | 02 | 18 | 01 | 02 | 04 |
| 18 | 1630 | 32 | 04 | 25 | 05 | 22 | 05 | 16 | 08 | - | - |
| 19 | 1615 | 00 | 00 | 16 | 03 | 09 | 02 | 09 | 05 | 12 | 04 |
| 20 | 1630 | 00 | 00 | 28 | 03 | 00 | 00 | 09 | 08 | 08 | 06 |
| 21 | 1630 | 00 | 00 | 10 | 04 | 12 | 04 | 09 | 08 | - | - |
| 22 | 1635 | 00 | 00 | 19 | 04 | 11 | 05 | 11 | 09 | 11 | 06 |
| 23 | 0500 | 00 | 00 | - | - | - | - | - | - | - | - |
| 24 | 1100 | 18 | 03 | 24 | 03 | 27 | 05 | 06 | 02 | 13 | 05 |
| 25 | 1630 | 00 | 00 | 16 | 03 | 11 | 03 | 09 | 10 | - | - |
| 26 | 0500 | 00 | 00 | 05 | 04 | 10 | 04 | 09 | 07 | - | - |
| 27 | 1630 | 00 | 00 | 22 | 05 | 27 | 05 | 11 | 03 | 36 | 11 |
| 28 | 1630 | 36 | 04 | 34 | 05 | 30 | 06 | 17 | 05 | - | - |
| 29 | 1630 | 00 | 00 | 22 | 02 | 22 | 02 | 05 | 03 | 30 | 09 |
| 30 | 0130 | 00 | 00 | 24 | 04 | 33 | 02 | 02 | 03 | - | - |

VENT EN ALTITUDE (par sondage) DD : ROSE DE 36, V : m/s.-

YAOUNDE

| Dates | Heures TU | SOL DD | SOL V | 1000 m. DD | 1000 m. V | 1500 m. DD | 1500 m. V | 3000 m. DD | 3000 m. V | 5000 m. DD | 5000 m. V |
|---|---|---|---|---|---|---|---|---|---|---|---|
| 1 | 1700 | 24 | 03 | - | - | - | - | - | - | - | - |
| 2 | 1100 | 34 | 02 | - | - | - | - | - | - | - | - |
| 3 | 0500 | 28 | 02 | - | - | - | - | - | - | - | - |
| 4 | 1720 | 00 | 00 | 23 | 05 | 24 | 05 | 03 | 06 | - | - |
| 5 | 1700 | 09 | 02 | 09 | 02 | 07 | 09 | 07 | 07 | - | - |
| 6 | 1700 | 28 | 03 | 27 | 03 | 21 | 02 | 14 | 06 | 13 | 05 |
| 7 | 1710 | 28 | 02 | 28 | 05 | 31 | 03 | 07 | 05 | - | - |
| 8 | 0200 | 28 | 06 | - | - | - | - | - | - | - | - |
| 9 | 0200 | 28 | 02 | - | - | - | - | - | - | - | - |
| 10 | 1703 | 00 | 00 | 35 | 03 | 25 | 04 | 23 | 07 | 24 | 04 |
| 11 | 0500 | 34 | 03 | - | - | - | - | - | - | - | - |
| 12 | 1700 | 28 | 04 | 28 | 07 | 25 | 05 | 13 | 04 | - | - |
| 13 | 1100 | 00 | 00 | 07 | 03 | 04 | 07 | 09 | 04 | - | - |
| 14 | 1700 | 00 | 00 | 21 | 05 | 21 | 05 | 12 | 03 | - | - |
| 15 | 1703 | 28 | 03 | 28 | 06 | 28 | 03 | - | - | - | - |
| 16 | 1700 | 34 | 02 | - | - | - | - | - | - | - | - |
| 17 | 0200 | 26 | 02 | - | - | - | - | - | - | - | - |
| 18 | 0200 | 28 | 02 | - | - | - | - | - | - | - | - |
| 19 | 1100 | 28 | 03 | - | - | - | - | - | - | - | - |
| 20 | 0200 | 28 | 03 | - | - | - | - | - | - | - | - |
| 21 | 1700 | 34 | 02 | - | - | - | - | - | - | - | - |
| 22 | 1700 | 00 | 00 | 16 | 01 | 13 | 06 | 10 | 14 | - | - |
| 23 | 1700 | 00 | 00 | 26 | 07 | 02 | 04 | - | - | - | - |
| 24 | 0520 | 04 | 02 | 01 | 08 | 01 | 12 | 09 | 04 | 22 | 02 |
| 25 | 1700 | 00 | 00 | 26 | 02 | 17 | 03 | 12 | 08 | 28 | 05 |
| 26 | 0500 | 23 | 03 | - | - | - | - | - | - | - | - |
| 27 | 1700 | 28 | 03 | 27 | 09 | 27 | 10 | 12 | 02 | - | - |
| 28 | 0500 | 08 | 02 | - | - | - | - | - | - | - | - |
| 29 | 1100 | 30 | 05 | - | - | - | - | - | - | - | - |
| 30 | 1700 | 29 | 03 | 27 | 04 | 25 | 03 | 04 | 08 | - | - |

RENSEIGNEMENTS COMPLEMENTAIRES pour certains AERODROMES

 DOUALA - Altit. 13 m. SEPTEMBRE 1957

VENT AU SOL - Fréquence des Directions

| Heures | N | NNE | NE | ENE | E | ESE | SE | SSE | S | SSW | SW | WSW | W | WNW | NW | NNW | Calmes |
|---|---|---|---|---|---|---|---|---|---|---|---|---|---|---|---|---|---|
| 00h TU | 0 | 0 | 0 | 0 | 0 | 0 | 0 | 0 | 0 | 0 | 1 | 0 | 1 | 0 | 0 | 0 | 26 |
| 06h TU | 2 | 1 | 1 | 2 | 0 | 0 | 0 | 1 | 1 | 0 | 2 | 0 | 0 | 0 | 0 | 0 | 20 |
| 12h TU | 0 | 0 | 0 | 0 | 0 | 0 | 0 | 0 | 1 | 11 | 6 | 7 | 1 | 0 | 0 | 1 | 3 |
| 18h TU | 0 | 0 | 0 | 0 | 0 | 0 | 0 | 0 | 3 | 13 | 6 | 0 | 0 | 0 | 0 | 0 | 8 |

VISIBILITE - Fréquence

| Heures | < 50 m | < 200 m | < 500 m | < 1 km | < 2 km | < 4 km | < 10 km | < 20 km | < 50 km | ≥ 50 km |
|---|---|---|---|---|---|---|---|---|---|---|
| 00h TU | 0 | 0 | 0 | 0 | 0 | 1 | 7 | 13 | 29 | 1 |
| 06h TU | 0 | 0 | 0 | 3 | 5 | 9 | 14 | 23 | 29 | 1 |
| 12h TU | 0 | 0 | 0 | 0 | 1 | 2 | 2 | 6 | 29 | 1 |
| 18h TU | 0 | 0 | 0 | 0 | 0 | 2 | 2 | 3 | 24 | 6 |

| Heures | Pression niveau Station | NUAGES BAS (Nébul., de 5 à 7 Oct. Inclus) Fréq. des hauteurs < 50 m | < 100 m | < 200 m | < 300 m | < 600 m | < 1000 m | < 1500 m | < 2000 m | < 2500 m |
|---|---|---|---|---|---|---|---|---|---|---|
| 00h TU | 1011.4 | 0 | 0 | 0 | 1 | 11 | 14 | 15 | 15 | 15 |
| 06h TU | 1011.6 | 0 | 2 | 4 | 4 | 12 | 13 | 13 | 13 | 13 |
| 12h TU | 1011.1 | 0 | 0 | 1 | 1 | 5 | 15 | 15 | 15 | 15 |
| 18h TU | 1010.1 | 0 | 0 | 0 | 0 | 3 | 8 | 8 | 8 | 8 |

NUAGES BAS (Nébulosité = 8 Octas) - Fréquence des hauteurs

| Heures | < 50 m | < 100 m | < 200 m | < 300 m | < 600 m | < 1000 m | < 1500 m | < 2000 m | < 2500 m |
|---|---|---|---|---|---|---|---|---|---|
| 00h TU | 0 | 0 | 0 | 0 | 1 | 2 | 2 | 2 | 2 |
| 06h TU | 0 | 0 | 0 | 0 | 0 | 0 | 0 | 0 | 0 |
| 12h TU | 0 | 0 | 0 | 0 | 0 | 0 | 0 | 0 | 0 |
| 18h TU | 0 | 0 | 0 | 0 | 0 | 0 | 0 | 0 | 0 |

RENSEIGNEMENTS COMPLEMENTAIRES pour certains AERODROMES



YAOUNDE - Altit. 760 m. SEPTEMBRE 1957

## VENT AU SOL - Fréquence des Directions.-

| Heures | N | NNE | NE | ENE | E | ESE | SE | SSE | S | SSW | SW | WSW | W | WNW | NW | NNW | Calme |
|---|---|---|---|---|---|---|---|---|---|---|---|---|---|---|---|---|---|
| 00h TU | 0 | 0 | 0 | 0 | 0 | 0 | 0 | 0 | 0 | 0 | 0 | 0 | 19 | 1 | 0 | 0 | 10 |
| 06h TU | 1 | 0 | 1 | 0 | 0 | 0 | 0 | 0 | 0 | 0 | 0 | 1 | 10 | 0 | 0 | 0 | 17 |
| 12h TU | 3 | 0 | 2 | 0 | 1 | 0 | 0 | 0 | 1 | 0 | 0 | 0 | 2 | 2 | 6 | 0 | 13 |
| 18h TU | 0 | 0 | 0 | 0 | 0 | 0 | 0 | 0 | 0 | 0 | 0 | 0 | 11 | 3 | 2 | 1 | 13 |

## VISIBILITE - Fréquence

| Heures | < 50 m | < 200 m | < 500 m | < 1 km | < 2 km | < 4 km | < 10 km | < 20 km | < 50 km | ≥ 50 km |
|---|---|---|---|---|---|---|---|---|---|---|
| 00h TU | 0 | 0 | 0 | 1 | 1 | 1 | 2 | 10 | 25 | 5 |
| 06h TU | 1 | 3 | 5 | 6 | 7 | 8 | 15 | 23 | 29 | 1 |
| 12h TU | 0 | 0 | 0 | 0 | 0 | 1 | 2 | 7 | 15 | 15 |
| 18h TU | 0 | 0 | 0 | 0 | 0 | 0 | 1 | 7 | 21 | 9 |

| Heures | Pression niveau Station | NUAGES BAS (Nébul., de 5 à 7 Oct. Inclus) Fréq. des hauteurs. < 50 m | < 100 m | < 200 m | < 300 m | < 600 m | < 1000 m | < 1500 m | < 2000 m | < 2500 m |
|---|---|---|---|---|---|---|---|---|---|---|
| 00h TU | 928.2 | 0 | 0 | 0 | 2 | 10 | 10 | 10 | 10 | 10 |
| 06h TU | 928.8 | 0 | 0 | 2 | 7 | 7 | 7 | 7 | 7 | 7 |
| 12h TU | 928.1 | 0 | 0 | 0 | 0 | 2 | 24 | 24 | 24 | 24 |
| 18h TU | 927.1 | 0 | 0 | 0 | 0 | 7 | 9 | 9 | 9 | 9 |

## NUAGES BAS (Nébulosité = 8 Octas) - Fréquence des hauteurs

| Heures | < 50 m | < 100 m | < 200 m | < 300 m | < 600 m | < 1000 m | < 1500 m | < 2000 m | < 2500 m |
|---|---|---|---|---|---|---|---|---|---|
| 00h TU | 0 | 0 | 2 | 4 | 16 | 16 | 16 | 16 | 16 |
| 06h TU | 2 | 4 | 11 | 15 | 15 | 15 | 15 | 15 | 15 |
| 12h TU | 0 | 0 | 0 | 0 | 3 | 4 | 4 | 4 | 4 |
| 18h TU | 0 | 0 | 0 | 1 | 1 | 1 | 1 | 1 | 1 |

RENSEIGNEMENTS COMPLEMENTAIRES pour certains AERODROMES



NGAOUNDERE - Altit. 1.119 m. SEPTEMBRE 1957

VENT AU SOL - Fréquence des Directions.-

| Heures | N | NNE | NE | ENE | E | ESE | SE | SSE | S | SSW | SW | WSW | W | WNW | NW | NNW | Cal |
|---|---|---|---|---|---|---|---|---|---|---|---|---|---|---|---|---|---|
| 00h TU | 0 | 0 | 0 | 1 | 1 | 1 | 2 | 0 | 1 | 0 | 0 | 0 | 1 | 0 | 0 | 0 | 23 |
| 06h TU | 2 | 0 | 1 | 0 | 2 | 0 | 1 | 0 | 1 | 0 | 0 | 0 | 0 | 0 | 0 | 0 | 23 |
| 12h TU | 3 | 0 | 7 | 0 | 4 | 0 | 4 | 1 | 3 | 0 | 2 | 0 | 1 | 0 | 1 | 0 | 4 |
| 18h TU | 3 | 1 | 3 | 0 | 2 | 0 | 5 | 0 | 2 | 0 | 0 | 0 | 0 | 0 | 1 | 0 | 13 |

VISIBILITE - Fréquence

| Heures | < 50 m | < 200 m | < 500 m | < 1 km | < 2 km | < 4 km | < 10 km | < 20 km | < 50 km | ≥ 50 km |
|---|---|---|---|---|---|---|---|---|---|---|
| 00h TU | 0 | 0 | 0 | 2 | 2 | 2 | 3 | 7 | 30 | 0 |
| 06h TU | 0 | 0 | 3 | 7 | 8 | 8 | 10 | 15 | 28 | 2 |
| 12h TU | 0 | 0 | 0 | 0 | 0 | 0 | 1 | 4 | 14 | 16 |
| 18h TU | 0 | 0 | 0 | 0 | 0 | 0 | 0 | 1 | 25 | 5 |

| Heures | Pression niveau Station | NUAGES BAS (Nébul. ce 5 à 7 Oct. Inclus) Fréq. des hauteurs < 50 m | < 100 m | < 200 m | < 300 m | < 600 m | < 1000 m | < 1500 m | < 2000 m | < 2500 m |
|---|---|---|---|---|---|---|---|---|---|---|
| 00h TU | 890.6 | 0 | 0 | 0 | 0 | 1 | 3 | 3 | 3 | 3 |
| 06h TU | 890.8 | 0 | 1 | 2 | 5 | 6 | 6 | 6 | 6 | 6 |
| 12h TU | 890.3 | 0 | 0 | 1 | 1 | 4 | 18 | 18 | 18 | 18 |
| 18h TU | 889.3 | 0 | 0 | 0 | 0 | 2 | 3 | 3 | 3 | 3 |

NUAGES BAS (Nébulosité = 8 Octas) - Fréquence des hauteurs .-

| Heures | < 50 m | < 100 m | < 200 m | < 300 m | < 600 m | < 1000 m | < 1500 m | < 2000 m | < 2500 m |
|---|---|---|---|---|---|---|---|---|---|
| 00h TU | 0 | 1 | 1 | 1 | 2 | 2 | 2 | 2 | 2 |
| 06h TU | 0 | 0 | 3 | 3 | 3 | 3 | 3 | 3 | 3 |
| 12h TU | 0 | 0 | 0 | 0 | 0 | 0 | 0 | 0 | 0 |
| 18h TU | 0 | 0 | 0 | 0 | 0 | 0 | 0 | 0 | 0 |

RENSEIGNEMENTS COMPLEMENTAIRES pour certains AERODROMES



GAROUA - Altit. 249 m. SEPTEMBRE 1957

VENT AU SOL - Fréquence des Directions.-

| Heures | N | NNE | NE | ENE | E | ESE | SE | SSE | S | SSW | SW | WSW | W | WNW | NW | NNW | Cal. |
|---|---|---|---|---|---|---|---|---|---|---|---|---|---|---|---|---|---|
| 00h TU | 2 | 0 | 0 | 1 | 3 | 1 | 0 | 0 | 2 | 0 | 1 | 0 | 5 | 4 | 5 | 2 | 4 |
| 06h TU | 1 | 0 | 0 | 1 | 5 | 1 | 0 | 0 | 1 | 0 | 1 | 0 | 0 | 6 | 7 | 5 | 2 |
| 12h TU | 1 | 1 | 1 | 2 | 0 | 0 | 0 | 1 | 1 | 1 | 2 | 2 | 0 | 8 | 4 | 3 | 3 |
| 18h TU | 1 | 0 | 0 | 1 | 5 | 1 | 0 | 1 | 0 | 0 | 1 | 0 | 3 | 5 | 6 | 3 | 3 |

VISIBILITE - Fréquence

| Heures | < 50 m | < 200 m | < 500 m | < 1 km | < 2 km | < 4 km | < 10 km | < 20 km | < 50 km | ≥ 50 km |
|---|---|---|---|---|---|---|---|---|---|---|
| 00h TU | 0 | 0 | 0 | 0 | 0 | 0 | 0 | 3 | 24 | 6 |
| 06h TU | 0 | 0 | 0 | 0 | 0 | 1 | 2 | 3 | 27 | 3 |
| 12h TU | 0 | 0 | 0 | 0 | 0 | 0 | 2 | 4 | 10 | 20 |
| 18h TU | 0 | 0 | 0 | 0 | 0 | 0 | 0 | 0 | 14 | 16 |

| Heures | Pression niveau Station | NUAGES BAS (Nébul., de 5 à 7 Oct. INclus) Fréq. des hauteurs < 50 m | < 100 m | < 200 m | < 300 m | < 600 m | < 1000 m | < 1500 m | < 2000 m | < 2500 m |
|---|---|---|---|---|---|---|---|---|---|---|
| 00h TU | 983.2 | 0 | 0 | 0 | 0 | 0 | 0 | 0 | 0 | 0 |
| 06h TU | 984.1 | 0 | 0 | 1 | 1 | 1 | 1 | 1 | 1 | 1 |
| 12h TU | 983.0 | 0 | 0 | 0 | 0 | 0 | 2 | 2 | 2 | 2 |
| 18h TU | 981.5 | 0 | 0 | 0 | 0 | 0 | 0 | 0 | 0 | 0 |

NUAGES BAS (Nébulosité = 8 Octas) - Fréquence des hauteurs.-

| Heures | < 50 m | < 100 m | < 200 m | < 300 m | < 600 m | < 1000 m | < 1500 m | < 2000 m | < 2500 m |
|---|---|---|---|---|---|---|---|---|---|
| 00h TU | 0 | 0 | 0 | 0 | 0 | 0 | 0 | 0 | 0 |
| 06h TU | 0 | 0 | 1 | 1 | 1 | 1 | 1 | 1 | 1 |
| 12h TU | 1 | 1 | 1 | 1 | 1 | 1 | 1 | 1 | 1 |
| 18h TU | 0 | 0 | 0 | 0 | 0 | 0 | 0 | 0 | 0 |

## - TEMPERATURE ET VENT EN ALTITUDE - (1)



D O U A L A — SEPTEMBRE 1957

| Date | Niveau 850mb. Altit. Moyenne (m Géopot.) 1.511 | | | Niveau 700mb. Altit. Moyenne (m Géopot.) 3.146 | | | Niveau 500mb. Altit. Moyenne (m Géopot.) 5.851 | | | Niveau 300mb. Altit. Moyenne (m Géopot.) 9.665 | | | Niveau 200mb. Altit. Moyenne (m Géopot.) 12.417 | | |
|---|---|---|---|---|---|---|---|---|---|---|---|---|---|---|---|
| | Temp | VENT D | VENT V | Temp | VENT D | VENT V | Temp | VENT D | VENT V | Temp | VENT D | VENT V | Temp | VENT D | VENT V |
| 1 | +152 | 36 | 09 | +072 | 36 | 13 | -072 | 13 | 03 | -319 | 09 | 17 | -508 | 11 | 22 |
| 2 | +159 | 35 | 03 | +088 | 06 | 04 | -060 | 26 | 02 | -310 | 23 | 07 | -520 | 12 | 19 |
| 3 | +164 | 27 | 05 | +092 | 17 | 04 | -065 | 10 | 07 | -317 | 07 | 21 | -514 | 10 | 26 |
| 4 | +166 | 30 | 02 | +102 | 06 | 05 | -061 | 11 | 09 | -317 | 15 | 15 | -537 | 02 | 21 |
| 5 | | 01 | 03 | | 11 | 07 | | 06 | 09 | | 05 | 05 | | 04 | 27 |
| 6 | +168 | 36 | 05 | +085 | 06 | 05 | -082 | 03 | 05 | -296 | 09 | 08 | -540 | 06 | 09 |
| 7 | | 20 | 01 | | 12 | 02 | | 15 | 03 | | 08 | 05 | | - | - |
| 8 | +162 | 02 | 04 | +065 | 05 | 07 | -098 | 02 | 04 | -306 | 10 | 07 | -532 | 06 | 11 |
| 9 | | 35 | 07 | | 08 | 13 | | 06 | 04 | | 09 | 07 | | 17 | 17 |
| 10 | +155 | 15 | 03 | +064 | 12 | 06 | -082 | 19 | 08 | -326 | 09 | 07 | -550 | 07 | 17 |
| 11 | | 04 | 03 | | 08 | 09 | | 21 | 05 | | 06 | 05 | | 05 | 06 |
| 12 | +160 | 22 | 05 | +075 | 09 | 05 | -064 | 05 | 04 | -309 | 09 | 04 | -518 | 08 | 08 |
| 13 | +152 | 01 | 04 | +064 | 08 | 06 | -057 | 19 | 05 | -298 | 10 | 11 | -496 | 01 | 13 |
| 14 | +164 | 24 | 08 | +073 | 03 | 07 | -060 | 20 | 03 | -313 | 07 | 14 | -530 | 06 | 12 |
| 15 | | 28 | 06 | | 11 | 16 | | 08 | 04 | | 13 | 08 | | 07 | 22 |
| 16 | +167 | 32 | 03 | +098 | 12 | 05 | -048 | 10 | 03 | -308 | 17 | 08 | -489 | 05 | 29 |
| 17 | | 23 | 04 | | 03 | 05 | | 11 | 04 | | 01 | 06 | | 35 | 07 |
| 18 | +166 | 32 | 06 | +091 | 10 | 04 | -032 | 35 | 10 | - | - | - | - | - | - |
| 19 | +160 | 22 | 04 | +089 | 24 | 02 | -062 | 07 | 02 | -308 | 05 | 04 | -490 | 09 | 16 |
| 20 | +168 | 36 | 02 | +082 | 09 | 05 | -064 | 10 | 05 | -304 | 25 | 03 | -530 | 34 | 04 |
| 21 | +163 | 34 | 01 | +081 | 06 | 07 | -056 | 10 | 04 | -296 | 02 | 05 | -519 | 34 | 11 |
| 22 | +170 | 21 | 03 | +084 | 11 | 11 | -056 | 09 | 10 | -293 | 08 | 05 | -493 | 10 | 12 |
| 23 | +161 | 33 | 04 | +088 | 06 | 05 | -068 | 10 | 07 | -300 | 05 | 10 | -521 | 35 | 08 |
| 24 | +169 | 09 | 02 | +075 | 02 | 05 | -071 | 21 | 03 | -316 | 06 | 06 | -531 | 05 | 1? |
| 25 | +170 | 01 | 01 | +098 | 10 | 05 | -065 | 22 | 06 | -313 | 08 | 06 | -512 | 08 | 1? |
| 26 | +154 | 22 | 06 | +059 | 11 | 07 | -103 | 14 | 04 | -333 | 03 | 09 | - | - | - |
| 27 | +156 | 22 | 03 | +076 | 12 | 04 | - | 08 | 10 | -299 | 21 | 05 | -518 | 20 | 0? |
| 28 | +164 | 36 | 04 | - | 23 | 03 | -061 | 03 | 08 | -293 | 05 | 11 | -512 | 07 | 1? |
| 29 | | 30 | 03 | | 23 | 06 | | 17 | 04 | | 05 | 14 | | 05 | 2? |
| 30 | +168 | 14 | 03 | +090 | 07 | 04 | -058 | 19 | 04 | -313 | 07 | 11 | -512 | 07 | 1? |
| MAX. | +170 | 36 | 09 | +102 | 11 | 16 | -032 | 35) 09) | 10 | -293 | 07 | 21 | -489 | 05 | 29 |
| Min. | +152 | Var. | 01 | +059 | Var. | 02 | -103 | Var. | 02 | -333 | 25 | 03 | -550 | 34 | 04 |
| Moy. | +162 | | 04 | +081 | | 06 | -065 | | 05 | -308 | | 08 | -517 | | 1? |

(1) - Température : °C.

- Vent : Rose de 36 et m/s.-

RESEAU PLUVIOMETRIQUE – SEPTEMBRE 1957
(Valeurs Mensuelles)



| STATIONS | Total (mm) | Ecart à Moy. |
|---|---|---|
| **I – COTIERE DU NORD –** | | |
| BONABERI-GARE | 648.3 | +149.5 |
| DIZANGUE | 333.2 | -212.7 |
| LOUALA-HOPITAL | 708.1 | +162.0 |
| HAUT-PENJA | 464.1 | – |
| LOUM-CHANTIERS | 580.9 | + 79.4 |
| MANOKA | 641.2 | – 48.3 |
| MOUANKO | 541.2 | – |
| NDOM | 210.5 | -118.9 |
| NYOMBE | 404.8 | – 12.4 |
| YABASSI | 411.7 | – 4.1 |
| YINGUI | 396.0 | – |
| **II – MONTAGNEUSE DE L'OUEST** | | |
| BABADJOU | 270.5 | – 9.1 |
| BAFOUSSAM | 247.1 | – 51.4 |
| BANGANGTE | 180.3 | – 97.0 |
| BANSOA | 328.0 | + 23.1 |
| NKONDJOCK | 464.6 | – |
| **III – FORESTIERE DU SUD –** | | |
| AMBAM | 300.6 | +104.0 |
| AYOS | 246.5 | + 28.0 |
| DJOUM | 297.0 | + 76.6 |
| EVODOULA | 218.7 | – |
| MAKAK | 169.0 | – 24.8 |
| MBALMAYO (ETF) | 181.7 | – |
| METET | 191.4 | – |
| NKOEMVONE | 227.0 | + 33.2 |
| NYABESSAM | 121.2 | – 43.3 |
| OTELE | 254.0 | – |
| **IV – SAVANE DU CENTRE –** | | |
| BATCHENGA | 192.1 | – 33.2 |
| MANKIM | 260.8 | – |
| NACHTIGAL | 149.8 | + 0.8 |
| NDIKINIMEKI | 276.3 | – 2.3 |
| NTUI | 193.6 | + 33.1 |
| **V – PLATEAU DE L'ADAMAOUA** | | |
| FOUMBAN | 338.6 | + 15.2 |
| KOUNDEN | 386.5 | + 60.5 |
| MAYO-DARLE | 377.0 | – 18.2 |
| NGAOUNDERE-AGR. | 317.3 | + 56.9 |
| TIGNERE | 282.5 | – 37.5 |
| **VI – DU NORD –** | | |
| BOURRAH | 178.7 | – |
| CHOLLIRE | 222.2 | – 71.4 |
| Ft.FOUREAU | 119.3 | + 39.8 |
| GAROUA (PTT) | 140.4 | – 39.7 |
| GUETALE | 134.0 | – 19.3 |
| LAM | 181.2 | – |
| LARA | 154.5 | – |
| MADA | 190.2 | – |
| MAROUA-AGRICUL. | 158.2 | + 4.2 |
| MOKOLO | 159.1 | – 2.4 |
| MORA | 114.8 | – 16.0 |
| NDOUKLA | 155.3 | – |
| POUSS | 84.9 | – |
| REY-BOUBA | 197.3 | + 1.6 |
| TOUBOURO | 200.1 | – |
| YAGOUA | 132.0 | – 2.0 |

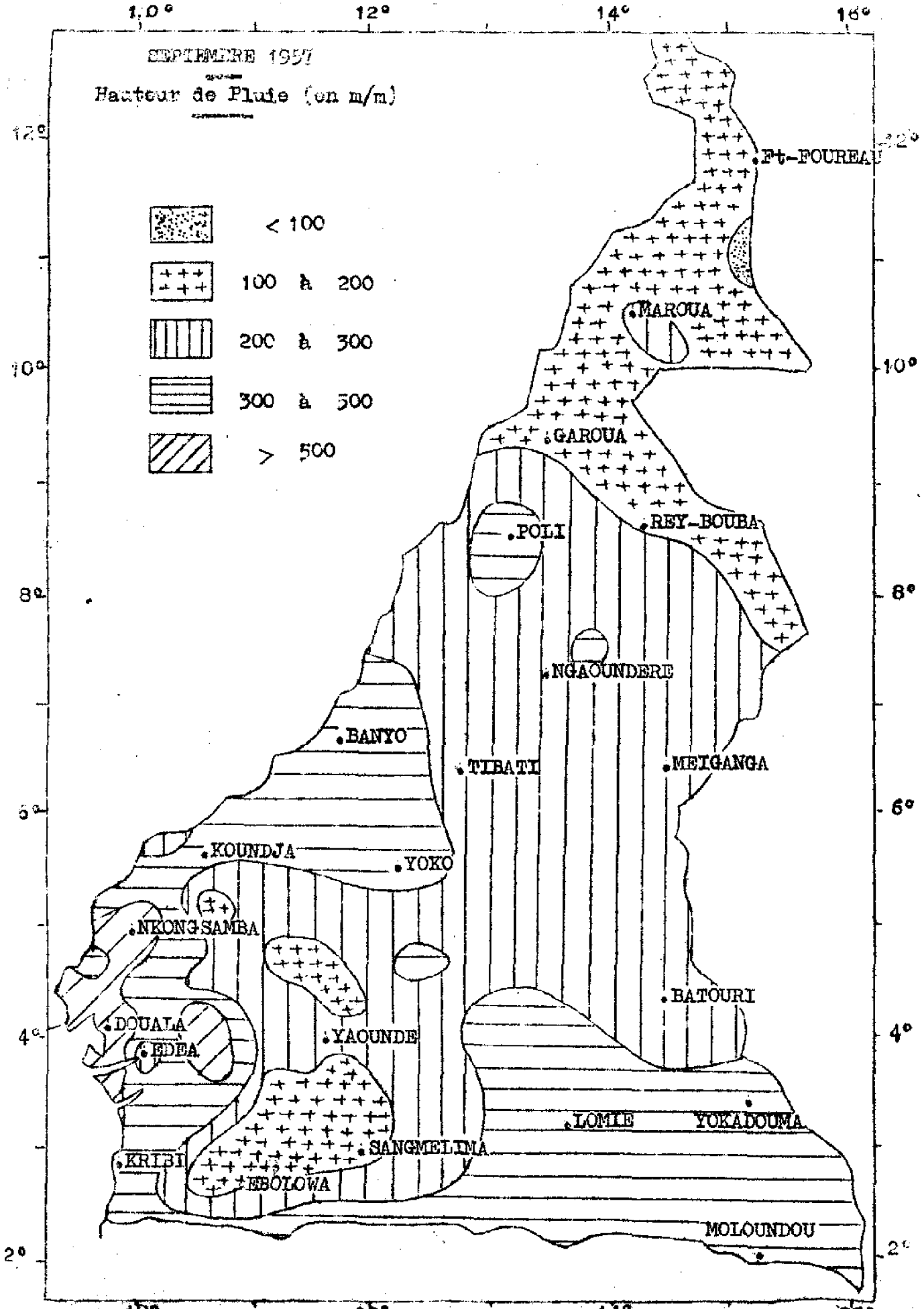
SEPTEMBRE 1957
Hauteur de Pluie (en m/m)
< 100
100 à 200
200 à 300
300 à 500
> 500
Ft-FOUREAU
MAROUA
GAROUA
REY-BOUBA
POLI
NGAOUNDERE
BANYO
TIBATI
MEIGANGA
KOUNDJA
YOKO
NKONG-SAMBA
BATOURI
DOUALA
EDEA
YAOUNDE
LOMIE
YOKADOUMA
SANGMELIMA
KRIBI
EBOLOWA
MOLOUNDOU
12°
10°
8°
6°
4°
2°
10°
12°
14°
16°

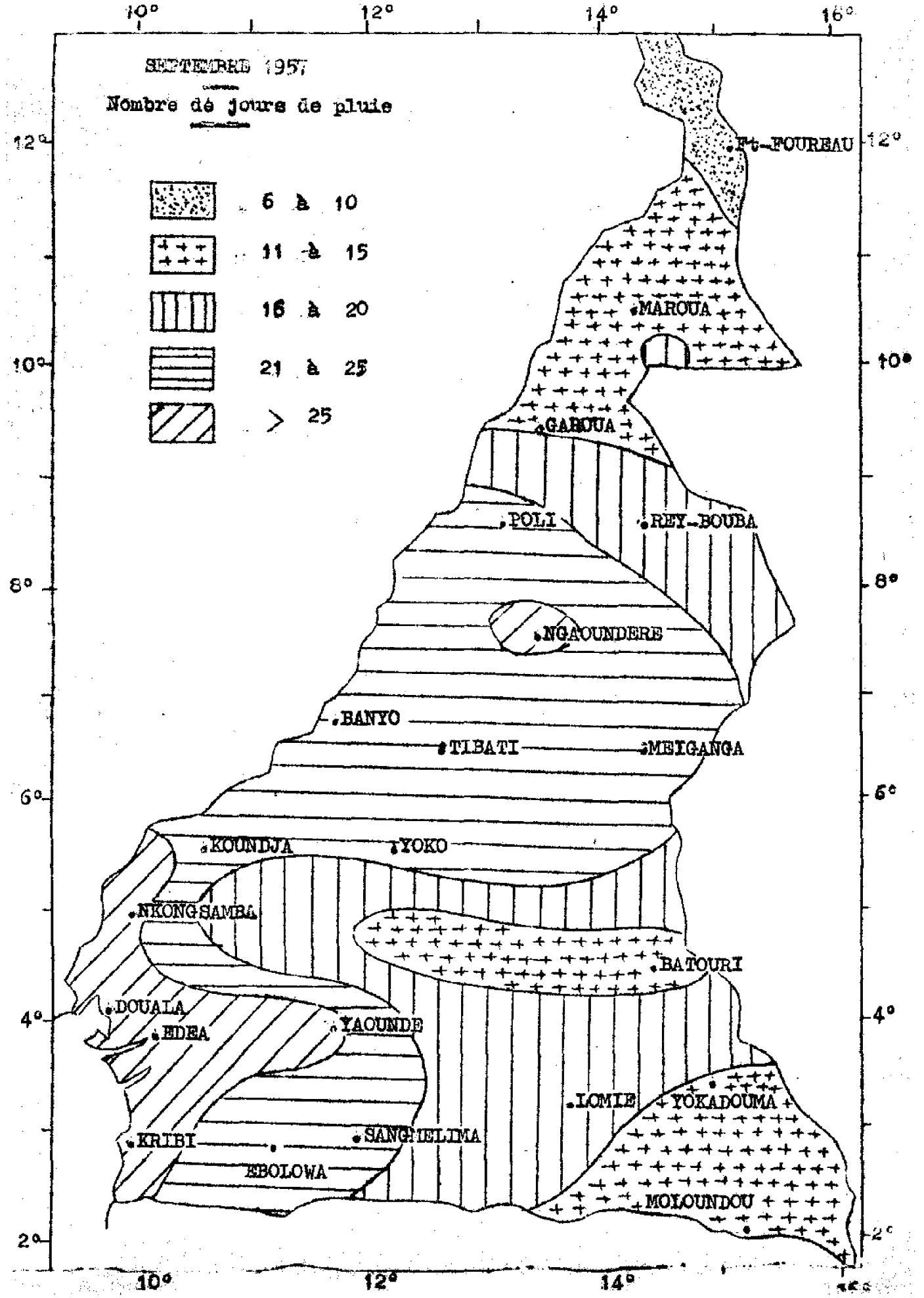
SEPTEMBRE 1957
Nombre de jours de pluie
6 à 10
11 à 15
16 à 20
21 à 25
> 25
10°
12°
14°
16°
Ft-FOUREAU
MAROUA
GAROUA
POLI
REY-BOUBA
NGAOUNDERE
BANYO
TIBATI
MEIGANGA
KOUNDJA
YOKO
NKONGSAMBA
BATOURI
DOUALA
EDEA
YAOUNDE
LOMIE
YOKADOUMA
KRIBI
SANGMELIMA
EBOLOWA
MOLOUNDOU
2°
4°
6°
8°
10°
12°

Cameroons (French)

SERVICE MÉTÉOROLOGIQUE DU CAMEROUN

# RESUME MENSUEL DU TEMPS

LIBRARY
JAN 31 1958
WEATHER BUREAU

## OCTOBRE 1957

# RESUME MENSUEL DU TEMPS AU CAMEROUN - OCTOBRE 1957

## G E N E R A L I T E S

### EVOLUTION DE LA SITUATION GENERALE

Au cours du mois on observe un affaiblissement des centres d'action ( dépression saharienne et anticyclone austral ).-

Le FIT. qui se situait vers le 17e parallèle Nord le 1er Octobre se trouve à la fin du mois vers le 12e parallèle.

Dans son mouvement vers le Sud il présente la marche suivante:

descente régulière du 1er au 10, remontée vers le Nord, il se trouve à nouveau vers le 17e parallèle du 11 au 16.

A partir du 17, il reprend sa marche vers le Sud et se stabilise à partir du 20 vers le 12e parallèle Nord.

Au cours du mois l'épaisseur de la mousson excède rarement 1.500 mètres et n'atteint qu'exceptionnellement 2.000 mètres. Elle est le plus souvent voisine de 1.200 mètres.

Sur l'ensemble du Territoire on observe une recrudescence de l'instabilité et des manifestations orageuses.

### RESUME CLIMATOLOGIQUE .

Par rapport à la normale, on constate pendant le mois d'Octobre 1957 un abaissement presqu e général des moyennes des Températures maxima et une élavation des moyennes des Températures minima.

La Température maxima absolue a été de 37°2 à Maroua-Salak et la Température minima absolue de 13°9 à Tibati.

Au point de vue pluviométrie, le mois est excédentaire sur la plus gran de partie du Territoire;

RESUME CLIMATOLOGIQUE (suite)

Les plus forts excédents se rencontrent dans la région W du Territoire :

KRIBI - 210 m/m 6.

EDEA - 151 m/m 2.

Par contre, quelques régions sont déficitaires :

KOUNDJA ( Bamoun ) - SANGMELIMA - NANGA-EBOKO et NGAOUNDERE.

| | | | | |
|---|---|---|---|---|
| KOUNDJA | pluie du mois | 132 m/m 1 | moyenne | 255 m/m 8. |
| SANGMELIMA | pluie du mois | 224 m/m 5 | moyenne | 269 m/m 8. |
| NANGA-EBOKO | pluie du mois | 296 m/m 3 | moyenne | 296 m/m 6. |

Les plus fortes précipitations en 24 heures ont été relevées :

à KRIBI 162 m/m 7.

à BERTOUA 90 m/m 7.

et à EDEA 88 m/m 3.-

N.B.-

1°)- Signification des signes conventionnels (page 8) :

≡ Brouillard visibilité < 1 km.

= Brume humide 1 km. ≥ visibilité < 2 km.

∞ Brume sèche visibilité < 5 km.

Eclair

Orage

Tonnerre entendu

Rosée

Vent ≥ 16 m/s.

Vent ≥ 21 m/s.

oooooooooooooooo

2°)- Vent en altitude (pages 9 à 13)
L'heure indiquée est celle du début du sondage -

3°)- Valeurs pluviométriques (pages 6 et 19) -

L'Ecart à la moyenne n'est indiqué que pour les Stations dont le nombre d'années d'observations est supérieur ou égal à DIX.

4°)- Renseignements complémentaires pour certains Aérodromes (pages 14 à 17) -

Les fréquences sont exprimées en nombre de jours.-

=====oo=====oo=====

# HAUTEURS DES PRECIPITATIONS — OCTOBRE 1957

| Dates | DOUALA | EDEA | KRIBI | ABONG-MBANG | EBOLOWA | ESEKA | LOMIE | SANGME-LIMA | YAOUNDE | YOKADOUMA | BAFIA | BAFOUSSAM | INANGA-EBOKO | YOKO | NKONG-SAMBA | KOUNDJA | MUNGA | NGAOUNDERE | GAROUA | MAROUA SALAK |
|---|---|---|---|---|---|---|---|---|---|---|---|---|---|---|---|---|---|---|---|---|
| 1 | 1.8 | 3.5 | 18.6 | 22.3 | | 3.4 | 32.2 | | 29.0 | 8.5 | 18.3 | 26.8 | 25.9 | 9.0 | 9.4 | 18.8 | 8.5 | 7.5 | 4.0 | 3.7 |
| 2 | 22.2 | 5.3 | 26.5 | 36.4 | 9.6 | 8.2 | 9.2 | 11.8 | 20.4 | 17.0 | | | | 9.7 | 2.1 | 2.6 | | 22.1 | 3.8 | |
| 3 | 34.9 | 24.0 | 45.1 | 20.0 | 47.0 | 6.4 | 65.3 | 5.3 | 51.1 | 25.1 | 52.6 | 58.0 | 16.4 | 3.3 | 68.7 | 8.4 | 4.6 | 1.0 | 14.8 | |
| 4 | 2.6 | 2.4 | 8.8 | | 0.3 | 3.7 | | 1.1 | | 3.0 | | | | | 3.1 | | 3.9 | 6.0 | 0.2 | |
| 5 | 5.7 | 16.8 | 27.6 | | | 3.9 | | 3.9 | | | 23.9 | | 97.0 | 28.0 | 12.1 | 28.9 | 0.3 | 7.3 | 22.7 | 0.9 |
| 6 | 0.1 | 2.6 | 6.7 | | 4.1 | 5.2 | | 3.3 | 7.7 | | 39.0 | | | 17.0 | 10.0 | 0.9 | | 2.1 | | |
| 7 | 42.3 | | 30.6 | | | 1.2 | | | 6.0 | 44.5 | 0.7 | 3.1 | 2.9 | 11.6 | 0.2 | 13.6 | | | | |
| 8 | 29.6 | 53.5 | 10.1 | 12.5 | 7.7 | 25.6 | 8.8 | 14.6 | 6.7 | | | | 12.0 | 4.2 | 7.0 | | 7.2 | | 4.6 | 6.2 |
| 9 | 18.8 | 88.3 | 31.0 | 37.0 | 18.6 | 38.8 | 20.4 | 8.7 | 27.9 | 10.5 | 15.5 | 4.6 | 5.2 | 55.3 | 4.3 | 3.2 | 8.3 | 23.4 | 18.6 | 5.5 |
| 10 | 14.5 | 37.5 | 26.4 | 20.2 | 14.5 | 49.1 | 23.1 | 47.0 | 17.3 | 1.6 | | 23.8 | 24.0 | 1.8 | 3.1 | | 7.3 | 8.6 | 8.4 | 2.0 |
| 11 | 1.3 | 22.6 | 28.4 | 1.0 | 20.6 | 11.4 | 7.7 | 7.5 | 2.2 | | 1.2 | 2.5 | 2.7 | 23.8 | 3.7 | 3.5 | 1.3 | 5.5 | | |
| 12 | | 7.0 | 3.3 | | 3.7 | 51.4 | 1.3 | 3.2 | 0.5 | | 6.4 | | | 51.8 | 34.6 | | 5.2 | 0.5 | 2.1 | |
| 13 | 6.7 | | 1.4 | | | 7.8 | 0.3 | 13.8 | 0.2 | | 12.0 | 4.2 | | | 4.7 | | 8.9 | 12.7 | | |
| 14 | 43.9 | 23.7 | 38.6 | 4.3 | 24.8 | 15.6 | 8.6 | 3.4 | 27.0 | | 33.5 | 1.9 | 2.0 | 37.4 | 14.6 | 3.1 | 1.2 | 0.3 | | |
| 15 | 1.4 | 32.9 | 9.2 | 3.0 | 11.5 | 10.2 | | | 20.3 | | 13.8 | 0.5 | 6.8 | 1.6 | 1.2 | 2.9 | 0.2 | | | |
| 16 | 59.2 | 40.5 | 13.1 | 10.0 | 34.4 | 5.8 | 5.9 | 11.7 | 9.7 | 17.1 | 4.1 | 3.2 | | | 54.9 | 3.7 | | 6.0 | 36.6 | |
| 17 | 13.0 | 4.5 | 8.1 | | | 0.8 | 9.7 | | 0.3 | 5.3 | | 18.7 | 4.2 | 38.0 | 23.8 | 0.8 | 55.7 | 1.4 | | |
| 18 | 2.6 | | 4.5 | | 36.6 | 9.3 | | 2.2 | 31.5 | | 28.6 | 12.2 | 9.6 | 8.1 | | 2.3 | 10.5 | | | 17.8 |
| 19 | 13.4 | 18.3 | 6.7 | 28.0 | 19.4 | 9.6 | 19.2 | 18.4 | 21.8 | 24.0 | | 4.7 | 6.4 | 15.5 | 14.5 | 2.8 | 0.7 | 1.1 | 4.3 | |
| 20 | | 28.7 | 1.0 | | | | | 0.2 | | | 0.3 | 0.5 | | | 0.1 | 4.3 | 3.7 | | | |
| 21 | 27.7 | 28.0 | 4.2 | 3.0 | 4.7 | 1.2 | 7.6 | 13.2 | | | 0.1 | 18.4 | 6.6 | 1.6 | 41.6 | | 1.8 | | 0.9 | |
| 22 | | | 1.5 | | | | | | 29.0 | | | | | | | 23.8 | | | | |
| 23 | 6.5 | 40.0 | 17.7 | | 16.9 | 9.2 | 6.3 | 2.1 | 12.6 | 3.1 | 35.2 | | 7.2 | 11.6 | 30.1 | 0.5 | 20.4 | 9.5 | 0.3 | |
| 24 | 10.5 | 3.0 | 41.5 | 27.4 | | 0.6 | 0.4 | 7.8 | 0.5 | 17.5 | | 37.6 | 6.1 | 8.2 | | 0.2 | | | 5.7 | 1.0 |
| 25 | 24.2 | 0.9 | 27.3 | 3.2 | | 4.9 | | 0.5 | 7.0 | 12.4 | 15.5 | | 7.7 | 12.1 | 16.3 | | 1.2 | 0.7 | | 3.0 |
| 26 | 7.5 | 24.9 | 162.7 | 2.3 | 4.9 | 25.3 | 12.8 | 23.1 | 42.2 | 1.0 | 27.0 | 27.0 | 9.7 | 21.3 | 34.3 | 5.3 | 26.1 | 8.5 | | |
| 27 | 1.4 | 4.8 | 9.7 | 31.0 | 7.0 | 0.5 | | 3.7 | 2.7 | 20.0 | | 43.5 | | 11.8 | 1.0 | 2.8 | 1.2 | | | |
| 28 | 24.2 | | | | 53.9 | 18.4 | 9.4 | 0.9 | | | 7.9 | 23.9 | 6.1 | 14.7 | 6.2 | 8.2 | 0.3 | 0.7 | | |
| 29 | 2.0 | | 1.1 | 18.3 | 1.0 | 0.8 | 12.2 | | | 27.3 | | 1.6 | 6.5 | | | 1.8 | | | | |
| 30 | | 0.2 | 0.2 | | 0.2 | 8.6 | 1.5 | | 2.8 | 2.6 | 3.3 | 0.5 | 1.3 | | 4.9 | 12.3 | 0.7 | | | |
| 31 | 2.7 | 16.8 | 3.7 | | 10.6 | 28.9 | 1.5 | 17.1 | 4.5 | 27.1 | 3.2 | | | 24.4 | 6.0 | 1.2 | 0.5 | | 9.1 | |

# TEMPERATURES MINIMA — OCTOBRE 1957

| Dates | DOUALA | EDEA | KRIBI | ABONG-MBANG | EBOLOWA | ESEKA | JOMIE | SANGME-LIMA | YAOUNDE | YOKADOUMA | BAFIA | BATOURI | NANGA-EBOKO | YOKO | NKONG-SAMBA | KOUNDJA | MEIGA-NGA | NGAOU-NDERE | GAROUA | MAROUA-SALAK |
|---|---|---|---|---|---|---|---|---|---|---|---|---|---|---|---|---|---|---|---|---|
| 1 | 23.7 | 22.0 | 21.8 | 19.0 | 20.4 | 19.3 | 19.0 | 18.2 | 18.2 | 19.9 | 19.9 | 18.8 | 19.0 | 16.4 | 19.9 | 15.8 | 16.2 | 16.6 | 22.5 | 21.8 |
| 2 | 21.5 | 22.5 | 22.4 | 18.8 | 20.8 | 20.2 | 19.0 | 19.6 | 18.0 | 19.9 | 19.5 | 19.2 | 18.8 | 16.9 | 19.1 | 16.5 | 17.2 | 16.3 | 20.5 | 20.8 |
| 3 | 22.5 | 22.3 | 22.8 | 19.0 | 20.2 | 20.6 | 18.8 | 18.6 | 18.5 | 20.1 | 20.4 | 18.7 | 19.2 | 16.5 | 17.2 | 16.8 | 16.8 | 17.0 | 19.5 | 21.3 |
| 4 | 22.2 | 21.8 | 22.4 | 18.8 | 19.8 | 21.0 | 18.0 | 18.8 | 18.2 | 19.1 | 19.3 | 17.9 | 18.2 | 15.8 | 18.2 | 15.9 | 18.2 | 17.6 | 19.3 | 20.7 |
| 5 | 23.4 | 23.3 | 23.4 | 18.0 | 20.1 | 21.5 | 18.0 | 18.8 | 19.1 | 18.8 | 20.9 | 18.4 | 20.7 | 16.7 | 18.3 | 15.3 | 17.3 | 16.8 | 22.7 | 21.6 |
| 6 | 22.2 | 22.8 | 23.2 | 19.2 | 20.4 | 21.5 | 20.4 | 19.5 | 19.4 | 19.8 | 19.9 | 17.9 | 18.4 | 16.6 | 17.9 | 16.1 | 17.8 | 16.5 | 21.5 | 20.9 |
| 7 | 22.0 | 23.6 | 22.8 | 19.6 | 19.7 | 20.0 | 18.4 | 19.2 | 19.8 | 20.7 | 19.2 | 18.3 | 18.0 | 16.8 | 18.2 | 16.2 | 17.6 | 17.5 | 22.6 | 21.1 |
| 8 | 23.2 | 23.9 | 23.0 | 20.0 | 19.7 | 21.5 | 20.2 | 19.6 | 20.0 | 19.2 | 20.1 | 18.5 | 21.0 | 17.4 | 19.6 | 17.0 | 16.4 | 16.8 | 22.9 | 23.3 |
| 9 | 22.8 | 23.0 | 21.9 | 19.8 | 20.2 | 20.9 | 18.6 | 19.5 | 19.0 | 20.0 | 21.0 | 19.4 | 20.5 | 17.9 | 18.9 | 16.3 | 18.7 | 16.6 | 21.5 | 20.9 |
| 10 | 22.9 | 22.9 | 22.2 | 20.0 | 19.6 | 20.5 | 20.4 | 18.8 | 19.2 | 20.2 | 20.5 | 19.4 | 19.2 | 16.0 | 19.0 | 15.3 | 18.0 | 16.8 | 21.1 | 21.0 |
| 11 | 22.6 | 22.3 | 22.2 | 19.6 | 19.5 | 20.0 | 19.4 | 18.9 | 18.9 | 20.6 | 20.1 | 19.2 | 20.0 | 17.2 | 18.2 | 15.6 | 17.8 | 17.3 | 21.5 | 21.6 |
| 12 | 22.7 | 22.4 | 22.0 | 19.1 | 19.5 | 20.2 | 19.8 | 19.1 | 18.5 | 20.0 | 20.3 | 19.3 | 20.2 | 17.8 | 18.2 | 17.2 | 18.2 | 17.5 | 21.9 | 22.5 |
| 13 | 23.0 | 23.0 | 23.0 | 19.5 | 19.8 | 21.0 | 18.0 | 19.0 | 19.0 | 19.7 | 20.6 | 19.1 | 19.6 | 17.0 | 18.0 | 15.9 | 17.8 | 16.9 | 21.8 | 20.9 |
| 14 | 23.3 | 23.8 | 23.0 | 18.0 | 20.3 | 21.2 | 17.0 | 17.8 | 18.5 | 20.7 | 19.9 | 17.9 | 19.0 | 18.3 | 19.1 | 16.9 | 17.0 | 15.0 | 22.1 | 21.5 |
| 15 | 21.8 | 22.0 | 23.0 | 18.9 | 19.8 | 20.3 | 19.0 | 19.2 | 17.8 | 20.0 | 19.4 | 18.0 | 19.5 | 16.6 | 17.9 | 16.4 | 17.8 | 16.5 | 23.3 | 21.3 |
| 16 | 22.8 | 23.7 | 23.4 | 19.4 | 20.0 | 20.9 | 18.8 | 19.3 | 19.1 | 19.9 | 19.2 | 18.1 | 18.9 | 16.4 | 17.9 | 15.9 | 16.4 | 16.3 | 20.3 | 21.6 |
| 17 | 21.3 | 21.9 | 21.6 | 19.2 | 19.2 | 20.3 | 19.2 | 17.8 | 19.4 | 20.3 | 20.5 | 19.2 | 20.2 | 17.5 | 17.1 | 16.7 | 16.0 | 15.8 | 20.6 | 20.6 |
| 18 | 23.3 | 22.6 | 22.5 | 19.8 | 19.8 | 20.8 | 20.4 | 19.6 | 18.6 | 19.7 | 20.9 | 18.4 | 20.0 | 16.8 | 19.0 | 16.5 | 16.9 | 15.9 | 23.4 | 19.3 |
| 19 | 22.0 | 23.0 | 23.0 | 20.8 | 20.3 | 20.5 | 20.8 | 19.5 | 19.0 | 20.8 | 18.9 | 19.2 | 20.4 | 17.0 | 18.8 | 16.3 | 17.3 | 17.4 | 23.5 | 20.2 |
| 20 | 22.0 | 21.9 | 22.2 | 19.0 | 18.3 | 19.9 | 19.2 | 17.9 | 18.8 | 20.0 | 19.6 | 19.8 | 19.7 | 16.5 | 19.0 | 16.2 | 17.2 | 16.8 | 22.4 | 21.4 |
| 21 | 23.4 | 24.0 | 23.8 | 19.0 | 20.6 | 22.0 | 19.0 | 19.1 | 19.0 | 20.0 | 21.8 | 19.4 | 20.0 | 16.6 | 19.3 | 15.8 | 16.0 | 16.0 | 21.8 | 21.0 |
| 22 | 22.0 | 23.2 | 23.7 | 18.1 | 19.1 | 20.7 | 18.2 | 17.8 | 17.0 | 20.8 | 19.6 | 18.7 | 18.8 | 17.3 | 18.2 | 16.0 | 17.2 | 16.4 | 21.2 | 19.9 |
| 23 | 24.0 | 23.8 | 23.8 | 18.8 | 21.2 | 22.5 | 19.0 | 20.2 | 19.8 | 20.2 | 20.4 | 17.5 | 19.0 | 17.4 | 19.8 | 16.9 | 15.4 | 15.1 | 22.9 | 20.2 |
| 24 | 22.2 | 22.8 | 22.0 | 19.9 | 19.8 | 21.5 | 18.4 | 19.3 | 20.2 | 21.4 | 19.8 | 19.5 | 19.3 | 16.8 | 18.1 | 15.8 | 17.0 | 17.0 | 21.7 | 21.5 |
| 25 | 22.0 | 23.0 | 22.2 | 18.6 | 20.2 | 20.3 | 20.0 | 19.7 | 19.0 | 20.0 | 20.0 | 18.5 | 18.8 | 17.3 | 17.8 | 15.9 | 16.1 | 16.1 | 21.6 | 21.7 |
| 26 | 21.0 | 21.9 | 21.6 | 17.8 | 19.6 | 20.4 | 17.2 | 18.7 | 18.8 | 18.7 | 19.5 | 17.0 | 18.9 | 16.9 | 18.7 | 14.7 | 15.2 | 16.8 | 21.8 | 19.9 |
| 27 | 21.9 | 21.5 | 20.8 | 19.4 | 19.5 | 19.6 | 19.8 | 18.8 | 18.4 | 19.9 | 19.7 | 18.6 | 19.4 | 16.5 | 17.9 | 16.4 | 17.2 | 16.6 | 22.9 | 21.3 |
| 28 | 21.8 | 22.3 | 22.1 | 18.0 | 19.6 | 19.5 | 20.0 | 19.0 | 18.5 | 20.0 | 20.0 | 17.8 | 18.0 | 16.0 | 18.8 | 15.6 | 17.7 | 15.8 | 22.8 | 20.9 |
| 29 | 23.1 | 23.0 | 22.8 | 19.0 | 20.1 | 21.0 | 19.0 | 18.8 | 19.2 | 19.5 | 19.1 | 18.5 | 18.9 | 16.0 | 19.3 | 15.5 | 17.8 | 16.5 | 23.1 | 19.2 |
| 30 | 23.1 | 23.1 | 23.0 | 17.5 | 19.9 | 21.4 | 18.6 | 19.6 | 19.3 | 18.8 | 20.6 | 18.0 | 18.2 | 16.1 | 18.0 | 15.0 | 14.8 | 14.8 | 22.4 | 19.2 |
| 31 | 23.7 | 24.4 | 23.2 | 19.8 | 18.8 | 20.6 | 18.6 | 19.3 | 19.2 | 18.8 | 20.0 | 18.7 | 20.4 | 17.5 | 18.8 | 14.8 | 16.9 | 17.0 | 20.8 | 18.0 |

# TEMPERATURES MAXIMA — OCTOBRE 1957.-

| Dates | DOUALA | EDEA | KRIBI | ABONG-MBANG | EBOLOWA | ESEKA | LOMIE | SANGMELIMA | YAOUNDE | YOKADOUMA | BAFIA | BATOURI | NANGA-EBOKO | YOKO | NKONG-SAMBA | KOUNDJA | MEIGANGA | NGAOUNDERE | GAROUA | MAROUA-SALAK |
|---|---|---|---|---|---|---|---|---|---|---|---|---|---|---|---|---|---|---|---|---|
| 1 | 28.1 | 30.6 | 26.0 | 30.0 | 29.3 | 30.2 | 30.0 | 27.9 | 29.0 | 31.0 | 29.7 | 31.6 | 29.6 | 27.3 | 26.0 | 26.5 | 29.0 | 28.6 | 33.7 | 34.3 |
| 2 | 26.8 | 26.9 | 27.2 | 28.2 | 29.6 | 26.3 | 29.0 | 30.3 | 28.0 | 30.0 | 29.2 | 29.8 | 29.6 | 26.1 | 26.0 | 24.6 | 29.1 | 28.0 | 32.9 | 33.3 |
| 3 | 29.9 | 31.1 | 26.6 | 23.0 | 27.0 | 27.3 | 22.5 | 27.2 | 27.9 | 22.5 | 28.2 | 23.2 | 27.2 | 24.2 | 23.6 | 23.3 | 28.0 | 27.7 | 31.0 | 33.2 |
| 4 | 30.2 | 31.4 | 27.3 | 26.5 | 28.6 | 29.3 | 27.8 | 26.7 | 28.0 | 29.2 | 29.4 | 29.6 | 28.4 | 26.1 | 26.7 | 25.3 | 29.2 | 27.8 | 31.9 | 35.0 |
| 5 | 31.1 | 32.3 | 26.2 | 29.0 | 29.5 | 29.3 | 28.0 | 29.4 | 28.4 | 30.0 | **30.0** | **27.0** | **29.5** | 26.4 | 27.0 | 26.9 | 30.2 | 29.0 | 32.0 | 36.0 |
| 6 | 30.3 | 31.4 | 26.8 | 29.8 | 27.7 | 26.3 | 28.6 | 28.8 | 28.7 | 29.2 | 28.5 | 31.0 | 28.5 | 26.8 | 25.0 | 25.3 | 29.2 | 29.7 | 31.4 | 36.2 |
| 7 | 31.6 | 32.6 | 26.9 | 30.0 | 29.3 | 30.0 | 30.2 | 28.8 | 29.5 | 31.8 | 30.0 | 30.6 | 30.5 | 27.4 | 26.3 | 26.1 | 29.5 | 28.7 | 33.5 | 35.8 |
| 8 | 25.8 | 27.4 | 27.5 | 25.0 | 28.0 | 28.2 | 24.0 | 28.5 | 26.1 | 25.3 | 29.5 | 27.0 | 29.3 | 25.8 | 26.0 | 25.8 | 29.0 | 28.7 | 32.8 | 36.3 |
| 9 | 26.1 | 27.9 | 26.1 | 28.8 | 26.2 | 25.3 | 27.4 | 28.0 | 27.2 | 28.8 | 28.6 | 27.7 | 30.3 | 26.9 | 25.0 | 26.8 | 28.7 | 29.2 | 31.7 | 35.2 |
| 10 | 24.6 | 25.8 | 25.1 | 27.8 | 26.3 | 24.2 | 25.8 | 24.9 | 24.1 | 26.6 | 26.3 | 28.2 | 26.6 | 24.4 | 24.8 | 25.2 | 27.1 | 26.4 | 30.5 | 28.3 |
| 11 | 27.0 | 25.7 | 25.6 | 26.9 | 26.5 | 24.5 | 28.0 | 26.9 | 26.3 | 29.4 | 28.1 | 28.0 | **28.0** | 24.6 | 23.0 | 24.0 | 24.0 | 23.1 | 25.2 | 29.6 |
| 12 | 30.5 | 32.4 | 28.0 | 27.0 | 25.9 | 29.5 | 26.0 | 25.3 | 27.5 | 26.8 | **28.6** | **26.8** | 26.9 | 22.4 | 24.0 | 23.1 | 27.0 | 25.8 | 31.5 | 33.0 |
| 13 | 29.5 | 30.9 | 26.9 | 29.0 | 28.0 | 27.5 | 27.4 | 27.9 | 28.8 | 29.1 | 29.2 | 30.2 | 29.8 | 25.9 | 26.2 | 26.0 | 28.7 | 27.5 | 32.8 | 34.7 |
| 14 | 29.8 | 31.8 | 27.8 | 28.9 | 27.6 | 28.5 | 29.2 | 28.3 | 29.0 | 28.5 | 30.2 | 30.7 | 30.1 | 27.4 | 26.5 | 26.4 | 29.7 | 29.2 | 32.9 | 35.4 |
| 15 | 29.0 | 30.3 | 26.5 | 29.0 | 28.0 | 28.5 | 28.4 | 28.0 | 27.5 | 29.8 | 28.8 | 29.9 | 29.4 | 27.3 | 24.5 | 25.9 | 28.8 | 27.9 | 33.6 | 36.0 |
| 16 | 30.1 | 32.2 | 28.0 | 23.3 | 27.3 | 29.4 | 27.4 | 27.9 | **27.9** | **25.5** | **30.0** | 28.8 | 28.0 | 26.0 | 26.0 | 26.7 | 26.0 | 29.3 | 33.0 | 37.1 |
| 17 | 29.3 | 27.9 | 27.5 | 27.3 | 26.5 | 28.3 | 26.4 | 25.6 | 25.6 | 27.6 | 28.6 | 28.6 | 27.0 | 26.4 | 24.6 | 26.5 | 29.2 | 29.4 | 32.2 | 36.4 |
| 18 | 29.8 | 30.8 | 27.4 | 29.0 | 28.0 | 27.8 | 28.0 | 28.1 | 28.8 | 29.0 | 29.0 | 28.0 | 29.5 | 27.0 | 25.0 | 26.0 | 28.5 | 27.3 | 33.4 | 36.7 |
| 19 | 28.5 | 28.0 | 27.0 | 26.2 | 23.5 | 26.0 | 26.5 | 24.9 | 26.0 | 27.0 | 29.0 | 27.7 | 25.6 | 26.0 | 25.1 | 25.7 | 28.0 | 28.9 | 34.2 | 36.4 |
| 20 | 31.5 | 31.3 | 28.4 | 28.9 | 29.0 | 26.9 | 29.8 | 28.9 | 27.5 | 28.6 | 28.6 | 29.0 | 29.2 | 27.5 | 28.3 | 26.6 | 29.9 | 29.8 | 33.3 | 36.1 |
| 21 | 31.6 | 33.6 | 28.1 | 24.0 | 28.8 | 29.5 | 27.6 | 29.0 | 27.5 | 26.0 | 29.7 | 25.7 | 26.5 | 27.6 | 27.5 | 27.5 | 27.8 | 29.4 | 33.8 | 36.2 |
| 22 | 31.4 | 32.3 | 28.4 | 28.8 | 29.0 | 28.9 | 28.6 | 28.3 | 28.8 | 29.6 | 29.8 | 28.9 | 28.3 | 26.4 | 27.0 | 26.7 | 29.1 | 29.3 | 33.6 | 36.0 |
| 23 | 29.0 | 30.3 | 27.6 | 27.5 | 30.0 | 30.3 | 25.0 | 27.2 | 27.4 | 29.0 | 30.7 | 29.3 | 29.0 | 27.4 | 26.4 | 27.5 | 28.4 | 29.9 | 34.0 | 37.8 |
| 24 | 30.0 | 29.7 | 26.3 | 28.0 | 27.5 | 26.4 | 26.8 | 29.2 | 28.5 | 30.8 | 29.8 | 30.9 | 29.3 | 26.4 | 25.4 | 25.7 | 29.2 | **29.8** | 33.9 | 36.8 |
| 25 | 29.2 | 28.8 | 27.7 | 25.5 | 24.5 | 25.5 | 26.9 | 26.5 | **26.5** | **25.4** | **24.6** | **24.6** | **25.8** | **22.4** | 23.2 | 24.3 | 25.0 | 25.5 | 31.9 | 37.0 |
| 26 | 30.9 | 32.2 | 27.2 | 28.0 | 27.3 | 29.5 | 28.8 | 27.7 | 28.4 | 29.4 | 29.6 | 29.8 | 28.2 | 25.7 | 26.4 | 26.2 | 28.2 | 28.6 | 32.8 | 37.2 |
| 27 | 26.2 | 26.8 | 24.1 | 27.8 | 25.7 | 24.0 | 28.8 | 26.1 | 26.4 | 29.6 | 27.0 | 28.8 | 26.8 | 26.4 | 22.6 | 24.2 | 28.8 | 27.5 | 32.8 | 37.0 |
| 28 | 30.7 | 31.5 | 27.4 | 27.5 | 29.3 | 26.8 | 29.8 | 28.4 | 28.2 | 30.2 | 30.0 | 29.0 | 27.6 | 27.2 | 26.6 | 24.6 | 30.1 | 29.8 | 33.5 | 37.2 |
| 29 | 31.0 | 30.5 | 27.5 | 25.0 | 27.3 | 27.7 | 24.0 | 26.6 | 26.3 | 24.0 | 27.2 | 25.8 | 25.4 | 25.5 | 25.5 | 24.1 | 27.2 | 27.6 | 32.0 | 36.5 |
| 30 | 30.2 | 32.2 | 28.3 | 27.6 | 28.2 | 30.3 | 27.0 | 27.9 | 28.8 | 28.1 | 29.4 | 28.2 | 28.4 | 26.0 | 26.4 | 26.8 | 25.6 | 29.4 | 34.3 | 36.0 |
| 31 | 31.2 | 33.0 | 28.1 | 28.8 | 29.0 | 28.5 | 30.0 | 29.6 | 28.0 | 29.6 | 28.8 | 31.3 | 29.4 | 24.8 | 26.4 | 25.5 | 29.8 | 28.1 | 29.5 | 29.7 |

| STATIONS | TEMPERATURE DE L'AIR SOUS ABRI EN °C.- | | | | | | | | | | PRECIPITATIONS.- | | | |
|---|---|---|---|---|---|---|---|---|---|---|---|---|---|---|
| | Moy. MAX. | Moy. Min. | Tx+Tn / 2 | Ecart à Moy. | MAX. Abs. | Min. Abs. | Moy. 00hTU | Moy. 06hTU | Moy. 12hTU | Moy. 18hTU | Total (mm) | Ecart à Moy. | Nbre. de j. | MAX. 24 h. |
| DOUALA | 29.4 | 22.6 | 26.0 | + 0.1 | 31.6 | 21.3 | 23.6 | 23.1 | 28.2 | 25.1 | 420.7 | + 36.7 | 27 | 59.2 |
| EDEA | 30.3 | 22.8 | 26.6 | + 0.1 | 33.6 | 21.5 | 23.9 | 23.4 | 28.8 | 25.4 | 530.7 | +151.2 | 25 | 88.3 |
| NGAMBE | 27.4 | 19.6 | 23.5 | 0.0 | 30.2 | 18.4 | 20.8 | 20.1 | 25.3 | 22.0 | 473.7 | + 40.7 | 30 | 82.0 |
| NKONGSAMBA | 25.6 | 18.5 | 22.1 | 0.0 | 28.3 | 17.1 | 19.6 | 19.4 | 24.1 | 21.0 | 412.5 | + 65.8 | 27 | 68.7 |
| KRIBI | 27.1 | 22.6 | 24.9 | - 0.1 | 28.4 | 21.6 | 23.9 | 23.2 | 25.9 | 24.8 | 745.3 | +210.6 | 30 | 162.7 |
| ABONG-MBANG | 27.5 | 19.1 | 23.3 | - 0.5 | 30.0 | 17.5 | - | 19.7 | 25.6 | 22.1 | 279.9 | - 13.2 | 17 | 37.0 |
| AKONOLINGA | 27.7 | 19.7 | 23.7 | - | 29.8 | 17.8 | 21.1 | 20.2 | 26.0 | 23.0 | 317.8 | + 50.6 | 19 | 55.6 |
| EBOLOWA | 27.7 | 19.9 | 23.8 | + 0.2 | 30.0 | 18.3 | 20.7 | 20.3 | 26.0 | 22.3 | 352.0 | + 72.5 | 22 | 53.9 |
| ESEKA | 27.7 | 20.7 | 24.2 | - 0.2 | 30.3 | 19.3 | 21.5 | 21.2 | 25.9 | 22.9 | 365.8 | - 43.9 | 29 | 51.4 |
| LOMIE | 27.5 | 19.0 | 23.3 | - 0.3 | 30.2 | 17.0 | - | 20.2 | 25.6 | 22.7 | 265.4 | + 17.8 | 21 | 65.3 |
| SANGMELIMA | 27.7 | 19.0 | 23.4 | + 0.2 | 30.3 | 17.8 | 20.1 | 19.8 | 25.8 | 22.2 | 224.5 | - 45.3 | 24 | 47.0 |
| YAOUNDE | 27.6 | 18.9 | 23.3 | + 0.4 | 29.5 | 17.0 | 20.0 | 19.6 | 25.9 | 22.2 | 351.9 | + 52.1 | 24 | 51.1 |
| YOKADOUMA | 28.3 | 19.9 | 24.1 | + 0.1 | 31.8 | 18.7 | - | 20.4 | 26.8 | 23.1 | 296.6 | + 42.7 | 19 | 44.5 |
| BAFIA | 28.9 | 20.2 | 24.6 | + 0.1 | 30.2 | 18.9 | 21.1 | 20.5 | 27.2 | 24.4 | 342.1 | + 73.1 | 21 | 52.6 |
| BATOURI | 28.6 | 18.6 | 23.6 | - 0.1 | 31.6 | 17.0 | 19.7 | 19.7 | 26.6 | 22.5 | 317.2 | + 25.9 | 21 | 58.0 |
| BERTOUA | 28.6 | 18.7 | 23.6 | - 0.2 | 30.7 | 17.0 | - | 19.6 | 26.0 | 22.6 | 394.0 | +110.0 | 19 | 90.7 |
| BETARE-OYA | 27.7 | 17.9 | 22.8 | - 0.3 | 30.5 | 17.0 | - | 18.5 | 25.7 | 21.2 | 260.6 | + 28.6 | 21 | 44.0 |
| NANGA-EBOKO | 28.3 | 19.4 | 23.9 | + 0.1 | 30.5 | 18.0 | 20.2 | 20.1 | 26.9 | 23.6 | 206.3 | - 90.3 | 21 | 37.0 |
| YOKO | 26.1 | 16.9 | 21.5 | - 0.5 | 27.6 | 15.8 | 18.0 | 18.1 | 24.4 | 20.5 | 421.8 | +121.2 | 24 | 55.3 |
| BANYO | 27.5 | 16.9 | 22.2 | + 0.2 | 29.4 | 15.1 | - | 18.0 | 26.1 | 20.1 | 249.4 | + 55.0 | 26 | 39.1 |
| KOUNDJA | 25.7 | 16.0 | 20.9 | + 0.2 | 27.5 | 14.7 | 16.9 | 17.2 | 24.1 | 19.4 | 132.1 | -123.7 | 23 | 28.9 |
| MEIGANGA | 28.3 | 17.0 | 22.7 | + 0.3 | 30.2 | 14.8 | - | 17.9 | 26.5 | 20.6 | 203.5 | + 4.0 | 25 | 55.7 |
| NGAOUNDERE | 28.3 | 16.5 | 22.4 | + 0.6 | 29.9 | 14.8 | 17.8 | 17.6 | 26.8 | 19.9 | 124.9 | - 20.5 | 19 | 23.4 |
| TIBATI | 28.7 | 17.3 | 23.0 | 0.0 | 30.7 | 13.9 | - | 18.3 | 27.0 | 20.8 | 252.7 | + 11.4 | 26 | 69.0 |
| GAROUA | 32.4 | 21.9 | 27.2 | - 0.3 | 34.3 | 19.3 | 23.6 | 23.1 | 30.5 | 26.6 | 136.1 | + 60.5 | 15 | 36.6 |
| GUIDER | 33.9 | 21.7 | 27.8 | + 0.7 | 36.6 | 18.3 | 23.3 | 22.9 | 32.8 | 27.1 | 93.9 | + 21.4 | 9 | 28.0 |
| KAELE | 34.4 | 21.5 | 28.0 | + 0.3 | 37.4 | 19.8 | 23.3 | 23.0 | 33.1 | 27.3 | 38.3 | + 4.6 | 7 | 8.0 |
| MAROUA-SALAK | 35.2 | 20.9 | 28.1 | - | 37.8 | 18.0 | 22.7 | 22.6 | 34.1 | 26.6 | 40.1 | - | 8 | 17.8 |
| POLI | 31.3 | 20.3 | 25.8 | 0.0 | 33.3 | 18.7 | 22.4 | 21.5 | 30.1 | 25.3 | 220.0 | + 92.7 | 13 | 51.5 |

| STATIONS | HUMIDITE RELATIVE EN % | | | | | | | | TENSION DE VAPEUR | | | | EVAPORATION (en mm) | NEB. TOT. MOY (OCT) | | | |
|---|---|---|---|---|---|---|---|---|---|---|---|---|---|---|---|---|---|
| | MOY. MAX. | Moy. Min. | MAX. Abs. | Min. Abs. | Moy. 00hTU | Moy. 06hTU | Moy. 12hTU | Moy. 18hTU | Moy. 00hTU | Moy. 06hTU | Moy. 12hTU | Moy. 18hTU | | 00h TU | 06h TU | 12h TU | 18h TU |
| DOUALA | 98 | 63 | 100 | 55 | 96 | 97 | 74 | 89 | 27.9 | 27.4 | 28.3 | 28.4 | 45.4 | 7 | 7 | 7 | 6 |
| EDEA | 98 | 69 | 100 | 53 | 97 | 97 | 76 | 91 | 28.8 | 27.9 | 30.1 | 29.5 | 43.6 | - | 7 | 7 | 6 |
| NGAMBE | 100 | 73 | 100 | 57 | 96 | 96 | 84 | 95 | 24.4 | 23.0 | 26.2 | 25.1 | 31.7 | - | 8 | 7 | 7 |
| NKONGSAMBA | 97 | 72 | 100 | 61 | 95 | 94 | 81 | 94 | 21.7 | 21.2 | 24.3 | 23.4 | 36.2 | - | 8 | 7 | 7 |
| KRIBI | 100 | 87 | 100 | 32 | 95 | 93 | 90 | 93 | 28.2 | 27.8 | 30.1 | 29.1 | 37.3 | - | 7 | 7 | 7 |
| ABONG-MBANG | - | - | - | - | - | 99 | 81 | 95 | - | 22.7 | 26.6 | 25.3 | 49.5 | - | 8 | 7 | 4 |
| AKONOLINGA | 98 | 65 | 100 | 54 | 97 | 97 | 73 | 89 | 24.3 | 23.0 | 24.5 | 25.0 | 62.9 | - | 8 | 7 | 6 |
| EBOLOWA | 99 | 66 | 100 | 51 | 99 | 99 | 75 | 94 | 24.2 | 23.6 | 25.2 | 25.3 | 54.5 | - | 8 | 7 | 7 |
| ESEKA | 99 | 80 | 100 | 65 | 96 | 98 | 85 | 95 | 24.7 | 24.7 | 28.4 | 26.5 | 25.9 | - | 8 | 7 | 8 |
| LOMIE | - | - | - | - | - | 96 | 75 | 88 | - | 22.8 | 24.6 | 24.3 | - | - | 7 | 7 | 6 |
| SANGMELIMA | 100 | 65 | 100 | 53 | 98 | 99 | 74 | 90 | 23.0 | 22.9 | 24.6 | 24.1 | 52.0 | - | 8 | 7 | 6 |
| YAOUNDE | 100 | 60 | 100 | 48 | 98 | 98 | 70 | 90 | 22.9 | 22.3 | 23.4 | 24.1 | 56.3 | 7 | 8 | 7 | 6 |
| YOKADOUMA | 99 | 61 | 100 | 53 | 96 | 96 | 72 | 89 | - | 23.0 | 25.3 | 25.1 | 39.4 | - | 8 | 7 | 6 |
| BATIA | - | - | - | - | - | 98 | 70 | 84 | - | 23.6 | 25.3 | 25.7 | 53.4 | - | 8 | 7 | 6 |
| BATOURI | 99 | 63 | 100 | 52 | 97 | 98 | 72 | 90 | 22.2 | 22.4 | 23.1 | 24.3 | 45.1 | 7 | 7 | 7 | 7 |
| BERTOUA | - | - | - | - | - | 97 | 73 | 88 | - | 22.1 | 24.5 | 24.1 | - | - | 8 | 7 | 7 |
| BETARE-OYA | - | - | - | - | - | 99 | 72 | 88 | - | 21.1 | 23.8 | 22.2 | 43.6 | - | 8 | 7 | 8 |
| NANGA-EBOKO | 99 | 64 | 100 | 52 | 98 | 98 | 72 | 89 | 23.2 | 23.0 | 25.5 | 25.9 | 47.7 | - | 8 | 7 | 5 |
| YOKO | 99 | 66 | 100 | 55 | 96 | 96 | 73 | 87 | 19.8 | 19.9 | 22.3 | 21.0 | 46.8 | 8 | 7 | 7 | 7 |
| BANYO | - | - | - | - | - | 96 | 65 | 87 | - | 19.6 | 22.0 | 20.4 | 46.7 | - | 7 | 6 | 7 |
| KOUNDJA | 100 | 60 | 100 | 46 | 98 | 97 | 67 | 91 | 18.8 | 19.0 | 20.1 | 20.5 | 117.5 | 7 | 7 | 7 | 7 |
| MEIGANGA | - | - | - | - | - | 97 | 64 | 88 | - | 19.9 | 22.1 | 21.4 | 48.5 | - | 7 | 6 | 7 |
| NGAOUNDERE | 99 | 50 | 100 | 36 | 97 | 98 | 57 | 90 | 19.7 | 19.7 | 20.1 | 20.9 | 97.1 | 7 | 7 | 7 | 7 |
| TIBATI | - | - | - | - | - | 96 | 65 | 91 | - | 20.6 | 23.2 | 22.4 | 41.4 | - | 7 | 7 | 7 |
| GAROUA | 98 | 56 | 100 | 45 | 93 | 93 | 64 | 84 | 27.1 | 26.2 | 27.8 | 29.2 | 141.7 | 6 | 6 | 6 | 6 |
| GUIDER | 94 | 43 | 98 | 20 | 89 | 92 | 50 | 74 | 25.5 | 25.7 | 24.9 | 26.5 | 122.2 | - | 6 | 6 | 6 |
| KAELE | 95 | 40 | 98 | 20 | 94 | 91 | 48 | 71 | 26.9 | 25.6 | 24.3 | 25.8 | 182.3 | - | 4 | 5 | 5 |
| MAROUA-SALAK | 97 | 35 | 100 | 18 | 93 | 90 | 39 | 71 | 25.7 | 24.7 | 20.9 | 24.7 | 192.8 | - | 5 | 5 | 6 |
| POLI | 97 | 61 | 100 | 47 | 91 | 96 | 66 | 87 | 24.7 | 24.7 | 28.1 | 28.1 | 73.5 | - | 6 | 6 | 6 |

| STATIONS | VENT DE SURFACE — VITESSE MOYENNE m/s. — à 00hTU | à 06hTU | à 12hTU | à 18hTU | MAXIMUM — DD | m/s. | Dates | PHENOMENES DIVERS (NOMBRE DE JOURS) — ≡ | = | ∞ | ↯ | ⚡ (⚡) | ⌓ | ⁄≡ | ⁄≡ |
|---|---|---|---|---|---|---|---|---|---|---|---|---|---|---|---|
| DOUALA | 0.6 | 0.3 | 2.2 | 1.4 | NE | 16 | 26 | 6 | 0 | 0 | 10 | 18 | 0 | 1 | 0 |
| EDEA | - | 0.2 | 0.9 | 0.0 | S | 8 | 15 | 1 | 0 | 0 | 4 | 11 | 0 | 0 | 0 |
| NGAMBE | - | 0.1 | 1.5 | 0.7 | E | 10 | 22 | 20 | 0 | 0 | 0 | 19 | 0 | 0 | 0 |
| NKONGSAMBA | - | 0.1 | 2.0 | 0.6 | NW | 23 | 21 | 16 | 0 | 0 | 1 | 16 | 0 | 2 | 1 |
| KRIBI | - | 1.0 | 3.1 | 2.8 | E | 8 | 27 | 0 | 0 | 0 | 1 | 15 | 0 | 0 | 0 |
| ABONG-MBONG | - | 0.0 | 1.4 | 0.1 | E | 7 | 7 | 5 | 1 | 0 | 6 | 16 | 3 | 0 | 0 |
| AKONOLINGA | - | 0.3 | 0.6 | 0.2 | NE | 14 | 26 | 5 | 1 | 0 | 9 | 19 | 2 | 0 | 0 |
| EBOLOWA | - | 0.4 | 3.0 | 0.8 | W | 8 | 6 | 8 | 0 | 0 | 1 | 25 | 0 | 0 | 0 |
| ESEKA | - | 0.2 | 1.6 | 1.7 | E | 20 | 12 | 27 | 1 | 0 | 0 | 28 | 0 | 1 | 0 |
| LOMIE | - | 0.0 | 2.9 | 0.0 | E | 12 | 26 | 4 | 0 | 0 | 1 | 24 | 0 | 0 | 0 |
| SANGMELIMA | - | 0.7 | 1.8 | 0.2 | NE | 25 | 16 | 5 | 0 | 0 | 6 | 20 | 0 | 3 | 1 |
| YAOUNDE | 2.2 | 0.8 | 2.1 | 1.3 | E | 18 | 14 | 7 | 0 | 0 | 7 | 21 | 2 | 2 | 0 |
| YOKADOUMA | - | 0.9 | 2.8 | 0.7 | E | 20 | 29 | 4 | 0 | 0 | 3 | 24 | 2 | 4 | 0 |
| BAFIA | - | 0.2 | 1.3 | 0.9 | SE-E | 17 | 3 - 15 | 9 | 0 | 0 | 8 | 20 | 4 | 4 | 0 |
| BATOURI | 0.3 | 0.4 | 1.6 | 0.4 | E-ESE | 10 | 2 - 21 | 21 | 0 | 0 | 1 | 29 | 0 | 0 | 0 |
| BERTOUA | - | 0.0 | 0.3 | 0.0 | E | 12 | 15 | 8 | 0 | 0 | 3 | 23 | 3 | 0 | 0 |
| BETARE-OYA | - | 0.2 | 3.3 | 1.4 | NE | 16 | 7 | 21 | 0 | 0 | 1 | 30 | 0 | 1 | 0 |
| NANGA-EBOKO | - | 0.9 | 2.4 | 0.2 | SE | 12 | 21 | 7 | 1 | 0 | 5 | 21 | 0 | 0 | 0 |
| YOKO | 4.0 | 2.5 | 2.9 | 2.7 | SE | 9 | 3 | 20 | 0 | 0 | 4 | 26 | 2 | 0 | 0 |
| BANYO | - | 0.4 | 2.5 | 0.6 | E | 25 | 29 | 1 | 0 | 0 | 0 | 30 | 1 | 4 | 1 |
| KOUNDJA | 1.9 | 1.4 | 3.6 | 1.5 | E | 20 | 17 | 6 | 0 | 0 | 2 | 27 | 3 | 1 | 0 |
| MEIGANGA | - | 0.5 | 3.3 | 0.7 | N | 20 | 26 | 4 | 0 | 0 | 3 | 28 | 0 | 1 | 0 |
| NGAOUNDERE | 0.8 | 0.5 | 3.7 | 1.2 | N | 17 | 1 | 5 | 0 | 0 | 0 | 30 | 0 | 2 | 0 |
| TIBATI | - | 0.3 | 1.9 | 1.0 | SE | 20 | 15 | 1 | 0 | 0 | 0 | 27 | 0 | 8 | 0 |
| GAROUA | 2.7 | 2.8 | 3.0 | 2.2 | NE | 19 | 31 | 1 | 0 | 0 | 8 | 20 | 3 | 3 | 0 |
| GUIDER | - | 2.1 | 4.8 | 3.2 | SE | 24 | 24 | 0 | 0 | 0 | 6 | 19 | 8 | 7 | 2 |
| KAELE | - | 0.1 | 1.6 | 0.6 | N | 14 | 5 | 1 | 0 | 0 | 9 | 13 | 0 | 0 | 0 |
| MAROUA-SALAK | 0.7 | 0.7 | 2.8 | 0.9 | E | 21 | 10 | 0 | 0 | 0 | 5 | 14 | 17 | 1 | 1 |
| POLI | - | 0.2 | 3.5 | 0.5 | NE | 16 | 16 | 0 | 0 | 0 | 4 | 19 | 7 | 1 | 0 |

DUREE DE L'INSOLATION EN HEURES ET 1/10

| Dates | DOUALA | YAOUNDE | YOKO | BATOURI | KOUNDJA | NGAOUNDERE | GAROUA | MAROUA-SALAK |
|---|---|---|---|---|---|---|---|---|
| 1 | 1.6 | 6.5 | 8.5 | 7.6 | 7.9 | 7.2 | 1[illegible].2 | 9.0 |
| 2 | 2.2 | 4.4 | 5.0 | 7.4 | 7.6 | 6.1 | 9.0 | 7.8 |
| 3 | 4.6 | 3.5 | 1.6 | 0.6 | 2.1 | 5.0 | 7.3 | 7.1 |
| 4 | 5.8 | 5.1 | 6.0 | 8.3 | 10.2 | 2.9 | 7.4 | 11.1 |
| 5 | 6.2 | 4.8 | 7.0 | 6.4 | 10.0 | 4.7 | 9.3 | 10.2 |
| 6 | 5.2 | 4.9 | 5.2 | 7.1 | 4.4 | 5.4 | 6.2 | 7.0 |
| 7 | 7.0 | 5.9 | 9.6 | 6.8 | 8.5 | 4.4 | 9.6 | 9.8 |
| 8 | 0.0 | 3.6 | 3.9 | 3.0 | 3.9 | 4.3 | 8.3 | 9.5 |
| 9 | 0.0 | 1.3 | 3.8 | 1.8 | 5.3 | 5.7 | 9.9 | 7.5 |
| 10 | 0.0 | 0.2 | 3.2 | 3.4 | 3.2 | 2.6 | 7.5 | 3.8 |
| 11 | 0.0 | 2.9 | 2.6 | 3.9 | 4.0 | 3.0 | 3.0 | [illegible] |
| 12 | 5.1 | 3.5 | 1.4 | 2.6 | 2.1 | 2.6 | 5.4 | 3.9 |
| 13 | 5.5 | 4.6 | 5.0 | 6.5 | 9.7 | 5.1 | 6.0 | 8.8 |
| 14 | 4.3 | 6.6 | 6.9 | 6.7 | 6.2 | 8.5 | 10.1 | 10.4 |
| 15 | 1.2 | 4.8 | 5.1 | 4.5 | 5.3 | 3.9 | 7.5 | 6.9 |
| 16 | 7.4 | 3.5 | 8.2 | 4.5 | 8.1 | 5.0 | 9.0 | 9.4 |
| 17 | 3.5 | 0.2 | 6.7 | 3.0 | 8.6 | 8.4 | 9.1 | 9.1 |
| 18 | 3.0 | 6.0 | 7.2 | 3.6 | 6.7 | 3.5 | 9.9 | 7.0 |
| 19 | 1.4 | 3.5 | 2.1 | 2.3 | 6.3 | 7.3 | 10.2 | 10.4 |
| 20 | 4.7 | 3.6 | 4.9 | 3.7 | 5.3 | 10.1 | 8.9 | 8.0 |
| 21 | 8.9 | 2.5 | 4.8 | 1.6 | 8.5 | 5.6 | 6.4 | 8.7 |
| 22 | 7.2 | 7.4 | 6.0 | 4.3 | 6.8 | 4.7 | 9.5 | 9.9 |
| 23 | 1.0 | 2.8 | 8.7 | 6.0 | 9.4 | 7.3 | 10.5 | 10.7 |
| 24 | 2.2 | 4.8 | 4.5 | 7.8 | 6.4 | 4.4 | 8.5 | 6.9 |
| 25 | 1.0 | 0.0 | 2.1 | 1.4 | 4.7 | 4.5 | 6.5 | 5.6 |
| 26 | 5.2 | 6.9 | 2.5 | 4.4 | 4.5 | 3.0 | 10.9 | 10.1 |
| 27 | 0.0 | 1.6 | 6.6 | 7.0 | 3.4 | 4.2 | 6.0 | 6.4 |
| 28 | 7.9 | 5.5 | 6.2 | 4.6 | 6.2 | 8.9 | 10.6 | 11.1 |
| 29 | 5.5 | 2.8 | 4.5 | 2.0 | 3.3 | 2.9 | 8.9 | 10.4 |
| 30 | 6.4 | 6.5 | 5.5 | 2.5 | 10.6 | 7.0 | 10.7 | 10.5 |
| 31 | 6.7 | 2.8 | 1.1 | 7.0 | 4.4 | 6.8 | 0.4 | 3.3 |

VENT EN ALTITUDE (par sondage)

DD : ROSE DE 36. V : m/s.

| Dates | Heures TU | SOL DD | SOL V | 1500 m. DD | 1500 m. V | 3000 m. DD | 3000 m. V | 5000 m. DD | 5000 m. V |
|---|---|---|---|---|---|---|---|---|---|
| 1 | 1100 | 05 | 02 | 07 | 03 | – | – | – | – |
| 2 | 1100 | 05 | 03 | 07 | 05 | 09 | 10 | – | – |
| 3 | 0500 | 27 | 03 | 31 | 04 | 11 | 07 | – | – |
| 4 | 0520 | 05 | 03 | 04 | 02 | 09 | 05 | – | – |
| 5 | 1100 | 05 | 03 | 07 | 08 | 09 | 12 | 08 | 12 |
| 6 | 1100 | 05 | 03 | 06 | 01 | 09 | 09 | – | – |
| 7 | 0500 | 00 | 00 | 05 | 06 | 09 | 12 | – | – |
| 8 | 1100 | 05 | 02 | 08 | 03 | 08 | 07 | – | – |
| 9 | 0500 | 05 | 02 | 03 | 02 | 09 | 05 | – | – |
| 10 | 0510 | 36 | 01 | 04 | 04 | 05 | 07 | 09 | 02 |
| 11 | 0200 | 05 | 03 | 06 | 04 | 04 | 07 | – | – |
| 12 | 1100 | 09 | 04 | 08 | 05 | – | – | – | – |
| 13 | 1100 | 09 | 04 | 09 | 06 | 12 | 08 | 31 | 01 |
| 14 | 0200 | 27 | 03 | 03 | 02 | 10 | 13 | – | – |
| 15 | 0200 | 05 | 02 | 03 | 01 | 09 | 11 | – | – |
| 16 | 0500 | 35 | 02 | 06 | 04 | 01 | 07 | – | – |
| 17 | 1100 | 05 | 02 | 10 | 04 | – | – | – | – |
| 18 | 0520 | 05 | 02 | 07 | 09 | 09 | 08 | – | – |
| 19 | 1100 | 05 | 03 | 07 | 02 | 09 | 08 | – | – |
| 20 | 1110 | 05 | 03 | 07 | 03 | 07 | 09 | – | – |
| 21 | 0506 | 36 | 02 | 06 | 05 | 11 | 09 | – | – |
| 22 | 1100 | 09 | 05 | 07 | 04 | 08 | 13 | 08 | 06 |
| 23 | 0200 | 00 | 00 | 04 | 02 | 07 | 09 | – | – |
| 24 | 1100 | 05 | 04 | 09 | 07 | 09 | 17 | – | – |
| 25 | 0510 | 05 | 02 | 34 | 01 | 11 | 08 | – | – |
| 26 | 1100 | 09 | 04 | 09 | 05 | 08 | 12 | 11 | 06 |
| 27 | 1100 | 09 | 04 | 07 | 05 | 09 | 09 | – | – |
| 28 | 1100 | 05 | 04 | 06 | 03 | – | – | – | – |
| 29 | 0800 | 25 | 02 | 09 | 03 | 09 | 08 | – | – |
| 30 | 1100 | 09 | 04 | 09 | 04 | 07 | 15 | 08 | 10 |
| 31 | 0500 | 05 | 03 | 07 | 06 | 10 | 11 | – | – |

VENT EN ALTITUDE (par sondage) DD : ROSE DE 36, V : m/s.

| Dates | Heures TU | DOUALA | | | | | | | | | | | |
|---|---|---|---|---|---|---|---|---|---|---|---|---|---|
| | | SOL | | 500 m. | | 1000 m. | | 1500 m. | | 3000 m. | | 5000 m. | |
| | | DD | V | DD | V | DD | V | DD | V | DD | V | DD | V |
| 1 | 0500 | 00 | 00 | 12 | 01 | 16 | 02 | 06 | 04 | 04 | 06 | 35 | 08 |
| 2 | 0500 | 00 | 00 | 19 | 03 | 21 | 04 | 15 | 03 | 08 | 08 | 06 | 08 |
| 3 | 1630 | 23 | 03 | 23 | 07 | 24 | 08 | 24 | 04 | 18 | 06 | 18 | 02 |
| 4 | 0500 | 00 | 00 | 26 | 02 | 27 | 02 | 10 | 02 | 05 | 04 | 36 | 03 |
| 5 | 0500 | 00 | 00 | 36 | 02 | 36 | 04 | 01 | 03 | 04 | 02 | 06 | 05 |
| 6 | 1630 | 23 | 04 | 25 | 04 | 27 | 02 | 00 | 00 | 06 | 08 | 10 | 08 |
| 7 | 1630 | 23 | 07 | 23 | 09 | 25 | 02 | 07 | 02 | 09 | 07 | 11 | 06 |
| 8 | 0500 | 00 | 00 | 27 | 01 | 20 | 01 | 13 | 01 | 07 | 02 | 09 | 03 |
| 9 | 0500 | 00 | 00 | 21 | 04 | 31 | 03 | 35 | 03 | 08 | 08 | 07 | 08 |
| 10 | 0500 | 00 | 00 | 30 | 02 | 26 | 04 | 25 | 04 | 06 | 05 | 27 | 03 |
| 11 | 0500 | 00 | 00 | 30 | 02 | 24 | 05 | 05 | 07 | 24 | 11 | 20 | 07 |
| 12 | 0500 | 00 | 00 | 23 | 02 | 22 | 04 | 25 | 05 | 27 | 07 | 28 | 05 |
| 13 | 1635 | 21 | 05 | 21 | 08 | 18 | 05 | 13 | 05 | 10 | 11 | 08 | 04 |
| 14 | 0500 | 00 | 00 | 28 | 02 | 19 | 03 | 12 | 06 | 10 | 14 | 06 | 05 |
| 15 | 0500 | 00 | 00 | 04 | 04 | 06 | 03 | 06 | 04 | 09 | 12 | 11 | 05 |
| 16 | 1630 | 21 | 06 | 23 | 11 | 23 | 06 | 21 | 03 | 07 | 11 | 07 | 07 |
| 17 | 0500 | 00 | 00 | 23 | 04 | 19 | 07 | 22 | 07 | 08 | 16 | 08 | 13 |
| 18 | 1607 | 23 | 04 | 23 | 06 | 35 | 02 | 03 | 04 | 08 | 10 | 11 | 08 |
| 19 | 0500 | 00 | 00 | 24 | 04 | 22 | 04 | 08 | 04 | 08 | 12 | 05 | 04 |
| 20 | 1645 | 23 | 04 | 21 | 05 | 11 | 05 | 08 | 07 | 05 | 08 | 10 | 06 |
| 21 | 0500 | 00 | 00 | 26 | 04 | 12 | 04 | 07 | 05 | 08 | 10 | 07 | 07 |
| 22 | 1630 | 21 | 04 | 20 | 03 | 14 | 02 | 10 | 05 | 08 | 12 | 11 | 08 |
| 23 | 1630 | 21 | 02 | 22 | 08 | 23 | 05 | 26 | 01 | 08 | 09 | 08 | 09 |
| 24 | 1630 | 23 | 03 | 23 | 05 | 20 | 02 | 12 | 02 | 14 | 07 | 12 | 09 |
| 25 | 0500 | 00 | 00 | 24 | 03 | 22 | 04 | 16 | 04 | 07 | 09 | 11 | 08 |
| 26 | 1605 | 23 | 04 | 25 | 05 | 25 | 03 | 14 | 03 | 07 | 13 | 07 | 04 |
| 27 | 1603 | 00 | 00 | 19 | 02 | 15 | 01 | 09 | 06 | 09 | 14 | 11 | 11 |
| 28 | 1630 | 18 | 03 | 22 | 06 | 23 | 04 | 35 | 01 | 07 | 07 | 08 | 04 |
| 29 | 1635 | 23 | 04 | 21 | 05 | 19 | 01 | 10 | 06 | 07 | 10 | 30 | 06 |
| 30 | 0500 | 00 | 00 | 20 | 02 | 21 | 02 | 14 | 04 | 07 | 16 | 06 | 06 |
| 31 | 0500 | 00 | 00 | 04 | 04 | 05 | 04 | 06 | 06 | 07 | 13 | 16 | 04 |

VENT EN ALTITUDE (par sondage) DD : ROSE DE 36, V : m/s.-

GAROUA

| Dates | Heures TU | SOL DD | SOL V | 500 m. DD | 500 m. V | 1000 m. DD | 1000 m. V | 1500 m. DD | 1500 m. V | 3000 m. DD | 3000 m. V | 5000 m. DD | 5000 m. V |
|---|---|---|---|---|---|---|---|---|---|---|---|---|---|
| 1 | 0200 | 30 | 02 | 27 | 07 | 29 | 02 | 05 | 04 | 12 | 16 | – | – |
| 2 | 0500 | 32 | 01 | 32 | 02 | 10 | 06 | 08 | 09 | 10 | 16 | 10 | 10 |
| 3 | 1700 | 30 | 03 | 11 | 06 | 10 | 10 | 12 | 07 | 12 | 14 | – | – |
| 4 | 1700 | 24 | 02 | 28 | 03 | 02 | 05 | 05 | 10 | 10 | 12 | 10 | 19 |
| 5 | 0200 | 32 | 05 | 29 | 10 | 31 | 05 | 03 | 05 | 06 | 12 | 08 | 09 |
| 6 | 0200 | 30 | 02 | 22 | 04 | 29 | 02 | 07 | 04 | 06 | 23 | – | – |
| 7 | 0500 | 30 | 02 | 28 | 08 | 24 | 04 | 10 | 03 | 08 | 12 | 10 | 15 |
| 8 | 1100 | 32 | 03 | 27 | 05 | 27 | 04 | 11 | 04 | 08 | 05 | – | – |
| 9 | 1700 | 30 | 04 | 29 | 10 | 28 | 10 | 27 | 04 | 07 | 08 | 07 | 15 |
| 10 | 1100 | 12 | 04 | 21 | 01 | 09 | 06 | 12 | 10 | 08 | 14 | – | – |
| 11 | 1700 | 30 | 02 | 32 | 03 | 08 | 04 | 11 | 04 | 17 | 10 | 16 | 16 |
| 12 | 1700 | 07 | 02 | 12 | 02 | 15 | 05 | 14 | 08 | 11 | 11 | 23 | 02 |
| 13 | 1700 | 06 | 02 | 12 | 04 | 06 | 04 | 10 | 07 | 09 | 11 | 11 | 13 |
| 14 | 0200 | 32 | 02 | 29 | 04 | 08 | 04 | 09 | 07 | 09 | 12 | 10 | 11 |
| 15 | 0200 | 27 | 03 | 30 | 06 | 04 | 02 | 07 | 06 | 08 | 16 | – | – |
| 16 | 0500 | 32 | 05 | 29 | 13 | 26 | 03 | 09 | 05 | 07 | 16 | – | – |
| 17 | 1100 | 30 | 03 | 27 | 06 | 33 | 05 | 04 | 06 | 09 | 09 | – | – |
| 18 | 0500 | 32 | 03 | 28 | 09 | 28 | 08 | 18 | 02 | 07 | 11 | 10 | 11 |
| 19 | 0500 | 33 | 03 | 29 | 09 | 28 | 06 | 12 | 03 | 07 | 08 | 09 | 03 |
| 20 | 1700 | 33 | 09 | 28 | 05 | 31 | 05 | 01 | 05 | 09 | 08 | – | – |
| 21 | 1700 | 33 | 02 | 17 | 06 | 13 | 07 | 08 | 04 | 04 | 13 | – | – |
| 22 | 1700 | 30 | 01 | 26 | 03 | 18 | 02 | 02 | 05 | 09 | 06 | 08 | 09 |
| 23 | 0200 | 24 | 01 | 28 | 05 | 09 | 01 | 08 | 02 | 07 | 07 | – | – |
| 24 | 0200 | 30 | 05 | 29 | 10 | 28 | 04 | 11 | 04 | 06 | 09 | 08 | 09 |
| 25 | 1700 | 32 | 02 | 02 | 03 | 04 | 01 | 03 | 02 | 09 | 12 | 09 | 09 |
| 26 | 0200 | 32 | 03 | 28 | 10 | 26 | 05 | 02 | 07 | 08 | 09 | 10 | 09 |
| 27 | 0500 | 30 | 04 | 28 | 11 | 25 | 09 | 22 | 03 | 06 | 09 | 05 | 08 |
| 28 | 1700 | 30 | 05 | 29 | 11 | 31 | 10 | 04 | 05 | 11 | 06 | – | – |
| 29 | 0200 | 34 | 04 | 29 | 16 | 31 | 04 | 01 | 07 | 08 | 18 | – | – |
| 30 | 0200 | 32 | 03 | 29 | 10 | 26 | 07 | 05 | 02 | 05 | 11 | 12 | 08 |
| 31 | 0200 | 33 | 03 | 30 | 09 | 24 | 03 | 14 | 02 | 04 | 11 | – | – |

VENT EN ALTITUDE (par sondage) DD : ROSE DE 36, V : m/s.—

| Dates | Heures TU | BATOURI | | | | | | | | | |
|---|---|---|---|---|---|---|---|---|---|---|---|
| | | SOL | | 1000 m. | | 1500 m. | | 3000 m. | | 5000 m. | |
| | | DD | V | DD | V | DD | V | DD | V | DD | V |
| 1 | 0140 | 00 | 00 | 30 | 08 | 32 | 04 | 12 | 06 | — | — |
| 2 | 1030 | 00 | 00 | 09 | 01 | 09 | 03 | 11 | 09 | — | — |
| 3 | 1630 | 00 | 00 | 13 | 06 | 17 | 05 | 10 | 07 | — | — |
| 4 | 1030 | 00 | 00 | 36 | 02 | 04 | 03 | 09 | 08 | — | — |
| 5 | 1630 | 27 | 03 | 18 | 05 | 08 | 07 | 09 | 13 | 06 | 05 |
| 6 | 0510 | 00 | 00 | 30 | 05 | 27 | 03 | 06 | 13 | — | — |
| 7 | 1630 | 09 | 04 | 04 | 07 | 09 | 03 | 09 | 13 | 09 | 07 |
| 8 | 0130 | 00 | 00 | 24 | 03 | 35 | 01 | 09 | 04 | 08 | 12 |
| 9 | 1630 | 00 | 00 | 24 | 03 | 26 | 04 | 12 | 02 | 09 | 05 |
| 10 | 1630 | 00 | 00 | 14 | 03 | 18 | 03 | 19 | 04 | — | — |
| 11 | 1635 | 00 | 00 | 26 | 06 | 23 | 07 | 18 | 03 | 12 | 03 |
| 12 | 1630 | 00 | 00 | 19 | 03 | 08 | 03 | 11 | 07 | 07 | 07 |
| 13 | 0130 | 00 | 00 | 28 | 07 | 04 | 05 | 12 | 14 | — | — |
| 14 | 1635 | 00 | 00 | 10 | 05 | 08 | 10 | 09 | 18 | — | — |
| 15 | 0130 | 00 | 00 | 34 | 05 | 08 | 04 | 09 | 10 | — | — |
| 16 | 1035 | 13 | 04 | 08 | 06 | 07 | 10 | — | — | — | — |
| 17 | 0130 | 00 | 00 | 26 | 04 | 22 | 02 | 07 | 15 | 12 | 07 |
| 18 | 1115 | 00 | 00 | 23 | 03 | 23 | 01 | — | — | — | — |
| 19 | 1630 | 00 | 00 | 08 | 01 | 03 | 06 | 08 | 07 | — | — |
| 20 | 1630 | 00 | 00 | 12 | 03 | 15 | 04 | 07 | 09 | 09 | 14 |
| 21 | 1635 | 00 | 00 | 21 | 07 | 05 | 10 | 14 | 04 | 09 | 10 |
| 22 | 1635 | 00 | 00 | 00 | 00 | 13 | 01 | 05 | 13 | — | — |
| 23 | 0500 | 00 | 00 | 27 | 04 | 33 | 03 | 05 | 06 | 08 | 12 |
| 24 | 0500 | 00 | 00 | 26 | 03 | 14 | 02 | 14 | 08 | — | — |
| 25 | 1630 | 00 | 00 | 36 | 02 | 05 | 09 | 10 | 09 | 09 | 07 |
| 26 | 0510 | 00 | 00 | 27 | 04 | 03 | 05 | 07 | 14 | — | — |
| 27 | 1630 | 00 | 00 | 27 | 02 | 16 | 03 | 08 | 10 | — | — |
| 28 | 1015 | 00 | 00 | 06 | 02 | 04 | 09 | 09 | 10 | — | — |
| 29 | 1630 | 00 | 00 | 27 | 03 | 08 | 15 | 08 | 16 | — | — |
| 30 | 0130 | 00 | 00 | 24 | 05 | 12 | 02 | 05 | 10 | — | — |
| 31 | 1630 | 00 | 00 | 16 | 05 | 11 | 09 | 09 | 10 | 08 | 10 |

VENT EN ALTITUDE (par sondage) DD : ROSE DE 36, V : m/s.-

YAOUNDE

| Dates | Heures TU | SOL DD | SOL V | 1000 m. DD | 1000 m. V | 1500 m. DD | 1500 m. V | 3000 m. DD | 3000 m. V | 5000 m. DD | 5000 m. V |
|---|---|---|---|---|---|---|---|---|---|---|---|
| 1 | 1100 | 36 | 03 | - | - | - | - | - | - | - | - |
| 2 | 1125 | 00 | 00 | 05 | 02 | 12 | 05 | 14 | 12 | - | - |
| 3 | 1130 | 29 | 05 | 28 | 05 | 30 | 04 | - | - | - | - |
| 4 | 1700 | 00 | 00 | 29 | 03 | 34 | 04 | 10 | 05 | 09 | 05 |
| 5 | 1730 | 27 | 02 | 27 | 03 | 27 | 02 | 07 | 11 | - | - |
| 6 | 0200 | 34 | 03 | - | - | - | - | - | - | - | - |
| 7 | 0200 | 28 | 02 | - | - | - | - | - | - | - | - |
| 8 | 0500 | 28 | 02 | - | - | - | - | - | - | - | - |
| 9 | 1700 | 28 | 04 | - | - | - | - | - | - | - | - |
| 10 | 0200 | 26 | 02 | - | - | - | - | - | - | - | - |
| 11 | 0200 | 27 | 04 | - | - | - | - | - | - | - | - |
| 12 | 1100 | 00 | 00 | 20 | 04 | 21 | 05 | 19 | 02 | - | - |
| 13 | 1700 | 00 | 00 | 06 | 02 | 13 | 03 | - | - | - | - |
| 14 | 1700 | 26 | 02 | 27 | 04 | 36 | 02 | - | - | - | - |
| 15 | 1700 | 30 | 04 | - | - | - | - | - | - | - | - |
| 16 | 0200 | 00 | 00 | - | - | - | - | - | - | - | - |
| 17 | 1700 | 00 | 00 | 25 | 03 | 27 | 02 | - | - | - | - |
| 18 | 1115 | 04 | 02 | 33 | 02 | 09 | 02 | - | - | - | - |
| 19 | 1700 | 26 | 02 | 24 | 06 | 20 | 04 | 12 | 07 | - | - |
| 20 | 1100 | 00 | 00 | 10 | 02 | 07 | 06 | 07 | 09 | 09 | 12 |
| 21 | 1700 | 00 | 00 | 18 | 02 | 07 | 06 | 08 | 09 | - | - |
| 22 | 0200 | 00 | 00 | - | - | - | - | - | - | - | - |
| 23 | 1100 | 10 | 04 | - | - | - | - | - | - | - | - |
| 24 | 1700 | 00 | 00 | 26 | 07 | 30 | 03 | 12 | 15 | - | - |
| 25 | 1700 | 00 | 00 | 08 | 04 | 06 | 05 | - | - | - | - |
| 26 | 1700 | 00 | 00 | 18 | 01 | 18 | 02 | 09 | 07 | - | - |
| 27 | 1700 | 27 | 02 | 27 | 04 | 21 | 03 | 09 | 11 | - | - |
| 28 | 1700 | 24 | 02 | 26 | 06 | 27 | 04 | 10 | 06 | - | - |
| 29 | 1635 | 04 | 02 | 04 | 04 | 12 | 02 | - | - | - | - |
| 30 | 1700 | 00 | 00 | 05 | 02 | 06 | 04 | 07 | 12 | - | - |
| 31 | 1700 | 00 | 00 | 01 | 04 | 07 | 05 | 10 | 10 | - | - |

RENSEIGNEMENTS COMPLEMENTAIRES pour certains AERODROMES

- 14 - DOUALA - Altitude 13 m. OCTOBRE 1957

**V E N T A U S O L - Fréquence des Directions.-**

| Heures | N | NNE | NE | ENE | E | ESE | SE | SSE | S | SSW | SW | WSW | W | WNW | NW | NNW | Cal |
|---|---|---|---|---|---|---|---|---|---|---|---|---|---|---|---|---|---|
| 00h TU | 1 | 1 | 0 | 0 | 0 | 0 | 0 | 0 | 0 | 0 | 0 | 0 | 0 | 2 | 0 | 3 | 24 |
| 06h TU | 0 | 0 | 3 | 0 | 0 | 0 | 0 | 0 | 0 | 0 | 0 | 0 | 0 | 1 | 0 | 0 | 27 |
| 12h TU | 1 | 0 | 0 | 0 | 0 | 0 | 0 | 1 | 2 | 5 | 5 | 5 | 2 | 0 | 0 | 1 | 9 |
| 18h TU | 1 | 0 | 0 | 0 | 0 | 0 | 0 | 1 | 6 | 6 | 5 | 0 | 0 | 0 | 0 | 0 | 12 |

**V I S I B I L I T E - Fréquence**

| Heures | < 50 m | < 200 m | < 500 m | < 1 km | < 2 km | < 4 km | < 10 km | < 20 km | < 50 km | ≥ 50 km |
|---|---|---|---|---|---|---|---|---|---|---|
| 00h TU | 0 | 0 | 1 | 1 | 1 | 1 | 7 | 11 | 28 | 3 |
| 06h TU | 0 | 0 | 2 | 3 | 4 | 5 | 8 | 19 | 31 | 0 |
| 12h TU | 0 | 0 | 0 | 1 | 1 | 1 | 3 | 5 | 27 | 4 |
| 18h TU | 0 | 0 | 0 | 0 | 0 | 0 | 1 | 2 | 18 | 13 |

| Heures | Pression niveau Station | NUAGES BAS (Nébul., de 5 à 7 Oct. Inclus) Fréq. des hauteurs < 50 m | < 100 m | < 200 m | < 300 m | < 600 m | < 1000 m | < 1500 m | < 2000 m | < 2500 m |
|---|---|---|---|---|---|---|---|---|---|---|
| 00h TU | 1011.0 | 0 | 1 | 2 | 2 | 9 | 17 | 17 | 17 | 17 |
| 06h TU | 1011.5 | 0 | 1 | 2 | 2 | 6 | 10 | 10 | 10 | 10 |
| 12h TU | 1010.3 | 0 | 0 | 0 | 0 | 4 | 12 | 12 | 12 | 12 |
| 18h TU | 1009.5 | 0 | 0 | 1 | 1 | 6 | 7 | 8 | 8 | 8 |

**NUAGES BAS (Nébulosité = 8 Octas) - Fréquence des hauteurs.-**

| Heures | < 50 m | < 100 m | < 200 m | < 300 m | < 600 m | < 1000 m | < 1500 m | < 2000 m | < 2500 m |
|---|---|---|---|---|---|---|---|---|---|
| 00h TU | 1 | 1 | 1 | 1 | 1 | 1 | 1 | 1 | 1 |
| 06h TU | 1 | 2 | 3 | 3 | 3 | 3 | 3 | 3 | 3 |
| 12h TU | 0 | 0 | 0 | 0 | 0 | 0 | 0 | 0 | 0 |
| 18h TU | 0 | 0 | 0 | 0 | 0 | 0 | 0 | 0 | 0 |

RENSEIGNEMENTS COMPLEMENTAIRES pour certains AERODROMES

- 15 - YAOUNDE - Altitude 760 m. OCTOBRE 1957

VENT AU SOL - Fréquence des Directions.-

| Heures | N | NNE | NE | ENE | E | ESE | SE | SSE | S | SSW | SW | WSW | W | WNW | NW | NNW | Cal. |
|---|---|---|---|---|---|---|---|---|---|---|---|---|---|---|---|---|---|
| 00h TU | 1 | 0 | 2 | 0 | 1 | 0 | 0 | 0 | 0 | 0 | 0 | 2 | 13 | 1 | 1 | 0 | 10 |
| 06h TU | 0 | 0 | 0 | 0 | 0 | 0 | 0 | 0 | 0 | 0 | 1 | 0 | 6 | 1 | 1 | 1 | 21 |
| 12h TU | 5 | 0 | 0 | 4 | 1 | 1 | 1 | 0 | 0 | 0 | 0 | 2 | 2 | 2 | 2 | 0 | 11 |
| 18h TU | 0 | 0 | 0 | 0 | 0 | 0 | 0 | 0 | 0 | 0 | 0 | 2 | 9 | 1 | 0 | 0 | 19 |

VISIBILITE - Fréquence

| Heures | < 50 m | < 200 m | < 500 m | < 1 km | < 2 km | < 4 km | < 10 km | < 20 km | < 50 km | ≥ 50 km |
|---|---|---|---|---|---|---|---|---|---|---|
| 00h TU | 0 | 0 | 1 | 1 | 1 | 1 | 2 | 12 | 31 | 0 |
| 06h TU | 0 | 1 | 1 | 2 | 2 | 9 | 17 | 28 | 31 | 0 |
| 12h TU | 0 | 0 | 0 | 0 | 0 | 0 | 1 | 6 | 15 | 16 |
| 18h TU | 0 | 0 | 0 | 0 | 0 | 1 | 2 | 8 | 19 | 12 |

| Heures | Pression niveau Station | NUAGES BAS (Nébul., de 5 à 7 Oct. Inclus) Fréq. des hauteurs < 50 m | < 100 m | < 200 m | < 300 m | < 600 m | < 1000 m | < 1500 m | < 2000 m | < 2500 m |
|---|---|---|---|---|---|---|---|---|---|---|
| 00h TU | 927.9 | 0 | 0 | 0 | 3 | 10 | 10 | 10 | 10 | 10 |
| 06h TU | 926.6 | 0 | 1 | 5 | 6 | 8 | 8 | 8 | 8 | 8 |
| 12h TU | 927.3 | 0 | 0 | 0 | 1 | 4 | 27 | 28 | 28 | 28 |
| 18h TU | 926.7 | 0 | 0 | 0 | 0 | 7 | 9 | 11 | 11 | 11 |

NUAGES BAS (Nébulosité = 8 Octas) - Fréquence des Directions.-

| Heures | < 50 m | < 100 m | < 200 m | < 300 m | < 600 m | < 1000 m | < 1500 m | < 2000 m | < 2500 m |
|---|---|---|---|---|---|---|---|---|---|
| 00h TU | 0 | 0 | 3 | 4 | 13 | 13 | 13 | 13 | 13 |
| 06h TU | 0 | 3 | 14 | 18 | 18 | 18 | 18 | 18 | 18 |
| 12h TU | 0 | 0 | 0 | 0 | 0 | 0 | 0 | 0 | 0 |
| 18h TU | 0 | 0 | 0 | 0 | 0 | 0 | 0 | 0 | 0 |

RENSEIGNEMENTS COMPLEMENTAIRES pour certains AERODROMES



NGAOUNDERE - Altit. 1119 m. OCTOBRE 1957

VENT AU SOL - Fréquence des Directions.-

| Heures | N | NNE | NE | ENE | E | ESE | SE | SSE | S | SSW | SW | WSW | W | WNW | NW | NNW | Cal |
|---|---|---|---|---|---|---|---|---|---|---|---|---|---|---|---|---|---|
| 00h TU | 1 | 0 | 1 | 0 | 3 | 0 | 3 | 1 | 0 | 0 | 0 | 0 | 0 | 0 | 3 | 0 | 19 |
| 06h TU | 1 | 0 | 0 | 0 | 3 | 0 | 1 | 0 | 1 | 0 | 0 | 1 | 0 | 0 | 2 | 0 | 22 |
| 12h TU | 4 | 0 | 4 | 2 | 7 | 1 | 4 | 1 | 2 | 0 | 1 | 0 | 0 | 0 | 2 | 0 | 3 |
| 18h TU | 4 | 0 | 1 | 0 | 2 | 0 | 4 | 0 | 4 | 0 | 0 | 0 | 1 | 1 | 1 | 0 | 13 |

VISIBILITE - Fréquence

| Heures | < 50 m | < 200 m | < 500 m | < 1 km | < 2 km | < 4 km | < 10 km | < 20 km | < 50 km | ≥ 50 km |
|---|---|---|---|---|---|---|---|---|---|---|
| 00h TU | 0 | 0 | 0 | 0 | 0 | 0 | 0 | 2 | 29 | 2 |
| 06h TU | 0 | 0 | 1 | 3 | 3 | 3 | 3 | 5 | 26 | 5 |
| 12h TU | 0 | 0 | 0 | 0 | 0 | 0 | 0 | 0 | 15 | 16 |
| 18h TU | 0 | 0 | 0 | 0 | 0 | 0 | 0 | 3 | 27 | 4 |

| Heures | Pression niveau Station | NUAGES BAS (Nébul. de 5 à 7 Oct. Inclus) Fréq. des hauteurs: < 50 m | < 100 m | < 200 m | < 300 m | < 600 m | < 1000 m | < 1500 m | < 2000 m | < 2500 m |
|---|---|---|---|---|---|---|---|---|---|---|
| 00h TU | 890.1 | 0 | 0 | 0 | 0 | 1 | 1 | 1 | 1 | 1 |
| 06h TU | 890.6 | 0 | 1 | 2 | 2 | 3 | 3 | 3 | 3 | 3 |
| 12h TU | 889.4 | 0 | 0 | 0 | 0 | 5 | 11 | 11 | 11 | 11 |
| 18h TU | 889.0 | 0 | 0 | 0 | 0 | 2 | 2 | 2 | 2 | 2 |

NUAGES BAS (Nébulosité = 8 Octas) - Fréquence des hauteurs.-

| Heures | < 50 m | < 100 m | < 200 m | < 300 m | < 600 m | < 1000 m | < 1500 m | < 2000 m | < 2500 m |
|---|---|---|---|---|---|---|---|---|---|
| 00h TU | 0 | 0 | 0 | 0 | 1 | 1 | 1 | 1 | 1 |
| 06h TU | 0 | 0 | 0 | 1 | 1 | 1 | 1 | 1 | 1 |
| 12h TU | 0 | 0 | 0 | 0 | 0 | 0 | 0 | 0 | 0 |
| 18h TU | 0 | 0 | 0 | 0 | 0 | 0 | 0 | 0 | 0 |

RENSEIGNEMENTS COMPLEMENTAIRES pour certains AERODROMES

- 17 - GAROUA - Altit. 249 m. OCTOBRE 1957

VENT AU SOL - Fréquence des Directions.-

| Heures | N | NNE | NE | ENE | E | ESE | SE | SSE | S | SSW | SW | WSW | W | WNW | NW | NNW | Cal |
|---|---|---|---|---|---|---|---|---|---|---|---|---|---|---|---|---|---|
| 00h TU | 2 | 0 | 0 | 0 | 0 | 0 | 0 | 1 | 1 | 0 | 1 | 1 | 1 | 8 | 11 | 5 | 0 |
| 06h TU | 0 | 0 | 1 | 0 | 0 | 0 | 0 | 1 | 0 | 0 | 0 | 1 | 0 | 8 | 13 | 5 | 2 |
| 12h TU | 0 | 0 | 1 | 0 | 0 | 1 | 0 | 0 | 1 | 0 | 0 | 3 | 1 | 15 | 6 | 0 | 3 |
| 18h TU | 2 | 0 | 0 | 2 | 1 | 0 | 0 | 1 | 0 | 0 | 1 | 2 | 9 | 5 | 3 | 3 | 2 |

VISIBILITE - Fréquence

| Heures | < 50 m | < 200 m | < 500 m | < 1 km | < 2 km | < 4 km | < 10 km | < 20 km | < 50 km | ≥ 50 km |
|---|---|---|---|---|---|---|---|---|---|---|
| 00h TU | 0 | 0 | 0 | 0 | 0 | 0 | 0 | 2 | 29 | 2 |
| 06h TU | 0 | 0 | 0 | 0 | 0 | 1 | 1 | 4 | 31 | 0 |
| 12h TU | 0 | 0 | 0 | 0 | 0 | 0 | 0 | 3 | 19 | 12 |
| 18h TU | 0 | 0 | 0 | 0 | 0 | 0 | 0 | 8 | 24 | 7 |

| Heures | Pression niveau Station | NUAGES BAS (Nébul., de 5 à 7 Oct. Inclus) Fréq. des hauteurs < 50 m | < 100 m | < 200 m | < 300 m | < 600 m | < 1000 m | < 1500 m | < 2000 m | < 2500 m |
|---|---|---|---|---|---|---|---|---|---|---|
| 00h TU | 982.1 | 0 | 0 | 0 | 0 | 0 | 0 | 0 | 0 | 0 |
| 06h TU | 983.1 | 0 | 0 | 0 | 0 | 0 | 0 | 0 | 0 | 0 |
| 12h TU | 981.7 | 0 | 0 | 0 | 0 | 0 | 3 | 3 | 3 | 3 |
| 18h TU | 980.6 | 0 | 0 | 0 | 0 | 0 | 0 | 0 | 0 | 0 |

NUAGES BAS (Nébulosité = 8 Octas) - Fréquence des hauteurs

| Heures | < 50 m | < 100 m | < 200 m | < 300 m | < 600 m | < 1000 m | < 1500 m | < 2000 m | < 2500 m |
|---|---|---|---|---|---|---|---|---|---|
| 00h TU | 0 | 0 | 0 | 0 | 0 | 0 | 0 | 0 | 0 |
| 06h TU | 0 | 0 | 0 | 0 | 0 | 0 | 0 | 0 | 0 |
| 12h TU | 0 | 0 | 0 | 0 | 0 | 0 | 0 | 0 | 0 |
| 18h TU | 0 | 0 | 0 | 0 | 0 | 0 | 0 | 0 | 0 |

# - TEMPERATURE ET VENT EN ALTITUDE - (1)

## D O U A L A — OCTOBRE 1957

| Dates | Niveau 850mb. Altit. Moyenne (m Géopot.) 1.508 | | | Niveau 700mb. Altit. Moyenne (m Géopot.) 3.146 | | | Niveau 500mb. Altit. Moyenne (m Géopot.) 5.850 | | | Niveau 300mb. Altit. Moyenne (m Géopot.) 9.666 | | | Niveau 200mb. Altit. Moyenne (m Géopot.) 12.414 | | |
|---|---|---|---|---|---|---|---|---|---|---|---|---|---|---|---|
| | Temp | VENT D | VENT V | Temp | VENT D | VENT V | Temp | VENT D | VENT V | Temp | VENT D | VENT V | Temp | VENT D | VENT V |
| 1 | | 06 | 04 | | 03 | 06 | | 32 | 08 | | 12 | 09 | | 11 | 12 |
| 2 | +160 | 15 | 03 | +077 | 08 | 08 | -064 | 06 | 07 | -293 | 04 | 07 | -524 | 29 | 04 |
| 3 | | 23 | 02 | | 09 | 03 | | 13 | 05 | | 05 | 06 | | 01 | 10 |
| 4 | +162 | 10 | 02 | +076 | 05 | 04 | XXX | 03 | 04 | -306 | 13 | 02 | -490 | 06 | 08 |
| 5 | | 01 | 03 | | 04 | 04 | | 07 | 05 | | 36 | 04 | | 04 | 09 |
| 6 | +176 | 07 | 06 | +076 | 09 | 07 | -072 | 08 | 04 | -310 | 36 | 04 | -528 | 11 | 05 |
| 7 | | 03 | 07 | | 08 | 12 | | 09 | 03 | | 07 | 03 | | 13 | 09 |
| 8 | +171 | 13 | 01 | +090 | 07 | 02 | -054 | 08 | 04 | -307 | 13 | 08 | -521 | 07 | 12 |
| 9 | | 35 | 03 | | 08 | 08 | | 08 | 08 | | 14 | 05 | | 24 | 08 |
| 10 | +158 | 25 | 04 | +071 | 06 | 04 | -067 | 23 | 02 | -314 | 16 | 05 | -524 | 16 | 03 |
| 11 | | 26 | 07 | | 24 | 11 | | 25 | 07 | | 23 | 03 | | 07 | 06 |
| 12 | +165 | 25 | 03 | +097 | 27 | 06 | -059 | 31 | 05 | -306 | 11 | 07 | -533 | 13 | 14 |
| 13 | | 14 | 02 | | 08 | 05 | | 35 | 04 | | 05 | 08 | | 12 | 13 |
| 14 | +161 | 12 | 06 | +081 | 10 | 13 | -067 | 09 | 04 | -306 | 06 | 06 | -470 | 32 | 10 |
| 15 | | 06 | 04 | | 09 | 13 | | 09 | 09 | | 02 | 03 | | 27 | 09 |
| 16 | +166 | 26 | 02 | +078 | 07 | 10 | -066 | 10 | 07 | -322 | 10 | 08 | -521 | 07 | 04 |
| 17 | | 22 | 07 | | 08 | 16 | | 07 | 12 | | 10 | 03 | | 27 | 07 |
| 18 | +174 | 31 | 02 | +089 | 07 | 13 | -068 | 08 | 05 | -301 | 06 | 11 | -524 | 05 | 15 |
| 19 | | 08 | 04 | | 08 | 12 | | 08 | 05 | | 10 | 09 | | 11 | 14 |
| 20 | +183 | 07 | 08 | +094 | 07 | 06 | -062 | 16 | 06 | -307 | 08 | 13 | -516 | 09 | 13 |
| 21 | | 07 | 05 | | 08 | 12 | | 09 | 06 | | 11 | 15 | | 12 | 12 |
| 22 | +176 | 11 | 02 | +086 | 06 | 14 | -066 | 08 | 12 | -275 | 05 | 04 | -479 | 10 | 04 |
| 23 | +177 | 02 | 04 | +081 | 08 | 11 | -077 | 07 | 06 | -312 | 08 | 04 | -520 | 15 | 08 |
| 24 | +166 | 36 | 04 | +079 | 08 | 11 | -058 | 10 | 10 | -304 | 18 | 04 | -526 | 21 | 07 |
| 25 | | 16 | 04 | | 07 | 09 | | 10 | 06 | | 36 | 03 | | 08 | 06 |
| 26 | +174 | 07 | 04 | +087 | 09 | 08 | -066 | 09 | 02 | -303 | 10 | 03 | -518 | 06 | 02 |
| 27 | | 07 | 15 | | 02 | 17 | | 02 | 05 | | 11 | 06 | | 13 | 06 |
| 28 | +168 | 07 | 03 | +076 | 08 | 09 | -081 | 12 | 04 | -333 | 12 | 03 | -551 | 01 | 03 |
| 29 | | 34 | 03 | | 06 | 10 | | 04 | 07 | | 32 | 04 | | 06 | 11 |
| 30 | +160 | 14 | 04 | +077 | 07 | 15 | -066 | 07 | 07 | -326 | 08 | 07 | -539 | 12 | 10 |
| 31 | +181 | 06 | 06 | +092 | 08 | 12 | -064 | 15 | 03 | -300 | 12 | 10 | -518 | 08 | 12 |
| MAX. | +183 | 07 | 15 | +097 | 02 | 17 | -054 | 08 | 12 | -275 | 11 | 15 | -470 | 05 | 15 |
| Min. | +158 | 13 | 01 | +071 | 07 | 02 | -081 | Var | 02 | -333 | 13 | 02 | -551 | 06 | 02 |
| Moy. | +169 | X | 04 | +082 | X | 09 | -066 | X | 05 | -307 | X | 06 | -517 | X | 08 |

(1) - Température : °C .-

- Vent : Rose de 36 et m/s.-

RESEAU PLUVIOMETRIQUE - OCTOBRE 1957
(Valeurs Mensuelles)



| STATIONS | Total (mm) | Ecart à Moy. |
|---|---|---|
| **I - COTIERE DU NORD -** | | |
| BONABERI-GARE | 297.0 | - 10.6 |
| DIZANGUE | 483.9 | + 58.4 |
| DOUALA-DEIDO | 310.7 | - 1.6 |
| DOUALA-HOPITAL | 417.5 | - 1.3 |
| HAUT-PENJA | 332.4 | - |
| LOUM-CHANTIERS | 532.7 | - |
| MANOKA | 719.6 | +211.0 |
| MOUANKO | 512.9 | - |
| NDOM | 401.1 | + 23.7 |
| NYOMBE | 417.1 | - 1.3 |
| YABASSI | 408.9 | + 53.0 |
| YINGUI | 349.7 | - |
| **II - MONTAGNEUSE DE L'OUEST** | | |
| BAFOUSSAM | 229.5 | - 58.5 |
| BANGANTE | 280.4 | - 17.8 |
| MBOUROUKOU | 337.0 | + 41.2 |
| NKONDJOCK | 509.0 | - |
| **III - FORESTIERE DU SUD -** | | |
| AMBAM | 288.2 | + 1.2 |
| AYOS | 360.5 | +106.7 |
| DJOUM | 346.0 | + 78.6 |
| DOUME | 282.0 | + 35.5 |
| EVODOULA | 201.9 | - |
| MAKAK | 345.5 | - 52.7 |
| MBALMAYO (ETF) | 330.5 | - |
| MFETET | 295.4 | - |
| MFOU | 368.7 | - |
| NKOEMVONE | 231.9 | - 83.5 |
| OTELE | 297.8 | - |
| **IV - SAVANE DU CENTRE -** | | |
| BATOURI-VILLE | 267.4 | + 28.9 |
| KENTZOU | 251.8 | + 7.8 |
| MANKIM | 229.5 | - |
| NACHTIGAL | 165.9 | - 87.1 |
| NDIKINIMEKI | 294.9 | - 1.7 |
| NTUI | 274.0 | - 35.2 |
| **V - PLATEAU DE L'ADAMAOUA -** | | |
| FOUMBAN | 294.0 | + 20.2 |
| KOUNDEN | 188.2 | - 28.2 |
| MAYO-DARLE | 277.2 | - 17.8 |
| NGAOUNDERE-AGR. | 144.5 | - 24.4 |
| TIGNERE | 212.8 | + 59.4 |
| **VI - D U N O R D -** | | |
| BOURRAH | 81.0 | - |
| CHOLLIRE | 95.0 | - 0.2 |
| GAROUA (PTT) | 142.0 | + 63.1 |
| GUETALE | 49.3 | + 21.5 |
| LAM | 43.4 | - |
| MADA | 9.4 | - |
| MAROUA-AGRICUL. | 18.7 | - 9.6 |
| MOKOLO | 44.1 | + 5.6 |
| MORA | 2.9 | - 19.1 |
| NDOUKLA | 46.1 | - |
| POUSS | 5.4 | - |
| REY-BOUBA | 98.6 | + 25.6 |
| TOUBOURO | 45.8 | - |
| YAGOUA | 5.0 | - 16.0 |

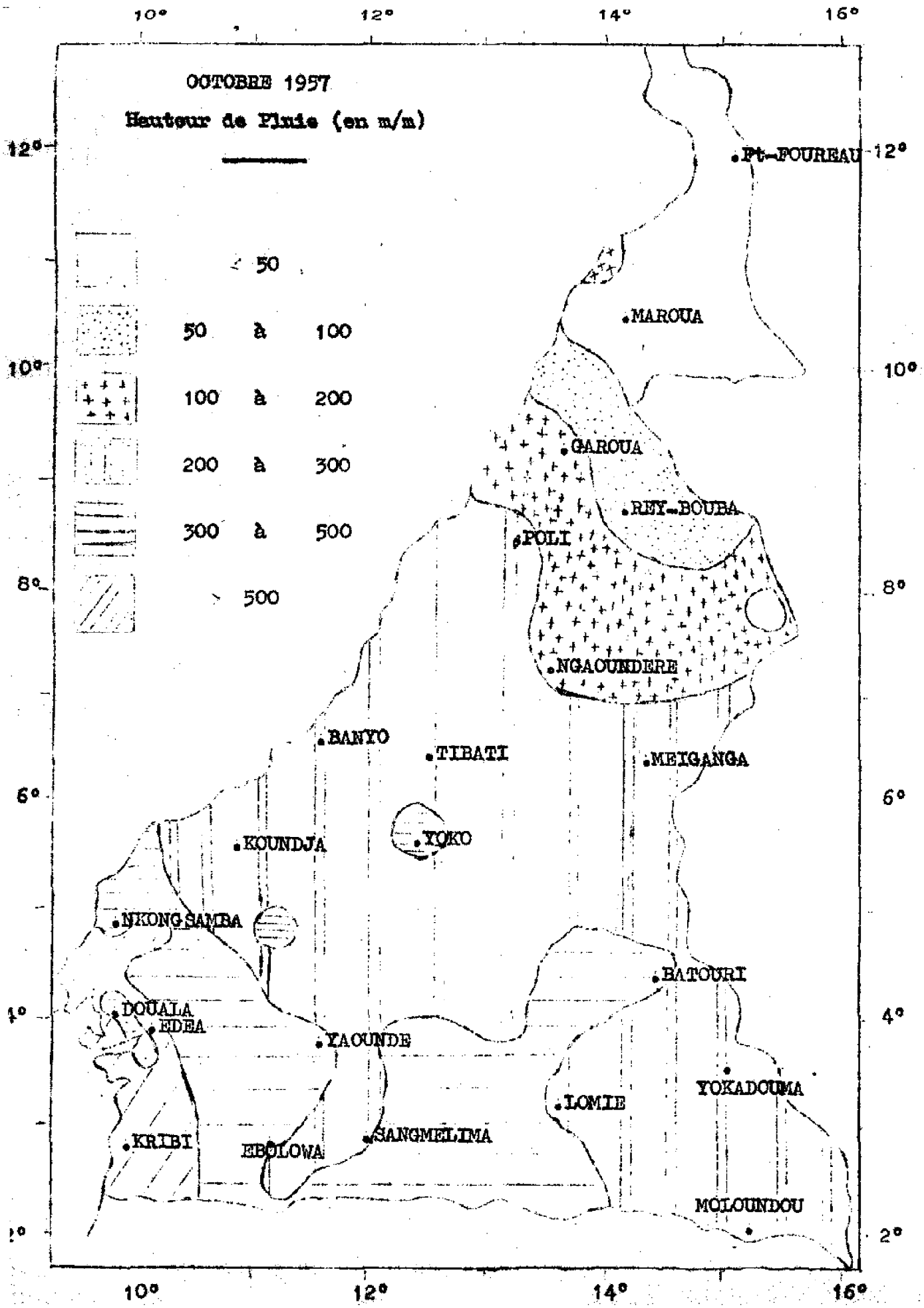
OCTOBRE 1957
Hauteur de Pluie (en m/m)
< 50
50 à 100
100 à 200
200 à 300
300 à 500
> 500
Pt-FOUREAU
MAROUA
GAROUA
REY-BOUBA
POLI
NGAOUNDERE
BANYO
TIBATI
MEIGANGA
KOUNDJA
YOKO
NKONGSAMBA
BATOURI
DOUALA
EDEA
YAOUNDE
YOKADOUMA
LOMIE
KRIBI
EBOLOWA
SANGMELIMA
MOLOUNDOU
10°
12°
14°
16°
8°
6°
4°
2°

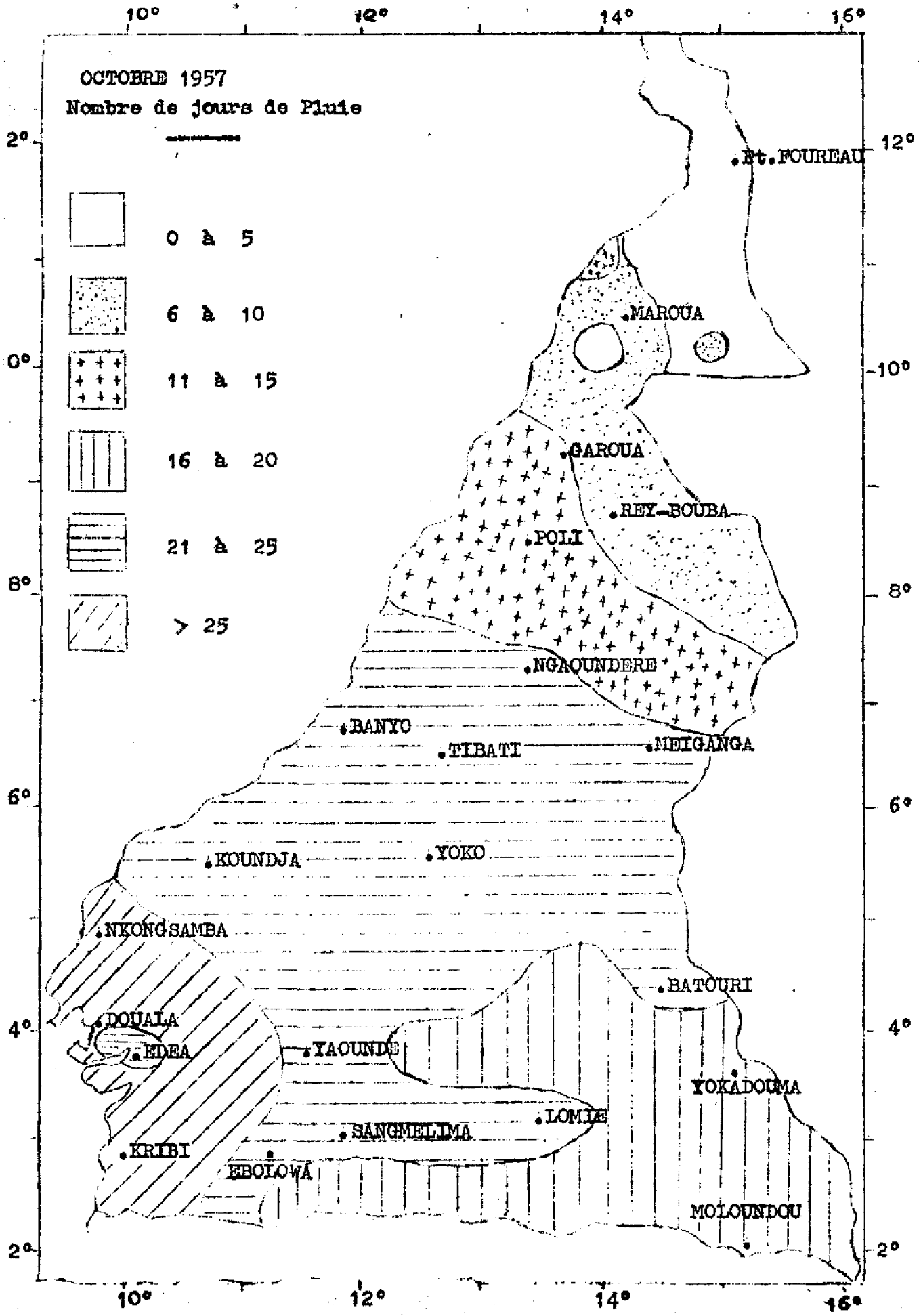
OCTOBRE 1957
Nombre de jours de Pluie
0 à 5
6 à 10
11 à 15
16 à 20
21 à 25
> 25
10°
12°
14°
16°
2°
0°
8°
6°
4°
Pt. FOUREAU
MAROUA
GAROUA
REY-BOUBA
POLI
NGAOUNDERE
BANYO
TIBATI
MEIGANGA
KOUNDJA
YOKO
NKONGSAMBA
BATOURI
DOUALA
EDEA
YAOUNDE
YOKADOUMA
LOMIE
SANGMELIMA
KRIBI
EBOLOWA
MOLOUNDOU

Cameroons (French).

SERVICE MÉTÉOROLOGIQUE DU CAMEROUN

# RESUME MENSUEL DU TEMPS

NOVEMBRE 1957

# RESUME MENSUEL DU TEMPS AU CAMEROUN - NOVEMBRE 1957

## G E N E R A L I T E S

### EVOLUTION DE LA SITUATION GENERALE

Le Régime anticyclonique saharien se renforce; mais l'anticyclone austral se retire vers le Sud.

Le FIT, pendant tout le mois se situe au voisinage du 10e parallèle. L'épaisseur de la mousson ne dépasse que rarement 1.000 mètres et s'affaiblit rapidement quand on monte vers le Nord.

Les orages sont presque quotidiens dans le Sud et très fréquents jusque sur les plateaux de l'Adamaoua.- Ils deviennent rares au Nord du 8e parallèle.

### RESUME CLIMATOLOGIQUE

Pas de pluie dans le région de MAROUA-SALAK et de GAROUA.

Pour le reste du Territoire, pluies excédentaires sauf à DOUALA et à YAOUNDE.

Les pluies les plus violentes ont été enregistrées à

KRIBI - 101 m/m 8 en 24 heures

EDEA - 64 m/m 5 en 24 heures.

Dans le Nord et l'Adamaoua, la Température moyenne a été de 0°5 environ plus elevée que la normale du mois.

Le Maxima le plus fort a été de 38°9 à MAROUA-SALAK le 26, le minima le plus bas de 13°5 à NGAOUNDERE le 13.

N.B.-

1°)- Signification des signes conventionnels (page 8) :

≡ Brouillard visibilité < 1 km.

= Brume humide 1 km. ≤ visibilité < 2 km.

∞ Brume sèche visibilité < 5 km.

ϟ Eclair

ϟ Orage

(ϟ) Tonnerre entendu

Rosée

Vent ≥ 16 m/s.

Vent ≥ 21 m/s.

oooooooooooooo

2°)- Vent en altitude (pages 9 à 13)
L'heure indiquée est celle du début du sondage -

3°)- Valeurs pluviométriques (pages 6 et 19) -

L'Ecart à la moyenne n'est indiqué que pour les Stations dont le nombre d'années d'observations est supérieur ou égal à DIX.

-:-:-:-:-:-:-

4°)- Renseignements complémentaires pour certains Aérodromes (pages 14 à 17) -

Les fréquences sont exprimées en nombre de jours.-

ooooo0ooooo

# HAUTEURS DES PRECIPITATIONS — NOVEMBRE 1957

| Dates | DOUALA | EDEA | KRIBI | ABONG-MBANG | EBOLOWA | ESEKA | LOMIE | SANGMELIMA | YAOUNDE | KOKADOUMA | BAFIA | BATOURI | NANGA-EBOKO | YOKO | NKONG-SAMBA | KOUNDJA | MEIGANGA | NGAOUNDERE | GAROUA | MAROUA-SALAK |
|---|---|---|---|---|---|---|---|---|---|---|---|---|---|---|---|---|---|---|---|---|
| 1 | 49.7 | 64.5 | 17.6 | 38.3 | 3.7 | 16.2 | | 12.6 | 2.3 | | 13.5 | 45.1 | 22.3 | 15.6 | 29.4 | 4.6 | 0.3 | | | |
| 2 | 9.0 | 6.2 | 14.9 | 0.8 | 5.5 | 1.2 | | 6.1 | | 34.2 | | 20.0 | 3.1 | 19.2 | | 23.4 | 30.2 | 14.0 | | |
| 3 | | | 0.6 | | | | | | | 1.0 | | | | | | | | | | |
| 4 | 2.1 | 6.9 | 1.0 | | 20.9 | 6.1 | 9.8 | 9.6 | 6.4 | 11.9 | 11.5 | | 6.0 | 0.6 | 13.5 | 15.4 | 26.3 | | | |
| 5 | | 17.1 | 01.8 | | 15.1 | 30.5 | 8.0 | | 15.7 | 3.3 | 5.3 | 16.7 | 1.6 | 4.5 | 24.5 | 24.2 | 0.2 | | | |
| 6 | | | 65.2 | 44.5 | 7.9 | 2.8 | 20.6 | 31.7 | 5.7 | 7.8 | 1.3 | 1.2 | | 4.0 | 5.5 | | 7.1 | 5.1 | | |
| 7 | | | 4.4 | | 0.4 | 0.6 | | 0.5 | | | | | | 6.4 | 3.3 | 2.6 | 1.5 | 10.0 | | |
| 8 | 1.8 | | 1.2 | 2.0 | 48.5 | 0.6 | 5.0 | | 9.0 | | | 10.8 | | | | 1.8 | | | | |
| 9 | 0.3 | | 0.7 | 2.1 | | 0.8 | | 0.1 | 5.1 | 1.7 | 0.5 | | 3.4 | 2.4 | 4.4 | 19.1 | 11.1 | | | |
| 10 | | 10.2 | 1.7 | 3.9 | 2.4 | 40.5 | 6.5 | 35.9 | 6.5 | 5.4 | 0.8 | 6.8 | 15.4 | 1.9 | | 18.8 | | 0.7 | | |
| 11 | | 13.2 | 15.5 | | 18.6 | 13.2 | | 9.0 | 1.9 | | | 17.0 | | | | | | | | |
| 12 | 0.2 | | 0.3 | | 30.7 | | 4.5 | 4.3 | | | | | | | 0.2 | | | | | |
| 13 | | | 1.1 | | | 19.1 | 1.1 | 0.6 | 7.5 | 17.5 | | | | | 0.3 | | | | | |
| 14 | 1.5 | | 15.6 | | | 0.3 | | | 6.3 | | | | | | 0.6 | | | | | |
| 15 | | | 3.5 | | 27.3 | 6.1 | | 12.5 | 0.1 | | | | 0.1 | | | | | | | |
| 16 | 0.6 | 9.3 | 0.2 | 3.6 | 9.0 | 0.1 | 30.5 | 22.1 | 11.7 | 22.6 | | 24.5 | 32.6 | 2.0 | | | | | | |
| 17 | 28.8 | 29.4 | 19.4 | | 21.7 | 16.8 | | 6.8 | 16.9 | | 26.5 | 0.5 | 3.0 | | 1.1 | | 10.3 | | | |
| 18 | | | | 8.7 | | | 15.6 | | 2.3 | | | | | | | | | | | |
| 19 | 7.0 | 11.4 | 6.4 | 4.4 | 27.1 | 5.3 | 58.7 | 1.5 | 1.1 | 19.3 | 20.4 | 23.0 | 2.7 | 0.2 | 11.0 | | | 55.6 | | |
| 20 | | | 0.9 | | | | | | | | | | | | | | | | | |
| 21 | | 16.2 | 11.5 | | 7.1 | 26.7 | 2.8 | 1.2 | 7.2 | 8.2 | | 2.5 | 2.2 | | 2.0 | | | | | |
| 22 | | | 0.3 | | | 0.9 | | 0.3 | | | | | | | | | 3.9 | 0.3 | | |
| 23 | | | 1.3 | 1.0 | 2.2 | 13.8 | 1.1 | 2.0 | 1.6 | 11.7 | 1.5 | 12.5 | 0.5 | 19.5 | 1.2 | | 4.6 | | | |
| 24 | | | 0.2 | | | | | | | | 7.3 | 3.7 | | 16.3 | 11.7 | 6.4 | | | | |
| 25 | 5.3 | | | | | 2.5 | 5.5 | 1.4 | | | 2.0 | | | | | 17.0 | | | | |
| 26 | | | 15.0 | 9.2 | 16.2 | 0.1 | 2.2 | 10.9 | | 7.1 | 14.2 | 6.0 | 1.2 | 12.0 | 0.8 | | 0.3 | | | |
| 27 | 0.4 | | 2.4 | | 29.3 | 1.8 | | 1.0 | | | | | | | | 0.3 | 18.9 | | | |
| 28 | 0.8 | | | | 1.2 | | | | | | | 2.2 | 4.8 | 5.0 | 10.7 | 12.6 | | | | |
| 29 | | | 0.9 | | | | | | | | | 6.0 | | 12.3 | | | | | | |
| 30 | 4.8 | 1.0 | 2.1 | | 7.0 | 0.5 | | 25.7 | | | 2.5 | | | | 0.8 | 3.2 | 13.2 | 3.8 | | |

# TEMPERATURES MINIMA — NOVEMBRE 1957

| Dates | DOUALA | EDEA | KRIBI | ABONG-MBANG | EBOLOWA | ESSEKA | LOMIE | SANGME-LIMA | YAOUNDE | YOKADOU-MA | BAFIA | BATOURI | NANGA-EBOKO | YOKO | NKONG-SAMBA | KOUNDJA | MEIGA-NGA | NGAOU-NDERE | GAROUA | MAROUA-SALAK |
|---|---|---|---|---|---|---|---|---|---|---|---|---|---|---|---|---|---|---|---|---|
| 1 | 23.1 | 22.6 | 22.6 | 19.0 | 19.0 | 20.8 | 18.0 | 18.4 | 18.1 | 18.9 | 19.4 | 18.2 | 19.4 | 17.5 | 18.0 | 15.4 | 16.0 | 15.0 | 19.4 | 19.0 |
| 2 | 21.5 | 23.0 | 22.1 | 18.7 | 20.0 | 20.7 | 19.2 | 19.4 | 19.0 | 19.4 | 20.0 | 18.5 | 19.2 | 15.4 | 17.8 | 15.9 | 15.4 | 15.9 | 22.7 | 20.4 |
| 3 | 23.1 | 23.2 | 21.2 | 19.2 | 18.3 | 20.8 | 18.0 | 18.5 | 18.0 | 19.3 | 18.9 | 17.5 | 18.6 | 15.6 | 18.1 | 14.0 | 16.0 | 15.7 | 20.7 | 19.2 |
| 4 | 24.1 | 24.0 | 23.6 | 19.0 | 20.0 | 22.0 | 19.0 | 19.3 | 20.0 | 19.8 | 20.7 | 18.4 | 19.2 | 17.3 | 18.5 | 16.1 | 14.9 | 14.9 | 22.1 | 21.3 |
| 5 | 22.4 | 22.0 | 22.6 | 19.2 | 17.7 | 20.4 | 18.8 | 18.5 | 17.9 | 19.6 | 19.7 | 18.6 | 19.4 | 16.8 | 19.3 | 15.8 | 16.0 | 15.5 | 21.2 | 20.2 |
| 6 | 22.1 | 22.2 | 21.2 | 19.8 | 19.7 | 20.0 | 18.0 | 18.9 | 18.0 | 19.6 | 19.0 | 18.5 | 19.3 | 16.7 | 18.0 | 16.0 | 17.4 | 17.5 | 22.9 | 21.2 |
| 7 | 22.9 | 22.8 | 21.5 | 18.8 | 19.2 | 19.4 | 19.0 | 18.5 | 17.7 | 20.0 | 19.1 | 19.2 | 19.5 | 16.5 | 19.1 | 16.1 | 16.5 | 17.0 | 22.9 | 22.5 |
| 8 | 22.0 | 22.0 | 22.0 | 18.0 | 18.8 | 21.0 | 19.8 | 18.5 | 19.6 | 20.2 | 20.9 | 17.9 | 20.2 | 16.2 | 19.0 | 16.9 | 15.3 | 16.9 | 21.9 | 20.8 |
| 9 | 23.8 | 23.0 | 22.8 | 19.0 | 18.8 | 20.6 | 18.8 | 17.0 | 17.0 | 18.8 | 21.0 | 17.4 | 19.5 | 17.0 | 18.9 | 15.4 | 16.1 | 15.0 | 22.1 | 20.7 |
| 10 | 24.1 | 23.0 | 23.7 | 18.7 | 21.1 | 19.8 | 19.2 | 18.3 | 19.8 | 19.3 | 20.9 | 18.5 | 20.5 | 17.5 | 19.4 | 16.9 | 18.1 | 17.0 | 23.2 | 23.0 |
| 11 | 23.2 | 22.0 | 22.3 | 19.2 | 20.1 | 20.0 | 19.6 | 18.5 | 18.6 | 19.6 | 21.0 | 18.5 | 18.4 | 16.8 | 20.1 | 17.5 | 16.7 | 15.8 | 22.1 | 21.9 |
| 12 | 22.6 | 23.0 | 21.7 | 18.6 | 19.4 | 21.2 | 18.8 | 18.0 | 17.5 | 19.5 | 21.1 | 18.3 | 18.8 | 19.5 | 19.2 | 16.7 | 14.2 | 14.8 | 22.2 | 19.0 |
| 13 | 24.7 | 23.8 | 23.5 | 19.0 | 19.3 | 21.8 | 18.2 | 19.0 | 20.2 | 19.9 | 21.5 | 17.5 | 21.6 | 19.6 | 19.7 | 17.0 | 15.0 | 13.5 | 19.9 | 18.3 |
| 14 | 24.0 | 23.1 | 24.2 | 20.2 | 20.7 | 22.1 | 19.0 | 20.0 | 19.8 | 19.2 | 22.0 | 18.4 | 20.7 | 19.4 | 19.4 | 15.9 | 14.2 | 14.0 | 17.8 | 16.1 |
| 15 | 24.2 | 23.8 | 22.1 | 18.5 | 21.4 | 22.4 | 19.4 | 20.5 | 20.2 | 20.0 | 22.6 | 17.5 | 20.0 | 18.9 | 20.0 | 17.1 | 15.0 | 14.6 | 18.0 | 18.1 |
| 16 | 25.0 | 24.9 | 22.6 | 19.5 | 19.4 | 22.8 | 19.2 | 19.2 | 21.0 | 21.4 | 22.1 | 20.8 | 22.1 | 18.8 | 19.8 | 16.5 | 14.2 | 14.9 | 18.4 | 19.2 |
| 17 | 22.1 | 21.5 | 22.4 | 19.9 | 20.0 | 20.3 | 19.2 | 17.6 | 18.0 | 20.0 | 20.0 | 18.8 | 19.5 | 17.2 | 18.8 | 15.8 | 17.0 | 14.4 | 20.4 | 17.9 |
| 18 | 21.7 | 21.2 | 21.6 | 20.5 | 19.2 | 20.7 | 19.8 | 17.8 | 18.0 | 20.0 | 20.4 | 18.6 | 20.0 | 18.5 | 18.8 | 16.7 | 16.7 | 16.9 | 21.8 | 18.2 |
| 19 | 21.3 | 21.3 | 23.3 | 18.9 | 21.0 | 21.6 | 17.0 | 20.6 | 18.2 | 20.2 | 19.7 | 18.8 | 20.1 | 17.2 | 18.0 | 15.8 | 16.8 | 16.3 | 23.3 | 20.5 |
| 20 | 22.3 | 22.7 | 22.8 | 18.2 | 19.0 | 20.8 | 18.6 | 17.6 | 18.2 | 19.5 | 19.0 | 16.8 | 17.5 | 16.8 | 18.6 | 15.5 | 15.0 | 16.0 | 22.0 | 21.8 |
| 21 | 22.2 | 22.3 | 23.3 | 18.0 | 19.4 | 20.8 | 18.6 | 17.5 | 17.2 | 19.8 | 19.5 | 17.6 | 17.3 | 18.3 | 19.0 | 16.5 | 16.3 | 16.6 | 22.3 | 18.8 |
| 22 | 22.8 | 22.4 | 22.2 | 18.0 | 18.4 | 20.7 | 19.2 | 18.0 | 17.9 | 18.7 | 20.0 | 17.2 | 19.1 | 17.4 | 19.2 | 16.8 | 16.3 | 14.8 | 21.2 | 19.6 |
| 23 | 23.2 | 23.8 | 24.2 | 20.2 | 20.5 | 21.4 | 19.0 | 20.2 | 20.0 | 19.8 | 20.9 | 19.8 | 20.1 | 17.0 | 19.1 | 16.2 | 16.6 | 17.5 | 21.0 | 20.4 |
| 24 | 23.1 | 22.7 | 22.6 | 19.0 | 19.8 | 21.3 | 19.8 | 18.5 | 18.9 | 19.5 | 20.5 | 19.2 | 19.0 | 17.8 | 19.0 | 17.1 | 17.8 | 15.8 | 21.4 | 17.8 |
| 25 | 24.1 | 24.0 | 22.6 | 19.0 | 21.2 | 22.4 | 19.0 | 21.1 | 20.4 | 19.9 | 19.6 | 18.7 | 19.1 | 17.5 | 18.1 | 16.5 | 17.1 | 16.4 | 21.8 | 20.5 |
| 26 | 25.4 | 25.0 | 23.5 | 19.0 | 20.7 | 22.8 | 19.0 | 19.3 | 19.6 | 20.6 | 20.0 | 19.3 | 19.5 | 19.4 | 20.2 | 16.5 | 14.3 | 14.9 | 20.4 | 19.4 |
| 27 | 24.0 | 24.0 | 22.2 | 18.8 | 19.7 | 22.2 | 19.6 | 18.8 | 19.2 | 19.7 | 19.8 | 19.5 | 20.2 | 16.9 | 19.9 | 16.4 | 16.0 | 15.6 | 20.8 | 19.3 |
| 28 | 24.6 | 25.0 | 23.1 | 20.0 | 19.8 | 22.3 | 20.2 | 18.8 | 20.5 | 19.6 | 20.3 | 18.4 | 20.0 | 17.7 | 19.3 | 15.6 | 14.9 | 13.8 | 21.9 | 18.5 |
| 29 | 24.1 | 23.9 | 23.8 | 19.0 | 20.4 | 22.2 | 18.6 | 20.0 | 19.3 | 20.0 | 20.4 | 17.5 | 17.6 | 15.5 | 18.5 | 15.0 | 15.4 | 14.1 | 23.6 | 18.4 |
| 30 | 22.5 | 25.0 | 24.0 | 19.0 | 19.3 | 22.6 | 18.2 | 19.0 | 20.4 | 19.8 | 19.4 | 20.4 | 21.0 | 16.2 | 19.8 | 15.8 | 16.0 | 14.6 | 21.6 | 19.4 |

# TEMPERATURES MAXIMA — NOVEMBRE 1957

| Dates | DOUALA | EDEA | KRIBI | ABONG-MBANG | EBOLOWA | ESEKA | LOMIE | SANGME-LIMA | YAOUNDE | YOKADOUMA | BAFIA | BATOURI | NANGA-EBOKO | YOKO | NKONG-SAMBA | KOUNDJA | MEIGA-NGA | NGAOU-NDERE | GAROUA | MAROUA-SALAK |
|---|---|---|---|---|---|---|---|---|---|---|---|---|---|---|---|---|---|---|---|---|
| 1 | 28.8 | 29.6 | 26.6 | 27.0 | 28.3 | 29.4 | 29.8 | 27.2 | 27.8 | 31.0 | 29.0 | 29.5 | 29.6 | 26.7 | 25.2 | 26.1 | 29.3 | 28.7 | 32.6 | 35.9 |
| 2 | 32.2 | 32.0 | 28.6 | 22.1 | 24.8 | 27.9 | 24.2 | 22.8 | 27.8 | 22.8 | 25.7 | 23.8 | 23.2 | 22.6 | 26.8 | 23.8 | 27.0 | 29.9 | 33.7 | 37.7 |
| 3 | 31.4 | 32.8 | 28.3 | 28.8 | 29.0 | 29.6 | 28.6 | 28.3 | 28.2 | 27.5 | 28.9 | 27.0 | 28.2 | 23.8 | 26.0 | 24.5 | 26.3 | 25.7 | 31.0 | 37.1 |
| 4 | 31.7 | 33.5 | 28.0 | 29.6 | 30.0 | 30.5 | 29.4 | 29.8 | 29.7 | 30.6 | 31.5 | 29.6 | 30.6 | 27.8 | 27.5 | 27.6 | 30.8 | 31.0 | 33.9 | 36.9 |
| 5 | 32.1 | 33.0 | 28.6 | 30.0 | 30.1 | 30.4 | 30.0 | 30.0 | 29.8 | 30.0 | 30.3 | 29.4 | 31.0 | 28.2 | 27.1 | 27.3 | 30.7 | 30.4 | 35.2 | 38.0 |
| 6 | 29.9 | 30.5 | 28.5 | 27.2 | 27.0 | 27.3 | 28.4 | 29.0 | 25.6 | 30.1 | 28.6 | 29.8 | 27.6 | 26.4 | 25.1 | 25.3 | 30.0 | 29.3 | 34.8 | 37.0 |
| 7 | 29.5 | 31.0 | 27.2 | 29.0 | 26.0 | 28.5 | 28.8 | 27.5 | 28.3 | 29.8 | 29.0 | 29.5 | 28.2 | 26.6 | 25.0 | 26.1 | 29.4 | 28.3 | 34.0 | 38.8 |
| 8 | 30.6 | 31.2 | 28.2 | 25.1 | 29.3 | 28.5 | 24.0 | 27.0 | 27.7 | 25.2 | 29.1 | 27.5 | 26.6 | 25.3 | 25.4 | 26.9 | 29.5 | 26.0 | 32.3 | 33.6 |
| 9 | 32.3 | 33.2 | 28.2 | 29.0 | 28.5 | 30.2 | 28.8 | 28.7 | 29.0 | 30.2 | 29.3 | 29.7 | 29.8 | 27.5 | 27.8 | 26.7 | 30.8 | 29.3 | 35.3 | 37.6 |
| 10 | 30.5 | 30.2 | 28.8 | 30.0 | 29.3 | 27.0 | 29.2 | 29.5 | 28.9 | 30.6 | 29.0 | 31.3 | 29.2 | 27.8 | 27.4 | 26.1 | 30.0 | 28.5 | 35.4 | 37.1 |
| 11 | 27.9 | 28.2 | 28.3 | 27.7 | 23.5 | 25.3 | 29.0 | 25.8 | 26.8 | 30.4 | 29.4 | 30.1 | 29.4 | 28.4 | 26.5 | 25.9 | 30.0 | 30.0 | 35.8 | 37.2 |
| 12 | 30.9 | 31.5 | 28.5 | 30.3 | 28.7 | 29.3 | 30.4 | 29.5 | 29.0 | 31.0 | 30.2 | 31.2 | 30.8 | 28.6 | 27.4 | 27.7 | 30.0 | 30.0 | 36.2 | 36.0 |
| 13 | 31.6 | 32.7 | 28.3 | 29.2 | 29.1 | 30.0 | 29.0 | 28.3 | 27.5 | 27.6 | 31.0 | 31.2 | 31.0 | 28.1 | 27.0 | 26.8 | 30.0 | 29.5 | 35.8 | 35.3 |
| 14 | 33.0 | 31.2 | 28.2 | 30.0 | 29.2 | 29.2 | 30.4 | 28.5 | 29.0 | 31.0 | 30.9 | 31.5 | 30.6 | 28.0 | 27.0 | 27.3 | 31.0 | 29.8 | 35.9 | 36.8 |
| 15 | 29.8 | 31.3 | 28.6 | 29.0 | 29.4 | 30.5 | 28.2 | 28.9 | 30.0 | 28.0 | 31.2 | 31.3 | 30.6 | 28.4 | 25.8 | 26.6 | 31.5 | 30.0 | 32.2 | 36.2 |
| 16 | 29.0 | 29.9 | 28.0 | 30.0 | 25.5 | 27.4 | 25.4 | 28.1 | 29.2 | 29.0 | 30.6 | 32.0 | 29.6 | 29.0 | 24.1 | 27.0 | 32.2 | 30.8 | 33.1 | 35.8 |
| 17 | 25.6 | 25.5 | 27.5 | 26.9 | 22.4 | 23.0 | 27.2 | 23.2 | 22.9 | 28.1 | 22.7 | 29.7 | 24.0 | 22.0 | 21.9 | 21.4 | 32.0 | 28.7 | 34.0 | 37.0 |
| 18 | 28.8 | 29.0 | 29.4 | 31.0 | 29.5 | 25.8 | 29.4 | 30.6 | 30.2 | 31.0 | 28.1 | 30.7 | 29.6 | 28.8 | 27.1 | 27.2 | 30.3 | 32.0 | 34.6 | 38.0 |
| 19 | 33.0 | 33.3 | 30.0 | 24.8 | 29.2 | 29.3 | 27.2 | 29.2 | 29.5 | 23.2 | 29.5 | 26.5 | 25.6 | 26.6 | 28.0 | 27.5 | 24.6 | 28.4 | 34.9 | 37.5 |
| 20 | 30.3 | 29.5 | 29.6 | 27.1 | 27.0 | 27.2 | 28.4 | 27.4 | 25.6 | 29.1 | 26.0 | 28.0 | 24.8 | 24.4 | 26.2 | 26.2 | 30.8 | 29.4 | 32.7 | 35.9 |
| 21 | 32.1 | 32.2 | 29.5 | 25.8 | 28.9 | 29.3 | 26.2 | 26.9 | 29.2 | 23.8 | 29.0 | 26.4 | 25.6 | 28.2 | 26.4 | 27.3 | 29.0 | 29.0 | 35.9 | 37.2 |
| 22 | 30.8 | 31.2 | 29.6 | 29.1 | 29.8 | 28.3 | 27.6 | 28.7 | 26.6 | 30.0 | 28.6 | 29.9 | 27.2 | 27.0 | 26.7 | 27.8 | 30.2 | 29.5 | 35.5 | 36.8 |
| 23 | 33.0 | 33.6 | 30.0 | 28.0 | 30.3 | 30.0 | 28.6 | 29.3 | 28.3 | 30.0 | 29.0 | 29.0 | 27.5 | 25.3 | 28.0 | 26.7 | 29.0 | 27.4 | 35.0 | 37.5 |
| 24 | 29.1 | 28.6 | 27.6 | 30.0 | 28.7 | 28.6 | 29.0 | 29.0 | 29.4 | 29.3 | 29.5 | 31.5 | 29.7 | 28.9 | 27.1 | 26.4 | 31.6 | 30.8 | 35.8 | 37.6 |
| 25 | 32.8 | 33.0 | 29.0 | 29.4 | 29.2 | 30.5 | 29.4 | 27.0 | 30.7 | 31.5 | 30.6 | 30.2 | 31.4 | 29.2 | 28.4 | 27.5 | 32.0 | 31.2 | 37.6 | 38.2 |
| 26 | 31.0 | 33.5 | 29.0 | 25.7 | 26.3 | 28.4 | 24.5 | 23.1 | 25.7 | 27.2 | 28.9 | 25.6 | 25.7 | 28.2 | 27.4 | 27.8 | 32.0 | 31.0 | 36.8 | 38.9 |
| 27 | 30.7 | 31.6 | 30.0 | 28.8 | 29.5 | 29.5 | 27.8 | 29.5 | 29.8 | 24.5 | 26.6 | 26.5 | 28.4 | 28.1 | 24.8 | 28.4 | 31.0 | 31.4 | 35.0 | 37.3 |
| 28 | 30.4 | 31.6 | 29.1 | 29.0 | 26.3 | 28.3 | 26.1 | 25.6 | 28.2 | 29.0 | 30.6 | 29.5 | 30.0 | 29.3 | 27.1 | 29.5 | 31.8 | 31.8 | 35.7 | 38.6 |
| 29 | 31.6 | 33.9 | 29.0 | 28.8 | 30.6 | 30.5 | 28.0 | 30.3 | 30.7 | 30.0 | 30.4 | 30.0 | 30.6 | 28.0 | 27.8 | 28.3 | 31.5 | 32.2 | 36.4 | 38.2 |
| 30 | 30.1 | 32.0 | 29.5 | 29.0 | 28.8 | 26.9 | 30.0 | 28.5 | 28.2 | 30.2 | 27.8 | 29.2 | 28.5 | 26.2 | 26.6 | 25.2 | 31.8 | 29.5 | 36.0 | 37.3 |

| STATIONS | TEMPERATURE DE L'AIR SOUS ABRI EN °d. | | | | | | | | | PRECIPITATIONS | | | |
|---|---|---|---|---|---|---|---|---|---|---|---|---|---|
| | Moy. MAX. | Moy. Min. | Tx+Tn / 2 | Ecart à Moy. | MAX. Abs. | Min. Abs. | Moy. 00hTU | Moy. 06hTU | Moy. 12hTU | Moy. 18hTU | Total (mm) | Ecart à Moy. | Nbre de j. | MAX. 24 h. |
| DOUALA | 30.7 | 23.2 | 27.0 | + 0.5 | 33.0 | 21.3 | 24.3 | 23.8 | 29.3 | 26.2 | 112.3 | - 32.1 | 14 | 49.7 |
| EDEA | 31.3 | 23.1 | 27.2 | + 0.1 | 33.9 | 21.2 | 24.3 | 23.9 | 29.6 | 26.3 | 185.4 | + 27.7 | 11 | 64.5 |
| NGAMBE | 28.5 | 20.3 | 24.4 | + 0.1 | 31.2 | 19.0 | 21.5 | 20.8 | 26.4 | 23.4 | 123.8 | + 4.7 | 14 | 33.0 |
| NKONGSAMBA | 26.5 | 19.0 | 22.8 | + 0.1 | 28.4 | 17.8 | 20.5 | 19.8 | 25.3 | 22.0 | 121.0 | + 10.2 | 17 | 29.4 |
| KRIBI | 28.7 | 22.7 | 25.7 | 0.0 | 30.0 | 21.2 | 23.8 | 23.4 | 27.5 | 25.7 | 305.7 | +105.3 | 27 | 101.8 |
| ABONG-MBANG | 28.3 | 19.1 | 23.7 | + 0.3 | 31.0 | 18.0 | - | 19.8 | 26.7 | 22.7 | 118.5 | + 4.1 | 11 | 44.5 |
| AKONOLINGA | 28.4 | 20.0 | 24.2 | - | 30.6 | 18.2 | 21.5 | 20.6 | 26.6 | 23.7 | 154.6 | + 37.9 | 16 | 39.1 |
| EBOLOWA | 28.1 | 19.7 | 23.9 | - 0.1 | 30.6 | 17.7 | 20.2 | 20.4 | 26.0 | 22.6 | 301.8 | +120.9 | 20 | 48.5 |
| ESEKA | 28.6 | 21.3 | 24.9 | - 0.1 | 30.5 | 19.4 | 22.4 | 22.0 | 26.8 | 24.2 | 206.5 | + 46.6 | 23 | 40.5 |
| LOMIE | 28.1 | 18.9 | 23.5 | - 0.1 | 30.4 | 17.0 | - | 20.2 | 26.9 | 23.4 | 171.9 | + 40.7 | 14 | 58.7 |
| SANGMELIMA | 27.9 | 18.8 | 23.4 | + 0.2 | 30.6 | 17.0 | 20.0 | 19.6 | 25.9 | 22.6 | 195.8 | + 48.2 | 21 | 35.9 |
| YAOUNDE | 28.3 | 18.9 | 23.6 | - 0.1 | 30.7 | 17.0 | 20.1 | 19.8 | 26.7 | 22.6 | 107.3 | - 27.1 | 17 | 16.9 |
| [illegible] | 28.7 | 19.7 | 24.2 | - 0.9 | 31.5 | 18.7 | - | 20.3 | 27.5 | 23.5 | 151.6 | + 30.1 | 13 | 22.5 |
| BAFIA | 29.0 | 20.3 | 24.7 | - 0.5 | 31.5 | 18.9 | 21.5 | 20.9 | 27.5 | 25.3 | 107.3 | + 31.3 | 13 | 26.5 |
| BATOURI | 29.2 | 18.5 | 23.9 | + 0.4 | 32.0 | 16.8 | 19.9 | 19.5 | 27.7 | 23.6 | 198.5 | + 82.1 | 16 | 45.1 |
| BERTOUA | 29.3 | 18.5 | 23.9 | - 0.2 | 32.0 | 16.8 | - | 19.6 | 27.5 | 24.0 | 118.1 | + 23.1 | 11 | 39.7 |
| BETARE-OYA | 29.4 | 17.7 | 23.6 | 0.0 | 33.0 | 15.8 | - | 18.6 | 27.0 | 22.7 | 91.5 | + 39.3 | 13 | 20.8 |
| NANGA-EBOKO | 28.5 | 19.6 | 24.0 | - 0.3 | 31.4 | 17.3 | 20.8 | 20.4 | 27.2 | 24.3 | 98.9 | + 0.6 | 14 | 32.6 |
| YOKO | 27.1 | 17.4 | 22.3 | - 0.4 | 29.3 | 15.4 | 19.3 | 18.9 | 25.6 | 21.8 | 121.8 | + 49.9 | 15 | 19.5 |
| BANYO | 29.7 | 16.8 | 23.2 | + 0.5 | 31.7 | 15.3 | - | 17.8 | 28.7 | 21.6 | 54.1 | + 21.7 | 6 | 17.7 |
| KOUNDJA | 26.6 | 16.2 | 21.4 | - 0.1 | 29.5 | 14.0 | 17.4 | 17.5 | 25.4 | 20.0 | 149.4 | + 90.1 | 13 | 24.2 |
| MEIGANGA | 30.3 | 15.9 | 23.1 | + 0.6 | 32.2 | 14.2 | - | 17.0 | 28.8 | 22.0 | 127.9 | + 95.3 | 13 | 30.2 |
| NGAOUNDERE | 29.7 | 15.5 | 22.6 | + 0.6 | 32.2 | 13.5 | 17.9 | 16.9 | 28.3 | 21.4 | 89.5 | + 77.4 | 7 | 55.6 |
| TIBATI | 30.7 | 16.8 | 23.8 | + 0.6 | 32.7 | 14.4 | - | 17.8 | 28.8 | 22.6 | 81.2 | + 34.6 | 12 | 22.1 |
| GAROUA | 34.8 | 21.4 | 28.1 | + 0.5 | 37.6 | 17.8 | 23.6 | 22.7 | 33.0 | 28.4 | 0.0 | - 1.2 | - | - |
| KAELE | 37.2 | 20.8 | 28.9 | + 0.7 | 38.5 | 18.4 | 23.8 | 22.3 | 35.6 | 29.4 | 8.1 | + 6.9 | 2 | 6.5 |
| MAROUA-SALAK | 37.1 | 19.7 | 28.4 | - | 38.9 | 16.1 | 22.1 | 21.7 | 35.6 | 28.1 | 0.0 | - | - | - |
| POLI | 33.3 | 19.2 | 26.3 | + 1.4 | 35.3 | 15.6 | 22.0 | 20.0 | 32.3 | 25.3 | 23.2 | + 16.8 | 1 | 23.2 |

| STATIONS | HUMIDITE RELATIVE EN % | | | | | | | | TENSION DE VAPEUR | | | | EVAPORATION | NEB. TOT. (EN OCT.) | | | |
|---|---|---|---|---|---|---|---|---|---|---|---|---|---|---|---|---|---|
| | MOY. MAX. | Moy. Min. | MAX. Abs. | Min. Abs. | Moy. 00hTU | Moy. 06hTU | Moy. 12hTU | Moy. 18hTU | Moy. 00hTU | Moy. 06hTU | Moy. 12hTU | Moy. 18hTU | (en mm) | Moy. 00hTU | Moy. 06hTU | Moy. 12hTU | Moy. 18hTU |
| DOUALA | 98 | 67 | 100 | 56 | 95 | 97 | 73 | 88 | 28.9 | 28.6 | 29.8 | 29.9 | 53.7 | 6 | 7 | 6 | 5 |
| EDEA | 98 | 66 | 100 | 53 | 97 | 96 | 73 | 90 | 29.5 | 28.5 | 30.3 | 30.8 | 51.1 | - | 7 | 6 | 5 |
| NGAMBE | 100 | 69 | 100 | 55 | 98 | 97 | 78 | 90 | 25.2 | 23.9 | 26.8 | 25.9 | 35.0 | - | 7 | 7 | 6 |
| NKONGSAMBA | 97 | 69 | 100 | 52 | 93 | 92 | 77 | 90 | 22.4 | 21.3 | 24.9 | 23.8 | 44.1 | - | 7 | 7 | 8 |
| KRIBI | 99 | 83 | 100 | 73 | 95 | 98 | 85 | 91 | 28.0 | 28.2 | 31.2 | 30.0 | 47.9 | - | 7 | 6 | 7 |
| ABONG-MBANG | - | - | - | - | - | 99 | 74 | 93 | - | 22.9 | 25.9 | 25.7 | 51.6 | - | 6 | 6 | 3 |
| AKONOLINGA | 99 | 65 | 100 | 55 | 97 | 97 | 74 | 89 | 24.9 | 23.6 | 25.8 | 26.1 | 60.8 | - | 8 | 7 | 6 |
| EBOLOWA | 100 | 69 | 100 | 58 | 98 | 99 | 76 | 92 | 23.2 | 21.6 | 25.5 | 25.2 | 44.6 | - | 8 | 7 | 6 |
| ESEKA | 98 | 79 | 100 | 67 | 95 | 97 | 84 | 91 | 25.7 | 25.6 | 29.6 | 27.5 | 30.8 | - | 8 | 7 | 7 |
| LOMIE | - | - | - | - | - | 96 | 73 | 87 | - | 22.8 | 25.8 | 25.1 | - | - | 7 | 6 | 6 |
| SANGMELIMA | 100 | 66 | 100 | 54 | 97 | 99 | 75 | 91 | 22.7 | 22.6 | 25.1 | 24.9 | 48.5 | - | 8 | 7 | 6 |
| YAOUNDE | 99 | 63 | 100 | 63 | 98 | 98 | 69 | 88 | 23.0 | 22.6 | 24.2 | 24.1 | 50.5 | 6 | 7 | 7 | 6 |
| YOKADOUMA | - | - | - | - | - | 97 | 71 | 88 | - | 23.1 | 26.1 | 25.4 | 43.0 | - | 7 | 6 | 5 |
| BAFIA | 98 | 63 | 100 | 52 | 96 | 98 | 71 | 84 | 24.7 | 24.2 | 26.1 | 27.1 | 58.7 | - | 7 | 6 | 6 |
| BATOURI | 99 | 61 | 100 | 43 | 96 | 97 | 68 | 86 | 22.3 | 21.9 | 25.2 | 25.0 | 53.7 | 5 | 7 | 6 | 6 |
| BERTOUA | - | - | - | - | - | 97 | 67 | 82 | - | 22.1 | 24.6 | 24.4 | - | - | 7 | 6 | 5 |
| BETARE-OYA | - | - | - | - | - | 96 | 66 | 81 | - | 20.5 | 23.6 | 22.4 | 69.7 | - | 6 | 6 | 7 |
| NANGA-EBOKO | 99 | 64 | 100 | 48 | 96 | 97 | 71 | 87 | 23.6 | 23.3 | 25.6 | 26.4 | 36.8 | - | 8 | 6 | 3 |
| YOKO | 96 | 61 | 100 | 41 | 89 | 89 | 68 | 81 | 19.9 | 19.4 | 22.3 | 21.1 | 71.8 | 7 | 7 | 6 | 6 |
| BANYO | - | - | - | - | - | 93 | 50 | 80 | - | 18.9 | 19.7 | 20.6 | 76.5 | - | 6 | 5 | 5 |
| KOUNDJA | 99 | 54 | 100 | 33 | 96 | 96 | 62 | 89 | 19.0 | 19.2 | 20.1 | 20.8 | 144.9 | 6 | 7 | 6 | 6 |
| MEIGANGA | - | - | - | - | - | 95 | 53 | 76 | - | 18.4 | 21.0 | 20.1 | 82.8 | - | 6 | 5 | 5 |
| NGAOUNDERE | 97 | 37 | 100 | 18 | 92 | 94 | 44 | 77 | 18.9 | 18.0 | 16.9 | 19.6 | 138.8 | 4 | 6 | 6 | 5 |
| TIBATI | - | - | - | - | - | 97 | 53 | 81 | - | 19.7 | 21.0 | 22.2 | - | - | 7 | 6 | 6 |
| GAROUA | 93 | 39 | 100 | 14 | 81 | 88 | 46 | 64 | 23.6 | 24.3 | 23.1 | 24.8 | 228.7 | 5 | 6 | 5 | 5 |
| KAELE | 78 | 23 | 97 | 11 | 68 | 68 | 28 | 45 | 20.1 | 18.3 | 16.3 | 18.5 | 326.0 | - | 5 | 5 | 5 |
| MAROUA-SALAK | 74 | 18 | 98 | >9 | 66 | 64 | 20 | 40 | 17.6 | 16.6 | 11.6 | 15.2 | 327.1 | - | 5 | 5 | 5 |
| POLI | 93 | 44 | 100 | 27 | 86 | 91 | 49 | 77 | 22.7 | 21.3 | 23.7 | 24.9 | 152.4 | - | 5 | 5 | 4 |

| STATIONS | VENT DE SURFACE — VITESSE MOYENNE m/s.- à 00hTU | à 06hTU | à 12hTU | à 18hTU | MAXIMUM DD | m/s. | Dates | PHENOMENES DIVERS (NOMBRE DE JOURS) ≡ | = | ∞ | ↙ | ℞ (℞) | Ω | F | E |
|---|---|---|---|---|---|---|---|---|---|---|---|---|---|---|---|
| DOUALA | 0.5 | 0.3 | 2.1 | 1.2 | ENE | 17 | 17 | 3 | 1 | 0 | 8 | 21 | 0 | 1 | 0 |
| EDEA | - | 0.1 | 0.6 | 0.1 | E | 10 | 10 | 2 | 0 | 0 | 1 | 14 | 6 | 0 | 0 |
| NGAMBE | - | 0.0 | 1.5 | 0.1 | W | 12 | 18 | 17 | 0 | 0 | 2 | 19 | 0 | 0 | 0 |
| NKONGSAMBA | - | 0.1 | 2.0 | 0.3 | W | 18 | 21 | 11 | 0 | 0 | 3 | 14 | 0 | 0 | 0 |
| KRIBI | - | 1.3 | 3.1 | 2.6 | E | 16 | 7 | 0 | 0 | 0 | 2 | 21 | 1 | 1 | 0 |
| ABONG-MBANG | - | 0.1 | 1.0 | 0.0 | E | 14 | 22 | 14 | 0 | 0 | 4 | 18 | 12 | 0 | 0 |
| AKONOLINGA | - | 0.0 | 0.5 | 0.0 | E | 21 | 19 | 7 | 1 | 0 | 7 | 17 | 1 | 2 | 1 |
| EBOLOWA | - | 0.2 | 1.9 | 0.7 | E | 12 | 21 | 19 | 0 | 0 | 2 | 25 | 0 | 0 | 0 |
| ESEKA | - | 0.4 | 1.7 | 1.7 | E | 20 | 13-21 | 22 | 3 | 0 | 1 | 23 | 2 | 6 | 0 |
| LOMIE | - | 0.2 | 3.1 | 0.0 | E | 18 | 21 | 10 | 0 | 0 | 1 | 25 | 0 | 1 | 0 |
| SANGMELIMA | - | 0.5 | 1.1 | 0.4 | N | 25 | 17 | 14 | 0 | 0 | 4 | 18 | 0 | 5 | 1 |
| YAOUNDE | 2.1 | 1.0 | 2.1 | 1.2 | ENE | 15 | 8 | 14 | 0 | 0 | 5 | 24 | 0 | 0 | 0 |
| YOKADOUMA | - | 0.6 | 2.7 | 1.2 | E | 30 | 19 | 9 | 0 | 0 | 3 | 22 | 1 | 3 | 2 |
| BAFIA | - | 0.3 | 1.2 | 0.2 | NE | 16 | 4 | 10 | 1 | 0 | 7 | 18 | 6 | 4 | 0 |
| BATOURI | 0.5 | 0.2 | 1.9 | 0.2 | E | 12 | 5 | 12 | 0 | 0 | 2 | 17 | 0 | 0 | 0 |
| BERTOUA | - | 0.0 | 0.5 | 0.2 | E | 20 | 6 | 11 | 0 | 0 | 4 | 16 | 3 | 1 | 0 |
| BETARE-OYA | - | 0.6 | 2.7 | 1.8 | NE | 18 | 4 | 12 | 0 | 4 | 3 | 20 | 1 | 1 | 0 |
| NANGA-EBOKO | - | 0.3 | 2.3 | 0.0 | E | 15 | 19 | 7 | 0 | 0 | 7 | 15 | 0 | 0 | 0 |
| YOKO | 3.8 | 2.0 | 3.0 | 2.9 | S | 10 | 2 | 9 | 0 | 0 | 4 | 21 | 2 | 0 | 0 |
| BANYO | - | 0.5 | 3.8 | 1.3 | NE | 16 | 2 | 0 | 0 | 0 | 3 | 15 | 2 | 1 | 0 |
| KOUNDJA | 2.2 | 1.7 | 4.3 | 1.3 | E | 20 | 25 | 3 | 0 | 0 | 11 | 17 | 13 | 6 | 0 |
| MEIGANGA | - | 0.9 | 3.8 | 1.1 | N | 20 | 2 | 6 | 0 | 0 | 4 | 18 | 2 | 1 | 0 |
| NGAOUNDERE | 0.5 | 0.2 | 5.1 | 1.0 | NE | 13 | 5 | 2 | 0 | 0 | 6 | 15 | 0 | 0 | 0 |
| TIBATI | - | 0.1 | 2.8 | 0.8 | E-NE | 18 | 4-27 | 2 | 0 | 0 | 4 | 16 | 0 | 4 | 0 |
| GAROUA | 3.1 | 3.0 | 3.5 | 3.4 | S | 23 | 2 | 0 | 0 | 0 | 5 | 4 | 0 | 1 | 1 |
| KAELE | - | 0.3 | 1.3 | 0.3 | SW | 18 | 5 | 0 | 0 | 0 | 3 | 5 | 0 | 1 | 0 |
| MAROUA-SALAK | 1.6 | 0.9 | 3.1 | 0.8 | SW | 13 | 2 | 0 | 0 | 0 | 4 | 2 | 3 | 0 | 0 |
| POLI | - | 0.4 | 3.2 | 0.3 | E | 20 | 2 | 0 | 0 | 0 | 2 | 7 | 2 | 1 | 0 |

DUREE DE L'INSOLATION EN HEURES ET 1/10

| Dates | DOUALA | YAOUNDE | YOKO | BATOURI | KOUNDJA | NGAOUNDERE | GAROUA | MAROUA SALAK |
|---|---|---|---|---|---|---|---|---|
| 1 | 2.2 | 2.9 | 6.6 | 6.8 | 6.4 | 6.5 | 8.0 | 9.2 |
| 2 | 6.8 | 1.1 | 1.1 | 0.2 | 0.9 | 5.8 | 10.7 | 10.5 |
| 3 | 7.2 | 4.6 | 0.2 | 1.9 | 2.4 | 1.8 | 6.1 | 8.7 |
| 4 | 5.3 | 6.3 | 9.1 | 8.4 | 11.4 | 9.4 | 9.8 | 9.0 |
| 5 | 7.4 | 6.0 | 8.9 | 7.6 | 7.8 | 8.4 | 10.8 | 8.7 |
| 6 | 4.7 | 1.3 | 6.4 | 4.0 | 4.3 | 5.0 | 9.9 | 6.6 |
| 7 | 4.3 | 4.7 | 8.6 | 6.2 | 9.5 | 5.6 | 10.0 | 8.4 |
| 8 | 4.7 | 2.6 | 5.1 | 3.1 | 8.4 | 3.0 | 10.0 | 9.7 |
| 9 | 7.0 | 7.0 | 11.2 | 6.8 | 10.0 | 8.2 | 10.5 | 9.1 |
| 10 | 5.3 | 3.8 | 7.8 | 5.5 | 6.1 | 3.2 | 8.3 | 6.7 |
| 11 | 2.4 | 2.7 | 9.8 | 6.8 | 10.3 | 9.7 | 10.0 | 8.8 |
| 12 | 6.2 | 5.2 | 10.7 | 9.2 | 10.5 | 10.3 | 10.4 | 10.6 |
| 13 | 4.2 | 1.6 | 11.1 | 9.2 | 10.0 | 10.5 | 9.5 | 11.1 |
| 14 | 5.5 | 4.1 | 10.6 | 8.0 | 9.2 | 10.8 | 11.1 | 10.8 |
| 15 | 1.3 | 7.8 | 10.5 | 9.6 | 7.7 | 10.6 | 3.6 | 6.8 |
| 16 | 0.6 | 2.4 | 9.2 | 8.5 | 6.8 | 9.8 | 3.8 | 5.0 |
| 17 | 0.0 | 0.0 | 0.0 | 4.2 | 1.3 | 6.2 | 8.6 | 7.5 |
| 18 | 2.5 | 6.2 | 7.6 | 8.5 | 4.5 | 7.9 | 9.5 | 7.8 |
| 19 | 10.0 | 5.5 | 4.8 | 2.4 | 9.6 | 3.9 | 5.7 | 7.5 |
| 20 | 1.5 | 0.5 | 1.0 | 5.8 | 2.0 | 5.3 | 5.3 | 6.4 |
| 21 | 9.0 | 6.0 | 7.9 | 0.6 | 8.9 | 6.0 | 9.9 | 10.0 |
| 22 | 4.1 | 2.3 | 3.4 | 7.7 | 8.0 | 10.0 | 7.8 | 9.2 |
| 23 | 9.0 | 4.3 | 4.6 | 5.6 | 7.5 | 2.2 | 9.9 | 10.1 |
| 24 | 0.4 | 6.6 | 8.3 | 7.4 | 6.7 | 9.3 | 10.1 | 10.3 |
| 25 | 4.6 | 6.6 | 8.8 | 7.7 | 9.5 | 10.1 | 6.5 | 8.0 |
| 26 | 4.1 | 1.1 | 6.6 | 0.0 | 8.5 | 9.7 | 7.6 | 9.7 |
| 27 | 1.7 | 5.3 | 7.9 | 1.9 | 6.7 | 9.5 | 7.6 | 8.0 |
| 28 | 5.9 | 5.5 | 9.9 | 8.1 | 10.4 | 10.6 | 9.3 | 9.4 |
| 29 | 7.9 | 9.1 | 8.0 | 10.1 | 9.0 | 9.7 | 7.1 | 8.5 |
| 30 | 5.9 | 2.8 | 2.6 | 5.9 | 3.6 | 6.0 | 9.7 | 10.4 |

VENT EN ALTITUDE ( par sondage )
DD : ROSE DE 36, V : m/s.

| Dates | Heures TU | KOUNDJA SOL DD | SOL V | 1500 m. DD | 1500 m. V | 3000 m. DD | 3000 m. V | 5000 m. DD | 5000 m. V |
|---|---|---|---|---|---|---|---|---|---|
| 1 | 0200 | 00 | 00 | 08 | 04 | 08 | 13 | – | – |
| 2 | 0815 | 00 | 00 | 08 | 05 | 08 | 12 | – | – |
| 3 | – | – | – | – | – | – | – | – | – |
| 4 | 0500 | 05 | 02 | 05 | 04 | 08 | 15 | – | – |
| 5 | 1100 | 14 | 06 | 06 | 04 | 05 | 10 | – | – |
| 6 | 1115 | 14 | 02 | 07 | 02 | 09 | 10 | – | – |
| 7 | 1100 | 15 | 03 | 06 | 01 | – | – | – | – |
| 8 | 1100 | 15 | 04 | 10 | 08 | 12 | 09 | – | – |
| 9 | 0500 | 03 | 02 | 06 | 03 | 07 | 07 | – | – |
| 10 | 1105 | 11 | 02 | 07 | 03 | 07 | 18 | – | – |
| 11 | 0200 | 05 | 04 | 06 | 09 | 09 | 11 | – | – |
| 12 | 0200 | 27 | 02 | 06 | 03 | 09 | 11 | – | – |
| 13 | 0503 | 03 | 02 | 08 | 03 | 09 | 10 | – | – |
| 14 | 1100 | 09 | 04 | 08 | 06 | – | – | – | – |
| 15 | 1100 | 09 | 04 | 07 | 05 | 09 | 14 | – | – |
| 16 | 0200 | 05 | 02 | 09 | 03 | 08 | 13 | – | – |
| 17 | 0200 | 07 | 02 | 34 | 04 | – | – | – | – |
| 18 | 1100 | 09 | 04 | 06 | 02 | – | – | – | – |
| 19 | 1100 | 14 | 04 | 09 | 05 | 09 | 07 | – | – |
| 20 | 1100 | 09 | 03 | 08 | 05 | 08 | 13 | – | – |
| 21 | 0500 | 32 | 03 | 03 | 04 | 09 | 16 | – | – |
| 22 | 0200 | 05 | 02 | 03 | 05 | 05 | 15 | – | – |
| 23 | 0200 | 36 | 04 | 03 | 04 | 11 | 11 | – | – |
| 24 | 0200 | 00 | 00 | 00 | 00 | 09 | 10 | – | – |
| 25 | 1100 | 09 | 05 | 09 | 07 | – | – | – | – |
| 26 | 0503 | 00 | 00 | 08 | 05 | 09 | 10 | – | – |
| 27 | 1100 | 09 | 04 | 06 | 07 | 08 | 13 | – | – |
| 28 | 0200 | 36 | 02 | 06 | 06 | 09 | 09 | – | – |
| 29 | 1100 | 07 | 06 | 07 | 08 | – | – | – | – |
| 30 | 0506 | 09 | 04 | 03 | 02 | – | – | – | – |

VENT EN ALTITUDE (par sondage) DD : ROSE DE 36, V : m/s.-

| Dates | Heures TU | DOUALA | | | | | | | | | | | |
|---|---|---|---|---|---|---|---|---|---|---|---|---|---|
| | | SOL | | 500 m. | | 1000 m. | | 1500 m. | | 3000 m. | | 5000 m. | |
| | | DD | V | DD | V | DD | V | DD | V | DD | V | DD | V |
| 1 | 0500 | 00 | 00 | 04 | 01 | 06 | 03 | 12 | 05 | 10 | 09 | 10 | 10 |
| 2 | 0500 | 00 | 00 | 04 | 02 | 33 | 03 | 22 | 02 | 08 | 08 | 10 | 05 |
| 3 | 1630 | 21 | 04 | 24 | 05 | 32 | 01 | 10 | 03 | 10 | 06 | 12 | 05 |
| 4 | 1630 | 21 | 06 | 23 | 07 | 25 | 02 | 07 | 04 | 07 | 20 | 08 | 07 |
| 5 | 0500 | 00 | 00 | 09 | 06 | 08 | 08 | 07 | 10 | 06 | 10 | 08 | 05 |
| 6 | 1100 | 21 | 03 | 21 | 04 | 14 | 03 | 10 | 03 | 07 | 09 | 10 | 03 |
| 7 | 1100 | 23 | 08 | 25 | 04 | 36 | 03 | 06 | 02 | 09 | 09 | 09 | 08 |
| 8 | 0500 | 00 | 00 | 24 | 02 | 33 | 06 | 35 | 07 | 08 | 11 | 10 | 07 |
| 9 | 0500 | 00 | 00 | 20 | 02 | 21 | 08 | 28 | 03 | 06 | 12 | 07 | 09 |
| 10 | 1645 | 00 | 00 | 22 | 05 | 19 | 03 | 09 | 04 | 08 | 11 | 08 | 06 |
| 11 | 0500 | 00 | 00 | 21 | 03 | 35 | 03 | 03 | 05 | 07 | 11 | 02 | 06 |
| 12 | 1630 | 21 | 04 | 24 | 06 | 18 | 02 | 10 | 05 | 06 | 07 | 07 | 04 |
| 13 | 1633 | 21 | 05 | 22 | 07 | 24 | 01 | 10 | 03 | 08 | 04 | 15 | 04 |
| 14 | 1615 | 21 | 02 | 22 | 06 | 24 | 02 | 06 | 05 | 08 | 08 | 16 | 04 |
| 15 | 1635 | 21 | 02 | 25 | 07 | 27 | 03 | 07 | 03 | 08 | 16 | 09 | 04 |
| 16 | 1615 | 23 | 02 | 24 | 08 | 27 | 04 | 33 | 02 | 09 | 15 | 07 | 07 |
| 17 | 0500 | 00 | 00 | 28 | 02 | 01 | 03 | 02 | 03 | 09 | 10 | 06 | 06 |
| 18 | 1700 | 00 | 00 | 21 | 05 | 24 | 05 | 21 | 04 | 10 | 10 | 07 | 08 |
| 19 | 1630 | 21 | 05 | 24 | 07 | 21 | 03 | 11 | 04 | 09 | 13 | 14 | 05 |
| 20 | 0500 | 00 | 00 | 06 | 03 | 06 | 03 | 06 | 08 | 10 | 10 | 08 | 12 |
| 21 | 1635 | 23 | 02 | 24 | 06 | 19 | 01 | 08 | 05 | 08 | 15 | 09 | 05 |
| 22 | 0500 | 00 | 00 | 14 | 03 | 10 | 04 | 08 | 06 | 09 | 16 | 07 | 08 |
| 23 | 1605 | 21 | 05 | 22 | 04 | 19 | 02 | 11 | 04 | 09 | 13 | 11 | 04 |
| 24 | 1604 | 00 | 00 | 24 | 04 | 03 | 02 | 04 | 06 | 09 | 12 | 07 | 13 |
| 25 | 0500 | 00 | 00 | 00 | 00 | 06 | 05 | 07 | 08 | 07 | 21 | 08 | 09 |
| 26 | 0500 | 00 | 00 | 12 | 02 | 10 | 03 | 08 | 06 | 07 | 17 | 08 | 08 |
| 27 | 0500 | 00 | 00 | 35 | 02 | 32 | 03 | 35 | 03 | 06 | 12 | 10 | 13 |
| 28 | 0500 | 00 | 00 | 32 | 03 | 29 | 05 | 24 | 06 | 09 | 06 | 06 | 20 |
| 29 | 1635 | 23 | 09 | 21 | 02 | 08 | 03 | 06 | 07 | 08 | 09 | 10 | 11 |
| 30 | 1130 | 00 | 00 | 04 | 07 | 05 | 05 | 14 | 02 | 08 | 06 | 10 | 10 |

VENT EN ALTITUDE (par sondage) DD : ROSE DE 36, V : m/s.-

| Dates | Heures TU | GAROUA | | | | | | | | | | | | | |
|---|---|---|---|---|---|---|---|---|---|---|---|---|---|---|---|
| | | SOL | | 500 m. | | 1000 m. | | 1500 m. | | 3000 m. | | 5000 m. | |
| | | DD | V | DD | V | DD | V | DD | V | DD | V | DD | V |
| 1 | 1100 | 00 | 00 | 10 | 02 | 02 | 07 | 34 | 09 | 01 | 12 | – | – |
| 2 | 0200 | 27 | 05 | 28 | 07 | 28 | 03 | 01 | 03 | 07 | 11 | – | – |
| 3 | 1700 | 27 | 03 | 28 | 05 | 35 | 02 | 09 | 02 | 12 | 03 | – | – |
| 4 | 1700 | 33 | 03 | 34 | 05 | 32 | 04 | 01 | 06 | 10 | 11 | – | – |
| 5 | 1700 | 30 | 02 | 31 | 03 | 36 | 04 | 05 | 06 | 07 | 10 | 11 | 05 |
| 6 | 1100 | 30 | 04 | 27 | 07 | 28 | 05 | 02 | 08 | 11 | 08 | – | – |
| 7 | 0200 | 30 | 04 | 28 | 09 | 28 | 11 | 01 | 01 | 06 | 08 | – | – |
| 8 | 0200 | 30 | 03 | 28 | 10 | 27 | 15 | 33 | 08 | 05 | 12 | 08 | 04 |
| 9 | 1100 | 32 | 05 | 27 | 03 | 07 | 02 | 10 | 04 | 09 | 05 | – | – |
| 10 | 0500 | 32 | 03 | 28 | 06 | 29 | 02 | 10 | 05 | 07 | 12 | – | – |
| 11 | 1100 | 32 | 02 | 27 | 02 | 12 | 03 | 10 | 04 | 07 | 12 | – | – |
| 12 | 1700 | 24 | 03 | 21 | 04 | 11 | 02 | 06 | 02 | 02 | 09 | 09 | 06 |
| 13 | 0200 | 32 | 03 | 30 | 04 | 10 | 03 | 05 | 05 | 09 | 05 | 02 | 01 |
| 14 | 1700 | 30 | 02 | 30 | 02 | 07 | 05 | 08 | 05 | 10 | 03 | 19 | 03 |
| 15 | 1700 | 30 | 01 | 33 | 01 | 04 | 08 | 06 | 07 | 09 | 12 | 14 | 15 |
| 16 | 1700 | 27 | 02 | 29 | 04 | 06 | 02 | 05 | 03 | 09 | 10 | 16 | 05 |
| 17 | 0200 | 32 | 04 | 30 | 10 | 34 | 03 | 06 | 04 | 32 | 08 | 35 | 13 |
| 18 | 0500 | 32 | 03 | 28 | 09 | 27 | 07 | 13 | 02 | 11 | 10 | 07 | 11 |
| 19 | 0200 | 32 | 05 | 28 | 13 | 32 | 12 | 04 | 03 | 12 | 07 | 11 | 11 |
| 20 | 1700 | 30 | 03 | 27 | 05 | 03 | 05 | 04 | 07 | 09 | 08 | 14 | 09 |
| 21 | 0500 | 32 | 04 | 29 | 06 | 04 | 04 | 04 | 09 | 07 | 10 | 11 | 12 |
| 22 | 1100 | 30 | 02 | 30 | 03 | 04 | 04 | 10 | 05 | 11 | 08 | 11 | 10 |
| 23 | 0200 | 32 | 03 | 28 | 09 | 28 | 07 | 03 | 05 | 12 | 07 | 11 | 09 |
| 24 | 0200 | 32 | 03 | 26 | 05 | 28 | 04 | 01 | 08 | 08 | 14 | 09 | 11 |
| 25 | 1700 | 04 | 02 | 06 | 07 | 07 | 09 | 08 | 09 | 08 | 13 | 09 | 10 |
| 26 | 1100 | 00 | 00 | 26 | 03 | 11 | 02 | 09 | 07 | 09 | 13 | 10 | 09 |
| 27 | 1700 | 27 | 02 | 26 | 04 | 01 | 03 | 03 | 08 | 08 | 09 | 09 | 08 |
| 28 | 0500 | 30 | 04 | 30 | 08 | 29 | 03 | 08 | 04 | 09 | 11 | 12 | 12 |
| 29 | 0200 | 32 | 04 | 30 | 13 | 27 | 06 | 12 | 04 | 05 | 06 | 04 | 06 |
| 30 | 0500 | 32 | 03 | 28 | 11 | 26 | 04 | 01 | 03 | 09 | 05 | 10 | 10 |

VENT EN ALTITUDE (par sondage) DD : ROSE de 36, V : m/s.-

| Dates | Heures TU | BATOUR SOL DD | SOL V | 1000 m. DD | 1000 m. V | 1500 m. DD | 1500 m. V | 3000 m. DD | 3000 m. V | 5000 m. DD | 5000 m. V |
|---|---|---|---|---|---|---|---|---|---|---|---|
| 1 | 0130 | 00 | 00 | 10 | 04 | 10 | 04 | 07 | 14 | 08 | 09 |
| 2 | 0515 | 00 | 00 | 27 | 04 | 06 | 06 | 08 | 07 | - | - |
| 3 | 1630 | 00 | 00 | 22 | 02 | 14 | 04 | 07 | 09 | - | - |
| 4 | 0130 | 00 | 00 | 19 | 05 | 23 | 01 | 07 | 14 | 06 | 09 |
| 5 | 0135 | 00 | 00 | 23 | 04 | 12 | 02 | 07 | 08 | - | - |
| 6 | 0130 | 00 | 00 | 27 | 04 | 11 | 05 | 06 | 08 | 09 | 17 |
| 7 | 0130 | 00 | 00 | 22 | 10 | 19 | 02 | 06 | 22 | - | - |
| 8 | 1630 | 00 | 00 | 15 | 02 | 06 | 03 | 07 | 13 | 11 | 08 |
| 9 | 1600 | 00 | 00 | 13 | 04 | 10 | 05 | 09 | 11 | 09 | 07 |
| 10 | 0130 | 00 | 00 | 09 | 04 | 11 | 04 | 07 | 07 | 07 | 03 |
| 11 | 1030 | 00 | 00 | 07 | 02 | 08 | 08 | 08 | 11 | - | - |
| 12 | 1030 | 00 | 00 | 06 | 04 | 05 | 05 | 05 | 07 | 16 | 05 |
| 13 | 1630 | 00 | 00 | 07 | 04 | 06 | 05 | 08 | 05 | 20 | 04 |
| 14 | 1630 | 00 | 00 | 09 | 04 | 03 | 04 | 09 | 12 | 08 | 04 |
| 15 | 0135 | 00 | 00 | 07 | 04 | 06 | 08 | 07 | 10 | 07 | 04 |
| 16 | 0130 | 00 | 00 | 12 | 04 | 04 | 08 | 08 | 14 | - | - |
| 17 | 1035 | 00 | 00 | 09 | 05 | 09 | 10 | 10 | 20 | - | - |
| 18 | 1630 | 00 | 00 | 06 | 02 | 33 | 02 | 27 | 13 | - | - |
| 19 | 1630 | 00 | 00 | 10 | 02 | 12 | 10 | 09 | 11 | 07 | 09 |
| 20 | 1030 | 00 | 00 | 29 | 01 | 06 | 05 | 07 | 18 | - | - |
| 21 | 0130 | 00 | 00 | 24 | 05 | 07 | 04 | 08 | 12 | 08 | 13 |
| 22 | 0500 | 00 | 00 | 17 | 04 | 34 | 03 | 09 | 17 | - | - |
| 23 | 0130 | 00 | 00 | 27 | 06 | 06 | 04 | 10 | 13 | 08 | 06 |
| 24 | 0500 | 00 | 00 | 08 | 10 | 08 | 11 | 11 | 10 | - | - |
| 25 | 0130 | 00 | 00 | 13 | 08 | 07 | 09 | 07 | 14 | - | - |
| 26 | 1630 | 00 | 00 | 15 | 03 | 09 | 07 | 08 | 16 | 07 | 13 |
| 27 | 0500 | 00 | 00 | 02 | 02 | 01 | 08 | 09 | 12 | - | - |
| 28 | 0130 | 00 | 00 | 30 | 10 | 04 | 09 | 08 | 09 | 08 | 12 |
| 29 | 1630 | 00 | 00 | 20 | 04 | 20 | 03 | 08 | 13 | 04 | 07 |
| 30 | 1630 | 00 | 00 | 25 | 03 | 23 | 02 | 07 | 12 | - | - |

VENT EN ALTITUDE (par sondage) DD : ROSE de 36, V : m/s.-

| Dates | Heures TU | SOL DD | SOL V | 1000 m. DD | 1000 m. V | 1500 m. DD | 1500 m. V | 3000 m. DD | 3000 m. V | 5000 m. DD | 5000 m. V |
|---|---|---|---|---|---|---|---|---|---|---|---|
| 1 | 1700 | 00 | 00 | 18 | 04 | 16 | 03 | 11 | 13 | - | - |
| 2 | 1700 | 00 | 00 | 21 | 02 | 09 | 08 | 11 | 09 | - | - |
| 3 | 1700 | 00 | 00 | 34 | 02 | 14 | 02 | 08 | 13 | - | - |
| 4 | 1100 | 00 | 00 | 17 | 01 | 04 | 03 | - | - | - | - |
| 5 | 1100 | 07 | 02 | 02 | 01 | 13 | 03 | 07 | 08 | - | - |
| 6 | 1700 | 26 | 03 | 26 | 05 | 23 | 05 | 11 | 06 | - | - |
| 7 | 1100 | 00 | 00 | 04 | 01 | 36 | 01 | 10 | 13 | - | - |
| 8 | 1710 | 00 | 00 | 32 | 01 | 02 | 05 | 06 | 13 | - | - |
| 9 | 0220 | 00 | 00 | 27 | 06 | 36 | 02 | 08 | 10 | - | - |
| 10 | 1700 | 00 | 00 | 08 | 03 | 26 | 04 | 26 | 06 | - | - |
| 11 | 1700 | 00 | 00 | 27 | 02 | 09 | 04 | 09 | 11 | - | - |
| 12 | 1700 | 00 | 00 | 35 | 03 | 05 | 05 | 07 | 08 | - | - |
| 13 | 0200 | 26 | 05 | - | - | - | - | - | - | - | - |
| 14 | 1700 | 00 | 00 | 36 | 01 | 36 | 05 | 09 | 12 | - | - |
| 15 | 1700 | 00 | 00 | 32 | 03 | 02 | 02 | - | - | - | - |
| 16 | 1700 | 27 | 03 | - | - | - | - | - | - | - | - |
| 17 | 1100 | 00 | 00 | 03 | 05 | 08 | 10 | - | - | - | - |
| 18 | 1700 | 27 | 03 | 27 | 05 | 32 | 03 | - | - | - | - |
| 19 | 1700 | 05 | 09 | - | - | - | - | - | - | - | - |
| 20 | 1700 | 00 | 00 | 22 | 03 | 10 | 03 | 10 | 14 | - | - |
| 21 | 1700 | 00 | 00 | 31 | 04 | 32 | 20 | 01 | 20 | - | - |
| 22 | 1100 | 00 | 00 | 05 | 01 | 10 | 08 | 09 | 17 | 10 | 08 |
| 23 | 1700 | 00 | 00 | 36 | 03 | 01 | 04 | 10 | 12 | - | - |
| 24 | 1100 | 02 | 03 | 05 | 03 | 09 | 08 | 10 | 16 | - | - |
| 25 | 1700 | 00 | 00 | 12 | 05 | 10 | 03 | 09 | 17 | 09 | 16 |
| 26 | 1700 | 00 | 00 | 18 | 02 | 06 | 05 | 10 | 14 | - | - |
| 27 | 0512 | 00 | 00 | 30 | 05 | 05 | 06 | 08 | 13 | - | - |
| 28 | 1700 | 00 | 00 | 24 | 04 | 24 | 02 | - | - | - | - |
| 29 | 1100 | 00 | 00 | 04 | 02 | 10 | 06 | 08 | 15 | 08 | 08 |
| 30 | 0500 | 24 | 03 | - | - | - | - | - | - | - | - |

RENSEIGNEMENTS COMPLEMENTAIRES pour certains AERODROMES

DOUALA - Altitude 13 m. NOVEMBRE 1957

VENT AU SOL - Fréquence des Directions.-

| Heures | N | NNE | NE | ENE | E | ESE | SE | SSE | S | SSW | SW | WSW | W | WNW | NW | NNW | Cal |
|---|---|---|---|---|---|---|---|---|---|---|---|---|---|---|---|---|---|
| 00h TU | 1 | 1 | 0 | 0 | 0 | 0 | 0 | 1 | 0 | 0 | 1 | 0 | 0 | 0 | 0 | 1 | 25 |
| 06h TU | 0 | 0 | 1 | 0 | 0 | 0 | 0 | 0 | 0 | 0 | 0 | 0 | 0 | 0 | 1 | 1 | 27 |
| 12h TU | 0 | 0 | 1 | 1 | 0 | 0 | 0 | 1 | 3 | 5 | 10 | 1 | 1 | 0 | 0 | 0 | 7 |
| 18h TU | 0 | 0 | 0 | 0 | 0 | 0 | 0 | 0 | 2 | 9 | 4 | 0 | 0 | 0 | 0 | 0 | 15 |

VISIBILITE - Fréquence

| Heures | < 50 m | < 200 m | < 500 m | < 1 km | < 2 km | < 4 km | < 10 km | < 20 km | < 50 km | > 50 km |
|---|---|---|---|---|---|---|---|---|---|---|
| 00h TU | 0 | 0 | 0 | 0 | 0 | 0 | 0 | 1 | 29 | 1 |
| 06h TU | 0 | 0 | 0 | 2 | 4 | 6 | 8 | 16 | 30 | 0 |
| 12h TU | 0 | 0 | 0 | 0 | 0 | 0 | 1 | 1 | 26 | 4 |
| 18h TU | 0 | 0 | 0 | 0 | 0 | 0 | 0 | 3 | 19 | 11 |

| Heures | Pression niveau Station | NUAGES BAS (Nébul., de 5 à 7 Oct. Inclus) Fréq. des hauteurs. < 50 m | < 100 m | < 200 m | < 300 m | < 600 m | < 1000 m | < 1500 m | < 2000 m | < 2500 m |
|---|---|---|---|---|---|---|---|---|---|---|
| 00h TU | 1009.6 | 0 | 0 | 0 | 0 | 8 | 17 | 17 | 18 | 18 |
| 06h TU | 1010.2 | 0 | 1 | 2 | 2 | 8 | 14 | 14 | 14 | 14 |
| 12h TU | 1008.9 | 0 | 0 | 0 | 0 | 3 | 12 | 12 | 12 | 12 |
| 18h TU | 1008.1 | 0 | 0 | 0 | 0 | 2 | 4 | 4 | 4 | 4 |

NUAGES BAS (Nébulosité = 8 Octas) - Fréquence des hauteurs.-

| Heures | < 50 m | < 100 m | < 200 m | < 300 m | < 600 m | < 1000 m | < 1500 m | < 2000 m | < 2500 m |
|---|---|---|---|---|---|---|---|---|---|
| 00h TU | 0 | 0 | 0 | 0 | 0 | 1 | 1 | 1 | 1 |
| 06h TU | 1 | 1 | 1 | 1 | 1 | 1 | 1 | 1 | 1 |
| 12h TU | 0 | 0 | 0 | 0 | 0 | 0 | 0 | 0 | 0 |
| 18h TU | 0 | 0 | 0 | 0 | 0 | 0 | 0 | 0 | 0 |

RENSEIGNEMENTS COMPLEMENTAIRES pour certains AERODROMES



YAOUNDE Altitude 760 m. NOVEMBRE 1957

V E N T A U S O L - Fréquence des Directions.-

| Heures | N | NNE | NE | ENE | E | ESE | SE | SSE | S | SSW | SW | WSW | W | WNW | NW | NNW | Cal. |
|---|---|---|---|---|---|---|---|---|---|---|---|---|---|---|---|---|---|
| 00h TU | 0 | 0 | 0 | 0 | 0 | 0 | 0 | 0 | 0 | 0 | 1 | 1 | 16 | 0 | 0 | 1 | 11 |
| 06h TU | 0 | 0 | 1 | 1 | 0 | 0 | 0 | 1 | 0 | 0 | 1 | 0 | 5 | 0 | 0 | 0 | 21 |
| 12h TU | 3 | 1 | 6 | 0 | 3 | 0 | 0 | 1 | 0 | 0 | 3 | 0 | 2 | 0 | 0 | 2 | 9 |
| 18h TU | 0 | 0 | 1 | 0 | 0 | 0 | 0 | 0 | 0 | 0 | 3 | 3 | 5 | 0 | 1 | 0 | 20 |

V I S I B I L I T E - Fréquence

| Heures | < 50 m | < 200 m | < 500 m | < 1 km | < 2 km | < 4 km | < 10 km | < 20 km | < 50 km | ≥ 50 km |
|---|---|---|---|---|---|---|---|---|---|---|
| 00h TU | 0 | 0 | 0 | 0 | 0 | 0 | 3 | 15 | 29 | 1 |
| 06h TU | 0 | 4 | 6 | 10 | 11 | 15 | 18 | 25 | 30 | 0 |
| 12h TU | 0 | 0 | 0 | 0 | 0 | 0 | 1 | 3 | 14 | 16 |
| 18h TU | 0 | 0 | 0 | 0 | 0 | 0 | 0 | 2 | 19 | 11 |

| Heures | Pression niveau Station | NUAGES BAS (Nébul., de 5 à 7 Oct; Inclus) Fréq. des hauteurs < 50 m | < 100 m | < 200 m | < 300 m | < 600 m | < 1000 m | < 1500 m | < 2000 m | < 2500 m |
|---|---|---|---|---|---|---|---|---|---|---|
| 00h TU | 926.9 | 0 | 0 | 0 | 1 | 9 | 10 | 10 | 10 | 10 |
| 06h TU | 927.8 | 0 | 1 | 3 | 4 | 6 | 6 | 6 | 6 | 6 |
| 12h TU | 926.5 | 0 | 0 | 0 | 0 | 2 | 20 | 20 | 20 | 20 |
| 18h TU | 925.9 | 0 | 0 | 0 | 0 | 1 | 4 | 4 | 4 | 4 |

NUAGES BAS (Nébulosité = 8 Octas) - Fréquence des hauteurs.-

| Heures | < 50 m | < 100 m | < 200 m | < 300 m | < 600 m | < 1000 m | < 1500 m | < 2000 m | < 2500 m |
|---|---|---|---|---|---|---|---|---|---|
| 00h TU | 0 | 0 | 0 | 1 | 4 | 4 | 4 | 4 | 4 |
| 06h TU | 0 | 6 | 11 | 14 | 14 | 14 | 14 | 14 | 14 |
| 12h TU | 0 | 0 | 0 | 0 | 0 | 0 | 0 | 0 | 0 |
| 18h TU | 0 | 0 | 0 | 0 | 0 | 0 | 0 | 0 | 0 |

RENSEIGNEMENTS COMPLEMENTAIRES pour certains AERODROMES



NGAOUNDERE - Altit. 1.119 m. NOVEMBRE 1957.

VENT AU SOL - Fréquence des Directions.-

| Heures | N | NNE | NE | ENE | E | ESE | SE | SSE | S | SSW | SW | WSW | W | WNW | NW | NNW | Cal |
|---|---|---|---|---|---|---|---|---|---|---|---|---|---|---|---|---|---|
| 00h TU | 0 | 0 | 3 | 1 | 0 | 0 | 1 | 0 | 1 | 0 | 0 | 0 | 0 | 0 | 0 | 0 | 24 |
| 06h TU | 0 | 0 | 2 | 0 | 2 | 0 | 0 | 0 | 0 | 0 | 0 | 0 | 0 | 0 | 0 | 0 | 26 |
| 12h TU | 2 | 0 | 10 | 3 | 8 | 0 | 3 | 2 | 0 | 0 | 0 | 0 | 0 | 0 | 0 | 0 | 2 |
| 18h TU | 0 | 0 | 7 | 0 | 5 | 0 | 2 | 0 | 1 | 0 | 0 | 0 | 0 | 0 | 0 | 0 | 15 |

VISIBILITE - Fréquence

| Heures | < 50 m | < 200 m | < 500 m | < 1 km | < 2 km | < 4 km | < 10 km | < 20 km | < 50 km | > 50 km |
|---|---|---|---|---|---|---|---|---|---|---|
| 00h TU | 0 | 0 | 0 | 0 | 0 | 0 | 0 | 1 | 18 | 12 |
| 06h TU | 0 | 0 | 0 | 0 | 0 | 0 | 0 | 0 | 14 | 16 |
| 12h TU | 0 | 0 | 0 | 0 | 0 | 0 | 0 | 4 | 10 | 20 |
| 18h TU | 0 | 0 | 0 | 0 | 0 | 0 | 0 | 1 | 13 | 17 |

| Heures | Pression niveau Station | NUAGES BAS (Nébul., de 5 à 7 Oct. Inclus) Fréq. des hauteurs < 50 m | < 100 m | < 200 m | < 300 m | < 600 m | < 1000 m | < 1500 m | < 2000 m | < 2500 m |
|---|---|---|---|---|---|---|---|---|---|---|
| 00h TU | 889.9 | 0 | 0 | 0 | 0 | 2 | 3 | 3 | 3 | 3 |
| 06h TU | 890.3 | 0 | 0 | 0 | 0 | 1 | 2 | 2 | 2 | 2 |
| 12h TU | 889.0 | 0 | 0 | 0 | 0 | 1 | 5 | 5 | 5 | 5 |
| 18h TU | 889.0 | 0 | 0 | 0 | 0 | 1 | 1 | 1 | 1 | 1 |

NUAGES BAS (Nébulosité = 8 Octas) - Fréquence des hauteurs.-

| Heures | < 50 m | < 100 m | < 200 m | < 300 m | < 600 m | < 1000 m | < 1500 m | < 2000 m | < 2500 m |
|---|---|---|---|---|---|---|---|---|---|
| 00h TU | 0 | 0 | 0 | 0 | 0 | 0 | 0 | 0 | 0 |
| 06h TU | 0 | 0 | 0 | 0 | 0 | 0 | 0 | 0 | 0 |
| 12h TU | 0 | 0 | 0 | 0 | 0 | 0 | 0 | 0 | 0 |
| 18h TU | 0 | 0 | 0 | 0 | 0 | 0 | 0 | 0 | 0 |

## RENSEIGNEMENTS COMPLEMENTAIRES pour certains AERODROMES

GARCUA Altitude 249 m. NOVEMBRE 1957

| Heures | N | NNE | NE | ENE | E | ESE | SE | SSE | S | SSW | SW | WSW | W | WNW | NW | NNW | Ca |
|---|---|---|---|---|---|---|---|---|---|---|---|---|---|---|---|---|---|
| 00h TU | 0 | 1 | 0 | 1 | 0 | 0 | 0 | 0 | 0 | 0 | 0 | 1 | 2 | 4 | 16 | 2 | 3 |
| 06h TU | 0 | 0 | 3 | 2 | 0 | 0 | 0 | 0 | 1 | 0 | 0 | 0 | 1 | 9 | 12 | 0 | 2 |
| 12h TU | 1 | 0 | 0 | 1 | 0 | 0 | 0 | 0 | 1 | 0 | 2 | 0 | 8 | 10 | 5 | 1 | 1 |
| 18h TU | 0 | 0 | 0 | 1 | 0 | 0 | 0 | 1 | 0 | 0 | 2 | 7 | 5 | 6 | 5 | 3 | 0 |

### VISIBILITE - Fréquence

| Heures | < 50 m | < 200 m | < 500 m | < 1 km | < 2 km | < 4 km | < 10 km | < 20 km | < 50 km | ≥ 50 km |
|---|---|---|---|---|---|---|---|---|---|---|
| 00h TU | 0 | 0 | 0 | 0 | 0 | 0 | 1 | 15 | 30 | 0 |
| 06h TU | 0 | 0 | 0 | 0 | 0 | 0 | 5 | 16 | 30 | 0 |
| 12h TU | 0 | 0 | 0 | 0 | 0 | 0 | 2 | 18 | 30 | 0 |
| 18h TU | 0 | 0 | 0 | 0 | 0 | 0 | 1 | 17 | 30 | 0 |

| Heures | Pression niveau Station | NUAGES BAS (Nébul., de 5 à 7 Oct. Inclus) Fréq. des hauteurs < 50 m | < 100 m | < 200 m | < 300 m | < 600 m | < 1000 m | < 1500 m | < 2000 m | < 250 m |
|---|---|---|---|---|---|---|---|---|---|---|
| 00h TU | 981.0 | 0 | 0 | 0 | 0 | 0 | 0 | 0 | 0 | 0 |
| 06h TU | 982.2 | 0 | 0 | 0 | 0 | 0 | 0 | 0 | 0 | 0 |
| 12h TU | 980.5 | 0 | 0 | 0 | 0 | 0 | 1 | 1 | 1 | 1 |
| 18h TU | 980.0 | 0 | 0 | 0 | 0 | 0 | 0 | 0 | 0 | 0 |

### NUAGES BAS (Nébulosité = 8 Octas) - Fréquence des hauteurs.-

| Heures | < 50 m | < 100 m | < 200 m | < 300 m | < 600 m | < 1000 m | < 1500 m | < 2000 m | < 250 m |
|---|---|---|---|---|---|---|---|---|---|
| 00h TU | 0 | 0 | 0 | 0 | 0 | 0 | 0 | 0 | 0 |
| 06h TU | 0 | 0 | 0 | 0 | 0 | 0 | 0 | 0 | 0 |
| 12h TU | 0 | 0 | 0 | 0 | 0 | 0 | 0 | 0 | 0 |
| 18h TU | 0 | 0 | 0 | 0 | 0 | 0 | 0 | 0 | 0 |

## - TEMPERATURE ET VENT EN ALTITUDE - (1)

- 18 - D O U A L A NOVEMBRE 1957

| Dates | Niveau 850mb. Altit. Moyenne (m Géopot.) 1.506 | | | Niveau 700mb. Altit. Moyenne (m Géopot.) 3.144 | | | Niveau 500mb. Altit. Moyenne (m Géopot.) 5.855 | | | Niveau 300mb. Altit. Moyenne (m Géopot.) 9.675 | | | Niveau 200mb. Altit. Moyenne (m Géopot.) 12.425 | | |
|---|---|---|---|---|---|---|---|---|---|---|---|---|---|---|---|
| | Temp | VENT D | VENT V | Temp | VENT D | VENT V | Temp | VENT D | VENT V | Temp | VENT D | VENT V | Temp | VENT D | VENT V |
| 1 | | 12 | 05 | | 10 | 08 | | 11 | 08 | | 12 | 06 | | 24 | 05 |
| 2 | +169 | 22 | 02 | +086 | 08 | 08 | -070 | 06 | 07 | -304 | 09 | 13 | -516 | 08 | 10 |
| 3 | | 05 | 03 | | 08 | 12 | | 06 | 10 | | 08 | 06 | | 08 | 10 |
| 4 | +170 | 12 | 02 | +087 | 07 | 13 | -068 | 12 | 08 | -300 | 09 | 06 | -517 | 06 | 09 |
| 5 | | 07 | 10 | | 07 | 14 | | 12 | 08 | | 08 | 07 | | 26 | 09 |
| 6 | +182 | 08 | 09 | +090 | 11 | 10 | -062 | 11 | 07 | -332 | 13 | 02 | -585 | 26 | 07 |
| 7 | | 14 | 02 | | 12 | 08 | | 06 | 05 | | 15 | 15 | | 15 | 12 |
| 8 | +179 | 35 | 07 | +089 | 08 | 10 | -064 | 09 | 07 | -308 | 10 | 08 | -526 | 17 | 09 |
| 9 | | 28 | 03 | | 06 | 12 | | 07 | 08 | | 14 | 06 | | 13 | 13 |
| 10 | +187 | 06 | 05 | +096 | 08 | 10 | -050 | 09 | 06 | -289 | 10 | 07 | -487 | 17 | 10 |
| 11 | | 03 | 05 | | 07 | 12 | | 03 | 06 | | 10 | 08 | | 15 | 07 |
| 12 | +176 | 05 | 06 | +104 | 07 | 09 | -032 | 06 | 06 | -305 | 03 | 05 | -520 | 20 | 11 |
| 13 | | 05 | 05 | | 11 | 05 | | 07 | 06 | | 11 | 03 | | 21 | 15 |
| 14 | +174 | 36 | 02 | +085 | 09 | 10 | -047 | 11 | 03 | -300 | 19 | 05 | -510 | 24 | 10 |
| 15 | | 36 | 05 | | 08 | 15 | | 10 | 05 | | 21 | 12 | | 27 | 15 |
| 16 | +183 | 11 | 04 | +092 | 07 | 11 | -052 | 06 | 08 | -290 | 21 | 12 | -519 | 20 | 15 |
| 17 | | 02 | 03 | | 10 | 09 | | 10 | 08 | | 21 | 11 | | 23 | 19 |
| 18 | +189 | 08 | 05 | +089 | 09 | 14 | -070 | 07 | 05 | -308 | 24 | 15 | -513 | 23 | 19 |
| 19 | | 10 | 03 | | 09 | 12 | | 31 | 06 | | 22 | 15 | | 24 | 29 |
| 20 | +168 | 06 | 08 | +086 | 10 | 11 | -067 | 10 | 07 | -313 | 25 | 23 | -522 | 22 | 21 |
| 21 | +177 | 08 | 04 | +090 | 08 | 18 | -065 | 04 | 06 | -330 | 20 | 11 | -550 | 20 | 28 |
| 22 | +178 | 08 | 06 | +092 | 09 | 15 | -065 | 03 | 08 | -332 | 20 | 15 | -533 | 16 | 19 |
| 23 | | 01 | 02 | | 09 | 15 | | 08 | 05 | | | | | | |
| 24 | +184 | 08 | 08 | +090 | 09 | 13 | -060 | 34 | 06 | -308 | 15 | 17 | -512 | 21 | 23 |
| 25 | | 07 | 08 | | 07 | 21 | | 07 | 06 | | 10 | 03 | | 25 | 14 |
| 26 | +179 | 08 | 06 | +103 | 07 | 16 | -063 | 06 | 07 | -305 | 19 | 04 | -523 | 24 | 07 |
| 27 | +176 | 35 | 03 | +085 | 07 | 11 | -073 | 10 | 10 | -309 | 10 | 10 | -528 | 22 | 06 |
| 28 | +179 | 24 | 06 | +088 | 09 | 07 | -068 | 05 | 16 | -306 | 08 | 09 | -514 | 17 | 12 |
| 29 | | 05 | 03 | | 06 | 11 | | 09 | 06 | | 11 | 10 | | 14 | 16 |
| 30 | +170 | 11 | 02 | +080 | 08 | 13 | -064 | 07 | 14 | -307 | 10 | 11 | -514 | 08 | 09 |
| MAX. | +189 | 07 | 10 | +104 | 07 | 21 | -032 | 05 | 16 | -290 | 25 | 23 | -487 | 24 | 29 |
| Min. | +168 | Var. | 02 | +080 | 11 | 05 | -073 | 11 | 03 | -332 | 13 | 02 | -585 | 24 | 05 |
| Moy. | +177 | | 04 | +090 | | 11 | -062 | | 07 | -308 | | 09 | -522 | | 13 |

(1) -Température : °C.
-Vent :Rose de 36 et m/s.

# RESEAU PLUVIOMETRIQUE - NOVEMBRE 1957
(Valeurs Mensuelles)

| STATIONS | Total (mm) | Ecart à Moy. |
|---|---|---|
| **I - COTIERE DU NORD -** | | |
| BONABERI-GARE | 179.0 | + 26.1 |
| DIZANGUE | 150.7 | - 19.2 |
| DOUALA-DEIDO | 168.2 | + 26.4 |
| DOUALA-HOPITAL | 125.3 | - 31.9 |
| HAUT-PENJA | 193.8 | - |
| LOUM-CHANTIERS | 297.6 | +158.5 |
| MANOKA | 360.9 | + 55.2 |
| MBANGA | 77.0 | - 34.2 |
| MOUANKO | 267.9 | - |
| NDOM | 61.5 | - 36.7 |
| NYOMBE | 97.3 | - 10.0 |
| YABASSI | 136.8 | + 34.5 |
| YINGUI | 232.2 | - |
| **II - MONTAGNEUSE DE L'OUEST -** | | |
| BABADJOU | 99.1 | + 46.9 |
| BAFOUSSAM | 81.0 | + 15.9 |
| BANGANGTE | 128.4 | + 42.8 |
| BANGOA | 97.5 | + 36.3 |
| BANSOA | 293.3 | +225.0 |
| MBOUROUKOU | 112.3 | + 0.5 |
| NKONDJOCK | 377.6 | - |
| **III - FORESTIERE DU SUD -** | | |
| AMBAM | 108.3 | - 69.5 |
| AYOS | 144.9 | + 40.7 |
| DJOUM | 148.0 | + 7.0 |
| EVODOULA | 114.4 | - |
| MAKAK | 190.3 | + 32.5 |
| MBALMAYO (ETF) | 203.2 | - |
| METET | 199.2 | - |
| MFOU | 194.9 | - |
| NKOEMVONE | 153.5 | - 52.7 |
| NKOLAFAMBA | 164.9 | + 44.1 |
| NKOLBISSON | 139.6 | - |
| **IV - SAVANE DU CENTRE -** | | |
| BOMBI | 222.0 | +103.4 |
| MANKIM | 187.4 | - |
| NACHTIGAL | 131.2 | - 14.3 |
| NDIKINIMEKI | 113.0 | + 30.2 |
| NTUI | 109.3 | + 4.1 |
| **V - PLATEAU DE L'ADAMAOUA -** | | |
| FOUMBAN | 114.7 | + 44.2 |
| KOUNDEN | 92.6 | + 38.8 |
| MAYO-DARLE | 63.7 | + 5.1 |
| NGAOUNDERE-AGR. | 91.8 | + 66.8 |
| TIGNERE | 79.6 | + 49.8 |
| **VI - D U N O R D -** | | |
| CHOLLIRE | 4.2 | - 9.0 |
| GAROUA (PTT) | 8.3 | + 7.0 |
| GUETALE | 1.0 | + 0.5 |
| LAM | 7.2 | - |
| LARA | 0.0 | - |
| MADA | 0.0 | - |
| MAROUA-AGRICUL. | 0.7 | + 0.5 |
| MOKOLO | 0.0 | - |
| MORA | 0.0 | - |
| POUSS | 0.0 | - |
| REY-BOUBA | 23.4 | + 17.8 |
| TOUBOURO | 84.0 | - |
| YAGOUA | 0.0 | - |

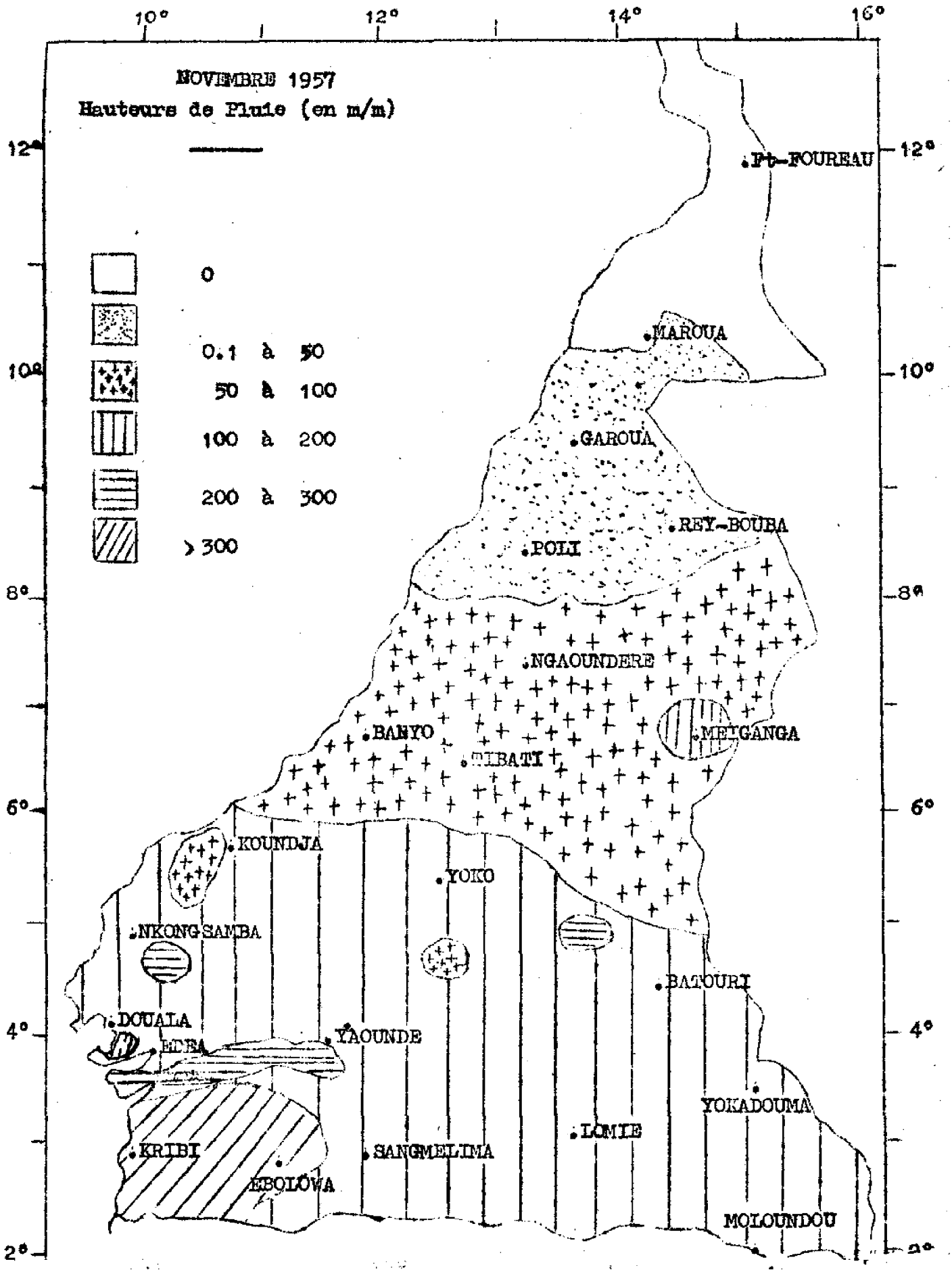
NOVEMBRE 1957
Hauteurs de Pluie (en m/m)
0
0.1 à 50
50 à 100
100 à 200
200 à 300
> 300
10°
12°
14°
16°
12°
10°
8°
6°
4°
2°
Pt-FOUREAU
MAROUA
GAROUA
REY-BOUBA
POLI
NGAOUNDERE
BANYO
TIBATI
METGANGA
KOUNDJA
YOKO
NKONG-SAMBA
BATOURI
DOUALA
EDEA
YAOUNDE
YOKADOUMA
LOMIE
KRIBI
SANGMELIMA
EBOLOWA
MOLOUNDOU

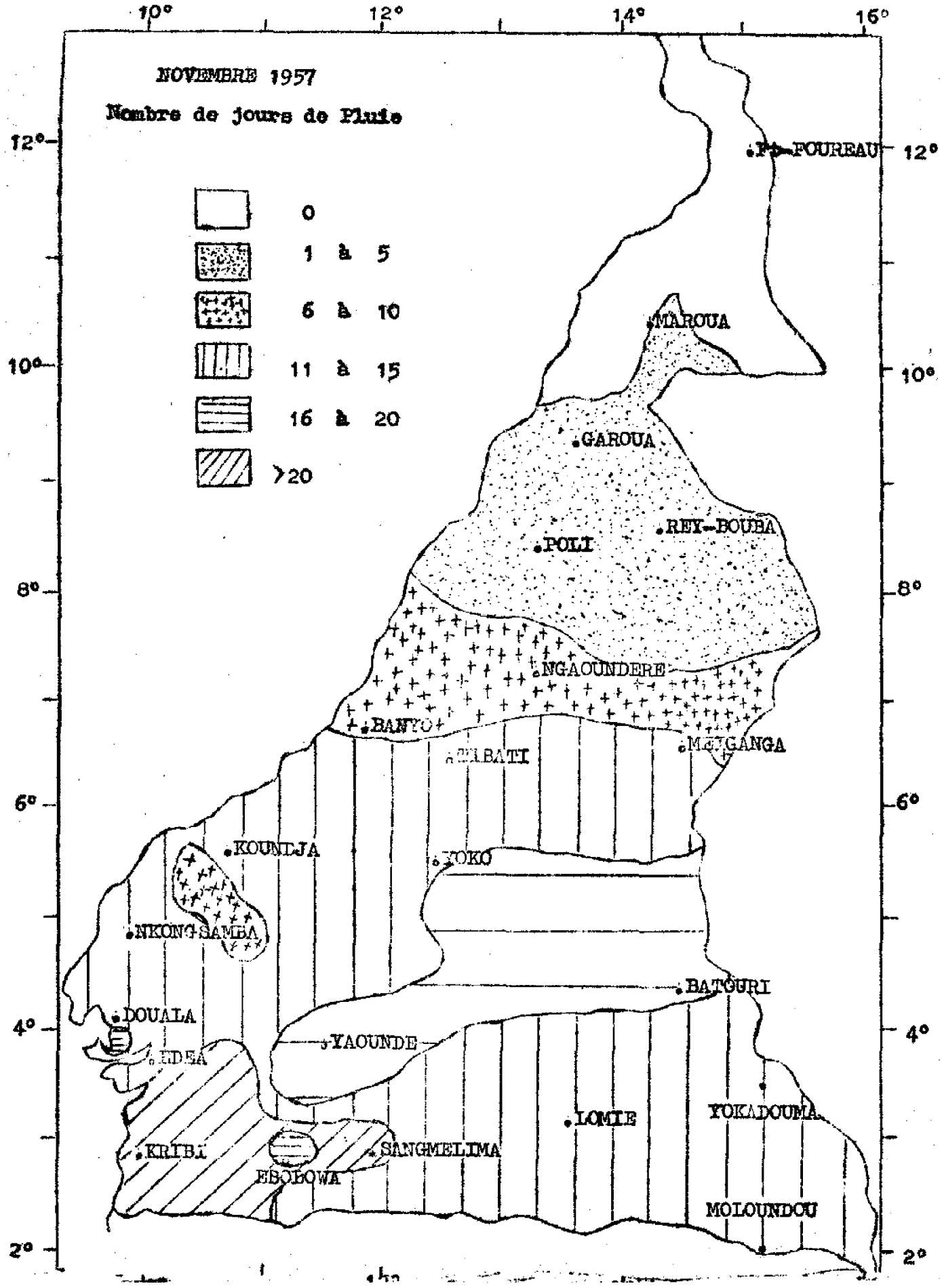
NOVEMBRE 1957
Nombre de jours de Pluie
0
1 à 5
6 à 10
11 à 15
16 à 20
>20
10°
12°
14°
16°
12°
10°
8°
6°
4°
2°
FOUREAU
MAROUA
GAROUA
POLI
REY-BOUBA
NGAOUNDERE
BANYO
MEIGANGA
BATI
KOUNDJA
YOKO
NKONGSAMBA
BATOURI
DOUALA
YAOUNDE
EDEA
LOMIE
YOKADOUMA
KRIBI
SANGMELIMA
EBOLOWA
MOLOUNDOU

Cameroons (French)

SERVICE METEOROLOGIQUE DU CAMEROUN

# RESUME MENSUEL DU TEMPS

LIBRARY
APR 20 1958
WEATHER BUREAU

## DÉCEMBRE 1957

# RESUME MENSUEL DU TEMPS AU CAMEROUN - DECEMBRE 1957

## G E N E R A L I T E S

### EVOLUTION DE LA SITUATION GENERALE

Le FIT qui se trouvait au voisinage du 10° parallèle descend par saccades vers le 5° parallèle - qu'il atteint vers le 10.

Le 16 et le 17 - Brusque remontée au Nord du 10° parallèle. Manifestations orageuses sur le Sud du Territoire.

Le 18 il redescend et restera au voisinage du 5° parallèle jusqu'à la fin du mois.

### RESUME CLIMATOLOGIQUE

Pas de précipitations au Nord du 7° parallèle.

Pour le reste du Territoire les écarts à la normale sont faibles.

Température moyenne 0°5 plus élevée dans l'ensemble que la normale du mois.

Maximum absolu : MAROUA-SALAK 38°1

Minimum absolu : MEIGANGA 10°9.-

N.B.-

1°)- Signification des signes conventionnels (page 8) :

≡ Brouillard visibilité < 1 km.

= Brume humide 1 km. ≤ visibilité < 2 km.

∞ Brume sèche visibilité < 5 km.

Eclair

Orage

Tonnerre entendu

Rosée

Vent ≥ 16 m/s.

Vent ≥ 21 m/s.

oooooooooooooo

2°)- Vent en altitude (pages 9 à 13)
L'heure indiquée est celle du début du sondage -

3°)- Valeurs pluviométriques (pages 6 et 19) -

L'Ecart à la moyenne n'est indiqué que pour les Stations dont le nombre d'années d'observations est supérieur ou égal à DIX.

4°)- Renseignements complémentaires pour certains Aérodromes (pages 14 à 17) -

Les fréquences sont exprimées en nombre de jours.-

=====oo=====oo=====

# HAUTEURS DES PRECIPITATIONS — DECEMBRE 1957

| Dates | DOUALA | EDEA | KRIBI | ABONG-MBANG | EBOLOWA | ESEKA | LOMIE | SANGMELIMA | YAOUNDE | YOKADOUMA | BAFIA | BATOURI | NGAOUNDERE | YOKO | NKONGSAMBA | KOUNDJA | MEIGANGA | NJAOUNDERE | GAROUA | MAROUA-SALAK |
|---|---|---|---|---|---|---|---|---|---|---|---|---|---|---|---|---|---|---|---|---|
| 1 | | | | | 7.2 | 4.8 | | | | | 4.0 | | | | 0.6 | 13.1 | 21.0 | | | |
| 2 | | | 7.0 | | 0.5 | 1.5 | 17.0 | 17.2 | | 15.4 | 1.0 | | | | | 2.1 | | | | |
| 3 | 10.3 | 15.5 | | | 7.7 | 8.5 | | | 1.1 | | 39.2 | | 11.2 | 22.7 | 33.6 | 31.3 | | | | |
| 4 | 6.0 | 2.1 | 14.6 | 8.0 | 24.6 | 11.0 | 10.7 | 2.8 | 13.8 | 16.0 | 3.0 | 12.1 | 3.6 | 5.4 | 1.5 | 0.4 | | | | |
| 5 | | | 0.8 | | | 0.7 | | | | 0.6 | | | | | | 1.7 | | | E | E |
| 6 | | | | | | 0.4 | | | | | | | | | | | | | | |
| 7 | | | | | 0.7 | | 11.4 | 0.3 | | 1.6 | | | | | | | | | H | H |
| 8 | | | 2.2 | 2.9 | 2.3 | 14.9 | | | | | | | | | | | | | | |
| 9 | | 16.5 | 0.1 | | 6.3 | 2.0 | 0.7 | | | | | | | | | | | | | |
| 10 | | | | | | | | | | | | | | | | | | | U | U |
| 11 | | | | | | 1.1 | | | | | | | | | | | | | | |
| 12 | | | | | | 0.1 | | 0.3 | | | | | | | | | | | L | L |
| 13 | 1.3 | | 0.5 | | 2.0 | 2.8 | | 0.3 | | | | | | | | | | | | |
| 14 | | | | | | 0.1 | | | | | | | | | | | | | P | P |
| 15 | | | | | | | | | | | | | | | | | | | | |
| 16 | | | | | | 0.7 | | | 12.5 | | | | | | 7.2 | | | | | |
| 17 | | | | | | 0.3 | | | 3.2 | 4.9 | | | | | 0.6 | | | | E | E |
| 18 | | | 1.0 | | | | 12.0 | | | | | | | | | | | | | |
| 19 | | | | | | | | | | | | | | | | | | | D | D |
| 20 | 13.4 | | | | 3.0 | 0.2 | 12.5 | | | | | | | | 0.1 | | | | | |
| 21 | | | 0.6 | | | | | 1.5 | | | | | | | | | | | | |
| 22 | | | | | | | | | | | | | | | 11.2 | | | | | |
| 23 | | | | | | | | 0.2 | | | | | | | | | | | | |
| 24 | | | 1.7 | | | | | | | | | | | | | | | | | |
| 25 | | | | | | | | | | | | | | | | | | | S | S |
| 26 | | | | | | | | | | | | | | | | | | | | |
| 27 | | | | | | | | 0.1 | | | | | | | | | | | | |
| 28 | | | | | | | | | | | | | | | | | | | A | A |
| 29 | | | 0.4 | | | | | | | | | | | | | | | | | |
| 30 | | | 1.1 | | | | | | | | | | | | | | | | | |
| 31 | | | 0.9 | | | | | | | | | | | | | | | | P | P |

# TEMPERATURES MINIMA — DECEMBRE 1957

| Dates | DOUALA | EDEA | KRIBI | ABONG-MBANG | EBOLOWA | ESEKA | LOMIE | SANGMELIMA | YAOUNDE | YOKADOUMA | BAFIA | BATOURI | NANGA-EBOKO | YOKO | NKONG-SAMBA | KOUNDJA | MEIGA-NGA | NGAOUNDERE | GAROUA | MAROUA-SALAK |
|---|---|---|---|---|---|---|---|---|---|---|---|---|---|---|---|---|---|---|---|---|
| 1 | 22.6 | 23.3 | 23.0 | 19.0 | 17.7 | 22.4 | 19.2 | 18.4 | 19.8 | 20.0 | 20.5 | 18.0 | 20.2 | 17.8 | 18.1 | 15.3 | 15.5 | 14.0 | 22.0 | 17.4 |
| 2 | 24.2 | 24.0 | 22.9 | 18.4 | 18.9 | 21.7 | 19.0 | 18.2 | 19.8 | 20.0 | 20.6 | 18.3 | 20.0 | 18.2 | 19.1 | 16.5 | 16.6 | 17.0 | 20.5 | 18.1 |
| 3 | 22.5 | 23.9 | 23.0 | 19.2 | 18.4 | 21.8 | 19.4 | 18.1 | 19.2 | 19.7 | 21.1 | 20.0 | 20.1 | 17.0 | 19.9 | 14.8 | 16.5 | 15.9 | 22.5 | 17.0 |
| 4 | 21.5 | 21.2 | 21.8 | 18.8 | 18.8 | 20.0 | 19.8 | 19.0 | 19.0 | 19.8 | 19.0 | 19.2 | 18.7 | 16.2 | 17.5 | 16.0 | 16.3 | 15.6 | 24.0 | 18.3 |
| 5 | 22.4 | 21.7 | 21.0 | 18.5 | 18.7 | 20.2 | 18.4 | 18.1 | 17.9 | 19.0 | 20.5 | 17.6 | 19.2 | 16.8 | 18.7 | 17.6 | 18.0 | 17.9 | 22.0 | 19.9 |
| 6 | 23.7 | 23.9 | 23.1 | 19.0 | 18.8 | 21.4 | 19.9 | 18.8 | 19.5 | 19.7 | 20.8 | 18.8 | 20.6 | 17.7 | 19.4 | 15.4 | 18.0 | 14.1 | 20.2 | 20.8 |
| 7 | 23.0 | 23.5 | 23.4 | 18.0 | 20.4 | 22.2 | 18.2 | 20.5 | 19.0 | 19.7 | 21.7 | 18.0 | 20.8 | 18.8 | 20.1 | 16.2 | 12.3 | 13.9 | 18.0 | 19.2 |
| 8 | 23.2 | 23.9 | 24.0 | 20.0 | 21.0 | 22.6 | 19.4 | 20.6 | 19.8 | 20.0 | 20.7 | 20.5 | 18.2 | 18.0 | 19.4 | 14.9 | 12.5 | 11.5 | 18.1 | 15.5 |
| 9 | 24.0 | 24.0 | 23.5 | 19.8 | 19.8 | 22.3 | 18.8 | 19.9 | 19.5 | 19.7 | 21.1 | 19.6 | 20.2 | 18.2 | 19.7 | 16.2 | 14.9 | 13.6 | 18.3 | 17.9 |
| 10 | 24.7 | 24.0 | 23.0 | 20.5 | 20.0 | 22.6 | 20.0 | 20.8 | 20.1 | 21.1 | 21.7 | 19.6 | 18.0 | 18.6 | 19.4 | 15.3 | 13.3 | 13.0 | 16.2 | 17.3 |
| 11 | 23.7 | 23.8 | 23.6 | 18.8 | 20.7 | 22.6 | 19.0 | 18.8 | 20.0 | 19.1 | 19.4 | 17.8 | 19.8 | 17.9 | 19.5 | 14.5 | 12.0 | 11.0 | 17.0 | 19.1 |
| 12 | 23.8 | 24.5 | 24.8 | 18.1 | 20.7 | 22.9 | 19.0 | 19.7 | 20.1 | 19.2 | 20.5 | 18.0 | 18.0 | 18.6 | 18.8 | 14.2 | 14.0 | 12.8 | 17.0 | 19.1 |
| 13 | 23.8 | 24.0 | 25.6 | 19.2 | 21.4 | 22.6 | 20.2 | 21.1 | 19.9 | 20.5 | 20.7 | 18.2 | 19.8 | 17.0 | 18.6 | 14.8 | 12.1 | 12.8 | 16.6 | 14.3 |
| 14 | 22.2 | 22.5 | 23.5 | 20.8 | 19.9 | 22.2 | 20.6 | 19.7 | 19.9 | 20.8 | 19.6 | 19.4 | 20.5 | 16.8 | 18.1 | 15.0 | 13.1 | 12.7 | 16.8 | 15.8 |
| 15 | 24.1 | 23.0 | 23.0 | 18.2 | 19.2 | 22.0 | 18.6 | 19.7 | 19.2 | 20.0 | 20.9 | 17.5 | 21.0 | 17.9 | 19.0 | 14.8 | 12.0 | 12.5 | 18.0 | 14.7 |
| 16 | 24.0 | 23.8 | 23.0 | 18.0 | 20.7 | 21.6 | 17.6 | 19.7 | 19.0 | 19.7 | 21.5 | 17.3 | 21.0 | 18.3 | 19.7 | 14.6 | 13.5 | 12.8 | 17.3 | 12.8 |
| 17 | 23.1 | 23.7 | 23.6 | 17.2 | 21.3 | 22.6 | 17.2 | 19.8 | 19.6 | 19.9 | 19.5 | 17.2 | 20.1 | 17.2 | 18.2 | 15.9 | 12.8 | 13.0 | 16.2 | 15.5 |
| 18 | 24.1 | 23.3 | 23.0 | 18.2 | 20.5 | 21.6 | 18.9 | 20.2 | 18.8 | 19.2 | 20.7 | 17.7 | 19.8 | 17.5 | 18.0 | 15.0 | 11.6 | 12.7 | 17.0 | 15.4 |
| 19 | 23.0 | 23.6 | 24.0 | 18.2 | 20.4 | 22.6 | 19.0 | 20.0 | 19.5 | 18.7 | 20.4 | 19.2 | 20.0 | 17.6 | 19.2 | 14.5 | 11.5 | 13.8 | 18.0 | 19.6 |
| 20 | 23.0 | 24.0 | 23.3 | 18.0 | 19.3 | 21.6 | 19.6 | 19.0 | 18.8 | 19.2 | 21.0 | 17.6 | 20.5 | 17.2 | 18.3 | 14.7 | 12.7 | 13.0 | 18.0 | 16.5 |
| 21 | 23.4 | 23.2 | 23.4 | 16.9 | 20.4 | 22.1 | 18.6 | 20.1 | 18.8 | 19.0 | 20.8 | 16.2 | 19.1 | 17.5 | 18.9 | 15.3 | 12.2 | 11.8 | 18.0 | 19.8 |
| 22 | 23.2 | 23.0 | 23.5 | 18.5 | 19.7 | 22.2 | 19.8 | 19.5 | 19.2 | 20.7 | 20.0 | 17.5 | 20.4 | 17.9 | 19.5 | 15.4 | 12.2 | 12.2 | 16.5 | 17.9 |
| 23 | 23.9 | 23.6 | 23.5 | 17.4 | 21.0 | 22.2 | 19.6 | 20.3 | 19.2 | 19.8 | 20.2 | 16.5 | 19.0 | 18.0 | 18.9 | 14.6 | 12.4 | 13.0 | 16.4 | 18.7 |
| 24 | 23.8 | 23.2 | 24.0 | 16.8 | 20.6 | 22.8 | 18.0 | 17.0 | 16.3 | 18.5 | 19.0 | 17.3 | 16.0 | 18.4 | 18.0 | 13.9 | 15.0 | 13.2 | 17.0 | 19.8 |
| 25 | 23.5 | 24.3 | 24.6 | 17.0 | 20.8 | 23.0 | 18.8 | 20.0 | 19.8 | 19.7 | 18.9 | 16.5 | 18.0 | 19.2 | 18.8 | 13.0 | 12.0 | 11.8 | 16.8 | 18.2 |
| 26 | 22.9 | 23.8 | 24.2 | 16.0 | 20.8 | 22.7 | 18.2 | 19.9 | 19.2 | 17.5 | 18.0 | 16.0 | 16.5 | 18.5 | 18.7 | 12.3 | 12.0 | 14.2 | 15.6 | 18.5 |
| 27 | 22.8 | 23.3 | 24.0 | 15.0 | 20.6 | 22.9 | 17.4 | 18.6 | 18.5 | 17.2 | 18.2 | 15.2 | 16.0 | 18.6 | 19.7 | 14.3 | 12.3 | 11.6 | 16.9 | 16.1 |
| 28 | 23.0 | 23.6 | 24.4 | 17.0 | 21.1 | 23.0 | 18.0 | 18.3 | 19.5 | 17.1 | 18.9 | 15.7 | 16.8 | 20.5 | 18.2 | 14.5 | 15.8 | 14.5 | 16.8 | 18.2 |
| 29 | 23.3 | 23.8 | 23.9 | 17.8 | 20.8 | 23.0 | 19.2 | 19.9 | 19.9 | 19.3 | 18.1 | 17.6 | 19.0 | 18.5 | 18.5 | 13.8 | 12.5 | 11.2 | 15.0 | 15.3 |
| 30 | 24.1 | 24.0 | 24.2 | 19.0 | 20.9 | 23.3 | 19.2 | 20.8 | 19.8 | 19.7 | 20.5 | 18.6 | 20.3 | 18.6 | 18.8 | 13.5 | 10.9 | 11.5 | 16.3 | 14.4 |
| 31 | 24.0 | 24.4 | 23.5 | 19.0 | 20.7 | 23.6 | 18.8 | 20.5 | 19.3 | 20.5 | 20.9 | 18.8 | 21.1 | 17.6 | 18.6 | 15.1 | 11.6 | 12.0 | 15.0 | 16.1 |

TEMPERATURES MAXIMA — DECEMBRE 1957

| Dates | DOUALA | EDEA | KRIBI | ABONG-MBANG | EBOLOWA | ESEKA | LOMIE | SANGME-LIMA | YAOUNDE | YOKADOUMA | BAFIA | BATOURI | NANGA-EBOKO | YOKO | NKONG-SAMBA | KOUNDJA | MEIGA-NGA | NGAOU-NDERE | GAROUA | MAROUA-SALAK |
|---|---|---|---|---|---|---|---|---|---|---|---|---|---|---|---|---|---|---|---|---|
| 1 | 32.0 | 33.2 | 29.1 | 27.5 | 29.5 | 30.5 | 30.2 | 29.5 | 29.5 | 31.0 | 28.8 | 28.4 | 28.2 | 26.3 | 28.2 | 27.5 | 30.5 | 30.8 | 36.7 | 38.1 |
| 2 | 30.8 | 32.5 | 29.6 | 27.8 | 28.5 | 28.4 | 29.4 | 28.2 | 27.9 | 31.0 | 28.0 | 28.5 | 28.5 | 26.4 | 26.0 | 25.8 | 28.3 | 26.0 | 38.0 | 37.7 |
| 3 | 30.5 | 31.8 | 28.9 | 27.0 | 29.5 | 29.5 | 28.2 | 29.0 | 29.6 | 30.0 | 29.0 | 28.7 | 29.1 | 27.7 | 27.0 | 27.7 | 30.0 | 31.2 | 37.8 | 37.0 |
| 4 | 30.0 | 30.9 | 29.5 | 27.0 | 28.0 | 26.7 | 26.8 | 25.6 | 26.0 | 27.6 | 27.0 | 25.4 | 25.4 | 26.4 | 25.0 | 26.0 | 30.8 | 30.2 | 36.0 | 36.5 |
| 5 | 30.2 | 31.8 | 28.0 | 27.0 | 27.0 | 27.4 | 24.8 | 24.7 | 26.9 | 25.6 | 28.2 | 27.0 | 29.7 | 24.2 | 25.0 | 27.3 | 31.0 | 29.6 | 37.3 | 35.5 |
| 6 | 31.2 | 32.2 | 29.0 | 29.3 | 29.0 | 29.5 | 29.2 | 28.8 | 29.0 | 28.0 | 29.8 | 29.7 | 30.0 | 26.8 | 27.0 | 26.7 | 30.4 | 28.6 | 34.8 | 33.1 |
| 7 | 30.0 | 32.3 | 28.8 | 28.8 | 28.5 | 28.8 | 28.0 | 28.8 | 28.5 | 29.0 | 29.2 | 30.0 | 29.8 | 26.9 | 26.0 | 27.0 | 30.2 | 28.8 | 33.0 | 30.5 |
| 8 | 29.2 | 30.0 | 27.5 | 30.2 | 28.8 | 28.5 | 27.0 | 29.2 | 29.1 | 29.0 | 28.0 | 26.3 | 26.2 | 26.7 | 26.1 | 26.0 | 28.0 | 30.4 | 31.9 | 31.7 |
| 9 | 31.7 | 32.3 | 29.7 | 29.4 | 28.3 | 26.5 | 27.8 | 26.6 | 28.8 | 28.0 | 30.0 | 30.0 | 29.2 | 27.1 | 26.7 | 26.3 | 31.5 | 28.4 | 33.8 | 31.7 |
| 10 | 31.0 | 32.2 | 29.0 | 29.6 | 28.2 | 29.3 | 26.6 | 27.7 | 29.2 | 28.3 | 30.1 | 29.0 | 30.1 | 27.8 | 27.9 | 27.3 | 30.2 | 29.8 | 34.0 | 31.9 |
| 11 | 32.3 | 33.1 | 29.3 | 28.5 | 29.7 | 29.8 | 29.2 | 28.5 | 29.8 | 30.0 | 30.1 | 30.3 | 30.0 | 27.5 | 28.0 | 27.0 | 31.0 | 30.0 | 34.2 | 32.2 |
| 12 | 31.8 | 32.4 | 28.5 | 29.8 | 30.0 | 30.3 | 29.6 | 28.7 | 29.2 | 29.2 | 30.4 | 29.8 | 30.0 | 28.5 | 28.1 | 27.5 | 30.2 | 29.0 | 33.8 | 32.2 |
| 13 | 28.6 | 29.9 | 28.9 | 29.0 | 27.3 | 28.0 | 27.8 | 27.4 | 28.9 | 29.0 | 29.2 | 28.0 | 29.8 | 27.1 | 26.0 | 27.9 | 32.0 | 30.8 | 34.6 | 34.5 |
| 14 | 31.0 | 31.8 | 29.1 | 29.2 | 27.7 | 28.4 | 28.4 | 27.9 | 29.0 | 28.8 | 30.0 | 29.2 | 30.0 | 28.3 | 26.5 | 27.8 | 30.8 | 29.8 | 34.9 | 35.3 |
| 15 | 31.1 | 32.0 | 29.0 | 27.2 | 28.0 | 28.8 | 25.6 | 27.2 | 29.0 | 29.3 | 30.0 | 26.8 | 31.1 | 29.0 | 27.3 | 28.2 | 32.1 | 30.2 | 36.3 | 34.4 |
| 16 | 31.1 | 32.7 | 29.3 | 28.8 | 29.9 | 29.9 | 26.6 | 29.6 | 28.6 | 31.0 | 28.9 | 29.4 | 29.5 | 28.3 | 26.9 | 27.7 | 31.1 | 31.5 | 36.2 | 37.1 |
| 17 | 31.6 | 32.3 | 28.5 | 27.6 | 29.8 | 30.6 | 25.6 | 29.7 | 29.5 | 31.1 | 30.3 | 30.1 | 30.5 | 27.9 | 26.1 | 28.1 | 32.0 | 31.4 | 35.8 | 34.8 |
| 18 | 31.4 | 32.0 | 28.7 | 26.0 | 29.3 | 29.5 | 25.5 | 29.9 | 23.5 | 27.8 | 29.8 | 25.8 | 30.5 | 27.8 | 25.7 | 28.5 | 31.8 | 29.5 | 36.2 | 35.9 |
| 19 | 31.3 | 31.9 | 28.9 | 30.0 | 28.6 | 28.9 | 28.6 | 29.4 | 29.1 | 28.0 | 30.1 | 29.8 | 29.3 | 28.2 | 26.1 | 29.1 | 31.7 | 30.0 | 36.6 | 34.9 |
| 20 | 31.3 | 32.3 | 29.3 | 25.0 | 28.8 | 29.4 | 28.6 | 27.4 | 29.2 | 29.8 | 30.0 | 23.6 | 30.0 | 27.7 | 26.3 | 27.9 | 31.0 | 29.0 | 35.8 | 34.7 |
| 21 | 30.3 | 32.0 | 29.0 | 28.1 | 29.0 | 29.4 | 27.8 | 30.0 | 29.2 | 30.0 | 29.6 | 28.2 | 29.2 | 27.2 | 26.1 | 27.5 | 31.5 | 28.7 | 35.2 | 32.8 |
| 22 | 31.6 | 32.0 | 29.6 | 29.6 | 28.5 | 29.6 | 28.6 | 28.7 | 29.2 | 30.0 | 29.6 | 30.7 | 30.5 | 27.9 | 26.5 | 27.9 | 31.8 | 28.4 | 34.8 | 32.0 |
| 23 | 31.5 | 33.5 | 29.6 | 28.0 | 29.4 | 29.3 | 28.8 | 29.1 | 28.4 | 30.0 | 30.3 | 32.5 | 29.2 | 28.2 | 27.2 | 27.7 | 29.5 | 29.2 | 34.7 | 32.2 |
| 24 | 31.3 | 33.2 | 29.2 | 30.5 | 29.4 | 30.2 | 29.9 | 29.0 | 28.9 | 31.0 | 30.0 | 31.2 | 30.0 | 28.0 | 27.1 | 28.0 | 31.2 | 30.5 | 34.6 | 33.5 |
| 25 | 31.2 | 32.0 | 28.5 | 30.0 | 29.9 | 29.5 | 30.0 | 29.5 | 29.9 | 31.1 | 30.0 | 31.3 | 30.3 | 28.6 | 25.9 | 27.8 | 30.5 | 29.6 | 34.8 | 32.7 |
| 26 | 32.2 | 33.0 | 29.8 | 30.0 | 29.4 | 29.0 | 28.0 | 29.3 | 29.0 | 30.8 | 30.0 | 31.3 | 30.2 | 28.5 | 26.8 | 28.4 | 32.0 | 30.0 | 33.9 | 31.8 |
| 27 | 32.1 | 33.3 | 29.4 | 31.0 | 30.3 | 30.0 | 30.6 | 26.6 | 29.9 | 31.0 | 30.1 | 32.2 | 30.2 | 28.9 | 27.2 | 28.6 | 32.6 | 30.7 | 35.8 | 35.2 |
| 28 | 32.9 | 33.0 | 29.4 | 28.9 | 29.9 | 29.6 | 30.0 | 29.1 | 28.8 | 31.1 | 30.4 | 31.8 | 31.2 | 29.3 | 27.5 | 29.2 | 33.0 | 31.8 | 37.4 | 35.4 |
| 29 | 32.3 | 33.0 | 29.9 | 28.2 | 30.0 | 30.3 | 28.2 | 30.5 | 30.6 | 31.0 | 30.5 | 32.3 | 30.5 | 29.2 | 27.8 | 29.1 | 33.0 | 31.5 | 36.5 | 35.4 |
| 30 | 32.9 | 33.8 | 29.7 | 28.2 | 30.8 | 30.0 | 25.4 | 30.0 | 29.0 | 31.1 | 31.0 | 29.0 | 31.0 | 29.4 | 27.6 | 29.5 | 33.0 | 31.4 | 36.5 | 35.9 |
| 31 | 32.7 | 33.9 | 29.8 | 29.0 | 30.8 | 31.0 | 26.8 | 31.6 | 31.0 | 32.0 | 30.0 | 28.6 | 30.5 | 28.8 | 28.0 | 29.1 | 33.5 | 31.5 | 35.8 | 36.8 |

DECEMBRE 1957

| STATIONS | TEMPERATURE DE L'AIR SOUS ABRI EN °C. | | | | | | | | | | PRECIPITATIONS | | | |
|---|---|---|---|---|---|---|---|---|---|---|---|---|---|---|
| | Moy. MAX. | Moy. Min. | Tx+Tn 2 | Ecart à Moy. | MAX. Abs. | Min. Abs. | Moy. 00hTU | Moy. 06hTU | Moy. 12hTU | Moy. 18hTU | Total (mm) | Ecart à Moy. | Nbre de j. | MAX. 24 h. |
| DOUALA | 31.3 | 23.4 | 27.4 | + 0.4 | 32.9 | 21.5 | 24.7 | 23.7 | 30.3 | 26.9 | 31.0 | - 23.0 | 4 | 13.4 |
| EDEA | 32.3 | 23.5 | 27.9 | + 0.2 | 33.9 | 21.2 | 24.7 | 24.1 | 31.2 | 27.2 | 34.1 | - 4.8 | 3 | 16.5 |
| NGAMBE | 28.8 | 20.8 | 24.8 | - 0.1 | 30.5 | 18.8 | 22.3 | 21.0 | 27.3 | 23.7 | 33.2 | + 10.2 | 7 | 25.6 |
| NKONGSAMBA | 26.8 | 18.9 | 22.9 | + 0.2 | 28.2 | 17.5 | 20.5 | 19.4 | 25.7 | 22.3 | 54.6 | + 21.6 | 7 | 33.6 |
| KRIBI | 29.1 | 23.5 | 26.3 | - 0.1 | 30.9 | 21.0 | 24.9 | 23.9 | 28.4 | 26.8 | 30.9 | - 64.3 | 12 | 14.6 |
| ABONG-MBANG | 28.6 | 18.3 | 23.4 | + 1.4 | 31.0 | 15.0 | - | 19.4 | 26.6 | 22.6 | 10.9 | - 18.3 | 2 | 8.0 |
| AKONOLINGA | 28.8 | 20.4 | 24.6 | - | 31.8 | 18.2 | 21.6 | 20.9 | 26.8 | 24.8 | 25.3 | - 0.1 | 4 | 16.5 |
| EBOLOWA | 29.1 | 20.1 | 24.6 | 0.0 | 30.8 | 17.7 | 21.3 | 20.6 | 27.4 | 24.2 | 54.3 | - 3.5 | 9 | 24.6 |
| ESEKA | 29.3 | 22.3 | 25.8 | 0.0 | 31.0 | 20.0 | 23.0 | 22.6 | 27.8 | 25.1 | 49.1 | + 5.5 | 15 | 14.9 |
| LOMIE | 28.0 | 19.0 | 23.5 | + 0.5 | 30.6 | 17.2 | - | 20.0 | 26.5 | 23.7 | 64.3 | + 14.9 | 6 | 17.0 |
| SANGMELIMA | 28.6 | 19.5 | 24.1 | + 0.7 | 31.6 | 17.0 | 20.4 | 20.1 | 26.7 | 24.1 | 22.7 | - 22.7 | 8 | 17.2 |
| YAOUNDE | 29.0 | 19.3 | 24.2 | + 0.5 | 31.0 | 16.3 | 20.4 | 19.9 | 27.4 | 23.6 | 30.6 | + 16.7 | 4 | 13.8 |
| YOKADOUMA | 29.7 | 19.5 | 24.6 | + 0.9 | 32.0 | 17.1 | - | 20.1 | 28.3 | 24.4 | 38.5 | - 12.2 | 5 | 16.0 |
| BAFIA | 29.6 | 20.2 | 24.9 | - 0.2 | 31.0 | 18.0 | 21.3 | 20.7 | 28.3 | 25.9 | 47.2 | + 32.7 | 4 | 39.2 |
| BATOURI | 29.2 | 17.9 | 23.6 | + 0.3 | 32.5 | 15.2 | 20.0 | 18.8 | 27.7 | 24.9 | 12.1 | - 29.1 | 1 | 12.1 |
| BERTOUA | 29.6 | 17.4 | 23.5 | + 0.2 | 32.6 | 14.3 | - | 18.6 | 27.3 | 24.4 | 8.4 | - 21.0 | 2 | 6.2 |
| BETARE-OYA | 29.9 | 16.5 | 23.2 | - 0.2 | 33.2 | 14.0 | - | 17.3 | 27.3 | 23.7 | 6.6 | - 4.5 | 2 | 5.5 |
| NANGA-EBOKO | 29.7 | 19.3 | 24.5 | + 0.3 | 31.2 | 16.0 | 20.3 | 20.5 | 27.8 | 24.7 | 14.8 | - 9.7 | 2 | 11.2 |
| YOKO | 27.8 | 18.0 | 22.9 | - 0.6 | 29.4 | 16.2 | 19.4 | 18.8 | 26.4 | 22.5 | 28.1 | + 16.0 | 2 | 22.7 |
| BANYO | 31.0 | 14.8 | 22.9 | + 0.5 | 32.5 | 12.4 | - | 15.8 | 30.0 | 22.7 | 5.9 | - 1.9 | 2 | 4.8 |
| KOUNDJA | 27.8 | 14.9 | 21.3 | - 0.3 | 29.5 | 12.3 | 16.9 | 16.0 | 26.8 | 20.4 | 48.6 | + 34.5 | 5 | 31.3 |
| MEIGANGA | 31.2 | 13.5 | 22.4 | 0.0 | 33.5 | 10.9 | - | 14.5 | 29.8 | 23.3 | 21.0 | + 12.3 | 1 | 21.0 |
| NGAOUNDERE | 30.0 | 13.3 | 21.6 | + 0.1 | 31.8 | 11.0 | 16.5 | 14.2 | 28.9 | 21.3 | 0.0 | - 3.5 | 0 | 0.0 |
| TIBATI | 31.6 | 13.7 | 22.7 | - 0.1 | 34.0 | 11.0 | - | 14.6 | 30.1 | 23.6 | 36.3 | + 29.5 | 3 | 27.1 |
| GAROUA | 35.4 | 17.9 | 26.7 | + 0.6 | 36.0 | 15.0 | 21.7 | 19.2 | 33.1 | 28.5 | 0.0 | - 0.2 | 0 | 0.0 |
| KAELE | 34.8 | 18.6 | 26.7 | + 1.1 | 38.0 | 15.2 | 22.5 | 19.8 | 33.1 | 27.6 | 0.0 | 0.0 | 0 | 0.0 |
| MAROUA-SALAK | 34.3 | 17.3 | 25.8 | - | 38.1 | 12.8 | 20.4 | 19.0 | 32.3 | 25.9 | 0.0 | - | 0 | 0.0 |
| POLI | 33.3 | 14.2 | 23.7 | + 0.7 | 35.4 | 11.3 | 17.8 | 15.0 | 32.1 | 23.2 | 0.0 | - 2.1 | 0 | 0.0 |

| STATIONS | HUMIDITE RELATIVE EN % | | | | | | | | TENSION DE VAPEUR | | | | EVAPO-RATION | NEB. TOT. MOY (OCT) | | | |
|---|---|---|---|---|---|---|---|---|---|---|---|---|---|---|---|---|---|
| | Moy. MAX. | Moy. Min. | MAX. Abs. | Min. Abs. | Moy. 00hTU | Moy. 06hTU | Moy. 12hTU | Moy. 18hTU | Moy. 00hTU | Moy. 06hTU | Moy. 12hTU | Moy. 18hTU | (en mm) | 00h TU | 06h TU | 12h. TU | 18h TU |
| DOUALA | 98 | 63 | 100 | 52 | 95 | 97 | 68 | 85 | 29.5 | 28.4 | 29.3 | 30.1 | 59.5 | 4 | 6 | 6 | 4 |
| EDEA | 98 | 62 | 100 | 54 | 96 | 97 | 67 | 86 | 29.9 | 29.1 | 30.4 | 31.0 | 67.0 | - | 7 | 5 | 4 |
| NGAMBE | 100 | 68 | 100 | 57 | 98 | 98 | 75 | 90 | 26.4 | 24.4 | 27.2 | 26.4 | 39.8 | - | 7 | 6 | 6 |
| NKONGSAMBA | 96 | 69 | 98 | 59 | 93 | 93 | 73 | 92 | 22.4 | 20.9 | 24.1 | 24.7 | 45.7 | - | 7 | 7 | 8 |
| KRIBI | 98 | 78 | 100 | 70 | 94 | 97 | 81 | 87 | 29.6 | 28.8 | 31.3 | 30.6 | 69.0 | - | 6 | 6 | 6 |
| ABONG-MBANG | - | - | - | - | - | 99 | 70 | 91 | - | 22.3 | 24.4 | 24.9 | 54.5 | - | 6 | 5 | 7 |
| AKONOLINGA | 98 | 60 | 100 | 47 | 97 | 96 | 70 | 84 | 25.0 | 23.7 | 24.6 | 26.3 | 73.9 | - | 8 | 7 | 4 |
| EBOLOWA | 99 | 63 | 100 | 54 | 97 | 98 | 69 | 87 | 24.5 | 23.8 | 25.2 | 26.3 | 71.4 | - | 7 | 6 | 5 |
| ESEKA | 98 | 76 | 99 | 69 | 94 | 97 | 80 | 89 | 26.4 | 26.6 | 29.9 | 28.4 | 36.8 | - | 7 | 6 | 6 |
| LOMIE | - | - | - | - | - | 96 | 73 | 88 | - | 22.5 | 25.3 | 25.8 | - | - | 7 | 6 | 4 |
| SANGMELIMA | 99 | 62 | 100 | 52 | 98 | 99 | 70 | 86 | 23.5 | 23.3 | 24.5 | 25.8 | 59.3 | - | 7 | 6 | 4 |
| YAOUNDE | 99 | 56 | 100 | 48 | 97 | 98 | 64 | 83 | 23.3 | 22.7 | 23.4 | 24.2 | 68.8 | 5 | 6 | 6 | 5 |
| YOKADOUMA | - | - | - | - | - | 97 | 67 | 86 | - | 22.8 | 25.8 | 26.3 | 53.8 | - | 7 | 6 | 4 |
| BAFIA | 99 | 55 | 100 | 42 | 96 | 98 | 65 | 77 | 24.3 | 23.9 | 25.0 | 25.7 | 75.5 | - | 8 | 4 | 3 |
| BATOURI | 99 | 58 | 100 | 33 | 95 | 98 | 65 | 84 | 22.2 | 21.3 | 24.1 | 24.9 | 62.6 | 3 | 6 | 5 | 4 |
| BERTOUA | - | - | - | - | - | 97 | 63 | 76 | - | 20.8 | 22.9 | 23.3 | - | - | 6 | 5 | 2 |
| BETARE-OYA | - | - | - | - | - | 94 | 54 | 71 | - | 18.5 | 19.5 | 20.8 | 103.2 | - | 5 | 4 | 3 |
| NANGA-EBOKO | 99 | 53 | 100 | 34 | 97 | 97 | 63 | 82 | 23.1 | 23.4 | 23.6 | 25.5 | 69.5 | - | 7 | 4 | 2 |
| YOKO | 90 | 43 | 100 | 22 | 78 | 77 | 50 | 69 | 17.6 | 16.7 | 17.2 | 18.8 | 140.9 | 6 | 7 | 5 | 5 |
| BANYO | - | - | - | - | - | 85 | 32 | 60 | - | 15.2 | 13.6 | 16.6 | 154.1 | - | 3 | 2 | 3 |
| KOUNDJA | 97 | 38 | 100 | 21 | 92 | 93 | 42 | 76 | 17.7 | 16.9 | 14.8 | 18.2 | 219.7 | 3 | 4 | 3 | 5 |
| MEIGANGA | - | - | - | - | - | 82 | 32 | 48 | - | 13.5 | 13.4 | 13.7 | 176.2 | - | 3 | 3 | 3 |
| NGAOUNDERE | 81 | 23 | 100 | 12 | 66 | 76 | 26 | 52 | 12.3 | 12.3 | 10.3 | 13.2 | 306.1 | 2 | 4 | 3 | 3 |
| TIBATI | - | - | - | - | - | 90 | 33 | 54 | - | 14.9 | 14.1 | 15.7 | - | - | 5 | 4 | 4 |
| GAROUA | 75 | 20 | 92 | 11 | 55 | 65 | 25 | 38 | 14.3 | 14.4 | 12.7 | 14.8 | 398.8 | 1 | 3 | 2 | 2 |
| KAELE | 45 | 17 | 61 | 9 | 41 | 40 | 19 | 28 | 11.2 | 9.2 | 9.6 | 10.3 | 445.5 | - | 2 | 1 | 1 |
| MAROUA-SALAK | 46 | 12 | 62 | 9 | 38 | 38 | 14 | 25 | 9.1 | 8.4 | 6.8 | 8.4 | 468.9 | - | 3 | 2 | 2 |
| POLI | 85 | 26 | 98 | 15 | 79 | 82 | 28 | 58 | 16.0 | 13.9 | 13.4 | 16.5 | 222.7 | - | 2 | 1 | 0 |

| STATIONS | VENT DE SURFACE — VITESSE MOYENNE m/s. à 00hTU | à 06hTU | à 12hTU | à 18hTU | MAXIMUM DD | m/s. | Dates | PHENOMENES DIVERS (NOMBRE DE JOURS) ≡ | = | ≪ | ≪ | ⛈ | ⛈ | ≡ | ≡ |
|---|---|---|---|---|---|---|---|---|---|---|---|---|---|---|---|
| DOUALA | 0.1 | 0.1 | 2.5 | 0.8 | NW | 15 | 1 | 5 | 3 | 10 | 9 | 12 | 2 | 0 | 0 |
| EDEA | - | 0.0 | 1.0 | 0.1 | E | 8 | 4 | 3 | 0 | 0 | 4 | 4 | 11 | 0 | 0 |
| NGAMBE | - | 0.0 | 1.6 | 0.0 | W | 8 | 14 | 18 | 0 | 0 | 0 | 10 | 0 | 0 | 0 |
| NKONGSAMBA | - | 0.0 | 3.3 | 0.5 | S | 9 | 30 | 6 | 0 | 0 | 1 | 8 | 16 | 0 | 0 |
| KRIBI | - | 1.8 | 3.2 | 3.6 | SW | 6 | 6 | 0 | 0 | 0 | 2 | 13 | 8 | 0 | 0 |
| ABONG-MBANG | - | 0.0 | 0.8 | 0.0 | W | 4 | 18 | 16 | 0 | 0 | 6 | 6 | 14 | 0 | 0 |
| AKONOLINGA | - | 0.1 | 0.8 | 0.0 | E | 6 | 4 | 8 | 0 | 5 | 5 | 4 | 4 | 0 | 0 |
| EBOLOWA | - | 0.1 | 2.5 | 0.9 | W | 6 | 19 | 16 | 0 | 0 | 1 | 13 | 0 | 0 | 0 |
| ESEKA | - | 0.5 | 1.8 | 2.6 | W | 10 | 19 | 19 | 9 | 11 | 0 | 11 | 1 | 0 | 0 |
| LOMIE | - | 0.1 | 2.3 | 0.0 | N | 7 | 12 | 11 | 0 | 14 | 0 | 12 | 0 | 0 | 0 |
| SANGMELIMA | - | 0.2 | 1.7 | 0.2 | NW | 12 | 4 | 12 | 0 | 0 | 4 | 5 | 6 | 0 | 0 |
| YAOUNDE | 7.5 | 0.6 | 2.4 | 1.3 | N | 7 | 4 | 8 | 0 | 0 | 1 | 10 | 7 | 0 | 0 |
| YOKADOUMA | - | 0.1 | 3.2 | 0.5 | NW | 12 | 4 | 19 | 0 | 0 | 1 | 8 | 4 | 0 | 0 |
| BAFIA | - | 0.0 | 1.8 | 0.4 | E | 12 | 2 | 27 | 1 | 0 | 2 | 4 | 1 | 0 | 0 |
| BATOURI | 0.3 | 0.3 | 2.2 | 0.3 | SSE | 9 | 4 | 25 | 0 | 7 | 3 | 6 | 0 | 0 | 0 |
| BERTOUA | - | 0.0 | 0.6 | 0.0 | E | 9 | 4 | 18 | 0 | 3 | 5 | 1 | 3 | 0 | 0 |
| BETARE-OYA | - | 1.0 | 3.0 | 2.1 | SE | 6 | 3 | 12 | 0 | 28 | 0 | 5 | 6 | 0 | 0 |
| NANGA-EBOKO | - | 0.4 | 2.1 | 0.0 | E | 5 | 4 | 16 | 0 | 0 | 3 | 2 | 0 | 0 | 0 |
| YOKO | 4.2 | 3.1 | 3.1 | 3.4 | NNE | 10 | 12 | 13 | 0 | 23 | 2 | 7 | 2 | 0 | 0 |
| BANYO | - | 0.5 | 5.2 | 1.8 | NE | 16 | 2 | 0 | 0 | 1 | 3 | 7 | 6 | 1 | 0 |
| KOUNDJA | 1.8 | 1.5 | 4.6 | 0.4 | E | 18 | 3 | 0 | 0 | 17 | 8 | 5 | 25 | 1 | 0 |
| MEIGANGA | - | 0.8 | 4.9 | 2.2 | N | 11 | 27 | 5 | 0 | 5 | 0 | 4 | 0 | 0 | 0 |
| NGAOUNDERE | 0.3 | 1.3 | 5.5 | 2.3 | NE | 10 | 20 | 1 | 0 | 0 | 0 | 3 | 2 | 0 | 0 |
| TIBATI | - | 0.0 | 2.9 | 0.9 | NE-N | 8 | 10-19 | 3 | 1 | 1 | 0 | 5 | 0 | 0 | 0 |
| GAROUA | 2.7 | 2.2 | 2.8 | 2.3 | NW | 9 | 4 | 0 | 0 | 2 | 0 | 0 | 0 | 0 | 0 |
| KAELE | - | 1.3 | 3.2 | 0.1 | N | 8 | 6 | 0 | 0 | 3 | 0 | 0 | 0 | 0 | 0 |
| MAROUA-SALAK | 2.0 | 2.0 | 3.7 | 1.2 | N -NE | 11 | 11-21 | 0 | 0 | 4 | 0 | 0 | 0 | 0 | 0 |
| POLI | - | 0.1 | 4.0 | 0.0 | E | 9 | 31 | 0 | 0 | 4 | 0 | 0 | 0 | 0 | 0 |

DUREE DE L'INSOLATION EN HEURES ET 1/10.-

| Dates | DOUALA | NKOUNDE | YOKO | BATOURI | KOUNDJA | NGAOUNDERE | GAROUA | MAROUA SALAK |
|---|---|---|---|---|---|---|---|---|
| 1 | 6.8 | 6.8 | 6.0 | 5.8 | 10.0 | 8.3 | 10.1 | 10.4 |
| 2 | 3.2 | 3.1 | 5.9 | 3.9 | 3.3 | 1.7 | 9.4 | 9.3 |
| 3 | 4.3 | 5.5 | 8.7 | 4.0 | 9.8 | 9.6 | 9.9 | 10.9 |
| 4 | 4.0 | 1.7 | 4.9 | 1.9 | 5.6 | 10.5 | 10.2 | 10.8 |
| 5 | 4.9 | 3.0 | 5.3 | 2.9 | 6.9 | 10.3 | 10.1 | 9.6 |
| 6 | 4.5 | 5.0 | 7.3 | 7.4 | 9.7 | 9.4 | 9.8 | 9.8 |
| 7 | 2.4 | 6.8 | 8.4 | 7.9 | 9.3 | 10.3 | 9.6 | 7.9 |
| 8 | 2.4 | 4.4 | 5.6 | 0.2 | 7.2 | 9.6 | 3.6 | 10.0 |
| 9 | 4.8 | 3.0 | 7.3 | 7.2 | 7.5 | 6.6 | 8.0 | 10.2 |
| 10 | 2.0 | 5.6 | 9.8 | 5.9 | 8.3 | 10.0 | 9.3 | 10.5 |
| 11 | 7.6 | 6.3 | 10.1 | 7.9 | 10.0 | 10.5 | 9.3 | 8.2 |
| 12 | 6.5 | 7.7 | 9.4 | 7.0 | 9.2 | 10.6 | 9.2 | 10.1 |
| 13 | 2.7 | 5.0 | 9.3 | 4.5 | 9.9 | 9.8 | 9.4 | 10.9 |
| 14 | 6.6 | 5.2 | 7.0 | 7.5 | 9.7 | 10.1 | 9.5 | 10.8 |
| 15 | 6.3 | 4.3 | 8.2 | 7.0 | 9.8 | 10.3 | 10.3 | 10.8 |
| 16 | 8.6 | 4.5 | 7.5 | 6.8 | 9.5 | 10.7 | 10.5 | 10.8 |
| 17 | 7.6 | 5.0 | 7.8 | 8.9 | 9.5 | 10.5 | 10.4 | 10.7 |
| 18 | 6.0 | 6.0 | 9.5 | 2.0 | 9.6 | 10.4 | 9.7 | 10.9 |
| 19 | 5.5 | 6.6 | 10.1 | 6.4 | 9.7 | 10.8 | 10.3 | 10.8 |
| 20 | 6.2 | 5.5 | 8.0 | 1.8 | 10.1 | 10.7 | 10.1 | 10.6 |
| 21 | 3.8 | 5.4 | 6.6 | 4.8 | 8.9 | 10.4 | 8.4 | 9.8 |
| 22 | 6.2 | 7.2 | 9.5 | 7.0 | 9.8 | 10.4 | 9.3 | 10.3 |
| 23 | 6.0 | 6.1 | 8.3 | 8.4 | 9.7 | 9.4 | 9.8 | 10.5 |
| 24 | 7.5 | 7.9 | 9.6 | 8.4 | 9.6 | 10.7 | 7.6 | 8.8 |
| 25 | 3.1 | 6.6 | 9.7 | 9.1 | 8.5 | 10.5 | 10.0 | 10.6 |
| 26 | 7.4 | 7.5 | 9.4 | 8.8 | 9.7 | 10.0 | 6.3 | 7.2 |
| 27 | 6.9 | 8.2 | 10.2 | 9.2 | 10.2 | 10.5 | 10.1 | 11.0 |
| 28 | 7.1 | 5.1 | 10.2 | 9.0 | 10.1 | 10.6 | 10.5 | 10.8 |
| 29 | 7.4 | 7.6 | 9.0 | 8.9 | 8.5 | 10.3 | 10.4 | 10.7 |
| 30 | 7.7 | 5.4 | 9.6 | 7.7 | 9.5 | 10.3 | 10.0 | 10.7 |
| 31 | 7.3 | 8.0 | 8.2 | 4.5 | 9.6 | 10.3 | 9.9 | 10.5 |

VENT EN ALTITUDE ( par sondage )

DD : ROSE DE 36. V : m/s.

| Dates | Heures TU | SOL DD | SOL V | 1500 m. DD | 1500 m. V | 3000 m. DD | 3000 m. V | 5000 m. DD | 5000 m. V |
|---|---|---|---|---|---|---|---|---|---|
| 1 | 1100 | 09 | 05 | 06 | 07 | 08 | 08 | - | - |
| 2 | 1100 | 32 | 03 | 03 | 04 | - | - | - | - |
| 3 | 0200 | 32 | 02 | 05 | 07 | 10 | 12 | - | - |
| 4 | 1100 | 23 | 02 | 06 | 04 | - | - | - | - |
| 5 | 1100 | 05 | 05 | 06 | 05 | 36 | 03 | - | - |
| 6 | 0500 | 27 | 03 | 02 | 06 | 06 | 15 | - | - |
| 7 | 0200 | 03 | 02 | 36 | 02 | 04 | 08 | - | - |
| 8 | 0200 | 32 | 02 | 05 | 03 | - | - | - | - |
| 9 | 0500 | 00 | 00 | 03 | 02 | 10 | 12 | - | - |
| 10 | 0500 | 00 | 00 | 08 | 03 | 09 | 13 | - | - |
| 11 | 0800 | 05 | 02 | 05 | 05 | 08 | 06 | - | - |
| 12 | 0500 | 36 | 01 | 09 | 03 | - | - | - | - |
| 13 | 0500 | 27 | 04 | 35 | 02 | 09 | 12 | - | - |
| 14 | 0500 | 27 | 03 | 01 | 02 | 04 | 10 | - | - |
| 15 | 1100 | 05 | 05 | 05 | 07 | - | - | - | - |
| 16 | 1100 | 05 | 02 | 06 | 02 | 10 | 07 | - | - |
| 17 | 1100 | 05 | 04 | 06 | 09 | 07 | 03 | - | - |
| 18 | 0500 | 00 | 00 | 03 | 04 | 06 | 08 | - | - |
| 19 | 0500 | 36 | 02 | 03 | 02 | 07 | 10 | - | - |
| 20 | 1100 | 09 | 05 | 07 | 07 | 09 | 07 | - | - |
| 21 | 1100 | 09 | 03 | 06 | 06 | 07 | 05 | 12 | 05 |
| 22 | 1100 | 09 | 06 | 07 | 09 | 10 | 05 | - | - |
| 23 | 0500 | 05 | 02 | 04 | 05 | 07 | 10 | - | - |
| 24 | 0200 | 36 | 03 | 11 | 04 | 08 | 14 | - | - |
| 25 | 0500 | 32 | 02 | 03 | 07 | 08 | 11 | - | - |
| 26 | 0500 | 27 | 03 | 05 | 04 | 08 | 12 | - | - |
| 27 | 1100 | 09 | 06 | 09 | 10 | 06 | 06 | - | - |
| 28 | 1100 | 09 | 10 | 07 | 11 | 08 | 10 | - | - |
| 29 | 1100 | 14 | 05 | 07 | 10 | 08 | 10 | - | - |
| 30 | 1100 | 09 | 04 | 09 | 04 | 11 | 05 | 08 | 08 |
| 31 | 0500 | 36 | 04 | 05 | 05 | 06 | 07 | - | - |

VENT EN ALTITUDE (par sondage) DD : ROSE DE 36, V : m/s.-

DOUALA

| Dates | Heures TU | SOL DD | SOL V | 500 m. DD | 500 m. V | 1000 m. DD | 1000 m. V | 1500 m. DD | 1500 m. V | 3000 m. DD | 3000 m. V | 5000 m. DD | 5000 m. V |
|---|---|---|---|---|---|---|---|---|---|---|---|---|---|
| 1 | 0500 | 00 | 00 | 25 | 03 | 27 | 04 | 26 | 03 | 06 | 09 | 08 | 08 |
| 2 | 1630 | 00 | 00 | 24 | 05 | 12 | 03 | 09 | 05 | 07 | 14 | 08 | 05 |
| 3 | 0240 | 00 | 00 | 36 | 02 | 27 | 01 | 15 | 02 | 07 | 13 | 09 | 08 |
| 4 | 1630 | 00 | 00 | 16 | 02 | 14 | 04 | 04 | 04 | 07 | 18 | - | - |
| 5 | 0200 | 00 | 00 | 27 | 03 | 30 | 03 | 01 | 03 | 07 | 11 | 08 | 07 |
| 6 | 1700 | 24 | 02 | 24 | 08 | 25 | 02 | 01 | 03 | 07 | 13 | 09 | 18 |
| 7 | 1630 | 23 | 02 | 24 | 06 | 29 | 03 | 07 | 02 | 08 | 13 | 12 | 09 |
| 8 | 0500 | 00 | 00 | 06 | 02 | 07 | 03 | 07 | 03 | 08 | 17 | 08 | 08 |
| 9 | 1630 | 21 | 02 | 21 | 06 | 08 | 02 | 05 | 05 | 07 | 10 | 05 | 14 |
| 10 | 1600 | 21 | 03 | 23 | 09 | 25 | 02 | 09 | 04 | 09 | 16 | 09 | 14 |
| 11 | 1645 | 21 | 03 | 23 | 05 | 31 | 02 | 02 | 02 | 09 | 14 | 10 | 14 |
| 12 | 1603 | 20 | 05 | 23 | 07 | 24 | 02 | 15 | 01 | 07 | 13 | 10 | 12 |
| 13 | 0500 | 36 | 02 | 05 | 01 | 15 | 02 | 17 | 02 | 08 | 09 | 11 | 10 |
| 14 | 0145 | 00 | 00 | 32 | 02 | 22 | 05 | 26 | 05 | 06 | 09 | 10 | 10 |
| 15 | 0500 | 00 | 00 | 19 | 01 | 24 | 02 | 33 | 05 | 05 | 11 | 17 | 04 |
| 16 | 1605 | 21 | 04 | 22 | 08 | 21 | 05 | 12 | 02 | 08 | 08 | 12 | 02 |
| 17 | 1706 | 21 | 03 | 23 | 07 | 24 | 06 | 30 | 03 | 36 | 02 | 32 | 03 |
| 18 | 1100 | 25 | 02 | 24 | 03 | 27 | 01 | 01 | 02 | 06 | 10 | 19 | 03 |
| 19 | 1630 | 21 | 04 | 22 | 08 | 25 | 05 | 24 | 03 | 02 | 07 | 02 | 06 |
| 20 | 0500 | 00 | 00 | 20 | 02 | 26 | 03 | 31 | 03 | 06 | 06 | 09 | 03 |
| 21 | 1602 | 20 | 01 | 20 | 05 | 22 | 03 | 35 | 01 | 07 | 08 | 11 | 07 |
| 22 | 0500 | 00 | 00 | 21 | 03 | 28 | 03 | 33 | 04 | 06 | 10 | 09 | 09 |
| 23 | 0500 | 00 | 00 | 00 | 00 | 05 | 02 | 04 | 03 | 06 | 10 | 08 | 12 |
| 24 | 0500 | 00 | 00 | 09 | 01 | 08 | 01 | 07 | 01 | 06 | 02 | 11 | 01 |
| 25 | 0500 | 00 | 00 | 33 | 04 | 33 | 07 | 35 | 05 | 06 | 11 | 12 | 08 |
| 26 | 0500 | 00 | 00 | 00 | 00 | 01 | 02 | 05 | 05 | 09 | 12 | 10 | 05 |
| 27 | 0500 | 00 | 00 | 30 | 02 | 02 | 03 | 06 | 10 | 08 | 15 | 09 | 07 |
| 28 | 0500 | 00 | 00 | 06 | 02 | 06 | 02 | 06 | 05 | 08 | 12 | 09 | 04 |
| 29 | 1630 | 25 | 03 | 24 | 07 | 23 | 03 | 23 | 02 | 06 | 10 | 05 | 05 |
| 30 | 1630 | 23 | 04 | 24 | 08 | 25 | 05 | 31 | 01 | 09 | 10 | 09 | 06 |
| 31 | 1635 | 21 | 03 | 23 | 08 | 23 | 03 | 23 | 01 | 08 | 06 | 10 | 06 |

VENT EN ALTITUDE (par sondage) DD : ROSE DE 36, V : m/s.-

GAROUA

| Dates | Heures TU | SOL DD | SOL V | 500 m. DD | 500 m. V | 1000 m. DD | 1000 m. V | 1500 m. DD | 1500 m. V | 3000 m. DD | 3000 m. V | 5000 m. DD | 5000 m. V |
|---|---|---|---|---|---|---|---|---|---|---|---|---|---|
| 1 | 0200 | 24 | 03 | 29 | 11 | 31 | 07 | 04 | 05 | 06 | 06 | 08 | 08 |
| 2 | 0500 | 32 | 03 | 29 | 10 | 32 | 10 | 05 | 06 | 06 | 08 | 07 | 04 |
| 3 | 1100 | 27 | 04 | 29 | 03 | 03 | 04 | 06 | 06 | 07 | 08 | 06 | 05 |
| 4 | 1700 | 27 | 03 | 26 | 06 | 28 | 05 | 36 | 04 | 06 | 11 | 10 | 07 |
| 5 | 0500 | 30 | 03 | 29 | 08 | 36 | 03 | 03 | 09 | 06 | 08 | 12 | 08 |
| 6 | 1700 | 25 | 03 | 26 | 03 | 28 | 03 | 02 | 07 | 06 | 08 | 10 | 12 |
| 7 | 1100 | 18 | 02 | 06 | 03 | 25 | 02 | 24 | 04 | 04 | 08 | 07 | 11 |
| 8 | 0200 | 23 | 02 | 15 | 03 | 15 | 04 | 15 | 03 | 10 | 08 | - | - |
| 9 | 0200 | 06 | 03 | 35 | 06 | 05 | 03 | 03 | 02 | 11 | 06 | 09 | 04 |
| 10 | 1700 | 27 | 02 | 12 | 03 | 10 | 03 | 05 | 05 | 09 | 10 | 08 | 13 |
| 11 | 0200 | 12 | 04 | 30 | 03 | 06 | 05 | 06 | 06 | 10 | 10 | 09 | 09 |
| 12 | 1700 | 27 | 02 | 28 | 02 | 05 | 05 | 05 | 08 | 08 | 10 | 10 | 10 |
| 13 | 0500 | 09 | 02 | 23 | 03 | 12 | 02 | 08 | 05 | 07 | 07 | 09 | 10 |
| 14 | 0200 | 30 | 03 | 35 | 03 | 32 | 06 | 30 | 06 | 09 | 05 | 07 | 05 |
| 15 | 1100 | 30 | 05 | 28 | 04 | 29 | 03 | 33 | 07 | 10 | 02 | 06 | 06 |
| 16 | 1700 | 25 | 03 | 25 | 06 | 29 | 07 | 31 | 06 | 12 | 03 | 08 | 13 |
| 17 | 0500 | 00 | 00 | 32 | 02 | 27 | 03 | 16 | 02 | 20 | 11 | 08 | 23 |
| 18 | 1700 | 23 | 03 | 23 | 03 | 31 | 03 | 03 | 04 | 08 | 07 | 12 | 10 |
| 19 | 0200 | 30 | 04 | 31 | 06 | 02 | 08 | 03 | 07 | 05 | 07 | 16 | 10 |
| 20 | 1700 | 30 | 03 | 24 | 03 | 14 | 03 | 10 | 04 | 36 | 08 | 11 | 05 |
| 21 | 1700 | 25 | 03 | 23 | 05 | 26 | 02 | 03 | 03 | 36 | 05 | 03 | 07 |
| 22 | 0500 | 09 | 03 | 07 | 04 | 08 | 05 | 10 | 02 | 25 | 03 | 05 | 09 |
| 23 | 0200 | 32 | 03 | 02 | 03 | 05 | 03 | 05 | 07 | 11 | 06 | 07 | 06 |
| 24 | 0200 | 07 | 03 | 02 | 05 | 04 | 06 | 05 | 06 | 11 | 11 | 11 | 07 |
| 25 | 1700 | 12 | 03 | 13 | 11 | 05 | 06 | 04 | 07 | 10 | 09 | 11 | 06 |
| 26 | 1100 | 32 | 03 | 35 | 03 | 06 | 07 | 07 | 07 | 07 | 11 | 09 | 07 |
| 27 | 1700 | 12 | 03 | 08 | 06 | 07 | 08 | 06 | 09 | 09 | 09 | 11 | 09 |
| 28 | 0200 | 09 | 02 | 08 | 05 | 06 | 10 | 08 | 08 | 09 | 09 | 11 | 08 |
| 29 | 0200 | 06 | 02 | 06 | 02 | 06 | 06 | 09 | 04 | 10 | 06 | 16 | 04 |
| 30 | 0500 | 25 | 02 | 24 | 01 | 05 | 04 | 08 | 04 | 11 | 01 | 05 | 02 |
| 31 | 1700 | 09 | 01 | 09 | 02 | 07 | 03 | 06 | 02 | 16 | 03 | 07 | 04 |

VENT EN ALTITUDE (par sondage) DD : ROSE DE 36, V : m/s.-

| Dates | Heures TU | BATOURI SOL DD | SOL V | 1000 m. DD | 1000 m. V | 1500 m. DD | 1500 m. V | 3000 m. DD | 3000 m. V | 5000 m. DD | 5000 m. V |
|---|---|---|---|---|---|---|---|---|---|---|---|
| 1 | 0130 | 00 | 00 | 28 | 09 | 27 | 05 | 05 | 12 | 07 | 09 |
| 2 | 0130 | 00 | 00 | 27 | 03 | 15 | 07 | 04 | 09 | - | - |
| 3 | 1630 | 00 | 00 | 22 | 02 | 18 | 02 | - | - | - | - |
| 4 | 1030 | 18 | 03 | 15 | 04 | 11 | 06 | 08 | 15 | - | - |
| 5 | 1630 | 00 | 00 | 16 | 04 | 30 | 03 | 07 | 13 | 08 | 12 |
| 6 | 0130 | 00 | 00 | 25 | 06 | 26 | 03 | 07 | 15 | - | - |
| 7 | 1630 | 00 | 00 | 23 | 02 | 01 | 04 | 09 | 14 | 12 | 12 |
| 8 | 0500 | 00 | 00 | 14 | 04 | 19 | 04 | 09 | 09 | 08 | 15 |
| 9 | 0500 | 00 | 00 | 34 | 08 | 02 | 04 | 16 | 13 | - | - |
| 10 | 1630 | 00 | 00 | 19 | 04 | 09 | 05 | 08 | 17 | 09 | 15 |
| 11 | 0130 | 00 | 00 | 21 | 04 | 07 | 02 | 06 | 13 | 07 | 09 |
| 12 | 0130 | 02 | 02 | 32 | 08 | 32 | 06 | 04 | 12 | 08 | 16 |
| 13 | 0500 | 00 | 00 | 27 | 09 | 27 | 08 | 07 | 08 | 10 | 28 |
| 14 | 1630 | 23 | 03 | 23 | 06 | 33 | 06 | 09 | 12 | - | - |
| 15 | 1630 | 27 | 03 | 30 | 04 | 09 | 03 | 05 | 08 | - | - |
| 16 | 0130 | 00 | 00 | 27 | 05 | 01 | 02 | 05 | 10 | 15 | 03 |
| 17 | 0130 | 00 | 00 | 25 | 08 | 23 | 02 | 04 | 14 | 09 | 02 |
| 18 | 1630 | 00 | 00 | 24 | 08 | 02 | 07 | 06 | 10 | - | - |
| 19 | 1635 | 25 | 04 | 24 | 05 | 30 | 04 | 07 | 18 | 07 | 06 |
| 20 | 1625 | 24 | 05 | 25 | 08 | 26 | 02 | 09 | 10 | 04 | 03 |
| 21 | 0145 | 00 | 00 | 32 | 04 | 36 | 02 | 03 | 08 | 08 | 08 |
| 22 | 1030 | 31 | 04 | 05 | 03 | 06 | 07 | 10 | 10 | - | - |
| 23 | 0130 | 00 | 00 | 36 | 02 | 33 | 03 | 09 | 08 | - | - |
| 24 | 1635 | 00 | 00 | 20 | 03 | 17 | 05 | 12 | 08 | - | - |
| 25 | 1625 | 00 | 00 | 18 | 05 | 10 | 09 | 08 | 10 | - | - |
| 26 | 0135 | 00 | 00 | 04 | 02 | 11 | 05 | 10 | 10 | - | - |
| 27 | 0130 | 00 | 00 | 13 | 02 | 06 | 08 | 06 | 15 | - | - |
| 28 | 0500 | 00 | 00 | 30 | 01 | 06 | 06 | 05 | 09 | - | - |
| 29 | 1635 | 22 | 03 | 19 | 05 | 17 | 02 | 02 | 06 | - | - |
| 30 | 1630 | 34 | 03 | 19 | 07 | 15 | 04 | 09 | 06 | 33 | 06 |
| 31 | 1630 | 00 | 00 | 23 | 03 | 04 | 03 | 05 | 03 | 11 | 05 |

VENT EN ALTITUDE (par sondage) DD : ROSE DE 36, V : m/s.-

| Dates | Heures TU | YAOUNDE SOL DD | SOL V | 1000 m. DD | 1000 m. V | 1500 m. DD | 1500 m. V | 3000 m. DD | 3000 m. V | 5000 m. DD | 5000 m. V |
|---|---|---|---|---|---|---|---|---|---|---|---|
| 1 | 1700 | 26 | 02 | - | - | - | - | - | - | - | - |
| 2 | 1700 | 00 | 00 | 04 | 01 | 08 | 02 | 07 | 15 | 09 | 08 |
| 3 | 1100 | 16 | 03 | - | - | - | - | - | - | - | - |
| 4 | 0500 | 24 | 02 | - | - | - | - | - | - | - | - |
| 5 | 1100 | 24 | 02 | - | - | - | - | - | - | - | - |
| 6 | 1700 | 00 | 00 | 33 | 03 | 04 | 02 | 08 | 11 | 12 | 14 |
| 7 | 1700 | 00 | 00 | 33 | 03 | 06 | 04 | 09 | 09 | - | - |
| 8 | 1700 | 04 | 02 | 01 | 06 | 24 | 02 | 10 | 11 | 10 | 13 |
| 9 | 1700 | 00 | 00 | 09 | 01 | 05 | 02 | 07 | 14 | - | - |
| 10 | 0200 | 26 | 03 | - | - | - | - | - | - | - | - |
| 11 | 1700 | 00 | 00 | 01 | 03 | 05 | 03 | - | - | - | - |
| 12 | 1700 | 00 | 00 | 35 | 02 | 27 | 02 | 07 | 13 | - | - |
| 13 | 1700 | 00 | 00 | 27 | 05 | 27 | 06 | 07 | 09 | - | - |
| 14 | 1705 | 28 | 03 | 27 | 06 | 26 | 02 | 05 | 12 | 09 | 03 |
| 15 | 0200 | 00 | 00 | 28 | 06 | 05 | 02 | - | - | - | - |
| 16 | 0500 | 26 | 03 | - | - | - | - | - | - | - | - |
| 17 | 1700 | 26 | 04 | 27 | 07 | 31 | 03 | 07 | 07 | - | - |
| 18 | 1700 | 27 | 02 | 27 | 04 | 28 | 03 | 07 | 13 | - | - |
| 19 | 1705 | 26 | 04 | 27 | 05 | 26 | 05 | 05 | 08 | 06 | 04 |
| 20 | 0500 | 28 | 06 | 27 | 05 | 33 | 03 | - | - | - | - |
| 21 | 0600 | 24 | 02 | 27 | 04 | 36 | 03 | 06 | 09 | - | - |
| 22 | 1700 | 04 | 02 | 23 | 03 | 18 | 02 | 08 | 07 | - | - |
| 23 | 1700 | 00 | 00 | 01 | 02 | 05 | 03 | 09 | 13 | 09 | 11 |
| 24 | 1700 | 36 | 01 | 02 | 04 | 27 | 01 | 09 | 12 | 11 | 08 |
| 25 | 0200 | 28 | 04 | 29 | 05 | 36 | 01 | 05 | 10 | - | - |
| 26 | 1700 | 00 | 00 | 09 | 01 | 12 | 02 | 06 | 09 | - | - |
| 27 | 1700 | 02 | 01 | 02 | 02 | 00 | 00 | 08 | 14 | 10 | 09 |
| 28 | 0200 | 26 | 02 | 30 | 06 | 07 | 04 | 07 | 14 | - | - |
| 29 | 0510 | 24 | 03 | 28 | 07 | 29 | 02 | 07 | 13 | - | - |
| 30 | 0200 | 28 | 03 | 35 | 04 | 07 | 07 | 07 | 10 | - | - |
| 31 | 0500 | 27 | 03 | 26 | 06 | 34 | 03 | 07 | 10 | - | - |

## RENSEIGNEMENTS COMPLEMENTAIRES pour certains AERODROMES



DOUALA - Altitude 13 m. DECEMBRE 1957.-

### V E N T A U S O L - Fréquence des Directions.-

| Heures | N | NNE | NE | ENE | E | ESE | SE | SSE | S | SSW | SW | WSW | W | WNW | NW | NNW | Cal |
|---|---|---|---|---|---|---|---|---|---|---|---|---|---|---|---|---|---|
| 00h TU | 0 | 0 | 1 | 0 | 0 | 0 | 0 | 0 | 0 | 0 | 0 | 0 | 0 | 0 | 0 | 0 | 30 |
| 06h TU | 1 | 0 | 0 | 0 | 0 | 0 | 0 | 0 | 0 | 0 | 0 | 0 | 0 | 0 | 0 | 0 | 30 |
| 12h TU | 0 | 0 | 1 | 0 | 0 | 0 | 0 | 0 | 0 | 11 | 12 | 2 | 1 | 0 | 0 | 0 | 4 |
| 18h TU | 0 | 0 | 0 | 0 | 0 | 0 | 0 | 0 | 0 | 11 | 3 | 0 | 0 | 0 | 0 | 0 | 17 |

### V I S I B I L I T E - Fréquence

| Heures | < 50 m | < 200 m | < 500 m | < 1 km | < 2 km | < 4 km | < 10 km | < 20 km | < 50 km | ≥ 50 km |
|---|---|---|---|---|---|---|---|---|---|---|
| 00h TU | 0 | 0 | 0 | 0 | 1 | 1 | 1 | 11 | 31 | 0 |
| 06h TU | 0 | 0 | 1 | 3 | 6 | 10 | 17 | 24 | 31 | 0 |
| 12h TU | 0 | 0 | 0 | 0 | 0 | 0 | 4 | 12 | 31 | 0 |
| 18h TU | 0 | 0 | 0 | 0 | 0 | 0 | 3 | 11 | 30 | 1 |

| Heures | Pression niveau Station | NUAGES BAS (Nébul., de 5 à 7 Oct. Inclus) Fréq. des hauteurs < 50 m | < 100 m | < 200 m | < 300 m | < 600 m | < 1000 m | < 1500 m | < 2000 m | < 2500 m |
|---|---|---|---|---|---|---|---|---|---|---|
| 00h TU | 1010.0 | 0 | 0 | 0 | 0 | 2 | 9 | 9 | 9 | 9 |
| 06h TU | 1010.2 | 0 | 0 | 1 | 1 | 5 | 10 | 11 | 11 | 11 |
| 12h TU | 1009.2 | 0 | 0 | 0 | 0 | 1 | 14 | 14 | 14 | 14 |
| 18h TU | 1008.3 | 0 | 0 | 0 | 0 | 0 | 0 | 0 | 0 | 0 |

### NUAGES BAS (Nébulosité = 8 Octas) - Fréquence des hauteurs.-

| Heures | < 50 m | < 100 m | < 200 m | < 300 m | < 600 m | < 1000 m | < 1500 m | < 2000 m | < 2500 m |
|---|---|---|---|---|---|---|---|---|---|
| 00h TU | 0 | 0 | 0 | 0 | 0 | 0 | 0 | 0 | 0 |
| 06h TU | 0 | 0 | 1 | 1 | 1 | 1 | 1 | 1 | 1 |
| 12h TU | 0 | 0 | 0 | 0 | 0 | 0 | 0 | 0 | 0 |
| 18h TU | 0 | 0 | 0 | 0 | 0 | 0 | 0 | 0 | 0 |

RENSEIGNEMENTS COMPLEMANTAIRES pour certains AERODROMES



YAOUNDE - Altitude 760 m. DECEMBRE 1957-

V E N T A U S O L - Fréquence des Directions.-

| Heures | N | NNE | NE | ENE | E | ESE | SE | SSE | S | SSW | SW | WSW | W | WNW | NW | NNW | Cal. |
|---|---|---|---|---|---|---|---|---|---|---|---|---|---|---|---|---|---|
| 00h TU | 0 | 0 | 1 | 0 | 0 | 0 | 0 | 0 | 0 | 0 | 2 | 9 | 19 | 0 | 0 | 0 | 8 |
| 06h TU | 1 | 0 | 1 | 0 | 0 | 0 | 0 | 0 | 0 | 0 | 1 | 3 | 3 | 0 | 0 | 0 | 22 |
| 12h TU | 5 | 4 | 3 | 0 | 0 | 0 | 0 | 2 | 1 | 0 | 2 | 1 | 3 | 1 | 1 | 3 | 5 |
| 18h TU | 1 | 0 | 0 | 0 | 0 | 0 | 0 | 0 | 0 | 0 | 0 | 0 | 10 | 1 | 2 | 0 | 17 |

V I S I B I L I T E - Fréquence

| Heures | <50 m | <200 m | <500 m | <1 km | <2 km | <4 km | <10 km | <20 km | <50 km | ≥50 km |
|---|---|---|---|---|---|---|---|---|---|---|
| 00h TU | 0 | 1 | 1 | 1 | 1 | 1 | 2 | 18 | 30 | 1 |
| 06h TU | 0 | 2 | 2 | 2 | 4 | 7 | 14 | 25 | 31 | 0 |
| 12h TU | 0 | 0 | 0 | 0 | 0 | 0 | 0 | 11 | 28 | 3 |
| 18h TU | 0 | 0 | 0 | 0 | 0 | 0 | 1 | 13 | 29 | 2 |

| Heures | Pression niveau Station | NUAGES BAS (Nébul. de 5 à 7 Oct. Inclus) Fréq. des hauteurs <50 m | <100 m | <200 m | <300 m | <600 m | <1000 m | <1500 m | <2000 m | <2500 m |
|---|---|---|---|---|---|---|---|---|---|---|
| 00h TU | 927.4 | 0 | 0 | 0 | 1 | 6 | 6 | 6 | 6 | 6 |
| 06h TU | 927.8 | 0 | 0 | 1 | 5 | 8 | 8 | 8 | 8 | 8 |
| 12h TU | 926.9 | 0 | 0 | 0 | 0 | 2 | 27 | 27 | 27 | 27 |
| 18h TU | 926.0 | 0 | 0 | 0 | 0 | 1 | 2 | 2 | 2 | 2 |

NUAGES BAS (Nébulosité = 8 Octas) - Fréquence des hauteurs.-

| Heures | <50 m | <100 m | <200 m | <300 m | <600 m | <1000 m | <1500 m | <2000 m | <2500 m |
|---|---|---|---|---|---|---|---|---|---|
| 00h TU | 1 | 1 | 3 | 4 | 6 | 6 | 6 | 6 | 6 |
| 06h TU | 0 | 1 | 3 | 6 | 7 | 7 | 7 | 7 | 7 |
| 12h TU | 0 | 0 | 0 | 0 | 0 | 0 | 0 | 0 | 0 |
| 18h TU | 0 | 0 | 0 | 0 | 0 | 0 | 0 | 0 | 0 |

RENSEIGNEMENTS COMPLEMENTAIRES pour certains AERODROMES



NGAOUNDERE - Altit. 1119 m. DECEMBRE 1957

V E N T A U S O L - Fréquence des Directions.-

| Heures | N | NNE | NE | ENE | E | ESE | SE | SSE | S | SSW | SW | WSW | W | WNW | NW | NNW | Cal |
|---|---|---|---|---|---|---|---|---|---|---|---|---|---|---|---|---|---|
| 00h TU | 3 | 1 | 0 | 0 | 0 | 0 | 0 | 0 | 0 | 0 | 1 | 0 | 0 | 0 | 0 | 1 | 25 |
| 06h TU | 13 | 1 | 2 | 0 | 0 | 0 | 0 | 0 | 0 | 0 | 0 | 0 | 0 | 0 | 2 | 1 | 12 |
| 12h TU | 11 | 1 | 15 | 0 | 0 | 0 | 1 | 0 | 0 | 0 | 0 | 0 | 1 | 0 | 1 | 1 | 0 |
| 18h TU | 20 | 0 | 2 | 0 | 0 | 0 | 0 | 0 | 0 | 0 | 0 | 0 | 0 | 0 | 1 | 4 | 4 |

V I S I B I L I T E - Fréquence

| Heures | < 50 m | < 200 m | < 500 m | < 1 km | < 2 km | < 4 km | < 10 km | < 20 km | < 50 km | ≥ 50 km |
|---|---|---|---|---|---|---|---|---|---|---|
| 00h TU | 0 | 0 | 0 | 0 | 0 | 0 | 0 | 4 | 31 | 0 |
| 06h TU | 0 | 0 | 1 | 1 | 1 | 1 | 1 | 4 | 29 | 2 |
| 12h TU | 0 | 0 | 0 | 0 | 0 | 0 | 3 | 16 | 26 | 5 |
| 18h TU | 0 | 0 | 0 | 0 | 0 | 0 | 2 | 11 | 29 | 2 |

| Heures | Pression niveau Station | NUAGES BAS (Nébul. de 5 à 7 Oct. Inclus) Fréq. des hauteurs < 50 m | < 100 m | < 200 m | < 300 m | < 600 m | < 1000 m | < 1500 m | < 2000 m | < 2500 m |
|---|---|---|---|---|---|---|---|---|---|---|
| 00h TU | 890.0 | 0 | 0 | 0 | 0 | 0 | 0 | 0 | 0 | 0 |
| 06h TU | 890.4 | 0 | 0 | 0 | 0 | 0 | 0 | 0 | 0 | 0 |
| 12h TU | 889.2 | 0 | 0 | 0 | 0 | 0 | 2 | 2 | 2 | 2 |
| 18h TU | 889.0 | 0 | 0 | 0 | 0 | 0 | 0 | 0 | 0 | 0 |

NUAGES BAS (Nébulosité = 8 Octas) - Fréquence des hauteurs.-

| Heures | < 50 m | < 100 m | < 200 m | < 300 m | < 600 m | < 1000 m | < 1500 m | < 2000 m | < 2500 m |
|---|---|---|---|---|---|---|---|---|---|
| 00h TU | 0 | 0 | 0 | 0 | 0 | 0 | 0 | 0 | 0 |
| 06h TU | 1 | 1 | 1 | 1 | 1 | 1 | 1 | 1 | 1 |
| 12h TU | 0 | 0 | 0 | 0 | 0 | 0 | 0 | 0 | 0 |
| 18h TU | 0 | 0 | 0 | 0 | 0 | 0 | 0 | 0 | 0 |

RENSEIGNEMENTS COMPLEMENTAIRES pour certains AERODROMES



GAROUA - Altit. 249 m. DECEMBRE 1957

VENT AU SOL - Fréquence des Directions

| Heures | N | NNE | NE | ENE | E | ESE | SE | SSE | S | SSW | SW | WSW | W | WNW | NW | NNW | Cal |
|---|---|---|---|---|---|---|---|---|---|---|---|---|---|---|---|---|---|
| 00h TU | 2 | 1 | 3 | 0 | 4 | 0 | 0 | 0 | 1 | 0 | 0 | 0 | 3 | 4 | 8 | 3 | 2 |
| 06h TU | 0 | 0 | 0 | 3 | 3 | 6 | 0 | 1 | 1 | 1 | 1 | 1 | 0 | 2 | 6 | 2 | 4 |
| 12h TU | 1 | 0 | 1 | 1 | 1 | 4 | 0 | 2 | 1 | 1 | 2 | 2 | 3 | 4 | 6 | 0 | 2 |
| 18h TU | 0 | 0 | 0 | 1 | 2 | 1 | 0 | 0 | 0 | 0 | 0 | 4 | 11 | 7 | 2 | 1 | 2 |

VISIBILITE - Fréquence

| Heures | <50 m | <200 m | <500 m | <1 km | <2 km | <4 km | <10 km | <20 km | <50 km | ≥50 km |
|---|---|---|---|---|---|---|---|---|---|---|
| 00h TU | 0 | 0 | 0 | 0 | 1 | 1 | 14 | 31 | 31 | 0 |
| 06h TU | 0 | 0 | 0 | 0 | 2 | 2 | 22 | 31 | 31 | 0 |
| 12h TU | 0 | 0 | 0 | 0 | 1 | 1 | 20 | 30 | 31 | 0 |
| 18h TU | 0 | 0 | 0 | 1 | 1 | 1 | 16 | 31 | 31 | 0 |

| Heures | Pression niveau Station | NUAGES BAS (Nébul., de 5 à 7 Oct. Inclus) Fréq. des hauteurs <50 m | <100 m | <200 m | <300 m | <600 m | <1000 m | <1500 m | <2000 m | <2500 m |
|---|---|---|---|---|---|---|---|---|---|---|
| 00h TU | 982.2 | 0 | 0 | 0 | 0 | 0 | 0 | 0 | 0 | 0 |
| 06h TU | 983.5 | 0 | 0 | 0 | 0 | 0 | 0 | 0 | 0 | 0 |
| 12h TU | 982.1 | 0 | 0 | 0 | 0 | 0 | 0 | 0 | 0 | 0 |
| 18h TU | 980.9 | 0 | 0 | 0 | 0 | 0 | 0 | 0 | 0 | 0 |

NUAGES BAS (Nébulosité = 8 Octas) - Fréquence des hauteurs

| Heures | <50 m | <100 m | <200 m | <300 m | <600 m | <1000 m | <1500 m | <2000 m | <2500 m |
|---|---|---|---|---|---|---|---|---|---|
| 00h TU | 0 | 0 | 0 | 0 | 0 | 0 | 0 | 0 | 0 |
| 06h TU | 0 | 0 | 0 | 0 | 0 | 0 | 0 | 0 | 0 |
| 12h TU | 0 | 0 | 0 | 0 | 0 | 0 | 0 | 0 | 0 |
| 18h TU | 0 | 0 | 0 | 0 | 0 | 0 | 0 | 0 | 0 |

## - TEMPERATURE ET VENT EN ALTITUDE - (1)



D O U A L A

DECEMBRE 1957

| Date | Niveau 850mb. Altit. Moyenne (m Géopot.) 1.504 | | | Niveau 700mb. Altit. Moyenne (m Géopot.) 3.139 | | | Niveau 500mb. Altit. Moyenne (m Géopot.) 5.838 | | | Niveau 300mb. Altit. Moyenne (m Géopot.) 9.660 | | | Niveau 200mb. Altit. Moyenne (m Géopot.) 12.402 | | |
|---|---|---|---|---|---|---|---|---|---|---|---|---|---|---|---|
| | Temp | VENT D | VENT V | Temp | VENT D | VENT V | Temp | VENT D | VENT V | Temp | VENT D | VENT V | Temp | VENT D | VENT V |
| 1 | | 26 | 03 | | 08 | 09 | | 08 | 10 | | 13 | 11 | | 07 | 03 |
| 2 | +166 | 03 | 03 | +074 | 07 | 11 | -075 | 10 | 04 | -326 | 04 | 05 | -516 | 32 | 13 |
| 3 | | 09 | 03 | | 06 | 12 | | 08 | 06 | | 11 | 09 | | 02 | 04 |
| 4 | +168 | 05 | 16 | +072 | 04 | 14 | - | - | - | - | - | - | - | - | - |
| 5 | | 34 | 02 | | 07 | 16 | | 10 | 07 | | 11 | 13 | | 20 | 15 |
| 6 | +169 | 10 | 03 | +082 | 07 | 09 | -078 | 10 | 13 | -318 | 12 | 13 | -513 | 23 | 20 |
| 7 | | 34 | 04 | | 08 | 17 | | 11 | 11 | | 19 | 05 | | 26 | 20 |
| 8 | +176 | 07 | 03 | +102 | 08 | 17 | -095 | 09 | 08 | -298 | 16 | 05 | -524 | 20 | 17 |
| 9 | | 03 | 03 | | 08 | 08 | | 14 | 11 | | 15 | 08 | | 20 | 09 |
| 10 | +170 | 04 | 03 | +086 | 09 | 14 | -086 | 08 | 09 | -335 | 15 | 10 | -559 | 17 | 19 |
| 11 | | 05 | 03 | | 08 | 16 | | 09 | 14 | | 13 | 11 | | 20 | 08 |
| 12 | +172 | 01 | 03 | +079 | 08 | 15 | -066 | 09 | 13 | -322 | 08 | 07 | -532 | 10 | 09 |
| 13 | +168 | 17 | 02 | +081 | 08 | 09 | -070 | 09 | 12 | -324 | 05 | 09 | -540 | 11 | 17 |
| 14 | +160 | 29 | 02 | +075 | 06 | 09 | -072 | 09 | 10 | -318 | 08 | 11 | -526 | 11 | 16 |
| 15 | +170 | 33 | 05 | +084 | 03 | 09 | -078 | 13 | 05 | -300 | 10 | 16 | -502 | 10 | 15 |
| 16 | +172 | 24 | 02 | +085 | 05 | 06 | -060 | 12 | 03 | -308 | 08 | 13 | -515 | 11 | 24 |
| 17 | +174 | 07 | 04 | +077 | 07 | 09 | -064 | 30 | 03 | -308 | 08 | 16 | -518 | 09 | 16 |
| 18 | +172 | 31 | 04 | +072 | 05 | 09 | -080 | 21 | 03 | -298 | 09 | 15 | -513 | 08 | 05 |
| 19 | +156 | 32 | 05 | +060 | 06 | 08 | -084 | 16 | 07 | -325 | 10 | 08 | -519 | 33 | 08 |
| 20 | +177 | 31 | 03 | +088 | 06 | 06 | -052 | 05 | 06 | -304 | 19 | 09 | -515 | 23 | 14 |
| 21 | +169 | 07 | 02 | +081 | 08 | 10 | -068 | 05 | 04 | -308 | 19 | 10 | -532 | 26 | 13 |
| 22 | +164 | 33 | 04 | +080 | 06 | 10 | -075 | 11 | 07 | -330 | 20 | 09 | -563 | 24 | 12 |
| 23 | | 04 | 03 | | 07 | 11 | | 08 | 09 | | 27 | 04 | | 16 | 10 |
| 24 | +175 | 07 | 01 | +083 | 07 | 01 | -046 | 02 | 01 | -326 | 00 | 00 | -524 | 13 | 20 |
| 25 | | 35 | 05 | | 06 | 10 | | 13 | 05 | | 19 | 11 | | 20 | 23 |
| 26 | +168 | 05 | 05 | +085 | 10 | 12 | -038 | 13 | 06 | -288 | 20 | 13 | -531 | 19 | 19 |
| 27 | | 06 | 10 | | 08 | 15 | | 09 | 08 | | 29 | 06 | | 21 | 10 |
| 28 | +178 | 06 | 05 | +100 | 08 | 11 | -069 | 11 | 08 | -300 | 21 | 07 | -498 | 13 | 14 |
| 29 | | 35 | 02 | | 08 | 09 | | 09 | 10 | | 18 | 08 | | 13 | 12 |
| 30 | +183 | 02 | 03 | +101 | 07 | 07 | -043 | 10 | 10 | -306 | 27 | 04 | -511 | 13 | 25 |
| 31 | +176 | 33 | 02 | +096 | 09 | 10 | -047 | 10 | 14 | -294 | 35 | 04 | -501 | 14 | 24 |
| MAX. | +178 | 05 | 16 | +102 | 08 | 17 | -038 | 10 | 14 | -288 | 10 | 16 | -498 | 13 | 25 |
| Min. | +156 | 07 | 01 | +060 | 07 | 01 | -095 | 02 | 01 | -335 | 00 | 00 | -563 | 02 | 04 |
| Moy. | +170 | | 03 | +083 | | 10 | -066 | | 07 | -311 | | 09 | -522 | | 14 |

(1) -Température : °C.
-Vent : Rose de 36 et m/s.-

RESEAU PLUVIOMETRIQUE - DECEMBRE 1957.

( Valeurs Mensuelles )



| STATIONS | Total (mm) | Ecart à Moy. |
|---|---|---|
| **I - COTIERE DU NORD -** | | |
| BONABERI-GARE | 86.0 | + 41.5 |
| DIZANGUE | 37.2 | - 5.5 |
| DOUALA-DEIDO | 70.4 | + 11.4 |
| DOUALA-HOPITAL | 95.9 | + 27.6 |
| HAUT-PENJA | 68.3 | - |
| MANOKA | 121.2 | - 32.0 |
| MBANGA | 43.0 | + 17.4 |
| MOUANKO | 110.5 | - |
| NYOMBE | 51.6 | + 33.2 |
| YABASSI | 49.2 | + 19.4 |
| YINGUI | 24.9 | - |
| **II - MONTAGNEUSE DE L'OUEST** | | |
| BABADJOU | 31.7 | + 19.0 |
| BAFOUSSAM | 40.6 | + 28.8 |
| BANGANGTE | 11.7 | + 3.3 |
| BANGOA | 45.0 | + 39.0 |
| BANSOA | 51.5 | + 38.7 |
| MBOUROUKOU | 32.5 | + 16.9 |
| NKONDJOCK | 106.9 | - |
| **III - FORESTIERE DU SUD -** | | |
| AMBAM | 82.7 | + 4.4 |
| AYOS | 23.0 | - 4.3 |
| DJOUM | 111.0 | + 56.4 |
| DOUME | 0.0 | - 22.1 |
| EVODOULA | 15.7 | - |
| MAKAK | 52.4 | + 18.3 |
| MBALMAYO(ETF) | 86.8 | - |
| METET | 36.5 | - |
| MOLOUNDOU | 66.9 | - 4.4 |
| MFOU | 38.5 | - |
| NKOEMVONE | 68.0 | + 15.2 |
| NKOLAFAMBA | 20.5 | + 0.7 |
| NKOLBISSON | 19.0 | - |
| NYABESSAM | 39.0 | - 50.3 |
| OTELE | 38.0 | - |
| **IV - SAVANE DU CENTRE -** | | |
| BATOURI-VILLE | 11.1 | - 30.9 |
| KENTZOU | 36.0 | + 3.5 |
| NAGHTIGAL | 11.2 | - 5.0 |
| NGUELEBOCK | 0.0 | - |
| NDIKINIMEKI | 35.0 | + 24.0 |
| NTUI | 2.1 | - 3.2 |
| **V - PLATEAU DE L'ADAMAOUA -** | | |
| FOUMBAN | 40.5 | + 32.7 |
| FOUMBOT | 63.2 | + 51.3 |
| KOUNDE | 24.4 | + 0.5 |
| MAYO-DARLE | 43.8 | + 34.0 |
| NGAOUNDERE-AGR | 0.0 | - |
| TIGNERE | 0.0 | - 0.8 |
| **VI - DU NORD -** | | |
| BOURRAH | 0.0 | 0.0 |
| CHOLLIRE | 0.0 | 0.0 |
| GAROUA-(PTT) | 0.0 | 0.0 |
| LAM | 0.0 | - |
| LARA | 0.0 | - |
| MADA | 0.0 | - |
| MAROUA-AGRICUL | 0.0 | 0.0 |
| MOKOLO | 0.0 | 0.0 |
| MORA | 0.0 | 0.0 |
| NDOUKLA | 0.0 | 0.0 |
| POUSS | 0.0 | - |
| REY-BOUBA | 0.0 | 0.0 |
| TOUBOURO | 3.2 | - |
| YAGOUA | 0.0 | - 0.4 |

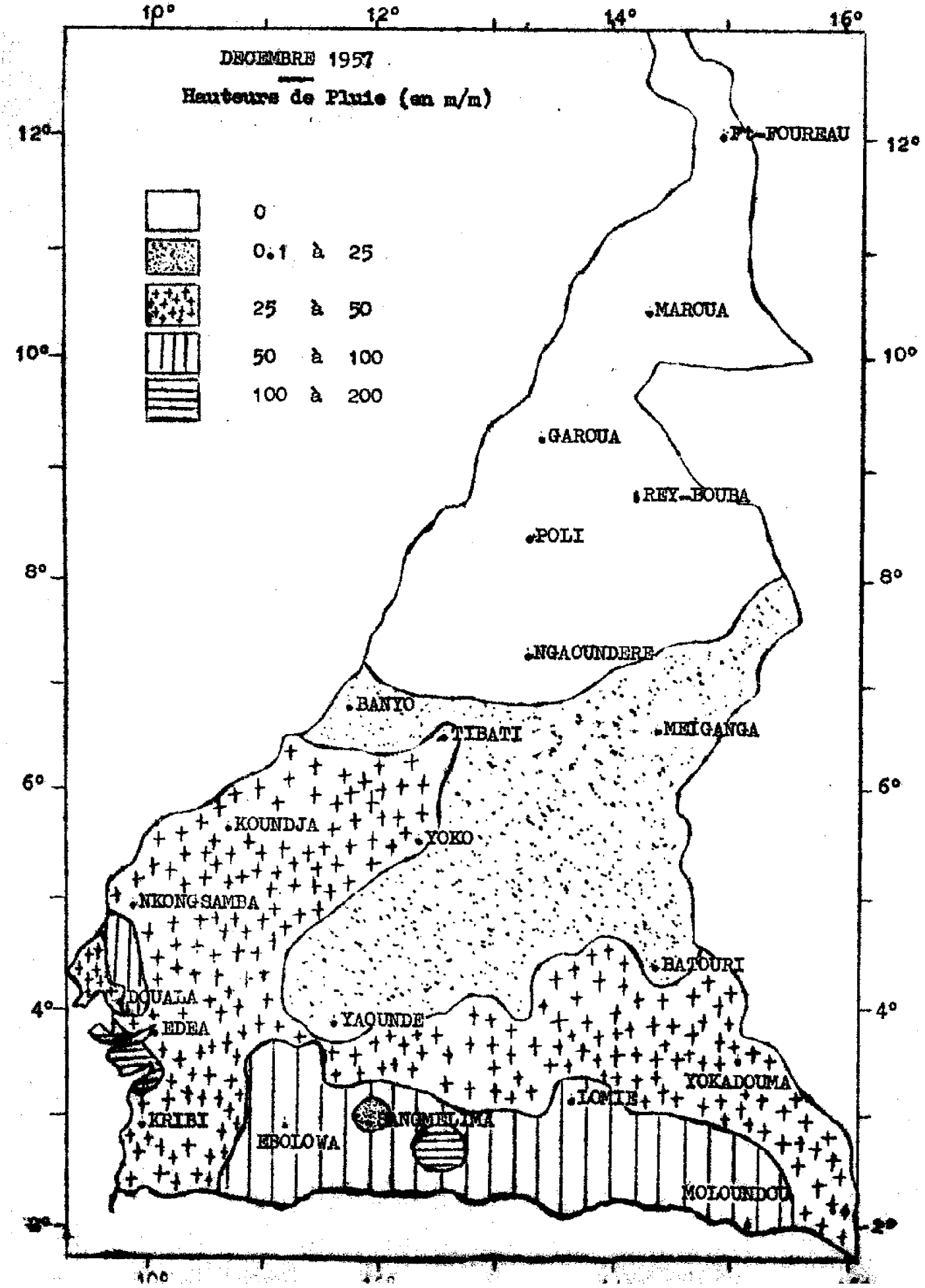
DECEMBRE 1957
Hauteurs de Pluie (en m/m)
0
0.1 à 25
25 à 50
50 à 100
100 à 200
10°
12°
14°
16°
12°
10°
8°
6°
4°
2°
Pt-FOUREAU
MAROUA
GAROUA
REY-BOUBA
POLI
NGAOUNDERE
BANYO
TIBATI
MEIGANGA
KOUNDJA
YOKO
NKONGSAMBA
BATOURI
DOUALA
EDEA
YAOUNDE
YOKADOUMA
LOMIE
KRIBI
EBOLOWA
SANGMELIMA
MOLOUNDOU

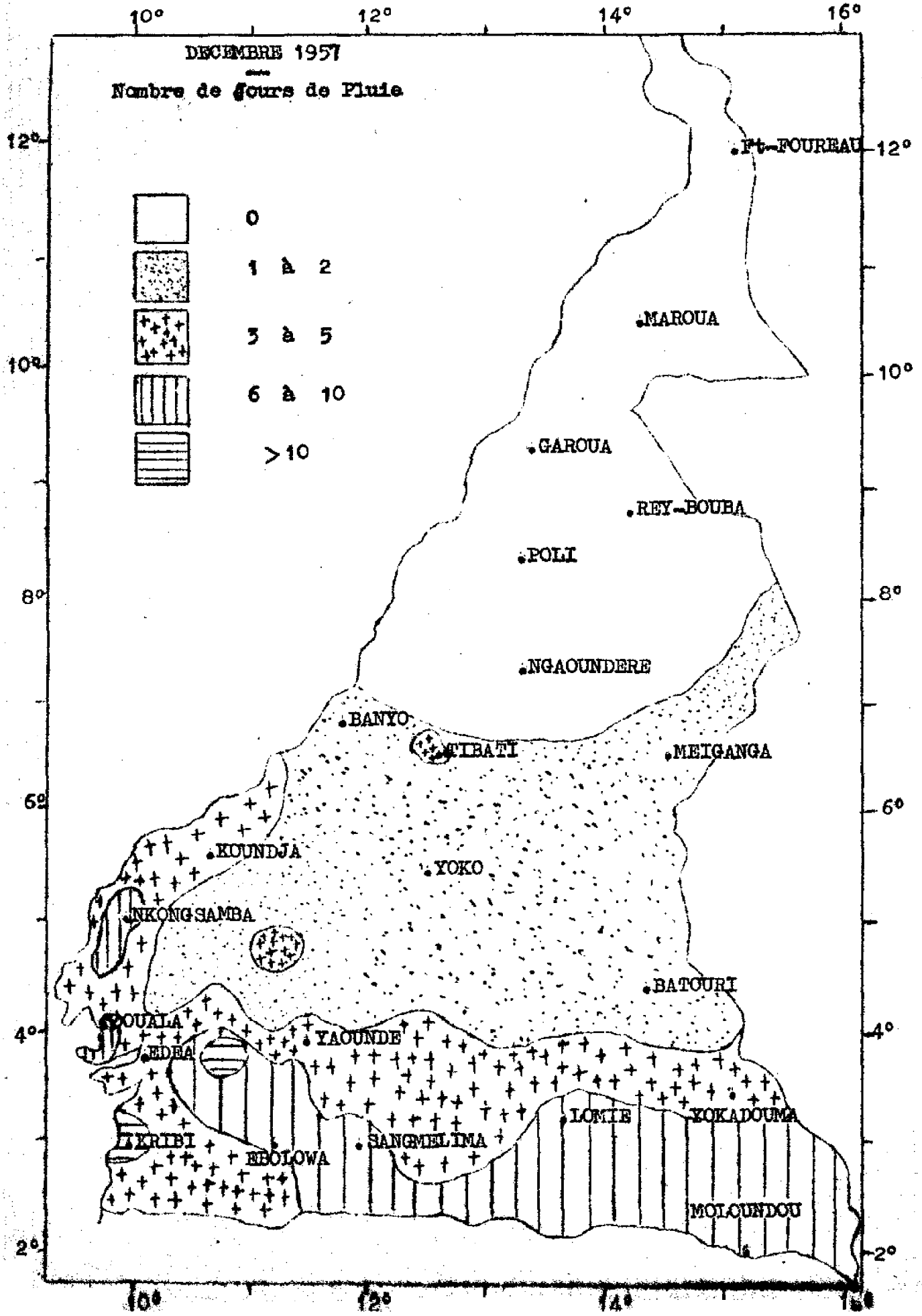
DECEMBRE 1957
Nombre de Jours de Pluie
0
1 à 2
3 à 5
6 à 10
>10
10°
12°
14°
16°
12°
10°
8°
6°
4°
2°
Ft-FOUREAU
MAROUA
GAROUA
REY-BOUBA
POLI
NGAOUNDERE
BANYO
TIBATI
MEIGANGA
KOUNDJA
YOKO
NKONGSAMBA
BATOURI
DOUALA
EDEA
YAOUNDE
LOMIE
YOKADOUMA
KRIBI
EBOLOWA
SANGMELIMA
MOLOUNDOU