Thailand METEOROLOGICAL DEPARTMENT

ROYAL THAI NAVY

Charoon Vichayapai Bunnag

Vice Admiral Director

QC
990
.T5
W4
1960
no. 1-52

****

WEEKLY TEMPERATURE AND RAINFALL OF THAILAND

DURING THE PERIOD JANUARY 1 - 7 1960

AND

WEATHER OUTLOOK

No. 1. 1960

120 581

National Oceanic and Atmospheric Administration

Environmental Data Rescue Program

ERRATA NOTICE

One or more conditions of the original document may affect the quality of the image, such as:

Discolored pages
Faded or light ink
Binding intrudes into the text

This document has been imaged through the NOAA Environmental Data Rescue Program. To view the original document, please contact the NOAA Central Library in Silver Spring, MD at (301) 713-2607 x124 or www.reference@nodc.noaa.gov.

Lason, Inc.
Imaging Subcontractor
Beltsville, MD
December 20, 2000

Missing: No. 6 February 5-11 1960

No. 17 April 23-29 1960

No. 48 November 26 - December 2 1960

สถานะของฝนและอุณหภูมิในรอบสัปดาห์
ตั้งแต่วันที่ ๑ – ๗ ม.ค.๒๕๐๓

กระแสลมมรสุมตะวันออกเฉียงเหนือมีกำลังแรงขึ้นและแผ่ปกคลุมทั่วประเทศไทย อุณหภูมิได้ลดลงแทบทุกแห่ง

ภาคเหนือ
ภาคตะวันออกเฉียงเหนือ
ภาคกลาง
อ่าวไทย ฝั่งตะวันออก
} ลักษณะอากาศทั่วไปแห้งแล้งและเย็นลง

ภาคใต้ อากาศโปร่งโดยทั่วไป เว้นแต่ทางฝั่งตะวันตกมีฝนเล็กน้อยเป็นบางแห่ง

อุณหภูมิสูงสุดและต่ำสุดปรากฏตามภาคต่าง ๆ ดังนี้ :–

ภาคเหนือ	สูงสุด ๓๒.๗ ซ.	เมื่อวันที่ ๗ ม.ค.	ที่ จ.พิษณุโลก
	ต่ำสุด ๔.๐ ซ.	เมื่อวันที่ ๔ ม.ค.	ที่ จ.เพ็ชรบูรณ์
ภาคตะวันออกเฉียงเหนือ	สูงสุด ๓๒.๔ ซ.	เมื่อวันที่ ๗ ม.ค.	ที่ จ.อุบลราชธานี
	ต่ำสุด ๒.๕ ซ.	เมื่อวันที่ ๔ ม.ค.	ที่ จ.เลย
ภาคกลาง	สูงสุด ๓๒.๔ ซ.	เมื่อวันที่ ๖ ม.ค.	ที่ จ.ลพบุรี
	ต่ำสุด ๕.๙ ซ.	เมื่อวันที่ ๔ ม.ค.	ที่ จ.กาญจนบุรี
อ่าวไทย ฝั่งตะวันออก	สูงสุด ๓๔.๕ ซ.	เมื่อวันที่ ๗ ม.ค.	ที่ อ.สัตหีบ
	ต่ำสุด ๑๐.๔ ซ.	เมื่อวันที่ ๕ ม.ค.	ที่ อ.แหลมสิงห์

Rainfall and Temperature Situation

From Jan. 8 – 14 1960

Strengthening northeast monsoon covered Thailand. Temperature was decreasing in the most regions.

Northern Part:
Northeastern Part:
Central Part:
Gulf of Thailand, East Coast:
} Weather remained dry and cool.

Southern Part: Fine weather in general except for along the west coast some local showers.

The outstanding weekly Max.Min.Temp. data in the various part viz.

Northern Part	Max.32.7 C.	on Jan.7	at Phitsanulok.
	Min. 4.0 C.	on Jan.4	at Phetchabun.
Northeastern Part	Max.32.4 C.	on Jan.7	at Ubon Ratchathani.
	Min. 2.5 C.	on Jan.4	at Loei.
Central Part	Max.32.4 C.	on Jan.6	at Lopburi.
	Min. 5.9 C.	on Jan.4	at Kanchanaburi.
Gulf of Thailand, East Coast	Max.34.5 C.	on Jan.7	at Sattahip.
	Min.10.4 C.	on Jan.5	at Laem Sing.

Meteorological Department
Royal Thai Navy
8 / 1 / 1960

การคาดหมายลักษณะอากาศใน ๗ วันข้างหน้า
ตั้งแต่วันที่ ๘ – ๑๔ ม.ค.๒๕๐๓

ภาคเหนือ ภาคตะวันออกเฉียงเหนือ	แจ่มใสและหนาวตลอดคาบนี้
ภาคกลาง	ส่วนมากโปร่งและเย็นตลอดคาบนี้
พระนคร และ ธนบุรี	ส่วนมากโปร่งและเย็น

Weather Outlook for the next seven days
From Jan. 8 – 14 1960

Northern Part: Northeastern Part:	Fine and cold weather expected throughout this period.
Central Part:	Mainly fair and cool weather expected throughout this period.
Local:	Mainy fair and cool.

Meteorological Department
Royal Thai Navy
8 / 1 / 1960

Station	January 1 - 7 1960							Total	Weekly Normal	Normal DPT.	Total Since 1Jan.59
	1	2	3	4	5	6	7				
Northern Part				No rain							
Northeastern Part				No rain							
Central Part				No rain							
Gulf of Thailand, East Coast				No rain							
Gulf of Thailand, West Coast											
Bandon*							6.6	6.6	29.7	- 23.1	6.6
Nakhon Sithammarat*	0.8	0.6				12.3	37.2	50.9	101.6	- 50.7	
Sichon						3.7		3.7	93.8	- 90.1	
Ron Phibun						29.4		29.4	26.4	+ 3.0	
Thung Song						0.9		0.9	11.5	- 10.6	
Songkhla*			3.2					3.2	62.5	- 59.3	3.2
Narathiwat*			0.9			1.5		2.4	107.0	-104.6	2.9
Southern Thailand, West Coast				No rain							

WEEKLY REPORT OF TEMPERATURE

FROM 1 - 7 Jan. 1960

(in Degree Centigrade)

Station		Day of Month 1	2	3	4	5	6	7	Average	Extreme	Weekly Mean	Weekly Normal
Northern Part												
Chiangrai	Max.	23.6	22.0	24.2	27.5	-	23.0	24.9	25.0	32.7	17.5	19.3
	Min.	12.4	8.6	6.0	9.2	13.6	9.5	10.8	10.0	2.0		
Tang		-	-	27.1	26.4	31.1	29.2	25.6	27.9	-	19.2	-
		-	-	-	14.5	11.2	8.1	7.6	10.4	-		
Pai		-	-	-	28.0	30.5	-	-	-	-	-	-
		-	-	-	9.4	11.0	8.0	-	-	-		
Mae Hongson		30.4	27.8	27.6	27.5	31.0	30.5	30.6	29.3	32.9	21.3	22.0
		14.0	15.4	10.1	13.5	13.8	11.9	14.7	13.3	6.0		
Chun Yuan		-	-	-	24.5	27.5	-	-	-	-	-	-
		-	-	-	10.8	13.2	10.0	-	-	-		
Chiangmai		28.3	25.7	25.8	26.7	30.6	30.6	30.1	28.3	33.5	20.6	21.4
		13.3	18.8	8.5	9.6	15.7	12.2	11.9	12.9	6.1		
Lan		26.4	-	-	-	-	30.5	30.5	-	33.4	-	21.4
		12.7	9.2	5.0	7.0	13.4	11.8	11.0	10.1	4.8		
Lampang		-	26.0	-	28.8	-	-	30.3	-	34.4	-	21.9
		12.9	12.2	6.6	7.6	15.0	11.0	10.8	10.8	5.2		
Mae Sariang		32.4	28.5	30.7	-	-	-	-	-	35.0	-	22.0
		13.8	13.1	8.3	8.7	-	-	-	11.0	5.8		
Phrae		-	-	-	-	-	-	-	-	34.0	-	22.6
		-	-	-	-	-	10.4	-	-	4.5		
Uttaradit		-	-	-	-	-	-	32.2	-	38.4	-	24.2
		15.4	13.4	10.2	5.4	11.2	13.8	12.4	11.7	4.5		
Thaniphol Dam		-	-	-	-	-	-	-	-	-	-	-
		17.5	-	11.6	11.8	13.8	14.3	15.4	14.1	-		
Tak		26.0	27.3	27.6	30.1	31.3	30.3	32.0	29.2	35.5	20.1	21.3
		17.5	10.5	7.5	7.0	9.7	10.9	13.1	10.9	4.7		
Phitsanulok		29.2	27.0	28.2	29.5	31.7	31.9	32.7	30.0	35.7	21.8	24.4
		18.5	13.3	11.1	10.0	12.1	14.1	16.1	13.6	7.5		
Phetchabun		27.4	26.7	27.7	29.4	30.7	30.8	31.7	29.2	37.2	19.2	23.5
		16.2	9.6	4.2	4.0	7.3	10.1	12.7	9.2	2.0		
Northeastern Part												
Loei	Max.	22.0	25.6	26.3	29.7	32.2	29.0	30.2	27.9	33.6	17.7	18.9
	Min.	12.9	5.7	8.3	2.5	5.4	7.8	9.0	7.4	0.1		
Udon Thani		24.9	24.8	26.6	-	30.0	29.2	30.2	27.6	36.7	18.4	22.6
		15.4	6.3	3.9	6.4	7.7	11.9	11.8	9.1	2.5		
Nakhon Phanom		23.2	24.4	25.5	-	31.0	27.5	30.2	27.0	33.2	18.0	21.6
		9.9	5.7	3.5	6.8	9.5	15.5	11.1	8.9	1.8		
Sakon Nakhon		24.1	25.0	26.3	28.7	-	28.4	31.1	27.3	36.0	17.2	2266
		9.9	4.0	2.9	5.6	7.8	12.5	-	7.1	0.6		
Mukdahan		20.6	23.7	26.0	29.1	30.3	29.5	30.2	27.1	34.7	18.7	20.2
		15.3	8.4	8.8	7.8	8.1	13.9	14.0	10.3	3.9		
Khon Kaen		25.0	24.7	25.9	29.4	-	29.9	31.2	27.7	36.6	-	23.2
		-	-	-	-	-	-	-	-	7.2		
Roi Et		-	-	-	-	-	-	-	-	35.6	-	23.8
		14.5	9.5	-	8.5	9.5	-	14.1	11.2	6.8		
Chaiyaphum		24.3	24.2	25.2	29.2	-	29.5	30.5	27.2	-	19.2	-
		15.1	11.6	6.5	6.3	9.2	-	18.1	11.1	-		
U.Ratchathani		26.0	25.2	27.8	29.2	31.0	31.3	32.4	29.0	37.0	21.5	24.1
		16.1	12.3	12.2	11.5	12.4	15.5	18.1	14.0	7.6		
Surin		25.6	24.5	25.9	29.5	30.5	30.3	28.0	27.8	36.6	19.8	24.3
		14.5	9.0	8.7	8.5	11.8	14.0	15.8	11.8	7.2		
N.Ratchasima		25.1	23.7	24.6	29.9	29.9	29.5	29.1	27.4	38.0	19.4	24.0
		17.0	10.2	7.0	7.3	10.1	12.2	16.2	11.4	4.9		

Station		Day of Month 1	2	3	4	5	6	7	Average	Extreme	Weekly Maen	Monthly Normal
Central Part												
1. Nakhon Sawan	Max.	29.2	26.7	–	28.9	30.1	31.1	31.4	29.6	38.4	21.0	25.3
	Min.	18.2	11.6	9.3	8.8	9.6	13.2	15.9	12.4	6.1		
2. Lopburi		28.0	–	27.0	31.0	31.5	32.4	32.0	30.3	36.4	22.3	26.2
		19.4	14.0	–	8.4	10.0	13.6	20.4	14.3	11.3		
3. Suphanburi		27.9	25.7	26.2	29.5	29.1	31.3	30.3	28.6	35.7	21.4	25.7
		18.7	14.2	12.5	11.5	14.6	14.3	14.0	14.3	9.2		
4. Prachinburi		28.0	26.5	29.8	31.0	32.1	32.3	30.6	30.0	37.0	22.7	25.5
		19.1	15.9	14.2	11.6	12.1	14.5	20.6	15.4	5.5		
5. Kanchanaburi		28.0	25.1	26.5	29.8	30.2	30.7	30.7	28.7	37.0	20.2	25.6
		18.5	14.6	7.3	5.9	8.8	9.8	16.2	11.6	10.2		
6. Don Muang		29.2	26.1	27.4	29.4	30.6	31.7	31.8	29.5	38.0	22.9	24.7
		18.7	14.3	13.1	14.2	16.6	17.3	19.5	16.2	8.0		
7. Bangkok		29.7	26.5	27.5	29.3	30.4	32.0	31.2	28.6	36.9	22.2	26.2
		19.7	14.6	12.9	13.3	14.2	15.9	19.0	15.7	9.9		
8. Aranyaprathet		–	26.0	26.1	30.5	31.8	31.2	28.5	29.0	36.7	21.4	26.1
		18.9	13.3	10.7	11.0	12.5	14.2	15.8	13.8	11.4		
9. Nom Phrachun		29.8	28.2	28.0	28.0	29.5	29.9	30.2	29.1	–	21.9	–
		21.0	14.6	14.7	11.8	12.8	13.2	15.1	14.7	–		
Gulf of Thailand, East Coast												
Chonburi	Max.	28.8	26.2	29.2	29.1	30.1	32.1	29.7	29.3	35.1	22.2	25.9
	Min.	18.9	14.8	12.9	13.9	12.6	14.5	17.3	15.0	9.9		
Ko Sichang		27.5	24.8	24.7	26.4	27.4	28.9	28.2	26.8	–	24.1	–
		22.4	18.4	19.5	21.5	20.9	22.3	24.9	21.4	–		
Sattahip		31.3	–	28.2	30.0	33.0	–	34.5	31.4	39.5	25.2	28.1
		20.0	15.7	15.7	17.6	19.5	20.9	23.8	19.0	12.3		
Rayong		30.0	27.7	28.7	29.5	29.7	30.4	–	29.4	–	23.2	–
		20.0	16.7	15.1	14.4	13.6	16.2	22.0	16.9	–		
Ban Phe		29.1	26.1	28.4	29.4	–	31.1	–	28.8	–	23.1	–
		20.4	18.9	16.7	19.1	13.1	–	15.8	17.3	–		
Chanthaburi		29.1	26.8	28.8	–	32.5	32.9	28.7	29.8	37.3	23.5	26.1
		18.5	–	16.2	14.8	13.7	15.9	23.8	17.2	11.2		
Laem Sing		–	–	–	31.9	31.3	–	–	–	–	–	–
		–	–	–	–	10.4	12.2	–	–	–		
Laem Ngop		–	32.5	26.8	29.4	29.5	31.7	–	30.0	–	24.2	–
		–	–	19.3	16.0	14.8	18.0	23.2	18.3	–		
Phlong Yai		–	–	–	–	–	–	–	–	35.7	–	26.3
		19.2	19.0	20.2	16.5	15.5	19.7	21.4	18.8	15.8		
Gulf of Thailand, West Coast												
Hua Hin	Max.	27.0	23.5	25.8	27.2	25.4	29.0	28.0	26.6	35.7	22.0	25.1
	Min.	20.8	13.0	15.5	15.0	17.2	18.0	22.3	17.4	13.9		
Prachuap-		28.1	24.7	26.7	28.3	28.7	30.5	29.0	28.0	34.9	23.4	24.8
		20.9	20.4	19.0	–	13.4	16.0	22.9	18.8	11.1		
Chumphon		28.3	26.0	26.4	28.5	29.5	30.5	29.8	28.4	34.7	23.2	25.1
		19.0	21.6	16.8	14.8	15.2	16.4	21.5	17.9	15.0		
Pan Don		29.6	27.5	27.7	28.4	28.0	31.0	28.2	28.6	36.0	23.9	25.9
		20.0	20.6	18.5	20.0	17.8	14.5	23.0	19.2	15.2		
N. Sithammarat		25.0	–	28.9	29.3	29.0	29.8	28.0	28.3	33.2	24.8	26.1
		22.0	23.5	21.1	–	19.8	18.3	22.7	21.2	17.7		
Songkhla		30.7	29.8	28.5	29.8	30.1	29.8	–	29.8	34.0	26.9	26.9
		26.1	26.2	22.6	23.3	21.7	22.9	24.9	24.0	20.6		
Narathiwat		31.0	28.1	28.0	28.1	–	28.8	–	28.8	32.9	25.5	26.2
		25.2	22.7	21.5	20.6	21.3	21.2	22.5	22.1	19.8		
Southern Thailand, West Coast												
Ranong	Max.	–	26.4	28.1	31.7	30.2	30.8	31.0	29.7	35.1	24.2	25.6
	Min.	21.8	–	17.2	18.3	16.3	15.3	22.5	18.6	15.9		
Phuket		–	30.5	30.7	–	29.3	31.0	30.4	30.4	34.0	26.7	27.1
		24.1	23.6	22.4	22.5	21.7	21.4	25.0	23.0	19.0		
Trang		31.0	30.0	30.5	32.2	–	31.6	32.2	31.3	35.0	25.8	27.1
		21.7	21.2	20.3	–	19.3	19.2	–	20.3	17.8		

Thailand METEOROLOGICAL DEPARTMENT

ROYAL THAI NAVY

Charoon Vichayapai Bunnag

Vice Admiral Director

****

WEEKLY TEMPERATURE AND RAINFALL OF THAILAND

DURING THE PERIOD JANUARY 8 - 14 1960

AND

WEATHER OUTLOOK

No.2.1960

สถานะของฝนและอุณหภูมิในรอบสัปดาห์
ตั้งแต่วันที่ ๘ – ๑๔ ม.ค.๒๕๐๓

ลิ่มทางตอนใต้สุดของแอนติไซโคลนบนพื้นแผ่นดินได้ปกคลุมประเทศไทยอยู่จนถึงวันที่ ๑๑ ม.ค. หลังจากนั้นได้เปลี่ยนเป็นบริเวณความกดอากาศต่ำปกคลุมอยู่จนสิ้นสัปดาห์ ในช่วงสัปดาห์นี้อุณหภูมิได้สูงขึ้นเป็นส่วนมาก

ภาคเหนือ, ภาคตะวันออกเฉียงเหนือ — อากาศแห้งและเย็น

ภาคกลาง, อ่าวไทย ฝั่งตะวันออก — ส่วนมากแจ่มใส แต่ค่อนข้างร้อน โดยเฉพาะในช่วงหลังของสัปดาห์

ภาคใต้ — เหนือชุมพรโปร่งเป็นส่วนมาก ใต้ลงไปมีฝนเล็กน้อยถึงปานกลางตกกระจายเป็นแห่ง ๆ

อุณหภูมิสูงสุดและต่ำสุดปรากฏตามภาคต่าง ๆ ดังนี้ :–

ภาคเหนือ	สูงสุด ๓๕.๖ ซ.	เมื่อวันที่ ๑๔ ม.ค.	ที่ จ.ตาก
	ต่ำสุด ๕.๒ ซ.	เมื่อวันที่ ๑๔ ม.ค.	ที่ อ.ฝาง
ภาคตะวันออกเฉียงเหนือ	สูงสุด ๓๔.๕ ซ.	เมื่อวันที่ ๑๔ ม.ค.	ที่ จ.เลย
	ต่ำสุด ๙.๕ ซ.	เมื่อวันที่ ๘,๙ ม.ค.	ที่ จ.เลย
ภาคกลาง	สูงสุด ๓๖.๑ ซ.	เมื่อวันที่ ๑๔ ม.ค.	ที่ จ.ปราจีณบุรี
	ต่ำสุด ๑๓.๗ ซ.	เมื่อวันที่ ๘ ม.ค.	ที่ จ.สุพรรณบุรี
อ่าวไทย ฝั่งตะวันออก	สูงสุด ๓๖.๒ ซ.	เมื่อวันที่ ๑๐ ม.ค.	ที่ อ.สัตหีบ
	ต่ำสุด ๑๘.๙ ซ.	เมื่อวันที่ ๙ ม.ค.	ที่ จ.ชลบุรี

Rainfall and Temperature Situation

From Jan. 8 – 14 1960

The southernmost area of the Continental Anticyclone covered Thailand t the 11 th.; then became to be low pressure area in the rest period. The temp -tures were generally increasing.

Northern Part:, Northeastern Part: — Dry and cool.

Central Part:, Gulf of Thailand, East Coast: — Generally fine but somewhat warm especially in the latt period of the week.

Southern Part: — Mainly fair from the north of Chumphon while scattered to moderate showers southward.

The outhstanding weekly Max.Min.Temp. data in the various part viz :–

Northern Part	Max.35.6 C.on Jan.14 at Tak.
	Min. 5.2 C.on Jan.14 at Fang
Northeastern Part	Max.34.5 C.on Jan.14 at Loei.
	Min. 9.5 C.on Jan.8,9at Loei.
Central Part	Max.36.1 C.on Jan.14 at Prachinburi.
	Min.13.7 C.on Jan. 8 at Suphanburi.
Gulf of Thailand, East Coast	Max.36.2 C.on Jan.10 at Sattahip.
	Min.18.9 C.on Jan. 9 at Chonburi.

Meteorological Depa.
Royal Thai Navy
15 / 1 / 1960

การคาดหมายลักษณะอากาศใน ๗ วันข้างหน้า

ตั้งแต่วันที่ ๑๕ – ๒๑ ม.ค.๒๕๐๓

ภาคเหนือ ภาคตะวันออกเฉียงเหนือ	ส่วนมากโปร่ง กับมีหมอกในตอนเช้าตั้งแต่วันที่ ๑๕ – ๑๙ ม.ค. คาดว่า จะมีเมฆมากกับมีฝนเป็นบางแห่งในวันที่ ๑๙ – ๒๐ ม.ค. แจ่มใสในวันที่ ๒๑ ม.ค.
ภาคกลาง	โปร่งถึงมีเมฆบางส่วนกับมีหมอกในตอนเช้า คาดว่าจะมีฝนหรือฝนฟ้าคะนองในตอนเย็นของวันที่ ๒๐ – ๒๑ ม.ค.
พระนคร และ ธนบุรี	โปร่งถึงมีเมฆบางส่วนกับมีหมอกในตอนเช้าตั้งแต่ ๑๕ – ๑๙ม.ค. คาดว่ามีเมฆมากกับมีฝนเป็นบางแห่งในวันที่ ๒๐–๒๑ ม.ค.

Weather Outlook for the next seven days

From Jan. 15 – 21 1960

Northern Part: Northeastern Part:	Mainly fair with morning fog from Jan.15 – 18. Expected cloudy weather with some local showers on Jan.19 – 20. Fine on Jan.21.
Central Part:	Fair to partly cloudy with morning fog. Expected passing showers or thundershower in the evening of Jan.20 – 21.
Local:	Fair to partly cloudy with morning fog from Jan.15 – 19. Expected cloudy with local shower on Jan.20 – 21.

Meteorological Department
Royal Thai Navy
15 / 1 / 1960

Station	January 8 - 14 1960							Total	Weekly Normal	Normal DFT.	Total Since 1Jan.
	8	9	10	11	12	13	14				
Northern Part				No rain							
Northeastern Part				No rain							
Central Part				No rain							
Gulf of Thailand, East Coast											
Khlong Yai*							1.9	1.9	0.1	+ 1.8	1
Gulf of Thailand, West Coast											
Chumphon*				6.3	9.3			15.6	4.0	+ 11.6	1
Tha Sae					36.2			36.2	0.0	+ 36.2	
Suwi				36.3				36.3	3.2	+ 33.1	
Randon*	4.4				0.7			5.1	4.7	+ 0.4	1
Nakhon Sithammarat*	26.7	4.0	18.3	11.1	1.7			61.8	30.7	+ 31.1	11
Sichon				25.2				25.2	42.6	- 17.4	
Ron Phibun			73.4					73.4	8.3	+ 65.1	
Chung Song	8.6		7.4					16.0	8.3	+ 7.7	
Songkhla*		2.1	0.7	0.3				3.1	22.0	- 18.9	
Pattaphum				20.5				20.5	22.0	- 1.5	
Hat Yai		3.8		21.2				25.0	19.8	+ 5.2	
Pattani		8.8						8.8	4.9	+ 3.9	
Yong Chik				63.5				63.5	9.2	+ 54.3	
Yaring	2.4	11.8	5.4	39.0				58.6	9.3	+ 49.3	
Panarae				3.9	1.2			5.1	-	-	
Yala	55.8		3.2	5.5				64.5	17.0	+ 47.5	
Narathiwat*	1.6	7.3	3.6	0.7	0.6	0.1		13.9	51.6	- 37.7	2
Tak Bai	10.9	4.0	3.3					18.2	40.1	- 21.9	
Yi Ngo	41.1	10.4						51.5	25.2	+ 26.3	
Southern Thailand, West Coast											
Ranong*				3.5	4.4			7.9	2.2	+ 5.7	7
Takua Thung		1.2			5.5	21.8		28.5	3.5	+ 25.0	
Thay Muang		6.3			3.7			10.0	10.6	- 0.6	
Phuket*		7.6	1.8		2.0			17.7	4.2	+ 13.5	17
Phuket Air-port*		9.6						9.6	-	-	9
Khlong Tom		28.2			5.3			33.5	-	-	
Trang Air-port*			2.2					2.2	4.5	- 2.3	2
Si Kao			2.4					2.4	-	-	
Satun	42.6							42.6	0.0	+ 42.6	

WEEKLY REPORT OF TEMPERATURE

FROM 8 – 14 1960

(in Degree Centigrade)

Station		Day of Month 8	9	10	11	12	13	14	Average	Extreme	Weekly Mean	Monthly Normal
Northern Part												
.Chiangrai	Max.	29.5	29.1	29.0	–	30.0	30.5	–	29.6	32.7		
	Min.	10.7	11.7	11.3	11.2	10.9	12.0	9.8	11.1	2.0	20.4	19.3
.Fang		–	–	26.3	29.3	28.2	27.0	–	27.9	–		
		7.4	–	–	11.3	8.1	8.5	5.2	8.1	–	18.0	
.Pai		–	–	–	30.5	31.0	31.5	–	–	–		
		9.3	–	–	–	9.4	8.5	5.0	–	–	–	–
.Mae Hongson		31.0	–	31.5	31.6	31.2	31.7	–	31.4	32.9		
		14.1	12.5	13.0	15.2	15.0	14.3	11.9	13.7	6.0	22.6	22.0
.Khun Yuam		–	–	–	28.5	28.7	25.8	–	–	–		
		10.0	–	–	–	12.2	12.0	8.5	–	–	–	–
.Chiangmai		30.2	31.3	31.7	30.6	30.7	31.3	31.5	31.0	33.5		
		11.1	10.6	10.8	14.1	12.5	13.3	11.4	12.0	6.1	21.5	21.4
.Nan		31.6	32.5	32.2	30.0	32.0	33.0	32.6	32.0	33.4		
		12.9	8.8	11.7	11.0	12.0	13.3	14.0	12.0	4.8	22.0	21.4
.Lampang		31.5	32.1	31.7	31.6	32.3	33.2	33.3	32.3	34.4		
		10.2	9.6	11.6	12.0	11.6	13.0	13.0	11.6	5.2	22.0	21.9
.Mae Sariang		–	33.4	–	34.4	32.3	–	–	–	35.0		
		12.1	10.6	10.3	13.4	12.7	12.7	10.9	11.8	5.8	–	22.0
.Phrae		–	–	34.2	31.8	32.4	32.6	33.4	32.8	34.0		
		–	7.6	7.0	13.8	10.4	11.0	11.7	10.3	4.5	21.6	22.2
.Utharadit		33.5	34.3	34.2	33.6	34.1	35.2	36.3	34.5	38.4		
		13.5	13.9	14.0	15.8	15.3	14.4	15.1	14.6	4.5	24.6	24.2
.Phumiphol Dam		–	–	–	–	–	–	–	–	–		
		16.4	16.1	15.9	16.0	17.3	18.2	18.6	16.9	–	–	–
.Tak		30.3	33.7	32.7	32.4	33.3	35.0	35.6	31.3	35.5		
		13.4	13.3	12.8	14.0	14.8	16.0	16.9	14.5	4.7	22.9	21.3
.Phitsanulok		33.5	33.8	34.4	33.4	33.8	–	35.5	34.1	35.7		
		17.0	17.3	17.5	17.7	18.1	17.8	18.7	17.7	7.5	25.9	24.4
.Mae Sot		–	–	–	–	–	–	–	–	35.5		
		–	13.7	14.1	13.3	15.6	16.7	14.8	14.7	4.8	–	23.1
.Phetchabun		34.7	33.9	33.5	33.1	33.4	34.7	35.4	32.7	37.2		
		12.1	13.5	15.0	13.4	13.8	14.9	15.3	14.0	2.0	23.4	23.5
Northeastern Part												
1.Loei	Max.	32.4	32.7	–	30.8	31.8	33.7	34.9	32.6	33.6		
	Min.	9.5	9.5	10.6	10.9	10.3	12.4	13.5	11.0	0.1	21.8	18.9
.Udon Thani		32.4	32.0	–	31.2	31.5	–	–	31.8	36.7		
		12.4	12.5	12.9	13.0	12.2	13.0	13.3	12.8	2.5	22.3	22.6
3.Nakhon Phanom		31.3	30.8	–	29.4	30.7	–	–	30.6	33.2		
		14.8	15.3	17.4	13.3	13.3	13.1	–	14.5	1.8	22.6	21.6
4.Sakon Nakhon		31.7	31.5	–	30.2	31.2	–	–	31.1	36.0		
		14.7	14.1	12.8	12.0	12.0	12.0	–	12.4	0.6	21.8	22.6
5.Mukdahan		31.3	31.1	31.3	30.1	31.5	32.3	33.8	31.6	34.7		
		15.3	13.8	15.9	12.9	12.5	12.2	13.0	13.7	3.9	22.7	20.2
.Khon Kaen		32.7	30.0	31.8	31.3	31.8	33.0	34.5	32.2	36.6		
		–	–	–	–	–	–	–	–	7.2		
7.Roi Et		–	–	–	–	–	–	–	–	35.6		
		16.2	16.8	18.2	15.8	15.6	15.0	16.5	16.3	6.8	–	23.8
8.Chaiyaphum		31.7	31.5	31.3	30.8	33.0	34.2	–	32.1	–		
		15.0	17.0	15.0	17.9	15.7	16.3	17.1	16.3	–	24.2	
9.U.Ratchathani		32.6	31.6	32.4	–	32.5	34.0	34.5	32.9	37.0		
		18.1	14.5	17.9	17.7	17.8	17.9	17.6	17.4	7.6	25.2	24.1
0.Surin		31.6	31.3	31.6	31.0	32.6	34.0	34.8	32.4	36.6		
		15.8	16.8	16.2	16.9	16.6	15.6	16.5	16.3	7.2	24.4	24.3
1.N.Ratchasima		31.7	31.2	31.0	30.0	32.3	33.6	34.4	32.0	38.0		
		16.1	15.5	14.0	16.4	15.3	16.3	16.8	15.8	4.9	23.9	24.0

Station		Day of Month 8	9	10	11	12	13	14	Average	Extreme	Weekly Mean	Month Norma
Central Part												
1. Nakhon Sawan	Max.	33.2	32.9	33.3	32.3	32.9	35.9	34.9	33.6	38.4		
	Min.	16.5	17.6	17.5	16.3	18.7	19.6	20.4	18.1	6.1	25.9	25.3
2. Lopburi		34.5	34.1	34.0	33.0	35.4	35.1	35.4	34.5	36.4		
		16.6	17.6	17.9	22.5	20.8	17.4	21.8	19.4	16.3	27.0	26.2
3. Suphanburi		32.8	33.5	32.7	32.9	33.6	34.5	34.4	33.5	35.7		
		13.7	18.8	18.8	19.5	20.5	19.0	21.5	17.5	9.2	25.5	25.7
4. Prachinburi		34.4	34.6	33.5	32.7	34.6	35.6	36.1	34.5	37.0		
		18.9	18.6	20.2	20.5	20.0	19.2	21.2	19.8	5.5	27.2	25.5
5. Kanchanaburi		32.4	33.2	32.3	31.4	33.9	34.9	35.3	33.3	37.0		
		15.9	16.6	15.7	15.1	18.6	16.9	18.6	16.8	10.2	25.1	25.6
6. Don Muang		34.0	33.5	33.7	33.8	34.8	34.4	34.5	34.1	38.0		
		20.5	20.7	21.5	20.5	22.2	23.1	23.3	21.8	8.0	27.9	24.7
7. Bangkok		33.5	34.1	33.9	32.9	33.9	34.3	34.2	33.8	36.9		
		19.8	19.6	24.1	20.4	21.3	22.0	23.7	21.3	9.9	27.6	26.7
8. Arayaprathet		33.0	33.0	32.5	32.5	33.0	34.5	34.2	33.2	36.7		
		17.6	–	16.7	20.3	18.2	18.5	20.4	18.6	11.4	25.9	26.1
9. Pom Phrachun		31.4	32.0	32.2	31.3	32.3	32.1	31.9	31.7	–		
		15.1	15.3	15.7	16.2	16.7	18.4	20.3	16.8	–	24.3	–
Gulf of Thailand, East Coast												
1. Chonburi	Max.	31.9	34.7	33.7	34.1	34.6	31.1	31.6	33.1	35.1		
	Min.	20.9	18.9	20.4	21.5	23.2	20.9	22.0	21.1	9.9	27.1	25.9
2. Ko Sichang		29.7	31.7	31.4	30.6	31.4	–	–	31.0	–		
		23.5	24.3	24.6	25.2	26.0	23.1	–	24.5	–	27.8	–
3. Sattahip		33.8	34.9	36.2	35.5	35.4	35.4	35.8	35.4	39.5		
		22.7	23.1	23.3	23.5	24.5	23.8	24.9	23.7	12.3	29.6	28.1
4. Rayong		33.5	31.7	33.5	32.7	–	30.8	–	32.4	–		
		20.8	19.6	19.3	20.7	22.5	–	21.6	20.8	–	26.6	–
5. Ban Phe		32.2	32.4	–	32.9	32.4	31.8	–	32.3	–		
		20.6	19.8	19.6	–	24.1	21.1	22.6	21.3	–	26.8	–
6. Chanthaburi		34.4	35.3	34.5	34.3	34.7	33.5	33.5	34.3	37.3		
		20.8	19.0	19.1	21.9	23.2	19.9	22.3	19.7	11.2	27.0	26.1
7. Laem Sing		–	–	–	–	–	–	–	–	–		
		–	–	–	–	–	–	–	–	–	–	–
8. Laem Ngop		–	–	–	32.3	33.8	32.0	–	–	–		
		23.0	–	–	–	22.5	20.6	21.1	–	–	–	–
9. Khlong Yai		–	–	31.4	32.1	31.3	31.1	31.5	31.5	35.7		
		21.3	20.1	20.7	21.0	21.4	20.6	22.2	21.0	15.8	26.3	26.
Gulf of Thailand, West Coast												
1. Hua Hin	Max.	30.2	30.2	30.2	29.3	31.0	30.3	30.3	30.2	34.9		
	Min.	20.0	21.0	20.0	22.0	23.5	21.3	21.0	21.3	11.1	25.8	25.
2. Prachup-		31.8	31.8	31.3	29.4	32.0	31.6	30.8	31.2	35.7		
		22.7	18.8	18.5	20.4	20.7	19.3	20.7	20.2	13.9	25.7	24.
3. Chumphon		29.8	30.3	30.4	30.7	27.7	30.8	31.0	30.1	34.7		
		19.5	20.0	20.6	–	22.0	20.0	20.2	20.4	15.0	25.3	25.
4. Ban Don		29.3	30.0	–	32.0	32.0	30.2	30.5	30.7	36.0		
		22.7	20.5	22.3	21.5	22.4	21.1	21.4	21.7	15.2	26.2	25.
5. N. Sithammarat		29.0	30.3	29.8	30.2	30.0	30.4	30.2	30.0	33.2		
		23.2	23.4	23.0	23.0	23.7	23.7	22.3	23.2	17.7	26.6	26.
6. Songkhla		30.1	29.5	29.6	30.3	30.6	30.2	27.3	29.7	34.0		
		26.6	25.2	23.0	25.5	25.0	26.5	26.1	25.4	20.6	27.6	26.
7. Narathiwat		29.0	30.9	27.9	29.9	29.8	31.2	–	29.8	32.9		
		24.8	21.9	23.0	25.6	24.7	23.4	22.8	23.7	19.8	26.8	26.
Southern Thailand, West Coast												
1. Ranong	Max.	31.5	31.6	33.0	30.4	27.7	32.4	–	31.1	35.1		
	Min.	23.0	21.0	20.1	21.4	23.3	20.4	20.6	21.4	15.9	26.3	25.
2. Phuket		30.1	31.0	27.5	31.8	31.3	31.0	31.3	30.6	34.0		
		24.5	23.9	21.3	23.5	25.0	23.8	–	23.7	19.0	27.2	27.
3. Trang		30.5	32.1	31.5	32.5	32.0	32.2	32.9	31.9	35.0		
		21.1	23.6	22.3	23.5	24.9	22.5	22.4	22.9	17.8	27.4	27.

Thailand METEOROLOGICAL DEPARTMENT

ROYAL THAI NAVY

Charoon Vichayapat Bunnag

Vice Admiral Director

LIBRARY
MAR 2 4 1960
WEATHER BUREAU

****

WEEKLY TEMPERATURE AND RAINFALL OF THAILAND

DURING THE PERIOD JANUARY 15 - 21 .1960

AND

WEATHER OUTLOOK

No. 3.1960

สถานะของฝนและอุณหภูมิในรอบสัปดาห์
ตั้งแต่วันที่ ๑๕-๒๑ ม.ค.๒๕๓

ในระหว่างสัปดาห์ปรากฏว่ามรสุมตะวันออกเฉียงเหนือมีกำลังอ่อนลงและในขณะเดี
กันปรากฏหย่อมความกดอากาศต่ำได้ปรากฏทางตอนเหนือประเทศไทยด้วย

ภาคเหนือ
ภาคตะวันออกเฉียงเหนือ
ภาคกลาง
} ทั่วไปอากาศโปร่งและแห้งแล้ง มีหมอกหนาและบางปรากฏเป็นแห่ง ๆ ในตอนเช้า

อ่าวไทย ฝั่งตะวันออก — วันที่ ๑๗ ปรากฏมีฝนเบากระจายทั่วไปตั้งแต่จังหวัดระยองถึงจังห
ตราด นอกนั้นส่วนมากอากาศโปร่ง

ภาคใต้ — โดยทั่วไปมีฝนเบาเล็กน้อยเป็นบางจังหวัด

อุณหภูมิสูงสุดและต่ำสุดปรากฏตามภาคต่าง ๆ ดังนี้ :-

ภาคเหนือ	สูงสุด	๓๗.๗ ซ. เมื่อวันที่ ๒๑ ม.ค.	ที่	แพร่
	ต่ำสุด	๔.๕ ซ. เมื่อวันที่ ๑๕ ม.ค.	ที่	ฝาง
ภาคตะวันออกเฉียงเหนือ	สูงสุด	๓๖.๔ ซ. เมื่อวันที่ ๒๐ ม.ค.	ที่	สกลนคร
	ต่ำสุด	๑๔.๒ ซ. เมื่อวันที่ ๑๕ ม.ค.	ที่	เลย
ภาคกลาง	สูงสุด	๓๗.๐ ซ. เมื่อวันที่ ๑๕ ม.ค.	ที่	อรัญญประเทศ
	ต่ำสุด	๑๙.๙ ซ. เมื่อวันที่ ๑๕ ม.ค.	ที่	กาญจนบุรี
อ่าวไทย ฝั่งตะวันออก	สูงสุด	๓๖.๐ ซ. เมื่อวันที่ ๑๖ ม.ค.	ที่	สัตหีบ
	ต่ำสุด	๒๐.๐ ซ. เมื่อวันที่ ๒๐ ม.ค.	ที่	จันทบุรี

Rainfall and Temperature Situation

From Jan.15 - 21 1960

During the week northeast monsoon was feeble and associated with low cell ove
the north of Thailand.

Northern Part:
Northeastern Part:
Central Part:
} Fine and dry in general, fog and mist patches in the mornin

Gulf of Thailand, East Coast: On Jan.17., from Rayong to Trat scattered light rain and fi
weather in the rest.

Southern Part: Light local showers in general.

The outstanding weekly Max.Min.Temp. data in the various part viz :-

Northern Part	Max.37.7 C.	on Jan.21	at Phrae.
	Min. 4.5 C.	on Jan.15	at Fang
Northeastern Part	Max.36.4 C.	on Jan.20	at Sakon Nakhon.
	Min.14.2 C.	on Jan.15	at Loei.
Central Part	Max.37.0 C.	on Jan.15	at Aranyaprathet.
	Min.19.9 C.	on Jan.15	at Kanchanaburi.
Gulf of Thailand, East Coast	Max.36.0 C.	on Jan.16	at Sattahip.
	Min.20.0 C.	on Jan.20	at Chanthaburi.

Meteorological Department
Royal Thai Navy
22 / 1 / 1960

การคาดหมายลักษณะอากาศใน ๗ วันข้างหน้า
ตั้งแต่วันที่ ๒๒ – ๒๘ ม.ค.๒๕๓

ภาคเหนือ	มีเมฆบางส่วน แล้วอุณหภูมิจะกลับลดลงในวันที่ ๒๕ ม.ค. เป็นต้นไป
ภาคตะวันออกเฉียงเหนือ	มีเมฆมากกับมีฝนเป็นบางแห่ง ระหว่างวันที่ ๒๓ – ๒๕ ม.ค. แล้วจะเริ่มมีช่วงอากาศหนาวอีกระยะหนึ่งไปจนตลอดสัปดาห์และอากาศจะแจ่มใส
ภาคกลาง	มีฝนฉะเพาะแห่งระหว่างวันที่ ๒๔ – ๒๖ ม.ค. แล้วอากาศจะเปลี่ยนเป็นเย็นลง
ภาคใต้	มีฝนกระจายเกือบทั่วไปในระยะแรกของสัปดาห์ แต่ท้าย ๆ สัปดาห์มีเมฆบางส่วนกับมีมรสุมแรงขึ้น

Weather Outlook for the next seven days
From January 22-28 1960

Northern Part:	Partly cloudy then temperature will drop from Jan.25 on wards.
Northeastern Part:	Cloudy with light local showers between Jan.23 - 25 then begin another cold throughout the remain period with fine weather.
Central Part:	Local light showers between Jan.24 - 26 and change to cool weather.
Southern Part:	Scattered showers for first half period then partly cloudy with strengthening of monsoon for the second half.

Meteorological Department
Royal Thai Navy
22 / 1 /1960

Station	January 15 - 21 1960							Total	Weekly Normal	Normal DPT.	Total Since 1Jan.60
	15	16	17	18	19	20	21				
Northern Part											
Fang						1.5		1.5	0.0	+ 1.5	
Chiangrai*							3.9	3.9	0.2	+ 3.7	3.9
Nan*						11.8	7.8	19.6	3.9	+ 15.7	
Phitsanulok*			0.3					0.3	0.8	- 0.5	0.3
Phetchabun*					3.0			3.0	0.0	+ 3.0	3.0
Dan Kao					5.5			5.5	0.8	+ 4.7	
Tak Sak						29.0		29.0	0.0	+ 29.0	
Northeastern Part											
Loei*						2.9		2.9	0.5	+ 2.4	2.9
Dan Sai			24.3					24.3	0.0	+ 24.3	
Udon Thani*				18.5				18.5	1.2	+ 17.3	18.
Chaiyaphum*				0.4				0.4	0.2	+ 0.2	0.
Central Part											
Nakhon Sawan*						1.4		1.4	3.3	- 1.9	1.
Phromburi			11.4					11.4	1.7	+ 9.7	
Lopburi*							5.0	5.0	-	-	5.
Thak Hai			24.3					24.3	12.6	+ 11.7	
Aranyaprathet*			2.3	0.4				2.7	1.1	+ 1.6	2.
Gulf of Thailand, East Coast											
Chonburi*				0.1				0.1	4.0	- 3.9	0.
Si Chang*				0.3				0.3	-	-	0.
Sattahip*			0.2	1.7				1.9	0.8	+ 1.1	1.
Rayong*			17.7					17.7	4.1	+ 13.6	
Ban Khai			10.6					10.6	0.0	+ 10.6	
Klaeng			16.8					16.8	2.9	+ 13.9	
Chanthaburi*			1.3					1.3	1.1	+ 0.2	1.
Pong Namron			3.0					3.0	2.3	+ 0.7	
Ha Kham			1.4					1.4	-	-	
Trat			20.2					20.2	22.0	- 1.8	
Chao Saming	50.2		7.1					57.3	3.4	+ 53.9	
Khlong Yai*		6.5						6.5	6.3	+ 0.2	8.
Gulf of Thailand, West Coast											
Bandon*							10.1	10.1	-	-	21.
Nakhon Si Thammarat*						0.2	76.0	76.2	12.8	+ 63.4	188.
Songkhla*						4.1		4.1	26.3	- 22.2	30.
Pattaphum						12.3		12.3	35.2	- 22.9	
Yaring	1.2							1.2	43.5	- 42.3	
Narathiwat*	3.0					22.8		25.8	46.3	- 20.5	52.
Southern Thailand, West Coast											
Phangnga			6.3					6.3	6.3	+ 0.0	
Takua Thung			6.7					6.7	6.6	+ 0.1	
Phuket*			13.5					13.5	6.1	+ 7.4	31
Phuket Air-port*			7.0					7.0	-	-	
Trang Air-port*			0.6			0.5	8.9	10.0	6.6	+ 3.4	27

WEEK REPORT OF TEMPERATURE

FROM 15 - 21 Jan. 1960

(in Degree Centigrade)

Station		Day of Month 15	16	17	18	19	20	21	Average	Extreme	Weekly Mean	Monthly Normal
Northern Part												
Chiangrai	Max.	30.5	-	29.8	-	31.5	31.8	-	30.9	32.7		
	Min.	9.4	9.5	15.4	18.7	13.1	15.6	16.5	14.1	2.0	22.5	19.3
Fang		-	-	29.1	29.0	30.7	32.0	31.6	30.8	-		
		4.5	-	-	10.2	12.5	14.2	15.0	11.3	-	21.1	-
Pai		-	-	30.5	31.0	32.7	32.0	-	31.6	-		
		5.0	-	-	17.5	13.0	13.5	12.9	12.4	-	22.0	-
Mae Hongson		31.3	30.0	32.0	30.2	32.7	33.5	-	31.6	32.9		
		11.0	12.2	17.0	19.5	16.6	16.9	17.0	15.7	6.0	23.7	22.0
Khun Yuam		-	-	29.0	28.0	28.7	31.5	-	29.3	-		
		9.0	-	-	17.0	15.5	15.5	15.5	14.5	-	21.9	-
Chiangmai		31.3	31.2	32.2	29.3	32.5	34.7	34.3	32.2	33.5		
		9.6	10.3	13.9	15.7	15.7	17.6	18.9	14.6	6.1	23.4	21.4
Nan		34.6	34.9	34.5	34.5	34.8	35.4	34.3	34.7	33.4		
		11.0	12.0	12.7	16.0	15.0	17.3	19.6	15.2	4.8	25.0	21.4
Lampang		33.3	-	34.4	33.9	34.9	34.8	35.1	34.4	34.4		
		12.8	10.8	12.9	14.4	14.0	16.6	20.7	14.6	5.2	24.5	21.9
Mae Sariang		32.1	32.4	33.2	32.5	-	35.6	-	33.2	35.0		
		9.8	11.6	11.2	12.3	15.3	16.1	17.0	13.3	5.8	23.3	22.0
Phrae		34.0	-	33.7	33.8	34.2	-	35.7	34.3	34.0		
		15.2	-	14.8	-	17.6	17.4	-	16.3	4.5	25.3	22.6
Uttaradit		35.5	34.2	36.9	35.4	36.4	35.0	37.7	35.9	38.4		
		17.7	16.6	16.6	19.6	17.8	20.2	22.7	18.7	4.5	27.3	24.2
Thumiphol Dam		-	-	-	-	-	-	-	-	-		
		18.5	18.4	19.0	-	20.0	20.6	22.2	19.8	-	-	-
Tak		36.2	34.9	36.2	35.3	33.2	36.1	36.3	35.5	35.4		
		17.4	15.8	17.5	19.2	18.5	19.5	19.6	18.2	4.7	26.9	21.3
Phitsanulok		35.0	35.2	35.2	34.5	35.8	27.5	36.7	34.3	35.7		
		18.9	20.0	19.6	22.8	23.1	22.3	22.0	21.2	7.5	27.8	24.4
Mae Sot		-	-	-	-	-	-	-	-	35.5		
		13.3	14.5	15.7	-	16.3	18.0	19.6	16.6	4.8	-	23.1
Phetchabun		34.7	35.4	33.5	34.4	35.7	33.8	36.5	34.9	37.2		
		16.0	16.3	18.4	20.8	20.4	-	18.8	18.5	2.0	26.2	23.5
Northeastern Part												
Loei	Max.	35.0	35.4	34.3	32.8	35.9	33.9	34.9	34.6	33.6		
	Min.	14.2	15.7	17.1	18.7	19.3	21.4	19.2	21.9	0.1	26.3	18.9
Udon Thani		35.9	-	34.1	33.5	-	35.8	-	34.8	36.7		
		16.4	17.8	18.9	20.8	22.1	21.9	21.5	19.9	2.5	27.4	22.6
Nakhon Phanom		34.0	33.5	-	32.6	-	36.1	31.0	33.4	33.2		
		17.0	16.4	17.1	20.1	21.4	22.2	17.7	18.8	1.8	26.1	21.6
Sakon Nakhon		35.4	35.0	-	35.4	-	36.4	-	35.6	36.0		
		16.0	16.3	19.2	19.2	21.4	20.7	16.8	0.6	27.1	22.6	
Mukdahan		33.8	34.8	32.2	34.1	34.3	34.0	30.7	33.4	34.7		
		15.8	16.0	16.4	18.8	20.5	19.5	16.4	17.6	3.9	25.5	20.2
Khon Kaen		35.2	35.4	33.5	35.8	35.3	35.7	34.3	35.0	36.6		
		-	-	-	-	-	-	-	-	7.2	-	-
Roi Et		-	-	-	-	-	-	-	-	35.6		
		17.8	18.5	19.6	21.0	21.5	20.9	20.0	19.9	6.8	-	23.8
Chaiyaphum		35.2	-	-	34.9	33.6	35.9	-	34.9	-		
		18.2	18.3	21.8	21.9	22.5	21.3	20.2	20.6	-	27.8	-
Ubon Ratchatani		35.6	-	-	35.1	34.0	34.7	33.0	34.5	37.0		
		19.0	18.7	20.3	20.9	21.4	-	19.1	19.9	7.6	27.2	24.1
Surin		35.6	35.5	32.2	33.2	32.7	34.7	34.2	34.0	36.6		
		18.3	18.6	18.8	20.3	20.2	18.8	19.0	19.2	7.2	26.6	24.3
Nakhon Ratcha Sima		35.1	35.3	34.3	34.0	34.8	34.8	35.0	34.8	38.0		
		19.4	20.6	21.4	22.4	21.3	20.4	18.9	20.6	4.9	27.7	24.0

Station		Day of Month 15	16	17	18	19	20	21	Average	Extreme	Weekly Mean	Monthl Normal
Central Part												
1. Nakhon Sawan	Max.	35.7	–	35.3	–	35.7	33.8	35.3	35.2	38.4		
	Min.	20.7	20.9	21.7	22.9	24.2	25.6	22.8	22.7	6.1	29.0	25.3
2. Lopburi		35.5	36.0	34.5	34.5	35.0	35.2	35.5	35.2	36.4		
		23.2	23.3	24.4	23.9	23.6	24.2	23.4	23.7	16.3	29.5	26.2
3. Suphanburi		35.3	35.0	35.2	34.1	35.0	34.3	35.2	34.9	35.7		
		22.6	23.1	23.8	23.2	22.8	23.1	23.5	23.2	9.2	29.1	25.7
4. Prachinburi		35.5	36.6	32.0	35.1	35.0	35.4	35.2	35.0	37.0		
		22.6	22.6	23.6	23.8	23.0	23.6	21.2	22.9	5.5	29.0	25.5
5. Kanchanaburi		36.5	35.4	36.1	34.3	34.9	35.1	35.0	35.3	37.0		
		19.9	21.0	20.4	23.6	23.0	22.0	20.0	21.4	10.2	28.4	25.6
6. Don Muang		35.0	34.4	33.2	32.1	33.8	34.2	35.0	34.0	38.0		
		23.4	23.9	24.0	23.9	23.3	23.4	23.1	23.6	8.0	28.8	24.7
7. Bangkok		34.2	34.4	33.3	30.2	32.7	33.9	34.7	33.3	36.9		
		23.8	24.0	24.8	24.3	23.8	24.0	23.3	24.0	9.9	28.7	26.2
8. Aranyaprathet		37.0	35.6	33.0	34.4	34.5	34.4	34.5	34.8	36.7		
		22.9	21.9	23.7	22.7	23.5	22.0	22.0	22.7	11.4	28.8	26.1
9. Tom Prachun		31.8	31.9	31.5	30.8	31.6	32.3	32.0	31.7	–		
		21.2	21.4	23.3	23.2	23.3	23.6	23.5	22.8	–	27.3	–
Gulf of Thailand, East Coast												
1. Chonburi	Max.	31.6	32.1	32.2	32.1	31.6	31.0	31.4	31.7	35.1		
	Min.	22.9	23.1	22.5	26.1	23.6	23.2	21.7	23.3	9.9	29.5	25.9
2. Ko Sichang		32.1	32.6	32.0	30.6	31.8	31.5	31.6	31.7	–		
		25.6	25.3	25.7	23.8	25.5	24.9	24.2	25.0	–	28.4	–
3. Sattahip		35.9	36.0	35.1	34.6	34.2	34.5	35.7	35.1	39.5		
		25.3	25.9	25.9	25.1	25.8	24.7	24.3	25.3	12.3	30.2	28.1
4. Rayong		31.2	31.6	31.0	31.0	31.3	31.3	–	31.2	–		
		22.9	23.1	25.0	23.0	24.6	23.7	23.1	23.6	–	27.4	–
5. Ban Phe		31.3	31.6	31.8	30.4	30.8	–	–	31.2	–		
		23.3	22.4	24.8	22.2	23.7	22.5	–	23.2	–	27.2	–
6. Chanthaburi		35.0	33.1	32.1	31.8	33.1	32.4	34.8	33.2	37.3		
		21.0	22.1	22.5	22.9	22.7	20.0	21.4	21.8	11.2	27.5	26.1
7. Laem Sing		–	–	–	–	–	–	–	–	–		
		–	–	–	–	–	–	–	–	–	–	–
8. Laem Ngop		31.7	31.9	30.3	31.8	30.9	31.9	–	31.4	–		
		–	22.1	22.4	23.0	21.9	21.0	21.5	22.0	–	26.7	–
9. Klong Yai		29.9	31.4	30.9	31.4	31.4	31.3	31.3	31.2	35.7		
		22.9	22.4	23.4	22.8	22.3	22.5	21.7	22.6	15.8	26.9	26.3
Gulf of Thailand, West Coast												
1. Hua Hin	Max.	30.3	31.3	31.0	30.3	30.6	31.0	30.8	30.7	34.9		
	Min.	22.3	22.0	22.6	23.5	21.8	21.8	23.0	22.4	11.1	26.6	25.1
2. Prachuab		31.5	31.5	30.6	31.4	30.7	31.2	32.1	31.3	35.7		
		20.7	21.0	22.6	21.0	21.0	20.2	19.8	20.9	13.7	26.1	24.8
3. Chumphon		33.2	32.6	32.5	32.4	29.8	31.0	31.2	31.8	34.7		
		23.1	21.2	21.6	21.7	21.2	20.5	21.0	21.5	15.0	26.7	25.1
4. Ban Don		31.5	32.0	32.0	32.0	29.2	30.5	28.8	30.9	36.0		
		22.9	20.5	22.2	21.4	19.4	18.5	20.7	20.8	15.2	25.9	25.9
5. N. Sithammarat		30.9	32.0	–	31.8	30.1	30.0	28.6	30.6	32.2		
		22.2	22.2	23.1	22.1	21.7	20.9	23.3	22.2	17.7	26.0	26.1
6. Songkhla		31.0	31.0	30.6	30.2	–	29.4	28.2	30.1	34.0		
		25.6	23.8	25.9	23.1	22.2	24.5	24.3	24.2	20.6	27.0	26.9
7. Narathiwat		29.0	–	–	30.0	29.8	27.1	–	29.0	32.9		
		–	22.6	22.9	–	20.9	22.3	21.5	22.0	19.8	25.5	26.2
Southern Thailand, West Coast												
1. Ranong	Max.	32.3	31.8	31.9	33.2	29.5	32.2	31.0	31.7	35.1		
	Min.	23.0	21.6	22.5	–	20.6	19.6	21.1	21.4	15.9	26.6	25.6
2. Phuket		31.2	32.0	–	34.0	31.2	30.3	–	31.7	34.0		
		23.2	23.0	24.4	22.6	22.2	20.2	24.9	22.9	19.0	27.3	27.4
3. Trang		32.4	31.6	32.4	30.9	30.7	32.3	29.4	31.4	35.0		
		21.3	21.2	21.5	18.2	20.5	19.3	22.6	20.7	17.8	26.1	27.1

Thailand METEOROLOGICAL DEPARTMENT

ROYAL THAI NAVY

Charoon Vichayapai Bunnag

Vice Admiral Director

LIBRARY
APR 1 - 1960
WEATHER BUREAU

WEEKLY TEMPERATURE AND RAINFALL OF THAILAND

DURING THE PERIOD JANUARY 22 - 28 .1960

AND

WEATHER OUTLOOK

No. 4 1960

สถานะของฝนและอุณหภูมิในรอบสัปดาห์
ตั้งแต่วันที่ ๒๒-๒๘ ม.ค.๒๕๐๓

แอนติไซโคลนจากแผ่นดินจีนตอนใต้ได้มีกำลังแรงขึ้น สิ่มของมันได้เคลื่อนตัวเข้าถึงตอนเหนือประเทศไทย เป็นเหตุให้มีอากาศวิปริต โดยมีฝนตกทางชายแดนตอนเหนือ

ภาคเหนือ วันที่ ๒๖ — ๒๗ ม.ค.มีฝนผ่านกลางแผ่ทั่วไป ตั้งแต่เชียงรายถึงลำปาง นอกนั้นเป็นฝนเบาเล็กน้อยในบางแห่ง

ภาคตะวันออกเฉียงเหนือ
ภาคกลาง
อ่าวไทย ฝั่งตะวันออก
} อากาศแห้งแล้งและเย็น

ภาคใต้ ทั่วไปมีฝนเล็กน้อยบางท้องที่

อุณหภูมิสูงสุดและต่ำสุดปรากฏตามภาคต่าง ๆ ดังนี้ :—

ภาคเหนือ	สูงสุด ๓๖.๐ ซ.	เมื่อวันที่ ๒๓ ม.ค.	ที่ อ.ตาก
	ต่ำสุด ๑๑.๐ ซ.	เมื่อวันที่ ๒๒ ม.ค.	ที่ อ.ปาย
ภาคตะวันออกเฉียงเหนือ	สูงสุด ๓๕.๓ ซ.	เมื่อวันที่ ๒๖ ม.ค.	ที่ จ.อุบลราชธานี
	ต่ำสุด ๙.๕ ซ.	เมื่อวันที่ ๒๘ ม.ค.	ที่ จ.สกลนคร
ภาคกลาง	สูงสุด ๓๖.๐ ซ.	เมื่อวันที่ ๒๓ ม.ค.	ที่ จ.ลพบุรี
	ต่ำสุด ๑๗.๖ ซ.	เมื่อวันที่ ๒๕ ม.ค.	ที่ จ.กาญจนบุรี
อ่าวไทย ฝั่งตะวันออก	สูงสุด ๓๖.๐ ซ.	เมื่อวันที่ ๒๕.๒๘ ม.ค.	ที่ อ.สัตหีบ
	ต่ำสุด ๑๘.๕ ซ.	เมื่อวันที่ ๒๔ ม.ค.	ที่ จ.จันทบุรี

Rainfall and Temperature Situation

From Jan.22 - 28 1960

Anticyclone from South China in creased in intensify, ridge of high pressure spreading over the upper Thailand, the weather became unsettled along the northern frontier.

Northern Part: On Jan.26 - 27. Widespread morderate rain from Chiangrai to Lampang and light local in the rest. The greatest weekly rai -fall was 123 mm. at Mae sai of Chiangrai.

Northeastern Part:
Central Part:
Gulf of Thailand, East Coast:
} Dry and cool weather.

Southern Part: Light local showers in general.

The outstanding weekly Max.Min.Temp. data in the various part viz :-

Northern Part	Max.36.0 C.on Jan.23	at Tak.	
	Min.11.0 C.on Jan.22	at Pai.	
Northeastern Part	Max.35.3 C.on Jan.22	at Ubon Ratchathani.	
	Min. 9.5 C.on Jan.28	at Sakon Nakhon.	
Central Part	Max.36.0 C.on Jan.23	at Lopburi.	
	Min.17.6 C.on Jan.25	at Kanchanaburi.	
Gulf of Thailand, East Coast	Max.36.0 C.on Jan.25.28	at Sattahip.	
	Min.18.5 C.on Jan.24	at Chanthaburi.	

Meteorological Department
Royal Thai Navy, 29/1/60

การคาดหมายลักษณะอากาศใน ๗ วันข้างหน้า
ตั้งแต่วันที่ ๒๙ ม.ค. – ๔ ก.พ. ๒๕๐๓

ภาคเหนือ ภาคตะวันออกเฉียงเหนือ	ส่วนมากโปร่ง อุณหภูมิเริ่มสูงขึ้นประมาณวันที่ ๓๐ ม.ค. แต่ยังคงเป็นช่วงอากาศเย็นอยู่
ภาคกลาง ภาคใต้	โปร่งถึงมีเมฆบางส่วน กับมีฝนเบาะเพาะแห่งในตอนปลาย ๆ ระยะนี้ คือในราววันที่ ๒ – ๔ ก.พ.
พระนคร และ ธนบุรี	โปร่งถึงมีเมฆบางส่วน กับมีฝนเบาะเพาะแห่งในตอนปลาย ระยะนี้ คือในราววันที่ ๒ – ๔ ก.พ.

Weather Outlook for the next seven days
From Jan.29-Feb.4 1960

Northern Part: Northeastern Part:	Mainly fair, temperature began to rise form Jan.30 but still be the cool period.
Central Part: Southern Part:	Fair to partly cloudy with some local light shower at the end of the week, between Feb. 2 - 4.
Local:	Fair to partly cloudy with some local light shower at the end of the week, between Feb. 2 - 4.

Meteorological Department
Royal Thai Navy
29 / 1 / 1960

Station	January 22 - 28 1960							Total	Weekly Normal	Normal DPT.	Total Since 1Jan.60
	22	23	24	25	26	27	28				
Northern Part											
Chiangrai*		1.2	0.2	8.3	5.3	33.5		48.5	0.2	+ 48.3	52.4
Mae Sai				40.6	82.0			122.6	4.3	+118.3	
Chiangsaen		8.7			56.3	26.3		91.3	-	-	
Chiangkhong				3.7	18.6	37.4		59.7	0.7	+ 59.0	
Thoeng			7.7		4.8	14.6		27.1	-	-	
Mae Sruai					14.5	32.6		47.1	8.5	+ 38.6	
Chiangkham					6.3	19.3		25.6	2.0	+ 23.6	
Phan				14.5	17.1			31.6	0.0	+ 31.6	
Wiang Pa Pao					16.8	18.6		35.4	0.0	+ 35.4	
Phayao				10.1				10.1	0.0	+ 10.1	
Mae Hongson*	3.0				14.6	24.3		41.9	5.5	+ 36.4	
Pai*					13.9	36.7		50.6	0.0	+ 50.6	
Khun Yuam					8.5	21.1		29.6	-	-	
Mae Sariang*	2.8	0.3			2.9	15.9		21.9	8.4	+ 13.5	
Chiangmai*		0.5		0.2	5.2	7.9	22.9	36.7	3.2	+ 33.5	37.7
Fang*					23.3	59.3	4.1	86.7	0.0	+ 86.7	
Chiangdao					25.4	62.3		87.7	0.0	+ 87.7	
Doi Saket		0.5	0.6	0.7	7.5	6.0	14.0	29.3	0.1	+ 29.2	
San Sai					5.6	9.6	30.4	45.6	0.6	+ 45.0	
Hang Dong				1.0	6.5	8.3	22.0	37.8	1.2	+ 36.6	
San Pa Tong					15.2	13.7	13.9	42.8	0.0	+ 42.8	
San Kamphaeng					7.7	6.5		14.2	2.5	+ 11.7	
Chom Thong				1.0	10.0			11.0	4.9	+ 6.1	
Hot				6.7	8.6	12.7	19.7	47.7	4.9	+ 42.8	
Nan*				0.3	0.8	1.7	6.7	9.5	7.9	+ 1.6	29.1
Lampang*				4.2	1.0	4.5	2.8	12.5	6.4	+ 6.1	12.5
Ko Kha					4.2			4.2	0.0	+ 4.2	
Thoen					25.1			25.1	0.4	+ 24.7	
Tak*			0.3		4.3	0.3	0.2	5.1	0.0	+ 5.1	5.1
Mae sot*	0.6		26.0	5.0	7.2	1.1	0.8	40.7	0.8	+ 39.9	40.7
Northeastern Part				No rain							
Central Part				No rain							
Gulf of Thailand, East Coast				No rain							
Gulf of Thailand, West Coast											
Hua Hin*						6.6		6.6	9.8	- 3.2	6.[illegible]
Chumphon*		0.1	16.8		3.4			20.3	37.5	- 17.2	35.[illegible]
Sawi			9.5					9.5	85.1	- 75.6	
Bandon*			1.2				1.5	2.7	14.2	- 11.5	24.[illegible]
Nakhon Sithammarat*	2.7	6.7	1.8		0.3		3.1	14.6	50.5	- 35.9	203.[illegible]
Ron Phibun				6.4				6.4	89.9	- 83.5	
Thung Song		4.2						4.2	103.9	- 99.7	
Yaring		1.0			2.3			3.3	54.8	- 51.5	
Panarae					3.2			3.2	-	-	
Yala	25.3	30.6						55.9	91.3	- 35.4	
Narathiwat*		6.2			0.8			7.0	48.5	- 41.5	
Tak Bai		5.8						5.8	7.8	- 2.0	
Yi Ngo		27.9						27.9	20.8	+ 7.1	
Southern Thailand, West Coast											
Ranong*			1.9			0.1		2.0	16.0	- 14.0	
Phangnga			36.3					36.3	6.6	+ 29.7	
Takua Pa			55.6					55.6	22.3	+ 33.3	
Takua Thung			6.2					6.2	12.9	- 6.7	
Taky Muang			1.6					1.6	42.3	- 40.7	
Satun	28.6							28.6	4.6	+ 24.0	

WEEK REPORT OF TEMPERATURE

FROM 22 - 28 Jan. 1960

(in Degree Centigrade)

Station		Day of Month 22	23	24	25	26	27	28	Average	Extreme	Weekly Mean	Monthly Normal
Northern Part												
Chiangrai	Max.	31.4	31.0	29.6	29.5	23.4	17.7	-	27.1	32.7		
	Min.	17.6	17.0	18.9	17.4	16.5	17.0	13.9	16.9	2.0	22.0	19.3
Fang		-	-	-	29.6	21.7	15.1	-	-	-		
		15.2	-	-	-	16.7	16.0	13.0	14.7	-	-	-
Pai		-	-	-	21.0	-	-	-	-	-		
		11.0	-	-	-	15.4	-	-	-	-	-	-
Mae Hongson		-	25.6	32.7	32.5	24.5	22.5	-	27.7	32.9		
		18.0	19.2	19.2	16.3	18.4	19.8	19.2	18.6	6.0	23.2	22.0
Khun Yuam		-	-	-	-	26.5	-	-	-	-		
		16.0	-	-	-	-	19.0	-	-	-	-	-
Chiangmai		-	32.8	31.5	31.2	27.8	20.5	19.0	27.1	33.5		
		18.7	17.4	18.4	18.1	19.6	19.6	18.5	18.6	6.1	22.9	21.4
Nan		33.3	33.8	32.2	30.0	27.0	26.7	25.0	29.7	33.4		
		18.2	18.0	17.0	18.2	16.2	18.1	16.3	17.4	4.8	23.6	21.4
Lampang		34.6	34.6	32.5	31.4	29.5	24.8	20.0	29.6	34.4		
		17.5	17.8	17.4	19.6	19.3	18.9	19.1	17.1	5.2	23.4	21.9
Mae Sariang		35.4	34.0	-	32.8	29.9		-	33.0	35.0		
		17.3	15.3	17.4	-	19.4	20.4	19.3	18.2	5.8	25.6	22.0
Phrae		34.2	-	33.6	-	32.0	29.8	21.6	30.2	34.0		
		17.4	18.8	15.4	15.5	17.6	18.8		17.3	4.5	23.8	22.6
Uttaradit		35.2	35.5	34.2	29.2	31.0	29.8	26.5	31.6	38.4		
		20.5	19.3	17.6	18.0	17.9	18.1	20.6	18.9	4.5	25.3	24.2
Phumiphol Dam		-	-	-	-	-	-	-	-	-		
		22.0	20.6	21.0	21.4	21.0	20.8	-	21.1	-	-	-
Tak		35.0	36.0	33.2	31.2	30.9	30.4	26.7	31.9	35.4		
		22.0	18.4	19.3	21.7	19.1	20.5	21.5	20.4	4.7	26.2	26.3
Phitsanulok		-	35.8	33.7	33.1	31.6	31.2	29.7	32.5	35.7		
		21.2	20.2	19.6	20.9	21.0	20.6	-	20.6	7.5	26.6	24.4
Mae Sot		-	-	-	-	-	-	-	-	35.5		
		21.5	19.2	21.4	21.5	21.3	21.4	21.3	21.1	4.8	-	23.1
Phetchabun		35.2	35.4	33.8	33.0	36.3	-	31.0	33.3	37.2		
		18.2	15.0	17.7	17.0	19.4	18.1	17.7	17.6	2.0	25.5	23.5
Northeastern Part												
Loei	Max.	34.1	33.5	34.2	30.3	27.3	26.8	26.8	30.4	33.6		
	Min.	16.0	14.1	15.0	16.9	13.0	13.9	13.7	14.7	0.1	22.6	18.9
Udon Thani		33.9	33.9	32.4	28.7	27.1	23.9	28.2	29.7	36.7		
		17.7	17.1	-	16.4	10.7	15.3	13.1	15.1	2.5	22.4	22.6
Nakhon Phanom		33.9	30.9	30.6	25.5	27.1	25.7	26.0	28.6	33.2		
		15.2	17.2	18.4	15.0	11.3	14.3	10.3	14.5	1.8	21.6	21.6
Sakon Nakhon		34.4	32.3	31.7	27.1	25.3	26.3	27.4	29.2	36.0		
		14.9	17.1	14.9	15.1	12.6	12.3	9.5	13.8	0.6	21.5	22.6
Mukdahan		34.6	31.3	30.3	37.2	26.3	27.1	28.3	29.3	34.7		
		15.1	15.5	15.5	15.5	12.3	12.8	11.9	14.1	3.9	21.7	20.2
Khon Kaen		35.0	33.4	32.6	29.0	27.4	28.3	28.7	30.7	36.6		
		-	-	-	-	-	-	-	-	7.2		23.2
Roi Et		-	-	-	-	-	-	-	-	35.6		
		17.7	19.5	17.3	17.5	12.5	14.3	12.5	15.9	6.8		23.8
Chaiyaphum		34.5	33.2	31.0	-	-	28.0	29.0	31.1	-		
		18.7	19.0	21.0	18.7	15.6	17.5	16.0	18.1	-	24.6	-
Ubon Ratchathani		35.3	33.6	32.7	29.0	29.1	30.4	-	31.7	37.0		
		18.8	10.1	18.9	-	15.2	14.1		17.2	7.6	24.5	24.1
Surin		34.5	33.0	32.3	30.4	28.0	28.6	30.0	31.0	36.6		
		17.5	18.6	17.2	16.3	13.3	13.3	13.6	15.6	7.2	23.3	24.3
Nakhon Ratchasima		34.2	33.1	31.9	29.8	27.2	29.1	28.9	30.6	38.0		
		17.9	18.0	18.0	18.0	15.6	15.3	16.0	15.8	4.9	23.2	24.0

Station		Day of Month 22	23	24	25	26	27	28	Average	Extreme	Weekly Mean	Monthly Normal
Central Part												
1. Nakhon Sawan	Max.	–	35.4	33.4	–	31.9	32.5	31.6	33.0	38.4		
	Min.	23.5	21.0	23.2	20.5	19.6	21.4	21.0	21.5	6.1	27.3	25.3
2. Lopburi		35.5	36.0	34.6	33.5	32.1	32.4	33.0	33.9	36.4		
		22.7	22.3	22.6	20.8	20.8	21.0	20.8	21.6	16.3	27.8	26.2
3. Suphanburi		34.5	34.5	33.2	33.9	31.5	–	32.3	33.3	35.7		
		22.8	24.4	21.6	21.7	19.6	18.8	20.0	21.3	9.2	27.3	25.7
4. Prachinburi		36.0	35.2	34.0	33.0	31.8	31.5	32.5	33.4	37.0		
		21.3	20.0	19.4	19.4	20.3	18.2	19.6	19.7	5.5	26.6	25.5
5. Kanchanaburi		34.4	34.4	32.4	31.6	31.9	30.7	32.2	32.5	37.0		
		22.5	19.9	19.4	17.6	18.6	19.2	18.1	19.3	10.2	25.9	25.6
6. Don Muang		34.7	34.9	33.8	33.2	32.2	31.5	33.0	33.3	38.0		
		23.0	23.0	22.5	21.4	20.8	20.6	20.2	21.6	8.0	27.5	24.7
7. Bangkok		34.0	34.3	33.7	33.3	32.0	32.5	32.7	33.2	36.4		
		23.1	23.1	23.4	22.2	21.2	20.3	20.8	22.0	9.9	27.6	26.2
8. Aranyaprathet		33.5	34.5	33.5	32.0	30.5	31.5	32.0	32.5	36.7		
		19.5	23.8	20.8	18.6	19.0	17.7	18.5	19.7	11.4	26.1	26.1
9. Pom Prachum		32.4	32.3	32.2	31.7	31.9	31.6	30.6	31.8	–		
		23.6	23.1	23.0	21.4	20.0	18.9	18.0	21.1	–	26.5	–
Gulf of Thailand, East Coast												
1. Chonburi	Max.	32.8	32.0	34.6	34.0	33.8	32.8	33.3	33.3	35.1		
	Min.	21.9	21.4	21.2	20.1	22.0	21.5	21.7	21.4	9.0	27.4	25.9
2. Ko Sichang		31.5	31.0	31.8	–	31.6	30.5	–	31.3	–		
		24.5	24.3	24.4	24.0	25.6	19.5	25.5	24.0	–	27.7	–
3. Sattahip		35.2	33.9	35.1	36.0	33.3	34.7	36.0	34.9	39.5		
		25.0	24.1	23.5	23.8	23.5	23.1	22.9	23.7	12.3	29.3	28.1
4. Rayong		30.8	31.5	31.7	31.6	31.9	30.5	–	31.3	–		
		22.7	22.5	21.7	20.3	20.9	20.0	20.7	21.3	–	26.3	–
5. Ban Phe		30.7	31.3	31.5	31.4	31.4	–	–	31.3	–		
		22.5	21.8	21.7	20.8	22.1	21.1	–	21.7	–	26.5	–
6. Chanthaburi		34.2	35.7	35.3	35.0	33.4	33.6	34.5	34.5	37.3		
		21.1	20.1	18.5	19.6	15.3	20.1	21.5	19.5	11.2	27.0	26.1
7. Laem Sing		–	–	–	–	–	–	–	–	–		
		–	–	–	–	–	–	–	–	–	–	–
8. Laem Ngop		–	–	33.4	33.0	33.5	–		–	–		
		21.0	–	–	20.0	21.0	21.0	–	20.8	–	–	–
9. Klong Yai		31.3	32.1	33.4	32.0	35.0	33.4	31.5	32.7	35.7		
		21.4	20.9	19.8	20.0	21.1	20.4	19.2	20.4	15.8	26.6	26.3
Gulf of Thailand West Coast												
1. Hua Hin	Max	30.5	31.0	30.8	31.3	31.3	29.0	29.8	30.5	34.9		
	Min	22.0	21.5	20.0	21.0	21.0	22.0	21.3	21.3	11.1	25.9	25.1
2. Prachuap		31.2	30.8	31.3	31.9	31.5	31.9	31.3	31.4	33.7		
		20.9	19.9	19.4	19.5	20.0	21.7	22.3	20.5	13.9	26.0	24.8
3. Chumphon		31.1	31.7	30.6	30.8	31.4	31.3	31.0	31.1	34.7		
		20.8	21.8	22.0	21.2	21.4	23.3	23.1	21.9	15.0	26.5	25.1
4. Ban Don		31.1	32.2	31.5	32.0	32.2	31.2	30.2	31.5	36.0		
		21.5	20.4	22.7	19.5	20.0	20.2	20.3	20.7	15.2	26.1	25.9
5. N. Sithammarat		30.1	30.3	30.4	31.3	30.1	30.3	30.3	30.4	33.2		
		22.0	23.2	23.1	22.0	23.2	22.8	23.4	22.8	17.7	26.6	26.1
6. Songkhla		–	30.3	30.5	30.2	29.9	29.6	30.1	30.1	34.0		
		22.1	23.9	25.5	23.7	26.0	23.5	23.1	24.0	20.8	27.1	26.9
7. Narathiwat		25.9	30.8	29.9	32.5	29.8	–	–	29.8	32.9		
		–	21.8	23.7	21.6	22.6	22.3		22.4	19.8	26.1	26.2
Southern Thailand West Coast												
1. Ranong	Max.	32.9	32.7	30.9	32.7	32.2	–	33.3	32.3	35.1		
	Min.	22.0	21.1	21.8	20.6	20.5	21.0	21.3	21.2	15.9	26.8	25.6
2. Phuket		30.5	31.4	31.0	–	31.0	–	31.5	31.1	34.0		
		23.3	23.8	24.7	23.5	23.9	23.9	24.4	24.0	19.0	27.6	27.4
3. Trang		31.0	32.1	31.4	32.8	32.9	32.5	32.6	32.2	35.0		
		21.9	21.7	23.6	19.6	20.6	20.6	20.5	21.2	17.0	26.7	27.1

Thailand METEOROLOGICAL DEPARTMENT

ROYAL THAI NAVY

Charoon Vichayapai Bunnag

Vice Admiral Director

LIBRARY
APR 7 - 1960
WEATHER BUREAU

WEEKLY TEMPERATURE AND RAINFALL OF THAILAND

DURING THE PERIOD Jan.29-Feb.4 1960

AND

WEATHER OUTLOOK

No.5.1960

สถานะของฝนและอุณหภูมิในรอบสัปดาห์
ตั้งแต่วันที่ ๒๙ ม.ค. — ๔ ก.พ.๒๕๓

ลักษณะอากาศส่วนใหญ่ในรอบสัปดาห์นี้ปรากฏว่าแอนติไซโคลนยังคงแผ่ปกคลุมทางตอนใต้ของประเทศจีน และลิ่มของมันได้เคลื่อนตัวเข้าถึงประเทศไทยและประเทศข้างเคียง

ภาคเหนือ
ภาคตะวันออกเฉียงเหนือ
ภาคกลาง } อากาศโปร่งและเย็นพร้อมกับมีฝนเบาเพียงเล็กน้อยแทบทุกภาค

ด่าวไทย ฝั่งตะวันออก — วันที่ ๑ — ๔ ก.พ.มีฝนแผ่กระจายทั่วไป ฝนสูงสุดในรอบสัปดาห์ปรากฏที่ คลองใหญ่ ๑๘๖ ม.ม.

ภาคใต้ — ตั้งแต่ประจวบถึงนครศรีธรรมราชมีฝนปานกลางเป็นแห่ง ๆ ส่วนทางฝั่งตะวันตกมีฝนเพียงเล็กน้อย

อุณหภูมิสูงสุดและต่ำสุดปรากฏตามภาคต่าง ๆ ดังนี้ :—

ภาคเหนือ	สูงสุด ๓๔.๕ ซ. เมื่อวันที่ ๑ ก.พ.	ที่	จ.ตาก
	ต่ำสุด ๔.๔ ซ. เมื่อวันที่ ๓ ก.พ.	ที่	อ.ปาย
ภาคตะวันออกเฉียงเหนือ	สูงสุด ๓๔.๗ ซ. เมื่อวันที่ ๑ ก.พ.	ที่	จ.นครราชสีมา
	ต่ำสุด ๑๒.๕ ซ. เมื่อวันที่ ๓๑ ม.ค.	ที่	จ.เลย
ภาคกลาง	สูงสุด ๓๖.๑ ซ. เมื่อวันที่ ๓๑ ม.ค.	ที่	จ.นครสวรรค์
	ต่ำสุด ๑๕.๖ ซ. เมื่อวันที่ ๓ ก.พ.	ที่	ปัคมพระจุล
ด่าวไทยฝั่งตะวันออก	สูงสุด ๓๕.๘ ซ. เมื่อวันที่ ๓๑ ม.ค.	ที่	อ.สัตหีบ
	ต่ำสุด ๑๙.๘ ซ. เมื่อวันที่ ๓ ก.พ.	ที่	จ.ชลบุรี

Rainfall and Temperature Situation

From Jan.29 – Feb.4 1960

The main feature weather during the week. Anticyclone remained over the South China, and the wedge spreading into the upper Thailand and neighbouring countries.

Northern Part:
Northeastern Part:
Central Part: } Fine and cool weather with scanty rainfall over most regions

Gulf of Thailand, East Coast: On Feb.1 – 4. Scattered rain throughtout the part, the great weekly rainfall was 186.0 mm. at Khlong Yai.

Southern Part: On Feb.3 – 4. Moderate local showers from Prachuab Khirikhan to Nakhon Si Thammarat, light local showers effected the west coast.

The outstanding weekly Max.Min.Temp. data in the various part viz :-

Northern Part	Max.34.5 C.on Feb.1	at	Tak.
	Min. 4.4 C.on Feb.3	at	Pai.
Northeastern Part	Max.34.7 C.on Feb.1	at	Nakhon Ratchasima.
	Min.12.5 C.on Jan.31	at	Loei.
Central Part	Max.36.0 C.on Jan.31	at	Nakhon Sawan.
	Min.15.6 C.on Feb.3	at	Pom Phrachun.
Gulf of Thailand, East Coast	Max.35.8 C.on Jan.31	at	Sattahip.
	Min.19.8 C.on Feb.3	at	Chonburi.

Meteorological Department
Royal Thai Navy
5 / 2 / 1960

การคาดหมายลักษณะอากาศใน ๗ วันข้างหน้า
ตั้งแต่วันที่ ๕ – ๑๒ ก.พ.๒๕๐๓

ภาคเหนือ ภาคตะวันออกเฉียงเหนือ	ส่วนมากโปร่งและเย็นระหว่างวันที่ ๕ – ๘ ก.พ. นอกนั้นของคาบนี้มีเมฆบางส่วนกับมีฝนและเพาะแห่งและอุณหภูมิสูงขึ้น
ภาคกลาง	ตลอดคาบนี้มีเมฆบางส่วนกับมีฝนเป็นบางแห่ง
พระนคร และ ธนบุรี	มีเมฆบางส่วนระหว่างวันที่ ๕ – ๘ ก.พ. นอกนั้นของคาบนี้มีเมฆบางส่วนถึงมีเมฆมากกับมีฝนเป็นบางแห่ง

Weather Outlook for the next seven days
From Feb. 5 – 12 1960

Northern Part: Northeastern Part:	Mainly fair and cold from Feb. 5 – 8. Partly cloudy with isolate rain and increase in temperature during the rest of the period.
Central Part:	Partly cloudy with local showers throughout the period.
Bangkok and Thonburi:	Partly cloudy from Feb.5 – 8. Partly cloudy to cloudy with local showers during the rest of the period.

Meteorological Department
Royal Thai Navy
5 / 2 / 1960

Station	Jan.29- Feb.4 1960							Total	Weekly Normal	Normal DPT.	Total Since 1Jan.60
	29	30	31	1	2	3	4				
Northern Part											
Chiangrai*				0.2				0.2	1.4	+ 1.2	55.5
Phoeng	5.4							5.4	0.0	+ 5.4	
Mae Sarinng*		0.1						0.1	4.3	- 4.2	38.7
Chiangmai*	0.7							0.7	3.4	- 2.7	38.4
Doi Saket	0.5							0.5	9.3	- 8.8	
Lan*	0.9							0.9	4.2	- 3.3	30.7
Chiang Mai	2.7							12.7	12.2	- 9.5	
Lampang*	3.8							3.8	5.7	- 1.9	16.3
Phrae	1.8							1.8	13.1	-11.3	
Northeastern Part											
Sakon Nakhon*	1.5							1.5	7.8	- 6.3	2.1
Surin*	0.3							0.3	0.2	+ 0.1	0.3
Ubon Ratchathani	0.1							0.1	0.1	+ 0.0	0.1
Central Part											
Kanchanaburi*						0.2		0.2	7.6	- 7.4	10.8
Prachinburi*				0.5				0.5	8.3	- 7.8	0.5
Samyaprathot*				11.2		1.3		12.5	5.6	+ 6.9	15.0
Ratburi						1.1		1.1	5.2	- 4.1	
Sawat Songkhram						7.5		7.5	4.5	+ 3.0	
Sawat Sakhon						19.3		19.3	2.0	+17.3	
Phak Thi				3.2				3.2	-	-	
Gulf of Thailand, East Coast											
Chonburi*					5.9	1.0		6.9	7.1	- 0.2	7.0
Pan Bung					24.1	16.2		40.3	13.5	+26.8	
Si Racha						7.7		7.7	13.8	- 6.1	
Si Chang*				1.2	35.5	0.3		37.0	-	-	37.3
Sattahip*					21.6	0.1		21.7	5.8	+15.9	23.6
Rayong*				4.6	16.6	18.2	2.2	41.6	2.1	+39.5	57.1
Ban Khai					5.4			5.4	47.5	-42.1	
Klaeng					11.2			11.2	12.7	- 1.5	
Chanthaburi*				8.9	0.6			9.5	10.5	- 1.0	10.8
Tong Narron				5.2				5.2	0.0	+ 5.2	
Tha Mai				36.8				36.8	5.1	+31.7	
Pa Khan				9.8				9.8	-	-	
Khlong				59.5				59.5	17.8	+41.7	
Klong Saming					10.3			10.3	0.3	+10.0	
Laem Ngop*				1.5	0.8			2.3	11.6	- 9.3	
Klong Yai*				161.5	25.0			186.0	8.5	+177.5	194.4
Ban The				11.4	22.3	17.6		51.3	-	-	
Gulf of Thailand, West Coast											
Pan Laem						2.2		2.2	8.3	- 6.1	
Prachuap Khirikhan*							40.3	40.3	5.0	+35.3	40.3
Hua Hin*						1.0	32.3	33.3	7.9	+25.4	39.9
Chumphon*					0.7	30.5	48.1	81.2	17.0	+64.2	115.2
Tha Sae						21.5		21.5	0.0	+21.5	
Sawi						61.5		61.5	5.1	+56.4	
Kandon*							20.0	20.2	3.9	+16.3	44.7
Nakhon Sithammarat*						3.6	26.6	30.2	25.3	+ 4.9	233.7
Sichon						6.0		6.0	29.9	-23.9	
Songkhla*	26.5							26.5	8.6	+18.9	87.8
Narathiwat*							0.7	0.7	15.7	-15.5	
Southern Thailand, West Coast											
Ranong*						2.6	8.5	11.1	8.6	+ 2.5	21.2
Khanghta				35.1		22.1	[illegible]	57.2	17.0	+40.2	[illegible]
Takua Thung				25.4		3.0		28.4	8.4	+22.0	
Phuket*				3.8		2.5		6.3	6.4	- 0.1	40.7
Khlong Tom				4.0	4.2	2.1		10.3	-	-	

WEEK REPORT OF TEMPERATURE

FROM 29 Jan. - 4 Feb. 1960

(in Degree Centigrade)

Station	Day of Month							Average	Extreme	Weekly Mean	Monthly Normal
	29	30	31	1	2	3	4				
Northern Part											
Chiangrai Max.	28.5	-	28.3	28.8	28.2	28.2	26.6	26.3	37.3	20.1	21.8
Min.	13.7	15.8	13.3	11.1	12.7	14.8	15.6	13.8	5.5		
Fang	-	-	27.0	27.5	27.5	28.0	-	27.5	-	18.9	-
	-	-	-	9.0	9.0	11.0	12.1	10.3	-		
Tai	-	-	-	-	29.5	30.0	-	-	-	-	-
	12.0	-	-	7.4	8.0	4.4	12.0	8.8	-		
Mae Hongson	-	31.0	29.8	29.5	30.0	30.0	-	30.1	35.2	22.3	22.3
	19.0	-	13.3	13.4	12.5	14.2	14.8	14.5	8.4		
Khun Yuam	-	-	-	29.0	28.2	27.5	-	-	-	-	-
	18.5	-	-	9.2	10.0	11.0	12.5	12.2	-		
Chiangmai	20.9	26.6	28.9	28.8	28.7	29.2	30.2	27.6	37.5	21.1	23.2
	14.5	18.5	13.2	10.8	13.3	14.3	17.2	14.5	6.4		
Nan	18.8	28.2	31.2	30.6	31.2	30.5	30.5	28.7	37.0	22.0	23.7
	15.0	14.6	15.0	15.0	15.6	15.5	15.8	15.2	6.9		
Lampang	19.0	28.4	31.7	31.4	30.9	31.3	30.4	29.0	37.1	21.8	23.7
	16.2	17.5	14.3	9.8	12.7	15.4	16.6	14.6	6.2		
Mae Sariang	-	31.2	-	-	31.4	-	-	-	36.9	-	23.9
	20.4	-	15.8	12.8	13.2	13.8	14.2	15.0	7.3		
Phrae	20.7	30.6	-	-	31.8	32.2	-	28.8	36.5	21.0	25.
	12.5	11.8	12.6	11.3	-	14.6	15.7	13.1	9.7		
Uttaradit	27.0	31.8	34.4	34.4	33.0	32.4	32.4	32.2	41.9	24.6	26.4
	18.7	17.0	13.7	15.4	15.4	19.0	18.3	16.7	10.0		
Thumiphol Dam	-	-	-	-	-	-	-	-	-	-	-
	-	18.0	16.6	17.3	16.3	18.0	20.7	17.8	-		
Tak	29.5	32.4	33.1	34.5	32.8	32.6	32.1	32.4	38.0	20.0	26.1
	18.9	-	16.4	15.6	18.5	17.1	19.0	17.6	11.1		
Phisanulok	31.3	32.0	34.0	-	33.9	-	-	32.8	38.3	25.7	26.8
	-	18.0	18.4	17.2	-	19.5	19.2	18.5	11.8		
Mae Sot	-	-	-	-	-	-	-	-	38.2	-	25.1
	20.7	-	17.4	14.4	-	15.6	17.1	17.0	8.7		
Phetchabun	29.4	32.8	34.4	34.1	33.0	32.7	32.6	32.7	38.3	25.4	26.1
	20.9	16.4	17.4	15.8	18.9	17.8	19.3	18.1	11.5		
Northeastern Part											
Loei Max.	25.5	29.0	32.5	31.8	30.5	29.2	29.5	29.7	37.0	22.7	21.2
Min.	16.1	14.1	12.5	13.9	17.5	16.0	19.9	15.7	7.7		
Udon Thani	25.8	30.3	32.7	30.2	30.5	34.0	29.8	30.5	38.8	23.9	25.0
	17.9	16.1	15.8	19.4	15.9	17.4	18.4	17.3	9.0		
Nakhon Phanom	27.4	29.7	30.8	26.6	28.8	28.0	27.5	28.4	36.0	22.2	24.1
	14.8	13.8	14.7	21.5	13.7	15.8	17.2	15.9	11.3		
Sakhon Nakhon	24.5	30.4	30.9	24.8	28.9	28.6	28.1	27.9	38.6	20.5	24.4
	13.5	13.0	14.8	18.8	12.9	16.2	16.2	15.1	10.0		
Mukdahan	28.1	30.3	32.3	27.0	29.0	26.5	28.6	29.2	37.6	22.7	25.2
	13.8	14.1	15.9	18.8	16.8	16.5	17.5	16.2	12.0		
Khon Kean	28.1	39.3	33.9	31.1	29.2	28.2	30.1	30.1	39.2	-	25.9
	-	-	-	-	-	-	-	-	10.2		
Roi Et	-	-	-	-	-	-	-	-	37.7	-	25.8
	14.5	15.5	17.4	20.2	16.3	17.0	17.7	16.9	12.2		
Chaiyaphum	29.3	-	33.5	31.8	29.0	30.0	-	30.7	-	24.6	-
	18.7	16.6	17.0	18.1	20.0	17.9	20.1	18.5	-		
Ubon Ratchatani	31.5	31.9	33.0	25.2	31.0	30.1	30.5	30.4	38.4	24.3	26.0
	15.0	15.4	18.4	20.6	18.5	18.7	20.3	18.1	11.0		
Surin	30.7	31.8	33.2	27.9	26.2	29.8	29.6	30.1	38.3	23.7	27.0
	14.0	16.4	17.7	21.2	17.3	18.1	16.6	17.3	13.0		
Nakhon Ratchasima	29.8	31.5	34.2	34.7	25.9	29.1	30.0	30.7	40.7	24.5	26.9
	16.5	15.6	19.6	19.5	20.6	18.8	16.9	18.2	10.6		

Station		Day of Month 29	30	31	1	2	3	4	Average	Extreme	Weekly Mean	Monthly Normal
Central Part												
. Nakhon Sawan	Max.	–	–	36.0	35.2	33.0	31.9	33.6	33.9	41.2		
	Min.	20.5	18.6	19.5	17.6	23.0	19.5	22.5	20.2	12.8	27.1	18.0
2. Lopburi		34.0	34.1	34.8	35.0	32.8	–	34.0	38.2			
		18.7	21.4	21.4	21.4	23.6	19.6	19.8	20.8	13.2	27.4	28.6
. Suphunburi		32.0	33.6	35.4	–	–	32.9	32.7	33.3	38.0		
		18.7	20.6	20.7	19.4	20.4	19.9	21.4	20.2	15.8	26.8	27.6
. Prachinburi		34.4	34.2	35.6	34.4	28.8	32.3	32.1	33.1	37.2		
		18.7	20.4	22.9	23.4	22.5	17.9	19.6	20.8	16.0	27.0	26.6
. Chachoengsao		32.9	34.2	35.3	35.0	33.4	33.3	31.0	33.6	40.0		
		18.5	18.4	22.0	18.2	16.9	22.1	22.5	19.8	15.2	26.7	28.1
. Don Muang		33.7	34.3	35.3	35.1	28.7	32.7	–	33.3	37.5		
		20.4	21.5	23.1	23.0	22.7	20.1	21.8	21.8	14.1	27.6	27.8
7. Bangkok		33.3	34.0	34.6	34.9	28.3	32.5	33.0	32.9	34.4		
		20.1	21.0	23.6	23.5	23.2	19.9	22.1	21.9	16.3	27.4	28.0
. Pranyaprathet		33.0	34.0	34.5	35.3	32.0	27.0	30.0	32.3	39.6		
		16.8	17.7	19.0	22.0	20.5	20.0	20.0	19.4	12.8	25.9	28.1
9. Don Phrachup		30.6	31.7	32.4	32.6	27.5	31.8	31.5	31.2	–		
		19.2	20.0	20.3	20.6	20.5	15.6	20.0	19.5	–	25.4	–
Gulf of Thailand East Coast												
1. Chanaburi	Max.	32.8	32.5	31.6	31.5	25.1	31.0	32.7	31.0	36.5		
	Min.	21.0	20.5	23.9	24.0	24.3	19.8	23.0	22.4	16.5	26.7	27.4
2. Ko Sichang		30.2	31.1	32.5	–	25.9	29.7	–	29.9			
		24.7	24.5	25.9	25.8	25.6	23.0	24.2	24.8	–	27.4	–
3. Sattihip		35.1	35.1	35.8	33.3	27.7	33.3	35.2	33.6	39.4		
		21.7	24.1	26.1	26.1	25.6	22.8	22.1	24.1	18.6	28.9	29.5
. Rayong		30.9	31.0	30.0	30.7	25.6	29.8	–	29.7	–		
		20.0	20.1	23.9	26.8	22.9	20.9	23.1	22.5	–	26.1	–
. Ban Phe		31.6	31.3	–	31.3	25.2	29.7	32.1	30.2	–		
		20.8	20.8	21.9	24.6	22.0	21.4	21.6	21.3	–	25.8	–
. Chanthaburi		35.1	35.2	32.0	33.4	25.8	20.4	–	32.0	37.6		
		20.9	19.5	20.2	20.9	23.0	21.9	21.2	21.1	15.2	26.6	27.3
7. Laem Sing		–	–	–	–	–	–	–	–	–		
		–	–	–	–	–	–	–	–	–	–	–
. Laem Ngop		–	–	–	31.6	25.2	28.0	–	–	–		
		–	–	–	21.0	22.7	21.0	20.7	21.4	–		
. Klang Yai		30.6	30.5	31.6	31.8	25.9	29.7	31.2	30.2	33.6		
		19.9	21.0	20.8	23.2	22.0	21.5	20.7	21.3	17.3	25.8	27.8
Gulf of Thailand, West Coast												
1. Hua Hin	Max.	30.8	31.3	31.3	30.8	31.0	30.2	28.3	30.5	35.5	26.1	26.6
	Min.	20.0	21.6	23.0	20.7	21.5	22.2	23.0	21.7	18.4		
2. Prachuap-		31.2	32.7	33.6	33.2	32.4	29.4	25.0	31.1	36.6	25.7	26.1
		18.5	18.3	21.2	20.7	19.4	21.5	22.8	20.3	12.4		
3. Chumphon		30.0	31.8	32.4	32.4	33.5	31.0	28.7	21.4	25.4	26.3	26.1
		21.0	20.4	21.2	20.6	21.5	21.9	21.3	21.1	15.5		
4. Ban Don		32.0	31.5	32.2	32.4	32.2	31.8	31.0	31.9	37.1	26.2	26.9
		20.2	19.7	19.8	20.1	20.5	21.0	21.7	20.4	16.2		
5. N.Sitharmarat		30.7	31.5	32.3	31.8	31.1	29.5	29.6	30.9	34.7	26.9	26.6
		22.5	21.5	–	22.4	23.3	23.3	23.5	22.8	18.6		
6. Songkhla		29.5	30.0	–	29.2	30.0	30.0	32.1	30.1	34.8	26.7	27.4
		26.1	22.1	22.5	22.9	23.6	22.5	23.5	23.3	20.3		
7. Narathiwat		30.3	31.6	31.0	30.6	31.8	30.8	–	31.0	33.2	28.7	26.5
		22.6	22.4	21.8	21.9	22.1	22.7	22.3	22.3	19.5		
Southern Thailand, West Coast												
1. Ranong	Max.	32.5	32.3	32.2	32.8	32.4	32.2	31.3	32.2	35.8	26.7	26.9
	Min.	22.8	19.7	21.2	21.1	21.3	20.6	22.0	21.2	16.7		
2. Phuket		31.8	31.8	31.5	32.5	31.9	32.0	31.0	31.8	34.8	27.1	28.0
		24.4	22.5	22.7	23.5	23.4	23.1	23.3	23.3	16.9		
3. Trang		33.3	33.4	34.6	34.2	33.0	33.1	32.2	33.5	37.0	27.3	27.6
		24.7	21.0	19.9	19.7	20.2	21.6	20.3	21.1	18.8		

Thailand METEOROLOGICAL DEPARTMENT

ROYAL THAI NAVY

Charoon Vichayapai Bunnag

Vice Admiral Director

****

LIBRARY
APR 29 1960
WEATHER BUREAU

WEEKLY TEMPERATURE AND RAINFALL OF THAILAND

DURING THE PERIOD FEB. 12 - 18 1960

AND

WEATHER OUTLOOK

No.7.1960

สถานะของฝนและอุณหภูมิในรอบสัปดาห์
ตั้งแต่วันที่ ๑๒-๑๘ ก.พ.๒๕๐๓

ในระหว่างสัปดาห์ปรากฏว่าความกดอากาศสูงที่แผ่ปกคลุมประเทศไทยตอนเหนือได้มีอาการเคลื่อนไหวสูงขึ้นอีกเล็กน้อย

ภาคเหนือ ภาคตะวันออกเฉียงเหนือ ภาคกลาง อ่าวไทย ฝั่งตะวันออก	ลักษณะอากาศทั่วไปยังคงโปร่งและแห้งมีหมอกและหมอกบางปรากฏเป็นแห่ง ๆ ในตอนเช้า เว้นแต่เมื่อวันที่ ๑๗ ก.พ.นี้ ปรากฏว่ามีหมอกหนาทึบแผ่ปกคลุมกรุงเทพฯ ซึ่งมีทัศนะวิสัยเห็นได้ในระยะไม่เกิน ๑๐๐ เมตร
ภาคใต้	มีฝนผ่านตั้งแต่เล็กน้อยจนถึงปานกลางเป็นแห่ง ๆ ตามบริเวณชายฝั่งทั้งสองฟาก จำนวนฝนสูงสุดวัดได้ที่ อ.สะวี จังหวัดชุมพร ๗๓ ม.ม. อ.ตะกั่วทุ่ง จ.พังงา ๖๑ ม.ม.

อุณหภูมิสูงสุดและต่ำสุดในรอบสัปดาห์ปรากฏตามภาคต่าง ๆ ดังนี้ :-

ภาคเหนือ	สูงสุด ๓๗.๒ ซ. เมื่อวันที่ ๑๕ ก.พ. ที่ จ.อุตตรดิตถ์	
	ต่ำสุด ๙.๒ ซ. เมื่อวันที่ ๑๗ ก.พ. ที่ อ.ปาย	
ภาคตะวันออกเฉียงเหนือ	สูงสุด ๓๔.๖ ซ. เมื่อวันที่ ๑๖ ก.พ. ที่ จ.อุบลราชธานี	
	ต่ำสุด ๑๑.๗ ซ. เมื่อวันที่ ๑๒ ก.พ. ที่ จ.เลย	
ภาคกลาง	สูงสุด ๓๗.๐ ซ. เมื่อวันที่ ๑๗ ก.พ. ที่ จ.ลพบุรี	
	ต่ำสุด ๑๔.๓ ซ. เมื่อวันที่ ๑๒ ก.พ. ที่ จ.กาญจนบุรี	
อ่าวไทย ฝั่งตะวันออก	สูงสุด ๓๖.๙ ซ. เมื่อวันที่ ๑๕.๑๖ ก.พ. ที่ อ.สัตหีบ	
	ต่ำสุด ๑๔.๖ ซ. เมื่อวันที่ ๑๖ ก.พ. ที่ อ.บ้านเพ	

Rainfall and Temperature Situation

From February 12-18 1960

High pressure was slightly rising over upper Thailand during the week.

Northern Part: Northeastern Part: Central Part: Gulf of Thailand, East Coast:	Weather remainded fine and dry, generally fog and mist p in the morning except for on Feb.17, the dense fog at Bangk visibility 100 m.
Southern Part:	Light to moderate showers in the both coastal areas, the greatest weekly rainfall was 73 mm. at Sawi of Chumphon. 61 mm. at Takua Thung of Prachuab Khiri Khan.

The outstanding weekly Max.Min.Temp. data in the various part viz :-

Northern Part	Max.37.2 C.on Feb.15 at Utteradit.
	Min. 9.2 C.on Feb.17 at Pai
Northeastern Part	Max.34.6 C.on Feb.16 at Ubon Ratchathani.
	Min.11.7 C.on Feb.12 at Loei.
Central Part	Max.37.0 C.on Feb.17 at Lopburi.
	Min.14.3 C.on Feb.12 at Kanchanaburi.
Gulf of Thailand, East Coast	Max.36.9 C.on Feb.15.16 at Sattahip.
	Min.14.6 C.on Feb.16 at Ban Phe.

Meteorological Dep
Royal Thai Nav
19 / 2 / 1960

การคาดหมายลักษณะอากาศใน ๗ วันข้างหน้า
ตั้งแต่วันที่ ๑๙ – ๒๕ ก.พ. ๒๕๐๓

ภาคเหนือ ภาคตะวันออกเฉียงเหนือ	อากาศจะแจ่มใสและเย็นลงดีกในวันที่ ๑๙ – ๒๑ ก.พ. นอกนั้น จะเป็นอากาศโปร่ง
ภาคกลาง	ระหว่างวันที่ ๑๙ – ๒๑ ก.พ. อากาศโปร่งและเย็น นอกนั้นเป็นอากาศดี
พระนคร และ ธนบุรี	สำหรับวันที่ ๑๙ – ๒๑ ก.พ. อากาศจะโปร่งและเย็นลงนอกนั้นอากาศจะแจ่มใสเป็นส่วนมาก

Weather Outlook for the next seven days

From Feb. 19 – 25, 1960

Northern Part: Northeastern Part:	Generally fine and cooler Feb. 19 – 22., otherwise fair in the rest of the period.
Central Part:	Fair and cool Feb. 19 – 21. Mainly fair in the rest of the period.
Local:	Fair and cool Feb. 19 – 21. Mainly fair in the rest of the period.

Meteorological Department
Royal Thai Navy
19 / 2 / 1960

Station	February 12 - 18 1960							Total	Weekly Normal	Normal DPT.	Tot. Sin 1Jan
	12	13	14	15	16	17	18				
Northern Part			No rain								
Northeastern Part			No rain								
Central Part			No rain								
Gulf of Thailand, East Coast			No rain								
Gulf of Thailand, West Coast											
Prachuap Khirikhan*						5.3	15.1	20.4	15.8	+ 4.6	1
Chumphon*					20.7	24.7	2.3	47.7	23.0	+ 24.7	225
Tha Sae					11.4	22.6		34.0	7.7	+ 26.3	
Sawi							73.0	73.0	24.8	+ 48.2	
Pandon*				31.9				31.9	2.1	+ 29.8	76
Pan Na San				14.1				14.1	0.0	+ 14.1	
Nakhon Si Thammarat*	1.7	1.5	0.1	27.8	20.4	0.3		51.8	43.7	+ 8.1	300
Sichon				12.2	15.3			27.5	34.8	- 7.3	
Chawang				10.5				10.5	5.4	+ 5.1	
Pan Phibun				51.7				51.7	20.6	+ 31.1	
Thung Song					10.5	3.5		14.0	10.6	+ 3.4	
Thao Chaison		10.2	20.5					30.7	-	-	
Songkhla*			4.5			0.6		5.1	13.0	- 7.9	92
Pattaphum			37.2	17.5				54.7	10.2	+ 44.5	
Hat Yai			3.3					3.3	15.0	- 11.7	
Yala			15.8					15.8	14.4	+ 1.4	
Narathiwat*		2.3	4.5	0.6	0.8			8.2	90.9	- 82.7	153
Si Ngo			12.2					12.2	20.8	- 8.6	
Southern Thailand, West Coast											
Ranong*					0.2	0.7		0.9	7.6	- 6.7	23
Khanganga				10.8				10.8	21.4	- 10.6	
Tha Kua Thung				22.0	24.7	14.7		61.4	15.2	+ 46.2	
Thay Muang				32.2	7.8			40.0	7.2	+ 32.8	
Phuket*	47.8	1.6	0.8	7.0				57.2	14.3	+ 42.9	100
Phuket Air port*	9.8			16.2				26.0	5.0	+ 21.0	
Trang Air port*		0.2	0.5	3.4				4.1	17.8	- 13.7	19
Si Kao				1.2				1.2	-	-	
Satun					5.2			5.2	20.0	- 14.8	

WEEKLY REPORT OF DAILY TEMPERATURE

FROM 12 - 18 Feb. 1960

(in Degree Centigrade)

Station		Day of Month 12	13	14	15	16	17	18	Average	Extreme	Weekly Mean	Monthly Normal
Northern Part												
Chiangrai	Max	28.2	29.0	30.3	30.5	29.2	30.8	31.0	30.0	37.3	22.4	25.1
	Min	13.7	13.7	13.2	-	16.0	15.5	15.9	14.7	5.5		
Fang		-	-	30.0	29.2	30.8	29.1	29.5	29.7	-	22.1	-
		-	-	-	12.0	16.0	15.5	14.0	14.4	-		
Tai		-	-	31.0	33.0	30.0	32.0	-	31.5	-	21.4	-
		-	-	-	12.0	12.0	9.0	12.0	11.3	-		
Mae Hongson		30.7	31.6	32.5	33.0	32.9	32.5	-	32.2	35.2	24.3	23.3
		18.0	19.0	16.0	16.0	15.5	14.3	15.5	16.3	8.4		
Chun Yuam		-	-	30.0	31.0	30.5	31.0	-	30.6	-	22.1	-
		-	-	-	14.5	14.5	12.8	12.6	13.6	-		
Chiangmai		31.2	31.0	31.8	32.2	32.4	32.6	-	31.9	37.5	23.0	23.2
		17.1	15.0	14.8	15.8	17.0	16.2	14.3	15.6	6.4		
Nan		31.5	32.2	33.2	34.2	33.8	34.1	34.6	33.4	37.0	23.8	23.7
		14.3	13.3	13.5	13.7	14.2	15.5	14.2	14.1	6.9		
Lampang		31.5	32.3	33.2	33.8	30.2	34.3	34.2	32.8	37.1	23.5	23.7
		15.2	13.6	13.2	14.5	14.7	14.0	14.2	14.2	6.2		
Mae Sariang		33.4	34.0	33.3	-	-	33.6	-	33.6	36.9	24.0	23.9
		15.5	15.0	13.7	14.2	15.9	13.1	13.0	14.3	7.3		
Phrae		32.4	33.1	-	34.6	34.9	34.1	34.0	33.9	36.5	23.5	25.0
		-	13.5	12.7	12.8	13.1	13.6	12.4	13.0	9.7		
Uttaradit		34.8	34.2	35.4	37.2	37.0	36.6	36.4	35.9	41.9	25.9	26.4
		15.9	15.0	15.0	16.8	16.1	15.7	16.5	15.9	10.0		
Thungsipol Dam		-	17.0	17.7	16.0	16.3	16.9	13.5	16.2	-	-	-
Tak		33.6	34.0	35.5	35.7	35.1	35.3	-	34.9	38.0	25.3	26.1
		16.9	14.6	15.7	16.0	15.2	15.7	16.1	15.7	11.1		
Phitsanulok		34.7	35.6	35.4	36.3	36.3	37.0	36.3	35.9	38.3	27.0	26.8
		17.1	18.9	18.3	17.8	17.5	18.0	19.2	18.1	11.8		
Mae Sot		-	-	-	-	-	-	-	-	38.2	-	25.1
		-	14.6	15.0	15.3	15.1	15.5	15.4	15.2	8.7		
Phetchabun		33.3	34.4	35.0	36.5	36.6	36.0	-	35.1	38.3	25.5	26.1
		15.7	17.0	15.8	13.2	13.0	14.0	18.0	15.8	11.5		
Northeastern Part												
Loei	Max	31.4	31.9	33.0	34.1	33.1	33.9	32.5	32.8	37.0	22.8	21.2
	Min	11.7	13.4	12.8	12.1	12.7	12.3	14.2	12.7	7.8		
Udon Thani		30.9	32.5	33.4	33.7	34.1	34.5	-	33.2	38.8	24.1	25.0
		14.3	14.4	15.0	14.7	14.8	15.5	15.6	14.9	9.0		
Nakhon Phanom		28.8	30.7	32.2	-	31.8	31.3	-	31.0	36.0	23.6	24.1
		15.7	15.2	14.9	16.8	14.7	16.0	15.6	16.1	11.3		
Sakhon Nakhon		29.6	31.4	32.9	32.9	32.8	32.7	-	32.1	38.6	23.3	24.4
		13.9	13.4	13.5	14.8	13.8	15.0	15.1	14.4	10.0		
Mukdahan		29.5	30.2	32.8	32.7	33.1	33.4	31.4	31.9	37.6	24.4	25.2
		18.4	17.3	16.6	14.4	1[illegible].3	17.4	18.2	15.8	12.0		
Khon Khen		33.3	32.1	33.2	34.2	33.2	33.9	32.4	33.2	39.2	-	25.9
		-	-	-	-	-	-	-	-	10.2		
Roi Et		-	-	-	-	-	-	-	-	37.7	-	25.8
		17.2	18.5	17.2	17.3	17.0	18.5	20.1	18.0	12.2		
Chaiyaphum		31.8	32.0	32.5	33.9	32.8	33.1	31.4	32.5	-	26.0	-
		19.0	20.4	19.5	16.0	19.7	19.6	21.3	19.4	-		
Ubon Ratchathani		32.2	33.0	34.2	33.9	34.6	33.7	-	33.6	38.4	26.6	26.2
		19.3	19.5	18.7	18.6	19.7	20.0	20.7	19.5	11.0		
Surin		31.8	32.5	33.5	33.2	33.5	33.5	32.4	32.9	38.3	25.4	27.0
		17.0	17.2	17.0	17.8	16.8	19.4	19.3	17.8	13.0		
Nakhon Ratchasima		30.9	32.0	32.4	33.7	32.1	33.7	-	32.5	40.7	25.1	26.9
		15.5	18.0	18.4	16.3	15.9	16.5	21.7	17.6	10.6		

Station		Day of Month 12	13	14	15	16	17	18	Average	Extreme	Weekly Mean	Month Norm
Central Part												
1. Nakhon Sawan	Max	35.4	–	35.0	33.7	36.4	36.0	–	35.3	41.2	26.9	28.[illegible]
	Min	17.6	18.1	18.3	17.8	18.1	18.8	19.9	18.4	12.8		
2. Lopburi		34.5	34.5	36.3	36.6	36.0	37.0	–	35.8	38.2	29.2	28.[illegible]
		21.0	23.0	23.5	19.8	23.4	–	24.4	22.5	13.2		
3. Suphanburi		33.1	–	34.6	36.0	–	35.6	34.4	34.7	36.0	27.3	27.[illegible]
		19.0	21.7	–	18.2	18.8	18.9	22.6	19.9	15.8		
4. Prachinburi		34.1	35.2	35.6	36.7	36.1	36.5	–	35.7	37.2	29.1	28.[illegible]
		21.4	22.7	22.8	20.4	24.0	21.4	24.6	22.5	16.0		
5. Nakhonnaburi		33.2	32.6	34.2	35.0	34.3	35.2	33.9	34.1	40.0	25.4	28.[illegible]
		14.3	15.9	17.2	16.6	16.4	17.2	20.8	16.6	15.2		
6. Don Muang		34.5	33.7	35.7	36.3	35.5	35.5	35.6	35.3	37.5	28.6	27.[illegible]
		19.7	20.7	22.0	22.7	21.7	23.0	23.3	21.8	14.1		
7. Bangkok		34.3	35.3	35.2	36.4	36.0	36.0	34.6	35.4	34.4	28.4	28.[illegible]
		17.9	20.7	21.7	21.2	22.0	22.5	24.1	21.4	16.3		
8. Aranyaprathet		34.0	33.0	35.0	34.5	34.5	34.0	34.0	34.0	34.1	27.5	28.[illegible]
		17.6	22.0	20.8	20.2	24.3	22.0	18.8	20.8	12.8		
9. Pak Phrachun		32.1	32.4	33.2	34.1	34.0	33.9	33.7	33.3	–	27.5	-
		19.1	20.0	20.3	22.2	23.1	23.5	23.9	21.7			
Gulf of Thailand, East Coast												
1. Chanburi	Max	34.1	34.7	35.4	35.9	35.2	35.8	–	35.2	36.5	28.9	27.[illegible]
	Min	22.0	21.9	21.8	21.5	24.4	23.5	23.3	22.6	16.5		
2. Ko Sichang		31.3	31.4	33.2	33.4	34.2	34.0	32.8	32.9	–	29.2	-
		25.2	25.3	25.3	24.7	26.7	25.2	26.3	25.5	–		
3. Sattahip		35.5	36.3	31.0	36.9	36.9	36.5	35.6	36.2	39.4	30.1	29.
		22.9	22.6	22.7	24.5	25.2	24.9	25.2	24.0	18.6		
4. Rayong		34.5	32.0	31.8	32.5	33.3	31.2	31.2	32.4	–	27.0	-
		18.4	21.0	20.5	20.6	24.0	22.6	23.8	21.6	–		
5. Ban Phe		31.8	31.6	32.4	33.0	31.9	32.6	–	32.2	–	26.4	-
		21.2	21.2	20.6	20.2	14.6	22.2	22.2	20.5	–		
6. Chanthaburi		34.3	35.3	36.2	36.3	34.0	35.7	36.0	35.4	37.6	28.1	27
		17.9	20.4	19.4	21.7	22.4	20.5	23.2	20.8	15.2		
7. Laem Sing		–	–	–	–	–	–	–	–	–	–	-
		–	–	–	–	–	–	–	–	–		
8. Laem Ngop		–	–	–	32.9	32.2	32.7	–	–	–	–	
		–	–	–	–	24.2	21.8	22.6	–	–		
9. Koh Chang Yai		31.2	32.5	32.3	32.5	31.1	31.9	34.4	32.2	33.6	27.2	27
		20.1	21.3	20.5	23.5	23.5	22.0	22.9	22.0	17.3		
Gulf of Thailand, West Coast												
1. Hua Hin	Max.	29.5	30.7	30.8	32.0	32.0	31.3	–	31.1	35.5	26.5	2[illegible]
	Min.	20.5	21.5	20.5	22.0	23.8	22.0	23.0	21.9	18.4		
2. Prachuap-		31.3	30.6	32.2	33.4	31.9	31.9	30.4	31.7	36.6	26.1	2[illegible]
		18.6	17.6	18.8	20.3	23.3	21.1	22.8	20.4	12.8		
3. Chumphon		30.0	30.1	30.3	31.7	27.2	31.0	28.8	29.9	35.4	25.8	2[illegible]
		21.7	19.1	20.6	21.8	23.3	21.8	23.4	21.7	15.5		
4. Pan Don		30.0	30.7	30.8	29.0	31.0	32.0	32.[illegible]	30.[illegible]	37.1	25.9	2[illegible]
		22.1	19.8	20.0	21.3	21.[illegible]	20.9	21.2	21.0	16.2		
5. Nakhon Sithammarat		30.2	31.2	31.8	27.5	29.0	30.2	30.1	30.0	34.7	26.5	2[illegible]
		22.0	21.6	22.8	23.7	23.7	23.3	23.1	22.9	18.0		
6. Songkhla		30.5	30.5	30.5	31.0	30.6	30.6	30.5	30.6	34.8	28.1	2[illegible]
		24.4	25.6	24.2	26.3	25.3	26.0	26.4	25.5	20.3		
7. Narathiwat		–	31.4	30.5	29.9	–	30.2	30.6	30.5	33.2	27.2	2[illegible]
		21.7	–	23.5	24.5	24.0	24.1	25.0	23.8	19.5		
Southern Thailand, West Coast												
1. Ranong	Max.	–	33.0	–	33.0	31.9	31.7	32.4	32.4	35.8	26.9	2[illegible]
	Min.	21.3	19.4	20.5	21.2	23.4	21.5	21.8	21.3	16.7		
2. Phuket		32.6	32.3	32.4	31.5	31.5	32.0	32.0	32.0	34.8	28.1	2[illegible]
		24.2	22.0	23.6	24.5	24.7	25.0	25.2	24.2	16.9		
3. Trang		33.6	34.0	34.1	29.4	32.4	32.[illegible]	33.8	32.8	37.0	27.9	2[illegible]
		21.0	22.8	21.9	24.0	23.4	24.4	23.4	23.0	18.8		

Thailand. METEOROLOGICAL DEPARTMENT

ROYAL THAI NAVY

Charoon Vichayapai Bunnag

Vice Admiral Director

****

LIBRARY
WEATHER BUREAU

WEEKLY TEMPERATURE AND RAINFALL OF THAILAND

DURING THE PERIOD FEB.19 - 25 1960

AND

WEATHER OUTLOOK

No.8.1960

สถานะของฝนและอุณหภูมิในรอบสัปดาห์
ตั้งแต่วันที่ ๑๙ – ๒๕ ก.พ.๒๕๓๓

ความเคลื่อนไหวบริเวณความกดอากาศสูงปรากฏว่ากำลังของมันอ่อนข้างมีกำลังอ่อนอยู่ทางตอนเหนือของประเทศไทย

ภาคเหนือ
ภาคตะวันออกเฉียงเหนือ
ภาคกลาง
อ่าวไทย ฝั่งตะวันออก
} ทั่วไปอากาศแห้งแล้งในตอนเช้าปรากฏมีหมอกและหมอกบาง

ภาคใต้ มีฝนเบาเป็นบางแห่งทั้งสองชายฝั่งทะเล

อุณหภูมิสูงสุดและต่ำสุดในรอบสัปดาห์ปรากฏตามภาคต่าง ๆ ดังนี้ : –

ภาคเหนือ	สูงสุด ๓๖.๓ ซ. เมื่อวันที่ ๒๕ ก.พ.ที่	จ.ตาก
	ต่ำสุด ๙.๖ ซ. เมื่อวันที่ ๑๙ ก.พ.ที่	อ.ปาย
ภาคตะวันออกเฉียงเหนือ	สูงสุด ๓๖.๖ ซ. เมื่อวันที่ ๒๕ ก.พ.ที่	จ.ขอนแก่น
	ต่ำสุด ๑๒.๒ ซ. เมื่อวันที่ ๒๐ ก.พ.ที่	จ.เลย
ภาคกลาง	สูงสุด ๓๗.๓ ซ. เมื่อวันที่ ๒๕ ก.พ.ที่	จ.ปราจีณบุรี
	ต่ำสุด ๑๗.๖ ซ. เมื่อวันที่ ๒๐ ก.พ.ที่	จ.กาญจนบุรี
อ่าวไทย ฝั่งตะวันออก	สูงสุด ๓๖.๓ ซ. เมื่อวันที่ ๒๐ ก.พ.ที่	อ.สัตหีบ
	ต่ำสุด ๑๔.๓ ซ. เมื่อวันที่ ๒๔ ก.พ.ที่	อ.แหลมสิงห์

Rainfall and Temperature Situation
From February 19–25 1960

The High pressure area activity was rather feeble in the north of Thailand during the week.

Northern Part:
Northeastern Part:
Central Part:
Gulf of Thailand, East Coast:
} Dry weather affected in general, fog and mist patches in the morning.

Southern Part: Light local showers for along the both coastal areas.

The outstanding weekly Max.Min.Temp. data in the various part vis :-

Northern Part	Max. 36.3 C.on Feb. 25	at Tak.
	Min. 9.6 C.on Feb. 19	at Pai.
Northeastern Part	Max. 36.6 C.on Feb. 25	at Khon Kaen.
	Min. 12.2 C.on Feb. 20	at Loei.
Central Part	Max. 37.3 C.on Feb. 25	at Prachinburi.
	Min. 17.6 C.on Feb. 20	at Kanchanaburi.
Gulf of Thailand, East Coast	Max. 36.3 C.on Feb. 20	at Sattahip.
	Min. 14.3 C.on Feb. 24	at Laem Sing.

Meteorological Department
Royal Thai Navy
26 / 2 / 1960

การคาดหมายลักษณะอากาศใน ๗ วันข้างหน้า
ตั้งแต่วันที่ ๒๖ ก.พ. – ๓ มี.ค.๒๔๓

ภาคเหนือ ภาคตะวันออกเฉียงเหนือ	ส่วนมากอากาศโปร่งและยังเย็นอยู่ นอกจากในวันที่ ๒๘ – ๒๙ ก.พ. ซึ่งคาดว่า จะมีฝนฉะเพาะแห่ง
ภาคกลาง	ท้องฟ้าโปร่งถึงมีเมฆมาก และจะมีฝนตกฉะเพาะแห่งในวันที่ ๒๘ – ๒๙ ก.พ.นอกนั้นอากาศดี
พระนคร และ ธนบุรี	ท้องฟ้าโปร่งถึงมีเมฆมาก และจะมีฝนตกฉะเพาะแห่งในวันที่ ๒๘ – ๒๙ ก.พ.นอกนั้นอากาศดี

Weather Outlook for the next seven days
From Feb.26 – Mar.3 1960

Northern Part: Northeastern Part:	Mainly fair and cool except for some local shower on Feb.28 – 29, fair in the rest of the period.
Central Part:	Fair to mostly cloudy with some local shower possible on Feb. 28 – 29. Mainly fair in the rest of the period.
Local:	Fair to mostly cloudy with some local shower possible on Feb. 28 – 29. Mainly fair in the rest of the period.

Meteorological Department
Royal Thai Navy
26 / 2 /1960

Station	February 19 – 25 1960							Total	Weekly Normal	Normal DFT.	Total Since 1Jan.60
	19	20	21	22	23	24	25				
Northern Part											
Chiangrai*						1.5		1.5	4.9	– 3.4	59.0
Northeastern Part			No rain								
Central Part			No rain								
Gulf of Thailand, East Coast											
Laem Ngop*			0.2					0.2	6.5	– 6.3	2.5
Gulf of Thailand, West Coast											
Chumphon*	0.8		3.4	5.4				9.6	11.8	– 2.2	235.2
Tha Sae				11.2				11.2	2.6	+ 8.6	
Bandon*		7.0						7.0	2.6	+ 4.4	83.6
Nakhon Si Thammarat*		0.3		1.7				2.0	14.7	– 12.7	302.0
Sichon			5.0					5.0	7.6	– 2.6	
Songkhla*		1.6	1.1	0.6				3.3	15.2	– 11.9	96.2
Pattani		3.1						3.1	3.0	+ 0.1	
Narathiwat*		3.0						3.0	59.9	– 56.9	156.2
Yi Ngo		9.3						9.3	3.3	+ 6.0	
Southern Thailand, West Coast											
Ranong*	0.4			3.5				3.9	12.8	– 8.9	27.8
Takua Pa			22.4	13.9				36.3	17.6	+ 18.7	
Takua Thung		6.8	5.0	4.5				16.3	5.8	+ 10.5	
Thay Muang			12.8	29.3				42.1	20.0	+ 22.1	
Phuket*		0.9						0.9	2.0	– 1.1	101.5
Phuket Air-port*				8.1				8.1	4.0	+ 4.1	106.1

WEEKLY REPORT OF DAILY TEMPERATURE

FROM 19 – 25 Feb. 1960

(in Degree Centigrade)

Station		Day of Month 19	20	21	22	23	24	25	Average	Extreme	Weekly Mean	Monthly Normal
Northern Part												
Chiangrai	Max.	29.9	–	30.7	29.7	31.8	30.7	31.4	30.6	37.3	23.1	21.8
	Min.	15.5	–	–	15.9	15.4	16.3	14.7	15.6	5.5		
Fang		–	–	30.0	29.0	31.0	30.0	–	30.0	–	21.7	–
		14.0	–	–	12.0	15.0	13.0	12.5	13.3	–		
Pai		–	–	32.5	32.0	32.0	–	–	–	–	–	–
		9.6	–	–	14.0	10.0	12.5	9.2	11.1	–		
Mae Hongson		32.5	32.8	33.4	33.7	33.2	32.8	–	33.1	35.2	24.5	23.3
		16.3	15.8	14.5	15.9	15.0	16.4	16.6	15.8	8.4		
Khun Tuam-		–	–	32.0	32.0	–	–	–	–	–	–	–
		12.5	–	–	14.5	13.5	–	14.0	–	–		
Chiangmai		32.0	31.8	32.7	31.4	32.8	32.9	32.6	32.3	37.5	24.5	23.2
		15.9	16.6	14.6	18.3	17.0	18.0	16.8	16.7	6.4		
Nan		33.5	33.2	33.0	32.4	32.6	33.4	34.4	33.2	37.0	24.6	23.7
		14.4	14.1	15.0	16.9	14.6	16.4	20.3	16.0	6.9		
Lampang		33.3	33.9	33.4	33.1	33.7	33.7	34.4	33.6	37.1	25.1	23.7
		13.6	15.7	14.9	16.8	17.1	17.7	19.4	16.5	6.2		
Mae Sariang		34.0	–	–	34.8	33.5	–	–	–	36.9	–	–
		12.4	14.4	13.6	–	15.0	16.3	14.8	14.4	7.3		
Phrae		32.8	34.0	33.2	–	33.2	34.4	34.2	33.6	36.5	24.5	25.0
		13.7	14.1	15.4	15.2	16.5	15.4	16.8	15.3	9.7		
Uttaradit		35.4	35.9	35.2	35.0	35.4	36.4	36.4	35.7	41.9	26.9	26.4
		17.4	16.5	19.4	17.6	17.2	17.0	20.6	18.0	10.0		
Phumiphal Dam		–	–	–	–	–	–	–	–	–	–	–
		18.1	17.5	18.6	19.8	20.5	18.3	21.6	19.2	–		
Tak		33.6	36.1	35.2	34.8	35.0	35.8	36.6	35.3	38.0	27.0	26.1
		16.3	16.6	18.8	19.3	19.0	18.0	21.9	18.6	11.1		
Phitsanulok		34.5	35.3	34.9	33.6	35.0	35.6	36.2	35.0	38.3	27.0	26.8
		19.4	18.0	19.5	19.8	18.0	18.0	19.5	18.9	11.8		
Mae Sot		–	–	–	–	–	–	–	–	38.2	–	25.1
		15.8	16.8	16.6	19.3	19.8	19.0	18.8	18.0	8.7		
Phetchabun		34.1	35.9	34.6	34.6	34.8	35.3	35.8	35.0	38.3	25.7	26.1
		16.5	14.0	15.4	20.4	15.4	16.5	14.8	16.4	11.5		
Northeastern Part												
Loei	Max.	31.9	35.5	31.0	30.7	32.6	34.2	35.3	33.0	37.0	23.5	21.2
	Min.	13.5	12.2	14.6	15.0	13.0	14.4	14.6	13.9	7.7		
Udon Thani		32.9	33.5	30.9	31.0	33.1	–	35.4	32.8	38.8	24.1	25.0
		15.5	15.9	–	14.8	15.1	14.8	15.8	15.3	9.0		
Nakhon Phanom		29.6	31.9	28.0	29.1	31.5	–	33.8	30.7	36.0	23.2	24.1
		15.3	13.9	18.4	13.1	15.8	16.0	17.2	15.7	11.3		
Sakhon Nakhon		30.6	–	29.0	29.6	31.1	–	33.2	30.7	38.6	23.0	24.4
		14.3	13.6	16.7	13.6	15.2	17.6	15.8	15.3	16.0		
Mukdahan		30.3	33.4	29.4	30.6	32.5	34.2	35.1	32.2	37.6	23.9	25.2
		18.2	14.1	17.4	14.5	15.8	14.9	14.2	15.6	12.0		
Khon Kaen		31.7	33.8	31.6	30.7	32.5	33.1	36.6	32.9	39.2	–	–
		–	–	–	–	–	–	–	–	10.2		
Roi Et		–	–	–	–	–	–	–	–	37.7	–	25.8
		18.9	16.1	19.2	15.7	16.3	18.2	16.5	17.3	12.2		
Chaiyaphum		–	32.6	–	–	32.0	33.5	–	–	–	–	–
		20.2	–	19.0	16.5	19.6	15.6	16.6	18.3	–		
Ubon Ratchathani		32.8	33.8	32.0	32.5	33.6	34.5	36.4	33.8	38.4	26.0	26.2
		20.1	17.9	19.0	–	17.0	17.5	16.9	18.1	11.0		
Surin		31.9	34.3	32.5	31.7	–	33.8	36.0	33.4	38.3	25.0	27.0
		17.8	17.0	17.3	15.3	16.2	17.0	15.4	16.6	13.0		
Nakhon Ratchasima		31.4	33.4	32.5	31.2	32.5	34.3	36.2	33.1	40.7	20.2	26.9
		19.6	16.8	17.0	17.8	17.2	15.7	16.8	17.3	10.6		

Station		Day of Month 19	20	21	22	23	24	25	Average	Extreme	Weekly Mean	Montly Normal
Central Part												
1. Nakhon Swan	Max.	33.7	35.1	-	34.0	34.7	36.2	-	34.7	41.2	27.3	28.0
	Min.	-	18.6	19.6	18.7	18.6	20.0	22.7	19.8	12.8		
2. Lopburi		35.0	36.5	35.4	34.0	35.5	36.5	36.0	35.6	38.2	28.9	28.6
		22.9	21.0	22.5	22.2	-	21.3	22.8	22.1	13.2		
3. Suphanburi		32.9	35.4	36.0	37.5	34.2	34.9	35.8	34.7	38.0	27.8	27.6
		22.7	19.7	21.0	21.9	18.8	20.9	21.1	20.9	15.8		
4. Prachinburi		34.7	35.2	35.5	34.7	33.4	35.0	37.3	35.1	37.2	28.0	26.6
		23.4	20.7	19.5	20.2	-	20.3	21.5	20.9	16.0		
5. Kanchanaburi		32.5	35.1	34.7	33.0	33.5	35.1	35.5	34.2	40.0	26.6	28.1
		22.5	17.6	18.4	18.9	17.0	-	19.5	19.0	15.2		
6. Don Muang		33.5	35.5	34.8	33.7	34.8	34.3	-	34.4	37.5	28.3	27.5
		23.7	23.0	21.7	21.7	21.4	21.9	22.8	22.2	14.1		
7. Bangkok		34.8	35.6	35.1	34.3	35.1	33.8	-	34.8	34.4	28.5	28.0
		23.0	21.7	22.4	22.5	21.6	22.0	22.6	22.2	26.3		
8. Ayuthyaprathot		33.0	34.5	34.0	33.5	-	35.0	35.5	34.3	39.6	27.0	28.1
		22.0	19.5	20.2	20.2	17.7	18.5	19.0	19.6	12.8		
9. Lom Phrachua		33.6	33.3	33.5	33.3	33.6	33.4	34.8	33.6	-	28.4	-
		22.6	22.5	23.5	22.1	22.2	24.8	25.0	23.2	-		
Gulf of Thailand, East Coast												
1. Chanburi	Max.	34.4	34.6	35.9	35.3	35.5	31.6	31.9	34.2	36.5	28.1	27.4
	Min.	23.1	22.0	21.6	22.8	20.0	21.6	22.0	21.9	16.5		
2. Ko Sichang		31.6	-	-	-	32.0	-	-	-	-	-	-
		25.4	25.0	25.2	-	24.2	25.3	24.6	25.0	-		
3. Pattahip		34.5	36.3	35.4	35.8	36.0	36.1	36.0	35.7	39.4	30.1	29.5
		23.8	24.2	24.3	23.8	24.2	25.2	25.2	24.4	18.6		
4. Rayong		31.5	31.2	31.0	31.4	31.2	-	-	31.3	-	26.4	-
		21.2	20.8	21.1	22.3	21.3	21.5	21.9	21.4	-		
5. Tan Tho		-	-	31.9	32.4	31.8	-	-	-	-	-	-
		21.7	-	-	22.9	21.1	24.6	22.9	22.6	-		
6. Chanthaburi		34.5	36.2	35.6	35.7	34.7	35.5	33.0	35.0	37.6	27.8	27.3
		20.0	19.1	21.5	21.7	19.8	20.4	21.1	20.5	15.2		
7. Laem Sing		-	-	-	34.0	34.0	-	-	-	-	-	-
		-	-	-	-	16.0	14.3	-	-	-		
8. Laem Ngop		-	-	32.2	33.0	32.5	-	-	-	-	-	-
		22.1	-	-	22.3	20.5	20.9	20.4	21.2	-		
9. Khlong Yai		34.9	31.6	31.4	32.8	31.9	31.5	30.8	32.1	33.6	26.7	27.8
		21.7	21.1	22.0	22.5	19.4	21.3	20.1	21.2	17.8		
Gulf of Thailand, West Coast												
1. Hua Hin	Max.	30.5	31.8	30.8	31.2	30.3	31.0	31.0	30.9	35.5	26.5	26.6
	Min.	21.5	22.6	21.3	22.3	-	21.5	22.5	22.0	18.2		
2. Prachuap		30.7	32.0	31.0	31.9	30.9	31.3	31.6	31.3	36.6	26.0	26.1
		20.9	19.4	19.9	21.6	20.8	21.4	20.5	20.6	12.4		
3. Chumphon		31.0	31.3	31.4	29.8	31.2	31.0	31.0	31.0	35.4	26.5	26.1
		23.2	21.9	21.1	22.5	21.8	21.7	21.7	22.0	15.5		
4. Ban Don		32.3	32.0	32.7	32.0	31.8	32.0	32.0	32.1	37.1	26.2	26.9
		20.5	20.7	21.3	21.5	19.4	19.4	19.5	20.3	16.2		
5. Nakhon Sitharmarat		30.5	30.4	30.6	30.4	30.3	30.2	31.0	30.5	34.7	26.6	26.6
		23.2	23.2	23.3	23.2	21.9	22.3	21.0	22.6	18.0		
6. Songkhla		30.8	30.4	29.9	30.6	30.2	30.4	30.3	30.4	34.8	27.8	27.4
		26.2	26.4	26.0	26.1	24.3	25.6	22.1	25.2	20.3		
7. Narathiwat		30.4	29.5	29.7	-	-	-	-	-	33.2	-	26.5
		23.5	23.7	22.3	23.4	22.0	23.5	20.8	22.7	19.5		
Southern Thailand, East Coast												
1. Ranong	Max.	-	33.1	33.0	31.0	31.9	33.0	34.7	32.8	35.8	27.0	26.9
	Min.	21.9	20.7	20.9	23.0	20.0	20.3	20.6	21.1	16.7		
2. Phuket		31.5	31.8	31.7	-	30.7	32.0	32.5	31.7	34.8	28.0	28.0
		24.8	24.6	23.8	24.7	24.7	24.2	22.8	24.2	16.9		
3. Trang		33.4	33.6	33.4	35.0	33.6	33.3	35.3	33.9	37.0	27.7	27.8
		20.4	22.2	24.2	22.2	19.3	21.0	20.7	21.4	18.8		

Thailand, METEOROLOGICAL DEPARTMENT

ROYAL THAI NAVY

Charoon Vichayapai Bunnag

Vice Admiral Director

****

WEEKLY TEMPERATURE AND RAINFALL OF THAILAND

DURING THE PERIOD 26 FEB.- 3 MAR.1960

AND

WEATHER OUTLOOK

No.9.1960

สภาวะของฝนและอุณหภูมิในรอบสัปดาห์
ตั้งแต่วันที่ ๒๖ ก.พ. — ๓ มี.ค.๒๔๓

ความปรวนแปรของกระแสลมอากาศสมชั้นบนได้ปรากฏบริเวณทางตอนเหนือประเท
ซึ่งเป็นสาเหตุให้เกิดพายุฝนฟ้าคะนองแผ่กระจายทั่วไปตามจังหวัดของภาคกลางและภาคตะวันออก
เหนือ

<u>ภาคเหนือ</u> ทั่วไปอากาศโปร่งและร้อนในเวลากลางวัน ส่วนกลางคืนอากาศเย็น เวลาเช้า
หมอก และหมอกบางเป็นหย่อม ๆ

<u>ภาคตะวันออกเฉียงเหนือ</u> ตั้งแต่วันที่ ๑ — ๔ ปรากฏมีฝนฟ้าคะนอง จำนวนน้ำฝนสูงสุดในรอบสัปด
ปรากฏที่ อ.ยางตลาด จ.กาฬสินธุ์ วัดได้ ๖๒ มม.

<u>ภาคกลาง</u> มีฝนเบาเป็นบางแห่ง เว้นแต่เมื่อวันที่ ๓ เดือนนี้ปรากฏมีพายุฝนฟ้าคะนองที่กรุง
และ จำนวนน้ำฝนวัดได้ ๒๔ มม. ที่อรัญประเทศวัดได้ ๖๖ มม.

<u>อ่าวไทยฝั่งตะวันออก</u>

<u>ภาคใต้</u> ทางชายฝั่งตะวันตกมีฝนเบาเล็กน้อย

อุณหภูมิสูงสุดและต่ำสุดในรอบสัปดาห์ปรากฏตามภาคต่าง ๆ ดังนี้:—

ภาคเหนือ	สูงสุด ๓๗.๕ ซ.	เมื่อวันที่ ๒๗ ก.พ.	ที่	จ.อุตรดิตถ์
	ต่ำสุด ๔.๕ ซ.	เมื่อวันที่ ๒๙ ก.พ.	ที่	อ.ปาย
ภาคตะวันออกเฉียงเหนือ	สูงสุด ๓๗.๓ ซ.	เมื่อวันที่ ๒๙ ก.พ.	ที่	จ.นครราชสีมา
	ต่ำสุด ๑๕.๐ ซ.	เมื่อวันที่ ๓ มี.ค.	ที่	อ.มุกดาหาร
ภาคกลาง	สูงสุด ๓๗.๙ ซ.	เมื่อวันที่ ๒๘ ก.พ.	ที่	จ.กาญจนบุรี
	ต่ำสุด ๑๘.๑ ซ.	เมื่อวันที่ ๒๘ ก.พ.	ที่	จ.กาญจนบุรี
อ่าวไทยฝั่งตะวันออก	สูงสุด ๓๖.๕ ซ.	เมื่อวันที่ ๓ มี.ค.	ที่	อ.สัตหีบ
	ต่ำสุด ๑๕.๑ ซ.	เมื่อวันที่ ๓ มี.ค.	ที่	อ.แหลมสิงห์

Rainfall and Temperature Situation
From Feb.26-Mar.3, 1960

Unsettled weather in the level upper air remained over Thailand which caused thundershowers were widespread in various districts of Northeastern and Central Parts.

<u>Northern Part:</u> Generally fine and hot weather by day but cool by night, early mo fog or mist patches occured in many places.

<u>Northeastern Part:</u> Wide spread thundershowers from 1-4 Feb. the greatest weekly rain was 62 mm. at Yang talat at Kalasin.

<u>Central Part:</u> <u>Gulf of Thailand,</u> <u>East Coast:</u> Local showers in some districts except for in the 3th thundery ra at Bangkok 24 mm. of rainfall and Aranyapratet 66 mm.

<u>Southern Part:</u> Light local showers along the west coast.

The outstanding weekly Max. Min. Temp. data in the various part vis :-

Northern Part	Max. 37.5 C.	on	Feb. 27	at	Uttaradit.
	Min. 4.5 C.	on	Feb. 29	at	Pai
Northeastern Part	Max. 37.3 C.	on	Feb. 29	at	Nakhon Ratchasima
	Min. 15.0 C.	on	Mar. 3	at	Mukdahan.
Central Part	Max. 37.9 C.	on	Feb. 28	at	Kanchanaburi.
	Min. 18.1 C.	on	Feb. 28	at	Kanchanaburi.
Gulf of Thailand, East coast	Max. 36.5 C.	on	Mar. 3	at	Sattahip.
	Min. 15.1 C.	on	Mar. 3	at	Laemsing.

Meteorological
Royal Thai Navy
4/ 3 / 1960.

Station	Feb. 26 - Mar. 3 1960							Total	Weekly Normal	Normal DPT.	Total Since 1 Jan.60
	26	27	28	29	1	2	3				
Northern Part.											
Nan *	7.5				0.2			7.7	4.0	+ 3.7	38.4
Phitsanulok *	1.0				3.7	2.0	5.4	12.1	4.7	+ 7.4	12.6
Mang Thong						9.0		9.0	15.0	- 6.0	
Phetchabun *		0.3			2.7	4.2	21.3	28.5	19.7	+ 8.8	31.5
Lom Kao					10.7	35.5		46.2	4.6	+41.6	
Lom Sak						1.9		1.9	2.2	- 0.3	
Northeastern Part											
Nong Khai					4.8			4.8	12.7	- 7.9	
Phon Phisai					34.2	24.2		58.4	0.0	+58.4	
Tha Bo					5.0			5.0	0.0	+ 5.0	
Loei *	0.3				15.8	1.4	8.3	25.8	7.3	+18.5	28.4
Chiangkhan					52.4	2.2		54.6	1.5	+53.1	
Don Sai					15.5	17.0		32.5	7.4	+25.1	
Udon Thani *		0.1			46.3	1.4		47.8	2.7	+45.1	66.3
Kumphawapi						3.8		3.8	5.5	- 1.7	
Nakhon Phanom *		1.7	0.2	6.1	53.5	38.3		99.8	11.5	+88.3	126.7
Tha U-ten					50.0	19.0		69.0	4.2	+64.8	
Na Gae		7.4	10.2	9.3				26.9	0.0	+26.9	
That Phanom		11.5	36.2	37.7	24.5	3[illegible].5		102.4	0.0	+102.4	
Mukdahan *			3.5	15.1			6.1	24.7	1.7	+ 23.0	39.4
Sakon Nakhon *		1.6	2.0	14.2	32.6	0.9		51.3	3.1	+ 48.1	108.6
Wanon Niwas				10.3				10.3	0.7	+ 9.6	
Phanna Nikhon				24.2	26.9			51.1	0.6	+ 50.5	
Kalasin			7.5		31.2			38.7	6.7	+ 32.0	
Yang Talat					62.0			62.0	0.0	+ 62.0	
Kantaravichai			55.0		35.5			90.5	0.0	+ 90.5	
Khon Kaen *					19.3	4.1	42.8	66.2	5.6	+ 60.6	66.2
Non Thong		12.3			28.4	13.6		54.3	0.0	+ 54.3	
Phu Wiang						4.7		4.7	2.7	+ 2.0	
Chonnabot					10.1			10.1	6.9	+ 3.2	
Phon					11.9	2.0		13.9	0.0	+ 13.9	
Roi Et *			3.5				11.5	15.0	3.0	+ 12.0	16.2
Phon Thong				9.7	8.8			18.5	0.0	+ 18.5	
Suwannaphum		19.3		1.5				20.8	0.0	+ 20.8	
Chaiyaphum *					2.7	5.7	10.4	18.8	9.0	+ 9.8	19.2
Phu Keow						2.2		2.2	0.0	+ 2.2	
Bamnet Narong						23.0		23.0	3.8	+ 19.2	
Nakhon Ratchasima			0.1		44.6			44.7	9.8	+ 34.9	44.7
Bun Yai					6.2	38.4		44.6	0.0	+ 14.6	
Sung Noen					44.6			44.6	0.4	+ 44.2	
Burirum					5.1			5.1	5.9	- 0.8	
Lam Plai Mat				3.9				3.9	0.0	+ 3.9	
Nang Rong					2.8	2.0		4.8	3.4	+ 1.4	
Prakhon Chai						32.9		32.9	5.4	+ 27.5	
Surin *							3.4	3.4	1.5	+ 1.9	8.6
Ratnanaburi			4.5		1.1	11.2		16.8	6.9	+ 9.9	
Sisaket						10.2		10.2	0.0	+ 10.2	
Kanthraron						2.1		2.1	0.0	+ 2.1	
Ubon Ratchathani *						7.0		7.0	2.9	+ 4.1	7.1
Yasothon					2.2			2.2	0.0	+ 2.2	
Central Part											
Nakhon Swan *		0.4						0.4	3.4	- 3.0	1.8
Lopburi *							21.0	21.0	5.1	+15.9	26.0
Kanchanaburi *							1.9	1.9	6.1	- 4.2	12.7
Pathum Thani					4.1			4.1	5.3	- 0.7	
Prachinburi *					1.6	2.5	5.5	9.6	16.7	- 7.1	9.6
Kabinburi					14.0			14.0	5.9	+ 8.1	
Aranyaprathet *		2.7	0.7				65.6	81.5	3.9	+77.6	86.5
Chachoengsao						5.5		5.5	15.8	-10.3	
Bangkok *							23.7	23.7	2.7	+21.0	23.7
Don Muang *							4.4	4.4	9.3	- 4.9	4.4
Pom Phrachan *							2.3	2.3	0.0	+ 2.3	2.3

Station	Feb. 26 - Mar. 3 1960							Total	Weekly Normal	Normal DFT.	Total Since 1 Jan
	26	27	28	29	1	2	3				
Gulf of Thailand East Coast											
Chonburi *							4.0	4.0	10.7	- 6.7	11.
Phanat Nikhom				10.6	10.6	24.0		45.2	0.0	+ 45.2	
Ban Bung			14.6	4.6				19.2	5.7	+ 13.5	
Phan Thong			1.1					1.1	11.5	- 10.4	
Sattahip *							2.0	2.0	10.3	- 8.3	25.
Rayong *						0.8	2.2	3.0	5.3	- 2.3	
Klaeng					11.1			11.1	6.9	+ 4.2	
Chanthaburi *						10.5	12.4	22.9	6.8	+ 16.1	33.
Pong Namron						12.0		12.0	1.7	+ 10.3	
Ma Khan					11.1			11.1	0.0	+ 11.1	
Khlong Yai *							47.4	47.4	31.2	+ 16.2	241.
Gulf of Thailand West Coast											
Songkhla *					2.3			2.3	3.4	- 1.1	98.
Southern Thailand West Coast											
Phangnga				10.5				10.5	22.5	- 12.0	
Thay Muang					4.4			4.4	0.0	+ 4.4	
Phuket *					5.7	7.6		13.3	9.6	+ 3.7	107.
Khlong Ton				12.6	19.7	14.3		46.6			
Trang Air-port *		0.5	0.3	15.8	50.8			67.4	0.0	+ 67.4	83.
Pa Rien						29.9		29.9			
Si Kao				0.7	1.7			2.4			
Yan Ta Khao					21.6	6.0		27.6			
Satun					3.7			3.7			
Krabi				25.9	7.0			32.9			

WEEKLY REPORT OF DAILY TEMPERATURE

FROM 26 Feb.- 3 Mar. 1960

(in Degree Centigrade)

Station		Day of Month 26	27	28	29	1	2	3	Average	Extreme	Weekly Mean	Monthly Normal
Northern Part												
Chiangrai	Max.	-	-		32.0	31.5	30.2	-	31.7	37.3		
	Min.	11.4	12.4	10.9	9.7	9.8	10.4	10.0	10.7	5.5	21.3	21.6
Lampang		-	-	30.0	31.0	30.0	30.2	31.0	30.4	-		
		10.0	-	-	7.0	8.5	9.0	10.0	8.9	-	19.7	-
Nan		-	-	32.5	33.0	32.0	-	-	-	-		
		8.0	-	-	4.5	7.0	8.0	-	6.9	-	-	-
Mae Hongson		-	34.0	33.8	33.0	33.2	33.7	-	33.5	35.2		
		13.5	13.0	12.0	11.0	11.8	13.0	13.8	12.6	8.4	23.1	23.3
Phan Yuam		-	-	31.0	31.5	31.0	30.8	-	31.1	-		
		12.5	-	-	10.2	10.3	12.0	13.0	11.6	-	21.4	-
Chiangmai		35.0	33.8	34.8	32.9	34.0	32.8	33.2	33.9	37.5		
		15.4	12.6	11.6	9.7	10.8	11.0	14.9	12.3	6.4	23.1	23.2
Tak		32.3	34.0	34.3	33.9	33.5	33.9	33.0	33.6	37.8		
		17.6	18.5	14.6	14.0	12.5	17.4	18.5	16.2	6.9	24.9	23.7
Lampang		35.2	35.9	-	34.6	35.1	34.8	-	35.1	37.1		
		16.7	14.1	12.5	10.8	11.5	11.2	14.1	13.0	6.2	24.1	23.7
Mae Sariang		-	34.7	-	-	-	35.8	-	-	36.9		
		13.2	11.5	9.6	8.8	9.9	10.5	12.4	10.8	7.3	-	23.9
Phrae		34.9	35.8	-	35.2	35.4	35.6	-	35.4	36.5		
		17.2	16.2	13.6	12.8	10.4	15.7	14.8	14.4	9.7	14.9	25.0
Uttaradit		36.6	37.5	37.0	36.8	36.4	37.1	34.8	36.6	41.9		
		16.9	20.7	16.6	13.3	15.4	15.0	13.8	16.0	10.0	26.3	26.6
Phumiphol Dam		-	-	-	-	-	-	-	-	-		
		22.5	-	-	14.4	18.3	18.0	19.8	18.6	-	-	-
Tak		-	37.9	-	35.9	-	37.0	-	-	38.0		
		20.5	21.6	20.2	15.0	17.4	18.3	21.1	19.2	11.1	-	26.1
Phetsamulok		36.2	36.3	-	36.1	36.2	35.5	35.2	35.9	38.3		
		21.6	22.7	21.1	19.0	20.2	22.7	21.1	21.2	11.8	28.6	26.8
Mae Sot		-	-	36.5	-	-	-	-	-	38.2		
		18.5	18.6	15.9	11.2	-	14.1	14.9	15.4	8.7	-	25.1
Phetchabun		-	35.3	35.8	-	35.0	35.6	35.7	35.5	38.3		
		17.5	22.0	19.3	17.2	-	21.0	21.1	19.7	11.5	27.6	26.1
Eastern Part												
Loei	Max.	35.6	33.6	35.9	37.2	34.4	32.1	33.5	34.6	37.0		
	Min.	15.9	19.5	18.1	15.6	17.4	20.0	18.5	17.9	7.7	26.3	21.2
Udon Thani		-	30.3	35.3	-	34.3	-	-	-	38.8		
		17.6	19.2	18.4	17.9	20.3	19.8	21.3	19.2	9.0	-	25.0
Nakhon Phanom		-	33.4	34.7	33.0	-	25.7	-	31.7	36.0		
		17.0	18.5	20.6	21.3	21.4	19.9	20.4	19.9	11.3	25.8	24.1
Sakhon Nakhon		-	33.8	33.4	33.7	30.5	-	-	32.9	38.6		
		16.3	18.5	20.6	21.4	20.6	20.1	22.0	19.9	10.0	26.4	24.4
Mukdahan		34.6	34.7	34.8	35.7	30.3	23.5	33.9	32.4	37.6		
		15.1	17.0	20.6	22.9	20.4	21.0	15.0	18.9	12.7	25.7	25.2
Khon Kaen		36.5	35.1	35.6	35.8	34.3	32.3	33.7	34.8	39.2		
		-	-	-	-	-	-	-	-	10.2	-	25.9
Roi Et		-	-	-	-	-	-	-	-	37.7		
		17.9	19.9	22.2	23.0	22.7	21.2	23.1	21.4	12.2	-	25.8
Chaiyaphum		-	34.6	35.5	-	-	32.2	-	-	-		
		18.0	22.6	22.7	20.4	21.6	21.0	20.6	21.0	-	-	
Ubon Ratchatani		36.0	35.6	34.8	35.5	35.5	31.8	36.0	35.0	38.4		
		17.5	19.2	22.1	23.4	23.8	23.8	22.0	21.8	11.0	28.4	26.2
Surin		35.3	35.2	35.6	35.7	35.2	34.3	34.0	35.0	38.3		
		16.5	19.0	21.2	20.0	21.6	21.3	19.5	19.9	13.0	27.5	27.0
Nakhon Ratchasima		36.2	36.3	36.4	37.3	35.8	34.5	34.7	35.9	40.7		
		19.0	21.2	21.3	19.7	20.2	21.8	19.9	20.4	10.6	28.2	26.9

Station		Day of Month 26	27	28	29	1	2	3	Average	Extreme	Weekly Mean	Monty Norm
Central Part												
1. Nakhon Sawan	Max.	34.7	–	–	37.4	37.2	–	36.3	36.4			
	Min.	24.6	24.6	21.7	23.2	24.6	24.3	24.9	24.0	12.8	[illegible]	28.[illegible]
2. Lopburi		–	36.[illegible]	36.7	37.0	35.8	34.4	37.3	36.2	38.2		
		23.5	24.8	24.1	23.1	24.5	23.6	23.4	23.9	13.2	30.1	28.[illegible]
3. Suphanburi		35.8	35.5	–	37.4	36.3	36.7	–	36.3	38.0		
		22.8	23.4	22.3	22.9	23.6	22.4	22.8	22.9	15.8	29.6	27.6
4. Prachinburi		36.5	36.0	36.4	36.3	35.2	33.0	34.0	35.3	37.2		
		22.7	23.3	23.2	23.0	23.2	22.8	21.2	22.7	16.0	19.0	26.6
5. Kanchanaburi		35.9	37.8	37.9	37.4	37.0	37.0	37.0	36.1	37.0	40.0	
		20.4	22.1	22.0	18.1	20.3	21.5	22.4	21.0	15.2	29.0	28.1
6. Don Muang		33.1	32.7	34.2	34.6	33.4	34.3	33.7	33.7	37.5		
		23.0	23.6	23.5	23.2	23.5	22.7	22.9	23.2	14.1	28.5	27.[illegible]
7. Bangkok		33.5	32.5	34.0	34.0	33.8	34.1	34.1	33.7	34.4		
		23.8	25.4	23.8	23.4	24.6	22.7	22.8	23.8	16.3	28.8	28.[illegible]
8. Aranyaprathet		36.3	35.5	35.5	36.5	35.3	31.5	33.5	34.9	37.6		
		22.6	23.5	17.9	21.8	21.8	21.6	21.5	21.5	12.8	28.2	28.1
9. Pon Prachun		33.3	32.6	32.8	32.8	33.2	33.0	32.6	32.9	–		
		24.8	25.2	25.3	25.5	25.3	25.7	25.6	25.3	–	29.1	–
Gulf of Thailand East Coast												
1. Chonburi	Max.	31.8	31.9	32.2	32.7	32.6	32.0	32.2	32.2	36.5		
	Min.	23.2	25.1	25.5	23.4	25.2	23.5	22.2	24.0	16.5	28.1	27.4
2. Ko Sichung		32.8	31.9	–	32.8	32.2	–	–	32.4	–		
		26.5	26.0	25.8	–	26.3	25.3	25.0	25.8	–	29.1	–
3. Sattahip		35.5	35.7	35.3	36.0	36.4	36.3	36.5	36.0	39.4		
		26.0	25.7	25.4	26.5	25.9	25.9	23.8	25.6	18.6	30.8	29.5
4. Rayong		31.2	31.0	30.9	31.7	31.7	31.3	31.3	31.3	–		
		23.7	26.9	27.3	23.7	27.0	24.3	22.7	25.1	–	28.2	–
5. Ban Phe		31.8	31.7	31.8	32.5	31.8	–	–	31.9	–		
		23.9	25.1	25.8	24.8	25.1	24.4	–	24.9	–	29.4	–
6. Chuntaburi		32.7	31.8	33.0	33.2	34.0	31.7	33.0	32.8	37.6		
		21.4	21.8	20.4	21.0	21.1	21.7	20.3	21.1	15.2	27.0	27.3
7. Laem Sing		–	–	–	–	–	32.8	–	–	–		
		–	–	–	–	–	–	15.1	–	–	–	–
8. Laem Ngop		–	–	30.3	30.4	32.0	31.0	–	30.9	–		
		20.9	–	–	20.3	23.0	22.0	20.9	21.4	–	26.2	–
9. Khlong Yai		31.3	31.4	31.2	31.5	32.4	32.5	31.4	31.7	33.6		
		22.6	23.4	22.6	21.0	23.2	23.0	23.5	22.8	17.3	27.3	27.[illegible]
Gulf of Thailand West Coast												
1. Hua Hin	Max.	31.7	31.6	31.6	31.6	31.7	31.5	31.0	31.5	35.5		
	Min.	22.5	23.5	22.4	22.5	22.2	22.8	22.2	22.6	18.4	27.1	26.[illegible]
2. Prachuap-		31.6	31.3	32.6	32.6	32.3	31.8	32.2	32.1	36.6		
		20.6	22.2	23.0	19.3	24.9	21.4	20.8	21.7	12.4	26.9	26.1
3. Chumphon		31.2	32.4	33.3	34.2	32.8	32.4	32.0	32.6	35.4		
		21.5	20.6	21.8	20.4	21.7	20.5	21.4	21.1	15.5	26.9	26.1
4. Bandon		30.5	32.8	31.6	32.2	32.8	32.0	34.0	32.3	37.1		
		19.2	20.0	23.3	21.7	21.1	20.5	18.8	20.7	16.2	26.5	26.[illegible]
5. Nakhon Sithurmarat		32.[illegible]	32.1	32.3	32.4	31.9	31.8	32.2	32.1	34.7		
		21.4	21.0	22.3	22.9	23.2	22.9	21.2	22.1	18.0	27.1	26.6
6. Songkhla		30.6	30.4	30.5	31.0	31.1	30.8	31.1	30.8	34.8		
		22.8	22.3	23.0	23.5	24.2	24.0	25.1	23.6	20.3	27.2	27.4
7. Narathiwat		31.4	30.9	30.3	30.9	31.5	31.3	–	31.1	33.2		
		21.7	20.6	20.9	23.1	21.3	23.1	21.7	21.8	19.5	26.5	26.5
Southern Thailand West Coast												
1. Ranong	Max.	33.5	33.0	32.5	33.4	33.7	34.8	33.1	33.4	35.8		
	Min.	21.0	19.4	21.5	20.8	21.0	21.4	21.0	20.9	16.7	27.2	26.9
2. Phuket		–	–	32.6	33.1	31.5	33.6	30.1	32.2	34.8		
		22.2	23.5	23.9	24.5	24.0	24.4	23.0	23.6	16.9	27.9	28.0
3. Trang		35.2	35.2	35.8	34.5	33.8	33.2	32.8	34.4	37.0		
		19.3	20.6	21.3	22.9	22.6	21.1	22.3	21.4	18.8	27.9	27.8

การคาดหมายลักษณะอากาศใน ๗ วันข้างหน้า
ตั้งแต่วันที่ ๔ – ๑๐ มีนาคม ๒๕๓

ภาคเหนือ โปร่งถึงมีเมฆมาก กับจะมีฝนเฉพาะแห่งในวันที่ ๔ – ๖ นอกนั้นอากาศดี

ตะวันออกเฉียงเหนือ มีเมฆบางส่วนถึงมีเมฆมาก กับจะมีฝน และพายุฝนฟ้าคะนอง ในวันที่ ๔ –
และภาคกลาง ๖ นอกนั้นอากาศดี

นครและธนบุรี มีเมฆบางส่วนถึงมีเมฆมาก กับจะมีฝน และพายุฝนฟ้าคะนอง ในวันที่ ๔ –
๖ นอกนั้นอากาศดี

Weather Outlook for the next seven days
From Mar. 4 - 10 1960

Northern Part: Fair to mostly cloudy with local showers and thundershower on the 4 - 6th. Fine weather in the rest of period.

Northeastern Part:
Central Part: Partly cloudy to cloudy with showers and thundershowers on the 4 - 6th. Fine weather in the rest of period.

Local: Partly cloudy to cloudy with showers and thundershowers on the 4 - 6th. Fine weather in the rest of period.

Meteorological Department
Royal Thai Navy
4 / 3 / 1960.

Thailand METEOROLOGICAL DEPARTMENT

ROYAL THAI NAVY

Charoon Vichayapai Bunnag

Vice Admiral Director

LIBRARY
APR 7 - 1960
WEATHER BUREAU

WEEKLY TEMPERATURE AND RAINFALL OF THAILAND

DURING THE PERIOD 4 - 10 Mar. 1960

AND

WEATHER OUTLOOK

No.10 .1960

สถานะของฝนและอุณหภูมิในรอบสัปดาห์
ตั้งแต่วันที่ ๔ – ๑๐ มี.ค.๒๕๓

ในระหว่างสัปดาห์ร่องความกดอากาศต่ำได้พาดอยู่ตอนเหนือของประเทศไทย และมีลิ่มความกดอากาศสูงจากมหาสมุทรแปซิฟิคเป็นลักษณะอย่างอ่อน ได้เคลื่อนตัวเข้าสู่ฝั่งทะเลญวน

ภาคเหนือ เมื่อวันที่ ๔ มี.ค. มีฝนเบาบางแห่งที่จังหวัดเชียงราย เชียงใหม่ น่าน และ ลำปาง ส่วนวันอื่น ๆ อากาศโปร่งและร้อนในเวลากลางวันแต่เย็นลงในเวลากลางคืน

ภาคตะวันออกเฉียงเหนือ ภาคกลาง วันที่ ๔ – ๗ มี.ค. มีฝนเล็กน้อยถึงปานกลาง บางแห่งถึงตกหนักในบางท้องที่ ฝนสูงสุดในรอบสัปดาห์วัดได้ ๔๑ ม.ม.ที่ อ.บัวใหญ่ จ.นครราชสีมา และ ๓๘ ม.ม.ที่ จ.ปราจีณบุรีของภาคกลาง

อ่าวไทย ฝั่งตะวันออก ภาคใต้ ทั่วไปมีฝนเบาเล็กน้อย

อุณหภูมิสูงสุดและต่ำสุดในรอบสัปดาห์ปรากฏตามภาคต่าง ๆ ดังนี้ :–

ภาคเหนือ	สูงสุด ๓๙.๕ ซ.	เมื่อวันที่ ๑๐ มี.ค.	ที่ จ.อุตตรดิษฐ์
	ต่ำสุด ๘.๐ ซ.	เมื่อวันที่ ๔ มี.ค.	ที่ อ.ปาย
ภาคตะวันออกเฉียงเหนือ	สูงสุด ๓๙.๒ ซ.	เมื่อวันที่ ๗ มี.ค.	ที่ จ.นครพนม
	ต่ำสุด ๑๗.๕ ซ.	เมื่อวันที่ ๕.๖มี.ค.	ที่ จ.เลย
ภาคกลาง	สูงสุด ๓๙.๐ ซ.	เมื่อวันที่ ๑๐ มี.ค.	ที่ จ.กาญจนบุรี
	ต่ำสุด ๑๘.๔ ซ.	เมื่อวันที่ ๕ มี.ค.	ที่ อ.อรัญญประเทศ
อ่าวไทย ฝั่งตะวันออก	สูงสุด ๓๗.๗ ซ.	เมื่อวันที่ ๑๐ มี.ค.	ที่ อ.สัตหีบ
	ต่ำสุด ๑๔.๑ ซ.	เมื่อวันที่ ๘ มี.ค.	ที่ อ.แหลมสิงห์

Rainfall and Temperature Situation
From March 4 – 10 1960

During the week, trough of low remainded over upper Thailand. Feeble wedge of high pacific extended the coast of Veitnam.

Northern Part: On Mar.4 light local showers at Chiangrai Chiangmai Nan and Lampang, fine and hot weather by day but cool by night in the rest.

Northeastern Part: Central Part: From Mar.4 – 7 light to moderate showers and locally heavy in some districts, the greatest weekly rainfall was 41 mm. at Bua Yai at Nakhon Ratchasima. 38 mm. at Prachinburi at Central Part.

Gulf of Thailand. East Coast: Southern Part: Mostly light local showers.

The outstnading weekly Max.Min.Temp. data in the various part viz :–

Northern Part	Max.39.5 C. on Mar.10 at Uttaradit.
	Min. 8.0 C. on Mar. 4 at Pai.
Northeastern Part	Max.39.2 C. on Mar. 7 at Nakhon Phanom.
	Min.17.5 C. on Mar.5.6.at Loei.
Central Part	Max.39.0 C. on Mar.10 at Kanchanaburi. Min 18.9 C. on Mar.5 at Aran.
	Min.

Meteorological Department

การคาดหมายลักษณะอากาศใน ๘ วันข้างหน้า
ตั้งแต่วันที่ ๑๑ – ๑๘ มี.ค.๒๔๓๓

ภาคเหนือ ส่วนมากโปร่ง กับจะมีลักษณะเป็นฟ้าคะนองในตอนเย็นระหว่างวันที่ ๑๑ – ๑๔ มี.ค. นอกนั้นโปร่งถึงมีเมฆมาก คาดว่าจะมีฝนฉะเพาะแห่งหรือฝนฟ้าคะนองเล็กน้อย

ภาคตะวันออกเฉียงเหนือ
ภาคกลาง } ส่วนมากโปร่ง และอากาศร้อน ในระหว่างวันที่ ๑๑ – ๑๔ มี.ค. นอกนั้น โปร่งถึงมีเมฆมาก กับจะมีฝนหรือฝนฟ้าคะนองฉะเพาะแห่ง

พระนคร และ ธนบุรี ส่วนมากโปร่ง และอากาศร้อน ในระหว่างวันที่ ๑๑ – ๑๔ มี.ค. นอกนั้น โปร่งถึงมีเมฆมาก กับจะมีฝนหรือฝนฟ้าคะนองฉะเพาะแห่ง

Weather Outlook for the next eight days
From Mar. 11 - 18 1960

Northern Part: Mainly fair with thunderly condition in the afternoon from Mar. 11 - 14. Fair to mostly cloudy with some light local shower or thundershower in the rest.

Northeastern Part:
Central Part: } Mainly fair and hot from Mar. 11 - 14. Fair to cloudy with local shower or thundershower in the rest.

Local: Mainly fair and hot from Mar. 11 - 14. Fair to cloudy with local shower or thundershower in the rest.

Meteorological Department
Royal Thai Navy
11 / 3 / 1960

Station	March 4	5	6	7	8	9	10	Total	Weekly Normal	Normal DFI.	Total Since 1Jan.60
Northern Part											
Chiangrai*	9.2							9.2	2.5	+ 6.7	[illegible]
Mae Chan	15.3							15.3	0.0	+15.3	
Thoeng	3.5							3.5	—	—	
Chiangkham	10.2							10.2	1.6	+ 8.6	
Mae Hongson*	6.4							6.4	2.6	+ 3.8	50.4
Chiangmai*	6.2							6.2	0.5	+ 5.7	44.6
Doi Sakat	2.6							2.6	0.0	+ 2.6	
San Kam	1.8							1.8	0.0	+ 1.8	
Hot	5.2							5.2	0.0	+ 5.2	
Nan*	12.1				0.4			12.5	8.5	+ 4.0	50.9
Lamphang*	16.0				0.3			16.3	0.5	+15.8	38.6
Phitsanulok*		1.2	0.9					2.1	0.4	[illegible]	17.7
Ban Mutnag		70.2						70.2	2.5	+67.7	
Phetchabun*	1.5	13.0						14.5	8.1	+6.4	36.0
Lom Kao			0.4					0.4	10.4	-10.0	
Lom Sak			2.4	1.7				4.1	9.4	- 5.3	
Northeastern Part											
Nong Khai				14.0				14.0	6.5	+ 7.5	
Tha Bo				3.4				3.4	23.5	-20.1	
Loei*	4.6							4.6	10.3	- 5.7	33.3
Chiangkhan	2.3							2.3	0.5	+ 1.8	
Udon Thani*			11.4	0.6				12.0	1.1	+10.9	79.3
Nakhon Phanom*	5.6			0.3				5.9	0.6	+ 5.3	232.6
Tha U-ten	3.2							3.2	6.5	- 3.3	
Na Gae		10.2	10.4					20.6	2.1	+18.5	
Mukdahan*	6.2	3.2						9.4	0.7	+ 8.7	46.8
Sakon Nakhon*	1.7		0.4	33.2				35.3	1.2	+34.1	143.9
Yang Talat	2.1							2.1	6.4	- 4.3	
Kantaravichai	0.9							0.9	8.0	- 7.1	
Khon Kaen*			9.8					9.8	4.2	+ 5.6	70.0
Phu Wiang	3.3		0.4					3.7	5.8	- 2.1	
Chonnabot	1.3			0.5				1.8	6.9	- 5.1	
Phon	20.9							20.9	6.5	+14.4	
Borrabu			1.4					1.4	8.2	- 6.8	
Roi Et*		0.8		7.0				7.8	10.0	- 2.2	21.0
Phon Thong	0.5			23.6				24.1	10.5	+13.6	
Chaiyaphum*	4.9		3.4					8.3	10.4	- 2.1	27.5
Nakhon Ratchasima*	4.6	0.2						4.8	4.3	+ 0.5	6.3
Bun Yai	40.5							40.5	7.1	+33.4	
Lan Plai Mat			6.8					6.8	7.6	- 0.8	
Surin*		0.4						0.4	4.8	- 4.4	9.0
Nattanaburi	30.4							30.4	0.0	+30.4	
Sangkha				7.0				7.0	13.5	- 6.5	
Sisaket		30.0						30.0	1.2	+28.8	
Kanthraron	2.1	3.8						5.9	5.4	+ 0.5	
Ubon Ratchathani*	6.1	31.0						37.1	6.2	+30.9	14.2
Khemarat	31.5	9.5						41.0	5.6	+35.4	
Amnat Charoen			40.0					40.0	6.7	+33.3	
Det Udom			4.5					4.5	0.4	+ 4.1	
Central Part											
BanPhot Phisai		3.9						3.9	4.6	- 0.7	
Chumsaeng		26.4						26.4	11.7	+14.7	
Thakli			14.0	6.0				20.0	14.3	+ 5.7	
Uthai Thani		11.6						11.6	12.6	- 1.0	
Manorom		14.3						14.3	8.4	+ 5.9	
Lopburi*			0.6					0.6	5.1	- 4.5	27.6
Ang Thong			2.3					2.3	6.0	- 3.7	
Pho Thong	1.8							1.8	6.0	- 4.2	
Ta Mok			4.7					4.7	6.7	- 2.0	
Suphanburi*			1.9					1.9	11.9	-10.0	40.5
Song Phi Nong	18.2							18.2	1.0	+17.2	
Kanchanaburi*	3.1							3.1	6.6	- 3.5	
Tha Muang	3.2							3.2	12.7	- 9.5	
Nakhon Nayok			37.5					37.5	3.2	+34.3	
Prachinburi*	5.6	5.8		19.4				30.8	29.0	+ 1.8	39.2

Station	Week 4 - 10, 1960							Total	Weekly Normal	Normal DPT.	Tot Sin 1Jan
	4	5	6	7	8	9	10				
Bang Sang			27.9					27.9	14.9	+ 13.0	
Si Maha Pho		27.5						27.5	15.4	+ 12.1	
Bangkok*	5.0		5.6					10.6	2.7	+ 7.9	3
Don Muang*			4.0					4.0	21.3	- 17.3	
Samut Sakhon		9.4						9.4	1.7	+ 7.7	
Pon Phrachan*	0.3							0.3	-	-	
Gulf of Thailand, East Coast											
Chonburi*			13.0	12.7				25.7	6.9	+ 18.8	3
Ban Bung			27.2	13.2				40.4	23.4	+ 17.0	
Si Chang*	4.5							4.5	-	-	
Sattahip*		1.6	0.1					1.7	15.6	- 13.9	2
Chanthaburi*	0.2	7.9						8.1	12.4	- 4.4	4
Pong Namron		30.0	38.5		3.5			72.0	0.0	+ 72.0	
Tha Mai	10.4	34.4						44.8	18.8	+ 53.2	
Laem Sing*	13.5							13.5	-	-	
Trat		18.0	20.4		1.2	2.5		42.1	7.9	+ 34.2	4
Khlong Yai*		0.4		15.7		3.3		19.4	68.5	- 49.1	26
Gulf of Thailand, West Coast											
Phetburi	12.0							12.0	0.7	+ 11.3	
Ban Laem	2.4							2.4	0.1	+ 2.3	
Chumphon*			5.2					5.2	20.2	- 15.0	24
Ban Na San				20.8	48.4			69.2	0.9	+ 68.3	
Pon Phibun			28.1	11.8				39.9	10.3	+ 29.6	
Songkhla*	1.3	0.3						1.6	15.6	- 14.0	10
Betong				12.6	7.3			19.9	-	-	
Narathiwat*		5.7						5.7	14.0	- 8.3	
Southern Thailand, West Coast											
Ranong*			11.2	6.8	1.6			19.6	12.1	+ 7.6	4
Phangnga			5.9	1.8				7.7	15.0	- 7.3	
Takua Thung				1.9				1.9	14.8	- 12.9	
Khlong Tom			4.6	2.6	14.1			21.3	-	-	
Pa Rien				39.4	36.0			75.4	-	-	
Si Kao					3.5	4.4		7.9	-	-	
Yan Ta Khao			66.7					66.7	-	-	
Satun			15.4					15.4	-	-	

WEEKLY REPORT OF DAILY TEMPERATURE

FROM 4 - 10 Mar. 1960

(in Degree Centigrade)

Station		Day of Month 4	5	6	7	8	9	10	Average Extreme		Mean	Normal
Northern Part												
1. Chiangrai	Max.	27.3	-	31.8	32.3	31.4	-	33.8	31.3	39.0		
	Min.	16.3	11.3	12.4	12.4	14.8	14.0	13.3	13.5	9.6	22.4	24.5
2. Fang		-	-	30.1	31.0	32.7	32.0	-	31.5	-		
		13.0	-	-	10.0	13.0	12.0	12.0	12.0	-	21.8	-
3. Pai		-	-	32.5	32.5	34.0	34.0	-	33.3	-		
		8.0	-	-	9.0	12.0	10.2	11.0	10.0	-	21.7	-
4. Mae Hongson		31.6	-	34.0	34.5	34.6	34.7	-	33.9	39.0		
		15.6	11.8	12.8	14.0	15.0	14.5	14.5	14.3	11.0	24.1	26.2
5. Khun Yuam		-	-	31.2	31.6	33.0	32.6	-	32.1	-		
		15.0	-	-	13.2	13.4	12.5	13.5	13.5	-	22.8	-
6. Chaingmai		28.8	30.8	33.0	33.6	35.5	35.2	35.5	33.2	39.2		
		18.0	13.0	13.3	15.2	16.9	16.7	15.5	15.5	10.5	24.4	25.9
7. Nan		31.5	31.7	32.6	34.7	35.6	37.4	36.7	34.3	39.2		
		18.8	15.4	14.9	17.9	18.2	19.0	16.8	18.3	10.6	26.3	26.7
8. Lampang		-	-	34.1	34.7	35.9	36.1	36.5	35.5	39.4		
		18.5	15.4	14.0	16.2	16.4	18.5	16.0	16.4	6.2	26.0	26.9
9. Mae Sariang		33.0	33.9	34.4	35.2	-	-	-	34.1	39.2		
		16.2	13.9	10.8	13.0	13.9	14.5	14.1	13.8	8.7	24.0	26.3
10. Phrae		-	33.4	34.4	34.8	34.4	-	-	34.3	39.0		
		15.4	-	13.1	17.0	-	17.7	16.4	15.9	12.2	25.1	27.1
11. Uttaradit		32.2	35.6	35.8	37.7	38.2	39.2	39.5	36.9	42.2		
		20.5	18.2	18.6	17.6	20.3	20.8	18.5	19.2	13.4	28.1	29.1
12. Phunipbol Dam		-	-	-	-	-	-	-	-	-		
		21.0	19.0	17.3	20.8	21.1	22.2	21.8	20.5	-	-	-
13. Tak		34.8	35.0	36.4	37.0	38.0	37.1	37.9	36.6	40.9		
		21.7	17.1	19.0	22.3	24.1	24.2	24.0	21.8	16.1	29.2	29.6
14. Phetsanulok		31.7	35.4	34.3	36.6	37.6	38.1	37.9	35.0	39.8		
		20.9	20.7	21.6	23.5	23.2	24.3	22.6	22.1	15.0	29.0	29.1
15. Mae Sot		-	-	-	-	-	-	-	-	39.8		
		19.3	15.0	14.8	17.0	-	17.0	16.4	16.6	13.0	-	27.8
16. Phetchabun		29.6	32.9	34.4	35.9	36.5	-	37.0	34.4	40.4		
		20.3	20.2	20.7	21.0	21.2	23.0	[illegible]	21.1	13.3	27.6	28.0
Northeastern Part												
1. Loei	Max.	28.5	32.4	30.4	35.2	36.8	36.5	37.5	33.9	39.5		
	Min.	18.6	17.5	17.5	19.0	19.4	18.8	18.0	18.4	11.1	26.2	23.3
2. Udon Thani		30.6	32.0	-	34.8	35.8	-	-	33.3	42.2		
		20.8	19.9	20.8	20.9	22.2	22.5	22.3	21.3	12.7	27.3	27.7
3. Nakhon Phanom		27.3	29.4	32.6	39.2	34.5	-	-	32.6	38.0		
		19.5	20.4	19.3	21.8	20.8	22.7	23.5	21.1	12.3	26.9	26.7
4. Sakhon Nakhon		25.0	30.0	-	35.3	33.9	-	-	31.1	39.5		
		20.1	20.8	20.0	21.6	20.0	21.8	23.6	21.1	13.0	26.1	29.4
5. Mukdahan		29.5	30.0	33.1	33.5	34.5	36.3	37.0	31.1	38.8		
		20.4	19.9	21.2	21.2	20.8	21.6	22.2	21.4	14.1	26.2	27.8
6. Khon Kaen		28.3	31.7	33.7	34.7	36.1	36.7	37.0	34.0	40.0		
		-	-	-	-	-	-	-	-	15.4	-	28.7
7. Roi Et		-	-	-	-	-	-	-	-	39.8		
		21.0	21.2	21.9	23.0	22.8	23.9	23.3	22.4	14.1	-	28.9
8. Chaiyaphum		30.0	31.7	34.5	34.8	-	31.7	-	32.5	-		
		20.4	20.3	21.1	22.7	22.8	23.6	23.6	22.1	-	27.3	-
9. Ubon Ratchathani		34.0	31.5	33.8	35.0	36.0	36.5	37.8	34.9	39.4		
		22.3	21.7	21.3	23.5	23.1	23.5	[illegible]	22.8	[illegible]	28.9	[illegible]
10. Surin		32.8	32.5	29.5	35.1	36.5	37.3	37.1	34.4	39.7		
		19.7	19.3	22.3	20.6	21.2	21.5	22.[illegible]	21.0	16.7	27.7	29.4
11. Nakhon Ratchasima		33.2	33.1	34.8	35.9	36.8	37.8	38.9	35.8	41.5		
		20.6	21.3	20.2	21.2	20.7	22.7	22.7	21.3	13.4	28.6	29.0

Station		Day of Month 4	5	6	7	8	9	10	[illegible]	[illegible]	Mean
Central Part											
1. Nakhon Sawan	Max.	34.2	36.6	36.4	37.3	–	38.6	38.6	37.0	42.2	
	Min.	20.6	22.4	23.5	23.7	–	23.8	–	22.8	17.7	29.9
2. Lopburi		33.0	34.8	33.5	36.1	37.1	37.9	37.8	35.7	39.2	
		20.8	–	22.4	22.6	22.0	24.0	24.8	22.8	17.8	29.3
3. Suphanburi		–	32.6	32.9	–	–	37.3	–		39.8	
		–	21.1	22.0	22.1	22.1	23.3	–	22.1	16.[illegible]	–
4. Prachinburi		33.9	34.4	34.8	35.6	36.0	36.8	37.4	35.6	39.8	
		21.4	22.8	21.5	23.1	21.6	23.6	25.0	22.7	17.2	29.2
5. Kanchanaburi		36.1	35.2	35.4	36.3	38.3	38.3	39.0	36.9	41.6	
		19.4	19.0	24.1	21.8	22.6	23.5	25.1	22.2	18.0	30.0
6. Don Muang		30.9	33.9	32.8	34.3	35.0	36.6	35.2	34.1	39.0	
		21.6	23.1	22.1	22.6	22.3	24.1	24.1	22.3	18.2	28.5
7. Bangkok		31.5	33.7	33.6	34.4	34.4	35.2	34.8	33.9	39.1	
		21.6	22.5	22.1	23.0	21.9	24.5	26.3	23.1	18.7	28.5
8. Aranyaprathet		–	29.8	33.5	34.0	35.6	36.3	37.0	34.4	40.1	
		20.3	18.9	20.6	22.7	21.5	23.0	24.6	21.7	16.7	28.[illegible]
9. Pom Phrachun		31.7	32.5	32.6	32.4	32.3	32.8	32.9	32.5	–	
		21.7	22.0	21.7	21.6	23.1	23.9	26.6	22.9	–	27.7
Gulf of Thailand, East Coast											
1. Chonburi	Max.	32.5	34.6	31.3	32.2	32.6	33.8	34.4	33.1	38.[illegible]	
	Min.	22.2	23.7	22.1	23.0	22.0	25.0	26.0	23.4	18.9	28.3
2. Ko Sichang		31.5	31.1	–	–	33.5	–	–	–	–	
		23.0	23.7	25.2	25.8	25.0	27.0	27.4	25.3	–	–
3. Sattahip		36.8	36.7	36.0	37.1	37.3	37.5	37.7	37.0	40.0	
		21.6	24.9	24.9	24.4	25.9	26.7	26.7	25.0	20.0	31.0
4. Rayong		31.3	30.7	32.2	31.8	33.2	32.7	–	32.0	–	
		21.4	22.4	22.1	22.6	21.7	23.6	28.2	23.1	–	27.6
5. Ban Phe		31.2	–	–	–	32.6	–	–	–		
		21.6	23.2	–	–	–	20.3	–	–	–	–
6. Chanthaburi		32.7	31.5	31.9	32.8	34.3	34.0	34.2	33.1	37.7	
		20.3	21.4	20.4	21.7	20.6	22.2	23.0	21.4	16.7	27.3
7. Laem Sing		32.5	–	32.7	32.5	34.0	34.6	–	33.3	–	
		–	–	–	15.4	14.1	–	18.5	–	–	–
8. Laem Ngop		–	–	30.7	–	32.8	33.4	–	–	–	
		20.8	–	–	21.6	–	21.6	23.4	21.9	–	–
9. Khlong Yai		31.6	31.4	32.2	31.2	31.3	31.7	32.9	31.8	34.0	
		20.4	22.2	20.8	23.0	20.5	23.1	23.0	21.9	18.4	2[illegible].9
Gulf of Thailand, West Coast											
1. Hau Hin	Max.	31.5	31.4	31.5	31.3	32.9	32.2	32.9	31.9	36.3	
	Min.	22.0	22.3	23.2	22.8	22.0	22.3	25.5	22.6	19.7	27.3
2. Prachuap-		32.1	32.4	32.5	32.1	32.9	33.7	33.3	32.7	37.8	
		21.3	20.6	22.2	21.1	20.2	22.0	22.2	21.4	16.3	27.1
3. Chumphon		32.9	32.5	32.0	31.5	32.6	34.7	33.6	32.8	38.5	
		21.3	21.6	21.9	21.4	21.3	21.6	21.1	21.5	16.1	27.2
4. Ban Don		32.5	32.8	32.7	32.6	32.8	32.0	33.0	32.6	38.2	
		19.2	18.3	19.3	20.0	19.4	18.9	20.6	19.4	15.5	26.0
5. Nakhon Sithammarat		32.0	32.4	31.7	30.7	32.1	31.8	33.4	32.0	35.2	
		21.6	21.3	22.3	22.2	21.3	21.2	21.0	21.6	16.9	26.8
6. Songkhla		30.7	31.2	31.0	31.4	31.3	31.6	31.5	31.2	36.0	
		23.7	23.6	24.2	23.2	24.0	23.[illegible]	23.2	23.7	17.7	27.5
7. Narathiwat		30.8	30.8	–	31.5	–	31.4	31.6	31.2	35.0	
		21.5	21.4	22.5	–	22.7	22.5	22.0	22.1	20.5	26.7
Southern Thailand, West Coast											
1. Ranong	Max.	33.6	–	34.0	–	33.2	33.0	–	33.5	37.6	
	Min.	21.8	20.5	21.1	22.0	21.0	19.9	21.7	21.1	18.8	27.3
2. Phuket		32.5	32.6	–	32.4	33.0	–	–	32.6	35.0	
		–	22.3	24.5	23.1	24.0	21.8	–	23.1	20.0	27.9
3. Trang		33.6	34.4	34.7	33.5	35.4	35.2	35.8	34.7	38.5	
		21.3	21.0	21.3	21.9	21.5	21.3	21.4	21.4	19.1	28.1

Thailand

METEOROLOGICAL DEPARTMENT

ROYAL THAI NAVY

Charoon Vichayapai Bunnag

Vice Admiral Director

LIBRARY
APR 7 - 1960
WEATHER BUREAU

WEEKLY TEMPERATURE AND RAINFALL OF THAILAND

DURING THE PERIOD 11 - 18 MAR. 1960

AND

WEATHER OUTLOOK

No. 11 1960

สถานะของฝนและอุณหภูมิในรอบสัปดาห์
ตั้งแต่วันที่ ๑๑ — ๑๘ มี.ค.๒๕๓๓

บริเวณความกดอากาศต่ำปกคลุมส่วนเหนือของประเทศไทยบริเวณประเทศใกล้เคียง ความกดอากาศสูงปรากฏอยู่ในบริเวณอ่าวเบงกอล

ภาคเหนือ ภาคกลาง	อากาศแห้งแล้งและร้อน อุณหภูมิสูงสุดในสัปดาห์นี้สูงกว่าในสัปดาห์ที่แล้วเล็กน้อย
ภาคตะวันออกเฉียงเหนือ อ่าวไทย ฝั่งตะวันออก	ส่วนมากโปร่ง เว้นแต่บางแห่งซึ่งมีฝนตกอยู่บ้าง
ภาคใต้	มีเมฆบางส่วน กับมีฝนเพียงเล็กน้อย

อุณหภูมิสูงสุดและต่ำสุดในรอบสัปดาห์ปรากฏตามภาคต่าง ๆ ดังนี้ : —

ภาคเหนือ	สูงสุด ๔๐.๔ ซ. เมื่อวันที่ ๑๒ มี.ค.	ที่ จ.อุตตรดิตถ์
	ต่ำสุด ๑๒.๐ ซ. เมื่อวันที่ ๑๑.๑๔.๑๕ มี.ค.	ที่ จ.ตรัง กับ อ.ปาย
ภาคตะวันออกเฉียงเหนือ	สูงสุด ๓๙.๕ ซ. เมื่อวันที่ ๑๒ มี.ค.	ที่ จ.อุดรธานี
	ต่ำสุด ๑๓.๘ ซ. เมื่อวันที่ ๑๔ มี.ค.	ที่ จ.เลย
ภาคกลาง	สูงสุด ๔๐.๐ ซ. เมื่อวันที่ ๑๒ มี.ค.	ที่ จ.นครสวรรค์
	ต่ำสุด ๒๐.๔ ซ. เมื่อวันที่ ๑๔ มี.ค.	ที่ จ.กาญจนบุรี
อ่าวไทย ฝั่งตะวันออก	สูงสุด ๓๗.๗ ซ. เมื่อวันที่ ๑๑ มี.ค.	ที่ อ.สัตหีบ
	ต่ำสุด ๒๑.๙ ซ. เมื่อวันที่ ๑๕ มี.ค.	ที่ จ.จันทบุรี

Rainfall and Temperature Situation

From Mar. 11 - 18 1960

A low pressure area covered the Upper Thailand and adjacent countries. Pressure was high over Bay of Bengal.

Northern Part: Central Part:	Dry and warm. The maximum temperatures were slightly higher than the last week.
Northeastern Part: Gulf of Thailand, East Coast:	Mainly fair with isolated showers.
Southern Part:	Partly cloudy with few local showers.

The outstanding weekly Max.Min.Temp. data in the various part viz :-

Northern Part	Max.40.4 C. on Mar.12 at Uttaradit.
	Min.12.0 C. on Mar.11.14.15. at Trang and Pai.
Northeastern Part	Max.39.5 C. on Mar.12 at Udon Thani.
	Min.13.8 C. on Mar.14 at Loei.
Central Part	Max.40.0 C. on Mar.12 at Nakhon Sawan
	Min.20.4 C. on Mar.14 at Kanchanaburi.
Gulf of Thailand, East Coast	Max.37.7 C. on Mar.11 at Sattahip.
	Min.21.9 C. on Mar.15 at Chanthaburi.

Meteorological Depart
Royal Thai Navy
19 / 3 /1960

การคาดหมายลักษณะอากาศใน ๗ วันข้างหน้า
ตั้งแต่วันที่ ๑๙ – ๒๕ มี.ค.๒๕๓๓

ภาคเหนือ โปร่งทั่วไปตั้งแต่วันที่ ๑๙ – ๒๑ มี.ค. โปร่งถึงมีเมฆเป็นบางส่วนกับจะมีฝนหรือฝนฟ้าคะนองฉะเพาะแห่งเล็กน้อยในวันที่ ๒๒–๒๓ มี.ค. นอกนั้นอากาศโปร่ง

ภาคตะวันออกเฉียงเหนือ
ภาคกลาง ส่วนมากโปร่งในวันที่ ๑๙ ถึง ๒๑ มี.ค. โปร่งถึงมีเมฆบางส่วนกับจะมีฝนฟ้าคะนองฉะเพาะแห่งในวันที่ ๒๒ และ ๒๓ มี.ค. นอกนั้นโปร่ง

พระนคร และ ธนบุรี โปร่งวันที่ ๑๙ ถึง ๒๑ มี.ค. โปร่งถึงมีเมฆบางส่วนกับจะมีฝนหรือเป็นฝนฟ้าคะนองในวันที่ ๒๒ หรือ ๒๓ มี.ค. นอกนั้นโปร่ง

Weather Outlook for the next seven days
From Mar. 19 – 25 1960

Northern Part: Generally fair from Mar. 19 – 21. Fair to partially cloudy with some light local showers or thundershowers during the period Mar. 22 – 23. Mainly fair in the rest.

Northeastern Part:
Central Part: Mostly fair on Mar.19 to 21. Fair to partly cloudy with some local showers or thundershowers on Mar.22 and 23. Fair in the rest.

Local: Fair during Mar. 19 – 21. Fair to partly cloudy with some local showers or thundershowers possible on Mar.22 or 23. Fair in the rest.

Meteorological Department
Royal Thai Navy
19 / 3 /1960

Station	March 12 - 18 1960								Total	Weekly Normal	Normal DPT.	Total Since 1Jan.60
	11	12	13	14	15	16	17	18				
Northern Part		No rain										
Northeastern Part												
Nakhon Phanom*								0.6	0.6	12.3	- 11.7	133.7
Tha U-ten								4.2	4.2	7.2	- 3.0	
Mukdahan*			5.8	8.1	0.1				13.8	15.5	- 1.7	62.6
Chonnabot							1.2		1.2	61.0	- 59.8	
Moi Et*				1.0			13.2		14.2	8.7	+ 5.5	38.2
Suwannaphum			27.4						27.4	10.7	+ 16.7	
Sung Noen								17.0	17.0	16.1	+ 0.9	
Surin*						0.5			0.5	8.7	- 8.2	9.5
Mattanaburi						3.9		3.5	7.4	4.5	+ 2.9	
Kanthrarom						2.9			2.9	21.4	- 18.5	
Ubon Ratchathani*				124.1		0.5		5.7	130.3	19.9	+110.4	174.5
Amnat Charoen			1.5						1.5	35.1	- 33.6	
Yasothon			41.1						41.1	17.3	+ 23.8	
Phibun Mangsahan					3.2				3.2	47.4	- 44.2	
Central Part												
Kanchanaburi*	1.9								-	-	-	17.7
Gulf of Thailand, East Coast												
Ban Bung				12.6					12.6	20.1	- 7.5	
Chanthaburi*					0.8				0.8	23.1	- 22.3	42.4
Pong Namron					5.0				5.0	16.5	- 11.5	
Tha Mai						10.9			10.9	26.7	- 15.8	
Laem Sing						43.4			43.4	—	-	86.2
Trat						94.9			94.9	40.2	+ 54.7	
Khao Saning	30.1								-	-	-	
Khlong Yai*				3.6		0.3	1.6		5.5	29.3	- 23.8	266.7
Gulf of Thailand, West Coast			No rain									
Southern Thailand, West Coast												
Phuket*			2.8						2.8	14.6	- 11.8	117.6

WEEKLY REPORT OF DAILY TEMPERATYRE

FROM 11 - 17 Mar. 1960

(in Degree Centigrade)

Station		Day of Month 11	12	13	14	15	16	17	18	Average	Extreme	Weekly Mean	Monthly Normal
Northern Part													
hiangrai	Max.	33.6	33.8	34.3	33.3	34.7	34.2	34.6	-	34.2	39.0	23.3	24.5
	Min.	13.6	13.9	15.0	-	14.3	13.6	15.2	14.6	12.4	9.		
an		-	-	-	34.0	34.5	32.0	-	-	-	-	-	-
		12.0	-	-	-	12.0	13.0	13.0	13.2	-	-		
ai		-	-	34.5	-	-	-	-	-	-	-	-	-
		-	-	-	12.0	-	-	13.0	12.9	-	-		
ae Hongson		35.6	-	34.8	35.0	36.0	36.2	-	36.6	35.7	39.0	27.3	27.2
		14.5	17.0	17.6	16.0	15.4	16.5	13.0	-	17.3	11.0		
un Thani		-	-	-	-	-	33.0	-	-	-	-	-	-
		14.5	-	-	-	-	-	15.5	15.5	-	-		
hiangmai		35.9	35.5	36.6	35.3	35.1	35.5	35.8	37.4	35.9	39.2	26.5	25.9
		15.5	17.1	17.4	17.1	19.6	15.7	16.3	16.2	17.1	10.5		
an		37.0	37.4	38.3	36.8	37.3	37.6	36.5	37.0	37.3	39.2	26.1	26.7
		16.2	15.6	15.4	14.3	15.5	14.7	14.3	14.1	14.6	10.6		
ampang		36.6	37.6	37.3	37.2	38.1	37.7	38.3	38.4	37.8	39.4	26.6	26.9
		15.4	15.3	16.6	-	16.8	14.0	14.6	14.4	15.3	6.2		
ao Sariang		36.4	36.2	-	-	36.4	36.3	-	38.7	36.9	39.2	26.0	26.8
		15.1	16.6	15.4	16.7	12.8	13.7	14.3	15.2	15.0	8.7		
hrae		-	38.2	-	34.4	37.3	36.3	-	-	36.6	39.0	25.5	27.1
		15.2	15.1	13.6	14.6	14.4	14.6	14.3	-	14.4	12.2		
ttaradit		40.2	40.4	39.4	39.2	39.5	39.2	39.4	39.2	39.6	42.2	29.1	29.1
		18.0	17.4	16.2	16.5	17.5	16.3	15.4	16.8	17.6	13.4		
hai iphol Dam		-	-	-	-	-	-	-	-	-	-	-	-
		20.5	-	20.3	-	-	-	20.3	20.9	-	-		
ak		39.3	39.5	37.7	37.6	38.0	38.3	37.0	39.2	38.3	40.9	31.2	29.6
		24.4	21.8	23.0	25.1	24.7	24.7	25.4	-	24.1	16.1		
hitsanulok		38.0	38.9	38.6	30.6	37.0	-	37.4	38.5	38.2	39.8	29.9	29.1
		22.9	21.5	21.4	20.4	23.4	21.8	21.2	21.8	21.6	15.0		
ae Sot		-	-	-	-	-	-	-	-	-	39.8	-	27.8
		18.4	-	18.8	-	15.6	-	16.3	-	-	13.0		
hetchabun		37.4	38.2	37.9	38.0	37.1	37.5	37.2	36.5	37.5	40.4	28.8	27.0
		20.1	21.5	20.3	18.4	21.3	21.0	18.7	19.6	20.0	13.3		
rtheastern Part													
oei	Max.	37.5	37.8	37.4	37.9	37.0	37.8	38.0	37.4	37.8	39.5	27.1	23.3
	Min.	17.8	16.7	16.0	13.8	16.8	17.9	17.0	17.7	16.6	11.1		
don Thani		38.8	39.5	38.0	-	32.2	-	-	36.5	36.6	42.2	29.4	27.7
		22.7	22.2	22.8	19.8	21.0	22.7	23.1	22.9	22.1	12.7		
akhon Phanom		34.7	35.7	34.5	33.2	33.0	-	-	32.5	33.8	38.0	28.4	26.7
		24.7	24.5	22.5	23.5	22.9	23.1	21.0	22.8	22.9	12.3		
akhon Nakhon		37.2	36.8	37.4	35.4	35.6	-	-	35.7	36.2	39.5	29.5	29.4
		24.9	23.8	22.4	22.6	22.5	24.1	22.1	22.3	22.8	13.0		
ukdahan		37.3	37.7	35.8	34.9	33.0	35.0	33.6	35.7	36.1	38.8	29.0	27.8
		24.4	24.2	22.4	22.9	22.9	23.8	21.7	22.3	22.9	14.1		
hon Kaen		37.5	37.8	37.2	35.9	37.2	37.0	37.0	37.2	37.0	40.0	-	29.7
		-	-	-	-	-	-	-	-	-	15.4		
oei Et		-	-	-	-	-	-	-	-	-	39.8	-	29.9
		25.5	25.6	24.6	25.0	25.0	24.5	25.6	-	24.8	14.1		
haiyaphum		38.1	38.9	38.1	38.1	37.3	37.8	37.5	38.2	37.9	-	30.2	
		22.9	23.4	21.5	22.2	23.2	22.7	21.5	21.8	22.3			
hon Ratchatani		37.0	37.0	-	-	36.6	35.0	35.0	35.8	35.9	39.4	30.8	29.6
		24.0	24.5	24.8	24.6	23.5	25.5	24.9	24.8	24.7	14.2		
urin		37.0	37.2	38.2	36.5	37.3	36.8	36.6	37.5	37.2	39.7	30.[illegible]	29.4
		23.5	23.2	23.1	22.9	23.0	22.5	22.7	22.5	23.0	16.7		
akhon Ratchasima		38.9	38.8	38.2	37.9	38.3	38.7	38.4	37.7	38.3	41.5	30.6	29.0
		23.9	22.0	23.9	21.9	22.6	23.1	23.1	23.0	22.8	13.4		

Station		Day of Month 11	12	13	14	15	16	17	18	Average	Extreme	Weekly Mean
Central Part												
1. Nakhon Sawan	Max.	–	40.0	29.1	38.7	39.9	39.2	38.6	39.2	39.2	42.2	32.2
	Min.	24.1	24.9	24.9	24.8	25.5	25.3	24.9	25.5	25.1	17.[illegible]	
2. Lopburi		38.4	39.4	–	38.5	35.4	38.5	38.0	37.7	37.9	39.2	31.3
		24.5	24.3	25.7	26.1	22.2	25.5	24.9	25.5	24.[illegible]	17.[illegible]	
3. Suphanburi		38.0	38.8	38.5	[illegible]	38.2	38.7	38.2	[illegible]	[illegible]	[illegible]	31.[illegible]
		–	23.9	24.1	22.9	22.8	24.0	23.3	24.5	23.[illegible]	[illegible]	
4. Prachinburi		39.0	38.2	–	37.8	37.7	38.3	38.2	37.9	38.0	39.8	31.6
		24.3	24.3	25.9	25.6	25.4	24.6	25.3	25.1	25.2	17.2	
5. Kanchanaburi		39.6	39.6	39.2	38.8	38.7	39.1	38.6	39.1	39.0	41.6	30.6
		23.5	21.5	23.6	20.4	20.7	22.1	23.1	23.7	22.[illegible]	1[illegible].0	
6. Don Muang		34.2	37.3	37.5	35.2	35.3	35.5	36.4	35.[illegible]	36.2	39.0	30.3
		23.8	23.8	24.2	24.6	24.1	24.9	23.9	24.7	24.3	1[illegible].2	
7. Bangkok		33.6	35.2	37.4	34.5	34.8	34.9	35.7	34.7	35.3	39.1	31.1
		26.2	26.0	26.3	26.4	26.9	26.3	25.6	26.7	26.[illegible]	1[illegible].7	
8. Aranyaprathet		36.0	37.2	37.0	35.0	37.5	37.5	36.5	37.6	36.9	40.1	30.5
		24.5	24.3	25.0	23.5	23.9	25.0	23.7	23.[illegible]	24.1	16.7	
9. Pon Prachun		32.9	32.7	32.5	32.5	32.7	32.6	32.7	32.5	32.6	–	29.0
		27.1	26.9	[illegible]	27.2	27.2	27.0	26.9	27.[illegible]	27.0	–	
Gulf of Thailand, East Coast												
1. Chonburi	Max.	33.6	34.2	34.0	–	33.7	34.0	33.2	34.0	33.9	38.1	30.1
	Min.	24.8	26.2	26.3	26.8	25.9	25.9	26.7	26.5	26.3	15.9	
2. Ko Sichang		32.3	34.0	33.8	–	34.1	30.4	–	–	33.1	–	30.2
		27.0	26.6	27.4	27.3	26.9	27.6	27.8	27.1	27.2	–	
3. Sattahip		37.7	37.3	37.3	37.1	37.7	37.2	[illegible]	37.6	37.3	40.0	32.3
		27.0	27.2	27.3	27.5	27.1	27.1	27.5	27.3	27.2	20.0	
4. Rayong		32.5	32.4	32.7	32.2	32.7	32.7	–	33.1	32.6	–	30.4
		28.1	28.2	28.4	28.5	27.8	28.2	28.2	28.1	43.2	–	
5. Ban Phe		–	33.3	33.7	–	–	–	–	33.5	–	–	–
		26.2	–	26.9	27.2	–	–	–	27.[illegible]	–	–	
6. Chanthaburi		33.4	33.2	33.8	34.1	33.8	33.4	33.0	34.4	33.7	37.7	28.6
		24.0	22.9	22.7	23.1	21.9	24.6	26.7	22.7	23.5	16.7	
7. Laem Sing		34.0	32.0	35.5	34.8	–	32.1	–	–	33.6	–	26.7
		–	–	16.7	18.0	18.4	–	23.2	–	19.[illegible]	–	
8. Laem Ngop		–	–	34.4	31.4	–	31.0	–	–	–	–	–
		24.5	–	–	25.6	22.4	–	–	23.0	–	–	
9. Khlong Yai		31.9	32.0	31.8	32.1	31.9	31.9	32.0	32.3	32.0	4.0	27.9
		23.5	24.1	23.5	23.4	24.5	23.7	22.7	24.5	23.1	.4	
Gulf of Thailand, West Coast												
1. Hua Hin	Max.	32.0	33.2	33.3	32.5	32.8	32.5	33.2	33.0	32.9	.3	28.[illegible]
	Min.	24.2	22.5	23.0	23.3	22.0	23.5	23.2	24.0	23.1	[illegible].7	
2. Prachuap		33.4	34.1	36.6	33.1	34.0	34.2	34.5	34.1	34.4	37.8	28.4
		22.5	21.9	23.5	21.7	22.9	22.4	21.7	22.4	22.4	[illegible].3	
3. Chumphon		33.4	34.8	35.2	33.6	34.3	34.3	35.2	34.4	34.5	.5	28.1
		20.4	22.4	21.4	20.2	21.9	22.4	21.6	21.5	21.[illegible]	1[illegible].1	
4. Bandon		33.8	33.3	34.6	33.5	33.3	33.6	32.8	33.0	33.4	3[illegible].2	27.2
		21.7	22.2	22.0	21.7	20.0	21.0	19.9	19.4	20.9	15.5	
5. Nakhon Sithammarat		–	33.7	33.0	33.2	33.[illegible]	33.0	33.3	33.6	33.3	35.2	27.3
		21.2	21.6	21.5	23.3	21.1	21.2	20.1	20.[illegible]	21.3	1[illegible]	
6. Songkhla		31.5	31.3	31.7	31.2	30.5	31.2	31.2	32.1	31.3	36.[illegible]	26.3
		22.0	22.0	21.0	22.2	20.5	22.1	20.4	21.1	21.3	17.7	
7. Narathiwat		30.8	31.5	30.1	30.8	31.0	31.0	–	[illegible]	31.1	35.0	25.6
		20.6	21.0	19.7	–	19.3	–	20.5	19.[illegible]	20.0	.5	
Southern Thailand, West Coast												
1. Ranong	Max.	33.5	33.0	32.8	33.2	33.0	–	32.9	34.0	33.2	37.6	27.6
	Min.	22.5	23.4	23.3	22.2	19.4	–	22.5	21.[illegible]	21.9	1[illegible].8	
2. Phuket		32.8	33.0	32.4	32.9	32.7	33.0	33.8	33.5	33.0	35.0	23.9
		24.6	24.9	24.5	25.1	24.5	25.5	24.2	[illegible]	24.8	20.0	
3. Trang		36.3	37.0	36.3	35.4	35.5	34.9	35.4	34.[illegible]	35.[illegible]	3[illegible].5	28.0
		21.5	21.8	21.6	21.8	20.6	19.4	19.1	[illegible]	20.4	19.1	

Thailand METEOROLOGICAL DEPARTMENT

ROYAL THAI NAVY

Charoon Vichayapai Bunnag

Vice Admiral Director

LIBRARY
APR 7 - 1960
WEATHER BUREAU

WEEKLY TEMPERATURE AND RAINFALL OF THAILAND

DURING THE PERIOD 19 - 25 MAR. 1960

AND

WEATHER OUTLOOK

No. 12/1960

สถานะของฝนและอุณหภูมิในรอบสัปดาห์
ตั้งแต่วันที่ ๑๙ – ๒๕ มี.ค.๒๕๓๓

บริเวณหย่อมความกดอากาศได้ปรากฏซ้อน ๆ กันทางตอนเหนือประเทศไทย และลักษณะอากาศได้เปลี่ยนแปลงเป็นฤดูร้อนแล้ว

ภาคเหนือ, ภาคกลาง — ทั่วไปอากาศโปร่งและร้อน

ภาคตะวันออกเฉียงเหนือ, อ่าวไทย ฝั่งตะวันออก — อากาศส่วนใหญ่โปร่งและร้อน กับมีฝนเล็กน้อยบางจังหวัด

ภาคใต้ — มีฝนทางฝั่งตะวันตก จำนวนน้ำฝนตลอดสัปดาห์วัดได้ ๔๖ ม.ม. ที่จังหวัดสตูล

อุณหภูมิสูงสุดและต่ำสุดในรอบสัปดาห์ปรากฏตามภาคต่าง ๆ ดังนี้ :—

ภาคเหนือ	สูงสุด ๔๒.๗ ซ.	เมื่อวันที่ ๒๔ มี.ค.	ที่ จ.อุตตรดิษฐ์
	ต่ำสุด ๑๓.๐ ซ.	เมื่อวันที่ ๒๕ มี.ค.	ที่ อ.ปาย
ภาคตะวันออกเฉียงเหนือ	สูงสุด ๔๐.๔ ซ.	เมื่อวันที่ ๒๒ มี.ค.	ที่ จ.นครราชสีมา
	ต่ำสุด ๑๔.๒ ซ.	เมื่อวันที่ ๒๐ มี.ค.	ที่ จ.เลย
ภาคกลาง	สูงสุด ๔๐.๙ ซ.	เมื่อวันที่ ๒๕ มี.ค.	ที่ จ.สุพรรณบุรี
	ต่ำสุด ๒๑.๑ ซ.	เมื่อวันที่ ๑๙ มี.ค.	ที่ จ.กาญจนบุรี
อ่าวไทย ฝั่งตะวันออก	สูงสุด ๓๙.๔ ซ.	เมื่อวันที่ ๒๓ มี.ค.	ที่ บ้านเพ
	ต่ำสุด ๑๙.๑ ซ.	เมื่อวันที่ ๒๕ มี.ค.	ที่ อ.แหลมสิงห์

Rainfall and Temperature Situation
From Mar. 19 – 25 1960

Complex low pressure area remained over upper Thailand and the weather was becoming a transition of the surmer.

Northern Part: Central Part: — Weather remained fine and hot in general.

Northeastern Part: Gulf of Thailand, East Coast: — Mostly fine and hot weather with few local showers.

Southern Part: — Local showers along the west coast; the greatest weekly rainfall was 46 mm. at Satun.

The outstanding weekly Max.Min.Temp. data in the various part viz :-

Northern Part	Max. 42.7C. on Mar. 24	at	Uttaradit.
	Min. 13.0C. on Mar. 25	at	Pai.
Northeastern Part	Max. 40.4C. on Mar. 22	at	Nakhon Ratchasima.
	Min. 14.2C. on Mar. 20	at	Loei.
Central Part	Max. 40.9C. on Mar. 25	at.	Suphanburi.
	Min. 21.1C. on Mar. 19	at	Kanchanaburi.
Gulf of Thailand, East Coast	Max. 39.4C. on Mar. 23	at	Ban Phe
	Min. 19.1C. on Mar. 25	at	Laem Sing.

Meteorological Department
Royal Thai Navy

การคาดหมายลักษณะอากาศใน ๖ วันข้างหน้า
ตั้งแต่วันที่ ๒๖ – ๓๑ มี.ค. ๒๕๓๓

ภาคเหนือ – โปร่งวันที่ ๒๖ และ ๒๗ มี.ค. จะมีเมฆบางส่วนในวันที่ ๒๘ – ๒๙ มี.ค. กับอาจมีฝนฉะเพาะแห่งได้ในวันที่ ๒๙ มี.ค. นอกนั้นโปร่ง

ภาคตะวันออกเฉียงเหนือ ภาคกลาง – ส่วนมากโปร่งวันที่ ๒๖ และ ๒๗ มี.ค. จะมีเมฆเป็นบางส่วนในวันที่ ๒๘ – ๒๙ มี.ค. กับคาดว่า จะมีฝนฉะเพาะแห่งได้ในวันที่ ๒๙ มี.ค. นอกนั้นโปร่ง

พระนคร และ ธนบุรี – ส่วนมากโปร่งในวันที่ ๒๖ – ๒๗ มี.ค. โปร่งถึงมีเมฆบางส่วนในวันที่ ๒๘ – ๒๙ มี.ค. คาดว่า จะมีฝนฉะเพาะแห่งเล็กน้อย นอกนั้นโปร่ง

Weather Outlook for the next six days
From Mar. 26 – 31, 1960

Northern Part: Mainly fair on Mar.26 – 27. Partly cloudy on Mar.28-29 with possible light local shower on Mar.29. Fair in the rest.

Northeastern Part: Central Part: Generally fair on Mar.26 – 27. Partly cloudy on Mar.28 – 29 with possible local showers on Mar.29. Fair in the rest.

Local: Mostly fair on Mar.26 – 27. Fair to partly cloudy with possible some light local showers on Mar.28 – 29. Fair in the rest.

Meteorological Department
Royal Thai Navy
26 / 3 / 1960

Station	March 19 - 25, 1960							Total	Weekly Normal	Normal DPT.	Tot Sin 1Jan.
	19	20	21	22	23	24	25				
Northern Part:	No rain										
Northeastern Part:											
Loei*				20.9				20.9	10.4	+ 10.5	5
Chiangkhan				1.6				1.6	1.2	+ 0.4	
Nakhon Phanom*					0.6			0.6	9.9	- 9.3	13
Mukdahan*	0.1							0.1	2.6	- 2.5	
Yang Talat				0.6				0.6	1.2	- 0.6	
Khon Kaen*						0.2		0.2	9.8	- 9.6	76
Nakhon Ratchasima*						3.0		3.0	13.8	- 10.8	9
Sung Noen		2.0						2.0	0.3	+ 1.7	
Si Khiu	25.3							25.3	9.9	+ 15.4	
Ubon Ratchathani	2.1							2.1	23.1	- 21.0	176
Central Part:											
Tha Rua				3.8				3.8	15.4	- 11.6	
Gulf of Thailand, East Coast:											
Chanthaburi*	13.1							13.1	31.7	- 18.6	5
Pong Namron					6.0			6.0	36.7	- 30.7	
Laem Sing*						5.4		5.4	-	-	
Trat	5.7							5.7	35.0	- 29.3	
Khlong Yai*						25.1		25.1	25.3	- 0.2	29
Gulf of Thailand, West Coast:											
Narathiwat*	14.0					17.8		31.8	24.5	+ 7.3	19
Yi Ngo	4.3							4.3	34.3	- 30.0	
Southern Thailand, West Coast:											
Ranong*						13.1		13.1	27.4	- 14.3	6
Phuket*					1.5	0.8		2.3	18.7	- 16.4	11
Khlong Tom					27.6			27.6	-	-	
Trang Air - port*				7.3	0.7		0.5	8.5	61.0	- 52.5	9
Pa Rion					12.1	3.3		15.4	-	-	
Si Kao						0.9		0.9	-	-	
Satun				18.4			27.3	45.7	9.5	+ 36.2	
La Ngu		6.0			12.6	2.2		20.8	6.0	+ 14.8	

WEEKLY REPORT OF DAILY TEMPERATURE

FROM 19 - 25 Mar. 1960

(in Degree Centigrade)

Station		Day of Month 19	20	21	22	23	24	25	Average	Extreme	Weekly Mean	Monthly Normal
Northern Part												
1.Chiangrai	Max.	35.2	35.6	36.3	36.2	37.7	37.3	35.8	36.3	39.0		
	Min.	15.4	-	17.4	17.5	18.5	14.4	15.0	16.4	9.6	26.4	24.5
2.Fang		-	35.5	36.5	36.1	37.0	37.0	-	36.4	-		
		-	-	15.2	17.0	15.1	12.2	13.4	14.6	-	25.5	-
3.Pai		-	30.0	-	-	-	38.0	-	-	-		
		-	-	15.0	-	-	-	13.0	-	-	-	-
4.Mae Hongson		36.6	37.5	38.2	38.6	38.2	38.0	37.0	37.7	39.0		
		17.1	18.0	19.5	20.0	19.4	16.4	17.6	18.3	11.0	28.0	26.2
5.Khun Yuam		-	34.9	-	-	36.0	-	-	-	-		
		-	-	16.5	-	-	15.5	-	-	-		
6.Chiangmai		36.8	35.8	38.2	38.4	39.6	39.3	-	38.0	39.2		
		16.9	17.7	19.7	19.2	19.6	17.9	20.0	18.7	10.5	28.4	25.9
7.Nan		38.5	37.5	36.4	37.5	39.0	40.2	38.0	38.2	39.2		
		13.6	14.0	15.6	17.0	17.9	18.0	16.4	16.1	10.6	27.2	26.7
8.Lampang		38.4	39.1	38.4	38.4	39.9	41.0	39.9	39.3	39.4		
		12.7	15.8	16.3	18.2	18.9	15.0	18.8	16.4	6.2	27.9	26.9
9.Mae Sariang		-	37.3	38.5	-	-	-	38.7	-	39.2		
		13.8	14.2	17.0	19.8	20.1	15.7	16.8	16.8	8.7	-	26.3
10.Phrae		38.3	39.1	37.8	37.8	39.4	40.6	39.2	38.9	39.0		
		-	14.4	14.5	16.4	17.6	16.7	16.4	16.0	12.2	27.5	27.1
11.Uttaradit		40.5	40.6	39.2	39.2	39.6	42.7	41.2	40.4	42.2		
		15.5	15.9	17.0	16.8	16.0	19.5	17.1	16.8	13.4	28.6	29.1
12.Phumiphol Dam		-	-	-	-	-	-	-	-	-		
		18.8	18.8	21.7	15.5	23.8	24.5	23.8	21.0	-	-	-
13.Tak		38.9	39.5	41.0	40.8	40.1	40.1	34.5	39.3	40.9		
		21.8	25.9	22.6	22.7	22.5	28.1	26.5	24.3	16.1	31.8	29.6
14.Phitsanulok		38.8	39.2	37.8	38.6	38.0	40.5	40.2	39.0	39.8		
		22.3	20.9	21.7	23.7	24.3	23.7	23.2	22.8	15.0	30.9	29.1
15.Mae Sot		-	-	-	-	-	-	-	-	39.8		
		15.1	-	14.9	17.6	-	-	19.8	-	13.0	-	27.8
16.Phetchabun		34.4	39.3	34.1	40.4	38.9	39.5	40.3	38.1	40.4		
		21.4	18.6	18.5	22.2	24.9	24.6	24.5	22.1	13.3	30.1	28.0
Northeastern Part												
1.Loei	Max.	38.5	39.0	38.8	38.4	38.6	39.1	39.5	38.8	39.5		
	Min.	16.1	14.2	17.1	19.4	21.5	20.0	18.8	18.2	11.1	28.5	23.3
2.Udon Thani		38.4	39.7	37.5	38.8	-	36.3	39.6	38.4	42.2		
		21.8	20.3	21.2	21.3	23.0	23.7	22.6	22.0	12.7	30.2	27.7
3.Nakhon Phanom		33.8	34.9	35.7	36.8	-	-	35.4	35.3	38.0		
		23.4	24.8	23.1	24.1	25.2	25.5	26.5	24.7	12.3	30.0	26.7
4.Sakhon Nakhon		-	35.9	37.5	38.0	38.3	-	37.5	37.4	39.5		
		22.8	22.9	22.3	22.6	24.9	25.3	25.7	23.8	13.0	30.6	29.4
5.Mukdahan		36.2	37.4	37.7	37.9	37.3	37.6	38.3	37.5	38.8		
		21.7	23.7	21.4	23.3	23.5	24.2	26.2	23.4	14.1	30.5	27.8
6.Khon Kaen		37.7	38.8	38.7	39.4	39.0	38.7	40.2	38.9	40.0		
		-	-	-	-	-	-	-	-	15.4	-	28.7
7.Roi Et		-	-	-	-	-	-	-	-	39.8		
		23.5	24.7	25.5	24.0	26.5	26.7	26.5	25.3	14.1	-	28.9
8.Chaiyaphum		38.4	39.4	39.8	40.1	-	-	-	39.4	-		
		22.6	21.8	22.0	24.7	26.2	25.2	25.3	24.0	-	31.7	-
9.Ubon Ratchathani		31.1	36.7	37.3	36.2	-	39.5	37.6	36.4	39.4		
		23.7	24.2	24.2	24.7	25.7	24.6	25.4	24.6	14.2	30.5	28.6
10.Surin		36.5	38.2	38.5	38.3	38.7	37.8	39.0	38.1	39.7		
		23.0	22.8	23.2	22.9	22.9	23.5	23.0	23.0	16.7	30.6	29.4
11.Nakhon Ratchasima		38.9	39.4	40.3	40.4	40.3	39.9	-	39.9	41.5		
		22.5	22.0	23.4	24.1	24.4	24.8	23.8	23.6	13.4	31.8	29.0

Station		Day of Month 19	20	21	22	23	24	25	Average	Extreme	Weekly Mean	Monthly Normal
Central Part												
1. Nakhon Sawan	Max.	39.5	40.7	38.7	39.9	39.8	39.4	–	39.7	42.2		
	Min.	25.6	23.4	25.5	2[illegible].7	–	26.9	25.8	25.7	17.7	32.7	30.3
2. Lopburi		38.2	39.1	37.2	39.0	39.1	37.5	–	38.4	39.2		
		25.5	25.3	24.7	26.2	26.2	26.2	26.3	25.8	17.8	32.1	30.1
3. Suphanburi		38.8	39.1	39.3	38.4	–	38.0	40.9	39.1	39.8		
		24.0	23.4	24.2	24.7	25.4	–	25.0	24.5	16.3	31.8	29.5
4. Prachinburi		37.8	38.9	39.2	39.0	39.4	36.9	–	38.5	39.8		
		–	24.8	23.2	25.9	25.7	26.3	25.8	25.3	17.2	31.9	28.3
5. Kanchanaburi		39.5	39.9	39.4	39.1	40.3	40.0	39.7	39.7	41.6		
		21.1	23.6	24.9	24.0	24.1	25.5	25.7	24.0	18.0	31.9	30.2
6. Don Muang		37.8	37.6	35.3	36.3	36.0	34.7	39.6	36.8	39.0		
		24.7	24.5	24.7	25.7	25.3	25.7	25.6	25.2	18.2	31.0	29.2
7. Bangkok		36.0	36.8	34.4	35.8	35.1	34.0	39.8	36.0	39.1		
		26.6	25.1	25.0	26.4	26.0	27.2	26.0	26.0	18.7	31.0	29.3
8. Aranyaprathet		37.8	37.8	37.5	37.6	37.7	37.8	37.0	37.6	40.1		
		24.4	24.0	24.0	24.5	24.0	25.5	25.1	24.5	16.7	31.1	29.[illegible]
9. Tom Phrachun		32.6	32.8	32.6	32.5	32.6	31.8	37.1	33.1	–		
		26.9	27.0	26.9	27.4	27.0	27.7	25.9	27.0	–	30.1	–
Gulf of Thailand, East Coast												
1. Chonburi	Max.	–	34.7	36.8	32.5	35.7	34.6	37.0	35.2	38.1		
	Min.	26.6	26.6	25.7	26.7	27.0	27.0	27.2	26.7	18.9	31.0	28.7
2. Ko Sichang		33.7	34.2	34.4	35.1	34.0	32.7	35.5	34.2	–		
		27.8	27.9	26.9	27.5	25.4	27.3	27.8	27.2	–	30.7	–
3. Sattahip		37.8	37.8	37.5	37.0	37.4	36.2	39.1	37.5	40.0		
		27.4	27.2	27.4	27.2	27.0	27.6	27.8	27.4	20.0	32.5	30.2
4. Rayong		33.9	33.6	33.3	32.9	33.7	32.5	33.8	33.4	–		
		28.1	28.2	28.7	26.5	25.0	28.4	28.9	27.7	–	30.6	–
5. Dan Phe		33.5	35.5	33.8	33.2	32.4	33.0	33.4	34.5	–		
		26.4	26.2	27.8	28.0	21.0	–	29.0	26.4	–	30.5	–
6. Chanthaburi		32.0	34.7	34.3	34.1	34.7	34.5	34.2	34.1	37.7		
		23.3	22.7	23.2	25.1	23.7	23.7	23.9	23.7	16.7	28.9	28.1
7. Laem Sing		34.0	34.5	–	–	34.0	34.5	–	–	–		
		–	–	22.5	–	–	–	19.1	–	–	–	–
8. Laem Ngop		–	33.4	33.8	33.5	34.2	33.2	–	33.6	–		
		–	–	23.4	26.0	24.2	23.0	26.4	24.6	–	29.1	–
9. Khlong Yai		32.2	32.6	33.0	33.4	33.0	32.5	32.4	32.7	34.0		
		24.2	23.5	22.8	22.9	23.7	25.9	23.6	23.8	18.4	28.3	27.[illegible]
Gulf of Thailand, West Coast												
1. Hua Hin	Max.	33.6	33.0	33.6	33.3	32.2	34.5	34.8	33.6	36.3		
	Min.	22.7	23.0	22.8	24.5	23.3	25.3	24.8	23.8	19.7	28.7	27.[illegible]
2. Prachuap-		35.3	35.9	33.8	33.8	32.7	34.0	34.8	34.3	37.8		
		22.9	21.8	21.9	22.3	21.2	24.5	25.8	22.9	16.3	28.6	27.[illegible]
3. Chumphon		34.5	35.8	33.4	33.4	34.3	34.5	34.9	34.4	38.5		
		21.3	20.0	20.6	21.6	21.0	22.8	23.7	21.6	16.1	28.0	27.[illegible]
4. Ban Don		32.2	33.0	34.6	34.2	34.3	36.1	36.5	34.4	38.2		
		18.0	19.2	20.0	18.0	21.5	22.9	23.5	20.4	15.5	27.4	28.[illegible]
5. Nakhon Sitharmarat		33.5	33.7	33.7	33.3	34.2	34.4	–	33.8	35.2		
		19.6	21.2	21.8	20.1	–	22.3	22.8	21.3	16.9	27.6	27.[illegible]
6. Songkhla		32.4	32.5	32.4	32.8	32.6	34.1	33.5	32.9	36.0		
		22.8	23.5	23.4	24.7	23.6	23.7	23.5	23.6	17.7	28.3	28.[illegible]
7. Narathiwat		–	31.0	31.8	33.4	–	–	31.8	32.0	35.0		
		21.8	22.4	22.2	24.6	23.6	23.8	22.1	22.9	20.5	27.5	27.[illegible]
Southern Thailand, West Coast												
1. Ranong	Max.	33.1	33.3	34.5	33.3	34.2	33.7	31.5	33.4	37.6		
	Min.	23.0	–	20.8	20.6	23.0	24.0	25.0	22.7	18.8	28.1	27.[illegible]
2. Phuket		–	34.0	34.8	34.0	33.9	31.3	–	33.6	35.0		
		24.6	25.0	24.7	24.6	24.9	25.1	25.2	24.9	20.0	29.3	28.[illegible]
3. Trang		36.6	36.1	36.5	36.4	35.6	33.2	36.1	35.8	38.5		
		19.9	21.7	21.2	21.3	23.8	23.4	22.8	22.0	19.1	28.9	28.[illegible]

Thailand

METEOROLOGICAL DEPARTMENT

ROYAL THAI NAVY

Charoon Vichayapai Bunnag

Vice Admiral Director

LIBRARY
APR 12 1960
WEATHER BUREAU

WEEKLY TEMPERATURE AND RAINFALL OF THAILAND

DURING THE PERIOD Mar.26 - Apr.1 1960

AND

WEATHER OUTLOOK

No.13.1960

ตั้งแต่วันที่ ๒๖ มี.ค. – ๑ เม.ย. ๒๕๓๓

แอนติไซโคลนบนผืนแผ่นดินจีนมีกำลังแรงขึ้นมากและแผ่ลงตะวันตกเฉียงใต้ถึงภาคตะวันออกเฉียงเหนือและภาคกลางของประเทศไทย

ภาคเหนือ	ส่วนมากโปร่ง
ภาคตะวันออกเฉียงเหนือ ภาคกลาง อ่าวไทย ฝั่งตะวันออก	มีฝนเป็นบางแห่ง อากาศเปลี่ยนเป็นมีเมฆมาก และอุณหภูมิลดลงในตอนปลายสัปดาห์
ภาคใต้	มีเมฆบางส่วนกับมีฝนเป็นบางแห่ง

อุณหภูมิสูงสุดและต่ำสุดในรอบสัปดาห์ปรากฏตามภาคต่าง ๆ ดังนี้ :–

ภาคเหนือ	สูงสุด ๔๑.๐ ซ.	เมื่อวันที่ ๓๐ มี.ค.	ที่	จ.อุตตรดิตถ์
	ต่ำสุด ๑๑.๐ ซ.	เมื่อวันที่ ๓๐ มี.ค.	ที่	อ.ปาย
ภาคตะวันออกเฉียงเหนือ	สูงสุด ๔๐.๖ ซ.	เมื่อวันที่ ๒๖ มี.ค.	ที่	จ.นครราชสีมา
	ต่ำสุด ๑๕.๕ ซ.	เมื่อวันที่ ๒๖ มี.ค.	ที่	จ.เลย
ภาคกลาง	สูงสุด ๔๑.๕ ซ.	เมื่อวันที่ ๒๖ มี.ค.	ที่	จ.กาญจนบุรี
	ต่ำสุด ๒๒.๐ ซ.	เมื่อวันที่ ๓๑ มี.ค.	ที่	จ.กาญจนบุรี
อ่าวไทย ฝั่งตะวันออก	สูงสุด ๓๗.๖ ซ.	เมื่อวันที่ ๓๐ มี.ค.	ที่	อ.สัตหีบ
	ต่ำสุด ๒๒.๙ ซ.	เมื่อวันที่ ๒๙ มี.ค.	ที่	จ.จันทบุรี

Rainfall and Temperature Situation

From Mar.26 – Apr.1 1960

The continental anticyclone in China was intensifying and spreading southwest-ward to Northeastern and Central Thailand.

Northern Part:	Mainly fair.
Northeastern Part: Central Part: Gulf of Thailand, East Coast:	Isolated showers. The weather became mostly cloudy with temperature decreasing during the end of the week.
Southern Part:	Partly cloudy with local showers.

The outstanding weekly Max.Min.Temp. data in the various part vis :–

Northern Part	Max. 41.0 C.	on Mar. 30	at	Uttaradit.
	Min. 11.0 C.	on Mar. 30	at	Pai.
Northeastern Part	Max. 40.6 C.	on Mar. 26	at	Nakhon Ratchasima.
	Min. 15.5 C.	on Mar. 26	at	Loei.
Central Part	Max. 41.5 C.	on Mar. 26	at	Kanchanaburi.
	Min. 22.0 C.	on Mar. 31	at	Kanchanaburi.
Gulf of Thailand, East Coast	Max. 37.6 C.	on Mar. 30	at	Sattahip.
	Min. 22.9 C.	on Mar. 29	at	Chanthaburi.

Meteorological Department
Royal Thai Navy
2 / 4 / 1960

การคาดหมายลักษณะอากาศใน ๗ วันข้างหน้า
ตั้งแต่วันที่ ๑ – ๗ เม.ย.๒๕๓๓

ภาคเหนือ

ส่วนมากโปร่งและเป็นฟ้าหรี่ในวันที่ ๑ – ๔ เม.ย. โปร่งถึงมีเมฆบางส่วนในวันที่ ๕ เม.ย. คาดว่า จะมีเมฆมากและจะมีฝนฉะเพาะแห่งหรือเป็นฝนฟ้าคะนองในวันที่ ๖ – ๗ เม.ย.

ภาคตะวันออกเฉียงเหนือ
ภาคกลาง
พระนคร และ ธนบุรี

ส่วนมากโปร่งและเป็นฟ้าหรี่ในวันที่ ๑ – ๔ เม.ย. โปร่งถึงมีเมฆบางส่วนในวันที่ ๕ เม.ย. คาดว่า จะมีเมฆมากและจะมีฝนฉะเพาะแห่งหรือเป็นฝนฟ้าคะนองในวันที่ ๖ – ๗ เม.ย.

โปร่งเป็นส่วนมากในวันที่ ๑ – ๔ เม.ย. โปร่งถึงมีเมฆบางส่วนในวันที่ ๕ เม.ย. คาดว่า จะมีเมฆมากและจะมีฝนฉะเพาะแห่ง หรือเป็นฝนฟ้าคะนองในวันที่ ๖ – ๗ เม.ย.

Weather Outlook for the next seven days
From Apr. 1 – 7, 1960

Northern Part:

Generally fair and hazy weather from Apr. 1 – 4. Fair to partially cloudy on Apr.5. Expected cloudy weather with possible local showers or thundershower on Apr. 6 – 7.

Northeastern Part:
Central Part:

Mainly fair and hazy weather from Apr. 1 – 4. Fair to partly cloudy on Apr.5. Cloudy with some local showers or thundershowers on Apr.6 and 7.

Local:

Mostly fair from Apr.1 – 4. Fair to partly cloudy on Apr.5. Cloudy with some local showers or thundershowers on Apr.6 – 7.

Meteorological Department
Royal Thai Navy
1 / 4 / 1960

Station	Mar.26	27	28	29	30	31	1	Total	Weekly Normal	Normal DFT.	Tot. Min 1Jan.
Northern Part			No rain								
Northeastern Part											
Na Gae		2.2						2.2	17.7	- 15.5	
Mukdahan*	10.7							10.7	9.5	+ 1.2	73.
Sakon Nakhon*	15.8							15.8	20.0	- 4.2	159.
PhayakkhaphumPhisai	5.1							5.1	4.3	+ 0.8	
Kasot Wisai		13.9						13.9	12.9	+ 1.0	
Suwannaphum						21.3		21.3	2.5	+ 18.8	
Nakhon Ratchasima*		28.6						28.6	12.8	+ 15.8	38.
Surin*	16.5							16.5	18.2	- 1.7	26.
Rattanaburi	21.4							21.4	13.0	+ 8.4	
Sisakot	28.1							28.1	5.9	+ 22.2	
Kanthraràn	38.2							36.2	4.7	+ 31.5	
Ubon Ratchathani*	3.9	0.1						4.0	23.1	- 19.1	180.
Khonarat		27.9						27.9	6.8	+ 21.1	
Yasothon	4.2							4.2	0.0	+ 4.2	
Det Udon		2.4						2.4	12.6	- 10.2	
Central Part											
Uthai Thani			0.8					0.8	0.7	+ 0.1	
Nong Chang			7.5					7.5	16.3	- 8.8	
Bang Bua Thong			1.6					1.6	0.0	+ 1.6	
Nakhon Nayok			4.6				6.5	11.1	12.3	- 1.2	
Prachinburi*		10.9					41.6	52.5	15.1	+ 37.4	91.7
Ban Sang			31.8					31.8	13.1	+ 18.7	
Si Maha Pho		44.9						44.9	13.5	+ 31.4	
Aranyaprathet*	0.3		36.4					36.7	13.7	+ 23.0	123.2
Chachoengsao		6.1						6.1	14.9	- 8.8	
Bangkok*			0.1					0.1	20.0	- 19.9	34.4
Gulf of Thailand, East Coast											
Phanat Nikhon			9.8					9.8	16.8	- 7.0	
Ban Bung			37.5					37.5	18.4	+ 19.1	
Thon Thong			8.9					8.9	11.6	- 2.7	
Chanthaburi*			25.2					25.2	31.7	- 6.5	80.
Pong Namron		15.2						15.2	36.7	- 21.5	
Trat					15.6			15.6	35.0	- 19.4	
Khao Saming		20.5			32.1			52.6	38.8	+ 13.8	
Gulf of Thailand, West Coast											
Bandon*			1.8					1.8	8.3	- 6.5	
Ban Na San		27.5	37.9		47.9			113.3	7.2	+106.1	
Nakhon Si Thammarat*			8.5					8.5	20.9	- 12.4	310
Ron Phibun			20.5					20.5	36.9	- 16.4	
Thung Song			32.7					32.7	18.5	+ 14.2	
Songkhla*							9.9	9.9	11.1	- 1.2	110
Hat Yai		44.9						44.9	23.5	+ 21.4	
Yala	10.2							10.2	9.7	+ 0.5	
Narathiwat*							7.2	7.2	24.5	- 17.3	20
Southern Thailand, West Coast											
Phangnga			5.7					5.7	35.7	+ 30.0	
Takua Thung			4.8					4.8	14.4	- 9.6	
Phuket*			26.1					26.1	18.7	+ 7.4	14
Khlong Ton			20.8	4.6			4.9	30.3	-	-	
Trang Air port*			3.0		0.2	16.5	1.0	20.7	61.0	- 40.3	1
Si Kao				0.7				0.7	-	-	
Yan Ta Khao			8.3		10.6	4.1		23.0	-	-	
Satun						8.2		8.2	9.5	- 1.3	
Le Nga						1.5		1.5	6.0	- 4.5	

WEEKLY REPORT OF DAILY TEMPERATURE

FROM Mar.26 - Apr.1 1960

(in Degree Centigrade)

Station		Day of Month							Average	Extreme	Weekly Mean	Monthly Normal
		26	27	28	29	30	31	1				
Northern Part												
.Chiangrai	Max.	34.3	-	30.7	34.2	36.6	36.6	34.4	34.5	39.0	24.5	24.5
	Min.	13.8	11.1	15.1	16.6	15.3	-	14.7	14.4	9.6		
.Fang		-	33.0	28.5	33.9	37.1	37.2	-	33.9	-	23.2	-
		-	-	12.7	12.7	12.2	12.1	13.0	12.5	-		
.Pai		-	-	34.0	-	-	-	-	-	-	-	-
		-	-	-	13.0	11.0	-	-	-	-		
.Mae Hongson		36.2	35.3	36.0	37.1	38.0	37.5	36.5	36.7	39.0	26.6	26.2
		16.5	16.4	17.8	20.8	12.0	15.5	16.0	16.4	11.0		
.Chun Yuan		-	-	33.8	-	35.5	-	34.8	34.7	-	25.6	-
		-	-	16.4	18.5	16.0	14.5	-	16.4	-		
.Chiangmai		35.8	30.9	33.4	36.1	34.5	37.1	37.6	35.1	39.2	25.8	25.9
		16.6	16.9	17.1	16.2	16.3	15.9	15.5	16.4	10.5		
.Nan		35.6	31.5	33.9	37.5	37.7	38.4	37.4	36.0	39.2	26.2	26.7
		14.0	15.6	18.0	19.5	17.0	15.1	15.9	16.4	10.6		
.Lampang		37.6	-	34.3	38.3	39.6	39.1	41.5	38.4	39.4	27.7	26.9
		16.3	16.4	19.6	18.0	15.1	16.5	16.2	16.9	6.2		
.Mae Sariang		38.8	-	34.1	37.4	-	-	36.6	36.7	39.2	26.4	26.8
		15.7	17.9	18.7	17.1	15.4	14.0	14.0	16.1	8.7		
.Phrae		37.4	35.0	34.1	38.4	39.6	38.4	38.7	37.4	39.0	27.1	27.1
		15.7	14.4	20.1	17.8	17.3	15.3	16.1	16.7	12.2		
.Uttaradit		40.0	36.0	37.2	39.5	41.0	39.8	39.0	38.9	42.2	28.4	29.1
		16.1	18.0	23.0	17.3	18.0	15.8	17.4	17.9	13.4		
.Phumiphol Dam		-	-	-	-	-	-	-	-	-	-	-
		23.4	-	23.5	23.0	20.6	-	20.5	22.2	-		
.Tak		40.9	39.0	35.9	39.1	40.4	38.7	39.0	39.0	40.9	31.2	29.6
		24.4	21.3	23.2	23.6	25.9	22.6	22.7	23.4	16.1		
.Phitsanulok		39.9	37.7	36.4	37.7	39.1	39.1	37.8	38.2	39.8	30.2	29.1
		18.5	21.4	23.9	23.5	21.2	23.2	22.8	22.1	15.0		
.Mae sot		-	-	-	-	-	-	-	-	39.8	-	27.8
		13.0	17.7	20.2	19.6	17.5	17.0	-	17.5	13.0		
.Phetchabun		40.2	37.5	36.2	37.6	39.1	36.0	38.1	37.8	40.4	29.5	28.0
		16.5	18.3	22.1	22.6	21.9	24.1	21.9	21.1	13.3		
rtheastern Part												
.Loei	Max.	38.4	30.9	34.3	36.5	39.0	38.8	34.5	36.1	39.5	27.8	23.3
	Min.	15.5	18.9	22.6	19.6	19.8	19.2	21.1	19.5	11.1		
.Udon Thani		38.2	32.0	34.9	36.9	39.2	40.1	31.7	36.1	42.2	29.3	27.7
		19.9	22.5	21.1	21.7	23.3	24.3	23.8	22.4	12.7		
.Nakhon Phanom		34.5	30.5	30.5	32.6	36.0	35.8	27.0	32.4	38.0	27.3	26.7
		23.8	21.3	19.5	20.8	22.3	25.4	22.0	22.2	12.3		
.Sakon Nakhon		37.5	29.3	30.0	33.7	36.5	37.4	28.3	33.2	39.5	27.6	29.4
		23.4	20.6	20.4	20.5	22.0	26.5	20.1	21.9	13.0		
.Mukdahan		37.3	37.3	32.3	35.2	36.4	36.4	28.6	34.8	38.8	28.1	27.8
		23.0	20.6	20.4	20.2	22.3	22.9	20.6	21.4	14.1		
.Khon Kaen		40.1	31.6	34.6	37.0	38.3	38.9	32.4	36.1	40.0	-	28.7
		-	-	-	-	-	-	-	-	15.4		
.Roi Et		-	-	-	-	-	-	-	-	39.8	-	28.9
		24.5	24.0	22.0	23.0	23.1	26.5	23.2	23.8	14.1		
.Chaiyaphum		-	-	35.5	36.8	38.4	39.1	36.5	37.3	-	30.6	-
		21.4	24.8	24.8	22.2	23.5	25.2	24.5	23.8	-		
.Ubon Ratchathani		38.1	29.9	31.5	35.0	35.6	36.2	32.5	34.1	39.4	28.7	28.6
		24.6	23.0	21.8	22.7	23.2	24.2	22.9	23.2	14.2		
.Surin		39.0	31.6	32.6	35.7	37.0	37.6	34.7	35.5	39.7	28.9	29.4
		23.5	20.2	20.4	21.7	22.4	23.2	24.0	22.2	16.7		
.NakhonRatchasima		40.6	28.0	34.9	36.3	38.4	40.1	37.5	36.5	41.5	30.1	29.0
		23.4	23.9	23.4	22.7	23.6	24.0	24.8	23.7	13.4		

Station		Day of Month 26	27	28	29	30	31	1	Average	Extreme	Weekly Mean	Mont Nor
Central Part												
1. NakhonSawan	Max.	40.3	39.2	37.0	39.4	37.9	37.7	37.0	38.4	42.2	32.1	30.
	Min.	24.4	25.8	27.4	24.0	26.8	26.6	–	25.8	17.7		
2. Lopburi		40.3	39.1	37.6	36.5	38.6	37.2	37.0	38.0	39.2	31.8	30.
		25.9	25.1	24.6	23.0	26.5	27.0	26.3	25.5	17.8		
3. Suphanburi		40.4	39.3	38.8	37.6	38.4	39.1	–	38.9	39.8	31.9	29.
		24.5	24.4	23.6	24.5	25.5	25.5	–	24.8	16.3		
4. Prachinburi		39.4	39.1	35.9	36.8	37.9	38.9	39.2	38.2	39.8	31.5	28.
		25.0	25.2	22.9	22.4	25.7	26.0	26.1	24.8	17.2		
5. Kanchanaburi		41.5	40.5	37.1	39.9	38.9	39.8	39.5	38.2	41.6	30.8	30.
		25.5	24.0	23.7	23.2	22.8	22.0	22.4	23.4	18.0		
6. Don Muang		39.2	36.7	35.0	35.4	36.0	35.8	35.9	36.3	39.0	30.7	29.
		24.8	24.6	24.5	24.7	25.7	25.6	25.5	25.1	18.2		
7. Bangkok		38.8	36.0	34.0	34.6	35.6	35.4	35.6	42.9	39.1	34.3	29.
		26.0	26.2	23.9	24.0	26.0	27.5	26.6	25.7	18.7		
8. Aranyaprathet		37.8	34.5	35.5	35.2	36.0	37.0	38.5	36.4	40.1	30.3	29.
		24.2	25.0	23.8	21.5	24.1	24.7	26.2	24.2	16.7		
9. Pom Phrachun		39.1	33.0	32.7	32.3	33.5	32.9	33.3	33.8	–	30.6	-
		27.9	27.9	25.0	26.4	27.9	28.0	28.2	27.3	–		
Gulf of Thailand, East Coast												
1. Chonburi	Max.	36.5	35.6	34.3	34.5	36.0	35.8	35.9	35.5	38.1	30.8	29.
	Min.	26.6	26.5	24.3	24.5	25.6	27.0	27.3	26.0	18.9		
2. Ko Sichang		35.8	33.5	34.4	35.0	34.4	–	35.0	34.7	–	31.1	-
		27.2	27.4	27.2	26.9	27.4	28.3	27.8	27.5	–		
3. Sattahip		33.4	36.3	35.7	37.2	37.6	37.4	37.4	36.4	40.0	31.9	30.
		27.0	27.8	26.8	27.0	27.7	27.8	28.0	27.4	20.0		
4. Rayong		33.0	32.5	33.0	33.7	33.7	33.8	33.7	33.3	–	30.6	-
		28.9	28.6	25.9	24.4	28.6	29.0	29.0	27.8	–		
5. Ban Phe		33.8	33.8	33.3	33.8	33.8	–	–	33.7	–	30.8	-
		26.1	27.7	27.5	26.8	29.5	29.0	–	27.8	–		
6. Chanthaburi		34.5	35.0	32.2	35.4	33.6	34.2	34.3	34.2	37.7	29.1	28.
		24.2	24.1	23.5	22.9	24.2	24.6	24.3	24.0	16.7		
7. Laem Sing		–	–	34.6	35.0	–	–	–	–	–	–	-
		–	–	–	–	–	–	–	–	–		
8. Laem Ngop		–	33.4	32.6	34.8	33.2	–	–	33.5	–	28.8	-
		–	–	25.0	22.9	23.5	24.7	–	24.0	–		
9. Khlong Yai		32.7	33.1	32.5	32.5	32.9	32.9	33.4	32.9	34.0	28.6	27.
		25.4	25.0	23.0	22.7	23.5	24.8	25.0	24.2	18.4		
Gulf of Thailand, West Coast												
1. Hua Hin	Max.	36.2	33.5	33.8	33.2	33.2	33.2	33.5	33.8	36.3	29.1	27.
	Min.	23.0	24.3	25.5	24.0	24.9	24.4	24.0	24.3	19.7		
2. Prachuap		38.5	35.7	35.1	34.1	34.0	34.3	35.6	35.3	37.8	29.2	27.
		25.3	20.5	23.6	22.7	23.8	23.6	21.7	23.0	16.3		
3. Chumphon		35.3	36.2	35.5	35.8	35.3	36.1	37.0	35.9	38.5	28.7	27.
		22.0	19.9	22.0	20.6	21.5	21.9	22.4	21.5	16.1		
4. Ban Don		37.8	36.7	32.1	33.0	35.4	34.5	35.5	35.0	38.2	28.4	28.
		22.0	23.2	22.0	20.2	21.3	22.5	21.7	21.8	15.5		
5. NakhonSithammarat		36.2	35.2	32.0	33.2	34.0	35.5	34.8	34.4	35.2	28.8	27.
		23.6	24.0	23.0	22.0	22.8	23.1	23.0	23.1	16.9		
6. Songkhla		35.3	33.5	32.8	32.5	33.1	34.0	36.0	33.9	36.0	28.7	28.
		24.0	23.5	22.6	22.0	23.6	24.0	23.8	23.4	17.7		
7. Narathiwat		32.8	–	31.9	31.6	33.3	–	32.3	32.4	35.0	27.9	27.
		24.3	23.5	–	23.0	22.6	23.0	23.3	23.4	20.5		
Southern Thailand, West Coast												
1. Ranong	Max.	32.0	32.3	32.4	33.3	33.2	–	33.2	32.7	37.6	27.4	27.
	Min.	22.5	21.2	23.0	20.8	–	23.1	–	22.1	18.8		
2. Phuket		34.0	32.7	33.7	33.5	–	–	33.0	33.3	35.0	28.8	28.
		24.8	23.0	23.6	21.8	23.8	26.0	–	24.2	20.0		
3. Trang		36.5	35.1	31.7	35.2	35.9	36.3	34.3	35.[illegible]	38.5	28.8	28.
		24.2	23.8	23.2	21.3	21.4	22.3	22.3	22.[illegible]	19.1		

Thailand METEOROLOGICAL DEPARTMENT

ROYAL THAI NAVY

Charoon Vichayapai Bunnag

Vice Admiral Director

LIBRARY
APR 21 1960
WEATHER BUREAU

WEEKLY TEMPERATURE AND RAINFALL OF THAILAND

DURING THE PERIOD APRIL 2 - 8 1960

AND

WEATHER OUTLOOK

No. 14.1960

สถานะของฝนและอุณหภูมิในรอบสัปดาห์
ตั้งแต่วันที่ ๒ — ๘ เม.ย.๒๕๓๓

ตลอดสัปดาห์ลิ่มของแอนติไซโคลนอย่างอ่อนได้เคลื่อนตัวเข้ามาทางภาคตะวันออกของประเทศไทยและประเทศข้างเคียง.

ภาคเหนือ ภาคตะวันออกเฉียงเหนือ ภาคกลาง	ทั่วไปอากาศโปร่งกับมีฝนเล็กน้อยเป็นบางแห่ง อากาศร้อนในเวลากลางวันและเย็นลงในเวลากลางคืน.
อ่าวไทยฝั่งตะวันออก	เมื่อวันที่ ๒ เม.ย.มีฝนปานกลางแผ่ทั่วไป โดยเฉพาะที่ อ.แกลง จังหวัดระยองมีฝนตกหนัก จำนวนน้ำฝนวัดได้ ๑๓๐ ม.ม. ส่วนวันอื่นมีฝนเฉพาะแห่งเพียงเล็กน้อย.

ภาคใต้ เมื่อวันที่ ๓ — ๘ เม.ย. มีฝนตกโดยทั่วไปตลอดทั้งภาค ฝนสูงสุดในรอบสัปดาห์วัดได้ ๑๘๕ ม.ม. ที่ อ.ตากใบ จังหวัดนราธิวาส ส่วนทางด้านตะวันตกที่จังหวัดพังงา วัดได้ ๙๔ ม.ม.

อุณหภูมิสูงสุด ต่ำสุดในรอบสัปดาห์ ปรากฏตามภาคต่าง ๆ ดังนี้.—

ภาคเหนือ	สูงสุด	๔๐.๗ ซ	เมื่อวันที่ ๓ เม.ย.	ที่ จ.ตาก
	ต่ำสุด	๑๓.๐ ซ	เมื่อวันที่ ๔ เม.ย.	ที่ อ.ปาย
ภาคตะวันออกเฉียงเหนือ	สูงสุด	๓๙.๒ ซ	เมื่อวันที่ ๘ เม.ย.	ที่ จ.อุดรธานี
	ต่ำสุด	๑๖.๖ ซ	เมื่อวันที่ ๕ เม.ย.	ที่ จ.นครพนม
ภาคกลาง	สูงสุด	๓๙.๐ ซ	เมื่อวันที่ ๗ เม.ย.	ที่ จ.ลพบุรี
	ต่ำสุด	๒๐.๐ ซ	เมื่อวันที่ ๖ เม.ย.	ที่ อ.อรัญประเทศ
อ่าวไทยฝั่งตะวันออก	สูงสุด	๓๗.๕ ซ	เมื่อวันที่ ๓ เม.ย.	ที่ อ.สัตหีบ
	ต่ำสุด	๑๖.๙ ซ	เมื่อวันที่ ๕ เม.ย.	ที่ อ.แหลมสิงห์

Rainfall and Temperature Situation
From April 2 - 8, 1960

The wedge of feeble anticyclone was spreading over the eastern part of Thailand and neighbouring countries throughout the week.

Northern Part: Northeastern Part: Central Part:	Mainly fair with few local shower and hot weather by day and cool by night.
Gulf of Thailand, East Coast	On the 2 Apr. wide spread moderate rain, especially locally heavy at Klang of Rayong 130 mm. of rainfall and few local sh in the rest.
Southern Part:	From 3 - 8 April Good rain over the part, the greatest weekly rainfall was 185 mm. at Tak bai of Narativas of East Coast at Phangnga of West Coast.

The outstanding weekly Max. Min. Temp. data in the various part viz :-

Northern Part: Max. 40.7 C. on Apr. 3 at Tak. Min. 13.0 C. on Apr. 4 at P
Northeastern Part: Max. 39.2 C. on Apr. 8 at Ubonthani. Min 16.6 C. on Apr. 5 at P Phan
Central Part: Max. 39.0 C. on Apr. 7 at Lopburi. Min. 20.0 C. on Apr. 6 at Aranya
Gulf of Thailand, East Coast. Max. 37.5 C. on Apr. 3 at Sattahip. Min. 16.9 C. on Apr. 5 at Laem Sing.

Meteorological Depart
Royal Thai Navy,
11 / 4 / 1960.

Station	Apr. 2	3	4	5	6	7	8	Total	Weekly Normal	Diff.	Total since 1 Jan.60
Northern Part											
Chiangrai					0.5			0.5	3.1	- 2.6	68.5
Phoebg			5.7					5.7	-		
Chiangrai						5.8		5.8	5.1	+ 0.7	50.1
Si Saket				5.0				5.0	-		
Lang Dong						15.9		15.9	4.2	+ 11.7	
Lan							8.2	8.2	14.2	- 6.0	59.1
Uttaradit							3.1	3.1	13.3	- 10.2	3.1
Lap Lae					3.1			3.1	26.6	- 23.5	
Tak			17.6				0.2	17.8	3.3	+ 14.5	22.9
Sukhothai							1.0	1.0	4.0	- 3.0	
Phitsanulok							6.9	6.9	6.3	+ 0.6	24.6
Phetchabun							7.9	7.9	19.7	- 11.8	53.9
Lom Sak							3.1	3.1	20.8	- 17.7	
Northeastern Part											
Loei							0.5	0.5	23.4	- 22.9	54.7
Chaiyaphum							0.2	0.2	5.8	- 5.6	27.7
Surin							4.0	4.0	12.9	- 8.9	30.0
Central Part											
Nakhon Sawan							17.7	17.7	11.9	+ 5.8	19.5
Chum Saeng							2.1	2.1	40.5	- 38.4	
Lopburi							19.3	19.3	6.8	+ 12.5	
Pathum Thani			6.2						39.3	- 33.1	
Prachinburi	1.0		3.8					4.8	17.1	- 12.3	96.5
Kranyaprathet			0.1					0.1	41.6	- 40.9	123.3
Don Muang			20.7					20.7	25.1	- 4.4	29.1
Long Khen			0.3					0.3	27.4	- 27.1	
Kanburi			2.0					2.0	22.6	- 20.6	
Serut Sakhon	6.2							6.2	13.9	- 7.7	
Chak Phi							6.0	6.0	-		
Gulf of Thailand East Coast											
Chonburi	1.0		2.2					3.2	18.1	[illegible]	39.9
Pan Bung			9.3					-	-		
Sattahip	4.9		0.7				0.2	5.8	19.6	- 13.8	33.1
Rayong	8.3						3.1	11.4	13.4	- 2.0	
Ban Khai			17.2					17.2	19.8	- 2.6	
Klaeng	130.1							130.1	22.8	+107.3	
Chanthaburi	11.0						0.5	11.5	41.3	- 29.8	92.4
Pong Namron	28.2							28.2	25.0	+ 3.2	
Tha Mai	12.1							12.1	43.6	- 31.5	
Ma Kham	34.0							34.0	-		
Trat	35.5	15.0						50.5	45.4	+ 5.1	
Laem Ngop						0.4		0.4	14.3	- 13.9	
Khlong	0.8		14.4		1.0	2.2	6.6	25.0	39.4	- 14.4	316.8
Gulf of Thailand West Coast											
Prachuap Khirikhan							15.1	15.1	18.9	- 3.8	77.0
Hua Hin							2.0	2.0	12.6	- 10.6	41.9
Chumphon				28.9	2.0	1.6	0.2	32.7	21.5	+ 11.2	273.1
Ban Sae		9.1			20.5			29.6	0.0	+ 29.6	
Kawi				13.5	11.0			24.5	11.0	+ 13.5	
Ranon			3.8		3.2	5.9	0.9	13.8	18.3	- 4.5	99.2
Pan Na San		13.7			25.8			48.5	29.5	+ 19.0	
Nakhon Si Thammarat		0.9	3.6		43.6	35.2	9.2	92.5	41.5	+ 51.0	403.0
Trichon			9.8		76.0			85.8	18.8	+ 67.0	
Phawang			15.2		23.4	12.3		50.9	17.5	+ 33.4	
Phung Song				10.6	21.3	45.2		77.1	9.7	+ 67.4	
Pattalung				27.8				27.8	6.4	+ 21.4	
Khao Chai Son	8.5		10.7	10.8				30.0	-		
Songkla		8.2	1.3	1.7	5.6	3.4		20.2	12.0	+ 8.2	130.4
Pattaphum		15.0						15.0	14.4	+ 0.6	
Yat Yai						24.7	44.0	68.7	23.6	+ 45.1	
Saing			9.0	13.9	13.2	9.1	21.1	76.3	0.0	+ 76.3	
Panarae			14.2	14.8	12.3	8.0	15.9	65.2	-		

Station	Apr. 2	3	4	5	6	7	8	Total	Weekly Normal	Normal DPT.	Total Since 1 Jan.
Narathiwat			9.4		23.7			33.1	14.5	+ 18.1	251.8
Tak Bai			15.2	16.5	70.1		83.0	184.8	2.7	+ 182.1	
Ti Ngo			10.0				95.0	105.0	8.6	+ 96.4	
Southern Thailand West Coast											
Ranong					2.3	3.1		5.4	28.4	- 23.0	79.9
Kraburi		3.1	12.6					16.5	-		
Phangnga		10.9		9.1		6.7	13.9	40.6	40.3	+ 0.3	
Takua Pa		50.7				43.1		93.8	26.4	+ 67.4	
Takua Thung		17.7		13.0		3.9		34.6	21.1	+ 13.5	
Phuket		3.1			3.8	0.9	8.2	16.0	27.3	- 11.3	162.2
Phuket Airport					0.3			0.3	-		
Krabi		50.3						50.3	21.4	+ 28.9	
Klong Tom		6.7			12.4			19.1	-		
Trang	6.6		0.6	2.9	11.1	6.0	1.0	28.2	17.0	+ 11.2	132.4
Marien	6.3					12.2		18.5	-		
Si Kao		12.7			1.2	8.5		22.4	-		
Yan Ta Khao					7.1	6.4		13.5	-		
Satun	3.6		23.9			32.4	2.8	62.6	31.3	+ 31.3	

WEEKLY REPORT OF DAILY TEMPERATURE

FROM Apr.2 - 8 1960

(in Degree Centigrade)

Station		Day of Month 2	3	4	5	6	7	8	Average	Extreme	Weekly Mean	Monthly Normal
rthern Part												
hiangrai	Max.	-	36.0	-	34.2	35.5	36.7	36.[illegible]	35.8	40.0		
	Min.	-	16.3	17.6	-	19.6	21.4	19.6	18.9	11.4	27.4	27.1
ang		-	36.4	-	-	36.9	-	-	-	-	-	-
		-	-	13.6	-	-	18.5	-	-	-		
ai		-	36.3	36.0	-	36.0	36.5	-	36.0			
		-	-	13.0	14.0	-	17.6	15.0	14.9	-	25.5	-
ae Hongson		37.0	-	37.5	38.7	37.8	38.5	38.2	38.0	39.5		
		15.8	18.5	20.3	19.0	19.5	21.5	20.0	19.0	15.6	28.6	29.0
ean Yuan		-	-	35.0	-	36.2	35.5	-	-	-		
		16.0	-	-	18.0	19.5	19.0	19.5	18.4	-	-	-
hiangmai		37.7	37.0	37.8	37.5	37.2	37.3	37.0	37.4	40.5		
		16.6	16.6	19.7	21.2	23.5	22.0	20.7	20.0	13.2	28.7	28.2
an		35.6	38.0	35.3	37.3	-	38.3	38.6	37.2	41.6		
		19.9	19.6	20.1	20.0	19.5	20.4	19.7	19.9	14.2	28.6	28.7
ampang		38.0	39.1	-	37.1	37.9	38.5	38.5	38.2	41.7		
		17.2	20.2	21.6	24.2	26.5	21.3	21.0	21.7	13.1	30.0	28.8
ae Sariang		31.5	-	-	39.5	38.8	-	-	-	41.5		
		14.6	18.1	20.1	18.8	25.5	21.8	19.1	19.7	14.9	-	29.5
hrae		36.7	39.4	37.4	36.4	37.7	39.4	-	37.8	40.5		
		17.4	21.6	20.1	21.0	20.2	20.7	20.0	20.1	13.9	29.0	29.5
Uttaradit		37.8	40.2	39.0	37.8	-	40.5	39.5	39.1	43.4		
		22.0	21.5	21.0	22.4	21.4	21.2	23.4	21.8	16.3	30.5	31.0
Phumiphol Dam		-	-	-	-	-	-	-	-	-		
		20.9	20.4	23.3	-	26.0	-	-	22.7	-	-	-
Tak		39.7	40.7	40.2	36.5	36.8	39.0	37.5	38.6	41.6		
		24.2	23.1	24.7	23.5	25.9	24.0	28.4	24.8	19.5	31.7	31.5
Phitsanulok		36.4	38.8	37.9	37.5	38.6	34.7	39.0	37.6	40.9		
		23.2	22.9	24.7	24.4	23.5	22.3	25.4	23.8	17.0	30.7	30.6
Mae Sot		-	-	-	-	-	-	-	-	40.5		
		18.4	20.3	20.2	22.2	24.7	23.3	24.7	22.0	16.3	-	29.9
Phetchabun		35.4	38.5	37.3	37.5	38.9	39.2	39.0	38.0	41.8		
		23.1	21.5	21.5	22.1	20.9	21.0	21.2	21.6	13.5	29.8	29.8
theastern Part												
Loei	Max.	31.5	34.5	30.7	33.3	35.2	38.3	38.1	34.5	39.2		
	Min.	18.8	16.8	20.9	17.7	17.3	19.0	20.6	18.7	17.9	26.6	25.3
Udon Thani		30.0	34.5	-	32.7	31.5	37.6	39.2	34.3	43.0		
		18.9	17.7	20.6	19.1	18.7	19.8	23.1	19.7	11.8	27.0	29.5
Nakhon Phanom		25.0	28.7	-	30.1	31.7	32.7	-	29.6	40.4		
		18.2	17.8	19.8	16.6	16.8	18.6	20.0	18.3	16.9	24.0	28.9
Sakon Nakhon		24.2	28.5	-	30.4	-	33.4	34.6	30.2	41.2		
		17.3	17.2	18.1	17.0	16.8	19.2	20.9	18.1	17.2	24.2	29.5
Nakdahan		28.2	31.6	30.6	31.6	-	34.6	36.2	32.1	41.8		
		17.5	17.8	17.5	16.8	16.7	18.8	20.6	18.0	18.2	25.1	29.4
Khon Kaen		28.2	32.9	31.0	33.0	-	36.0	38.4	33.4	41.9		
		-	-	-	-	-	-	-	-	14.0	-	29.9
noi Et		-	-	35.6	-	32.8	-	-	-	41.8		
		20.2	19.7	20.5	19.9	19.7	21.5	22.4	20.6	19.3	-	29.9
Chaiyaphum		-	33.7	32.7	31.0	33.5	37.1	-	33.6	-		
		22.2	21.1	23.6	21.3	22.5	20.5	22.9	22.0	-	27.8	-
Ubon Ratchathani		34.0	34.4	-	32.2	-	35.5	36.6	34.5	41.8		
		19.5	20.0	20.7	18.4	19.0	20.8	-	19.7	16.9	27.1	29.6
Surin		31.5	34.5	32.6	33.2	34.6	36.2	37.2	34.3	41.5		
		18.6	19.8	20.4	18.3	18.8	21.3	20.8	19.7	15.7	27.0	30.4
Nakhon Ratchasima		31.2	35.0	35.0	33.8	-	37.8	38.7	35.3	42.4		
		22.7	22.6	22.6	21.6	20.4	20.6	22.9	21.9	15.7	28.6	29.8

Station		Day of Month 2	3	4	5	6	7	8	Average	Extreme	Weekly Mean	Monthly Normal
Central Part												
1. Nakhon Sawan	Max.	35.1	–	–	37.4	–	–	.	–	43.7		
	Min.	25.6	25.4	25.5	25.0	25.4	25.3	27.9	25.7	17.0	–	31.2
2. Lopburi		35.0	38.5	37.5	38.0	38.8	39.0	37.9	37.8	40.9		
		25.8	24.3	26.6	25.9	23.9	23.3	26.0	25.1	20.6	31.5	30.5
3. Suphanburi		33.1	37.0	38.0	37.2	38.0	38.9	38.3	37.2	40.3		
		25.5	24.6	25.4	26.0	25.5	23.7	26.4	25.3	19.4	31.3	31.1
4. Prachinburi		30.6	33.9	35.8	35.1	34.8	35.6	–	34.3	40.6		
		23.3	24.5	25.8	24.8	23.6	23.0	24.4	24.2	19.8	29.3	29.6
5. Kanchanaburi		35.0	36.4	38.6	36.4	37.5	39.0	36.6	37.1	42.5		
		25.0	24.0	24.5	24.2	21.6	23.4	27.3	24.3	17.2	30.7	31.2
6. Don Muang		31.2	34.4	36.6	35.7	36.7	35.8	34.2	34.3	40.6		
		26.9	24.5	25.5	23.5	25.4	24.5	25.7	25.1	18.6	29.7	30.1
7. Bangkok		30.8	34.6	36.8	37.4	37.3	35.3	34.0	35.2	39.9		
		26.9	24.4	25.6	26.0	24.8	24.9	26.0	25.5	18.2	30.4	29.9
8. Aranyaprathet		31.2	37.5	35.0	35.5	–	34.0	36.0	34.9	41.4		
		24.0	24.1	24.9	24.0	20.0	22.3	24.0	23.3	18.1	29.1	29.8
9. Pom Phrachun		29.9	32.0	32.6	33.4	34.1	32.7	32.5	32.5	–		
		28.3	27.8	27.7	25.9	25.3	25.4	26.4	26.7	–	29.6	–
Gulf of Thailand. East Coast												
1. Chonburi	Max.	30.6	33.2	34.4	36.2	–	–	32.6	33.4	37.6		
	Min.	28.0	24.0	25.5	25.2	25.3	–	24.4	25.4	20.8	29.4	29.3
2. Ko Sichang		29.2	34.6	35.0	34.7	33.7	32.5	30.8	32.9	–		
		28.6	26.8	27.7	27.7	27.5	27.3	27.3	27.6	–	30.3	–
3. Sattahip		29.2	37.5	37.0	36.7	35.6	36.7	30.3	34.7	40.5		
		28.3	25.6	27.6	26.5	25.9	27.3	27.4	26.9	18.7	30.8	30.4
4. Rayong		29.7	–	33.7	33.6	32.7	31.4	28.2	31.6	–		
		29.5	24.7	–	24.1	23.9	23.9	24.7	25.2	–	28.4	–
5. Ban Phe		34.0	32.4	32.6	33.5	32.7	32.1	–	32.9	–		
		–	22.8	25.6	–	25.3	24.8	25.9	24.9	–	28.9	–
6. Chanthaburi		27.8	34.1	31.2	34.6	35.6	33.4	31.6	32.6	38.1		
		25.5	23.1	24.4	23.3	23.9	23.3	23.5	23.9	19.4	28.3	28.6
7. Laem Sing		–	–	32.0	–	36.2	–	–	–	–		
		–	–	–	16.9	–	17.0	–	–	–	–	–
8. Laem Ngop		–	–	30.4	–	32.4	33.4	–	–	–		
		–	–	–	23.0	–	24.0	22.5	–	–	–	–
9. Khlong Yai		33.3	33.3	29.6	31.2	32.8	32.5	32.4	32.2	34.5		
		25.7	23.2	23.7	23.9	24.9	24.0	23.1	24.1	21.7	28.2	28.3
Gulf of Thailand West Coast												
1. Hua Hin	Max.	32.3	32.1	32.8	33.0	33.0	32.5	31.2	32.4	38.6		
	Min.	26.0	25.3	24.7	24.7	24.6	24.1	26.0	25.1	20.1	28.8	28.6
2. Prachuap		35.3	34.8	33.8	33.3	32.5	34.2	34.6	33.5	39.6		
		23.8	24.5	24.7	24.0	23.8	22.8	24.7	24.0	19.5	28.8	28.5
3. Chumphon		36.5	34.5	33.6	29.8	31.0	31.2	31.2	31.3	32.6	39.0	
		21.7	23.0	23.7	23.2	23.1	23.9	23.9	23.2	20.4	27.9	28.3
4. Ban Don		36.2	33.3	30.6	35.0	27.0	31.0	30.7	32.0	39.5		
		22.0	21.5	22.0	22.1	22.5	23.2	21.8	22.2	19.6	27.1	29.0
5. Nakhon Sithammarat		34.5	34.6	27.3	33.4	27.7	30.1	30.8	28.3	35.6		
		23.2	23.5	23.9	23.1	24.5	22.9	22.2	23.3	20.9	25.8	28.0
6. Songkhla		34.0	32.9	30.9	32.3	32.1	31.5	31.8	32.1	37.4		
		23.2	22.9	23.7	23.5	25.6	24.4	24.0	23.9	20.7	28.0	28.6
7. Narathiwat		31.4	31.9	33.3	–	30.0	–	–	31.7	35.5		
		22.3	23.4	24.1	23.0	23.0	23.4	–	23.2	21.0	27.5	27.6
Southern Thailand West Coast												
1. Ranong	Max.	32.8	34.9	31.7	32.8	33.0	30.6	33.1	32.7	38.3		
	Min.	20.8	23.6	23.6	22.0	23.3	23.3	23.0	22.8	20.2	27.8	28.4
2. Phuket		32.5	–	–	34.7	31.5	32.0	32.0	32.5	35.3		
		22.5	25.0	23.4	26.2	26.2	25.4	23.9	24.7	21.5	28.6	28.4
3. Trang		34.7	34.0	31.4	33.6	31.1	33.0	33.2	33.0	39.2		
		22.9	21.5	23.3	22.9	24.0	23.0	22.7	22.9	20.8	28.0	28.6

การคาดหมายลักษณะอากาศใน ๗ วันข้างหน้า
ตั้งแต่วันที่ ๘ — ๑๕ เม.ย.๒๕๓

ภาคเหนือ	ส่วนมากโปร่ง และอาจจะมีฝนเฉพาะแห่งในวันที่ ๘ — ๑๑. โปร่งถึงมีเมฆบางส่วนคาดว่าจะมีฝนหรือฝนฟ้าคะนองในวันที่ ๑๒ — ๑๓. อากาศดีทั่วไปในวันที่ ๑๔ — ๑๕.
ภาคตะวันออกเฉียงเหนือ ภาคกลาง	โปร่งถึงมีเมฆบางส่วน กับจะมีฝน พายุฟ้าคะนองเฉพาะแห่งในวันที่ ๘ — ๑๑. ท้องฟ้ามีเมฆบางส่วนถึงเต็มท้องฟ้ากับจะมีฝนหรือพายุฝนฟ้าคะนองในวันที่ ๑๒ — ๑๓. โปร่งถึงมีเมฆบางส่วนในวันที่ ๑๔—๑๕
พระนคร และ ธนบุรี	มีเมฆบางส่วนถึงเกือบเต็มท้องฟ้าในวันที่ ๘ — ๑๑. มีเมฆมากคาดว่าจะมีฝนหรือพายุฝนฟ้าคะนองเฉพาะแห่งในวันที่ ๑๒ — ๑๔. โปร่งถึงมีเมฆบางส่วนในวันที่ ๑๕.

Weather Outlook for the next seven days
From April 8 - 15, 1960.

Northern Part :	Mainly fair with some local shower from April 8 - 11. Fair to partly cloudy with local shower or thundershower on April 12 - 13. Fine weather in the rest of period.
Northeastern Part : Central Part :	Fine to partly cloudy with local thundershowers from April 8 - 11. Partly cloudy to cloudy with rainshower or thundershower on April 12 - 13. Fair to partly cloudy for the rest of period.
Local :	Partly cloudy to mostly cloudy on April 8 - 11. Cloudy with possible local shower or thundershowers on April 12 - 14. Fair to partly cloudy on 15th.

Meteorological Department,
Royal Thai Navy,
11 / 4 / 1960.

Thailand

METEOROLOGICAL DEPARTMENT

ROYAL THAI NAVY

Charoon Vichayapai Bunnag

Vice Admiral Director

****

WEEKLY TEMPERATURE AND RAINFALL OF THAILAND

DURING THE PERIOD APRIL 9 - 15 1960

AND

WEATHER OUTLOOK

No.15.1960

สถานะของฝนและอุณหภูมิในรอบสัปดาห์
ตั้งแต่วันที่ ๙ – ๑๕ เม.ย. ๒๕๐๓

มีบริเวณความกดอากาศต่ำปกคลุมอยู่ทางด้านตะวันตกเฉียงใต้ของประเทศจีน และมีร่องความกดอากาศต่ำ จากบริเวณความกดอากาศต่ำนี้พาดย่านประเทศไทย.

ภาคเหนือ	ในวันที่ ๙,๑๐,๑๕, มีฝนตกเล็กน้อยเป็นบางแห่ง ซึ่งทำให้อุณหภูมิสูงขึ้นในตอนปลายสัปดาห์จาก ๓๕ ซ ถึง ๔๐ ซ.
ภาคตะวันออกเฉียงเหนือ	ในวันที่ ๙,๑๐,๑๑,มีฝนเบาตกกระจายทั่วไป ในวันที่ ๑๕ มีฝนเล็กน้อยถึงปานกลางตกแผ่กระจายทั่วไป.
ภาคกลาง	ในวันที่ ๑๐,๑๕,มีฝนปานกลางทั่วไป ในตอนเหนือของภาคอุณหภูมิสูงขึ้นเล็กน้อย.
อ่าวไทย	ในวันที่ ๑๕ ฝนแผ่กระจายทั่วไปตามฝั่งตะวันออก.
ภาคใต้	มีฝนเล็กน้อยถึงปานกลางเป็นบางแห่ง.

อุณหภูมิสูงสุด ต่ำสุดในรอบสัปดาห์ ปรากฏตามภาคต่าง ๆ ดังนี้.–

ภาคเหนือ	สูงสุด ๔๓.๘ ซ เมื่อวันที่ ๑๔ เม.ย.ที่ จ.อุตรดิตถ์
	ต่ำสุด ๑๔.๐ ซ เมื่อวันที่ ๑๔ เม.ย.ที่ อ.ปาย
ภาคตะวันออกเฉียงเหนือ	สูงสุด ๔๐.๘ ซ เมื่อวันที่ ๑๔ เม.ย.ที่ จ.นครราชสีมา
	ต่ำสุด ๒๑.๔ ซ เมื่อวันที่ ๑๒ เม.ย.ที่ จ.เลย
ภาคกลาง	สูงสุด ๔๑.๕ ซ เมื่อวันที่ ๑๔ เม.ย.ที่ จ.กาญจนบุรี
	ต่ำสุด ๒๒.๔ ซ เมื่อวันที่ ๙ เม.ย.ที่ จ.นครสวรรค์
อ่าวไทยฝั่งตะวันออก	สูงสุด ๓๘.๗ ซ เมื่อวันที่ ๑๑ เม.ย.ที่ จ.ชลบุรี
	ต่ำสุด ๑๘.๕ ซ เมื่อวันที่ ๑๒ เม.ย.ที่ อ.แหลมสิงห์

Rainfall and Temperature Situation

From April 9-15 1960

A persistint thermal low and covered southwest border of Chaina with its troung extended southern into Thailand.

Northern Part	Isolated light showers on 9,11,15, with rising temperature 35.0°C to 40.0°C at April the end of the week
Northeastern Part	Scattered showers on 9, 10, 11, Wide spread light to mod. rain on April 15.
Central Part	Moderate rain into North of the part on 10,15,Apr. slightly higher temperature than the previous week
Gulf of Thailand	Wide spread rain along the east Coast on the April 15.
Southern Part	Light to moderate rain along the west Coast

The outstanding weekly Max. Min. Temp.data in the various part viz :

Northern Part	Max. 43.8C . on Apr.14	at Uttaradit
	Min. 14.0C . On Apr. 14	at Pai
Northeastern Part	Max. 40.8C . on Apr.14	at Nakhon Ratchisima
	Min. 21.4C . on Apr.12	at Loei
Central Part	Max. 41.5C. on Apr.14	at Kanchanburi
	Min. 22.4C . on Apr. 9	at Nakhon Sawan
Gulf of Thailand, East Coast	Max. 38.7C . on Apr.11	at Chonburi
	Min. 18.5C . on Apr.12	at Laem Sing.

Meteorological Department
Royal Thai Navy
18/ 5 / 1960

Station	Apr. 9 - 15 1960							Total	Weekly Normal	Normal DPT.		Total since 1 Jan.60
	9	10	11	12	13	14	15					
Northern Part												
aradit* Thai							2.5	2.5	15.3	-	12.8	5.6
*							14.2	14.2	11.1	+	3.1	36.9
Sot*							4.6	4.6	21.2	-	16.6	45.3
tsamulok*							0.4	0.4	19.9	-	19.5	25.0
haen Phet							4.2	4.2	9.0	-	4.8	
Munnag							18.2	18.2	2.6	+	15.6	
chabun*			1.1					1.1	21.7	-	20.6	55.0
tonstorn Part												
Khai				10.0				10.0	3.8	+	6.2	
Bo				47.2				47.2	0.8	+	46.4	
i*			2.2				62.8	65.0	32.6	+	32.4	119.7
Thani*			0.1	2.4				2.5	19.1	-	16.6	21.8
khon Phanom*			1.8					1.8	11.6	-	9.8	136.3
kdahan*			16.0				25.5	41.5	9.8	+	31.7	119.[illegible]
kon Nakhon*		4.9	0.6	1.8				7.3	14.4	-	7.1	162.1
Talat		7.4						7.4	1.8	+	5.6	
Kaen*		0.4	3.3	0.1				3.8	18.0	-	14.2	30.0
Wiang	1.5							1.5	22.7	-	21.2	
onnabot							8.3	8.3	9.9	-	1.6	
							27.4	27.4	10.4	+	17.2	
Lt*			0.4		3.3			3.7	27.3	-	13.6	41.9
Thong					7.6		40.2	47.8	26.0	+	21.8	
fyphun*	18.6	0.2	5.7				15.5	40.0	21.2	+	18.8	69.5
Khow		4.5						4.5	3.2	+	1.3	
turak							89.3	89.3	3.3	+	86.0	
kon Ratchasima*	13.3	0.1	0.1			1.5	0.1	15.1	1.7	+	13.4	53.5
Yai							20.3	20.3	27.7	-	7.4	
Khu		28.7						28.7	5.1	+	23.6	
rin*	0.6							0.6	6.9	-	6.3	30.6
thraron							3.2	3.2	33.1	-	29.9	
on Ratchathani*	1.4	5.5	0.1			31.0		38.0	20.0	+	18.0	218.6
hothon								1.5	5.7	-	4.2	
Central Part												
on Sawan*							26.9	26.9	11.6	+	15.3	46.4
saon							44.6	44.6	26.9	+	17.7	
noron							36.6	36.6	10.7	+	25.7	
at Sing							41.7	41.7	3.8	+	37.9	
nthaburi		9.2						9.2	16.5	-	7.3	
Rachan							0.5	0.5	12.5	-	12.0	
ronburi		30.8						30.8	22.6	+	8.2	
pburi*		0.4					8.1	8.5	11.8	-	3.3	35.5
Nok		10.5						10.5	3.1	+	7.4	
raburi							18.5	18.5	8.4	+	10.1	
hanburi*		24.4						24.4	15.3	+	9.1	64.9
chanaburi*							4.1	4.1	17.6	-	13.5	21.8
thani Thani					2.4			2.4	17.4	-	15.0	
Chaiburi					29.0			29.0	10.3	+	18.7	
kon Nayok		2.9						2.9	11.1	-	8.2	
rachinburi*		9.3			3.7		0.5	13.5	14.2	-	7.0	110.0
nayaprathet*	0.2	2.5					0.5	3.2	20.2	-	17.0	128.1
Chachoengsao							32.5	32.5	16.8	+	15.7	
nkok*							1.8	1.8	21.4	-	19.6	36.2
nut Sakhon							2.1	2.1	3.8	-	1.7	
nut Prakan							3.4	3.4	13.1	-	9.7	
Khrachun*							4.6	4.6	-		-	0.1
Gulf of Thailand, E.C.												
honburi*			7.5				21.6	29.1	20.5	+	8.6	69.0
Chang*							3.5	3.5	-		-	50.7
Sattahip*							6.4	6.4	24.3	-	17.9	39.5
yong*							25.6	25.6	17.9	+	7.7	
an Khai							30.4	30.4	20.3	+	10.1	
enthaburi*						0.8	19.0	19.8	32.4	-	12.6	112.2
ong Narron		6.2				5.0		13.2	56.1	-	42.9	
rat				28.9				28.9	49.7	-	20.8	
aon Ngop*					1.9	9.4		11.3	16.5	-	5.2	
Klong Yai*		8.6		2.6		4.3	11.4	26.9	17.7	+	9.2	343.7

Station	Apr. 9 - 15 1960							Total	Weekly Normal	Normal DFT.	Tot Sin Jan.
	9	10	11	12	13	14	15		Normal	DFT.	Jan.
Gulf of Thailand, West Coast											
Hua Hin*							0.6	0.6	5.2	- 4.6	44.5
Chumphon*	0.1	0.7						0.8	44.1	- 43.3	273.7
Pan Don*	19.2						0.3	19.5	8.6	+ 10.9	11[illegible].7
Nakhon Sithammarat*	1.6							1.6	36.9	- 35.3	404.[illegible]
Thung Song		0.4						0.4	12.5	- 12.1	
Songkhla*							2.1	2.1	15.2	- 13.1	132.5
Narathiwat*							8.2	8.2	19.0	- 10.8	260.[illegible]
Southern Thailand, West Coast											
Ranong*	28.7	9.9				3.0		41.6	44.1	- 2.5	121.5
Kraburi					45.8			45.8	-	-	
Takua Pa					10.6			10.2	95.8	- 85.6	
Takua Thung				14.0				14.0	36.2	- 22.2	
Phuket*		3[illegible].6						3[illegible].6	35.5	+ 3.1	20[illegible]
Trang Air-Port*		1.6						1.6	36.2	- 34.6	132.7
Sikao	1.4			37.2			13.7	52.3	-	-	
Satun				27.2				27.2	62.0	- 34.8	

WEEKLY REPORT DAILY TEMPERATURE

FROM APR. 9 - 15 1960

(in Degree Centigrade)

Station		Day of Month							Average	Extreme	Weekly Mean	Monthly Normal
		9	10	11	12	13	14	15				
Northern Part												
Chiangrai	Max.	32.7	35.7	-	38.0	38.2	39.4	38.3	37.1	40.0		
	Min.	21.6	18.1	19.9	20.5	18.3	16.2	16.1	18.7	11.4	27.9	27.1
Lampang		-	31.7	37.9	-	38.7	38.6	-	36.7	-		
		-	-	17.2	17.8	-	15.2	15.0	16.3	-	26.5	-
Lai		-	38.0	38.0	-	38.0	36.0	-	37.5	-		
		-	-	16.0	17.0	-	14.0	15.0	15.5	-	26.5	-
Pachongson		36.5	38.0	39.0	38.8	39.4	39.5	40.5	38.8	39.5		
		26.9	23.1	21.5	21.3	20.5	19.2	19.0	21.6	15.5	30.2	29.0
Phayuan		35.5	35.0	36.0	-	37.5	37.2	-	36.2			
		23.5	23.2	21.5	23.0	-	21.0	19.5	22.0	-	29.1	-
Chiangmai		33.7	37.1	39.0	-	39.1	-	40.3	37.8	40.5		
		23.8	21.1	21.7	24.0	20.7	20.9	19.8	21.7	13.2	29.8	28.2
Nan		32.2	37.9	40.2	38.8	40.0	40.9	41.7	38.8	41.6		
		21.9	21.8	21.0	22.8	21.4	21.5	20.4	21.5	14.2	30.2	28.7
Lampang		35.2	39.0	40.0	40.6	40.6	42.2	41.6	39.9	41.7		
		22.7	21.1	23.2	25.7	20.1	20.6	20.5	22.0	13.1	31.0	28.8
Mae Sariang		-	28.0	-	39.4	42.6	40.0	42.6	38.5	41.5		
		-	21.1	21.7	23.6	20.7	20.9	18.8	21.1	14.9	29.8	29.5
Phrae		-	37.8	-	-	40.6	42.2	-	-	40.5		
		-	23.1	-	24.2	-	26.1	23.2	24.2	13.9	-	29.5
Uttaradit		35.0	40.7	41.5	40.8	42.8	43.8	42.2	41.0	43.4		
		22.8	22.5	22.2	26.0	24.0	25.0	23.8	23.8	16.3	32.4	31.0
Khuriphol Dam		-	-	-	-	-	-	-	-	-		
		-	25.0	25.4	26.8	25.2	27.3	-	25.9	-	-	-
Tak		34.5	40.1	40.0	40.5	40.1	40.0	41.5	39.5	41.6		
		24.7	29.3	27.9	28.3	27.0	28.9	28.4	27.8	19.5	33.7	31.5
Phissanulok		34.4	38.3	38.7	40.1	40.5	42.5	40.0	39.2	40.9		
		23.3	24.8	24.7	26.8	26.5	26.7	26.3	25.6	17.0	32.4	30.6
Mae Sot		-	-	-	-	-	-	-	-	40.5		
		23.6	22.6	22.0	25.7	22.3	22.8	23.1	23.2	16.3	-	29.9
Phetchabun		36.6	38.0	38.7	39.0	40.2	40.3	40.0	39.0	41.8		
		22.7	24.3	25.1	22.8	23.7	26.2	22.9	24.0	13.5	31.5	29.8
Northeastern Part												
Loei	Max.	37.0	37.8	39.0	39.9	38.8	40.6	38.9	38.9	39.2		
	Min.	23.0	22.3	22.4	21.4	22.2	22.6	23.0	22.4	17.9	30.7	25.3
Udonthani		-	39.9	38.1	-	40.0	39.8	40.1	39.6	43.0		
		25.5	25.1	25.6	23.4	23.7	25.6	25.8	25.0	11.8	32.3	28.5
Nakhon Phanom		-	36.5	36.0	-	37.8	39.5	38.5	37.7	40.4		
		-	-	26.0	22.8	24.0	24.0	25.5	24.5	16.9	31.1	28.9
Sakon Nakhon		-	37.0	37.9	-	39.5	39.5	37.4	38.3	41.1		
		21.7	23.7	25.1	22.9	23.2	23.8	24.5	23.6	17.2	31.0	29.5
Nakdahan		39.0	37.5	35.6	37.2	36.3	38.3	37.3	37.3	41.8		
		22.7	25.0	24.4	22.6	24.0	23.3	23.9	23.7	18.2	30.5	29.4
Khon Kaen		38.5	37.9	39.2	38.4	39.7	40.0	38.7	37.6	41.9		
		-	-	-	-	-	-	-	-	14.0	-	29.9
Roi Et		-	-	-	-	-	-	-	-	41.8		
		-	24.0	24.0	23.6	24.5	24.2	23.0	23.9	19.3	-	29.9
Chaiyaphum		37.9	35.1	37.5	-	39.1	39.5	-	37.8	-		
		23.0	23.7	23.9	24.0	24.9	26.0	24.7	24.3	-	31.1	-
Ubon Ratchatani		-	37.5	-	37.5	39.0	39.0	34.4	37.5	41.8		
		24.5	24.4	23.5	24.8	24.8	25.4	22.2	24.2	16.9	30.9	29.6
Surin		38.9	37.0	37.1	39.5	39.5	40.2	37.1	38.5	41.5		
		25.3	22.8	22.9	23.9	23.7	23.5	24.5	23.8	15.2	31.2	30.4
Nakhon Ratchasima		38.5	36.3	38.8	37.5	39.2	40.8	38.9	38.6	42.4		
		22.6	23.6	23.7	24.0	23.5	24.1	25.1	23.8	15.7	31.2	29.8

Station		Day of Month 9	10	11	12	13	14	15	Average	Extreme	Weekly Mean	Mo Ne
Central Part												
1. Nakhon Sawan	Max.	37.2	39.2	–	40.5	41.0	40.7	39.9	39.3	43.7		
	Min.	22.4	26.4	27.5	26.9	27.4	27.4	28.1	26.6	17.0	33.2	31.2
2. Lopburi		3[illegible].0	39.2	39.1	39.9	40.2	40.0	39.0	39.3	40.9		
		23.8	23.5	25.5	26.6	26.8	27.0	27.2	25.8	20.6	32.6	30.5
3. Suphunburi		3[illegible].4	–	–	–	40.1	40.3	38.7	39.4	40.3		
		23.5	23.3	24.9	26.1	25.9	26.1	26.5	25.2	19.4	32.3	31.1
4. Prachinburi		36.8	36.8	35.6	37.0	38.4	39.1	36.1	37.1	40.6		
		24.3	26.2	25.1	25.7	25.2	25.3	26.2	25.5	19.8	31.3	29.6
5. Kanchanaburi		37.8	38.7	39.4	40.5	41.0	41.5	39.8	39.8	42.5		
		24.3	25.3	26.0	24.7	25.4	27.1	25.1	25.4	17.2	32.6	31.2
6. Don Muang		36.2	36.8	36.5	36.7	37.1	38.4	35.2	36.7	40.6		
		23.8	26.7	25.7	25.7	25.9	25.9	26.7	25.8	18.6	31.3	30.1
7. Bangkok		35.9	36.2	35.5	37.2	36.7	37.9	34.6	36.3	39.9		
		23.3	26.1	26.7	27.0	27.4	27.2	27.1	26.4	18.2	31.4	29.9
8. Aranyaprathet		35.0	38.0	37.2	36.2	38.0	39.0	36.2	37.1	41.4		
		23.5	23.2	24.7	25.7	26.1	25.2	24.0	24.6	18.1	30.9	29.8
9. Pon Prachun		32.5	32.8	33.5	33.4	33.5	33.5	33.1	33.2	–		
		23.3	22.8	27.8	27.9	28.8	28.4	28.6	26.8	–	30.0	–
Gulf of Thailand, East Coast												
1. Chonburi	Max.	33.8	35.2	38.7	34.8	36.1	–	34.7	35.6			
	Min.	23.9	26.6	26.7	27.1	27.2	27.5	26.5	26.5	20.8	31.1	29.3
2. Ko Sichung		33.0	35.7	–	34.8	36.0	35.3	32.5	34.6	–		
		25.9	28.3	27.8	28.6	27.9	28.4	28.0	27.8	–	31.2	–
3. Sattahip		37.6	38.0	36.9	38.3	37.9	37.7	35.1	37.4	40.5		
		25.3	27.7	27.8	28.0	27.8	28.1	28.4	27.6	18.7	32.3	30.4
4. Rayong		33.3	33.6	33.6	34.0	33.8	33.5	33.3	33.6	–		
		24.0	28.5	28.5	28.8	26.4	28.9	29.1	27.7	–	30.7	–
5. Ban Phe		–	32.8	33.2	33.3	33.5	33.7	33.0	34.1	–		
		–	–	27.4	27.3	26.8	26.8	23.6	26.4	–	30.3	–
6. Chantaburi		33.8	34.9	35.3	35.4	35.2	35.2	36.0	35.1	38.1		
		23.7	23.8	24.2	24.7	24.8	24.4	23.9	24.2	19.4	29.7	28.6
7. Laem Sing		–	–	34.7	–	–	–	–	–	–		
		–	–	–	18.5	–	–	–	–	–	–	–
8. Laem Ngop		–	30.5	33.8	–	34.3	35.0	–	33.4	–		
		–	–	21.9	23.6	–	21.9	22.4	22.5	–	28.0	–
9. Khlong Yai		32.3	32.8	33.0	32.6	34.5	33.2	33.0	33.1	34.5		
		22.0	23.2	23.1	24.9	23.2	25.0	23.3	23.5	21.7	28.3	28.3
Gulf of Thailand, West Coast												
1. Thun Pin	Max.	32.7	33.0	32.6	33.5	33.5	35.7	33.3	33.5	38.6		
	Min.	23.5	24.2	24.2	24.3	24.7	24.3	25.0	24.3	20.1	28.9	28.6
2. Prachuap		33.7	33.5	34.0	32.4	34.5	37.5	34.6	34.3	39.6		
		23.8	23.0	23.9	23.2	23.9	24.8	24.3	23.8	19.5	29.1	28.5
3. Chumphon		32.8	33.9	33.8	34.2	35.4	36.2	34.8	34.4	32.6		
		23.7	23.2	22.4	23.1	22.4	22.3	22.6	22.8	20.4	28.6	28.3
4. Ban Don		33.0	34.0	33.5	35.0	34.1	35.5	33.7	34.1	39.5		
		22.9	22.5	21.6	22.6	22.0	22.2	22.6	22.3	19.6	28.2	29.0
5. Nakhon Sithammarat		33.3	31.7	33.3	33.6	33.3	34.0	34.2	33.3	35.6		
		24.4	23.6	23.2	23.4	23.5	22.6	23.6	23.5	20.9	28.4	28.0
6. Songkhla		32.8	32.0	32.5	33.0	32.9	32.9	32.6	32.7	37.4		
		22.5	23.0	23.4	24.2	24.0	25.0	23.9	23.7	20.7	28.2	28.6
7. Narathiwat		–	31.3	31.5	31.3	–	31.8	32.9	31.8	35.5		
		23.2	–	23.9	23.7	23.8	22.3	22.8	23.3	21.0	27.6	27.6
Southern Thailand, West Coast												
1. Ranong	Max.	32.2	32.6	–	34.3	33.6	33.4	33.3	33.2	38.3		
	Min.	23.4	23.0	23.0	23.6	22.8	23.4	22.8	23.2	20.2	28.1	28.4
2. Phuket		31.2	30.5	–	33.0	35.0	33.2	32.7	32.6	35.3		
		23.5	24.0	24.1	24.9	24.6	22.8	23.6	23.9	21.5	28.3	28.4
3. Trang		34.3	34.5	34.9	35.4	35.0	35.4	35.9	35.1	39.2		
		21.9	23.4	22.4	22.0	21.7	22.3	22.6	22.3	20.8	28.7	28.8

การคาดหมายลักษณะอากาศใน ๗ วันข้างหน้า
ตั้งแต่วันที่ ๑๖ – ๒๒ เม.ย. ๒๕๓๓

ภาคเหนือ. ส่วนมากโปร่ง ในวันที่ ๑๖ – ๑๘ ท้องฟ้ามีเมฆบางส่วนคาดว่าจะมีพายุ – หรือพายุฝนฟ้าคนองเฉพาะแห่งในตอนปลายสัปดาห์.

ภาคตะวันออกเฉียงเหนือ มีเมฆบางส่วนถึงมีเมฆเต็มท้องฟ้า กับจะมีพายุฟ้าคนองหรือพายุฝนฟ้าคนอง

ภาคกลาง ในวันที่ ๑๖ – ๑๙ นอกนั้นโปร่งถึงมีเมฆบางส่วน.

กรุงเทพและธนบุรี มีเมฆบางส่วนถึงมีเมฆเต็มท้องฟ้า กับจะมีพายุฟ้าคนองหรือพายุฝนฟ้าคนอง ในวันที่ ๑๖ – ๑๙ นอกนั้นโปร่งถึงมีเมฆบางส่วน.

Weather Outlook for the next sevendays
From April 16 - 22 1960

Northern Part. Mainly fair on Apr.16 -18th. Partly cloudy with possible of local thunder or thunder shower at the end of the week

Northeastern Part. Partly cloudy to cloudy with scatteredthunder or
Central part. thundershowers on the 16 - 19th. Fair to partly cloudy in the rest.

Ideal Partly cloudy to cloudy with thunder or thundershowers on the 16 - 19th. to partly cloudy in the rest.

Meteorological Department
Royal Thai Navy,
18 / 4 / 1960

Thailand METEOROLOGICAL DEPARTMENT

ROYAL THAI NAVY

Charoon Vichayapoi Bunnng

Vice Admiral Director

****

LIBRARY
MAY 1 1 1960
WEATHER BUREAU

WEEKLYTEMPERATURE AND RAINFALL OF THAILAND

DURING THE PERIOD APRIL 16 - 22 1960

AND

WEATHER OUTLOOK

No.16.1960

สถานะของฝนและอุณหภูมิในรอบสัปดาห์

ตั้งแต่วันที่ ๑๖ - ๒๒ เม.ย.๒๕๐๓

สิ่มตะวันตกเฉียงใต้ของแอนติไซโคลนบนพื้นแผ่นดินปกคลุมส่วนเหนือของประเทศไทยในวันที่ ๑๖ หลังจากนั้นความกดของอากาศได้ลดลงและกลายเป็นบริเวณความกดอากาศต่ำปกคลุมส่วนเหนือของประเทศไทยในวันที่ ๑๙ – ๒๒ ในครึ่งหลังของสัปดาห์อุณหภูมิสูงสุดประจำวันสูงขึ้นทั่วประเทศ

ภาคเหนือ	มีฝนเล็กน้อยฉะเพาะแห่งทางตอนใต้สุดของภาค นอกนั้นไม่มีฝนตกเลย
ภาคกลาง อ่าวไทย ฝั่งตะวันออก	มีฝนเล็กน้อยถึงปานกลางตกเป็นบางแห่งในระหว่างวันที่ ๑๖ ถึง ๑๙ หลังจากนั้นไม่มีฝนตก
ภาคตะวันออกเฉียงเหนือ	ตลอดสัปดาห์มีฝนเล็กน้อยถึงปานกลางตกเป็นบางแห่ง
ภาคใต้	ทางฝั่งตะวันออกของภาคมีฝนเล็กน้อยฉะเพาะแห่ง ส่วนทางฝั่งตะวันตกเป็นฝนปานกลางตกกระจายเกือบทั่วไป

Rainfall and Temperature Situation

From Apr. 16 – 22 1960

The southwest wedge of the continental anticyclone covered the Upper Thailand on Apr.16, then the pressure was fall and it was low pressure area on Apr. 19 – 22. During the latter period of the week, the daily maximum temperatures rose throughout the country.

Northern Part:	Few local light showers occurred in the extreme south of the part while no rain was reported elsewhere.
Northeashern Part:	Isolated light to moderate showers throughout the week.
Central Part: Gulf of Thailand, East Coast:	Isolated light to moderate showers on Apr. 16 – 19., then no rain was reported.
Southern Part:	Local light showers in the east coast of the part while scattered moderate showers generally occurred in the west coast.

Meteorological Department
Royal Thai Navy
23 / 4 / 1960

การคาดหมายลักษณะอากาศใน ๗ วันข้างหน้า

ตั้งแต่วันที่ ๒๓ – ๒๙ เม.ย. ๒๕๓๓

ภาคเหนือ อากาศส่วนมากโปร่ง อาจจะมีฝนเล็กน้อยหรือพายุฝนฟ้าคะนอ
ฉะเพาะแห่งในวันที่ ๒๓ – ๒๗ เม.ย. นอกนั้นอากาศโปร่ง

ภาคตะวันออกเฉียงเหนือ อากาศโปร่งถึงมีเมฆบางส่วน กับจะมีฝนหรือพายุฝนฟ้าคะนอ
ฉะเพาะแห่งในวันที่ ๒๓ – ๒๗ เม.ย. นอกนั้นส่วนมากอากาศโ

ภาคกลาง อากาศโปร่งและร้อนเป็นส่วนมาก ในวันที่ ๒๓ – ๒๗ เม.ย.
อากาศโปร่งถึงมีเมฆบางส่วน คาดว่าจะมีฝนหรือพายุฝนฟ้าคะน
ฉะเพาะแห่งในวันที่ ๒๘ – ๒๙ เม.ย.

พระนคร และ ธนบุรี อากาศโปร่งและร้อนเป็นส่วนมากในวันที่ ๒๓ – ๒๗ เม.ย.
อาอากาศโปร่งถึงมีเมฆบางส่วน คาดว่าจะมีฝนหรือพายุฝนฟ้าค
ฉะเพาะแห่งในวันที่ ๒๘ – ๒๙ เม.ย.

Weather outlook for the next seven days

From Apr. 23 – 29 1960

Northern Part: Mainly fair with possible of light local showers or thunderstorm on Apr. 23 – 27. Fair in the rest of peri

Northeastern Part: Fair to partially cloudy with local shower or thunder-showers on Apr. 23 – 27. Mainly fair in the rest.

Central Part: Generally fair and hot on Apr.23 – 27. Fair to parti cloudy with local showers or thundershowers on Apr.28-

Local: Generally fair and hot on Apr.23 – 27. Fair to parti cloudy with local showers or thundershowers on Apr.28

Meteorological Depart
Royal Thai Navy
23 / 4 / 1960

WEEKLY REPORT OF DAILY TEMPERATURE

FROM 16 - 22 1960

(in Degree Centigrade)

Station		Day of Month							Average	Extreme	Weekly Mean	Monthly Normal
		16	17	18	19	20	21	22				
Northern Part												
.Chiangrai	Max.	-	38.8	38.0	40.6	39.7	40.0	39.0	39.4	40.0	29.2	27.1
	Min.	21.2	20.1	24.5	21.0	21.4	20.4	23.2	21.7	11.4		
.Fang		-	39.5	37.5	39.1	40.6	38.5	-	38.9	-	29.4	-
		-	-	19.2	19.7	21.0	18.0	20.0	19.8	-		
.Pai		-	38.5	40.0	38.0	38.0	40.0	-	38.9	-	28.8	-
		-	-	17.0	20.0	19.0	18.0	19.0	18.6	-		
.Mae Hongson		40.5	40.2	39.8	39.5	40.1	39.5	39.0	39.8	39.5	32.4	29.0
		18.8	25.0	27.2	25.6	25.6	25.6	27.3	25.0	15.6		
.Khun Yuam		-	38.0	36.5	37.2	37.5	36.5	-	37.1	-	29.3	-
		-	-	24.0	23.5	18.5	18.5	22.5	21.4	-		
.Chiangmai		36.8	38.9	38.1	39.3	39.9	40.6	37.7	38.8	40.5	31.4	28.2
		25.9	24.5	26.4	23.1	22.7	21.9	23.8	24.0	13.2		
.Nan		38.9	38.8	37.6	41.2	40.7	41.9	42.9	40.0	41.6	32.0	28.7
		25.6	22.6	27.4	23.5	22.7	23.2	22.3	23.9	14.2		
.Lampang		38.4	38.6	-	41.2	41.1	41.8	41.2	40.4	41.7	22.4	28.8
		25.0	23.4	-	-	24.5	25.2	23.5	24.3	13.1		
.Mae Sariang		-	39.3	39.6	40.0	-	38.7	-	39.4	41.5	31.8	29.5
		23.1	-	25.8	24.0	23.2	23.2	25.4	24.1	14.9		
.Phrae		38.8	-	37.6	40.1	40.1	40.8	41.6	39.9	40.5	32.5	29.5
		24.1	-	23.8	-	26.1	26.7	24.8	25.1	13.9		
.Uttaradit		39.7	40.2	39.0	41.8	42.5	42.4	42.6	41.2	43.4	32.9	31.0
		25.2	24.1	26.0	24.0	24.5	24.6	24.0	24.6	16.3		
.Phumipol Dam		-	-	-	-	-	-	-	-	-	-	-
		-	-	25.4	27.4	27.2	-	25.9	26.4	-		
.Tak		36.5	39.1	38.8	-	39.9	39.8	39.2	38.9	41.6	32.8	31.5
		22.1	26.5	26.5	28.1	27.7	28.2	28.0	26.7	19.5		
.Phitsanulok		37.2	39.6	38.5	39.4	40.0	40.7	40.4	39.4	40.9	32.8	30.6
		24.1	25.7	24.7	26.4	25.9	28.2	27.6	26.1	17.0		
.Mae Sot		-	-	-	-	-	-	-	-	40.5	-	29.0
		24.4	25.4	24.7	25.4	-	28.9	23.6	25.4	16.3		
.Phetchabun		37.7	39.5	37.7	39.2	39.6	40.1	40.2	39.1	41.8	32.0	29.8
		23.8	23.8	24.8	25.5	25.9	23.6	26.2	24.8	13.5		
Northeastern Part												
.Loei	Max.	31.8	36.4	34.8	37.9	36.9	39.0	39.5	36.9	39.2	29.8	25.3
	Min.	21.0	22.5	24.1	23.2	23.1	22.3	22.8	22.7	17.9		
.Udon Thani		-	35.5	36.2	-	36.5	40.2	42.2	38.1	43.0	31.5	29.5
		24.2	24.5	22.8	25.0	26.8	24.2	26.8	24.9	11.8		
.Nakhon Phanom		34.5	31.6	32.0	38.9	36.7	38.5	37.7	35.7	40.4	29.6	28.9
		24.0	23.8	19.9	23.6	25.6	20.8	26.7	23.5	16.9		
.Sakhon Nakhon		35.5	32.2	34.2	40.0	33.3	37.4	38.0	35.8	41.2	29.8	29.5
		23.2	24.5	20.3	23.8	24.9	21.4	27.8	23.7	17.2		
.Mukdahan		33.8	31.7	34.7	37.4	35.3	38.1	39.1	35.7	41.8	29.6	29.4
		23.3	23.5	20.7	23.0	25.3	21.5	26.8	23.4	18.2		
.Khon Kaen		36.4	35.5	37.1	38.8	39.9	39.6	40.0	38.2	41.9	-	29.9
		-	-	-	-	-	-	-	-	14.0		
.Roi Et		-	-	-	-	-	-	-	-	41.8	-	29.9
		25.2	24.9	22.3	25.5	26.0	24.8	26.7	25.0	19.3		
.Chaiyaphum		32.2	-	35.2	37.4	37.7	38.0	39.0	36.6	-	30.6	-
		22.2	22.7	23.5	24.6	25.3	26.6	23.3	24.5	-		
.Ubon Ratchathani		35.0	-	33.7	36.0	35.8	36.5	[illegible]	35.6	41.8	30.0	29.6
		23.8	25.2	22.1	24.4	23.9	25.8	25.5	24.4	16.9		
.Surin		37.2	33.5	35.6	38.8	37.0	38.2	38.5	37.0	41.5	30.2	30.4
		23.9	22.7	22.0	23.3	24.0	23.8	24.0	23.4	15.2		
.NakhonRatchasima		37.0	34.9	36.3	38.9	39.2	41.7	38.0	38.0	42.4	31.2	29.8
		23.9	23.3	22.9	25.1	24.6	25.0	25.1	24.3	15.7		

Station	Day of month 16	17	18	19	20	21	22	Average	Extreme	Weekly Mean	Month Norm
Central Part											
1. Nakhon Sawan Max.	–	39.1	37.5	–	–	40.0	–	–	43.7	–	31
Min.	22.1	26.8	24.5	27.8	26.6	26.7	28.0	26.1	17.0		
2. Lopburi	36.8	39.2	37.5	39.1	39.5	–	40.2	38.1	40.9	32.0	30
	23.6	24.7	23.9	26.6	27.0	26.5	28.1	25.3	20.6		
3. Suphanburi	37.6	–	38.1	40.1	40.2	39.9	41.1	39.5	40.3	32.7	31
	24.4	24.9	24.0	26.2	26.9	27.3	27.6	25.9	19.4		
4. Prachinburi	36.0	–	35.1	36.8	37.4	38.2	38.5	37.0	40.6	29.0	29
	23.7	25.5	22.7	25.6	26.0	26.0	26.9	24.2	19.8		
5. Kanchanaburi	37.2	40.2	34.5	40.4	39.4	40.3	40.1	38.6	42.5	32.8	31
	24.0	26.5	24.8	26.5	24.7	27.4	27.5	25.9	17.2		
6. Don Muang	36.3	36.7	36.4	36.7	38.2	38.0	37.9	37.2	40.6	31.5	30
	25.2	25.8	23.5	25.6	26.2	26.5	27.3	25.7	18.6		
7. Bangkok	37.0	36.5	36.2	36.2	36.9	37.3	37.3	36.8	39.9	31.4	29
	24.3	25.3	23.6	26.5	26.6	27.0	28.5	26.0	18.2		
8. Arayaprathet	35.0	30.5	35.9	37.5	36.9	36.5	37.0	35.5	41.4	29.6	29
	24.3	25.4	22.6	24.5	26.3	27.0	26.0	25.1	18.1		
9. Pon Phrachun	32.6	33.2	32.7	33.0	37.7	33.4	33.6	33.7	–	30.2	
	22.9	26.5	26.5	27.8	28.4	25.5	29.1	26.7	–		
Gulf of Thailand, East Coast											
1. Chonburi Max.	32.1	33.7	34.2	34.7	33.3	35.0	35.4	34.1	37.6	30.0	29
Min.	22.9	–	22.4	26.2	27.3	28.9	27.7	25.9	20.8		
2. Ko Sichang	31.6	35.2	32.9	34.4	36.2	–	35.0	34.2	–	30.5	
	25.6	26.6	24.6	27.6	28.0	26.5	28.8	26.8	–		
3. Sattahip	32.5	36.4	35.9	36.7	–	37.6	38.3	36.2	40.5	31.5	30
	25.8	26.4	24.1	27.1	27.2	27.6	28.5	26.7	18.7		
4. Rayong	31.2	33.0	32.8	33.3	38.5	33.2	33.4	33.5	–	29.8	
	24.4	23.9	22.2	24.6	28.9	28.0	29.9	26.0	–		
5. Ban Phe	30.4	33.8	31.5	32.7	33.7	–	35.5	32.9	–	29.0	
	23.7	24.5	21.0	24.8	27.6	28.9	–	25.1	–		
6. Chanthaburi	33.7	32.0	31.6	34.3	32.9	34.6	35.2	33.5	38.1	28.6	29
	22.0	24.1	18.8	23.5	23.9	28.9	24.2	23.6	19.4		
7. Laem Sing	–	31.8	–	–	–	–	–	–	–	–	
	–	–	–	–	–	–	–	–	–		
8. Laem Ngop	–	31.2	31.5	31.5	34.3	34.0	–	32.5	–	27.6	
	–	–	20.6	22.0	22.7	24.0	24.4	22.7	–		
9. Khlong Yai	32.7	33.1	32.0	31.5	32.9	33.1	33.4	32.7	34.5	28.3	28
	23.0	24.9	22.5	23.5	23.7	24.6	25.2	23.9	21.7		
Gulf of Thailand, West Coast											
1. Hua Hin Max.	30.7	33.2	32.2	33.3	33.5	34.0	34.2	33.0	38.6	28.9	28
Min.	24.8	24.7	23.9	24.7	24.8	25.0	25.5	24.8	20.1		
2. Prachuap	28.1	34.9	34.4	35.1	35.8	35.6	36.6	34.4	39.6	29.4	28
	24.9	21.7	23.9	24.1	25.4	25.5	25.6	24.4	19.5		
3. Chumphon	32.0	33.8	32.3	34.3	34.1	35.5	36.2	34.0	32.6	28.8	28
	23.7	24.2	24.4	23.0	22.6	23.6	23.2	23.5	20.4		
4. Ban Don	32.8	33.7	33.0	33.7	35.0	35.3	35.3	34.1	39.5	28.2	28
	21.9	22.3	22.3	22.0	23.1	22.6	22.1	22.3	19.6		
5. Nakhon Si	33.3	33.4	32.7	32.8	33.8	33.4	34.4	33.4	35.6	28.6	28
	24.0	24.4	24.6	22.8	23.3	–	23.5	23.8	20.9		
6. Songkhla	32.8	33.0	32.8	33.4	34.8	34.3	33.9	33.6	37.4	29.0	28
	24.6	24.7	24.9	24.7	23.8	23.6	24.5	24.4	20.7		
7. Narathiwat	31.8	34.0	33.1	32.0	31.8	33.3	32.7	32.7	35.5	28.2	
	23.9	23.9	24.2	23.6	23.4	23.6	23.2	23.7	21.0		
Northern Thailand West Coast											
1. Ranong Max.	32.9	35.3	33.0	32.9	32.4	33.5	33.1	33.3	38.3	28.5	
Min.	23.7	23.7	24.0	22.8	23.1	24.0	24.3	23.7	20.2		
2. Phuket	32.0	33.0	33.0	33.0	32.3	33.3	34.0	32.9	35.3	28.8	
	25.5	–	25.0	23.2	24.1	24.6	25.2	24.6	21.5		
3. Trang	34.0	34.8	32.9	34.4	34.5	34.6	33.6	34.1	39.2	28.4	
	23.2	–	23.5	20.5	22.0	22.8	23.3	22.6	20.8		

	16	17	18	19	20	21	22		Normal	Diff.	[illegible]
Northern Part											
Tnen		13.2						13.2	10.7	+ 2.5	
Uttaradit*		4.4						4.4	32.7	- 28.3	10.0
Lap Lae	9.5							9.5	33.4	- 23.9	
Lom Kao			20.7			15.0		35.7	19.6	+ 16.1	
Northeastern Part											
Phon Phisai						32.0		32.0	14.5	+ 17.5	
Tha Bo						6.2	2.1	8.3	20.5	- 12.1	
Loei*		18.2						18.2	26.0	- 7.8	137.9
Dan Sai	20.4							20.4	30.9	- 10.5	
Udon Thani*		13.9						13.9	17.9	- 4.0	95.7
Ban Phu	13.7							13.7	12.2	+ 1.5	
Tha U-ten						37.0		37.0	11.4	+ 25.6	
Sakon Nakhon*							26.0	26.0	19.7	+ 6.3	188.1
Nanon Niwas				50.7				50.7	7.7	+ 43.0	
PhayakkhaphumPhisai	0.2	16.5						16.7	14.0	+ 2.7	
Roi Et*						1.0		1.0	23.5	- 22.5	42.9
Suwannaphum					6.3	1.8		8.1	7.8	+ 0.3	
Chaiyaphum*					1.2			1.2	19.0	- 17.8	58.7
Thu Kaow	31.1	5.3						36.4	-	-	
Pamet Narong	5.5							5.5	51.9	- 46.4	
Nakhon Ratchasima*	0.6	10.3						10.9	26.2	- 15.3	64.4
Sung Noen		0.2						0.2	12.8	- 12.6	
Dang Rong	14.0							14.0	30.8	- 16.8	
Surin*	0.5						0.5	1.0	22.5	- 21.5	31.6
Pattanaburi	2.6					0.4		3.0	39.6	- 36.6	
Sisaket		20.1						20.1	20.0	+ 0.1	
Phon Ratchathani*		7.3						7.3	32.4	- 25.1	
Central Part											
Phayuha Khiri	32.9							32.9	14.5	+ 18.4	
Chai Badan	47.8							47.8	45.8	+ 2.0	
Sona		1.4						1.4	17.5	- 16.1	
Tha Rua		6.4						6.4	21.5	- 15.1	
Ban Pa-in		19.4						19.4	2.5	+ 16.9	
Kanchanaburi*				19.5				19.5	25.5	- 6.0	41.3
Thanyaburi		4.9						4.9	20.2	- 15.3	
Prachinburi*		7.4						7.4	17.4	- 10.0	117.4
Ban Sang		58.1						58.1	14.4	+ 43.7	
Si Maha Pho		9.5						9.5	6.9	+ 2.6	
Aranyaprathet*		2.5						2.5	23.5	- 21.0	130.6
Chachoengsao		22.7						22.7	15.8	+ 6.9	
Lat Krabang		6.4						6.4	18.1	- 11.7	
Gulf of Thailand, East Coast											
Chonburi*		3.9						3.9	33.8	- 29.9	72.9
Phanat Nikhom		40.8						40.8	18.5	+ 22.3	
Ban Bung		17.2						17.2	23.6	- 6.4	
Phan Thong	16.4							16.4	14.3	+ 2.1	
Si Chang*		38.2						38.2	-	-	
Sattahip*	0.3							0.3	34.5	- 34.2	78.0
Rayong*		61.1						61.1	21.5	+ 39.6	
Ban Khai		16.8						16.8	38.2	- 21.4	
Klaeng		101.5						101.5	47.2	+ 54.3	
Chanthaburi*		5.8	0.3					6.1	49.4	- 43.3	118.3
Tha Mai		33.8						33.8	21.9	+ 11.9	
Trat		4.5	31.1					35.6	47.3	- 11.7	
Khao Saming		10.3		15.7				32.0	30.4	+ 6.1	
Laem Ngop*		12.1						12.1	13.2	- 1.1	
Khlong Yai*		16.9	1.7			1.1		19.7	55.2	- 35.5	363.4
Gulf of Thailand, West Coast											
Prachuap Khirikhan*	0.9	0.8						1.7	24.8	- 23.1	78.7
Hua Hin*	2.0	0.7						2.7	31.1	- 28.4	45.2
Chumphon*	7.4	0.2	2.4	13.0	3.4			26.4	53.8	- 27.4	300.3
Kandon*		34.3	4.0		0.3			38.6	17.4	+ 21.2	123.0
Nakhon Si Thammarat*				15.7				15.7	46.8	- 31.1	420.3
Songkhla*		4.9						4.9	16.5	- 11.6	137.4
Southern Thailand, West Coast.											
Ranong*			5.5	0.8				6.3	66.0	- 59.7	127.8
Phangnga*	7.1		19.9					27.0	56.8	- 29.8	
Takua Pa	34.6	10.3	72.5	8.0				125.4	45.4	+ 80.0	
Thay Muang	30.4	8.7	30.4					69.5	46.4	+ 23.1	
Phuket*			22.0		1.8	1.2	0.8	25.8	38.7	- 12.9	233.5
Trang*	0.6	0.5	1.1	10.5		16.0		28.7	30.9	- 2.2	[illegible]
[illegible]	69.4			52.8		32.6		154.8	92.7	+ [illegible]	

Thailand

METEOROLOGICAL DEPARTMENT

ROYAL THAI NAVY

Charoen Vichayapai Bunnag

Vice Admiral Director

LIBRARY
MAY 24 1960
WEATHER BUREAU

WEEKLY TEMPERATURE AND RAINFALL OF THAILAND

DURING THE PERIOD APRIL 30 - MAY 6 1960

AND

WEATHER OUTLOOK

No.18.1960

สถานะของฝนและอุณหภูมิในรอบสัปดาห์
ตั้งแต่วันที่ ๓๐ เม.ย. – ๖ พ.ค. ๒๕๓

หย่อมความกดอากาศต่ำได้ปกคลุมประเทศไทยและประเทศเวียตนาม เมื่อวันที่ ๒ เดือนนี้ มีแนวเชียร์ไลน์มาจากทางตะวันออก ซึ่งทำให้มีฝนปานกลางแผ่ทั่วไปในภาคตะวันออกเฉียงเหนือ

ภาคเหนือ อากาศยังคงร้อนและแห้งแล้ง แต่ก็ยังมีฝนเล็กน้อยตกอยู่บ้าง

ภาคตะวันออกเฉียงเหนือ โดยทั่วไปมีฝนเล็กน้อยเฉพาะแห่ง โดยเฉพาะเมื่อวันที่ ๒ เดือนนี้ มีฝนปานกลางแผ่ทั่วไป จำนวนน้ำฝนสูงสุดวัดได้ ๖๓.๘ ม.ม.ที่ อ.จตุรัส จ.ว.ชัยภูมิ

ภาคกลาง ด้านไทยฝั่งตะวันออก มีฝนเบาเป็นบางท้องที่โดยทั่วไป เว้นแต่เมื่อวันที่ ๒ เดือนนี้มีฝนแผ่ทั่วไปตั้งแต่จังหวัดระยองถึงตราด

ภาคใต้ มีฝนอยู่ในเกณฑ์ดีทั้งสองฝั่งทะเล

Rainfall and Temperature Situation

From Apr.30 – May.6 1960

A low cell covered Thailand and Veitnam. On May 2 and extended shearline from the east caused a widespread moderate rain in the Northeastern Part.

Northern Part: Weather was practically dry and hot with a few local showers.

Northeastern Part: Light local showers in general especially widespread moderate rain on May.2 , with the greatest amount , 63.8 mm.,at Chaturak of Chaiyaphum

Central Part: Gulf of Thailand, East Coast: Generally light local showers, except for on May 2 widespread rain distributed from Rayong to Trat.

Southern Part: Good rain for the both coastal areas.

Meteorological Department
Royal Thai Navy
7 / 5 /1960

การคาดหมายลักษณะอากาศใน ๗ วันข้างหน้า
ตั้งแต่วันที่ ๗ – ๑๓ พ.ค. ๒๕๓๓

ภาคเหนือ ภาคตะวันออกเฉียงเหนือ	ท้องฟ้ามีเมฆบางส่วนถึงเกือบเต็มท้องฟ้า กับจะมีฝนหรือพายุฝนฟ้าคนองเฉพาะแห่ง ในวันที่ ๗ – ๙ พ.ค. คาดว่าจะมีเมฆมากถึงมีฝนหรือพายุฝนฟ้าคนอง ในวันที่ ๑๐ – ๑๓
ภาคกลาง	โปร่งถึงมีเมฆบางส่วน กับจะมีฝนหรือฝนฟ้าคนองเฉพาะแห่ง ในวันที่ ๗ – ๙ พ.ค. คาดว่าจะมีเมฆมากโดยจะมีฝนหรือพายุฝนฟ้าคนอง ในวันที่ ๑๐ – ๑๓ พ.ค.
พระนคร และ ธนบุรี	โปร่งถึงมีเมฆบางส่วน กับจะมีฝนฟ้าคะนองหรือเป็นลักษณะฟ้าคะนองในวันที่ ๗ – ๙ พ.ค. นอกนั้นมีเมฆบางส่วนถึงมีเมฆเกือบเต็มท้องฟ้า กับจะมีฝนหรือพายุฝนฟ้าคะนอง

Weather Outlook for the next seven days

From May 7 - 13 1960

Northern Part: Northeastern Part:	Partly cloudy to mostly cloudy with possible of local showers or thundershowers on May 7 - 9. Expected cloudy with rain or thunderstorms on May 10 - 13.
Central Part:	Fair to partly cloudy with some light local showers or thundershowers on May 7 - 9. Expected cloudy weather with rain or thunderstorms on May 10 - 13.
Local:	Fair to partly cloudy with thundershowers or thunderly condition on May 7 - 9. Partly cloudy to mostly cloudy with rainshowers or thundershowers during the rest of the period.

Meteorological Department
Royal Thai Navy
7 / 5 / 1960

Station	Apr. 30 – May 6, 1960							Total	Weekly Normal	Normal DFT.	Total Since
	30	1	2	3	4	5	6				
Northern Part											
Hiangrai*	1.1	2.6	26.8	10.6				41.1	56.2	- 15.1	109.9
hiangkhan.	46.0		27.5			9.4		82.9	52.8	+ 30.1	
ing Pa Pao			14.6	11.4				26.0	85.5	- 32.5	
ae Hongson*	23.5							23.5	17.5	+ 6.0	73.9
ae Sarinag*	12.3				5.6			17.9	71.5	- 53.6	60.6
ang*			20.5	6.5				27.0	61.4	- 34.4	
an*			5.0		17.5			22.5	34.0	- 11.5	82.3
e Noi				3.1				3.1	32.2	- 29.1	
ampang*				13.4	0.1		7.1	20.6	28.7	- 8.1	53.8
e Kha							3.4	3.4	74.3	- 70.9	
Koen				4.0	17.9			21.9	49.9	- 28.0	
rac*			5.1					5.1	38.7	- 33.6	23.3
ttaradit*					0.1			0.1	43.4	- 43.3	10.3
ak*	27.9							27.9	21.9	+ 6.0	64.8
ae Sot*	0.2		0.3		1.6			2.1	28.1	- 26.0	47.4
akhothai	17.2							17.2	26.6	- 9.4	
awankhalok	8.2							8.2	48.3	- 40.1	
itsanulok*	6.8							6.8	36.1	- 29.3	31.8
haphanhin	12.3							12.3	-	-	
etchabun*							5.8	5.8	21.7	- 15.9	60.8
op Prap	3.3							3.3	-	-	
hariphol Dam	0.2							0.2	-	-	
ortheastern Part											
ong Khai				15.5				15.5	43.6	- 28.1	
hon Phisai				20.0	2.5			22.5	47.2	- 24.7	
ha Bo		3.9		10.1			8.0	14.8	49.0	- 34.2	
oei*				9.8				9.8	39.9	- 30.1	165.2
hiangkhan				20.1		6.2		26.3	48.3	- 22.0	
an Sai				6.7				6.7	82.7	- 76.0	
don Thani*				19.7		4.1	1.3	25.1	19.2	+ 5.9	121.5
an Phu				32.0				32.0	0.0	+ 32.0	
akhon Phanom*			0.5	59.8		1.2		61.5	38.1	+ 23.4	268.0
ha U-Ten			6.5	31.1		2.3		38.9	34.3	+ 4.6	
a Gae				2.3		6.8		9.1	42.6	- 33.5	
hat Phanom									40.3		
akdahan*				3.0		0.9		3.9	25.0	- 21.1	142.6
akon Nakhon*				6.2		0.2		6.4	41.5	- 35.1	242.0
anon Niwas				30.8				30.8	45.4	- 14.6	
hanna Nikhom				9.2		2.7		11.9	33.8	- 21.9	
alasin				2.1				2.1	39.9	- 37.8	
ang Talat				23.9				23.9	38.9	- 15.0	
hon Kaen*				3.8			13.4	17.2	23.8	- 6.6	98.2
hu Wiang	1.9			2.5				4.4	34.4	- 30.0	
onnabot				17.4				17.4	39.8	- 22.4	
hon				0.8		5.9		6.7	19.0	- 12.3	
aha Sarakham				4.2				5.2	36.2	- 22.0	
hayakkhaphin			2.9	10.6				13.5	46.8	- 33.3	
orrabu				3.7				3.7	72.5	- 68.8	
oi Et*			4.9	36.0		1.4		42.3	44.2	- 1.9	91.7
hon Thong				42.9				42.9	50.7	- 7.8	
aset Wisai				10.1				10.1	29.7	- 19.6	
uwannaphum					13.1	2.2		18.3	43.6	- 28.3	
haiyaphum*				0.9				0.9	-	-	69.6
haturak				63.8				63.8	21.6	+ 42.2	
arnet Narong				12.9				12.9	66.1	- 53.2	
a hon Ratchasima*				0.3				0.3	13.3	- 13.0	80.7
ua Yai			0.6	2.6				3.2	1.4	+ 1.8	
hokchai				10.6				10.6	10.0	+ 0.6	
hut Thai Song				4.5				4.5	46.7	- 42.2	
ch plai Mat				21.7	6.5			28.2	35.8	- 7.6	
ong Hong				3.6				3.6	23.1	- 19.5	
urin*			1.0		1.0	7.4		8.5	25.8	- 17.3	40.2
uttaradit				10.5	22.4			32.9	11.8	+ 21.1	
anthraron				7.8				7.8	18.2	- 10.4	
hon Ratchathani*			0.2	4.2				4.4	36.0	- 31.6	230.3
Chonarot				44.0				44.0	24.9	+ 19.1	
nat Charoen				15.5				15.5	52.9	- 37.4	
aothon				7.1				7.1	31.1	- 24.0	

Station	April 30	May 1	2	3	4	5	6	Total	Weekly Normal	Normal DFT.	Since Jan. 6
Central Part:											
Nakhon Sawan*				5.9				5.9	26.1	- 20.2	52.3
Phanphon Phisai		23.0						23.0	39.5	- 16.5	
Chumsaeng	12.1							12.1	55.0	- 42.9	
Uthai Thani			10.1					10.1	26.8	- 16.7	
Intharburi			18.0	4.9				22.0	20.4	+ 2.5	
Ban Mi			24.4					24.4	30.7	- 6.3	
Tho Thong				38.3				38.3	47.5	- 9.2	
Saraburi					5.1			5.1	29.9	- 24.8	
Tha Ruea			23.6		3.2			26.8	37.0	- 10.2	
Tha Muang				11.8				11.8	12.0	- 0.2	
Nakhon Nayok	9.7			6.7			6.2	22.6	27.6	- 5.0	
Prachinburi*	0.4							0.4	-	-	
Ban Sang				0.4				0.4	30.0	- 29.6	
Ayuthayaprathet*			0.8	0.9				1.7	28.4	- 26.7	132.
Khachoengsao			3.2				21.2	24.4	35.9	- 11.5	
Don Muang*							3.0	3.0	55.9	- 52.9	32.
Suvut Prakan						5.2		5.2	39.6	- 34.4	
Don Phrachun*				0.1				0.1	-	-	
Gulf of Thailand, East Coast:											
Thanat Nikhon						9.7		9.7	10.6	- 0.9	
Sattahip*				3.2				3.2	50.8	- 47.6	81.
Rayong*				14.5			1.9	16.4	32.0	- 15.6	
Ban Khai				68.6				68.6	60.0	+ 8.6	
Klaeng				21.2				21.2	50.2	- 29.0	
Chanthaburi*					11.3	21.1		32.4	34.2	- 1.8	150.
Pong Namron	10.0		8.0					18.0	28.6	- 10.6	
Tha Mai				17.3	2.2			19.5	75.7	- 56.2	
Laem Sing*							2.7	2.7	-	-	
Trat			13.5	26.5		2.4		42.4	89.1	- 46.7	
Khlong Yai*		6.5		0.1	8.5		1.3	16.4	52.1	- 35.7	401.
Gulf of Thailand, West Coast											
Prachuap Khirikhan*					12.3	1.3		13.6	42.2	- 28.6	92.
Hua Hin*					0.3			0.3	34.3	- 34.0	45.
Chumphon*			3.2		4.0		0.9	8.1	72.0	- 63.9	308.
Tha Sae			29.2			40.4		69.6	37.9	+ 31.7	
Bandon*	4.5		6.8	0.4	4.1	2.8	18.6	32.7	41.2	- 8.5	160.
Pan Na San			4.7			64.8		69.5	18.9	+ 50.6	
Nakhon Si Thammarat*			8.5		3.8	87.0	5.8	105.1	71.5	+ 33.6	526.
Sichon						9.9		9.9	18.6	- 8.7	
Chawang						18.4		18.4	69.4	- 51.0	
Thung Song							20.4	20.4	36.9	- 16.5	
Songkhla*				2.9				2.9	32.2	- 29.3	149.
Rattaphum				9.6	16.5	17.2		43.3	31.8	+ 11.5	
Pattani				10.4	20.8	79.7		110.9	20.1	+ 90.8	
Nong Chik				16.3		55.0		71.3	27.9	+ 43.4	
Yaring		5.8				126.8		132.6	16.4	+116.2	
Yala							55.2	55.2	20.6	+ 34.6	
Betong	12.3							12.3	-	-	
Narathiwat*		1.8		8.3		12.1	0.5	22.7	40.0	- 17.3	286.
Tak Bai		10.9					44.2	55.1	17.7	+ 37.4	
Yi Ngo				16.8				16.8	-	-	
Southern Thailand, West Coast											
Ranong*		0.4	9.0		4.0			13.4	77.3	- 63.9	
Phangnga				10.5		12.8	1.2	24.5	30.5	- 6.0	
Takua Pa			9.3		7.8			17.1	81.5	- 64.4	
Takua Thung		26.9		2.0	11.5	1.8		42.2	66.4	- 24.2	
Thay Muang		45.8	26.5					72.3	89.0	- 16.7	
Phuket*		12.2	0.2	8.6		30.4	1.2	52.8	56.2	- 3.5	306.
Phuket Air-port*		32.4	3.5	0.2			9.2	45.3	-	-	193.
Khlong Tom		7.9	7.6	4.8	5.5	3.2		29.0	-	-	
Trang*		24.0	5.9	1.0	5.8	10.1		46.8	74.2	- 27.4	244.
Si Koo		22.9	20.2	10.5	43.5	47.3		144.4	-	-	
Tan Ta Khao		8.7	16.2	12.3	22.1	6.2		85.3	-	-	
Satun		98.6	17.2					115.8	53.7	+ 62.1	
Ko Ngai		15.5						15.5	33.1	- 17.6	

WEEKLY REPORT OF DAILY TEMPERATURE

FROM 30 APRIL - 6 MAY 1960

(in Degree Centigrade)

Station	Day of Month							Average	Extreme	Weekly Mean	Monthly Normal
	30	1	2	3	4	5	6				
Northern Part											
Chiangrai Max.	41.3	-	-	29.7	36.7	38.2	37.8	36.7	39.9	29.2	27.9
Min.	24.8	23.4	23.2	19.7	18.5	20.0	-	21.6	18.2		
Fang	-	-	41.1	33.0	-	37.1	-	-	-	-	-
	-	-	-	19.5	18.5	-	19.2	-	-		
Pai	-	-	-	37.0	-	-	-	-	-	-	-
	-	-	-	-	19.0	-	-	-	-		
Mae Hongson	-	36.0	38.5	36.9	37.8	38.0	39.5	37.8	40.2	31.1	29.5
	23.5	23.8	25.2	26.6	24.5	22.2	24.3	24.3	20.5		
Chun Yaum	-	-	35.0	35.5	-	-	-	-	-	-	-
	-	-	-	23.0	22.0	-	-	-	-		
Chiangmai	39.0	-	39.5	36.8	38.1	36.8	38.7	38.3	39.1	31.5	28.4
	26.4	26.0	25.4	24.7	21.6	24.1	24.8	24.7	19.4		
Nan	42.3	41.1	42.1	32.0	39.7	37.8	40.0	39.3	39.6	31.5	28.9
	24.5	25.2	25.2	22.2	22.3	23.4	23.3	23.7	21.0		
Lampang	42.2	-	40.4	35.1	39.3	38.4	40.4	39.3	39.8	32.0	28.9
	25.8	25.1	26.2	24.4	23.4	23.4	24.3	24.7	19.7		
Mae Sariang	40.1	32.4	37.4	-	-	-	38.3	37.1	41.0	30.7	29.0
	24.1	23.3	22.9	25.9	25.3	23.4	24.9	24.3	21.6		
Phrae	-	40.7	-	-	-	-	38.1	-	39.5	-	29.3
	-	25.1	25.6	22.3	22.6	23.5	-	23.8	21.5		
Uttaradit	42.8	40.5	-	39.4	41.2	42.0	41.0	41.2	43.0	32.5	30.3
	26.4	23.2	22.5	23.2	23.5	23.0	24.2	23.7	22.0		
Phumiphol Dam	28.9	24.0	27.5	-	28.5	25.8	-	26.9	-	-	-
Tak	-	36.3	38.0	37.2	36.9	37.1	39.6	37.5	37.9	32.2	29.5
	28.3	20.9	26.0	28.6	28.5	28.0	28.1	26.9	22.8		
Phitsanulok	41.3	-	40.7	40.1	39.2	40.5	41.3	39.6	41.0	33.4	30.0
	26.5	24.0	26.7	27.2	26.7	25.1	26.7	26.1	21.8		
Mae Sot	39.6	-	-	-	-	-	-	-	41.3	-	29.0
	25.2	22.8	26.2	24.9	25.4	24.0	24.2	24.7	20.8		
Phetchabun	41.0	-	40.1	39.7	39.3	39.5	41.3	40.2	38.9	33.4	29.0
	26.4	24.7	26.3	26.9	26.9	28.0	26.2	26.5	20.9		
Northeastern Part											
Loei Max.	38.2	38.5	39.0	36.9	36.4	38.1	37.7	37.8	38.4	30.8	28.0
Min.	23.5	25.2	24.4	24.1	22.8	23.8	22.7	23.8	19.8		
Udon Thani	39.2	41.8	41.5	40.2	37.7	38.2	39.6	39.7	40.5	32.8	29.2
	27.2	26.6	28.3	27.3	23.7	24.0	24.2	25.8	19.3		
Nakhon Phanom	37.2	37.8	39.7	37.0	-	-	35.0	37.3	37.3	31.3	28.5
	-	27.0	28.4	26.5	21.6	-	23.0	25.3	21.0		
Sakhon Nakhon	36.9	38.6	39.5	37.6	33.9	33.4	35.9	36.5	38.5	31.1	28.7
	26.9	26.6	28.7	27.2	23.0	24.3	22.4	25.6	18.8		
Mukdahan	37.0	38.0	39.1	38.9	35.4	37.8	38.7	37.7	40.5	31.5	29.2
	26.4	26.3	26.9	27.4	22.7	24.0	22.6	25.2	21.4		
Roi Et	38.8	-	39.5	38.0	35.0	36.0	36.8	37.4	39.6	31.6	29.4
	26.8	28.7	27.7	24.0	23.0	25.5	25.2	25.8	22.0		
Chaiyaphum	38.3	38.3	39.5	39.3	37.2	38.5	38.8	38.6	-	32.4	-
	26.0	26.9	27.2	27.2	23.4	27.2	25.3	26.2	-		
Ubon Ratchatani	35.7	-	38.4	38.1	38.0	39.0	38.8	38.0	39.6	31.5	28.6
	25.1	26.0	25.1	25.1	23.6	25.0	-	25.0	20.6		
Surin	37.4	38.8	38.3	38.6	38.5	37.0	38.0	38.1	39.7	31.0	29.7
	22.8	25.2	25.5	23.8	22.8	23.8	22.5	23.8	22.2		
Nakhon Ratchasi	36.3	37.8	38.8	38.9	38.8	39.1	-	38.3	40.7	31.9	29.2
	24.9	25.9	26.2	24.8	25.0	26.8	25.1	25.5	20.7		
Khon Kaen	40.4	39.7	40.7	39.4	37.4	39.2	39.7	39.5	39.2	33.2	29.7
	-	-	28.4	28.3	24.2	27.7	25.6	26.9	21.0		

Station		Day of Month 30	1	2	3	4	5	6	Average	Extreme	Weekly Mean	Monthly Normal
Central Part												
1. Nakhon Sawan	Max.	40.3	39.1	–	–	–	–	40.7	–	41.8	–	30.3
	Min.	29.0	25.1	28.6	27.4	27.0	–	27.1	27.4	21.7		
2. Lopburi		38.9	38.9	41.2	40.8	39.6	40.1	40.3	30.0	30.1	34.0	29.6
		29.1	26.6	28.6	28.5	27.0	–	27.8	27.9	21.6		
3. Suphunburi		39.2	–	41.8	40.7	39.8	39.7	41.0	40.3	38.5	33.7	29.7
		27.9	25.7	27.8	26.5	26.5	–	27.7	27.0	22.0		
4. Prachinburi		37.4	39.7	40.3	39.2	39.3	40.4	39.0	39.3	37.0	33.1	28.8
		25.9	26.0	27.5	27.5	25.4	27.7	27.7	26.8	22.0		
5. Kanchanaburi		38.2	40.3	40.4	38.0	38.8	39.3	40.1	39.3	41.6	33.2	30.1
		27.7	25.7	28.1	27.0	27.3	27.0	26.8	27.1	22.4		
6. Don Muang		36.6	37.8	38.5	38.6	38.7	39.0	37.2	38.1	39.4	32.9	29.6
		27.6	27.4	27.5	28.6	27.7	28.1	27.2	27.7	20.4		
7. Bangkok		35.4	38.0	37.7	37.7	38.3	38.4	36.4	37.4	39.8	32.7	29.6
		28.6	26.1	28.4	28.8	27.5	27.0	28.8	27.9	21.5		
8. Aranyaprathet		37.5	38.5	37.0	37.3	39.0	35.5	38.0	37.6	39.9	31.3	29.4
		24.2	26.7	27.0	24.5	24.8	24.5	23.5	25.0	22.1		
9. Pom Prachun		34.1	34.0	34.1	34.7	34.8	35.4	35.3	34.6	–	31.9	–
		29.6	29.5	29.4	29.4	29.2	27.9	28.9	29.1	–		
Gulf of Thailand, East Coast												
1. Chonburi	Max.	35.5	36.2	37.0	37.5	37.6	36.7	35.0	36.5	36.3	32.3	29.0
	Min.	28.5	27.0	28.1	28.3	28.2	28.2	28.5	28.1	21.4		
2. Ko Sichung		–	35.1	35.6	35.5	35.6	–	–	35.5	–	32.4	–
		28.7	29.0	29.5	29.8	29.7	29.8	29.5	29.2	–		
3. Sattahip		37.5	37.7	37.7	37.7	38.2	37.8	36.8	37.6	40.5	32.9	29.7
		28.9	28.3	29.0	25.3	28.8	28.3	28.7	28.2	20.9		
4. Rayong		34.2	34.3	34.5	34.5	32.0	35.2	32.0	34.8	–	31.0	–
		23.6	25.9	29.7	29.9	23.0	29.4	29.7	27.2	–		
5. Ban phe		34.4	34.5	34.4	34.2	33.9	–	–	34.3	–	30.9	–
		28.5	26.2	28.6	29.0	22.7	29.6	–	27.4	–		
6. Chantaburi		35.7	36.8	34.8	34.0	34.5	31.3	31.8	34.1	38.6	29.3	28.3
		24.0	25.0	25.0	24.6	24.8	24.1	24.2	24.5	21.4		
7. Laem Sing		–	–	–	–	–	–	29.2	–	–	–	–
		–	–	–	–	–	–	–	–	–		
8. Laem Ngop		–	–	33.9	–	–	–	–	–	–	–	–
		–	–	–	25.5	–	–	–	–	–		
9. Khlong Yai		33.5	33.4	33.5	32.2	32.0	32.7	30.7	32.6	34.4	28.3	28.0
		23.1	25.1	24.2	25.0	24.1	22.7	23.6	24.0	21.1		
Gulf of Thailand, West Coast												
1. Hua Hin	Max.	34.2	33.7	34.5	35.2	36.2	33.8	34.5	34.6	37.5	30.3	28.7
	Min.	24.6	25.5	26.3	26.3	26.4	26.5	26.2	26.0	22.0		
2. Prachuap		35.3	34.8	37.1	38.4	36.3	34.6	35.3	36.0	38.7	30.8	28.8
		26.7	24.7	25.0	25.2	26.4	25.7	25.6	25.6	21.2		
3. Chum Phon		37.8	36.9	35.9	35.8	37.0	34.5	33.8	35.8	37.6	29.9	28.2
		24.6	24.6	24.0	24.1	23.9	23.2	23.3	24.0	21.0		
4. Don Don		35.1	–	35.0	35.2	35.4	34.7	33.7	34.9	37.6	29.2	28.6
		24.5	23.8	23.5	23.0	23.9	22.6	23.0	23.5	19.8		
5. Nakhon Sitamma		33.5	–	33.4	35.0	33.2	33.7	32.7	33.3	36.0	28.7	28.4
		24.9	24.7	24.4	24.3	24.5	23.0	22.6	24.1	21.1		
6. Song Khla		34.5	33.9	34.1	35.1	34.6	34.8	33.7	34.4	35.7	29.5	29.0
		24.2	–	24.0	25.0	25.2	–	–	24.6	22.2		
7. Narathiwat		32.0	32.6	32.4	33.5	31.8	31.9	31.6	32.3	36.0	27.9	27.8
		23.7	23.6	22.8	24.4	23.7	–	22.2	23.4	22.0		
Southern Thailand, West Coast												
1. Ranong	Max.	33.4	34.6	–	–	32.9	–	–	–	36.2	–	27.4
	Min.	25.0	25.0	25.4	25.3	–	24.5	–	25.0	20.6		
2. Phuket		32.6	–	31.5	31.5	33.0	31.5	31.4	31.9	34.9	28.5	28.0
		25.6	25.7	24.2	24.4	24.5	–	25.0	25.0	24.5		
3. Trang		33.1	34.3	34.0	31.7	34.0	31.0	32.8	33.0	37.3	28.6	28.0
		24.2	24.2	24.5	24.2	24.0	23.7	23.6	24.1	18.9		

Thailand METEOROLOGICAL DEPARTMENT

ROYAL THAI NAVY

Charoon Vichayupai Bunnag

Vice Admiral Director

LIBRARY
JUN 2 - 1960
WEATHER BUREAU

WEEKLY TEMPERATURE AND RAINFALL OF THAILAND

DURING THE PERIOD MAY 8 - 13 1960

AND

WEATHER OUTLOOK

No . 19 . 1960

สถานะของฝนและอุณหภูมิในรอบสัปดาห์
ตั้งแต่วันที่ ๗ – ๑๓ พ.ค.๒๕๓

๑.ในช่วงแรกของสัปดาห์ ลิ่มของแอนติไซโคลนอย่างอ่อนได้แผ่เข้าถึงตอนเหนือประเทศไทย ซึ่งเป็นเหตุให้อุณหภูมิที่มีระดับสูงอยู่ได้ลดลงจากสัปดาห์ที่แล้ว

๒.ในช่วงที่สองของสัปดาห์ เกิดความปั่นป่วนในระบบหมุนเวียนของกระแสลมอากาศชั้นบนบริเวณอ่าวไทย กับมีคลื่นกระแสลมอากาศฝ่ายตะวันออกเข้าร่วมสมทบด้วย ซึ่งเป็นสาเหตุทำให้เกิดพายุฝนฟ้าคะนองและมีฝนแผ่เป็นบริเวณกว้างเกือบทั่วประเทศ

ภาคเหนือ ภาคตะวันออกเฉียงเหนือ ภาคกลาง อ่าวไทย ฝั่งตะวันออก	มีฝนแผ่เป็นบริเวณกว้างตลอดสัปดาห์ โดยฉะเพาะเกิดพายุฟ้าคะนองพร้อมด้วยลมแรงทำความเสียหายแก่พืชไร่และบ้านช่องที่จังหวัดกำแพงเพชร สระบุรี, กาญจนบุรี และจันทบุรี จำนวนน้ำฝนสูงสุดในรอบสัปดาห์ตามภาคต่าง ๆ ปรากฏดังนี้ ๑.ภาคเหนือ อ.ฮุนยวม จ.แม่ฮ่องสอน วัดได้ ๗๘.๔ ม.ม. ๒.ภาคตะวันออกเฉียงเหนือ อ.สุวรรณภูม จ.ร้อยเอ็ด วัดได้ ๑๔๗.๑ม.ม. ๓.ภาคกลาง อ.ผักไห่ จ.อยุธยา วัดได้ ๙๔.๖ ม.ม. ๔.อ่าวไทยฝั่งตะวันออก เกาะสีชัง จ.ชลบุรี วัดได้ ๗๑.๗ ม.ม.
ภาคใต้	มีฝนดีทั้งสองฝั่งทะเล

Rainfall and Temperature Situation

From May 7 – 13 1960

1.The first half of the week: the wedge of feeable continental anticyclone invaded to upper Thailand, which slightly decreased the high temperature from last week.

2.The second half of the week: the disturbance of cyclonic vortex in the upper air level over the gulf of Thailand associated with easterly wave caused thunderstorms and and almost widespread rainshowers over Thailand.

Northern Part: Northeastern Part: Central Part: Gulf of Thailand, East Coast:	Fairly widespread rainshowers throughout the week, especially thunderstorms with strong wind occurred at Kamphaeng Phet, Saraburi, Kanchanaburi, Chanthaburi and effected damage to crops and houses. The greatest amount of weekly rainfall in various parts are given below: 1. 78.4 mm. at Hunyuam of Mae Hongson in the Northern Part. 2. 147.1 mm. at Suwannaphum of Roi Et in the Northeastern Part. 3. 94.6 mm. at Phak Hai of Ayutthaya in the Central Part. 4. 71.7 mm. at Ko Si Chang of Chonburi in the East Coast.
Southern Part:	Good rain for the both coastal area.

Meteorological Department
Royal Thai Navy
14 / 5 / 1960

การคาดหมายลักษณะอากาศใน ๗ วันข้างหน้า
ตั้งแต่วันที่ ๑๔ – ๒๐ พ.ค. ๒๕๓๓

ภาคเหนือ
ภาคตะวันออกเฉียงเหนือ

ท้องฟ้ามีเมฆบางส่วนถึงมีเมฆมากกับจะมีฝนหรือพายุฝนฟ้าคะนอ
ในวันที่ ๑๔ – ๑๖ พ.ค. คาดว่า จะมีเมฆเต็มท้องฟ้ากับจะมีฝ
หรือพายุฝนฟ้าคะนองในวันที่ ๑๗ – ๒๐ พ.ค.

ภาคกลาง

ท้องฟ้ามีเมฆบางส่วนถึงมีเมฆเต็มท้องฟ้า กับจะมีฝนหรือพายุฝ
ฟ้าคะนองในตอนเย็นวันที่ ๑๔ – ๑๗ พ.ค. มีเมฆเต็มท้องฟ้ากั
จะมีฝนหรือพายุฝนฟ้าคะนองในวันที่ ๑๘ – ๒๐ พ.ค.

พระนคร และ ธนบุรี

มีเมฆมากกับจะมีฝนหรือฝนฟ้าคะนองในตอนเย็น ๆ ในวันที่ ๑
– ๑๗ พ.ค. มีเมฆเต็มท้องฟ้ากับจะมีฝนในวันที่ ๑๘ – ๒๐ พ.

Weather Outlook for the next seven days

From May 14 - 20 1960

Northern Part:
Northeastern Part:

Partly cloudy to mostly cloudy with showers or thunder
-showers on May 14 - 17. Expected cloudy with rain or
thundershower on May 18 - 20.

Central Part:

Partly cloudy to cloudy with rainshower or thundershow
in the evening on May 14 - 17. Cloudy with rain or thu
-showers on May 18 - 20.

Local:

Mostly cloudy with rainshowers or thundershowers in th
evening on May 14 - 17. Cloudy with rain on May 18 - 2

Meteorological Department
Royal Thai Navy
14 / 5 / 1960

Station	May 7 - 13 1960							Total	Weekly Normal	Normal DPT.	Total Since 1.Jan.60
	7	8	9	10	11	12	13				
Northern Part											
1.Chiangrai*			1.4		1.2	3.5		6.1	24.7	- 18.6	115.0
2.Mae Sai					33.1			33.1	78.8	- 45.7	
3.Chiangsaen			6.7			2.1		8.8	-	-	
4.Mae Chan								0.0	70.1	- 70.1	
5.Chiangkhong								0.0	39.0	- 39.0	
6.Theong						14.7		14.7	-	-	
7.Mae Sruai								0.0	24.6	- 24.6	
8.Chiangkham								0.0	54.9	- 54.9	
9.Phan								0.0	40.9	- 40.9	
10.Viang Pa Pao								0.0	49.1	- 49.1	
11.Phayao									-	-	
12.Mae Hongson*			8.8					8.8	17.4	- 8.4	82.7
13.Pai*		3.1						3.1	21.5	- 19.4	
14.Khun Yuam									-	-	
15.Mae Sariang*	75.8	1.9	0.7					78.4	41.2	+ 31.2	139.0
16.Chiangmai*	2.2		1.2	4.2	40.6			48.2	23.5	+ 24.7	97.9
17.Fang		7.8	68.3					76.1	25.6	+ 50.5	
18.Chiangdao								0.0	13.7	- 13.7	
19.Mae Taeng					59.0	2.5		61.5	-	-	
20.Doi Saket			14.0	13.4				27.4	24.4	+ 3.0	
21.San Sai				3.6	8.7			12.3	35.9	+ 23.6	
22.Hang Dong			3.1	3.8	18.6			25.5	38.8	- 13.3	
23.San Pa Tong			9.8		34.5			44.3	42.2	+ 2.1	
24.San Kamphaeng				10.2	6.9			17.1	11.3	+ 5.8	
25.Chom Thong		8.8		2.4				11.2	44.9	- 33.7	
26.Hot								0.0	59.3	- 59.3	
27.Man*			3.5	0.4				3.9	17.2	- 13.2	86.2
28.Pua								0.0	27.5	- 27.5	
29.Na Noi	12.1	21.4	11.1		0.6			50.6	34.3	+ 16.3	
30.Lampang*			0.4					0.4	14.1	- 13.7	54.2
31.Ngao								0.0	38.6	- 38.6	
32.Chae Hom				17.2				17.2	70.2	- 53.0	
33.Hang Chat								0.0	37.1	- 37.1	
34.Mo Kha								0.0	5.4	- 5.4	
35.Mae Tha									-	-	
36.Thoen		11.2						11.2	24.3	- 13.1	
37.Phrae*								0.0	24.3	- 24.3	
38.Long									-	-	
39.Sung Men								0.0	42.1	- 42.1	
40.Uttaradit*		10.1						10.1	32.7	- 22.6	20.4
41.Nam Pat								0.0	51.6	- 51.6	
42.Lap Lae								0.0	24.4	- 24.4	
43.Tron								0.0	30.7	- 30.7	
44.Tak*	0.1	0.5	3.4		2.1			6.1	9.0	- 2.9	73.2
45.Ban Tak		30.7		10.6				41.3	21.0	+ 20.3	
46.Mae Ramat								0.0	43.3	- 43.3	
47.Mae sot*		5.6		40.2	1.8			47.6	22.9	+ 24.7	95.0
48.Sukhothai		6.3						6.3	30.0	- 23.7	
49.Sawankhalok		8.3						8.3	19.8	- 11.5	
50.Kongkrailat								0.0	46.5	- 46.5	
51.Phitsanulok*	6.7	12.1	0.4					19.2	26.7	- 7.5	50.6
52.Phrom Phiram								0.0	13.6	- 13.6	
53.Wang Thong		12.0						12.0	31.7	- 19.7	
54.Kamphaeng Phet				11.1				11.1	12.3	- 1.2	
55.Phichit								0.0	12.6	- 12.6	
56.Bang Mannag								0.0	48.3	- 48.3	
57.Thaphanhin		10.8		45.5	1.2			57.5	-	-	
58.Phetchabun*	1.1	2.4		10.0			3.5	17.0	13.4	+ 3.6	77.8
59.Lom Kao				10.0				10.0	42.7	- 32.7	
60.Lom Sak		2.6		0.3				2.9	37.9	- 35.0	

Station	May 7 - 13 1960							Total	Weekly Normal	Normal DPT.	Total Since 1 Jan.
	7	8	9	10	11	12	13				
Northeastern Part											
1. Nong Khai		4.5		23.7	3.1			31.3	43.6	- 12.3	
2. Phon Phisai		36.6			35.1			71.7	46.9	+ 24.8	
3. Tha Bo		4.5		18.4		14.7		37.6	36.2	+ 1.4	
4. Loei*	23.5	10.4	1.0	4.9	0.6	0.3		40.7	33.1	+ 7.6	[illegible]
5. Chiangkhan		1.8		17.8				19.6	53.3	- 33.7	
6. Dan Sai								0.0	42.8	- 42.8	
7. Udon Thani*	8.5	12.7		2.6	4.5	4.9		33.2	37.2	- 4.0	154.7
8. Nam Phu		32.9		32.1				65.0	35.1	+ 29.9	
9. Kumphawapi								0.0	59.8	- 59.8	
10. Nakhon Phanom*		1.1						1.1	65.5	- 64.4	2[illegible]
11. Tha U-ton	1.3		3.0					4.3	89.6	- 85.3	
12. Ban Gae	1.3					22.6		23.9	44.6	- 20.7	
13. That Phanom	17.3							17.3	57.1	- 39.8	
14. Mukdahan*	5.9	21.3				32.3		59.4	46.3	+ 13.1	282.1
15. Sakon Nakhon*		1.0	0.3					1.3	45.0	- 43.7	650.[illegible]
16. Wanon Niwas								0.0	53.[illegible]	- 53.5	
17. Phanna Nikhon		0.8						0.8	33.8	- 33.0	
18. Kalasin					10.3			10.3	[illegible]	- 26.5	
19. Yang Talat	1.2							1.2	47.0	- 45.8	
20. Kantaravichai				3.6				3.6	47.9	- 44.3	
21. Kamalasai		20.4						20.4	30.6	- 10.2	
22. Khon Kaen*	3.7	9.9			0.2			13.4	35.3	- 21.[illegible]	112.1
23. Nam Phong								0.0	21.1	- 21.1	
24. Phu Wiang		19.8		62.5				82.3	44.0	+ 38.3	
25. Chonnabot		10.3		22.6				32.9	43.8	- 10.9	
26. Phon		92.0		8.4				100.4	48.7	+ 51.7	
27. Maha Sarakham					12.4	10.2		22.6	23.1	- 0.5	
28. Phayakkhaphun Phisai		9.5			1.7			11.2	18.8	- 7.6	
29. Borrabu		15.0		23.6				38.6	33.3	+ 5.3	
30. Roi Et*	8.0	7.5				3.5	28.0	47.0	42.4	- 1.4	138.7
31. Phon Thong		21.1				1.2		22.3	22.1	- 1.[illegible]	
32. Kasat Wisai		30.1		4.8		1.6		36.5	42.7	- 6.2	
33. Suwannaphum		94.0			52.7	0.4		147.1	47.5	+ 99.[illegible]	
34. Chaiyaphum*	0.2	2.4		34.9	0.9			38.4	40.2	- 1.8	106.[illegible]
35. Phukeow		3.5			5.0			8.5	-	-	
36. Chaturak		31.4		5.3				36.7	76.3	- 40.1	
37. Barnot Narong		31.8		33.0				64.8	39.1	+ 25.7	
38. Nakhon Ratchasima*		2.0				0.5		2.5	30.7	- 28.2	82.[illegible]
39. Lum Yai		30.8		8.5				39.3	21.2	+ 18.1	
40. Non Thai								-	-	-	
41. Sung Noen					61.5		2.4	63.9	48.2	+ 15.7	
42. Si Khiu		22.7						22.7	28.3	- 5.[illegible]	
43. Chokchai		4.1	0.7			0.8		5.6	30.2	- 24.6	
44. Nurirum			5.5		8.2	25.3		39.0	15.7	+ 23.3	
45. Phut Thai Song		19.8		28.5				48.3	15.9	+ 32.4	
46. Lam Plai Mat		30.4		43.8	6.2			80.4	60.5	+ 19.9	
47. Nang Rong	26.9	35.1		23.2	14.6			99.8	28.3	+ 71.5	
48. Prakhon Chai		6.7						6.7	36.4	- 29.7	
49. Surin*	5.3			0.2	8.1	17.7	41.6	72.9	40.4	+ 32.5	113.
50. Buttanaburi		42.6			63.9	18.4	22.9	147.8	34.4	+ 113.4	
51. Sangkha							20.3	20.3	26.6	- 6.3	
52. Sisaket								-	16.5		
53. Kanthraron		3.7		18.3				22.0	33.0	- 11.0	
54. Khukhan						25.2		25.2	21.1	- 4.[illegible]	
55. Ubon Ratchathani*		5.8	1.8			39.8	1.9	49.3	40.2	+ 9.1	279.
56. Khemarat								0.0	39.9	- 39.9	
57. Amnat Charoen		23.0						23.0	20.9	+ 2.9	
58. Yasothon		29.6			28.2			57.8	20.1	+ 37.7	
59. Phibun Mangsahan								0.0	22.2	- 22.2	
60. Det Udon			10.4	5.3			6.5	22.2	43.6	- 21.4	

Station	May 7 - 13 1960							Total	Weekly Normal	Normal DPT.	Total Since 1Jan.60
	7	8	9	10	11	12	13				
Central Part											
1.Nakhon Sawan*		47.8						47.8	19.3	+ 28.5	100.1
2.Kanphot Phisai		26.9						26.9	26.6	+ 0.3	
3.Lat Yao	8.2	28.2				8.3		44.7	24.6	+ 20.1	
4.Chumsaeng		45.4						45.4	31.4	+ 14.0	
5.Phayuha Khiri		37.5			9.1			46.6	36.7	+ 9.9	
6.Thakli								-	27.3	-	
7.Nhai Thani		45.2						45.2	17.1	+ 28.1	
8.Non Chang	28.4	13.4						41.8	65.1	- 23.3	
9.Nong Khar Yang		80.4						80.4	27.7	+ 52.7	
10.Chaiyanat	8.4	38.1			11.4			57.9	23.8	+ 34.1	
11.Manoron								0.0	50.0	- 50.0	
12.Wat Sing		43.3						43.3	32.2	+ 11.1	
13.Sing Buri								0.0	16.6	- 16.6	
14.Inthaburi		2.2		3.7	1.3			7.2	18.7	- 11.5	
15.Bang Rachan		0.8		2.6	0.9			4.3	31.3	- 27.0	
16.Pathumburi					4.2			4.2	35.1	- 30.9	
17.Lopburi*		22.0			2.5	7.1		31.6	22.3	+ 9.3	67.1
18.Tan Mi					30.7			30.7	25.3	+ 5.4	
19.Chai Badan								0.0	15.0	- 15.0	
20.Lam Thong				7.5	16.3			23.8	39.2	- 15.4	
21.Pho Thong				3.7	9.2			12.9	27.0	- 14.1	
22.Pa Mok		12.5		28.1	1.8	5.6		48.0	28.7	+ 19.3	
23.Saraburi								0.0	15.8	- 15.8	
24.Kaeng Khoi								0.0	28.1	- 28.1	
25.Ayutthaya								0.0	33.2	- 33.2	
26.Bang Pa-in		3.7						3.7	61.0	- 57.3	
27.Wang Noi		4.3			10.7			15.0	46.0	- 31.0	
28.Phak Hai		34.3		47.5	7.6	5.2		94.6	41.6	+ 53.0	
29.Bang Pa-in				12.4				12.4	56.9	- 44.5	
30.Singhanburi*				37.3	1.5			38.8	28.9	+ 9.9	103.7
31.Sena Phi Nong						21.4		21.4	21.8	- 0.4	
32.Chainatburi*		4.6			30.1			34.2	57.5	- 22.8	75.8
33.Wang Muang		49.6		2.6				52.2	34.6	+ 17.6	
34.Nakhon Pathom								0.0	14.4	- 14.4	
35.Nakhon Chai Si		1.2		8.1				9.3	41.2	- 31.9	
36.Kanchanaburi		3.1		5.6				8.7	23.8	- 15.1	
37.Dan Chang Dua Thong		1.7		11.4				13.1	7.4	+ 5.7	
38.Pathum Thani	1.2			11.6				12.8	32.6	- 19.8	
39.Phanyaburi		10.1			33.8	0.3		44.2	36.1	+ 8.1	
40.Nakhon Nayok								0.0	56.7	- 56.7	
41.Prachinburi*	7.0		5.8				1.7	14.5	39.3	- 24.8	145.5
42.Kan Sang		5.4						5.4	40.2	- 34.8	
43.Si Maha Pho	3.0	20.2						23.2	26.7	- 3.5	
44.Kabinburi			18.2					18.2	29.8	- 11.6	
45.Sranyaprathet*	0.3	22.4				17.4		40.1	51.3	- 11.2	172.7
46.Phachoengsao		31.8			1.8			33.6	13.5	+ 20.1	
47.Kan Pho								-	29.1	-	
48.Bang kok*		2.3	0.1				3.3	5.7	42.2	- 36.5	41.9
49.Don Muang*		1.9				12.3		14.2	33.7	- 19.5	46.3
50.Nong Khen		4.3		3.0			3.4	10.7	27.9	- 17.2	
51.Nonburi		11.1						11.1	51.2	- 40.1	
52.Lat Krabang		12.6						12.6	42.2	- 29.6	
53.Thonburi								-	8.1	-	
54.Ratchaburi								-	33.6	-	
55.Thotharan				2.3			25.8	28.1	28.2	- 0.1	
56.Samut Songkhram								-	26.6	-	
57.Bang Konti								-	83.1	-	
58.Samut Sakhon				46.1				46.1	41.0	+ 5.1	
59.Samut Prakan		2.7					14.0	16.7	51.8	- 35.1	
60.Pom Phrachun*		2.4	0.6				16.7	19.7	-	-	27.9

Station	May 7	8	9	10	11	12	13	Total	Weekly Normal	Normal DEPT.	Total Since 1 Jan.
Gulf of Thailand, East Coast											
1. Chonburi*		16.9	0.1					17.0	47.7	- 30.7	89.
2. Phanat Nikhon								-	36.3	-	
3. Ban Bung		63.9		4.5				68.4	35.2	+ 33.2	
4. Phan Thong		24.3		7.3				31.6	20.9	+ 10.7	
5. Si Racha		19.5						19.5	34.2	- 14.7	
6. Si Chang*		66.5	2.2		3.0			7.7	-	-	159.
7. Sattahip*	0.3	36.1	0.6	3.6			0.5	41.1	35.8	+ 5.3	122.
8. Rayong*					3.1			3.1	33.3	- 30.2	179.
9. Pan Khai						9.2		9.2	84.7	- 75.5	
10. Klaeng								-	69.6	-	
11. Chanthaburi*		1.1		6.0				7.1	94.1	- 87.0	157.
12. Pong Namron		48.2						48.2	59.7	- 11.5	
13. Tha Mai				1.4				1.4	83.7	- 82.3	
14. Ma Khan								0.0	-	-	
15. Khlung								0.0	-	-	
16. Laem Sing*								0.0	-	-	
17. Trat								0.0	93.3	- 93.3	
18. Khao Saming		19.2						19.2	61.7	- 42.5	
19. Laem Ngop*								0.0	95.0	- 95.0	
20. Khlong Yai*		8.8	5.1	17.2			2.6	33.7	93.4	- 59.7	435.
Gulf of Thailand, West Coast											
1. Phetburi								0.0	37.4	- 37.4	
2. Ban Laem		0.5						0.5	20.5	- 20.0	
3. Prachuap Khirikhan*								0.0	25.8	- 25.8	
4. Hua Hin*			1.2					1.2	37.7	- 36.5	46.
5. Churaphon*				5.2		0.6		5.8	44.7	- 38.9	314.
6. Tha Sae								0.0	45.9	- 45.9	
7. Sawi								0.0	26.1	- 26.1	
8. Bandon*		2.4		1.2		0.7	9.9	14.2	45.2	- 31.0	174.
9. Chaiya								-	36.3	-	
10. Pan Na San	17.3	12.2			58.8	2.8		91.1	37.2	+ 53.9	
11. Nakhon Sithammarat*		18.6				0.4		19.0	35.7	- 16.7	545.
12. Sichon								0.0	67.1	- 67.1	
13. Chawang		22.3						22.3	-	-	
14. Non Phibun								0.0	60.5	- 60.5	
15. Thung Song	2.1					2.3		4.4	16.7	- 12.3	
16. Phak Phanang								0.0	42.5	- 42.5	
17. Phatthalung								0.0	11.5	- 11.5	
18. Khao Chaison								0.0	-	-	
19. Songkhla*		13.2			1.1	3.0		17.3	26.6	- 9.3	167.
20. Nattaphum						18.5		18.5	25.8	- 7.3	
21. Hat Yai								0.0	43.9	- 43.9	
22. Pattani								0.0	31.5	- 31.5	
23. Nong Chik								0.0	103.2	-103.2	
24. Yaring						12.4		12.4	11.0	+ 1.4	
25. Panarae								0.0	-	-	
26. Yala								0.0	35.3	- 35.3	
27. Betong								0.0	-	-	
28. Narathiwat*					37.0	2.0		39.0	38.1	- 0.9	327.
29. Tak Bai					23.2			23.2	64.7	- 41.5	
30. Si Ngo								0.0	-	-	
Southern Thailand, West Coast											
1. Ranong*		7.8			1.2	4.6		13.6	184.5	-170.9	183.
2. Kraburi	16.1							16.1	-	-	
3. Phangnga	19.2			18.9	25.7			63.8	73.6	- 9.8	
4. Takua Pa				7.5	41.5			49.0	125.1	- 76.1	
5. Takua Thung	30.5			35.8	12.2	13.6		92.1	58.2	+ 33.9	
6. Thay Muang	30.6			20.7	10.4	29.3		91.0	96.6	- 5.6	
7. Phuket*		5.6	0.7		19.1	2.0	17.0	44.4	76.5	- 32.1	350.
8. Phuket Air-port*					3.1	2.6	3.1	8.8	92.1	- 83.3	203.
9. Khlong Ton	24.1	4.2				6.7		35.0	-	-	
10. Trang					10.7	3.2	2.9	16.8	41.9	- 25.1	260.
11. Parian	12.8	9.5		5.8		4.0		32.1	-	-	
12. Si Kao		10.0		13.5	23.2	2.4		49.1	-	-	
13. Yang Ta Khao	8.3	3.5			9.5	7.7	4.6	33.6	-	-	
14. Satun								-	71.0	-	
15. La Ngu						3.4	2.6	6.0	51.2	- 45.2	

WEEKLY REPORT OF DAILY TEMPERATURE

FROM 7 - 13 May 1960

(in Degree Centigrade)

Station		Day of Month 7	8	9	10	11	12	13	Average	Extreme	Weekly	Monthly
Northern Part												
Chiangrai	Max.	39.1	37.8	37.5	32.1	35.4	-	37.6	36.6	39.9	29.2	27.9
	Min.	22.6	-	24.3	21.0	20.0	21.0	21.8	21.8	18.2		
[illegible]		-	39.0	-	37.5	-	38.6	-	-	-	-	-
		-	-	22.0	-	18.0	-	21.5	-	-		
[illegible]		-	35.0	-	-	-	-	-	-	-	-	-
		-	-	23.0	-	-	-	-	-	-		
[illegible] Hongson		40.0	39.9	38.0	36.0	38.0	-	39.5	38.5	40.2	31.6	29.5
		25.5	25.5	24.5	22.4	24.5	24.0	26.5	24.7	20.6		
[illegible] Yaum		-	-	-	-	-	34.5	-	-	-	-	-
		-	-	-	-	-	-	23.5	-	-		
Chiangmai		38.4	38.7	38.7	-	35.5	34.7	36.5	37.1	39.1	30.5	28.6
		24.8	23.3	26.5	23.2	22.7	21.2	23.9	23.8	19.4		
[illegible]		40.0	40.5	36.5	37.4	35.5	38.0	40.0	38.4	39.6	31.5	28.9
		24.8	24.5	24.8	23.0	23.8	25.6	24.9	24.5	21.0		
[illegible]pang		40.0	37.8	33.1	34.9	37.1	37.8	39.8	37.2	39.8	30.7	28.9
		23.9	25.6	24.9	22.5	24.0	23.7	24.6	24.2	19.7		
[illegible] Sariang		38.3	-	34.3	-	-	36.7	37.7	36.7	41.0	30.6	29.7
		25.4	23.5	25.1	24.0	24.1	-	24.5	24.4	21.6		
[illegible]rne		40.1	-	-	-	37.6	-	40.2	-	39.5	-	30.3
		24.1	-	23.6	22.7	24.0	-	24.6	23.8	21.6		
[illegible]ttaradit		42.2	40.5	38.4	38.7	38.3	39.4	41.0	39.8	43.0	32.3	30.3
		24.0	23.2	24.5	24.2	25.6	24.2	27.8	24.8	21.0		
[illegible]ariphol Dam		-	-	-	-	-	-	-	-	-	-	-
		26.0	26.4	25.1	23.0	22.6	-	25.0	24.7	-		
[illegible]		40.1	37.8	35.4	34.0	37.2	37.6	37.5	37.1	37.9	31.3	30.0
		28.3	25.3	24.0	23.8	-	23.4	27.9	25.5	22.8		
[illegible]hetchabun		39.4	38.7	38.6	39.9	34.5	36.7	37.1	37.9	38.9	31.1	29.0
		24.5	24.3	23.8	23.3	23.7	24.5	25.5	24.2	20.9		
[illegible] Sot		-	-	-	-	-	-	-	-	41.3	-	29.0
		24.9	26.3	23.2	25.8	23.9	-	24.6	24.8	20.8		
[illegible]hitsanulok		40.3	39.3	34.4	37.1	36.5	37.6	39.5	37.8	41.0	31.3	29.5
		28.3	25.3	24.0	23.8	-	23.4	27.9	25.5	22.8		
[illegible]rtheastern Part												
[illegible]oei	Max.	37.8	36.7	33.9	34.5	31.4	34.0	36.1	34.9	38.4	28.9	28.0
	Min.	22.7	23.2	23.0	22.6	22.2	24.9	22.9	22.8	19.8		
[illegible]don Thani		-	38.2	-	35.8	32.6	34.9	37.0	35.8	40.5	30.1	29.2
		24.9	25.0	23.4	25.2	23.8	25.1	24.5	24.6	19.3		
[illegible]kchon Phanom		35.0	35.7	-	-	34.5	34.9	34.7	35.0	37.3	29.6	28.5
		25.5	-	23.2	-	-	24.5	23.5	24.2	21.0		
[illegible]akhon Nakhon		36.7	35.6	-	35.2	34.7	37.2	34.5	35.7	38.5	29,8	28.7
		24.0	-	23.6	25.0	-	23.6	23.4	23.9	18.8		
[illegible]ukdahan		37.6	37.4	35.2	36.1	34.1	35.6	34.2	35.7	40.5	29.9	29.2
		24.3	25.0	22.3	24.9	25.4	23.6	23.0	24.1	21.4		
[illegible]hon Kaen		39.4	37.3	35.5	36.3	35.0	36.3	37.5	36.8	39.2	30.8	29.7
		25.6	23.8	23.7	25.2	24.5	25.0	25.0	24.7	21.0		
[illegible]oi Et		39.4	36.8	34.0	34.5	-	36.5	36.0	36.2	39.6	30.4	29.4
		26.0	22.8	23.0	26.3	24.8	24.5	25.1	24.6	22.0		
Chaiyaphum		-	37.8	35.8	34.2	33.4	35.5	-	35.3	-	29.9	-
		25.5	25.2	23.4	25.1	22.5	24.0	25.5	24.5	-		
[illegible]hon Ratchathani		39.4	38.7	37.4	37.0	35.3	36.5	33.6	36.8	39.6	31.0	28.6
		25.9	25.2	24.4	-	25.6	25.3	24.4	25.1	20.6		
[illegible]urin		38.8	37.5	36.8	36.8	38.0	35.8	36.5	37.2	39.7	30.4	29.7
		24.2	24.3	22.5	25.2	23.7	23.0	21.8	23.5	22.2		
[illegible]kkhon Ratchasima		39.4	39.2	37.4	36.6	36.7	35.9	38.4	37.7	40.7	31.0	29.2
		24.5	24.3	23.2	25.0	24.0	23.9	24.2	24.2	20.7		

Station	Day of Month							Average	Extreme	Weekly Mean	Monthly Normal
	7	8	9	10	11	12	13				
Central Part											
1. NakhonSawan Max.	-	39.9	35.6	36.9	-	-	-	-	41.8	-	30.3
Min.	27.2	26.9	22.0	26.2	24.8	24.9	24.9	25.6	21.7		
2. Lopburi	39.4	39.0	36.6	-	37.3	37.6	37.5	37.9	40.1	31.7	29.6
	26.9	26.0	23.8	25.4	25.0	24.2	26.2	25.4	21.6		
3. Suphanburi	40.2	40.8	38.2	-	35.9	37.8	37.2	38.4	38.5	32.1	29.7
	26.4	27.5	25.2	25.4	24.8	24.9	26.1	25.8	22.0		
4. Prachinburi	36.3	37.8	37.8	35.4	36.0	36.0	35.9	36.5	37.0	30.8	28.8
	26.2	25.0	25.0	22.3	25.4	24.7	25.7	25.2	22.0		
5. Kanchanaburi	39.8	39.0	38.2	28.3	36.3	33.9	38.9	38.3	41.6	32.1	30.1
	27.8	26.7	25.1	25.1	25.3	24.8	25.5	25.8	22.4		
6. Don Muang	34.7	36.3	35.3	36.5	35.5	37.0	34.2	33.5	39.4	30.6	29.6
	26.1	26.5	24.7	25.6	24.9	26.3	25.5	25.7	20.4		
7. Bangkok	34.7	36.2	35.9	36.6	36.3	36.9	33.5	35.6	39.8	30.7	29.6
	27.3	26.7	24.4	24.2	25.4	25.1	25.5	25.8	21.5		
8. Aranyaprathet	38.0	37.5	35.5	36.0	36.2	35.5	36.5	36.5	39.9	30.7	29.4
	25.6	25.0	24.5	24.3	25.4	25.5	23.8	24.6	22.1		
9. Pon Phrachun	32.8	33.3	31.8	33.0	33.2	32.7	33.5	32.9	-	30.0	-
	29.3	29.1	24.3	26.0	25.9	26.1	25.1	27.5	-		
Gulf of Thailand, East Coast											
1. Chonburi Max.	34.7	34.7	33.0	32.7	34.2	34.7	34.9	34.3	36.3	30.0	29.0
Min.	28.0	26.4	23.0	24.5	25.2	25.5	26.5	25.6	21.4		
2. Ko Sichang	33.8	35.8	32.0	-	31.1	34.0	34.0	33.5	-	30.4	-
	28.7	28.3	24.4	26.8	-	27.1	27.8	27.2	-		
3. Sattahip	37.4	37.4	34.8	36.9	35.0	37.4	37.9	36.6	40.5	31.7	29.7
	28.7	28.4	23.4	25.4	26.5	27.2	28.1	26.8	20.9		
4. Rayong	31.7	34.0	33.8	34.0	33.5	34.5	34.8	33.8	-	29.8	-
	27.6	27.5	26.0	23.8	24.4	24.8	27.0	25.8	-		
5. Ban Phe	32.6	-	34.0	34.0	34.1	34.0	33.2	33.7	-	29.4	-
	-	26.2	-	23.0	-	25.1	25.7	25.6	-		
6. Chanthaburi	34.0	35.0	33.1	36.3	34.4	34.2	33.3	34.3	38.6	29.2	28.3
	25.2	25.3	23.5	21.8	23.8	24.2	24.5	24.0	21.4		
7. Laem Sang	-	-	-	-	-	35.6	-	-	-	-	-
	17.2	-	-	-	-	-	26.7	-	-		
8. Laem Ngop	-	-	-	-	-	-	-	-	-	-	-
	-	-	-	-	-	-	-	-	-		
9. Khlong Yai	33.4	33.8	31.5	29.9	33.4	33.0	32.6	32.5	34.4	28.3	28.0
	24.6	25.1	23.9	24.3	22.7	23.9	24.1	[illegible]	21.1		
Gulf of Thailand, West Coast											
1. Hua Hin Max.	33.5	34.8	33.3	33.7	33.5	33.3	34.2	33.8	37.5	29.7	28.7
Min.	26.2	26.0	26.2	24.5	25.8	25.5	25.3	25.6	22.0		
2. Prachuap-	35.8	34.2	32.7	34.7	35.1	34.6	35.4	34.6	38.7	29.7	28.3
	26.5	24.0	25.0	24.3	25.3	24.1	24.5	24.7	21.2		
3. Chumphon	34.2	25.1	35.0	35.1	34.0	33.3	35.5	34.6	37.6	29.0	28.2
	22.2	23.3	24.2	22.9	25.3	24.0	23.5	23.3	21.0		
4. Pan Don	33.2	34.3	34.5	33.5	33.4	33.8	34.3	33.9	37.4	28.3	28.6
	22.5	23.2	21.8	22.2	22.6	23.1	23.3	22.7	19.8		
5. Nakhon Sithan-	32.4	32.8	33.7	35.3	31.7	32.7	31.3	32.0	36.0	28.4	28.4
	23.7	24.5	24.1	24.0	24.1	24.5	23.4	24.0	21.1		
6. Songkhla	33.5	33.7	33.1	-	33.6	31.2	34.0	33.2	35.7	26.1	29.0
	25.1	25.0	23.1	24.5	24.0	24.3	24.1	24.4	22.2		
7. Narathiwat	32.2	34.2	33.3	35.0	-	31.7	-	33.2	36.0	28.5	27.8
	23.4	24.[illegible]	24.0	23.6	23.5	23.4	23.2	23.7	22.0		
Southern Thailand, West Coast											
1. Ranong Max.	-	-	34.7	35.3	33.5	31.8	32.3	33.5	36.2	28.6	27.4
Min.	-	-	23.1	23.0	-	23.7	24.0	23.6	20.6		
2. Phuket	32.0	32.0	31.5	-	-	30.9	32.0	31.7	34.9	28.2	28.0
	25.2	25.0	24.6	25.4	-	23.5	24.7	24.7	21.5		
3. Trang	33.6	33.5	34.4	34.2	34.2	32.4	32.8	33.6	37.3	28.7	[illegible]
	24.3	23.9	24.9	22.8	22.7	23.6	23.6	23.7	18.9		

Thailand METEOROLOGICAL DEPARTMENT

ROYAL THAI NAVY

Charoon Vichayapai Bannag

Vice Admiral Director

****

WEEKLY TEMPERATURE AND RAINFALL OF THAILAND

DURING THE PERIOD 14 - 20 MAY 1960

AND

WEATHER OUTLOOK

No.20.1960

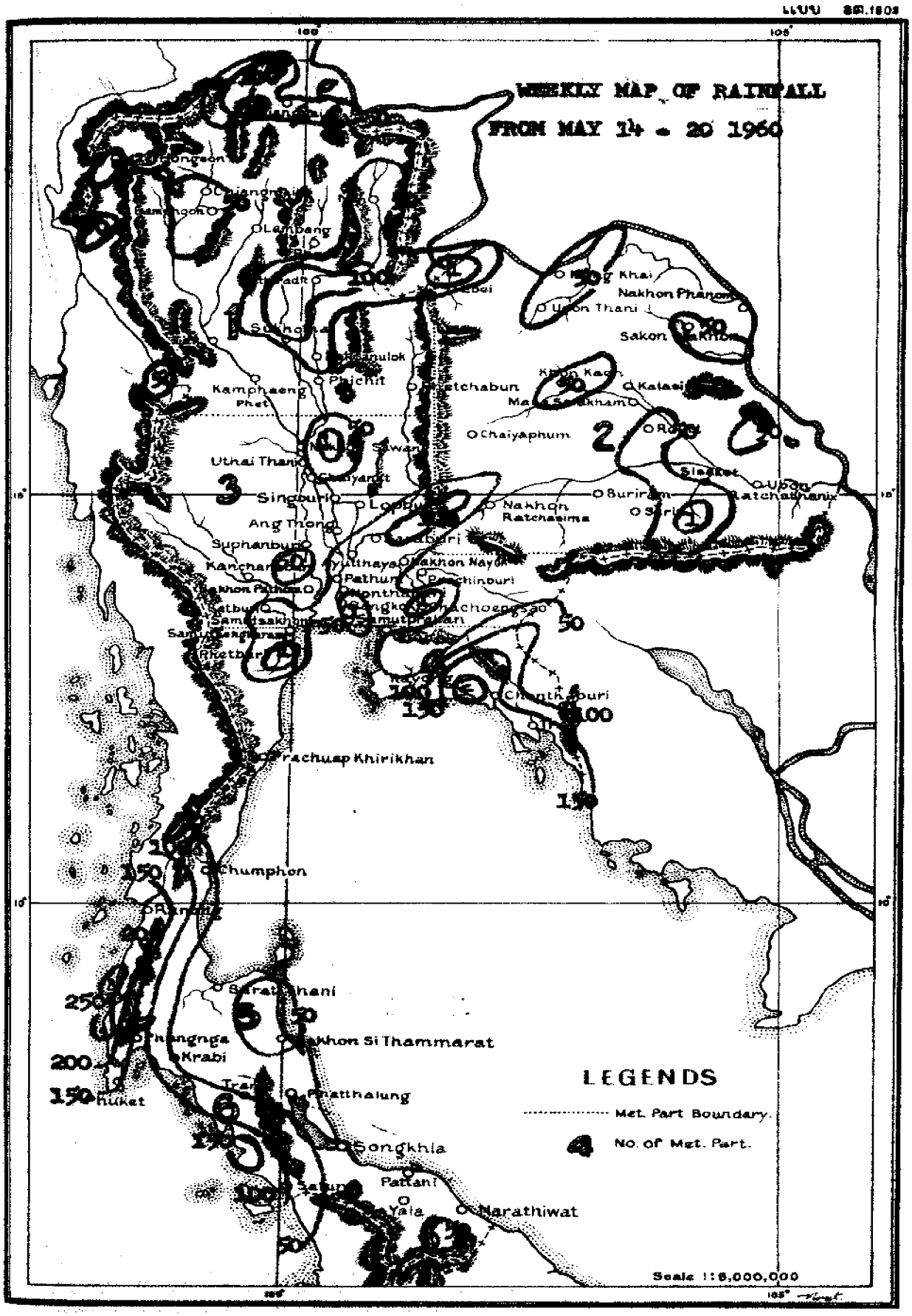
WEEKLY MAP OF RAINFALL
FROM MAY 14 - 20 1960
LEGENDS
Met. Part Boundary.
No. of Met. Part.
Scale 1:6,000,000
Lambang
Kamphaeng Phet
Phichit
Phetchabun
Chaiyaphum
Uthai Thani
Singburi
Ang Thong
Suphanburi
Nakhon Ratchasima
Buriram
Nakhon Nayok
Pathum
Prachinburi
Chanthaburi
Prachuap Khirikhan
Chumphon
Nakhon Si Thammarat
Krabi
Phatthalung
Songkhla
Pattani
Yala
Narathiwat
Nakhon Phanom
Sakon
Khon Kaen
Kalasin
Ubon Ratchathanix
Sisaket
Khai
Ubon Thani
Chiangmai
Chiangrai
Lampang
Phetchabun
Uthai Thani
Ang Thong
Nakhon Pathom
Samutsakhon
Samutsongkhram
Phetburi
Chumphon
Surat Thani
Phangnga
Phuket
Satun
Trang
100
50
150
200
250
1
2
3
4
5
6

สถานะของฝนและอุณหภูมิในรอบสัปดาห์
ตั้งแต่วันที่ ๑๔-๒๐ พ.ค.๒๕๐๓

มรสุมตะวันตกเฉียงใต้ได้เริ่มพัดสู่ประเทศไทยเต็มที่ตั้งแต่ ๑๕ พ.ค. แนวปะทะแห่งโซนร้อนได้เคลื่อนตัวมาอยู่บริเวณอ่าวไทย ลักษณะอากาศเช่นนี้ทำให้เกิดมีฝนตกปานกลางถึงตกหนักแผ่เป็นบริเวณกว้างทั่วประเทศพร้อมทั้งมีฝนฟ้าคะนองอีก

ภาคเหนือ ภาคตะวันออกเฉียงเหนือ ภาคกลาง อ่าวไทย ฝั่งตะวันออก	มีฝนปานกลางถึงฝนตกหนักแผ่เป็นบริเวณกว้างทั่วไป โดยมีฝนตกหนักเป็นบางแห่ง ปริมาณฝนรวมประจำสัปดาห์ใกล้เคียงกับเกณฑ์ปกติ มีฝนตกสูงสุดวัดได้ ๑๐๒.๔ ม.ม. เมื่อวันที่ ๒๐ พ.ค. ที่ อ.เชียงคาน จ.เลย
อ่าวไทย ฝั่งตะวันตก	มีฝนเล็กน้อยถึงปานกลางกระจายเกือบทั่วไป
ภาคใต้ ฝั่งตะวันตก	มีฝนปานกลางถึงตกหนักแผ่เป็นบริเวณกว้างโดยมีฝนตกสูงสุดวัดได้ ๒๒๘.๙ ม.ม. ที่ อ.ตะกั่วป่า จ.พังงา จำนวนฝนรวมประจำสัปดาห์สูงกว่าเกณฑ์ปกติ

Rainfall and Temperature Situation

From May 14 - 20 1960

Southwest monsoon completely estabished over Thailand since May 15. Intertropical Convergence Zone extended over the vicinity of the Gulf of Thailand. This weather condition caused widespread moderate to heavy rain and frequent thuhderly showers.

Northern Part: Northeastern Part: Central Part: Gulf of Thailand, East Coast:	Moderate rain widespread in the parts with heavy rain occurred in some districts. The weekly total amount of rainfall were around the the normal. The heaviest rain, 102.4 mm., occurred on May 20 at Chiangkhan, Loei.
Gulf of Thailand, West Coast:	Light to moderate rain scattered in the part.
Southern Thailand, West Coast:	Moderate to heavy rain widespread in the part with the heaviest rain, 228.9 mm., occurred on May 20 at Takua Pa, Phangnga. The weekly total amount of rainfall were above normal.

Meteorological Department
Royal Thai Navy
21 / 5 / 1960

การคาดหมายลักษณะอากาศใน ๗ วันข้างหน้า

ตั้งแต่วันที่ ๒๑ – ๒๗ พ.ค.๒๕๓๓

ภาคเหนือ คาดว่าจะมีเมฆมากกับจะมีฝนหรือพายุฝนฟ้าคะนองทั่วไปในวันที่ ๒๑ – ๒๔ พ.ค. ท้องฟ้ามีเมฆบางส่วนถึงมีเมฆเกือบเต็มท้องฟ้า กับจะมีฝนฟ้าคะนองเฉพาะแห่งในวันที่ ๒๕ – ๒๗ พ.ค.

ภาคตะวันออกเฉียงเหนือ
ภาคกลาง ท้องฟ้ามีเมฆบางส่วนถึงเกือบเต็มท้องฟ้า กับจะมีฝนตกกระจายทั่วไปในตอนเย็นและค่ำในวันที่ ๒๑ – ๒๔ พ.ค. ท้องฟ้ามีเมฆบางส่วนกับจะมีฝนหรือฝนฟ้าคะนองฉะเพาะแห่งในวันที่ ๒๕ – ๒๗ พ.ค.

พระนคร และ ธนบุรี ท้องฟ้ามีเมฆบางส่วนถึงเกือบเต็มท้องฟ้ากับจะมีฝนตกกระจายทั่วไปในตอนเย็นและค่ำในวันที่ ๒๑ – ๒๔ พ.ค. ท้องฟ้ามีเมฆบางส่วนกับจะมีฝนหรือพายุฝนฟ้าคะนองเป็นบางแห่งในวันที่ ๒๕ – ๒๗ พ.ค.

Weather Outlook for the next seven days

From May 21 - 27 1960

Northern Part: Expected cloudy with widespread rains or thunderstorm on May 21 - 24. Partly cloudy to mostly cloudy with lo showers or thundershowers on May 25 - 27.

Northeastern Part:
Central Part: Partly cloudy to mostly cloudy with scattered rain in the evening and night on May 21 - 24. Partly cloudy wi local showers or thundershowers on May 25 - 27.

Local: Partly cloudy to mostly cloudy with scattered rain in the evening and night on May 21 - 24. Partly cloudy wi local showers or thundershowers on May 25 - 27.

Meteorological Departmen
Royal Thai Navy
21 / 5 / 1960

Station	May 14 - 20 1960							Total	Weekly Normal	Normal DPT.	Total Since 1Jan.60
	14	15	16	17	18	19	20				
Northern Part											
1.Chiangrai*			13.5	8.2	59.3	0.8	0.5	82.3	48.2	+ 34.1	198.3
2.Mae Sai		76.5			29.0	35.0		140.5	68.8	+ 71.7	
3.Chiangsaen					27.2			27.2	-	-	
4.Mae Chan			15.3		27.4	7.2		49.9	30.7	+ 19.1	
5.Chiangkhong						23.4		23.4	27.5	- 4.1	
6.Thoeng					4.9	13.8	45.9	64.6	-	-	
7.Mae Sruai						4.3		4.3	23.5	- 19.2	
8.Chiangkham						16.9		16.9	28.9	- 12.0	
9.Phan								-	15.6	-	
10.Wiang Pa Pao	27.4				18.5			45.9	23.6	+ 22.3	
11.Phayao				3.8		3.8		7.6	13.8	- 6.2	
12.Mae Hongson*		1.0				33.5	15.5	50.0	26.9	+ 23.1	132.7
13.Pai*			1.0		9.2	19.3		29.5	50.3	- 20.8	
14.Khun Yuam				1.2	6.5	20.5		28.2	-	-	
15.Mae Sariang*	1.2	36.7	0.6	4.1		15.1	0.8	58.5	41.6	+ 16.9	248.0
16.Chiangmai*					51.1	14.8	3.5	69.4	42.7	+ 26.7	118.0
17.Fang					14.4			14.4	58.0	- 43.0	
18.Chiangdao					27.2			27.2	40.9	- 13.7	
19.Mae Taeng					6.8	7.8		14.6	42.0	- 27.4	
20.Doi Sakot						18.0		18.0	36.6	- 18.6	
21.San Sai					5.6	4.7		10.3	38.1	- 27.8	
22.Hang Dong				8.5		50.7	1.2	60.4	41.7	+ 18.7	
23.San Pa Tong		20.3				16.1		36.4	20.6	+ 15.8	
24.San Kamphaeng		12.6			28.8	8.3		49.7	16.6	+ 33.1	
25.Chom Thong	29.7	16.9			4.3	17.8	19.9	88.6	28.2	+ 60.4	
26.Hot						27.4	8.9	36.3	39.1	- 2.8	
27.Nan*	0.4	19.8			0.2	3.4	16.0	39.8	23.6	+ 16.2	126.0
28.Pua						89.0		89.0	51.2	+ 37.8	
29.Pa Noi		67.2				12.0		79.2	27.7	+ 51.5	
30.Lampang*					6.7	11.0		17.7	48.0	- 30.3	
31.Nyao						13.7	16.1	29.8	42.8	- 13.0	
32.Chae Hom						8.4		8.4	21.3	- 12.9	
33.Hang Chat								-	-	-	
34.Xo Kha						38.2	8.4	46.6	6.4	+ 40.2	
35.Mae Tha								-	45.1	-	
36.Thoon					2.0			2.0	29.1	- 27.1	
37.Phrae*	14.8						0.1	14.9	31.8	- 16.9	
38.Long								-	36.6	-	
39.Sung Men								-	39.8	-	
40.Uttaradit*	10.0	35.5	1.0	3.2	4.6	37.1	8.0	99.4	35.7	+ 63.7	121.8
41.Nam Pat	71.4			20.1	8.0			99.5	21.4	+ 78.1	
42.Lap Lae		41.7	4.6		45.7	51.9		143.9	48.3	+ 95.6	
43.Tron								-	25.5	-	
44.Tak*					6.5	2.3	2.6	11.4	19.4	- 8.0	84.6
45.Ban Tak								-	35.4	-	
46.Mae Ramat								-	26.6	-	
47.Mae sot*			12.8	1.5	34.7	2.5	6.5	58.0	21.6	+ 36.4	153.2
48.Sukhothai		13.7		0.4	11.6	3.1	20.5	49.3	24.4	+ 24.9	
49.Sawankhalok		4.1			1.2	6.4		11.7	18.0	- 6.3	
50.Kongkrailat								-	15.8	-	
51.Phitsamilok*		59.3	1.8			0.8		61.9	33.6	+ 28.3	112.5
52.Phrom Phiram								-	31.2	-	
53.Nang Thong		28.5			3.3	3.1		34.9	-	-	
54.Kamphaeng Phet								-	4.8	-	
55.Phichit		7.5	12.3			17.2		37.0	21.2	+ 15.8	
56.Bung Munnag		35.0					17.0	52.0	23.5	+ 28.5	
57.Thaphanhin					9.4	1.9		11.3	-	-	
58.Phetchabun*				2.5		19.2		21.7	29.9	- 8.2	
59.Lom Kao								0.0	14.1	- 14.1	
60.Lom Sak								0.0	13.8	- 13.8	

Station	May 14 - 20 1960							Total	Weekly Normal	Normal DPT.	No. Sta.
	14	15	16	17	18	19	20				
Northeastern Part											
1. Nong Khai		9.3					37.8	47.1	45.8	+ 1.3	
2. Phon Phisai		38.6					29.3	67.9	61.1	+ 6.8	
3. Tha Bo					2.4	2.1	18.5	23.0	30.1	- 7.1	
4. Loei*	0.2	0.4		3.2		2.6	25.0	31.4	38.3	- 6.9	23
5. Chiangkhan	3.0						102.4	105.4	36.0	+ 69.4	
6. Dan Sai				5.1		10.9		16.0	5.6	+ 10.4	
7. Udon Thani*		5.6	1.0	5.1	0.5	2.0	40.8	55.0	47.7	+ 7.3	20
8. Dan Phu					18.2			18.2	49.7	- 31.5	
9. Kumphawapi								-	26.7	-	
10. Nakhon Phanom*					11.9			11.9	49.3	- 37.4	22
11. Tha U-ten	0.5			0.8	1.5	2.1		4.9	173.1	-168.2	
12. Na Gae			38.5		74.3			112.8	31.6	+ 81.2	
13. That Phanom					50.5			50.5	22.0	+ 28.5	
14. Mukdahan*			23.8	11.0	6.7			41.5	57.7	- 16.2	24
15. Sakon Nakhon*		6.8	0.4		26.8		20.3	54.3	35.3	+ 19.0	30
16. Wanon Niwas								0.0	23.8	- 23.8	
17. Phanna Nikhon								0.0	11.9	- 11.9	
18. Kalasin								0.0	47.3	- 47.3	
19. Yang Talat				3.3	11.4			14.7	52.2	- 37.5	
20. Kantaravichai		32.7	16.4		11.1			60.2	40.2	+ 20.0	
21. Kamolasai					42.5			42.5	37.9	+ 4.6	
22. Khon Kaen*	0.2				2.5	0.6	66.8	70.1	36.4	+ 33.7	18
23. Nan Phong								-	6.4	-	
24. Phu Wiang		6.5	2.5	2.0	2.0	20.5		33.5	24.1	+ 9.4	24
25. Chonnabot			7.3		2.0	0.7	26.7	36.7	21.6	+ 15.1	
26. Phon			4.5		1.4		9.2	15.1	44.8	- 29.7	
27. Maha Sarakham				11.2	7.7			18.9	28.1	- 9.2	
28. Phayakkhaphum Phisai								0.0	42.1	- 42.1	
29. Borrabu		2.7			6.2			8.9	26.6	- 17.7	
30. Loei Et*		0.9	6.3	2.6	18.1		19.0	46.9	51.8	- 4.9	18
31. Phon Thong					54.5			54.5	55.4	- 0.9	
32. Kasot Wisai		10.3	18.5		20.3	15.7		64.8	52.3	+ 12.5	
33. Suwannaphum					45.6			45.6	46.6	- 1.0	
34. Chaiyaphum*				9.5	3.6		28.7	41.8	12.6	+ 29.2	14
35. Phukoow			4.0	3.5	3.0		8.5	19.0	-	-	
36. Chaturak								0.0	38.3	- 38.3	
37. Pannet Narong					49.4			49.4	17.7	+ 31.7	
38. Nakhon Ratchasima*	16.0	1.5	4.4	2.0	10.5	2.7	0.2	37.3	30.9	+ 6.4	12
39. Phu Yai							22.5	22.5	7.7	+ 14.8	
40. Non Thai								-	30.6	-	
41. Sung Noen	3.0	4.0	4.0		30.5		6.5	48.0	23.8	+ 24.2	
42. Si Khiu	41.3				38.2	27.4		106.9	29.7	+ 77.2	
43. Chokchai		12.8	0.5	13.8				27.1	9.5	+ 17.6	
44. Buriram					26.7			26.7	30.9	- 4.2	
45. Khut Thai Song					3.0			3.0	45.0	- 42.0	
46. Lam Plai Mat								-	25.2	-	
47. Nan Rong		1.9		3.3	3.8	8.4		17.4	13.5	+ 3.9	
48. Prakhon Chai		4.4				3.9		8.3	33.9	- 25.6	
49. Surin*			5.1	0.1	2.1	3.9	4.2	15.4	31.6	- 16.2	12
50. Mettanburi		20.6	28.5	2.2				51.3	31.2	+ 20.1	
51. Sangkha		10.4			70.5	0.3		81.2	40.0	+ 41.2	
52. Sisaket		26.2		30.2				56.4	24.9	+ 31.5	
53. Kanthraron		3.9		9.2		33.5	4.4	51.0	39.4	+ 11.6	
54. Khukhan			23.1	17.5	10.0	34.3	10.1	95.0	16.1	+ 78.9	
55. Ubon Ratchathani*		1.7		0.6	3.6		22.0	27.9	71.7	- 43.8	30
56. Khemarat		10.4			6.1			16.5	39.3	- 22.8	
57. Amnat Charoen				36.5	16.6	34.0		87.1	49.0	+ 38.1	
58. Yasothon			15.2		4.2	2.2		21.6	38.1	- 16.5	
59. Phibun Mangsahan				3.3	14.5			17.8	37.5	- 19.7	
60. Det Udon				2.0				2.0	42.6	- 40.6	

Station	May 14 - 20 1960							Total	Weekly Normal	Normal DPT.	Total Since 1Jan,60
	14	15	16	17	18	19	20				
Central Part											
1.Nakhon Sawan*		0.4	0.2				0.2	0.8	40.4	- 39.6	100.9
2.Banphot Phisai								0.0	54.1	- 54.1	
3.Lat Yao						39.2		39.2	20.4	+ 18.8	
4.Chumsaeng		50.2	14.7	7.6		6.5	21.4	100.4	22.3	+ 78.1	
5.Phayuha Khiri						8.9	13.1	22.0	50.1	- 28.1	
6.Takli		67.5						67.5	45.4	+ 22.1	
7.Utthai Thani						2.4	12.6	15.0	38.0	+ 23.0	
8.Nong Chang						11.3		11.3	12.7	- 1.4	
9.Nong Khar Yang						10.8		10.8	27.7	- 16.9	
10.Chaiyanat			2.0			8.1	18.9	29.0	48.7	- 19.7	
11.Manorom						6.2	9.1	15.3	31.9	- 16.6	
12.Wat Sing						7.6		7.6	50.2	- 42.6	
13.Singburi			2.1					2.1	25.0	- 22.9	
14.Inthaburi		27.2	4.5	4.6				36.3	24.2	+ 12.1	
15.Bang Rachan			5.0		3.4		10.3	18.7	45.9	- 27.2	
16.Phromburi		20.6	12.5					33.1	19.4	+ 13.7	
17.Lopburi*		4.9	10.2	0.3	2.8		3.0	21.2	40.0	- 18.8	83.3
18.Tan Mi						4.4		4.4	27.4	- 23.0	
19.Chai Badan		30.0						30.0	17.2	+ 12.8	
20.Ang Thong		23.0	8.0	1.3			2.4	34.7	17.8	+ 16.9	
21.Pho Thong		20.7	22.0					42.7	33.9	+ 8.8	
22.Pa Mok			38.1	17.3				55.4	32.9	+ 22.5	
23.Saraburi		42.7		6.3	6.7	3.8	20.5	80.0	27.3	+ 52.7	
24.Kaeng Khoi								-	26.9	-	
25.Ayutthaya								-	26.3	-	
26.Sena			7.0		1.8	0.7	24.5	34.0	34.9	- 0.9	
27.Uthai Rua		5.8		10.7	1.1	18.8		36.4	107.5	- 71.1	
28.Phak Hai			42.2				4.0	46.2	51.1	- 4.9	
29.Bang Pa-in		11.4	7.5					18.9	27.5	- 8.6	
30.Suphanburi*			29.9				37.4	67.3	44.7	+ 22.6	172.4
31.Song Phi Nong			3.1					3.1	33.1	- 30.0	
32.Kanchanaburi*			6.7	1.0	0.2	2.1	1.2	11.2	28.3	- 17.1	87.0
33.Tha Muang			12.4	6.4				18.8	43.2	- 24.4	
34.Nakhon Pathom						1.9	10.0	11.9	42.3	- 30.4	
35.Nakhon Chai Si	22.3	10.3	6.7		4.5		42.8	86.6	42.0	+ 44.6	
36.Nonthaburi		5.5	92.4	1.9	3.6		9.5	112.9	11.5	+ 101.4	
37.Bang Bua Thong				0.5	3.6	9.5		13.6	11.1	+ 2.5	
38.Pathum Thani		5.1	7.4	2.7	2.1	2.4		19.7	28.8	- 48.5	
39.Bhanyaburi		12.2	15.2		16.5			43.9	49.1	- 5.2	
40.Nakhon Nayok	10.1	0.3	3.0	10.9	7.5	4.5	18.7	55.0	50.0	+ 5.0	
41.Prachinburi*		0.7	3.8	2.7	9.9	1.3	3.3	21.7	37.9	- 16.2	167.2
42.Ban Sang		35.8	71.3		15.1			122.2	24.3	+ 97.9	
43.Si Maha Pho			21.1					12.1	20.3	- 8.2	
44.Kabinburi								-	31.5	-	
45.Aranyaprathet*	28.2	10.8	12.7	6.5	31.5	2.5	0.4	92.6	36.8	+ 55.8	265.3
46.Chachoengsao		3.9	54.3		0.9	11.3		70.4	24.1	+ 46.3	
47.Pan Pho								-	32.4	-	
48.Bangkok*			30.5	18.3	20.1	3.9	6.3	79.1	40.0	+ 39.1	121.0
49.Don Muang*		1.2	22.0	25.7	2.9		1.1	52.9	25.3	+ 27.6	99.2
50.Bang Khen		3.0	37.1	8.2	5.2	5.5	0.4	59.4	24.5	+ 34.9	
51.Minburi			52.2					52.2	29.2	+ 23.0	
52.Lat Krabang			39.4		3.6			43.0	47.1	- 4.1	
53.Thonburi	2.1		7.0					9.1	23.2	- 14.1	
54.Ratchaburi		48.4	6.6	8.4				63.4	21.9	+ 41.5	
55.Phetchaburi		34.2	12.9	3.5	38.1			88.7	39.5	+ 49.2	
56.Samut Songkhram								-	22.7	-	
57.Bang Konti			23.0					23.0	21.2	+ 1.8	
58.Samut Sakhon		1.6	9.1					10.7	29.8	- 19.1	
59.Samut Prakan		10.9	17.4	28.5	12.4			69.2	37.7	+ 31.5	
60.Pom Phrachun*	11.3	21.7	42.3	13.5	13.3		4.2	106.3	-	-	134.2

Station	May 14	15	16	17	18	19	20	Total	Weekly Normal	Normal DPT.	To S 1J
Gulf of Thailand, East Coast											
1.Chonburi*	10.3	6.0	7.4	0.1	5.8			29.6	26.1	+ 3.5	
2.Phanat Nikhon					9.2			9.2	23.3	- 14.1	
3.Ban Bung				9.3				9.3	20.0	- 10.7	
4.Phan Thong								-	37.0	-	
5.Si Racha					69.8			69.8	20.3	+ 49.5	
6.Si Chang		13.4	7.2	0.7	26.4	0.4	6.5	54.6	-	-	2
7.Sattahip*	1.4	22.2	2.9	5.4	23.2	0.3	3.4	58.8	32.7	+ 26.1	1
8.Rayong*	5.3	14.6	6.0		10.4	2.0	2.4	40.7	31.2	+ 9.5	
9.Ban Khai			24.1		20.4			44.5	94.7	- 50.2	
10.Klaeng					25.5			25.5	53.2	- 27.7	
11.Chanthaburi*		26.4		1.3	13.9	63.8	56.8	162.2	76.3	+ 85.9	3
12.Pong Namron		68.4	53.6		26.0			148.0	28.0	+120.0	
13.Tha Mai	4.5	34.0		11.0	15.5	19.2	117.8	202.0	87.8	+114.2	
14.Ma Kham								-	-	-	
15.Khlung								-	69.3	-	
16.Laem Sing*								-	-	-	
17.Trat		22.2	39.3		15.3	26.8	77.9	181.5	66.3	+115.2	
18.Khao Saming								-	35.1	-	
19.Laem Ngop*								-	48.9	-	
20.Khlong Yai*	0.4	69.2	9.2	13.8	0.2	10.9	25.2	128.9	48.4	+ 80.5	3
Gulf of Thailand, West Coast											
1.Phetburi			90.7			8.6		99.3	22.1	+ 77.2	
2.Ban Laem		4.7	28.0	7.8		56.1		96.6	13.9	+ 82.7	
3.Prachuap Khirikhan*		2.7	10.6			1.0	18.7	33.0	30.3	+ 2.7	1
4.Hua Hin*				3.0		8.1	5.2	16.3	28.5	- 12.2	
5.Chumphon*	1.2	2.0	27.0	16.6	8.3		35.7	82.8	30.9	+ 51.9	3
6.Tha Sao				25.7				25.7	21.0	+ 4.7	
7.Sawi								-	54.4	-	
8.Bandon*			1.3	4.2		7.9	33.5	46.9	33.3	+ 13.6	2
9.Chaiya								-	46.3	-	
10.Ban Na San			13.9	6.9			20.3	41.1	26.5	+ 14.6	
11.Nakhon Sithammarat*			46.9	13.0			0.2	60.1	37.1	+ 23.0	6
12.Sichon				31.1		22.2	31.2	84.5	61.8	+ 22.7	
13.Chawang								-	-	-	
14.Non Phibun								0.0	22.2	- 22.2	
15.Thung Song		10.2		0.2				10.4	47.0	- 36.6	
16.Phak Phanang								0.0	48.4	- 48.4	
17.Phatthalung								0.0	30.8	- 30.8	
18.Khao Chaison								0.0	-	-	
19.Songkhla*		0.7	6.8	9.1				16.6	14.3	+ 2.3	1
20.Pattaphum	10.2	10.3	8.3	28.2				57.0	43.4	+ 13.6	
21.Hat Yai			5.3	9.3				14.6	25.3	- 10.7	
22.Pattani			16.8	2.2				19.0	25.6	- 6.6	
23.Nong Chik			24.5					24.5	35.0	- 10.5	
24.Yaring		10.4	14.6				8.3	33.3	49.5	- 16.2	
25.Panarae				14.0				14.0	-	-	
26.Yala			35.2					35.2	33.5	+ 1.7	
27.Betong				11.3				11.3	-	-	
28.Narathiwat*				27.3			13.8	41.1	33.0	+ 8.1	3
29.Tak Bai								0.0	12.7	- 12.7	
30.Ti Ngo		10.8	20.4	31.2				62.4	33.3	+ 29.1	
Southern Thailand, West Coast											
1.Ranong*	0.2		6.6	31.5	7.1	15.5	122.6	183.5	93.3	+ 90.2	37
2.Kraburi								-	-	-	
3.Phangnga	13.1		14.9	24.1	4.2	7.6	13.8	75.7	53.5	+ 22.2	
4.Takua Pa	21.6		15.9	9.4	5.2	5.0	228.9	286.0	74.8	+ 211.2	
5.Takua Thung	27.2		11.7	64.0	3.2	9.1		115.2	44.3	+ 70.9	
6.Thay Muang		3.9	135.7	64.8	2.1	2.9		209.4	63.7	+ 145.7	
7.Thukot*	14.6	2.6	2.5	59.4	2.2	0.9	7.2	89.4	61.8	+ 27.6	44
8.Thukot Air-port*	6.3	0.6	10.9	169.2	0.7		9.7	197.4	71.0	+ 126.4	40
9.Khlong Tom		17.8	4.6	57.9		11.1		91.4	-	-	
10.Trang Air-port*			55.0	20.8			2.8	78.6	62.6	+ 16.0	41
11.Pa Rion		61.5	72.6	57.4				191.5	-	-	
12.Si Kao	17.0	2.8	12.4	63.2			3.6	99.0	-	-	
13.Yan Ta Khao		19.1	7.3	33.2			11.1	70.7	-	-	
14.Satun			108.0					108.0	68.9	+ 39.1	
15.La Ngu			12.4	30.7				43.1	29.5	+ 13.6	

WEEKLY REPORT OF DAILY TEMPERATURE

FROM 14 - 20 MAY 1960

(indehree Centigrade)

Station		Day of Month 14	15	16	17	18	19	20	Average	Extreme	Weekly Mean	Monthly Normal
Northern Part												
1. Chiangrai	Max	32.0	36.8	-	34.8	32.2	29.7	31.0	32.8	39.9	27.5	27.9
	Min	22.5	21.3	21.7	22.6	23.3	20.5	23.0	22.1	18.2		
2. Fang		-	37.5	36.0	36.0	32.0	31.0	-	34.5	-	26.2	-
		-	-	19.9	23.4	23.0	22.0	21.0	21.9	-		
3. Pai		-	-	34.0	33.6	-	30.0	-	-	-	-	-
		-	-	-	22.0	22.0	-	22.0	-	-		
4. Mae Hongson		38.9	38.5	38.0	38.0	33.5	34.5	32.5	36.3	40.2	30.4	29.5
		27.9	23.0	22.5	24.5	26.5	25.0	22.4	24.5	20.5		
5. Chun Yuan		-	-	34.0	34.5	-	-	-	-	-	-	-
		-	-	-	22.0	22.0	22.0	-	-	-		
6. Chiangmai		36.1	-	-	36.7	35.3	30.7	31.6	34.1	39.1	30.0	28.6
		25.2	26.7	24.2	27.7	27.4	-	23.6	25.8	19.4		
7. Lan		40.0	32.6	38.7	37.5	38.0	37.2	35.2	37.0	39.6	30.9	28.9
		25.4	24.0	22.6	25.7	25.5	25.5	24.7	24.8	21.0		
8. Lampang		40.2	36.0	39.0	38.4	32.5	33.5	33.8	36.2	39.8	30.5	28.9
		24.5	25.1	23.3	26.3	26.4	24.7	22.3	24.7	19.7		
9. Mae Sariang		38.7	37.6	35.9	37.6	-	33.3	31.3	35.7	41.0	30.0	29.0
		26.6	23.7	22.9	25.0	25.0	23.5	23.5	24.3	21.6		
10. Phrae		-	-	-	-	37.1	-	-	-	39.5	-	29.3
		25.1	24.4	22.0	-	24.9	23.6	23.0	23.8	21.5		
11. Uttaradit		41.5	29.8	33.8	36.0	37.7	-	35.4	35.7	43.0	29.7	30.1
		24.4	23.2	23.5	23.2	23.5	25.0	23.1	23.7	21.0		
12. Phumiphol Dam		-	25.2	24.1	26.3	27.1	24.9	24.2	25.3	-	-	-
13. Tak		40.4	32.8	37.9	37.2	36.0	33.8	33.0	35.9	37.9	30.7	29.5
		27.7	28.5	24.1	25.6	23.5	24.5	23.9	25.4	22.8		
14. Phitsanulok		40.1	29.0	36.7	36.2	36.7	35.6	35.8	35.9	41.0	30.9	30.0
		27.5	28.1	23.5	25.7	25.8	26.2	24.5	25.9	21.8		
15. Mae Sot		-	-	-	33.1	32.7	31.3	31.3	32.2	41.3	28.2	29.0
		23.6	-	-	24.2	25.4	23.7	24.2	24.2	20.8		
16. Petchabun		-	35.0	35.9	37.3	36.4	35.9	33.9	35.7	38.9	30.1	29.0
		24.6	26.2	23.4	24.4	23.8	24.8	23.3	24.4	20.9		
Northeastern Part												
1. Loei	Max	33.9	33.0	32.1	34.9	34.9	34.0	34.5	33.9	38.4	28.8	28.0
	Min	23.1	23.7	23.2	23.6	24.0	23.9	23.5	23.6	19.8		
2. Udon Thani		25.6	36.7	32.9	-	33.2	36.3	-	34.8	40.5	29.8	29.2
			-	24.2	25.3	25.0	26.3	24.0	24.7	19.3		
3. Nakhon Phanom		-	35.1	35.9	-	33.6	33.2	28.0	33.2	37.3	28.8	28.5
		25.2	-	23.0	25.2	24.0	23.2	25.7	24.4	21.0		
4. Sakhon Nakhon		-	-	35.5	-	32.2	34.6	-	-	38.5	-	28.7
		24.9	-	23.7	24.4	24.0	23.5	24.6	24.2	18.0		
5. Khonkaen		33.5	35.1	31.4	33.6	33.2	32.4	31.4	32.9	40.5	28.5	29.2
		23.9	25.2	24.2	23.9	23.7	23.6	23.6	24.0	21.4		
6. Nakhon Kaem		37.3	37.0	39.0	35.4	34.7	36.0	35.8	36.5	39.2	30.8	29.7
		25.6	24.5	24.3	25.4	25.0	25.0	24.8	25.1	21.0		
7. Loei Dt		33.6	35.5	34.0	35.0	34.5	33.0	33.7	34.2	39.6	29.5	29.4
		24.2	25.1	26.3	24.2	24.8	24.2	24.1	24.8	22.0		
8. Chaiyaphum		37.6	37.0	34.8	35.6	35.8	-	33.0	35.6	-	30.4	-
		24.8	25.4	25.9	25.6	24.9	24.7	25.0	25.2	-		
9. Ubon Ratchathani		34.3	34.0	33.5	34.0	32.7	34.0	34.3	33.8	39.6	29.2	28.6
		23.4	25.5	25.0	24.5	24.6	24.5	23.9	24.5	20.6		
10. Surin		34.0	35.4	32.5	34.2	34.8	34.0	32.5	33.9	39.7	28.2	29.7
		21.4	22.6	22.6	22.8	22.4	22.4	22.5	22.4	22.2		
11. Nakhon Ratchasi		37.5	37.2	34.8	33.3	35.6	33.6	35.0	35.3	40.7	29.7	29.2
		24.2	23.2	24.3	24.1	24.1	24.3	24.3	24.1	20.7		

Station		Day of Month 14	15	16	17	18	19	20	Average	Extreme	Weekly Mean	Month Norm
Central Part												
1. Nakhon Sawan	Max	38.6	–	37.2	35.5	36.0	37.1	34.9	36.5	41.8	31.2	30.
	Min	25.0	27.6	24.1	25.3	26.3	26.0	26.0	25.8	21.7		
2. Lopburi		38.2	36.5	34.6	32.5	32.8	34.2	35.0	34.8	40.1	30.0	29.
		26.5	26.2	24.4	24.1	24.8	24.9	24.9	25.1	21.6		
3. Suphanburi		37.3	–	35.5	32.5	35.2	35.3	–	35.2	38.5	30.4	29.
		25.5	26.1	–	24.4	24.9	26.1	25.8	25.5	22.0		
4. Prchinburi		36.1	37.1	34.6	31.4	32.6	33.2	31.3	33.9	37.0	29.6	28.
		25.7	26.9	24.4	24.9	25.2	25.0	25.6	25.4	22.0		
5. Kanchanaburi		–	40.0	36.4	32.6	34.0	32.6	33.4	34.8	41.6	30.0	30.
		26.1	–	25.9	24.0	25.0	25.6	24.7	25.2	22.4		
6. Don Muang		36.6	36.3	33.9	31.8	31.3	33.8	32.2	33.7	39.4	29.3	29.
		26.2	25.8	24.7	23.0	25.0	24.9	–	24.9	20.4		
7. Bangkok		34.2	36.6	34.0	33.7	33.2	34.1	32.4	34.0	39.8	29.6	29.
		26.2	26.2	25.5	24.0	24.0	24.2	25.9	25.1	21.5		
8. Aranyaprathet		36.3	35.5	33.0	33.0	32.0	33.5	31.0	33.4	39.9	28.5	29.
		23.5	24.1	23.0	24.0	23.2	23.0	23.5	23.5	22.1		
9. Pon Phrachun		32.1	32.5	31.8	31.5	32.1	32.3	31.6	32.0	–	29.1	–
		29.0	28.4	25.4	22.9	25.7	25.9	25.8	26.2	–		
Gulf of Thailand, East Coast												
1. Chonburi	Max	–	35.0	32.8	31.3	32.2	33.0	33.5	33.0	36.3	29.2	29.
	Min	25.2	–	24.5	25.3	25.2	25.5	26.4	25.4	21.4		
2. Ko Sichang		–	32.5	31.8	30.6	30.2	32.0	33.0	31.7	–	29.3	–
		27.3	–	27.6	25.7	27.2	26.0	27.8	26.9	–		
3. Sattahip		33.8	35.0	33.5	34.2	32.7	33.7	33.5	33.8	40.5	30.2	29.
		27.1	28.5	25.0	24.5	28.1	26.4	26.7	26.6	20.9		
4. Rayong		33.7	33.2	32.2	31.2	30.8	33.3	32.8	32.5	–	29.7	–
		29.5	26.9	23.0	25.3	26.8	27.0	28.9	26.8	–		
5. Pan Pho		–	–	33.2	33.0	–	32.0	36.4	33.7	–	29.9	–
		26.4	–	–	24.4	27.4	–	26.0	26.1	–		
6. Chanthaburi		32.4	32.0	32.5	32.3	32.7	31.2	29.8	31.8	38.6	27.8	28.
		24.0	24.0	21.7	23.8	24.5	23.5	24.1	23.7	21.4		
7. Laem Sing		–	–	–	–	–	–	–	–	–	–	
		–	–	–	–	–	–	–	–	–		
8. Laem Ngop		–	–	–	–	31.5	–	–	–	–	–	–
		–	–	–	–	–	23.5	–	–	–		
9. Khlong Yai		32.1	32.2	31.3	31.9	32.3	32.2	30.1	31.7	34.4	28.0	28.
		24.4	24.6	23.4	24.5	24.5	24.0	23.8	24.2	21.1		
Gulf of Thailand, West Coast												
1. Hua Hin	Max	33.6	33.8	32.5	31.7	33.2	32.8	30.3	32.6	37.5	29.2	28
	Min	26.0	26.0	26.2	24.8	25.3	26.5	25.0	25.7	22.0		
2. Prachuap-		34.8	34.3	32.2	32.3	32.8	34.2	30.2	33.0	38.7	28.9	28
		25.7	26.1	25.1	24.0	23.7	24.1	24.9	24.8	21.2		
3. Chumphon		34.7	35.3	31.5	33.7	31.1	31.5	33.2	33.0	37.6	28.4	28
		23.5	24.2	23.7	22.7	23.8	23.8	24.0	23.7	21.0		
4. Ban Don		34.5	32.8	31.0	33.2	31.5	34.5	33.0	32.9	37.4	28.2	28
		22.0	23.4	23.8	23.0	23.9	23.7	23.7	23.4	19.8		
5. Nakhon Sithamma-		32.7	33.9	30.7	33.2	32.3	34.8	33.8	33.1	36.0	28.4	28
		23.6	24.3	23.4	22.9	23.6	24.0	24.2	23.7	21.1		
6. Songkhla		30.7	32.7	32.5	–	31.0	34.8	31.4	32.2	35.7	28.2	27
		24.6	24.7	24.1	23.2	–	23.4	24.6	24.1	22.2		
7. Narathiwat		31.5	–	31.6	–	34.5	31.7	31.7	32.2	36.0	–	27
		23.4	23.6	–	–	–	–	24.6	–	22.0		
Southern Thailand, West Coast												
1. Ranong	Max	–	30.3	31.5	30.6	30.5	29.7	29.8	30.4	36.2	27.2	27
	Min	–	23.7	23.8	23.9	23.4	24.0	25.4	24.0	20.6		
2. Phuket		31.2	32.3	29.4	30.5	31.0	–	32.2	31.1	34.9	27.8	28
		23.8	25.5	24.3	24.5	23.0	24.6	25.8	24.5	21.5		
3. Trang		32.4	32.6	30.9	31.6	31.4	33.5	31.9	32.1	37.3	27.8	28
		23.3	23.8	23.2	23.1	23.6	23.9	24.0	23.5	18.9		

Thailand METEOROLOGICAL DEPARTMENT

ROYAL THAI NAVY

Charoon Vichayapai Bannag

Vice Admiral Director

****

LIBRARY
JUN 8 - 1960
WEATHER BUREAU

WEEKLY TEMPERATURE AND RAINFALL OF THAILAND

DURING THE PERIOD MAY 21 - 27 1960

AND

WEATHER OUTLOOK

No. 21 1960

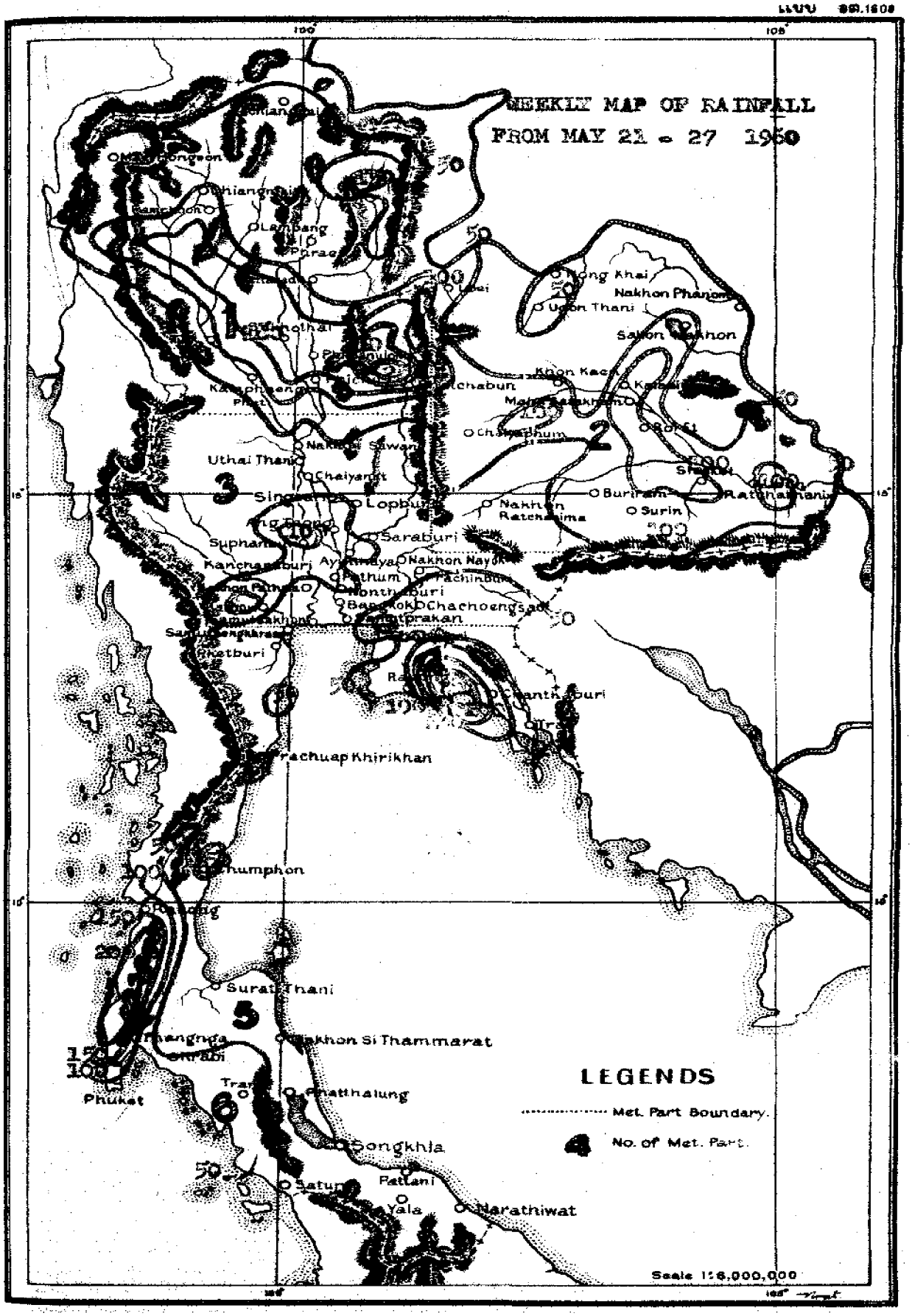
WEEKLY MAP OF RAINFALL
FROM MAY 21 - 27 1960
Lampang
Phrae
Nakhon Phanom
Ubon Thani
Khon Kaen
Uthai Thani
Chaiyaphum
Buriram
Surin
Lopburi
Nakhon Ratchasima
Saraburi
Nakhon Nayok
Chachoengsao
Ratchaburi
Prachuap Khirikhan
Chumphon
Surat Thani
Nakhon Si Thammarat
Phuket
Phatthalung
Songkhla
Pattani
Yala
Narathiwat
LEGENDS
Met. Part Boundary.
No. of Met. Part.
Scale 1:6,000,000

สถานะของฝนและอุณหภูมิในรอบสัปดาห์

ตั้งแต่วันที่ ๒๑-๒๗ พ.ค. ๒๕๐๓

แนวปะทะแห่งไขนรอนปรากฏชัดเจนได้พาดจากตะวันออกไปยังตะวันตกและได้ผ่านตอนใต้ของภาคกลาง ในขณะเดียวกันกระแสลมชั้นบนในระดับสูงมีระบบตัดสวนกันจากทิศตะวันตกเฉียงใต้และตะวันออกเฉียงใต้ ปรากฏตอนเหนือประเทศไทยเป็นเหตุให้มีฝนปานกลางแผ่เป็นบริเวณกว้างทั่วประเทศ กับมีฝนตกหนักเป็นแห่ง ๆ ตลอดสัปดาห์

<u>ภาคเหนือ</u> <u>ภาคตะวันออกเฉียงเหนือ</u> <u>ภาคกลาง</u> <u>อ่าวไทย ฝั่งตะวันออก</u>	มีฝนดีตกตลอดทั่วทุกภาค ฝนสัปดาห์โดยทั่วไปมีระดับสูงกว่าปกติ และบริเวณที่ตกมากที่สุดคือ หล่มศักดิ์ ๒๔๗ ม.ม. ในภาคเหนือ , กาฬสินธุ์ ๑๔๑ ม.ม. ในภาคตะวันออกเฉียงเหนือ , อ.ท่าม่วง ๑๓๐ ม.ม. ในภาคกลาง และ อ.แกลง ๒๕๑ ม.ม. ในอ่าวไทยฝั่งตะวันออก
<u>ภาคใต้</u>	มีฝนปานกลางถึงตกหนักตามภาคใต้ฝั่งตะวันตก ส่วนอีกด้านเป็นฝนเบา

Rainfall and Temperature Situation

From May. 21 - 27 1960

Active Intertropical Convergence Zone extended from east to west across the south of Central part associated with windshear in upper air level from S.W. to S.E. over upper Thailand which caused widespread moderate rain and locally heavy throughout the week.

<u>Northern Part:</u> <u>Northeastern Part:</u> <u>Central Part:</u> <u>Gulf of Thailand, East Coast:</u>	Good rain over these parts, weekly rainfall were generally above normal. Cheif amount of weekly rainfall was 247 mm. at Lom Sak in the Northern part. 141 mm. at Kalasin in the Northeastern part. 130 mm.at Tha Muang in the Central part 251 mm.at Klaeng in the Gulf of Thailand,East Coast.
<u>Southern Part:</u>	Moderate to heavy rain along the west coast while light local showers occurred elsewhere.

Meteorological Department
Royal Thai Navy
28 / 5 / 1960

การคาดหมายลักษณะอากาศใน ๗ วันข้างหน้า
ตั้งแต่วันที่ ๒๘ พ.ค. – ๓ มิ.ย. ๒๕๓๓

ภาคเหนือ ภาคตะวันออกเฉียงเหนือ ภาคกลาง	๒๘ พ.ค.– ๑ มิ.ย.ท้องฟ้ามีเมฆบางส่วน คาดว่าจะมีฝนหรือพายุฝนฟ้าคะนองเป็นบางแห่ง ๒ มิ.ย.– ๓ มิ.ย.ท้องฟ้ามีเมฆบางส่วนถึงมีเมฆเต็มท้องฟ้า กับจะมีฝนเล็กน้อยถึงปานกลางตกกระจายทั่
พระนคร และ ธนบุรี	๒๘ พ.ค.– ๑ มิ.ย.ท้องฟ้ามีเมฆบางส่วน คาดว่าจะมีฝนหรือพายุฝนฟ้าคะนองฉะเพาะแห่ง ๒ มิ.ย.– ๓ มิ.ย.คาดว่า มีเมฆบางส่วน กับจะมีฝนกระจายเกือบทั่วไป

Weather Outlook for the next seven days
From May. 28 – Jun. 3 1960

Northern Part: Northeastern Part: Central Part:	May.28 – Jun.1	Partly cloudy with possible of local sh or thundershowers.
	Jun. 2 – Jun.3	Partly cloudy to cloudy with scattered to moderate rain.
Local:	May.28 – Jun.1	Partly cloudy with local showers or thu -showers.
	Jun. 2 – Jun.3	Expected partly cloudy to mostly cloudy scattered rain.

Meteorological Department
Royal Thai Navy
28 / 5 / 1960

METEOROLOGICAL DEPARTMENT

WEEKLY RAINFALL OVER THAILAND

(in millimetres)

Remark

Blank = No report of rainfall

* = Synoptic Station

Station	May 21				- 27 1960			Total	Weekly Normal	Normal DPT.	Total Since 1Jan.60
	21	22	23	24	25	26	27				
Northern Part											
1.Chiangrai*	12.9	2.7	4.7	33.1		9.9		63.3	24.3	+ 39.0	261.6
2.Mae Sai				36.3				36.3	53.9	- 17.6	
3.Chiangsaen	17.4			10.2				27.6	-	-	
4.Mae Chan	10.6	15.3	6.8	21.4	21.6			75.7	38.4	+ 37.3	
5.Chiangkhong	24.7	14.7						39.4	25.3	+ 14.1	
6.Thoeng	30.4	9.1	13.4			4.5		57.4	-	-	
7.Mae Sruai		4.3		9.2	6.5			20.0	40.6	- 20.6	
8.Chiangkham	35.7	5.2	7.6					48.5	21.7	+ 26.8	
9.Phan	15.2	12.5		6.2		7.5		41.4	8.6	+ 32.8	
10.Wiang Pa Pao		31.2		4.8				36.0	29.0	+ 7.0	
11.Phayao	29.1	8.3	4.4			29.2		71.0	20.4	+ 50.6	
12.Mae Hongson*	53.0	10.5	7.0	0.9	11.0	3.0	0.7	86.1	11.3	+ 74.8	213.8
13.Pai*		31.0	24.0					55.0	51.7	+ 3.3	
14.Khun Yuam		31.0	8.8	6.0				45.8	-	-	
15.Mae Sariang*	33.4	32.0	32.7	1.2	5.7	7.9	2.6	115.5	40.1	+ 75.4	363.8
16.Chiangmai*	50.9	45.5	0.5	11.4	19.5	5.7		113.5	25.5	+108.0	251.5
17.Fang	7.8			28.4	7.5	12.0		55.7	31.8	+ 23.9	
18.Chiangdao								-	20.6	-	
19.Mae Taeng	9.6	23.4	4.6			24.7		62.3	19.6	+ 42.7	
20.Doi Saket	15.5	1.2	2.6					19.3	46.3	- 27.0	
21.San Sai	65.7	4.6	0.6	6.1	0.1	3.8		80.9	29.3	+ 51.6	
22.Hang Dong	24.8	2.9	0.8	0.2	23.0	17.1		68.8	56.7	+ 12.1	
23.San Pa Tong	9.5	4.4	13.4		24.5	56.3		108.1	41.5	+ 66.6	
24.San Kamphaeng	41.9				22.8			64.7	41.0	+ 23.7	
25.Chom Thong	31.3	53.5	8.5	17.8	25.0	22.0		158.1	12.3	+145.8	
26.Hot	40.5	39.2	26.8	25.9	22.8	4.8		160.0	35.8	+124.2	
27.Nan*	19.4	20.1	9.2	1.7	0.7	20.9	0.5	72.5	37.2	+ 35.3	198.5
28.Pua		67.3	30.0		63.0			160.3	34.8	+125.5	
29.Na Noi	42.5	11.2	18.6	60.2	0.5			133.0	18.9	+114.1	
30.Lampang*	34.1	24.0	10.2			2.0	2.2	72.5	37.5	+ 35.0	165.1
31.Ngao		23.9						23.9	8.4	+ 15.5	
32.Chae Hom		35.0	17.5					52.5	59.2	- 6.7	
33.Hang Chat								-	26.4	-	
34.Ko Kha	38.4	49.2	10.1	5.6				103.3	12.6	+ 90.7	
35.Mae Tha								-	30.9	-	
36.Thoen	83.2	19.5	0.4	1.0	7.8	17.4		129.3	36.4	+ 92.9	
37.Phare*	31.3	18.6				9.8		59.7	32.2	+ 27.5	88.1
38.Long								-	29.3	-	
39.Sung Men	20.1	22.3			7.6			50.0	28.5	+ 21.5	
40.Uttaradit*	42.5	19.8	4.2	6.5	22.5	5.4		100.9	51.3	+ 49.6	220.3
41.Nam Pat	21.4	40.9	4.7		21.8			88.8	39.9	+ 48.9	
42.Lap Lae	71.7	27.4		19.6		30.9		149.6	27.5	+122.1	
43.Tron								-	27.9	-	
44.Tak*	23.1	14.6	8.0		8.6	5.9	25.4	85.6	43.7	+ 41.9	170.2
45.Dan Tak		40.6	20.0					60.6	35.8	+ 24.8	
46.Mae Ramat								-	26.5	-	
47.Mae Sot*	6.8	8.7	17.8	2.7	2.8		1.0	39.3	34.2	+ 5.1	193.0
48.Sukhothai	44.0	37.4	6.4			92.8		180.6	43.6	+137.0	
49.Sawankhalok	68.3	47.9	1.1			54.4		171.7	15.2	+156.5	
50.Kongkrailat								-	33.5	-	
51.Phitsanulok*	80.4	82.5	7.6	1.0				171.5	58.3	+113.2	284.0
52.Phron Phiram								-	65.5	-	
53.Wang Thong	44.4	100.5		7.6				152.5	36.7	+115.8	
54.Kamphaeng Phet		18.7	3.4			26.8	12.1	61.0	23.8	+ 37.2	
55.Phichit	32.7	21.5	2.4	6.3		1.7		64.6	50.1	+ 14.5	
56.Bang Mananag	55.0							55.0	29.8	+ 25.2	
57.Thaphanhin	25.2	28.2		11.2	14.5	13.7		92.8	-	-	
58.Phetchabun*	15.7	34.3	1.9	2.5	27.9			82.3	36.0	+ 46.3	190.5
59.Lom Kao		100.0	15.6	36.5		0.5		152.6	37.0	+115.6	
60.Lom Sak		154.8	42.8	44.2		5.4		247.2	40.3	+206.9	

Station	May 21 - 27 1960							Total	Weekly Normal	Normal DPT.	Total Since 1Jan.
	21	22	23	24	25	26	27				
Northeastern Part											
1.Nong Khai	1.3	20.0	7.2		21.5			50.0	59.9	- 9.9	
2.Phon Phisai	3.0	10.5	5.3		8.9	4.7		32.4	44.9	- 12.5	
3.Tha Bo	2.0	12.1		11.2				25.3	24.9	+ 0.4	
4.Loei*	34.2	11.3	17.0	16.5	6.8		1.3	87.1	33.3	+ 53.8	324.4
5.Chian khan	9.5	21.3	40.0	20.6				91.4	38.9	+ 52.5	
.Dan Sai		18.6	1.8		20.1			40.5	29.7	+ 10.8	
7.Udon Thani*	7.1	13.5	1.9	4.5	5.7	22.9	0.7	56.3	50.4	+ 5.9	266.0
8.Nam Phu	8.2	18.1						26.3	6.2	+ 20.1	
9.Kumphawapi								-	35.4	-	
10.Nakhon Phanom*			0.3	25.0	1.9			27.2	67.4	- 40.2	
11.Tha U-ten		1.4		17.0	3.2			21.6	38.1	- 16.5	
12.Na Gae		5.4		1.4	6.9			13.7	47.3	- 33.6	
13.That Phanom			23.2					23.2	26.8	- 3.6	
14.Mukdahan*	0.9		13.8	2.5	0.3			17.5	16.9	+ 0.6	261.1
15.Sakon Nakhon*	0.2	1.9		7.7	56.6	0.2		66.6	53.0	+ 13.6	370.1
16.Kalasin			9.5	17.5	2.3			24.3	29.5	- 5.2	
17.Phanna Nikhon		52.1	3.4		11.2			66.7	28.1	+ 38.6	
18.Kalasin			100.4	40.2				140.6	53.0	+ 87.6	
19.Nang Talat	6.1	1.5	14.3	83.0		4.3		109.2	47.3	+ 61.9	
20.Kantarawichai	10.3	0.5	2.3	15.3	9.4			37.8	20.7	+ 17.1	
21.Kamalasai	17.0	1.0	10.4	64.5				92.9	10.9	+ 82.0	
22.Khon Kaen*	0.7	20.1	0.4	22.7	13.0	28.9	0.9	86.7	47.8	+ 38.9	278.9
23.Nam Phong								-	3.6	-	
24.Phu Wiang	11.1	39.2		25.1		0.3		75.7	77.2	- 1.5	
25.Chonnabot	1.4	12.7	2.0	3.1	27.1	65.7		112.0	21.8	+ 90.2	
26.Phon	20.0	31.9		12.0	14.5			78.4	70.7	+ 7.7	
27.Maha Sarakham	7.2		8.6	43.1	53.7	3.0		115.6	39.9	+ 75.7	
28.PhayakkhaphumPhisai								-	37.1	-	
29.Borrabu	7.0	10.0		10.0	20.2			47.2	32.3	+ 14.9	
30.Roi Et*	38.2	9.3		46.7	10.3			104.5	44.3	+ 60.2	209.7
31.Phon Thong	3.3		5.5	12.5	32.2			53.5	17.5	+ 36.0	
32.Kaset Wisai	37.6			21.8	23.5			82.9	33.7	+ 49.2	
33.Suwannaphum	9.3		6.3	104.2		0.3		120.1	32.0	+ 88.1	
34.Chaiyaphum*	4.2	16.1	1.2	31.5	3.6	4.3	0.2	61.1	42.0	+ 19.1	210.9
35.Phukeow		10.5	4.5		12.5			27.5	-	-	
36.Chaturak		38.0		3.2	5.0	23.9		70.1	55.6	+ 14.5	
37.Bannot Narong		19.0	11.5					30.5	34.2	- 3.7	
38.Nakhon Ratchasima*	5.6	0.3	2.9		4.3			13.1	21.3	- 8.2	133.6
39.Dun Yai	3.2	4.9		8.2	16.5	14.5		47.3	47.9	- 0.6	
40.Nan Thai								-	-	-	
41.Sung Noen	14.6		4.6	2.2	4.0			25.4	24.7	+ 0.7	
42.Si Khiu								-	41.4	-	
43.Chokchai		5.7	1.4	12.5	4.2			23.8	15.7	+ 8.1	
44.Duriram		39.9						39.9	69.1	- 29.2	
45.Phut Thai Song		28.8	0.5	9.0	22.0	3.3		63.6	49.1	+ 14.5	
46.Lam Plai Mat	21.6			3.2				24.8	92.7	- 67.9	
47.Nang Rong		6.3				24.2		30.5	36.1	- 5.6	
48.Prakhan Chai		42.5						42.5	52.7	- 10.2	
49.Surin*	39.6	7.2	0.2	3.4		1.2	1.4	53.0	21.8	+ 31.2	181.
50.Rattanaburi	41.0	8.3	1.4	11.5	1.0	0.6		63.8	44.2	+ 19.6	
51.Sanikha		65.6		42.0				107.6	25.4	+ 82.2	
52.Sisaket	49.3			50.0		30.1		129.4	46.2	+ 83.2	
53.Kanthraron	16.8		2.9	32.7		4.2		56.6	24.2	+ 32.4	
54.Khukhan	17.3		3.0	19.0				39.3	51.8	- 12.5	
55.Ubon Ratchathani*	28.5	16.2	22.0	6.4	1.9			75.0	37.2	+ 37.8	362.
56.Khemarat			7.6					7.6	75.1	- 67.5	
57.Amnat Charoen	18.5			39.0				57.5	30.0	+ 27.5	
58.Yasothon	48.9	3.1	14.5	25.4				81.9	38.7	+ 43.2	
59.Phibun Mangsahan	60.2	2.1	20.2	25.3				107.8	40.1	+ 67.7	
60.Det Udon			18.0	3.4				21.4	23.2	- 1.8	

Station	May 21 - 27 1960							Total	Weekly Normal	Normal DPT.	Total Since 1Jan.60
	21	22	23	24	25	26	27				
Central Part											
.Nakhon Sawan*	3.7			0.2	0.6	0.7	1.1	6.3	48.8	- 42.5	106.7
.Banphot Phisai		20.2		8.5		7.4		36.1	28.1	+ 8.0	
.Lat Yao	6.2	4.3						10.5	25.8	- 15.3	
.Chumsaeng	25.5	2.9		0.3	5.0	8.1	14.0	55.8	54.8	+ 1.0	
.Phayuha Khiri	11.8	1.8			18.4	2.1		34.1	40.3	- 6.2	
.Thakli					35.7			35.7	34.3	+ 1.4	
.Uthai Thani	8.4			18.2	21.0			47.6	73.3	- 25.7	
.Mong Chang	1.1	14.6						15.7	37.4	- 21.7	
.Mong Khar Yang			2.3					2.3	46.6	- 44.3	
.Chaiyanat	29.1	4.0				8.4	3.6	45.1	41.6	+ 3.5	
.Manoron		1.2			21.2			22.4	24.2	- 1.8	
.Nat Sing	19.0	1.1	2.5		21.1			43.7	37.7	+ 6.0	
.Singburi		10.1	12.2	5.3				27.6	44.3	- 16.7	
.Inthaburi	40.0	19.2	1.5	5.3				66.0	9.4	+ 56.6	
.Bang Rachan	13.6	21.7	0.5	41.2	5.0			82.0	20.8	+ 61.2	
.Thronburi	30.7	9.9	8.2	14.2				63.0	31.0	+ 32.0	
.Lopburi*	0.6	2.2	8.6	1.1	2.2			14.7	38.8	- 24.1	103.0
.Tan Mi	24.2		18.0					42.2	3.9	+ 38.3	
.Chai Badan	13.2							13.2	43.0	- 29.8	
.Ang Thong			7.3	68.4				75.7	39.1	+ 36.6	
.Pho Thong	9.5	6.3	3.7	41.0	1.0			61.5	44.2	+ 17.2	
.Pa Mok			9.4	49.8	3.2			62.4	24.7	+ 37.7	
.Saraburi	9.0	6.2	10.7	12.2	6.3	8.9		53.3	46.0	+ 7.3	
.Kaeng Khoi								-	25.3	-	
.Ayutthaya				24.1				24.1	41.9	- 17.8	
.Sena			1.4	35.4	1.3	1.2		39.3	36.1	+ 3.2	
.Tha Rua	0.9	1.6		9.6				12.1	38.5	- 26.4	
.Phak Hai		9.8		80.2				90.0	50.6	+ 39.4	
.Bang Pa-in				28.2				28.2	56.9	- 28.7	
.Suphanburi*	9.1	1.1		52.5	20.3			83.0	40.9	+ 42.1	254.3
.Song Phi Nong	11.1							11.1	47.9	- 36.8	
.Kanchanaburi**	15.5	16.6	0.5	11.8	39.6		0.6	84.6	32.5	+ 52.1	170.6
.Tha Muang	98.2	14.9	10.0	4.3		2.5		129.9	34.7	+ 95.2	
.Nakhon Pathom								-	39.7	-	
.Nakhon Chai Si				32.5	4.6	4.9		42.0	47.6	- 5.6	
.Kanchanburi				8.2	3.1	6.7		18.0	32.6	- 14.6	
.Bang Bua Thong		1.4		6.5	17.2			25.1	18.8	+ 6.3	
.Pathum Thani		2.4		5.9	2.3	6.1		16.7	51.1	- 34.4	
.Thanyaburi			4.8	26.2				31.0	52.2	- 21.2	
.Nakhon Nayok	12.4	9.9	8.4	15.6	0.1			46.4	68.7	- 22.3	
.Prachinburi*		8.2	33.5	16.7				58.4	59.2	- 0.8	225.7
.Ban Sang			23.6	7.4				31.0	65.4	- 34.4	
.Si Maha Pho	17.2	21.1		24.6				53.9	63.2	- 9.3	
.Kabinburi						7.7		7.7	46.2	- 38.5	
.Aranyaprathet*	1.9	58.1	0.4	2.7		1.0	0.5	64.6	41.1	+ 23.5	329.9
.Chachoengsao			19.7	23.6				43.3	29.3	+ 14.0	
.Ban Pho				54.8			5.7	60.5	36.6	+ 23.9	
.Bangkok*		14.4	0.2	10.6	1.6	0.4		27.2	39.6	- 12.4	148.2
.Don Muang*		7.4	1.2	5.4	0.7			14.7	44.1	- 29.4	113.9
.Bang Khen	7.4			7.7				15.1	25.4	- 10.3	
.Minburi	12.1		22.6	35.3				70.0	23.6	+ 46.4	
.Lat Krabang		24.1	3.2	72.4				99.7	28.4	+ 71.3	
.Thonburi				21.0				21.0	14.7	+ 6.3	
.Ratchaburi		10.5		1.2	1.5	2.6		15.8	21.1	- 5.3	
.Photharam				38.9	6.4	1.9		47.2	68.8	- 21.6	
.Samut Songkhram								-	34.1	-	
.Bang Konti		2.1	1.5	28.6	8.7			40.9	11.8	+ 29.1	
.Samut Sakhon				2.3	1.6			3.9	45.2	- 41.3	
.Samut Prakan		9.1		22.4	2.2	0.8	1.6	36.1	69.6	- 33.5	
.Pom Phrachun*	10.1	3.1	4.1	7.8	3.9	0.4		29.4	-		163.6

Station	May 21 - 27 1960							Total	Weekly Normal	Normal DEPT.	Total Since
	21	22	23	24	25	26	27				
Gulf of Thailand, East Coast											
1.Chonburi*		1.0	3.2	12.5	0.2			16.9	61.5	- 44.6	136.4
2.Phanat Nikhom				19.0				19.0	51.5	- 32.5	
3.Ban Bung				9.6				9.6	35.2	- 25.6	
4.Phan Thong			14.9	26.4				41.3	65.9	- 24.6	
5.Si Racha				39.6				39.6	40.5	- 0.9	
6.Si Chang*		6.5	50.3	13.1	1.3			71.2	-		284.3
7.Sattahip*	0.3	2.0	5.9	58.2	2.7	0.2		69.3	43.9	+ 25.4	250.4
8.Rayong*		12.0	19.4	20.4	6.0	1.0		40.8	55.0	- 14.2	325.5
9.Ban Khai		68.6		172.2				240.8	78.0	+162.8	
10.Klaeng		105.3	10.3	134.4				250.0	67.7	+182.3	
11.Chanthaburi*	24.3	19.8	46.6	68.5	45.6		0.2	205.0	97.1	+107.9	525.0
12.Pong Namron		31.2		52.4	15.0	22.0		120.6	82.7	+ 37.9	
13.Tha Mai	36.6	68.5	73.0	69.6	33.5			281.2	95.2	+186.0	
14.Ma Khan								-	-	-	
15.Khlung					23.5			-	67.9	-	
16.Laem Sing*								-	-	-	
17.Trat		23.2	17.2	46.6	14.0			101.0	90.9	+ 10.1	
18.Khao Saming*								-	72.4	-	
19.Laem Ngop*		12.5	33.7	45.1	15.2			106.5	144.3	- 37.8	
20.Khlong Yai*	17.2	8.2	14.4	31.5	3.4	3.5	0.1	78.3	128.8	- 50.5	642.4
Gulf of Thailand, West Coast											
1.Phetburi		6.6	11.8	6.4				24.8	32.4	- 7.6	
2.Ban Laem		7.0	2.7	3.2				12.9	28.5	- 15.6	
3.PrachuapKhirikhan*	0.1	26.4	1.4	0.2	19.1	2.0		49.2	24.8	+ 24.4	174.5
4.Thu Min*		26.9	18.0	1.0	3.6		0.4	49.9	22.3	+ 27.6	112.9
5.Chumphon*	2.8	5.7	0.9	3.3	2.2	0.7		15.6	49.6	- 34.0	412.6
6.Tha Sae		61.0			7.0			68.0	21.5	+ 46.5	
7.Sawi								-	-	-	
8.Bandon	1.7	16.7		0.2				18.6	51.5	- 32.9	240.2
9.Chaiya		164.6						-	-	-	
10.Ban Na San		30.3	8.1					38.4	53.4	- 15.0	
11.Nakhon Sithammarat*		17.9	0.1					18.0	56.8	- 38.8	623.8
12.Sichon								-	-	-	
13.Chawang		35.2		22.3				57.5	35.6	+ 21.9	
14.Don Phibun		50.5	1.5					52.0	36.1	+ 15.9	
15.Thung Song		13.2	3.4					16.6	88.4	- 71.8	
16.Phak Phanang								-	-	-	
17.Phatthalung	3.1							3.1	19.3	- 16.2	
18.Khao Chaison								-	-	-	
19.Songkhla*	1.7	0.4						2.1	35.7	- 33.6	136.3
20.Pattaphum								-	26.0		
21.Hat Yai	3.4							3.4	42.2	- 38.8	
22.Pattani								-	19.0		
23.Nong Chik								-	37.1		
24.Yaring								-	30.2		
25.Panarae								-	-		
26.Yala								-	35.2		
27.Betong								-	-		
28.Narathiwat*				0.6				0.6	43.5	- 42.9	369.
29.Tak Bai								-	15.6		
30.Yi Ngo								-	9.2		
Southern Thailand, West Coast											
1.Ranong*	8.6	110.4	49.8		19.6	9.8		198.2	93.4	+104.8	604.
2.Kraburi	52.6		38.9		24.7			116.2	-	+116.2	
3.Phangnga		40.3	8.7	3.7				52.7	39.0	+ 13.7	
4.Takua Pa	47.4	99.3	25.5	50.3				222.5	116.8	+105.7	
5.Takua Thung	17.8	85.6	8.7					112.1	46.1	+ 66.0	
6.Thay Muang	67.8	95.3						163.1	126.5	+ 36.6	
7.Phuket*	4.7	18.0	6.6	4.7	1.0			37.0	54.3	- 17.3	477
8.Phuket Air-port*	13.4	25.8	2.9	8.5	2.5			53.1	72.7	- 19.6	442
9.Khlong Ton	12.1	50.0	14.9					77.0	-	-	
10.Trang Air-port*	10.5	49.6	22.5		1.2			84.1	39.5	+ 44.6	495
11.Pa Rien	28.6	36.9	21.3					86.8	-		
12.Si Kao	10.2	50.5	15.8		2.7			79.2	-		
13.Yan Ta Khao	13.5	36.7	12.7					62.9	-		
14.Satun		10.2						10.2	91.6	- 81.4	
15.La Ngu		13.3						13.3	40.5	- 27.2	

WEEKLY REPORT OF DAILY TEMPERATURE

FROM MAY 21 - 27 1960

(in Degree Centigrade)

Station		Day of Month 21	22	23	24	25	26	27	Average	Extreme	Weekly Mean	Monthly Normal
Northern Part												
Chiangrai	Max.	24.4	24.6	28.2	25.0	31.7	30.2	33.0	28.2	39.9	24.9	27.9
	Min.	-	18.7	20.8	22.3	21.9	23.6	22.5	21.6	18.2		
Nan		-	-	29.0	30.0	32.0	30.0	-	30.3	-	36.4	-
		-	-	-	21.5	22.5	22.3	23.5	22.5	-		
Pai		-	30.0	28.0	30.5	-	-	-	-	-	-	-
		-	-	22.0	23.0	23.0	-	-	-	-		
Mae Hongson		34.0	31.5	33.5	33.0	33.0	34.0	-	33.2	40.2	28.5	29.5
		25.0	22.6	22.6	24.6	25.0	23.0	23.6	23.8	20.5		
Chiangkham		-	30.0	31.7	30.5	-	-	-	-	-	-	-
		-	-	21.0	22.0	22.2	-	-	-	-		
Chiangmai		32.7	27.4	32.6	31.1	28.9	32.0	31.5	30.9	39.1	27.1	28.6
		23.2	21.4	22.2	23.5	23.4	23.7	23.7	23.3	19.4		
Lampang		25.1	26.9	32.1	34.5	-	33.7	34.1	30.9	39.6	26.9	28.9
		-	21.6	20.3	23.9	23.8	24.4	23.3	22.9	21.0		
Lamphun		31.9	27.0	32.7	33.9	30.8	33.7	34.5	32.1	39.8	27.6	28.9
		-	21.0	21.8	23.8	24.5	24.0	22.7	23.0	19.7		
Mae Sariang		-	31.0	32.9	33.5	29.6	-	-	31.8	41.9	27.6	29.0
		24.8	21.0	23.0	23.4	23.9	23.7	23.7	23.4	21.6		
Phrae		-	27.6	-	-	-	34.1	33.4	-	39.5	-	29.3
		-	20.7	-	-	24.3	24.1	21.4	-	21.3		
Uttaradit		33.4	-	30.6	35.3	30.2	35.3	34.5	33.2	43.0	28.3	30.1
		24.8	22.0	22.6	22.0	24.6	24.1	23.2	23.3	21.0		
Thariphol Dam		-	26.2	-	-	-	-	-	-	-	-	-
		25.1	22.4	23.2	24.5	25.3	-	-	24.1	-		
Tak		31.0	31.0	31.5	33.3	31.9	32.6	33.0	32.4	37.9	28.3	29.5
		25.1	23.2	23.0	24.5	25.4	24.1	23.4	24.1	22.8		
Phitsanulok		27.3	30.3	32.0	33.8	31.5	34.2	34.7	32.0	41.0	28.4	30.0
		25.0	23.8	24.3	26.0	24.9	24.1	25.1	24.7	21.8		
Mae Sot		31.5	31.7	32.7	33.4	31.5	32.7	31.7	32.2	41.3	28.1	29.0
		24.1	24.2	-	24.0	24.5	23.8	23.1	24.0	20.8		
Phetchabun		34.6	31.8	35.3	34.2	29.9	34.1	34.0	33.4	38.9	28.6	29.0
		-	23.6	23.4	24.5	24.6	22.8	23.9	23.8	20.9		
Northeastern Part												
Loei	Max.	22.8	23.8	31.5	31.4	31.0	31.8	32.2	29.2	38.4	26.6	29.0
	Min.	21.2	20.2	22.3	23.5	22.4	23.2	24.0	24.0	19.8		
Udon Thani		25.5	-	31.1	34.2	-	34.0	33.8	32.1	40.5	27.6	29.2
		20.3	21.1	22.9	25.5	23.7	24.2	24.8	23.0	19.3		
Nakhon Phanom		29.4	32.8	35.6	34.6	31.3	-	33.9	32.9	37.3	28.4	28.5
		21.9	-	23.0	24.8	23.3	25.3	25.2	23.8	21.0		
Sakhon Nakhon		28.5	31.4	33.6	35.7	-	34.0	36.4	33.3	38.5	28.0	28.7
		20.5	20.0	22.3	24.6	23.1	23.5	24.5	22.6	18.0		
Mukdahan		26.7	32.7	34.7	34.7	32.6	35.7	35.2	33.2	40.5	28.1	29.7
		21.3	20.0	22.6	24.6	23.7	23.5	24.5	22.9	21.4		
Khon Kaen		27.8	31.3	33.8	31.7	26.8	34.7	33.8	31.4	39.2	27.6	29.7
		22.9	21.7	24.4	26.0	23.7	24.4	23.5	23.8	21.0		
Roi Et		28.4	31.0	33.0	33.0	30.8	34.4	34.2	32.1	39.6	27.6	29.4
		22.1	20.5	23.7	-	23.5	23.8	24.1	23.0	22.0		
Chaiyaphum		31.5	30.7	32.0	-	29.2	-	33.8	31.4	-	27.5	-
		22.7	23.2	23.9	24.7	22.9	24.0	23.8	23.8			
Ubon Ratchathani		30.1	32.0	34.0	31.2	31.8	35.0	34.0	32.6	39.0	28.0	28.6
		22.0	22.4	23.5	23.6	23.8	24.2	-	23.3	20.6		
Surin		32.3	30.5	33.0	32.8	31.3	33.5	35.8	32.7	39.7	27.6	29.7
		22.6	21.3	22.5	23.5	22.1	22.4	22.3	22.4	22.2		
Nakhon Ratchasi		33.7	32.8	34.0	33.0	30.9	33.0	35.1	33.2	40.7	28.7	29.2
		24.8	23.8	24.3	24.3	24.6	24.0	23.6	24.2	20.7		

Station		Day of Month 21	22	23	24	25	26	27	Average	Extreme	Weekly Mean	Month Normal
Central Part												
1. NakhonSawan	Max.	-	-	34.7	-	-	-	35.6	-	41.8	-	30.3
	Min.	24.9	24.4	24.6	26.3	24.8	24.1	24.1	24.7	21.7		
2. Lopburi	Max.	34.0	33.5	33.2	35.0	32.6	35.6	36.1	34.3	40.1	29.5	29.6
	Min.	23.3	24.0	24.2	25.2	24.3	25.3	25.9	24.6	21.6		
3. Suphanburi	Max.	33.6	32.7	32.8	33.4	33.3	34.0	33.9	33.4	38.5	29.0	29.7
	Min.	24.1	24.1	25.0	24.9	24.6	23.5	25.0	24.5	22.0		
4. Prachinburi	Max.	33.1	30.6	32.4	32.6	31.7	33.7	-	32.4	37.8	28.6	28.8
	Min.	24.9	24.9	25.1	25.2	23.8	25.4	24.6	24.8	22.0		
5. Kanchanburi	Max.	33.0	29.5	32.4	33.2	32.4	33.3	31.2	32.3	41.6	28.3	30.1
	Min.	25.0	24.0	23.6	24.3	24.3	24.1	24.3	24.2	22.4		
6. Don Muang	Max.	33.6	33.2	30.3	33.3	31.7	35.2	35.2	33.2	39.4	29.1	29.6
	Min.	25.8	25.7	23.9	25.3	23.9	25.4	25.2	24.6	20.4		
7. Bangkok	Max.	33.5	33.8	30.7	32.8	31.7	34.1	34.7	33.0	39.8	29.1	29.3
	Min.	25.2	25.8	24.2	25.9	24.0	25.6	25.4	25.2	21.5		
8. Ayuthaprathet	Max.	34.8	32.9	31.5	31.8	31.5	32.5	33.5	32.4	39.9	28.1	29.4
	Min.	23.8	24.2	23.5	24.2	24.3	23.5	23.6	23.7	22.1		
9. Lop Phrachun	Max.	31.7	32.7	32.1	32.1	31.1	31.8	32.6	32.0	-	28.9	-
	Min.	26.0	24.3	25.5	25.6	27.9	25.5	25.1	25.7			
Gulf of Thailand, East Coast												
1. Chonburi	Max.	-	33.6	31.7	34.4	31.8	33.0	33.7	33.0	36.3	29.3	29.0
	Min.	26.4	-	25.7	24.9	23.9	26.4	26.2	25.6	21.4		
2. Ko Sichang	Max.	31.2	31.4	30.1	30.8	30.1	31.2	32.5	31.0	-	28.4	-
	Min.	27.8	27.5	25.5	24.1	24.8	26.8	23.7	25.7	-		
3. Sattahip	Max.	33.5	33.6	32.9	32.8	31.5	32.3	34.4	33.0	40.5	29.4	29.7
	Min.	25.2	27.1	26.2	25.3	23.4	25.9	27.1	25.7	20.9		
4. Rayong	Max.	31.9	32.7	26.5	30.2	31.3	31.0	32.8	30.9	-	28.2	-
	Min.	26.0	28.5	26.6	19.6	23.3	26.5	26.0	25.4			
5. Ban Pho	Max.	31.4	31.6	29.0	29.4	30.5	30.6	34.5	31.0	-	28.1	-
	Min.	24.8	26.9	25.8	24.8	23.1	25.2	25.8	25.1			
6. Chanthaburi	Max.	30.9	31.0	29.8	29.6	28.5	30.2	32.6	30.4	36.6	26.9	28.3
	Min.	22.5	23.3	24.0	24.2	22.7	22.9	24.4	23.4	21.4		
7. Laem Sing	Max.	-	-	-	-	-	-	-	-	-	-	-
	Min.	-	-	-	-	-	-	-	-	-		
8. Laem Ngop	Max.	-	30.2	30.7	30.8	-	-	-	-	-	-	-
	Min.	-	-	23.0	22.6	21.0	-	-	-	-		
9. Klong Yai	Max.	28.2	31.5	31.8	30.9	31.5	31.2	31.2	30.9	34.4	27.2	28.0
	Min.	23.3	24.1	24.6	23.3	23.1	22.9	23.5	23.5	21.1		
Gulf of Thailand, West Coast												
1. Hua Hin	Max.	33.2	32.8	32.0	32.5	33.2	35.0	33.7	33.2	37.5	29.1	28.7
	Min.	25.5	25.2	25.2	25.2	24.2	25.8	24.6	25.0	20.8		
2. Prachuap-	Max.	30.5	31.7	32.3	33.3	31.9	33.9	35.7	32.7	38.7	28.4	28.8
	Min.	23.9	24.6	24.6	24.9	24.6	23.9	22.8	24.1	21.2		
3. Chumphon	Max.	29.6	31.6	32.6	30.0	31.8	29.8	34.1	31.4	37.6	27.3	28.2
	Min.	23.8	22.4	23.7	23.9	24.1	23.1	21.5	23.2	21.0		
4. Chan den	Max.	32.8	32.6	31.8	33.2	32.6	34.5	36.0	33.3	37.4	28.4	28.6
	Min.	22.8	23.1	23.2	24.2	24.4	23.9	22.4	23.4	19.8		
5. Nakhon Si-	Max.	32.2	33.1	31.7	33.3	30.8	-	35.1	32.7	36.0	28.1	28.4
	Min.	-	23.1	24.3	23.9	24.3	22.8	21.9	23.4	21.1		
6. Songkhla	Max.	33.8	34.3	34.8	31.0	33.0	33.7	34.1	33.5	35.7	28.9	29.1
	Min.	-	23.3	24.5	24.3	24.0	22.8	24.0	24.3	22.2		
7. Nebathiwat	Max.	32.2	32.7	32.9	32.9	31.5	32.4	32.7	31.8	36.8	28.0	27.6
	Min.	22.8	24.3	23.5	23.1	24.0	24.5	23.8	24.0	22.0		
Southern Thailand, West Coast												
1. Ranong	Max.	30.0	27.8	28.8	25.8	29.0	29.6	32.2	29.3	36.2	26.1	27.[illegible]
	Min.	22.2	23.8	23.3	23.4	-	22.8	21.6	22.8	20.6		
2. Phuket	Max.	32.0	30.0	31.3	32.9	29.8	-	34.0	31.7	34.9	28.1	28.[illegible]
	Min.	25.8	-	24.6	24.5	24.2	23.9	24.2	24.4	21.5		
3. Trang	Max.	32.1	30.2	32.0	33.4	30.5	34.7	34.2	32.5	37.6	27.6	28.[illegible]
	Min.	23.2	23.0	24.2	24.9	24.1	23.2	22.9	22.6	19.8		

Thailand METEOROLOGICAL DEPARTMENT

ROYAL THAI NAVY

Charoon Vichayapai Bunnag

Vice Admiral Director

****

WEEKLY TEMPERATURE AND RAINFALL OF THAILAND

DURING THE PERIOD MAY 28 - JUNE 3,1960

AND

WEATHER OUTLOOK

No.22.1960

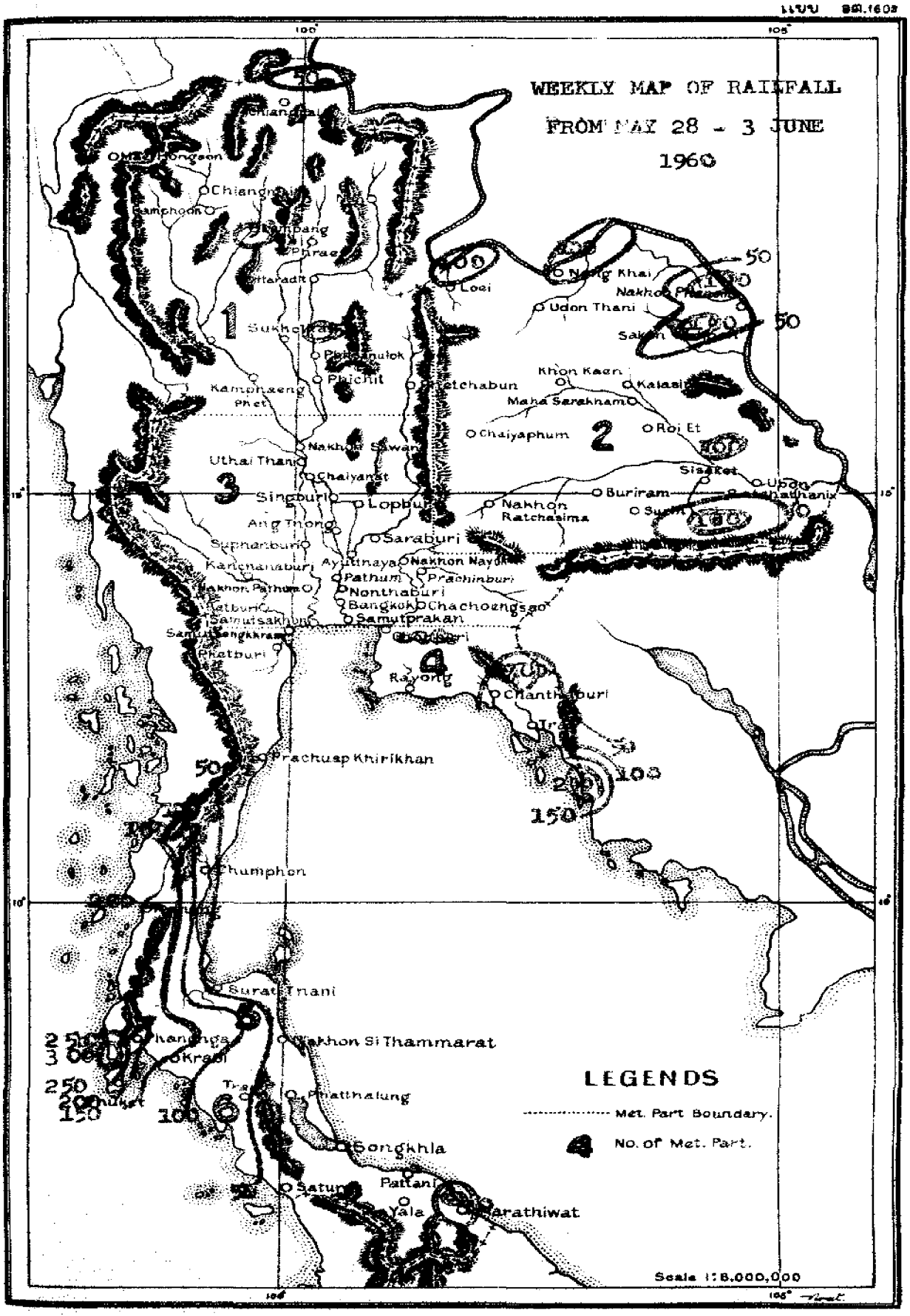
WEEKLY MAP OF RAINFALL
FROM MAY 28 - 3 JUNE
1960
LEGENDS
Met. Part Boundary.
No. of Met. Part.
Scale 1:8,000,000
Chiangrai
Phrae
Loei
Udon Thani
Khon Kaen
Maha Sarakham
Chaiyaphum
Roi Et
Kamphaeng Phet
Phichit
Uthai Thani
Chaiyanat
Singburi
Lopburi
Nakhon Ratchasima
Buriram
Ang Thong
Saraburi
Suphanburi
Kanchanaburi
Ayutthaya
Nakhon Nayok
Pathum
Prachinburi
Nonthaburi
Bangkok
Chachoengsao
Samutprakan
Samutsakhon
Phetburi
Rayong
Chanthaburi
Prachuap Khirikhan
Chumphon
Surat Thani
Nakhon Si Thammarat
Phatthalung
Songkhla
Pattani
Yala
Narathiwat
Satun
Krabi
Phanga
Phuket
1
2
3
4
50
100
150
200
250
300

สภาพฝนและอุณหภูมิในระยะสัปดาห์
ตั้งแต่วันที่ ๒๘ พ.ค.-๓ มิ.ย.๒๕๓๓

แนวปะทะแห่งโซนร้อนกับหย่อมความกดอากาศต่ำได้ปรากฏเป็นครั้งคราวทางตอนบนของประเทศไทย

ในวันสุดท้ายของสัปดาห์มีเปรสชั่นก่อตัวขึ้นในทะเลจีนใต้ประมาณแล้ว ๑๖.๕ น. และลอง ๑๑๑.๕ จ. โดยมีกำลังขึ้นมาก

ภาคเหนือ ภาคตะวันออกเฉียงเหนือ ภาคกลาง	มีฝนเพียงเล็กน้อยถึงปานกลางกระจายเป็นแห่ง ๆ เว้นแต่มีมีฝนหนักเป็นบางแห่ง ฝนเฉลี่ยประจำสัปดาห์มีเกณฑ์ค่อนข้างต่ำกว่าปกติ
ชายฝั่งทะเลตะวันออก	ตั้งแต่จันทบุรีถึงคลองใหญ่มีฝนปานกลางถึงตกหนัก
ภาคใต้	มีฝนแผ่เป็นบริเวณกว้างตลอดชายฝั่งตะวันตกของภาคใต้ ส่วนทางฝั่งตะวันออกมีฝนเล็กน้อยถึงปานกลาง

Rainfall and Temperature Situation
From May.28 - Jun.3 1960

The Intertropical Convergence zone with complex low occationally remained over upper Thailand.

In the last day of the week, the depression was forming in the South China Sea at about Lat.16.5 N. Long.111.5 E. and rapidly intensifying .

Northern Part: Northeastern Part: Central Part:	Light to moderate rain isolated in the parts except for locally heavy. The weekly normal was rather below normal.
Gulf of Thailand, East Coast:	From Chanthaburi to Khlong Yai was moderate to heavy rain.
Southern Part:	Fairly wide-spread moderate to heavy rain along the west coast of Southern Thailand while light to moderate occurred in the rest.

Meteorological Department
Royal Thai Navy
4 / 6 / 1960

การคาดหมายลักษณะอากาศใน ๗ วันข้างหน้า

ตั้งแต่วันที่ ๔ – ๑๐ มิ.ย. ๒๕๑๓

คาดว่า ดีเปรสชั่นในทะเลจีนใต้จะมีกำลังแรงขึ้น และเคลื่อนตัวไปทางทิศตะวันตกเฉียงเหนือเข้าสู่บริเวณฝั่งใต้ของประเทศจีน

ภาคเหนือ
ภาคตะวันออกเฉียงเหนือ — ท้องฟ้ามีเมฆมาก ถึงเต็มท้องฟ้ากับจะมีฝนแผ่กระจายทั่วไปในวันที่ ๔ – ๘ มิ.ย. ท้องฟ้ามีเมฆบางส่วนถึงมีเมฆมากกับจะมีฝนเป็นบางแห่งในตอนปลายสัปดาห์

ภาคกลาง — ท้องฟ้ามีเมฆบางส่วนถึงมีเมฆมาก กับจะมีฝนเบาถึงปานกลางแผ่เป็นบริเวณกว้างในวันที่ ๔ – ๕ มิ.ย. ท้องฟ้ามีเมฆบางส่วนถึงมีเมฆมากกับจะมีฝนกระจายทั่วไปในวันที่ ๖ – ๑๐ มิ.ย.

พระนคร และ ธนบุรี — ท้องฟ้ามีเมฆมากถึงมีเมฆเต็มท้องฟ้ากับจะมีฝนแผ่เป็นบริเวณกว้างในวันที่ ๔ – ๕ มิ.ย. ท้องฟ้ามีเมฆบางส่วนถึงมีเมฆมากกับจะมีฝนฉะเพาะแห่งหรือฝนผ่านในวันที่ ๖ – ๑๐ มิ.ย.

Weather Outlook for the next seven days

From Jun. 4 – 10 1960

The depression in the South China Sea is expected to intensify and move northward to the vicinity of the South China Coast.

Northern Part:
Northeastern Part: — Mostly cloudy to cloudy with wide-spread rain on Jun. 4 – 8. Partly cloudy to mostly cloudy with local showers in the rest of the period.

Central Part: — Partly cloudy to mostly cloudy with wide-spread light to moderate rain on Jun. 4 – 5. Partly cloudy to mostly cloudy with scattered rain on Jun. 6 – 10.

Local: — Partly cloudy to mostly cloudy with wide-spread rain on Jun. 4 – 5. Partly cloudy to mostly cloudy with local showers or trace on Jun. 6 – 10.

Meteorological Department
Royal Thai Navy
4 / 6 / 1960

METEOROLOGICAL DEPARTMENT

WEEKLY RAINFALL OVER THAILAND

(in millimetres)

Remark

Blank = No report of rainfall

* = Synoptic Station

Station	May 28 – June 3, 1960							Total	Weekly Normal	Normal DFT.	Total Since 1Jan.60
	28	29	30	31	1	2	3				
Northern Part											
1. Chiangrai*	1.1						5.6	6.7	67.9	– 61.2	268.3
2. Mae Sai								0.0	108.6	–108.6	
3. Chiangsaen		4.7				2.2		6.9	–	–	
4. Mae Chan	26.9						37.2	64.1	53.1	+ 11.0	
5. Chiangkhong						63.5		63.5	69.1	– 5.6	
6. Thoeng						7.5	8.7	16.2	–	–	
7. Mae Sruai		30.5						30.5	71.4	– 40.9	
8. Chiangkham							43.1	43.1	66.2	– 23.1	
9. Pan								0.0	59.6	– 59.6	
10. Wiang Pa Pao								0.0	21.9	– 21.9	
11. Phayao								0.0	53.3	– 53.3	
12. Mae Hongson*	17.5	8.7					27.0	53.2	35.1	+ 18.1	272.0
13. Pai*		2.4				4.0		6.4	55.3	– 48.9	
14. Chun Yuam*								–	–	–	
15. Mae Sariang*	6.1	4.5			0.4	2.7	13.4	27.1	54.0	– 26.9	392.1
16. Chiangmai*		5.0						5.0	43.7	– 38.7	216.3
17. Hang*		16.9						16.9	88.0	– 71.1	
18. Chiangdao					14.4			14.4	51.6	– 37.2	
19. Mae Taeng								0.0	56.7	– 56.7	
20. Doi Saket								0.0	51.3	– 51.3	
21. San Sai								0.0	54.5	– 54.5	
22. Hang Dong	0.6							0.6	32.7	– 32.1	
23. San Pa Tong								0.0	36.8	– 36.8	
24. San Kamphaeng								0.0	40.5	– 40.5	
25. Chom Thong								0.0	44.6	– 44.6	
26. Mot								0.0	38.8	– 38.8	
27. Nan*					2.7		0.2	2.9	36.2	– 33.3	201.4
28. Pua								0.0	63.4	– 63.4	
29. Na Noi			0.6					0.6	40.9	– 40.3	
30. Lampang*	1.4	2.8			10.3		48.3	62.8	34.6	+ 28.2	227.9
31. Ngao								0.0	61.4	– 61.4	
32. Chao Hom								0.0	–	–	
33. Hang Chat								0.0	41.0	– 41.0	
34. Ko Kha					12.9			12.9	37.2	– 24.3	
35. Mae Tha							5.9	5.9	48.9	– 43.0	
36. Thoen		18.5						18.5	16.4	+ 2.1	
37. Phrae*							37.4	37.4	24.4	+ 13.0	125.5
38. Long								0.0	41.9	– 41.9	
39. Sung Men								0.0	30.1	– 30.1	
40. Uttaradit*			2.3				1.5	3.8	72.7	– 68.9	224.5
41. Tron Pat								0.0	50.9	– 50.9	
42. Nap Lae		1.6	1.2					2.8	52.0	– 49.2	
43. Tron								0.0	61.7	– 61.7	
44. Tak*			20.2					20.2	25.9	– 5.7	190.4
45. Ban Tak								0.0	36.4	– 36.4	
46. Mae Ramut								0.0	53.4	– 53.4	
47. Mae sot*	0.1	6.7	0.1	3.0		2.7		12.6	28.7	– 16.1	205.6
48. Sukhothai	0.4							0.4	50.8	– 50.4	
49. Sawankhalok								0.0	36.8	– 36.8	
50. Kongkrailat								0.0	37.0	– 37.0	
51. Phitsanulok*			3.0				1.9	4.9	33.0	– 28.1	288.9
52. Phrom Phiram	25.3	31.5						56.8	51.4	+ 5.4	
53. Wang Thong								0.0	59.0	– 59.0	
54. Kamphaeng Phet								0.0	27.9	– 27.9	
55. Phichit		3.4						3.4	52.6	– 49.2	
56. Tang Mamnang								0.0	30.5	– 30.5	
57. Thuphanhin								0.0	–	–	
58. Phetchabun*		3.2		0.4	0.4		5.6	9.6	37.8	– 28.2	200.1
59. Lom Kao								0.0	71.8	– 71.8	
60. Lom Sak								0.0	124.6	–124.6	

Station	May 28	29	30	31	June 1	2	3	Total	Weekly Normal	Normal DPT.	Total Since 1Jan.
Northeastern Part											
1. Nong Khai							65.1	65.1	83.9	- 18.8	
2. Phon Phisai	12.4					34.0	45.5	91.9	160.5	- 68.6	
3. Tha Bo				10.1	3.0		5.6	18.7	87.0	- 68.3	
4. Loei*	12.3	3.8	4.1	9.6	0.5		14.8	45.1	52.8	- 7.7	369.
5. Chiangkhan			1.6			24.0	68.3	93.9	74.8	+ 19.1	
6. Ban Sai								-	65.9	-	
7. Udon Thani*	1.0			9.0	26.3		6.5	42.8	96.9	- 54.1	394.
8. Ban Phu								0.0	83.3	- 83.3	
9. Kumphawapi								0.0	89.1	- 89.1	
10. Sakhon Phanom*	44.5	13.5	0.6	0.5		2.0	0.5	61.6	75.9	- 14.3	344.
11. Tha Uaten	50.5					46.0	5.0	101.5	98.4	+ 3.1	
12. Na Gae					11.5			11.5	98.2	- 86.7	
13. That Phanom					10.5			10.5	107.3	- 96.8	
14. Mukdahan*			0.3				5.2	5.5	56.2	- 50.7	266.
15. Sakon Nakhon*					41.1		72.0	113.1	86.9	+ 26.2	483.
16. Wanon Niwat	5.1					13.5	24.9	43.5	95.6	- 52.1	
17. Phanna Nikhon					12.7	23.4		36.1	117.6	- 81.5	
18. Kalasin								0.0	59.9	- 59.9	
19. Yang Talat					7.9			7.9	105.1	- 97.2	
20. Kantaravichai					2.0	0.2		2.2	77.1	- 74.9	
21. Kamolasai		32.1						32.1	70.7	- 38.6	
22. Khon Kaen*	0.9				5.1		59.7	65.7	51.6	+ 14.1	344.
23. Nam Phong								0.0	60.0	- 60.0	
24. Phu Wiang				2.9		1.0		3.9	94.9	- 91.0	
25. Chonnabot					8.5		22.3	30.8	88.7	- 57.9	
26. Phon							3.2	3.2	75.4	- 72.2	
27. Maha Sarakham					4.2			4.2	75.4	- 71.2	
28. Phayakkhaphum Phisai				4.1				4.1	63.2	- 59.1	
29. Porrabu								0.0	92.2	- 92.2	
30. Roi Et*	1.6			0.7			39.0	41.3	47.4	- 6.1	331.
31. Phon Thong			2.7	5.2				7.9	109.9	-102.0	
32. Kaset Wisai				8.6				8.6	75.1	- 66.5	
33. Suwannaphum								0.0	82.8	- 82.8	
34. Chaiyaphum*					15.1		3.2	18.3	37.4	- 19.1	229.
35. Phukeow	4.0							4.0	-	-	
36. Chaturak								0.0	62.8	- 62.8	
37. Bannet Narong								0.0	30.0	- 30.0	
38. Nakhon Ratchasima*				0.1			8.8	8.9	39.3	- 30.4	142
39. Ban Mai							29.1	29.1	89.4	- 60.3	
40. Non Thai								0.0	54.9	- 54.9	
41. Sung Noen							6.2	6.2	1.4	+ 4.8	
42. Si Khiu								0.0	21.8	- 21.8	
43. Cholchai							1.8	1.8	24.6	- 12.8	
44. Puriram				25.5				25.5	46.9	- 21.4	
45. Phut Thai Song								0.0	32.2	- 32.2	
46. Ban Plai Mat		2.7		42.0				44.7	41.4	+ 3.3	
47. Nang Rong					6.0	0.3		6.3	24.6	- 18.3	
48. Prakhon Chai				5.7				5.7	33.6	- 27.9	
49. Surin*							40.9	40.9	31.4	+ 9.5	228
50. Rattanburi							46.5	46.5	69.4	- 22.9	
51. Sangkha							65.8	65.8	30.3	+ 35.5	
52. Sisaket								0.0	19.8	- 19.8	
53. Kanthraron								0.0	52.5	- 52.5	
54. Khukhan			2.2				100.0	102.2	55.6	+ 46.4	
55. Ubon Ratchathani*				0.8				0.8	38.3	- 37.5	385
56. Khonarat					15.1			15.1	89.9	- 74.8	
57. Amnat Charoen								0.0	85.3	- 85.3	
58. Ensothon							83.5	83.5	73.7	+ 9.8	
59. Phibun Mangsahan								0.0	33.2	- 33.2	
60. Det Udon							71.0	71.0	23.4	+ 47.6	

Station	May 28 – June 3 1960							Total	Weekly Normal	Normal DPT.	Total Since 1Jan.60
	28	29	30	31	1	2	3				
Central Part											
1.Nakhon Sawan*								–	33.8	–	
2.Banphot Phisai								0.0	23.1	– 23.1	
3.Lat Yao								0.0	4[illegible].5	– 4[illegible].5	
4.Chumsaeng		6.7					49.8	56.5	4[illegible].9	+ 6.6	
5.Phayuha Khiri	23.7							23.7	34.4	– 10.7	
6.Thakli								0.0	63.9	– 63.9	
7.Uthai Thani								0.0	17.5	– 17.5	
8.Nong Chang								0.0	40.7	– 40.7	
9.Nong Khar Yang								0.0	44.0	– 44.0	
10.Chaiyanat		4.2			17.6			21.8	33.5	– 11.7	
11.Manoron								0.0	24.5	– 24.5	
12.Wat Sing						1.9		1.9	18.9	– 17.0	
13.Singburi								0.0	14.9	– 14.9	
14.Inthaburi		3.0					10.3	13.3	20.7	– 7.4	
15.Bang Rachan	4.6							4.6	12.9	– 8.3	
16.Phromburi								0.0	36.2	– 36.2	
17.Lopburi*		5.9			0.8			6.7	32.7	– 25.0	109.7
18.Ban Mi								0.0	19.1	– 19.1	
19.Chai Badan								0.0	108.2	– 108.2	
20.Ang Thong								0.0	25.5	– 25.5	
21.Pho Thong	2.3							2.3	27.7	– 25.4	
22.Pa Mok				14.3				14.3	35.4	– 21.1	
23.Saraburi	7.9		3.2					11.1	49.0	– 37.9	
24.Kaeng Khoi								0.0	69.8	– 69.8	
25.Ayutthaya								0.0	41.5	– 41.5	
26.Sena					10.4			10.4	44.5	– 34.1	
27.Tha Rua				7.8				7.8	54.3	– 46.5	
28.Phak Hai								0.0	31.9	– 31.9	
29.Bang Pa-in		21.8						21.8	32.2	– 10.4	
30.Suphanburi*								0.0	18.5	– 18.5	254.3
31.Song Phi Nong								0.0	13.4	– 13.4	
32.Kanchanaburi*		16.2	0.6	26.8			1.0	44.6	22.2	+ 22.4	215.2
33.Tha Muang								0.0	27.7	– 27.7	
34.Nakhon Pathom								0.0	41.4	– 41.4	
35.Nakhon Chai Si		5.5				3.9		8.4	42.1	– 33.7	
36.Nonthaburi								0.0	43.2	– 43.2	
37.Bang Bua Thong						0.6		0.6	21.6	– 21.0	
38.Pathum Thani								0.0	53.2	– 53.2	
39.Thanyaburi								0.0	77.1	– 77.1	
40.Nakhon Nayok		5.7	9.8	14.4				29.9	27.6	+ 2.3	
41.Prachinburi*			10.2	13.0	16.8	1.5		41.5	49.3	– 7.8	270.2
42.Ban Sang								0.0	35.0	– 35.0	
43.Si Maha Pho	5.1		10.8	55.9				71.8	77.4	– 5.6	
44.Kabinburi								0.0	37.7	– 37.7	
45.Aranyaprathet*		0.5	18.0	2.2	13.3	1.2	1.2	36.4	45.9	– 9.5	366.3
46.Chachoengsao				41.1	3.3			44.4	29.1	+ 15.3	
47.Ban Pho								0.0	42.8	– 42.8	
48.Bangkok*								0.0	35.9	– 35.9	148.2
49.Don Muang*		0.2		0.2				0.4	39.9	– 39.5	114.3
50.Bang Khen								0.0	35.5	– 35.5	
51.Minburi								0.0	44.8	– 44.8	
52.Lat Krabang								0.0	56.8	– 56.8	
53.Thonburi								0.0	36.1	– 36.1	
54.Ratchaburi								0.0	22.9	– 22.9	
55.Photharam								0.0	10.0	– 10.0	
56.Samut Songkhram		17.0						17.0	18.8	– 1.8	
57.Bang Konti		11.1	10.3		3.4			24.8	35.9	– 11.1	
58.Samut Sakhon								0.0	18.6	– 18.6	
59.Samut Prakan								0.0	43.8	– 43.8	
60.Pon Phrachan*		0.2	0.3					0.5	–	–	164.1

Station	May 28 – June 3 1960							Total	Weekly Normal	Normal DPT.	Total Since 1 Jan.
	28	29	30	31	1	2	3				
Gulf of Thailand, East Coast											
1. Chonburi*			14.9	1.5				16.4	35.0	– 18.6	152.[illegible]
2. Phanat Nikhom			7.2					7.2	33.6	– 26.4	
3. Ban Bung								0.0	42.3	– 42.3	
4. Phan Thong								0.0	51.6	– 51.6	
5. Si Racha								0.0	41.8	– 41.8	
6. Si Chang*								0.0	–	–	287.[illegible]
7. Sattahip*		0.8					0.2	1.0	22.7	– 21.7	251.4
8. Rayong*								0.0	31.4	– 31.4	
9. Ban Khai								0.0	90.9	– 90.9	
10. Klaong	10.2							10.2	81.4	– 71.2	
11. Chanthaburi*	9.8	8.3	57.0	0.1	4.2		3.1	82.5	91.6	– 9.1	607.5
12. Pong Namron			64.4	28.2				92.6	48.3	+ 44.3	
13. Tha Mai		16.2	7.4	1.2			0.9	25.7	139.5	– 113.8	
14. Ma Kham			69.4		6.4			75.8	–	–	
15. Khlung								–	104.9	–	
16. Laem Sing								–	–	–	
17. Trat		7.8	67.2		7.8			82.8	84.9	– 2.1	
18. Khao Saming*					15.5			15.5	81.1	– 65.6	
19. Laem Ngop*			76.9		5.0			81.9	87.9	– 6.0	
20. Klong Yai*	13.5	37.4	94.4	13.7	9.0	14.5	46.6	229.1	136.5	+ 92.6	671.8
Gulf of Thailand, West Coast											
1. Phetburi			13.8					13.8	17.1	– 3.3	
2. Ban Laem		9.8	35.3		2.5	0.3		47.9	10.9	+ 37.0	
3. PrachuapKhirikhan*		12.1	0.2		4.8	0.1	1.2	18.4	11.4	+ 7.0	192.[illegible]
4. Hua Hin*		5.6			2.4			8.0	16.6	– 8.6	120.[illegible]
5. Chumphon*	1.4	44.7	0.4	1.3		2.6	0.9	51.3	35.7	+ 15.6	434.[illegible]
6. Tha Sae		30.8			42.3	3.4		76.5	33.3	+ 43.2	
7. Sawi								–	37.0	–	
8. Pandon*		5.4	28.7	0.2	0.7	0.2		35.2	30.4	+ 4.8	275.[illegible]
9. Chaiya				22.3				22.3	36.6	– 14.3	
10. Ban Na San		35.2	60.2	5.4		40.2		141.0	31.4	+ 109.6	
11. Nakhon Sithammarat*		1.9	8.2	5.6		0.3		16.0	22.8	– 6.8	639.[illegible]
12. Sichon		17.1						17.1	14.7	+ 2.4	
13. Chawang		29.4				38.8		68.2	50.0	+ 18.2	
14. Ron Phibun			11.5	13.1				24.6	29.5	– 4.9	
15. Thung Song		2.1	20.5	28.4				51.0	41.7	+ 9.3	
16. Phak Phanang								0.0	39.5	– 39.5	
17. Phatthalung								0.0	28.6	– 28.6	
18. Khao Chaison				5.1				5.1	–	–	
19. Songkhla*			3.8	4.9				8.7	20.9	– 12.2	195.[illegible]
20. Rattaphum			10.2					10.2	11.9	– 1.7	
21. Hat Yai			21.8					21.8	42.7	– 20.9	
22. Pattani								0.0	10.6	– 10.6	
23. Nong Chik								0.0	12.7	– 12.7	
24. Yaring			30.0			1.5		31.5	8.9	+ 22.6	
25. Panarae			23.8					23.8	–	–	
26. Yala								0.0	14.1	– 14.1	
27. Betong							5.3	5.3	–	–	
28. Narathiwat*		23.4	38.2					61.6	45.7	+ 15.9	431.[illegible]
29. Tak Bai		49.8	45.4			14.3		109.5	15.9	+ 93.6	
30. Yi Ngo		48.5						48.5	13.9	+ 34.6	
Southern Thailand, West Coast											
1. Ranong*	11.0	50.7	24.4	60.2	26.7	26.2	12.5	211.7	119.9	+ 91.8	816.[illegible]
2. Kraburi	56.4	28.1	22.4	38.6	14.5	24.8		184.8	–	–	
3. Phangnga	2.9	16.2	37.2	37.5	33.4	19.4		146.6	68.9	+ 77.7	
4. Takua Pa			91.3	74.7	38.7	13.2	12.6	230.5	152.3	+ 78.2	
5. Takua Thung	5.7	21.9	71.2		27.6	27.4		153.8	78.8	+ 75.0	
6. Thay Muang	22.3	54.2	106.4	80.5	47.8	28.9		340.1	99.6	+ 240.5	
7. Phuket*	6.3	17.3	98.0	30.8	45.3	2.7		200.4	68.4	+ 132.0	677.[illegible]
8. Phuket Air-port*		58.0	80.6	47.1	86.8	9.5	5.7	287.7	–	–	735.[illegible]
9. Khlong Tom		16.1	35.0	38.0				89.1	–	–	
10. Trang Air-port*		3.5	32.8	8.8			3.3	48.4	51.7	– 3.3	542.[illegible]
11. Pa Rien								–	–	–	
12. Si Kao		22.6	36.5	17.1				76.2	–	–	
13. Yan Ta Khao		3.2	26.1					29.3	–	–	
14. Satun			15.6					15.6	17.0	– 1.4	
15. La Nan			21.6	31.0				52.6	105.6	– 53.0	

WEEKLY REPORT OF DAILY TEMPERATURE

FROM MAY 28 – JUNE 3 1960

(in Degree Centigrade)

Station		Day of Month 28	29	30	31	1	2	3	Average	Extreme	Weekly Mean	Monthly Normal
Northern Part												
Chiangrai	Max.	34.0	34.6	33.4	33.8	35.1	36.2	33.7	34.3	39.2	28.9	27.9
	Min.	23.3	23.9	23.1	22.9	23.7	23.6	23.7	23.5	18.2		
Pan		–	33.0	32.6	32.6	34.2	36.6	–	33.4	–	28.1	–
		–	–	22.5	22.0	23.7	22.6	22.5	22.7	–		
Pai		–	32.0	31.0	33.0	34.5	34.0	–	32.9	–	27.7	–
		–	–	21.5	23.0	22.0	23.0	23.0	22.5	–		
Mae Hongson		33.0	31.5	–	32.6	35.2	34.5	32.9	33.3	40.2	28.9	29.5
		24.2	23.6	23.0	24.6	26.4	25.4	24.5	24.5	20.5		
Chunyuan		–	30.0	–	–	32.5	31.5	–	–	–	–	–
		–	–	21.5	–	–	22.0	22.5	–	–		
Chiangmai		33.0	33.0	32.2	34.5	35.0	32.7	33.1	33.4	39.1	28.8	28.6
		24.6	24.0	23.0	22.8	24.9	25.2	25.0	24.2	19.4		
Nan		36.3	36.7	35.2	36.4	–	29.0	–	34.7	39.6	30.1	28.9
		24.7	26.2	25.5	25.5	25.2	25.0	25.9	25.4	12.0		
Lampang		34.4	34.7	34.2	35.1	36.4	34.4	36.3	35.1	39.8	29.8	29.9
		23.9	24.2	23.9	24.5	25.7	24.7	24.5	24.5	19.7		
Mae Sariang		–	30.7	30.0	32.8	–	–	–	–	41.9	–	29.0
		24.1	22.6	24.1	23.7	24.7	25.0	23.7	24.0	21.0		
Phrae		36.4	38.2	–	35.1	36.5	36.0	36.4	36.4	39.5	30.6	29.3
		23.8	26.1	25.3	25.1	25.0	23.5	24.3	24.7	21.5		
Uttaradit		35.8	36.2	35.2	36.2	37.1	36.8	36.0	36.2	43.0	30.4	30.1
		23.1	24.5	25.3	24.0	24.0	26.0	24.3	24.5	21.0		
Phumiphol Dam		–	–	–	–	–	–	–	–	–	–	–
		24.0	–	24.4	24.0	25.7	23.3	22.8	24.0	–		
Tak		34.0	34.3	32.3	–	34.3	34.3	32.6	33.6	37.9	29.9	29.5
		24.0	26.3	26.5	26.1	27.0	26.6	27.2	26.2	22.8		
Phitsanulok		35.4	36.1	35.3	35.5	36.3	35.8	35.6	35.7	41.6	30.9	30.0
		25.1	26.3	26.1	26.0	26.8	25.6	26.9	26.1	21.0		
Mae Sot		32.0	30.6	31.3	–	31.3	32.0	30.6	31.3	41.5	27.6	29.0
		24.3	24.2	24.0	23.4	23.8	23.5	24.1	23.9	20.0		
Phetchabun		34.8	34.3	32.9	34.1	33.5	34.1	34.3	34.0	38.9	29.3	29.0
		24.0	25.1	24.0	24.7	25.2	24.4	24.7	24.6	20.9		
Northeastern Part												
Loei	Max.	34.5	34.0	33.2	34.2	34.0	33.8	32.0	33.7	38.4	28.8	29.0
	Min.	23.2	23.8	24.5	23.4	23.5	24.1	24.2	23.8	19.8		
Udon Thani		–	34.5	34.5	34.9	34.2	34.1	34.1	34.4	40.3	29.8	29.2
		25.2	22.5	25.8	25.5	25.4	25.7	25.6	25.1	19.5		
Nakhon Phanom		33.5	30.0	32.1	33.5	33.8	31.8	31.8	32.4	37.3	28.6	28.5
		–	22.5	25.2	24.5	26.0	25.4	24.8	24.7	21.0		
Sakhon Nakhon		35.1	31.5	35.0	34.3	35.9	34.5	33.0	34.2	38.5	29.7	28.9
		24.4	25.1	25.2	25.3	24.5	24.7	26.1	25.2	18.0		
Mukdahan		35.5	30.5	35.1	35.3	33.7	35.6	34.5	33.9	40.5	29.8	29.7
		24.9	26.5	25.8	25.3	25.3	26.0	25.5	25.6	21.1		
Ubon Kaen		35.2	33.5	33.3	34.8	34.8	33.7	32.5	34.0	39.8	29.7	29.7
		25.3	25.9	25.5	25.4	24.9	25.4	25.8	25.4	21.0		
Roi Et		34.6	33.0	32.6	33.8	33.6	34.0	33.2	33.5	39.6	29.4	29.4
		25.0	25.2	25.5	25.0	25.2	25.5	25.6	25.3	22.0		
Chaiyaphum		35.1	32.3	33.9	34.8	34.1	33.7	34.0	33.7	–	29.2	–
		23.8	24.4	24.0	24.8	25.6	22.7	24.6	24.6			
Ubon Ratchathani		34.7	33.3	33.0	32.8	35.0	34.4	35.5	34.1	39.6	29.5	28.6
		24.3	25.6	25.2	22.7	25.0	24.7	26.5	24.9	20.0		
Surin		36.5	34.8	34.0	33.3	33.5	35.8	35.0	34.7	39.7	28.7	28.7
		22.5	22.6	22.5	22.6	22.2	22.6	23.0	22.6	22.2		
Nakhon Ratchasima		36.5	34.4	33.3	–	34.1	34.8	34.7	34.6	40.7	29.6	29.2
		23.7	24.5	24.1	23.7	27.2	24.1	24.7	24.6	20.7		

Station		Day of Month 28	29	30	21	1	2	3	Average	Extreme	Weekly Mean	Month Norm
Central Part												
1. NakhonSawan	Max.	36.9	37.3	-	-	-	-	-	-	41.8	-	30.3
	Min.	24.4	25.5	25.4						21.7		
2. Lopburi		36.8	36.6	35.1	-	36.6	36.1	37.5	36.5	40.1	30.8	29.6
		23.7	25.9	24.8	25.5	25.8	24.9	25.0	25.1	21.6		
3. Suphanburi		35.5	34.2	34.6	35.3	35.6	35.0	36.1	35.2	38.5	30.4	29.7
		24.3	25.7	25.5	26.2	25.8	25.5	25.3	25.5	22.0		
4. Prachinburi		36.0	36.6	34.4	-	30.6	34.2	34.5	34.4	37.0	29.8	28.8
		25.2	25.1	25.7	25.4	24.7	24.2	25.4	25.1	22.0		
5. Kanchanaburi		35.4	34.2	33.4	34.7	34.3	33.6	34.2	34.3	41.0	29.7	30.1
		24.4	25.5	24.5	26.3	24.7	25.0	24.0	25.0	22.4		
6. Don Muang		36.7	35.1	35.3	35.4	34.9	35.4	36.3	35.6	39.4	30.9	29.6
		25.5	26.5	25.8	25.8	26.5	27.0	25.7	26.1	20.4		
7. Bangkok		36.1	34.5	34.5	34.5	34.2	35.5	34.6	34.8	39.8	30.3	29.1
		25.1	25.9	25.1	26.2	26.4	26.3	25.5	26.8	21.5		
8. Aranyaprathet		34.4	34.3	32.5	33.0	32.5	32.5	33.9	33.3	39.9	28.8	29.4
		24.6	25.5	24.1	25.3	23.5	23.2	23.8	24.3	22.1		
9. Pom Phrachun		33.6	33.6	32.7	32.8	32.3	32.7	33.0	33.0	-	29.6	-
		24.8	25.8	25.8	26.3	26.0	27.7	27.6	26.2	-		
Gulf of Thailand, East Coast												
1. Chonburi	Max.	34.5	34.7	32.8	32.6	33.5	33.0	34.3	33.6	36.3	30.0	29.0
	Min.	26.1	26.9	26.5	25.8	26.2	26.4	27.6	26.3	21.4		
2. Ko Sichang		33.5	32.8	33.2	-	32.0	33.0	32.7	30.9	-	28.7	-
		27.2	27.9	27.7	27.9	27.4	26.3	27.6	27.4	-		
3. Satthahip		35.0	34.7	32.6	33.5	33.9	36.4	34.5	34.4	40.5	31.1	29.7
		27.7	28.2	27.0	27.7	27.3	27.7	28.1	27.7	20.9		
4. Rayong		33.8	33.4	32.2	32.8	32.5	33.0	33.7	33.1	-	30.7	-
		26.4	29.2	28.2	28.6	28.0	28.4	28.6	28.2	-		
5. Ban Phe		34.6	32.3	31.4	30.6	31.8	32.2	32.6	32.2	-	29.6	-
		26.8	27.1	25.3	27.4	26.9	27.4	27.4	26.9	-		
6. Chanthaburi		32.6	32.1	30.8	30.7	31.5	31.7	31.7	31.6	38.6	28.5	28.3
		25.3	24.9	25.4	24.4	26.8	25.1	25.5	25.3	21.4		
7. Laem Sing		34.0	-	-	30.3	-	-	-	-	-	-	-
		-	17.5									
8. Laem Ngop		-	33.0	29.6	-	31.7	31.8	-	-	-	-	-
		-	-	23.4	23.2	-	24.9	24.6	24.0	-		
9. Klang Yai		32.5	31.2	30.1	31.6	31.9	31.7	30.9	31.4	34.4	27.9	28.8
		24.3	23.9	24.5	24.0	24.5	25.2	24.7	24.4	21.1		
Gulf of Thailand, West Coast												
1. Hua Hin	Max.	33.8	34.5	33.0	35.5	34.0	32.8	35.3	34.2	37.5	30.0	29.9
	Min.	25.7	26.3	25.3	26.3	25.2	25.0	25.2	25.8	20.8		
2. Prachuap-		34.6	35.4	32.9	33.7	31.1	33.8	34.1	33.7	38.7	29.4	28.7
		24.9	26.2	24.8	25.8	24.6	24.4	25.2	25.1	21.2		
3. Chumphon		34.5	33.4	29.6	31.4	30.0	31.8	36.7	32.4	37.6	28.0	29.4
		23.4	23.9	23.7	23.4	23.1	23.1	23.8	23.5	21.0		
4. Ban Don		26.7	35.2	31.4	30.3	28.7	33.0	34.3	31.4	37.4	27.4	28.[illegible]
		22.7	23.8	23.0	22.8	23.0	23.5	24.0	23.3	19.8		
5. Nakhon Si -		-	34.5	31.8	-	31.2	-	33.3	32.7	36.0	28.2	28.[illegible]
		23.0	24.7	24.4	22.8	23.2	23.7	24.3	23.7	21.1		
6. Songkhla		33.8	35.5	34.7	32.5	33.6	35.7	34.5	34.3	35.7	29.4	29.[illegible]
		24.5	24.3	25.0	24.0	22.8	24.5	25.5	24.4	22.2		
7. Narathiwat		32.6	22.7	33.7	31.6	-	-	32.3	32.6	36.0	28.1	27.[illegible]
		23.9	24.1	23.0	23.2	23.6	23.4	-	23.5	22.0		
Southern Thailand, West Coast												
1. Ranong	Max.	32.0	31.7	26.8	27.0	27.5	29.5	31.0	29.4	36.2	26.6	27.[illegible]
	Min.	23.5	23.7	23.6	23.4	22.5	22.8	24.4	23.7	20.6		
2. Phuket		-	33.0	27.1	26.8	-	-	31.6	30.4	34.9	27.4	28.[illegible]
		24.0	24.0	23.5	23.2	24.0	24.2	27.2	24.2	21.5		
3. Trang		34.3	33.7	28.0	32.4	31.0	32.6	32.7	32.1	37.3	27.6	28.[illegible]
		22.3	23.8	23.1	21.5	22.4	23.8	23.8	23.0	18.9		

Thailand METEOROLOGICAL DEPARTMENT

ROYAL THAI NAVY

Charoon Vichayapai Bunnag

ViceAdmiral Director

****

WEEKLY TEMPERATURE AND RAINFALL OF THAILAND

DURING THE PERIOD JUNE 4 - 10 1960

AND

WEATHER OUTLOOK

No.23.1960

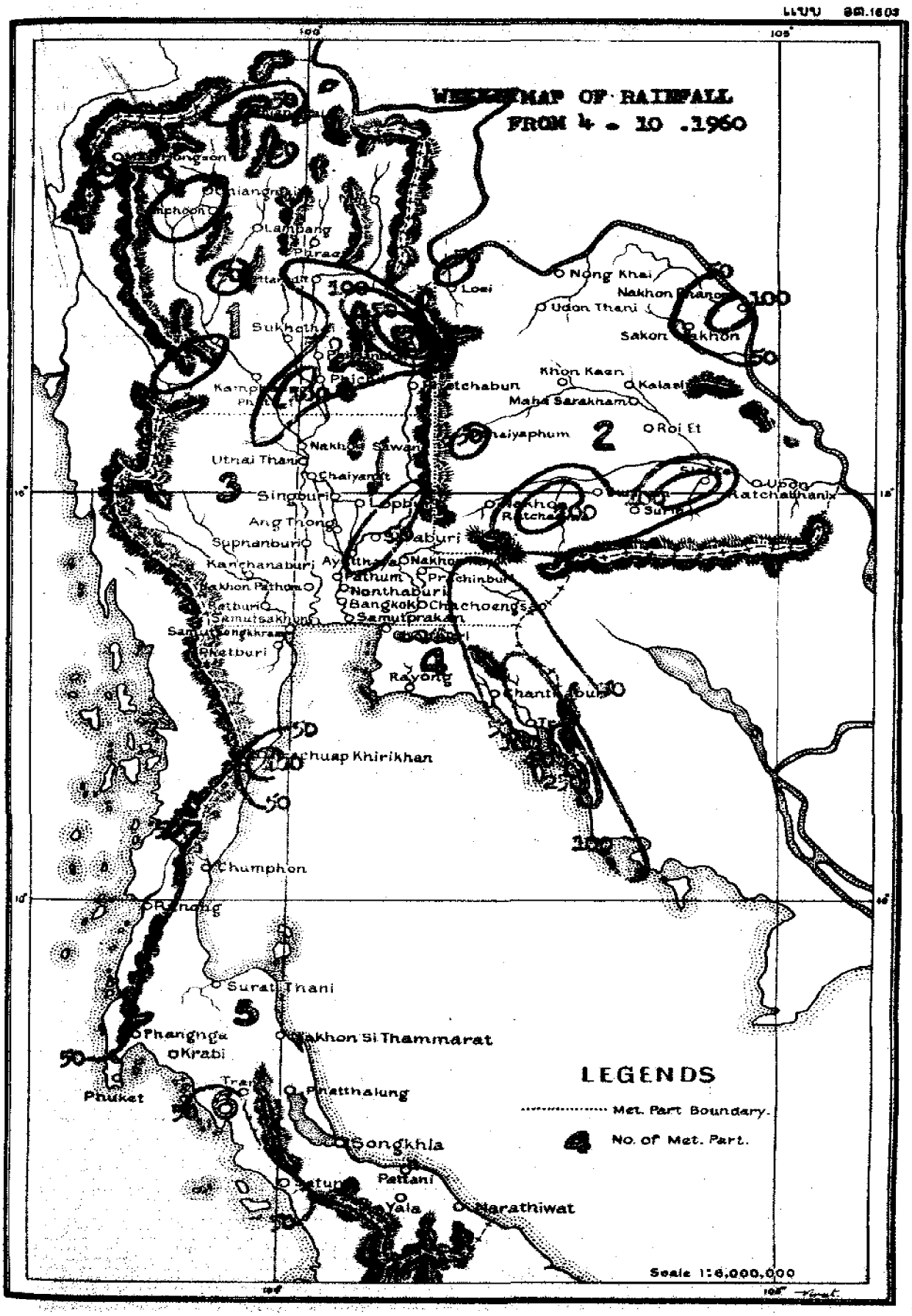
WEEKLY MAP OF RAINFALL
FROM 4 - 10 .1960
Lampang
Phrae
Loei
Nong Khai
Nakhon Phanom
Udon Thani
Sakon Nakhon
Sukhothai
Khon Kaen
Kalasin
Maha Sarakham
Roi Et
Chaiyaphum
Nakhon Sawan
Uthai Thani
Chaiyanat
Singburi
Ang Thong
Suphanburi
Kanchanaburi
Nakhon Pathom
Ratburi
Samutsakhon
Samutsongkram
Phetburi
Pathum
Nonthaburi
Bangkok
Chachoengsao
Samutprakan
Rayong
Chanthaburi
Chumphon
Surat Thani
Nakhon Si Thammarat
Phangnga
Krabi
Phuket
Phatthalung
Songkhla
Pattani
Yala
Narathiwat
LEGENDS
Met. Part Boundary.
No. of Met. Part.
Scale 1:6,000,000

การคาดหมายลักษณะอากาศใน ๗ วันข้างหน้า
ตั้งแต่วันที่ ๑๑ – ๑๗ มิ.ย.๒๕๓๓

ภาคเหนือ ภาคตะวันออกเฉียงเหนือ	ท้องฟ้ามีเมฆบางส่วน กับจะมีฝนหรือพายุฝนฟ้าคะนองฉะเพาะแห่งในวันที่ ๑๑ – ๑๕ มิ.ย. ท้องฟ้ามีเมฆบางส่วน ถึงมีเมฆมาก คาดว่าจะมีฝนกระจายทั่วไปในวันที่ ๑๖ – ๑๗ มิ.ย.
ภาคกลาง	ตลอดสัปดาห์ ท้องฟ้ามีเมฆบางส่วน กับจะมีฝนหรือพายุฝนฟ้าคะนองเป็นบางแห่ง
พระนคร และ ธนบุรี	ท้องฟ้ามีเมฆบางส่วน กับจะมีฝนหรือฝนผ่านในวันที่ ๑๑–๑๕ มิ.ย. คาดว่าจะมีเมฆบางส่วนถึงเมฆมาก กับจะมีฝนกระจายทั่วไปในวันที่ ๑๖ หรือ ๑๗ มิ.ย.

Weather Outlook for the next seven days
From June 11 – 17 1960

Northern Part: Northeastern Part:	Partly cloudy with local shower or thundershowers on June 11 – 15. Partly cloudy to mostly cloudy with possible scattered rain on June 16 – 17.
Central Part:	Partly cloudy with local showers or thundershowers throughout the week.
Locals:	Partly cloudy with possible of local showers or trace on June 11 – 15. Expected partly cloudy to mostly cloudy with scattered rain on June 16 or 17.

Meteorological Department
Royal Thai Navy
11 / 6 / 1960

สถานะของฝนและอุณหภูมิในรอบสัปดาห์
ตั้งแต่วันที่ ๔ – ๑๐ มิ.ย.๒๕๓

ดีเปรสชั่น"แมรี่" ในทะเลจีนใต้ ได้ทวีกำลังแรงขึ้นถึงเป็นไต้ฝุ่น และเคลื่อนตัวไปทางทิศเหนือเข้าสู่บริเวณฮ่องกง มรสุมตะวันตกเฉียงใต้ในบริเวณประเทศไทยมีกำลังแรง

ภาคเหนือ ภาคตะวันออกเฉียงเหนือ ภาคกลาง	มีฝนแผ่เป็นบริเวณกว้างใน ๒ วันแรกของสัปดาห์ แล้วช่วงต่อจากนั้นมา มีฝนเล็กน้อยถึงปานกลางเป็นบางแห่ง จำนวนฝนรวมประจำสัปดาห์ยังคงต่ำกว่าเกณฑ์ปกติเล็กน้อย
อ่าวไทย ฝั่งตะวันออก	ส่วนมากมีฝนปานกลางตกกระจายเกือบทั่วไป โดยมีฝนตกหนัก ๙๓.๘ ม.ม. ที่ กิ่ง.อ.คลองใหญ่ จ.ตราด
ภาคใต้	มีฝนปานกลางแผ่เป็นบริเวณกว้างในแถบฝั่งตะวันตกของภาค ส่วนทางฝั่งตะวันออกมีฝนเล็กน้อยถึงปานกลางเป็นบางแห่ง

Rainfall and Temperature Situation

From June 4 – 10 1960

The depression "Mary" in the South China Sea was intensifying into typhoon and moving northward to the vicinity of Hong Kong . The southwest monsoon was strong over Thailand.

Northern Part: Northeastern Part: Central Part:	Wide-spread rain occurred in the first two days of the week then light to moderate showers isolated in the rest period. The weekly total amount of rainfall were slightly below normal.
Gulf of Thailand, East Coast:	Mostly moderate rain scattered in the part which the heaviest rain, 93.8 mm., occurred on the June 4 at Khlong Trat.
Southern Part:	Moderate rain spread in the west coast while light to moderate rain isolated in the east coast.

Meteorological Department
Royal Thai Navy
11 / 6 / 1960

METEOROLOGICAL DEPARTMENT

WEEKLY RAINFALL OVER THAILAND

(in millimetres)

Remark

Blank = No report of rainfall

* = Synoptic Station

Station	June 4 - 10 1960							Total	Weekly Normal	Normal DPT.	Total Since 1Jan. 60
	4	5	6	7	8	9	10				
Northern Part											
1.Chiangrai*	5.5	5.6	6.0		6.9		29.3	53.3	64.7	- 11.4	321.2
2.Mae Sai		13.5						13.5	62.8	- 49.3	
3.Chiangsaen		17.7						17.7	-	-	
4.Mae Chan	53.4	43.6						97.0	80.7	+ 16.3	
5.Chiangkhong								0.0	35.0	- 35.0	
6.Thoeng	3.2	14.6			13.6		0.6	32.0	-	-	
7.Mae Sruai					9.6			9.6	14.8	- 5.2	
8.Chiangkham	11.3	26.9						38.2	37.4	+ 0.8	
9.Phan		86.1						86.1	43.8	+ 42.3	
10.Wiang Pa Pao		29.8						29.8	13.9	+ 15.9	
11.Phayao								0.0	30.0	- 30.0	
12.Mae Hongson*		1.3	28.3	9.5	2.3	1.0	11.1	53.5	54.6	- 1.1	325.5
13.Pai*	20.8							20.8	42.9	- 22.1	
14.Khun Yuam*	0.2	12.3		6.1	1.7	3.7		24.0	-	-	
15.Mae Sariang*	2.4			15.0	10.0	9.1		36.5	55.2	- 18.7	437.1
16.Chiangmai*		60.3		6.7	1.0	0.5		68.5	52.3	+ 16.2	284.8
17.Fang		14.3			28.4	5.8		48.5	48.1	+ 0.4	
18.Chiangdao					12.2			12.2	65.8	- 53.6	
19.Mae Taeng	7.4					3.5	8.5	19.4	63.8	- 44.4	
20.Doi Saket	6.0				8.5		1.7	16.2	52.3	- 36.1	
21.San Sai	0.7	46.0						46.7	74.7	- 28.0	
22.Hong Dong	4.5	2.3		21.0	1.0	3.6	1.7	34.1	56.5	- 22.4	
23.San Pa Tong		6.7		12.6			38.1	57.4	49.7	+ 7.7	
24.San Kamphaeng		13.1				4.5	10.9	28.5	19.1	+ 9.4	
25.Chom Thong	6.4	4.7		31.3			7.7	50.1	31.0	+ 19.1	
26.Hot	25.5			9.1	4.3	3.0	23.4	65.3	50.9	+ 14.4	
27.Nan*	17.3	0.5					4.5	22.3	35.1	- 12.8	223.2
28.Pun								-	41.4	-	
29.Na Noi	14.0	15.3	4.9	1.4				35.6	40.0	- 4.4	
30.Lampang*	1.6	6.2		13.2	4.7			25.7	42.6	- 16.9	253.6
31.Ngao								-	67.1	-	
32.Chae Hom					45.0			45.0	121.7	- 76.7	
33.Hang Chat								-	89.5	-	
34.Ko Kha	2.3	4.0		3.6	4.9			14.8	23.6	- 8.8	
35.Mae Tha								0.0	78.8	- 78.8	
36.Thoen	16.5	1.0		18.8				36.3	57.4	- 21.1	
37.Phrae*	23.4	0.3		6.0		0.3	6.2	36.2	32.4	+ 3.8	161.1
38.Long								-	45.8	-	
39.Sung Men	56.5			20.6				77.1	54.6	+ 22.5	
40.Uttaradit*	39.5			6.0		4.5	0.9	50.9	81.2	- 30.3	275.4
41.Nam Pat		55.4						55.4	54.0	+ 1.4	
42.Lap Lae	15.2		1.0	15.3		9.9		41.4	52.8	- 11.4	
43.Tron								-	33.0	-	
44.Tak*	28.7	14.3	14.3	3.5	0.4	7.3	0.2	68.7	34.0	+ 34.7	159.1
45.Ban Tak			13.6			8.4		22.0	27.8	- 5.8	
46.Mae Ramat								-	82.9	-	
47.Mae sot*	6.0		3.1	13.3	1.7	25.0		49.1	57.5	8.4	254.7
48.Sukhothai	13.3				17.6	2.9	2.8	36.6	56.1	- 19.5	
49.Sawankhalok				18.6		26.4		45.0	55.9	- 10.9	
50.Kongkrailat								-	44.7	-	
51.Phitsanulok*	83.9				7.6	0.8	3.2	95.5	47.7	+ 47.8	384.4
52.Phrom Phiram								-	42.6	-	
53.Wang Thong	47.0		1.0					48.0	27.5	+ 20.5	
54.Kamphaeng Phet	9.8		3.6				23.4	36.3	51.3	- 15.0	
55.Phichit	51.5							51.5	41.8	+ 9.7	
56.Bang Munnag								-	6.6	-	
57.Thaphanhin	30.0						17.8	47.8	-	-	
58.Phetchabun*	22.3	0.2		0.1				22.6	35.4	- 12.8	224.7
59.Lom Kao	75.0	10.0		140.1		0.7		225.8	21.2	+194.5	
60.Lom Sak		145.8			5.5			151.3	43.2	+108.1	

Station	June 4 - 10 1960							Total	Weekly Normal	Normal DPT.	Total Since 1Jan.60
	4	5	6	7	8	9	10				
Northeastern Part											
1.Nong Khai	30.9						5.0	35.9	68.4	- 32.5	
2.Phon Phisai		10.0	16.0					26.0	92.5	- 66.5	
3.Tha Bo	8.7		7.5					16.2	92.8	- 76.6	
4.Loei*	32.5	2.1			0.2			34.8	55.6	- 20.8	404.3
5.Chiangkhan	59.2			24.1				83.3	66.4	+ 16.9	
6.Dan Sai		3.1			4.5			7.6	53.5	- 45.9	
7.Udon Thani*	4.3						13.1	17.4	45.5	- 28.1	322.2
8.Ban Phu								0.0	47.4	- 47.4	
9.Kumphawapi								0.0	71.7	- 71.7	
10.Nakhon Phanom*	10.6	3.0		0.3	11.4	0.3	82.4	108.0	103.3	+ 4.7	452.4
11.Tha Uten	7.3	14.2		11.3	17.5		31.0	86.3	87.7	- 6.4	
12.Na Gae			33.4					33.4	55.3	- 21.9	
13.That Phanom		7.2					60.8	68.0	61.4	+ 6.6	
14.Mukdahan*	20.7	9.7		1.6			7.3	39.3	42.6	- 3.3	305.9
15.Sakon Nakhon*	10.4		12.3				29.4	52.1	52.9	- 0.8	535.3
16.Wanon Niwat					18.9			18.9	91.5	- 72.6	
17.Phanna Nikhom								0.0	66.0	- 66.0	
18.Kalasin								-	52.0	-	
19.Yang Talat		8.1		6.8				14.9	79.4	- 64.5	
20.Kantaravichai	2.6							2.6	57.5	- 54.9	
21.Kamolasai	36.0							36.0	82.3	- 46.3	
22.Khon Kaen*	35.3							35.3	41.1	- 5.8	379.9
23.Nam Phong			9.4					9.4	43.4	- 34.0	
24.Phu Wiang	18.9	0.3						19.2	25.2	- 6.0	
25.Chonnabot	28.0			6.0				34.0	63.5	- 29.5	
26.Phon			15.4					15.4	67.6	- 52.2	
27.Maha Sarakham	6.1		2.2					8.3	40.0	- 31.7	
28.PhayakhaphumPhisai								-	39.9	-	
29.Borrabu	13.9							13.9	47.9	- 34.0	
30.Roi Et*	18.0			10.5				28.5	52.8	- 24.3	404.5
31.Phon Thong	20.1			3.5				23.6	67.2	- 43.6	
32.Kaset Wisai	40.2			6.1				46.3	37.5	+ 8.8	
33.Suwannaphum	2.7		4.7	14.1				21.5	32.8	- 11.3	
34.Chaiyaphum*	41.9	0.2	6.4	1.4				49.9	36.6	+ 13.3	288.1
35.Phukaow	30.5							30.5	-	-	
36.Chaturak								0.0	37.6	- 37.6	
37.Bannet Narong						6.6		6.6	5.0	+ 1.6	
38.Nakhon Ratchsima*	27.6	0.3		0.7			2.4	31.0	25.0	+ 6.0	173.[illegible]
39.Dua Yai	38.6			1.5				40.1	25.1	+ 15.0	
40.Non Thai								-	26.8	-	
41.Sung Noen	24.0		2.5					26.5	16.6	+ 9.9	
42.Si Khiu	28.6	12.3						40.9	38.0	+ 2.9	
43.Chokchai	50.8							50.8	19.5	+ 31.3	
44.Buriram	75.2							75.2	22.9	+ 52.3	
45.Phut Thai Song	137.8			6.6				144.4	36.3	+ 108.1	
46.Lam Plai Mat								-	41.1	-	
47.Nang Rong	57.5							57.5	17.9	+ 39.6	
48.Prakhon Chai								-	37.6	-	
49.Surin*	62.7	0.2	6.4				0.8	70.1	36.9	+ 33.2	298.[illegible]
50.Rattanaburi	83.2			3.1	5.4		4.1	95.8	34.6	+ 61.2	
51.Sangkha								0.0	32.1	- 32.1	
52.Sisaket	56.1	50.0					20.1	126.2	23.8	+ 102.4	
53.Kanthrarom	36.8			1.2	6.7			44.7	70.5	- 25.8	
54.Khukhan							10.0	10.0	24.8	- 14.8	
55.Ubon Ratchathani*	4.5			15.2	2.8		0.4	22.9	93.3	- 70.4	478.[illegible]
56.Khemarat		32.9						32.9	50.4	- 17.5	
57.Amnat Charoen	27.3							27.3	49.4	- 12.1	
58.Yasothon								0.0	45.8	- 45.8	
59.Phibun Mangsahan				20.2	2.3			22.5	58.5	- 36.0	
60.Det Udom	42.9			4.0	2.1			49.0	56.0	- 7.0	

Station	June 4 – 10 1960							Total	Weekly Normal	Normal DPT.	Total Since 1Jan.60
	4	5	6	7	8	9	10				
Central Part											
1.Nakhon Sawan*	10.5							10.5	31.0	– 20.5	120.9
2.Banphot Phisai	10.7	20.2	29.0			8.7		68.6	47.9	+ 20.7	
3.Lat Yao	5.9	8.2	24.7			9.2		48.0	46.1	+ 1.9	
4.Chumsaeng	5.7	3.9						9.6	26.4	– 16.8	
5.Phayuha Khiri	5.1					22.3		27.4	41.0	– 13.6	
6.Tanklai								0.0	51.8	– 51.8	
7.Uthai Thani	35.4							35.4	21.5	+ 13.9	
8.Nong Chang								0.0	37.2	– 37.2	
9.Nong Khar Yang	10.2							10.2	37.9	– 27.7	
10.Chaiyanat	5.5							5.5	20.8	– 15.3	
11.Manoron	23.2					9.3		32.5	36.1	– 3.6	
12.Wat Sing	10.9		1.8			5.5		18.2	35.5	– 17.3	
13.Singburi								0.0	33.2	– 33.2	
14.Inthaburi						19.7		19.7	15.4	+ 4.3	
15.Bang Rachan	6.1					0.2		6.3	27.3	– 21.0	
16.Phromburi								0.0	43.0	– 43.0	
17.Lopburi*	4.8	0.1				0.7		5.7	49.4	– 43.7	115.3
18.Dan Mi								0.0	23.0	– 23.0	
19.Chai Badan	61.8		0.4					62.2	36.4	+ 25.8	
20.Ang Thong	8.5					6.7		15.2	34.9	– 19.7	
21.Pho Thong	3.2					8.3		11.5	49.4	– 37.9	
22.Pa Mok	5.6					23.9		29.5	47.6	– 18.1	
23.Saraburi	24.4				12.8	40.1		77.3	59.5	+ 17.8	
24.Kaeng Khoi								0.0	68.2	– 68.2	
25.Ayutthaya	6.7							6.7	29.2	– 22.5	
26.Sena						30.4		30.4	27.1	+ 3.3	
27.Tha Rua						10.4		10.4	83.9	– 73.5	
28.Phak Hai						46.5		46.5	28.8	+ 17.7	
29.Bang Pa-in								0.0	19.9	– 19.9	
30.Suphanburi*	4.4					2.0		6.4	24.6	– 18.2	260.7
31.Song Phi Nong								0.0	16.7	– 16.7	
32.Kanchanaburi*	7.9	0.5				3.4		11.8	14.0	– 2.2	227.0
33.Tha Muang								0.0	16.8	– 16.8	
34.Nakhon Pathom	5.4							5.4	33.1	– 27.7	
35.Nakhon Chai Si	12.4							12.4	51.8	– 39.4	
36.Nonthaburi		7.1						7.1	37.4	– 30.3	
37.Bang Bua Thong								0.0	30.9	– 30.9	
38.Pathum Thani	5.6							5.6	30.3	– 24.7	
39.Thayaburi	9.0							9.0	48.4	– 39.4	
40.Nakhon Nayok	18.7	17.8						36.5	68.0	– 31.5	
41.Prachinburi*	20.4	6.3						26.7	76.9	– 50.2	296.9
42.Ban Sang	16.4	18.5						34.9	49.1	– 14.2	
43.Si Maha Pho	64.2	31.6						95.8	101.8	– 6.0	
44.Kabinburi	40.2	4.1						44.3	77.1	– 32.8	
45.Aranyaprathet*	49.0	2.0	5.8	4.9		0.3		62.0	58.2	+ 3.8	428.3
46.Chachoengsao	13.7	16.8						30.5	37.2	– 6.7	
47.Ban Pho								–	32.0	–	
48.Bangkok*	17.9							17.9	36.0	– 18.1	166.1
49.Don Muang*	7.3							7.3	48.4	– 41.1	121.6
50.Bang Khen	10.2							10.2	39.1	– 28.9	
51.Minburi	16.7							16.7	66.1	– 49.4	
52.Lat Krabang	42.1	2.3						44.4	47.7	– 3.3	
53.Thonburi	42.8							42.8	25.2	+ 17.6	
54.Ratchaburi		2.3	1.9	2.5		3.9		10.6	32.3	– 21.7	
55.Phetchaburi	4.9							4.9	42.8	– 37.9	
56.Samut Songkhram								0.0	27.6	– 27.6	
57.Bang Kontii		1.5				7.9		9.4	42.1	– 32.7	
58.Samut Sakhon								0.0	37.0	– 37.0	
59.Samut Prakan	7.2							7.2	23.4	– 16.2	
60.Pom Phrachan*	5.2	9.2	2.1	3.2				19.7	–	–	183.8

Station	June 4	5	6	7	8	9	10	Total	Weekly Normal	Normal Dif.	Total Since 1 Jan.
Gulf of Thailand, East Coast											
1. Chonburi*	6.8	3.3						10.1	27.8	- 17.7	162.9
2. Phanat Nikhom	21.1							21.1	33.8	- 12.7	
3. Ban Bung							-	0.0	25.2	- 25.2	
4. Phan Thong		40.7						40.7	14.7	+ 26.0	
5. Si Racha								0.0	31.2	- 31.2	
6. Si Chang*	1.4	1.3	1.5	0.2				4.4	-	-	292.
7. Sattahip*	1.4	3.2						4.6	19.5	- 14.9	256.
8. Rayong*	0.4							0.4	30.9	- 30.5	
9. Ban Khai				28.4				28.4	76.9	- 48.5	
10. Klaeng		10.2						10.2	39.4	- 29.2	
11. Chanthaburi*	23.6	26.5	1.6	6.7	8.2	1.1		67.7	139.3	- 71.6	675.
12. Pong Namron	44.2	23.4	35.4					103.0	66.1	+ 36.9	
13. Tha Mai	13.0	18.4				0.6		32.0	194.9	-162.9	
14. Ma Khum	78.8	42.2						121.0	-	-	
15. Khlung								-	171.3	-	
16. Laem Sing								-	-	-	
17. Trat	30.0	16.4	26.7	30.5				103.6	138.3	- 34.7	
18. Khao Saming*	8.1	20.2			30.7			59.0	101.3	- 42.3	
19. Laem Ngop*	4.5	11.5		74.6	5.2			95.8	144.9	- 49.1	
20. Khlong Yai*	93.8	39.8	31.3	35.5	37.5	5.5	9.0	252.4	243.7	+ 8.7	924.
Gulf of Thailand, West Coast											
1. Phetburi	2.8	3.2						6.0	20.8	- 14.8	
2. Ban Laem	40.7	1.5				0.9		43.1	27.7	+ 15.4	
3. PrachuapKhirikhan*	8.6	14.2	7.2	3.6	6.8		62.6	103.0	17.5	+ 85.5	295.
4. Hua Hin*	1.1	17.9	0.4	0.7	0.3			20.4	22.3	- [illegible]	141.
5. Chumphon*	9.5	14.4	9.5	1.5	0.5		0.1	35.5	40.3	- 4.8	499.
6. Tha Sae					14.3			14.3	25.5	- 11.2	
7. Sawi								-	47.6	-	
8. Bandon*	1.7		8.6	1.5	7.3			19.1	30.8	- 11.7	294.
9. Chaiya								0.0	45.8	- 45.8	
10. Ban Na San					0.3			0.3	47.2	- 46.9	
11. Nakhon Sithammarat*	0.6		1.4	0.6				2.6	19.7	- 17.1	642.
12. Sichon								0.0	47.0	- 47.0	
13. Chawang		25.3						25.3	66.0	- 40.7	
14. Ron Phibun								0.0	9.5	- 9.5	
15. Thung Song			2.3	5.7				8.0	52.0	- 44.0	
16. Thak Phanang								0.0	19.6	- 19.6	
17. Phatthalung								0.0	19.2	- 19.2	
18. Khao Chaison								0.0	-	-	
19. Songkhla*	0.5	11.6			3.9			16.0	27.4	- 11.4	211.
20. Rattaphum				18.3				18.3	7.1	+ 11.2	
21. Hat Yai					19.1			19.1	7.2	+ 11.9	
22. Pattani								0.0	17.5	- 17.5	
23. Nong Chik								0.0	5.1	- 5.1	
24. Yaring	23.2							23.2	6.9	+ 16.3	
25. Panarae	7.3							7.3	-	-	
26. Yala								0.0	15.6	- 15.6	
27. Betong								0.0	-	-	
28. Narathiwat*	0.6				40.3	1.5		42.4	27.7	+ 14.7	473.
29. Tak Bai	2.9			6.2	7.5			16.6	29.8	- 13.2	
30. Yi Ngo	4.2							4.2	8.6	- 4.4	
Southern Thailand, West Coast											
1. Ranong*	13.8	6.4	18.8	23.3	7.4	12.1	1.7	83.5	229.6	-146.1	899.
2. Kraburi	18.2	17.3	13.6	20.9	6.4			76.0			
3. Phangnga	16.9	4.0	4.3	4.1	2.2			31.5	[illegible]	[illegible]	
4. Takua Pa	30.7	4.5	17.0	5.1	18.1			75.4	118.9	- 43.5	
5. Takua Thung	6.5	6.8		9.2	2.7			25.2	33.2	- 8.0	
6. Thay Muang	11.7		4.9	7.5	2.1			26.6	69.3	- 43.1	
7. Phuket*			3.0	0.8	9.2	0.3		13.3	55.9	- 42.6	691.
8. Phuket Air-port*								0.0	80.0	- 80.0	735.
9. Khlong Tom			8.4		30.5			38.9	-	-	
10. Trang Air-port*	2.4	18.0	0.4	3.1	26.0	0.5		50.4	31.7	+ 18.7	593.
11. Pa Kien				5.9	11.7			17.6	-	-	
12. Si Kao		2.0	14.9	17.2	22.4	0.9		57.4	-	-	
13. Yan Ta Khao		23.4		14.6	39.9			77.9	-	-	
14. Satun	17.6		34.8					52.4	28.2	+ 24.2	
15. La Ngu	30.0					30.6		60.6	25.9	+ 34.7	

WEEKLY REPORT DAILY TEMPERATURE

FROM JUNE 4 - 10 1960

(in Degree Centigrade)

Station	Day Of Month 4	5	6	7	8	9	10	Average	Extreme	Weekly Mean	Monthly Normal
Northern Part											
Chiangrai Max.	32.3	29.0	33.6	33.4	31.6	31.7	33.7	32.3	36.6	27.5	27.6
Min.	22.4	22.7	23.5	23.8	23.8	18.9	23.6	22.7	19.9		
Fang	–	32.0	32.0	32.6	31.1	32.8	–	31.9	–	27.2	–
	–	–	22.0	22.2	23.1	22.0	22.7	22.4	–		
Tai	–	31.0	32.0	33.0	31.6	30.0	–	31.5	–	27.4	–
	–	–	23.0	23.0	23.0	23.5	24.0	23.3	–		
Mae Hongson	32.5	31.5	34.0	31.5	29.6	30.0	31.0	31.4	40.2	27.6	27.4
	23.5	24.0	24.2	23.5	23.5	23.6	24.6	23.8	21.4		
Khunyuam	–	29.2	–	31.0	26.0	27.2	–	28.4	–	25.3	..
	–	–	22.0	–	22.5	21.5	22.3	22.1	–		
Chiangmai	32.8	27.0	33.1	32.9	29.8	31.6	32.0	31.3	39.1	27.9	27.9
	24.7	24.2	23.6	24.9	24.6	24.2	25.0	24.5	19.1		
Nan	31.7	33.3	35.6	35.2	32.2	34.8	34.0	33.8	38.0	29.1	27.5
	24.5	23.4	22.9	26.4	25.2	23.7	24.7	24.4	21.6		
Lampang	32.7	31.4	–	35.9	31.0	32.4	33.0	32.7	39.8	28.1	28.3
	24.0	23.4	22.0	23.8	23.1	23.0	24.8	23.4	21.3		
Mae Sariang	31.1	32.7	–	27.6	35.2	30.9	31.5	31.5	41.0	27.8	28.5
	24.6	24.0	23.4	24.5	24.3	23.5	24.0	24.0	20.5		
Phrae	32.0	29.5	33.4	32.4	31.7	32.6	32.6	32.0	36.5	26.7	28.1
	18.8	19.3	20.8	21.4	20.9	23.6	24.6	21.3	21.7		
Utharadit	34.1	33.4	40.2	33.5	33.0	33.0	34.5	34.6	38.6	29.3	29.0
	23.2	24.0	24.2	23.0	25.6	24.0	24.6	24.0	22.0		
Phumiphol Dam	–	–	–	–	–	–	–	–	–	–	–
	–	–	22.8	23.6	–	23.4	24.6	23.6	–		
Tak	33.8	31.6	32.2	32.3	29.1	31.8	32.5	31.9	34.9	28.2	28.5
	26.9	24.2	24.0	23.0	24.8	23.2	25.1	24.5	22.5		
Phitsanulok	35.1	32.2	34.0	34.0	26.7	34.0	35.0	33.1	38.8	28.2	28.5
	26.9	24.2	24.0	23.0	24.8	23.2	25.1	24.5	22.5		
Mae Sot	–	31.5	32.5	32.9	29.7	31.5	31.8	31.7	35.0	–	27.2
	–	–	–	23.6	22.8	23.2	–	–	21.1		
Phetchabun	31.4	30.4	32.7	32.3	33.0	34.1	33.8	32.5	36.1	28.2	27.8
	24.1	22.9	–	24.8	24.8	22.6	24.1	23.9	21.7		
Northeastern Part											
Loei Max.	29.7	32.1	33.8	33.0	31.0	33.6	34.1	32.5	35.3	28.2	27.4
Min.	23.1	23.3	23.5	24.6	24.1	22.9	25.1	23.8	20.7		
Ubon Thani	29.9	34.9	35.1	34.7	33.4	36.0	35.4	34.2	38.8	29.7	28.8
	24.9	25.1	25.1	26.1	26.2	25.1	26.1	25.2	21.8		
Nakhon Phanom	30.5	31.1	33.3	–	33.7	39.7	33.7	33.6	35.9	29.2	27.8
	24.7	23.9	24.5	25.7	25.6	23.4	25.9	24.8	21.5		
Sakhon Nakhon	32.0	34.3	33.6	34.5	32.8	36.4	35.9	34.1	38.7	29.5	28.3
	23.2	24.1	24.4	25.3	26.1	24.9	26.0	23.9	18.4		
Mukdahan	30.0	30.6	33.0	33.3	31.1	34.6	34.5	32.6	37.6	28.8	28.6
	28.8	23.7	24.9	24.8	24.1	24.8	25.5	25.2	20.9		
Khon Kaen	29.7	31.4	32.5	32.8	31.5	34.3	34.2	32.3	38.0	28.6	28.9
	23.0	23.4	25.0	25.7	25.9	24.7	25.8	24.8	21.3		
Roi Et	29.5	30.0	32.5	33.0	32.0	33.8	34.5	32.2	39.4	28.4	29.0
	22.2	23.0	24.8	25.7	25.4	25.0	26.1	24.6	19.7		
Chaiyaphum	32.6	30.9	32.1	–	32.9	34.7	33.1	32.4	–	28.3	28.2
	23.1	22.2	23.9	25.1	25.2	25.0	25.0	24.2	–		
Ubon Ratchathani	29.2	28.0	31.8	35.6	33.0	32.5	33.1	31.9	37.5	28.3	29.3
	–	24.0	25.0	24.7	24.4	24.8	25.9	24.6	21.4		
Surin	31.5	28.5	32.1	33.5	32.6	33.6	34.8	32.4	38.5	27.4	28.6
	21.6	20.5	22.0	23.0	23.3	23.0	23.5	22.4	22.0		
Nakhon Ratchasima	31.7	30.5	32.2	34.1	31.5	34.3	35.5	32.8	39.0	28.3	28.4
	23.5	22.8	23.9	24.0	24.8	23.2	24.7	23.8	20.9		

Station		Day of Month 4	5	6	7	8	9	10	Average	Extreme	Weekly Mean	Monthly Normal
Central Part												
1. Nakhon Sawan	Max	-	32.2	34.0	34.5	36.0	36.0	36.2	34.8	40.3	29.7	29.6
	Min	-	27.5	24.5	25.1	22.2	26.5	25.9	24.6	22.0		
2. Lopburi		35.1	36.4	36.0	35.4	36.2	37.3	36.4	36.1	38.0	30.9	28.8
		27.1	25.2	24.4	26.6	26.2	24.4	26.0	25.6	21.5		
3. Suphanburi		34.3	32.4	34.8	33.6	35.8	35.6	35.8	34.6	38.0	29.9	29.3
		26.1	24.5	24.8	25.9	25.7	23.8	25.1	25.1	23.4		
4. Prachinburi		31.6	34.4	33.0	32.7	34.5	35.4	36.1	34.0	35.6	29.9	27.7
		26.0	24.3	24.4	28.8	25.6	24.8	26.0	25.7	21.0		
5. Kanchanaburi		31.3	31.6	31.8	32.2	35.0	34.4	-	32.7	37.2	28.6	29.0
		25.5	24.2	23.8	25.0	24.6	23.0	24.7	24.4	23.0		
6. Don Muang		33.3	32.0	32.7	33.7	25.3	34.8	34.8	32.4	37.6	29.3	29.1
		26.7	25.1	25.6	26.8	26.2	25.6	27.2	26.2	21.0		
7. Bangkok		32.5	31.5	32.4	34.0	34.4	33.7	34.6	33.3	37.0	29.8	29.0
		26.9	25.1	25.3	27.0	26.5	26.0	26.4	26.2	21.6		
8. Aranyaprathet		35.0	28.2	33.5	30.0	33.0	33.2	34.0	32.4	36.8	28.4	29.0
		24.9	22.6	24.0	24.3	25.0	25.1	24.0	24.3	22.3		
9. Pom Phrachun		32.5	31.0	31.4	31.5	32.7	32.6	32.7	32.1	37.0	29.2	28.4
		27.3	25.1	24.8	25.8	25.6	27.9	27.5	26.3	21.7		
Gulf Of Thailand, West Coast												
1. Chonburi	Max	32.0	32.4	31.1	32.6	34.3	35.0	34.1	33.1	35.1	29.8	28.9
	Min	28.3	25.8	25.2	27.1	26.8	25.5	-	26.5	22.7		
2. Ko Sichang		31.3	31.0	30.7	31.2	32.7	31.3	-	31.4	-	29.4	-
		28.2	26.8	26.5	28.8	28.3	27.7	27.8	27.4	-		
3. Sattahip		31.4	33.5	31.4	33.3	34.5	33.5	35.1	33.2	37.5	29.9	29.6
		26.1	26.8	23.5	27.3	27.6	27.4	27.7	26.6	21.6		
4. Rayong		31.0	32.0	31.0	31.7	32.9	33.0	32.7	32.0	-	29.8	-
		28.5	26.8	26.8	27.1	28.4	28.3	27.5	27.6	-		
5. Ban Phe		30.9	31.0	34.1	32.0	32.8	33.3	34.0	32.6	-	29.4	-
		26.1	24.8	24.2	25.9	27.5	27.2	27.4	26.2	-		
6. Chanthaburi		30.0	28.8	30.2	31.1	32.0	30.5	32.4	30.8	34.6	27.9	27.7
		25.5	23.3	23.1	26.4	26.0	24.7	25.1	24.9	21.0		
7. Laem Sing		-	-	-	-	-	-	-	-	-	-	-
8. Laem Ngop		-	29.2	31.5	-	31.4	-	-	-	-	-	-
		-	-	22.0	-	-	24.2	-	-	-		
9. Khlong Yai		28.4	29.3	28.0	29.8	28.7	31.5	31.3	29.6	32.8	26.7	27.0
		24.2	24.0	23.1	24.0	24.1	23.5	24.0	24.8	21.7		
Gulf of Thailand, East Coast												
1. Hua Hin	Max	31.6	32.5	31.5	32.5	35.3	35.3	34.8	33.4	37.9	29.4	28.4
	Min	26.3	24.6	23.7	25.3	26.5	25.5	25.4	25.3	22.5		
2. Prachuap		29.4	29.4	28.7	31.2	34.6	32.1	32.2	31.2	37.6	27.8	27.9
		25.0	23.1	23.6	25.2	24.3	24.1	24.8	24.3	21.4		
3. Chumphon		29.0	31.3	31.5	31.8	32.8	34.5	32.5	31.9	38.2	28.3	27.8
		25.5	25.2	24.6	26.4	24.8	23.9	24.0	24.6	21.8		
4. Ban Don		30.6	32.4	31.6	33.4	33.3	33.8	34.6	32.8	36.2	28.5	27.9
		24.0	23.7	24.6	24.4	24.2	24.0	23.9	24.1	20.9		
5. Nakhon Sithamma		34.3	33.8	33.5	33.3	35.6	32.4	35.2	34.0	36.2	29.5	27.9
		27.0	24.0	25.7	26.1	25.8	23.5	22.5	24.9	21.2		
6. Songkhla		33.5	30.2	32.7	34.0	33.4	31.5	33.0	32.6	37.3	28.7	28.5
		24.9	25.0	24.0	25.4	24.6	26.1	23.5	24.8	20.9		
7. Narathiwat		31.0	32.9	32.5	34.4	31.9	27.6	31.0	31.6	35.0	27.6	27.2
		23.2	24.0	23.8	22.6	-	22.2	23.1	23.5	21.5		
Southern Thailand, West Coast												
1. Ranong	Max	28.8	30.5	-	30.7	30.7	31.6	31.1	30.6	34.0	27.9	26.6
	Min	25.7	25.4	25.9	-	24.0	25.3	24.8	25.2	21.0		
2. Phuket		31.8	-	32.0	31.7	-	30.5	-	31.5	33.5	28.7	27.8
		23.9	27.4	27.3	27.5	25.1	25.5	24.0	25.8	21.9		
3. Trang		32.4	28.5	32.0	30.0	33.6	30.6	32.6	31.4	35.2	27.6	27.7
		23.8	25.1	24.1	24.7	23.8	22.2	23.1	23.8	21.4		

Thailand

METEOROLOGICAL DEPARTMENT

Royal Thai Navy

Charoon V. Bunnag

Vice Admiral, Director

****

LIBRARY
JUN 28 1960
WEATHER BUREAU

WEEKLY TEMPERATURE AND RAINFALL OF THAILAND

DURING THE PERIOD JUNE 11 - 17 1960

AND

WEATHER OUTLOOK

No. 24.1960

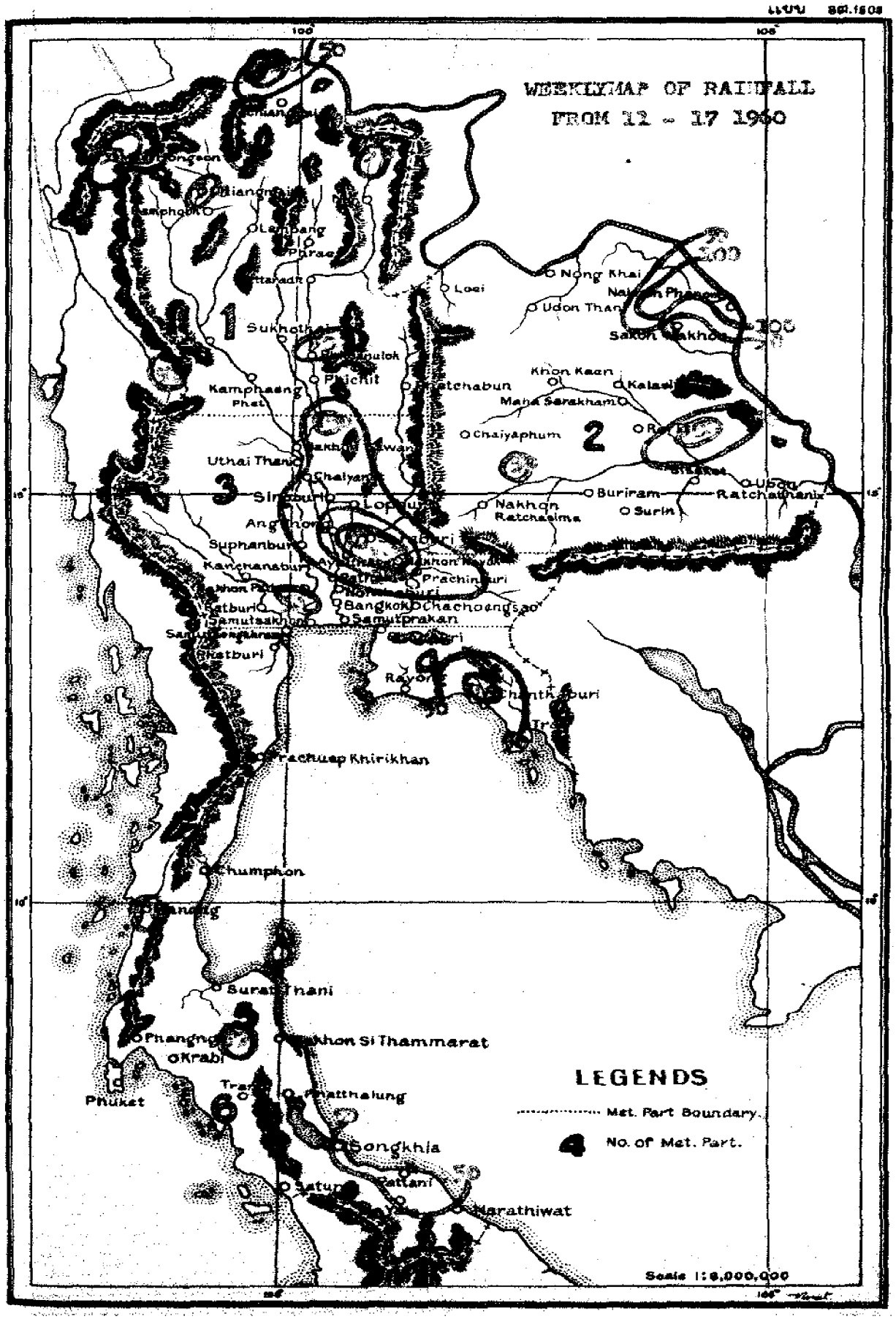
WEEKLYMAP OF RAINFALL
FROM 12 - 17 1960
LEGENDS
Met. Part Boundary.
No. of Met. Part.
Scale 1:8,000,000
Nong Khai
Udon Thani
Loei
Khon Kaen
Maha Sarakham
Chaiyaphum
Buriram
Surin
Nakhon Ratchasima
Ratchathani
Uthai Thani
Kamphaeng Phet
Phichit
Phetchabun
Suphanburi
Kanchanaburi
Bangkok
Samutprakan
Chachoengsao
Prachinburi
Ratburi
Samutsakhon
Phetburi
Rayong
Chanthaburi
Prachuap Khirikhan
Chumphon
Surat Thani
Nakhon Si Thammarat
Phangnga
Krabi
Phuket
Phatthalung
Songkhla
Pattani
Narathiwat
Lambang
Phrae
Sukhothai
Phitsanulok
Chiangmai
Hongson
Sakon Nakhon
Nakhon Phanom
Ubon
Ratchathani
Sisaket
Ayutthaya
Nakhon Nayok
Chaiyanat
Lopburi
Angthong
Samutsongkhram
Ratburi
Phetburi
Chanthaburi
Trat
Phatthalung
Satun
1
2
3
4
50
100
105
15°
10°

สถานะของฝนและอุณหภูมิในรอบสัปดาห์
ตั้งแต่วันที่ ๑๑-๑๗ มิ.ย.๒๕๓

มีหย่อมความกดอากาศต่ำอยู่ทางบริเวณเวียตนามเหนือ มรสุมตะวันตกเฉียงใต้ในบริเวณประเทศไทยมีกำลังปานกลาง

ภาคเหนือ มีฝนเล็กน้อยถึงปานกลางกระจายเกือบทั่วไป โดยจำนวนฝนรวมประจำสัปดาห์ใกล้เคียงกับเกณฑ์ปกติ

ภาคตะวันออกเฉียงเหนือ ภาคกลาง อ่าวไทย ฝั่งตะวันออก มีฝนเล็กน้อยเป็นบางแห่ง เว้นแต่ในช่วง ๓ วันสุดท้ายของสัปดาห์ซึ่งมีฝนดีทั่วไป โดยมีฝนตกหนักมากที่สุด ๑๑๕.๔ ม.ม.ที่ อ.พรหมบุรี จ.สิงห์บุรี เมื่อวันที่ ๑๕ มิ.ย. จำนวนฝนรวมประจำสัปดาห์ใกล้เคียงกับเกณฑ์ปกติ

ภาคใต้ ส่วนมากมีฝนปานกลางตกกระจายเกือบทั่วไป และมีฝนตกหนักเป็นบางแห่ง จำนวนฝนรวมประจำสัปดาห์ต่ำกว่าเกณฑ์ปกติเล็กน้อย

Rainfall and Temperature Situation

From Jun. 11 - 17 1960

A low cell was located over North Vietnam Southwest monsoon was moderate over Thailand.

Northern Part: Light to moderate rain scattered in the part which the weekly total amount of rainfall were around the normal.

Northeastern Part: Central Part: Gulf of Thailand, East Coast: Light local showers occurred in the parts except for good rain distributed during the last three days of the week with the heaviest rain, 115.4 mm., at Phromburi, Singburi on Jun.15. The weekly total amount of rainfall were around the normal.

Southern Part: Mostly moderate rain scattered in the part with heavy rain occurred in some districts of the west coast. The weekly total amount of rainfall were slightly below the normal.

Meteorological Department
Royal Thai Navy
18 / 6 / 1960

การคาดหมายลักษณะอากาศใน ๗ วันข้างหน้า
ตั้งแต่วันที่ ๑๘ – ๒๔ มิ.ย.๒๕๐๓

ภาคเหนือ
ภาคตะวันออกเฉียงเหนือ
ภาคกลาง

มีเมฆบางส่วน กับจะมีฝนเป็นบางแห่งในวันที่ ๑๘ – ๑๙ มิ.ย. โปร่งถึงมีเมฆมาก กับจะมีพายุฝนฟ้าคะนองและลมแรงในวันที่ ๒๐ มิ.ย. คาดว่า จะมีเมฆเต็ม และมีฝนกระจายทั่วไปในวันที่ ๒๑ – มิ.ย. นอกนั้นท้องฟ้ามีเมฆบางส่วนกับจะมีฝนเป็นบางแห่ง

พระนคร และ ธนบุรี

มีเมฆบางส่วนกับมีฝนกระจายทั่วไปในวันที่ ๑๘ – ๑๙ มิ.ย. โปร่งถึงมีเมฆมาก กับจะมีพายุฝนฟ้าคะนองและลมแรงในวันที่ ๒๐ มิ.ย. คาดว่า จะมีเมฆเต็มและมีฝนกระจายทั่วไปในวันที่ ๒๑ – ๒๒ มิ.ย. มีเมฆบางส่วนกับจะมีฝนเป็นบางแห่งในระหว่างวันที่ ๒๓ และ ๒๔ มิ.ย.

Weather Outlook for the next seven days
From Jun. 18 – 24 1960

Northern Part:
Northeastern Part:
Central Part:

Partly cloudy with local showers on Jun. 18 – 19. Fair to mostly cloudy with possible thundershower and fresh wind on Jun.20. Expected cloudy weather and scattered rain on Jun. 21 – 22. Partly cloudy with local showers during the rest of the period.

Local:

Partly cloudy with scattered rain on Jun.18 – 19. Fair to mostly cloudy with possible thundershowers and fresh wind on Jun.20. Expected cloudy weather and scattered rain on Jun.21 – 22. Partly cloudy with local showers on Jun. 23 – 24.

Meteorological Department
Royal Thai Navy
18 / 6 / 1960

METEOROLOGICAL DEPARTMENT

WEEKLY RAINFALL OVER THAILAND

(in millimetres)

Remark

Blank = No report of rainfall

* = Synoptic Station

Station	June 11 - 17 1960							Total	Weekly Normal	Normal DFT.	Total Since 1Jan.60
	11	12	13	14	15	16	17				
Northern Part											
1.Chiangrai*	23.2	2.2	0.5			1.9	0.2	28.0	40.9	- 12.9	349.2
2.Mae Sai	99.5							99.5	70.4	+ 29.1	
3.Chiangsaen	50.2	17.9						68.1	-	-	
4.Mae Chan	49.0	46.0						95.0	52.4	+ 42.6	
5.Chiangkhong		38.0						38.0	27.2	+ 10.8	
6.Thoeng	0.8	1.6	0.3					2.7	-	-	
7.Mae Sruai		3.9	5.2				22.0	31.1	29.3	+ 1.8	
8.Chiangkham	7.3		12.7				5.2	25.2	28.4	- 3.2	
9.Phan			9.2	15.3				24.5	11.5	+ 13.0	
10.Wiang Pa Pao			34.2	42.3				76.5	14.8	+ 61.7	
11.Phayao								-	16.7	-	
12.Mae Hongson*	2.4		39.6	5.2	3.7	2.5	14.4	57.8	37.4	+ 20.4	383.3
13.Pai*		43.6	4.0					47.6	23.4	+ 24.2	
14.Khun Yuam*	17.4	6.7	20.0		3.5	1.2		48.8	-	-	
15.Mae Sariang*	7.0	10.0	8.3	0.8	8.1	1.8	3.6	39.6	40.4	= 0.8	476.7
16.Chiangmai*	0.2		31.6	0.1	0.2	6.4	21.3	59.8	27.1	+ 32.7	
17.Fang		1.5	6.2			2.5		10.2	41.6	- 31.4	
18.Chiangdao	13.4	14.1						27.5	37.0	- 9.5	
19.Mae Taeng	9.1		11.9	2.5				23.5	23.7	- 0.2	
20.Doi Saket			5.1			7.1	18.0	30.2	28.0	+ 2.2	
21.San Sai			5.7			11.5	22.4	39.6	33.5	+ 6.1	
22.Hang Dong			1.1				3.3	4.4	54.7	- 50.3	
23.San Pa Tong								-	18.0	- 18.0	
24.San Kamphaeng					11.8			11.8	13.3	- 1.5	
25.Chom Thong						1.2		1.2	11.8	- 10.6	
26.Hot						4.8		4.8	23.6	- 18.8	
27.Nan*			2.1				3.8	5.9	18.9	- 13.0	229.1
28.Pua				70.0				70.0	19.2	+ 50.8	
29.Na Noi		2.8						2.8	4.8	- 2.0	
30.Lampang*	1.5		2.7		1.0	0.3	2.6	8.1	23.3	- 15.2	261.7
31.Ngao					12.6			12.6	22.8	- 10.2	
32.Chae Hom	20.0							20.0	23.1	- 3.1	
33.Hang Chat								-	36.3	-	
34.Ko Kha								-	23.4	- 23.4	
35.Mae Tha								-	24.3	- 24.3	
36.Thoen						31.0		31.0	23.4	+ 7.6	
37.Phrae*	1.5			0.3		1.2	24.7	27.7	24.0	+ 3.7	189.4
38.Long								-	28.4	-	
39.Sung Men							42.8	42.8	47.8	- 5.0	
40.Uttaradit*	0.6	3.9		1.9	14.3	5.3		33.2	32.5	+ 0.7	308.6
41.Nam Pat					6.5	4.4		10.9	21.3	- 10.4	
42.Lap Lae				13.2	7.9	5.9		27.0	26.4	- 0.6	
43.Tron								-	31.6	-	
44.Tak*	5.0	0.4		1.8			0.4	7.6	26.0	- 18.4	166.9
45.Ban Tak				6.5		0.2		6.7	12.2	- 5.5	
46.Mae Ramat								-	74.1	-	
47.Mae sot*	8.0		2.1	11.3	14.4	12.2	4.6	52.6	84.6	- 32.0	311.9
48.Sukhothai					5.4	4.0	22.2	31.6	53.8	- 22.2	
49.Sawankhalok	29.9		4.1			14.8		48.8	14.5	+ 34.3	
50.Kongkrailat								-	14.7	-	
51.Phitsanulok*				4.0	7.8	22.1	12.6	46.5	37.5	+ 9.0	430.9
52.Phrom Phiram								-	23.7	-	
53.Wang Thong	19.0			12.0	13.0	16.0	2.7	62.7	51.1	+ 11.6	
54.Kamphaeng Phet			15.4			5.7		21.1	26.7	- 5.8	
55.Phichit	4.7				3.5	4.3		12.5	43.5	- 31.0	
56.Bang Mamag								-	25.0	-	
57.Thapkanhin					10.5			10.5	-	-	
58.Phetchabun*			0.3		4.3	5.1		9.7	36.7	- 27.0	234.4
59.Lom Kao								-	21.4	- 21.4	
60.Lom Sak								-	26.7	- 26.7	

Station	June 11 - 17 1960							Total	Weekly Normal	Normal DPT.	Total Since 1Jan.60
	11	12	13	14	15	16	17				
Northeastern Part											
1. Nong Khai					4.5			4.5	61.5	- 57.0	
2. Phon Phisai	2.9				9.7	8.0	15.3	35.9	50.7	- 14.8	
3. Tha Bo			7.9		0.8			8.7	32.1	- 23.4	
4. Loei*						0.3		0.3	36.3	- 36.0	404.6
5. Chiangkhan								0 -	12.1	- 12.1	
6. Dan Sai								0 -	31.7	- 31.7	
7. Udon Thani*					0.7			0.7	30.3	- 29.6	322.9
8. Nan Phu	6.7							6.7	13.8	- 7.1	
9. Kumphawapi								-	36.7	-	
10. Nakhon Phanom*	6.1	7.5	1.5	4.6	79.1	20.3		119.1	60.8	+ 58.3	572.1
11. Tha U-ten	2.8	6.0		25.0	113.5			147.3	20.0	+127.3	
12. Na Gae	17.5							17.5	28.8	- 11.3	
13. That Phanom	32.5	10.1						42.5	39.4	+ 3.2	
14. Takdahan*	0.3				17.2			17.5	26.8	- 9.3	
15. Sakon Nakhon*	1.2	0.5		0.1	0.7	0.3		2.8	39.7	- 36.9	538.1
16. Wanon Niwas				9.5	40.8			50.3	59.5	- 9.2	
17. Phanna Nikhom		98.9			23.8			122.7	24.6	+ 98.1	
18. Kalasin								-	44.2	-	
19. Yang Talat								0 -	41.9	- 41.9	
20. Kantaravichai					5.3			5.3	23.8	- 18.5	
21. Kamolasai					14.5			14.5	41.2	- 26.7	
22. Khon Kaen*					4.4		0.3	4.7	54.6	- 49.9	384.7
23. Nan Phong								0 -	30.3	- 30.3	
24. Phu Wiang								0 -	32.2	- 32.2	
25. Chonnabot					0.5			0.5	13.9	- 13.4	
26. Phon					1.7			1.7	34.8	- 33.1	
27. Maha Sarakham								0 -	30.0	- 30.0	
28. Phayakkhaphum Phisai						4.5		4.5	30.0	- 25.5	
29. Borrabu								0 -	16.1	- 16.1	
30. Roi Et*					14.9			14.9	45.7	- 30.8	419.4
31. Phon Thong					10.1			10.1	44.3	- 34.2	
32. Kaset Wisai					5.8			5.8	14.7	- 8.9	
33. Suwannaphum					44.6			44.6	52.7	- 8.1	
34. Chaiyaphum*			4.6		11.4	11.4		27.4	18.8	+ 8.6	315.5
35. Phukeow								-	12.5	-	
36. Chaturak								-	5.0	-	
37. Kamnet Narong			21.1		16.0	5.5		42.6	6.4	+ 36.2	
38. Nakhon Ratchasima*		0.9		0.2	5.8	4.5		11.4	25.5	- 14.1	184.9
39. Bua Yai			3.9		15.0			18.9	26.1	- 7.2	
40. Non Sung					70.7			70.7	25.2	+ 45.5	
41. Sung Noen								0 -	10.5	- 10.5	
42. SSi Khiu								0 -	14.7	- 14.7	
43. Chokchai		0.2			2.0			2.2	12.2	- 10.0	
44. Buriram					6.9			6.9	35.8	- 28.9	
45. Phut Thai Song					19.7	5.2		24.9	28.3	- 3.4	
46. Lam Plai Mat					50.6			50.6	52.6	- 2.0	
47. Hang Rong					7.6			7.6	37.8	- 30.2	
48. Prakhon Chai								-	34.9	-	
49. Surin*				3.2	13.4	0.4	1.1	18.1	31.0	- 12.9	316.3
50. Rattanaburi	20.2				15.7			35.9	39.5	- 3.6	
51. Sanakha				3.4		21.4		24.8	22.4	+ 2.4	
52. Sisaket	21.2				18.3			39.5	61.5	- 22.0	
53. Kanthrarom	19.6		0.4		22.8			42.8	47.2	- 4.4	
54. Chukhan						17.0		17.0	47.2	- 30.2	
55. Ubon Ratchathani*					35.0	2.0		37.0	57.9	- 20.9	515.4
56. Khemarat					40.5			40.5	51.7	- 11.2	
57. Amnat Charoen					53.5			53.5	58.5	- 5.0	
58. Musothon					99.2			99.2	40.9	- 58.3	
59. Phibun Mangsahan								0 -	79.9	- 79.9	
60. Det Udom				2.0	18.6	13.2		33.8	55.8	- 22.0	

Station	June 11 - 17 1960							Total	Weekly Normal	Normal DPT.	Total Since 1Jan.60
	11	12	13	14	15	16	17				
Central Part											
1.Nakhon Sawan*					8.6	14.8	1.8	25.2	26.7	- 1.5	145.1
2.Banphot Phisai								0.0	74.3	- 74.3	
3.Lat Yao			1.8		28.0	12.4		42.2	19.6	+ 22.6	
4.Chumsaeng			11.9		48.4	71.8	10.0	142.1	17.3	+124.8	
5.Phayuha Khiri			6.9			13.8	6.9	27.6	17.5	+ 10.1	
6.Thakli					48.0	13.3		61.3	21.5	+ 39.8	
7.Uthai Thani			15.8		8.3	7.0	3.5	34.6	41.9	- 7.3	
8.Nong Chang			4.6		5.3	28.0		37.9	40.3	- 2.4	
9.Nong Khar Yang			10.8		6.7	20.2		37.7	17.0	+ 20.7	
10.Chaiyanat			3.7		17.2	29.1		50.0	24.1	+ 25.9	
11.Manorom					13.6		5.6	19.2	24.9	- 5.7	
12.Wat Sing	1.2		1.5		40.5	13.6	0.8	57.6	21.7	+ 35.9	
13.Singburi					9.3	10.5	25.5	45.3	28.5	+ 16.8	
14.Inthaburi			4.2		2.0	10.0	30.6	46.8	36.7	+ 10.1	
15.Bang Rachan			0.5	0.9	13.0	6.9	23.5	44.8	18.5	+ 26.3	
16.Phromburi			14.5		115.4	18.4		148.3	43.0	+105.3	
17.Lopburi*					27.8	13.6	12.4	53.8	38.5	+ 15.3	169.1
18.Ban Mi			17.8		34.7	4.5	16.0	73.0	25.8	+ 47.2	
19.Chai Badan			2.4		3.9	7.2		13.5	26.4	- 12.9	
20.Ang Thong					66.2	18.0		84.2	35.4	+ 48.8	
21.Pho Thong			3.3		26.2	7.6	13.7	50.8	17.3	+ 33.5	
22.Pa Mok			50.2	3.9	9.4	33.4	15.4	112.3	41.0	+ 71.3	
23.Saraburi			21.2	4.5	80.2	34.8	28.9	169.6	51.3	+118.3	
24.Kaeng Khoi								-	68.1	-	
25.Ayutthaya				8.8	11.4			-	47.8	-	
26.Sena			15.0	10.8	37.5	53.4	6.8	123.5	68.1	+ 55.4	
27.Tha Rua			37.4		27.2			64.6	56.0	+ 8.6	
28.Phak Hai			48.6		15.2	22.8		86.6	36.4	+ 50.2	
29.Bang Pa-in			12.7		9.9	5.6		28.2	46.9	- 18.7	
30.Suphanburi*			27.4		20.5	13.2	5.4	66.5	19.3	+ 47.2	327.2
31.Song Phi Nong						15.6		15.6	35.1	- 19.5	
32.Kanchanaburi*	6.0		8.1		5.2	5.4	0.6	25.3	24.3	+ 1.0	252.3
33.Tha Muang						6.3		6.3	26.4	- 20.1	
34.Nakhon Pathom						19.4		19.4	40.2	- 20.8	
35.Nakhon Chai Si			5.0	15.9	1.2	37.4	19.7	79.2	24.5	+ 54.7	
36.Nonthaburi					6.1	13.2		19.3	35.2	- 15.9	
37.Bang Bua Thong			4.1	13.5	1.9	8.6		28.1	6.6	+ 21.5	
38.Pathum Thani	9.1	0.3		2.7	3.4	6.2		21.7	48.7	- 27.0	
39.Thanyaburi	0.6				3.7	6.5		10.8	55.1	- 44.3	
40.Nakhon Nayok					113.2	48.5	15.1	176.8	90.5	+ 86.3	
41.Prachinburi*	5.8		1.2		34.5	10.5	10.0	62.0	80.0	- 18.0	358.9
42.Ban Sang			8.3		6.9			15.2	94.3	- 79.1	
43.Si Maha Pho					64.5	27.9		92.4	36.7	+ 55.7	
44.Kabinburi					17.2	19.9		37.1	19.3	+ 17.8	
45.Aranyaprathet*	2.0			1.6		17.6		21.2	42.6	- 21.4	449.5
46.Chachoengsao			1.3		2.5	33.4		37.2	38.7	- 1.5	
47.Ban Pho								-	23.4	-	
48.Bangkok*	0.4			0.6	2.8	20.3		24.1	38.8	- 14.7	190.2
49.Don Muang*	4.8		0.2	0.6	5.7	14.2	5.6	31.1	34.4	- 3.3	152.7
50.Bang Khen								-	32.1	-	
51.Minburi						1.3		1.3	69.7	- 68.4	
52.Lat Krabang						48.6		48.6	30.9	+ 17.7	
53.Thonburi								-	34.7	-	
54.Ratchaburi		4.1	7.2			2.8		14.1	23.9	- 9.8	
55.Photharam				13.2		24.5	29.8	67.5	57.0	+ 10.5	
56.Samut Songkhram								-	33.8	-	
57.Bang Konti	5.9	4.4	17.2			4.1		31.6	30.8	+ 0.8	
58.Samut Sakhon	12.1					11.2		23.3	19.0	+ 4.3	
59.Samut Prakan						19.7		19.7	41.8	- 22.1	
60.Pon Phrachun*					1.1	74.2	0.3	75.6	-	-	256.2

Station	June 11 - 17, 1960							Total	Weekly Normal	Normal DPT.	Total Since 1Jan.60
	11	12	13	14	15	16	17				
Gulf of Thailand, East Coast											
1. Chonburi*						9.5	3.1	12.6	24.4	- 11.8	175.5
2. Phanat Nikhom					3.2	22.3		25.5	12.4	+ 13.1	
3. Ban Bung					13.4			13.4	3.7	+ 9.7	
4. Phan Thong						6.2		6.2	33.2	- 27.0	
5. Si Racha								-	22.8	-	
6. Si Chang*						14.1	9.8	23.9	-	-	316.1
7. Sattahip*						0.9		0.9	8.9	- 8.0	256.9
8. Rayong*					1.0	3.5		4.5	17.5	- 13.0	333.9
9. Ban Khai					15.4	12.6		28.0	58.4	- 30.4	
10. Klaeng				1.3		71.8		73.1	20.0	+ 53.1	
11. Chanthaburi*				20.9	46.5	30.4	2.2	100.0	85.8	+ 14.2	775.2
12. Pong Namron				2.0				2.0	20.0	- 18.0	
13. Tha Mai				10.8		94.3	19.2	124.3	79.3	+ 45.0	
14. Ma Kham				23.4	33.4	27.3		84.1	-	-	
15. Khlung					52.5	21.3		73.3	63.8	+ 10.0	
16. Laem Sing*						34.5		-	-	-	
17. Trat					23.9	15.5		39.4	107.3	- 67.9	
18. Khao Saming*						11.1		11.1	50.6	- 39.5	
19. Laem Ngop*					17.2	11.7		28.9	114.3	- 85.4	
20. Khlong Yai*		6.7			9.0	4.1	21.8	41.6	162.5	-120.9	965.7
Gulf of Thailand, West Coast											
1. Phetburi						26.9		26.9	27.9	- 1.0	
2. Ban Laem	6.7							6.7	20.7	- 14.0	
3. PrachuapKhirikhan*		7.0				1.3		8.3	14.1	- 5.8	303.6
4. Hua Hin*				0.4		0.2		0.6	14.9	- 14.3	141.8
5. Churphon*					13.5	0.2	0.1	13.8	30.7	- 16.9	513.7
6. Tha Sae	1.5							1.5	32.1	- 30.6	
7. Sawi								-	27.4	-	
8. Bandon*							8.2	8.2	38.5	- 30.3	302.9
9. Chaiya					43.3			43.3	35.7	+ 7.6	
10. Ban Na San				2.3				2.3	53.6	- 51.3	
11. Nakhon Sithammarat*				2.3	0.7			3.0	20.7	- 17.7	666.3
12. Sichon				5.7		0.8		6.5	29.3	- 22.8	
13. Chawang				22.4	15.2	18.3		55.9	78.1	- 22.2	
14. Ron Phibun								-	38.6	-	
15. Thung Song		2.4		2.3	3.3	3.9		11.9	37.3	- 25.4	
16. Phak Phanang								-	15.0	-	
17. Phatthalung								-	36.4	-	
18. Khao Chaison								-	-	-	
19. Songkhla*			51.5			19.1	3.3	73.9	13.8	+ 6.0	284.9
20. Rattaphum								-	13.3	- 13.3	
21. Hat Yai			18.7					18.7	3.6	+ 15.1	
22. Pattani			38.8				5.8	44.6	24.2	+ 20.4	
23. Nong Chik							24.2	24.2	47.6	- 23.4	
24. Yaring			30.8		40.7		7.8	79.3	25.1	+ 54.2	
25. Panarae			7.9					7.9	-	-	
26. Yala	15.6		50.8					66.4	20.4	+ 46.0	
27. Betong		13.4						13.4	-	-	
28. Narathiwat*	5.1		17.3					22.4	23.4	- 1.0	495.8
29. Tak Bai	9.8		4.5					14.3	16.7	- 2.4	
30. Yi Ngo	14.2						8.6	22.8	9.4	+ 13.4	
Southern Thailand, West Coast											
1. Ranong*	0.8			19.0	20.9	0.6	16.8	58.1	124.3	- 66.2	957.9
2. Kraburi						20.7		20.7	-	-	
3. Phangnga					3.9	12.7		16.6	72.3	- 55.7	
4. Takua Pa					26.5	17.9	6.1	50.5	221.9	-171.4	
5. Takua Thung					34.4	14.8	8.2	57.4	87.0	- 29.6	
6. Thay Muang						15.8		15.8	165.6	-149.8	
7. Phuket*				11.0				11.0	80.3	- 69.3	702.2
8. Phuket Air-port*				13.0		0.3	5.6	18.9	79.2	- 66.3	754.8
9. Khlong Tom						14.2		14.2	-	-	
10. Trang Air-port*	1.6				7.0	5.1	3.0	16.7	105.1	- 88.4	603.6
11. Pa Rien						3.9	35.9	39.8	-	-	
12. Si Kao				12.5		1.7	18.3	32.5	-	-	
13. Yan Ta Khao						19.7	12.4	32.1	-	-	
14. Satun								-	54.3	- 54.3	
15. La Ngu							28.8	28.8	27.6	+ 1.2	

WEEKLY REPORT DAILY TEMPERATURE

FROM JUNE 11 - 17 1960

(in Degree Centigrade)

Station		Day of Month 11	12	13	14	15	16	17	Average	Extreme	Weekly Mean	Monthly Normal
Northern Part												
Chiangrai	Max.	31.2	30.8	28.6	30.7	32.6	31.7	32.1	31.1	36.6	26.9	27.6
	Min.	22.8	22.1	23.9	21.9	22.3	23.3	23.4	22.6	19.9		
Fang		-	31.9	27.2	32.0	33.0	33.0	-	31.4	-	26.6	-
		-	-	22.6	21.0	21.0	21.0	23.0	21.7	-		
Tai		-	31.0	-	31.0	33.0	-	-	-	-	-	-
		-	-	23.5	-	22.0	22.0	24.0	22.9	-		
Mae Hongson		31.0	29.5	35.0	28.5	32.0	31.5	29.0	30.9	40.2	26.9	27.4
		23.5	23.9	24.5	21.5	23.4	21.7	21.6	22.9	21.4		
Thuryaum		-	28.0	25.0	27.0	28.0	-	-	27.0	-	24.5	-
		-	-	22.3	22.0	22.0	20.0	21.5	22.0	-		
Chiangmai		32.4	31.2	28.6	31.7	32.2	33.1	31.4	31.5	39.1	27.8	27.9
		24.6	24.5	24.2	24.0	23.9	23.6	24.2	24.1	19.1		
Nan		34.7	35.0	32.8	33.0	35.7	35.4	32.8	34.2	38.0	29.0	27.5
		24.0	24.0	24.7	23.3	22.8	22.6	24.4	23.7	21.6		
Lampang		34.6	32.2	32.1	32.4	33.6	33.5	30.6	32.7	39.8	28.5	28.5
		24.5	24.9	25.0	23.9	24.2	23.7	24.2	24.3	21.3		
Mae Sariang		29.8	29.8	28.3	28.2	-	-	-	29.0	41.0	26.2	28.5
		24.0	23.8	23.9	22.0	24.1	22.0	23.4	23.3	21.5		
Phrae		34.0	32.5	31.9	32.9	32.9	32.9	31.8	32.7	36.5	28.4	28.1
		23.7	23.8	25.0	24.4	23.8	24.1	23.7	24.1	21.7		
Uttaradit		35.5	34.2	33.7	34.2	34.5	32.5	32.8	33.9	38.6	28.9	29.0
		24.6	25.2	24.0	24.2	23.3	22.5	23.8	23.9	22.0		
Phumiphol Dam		-	-	-	-	-	-	-	-	-	-	-
		24.0	-	25.7	24.0	24.5	24.2	24.7	24.5	-		
Tak		33.9	33.6	34.2	34.0	33.2	32.7	30.8	33.2	34.9	28.9	28.5
		23.5	25.2	24.1	24.7	26.1	24.1	24.0	24.5	22.5		
Phitsanulok		34.2	35.3	35.5	35.1	34.1	32.0	30.9	33.9	38.8	29.3	29.0
		25.7	26.2	24.9	24.3	24.5	22.8	24.0	24.6	22.0		
Mae Sot		-	30.5	32.2	31.9	-	30.0	29.1	30.7	35.0	27.2	27.2
		24.3	24.3	-	24.1	23.1	23.2	23.2	23.7	21.1		
Phetchabun		34.4	33.4	-	35.0	34.1	32.4	31.2	33.4	36.1	28.9	27.8
		25.3	25.8	25.4	23.6	24.7	23.3	22.7	24.4	21.7		
Northeastern Part												
Loei	Max.	35.2	33.9	35.6	35.5	34.8	33.5	32.0	34.4	35.3	29.3	27.4
	Min.	24.8	24.7	23.7	23.0	23.8	24.3	24.1	24.1	20.7		
Udon Thani		-	35.1	35.8	36.0	-	34.2	33.6	34.9	38.8	30.2	28.8
		25.2	24.9	26.5	25.6	26.0	25.0	25.5	25.5	21.8		
Nakhon Phanom		31.3	31.5	33.8	35.6	33.2	28.9	32.3	32.4	35.9	28.3	27.8
		23.4	23.9	23.9	25.0	25.1	22.4	25.1	24.1	21.5		
Sakhon Nakhon		34.2	33.0	34.8	-	-	32.3	31.2	33.1	38.7	28.9	28.3
		23.7	24.1	24.5	25.6	26.2	24.7	24.2	24.7	18.4		
Mukdahan		32.6	32.8	33.5	35.0	35.0	32.0	32.5	33.3	37.4	28.9	28.6
		23.3	24.3	25.7	25.7	24.3	23.9	24.2	24.5	20.9		
Khon Kaen		34.5	33.0	34.7	35.2	34.9	31.6	31.9	32.3	38.0	29.1	28.9
		26.7	26.7	26.9	25.7	26.6	23.7	25.3	25.9	21.3		
Loei Et		33.0	-	34.5	34.5	-	31.5	32.5	33.2	39.4	29.3	29.0
		25.2	25.3	26.1	25.0	26.4	23.0	23.8	25.3	19.7		
Chaiyaphum		33.7	33.3	34.9	33.6	34.5	31.3	30.5	33.1	-	28.7	-
		25.1	26.1	25.2	23.7	25.5	22.1	22.2	24.3	-		
Ubon Ratchathani		31.5	33.0	32.6	34.8	34.0	31.5	33.2	32.9	37.3	28.8	29.3
		25.2	25.5	25.3	-	25.4	22.1	24.8	24.7	21.4		
Surin		33.8	33.6	35.5	35.8	34.2	34.5	34.5	34.6	38.5	28.9	28.6
		23.8	23.8	23.4	23.5	23.5	21.8	22.5	23.2	22.0		
Udhon Ratchasi-		34.0	34.6	36.1	35.7	36.9	34.3	34.8	35.2	39.0	29.9	28.4
		25.6	25.2	24.2	24.0	24.3	23.5	24.4	24.5	20.9		

Station	Day of Month 11	12	13	14	15	16	17	Average	Extreme	Weekly Mean	Monthly Normal
Central Part											
1. Nakhon Sawan Max.	38.0	36.8	38.6	38.0	36.4	34.3	31.8	36.3	40.3	30.6	29.6
Min.	25.2	26.2	26.0	24.9	26.1	23.0	23.0	24.9	22.0		
2. Lopburi	35.5	37.0	38.0	35.1	36.4	32.6	32.2	35.3	38.0	29.9	28.8
	25.4	25.2	25.2	24.2	24.4	23.5	23.2	24.4	21.5		
3. Suphanburi	–	36.0	37.0	35.6	37.2	34.1	32.4	35.4	38.0	30.0	29.3
	25.8	25.3	22.6	24.0	25.2	25.4	23.4	24.5	23.4		
4. Prachinburi	33.0	35.1	36.4	36.0	34.2	32.9	31.4	34.1	35.6	29.5	27.7
	26.1	26.1	25.5	24.4	26.1	22.5	23.7	24.9	21.0		
5. Kanchanaburi	34.0	34.8	36.0	35.8	35.2	34.3	31.5	34.5	37.2	29.4	29.0
	25.4	23.5	24.0	24.2	24.6	24.5	23.3	24.2	23.0		
6. Don Muang	34.8	34.4	35.2	35.0	36.4	34.2	32.4	34.6	37.2	29.8	29.1
	25.5	25.7	26.5	25.1	24.7	24.6	23.0	25.0	21.0		
7. Bangkok	34.3	34.7	34.4	34.3	34.7	33.9	31.7	34.0	37.0	29.7	29.0
	26.5	25.6	27.0	25.0	25.8	24.3	23.5	25.4	21.6		
8. Aranyaprathet	34.0	35.0	34.5	35.5	34.0	32.4	33.5	34.1	36.8	29.2	29.0
	23.5	24.0	24.5	24.0	26.0	23.5	24.2	24.2	22.3		
9. Pom Phrachun	32.5	32.9	32.9	32.3	32.8	32.4	31.1	32.4	37.0	29.3	28.4
	27.8	27.7	27.9	25.9	26.4	24.9	22.1	26.1	21.7		
Gulf of Thailand, West Coast											
1. Chonburi Max.	34.5	–	–	35.5	34.8	32.1	32.4	33.9	35.1	30.1	28.9
Min.	27.2	27.2	–	27.0	27.5	25.0	24.1	26.3	22.7		
2. Ko Sichang	33.2	34.6	32.8	33.0	34.4	–	31.0	33.2	–	30.4	–
	28.2	28.0	28.1	28.0	–	27.9	24.7	27.5	–		
3. Sattahip	34.6	35.4	35.2	36.1	36.3	36.2	35.8	35.7	37.5	31.5	29.6
	28.0	27.6	27.6	27.5	28.1	28.0	24.3	27.3	21.6		
4. Rayong	32.7	32.5	32.7	33.9	33.8	32.4	33.0	33.0	–	30.4	–
	28.5	28.6	28.7	29.1	29.0	26.1	24.0	27.7	–		
5. Ban Phe	31.2	–	33.8	–	–	–	32.5	–	–	–	–
	27.6	27.5	–	27.4	–	–	–	–	–		
6. Chanthaburi	31.9	32.4	31.7	32.6	32.2	30.3	31.1	31.7	34.6	28.1	27.7
	25.9	27.1	25.1	24.8	22.9	22.8	25.1	24.5	21.0		
7. Laem Sing	–	–	–	–	–	–	–	–	–		
	–	–	–	–	–	–	–	–	–		
8. Laem Ngop	–	32.8	31.9	33.3	30.4	29.6	–	31.6	–	27.8	–
	–	–	24.8	26.5	25.3	22.0	21.5	24.0	–		
9. Khlong Yai	30.7	31.1	32.1	32.3	31.8	30.0	31.9	31.4	32.8	27.6	27.0
	24.4	24.0	22.7	23.6	24.2	23.8	23.1	23.7	21.7		
Gulf of Thailand, East Coast											
1. Hua Hin Max.	36.0	35.8	35.0	32.5	34.0	34.2	33.5	34.4	37.9	30.1	28.4
Min.	25.6	25.6	26.2	25.0	26.2	26.0	25.5	25.7	22.5		
2. Prachuap –	34.1	31.9	31.6	32.4	35.3	33.7	32.3	33.0	37.6	28.7	27.9
	24.0	23.4	23.4	24.1	25.2	25.5	24.4	24.3	21.4		
3. Chumphon	33.3	34.5	34.5	33.8	35.1	31.9	33.0	33.7	38.3	28.5	27.3
	23.4	23.2	22.1	22.8	23.9	23.8	22.9	23.2	21.8		
4. Ban Don	34.2	35.4	35.5	35.7	36.3	34.5	33.8	35.1	36.2	28.9	27.9
	22.2	22.6	22.3	22.6	23.1	22.5	22.2	22.6	20.9		
5. Nakhon Si-	34.9	34.8	35.6	33.5	33.5	33.3	34.1	34.2	36.2	28.3	27.9
	21.5	22.6	–	23.2	23.0	22.2	22.0	22.4	21.2		
6. Songkhla	34.0	33.2	33.8	33.0	34.3	33.0	32.5	33.4	37.3	28.8	28.5
	24.4	24.8	25.8	24.4	24.7	22.5	22.7	24.2	20.9		
7. Narathiwat	–	30.9	32.1	–	31.7	30.5	31.5	31.3	35.0	27.6	27.2
	24.2	22.6	23.2	22.6	23.7	23.5	24.5	23.8	21.5		
Southern Thailand, West Coast											
1. Ranong Max.	31.0	31.8	31.5	32.0	31.8	–	31.6	31.6	34.0	26.4	26.6
Min.	23.9	24.0	23.2	22.4	23.2	23.2	22.7	23.2	20.1		
2. Phuket	32.5	33.5	33.0	32.3	32.2	30.5	32.4	32.3	33.5	28.3	27.8
	23.7	23.8	23.7	24.3	23.9	25.4	23.4	24.2	21.9		
3. Trang	33.8	33.5	32.1	33.5	33.0	31.2	32.2	32.8	35.3	28.2	27.7
	22.8	24.1	24.3	23.0	24.5	23.6	21.9	23.5	21.4		

Thailand METEOROLOGICAL DEPARTMENT

Royal Thai Navy

Charoon V. Bunnag

Vice Admiral, Director

****

LIBRARY
JUL 6 - 1960
WEATHER BUREAU

WEEKLY TEMPERATURE AND RAINFALL OF THAILAND

DURING THE PERIOD JUNE 18 - 24 1960

AND

WEATHER OUTLOOK

No. 25. 1960

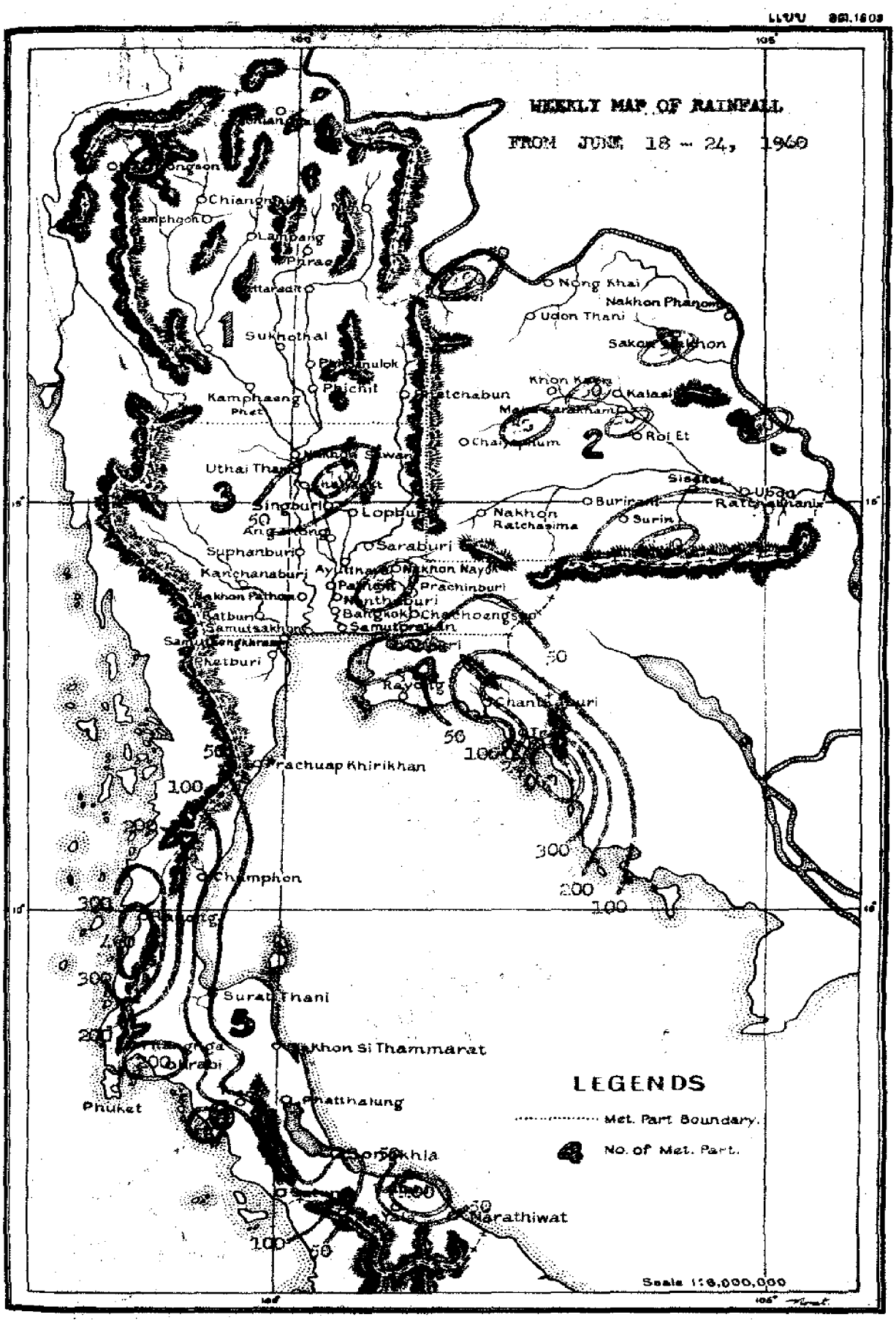
WEEKLY MAP OF RAINFALL
FROM JUNE 18 - 24, 1960
Chiang Mai
Lampang
Phrae
Nong Khai
Nakhon Phanom
Udon Thani
Sukhothai
Phitsanulok
Phichit
Kamphaeng Phet
Phetchabun
Khon Kaen
Kalasin
Roi Et
Uthai Thani
Nakhon Sawan
Chai Nat
Singburi
Lopburi
Nakhon Ratchasima
Buriram
Surin
Sisaket
Ubon Ratchathani
Suphanburi
Saraburi
Kanchanaburi
Ayutthaya
Nakhon Nayok
Prachinburi
Nakhon Pathom
Ratburi
Samutsakhon
Bangkok
Chachoengsao
Samutprakan
Phetburi
Rayong
Chanthaburi
Prachuap Khirikhan
Chumphon
Ranong
Surat Thani
Nakhon Si Thammarat
Krabi
Phuket
Phatthalung
Songkhla
Pattani
Narathiwat
LEGENDS
Met. Part Boundary.
No. of Met. Part.
Scale 1:8,000,000

สถานะของฝนและอุณหภูมิในรอบสัปดาห์
ตั้งแต่วันที่ ๑๘-๒๔ มิ.ย.๒๕๑๓

แนวปะทะโซนร้อนพาดจากอ่าวตังเกี๋ย ไปสู่หย่อมความกดอากาศต่ำในทะเลจีนใต้ ความชันแห่งความกดอากาศมีกำลังอ่อนทั่วประเทศไทย

ภาคเหนือ มีฝนเล็กน้อยเป็นบางแห่ง เว้นแต่ในวันที่ ๒๑ มิ.ย. ซึ่งมีฝนดีทั่วไป จำนวนฝนรวมประจำสัปดาห์ต่ำกว่าเกณฑ์ปกติเล็กน้อย

ภาคตะวันออกเฉียงเหนือ, ภาคกลาง, อ่าวไทย ฝั่งตะวันออก มีฝนเล็กน้อยถึงปานกลางทั่วไป โดยมีฝนตกหนักเป็นบางแห่ง จำนวนฝนรวมประจำสัปดาห์ใกล้เคียงกับเกณฑ์ปกติ มีฝนตกหนักมากที่สุด ๑๓๖.๔ ม.ม.ที่ กิ่ง อ.คลองใหญ่ จ.ตราด เมื่อวันที่ ๑๙ มิ.ย.

ภาคใต้ มีฝนปานกลางถึงฝนตกหนักแผ่เป็นบริเวณกว้างตลอดทั้งสองฝั่งทะเล โดยจำนวนฝนรวมประจำสัปดาห์สูงกว่าเกณฑ์ปกติ

Rainfall and Temperature Situation
From Jun. 18 - 24 1960

The intertropical convergence zone extended from the Gulf of Tonkin to a low cell in the South China Sea. Pressure gradient was flat over Thailand.

Northern Part: Light local showers occurred in the part except for good rain on Jun.21. The weekly total amount of rainfall were slightly below the normal.

Northeastern Part: Central Part: Gulf of Thailand, East Coast: Light to moderate rain distributed in the parts with heavy rain in some districts. The weekly total amount of rainfall were around the normal. The heaviest rain, 136.4 mm., was reported at Khlong Yai, Trat on Jun.19.

Southern Part: Moderate to heavy rain wide-spread in both coasts which the weekly total amount of rainfall were above the normal.

Meteorological Department
Royal Thai Navy
25 / 6 / 1960

การคาดหมายลักษณะอากาศใน ๗ วันข้างหน้า
ตั้งแต่วันที่ ๒๕ มิ.ย. – ๑ ก.ค. ๒๕๓๓

ภาคเหนือ มีเมฆบางส่วนถึงมีเมฆมาก กับจะมีฝนกระจายทั่วไปในวันที่ ๒๕ – ๒๘ มิ.ย. มีเมฆบางส่วนกับจะมีฝนเป็นบางแห่งในวันที่ ๒๙ มิ.ย. ถึง ๑ ก.ค.

ภาคตะวันออกเฉียงเหนือ คาดว่า จะมีเมฆเต็มกับจะมีฝนแผ่เป็นบริเวณกว้างในวันที่ ๒๕ – ๒๘ มิ.ย. นอกนั้นมีเมฆบางส่วนกับจะมีฝนเป็นบางแห่ง

ภาคกลาง มีเมฆบางส่วนถึงมีเมฆมาก กับจะมีฝนกระจายทั่วไปในวันที่ ๒๕ – ๒๘ มิ.ย. นอกนั้นมีเมฆบางส่วน กับจะมีฝนเป็นบางแห่ง

พระนคร และ ธนบุรี มีเมฆบางส่วนถึงมีเมฆมาก กับจะมีฝนกระจายทั่วไปในวันที่ ๒๕ – ๒๘ มิ.ย. โปร่งถึงมีเมฆบางส่วน กับจะมีฝนเป็นบางแห่งในวันที่ ๒๙ มิ.ย.ถึง ๑ ก.ค.

Weather Outlook for the next seven days
From Jun. 25 – Jul.1 1960

Northern Part: Partly to mostly cloudy with scattered rain on Jun.25 – Partly cloudy with local showers on Jun.29 – Jul.1.

Northeastern Part: Expected cloudy weather with wide-spread rain on Jun.2 – 28. Partly cloudy with local showers in the rest of th period.

Central Part: Partly cloudy to mostly cloudy with scattered rain on Jun.25 – 28. Partly cloudy with local showers on Jun. 29 – Jul.1.

Local: Partly cloudy to mostly cloudy with scattered rain on Jun.25 – 28. Fair to partly cloudy with local showers on Jun.29 – Jul.1.

Meteorological Departme
Royal Thai Navy
25 / 6 / 1960

METEOROLOGICAL DEPARTMENT

WEEKLY RAINFALL OVER THAILAND

(in millimetres)

Remark

Blank = No report of rainfall

* = Synoptic Station

Station	June 18 - 24 1960							Total	Weekly Normal	Normal DEPT.	Total Since 1Jan.60
	18	19	20	21	22	23	24				
Northern Part											
1.Chiangrai*				1.8			0.3	2.1	59.9	- 57.8	351.4
2.Mae Sai								0.0	106.0	-106.0	
3.Chiangsaen		9.3		13.3				22.6	-	-	
4.Mae Chan				16.4				16.4	82.7	- 66.3	
5.Chiangkhong								0.0	39.2	- 39.2	
6.Thoeng				41.3				41.3	-	-	
7.Mae Sruai			4.0	2.9				6.9	59.9	- 53.0	
8.Chiangkham				44.3				44.3	18.9	+ 25.4	
9.Phan								0.0	46.4	- 46.4	
10.Wiang Pa Pao								0.0	6.7	- 6.7	
11.Phayao								-	26.5	-	
12.Mae Hongson*	14.0	4.0					3.2	21.1	40.4	- 19.2	404.5
13.Pai*				86.0				86.0	33.6	+ 52.4	
14.Khun Yuam*				15.4				15.4	-	-	
15.Mae Sariang*				6.2	3.8	0.1		10.1	28.3	- 18.2	495.6
16.Chiangmai*				1.0				1.0	28.5	- 27.5	345.6
17.Fang				24.0				24.0	40.1	- 16.1	
18.Chiangdao								0.0	42.9	- 42.9	
19.Mae Taeng								0.0	25.4	- 25.4	
20.Doi Sakat				8.1		5.6		13.7	45.7	- 32.0	
21.San Sai				0.4				0.4	38.0	- 37.6	
22.Hang Dong				1.6				1.6	36.2	- 34.6	
23.San Pa Tong				1.9				1.9	32.2	- 30.3	
24.San Kamphaeng				2.5				2.5	49.4	- 46.9	
25.Chom Thong								0.0	32.3	- 32.3	
26.Hot				9.8				9.8	49.7	- 39.9	
27.Nan*				6.6				6.6	27.3	- 20.7	235.7
28.Pua								0.0	41.1	- 41.1	
29.Na Noi				4.7				4.7	6.3	- 1.6	
30.Lampang*				1.2				1.2	13.1	- 11.9	262.9
31.Ngao								0.0	31.2	- 31.2	
32.Chae Hom				25.5				25.5	36.0	- 10.5	
33.Hang Chat								-	52.3	-	
34.Ko Kha								0.0	19.1	- 19.1	
35.Mae Tha								0.0	29.9	- 29.9	
36.Thoen				28.4				28.4	13.4	+ 15.0	
37.Phrae*				2.0				2.0	19.6	- 17.6	191.4
38.Long								-	38.0	-	
39.Sung Men								0.0	23.1	- 23.1	
40.Uttaradit*				2.7				2.7	36.4	- 33.7	311.3
41.Nan Pat				10.2				10.2	15.7	- 5.5	
42.Lap Lae				3.2				3.2	29.9	- 26.7	
43.Tron								-	12.0	-	
44.Tak*				3.1				3.1	6.7	- 3.6	170.6
45.Dam Tak				15.3				15.3	10.9	+ 4.4	
46.Mae Ramat								-	59.7	-	
47.Mae sot*	6.0			0.2	8.3			14.5	37.3	- 22.8	326.4
48.Sukhothai				22.5				22.5	36.6	- 14.1	
49.Sawankhalok								0.0	32.0	- 32.0	
50.Kongkrailat								-	21.3	-	
51.Phitsanulok*		4.4		2.1				6.5	40.1	- 33.6	437.4
52.Phrom Phiram								-	29.1	-	
53.Wang Thong								0.0	37.0	- 37.0	
54.Kamphaeng Phet				3.6				3.6	16.8	- 13.2	
55.Phichit								0.0	53.4	- 53.4	
56.Bang Mupong								-	7.2	-	
57.Thaphanhin								0.0	-	-	
58.Phetchabun*	0.1		12.4	7.1				19.6	28.1	- 8.5	254.0
59.Loei Kao				13.5				13.5	24.1	- 10.6	
60.Loei Sak								0.0	34.5	- 34.5	

Station	June 18 - 24, 1960							Total	Weekly Normal	Normal DPT.	Total Since 1Jan.60
	18	19	20	21	22	23	24				
Northeastern Part											
1. Nong Khai					22.0		3.9	25.9	61.0	- 35.1	
2. Phon Phisai					6.5			6.5	52.1	- 45.6	
3. Tha Bo			6.0		4.9		0.6	11.5	63.2	- 51.7	
4. Loei*		0.6		2.3	1.4	4.6	0.1	9.0	30.3	- 21.3	413.6
5. Chiangkhan				124.8				124.8	32.6	+ 92.2	
6. Dan Sai			8.2	25.2				33.4	75.1	- 41.7	
7. Udon Thani*								0.0	37.5	- 37.5	322.9
8. Ban Phu								0.0	24.7	- 24.7	
9. Kumphawapi								-	39.5	-	
10. Nakhon Phanom*					0.2		0.2	0.4	84.9	- 84.5	572.5
11. Tha Uten			1.0					1.0	76.9	- 75.9	
12. Na Gae			6.4					6.4	33.8	- 27.4	
13. That Phanom								0.0	27.4	- 27.4	
14. Mukdahan*			5.0	2.8			23.8	31.6	63.4	- 31.8	355.3
15. Sakon Nakhon*			63.8		0.9		2.0	66.7	49.4	+ 17.3	
16. Nanon Niwas								0.0	44.9	- 44.9	
17. Phanna Nikhom								0.0	27.7	- 27.7	
18. Kalasin			7.5					7.5	67.5	- 60.0	
19. Yang Talat			2.8					2.8	35.0	- 32.2	
20. Kantaravichai			68.2					68.2	71.8	- 3.2	
21. Kamolasai			14.4					14.4	75.3	- 60.9	
22. Khon Kaen*			16.2	4.3	3.8		12.3	36.6	23.2	+ 13.4	422.3
23. Nam Phong								-	37.2	-	
24. Phu Wiang			3.4	3.2	0.3	10.4		17.3	50.0	- 32.7	
25. Chonnabot			20.8	47.1			5.5	73.4	39.9	+ 33.5	
26. Phon						20.5		20.5	36.1	- 15.6	
27. Maha Sarakham			51.2					51.2	38.2	+ 13.0	
28. Phayakkhaphum Phisai			9.8					9.8	43.3	- 33.5	
29. Borrabu			9.8					9.8	57.7	- 47.9	
30. Roi Et*			13.0				14.8	27.8	27.3	+ 0.5	447.2
31. Phon Thong			28.2				3.3	31.5	59.4	- 27.9	
32. Kaset Wisai				13.9				13.9	12.4	+ 1.5	
33. Suwannaphum								0.0	25.3	- 25.3	
34. Chaiyaphum*			18.0	0.8			6.2	25.0	19.7	+ 5.3	340.5
35. Phukeow			15.0	8.5				23.5	13.5	+ 10.0	
36. Chaturak								-	39.4	-	
37. Barmet Narong				6.2			3.1	9.3	62.3	- 53.0	
38. Nakhon Ratchasima*			0.2	28.8	1.4		1.2	31.6	22.1	+ 9.5	216.5
39. Dua Yai			14.5	3.1			7.3	24.9	31.8	- 6.9	
40. Non Sung								0.0	46.1	- 46.1	
41. Sung Noen								0.0	43.9	- 43.9	
42. Si Khiu								0.0	47.2	- 47.2	
43. Chokchai		1.6		1.0	4.1			6.7	43.3	- 36.6	
44. Duriran				20.5				20.5	35.8	- 15.3	
45. Phut Thai Song			27.3					27.3	40.1	- 12.8	
46. Lan Plai Mat			1.7	8.6				10.3	66.0	- 55.7	
47. Nang Rong			6.9	17.0	2.9			26.8	20.0	+ 6.8	
48. Prakhan Chai			27.5	11.9				39.4	34.8	+ 4.6	
49. Surin*		9.0	40.8	4.7			9.5	64.0	21.8	+ 42.2	380.3
50. Rattanaburi			10.3					10.3	43.9	- 33.6	
51. Sangkha		86.0		10.2				96.2	20.2	+ 76.0	
52. Sisaket			69.1					69.1	46.0	+ 23.1	
53. Kanthraram			47.3	1.7				49.0	63.1	- 14.1	
54. Khukhan			13.7					13.7	26.0	- 12.3	
55. Ubon Ratchathani*		2.8	38.0	8.4			1.8	51.0	37.6	+ 13.4	566.4
56. Khemarat			60.5					60.5	78.5	- 18.0	
57. Amnat Charoen				34.5				34.5	26.8	+ 7.7	
58. Yasothon			29.2				5.9	35.1	38.3	- 3.2	
59. Phibun Mangsahan								0.0	23.5	- 23.5	
60. Det Udom			45.9	4.6				50.5	48.3	+ 2.2	

Station	June 18 - 24 1960							Total	Weekly Normal	Normal DPT.	Total Since 1Jan.60
	18	19	20	21	22	23	24				
Central Part											
1.Nakhon Sawan*			5.2	49.9	5.2			60.3	19.1	+ 41.2	205.4
2.Banphot Phisai				15.9				15.9	24.3	- 8.4	
3.Lat Yao				6.3	5.8			12.1	15.1	- 3.0	
4.Chumsaeng				22.6				22.6	19.7	+ 2.9	
5.Phayuha Khiri			57.4	18.2	2.2			77.8	35.0	+ 42.8	
6.Thakli	6.2		51.6	18.8	34.5			111.1	44.2	+ 66.9	
7.Uthai Thani				27.3	42.7	0.5	12.0	82.5	16.4	+ 66.1	
8.Nong Chang		1.1	4.6	10.9	3.6			20.2	39.4	- 19.2	
9.Nong Khar Yang			6.2	10.5	10.2			26.9	15.0	+ 11.9	
10.Chaiyanat		4.0	29.4	30.8	8.3			72.5	17.7	+ 54.8	
11.Manorom			16.3	56.5	8.9			81.7	19.9	+ 61.8	
12.Wat Sing			11.4	38.5	11.9			61.8	13.8	+ 48.0	
13.Singburi			3.5					-	20.4	-	
14.Inthaburi			11.4	3.8				15.2	26.5	- 11.3	
15.Bang Rachan	17.4		46.5	4.0	1.4			69.3	48.6	+ 20.7	
16.Phromburi								0.0	31.9	- 31.9	
17.Lopburi*	6.2						26.4	32.6	22.5	+ 10.1	201.8
18.Ban Mi			4.2	35.6				39.8	39.7	+ 0.1	
19.Chai Badan				16.5				16.5	26.3	- 9.8	
20.Ang Thong				12.4				12.4	20.9	- 8.5	
21.Pho Thong	1.4		0.4	1.4				3.2	22.1	- 18.9	
22.Pa Mok				32.1				32.1	44.1	- 12.0	
23.Saraburi	13.8				10.6			24.4	42.9	- 18.5	
24.Kaeng Khoi								-	44.2	-	
25.Ayutthaya								0.0	36.5	- 36.5	
26.Sena		33.8		3.1				36.5	54.6	- 18.1	
27.Tha Rua	13.9			2.9				16.8	53.3	- 36.5	
28.Phak Hai				32.6				32.6	86.6	- 54.0	
29.Bang Pa-in		11.2						11.2	54.9	- 43.7	
30.Suphanburi*		2.6		35.5				38.1	11.9	+ 26.2	365.3
31.Song Phi Nong								-	38.4	-	
32.Kanchanaburi*			0.2	25.6			0.3	26.1	20.7	+ 5.4	278.4
33.Tha Muang			6.9	1.8				8.7	11.3	- 2.6	
34.Nakhon Pathom								0.0	23.6	- 23.6	
35.Nakhon Chai Si				19.3				19.3	45.7	- 26.4	
36.Nonthaburi		1.9		18.3				20.2	46.4	- 26.2	
37.Bang Bua Thong				32.0				32.0	42.5	- 10.5	
38.Pathum Thani		5.2		5.3				10.5	28.6	- 18.1	
39.Thanyaburi								-	47.8	-	
40.Nakhon Nayok	9.5		22.6	28.8				60.9	21.9	+ 39.0	
41.Prachinburi*	0.9	5.5	4.8	8.8				20.0	50.7	- 30.7	378.9
42.Ban Sang			12.5	12.4				24.9	18.5	+ 6.4	
43.Si Maha Pho			19.5	13.1				32.6	44.5	- 11.9	
44.Kabinburi	53.7							53.7	40.7	+ 13.0	
45.Aranyaprathet*			8.2	40.9	1.0			50.1	42.8	+ 7.3	499.6
46.Chachoengsao				18.5	17.8			36.3	34.2	+ 2.1	
47.Ban Pha								-	14.8	-	
48.Bangkok*		16.7	2.1	9.6	1.7			30.1	31.1	- 1.0	220.3
49.Don Muang*			0.6	5.2	0.2			6.0	49.0	- 43.0	158.7
50.Bang Khen	0.5		0.5	7.8				8.8	73.3	- 64.5	
51.Minburi				2.2				2.2	59.6	- 57.4	
52.Lat Krabang				12.9				12.9	34.4	- 21.5	
53.Thonburi		35.1		11.0				46.1	33.2	+ 12.9	
54.Ratchaburi		15.4		2.2				17.6	27.1	- 9.5	
55.Phetburan		5.3	4.2	16.9				26.4	25.9	+ 0.5	
56.Samut Songkhram								-	19.7	-	
57.Bang Konti		18.1	15.1	2.3				35.5	55.3	- 19.8	
58.Samut Sakhon		3.1		8.3				11.4	38.4	- 27.0	
59.Samut Prakan				12.1				12.1	50.4	- 38.3	
60.Pon Phrachun*			1.4	28.4	0.2	1.3		31.3	-	-	287.5

Station	June 18 - 24 1960							Total	Weekly Normal	Normal DPT.	Total Since 1 Jan.
	18	19	20	21	22	23	24				
Gulf of Thailand, East Coast											
1.Chonburi*	3.0		46.7	35.8	0.1			85.6	20.3	+ 65.3	261.1
2.Phanat Nikhom		20.2		58.0		3.9		82.1	32.6	+ 49.5	
3.Ban Bung			17.2	57.3				74.5	27.0	+ 47.5	
4.Phan Thong		5.9		29.9				35.8	22.3	+ 13.5	
5.Si Racha				87.7				87.7	27.9	+ 59.8	
6.Si Chang*			0.4	7.3				7.7	-	-	373.8
7.Sattahip*				0.5				0.5	16.8	- 16.3	257.4
8.Rayong*			11.0	9.0				20.0	36.7	- 16.7	353.9
9.Ban Khai			6.4	26.2				32.6	84.4	- 51.8	
10.Klaeng	12.1		10.4	25.2		19.5		67.2	74.4	- 7.2	
11.Chanthaburi*	26.1	35.6	21.2	37.3	3.0	5.5	18.1	146.8	89.1	+ 57.7	922.0
12.Pong Namron								-	78.3	-	
13.Tha Mai	16.8	25.3	31.1	52.7				125.9	119.2	+ 6.7	
14.Ma Kham	32.0	76.8	18.5	33.3	5.8	111.3		277.7	-	-	
15.Khlung								-	174.3	-	
16.Laem Sing*								-	-	-	
17.Trat		28.5		67.8	38.5	10.3		145.1	166.9	- 21.8	
18.Khao Saming		20.1		42.1	12.3			74.5	120.4	- 27.9	
19.Laem Ngop*	11.1	104.8	69.3	68.6	126.7	106.5		487.0	191.6	+295.4	1002.7
20.Khlong Yai*	11.4	136.4	38.2	124.9	44.0	51.2	5.5	411.6	204.6	+207.0	1377.3
Gulf of Thailand, West Coast											
1.Phetburi								0.0	19.6	- 19.6	
2.Ban Laem	8.5	4.0	13.3					25.8	44.3	- 18.5	
3.PrachuapKhirikhan*		0.1		0.2	2.6	0.4		3.3	25.4	- 22.1	306.9
4.Hua Hin*		25.7	0.4	0.4			0.7	27.2	20.1	+ 7.1	169.0
5.Chumphon*	8.0	7.9	7.7	4.4	27.8	17.2	4.1	77.1	47.9	+ 29.2	590.8
6.Tha Sae		20.7	17.2	21.0	19.9	62.4		141.2	18.1	+123.1	
7.Sawi								-	31.1	-	
8.Bandon*			3.9	2.3	22.7	5.4		34.3	15.6	+ 18.7	337.2
9.Chaiya			48.4		18.3	23.7		90.4	21.3	+ 69.1	
10.Ban Na San		21.3	5.4	15.6	7.9			50.2	42.4	+ 7.8	
11.Nakhon Sithammarat*	4.6			1.7	7.3		0.5	14.1	11.2	+ 2.9	680.3
12.Sichon			1.5	0.5				2.0	64.4	- 62.4	
13.Chawang		12.4	17.3	23.2	18.5			71.4	55.6	+ 15.8	
14.Ron Phibun			2.9					2.9	20.7	- 17.8	
15.Thung Song		6.2	5.2		12.6	5.2	1.0	30.2	25.5	+ 4.7	
16.Phak Phanang	3.7							3.7	18.2	- 14.5	
17.Phatthalung							10.9	10.9	21.3	- 10.4	
18.Khao Chaison			5.2		34.8			40.0	-	-	
19.Songkhla*		7.5	6.5		50.9	1.9	23.6	90.4	36.0	+ 54.4	375.3
20.Rattaphum			13.5		10.2			23.7	5.4	+ 18.3	
21.Hat Yai			32.1		32.2	2.8	18.3	85.4	25.8	+ 59.6	
22.Pattani	3.8	19.0			84.6			107.4	14.1	+ 93.3	
23.Nong Chik					30.5		4.5	35.0	11.2	+ 23.8	
24.Yaring	42.2	5.4			56.3		16.1	120.0	31.0	+ 89.0	
25.Panarae	19.3	18.2			27.8		4.9	70.2	-	-	
26.Yala								0.0	10.7	- 10.7	
27.Betong								0.0	-	-	
28.Narathiwat*		22.1			6.2	1.2	14.0	43.5	54.4	- 10.9	539.3
29.Tak Bai	3.8	24.2			15.8		5.6	49.4	27.1	+ 22.3	
30.Yi Ngo		9.1					5.4	14.5	14.1	+ 0.4	
Southern Thailand, West Coast											
1.Ranong*	14.9	45.3	132.7	68.4	65.2	74.4	30.2	431.1	76.1	+355.0	1389.0
2.Kraburi	31.4	38.6	81.1	24.8	51.5	60.6		288.0	-	-	
3.Phangnga		35.6	37.2	31.1	39.3	32.5	37.3	213.0	148.5	+ 64.5	
4.Takua Pa	27.5	20.4	10.9	10.7	30.1	40.9		140.5	131.5	+ 9.0	
5.Takua Thung	6.5	61.2	32.2	34.4	51.1	31.0		216.4	93.2	+123.2	
6.Thay Muang	42.8	62.3	27.7	13.2		45.9		191.9	91.8	+100.1	
7.Phuket*		38.2	2.5	2.4	19.3	29.9	38.5	130.8	82.2	+ 48.6	832.0
8.Phuket Air-port*		3.7	7.9	5.3	15.7	26.4	52.4	111.4	98.0	+ 13.4	866.2
9.Khlong Tom	3.8	21.6	17.8		20.1	13.8	39.5	116.6	-	-	
10.Trang Air-port*		25.6	34.3	8.9	30.6	18.5	21.6	139.5	94.0	+ 45.5	743.1
11.Pa Rien		28.7	9.7	6.4	53.3	42.3	39.1	179.5	-	-	
12.Si Ka		73.2	24.1	5.2	32.5	43.5	28.7	207.2	-	-	
13.Yan Ta Khao		18.8	16.5	3.9	31.2	28.8	46.3	145.5	-	-	
14.Satun								-	25.3	-	
15.La Ngu		34.9	42.1		20.3	30.2	14.0	141.5	69.1	+ 72.4	

WEEKLY REPORT DAILY TEMPERATURE

FROM JUNE 18 - 24 1960

(in Degree Centigrade)

Station		Day of Month 18	19	20	21	22	23	24	Average	Extreme	Weekly Mean	Monthly Normal
Northern Part												
Chiangrai	Max.			34.2	36.0		34.0	33.6	34.5	36.6	28.9	27.6
	Min.	23.0	23.0	-	23.7	23.4	-	23.0	23.2	19.9		
Fang		-	32.0	-	36.0	33.0	34.5	-	33.9	-	28.1	-
		-	-	22.0	-	22.6	22.7	22.0	22.3			
Pai		-	34.0	-	38.0	-	32.0	-	34.7	-	29.0	-
		-	-	24.0	-	23.0	-	23.0	23.3	-		
Mae Hongson		31.0	32.0	32.0	34.0	32.5	33.0	-	30.8	40.2	26.8	27.4
		21.5	22.5	22.6	23.0	23.8	22.8	22.9	22.7	21.4		
Kunyuan		-	29.0	-	31.7	-	-	-	-	-	-	-
		-	-	21.5	-	21.5	-	-	-	-		
Chiangmai		-	-	34.2	34.8	32.4	31.3	35.6	33.7	39.1	28.8	27.9
		21.8	24.5	24.0	23.7	24.0	24.2	24.4	23.8	19.1		
Nan		34.7	35.2	37.5	36.5	35.0	37.4	37.8	36.3	38.0	30.3	27.5
		23.2	24.9	24.0	24.5	24.2	24.9	24.3	24.3	21.6		
Lampang		34.2	35.0	35.4	34.2	33.4	34.5	35.4	34.6	39.8	29.0	28.5
		21.8	23.8	23.3	23.5	23.8	23.4	23.2	23.3	21.3		
Mae Sariang		28.3	-	33.2	33.7	31.7	-	-	31.7	41.0	27.4	28.5
		20.5	23.2	24.7	23.2	23.5	23.4	23.6	23.1	21.5		
Phrae		32.7	34.2	35.0	33.4	32.2	34.1	34.6	33.9	36.5	28.9	28.0
		22.6	23.6	24.7	24.9	23.7	24.1	24.0	23.9	21.7		
Uttaradit		33.2	36.1	35.0	33.0	34.5	35.6	36.7	34.9	38.6	29.3	29.0
		23.6	23.5	25.0	24.2	22.5	24.0	22.1	23.6	22.0		
Phumiphol Dam		-	23.8	23.9	-	24.4	23.4	-	23.9	-	-	-
Tak		33.2	34.7	35.6	-	32.4	34.0	36.0	34.3	34.9	29.7	28.5
		23.0	25.4	25.7	26.3	23.3	25.8	25.7	25.0	22.9		
Phitsanulok		33.2	35.0	34.7	33.0	32.8	34.7	35.6	34.1	38.8	29.3	29.0
		22.3	25.0	26.0	25.4	24.1	23.5	25.1	24.5	22.0		
Mae Sot		-	32.3	32.6	31.5	28.7	29.9	31.6	31.1	35.0	27.2	28.2
		22.0	25.7	23.1	24.2	23.7	24.1	23.3	23.3	21.1		
Phetchabun		33.0	34.2	35.5	30.6	31.8	33.3	37.1	33.6	36.1	38.5	37.8
		22.0	24.0	24.2	24.0	23.1	23.2	23.6	23.4	21.7		
Northeastern Part												
Loei	Max.	34.5	35.3	-	31.0	33.0	35.7	35.4	34.1	35.3	28.6	27.4
	Min.	22.4	21.9	23.4	23.7	22.4	24.5	23.3	23.1	20.7		
Udon Thani		35.8	37.8	34.6	35.5	35.4	37.8	37.2	36.3	38.8	30.6	28.8
		24.0	25.1	25.5	24.6	24.5	25.1	25.0	24.8	21.8		
Nakhon Phanom		34.0	34.0	-	33.0	32.0	35.0	35.7	34.0	35.9	29.8	27.8
		25.1	24.8	26.5	24.6	25.1	26.3	26.5	25.6	21.5		
Sakhon Nakhon		33.8	35.5	-	33.2	33.1	36.5	36.0	34.7	38.7	30.1	28.3
		24.6	25.5	26.4	23.5	25.0	25.2	25.3	25.4	18.4		
Mukdahan		34.6	36.6	36.3	33.3	32.1	35.6	37.4	35.1	37.4	29.7	28.6
		24.1	24.3	26.0	22.5	24.3	23.6	24.5	24.2	20.9		
Khon Kaen		34.8	35.7	26.5	30.6	31.3	34.3	35.2	32.6	38.0	28.7	28.9
		23.5	25.0	26.1	24.5	23.8	24.7	25.2	24.7	21.3		
Loei Et		34.3	35.0	35.2	31.0	32.8	34.0	35.2	33.9	39.4	29.2	29.0
		23.2	24.9	25.8	23.2	24.6	24.8	25.0	24.5	19.7		
Chaiyaphum		33.1	34.6	35.5	31.5	32.2	33.4	35.1	33.6	-	28.4	-
		22.3	23.1	24.1	23.8	23.2	22.8	23.4	23.2	-		
Ubon Ratchathani		34.5	33.8	29.5	29.1	31.4	33.4	35.0	32.4	37.3	27.8	29.3
		24.6	25.3	24.2	23.0	23.7	24.5	25.0	24.3	21.4		
Surin		35.9	35.5	32.6	29.5	33.8	34.3	35.0	33.7	38.5	28.1	28.6
		21.8	23.3	23.5	22.0	21.3	22.2	23.0	22.4	28.0		
Nakhon Ratchasima		35.7	37.1	37.1	32.3	32.2	34.3	35.6	34.9	39.0	29.3	28.4
		22.9	25.2	24.2	24.9	22.5	23.3	23.1	23.7	20.9		

Station		Day of Month 18	19	20	21	22	23	24	Average	Extreme	Weekly Mean	Monthly Normal
Central Part												
1. Nakhon Sawan	Max	32.2	36.4	35.0	33.0	32.6	34.2	35.2	34.1	40.3	29.0	29.6
	Min	23.4	24.4	23.9	24.2	23.4	23.2	23.9	23.8	22.0		
2. Lopburi		33.8	34.5	35.5	34.4	33.6	35.4	35.6	34.7	38.0	29.4	28.8
		24.0	24.3	25.2	24.9	24.0	23.6	22.9	24.1	21.5		
3. Suphanburi		33.7	34.7	35.2	33.0	32.6	34.5	34.9	34.1	38.0	29.2	29.3
		24.1	24.5	25.2	24.5	23.7	23.8	23.7	24.2	23.4		
4. Prachinburi		32.6	34.6	33.5	31.4	31.5	33.6	33.4	32.9	35.6	28.6	27.7
		23.0	24.4	25.5	24.4	23.3	24.6	24.3	24.2	21.0		
5. Kanchanaburi		32.5	34.3	34.5	33.1	32.4	33.0	35.0	33.5	37.2	28.6	29.0
		23.3	23.7	24.5	23.6	23.2	23.2	23.5	23.6	23.0		
6. Don Muang		34.7	35.7	35.9	34.5	32.3	34.5	36.2	34.8	37.6	29.9	29.1
		23.7	26.0	25.8	25.6	23.7	24.9	25.3	25.0	21.0		
7. Bangkok		33.1	33.9	34.6	33.1	32.3	33.3	35.6	33.7	37.9	29.1	29.0
		23.8	25.8	24.8	25.0	23.3	24.1	24.4	24.5	21.6		
8. Aranyaprathet		33.2	34.9	31.8	31.9	30.3	32.0	32.5	32.1	36.8	28.1	29.0
		24.0	24.5	24.8	24.5	22.4	24.0	23.6	24.0	22.3		
9. Pon Phrachun		32.4	32.6	33.1	30.9	31.4	31.4	32.9	32.1	37.9	28.6	28.4
		24.4	25.2	26.8	25.1	24.0	25.0	24.9	25.1	21.7		
Gulf of Thailand, West Coast												
1. Chonburi	Max	33.0	–	35.9	32.4	31.1	32.7	33.6	33.9	35.1	29.3	28.9
	Min	24.8	26.6	26.8	24.1	23.4	25.7	26.9	25.5	22.7		
2. Ko Sichang		32.8	32.7	32.4	28.8	30.5	32.0	32.2	31.6	–	29.0	–
		25.1	27.4	27.8	26.8	23.9	26.9	27.0	26.4	–		
3. Sattahip		35.0	36.1	32.9	29.4	33.7	34.6	35.0	33.7	37.5	30.5	29.6
		27.2	27.5	27.5	27.5	27.1	27.0	27.5	27.3	21.6		
4. Rayong		32.8	32.5	32.4	28.1	31.9	31.9	32.3	31.7	–	29.2	–
		25.1	28.5	28.2	22.9	27.4	27.6	25.7	26.6	–		
5. Ban Phe		32.2	–	–	29.5	35.2	–	35.6	33.1	–	29.4	–
		24.5	27.0	–	–	24.3	26.5	–	25.6	–		
6. Chanthaburi		32.0	31.0	29.7	27.4	30.8	30.3	32.3	30.5	34.6	27.1	27.7
		23.2	22.6	23.6	23.4	24.2	24.5	24.1	23.7	21.0		
7. Laem Sing		–	–	–	–	36.3	–	–	–	–	–	–
		–	–	–	–	–	–	–	–	–		
8. Laem Ngop		–	32.0	–	27.5	–	30.7	–	–	–	–	–
		–	–	22.6	–	24.0	–	22.6	–	–		
9. Khlong Yai		32.1	31.3	28.5	25.6	27.7	30.4	28.2	29.1	32.8	26.2	27.0
		23.6	22.9	23.2	23.4	22.5	22.9	23.9	23.2	21.7		
Gulf of Thailand, East Coast												
1. Hua Hin	Max	32.7	32.5	32.5	32.2	32.0	33.5	32.2	32.5	37.9	28.7	28.4
	Min	25.3	24.8	24.5	25.0	24.2	25.5	24.2	24.8	22.5		
2. Prachuap-		34.8	36.3	33.3	31.6	30.6	33.2	32.1	33.0	37.6	29.0	27.9
		23.9	25.1	25.2	25.0	25.0	24.8	24.4	24.8	21.4		
3. Chumphon		34.1	33.0	29.4	25.7	29.1	29.4	28.1	29.8	38.3	26.4	27.3
		23.1	24.1	22.8	22.7	22.9	22.5	22.6	23.0	21.8		
4. Pandon		33.7	35.2	32.8	29.5	32.8	29.4	28.6	31.7	36.2	27.2	27.9
		21.8	23.3	23.0	23.0	22.9	22.0	22.5	22.6	20.9		
5. Nakhon Sitha-		36.0	34.0	32.9	32.9	33.7	31.1	30.0	32.7	36.2	28.0	27.9
		24.0	23.1	22.4	24.5	22.8	22.6	23.3	23.2	21.2		
6. Son khla		–	35.1	29.5	30.9	31.8	30.8	27.0	30.7	37.3	27.2	28.5
		23.8	24.7	24.5	23.3	23.6	21.7	24.1	23.7	20.9		
7. Narathiwat		–	–	–	–	30.9	28.2	28.2	29.1	35.0	25.8	27.2
		21.9	–	–	–	23.1	22.4	–	22.5	21.5		
Southern Thailand, West Coast												
1. Ranong	Max	31.5	31.0	27.9	26.1	29.3	27.0	28.8	28.8	34.0	25.8	26.6
	Min	22.5	23.6	–	–	21.9	–	22.6	22.7	20.1		
2. Phuket		33.0	–	–	31.7	33.0	27.6	27.5	30.6	33.5	27.4	27.8
		24.7	–	23.4	25.6	23.8	–	23.2	24.1	21.9		
3. Trang		32.6	32.3	28.5	30.5	32.9	27.7	28.0	30.4	35.3	26.5	27.7
		22.8	23.1	23.2	22.9	22.5	21.7	22.3	22.6	21.4		

Thailand METEOROLOGICAL DEPARTMENT

Royal Thai Navy

Charoon V. Bunnag

Vice Admiral, Director

****

WEEKLY TEMPERATURE AND RAINFALL OF THAILAND

DURING THE PERIOD JUNE25 - JULY1 1960

AND

WEATHER OUTLOOK

No. 26. 1960

LIBRARY
SEP 20 1960
WEATHER BUREAU

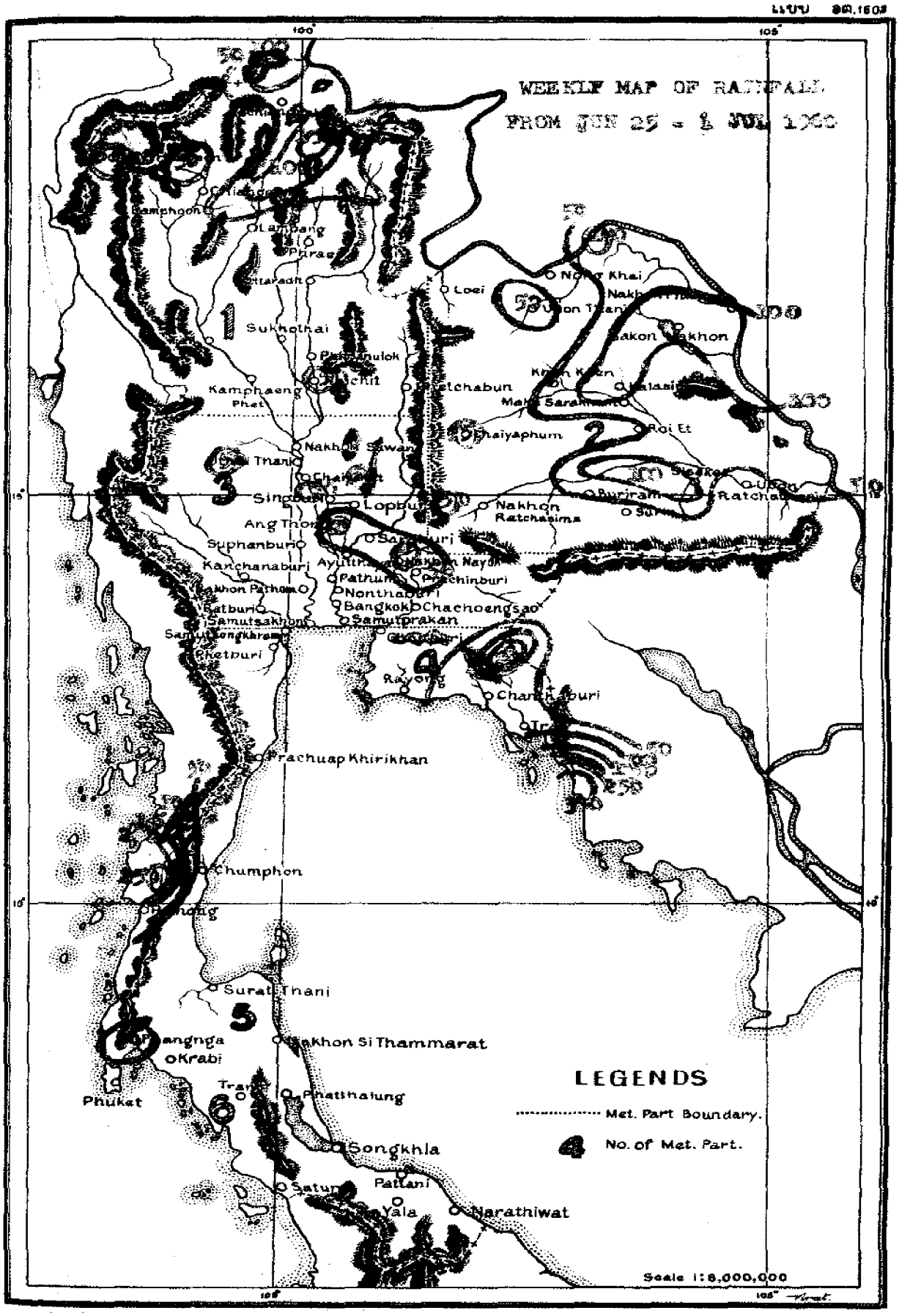
WEEKLY MAP OF RAINFALL
FROM JUN 25 - 1 JUL 1960
Lampang
Phrae
Loei
Sukhothai
Kamphaeng
Phet
Nakhon Sawan
Singburi
Lopburi
Nakhon
Ratchasima
Ang Thong
Suphanburi
Kanchanaburi
Pathum
Prachinburi
Nonthaburi
Bangkok
Chachoengsao
Samutprakan
Samutsakhon
Phetburi
Rayong
Prachuap Khirikhan
Chumphon
Surat Thani
Nakhon Si Thammarat
Krabi
Phuket
Phatthalung
Songkhla
Pattani
Yala
Narathiwat
Roi Et
Chaiyaphum
Sakon Nakhon
Khon Kaen
Mahasarakham
Nong Khai
Ubon Thani
Ratchasima
Buriram
Sisaket
Ratchaburi
Chanthaburi
LEGENDS
Met. Part Boundary.
No. of Met. Part.
Scale 1:8,000,000

การคาดหมายลักษณะอากาศใน ๗ วันข้างหน้า
ตั้งแต่วันที่ ๒ – ๘ ก.ค. ๒๔๓๓

ภาคเหนือ
ภาคตะวันออกเฉียงเหนือ

คาดว่า จะมีเมฆเต็มท้องฟ้า กับจะมีฝนแผ่เป็นบริเวณกว้าง ในวันที่ ๒ – ๖ ก.ค. มีเมฆบางส่วนกับจะมีฝนเป็นบางแห่งในวันที่ ๗ – ๘ ก.ค.

ภาคกลาง

มีเมฆบางส่วนถึงมีเมฆมากกับจะมีฝนกระจายทั่วไปในตอนเหนือของภาคในวันที่ ๒ – ๖ ก.ค. นอกนั้นจะมีเมฆมากโดยจะมีฝนหรือพายุฝน

พระนคร และ ธนบุรี

มีเมฆบางส่วนถึงมีเมฆมาก กับจะมีฝนเป็นบางแห่งในวันที่ ๒ – ๖ ก.ค. นอกนั้นมีเมฆเต็ม โดยจะมีฝนหรือพายุฝน

Weather Outlook for the next seven days
From Jul. 2 – 8 1960

Northern Part:
Northeastern Part:

Expected cloudy weather with wide-spread rain on Jul. 2 – 6. Partly cloudy with local showers on Jul. 7 – 8.

Central Part:

Partly cloudy to mostly cloudy with scattered rain in the north of part on Jul. 2 – 6. Cloudy with rain or rainstorm in the rest of the period.

Local:

Partly cloudy to mostly cloudy with local showers on Jul. 2 – 6. Cloudy with rain or rainstorms in the rest of the period.

Meteorological Department
Royal Thai Navy
2 / 7 / 1960

สถานะของฝนและอุณหภูมิในรอบสัปดาห์
ตั้งแต่วันที่ ๒๕ มิ.ย. – ๑ ก.ค.๒๕๓๓

แนวปะทะแห่งโซนร้อนได้พาดผ่านประเทศไทยและมีแนวร่วมสมทบไปสู่ดีเปรสชั่นและไต้ฝุ่น"โอลิฟ"ที่ทะเลจีนตอนใต้ เป็นเหตุให้มีฝนแผ่เป็นบริเวณกว้างทางตะวันออกของภาคตะวันออกเฉียงเหนือ

ภาคเหนือ
ภาคตะวันออกเฉียงเหนือ — มีฝนปานกลางแผ่เป็นบริเวณกว้างทางตอนด้านตะวันออก จำนวนน้ำฝนสูงสุดในรอบสัปดาห์ที่ อ.เชียงคำ จ.เชียงราย ๑๗๘.๐ ม.ม., จ.สกลนคร ๑๓๖.๐ ม.ม.

ภาคกลาง — มีฝนดีในระยะ ๓ วันแรก นอกนั้นมีฝนปานกลางเป็นบางแห่ง จำนวนฝนในรอบสัปดาห์มีระดับอยู่ในเกณฑ์ต่ำกว่าปกติเล็กน้อย

ภาคใต้ — ทั่วไปมีฝนเบาเป็นบางแห่ง เว้นแต่ที่ อ.กระบุรี และ จ.ระนอง มีฝนหนักเป็นแห่ง ๆ

Rainfall and Temperature Situation

From Jun. 25 - Jul. 1 1960

The line of Intertropical Convergence Zone extending over Thailand, associate with the depression and the typhoon "Olive" in the South China Sea caused wide-spread rain in eastern portion of the Northeastern part.

Northern Part:
Northeastern Part: — Wide-spread moderate rain in the vinicity of the eastern areas. The greatest weekly rainfall were 178.0 mm. at Chiang-kham of Chiangrai, and 136.0 mm. at Sakon Nakhon.

Central Part: — Good rain during the first three days of the week, then moderate local showers in some districts in the rest period. The weekly total amount of rainfall were slightly below the normal.

Southern Part: — Light local showers in general except for locally heavy at Kraburi and Ranong.

Meteorological Department
Royal Thai Navy
2 / 7 / 1960

METEOROLOGICAL DEPARTMENT

WEEKLY RAINFALL OVER THAILAND

(in millimetres)

Remark

Blank = No report of rainfall

* = Synoptic Station

Station	June 25 – Jul. 1 1960							Total	Weekly Normal	Normal DPT.	Total Since 1Jan.60
	25	26	27	28	29	30	1				
orthern Part											
Chiangrai*	7.8			4.0	0.3	2.4	37.1	51.6	50.1	+ 1.5	583.0
Mae Sai								0.0	68.3	- 68.3	
Chiangsaen				10.6		8.0	81.4	100.0	-	-	
Mae Chan				65.2		21.6	45.6	132.4	53.5	+ 78.9	
Chiangkhong								0.0	31.8	- 31.8	
Thoeng	14.4			6.4	34.7	8.7	35.9	100.1	-	-	
Mae Sruai					18.9			18.9	33.1	- 14.2	
Chiangkham	10.2			13.4	22.6	36.5	75.1	157.8	50.7	+107.1	
Phan								0.0	11.7	- 11.7	
Wiang Pa Pao								0.0	17.1	- 17.1	
Phayao								-	8.9	-	
Mae Hongson*	3.6					7.0	55.5	66.1	35.2	+ 30.9	470.6
Pai*		3.0		25.3		2.0		30.3	25.7	+ 4.6	
Khun Yuam*		1.5		5.7		3.7		10.9	-	-	
Mae Sariang*	7.3	2.1		0.2	5.9	0.3	20.3	36.1	46.5	- 10.4	531.7
Chiangmai*	1.4			10.1		1.4	17.9	30.8	17.5	+ 13.3	376.7
Fang					2.6	2.0		4.6	33.3	- 28.7	
Chiangdao								-	55.0	-	
Mae Taeng		27.9					27.4	55.3	58.2	- 2.9	
Doi Saket	18.0			12.4			12.2	42.6	5.2	+ 37.4	
San Sai	7.1		0.5	20.0				27.6	17.4	+ 10.2	
Hang Dong						0.3	15.8	16.1	19.1	- 3.0	
San Pa Tong				6.6			10.1	16.7	4.0	+ 12.7	
San Kamphaeng	46.6	21.1					29.3	97.0	9.6	+ 87.4	
Chom Thong				1.7	1.7	1.6	17.2	22.2	10.9	+ 11.3	
Mot				6.2				6.2	16.4	- 10.2	
Nan*		19.7		7.7		0.4	24.8	56.6	26.5	+ 30.1	288.3
Pua	30.2							30.2	27.3	+ 2.9	
Na Noi		4.2						4.2	39.8	- 35.6	
Lampang*	5.2			32.6			8.8	46.6	17.6	+ 29.0	307.5
Hao								-	40.2	-	
Chae Hom								-	14.0	-	
Hang Chat								-	29.4	-	
Lo Kha				11.4			7.8	19.2	37.1	- 17.9	
Mae Tha								-	23.5	-	
Thoen				12.0				12.0	15.2	- 3.2	
Phrae*	12.6	2.9	0.2	0.2		0.8	12.4	29.1	22.0	+ 7.1	220.5
Long								-	27.1	-	
Sung Men		2.5						2.5	29.4	- 26.9	
Uttaradit*	0.6						13.7	14.3	27.7	- 13.4	325.6
Nam Pat	22.9							22.9	49.1	- 26.2	
Lap Lae				4.7				4.7	32.1	- 27.4	
Tron								-	15.1	-	
Tak*		10.0				0.9	4.3	15.2	12.4	+ 2.8	185.3
Lan Tak								-	8.6	-	
Mae Ramat								-	-	-	
Mae sot*	0.3		0.1	3.7	2.3	12.3	17.6	36.3	58.1	- 21.8	362.7
Sukhothai	1.8						10.1	11.9	20.2	- 8.3	
Sawankhalok	9.1			9.9				19.0	16.8	+ 2.2	
Kongkrailat								-	17.1	-	
Phitsanulok*	1.2			7.9	0.2	0.3	0.9	10.5	46.3	- 35.8	492.9
Phron Phiram								-	23.5	-	
Nan Thong								-	54.6	-	
Kamphaeng Phet								-	17.3	-	
Phichit	31.3			38.2	2.7	3.4		70.6	35.7	+ 34.9	
Bang Mannng								-	41.9	-	
Thaphanhin				40.5				40.5	-	-	
Phetchabun*	5.7					0.1	1.9	7.7	28.8	- 21.1	261.7
Lom Kao		14.5						14.5	55.2	- 40.7	
Lom Sak		4.7						4.7	62.4	- 57.7	

Station	Jun. 25	26	27	28	29	30	Jul. 1	Total	Weekly Normal	Normal DPT.	Total Since 1Jan.60
Northeastern Part											
1.Nong Khai						10.3		10.3	25.5	- 15.2	
2.Phon Phisai		6.0	29.0	75.3		10.0		120.3	50.3	+ 70.0	
3.Tha Bo		24.3		12.0			2.9	39.2	51.4	- 12.2	
4.Loei*		8.6	0.1	2.1		0.4	0.8	12.0	21.9	- 9.9	425.6
5.Chiangkhan		17.8					25.7	43.5	26.2	+ 17.3	
6.Ban Sai								-	14.2	-	
7.Udon Thani*	6.5	22.2	2.9	54.6		3.0	4.9	94.1	34.7	+ 59.4	417.0
8.Ban Phu		65.2						65.2	53.4	+ 11.8	
9.Kumphawapi								-	47.9	-	
10.Nakhon Phanom*	32.0	35.0	3.0	29.5	0.2	12.5	6.7	118.9	116.5	+ 2.4	871.6
11.Tha U-tan		19.2	7.2			25.5	5.5	57.4	109.7	- 52.3	
12.Na Gae		-	9.2	8.5			4.3	22.0	78.6	- 56.6	
13.That Phanom		76.6		30.5			15.7	122.8	63.0	+ 59.8	
14.Mukdahan*	2.7	28.0	7.9	36.5		6.6	25.9	107.6	59.4	+ 48.2	462.9
15.Sakon Nakhon*		61.5	34.0	18.4	1.2	4.3	17.0	136.4	65.7	+ 70.7	741.2
16.Wanon Niwas	64.3	32.1						96.4	64.1	+ 32.3	
17.Phanna Nikhom								-	73.3	-	
18.Kalasin		32.1	33.6	25.1	30.1	14.2		135.1	34.0	+101.1	
19.Yang Talat		17.8	1.1	19.5	29.8			59.2	15.3	+ 43.9	
20.Kantaravichai	0.7	7.4	6.3	3.0				17.4	8.2	+ 9.2	
21.Kamolasai		16.1			30.0	22.0		68.1	20.1	+ 48.0	
22.Khon Kaen*	25.1	12.3	0.6		13.0		0.9	51.9	32.5	+ 19.4	474.2
23.Nam Phong								-	15.1	-	
24.Phu Wiang	27.1	19.3						46.4	30.3	+ 16.1	
25.Chonnabot	3.2	21.1	0.5			28.0	0.4	53.2	23.6	+ 29.6	
26.Phon		29.3				18.6	4.2	52.1	34.3	+ 17.8	
27.Maha Sarakham		2.2	10.0					12.2	19.1	- 6.9	
28.PhayakkhaphumPhisai	5.5	35.7	5.0					46.2	26.7	+ 19.5	
29.Borrabu		8.0						8.0	17.1	- 9.1	
30.Roi Et*	4.5	30.9	1.3	1.5		6.1	5.9	50.2	29.3	+ 20.9	497.4
31.Phon Thong		19.9		29.6	3.3	5.1		57.9	35.8	+ 22.1	
32.Kaset Wisai	40.3							40.3	20.9	+ 19.4	
33.Suwannaphum	51.2	53.1	23.4			1.6		129.3	6.3	+123.0	
34.Chaiyaphum*	69.3	6.2						75.5	24.2	+ 51.3	416.9
35.Phukeow								-	-	-	
36.Chaturak	53.8	78.3						132.1	16.9	+115.2	
37.Bennet Narong	15.5	2.1						17.6	45.4	- 27.8	
38.NakhonRatchasima*	12.1	5.3				1.2	14.0	32.6	33.1	- 0.5	247.1
39.Dan Yai	18.6						3.3	21.9	35.3	- 13.4	
40.Non Sung								-	125.6	-	
41.Sung Noen		22.7						22.7	14.7	+ 8.0	
42.Si Khiu	28.4	58.7						87.1	18.6	+ 68.5	
43.Chokchai	8.1	16.6						24.7	31.9	- 7.2	
44.Buriram		62.3						62.3	38.6	+ 23.7	
45.Phat Thai Song		77.0	10.0					87.0	23.3	+ 63.7	
46.Lan Plai Mat	9.2	4.5						13.7	30.0	- 16.3	
47.Nang Rong		7.4						7.4	11.7	- 4.3	
48.Prakhon Chai		51.2						51.2	20.4	+ 30.8	
49.Surin*	7.4	3.6	19.4	0.1			0.6	31.1	10.5	+ 20.6	411.4
50.Rattanaburi	73.8	46.0	0.2					120.0	13.2	+106.8	
51.Sangkha			30.2					30.2	20.9	+ 9.3	
52.Sisaket	39.1	18.1		13.2				61.4	58.6	+ 2.8	
53.Kanthraram	26.5		8.5			2.0		37.0	51.3	- 14.3	
54.Khukhan	19.3	38.0	30.0					78.3	40.9	+ 37.4	
55.Ubon Ratchathani*	4.0	17.4	1.5	5.9			0.1	38.9	63.8	- 24.9	595.3
56.Khemarat		64.6		35.6				100.2	54.4	+ 45.8	
57.Amnat Charoen		16.5		14.7				31.2	38.7	- 7.5	
58.Yasothon	14.9						58.8	73.7	21.1	+ 52.6	
59.Phibun Mangsahan		62.3						62.3	68.1	- 5.8	
60.Det Udon						6.5		6.5	34.1	- 27.6	

Station	Jun. 25 - Jul. 1 1960							Total	Weekly Normal	Normal BPT.	Total Since 1Jan.60
	25	26	27	28	29	30	1				
Central Part											
Nakhon Sawan*	36.3	0.8		12.8				49.9	19.8	+ 30.1	265.3
Banphot Phisai		4.2				12.7		16.9	9.1	+ 7.8	
Lat Yao		1.5						1.5	19.8	- 18.3	
Chumsaeng	0.7			2.2		2.7		5.6	21.6	- 16.0	
Phayuha Khiri		4.1						4.1	7.2	- 3.1	
Thakli								0.0	18.8	- 18.8	
Uthai Thani		3.0	0.3					3.3	38.2	- 34.9	
Mong Chang	63.7	6.2						69.9	21.8	+ 48.1	
Mong Khar Yang	10.8	9.4						20.2	11.8	+ 8.4	
Chaiyanat		3.3						3.3	18.8	- 15.5	
Manorom	16.3	7.5			1.1			24.9	15.7	+ 9.2	
Wat Sing								0.0	8.8	- 8.8	
Singburi		30.2						30.2	12.9	+ 17.3	
Inthaburi	2.5	50.0						52.5	34.0	+ 18.5	
Bang Rachan		17.6	0.7					18.3	35.1	- 16.8	
Phromburi		15.7						15.7	14.1	+ 1.6	
Lopburi*		20.5			0.4			20.9	27.1	- 6.2	222.7
Ban Mi	48.0	15.5						63.9	31.9	+ 31.6	
Chai Badan								0.0	45.7	- 45.7	
Ang Thong		94.8						94.8	32.8	+ 62.0	
Pho Thong		4.4	11.9					16.3	27.2	- 10.9	
Pa Mok		48.5						48.5	31.3	+ 17.2	
Saraburi		24.8					25.9	50.7	30.9	+ 19.8	
Kaong Khoi		35.5						35.5	34.2	+ 1.3	
Ayutthaya								-	20.9	-	
Sena	4.4	25.3						29.7	14.0	+ 15.7	
Tha Rua		58.9						58.9	38.2	+ 20.7	
Phak Hai								0.0	26.5	- 26.5	
Bang Pa-in								0.0	43.9	- 43.9	
Suphanburi*		9.7					2.2	11.9	22.4	- 10.5	377.2
Song Phi Nong								-	27.9	-	
Kanchanaburi*	2.0							2.0	12.2	- 10.2	280.4
Tha Muang								0.0	24.1	- 24.1	
Nakhon Pathom		10.6						10.6	34.9	- 24.3	
Nakhon Chaisi		10.5					6.6	17.1	35.7	- 18.6	
Nonthaburi		1.9					7.1	9.0	28.6	- 19.6	
Bang Bua Thong		2.7						2.7	15.9	- 13.2	
Pathum Thani								0.0	35.9	- 35.9	
Thanyaburi	8.3	7.1					3.0	18.4	30.4	- 12.0	
Nakhon Nayok	6.1	14.9	63.4	5.4	18.4		0.3	108.5	91.5	+ 17.0	
Prachinburi*	2.7	20.3	2.1	3.0	18.0	1.5	3.8	51.4	55.1	- 3.7	430.3
Kan Sang	3.4	35.7	2.9		10.5			52.5	62.0	- 9.5	
Si Maha Pho	4.4							4.4	57.0	- 52.6	
Kabinburi				20.3				20.3	53.3	- 33.0	
Aranyaprathet*	10.3	4.0		14.1		0.8		29.2	66.1	- 36.9	528.8
Chachoengsao	2.5	7.2	11.9				25.5	47.1	28.9	+ 18.2	
Ban Pho								-	35.2	-	
Bangkok*	1.7	4.6	0.2		0.7		14.5	21.7	41.6	- 19.9	242.0
Don Muang*	0.3	5.2			0.1		11.5	17.1	30.6	- 13.5	175.8
Bang Khon	2.1	10.9			18.2			31.2	32.2	- 1.0	
Minburi	27.2							27.2	42.4	- 15.2	
Lat Krabang		6.1		11.2	0.2			17.5	25.3	- 7.8	
Thonburi								0.0	23.4	- 23.4	
Ratchaburi								0.0	23.7	- 23.7	
Photharam	1.9							1.9	34.2	- 32.3	
Samut Songkhram								-	31.0	-	
Bang Konti				4.5				4.5	18.1	- 13.6	
Samut Sakhon		18.1	0.3	1.0	1.6		4.0	25.0	33.0	- 8.0	
Samut Prakan		25.6					25.7	51.3	34.6	+ 16.7	
Pom Phrachan*		10.7	0.2	0.8			1.2	12.9	-	-	300.4

Station	Jun. 25	Jun. 26	Jun. 27	Jun. 28	Jun. 29	Jun. 30	Jul. 1	Total	Weekly Normal	Normal [illegible]	Total Since Jan. 60
Gulf of Thailand, East Coast											
1. Chonburi*	0.5	2.9		3.3			2.4	9.1	38.1	- 29.0	270.2
2. Phanat Nikhom								0.0	41.1	- 41.1	
3. Ban Bung								0.0	63.8	- 63.8	
4. Phan Thong		6.1						6.1	39.1	- 33.0	
5. Si Racha								0.0	52.8	- 52.8	
6. Si Chang*	0.3	1.5	0.4				0.6	2.8	-	-	376.6
7. Sattahip*	0.2							0.2	15.6	- 15.4	257.6
8. Rayong*	0.2	2.2			1.3			3.7	27.9	- 24.2	
9. Ban Khai					9.2			9.2	119.4	-110.2	
10. Klaeng		24.8			45.8			70.3	60.0	+ 10.3	
11. Chanthaburi*	29.2	32.2	6.6	0.5	6.0	2.1	0.5	77.1	123.7	- 46.6	999.1
12. Pong Namron	72.0	55.7			5.2		69.2	202.1	106.1	+ 96.0	
13. Tha Mai	69.5	22.8	3.5					95.8	175.2	- 79.4	
14. Ma Kham			37.6	28.2				65.8	-	-	
15. Khlung		58.0	8.0					66.0	138.7	- 72.7	
16. Laem Sing								-	-	-	
17. Trat	31.0	37.7		6.3		14.9		89.9	160.5	- 70.6	
18. Khao Saming								-	150.6	-	
19. Laem Ngop*	69.6	22.7	8.8					101.1	190.8	- 89.7	
20. Khlong Yai*	20.6	88.4	192.4	1.3			5.3	308.0	243.8	+ 64.2	1685.3
Gulf of Thailand, West Coast											
1. Phetburi		3.2						3.2	25.4	- 22.2	
2. Ban Laem								0.0	30.7	- 30.7	
3. Prachuap Khirikhan*	1.3	5.9	6.5	0.8	0.1		3.7	18.3	23.0	- 4.7	325.2
4. Hua Hin*			0.2			0.3		0.5	20.8	- 20.3	169.5
5. Chumphon*	3.6	13.7	13.7	0.6	1.6		3.0	36.2	24.2	+ 12.0	627.0
6. Tha Sae		12.3	14.5					26.8	26.2	+ 0.6	
7. Sawi								-	50.2	-	
8. Bandon*		6.0	13.0					19.0	20.4	- 1.4	356.2
9. Chaiya		18.9	9.6					28.5	62.4	- 33.9	
10. Ban Na San		8.6	35.6					44.2	13.5	+ 30.7	
11. Nakhon Sithammarat*		1.4	3.6					5.0	19.5	- 14.5	685.7
12. Sichon			25.0					25.0	42.6	- 17.6	
13. Chawang		16.7						16.7	34.1	- 17.4	
14. Ron Phibun		20.1						20.1	5.6	+ 11.8	
15. Thung Song		0.4	38.0					38.4	22.6	+ 15.8	
16. Phak Phanang		16.7	18.5					35.2	15.2	+ 20.0	
17. Phatthalung			14.6					14.6	21.7	- 7.1	
18. Khao Chai son								0.0	-	-	
19. Songkhla*	0.5		10.9	0.3				11.7	19.0	- 7.3	397.0
20. Pattaphum								0.0	8.7	- 8.7	
21. Hat Yai			20.6					20.6	22.3	- 1.7	
22. Pattani		23.8	14.3					38.1	16.8	+ 21.3	
23. Nong Chik			32.7					32.7	31.7	+ 1.0	
24. Yaring		3.5	18.0					21.5	38.5	- 17.0	
25. Panarae			23.1					23.1	-	-	
26. Yala			66.2					66.2	15.1	+ 51.2	
27. Betong								-	-	-	
28. Narathiwat*			16.5					16.5	34.3	- 17.8	555.8
29. Tak Bai								0.0	41.5	- 41.5	
30. Yi Ngo			4.9					4.9	5.8	- 0.9	
Southern Thailand, West Coast											
1. Ranong*	2.7	38.0	51.9	10.1	2.2	11.2	2.5	118.6	190.6	- 72.0	1508.0
2. Kraburi	74.3	68.2	59.7	34.4	23.1			259.7	-	-	
3. Phangnga	4.8	33.7	15.6	2.8				56.9	62.5	- 5.6	
4. Takua Pa		7.5	24.2			5.9		37.6	78.8	- 41.2	
5. Takua Thung	13.6	43.0	9.8	2.5				68.9	62.7	+ 6.2	
6. Thay Muang		47.4	13.4					60.8	45.6	+ 15.2	
7. Phuket*	2.0	5.7	18.6					26.3	54.6	- 28.3	858.3
8. Phuket Airport*		3.2	7.1		0.5			10.8	35.9	- 25.1	888.5
9. Khlong Tom			43.2					43.2	-	-	
10. Trang Airport*	2.8	1.4	27.5					31.7	62.6	- 30.9	774.8
11. Pa Rien	6.5	8.0	32.8					47.3	-	-	
12. Si Kao	0.9							0.9	-	-	
13. Yan Ta Khao		10.6						10.6	-	-	
14. Satun								-	25.8	-	
15. La Ngu							11.8	11.8	44.0	- 32.2	

WEEKLY REPORT DAILY TEMPERATURE

FROM JUNE 25 - 1 JULY 1960

(in Degree Centigrade)

Station		Day of Month							Average	Extreme	Weekly Mean	Monthly Normal
		25	26	27	28	29	30	1				
rther Part												
hiangrai	Max.	34.0	34.3	34.7	32.2	32.2	34.2	25.0	32.4	36.7	28.1	27.6
	Min.	23.7	22.9	23.3	23.6	24.1	24.2	23.8	23.7	19.9		
ang		-	34.0	35.6	33.6	32.3	32.0	-	33.5	-	28.0	
		-	-	22.0	22.0	23.4	22.5	22.0	22.4	-		
ci		-	33.0	34.0	33.0	-	33.0	-	33.3	-	28.5	
		-	-	24.0	23.0	24.0	-	23.5	23.6	-		
oe Hongson		32.0	32.6	32.2	32.5	31.0	30.9	29.5	31.5	33.8	27.5	27
		22.9	23.9	22.8	23.0	23.9	24.0	23.4	23.4	21.4		
hunyuam		-	29.5	29.5	31.0	-	-	-	30.0	-	26.3	
		-	-	22.5	23.0	22.0	-	-	22.5	-		
hiangmai		35.0	34.9	32.3	33.7	33.3	32.8	30.3	33.2	39.5	28.7	[illegible]
		24.5	23.9	24.3	24.1	24.3	23.9	24.3	24.2	19.1		
an		37.4	36.3	32.6	29.0	34.4	34.0	28.4	32.2	38.9	29.0	
		25.1	24.1	24.4	25.2	23.9	25.5	24.6	24.7	21.6		
ampang		34.6	35.4	33.9	35.0	33.2	-	29.0	33.5	37.2	28.7	[illegible]
		24.0	23.1	25.2	24.2	22.4	23.4	24.8	23.9	21.3		
a Sariang		-	33.6	-	32.9	28.1	-	-	31.5	36.1	27.8	[illegible]
		24.7	24.6	23.4	25.0	23.8	23.6	23.7	24.1	20.5		
hrne		34.7	32.9	32.0	33.2	32.6	-	28.6	32.3	36.5	28.3	[illegible]
		25.4	23.8	24.6	24.6	22.8	24.0	25.1	24.3	21.7		
Utaradit		35.0	34.2	33.4	33.0	34.0	34.7	29.0	33.3	38.6	28.5	29.0
		24.2	24.8	23.6	24.3	21.1	23.5	23.5	23.6	22.0		
hurdiphol		-	-	-	-	-	-	-	-	-	-	-
		24.9	24.2	27.0	25.4	24.0	26.0	24.8	25.2	-		
ak		34.6	35.2	32.2	34.0	33.3	-	29.4	33.1	34.9	29.1	28.5
		25.6	22.2	26.1	25.9	25.5	25.5	24.6	25.1	22.5		
itsamulok		33.2	35.0	31.5	33.5	33.2	33.0	28.7	32.6	38.8	28.8	29.0
		25.8	24.4	24.6	25.1	24.3	24.8	25.5	24.9	22.0		
oe Sot		31.8	32.7	30.0	30.7	30.8	29.8	28.0	30.5	35.5	27.0	28.2
		24.6	24.0	23.3	23.9	22.5	23.3	23.2	23.5	21.1		
hotchabun		35.0	32.4	33.6	31.3	33.9	34.1	29.9	32.9	36.1	28.5	27.8
		23.8	23.2	-	25.0	23.7	24.9	24.0	24.1	21.7		
rtheastern Part												
oei	Max.	34.0	32.7	32.2	32.7	33.7	33.0	27.1	32.2	35.3	28.2	27.4
	Min.	24.3	24.5	22.7	24.5	23.7	23.9	25.0	24.1	20.7		
don Thani		36.0	31.8	32.1	29.3	33.6	-	27.4	31.7	38.8	28.1	28.8
		24.5	-	23.7	26.8	22.5	24.9	24.7	24.5	21.8		
kon Phanom		33.0	30.7	30.3	30.1	30.7	-	26.2	30.2	35.9	27.4	27.8
		24.0	-	24.2	25.1	24.3	25.2	24.4	24.5	21.5		
kol Nakhon		33.0	30.3	33.0	27.8	30.2	-	27.0	30.2	28.7	27.0	28.3
		23.1	-	23.5	24.1	23.6	24.7	24.1	23.8	18.4		
kdahan		31.2	30.9	31.7	26.7	32.3	34.4	25.5	29.8	37.4	26.8	28.6
		22.9	24.2	23.3	24.7	22.9	25.3	23.5	23.8	20.9		
on Kaen		33.3	31.6	32.8	29.0	33.6	31.2	28.8	31.5	38.0	28.1	28.9
		23.5	23.7	24.3	25.7	24.5	25.3	25.4	24.6	21.3		
i Et		32.7	31.6	32.2	27.6	32.9	30.7	27.7	30.8	39.4	27.3	29.0
		22.3	21.4	23.8	25.2	24.2	25.5	24.2	23.8	19.7		
aiyaphum		32.8	32.2	31.9	-	33.5	30.5	-	32.2	-	27.9	-
		22.4	21.9	23.7	24.1	23.5	24.7	24.5	23.5	-		
ol Ratchathani		31.1	30.0	31.5	28.5	31.3	30.5	30.0	30.4	37.3	27.5	29.3
		23.8	23.6	23.8	24.2	24.3	25.8	25.7	24.6	21.4		
rin		32.5	33.0	32.3	29.0	33.3	31.0	30.4	31.7	38.5	26.9	28.6
		22.2	21.8	21.8	22.2	21.1	22.6	23.0	22.1	22.0		
kon Rachasi		34.6	32.5	32.2	31.9	33.1	30.9	30.9	32.3	39.0	27.9	28.4
ma		23.3	23.6	23.0	24.4	22.4	23.5	23.4	23.4	20.9		

Station		Day of Month 25	26	27	28	29	30	1	Average	Extreme	Weekly Mean	Monthly Normal
Central Part												
1. Nakhon Sawan	Max.	29.3	33.0	33.2	33.5	33.7	32.1	31.4	32.3	40.3	28.4	29.6
	Min.	25.3	23.6	23.3	23.7	23.4	25.7	25.8	24.4	22.0		
2. Lopburi		31.1	36.0	32.2	32.4	30.4	33.4	32.0	32.8	38.0	28.3	28.8
		23.1	24.8	23.3	23.2	22.8	23.5	25.1	23.7	21.5		
3. Suphanburi		33.3	35.2	33.5	33.1	33.8	33.7	32.3	33.6	38.0	29.1	29.3
		-	24.5	23.7	24.7	23.7	24.6	25.9	24.5	23.4		
4. Prachinburi		32.4	33.0	31.2	30.5	32.2	32.0	32.5	32.0	35.6	28.1	27.7
		25.6	24.7	22.0	23.9	23.8	24.4	25.2	24.2	21.0		
5. Kanchanaburi		34.0	33.8	32.8	33.1	-	-	31.8	33.1	37.2	28.9	29.0
		24.4	24.0	24.8	25.0	24.8	-	25.1	24.7	23.0		
6. Don Muang		35.4	33.5	32.4	33.7	33.9	33.0	32.8	33.6	37.6	29.3	29.1
		25.6	25.7	24.6	25.0	24.6	26.0	22.7	24.9	21.0		
7. Bangkok		34.5	33.0	31.2	33.6	33.2	33.2	32.6	33.0	36.8	29.0	29.0
		25.0	24.9	24.2	24.7	23.7	25.6	26.1	24.9	22.3		
8. Aranyaprathet		33.5	30.6	31.5	29.0	32.5	29.5	32.0	31.2	37.0	27.6	29.0
		25.0	22.6	24.5	24.1	22.9	24.6	24.5	24.0	21.7		
9. Pom Phrachun		32.5	32.4	31.1	32.3	32.5	32.0	32.0	32.1	-	28.7	-
		24.7	25.0	23.9	25.0	25.2	26.2	26.1	25.2	-		
Gulf of Thailand West Coast												
1. Chonburi	Max.	31.7	31.7	30.7	31.7	31.9	32.4	33.0	31.9	35.1	29.0	28.9
	Min.	25.9	25.4	24.9	26.9	25.4	27.1	27.2	26.1	22.7		
2. Ko Sichang		31.8	32.3	32.5	32.6	32.5	31.4	31.3	32.1	-	29.5	-
		26.7	25.4	25.6	27.4	27.2	28.0	27.8	26.9	-		
3. Sattahip		35.7	33.9	31.0	34.2	35.8	34.0	33.6	34.0	37.5	30.4	29.6
		26.4	26.0	26.8	26.4	27.0	27.8	22.5	26.8	21.6		
4. Rayong		33.0	31.1	30.6	31.3	32.3	31.7	31.3	31.6	-	29.2	-
		25.5	25.2	25.4	27.6	27.9	27.9	28.1	26.8	-		
5. Ban Phe		31.4	30.2	30.6	31.7	33.0	31.4	31.4	31.2	-	28.1	-
		25.1	24.9	24.9	26.9	27.1	20.2	25.3	24.9	-		
6. Chanthaburi		29.6	30.0	29.4	29.5	31.5	29.7	30.0	30.0	34.6	27.3	27.7
		24.1	22.8	23.5	23.7	24.9	25.7	26.8	24.5	21.0		
7. Laem Sing		27.5	-	-	29.0	-	-	-	-	-		
		-	23.6	-	-	-	-	-	-	-		
8. Laem Ngop		-	30.0	30.0	30.5	-	-	-	30.2	-	27.2	-
		-	-	22.6	24.6	25.0	-	-	24.1	-		
9. Khlong Yai		29.2	36.9	27.6	28.8	31.6	29.3	31.2	30.7	32.8	27.8	27.0
		23.7	22.8	24.2	24.6	26.9	26.7	24.7	24.8	21.7		
Gulf of Thailand East Coast												
1. Hua Hin	Max.	33.0	34.4	31.0	34.7	34.0	33.4	33.2	33.4	37.9	29.6	28.4
	Min.	24.4	25.8	25.2	25.6	25.6	26.0	27.0	25.7	22.5		
2. Prachuap-		30.0	31.6	28.8	28.6	35.2	33.8	30.9	31.7	37.6	28.2	27.7
		25.0	23.6	23.2	23.9	24.1	25.6	26.5	24.6	21.4		
3. Chumphon		31.0	28.4	27.3	30.8	32.5	32.9	31.8	30.7	38.3	27.2	27.3
		23.1	24.0	23.0	22.8	23.7	24.8	23.9	23.6	21.8		
4. Bandon		31.2	31.6	28.2	31.0	34.2	33.8	33.2	31.9	36.2	27.7	27.4
		22.8	24.3	23.6	23.0	23.5	23.3	23.8	23.5	20.9		
5. Nakhon Sitharma-rat		30.5	31.2	32.0	31.8	34.3	-	-	32.0	36.2	27.8	27.9
		-	25.5	23.8	22.5	24.5	23.0	22.3	23.6	21.2		
6. Songkhla		29.4	31.9	31.5	33.2	33.4	34.2	34.0	32.5	37.3	28.0	28.5
		23.4	24.0	23.7	21.8	24.3	23.6	23.3	23.4	20.9		
7. Narathiwat		30.5	31.4	29.3	32.2	32.4	31.5	31.1	31.2	25.0	27.0	27.2
		22.5	22.0	24.2	22.1	23.3	22.8	23.0	22.8	21.5		
Southern Thailand West Coast												
1. Ranong	Max.	29.7	29.2	27.0	29.0	30.6	30.7	30.3	29.5	34.0	26.7	26.6
	Ming.	23.0	23.9	23.8	22.8	24.9	25.4	23.6	23.9	20.1		
[illegible]ket		27.9	33.7	-	31.2	31.5	-	31.3	31.1	33.5	28.2	27.8
		22.5	26.7	25.5	24.3	24.8	26.7	26.0	25.2	21.9		
		28.4	31.1	28.9	30.8	31.8	32.7	33.0	30.9	35.3	26.9	27.7
		22.6	23.6	23.5	22.0	23.5	22.1	22.8	22.8	21.4		

Thailand METEOROLOGICAL DEPARTMENT

Royal Thai Navy

Charoon V. Bunnag

Vice Admiral, Director

****

WEEKLY TEMPERATURE AND RAINFALL OF THAILAND

DURING THE PERIOD JULY 2 - 8 1960

AND

WEATHER OUTLOOK

No. 27 1960

LIBRARY
SEP 20 1960
WEATHER BUREAU

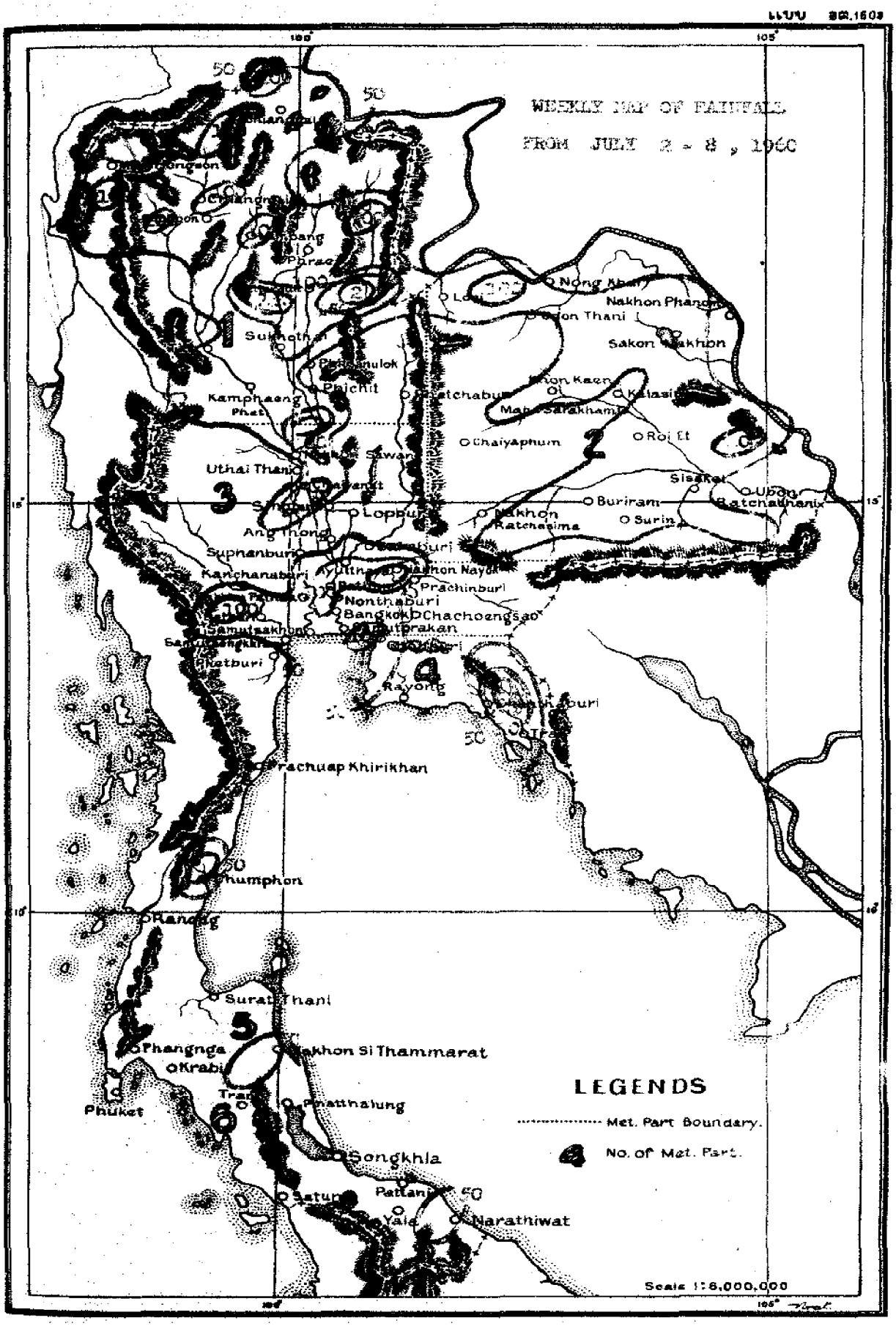
WEEKLY MAP OF RAINFALL
FROM JULY 2 - 8, 1960
LEGENDS
Met. Part Boundary.
No. of Met. Part.
Scale 1:6,000,000
Nong Khai
Nakhon Phanom
Udon Thani
Sakon Nakhon
Khon Kaen
Kalasin
Mahasarakham
Roi Et
Chaiyaphum
Sisaket
Ubon Ratchathanix
Buriram
Surin
Nakhon Ratchasima
Sukhothai
Phichit
Kamphaeng Phet
Uthai Thani
Lopburi
Ang Thong
Suphanburi
Kanchanaburi
Nakhon Nayok
Prachinburi
Nonthaburi
Bangkok
Chachoengsao
Samutsakhon
Phetburi
Rayong
Prachuap Khirikhan
Chumphon
Ranong
Surat Thani
Phangnga
Krabi
Nakhon Si Thammarat
Phuket
Phatthalung
Songkhla
Pattani
Yala
Narathiwat
Satun

สภาวะของฝนและอุณหภูมิในรอบสัปดาห์

ตั้งแต่วันที่ ๒ - ๘ ก.ค.๒๓

แนวปะทะแห่งไหลร้อนผ่านภาคกลางของประเทศไทย มรสุมตะวันตกเฉียงใต้มีกำลังปานกลางในประเทศไทยและบริเวณใกล้เคียง

ภาคเหนือ ส่วนมากมีฝนปานกลางแผ่เป็นบริเวณกว้างโดยจำนวนฝนรวมประจำสัปดาห์สูงกว่าเกณฑ์ปกติอย่างชัดเจน มีฝนสูงสุดในรอบสัปดาห์ ๒๐๒.๙ มม.ที่ อ.น้ำปาด จ.อุตตรดิตถ์

ภาคตะวันออกเฉียงเหนือ ภาคกลาง ฝั่งตะวันตก ฝั่งตะวันออก มีฝนดีในช่วงครึ่งแรกของสัปดาห์ ต่อจากนั้นมีฝนเล็กน้อยเป็นบางแห่ง จำนวนฝนรวมประจำสัปดาห์สูงกว่าเกณฑ์ปกติเล็กน้อย

ภาคใต้ มีฝนเล็กน้อยถึงปานกลางเป็นบางแห่ง โดยจำนวนฝนรวมประจำสัปดาห์ต่ำกว่าเกณฑ์ปกติ

Rainfall and Temperature Situation

From Jul.2 - 8 1960

The Intertropical Convergence Zone ran across Central Thailand. Moderate southwest monsoon prevailed over Thailand and neighbouring areas.

Northern Part: Mostly moderate rain wide-spread in the part which the weekly total amount of rainfall were obviously above the normal. The greatest weekly rainfall, 202.9 mm., occurred at Nam Pat, Uttaradit.

Northeastern Part: Central Parts: Gulf of Thailand, East Coast: Good rain distributed during the first half of the week then light local showers isolated in the rest period. The weekly total amount of rainfall were slightly above the normal.

Southern Part: Light to moderate rain isolated in the parts which the weekly total amount of rainfall were below the normal.

Meteorological Department
Royal Thai Navy
9 / 7 / 1960

การคาดหมายลักษณะอากาศใน ๗ วันข้างหน้า
ตั้งแต่วันที่ ๙ – ๑๕ ก.ค.๒๕๐๓

ภาคเหนือ
ภาคตะวันออกเฉียงเหนือ

ท้องฟ้ามีเมฆบางส่วนกับจะมีฝนเบาถึงปานกลางในวันที่ ๙ – ๑๐ ก.ค. คาดว่า จะมีเมฆเต็มท้องฟ้า กับจะมีฝนหรือพายุฝนฟ้าคะนองในวันที่ ๑๑ – ๑๔ ก.ค. ลักษณะอากาศทั่วไปจะค่อยดีขึ้นในวันที่ ๑๕ ก.ค.

ภาคกลาง

โปร่งถึงมีเมฆบางส่วนกับจะมีฝนเป็นบางแห่งในวันที่ ๙ – ๑๐ ก.ค. คาดว่า จะมีเมฆเต็มท้องฟ้ากับจะมีฝนหรือฝนฟ้าคะนองในวันที่ ๑๑ – ๑๔ ก.ค. ลักษณะอากาศทั่วไปจะค่อยดีขึ้นในวันที่ ๑๕ ก.ค.

พระนคร และ ธนบุรี

โปร่งถึงมีเมฆบางส่วนในวันที่ ๙ – ๑๐ ก.ค. คาดว่า จะมีเมฆเต็มท้องฟ้ากับจะมีฝนหรือฝนฟ้าคะนองในวันที่ ๑๑ – ๑๔ ก.ค. ลักษณะอากาศจะค่อยดีขึ้นในวันที่ ๑๕ ก.ค.

Weather Outlook for the next seven days
From Jul. 9 – 15 1960

Northern Part:
Northeastern Part:

Partly cloudy with light to moderate rain on Jul.9 – 1[illegible] Expected cloudy weather with possibility of rain or thun-derstorm on Jul.11 – 14. Slightly improve on Jul.15.

Central Part:

Fair to partly cloudy with local shower on Jul. 9 – 10 Expected cloudy weather with possibility of rain or thun-derstorm on Jul.11 – 14. Slightly improve on Jul.15.

Local:

Fair to partly cloudy on Jul. 9 – 10. Expected cloudy weather with possibility of rain or thunderstorm on Jul. – 14. Slightly improve on Jul.15.

Meteorological Department
Royal Thai Navy
9 / 7 / 1960

METEOROLOGICAL DEPARTMENT

WEEKLY RAINFALL OVER THAILAND

(in millimetres)

Remark

Blank = No report of rainfall

* = Synoptic Station

Station	July 2 - 8, 1960							Total	Weekly Normal	Normal DPT.	Total Since 1Jan.60
	2	3	4	5	6	7	8				
orthern Part											
.Chiangrai*	6.6	6.9	5.4	36.6	7.7	16.7	8.1	88.0	62.2	+ 25.8	671.0
.Mae Sai					104.7			104.7	81.8	+ 22.9	
.Chiangsaen	19.7			48.8				68.1	-	-	
.Mae Chan	21.6	16.7	12.6	36.4				87.3	65.9	+ 21.4	
.Chiangkhong		27.5				43.9		71.4	62.6	+ 8.8	
.Thoeng	2.0	14.2	35.4		10.8			62.4	-	-	
.Mae Sruai	10.0		58.0	9.5				77.5	37.9	+ 39.6	
.Chiangkham	7.2	15.1	19.0	4.4		5.6		51.3	51.0	+ 0.3	
.Phan		15.0	30.2		10.2	9.2		64.6	52.6	+ 12.0	
.Wiang Pa Pao		19.6	12.5	18.7				50.8	27.8	+ 23.0	
.Phayao								-	31.9	-	
.Mae Hongson*	3.0		47.3	3.2	2.5	14.5	14.0	84.5	54.5	+ 30.0	555.1
.Pai			9.7	9.7	12.6	7.4		39.4	42.5	- 3.1	655.0
.Khun Yuam	10.3	19.7	67.0	4.2		15.3		116.5	-	-	
.Mae Sariang*	10.1	4.1	38.0	4.5	3.2	12.2	0.2	72.3	28.4	+ 43.9	604.3
.Chiangmai*	34.9	16.1	25.3	15.0	3.0	23.6		117.9	33.7	+ 84.2	494.6
.Fang	58.4	4.3	30.4			16.4		109.5	39.6	+ 69.9	
.Chiangdao								-	37.5	-	
.Mae Taeng	6.5	1.5	48.0	10.9	3.0	16.4		86.3	31.3	+ 55.0	
.Doi Saket	4.0	2.5	70.0	8.2	4.2	11.1		100.0	20.4	+ 79.6	
.San Sai	3.3	2.2	35.3	4.9	6.4	9.9		62.0	19.9	+ 42.1	
.Hang Dong	3.4	3.2	48.3	7.2	0.3	2.1		64.5	18.6	+ 45.9	
.San Pa Tong	12.2	15.7	76.2	12.1				116.2	30.8	+ 85.4	
.San Kamphaeng	6.3	3.9	36.5	11.2				57.9	9.1	+ 48.8	
.Chom Thong		11.2	24.5	21.5		6.1		57.2	9.2	+ 48.0	
.Hot		22.3	22.6	11.9		2.3		59.1	16.7	+ 42.4	
.Nan*	0.4	13.2	73.4	32.1	6.8	0.4		126.3	42.8	+ 83.5	414.6
.Pua								-	54.1	-	
.Na Noi	22.7		23.9	9.2				55.8	31.0	+ 24.8	
.Lampang*	8.3	2.0	62.6	15.8	0.8	4.8		94.3	20.6	+ 73.7	403.8
.Ngao			11.9					11.9	40.4	- 28.5	
.Chae Hom			70.5	15.8				86.3	41.0	+ 45.3	
.Hang Chat								-	26.2	-	
.Ko Kha	4.5	7.6	31.4	23.6		7.2		74.3	26.2	+ 48.1	
.Mae Tha								-	28.6	-	
.Thoen	18.8	4.9	20.0	22.0				65.7	25.8	+ 39.9	
.Phrae*	5.1	9.5	35.6	21.4	0.7	4.3		76.6	15.5	+ 61.1	297.1
.Long								-	41.0	-	
.Sung Men		4.7	33.7			28.3		66.7	63.0	+ 3.7	
.Uttaradit*	5.0	3.1	46.5	36.6	1.4	3.9		96.5	51.5	+ 45.0	422.1
.Nam Pat			120.8	56.2		25.9		202.9	45.3	+157.6	
.Lap Lae	1.8	2.5	34.3	34.2		2.9		157.7	72.8	+102.9	
.Tron								-	8.8	-	
.Tak*	1.2	0.6	5.2	16.6	26.5	11.0		61.1	25.3	+ 35.8	246.4
.Ban Tak				21.2				21.2	31.7	- 10.5	
.Mae Ramat								-	109.8	-	
.Mae sot*	1.6	5.3	18.2	16.9		4.7		46.7	51.8	- 5.1	411.3
.Sukhothai	3.2	21.9	48.9	38.5		1.3		113.8	22.3	+ 91.5	
.Sawankhalok	4.3	16.9	70.2	35.7		13.8		140.9	63.4	+ 77.5	
.Kongkrailat								-	34.7	-	
.Phitsnulok*	11.1		21.6	9.6		0.1		41.4	30.6	+ 11.8	492.5
.Phrom Phiram	34.1	27.3	34.1	17.3				112.8	47.4	+ 65.4	
.Wang Thong	18.0		11.5					29.5	68.4	- 38.9	
.Kamphaeng Phet			6.2	67.8				74.0	11.4	+ 62.6	
.Phichit	41.3	4.5	10.4	10.3				66.5	54.4	+ 12.1	
.Bang Mumong	20.5	50.7	28.5	55.2				154.9	11.4	+143.5	
.Thapanhin		19.9	13.7					33.6	-	-	
.Phetchabun*	4.3	5.3	12.4					22.0	28.9	- 6.9	283.7
.Lom Kao								0.0	33.6	- 33.6	
.Lom Sak		27.9						27.9	62.0	- 34.1	

Station.	July 2 - 8 1960							Total	Weekly Normal	Normal DPT.	Total Since 1Jan.60
	2	3	4	5	6	7	8				
Northeastern Part											
1.Nong Khai		53.7						53.7	49.7	+ 4.0	
2.Phon Phisai	10.0	12.0	5.1	7.2				34.3	56.5	- 22.2	
3.Tha Bo	11.0	96.2	3.5					110.7	27.6	+ 83.1	
4.Loei*	9.5	12.8	34.1	4.7		1.5		62.6	26.7	+ 35.9	488.2
5.Chiangkhan		22.3	42.5	9.0				73.8	20.0	+ 53.8	
6.Dan Sai			41.8					41.8	46.8	- 5.0	
7.Udon Thani*	12.5	18.9	3.4	0.5				35.3	22.5	+ 12.8	442.3
8.Ban Phu		72.2	33.1					105.3	75.2	+ 30.1	
9.Kumphawapi								-	27.9	-	
10.Nakhon Phanom*	6.6	2.8	9.7					19.1	87.7	- 68.6	710.3
11.Tha U-ten	45.5	6.5						52.0	83.2	- 31.2	
12.Na Gae	13.4	22.5	10.5		14.8			61.2	51.1	+ 10.1	
13.That Phanom	25.2		6.7					31.9	84.2	- 52.3	
14.Mukdahan*	7.3	59.9	6.7	2.4				76.3	76.0	+ 0.3	
15.Sakon Nakhon*	56.8	0.1	30.0		1.1			88.8	46.6	+ 41.4	829.5
16.Wanon Niwas	15.2	53.5	8.2					76.9	76.8	+ 0.1	
17.Phanna Nikhom								-	63.6	-	
18.Kalasin		20.1						20.1	60.1	- 40.0	
19.Yang Talat	25.8	23.2						49.0	48.2	+ 0.8	
20.Kantaravichai	40.8	8.2	12.3					61.3	48.5	+ 12.8	
21.Kamolasai			7.5					7.5	14.4	- 6.9	
22.Khon Kaen*	37.4	13.3		4.0				54.7	25.1	+ 29.6	528.9
23.Nam Phong	2.1	3.4						5.5	24.0	- 18.5	
24.Phu Wiang	8.0	12.5	12.3					32.8	35.4	- 2.6	
25.Chonnabot		7.1	1.2		12.0			20.3	67.5	- 47.2	
26.Phon		3.6	4.0					7.6	88.5	- 80.9	
27.Maha Sarakham	51.4	2.8	38.7					92.9	39.6	+ 53.3	
28.Phayakkhaphum Phisai	24.1	4.5	13.5					42.1	83.8	- 41.7	
29.Borrabu	11.2	2.2						13.4	70.4	- 57.0	
30.Roi Et*	11.4	34.9	12.8					59.1	38.7	+ 20.4	556.6
31.Phon Thong		51.4	39.5					90.9	76.7	+ 14.2	
32.Kaset Wisai	20.3	33.1						53.4	31.2	+ 22.2	
33.Suwannaphum								-	65.7	-	
34.Chaiyaphum*	3.7	3.2	3.4	1.1				11.4	34.9	- 23.5	427.4
35.Phukeow	28.5	15.0		4.5				48.0	33.9	+ 14.1	
36.Chaturak								-	34.6	-	
37.Bamnet Narong		1.6	0.4					2.0	63.3	- 61.3	
38.Nakhon Ratchasima*	2.9	0.5	3.3			14.1	0.5	21.3	26.5	- 5.2	270.4
39.Bua Yai	4.9	5.0	1.1	6.3				17.3	58.9	- 41.6	
40.Non Sung								0.0	29.3	- 29.3	
41.Sung Noen								0.0	22.7	- 22.7	
42.Si Khiu								0.0	20.3	- 20.3	
43.Chokchai	4.0	3.0	51.3				6.8	65.1	33.2	+ 31.9	
44.Buriram		25.4	23.5					48.9	85.1	- 36.2	
45.Phut Thai Song		56.2	32.2					88.4	59.3	+ 29.1	
46.Lam Plai Mat			49.3					49.3	70.0	- 20.7	
47.Nang Rong		15.0	14.0					29.0	60.2	- 31.2	
48.Prakhon Chai		16.9						16.9	74.2	- 57.3	
49.Surin*	5.9	63.1	1.9	0.3				71.2	37.8	+ 33.4	482.6
50.Rattanaburi	3.0	25.0	4.2					32.2	50.3	- 18.1	
51.Sangkha								-	58.9	-	
52.Sisaket								-	39.0	-	
53.Kantharom		36.8	18.6			4.7		60.1	36.3	+ 23.8	
54.Khukhan	23.6	10.3	8.2					42.1	68.4	- 26.3	
55.Ubon Ratchathani*	0.1	35.2	3.4	0.1				38.8	61.4	- 22.6	634.1
56.Khemarat		72.3	16.4					88.4	64.6	+ 24.1	
57.Amnatcharoen		85.5			12.0			97.5	55.6	+ 41.9	
58.Yasothon		52.4	8.2					60.6	51.3	+ 9.3	
59.Phibun Mangsahan								0.0	99.6	- 99.6	
60.Det Udom	35.4	58.8	3.4					97.6	40.3	+ 57.3	

Station	July 2 - 8 1960							Total	Weekly Normal	Normal DPT.	Total Since 1Jan.60
	2	3	4	5	6	7	8				
Central Part											
1.Nakhon Sawan*		1.0	17.0	3.6		3.3		24.9	44.6	- 19.7	290.2
2.Banphot Phisai		8.2	15.5	3.5				27.2	31.4	- 4.2	
3.Lat Yao	2.3	2.1	24.5					28.9	20.4	+ 8.5	
4.Chumsaeng	4.5	7.9	37.6	2.7				52.7	41.3	+ 11.4	
5.Phayuha Khiri			10.3			30.2		40.5	23.2	+ 17.3	
6.Thakli			63.6			39.4		103.0	32.0	+ 71.0	
7.Uthai Thani			9.7			13.1		22.8	40.9	- 18.1	
8.Nong Chang			3.5			7.4		10.9	23.2	- 12.3	
9.Nong Khar Yang						10.2		10.2	13.4	- 3.2	
0.Chaiyanat			88.1			35.8		123.9	23.4	+100.5	
1.Manorom			11.4	3.1		13.1		27.6	14.4	+ 13.2	
2.Wat Sihg			12.5	2.5		23.2		38.2	14.8	+ 23.4	
3.Singburi			45.5					45.5	27.6	+ 17.9	
4.Inthaburi		3.6	27.0	4.2		2.5		37.3	24.3	+ 13.0	
5.Bang Rachan			53.6	0.7		9.1		63.4	17.7	+ 45.7	
6.Phromburi		5.2	41.3					46.5	58.2	- 11.7	
7.Lopburi*	0.1	2.0	19.8	0.5				22.4	44.6	- 22.2	245.1
8.Ban Mi			3.4					3.4	37.7	- 34.3	
9.Chai Badan			3.7					3.7	73.9	- 70.2	
0.Ang Thong			12.0					12.0	57.2	- 45.2	
1.Pho Thong	0.3		9.9	0.2				10.4	38.2	- 27.8	
2.Pa Mok		2.9	36.7					39.6	36.0	+ 3.6	
3.Saraburi		48.5	5.2	30.8				84.5	55.3	+ 29.2	
4.Kaeng Khoi								-	39.9	-	
5.Ayutthaya								-	53.8	-	
6.Sena	5.6	21.0	37.2					63.8	45.7	+ 18.1	
7.Tha Rua		9.7	31.6	20.8				62.1	27.4	+ 34.7	
8.Phak Hai			25.5					25.5	18.5	+ 7.0	
9.Bang Pa-in		39.6						39.6	40.1	- 0.5	
0.Suphanburi*	1.6	0.4	55.7	1.7				59.4	29.4	+ 30.0	436.6
1.Song Phi Nong			27.0					27.0	33.6	- 6.6	
2.Kanchanaburi*	0.6	15.1	49.0	1.6		3.5		69.8	14.1	+ 55.7	350.2
3.Tha Muang			97.3					97.3	5.8	+ 91.5	
4.Nakhon Pathom								-	23.6	-	
5.Nakhon Chai Si		15.3	13.1					28.4	10.5	+ 17.9	
6.Nonthaburi	1.5	28.9	6.8					37.2	32.8	+ 4.4	
7.Bang Bua Thong			16.2					16.2	13.5	+ 2.7	
8.Pathum Thani	3.1	77.4	32.7					113.2	47.0	+ 66.2	
9.Thanyaburi		65.0	23.9	5.1				94.0	38.1	+ 55.9	
0.Nakhon Nayok		29.4	148.6					178.0	14.6	+163.4	
1.Prachinburi*	0.6	23.1	2.6	5.4	2.3			34.0	84.7	- 50.7	464.3
2.Ban Sang		13.4	16.9			14.6		44.9	29.4	+ 15.5	
3.Si Maha Pho			5.7					5.7	61.8	- 56.1	
4.Kabinburi								0.0	59.1	- 59.1	
5.Aranyaprathet*	13.7	5.6	5.1	2.9	0.4			27.7	40.5	- 12.8	556.5
6.Chachoengsao	2.0	13.6	6.3		1.7			23.6	31.6	- 8.0	
7.Ban Pho								-	35.5	-	
8.Bangkok*	5.3	20.5	21.0	0.1	0.1			47.0	43.1	+ 3.9	289.0
9.Don Muang*	3.3	81.8	9.2	7.1	1.0	5.8		108.2	47.5	+ 60.7	284.0
0.Bang Khen	4.9	47.7						52.6	33.3	+ 19.3	
1.Minburi		15.2	36.2	6.3				57.7	43.2	+ 14.5	
2.Lat Krabang		75.2	21.9	25.6				122.7	27.5	+ 95.2	
3.Thonburi	9.3	23.7	21.2	4.2				58.4	35.2	+ 23.2	
4.Ratchaburi	0.8	7.1	43.8					51.7	24.6	+ 27.1	
5.Photharam								-	7.5	-	
6.Samut Songkhram								-	19.7	-	
7.Bang Konti	3.3	10.3	65.6					79.2	13.2	+ 66.0	
8.Samut Sakhon		13.0	43.2					56.2	34.8	+ 21.4	
9.Samut Prakan	17.5	23.3	37.9	1.1				79.8	35.1	+ 44.7	
0.Pom Phrachan*	46.5	39.4	53.4	0.8	0.3			140.4	-	-	440.8
Nong Khai (Saraburi)		25.5	100.2					125.7	-	-	
Bang Ban (Ayutthaya)		17.4	89.7					107.1	-	-	

Station	July 2 – 8 1960							Total	Weekly Normal	Normal DRT.	Total Since 1 Jan.
	2	3	4	5	6	7	8				
Gulf of Thailand, East Coast											
1. Chonburi*	43.5	4.9	25.2		11.6			85.2	49.8	+ 35.4	355.
2. Phanat Nikhom			34.8					34.8	26.2	+ 8.6	
3. Ban Bung	19.4		30.9					50.3	45.7	+ 4.6	
4. Phan Thong		30.2	23.6		27.8			81.6	41.2	+ 40.4	
5. Si Racha			70.4					70.4	46.4	+ 24.0	
6. Si Chang*	2.9	1.7	93.5		0.2			98.3	–	–	
7. Sattahip*	0.2	37.5	11.6					49.3	13.3	+ 36.0	306.
8. Rayong*	2.4	2.0	24.3					28.7	21.1	+ 7.6	
9. Ban Khai			8.1					8.1	45.0	– 36.9	
10. Klaeng		25.4	11.2					36.6	52.1	– 15.5	
11. Chanthaburi*	49.9	4.8	2.8	1.7			0.4	59.6	104.9	– 45.3	1058.
12. Pong Namron		56.4	98.9					155.3	152.7	+ 2.6	
13. Tha Mai	36.0	2.4	5.8					44.2	149.8	–105.6	
14. Ma Kham								–	–	–	
15. Khlung		96.2						96.2	187.7	– 91.5	
16. Laem Sing								–	–	–	
17. Trat			54.7					54.7	126.6	– 71.9	
18. Khao Saming								–	130.7	–	
19. Laem Ngop*		0.6	40.0	7.8				48.4	141.1	– 92.7	
20. Khlong Yai*	12.9	17.0	4.7			1.2	0.9	36.7	220.5	–183.8	1722.
Gulf of Thailand, West Coast											
1. Phetburi		14.1	4.3					18.3	24.0	– 5.6	
2. Ban Laem	1.1	11.7	12.3					25.1	18.8	+ 6.3	
3. Prachuapkhirikhan*			1.0					1.0	17.5	– 16.5	326.
4. Hua Hin*	0.6	5.8	17.3					23.7	17.3	+ 6.4	193.
5. Chumphon*		1.0	81.2					82.2	52.2	+ 30.0	709.
6. Tha Sae		4.5	78.8			23.4		106.7	36.6	+ 70.1	
7. Sawi								–	44.5	–	
8. Bandon*			27.2		2.2	4.3		33.7	18.4	+ 15.3	389.
9. Chaiya			21.7			18.3		40.0	36.6	+ 3.4	
10. Ban Na San			14.3					14.3	25.1	– 10.8	
11. Nakhon Sithammarat*		2.6	41.7	2.5	19.3	0.4		67.5	30.9	+ 36.6	753.
12. Sichon		32.7	12.1					44.8	16.7	+ 28.1	
13. Chawang			23.4	24.6				48.0	51.3	– 3.3	
14. Ron Phibun								–	10.7	–	
15. Thung Song		5.7	23.0	25.7			13.8	68.2	45.0	+ 23.2	
16. Phak Phanang				2.3				2.3	5.9	– 3.6	
17. Phatthalung								0.0	75.2	– 75.2	
18. Khao Chai Son				36.6				36.6	–	–	
19. Songkhla*			23.6			0.3		23.9	20.3	+ 3.6	420.
20. Rattaphum								0.0	5.3	– 5.3	
21. Hat Yai							26.8	26.8	18.0	+ 8.8	
22. Pattani								0.0	7.5	– 7.5	
23. Nong Chik								0.0	19.8	– 19.8	
24. Yaring				0.7				0.7	19.8	– 19.1	
25. Panarae								0.0	–	–	
26. Yala								0.0	33.2	– 33.2	
27. Betong								–	–	–	
28. Narathiwat*			41.7	14.5				56.2	22.2	+ 34.0	612.0
29. Tak Bai				54.9				54.9	18.2	+ 36.7	
30. Yi Ngo								0.0	8.5	– 8.5	
Southern Thailand, West Coast											
1. Ranong*	13.6		9.0	0.8				23.4	202.0	–178.6	1531.4
2. Kraburi			18.9					18.9	–	–	
3. Phangnga			12.1					12.1	86.4	– 74.3	
4. Takua Pa				3.6				3.6	62.8	– 59.2	
5. Takua Thung				6.5		2.0		8.5	72.3	– 63.8	
6. Thay Muang			2.6	11.2				13.8	65.9	– 52.1	
7. Phuket*				6.7				6.7	47.2	– 40.5	865.
8. Phuket Air-port*				15.3		1.0	0.4	16.7	66.4	– 49.7	905.
9. Khlong Tom							25.8	25.8	–	–	
10. Trang Air-port*			13.7	0.7	4.5	14.2		33.1	71.9	– 38.8	807.
11. Pa Rien								0.0	–	–	
12. Si Kao			22.0		5.3			27.3	–	–	
13. Yan Ta Khao			14.3					14.3	–	–	
14. Satun								0.0	45.9	– 45.9	
15. La Ngu							17.2	17.2	42.8	– 25.6	

WEEKLY REPORT DAILY TEMPERATURE

FROM JULY 2 - 8 1960

(in Degree Centigrade)

Station	Day of Month							Average	Extreme	Weekly Mean	Monthly Normal
	2	3	4	5	6	7	8				
Northern Part											
1.Chiangrai Max.		29.5	32.1	28.3	30.1	29.5	-	29.9	36.0	26.1	27.0
Min.	22.1	23.0	23.0	22.5	-	21.5	21.2	22.3	20.2		
2.Fang	-	31.0	31.5	-	29.0	30.1	-	30.4	-	-	-
	-	-	22.0	20.5	-	22.0	22.0	21.6	-		
3.Pai	-	31.0	-	-	-	29.5	-	30.3	-	-	-
	-	-	23.5	-	-	-	21.0	22.3	-		
4.Mae Hongson	26.0	29.5	30.9	28.0	30.5	23.0	27.5	27.9	34.7	25.5	27.1
	22.0	21.9	21.9	22.8	21.8	22.0	28.5	23.0	21.2		
5.Khunyuam	-	34.5	28.5	-	-	27.5	-	30.2	-	25.9	-
	-	-	21.0	21.5	-	-	22.0	21.5	-		
6.Chiangmai	26.0	29.9	30.4	28.9	-	29.6	29.8	29.1	36.5	26.0	27.8
	22.7	23.5	22.9	23.3	21.8	23.6	22.3	22.9	18.9		
7.Nan	29.8	31.4	31.0	29.2	31.5	33.1	31.2	31.0	27.6	27.4	27.4
	23.5	24.4	24.2	24.3	22.8	24.1	23.0	23.8	21.2		
8.Lampang	27.6	31.8	30.8	30.2	30.3	31.5	-	30.4	37.0	26.7	27.8
	22.9	22.4	23.8	22.4	22.7	23.4	23.0	22.9	20.1		
9.Mae Sariang	-	-	-	-	-	29.0	-	-	36.1	25.7	27.0
	22.3	21.6	23.3	22.6	22.3	22.9	22.0	22.4	21.0		
10.Phrae	27.5	30.8	29.8	30.0	29.5	31.6	-	29.9	37.0	26.7	27.8
	23.5	23.8	24.3	22.3	22.6	24.3	-	23.5	21.2		
11.Uttaradit	29.0	32.8	30.0	30.0	30.8	34.0	34.0	31.5	41.3	27.4	28.6
	24.0	23.5	24.4	22.0	23.4	22.5	23.0	23.3	22.2		
12.Phumiphol Dam	-	-	-	-	-	-	-	-	-	-	-
	23.0	23.9	23.9	23.7	23.1	23.6	22.4	23.4	-		
13.Tak	29.3	32.5	29.7	30.9	31.0	30.5	32.2	30.9	38.4	27.4	28.5
	-	24.4	26.0	24.0	22.9	23.8	22.0	23.9	21.9		
14.Phitsanulok	31.5	34.1	28.6	30.7	31.2	33.0	34.0	31.9	38.0	28.0	28.6
	25.4	24.5	24.8	24.0	21.0	23.7	24.4	24.0	21.8		
15.Mae Sot	28.4	-	26.8	28.3	-	29.3	31.8	28.9	33.8	25.8	26.3
	22.8	22.6	23.5	23.0	22.7	-	21.8	22.7	21.1		
16.Phetchabun	32.0	27.2	28.1	30.4	31.3	33.9	34.9	31.1	36.4	28.5	27.5
	24.4	23.5	-	23.1	23.1	22.8	21.2	23.0	20.6		
Northeastern Part											
1.Loei Max.	28.4	29.4	30.6	31.1	31.9	32.1	34.6	31.2	36.8	27.1	27.5
Min.	23.7	23.3	23.3	23.0	23.0	22.3	21.4	22.9	20.4		
2.Udon Thani	-	27.9	31.9	32.7	31.7	-	-	31.1	38.0	27.6	28.4
	24.3	22.9	23.3	24.4	25.3	24.0	24.0	24.0	20.9		
3.Nakhon Phanom	-	30.5	25.0	29.5	32.0	34.3	-	30.3	35.5	27.1	27.4
	23.6	23.2	23.6	23.5	24.4	23.8	25.2	23.9	20.6		
4.Sakol Nakhon	31.3	30.9	31.0	31.0	31.6	35.6	-	31.9	37.0	27.9	27.9
	23.9	22.2	24.8	23.7	23.8	23.9	24.3	23.8	19.8		
5.Mukdahan	31.6	28.1	29.6	30.8	31.6	34.2	35.8	31.7	36.6	27.5	28.2
	23.5	22.1	23.2	23.2	23.9	22.5	24.9	23.3	21.2		
6.Khon Kaen	31.5	33.7	29.0	30.0	32.3	34.1	35.0	32.2	36.8	28.2	28.4
	24.6	23.1	23.7	23.8	24.7	25.1	24.0	24.1	20.4		
7.Roi Et	31.5	31.5	28.5	28.4	32.0	33.7	35.0	31.5	38.4	27.9	28.4
	25.2	22.7	23.3	24.2	24.7	24.5	24.5	24.2	22.0		
8.Chaiyaphum	32.1	30.6	-	31.6	32.1	-	36.2	32.5	-	28.1	-
	24.1	23.7	23.2	23.3	24.5	23.5	23.5	23.7	-		
9.Ubon Ratchathani	31.2	30.1	29.5	31.4	29.2	34.7	35.0	31.6	36.2	27.8	27.8
	23.9	23.2	23.3	23.5	24.5	24.1	25.2	24.0	20.8		
10.Surin	33.8	30.6	28.5	28.5	33.2	35.3	35.4	32.2	37.8	27.0	28.6
	22.0	21.8	20.4	21.5	21.8	22.5	22.9	21.8	21.4		
11.Nakhon Ratchasima	32.6	33.0	29.2	31.7	33.7	35.3	35.9	33.1	39.0	28.2	28.3
	23.5	24.2	23.8	22.6	23.3	22.7	23.1	23.3	20.6		

Thailand

METEOROLOGICAL DEPARTMENT

Royal Thai Navy

Charoon V. Bunnag

Vice Admiral, Director

****

WEEKLY TEMPERATURE AND RAINFALL OF THAILAND

DURING THE PERIOD JULY 9 - 15 1960

AND

WEATHER OUTLOOK

No. 28, 1960

LIBRARY
SEP 20 1960
WEATHER BUREAU

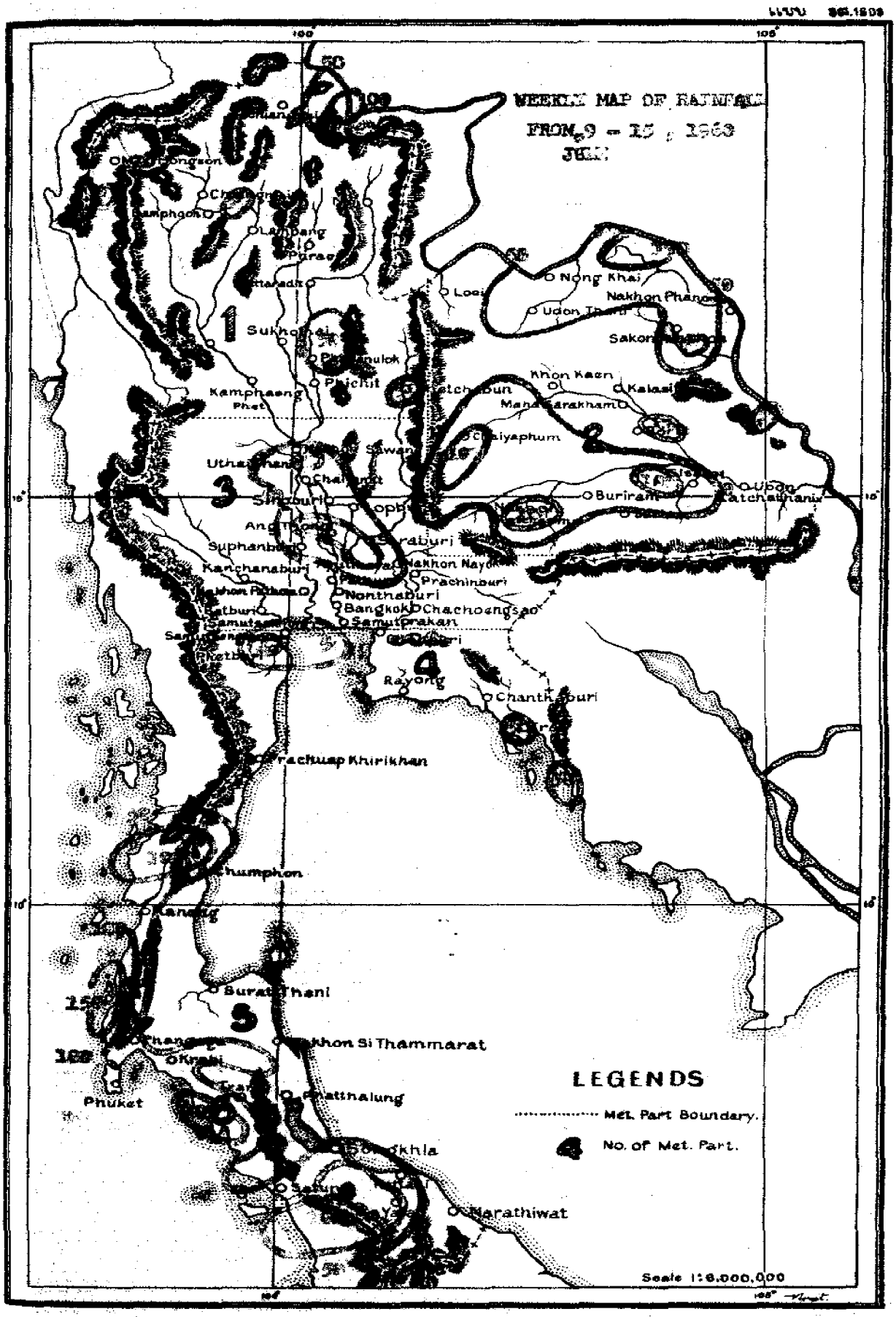
WEEKLY MAP OF RAINFALL
FROM 9 - 15 , 1963
JULY
Nong Khai
Nakhon Phanom
Udon Thani
Sakon
Khon Kaen
Kalasi
Maha Sarakham
Chaiyaphum
Buriram
Ubon
Ratchathanix
Sukhothai
Phichit
Kamphaeng Phet
Uthaithani
Chaiyanat
Singburi
Ang Thong
Suphanburi
Kanchanaburi
Nakhon Nayok
Prachinburi
Nonthaburi
Bangkok
Chachoengsao
Samutprakan
Rayong
Chanthaburi
Prachuap Khirikhan
Chumphon
Surat Thani
Nakhon Si Thammarat
Phatthalung
Phuket
Narathiwat
LEGENDS
Met. Part Boundary.
No. of Met. Part.
Scale 1:6,000,000

สถานะของฝนและอุณหภูมิในรอบสัปดาห์
ตั้งแต่วันที่ ๙ – ๑๕ ก.ค.๒๕๐๓

แนวประทะแห่งโซนร้อนพาดจากบริเวณอ่าวไทยผ่านตอนใต้ของอินโดจีน มรสุมตะวันตกเฉียงใต้มีกำลังอ่อนในบริเวณประเทศไทย

ภาคเหนือ มีฝนเล็กน้อยถึงปานกลางโดยจำนวนฝนรวมประจำสัปดาห์ต่ำกว่าเกณฑ์ปกติเล็กน้อย

ภาคตะวันออกเฉียงเหนือ / **ภาคกลาง** มีฝนเล็กน้อยถึงปานกลางกระจายเกือบทั่วไปทั้งสองภาค โดยมีฝนตกหนักเป็นบางแห่ง จำนวนฝนรวมประจำสัปดาห์ใกล้เคียงกับเกณฑ์ปกติ และมีฝนสูงสุดในรอบสัปดาห์ ๑๔๑.๘ มม. ที่ อ.ลำปลายมาศ จ.บุรีรัมย์.

อ่าวไทยฝั่งตะวันออก มีฝนเล็กน้อยเป็นบางแห่ง โดยจำนวนฝนรวมประจำสัปดาห์ต่ำกว่าเกณฑ์ปกติ

ภาคใต้ ส่วนมากมีฝนปานกลางกระจายเกือบทั่วไปทางฝั่งตะวันออก แต่มีฝนปานกลางแผ่เป็นบริเวณทางชายฝั่งตะวันตก.

Rainfall and Temperature Situation
From Jul. 9 – 15 1960

The Intertropical Convergence Zone lied from the head Gulf of Thailand across Southern Indo-China. The southwest monsoon was weak over Thailand.

Northern Part: Light to moderate rain distributed in the part which the weekly total amount of rainfall were slightly below the normal.

Northeastern Part: / **Central Part:** Light to moderate rain scattered in the parts with heavy rain occurred in some districts. The weekly total amount of rainfall were around the normal which the greatest weekly rainfall,141.8 mm., occurred at Lam PlaiMat, Buriram.

Gulf of Thailand, East Coast: Few showers occurred in the part which the weekly total amount of rainfall were below the normal.

Southern Part Mostly moderate rain scattered in the east coast while wide-spread along the west coast.

Meteorological Department
Royal Thai Navy
16 / 7 / 1960

การคาดหมายลักษณะอากาศใน ๗ วันข้างหน้า

ตั้งแต่วันที่ ๑๖ – ๒๒ ก.ค.๒๕๓

ภาคเหนือ
ภาคตะวันออกเฉียงเหนือ
ภาคกลาง

มีเมฆบางส่วนถึงมีเมฆมากกับจะมีฝนกระจายทั่วไปในตอนเย็นและค่ำในวันที่ ๑๖ – ๑๘ ก.ค. มีเมฆบางส่วนกับจะมีฝนเป็นบางแห่งในวันที่ ๑๙ – ๒๐ ก.ค. คาดว่าจะมีเมฆเต็มท้องฟ้ากับจะมีฝนแผ่เป็นบริเวณกว้างในวันที่ ๒๑ – ๒๒ ก.ค.

พระนครและธนบุรี

มีเมฆบางส่วนถึงมีเมฆมากกับจะมีฝนในตอนเย็นและค่ำในวันที่ ๑๖ – ๑๘ ก.ค. โปร่งถึงมีเมฆบางส่วนกับจะมีฝนตะเพาะแห่งในวันที่ ๑๙ – ๒๐ ก.ค. คาดว่าจะมีเมฆเต็มท้องฟ้ากับจะมีฝนแผ่เป็นบริเวณกว้างในวันที่ ๒๑ – ๒๒ ก.ค.

Weather Outlook for the next seven days

From Jul. 16 – 22 1960

Northern Part:
Northeastern Part:
Central Part:

Partly cloudy to cloudy with scattered rain in the evening and night on Jul.16 – 18. Partly cloudy with local shower on Jul.19 – 20. Expected cloudy weather with possibility of wide-spread rain on Jul. 21 – 22.

Local:

Partly cloudy to cloudy with rain in the evening and night on Jul.16 – 18. Fair to partly cloudy with local showers on Jul.19 – 20. Expected cloudy weather with wide-spread rain on Jul. 21 – 22.

Meteorological Department
Royal Thai Navy
16 / 7 / 1960

METEOROLOGICAL DEPARTMENT

WEEKLY RAINFALL OVER THAILAND

(in millimetres)

Remark

Blank = No report of rainfall

* = Synoptic Station

Station	July 9 - 15 1960							Total	Weekly Normal	Normal DPT.	Total Since 1Jan.60
	9	10	11	12	13	14	15				
Northern Part											
1.Chiangrai*	14.1	8.0	4.9	2.9		8.6	5.4	43.5	65.4	- 21.9	714.5
2.Mae Sai		31.9		4.1				36.0	54.0	- 18.0	
3.Chiangsaen	29.6		10.7	6.3				46.6	-	-	
4.Mae Chan								0.0	36.4	- 36.4	
5.Chiangkhong	29.3						47.9	77.2	89.7	- 12.5	
6.Thoeng	30.4	2.3	5.8			0.6	76.5	115.6	-	-	
7.Mae Sruai			9.1					9.1	6.8	+ 2.3	
8.Chiangkham	26.8		3.3					30.1	20.9	+ 9.2	
9.Phan						4.8		4.8	8.5	- 3.7	
10.Wiang Pa Pao								0.0	17.9	- 17.9	
11.Phayao								-	9.2	-	
12.Mae Hongson*							20.0	20.0	45.5	- 25.5	575.1
13.Pai*			4.7			5.0		9.7	25.9	- 16.2	
14.Khun Yuam	25.5	13.0	12.0					50.5	-	-	
15.Mae Sariang*	0.3		0.7				10.7	11.7	14.6	- 2.9	615.7
16.Chiangmai*	2.7		5.8	0.2		3.6	2.0	14.3	26.8	- 12.5	508.3
17.Fang			20.3	11.3				31.6	52.5	- 20.9	
18.Chiangdao								-	36.1	-	
19.Mae Taeng			8.4	1.1				9.5	39.7	- 30.2	
20.Doi Saket	4.0		20.0				8.0	32.0	23.9	+ 8.1	
21.San Sai	1.0		3.9					4.9	26.4	- 21.5	
22.Hang Dong	4.4		0.2				10.8	15.4	24.0	- 8.6	
23.San Pa Tong								0.0	15.3	- 15.3	
24.San Kamphaeng							80.6	80.6	1.8	+ 78.8	
25.Chom Thong							13.3	13.3	25.9	- 12.6	
26.Hot								0.0	29.3	- 29.3	
27.Nan*	11.1		6.9	0.6	1.6	3.2	2.1	19.5	35.9	- 16.4	434.1
28.Pua		16.3	4.4					20.7	30.4	- 9.7	
29.Na Noi	11.5				7.6			19.1	10.2	+ 9.0	
30.Lampang*	24.8	6.0	5.1				3.0	38.9	15.8	+ 23.1	442.8
31.Ngao								0.0	8.3	- 8.3	
32.Chae Hom								0.0	38.8	- 38.8	
33.Hang Chat								0.0	31.3	- 31.3	
34.Ko Kha	6.2	3.4					26.7	36.3	22.3	+ 14.0	
35.Mae Tha								0.0	13.9	- 13.9	
36.Thoen								0.0	19.6	- 19.6	
37.Phrae*	10.8	0.8	1.4	0.4			1.7	15.1	15.9	- 0.8	331.8
38.Long								-	11.4	-	
39.Sung Men								0.0	10.8	- 10.8	
40.Uttaradit*			3.2	2.1		0.6	0.8	6.7	29.8	- 23.1	428.8
41.Nam Pat			6.2					6.2	46.6	- 40.4	
42.Lep Lae		0.7		1.5				2.2	24.1	- 21.9	
43.Tron								-	12.6	-	
44.Tak*				1.8		1.7	0.1	3.6	14.0	- 10.4	250.0
45.Ban Tak				4.3				4.3	10.2	- 5.9	
46.Mae Ramat								-	37.9	-	
47.Mae sot*		2.4	10.2	3.1	0.1		0.2	16.0	46.0	- 30.0	427.4
48.Sukhothai								0.0	16.6	- 16.6	
49.Sawankhalok								0.0	0.0	- 0.0	
50.Kongkrailat								0.0	33.4	- 33.4	
51.Phitsanulok*	12.7	8.5		17.1	1.4		15.4	55.1	43.6	+ 11.5	547.6
52.Phrom Phiram	48.6	31.7		1.6				81.9	25.9	+ 56.0	
53.Wang Thong		72.6						72.6	45.0	+ 27.6	
54.Kamphaeng Phet							5.3	5.3	12.3	- 7.0	
55.Phichit		3.2						3.2	29.5	- 26.3	
56.Bang Munnag								0.0	55.0	- 55.0	
57.Thaphanhin		5.4	21.4				12.6	39.4	-	-	
58.Phetchabun*		9.6	27.4	7.9		7.0	15.1	67.0	45.7	+ 21.3	350.7
59.Lom Kao								0.0	24.7	- 24.7	
60.Lom Sak			11.7					11.7	25.7	- 14.0	

Station	July 9 - 15 1960							Total	Weekly Normal	Normal DPT.	Total Since 1Jan.60
	9	10	11	12	13	14	15				
Northeastern Part											
1.Nong Khai			15.0	8.7	5.0		19.3	48.0	23.6	+ 24.4	
2.Phon Phisai			34.0				58.0	92.0	54.0	+ 38.8	
3.Tha Bo			25.2				24.9	50.1	13.2	+ 36.9	
4.Loei*		0.2	2.0	1.7		0.4	34.7	39.0	25.8	+ 13.2	527.2
5.Chiangkhan							44.1	44.1	10.1	+ 34.0	
6.Dan Sai		5.8						5.8	23.5	- 17.7	
7.Udon Thani*		6.2	25.6	8.7	26.5	4.6	4.6	76.2	45.2	+ 31.0	528.4
8.Ban Phu			48.4	11.4	13.1			72.9	19.0	+ 53.9	
9.Kumphawapi								-	56.2	-	
10.Nakhon Phanom*		1.6	27.5	9.5	0.2		2.5	41.3	57.8	- 16.5	751.6
11.Tha U- ten		6.0	15.0	18.0	0.9		33.2	73.1	53.9	+ 19.2	
12.Na Gae		65.3	5.4		8.8		11.2	90.7	48.0	+ 42.7	
13.That Phanom		9.5			8.4			17.9	22.5	- 4.6	
14.Mukdahan*		25.4	0.4			1.3	12.2	39.3	41.8	- 2.5	577.2
15.Sakon Nakhon*		40.1	15.7			4.1	28.9	88.8	40.1	+ 48.7	918.3
16.Wanon Niwas			8.5	32.1	24.9			65.5	39.5	+ 26.0	
17.Phanna Nikhom		4.9		13.1				18.0	33.0	- 15.0	
18.Kalasin								-	59.4	-	
19.Yang Talat			23.9	7.4				31.3	35.1	- 3.8	
20.Kantaravichai				19.4				19.4	33.4	- 14.0	
21.Kamolasai			15.4	19.0				34.4	31.2	+ 3.2	
22.Khon Kaen*		2.0	2.5	4.0		16.7	4.1	29.3	32.0	- 2.7	558.2
23.Nam Phong		30.2	9.5					39.7	47.7	- 8.0	
24.Phu Wiang		26.0	9.9		19.5	13.9		69.3	41.4	+ 27.9	
25.Chonnabot		46.7	15.2	18.0		0.7		80.6	16.3	+ 64.3	
26.Phon			13.0	8.9				21.9	33.5	- 11.6	
27.Maha Sarakham			19.7	21.6				41.3	65.3	- 24.0	
28.PhayakkhaphumPhisai		17.7	28.9	15.8				62.4	51.9	+ 10.5	
29.Borrabu		13.9	6.5	17.2				37.6	22.4	+ 15.2	
30.Roi Et*		5.0	14.0	8.0			7.2	34.2	39.7	- 5.5	591.1
31.Phon Thong		5.2	3.9				50.6	59.7	39.8	+ 19.9	
32.Kaset Wisai		28.2		11.0				39.2	44.4	- 5.2	
33.Suwannaphum		45.7	28.4	31.2				105.3	30.8	+ 74.5	
34.Chaiyaphum*			6.1		0.3	90.7	8.8	105.9	33.0	+ 72.9	533.3
35.Phukeow			2.5					2.5	-	-	
36.Chaturak								0.0	7.9	- 7.9	
37.Bamnet Narong			90.2			1.3		92.2	11.3	+ 80.9	
38.Nakhon Ratchasima*			10.9	12.2	7.3			30.4	23.5	+ 6.9	300.8
39.Bua Yai				9.0	53.3		23.7	86.0	72.1	+ 13.9	
40.Non Sung								0.0	33.0	- 33.0	
41.Sung Noen					2.1			2.1	30.3	- 28.2	
42.Si Khiu		37.5	18.4	7.8				63.7	24.6	+ 39.1	
43.Chokchai			0.8	2.5		1.6	7.4	12.3	52.5	- 40.2	
44.Buriram				66.6	5.6			72.2	35.6	+ 36.6	
45.Phut Thai Song		11.0	32.2	21.3				64.5	35.0	+ 29.5	
46.Lam Plai Mat		107.2	23.8	10.8				141.8	45.0	+ 96.8	
47.Nang Rong		2.3	1.2	8.1		5.4		17.0	57.4	- 40.4	
48.Prakhon Chai			15.5					15.5	86.0	- 70.5	
49.Surin*		3.0	14.8	2.3	0.2			20.3	33.4	- 13.1	502.7
50.Rattanaburi		11.1		18.2				29.3	23.4	+ 5.9	
51.Sangkha								-	40.6	-	
52.Sisaket		56.2	29.1					85.3	53.5	+ 31.8	
53.Kanthraram		11.0	48.4					59.4	43.9	+ 15.5	
54.Khu Khan			15.4					15.4	24.3	- 8.9	
55.Ubon Ratchathani*		5.2	3.1				3.0	11.3	38.8	- 27.5	648.[illegible]
56.Khemarat		71.9						71.9	30.2	+ 41.7	
57.Amnat Charoen		30.0						30.0	26.1	+ 3.9	
58.Yasothon		39.2					4.1	43.3	17.9	+ 25.4	
59.Phibun Mangsahan								-	44.8	-	
60.Det Udom				6.4				6.4	41.8	- 35.4	

Station	July 9 to 15 1960							Total	Weekly Normal	Normal DFT.	Total Since 1 Jan. 60
	9.	10.	11.	12.	13.	14.	15.				
Central Part											
1.Nakhon Sawan*			8.0				77.4	85.4	31.6	+ 53.8	375.6
2.Bamphot Phisai			26.2					26.2	25.7	+ 0.5	
3.Lat Yao	1.6		5.4			1.8	9.8	18.6	31.1	- 12.5	
4.Chumsaeng			7.4				22.8	30.2	38.3	- 8.1	
5.Phayuha Khiri	11.3		21.4	39.1			34.1	105.9	30.5	+ 75.4	
6.Thakli				2.6				2.6	19.6	- 17.0	
7.Uthai Thani	1.6		2.8	12.0			19.2	35.6	24.6	+ 11.0	
8.Nong Chang								0.0	23.8	- 23.8	
9.Nong Khar Yang				50.1				50.1	20.6	+ 29.5	
10.Chaiyanat							56.5	56.5	49.7	+ 6.8	
11.Manorom	7.1		27.1	1.6			21.7	57.5	27.1	+ 30.4	
12.Wat Sing			1.9	4.1			3.8	9.8	45.7	- 35.9	
13.Singburi			15.0	31.5				46.5	37.3	+ 9.2	
14.Inthaburi			3.4					3.4	26.8	- 23.4	
15.Dangrachap			18.4	25.4			38.0	81.8	44.1	+ 37.7	
16.Phromburi			28.6	55.8				84.4	25.3	+ 59.1	
17.Lopburi*			16.0	30.4		0.9	10.9	58.2	37.7	+ 20.5	303.3
18.Ban Mi			25.1				30.5	55.6	15.1	+ 40.5	
19.Chai Badan								0.0	21.3	- 21.3	
20.Ang Thong			5.5	65.4			12.8	83.7	50.4	+ 33.3	
21.Pho Thong			45.7	35.0			32.8	113.5	26.4	+ 87.1	
22.Pa Mok			7.1	54.8				61.9	24.9	+ 37.0	
23.Saraburi		35.1		71.2	18.3			124.6	59.3	+ 65.3	
24.Kaeng Khoi								-	41.9	-	
25.Ayutthaya								-	43.1	-	
26.Sena			24.9	34.3			6.4	65.6	48.1	+ 17.5	
27.Tha Rua			17.3	18.9				36.2	67.4	- 31.2	
28.Phak Hai				9.8				9.8	28.9	- 19.1	
29.Bang Pa-in								0.0	21.0	- 21.0	
30.Suphanburi*			22.9	22.9	8.2			54.0	30.1	+ 23.9	490.6
31.Song Phi Nong								0.0	32.1	- 32.1	
32.Kanchanaburi*				1.1	3.5		4.2	8.8	15.0	- 6.2	359.0
33.Tha Muang								0.0	12.8	- 12.8	
34.Nakhon Pathom								0.0	34.2	- 34.2	
35.Nakhon Chai Si				6.4	15.2			21.6	60.9	- 39.3	
36.Nonthaburi				10.5			1.6	12.1	33.2	- 21.1	
37.Bang Bua Thong				19.4				19.4	43.7	- 24.3	
38.Pathum Thani		11.0		14.7				25.7	64.2	- 38.5	
39.Thanyaburi		2.0	2.0					4.0	43.1	- 39.1	
40.Nakhon Nayok		6.5		48.1				54.6	93.4	- 38.8	
41.Prachinburi*		8.9		20.8			4.3	34.0	78.1	- 44.1	498.3
42.Ban Sang		9.2						9.2	87.7	- 78.5	
43.Si Maha Pho								0.0	37.6	- 37.6	
44.Kabinburi		18.8					15.3	34.1	10.8	+ 23.3	
45.Arnayaprathet*		8.8						8.8	47.8	- 39.0	565.3
46.Chachoengsao							40.4	40.4	13.1	+ 27.3	
47.Ban Pho								-	28.9	-	
48.Bangkok*		3.5	0.1	0.1			7.1	10.8	31.0	- 20.2	299.8
49.Don Muang*			38.6	0.2		1.1		39.9	46.2	- 6.3	323.9
50.Bang Khen		3.0	7.0	0.1			2.5	12.6	44.3	- 31.7	
51.Minburi								0.0	28.4	- 28.4	
52.Lat Krabang								0.0	42.6	- 42.6	
53.Thonburi								0.0	43.9	- 43.9	
54.Ratchaburi				42.0				42.0	46.5	- 4.5	
55.Photharam				43.8				43.8	30.4	+ 13.4	
56.Samut Songkhram								-	13.9	-	
57.Bang Kanti				51.2	4.9			56.1	32.6	+ 23.5	
58.Samut Sakhon				38.6			28.1	66.7	19.0	+ 47.7	
59.Samut Prakan		11.7		2.6			25.5	39.8	41.6	- 1.8	
60.Pom Phrachun*	12.7		30.1	8.4			4.1	55.3	-	-	496.1

Station	July 9 - 15 1960							Total	Weekly Normal	Normal DFT.	Total Since 1Jan.60
	9	10	11	12	13	14	15				
Gulf of Thailand, East Coast											
1.Chonburi*	3.2			4.1			23.3	30.6	36.9	- 6.3	366.0
2.Phanat Nikhom								0.0	24.3	- 24.3	
3.Ban Bung								0.0	10.8	- 10.8	
4.Phan Thong								0.0	28.6	- 28.6	
5.Si Racha								0.0	13.9	- 13.9	
6.Si Chang*			0.5	9.6				11.1	-	-	485.0
7.Sattahip*			2.0	15.2			7.5	24.7	14.2	+ 10.5	331.6
8.Rayong*							12.5	12.5	21.0	- 8.5	
9.Ban Khai								0.0	59.6	- 59.6	
10.Klaeng				0.5				0.5	54.8	- 54.3	
11.Chanthaburi*								0.0	100.1	-100.1	1058.7
12.Pong Namron								0.0	123.7	-123.7	
13.Tha Mai								0.0	105.5	-105.5	
14.Ma Khom								0.0	-	-	
15.Khlung								0.0	68.9	- 68.9	
16.Laem Sing								-	-	-	
17.Trat					7.8	39.2	7.8	54.8	130.9	- 76.1	
18.Khao Saming								0.0	82.1	- 82.1	
19.Laem Ngop*								-	38.6	-	
20.Khlong Yai*	19.4	0.1	10.6		25.6	1.7	1.5	58.9	88.1	- 29.2	1780.9
Gulf of Thailand, West Coast											
1.Phetburi			27.1	67.2				94.3	29.2	+ 65.1	
2.Ban Laem		0.4	3.5	82.5	15.6	0.3		102.3	30.3	+ 72.0	
3.PrachuapKhirikhan*				1.6	17.3		0.1	19.0	12.2	+ 6.8	345.2
4.Hua Hin*				1.0				1.0	16.0	- 15.0	194.2
5.Chumphon*			0.2	0.1		3.3	13.5	17.1	31.4	- 14.3	726.3
6.Tha Sae		48.7		57.1	28.0			133.8	23.7	+110.1	
7.Sawi								0.0	33.3	- 33.3	
8.Bandon*	7.8				10.3	13.2	5.0	36.3	30.1	+ 6.2	426.2
9.Chaiya								0.0	43.9	- 43.9	
10.Ban Na San					18.8			18.8	57.7	- 38.9	
11.Nakhon Sithammarat*						20.9	7.8	28.7	17.9	+ 10.8	782.5
12.Sichon					5.6			5.6	35.5	- 29.9	
13.Chawang					35.3	36.6		71.9	54.5	+ 26.5	
14.Ron Phibun					74.7	12.8		87.5	27.9	+ 59.6	
15.Thung Song				17.2	0.3	16.6	0.8	34.9	53.5	- 18.6	
16.Phak Phanang					31.4	9.3		40.7	21.3	+ 19.3	
17.Phatthalung								0.0	-	-	
18.Khao Chai son				34.7	17.2	38.7		90.6	17.3	+ 73.3	521.5
19.Songkhla*		22.5				16.3		38.8	12.3	+ 26.5	
20.Rattaphum					32.4	37.7		70.1	18.5	+ 51.6	
21.Hat Yai					66.6			66.6	23.5	+ 43.1	
22.Pattani								0.0	18.8	- 18.8	
23.Nong Chik					4.5	35.5		40.0	29.0	+ 11.0	
24.Yaring								0.0	-	-	
25.Panarae		106.2						106.2	24.9	+ 81.3	
26.Yala		11.3						11.3	-	-	
27.Betong			15.3		1.0			16.3	2.9	+ 13.4	628.3
28.Narathiwat*			12.9	16.8				29.7	33.9	- 4.2	
29.Tak Bai		26.5						26.5	21.7	+ 4.8	
30.Yi Ngo											
Southern Thailand, West Coast											
1.Ranong*	0.3			2.0	1.2	25.6	42.6	71.7	177.6	-105.9	1602.9
2.Kraburi								-	-	-	
3.Phangnga			17.5		9.9	24.8		52.2	60.3	- 8.1	
4.Takua Pa	39.1	31.3	2.8		18.4	75.5	3.2	170.3	94.7	+ 75.6	
5.Takua Thung						8.4		8.4	85.1	- 76.7	
6.Thay Muang				12.8	19.7	67.4		99.9	78.1	+ 21.8	
7.Phuket*	1.3	9.4	0.3	6.1	11.2	9.8	14.4	52.5	86.0	- 33.5	917.4
8.Phuket Air-port*	2.1	1.4	7.9	25.5	10.0		0.3	47.2	109.1	- 61.9	961.5
9.Khlong Tom		21.8	13.8	3.4		3.7		42.7	-	-	
10.Trang Air-pOrt*	12.0	7.2	7.2	12.8	2.5	19.8	1.4	62.9	85.0	- 22.1	870.8
11.Pa Rian		21.0						21.0	-	-	
12.Si Kao	1.0	12.2	8.3	59.0		30.2		110.7	-	-	
13.Yan Ta Khao	20.3	37.8	16.9	1.4		36.9	10.1	123.4	-	-	
14.Satun		72.6						72.6	44.2	+ 28.4	
15.La Ngu		16.5				19.2	0.7	36.4	66.9	- 30.5	

WEEKLY REPORT DAILY TEMPERATURE

FROM JULY 9 - 15 1960

(in Degree Centigrade)

Station	Day of Month							Average	Extreme	Weekly Mean	Monthly Normal
	9	10	11	12	13	14	15				
Northern Part											
Chiangrai Max.	30.0	28.[illegible]	29.5	30.3	31.4	31.5	32.0	30.5	36.0	26.0	27.0
Min.	19.8	21.[illegible]	23.0	21.6	21.6	21.8	21.5	21.5	20.2		
Fang	–	29.6	31.0	–	32.6	–	–	30.7	–	25.1	–
		–	19.0	21.0	–	21.4	–	20.5	–		
Pai	–	30.6	32.0	33.0	30.5	34.0	–	31.5	–	26.7	–
		–	23.0	22.0	22.5	22.4	20.0	22.0	–		
Mae Hongson	30.5	–	30.5	30.5	30.5	33.0	31.0	31.0	34.7	26.7	27.1
	21.5	21.5	21.5	22.0	23.0	23.5	24.7	22.5	21.2		
Khunyuam	28.6	28.0	23.5	–	30.0	–	–	28.8	–	25.1	–
	20.5	20.[illegible]	22.5	21.5	–	22.0	–	21.4	–		
Chiangmai	32.2	31.6	32.2	31.9	31.5	–	30.6	32.1	36.5	27.8	27.4
	22.3	23.6	23.9	23.4	24.1	23.2	23.2	23.6	18.9		
Nan	32.8	30.2	33.4	33.5	33.4	32.0	31.8	32.6	37.6	26.5	27.4
	23.0	23.8	23.9	23.2	23.8	24.0	23.0	20.3	21.2		
Lampang	34.0	31.3	31.8	34.1	33.4	33.6	33.4	33.1	37.0	26.7	27.8
	23.4	23.1	24.1	23.2	24.8	23.7	24.0	20.3	20.1		
Mae Sariang	32.0	–	–	–	32.1	33.2	–	–	36.1	–	27.0
	23.4	23.4	24.3	23.7	24.4	23.7	23.3	23.7	21.0		
Tak	33.4	29.4	29.2	33.0	32.5	–	31.7	31.[illegible]	37.0	27.7	27.3
	23.[illegible]	23.0	24.2	23.7	–	24.6	–	23.8	21.2		
Uttaradit	35.5	31.7	34.0	33.2	35.6	34.8	32.8	33.[illegible]	41.3	28.7	28.[illegible]
	22.5	24.[illegible]	22.5	24.0	24.0	23.5	24.2	23.[illegible]	22.0		
Phumipol Dam	–	–	–	–	–	–	–	–	–	–	–
	23.4	24.7	24.6	23.0	–	25.6	–	24.4	–		
Tak	34.5	34.[illegible]	33.8	33.1	30.5	34.2	33.9	33.4	38.4	29.0	28.5
	24.9	25.[illegible]	26.0	25.2	24.6	23.9	22.[illegible]	24.[illegible]	21.9		
Phitsanulok	34.6	32.[illegible]	33.8	33.2	33.3	35.1	32.9	33.5	38.0	29.2	28.6
	24.8	24.[illegible]	24.3	23.8	23.5	25.4	25.8	24.[illegible]	22.8		
Mae Sot	31.3	31.[illegible]	23.9	28.[illegible]	30.9	–	32.7	30.7	33.8	26.9	26.3
	23.4	23.4	24.3	23.4	22.[illegible]	21.6	–	23.2	21.1		
Phetchabun	34.3	33.[illegible]	[illegible]	33.8	33.7	34.4	33.1	33.6	36.4	28.4	27.5
	21.4	21.2	22.2	23.1	23.5	23.5	24.[illegible]	23.2	20.6		
Northeastern Part											
Loei Max.	34.5	31.5	34.8	33.6	[illegible]	34.0	35.1	33.5	36.8	28.1	27.5
Min.	21.9	23.[illegible]	22.7	22.8	22.8	23.5	22.0	22.8	20.4		
Ubon Thani	34.6	32.4	31.8		34.0	32.5	33.5	32.9	38.0	27.9	28.4
	24.5	24.7	22.6	21.5	22.0	22.6	23.0	22.9	20.9		
Nakhon Phanom	34.5	30.7	28.7	31.3	32.3	31.5	34.0	31.0	35.5	27.1	27.4
	24.6	25.2	22.1	24.9	22.0	24.3	24.0	23.3	20.6		
Sakon Nakhon	32.7	32.1	30.0	35.2	32.5	32.5	28.8	34.0	[illegible]	27.6	27.9
	24.1	24.[illegible]	22.0	22.3	23.4	23.6	23.2	23.2	[illegible]		
Mukdahan	34.7	31.9	30.9	34.0	32.7	32.3	35.1	32.9	36.6	28.4	28.2
	24.4	25.9	20.4	23.1	–	24.8	23.5	23.[illegible]	21.2		
Khon Kaen	33.6	33.[illegible]	33.3	34.3	33.3	32.7	33.5	33.[illegible]	36.8	28.5	28.4
	23.5	25.5	23.0	23.9	23.7	25.0	23.3	23.[illegible]	20.4		
Roi Et	34.8	34.[illegible]	31.0	33.2	32.5	–	34.0	33.2	38.4	28.3	28.4
	24.4	25.[illegible]	22.7	21.6	23.3	25.0	24.3	23.4	22.0		
Chaiyaphum	–	33.7	–	–	35.3	33.3	33.3	–	–	–	–
	23.1	23.[illegible]	23.9	23.3	23.4	23.[illegible]	21.1	23.1	–		
Ubol Ratchathani	34.0	33.[illegible]	33.0	33.7	35.0	32.6	33.5	33.[illegible]	36.2	28.9	27.8
	25.4	25.[illegible]	22.7	23.5	24.7	24.3	24.5	24.[illegible]	20.8		
Surin	34.6	32.[illegible]	32.8	33.0	33.0	32.5	33.6	33.0	37.8	27.4	28.6
	22.8	23.3	21.1	21.0	20.5	21.0	22.6	21.8	21.4		
Nakhon Ratchasima Max.	35.8	34.7	32.3	33.8	33.4	–	35.0	34.1	39.0	28.9	28.3
Min.	23.4	24.[illegible]	24.1	24.1	22.6	23.[illegible]	23.9	23.7	20.6		

Station	Day of Month							Average	Extreme	Weekly Mean	Monthly Normal
	9	10	11	12	13	14	15				
Central Part											
1. Nakhon Sawan	34.5 24.1	34.5 24.2	– 25.9	35.1 23.1	33.8 24.2	– 23.5	34.0 25.1	34.4 24.3	40.6 21.2	29.3	29.2
2. Lopburi	35.6 24.6	34.0 25.9	35.0 25.9	35.4 22.0	32.0 22.1	34.2 23.1	34.2 24.8	34.3 24.1	37.0 21.3	29.2	28.3
3. Suphanburi	35.4 24.8	36.1 25.4	36.9 25.4	34.5 23.5	32.8 23.3	34.0 22.8	34.2 25.9	34.8 24.4	38.0 22.5	29.6	28.7
4. Prachinburi	33.9 25.6	34.2 25.9	32.4 24.5	34.4 25.4	32.8 21.8	– 25.0	33.2 25.0	33.5 24.7	35.0 20.6	29.1	27.9
5. Kanchanaburi	35.1 23.6	35.1 24.8	34.8 25.4	36.1 24.0	32.9 23.9	35.0 23.2	34.1 23.9	34.7 24.1	37.6 22.0	29.4	28.6
6. Don Muang	34.0 26.2	32.6 26.4	31.9 25.8	36.2 25.4	34.2 25.0	34.4 25.3	34.5 26.0	33.9 25.7	36.7 20.6	29.8	28.7
7. Bangkok	33.6 25.6	31.9 25.7	31.4 24.2	35.5 25.3	34.4 24.6	34.7 24.7	34.8 25.6	33.8 25.1	25.8 20.2	29.4	28.5
8. Aranyaprathet	34.5 23.5	32.6 24.5	32.0 24.5	34.3 23.6	32.5 24.2	32.0 24.2	35.5 24.0	33.3 24.1	36.0 20.8	28.7	27.9
9. Pom Phrachan	32.9 25.0	32.0 23.4	31.9 25.4	32.7 23.3	31.9 22.6	32.9 24.5	32.6 25.5	32.4 24.2	– –	28.3	–
Gulf of Thailand West Coast											
1. Chonburi	32.8 25.8	33.8 25.5	31.5 25.2	33.2 25.5	33.5 24.2	– 24.7	32.6 25.0	32.9 25.1	34.6 21.6	29.0	28.3
2. Ko Sichang	33.1 –	32.2 26.9	31.8 27.1	32.2 25.4	31.1 24.5	32.7 23.7	33.2 26.8	32.3 25.7	– –	29.0	–
3. Sattahip	35.0 26.9	34.2 27.5	34.7 27.3	34.2 24.8	33.7 22.6	34.1 26.0	35.2 25.7	34.4 25.8	37.8 21.4	30.1	29.4
4. Rayong	32.8 –	32.8 26.5	32.7 28.0	33.3 28.3	34.8 24.6	33.7 24.6	32.6 25.3	33.2 26.2	– –	29.7	–
5. Ban Phe	– 26.1	37.0 –	32.5 26.2	32.6 26.7	32.3 24.8	32.0 24.8	31.7 25.9	33.1 25.9	– –	29.5	–
6. Chanthaburi	31.8 23.4	31.5 24.9	32.2 24.5	33.0 24.3	32.6 24.5	33.0 23.5	33.8 23.6	32.4 24.1	35.0 21.1	28.3	27.4
7. Laem Sing	33.5 –	33.0 16.1	– 16.1	– –	– –	– –	– –	– –	– –		
8. Laem Ngop	– –	31.8 –	32.2 23.0	– 22.9	– –	– –	– –	– –	– –		
9. Khlong Yai	31.8 22.8	31.1 23.9	32.0 23.1	32.1 24.3	31.9 24.3	31.3 22.5	32.5 23.1	31.8 23.4	32.7 20.6	27.6	26.9
Gulf of Thailand East Coast											
1. Hua Hin	32.7 24.3	32.0 25.2	33.0 24.7	33.0 25.2	32.3 23.3	32.7 25.0	32.5 25.3	32.6 24.7	37.8 22.1	28.7	28.4
2. Prachuap	35.4 23.4	33.1 24.2	34.8 24.1	35.4 24.2	36.2 24.2	33.4 24.3	32.5 24.5	34.4 24.1	36.2 21.4	29.3	27.9
3. Chumphon	34.1 23.9	33.9 24.2	32.1 23.9	34.0 23.9	33.8 24.5	34.0 24.4	31.5 24.1	33.3 24.1	34.8 21.0	28.7	27.9
4. Pandon	34.3 22.3	33.3 22.8	32.6 21.6	34.3 23.3	33.5 22.8	33.2 22.8	32.5 22.7	33.4 22.6	36.5 20.6	28.0	27.8
5. Nakhon Sithammarat	34.4 –	33.5 22.6	31.9 22.6	26.3 22.5	33.3 22.8	32.4 23.4	32.4 22.3	32.8 22.7	36.5 20.2	27.8	28.0
6. Songkhla	33.4 24.3	32.6 23.4	32.5 23.3	33.3 23.6	33.4 24.1	– 23.4	31.5 23.1	32.8 23.7	36.7 20.6	28.2	28.4
7. Narathiwat	30.9 22.6	30.9 23.1	32.3 22.7	28.2 23.4	30.9 23.1	31.5 22.6	31.3 23.9	30.9 23.1	34.5 19.5	27.0	27.3
Southern Thailand West Coast											
1. Ranong	31.5 23.7	31.6 23.7	31.6 23.7	31.2 23.4	31.5 23.8	31.5 24.0	– 23.2	33.2 23.6	34.4 19.6	28.4	26.4
2. Phuket	31.0 24.5	30.7 25.2	30.1 23.3	31.7 23.8	30.5 24.1	29.5 24.3	31.4 23.7	30.7 24.2	33.8 21.5	27.5	27.6
3. Trang	32.8 23.3	30.9 23.3	29.8 22.6	31.7 22.7	30.4 23.7	30.2 23.3	31.7 22.0	31.1 22.9	34.5 20.2	27.0	27.2

Thailand. METEOROLOGICAL DEPARTMENT

Royal Thai Navy

Charoon V. Bunnag

Vice Admiral, Director

****

WEEKLY TEMPERATURE AND RAINFALL OF THAILAND

DURING THE PERIOD JULY 16 - 22 1960

AND

WEATHER OUTLOOK

No. 29, 1960

LIBRARY
AUG 3 - 1960
WEATHER BUREAU

สถานะของฝนและอุณหภูมิในรอบสัปดาห์
ตั้งแต่วันที่ ๑๖ – ๒๒ ก.ค.๒๕๓

ตลอดสัปดาห์มรสุมฝ่ายตะวันตกยังคงมีกำลังอ่อนและบางครั้งมีแนวปะทะแห่งโซนร้อนปรากฏทางตอนใต้ของประเทศไทยเป็นครั้งคราว ซึ่งทั้งนี้เป็นเหตุให้วันฝนตกมีจำนวนลดลงไปอยู่หลายแห่ง

ภาคเหนือ มีฝนเล็กน้อยถึงปานกลางเป็นแห่ง ๆ โดยทั่วไป โดยฉะเพาะที่เชียงรายมีฝนแผ่กระจายทั่วไปตั้งแต่วันที่ ๑๘ ถึง ๒๑ ก.ค. จำนวนน้ำฝนสูงสุดในรอบสัปดาห์วัดได้ ๑๖๖ ม.ม.ที่อ.เชียงของ จ.เชียงราย

ภาคตะวันออกเฉียงเหนือ
ภาคกลาง
อ่าวไทย ฝั่งตะวันออก
วันที่มีฝนแผ่เป็นบริเวณกว้างอยู่ ๒ วันคือ๑๖ และ๒๑ นอกนั้นเป็นฝนฉะเพาะตำบล จำนวนน้ำฝนในรอบสัปดาห์มีระดับใกล้เคียงกับค่าปกติ

ภาคใต้ มีฝนเล็กน้อยเป็นบางแห่งทางฝั่งตะวันออก ส่วนฝั่งตะวันตกมีฝนตกมาก

Rainfall and Temperature Situation
From Jul. 16 – 22 1960

The whole week S.W. monsoon was still weakening and occational extending of Intertropical Convergence Zone over south Thailand, which gave the rainy days were decreasing in many section.

Northern Part: Light to moderate local showers in gendral, especially scattered rain from Jul.18-21, in the Chiangrai. The Greatest weekly amount of rainfall was 166 mm. at Chiangkhong of Chiangrai.

Northeastern Part:
Central Part:
Gulf of Thailand, East Coast:
The most wide-spread rain being that on Jul.16 and 21, and light local showers in the rest. The weekly total amount of rainfall were around the normal.

Southern Part: Light local shower in the east coast and excesses in the west coastal area.

Meteorological Department
Royal Thai Navy
23 / 7 / 1960

การคาดหมายลักษณะอากาศใน ๗ วันข้างหน้า
ตั้งแต่วันที่ ๒๓ – ๒๙ ก.ค. ๒๕๓๓

ภาคเหนือ ภาคตะวันออกเฉียงเหนือ ภาคกลาง	ในวันที่ ๒๓ – ๒๕ ก.ค. มีเมฆบางส่วนกับจะมีฝนหรือพายุฝนฟ้าคะนองในตอนเย็นและค่ำ ในวันที่ ๒๖ – ๒๗ ก.ค. โปร่งถึงมีเมฆบางส่วนกับจะมีฝนและพายุฝนฟ้าคะนองเป็นบางแห่ง ในวันที่ ๒๘ – ๒๙ ก.ค. คาดว่า จะมีเมฆมากกับจะมีฝนกระจายทั่วไป
พระนคร และ ธนบุรี	ในวันที่ ๒๓ – ๒๕ ก.ค. มีเมฆบางส่วนกับจะมีฝนหรือพายุฝนฟ้าคะนองในตอนเย็นและค่ำ ในวันที่ ๒๖ – ๒๗ ก.ค. ทั่วไปโปร่งกับจะมีฝนหรือพายุฝนฟ้าคะนอง ในวันที่ ๒๘ – ๒๙ ก.ค. คาดว่า จะมีเมฆมากกับจะมีฝนกระจายทั่วไป

Weather Outlook for the next seven days

From Jul. 23 – 29 1960

Northern Part: Northeastern Part: Central Part:	Jul. 23 – 25. Partly cloudy with possibility of rain or thunderstorm in the evening and night. Jul. 26 – 27. Fair to partly cloudy with local shower and thundershowers. Jul. 28 – 29. Expected mostly cloudy with scattered rain
Local:	Jul. 23 – 25. Partly cloudy with rain or thunderstorm in the evening and night. Jul. 26 – 27. Generally fair with local showers or thundershowers. Jul. 28 – 29. Expected mostly cloudy with scattered rain

Meteorological Department
Royal Thai Navy
23 / 7 / 1960

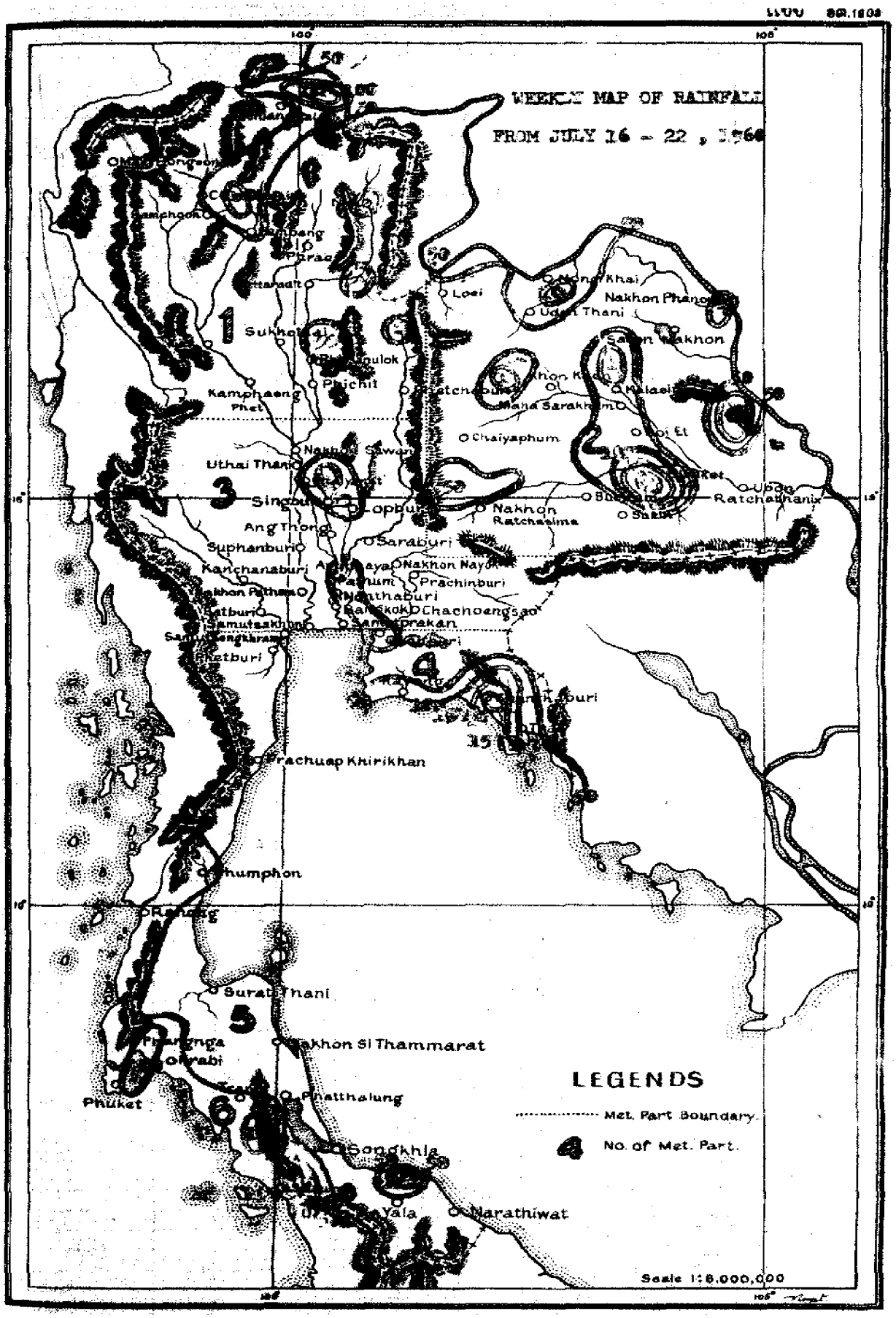
WEEKLY MAP OF RAINFALL
FROM JULY 16 - 22 , 1966
Loei
Nakhon Phanom
Udon Thani
Sakon Nakhon
Sukhothai
Phichit
Kamphaeng Phet
Maha Sarakham
Chaiyaphum
Uthai Thani
Singburi
Lopburi
Nakhon Ratchasima
Ratchathani
Ang Thong
Suphanburi
Saraburi
Kanchanaburi
Nakhon Nayok
Prachinburi
Nakhon Pathom
Ratburi
Chachoengsao
Samutsakhon
Samutprakan
Phetburi
Prachuap Khirikhan
Chumphon
Ranong
Surat Thani
Nakhon Si Thammarat
Phangnga
Krabi
Phuket
Phatthalung
Songkhla
Yala
Narathiwat
LEGENDS
Met. Part Boundary.
No. of Met. Part.
Scale 1:8,000,000

METEOROLOGICAL DEPARTMENT

WEEKLY RAINFALL OVER THAILAND

(in millimetres)

Remark

Blank = No report of rainfall

* = Synoptic Station

Station	July 16 - 22 1960							Total	Weekly Normal	Normal DPT.	Total Since 1Jan.60
	16	17	18	19	20	21	22				
orthern Part											
Chiangrai*	2.1	0.3	12.1	4.2	3.3	7.5	6.9	36.4	66.7	- 30.1	750.9
Mae Sai	31.1							31.1	80.6	- 49.5	
Chiangsaen				22.1	10.3	17.6		50.1	-	-	
Mae Chan		17.6		26.4	36.4	12.4		92.8	94.0	- 1.2	
Chiangkhong			23.4	45.7	22.4		74.6	166.1	30.6	+135.5	
Thoong				14.0	25.6	17.0		56.6	-	-	
Mae Sruai			17.3		3.5	5.1		31.0	63.9	- 31.9	
Chiangkham				6.0	25.2	14.2		46.2	72.1	- 26.1	
Phan			29.3	17.5	25.0	4.5		76.3	67.2	+ 9.1	
Wiang Pa Pao			17.6	22.4	14.2			54.2	64.6	- 10.4	
Phayao								-	34.1	-	
Mae Hongson*	33.5					7.3	4.3	45.1	74.6	- 29.5	620.2
Pai*						9.7		9.7	33.1	- 23.4	
Khun Yuam					5.6	8.0		13.6	-	-	
Mae Sariang*	1.1	4.0			2.0	8.0	2.5	17.6	32.6	- 15.0	633.3
Chiangmai*		1.2	38.3	1.5		10.5	4.5	56.1	42.1	+ 14.0	564.4
Fang								-	69.9	- 69.9	
Chiangdao						8.7		8.7	67.1	- 58.4	
Mae Taeng								-	52.3	- 52.3	
Doi Saket	3.0		5.0			3.0	18.5	29.5	49.6	- 20.1	
San Sai			1.8			1.9		3.7	41.0	- 37.3	
Hang Dong	14.3		1.1			1.6	5.2	22.2	32.9	- 10.7	
San Pa Tong	6.5						4.4	10.9	34.9	- 24.0	
San Kamphaeng			46.7			16.6	26.4	89.7	47.4	+ 42.3	
Chom Thong		21.4				5.8	6.5	33.2	20.9	+ 12.8	
Hot						6.0		6.0	38.2	- 32.2	
Nan*		17.7		4.4	40.9	5.6	10.5	79.1	30.9	+ 48.2	513.2
Pua								-	85.3	- 85.3	
Na Noi			1.9			23.7		25.6	66.2	- 40.6	
Lampang*	13.0	2.4			1.2	5.4	30.8	52.8	-	-	495.6
Pong								-	67.3	- 67.3	
Chae Hom								-	-		
Wang Chat								-	42.9	- 42.9	
Mae Kha	16.6						5.4	22.0	60.9	- 38.9	
Mae Tha								-	27.5	- 27.5	
Thoen		16.5				14.2	2.1	32.8	26.1	+ 6.7	
Phrae*		0.2			1.4	9.7	1.3	12.6	29.2	- 16.6	324.4
Long								-	16.7	- 16.7	
Sung Men								-	22.8	- 22.8	
Uttaradit*		0.5				16.3	1.4	18.2	44.8	- 26.6	447.0
Nam Pat	36.4					16.5		52.9	55.1	- 2.2	
Lap Lae		0.9				21.3		22.2	72.6	- 50.4	
Tron								-	43.4	- 43.4	
Tak*		0.4					3.3	3.7	18.3	- 14.6	255.1
Ban Tak		27.7						27.7	18.8	+ 8.9	
Mae Ramat								-	46.6	- 46.6	
Mae sot*	0.3	0.2	0.3		0.1	4.1	2.1	7.1	76.0	- 68.9	434.5
Sukhothai		5.4					32.0	37.4	40.8	- 3.4	
Tawankhalok								-	9.2	- 9.2	
Kong krailat								-	30.9	- 30.9	
Phitsanulok*	1.6	24.4			8.0	4.7	6.7	45.4	43.3	+ 2.1	593.0
Phrom Phiram		49.8						49.8	46.5	+ 3.3	
Wang Thong		45.4						45.4	70.2	- 24.8	
Kamphaeng Phet								-	24.3	- 24.3	
Phichit	1.5	1.2						2.7	35.4	- 32.7	
Bang Munnag								-	10.0	- 10.0	
Thapkanhin	27.6						23.7	51.3	-	-	
Phetchabun*			0.8				5.1	5.9	45.2	- 39.3	356.6
Lom Kao		55.0						55.0	36.8	+ 18.2	
Lom Sak						28.7		28.7	26.2	+ 2.5	

Station	July 16 - 22 1960							Total Weekly	Normal	Normal	Total Since
	16	17	18	19	20	21	22		Normal	DFT.	1Jan.
Northeastern Part											
Nong Khai	27.2				15.1		47.1	89.4	52.5	+ 36.9	
Phon Phisai	34.5	20.4			6.0	20.5		81.4	65.0	+ 16.4	
Tha Bo	12.1	2.4			13.3		15.2	43.0	31.5	+ 11.5	
Loei*	0.3					18.0	0.4	18.7	32.0	- 13.3	545.9
Chiangkhan							57.2	57.2	14.9	+ 42.3	
Dan Sai								-	60.4	- 60.4	
Udon Thani*	26.0			0.2	4.4	46.1	4.7	81.4	31.9	+ 49.5	609.8
Nan Phu	40.3							40.3	76.2	- 35.9	
Kumphawapi.								-	20.7	- 20.7	
Nakhon Phanom*	40.1					26.7	12.4	79.2	80.2	- 1.0	830.8
Tha U-ten						4.5	25.5	30.0	107.3	- 77.3	
Na Gao	9.2		23.2			9.2		41.6	88.5	- 46.9	
That Phanom	30.7							30.7	73.2	- 42.5	
Mukdahan*	52.7		0.6			11.6	41.1	106.0	38.1	+ 67.9	683.3
Sakon Nakhon*	4.3		1.0	1.8	1.9	12.2	3.4	24.6	46.7	- 22.1	942.9
Wanon Niwas	21.5							21.5	52.3	- 30.8	
Phanna Nikhon	2.7					31.8		34.5	46.8	- 12.3	
Kalasin		71.2				18.5		89.7	58.0	+ 31.7	
Yang Talat	25.6	8.6				19.6		53.8	92.7	- 38.9	
Kantaravichai	20.4	25.6				10.7		56.7	42.8	+ 13.9	
Kamolasai	30.3	13.4				23.7		67.4	41.6	+ 25.8	
Khon Kaen*	10.8					11.6	2.9	25.3	36.5	- 11.2	583.5
Nam Phong	13.2					11.2		24.4	23.5	+ 0.9	
Phu Wiang	20.4	57.9			20.9	7.9		107.1	21.3	+ 85.8	
Chonnabot	3.4			0.3				3.7	24.9	- 21.1	
Phon	1.7					13.3	6.3	21.3	16.4	+ 4.9	
Maha Sarakham	28.2				2.1	16.5		46.8	62.0	- 15.2	
Phayakkhaphum Phisai	5.9				53.9			59.8	24.4	+ 35.4	
Borrabu	1.5	25.5			5.5	9.1		41.6	48.7	- 7.1	
Roi Et*	42.6					18.4		61.0	48.2	+ 12.8	652.1
Phon Thong						30.6		30.6	59.4	- 28.8	
Kaset Wisai	48.6							48.6	34.5	+ 14.1	
Suwannaphum								-	53.7	- 53.7	
Chaiyaphum*	9.2						2.5	11.7	44.4	- 32.7	454.0
Phukeow	4.5		8.5					13.0	-	-	
Chaturak	63.5							63.5	23.1	+ 40.4	
Bannet Narong	8.0							8.0	26.7	- 18.7	
Nakhon Ratchasima*	6.8	27.6			4.9	3.1	0.5	42.9	32.7	+ 10.2	343.7
Pha Yai	37.5	2.5		1.4			4.0	45.4	41.6	+ 3.8	
Non Sung		17.0		18.0	15.5			50.5	23.4	+ 27.1	
Sung Noen					3.5	32.8		36.3	30.7	+ 5.6	
Si Khiu		27.5				24.6		52.1	32.8	+ 19.3	
Chokchai	0.4						11.8	12.2	36.9	- 24.7	
Buriram								-	38.7	- 38.7	
Phut Thai Song					3.0	10.1		13.1	25.5	- 12.4	
Lam Plai Mat			14.5			14.2		28.7	31.7	- 3.0	
Nang Rong		17.1			20.5	0.7		38.3	25.2	+ 13.1	
Prakhon Chai					17.8			17.8	39.1	- 21.3	
Surin*	3.0	0.1			2.6	4.1		9.8	53.5	- 43.7	512.7
Rattanburi	95.5				29.7	36.2	63.0	224.4	34.0	+190.4	
Sangkha								-	53.6	- 53.6	
Sisaket	58.3							58.3	42.7	+ 15.6	
Kanthraron	23.4				5.7			29.1	46.3	- 17.2	
Khukhan	27.0							27.0	58.2	- 31.2	
Ubon Ratchathani*	0.9			0.4	12.1	21.5		34.9	64.5	- 29.6	683.3
Khemarat	35.8				9.0	21.5		66.3	30.8	+ 35.5	
Amnatcharoen	101.5					17.5		119.0	39.8	+ 79.2	
Yasothon	6.9					28.9		35.8	44.7	- 8.9	
Phibun Mangsahan				78.5				-	25.9	-	
Det Udom	22.7							22.7	69.0	- 46.3	

Station	July 16 - 22 1960							Total	Weekly	Normal	Total Since
	16	17	18	19	20	21	22				
entral Part											
Nakhon Sawan*						3.1	17.1	20.2	42.8	- 22.6	395.8
Banphot Phisai	11.4	14.7						26.1	52.7	- 26.6	
Lat Yao							34.2	34.2	24.3	+ 9.9	
Chumsaeng		3.5				38.2		41.7	34.9	+ 6.8	
Phayuha Khiri							47.3	47.3	34.4	+ 12.9	
Thakli		91.6						91.6	29.0	+ 62.6	
Uthai Thani			13.1	10.1			17.8	41.0	28.3	+ 12.7	
Nong Chang			2.5			17.6	4.6	24.7	44.2	- 19.5	
Nong Khar Yang		30.2				3.6		33.8	23.8	+ 10.0	
Chaiyanat							70.0	70.0	40.3	+ 29.7	
Manorom	31.1						36.8	67.9	14.1	+ 53.8	
Mat Sing	24.6	1.9					17.2	43.7	29.3	+ 14.4	
Singburi		23.1				35.2		58.3	50.8	+ 7.5	
Inthaburi						13.8	13.8	27.6	23.4	+ 4.2	
Bang Rachan						29.1	2.4	31.5	36.0	- 4.5	
Paromburi		8.5						8.5	44.1	- 35.6	
Lopburi*	8.4	1.6				41.1	4.1	55.2	31.3	+ 23.9	358.5
Ban Mi						17.6		17.6	26.4	- 8.8	
Chai Badan								0.0	43.5	- 43.5	
Ang Thong	16.0					10.2		26.2	26.1	+ 0.1	
Pho Thong	5.6							5.6	33.9	- 28.3	
Pa Mok	19.9	7.8						27.7	27.4	+ 0.3	
Saraburi	17.3							17.3	53.7	- 36.4	
Kaong Khoi								-	59.3	-	
Ayutthaya								-	39.2	-	
Sena	14.3	3.2			1.1		9.4	28.0	29.4	- 1.4	
Tha Rua	7.3					18.6		25.9	37.5	- 11.6	
Phak Hai								0.0	30.8	- 30.8	
Bang Pa-in	65.8	26.7					24.2	116.7	72.9	+ 43.8	
Suphanburi*						3.5		3.5	32.2	- 28.7	
Song Phi Nong							5.1	5.1	15.5	- 10.4	
Kanchanaburi*								0.0	35.8	- 35.8	359.0
Tha Muang								0.0	31.5	- 31.5	
Nakhon Pathom					21.1			21.1	42.9	- 21.8	
Nakhon Chai si					0.4			0.4	18.9	- 18.5	
Nonthaburi		30.5				3.6	30.4	64.5	57.5	+ 7.0	
Bang Bua Thong		20.4						20.4	32.0	- 11.6	
Pathum Thani								0.0	58.3	- 58.3	
Thanyaburi			0.3			23.3	23.3	46.9	41.7	+ 5.2	
Nakhon Nayok						7.8	32.3	40.1	82.2	- 42.1	
Prachinburi*	1.4	3.2				1.0	2.9	8.5	79.7	- 71.2	506.8
Pan Sang		6.6				7.2		13.8	73.3	- 59.5	
Si Maha Pho								0.0	47.6	- 47.6	
Kabinburi								0.0	72.7	- 72.7	
Aranyaprathet*	3.0					2.6		5.6	57.8	- 52.2	570.9
Chachoengsao	12.2	1.7					21.6	35.5	65.6	- 30.1	
Ban Pho								-	30.2	-	
Bangkok*		4.4	0.1			12.5	30.9	47.9	49.2	- 1.3	347.7
Don Muang*							13.4	13.4	61.5	- 48.1	337.3
Bang Khen						4.2	32.6	36.8	56.0	- 19.2	
Minburi								0.0	51.6	- 51.6	
Lat Krabang					2.4	5.1		7.5	57.2	- 49.7	
Thonburi								0.0	63.5	- 63.5	
Ratchaburi							2.1	2.1	32.3	- 30.2	
Photharam					10.8			10.8	38.5	- 27.7	
Samut Songkhram								0.0	39.8	- 39.8	
Bang Konti								0.0	32.7	- 32.7	
Samut Sakhon							13.4	13.4	51.4	- 38.0	
Samut Prakan						9.3	15.2	24.5	50.2	- 25.7	
Pon Phrachun*	39.2	0.2					2.4	41.8	-	-	528.8

Station	July 16 – 22 1960							Total	Weekly Normal	Normal DPT.	Total Since 1Jan.60
	16	17	18	19	20	21	22				
Gulf of Thailand, East Coast											
1.Chonburi*		14.3			2.0	24.5	33.4	74.2	53.4	+ 20.8	439.2
2.Phanat Nikhom						38.5		38.5	58.7	- 20.2	
3.Ban Bung								0.0	30.6	- 30.6	
4.Phan Thong		41.3				16.6		57.9	42.8	+ 15.1	
5.Si Racha								0.0	10.4	- 10.4	
6.Si Chang*	1.0	2.7			4.8			8.5	-	-	493.5
7.Sattahip*	0.3	7.2			2.5	39.6		49.6	31.2	+ 18.4	381.2
8.Rayong*	0.6					27.0	46.3	73.3	46.4	+ 26.9	
9.Ban Khai		44.6						44.6	77.5	- 32.9	
10.Klaeng	10.5					32.5		43.0	40.9	+ 2.9	
11.Chanthaburi*	19.0					91.4	95.2	205.6	83.0	+122.6	1264.3
12.Pong Namron		66.4			25.4	18.2		110.0	36.1	+ 73.9	
13.Tha Mai						66.8	27.7	94.5	65.0	+ 29.5	
14.Ma Kham	11.1	6.4				56.7	19.0	93.2	-	-	
15.Khlung								0.0	64.9	- 64.9	
16.Laem Sing								-	-	-	
17.Trat			25.2	8.5		32.0	21.9	97.6	110.5	- 12.9	
18.Khao Saming								-	94.7	-	
19.Laem Ngop*				5.0		86.6		91.6	63.0	+ 28.6	
20.Khlong Yai*	36.5	0.4	0.6	7.2	6.2	3.9	14.9	69.7	110.8	- 41.1	1850.2
Gulf of Thailand, West Coast											
1.Phetburi								0.0	35.1	- 35.1	
2.Ban Laem								0.0	9.1	- 9.1	
3.PrachuapKhirikhan*	3.9	0.1			9.4			13.4	20.5	- 7.1	358.6
4.Hua Hin*						24.0	0.6	24.6	21.3	+ 3.3	218.8
5.Chumphon*	1.0	4.9		4.0	18.6	11.6	38.4	78.5	33.7	+ 44.8	804.8
6.Tha Sae		14.5				26.6		41.1	14.4	+ 26.7	
7.Sawi								-	25.2	-	
8.Bandon*	9.6	14.2			1.3	5.5	6.0	36.6	23.8	+ 12.8	462.8
9.Chaiya						38.8		38.8	39.9	- 1.1	
10.Ban Na San		19.2		6.9				26.1	32.7	- 6.6	
11.Nakhon Sithammarat*		3.2			2.6	3.3		9.1	22.7	- 13.6	791.6
12.Sichon								0.0	39.1	- 39.1	
13.Chawang	15.2							15.2	43.0	- 27.8	
14.Ron Phibun		16.9						16.9	3.3	+ 13.6	
15.Thung Song				0.5				0.5	48.9	- 48.4	
16.Phak Phanang								0.0	13.2	- 13.2	
17.Phatthalung								0.0	7.5	- 7.5	
18.Khao Chai Son					7.5	7.3		14.8	-	-	
19.Songkhla*		1.4				13.6	7.5	22.5	22.1	+ 0.4	544.0
20.Rattaphum								0.0	9.1	- 9.1	
21.Hat Yai						32.5	3.9	36.4	17.3	+ 19.1	
22.Pattani						95.8	4.4	100.2	23.4	+ 76.8	
23.Nong Chik						72.0		72.0	46.4	+ 25.6	
24.Yaring						20.2	7.1	27.3	16.5	+ 10.8	
25.Pattanao							26.4	26.4	-	-	
26.Yala								0.0	100.4	-100.4	
27.Betong							18.3	18.3	-	-	
28.Narathiwat*							13.0	13.0	21.5	- 8.5	641.5
29.Tak Bai				2.4			6.2	8.6	25.2	- 16.6	
30.Yi Ngo							19.3	19.3	18.3	+ 1.0	
Southern Thailand, West Coast											
1.Ranong*			4.3	2.2	19.9	8.6	42.4	77.4	169.4	- 92.0	1680.3
2.Kraburi								-	-	-	
3.Phangnga	37.6	18.2	31.7	7.1	9.8		20.1	124.5	52.7	+ 71.8	
4.Takua Pa			5.5	1.2	4.0		53.8	64.5	116.6	- 52.1	
5.Takua Thung	18.8	4.2	28.1	15.7	12.4	21.0		100.2	103.9	- 3.7	
6.Thay Muang						48.7		48.7	102.0	- 53.3	
7.Phuket*		0.7		18.7	44.7	20.8	31.3	116.2	81.7	+ 34.5	1038.7
8.Phuket Air-port*	6.6	3.2				1.3	92.9	104.0	-	-	1065.5
9.Khlong Tom			23.7				20.0	43.7	-	-	
10.Trang Air-port*	25.3	1.6			1.1	12.4	26.8	67.2	103.9	- 36.7	937.2
11.Pa Rien		13.4	27.6	11.6	7.9	3.9	27.8	92.2	-	-	
12.Si Kao	5.0	43.7			2.0	11.4		62.1	-	-	
13.Yan Ta Khao	25.2	1.3	3.8	5.4		33.8	51.2	120.7	-	-	
14.Satun	25.6			63.7			70.9	160.2	99.2	+ 61.0	
15.La Ngu	13.9		13.3	2.7	2.5	8.3	17.2	57.9	55.4	+ 2.5	

WEEKLY REPORT DAILY TEMPERATURE

FROM JULY 16 - 22 1960

(in Degree Centigrade)

tion	Day of Month							Average	Extreme	Weekly Mean	Monthly Normal
	16	17	18	19	20	21	22				
thern Part											
angrai Max.	31.6	30.7	32.3	30.7	31.2	29.0	27.4	30.3	36.0	26.3	27.0
Min.	21.6	23.2	21.7	22.4	22.4	22.6	-	22.3	20.2		
	-	-	32.0	-	30.0	28.4	-	30.1	-	26.0	-
	-	-	-	21.5	-	22.3	22.0	21.9	-		
	-	34.0	-	34.0	-	-	-	34.0	-	-	-
	-	-	22.5	-	22.0	-	-	-	-		
Hongson	31.5	33.0	32.5	-	32.5	31.5	27.0	31.3	34.7	27.5	27.1
	22.4	23.0	24.0	23.6	24.5	24.0	23.5	23.6	21.2		
e Yuam	-	-	-	30.5	30.0	-	-	-	-	27.3	-
	-	-	-	-	22.0	22.0	-	22.0	-		
angmai	31.6	30.5	32.8	32.0	30.0	29.2	33.1	31.3	36.5	27.1	27.1
	22.7	24.2	21.2	22.5	23.9	22.5	23.5	22.9	18.9		
	32.5	31.0	33.4	34.8	33.0	31.0	27.5	32.0	37.6	28.0	27.4
	24.4	24.4	23.2	24.6	24.0	23.0	23.9	24.0	21.2		
pang	32.7	33.7	33.2	33.8	32.7	33.2	31.8	33.0	37.0	28.2	27.8
	23.1	22.4	23.9	23.5	24.0	24.0	23.3	23.3	20.1		
Sariang	32.1	33.5	33.3	-	-	31.1	-	32.3	36.1	28.0	27.0
	23.5	22.6	23.3	23.5	23.6	24.2	23.7	23.5	21.0		
ee	31.4	32.0	33.2	33.8	33.4	33.2	32.0	32.7	37.0	28.1	27.4
	23.0	23.6	23.9	22.5	23.0	24.3	24.1	23.5	21.2		
aradit	34.0	34.8	34.2	35.4	34.8	30.0	33.8	33.9	41.3	28.8	28.6
	23.6	23.5	23.5	23.8	23.0	24.2	24.4	23.7	22.0		
uiphol Dam	-	-	-	-	-	-	-	-	-	-	-
	23.4	22.2	23.9	23.0	24.0	-	25.2	23.6	-		
k	34.7	32.9	35.1	35.2	35.4	33.0	33.4	34.2	38.4	29.9	28.5
	23.7	-	23.5	25.6	27.6	26.7	26.6	25.6	21.9		
itsanulok	32.7	33.8	34.0	35.0	-	32.7	33.4	33.6	38.0	29.2	28.6
	23.4	24.9	23.5	24.6	25.8	26.1	24.7	24.7	21.8		
e Sot	32.9	32.8	33.4	32.5	32.4	31.5	-	32.9	33.8	28.4	26.3
	23.8	24.2	23.5	23.2	23.8	24.2	23.9	23.8	21.1		
tchabun	32.5	32.2	33.4	33.8	-	34.1	34.0	33.3	36.4	28.3	27.5
	23.3	23.3	22.5	23.4	23.9	22.5	23.5	23.2	20.6		
rtheastern Part											
oi Max.	30.0	31.3	33.0	33.3	33.3	33.0	32.5	32.3	36.8	27.6	27.5
min.	20.8	23.1	22.3	23.5	23.1	23.8	23.2	22.8	20.4		
lon Thani	33.5	32.9	-	36.7	34.0	31.9	33.9	33.8	38.0	29.0	28.4
	24.3	23.1	23.9	24.8	25.7	23.7	23.6	24.2	20.9		
khon Phanom	28.7	32.8	33.3	34.0	30.5	31.0	30.6	31.6	35.5	28.0	27.4
	23.8	23.5	24.7	25.5	25.6	24.5	23.1	24.4	20.6		
khon Nakhon	30.3	33.7	33.7	34.3	32.7	33.6	32.3	32.9	37.0	28.4	27.9
	22.7	23.1	24.0	24.6	25.3	24.3	23.2	23.9	19.8		
kdahan	31.2	32.6	34.6	34.7	31.8	32.2	33.5	32.9	36.6	28.3	28.2
	22.5	21.7	24.1	25.0	25.9	23.5	22.4	23.6	21.2		
on Kaen	31.3	32.7	34.7	35.2	32.2	34.4	34.3	33.5	36.8	29.0	28.4
	24.7	23.8	23.9	24.8	25.6	24.0	24.7	24.5	20.4		
i Et	30.6	32.0	-	34.2	32.4	33.5	33.0	32.6	38.4	28.5	28.4
	24.4	22.4	24.5	25.1	26.0	25.0	23.5	24.4	22.0		
iyaphum	31.8	32.4	34.2	33.8	31.4	33.3	34.4	33.1	-	28.7	-
	23.5	23.9	23.8	24.6	24.8	24.6	24.8	24.2	-		
ol Ratchatha	31.6	32.7	35.6	34.7	-	-	34.3	33.0	36.2	28.7	27.8
	25.0	22.9	25.0	26.0	24.3	23.3	24.4	24.4	20.8		
rin	31.3	33.4	34.4	34.8	33.2	34.5	33.5	33.6	37.8	28.2	28.6
	22.6	21.8	22.5	23.6	23.2	23.3	22.3	22.8	21.4		
khon Ratchasima	33.1	33.0	33.4	34.9	35.4	33.7	33.2	33.8	39.0	28.9	28.3
	24.4	23.1	23.0	24.1	24.4	24.5	24.2	24.0	20.6		

Station	Day of Month							Average	Extreme	Weekly Mean	Monthly Normal
	16	17	18	19	20	21	22				
Central Part											
Nakhon Sawan	32.5 22.9	– 25.2	34.5 24.2	35.6 23.3	33.2 24.9	34.6 25.4	33.9 24.3	34.1 24.3	40.6 21.2	29.2	29.2
2. Lopburi	31.8 22.1	32.6 24.5	34.5 23.4	34.5 25.4	34.2 25.7	33.0 26.[illegible]	32.7 22.5	33.3 24.3	37.0 21.3	28.8	28.2
3. Suphanburi	30.5 24.3	32.6 –	35.1 24.9	36.0 24.9	35.1 24.9	35.0 25.3	– 23.8	34.1 24.7	38.0 22.5	29.4	28.7
4. Prachinburi	32.4 24.7	34.[illegible] 25.0	35.5 24.2	34.4 2[illegible].0	33.8 26.4	32.6 26.0	33.8 25.0	33.8 25.3	35.0 20.6	29.[illegible]	27.9
5. Kanchanaburi	33.6 23.2	32.6 23.5	36.0 23.4	35.[illegible] 22.7	36.0 2[illegible].8	36.[illegible] 24.7	35.[illegible] 24.5	35.0 24.0	37.6 22.0	29.5	23.6
6. Don Muang	33.8 24.5	33.[illegible] 25.8	36.5 25.4	35.8 26.3	36.2 26.7	33.3 26.6	33.9 26.2	34.4 25.9	36.7 20.6	30.2	28.7
7. Bangkok	32.2 23.7	32.0 25.7	33.5 25.6	35.0 25.0	35.[illegible] 25.6	35.0 26.0	32.9 25.7	33.1 25.2	35.8 20.2	29.2	28.5
8. Aranyaprathet	32.2 24.5	33.5 23.5	35.5 25.0	34.5 25.1	34.5 25.0	34.2 22.7	33.5 24.9	34.0 25.4	36.0 20.8	29.7	27.9
9. Pon Phrachun	32.4 25.3	32.7 23.0	32.9 25.0	33.0 25.5	33.[illegible] [illegible]	32.7 25.7	32.5 25.5	32.8 25.1	– –	29.0	–
Gulf of Thailand West Coast											
1. Chonburi Max. Min.	32.1 23.6	32.8 24.2	34.4 23.5	34.2 25.9	– 27.2	32.0 22.5	32.0 24.5	32.9 24.5	34.6 21.6	28.7	28.3
2. Ko Sichang	32.2 25.[illegible]	30.0 [illegible]	33.2 [illegible]	33.7 2[illegible].1	32.5 27.7	32.5 25.4	31.0 25.8	32.2 26.2	– –	29.2	–
3. Sattahip	32.5 24.2	33.3 25.5	34.0 25.3	34.4 27.[illegible]	34.6 28.0	33.2 25.9	– 23.7	33.7 25.7	37.8 21.4	29.7	29.4
[illegible]	31.0 23.5	32.7 24.6	34.0 24.8	34.7 25.1	34.0 28.0	33.2 27.6	29.3 23.0	32.7 25.2	– –	29.0	–
5. Pan Phe	30.1 26.9	31.9 25.1	32.1 24.3	35.5 29.7	32.5 20.8	– 20.[illegible]	– –	32.4 24.6	– –	28.5	–
6. Chanthaburi	30.8 23.9	33.1 23.1	32.0 24.0	32.9 24.2	33.0 24.0	30.8 24.5	29.1 22.7	31.7 23.8	35.0 21.1	27.8	27.4
7. Laem Sing	26.0 15.5	27.8 13.8	28.1 15.9	– 15.6	– –	– –	– –	– –	– –	–	–
8. Laem Ngop	– –	32.3 –	– 22.8	32.7 23.2	31.6 22.8	31.6 24.6	37.7 22.8	33.6 23.0	– –	28.3	–
9. Khlong Yai	31.7 23	31.9 [illegible]	31.7 23.2	32.2 23.2	32.1 23.5	32.1 23.9	31.1 23.8	31.8 23.3	32.7 20.6	27.6	26.9
Gulf of Thailand East Coast											
1. Hua Hin Max. Min.	32.0 25.5	32.3 25.0	32.7 24.5	34.2 25.0	34.0 25.6	34.0 25.0	32.2 24.7	33.2 25.0	37.8 22.1	29.1	28.4
2. Prachuap-	31.3 23.8	32.4 24.1	33.4 22.9	33.8 23.9	35.2 24.1	32.[illegible] 24.0	32.3 25.3	33.4 24.0	36.2 21.4	28.7	27.9
3. Chumphon	31.5 23.5	32.2 24.7	33.4 24.0	35.0 23.3	33.5 24.2	34.0 24.9	33.6 24.4	33.3 24.0	34.8 21.0	28.7	27.9
4. Bandon	31.0 22.2	32.4 22.7	32.0 24.0	34.5 22.4	35.3 23.0	29.2 23.0	30.3 23.6	32.1 23.0	36.5 20.6	27.6	27.8
5. Nakhon Sithammarat	29.8 24.0	32.1 23.6	33.0 22.0	34.6 22.[illegible]	33.7 23.[illegible]	29.2 23.[illegible]	32.0 23.7	32.1 [illegible]	36.5 [illegible]	[illegible]	28.0
6. Songkhla	31.[illegible] 23.9	[illegible] 24.1	28.9 23.2	33.0 23.7	33.2 24.0	33.2 23.2	– –	31.8 23.7	36.7 20.6	27.8	28.4
7. Narathiwat	29.6 22.8	32.4 22.6	31.1 22.2	31.6 23.0	32.4 –	34.0 22.8	– 24.7	31.9 23.0	34.5 19.5	27.5	27.3
Southern Thailand West Coast											
1. Ranong Max. Min.	29.8 23.5	32.4 23.7	32.8 23.1	31.8 23.9	32.0 23.5	31.[illegible] 23.3	29.5 23.7	31.4 23.5	34.4 19.6	27.5	26.4
2. Phuket	30.7 23.6	31.8 22.2	31.3 24.7	31.4 24.5	31.5 23.8	3[illegible].0 24.2	27.0 24.0	30.5 23.9	33.8 21.5	27.2	27.6
3. Trang	31.3 23.4	33.0 22.7	33.5 23.2	34.1 23.6	31.4 23.2	31.1 24.1	29.1 23.1	31.9 23.3	34.5 20.2	27.6	27.2

LIBRARY
NOV 1 1960
WEATHER BUREAU

Thailand

METEOROLOGICAL DEPARTMENT

Royal Thai Navy

Charoon V. Bunnag

Vice Admiral, Director

****

WEEKLY TEMPERATURE AND RAINFALL OF THAILAND

DURING THE PERIOD JULY 23 - 29 1960

AND

WEATHER OUTLOOK

No. 30. 1960

สถานะของฝนและอุณหภูมิในรอบสัปดาห์
ตั้งแต่วันที่ ๒๓-๒๙ ก.ค.๒๕๓๓

ในระยะแรกของสัปดาห์ความเคลื่อนไหวของลมมรสุมตะวันตกเฉียงใต้ปรากฏว่ามีกำลังปานกลางแผ่ปกคลุมประเทศไทยและประเทศข้างเคียงใต้ฝุ่น"พอลลี่"ได้เคลื่อนตัวไปสู่ทะเลจีนตอนเหนือ ปรากฏว่าทางอ่าวไทยฝั่งตะวันออกและภาคใต้ของประเทศไทยมีฝนตกอย่างมากมาย

ภาคเหนือ มีฝนเล็กน้อยเฉพาะแห่งโดยทั่วไป เว้นแต่ทางตอนเหนือของจังหวัดเชียงรายมีฝนตกกระจายทั่วไป

ภาคตะวันออกเฉียงเหนือ ตั้งแต่วันที่ ๒๓ – ๒๕ ก.ค.มีฝนแผ่เป็นบริเวณกว้างทางหนองคาย นครพนม,สกลนครและกาฬสินธุ์ ส่วนนอกนั้นมีฝนเบาเป็นแห่ง ๆ ค่าของฝนประจำสัปดาห์ตกอยู่ในเกณฑ์ต่ำกว่าค่าปกติ

ภาคกลาง ในวันที่ ๒๓,๒๔,๒๕ ก.ค.มีฝนกระจายทั่วไป จำนวนที่วัดได้มากกว่า ๑๐๐ ม.ม.คือ อุทัยธานี,ชัยนาท และพรมบุรี จ.สิงห์บุรี โดยทั่วไปมีฝนตกอยู่ในเกณฑ์ต่ำกว่าค่าปกติเพียงเล็กน้อย

อ่าวไทย ฝั่งตะวันออก ภาคใต้ มีฝนตกหนักมากตามภาคต่าง ๆ เหล่านี้ จำนวนน้ำฝนสูงสุดในรอบสัปดาห์วัดได้ ๔๐๑ ม.ม.ที่ กิ่ง.อ.คลองใหญ่ จ.ตราด ๔๒๔ ม.ม.ที่ อ.ตะกั่วป่า จ.พังงา ๒๗๕ ม.ม.ที่ อ.บ้านนาสาน จ.สุราษฎร์ธานี

Rainfall and Temperature Situation
From Jul.23 – 29 1960

The activity of the S.W.monsoon was moderate, and covered Thailand and neighbouring countries throughout the first period of the week. Typhoon"Polly" moved to the Northern China Sea, so that substantial rain mainly fell on the East Coast of Gulf and south of Thailand.

Northern Part: Generally light local showers except for scattered rain in the extreme north of Chiangrai.

Northeastern Part: From Jul.23 – 25. Wide-spread rain over Nongkhai, NakhonPhanom Sakon Nakhon and Kalasin and light local showers in the rest of the period, the weekly rainfall was below normal in general.

Central Part: Scattered rain on Jul.23, 24, 25. The weekly rainfall more than 100 mm. were recorded at Uthai Thani, Chainat and Pharon--buri of Singburi. Mostly rainfall of the week was slightly below normal.

Gulf of Thailand, East Coast: Southern Part: Substantial rainfall in these parts. The greatest weekly rainfall were 901 mm. at Khlong Yai.of Trat.. 429 mm. at Tukun Pa of Phangnga. 275 mm. at Ban Na San of Bandon.

Meteorological Department

การคาดหมายลักษณะอากาศใน ๗ วันข้างหน้า
ตั้งแต่วันที่ ๓๐ ก.ค.–๕ ส.ค.๒๕๐๓

ภาคเหนือ ภาคตะวันออกเฉียงเหนือ	๓๐ ก.ค.– ๒ ส.ค.มีเมฆบางส่วนถึงมีเมฆเต็มท้องฟ้า กับจะมีฝนกระจายทั่วไป ๓ ส.ค.– ๕ ส.ค.มีเมฆบางส่วนกับจะมีฝน
ภาคกลาง	๓๐ ก.ค.– ๒ ส.ค.โปร่ง ถึงมีเมฆบางส่วน กับจะมีฝนหรือฝนฟ้าคะนองเป็นบางแห่ง ๓ ส.ค.– ๕ ส.ค.มีเมฆบางส่วนกับจะมีฝนกระจายทั่วไป
พระนคร และ ธนบุรี	๓๐ ก.ค.– ๒ ส.ค.โปร่ง ถึงมีเมฆบางส่วน กับจะมีฝนหรือพายุฝนฟ้าคะนองเล็กน้อยเป็นบางแห่ง ๓ ส.ค.– ๕ ส.ค.มีเมฆบางส่วนกับจะมีฝนกระจายทั่วไป

Weather Outlook for the next seven days
From Jul.30 – Aug.5 1960

Northern Part:	Jul.30 – Aug.2.	Partly cloudy to cloudy with scattered rain.
Nothemstern Part:	Aug.3 – Aug.5.	Partly cloudy with rain.
Central Part:	Jul.30 – Aug.2.	Fair to partly cloudy with local shower or thundershower.
	Aug.3 – Aug.5.	Partly cloudy with scattered rain.
Local:	Jul.30 – Aug.2.	Fair to partly cloudy with some light shower
	Aug.3 – Aug.5.	Partly cloudy to cloudy with scattered rain.

Meteorological Department
Royal Thai Navy
30 / 7 / 1960

WEEKLY REPORT DAILY TEMPERATURE

FROM JULY 23 - 29 1960

(in Degree Centigrade)

Station	Day of Month 23	24	25	26	27	28	29	Average	Extreme	Weekly Mean	Monthly Normal
Northern Part											
Chiangrai Max.	30.9	30.0	30.6	30.5	29.6	29.9	31.4	30.4	26.0	26.5	27.0
Min.	22.5	20.9	23.5	21.7	23.2	22.9	22.8	22.5	20.2		
Fang	-	31.0	31.0	33.0	30.2	32.0	-	31.4	-	27.0	-
	-	-	21.5	22.0	22.5	23.0	23.5	22.5	-		
Pai	-	30.0	31.5	31.0	-	32.0	-	31.1	-	26.6	-
	-	-	22.0	22.0	22.0	22.0	22.5	22.1	-		
Mae Hongson	31.6	-	32.0	31.2	32.0	31.0	-	31.6	34.7	27.6	27.1
	22.9	23.3	24.3	22.8	24.0	24.1	23.0	23.5	21.2		
ChamYuam	-	29.5	29.5	29.8	-	28.5	-	29.3	-	25.4	-
	-	-	21.0	21.4	21.5	-	22.0	21.5	-		
Chiangmai	32.4	32.2	33.5	31.7	31.6	33.0	31.0	32.2	36.5	27.9	27.8
	23.7	23.2	23.1	23.3	23.9	24.1	24.2	23.6	18.9		
Nan	32.8	32.0	33.6	32.5	32.8	34.5	33.4	33.1	27.6	28.7	27.4
	22.9	25.0	23.6	24.7	23.8	25.0	25.0	24.3	21.2		
Lampang	-	32.0	32.9	34.2	34.5	33.5	33.0	33.4	37.0	28.6	27.8
	22.9	23.2	24.3	24.0	23.9	24.1	24.2	23.8	20.1		
Mae Sariang	-	-	31.0	-	-	-	-	-	36.1	-	27.0
	22.5	23.6	22.8	23.2	24.1	22.8	24.2	23.3	21.0		
Phrae	32.0	31.7	32.0	32.1	33.1	33.4	33.2	32.5	37.0	28.1	27.8
	21.3	24.0	23.6	24.1	23.3	24.5	24.4	23.6	21.2		
Uttaradit	34.2	33.1	35.0	34.8	33.5	35.6	34.2	34.3	41.3	29.0	28.6
	23.0	23.3	24.0	22.7	23.3	25.0	23.6	23.6	22.2		
Phumiphol Dam	-	-	-	-	-	-	-	-	-	-	-
	-	24.0	23.9	23.5	23.5	24.2	25.2	24.1	-		
Tak	32.5	32.9	34.2	34.5	33.9	34.1	32.9	33.6	38.4	29.2	28.5
	23.8	23.6	24.0	25.0	24.9	26.3	26.2	24.8	21.9		
Phitsanulok	32.1	33.0	34.1	33.1	33.4	34.5	34.0	33.5	38.0	28.9	28.6
	23.0	24.1	24.1	24.4	25.4	25.0	-	24.3	21.8		
Mae Sot	30.8	30.9	31.5	30.3	29.8	30.6	29.2	30.4	33.8	26.9	26.3
	23.3	23.3	22.9	23.2	23.6	23.4	23.2	23.3	21.1		
Phetchabun	32.5	32.9	32.3	31.3	32.3	32.7	34.0	32.6	36.4	28.0	27.5
	23.0	23.6	23.6	23.4	23.0	22.7	24.2	23.4	20.6		
Northeastern Part											
Loei Max.	31.3	30.8	30.9	32.6	33.1	33.1	31.9	32.0	36.8	27.9	27.5
Min.	23.1	24.2	23.3	24.5	22.9	23.9	24.2	23.7	20.4		
Udon Thani	32.9	32.2	33.9	31.6	34.0	35.9	33.6	33.4	38.0	29.1	28.4
	23.2	24.9	24.5	25.4	24.4	25.8	25.7	24.8	20.9		
Nakhon Phanom	29.2	31.3	33.9	-	31.4	31.6	30.0	31.2	35.5	27.8	27.4
	23.5	23.4	25.0	25.4	24.8	24.6	24.4	24.4	20.6		
Sakol Nakhon	30.7	32.8	31.5	31.6	34.3	33.8	32.3	32.4	37.0	28.5	27.9
	24.5	23.1	24.1	24.3	24.6	25.7	25.9	24.6	19.8		
Mukdahan	31.5	31.5	31.9	33.0	33.1	34.0	33.4	32.6	36.6	28.1	28.2
	23.1	22.9	22.5	23.8	24.2	24.9	24.1	23.6	21.2		
Khon Kaen	33.7	33.6	33.5	32.4	33.4	34.7	33.6	33.6	36.8	29.2	28.4
	24.9	24.0	24.2	24.1	25.0	24.9	25.1	24.7	20.4		
Roi Et	-	32.3	32.2	33.4	32.5	33.4	33.0	32.8	38.4	28.8	28.4
	23.5	23.9	25.0	24.9	24.7	25.5	25.9	24.8	22.0		
Chaiyaphum	-	32.6	34.6	31.5	32.8	-	33.4	33.0	-	28.7	-
	24.1	23.5	24.7	25.4	23.6	24.5	24.2	24.3	-		
Ubol Ratchathani.	33.0	32.4	33.8	33.4	33.8	34.1	33.5	33.4	36.2	29.1	27.8
	24.8	25.0	25.9	24.0	25.1	25.7	24.4	24.7	20.8		
Surin	32.8	33.8	33.4	34.6	33.5	34.0	34.5	33.8	37.8	28.3	28.6
	23.0	22.5	22.6	24.6	21.7	22.0	22.3	22.7	21.4		
Nakhon Ratchasima.	-	33.7	33.5	32.6	33.2	35.0	34.1	33.7	39.0	28.6	28.3
	23.1	24.0	23.7	23.5	23.1	23.4	23.2	23.4	20.6		

Station		Day of Month 23	24	25	26	27	28	29	Average	Extreme	Weekly Mean	Monthly Normal
Central Part												
1. Nakhon Sawan	Max.	-	33.0	32.9	32.1	32.2	34.6	34.8	33.3	40.6	28.7	29.2
	Min.	23.1	23.0	24.0	24.8	24.8	24.3	24.6	24.1	21.2		
2. Lopburi		33.0	32.5	33.5	31.4	33.2	34.5	34.6	33.2	37.0	28.6	28.3
		23.8	23.8	23.7	23.2	24.2	25.4	23.3	23.9	21.3		
3. Suphanburi		34.6	34.4	34.2	33.5	34.3	34.7	33.6	34.2	38.0	29.4	28.7
		-	24.4	24.4	24.6	24.9	24.8	24.7	24.6	22.5		
4. Prachinburi		32.2	31.7	32.8	32.0	32.8	32.3	35.5	32.8	35.0	28.5	27.9
		23.0	25.5	24.5	22.6	25.3	24.0	23.8	24.1	20.8		
5. Kanchanaburi		34.0	32.0	32.8	33.8	33.0	35.0	33.1	34.4	37.6	29.0	28.[illegible]
		24.9	24.1	23.5	25.0	24.7	24.4	25.0	24.5	22.0		
6. Don Muang		32.8	33.3	34.2	31.2	33.9	34.5	34.6	33.5	36.7	29.4	28.7
		24.0	25.2	25.0	25.6	25.8	25.9	25.4	25.3	20.6		
7. Bangkok		32.2	32.5	32.1	30.1	34.3	33.6	33.0	32.5	35.8	28.6	28.5
		23.7	25.1	25.0	25.0	24.8	24.9	24.9	24.6	20.2		
8. Aranyaprathet		32.2	33.6	31.8	33.0	29.0	32.5	31.5	31.9	36.0	27.8	27.9
		23.2	24.3	22.7	24.0	23.7	23.9	23.4	23.6	20.8		
9. Pom Phrachun		30.8	31.9	31.9	29.0	32.1	32.6	32.5	31.5	-	28.[illegible]	-
		24.0	23.4	24.4	24.2	24.0	27.6	24.6	24.6	-		
Gulf of Thailand West Coast												
1. Chonburi	Max.	31.0	31.0	30.8	31.4	30.7	31.6	32.2	31.2	34.6	28.3	28.3
	Min.	24.2	25.2	24.4	25.0	26.0	26.5	26.2	25.4	21.4		
2. Ko Sichang		31.8	31.2	31.8	31.5	32.3	-	32.8	31.9	-	29.5	-
		26.6	24.9	27.5	27.2	27.0	27.9	27.7	27.0	-		
3. Sattahip		33.5	32.0	30.1	31.6	33.2	34.0	34.6	32.7	37.8	29.6	29.4
		26.5	25.3	26.8	26.2	25.6	27.0	27.5	26.4	21.4		
4. Rayong		31.9	31.7	32.4	31.3	32.5	31.9	-	32.0	-	29.5	-
		26.1	25.9	27.5	26.7	26.7	27.8	28.3	27.0	-		
5. Ban Phe		31.6	30.9	31.3	31.0	31.5	31.5	-	31.3	-	29.6	-
		-	26.8	26.7	28.2	27.5	29.3	28.6	27.0	-		
6. Chanthaburi		29.5	29.8	30.7	-	30.2	30.5	29.5	30.0	35.0	26.8	27.4
		23.0	23.0	23.3	22.7	23.1	24.6	25.5	23.6	21.1		
7. Laem Sing		-	26.6	-	-	-	-	-	-	-	-	-
		-	-	24.9	-	-	-	-	-	-		
8. Laem Ngop		-	29.3	-	-	30.7	30.7	-	-	-	-	-
		-	-	22.0	-	-	24.7	25.0	-	-		
9. Khlong Yai		31.3	30.4	29.8	25.7	27.4	29.4	31.4	29.3	32.7	26.5	26.9
		22.8	23.6	24.4	22.5	23.2	23.4	26.1	23.7	20.6		
Gulf of Thailand East Coast												
1. Hua Hin	Max.	33.2	33.5	30.8	31.3	34.0	33.3	36.0	33.2	37.8	29.0	28.4
	Min.	24.0	24.3	24.7	25.2	24.3	26.2	24.8	24.8	22.1		
2. Prachuap-		34.8	33.3	31.4	29.4	31.8	31.4	32.8	32.1	36.2	28.1	27.9
		24.7	24.5	24.5	23.2	22.5	23.9	25.5	24.1	21.4		
3. Chumphon		29.4	30.1	28.4	26.3	27.7	28.0	30.1	28.6	34.8	26.0	27.2
		23.6	23.6	23.4	22.7	23.7	23.2	23.2	23.3	21.0		
4. Bandon		32.3	32.2	28.5	28.2	31.9	29.7	33.2	30.9	36.5	26.9	27.8
		23.4	23.3	23.2	22.5	22.4	22.5	23.2	22.9	20.6		
5. Nakhon Sithammarat.		31.0	34.0	33.8	31.4	31.8	32.7	33.5	32.6	36.5	28.0	28.0
		23.4	23.0	24.1	22.8	22.8	23.7	23.5	23.3	20.2		
6. Songkhla		31.5	32.9	33.4	31.2	32.3	33.3	33.0	32.5	36.7	28.0	28.4
		22.9	23.4	24.9	23.1	22.8	23.5	23.9	23.5	20.6		
7. Nakhthiwat		32.3	33.3	-	29.1	-	32.9	33.5	32.2	34.5	27.5	27.3
		23.4	23.6	-	20.7	22.5	23.4	23.0	22.8	19.5		
Southern Thailand West Coast												
1. Ranong	Max.	29.2	29.6	26.2	28.0	26.0	-	28.5	27.9	34.4	25.6	26.4
	Min.	24.1	-	21.5	23.4	23.8	23.5	22.9	23.2	19.6		
2. Phuket		27.6	30.0	31.4	31.1	30.1	-	30.2	30.1	33.8	27.0	27.6
		24.5	23.9	26.0	23.8	19.9	25.5	23.8	23.9	21.5		
3. Trang		29.0	30.2	31.5	29.4	31.3	31.0	29.9	30.3	34.5	26.6	27.2
		23.6	22.9	22.8	22.4	21.5	22.9	23.2	22.8	20.2		

Station	July 23 - 29 1960							Total	Weekly Normal	Normal DPT.	Total Since 1Jan.60
	23	24	25	26	27	28	29				
Central Part											
1.Nakhon Sawan*	21.9	3.0			2.1		3.9	30.9	36.8	- 5.9	426.7
2.Banphot Phisai				2.2				2.2	35.3	- 33.1	
3.Lat Yao	5.6	16.8	17.7			12.2		52.3	50.4	+ 1.9	
4.Chum Saeng	9.0							9.0	56.2	- 47.2	
5.Phayuha Khiri	50.4			17.3		3.4		71.1	37.2	+ 33.9	
6.Thakli			72.9					72.9	44.9	+ 28.0	
7.Uthai Thani	101.8	13.5	0.6					115.9	48.7	+ 67.2	
8.Nong Chang	21.2		10.2					31.4	62.3	- 30.9	
9.Nong Khar Yang	50.6					3.2		53.8	64.3	- 10.5	
0.Chaiyanat	54.3		63.2					117.5	51.9	+ 65.6	
1.Manorom	41.7	10.2		7.6		4.1		63.6	54.2	+ 9.4	
2.Wat Sing	22.9	2.5	1.8	13.0		2.1		42.3	39.9	+ 2.4	
3.Singburi			30.1					30.1	39.0	- 8.9	
4.Inthaburi	1.3	2.2	3.1					6.6	38.7	- 32.1	
5.Bang Rachan	2.1		40.0			5.2		47.3	46.3	+ 1.0	
6.Phromburi			102.5					102.5	62.6	+ 39.9	
7.Lopburi*			23.5					23.5	48.4	- 24.9	381.8
8.Ban Mi		24.8						24.8	44.3	- 19.5	
9.Chai Badan								0.0	24.9	- 24.9	
0.Ang Thong								0.0	54.7	- 54.7	
1.Pho Thong			11.2			1.0		12.2	50.2	- 38.0	
2.Pa Mok			19.1					19.1	58.2	- 39.1	
3.Saraburi			56.9			10.2		67.1	60.1	+ 7.0	
4.Kaong Khoi			58.9					58.9	57.7	+ 1.2	
5.Ayutthaya								-	64.1	-	
6.Sena			9.4			6.8		16.2	102.9	- 86.7	
7.Tha Rua								0.0	49.1	- 49.1	
8.Phak Hai								0.0	81.7	- 81.7	
9.Bang Pa-in								0.0	60.1	- 60.1	
0.Suphanburi*	8.7		0.4					9.1	36.7	- 27.6	512.9
1.Song Phi Nong								0.0	39.1	- 39.1	
2.Kanchanaburi*	7.5							7.5	40.5	- 33.0	366.5
3.Tha Muang	47.0							47.0	30.3	+ 16.7	
4.Nakhon Pathom								0.0	33.6	- 33.6	
5.Nakhon Chai Si	9.5							9.5	46.1	- 36.6	
6.Nonthaburi								0.0	60.1	- 60.1	
7.Bang Bua Thong								0.0	44.4	- 44.4	
8.Pathum Thani	0.7	4.9	1.0					6.6	62.9	- 56.3	
9.Thanyaburi		12.1	0.6			2.4		15.1	110.8	- 95.7	
0.Nakhon Nayok	2.8	18.7	14.7			14.2		50.4	81.2	- 30.8	
1.Prachinburi*	4.6	7.4	31.5	0.5		16.6	1.3	61.9	62.8	- 0.9	561.3
2.Ban Sang	10.3	9.1	4.5					23.9	53.5	- 29.6	
3.Si Maha Pho	10.5	10.3	40.5					61.3	52.9	+ 8.4	
4.Kabinburi		16.6						16.6	31.7	- 15.1	
5.Aranyaprathet*		3.9	4.0	1.8	11.1	13.5		34.3	73.2	- 38.9	605.2
6.Chachoengsao	1.2	4.7		11.5				17.4	23.7	- 6.3	
7.Ban Pho								-	60.7	-	
8.Bangkok*		5.5	1.7					7.2	34.1	- 26.9	354.9
9.Don Muang*		1.9	0.4					2.3	28.5	- 26.2	339.6
0.Bang Khen								0.0	47.2	- 47.2	
1.Minburi								0.0	43.1	- 43.1	
2.Lat Krabang		2.1	3.9					6.0	43.8	- 37.8	
3.Thonburi								0.0	38.5	- 38.5	
4.Ratchaburi		12.9						12.9	30.5	- 17.6	
5.Photharam								0.0	19.7	- 19.7	
6.Samut Songkhram								-	29.8	-	
7.Bang Konti	12.3							12.3	27.9	- 15.6	
8.Samut Sakhon	7.3		11.2	7.8				26.3	42.5	- 16.2	
9.Samut Prakan	5.1							5.1	76.1	- 71.0	
0.Don Phrachun*	19.2	0.4	1.1	8.1			0.4	29.2	-	-	557.2

Station	July 23 - 29 1960							Total	Weekly Normal	Normal DPT.	Total Since Jan. 61
	23	24	25	26	27	28	29				
Gulf of Thailand, East Coast											
1. Chonburi*	2.6	14.0	2.6	8.5				27.7	52.2	- 24.5	466.9
2. Phanat Nikhom		55.6	4.8	9.1				69.5	29.5	+ 40.0	
3. Ban Bung		50.2		15.9				66.1	44.9	+ 21.2	
4. Phan Thong		44.3	14.2	15.1				73.6	54.9	+ 18.7	
5. Si Racha								-	41.0	-	
6. Si Chang*	7.2			0.5				7.7	-	-	501.2
7. Sattahip*	0.6		3.2	1.2				5.0	25.1	- 20.1	386.2
8. Rayong*	0.3		9.1					9.4	67.4	- 58.0	
9. Ban Khai								-	180.3	-	
10. Klaeng				138.1				138.1	111.4	+ 26.7	
11. Chanthaburi*	76.2	53.8	143.8	105.7	39.0	6.4	22.3	447.2	121.0	+326.2	1711.5
12. Pong Nam Ron				26.8				-	74.9	-	
13. Tha Mai	71.1	18.9	72.7	120.9	3.3	0.3	7.1	294.3	200.6	+ 93.7	
14. Ma Khan	39.3	30.5	52.9	119.1	1.6	3.3		246.7	-	-	
15. Khlung			28.9		8.2			-	196.7	-	
16. Laem Sing					13.0			-	-	-	
17. Trat	127.0	3.9	34.5	98.2	5.4		43.9	312.9	157.4	+155.5	
18. Khao Saming	27.2	6.5	17.5	80.3				131.5	113.7	+ 17.3	
19. Laem Ngop		7.1			0.3	0.9		-	213.1	-	
20. Khlong Yai*	134.4	23.0	256.3	352.0	76.3	11.5	47.8	901.3	196.5	+704.8	2751.5
Gulf of Thailand, West Coast											
1. Phetburi	6.5							6.5	22.3	- 15.8	
2. Ban Laem		9.8	8.8					18.6	12.8	+ 5.8	
3. Prachuap Khirikhan*			4.7	17.9	0.3	0.3		23.2	16.8	+ 6.4	381.8
4. Hua Hin*	9.8							9.8	17.2	- 7.4	228.6
5. Chumphon*	2.4	4.4	14.6	22.4	20.2	7.0	19.2	90.2	61.1	+ 29.1	895.8
6. Tha Sae		58.4	19.9	21.1		21.5		120.9	51.7	+ 69.2	
7. Sawi								-	76.8	-	
8. Bandon*	0.8		6.8	27.4	6.6	1.9	7.8	51.3	22.8	+ 28.5	514.1
9. Chaiya				27.3				27.3	55.1	- 27.8	
10. Ban Na San	54.7	19.9	7.1	80.3	48.1		64.8	274.9	55.7	+219.2	
11. Nakhon Sithammarat*			1.6	15.8	1.6	4.2	9.7	32.9	44.7	- 11.8	831.5
12. Sichon					48.0	34.0		82.0	53.2	+ 28.8	
13. Chawang		28.2	21.3	37.2	27.6	62.5	38.6	215.4	74.8	+140.6	
14. Ron Phibun				33.9				33.9	22.0	+ 11.9	
15. Thung Song	2.8	1.5	4.4	23.2	16.7	4.5		53.1	73.3	- 20.2	
16. Phak Phanang			26.7	24.5	1.3	7.1		59.6	55.4	+ 4.2	
17. Phatthalung								0.0	28.9	- 28.9	
18. Khao Chai Son								0.0	-	-	
19. Songkhla*			3.0	1.3	0.2		3.6	8.1	18.7	- 10.6	552.1
20. Rattaphum			16.2		11.3			27.5	50.2	- 22.7	
21. Hat Yai			5.5	1.0	10.2		4.7	21.4	14.9	+ 6.5	
22. Pattani			30.0	2.6				32.6	21.0	+ 11.6	
23. Nong Chik			19.0					19.0	60.3	- 41.3	
24. Yaring			21.9	6.5	4.2			32.6	23.5	+ 9.1	
25. Panarae			13.1	10.0			3.5	26.6	-	-	
26. Yala	55.8							55.8	22.0	+ 33.8	
27. Betong			-	12.5				12.5	-	-	
28. Narathiwat*			28.9			7.2	5.6	41.7	23.3	+ 18.4	683.2
29. Tak Bai			24.6			12.1		36.7	62.9	- 26.2	
30. Yi Ngo			9.9					9.9	30.2	- 20.3	
Southern Thailand, West Coast											
1. Ranong*	65.3	41.4	31.4	34.5	103.7	42.2	100.3	418.8	200.4	+218.4	2099.1
2. Kraburi	38.2	59.7	78.2	81.6	87.3			345.0	-	-	
3. Phangnga	8.3	10.7	37.5	37.2	37.2	20.3	35.1	186.3	57.7	+128.6	
4. Takua Pa	52.9	22.4	17.3	85.8	63.3	49.2	137.7	428.6	151.9	+276.7	
5. Takua Thung	9.0	21.2	20.7	53.0	49.5	19.5	50.2	223.1	75.3	+147.8	
6. Thay Muang	25.6		32.4	39.2	47.3	63.5	24.7	232.7	184.6	+ 48.1	
7. Phuket*	23.9	7.2	21.7	67.2	10.8	33.7	14.4	178.9	64.5	+114.4	1217.6
8. Phuket Air-port*	13.2	0.6	4.2	38.0	4.8	17.0	18.0	95.8	-	-	1161.2
9. Khlong Tom	5.3		6.2	16.7		30.4	81.8	140.4	-	-	
10. Trang Air-port*	5.6	26.3	17.3	19.5	18.6	18.0	14.1	119.4	76.0	+ 43.4	1056.6
11. Pa Rien		3.6	16.8	10.3	37.1		4.6	72.4	-	-	
12. Si Kao	2.0	36.9	30.6	16.4	5.6			91.5	-	-	
13. Yan Ta Khao		13.1	15.5	14.9	6.7	21.9	7.9	80.0	-	-	
14. Satun			36.3				12.6	70.9	26.8	+ 44.1	
15. La Ngu				14.2		11.5	6.0	31.7	70.9	- 39.2	

METEOROLOGICAL DEPARTMENT

WEEKLY RAINFALL OVER THAILAND

(in millimetres)

Remark

Blank = No report of rainfall

* = Synoptic Station

Station	July 23 - 29 1960							Total	Weekly Normal	Normal DPT.	Total Since 1Jan.60
	23	24	25	26	27	28	29				
Northern Part											
Chiangrai*	51.4	4.8	3.7	7.7	0.7	4.5	6.3	79.1	75.1	+ 4.0	830.0
Mae Sai		29.3						29.3	35.5	- 6.2	
Chiangsaen	73.5	35.2	13.1	22.4	28.0	15.1		187.3	-	-	
Mae Chan	21.6	23.2		20.6		18.3		83.7	64.9	+ 18.8	
Chiangkhong		47.3	56.8	34.5				138.6	72.2	+ 66.4	
Thoeng	43.2	1.0	3.6		0.7	3.3	16.6	68.4	-	-	
Mae Suai	-	38.1			21.0	38.1		97.2	33.9	+ 63.3	
Chiangkham	6.4	4.2		6.8		53.2	21.7	92.3	40.3	+ 52.0	
Phan			15.3			40.8		56.1	73.0	- 16.9	
Wiang Pa Pao			16.8			27.6		44.4	25.7	+ 18.7	
Phayao								-	34.1	-	
Mae Hongson*	0.2		2.4			10.4		13.0	52.7	- 39.7	
Pai*			3.0			6.5		9.5	30.6	- 21.1	
Khun Yuam					7.0	32.2		39.2	-	-	
Mae Sariang*	4.1	2.9	14.5		2.4	1.4	0.1	25.4	45.9	- 20.5	658.2
Chiangmai*			3.0	26.2	2.6	1.9	12.0	45.7	38.5	+ 7.2	610.1
Fang	30.4			13.0				43.4	53.0	- 9.6	
Chiangdao								-	45.3	-	
Mae Taeng					4.3	3.8		8.1	33.5	- 25.4	
Doi Sakot	10.0		15.3		5.7			31.0	39.1	- 8.1	
San Sai			2.7	0.3	2.7	2.9		8.6	36.0	- 27.4	
Hang Dong			1.3	0.4	19.4	2.8	6.0	29.9	41.0	- 11.1	
San Pa Tong							22.3	22.3	41.6	- 19.3	
San Kamphaeng						22.8		22.8	29.8	- 7.0	
Chom Thong							1.8	1.8	49.1	- 47.3	
Hot			10.5					10.5	73.4	- 62.9	
Nan*		0.6	1.7	1.3			1.7	5.3	44.4	- 39.1	523.4
Pua				34.7				34.7	42.9	- 8.2	
Na Noi			23.4	0.9				24.3	15.0	+ 9.3	
Lampang*	0.3			0.6				0.9	35.2	- 34.3	496.5
Ngao			14.3					14.3	25.0	- 10.7	
Chao Hom								0.0	24.8	- 24.8	
Hang Chat								-	30.6	-	
Ko Kha					5.3		3.1	8.4	45.6	- 37.2	
Mae Tha								-	36.7	-	
Thoon	7.8	4.5						12.3	39.9	- 27.6	
Phrae*					0.3		0.2	0.5	25.3	- 24.8	324.9
Long								-	22.3	-	
Sung Man								0.0	26.6	- 26.6	
Uttaradit*	3.6				15.3	0.3	0.8	20.0	57.4	- 37.4	467.0
Nan Pat	2.2							2.2	21.6	- 19.4	
Lap Lae	21.7		6.4	9.6	4.6			42.3	48.7	- 6.4	
Tron								0.0	25.1	- 25.1	
Tak*	2.0	2.1	0.5	0.1		1.1		5.8	32.9	- 27.1	260.9
Ban Tak								0.0	26.5	- 26.5	
Mae Ramat								-	27.0	-	
Mae sot*	10.8	10.0	2.8	2.8	0.8	3.8	0.4	31.4	89.5	- 58.1	465.9
Sukhothai	28.3	11.3		2.3		4.9		46.8	41.5	+ 5.3	
Sawankhalok						7.7		7.7	62.4	- 54.7	
Kongkrailat								-	20.8	-	
Phitsanulok*		16.7	2.4	32.2				51.3	47.6	+ 3.7	644.3
Phron Phiram								0.0	40.5	- 40.5	
Wang Thong		63.0		26.9				89.9	29.5	+ 60.4	
Kamphaeng Phet	19.5	2.1	3.1					24.7	28.9	- 4.2	
Phichit	7.5	5.7		2.3	7.2			22.7	50.8	- 28.1	
Bang Mumag								0.0	30.8	- 30.8	
Thaphabhin	6.5			5.4				11.9	-	-	
Phetchabun*		8.6	7.3	16.1	4.3		1.8	38.1	50.0	- 11.9	394.7
Lom Kao		58.0		0.5	25.0			83.5	20.8	+ 62.7	
Lom Sak					16.5			16.5	27.7	- 11.2	

Station	July 23	24	25	26	27	28	29	Total	Weekly Normal	Normal DPT.	Total Since 1Jan.60
Northeastern Part											
Nong Khai		27.3	27.0				20.0	74.3	82.6	- 8.3	
Phon Phisai	10.5	10.5	44.0					65.0	57.5	+ 7.5	
Tha Bo		21.2	27.3	12.1			67.1	127.7	124.0	+ 3.7	
Loei*		6.0	10.9	24.2	3.1	5.9		50.1	41.2	+ 8.9	596.0
Chiangkhan								0.0	51.2	- 51.2	
Dan Sai			34.0					34.0	33.8	+ 0.2	
Udon Thani*	3.6	19.2	4.2	2.7		0.5	0.8	31.0	46.1	- 15.1	640.8
Ban Phu						14.3		14.3	50.7	- 36.4	
Kumphawapi								-	39.9	-	
Nakhon Phanom*	32.4	11.4	4.4	13.8	40.7	19.7	6.6	129.0	92.3	+ 36.7	
Tha U-ten	16.2	28.9		11.7	22.5	14.5		93.8	31.7	+ 62.1	
Na Gae	6.4	5.2		7.8				19.4	34.5	- 15.1	
That Phanom		15.7	1.5	7.6			10.4	35.2	27.9	+ 7.3	
Mukdahan*	17.3	27.3	35.6	2.6			0.5	83.3	46.1	+ 37.2	767.7
Sakon Nakhon*	14.4	14.7	0.4	2.2			0.1	31.8	55.9	- 24.1	974.7
Wanon Niwas	20.9	3.5	13.2					37.6	38.2	- 0.6	
Phanna Nikhom	4.4	44.3	29.6					78.3	15.4	+ 62.9	
Kalasin		8.4	16.7	6.5				31.6	52.9	- 21.3	
Yang Talat	6.9	27.8	18.9	10.0				63.6	32.7	+ 30.9	
Kantaravichai	53.8	22.0	3.2					79.0	16.7	+ 62.3	
Kamolasai	5.0	10.0	13.2					28.2	24.1	+ 4.1	
Khon Kaen*	0.3	9.8	0.5		0.3			10.9	35.7	- 24.8	594.4
Nam Phong		11.0						11.0	12.8	- 1.8	
Phu Wiang			0.9		4.1			5.0	53.4	- 48.4	
Chonnabot			18.9	3.9				22.8	17.5	+ 5.3	
Phon	18.1		4.0					22.1	8.1	+ 14.0	
Maha Sarakham	3.2			9.3		2.4	2.3	17.2	29.6	- 12.4	
Phayakkhaphum Phisai		13.1	1.0					14.1	31.1	- 17.0	
Torrabu		9.0	5.4	3.4				17.8	25.2	- 7.4	
Roi Et*	13.2	7.7		12.0				32.9	40.2	- 7.3	685.0
Phon Thong		14.3	22.4					36.7	55.6	- 18.9	
Kaset Wisai		6.5						6.5	17.8	- 11.3	
Suwannaphum	11.1	0.7		22.6				34.4	25.3	+ 9.1	
Chaiyaphum*	17.1		4.7				0.3	22.1	25.4	- 3.3	567.1
Phukoow	16.5	47.1	18.0					81.6	30.3	+ 51.3	
Chaturak								0.0	22.1	- 22.1	
Kornet Narong								0.0	39.3	- 39.3	
Nakhon Ratchasima*			0.1					0.1	33.2	- 33.1	344.0
Pak Thong Chai	34.2		9.0	3.9				47.1	52.8	- 5.7	
Non Sung								0.0	39.9	- 39.9	
Sung Noen			12.1					12.1	37.0	- 24.9	
Si Khiu								0.0	37.0	- 37.0	
Chokchai			1.8					1.8	30.2	- 28.4	
Buriram				40.2				40.2	61.1	- 20.9	
Phut Thai Song								0.0	18.4	- 18.4	
Lam Plai Mat								0.0	42.6	- 42.6	
Nang Rong								0.0	57.1	- 57.1	
Prakhon Chai								0.0	31.3	- 31.3	
Surin*	1.4	5.1		41.6	1.6	0.6	26.6	76.9	31.1	+ 45.8	589.6
Rattanaburi	2.2	10.0		1.0				13.2	52.3	- 39.1	
Sangkha								-	40.1	-	
Sisaket		15.2						15.2	42.5	- 27.3	
Kanthraron		14.3						14.3	17.9	- 3.6	
Khukhan		7.5					8.0	15.5	72.1	- 56.6	
Ubon Ratchathani*		3.1		0.1				3.2	46.1	- 42.9	686.5
Khongrat								0.0	51.5	- 51.5	
Amnatcharoen								0.0	32.9	- 32.9	
Kasothon		18.2		1.2		0.5		19.9	28.2	- 8.3	
Phibun Mangsahan		20.2			4.8			25.0	40.8	- 15.8	
Det Udon				3.4	2.0			5.4	39.0	- 33.6	

ในราชการกรมอุตุนิยมวิทยา

กรมการกลิกรรม

นายทหารธุรการ กรมอุตุนิยมวิทยา

WEATHER BUREAU

Thailand METEOROLOGICAL DEPARTMENT

Royal Thai Navy

Charoon V. Bunnag

Vice Admiral, Director

****

WEEKLY TEMPERATURE AND RAINFALL OF THAILAND

DURING THE PERIOD JULY 30 - AUGUST 5 1960

AND

WEATHER OUTLOOK

No. 31. 1960

สถานะของฝนและอุณหภูมิในรอบสัปดาห์
ตั้งแต่วันที่ ๒ — ๑๒ ส.ค. ๒๕๑๓

หยอมความกดอากาศต่ำได้ปรากฏบ่อยครั้งทางบริเวณอ่าวตังเกี๋ยและบางครั้งได้ปรากฏร่วมสมทบกับแนวปะทะแห่งโซนร้อนไปทางตะวันออกเป็นครั้งคราว ลมมรสุมตะวันตกเฉียงใต้มีกำลังปานกลางได้แผ่ปกคลุมประเทศไทยและประเทศใกล้เคียง ซึ่งเป็นเหตุให้มีฝนแผ่กระจายทั่วไปทางอ่าวไทยฝั่งตะวันออกและภาคใต้ฝั่งตะวันตก

ภาคเหนือ มีฝนเล็กน้อยถึงปานกลางเป็นแห่ง ๆ โดยทั่วไป จำนวนน้ำฝนในรอบสัปดาห์มีค่าต่ำกว่าปกติ

ภาคตะวันออกเฉียงเหนือ มีฝนเล็กน้อยถึงปานกลางเป็นแห่ง ๆ แต่บางแห่งมีฝนกระจายเช่นที่นครพนม และสกลนคร จำนวนน้ำฝนสูงสุดในรอบสัปดาห์วัดได้ ๒๑๕ ม.ม. ที่ อ.นาแก จ.นครพนม ฝนทั่วไปอยู่ในเกณฑ์ใกล้เคียงกับค่าปกติ

ภาคกลาง ตอนบน มีฝนเบาเป็นแห่ง ๆ โดยทั่วไป ฝนอยู่ในเกณฑ์ต่ำกว่าค่าปกติ

ตอนล่าง วันที่ ๑ — ๓ ส.ค. มีฝนกระจายทั่วไปตั้งแต่นครนายก ถึงสมุทรปราการ

อ่าวไทย ฝั่งตะวันออก ภาคใต้ ฝนดีโดยทั่วไป จำนวนน้ำฝนสูงสุดในรอบสัปดาห์คือที่ กิ่ง.อ.คลองใหญ่ ๔๗๗ ม.ม.อ.ท่าแซะ จ.ชุมพร ๑๒๖ ม.ม. จ.ระนอง ๓๕๐ม.ม.

Rainfall and Temperature Situation

From Jul.30 - Aug.5 1960

Complex lows were located in the Gulf of Ton King associated with Intertropical Convergence Zone occational extending eastward. Moderate S.W.monsoon prevailed over Thailand and neighbouring countries which caused wide-spread rain on the Gulf of Thailand East Coast and Southern Thailand West Coast.

Northern Part: Light to moderate local showers and weekly rainfall was below normal in general.

Northeastern Part: Light to moderate local showers, but some places were scattered rain at Nakhon Phanom and Sakon Nakhon, the greatest weekly rainfall was 215 mm. at Na Gae o Nakhon Phanom. Amount of rainfall were around weekly normal.

Central Part: Upper part. Light local showers and weekly rainfall was below normal.
Below part. On Aug.1 - 3. Mostly scattered rain from Nakhon Nayok to Samut Prakan.

Gulf of Thailand, East Coast: Southern Part: Good rain in general, the max.of rainfall were 477 mm. at Khlong Yai, 126 mm. at Tha Sae of Chumphon, 350 mm. at Ranong.

Meteorological Department
Royal Thai Navy
6 / 8 / 1960

การคาดหมายลักษณะอากาศใน ๗ วันข้างหน้า
ตั้งแต่วันที่ ๖ – ๑๒ ส.ค.๒๕๓

ภาคเหนือ

ในวันที่ ๖ – ๘ ส.ค. มีเมฆบางส่วนถึงเต็มท้องฟ้า กับจะมีฝนและลักษณะฟ้าคะนองในตอนเย็นและค่ำ

ในวันที่ ๙ – ๑๐ ส.ค. คาดว่า จะมีเมฆเต็มท้องฟ้า กับจะมีฝนแบบกระจายเป็นบริเวณกว้าง

ในวันที่ ๑๑ – ๑๒ ส.ค. มีเมฆบางส่วน กับจะมีฝนเป็นบางแห่ง

ภาคตะวันออกเฉียงเหนือ

ภาคกลาง

ในวันที่ ๖ – ๘ ส.ค. มีเมฆบางส่วนถึงเต็มท้องฟ้า กับจะมีฝนและลักษณะฟ้าคะนองในตอนเย็นและค่ำ

ในวันที่ ๙ – ๑๐ ส.ค. มีเมฆมาก กับจะมีฝนกระจายทั่วไป

ในวันที่ ๑๑ – ๑๒ ส.ค. มีเมฆบางส่วน กับจะมีฝนเป็นบางแห่ง

พระนคร และ ธนบุรี

ในวันที่ ๖ – ๘ ส.ค. มีเมฆบางส่วนถึงเต็มท้องฟ้า กับจะมีฝนและลักษณะฟ้าคะนองในตอนเย็นและค่ำ

ในวันที่ ๙ – ๑๐ ส.ค. มีเมฆมาก กับจะมีฝนกระจายทั่วไป

ในวันที่ ๑๑ – ๑๒ ส.ค. มีเมฆบางส่วน กับจะมีฝนเป็นบางแห่ง

Weather Outlook for the next seven days
From Aug. 6 – 12 1960

Northern Part:

On Aug. 6 – 8. Partly cloudy to cloudy with rain and thunderly condition in the evening and ni

On Aug. 9 – 10. Expected cloudy weather with wide-spread rain.

Northeastern Part:

On Aug. 11 – 12. Partly cloudy with local shower.

Central Part:

On Aug. 6 – 8. Partly cloudy to cloudy with rain and thunderly condition in the evening and ni

On Aug. 9 – 10. Mostly cloudy with scattered rain.

On Aug. 11 – 12. Partly cloudy with local shower.

Local:

On Aug. 6 – 8. Partly cloudy to cloudy with rain and thunderly condition in the evening and ni

On Aug. 9 – 10. Mostly cloudy with scattered rain.

On Aug. 11 – 12. Partly cloudy with local shower.

Meteorological Department
Royal Thai Navy
6 / 8 / 1960

METEOROLOGICAL DEPARTMENT

WEEKLY RAINFALL OVER THAILAND

(in millimetres)

Blank = No

* = Syr

Station	Jul.30 - Aug.5 1960							Total	Weekly Normal		Total Since
	30	31	1	2	3	4	5		No	DPT.	1Jan.60
Northern Part											
1.Chiangrai*	15.7	46.3		8.5	1.9	34.4	2.0	109.8	90.2	+ 19.6	948.8
2.Mae Sai	87.6	15.1			1.0			103.7	62.1	+ 41.6	
3.Chiangsaen			50.3			5.8		56.1	-	-	
4.Mae Chan	39.3	18.6		12.3	17.5			87.7	64.5	+ 23.2	
5.Chiangkhong	87.9	41.8						129.7	74.2	+ 55.5	
6.Thoeng	3.0	0.7	4.2		0.5	53.4	0.8	62.6	-	-	
7.Mae Sruai		12.3		8.2		16.3		36.8	83.4	- 46.6	
8.Chiangkham		6.5		12.3		46.8		65.6	77.8	- 12.2	
9.Phan		4.5						4.5	62.7	- 58.2	
10.Wiang Pa Pao								0.0	62.7	- 62.7	
11.Mae Hongson*	1.5	2.0			3.6	24.6	1.2	32.9	51.7	- 18.8	667.6
12.Pai*		3.2	1.0			18.0		22.2	49.9	- 27.7	
13.Khun Yuam				3.5				3.5	-	-	
14.Mae Sariang*	4.2	10.1	11.6	0.9	1.7	24.4	4.6	57.5	52.2	+ 5.3	716.2
15.Chiangmai*					0.6	2.1	28.0	30.7	42.3	- 11.6	640.8
16.Fang						12.4		12.4	63.9	- 51.5	
17.Chiangdao								0.0	76.4	- 76.4	
18.Mae Taeng		30.9				10.2	13.1	54.2	42.3	+ 11.9	
19.Doi Saket						2.0		2.0	45.0	- 43.0	
20.San Sai						0.2		0.2	62.1	- 61.9	
21.Nong Dong							50.5	50.5	50.2	+ 0.3	
22.San Pa Tong							16.4	16.4	42.8	- 26.4	
23.San Kamphaeng								0.0	27.1	- 27.1	
24.Chom Thong								0.0	26.0	- 26.0	
25.Hot	32.7	15.8	0.5					49.0	51.6	- 2.6	
26.Nan*	3.3		0.9	2.2			28.8	35.2	60.0	- 24.8	560.8
27.Lao			43.0	7.8				50.8	140.1	- 89.3	
28.Na Noi	10.5				5.3	1.8		17.6	47.1	- 29.5	
29.Langpang*					4.4		1.2	5.6	27.7	- 22.1	502.1
30.Nong								0.0	46.4	- 46.4	
31.Chae Hom								0.0	48.7	- 48.7	
32.Sop Prap	0.2	6.5	0.5		1.4			8.6	30.2	- 21.6	
33.Ko Kha					3.2			3.2	59.6	- 56.4	
34.Mae Tha								0.0	48.6	- 48.6	
35.Thoan			18.5	8.4	11.4		*	38.3	31.7	+ 6.6	
36.Phrae								0.0	-	-	
37.Phrae Air-port*	1.7						4.1	5.8	35.6	- 29.8	330.7
38.Sung Men								0.0	28.0	- 28.0	
39.Uttaradit*		25.1		11.4				36.5	41.5	- 5.0	503.5
40.Nam Pat								0.0	22.5	- 22.5	
41.Lap Lae		3.8		18.2		2.9		24.9	41.1	- 16.2	
42.Tron								0.0	16.3	- 16.3	
43.Tak								0.0	-	-	
44.Tak Air-port*								0.0	21.5	- 21.5	260.9
45.Ban Tak								0.0	23.9	- 23.9	
46.Mae sot*	0.5		5.2	2.8	12.3	1.1	1.1	23.0	97.0	- 74.0	491.2
47.Phuriphol Dam*	34.8	0.2		0.1				35.1	-	-	404.1
48.Sukhothai								0.0	36.5	- 36.5	
49.Sawankhalok							6.4	6.4	22.8	- 16.4	
50.Kongkrailat								0.0	31.3	- 31.3	
51.Phitsanulok*	0.1			3.8		18.2		22.1	41.0	- 18.9	666.4
52.Phron Phiram								0.0	49.7	- 49.7	
53.Wang Thong								0.0	31.8	- 31.8	
54.Kamphaeng Phet								0.0	17.8	- 17.8	
55.Phichit		5.7						5.7	48.4	- 42.7	
56.Bang Mananag								0.0	25.4	- 25.4	
57.Thaphanhin								0.0	-	-	
58.Phetchabun*				13.8		1.0		14.8	48.5	- 33.7	409.5
59.Lom Kao						9.5		9.5	29.2	- 19.7	
60.Lom Sak					0.6	4.5		5.1	54.5	- 49.4	

Station	Jul. 30	Jul. 31	Aug. 1	Aug. 2	Aug. 3	Aug. 4	Aug. 5	Total	Weekly Normal	Normal DPT.	Total Since 1 Jan.
Northeastern Part											
1. Nong Khai		16.8		4.0	20.0			40.8	84.6	- 43.8	
2. Phon Phisai		13.0		30.5	27.0	7.8	67.2	145.5	57.9	+ 87.6	
3. Tha Bo	20.5	36.4			36.3			93.2	54.4	+ 38.8	
4. Loei*	9.1	15.4			1.2	1.6	0.7	28.0	45.1	- 17.1	623.
5. Chiangkhan	14.9							14.9	37.9	- 23.0	
6. Dan Sai								0.0	41.4	- 41.4	
7. Udon Thani*	0.4	11.8	9.8	4.9	3.6		0.3	30.8	41.5	- 10.7	671.
8. Ban Phu								0.0	47.3	- 47.3	
9. Nonghan								0.0	51.0	- 51.0	
10. Nakhon Phanom*	13.2	8.7	34.2	47.1	1.8	9.0	0.7	114.7	113.7	+ 1.0	1074.
11. Tha Uten		27.1	24.0	83.0	29.0		9.0	172.1	82.8	+ 89.3	
12. Na Gae	4.2	91.5	20.3	99.3				215.3	43.2	+172.1	
13. That Phanom		85.7	28.4				65.3	179.4	35.3	+144.1	
14. Mukdahan*	6.4	36.0	21.4	0.3			33.7	97.8	59.3	+ 38.5	865.
15. Sakon Nakhon*	13.4	18.3	1.8	38.3	0.4		3.6	75.8	63.3	+ 12.5	1050.
16. Wanon Niwas			2.8	15.9	7.0			25.7	94.4	- 68.7	
17. Phanna Nikhon				75.8	16.9			92.7	76.0	+ 16.7	
18. Kalasin		43.5			8.3	6.7		58.5	30.8	+ 27.7	
19. Yang Talat	41.1	21.2			5.7			68.0	32.3	+ 35.7	
20. Kantaravichai	9.3	23.7	2.1		9.2			44.3	36.5	+ 7.8	
21. Kanolasai		69.4						69.4	38.5	+ 30.9	
22. Khon Kaen*	0.3	2.0	1.7			1.0	16.2	21.2	21.6	- 0.4	615.
23. Nam Phong								0.0	44.1	- 44.1	
24. Phu Wiang					19.6			19.6	22.4	- 2.8	
25. Chonnabot		1.2						1.2	33.8	- 32.6	
26. Phon							19.3	19.3	34.4	- 15.1	
27. Maha Sarakham	32.2	6.8		9.8				48.8	31.2	+ 17.6	
28. Phayakkhaphum Phisai		2.5						2.5	47.7	- 45.2	
29. Borrabu	2.4	4.5						6.9	28.5	- 21.6	
30. Roi Et*	11.8	11.4	1.1	30.1	24.5	8.8	42.4	130.1	34.7	+ 95.4	855.
31. Phon Thong		70.2				14.2		84.4	50.2	+ 45.2	
32. Kaset Wisai		33.4		6.1				39.5	46.7	- 7.2	
33. Suwannaphum	23.1	31.3		91.4	24.1			169.9	27.8	+142.1	
34. Chaiyaphum*			0.6	0.5				1.1	24.9	- 23.8	568.
35. Phukeow								0.0	37.4	- 37.4	
36. Chaturak								0.0	27.4	- 27.4	
37. Bannot Narong				2.0				2.0	19.5	- 17.5	
38. Nakhon Ratchasima*			0.1	1.6	0.2		0.5	2.4	31.5	- 29.1	346.
39. Bua Yai								0.0	65.2	- 65.2	
40. Chakkarat				53.2	13.2			66.4	29.4	+ 37.0	
41. Sung Noen			3.0	24.1				27.1	29.1	- 2.0	
42. Si Khiu								0.0	50.8	- 50.8	
43. Chokchai				28.0				28.0	50.0	- 22.0	
44. Buriram							56.5	56.5	8.5	+ 48.0	
45. Phut Thai Song					13.4			13.4	37.5	- 24.1	
46. Lan Plai Mat				8.3	28.2			36.5	32.9	+ 3.6	
47. Nang Rong				27.1	61.2			88.3	25.6	+ 62.7	
48. Prakhon Chai								0.0	44.2	- 44.2	
49. Surin*	56.6	0.5	0.4		3.3		62.9	123.7	25.9	+ 97.8	713.
50. Rattanaburi	120.0	8.0		2.0	5.1		2.4	137.5	33.3	+104.2	
51. Sangkha								0.0	28.9	- 28.9	
52. Sisaket	20.1	30.2			26.2			76.5	40.9	+ 35.6	
53. Kanthharom		44.9	8.5		3.0			56.4	59.4	- 3.0	
54. Khukhan	15.5	40.0			3.0	27.5		86.0	38.5	+ 47.5	
55. Ubon Ratchathani*	20.8	95.5	32.9	7.9	0.6	19.2	2.8	179.7	75.4	+104.3	865.
56. Khemarat					7.1			7.1	48.4	- 41.3	
57. Amnat Charoen		101.1				31.0		132.1	52.3	+ 79.8	
58. Yasothon		43.3	5.2		2.8	1.0		52.3	40.2	+ 12.1	
59. Maha Chana Chai	34.7	96.8			27.3			158.8	87.2	+ 71.6	
60. Det Udom		60.8	7.5		18.3	70.4		157.0	82.4	+ 74.6	

Station	Jul.30 - Aug.5 1960							Total	Weekly Normal	Normal DPT.	Total Since 1Jan.60
	30	31	1	2	3	4	5				
Central Part											
1.Nakhon Sawan*	2.0	16.0						18.0	34.9	- 16.9	444.7
2.Banphot Phisai	31.2	14.7						45.9	25.6	+ 20.3	
3.Lat Yao			1.9		1.8			3.7	27.8	- 24.1	
4.Chumsaeng		5.5		13.1				18.6	40.3	- 21.7	
5.Phayuha Khiri		2.2			2.1			4.3	24.6	- 20.3	
6.Thakli								0.0	36.8	- 36.8	
7.Uthai Thani		18.4						18.4	30.4	- 12.0	
8.Nong Chang		8.9						8.9	49.2	- 40.3	
9.Nong Khar Yang		30.6						30.6	36.5	- 5.9	
0.Chaiyanat								0.0	26.0	- 26.0	
1.Manoron		17.7	3.6					21.3	41.7	- 20.4	
2.Wat Sing		3.2	4.8					8.0	42.7	- 34.7	
3.Singburi					40.0			40.0	88.1	- 1.9	
4.Inthaburi							1.2	1.2	63.9	- 62.7	
5.Bang Rachan			0.9		18.8			19.7	40.6	- 60.3	
.Phromburi				3.0	17.5			20.5	43.1	- 22.6	
7.Lopburi*			3.0		13.5	0.6		17.1	38.2	- 21.1	398.9
8.Ban Mi								0.0	55.6	- 55.6	
9.Chai Badan								0.0	23.6	- 23.6	
0.Ang Thong							10.2	10.2	56.8	- 46.6	
1.Pho Thong	1.2		0.2					1.4	53.3	- 51.9	
2.Pa Mok								0.0	40.6	- 40.6	
3.Saraburi					15.8			15.8	43.9	- 28.1	
4.Nong Khae			4.6		43.7			48.3	-	-	
5.Ayutthaya								0.0	28.4	- 28.4	
6.Bang Ban							29.7	29.7	-	-	
7.Sena					6.7			6.7	58.5	- 51.8	
8.Tha Rua					1.4			1.4	58.9	- 57.5	
9.Phak Hai								0.0	28.7	- 28.7	
0.Bang Pa-in					27.5			27.5	114.2	- 86.7	
1.Suphanburi*			1.8	0.6	7.7			10.1	36.1	- 26.0	522.0
2.Song Phi Nong								0.0	44.7	- 44.7	
3.Kanchanaburi*			0.1	0.3	1.7			2.1	24.7	- 22.6	368.6
4.Tha Muang				24.1				24.1	52.4	- 28.3	
5.Nakhon Pathom								0.0	26.1	- 26.1	
6.Nakhon Chai Si				9.4	0.2			9.6	46.3	- 36.7	
7.Pathum Thani				25.3	7.4		107.3	140.0	47.3	+ 92.7	
8.Thanyaburi			15.3	22.5			8.6	46.4	43.2	+ 3.2	
9.Nonthaburi			6.2	6.1	18.7		52.4	83.4	48.2	+ 35.2	
0.Bang Bua Thong								0.0	68.0	- 68.0	
1.Nakhon Nayok		0.7	28.3	19.9	52.1	7.7		108.7	85.5	+ 23.2	
2.Prachinburi*		3.6	26.5	10.0	61.0	5.7	12.0	118.8	21.3	+ 97.5	681.8
3.Ban Sang		10.1	13.6	14.3	49.6			87.6	91.6	- 4.0	
4.Si Maha Pho			97.4	9.5	23.4	4.9		138.4	61.6	+ 76.8	
5.Kabinburi			75.0		27.3			102.3	63.8	+ 38.5	
6.Aranyaprathet*	1.8	0.4	9.1	5.2	3.2		4.5	24.2	59.9	- 35.7	629.4
7.Chachoengsao		2.5	8.4	7.2	21.8		46.3	86.2	95.8	- 9.6	
8.Bangkok*			1.0	12.7	7.0		23.2	43.9	43.2	+ 0.7	398.8
9.Don Muang*			23.2	5.5	35.9		48.5	113.1	40.8	+ 72.3	452.7
0.Bang Khen				7.2	16.3			23.5	70.5	+ 47.0	
1.Minburi			11.6	20.2				31.8	53.6	- 21.8	
2.Lat Krabang				24.9	11.8			36.7	68.1	- 31.4	
3.Thonburi				25.5	9.5			35.0	62.3	- 27.3	
4.Ratchaburi				2.0	1.8			3.8	42.8	- 39.0	
5.Photharam					3.5		32.9	36.4	79.4	- 43.0	
6.Samut Songkhram								0.0	19.0	- 19.0	
7.Bang Konti				9.2	4.3			13.5	29.5	- 16.0	
8.Samut Sakhon				19.1	19.5		63.8	106.5	38.7	+ 67.8	
9.Samut Prakan		12.0	4.1	14.8	4.2		5.3	40.4	78.0	- 37.6	
0.Pom Phrachan*		0.3	1.2	13.4	1.2		1.4	17.5	-	-	574.7

Station	Jul.30	Jul.31	Aug.1	Aug.2	Aug.3	Aug.4	Aug.5	Total	Weekly Normal	Normal DPT.	Total Since 1Jan.60
Gulf of Thailand, East Coast											
1.Chonburi*		0.3	2.1	34.6	10.4	0.6	1.8	49.8	33.6	+ 16.2	516.7
2.Phanat Nikhom		20.5	9.1	24.3	5.0			58.9	51.0	+ 7.9	.
3.Phan Thong			11.4	22.1	8.1			41.6	37.9	+ 3.7	.
4.Si Chang*		12.9	2.2	11.8	4.1		6.5	37.5	–	–	533.9
5.Sattahip*		4.4		23.7	3.5			31.6	21.0	+ 10.6	417.8
6.Rayong*		8.1	0.8		9.0		1.6	19.5	44.7	– 25.2	.
7.Ban Khai		76.1			56.4			132.5	71.4	+ 61.1	.
8.Khaeng	12.4	14.3	16.4	42.3	10.1			95.5	74.4	+ 21.1	.
9.Chanthaburi*	9.7	23.5	54.6	137.2	115.0		44.8	384.8	114.5	+270.3	2096.3
10.Pong Namron		80.2	143.4	32.2	69.3			352.1	49.4	+275.7	.
11.Tha Mai		25.3	37.5	159.2	58.7			280.7	175.2	+105.5	.
12.Ma Khan		17.0	101.4	100.2	68.5	145.1	50.1	482.3	–	–	.
13.Trat			61.5	22.2	33.5	48.7		165.9	138.7	+ 27.2	.
14.Laem Ngop*		29.3	22.4	106.5	69.0	30.7		257.9	178.1	+ 79.8	.
15.Khlong Yai*	40.2	52.4	142.2	45.0	69.9	58.6	38.6	446.9	201.7	+245.2	3198.4
Gulf of Thailand, West Coast											
1.Phetburi				27.2				27.2	33.1	– 5.9	.
2.Ban Laem		6.9	0.7	13.5	8.7			29.8	22.9	+ 6.9	.
3.PrachuapKhirikhan*	3.1	11.0	0.3	0.7	0.8			15.9	16.3	– 0.4	397.[illegible]
4.Hua Hin*		2.0	0.3	4.1	3.2		0.3	9.9	21.6	– 11.7	238.[illegible]
5.Chumphon*	4.6	9.3	3.8	0.4	33.8	1.0	0.4	53.3	27.5	+ 25.8	948.[illegible]
6.Tha Sae		98.8				27.1		125.9	7.5	+118.4	.
7.Lang Suan		13.0						13.0	36.3	– 23.3	.
8.Bandon*	1.8	6.6	1.2	1.1	37.3	10.3	5.5	63.8	28.5	+ 35.3	577.[illegible]
9.Chaiya		16.7						16.7	49.7	– 33.0	.
10.Ban Na San			32.2		2.7	45.1		80.0	56.7	+ 23.3	.
11.NakhonsiThammarat*	0.2	11.1	2.5	0.8			0.2	14.8	25.2	– 10.4	.846.
12.Sichon			27.1		16.0	36.9		80.0	44.7	+ 35.3	.
13.Chawang		35.5	38.4					73.9	50.3	+ 23.6	.
14.Ron Phibun								0.0	28.0	– 28.0	.
15.Thung Song	6.3	1.0	15.9	0.6			7.2	31.0	24.3	+ 6.7	.
16.Phak Phanang						1.9		1.9	32.0	– 30.1	.
17.Phatthalung								0.0	28.5	– 28.5	.
18.Khao Chai Son			12.2					12.2	–	–	.
19.Songkhla*						21.6	6.5	28.1	26.8	+ 1.3	.580.
20.Rattaphum								0.0	27.4	– 27.4	.
21.Hat Yai			21.3			7.0	19.2	47.5	39.1	+ 8.4	.
22.Pattani								0.0	32.5	– 32.5	.
23.Nong Chik								0.0	42.0	– 42.0	.
24.Yaring			9.2					9.2	13.7	– 4.5	.
25.Panarae								0.0	–	–	.
26.Sadao								0.0	–	–	.
27.Yala								0.0	21.2	– 21.2	.
28.Narathiwat*					0.1	6.9		7.0	41.9	– 34.9	.
29.Tak Bai						18.6	30.8	49.4	30.5	+ 18.9	.
30.Yi Ngo							59.5	59.5	5.7	+ 53.8	.
Southern Thailand, West Coast											
1.Ranong*	23.8	91.1	43.9	10.2	19.3	50.8	111.1	350.2	51.7	+198.5	2449.
2.Kraburi	38.5	72.3	24.1	13.4	22.4	18.6		189.3	–	–	
3.Phangnga	32.2	12.8	37.4	3.8	5.2	12.1	12.4	115.9	47.1	+ 68.8	
4.Takua Pa	38.4		54.1	6.4	16.4	25.7	42.3	183.3	116.3	+ 67.0	
5.Takua Thung	38.5	34.4	49.0	8.2	16.3	7.8		154.2	75.6	+ 78.6	
6.Thay Muang	15.3	30.8	27.3		38.2	54.5		166.1	113.1	+ 53.0	
7.Phuket*		4.2		3.3		2.9	0.7	11.1	37.2	– 26.1	1228.
8.Phuket Air-port*			9.5	0.2	6.3	1.2		17.2	–	–	1178.
9.Khlong Tom		18.0		6.7			12.1	36.8	–	–	
10.Trang Air-port*	5.4		21.1	0.3	0.5		18.1	45.4	80.0	– 34.6	1102.
11.Pa Bian			15.6	22.4				38.0	–	–	
12.Si Kao			13.5	3.0	9.6	0.9		27.0	–	–	
13.Yan Ta Khao			5.1				15.3	20.4	–	–	
14.Satun				28.3				28.3	34.5	– 6.2	
15.La Ngu								0.0	36.9	– 36.9	

WEEKLY REPORT DAILY TEMPERATURE

FROM JULY 30 - AUGUST 5 1960

(in Degree Centigrade)

Station		Day of Month 30	31	1	2	3	4	5	Average	Extreme	Weekly Mean	Monthly Normal
thern Part												
ngrai	Max.	25.8	31.2	29.2	30.7	30.6	32.0	29.5	29.9	35.6	26.4	26.7
	Min.	22.5	24.2	21.9	23.3	22.5	23.4	23.2	23.0	20.2		
g		-	33.0	33.5	32.5	33.4	34.2	-	33.3	-	27.7	-
		-	-	22.0	22.0	22.0	22.0	22.1	22.0	-		
		-	31.5	32.0	34.0	32.0	33.0	-	32.5	-	27.7	-
		-	-	23.0	23.0	23.0	22.5	23.0	22.9	-		
Hongson		29.5	31.9	-	31.9	29.5	32.0	30.0	30.8	36.8	26.8	27.1
		-	23.5	23.5	-	23.6	23.4	22.7	23.3	21.5		
m Yuam		-	28.0	29.0	27.0	27.0	-	-	27.6	-	24.4	-
		-	-	21.0	20.0	21.0	21.2	21.6	20.9	-		
angmai		32.4	33.5	31.4	32.1	31.6	33.2	32.0	32.3	35.4	28.8	27.0
		23.9	24.4	24.8	24.3	24.8	24.4	-	24.4	20.0		
		30.0	32.4	31.5	34.1	32.5	33.6	32.4	32.4	36.6	26.3	27.6
		25.3	23.9	24.8	24.7	24.6	24.4	25.6	26.2	21.2		
pang		27.6	32.4	33.0	33.2	33.6	33.5	33.4	32.4	37.1	28.4	27.6
		24.5	24.2	23.9	24.4	24.2	24.2	24.1	24.2	20.5		
Sariang		-	-	-	29.7	-	-	-	-	36.4	-	26.9
		23.5	23.0	24.0	22.7	23.8	23.3	23.2	23.4	21.5		
ae		-	33.0	32.8	34.0	33.5	33.7	30.4	32.9	35.8	28.7	27.5
		24.3	23.5	24.3	25.2	24.8	24.3	24.8	24.5	21.0		
taradit		33.8	34.4	34.0	33.8	35.0	35.4	35.0	34.5	28.0	31.5	28.3
		23.2	25.0	23.6	23.3	23.4	-	23.3	28.5	22.0		
miphol Dam		-	-	-	-	-	-	-	-	-	-	-
		24.8	24.0	23.9	24.9	24.9	-	25.2	24.8	-		
k		-	33.9	29.6	32.9	34.7	35.2	33.3	28.3	37.7	27.2	28.3
		26.4	25.4	24.8	26.3	25.3	26.4	25.8	25.8	20.0		
itsanulok		33.6	33.2	32.7	33.9	33.8	33.1	33.7	33.4	36.6	26.1	28.4
		25.4	25.1	24.1	25.9	24.4	24.5	24.1	24.8	21.8		
Sot		28.5	28.7	30.4	-	29.9	30.4	-	29.6	33.9	26.7	26.2
		23.7	23.7	-	23.7	23.8	25.2	22.8	23.8	21.3		
etchabun		34.4	31.5	32.6	33.2	31.9	32.2	32.1	32.6	35.9	28.2	27.1
		24.5	24.1	23.2	23.7	23.8	23.5	23.8	23.8	21.0		
rtheastern Part												
ei	Max.	31.3	33.2	33.0	34.9	33.0	32.9	33.0	33.1	35.8	28.6	27.0
	Min.	24.3	23.4	23.3	24.0	24.2	24.5	24.3	24.0	20.5		
on Thani		-	33.2	32.3	33.2	34.2	33.0	33.5	33.3	37.1	29.2	27.9
		25.5	25.4	25.3	23.5	25.6	25.5	25.6	25.2	21.3		
khon Phanom		-	26.7	28.3	31.0	30.8	29.6	31.6	29.7	35.0	26.9	27.2
		-	24.3	23.6	23.9	23.2	25.5	24.5	24.2	21.3		
kol Nakhon		32.5	32.2	31.4	-	33.9	31.4	33.5	32.5	36.8	26.1	27.7
		25.3	23.8	24.1	24.7	23.1	25.1	24.9	25.7	21.0		
kdahan		33.2	28.8	28.7	32.1	33.0	32.0	32.5	31.5	36.5	27.9	28.0
		25.1	23.0	-	23.8	24.4	25.0	24.3	24.2	21.4		
on Kaen		31.8	33.5	31.8	34.0	33.0	33.5	33.4	33.1	36.8	31.2	28.0
		26.6	24.8	24.8	25.6	25.9	25.4	25.7	29.2	20.8		
i Et		34.2	-	30.6	-	33.0	31.0	33.5	34.5	37.5	29.4	28.1
		24.8	24.2	24.5	21.8	24.6	24.5	25.0	24.2	21.1		
aiyaphum		31.7	-	30.8	35.6	32.1	32.7	34.6	32.9	-	28.8	-
		25.0	24.3	24.0	25.0	24.5	24.2	25.3	24.6	-		
ol Ratcha-thani.		32.4	29.8	30.5	30.8	32.1	32.1	-	31.3	37.8	27.9	27.8
		25.6	23.5	22.3	23.3	23.9	24.8	21.9	24.1	21.1		
rin		33.5	31.8	31.6	31.3	33.5	33.0	34.5	32.7	37.1	28.1	28.3
		23.0	22.2	22.7	22.3	22.0	22.0	22.6	25.5	20.6		
khon Ratcha-sima.		33.7	34.9	30.6	33.7	34.8	33.9	36.4	34.0	38.2	31.2	28.1
		24.2	24.1	25.5	24.9	23.5	24.2	23.5	28.3	20.5		

Station		Day of Month 30	31	1	2	3	4	5	Average	Extreme	Weekly Mean	Monthly Normal
Central Part												
1. Nakhon Sawan	Max	30.8	34.0	–	33.7	33.4	33.8	33.5	33.2	38.6	28.9	28.8
	Min	25.2	24.1	24.0	25.0	24.5	24.6	25.0	24.6	21.4		
2. Lopburi		32.3	35.4	29.4	33.5	32.4	31.4	34.4	32.7	35.7	28.4	28.1
		24.0	23.3	24.2	24.8	24.4	23.3	24.8	24.1	21.3		
3. Suphanburi		30.2	31.5	31.3	–	34.3	33.5	36.3	31.7	35.7	29.2	28.4
		25.5	24.5	25.5	25.3	25.1	24.1	25.5	25.7	22.5		
4. Prachinburi		33.0	–	31.4	32.5	31.5	31.0	33.3	32.1	35.2	28.3	27.7
		24.4	25.0	25.5	24.4	23.5	23.6	24.2	24.4	21.6		
5. Kanchanaburi		33.6	33.8	32.7	34.2	34.0	33.0	36.0	38.1	37.5	31.4	28.3
		26.0	24.3	25.6	24.5	22.7	24.4	24.6	24.6	22.0		
6. Don Muang		34.5	33.0	32.9	32.8	31.5	32.2	34.7	33.1	36.6	29.5	28.6
		26.4	25.7	26.3	26.1	25.8	24.6	26.0	25.9	19.2		
7. Bangkok		33.8	33.0	32.1	32.5	32.0	32.1	34.2	32.8	35.7	29.1	28.4
		25.9	24.3	25.7	25.7	25.7	24.6	25.5	25.3	21.4		
8. Aranyaprathet		32.0	32.0	29.0	30.0	31.5	32.5	33.0	31.4	26.1	27.6	27.9
		23.7	24.3	24.5	23.1	24.6	22.8	24.4	23.8	21.1		
9. Pan Phrachun		32.7	31.5	32.3	32.4	32.4	31.6	33.0	32.3	–	28.3	–
		24.4	24.4	25.9	24.5	22.5	24.8	25.0	24.2	–		
Gulf of Thailand West Coast												
1. Chonburi	Max.	28.6	–	–	31.2	29.5	31.0	29.3	29.9	35.1	27.7	28.2
	Min.	26.8	25.8	25.8	25.8	24.2	24.3	26.0	25.5	20.9		
2. Ko Sichang		34.0	–	31.6	32.2	32.5	30.2	–	32.1	–	29.3	–
		27.8	27.7	27.3	26.1	25.0	24.4	27.0	26.4	–		
3. Sattahip		35.2	30.9	30.3	32.0	31.7	31.0	33.2	32.1	39.0	29.0	29.2
		27.5	27.2	26.5	26.9	22.6	24.2	27.0	25.9	21.5		
4. Rayong		32.8	31.0	30.7	30.2	31.0	30.4	32.6	31.2	–	28.8	–
		–	27.9	27.1	27.6	23.3	24.0	27.9	26.3	–		
5. Ban Phe		32.0	31.6	30.1	–	30.0	30.5	31.0	30.8	–	29.5	–
		–	29.8	28.0	27.9	–	26.0	29.2	28.1	–		
6. Chanthaburi		30.8	30.3	28.5	27.2	29.7	29.2	32.1	29.7	33.5	26.8	26.8
		24.3	24.7	24.0	23.5	21.7	22.9	25.2	23.8	19.0		
7. Laem Sing		–	–	–	24.1	25.5	–	–	–	–	–	–
		–	–	–	–	12.5	22.8	–	–	–		
8. Laem Ngop		–	30.7	28.8	27.0	27.6	29.8	–	28.8	–	25.8	–
		–	–	22.4	22.0	21.7	24.0	24.0	22.8	–		
9. Khlong Yai		27.4	28.4	24.6	28.0	29.5	29.1	30.4	28.2	32.1	25.7	27.9
		23.3	24.2	23.6	23.8	22.1	22.6	22.9	23.2	21.0		
Gulf of Thailand East Coast												
1. Hua Hin	Max.	34.6	31.0	34.8	34.3	31.8	33.8	33.2	33.4	36.0	29.4	28.2
	Min.	26.2	24.8	25.3	26.0	24.8	25.5	25.0	25.4	21.8		
2. Prachuap-		31.7	29.5	29.8	31.4	31.8	31.8	33.1	31.3	36.5	28.1	27.8
		25.3	24.5	24.1	25.3	25.1	25.1	25.2	24.9	20.5		
3. Chumphon		29.7	29.4	30.4	31.1	29.4	29.4	31.4	30.2	35.4	27.2	27.2
		23.6	24.1	23.6	24.3	25.3	24.0	24.3	24.2	21.0		
4. Bandon		30.3	27.7	32.0	29.5	31.7	31.0	30.5	30.4	36.7	27.0	27.8
		22.8	23.8	23.0	23.9	25.0	23.3	23.7	23.6	20.8		
5. Nakhon Sithan-		28.4	32.2	34.2	28.4	31.8	33.5	–	31.4	36.9	27.6	27.9
		22.8	24.7	24.1	24.5	24.2	23.6	23.0	23.8	19.5		
6. Songkhla		33.0	33.7	34.1	30.1	32.8	31.5	31.6	32.4	37.5	28.3	28.4
		24.0	24.4	25.2	23.1	25.2	24.1	23.7	24.2	19.9		
7. Narathiwat		31.3	–	31.0	31.0	–	–	–	–	34.9	–	27.1
		23.5	23.8	24.2	24.5	24.7	22.9	23.5	23.9	20.0		
Southern Thailand West Coast												
1. Ranong	Max.	–	–	30.4	29.7	27.5	27.7	25.8	28.2	33.2	25.9	26.3
	Min.	22.7	–	23.0	23.9	24.4	23.7	23.5	23.5	20.3		
2. Phuket		–	31.0	31.6	31.2	30.5	31.3	–	31.2	33.1	28.4	27.5
		26.0	26.6	26.4	25.6	25.7	24.1	25.2	25.6	21.5		
3. Trang		31.2	31.9	32.8	30.2	31.4	32.9	29.9	31.5	35.4	27.7	27.3
		23.6	24.6	23.7	22.6	24.3	24.1	23.7	23.8	19.6		

ในราชการกรมอุตุนิยมวิทยา

ท.

ายทหารธุรการ กรมอุตุนิยมวิทยา

LIBRARY
NOV 14 1960
WEATHER BUREAU

Thailand

METEOROLOGICAL DEPARTMENT

Royal Thai Navy

Charoon V. Bunnag

Vice Admiral, Director

****

WEEKLY TEMPERATURE AND RAINFALL OF THAILAND

DURING THE PERIOD AUGUST 6 - 12 1960

AND

WEATHER OUTLOOK

No. 32. 1960

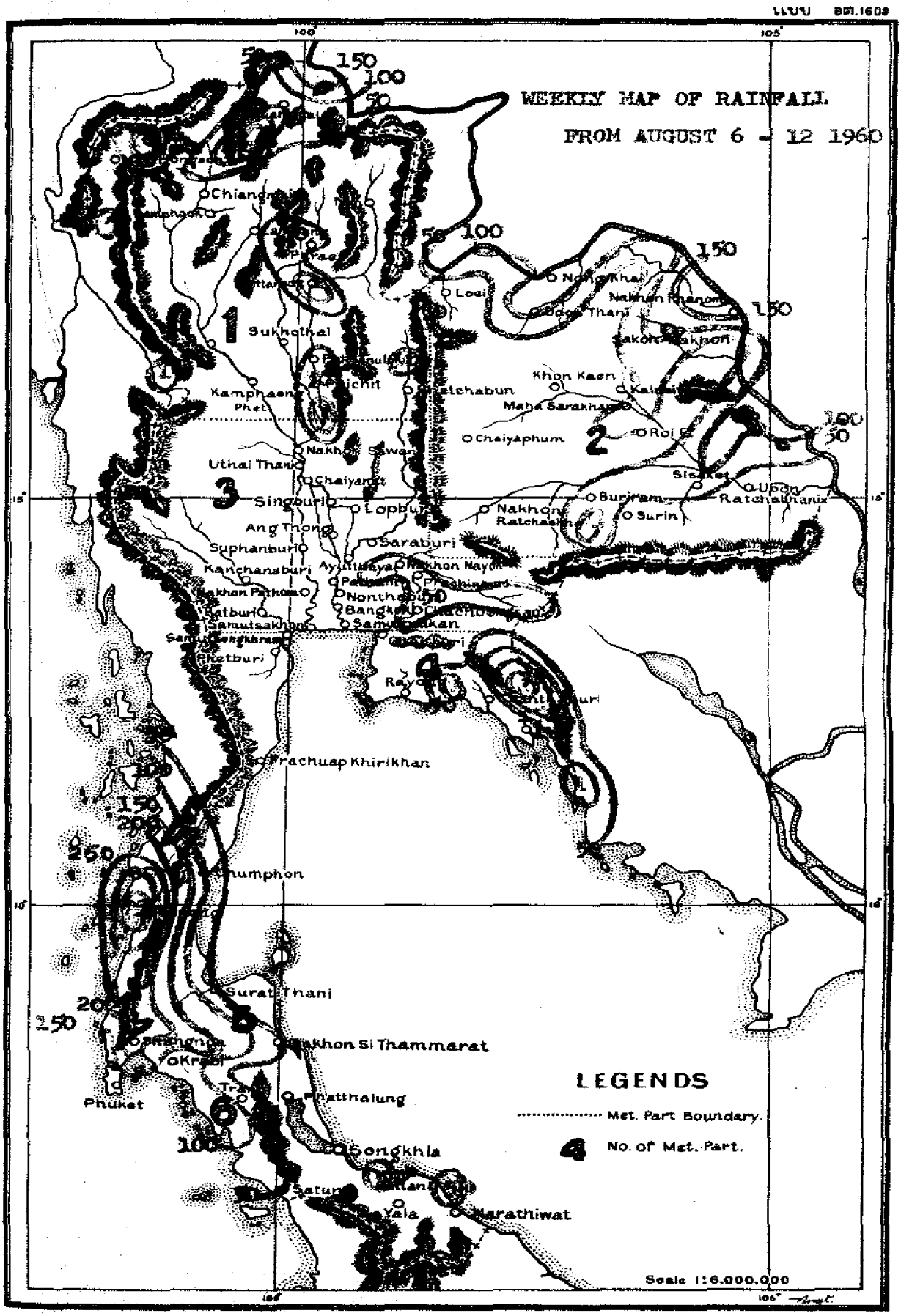
WEEKLY MAP OF RAINFALL
FROM AUGUST 6 - 12 1960
LEGENDS
Met. Part Boundary.
No. of Met. Part.
Scale 1:6,000,000
Chiangmai
Sukhothai
Kamphaeng Phet
Uthai Thani
Singburi
Lopburi
Ang Thong
Suphanburi
Kanchanaburi
Nakhon Pathom
Ratburi
Samutsakhon
Phetburi
Saraburi
Nakhon Nayok
Nonthaburi
Bangkok
Chaiyaphum
Khon Kaen
Maha Sarakham
Roi Et
Sisaket
Ubon Ratchathanix
Buriram
Surin
Nakhon Ratchasima
Loei
Udon Thani
Nakhon Phanom
Sakon Nakhon
Phetchabun
Prachuap Khirikhan
Chumphon
Surat Thani
Nakhon Si Thammarat
Phatthalung
Songkhla
Satun
Yala
Narathiwat
Phuket
Krabi
Ratchaburi
Nakhon Sawan
Chaiyanat
Ayutthaya
Pathum
Samutsongkhram
Chachoengsao
Samutprakan
Rayong
Chanthaburi
Nong Khai
Udon Thani
Nakhon Phanom
Sakon Nakhon
Kalasin
Chiangmai
Samphoek
Phrae
Pitchit
Nakhon Sawan
Chaiyanat
Ratchasima
Nakhon Nayok
Pathum
Samutsakhon
Samutsongkhram
Chachoengsao
Samutprakan
Chanthaburi
Krabi
Trang
Ratchaburi
1
2
3
4
5
6
50
100
150
200
250

การคาดหมายลักษณะอากาศใน ๗ วันข้างหน้า
ตั้งแต่วันที่ ๑๓ – ๑๙ ส.ค.๒๕๓๓

ภาคเหนือ คาดว่าวันที่ ๑๓ – ๑๕ ส.ค.จะมีเมฆมาก ครึ้มฝน โดยจะมีฝนปานกลางหรือพายุฝน วันที่ ๑๖ – ๑๗ ส.ค.จะมีเมฆบางส่วนและฝนละเพาะแห่ง วันที่ ๑๘ – ๑๙ ส.ค.มีเมฆเต็มท้องฟ้าและฝนกระจายทั่วไป

ภาคตะวันออกเฉียงเหนือ วันที่ ๑๓ – ๑๔ ส.ค.มีเมฆเป็นบางส่วนกับจะมีฝนละเพาะแห่ง วันที่ ๑๕ – ๑๘ ส.ค.มีเมฆบางส่วนถึงเมฆมาก โดยจะมีฝนเล็กน้อยถึงปานกลาง วันที่ ๑๙ ส.ค.คาดว่าจะมีเมฆมาก กับมีฝนและพายุฝนฟ้าคะนอง

ภาคกลาง

พระนคร และ ธนบุรี วันที่ ๑๓ – ๑๔ ส.ค.มีเมฆเป็นบางส่วน และฝนละเพาะแห่งเล็กน้อย ในวันที่ ๑๕ – ๑๘ ส.ค.มีเมฆบางส่วนถึงเมฆมาก โดยจะมีฝนเล็กน้อยถึงปานกลาง วันที่ ๑๙ ส.ค.คาดว่าจะมีเมฆมากและมีฝนและพายุฝนฟ้าคะนอง

Weather Outlook for the next seven days

From Aug. 13 – 19 1960

Northern Part: Expected cloudy weather with moderate rain or thunderstorm on Aug.13 – 15. Partly cloudy with possibility of local rain on Aug.16 – 18. Cloudy with scattered rain on Aug.19.

Northeastern Part:
Central Part: Partly cloudy with local rain on Aug.13 – 14. Partly cloudy to mostly cloudy with light to moderate rain on Aug. 15 – 18. Expected mostly cloudy with rain and thunder-storm on Aug.19.

Bangkok: Partly cloudy with light local rain on Aug.13 – 14. Partly cloudy to mostly cloudy with light to moderate rain on Aug. 15 – 18. Expected mostly cloudy with rain and thunderstorm on Aug.19.

Meteorological Department
Royal Thai Navy
13 / 8 / 1960

สถานะของฝนและอุณหภูมิในรอบสัปดาห์
ตั้งแต่วันที่ ๖ – ๑๒ ส.ค.๒๕๐๓

ในระหว่างสัปดาห์แนวปะทะแห่งโซนร้อนได้พาดจากตอนเหนือสุดของประเทศไท
ไปยังดีเปรสชั่นซึ่งอยู่ทางตอนเหนือของเกาะไหหลำ มรสุมตะวันตกยังคงมีกำลังแรงอยู่และพ
ผ่านเข้าประเทศไทยและประเทศข้างเคียง ซึ่งในระยะนี้ยังคงมีวันฝนตกมากอยู่

<u>ภาคเหนือ</u> มีฝนปานกลางถึงตกหนักแผ่เป็นบริเวณกว้างทางตอนเหนือของภาค ส่วนบริเวณอื่นเป็นฝนกระจายเล็กน้อยถึงปานกลาง ฝนสูงสุดในรอบสัปดาห์วัดได้ ๒๑๗.๓ ม.ม.ที่ อ.แม่สรวย จ.เชียงราย

<u>ภาคตะวันออกเฉียงเหนือ</u> ตามชายฝั่งเขตต์ทางด้านตะวันออกเฉียงเหนือมีฝนแผ่เป็นบริเวณกว้างขนาดปานกลางถึงตกหนัก ฝนสัปดาห์อยู่ในเกณฑ์สูงกว่าปกติ ส่วนบริเวณอื่นเป็นฝนเล็กน้อยถึงปานกลางกระจายทั่วไป

<u>ภาคกลาง</u> ตอนต้นสัปดาห์มีฝนกระจายทั่วไป ปลายสัปดาห์เป็นฝนเบาบางแต่ฝนโดยทั่วไปอยู่ในเกณฑ์ต่ำกว่าค่าปกติเพียงเล็กน้อย

<u>อ่าวไทย ฝั่งตะวันออก</u> <u>ภาคใต้</u> มีฝนตกมากตามภาคต่าง ๆ เหล่านี้ จำนวนน้ำฝนที่ตกสูงสุดในรอบสัปดาห์คือ ๒๓๐.๐ ม.ม.ที่ อ.มะขาม จ.จันทบุรี ๑๔๑.๙ ม.ม. ที่ อ.ฉวางจ.นครศรีธรรมราช ๓๘๖.๕ ม.ม.ที่ จ.ระนอง

Rainfall and Temperature Situation

From Aug. 6 – 12 1960

During the week, The Intertropical Convergence Zone was extending from the extreme north of Thailand to the depression north of Hainan. The SW.monsoon was still active thoughout Thailand and neighbouring countries, which was still rai day in.the period.

<u>Northern Part:</u> Wide-spread moderate to heavy rain over the northern portion while scattered light to moderate in the rest. Th weekly greatest amount of rainfall, 217.3 mm. at Mae Sruai of Chiangrai.

<u>Northeastern Part:</u> Moderate to heavy rain wide-spread rains along the north-eastern border which the weekly total amount of rainfall were above the normal while light to moderate rain scatte eleswhere.

<u>Central Part:</u> Scattered rain distributed in the first half of the wee then light local showers occurred in the rest period. The rainfall was slightly below weekly normal in general.

<u>Gulf of Thailand, East Coast: Southern Part:</u> Substantial rainfall over these parts, the greatest wee rainfall was 230.0 mm. at Ma Kham of Chanthaburi. 141.9 at Chawang of Nakhon Sitharmarat. 386.5 mm.at Ranong.

Meteorological Department
Royal Thai Navy
13 / 8 / 1960

METEOROLOGICAL DEPARTMENT

WEEKLY RAINFALL OVER THAILAND

(in millimetres)

Remark

Blank = No report of rainfall

* = Synoptic Station

Station	Aug. 6	7	8	9	10	11	12	Total	Weekly Normal		Total Since
	6	7	8	9	10	11	12		Normal	DPT.	1Jan.60
Northern Part											
1.Chiangrai*		49.5	30.3					79.8	67.3	+ 12.5	1028.6
2.Mae Sai		106.9						106.9	101.3	+ 5.6	
3.Chiangsaen	64.1	54.6	58.7	10.4				186.9	-	-	
4.Mae Chan		58.2	12.1					70.3	105.7	- 35.4	
5.Chiangkhong	23.9	71.1	27.9	38.2				161.1	102.6	+ 58.5	
6.Thoeng	1.3	42.7	30.6	2.6	3.6		5.0	85.8	-	-	
7.Mae Sruai		28.5	188.8					217.3	43.5	+173.8	
8.Chiangkham		8.3	20.5		46.3			75.1	48.8	+ 26.3	
9.Phan		5.1	50.2					55.3	43.2	+ 12.1	
10.Chiang Pa Pao		28.3	11.3					39.6	37.4	+ 2.2	
11.Mae Hongson*		8.0	0.2	4.8	16.7		0.2	29.9	55.9	- 26.0	707.7
12.Pai*	3.5	27.5	25.0					56.0	38.6	+ 17.4	
13.Chun Yuan	10.5	15.5			0.7			26.7	-	-	
14.Mae Sariang*	15.2	8.4	6.5	16.1		11.9	4.2	62.3	42.0	+ 20.3	778.5
15.Chiangmai*		1.1	1.5	6.1	0.2	13.4	0.8	23.1	34.7	- 11.6	663.9
16.Fang			41.8					41.8	85.6	- 43.8	
17.Chiangdao			8.4					8.4	43.0	- 34.6	
18.Mae Taeng	3.7	12.5	48.1					64.3	46.6	+ 17.7	
19.Doi Saket		1.5	0.7	5.0			3.7	10.9	63.0	- 52.1	
20.San Sai	0.9		10.5	0.7	0.9		0.5	13.5	57.7	- 44.2	
21.Hang Dong		0.2	3.9	3.7	11.3		0.2	19.3	39.1	- 19.8	
22.San Pa Tong	3.5		6.2					9.7	19.5	- 9.8	
23.San Kamphaeng		23.3	8.6		13.6			45.5	64.1	- 18.6	
24.Chom Thong				12.5		4.9		17.4	27.5	- 10.1	
25.Hot		3.8	3.9	5.7			9.0	22.4	28.3	- 5.9	
26.Nan*		6.2	27.0	8.0	0.6			41.8	46.7	- 4.9	602.4
27.Lae		4.0			14.9			18.9	67.7	- 48.8	
28.Na Noi	8.1		6.0		8.1			22.2	29.3	- 7.1	
29.Lampang*		0.1	38.2		6.7		2.7	47.7	25.5	+ 22.2	550.7
30.Ngao								0.0	57.1	- 57.1	
31.Chao Hom	3.5	35.7						39.2	65.1	- 25.9	
32.Sop Prap	3.2		3.3	7.7	1.5			15.7	24.5	- 8.8	
33.Lo Kha	0.4	29.1		10.2				39.7	44.2	- 4.5	
34.Mae Tha								0.0	34.6	- 34.6	
35.Thoen								0.0	28.5	- 28.5	
36.Phrae		43.6	22.3	3.2			4.3	73.4	-	-	
37.Phrae Air-port*		16.0	8.5		2.6		10.9	38.0	41.0	- 3.0	370.1
38.Sung Men								0.0	46.3	- 46.3	
39.Uttaradit*	35.6	20.4	0.3		59.5			115.8	47.1	+ 68.7	632.0
40.Nam Pat	10.5	2.9			16.1			29.5	71.2	- 41.7	
41.Lap Lae	22.5	17.2	0.8	10.5	41.0			92.0	61.5	+ 30.5	
42.Tron								0.0	29.5	- 29.5	
43.Tak								0.0	-	-	
44.Tak Air-port*	0.1		0.4					0.5	17.7	- 17.2	261.4
45.Ban Tak								0.0	19.0	- 19.0	
46.Mae sot*	1.0	4.5	31.7	11.8	2.1	35.4	9.5	95.1	81.0	+ 14.1	587.2
47.Phumiphol Dam*			0.7		0.1			0.8	-	-	404.9
48.Sukhothai		11.5	15.0					26.5	31.5	- 5.0	
49.Sawankhalok			3.3	13.1	5.2			21.6	47.5	- 25.9	
50.Kongkrailat								0.0	27.0	- 27.0	
51.Phitsanulok*	1.5	0.4	61.5	1.2	0.5		5.3	70.4	51.9	+ 18.5	736.8
52.Phron Phiram								0.0	63.3	- 63.3	
53.Wang Thong		5.9	24.5	2.5	8.0			40.9	57.6	- 16.7	
54.Kamphaeng Phet								0.0	26.3	- 26.3	
55.Phichit			72.3	11.2				83.5	64.8	+ 18.7	
56.Bang Mananag								0.0	67.0	- 67.0	
57.Thaphanhin	25.8		8.5					34.3	-	-	
58.Phetchabun*		1.8	4.2	0.6	0.2			6.8	43.7	- 36.9	416.3
59.Loei Kao		3.1	21.4	11.5	2.2			38.2	42.0	- 3.8	
60.Loei Sak			44.4		33.1			77.5	45.7	+ 31.8	

Station	Aug. 6 - 12 1960							Total	Weekly Normal		Total Since
	6	7	8	9	10	11	12		Normal	DFT.	1 Jan. 60
Northeastern Part											
1. Nong Khai		20.0	44.1	63.8		7.0	4.5	139.4	57.6	+ 81.8	
2. Phon Phisai	85.5	86.3		6.5				178.3	50.4	+127.9	
3. Tha Bo		30.5	26.0	24.1				80.6	47.1	+ 33.5	
4. Loei*		2.1	11.2	0.7	0.1			14.1	60.1	- 46.0	638.1
5. Chiangkhan		79.4						79.4	41.8	+ 37.6	
6. Dan Sai		12.5	54.0					66.5	26.6	+ 39.9	
7. Udon Thani*		53.3	25.5	26.1		3.8		108.7	35.5	+ 73.2	780.3
8. Ban Phu		38.5	14.1	42.5	4.5			99.6	109.3	- 9.7	
9. Nonghan								-	58.2	-	
10. Nakhon Phanom*		2.2	18.5	66.3	60.6	8.4	14.7	170.7	135.5	+ 35.2	1265.2
11. Tha U-ten		26.8	56.3	104.0	8.0			195.1	117.2	+ 77.9	
12. Na Gae			16.3	3.7				20.0	71.7	- 51.7	
13. That Phanom				17.2	8.7			25.9	121.8	- 95.8	
14. Mukdahan*	56.9	38.7	14.6	9.0	8.1	0.6		127.9	61.5	+ 66.4	993.4
15. Sakon Nakhon*	15.2	8.9	63.3	7.9	2.4			97.7	77.8	+ 19.9	1148.2
16. Wanon Niwas			29.8	32.3				62.1	105.3	- 43.2	
17. Phanna Nikhom		15.3	85.3	30.4	1.6			132.6	96.2	+ 36.4	
18. Kalasin		30.0	4.7					34.7	53.5	- 18.8	
19. Yang Talat		35.1	1.0	34.0				70.1	73.6	- 3.5	
20. Kantaravichai		13.4	7.4		1.9			22.7	55.0	- 32.3	
21. Kanolasai			45.0	15.7	22.1			82.8	53.6	+ 29.2	
22. Khon Kaen*			2.8	3.1	0.7	2.8		9.4	42.8	- 33.4	621.5
23. Nam Phong			35.6					35.6	29.7	+ 5.9	
24. Phu Wiang		27.6	5.6					33.2	43.4	- 10.2	
25. Chonnabot	12.5	0.6			1.8			14.9	43.3	- 28.4	
26. Phon								0.0	64.3	- 64.3	
27. Maha Sarakham								0.0	71.7	- 71.7	
28. Phayakkhaphum Phisai								0.0	41.5	- 41.5	
29. Borrabu	28.5	24.5						53.0	41.7	+ 11.3	
30. Roi Et*	6.9	39.3	0.7	0.3		0.5		47.7	63.3	- 15.6	902.4
31. Phon Thong		14.4		10.0				24.4	51.5	- 27.1	
32. Kaset Wisai		29.2		6.1				35.3	35.4	- 0.1	
33. Suwannaphum	37.2	12.4						49.6	21.2	+ 28.4	
34. Chaiyaphum*								0.0	22.3	- 22.3	579.9
35. Phukeow								0.0	-	-	
36. Chaturak			25.1	4.6				29.7	35.6	- 5.9	
37. Bannet Narong			10.8	10.4				21.2	56.4	- 35.2	
38. Nakhon Ratchasima*			0.6	13.4	5.5			19.5	22.2	- 2.7	365.9
39. Pun Yai			2.5	5.2				7.7	36.5	- 28.8	
40. Chakkarat			1.8	30.5	5.6			37.9	23.8	+ 14.1	
41. Sung Noen			9.7	9.6	6.8			26.1	20.7	+ 5.4	
42. Si Khiu			9.3	7.6				16.9	29.5	- 12.6	
43. Chokchai			2.1		8.0			10.1	29.0	- 18.9	
44. Buriram			38.5	32.6				71.1	66.2	+ 4.9	
45. Phut Thai Song			11.3					11.3	24.4	- 13.1	
46. Lam Plai Mat			9.2	36.4				45.6	15.9	+ 29.7	
47. Nang Rong			3.4	27.5				30.9	31.4	- 0.5	
48. Prakhon Chai			135.1					135.1	38.1	+ 97.0	
49. Surin*		13.7		23.1	1.5			38.3	61.7	- 23.4	751.6
50. Rattanaburi	51.1	3.2		11.1				65.4	13.0	+ 52.4	
51. Sangkha								-	16.8	-	
52. Sisaket	30.1	15.2		19.0				64.3	68.1	- 3.8	
53. Kanthararom		7.6		6.3				13.9	36.8	- 22.9	
54. Khukhan		3.0		11.5	12.3	4.0		30.8	49.8	- 18.7	
55. Ubon Ratchathani*	23.0	6.2	16.0	3.7				48.9	98.6	- 49.7	914.5
56. Khemarat		23.6	50.0	35.5				109.1	53.3	+ 55.8	
57. Amnat Charoen		80.0	10.0					90.0	77.7	+ 12.3	
58. Yasothon	58.2	36.5		16.9		10.1		121.7	43.1	+ 78.6	
59. Maha Chana Chai		53.2						53.2	48.7	+ 4.5	
60. Det Udon			6.4					6.4	61.6	- 55.2	

Station	Aug. 6 - 12 1960							Total	Weekly Normal		Total Since
	6	7	8	9	10	11	12		Normal	DPT.	1Jan.60
Central Part											
1. Nakhon Sawan*	1.1		23.3	2.9	1.7			29.0	25.6	+ 3.4	473.7
2. Banphot Phisai	25.2		9.2					34.4	42.6	- 8.2	
3. Lat Yao			15.9	1.4				17.3	38.3	- 21.0	
4. Chumsaeng	45.8	47.3	1.2	9.1				103.4	49.7	+ 53.7	
5. Phayuha Khiri			27.2	5.1				32.3	35.4	- 3.1	
6. Thakli			14.5					14.5	22.1	- 7.6	
7. Uthai Thani	3.0		11.2					14.2	29.0	- 14.8	
8. Nong Chang			6.1	3.1				9.2	49.8	- 40.6	
9. Nong Khar Yang								0.0	32.9	- 32.9	
10. Chaiyanat								0.0	32.6	- 32.6	
11. Manoron			15.3					15.3	32.4	- 17.1	
12. Wat Sing			4.6					4.6	23.8	- 19.2	
13. Singburi		1.3						1.3	36.0	- 34.7	
14. Inthaburi	18.0	1.9		2.6				22.5	54.8	- 32.3	
15. Bang Rachan				0.5				0.5	29.4	- 28.9	
16. Phromburi								0.0	16.1	- 16.1	
17. Lopburi*		0.2		0.4				0.6	53.6	- 53.0	399.5
18. Ban Mi				10.7				10.7	18.4	- 7.7	
19. Chai Badan								0.0	13.9	- 13.9	
20. Ang Thong								0.0	48.0	- 48.0	
21. Pho Thong	3.8	3.6		2.6				10.0	29.7	- 19.7	
22. Pa Mok								0.0	38.2	- 38.2	
23. Saraburi				10.3				10.3	74.5	- 64.2	
24. Nong Khae	35.8	8.6						44.4	-	-	
25. Ayutthaya								0.0	26.3	- 26.3	
26. Bang Ban								0.0	-	-	
27. Sena		34.0						34.0	30.8	- 3.2	
28. Tha Rua	1.3			19.3				20.6	45.8	- 25.2	
29. Thab Tai				8.6				8.6	32.8	- 24.2	
30. Bang Pa-in		21.4						21.4	31.5	- 10.1	
31. Suphanburi*								0.0	29.7	- 29.7	522.0
32. Song Phi Nong								0.0	32.6	- 32.6	
33. Kanchanhburi*		1.4	0.5	0.9			2.0	4.8	26.0	- 21.2	373.4
34. Tha Muang								0.0	49.6	- 49.6	
35. Nakhon Pathom								0.0	17.0	- 17.0	
36. Nakhon Chai Si								0.0	33.5	- 33.5	
37. Pathum Thani								-	34.7	-	
38. Thanyaburi	15.6	13.3	12.1	12.0				53.0	73.9	- 20.9	
39. Nonthaburi		7.9						7.9	31.4	- 23.5	
40. Bang Buh Thong		14.8						14.8	67.4	- 52.6	
41. Nakhon Nayok	49.2	12.1		3.4				64.7	118.3	- 53.6	
42. Prachinburi*	5.0	42.7	0.6	0.8				49.1	71.3	- 22.2	736.7
43. Ban Sang		53.6						53.6	53.4	+ 0.2	
44. Si Maha Pho	2.3	30.8		10.2				43.3	24.5	+ 18.8	
45. Kabinburi		53.8			6.1			59.9	26.5	+ 33.4	
46. Aranyaprathet*		47.0	0.2	6.5	0.1	0.4	4.1	58.3	37.2	+ 22.1	687.7
47. Chachoengsao	22.5	21.7		7.7	8.2			60.1	41.3	+ 18.8	
48. Bangkok*	0.9	28.8	0.2	0.5		3.9		34.2	44.1	- 9.9	433.0
49. Don Muang*	1.9	18.2	1.8	0.6				22.5	52.9	- 30.4	475.2
50. Bang Khen	1.9	5.6						7.5	43.2	- 35.7	
51. Minburi		12.7						12.7	43.9	- 31.2	
52. Lat Krabang	14.2	8.6	1.2	2.1				26.1	73.9	- 47.8	
53. Thonburi								0.0	30.3	- 30.3	
54. Ratchaburi		1.8	9.4	2.3				13.5	27.3	- 13.8	
55. Photharam		0.9						0.9	29.5	- 28.6	
56. Samut Songkhram		7.5						7.5	13.3	- 5.8	
57. Bang Konti		1.6	4.8					6.4	20.8	- 14.4	
58. Samut Sakhon		8.4						8.4	44.1	- 35.7	
59. Samut Prakan				3.9				3.9	29.6	- 25.7	
60. Pom Phrachan*	2.2	0.5		5.8	3.4	2.1		14.0	-	-	588.7

Station	Aug. 6	7	8	9	10	11	12	Total	Weekly Normal	Normal DPT.	Total Since 1Jan.6
Gulf of Thailand, East Coast											
1. Chonburi*	6.5	0.4	0.1	27.2				34.2	32.2	+ 2.0	559.9
2. Phanat Nikhom								0.0	12.2	- 12.2	
3. Phan Thong	24.1	28.0						52.1	38.4	+ 13.7	
4. Si Chang*	15.7		12.8		0.5			29.0	-	-	562.7
5. Sattahip*			0.5		4.5			5.0	19.3	- 14.3	423.8
6. Rayong*			1.0		4.2			5.2	23.0	- 17.8	535.0
7. Ban Khai								0.0	27.6	- 27.6	
8. Klaeng	20.1	60.8			15.4			96.3	88.2	+ 8.1	
9. Chanthaburi*	31.1	14.4	1.3	14.0	9.1		2.7	72.6	92.9	- 20.3	2168.5
10. Pong Namron		99.5		39.0			82.4	220.9	108.5	+112.4	
11. Tha Mai	24.2	7.5		30.9	2.9			65.5	132.7	- 67.2	
12. Ma Kham	84.2	72.3		48.5	6.7	12.6	5.7	230.0	-	-	
13. Trat	31.0	20.5	4.1	16.5	4.9			77.0	114.5	- 37.5	
14. Laem Ngop*	64.9	20.0	2.6			1.0		88.5	96.9	- 8.4	
15. Khlong Yai*	1.9	35.0	7.5	9.3	19.6	1.8	22.1	114.6	183.4	- 68.8	3312.7
Gulf of Thailand, West Coast											
1. Phetburi			24.1		4.1			28.2	26.9	- 1.3	
2. Ban Laem	4.4	4.8	3.5		4.0			16.7	42.1	- 25.4	
3. PrachuapKhiriKhan*		6.8	20.7		10.2	2.7	0.9	41.3	22.2	+ 19.1	439.2
4. Hua Hin*		1.2	1.0	2.3	0.9			5.4	17.7	- 12.3	243.9
5. Chumphon*	2.5	16.8	18.0	15.9	19.7	40.5	0.9	114.3	31.5	+ 82.8	1062.6
6. Tha Sae		30.0	14.3	44.9	1.7			90.9	13.4	+ 77.5	
7. Lang Suan					78.0			78.0	28.5	+ 49.5	
8. Bandon*	0.4	12.2	12.5	15.3	1.2	4.6	0.8	47.0	23.0	+ 24.0	624.9
9. Chaiya		37.2		47.8				85.0	51.8	+ 33.2	
10. Pan Na San		38.6	4.3	33.1		27.7		103.7	41.2	+ 62.5	
11. Nakhon Sithammarat*	17.1	2.2	9.9	21.0	1.9	0.2		52.3	17.5	+ 34.8	898.6
12. Sichon				10.8				10.8	26.8	- 16.0	
13. Chawang	19.3	15.5	55.4	22.9	13.6	15.2		141.9	52.0	+ 89.9	
14. Ron Phibun								-	14.3	-	
15. Thung Song	4.1	2.0	3.2	9.0	1.8	5.7	3.1	28.9	33.3	- 4.4	
16. Phak Phanang				17.2				17.2	34.2	- 17.0	
17. Phatthalung								0.0	19.7	- 19.7	
18. Khao Chai Son								0.0	-	-	
19. Songkhla*	3.4		9.0	8.0		7.1	0.2	27.7	13.2	+ 14.5	608.0
20. Rattaphum		20.2						20.2	7.7	+ 12.5	
21. Hat Yai	21.3			18.1	4.6			44.0	10.1	+ 33.9	
22. Pattani							8.9	8.9	19.4	- 10.5	
23. Nong Chik	51.4							51.4	19.4	+ 32.0	
24. Yaring	26.9					5.2	10.2	42.3	27.0	+ 15.3	
25. Panarae	19.3							19.3	-	-	
26. Sadao								0.0	-	-	
27. Yala								0.0	1.2	- 1.2	
28. Narathiwat*	2.2		14.1	2.8	5.0	8.9		33.0	33.7	- 0.7	768.
29. Tak Bai	28.6		11.1			43.8		83.5	34.3	+ 49.2	
30. Yi Ngo								0.0	44.9	- 44.9	
Southern Thailand, West Coast											
1. Ranong*	68.3	66.9	116.1	37.1	61.5	32.2	4.4	386.5	155.5	+231.0	2736.
2. Kraburi	64.5	23.7	36.2	89.2	98.8			312.4	-	-	
3. Phangnga	37.8	10.2	38.2	39.3	39.8	37.5	9.1	211.9	111.7	+100.2	
4. Ta Kua Pa	35.1		15.0		67.8	35.1	1.8	154.8	114.3	+ 40.5	
5. Ta Kua Thung	7.8	12.0	26.6	51.2	52.4	31.8	18.0	199.8	67.3	+132.5	
6. Thay Muang	31.9	15.3		48.6	6.5			102.3	77.9	+ 24.4	
7. Phuket*	13.4		13.8	13.6	33.0	18.7	11.6	104.1	71.6	+ 32.5	1327.
8. Phuket Air-port*	9.9	7.5	3.6	52.6	19.0	40.1	3.4	136.1	-	-	1314.
9. Khlong Tom	20.8	38.0		27.7	11.3	28.4		126.2	-	-	
10. Trang Air-port*	9.5	9.1	8.2	33.2	18.1	11.0	2.3	91.4	67.8	+ 23.6	1195.
11. Pa Rien	3.9	35.6	17.6	6.8	8.4			72.3	-	-	
12. Si Kao	19.5	9.9		41.1	32.6	7.7	3.3	114.1	-	-	
13. Yan Ta Khao	8.4	4.3	18.9	34.5	20.3	15.3		101.7	-	-	
14. Satun			35.4	18.3				53.7	64.3	- 10.6	
15. La Ngu								0.0	54.4	- 54.4	

WEEKLY REPORT DAILY TEMPERATURE

FROM AUGUST 6 - 12 1960

(in Degree Centigrade)

tation		Day of Month 6	7	8	9	10	11	12	Average	Extreme	Weekly Mean	Monthly Normal
rthern Part												
hiangrai	Max.	-	27.6	-	-	32.2	34.0	31.1	31.2	35.6	27.3	26.7
	Min.	24.0	23.0	23.5	22.2	23.3	23.1	24.0	23.3	20.2		
ang		-	29.0	32.0	-	32.1	-	-	31.0	-	26.6	-
		-	-	22.0	22.7	-	22.0	-	22.2	-		
ai		-	30.0	31.5	-	30.0	-	-	30.5	-	26.6	-
		-	-	22.5	22.5	-	23.0	-	22.7	-		
ae Hongson		31.7	29.4	32.5	31.3	30.9	32.1	31.5	31.3	36.8	27.4	27.1
		23.5	23.1	23.0	23.6	23.4	23.0	24.0	23.4	21.5		
hun Yuam		-	26.5	29.0	-	26.5	-	-	27.3	-	24.2	-
		-	-	21.0	21.2	-	21.2	-	21.1	-		
hiangmai		32.2	-	33.8	30.5	30.7	32.1	32.0	31.9	35.4	27.9	27.0
		23.7	24.2	-	23.8	23.4	24.0	23.5	23.8	20.0		
an		32.9	33.5	32.3	32.0	32.8	34.5	33.7	33.1	36.6	28.6	27.6
		23.8	24.6	23.4	23.8	24.1	24.2	24.2	24.0	21.2		
ampang		33.6	33.2	34.5	32.4	33.0	33.2	32.9	33.3	37.1	28.6	27.6
		24.5	24.0	23.4	24.0	-	23.5	24.0	23.9	20.5		
hrae		33.2	32.7	-	-	31.8	32.8	33.2	32.7	35.8	28.3	27.5
		23.5	24.1	23.8	23.9	-	23.5	-	23.8	21.0		
tteradit		35.8	34.5	34.2	33.9	34.2	33.2	34.4	34.3	28.0	29.1	28.3
		25.0	23.6	23.2	24.5	-	23.2	24.0	23.9	22.0		
huniphol Dam		-	-	-	-	-	32.8	-	-	-	-	-
		24.0	-	-	25.0	24.0	25.0	-	24.5	-		
ak		34.7	-	34.7	33.4	33.1	32.6	34.4	33.8	37.7	29.5	28.3
		26.8	20.1	25.0	24.5	26.2	26.3	26.7	25.1	20.0		
hitsanulok		33.5	32.3	33.1	32.3	33.0	-	32.5	32.8	36.6	28.9	28.4
		25.7	24.3	25.7	23.3	24.8	25.7	25.2	25.0	21.8		
ae Sot		30.5	30.4	30.3	29.2	28.2	-	-	29.9	33.9	26.6	26.2
		23.3	24.0	23.4	23.3	22.7	23.3	23.3	23.3	21.3		
hetchabun		34.3	32.6	-	31.7	33.0	32.3	32.2	32.7	35.9	28.2	27.1
		24.2	23.4	24.1	23.7	22.5	24.0	24.3	23.7	21.0		
ae Sariang		-	30.6	31.7	30.5	29.2	29.3	31.4	30.5	36.4	26.9	26.9
		22.7	23.4	22.8	-	22.9	23.7	23.4	23.2	21.5		
Northeastern Part												
loei	Max.	32.4	32.0	31.3	32.6	33.4	34.3	33.1	32.7	35.8	28.4	27.0
	Min.	24.7	24.5	24.1	23.9	24.0	22.0	23.5	24.0	20.5		
Udon Thani		-	29.6	32.5	31.6	34.2	34.9	33.0	32.6	37.1	28.6	27.9
		25.4	25.4	22.7	24.5	23.6	24.6	25.2	24.5	21.3		
Nakhon Phanom		-	27.1	27.5	30.8	27.3	28.8	29.3	28.5	35.0	26.0	27.2
		24.0	24.5	23.8	23.0	23.3	22.4	23.8	23.5	21.3		
akol Nakhon		31.4	29.6	32.0	32.5	30.4	33.4	32.4	31.7	36.8	27.8	27.7
		24.3	24.6	23.3	22.7	23.5	-	25.0	23.9	21.0		
Mukdahan		32.2	30.7	29.7	30.7	29.5	31.7	30.5	30.7	36.5	27.3	28.0
		23.3	23.9	22.5	23.8	24.6	23.9	25.2	23.9	21.4		
Khon Kaen		33.0	32.4	31.8	32.8	32.5	34.5	32.8	32.8	35.8	28.8	28.0
		24.9	25.1	24.3	24.7	24.4	24.6	25.0	24.9	20.8		
Roi Et		-	30.7	29.5	30.7	31.5	33.2	-	31.1	37.5	28.0	28.1
		24.0	25.4	23.3	25.5	24.4	25.1	25.6	24.8	21.1		
Chaiyaphum		34.7	33.6	33.2	33.5	31.9	33.1	-	33.3	-	28.7	-
		25.3	24.9	24.4	23.5	23.3	23.2	24.1	24.1	-		
Ubol Ratchathani.		33.0	32.5	31.8	32.3	31.7	32.5	31.7	32.2	37.8	28.4	27.8
		24.0	23.7	23.8	25.4	23.8	25.2	25.7	24.5	21.1		
Surin		33.4	33.4	31.5	32.6	32.4	33.8	32.8	32.8	27.1	27.5	28.3
		20.3	22.8	22.8	22.6	21.4	22.3	22.6	22.1	20.6		
Nakhon Ratchasima.		35.2	35.5	35.6	33.5	32.0	33.6	33.9	34.2	38.2	29.0	28.1
		24.9	24.4	23.7	24.1	22.6	22.7	24.4	23.8	20.5		

Station		Day of Month 6	7	8	9	10	11	12	Average	Extreme	Weekly Mean	Monthly Normal
Central Part												
1. Nakhon Sawan	Max.	31.7	32.4	32.9	32.4	-	-	-	32.4	38.6	28.8	28.8
	Min.	25.4	25.1	25.1	-	24.0	25.4	25.4	25.1	21.4		
2. Lopburi		34.3	32.8	34.0	32.7	34.0	33.7	35.2	33.8	35.7	29.1	28.1
		25.1	24.3	24.1	24.4	24.4	23.5	24.9	24.4	21.3		
3. Suphanburi		35.5	34.4	33.7	-	35.2	34.7	33.8	34.6	35.7	30.0	28.4
		25.2	25.6	24.4	25.0	-	25.8	25.5	25.3	22.5		
4. Prachinburi		31.6	33.1	32.4	31.7	32.0	33.0	32.2	32.3	35.2	28.6	27.7
		24.0	23.9	24.2	25.7	25.3	25.8	25.6	24.9	21.6		
5. Kanchanaburi		34.0	35.0	34.1	32.6	33.6	34.4	33.1	33.8	37.5	29.3	28.3
		25.4	25.4	24.3	23.7	23.9	25.1	25.5	24.8	22.0		
6. Don Muang		34.5	33.5	33.1	31.1	33.4	34.7	32.8	33.3	36.6	29.4	28.6
		24.1	25.3	25.2	26.0	25.6	25.5	26.1	25.4	19.2		
7. Bangkok		34.2	32.6	32.0	30.8	32.2	32.7	31.7	32.3	35.7	28.7	28.4
		25.0	24.5	24.5	25.7	25.1	25.2	25.1	25.0	21.4		
8. Aranyaprathet		31.5	32.0	30.0	31.0	32.0	32.0	30.0	31.2	26.1	27.3	27.9
		22.5	22.5	21.9	24.5	23.5	24.0	24.0	23.3	21.1		
9. Pom Phrachan		33.1	32.7	31.8	30.6	32.4	32.7	32.8	32.3	-	27.9	-
		23.5	23.0	23.4	24.5	22.8	23.0	24.4	23.5	-		
Gulf of Thailand West Coast												
1. Chonburi	Max.	32.4	31.7	31.1	-	31.0	31.6	32.2	31.7	35.1	28.8	28.2
	Min.	24.8	25.4	25.9	25.8	25.9	26.9	26.5	25.9	20.9		
2. Ko Sichang		33.4	-	-	-	32.2	32.2	31.6	32.4	-	29.4	-
		25.3	23.5	26.4	26.4	27.5	27.6	27.9	26.4	-		
3. Sattahip		34.6	34.1	33.2	32.8	34.4	33.6	33.8	33.8	39.0	30.3	29.2
		26.6	27.5	26.8	26.1	27.5	25.8	27.3	26.8	21.5		
4. Rayong		32.3	32.7	32.2	31.0	32.2	31.4	32.2	32.0	-	29.2	-
		24.7	24.6	26.0	27.1	26.9	27.2	28.2	26.4	-		
5. Ban Phe		31.7	31.6	31.2	-	31.5	31.7	31.0	31.5	-	28.9	-
		24.2	26.0	25.5	24.5	-	28.8	28.6	26.3	-		
6. Chanthaburi		30.4	30.6	30.5	29.7	30.2	30.6	29.2	30.2	33.5	27.2	26.8
		22.7	23.0	24.8	25.1	24.0	23.5	25.3	24.2	19.0		
7. Laem Sing		-	-	29.4	26.7	-	-	-	-	-	-	-
		-	-	-	23.2	24.7	-	-	-	-		
8. Laem Ngop		-	31.6	30.2	-	-	-	-	-	-	-	-
		-	-	23.7	25.5	-	-	16.0	-	-		
9. Khlong Yai		29.6	31.4	29.1	30.5	31.2	30.2	29.8	30.3	32.1	27.4	27.9
		23.0	23.8	23.8	25.2	24.5	23.6	27.0	24.4	21.0		
Gulf of Thailand East Coast												
1. Hua Hin	Max.	36.2	35.4	34.0	30.8	32.6	33.5	34.0	33.8	36.0	29.7	28.2
	Min.	25.5	26.4	24.6	25.5	24.8	25.8	26.8	25.6	21.8		
2. Prachuap-		34.4	33.7	29.2	30.1	31.5	29.8	31.6	31.5	36.5	28.0	27.8
		25.7	24.9	23.4	23.9	25.4	23.6	24.1	24.4	20.5		
3. Chumphon		31.7	31.8	30.0	27.6	27.4	26.8	31.4	29.5	35.4	26.9	27.2
		24.6	23.5	23.8	23.4	24.6	24.9	24.7	24.2	21.0		
4. Bandon		31.0	31.8	30.8	30.8	32.2	29.8	31.7	31.2	36.7	27.3	27.8
		23.3	23.5	23.4	22.8	23.6	23.7	23.0	23.3	20.8		
5. Nakhon Sithan-		33.1	32.6	-	32.3	31.3	30.5	33.2	32.2	36.9	28.3	27.9
		23.6	23.7	25.0	24.4	23.6	24.7	24.0	24.3	19.5		
6. Songkhla		28.3	33.1	32.0	32.1	33.8	29.6	32.1	31.6	37.5	28.2	28.4
		24.5	24.1	24.2	25.3	24.6	25.0	25.4	24.7	19.9		
7. Narathiwat		-	-	-	-	33.6	-	33.7	-	34.9	-	27.1
		-	22.5	-	24.1	-	24.1	23.2	23.5	20.0		
Southern Thailand West Coast												
1. Ranong	Max.	-	30.0	29.0	-	27.1	27.8	29.6	28.7	33.2	25.9	26.3
	Min.	23.2	22.4	23.0	23.0	24.0	23.1	23.2	23.1	20.3		
2. Phuket		30.5	31.0	-	-	-	27.8	31.4	30.2	33.1	28.0	27.5
		25.6	24.6	26.8	27.8	24.7	24.6	25.5	25.7	21.5		
3. Trang		29.3	31.9	30.3	31.2	31.5	29.5	30.0	30.5	35.4	27.2	27.3
		24.3	23.6	23.5	24.5	23.3	23.7	23.6	23.8	19.6		

LIBRARY
WEATHER BUREAU

Thailand METEOROLOGICAL DEPARTMENT

Royal Thai Navy

Charoon V. Bunnag

Vice Admiral, Director

****

WEEKLY TEMPERATURE AND RAINFALL OF THAILAND

DURING THE PERIOD AUGUST 13 - 19 1960

AND

WEATHER OUTLOOK

No. 33. 1960

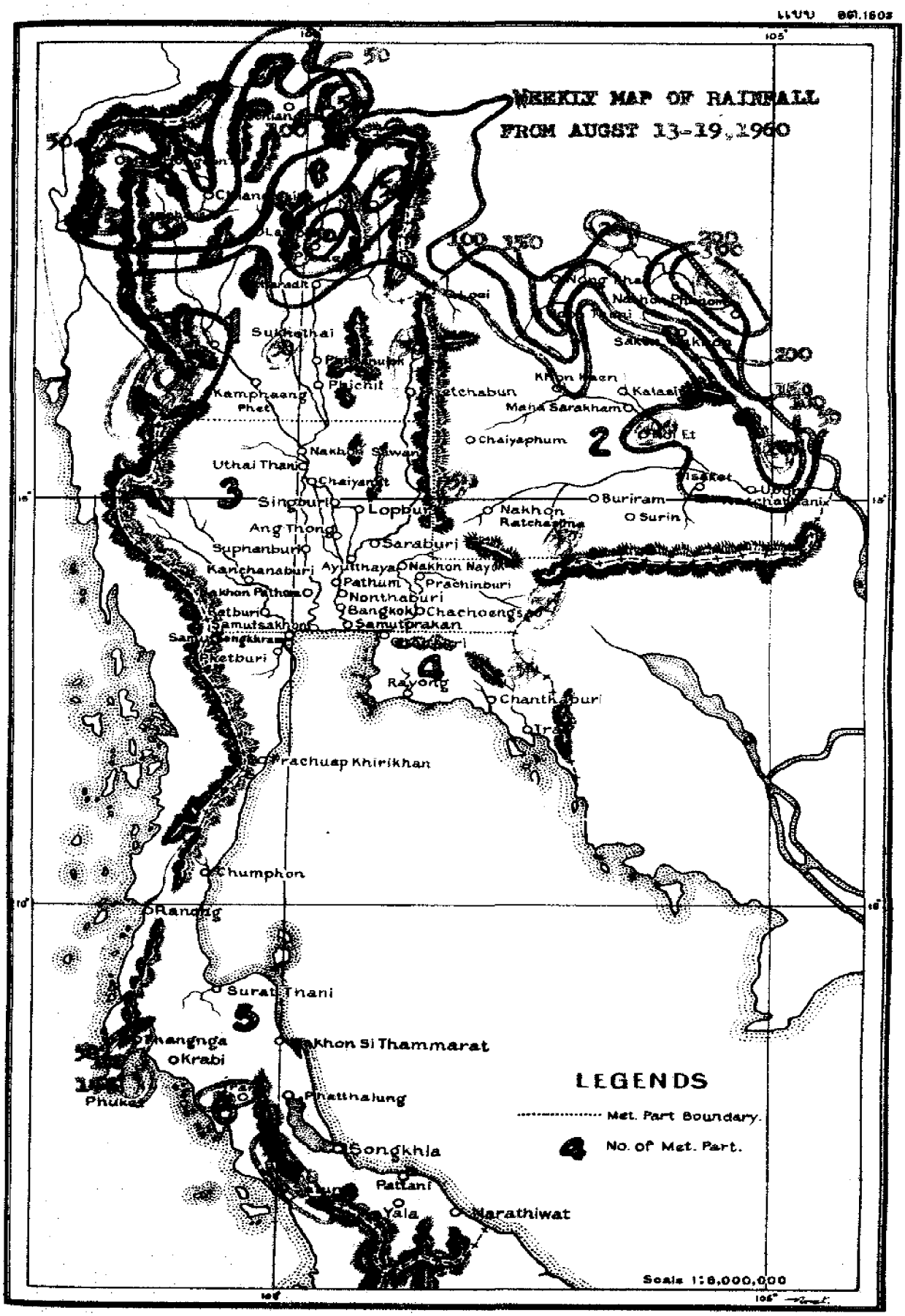
WEEKLY MAP OF RAINFALL
FROM AUGST 13-19, 1960
LEGENDS
Met. Part Boundary.
No. of Met. Part.
Scale 1:8,000,000
Sukhothai
Phichit
Kamphaeng Phet
Uthai Thani
Chaiyaphum
Maha Sarakham
Kalasin
Buriram
Surin
Nakhon Ratchasima
Singburi
Lopburi
Ang Thong
Saraburi
Suphanburi
Kanchanaburi
Ayutthaya
Nakhon Nayok
Pathum
Prachinburi
Nonthaburi
Bangkok
Chachoengsao
Samutprakan
Samutsakhon
Ratburi
Pketburi
Rayong
Chanthaburi
Prachuap Khirikhan
Chumphon
Ranong
Surat Thani
Nakhon Si Thammarat
Krabi
Phuket
Phatthalung
Songkhla
Pattani
Yala
Narathiwat
1
2
3
4
5
50
100
150
200
105°
15°
10°

สถานะของฝนและอุณหภูมิในรอบสัปดาห์
ตั้งแต่วันที่ ๑๓-๑๙ ส.ค.๒๕๓

ลักษณะลมมรสุมฤดูร้อนตะวันตกยังคงมีกำลังแรงแผ่ปกคลุมประเทศไทย และประเทศใกล้เคียง แนวปะทะแห่งโซนรวมตัวได้พาดทางตอนเหนือประเทศไทยและมีแนวร่องสมทบไปสู่ตีเปรสชั่นที่อ่าวตังเกี๋ย ซึ่งเป็นเหตุให้มีฝนปานกลางแผ่เป็นบริเวณกว้างทางชายฝั่งเขตตอนเหนือของภาคเหนือและภาคตะวันออกเฉียงเหนือ

ภาคเหนือ ภาคตะวันออกเฉียงเหนือ	โดยทั่วไปมีฝนแผ่เป็นบริเวณกว้างทางตอนเหนือสุดของจังหวัดต่าง ๆ ส่วนบริเวณอื่นมีฝนเบาบางแห่ง ฝนสัปดาห์ตกอยู่ในเกณฑ์สูงกว่าค่าปกติ ฝนสูงสุดในรอบสัปดาห์วัดได้ ๓๓๗.๗ ม.ม. ที่ อ.แม่สอด จ.ตาก, ๖๒๘.๓ ม.ม.ที่ อ.ท่าอุเทน จ.นครพนม
ภาคกลาง อ่าวไทย ฝั่งตะวันออก	ทั่วไปเป็นฝนเบาเป็นแห่ง ๆ ฝนตกอยู่ในเกณฑ์ต่ำกว่าค่าปกติ
ภาคใต้	มีฝนเบาทั่วไป เว้นแต่ที่ จ.ระนอง จ.ภูเก็ต และ จ.สตูล มีฝนตกหนักเป็นแห่ง ๆ

Rainfall and Temperature Situation

From Aug. 13 - 19 1960

The condition of the S.W. monsoon was still active over Thailand and neighbouring countries. The line of the Convergence Zone extending over the north of Thailand, associated with depression in the Gulf of Tong King, giving wide-spread moderate rain fell on the northern border of northern part and northeastern part.

Northern Part: Northeastern Part:	Generally wide-spread rain in the extreme northern sections, while light local showers in the rest, the weekly rainfall was above normal in general, the greatest weekly rainfall was 337.7 mm. at Mae sot of Tak. 628.3 mm.at Tha U-ten of Nakhon Phanom.
Central Part: Gulf of Thailand, East Coast:	Mostly light local showers, the rainfall was below weekly normal.
Southern Part:	Light local showers in general except for locally heavy at Ranong , Phukot and Satun.

Meteorological Department
Royal Thai Navy
20 / 8 /1960

การคาดหมายลักษณะอากาศใน ๗ วันข้างหน้า
ตั้งแต่วันที่ ๒๔ – ๓๐ ส.ค. ๒๕๐๓

ภาคเหนือ
ภาคตะวันออกเฉียงเหนือ

คาดว่าจะมีเมฆมาก และมีฝนปานกลางโดยทั่วไปในวันที่ ๒๔ และ ๒๕ ส.ค. ส่วนวันที่ ๒๖ จะมีเมฆเป็นบางส่วน และฝนเล็กน้อย คาดว่าวันที่ ๒๘ จะมีฝน และพายุฝนฟ้าคะนองตอนเย็นหรือค่ำ วันที่ ๒๙ – ๓๐ จะมีเมฆเต็มครึ้มฝนและจะมีฝนปานกลา

ภาคกลาง

คาดว่า จะมีเมฆมาก และมีฝนหรือพายุฝนฟ้าคะนองโดยทั่วไปในวันที่ ๒๔ ส.ค. ส่วนวันที่ ๒๕ – ๒๖ จะมีฝนเล็กน้อย ในวันที่ ๒๗ จะมีเมฆเป็นบางส่วนและคาดว่า จะมีพายุฝนฟ้าคะนองตอนเย็นหรือค่ำ วันที่ ๒๘ – ๒๙ จะมีเมฆมากและฝนปานกลาง ส่วนวัน ๓๐ คาดว่าฝนจะกลับตกเล็กน้อยอีก

พระนคร และ ธนบุรี

คาดว่า จะมีเมฆมาก ครึ้มฝน มีฝนปานกลางและพายุฝนในวันที่ ๒๔ ส.ค. สำหรับวันที่ ๒๕ – ๒๖ จะมีฝนเล็กน้อย ส่วนวันที่ ๒ คาดว่า จะมีฝนปานกลาง และเป็นพายุฝนฟ้าคะนอง ในวันที่ ๒๘ – ๒๙ ครึ้มฝน และจะมีฝนหรือพายุฝน ส่วนวันที่ ๓๐ จะมีเมฆบา ส่วน ฝนเล็กน้อย

Weather Outlook for the seven days
From Aug. 24 – 30 1960

Northern Part:
Northeastern Part:

Expected cloudy weather with rain on Aug. 24 – 25. Par cloudy with light local showers on Aug.26 – 27. Rain an thunderstorms in the evening expected on Aug.28. Cloudy with wide-spread rain in the rest of the period.

Central Part:

Expected cloudy weather with rains on Aug. 24. While light local showers foreseen on Aug. 25 – 26. Partially cloudy with thunderstorms expected on Aug.27. Cloudy wi wide-spread rain likely on Aug. 28 – 29. While only lig local showers possible on Aug. 30.

Local:

Cloudy weather with rain and rainstorm expected on Aug Only light local showers possible on Aug.25 – 26. Expect some rain and thunderstorm on Aug.27. Cloudy with rain rainstorm possible on Aug.28 – 29. Partly cloudy on Aug with light local showers.

Meteorological Department
Royal Thai Navy
23 / 8 / 1960

METEOROLOGICAL DEPARTMENT

WEEKLY RAINFALL OVER THAILAND

(in millimetres)

Remark

Blank = No report of rainfall

* = Synoptic Station

Station	Aug. 13	14	15	16	17	18	19	Total	Weekly Normal	Normal DPT.	Total Since 1Jan.60
Northern Part											
1.Chiangrai*	87.6	10.4	2.7	9.5		16.4	12.5	139.1	107.2	+ 31.9	1167.7
2.Mae Sai		134.2						134.2	87.6	+ 46.6	
3.Chiangsaen			22.0			22.2		44.2	-	-	
4.Mae Chan	37.6		16.2					53.8	118.8	- 65.0	
5.Chiangkhong	73.8	54.7	20.3					148.8	59.1	+ 89.7	
6.Thoeng	74.8	18.2	3.2	1.2	10.0	26.6	24.0	156.0	-	-	
7.Mae Sruai	24.5	20.5	5.0			26.5	46.5	123.0	95.0	+ 28.0	
8.Chiangkhan	17.5	8.1			16.0		99.8	141.4	104.6	+ 36.8	
9.Phan						61.3	81.1	142.4	110.9	+ 31.5	
10.Wiang Pa Pao		42.5	22.7			45.2		110.4	79.9	+ 30.5	
11.Mae Hongson*	4.4	53.1	31.8	7.9		0.4	14.5	112.1	69.4	+ 42.7	819.8
12.Pai*	41.8	26.5		0.4	15.5	4.0		88.2	57.3	+ 30.9	
13.Khun Yuam	20.5	30.0	33.0	10.0	9.5			103.0	-	-	
14.Mae Sariang*	16.9	39.5	58.6	2.3	18.4	8.0	34.6	178.3	70.0	+108.3	956.8
15.Chiangmai*	12.8	13.4	13.0	1.2		2.8	15.9	59.1	48.1	+ 11.0	723.0
16.Fang	21.4	30.3	2.3	26.8		2.4		83.2	101.3	- 18.1	
17.Chiangdao	18.5	23.7	12.8					55.0	77.5	- 22.5	
18.Mae Taeng	18.7	19.4	9.1					47.1	75.0	- 27.9	
19.Doi Saket	36.5	21.0	6.0	1.3		11.0	24.0	99.8	79.2	+ 20.6	
20.San Sai	23.7	13.9	12.2	1.3	0.2	8.1		59.4	89.1	- 29.7	
21.Hang Dong	8.4	9.1	16.9	0.6		1.5	68.2	104.7	60.7	+ 44.0	
22.San Pa Tong	19.7	9.5	13.1				91.4	120.6	42.9	+ 77.7	
23.San Kamphaeng	26.1	14.8	13.6			10.4	53.9	118.8	58.9	+ 59.9	
24.Chom Thong	23.6	7.6	22.1				9.0	62.3	37.0	+ 25.3	
25.Hot*	27.1	24.4	8.0				93.2	152.7	50.2	+102.5	
26.Nan*	8.3	9.8	0.5		35.0	52.9	45.6	152.1	58.6	+ 93.5	754.5
27.Lae		99.1		5.0				104.1	99.8	+ 4.3	
28.Na Noi		8.8	3.6	1.1	64.9	17.5		95.9	41.6	+ 54.3	
29.Lampang*	6.8	6.9	6.6	1.0		4.8	70.4	96.5	45.6	+ 50.9	647.2
30.Ngao							50.5	50.5	77.2	- 26.7	
31.Chae Hom								-	99.0	-	
32.Sop Prap		10.0	0.8	0.8		12.3		23.9	49.3	- 25.4	
33.Ko Kha	18.6	4.3	3.6			6.1	60.3	96.9	65.6	+ 31.3	
34.Mae Tha								-	45.3	-	
35.Thoen	0.3	6.4		3.1				9.8	42.0	- 32.2	
36.Phrae	12.6				12.2	17.2	135.9	177.9	-	-	
37.Phrae Air-port*	7.9	2.8	0.6	0.5	4.4	9.1	165.5	190.8	40.8	+150.0	560.8
38.Sung Men								-	57.8	-	
39.Uttaradit*	1.2	7.7	18.0		1.5	29.8	28.9	87.1	62.1	+ 25.0	719.1
40.Nam Pat	12.0	14.2	11.6					37.8	68.1	- 30.3	
41.Lap Lae		6.4	22.6					29.0	73.0	- 44.0	
42.Tron								-	54.0	-	
43.Tak								-	-	-	
44.Tak Air-port*	1.1	22.2	27.4	3.3		1.8	37.6	93.4	24.5	+ 68.9	354.8
45.Ban Tak		53.6	35.8			6.2		95.4	33.8	+ 61.6	
46.Mae sot*	24.1	76.9	143.3	37.6	6.9	3.5	45.4	337.7	127.0	+210.7	924.9
47.Phuniphol Dam*	4.5	11.1	7.3	0.1		11.6	1.6	36.2	-	-	
48.Sukhothai	8.4	12.5	5.4			9.5	43.7	79.5	44.2	+ 35.3	
49.Sawankhalok		2.5				33.3	13.7	49.5	31.8	+ 17.7	
50.Kongkrailat								-	37.8	-	
51.Phitsanulok*	0.8	4.3	0.1		1.0	3.6	19.1	28.9	60.5	- 31.6	765.7
52.Phran Phiran								-	38.0	-	
53.Wang Thong		3.0	5.0			6.8	4.5	19.3	78.1	- 58.8	
54.Kamphaeng Phet		13.2						13.2	28.4	- 15.2	
55.Phichit								0.0	49.7	- 49.7	
56.Bang Mamang								-	29.0	-	
57.Thaphanhin				16.5			10.1	26.6	-	-	
58.Phetchabun*		17.2	1.0	1.3	1.7	14.4	18.0	53.6	46.1	+ 7.5	482.7
59.Lom Kao	6.0	6.2	8.0	7.0	20.0	18.0		65.2	74.6	- 9.4	
60.Lom Sak		10.2		21.8		45.2		77.2	63.0	+ 14.2	

Station	Aug. 13	14	15	16	17	18	19	Total	Weekly Normal	DPT.	Total Since 1Jan.
Northeastern Part											
1. Nong Khai	24.3			8.0	8.4	63.1	54.3	158.1	93.3	+ 64.8	
2. Phon Phisai				33.0		75.5	83.3	191.8	121.6	+ 70.2	
3. Tha Bo	13.2			10.4	41.5	68.3		133.4	111.0	+ 22.4	
4. Loei*	1.4	3.0	0.2		24.6	5.8	29.5	64.5	59.1	+ 5.4	702.
5. Chiangkhan	8.1	5.3			13.1	13.4	20.5	60.4	[illegible]	[illegible]	
6. Dan Sai		3.5			19.2	7.8		30.5	81.4	- 50.9	
7. Udon Thani*	8.5		7.7	5.9	32.0	19.6	98.9	166.7	40.8	+125.9	952.
8. Ban Phu			36.1		30.3			66.4	91.7	- 25.3	
9. Nonghan			3.1	1.7			10.1	14.9	91.9	- 77.0	
10. Nakhon Phanom*	41.8	42.4	54.9	264.0	106.4	37.9	29.1	337.7	123.4	+ 14.3	
11. Tha Uten	17.2	32.5	85.6	342.0		134.0	16.0	628.3	172.3	+456.0	
12. Na Gae			47.8	38.6		5.1		91.5	58.2	+ 33.1	
13. That Phanom			115.6	78.2			43.6	237.4	141.0	+ 96.4	
14. Mukdahan*		1.5	13.9	33.3	6.3	16.1	98.9	169.0	73.0	+ 96.0	1162.
15. Sakon Nakhon*	10.6	5.2	35.9	26.5	16.0	26.4	9.5	130.1	67.1	+ 63.0	1275.
16. Wanon Niwas		30.9			20.1	155.5		206.5	89.8	+116.7	
17. Phanna Nikhom		29.9	36.5	22.2	30.9	28.7		148.2	65.5	+ 82.7	
18. Kalasin				7.5	7.2			14.7	51.3	- 16.6	
19. Yang Talat			1.5	11.5	13.5	4.0		30.5	85.7	- 55.2	
20. Kantharavichai			0.3	7.8		4.9		13.0	78.8	- 65.8	
21. Kanolasai					9.5			9.5	71.9	- 62.4	
22. Khon Kaen*			1.1	0.7	5.6	4.5	39.0	50.9	49.0	+ 1.9	675.
23. Nam Phong			2.4	7.6	14.7			24.7	41.2	- 16.5	
24. Phu Wiang	1.1		0.5		4.0	2.4		8.0	59.6	- 51.6	
25. Chonnabot		0.4		2.3	4.8		4.8	12.3	46.8	- 34.5	
26. Phon						1.2	12.8	14.0	35.3	- 21.3	
27. Maha Sarakham			11.4		15.6	4.8		31.8	30.7	+ 1.1	
28. Phayukkhraphun Phisai		8.7	1.0					9.7	30.5	- 20.8	
29. Borrabu			3.7					3.7	51.8	- 48.1	
30. Roi Et*	4.2		21.8	3.8	15.1	4.3	66.0	115.2	55.0	+ 60.2	1017.
31. Phon Thong								-	51.4	-	
32. Kaset Wisai					4.5			4.5	26.1	- 21.6	
33. Suwannaphum		21.6	5.5	0.8	0.3	0.2		28.4	56.9	- 28.5	
34. Chaiyaphum*		3.4	3.5				30.9	37.8	16.8	+ 21.0	617.
35. Phukeow					4.5			4.5	9.1	- 4.6	
36. Chaturak		17.4					28.8	46.2	27.9	+ 18.3	
37. Barniet Narong		21.0		4.6			23.4	49.0	4.2	+ 44.8	
38. Nakhon Ratchasima*		15.0	11.1	0.2			0.7	27.0	24.5	+ 2.5	393.
39. Bua Yai		2.3	0.8				5.0	8.1	25.4	- 17.3	
40. Chakkarat		19.5	7.4					26.9	21.3	+ 5.6	
41. Sung Noen		18.4				7.0		25.4	18.7	+ 6.7	
42. Si Khiu		10.3	12.6					22.9	14.0	+ 8.9	
43. Chokchai		5.7	11.8					17.5	17.0	+ 0.5	
44. Buriram				5.5				5.5	21.1	- 15.6	
45. Phut Thai Song		3.9						3.9	37.3	- 33.4	
46. Lam Plai Mat		5.6		2.2				7.8	14.3	- 6.5	
47. Nang Rong		3.0	34.3	5.4	4.7	18.2		65.6	17.3	+ 48.3	
48. Prakhon Chai			32.4					32.4	24.9	+ 8.4	
49. Surin*	0.9	1.4	0.5	8.2		3.5	28.5	43.0	58.6	- 15.6	794.
50. Rattanaburi		2.2		30.2		8.5		40.9	23.7	+ 17.2	
51. Sangkha								-	17.9	-	
52. Sisaket			10.1	34.2		38.3		82.6	47.1	+ 35.5	
53. Kanthararom			6.3	26.4	1.6	13.4		47.7	44.7	+ 3.0	
54. Khukhan						13.0	21.0	34.0	21.7	+ 12.3	
55. Ubon Ratchathani*	1.5	0.5	38.3	6.6	1.1	5.1	17.5	65.0	67.4	- 2.4	
56. Khemarat			38.4	13.2		28.3		79.9	57.2	+ 22.7	
57. Amnat Charoen				42.0				42.0	74.0	- 32.0	
58. Yasothon		11.1	44.5	4.2	2.5	6.5		68.8	40.4	+ 28.4	
59. Maha Chana Chai		37.4	72.3			10.6	10.2	130.5	47.1	+ 83.4	
60. Det Udom			3.2	8.4		32.3	4.2	48.1	59.3	- 11.0	

Station	Aug. 13 - 19 1960							Total	Weekly Normal	Normal DPT.	Total Since Jan. 60
	13	14	15	16	17	18	19				
Central Part											
1. Nakhon Sawan*		3.1				11.6	2.9	17.6	30.9	- 13.3	491.3
2. Banphot Phisai								0.0	28.8	- 28.8	
3. Lat Yao						13.8		13.8	32.7	- 18.9	
4. Chumsaeng		1.1					24.7	25.8	22.0	+ 3.8	
5. Phayuha Khiri						9.2	12.9	22.1	38.4	- 16.3	
6. Thakli								0.0	27.9	- 27.9	
7. Uthai Thani		4.0						4.0	38.2	- 34.2	
8. Nong Chang								0.0	48.6	- 48.6	
9. Nong Khai Yang								0.0	48.1	- 48.1	
10. Chaiyanat								0.0	39.9	- 39.9	
11. Manoron		4.5					6.7	11.2	36.3	- 25.1	
12. Wat Sing								0.0	34.0	- 34.0	
13. Singburi								0.0	42.0	- 42.0	
14. Inthaburi								0.0	43.7	- 43.7	
15. Bang Rachan								0.0	26.1	- 26.1	
16. Phromburi								0.0	45.7	- 45.7	
17. Lopburi*		2.2	0.6		0.3		0.6	3.1	43.3	- 40.2	403.2
18. Ban Mi								0.0	26.3	- 26.3	
19. Chai Badan		4.1	13.4					17.5	28.0	- 10.5	
20. Ang Thong								0.0	32.3	- 32.3	
21. Pho Thong		1.0						1.0	39.2	- 38.2	
22. Pa Mok			8.9					8.9	44.4	- 35.5	
23. Saraburi			11.2				3.5	14.7	59.7	- 45.0	
24. Nong Khae		4.6			9.2			13.8	-	-	
25. Ayutthaya								0.0	36.9	- 36.9	
26. Bang Ban		1.3	12.7			2.9		16.9	-	-	
27. Sena			0.7					0.7	61.9	- 61.2	
28. Tha Rua		5.1	1.4					6.5	55.0	- 48.5	
29. Phak Hai								0.0	33.5	- 33.5	
30. Bang Pa-in					6.9			6.9	43.5	- 36.6	
31. Suphanburi*						2.1		2.1	44.8	- 42.7	524.1
32. Song Phi Nong								0.0	25.6	- 25.6	
33. Kanchanaburi*	0.3			1.2		0.3		1.8	15.5	- 13.7	375.2
34. Tha Muang								0.0	35.5	- 35.5	
35. Nakhon Pathom								0.0	35.3	- 35.3	
36. Nakhon Chai Si					8.9			8.9	36.2	- 27.3	
37. Pathum Thani								0.0	27.8	- 27.8	
38. Thanyaburi					34.6		0.5	35.1	38.4	- 3.3	
39. Nonthaburi					35.9			35.9	38.4	- 2.5	
40. Bang Bua Thong								0.0	50.4	- 50.4	
41. Nakhon Nayok			19.8	4.5	2.9			27.2	89.5	- 62.3	
42. Prachinburi*	2.2		14.4		4.8	0.7	2.6	24.7	90.6	- 65.9	761.4
43. Ban Sang			10.2		16.8	2.9		29.9	31.7	- 1.8	
44. Si Mahh Pho					7.9	1.7		9.6	41.0	- 31.4	
45. Kabinburi			4.5		25.3			29.8	46.2	- 16.4	
46. Aranyaprathet*			0.4	0.4	27.5	13.8	39.4	81.5	48.4	+ 33.3	769.2
47. Chachoengsao					10.9	0.7		11.6	28.6	- 17.0	
48. Bangkok*	2.7			1.0	19.3		3.6	26.6	41.1	- 14.5	459.6
49. Don Muang*					16.8		0.5	17.3	37.6	- 20.3	492.5
50. Bang Khen					25.9	0.5		26.4	36.0	- 9.6	
51. Minburi					24.2			24.2	42.2	- 18.0	
52. Lat Krabang					10.6	6.9		17.5	26.4	- 8.9	
53. Thonburi					20.4			20.4	30.8	- 10.4	
54. Ratchaburi								0.0	41.2	- 41.2	
55. Phetharan					34.7			34.7	23.9	+ 10.8	
56. Samut Songkhram								0.0	34.9	- 34.9	
57. Bang Konti					6.5	7.1		13.6	42.9	- 29.3	
58. Samut Sakhon					22.3			22.3	45.1	- 22.8	
59. Samut Prakan					5.3	1.6		6.9	22.0	- 15.1	
60. Pak Phrachun*					4.8			4.8	-	-	593.5

Station	Aug.13	14	15	16	17	18	19	Total	Weekly Normal	Normal DPT.	Total Since 1Jan.6
	13	14	15	16	17	18	19				
Gulf of Thailand, East Coast											
1.Chonburi*					3.7		4.4	8.1	34.4	- 26.3	568.
2.Phanat Nikhom					7.7			7.7	10.1	- 2.4	
3.Phan Thong					25.4			25.4	16.6	+ 8.8	
4.Si Chang*			0.4		12.0			12.4	-	-	375.
5.Sattahip*							0.2	0.2	15.6	- 15.4	424.
6.Rayong*								0.0	21.6	- 21.6	
7.Ban Khai								0.0	41.9	- 41.9	
8.Klaeng								0.0	77.0	- 77.0	
9.Chanthaburi*			0.5			0.1	1.8	2.4	121.0	-118.6	2170.
10.Pong Namron	32.4		20.0			34.2		86.6	132.5	- 45.9	
11.Tha Mai								0.0	143.8	-143.8	
12.Ma Khan			7.8			4.9	1.5	14.2	-	-	
13.Trat			7.5					7.5	133.9	-126.4	
14.Laem Nrop*								0.0	65.8	- 65.8	
15.Khlong Yai*	2.6	1.0	3.5	0.5	0.8	2.7	3.8	14.9	181.9	-167.0	3327.
Gulf of Thailand, West Coast											
1.Phetburi					4.9	3.1		8.0	25.2	- 17.2	
2.Ban Laem			0.4		6.8			7.4	29.6	- 22.2	
3.PrachuapKhiriKhan*	4.2	2.6	4.3	0.1		0.3		11.5	22.0	- 10.5	450.
4.Hua Hin*							4.7	4.7	24.7	- 20.0	248.
5.Chumphon*	0.3		0.8	0.2				1.3	56.6	- 55.5	1063.
6.Tha Sae						7.2		7.2	30.9	- 23.7	
7.Lang Suan								0.0	60.7	- 60.7	
8.Bandon*								0.0	14.6	- 14.6	624.
9.Chaiya								0.0	33.6	- 33.6	
10.Pan Na San		2.9						2.9	38.6	- 35.7	
11.Nakhon Sithammarat*	0.5							0.5	24.7	- 24.2	899.
12.Sichon								0.0	23.4	- 23.4	
13.Chawang								0.0	42.3	- 42.3	
14.Ron Phibun								0.0	19.1	- 19.1	
15.Thung Song						12.0		12.0	15.6	- 3.6	
16.Phak Phanang	2.4							2.4	4.2	- 1.8	
17.Phatthalung							2.7	2.7	22.6	- 19.9	
18.Khao Chai Son								0.0	-	-	
19.Songkhla*						0.2		0.2	14.8	- 14.6	608.
20.Rattaphum		25.3				12.0		37.3	7.2	+ 30.1	
21.Hat Yai								0.0	2.1	- 2.1	
22.Pattani								0.0	23.4	- 23.4	
23.Nong Chik								0.0	34.3	- 34.3	
24.Yaring								0.0	0.2	- 0.2	
25.Panarae								0.0	-	-	
26.Sadao								0.0	-	-	
27.Yala								-	17.9	-	
28.Narathiwat*		3.5				11.7	9.2	24.4	26.0	- 1.6	792.
29.Tak Bai								0.0	53.8	- 53.8	
30.Yi Ngo								0.0	13.3	- 13.3	
Southern Thailand, West Coast											
1.Ranong*	13.4	8.4			4.2	0.3	7.0	33.3	220.9	-187.6	2770.
2.Kraburi	14.6	17.4			18.6			50.6	-	-	
3.Phangnga	19.1				39.0		17.1	75.2	57.0	+ 18.2	
4.Ta Kua Pa	8.1				16.9	7.4	5.6	38.0	49.3	+ 11.3	
5.Ta Kua Thung		23.0			17.1	7.0	8.0	55.1	17.5	+ 37.6	
6.Thay Muang	47.1	28.5			24.9			100.5	36.1	+ 64.4	
7.Phuket*	9.9	0.4			7.1	1.4	0.3	108.2	37.3	+ 70.9	1346.
8.Phuket Air-port*	9.3				2.3	7.8	1.0	20.4	-	-	1334
9.Khlong Ton					21.6	15.8		37.4	-	-	
10.Trang Air-port*	0.1				1.0	15.9	14.7	31.7	17.5	+ 14.2	1227
11.Pa Rion					4.7	54.2		58.9	-	-	
12.Si Kao					10.0	25.4	27.7	63.1	-	-	
13.Yan Ta Khao						29.4	3.5	32.9	-	-	
14.Satun							125.7	125.7	31.7	+ 94.0	
15.La Ngu				0.6		14.7	20.5	35.8	62.7	- 26.9	

WEEKLY REPORT DAILY TEMPERATURE

FROM AUGUST 13 - 19 1960

(in Degree Centigrade)

Station	Day of Month							Average	Extreme	Weekly Mean	Monthly Normal
	13	14	15	16	17	18	19				
Northern Part											
1.Chiangrai	31.6 23.1	26.2 -	28.3 21.8	26.8 22.5	32.7 23.3	30.5 24.3	31.5 23.7	29.7 23.1	35.6 20.2	26.4	26.7
2.Rang	- -	31.6 -	32.0 21.0	30.0 22.0	29.0 21.8	30.0 23.0	- 23.0	30.5 22.5	- -	26.4	-
3.Pai	- -	25.0 -	- 23.0	28.0 -	33.0 23.0	- 23.0	- -	28.7 23.0	- -	25.9	-
4.Mae Hongson	31.8 23.8	35.6 22.6	- 22.8	28.5 -	31.5 22.7	29.2 24.4	- 24.0	31.3 23.4	36.8 21.5	27.4	27.1
5.Khun Yuam	- -	26.0 -	- 21.8	26.5 -	28.5 21.0	- 22.0	- -	27.0 21.6	- -	24.3	-
6.Chiangmai	32.0 24.8	26.6 23.7	25.8 23.5	28.5 23.4	32.4 24.0	27.8 24.8	- 23.8	28.9 24.0	35.4 20.0	26.5	27.0
7.Nan	31.2 24.8	30.1 23.3	30.0 23.5	32.4 23.9	33.5 22.6	29.4 22.8	30.5 24.2	31.0 23.8	36.6 21.2	27.4	27.6
8.Lampang	31.5 24.0	28.4 23.5	27.1 23.7	30.0 23.2	32.8 23.9	32.3 24.9	27.1 24.0	29.9 23.9	37.1 20.5	26.9	27.6
9.Mae Sariang	28.5 23.7	26.0 23.2	- 23.5	- 19.5	30.6 23.7	30.2 24.1	29.1 24.0	28.9 23.1	35.8 21.0	26.0	27.5
10.Phrae	31.0 23.2	- 24.1	29.9 24.0	29.0 24.1	33.0 24.1	28.0 24.4	27.5 23.2	29.7 23.9	28.0 22.0	26.8	28.3
11.Uttaradit	33.2 23.1	30.2 23.0	31.4 24.6	32.0 23.1	35.0 23.2	27.2 24.6	31.2 23.3	31.5 23.6	37.7 20.0	27.6	28.3
12.Phumipol Dam	- 25.8	- 23.9	- 24.0	- 23.5	34.0 24.0	29.2 26.8	- 24.4	- 24.5	- -	-	-
13.Tak	33.9 26.4	28.9 24.5	26.8 24.3	29.2 23.4	32.8 24.4	29.1 26.4	30.5 25.7	30.2 25.0	36.6 21.8	27.6	28.4
14.Phitsanulok	33.8 25.1	31.5 25.7	30.4 25.2	31.7 25.4	34.0 23.3	28.5 25.2	32.1 25.0	31.7 25.0	33.9 21.3	28.4	26.2
15.Mae Sot	27.0 23.3	25.2 23.3	25.9 23.2	25.6 22.3	30.4 23.3	26.2 22.5	- 23.6	26.7 23.1	35.9 21.0	24.9	27.1
16.Phetchabun	32.0 24.9	31.7 24.8	30.5 23.9	29.3 24.1	31.8 24.6	27.5 24.3	30.8 23.8	30.5 24.3	36.4 21.5	27.4	26.9
Northeastern Part											
1.Loei	31.4 24.8	29.8 23.7	31.0 23.5	31.2 24.2	34.8 24.0	27.2 22.0	30.0 23.6	30.8 23.7	35.8 20.5	27.3	27.0
2.Udon Thani	- 25.7	- 23.8	31.2 25.2	31.4 24.0	32.0 23.9	25.6 23.3	- 23.9	30.1 24.3	37.1 21.3	27.2	27.9
3.Nakhon Phanom	- 24.4	33.4 24.8	- -	36.8 23.3	26.2 22.3	25.0 23.0	31.3 23.3	28.5 23.5	35.0 21.3	26.0	27.2
4.Sakol Nakhon	32.3 25.8	32.5 24.2	33.3 24.9	30.5 23.1	27.5 23.3	25.2 24.1	30.4 23.2	30.2 24.1	36.8 21.0	27.2	27.7
5.Mukdahan	31.6 24.9	32.7 24.9	31.2 23.9	26.8 23.9	29.0 24.1	28.0 23.4	29.7 23.4	29.9 24.1	36.5 21.4	27.0	28.0
6.Khon Kaen	31.2 25.9	32.8 25.3	33.2 24.9	31.5 24.6	31.8 25.4	27.3 23.9	33.4 24.3	31.6 24.9	35.8 20.8	28.3	28.0
7.Roi Et	32.2 25.9	32.5 25.3	32.2 24.9	- 23.7	28.5 25.6	29.7 24.2	32.0 25.0	31.2 25.1	37.5 21.1	28.2	28.1
8.Chaiyaphum	31.3 24.9	32.8 24.9	33.8 23.7	29.5 24.3	31.4 25.2	29.5 24.5	31.2 24.2	31.4 24.5	- -	28.0	-
9.Ubol Ratchathani.	31.4 25.8	32.0 25.0	32.2 24.7	28.3 22.8	30.4 23.9	30.8 25.0	31.5 24.3	30.9 24.5	37.8 21.1	27.7	27.8
10.Surin	31.8 22.8	31.8 22.8	34.0 22.8	32.2 22.8	32.3 22.6	31.5 22.5	30.4 22.8	32.0 22.6	37.1 20.6	27.3	28.3
11.Nakhon Ratchasima	33.2 24.9	33.6 23.8	33.7 23.8	31.6 22.6	32.6 24.4	31.1 24.8	32.8 23.2	32.7 23.9	38.2 20.5	28.3	28.1

Station	Day of Month 13	14	15	16	17	18	19	Average	Extreme	Weekly Mean	Monthly Normal
Central Part											
1. Nakhon Sawan	32.3 25.5	31.8 25.3	33.2 25.6	– 25.0	35.8 24.4	– 25.1	32.4 24.9	33.1 25.1	36.6 21.4	29.1	28.8
2. Lopburi	33.8 25.5	32.7 24.9	34.8 24.8	34.3 24.3	34.1 24.6	– 23.7	34.4 25.8	34.0 24.8	35.7 21.3	29.4	28.1
3. Suphanburi	33.2 25.7	32.8 25.5	35.4 25.4	33.9 25.5	35.8 25.1	34.9 25.3	34.3 25.9	34.3 25.5	35.7 22.5	29.9	28.4
4. Prachinburi	32.3 25.9	32.5 26.2	33.7 26.3	32.0 24.3	33.2 24.9	32.2 24.5	31.0 25.7	32.4 25.4	35.2 21.6	28.9	27.7
5. Kanchanaburi	31.6 25.5	32.6 24.6	35.4 24.7	32.8 24.5	35.0 24.0	33.3 25.6	32.9 22.5	33.4 24.9	37.5 22.0	29.2	28.3
6. Don Muang	33.4 26.4	31.8 26.8	33.8 26.2	32.4 26.4	33.5 25.9	33.2 24.2	32.7 26.2	33.1 26.0	36.6 19.2	29.6	28.6
7. Bangkok	32.2 25.8	30.9 26.3	32.7 25.5	32.3 25.5	33.3 25.3	32.6 24.3	31.4 25.9	32.2 25.5	35.7 21.4	28.9	28.4
8. Aranyaprathet	31.2 23.7	32.9 24.0	32.5 25.0	31.0 24.0	32.0 25.0	31.0 23.2	32.7 23.5	31.9 24.1	26.1 21.1	28.0	27.9
9. Pom Phrachun	32.5 25.7	31.7 25.6	32.4 25.6	32.7 25.5	32.7 25.2	32.8 23.5	32.7 25.8	32.5 25.3	– –	28.9	–
Gulf of Thailand West Coast											
1. Chonburi	31.6 26.5	31.8 26.4	32.0 27.0	32.0 26.4	32.8 26.4	31.5 25.9	32.0 26.7	32.0 26.5	35.1 20.9	29.3	28.2
2. Ko Sichang	32.1 27.7	32.7 26.0	31.8 27.9	31.6 27.7	33.0 28.1	– 25.8	31.6 –	32.1 27.5	– –	29.8	–
3. Sattahip	33.4 27.5	34.0 27.4	34.1 27.5	33.6 27.5	35.5 27.5	35.3 27.7	33.9 27.5	34.3 27.5	39.0 21.5	30.9	29.2
4. Rayong	31.8 28.2	32.5 26.2	31.4 28.0	30.8 27.8	32.0 26.7	33.2 28.2	32.0 28.9	31.6 27.9	– –	29.8	–
5. Dan Phe	31.4 26.7	32.0 29.5	31.7 28.5	30.5 27.8	31.9 28.1	31.8 23.6	32.0 29.0	31.6 27.9	– –	29.8	–
6. Chanthaburi	30.2 26.4	30.4 26.3	29.7 25.8	30.1 27.0	31.1 25.9	29.9 26.3	31.3 25.9	30.4 26.1	33.5 19.0	28.3	26.8
7. Laem Sing	– –	– –	29.2 –	– 17.0	27.5 –	– 17.2	28.0 –	– –	– –	–	–
8. Laem Ngop	– –	– –	30.7 –	31.0 26.5	31.3 25.4	– 26.5	– –	– –	– –	–	–
9. Khlong Yai	30.7 24.5	– 24.8	29.6 24.8	31.5 26.9	31.3 25.6	30.8 27.4	31.3 25.6	30.9 25.7	32.1 21.0	28.3	27.9
Gulf of Thailand East Coast											
1. Hua Hin	33.3 26.2	32.2 27.0	34.9 25.6	35.2 26.5	35.0 26.6	36.6 27.3	35.7 26.8	34.7 26.6	36.0 21.8	30.7	28.2
2. Prachuap-	32.3 24.5	33.8 24.5	32.7 24.8	33.2 24.4	34.1 24.4	33.2 25.4	33.9 24.5	33.3 24.6	36.5 20.5	29.0	27.8
3. Chumphon	32.2 25.0	32.5 24.5	32.5 24.6	32.6 24.2	33.0 24.4	32.1 24.6	32.8 24.1	32.4 24.5	35.4 21.0	28.5	27.2
4. Bandon	33.2 24.0	34.0 23.7	33.7 22.8	33.6 22.5	33.8 23.5	33.7 23.7	32.8 23.6	33.6 22.7	36.7 20.8	28.1	27.8
5. Nakhon Sithammarat.	34.4 24.3	32.6 23.4	– 20.2	33.2 22.5	34.2 22.6	33.5 23.5	32.8 22.7	33.6 23.9	36.9 19.5	28.6	27.9
6. Songkhla	34.1 24.7	28.5 24.2	33.7 22.5	34.3 23.7	34.5 23.5	34.2 24.7	– 24.2	33.2 22.7	37.5 19.9	27.7	28.4
7. Narathiwat	33.5 22.7	33.0 22.8	– 22.3	31.8 22.6	33.1 22.0	– 23.7	32.0 –	32.7 22.7	34.9 20.0	27.7	27.1
Southern Thailand West Coast											
1. Ranong	30.0 25.3	30.3 24.0	30.1 24.5	30.6 24.8	31.0 25.3	30.9 25.0	30.7 25.2	30.5 24.9	33.2 20.3	27.7	26.3
2. Phuket	31.3 27.0	30.7 24.4	– 25.4	– 27.7	31.7 24.5	30.9 23.8	33.0 26.5	31.6 25.5	33.1 21.5	28.5	27.5
3. Trang	31.8 22.8	31.7 23.3	32.1 22.0	32.4 22.6	31.9 22.7	30.2 23.5	28.5 23.2	31.2 22.9	35.4 19.6	27.1	27.3

Thailand METEOROLOGICAL DEPARTMENT

Royal Thai Navy

Charoon V. Bunnag

Vice Admiral, Director

****

LIBRARY
SEP 9 - 1960
WEATHER BUREAU

WEEKLY TEMPERATURE AND RAINFALL OF THAILAND

DURING THE PERIOD AUGUST 20 - 26 1960

AND

WEATHER OUTLOOK

No. 34.1960

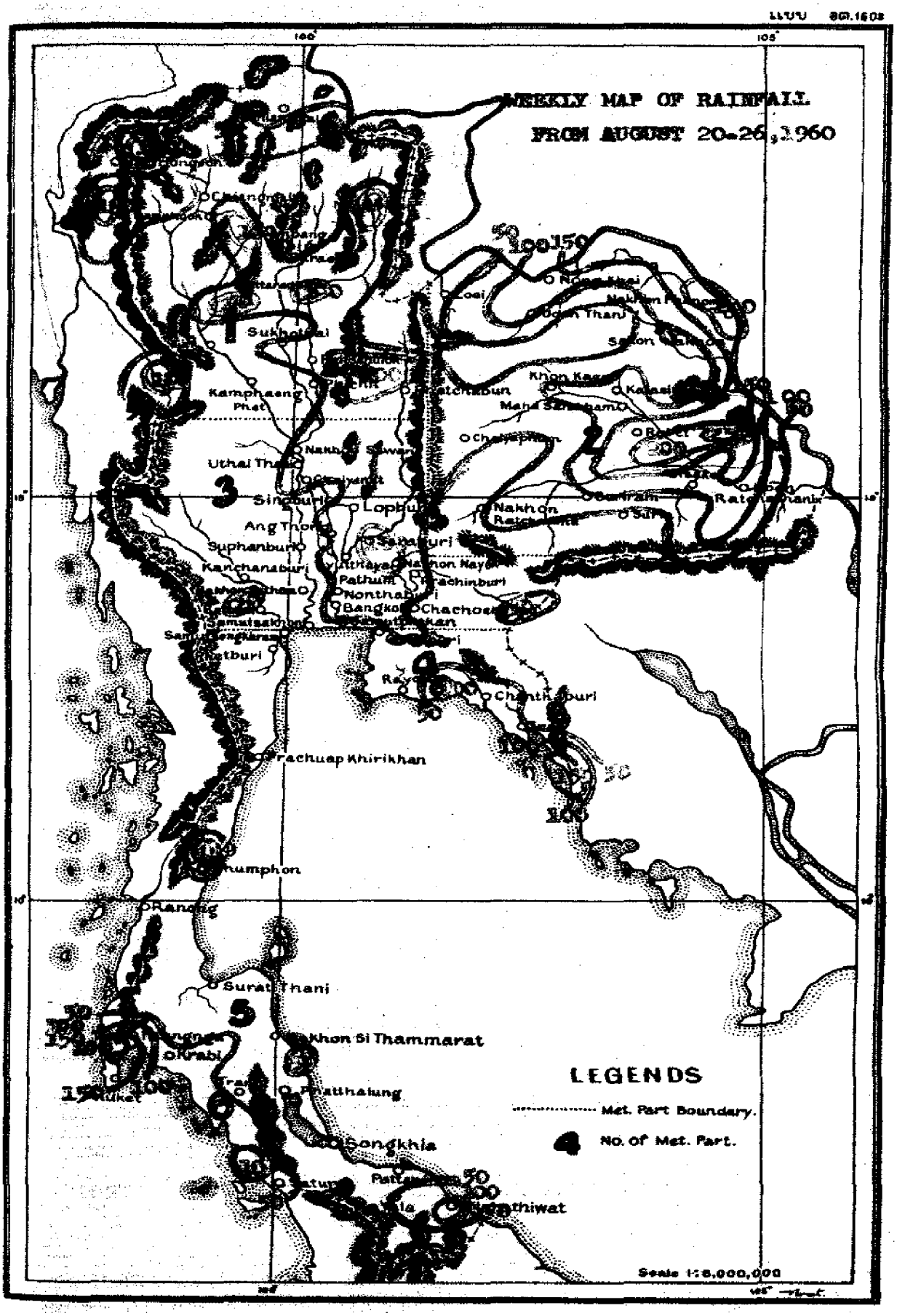
WEEKLY MAP OF RAINFALL
FROM AUGUST 20-26, 1960
LEGENDS
Met. Part Boundary.
No. of Met. Part.
Scale 1:8,000,000
Sukhothai
Kamphaeng Phet
Uthai Thani
Singburi
Lopburi
Ang Thong
Suphanburi
Kanchanaburi
Pathum
Nonthaburi
Bangkok
Chachoeng
Samutsakhon
Chanthaburi
Prachuap Khirikhan
Surat Thani
Khon Si Thammarat
Krabi
Phatthalung
Songkhia
Nakhon Ratchasima
Khon Kaen
Chaiyaphum
Nakhon Nayok
Prachinburi
Ratchaburi
Chumphon
Ranong
Loei
Nong Khai
Udon Thani
Sakon Nakhon
Maha Sarakham
Ratchathani
Surin
Buriram
Nakhon Ratchasima
Nakhon Sawan
Chaiyaphum
Ratchaburi
Samutsongkhram
Rayong
Phatthalung
Satun
Pattani
Yala
Nathiwat
Ranong
Chumphon
Krabi
Phuket
3
5
50
100
150
200

สถานะของฝนและอุณหภูมิในรอบสัปดาห์
ตั้งแต่วันที่ ๒๐ – ๒๖ ส.ค.๒๕๓

แนวปะทะแห่งโซนร้อนได้พาดจากดีเปรสชั่นในอ่าวเบงกอลไปทางทิศตะวันออกผ่านภาคเหนือของประเทศไทย เกาะไหหลำ เข้าสู่พายุแห่งโซนร้อน "เอเลน" ซึ่งมีศูนย์กลางอยู่ทางตอนใต้ของเกาะไต้หวัน

ภาคเหนือ ภาคตะวันออกเฉียงเหนือ – มีฝนปานกลางแผ่เป็นบริเวณกว้าง โดยมีฝนตกหนักถึงหนักมากเป็นบางแห่ง จำนวนฝนสูงสุดในรอบสัปดาห์วัดได้ ๒๕๙.๕ ที่ อ.อำนาจเจริญ จ.อุบลราชธานี และ ๒๑๖.๑ ม.ม.ที่ จ.นครพนม จำนวนฝนรวมประจำสัปดาห์สูงกว่าเกณฑ์ปกติ

ภาคกลาง ภาคใต้ ฝั่งตะวันออก – มีฝนปานกลางถึงฝนตกหนักแผ่เป็นบริเวณกว้างในวันที่ ๒๓–๒๔ ส.ค. ส่วนในวันอื่น ๆ มีฝนเล็กน้อยถึงปานกลางเป็นบางแห่ง จำนวนฝนรวมประจำสัปดาห์ใกล้เคียงกับเกณฑ์ปกติ

ภาคใต้ – ส่วนมากมีฝนปานกลางกระจายเกือบทั่วไปทางฝั่งตะวันออกของภาค ส่วนทางฝั่งตะวันตกมีฝนปานกลางถึงฝนตกหนักแผ่เป็นบริเวณกว้าง

Rainfall and Temperature Situation
From Aug. 20 – 26 1960

The Intertropical Convergence Zone extended eastward from the depression in the Head Bay of Gengal across Northern Thailand, Hainan into the tropical storm "Elaine" located over Southern Formosa.

Northern Part: Northeastern Part: – Moderate rain wide-spread in the parts with heavy rain in some districts. The greatest weekly rainfall, 259.5 mm., occurred at Amnat Charoen, Ubon Ratchathani and 216.1 mm. at Nakhon Phanom. The weekly total amount of rainfall were above the normal.

Central Part: Gulf of Thailand, East Coast: – Wide-spread moderate to heavy rain occurred on Aug.23 – 24, but light to moderate isolated in the rest period. The weekly total amount of rainfall were around the normal in general.

Southern Part: – Mostly moderate rain scattered in the east coast while wide-spread moderate to heavy rain distributed along the west coast.

Meteorological Department
Royal Thai Navy
27 / 8 / 1960

การคาดหมายลักษณะอากาศใน ๗ วันข้างหน้า
ตั้งแต่วันที่ ๓๑ ส.ค. – ๖ ก.ย. ๒๕๓๓

ภาคเหนือ
ภาคตะวันออกเฉียงเหนือ

ฝนเล็กน้อยถึงปานกลางในวันที่ ๓๑ ส.ค. ถึง ๑ ก.ย. คาดว่าจะมีฝนกระจายทั่วไปในวันที่ ๒ – ๔ ก.ย. มีเมฆเต็มท้องฟ้า กับจะมีฝนเล็กน้อยถึงปานกลางแผ่เป็นบริเวณกว้างกับมีฝนตกหนักในวัน ๕ – ๖ ก.ย.

ภาคกลาง

มีเมฆบางส่วนกับจะมีฝนเล็กน้อยในวันที่ ๓๑ ส.ค.ถึงวันที่ ๑ ก.ย. มีเมฆมากกับจะมีฝนกระจายทั่วไปในวันที่ ๒ – ๔ ก.ย. มีเมฆเต็มท้องฟ้ากับจะมีฝนแผ่เป็นบริเวณกว้างในวันที่ ๕ – ๖ ก.ย.

พระนคร และ ธนบุรี

มีเมฆบางส่วนกับจะมีฝนเล็กน้อยในวันที่ ๓๑ ส.ค.ถึง ๑ ก.ย. คาดว่า มีเมฆเต็มท้องฟ้ากับฝนกระจายทั่วไปในตอนกลางคืนของวัน ๒ – ๔ ก.ย. ฝนปานกลางในตอนเย็นและกลางคืนของวันที่ ๕ – ๖ ก.ย.

Weather Outlook for the next seven days
From Aug.31 – Sept. 6 1960

Northern Part:
Northeastern Part:

Scattered light to moderate rain on Aug.31 and Sept.1. Expected scattered rain on Sept. 2 – 4. Cloudy with wide-spread light to moderate rain with isolated heavy rain on Sept. 5 – 6.

Central Part:

Partly cloudy with light showers on Aug.31 and Sept.1. Mostly cloudy with scattered rain on Sept. 2 – 4. Cloudy with wide-spread rain on Sept. 5 – 6.

Local:

Partially cloudy with light showers on Aug.31 – Sept.1. Expected cloudy with scattered rain during the night of Sept. 2 – 4. Moderate rain in the late afternoon and durir the night of Sept. 5 – 6.

Meteorological Department
Royal Thai Navy
30 / 8 / 1960

METEOROLOGICAL DEPARTMENT

WEEKLY RAINFALL OVER THAILAND

(in millimetres)

Remarks

Blank = No report of rainfall

* = Synoptic Station

Station	Aug. 20	21	22	23	24	25	26	Total	Weekly Normal	Normal DPT.	Total Since 1Jan.60
Northern Part											
1.Chiangrai*	1.5	3.6	6.9			1.0	6.2	19.2	73.4	- 54.2	1186.9
2.Mae Sai								-	86.5	-	
3.Chiangsaen			10.4					10.4	-	-	
4.Mae Chan		9.1						9.1	71.0	- 61.9	
5.Chiangkhong		17.3					17.7	35.0	120.9	- 85.9	
6.Thoeng	9.0	3.2	27.6	3.2			35.8	78.8	-	-	
7.Mae Sruai	5.0	7.0	18.0				19.0	49.0	71.5	- 22.5	
8.Chiangkham	1.5			43.4	3.5	3.1	31.4	82.9	101.1	- 18.2	
9.Phan		30.3					53.2	84.2	39.5	+ 44.6	
10.Wiang Pa Pao				19.7				19.7	54.9	- 35.2	
11.Mae Hongson*	15.1	1.0	7.3	15.3	0.4			39.1	63.8	- 24.7	863.4
12.Pai*	91.3		19.0	11.5	12.0			138.8	63.9	+ 74.9	
13.Khun Yuam	86.5	1.0	4.8	6.4	19.0	0.5		118.2	-	-	
14.Mae Sariang*	16.2	8.6	40.7	2.2	3.2	3.2	1.8	75.9	57.1	+ 18.8	1032.7
15.Chiangmai*	13.0	3.7		17.6	15.5	1.8		51.6	73.3	- 21.7	774.6
16.Fang	8.6	13.3	24.8	2.6	29.4			78.7	52.9	+ 25.8	
17.Chiangdao				28.9		31.2		60.1	45.5	+ 14.6	
18.Mae Taeng	18.1			24.3	10.8	0.8		50.0	52.7	- 2.7	
19.Doi Saket	12.0			20.0	3.1	2.5	5.0	42.6	84.2	- 41.6	
20.San Sai	7.0		0.8	7.4	6.7	11.8		33.7	42.6	- 8.9	
21.Hang Dong	15.4	0.5		25.0	27.6	4.1	0.5	73.1	54.0	+ 19.1	
22.San Pa Tong	20.5	10.3		26.3	9.8			66.9	20.7	+ 46.2	
23.San Kamphaeng	20.4			42.2	6.8		6.8	76.2	22.1	+ 54.2	
24.Chom Thong	15.1		1.5		3.5			20.1	21.1	- 1.0	
25.Hot	4.8	9.7	9.6	2.4		4.9		31.4	27.9	+ 3.5	
26.Nan*	107.2	1.7	20.0	6.1	0.2		0.2	135.4	48.9	+ 86.5	888.9
27.Lae								-	100.7	-	
28.Na Noi	19.3	14.4	2.7	36.6	0.9			73.9	48.2	+ 25.7	
29.Lampang*	7.1	3.2	9.1	81.6	21.8	0.1		122.9	44.0	+ 78.9	770.1
30.Ngao								-	69.7	-	
31.Chae Hom				21.5				21.5	79.7	- 58.4	
32.Sop Prap	5.3	6.0	9.2	8.9	2.6			32.0	32.9	- 0.9	
33.Ko Kha	39.0	1.2	18.1	31.2	8.2			97.7	39.4	+ 58.3	
34.Mae Tha								-	37.0	-	
35.Thoen	32.8	34.5	21.1		18.5	4.2		111.1	23.9	+ 87.2	
36.Phrae		3.9	4.5	36.4				44.8	-	-	
37.Phrae Air-port*	1.5	1.4	3.9	63.9	1.0	0.2		71.9	40.1	+ 31.8	632.7
38.Sung Men	2.5			31.4	5.1			39.0	67.8	- 28.8	
39.Uttaradit*	6.0	3.1	29.3	11.8	2.2		22.2	128.9	72.0	+ 56.9	793.9
40.Nam Pat	14.2		29.7	17.9	1.5			63.3	54.3	+ 9.0	
41.Lap Lae	7.3	9.0	26.3	13.9	33.8			90.3	67.0	+ 23.3	
42.Tron								-	52.0	-	
43.Tak	14.2							14.2	-	-	
44.Tak Air-port*	15.1	2.6	2.7	0.5	1.5		2.8	25.2	17.6	+ 7.6	380.0
45.Ban Tak	25.7	6.9			2.0			24.6	27.3	+ 7.3	
46.Mae sot*	48.9	6.4	17.3	3.2	17.0	1.0	21.4	115.2	70.3	+ 44.9	1040.1
47.Phumiphol Dam*	10.1	2.8	1.6	0.4	2.2			18.1	-	-	459.2
48.Sukhothai	2.7			12.7	7.3		58.7	81.4	22.7	+ 58.7	
49.Sawankhalok	3.8				31.7		12.1	47.6	41.3	+ 6.3	
50.Kongkrailat								-	41.1	-	
51.Phitsanulok*	7.2	7.7	31.9	13.5	14.0	1.3	3.7	79.3	38.1	+ 41.2	845.0
52.Phrom Phiram	26.2				6.2	9.6		42.0	44.8	- 2.8	
53.Wang Thong			5.0	55.5	29.5	16.6		106.6	43.7	+ 62.9	
54.Kamphaeng Phet								-	31.2	-	
55.Phichit				9.7	24.4			34.1	57.5	- 23.4	
56.Bang Munnag					50.2			50.2	40.6	+ 9.6	
57.Thaphanhin			2.3	10.7	9.2			22.2	-	-	
58.Phetchabun*	22.3	0.3	3.1	8.0	5.4	5.8	35.8	80.7	30.4	+ 50.3	563.4
59.Lom Kao				35.0		0.5		35.5	74.5	- 39.0	
60.Lom Sak			29.5	54.9	27.5	20.4		102.8	24.3	+ 75.8	

Station	Aug. 20	21	22	23	24	25	26	Total	Weekly Normal	Normal DPT.	Total Since 1Jan.60
Northeastern Part											
1. Nong Khai	9.0		46.3		78.1	3.1	3.2	139.7	52.6	+ 87.1	
2. Phon Phisai	18.0		78.0		39.0	33.5	12.7	181.2	48.8	+136.4	
3. Tha Bo	11.2			13.8	59.4	3.7		88.1	24.9	+ 63.2	
4. Loei*	29.1	1.1	10.8	2.5	0.2	0.9	0.3	44.9	60.9	- 16.0	747.5
5. Chiangkhan	15.6		5.4	6.2	12.3	7.2		46.7	45.9	+ 0.8	
6. Dan Sai		5.6	2.3			3.3		11.2	15.3	- 4.1	
7. Udon Thani*	51.4	1.0	4.9	73.0	9.3		46.1	120.0	55.2	+ 64.8	1138.6
8. Ban Phu				88.4	11.1	17.5		117.0	6.1	+110.9	
9. Nonghan	4.1		1.2	18.7		1.8		25.8	47.2	- 21.4	
10. Nakhon Phanom*	56.0	24.1	17.3	30.7	36.4	45.2	6.4	216.1	118.5	+ 97.6	2057.0
11. Tha U-ten		76.6	19.0	6.2	50.2	37.0	20.2	203.2	103.7	+ 99.5	
12. Na Gae	20.4	7.3	19.5	21.3				68.7	28.5	+ 40.2	
13. That Phanom			83.6	62.7				146.1	57.0	+ 89.1	
14. Mukdahan*	18.5	1.5	38.6	87.5	8.4	1.8	0.3	156.6	48.1	+108.5	1319.5
15. Sakon Nakhon*	16.8	2.5	18.8	2.2	14.3	2.3	4.9	61.8	63.5	- 1.7	1340.1
16. Wanon Niwas	50.5	6.4	24.1		3.9	17.1		102.0	72.6	+ 29.4	
17. Phanna Nikhom		46.5	22.0			29.1		97.6	28.3	+ 69.3	
18. Kalasin			32.2	63.5	10.5			106.2	43.5	+ 62.7	
19. Yang Talat	3.0		11.7	38.0	37.8			90.5	33.0	+ 57.5	
20. Kantarawichai			14.1	26.5	40.5			81.1	45.5	+ 35.6	
21. Kamolasai	36.0	8.0	38.1	35.4	5.2			122.7	25.9	+ 96.8	
22. Khon Kaen*	0.6		22.4	34.0	63.8			120.9	47.0	+ 73.9	796.7
23. Nam Phong	26.2	24.3	16.4					66.9	23.3	+ 43.6	
24. Phu Wiang	12.1		1.4	10.9				24.4	53.5	- 29.1	
25. Chonnabot		16.8	22.5		28.6			67.4	13.3	+ 54.1	
26. Phon		1.0	2.9		50.9		3.6	54.8	14.2	+ 40.6	
27. Maha Sarakham			64.2	8.7	32.3			105.2	27.7	+ 77.5	
28. Phayukkhaphum Phisai	12.1	6.7	6.2	14.2	96.4			125.6	22.9	+102.7	
29. Borrabu	3.8		8.6	17.5	53.7			83.6	44.3	+ 39.3	
30. Roi Et*	13.2	2.0	81.6	39.4	18.8			155.0	57.2	+127.8	1172.6
31. Phon Thong			10.6	38.8	5.6			55.0	43.6	+ 11.4	
32. Kaset Wisai		22.8	102.9	22.1	34.4			182.2	19.7	+162.5	
33. Suwannaphum	21.2	31.1	76.3	3.6	53.1			185.3	6.4	+178.9	
34. Chaiyaphum*	3.5	19.9	8.7	1.4	24.4			57.9	29.3	+ 28.6	638.4
35. Phukeow								-	11.1	-	
36. Chaturak	18.5				37.0			55.5	8.6	+ 46.9	
37. Bamnet Narong	27.0		17.5		19.5			64.0	7.2	+ 56.8	
38. Nakhon Ratchasima*	9.5	3.3	7.3	0.7	4.1		1.6	24.9	36.7	- 11.8	419.5
39. Bua Yai	11.0	2.3	4.1	3.5	6.2		2.5	29.6	38.1	- 8.5	
40. Chakkarat	7.5		14.9	2.3	18.9	23.2		87.6	20.7	+ 66.9	
41. Sung Noen		8.5	3.6	0.3				12.4	34.0	- 21.6	
42. Si Khiu			15.2					15.2	13.2	+ 2.0	
43. Chokchai		6.1	27.8	6.4	13.4			53.7	12.2	+ 41.5	
44. Buriram			33.2		24.1	3.9		61.2	35.2	+ 26.0	
45. Phut Thai Song	3.7	3.3	4.4		78.2			89.6	34.2	+ 55.4	
46. Lam Plai Mat		15.5	24.1		18.6			58.2	57.5	+ 0.7	
47. Nang Rong			7.6	2.2	3.5	6.0		19.3	26.6	- 7.3	
48. Prakhon Chai		20.0		17.4	3.4			40.8	32.3	+ 8.5	
49. Surin*	9.5	10.9	21.1	1.1	1.8		3.1	47.5	37.2	+ 10.3	842.1
50. Rattanburi	35.6	26.5	18.6	30.2	7.3			118.2	33.4	+ 84.3	
51. Sangkha								-	47.0	-	
52. Sisaket	30.1	32.0	34.1	16.2	19.2	10.1		141.7	55.3	+ 86.4	
53. Kanthrarom		40.6	15.5	22.3	21.0			99.6	73.4	+ 26.2	
54. Khukhan		7.0	9.0	26.5	30.2			72.7	60.5	+ 12.2	
55. Ubon Ratchathani*	14.8	12.9	24.2	24.1	41.5	5.7	11.4	134.6	85.5	+ 49.1	1119.7
56. Khemarat			33.2	29.7				62.9	48.5	+ 14.4	
57. Amnat Charoen	146.0		4.0	1.5	28.0			259.5	55.1	+204.4	
58. Yasothon	80.2		58.2	20.2	35.6	12.2		206.4	33.9	+172.5	
59. Maha Chana Chai	12.7	14.9	48.6	8.6				84.8	54.5	+ 30.3	
60. Det Udom	15.7	22.4	8.1		8.5			54.7	44.8	+ 9.9	

Station	Aug. 20	21	22	23	24	25	26	Total	Weekly Normal	Normal DPT.	Total Since 1Jan.60
ntral Part											
Nakhon Sawan*	2.3			0.5	8.9		39.3	51.0	39.2	+ 90.2	542.3
Banphot Phisai					18.8			18.8	29.4	- 10.6	
Lat Yao				4.7	5.1			9.8	33.3	- 23.5	
Chumsaeng								0.0	30.8	- 30.8	
Phayuha Khiri				10.6	20.0		40.6	71.2	55.3	+ 15.9	
Thakli			8.8		36.0	5.2		50.4	49.4	+ 99.8	
Uthai Thani		3.0		45.7	7.6		25.3	81.6	45.7	+ 35.9	
Nong Chang				27.5	17.9			45.4	57.4	- 12.0	
Nong Khan Yang				30.4				30.4	33.4	- 3.0	
Chaiyanat								-	47.8	-	
Manorom				14.5	5.6		4.9	25.0	43.6	- 18.6	
Wat Sing			8.0	27.5	5.7	4.3	3.3	48.8	29.6	+ 19.2	
Singburi					20.5			20.5	30.7	- 10.2	
Inthaburi					23.0		4.4	27.4	31.5	- 4.1	
Bang Rachan			1.3	1.0	5.8		22.0	30.1	53.5	- 23.4	
Phromburi					92.3			92.3	39.4	+ 52.9	
Lopburi*	2.0	1.5		19.7	9.2	0.5		32.9	35.5	- 2.6	436.1
Ban Mi					20.2		13.0	33.2	22.3	+ 10.9	
Chai Badan			13.5	29.6				43.1	28.7	+ 14.4	
Ang Thong				14.0	5.0	3.5		22.5	39.7	- 17.2	
Pho Thong	3.6			10.9	25.4	7.7		48.6	52.9	- 4.3	
Pa Mok		4.5		14.2	5.4	11.4		35.5	52.6	+ 17.1	
Saraburi	10.1			19.5	35.8	40.4	12.3	118.1	55.5	+ 62.6	
Nong Khae		23.8			31.6	13.2	6.2	74.8	-	-	
Ayutthaya								-	32.8	-	
Bang Ban	17.9	1.8		3.6	9.8	8.6		41.7	-	-	
Sena						69.8	4.5	74.3	35.3	+ 39.0	
Tha Rua	4.7	6.5		29.8	9.1			50.1	54.6	- 4.5	
Phak Hai								-	63.9	-	
Bang Pa-in					19.8	37.2		57.0	60.8	- 3.8	
Suphanburi*		1.0			0.7	4.6	3.7	10.0	54.2	- 44.2	534.1
Song Phi Nong					31.4			31.4	22.7	+ 54.1	
Kanchanaburi*		0.5			8.2		4.3	13.0	23.8	- 10.8	388.2
Tha Muang					71.3			71.3	63.7	+ 7.6	
Nakhon Pathom								-	43.1	-	
Nakhon Chai Si		0.2			45.8	0.2		46.2	61.4	- 15.2	
Pathum Thani								-	60.5	-	
Thanyaburi	10.0	6.0	17.5	1.1	18.6	0.4		53.6	55.7	- 2.1	
Nonthaburi	3.1	5.8			56.8			65.7	28.8	+ 36.9	
Bang Bua Thong					57.3			57.3	42.7	+ 14.6	
Nakhon Nayok	1.9	26.7		2.3	95.6	4.6		131.1	54.6	+ 76.5	
Prachinburi*	32.8		4.0	1.2	12.1			50.1	92.7	- 42.6	811.5
Ban Sang		22.8	8.6		45.2			76.6	57.8	+ 18.8	
Si Maha Pho	7.9		8.3	14.4	3.7			34.3	63.0	- 28.7	
Kabinburi								0.0	52.4	- 52.4	
Aranyaprathet*	2.5		21.7	3.2	48.4		0.3	76.1	46.1	+ 30.0	845.3
Chachoengsao			0.5		24.7		14.9	40.1	49.9	- 9.8	
Bangkok*	0.6		0.1	11.9	63.0	3.1		78.7	56.2	+ 22.5	538.3
Don Muang*	14.9		0.1	0.2	33.8	2.1		51.1	59.3	- 8.2	543.6
Bang Khen	1.8	9.9						11.7	40.8	- 29.1	
Minburi		5.7	24.3		83.4	8.6		122.0	56.4	- 65.6	
Lat Krabang	20.3				31.8			52.1	55.7	- 3.6	
Thonburi				12.0	55.0			67.0	51.9	+ 15.1	
Ratchaburi				29.0	13.1	15.1		45.4	21.9	+ 23.5	
Photharam								0.0	55.0	- 55.0	
Samut Songkhram								0.0	41.5	- 41.5	
Bang Konti		1.0		9.0		22.1		32.1	33.5	- 1.4	
Samut Sakhon					21.0			21.0	47.7	- 26.7	
Samut Prakan					30.7			30.7	55.5	- 24.8	
Pom Phrachan*					27.1			27.1	-	-	

Station	Aug. 20	21	22	23	24	25	26	Total	Weekly Normal	Normal DPT.	Total Since 1Jan.60
Gulf of Thailand, East Coast											
1. Chonburi*			9.6	5.2	13.0	0.6		28.4	28.0	+ 0.4	595.0
2. Phanat Nikhom					76.4			76.4	26.5	+ 49.9	
3. Phan Thong				1.4	49.3			50.7	36.1	+ 14.6	
4. Si Chang*				4.2				4.2	-	-	579.3
5. Sattahip*				3.2	0.8	3.8		7.8	39.9	- 32.1	431.8
6. Rayong*				12.2	0.2	0.8		13.2	32.8	- 19.6	
7. Ban Khai						19.8		19.8	67.1	- 47.3	
8. Klaeng		20.3		53.4	18.1	1.4		93.2	66.4	+ 26.8	
9. Chanthaburi*	2.1	1.2		69.3	3.8	5.5	1.4	83.3	135.3	- 52.0	2254.2
10. Pong Namron		2.2		18.2				20.4	74.1	- 53.7	
11. Tha Mai				68.5				68.5	158.2	- 89.7	
12. Ma Khăm	2.9	2.6		41.8	5.9	15.3	9.1	77.6	-	-	
13. Trat		2.3	5.8		39.2	5.8		53.1	158.0	-104.9	
14. Laem Ngop*				68.2	4.9	2.3		75.4	140.9	- 65.5	
15. Khlong Yai*	13.6	0.3	7.4	90.9	11.0	16.5	33.6	173.3	171.4	+ 1.9	3500.9
Gulf of Thailand, West Coast											
1. Phetburi	1.9				5.5	11.1	3.7	22.2	36.7	- 14.5	
2. Ban Laem	0.6		2.1		3.1	11.0		16.8	13.6	+ 3.2	
3. PrachuapKhiriKhan*					4.3	10.9	0.4	15.6	4.1	+ 1.5	466.3
4. Hua Hin*	0.3			0.2	2.3	3.8	38.0	44.6	19.6	+ 25.0	293.2
5. Chumphon*	4.7	0.7			22.2	35.0	1.1	63.7	33.8	+ 29.9	1127.6
6. Tha Sae		45.5			22.2	31.1		98.8	5.9	+ 9.2	
7. Lang Suan								-	8.4	-	
8. Bandon*		4.3			0.5	2.0	4.9	11.7	17.2	- 5.5	636.6
9. Chaiya								0.0	75.5	- 75.5	
10. Ban Na San								0.0	45.3	- 45.3	
11. Nakhon Sithammarat*		0.8		6.5	1.0			8.3	51.7	- 23.4	
12. Sichon				2.1	1.1	2.3		5.5	31.4	- 25.9	
13. Chumphang		18.3	16.4	32.5				67.2	39.0	+ 28.2	
14. Ron Phibun								-	22.1	-	
15. Thung Song		4.7		3.7	32.0	4.5		44.9	12.6	+ 32.3	
16. Phak Phanang		5.7	1.3	44.9				51.9	27.7	+ 24.2	
17. Phatthalung								0.0	17.5	- 17.5	
18. Khao Chai Son								-	-	-	
19. Songkhla*	1.0				0.9	0.6	2.7	5.2	29.0	- 23.8	613.4
20. Rattaphum					11.4			11.4	8.7	+ 2.7	
21. Hat Yai					3.8	1.5		5.3	9.9	- 4.6	
22. Pattani							13.0	13.0	19.6	- 6.6	
23. Nong Chik								0.0	13.1	- 13.1	
24. Yaring						4.5	3.8	8.3	31.6	- 23.3	
25. Panarae								0.0	-	-	
26. Sadao					30.5			30.5	-	-	
27. Yala							60.4	60.4	24.0	+ 36.4	
28. Narathiwat*	58.0	9.8		21.7		7.1	2.8	99.4	39.6	+ 59.8	
29. Tak Bai	27.7	14.4		15.4			18.5	76.0	12.4	+ 63.6	
30. Yi Nga	18.6			10.2				28.8	22.4	+ 6.4	
Southern Thailand, West Coast											
1. Ranong*	28.4	8.3	0.4	6.7	8.1	2.5	24.3	78.7	195.2	-116.5	2848.8
2. Kraburi		10.8			11.4			22.2	-	-	
3. Phangnga	10.2	18.8	20.1	37.5	35.3	4.5	10.2	136.6	73.8	+ 63.8	
4. Ta Kua Pa	23.0	3.0	5.5		47.3	8.6		87.4	76.9	+ 10.5	
5. Ta Kua Thung	11.8	29.3	1.8	44.3	73.9	10.0		171.1	56.9	+114.2	
6. Thay Muang		16.1	69.4		138.9	22.6		247.0	105.6	+141.4	
7. Phuket*		10.4	3.5	8.2	31.3	112.2		165.6	66.0	+ 99.6	1512.4
8. Phuket Air-port*		16.0		4.3	68.0			88.3	-	-	
9. Khlong Tom			3.6	10.1	46.0	15.5		75.2	-	-	
10. Trang Air-port*			4.2	22.0	8.9	3.9		39.0	56.9	- 17.9	1266.1
11. Pa Rien		10.3	1.1	48.1	96.4	10.2		37.2	-	-	
12. Si Kao		2.0	1.8	11.0	38.9	10.2		63.9	-	-	
13. Yan Ta Khao			13.9	9.3	32.7	3.8		59.7	-	-	
14. Satun	28.3				47.9			76.2	50.1	+ 26.1	
15. La Ngu				25.6	60.2	13.1		98.9	30.2	+ 68.7	

WEEKLY REPORT DAILY TEMPERATURE

FROM AUGUST 20 - 26 1960

(in Degree Centigrade)

Station	Day of Month							Average	Extreme	Weekly Mean	Monthly Normal
	20	21	22	23	24	25	26				
Northern Part											
Chiangrai Max.	–	28.8	31.3	29.5	31.4	32.0	31.6	30.8	35.6	26.9	26.7
Min.	22.8	22.6	22.3	24.1	22.0	23.3	23.6	23.0	20.2		
Fang	–	–	–	32.4	31.0	32.0	–	31.8	–	27.0	–
	–	–	–	–	21.9	22.1	22.5	22.2	–		
Pai	–	–	30.2	–	30.5	–	–	–	–	–	–
	–	–	–	22.5	22.5	22.5	24.0	22.5	–		
Mae Hongson	27.0	29.5	29.5	28.5	30.5	31.4	30.0	29.5	36.8	26.5	27.1
	–	23.2	23.4	23.1	23.5	23.5	24.0	23.5	21.5		
Khun Yuam	–	26.2	28.4	27.0	26.5	–		27.0	–	24.4	–
	–	–	21.5	22.0	21.6	21.6	21.7	21.7	–		
Chiangmai	25.2	27.6	34.2	30.5	–	31.5	31.7	30.1	35.4	26.8	27.0
	23.4	23.8	23.6	24.2	22.6	23.6	23.5	23.5	20.0		
Nan	26.4	29.4	31.8	28.2	32.4	32.5	33.0	30.5	36.6	27.2	27.6
	22.7	22.9	23.3	24.2	24.3	24.6	24.4	23.8	21.2		
Lampang	28.0	29.2	31.0	–	31.6	32.4	32.9	30.9	37.1	27.0	27.6
	22.0	23.0	23.5	23.6	22.5	23.5	23.2	23.0	20.5		
Mae Sariang	28.9	26.2	30.4	30.5	30.1	29.6	31.1	29.5	35.8	26.4	27.5
	23.1	23.6	23.4	23.0	–	23.4	23.5	23.3	21.0		
Phrae	30.0	29.7	32.0	–	31.2	31.0	31.8	31.0	28.0	27.3	28.3
	23.4	23.6	22.7	23.7	23.2	23.9	24.4	23.6	22.0		
Uttaradit	28.2	30.2	32.2	32.5	33.4	32.4	34.1	31.9	37.7	27.9	28.3
	23.6	23.4	24.1	23.2	24.2	23.4	24.5	23.8	20.0		
Phumipol Dam	27.9	28.0	32.6	–	31.4	–	34.4	30.9	–	27.3	–
	–	23.3	23.8	23.6	23.9	23.8	–	23.7	–		
Tak	28.3	27.5	30.7	31.6	31.5	–	33.2	30.5	36.6	27.4	28.4
	24.1	23.4	23.8	24.2	24.5	24.0	25.3	24.2	21.8		
Phitsanulok	30.1	31.2	33.4	33.3	32.2	32.5	33.4	32.3	33.9	28.4	26.2
	24.1	24.7	25.2	25.1	23.7	23.6	24.3	24.4	21.3		
Mae Sot	25.2	27.8	30.0	29.8	–	–	31.6	28.9	35.9	26.1	27.1
	22.8	23.2	23.4	24.0	23.2	22.7	23.6	23.3	21.0		
Phetchabun	28.5	30.8	32.3	30.9	30.9	30.1	30.9	30.6	36.4	27.2	26.9
	23.3	23.4	24.1	24.2	23.1	23.0	25.0	23.7	21.5		
Northeastern Part											
Loei Max.	26.2	29.2	32.2	30.8	30.2	32.0	32.2	30.4	35.8	26.9	27.0
Min.	23.2	23.2	23.6	24.0	23.6	22.0	23.8	23.4	20.5		
Udon Thani	25.6	31.8	–	31.2	31.1	30.5	31.5	30.3	37.1	27.2	27.9
	22.7	24.0	25.5	24.4	23.3	24.0	25.0	24.1	21.3		
Nakhon Phanom	30.7	29.2	30.5	28.5	26.9	29.8	30.3	29.4	35.0	26.7	27.2
	–	23.5	23.5	26.2	23.1	23.5	23.3	23.9	21.3		
Sakol Nakhon	29.8	32.7	32.4	29.8	30.3	31.5	33.4	31.4	36.8	27.7	27.7
	23.3	23.6	24.6	23.9	23.5	23.8	24.7	23.9	21.0		
Mukdahan	29.8	31.5	32.3	31.4	29.1	31.7	32.6	31.2	36.5	27.4	28.0
	22.8	23.3	24.7	23.3	23.0	22.9	24.7	23.3	21.4		
Khon Kaen	29.5	31.8	34.4	32.4	29.5	31.5	32.8	31.7	35.8	27.9	28.0
	23.5	23.8	24.9	24.1	23.7	23.4	25.3	24.1	20.8		
Roi Et	29.7	31.3	32.4	30.5	27.6	31.0	32.3	30.7	37.5	27.5	28.1
	24.2	24.6	25.5	23.3	23.6	23.0	25.6	24.3	21.1		
Chaiyaphum	30.6	–	32.2	29.3	31.9	31.0	31.6	31.1	–	27.4	–
	23.4	23.5	23.7	23.9	23.6	22.7	24.6	23.6			
Ubol Ratchathani.	31.6	31.9	32.4	30.2	30.5	32.4	31.5	31.5	37.8	27.7	27.8
	24.4	24.1	22.9	23.8	23.9	23.4	24.1	23.8	21.1		
Surin	32.9	33.8	34.0	31.5	33.0	32.0	32.3	32.7	37.1	27.6	28.3
	22.8	22.6	22.5	22.5	22.4	21.7	22.6	22.4	20.6		
Nakhon Ratchasima.	31.5	33.8	34.0	31.4	32.4	32.5	32.9	32.6	38.2	28.0	28.1
	23.8	22.7	23.6	23.8	23.2	22.5	23.4	23.3	20.5		

Station	Day of Month 20	21	22	23	24	25	26	Average	Extreme	Weekly Mean	Monthly Normal
Central Part											
1. Nakhon Sawan	31.4 24.3	33.1 24.8	35.3 24.6	35.0 25.5	34.0 24.1	32.3 24.1	33.0 24.9	33.3 24.6	38.6 21.4	29.0	28.8
2. Lopburi	32.6 24.8	32.5 24.4	36.0 24.5	33.0 24.8	33.8 24.1	33.4 23.9	32.5 23.5	33.4 24.2	35.7 21.3	28.8	28.1
3. Saraburi	33.5 25.2	33.7 24.7	35.5 25.4	35.8 25.8	35.4 25.6	34.3 24.9	35.3 25.3	34.5 25.3	35.7 22.5	30.1	28.4
4. Prachinburi	32.6 25.6	33.6 24.5	33.0 26.0	33.2 25.6	33.0 25.7	33.2 24.2	33.8 25.6	33.2 25.3	35.2 21.6	29.3	27.7
5. Kanchanaburi	32.2 24.1	– 23.5	32.7 24.6	35.2 24.5	35.8 25.1	34.7 23.7	35.0 24.4	34.3 24.2	37.5 22.0	29.3	28.3
6. Don Muang	33.0 26.1	34.4 2.2	34.1 26.0	33.5 26.6	35.2 26.5	32.2 24.4	34.4 25.9	33.8 25.7	36.6 19.2	29.8	28.6
7. Bangkok	32.3 25.1	32.9 25.7	33.2 25.5	32.7 26.0	33.8 25.7	30.7 24.2	31.9 24.5	32.5 25.2	35.7 21.4	28.9	28.4
8. Aranyaprathet	32.0 24.0	33.0 24.5	31.2 24.2	31.2 22.6	32.0 24.1	32.0 23.3	31.2 24.2	31.8 24.0	26.1 21.1	27.9	27.9
9. Pom Phrachun	33.3 25.7	33.2 26.2	32.8 26.2	33.5 25.8	33.4 –	32.8 –	33.0 25.8	33.1 25.6	– –	29.4	–
Gulf of Thailand West Coast											
1. Chonburi	32.4 26.2	32.8 26.4	32.0 25.4	31.6 26.3	31.7 26.5	32.4 23.4	31.4 25.1	32.0 25.8	35.1 20.9	28.9	28.2
2. Ko Sichang	33.5 27.8	– 27.7	32.7 27.9	32.3 27.9	31.8 25.8	29.8 25.8	32.8 26.9	32.0 27.1	– –	29.6	–
3. Sattahip	34.5 27.0	36.0 27.0	35.3 27.1	33.5 27.9	34.9 25.5	35.3 25.0	34.5 24.9	34.9 26.2	39.0 21.5	30.7	29.2
4. Rayong	32.6 27.9	32.5 25.8	32.4 28.1	32.1 25.3	31.3 24.7	32.3 27.4	32.3 27.4	32.2 26.8	– –	29.5	–
5. Ban Phe	– 28.9	32.5 –	32.8 30.0	– 29.0	–	–	32.2 29.5	32.5 29.4	– –	31.0	–
6. Chanthaburi	30.8 26.0	31.3 26.3	31.6 26.1	31.1 26.2	29.6 23.0	30.2 23.9	30.6 25.2	30.8 23.7	33.5 19.0	28.0	26.8
7. Laem Sing	– 17.0	– –	28.8 –	26.0 17.5	27.0 13.2	24.0	– –	27.9 18.2	– –	23.1	–
8. Laem Ngop	– –	33.0 –	31.3 27.0	30.7 28.0	29.5 24.0	– 26.0	– 28.0	31.1 26.6	– –	28.9	–
9. Khlong Yai	31.4 24.0	31.4 24.3	30.1 25.7	30.1 23.9	31.0 23.1	31.7 25.0	31.1 24.0	31.0 24.3	32.0 21.0	27.7	27.9
Gulf of Thailand East Coast											
1. Hua Hin Max. Min.	36.0 26.2	36.0 26.0	36.8 26.8	35.2 27.5	33.4 26.4	32.0 24.8	34.0 –	34.8 26.3	36.0 21.8	30.6	28.2
2. Prachuap-	34.7 25.3	35.7 23.4	35.2 24.8	34.1 25.4	33.1 24.7	32.7 24.3	31.3 23.2	33.8 24.4	36.5 20.5	29.1	27.8
3. Chumphon	31.4 24.2	33.0 23.9	33.4 24.4	32.6 25.–	32.7 25.0	31.6 23.7	31.8 23.5	32.3 24.3	35.4 21.0	28.3	27.2
4. Bandon	33.4 23.7	34.2 24.0	33.6 23.7	33.5 24.2	31.6 23.5	33.1 24.0	33.3 22.6	33.2 23.7	36.7 20.8	29.0	27.8
5. Nakhon Sithammarat	34.1 23.3	31.8 25.3	33.7 24.2	35.1 23.1	32.1 22.4	31.8 22.3	33.1 22.1	33.1 23.2	36.9 19.5	23.2	27.9
6. Songkhla	34.1 24.5	34.2 24.1	33.6 24.7	34.5 24.2	– 23.8	– 23.8	32.4 24.6	33.8 23.8	37.5 19.9	28.8	28.4
7. Narathiwat	31.7 23.9	– 22.3	33.0 23.5	– 23.8	31.7 –	32.5 23.0	– 23.6	32.2 23.4	34.9 20.0	27.8	27.1
Southern Thailand											
1. Ranong Max. Min.	– 24.3	31.0 24.5	31.0 23.9	30.9 26.0	28.3 21.3	30.4 23.3	31.0 23.8	30.4 24.2	33.2 20.5	27.3	26.3
2. Phuket	31.7 26.7	35.0 26.6	– 26.0	30.0 25.5	27.0 24.0	– 24.2	29.8 21.9	30.9 25.1	33.1 21.5	28.0	27.5
3. Trang	32.0 23.6	31.8 –	31.6 29.7	32.4 26.3	– 23.4	27.0 23.4	– –	31.0 25.5	35.4 19.6	27.3	27.3

Thailand METEOROLOGICAL DEPARTMENT

Royal Thai Navy

Charoon V. Bunnag

Vice Admiral, Director

******

WEEKLY TEMPERATURE AND RAINFALL OF THAILAND

DURING THE PERIOD AUGUST 27 - SEPTEMBER 2 1960

AND

WEATHER OUTLOOK

No.35.1960

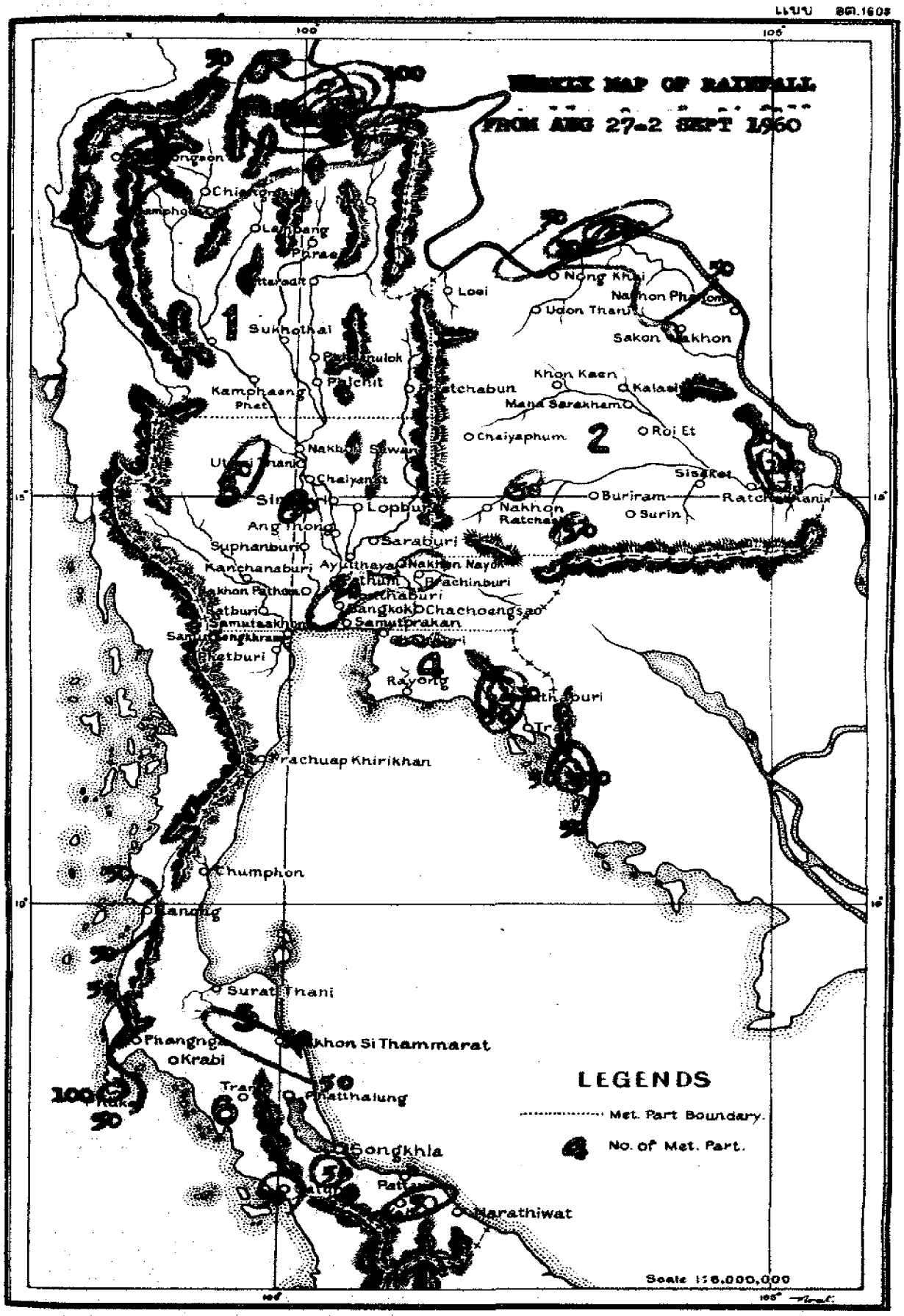
WEEKLY MAP OF RAINFALL
FROM AUG 27-2 SEPT 1960
Chiang Rai
Lampang
Phrae
Uttaradit
Loei
Nong Khai
Nakhon Phanom
Udon Thani
Sakon Nakhon
Sukhothai
Phitsanulok
Phichit
Kamphaeng Phet
Phetchabun
Khon Kaen
Kalasin
Maha Sarakham
Chaiyaphum
Roi Et
Nakhon Sawan
Uthai Thani
Chainat
Sisaket
Buriram
Ratchasima
Nakhon Ratchasima
Surin
Lopburi
Ang Thong
Saraburi
Suphanburi
Kanchanaburi
Ayutthaya
Nakhon Nayok
Pathum Thani
Prachinburi
Nakhon Pathom
Ratchaburi
Bangkok
Chachoengsao
Samutprakan
Samutsakhon
Samutsongkhram
Phetburi
Rayong
Chanthaburi
Trat
Prachuap Khirikhan
Chumphon
Ranong
Surat Thani
Nakhon Si Thammarat
Phangnga
Krabi
Phatthalung
Songkhla
Pattani
Narathiwat
LEGENDS
Met. Part Boundary.
No. of Met. Part.
Scale 1:6,000,000

การคาดหมายลักษณะอากาศใน ๗ วันข้างหน้า
ตั้งแต่วันที่ ๗ — ๑๓ ก.ย. ๒๕๐๓

ภาคเหนือ
ภาคตะวันออกเฉียงเหนือ

คาดว่า จะมีเมฆเต็มครึ้มฝน จะมีฝนปานกลางถึงฝนหนักและพายุฝน ในวันที่ ๗ — ๘ ก.ย. ส่วนวันที่ ๙ และ ๑๐ ก.ย.อากาศจะดีขึ้น ฝนน้อยลง ในวันที่ ๑๑ — ๑๓ ก.ย.คาดว่าจะกลับมีฝนมากขึ้นอีก โดยจะมีฝนปานกลางหรือพายุฝน

ภาคกลาง

มีเมฆเต็มครึ้มฝน จะมีฝนปานกลางถึงหนัก และเป็นพายุฝนในวันที่ ๗ ก.ย. ส่วนวันที่ ๘ — ๙ ก.ย.คาดว่าอากาศจะดีขึ้นและฝนน้อยลง วันที่ ๑๐ ก.ย.คาดว่าตอนเย็นจะมีพายุฝน ส่วนวันที่ ๑๑ — ๑๓ ก.ย. จะมีเมฆมาก จะมีฝนและพายุฝน

พระนคร และ ธนบุรี

คาดว่า จะมีเมฆเต็มครึ้มฝน โดยจะมีฝนปานกลางหรือเป็นพายุฝนจนถึงวันที่ ๗ ก.ย. ส่วนวันที่ ๘ — ๙ ก.ย.คาดว่าอากาศจะดีขึ้น มีฝนเล็กน้อย วันที่ ๑๐ — ๑๑ ก.ย.คาดว่าจะมีฝนปานกลางหรือพายุฝนผ่านตอนเย็นหรือกลางคืน วันที่ ๑๒ — ๑๓ ก.ย.จะมีเมฆเต็มครึ้มฝน โดยจะมีฝนปานกลางหรือพายุฝน

Weather Outlook for the next seven days
From Sept. 7 - 13, 1960

Northern Part:
Northeastern Part:

Expected cloudy weather with moderate to heavy rain and rainstorm on Sept.7 - 8. The weather is slightly improved and decreasing of rainfall on Sept.9 - 10. Moderate rain or rainstorm on Sept.11 - 13.

Central Part:

Cloudy weather with moderate to heavy rain and rainstorm on Sept.7. Expected slightly improve of weather with decreasing of rainfall on Sept.8 - 9. Rainstorm in the evening on Sept.10. Mostly cloudy with rain and rainstorm on Sept.11 - 13.

Local:

Expected cloudy weather with moderate rain or rainstorm on Sept.7. The weather is slightly improved with light rain on Sept.8-9. Expected moderate rain or rainstorm in the evening and night on Sept.10 - 11. Cloudy with moderate rain or rainstorm on Sept.12 - 13.

Meteorological Department
Royal Thai Navy
6 / 9 / 1960

สถานะของฝนและอุณหภูมิในรอบสัปดาห์
ตั้งแต่วันที่ ๒๗ ส.ค. – ๒ ก.ย. ๒๔๖๓

ความชันแห่งความกดอากาศมีกำลังอ่อนในประเทศไทย และประเทศข้างเคียง โดยมรสุมตะวันตกเฉียงใต้มีกำลังปานกลาง

ภาคเหนือ ภาคตะวันออกเฉียงเหนือ	โดยทั่วไปมีฝนเล็กน้อย เว้นแต่ตอนเหนือสุดของภาคยังมีฝนหนักเป็นบางแห่ง ฝนที่มีจำนวนมากกว่า ๑๐๐ ม.ม. คือ จ.เชียงราย และ อ.โพนพิสัย จ.หนองคาย โดยทั่วไปจำนวนฝนสัปดาห์นี้มีค่าต่ำกว่าเกณฑ์ปกติมาก
ภาคกลาง อ่าวไทย ฝั่งตะวันออก	ตลอดทั้งภาคมีฝนเล็กน้อยถึงปานกลางเป็นบางแห่ง จำนวนฝนสัปดาห์ต่ำกว่าเกณฑ์ปกติมากโดยทั่วไป
ภาคใต้	มีฝนอยู่ในเกณฑ์พอควร หรือเป็นฝนละเพาะแห่งโดยทั่วไป

Rainfall and Temperature Situation

From Aug.27 – Sept.2 1960

Pressure gradient is weak in Thailand and neighbouring regions where steady southwest monsoon was moderate.

Northern Part: Northeastern Part:	Few local showers affected in general except for locally heavy in the upper part some localities recorded more than 100 mm. such as, Chiangrai and Phon Phisai of Nongkhai. The weekly rainfall was much below normal in general.
Central Part: Gulf of Thailand, East Coast:	Mostly light moderate showers occurred. The rainfall was much below weekly normal.
Southern Part:	Fairly rain or local showers in general.

Meteorological Department
Royal Thai Navy
6 / 9 / 1960

METEOROLOGICAL DEPARTMENT

WEEKLY RAINFALL OVER THAILAND

(in millimetres)

Remark

Blank = No report of rainfall

* = Synoptic Station

Station	Aug.27	28	29	30	31	1	2	Total	Weekly Normal	Normal DPT.	Total Since 1Jan.60
	Aug.27 - Sept.2 1960										
Northern Part											
1.Chiangrai*	0.9	6.8	19.0	37.3	15.1	27.4	11.5	118.0	89.8	+28.2	1304.9
2.Mae Sai		93.4	35.9					129.3	107.4	+21.9	
3.Chiangsaen		18.4	14.8	7.9		6.6		47.7	-	-	
4.Mae Chan	16.2	26.8	41.2	26.4		34.2		144.8	88.8	+56.0	
5.Chiangkhong	39.5	31.4	73.9	17.8		12.7		175.3	81.2	+94.1	
6.Thoeng		26.2	179.6	38.0	3.7		6.0	253.5	-	-	
7.Mae Suai			53.0	22.1	3.5	28.0	0.5	107.1	164.1	-57.0	
8.Chiangkham		2.5	57.8	48.9				109.2	139.3	-30.1	
9.Phan			82.7	42.5				125.2	122.7	+ 2.5	
10.Wiang Pa Pao								-	99.5	-	
11.Mae Hongson*	19.5	0.1	6.4	20.5	19.0	2.0		67.5	61.7	+ 5.8	911.9
12.Pai*	36.4	6.3	27.4	48.6		7.3		126.0	81.4	+44.6	
13.Khun Yuam			9.3	19.0	25.5	0.6		54.4	-	-	
14.Mae Sariang*	16.6	1.5	18.7	13.7	7.4			57.9	50.1	+ 7.8	1090.7
15.Chiangmai*		17.7	5.0	25.2	6.7	8.8	2.1	65.5	69.3	- 3.8	840.1
16.Fang								-	99.9	-	
17.Chiangdao			43.8	29.7				73.5	94.9	-21.4	
18.Mae Taeng		6.4	15.0	28.4				49.8	112.3	-62.5	
19.Doi Saket			17.5	24.5	7.0		19.0	68.0	94.1	-26.1	
20.San Sai		2.0	15.6	16.1	34.0	7.5		75.2	88.5	-13.3	
21.Hang Dong			8.1	9.3	0.3	0.1	6.7	24.5	62.7	-38.2	
22.San Pa Tong			23.9					23.9	52.1	-28.2	
23.San Kamphaeng		10.5	16.2	9.5			37.5	73.7	65.0	+ 8.7	
24.Chom Thong			6.7					6.7	57.5	-50.8	
25.Hot								0.0	60.9	-60.9	
26.Nan*	2.3	3.9	1.2	2.1	3.6			13.1	88.9	-75.8	902.0
27.Lae		58.7			5.2			63.9	96.9	-33.0	
28.Na Noi					2.4	2.3		4.7	64.9	-60.2	
29.Lampang*			0.9	0.6		0.3		1.8	49.9	-48.1	771.9
30.Ngao								-	83.1	-	
31.Chae Hom		10.8	17.0					27.8	126.2	-98.4	
32.Sop Prap					4.2	3.6		7.8	37.9	-30.1	
33.Ko Kha					20.0	1.0		21.0	69.7	-48.7	
34.Mae Tha								-	49.8	-	
35.Thoen	8.6							8.6	36.1	-27.5	
36.Phrae			23.5		12.7	7.0		43.2	-	-	
37.Phrae Air-port*	0.4		15.5		14.8	6.2		36.9	55.6	-18.7	669.6
38.Sung Men					24.8			24.8	82.0	-57.2	
39.Uttaradit*	1.4		16.4	0.4	0.3		1.0	19.5	46.4	-57.2	813.4
40.Nam Pat		8.2		3.1	1.9	5.2		18.4	82.8	-64.4	
41.Lap Lae			14.6					14.6	79.1	-64.4	
42.Tron								-	67.8	-	
43.Tak			13.9					13.9	-	-	
44.Tak Air-port*				0.3	0.3			0.6	18.0	-17.4	380.6
45.Ban Tak								0.0	13.2	-13.2	
46.Mae sot*	0.3	5.4	19.6	2.1	9.1	0.6	0.1	37.2	48.2	-11.0	1077.3
47.Phumiphol Dam*			0.2					0.2	-	-	
48.Sukhothai						3.6	9.3	12.9	43.4	-30.5	
49.Sawankhalok								0.0	33.5	-33.5	
50.Kongkrailat								-	47.7	-	
51.Phitsanulok*	0.1	10.0	0.8		9.1	4.2		24.2	60.0	-35.8	869.2
52.Phrom Phiram						21.1		21.1	54.4	-33.3	
53.Wang Thong		8.0		10.5				18.5	73.7	-55.2	
54.Kamphaeng Phet								-	39.1	-	
55.Phichit			27.0					27.0	82.2	-55.2	
56.Bang Mumrag		20.4	11.4				14.5	46.3	89.3	-43.0	
57.Thapanhin		13.4	20.5					33.9	-	-	
58.Phetchabun*		13.8	1.8	1.0	14.8		0.3	31.7	34.5	- 2.8	595.1
59.Lom Kao								0.0	67.7	-67.7	
60.Lom Sak						3.1		3.1	88.5	-85.4	

Station	Aug.27	28	29	30	31	1	2	Total	Weekly Normal	Normal EPT.	Total Since 1Jan.60
Northeastern Part											
1.Nong Khai		6.5	5.2	30.5	5.0			47.2	123.7	- 76.5	
2.Phon Phisai	20.0	11.2		54.0	33.2			118.4	136.3	- 17.9	
3.Tak Bo			8.1		39.4		24.1	71.6	39.5	+ 32.1	
4.Loei*	.	.	.	.	0.2	1.8	.	2.0	44.8	- 42.8	749.5
5.Chiang khan	.			3.5		.	.	3.5	47.4	- 43.9	
6.Dan Sai	.	6.0	3.4	7.1	.	.	.	16.5	54.5	- 38.0	
7.Udon Thani*	14.4		14.3	2.9	12.1	3.7		47.4	67.1	- 19.7	1186.0
8.Ban Phu			6.0		.	.	.	6.0	55.9	- 49.9	
9.Nongban	.	.		.	.	.	.	0.0	106.2	-106.2	
10.Nakhon Phanom*	0.8	1.8	1.4	7.2	1.7	10.0	2.0	24.9	114.6	- 89.7	2080.2
11.Tha U-ten	.	11.2	16.7	2.5	7.1	13.2	.	50.7	76.2	- 25.5	
12.Na Gae	.				.	.		0.0	49.3	- 49.3	
13.That Phanom					7.5			7.5	133.5	-126.0	
14.Mukdahan*	.		0.3	.	.	.	19.2	19.5	71.1	- 51.6	1339.0
15.Sakon Nakhon*	.		1.5	0.2	1.6	12.8	.	16.1	70.8	- 54.7	1356.2
16.Wanon Niwas	.		8.7	42.3	.	1.8		52.8	67.2	- 14.4	
17.Phanna Nikhom	.	30.4		28.2	.	.	.	58.6	105.0	- 46.4	
18.Kalasin	.	.	.	.	9.7	.	.	9.7	47.0	- 37.3	
19.Yang Talat			2.7					2.7	86.0	- 83.3	
20.Kanharavichai	.			11.7	.	3.0		14.7	43.6	- 28.9	
21.Kamolasai	.				38.4	.	.	38.4	74.8	- 36.4	
22.Khon Kaen*	.	.		.		.	1.3	1.3	48.4	- 47.1	798.0
23.Nam Phong	.		.	.	.	.	.	0.0	35.8	- 35.8	
24.Phu Wiang	20.4	.	.	.	.	14.7		35.1	46.1	- 11.0	
25.Chonnabot	.					.		0.0	28.0	- 28.0	
26.Phon	.	.			.	.	.	0.0	47.1	- 47.1	
27.Maha Sarakham	.	27.3			10.8	.		38.1	51.1	- 13.0	
28.PhayukkhaphumPhisai	.							0.0	41.6	- 41.6	
29.Bonrabu	.			.		.	.	0.0	36.0	- 36.0	
30.Roi Et*	.			.	10.3	15.6	1.9	27.8	72.3	- 44.5	1200.4
31.Phon Thong	.			.				0.0	65.3	- 65.3	
32.Kaset Wisai	.				11.4	16.0		27.4	57.3	- 29.9	
33.Suwannaphum	23.2				19.4			42.6	87.7	- 45.1	
34.Chaiyaphum*	.					.	5.0	5.0	51.7	- 46.7	688.4
35.Phukeow	.							-	67.5	-	
36.Chaturak	.							0.0	48.3	- 48.3	
37.Bamnet Narong	.							0.0	65.9	- 65.9	
38.Nakhon Ratchasima*	11.1			11.3			12.7	35.1	35.1	- 0.0	454.6
39.Bua Yai			.	.		.		0.0	54.5	- 54.5	
40.Chakkarat	8.3		.			.		8.3	33.1	- 24.8	
41.Sung Noen	.						3.7	3.7	41.2	- 37.5	
42.Si-Khiu				.	..	.	7.6	7.6	44.9	- 37.3	
43.Chokchai	2.1			3.4	.		18.2	23.7	23.4	+ 0.3	
44.Buriram			4.1	19.9	10.3	.		34.3	80.8	- 46.5	
45.Phut Thai Song								0.0	51.4	- 51.4	
46.Lam Plai Mat					5.5	.		5.5	28.7	- 23.2	
47.Nang Rong	.	5.0		.	3.4	15.5		23.9	36.1	- 12.2	
48.Prakhon Chai	.	28.7			17.4	8.9		55.0	43.6	+ 11.4	
49.Surin*	4.3	.	.	0.6	4.6	.	.	9.5	22.5	- 13.0	851.6
50.Rattanaburi	.					.		0.0	83.2	- 83.2	
51.Sangkha	.	.						-	56.0	-	
52.Sisaket	.							0.0	72.3	- 72.3	
53.Kanthraroem	30.0							30.0	71.9	- 41.9	
54.Khukhan	.		.	.		.	.	0.0	67.2	- 67.2	
55.Ubon Ratchathani*	14.4				7.4		1.9	23.7	61.9	- 38.2	1143.4
56.Khemarat	.				.		.	0.0	71.3	- 71.3	
57.Amnat Charoen								0.0	109.9	-109.9	
58.Yasothon	.					3.3		3.3	84.2	- 80.9	
59.Maha Chanarchai	.					.	.	0.0	63.5	- 63.5	
60.Det Udom	.			4.0		.	.	4.0	95.0	- 91.0	

Station	Aug.27 - Sept.2 1960							Total	Weekly Normal	Normal DPT.	Total Since 1Jan.60
	27	28	29	30	31	1	2				
Central Part											
1.Nakhon Sawan*	3.7		4.6					8.3	56.4	- 48.1	550.6
2.Banphot Phisai								0.0	42.3	- 42.3	
3.Lat Yao	37.3	1.8					21.2	60.3	36.6	+ 23.7	
4.Chumsaeng		4.8	28.8			10.7		43.6	46.7	- 3.1	
5.Phayuha Khiri	10.6	10.5						21.1	55.5	- 34.4	
6.Thakli								0.0	30.6	- 30.6	
7.Uthai Thani	30.0	0.4						30.4	40.6	- 10.2	
8.Nong Chang	20.3							20.3	71.2	- 50.9	
9.Nong Khar Yang	50.6	30.3						80.9	32.3	+ 48.6	
10.Chaiyanpt			10.0					10.0	30.8	- 20.8	
11.Manorom	7.1							7.1	48.9	- 41.8	
12.Wat Sing	20.4							20.4	56.4	- 36.0	
13.Singburi								0.0	51.6	- 51.6	
14.Inthaburi					9.5			9.5	38.5	- 29.0	
15.Bang Rachan	34.6	0.8		26.0	7.1			68.5	54.6	+ 13.9	
16.Phromburi	25.3	13.7						39.0	48.7	- 9.7	
17.Lopburi*	17.3				7.3			24.6	47.5	- 22.9	460.7
18.Ban Mi					46.2			46.2	55.1	- 8.9	
19.Chai Badan					14.0			14.0	47.5	- 33.5	
20.Ang Thong								0.0	46.5	- 46.5	
21.Pho Thong	5.2							5.2	29.1	- 23.9	
22.Pa Mok								0.0	29.7	- 29.7	
23.Saraburi	6.2							6.2	43.0	- 36.8	
24.Nong Khae								0.0	-	-	
25.Ayutthaya								-	26.4	-	
26.Bang Ban								0.0	-	-	
27.Sena								0.0	37.2	- 37.2	
28.Tha Rua								0.0	32.9	- 32.9	
29.Phak Hai								0.0	39.6	- 39.6	
30.Bang Pa-in								0.0	33.1	- 33.1	
31.Suphanburi*	30.1							30.1	55.9	- 25.8	564.2
32.Song Phi Nong	10.3						31.4	41.7	18.4	+ 23.3	
33.Kanchanaburi*	0.1	1.6	0.8					2.5	31.6	- 29.1	390.7
34.Tha Muang	4.7							4.7	47.4	- 42.7	
35.Nakhon Pathom								0.0	32.2	- 32.2	
36.Nakhon Chai Si								0.0	31.9	- 31.9	
37.Pathum Thani	7.1							7.1	52.2	- 45.1	
38.Thanyaburi	85.9				5.1			91.0	37.4	+ 53.6	
39.Nonthaburi	43.9				22.5			66.4	36.9	+ 29.5	
40.Bang Bua Thong					7.5			7.5	36.1	- 28.6	
41.Nakhon Nayok	12.9	3.6		16.9				33.4	112.0	- 78.6	
42.Prachinburi*	5.4			28.4		32.4		66.2	106.3	- 40.1	877.7
43.Ban Sang	9.4			3.6				13.0	90.4	- 77.4	
44.Si Maha Pho	21.9			6.2		19.7		47.8	50.0	- 2.2	
45.Kabinburi						6.7		6.7	60.7	- 54.0	
46.Aranyaprathet*	11.9							11.9	58.6	- 46.7	857.2
47.Chachoengsao	9.3	4.2		4.2				17.7	56.0	- 38.3	
48.Bangkok*	50.3			0.5	9.7			60.5	52.3	+ 8.2	598.8
49.Don Muang*	41.5				21.1			62.6	57.9	+ 4.7	606.2
50.Bang Khen	59.8			0.6	2.4			62.8	42.1	+ 20.7	
51.Minburi	8.7				8.7			17.4	56.2	- 38.8	
52.Lat Krabang	27.8							27.8	53.4	- 25.6	
53.Thonburi	17.7				34.1			51.8	57.9	- 6.1	
54.Ratchaburi	6.4							6.4	51.1	- 44.7	
55.Photharam								0.0	53.1	- 53.1	
56.Samut Songkhram								0.0	36.5	- 36.5	
57.Bang Konti								0.0	77.7	- 77.7	
58.Samut Sakhon	3.1			1.2				4.3	93.7	- 89.4	
59.Samut Prakan	1.6		9.4					11.0	59.6	- 48.6	
60.Pom Phrachan*	11.2				0.4	1.1		12.7	-	-	633.3

Station	Aug.27	28	29	30	31	1	2	Total	Weekly Normal	Normal DPT.	Total Since 1Jan.60
	Aug.27 – Sept.2 1960										
Gulf of Thailand, East Coast											
1.Chonburi*	7.5		0.8		2.2	2.2		12.7	63.8	- 51.1	608.6
2.Phanat Nikhom	20.2							20.2	42.5	- 22.3	
3.Phan Thong		47.2						47.2	43.6	+ 3.6	
4.Si Chang*	6.6				0.5			7.1	–	–	586.4
5.Sattahip*		0.4						0.4	31.7	- 31.3	432.[illegible]
6.Rayong*	0.3							0.3	43.7	- 43.4	
7.Ban Khai		14.5						14.5	57.2	- 42.7	
8.Klaeng	6.7		3.5					10.2	98.2	- 88.0	
9.Chanthaburi*	14.4	8.1	51.4	6.7	1.6	3.5		85.7	124.3	- 38.6	2339.[illegible]
10.Pong Namron							10.0	10.0	76.7	- 66.7	
11.Tha Mai	4.2	5.6		11.2				21.0	155.1	-134.1	
12.Ma Kham	68.4	12.6	43.3	14.8		3.8		142.9	–	–	
13.Trat		10.9		10.5		4.6		26.0	124.7	- 98.7	
14.Laem Ngop*	15.1	8.8	3.7	10.0	0.3	1.0		38.9	184.4	-145.5	1991.8
15.Khlong Yai*	46.7	7.8	9.2	52.9	2.8	2.0	0.5	121.9	263.8	-141.9	3622.8
Gulf of Thailand, West Coast											
1.Phetburi			5.7	1.6				7.3	18.7	- 11.4	
2.Ban Laem		5.6	2.3		29.5			37.4	28.1	+ 9.3	
3.PrachuapKhiriKhan*								0.0	23.6	- 23.6	466.[illegible]
4.Hua Hin*	0.7	0.2				1.5		2.4	53.2	- 50.8	250.6
5.Chumphon*	10.3		0.1	3.0	0.1	1.0		14.5	34.0	- 19.5	1142.[illegible]
6.Tha Sae		16.5			22.3			38.8	22.9	+ 15.9	
7.Lang Suan								–	30.5	–	
8.Bandon*	2.7		22.4	2.6		5.2	4.2	37.1	27.9	+ 9.2	673.[illegible]
9.Chaiya								–	43.1	–	
10.Ban Na San		40.8				43.6		84.4	44.8	+ 39.6	
11.Nakhon Sithammarat	14.7	11.1	35.6	1.1				62.5	26.4	+ 36.1	969.6
12.Sichon			27.8			7.2		35.0	39.7	- 4.7	
13.Chawang			35.3					35.3	64.9	- 29.6	
14.Ron Phibun								–	23.2	–	
15.Thung Song	2.8	0.6	1.6			0.1	12.6	17.7	66.2	- 48.5	
16.Phak Phanang			72.6					72.6	26.6	+ 46.0	
17.Phatthalung								–	12.1	–	
18.Khao Chai Son			25.9					25.9	–	–	
19.Songkhla*	3.0			0.3	0.2		3.3	6.8	16.6	- 9.8	620.[illegible]
20.Rattaphum		4.1						4.1	19.0	- 14.9	
21.Hat Yai		24.3			6.7	18.5		49.5	22.1	+ 27.4	
22.Pattani	23.8		13.6					37.4	11.3	+ 26.1	
23.Nong Chik		15.3						15.3	18.5	+ 6.8	
24.Yaring				10.6				22.8	38.2	- 15.4	
25.Panarae	6.8				2.8			9.6	–	–	
26.Sadao								–	–	–	
27.Yala	5.4	55.6						61.0	38.3	+ 22.7	
28.Narathiwat*	15.8			5.4		5.1		26.3	33.7	- 7.4	918.[illegible]
29.TakBai	45.6	5.5						51.1	81.2	- 30.1	
30.Yi Nga				24.4				24.4	49.0	- 24.6	
Southern Thailand, West Coast											
1.Ranong*			11.8	41.9	1.2	2.9	22.2	80.0	228.7	-148.7	2928.[illegible]
2.Kraburi								–	–	–	
3.Phangnga		1.7				10.1	2.1	13.9	90.3	- 76.4	
4.Ta Kua Pa	0.9			9.1		21.0	59.4	90.4	186.8	- 96.4	
5.Ta Kua Thung						14.9	4.8	19.7	105.4	- 85.7	
6.Thay Muang			5.1			37.3		42.4	90.9	- 48.5	
7.Phuket*			7.5			87.9	10.0	105.4	80.9	+ 24.5	1617.[illegible]
8.Phuket Air-port*			3.5		1.2	59.6	14.5	78.8	110.7	- 31.9	1572.[illegible]
9.Khlong Tom						35.0		35.0	–	–	
10.Trang Air-port*	4.3		13.2	0.4		11.6	7.7	37.2	105.4	- 68.2	1303.[illegible]
11.Pa Rien						5.5		5.5	–	–	
12.Si Kao		15.8	13.3			18.8		47.9	–	–	
13.Yan Ta Khao		17.5	5.9	3.8	4.4			31.6	–	–	
14.Satun				22.5			30.5	53.0	50.1	+ 2.9	
15.La Ngu		10.3						10.3	30.2	- 19.9	

WEEKLY REPORT DAILY TEMPERATURE

FROM AUGUST 27 - SEP.2, 1960

(in Degree Centigrade)

Station	Day of Month							Average	Extreme	Weekly Mean	Monthly Normal
	27	28	29	30	31	1	2				
Northern Part											
Chiangrai Max.	30.3	30.3	25.8	26.0	29.1	31.0	30.0	28.9	35.6	25.7	26.7
Min.	-	22.8	-	22.4	22.1	22.4	22.8	20.2	20.2		
Pang	-	32.0	25.1	24.6	29.0	32.1	-	28.6	-	25.3	-
	-	-	22.0	22.0	21.5	22.0	22.0	21.9	-		
Pai	-	28.0	-	24.0	31.0	30.0	-	28.3	-	25.3	-
	-	-	22.0	22.4	22.0	22.0	22.5	22.2	-		
Mae Hongson	30.2	30.2	28.2	23.9	29.0	30.2	31.4	29.0	36.8	25.9	27.1
	23.6	22.6	23.2	22.0	22.1	23.4	22.9	22.8	21.5		
Khun Yuam	-	27.0	26.0	22.5	25.0	-	-	25.1	-	23.0	-
	-	-	21.3	20.4	21.0	21.0	21.0	20.9	-		
Chiangmai	29.6	30.0	29.6	24.9	29.0	31.0	31.8	29.4	35.4	26.5	27.0
	23.8	24.3	23.5	23.0	-	23.6	23.1	23.6	20.0		
Nan	31.0	32.2	30.5	29.8	30.0	32.3	33.0	31.3	36.6	27.6	27.6
	24.2	24.4	24.0	23.4	23.8	23.8	24.0	23.9	21.2		
Lampang	-	31.0	30.8	29.3	31.2	32.0	33.6	31.3	37.1	27.3	27.6
	21.5	24.0	24.0	23.6	23.5	23.3	23.1	23.3	20.5		
Mae Sariang	-	30.6	29.4	24.7	30.0	29.5	-	28.8	35.8	25.9	27.5
	23.4	23.3	22.7	22.6	22.6	22.9	22.9	22.9	21.0		
Phrae	-	31.2	31.1	30.0	31.2	32.0	33.0	31.4	28.0	27.6	28.3
	23.9	24.3	23.9	23.2	24.4	23.8	23.2	23.8	22.0		
Uttaradit	32.2	32.8	32.2	33.0	33.4	33.7	33.0	32.9	37.7	28.4	28.3
	23.3	24.6	23.5	24.0	23.3	24.5	23.4	23.8	20.0		
Bumipol Dam	-	31.7	-	29.0	31.3	31.9	33.0	31.4	-	27.8	-
	24.2	-	24.4	-	24.0	24.5	23.6	24.1	-		
Tak	31.1	31.2	30.2	31.1	31.9	31.2	33.0	31.4	36.6	28.2	28.4
	24.0	25.5	25.9	25.3	24.8	25.1	24.6	25.0	21.8		
Phitsanulok	30.8	32.9	32.8	31.8	33.5	31.9	-	32.3	33.9	28.4	26.2
	23.8	25.0	23.8	24.0	24.7	24.4	24.8	24.4	21.3		
Mae Sot	29.3	29.8	27.9	28.8	-	-	-	29.0	35.9	26.1	27.1
	23.2	23.9	22.7	-	23.1	22.7	23.2	23.1	21.0		
Phetchabun	31.4	30.2	31.9	31.0	31.2	30.7	31.5	31.1	36.4	27.2	26.9
	23.0	23.3	22.5	23.6	23.8	23.7	23.5	23.3	21.5		
Northeastern Part											
Loei Max.	32.0	31.2	30.6	30.9	32.1	32.0	32.1	31.6	35.8	27.5	27.0
Min.	23.3	24.0	22.9	23.5	23.0	24.2	22.9	23.4	20.5		
Udon Thani	33.0	33.2	32.6	-	32.6	32.1	32.6	32.7	37.1	28.6	27.9
	23.7	24.3	24.7	25.0	24.1	24.4	24.4	24.4	21.3		
Nakhon Phanom	30.0	31.6	31.0	28.7	29.0	31.8	32.3	30.6	35.0	27.8	27.2
	25.0	25.0	25.1	24.8	24.7	24.7	24.9	24.9	21.3		
Sakol Nakhon	30.7	32.8	32.5	30.3	32.1	33.6	33.1	32.2	36.8	28.3	27.7
	24.0	24.6	25.1	25.1	24.4	23.5	23.3	24.4	21.0		
Mukdahan	32.7	32.6	32.9	32.4	32.3	33.5	33.6	32.7	36.5	28.6	28.0
	24.5	24.4	23.6	25.3	24.7	24.6	24.6	24.5	21.4		
Khon Kaen	32.8	32.3	31.8	31.0	31.8	33.6	34.3	32.5	35.8	28.6	28.0
	25.3	24.2	24.7	25.0	24.5	24.5	25.0	24.7	20.8		
Loei Et	30.9	32.5	30.8	32.2	32.3	32.5	33.2	32.1	37.5	28.6	28.1
	25.8	25.5	25.5	25.6	25.0	24.5	23.6	25.1	21.1		
Chaiyaphum	30.2	30.9	31.2	31.7	31.8	32.3	34.3	31.8	-	27.4	-
	24.5	22.9	23.8	22.6	23.3	23.3	20.9	23.0	-		
Ubol Ratchathani.	32.8	32.7	31.6	32.6	33.2	33.6	34.2	33.0	37.8	28.7	27.8
	24.0	23.8	24.3	25.1	24.9	24.3	24.6	24.4	21.1		
Surin	31.8	33.6	32.8	33.0	33.7	34.0	35.2	33.4	37.1	27.9	28.3
	22.5	22.3	22.6	22.4	22.0	21.8	22.2	22.3	20.6		
Nakhon Ratchasima.	34.4	32.5	33.0	34.1	34.3	35.1	36.1	34.2	38.2	28.8	28.1
	23.8	23.4	22.6	23.1	23.0	23.2	23.7	23.3	20.5		

Station	Day of Month							Average	Extreme	Weekly Mean	Monthly Normal
	27	28	29	30	31	1	2				
Central Part											
1. Nakhon Sawan	32.2 23.8	- 24.0	33.5 23.5	33.4 23.7	32.9 22.6	33.4 24.4	33.4 24.6	33.1 23.8	38.6 21.4	28.5	28.8
2. Lopburi	33.1 24.2	32.3 23.4	32.8 23.3	33.5 23.3	34.5 23.4	34.0 23.3	35.0 23.5	33.6 23.5	35.7 21.3	28.6	28.1
3. Suphanburi	35.4 24.7	33.0 23.3	31.6 25.0	34.4 25.0	35.3 25.1	35.3 24.2	34.5 25.1	34.2 24.6	35.7 22.5	29.4	28.4
4. Prachinburi	- 25.3	32.1 23.8	32.5 25.2	32.0 25.6	32.8 24.3	32.9 24.8	32.6 24.8	32.5 24.8	35.2 21.6	28.7	27.7
5. Kanchanaburi	35.0 24.5	31.3 23.6	32.0 23.5	33.3 23.6	33.5 24.0	34.5 23.8	36.7 23.0	33.8 23.7	37.5 22.0	28.8	28.3
6. Don Muang	34.0 26.0	33.2 24.7	33.2 25.7	33.5 25.6	34.0 25.5	33.6 25.3	35.3 25.7	33.8 25.5	36.6 19.2	29.7	28.6
7. Bangkok	32.4 25.4	32.0 24.3	32.2 25.1	32.6 25.0	33.0 24.9	33.4 24.1	33.9 24.6	32.8 24.8	35.7 21.4	28.8	28.4
8. Aranyaprathet	33.0 24.5	32.0 24.7	31.5 22.5	32.0 23.5	32.5 24.2	32.0 24.3	33.0 24.1	32.3 24.0	26.1 21.1	28.2	27.9
9. Pom Phrachan	33.1 25.1	32.4 23.8	32.2 25.0	32.7 24.9	32.8 24.9	- 24.7	32.8 24.5	32.7 24.7	- -	28.7	-
Gulf of Thailand, West Coast											
1. Chonburi Max Min	32.4 25.7	31.8 24.2	32.6 25.3	31.5 26.0	32.3 26.0	32.4 25.0	34.0 25.2	32.4 25.3	35.1 20.9	28.9	28.2
2. Ko Sichang	33.2 27.3	33.0 25.5	- 26.9	- 27.5	33.3 -	33.0 26.2	34.0 27.5	33.3 26.8	- -	30.1	-
3. Sattahip	36.3 26.8	36.0 27.0	35.6 25.8	36.0 27.2	36.1 27.0	35.6 27.2	37.4 26.7	36.1 26.8	39.0 21.5	31.5	29.2
4. Rayong	33.2 24.6	32.9 24.8	32.3 24.7	32.7 25.6	32.8 25.3	35.6 25.2	33.8 25.3	33.3 25.1	- -	29.2	-
5. Ban Phe	32.4 29.7	32.7 27.0	32.5 24.5	- 25.0	33.1 -	28.1 24.2	- 24.9	31.8 25.9	- -	28.9	-
6. Chanthaburi	30.6 24.4	31.4 23.0	30.8 24.5	31.1 23.3	30.5 24.6	31.5 24.4	32.6 23.3	31.2 23.9	33.5 19.0	27.6	26.8
7. Laem Sing	27.0 16.2	26.3 23.8	28.8 15.6	30.2 15.6	32.6 -	31.8 26.5	- 24.1	29.5 20.3	- -	24.9	-
8. Laem Ngop	- -	31.0 -	31.4 26.5	- 22.1	31.0 -	33.0 23.2	- 22.4	31.6 23.6	- -	27.6	-
9. Khlong Yai	27.8 23.8	31.0 22.6	31.0 22.7	30.5 23.3	29.5 22.7	31.4 24.5	31.0 23.4	30.3 23.3	32.0 21.0	26.8	27.9
Gulf of Thailand, East Coast											
1. Hua Hin	31.0 24.3	32.5 25.0	32.7 24.8	32.2 24.5	33.7 25.5	32.0 25.5	32.0 23.5	32.3 24.7	36.0 21.8	28.5	28.2
2. Prachuap	33.8 23.8	35.1 24.9	34.4 24.9	34.1 24.6	33.0 24.6	35.3 24.3	35.9 23.0	34.5 24.3	36.5 20.5	29.4	27.8
3. Chumphon	32.0 24.1	33.5 23.8	32.4 23.5	32.1 24.1	31.1 24.0	32.1 23.7	32.6 23.8	32.3 23.9	35.4 21.0	28.1	27.2
4. Bandon	34.0 22.3	34.8 22.4	34.2 22.0	32.8 22.5	33.5 22.7	34.2 22.2	33.4 23.2	33.8 22.5	36.7 20.8	28.2	27.8
5. Nakhon Sithammarat.	33.4 -	34.2 22.5	32.5 22.5	33.8 22.1	32.3 23.4	33.7 22.2	34.2 -	33.4 22.5	36.9 19.5	28.0	27.9
6. Songkhla	33.2 24.2	34.2 22.7	31.5 22.5	- 21.7	33.4 23.2	34.1 22.9	34.2 21.4	33.4 22.7	37.5 19.9	28.1	28.4
7. Narathiwat	30.8 -	- 21.3	30.7 21.8	- 22.0	- 21.8	30.5 22.5	31.9 21.9	31.0 21.8	34.9 20.6	26.5	27.1
Southern Thailand, West Coast											
1. Ranong	- 23.9	31.8 23.8	30.0 23.5	30.8 23.5	30.5 24.0	30.5 23.2	30.0 22.5	30.6 23.5	33.2 20.3	27.1	26.3
2. Phuket	31.7 23.3	31.4 24.1	31.4 24.7	31.6 23.6	31.2 23.6	30.5 23.7	29.5 22.7	31.0 23.7	33.1 21.5	27.4	27.5
3. Trang	30.9 -	32.6 22.0	29.8 23.1	30.9 21.7	30.6 22.6	31.4 22.2	32.0 23.0	31.2 22.4	35.4 19.6	26.8	27.3

Thailand METEOROLOGICAL DEPARTMENT

Royal Thai Navy

Charoon V. Bunnag

Vice Admiral, Director

****

LIBRARY
WEATHER BUREAU

WEEKLY TEMPERATURE AND RAINFALL OF THAILAND

DURING THE PERIOD SEPTEMBER 3 - 9 1960

AND

WEATHER OUTLOOK

No. 36. 1960

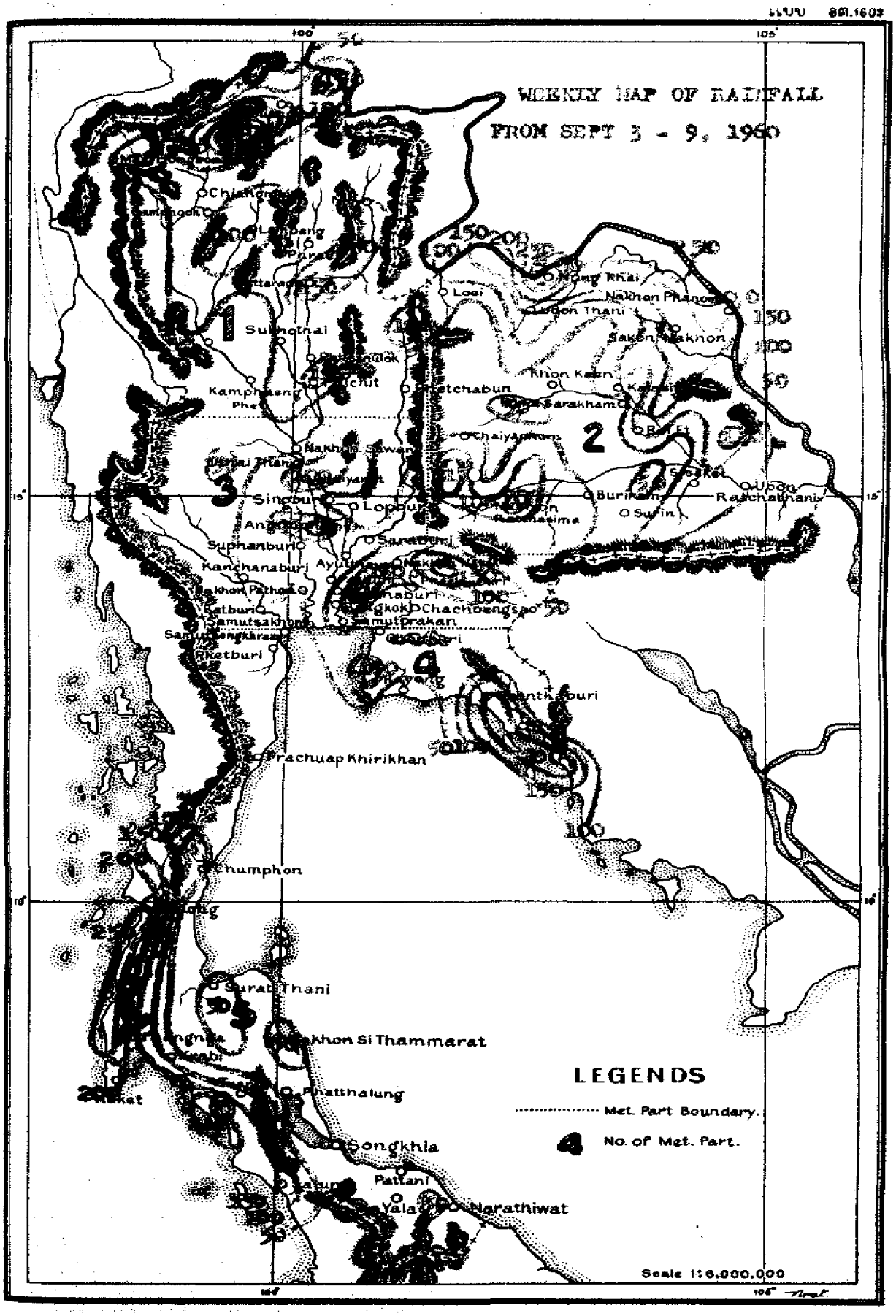
WEEKLY MAP OF RAINFALL
FROM SEPT 3 - 9, 1960
LEGENDS
Met. Part Boundary.
No. of Met. Part.
Scale 1:6,000,000
Sukhothai
Kamphaeng
Phetchabun
Loei
Nong Khai
Nakhon Phanom
Udon Thani
Sakon Nakhon
Khon Kaen
Sarakham
Chaiyaphum
Nakhon Sawan
Singburi
Lopburi
Buriram
Surin
Ubon Ratchathani
Suphanburi
Kanchanaburi
Nakhon Pathom
Ratburi
Samutsakhon
Samutprakan
Chachoengsao
Prachuap Khirikhan
Chumphon
Surat Thani
Nakhon Si Thammarat
Phatthalung
Songkhla
Pattani
Yala
Narathiwat

สภาวะของฝนและอุณหภูมิในรอบสัปดาห์
ตั้งแต่วันที่ ๓ – ๙ ก.ย.๒๕๓๓

แนวประทะแห่งโซนร้อนที่ปรากฏตอนเหนือประเทศไทยได้มีแนวพาดไปยังดีเปรสชั่นในบริเวณทะเลจีนตอนใต้ ซึ่งทำให้มีฝนแผ่ทั่วไปทางตอนบนของประเทศไทย

ภาคเหนือ
ภาคตะวันออกเฉียงเหนือ
ภาคกลาง
ด้านไทย ฝั่งตะวันออก

ในสัปดาห์นี้ปรากฏว่ามีฝนแผ่เป็นบริเวณกว้างโดยทั่วไป จำนวนน้ำฝนที่ตกมากที่สุดปรากฏตามภาคต่าง ๆ ดังนี้ อ.แม่สรวย จ. เชียงราย [illegible].๐ มม. จ.หนองคาย [illegible].๐ มม. อ.ชัยภูมิ จ.ปทุมธานี [illegible].๘ มม. ฝนทั่วไปอยู่ในเกณฑ์สูงกว่าปกติ

ภาคใต้

ทั้งสองฝั่งทะเลมีฝนอยู่ในเกณฑ์พอสมควร

Rainfall and Temperature Situation
From Sept. 3 – 9 1960

The Intertropical Convergence Zone extending from the Northern Thailand to the Depression in the South China Sea, ~~which~~ caused wide-spread moderate rain over the upper Thailand.

Northern Part:
Northeastern Part:
Central Part:
Gulf of Thailand,
East Coast:

Generally wide-spread rain occurred in this period. The greatest amount of weekly rainfall was 367.0 mm.at Mae Sami of Chiangrai. 236.0 mm.at Nong Khai. 222.8 mm. at Thanyaburi of Pathum Thani. The rainfall was above weekly normal in general.

Southern Part: Fairly good rain in the both coastal areas.

Meteorological Department
Royal Thai Navy
12 / 9 / 1960

การคาดหมายลักษณะอากาศใน ๗ วันข้างหน้า
ตั้งแต่วันที่ ๑๔ – ๒๐ ก.ย. ๒๕๐๓

ภาคเหนือ ภาคตะวันออกเฉียงเหนือ	คาดว่า วันที่ ๑๔ – ๑๕ ก.ย.ฝนน้อย วันที่ ๑๖ ก.ย.จะมีพายุฝนฟ้าคะนอง วันที่ ๑๗ – ๒๐ ก.ย.คาดว่า จะมีฝนปานกลางและฝนหนักโดยทั่วไป
ภาคกลาง	วันที่ ๑๔ – ๑๕ ก.ย.ฝนน้อย วันที่ ๑๖ – ๑๗ ก.ย.คาดว่าตอนเย็นหรือกลางคืนจะเป็นพายุฝนฟ้าคะนอง วันที่ ๑๘ – ๒๐ ก.ย. จะมีฝนปานกลางและฝนหนักเป็นส่วนมาก
พระนคร และ ธนบุรี	คาดว่า วันที่ ๑๔ – ๑๕ ก.ย.ฝนน้อยลง วันที่ ๑๖–๑๗ ก.ย. จะมีพายุฝนฟ้าคะนองตอนเย็นหรือกลางคืน วันที่ ๑๘ – ๒๐ ก.ย.จะมีฝนปานกลางถึงหนัก และเป็นพายุฝน

Weather Outlook for the next seven days
From Sept. 14 – 20 1960

Northern Part: Northeastern Part:	Expected light rain on Sept. 14 – 15. Thunderstorm likely on Sept.16. Moderate to heavy rain from Sept. 17 – 20.
Central Part:	Light rain on Sept.14 – 15. Expected thunderstorm in the evening or in the night of Sept.16 – 17. Generally moderate to heavy rain from Sept.18 – 20.
Local:	Expected light rain on Sept.14 – 15. Thunderstorm possibly in the evening or in the night of Sept.16 – 17. Moderate to heavy rain with rainstorm on Sept.18 – 20.

Meteorological Department
Royal Thai Navy
12 / 9 / 1960

METEOROLOGICAL DEPARTMENT

WEEKLY RAINFALL OVER THAILAND

(in millimetres)

Remark

Blank = No report of rainfall

* = Synoptic Station

Station	Sept. 3 - 9 1960							Total	Weekly Normal	Normal DPT.	Total Since 1Jan.60
	3	4	5	6	7	8	9				
Northern Part											
1.Chiangrai*	1.7	0.1	117.2	30.9	3.3	2.2	3.4	158.8	73.3	+ 85.5	1463.7
2.Mae Sai				63.5	29.1			92.6	113.4	- 20.8	
3.Chiangsaen		30.7		17.8	10.8			59.3	-	-	
4.Mae Chan			18.4	40.6				59.0	67.9	- 8.9	
5.Chiangkhong	17.6	72.5		11.2	23.4	47.6		172.3	60.7	+111.6	
6.Thoeng		2.6	14.0	16.1	21.2	48.7		102.6	-	-	
7.Mae Sruai	18.0		346.0	3.0				367.0	56.2	+310.8	
8.Chiangkham		16.7	9.6	9.8	7.4	27.2		70.7	94.1	- 23.4	
9.Phan	21.9	4.2	51.6	16.6	8.3			102.6	120.0	- 17.4	
10.Wiang Pa Pao			37.8	32.4		27.6		97.8	38.2	+ 59.6	
11.Mae Hongson*		2.5	2.7	8.3	27.9	0.4	7.6	49.4	56.1	- 6.7	961.3
12.Pai*	1.0	2.5	14.0	13.8	24.5	3.7		59.5	60.6	- 1.1	
13.Khun Yuam			8.1	8.0	9.3	10.0		35.4	-	-	
14.Mae Sariang*	3.8		6.7	0.6	12.8	6.7	0.4	31.0	40.9	- 9.9	1121.7
15.Chiangmai*			29.0	43.2	2.4	10.7	8.1	93.4	74.4	+ 19.0	933.5
16.Fang			39.4	3.7	8.4			51.5	106.0	- 54.5	
17.Chiangdao			87.9	31.2	20.3	24.6		164.0	63.2	+100.8	
18.Mae Taeng			30.9		11.4	31.2		73.5	39.0	+ 34.5	
19.Doi Saket			30.0	20.0	13.0	25.6		88.6	58.6	+ 30.0	
20.San Sai		8.8	39.7	5.8	1.0	7.5		62.8	49.1	+ 13.7	
21.Hang Dong			63.3	17.0	2.6	4.4	0.3	87.6	45.3	+ 42.3	
22.San Pa Tong				13.4	6.7	6.3		26.4	25.3	+ 1.1	
23.San Kamphaeng			55.2	13.2	16.1	28.7		113.2	32.2	+ 81.0	
24.Chom Thong			22.7	4.9	15.8		6.1	49.5	61.9	- 12.4	
25.Hot			26.5	7.6	2.1			36.2	63.5	- 27.3	
26.Nan*		14.7	18.0	17.1	20.7	22.6	5.9	99.0	64.4	+ 34.6	1001.0
27.Lae								-	109.6	-	
28.Na Noi		17.6	7.0	14.1	1.5		57.1	97.3	58.8	+ 38.5	
29.Lampang*		32.8	70.4	18.5	3.0			124.7	33.9	+ 90.8	896.6
30.Ngao								-	64.1	-	
31.Chae Hom		50.0	35.3			15.5		100.8	40.6	+ 60.2	
32.Sop Prap		38.4	63.1	2.4	3.7			107.6	40.5	+ 67.1	
33.Ko Kha		34.2	48.6	42.3	1.2			126.3	39.3	+ 87.0	
34.Mae Tha								-	55.4	-	
35.Thoen		26.5	27.2	16.3			6.2	76.2	68.3	+ 7.9	
36.Phrae		8.2		11.8	5.0			25.0	-	-	
37.Phrae Air-port*		11.8	2.5	8.1	5.5		1.0	28.9	47.2	- 18.3	698.5
38.Sung Men	18.6	32.3	2.5	8.2	6.3			67.9	56.0	+ 11.9	
39.Uttaradit*		68.0	17.3	48.4	13.7		7.1	154.5	65.5	+ 89.0	967.9
40.Nam Pat		25.4	6.5	25.0		40.7		97.6	51.1	+ 46.5	
41.Lap Lae		57.0	16.1		7.4			80.5	65.0	+ 15.5	
42.Tron				17.5				17.5	60.8	+ 56.7	
43.Tak								-	-	-	
44.Tak Air-port*		4.8		0.2	2.5		0.8	8.3	27.4	- 19.1	388.9
45.Ban Tak		4.7	5.4	5.5	14.4			30.0	34.5	- 4.5	
46.Mae sot*		0.4	5.4	9.5	9.8	1.1	0.2	26.4	64.5	- 38.1	1103.7
47.Phumiphol Dam*		7.8		1.8	46.8		3.8	60.2	-	-	529.1
48.Sukhothai		13.5	2.9		33.0			49.4	49.0	- 0.4	
49.Sawankhalok		18.6	11.1	18.8				48.5	55.1	- 6.6	
50.Kongkrailat								-	46.1	-	
51.Phitsanulok*		11.9	59.5	2.2	13.5	0.6	0.6	88.3	67.5	+ 20.8	957.0
52.Phrom Phiram		14.6	22.6	1.5	4.4			43.1	47.6	- 4.5	
53.Wang Thong		17.5	41.5	28.0	3.5			90.5	43.8	+ 46.7	
54.Kamphaeng Phet								-	22.6	-	
55.Phichit			65.4	22.7	14.0			102.1	71.8	+ 30.3	
56.Bang Mananng		0.2		8.3	2.2			10.7	42.4	- 31.7	
57.Thaphanhin			68.3	10.5	7.9			86.7	-	-	
58.Phetchabun*		1.1	4.5	2.6		1.7	12.5	22.4	75.3	- 52.9	617.5
59.Lom Kao			12.2	112.3	5.0			129.5	82.2	+ 47.3	
60.Lom Sak			18.5	25.2				43.7	56.6	- 12.9	

Station	Sept. 3	4	5	6	7	8	9	Total	Weekly Normal	Normal DPT.	Total Since 1Jan.60
Northeastern Part											
1.Nong Khai		12.5	5.0	13.2	82.6	176.4	46.3	336.0	78.5	+257.5	
2.Phon Phisai	17.5	7.7		70.0	19.5	77.0	68.4	260.1	76.9	+183.2	
3.Tha Bo		56.7		20.5	27.3	62.2	11.8	178.5	88.3	+ 90.2	
4.Loei*	41.8	0.2	7.3	2.7	3.1		0.8	55.9	58.5	- 2.6	805.4
5.Chiangkhan		40.7	15.5	36.6	18.3		1.6	112.7	62.3	+ 50.4	
6.Dan Sai		29.3	24.8	66.6		4.4		125.1	47.5	+ 77.6	
7.Udon Thani*		9.3	5.3	54.9	48.2	15.4	22.6	155.7	59.9	+ 95.8	1341.9
8.Ban Phu		20.6			28.3			48.9	124.4	- 75.5	
9.Nonghan		3.7			72.4			76.1	62.5	+ 13.6	
10.Nakhon Phanom*	12.4	33.4	14.4	5.1	47.6	62.3	42.2	217.4	84.7	+132.7	2287.3
11.Tha U-then		34.0	49.0		48.5	57.0	14.0	202.5	70.3	+132.2	
12.Na Gae	20.5			20.3	30.4	106.3		177.5	66.9	+110.6	
13.That Phanom		10.4	11.3	37.6	51.2			110.5	20.4	+ 90.1	
14.Mukdahan*	1.3	12.7	12.6	20.6	34.0	9.7	1.8	92.7	83.5	+ 9.2	1431.7
15.Sakon Nakhon*	0.6	22.1	8.3	49.7	21.4	39.1	23.2	164.4	84.6	+ 79.8	1520.6
16.Wanon Niwas	1.1	7.6	23.8	7.7	50.7	72.8		163.7	76.2	+ 87.5	[illegible]
17.Phanna Nikhom	21.1	7.2		42.7	3.9	50.4	17.2	142.5	60.2	+ 82.3	[illegible]
18.Kalasin		7.5	32.5	20.5	29.0			89.5	107.0	- 17.5	
19.Yang Talat	6.1	3.1	9.9	1.5	34.1		44.5	99.2	62.1	+ 37.1	
20.Kantaravichai	4.9	2.5	11.0	1.3	13.3			33.0	62.3	- 29.3	
21.Kamolasai		13.7	9.3	6.7	16.9		13.7	60.3	40.9	+ 19.4	
22.Khon Kaen*	3.9	1.3	10.3	1.6	1.0	2.7	1.7	22.5	93.4	- 70.9	820.5
23.Nam Phong		30.6	5.2	5.7		15.4		56.9	42.1	+ 14.8	
24.Phu Wiang		0.9		9.5	7.0	3.1		20.5	59.3	- 38.8	
25.Chonnabot		7.6	29.9	8.0	2.7		0.4	48.6	61.5	- 12.9	
26.Phon		17.4	20.1	14.6	4.0		1.0	57.1	57.3	- 0.2	
27.Maha Sarakham	6.2	17.8	3.2	4.9	2.1			34.2	88.5	- 54.3	
28.PhayukkhaphumPhisai								-	72.8	-	
29.Borrabu	13.8	14.0	3.2	11.5				42.5	38.5	+ 4.0	
30.Roi Et*	4.2	31.5	30.9	11.6	6.8	0.7	16.3	101.5	80.2	+ 21.3	1301.9
31.Phon Thong		31.6	27.4	9.8	82.1			150.9	61.1	+ 89.8	
32.Kaset Wisai		18.2	6.6					24.8	53.7	- 28.9	
33.Suwannaphum		3.7	25.2		6.9			35.8	67.8	- 32.0	
34.Chaiyaphum*		2.2	38.9	3.5	17.1			61.7	22.9	+ 38.8	750.1
35.Phukeow	5.0		57.0					62.0	-	-	
36.Chaturak		90.4	52.6	6.7				149.7	11.9	+137.8	
37.Bamnet Narong		16.2	43.8	1.4	23.7			85.1	50.4	+ 34.7	
38.Nakhon Ratchasima*	23.7	30.6	16.8	25.8	33.3			130.2	32.0	+ 98.2	584.8
39.Bua Yai		20.1	48.1	11.2	8.8	12.6	0.2	101.0	43.1	+ 57.9	
40.Chakkarat		115.5	67.8					183.3	35.3	+148.0	
41.Sung Noen		38.7						38.7	33.0	+ 5.7	
42.Si Khiu		28.7	12.3		21.4			62.4	54.4	+ 8.0	
43.Chokchai	9.3	29.7	0.8	19.6				59.4	48.9	+ 10.5	
44.Buriram		5.3	39.7	20.1	10.2			75.3	66.7	+ 8.6	
45.Phut Thai Song			81.0					81.0	71.9	+ 9.1	
46.Lam Plai Mat		18.2	17.5	10.6	3.6			49.9	32.4	+ 17.5	
47.Nang Rong		49.4	12.6	26.7	8.7			97.4	61.4	+ 36.0	
48.Prakhon Chai		50.5						50.5	83.7	- 33.2	
49.Surin*	3.0	0.9	0.2	4.0	9.1		0.5	17.7	61.8	- 44.1	869.3
50.Rattanaburi	1.2	47.0	3.5	12.6				64.3	81.8	- 17.5	
51.Sangkha				60.5				60.5	78.7	- 18.2	
52.Sisaket		16.2	20.1	40.1	14.2			90.6	76.3	+ 14.3	
53.Kanthrarom	27.4	3.3	19.7	7.7				58.1	60.3	- 2.2	
54.Khukhan		24.5	45.3				4.3	74.1	86.0	- 11.9	
55.Ubon Ratchathani*	33.5	9.6	19.3	2.9	22.9			88.2	82.1	+ 6.1	1231.6
56.Khemarat		30.1	12.9		15.4			58.4	17.6	+ 40.8	
57.Amnat Charoen		124.2	12.5	46.5				183.2	67.7	+115.5	
58.Yasothon		38.1	13.2	7.1	7.3			65.7	53.2	+ 12.5	
59.Maha Chana Chai			10.3	44.4				54.7	62.3	- 7.6	
60.Det Udom.		8.6	14.3	10.5	2.0			35.3	75.1	- 39.8	

Station	Sept. 3 – 9 1960							Total	Weekly Normal	Normal DPT.	Total Since 1Jan.60
	3	4	5	6	7	8	9				
Central Part											
1.Nakhon Sawan*		1.3	1.0		4.7	4.5		11.5	42.4	– 30.9	562.1
2.Banphot Phisai		20.2	17.3			11.5		49.0	62.3	– 13.3	
3.Lat Yao		3.4						3.4	48.9	– 45.5	
4.Chumsaeng		8.1	53.3	0.5	4.7			66.6	74.3	– 7.7	
5.Phayuha Khiri		24.1	3.4	9.1	2.9			39.5	56.4	– 16.9	
6.Thakli		49.6	92.2	2.5				144.3	60.2	+ 84.1	
7.Uthai Thani		81.1	10.8	20.3	6.3			118.5	49.1	+ 69.4	
8.Nong Chang		20.3	6.8	23.1	1.1			51.3	49.7	+ 1.6	
9.Nong Khar Yang		50.4	6.4	20.8				77.6	49.8	+ 27.8	
10.Chaiyanat	4.0	8.8	77.1	2.0				91.9	62.9	+ 29.0	
11.Manorom		44.1	69.3	21.3				134.7	83.6	+ 51.1	
12.Wat Sing		65.8	23.7	20.8				110.3	86.7	+ 23.6	
13.Sinburi		12.2	16.2					28.4	34.1	– 5.7	
14.Inthaburi	5.2		10.3	11.2				26.7	74.3	– 47.6	
15.Bang Rachan	1.2	9.5	19.2	7.2				37.1	50.0	– 12.9	
16.Phromburi		27.2	15.2	17.7				60.1	82.2	– 22.1	
17.Lopburi*	0.2	7.6	8.6	7.0	0.2		1.2	24.8	53.2	– 28.4	485.5
18.Ban Mi	17.6	23.3	30.0					70.9	44.9	+ 26.0	
19.Chai Badan		16.0	24.0	11.2				51.2	71.2	– 20.0	
20.Ang Thong		5.3	65.0	5.6	7.0			82.9	56.9	+ 26.0	
21.Pho Thong		12.7	58.0	6.3				77.0	64.7	+ 12.3	
22.Pa Mok	35.1	7.1		47.2	8.3			97.7	72.0	+ 25.7	
23.Saraburi	2.3	25.3		26.5				54.1	71.1	– 17.0	
24.Nong Khae	31.6	3.2	32.0	13.8	7.4		9.8	97.8	–	–	
25.Ayutthaya								–	48.0	–	
26.Bang Ban	16.4	3.9		6.3	16.5		19.7	62.8	–	–	
27.Sena	11.5	2.1		0.5				14.1	84.4	– 70.3	
28.Tha Rua	34.1	9.2	4.9	26.9				75.1	90.6	– 15.5	
29.Phak Hai	43.8	4.7	4.5	14.3	8.7			151.1	79.1	+ 72.0	
30.Bang Pa-in		42.1	4.8		9.3			56.2	67.3	– 11.1	
31.Suphanburi*	6.6	18.2	51.6				4.4	80.8	33.7	+ 47.1	645.1
32.Song Phi Nong		32.5						32.5	39.9	– 7.4	
33.Kanchanaburi*	8.5	23.0	21.2		0.2		0.2	53.1	16.6	+ 36.5	443.8
34.Tha Muang		70.5	12.6					83.1	37.8	+ 45.3	
35.Nakhon Pathom	26.1	19.0		0.8				45.9	48.8	– 2.9	
36.Nakhon Chai Si	9.5	23.4	47.0					79.9	74.4	+ 5.5	
37.Pathum Thani								–	68.7	–	
38.Thanyaburi	11.1	99.5	78.6	4.7	5.0		23.9	222.8	120.1	+102.7	
39.Nonthaburi		90.1	19.1				14.7	123.9	57.7	+ 66.2	
40.Bang Bua Thong		77.4	16.7					94.1	77.0	+ 17.1	
41.Nakhon Nayok		79.1	12.9	5.8	5.4		13.4	116.6	122.4	– 5.8	
42.Prachinburi*	69.1	23.1	8.6	5.6	9.4		0.5	116.3	120.7	– 4.4	994.0
43.Ban Sang	60.3	16.2	8.1					84.6	73.6	+ 11.0	
44.Si Mhha Pho	100.2	30.4	33.3	17.0	8.9			189.8	72.9	+116.9	
45.Kabinburi	4.7	40.8	74.4	27.5				147.4	50.8	+ 96.6	
46.Aranyaprathet*	2.5	93.6	20.2	0.4	16.9	2.6		136.2	61.0	+ 75.3	993.4
47.Chachoengsao		5.2	77.3		13.4			95.9	53.8	+ 42.1	
48.Bangkok*	31.7	29.6	37.0	2.1	3.0		23.7	127.1	64.5	+ 62.6	725.9
49.Don Muang*	18.1	42.7	20.4				3.9	85.1	75.4	+ 9.7	691.3
50.Bang Khen	24.5	57.6	14.1		0.7			96.9	89.1	+ 7.8	
51.Minburi		48.9	33.7	6.3				88.9	87.3	+ 1.6	
52.Lat Krabang	12.6	17.1	9.2		4.3			43.2	84.6	– 41.4	
53.Thonburi	21.7	29.3	55.6	3.9				10.5	82.2	– 71.7	
54.Ratchaburi		6.1	17.5	1.6				25.2	37.6	– 12.4	
55.Photharam			56.4					56.4	36.8	+ 19.6	
56.Samut Songkhram								–	45.5	–	
57.Bang Konti		13.0	2.4					15.4	71.4	– 56.0	
58.Samut Sakhon		25.1	26.0	6.8				57.9	54.9	+ 3.0	
59.Samut Prakan		29.4	34.6	0.5	4.7		8.1	77.3	87.8	– 10.5	
60.Pom Phrachum*		22.4	12.1	3.9	7.4		15.1	60.9	–	–	694.2

Station	Sept. 3	4	5	6	7	8	9	Total	Weekly Normal	Normal DPT.	Total Since 1Jan.6
Gulf of Thailand, East Coast											
1. Chonburi*	0.6	6.7	44.0	2.9	1.6			55.8	48.9	+ 6.9	664.4
2. Phanat Nikhom		9.3	51.0		6.2			66.5	62.1	+ 4.4	
3. Phem Thong		17.1	39.1					56.2	38.5	+ 17.7	
4. Si Chang*	13.5	69.0	38.0	5.3	1.2			127.0	-	-	713.4
5. Sattahip*	43.6	20.3	0.8	5.4	0.9		0.1	71.1	35.2	+ 35.9	503.3
6. Rayong*	2.0	3.2	13.6	11.6	5.3			35.7	84.8	- 49.1	
7. Ban Khai		62.1		33.6				95.7	63.7	+ 32.0	
8. Klaeng		20.1	50.7	11.2	5.3			87.3	83.2	+ 4.1	
9. Chanthaburi*	6.4	107.2	74.5	6.4	13.5	4.5		212.5	132.1	+ 80.4	2552.4
10. Pong Namron			35.8	105.2				141.0	90.7	+ 50.3	
11. Tha Mai			77.7	26.3	18.2			122.2	170.9	- 48.7	
12. Ma Khom		25.0	76.3	8.3	18.4	6.3		134.5	-	-	
13. Trat		110.9		33.4				144.3	146.6	- 2.3	
14. Laem Ngop*	19.1	92.8	49.0	33.1	23.2	0.4		217.6	146.6	+ 71.0	
15. Khlong Yai*	17.9	87.2	34.9	54.5	18.3		2.7	215.5	173.4	+ 42.1	3838.3
Gulf of Thailand, West Coast											
1. Phetburi		7.5	1.7		2.8			12.0	34.8	- 22.8	
2. Ban Laem		4.0	8.6	2.8	2.3			17.7	32.7	- 15.0	
3. Prachuap Khirikhan*			7.9	8.9	4.3	0.8	1.0	22.9	16.5	+ 6.4	489.2
4. Hua Hin*			27.8	2.6			1.0	31.4	21.2	+ 10.2	282.0
5. Chumphon*	0.4	2.4	18.5	8.0	3.1	24.4		56.8	59.9	+ 3.1	1199.0
6. Tha Sae		21.8	34.6	22.2				78.6	35.0	+ 43.6	
7. Langsuan			32.8					32.8	42.2	- 9.4	
8. Bandon*		0.9	5.9	21.6	12.8	9.8	2.7	53.7	42.1	+ 11.6	727.1
9. Chaiya		22.3						22.3	47.1	- 24.8	
10. Ban Na San		69.8	16.9					86.7	54.8	+ 31.9	
11. Nakhon Sithammarat*	0.1	0.2	4.2	0.3	10.3	36.1	17.5	68.7	31.5	+ 37.2	1038.6
12. Sichon				17.9	11.7			29.6	40.2	- 10.6	
13. Chawang		22.3	32.4		19.5	15.2		89.4	45.8	+ 43.6	
14. Ron Phibun								-	27.4	-	
15. Thung Song		2.0	7.5	3.2	11.3	23.7		47.7	47.1	+ 0.6	
16. Phak Phanang			10.6		30.4	37.8		78.8	22.2	+ 56.6	
17. Phatthalung								-	20.0	-	
18. Khao Chai Son								-	-	-	
19. Songkhla*	0.4	1.1	10.1			16.1	3.2	30.9	32.5	- 1.6	651.2
20. Rattaphum		22.0						22.0	20.8	+ 1.2	
21. Hat Yai			9.2					9.2	20.2	- 11.0	
22. Pattani				17.3				17.3	18.8	- 1.5	
23. Nong Chik						30.3		30.3	37.7	- 7.4	
24. Yaring				15.2		3.0		18.2	45.2	- 27.0	
25. Panarae			7.1					7.1	-	-	
26. Sadao		38.4	14.8					53.2	-	-	
27. Yala								-	42.7	-	
28. Narathiwat*			5.5	8.8			27.6	41.9	46.1	- 4.2	960.3
29. Tak Bai	11.9						26.4	38.3	57.7	- 19.4	
30. Yi Ngo			9.9				35.5	45.4	40.1	+ 5.3	
Southern Thailand, West Coast											
1. Ranong*	60.2	38.1	84.4	31.9	7.5	32.8	6.2	261.1	257.5	+ 3.6	3189.9
2. Kraburi	38.9	64.6	72.5	38.3				214.3	-	-	
3. Phangnga		37.6	30.8	5.2		21.1		94.7	96.5	- 1.8	
4. Ta Kua Pa	89.3	26.2	71.8	0.8		51.2	3.4	242.7	124.0	+118.7	
5. Ta Kua Thung	59.0	43.6	10.4	76.0	10.0	17.5		216.5	146.9	+ 69.6	
6. Thay Muang		140.4	86.3		27.2	17.6		271.5	98.2	+173.3	
7. Phuket*	85.7	51.3	14.9	2.9	23.3	31.4		209.5	101.2	+108.3	1827.2
8. Phuket Air-port*	52.3	25.2	21.5	1.6	33.2	34.6	1.0	169.4	-	-	1741.6
9. Khlong Tom	20.3	52.0	6.1			3.5		81.9	-	-	
10. Trang Air-port*	89.3	36.1	1.8		2.5	2.5	8.8	141.0	148.1	- 7.1	1444.2
11. Pa Rien	83.6	60.8	26.0			19.6		190.0	-	-	
12. Si Kao	163.6	32.0	13.9		5.4	5.6	1.0	221.5	-	-	
13. Yan Ta Khao	100.2	34.4	10.4			5.2		150.2	-	-	
14. Satun	72.8	12.6	19.4				45.2	150.0	85.8	+ 64.2	
15. La Ngu	110.3		20.3			17.2	8.1	155.9	75.5	+ 80.4	

WEEKLY REPORT DAILY TEMPERATURE

FROM SEPTEMBER 3 - 9 1960

(in Degree Centigrade)

Station	Day of Month							Average	Extreme	Weekly Mean	Monthly Normal
	3	4	5	6	7	8	9				
Northern Part											
1.Chiangrai	30.1 -	32.9 23.4	29.7 22.6	30.0 21.8	28.5 23.1	- 22.8	30.4 23.0	30.3 22.8	35.6 18.9	26.6	26.8
2.Fang	- -	31.5 -	30.0 22.0	28.5 21.2	29.1 22.0	31.1 20.6	- 21.7	30.0 21.5	- -	25.8	-
3.Pai	- -	33.0 -	- 22.0	30.0 22.0	29.5 22.5	33.0 21.0	- 22.0	31.4 21.5	- -	26.7	-
4.Mae Hongson	31.5 23.5	- 24.0	29.5 23.6	30.1 24.4	29.9 23.0	31.3 22.4	32.5 22.4	30.8 23.2	35.2 20.5	27.0	27.3
5.Khun Yuam	- -	- -	25.0 -	29.5 20.0	27.5 21.4	29.5 20.5	- 21.0	27.9 20.7	- -	24.3	-
6.Chiangmai	31.8 23.6	31.7 23.3	27.1 24.4	29.7 23.1	30.4 22.8	30.7 21.5	29.4 23.0	30.1 23.1	35.5 19.7	26.6	26.9
7.Nan	33.2 24.1	32.0 25.1	32.1 23.7	30.0 23.2	32.0 22.6	30.5 23.7	30.7 23.3	31.5 23.7	35.6 20.8	27.6	27.8
8.Lampang	32.8 23.2	32.4 23.5	30.5 21.3	32.4 21.7	- 22.2	- 23.1	31.1 24.1	31.8 22.7	35.8 19.0	27.3	27.3
9.Mae Sariang	31.3 -	33.4 23.4	28.7 24.1	- 23.0	29.4 23.2	30.8 22.8	32.0 23.2	30.9 23.3	37.4 20.6	27.1	27.6
10.Phrae	33.2 23.8	31.7 24.2	31.1 21.5	31.2 23.5	29.5 23.4	- 23.1	- 24.7	31.3 23.5	35.6 19.6	27.4	27.4
11.Uttaradit	33.8 24.0	34.1 23.4	32.4 23.2	31.2 23.4	32.3 23.5	33.2 23.4	31.8 24.2	32.7 23.6	39.6 21.0	28.2	28.7
12.Phumiphol Dam	- 23.4	33.0 -	- 24.2	30.2 -	- 23.4	30.1 -	31.7 23.0	31.3 23.5	- -	27.4	-
13.Tak	34.1 25.5	34.8 26.0	33.1 24.4	29.9 24.1	28.8 23.7	31.8 23.4	34.3 25.6	32.4 24.7	35.8 21.2	28.6	27.9
14.Phitsanulok	33.7 24.6	33.3 25.5	30.7 24.3	31.3 23.4	30.5 24.0	33.0 23.5	31.0 24.5	31.9 24.3	37.0 21.1	28.1	28.4
15.Mae Sot	32.0 -	32.1 23.5	31.1 24.2	30.1 23.8	- 23.3	32.4 23.2	33.0 23.4	31.8 23.6	34.0 20.7	27.7	27.1
16.Phetchabun	33.7 22.3	32.9 24.4	30.7 23.8	30.7 22.8	30.6 23.2	33.0 23.4	30.1 23.1	31.7 23.3	36.2 20.0	27.5	27.4
Northeastern Part											
1.Loei	32.2 23.6	32.2 22.8	27.1 23.6	32.2 23.2	32.0 23.0	31.5 23.1	28.4 23.9	30.8 23.3	34.5 19.9	27.1	26.7
2.Udon Thani	33.6 24.2	30.1 25.4	26.6 25.4	31.0 24.0	30.8 23.1	32.3 22.2	- 23.6	30.7 24.0	37.0 20.1	27.4	27.8
3.Nakhon Phanom	32.3 25.0	- -	26.1 23.6	29.6 23.5	27.0 23.3	28.8 22.5	27.2 22.5	28.5 23.4	34.8 20.0	26.0	27.1
4.Sakol Nakhon	31.5 24.5	28.6 24.6	28.0 23.0	30.7 23.5	29.4 23.4	30.6 23.1	28.4 23.2	29.6 23.6	35.8 20.2	26.6	27.3
5.Mukdahan	32.2 -	27.0 24.6	26.0 23.1	28.7 23.6	28.4 23.3	30.7 22.5	26.8 23.3	28.5 23.4	35.5 19.6	26.0	27.7
6.Khon Kaen	31.7 25.0	30.0 24.2	29.0 24.2	31.8 23.4	31.7 24.0	32.0 24.0	28.8 25.3	30.7 24.3	35.4 20.0	27.5	27.7
7.Roi Et	31.0 24.5	31.4 25.3	28.6 23.4	28.5 24.0	31.3 23.6	31.2 24.6	29.5 26.4	30.1 24.5	35.0 21.4	27.3	27.8
8.Chaiyaphum	- 24.5	32.7 24.6	32.3 23.1	30.7 22.2	28.1 23.2	32.7 23.0	31.2 24.1	31.3 23.5	- -	27.4	-
9.Ubol Ratchathani	31.6 26.0	28.8 24.3	30.0 23.2	28.8 24.0	30.6 23.9	32.5 23.2	32.8 25.4	30.7 24.3	34.4 20.5	27.5	27.3
10.Surin	32.4 22.7	31.6 21.4	31.0 23.4	30.4 21.8	30.6 21.8	34.1 20.8	32.7 22.4	31.8 22.0	38.1 20.3	26.9	27.9
11.Nakhon Ratchasima.	33.7 23.7	32.8 22.8	29.9 23.0	29.6 22.5	30.5 22.4	33.0 22.0	32.9 24.4	31.8 23.0	38.4 19.6	27.4	27.4

Station	Day of Month							Average	Extreme	Weekly Mean	Monthl Normal
	3	4	5	6	7	8	9				
Central Part											
1. Nakhon Sawan	34.3 24.7	– 24.4	– 24.3	– 23.9	31.4 23.7	34.4 24.2	– 24.0	33.4 24.2	38.4 20.6	28.8	28.4
2. Lopburi	35.2 25.4	32.5 22.3	30.8 23.4	31.4 23.3	30.0 22.9	33.5 23.9	33.8 25.0	32.5 23.7	34.5 20.9	28.1	27.9
3. Suphanburi	– 25.9	33.2 24.0	30.3 24.1	– 24.1	30.6 24.6	33.2 25.1	32.8 24.9	32.0 24.7	35.2 21.3	28.4	28.1
4. Prachinburi	33.5 25.8	32.0 22.5	30.8 24.0	30.5 24.3	26.9 23.9	33.0 24.3	32.8 25.3	31.4 24.3	35.2 21.4	27.9	27.6
5. Kanchanaburi	37.6 24.5	35.5 24.5	33.1 23.6	32.0 23.2	32.0 23.8	34.2 23.2	33.5 23.6	34.0 23.8	36.6 20.8	28.9	28.1
6. Don Muang	33.5 26.7	34.2 24.6	32.0 24.0	30.3 24.1	30.0 25.5	33.5 25.4	33.8 26.3	32.5 25.2	35.7 20.6	28.9	28.4
7. Bangkok	34.6 25.8	33.4 24.0	30.1 23.9	30.3 23.8	29.5 24.4	32.2 24.4	32.1 24.8	31.7 24.4	35.8 20.4	28.1	28.1
8. Aranyaprathet	33.0 25.0	30.0 22.7	29.3 21.6	29.0 22.2	29.5 23.8	32.9 23.5	32.5 24.5	30.9 23.3	36.2 21.0	27.1	27.8
9. Pom Phrachan	33.4 25.0	32.7 25.3	30.9 22.8	30.6 23.0	28.4 23.2	32.6 23.3	32.6 25.2	31.6 24.0	– –	27.8	–
Gulf of Thailand West Coast											
1. Chonburi Max. Min.	34.0 27.1	33.4 24.1	31.8 23.2	29.8 24.5	28.7 24.0	32.1 23.9	32.3 25.2	31.7 24.6	34.4 20.6	28.2	27.9
2. Ko Sichang	– 27.6	– 24.8	30.4 22.1	– 24.1	29.2 24.5	32.5 24.7	32.0 25.1	31.0 24.7	– –	27.9	–
3. Sattahip	35.0 27.2	28.5 22.5	32.7 23.2	30.7 25.0	29.3 24.0	34.7 24.5	35.2 26.5	32.3 24.7	39.5 21.4	28.5	28.8
4. Rayong	33.8 25.6	29.1 23.8	31.7 23.2	31.0 24.2	29.8 24.3	32.7 23.6	33.7 26.0	31.7 24.4	– –	28.1	–
5. San Phe	33.7 –	30.1 24.0	31.4 23.1	30.3 23.8	31.4 24.5	32.0 23.8	32.2 26.5	31.6 24.3	– –	28.0	–
6. Chanthaburi	32.1 25.0	28.5 23.4	28.0 21.9	29.2 23.1	30.2 24.2	31.6 23.2	31.8 23.1	30.2 23.4	35.0 20.7	26.8	27.2
7. Laem Sing	– –	– –	26.8 –	25.0 22.3	– 24.0	30.5 –	31.0 24.3	28.3 23.5	– –	25.9	–
8. Laem Ngop	– –	32.4 –	27.7 21.0	28.3 22.0	29.8 22.6	31.7 21.9	– 26.4	30.0 22.8	– –	26.4	–
9. Khlong Yai	30.9 23.8	28.5 23.2	26.8 23.0	27.7 23.5	30.1 23.0	30.0 22.6	30.9 23.0	29.3 23.2	32.3 19.8	26.3	27.6
Gulf of Thailand East Coast											
1. Hua Hin	32.5 24.5	32.7 24.6	33.0 25.0	31.0 23.3	31.6 23.8	32.0 23.8	31.5 23.5	32.0 24.1	37.5 22.1	28.1	28.0
2. Prachuap-	38.0 25.9	33.1 25.1	33.0 24.9	29.1 23.1	31.0 23.1	31.3 23.0	34.3 23.6	32.8 24.1	36.8 20.3	28.5	27.7
3. Chumphon	31.8 23.6	30.8 24.1	26.4 24.1	28.6 23.9	32.1 22.7	32.0 22.9	31.6 23.1	30.5 23.5	35.6 21.6	27.0	27.1
4. Bandon	33.0 23.0	31.6 23.3	29.3 23.4	31.0 22.9	33.8 23.2	31.0 24.0	33.1 22.2	31.8 23.1	37.4 20.6	27.5	27.6
5. Nakhon Sitham-marat	34.0 22.1	30.4 23.7	32.2 24.4	32.4 23.7	33.3 21.9	31.9 22.9	32.3 22.4	32.4 23.0	36.5 20.2	27.7	27.7
6. Songkhla	31.8 –	30.3 23.1	32.4 24.4	31.7 22.7	29.6 23.7	31.5 24.2	32.8 22.8	31.4 23.5	37.4 21.3	27.5	28.1
7. Narathiwat	31.9 22.5	31.2 24.0	31.2 23.4	32.0 23.2	30.4 22.5	31.4 22.7	33.8 23.2	31.7 23.1	34.6 21.0	27.4	27.2
Southern Thailand West Coast											
1. Ranong Max. Min.	29.5 22.6	– 23.5	– 23.0	27.4 23.0	30.4 23.7	– 23.5	30.4 23.2	29.4 23.2	34.2 20.2	26.3	26.0
2. Phuket	30.0 23.2	26.0 23.8	30.0 23.7	31.0 23.7	32.4 23.6	26.0 23.5	30.2 23.5	29.4 23.6	33.5 20.4	26.5	26.9
3. Trang	29.9 22.7	25.5 23.0	31.1 22.6	32.3 22.8	33.6 23.8	29.0 23.9	31.2 22.4	30.4 23.0	34.6 20.5	26.7	27.0

American Embassy

22 SEP 1960

METEOROLOGICAL DEPARTMENT

Royal Thai Navy

Charoen V. Bunnag

Vice Admiral, Director

****

WEEKLY TEMPERATURE AND RAINFALL OF THAILAND

DURING THE PERIOD SEPTEMBER 10 - 16 1960

AND

WEATHER OUTLOOK

No. 37. 1960

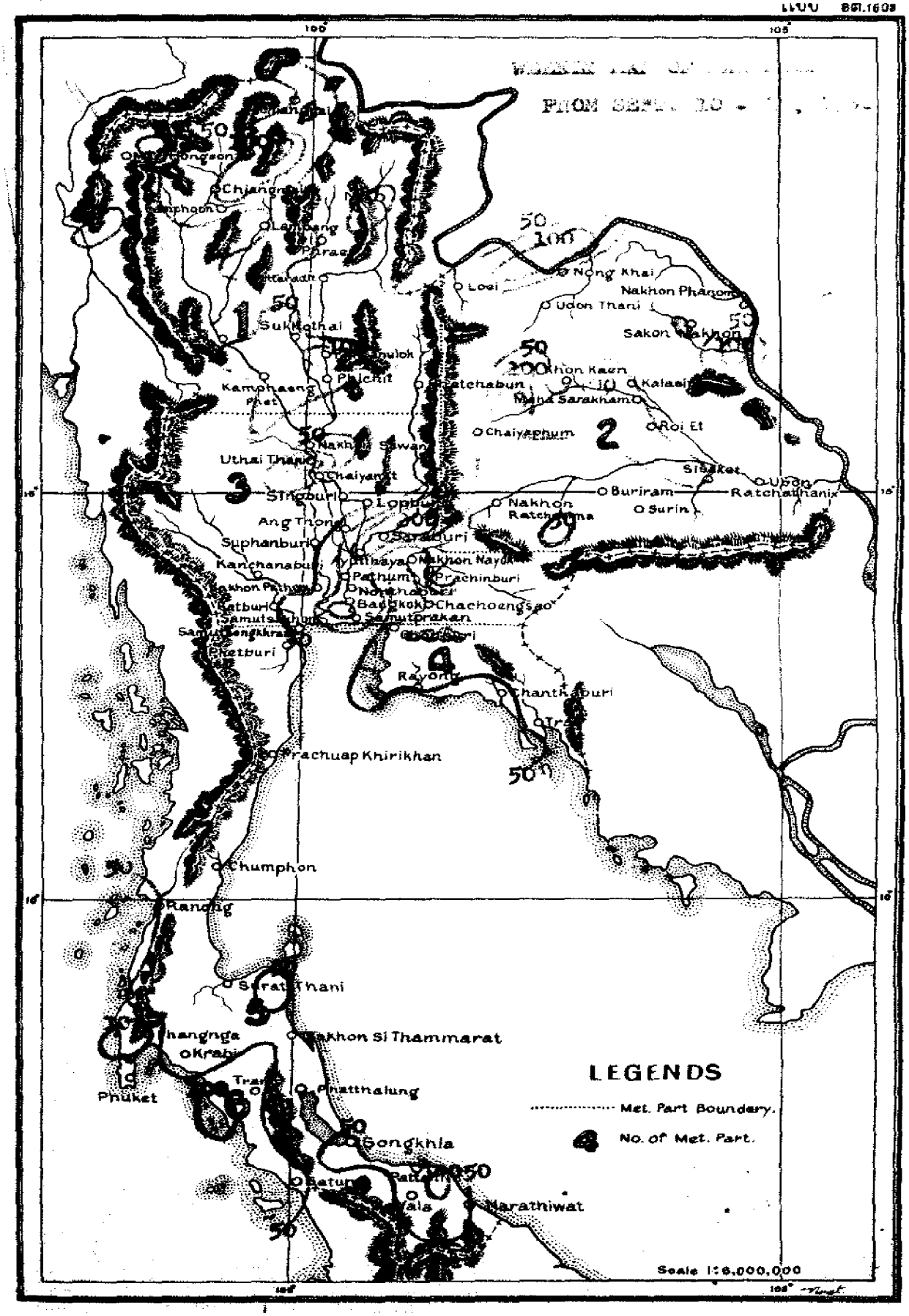

LEGENDS
Met. Part Boundary.
No. of Met. Part.
Scale 1:6,000,000
Nong Khai
Nakhon Phanom
Udon Thani
Sakon Nakhon
Loei
Sukhothai
Phichit
Kamphaeng Phet
Khon Kaen
Kalasin
Maha Sarakham
Roi Et
Chaiyaphum
Uthai Thani
Chaiyanat
Singburi
Lopburi
Ang Thong
Suphanburi
Kanchanaburi
Nakhon Nayok
Prachinburi
Chachoengsao
Samutprakan
Phetburi
Rayong
Chanthaburi
Prachuap Khirikhan
Chumphon
Ranong
Surat Thani
Nakhon Si Thammarat
Phatthalung
Phuket
Songkhla
Narathiwat
Buriram
Surin
Ubon Ratchathanix
Nakhon Ratchasima
Sisaket

สถานะของฝนและอุณหภูมิในรอบสัปดาห์
ตั้งแต่วันที่ ๑๐ – ๑๖ ก.ย.๒๕๐๓

แอนติไซโคลนตอนเหนือประเทศจีนได้มีกำลังแรงขึ้นและแผ่ลิ่มลงมาทางใต้ถึงตอนบนของประเทศไทยและเวียตนามเหนือเหนือ

ภาคเหนือ
ภาคตะวันออกเฉียงเหนือ
ภาคกลาง

ส่วนมากมีฝนปานกลางโดยมีฝนตกหนักในบางแห่งจำนวนน้ำฝนประจำสัปดาห์ใกล้เคียงกับเกณฑ์ปกติ เว้นแต่ในตอนใต้ของภาคตะวันออกเฉียงเหนือซึ่งต่ำกว่าเกณฑ์ปกติ ฝนรวมสูงสุดในรอบสัปดาห์วัดได้ ๑๗๐.๒ มม.ที่ อ.พาน จ.เชียงราย, ๑๗๐.๗ มม.ที่ อ.สูงเนิน จ.นครราชสีมา และ ๒๐๖.๖ มม. ที่ จ.สระบุรี.

อ่าวไทยฝั่งตะวันออก

มีฝนเล็กน้อยถึงปานกลางเป็นบางแห่ง โดยมีจำนวนฝนสัปดาห์ต่ำกว่าเกณฑ์ปกติ.

ภาคใต้

มีฝนปานกลางกระจายเกือบทั่วไปทางฝั่งตะวันตก ส่วนฝั่งตะวันออกมีฝนเล็กน้อยจนถึงปานกลางเป็นบางแห่ง.

Rainfall and Temperature Situation
From Sept.10 - 16 1960

Continental Anticyclone in North China was intensifying with the wedge spreading southward to Upper Thailand and North Veitnam.

Northern Part:
Northeastern Part:
Central Part:

Mostly moderate rain distributed in the parts with heavy rain in some places. The weekly total amount of rainfall were around the normal except for below normal in the south portion of the northeastern portion. The greatest weekly rainfall were 170.2 mm. at Phan of Chiangrai, 170.7 mm. at Sung Noen of Nakhon Ratchasima and 206.6 mm. at Saraburi.

Gulf of Thailand, East Coast:

Light to moderate rain isolated in the part which the weekly total amount of rainfall were below normal.

Southern Part:

Mostly moderate rain scattered in the west coastal area while isolated light to moderate occurred in the east coast.

Meteorological Department
Royal Thai Navy
20 / 9 / 1960

การคาดหมายลักษณะอากาศใน ๗ วันข้างหน้า

ตั้งแต่วันที่ ๒๑ – ๒๗ ก.ย.๒๕๐๓

ภาคเหนือ
ภาคตะวันออกเฉียงเหนือ

คาดว่าในช่วงวันที่ ๒๑ – ๒๓ ก.ย.จะมีฝนปานกลาง กับจะเป็นพายุฝนฟ้าคะนองด้วย วันที่ ๒๔ – ๒๗ ก.ย.ฝนเล็กน้อย เป็นต้นไป

ภาคกลาง

คาดว่าในช่วงวันที่ ๒๑ – ๒๓ ก.ย.จะมีฝนปานกลางเป็นส่วนมากกับจะมีพายุฝนฟ้าคะนองด้วย วันที่ ๒๔ – ๒๕ ก.ย. ฝนเล็กน้อย วันที่ ๒๖ – ๒๗ ก.ย.ฝนเล็กน้อยถึงปานกลางเป็นแห่ง.

พระนครและธนบุรี

คาดว่าในวันที่ ๒๑ – ๒๓ ก.ย.จะมีฝนปานกลางกับจะเป็นพายุฝนฟ้าคะนองด้วย วันที่ ๒๓ – ๒๔ ก.ย.ฝนน้อย วันที่ ๒๕ – ๒๖ ก.ย.คาดว่าจะมีพายุฝนตกเย็นหรือกลางคืน วันที่ ๒๗ ก.ย.ฝนเล็กน้อยถึงปานกลาง.

Weather Outlook for the next seven days

From Sept. 21 - 27, 1960

Northern Part:
Northeastern Part:

Moderate rains accompanied by thunderstorms are expected on Sept.21 - 23. While scattered rain in the rest of the period.

Central Part:

Generally moderate rain with thunderstorms are expected on Sept.21 - 23. While generally light local showers on Sept.24 - 25. Light to moderate on Sept.26 - 27.

Local:

Expected moderate rain with thunderstorms on Sept. 21 - 22. Light local showers on Sept.23 - 24. Expected some rainstorms in the evening or in the night of Sept.25 - 26. Light to moderate showers on Sept.27.

Meteorological Department
Royal Thai Navy
20 / 9 / 1960

METEOROLOGICAL DEPARTMENT

WEEKLY RAINFALL OVER THAILAND

(in millimetres)

Remark

Blank = No report of rainfall

* = Synoptic Station

Station	Sept. 10	11	12	13	14	15	16	Total	Weekly Normal	Normal DPT.	Total Since 1Jan.60
Northern Part											
1.Chiangrai*		1.3	5.3	16.1	3.1	7.5	4.5	37.8	19.4	+ 18.4	1501.0
2.Mae Sai				22.1	48.3			70.4	43.6	+ 26.8	
3.Chiangsaen					33.8	3.3	7.0	54.1	-	-	
4.Mae Chan			26.4		24.2			50.6	61.2	-,10.6	
5.Chiangkhong		18.3		6.2	22.1			46.6	48.5	- 1.9	
6.Thoeng	2.3		31.4	20.7	16.3			70.7	-	-	
7.Mae Sruai		37.0	9.6		16.0			62.6	45.8	+ 16.8	
8.Chiangkham	8.3		39.4	5.5	6.4	5.9		65.5	84.5	- 19.0	
9.Phan		57.6	67.1		20.3	25.2		170.2	124.1	+ 46.1	
0.Wiang Pa Pao								-	54.1	-	
1.Mae Hongson*	9.7	0.2	5.5			3.6		19.0	38.9	- 19.9	980.3
2.Pai*	15.3	3.0	11.7		10.7	26.5		67.2	41.6	+ 26.6	
3.Khun Yuam			3.4			7.0		10.4	-	-	
4.Mae Sariang*	2.3	0.9	13.1		2.4	38.6		57.3	55.2	+ 2.1	1179.0
5.Chiangmai*	0.1	32.9	34.7		6.2	15.4		89.3	64.6	+ 24.7	1023.6
.Fang					23.6			23.6	38.4	- 14.8	
7.Chiangdao					60.8			60.8	31.6	+ 29.2	
8.Mae Taeng			19.3		28.1	9.5		56.9	30.1	+ 26.8	
9.Doi Saket		6.0	30.0		58.0	27.5		121.5	55.9	+ 65.6	
.San Sai		8.0	6.8		34.9	36.8		86.5	70.4	+ 16.1	
.Hang Dong	2.6	7.2	18.6		1.6	47.5		77.5	49.3	+ 28.2	
.San Pa Tong		17.6	6.3			35.5		59.4	49.0	+ 10.4	
.San Kamphaeng		12.2	15.9		17.5	79.7		125.3	63.2	+ 62.1	
.Chom Thong			8.2			32.4	16.7	57.3	32.4	+ 24.9	
5.Hot						7.1		7.1	66.0	- 58.9	
.Nan*	11.0	5.8	6.7		5.3	28.2		57.0	29.7	+ 27.3	1058.0
7.Lae								-	39.7	-	
.Na Noi	6.7	2.7	3.0		34.0	9.5		55.9	45.7	+ 10.2	
.Lampang*	0.7		1.3		23.0	8.0	0.1	33.1	51.5	- 18.4	929.1
.Ngao					87.2			87.2	55.1	+ 32.1	
1.Chae Hom			38.8		34.2			73.0	-	-	
.Sop Prap	0.9			14.2	34.7	37.5		87.3	30.9	+ 56.4	
.Ko Kha			3.5		21.2	12.8		37.5	48.5	- 11.0	
.Mae Tha								-	52.0	-	
.Thoen			17.3	4.5	9.4			31.2	52.4	- 21.2	
.Phrae			37.1		7.0	12.8		56.9	-	-	
7.Phrae Air-port*	3.3	0.1	22.8		1.1	68.1		95.4	57.0	+ 38.4	793.9
8.Sung Men						45.7		45.7	40.4	+ 5.3	
9.Uttaradit*	5.4		0.5	1.9	31.6			39.4	79.0	- 39.6	1007.3
0.Nam Pat	10.9							10.9	56.3	- 45.4	
1.Lap Lae			9.0		18.3			27.3	39.3	- 12.0	
2.Tron								0.0	63.2	- 63.2	
3.Tak						8.4	12.8	21.2	-	-	
.Tak Air-port*						10.1	24.6	34.7	26.5	+ 8.2	423.6
.Ban Tak						47.3		47.3	12.8	+ 34.5	
.Mae sot*			4.9	14.5		5.1	0.7	25.2	43.5	- 18.3	1128.9
7.Phumiphol Dam*	0.1	2.8				72.8	11.0	86.7	-	-	616.0
.Sukhothai		41.5		3.9		15.1	16.0	76.5	105.7	- 29.2	
.Sawankhalok	22.9	4.7		6.1		26.5		60.2	54.6	+ 5.6	
0.Kongkrailat								-	44.2	-	
.Phitsanulok*	37.2		0.1	0.3	0.2	94.3	6.0	138.1	66.1	+ 72.0	1094.9
2.Phrom Phiram						12.1		12.1	42.4	- 30.3	
.Wang Thong						105.5		105.5	97.0	+ 8.5	
.Kamphaeng Phet						36.4	11.1	47.5	39.9	+ 7.6	
5.Phichit	17.3			10.0		31.7		59.0	76.5	- 17.5	
.Bang Munnag	41.0							41.0	51.8	- 10.8	
.Thaphanhin		4.3				9.7		14.0	-	-	
.Phetchabun*	11.8	14.5	3.5			13.6	1.0	44.4	53.5	- 9.1	661.9
.Lom Kao				10.0		19.1		29.1	96.0	- 66.9	
.Lom Sak						45.2		45.2	80.3	- 35.1	

Station	Sept. 10 – 16 1960							Total	Weekly Normal	Normal DPT.	Total Since 1Jan.60
	10	11	12	13	14	15	16				
Northeastern Part											
1. Nong Khai	4.5	19.4			65.6			89.5	77.6	+ 11.9	
2. Phon Phisai	7.7	74.4			40.5			122.8	91.8	+ 30.8	
3. Tha Bo		19.2			113.2			132.4	66.9	+ 65.5	
4. Loei*	31.4	20.5	0.1			4.7	4.9	61.6	8.1	+ 53.5	687.0
5. Chiangkhan	10.6	2.1	3.8					16.5	64.4	– 47.9	
6. Dan Sai	10.0					30.5		40.5	32.7	+ 7.8	
Udon Thani*	8.7	4.8	6.3	1.1	11.8	0.8		33.5	122.9	– 89.4	1375.2
8. Ban Phu		30.6		13.5	49.5			93.6	52.7	+ 40.9	
9. Nong Han								–	51.4	–	
10. Nakhon Phanom*	3.9	14.7		1.1				19.7	82.4	– 62.7	2307.0
11. Tha U-ten		37.0		4.0				41.0	118.2	– 77.2	
12. Na Gae		13.4			13.3			26.7	71.4	– 44.7	
13. That Phanom		82.0			17.3			99.3	62.6	+ 36.7	
14. Mukdahan*	0.8	3.6						4.4	57.4	– 53.0	1436.1
15. Sakon Nakhon*	17.7	11.5		0.5				29.7	56.9	– 27.2	1550.3
16. Wanon Niwas		21.0						21.0	83.0	– 62.0	
17. Phanna Nikhom	40.8	2.1		6.5				49.4	80.4	– 31.0	
18. Kalasin		43.5		18.5	32.3			94.3	48.8	+ 45.5	
19. Yang Talat		33.8			4.0			37.8	52.8	– 15.0	
20. Kantaravichai		33.9		14.3	1.5			49.7	56.5	– 6.8	
21. Kamolasai	50.0	23.8			3.2			77.0	90.1	– 13.1	
Khon Kaen*	1.4	2.8			4.6			8.8	70.1	– 61.3	829.3
23. Nam Phong		5.8		37.8	6.7			50.3	59.0	– 8.7	
24. Mu Wiang	18.0	4.7		21.6	6.4	56.3		107.0	51.3	+ 55.7	
25. Chonnabot	9.2	43.7			8.2			61.1	82.3	– 21.2	
26. Phon		50.0	1.0		20.6			71.6	85.6	– 14.0	
27. Maha Sarakham		21.3			4.6			25.9	65.5	– 39.6	
28. PhayakkhaphumPhisai	24.6							24.6	44.3	– 19.7	
29. Borrabu		8.8			55.0			63.8	66.8	– 3.0	
30. Roi Et*	2.6	10.7			75.0			88.3	41.1	+ 47.2	1390.2
31. Phon Thong		12.1			4.3			16.4	96.4	– 80.0	
32. Kaset Wisai	17.1		8.3		29.1			54.5	87.5	– 33.0	
33. Suwannaphum					32.1			32.1	54.5	– 22.4	
34. Chaiyaphum*		20.0	1.4			8.4		29.8	28.2	+ 1.6	779.9
35. Phukeow		5.5				63.0		68.5	54.8	+ 13.7	
36. Chatubak						84.6		84.6	45.5	+ 39.1	
37. Bamnet Narong			1.3		1.8	15.0		18.1	78.6	– 60.5	
38. Nakhon Ratchasima*	1.7		0.4	0.3				2.4	61.9	– 59.5	587.2
39. Bua Yai			8.2					8.2	68.5	– 60.3	
40. Chakkarat								0.0	72.8	– 72.8	
41. Sung Noen	22.5	62.4	19.4			66.4		170.7	59.0	+111.7	
42. Si Khiu	29.8							29.8	54.2	– 24.4	
43. Chokchai		5.0		1.0				6.0	70.5	– 64.5	
44. Buriram								0.0	76.5	– 76.5	
45. Phut Thai Song	11.0				10.0			21.0	70.7	– 49.7	
46. Lam Plai Mat			1.6					1.6	52.2	– 50.6	
47. Nang Rong	23.1	23.2	14.5	9.8	1.1			71.7	49.5	+ 22.2	
48. Prakhon Chai								0.0	70.6	– 70.6	
49. Surin*	0.3		1.5		1.1			2.9	63.4	– 60.5	872.2
50. Pattannburi	2.6		6.5	4.5				13.6	39.4	– 25.8	
51. Sangkha								0.0	102.2	–102.2	
52. Sisaket		9.2		7.2	37.5			53.9	41.4	+ 12.5	
53. Kanthrarom			24.6		2.7			27.3	50.8	– 23.5	
54. Kruakhan			12.5		32.5			45.0	46.1	– 1.1	
55. Ubon Ratchathani*	3.5		13.5		12.6			29.6	83.4	– 53.8	1261.2
56. Khemarat					14.6			14.6	67.5	– 52.9	
57. Amnat Charoen			17.5					17.5	87.5	– 70.0	
58. Yasothon	30.1				1.1			31.2	68.4	– 37.2	
59. Maha Chana Chai			15.4		26.9			42.3	52.2	– 9.9	
60. Det Udom								0.0	64.1	– 64.1	

Station	Sept. 10 - 16 1960							Total	Weekly Normal		Total Since
	10	11	12	13	14	15	16		Normal	DPT.	1Jan.60
Central Part											
1.Nakhon Sawan*		4.1		10.2		29.8		44.1	74.5	- 30.4	605.3
2.Banphot Phisai		1.9				62.8		64.7	78.6	- 13.9	
3.Lat Yao			1.8	35.4		11.2	2.4	50.8	46.1	+ 4.7	
4.Chumsaeng		1.9				43.8		45.7	116.0	- 70.3	
5.Phayuha Khiri		14.4		13.1		5.4		32.9	73.3	- 40.4	
6.Thakli						0.9		0.9	72.5	- 71.6	
7.Uthai Thani		82.7		4.1	35.3	43.5		165.6	66.4	+ 99.2	
8.Nong Chang					7.6	16.9		24.5	52.7	- 28.2	
9.Nong Khar Yang		4.5				20.2		20.2	49.8	- 25.1	
10.Chaiyanat		15.5				35.0		50.5	69.7	- 19.2	
11.Manorom		36.5				34.3		70.8	53.6	+ 17.2	
12.Wat Sing		5.8		2.3	1.4	49.5		59.0	46.7	+ 12.3	
13.Singburi								-	67.3	-	
14.Inthaburi				6.6	9.3			15.9	92.9	- 77.0	
15.Bang Rachan		2.6		2.0				4.6	57.8	- 53.2	
16.Phromburi			19.1	2.2		4.3		25.6	95.7	- 70.1	
17.Lopburi*	3.0	0.4	1.0	0.6	10.5	0.3		15.8	77.6	- 61.8	501.3
18.Ban Mi		7.9						7.9	81.6	- 73.7	
19.Chai Badan								0.0	50.5	- 50.5	
20.Ang Thong		2.3	1.5	10.2	6.0		12.5	32.5	71.8	- 39.3	
21.Pho Thong		1.1	0.5	9.8	4.3	0.3	0.4	16.4	97.2	- 80.8	
22.Pa Mok		1.6		29.1	17.1		26.4	74.2	61.2	+ 13.0	
23.Saraburi	20.8	15.6	11.5	24.1	42.6	25.1	12.7	152.4	76.0	+ 76.4	
24.Nong Khao	8.6	40.2	22.3	41.5	80.8		13.2	206.6	-	-	
25.Ayutthaya								-	63.8	-	
26.Bang Ban		37.4	5.7	47.2	49.1	2.4	6.8	148.6	-	-	
27.Sena		3.3		32.8	15.0			51.1	74.8	- 23.7	
28.Tha Rua		31.1	30.5	0.9	18.0			80.5	76.8	+ 3.7	
29.Phak Hai				58.2	49.3		4.5	112.0	37.4	+ 74.6	
30.Bang Pa-in				13.8			7.9	21.7	88.8	- 67.1	
31.Suphanburi*		3.6		18.2	1.6	15.9	0.8	40.1	53.6	- 13.5	685.2
32.Song Phi Nong				30.8	10.7			41.5	33.5	+ 8.0	
33.Kanchanaburi*				4.7			22.3	27.0	42.7	- 15.7	470.8
34.Tha Muang							8.0	8.0	31.7	- 23.7	
35.Nakhon Pathom			11.2			0.7	23.0	34.9	61.3	- 26.4	
36.Nakhon Chai Si		14.2	17.7	12.5	5.5	5.7	9.2	65.0	69.6	- 4.6	
37.Pathum Thani								-	75.6	-	
38.Thanyaburi		0.3	17.7	20.9		1.3		40.2	106.9	- 66.7	
39.Nonthaburi	1.3		4.4	9.1	18.2	19.1	6.1	58.2	86.9	- 28.7	
40.Bang Bua Thong				14.3	21.6			35.9	84.2	- 48.3	
41.Nakhon Nayok		15.1		4.5	15.7	3.7	0.9	39.9	108.3	- 68.4	
42.Prachinburi*		8.3	8.7	24.7	1.7	4.8	35.4	83.6	109.1	- 25.5	1077.6
43.Ban Sang		13.5		12.6		2.6		28.7	107.4	- 78.7	
44.Si Maha Pho			33.9	86.7		54.6		175.2	61.6	+113.6	
45.Kabinburi								-	84.8	-	
46.Aranyaprathet*			3.7		13.6	9.7	0.9	27.9	76.2	- 48.3	1025.3
47.Chachoengsao			4.3				16.9	21.2	57.8	- 36.6	
48.Bangkok*	11.9	6.3	2.6	62.8	7.8	81.7	22.9	196.0	69.3	+126.7	921.9
49.Don Muang*		3.6	11.2	4.9	9.6	26.0	43.8	99.1	69.4	+ 29.7	790.4
50.Bang Khen			0.7	9.7	73.6	30.5	18.2	132.7	76.9	+ 55.8	
51.Minburi		33.2			22.7	3.6		59.5	70.6	- 11.1	
52.Lat Krabang		21.6	4.4	12.4	2.1	50.6	15.4	106.5	78.2	+ 28.3	
53.Thonburi	25.2		33.4	25.8		28.4	7.5	120.3	98.9	+ 21.4	
54.Ratchaburi		11.6		4.1				15.7	32.6	- 16.9	
55.Photharam		47.3			14.9			62.2	40.5	+ 21.7	
56.Samut Songkhram								-	57.5	-	
57.Bang Konti		5.8			14.7	12.5	7.6	40.6	39.1	+ 1.5	
58.Samut Sakhon	4.1		17.6			29.1		50.8	44.1	+ 6.7	
59.Samut Prakan		5.2	8.6			29.9	45.8	89.5	75.2	+ 14.3	
60.Pom Phrachun*	12.1	22.4	31.0	3.8	0.6	38.9	9.9	118.7	-	-	

Station	Sept. 10 - 16 1960							Total	Weekly Normal	Normal DPT.	Total Since 1Jan.60
	10	11	12	13	14	15	16				
Gulf of Thailand, East Coast											
1.Chonburi*		0.6	1.2	2.8	4.3		17.4	26.3	62.4	- 36.1	691.1
2.Phanat Nikhon		8.3	11.1					19.4	101.9	- 82.5	
3.Phan Thong	11.2	32.6	42.2					86.0	76.3	+ 9.7	
4.Si Chang*	7.7	1.0	1.8	40.7			1.7	52.9	-	-	766.3
5.Sattahip*		3.2		1.1			1.2	5.5	30.1	- 24.6	508.8
6.Rayong*	9.0			10.9		32.0	2.0	53.9	35.6	+ 18.3	
7.Ban Khai								0.0	105.2	-105.2	
8.Klaeng				25.2			7.2	32.4	111.5	- 79.1	
9.Chanthaburi*		1.1			66.2	1.5		68.8	146.7	- 77.9	2621.2
10.Pong Namron	12.4			18.0		18.4		48.8	73.8	- 25.0	
11.Tha Mai				2.6	54.2		13.8	70.6	211.2	-140.6	
12.Ma Kham			1.2	1.3	35.3	7.2		45.0	-	-	
13.Trat					22.9			22.9	178.3	-155.4	
14.Laem Ngop*			33.4	1.3	7.8	33.4		75.9	77.0	- 1.1	2296.1
15.Khlong Yai*		1.0	4.8		10.4	3.0	6.5	25.7	248.6	-222.9	3864.0
Gulf of Thailand, West Coast											
1.Phetburi							5.2	5.2	20.8	- 15.6	
2.Ban Laem			3.6					3.6	27.0	- 23.4	
3.PrachuapKhiriKhan*		20.6	4.5	0.7				25.8	27.2	- 1.4	515.0
4.Hua Hin*		0.3	13.3	5.0			2.8	21.4	25.9	- 4.5	303.4
5.Chumphon*		0.7	2.2	11.2				14.1	49.8	- 35.7	1213.1
6.Tha Sae		17.7						17.7	27.7	- 10.0	
7.Lang Suan								-	7.8	-	
8.Bandon*			4.1	14.0		0.9	0.3	19.3	40.2	- 20.9	746.4
9.Chaiya					22.8			22.8	67.0	- 44.2	
10.Ban Na San								0.0	70.2	- 70.2	
11.Nakhon Sithammarat*		34.4	0.4	0.9		1.3		37.0	19.0	+ 18.0	
12.Sichon		23.7		69.3		3.2		96.2	51.6	+ 44.6	
13.Chawang				32.5				32.5	48.5	- 16.0	
14.Ron Phibun		50.5						50.5	29.1	+ 21.4	
15.Thung Song	2.5	26.6	7.6	0.5	1.6	3.5	2.4	44.7	72.1	- 27.4	
16.Phak Phanang								0.0	36.6	- 36.6	
17.Phatthalung								-	22.2	-	
18.Khao Chai Son			25.2	22.3				47.5	-	-	
19.Songkhla*		24.6	3.1	13.7	9.1		2.9	53.3	25.8	+ 27.5	704.4
20.Rattaphum		30.5			3.3			33.8	3.9	- 29.9	
21.Hat Yai		1.4	7.0	37.6	12.3			58.3	21.5	+ 36.8	
22.Pattani		30.1						30.1	7.7	+ 22.4	
23.Nong Chik		45.5						45.5	34.2	+ 11.3	
24.Yaring		81.0	30.4	4.9				116.3	10.5	+105.8	
25.Panarae		45.8	1.8	2.9				50.5	-	-	
26.Sadao	48.2	27.2		9.2				84.6	-	-	
27.Yala		66.3						66.3	31.8	+ 34.5	
28.Narathiwat*		26.9	15.7	8.4		7.9		58.9	41.6	+ 17.3	1019.2
29.Tak Bai		[illegible]	[illegible]					-	20.8	-	
30.Yi Ngo		23.3	38.4	33.7				95.4	31.0	+ 64.4	
Southern Thailand, West Coast											
1.Ranong*	2.2		0.5	17.8	12.6	21.3	25.1	79.5	190.2	-110.7	3269.4
2.Kraburi								-	-	-	
3.Phangnga		3.8		30.2		30.5	36.8	101.3	106.1	- 4.8	
4.Takua Pa				24.5	13.5	23.9	30.9	92.8	156.2	- 63.4	
5.Takua Thung		6.9		52.3	9.4	45.9		114.5	46.4	+ 68.1	
6.Thay Muang		9.2		30.3	6.3	62.8		108.6	94.1	+ 14.5	
7.Phuket*	3.2	0.4	2.4	8.2	1.1	30.7	5.5	51.5	55.9	- 4.4	1879.7
8.Phuket Air-port*	9.9	4.5		5.0		41.2	14.6	75.2	-	-	1816.6
9.Khlong Tom	3.4		7.8			17.8	12.1	41.1	-	-	
10.Trang Air-port*	7.4	12.4	0.5	47.9		0.6	6.9	75.7	49.6	+ 26.1	1519.9
11.Pa Rien				52.6	1.9			54.5	-	-	
12.Si Kao	7.2			83.5		5.3	14.2	110.2	-	-	
13.Yan Ta Khao	56.6	5.4		8.9			6.9	77.8	-	-	
14.Satun	27.8			25.3			27.7	80.8	43.7	+ 37.1	
15.La Ngu	19.5		1.2	9.6		4.5	13.4	48.2	32.8	+ 15.4	

WEEKLY REPORT DAILY TEMPERATURE

FROM SEPTEMBER 10 - 16 1960

(in Degree Centigrade)

Station	Day of Month							Average	Extreme	Weekly Mean	Monthly Normal
	10	11	12	13	14	15	16				
Northern Part											
1.Chiangrai	23.0	29.6 -	27.3 22.8	28.7 -	30.0 23.2	24.1 20.9	21.7 -	26.9 22.5	35.6 18.9	24.7	26.8
2.Fang	- -	31.6 -	29.9 21.4	- 26.1	31.5 -	26.6 20.2	- 18.0	29.4 21.4	- -	25.7	-
3.Pai	- -	29.0 -	28.0 23.0	28.8 22.0	- 22.1	- -	- -	- -	- -	-	-
4.Mae Hongson	- 22.1	29.5 22.9	29.5 23.6	31.0 22.5	31.4 23.1	27.9 23.5	29.3 21.2	29.8 22.7	35.2 20.5	26.3	27.3
5.Khun Yuam	- -	26.8 -	- 21.2	28.0 -	- 20.5	- -	- -	- -	- -	-	-
6.Chiangmai	29.7 23.5	29.7 23.4	30.3 23.3	30.5 23.1	30.5 23.3	25.4 22.6	24.6 20.3	28.7 22.8	35.5 19.7	25.8	26.9
7.Nan	31.0 24.5	33.0 23.8	- 23.2	33.0 24.5	31.1 23.8	27.0 23.7	30.0 20.6	30.9 23.4	35.6 20.8	27.2	27.8
8.Lampang	30.9 23.3	31.5 23.3	32.3 23.8	33.2 23.4	32.4 22.7	31.6 21.8	26.2 21.1	31.2 22.8	35.8 19.0	27.0	27.3
9.Mae Sariang	31.5 24.3	29.7 23.9	30.7 23.8	31.7 22.7	29.4 21.7	31.9 22.4	32.4 23.0	31.0 23.1	37.4 20.6	27.1	27.6
10.Phrae	30.3 23.5	31.8 23.9	31.3 24.3	33.2 22.6	31.8 23.4	30.5 23.1	28.8 20.9	31.1 23.1	35.6 19.6	27.1	27.4
11.Uttaradit	30.4 23.5	- 23.8	- 24.2	33.4 24.0	32.7 23.6	31.8 23.0	32.4 22.2	32.1 23.5	39.6 21.0	27.8	28.7
12.Phumiphol Dam	31.2 23.9	32.2 24.1	32.8 24.0	32.0 24.5	32.4 24.0	32.8 23.7	27.6 22.1	31.6 23.6	- -	27.6	-
13.Tak	32.4 24.9	34.0 25.2	34.2 25.8	33.7 23.8	33.0 25.6	33.9 24.9	27.6 22.7	32.7 24.7	35.8 21.2	28.7	27.9
14.Phitsanulok	31.0 24.2	32.7 23.9	31.6 24.5	34.1 25.0	32.8 24.1	32.5 25.3	31.8 22.8	32.4 24.3	37.0 21.1	28.4	28.4
15.Mae Sot	- 24.2	30.7 24.1	31.6 23.3	29.8 23.9	30.0 22.4	31.4 22.4	30.7 23.7	30.7 23.4	34.0 20.7	27.1	27.1
16.Phetchabun	31.3 24.1	31.8 24.3	31.2 23.0	31.9 23.4	33.1 22.9	31.4 22.7	32.3 22.6	31.9 23.3	36.2 20.0	27.6	27.4
Northeastern Part											
1.Loei	29.0 24.1	31.7 21.5	- 22.5	32.9 23.6	32.3 22.2	26.8 23.0	30.8 21.7	30.6 22.7	34.5 19.9	26.7	26.7
2.Udon Thani	- 24.4	28.2 24.2	31.6 23.4	33.3 23.8	33.1 23.5	29.0 22.5	32.1 23.0	31.2 23.5	37.0 20.1	27.4	27.8
3.Nakhon Phanom	28.3 23.2	29.8 23.0	30.0 22.8	31.4 24.2	33.0 24.9	30.2 23.6	32.4 20.4	30.7 23.2	34.8 20.0	26.9	27.1
4.Sakol Nakhon	27.0 23.8	- 23.0	32.6 23.3	33.1 23.6	34.6 23.6	30.8 24.2	31.8 20.4	31.7 23.1	35.8 20.2	27.4	27.3
5.Mukdahan	31.5 23.5	33.2 23.1	- 21.9	33.5 23.6	34.3 23.5	30.3 23.3	31.3 20.1	32.4 22.7	35.5 19.6	27.5	27.7
6.Khon Kaen	29.8 25.1	32.9 24.8	- 23.0	33.3 24.1	33.1 24.0	30.4 23.6	30.5 21.8	31.7 23.8	35.4 20.0	27.8	27.7
7.Roi Et	31.5 23.5	32.0 24.6	31.3 22.5	32.5 24.7	33.5 26.3	29.5 22.3	31.5 22.0	31.7 23.7	35.0 21.4	27.7	27.8
8.Chaiyaphum	30.0 24.4	33.1 24.7	31.8 23.3	32.8 24.4	- 22.8	29.2 23.8	29.9 22.9	31.1 23.7	- -	27.4	-
9.Ubol Ratchathani.	33.5 24.3	34.6 23.9	31.8 25.2	33.8 24.1	34.0 26.1	30.2 22.4	31.5 21.9	32.8 23.9	34.4 20.5	28.4	27.3
10.Surin	33.8 22.8	34.3 22.5	- 21.6	34.6 21.3	35.6 22.8	30.3 21.3	30.5 19.8	33.2 21.7	38.1 20.3	27.5	27.9
11.Nakhon Ratchasima.	33.7 24.0	34.0 23.4	32.3 23.5	33.8 23.9	34.5 22.8	31.6 22.7	30.6 20.6	32.9 22.9	38.4 19.6	27.9	27.4

Station	Day of Month							Average	Extreme	Weekly Mean	Monthly Normal
	10	11	12	13	14	15	16				
Central Part											
1. Nakhon Sawan	33.9 25.0	34.2 25.3	34.3 23.7	– 24.6	34.3 23.9	30.3 24.3	31.1 22.4	33.0 24.1	38.4 20.6	28.6	28.4
2. Lopburi	32.1 22.9	33.5 24.1	32.5 23.0	33.9 24.5	34.3 23.3	33.5 23.1	33.5 23.5	33.2 23.4	34.5 20.9	28.3	27.9
3. Suphanburi	32.4 25.4	34.1 25.2	33.2 23.3	– 24.7	33.8 –	32.3 24.9	32.0 24.6	32.9 24.7	35.2 21.3	28.8	28.1
4. Prachinburi	32.5 23.9	– 25.8	32.0 24.3	33.3 25.4	32.7 23.0	32.5 23.7	32.3 23.4	32.6 24.4	35.2 21.4	28.5	27.6
5. Kanchanaburi	34.8 24.2	35.9 25.4	34.6 24.5	35.3 25.0	35.6 24.2	34.2 24.2	30.2 23.3	34.4 24.4	36.6 20.8	29.4	28.1
6. Don Muang	33.8 25.1	35.3 25.3	32.3 25.5	33.5 24.2	34.4 25.2	32.3 25.3	31.8 22.7	33.3 24.8	35.7 20.6	29.1	28.4
7. Bangkok	32.0 24.2	33.5 24.5	32.0 24.2	32.7 22.6	33.6 24.3	32.7 24.6	31.6 22.0	32.9 23.8	35.8 20.4	28.4	28.1
8. Aranyaprathet	32.3 24.6	– 23.9	32.5 24.2	33.5 23.8	33.5 23.5	30.7 21.3	32.0 25.0	32.4 23.8	36.2 21.0	28.1	27.8
9. Pom Phrachun	32.2 21.6	33.4 22.1	32.4 21.6	32.0 21.9	32.6 24.1	32.7 24.6	31.4 21.3	32.4 22.5	– –	27.5	–
Gulf of Thailand West Coast											
1. Chonburi	32.6 26.6	32.7 25.5	31.4 25.6	32.8 24.0	33.5 23.7	32.5 24.0	31.5 24.2	32.4 24.8	34.4 20.6	28.6	27.9
2. Ko Sichang	32.0 26.4	31.5 25.6	32.2 26.1	31.3 22.9	31.2 22.2	30.1 25.8	30.5 24.4	31.1 24.8	– –	27.9	–
3. Sattahip	34.2 26.0	36.4 27.0	33.9 24.5	35.0 26.7	35.0 23.8	33.9 25.0	32.5 24.3	34.4 25.3	39.5 21.4	29.8	28.8
4. Rayong	34.2 25.6	33.2 24.7	31.2 28.4	33.8 27.7	32.9 23.6	31.0 25.1	32.8 24.3	32.7 25.6	– –	29.2	–
5. Ban Phe	– 23.8	– –	31.7 –	33.2 20.3	29.0 22.2	– 26.5	31.0 –	31.2 23.2	– –	27.2	–
6. Chanthaburi	32.2 24.9	32.0 23.9	32.2 25.0	32.3 24.5	32.5 23.5	29.4 22.4	30.8 23.5	31.6 23.9	35.0 20.7	27.8	27.2
7. Laem Sing	– 15.5	30.0 –	– –	30.5 –	31.8 23.0	27.5 –	– –	29.9 –	– –	–	–
8. Laem Ngop	= –	31.6 –	– 25.0	31.9 –	32.2 21.2	– 21.5	– –	– –	– –	–	–
9. Khlong Yai	32.2 23.6	31.8 24.5	31.1 24.0	31.6 22.8	31.8 23.6	30.1 24.0	30.8 23.6	31.3 23.7	32.3 19.8	27.5	27.6
Gulf of Thailand East Coast											
1. Hua Hin	32.0 24.3	32.2 25.0	35.0 24.8	32.5 22.8	31.5 23.8	31.7 23.5	28.5 24.7	31.9 24.1	37.5 22.1	28.0	28.0
2. Prachuap-	33.3 24.8	32.5 24.8	30.1 23.9	34.1 23.5	34.6 25.1	34.0 25.3	32.2 23.1	32.9 24.4	36.8 20.3	28.7	27.7
3. Chumphon	32.0 24.3	33.9 24.1	29.5 24.7	33.4 24.1	32.1 23.2	31.1 23.3	29.9 23.2	28.8 23.8	35.6 21.6	26.3	27.1
4. Bandon	33.8 22.7	33.2 24.1	31.7 23.8	33.6 24.0	32.7 21.3	32.3 22.9	30.2 23.2	32.5 23.1	37.4 20.6	27.8	27.6
5. Nakhon Sithammarat.	32.6 23.0	33.0 23.5	31.6 22.7	32.3 24.1	32.9 22.4	33.1 23.5	31.6 22.7	32.4 23.1	36.5 20.2	27.8	27.7
6. Songkhla	32.7 23.5	33.4 23.3	32.8 23.0	35.5 24.6	33.3 23.3	32.9 23.7	30.7 22.8	33.0 23.5	37.4 21.3	28.3	28.1
7. Narathiwat	31.7 22.4	30.8 24.7	31.1 22.2	30.0 22.2	32.4 22.1	32.6 –	– 24.3	31.4 22.9	34.6 21.0	27.2	27.2
Southern Thailand West Coast											
1. Ranong Max. Min.	30.5 23.0	– 23.4	30.6 24.0	31.2 23.7	31.4 22.5	29.0 23.1	27.0 23.2	29.9 23.3	34.0 20.2	26.6	26.0
2. Phuket	31.7 23.8	31.0 24.7	30.6 24.8	31.6 24.2	31.2 23.6	30.2 25.0	31.2 22.8	31.1 24.1	33.5 20.4	27.6	26.9
3. Trang	32.5	30.6	32.4	30.5	31.6	31.6	30.3	31.3	34.6	27.3	27.0

Thailand

METEOROLOGICAL DEPARTMENT

Royal Thai Navy

Charoon V. Bunnag

Vice Admiral, Director

****

WEEKLY TEMPERATURE AND RAINFALL OF THAILAND

DURING THE PERIOD SEPTEMBER 17 - 23 1960

AND

WEATHER OUTLOOK

No. 38. 1960

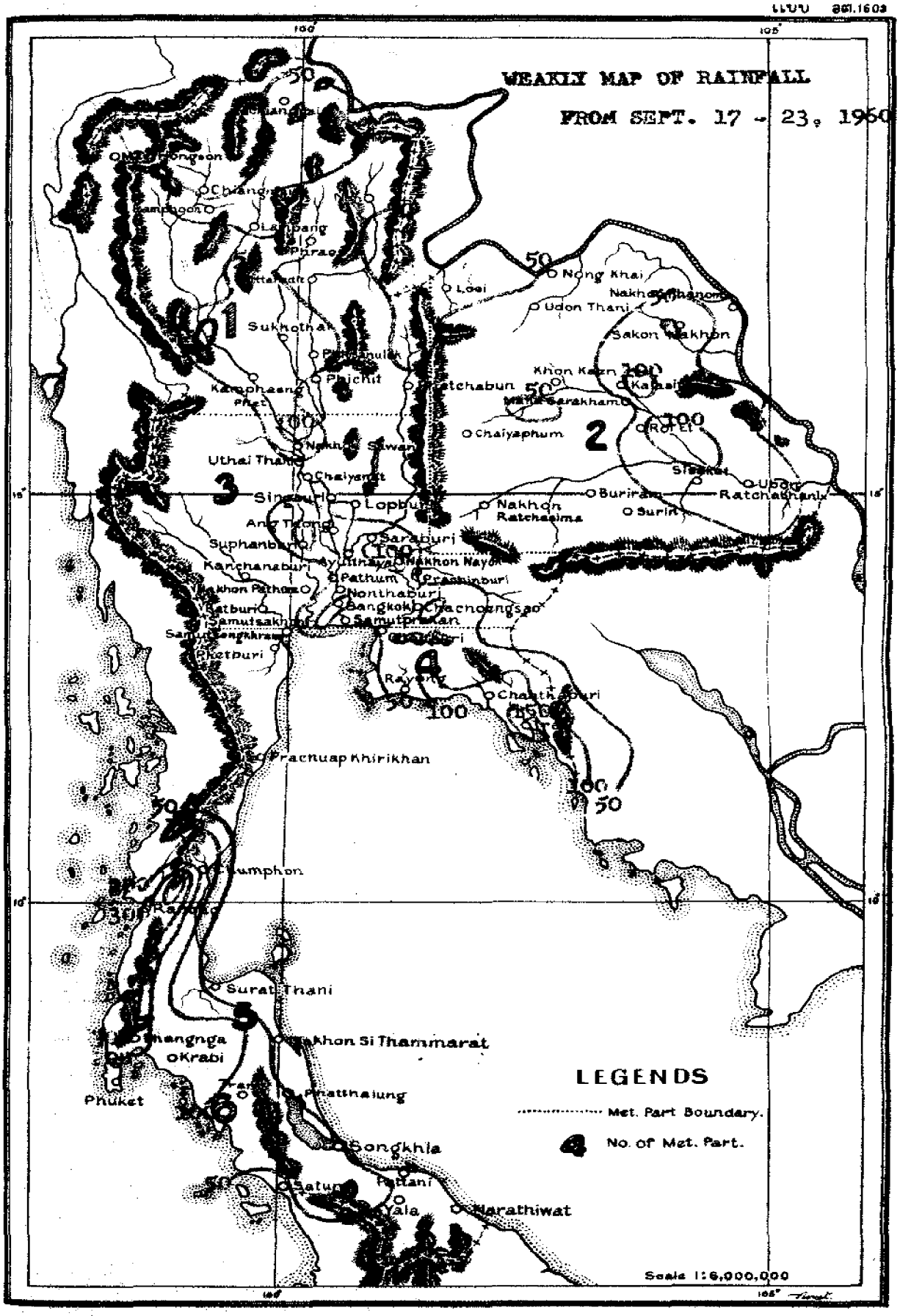
WEAKLY MAP OF RAINFALL
FROM SEPT. 17 - 23, 1960
LEGENDS
Met. Part Boundary.
No. of Met. Part.
Scale 1:6,000,000
Nong Khai
Udon Thani
Sakon Nakhon
Loei
Sukhothai
Phichit
Chaiyaphum
Uthai Thani
Chaiyanat
Lopburi
Nakhon Ratchasima
Buriram
Surin
Ubon Ratchathani
Saraburi
Suphanburi
Kanchanaburi
Pathum
Nonthaburi
Samutsakhon
Samutprakan
Pketburi
Rayong
Chanthaburi
Prachuap Khirikhan
Surat Thani
Nakhon Si Thammarat
Krabi
Phuket
Phatthalung
Songkhla
Pattani
Yala
Narathiwat
1
2
3
4
5

สภาพน้ำฝนและอุณหภูมิในรอบสัปดาห์
ตั้งแต่วันที่ ๑๗ – ๒๓ ก.ย.๒๕๓

แนวประทะแห่งโซนร้อนพาดจากหย่อมความกดอากาศต่ำในอ่าวเบงกอล ไปทางตะวันออกผ่านตอนกลางของประเทศไทย ไปสู่ดีเปรสชั่นในทะเลจีนใต้

ภาคเหนือ
ภาคตะวันออกเฉียงเหนือ — มีฝนน้อยมากในสามวันแรกของสัปดาห์ แต่ตกจากนั้นมาจนสิ้นสัปดาห์มีฝนปานกลางแผ่เป็นบริเวณกว้างโดยมีฝนตกหนักเป็นบางแห่ง จำนวนฝนรวมประจำสัปดาห์ต่ำกว่าเกณฑ์ปกติ

ภาคกลาง
อ่าวไทย ฝั่งตะวันออก — ส่วนมากมีฝนปานกลางเกือบทั่วไป ฝนรวมสูงสุดในรอบสัปดาห์วัดได้ ๑๖๒.๔ ม.ม.ที่ ดอนเมือง กรุงเทพฯ จำนวนฝนรวมประจำสัปดาห์ต่ำกว่าเกณฑ์ปกติเล็กน้อย

ภาคใต้ — มีฝนปานกลางถึงฝนตกหนักแผ่เป็นบริเวณกว้างตลอดฝั่งตะวันตกของภาค ส่วนทางฝั่งตะวันออกมีฝนเล็กน้อยถึงปานกลางเป็นบางแห่ง

Rainfall and Temperature Situation

From Sept.17 - 23 1960

The Intertropical Convergence Zone extended eastwards from a Low cell in the Bay of Bengal across Central Thailand to a depression in the South China Sea.

Northern Part:
Northeastern Part: — Few showers occurred during the first three days of the week but moderate rain wide-spread in the parts with heavy rain some districts in the last period of the week; The weekly total amount of rainfall were below the normal.

Central Part:
Gulf of Thailand,
East Coast: — Mostly moderate rain scattered in the parts which the greatest weekly rainfall, 162.4 mm., occurred at Don Muang, Bangkok. The weekly total amount of rainfall were slightly below the normal.

Southern Part: — Moderate to heavy rain wide-spread along the west coast while light to moderate isolated in the rest.

Meteorological Department
Royal Thai Navy
26 / 9 / 1960

การคาดหมายลักษณะอากาศใน ๗ วันข้างหน้า
ตั้งแต่วันที่ ๒๘ ก.ย. – ๔ ต.ค.๒๕๓

ภาคเหนือ คาดว่า ในวันที่ ๒๘ – ๓๐ ก.ย.จะมีฝนเล็กน้อยถึงปานกลาง นอกนั้นจะเป็นฝนเล็กน้อย

ภาคตะวันออกเฉียงเหนือ คาดว่า วันที่ ๒๘ – ๓๐ ก.ย.จะมีฝนปานกลางกระจายทั่วไป วันที่ ๑ – ๒ ต.ค.ฝนเล็กน้อย วันที่ ๓ – ๔ ต.ค.จะมีลักษณะฟ้าคะนองหรือถึงเป็นฝนฟ้าคะนอง

ภาคกลาง คาดว่า วันที่ ๒๘ – ๓๐ ก.ย.จะมีฝนปานกลางกระจายทั่วไป วันที่ ๑ – ๒ ต.ค.ฝนเล็กน้อยถึงปานกลาง วันที่ ๓ – ๔ ต.ค. คาดว่า จะมีลักษณะฟ้าคะนองหรือเป็นพายุฝนฟ้าคะนอง

พระนคร และ ธนบุรี คาดว่า วันที่ ๒๘ – ๒๙ ก.ย.จะมีฝนปานกลางหรือเป็นพายุฝนฟ้าคะนอง วันที่ ๓๐ ก.ย.– ๑ ต.ค.จะมีฝนเล็กน้อยถึงปานกลาง วันที่ ๒ – ๔ ต.ค.ฝนเล็กน้อย เว้นแต่ในวันที่ ๔ ต.ค.จะมีพายุฝนฟ้าคะนองตอนเย็นหรือกลางคืน

Weather Outlook for the next seven days
From Sept.28 – Oct.4 1960

Northern Part: Light to moderate rain on Sept.28 – 30. Light rain during the rest of the period.

Northeastern Part: Scattered moderate rain on Sept.28 – 30. Light rain on Oct.1 – 2. Thundery condition or thundershowers during the rest of the period.

Central Part: Scattered moderate rain on Sept.28 – 30. Light to moderate rain during on Oct.1 – 2. Thundery condition or thunderstorm during the rest of the period.

Local: Moderate rain or thunderstorm on Sept.28 – 29. Light to moderate rain during on Sept.30 – Oct.1. Light rain during on Oct.2 – 4, and possible thunderstorm in the late afternoon or during night on Oct.4.

Meteorological Department
Royal Thai Navy
27 / 9 / 1960

METEOROLOGICAL DEPARTMENT

WEEKLY RAINFALL OVER THAILAND

(in millimetres)

Remark

Blank = No report of rainfall

* = Synoptic Station

Station	Sept. 17 – 23 1960							Total	Weekly Normal	Normal DPT.	Total Since 1Jan.60
	17	18	19	20	21	22	23				
Northern Part											
1.Chiangrai*					25.4	15.2	38.7	79.3	51.2	+ 28.1	1581.0
2.Mae Sai								0.0	61.6	- 61.6	
3.Chiangsaen					17.6	16.4		34.0	-	-	
4.Mae Chan					16.3	21.4	40.1	77.8	54.2	+ 23.6	
5.Chiangkhong								0.0	51.8	- 51.8	
6.Thoeng					9.7	11.4	36.2	57.3	-	-	
7.Mae Sruai						6.8		6.8	59.8	- 53.0	
8.Chiangkham					12.4	11.3	26.2	49.9	50.1	- 0.2	
9.Phan					15.0	22.1	20.0	57.1	86.7	- 29.6	
0.Wiang Pa Pao					7.6			7.6	105.5	- 97.9	
1.Mae Hongson*					0.5	3.6	35.4	39.5	48.6	- 9.1	1019.8
2.Pai*						14.0		14.0	37.4	- 23.4	1365.3
3.Khun Yuam					3.8	4.4		8.2	-	-	
4.Mae Sariang*				6.4	0.3	7.3	6.8	20.8	63.1	- 42.3	1199.8
5.Chiangmai*					7.3	1.0	9.5	17.8	89.7	- 71.9	1041.4
6.Fang					27.3	10.3		37.6	57.8	- 20.2	
7.Chiangdao								0.0	72.4	- 72.4	
8.Mae Taeng								0.0	49.3	- 49.3	
9.Doi Saket				0.4	34.5	13.0		47.9	83.8	- 35.9	
0.San Sai				0.1	17.4	9.2	6.1	32.8	80.4	- 47.6	
1.Hang Dong					14.6	15.9	34.1	64.6	80.1	- 15.5	
2.San Pa Tong					8.1	15.3		23.4	61.2	- 37.8	
3.San Kamphaeng					32.1	27.3		59.4	37.4	+ 22.0	
4.Chom Thong						4.9	6.5	11.4	104.8	- 93.4	
5.Hot					5.4	33.7		39.1	97.0	- 57.9	
6.Nan*				8.3		2.7	2.8	13.8	36.6	- 22.8	1071.8
7.Lae								-	83.5	-	
8.Na Noi				511	3.9	65.3		74.3	85.6	- 11.3	
9.Lampang*				6.1	6.3	18.0	21.7	52.1	39.3	+ 12.8	981.8
0.Ngao				59.1				59.1	64.4	- 5.3	
1.Chae Hom						29.3		29.3	70.6	- 41.3	
2.Sop Prap	7.6			10.9	13.6	25.2		57.3	88.2	- 30.9	
3.Ko Kha				7.1	14.5		9.6	31.2	116.1	- 84.9	
4.Mae Tha								-	63.6	-	
5.Thoen	3.9			17.0	21.2			42.1	61.6	- 19.5	
6.Phrae						18.4		18.4	-	-	
7.Phrae Air-port*				2.8	6.0	5.4	2.7	16.9	54.2	- 37.3	810.8
8.Sung Men				1.8		17.2		19.0	72.3	- 53.3	
9.Uttaradit*				6.0	11.0	12.8	10.9	40.7	80.7	- 40.0	1048.0
0.Nam Pat								0.0	61.8	- 61.8	
1.Lap Lae				5.9	12.2	16.6		34.7	94.6	- 59.9	
2.Tron								-	65.9	-	
3.Tak		8.6	3.6	12.3		20.8	19.3	64.6	-	-	
4.Tak Air-port*		17.4	16.2	13.3	14.8	8.8	6.1	76.6	47.1	+ 29.5	500.2
5.Ban Tak		12.6	5.9	15.7	6.1		59.4	99.7	107.8	- 8.1	
6.Mae sot*		5.6			1.8	6.1	7.5	21.0	67.0	- 46.0	1149.9
7.Phumiphol Dam*		0.5	2.0	6.6	13.8	34.3	3.5	60.7	-	-	676.7
8.Sukhothai			9.0	29.1	21.1	8.8	15.8	83.8	89.8	- 6.0	
9.Sawankhalok					7.7	42.8	39.9	90.4	44.5	+ 45.9	
0.Kongkrailat								-	94.0	-	
1.Phitsanulok*			0.5	17.9	31.1		25.6	75.1	53.2	+ 21.9	1170.0
2.Phrom Phiram								-	65.2	-	
3.Wang Thong			7.3		3.4		9.2	19.9	83.8	- 63.9	
4.Kamphaeng Phet			39.2		16.1	2.5	25.7	83.5	51.5	+ 32.0	
5.Phichit				36.3				36.3	80.3	- 44.0	
6.Bang Mumag								-	89.1	-	
7.Thaphanhin		23.5	12.4	21.1				57.0	-	-	
8.Phetchabun*			1.0		8.3	0.4	2.3	12.0	38.7	- 26.7	673.9
9.Lom Kao			8.0	0.9	15.3	28.0		52.2	91.1	- 38.9	
0.Lom Sak			4.2		47.9	30.9		83.0	92.6	- 9.6	

Station	Sept. 17 - 23 1960							Total	Weekly Normal	Normal DPT.	Total Since 1Jan.60
	17	18	19	20	21	22	23				
Northeastern Part											
1.Nong Khai			1.8			4.0	18.4	24.2	94.8	-70.6	
2.Phon Phisai			12.5					12.5	77.6	- 65.1	
3.Tha Bo			15.6	1.8	14.3	8.2	37.2	77.1	65.6	+ 11.5	
4.Loei*				25.3		23.8	4.8	53.9	66.5	- 12.6	937.0
5.Chiangkhan						10.9	51.3	62.2	21.8	+ 40.4	
6.Dan Sai			3.5		4.8	2.0	60.5	70.8	88.9	- 18.1	
7.Udon Thani*			4.7	19.6	8.6		15.8	48.7	45.9	+ 2.8	1423.9
8.Ban Phu			13.5	3.4	11.3	0.3		28.5	58.9	- 30.4	
9.Nong Han			1.7	7.6	7.1	3.1		19.5	63.0	- 43.5	
10.Nakhon Phanom*			2.5	0.5	1.3	11.7	0.2	16.2	58.5	- 42.3	2323.2
11.Tha U-ten			7.0		3.5		18.5	29.0	68.3	- 39.3	
12.Na Gae			17.4	17.8		10.3		45.5	46.2	- 0.7	
13.That Phanom				20.7				20.7	63.9	- 43.2	
14.Mukdahan*			1.1	1.0	1.7	40.5	21.4	65.7	56.9	+ 8.8	1501.8
15.Sakon Nakhon*			11.4	4.7		1.1	39.9	57.1	40.2	+ 16.9	1607.4
16.Wanon Niwas			6.5	1.3		17.3		25.1	33.4	- 8.3	
17.Phanna Nikhom			40.3			29.8		70.1	25.7	+ 44.4	
18.Kalasin			6.5	12.5		17.5	90.5	127.0	54.4	+ 72.6	
19.Yang Talat			18.8	8.1		41.2		68.1	111.1	- 43.0	
20.Kantaravichai			13.5	2.7	0.3	38.5		54.8	71.0	- 16.2	
21.Kamolasai					19.0	74.4		93.4	49.6	+ 43.8	
22.Khon Kaen*			6.1	8.9		3.7	11.2	29.9	83.2	- 53.3	859.9
23.Nam Phong						12.4		12.4	28.4	- 16.0	
24.Phu Wiang			24.2	5.4		8.0		37.6	91.5	- 53.9	
25.Chonnabot			0.3	1.7		46.4	44.6	93.0	70.2	+ 22.8	
26.Phon				5.1		5.0	11.3	21.4	98.5	- 77.1	
27.Maha Sarakham			7.3			5.2		12.5	95.6	- 83.1	
28.Phayakkaphum					3.3	5.1		8.4	87.2	- 78.8	
29.Borrabu						28.8		28.8	88.7	- 59.9	
30.Roi Et*			7.3	1.3		26.6	71.9	107.1	71.3	+ 35.8	1497.3
31.Phon Thong			19.5			67.4		86.9	65.7	+ 21.2	
32.Kaset Wisai					14.7	69.5		84.2	91.4	- 7.2	
33.Suwannaphum			0.2		0.6	15.9		16.7	105.5	- 88.8	
34.Chaiyaphum*				6.4	3.6	1.5	15.9	27.4	59.3	- 31.9	
35.Phukeow							28.5	28.5	59.7	- 31.2	
36.Chaturak								0.0	74.8	- 74.8	
37.Bamnet Narong							5.7	5.7	37.9	- 32.2	
38.Nakhon Ratchasima*					19.7		3.1	22.8	73.1	- 50.3	610.0
39.Bua Yai						5.3	16.2	21.5	112.1	- 90.6	
40.Chakkarat					21.2		12.2	33.4	68.8	- 35.4	
41.Sung Noen					16.6	7.5		24.1	12.7	+ 11.4	
42.Si Khiu					26.4	4.2		90.6	93.4	- 62.8	
43.Chokchai				0.4	4.2	21.1	4.6	30.3	86.8	- 56.5	
44.Buriram					5.6			5.6	67.7	- 62.1	
45.Phut Thai Song						8.3		8.3	90.6	- 82.3	
46.Lam Plai Mat					25.4		14.1	39.5	109.1	- 69.6	
47.Nong Rong					7.5	1.2		8.7	101.2	- 92.5	
48.Prakhon Chai					3.1	1.1		4.2	107.6	-103.4	
49.Surin*					21.6	1.4	5.4	28.4	56.5	- 28.1	900.7
50.Rattanburi					20.6	3.0	33.7	57.3	65.5	- 8.2	
51.Sangkha						40.6		40.6	99.7	- 59.1	
52.Sisaket					49.2	5.2		54.4	38.2	+ 16.2	
53.Kanthararom					34.5	4.1	14.3	52.9	66.4	- 13.5	
54.Khukhan					13.2	30.2		43.4	136.5	- 93.1	
55.Ubon Ratchathani*					0.6	2.6	69.3	72.5	63.6	+ 8.9	1333.7
56.Khemarat						24.9		24.9	87.9	- 63.0	
57.Amnat Charoen						50.0		50.0	68.7	- 18.7	
58.Yasothon			2.1			36.2	95.2	133.5	72.9	+ 60.6	
59.Maha Chana Chai						10.6		10.6	75.9	- 65.3	
60.Det Udom					44.6	4.3	20.5	69.4	51.0	+ 18.4	

Station	Sept. 17	18	19	20	21	22	23	Total	Weekly Normal	Normal DPT.	Total Since 1Jan.60
Central Part											
1.Nakhon Sawan*	1.3	18.0		2.2			49.1	70.6	67.6	+ 3.0	677.9
2.Banphot Phisai	78.8	34.6						113.4	93.4	+ 20.0	
3.Lat Yao	1.6	13.4		2.1		4.8		21.9	74.0	- 52.1	
4.Chumsaeng		8.3				10.7		19.0	136.3	-117.3	
5.Phayuha Khiri	52.3						20.9	73.2	66.2	+ 7.0	
6.Thakli								0.0	99.3	- 99.3	
7.Uthai Thani	2.5	17.4				0.7		20.6	54.3	- 33.7	
8.Nong Chang	6.1	21.3				14.5		41.9	62.6	- 20.7	
9.Nong Khar Yang		10.7						10.7	84.5	- 73.8	
10.Chaliyanat		7.1					14.0	21.1	85.2	- 64.1	
11.Manorom	2.2		9.6		7.5		3.6	22.9	91.6	- 68.7	
12.Wat Sing		14.3					2.7	17.0	88.2	- 71.2	
13.Singburi		10.2						10.2	35.4	- 25.2	
14.Inthaburi		33.4			15.4			48.8	74.9	- 26.1	
15.Bang Rachan		23.4			3.9		10.0	37.3	78.8	- 41.5	
16.Phromburi								0.0	71.0	- 71.0	
17.Lopburi*		19.0					2.5	21.5	56.2	- 34.7	522.8
18.Ban Mi		39.2						39.2	76.1	- 36.9	
19.Chai Badan								-	121.1	-	
20.Ang Thong		14.9			14.3		20.0	49.2	52.7	- 3.5	
21.Pho Thong	3.2	51.1			1.2	10.2		65.7	82.6	- 16.9	
22.Pa Mok	60.7	10.5			12.8			84.0	79.0	+ 5.0	
23.Saraburi		25.6			19.3	3.7	20.3	68.9	55.1	+ 13.8	
24.Nong Khae	20.2	37.4		20.9	13.2	8.2	1.4	101.3	-	-	
25.Ayutthaya								-	49.8	-	
26.Bang Ban	12.4	11.7		4.7	12.2	27.3		68.3	-	-	
27.Sena	13.3	0.7			11.7	2.4		28.1	53.3	- 25.2	
28.Tha Rua	14.8	1.3			1.6		39.2	56.9	85.9	- 29.0	
29.Phak Hai	56.4						12.3	68.7	76.6	- 7.9	
30.Bang Pa-in		21.2						21.2	121.1	- 99.9	
31.Suphanburi*	30.2	55.9			0.1	17.8	15.4	119.4	69.0	+ 50.4	804.9
32.Song Phi Nong				19.1				19.1	58.6	- 39.5	
33.Kanchanaburi*	2.1			3.6	9.7	5.5	9.6	30.5	58.9	- 28.4	501.3
34.Tha Muang	10.6				20.0			30.6	56.2	- 25.6	
35.Nakhon Pathom			0.7					0.7	50.8	- 50.1	
36.Nakhon Chai Si	11.5		16.2	9.5				37.2	53.9	- 16.7	
37.Pathum Thani		36.4	13.5					49.9	61.8	- 11.9	
38.Thanyaburi	28.1	25.5	5.2		11.5	10.8	1.0	82.1	117.7	- 35.6	
39.Nonthaburi	12.2		10.6	16.8	4.5	10.8		54.9	64.8	- 9.9	
40.Bang Bua Thong		33.1						33.1	58.9	- 25.8	
41.Nakhon Nayok		27.9		5.8	49.8	1.2	7.2	91.9	94.5	- 2.6	
42.Prachinburi*	7.5	7.1	1.6		13.3		3.7	33.2	91.7	- 58.5	1108.0
43.Ban Sang	14.3				38.5			52.8	107.7	- 54.9	
44.Si Maha Pho	8.5				33.0			41.5	94.8	- 53.3	
45.Kabinburi								-	96.5	-	
46.Aranyaprathet*					3.9	23.8	6.2	33.9	59.3	- 25.4	1059.2
47.Chachoengsao	4.9	3.5			123.2	5.2		136.8	82.6	+ 54.2	
48.Bangkok*	12.2		13.2	1.0	24.2	0.7	6.6	57.9	85.5	- 27.6	979.8
49.Don Muang*	45.2	39.2		15.7	11.4	19.5	31.4	162.4	82.5	+ 79.9	952.8
50.Bang Khen	21.1	0.5		14.2	6.7		8.3	50.8	65.1	- 14.3	
51.Minburi	35.1	7.1			25.5			67.7	65.2	+ 2.5	
52.Lat Krabang	13.1	4.9	5.2	2.9	25.3	5.9		57.3	78.3	- 21.0	
53.Thonburi	13.2	5.3	14.3	22.9	2.8			58.5	75.0	- 16.5	
54.Ratchaburi	1.8				2.9			4.7	47.5	- 42.8	
55.Photharam								0.0	51.5	- 51.5	
56.Samut Songkhram								-	44.7	-	
57.Bang Konti	16.2	2.5		1.0	10.0			29.7	90.0	- 60.3	
58.Samut Sakhon	41.2	2.0	27.2	44.3		2.1		116.8	63.2	+ 53.6	
59.Samut Prakan						11.5	9.3	20.8	53.3	- 32.5	
60.Pom Phrachun*	42.9	39.6		1.4	1.0	0.2	4.8	39.9	-	-	902.8

Station	Sept. 17	18	19	20	21	22	23	Total	Weekly Normal	DPT.	Total Since 1Jan.60
Gulf of Thailand, East Coast											
1. Chonburi*	1.2			37.8	0.2		17.6	56.8	71.3	- 14.5	747.9
2. Phanat Nikhom	15.4	56.2	3.1					74.7	50.3	+ 24.4	
3. Phan Thong		17.8						17.8	113.1	- 95.3	
4. Si Chang*		2.0		8.6			7.3	17.9	-	-	784.2
5. Sattahip*	0.7	17.4	4.3	9.3	1.0		2.7	35.4	44.7	- 9.3	534.2
6. Rayong*		1.0		58.5	6.0		18.2	83.7	45.8	+ 37.9	
7. Ban Khai					86.5	10.1		96.6	91.2	+ 5.4	
8. Klaeng	10.1	2.5	20.7	55.8	7.5			96.6	109.0	- 12.4	
9. Chanthaburi*	20.6	0.4	4.9	7.5	35.3	51.5	21.5	141.7	112.9	+ 28.8	2762.9
10. Pong Namron					82.0	45.0		127.0	83.0	+ 44.0	
11. Tha Mai	4.2			60.4	29.3	10.1	32.6	136.6	167.4	- 30.8	
12. Ma Khom		1.6		5.4	56.3	34.8		98.1	-	-	
13. Trat		32.8		68.5	25.5	31.5		158.3	173.3	- 15.0	
14. Laem Ngop*								-	292.4	-	
15. Khlong Yai*	13.2	2.1	18.1	32.0	23.0	18.6	17.2	124.2	408.6	-284.4	3988.2
Gulf of Thailand, West Coast											
1. Phetburi			30.5					30.5	42.8	- 12.3	
2. Ban Laem		2.9		10.7	1.1	6.9		21.6	55.5	- 33.9	
3. PrachuapKhiriKhan*		0.1		0.9	3.5		8.0	12.5	16.0	- 3.5	527.5
4. Hua Hin*		8.2		26.5				34.7	33.8	+ 0.9	338.1
5. Chumphon*	3.2	0.4		16.0	31.9	0.5		52.0	39.0	+ 13.0	1265.1
6. Tha Sae		27.6	7.3	44.6	68.4			147.9	12.0	+135.9	
7. Kang Suan								-	158.0	-	
8. Bandon*	2.9	1.0		3.0	17.8			24.7	34.1	- 9.4	771.1
9. Chaiya				15.5	12.3			27.8	42.4	- 14.6	
10. Ban Na San		80.6	37.2					117.8	56.1	+ 61.7	
11. Nakhon Sithammarat*	3.0	0.6		1.6	0.8	4.0		10.0	37.6	- 27.6	1076.4
12. Sichon								0.0	50.0	- 50.0	
13. Chawang	28.3			17.5	25.3	23.4		94.5	66.8	+ 27.7	
14. Ron Phibun				17.8				17.8	20.2	- 2.4	
15. Thung Song	1.2	0.2		20.8		4.2		26.4	37.6	- 11.2	
16. Phak Phanang	28.2							28.2	42.8	- 14.6	
17. Phatthalung								-	40.1	-	
18. Khao Chai Son			12.5					12.5	-	-	
19. Songkhla*	1.4	0.1	0.2	1.0	2.5			5.2	24.9	- 19.7	709.5
20. Rattaphum			82.0					82.0	11.4	+ 70.6	
21. Hat Yai								0.0	40.6	- 40.6	
22. Pattani	18.7							18.7	30.3	- 11.6	
23. Nong Chik								0.0	3.1	- 3.1	
24. Yaring	17.3	1.2		3.6		9.7		31.8	13.8	+ 18.0	
25. Panarae	5.5							5.5	-	-	
26. Sadao		9.0	54.3	9.2				72.5	-	-	
27. Yala								0.0	32.8	- 32.8	
28. Narathiwat*	11.6			1.1			3.5	16.2	36.8	- 20.6	1035.4
29. Tak Bai								0.0	24.6	- 24.6	
30. Yi Ngo							37.3	37.3	31.5	+ 5.8	
Southern Thailand, West Coast											
1. Ranong*	28.3	43.9	27.3	116.9	83.6	21.3	1.0	322.3	200.7	+121.6	3591.7
2. Kraburi	62.4	74.6	68.8	98.2	109.3	38.7		452.0	-	-	
3. Phangnga	25.2	37.8	37.5	37.7	26.7	10.2		175.1	95.7	+ 79.4	
4. Takua Pa	43.1	62.5	52.3	84.1	87.4	6.4		335.8	186.6	+149.2	
5. Takua Thung	18.1	31.4	75.5	47.7	35.2	8.3		216.2	69.9	+146.3	
6. Thay Muang	15.8	46.3	81.2	25.4	37.9			206.6	117.9	+ 88.7	
7. Phuket*	6.4	34.5	10.2	16.9	4.9	4.9		77.8	64.6	+ 13.2	1956.5
8. Phuket Air-port*	28.2	43.5	58.1	38.2	11.1	1.9		181.0	-	-	1997.8
9. Khlong Tom	8.7	11.6	24.3	73.6	7.2	2.3		127.7	-	-	
10. Trang Air-port*	2.5	3.6	46.3	33.3	1.0			86.7	70.3	+ 16.4	1606.6
11. Pa Rian	23.3	26.7	15.2	14.9		2.2		82.3	-	-	
12. Si Kao	2.2	23.7	31.3	38.5	1.9			97.6	-	-	
13. Yan Ta Khao		11.2	39.8	22.2				73.2	-	-	
14. Satun	15.9			62.6				78.5	132.3	- 53.8	
15. LaNgu	13.2	40.1	20.0			4.3	5.5	47.0	43.3	+ 3.7	

WEEKLY REPORT DAILY TEMPERATURE

FROM SEPTEMBER 17 - 23 1960

(in Degree Centigrade)

Station	Day of Month							Average	Extreme	Weekly Mean	Monthly Normal
	17	18	19	20	21	22	23				
Northern Part											
Chiangrai	31.3 19.7	32.3 19.3	31.4 18.6	26.3 -	28.5 20.5	30.7 22.3	27.7 -	29.7 20.1	35.6 18.9	24.9	26.8
Fang	- -	- -	31.0 -	28.7 19.6	27.3 20.8	- 23.0	- -	- -	- -	-	-
Pai	- -	32.0 -	32.0 19.0	29.5 20.0	30.0 20.0	29.0 22.0	- 20.0	30.5 20.2	- -	25.4	-
Mae Hongson	32.0 22.0	34.0 23.2	33.5 20.4	33.0 22.1	31.4 22.9	32.0 23.6	29.5 23.5	32.2 22.5	35.2 20.5	27.4	27.3
Khun Yuam	- -	30.0 -	30.5 18.5	30.0 20.0	28.7 22.0	29.5 22.0	- 21.5	29.7 20.8	- -	25.3	-
Chiangmai	30.4 21.3	32.5 21.7	32.7 20.0	30.3 22.4	28.5 23.5	29.7 23.1	30.3 24.0	30.5 22.3	35.5 19.7	26.4	26.9
Nan	32.0 22.7	32.4 21.3	34.0 20.0	31.2 22.7	32.3 22.6	29.6 23.4	32.1 22.5	31.9 22.2	35.6 20.8	27.1	27.4
Lampang	31.2 21.6	32.5 21.2	32.9 19.9	29.8 23.2	28.6 23.0	32.8 22.6	28.8 22.3	30.9 21.9	35.8 19.0	26.4	27.3
Mae Sariang	35.2 22.2	35.6 22.5	35.4 22.2	31.5 23.0	31.4 24.1	32.3 23.3	30.3 22.7	31.1 22.9	37.4 20.6	27.0	27.6
Phrae	31.5 22.2	33.3 22.3	- -	28.6 24.0	29.8 22.7	31.2 23.9	31.8 23.0	31.0 23.0	35.6 19.6	27.0	27.4
Uttaradit	33.2 22.5	34.8 23.4	34.9 22.0	29.2 24.5	31.4 23.6	31.6 23.4	30.2 24.2	32.2 23.4	39.6 21.0	27.8	28.7
Phumiphol Dam	31.3 21.7	32.8 23.1	32.0 22.9	26.0 23.6	28.7 23.6	30.7 23.5	29.2 22.4	30.1 22.9	- -	26.5	-
Tak	32.1 21.4	32.1 22.9	32.8 24.0	29.8 22.7	33.0 23.4	30.9 23.7	29.5 23.8	31.5 23.1	35.8 21.2	27.3	27.9
Phitsanulok	33.2 23.8	34.0 25.0	34.0 25.3	29.2 24.9	34.3 24.3	32.8 24.5	30.9 25.8	32.6 24.8	37.0 21.1	28.7	28.4
Mae Sot	32.3 23.7	33.7 22.7	33.2 23.6	30.5 23.1	33.5 22.8	31.9 24.3	29.6 23.9	32.1 23.4	34.0 20.7	27.6	27.1
Phetchabun	33.2 21.9	33.0 22.7	33.5 21.8	34.4 22.6	33.2 23.0	32.3 24.2	32.0 24.0	33.1 22.9	36.2 20.0	28.0	27.4
Northeastern Part											
Loei	32.2 21.4	32.4 21.8	31.7 21.5	23.7 21.8	29.8 22.2	28.1 23.0	30.8 23.0	29.8 22.1	34.5 19.9	25.9	26.7
Udon Thani	33.5 23.1	33.6 22.7	31.7 21.9	26.2 22.0	28.7 22.8	31.8 23.0	33.0 24.6	31.2 22.9	37.0 20.1	27.1	27.8
Nakhon Phanom	31.5 20.8	32.0 20.6	- 20.5	25.5 20.8	31.6 21.9	30.0 23.1	31.1 23.1	30.3 21.5	34.8 20.0	25.9	27.1
Sakol Nakhon	32.8 21.0	32.7 20.7	29.7 21.5	26.7 20.6	32.9 23.0	31.3 23.7	30.9 23.7	31.0 22.0	35.8 20.2	26.5	27.3
Mukdahan	31.6 20.5	31.0 20.2	29.3 22.1	24.7 21.0	31.1 22.9	31.7 23.5	31.4 23.9	30.1 22.0	35.5 19.6	26.1	27.7
Khon Kaen	31.7 21.8	32.5 22.3	32.3 21.1	25.2 21.0	31.8 23.1	31.7 23.7	31.8 23.2	31.0 22.3	35.4 20.0	26.7	27.7
Roi Et	31.0 22.5	31.5 22.7	31.0 23.1	25.2 21.6	31.5 22.9	31.7 23.7	30.5 23.7	30.3 22.9	35.0 21.4	26.6	27.8
Chaiyaphum	31.5 22.6	31.5 24.0	30.6 21.3	27.4 22.5	30.2 22.6	32.4 24.2	32.4 24.5	30.8 23.1	- -	26.9	-
Ubol Ratchathani	31.8 21.7	31.4 20.9	31.0 23.3	27.4 21.6	32.1 22.0	32.6 24.5	32.8 24.0	31.3 22.5	34.4 20.5	26.9	27.3
Surin	32.0 20.0	32.0 20.5	31.3 20.1	28.5 19.6	33.2 22.0	34.0 21.6	32.5 22.0	31.8 20.8	38.1 20.3	26.3	27.9
Nakhon Ratchasima	32.6 23.5	33.1 22.6	31.5 21.2	29.7 22.5	32.0 22.8	31.4 23.1	32.7 24.2	31.8 22.8	38.4 19.6	27.3	27.4

Station	Day of Month							Average	Extreme	Weekly Mean	Monthly Normal
	17	18	19	20	21	22	23				
Central Part											
1. Nakhon Sawan	- 23.2	- 22.7	34.1 24.1	- 22.7	32.2 24.4	32.4 24.8	- 25.0	- 23.8	38.4 20.6	-	28.4
2. Lopburi	34.6 23.6	32.5 23.2	32.6 23.0	31.0 23.6	31.3 23.1	31.0 23.8	30.0 24.2	31.8 23.5	34.5 20.9	27.7	27.9
3. Suphanburi	33.4 24.8	32.4 23.6	32.4 23.2	30.5 24.0	29.6 24.5	31.5 25.2	31.0 25.4	31.5 24.4	35.2 21.3	27.9	28.1
4. Prachinburi	33.4 22.6	32.3 24.4	34.4 24.7	32.7 23.9	31.4 24.6	32.0 23.5	30.6 25.5	32.4 24.2	35.2 21.4	28.3	27.6
5. Kanchanaburi	31.6 23.8	32.4 24.5	32.5 24.2	34.4 23.0	31.0 23.2	30.3 23.8	32.3 24.7	30.1 23.9	36.6 20.8	27.0	28.1
6. Don Muang	32.2 23.6	33.7 23.9	32.8 23.7	31.8 24.4	30.1 25.4	31.3 25.7	31.4 25.5	31.9 24.6	35.7 20.6	28.3	28.4
7. Bangkok	31.6 23.0	32.1 24.4	32.7 25.5	31.4 23.6	29.4 25.2	31.4 25.6	31.8 26.3	31.5 24.8	35.8 20.4	28.2	28.1
8. Aranyaprathet	33.0 24.5	34.0 24.3	33.0 23.2	32.7 24.2	29.0 23.2	30.0 23.8	32.0 24.2	31.9 23.9	36.2 21.2	27.9	27.8
9. Pom Phrachun	32.1 24.3	32.4 23.4	32.5 23.5	32.3 25.0	31.7 24.9	31.2 25.0	31.0 25.3	31.9 24.5	- -	28.2	-
Gulf of Thailand West Coast											
1. Chonburi	32.2 23.5	32.1 25.1	27.6 24.0	32.2 23.5	30.5 24.2	31.2 24.4	28.0 25.8	30.5 24.4	34.4 20.6	27.5	27.9
2. Ko Sichang	30.4 24.1	29.3 26.0	31.0 25.3	30.5 25.7	30.5 24.0	30.6 26.7	- 27.2	30.4 25.6	- -	28.0	-
3. Sattahip	32.8 24.8	34.3 25.5	34.0 25.4	34.1 24.5	32.5 24.2	34.3 25.7	32.9 27.2	33.6 25.3	39.5 21.4	29.5	28.8
4. Rayong	32.0 24.2	32.6 25.4	28.1 24.5	32.7 24.5	30.3 24.5	32.0 24.0	31.5 27.6	31.3 25.4	- -	28.4	-
5. Ban Phe	32.0 19.2	32.0 20.0	31.5 20.7	- 20.2	30.7 -	30.8 20.3	31.0 19.2	31.3 20.0	- -	25.7	-
6. Chanthaburi	32.0 23.1	31.1 23.1	32.8 23.4	31.8 22.7	28.8 23.2	28.2 23.0	29.6 22.6	30.6 23.0	35.0 20.7	26.8	27.2
7. Laem Sing	- -	- 12.8	32.0 -	- -	26.0 -	- 23.6	- -	- -	- -	-	-
8. Laem Ngop	- -	31.4 -	31.2 21.8	29.3 21.5	28.0 21.5	- 22.6	- -	- -	- -	-	-
9. Khlong Yai	31.3 22.7	30.2 22.9	31.7 23.1	30.5 22.7	28.6 22.8	29.3 23.8	28.6 23.6	30.0 23.1	32.3 19.8	26.7	27.6
Gulf of Thailand East Coast											
1. Hua Hin	31.0 23.0	31.5 23.5	31.0 22.8	31.2 23.8	30.4 24.0	31.0 24.7	33.0 25.0	31.3 23.8	37.5 22.1	27.6	28.0
2. Prachuap-	31.5 22.9	33.1 23.4	32.2 23.4	32.7 23.3	30.0 23.7	30.5 23.4	31.1 23.3	31.5 23.3	36.8 20.3	27.4	27.7
3. Chumphon	30.4 24.1	29.5 23.6	31.1 23.8	30.8 23.8	25.2 23.7	29.1 23.3	32.5 23.4	29.8 23.7	35.6 21.6	26.8	27.1
4. Bandon	30.8 23.4	31.3 22.9	31.2 22.0	31.0 22.8	28.3 23.2	31.2 21.8	33.5 23.5	31.0 22.8	37.4 20.6	26.9	27.6
5. Nakhon Sithammarat	30.0 -	31.5 23.5	31.0 23.5	- 23.7	30.1 23.9	31.1 23.4	34.0 24.4	31.4 23.7	36.5 20.2	27.6 -	27.7
6. Songkhla	29.6 23.8	31.8 24.2	31.3 23.7	30.2 23.9	32.2 23.0	32.6 24.2	32.8 23.7	31.5 23.8	37.4 21.3	27.7	28.1
7. Narathiwat	32.1 -	- 23.1	31.8 -	- 24.1	31.5 22.8	31.7 23.4	31.8 23.4	31.8 23.4	34.6 21.0	27.6	27.2
Southern Thailand											
1. Ranong	30.0 -	28.5 22.5	- 23.6	26.7 23.0	24.6 23.1	28.0 22.9	30.8 24.2	28.1 23.2	34.0 20.2	25.7	26.0
2. Phuket	29.9 24.0	- 24.3	28.6 -	27.0 23.3	30.0 23.4	30.3 23.4	31.2 23.6	29.5 23.6	33.5 20.4	26.6	26.9
3. Trang	30.1 22.7	32.4 23.3	28.5 23.2	28.0 22.7	30.3 22.5	31.5 23.2	32.3 23.2	30.4 22.9	34.6 20.5	26.7	27.0

Thailand METEOROLOGICAL DEPARTMENT

Royal Thai Navy

Charoon V. Bunnag

Vice Admiral, Director

****

WEEKLY TEMPERATURE AND RAINFALL OF THAILAND

DURING THE PERIOD SEPTEMBER 24 - 30 1960

AND

WEATHER OUTLOOK

No. 39. 1960

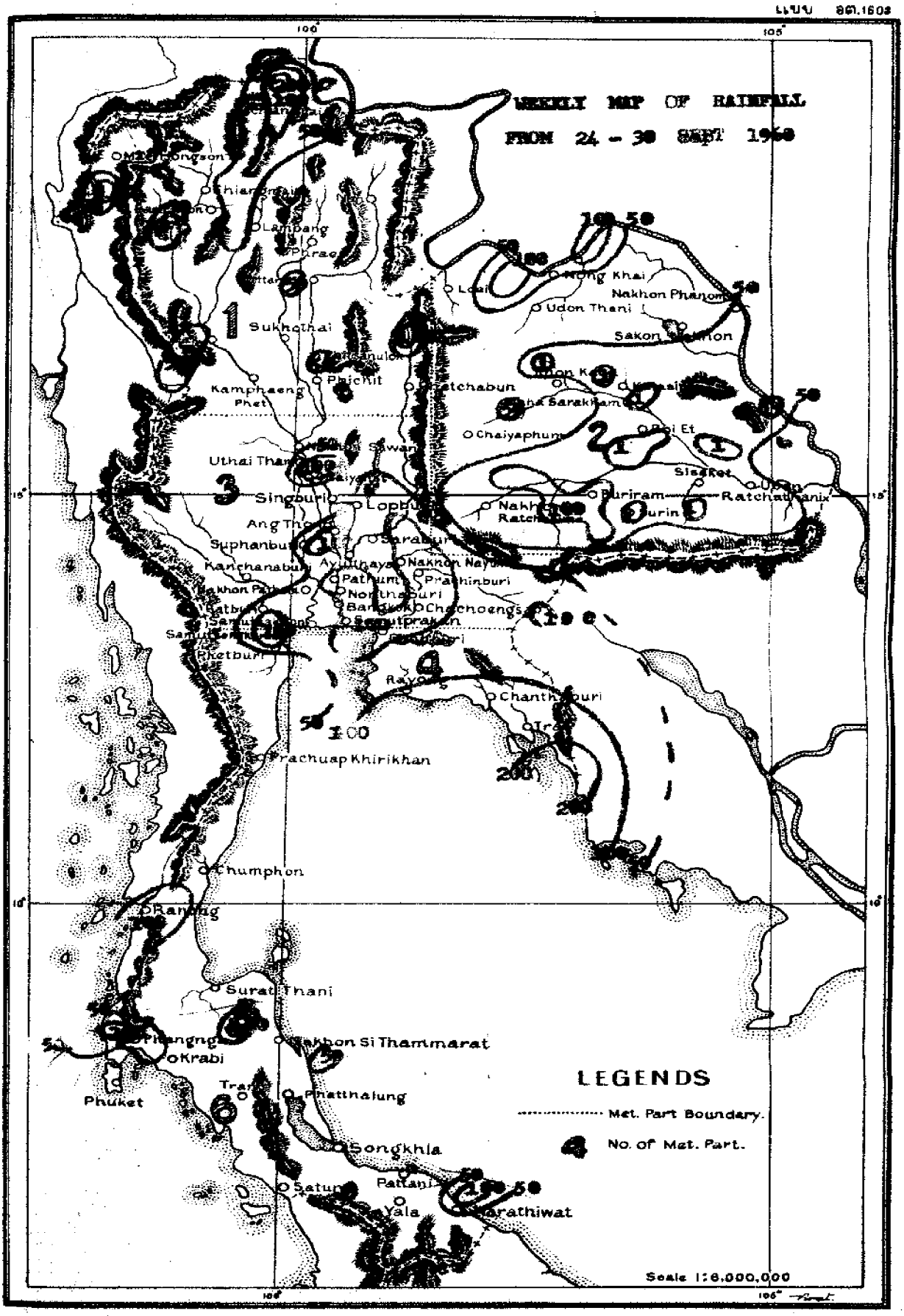
WEEKLY MAP OF RAINFALL
FROM 24 - 30 SEPT 1960
LEGENDS
Met. Part Boundary.
No. of Met. Part.
Scale 1:6,000,000
Lambang
Phrae
Sukhothai
Kamphaeng Phet
Phichit
Chaiyaphum
Udon Thani
Nakhon Phanom
Sakon
Roi Et
Sisaket
Buriram
Ratchathanix
Singburi
Lopburi
Ang Thong
Suphanburi
Kanchanaburi
Nakhon Nayok
Prachinburi
Chachoengsao
Samutprakan
Phetburi
Chanthaburi
Prachuap Khirikhan
Chumphon
Surat Thani
Nakhon Si Thammarat
Krabi
Phuket
Phatthalung
Songkhla
Pattani
Yala
Narathiwat
100
105
15°
10°

สถานะของฝนและอุณหภูมิในรอบสัปดาห์
ตั้งแต่วันที่ ๒๔ – ๓๐ ก.ย.๒๕๓

ดีเปรสชั่นในทะเลจีนใต้ได้เคลื่อนไปทางตะวันตกสู่อ่าวตังเกี๋ยและสลายตัวลงแล้ว แนวปะทะแห่งโซนร้อนพาดผ่านตอนกลางของประเทศไทย ในวันสุดท้ายของสัปดาห์ดีเปรสชั่นได้ก่อตัวขึ้นอีกลูกหนึ่งในบริเวณทะเลจีนใต้และกำลังเคลื่อนตัวไปทางตะวันตกสู่ฝั่งตะวันออกของเวียตนามใต้

ภาคเหนือ ภาคตะวันออกเฉียงเหนือ ภาคกลาง อ่าวไทย ฝั่งตะวันออก	มีฝนเล็กน้อยถึงปานกลางกระจายเกือบทั่วไป โดยมีฝนตกหนักเป็นบางแห่ง ฝนรวมสูงสุดในรอบสัปดาห์วัดได้ ๒๘๑.๑ ม.ม. ที่ กิ่ง.อ.คลองใหญ่ จ.ตราด จำนวนฝนรวมประจำสัปดาห์ใกล้เคียงกับเกณฑ์ปกติเป็นส่วนมาก
ภาคใต้	ส่วนมากทางฝั่งตะวันตกของภาคมีฝนปานกลางกระจายเกือบทั่วไป ส่วนทางฝั่งตะวันออกมีฝนเล็กน้อยเป็นบางแห่ง

Rainfall and Temperature Situation
From Sept.24 - 30 1960

The depression in the South China Sea moved westward to the Gulf of Tonkin and was filled up. The Intertropical Convergence Zone lied across the Central Thailand. The another depression was forming in the South China Sea in the last day of the week and moving westwards to the east coast of South Vietnam.

Northern Part: Northeastern Part: Central Part: Gulf of Thailand, East Coast:	Light to moderate rain distributed in the parts with heavy rain in some districts. The greatest weekly rainfall 281.1 mm., occurred at Khlong Yai, Trat. The weekly total amount of rainfall were around the normal.
Southern Part:	Mostly moderate rain scattered along the west coast while light showers occurred in the rest.

Meteorological Department
Royal Thai Navy
4 / 10 / 1960

การคาดหมายฝนใน ๗ วันข้างหน้า
ตั้งแต่วันที่ ๕ – ๑๑ ต.ค.๒๕๐๓

ภาคเหนือ คาดว่า ในวันที่ ๕ – ๗ ต.ค.จะมีฝนเล็กน้อยเกือบทั่วไป โดยมีฝนปานกลางเป็นบางแห่ง ในช่วงวันที่ ๘ – ๑๑ ต.ค. มีฝนเล็กน้อย

ภาคตะวันออกเฉียงเหนือ คาดว่าวันที่ ๕ – ๘ ต.ค.จะมีฝนเล็กน้อยถึงปานกลางทั่ว โดยฉะเพาะทางตอนใต้ของภาค ในช่วงวันที่ ๙ – ๑๑ ต.ค. มีฝนเล็กน้อย

ภาคกลาง คาดว่าวันที่ ๕ – ๘ ต.ค.จะมีฝนปานกลางทั่วไป โดยมีหนักเป็นบางแห่ง ในช่วงวันที่ ๙ – ๑๑ ต.ค.จะมีฝนเล็กน้อย ปานกลางกระจาย

พระนคร และ ธนบุรี คาดว่า วันที่ ๕ – ๘ ต.ค.จะมีฝนปานกลางทั่วไป ในวันที่ ๙ – ๑๑ ต.ค.จะมีฝนเล็กน้อย

Rainfall Outlook for the next seven days
From Oct. 5 – 11 1960

Northern Part: Scattered light rain with isolated moderate rain Oct. 5 – 7. Light rain during the rest of the period

Northeastern Part: Wide-spread light to moderate rain with isolated heavy rain expecially in the southern portion on Oct. Light rain during the rest of the period.

Central Part: Wide-spread moderate rain with isolated heavy ra on Oct. 5 – 8. Scattered light to moderate rain durt the rest of the period.

Local: Wide-spread moderate rain on Oct. 5 – 8. Light during the rest of the period.

Meteorological Departa
Royal Thai Navy
4 / 10 /1960

METEOROLOGICAL DEPARTMENT

WEEKLY RAINFALL OVER THAILAND

(in millimetres)

Remark

Blank = No report of rainfall

* = Synoptic Station

Station	Sept. 24	25	26	27	28	29	30	Total	Weekly Normal	DPT.	Total Since 1Jan.60
	Sept. 24 - 30 1960										
Northern Part											
1.Chiangrai*	28.9	0.2		45.7	25.1	9.3	6.7	115.9	46.5	+69.4	1697.5
2.Mae Sai					32.8			32.8	28.5	+ 4.3	
3.Chiangkhan					42.1			42.1	-		
4.Mae Chan	47.6			49.2	62.2	32.6		191.6	34.2	+157.4	
5.Chiangkhong				16.9				16.9	12.4	+ 4.5	
6.Thoeng	3.1			9.4	11.4	9.3	30.5	63.7	-		
7.Mae Sruai	14.0				36.8	14.4		65.2	47.4	+ 17.8	
8.Chiangkham	14.0	2.6		40.1		5.6	8.4	70.7	14.8	+ 55.9	
9.Phan		40.2			24.4	60.2		124.8	26.0	+98.8	
10.Wiang Pa Pao				11.3	19.8	22.3		53.4	90.3	- 36.9	
11.Mae Hongson*	5.3		34.5			14.5	2.0	56.3	49.5	+ 6.8	1076.1
12.Pai*				3.0	4.5			7.5	37.0	- 29.5	
13.Khun Yuom		60.0			38.7	8.0	5.2	111.9	-		
14.Mae Sariang*	1.2	6.5			9.6	3.3	22.3	42.9	49.8	- 6.9	1242.7
15.Chiangmai*	1.1			37.0	25.3	1.4	5.7	70.5	48.3	+ 22.2	1111.9
16.Fang		13.4		13.4	3.6	4.8		35.2	16.1	+ 19.1	
17.Chingdao								-	30.9	-	
18.Mae Taeng				15.9			11.1	27.0	43.5	- 16.5	
19.Doi Saket				100.8	20.7	8.6	2.3	132.1	42.2	+ 90.2	
20.San Sai				10.8	4.5	20.8	3.9	40.0	31.6	+ 8.4	
21.Hang Dong	3.1			7.3	23.8	5.6	6.0	45.8	32.4	+ 13.4	
22.San Pa Tong				24.0	3.1			27.1	30.9	- 3.8	
23.San Kamphaeng				49.6	18.6	4.3		72.5	58.4	+ 14.1	
24.Chom Thong								0.0	24.5	- 24.5	
25.Hot					127.5	7.5		135.0	45.0	+ 90.0	
26.Nan*	10.2			0.7		20.2	0.7	31.8	36.9	- 5.1	1103.6
27.Lae								-	83.5	-	
28.Na Noi		2.7		3.1		7.8		13.6	85.6	- 72.0	
29.Lampang*	10.0			29.7	5.5	2.1	0.6	47.9	39.3	+ 8.6	1029.8
30.Ngao								-	64.4	-	
31.Chae Hom								0.0	70.6	- 70.6	
32.Sop Prap	6.1	0.3		1.7	18.2	0.2		26.5	53.1	- 26.6	
33.Ko Kha	5.9	5.9		42.6	30.6	1.2		86.2	23.8	+ 62.4	
34.Mae Tha								-	45.3	-	
35.Thoen	8.9				10.1		7.8	26.8	39.8	- 13.0	
36.Phrae						4.2		4.2	-	-	
37.Phrae Air-port*		1.7		0.5	5.0	1.4	1.1	9.7	31.1	- 21.4	620.5
38.Sung Men								0.0	61.2	- 61.2	
39.Uttaradit*	0.2			7.0	97.0	1.5	1.2	106.9	65.0	+ 41.9	1154.9
40.Nam Pat		3.0		4.8		36.4		44.2	58.1	- 13.9	
41.Lap Lae				7.4	69.8			77.2	60.4	+ 16.8	
42.Tron								-	63.2	-	
43.Tak					8.3			8.3	-	-	
44.Tak Air-port*	6.2	5.0			5.0	0.3		16.5	37.4	- 20.9	561.7
45.Ban Tak		2.9			38.6			41.5	41.6	- 0.1	
46.Mae sot*		0.2			21.2	3.6	25.5	50.5	34.1	+ 16.4	1200.4
47.Phumiphol Dam*	2.1	0.9			60.5	3.3	6.7	73.5	-	-	750.2
48.Sukhothai					10.0	1.9	6.6	18.5	57.1	- 38.6	
49.Sawankhalok	3.1					28.7		31.8	27.0	+ 4.8	
50.Kongkrailat								-	33.6	-	
51.Phitsanulok*	18.6					30.2	0.4	49.2	73.3	- 24.1	1219.2
52.Phrom Phiram			27.2					27.2	34.2	- 7.0	
53.Wang Thong						8.5		8.5	46.5	- 38.0	
54.Kamphaeng Phet		1.3	10.4					11.7	52.2	- 40.5	
55.Phichit								0.0	57.7	- 57.7	
56.Bang Munnag	13.2	35.2	30.1					78.5	30.3	+ 48.2	
57.Thaphanhin		3.7				9.7		13.4	-	-	
58.Phetchabun*	0.4	0.6			0.4	21.4	3.6	26.4	60.0	- 33.6	700.3
59.Lom Kao		78.1			5.0	14.0		97.1	38.1	+ 59.0	
60.Lom Sak						7.9		7.9	82.4	- 74.5	

Station	Sept. 24 - 30 1960							Total	Weekly Normal	Normal DPT.	Total Since 1 Jan.
	24	25	26	27	28	29	30		Normal		
Northeastern Part											
1. Nong Khai	3.4	15.3	21.0	20.6	9.3	6.8		86.4	69.6	+ 16.8	
2. Phon Phisai	14.5	50.5	46.0	20.5	49.0			180.5	58.9	+121.6	
3. Tha Bo			30.0	74.8		24.7		129.5	57.1	+ 72.4	
4. Loei*		12.2			2.4	4.5	0.7	19.8	35.4	- 15.6	95
5. Chiangkhan				15.9	2.4	36.0		54.3	46.6	+ 7.7	
6. Dan Sai		8.0			11.5	30.4		49.9	99.4	- 49.5	
7. Udon Thani*	1.0	8.6	0.1	2.4	14.2	4.3		33.7	51.2	- 17.5	145
8. Ban Phu	5.4	14.3	3.2	49.0	28.1	29.1		129.1	55.5	+ 73.6	
9. Nonghan	13.7			3.7	21.1			38.5	65.7	- 27.2	
10. Nakhon Phanom*	5.8	5.0	4.5	44.8	0.4			60.5	91.5	- 31.0	238
11. Tha Uten			27.0					27.0	54.4	- 27.4	
12. Na Gae	62.3	16.3				2.1		80.7	49.0	+ 31.7	
13. That Phanom								0.0	84.0	- 84.0	
14. Mukdahan*	16.5	4.8		3.7	11.9			36.9	59.2	- 22.3	153
15. Sakon Nakhon*	0.5	2.7		0.6	1.3	0.2		5.3	39.3	- 34.0	161
16. Wanon Niwas			27.1	1.1	2.0	0.6		30.8	40.8	- 37.0	
17. Phanna Nikhom								0.0	46.8	- 46.8	
18. Kalasin		49.5	7.7		15.5			72.7	48.0	+ 24.7	
19. Yang Talat		53.0	6.8		21.1			85.9	55.5	+ 30.4	
20. Kantaravichai		64.1	6.5	17.5	26.4	2.8		117.3	65.3	+ 52.0	
21. Kamolasai	125.5	12.0		1.5				139.0	12.7	+126.3	
22. Khon Kaen*	0.3	2.6			24.2	15.3	0.8	43.2	61.6	- 8.4	90
23. Nam Phong		83.5				16.3		99.8	34.6	+ 65.3	
24. Phu Wiang	2.6	3.5			7.2	2.8		16.0	31.4	- 15.4	
25. Chonnabot	0.7				2.2	2.8		5.7	49.5	- 43.8	
26. Phon	1.3	8.5		1.6	7.5	15.6		34.5	47.1	- 12.6	
27. Maha Sarakham		2.1	4.2		52.3	40.1		98.7	37.6	+ 61.1	
28. Phayakkaphum Phisai		30.3	27.6	10.0				67.9	53.9	+ 14.0	
29. Borrabu	20.2	13.0			28.5	2.1		63.8	58.6	+ 5.2	
30. Roi Et*	7.0	50.8	1.3	17.0	14.2	24.4		114.7	63.4	+ 51.3	161
31. Phon Thong		10.3		38.2	6.0			54.5	43.5	+ 11.0	
32. Kaset Wisai		78.6	31.5	8.7	20.0	7.7		146.5	72.0	+ 74.5	
33. Suwannaphum	23.8	14.4		28.2			31.4	97.6	61.7	+ 35.9	
34. Chaiyaphum*	9.7	1.4		4.0		3.1	2.1	20.3	41.7	- 21.4	83
35. Phukeow	12.0				40.0	12.5		64.5	42.3	+ 22.2	
36. Chaturak	26.3	18.1			30.8			75.2	23.1	+ 52.1	
37. Bamnet Narong	46.0	0.5	9.3	7.0	15.8	4.7		83.3	63.9	+ 19.4	
38. Nakhon Ratchasima*	22.9			17.8	12.5	1.9	19.5	74.6	66.7	+ 7.9	68
39. Bua Ya		30.5	18.2	2.2		12.7		63.6	74.4	- 10.8	
40. Chakkarat		16.5			47.6	22.3		86.4	29.7	+ 56.7	
41. Sung Noen	13.1	13.4		20.4				46.9	40.8	+ 6.1	
42. Si Khiu					15.8			15.8	40.0	- 24.2	
43. Chokchai	32.1		1.0	8.8	0.9		46.3	89.1	64.8	+ 24.3	
44. Buriram	37.7			90.5		3.3		131.5	55.2	+ 76.3	
45. Buriram					30.5	9.3		39.8	68.0	- 28.2	
46. Lam Plai Mat		9.4			58.4	43.3		111.1	43.9	+ 67.2	
47. Nang Rong		10.1	2.1	11.7	8.3	49.9		82.1	44.1	+ 38.0	
48. Prakhon Chai		12.7	30.6	9.1	82.5	36.5		171.4	77.5	+ 93.9	
49. Surin*	13.1	18.6	6.8	38.4	9.0	10.2		96.1	39.7	+ 56.4	99
50. Rattanaburi	4.3	12.0	50.4	12.3	2.9	7.2		89.1	48.0	+ 41.1	
51. Sangkha								-	30.9	-	
52. Sisaket	15.2			27.1		6.2		48.5	79.0	- 30.5	
53. Kanthararom		17.8	4.7	5.3	20.0	20.2		68.0	12.4	+ 55.6	
54. Khukhan	14.0	10.3	17.3	25.4	24.6			91.6	55.1	+ 36.5	
55. Ubon Ratchathani*	18.0	9.2	1.8	37.2	1.0			67.2	44.8	+ 22.4	140
56. Khemarat				103.2	11.6			114.8	41.2	+ 73.6	
57. Amnat Charoen		47.5	15.5		8.7	8.0		79.7	64.3	+ 15.4	
58. Yasothon	10.6		9.5	39.5	74.3			133.9	31.9	+102.0	
59. Maha Chana Chai								-	74.1	-	
60. Det Udom	10.2	8.5	47.0	3.4	18.9			88.0	16.8	+ 71.2	

Station	Sept. 24 - 30 1960							Total	Weekly Normal	Normal DPT.	Total Since 1Jan.60
	24	25	26	27	28	29	30				
Central Part											
1.Nakhon Sawan*	35.0					12.4	1.2	48.6	75.1	- 26.5	736.5
2.Banphot Phisai						8.9		8.9	57.0	- 48.1	
3.Lat Yao		3.8				8.1		11.9	102.9	- 91.0	
4.Chumsaeng		8.8			1.2	29.9		39.9	52.9	- 13.0	
5.Phayuha Khiri		10.2						10.2	33.5	- 23.3	
6.Thakli		122.0						122.0	72.8	+ 49.2	
7.Uthai Thani	3.1	11.4	106.4		5.5	6.8		133.2	47.2	+ 86.0	
8.Nong Chang					12.6	15.8	13.8	42.2	57.8	- 15.6	
9.Nang Khar Yang								0.0	73.6	- 73.6	
10.Chaiyanat		10.2						10.2	49.2	- 39.0	
11.Manorom	3.4					7.9		11.3	48.1	- 36.8	
12.Wat Sing	2.8	3.0			16.4	4.3		26.5	60.7	- 34.2	
13.Singburi								0.0	38.2	- 38.2	
14.Inthaburi	29.4	5.9						35.3	42.1	- 6.8	
15.Bang Rachan	12.5	5.4	12.5			2.7		33.1	48.4	- 15.3	
16.Phromburi		57.5	4.8			14.3		76.6	58.4	+ 18.2	
17.Lopburi*	36.4	7.5	6.5			8.0		58.4	54.1	+ 4.3	581.2
18.Ban Mi		26.6						26.6	40.4	- 13.8	
19.Chai Badan	14.2	10.5	10.3	3.7	6.8	7.8		53.3	44.9	+ 8.4	
20.Ang Thong	103.6		5.0			15.4		124.0	55.0	+ 69.0	
21.Pho Thong	25.7	5.2	1.5			3.0		35.4	58.9	- 23.5	
22.Pa Mok	15.7	13.1	2.4		6.4	15.3		52.9	32.6	+ 20.3	
23.Saraburi	21.1	19.2	12.1	1.7		12.9		67.0	32.6	+ 34.4	
24.Nong Khae	6.2	2.5		120.5	17.4	5.3		151.9	-	-	
25.Ayutthaya								-	52.5	-	
26.Bang Ban	30.6		4.1	2.2	24.4	17.9	10.4	89.6	-	-	
27.Sena	35.0		2.2	26.5	16.5	18.6		98.8	85.7	+ 13.1	
28.Tha Rua	52.8	2.4	4.1	15.7	3.0	17.1		95.1	35.8	+ 59.3	
29.Phak Hai	91.8				12.2	19.0		123.0	58.7	+ 64.3	
30.Bang Pa-in				18.1	98.6	76.3		193.0	91.6	+101.4	
31.Suphanburi*	23.1	1.7	17.7	2.1	42.4	20.4	2.7	108.4	59.1	+ 49.3	915.0
32.Song Phi Nong		4.7			16.1			20.8	60.3	- 39.5	
33.Kanchanaburi*	1.9	4.8	8.9		0.2			15.8	51.8	- 36.0	519.1
34.Tha Muang			10.4					10.4	52.3	- 41.9	
35.Nakhon Pathom							2.2	-	81.2	-	
36.Nakhon Chai Si	26.4	15.1	30.1		0.5			72.1	38.6	+ 33.5	
37.Pathum Thani	47.3				96.5			143.8	88.0	+ 55.8	
38.Thanyaburi	29.4	2.6	1.2	50.5	28.6	18.2	4.4	134.8	56.6	+ 78.2	
39.Nonthaburi	35.5	17.4		0.4	19.6			72.9	78.2	- 5.3	
40.Bang Bua Thon								-	78.5	-	
41.Nakhon Nayok	22.3	2.4	5.4	21.3	65.8			117.2	79.3	+ 37.9	
42.Prachinburi*	43.2	19.0	20.5	9.4	9.8	15.0		116.9	85.5	+ 31.4	1224.9
43.Ban Sang	110.9	16.7	14.4	31.3	8.4			181.7	127.4	+ 54.3	
44.Si Maha Pho	30.1		18.1	13.6	10.5			72.3	92.9	- 20.6	
45.Kabinburi								-	62.5	-	
46.Aranyaprathet*	30.5	19.2		19.4	6.5	19.3	1.2	96.1	72.2	+ 23.9	1156.4
47.Chachoengsao	43.5	35.1	8.6	14.9	1.8	3.7		107.6	49.1	+ 58.5	
48.Bangkok*	19.8	8.5	0.3	49.2	38.8	2.0	0.1	118.7	79.0	+ 39.7	1098.5
49.Don Muang*	27.0	5.8	2.0	1.5	41.5	2.9		80.7	56.5	+ 24.2	1033.5
50.Bang Khen	52.2	7.3	0.2	13.9	13.7			87.3	75.8	+ 11.5	
51.Minburi	35.3	15.1			45.4			95.8	79.8	+ 16.0	
52.Lat Krabang	82.2	29.6	3.9	3.7	12.1	1.5		133.0	78.4	+ 54.6	
53.Thonburi		51.5		16.5				68.0	76.5	- 8.5	
54.Ratchaburi	67.1	8.0	48.9					124.0	46.6	+ 77.4	
55.Photharam		21.7	3.2	0.9				25.8	62.3	- 36.5	
56.Samut Songkhram								-	61.4	-	
57.Bang Konti		20.7	4.6			43.7		65.0	79.3	- 13.4	
58.Samut Sakhon	32.1	23.5	4.1	3.6	28.3			91.6	84.5	+ 7.1	
59.Samut Prakan	38.3		23.8		48.1		8.3	118.5	81.5	+ 37.0	
60.Pom Phrachan*	24.9	29.1	3.8	1.2	30.1	2.1	23.3	110.5	-	-	1017.4
Phak Phi,NakhonNayok		57.2	23.4	17.3	106.3			204.2	-	-	
Bang Phli,SamutPrakan	67.6	38.1	2.9		54.2	0.7		163.5	-	-	

Station	Sept. 24	25	26	27	28	29	30	Total	Weekly Normal	Normal DPT.	Total Since 1Jan.6
Gulf of Thailand, East Coast											
1.Chonburi*	37.3	29.2	0.1	13.0	2.1	1.8		83.5	58.8	+ 24.7	821.
2.Phanat Nikhom		29.7						29.7	38.7	- 9.0	
3.Phan Thong		37.3						37.3	53.9	- 16.6	
4.Si Chang*	57.0	15.1	20.0	0.7	11.3	3.1		107.2	-	-	890.
5.Sattahip*	51.9	25.9		3.4		12.8		94.0	62.7	+ 31.3	628.
6.Rayong*	23.2	36.3	2.0	12.1	19.8	1.1		94.5	29.5	+ 65.0	
7.Ban Khai		49.6	37.1					86.7	114.2	- 27.5	
8.Klaeng		85.4	21.2	5.8	15.5			127.9	75.8	+ 52.1	
9.Chanthaburi*	16.7	22.9	66.2	42.2	22.9	1.0		171.9	113.9	+ 58.0	2934.
10.Pong Namron		65.2			45.0			110.2	123.8	- 13.6	
11.Tha Mai	34.3	13.8	17.5	34.2	42.5	5.2		147.5	187.9	- 40.4	
12.Ma Kham		40.9	7.8	27.4	26.8	10.8		113.7	-	-	
13.Trat	22.9	16.2	44.6	23.8	45.2		7.2	159.9	163.3	- 3.4	
14.Laem Ngop*	58.8	40.6	53.8	77.6	23.0	4.7		258.5	171.4	+ 87.1	2631.
15.Khlong Yai*	45.6	51.0	19.1	80.3	81.9	3.2		281.1	191.3	+ 89.8	4269.
Gulf of Thailand, West Coast											
1.Phetburi	11.8	8.3			4.1	4.8		29.0	40.5	- 15.1	
2.Ban Laem	15.5	15.1		20.2	0.8			51.6	59.9	- 8.3	
3.PrachuapKhirikhan*			1.4		0.2	0.5	1.0	3.1	31.6	- 28.5	530.
4.Hua Hin*	9.7		19.0		1.4	2.2	1.1	33.4	29.2	+ 4.2	417.
5.Chumphon*			1.2	0.1	7.2	1.3	2.5	12.3	40.6	- 28.3	1277.
6.Tha Sae		4.1	3.7	8.8				16.6	33.4	- 16.8	
7.Lang Suang								-	65.3	-	
8.Bandon*		0.3		1.0	7.0		25.2	33.5	34.4	- 0.9	804.
9.Chaiya								0.0	52.8	- 52.8	
10.Ban Na San		73.7	39.2	19.7				132.6	23.3	+109.3	
11.Nakhon Sithammarat*				8.7		0.7	11.1	20.5	40.1	- 19.6	1096.
12.Sichon			38.1					38.1	27.8	+ 10.3	
13.Chawang			45.3					45.3	53.2	- 7.9	
14.Ron Phibun			12.1					12.1	23.9	- 11.8	
15.Thung Song		1.4	4.0	2.7		1.6	0.5	10.2	43.6	- 33.4	
16.Phak Phanang		41.7	11.4			3.2	35.8	92.1	33.8	+ 58.3	
17.Phatthalung								-	28.7	-	
18.Khao Chai Son								0.0	-	-	
19.Songkhla*							37.9	37.9	26.6	+ 11.3	747.
20.Rattaphum								0.0	14.9	- 14.9	
21.Hat Yai						2.0	10.5	12.5	43.5	- 31.0	
22.Pattani						16.8		16.8	30.3	- 13.5	
23.Nong Chik							23.0	23.0	70.2	- 47.2	
24.Yating						9.5	3.2	12.7	60.4	- 47.7	
25.Panarne								0.0	-	-	
26.Sadao								0.0	-	-	
27.Yala								0.0	68.1	- 68.1	
28.Narathiwat*				3.1		13.3	3.8	20.2	51.8	- 31.6	1055.
29.Tak Bai				65.6		76.4		142.0	63.8	+ 78.2	
30.Yi Ngao								0.0	52.5	- 52.5	
Southern Thailand West Coast											
1.Ranong*	10.1	8.8	100.6	131.7	12.8	8.8	6.0	178.8	12.9	+165.9	3870.
2.Kraburi			56.7	67.2		32.6		156.5	-	-	
3.Phangnga		10.3	16.9	35.4				62.6	55.9	+ 6.7	
4.Takun Pa		47.5	60.8	29.2			12.8	150.3	60.0	+ 90.3	
5.Takua Thung		11.7	27.5	27.0			7.1	73.3	60.9	+ 12.4	
6.Thay Muang		4.3				5.4	16.5	26.2	59.8	- 33.6	
7.Phuket*		4.3	21.2	13.0			1.4	39.9	63.0	- 23.1	1996.
8.Phuket Air-port*		6.0	3.3	1.8				11.1	-	-	2011.
9.Khlong Tom		4.5	2.2					6.7	-	-	
10.Trang Air-port*		3.2	12.9					16.1	60.1	- 44.0	
11.Pa Rien		2.4						2.4	-	-	
12.Si Kao		1.9	8.0					9.9			
13.Yan Ta Khao								0.0	-	-	
14.Satun							45.8	45.8	61.7	- 15.9	
15.La Ngu	5.0		8.3				17.2	30.5	32.9	- 2.4	

WEEKLY REPORT DAILY TEMPERATURE

FROM SEPTEMBER 23 - 30 1960

(In Degree Centigrade)

Station	Day of Month							Average	Extreme	Weekly Mean	Monthly Normal
	24	25	26	27	28	29	30				
Northern Part											
1.Chiangrai Max.	30.2	31.8	33.0	-	26.4	26.5	31.0	29.8	35.6	25.9	26.8
Min.	22.2	20.7	23.0	21.8	[illegible]	21.3	22.2	21.9	18.9		
2.Fang	-	-	32.1	33.0	-	29.8	-	-	-	-	-
	-	-	-	21.0	21.1	-	21.5	-	-		
3.Pai	-	32.0	34.0	33.0	33.0	-	-	-	-	-	-
	-	-	22.5	22.0	23.0	22.0	-	-	-		
4.Mae Hongson	29.0	32.0	-	33.0	32.8	30.5	33.7	31.8	35.2	27.5	27.3
	23.1	22.5	22.6	22.6	24.4	22.9	22.8	23.1	20.5		
5.Khun Yuam	-	31.2	30.5	31.0	30.5	29.0	-	30.4	-	26.1	-
	-	-	21.4	21.0	24.0	21.5	21.0	21.8	-		
6.Chiangmai	31.0	31.8	31.7	32.5	29.3	29.6	32.3	31.2	35.5	27.0	26.9
	23.7	22.8	22.8	23.5	22.1	21.3	23.3	22.8	19.7		
7.Nan	34.3	34.7	34.6	33.0	30.3	29.3	35.0	30.0	35.6	26.6	27.4
	22.6	23.5	22.5	24.0	23.6	23.1	23.0	23.2	20.8		
8.Lampang	31.8	31.7	33.4	33.5	32.0	29.8	32.0	32.0	35.8	27.3	27.3
	22.9	23.2	23.2	22.3	20.5	23.0	22.8	22.6	19.0		
9.Mae Sariang	32.8	33.9	33.4	34.1	32.4	30.6	34.6	33.1	37.4	28.3	27.6
	23.5	23.4	22.7	23.3	24.0	23.6	23.2	23.4	20.6		
10.Mae	32.5	33.0	33.2	33.2	31.5	29.0	33.0	32.2	35.6	27.9	27.4
	23.9	23.9	23.6	22.8	23.7	22.6	23.7	23.5	19.6		
11.Uttaradit	32.9	35.0	34.2	34.5	32.0	27.6	34.6	32.9	39.6	28.5	28.4
	24.0	25.0	25.0	24.6	23.2	23.0	24.0	24.1	21.0		
12.Phumiphol	27.7	32.8	33.5	34.3	32.8	32.3	-	32.3	-	27.8	-
	23.3	23.6	23.1	23.2	24.1	22.2	23.5	23.3	-		
13.Tak	-	31.4	34.2	34.4	33.3	29.3	33.6	32.7	35.8	28.1	27.9
	23.3	23.2	22.9	24.2	25.2	23.1	22.4	23.5	21.2		
14.Phitsanulok	32.5	33.5	33.8	-	31.5	32.2	33.6	32.9	37.0	29.0	28.4
	24.7	25.2	25.3	25.5	25.8	25.1	24.4	25.1	21.1		
15.Mae Sot	31.6	33.3	32.7	32.9	33.1	28.0	33.0	32.1	34.0	27.9	27.1
	23.6	23.9	23.7	24.2	24.5	23.8	22.6	23.8	20.7		
16.Phetchabun	32.5	34.5	32.3	32.8	31.9	32.6	33.1	32.8	36.2	28.3	27.4
	23.8	24.0	24.3	24.4	24.0	23.1	23.0	23.8	20.0		
Northeastern Part											
1.Loei Max.	32.8	33.9	33.0	33.3	31.1	30.6	32.9	32.5	34.5	27.8	26.7
Min.	23.5	23.2	20.6	24.2	23.8	22.6	23.4	23.0	19.9		
2.Udon Thani	32.9	33.4	34.0	32.9	31.0	30.1	32.7	32.3	37.0	28.2	27.8
	23.3	24.1	22.8	24.7	24.1	24.0	25.0	24.0	20.1		
3.Nakhon Phanom	33.2	31.6	-	31.3	30.4	32.5	30.8	31.6	34.8	27.6	27.1
	23.9	23.0	23.3	24.8	23.0	23.8	22.4	23.5	20.0		
4.Sakol Nakhon	32.8	33.9	33.9	33.4	30.4	31.8	32.5	32.7	35.8	28.2	27.3
	23.0	23.2	24.1	24.6	23.8	23.8	22.4	23.6	20.2		
5.Mukdahan	32.9	32.0	32.3	32.1	29.4	32.7	30.1	31.6	35.5	27.7	27.7
	23.2	23.3	23.9	24.4	23.9	24.3	22.9	23.7	19.6		
6.Khon Kaen	30.5	33.7	33.3	33.0	29.4	30.7	33.2	31.9	35.4	27.9	27.7
	23.8	24.0	23.9	24.4	24.4	23.9	23.9	24.0	20.0		
7.Roi Et	28.0	32.5	31.7	32.0	30.0	31.0	31.2	30.9	35.0	27.4	27.8
	23.4	24.3	23.7	25.4	23.9	23.6	23.4	23.9	21.4		
8.Chaiyaphum	-	-	30.8	31.7	30.0	31.0	32.1	31.1	-	27.4	-
	22.5	23.9	24.5	24.3	24.5	23.6	22.7	23.7	-		
9.Ubol Ratchathani.	32.1	31.0	30.5	32.1	30.8	33.5	27.3	31.0	34.4	27.3	27.3
	23.4	23.9	24.2	24.5	23.6	24.0	21.5	23.6	20.5		
10.Surin	31.6	31.6	31.8	30.5	29.5	33.0	30.0	30.4	38.1	26.1	27.9
	21.5	22.0	22.0	22.0	21.3	22.0	21.5	31.8	20.3		
11.Nakhon Ratchasima.	31.3	31.0	32.2	34.5	30.2	30.0	32.0	31.6	38.4	27.4	27.4
	24.1	23.0	23.2	23.0	23.0	23.3	22.5	23.2	19.6		

Station	Day of Month							Average	Extreme	Weekly Mean	Monthl Normal
	24	25	26	27	28	29	30				
Central Part											
1.Nakhon Sawan	29.9 23.0	31.6 24.3	- 24.2	33.7 24.8	- 25.4	31.2 24.8	33.4 23.8	31.9 24.3	38.4 20.6	28.1	28.4
2.Lopburi	28.3 24.3	29.5 23.4	32.8 23.9	32.5 22.7	31.6 24.1	31.1 24.2	33.1 22.6	31.3 23.6	34.5 20.9	27.5	27.9
3.Suphanburi	29.3 24.5	29.8 24.5	33.2 24.4	32.6 23.8	32.4 24.9	29.7 23.8	32.2 24.5	31.3 24.3	35.2 21.3	27.8	28.1
4.Prachinburi	30.5 25.3	29.1 23.0	32.5 -	31.4 24.4	32.0 23.5	30.6 22.6	32.2 23.4	31.2 23.7	35.2 21.4	27.5	27.6
5.Kanchanaburi	31.1 24.7	31.8 24.5	35.0 23.5	32.7 23.6	33.4 24.4	30.8 24.6	29.9 24.5	32.1 24.3	36.6 20.8	28.2	28.1
6.Dom Muang	30.9 24.5	30.9 24.4	32.2 25.9	32.8 26.0	32.2 25.8	29.4 23.7	32.5 24.5	31.6 24.9	35.7 20.6	28.3	28.4
7.Bangkok	30.7 25.2	30.5 24.1	31.5 25.0	32.3 25.1	30.5 23.7	29.2 23.4	32.4 24.5	31.0 24.4	35.8 20.4	27.7	28.1
8.Aranyaprathet	28.5 24.4	29.0 23.3	31.1 23.7	30.5 24.2	29.5 23.5	31.0 23.5	31.0 23.8	29.- 23.8	36.2 21.0	26.5	27.8
9.Pom Prachun	30.7 24.8	29.7 24.0	31.2 23.8	30.1 24.4	30.9 24.3	29.4 22.5	31.9 24.4	30.6 24.0	- -	27.3	-
Gulf of Thailand West Coast											
1.Chonburi	29.5 24.7	29.8 23.6	31.6 24.0	31.3 23.8	31.5 24.6	29.8 24.5	31.2 24.1	30.7 24.2	34.4 20.6	27.5	27.9
2.Ko Sichang	30.1 25.7	28.5 23.6	30.4 23.7	28.5 23.9	30.0 25.3	29.0 24.2	30.4 26.1	29.6 24.6	- -	27.1	-
3.Sattahip	29.2 24.2	29.2 23.4	34.1 22.9	28.9 24.0	- 26.6	30.2 24.1	31.2 25.2	30.5 24.3	39.4 21.4	27.4	28.8
4.Rayong	30.0 24.2	30.3 24.0	32.3 23.4	29.5 23.8	31.5 26.8	31.9 24.2	32.2 24.8	31.1 24.6	- -	27.9	-
5.Ban Phe	29.3 -	31.0 -	- 17.8	29.3 -	30.4 20.5	30.2 17.7	31.3 18.3	30.3 -	- -	-	-
6.Chanthaburi	28.6 23.6	28.7 23.0	29.9 22.7	27.3 23.8	26.0 24.1	28.8 23.1	30.6 23.8	28.6 23.4	35.0 20.7	26.0	27.2
7.Laem Sing	- -	25.2 -	- -	26.3 -	- 22.1	28.8 -	29.5 24.1	- -	- -	-	-
8.Laem Ngop	- -	29.2 -	- 22.0	26.0 -	29.0 -	28.0 22.2	- 22.0	- -	- -	-	-
9.Khlong Yai	30.4 23.5	28.5 23.8	30.7 23.1	25.0 24.1	29.7 23.3	28.2 23.4	29.1 22.5	28.8 23.4	32.3 19.8	26.1	27.6
Gulf of Thailand East Coast											
1.Hua Hin	31.0 25.6	31.5 24.0	31.6 -	32.5 25.0	30.5 24.7	31.0 24.0	32.5 23.8	31.5 24.5	37.5 22.1	28.0	28.0
2.Prachuap-	30.4 22.5	33.3 25.0	35.3 25.0	28.6 25.2	31.1 24.9	31.6 24.0	32.9 23.5	31.9 24.3	36.8 20.3	28.1	27.7
3.Chumphon	32.5 23.5	31.5 23.9	32.4 24.1	27.6 23.7	29.6 24.9	31.8 23.2	32.5 23.7	31.1 23.9	35.6 21.6	27.5	27.1
4.Bandop	34.2 22.8	31.2 22.7	33.5 23.2	31.4 23.2	34.2 24.0	32.7 22.3	32.6 22.5	32.8 22.9	37.4 20.6	27.9	27.6
5.Nakhon Sithammarat	34.1 21.7	33.9 22.1	34.0 23.8	32.5 22.7	31.6 23.3	32.6 22.9	32.6 22.0	33.0 22.6	36.5 20.2	27.8	27.7
6.Songkhla	34.6 22.9	34.6 23.8	34.5 24.5	33.3 23.6	32.7 22.5	32.6 22.5	31.6 22.5	33.4 23.2	37.4 21.3	28.3	28.1
7.Narathiwat	30.7 22.6	32.3 23.3	- 23.1	- -	30.9 22.4	30.9 23.6	32.8 21.9	31.5 22.8	34.6 21.0	27.2	27.2
Southern Thailand West Coast											
1.Ranong	31.0 23.8	29.4 23.5	29.7 23.3	24.8 -	28.6 23.0	- 23.2	30.6 23.0	29.0 23.3	34.0 20.2	26.2	26.0
2.Phuket	31.5 23.7	32.0 24.1	- 24.6	30.0 24.1	31.8 23.8	31.5 22.5	29.0 23.5	30.9 23.6	33.5 20.4	27.3	26.9
3.Trang	30.5 -	32.2 -	32.0 23.2	31.1 24.1	32.5 22.7	33.3 23.1	31.6 23.8	31.9 23.4	34.6 20.5	27.7	27.0

[redacted]

[redacted]

[redacted]



Thailand METEOROLOGICAL DEPARTMENT

Royal Thai Navy

Charkon V. Bunnng

Vice Admiral, Director

****

WEEKLY TEMPERATURE AND RAINFALL OF THAILAND

DURING THE PERIOD OCTOBER 1 - 7 1960

AND

WEATHER OUTLOOK

LIBRARY
OCT 20 1960
WEATHER BUREAU

No. 40. 1960

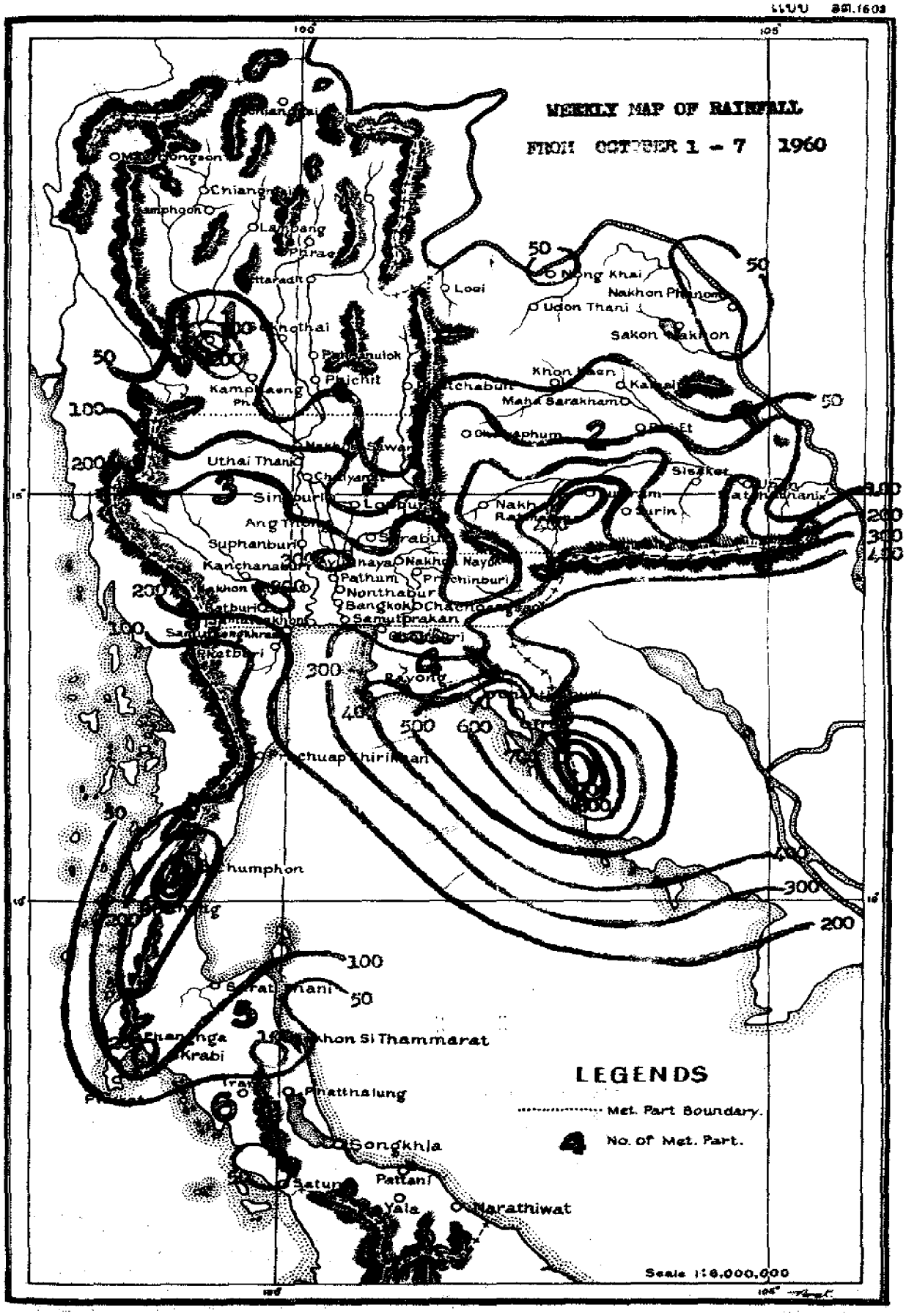
WEEKLY MAP OF RAINFALL
FROM OCTOBER 1 - 7 1960
LEGENDS
Met. Part Boundary.
No. of Met. Part.
Scale 1:6,000,000
Chiangmai
Lampang
Phrae
Loei
Nong Khai
Udon Thani
Nakhon Phanom
Sakon Nakhon
Khon Kaen
Maha Sarakham
Phichit
Uthai Thani
Sisaket
Surin
Suphanburi
Kanchanaburi
Pathum
Nonthaburi
Bangkok
Samutprakan
Rayong
Chumphon
Krabi
Phatthalung
Songkhla
Pattani
Yala
Narathiwat
Nakhon Si Thammarat
50
100
200
300
400
500
600

สถานของฝนและอุณหภูมิในรอบสัปดาห์
ตั้งแต่วันที่ ๑ – ๗ ต.ค.๒๕๓

ในสัปดาห์นี้ดีเปรสชั่นในทะเลจีนใต้ได้เคลื่อนตัวมาทางตะวันตกผ่านเวียตนามใต้ กัมพูชา อ่าวไทยฝั่งตะวันออก และภาคกลางของประเทศไทย ลักษณะเช่นนี้ทำให้มีอากาศแปรปรวน โดยมีฝนแผ่เป็นบริเวณกว้างทั่วไป และมีฝนตกหนักมากเป็นบางแห่งในบริเวณอ่าวไทย ภาคกลาง และทางตอนใต้ของภาคเหนือและภาคตะวันออกเฉียงเหนือ ทั้งยังเป็นผลให้เกิดน้ำท่วมโดยฉับพลันในบางตำบลที่ด้วย

ภาคเหนือ ภาคตะวันออกเฉียงเหนือ — ทางตอนใต้ของภาคมีฝนปานกลางถึงฝนตกหนักแผ่เป็นบริเวณกว้าง โดยมีฝนตกหนักมากเป็นบางแห่ง ส่วนทางเหนือของภาคมีฝนเล็กน้อย ฝนรวมสูงสุดในรอบสัปดาห์วัดได้ ๔๔๕.๘ ม.ม.ที่ อ.ลำปลายมาศ จ.บุรีรัมย์ จำนวนฝนรวมประจำสัปดาห์สูงกว่าเกณฑ์ปกติ

ภาคกลาง — มีฝนปานกลางถึงฝนตกหนักแผ่เป็นบริเวณกว้าง โดยมีฝนตกหนักมากเป็นบางแห่ง จำนวนฝนรวมประจำสัปดาห์สูงกว่าเกณฑ์ปกติมาก มีฝนตกสูงสุดในรอบสัปดาห์วัดได้ ๓๙๙.๔ ม.ม.ที่ อ.อรัญญประเทศ จ.ปราจีณบุรี

อ่าวไทย ฝั่งตะวันออก — มีฝนตกหนักถึงหนักมากแผ่เป็นบริเวณกว้างโดยทั่วไป โดยจำนวนฝนรวมประจำสัปดาห์สูงกว่าเกณฑ์ปกติมาก มีฝนตกสูงสุดในรอบสัปดาห์วัดได้ ๙๓๖.๖ ม.ม.ที่ กิ่ง อ.คลองใหญ่ จ.ตราด, ๖๖๒.๗ ม.ม.ที่ จ.ตราด และ ๖๐๒.๐ ม.ม.ที่ จ.จันทบุรี

ภาคใต้ — มีฝนปานกลางถึงฝนตกหนักตั้งแต่เหนือภูเก็ตและชุมพรขึ้นมา ส่วนใต้ลงไปมีฝนเล็กน้อยถึงปานกลางเป็นบางแห่ง

Rainfall and Temperature Situation
From Oct. 1 – 7 1960

The depression in the South China Sea had moved westwards through South Vietnam, Combodia, Gulf of Thailand East Coast and Central Thailand during the week. This condition caused unsettled weather together with wide-spread rain and local very heavy rain in the Gulf of Thailand, Central Part and South portions of North and Northeastern Parts and also caused abrupt flood in some localities.

Northern Part: Northeastern Part: — Wide-spread moderate to heavy and local very heavy rain occurred in the south portions of the parts while few showers northward. The greatest weekly rainfall, 445.8 mm., occurred at Lam Plai Mat, Buriram. The weekly total amount of rainfall were above the normal.

Central Part: — Wide-spread moderate to heavy with local very heavy rain distributed in the part. The weekly total amount of rainfall were much above the normal. The greatest weekly rainfall, 399.4 mm., occurred at Aranyaprathet, Prachinburi.

Gulf of Thailand, East Coast: — Heavy to very heavy rain wide-spread in the part with the weekly total amount of rainfall were much above the normal. The weekly heaviest rain, 936.6 mm., occurred at Khlong Yai, Trat. 662.7 mm. at Trat and 602.0 mm. at Chanthaburi.

Southern Part: — Wide-spread moderate to heavy rain distributed north of Phuket and Bandon while isolated light to moderate rain occurred southward.

Meteorological Department
10 / 10 / 1960

การคาดหมายสถานะของฝนใน ๗ วันข้างหน้า
ตั้งแต่วันที่ ๑๒ – ๑๘ ต.ค. ๒๕๓๓

ภาคเหนือ
ภาคตะวันออกเฉียงเหนือ

คาดว่า ในช่วงวันที่ ๑๒ – ๑๔ ต.ค. ส่วนมากไม่มีฝนตก สำหรับวันที่ ๑๕ ต.ค. ตอนใต้ของภาคตะวันออกเฉียงเหนืออาจมีฝนฟ้าคะนองเล็กน้อย วันที่ ๑๖ – ๑๗ ต.ค. คาดว่าจะมีฝนหรือเป็นฝนฟ้าคะนอง วันที่ ๑๘ ต.ค. ไม่มีฝน

ภาคกลาง

คาดว่า วันที่ ๑๒ – ๑๓ ต.ค. ไม่มีฝน วันที่ ๑๔ – ๑๕ ต.ค. มีฝนหรือเป็นฝนฟ้าคะนองเล็กน้อย วันที่ ๑๖ – ๑๗ ต.ค. จะมีฝนหรือเป็นพายุฝนฟ้าคะนอง วันที่ ๑๘ ต.ค. ไม่มีฝน

พระนคร และ ธนบุรี

คาดว่า วันที่ ๑๒ – ๑๓ ต.ค. ไม่มีฝน วันที่ ๑๔ – ๑๕ ต.ค. มีฝนหรือเป็นฝนฟ้าคะนองเล็กน้อย วันที่ ๑๖ – ๑๗ ต.ค. คาดว่าจะมีฝนหรือเป็นพายุฝนฟ้าคะนอง วันที่ ๑๘ ต.ค. ไม่มีฝน

Rainfall Outlook for the next seven days
From Oct. 12 - 18, 1960

Northern Part:
Northeastern Part:

Mostly no rain on Oct.12 - 14. Light showers and thunderstorm in the south of Northeastern Part on Oct.15. Light showers or thundershowers on Oct.16 - 17. No rain on Oct.18.

Central Part:

Expected no rain on Oct.12 - 13. Light showers or thundershowers on Oct.14 - 15. Showers or thundershowers on Oct. 16 - 17. No rain on Oct.18.

Local:

Expected no rain on Oct. 12 - 13. Showers or thunder-showers on Oct.14 - 15. Possibility showers or thunder-showers on Oct.16 - 17. No rain on Oct.18.

Meteorological Department
Royal Thai Navy
11 / 10 /1960

METEOROLOGICAL DEPARTMENT

WEEKLY RAINFALL OVER THAILAND

(in millimetres)

Remark

Blank = No report of rainfall

* = Synoptic Station

Station	Oct. 1	2	3	4	5	6	7	Total	Weekly Normal	Normal DPT.	Total Since 1Jan.60
Northern Part											
1.Chiangrai*					0.5			0.5	39.1	- 38.6	1698.0
2.Mae Sai								0.0	19.6	- 19.6	
3.Chiangkhen								0.0	-	-	
4.Mae Chan								0.0	24.1	- 24.1	
5.Chiangkhong								0.0	16.4	- 16.4	
6.Thoeng					1.0			1.0	-	-	
7.Mae Sruai								0.0	51.3	- 51.3	
8.Chiangkham								0.0	4.0	- 4.0	
9.Phan								0.0	50.9	- 50.9	
10.Wiang Pa Pao								0.0	21.4	- 21.4	
11.Mae Hongson*								0.0	55.4	- 55.4	1076.1
12.Pai*								0.0	28.6	- 28.6	
13.Khun Yuam							8.0	8.0	-	-	
14.Mae Sariang*								0.0	49.9	- 49.9	1250.8
15.Chiangmai*							8.1	8.1	48.1	- 40.0	1111.9
16.Fang								0.0	21.2	- 21.2	
17.Chiangdao								0.0	21.7	- 21.7	
18.Mae Taeng								0.0	19.6	- 19.6	
19.Doi Saket				1.1				1.1	10.3	- 9.2	
20.San Sai								0.0	18.8	- 18.8	
21.Hang Dong								0.0	33.0	- 33.0	
22.San Pa Tong								0.0	28.3	- 28.3	
23.San Kamphaeng								0.0	16.8	- 16.8	
24.Chom Thong							7.9	7.9	42.9	- 35.0	
25.Hot						7.4	20.4	27.8	64.3	- 36.5	
26.Nan*			1.1	0.6		0.4		2.1	24.6	- 22.5	1105.7
27.Lae								-	17.9	-	
28.Na Noi								0.0	13.1	- 13.1	
29.Lampang*		13.1		0.1				13.2	33.5	- 20.3	1043.0
30.Ngao								-	29.2	-	
31.Chae Hom								0.0	8.3	- 8.3	
32.Sop Prap	1.6	21.0	0.4	0.8		3.7		27.5	37.8	- 10.3	
33.Ko Kha		48.2						48.2	111.4	- 63.2	
34.Mae Tha								0.0	52.2	- 52.2	
35.Thoen		2.5				6.3		8.8	42.7	- 33.9	
36.Phrae								0.0	-	-	
37.Phrae Air-port*			0.5		0.1			0.6	33.3	- 32.7	821.3
38.Sung Men								0.0	44.0	- 44.0	
39.Uttaradit*		6.2	0.8	0.3		2.6		9.9	45.5	- 35.6	1164.8
40.Nam Pat								0.0	33.5	- 33.5	
41.Lap Lae		3.7	7.0	0.5		2.6		13.8	64.5	- 50.7	
42.Tron								-	36.2	-	
43.Tak		3.4	1.8		40.8	27.4		73.4	-	-	
44.Tak Air-port*		4.4	1.2	0.6	10.7	102.9	97.2	217.0	52.5	+164.5	733.7
45.Ban Tak					8.3	55.4	71.5	135.2	28.8	+106.4	
46.Mae sot*		5.6	0.4			27.3	35.5	68.8	40.6	+ 28.2	1269.2
47.Phumiphol Dam*		0.7	0.2		1.3	34.3	48.6	85.1	-	-	835.8
48.Sukhothai						15.1	15.0	30.1	61.1	- 31.0	
49.Sawankhalok						5.4		5.4	51.6	- 46.2	
50.Kongkrailat								-	30.3	-	
51.Phitsanulok*		9.2	2.8		0.6	4.7	1.9	19.2	53.3	- 34.1	1238.4
52.Phrom Phiram								0.0	33.3	- 33.3	
53.Wang Thong		12.3				3.9		16.2	60.7	- 44.5	
54.Kamphaeng Phet		23.8				58.3		81.9	36.9	+ 45.0	
55.Phichit	4.7	7.3	2.5			32.4	5.7	52.6	58.6	- 6.0	
56.Bang Mannag		22.1			11.7	30.1		63.9	35.2	+ 28.7	
57.Thaphanhin		6.5			15.6	16.7		38.8	-	-	
58.Phetchabun*	6.6	3.7	1.2		2.2	30.4	1.1	45.2	41.6	+ 3.6	745.4
59.Lom Kao			0.6					0.6	35.1	- 34.5	
60.Lom Sak			1.3			11.4		12.7	17.6	- 4.9	

Station	Oct. 1	2	3	4	5	6	7	Total	Weekly Normal	Normal DPT.	Total Since 1Jan.60
Northeastern Part											
1.Nong Khai	16.1	67.0	11.0					94.1	26.2	+ 67.9	
2.Phon Phisai								0.0	40.9	- 40.9	
3.Tha Bo								0.0	28.9	- 28.9	
4.Sloi*	2.1	4.1	2.9		2.1	0.4	0.5	12.1	47.7	- 35.6	968.
5.Chiangkhan		5.7			4.3		1.0	11.0	23.5	- 12.5	
6.Dan Sai		8.5						8.5	53.6	- 45.1	
7.Udon Thani*	3.6	3.3	1.3		0.5			9.7	39.4	- 29.7	1466.
8.Ban Phu			9.6					9.6	21.3	- 11.7	
9.Nonghan		7.8						7.8	17.8	- 10.0	
10.Nakhon Phanom*	13.4	33.4	4.5	5.3	3.8	2.0		62.4	21.7	+ 40.7	2412.
11.Tha U-ten	14.5	32.0	13.3	3.3	5.2	0.6		68.9	40.0	+ 28.9	
12.Na Gae	22.3	6.2	2.3					30.8	22.2	+ 8.6	
13.That Phanom	73.2	21.4						94.6	37.1	+ 57.5	
14.Mukdahan*	16.7	1.9	2.1	0.1	8.0	0.3	0.7	29.8	26.3	+ 3.5	1569.
15.Sakon Nakhon*	7.9	8.5	1.1	0.2	3.9			21.6	29.3	- 7.7	1634.
16.Wanon Niwas	7.0	9.8	3.3		2.1			22.2	26.3	- 4.1	
17.Phanna Nikhom								-	21.3	-	
18.Kalasin					8.2	8.5		16.7	48.0	- 31.3	
19.Yang Talat	5.4				10.9	7.2		23.5	31.5	- 8.0	
20.Kantaravichai	37.0	0.3			20.8	6.5		64.6	17.3	+ 47.3	
21.Kamalasai		6.5			3.5			10.0	31.6	- 21.6	
22.Khon Kaen*	2.4	1.1	0.7	0.4	16.9	13.0		34.5	53.1	- 18.6	937.
23.Nam Phong		12.3			2.6	5.3		20.2	17.9	+ 2.3	
24.Phu Wiang	1.7		3.6		18.3	14.7		33.3	27.4	+ 5.9	
25.Chonnabot	2.2	0.6		2.8	46.7	2.0	4.8	59.1	25.0	+ 34.1	
26.Phon	1.8			8.0	37.8	32.9	3.0	83.5	24.0	+ 59.5	
27.Maha Sarakham					43.2	12.1		55.3	27.4	+ 27.9	
28.PhayakkaphumPhisai								-	12.7	-	
29.Borrabu				7.6	53.3			60.9	25.4	+ 35.5	
30.Roi Et*	4.3	1.7		5.5	45.3	7.6	0.2	64.8	31.1	+ 33.7	1676.
31.Phon Thong								-	25.0	-	
32.Kaset Wisai		5.7		17.0	28.4	5.8		56.9	24.3	+ 32.6	
33.Suwannaphum	25.7	32.6		23.7	100.6	30.8		213.4	37.6	+175.8	
34.Chaiyaphum*	0.2	0.2		1.5	36.7	99.4	12.8	150.8	50.0	+100.8	988.
35.Phukeow			6.5		48.5	29.5		84.5	-	-	
36.Chaturak					131.5			131.5	13.3	+118.2	
37.Bamnet Narong	1.0	2.8		5.4		50.5	48.3	108.0	28.7	+ 79.3	
38.Nakhon Ratchasima*	15.7	51.1	18.4	37.9	7.6	17.7	80.7	229.7	73.5	+156.2	913.
39.Bua Yai	2.5	1.6	5.8	20.4	55.7	70.8	1.1	157.9	22.8	+135.1	
40.Chakkarat	23.5	60.5	22.3	65.5		20.5	40.5	232.8	65.9	+166.9	
41.Sung Noen	29.4	53.6	9.0	22.1	13.2	72.1	76.7	276.1	79.2	+196.9	
42.Si Khiu		67.3	9.2	35.7		28.6		140.8	66.4	+ 74.4	
43.Chokchai	35.3	89.6	16.8	3.4	5.9	11.1	73.7	235.8	1.3	+234.5	
44.Buriram		127.7		40.2	90.5	134.3		401.7	60.5	+341.2	
45.Phut Thai Song								-	43.4	-	
46.Lam Plai Mat		221.1	7.6	53.2	61.8	100.1		445.8	24.3	+421.5	
47.Nang Rong		33.6	216.0	13.1	1.8	52.3	63.8	380.6	85.7	+294.9	
48.Prakhon Chai		30.5	182.8	8.9		95.7		317.9	33.5	+284.4	
49.Surin*	19.7	6.0	44.3	10.5	15.8	132.1	17.5	235.9	58.7	+177.2	1232.
50.Rattanaburi	40.5	41.5	12.5	24.8	15.4	25.0		159.7	27.8	+131.9	
51.Sangkha								-	42.4	-	
52.Silsaket	15.2	14.1	39.4	37.3	10.1	10.2		135.3	61.0	+ 74.3	
53.Korthrarom	32.5	31.8	28.5	28.7	44.6	32.3		198.4	37.8	+160.6	
54.Khukhan	20.0	7.3	19.5		4.5	37.4	11.0	99.7	77.9	+ 21.8	
55.Ubon Ratchathani*	27.0	29.3	32.3	22.1	16.9	23.4	57.9	208.9	66.1	+142.8	1609.
56.Khemarat	15.2				27.2			42.4	17.6	+ 24.8	
57.Amnat Charoen		13.0				72.0		85.0	24.7	+ 60.3	
58.Yasothon	7.9	3.8		6.1	63.1			80.9	35.8	+ 45.1	
59.Maha Chana Chai		32.4		23.4	32.6	23.7		112.1	31.0	+ 81.1	
60.Det Udom	18.5	25.3	9.2	8.4	5.6	13.3	7.4	92.7	39.7	+ 53.0	

Station	Oct. 1 - 7 1960							Total	Weekly Normal	Normal DPT.	Total Since 1Jan.60
	1	2	3	4	5	6	7				
Central Part											
1.Nakhon Sawan*		10.4			32.4	42.2	2.6	87.6	41.2	+ 46.4	824.1
2.Banphot Phisai		25.2						25.2	45.2	- 20.0	
3.Lat Yao	18.7	6.2	1.8		18.6	87.2	37.4	169.9	45.6	+124.3	
4.Chumpang		2.8			4.8	61.1		68.7	32.9	+ 35.8	
5.Phayuha Khiri					55.2	89.5		144.7	62.7	+ 82.0	
6.Thakli		50.0			40.0	52.1		142.1	47.9	+ 94.2	
7.Uthai Thani		24.8			35.7	21.4	15.6	97.5	67.2	+ 30.3	
8.Nong Chang		15.7			45.4	51.9		113.0	47.4	+ 65.6	
9.Nong Khar Yang					50.2	90.3		140.5	67.5	+ 73.0	
0.Chaiyanat				10.3	16.8	11.3	26.6	65.0	83.9	- 18.9	
1.Manorom		10.2			43.7	20.1	20.9	94.9	46.3	+ 48.6	
2.Wat Sing		11.2			40.5	38.5	24.0	104.2	62.9	+ 41.3	
3.Singburi		30.1			40.5	10.3		80.9	75.9	+ 5.0	
4.Inthaburi		14.0			22.1	28.0	46.5	110.6	54.9	+ 55.7	
5.Bang Rachan	6.1	20.5		3.0	35.4	25.0	46.1	136.1	77.2	+ 58.9	
6.Phromburi		38.5	9.1	11.5	57.7	15.7		132.5	68.8	+ 63.7	
7.Lopburi*	0.2	22.5	4.6	10.3	35.3	40.5	3.2	116.6	71.1	+ 45.5	697.8
8.Ban Mi		12.0			40.5	24.4		76.9	33.8	+ 43.1	
9.Chai Badan		7.9	2.1	4.7	25.3			40.0	39.4	+ 0.6	
0.Ang Thong		25.0	6.4	8.5	65.0	18.5	39.8	163.2	56.4	+106.8	
1.Pho Thong	18.4	28.5	13.1	13.2	58.8	23.0	36.2	196.2	74.5	+121.7	
2.Pa Mok		34.5	2.9	11.2	83.9	9.6		142.1	47.0	+ 95.1	
3.Saraburi	5.3	31.1	8.7	3.8	66.4	25.8	25.4	166.5	74.6	+ 91.9	
4.Nong Khae		41.6	19.6	10.5	34.4	28.6	26.6	161.3	-	-	
5.Ayutthaya								-	64.2	-	
6.Bang Ban		87.8	5.0	16.7	204.8	9.2		323.5	-	-	
7.Senna	17.7	35.4		11.4	120.5	2.5	34.6	222.1	93.6	+128.5	
8.Tha Rua	3.7	34.8	5.9	14.8	107.5			166.7	71.0	+ 95.7	
9.Phak Hai				16.4	98.2			114.6	45.4	+ 69.2	
0.Bang Pa-in		68.4	37.3	29.1		22.7		157.5	49.9	+107.6	
1.Suphanburi*		69.6	1.8	19.1	111.1	17.4	10.2	229.2	119.5	+109.7	1144.2
2.Song Phi Nong								-	59.4	-	
3.Kanchanaburi*	0.2	62.1	9.9	35.4	85.2	19.4	25.5	237.7	83.0	+154.7	756.8
4.Tha Muang		56.0		50.4	150.0	3.4		259.8	63.6	+196.2	
5.Nakhon Pathom								-	121.1	-	
6.Nakhon Chai Si	37.8	42.2	8.0	8.7	101.7	6.1	29.3	233.8	97.4	+136.4	
7.Pathum Thani		53.2	13.4		12.5	1.2	17.1	97.4	83.9	+ 13.5	
8.Thanyburi	2.8	39.5	2.9	67.7	38.7	8.4	63.5	223.5	91.5	+132.0	
9.Nonthaburi	12.5	52.6	7.4	13.1	75.8		7.9	169.3	78.8	+ 90.5	
0.Bang Bua Thong		51.5			67.2			118.7	9.4	+109.3	
1.Nakhon Nayok	19.8	35.7	22.6	6.4	74.3	7.8	87.6	254.2	57.4	+196.8	
2.Prachinburi*	5.5	27.4	35.5	8.1	37.8	8.6	75.7	198.6	49.0	+149.6	1433.5
3.Ban Sang	25.2	10.5	38.8	13.7	73.8	3.8	45.1	210.9	115.3	+ 95.6	
4.Si Maha Pho		11.1	28.4	5.9	65.2		17.6	128.2	58.1	+ 70.1	
5.Kabinburi		61.3			53.3			114.6	47.6	+ 67.0	
6.Aranyaprathet*	17.6	97.7	57.4	87.9	35.1	29.[illegible]	74.0	399.4	78.6	+320.8	1555.8
7.Chachoengsao	35.6	33.4	28.8	3.5	103.9	3.7	6.5	215.4	76.5	+138.9	
8.Bangkok*	30.2	56.6	13.3	2.8	123.2		14.8	240.9	67.9	+173.0	1349.4
9.Don Muang*	8.9	42.6	12.3	6.0	68.[illegible]	[illegible]	7.5	147.5	111.0	+ 36.5	1181.0
0.Bang Khen								-	88.4	-	
1.Minburi	22.5	45.2	5.3	2.8	56.0		3.5	135.3	91.7	+ 43.6	
2.Lat Krabang	72.6	39.8	33.7	5.6	72.1	6.9	4.9	235.6	117.7	+117.9	
3.Thonburi		39.2		17.9	145.4			202.5	106.7	+ 95.8	
4.Ratchaburi		109.1	16.3	9.2	136.6	6.8	14.2	292.2	77.5	+214.7	
5.Phetharam		89.3	8.4	18.0		2.0	19.4	137.1	31.9	+105.2	
6.Samut Songkhram					256.8			256.8	76.8	+180.0	
7.Bang Konti	48.0	78.3	28.6	10.0	78.1	1.1		244.1	68.5	+175.6	
8.Samut Sakhon	26.1	68.2	14.7	11.1	84.8		29.4	234.3	92.9	+141.4	
9.Samut Prakan	77.6	35.7	19.1	6.2	37.9	1.6	5.3	183.4	116.5	+ 66.9	
0.Pom Phrachun*	5.2	134.6	20.9	0.9	19.3	0.8	15.7	197.4	-	-	1214.6
[illegible]an Pong, Ratchaburi		72.5	8.5	19.5	232.5	1.5	61.0	395.5	-	-	
[illegible]hak Phi, Nakhon Nayok	124.7	41.0	27.8	16.8	50.7	18.9		279.9	-	-	

Station	Oct. 1	2	3	4	5	6	7	Total	Weekly Normal	Normal DPT.	Total Since 1Jan.60
Gulf of Thailand, East Coast											
1. Chonburi*	95.6	43.0	27.7	14.3	75.1	0.6	3.2	259.5	83.6	+175.9	1090.
2. Phanat Nikhom		76.3	78.2	11.4	79.2			245.1	72.4	+172.7	
3. Phan Thong	25.6	31.3	22.7	18.4				98.0	93.3	+ 4.7	
4. Si Chang*	75.8	76.5	36.9	11.9	81.8	2.1	9.6	294.6	–	–	1184.
5. Sattahip*	42.4	124.9	70.9	70.4	114.6	0.1	2.5	425.8	77.9	+347.9	939.
6. Rayong*	46.3	155.3	68.9	39.1	80.8		1.3	391.7	88.6	+303.1	
7. Ban Phe*	63.6	74.0	16.5	50.3	68.7	2.4	4.7	280.2	–	–	
8. Klaeng	90.1	75.5	50.0	26.3	46.5	7.0		295.4	87.3	+208.1	
9. Chanthaburi*	19.6	96.3	85.5	149.4	186.1	37.1	28.0	602.0	87.2	+514.8	3645.
10. Pong Namron		210.0	30.2	86.2				326.4	119.2	+207.2	
11. Tha Mai	25.7	117.9	72.2	102.2	50.4	8.6	14.2	391.2	149.6	+241.6	
12. Ma Kham	58.2	163.2	75.7	122.4	78.6			498.1	–	–	
13. Trat	58.2	75.8	58.4	340.9	90.0		39.4	662.7	112.7	+550.0	
14. Laem Ngop*		118.9	79.0	278.4	67.4			543.7	52.9	+490.8	
15. Khlong Yai*	78.1	352.1	147.9	218.9	27.5	61.0	31.1	936.6	93.1	+843.5	5206.
Gulf of Thailand, West Coast											
1. Phetburi	12.5	97.5	12.5			1.7	1.2	126.4	90.1	+ 36.3	
2. Ban Laem	17.6	122.4	13.5	10.3	40.8		1.2	205.8	42.2	+163.6	
3. PrachuapKhiriKhan*	8.2	3.8	42.3	68.0	40.0		6.5	168.8	16.7	+152.1	699
4. Hua Hin*	11.3	45.7	22.1	53.0	97.0	0.4	0.9	230.4	78.7	+151.7	648
5. Chumphon*	0.1	29.6	3.7	18.5	30.9	20.9	3.9	107.6	55.5	+ 52.1	1385
6. Tha Sae		57.8	64.6	38.5	44.6			205.5	56.4	+149.1	
7. Langsuan								–	26.0	–	
8. Bandon*	23.7	9.8	20.9	33.3	41.9			129.6	57.2	+ 72.4	933
9. Chaiya		47.6	50.8	14.3				112.7	27.2	+ 85.5	
10. Ban Na San					22.7			22.7	45.0	– 22.3	
11. Nakhon Sithammarat*	0.6	12.6	9.0	7.3	22.4			51.9	39.9	+ 12.0	1148
12. Sichon				32.4	3.1			35.5	68.4	– 32.9	
13. Chawang			32.5	44.2				76.7	96.6	– 19.9	
14. Don Phibun		19.2	43.8	42.5	30.0			135.5	27.2	+108.3	
15. Thung Song		14.8	2.2	26.6	30.5			74.1	106.6	– 32.5	
16. Phak Phanang				13.2	14.7			27.9	44.7	– 16.8	
17. Phatthalung								–	54.4	–	
18. Khao Chai Son			12.5					12.5	–	–	
19. Songkhla*	1.6		0.5	0.2	0.4			2.7	30.9	– 28.2	760
20. Ratbaphum		35.2	3.5					38.7	24.8	+ 13.9	
21. Hat Yai								0.0	57.3	– 57.3	
22. Pattani								–	40.9	–	
23. Nong Chik								0.0	16.1	– 16.1	
24. Yaring	10.0							10.0	24.0	– 14.0	
25. Panarae	2.3						1.4	3.7	–	–	
26. Sadao		43.0						43.0	–	–	
27. Yala								0.0	29.4	– 29.4	
28. Narathiwat*								0.0	42.6	– 42.6	1055
29. Tak Bai								0.0	45.1	– 45.1	
30. Yi Ngao								0.0	14.3	– 14.3	
Southern Thailand, West Coast											
1. Ranong*	14.8	98.0	[illegible]	71.0	62.6	21.7	0.1	270.6	181.0	+ 89.6	4147
2. Kraburi	26.9	76.4	84.2	95.3	122.7	51.2		456.7	–	–	
3. Phangnga	2.2	35.7	38.2		38.6	40.3		155.0	73.3	+ 81.7	
4. Takua Pa		23.2	39.0	69.4	38.1		4.4	174.1	114.5	+ 59.6	
5. Takua Thung	5.6	72.4	21.3	79.4	72.4			251.1	125.7	+125.4	
6. Thay Muang		71.3	3.1	32.3	13.2			119.9	24.1	+ 95.8	
7. Phuket*	5.7	5.2	3.3	8.6				22.8	68.0	– 45.2	200
8. Phuket Air-port*		58.4	1.9	17.4	5.2			82.9	–	–	209
9. Khlong Tom		42.3	2.2	24.9				69.4	–	–	
10. Trang Air-port*	0.6	3.5	37.1	1.0		4.1		46.3	125.6	– 79.3	166
11. Pa Bien			13.7					13.7	–	–	
12. Si Kao	2.1	20.5	26.2			0.6		49.4	–	–	
13. Yan Ta Khao			27.8					27.8	–	–	
14. Satun	22.1		5.8					27.9	57.8	– 29.9	
15. La Ngu	47.5				11.8			59.3	38.7	+ 20.6	

WEEKLY REPORT DAILY TEMPERATURE

FROM OCTOBER 1 - 7 1960

(in Degree Centigrade)

Station	Day of Month 1	2	3	4	5	6	7	Average	Extreme	Weekly Mean	Monthly Normal
Northern Part											
Chiangrai	31.0 21.3	- 21.2	31.3 22.1	31.0 21.4	29.0 20.4	28.4 22.3	27.2 21.5	29.7 21.5	36.2 11.4	25.6	25.5
Fang	- -	- -	31.2 -	- 19.6	- -	- -	26.2 -	- -	- -	-	-
Pai	- -	31.0 -	30.5 19.5	33.0 18.0	23.0 18.6	- 20.0	- -	- -	- -	-	-
Mae Hongson	33.7 22.5	31.5 21.2	32.5 21.4	33.4 22.5	31.9 23.4	30.9 23.6	29.5 22.0	31.9 22.0	35.7 17.0	26.9	27.2
Khun Yuam	- -	28.0 -	31.5 20.8	30.5 20.3	28.5 21.0	- 22.0	- -	- -	- -	-	-
Chiangmai	32.3 22.2	30.8 21.1	29.3 23.9	31.0 22.4	29.0 25.0	28.5 24.4	26.3 23.9	29.6 23.3	35.2 14.2	26.5	26.2
Nan	35.0 23.2	32.6 21.8	29.0 22.0	31.9 22.0	29.5 21.7	29.4 22.3	30.5 20.6	31.1 21.9	35.6 15.0	26.5	27.0
Lampang	32.0 23.2	30.3 21.8	29.0 22.9	28.2 22.0	29.4 23.5	29.4 23.2	28.2 23.0	29.5 22.8	35.1 12.7	26.2	26.3
Mae Sarinng	34.6 23.0	- 22.0	33.1 23.6	33.9 22.6	33.5 22.7	29.3 23.1	29.2 23.5	32.3 22.9	36.0 18.0	27.6	27.3
Phrae	33.0 23.6	29.3 23.4	27.6 -	31.7 23.3	30.2 22.5	29.1 23.4	29.0 23.2	29.9 23.2	35.0 17.4	26.6	26.9
Uttaradit	34.6 23.0	30.2 23.9	27.8 23.8	29.6 23.6	30.4 22.0	30.4 23.0	29.4 23.0	30.3 23.8	37.5 15.1	27.1	28.2
Phumiphol Dam	- 22.4	29.8 -	29.1 22.5	32.0 23.9	28.8 24.2	26.3 22.5	24.8 21.6	28.2 22.9	- -	25.6	-
Tak	33.6 22.9	30.2 23.6	28.6 23.6	31.4 24.1	28.7 24.2	26.4 22.2	23.5 22.2	28.9 23.2	35.0 18.8	26.1	26.6
Phitsanulok	33.6 24.3	28.0 24.6	27.8 25.0	30.0 22.8	30.2 25.5	30.5 24.6	28.3 24.2	29.8 24.7	36.1 18.0	27.3	28.1
Mae Sot	33.0 22.7	30.1 23.5	29.3 22.7	31.5 23.8	30.3 23.7	28.4 23.5	28.4 22.8	30.1 23.2	34.4 15.4	26.7	27.2
Phetchabun	33.1 21.7	26.3 22.2	26.7 22.7	29.9 23.9	29.6 25.0	27.7 22.7	28.7 22.7	28.9 22.9	35.7 15.4	25.9	26.8
Northeastern Part											
Loei	32.9 21.0	26.9 22.6	27.0 22.4	28.8 22.6	27.9 22.9	27.6 21.7	27.2 22.1	28.2 22.2	34.0 14.5	25.2	25.3
Udon Thani	32.7 23.2	25.9 22.3	28.2 23.8	30.1 23.4	27.8 24.0	29.3 23.1	28.3 23.1	28.9 23.3	37.1 12.3	26.1	26.8
Nakhon Phanom	30.8 22.5	24.3 23.2	27.0 22.8	28.0 23.0	26.4 23.0	26.9 22.7	28.5 22.7	27.4 22.8	33.7 13.9	25.1	25.8
Sakol Nakhon	32.5 21.7	25.1 22.7	28.3 22.7	29.8 22.7	28.7 23.4	28.4 23.4	28.3 23.0	28.7 22.8	36.2 13.3	25.8	26.2
Mukdahan	30.1 22.6	26.5 23.2	29.0 23.9	29.7 22.9	30.7 23.3	28.4 23.2	28.4 22.9	28.9 23.1	34.8 12.9	26.0	26.2
Khon Kaen	33.2 22.6	26.7 22.0	28.8 23.1	30.5 22.4	29.3 23.5	28.4 22.9	27.7 23.2	29.2 22.8	35.8 14.0	26.0	26.8
Roi Et	31.2 23.7	27.1 23.5	30.0 24.4	30.1 24.5	30.0 23.5	27.4 23.3	28.5 23.6	29.2 23.8	35.6 15.2	26.5	26.4
Chaiyaphum	32.1 23.0	26.7 23.2	- 24.3	29.2 23.4	27.9 23.4	27.7 22.2	25.7 22.1	28.2 23.1	- -	25.7	-
Ubol	27.3 23.8	- 23.5	28.7 -	30.4 23.6	31.0 23.2	29.8 24.1	25.5 23.0	28.8 23.5	34.5 16.4	26.2	26.4
Surin	30.0 20.7	27.4 20.5	28.0 31.4	28.8 31.2	29.5 22.0	30.8 22.0	27.6 21.0	28.9 21.3	35.8 16.3	25.1	27.0
Nakhon Ratchasima	32.0 22.8	23.4 21.9	27.0 22.5	28.5 23.4	27.5 22.5	30.6 23.2	27.6 22.3	28.1 22.7	37.1 15.1	25.4	26.6

Station	Day of Month 1	2	3	4	5	6	7	Average	Extreme	Weekly Mean	Monthly Normal
Central Part											
1. Nakhon Sawan	33.4 24.7	26.7 25.6	26.1 24.4	28.6 24.2	– 25.3	32.5 25.3	32.6 25.1	27.3 24.7	34.8 18.8	26.8	28.1
2. Lopburi	33.1 24.8	26.1 24.7	27.0 23.9	28.7 23.7	28.2 23.7	30.0 22.8	31.2 22.8	29.2 23.8	34.4 16.6	26.5	27.5
3. Suphanburi	32.2 23.6	25.2 24.4	27.4 22.7	28.2 –	27.3 24.1	28.4 23.1	30.6 23.8	28.5 23.6	34.1 19.4	26.1	27.5
4. Prachinburi	33.2 24.8	26.8 24.4	28.9 23.1	29.4 23.4	28.3 23.9	30.0 23.6	30.7 24.2	29.6 23.9	35.2 20.8	26.6	27.7
5. Kanchanaburi	29.9 23.3	25.3 25.1	28.4 21.6	28.1 23.5	28.1 22.7	26.7 22.5	31.5 22.7	28.3 23.1	37.3 19.0	25.7	27.2
6. Don Muang	32.5 26.1	25.6 25.4	26.3 22.7	27.9 23.1	27.2 24.3	29.5 23.1	32.7 24.8	28.8 24.2	36.0 21.0	26.5	28.2
7. Bangkok	32.4 24.5	25.0 22.7	26.6 22.3	29.3 24.0	28.3 24.3	29.9 23.1	31.6 24.8	29.0 23.7	35.9 18.8	26.4	27.7
8. Aranyaprathet	31.0 23.2	26.0 22.0	28.0 22.9	30.0 22.8	27.2 22.5	28.3 23.9	29.9 23.3	28.6 22.9	36.4 17.0	25.8	27.4
9. Pom Phrachun	31.9 23.1	26.3 25.0	25.7 20.6	28.5 21.0	28.0 23.3	30.2 22.6	31.7 24.6	28.9 22.9	–	25.9	–
Gulf of Thailand West Coast											
1. Chonburi Max. Min.	31.2 25.4	24.8 22.5	25.6 23.0	27.5 23.8	25.5 24.3	29.8 23.0	30.8 24.5	27.9 23.8	34.2 19.0	25.9	27.3
2. Ko Sichang	30.7 25.9	25.2 23.2	25.5 23.0	27.1 24.0	– 24.4	28.8 23.6	29.9 24.9	27.8 24.1	–	25.9	–
3. Sattahip	31.2 26.0	28.0 21.7	24.5 23.2	25.7 23.8	25.0 24.0	29.4 24.2	33.1 2[illegible].2	28.1 23.8	36.2 17.6	25.9	28.1
4. Rayong	32.2 24.5	24.7 23.0	– 23.2	26.5 –	26.7 23.7	29.5 22.0	31.2 26.7	28.5 24.7	–	26.4	–
5. Ban Phe	31.3 20.1	27.6 22.4	24.5 22.6	25.8 –	27.7 23.4	29.7 23.2	31.0 20.6	28.2 22.1	–	25.2	–
6. Chanthaburi	30.6 23.5	24.1 22.3	24.1 22.7	29.3 23.1	25.5 23.0	25.7 23.3	29.9 23.0	26.9 22.9	35.4 18.3	24.9	27.4
7. Laem Sing	29.5	–	–	–	–	–	–	–	–	–	–
8. Laem Ngop	–	–	25.5 –	– 21.5	26.0 –	– 21.0	–	–	–	–	–
9. Khlong Yai	29.[illegible] 23.2	23.9 22.9	26.4 22.2	24.5 22.3	26.5 23.3	29.3 23.8	29.3 22.4	27.3 23.0	33.6 19.1	25.2	26.9
Gulf of Thailand East Coast											
1. Hua Hin Max. Min.	32.5 24.0	25.8 23.2	25.0 22.0	26.2 23.0	26.5 23.0	30.0 23.0	31.0 23.0	28.1 23.1	35.4 20.3	25.6	27.1
2. Prachuap-	32.9 24.4	28.3 23.9	24.3 23.3	25.4 22.5	25.2 22.7	30.2 22.7	30.2 23.7	28.1 23.3	35.7 19.5	25.7	26.7
3. Chumphon	32.5 23.0	30.4 23.7	27.4 22.9	27.0 23.5	24.4 22.7	29.6 22.6	31.9 23.4	29.0 23.1	36.5 19.3	26.1 2[illegible]	26.7
4. Bandon	32.6 22.0	30.0 22.8	27.1 22.4	26.0 22.3	25.3 22.6	32.0 22.2	33.7 23.4	29.5 22.5	35.5 20.6	26.0	27.1
5. Nakhon Sithammarat.	32.6 21.8	31.2 23.2	28.4 23.8	30.3 –	27.8 23.5	32.7 24.3	33.7 24.3	30.9 23.5	35.0 20.5	27.2	27.1
6. Songkhla	31.6 23.3	31.3 23.8	30.0 26.1	29.0 25.9	33.4 25.5	34.2 23.1	33.9 22.8	31.9 24.4	36.4 21.5	28.2	27.6
7. Narathiwat	32.8 22.3	33.0 25.2	32.9 –	33.4 23.0	33.9 23.0	32.7 21.0	32.6 22.9	33.0 22.9	34.5 21.1	27.9	26.8
Southern Thailand West Coast											
1. Ranong Max. Min.	30.6 22.3	29.0 22.8	25.7 22.7	26.4 22.0	23.8 22.3	29.6 –	30.4 23.8	27.9 22.7	34.6 18.9	25.3	26.0
2. Phuket	29.9 22.2	– 25.5	29.4 –	29.5 26.5	30.6 25.0	30.3 27.0	30.9 27.1	29.9 25.2	33.3 21.0	27.5	27.0
3. Trang	31.6 22.8	31.8 23.0	28.6 24.5	28.8 22.5	31.0 25.2	31.6 24.8	31.9 23.0	28.2 23.9	35.5 20.4	26.1	27.0

[illegible] 9 [illegible]
[illegible]ican Embassy

AMS

METEOROLOGICAL DEPARTMENT

Royal Thai Navy

Charoon .V. [illegible]Bunnag

Vice Admiral, Director

****

WEEKLY TEMPERATURE AND RAINFALL OF THAILAND DURING THE PERIOD OCTOBER 8 - 14 1960

AND

WEATHER OUTLOOK

No. 41. 1960

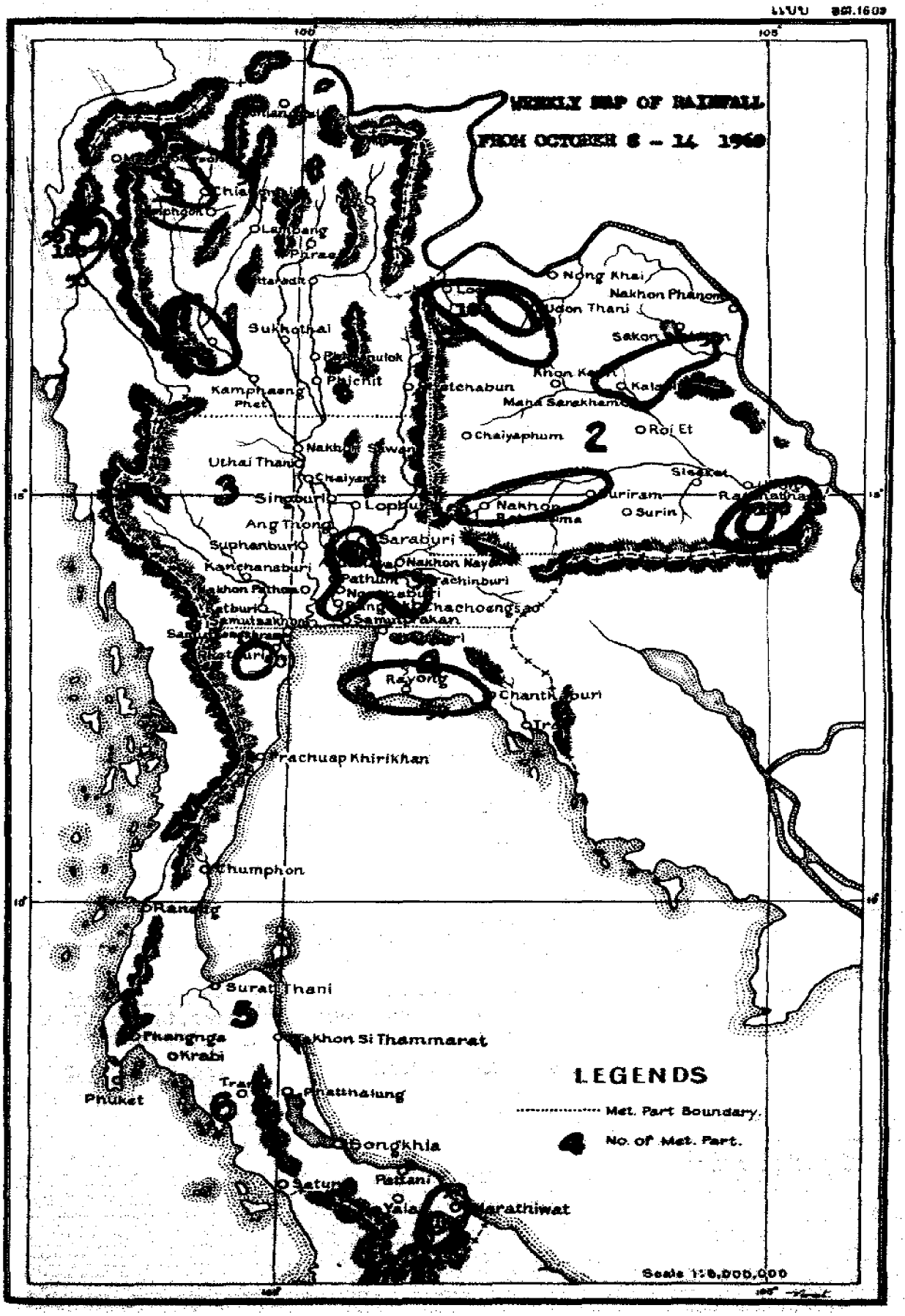
WEEKLY MAP OF RAINFALL
FROM OCTOBER 8 - 14 1960
Lambang
Phrae
Sukhothai
Phichit
Kamphaeng Phet
Nakhon Sawan
Uthai Thani
Chaiyaphum
Nong Khai
Nakhon Phanom
Udon Thani
Sakon
Khon Kaen
Maha Sarakham
Roi Et
Sisaket
Surin
Nakhon Ratchasima
Singburi
Lopburi
Ang Thong
Saraburi
Suphanburi
Kanchanaburi
Nakhon Nayok
Pathum
Nakhon Pathom
Samutsakhon
Samutprakan
Chachoengsao
Rayong
Chanthaburi
Prachuap Khirikhan
Chumphon
Ranong
Surat Thani
Phangnga
Krabi
Nakhon Si Thammarat
Phuket
Phatthalung
Songkhla
Pattani
Yala
Narathiwat
1
2
3
4
5
6
LEGENDS
Met. Part Boundary.
No. of Met. Part.
Scale 1:6,000,000

สถานะของฝนและอุณหภูมิในรอบสัปดาห์
ตั้งแต่วันที่ ๘ – ๑๔ ต.ค.๒๕๐๓

พายุหมุนในโซนร้อน "คิท" ได้อ่อนกำลังลงที่บริเวณอ่าวตังเกี๋ยและในที่สุดได้มาสลายตัวทางตอนเหนือประเทศไทย ซึ่งกระทำให้มีลักษณะอากาศปรวนแปรในตอนท้ายสุดของสัปดาห์

ภาคเหนือ
ภาคตะวันออกเฉียงเหนือ — วันที่ ๑๓ และ ๑๔ ต.ค. มีฝนตกหนักจำนวนน้ำฝนอยู่ในเกณฑ์เหนือกว่าค่าปกติประจำสัปดาห์ จำนวนน้ำฝนสูงสุดปรากฏดังนี้ อ.แม่สะเรียง จ.แม่ฮ่องสอน ๙๖.๓ ม.ม. และ อ.เดชอุดม จ.อุบลราชธานี ๑๑๐.๕ ม.ม.

ภาคกลาง
อ่าวไทย ฝั่งตะวันออก — ทั่วไปมีฝนเล็กน้อยถึงปานกลางเป็นแห่ง ๆ แต่ในวันที่ ๑๔ ต.ค. มีฝนหนักเป็นแห่ง ๆ

ภาคใต้ — ฝนเบาเป็นแห่ง ๆ

Rainfall and Temperature Situation
From Oct. 8 – 14 1960

Under the influence of the tropical storm "Kit" which weakened in the bay of Ton Kin and finally dissipated in northern Thailand, unsettled weather characterzed the latter part of last week.

Northern Part:
Northeastern Part: — Heavy rainfall on Oct.13 and 14, resulted in above normal weekly amount. The greatest weekly rainfall recorded was 96.3 mm. at Mae Sariang of Mae Hongson and 110.5 mm. at Det Udom of Ubon Ratchathani.

Central Part:
Gulf of Thailand, East Coast: — Generally light to moderate showers, but locally heavy on Oct.14.

Southern Part: — Light local showers.

Meteorological Department
Royal Thai Navy
17 / 10 /1960

การคาดหมายสถานะของฝนใน ๗ วันข้างหน้า
ตั้งแต่วันที่ ๑๙ – ๒๕ ต.ค. ๒๕๓

ภาคเหนือ
ภาคตะวันออกเฉียงเหนือ

คาดว่า ในวันที่ ๑๙ – ๒๓ ต.ค. ไม่มีฝน หรือมีฝนเล็กน้อยฉะเพาะแห่ง วันที่ ๒๔ – ๒๕ ต.ค. คาดว่า จะมีฝนหรือเป็นฝนฟ้าคะนอง

ภาคกลาง

เหนือนครสวรรค์ขึ้นไป คาดว่าในช่วงวันที่ ๑๙ – ๒๓ ต.ค. ไม่มีฝนหรือมีฝนเล็กน้อยฉะเพาะแห่ง วันที่ ๒๔ – ๒๕ ต.ค. มีฝนหรือฝนฟ้าคะนอง ส่วนตอนใต้ของภาคในช่วงวันที่ ๑๙–๒๑ ต.ค. มีฝนเล็กน้อยถึงฝนปานกลาง หรือฝนฟ้าคะนองเป็นบางแห่ง วันที่ ๒๒ – ๒๓ ต.ค. ไม่มีฝนหรือฝนเล็กน้อย ส่วนวันที่ ๒๔–๒๕ ต.ค. คาดว่า จะมีฝนปานกลางหรือฝนฟ้าคะนอง

พระนคร และ ธนบุรี

คาดว่า ในวันที่ ๑๙ ต.ค. มีฝนปานกลางหรือเป็นฝนฟ้าคะนอง วันที่ ๒๐ – ๒๑ ต.ค. ไม่มีฝน วันที่ ๒๒ – ๒๓ ต.ค. ฝนเล็กน้อย วันที่ ๒๔ – ๒๕ ต.ค. มีฝนหรือเป็นฝนฟ้าคะนองปานกลาง

Rainfall Outlook for the next seven days
From Oct. 19 – 25 1960

Northern Part:
Northeastern Part:

Expected no rain or light local showers on Oct. 19-
Showers or thundershowers on Oct. 24 – 25.

Central Part:

North of Nakhon Sawan :–
Expected no rain or light isolated showers on Oct 19 – 23. Showers or thundershowers on Oct. 24 – 25.
In the southern portion :–
Light to moderate rain or isolated rainstorms on Oct. 19 – 21. No rain or light rain on Oct. 22 – 23.
Expected moderate rain or rainstorm on Oct. 24 – 25.

Local:

Expected moderate rain or rainstorm on Oct. 19.
No rain on Oct. 20 – 21. Light showers on Oct. 22 – 23
Possibility of rain or moderate rainstorm on Oct. 24 – 2

Meteorological Department
Royal Thai Navy
18 / 10 / 1960

METEOROLOGICAL DEPARTMENT

WEEKLY RAINFALL OVER THAILAND

(in millimetres)

Remark

Blank = No report of rainfall

* = Synoptic Station

Station	Oct. 8 - 14 1960							Total	Weekly Normal	Normal DPT.	Total Since 1Jan.60
	8	9	10	11	12	13	14				
Northern Part											
1.Chiangrai*	5.0	0.8					0.4	6.2	44.5	- 38.3	1704.2
2.Mae Sai								0.0	30.3	- 30.3	
3.Chiangsaen				6.6				6.6	-	-	
4.Mae Chan		16.3						16.3	38.0	- 21.7	
5.Chiangkhong								0.0	12.7	- 12.7	
6.Thoeng								0.0	-	-	
7.Mae Sruai	19.0	4.5						23.5	10.6	+ 12.9	
8.Chiangkham	5.5						3.2	8.7	6.9	+ 1.8	
9.Phan							5.2	5.2	65.9	- 60.7	
10.Wiang Pa Pao								0.0	21.0	- 21.0	
11.Mae Hongson*	6.0	7.8		0.2				14.0	28.9	- 14.9	1090.1
12.Pai*								0.0	44.2	- 44.2	
13.Khun Yuam	10.0	0.3	1.5					11.8	-	-	
14.Mae Sariang*	20.6	4.6	0.3				96.3	121.8	40.3	+ 81.5	1372.6
15.Chiangmai*	16.1						9.8	25.9	46.5	- 20.6	1137.9
16.Fang								0.0	19.5	- 19.5	
17.Chiangdao	50.8	8.6						59.4	45.5	+ 13.9	
18.Mae Taeng	8.7						4.1	12.8	21.3	- 8.5	
19.Doi Saket	22.5	11.2					37.0	70.7	45.9	+ 24.8	
20.San Sai	20.9	0.3					8.2	29.4	35.1	- 5.7	
21.Hang Dong	13.2						14.6	27.8	46.7	- 18.9	
22.San Pa Tong	27.5						25.2	52.7	33.3	+ 19.4	
23.San Kamphaeng	43.8	9.5					16.6	69.9	45.9	+ 24.0	
24.Chom Thong	35.1						13.1	48.2	55.2	- 7.0	
25.Hot								0.0	28.0	- 28.0	
26.Nan*							21.8	21.8	16.2	+ 5.6	1127.5
27.Lae								-	18.5	-	
28.Na Noi								0.0	24.2	- 24.2	
29.Lampang*	4.7	14.0					26.9	45.6	37.9	+ 7.7	1088.6
30.Ngao								-	37.5	-	
31.Chae Hom							39.1	39.1	-	-	
32.Sop Prap	21.9	2.9		2.1				26.9	32.9	- 6.0	
33.Ko Kha	13.2							13.2	71.9	- 58.7	
34.Mae Tha								0.0	23.7	- 23.7	
35.Thoen								0.0	42.3	- 42.3	
36.Phrae			23.7				19.2	42.9	-	-	
37.Phrae Air-port*			1.4				15.7	17.1	29.8	- 12.7	838.4
38.Sung Men								0.0	17.5	- 17.5	
39.Uttaradit*							28.9	28.9	40.3	- 11.4	1193.7
40.Nan Bat								0.0	30.2	- 30.2	
41.Lap Lae	3.2	0.8		4.5	8.6		[illegible]	17.1	35.4	- 18.3	
42.Tron								0.0	39.2	- 39.2	
43.Tak	20.3						11.2	31.5	-	-	
44.Tak Air-port*	12.7						48.6	61.3	40.0	+ 21.3	795.0
45.Ban Tak	27.3						53.9	81.2	36.0	+ 45.2	
46.Mae sot*	16.3	4.5	0.2				0.1	21.1	51.8	- 30.7	1290.3
47.Phumiphol Dam*	51.8							51.8	-	-	887.6
48.Sukhothai	2.0						5.1	7.1	63.4	- 56.3	
49.Sawankhalok	33.8						6.7	40.5	35.3	+ 5.2	
50.Kongkrailat								-	63.3	-	
51.Phitsanulok*	0.1						2.2	2.3	32.9	- 30.6	1240.7
52.Phrom Phiram								0.0	41.1	- 41.1	
53.Wang Thong								0.0	52.2	- 52.2	
54.Kamphaeng Phet							24.2	24.2	63.0	- 38.8	
55.Phichit	30.0							30.0	43.9	- 13.9	
56.Bang Munnng								0.0	18.4	- 18.4	
57.Thaphanhin		6.4						6.4	-	-	
58.Phetchabun*							1.9	1.9	29.3	- 27.4	748.0
59.Lom Kao	0.7							0.7	6.9	- 6.2	
60.Lom Sak						1.3		1.3	29.3	- 28.0	

Station	Oct. 8 - 14 1960							Total	Weekly Normal	Normal DPT.	Total Since 1Jan.6
	8	9	10	11	12	13	14				
Northeastern Part											
1. Nong Khai							18.3	18.3	13.9	+ 4.4	
2. Phon Phisai								0.0	5.8	- 5.8	
3. Tha Bo						17.1	12.3	29.4	19.2	+ 10.2	
4. Loei*		0.3				2.9	59.2	62.4	44.6	+ 17.8	1031.
5. Chiangkhan							28.8	28.8	33.9	- 5.1	
6. Dan Sai						3.4		3.4	31.0	- 27.6	
7. Udon Thani*						94.5	17.1	111.6	39.6	+ 72.0	1577.
8. Ban Phu								0.0	3.0	- 3.0	
9. Nonghan								0.0	8.3	- 8.3	
10. Nakhon Phanom*						6.7	1.0	7.7	13.5	- 5.8	2420.
11. Tha U-ten						0.6		0.6	19.8	- 19.2	
12. Na Gae					2.8	81.5		84.3	7.8	+ 76.5	
13. That Phanom						15.3		15.3	7.9	+ 7.4	
14. Mukdahan*						30.7		30.7	10.9	+ 19.8	1660.
15. Sakon Nakhon*					0.8	25.9	0.4	27.1	11.3	+ 15.8	1661.
16. Wanon Niwas						15.8		15.8	10.7	+ 5.1	
17. Phanna Nikhom								-	17.2	-	
18. Kalasin						80.5		80.5	17.0	+ 63.5	
19. Yang Talat						59.3		59.3	2.1	+ 57.2	
20. Kantaravichai						12.8		12.8	9.9	+ 2.9	
21. Kamalasai						65.0		65.0	3.9	+ 61.1	
22. Khon Kaen*						31.1	1.3	32.4	30.5	+ 1.9	974.
23. Nam Phong							66.4	66.4	6.1	+ 60.3	
24. Phu Wiang						48.0		48.0	8.9	+ 39.1	
25. Chonnabot					11.0	4.1		15.1	24.2	- 9.1	
26. Phon					2.0	8.5	4.5	15.0	9.6	+ 5.4	
27. Maha Sarakham						19.0		19.0	21.3	- 2.3	
28. PhaynkkaphumPhisai								-	24.3	-	
29. Borwabu						38.2		38.2	19.1	+ 19.1	
30. Roi Et*					4.6	29.7		34.3	21.0	+ 13.3	1706.
31. Phon Thong								-	12.9	-	
32. Kaset Wisai						10.6		10.6	31.0	- 20.4	
33. Sikhonnophum								0.0	26.7	- 26.7	
34. Chaiyaphum*					21.6		1.3	22.9	30.9	- 8.0	1011.
35. Phukeow							12.5	12.5	-	-	
36. Chaturak								-	29.8	-	
37. Bannet Narong				2.4	1.9		17.0	21.3	51.8	- 30.5	
38. Nakhon Ratchasima*	1.8						51.6	53.4	44.5	+ 8.9	967.
39. Bua Yai					9.5	14.9	3.2	27.6	21.1	+ 6.5	
40. Chakkarat				32.4			20.3	52.7	32.6	+ 20.1	
41. Sung Noen							22.1	22.1	29.4	- 7.3	
42. Si Khiu								0.0	22.4	- 22.4	
43. Chokchai							4.5	4.5	72.1	- 67.6	
44. Buriram				10.5		5.3	42.3	58.1	34.0	+ 24.1	
45. Raut Thai Song								0.0	30.3	- 30.3	
46. Lam Plai Mat							53.4	53.4	48.8	+ 4.6	
47. Nang Rong								0.0	44.0	- 44.0	
48. Prakhon Chai								0.0	75.3	- 75.3	
49. Surin*	3.8					2.4	14.2	20.4	31.5	- 11.1	1253.
50. Battambaburi							29.3	29.3	20.5	+ 8.8	
51. Sangkha								0	36.2	-	
52. Sisaket						9.2		9.2	37.5	- 28.3	
53. Kanthrarom						24.0		24.0	30.3	- 6.3	
54. Khukhan						12.0		12.0	44.5	- 32.5	
55. Ubon Ratchathani*						7.0	7.3	14.3	42.4	- 28.1	1623.
56. Khemarat								0.0	3.2	- 3.2	
57. Amnat Charoen						34.0		34.0	13.4	+ 20.6	
58. Yasothon						34.2	10.4	44.6	1.7	+ 42.9	
59. Mukdahan Chana Chai						2.5		2.5	38.3	- 35.8	
60. Det Udom						110.5	8.4	118.9	35.6	+ 83.3	

Station	Oct. 8 – 14 1960							Total	Weekly Normal	Normal LPT.	Total Since 1Jan.60
	8	9	10	11	12	13	14				
Central Part											
1. Nakhon Sawan*	0.4	0.8					16.2	17.4	52.9	– 35.5	841.5
2. Banphon Phisai		5.7						5.7	43.0	– 37.3	
3. Lat Yao	7.8						14.4	22.2	44.3	– 22.1	
4. Chumsaeng								0.0	32.4	– 32.4	
5. Phayuha Khiri	13.5						11.8	25.3	58.9	– 33.6	
6. Thakli								0.0	47.1	– 47.1	
7. Uthai Thani								0.0	37.0	– 37.0	
8. Nong Chang					1.7			1.7	49.4	– 47.7	
9. Nong Khar Yang								0.0	66.0	– 66.0	
10. Chaiyanat							10.8	10.8	52.4	– 41.6	
11. Manorom	49.0							49.0	67.2	– 18.2	
12. Wat Sing		1.6					15.6	17.2	71.3	– 54.1	
13. Singburi								0.0	62.2	– 62.2	
14. Inthaburi							11.4	11.4	24.9	– 13.5	
15. Bang Rachan	1.0	1.5				3.0	2.5	8.0	67.5	– 59.5	
16. Phromburi								0.0	30.0	– 30.0	
17. Lopburi*	2.0	7.0					5.5	14.5	34.0	– 19.5	732.2
18. Ban Mi								0.0	28.6	– 28.6	
19. Chai Badan								0.0	34.3	– 34.3	
20. Ang Thong								0.0	50.1	– 50.1	
21. Pho Thong	0.3	0.1				4.0		4.4	51.8	– 47.4	
22. Pa Mok	23.3							23.3	37.2	– 13.9	
23. Saraburi						57.1		57.1	36.9	+ 20.2	
24. Nong Khae	16.4	11.7						28.0	–	–	
25. Ayutthaya								–	45.9	–	
26. Bang Ban	84.8	10.0	8.2					103.0	–	–	
27. Sena	10.7							10.7	49.1	– 38.4	
28. Tha Rua	18.6							18.6	47.6	– 29.0	
29. Phak Hai								0.0	67.5	– 67.5	
30. Bang Pa-in								0.0	69.4	– 69.4	
31. Suphanburi*	8.4	3.4					8.7	20.5	55.5	– 35.0	1164.7
32. Song Phi Nong								0.0	68.2	– 68.2	
33. Kanchanaburi*	12.9							12.9	40.5	– 27.6	769.7
34. Tha Muang		47.0						47.0	40.5	+ 6.5	
35. Nakhon Pathom		1.7						1.7	66.9	– 65.2	
36. Nakhon Chai Si	3.3							3.3	57.9	– 54.6	
37. Pathum Thani	9.4							9.4	55.2	– 45.8	
38. Thanyaburi	21.0	0.3			6.9		60.0	88.2	47.4	+ 40.8	
39. Nonthaburi							42.3	42.3	75.2	– 32.9	
40. Bang Bua Thong								0.0	41.8	– 41.8	
41. Nakhon Nayok	5.4							5.4	67.2	– 61.8	
42. Prachinburi*	15.7	2.2			1.1	27.8	15.0	61.8	51.8	+ 10.0	1495.3
43. Ban Sang	7.9			4.1				12.0	55.0	– 43.0	
44. Si Maha Pho								0.0	44.6	– 44.6	
45. Kabinburi								0.0	46.5	– 46.5	
46. Aranyaprathet*	25.1	1.6				2.7	3.0	32.4	55.8	– 23.4	1588.2
47. Chachoengsao	65.5							65.5	49.2	+ 16.3	
48. Bangkok*	1.4	0.4	17.2				46.5	65.5	69.2	– 3.7	1414.9
49. Don Muang*	6.3						57.0	63.3	76.7	– 13.4	1244.3
50. Bang Khen								0.0	74.9	– 74.9	
51. Minburi	19.5							19.5	67.4	– 47.9	
52. Lat Krabang	22.2							22.2	59.7	– 37.5	
53. Thonburi								0.0	68.8	– 68.8	
54. Ratchaburi	7.3							7.3	48.3	– 41.0	
55. Photharam	7.2							7.2	40.1	– 32.9	
56. Samut Songkhram	9.5							9.5	62.6	– 53.1	
57. Bang Khonti	7.6							7.6	47.6	– 40.0	
58. Samut Sakhon	7.9	2.1					19.1	29.1	72.8	– 43.7	
59. Samut Prakan	5.6							5.6	48.0	– 42.3	
60. Pom Phrachan*	18.6							18.6	–	–	1232.2

Station	Oct. 8	9	10	11	12	13	14	Total	Weekly Normal	Normal DFT.	Total Since 1Jan.60
Gulf of Thailand, East Coast											
1. Chonburi*	9.6	0.1						9.7	65.2	- 55.5	1100.0
2. Phanat Nikhom								0.0	39.8	- 39.8	
3. Phan Thong								0.0	22.5	- 22.5	
4. Si Chang*	10.3	1.5					29.1	40.9	-	-	1228.7
5. Sattahip*	43.8	3.5					8.4	55.7	62.3	- 6.6	1209.7
6. Rayong*	17.0	1.0					22.9	40.9	49.1	- 8.2	
7. Ban Phe*	1.8	0.5					31.9	34.2	-	-	
8. Klaeng	65.2			7.3	1.7			74.2	44.3	+ 29.9	
9. Chanthaburi*	41.9				4.9	1.3		48.1	68.8	- 20.7	3594.0
10. Pong Namron							12.0	12.0	151.1	-139.1	
11. Tha Mai								0.0	87.4	- 87.4	
12. Ma Kham								0.0	-	-	
13. Trat								0.0	135.2	-135.2	
14. Laem Ngop*		13.0	1.1					14.1	50.6	- 36.5	
15. Khlong Yai*	1.5	0.5			12.4			14.4	95.1	- 80.7	5221.[illegible]
Gulf of Thailand, West Coast											
1. Phetburi	86.5							86.5	91.0	- 4.5	
2. Ban Laem	16.1							16.1	66.2	- 50.1	
3. PrachuapKhiriKhan*	0.3	19.6	0.2					20.1	63.1	- 43.0	719.[illegible]
4. Hua Hin*	0.8	11.6						12.4	65.6	- 53.2	[illegible]
5. Chumphon*			1.7					1.7	94.1	- 92.4	[illegible]
6. Tha Sae								0.0	73.4	- 73.4	
7. Langsuan								0.0	98.4	- 98.4	
8. Pandon*		4.9					1.5	6.5	37.1	- 30.6	940.[illegible]
9. Chaiya								0.0	47.3	- 47.3	
10. Ban Na San								0.0	31.8	- 31.8	
11. Nakhon Sithammarat*								0.0	70.2	- 70.2	1148.[illegible]
12. Sichon								0.0	62.4	- 62.4	
13. Chawang		32.9						32.9	75.2	- 42.3	
14. Ron Phibun			15.6					15.6	38.2	- 22.6	
15. Thung Song		11.7			0.9	4.3		16.9	51.6	- 34.7	
16. Phak Phanong		30.6						30.6	43.6	- 13.0	
17. Phatthalung								0.0	60.1	- 60.1	
18. Khao Chai Son				7.5				7.5	-	-	
19. Songkhla*	6.0			4.1		0.4		10.5	39.7	- 29.2	76[illegible]
20. Rattaphum			9.3					9.3	39.3	- 30.0	
21. Hat Yai		9.3	1.9	5.9	5.3			22.4	72.2	- 49.8	
22. Pattani								0.0	42.0	- 42.0	
23. Nong Chik								0.0	55.5	- 55.5	
24. Yaring								0.0	43.1	- 43.1	
25. Panarae							1.2	1.2	-	-	
26. Sadao								0.0	-	-	
27. Yala								0.0	56.7	- 56.7	
28. Narathiwat*	18.9						37.1	56.0	70.1	- 14.1	[illegible]
29. Tak Bai								0.0	93.0	- 93.0	
30. Ti Ngao	19.6						95.3	114.9	24.1	+ 90.8	
Southern Thailand, West Coast											
1. Ranong*	0.2						5.6	5.8	87.1	- 81.3	4146.[illegible]
2. Kraburi								0.0	-	-	
3. Phangnga								0.0	57.0	- 57.0	
4. Takua Pa								0.0	105.4	-105.4	
5. Takua Thung								0.0	98.0	- 98.0	
6. Thay Muang								0.0	76.3	- 76.3	
7. Phuket*	2.1	0.1						2.2	66.4	- 64.2	20[illegible]
8. Phuket Air-port*		2.1					1.3	3.4	-	-	2048.[illegible]
9. Khlong Tom								0.0	-	-	
10. Trang Air-port*								0.0	99.3	- 99.3	1[illegible]
11. Pa Rien					3.6			3.6	-	-	
12. Si Kao								0.0	-	-	
13. Yan Ta Khao								0.0	-	-	
14. Satun								0.0	73.1	- 73.1	
15. La Ngu								0.0	73.0	- 73.0	

WEEKLY REPORT DAILY TEMPERTURE

FROM OCTOBER 8 - 14 1960

(in Degree Centigrade)

Station	Day of Month							Average	Extreme	Weekly Mean	Monthly Normal
	8	9	10	11	12	13	14				
Northern Part											
1.Chiangrai	31.0 21.3	- 21.2	31.3 22.1	31.0 21.4	29.0 20.4	28.4 22.3	27.2 21.5	29.7 21.5	36.2 11.4	25.6	25.5
2.Fang	- -	- -	31.2 -	- 19.6	- -	- -	26.2 -	- -	- -	-	-
3.Pai	- -	31.0 -	30.5 19.5	33.0 18.0	29.0 18.6	- 20.0	- -	- -	- -	-	-
4.Mae Hongson	33.7 22.5	31.5 21.2	32.5 21.4	33.4 21.1	31.7 22.5	30.9 23.5	29.5 22.0	31.9 22.0	35.7 17.0	26.9	27.2
5.Khun Yuam	- -	28.0 -	31.5 20.8	30.5 20.3	28.5 21.0	- 22.0	- -	- -	- -	-	-
6.Chiangmai	32.3 22.2	30.8 21.1	29.3 23.9	31.0 22.4	29.0 25.0	28.5 24.4	26.3 23.9	29.6 23.3	35.2 14.2	26.5	26.2
7.Nan	35.0 23.2	32.6 21.8	29.0 22.0	31.9 22.0	29.5 21.7	29.4 22.3	30.5 20.6	31.1 21.9	35.6 15.0	26.5	27.0
8.Lampang	32.0 23.2	30.3 21.8	29.0 22.9	28.2 22.0	29.4 23.5	29.4 23.2	28.2 23.0	29.5 22.8	35.1 12.7	26.2	26.3
9.Mae Sariang	34.6 23.0	- 22.0	33.1 23.6	33.9 22.6	33.5 22.7	29.3 23.1	29.2 23.5	32.3 22.9	36.0 18.0	27.6	27.3
10.Phrhe	33.0 23.6	29.3 23.4	27.6 -	31.7 23.3	30.2 22.5	29.1 23.4	29.0 23.2	29.9 23.2	35.0 17.4	26.6	26.9
11.Uttaradit	34.6 23.0	30.2 23.9	27.8 23.8	29.6 23.6	30.4 24.0	30.4 25.0	29.4 23.0	30.3 23.8	37.5 15.1	27.1	28.2
12.Phumiphol Dam	- 22.4	29.8 -	29.1 22.5	32.0 23.9	28.8 24.2	26.3 22.5	24.8 21.6	28.2 22.9	- -	25.6	-
13.Tak	33.6 22.9	30.2 23.0	28.6 23.6	31.4 24.1	28.7 24.2	26.4 22.2	23.5 22.2	28.9 23.2	35.0 18.8	26.1	26.6
14.Phitsanulok	33.6 24.3	28.0 24.6	27.8 25.0	30.0 24.8	30.2 25.5	30.5 24.6	28.3 24.2	29.8 24.7	36.1 18.0	27.3	28.1
15.Mae Sot	33.0 22.7	30.1 23.5	29.3 22.7	31.5 23.8	30.3 23.7	28.4 23.5	28.4 22.8	30.1 23.2	34.4 15.4	26.7	27.2
16.Phetchabun	33.1 21.7	26.3 22.2	26.7 22.7	29.9 23.9	29.6 25.0	27.7 22.7	28.7 22.7	28.9 22.9	35.7 15.4	25.9	26.8
Northeastern Part											
1.Loei	32.9 21.0	26.9 22.6	27.0 22.4	28.8 22.6	27.0 22.9	27.6 21.7	27.2 22.1	28.2 22.2	34.0 14.5	25.2	25.3
2.Udon Thani	32.7 23.2	25.9 22.3	28.2 23.8	30.1 23.4	27.8 24.0	29.3 23.1	28.3 23.1	28.9 23.3	37.1 12.3	26.1	26.8
3.Nakhon Phanom	29.8 22.5	24.3 23.2	27.0 22.8	28.0 23.0	26.4 23.0	26.9 22.7	28.5 22.7	27.4 22.8	33.7 13.9	25.1	25.8
4.Sakol Nakhon	32.5 21.7	25.1 22.7	28.3 22.7	29.8 22.7	28.7 23.4	28.4 23.4	28.3 23.0	28.7 22.8	36.2 13.3	25.8	26.2
5.Mukdahan	30.1 22.6	26.5 23.2	29.0 23.9	29.7 22.9	30.7 23.3	28.4 23.2	28.4 22.9	28.9 23.1	34.8 12.9	26.0	26.2
6.Khon Kaen	33.2 22.6	26.7 22.0	28.8 23.1	30.5 22.4	29.3 23.5	28.4 22.9	27.7 23.2	29.2 22.8	35.8 14.0	26.0	26.8
7.Roi Et	31.2 23.7	27.1 23.5	30.0 24.4	30.1 24.5	30.0 23.5	27.4 23.3	28.5 23.6	29.2 23.8	35.6 15.2	26.5	26.4
8.Chaiyaphum	32.1 23.0	26.7 23.2	- 24.3	29.2 23.4	27.9 23.4	27.7 22.2	25.7 22.1	28.2 23.1	- -	25.7	-
9.Ubol Ratchathani	27.3 23.8	- 23.5	28.7 -	30.4 23.6	31.0 23.2	29.8 24.1	25.5 23.0	28.8 23.5	34.5 16.4	26.2	26.4
10.Surin	30.0 20.7	27.4 20.5	28.0 21.4	28.8 21.2	29.5 22.0	30.8 22.0	27.6 21.0	28.9 21.3	35.8 16.3	25.1	27.0
11.Nakhon Ratchasima	32.0	23.4	27.0	28.5	22.5	30.6	27.6	28.1	37.1	25.4	26.6

Station	Day of Month 8	9	10	11	12	13	14	Average	Extreme	Weekly Mean	Monthly Normal
Central Part											
1. Nakhon Sawan	29.4 24.0	28.9 23.4	32.2 23.1	32.8 22.7	33.3 23.0	33.0 24.8	– 25.2	31.6 23.7	36.8 18.0	27.7	28.1
2. Lopburi	29.4 21.8	30.7 22.8	32.5 24.2	32.9 23.5	32.6 24.6	33.0 24.0	33.4 24.7	32.1 23.7	34.4 16.6	27.9	27.5
3. Suphanburi	28.7 24.0	30.8 22.6	34.1 24.0	32.5 24.6	33.5 24.5	33.7 24.9	33.7 25.6	32.4 24.3	34.1 19.4	28.4	27.5
4. Prachinburi	27.8 24.6	29.2 24.2	31.0 25.1	31.0 26.0	32.2 26.0	32.0 25.5	31.9 25.2	30.7 25.1	35.2 20.0	27.9	27.7
5. Kanchanaburi	31.0 22.8	30.4 22.8	33.5 22.2	33.4 22.6	33.3 22.6	33.0 22.7	33.8 24.0	32.6 22.8	37.3 19.0	27.7	27.2
6. Don Muang	29.0 23.8	29.7 24.1	32.9 24.1	33.2 25.3	33.4 25.6	33.2 26.3	33.5 26.6	32.1 25.1	36.0 21.0	28.6	28.2
7. Bangkok	29.4 22.7	29.7 23.7	31.0 24.1	31.7 24.1	33.0 24.5	32.6 24.8	32.9 26.0	31.5 24.3	35.9 18.8	27.9	27.7
8. Aranyaprathet	27.4 23.3	30.3 22.6	32.4 23.5	32.5 24.9	33.5 23.4	33.0 25.0	33.0 25.0	31.7 23.9	36.4 17.0	27.8	27.4
9. Pom Phrachun	29.7 24.1	28.8 23.7	30.3 24.9	32.5 25.0	32.6 24.8	33.3 25.2	32.0 25.8	31.3 24.8	– –	28.1	–
Gulf of Thailand West Coast											
1. Chanburi	29.0 24.2	29.6 23.5	30.2 25.0	31.1 24.6	32.4 25.0	31.6 24.7	32.4 25.7	30.9 24.7	34.2 19.0	27.8	27.3
2. Ko Sichang	28.4 22.7	29.7 22.9	– 25.2	30.3 25.7	31.0 25.7	31.0 25.7	31.8 25.6	30.4 24.8	– –	27.6	–
3. Sattahip	29.0 23.7	30.6 22.3	31.7 23.7	33.0 24.8	32.7 25.6	33.1 26.2	34.5 26.5	32.1 24.7	36.2 17.2	28.4	28.1
4. Rayong	28.3 24.6	32.6 22.9	32.0 24.7	32.0 24.4	33.0 24.3	34.0 24.3	32.8 27.6	32.1 24.7	– –	28.4	–
5. Ban Phe	29.0 –	30.0 16.2	30.0 23.7	32.4 23.4	33.2 21.2	– 21.2	32.4 –	31.2 21.2	– –	26.2	–
6. Chanthaburi	29.5 23.5	30.1 22.4	32.4 22.0	32.5 24.0	31.3 24.0	32.3 23.0	31.8 24.3	31.4 23.3	35.4 18.3	27.4	27.4
7. Laem Sing	– –	– –	– –	– –	– –	– –	– –	– –	– –	–	–
8. Laem Ngop	– –	29.4 –	30.7 20.4	31.8 21.5	31.8 22.0	– 22.2	– –	– –	– –	–	–
9. Khlong Yai	29.5 22.7	28.8 23.3	30.6 23.4	31.0 22.6	31.4 23.0	31.1 23.6	31.3 23.6	30.5 23.2	33.6 19.1	26.9	26.9
Gulf of Thailand East Coast											
1. Hua Hin	29.8 23.5	30.0 23.8	31.0 23.0	31.5 23.2	32.5 23.5	33.0 24.0	32.8 24.0	31.5 23.6	35.4 20.3	27.6	27.1
2. Prachuap-	30.6 23.8	30.0 24.2	31.6 22.7	33.7 23.7	34.4 22.2	33.5 23.8	35.3 23.8	32.7 23.5	35.7 19.5	28.1	26.7
3. Chumphon	32.0 23.5	32.6 23.7	33.4 24.1	33.0 23.4	32.7 22.5	33.2 22.2	33.0 23.0	32.8 23.2	36.5 19.3	28.0	26.7
4. Bandon	32.3 23.5	34.1 21.8	34.2 22.5	33.4 22.0	34.3 21.8	33.6 22.0	34.3 21.2	33.7 22.1	35.5 20.6	27.9	27.1
5. Nakhon Sithammarat	33.2 22.8	33.7 22.4	– 22.2	33.3 22.5	34.0 22.5	– 22.5	34.7 22.4	33.8 22.5	35.0 20.5	28.2	27.1
6. Songkhla	33.5 23.0	32.4 23.1	32.2 23.1	33.1 22.8	31.7 22.4	33.4 22.7	34.2 23.4	32.9 22.9	36.4 21.5	27.9	27.6
7. Narathiwat	32.5 23.6	31.5 21.4	– 22.9	32.6 22.7	32.3 22.8	32.4 22.8	32.8 22.3	32.4 22.6	34.5 21.1	27.5	26.8
Southern Thailand West Coast											
1. Ranong Max. Min.	31.3 24.2	30.9 23.2	– 22.5	30.9 22.1	31.0 21.9	– 22.0	32.0 21.5	31.2 22.5	34.6 18.9	26.9	26.0
2. Phuket	31.4 26.2	31.7 23.7	31.5 23.7	31.6 23.7	32.8 23.7	32.2 23.2	– 24.2	31.9 24.1	33.3 21.0	28.0	27.0
3. Trang	32.6 23.3	32.8 23.5	32.7 22.6	32.7 22.8	32.8 21.8	33.0 22.7	33.2 22.7	32.8 22.8	35.5 20.1	27.8	27.0

LIBRARY
NOV 17 1960
WEATHER BUREAU

Thailand.

METEOROLOGICAL DEPARTMENT

Royal Thai Navy

Charoon V. Bunnag

Vice Admiral, Director

****

WEEKLY TEMPERATURE AND RAINFALL OF THAILAND DURING THE PERIOD OCTOBER 15 - 21 1960

AND

WEATHER OUTLOOK

No. 42 . 1960

LLUU 881.1608

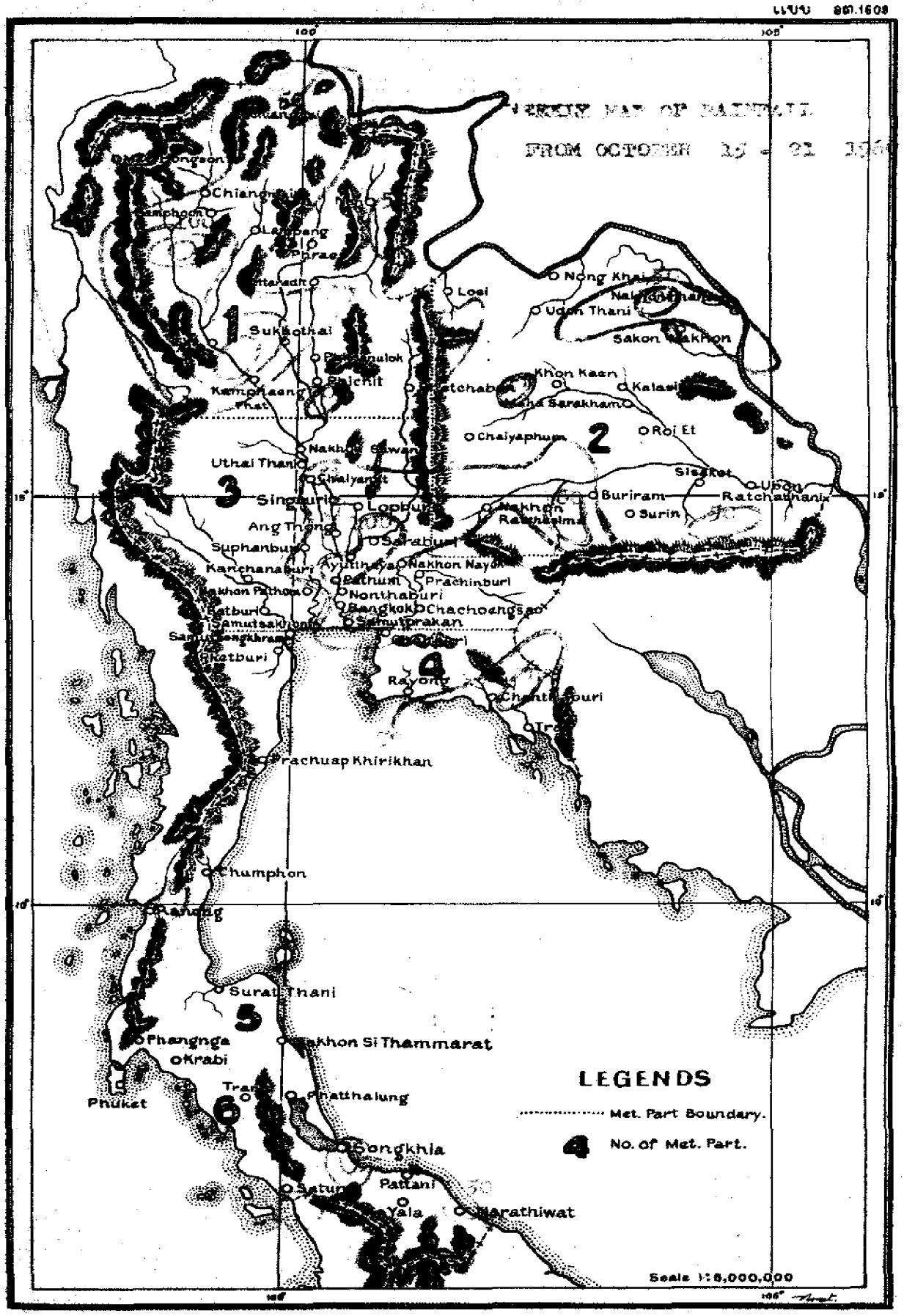

สถานะของฝนและอุณหภูมิในรอบสัปดาห์
ตั้งแต่วันที่ ๑๕ – ๒๑ ต.ค.๒๕๐๓

ไต้ฝุ่น "ลอลา" ในทะเลจีนใต้ได้อ่อนกำลังลงและสลายตัวในบริเวณเวียตนามเหนือ ในช่วงปลายสัปดาห์ความกดอากาศสูงแห่งทิเบตได้มีกำลังแรงขึ้นและมีลิ่มแผ่ลงมาถึงอ่าวไทย

ภาคเหนือ ภาคตะวันออกเฉียงเหนือ ภาคกลาง อ่าวไทย ฝั่งตะวันออก	ส่วนมากมีฝนเล็กน้อยถึงปานกลางกระจายเกือบทั่วไป โดยมีฝนหนักเป็นบางแห่งจำนวนฝนรวมประจำสัปดาห์สูงกว่าเกณฑ์ปกติมาก มีฝนตกสูงสุดในรอบสัปดาห์วัดได้ ๒๐๓.๘ ม.ม. ที่ อ.ฮอด จ.เชียงใหม่
ภาคใต้	มีฝนเล็กน้อยถึงปานกลางเป็นบางแห่งทั้งสองฝั่งทะเล โดยจำนวนฝนรวมประจำสัปดาห์ต่ำกว่าเกณฑ์ปกติ

Rainfall and Temperature Situation
From Oct. 15 – 21 1960

The typhoon "Lola", in the South China Sea, was weakened and finally dissipated in the vicinity of North Vietnam. At the end period of the week, the continental anticyclone intensified and its wedge extended to the Gulf of Thailand.

Northern Part: Northeastern Part: Central Part: Gulf of Thailand, East Coast:	Mainly light to moderate rains scattered in the parts with locally heavy occurred in some districts. The weekly total amount of rainfall were much above the normal. The greatest weekly rainfall, 203.8 mm., occurred at Hot, Chiangmai.
Southern Part:	Isolated light to moderate rain distributed in both coasts. The weekly total amount of rainfall were below the normal.

Meteorological Department
Royal Thai Navy
23 / 10 /1960

การคาดหมายสภาพของฝนใน ๗ วันข้างหน้า
ตั้งแต่วันที่ ๒๖ ต.ค. – ๑ พ.ย.๒๕๐๓

ภาคเหนือ
ภาคตะวันออกเฉียงเหนือ

คาดว่าในช่วงนี้มีฝนเล็กน้อยฉะเพาะแห่ง นอกจากในวันที่ ๒๗ – ๒๘ ต.ค.จะมีฝนกระจาย

ภาคกลาง

ตอนเหนือของภาคมีฝนเล็กน้อยฉะเพาะแห่งในคาบนี้ เว้นแต่วันที่ ๒๗ – ๒๘ ต.ค.จะมีฝนกระจาย ส่วนตอนใต้ของภาคในวันที่ ๒๗ – ๒๘ ต.ค. คาดว่าจะมีฝนหรือฝนฟ้าคะนอง นอกนั้นไม่มีฝน

พระนคร และ ธนบุรี

คาดว่า ในช่วงนี้ไม่มีฝน เว้นแต่วันที่ ๒๗ – ๒๘ ต.ค.จะมีฝนหรือฝนฟ้าคะนอง

Rainfall Outlook for the next seven days
From Oct.26 – Nov.1 1960

Northern Part:
Northeastern Part:

Light local showers throughout the period, except scattered showers on Oct. 27 – 28.

Central Part:

Light local showers in the Northern portion through the week, except scattered showers on Oct. 27 – 28. Exp showers or thundershowers in Southern portion on Oct.27 No rain in the rest of period.

Local:

Expected no rain throughout the period except show or thundershowers on Oct. 27 – 28.

Meteorological Department
Royal Thai Navy
25 / 10 /1960

METEOROLOGICAL DEPARTMENT

WEEKLY RAINFALL OVER THAILAND

(in millimetres)

Remark

Blank = No report of rainfall

* = Synoptic Station

Station	Oct. 15	16	17	18	19	20	21	Total	Weekly Normal	Normal DPT.	Total Since 1Jan.60
Northern Part											
1. Chiangrai*				5.0	37.6	12.2	1.2	56.0	24.1	+ 56.0	1760.2
2. Mae Sai								0.0	41.3	- 41.3	
3. Chiangsaen			13.9		63.7			77.6	-	-	
4. Mae Chan								0.0	11.1	- 11.1	
5. Chiangkhong								0.0	22.9	- 22.9	
6. Thoeng				13.4	2.5	26.0		41.9	-	-	
7. Mae Sruai				17.0		23.5		40.5	20.7	+ 19.8	
8. Chiangkham		3.2		16.2	3.2	52.4	11.4	86.4	7.4	+ 79.0	
9. Phan						72.2		72.2	18.7	+ 53.5	
10. Wiang Pa Pao				43.8		27.5		71.3	12.6	+ 58.7	
11. Mae Hongson*	9.4		4.8	0.1			3.5	17.8	24.1	- 6.3	1100.3
12. Pai*		2.0		13.6				15.6	23.1	- 7.5	
13. Khun Yuam	22.5							22.5	-	-	
14. Mae Sariang*	32.0	21.7	0.4	1.3	8.4		24.6	88.4	21.0	+ 67.4	1461.0
15. Chiangmai*	7.5	4.0		3.0	6.0		16.3	36.8	8.9	+ 27.9	1174.7
16. Fang						68.4		68.4	13.5	+ 54.9	
17. Chiangdao								0.0	19.0	- 19.0	
18. Mae Taeng	2.6					39.4		42.0	13.4	+ 28.6	
19. Doi Saket	2.4			6.0		13.4	16.5	38.3	14.5	+ 23.8	
20. San Sai	2.5			22.1		10.2	29.8	64.6	13.1	+ 51.5	
21. Hang Dong	12.2	0.8		7.5		3.2	24.5	48.2	21.6	+ 26.6	
22. San Pa Tong	13.3			4.1		17.8	21.5	56.7	13.2	+ 43.5	
23. San Kamphaeng	2.1						30.3	32.4	24.3	+ 8.1	
24. Chom Thong	36.0	6.1	34.5	6.2		36.6	27.7	147.1	34.0	+113.1	
25. Hot	95.4		73.5			5.1	29.8	203.8	13.6	+190.2	
26. Nan*			7.7	23.0		22.8	23.6	77.1	4.8	+ 72.3	1204.6
27. Lae								-	14.6	-	
28. Na Noi	8.2			17.7	8.0	28.4		62.3	8.4	+ 53.9	
29. Lampang*	14.0			9.2		3.5	15.0	41.7	10.2	+ 31.5	1130.3
30. Ngao								-	6.2	-	
31. Chae Hom						72.7		72.7	0.0	+ 72.7	
32. Sop Prap	62.8							62.8	19.8	+ 43.0	
33. Ko Kha	28.6				15.8			44.4	0.0	+ 44.4	
34. Mae Tha								-	30.1	-	
35. Thoen	15.7	5.0		0.7				21.4	14.3	+ 7.1	
36. Phrae	12.2		2.6				7.2	22.0	-	-	
37. Phrae Air-port*	8.1				0.5		17.6	26.2	12.8	+ 13.4	864.6
38. Sung Men								-	5.7	-	
39. Uttaradit*	14.3		25.7	22.8	8.2	0.8	1.9	73.7	8.9	+ 64.8	1267.4
40. Nam Pat	6.2		1.9					8.1	0.5	+ 7.6	
41. Lap Lae			32.2	0.8		11.9		44.9	21.0	+ 23.9	
42. Tron								-	8.6	-	
43. Tak	28.3	17.2			5.4		5.3	56.2	-	-	
44. Tak Air-port*	131.4	3.4			21.4		16.8	173.0	30.6	+142.4	968.0
45. Ban Tak	55.6	32.4			7.3		20.9	116.2	43.4	+ 72.8	
46. Mae sot*	0.7	4.3	0.1	0.6	0.1		0.6	6.4	20.2	- 13.8	1296.7
47. Phumiphol Dam*	105.2	5.2			1.1		39.3	150.8	-	-	1038.3
48. Sukhothai	36.0						14.4	50.4	24.4	+ 26.0	
49. Sawankhalok	62.4			17.9	6.7		11.3	98.3	2.3	+ 96.0	
50. Kongkrailat								-	10.7	-	
51. Phitsanulok*	3.1	7.5					23.2	33.8	28.7	+ 5.1	1274.5
52. Phrom Phiram								-	5.4	-	
53. Wang Thong							35.5	35.5	12.7	+ 22.8	
54. Kamphaeng Phet	21.5	1.8				2.1		25.4	16.3	+ 9.1	
55. Phichit					93.2			93.2	16.6	+ 76.6	
56. Bang Mananag								0.0	10.2	- 10.2	
57. Thaphanhin		6.5		20.1		3.4		30.0	-	-	
58. Phetchabun*	2.5		3.6	1.6		39.5		47.2	17.3	+ 29.9	975.6
59. Lom Kao	0.9				19.4	1.4		21.7	6.8	+ 14.9	
60. Lom Sak		67.8						67.8	10.4	+ 57.4	

Station	Oct. 15 - 21 1960							Total	Weekly Normal	Normal DPT.	Total Since 1Jan.60
	15	16	17	18	19	20	21				
Northeastern Part											
1.Nong Khai		6.1						6.1	8.6	- 2.5	
2.Phon Phisai						16.5		16.5	0.0	+ 16.5	
3.Tha Bo		6.4				18.4		24.8	6.5	+ 18.3	
4.Loei*	52.7		5.0	4.5		1.6	0.3	64.1	15.4	+ 48.7	1095.3
5.Chiangkhan				8.9				11.2	10.2	+ 1.0	
6.Dan Sai			16.0		29.7	11.6		57.3	23.9	+ 33.4	
7.Udon Thani*		1.4	8.9	0.5		15.9		26.7	10.9	+ 15.8	1604.6
8.Ban Phu			43.1					43.1	0.0	+ 43.1	
9.Nonghan		69.3	3.8					73.1	1.2	+ 71.9	
10.Nakhon Phanom*	0.2	28.7	16.8			0.2		45.9	6.1	+ 39.8	2465.9
11.Tha U-ten		41.0	4.5					45.5	1.3	+ 44.2	
12.Na Gae		6.8						6.8	0.0	+ 6.8	
13.That Phanom		64.3						64.3	1.0	+ 63.3	
14.Mukdahan*		7.2	1.0			111		9.3	7.4	+ 1.9	1609.7
15.Sakon Nakhon*		7.5	3.8	0.4				11.7	11.4	+ 0.3	1673.1
16.Wanon Niwas		20.2	11.5	0.4	0.9	68.3		101.3	3.6	+ 97.7	
17.Phanna Nikhom		25.8	2.3			3.0		31.1	0.0	+ 31.1	
18.Kalasin		7.5						7.5	17.2	- 9.7	
19.Yang Talat		3.3	6.7					10.0	8.7	+ 1.3	
20.Kantaravichai	0.8	1.9	2.2			8.5		13.4	8.0	+ 5.4	
21.Kamolasai		5.5						5.5	0.0	+ 5.5	
22.Khon Kaen*		0.4	2.7	2.4	0.2	4.0		9.7	11.9	- 2.2	984.
23.Nam Phong		6.2	10.3					16.5	0.0	+ 16.5	
24.Phu Wiang		9.3	56.8			1.4		67.5	4.7	+ 62.8	
25.Chonnabot	2.4		7.4		0.8	29.7		40.3	9.2	+ 31.1	
26.Phon	1.0		33.9		17.9			52.8	11.0	+ 41.8	
27.Maha Sarakham						46.2		46.2	25.2	+ 21.0	
28.PhayakkaphumPhisai		21.9		9.0				30.9	8.3	+ 22.6	
29.Borrabu					8.5	13.9		22.4	3.0	+ 19.4	
30.Roi Et*	0.2	2.0	2.5	3.0		13.7		21.4	26.4	- 5.0	1727.
31.Phon Thong			44.7					44.7	5.2	+ 39.5	
32.Kaset Wisai				13.4		11.6		25.0	13.9	+ 11.1	
33.Suwannaphum		0.9		7.4				8.3	13.8	- 5.5	
34.Chaiyaphum*	0.1			10.8	5.6	19.2		35.7	11.8	+ 23.9	1059.
35.Phukeow				45.0				45.0	11.6	+ 33.4	
36.Chaturak						83.4		83.4	2.5	+ 80.9	
37.Samnet Narong	2.7	0.7	27.0			55.0		85.4	8.9	+ 76.5	
38.Nakhon Ratchasima*				10.5	4.2	7.8	0.2	22.7	14.8	+ 7.9	980.
39.Bua Yai	2.5		4.2	10.5				17.2	4.0	+ 13.2	
40.Chakkarat			3.2	22.7		21.2		47.1	4.2	+ 42.9	
41.Sung Noen	7.8			12.2	30.8	34.2		85.0	18.1	+ 66.9	
42.Si Khiu					16.7	23.4		40.1	11.0	+ 29.1	
43.Chokchai	6.6	1.5			7.5	28.1		43.7	61.6	- 17.9	
44.Buriram						37.8		37.8	24.2	+ 13.6	
45.Phut Thai Song	130.2					1.7		131.9	8.5	+123.4	
46.Lam Plai Mat				110.5		11.4		121.9	19.4	+102.5	
47.Nang Rong	11.9		5.4			27.0		44.3	59.0	- 14.7	
48.Prakhon Chai		42.7		1.1	17.2	13.6		74.6	38.3	+ 36.3	
49.Surin*				0.3		33.7		34.0	18.6	+ 15.4	1287
50.Rattanaburi				25.2	2.0	5.2		42.4	9.2	+ 33.2	
51.Sangkha								-	37.3	-	
52.Sisaket		10.1		9.1				19.2	29.4	- 10.2	
53.Kanthrarom				7.2				7.2	24.5	- 17.3	
54.Khukhan	12.3					50.4		62.7	44.0	+ 18.7	
55.Ubon Ratchathani*		11.6		24.5		7.5		43.6	25.8	+ 17.8	1667
56.Khemarat								0.0	4.3	- 4.3	
57.Amnat Charoen				17.0				17.0	5.7	+ 13.1	
58.Yasothon		8.2		7.9		25.5		41.6	14.3	+ 27.3	
59.Maha Chana Chai		26.9		17.2				44.1	10.6	+ 33.5	
60.Det Udom								0.0	22.0	- 22.0	

Station	Oct. 15	16	17	18	19	20	21	Total	Weekly Normal	Normal DPT.	Total Since 1Jan.60
Central Part											
1. Nakhon Sawan*	8.6	1.2			11.6	10.5	0.3	32.2	26.8	+ 5.4	873.7
2. Kamphon Phisai								0.0	22.8	- 22.8	
3. Lok Yao	16.2				10.1	10.9		37.2	19.7	+ 17.5	
4. Chumsaeng		27.7						27.7	4.5	+ 23.2	
5. Phayuha Khiri	36.7				70.9			107.6	12.8	+ 94.8	
6. Thakli		57.3						57.3	6.6	+ 50.7	
7. Uthai Thani		8.5		4.2	35.5			48.2	54.6	- 6.4	
8. Nong Chang	5.4				20.7	10.2		36.3	26.5	+ 9.8	
9. Nong Khar Yang					20.9	9.2		30.1	31.8	- 1.7	
10. Chaiyanat	27.2				40.0	3.8		71.0	18.5	+ 52.5	
11. Manorom	7.5				40.8	15.9		64.2	20.4	+ 43.8	
12. Wat Sing	2.0				58.4			60.4	17.1	+ 43.3	
13. Singburi								-	22.6	-	
14. Inthaburi	37.1				40.6	32.2		109.9	11.8	+ 98.1	
15. Bang Rachan	10.3	5.9		5.4		2.4		24.0	17.8	+ 6.2	
16. Chromburi		47.6	1.3			36.4		85.3	13.3	+ 72.0	
17. Lopburi*	9.2	10.0	32.2		90.1			141.5	13.7	+127.8	[illegible]
18. Ban Mi						12.2		12.2	0.0	+ 12.2	
19. Chai Badan	37.2				38.7			75.9	3.3	+ 72.6	
20. Ang Thong	28.7	12.0				15.0		55.7	35.6	+ 20.1	
21. Pho Thong	11.1	17.4	0.5	1.6		19.3		49.9	21.8	+ 28.1	
22. Pa Mok	90.2	10.7				20.8		121.7	24.0	+ 97.7	
23. Saraburi								0.0	35.5	- 35.5	
24. Nong Khae	24.4	17.2					7.1	48.7	-	-	
25. Ayutthaya								-	36.1	-	
26. Bang Ban		44.7	2.2					46.9	-	-	
27. Sena	52.6		3.6			8.8	38.8	103.8	9.4	+ 94.4	
28. Tha Rua	3.8	6.4						10.2	26.1	- 15.9	
29. Phak Hai	28.3	35.3	12.0					75.6	17.9	+ 57.7	
30. Bang Pa-in	65.4					31.4		96.8	37.3	+ 59.5	
31. Suphanburi*	43.3	1.6	41.2		3.5	0.3	6.5	96.4	18.3	+ 78.1	1261.1
32. Song Phi Nong	14.6							14.6	28.1	- 13.5	
33. Kanchanaburi*		0.6		1.2		0.6	2.2	4.6	48.8	- 44.2	774.3
34. Tha Muang						7.8		7.8	49.9	- 42.1	
35. Nakhon Pathom	1.2	6.2						7.4	41.4	- 34.0	
36. Nakhon Chai Si	13.1							13.1	32.9	- 19.8	
37. Pathum Thani	28.5		0.3	32.9		7.4		69.1	43.9	+ 25.2	
38. Thanyaburi	5.3	13.5	8.8			20.3		47.9	48.7	- 0.8	
39. Nonthaburi	24.2				9.2	9.9		43.3	54.0	- 10.7	
40. Bang Bun Thong								-	55.6	-	
41. Nakhon Nayok		16.8			11.3	8.6		36.7	40.5	- 3.8	
42. Prachinburi*			5.5	4.1			3.3	12.9	35.6	- 22.7	1508.[illegible]
43. Ban Sang		48.5						48.5	23.3	+ 25.2	
44. Si Maha Pho			25.3					25.3	19.5	+ 5.8	
45. Kabinburi								-	26.4	-	
46. Aranyaprathet*	1.6		27.6			6.6	12.8	48.6	43.6	+ 5.0	1636.8
47. Chachoengsao		7.3					2.9	10.2	24.2	- 14.0	
48. Bangkok*	5.9	76.5		0.9	23.0		27.8	131.4	40.5	+ 93.6	1549.0
49. Don Muang*	15.1	70.6	2.3	1.9	0.2	14.3	6.1	110.5	60.6	+ 49.9	1354.9
50. Dang Khen	4.6	63.0		3.6		26.6	31.6	129.4	61.2	+ 68.2	
51. Minburi		36.5				3.7		40.2	36.8	+ 3.4	
52. Lat Krabang		35.6				5.9	35.7	77.2	29.8	+ 47.4	
53. Thonburi								-	33.2	-	
54. Ratchaburi								0.0	50.4	- 50.4	
55. Photharam		1.3						1.3	32.8	- 31.5	
56. Samut Songkhram								0.0	70.7	- 70.7	
57. Bang Konti		4.9				4.2		9.1	70.2	- 61.1	
58. Samut Sakhon		4.3				47.1	9.7	61.1	37.7	+ 23.4	
59. Samut Prakan	5.6	14.4	2.8				17.6	40.4	41.0	- 0.6	
60. Pom Phrachan*	4.6	24.2	9.7	4.1			16.4	59.0	-	-	1291.2

Station	Oct. 15	16	17	18	19	20	21	Total	Weekly Normal	Normal DPT.	Total Since 1Jan.60
Gulf of Thailand, East Coast											
1.Chonburi*		6.7		0.3		1.1	8.1	16.0	39.4	- 23.4	1116.
2.Phanat Nikhom	74.4			6.4				80.8	7.1	+ 73.7	
3.Phan Thong								0.0	13.1	- 13.1	
4.Si Chang*		16.3	2.5			2.8	12.5	34.1	-	-	1260.
5.Sattahip*	3.5	22.5					3.7	29.7	36.5	- 6.8	1139.
6.Rayong*	26.2	35.8	6.2			1.3	0.8	70.3	51.7	+ 18.6	
7.Ban Phe*	1.2	1.2						2.4	-	-	
8.Klaeng				20.1		2.5		22.6	41.6	- 19.0	
9.Chanthaburi*	0.1	41.7				48.1	6.6	96.5	37.0	+ 59.5	3690.
10.Pong Namron		32.4	42.6			54.2		129.2	21.9	+107.3	
11.Tha Mai		56.4				5.1	3.4	64.9	30.8	+ 34.1	
12.Ma Kham		15.7		1.8				17.5	-	-	
13.Trat		18.2	49.9					68.1	89.3	- 21.2	
14.Laem Ngop*		55.6	0.4	0.1		6.5		62.6	34.1	+ 28.5	
15.Khlong Yai*		24.2				4.3	8.2	36.7	26.4	+ 10.3	5257.
Gulf of Thailand, West Coast											
1.Phetburi							38.8	38.8	144.3	-105.5	
2.Ban Laem								0.0	81.0	- 81.0	
3.PrachuapKhiriKhan*		0.2				0.1	11.2	11.5	44.7	- 33.2	731.
4.Tha Hin*		0.8					19.0	19.8	49.8	- 30.0	680.
5.Chumphon*								0.0	63.7	- 63.7	1386.
6.Tha Sae						5.4		5.4	137.6	-132.2	
7.Lang Suan								-	118.3	-	
8.Bandon*				1.0	0.2		1.2	2.4	37.1	- 34.7	942.
9.Chaiya				13.7				13.7	134.9	-121.2	
10.Ban Na San								0.0	48.9	- 48.9	
11.Nakhon Sithammarat*		0.8		6.4	2.2		0.6	10.0	79.7	- 69.7	1158.
12.Sichon								0.0	120.5	-120.5	
13.Chawang					25.5			25.5	39.3	- 13.8	
14.Ron Phibun						29.8		29.8	76.8	- 47.0	
15.Thung Song				4.6	2.3		6.5	13.4	59.4	- 46.0	
16.Phak Phanang				5.9				5.9	118.9	-113.0	
17.Phatthalung	2.4							2.4	92.6	- 90.2	
18.Khao Chai Son								0.0	-	-	
19.Songkhla*			26.2	80.5	1.5		2.4	110.6	85.8	+ 24.8	871
20.Rattaphum					25.5			25.5	48.2	- 22.7	
21.Hat Yai				13.4	27.5			40.9	60.4	- 19.5	
22.Pattani				4.4			14.7	19.1	35.6	- 16.5	
23.Nong Chik								-	41.4	-	
24.Yaring			1.2	6.1				7.3	87.1	- 79.8	
25.Panarae			11.2	4.5				15.7	-	-	
26.Sadao				69.3	14.2			83.5	-	-	
27.Yala								-	64.5	-	
28.Narathiwat*			22.5	4.2			0.2	26.9	64.9	- 38.0	1138
29.Tak Bai	47.2	3.2	12.4	5.0			5.8	73.6	67.2	+ 6.4	
30.Yi Ngao				4.2				4.2	18.7	- 14.5	
Southern Thailand, West Coast											
1.Ranong*			0.4		34.1	3.2	10.0	47.7	112.4	- 64.7	4194
2.Kraburi				34.7		28.4		63.1	-	-	
3.Phangnga								0.0	39.8	- 39.8	
4.Takua Pa					13.7	3.8	18.7	36.2	90.4	- 54.2	
5.Takua Thung							6.5	6.5	86.3	- 79.8	
6.Thay Muang								0.0	26.1	- 26.1	
7.Phuket*			6.2				3.3	9.5	81.2	- 71.7	2012
8.Phuket Air-port*				5.2			1.4	6.6	-	-	2105
9.Khlong Tom							42.4	42.4	-	-	
10.Trang Air-port*				4.1	4.0	6.2	6.8	21.1	86.3	- 65.2	1690
11.Pa Rien				6.3	4.9			11.2	-	-	
12.Si Kao					1.3	3.6		4.9	-	-	
13.Yan Ta Khao				8.3	4.9	2.7	11.3	27.2	-	-	
14.Satun				28.6			29.4	58.0	71.8	- 13.8	
15.La Ngu				9.7	22.2		1.2	33.1	27.2	+ 5.9	

WEEKLY REPORT DAILY TEMPERATURE

FROM OCTOBER 15 - 21 1960

(in Degree Centigrade)

Station	Day of Month 15	16	17	18	19	20	21	Average	Extreme	Weekly Mean	Monthly Normal
Northern Part											
1.Chiangrai	29.0 23.4	- 21.7	32.0 21.1	- 20.0	29.2 22.1	29.5 20.9	24.8 22.3	28.9 21.6	36.2 11.4	25.3	25.5
2.Fang	- 22.0	31.5 -	31.0 21.0	30.0 20.5	30.5 22.0	29.7 21.0	- 21.0	30.5 21.3	- -	25.9	-
3.Pai	- -	28.0 -	30.0 20.0	30.0 20.0	31.0 21.8	- 20.5	- 20.0	29.8 20.5	- -	25.2	-
4.Mae Hongson	28.5 23.2	30.8 23.5	32.0 22.0	32.4 22.6	33.2 23.7	33.8 23.2	27.8 23.5	31.2 23.1	35.7 17.0	27.2	27.2
5.Khun Yuam	- -	- -	29.2 -	29.5 21.7	29.5 21.0	- 21.0	- 22.5	29.4 21.6	- -	25.5	-
6.Chiangmai	27.5 23.5	29.8 23.5	30.6 21.9	32.0 22.3	31.4 23.6	31.7 22.3	24.6 23.0	29.7 22.9	35.2 14.2	26.3	26.2
7.Nan	29.0 22.6	32.4 21.4	34.0 22.5	28.6 22.8	32.0 23.0	32.9 23.1	27.0 22.9	30.8 22.6	35.6 15.0	26.7	27.0
8.Lampang	28.3 22.6	31.0 23.2	32.2 22.4	32.2 22.9	32.0 23.2	32.5 22.6	25.4 21.3	30.5 22.6	35.1 12.7	26.6	26.3
9.Mae Sariang	27.7 22.4	30.9 23.0	31.9 22.8	32.5 22.7	30.4 23.7	34.0 23.0	24.9 23.6	30.3 23.0	36.0 18.0	26.7	27.3
10.Phrae	28.2 22.7	31.5 23.3	32.1 22.8	31.3 23.5	30.8 23.1	32.8 22.2	27.6 22.6	30.6 22.9	35.0 17.0	26.8	26.9
11.Uttaradit	30.4 23.2	34.2 22.6	33.2 23.6	31.2 23.6	32.2 23.4	33.1 22.6	29.2 23.1	31.9 23.2	37.5 15.1	27.6	28.2
12.Phumiphlo Dam	- -	29.6 -	31.8 22.8	- 22.3	- -	- -	25.2 -	28.9 22.6	- -	25.8	-
13.Tak	31.6 22.5	30.6 22.7	32.5 22.6	31.2 23.3	32.9 23.3	34.2 23.0	26.3 24.3	31.3 23.1	35.0 18.0	27.2	26.6
14.Phitsanulok	32.6 19.2	32.8 24.8	33.5 23.8	33.2 25.0	32.8 25.2	33.1 25.0	31.5 25.2	32.8 24.0	36.1 18.0	28.4	28.1
15.Mae Sot	31.0 23.3	32.1 23.9	31.0 21.9	31.1 23.1	32.2 23.1	33.1 23.6	30.1 23.6	31.5 23.2	34.4 15.4	27.4	27.2
16.Phetchabun	32.8 23.9	33.5 22.7	32.7 22.9	32.0 24.2	31.6 23.2	32.7 23.0	29.9 23.2	32.2 23.3	35.7 15.4	27.8	26.8
Northeastern Part											
1.Loei	29.5 23.0	31.0 21.7	31.5 22.6	32.1 22.2	29.6 22.8	31.6 22.0	28.6 21.7	30.6 22.3	34.0 14.5	26.5	25.8
2.Udon Thani	30.8 23.3	32.1 23.6	28.8 23.0	27.8 22.7	32.2 23.6	29.1 24.1	29.9 22.4	30.0 23.3	37.1 12.3	26.7	26.8
3.Nakhon Phanom	30.3 22.8	31.0 23.2	25.4 21.9	29.0 22.5	31.7 22.8	29.4 22.6	30.0 20.3	29.5 22.2	33.7 13.9	25.9	25.8
4.Sakol Nakhon	30.4 22.5	31.5 22.6	25.1 22.1	30.7 22.7	32.3 22.8	31.4 23.0	30.5 20.5	30.3 22.3	36.2 13.3	26.3	26.2
5.Mukdahan	31.3 22.6	26.4 23.4	30.8 21.9	32.5 22.1	30.7 23.1	29.5 22.6	30.3 21.0	30.2 22.4	34.8 12.9	26.3	26.2
6.Khon Kaen	31.8 23.9	32.7 23.7	27.6 23.6	30.2 22.5	32.5 23.8	31.6 23.2	29.6 22.2	30.9 23.3	35.8 14.0	27.1	26.8
7.Roi Et	31.4 24.8	31.0 24.7	26.0 22.6	31.8 23.5	31.5 23.3	31.7 24.6	30.0 21.9	30.5 23.6	35.6 15.2	27.1	26.4
8.Chaiyaphum	30.4 24.1	- 24.1	- 24.1	31.0 23.2	31.3 23.3	30.7 23.9	28.3 21.3	30.3 23.4	- -	26.9	-
9.Ubol Ratchathani	31.2 24.0	30.8 23.8	30.0 23.6	33.3 23.3	33.2 21.5	31.0 24.3	30.8 22.0	31.5 23.2	34.5 16.4	27.4	26.4
10.Surin	31.4 21.2	30.5 22.0	30.3 22.4	33.2 22.6	33.0 20.5	31.6 22.1	29.8 20.8	31.4 21.7	35.8 16.3	26.6	27.0
11.Nakhon Ratchasima	31.7 23.0	31.1 23.4	29.8 23.6	32.0 24.3	32.7 23.4	31.8 22.0	29.4 22.6	31.2 23.2	37.1 15.1	27.2	26.6

Station	Day of Month							Average	Extreme	Weekly Mean	Month Norm
	15	16	17	18	19	20	21				
Central Part											
1. Nakhon Sawan	32.4 23.3	31.3 23.3	32.0 23.5	32.4 24.2	32.5 24.7	33.6 23.0	31.6 24.7	32.3 23.8	36.8 18.0	28.1	28.1
2. Lopburi	32.7 24.9	31.3 24.0	30.6 23.6	31.5 24.2	32.8 26.2	32.4 22.8	31.5 24.6	31.8 24.3	34.4 16.6	28.1	27.5
3. Suphanburi	31.1 25.0	30.5 24.0	29.0 25.0	31.4 24.6	32.9 25.0	32.1 24.9	29.9 25.0	30.9 24.8	34.1 19.4	27.9	27.5
4. Prachinburi	32.4 25.7	32.4 26.0	32.3 25.8	33.0 24.6	33.1 26.1	33.0 26.0	31.8 25.7	32.6 25.7	35.2 20.0	29.2	27.7
5. Kanchanburi	32.1 24.8	30.0 24.2	33.1 23.8	33.4 23.3	33.0 23.6	32.5 24.7	28.2 22.6	31.8 23.9	37.3 19.0	27.9	27.2
6. Don Muang	33.4 23.1	28.8 26.3	32.2 25.4	30.6 25.8	31.8 26.0	33.9 26.2	31.3 24.6	31.6 25.3	36.0 21.0	28.5	28.2
7. Bangkok	32.5 23.2	28.6 25.9	31.7 24.2	31.4 25.2	31.4 24.8	32.4 25.1	31.4 25.5	31.3 24.8	35.9 18.8	28.1	27.7
8. Aranyaprathet	33.5 23.8	33.2 24.0	33.3 23.5	34.0 23.2	34.7 24.5	33.7 24.5	32.5 24.0	33.6 23.9	36.4 17.0	28.8	27.4
9. Pom Phrachun	32.4 25.8	27.6 24.3	32.2 23.5	32.1 23.3	32.9 25.3	33.1 25.4	32.0 25.6	31.8 24.7	– –	28.3	–
Gulf of Thailand West Coast											
1. Chonburi	31.4 24.7	29.5 25.0	30.0 23.4	32.2 22.8	32.7 24.1	32.4 21.8	32.1 24.1	31.5 23.7	34.2 19.0	27.6	27.3
2. Ko Sichang	– 23.3	28.0 25.6	30.2 23.9	30.8 25.1	31.6 25.4	31.6 25.5	30.0 25.1	30.4 24.8	– –	27.6	–
3. Sattahip	32.0 24.2	31.6 25.4	35.2 23.9	35.1 25.1	35.2 25.2	35.7 26.0	32.8 24.9	33.9 25.0	36.2 17.2	29.5	28.1
4. Rayong	32.7 26.2	30.0 24.7	31.5 23.7	32.2 24.9	32.5 24.8	32.6 25.0	32.7 23.8	32.0 24.7	– –	28.4	–
5. Ban Phe	31.8 24.9	30.9 19.6	31.2 20.7	32.1 25.2	32.2 27.7	32.2 24.6	– 24.8	31.7 23.9	– –	27.8	–
6. Chanthaburi	32.0 24.5	31.1 23.5	30.5 23.2	31.6 23.7	32.0 22.2	31.1 22.6	32.3 22.5	31.5 23.2	35.4 18.3	27.4	27.4
7. Laem Sing	– –	– –	– –	– –	– –	– –	– –	– –	– –	–	–
8. Laem Ngop	– –	29.2 –	30.0 21.0	31.3 21.9	31.2 21.2	– 21.3	– –	30.4 21.4	– –	25.9	–
9. Khlong Yai	31.1 23.5	30.5 23.8	31.2 22.9	31.2 22.8	31.4 22.2	30.9 23.3	30.7 22.2	31.0 23.0	33.6 19.1	27.0	26.9
Gulf of Thailand East Coast											
1. Hua Hin	31.1 24.0	32.0 23.8	30.7 24.0	30.5 23.5	31.5 23.6	31.2 24.5	31.8 24.0	31.3 23.9	35.4 20.3	27.6	27.1
2. Prachuap-	32.4 25.2	32.8 23.1	32.5 23.6	32.2 22.5	31.8 22.9	33.7 23.5	32.4 24.5	32.5 23.6	35.7 19.5	28.1	26.7
3. Chumphon	33.6 23.2	33.1 23.9	34.0 23.9	34.0 23.0	33.2 23.2	33.9 23.7	32.4 23.3	33.5 23.5	36.5 19.3	28.5	26.7
4. Bandon	34.4 22.3	35.1 23.6	34.3 23.0	33.8 23.2	32.8 23.0	33.5 22.8	32.8 22.2	33.8 22.9	35.5 20.6	28.4	27.1
5. Nakhon Sithammarat	33.4 22.1	33.2 21.9	31.2 21.9	32.4 22.5	32.7 22.8	32.9 22.2	33.2 22.5	32.7 22.3	35.0 20.5	27.5	27.1
6. Songkhla	33.3 23.1	32.5 24.3	33.4 24.6	31.3 24.4	30.7 22.5	– 22.3	32.6 24.0	32.3 23.6	36.4 21.5	28.0	27.6
7. Narathiwat	– 21.9	31.7 –	– 23.1	29.8 23.0	– 25.0	31.4 21.7	– 23.1	31.0 23.0	34.5 21.1	27.0	26.8
Southern of Thailand West Coast											
1. Ranong	30.8 21.3	31.0 22.4	31.4 23.2	31.5 –	32.2 23.5	31.7 23.5	31.7 23.1	31.5 22.8	34.6 18.9	27.2	26.0
2. Phuket	32.2 23.3	24.2 23.1	30.8 23.2	30.5 23.7	31.5 23.6	32.0 24.2	31.4 –	30.4 23.5	33.3 21.0	27.0	27.0
3. Trang	33.3 22.0	32.9 22.2	32.0 22.6	32.2 22.3	31.7 24.4	33.8 22.4	32.7 22.7	32.6 22.7	35.5 20.4	27.7	27.0

LIBRARY
NOV 17 1960
WEATHER BUREAU

Thailand.

METEOROLOGICAL DEPARTMENT

Royal Thai Navy

Charoon .V. Bunnag

Vice Admiral, Director

****

WEEKLY TEMPERATURE AND RAINFALL OF THAILAND
DURING THE PERIOD OCTOBER [redacted] - 28 1960

AND

WEATHER OUTLOOK

No. 43. 1960

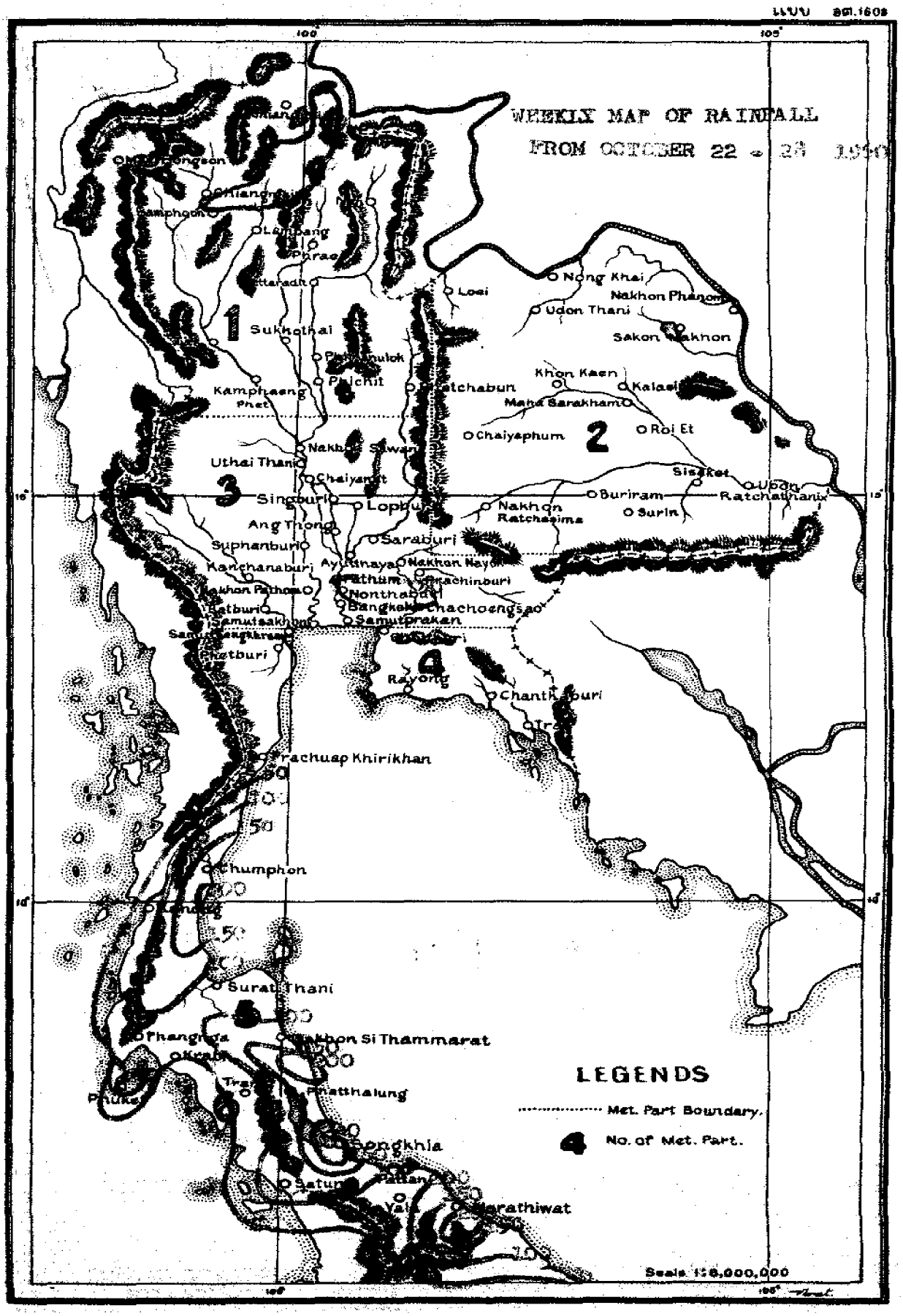
WEEKLY MAP OF RAINFALL
FROM OCTOBER 22 - 28 1960
Lampang
Phrae
Uttaradit
Loei
Nong Khai
Nakhon Phanom
Udon Thani
Sakon Nakhon
Sukhothai
Phitsanulok
Phichit
Khon Kaen
Kalasin
Kamphaeng Phet
Petchabun
Maha Sarakham
Chaiyaphum
Roi Et
Nakhon Sawan
Uthai Thani
Chaiyanat
Sisaket
Ubon Ratchathani
Singburi
Lopburi
Buriram
Nakhon Ratchasima
Surin
Ang Thong
Suphanburi
Saraburi
Kanchanaburi
Ayutthaya
Nakhon Nayok
Pathum Thani
Prachinburi
Nakhon Pathom
Nonthaburi
Ratburi
Bangkok
Chachoengsao
Samutsakhon
Samutprakan
Samutsongkhram
Phetburi
Rayong
Chanthaburi
Prachuap Khirikhan
Chumphon
Surat Thani
Phangnga
Nakhon Si Thammarat
Trang
Phatthalung
Phuket
Songkhla
Satun
Pattani
Yala
Narathiwat
LEGENDS
Met. Part Boundary.
No. of Met. Part.
Scale 1:8,000,000

สภาพของฝนและอุณหภูมิในรอบสัปดาห์
ตั้งแต่วันที่ ๒๒ — ๒๘ ต.ค.๒๕๓

ลิ่มของแอนติไซโคลนบนพื้นแผ่นดินซึ่งได้เริ่มแผ่มาปกคลุมภาคเหนือ ภาคตะวันออกเฉียงเหนือ และภาคกลางของประเทศไทยเมื่อวันที่ ๒๑ ต.ค. ยังคงปกคลุมบริเวณดังกล่าวตลอดสัปดาห์ แนวปะทะแห่งโซนร้อนได้พาดอยู่ทางตอนใต้สุดของภาคใต้ และตอนใต้ภาคเหนือของมะลายู

ภาคเหนือ มีฝนเล็กน้อยถึงปานกลางกระจายทั่วไปในวันที่ ๒๖ — ๒๗ ต.ค. นอกนั้นมีฝนเพียงเล็กน้อยเป็นบางแห่ง จำนวนฝนรวมประจำสัปดาห์สูงกว่าเกณฑ์ปกติเล็กน้อย

ภาคตะวันออกเฉียงเหนือ / **ภาคกลาง** มีฝนเล็กน้อยเป็นบางแห่ง เว้นแต่ท่อนตอนใต้ของภาคกลางซึ่งมีฝนเล็กน้อยถึงปานกลางเกือบทั่วไป จำนวนฝนรวมประจำสัปดาห์ใกล้เคียงกับเกณฑ์ปกติ

อ่าวไทย ฝั่งตะวันออก มีฝนเล็กน้อยถึงปานกลางเป็นบางแห่ง จำนวนฝนรวมประจำสัปดาห์ต่ำกว่าเกณฑ์ปกติเล็กน้อย

ภาคใต้ มีฝนปานกลางถึงฝนตกหนักแผ่เป็นบริเวณกว้าง โดยมีฝนสูงสุดในรอบสัปดาห์วัดได้ ๒๔๓.๓ มม.ที่ อ.ปากพนัง จ.นครศรีธรรม จำนวนฝนรวมประจำสัปดาห์สูงกว่าเกณฑ์ปกติ

Rainfall and Temperature Situation
From Oct. 22 - 28 1960

The wedge of the continental anticyclone which started to cover the Upper Thailand on Oct. 21, had persisted throughout the week. The Intertropical Convergent Zone lay across the extreme south of the Southern Thailand and the Northern Malaya.

Northern Part: Scattered light to moderate rains occurred on Oct. 26 - 27 and few showers in the rest period. The weekly total amount of rainfall were slightly above the normal.

Northeastern Part: / **Central Part:** Few showers occurred in the parts except for light to moderate rains scattered in the lower portion of the Central Part. The weekly total amount of rainfall were around the normal.

Southern Part: Wide-spread moderate to heavy rains distributed in the part with the heaviest weekly rainfall, 243.3 mm., occurred at Phak Phanang, Nakhon Si Thammarat. The weekly total amount of rainfall were above the normal.

Gulf of Thailand, East Coast: Light to moderate showers isolated in the part. The weekly total amount of rainfall were slightly below the normal.

Meteorological Department.

การคาดหมายสถานะของฝนใน ๗ วันข้างหน้า
ตั้งแต่วันที่ ๒ – ๘ พ.ย. ๒๕๓๓

ภาคเหนือ
ภาคตะวันออกเฉียงเหนือ

คาดว่า ในช่วงนี้ยังมีฝนเล็กน้อยเฉพาะแห่ง เว้นแต่ในวันที่ ๓ หรือ ๔ พ.ย.จะเป็นฝนกระจาย หรือเป็นฝนฟ้าคะนอง

ภาคกลาง

ในช่วงนี้ยังมีฝนเล็กน้อยเฉพาะแห่ง เว้นแต่ในวันที่ ๓ หรือ ๔ พ.ย. กับ วันที่ ๗ หรือ ๘ พ.ย.อาจมีฝนกระจายหรือเป็นฝนฟ้าคะนอง

พระนคร และ ธนบุรี

วันที่ ๓ หรือ ๔ พ.ย. และ วันที่ ๗ หรือ ๘ พ.ย อาจมีฝนหรือเป็นฝนฟ้าคะนอง นอกนั้นไม่มีฝน

Rainfall Outlook for the next seven days
From Nov. 2 – 8 1960

Northern Part:
Northeastern Part:

Expected no possibility of rain during this period except scattered showers or thundershowers on Nov.3 – 4

Central Part:

Light local showers on Nov.2 , 5 – 6. Scattered showers or thundershowers on Nov. 3 – 4 , 7 – 8.

Local:

Showers or thundershowers on Nov. 3 – 4 , 7 – 8. No rain on No. 2 , 5 –6.

Meteorological Department
Royal Thai Navy
1 / 11 /1960

METEOROLOGICAL DEPARTMENT

WEEKLY RAINFALL OVER THAILAND

(in millimetres)

Remark

Blank = No report of rainfall

* = Synoptic Station

Station	Oct. 22	23	24	25	26	27	28	Total	Weekly Normal	Normal DFT.	Total Since 1Jan.60
Northern Part											
1.Chiangrai*							0.4	0.4	12.2	- 11.8	1781.0
2.Mae Sai								0.0	32.0	- 32.0	
3.Chiangsaen							43.3	43.3	-	-	
4.Mae Chan								0.0	32.7	- 32.7	
5.Chiangkong					41.5			41.5	14.8	+ 26.7	
6.Thoeng					2.5			2.5	-	-	
7.Mae Suai								0.0	25.5	- 25.5	
8.Chiangkham								0.0	22.5	- 22.5	
9.Phan			5.1		69.6			74.7	8.7	+ 66.0	
0.Wiang Pa Pao					20.3			20.3	5.9	+ 17.1	
1.Mae Hongson*	1.9					22.0		23.9	18.4	+ 5.5	1134.2
2.Pai*					15.3			15.3	19.8	- 4.5	
3.Khun Yuam	5.6							5.6	-	-	
4.Mae Sariang*	0.1		0.1		69.3		0.3	69.8	12.1	+ 57.7	1530.7
5.Chiangmai*					55.5			55.5	17.8	+ 37.7	1230.2
6.Fang								0.0	51.7	- 51.7	
7.Chiangdao								0.0	1.5	- 1.5	
8.Mae Taeng					21.8			21.8	13.3	+ 8.5	
9.Doi Saket						3.8		3.8	24.2	- 20.4	
0.San Sai					0.9			0.9	16.9	- 16.0	
1.Hang Dong					24.0	8.1		32.1	20.0	+ 12.1	
2.San Pa Tong					14.3			14.3	21.4	- 7.1	
3.San Kamphaeng	2.3				2.7	3.6		816	20.5	- 11.9	
4.Chom Thong					25.4			26.4	16.9	+ 8.5	
5.Hot	2.3		4.3		27.0	7.1		40.7	20.5	+ 20.2	
6.Nan*					3.4			3.4	18.0	- 14.6	1208.0
7.Lae					13.5			13.5	0.9	+ 12.6	
8.Na Noi								-	3.7	-	
9.Lampang*					1.2			1.2	15.9	- 14.7	1131.5
0.Ngao								-	20.2	-	
1.Chae Hom					50.5			50.5	12.0	+ 38.5	
2.Sop Prap								-	8.3	-	
3.Ko Kha		7.2			15.6			22.8	0.0	+ 12.8	
4.Mae Tha								-	8.3	-	
5.Thoen								-	15.5	-	
6.Phrae					10.4			10.4	-	-	
7.Phrae Air-port*		1.3			0.9	4.1		6.3	12.5	- 6.2	870.9
8.Sung Men					33.0			33.0	10.9	+ 22.1	
9.Uttaradit*					39.8	4.3		44.1	19.6	+ 24.5	1311.5
0.Nam Pat								0.0	6.9	- 6.9	
1.Lap Lae								0.0	18.0	- 18.0	
2.Tron								0.0	11.2	- 11.2	
3.Tak					3.4	2.8		6.2	-	-	
4.Tak Air-port*		0.2				12.8	10.4	23.4	22.6	+ 0.8	990.5
5.Ban Tak		12.4				26.8		39.2	12.8	+ 26.4	
6.Mae sot*	1.2							1.2	1.4	- 0.2	1297.9
7.Phumiphol Dam*	5.4			5.2	5.2	11.2	2.5	29.5	-	-	1062.6
8.Sukhothai					12.4	2.4		14.8	30.9	- 16.1	
9.Sawanlalok					34.9			34.9	20.8	+ 14.1	
0.Kongkrailat								-	14.9	-	
1.Phitsanulok*						0.6	0.4	1.0	23.3	- 22.3	1275.5
2.Phrom Phiram								0.0	13.3	- 13.3	
3.Wang Thong								0.0	19.4	- 19.4	
4.Kamphaeng Phet	6.0	7.3						13.3	35.3	- 22.0	
5.Phichit								0.0	18.3	- 18.3	
6.Bang Mun Nak								0.0	9.8	- 9.8	
7.Tha Tako	4.8							4.8	-	-	
8.Phetchabun*					13.2			13.2	11.2	+ 2.0	808.9
9.Lom Kao		3.3						3.3	4.4	- 1.1	
0.Lom Sak								0.0	3.3	- 3.3	

Station	Oct. 22	23	24	25	26	27	28	Total	Weekly Normal	Normal DPT.	Total Since 1Jan.60
1. Nong Khai								0.0	2.1	- 2.1	
2. Phon Phisai								0.0	1.8	- 1.8	
3. Tha Bo								0.0	2.6	- 2.6	
4. Loei*		1.2			5.3			6.6	15.2	- 9.6	1100.9
5. Chiangkhan								0.0	1.8	- 1.8	
6. Dan Sai		2.6		12.7				15.3	13.8	+ 1.5	
7. Udon Thani*								0.0	11.7	- 11.7	1604.9
8. Ban Phu								0.0	4.3	- 4.3	
9. Nonghan								0.0	0.0	- 0.0	
10. Nakhon Phanom								0.0	6.5	- 6.5	2405.9
11. Tha U-Then					18.5			18.5	0.4	+ 18.1	
12. Na Gae								0.0	0.5	- 0.5	
13. That Phanom								0.0	0.0	- 0.0	
14. Mukdahan*								0.0	4.4	- 4.4	1609.5
15. Sakon Nakhon*								0.0	2.8	- 2.8	1673.1
16. Wanon Niwat					2.7			2.7	2.7	- 0.0	
17. Phanna Nikhom								0.0	0.0	- 0.0	
18. Kalasin								0.0	0.8	- 0.8	
19. Yang Talat								0.0	0.8	- 0.8	
20. Kantaravichai								0.0	2.8	- 2.8	
21. Komolasai								0.0	0.0	- 0.0	
22. Khon Kaen*								0.0	12.4	- 12.3	984.3
23. Nam Phong								0.0	7.5	- 7.5	
24. Phu Wiang								0.0	5.5	- 5.5	
25. Chonnabot								0.0	3.0	- 3.0	
26. Phon		1.2						1.2	0.0	+ 1.2	
27. Maha Sarakham								0.0	5.0	- 5.0	
28. Phayakkaphum Phisai								0.0	2.0	- 2.0	
29. Borrabu								0.0	2.5	- 2.5	
30. Roi Et*								0.0	13.3	- 13.3	1727.9
31. Phon Thong								0.0	9.8	- 9.8	
32. Kosat Wisai								0.0	5.1	- 5.1	
33. Suwannaphum								0.0	0.0	- 0.0	
34. Chaiyaphum*		0.3						0.3	14.9	- 14.6	1059.5
35. Phukeow								0.0	13.7	- 13.7	
36. Chaturak								0.0	0.0	- 0.0	
37. Bamnet Narong								0.0	11.4	- 11.4	
38. Nakhon Ratchasima*		0.2						0.2	33.6	- 33.4	980.3
39. Sam Yai								0.0	6.4	- 6.4	
40. Chakkarat								0.0	4.0	- 4.0	
41. Sung Noen			10.4					10.4	7.6	+ 2.8	
42. Si Khiu								0.0	26.2	- 26.2	
43. Chokchai			0.5					0.5	8.9	- 8.4	
44. Buriram								0.0	15.6	- 15.6	
45. Phut Thai-Song								0.0	2.6	- 2.6	
46. Lam Plai Mat								0.0	3.6	- 3.6	
47. Nang Rong								0.0	16.2	- 16.2	
48. Prakhon Chai								0.0	12.0	- 12.0	
49. Surin*								0.0	15.9	- 15.9	
50. Rattanburi								0.0	6.2	- 6.2	
51. Sangkha								-	15.8		
52. Sisaket								0.0	13.0	- 13.0	
53. Kanthharom								0.0	4.3	- 4.3	
54. Khukhan								0.0	8.7	- 8.7	
55. Ubon Ratchathani*	1.1							1.1	12.7	- 11.6	1668.[illegible]
56. Khemarat								0.0	1.0	- 1.0	
57. Amnat Charoen								0.0	5.6	- 5.6	
58. Yasothon								0.0	3.5	- 3.5	
59. Maha Chana Chai								0.0	7.4	- 7.4	
60. Det. Udom								0.0	5.8	- 5.8	

Station	Oct. 22	23	24	25	26	27	28	Total	Weekly Normal	Normal DPT.	Total Since 1Jan.60
Central Part											
1.Nakhon Sawan*	4.3							4.3	29.4	- 25.1	878.0
2.Banphot Phisai								0.0	10.5	- 10.5	
3.Lat Yao	6.0	1.9						7.9	9.3	- 1.4	
4.Chumsaeng								0.0	7.1	- 7.1	
5.Phayuha Khiri								0.0	0.2	- 0.2	
6.Thakli								0.0	9.7	- 9.7	
7.Uthai Thani								0.0	29.6	- 29.6	
8.Nong Chang								0.0	15.3	- 15.3	
9.Nong Khar Yang								0.0	15.0	- 15.0	
0.Chaiyanat								0.0	15.8	- 15.8	
1.Manorom								0.0	15.8	- 15.8	
2.Wat Sing								0.0	7.0	- 7.0	
3.Singburi								0.0	27.8	- 27.8	
4.Inthaburi								0.0	11.6	- 11.6	
5.Bang Rachan								0.0	12.7	- 12.7	
6.Phromburi								0.0	13.1	- 13.1	
7.Lopburi*								0.0	26.4	- 26.4	853.8
8.Ban Mi								0.0	15.1	- 15.1	
9.Chai Badan								0.0	1.3	- 1.3	
0.Ang Thong								0.0	13.8	- 13.8	
1.Pho Thong								0.0	3.9	- 3.9	
2.Pa Mok								0.0	10.7	- 10.7	
3.Saraburi								0.0	25.0	- 25.0	
4.Nong Khae		5.8			17.2			23.0	-	-	
5.Ayutthaya								0.0	16.8	- 16.8	
6.Bang Ban								0.0	-	-	
7.Sena								0.0	9.2	- 9.2	
8.Tha Rua					7.5			7.5	11.4	- 3.9	
9.Phak Hai								0.0	10.8	- 10.8	
0.Bang Pa-in								0.0	0.0	- 0.0	
1.Suphanburi*								0.0	49.7	- 49.7	1261.1
2.Song Phi Nong								0.0	23.1	- 23.1	
3.Kanchanaburi*					7.8	2.1		9.9	41.1	- 31.2	784.0
4.Tha Muang						14.3		14.3	4.4	+ 9.9	
5.Nakhon Pathom*								0.0	34.1	- 34.1	
6.Nakhon Chaisi						1.8		1.8	21.4	- 19.6	
7.Pathum Thani			50.4					50.4	16.3	+ 34.1	
8.Thanyaburi		5.9	35.3	13.5	5.8	3.8		74.3	13.2	+ 61.1	
9.Nonthaburi				13.8		4.9		18.7	40.1	- 21.3	
0.Bang Bua Thong								0.0	30.5	- 30.5	
1.Nakhon Nayok		2.1			7.8			9.9	21.0	- 11.1	
2.Prachinburi*				1.8				1.8	29.6	- 27.8	1510.0
3.Ban Sang			39.1	10.2	4.4			53.7	10.0	+ 43.7	
4.Si Maha Pho				2.1				2.1	10.4	- 8.3	
5.Kabinburi								0.0	11.4	- 11.4	
6.Aranyaprathet*			0.8					0.8	41.2	- 40.4	1637.6
7.Chachoengsao			7.3					7.3	30.8	- 23.5	
8.Bangkok*			2.2					2.2	46.9	- 44.7	1551.2
9.Don Muang*			29.6	1.3				30.9	65.8	- 34.9	1385.8
0.Bang Khan						0.7		0.7	19.7	- 19.0	
1.Nakhon			21.3	3.5		3.2		28.0	13.7	+ 14.3	
2.Lat Krabang			2.1			14.1		16.2	14.4	+ 1.8	
3.Thonburi								0.0	22.5	- 22.5	
4.Ratchaburi	8.1				2.1			10.3	25.7	- 15.4	
5.Photharam								0.0	0.0	- 0.0	
6.Samut Songkhram								0.0	43.4	- 43.4	
7.Bang Khonti				5.6				5.6	17.8	- 12.2	
8.Samut Sakhon								0.0	47.4	- 47.4	
9.Samut Prakan*								0.0	29.5	- 29.5	
0.Pom Phrachan*			0.9					0.9	-	-	1296.8

Station	Oct. 22 - 28 1960							Total	Weekly Normal	Normal DPT.	Total Since 1Jan.60
	22	23	24	25	26	27	28		Normal	DPT.	
Gulf of Thailand, East Coast											
1.Chonburi*		0.4	0.5		32.7			33.6	42.0	- 8.4	1150.5
2.Phanat Nikhom					27.2			27.2	15.4	+ 11.8	
3.Phan Thong								-	24.0	-	
4.Si Chang*					3.6			3.6	-	-	1263.6
5.Sattahip*	6.0							6.0	73.7	- 67.7	1145.4
6.Rayong*			11.3	3.0	4.8			19.1	23.0	- 3.9	
7.Ban Phe*			1.5					1.5	-	-	
8.Klaeng								-	12.9	-	
9.Chanthaburi*								0.0	76.0	- 76.0	3690.5
10.Pong Namron		22.0						22.0	84.7	- 62.7	
11.Tha Mai								0.0	21.5	- 21.5	
12.Ma Kham								0.0	-	-	
13.Trat					17.2			17.2	10.1	+ 7.1	
14.Laem Ngop*		0.8			4.5			5.3	60.6	- 55.3	
15.Khlong Yai*	0.4		10.7	1.4	19.9			32.4	41.2	- 8.8	5290.3
Gulf of Thailand, West Coast											
1.Phetburi			7.9		7.1			15.0	32.3	- 17.3	
2.Ban Laem				0.7				0.7	3.6	- 2.9	
3.PrachuapKhiriKhan*	1.7	0.2	6.4	28.7	1.7	0.1		38.8	88.4	- 49.6	769.8
4.Hun Hin*	6.3	4.0		3.5	0.4		8.7	22.9	54.7	- 31.8	703.1
5.Chumphon*	14.9	3.5	37.2	24.0	41.8	17.2	2.0	140.6	75.0	+ 65.6	1527.3
6.Tha Sae		10.3	96.7	7.4	40.6	23.9		178.9	74.8	+104.1	
7.Lang Sunn			86.3			71.1		187.4	99.2	+ 58.2	
8.Bandon*	4.3	34.9	4.6		5.3	8.0		57.1	40.6	+ 16.5	999.7
9.Chaiya		52.3	28.8			23.5		104.6	61.6	+ 43.0	
10.Ban Na San		65.7	28.8		14.3			108.8	44.5	+ 64.3	
11.Nakhon Sithammarat*		10.8	53.6	6.0	16.0	13.1	7.1	106.6	87.5	+ 19.1	1265.4
12.Sichon		11.7	29.3	28.9				69.9	125.6	- 55.7	
13.Chawang		64.5			26.3	26.5		117.3	50.0	+ 67.3	
14.Ron Phibun		28.3						28.3	91.6	- 63.3	
15.Thung Song	10.4	15.9	26.5	2.4	2.9	6.8		65.0	66.8	- 1.8	
16.Phak Phanang	4.6	6.7	169.3	28.8	16.7		17.2	243.3	104.2	+139.1	
17.Phatthalung								-	96.3	-	
18.Khao Chai Son		37.9	9.8	14.3	4.1	20.7	84.2	171.0	-	-	
19.Songkhla*		1.6	1.2	13.7	67.6	41.0	94.5	219.6	47.1	+172.5	1090.6
20.Rattaphum		35.5	10.2	18.3	30.5	34.0		128.5	73.3	+ 55.2	
21.Hat Yai					98.5	14.4	24.5	137.4	90.6	+ 46.8	
22.Pattani		5.4		3.1		19.7	37.0	65.2	35.7	+29.5	
23.Nong Chik	15.4					59.0	29.0	103.4	37.8	+56.5	
24.Yaring	3.2	12.7	5.2		5.2	10.2	72.5	109.0	98.3	+ 10.7	
25.Panarne	7.8	8.5					15.9	32.2	-	-	
26.Sadao					14.3	16.0		30.3	-	-	
27.Yala				65.4			4.9	70.3	32.6	+ 37.7	
28.Narathiwat*	3.6	8.4	14.7	53.9	38.9	54.7	31.1	205.3	54.6	+150.7	1343.5
29.Tak Bai	4.3	9.8	8.1	58.5	30.2	45.9	14.6	171.4	62.0	+109.4	
30.Yi Ngoo		13.6	9.6	67.3	8.2		25.7	124.4	30.9	+ 93.5	
Southern Thailand, West Coast											
1.Ranong*		6.2	12.8	16.6	1.8			37.4	78.6	- 41.2	4239.1
2.Kraburi	32.6	21.6		48.2				102.4	-	-	
3.Phangnga		7.8	4.3	17.1				29.2	54.9	- 25.7	
4.Takua Pa	7.2	27.8	1.4	11.8	16.5	8.1	1.3	74.1	67.7	+ 6.4	
5.Takua Thung	24.2	23.7	7.5	11.7				67.1	62.1	+ 5.0	
6.Thay Muang		20.6	13.8	11.7				46.1	111.8	- 65.7	
7.Phuket*	12.3	45.9	23.8	3.0	3.3	8.0	3.2	99.5	78.2	+ 21.3	2112.[illegible]
8.Phuket Air-port*		2.9	8.5	1.2		6.7	18.2	37.5	-	-	2112.[illegible]
9.Khlong Tom	10.9	3.3	15.7					29.9	-	-	
10.Trang Air-port*	0.5	16.1	15.0	3.8	6.9	22.4	6.2	70.9	62.1	+ 8.8	1761.[illegible]
11.Pa Rien			22.5	25.3		3.9		51.7	-	-	
12.Si Koe	24.8	7.5	6.4				3.2	41.9	-	-	
13.Yan Ta Khao		23.9	2.8	15.2	4.5	1.3	4.5	52.2	-	-	
14.Satun		57.9					59.3	117.2	78.4	+ 38.8	
15.Lo Ngu	9.3	30.2	57.4	22.2				119.1	51.0	+ 68.1	

WEEKLY REPORT DAILY TEMPERATURE

FROM OCTOBER 22 - 28 1960

(in Degree Centigrade)

Station	Day of Month							Average	Extreme	Weekly Mean	Monthly Normal
	22	23	24	25	26	27	28				
Northern Part											
1.Chiangrai	28.3 20.3	30.7 21.4	31.2 22.1	31.3 21.0	29.5 19.9	-	-	29.6 20.0	36.2 17.4	25.3	25.5
2.Fang	-	-	-	32.0 -	30.0 21.0	30.2 -	19.7	-	-	-	-
3.Pai	-	-	32.0 -	31.0 19.7	30.0 19.9	30.0 19.7	- 19.4	30.8 19.7	-	25.3	-
4.Mae Hongson	27.2 22.8	33.4 23.2	33.4 22.2	34.5 [illegible]	34.0 23.5	33.5 22.0	32.5 21.4	32.6 22.4	36.7 17.0	27.5	27.2
5.Khun Yuam	-	29.0 -	29.5 19.0	30.5 19.5	- 19.2	29.0 -	- 19.4	29.5 19.3	-	24.4	-
6.Chiangmai	28.8 21.8	30.7 23.0	31.0 22.5	32.5 20.7	30.7 20.7	28.4 20.4	29.6 21.1	30.8 22.8	35.2 14.2	25.9	26.2
7.Nan	30.9 21.8	31.7 21.5	33.1 21.4	33.2 21.7	32.5 21.3	31.0 21.0	31.9 20.5	32.0 21.2	35.6 15.0	26.6	27.0
8.Lampang	28.5 22.3	31.0 22.9	32.0 21.0	31.7 20.2	32.3 21.6	30.3 21.3	31.2 21.1	31.0 21.5	35.1 12.7	26.3	26.3
9.Mae Sariang	32.4 22.2	34.7 22.6	33.3 22.0	34.5 21.8	33.1 22.7	31.6 21.2	32.5 22.4	33.2 22.1	36.0 18.0	27.7	27.3
10.Phrae	30.3 22.8	31.8 22.2	32.2 21.8	- 20.9	32.9 22.3	31.4 21.1	32.0 21.5	31.8 21.8	35.0 17.0	26.8	26.9
11.Uttaradit	32.2 22.4	31.8 23.2	33.2 21.5	35.0 21.2	34.2 23.4	31.0 22.2	32.4 21.5	32.8 22.2	37.5 15.1	27.5	28.2
12.Phumiphol Dam	32.0 21.7	32.8 23.4	- 22.0	32.0 -	32.0 21.0	28.3 22.2	29.9 21.5	31.2 22.0	-	26.6	-
13.Tak	29.7 21.9	31.0 22.2	31.9 22.3	31.6 20.5	- 22.5	30.0 22.1	30.8 21.9	30.8 21.9	35.0 18.0	26.4	26.6
14.Phitsanulok	32.1 22.6	32.5 24.5	33.9 23.4	34.1 23.5	33.5 23.4	32.8 23.4	32.3 22.8	32.9 23.5	36.1 18.0	28.2	28.1
15.Mae Sot	31.7 22.1	31.7 23.0	32.7 23.1	- 21.2	- 21.7	- 21.1	28.5 20.4	31.2 21.8	34.4 13.4	26.3	27.2
16.Phetchabun	31.7 20.7	30.3 23.2	32.1 21.3	33.2 20.9	33.5 21.2	31.8 20.2	31.0 19.6	32.0 21.0	35.7 15.4	26.5	26.8
Northeastern Part											
1.Loei	30.6 19.8	30.3 22.4	31.7 20.5	31.3 20.0	30.7 20.1	29.7 21.0	27.9 19.1	30.2 20.4	34.9 12.5	25.3	25.8
2.Udon Thani	31.0 20.8	32.0 23.7	31.4 22.1	32.5 21.6	32.5 22.0	31.4 22.2	30.6 20.9	31.5 21.9	37.1 12.3	26.7	26.8
3.Nakhon Phanom	29.5 19.9	30.3 -	30.1 20.5	31.3 20.5	31.0 21.0	29.9 18.0	- 18.9	30.4 19.7	33.7 13.9	25.1	25.8
4.Sakol Nakhon	30.0 19.5	30.3 22.2	31.1 19.8	31.5 19.8	31.0 19.6	30.3 20.7	30.2 17.9	30.6 19.9	36.2 13.3	25.3	26.2
5.Mukdahan	26.7 20.2	29.5 21.6	31.0 22.1	30.8 20.9	31.0 19.7	28.3 20.5	29.3 18.9	29.5 20.6	34.8 12.9	25.1	26.2
6.Khon Kaen	30.7 20.4	30.7 23.4	31.7 21.0	31.8 20.8	31.5 21.3	30.3 22.1	31.0 19.8	31.1 21.3	35.8 14.0	26.2	26.8
7.Roi Et	29.4 21.7	30.3 22.9	32.5 21.7	31.7 21.8	31.8 21.6	29.8 21.9	31.1 19.9	30.9 21.6	35.6 15.2	26.3	26.4
8.Chaiyaphum	29.6 22.4	29.5 24.1	31.2 22.0	30.1 23.3	30.4 22.5	28.9 22.9	29.5 20.9	29.9 22.6	-	26.3	-
9.Ubol Ratchathani.	29.0 21.2	31.4 22.5	32.4 21.8	31.8 21.8	31.7 20.9	30.3 20.5	31.8 19.7	31.2 21.2	34.5 16.4	26.2	26.4
10.Surin	28.8 20.8	30.3 20.6	31.0 20.5	30.6 21.2	31.5 20.7	30.3 20.0	30.0 18.5	30.4 20.3	35.8 16.3	25.4	27.0
11.Nakhon Ratchasima.	29.0 23.3	29.3 23.5	30.2 22.5	31.0 23.4	31.1 20.8	29.9 22.3	29.5 21.3	30.0 22.4	37.1 15.1	26.2	26.6

Station	Day of Month							Average	Extreme	Weekly Mean	Monthly Normal
	22	23	24	25	26	27	28				
Central Part											
1.Nakhon Sawan	32.0 23.3	- 24.0	31.8 22.8	32.4 23.9	- 22.4	32.2 22.5	31.4 22.3	31.9 23.0	36.8 18.0	27.5	28.1
2.Lopburi	30.8 -	31.5 23.9	28.8 23.8	33.5 24.0	33.7 21.6	32.5 22.1	31.5 23.0	31.8 23.1	34.4 16.6	27.5	27.5
3.Suphanburi	31.0 24.1	31.1 24.1	31.4 24.4	32.2 24.7	32.2 24.0	30.8 25.0	30.7 24.0	31.3 24.3	34.1 19.4	27.3	27.5
4.Prachinburi	31.4 25.7	32.4 24.9	32.7 25.6	33.6 25.1	33.3 24.2	32.4 24.2	32.5 23.4	32.6 24.7	35.2 20.0	28.7	27.7
5.Kanchanaburi	30.5 23.2	31.5 22.8	31.1 23.4	31.8 22.9	31.6 22.5	31.0 21.6	30.2 22.5	31.1 23.7	37.3 19.0	27.4	27.2
6.Don Muang	31.1 25.8	32.0 25.8	32.4 26.4	32.0 24.9	32.4 25.4	32.3 26.1	32.0 25.4	32.0 25.7	36.0 21.0	28.9	28.2
7.Bangkok	30.4 24.9	31.6 24.7	31.8 25.2	32.6 24.9	32.1 25.2	31.3 24.9	31.2 24.4	31.6 24.9	35.0 18.8	28.3	27.7
8.Aranyaprathet	32.5 23.5	32.0 24.0	32.8 23.2	32.0 23.3	32.0 23.6	31.7 22.3	31.4 21.3	32.1 23.1	36.4 17.0	27.6	27.4
9.Pom Phrachum	30.8 23.0	32.0 24.2	31.8 25.1	31.9 25.4	32.0 25.7	31.3 25.5	31.0 24.3	31.5 24.7	=	28.1	-
Gulf of Thailand West Coast											
1.Chonburi	29.8 24.5	31.6 23.8	31.1 23.9	32.1 24.2	31.9 24.1	32.0 22.2	31.6 22.6	31.4 23.6	34.2 19.0	27.5	27.3
2.Ko Sichang	- 26.1	30.0 26.3	29.1 26.7	- 25.9	- 26.4	29.8 24.6	29.3 25.8	29.6 25.9	=	27.8	-
3.Sattahip	33.7 23.8	32.6 23.5	35.6 24.0	33.5 23.8	33.5 24.9	31.3 33.4	34.9 22.8	33.6 23.7	36.2 17.2	28.7	28.1
4.Rayong	32.8 24.5	33.0 24.6	33.2 24.9	32.0 24.4	32.2 24.4	32.7 22.5	33.7 22.2	32.8 23.9	=	28.4	-
5.Ban Phe	30.8 -	33.0 18.6	32.2 25.6	32.7 23.9	32.0 26.1	32.9 27.1	- 21.2	32.3 23.8	=	28.1	-
6.Chanthaburi	31.0 23.0	31.6 23.9	31.7 23.8	32.8 23.3	33.1 22.5	32.8 21.0	32.3 20.4	32.2 22.1	35.4 18.3	27.4	27.4
7.Laem Sing	=	=	=	=	=	=	=	=	=	-	-
8.Laem Ngop	=	32.6 -	32.3 23.4	32.4 23.6	32.0 22.1	32.5 21.0	- 19.7	32.4 21.4	=	26.9	-
9.Khlong Yai	30.8 22.8	34.5 23.3	32.7 25.0	31.8 22.5	31.2 23.1	31.0 21.0	32.2 21.8	32.1 22.3	33.6 19.1	27.5	26.9
Gulf of Thailand East Coast											
1.Hua Hin	30.5 23.5	31.0 25.0	31.2 24.3	30.5 24.4	29.5 23.2	30.8 23.4	30.5 22.8	30.6 23.8	35.4 20.3	27.2	27.1
2.Prachuap-	31.1 23.5	31.5 24.1	30.4 25.1	28.8 24.2	29.0 23.2	31.3 23.0	31.0 22.0	30.4 23.6	35.7 19.5	27.0	26.7
3.Chumphon	31.0 22.9	30.8 23.6	24.6 22.1	29.5 22.9	29.1 22.0	27.4 23.5	29.6 22.6	28.9 22.8	36.5 19.3	25.9	26.7
4.Bandon	31.3 22.7	31.0 23.3	27.3 21.5	28.2 23.3	30.8 22.4	31.2 22.5	29.4 22.8	29.9 22.6	35.5 20.6	26.3	27.1
5.Nakhon Sithon-marat.	32.0 23.0	32.8 22.7	26.7 22.7	28.0 22.8	31.5 23.3	29.3 23.4	28.6 22.5	29.8 22.9	35.0 20.5	26.4	27.1
6.Songkhla	31.4 23.5	32.4 24.6	28.2 23.8	31.4 23.9	31.0 23.2	28.9 22.5	30.2 23.1	30.5 23.5	36.4 21.5	27.0	27.0
7.Narathiwat	30.7 23.0	- 23.0	28.4 22.6	30.1 22.4	29.0 23.1	29.5 23.4	27.4 21.7	29.2 22.7	34.5 21.1	26.0	26.8
Southern of Thailand West Coast											
1.Ranong	29.6 22.5	31.7 23.1	28.6 22.9	27.0 23.1	29.4 22.5	31.4 22.5	31.1 22.2	29.8 22.7	34.6 18.5	26.3	26.0
2.Phuket	30.4 24.7	32.2 23.7	29.7 24.3	30.9 23.2	30.8 24.6	29.5 24.5	31.7 23.8	30.6 24.1	33.3 21.0	27.4	27.0
3.Trang	31.5 22.9	31.8 23.2	28.8 22.9	29.4 22.7	32.4 22.6	29.3 22.7	31.0 23.2	30.6 22.9	35.5 20.4	26.8	27.0

LIBRARY
NOV 17 1960
WEATHER BUREAU

Thailand.

METEOROLOGICAL DEPARTMENT

Royal Thai Navy

Charoon V. Bunnag

Vice Admiral, Director

****

WEEKLY TEMPERATURE AND RAINFALL OF THAILAND

DURING THE PERIOD OCT.29 - NOV.4 1960

No.44.1960

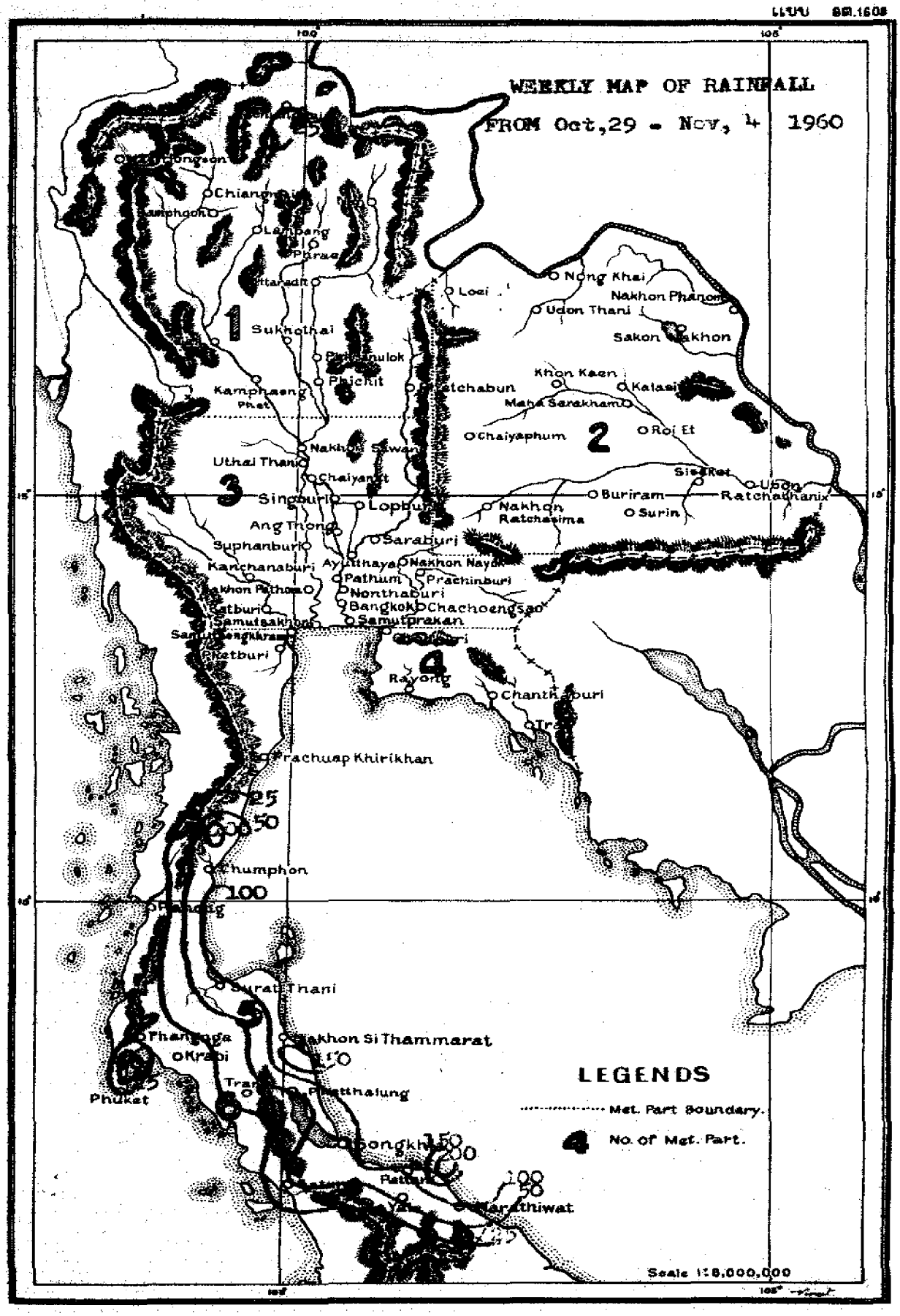
WEEKLY MAP OF RAINFALL
FROM Oct,29 - Nov, 4 1960
Chiangmai
Lamphoon
Lampang
Phrae
Uttaradit
Sukhothai
Phitsanulok
Phichit
Kamphaeng Phet
Petchabun
Loei
Nong Khai
Nakhon Phanom
Udon Thani
Sakon Nakhon
Khon Kaen
Kalasin
Maha Sarakham
Roi Et
Chaiyaphum
Nakhon Sawan
Uthai Thani
Chainat
Singburi
Lopburi
Nakhon Ratchasima
Buriram
Surin
Sisaket
Ubon
Ratchathanix
Ang Thong
Saraburi
Suphanburi
Kanchanaburi
Ayuthaya
Nakhon Nayok
Pathum
Prachinburi
Nakhon Pathom
Nonthaburi
Ratburi
Bangkok
Chachoengsao
Samutsakhon
Samutprakan
Samutsongkhram
Phetburi
Rayong
Chanthaburi
Prachuap Khirikhan
Chumphon
Surat Thani
Phangnga
Nakhon Si Thammarat
Krabi
Trang
Phatthalung
Phuket
Songkhla
Pattani
Narathiwat
LEGENDS
Met. Part Boundary.
No. of Met. Part.
Scale 1:8,000,000

สถานะของฝนและอุณหภูมิในรอบสัปดาห์
ตั้งแต่วันที่ ๒๙ ต.ค.– ๔ พ.ย.๒๕๓

ลิ่มของแอนติไซโคลนแห่งทวีปจากจีนเหนือได้ปกคลุมถึงประเทศไทยและบริเวณใกล้เคียง ความชันแห่งความกดอากาศในบริเวณประเทศไทยมีกำลังปานกลาง แนวปะทะแห่งโซนร้อนพาดเลื่อนขึ้นลงในระหว่างตอนเหนือถึงตอนใต้ของมลายู

ภาคเหนือ
ภาคตะวันออกเฉียงเหนือ
ภาคกลาง
อ่าวไทย ฝั่งตะวันออก

ส่วนมากอากาศแห้งแล้งและอุณหภูมิลดลงเล็กน้อย เว้นแต่ยังคงมีฝนเล็กน้อยเป็นจุดแห่ง

ภาคใต้

มีฝนเล็กน้อยถึงปานกลางกระจายเกือบทั่วไปตลอดทั้งสองฝั่งทะเล โดยมีฝนตกหนักเป็นบางแห่ง มีฝนตกสูงสุดในรอบสัปดาห์วัดได้ ๒๑๑.๙ ม.ม.ที่ อ.ยะหริ่ง จ.ปัตตานี จำนวนฝนรวมประจำสัปดาห์สูงกว่าเกณฑ์ปกติเล็กน้อยทางภาคใต้ฝั่งตะวันออก แต่ทางฝั่งตะวันตกต่ำกว่าเกณฑ์ปกติเล็กน้อย

หมายเหตุ ไม่มีการคาดหมายฝนประจำสัปดาห์ในระหว่างฤดูหนาว

Rainfall and Temperature Situation
From Oct.29– Nov.4 1960

The wedge of continental anticyclone from Northern China covered Thailand and neibouring areas. Pressure gradient was moderate over Thailand. The intertropical convergence zone swang between Northern and Southern Malaya.

Northern Part:
Northeastern Part:
Central Part:
Gulf of Thailand,
East Coast:

Mainly Dry with slight decreasing in temperature except for few local showers occurred in some districts.

Southern Part:

Light to moderate rain scattered in both coasts with locally heavy occurred in some districts. The greatest weekly rainfall, 211.9 mm., occurred at Yaring, Pattani. The weekly total amount of rainfall were slightly above the normal in the east coast but slightly below normal in the west.

Nort. The weekly rainfall Outlook will not be issued during the period of dry season.

Meteorological Department
Royal Thai Navy
7 / 11 / 1960

METEOROLOGICAL DEPARTMENT
WEEKLY RAINFALL OVER THAILAND
(in millimetres)

Remark
Blank = No report of rainfall
* = Synoptic Station

Station	Oct.29	30	31	Nov.1	2	3	4	Total	Weekly Normal	Normal DPT.	Total Since 1Jan.60
Northern Part											
Chiangrai*							2.7	2.7	18.8	- 16.1	1781.6
Chiangsaen			16.2					16.2	-	-	
Tocong		2.8	2.2				2.4	7.4	-	-	
Phan							32.1	32.1	23.3	+ 8.8	
Mae Hongson*							2.0	2.0	4.7	- 2.7	1134.0
Chiangmai*							2.1	2.1	27.2	- 25.1	1230.2
Hangdong							3.5	3.5	27.1	- 23.6	
Nan*							4.8	4.8	1.2	+ 3.6	1208.9
Sop Prap				2.3			8.5	10.8	0.6	+ 10.2	
Tak			2.1					2.1	-	-	
Tak Air-port*			1.0					1.0	7.4	- 6.4	
Phetchabun*			1.8					1.8	5.5	- 3.7	
Northeastern Part											
Loei*		10.0	.	0.1				10.1	3.8	+ 6.3	1111.0
Dan Sai		11.3	.					11.3	14.9	- 3.6	
Sakon Nakhon*		4.5						4.5	6.6	- 2.1	
Yang Talat		3.1						3.1	2.6	+ 0.5	
Chaiyaphum*		0.3						0.3	1.1	- 0.8	
Phukeow		15.5						15.5	-	-	
Central Part											
Aranyaprathet*	1.6							1.6	20.1	- 18.5	
Bangkok*		0.5						0.5	32.1	- 31.6	
Don Muang*		1.6						1.6	13.6	- 12.0	
Bang Khen		7.4						7.4	16.4	- 9.0	
Minburi	5.7							5.7	7.0	- 1.3	
Lat Krabang	4.8	3.7						8.5	18.8	- 10.3	
Gulf of Thailand, E.C.											
Sattahip*	13.3							13.3	31.8	- 18.5	
Rayong*	14.0		0.3					14.3	8.4	+ 5.9	
Khlong Yai*		4.3						4.3	36.3	- 32.0	5294.6
Gulf of Thailand, W.C.											
Ban Laem	5.3							5.3	13.0	- 7.7	
Chumphon*	14.0	15.3		1.9	6.9		1.7	39.8	72.9	- 33.1	1565.4
Tha Sae		67.3		9.8	17.0			94.1	108.7	- 14.6	
Lang Suan	68.2	16.6						84.8	58.7	+ 26.1	
Bandon*	67.0	11.7		8.0	0.5		11.5	98.7	66.5	+ 32.2	1087.1
Ban Na San	68.2							68.2	49.9	+ 18.3	
Nakhon Si Thammarat*	55.7	48.7	17.2	5.1		9.1	2.7	138.5	109.0	+ 29.5	1391.7
Sichon	31.4	45.3		14.5		26.7		117.9	151.4	- 33.5	
Chawang	27.4							27.4	66.1	- 38.7	
Thungsong	57.3	19.1	3.8	0.6			3.1	83.9	94.5	- 10.6	
Phak Phanang	36.7	4.3	20.4	3.3			29.3	94.0	156.7	- 62.7	
Phatthalung							47.8	47.8	162.0	-114.2	
Khao Chai Son	62.9	10.4	33.1	16.6		14.5	29.3	166.8	-	-	
Songkhla*	8.0	8.1		0.8		49.0	9.5	85.4	74.5	+ 10.9	1139.2
Pattaphum	5.2	22.2				26.2	18.3	71.9	60.4	+ 11.5	
Hat Yai	18.6	13.0				39.8	5.9	77.3	73.3	+ 4.0	
Pattani	34.2	33.3			15.4	40.4		123.3	90.6	+ 32.7	
Nong Chik						85.3	10.5	95.8	59.1	+ 36.7	
Yaring	35.5	17.4	27.8			80.5	50.7	211.9	77.0	+134.9	
Panarae	17.0	46.5	20.6				48.9	133.0	-	-	
Sadao	12.3		0.8			18.2		31.3	-	-	
Yala							30.2	30.2	51.8	- 21.6	
Narathiwat*	21.6	24.2	23.4		15.3	31.6	16.2	132.3	106.8	+ 25.5	1424.2
Tak Bai	20.3	35.5	30.5	5.5		33.2		125.0	86.2	+ 38.8	
Yi Ngo	11.9	14.7	11.3					37.9	43.4	- 5.5	
Southern Thailand, W.C.											
Ranong*	9.8	0.1	.				10.8	20.7	74.8	- 54.1	4241.9
Kraburi		24.3						24.3	-	-	
Phangnga		20.3						20.3	57.1	- 36.8	
Takua Pa	3.4						3.2	6.6	89.3	- 82.7	
Takua Thung	5.3	7.9		7.9			11.8	32.5	66.0	- 33.5	
Phuket*	11.0					38.4	0.4	49.8	83.7	- 33.9	2123.4
Phuket Air-port*						19.7	8.7	28.4	-	-	2162.2
Trang Air-port*	18.0	5.7	1.0			12.1	4.0	47.0	66.6	- 19.6	1791.9
Yan Ta Khao	11.3	5.2	1.2			7.5	7.7	32.9	-	-	
Satun	12.7	3.8	31.2				20.2	67.9	113.4	- 45.5	

WEEKLY REPORT DAILY TEMPERATURE

FROM 29 OCT. - 4 NOV. 1960

(in Degree Centigrade)

Station	Day of Month							Average	Extreme	Weekly Mean	Monthly Normal
	29	30	31	1	2	3	4				
Northern Part											
1.Chiangrai	30.6 21.7	30.1 19.8	30.1 19.8	30.2 19.6	30.7 20.3	30.0 18.6	29.1 20.5	30.1 20.0	33.6 5.9	25.1	23.2
2.Fang	- -	- -	- -	- -	- -	29.8 -	- 19.0	- -	- -	-	-
3.Pai	- -	- -	30.5 -	31.0 19.0	31.0 19.5	- 19.0	- -	- -	- -	-	-
4.Mae Hongson	32.5 21.4	31.3 21.0	32.5 20.4	32.0 21.8	32.6 22.4	33.2 21.5	30.0 21.5	32.0 21.4	34.0 12.0	26.7	25.1
5.Khun Yuam	- -	- -	29.2 -	29.0 18.4	30.0 20.6	29.0 19.2	- 19.5	29.3 19.4	- -	24.4	-
6.Chiangmai	30.7 20.9	30.8 20.1	30.3 19.6	30.3 21.2	30.5 21.2	31.0 20.8	30.3 20.2	30.6 20.6	34.7 10.2	25.6	24.5
7.Nan	32.4 19.9	32.6 20.1	31.7 20.9	32.1 21.0	33.0 20.5	32.1 20.2	32.3 21.6	32.3 20.6	34.8 9.2	26.5	24.7
8.Lampang	31.4 19.0	31.6 16.3	31.2 19.8	31.2 20.3	32.0 19.7	32.0 20.0	31.4 20.2	31.5 19.3	35.0 9.1	25.4	24.6
9.Mae Sariang	32.6 21.7	34.0 20.4	34.3 19.6	- 21.6	34.8 21.7	33.3 21.1	33.4 21.1	33.7 21.0	36.1 8.6	27.4	25.6
10.Phrae	32.0 20.6	31.5 20.6	32.2 21.4	31.5 20.8	32.0 21.1	32.3 21.0	31.8 20.6	31.9 20.9	35.7 10.3	26.4	24.8
11.Uttaradit	32.5 21.1	33.2 21.3	32.9 22.6	33.4 22.2	34.0 21.1	32.2 21.1	33.4 21.3	33.1 21.5	38.8 12.3	27.3	26.7
12.Phumiphol Dam	30.3 21.9	31.6 21.8	30.8 22.2	31.5 21.7	- 21.7	- -	31.3 -	33.1 -	- -	27.5	-
13.Tak	30.5 21.8	31.7 22.2	30.9 22.0	30.3 22.1	31.6 21.6	31.8 21.1	30.3 21.0	31.0 21.8	33.7 10.8	26.3	24.7
14.Phitsanulok	31.8 22.7	33.0 23.0	32.9 24.6	32.0 23.4	33.4 23.0	32.8 22.5	31.7 23.0	32.5 23.2	35.9 10.5	27.9	26.8
15.Mae Sot	31.2 19.8	32.2 19.4	- 20.4	- 21.2	32.7 21.1	32.9 20.3	31.9 -	32.2 20.4	33.6 9.1	26.3	25.7
16.Phetchabun	31.0 19.6	32.0 19.6	33.1 21.4	32.4 19.7	31.6 17.6	31.3 18.6	32.3 19.6	32.0 19.4	36.4 7.5	25.7	24.8
Northeastern Part											
1.Loei	31.2 19.5	30.9 19.5	30.1 21.3	31.6 20.1	31.5 20.2	30.3 19.0	29.1 20.1	30.7 20.0	33.0 5.6	25.4	22.4
2.Udon Thani	31.9 21.0	32.0 22.5	30.6 22.0	32.4 21.6	32.0 22.0	31.2 21.5	30.0 21.1	31.4 21.7	37.2 8.4	26.6	25.0
3.Nakhon Phanom	31.0 19.5	30.2 21.0	31.2 20.6	29.5 20.5	30.2 19.3	30.0 19.7	28.6 19.5	30.1 20.0	33.6 6.0	25.1	23.5
4.Sakhon Nakhon	31.4 18.6	31.8 19.7	31.3 19.7	31.4 19.6	31.1 18.8	31.7 19.0	29.1 18.9	31.1 19.2	36.3 6.9	25.2	23.6
5.Mukdahan	30.1 18.8	30.9 20.5	32.2 20.1	31.1 20.6	30.8 19.2	30.5 19.2	28.7 19.5	30.6 19.7	36.4 10.0	25.2	24.0
6.Khon Kaen	31.4 19.9	31.6 20.3	31.8 20.7	32.3 21.1	31.4 21.6	31.7 20.5	30.0 22.2	31.5 20.9	37.2 10.2	26.2	24.9
7.Roi Et	31.5 20.6	32.1 21.7	32.2 21.2	32.0 21.4	31.4 20.7	31.0 20.0	30.0 20.5	31.5 20.9	35.4 11.4	26.2	24.8
8.Chaiyaphum	29.9 21.7	30.6 21.9	31.0 23.0	31.1 23.2	30.4 22.1	30.5 21.5	29.4 22.3	30.4 22.4	- -	26.4	-
9.Ubon Ratchathani	31.8 21.2	33.1 21.6	32.8 21.8	31.5 22.0	31.7 20.7	31.4 20.6	30.0 21.9	31.8 21.4	35.8 12.5	26.6	25.2
10.Surin	30.5 19.8	31.2 20.3	31.8 21.0	31.6 21.1	30.6 19.4	30.2 19.5	30.4 20.0	30.9 20.2	36.2 12.5	25.6	25.2
11.Nakhon Ratchasima	30.0 21.6	30.4 21.6	30.5 22.8	31.2 22.0	30.0 21.4	30.0 20.9	29.4 21.5	30.2 21.7	38.0 9.1	26.0	25.1

Station	Day of Month 29	30	31	1	2	3	4	Average	Extreme	Weekly Mean	Monthly Normal
Central Part											
1. Nakhon Sawan	31.9 21.3	34.2 23.2	33.2 23.6	32.8 22.4	– 22.4	32.8 22.1	– 21.7	33.0 22.4	36.3 11.9	27.7	26.6
2. Lopburi	31.5 22.1	32.8 23.0	33.5 22.8	34.2 23.4	33.7 22.8	32.5 21.6	33.5 21.8	33.7 22.3	32.7 10.5	27.6	26.3
3. Suphanburi	31.4 23.4	31.4 24.3	32.6 24.4	32.9 24.8	31.9 24.3	31.5 22.7	31.7 24.0	31.9 24.0	34.0 15.5	28.0	25.8
4. Prachinburi	32.6 23.8	33.4 24.8	32.8 24.5	34.5 24.4	33.4 24.7	34.0 23.4	32.5 23.5	33.3 24.2	35.0 13.8	28.8	26.6
5. Kanchanaburi	31.6 20.8	30.5 23.5	31.6 22.0	32.2 21.5	31.4 21.1	31.5 20.9	30.1 20.8	31.3 21.5	37.5 12.0	[illegible]	25.7
6. Don Muang	32.5 25.8	32.0 25.8	32.9 25.3	33.5 26.5	31.7 26.3	31.1 26.2	31.0 25.2	32.1 25.8	35.5 13.7	29.0	27.3
7. Bangkok	31.3 24.2	31.9 24.8	32.5 27.2	33.4 25.0	32.7 24.5	32.1 24.8	31.0 23.8	32.1 24.5	35.5 15.5	28.3	28.0
8. Aranyaprathet	31.9 22.0	32.5 22.1	32.5 23.2	33.6 23.1	31.5 22.6	32.5 22.5	32.7 21.9	32.4 22.5	36.9 10.2	27.4	26.1
Pom Phrachun	31.7 25.6	31.9 23.5	32.3 23.8	32.4 24.1	31.7 [illegible]	31.3 [illegible]	30.8 24.0	31.7 24.3	– –	28.0	[illegible]
Gulf of Thailand, West Coast											
1. Chonburi	32.0 23.4	31.7 23.9	33.0 24.2	32.5 23.3	31.5 24.5	31.7 24.0	32.4 22.9	32.1 23.8	34.2 14.8	28.0	26.3
2. Ko Sichang	– 25.9	30.3 26.3	– 26.4	30.5 26.4	– 26.8	– 26.2	29.6 25.2	– 26.3	– –	0	–
3. Sattahip	34.5 22.9	34.2 22.8	35.2 24.2	34.5 24.1	33.6 24.6	31.7 23.5	34.0 22.0	34.0 23.4	38.4 16.0	28.7	27.5
4. Rayong	32.4 22.9	– 23.0	34.0 –	34.6 22.7	33.2 24.7	33.6 23.9	34.2 23.0	33.7 23.3	– –	28.5	–
5. Ban Phe	33.6 –	33.6 20.0	34.0 22.3	34.3 22.2	33.4 20.6	32.5 20.0	34.2 19.0	33.7 20.7	– –	27.2	–
6. Chanthaburi	32.1 [illegible]	33.2 23.0	33.6 24.[illegible]	33.6 24.9	31.7 24.4	32.1 24.5	32.5 23.[illegible]	32.7 23.3	36.9 13.0	27.6	26.5
7. Laem Sing	– –	– –	– –	– –	– –	– –	– –	– –	– –	–	–
8. Laem Ngop	– –	– –	33.8 –	29.0 21.0	31.4 22.2	– 24.0	– –	– –	– –	–	–
9. Khlong Yai	33.5 23.3	34.1 23.5	32.0 22.1	32.3 22.0	32.5 22.3	31.2 21.1	32.3 21.5	32.7 22.3	35.8 14.5	27.5	26.5
Gulf of Thailand, East Coast											
1. Hua Hin	30.8 25.6	31.7 24.5	31.4 23.2	32.0 23.0	30.8 24.6	31.0 23.5	31.0 23.7	31.2 23.7	34.4 17.2	[illegible]	[illegible]
2. Prachuap-	31.3 22.3	31.9 24.0	32.2 22.5	33.0 22.4	32.0 23.4	31.3 23.0	32.2 23.5	31.9 23.1	34.7 14.3	27.5	25.0
3. Chumphon	30.5 22.4	27.8 24.0	31.6 22.8	31.2 23.4	31.1 25.7	31.3 23.3	30.7 23.6	30.7 23.2	34.7 15.8	27.0	25.9
4. Bandon	29.5 22.2	28.6 23.4	32.2 25.9	30.8 24.6	31.2 24.2	31.2 23.0	26.5 23.9	30.6 22.9	33.8 16.5	26.0	25.3
5. Nakhon Sithammarat	30.0 23.0	30.4 23.4	31.2 24.9	31.0 25.2	31.8 23.3	31.3 25.0	29.0 23.3	30.7 23.4	34.0 18.0	27.1	[illegible]
6. Songkhla	30.1 23.5	26.8 –	– 25.1	– 23.3	32.3 24.7	27.5 25.5	27.3 23.3	28.2 24.4	33.3 16.9	26.3	[illegible]
7. Narathiwat	23.3 23.3	27.1 22.6	26.1 23.2	31.3 22.3	30.1 23.3	24.4 22.5	24.9 22.7	27.3 22.8	33.9 18.7	25.1	26.1
Southern of Thailand, West Coast											
1. Ranong	32.5 22.7	29.8 23.5	33.2 21.8	32.7 23.1	32.2 22.6	32.4 22.2	30.5 22.5	31.8 22.7	33.9 16.3	27.3	25.[illegible]
2. Phuket	31.2 25.2	31.9 24.0	31.5 25.0	31.7 24.6	32.0 24.5	30.8 23.0	30.3 22.0	31.3 23.0	33.5 19.5	27.7	27.[illegible]
3. Trang	30.8 24.2	27.9 23.9	30.2 23.7	31.2 23.4	32.1 23.3	29.1 23.7	28.4 23.2	29.9 23.6	34.4 17.3	26.8	26.[illegible]

LIBRARY
NOV 29 1960
WEATHER BUREAU

Thailand

METEOROLOGICAL DEPARTMENT

Royal Thai Navy

Chairman V. Bunnag

Vice Admiral, Director

****

WEEKLY TEMPERATURE AND RAINFALL OF THAILAND

DURING THE PERIOD 05-11-NOV.-1960

No.45.1960

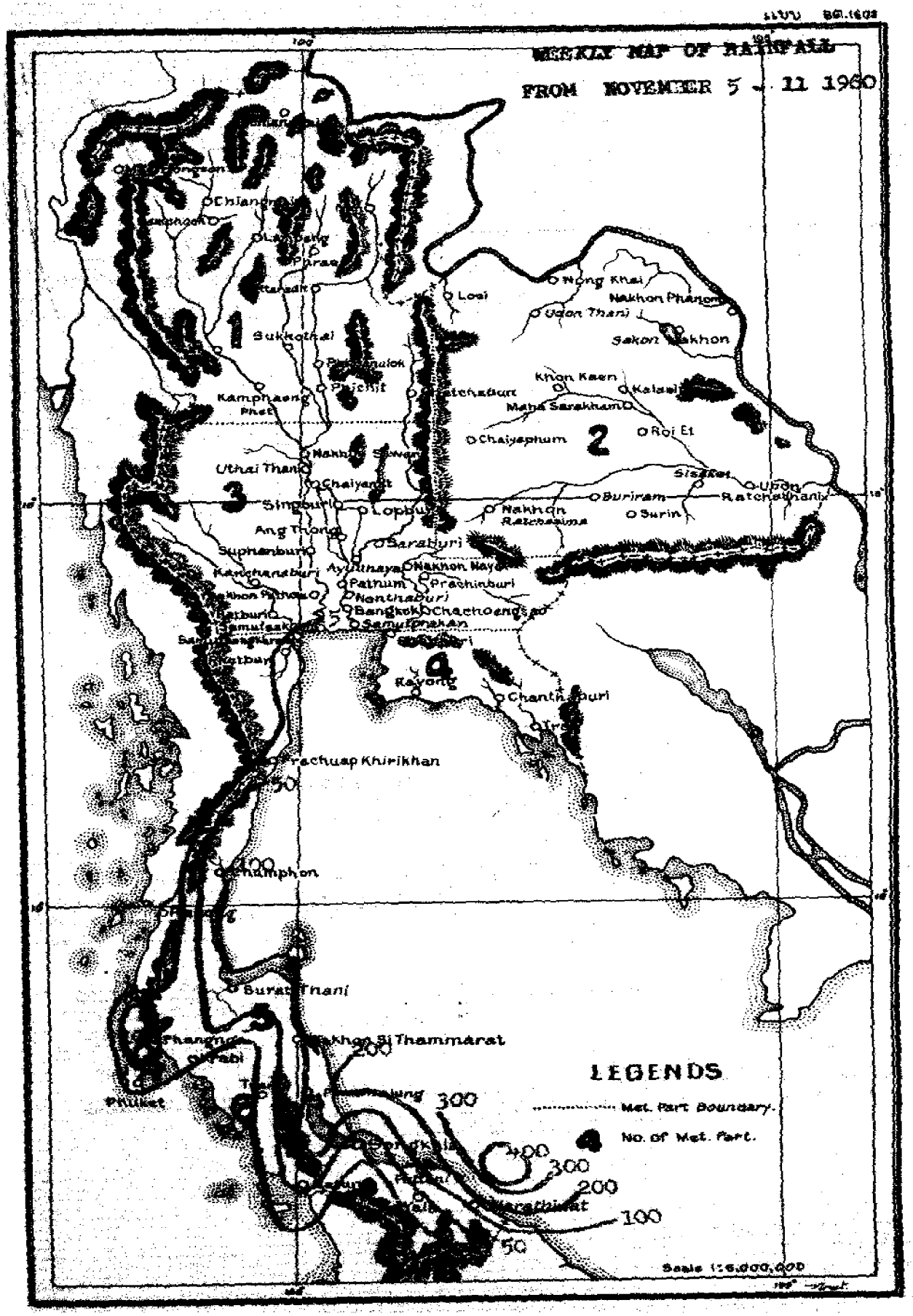
WEEKLY MAP OF RAINFALL
FROM NOVEMBER 5 - 11 1960
Chiangmai
Lampang
Phrae
Loei
Nong Khai
Nakhon Phanom
Udon Thani
Sakon Nakhon
Sukhothai
Phichit
Kamphaeng Phet
Khon Kaen
Kalasin
Maha Sarakham
Chaiyaphum
Roi Et
Uthai Thani
Chaiyanat
Singburi
Lopburi
Nakhon Ratchasima
Buriram
Surin
Sisaket
Ubon Ratchathani
Ang Thong
Saraburi
Suphanburi
Kanchanaburi
Ayutthaya
Nakhon Nayok
Pathum
Prachinburi
Nonthaburi
Bangkok
Chachoengsao
Samutprakan
Rayong
Chanthaburi
Prachuap Khirikhan
Chumphon
Surat Thani
Nakhon Si Thammarat
Phuket
Marathinat
1
2
3
4
5
50
100
200
300
400
LEGENDS
Met. Part Boundary.
No. of Met. Part.
Scale 1:6,000,000

สถานะของฝนและอุณหภูมิในรอบสัปดาห์
ตั้งแต่วันที่ ๕ – ๑๑ พ.ย. ๒๕๐๓

ลิ่มของแอนติไซโคลนได้แผ่เข้าถึงตอนเหนือประเทศไทย เมื่อวันที่ ๑๐ พ.ย. มีดีเปรสชั่นปรากฏทางอ่าวไทยและในที่สุดได้เคลื่อนขึ้นมาสลายตัวใกล้จังหวัดสงขลา ทำให้ลมฟ้าอากาศทางภาคใต้มีฝนแผ่กระจายทั่วไปและตกหนักเป็นแห่ง ๆ

ภาคเหนือ ภาคตะวันออกเฉียงเหนือ ภาคกลาง อ่าวไทย ฝั่งตะวันออก	ลักษณะอากาศแห้งแล้งโดยทั่วไป เว้นแต่เมื่อวันที่ ๙ พ.ย. มีฝนเล็กน้อยบางแห่งทางอ่าวไทยฝั่งตะวันออก
ภาคใต้	มีฝนปานกลางถึงตกหนักและปรากฏว่าฝนรายสัปดาห์มีระดับสูงกว่าค่าปกติ จำนวนฝนสูงสุดในรอบสัปดาห์วัดได้ ๔๓๙.๘ ม.ม. ที่ จ.นราธิวาส

Rainfall and Temperature Situation
From Nov.5 – 11 1960

The wedge of Anticyclone had intensified and spreading to Upper Thailand. On Nov.10 Depression occurred in the Gulf of Thialand and finally dissipated near Songkhla, such weather condition of Southern Part caused wide-spread rain and heavy locally.

Northern Part: Northeastern Part: Central Part: Gulf of Thailand, East Coast:	Dry weather in general, except for on Nov.9 , light local showers in the Gulf of Thailand, East Coast.
Southern Part:	The general moderate to heavy rain resulted in weekly amount to be above normal. The greatest weekly rainfall registered was 439.8 mm. at Narathiwat.

Meteorological Department
Royal Thai Navy
14 / 11 /1960

METEOROLOGICAL DEPARTMENT

WEEKLY RAINFALL OVER THAILAND

(in millimetres)

Remark

Blank = No report of rainfall

* = Synoptic Station

Station	Nov. 5	6	7	8	9	10	11	Total	Weekly Normal	Normal DPT.	Total Since 1Jan.
Northern Part											
Chiangrai*	1.0					0.3		1.3			
Chiangmai*	0.2							0.2			
Northeastern Part				No rain							
Central Part				No rain							
Gulf of Thailand, East Coast											
Sattahip*					4.6			4.6			
Rayong*					8.5			8.5			
Ban Phe*					2.4			2.4			
Pong Namron					15.0			15.0			
Khlong Yai*					2.4			2.4			
Gulf of Thailand, West Coast											
Phetburi					12.4			12.4	56.9	- 44.5	
Ban Laem					13.7			13.7	26.8	- 13.1	
PranchuapKhiriKhan*	0.1				19.1			19.1	36.4	- 17.3	790
Hua Hin*	1.2				38.6			39.8	41.5	- 1.7	744
Chumphon*	30.0			2.1	9.4	0.3		41.8	39.9	+ 9.1	1608
Tha Sae				30.5	26.4			56.9	35.6	+ 21.3	
Lang Suan		54.0		28.6				82.6	14.3	+ 68.3	
Bandon*	6.8	16.2	64.6	42.5	1.7	4.0		135.8	43.1	+ 92.7	1234
Khaiya		57.6		44.5				102.1	46.9	+ 55.2	
Pan Na San		36.6	5.4	28.3	3.8	7.3		81.4	52.9	+ 29.5	
Nakhon Sithammarat*	40.7	30.0	20.7	38.3	40.6	2.4		172.7	52.2	+120.5	1576
Sichon	37.5	37.9			16.7			92.1	57.3	+ 34.8	
Chawang		45.8		23.8	22.3			91.8	35.6	+ 56.2	
Ron Phibun					98.7			98.7	40.8	+ 57.9	
Tham Song		5.8	8.2	11.6	7.5			33.1	68.9	- 35.8	
Thak Phanang		26.7	21.4	42.7	31.9	10.9		133.6	76.4	+ 57.2	
Phatthalung								-	70.3	-	
Khao Chai Son		15.4	16.4	8.6	20.8	62.9		124.1	-	-	
Songkhla*	77.7	22.7	18.8	17.6	23.2	32.0		192.0	57.7	+134.3	1369
Rattaphum			19.3	15.5	22.6	26.4		83.8	44.8	+ 39.0	
Hat Yai			9.7	7.0	4.4	6.0		27.1	64.8	- 37.7	
Pattani		50.2	54.0	77.0	41.3	15.9		238.4	42.5	+195.9	
Nong Chik			40.7	99.0				139.7	47.5	+ 92.2	
Yaring			109.5	83.9	20.6	12.1		326.1	37.7	+288.4	
Panarae			98.4	135.4				233.8	-	-	
Sadao	22.3	5.2	7.5			65.3		100.3	-	-	
Yala			20.5					20.5	68.3	- 47.8	
Narathiwat*	96.4	116.4	106.7	44.8	6.8	68.7		439.8	78.4	+361.4	1911
Tak Bai		184.5	137.6	23.5	3.2			348.8	40.9	+307.9	
Southern Thailand, West Coast											
Ranong*	4.2	0.7		3.1	2.0			10.0	59.0	- 49.0	426
Phangnga				28.2				28.2	44.9	- 16.7	
Takua Pa			8.4	11.2	2.0			21.6	46.4	- 24.8	
Takua Thung			0.8	42.5				43.3	44.5	- 1.2	
Thay Muang	15.8	32.3	22.6	11.4				82.1	28.3	+ 52.8	
Phuket*	0.4	13.0	53.8	22.6			4.0	93.8	54.1	+ 39.7	225
Phuket Air-port*	0.4	14.3	51.7	22.0	0.5			88.9	-	-	227
Khlong Tom			14.0	4.0				18.1	-	-	
Trang Air-port*	28.2	3.7	0.7	4.9	1.0	6.4		44.9	44.5	+ 0.4	185
Pa Rian			44.9	6.8		3.1		54.8	-	-	
Si Kao			7.1	3.0		2.1		12.2	-	-	
Yan Ta Khao			37.1	6.1		8.9		52.1	-	-	
Satun		3.6		30.1		69.8		103.5	58.2	+ 45.3	
La Ngu	34.2			17.0		5.3	27.2	83.7	22.9	+ 60.8	

WEEKLY REPORT DAILY TEMPERATURE

FROM NOV, 5 - 11 1960

(in Degree Centigrade)

Station	Day of Month 5	6	7	8	9	10	11	Average	Extreme	Weekly Mean	Monthly Normal
Northern Part											
1.Chiangrai	26.6 20.2	- 18.6	29.5 17.6	32.5 19.3	29.3 19.4	29.2 19.9	- 18.4	29.4 19.1	33.6 5.9	24.6	23.2
2.Fang	- -	30.7 -	- 18.6	- -	31.0 -	29.0 18.6	- 19.0	- -	- -	-	-
3.Pai	- -	30.0 -	33.6 18.5	31.0 19.0	- 16.7	31.0 -	- 18.7	31.4 18.2	- -	-	-
4.Mae Hongson	- 20.5	33.0 -	33.7 21.2	33.5 21.9	32.8 20.8	33.0 20.4	33.5 20.7	33.3 20.9	34.9 12.0	27.1	25.1
5.Khun Yuam	- -	29.7 -	30.0 18.0	30.0 19.0	- 17.5	30.0 -	- 18.5	29.9 18.3	- -	24.1	-
6.Chaingmai	29.5 21.2	30.2 20.8	30.3 19.5	30.4 20.0	30.3 18.6	30.3 19.5	30.8 10.1	30.2 19.8	34.7 10.2	25.0	24.5
7.Nan	30.1 20.4	31.5 19.4	32.2 19.3	32.2 19.4	32.6 19.4	32.2 20.1	32.6 20.2	32.1 19.7	34.8 9.2	25.9	24.7
8.Lampang	31.2 20.5	- 19.3	31.3 18.9	30.7 19.0	31.5 18.0	31.6 18.9	32.6 19.5	31.5 19.2	35.0 9.1	25.4	24.6
9.Mae Sariang	34.0 20.0	32.8 21.6	32.9 20.1	33.5 19.7	32.5 19.1	33.1 20.3	34.9 20.6	33.4 20.2	36.1 8.6	26.8	25.6
10.Phrae	31.0 20.5	31.0 19.6	30.7 19.0	31.4 17.8	31.9 19.9	32.1 19.5	33.0 -	31.6 19.5	35.7 10.3	25.6	24.8
11.Uttaradit	32.1 20.8	32.5 20.0	31.2 20.6	32.2 19.4	33.8 20.2	31.5 20.4	34.4 20.2	32.5 20.2	38.8 11.3	26.4	26.7
12.Phumiphol Dam	30.8 22.1	31.6 20.9	31.5 21.1	30.8 20.0	- 20.3	31.5 -	32.4 20.0	31.4 20.7	- -	26.1	-
13.Tak	29.9 22.8	30.9 20.4	30.5 21.0	30.6 20.2	30.9 19.3	31.7 20.9	- 19.1	30.8 20.5	33.7 10.8	25.7	24.7
14.Phitsanulok	32.0 21.9	31.9 21.5	32.2 21.5	32.3 20.7	32.5 21.8	31.9 22.0	33.2 21.4	32.1 21.5	35.9 10.5	25.4	26.8
15.Mae Sot	32.2 19.5	31.7 18.8	31.9 18.9	31.8 18.0	31.9 18.2	33.2 18.4	33.2 18.0	32.3 18.5	33.6 9.1	25.3	25.7
16.Phetchabun	31.1 19.7	31.1 17.5	31.5 16.7	32.3 17.0	32.1 18.5	30.8 17.8	33.1 16.7	31.7 17.7	36.4 7.5	24.7	24.8
Northeastern Part											
1.Loei	28.4 17.0	29.0 17.6	29.4 17.1	30.9 17.1	30.8 19.3	30.1 19.0	31.6 17.5	30.0 17.8	33.0 5.6	23.9	22.4
2.Udon Thani	29.1 16.6	29.6 18.0	30.2 18.2	32.1 20.0	30.9 21.4	30.7 19.0	33.2 19.3	30.8 18.9	37.2 8.4	24.9	25.0
3.Nakhon Phanom	28.8 16.1	- 16.0	29.5 17.0	30.3 20.5	30.0 18.6	30.0 18.1	- 19.0	29.7 17.9	33.6 6.0	23.8	23.5
4.Sakol Nakhon	29.1 25.7	29.9 25.9	30.4 25.8	30.9 19.2	31.8 19.5	31.2 17.6	32.1 17.9	30.9 17.4	36.3 6.9	24.1	23.6
5.Mukdahan	28.2 18.1	28.3 16.5	29.9 17.0	29.7 20.0	30.8 19.5	28.9 18.5	30.4 19.4	29.5 18.4	36.4 10.0	24.0	24.0
6.Khon Kaen	29.6 17.1	- 17.0	30.5 17.0	31.7 19.5	32.0 20.4	31.3 18.5	31.2 19.0	31.1 18.3	37.2 10.2	24.7	24.9
7.Roi Et	29.1 17.7	29.2 17.7	30.5 18.2	31.9 20.2	31.5 20.5	31.0 19.2	31.0 20.5	30.6 19.1	35.4 11.4	24.9	26.4
8.Chaiyaphum	28.8 19.0	29.3 19.0	29.6 19.2	30.0 20.8	30.8 22.0	30.9 21.2	31.0 20.1	30.1 20.2	- -	25.2	-
9.UbonRatchathani	29.5 18.8	29.6 18.8	31.6 18.7	31.9 20.9	31.0 21.1	30.8 20.1	32.4 21.5	31.0 20.0	35.8 12.5	25.5	25.1
10.Surin	28.6 16.8	28.8 18.6	30.2 17.2	29.8 18.8	30.8 19.3	31.6 18.5	30.6 19.0	30.1 18.2	36.2 12.5	24.2	25.2
11.Nakhon Ratchasima	27.8 19.5	28.3 18.5	28.8 17.1	30.0 18.4	30.2 20.1	30.3 19.0	31.0 19.7	29.5 19.0	38.0 9.1	24.3	25.1

Station	Day of Month							Average	Extreme	Weekly Mean	Monthly Normal
	5	6	7	8	9	10	11				
Central Part											
1. Nakhon Sawan	31.0 –	30.9 19.5	31.3 19.8	32.1 21.4	32.6 21.9	32.0 20.2	– 21.9	31.7 20.8	36.3 11.9	26.3	26.6
2. Lopburi	31.0 22.8	30.5 19.8	32.0 19.6	32.3 20.0	33.1 22.0	30.8 22.8	32.5 20.9	31.7 21.1	35.3 10.5	26.4	26.3
3. Suphanburi	30.2 22.8	– 21.3	29.9 –	31.3 20.7	31.6 22.6	29.6 22.6	– 22.4	30.5 22.1	34.0 15.5	26.3	25.8
4. Prachinburi	31.0 22.7	31.8 22.0	32.2 20.9	32.6 21.4	33.8 23.1	32.5 22.6	33.6 22.0	32.5 22.1	35.0 12.8	27.3	26.6
5. Kanchanaburi	29.1 21.6	30.0 18.8	– 18.8	31.0 19.4	31.0 20.4	31.5 21.5	32.0 20.2	30.9 20.1	37.5 12.0	25.5	25.7
6. Don Muang	31.1 24.3	29.4 24.0	31.2 25.2	31.5 24.3	32.0 24.9	30.6 25.0	30.6 24.0	30.9 24.2	35.5 13.7	27.6	27.3
7. Bangkok	30.2 24.2	30.2 22.1	31.0 22.1	31.9 23.4	32.4 24.0	31.9 24.1	31.3 23.6	31.3 23.4	35.5 15.5	27.4	26.9
8. Aranyaprathet	30.0 21.3	30.7 19.8	31.5 20.5	31.7 21.1	33.0 22.1	31.6 21.4	32.0 21.3	31.5 21.1	36.9 10.2	26.3	26.1
9. Pom Phradhun	28.6 22.3	29.9 23.7	30.3 23.2	31.0 22.9	31.3 23.7	31.7 23.5	30.2 22.6	30.4 23.1	– –	26.8	–
Gulf of Thailand, West Coast											
1. Sriracha	28.6 22.9	32.4 21.1	29.4 22.3	31.0 22.0	32.1 23.5	31.5 23.0	32.2 22.5	31.0 22.8	34.2 14.8	26.8	26.3
2. Ko Sichang	27.2 25.0	28.7 24.9	29.6 25.1	30.5 25.5	30.2 26.2	– 25.5	28.8 25.8	29.2 25.4	– –	27.3	–
3. Sattahip	30.0 23.0	32.7 21.5	32.5 22.1	32.9 22.0	32.2 23.6	33.3 22.6	33.0 22.7	32.4 22.5	38.4 16.0	27.5	27.5
4. Rayong	34.5 23.5	32.8 21.7	34.0 21.4	33.8 21.7	34.1 20.7	32.9 23.4	33.8 22.5	33.6 22.1	– –	27.9	–
5. Ban Phe	31.4 25.4	32.4 18.0	33.0 18.4	33.3 19.3	33.5 24.1	31.7 23.9	33.4 24.3	32.7 21.8	– –	27.3	–
6. Chanthaburi	29.5 22.1	30.7 21.4	30.5 21.9	32.2 20.5	32.1 23.6	32.5 22.7	33.3 21.0	31.5 21.9	36.9 13.0	26.7	26.5
7. Laem Sing	– –	– –	– –	– –	– –	– –	– –	– –	– –	–	–
8. Laem Ngop	– –	32.4 –	32.7 20.5	33.0 21.6	– 23.6	31.4 –	– 19.5	32.4 21.1	– –	26.8	–
9. Khlong Yai	32.7 22.4	31.9 22.9	30.8 20.5	33.0 21.9	30.6 23.4	30.4 21.9	30.8 21.9	31.5 22.1	35.5 14.5	26.8	26.5
Gulf of Thailand, East Coast											
1. Hua Hin	28.3 25.5	30.0 22.7	30.5 20.7	31.0 22.0	31.5 23.6	30.7 22.5	31.2 22.5	30.5 22.8	34.4 17.2	26.7	26.4
2. Prachuap-	29.4 24.3	30.9 24.7	31.5 21.9	32.1 21.5	27.7 22.7	30.8 22.1	30.9 21.9	30.5 22.7	34.7 14.3	26.6	25.9
3. Chumphon	26.8 22.9	30.0 23.5	30.0 21.0	28.5 20.8	28.0 22.9	31.0 23.4	31.5 21.9	29.4 22.3	34.7 15.8	25.9	25.9
4. Bandon	30.8 23.8	29.8 23.8	28.0 23.1	24.4 22.3	26.0 22.0	28.0 22.5	29.2 21.5	28.0 22.7	35.2 16.3	25.4	26.
5. Nakhon Sitha-marat	29.7 23.7	– 22.6	29.8 23.5	24.2 23.1	25.3 22.1	25.8 22.4	– –	27.0 22.9	34.0 18.0	25.0	26.
6. Songkhla	27.5 22.9	27.0 23.9	26.4 25.0	24.7 23.0	24.6 23.0	28.9 22.5	29.0 23.1	26.9 23.4	33.2 19.9	25.2	26.
7. Narathiwat	26.2 23.2	24.8 23.1	25.5 22.3	24.5 22.2	25.8 21.9	27.2 23.0	28.7 22.8	26.1 22.6	33.9 18.7	24.4	26.
Southern Thailand, West Coast											
1. Ramong	28.7 23.4	29.0 23.0	29.4 22.1	29.0 21.7	29.0 22.2	30.6 22.5	31.8 21.3	29.6 22.3	33.6 16.3	26.0	25.
2. Phuket	31.4 24.5	30.6 –	31.9 24.2	28.0 29.0	26.7 22.4	28.8 23.2	30.7 23.2	29.6 23.5	33.5 19.3	26.6	27.
3. Trang	29.6 23.4	28.6 23.9	30.7 22.8	26.4 23.7	27.2 22.5	27.7 23.2	30.3 23.1	28.4 23.2	34.4 19.3	25.8	26.

METEOROLOGICAL DEPARTMENT

Royal Thai Navy

Charoon V. Bunnag

Vice Admiral, Director

****

WEEKLY TEMPERATURE AND RAINFALL OF THAILAND

DURING THE PERIOD NOV. 12 - 18 1960

No.46.1960

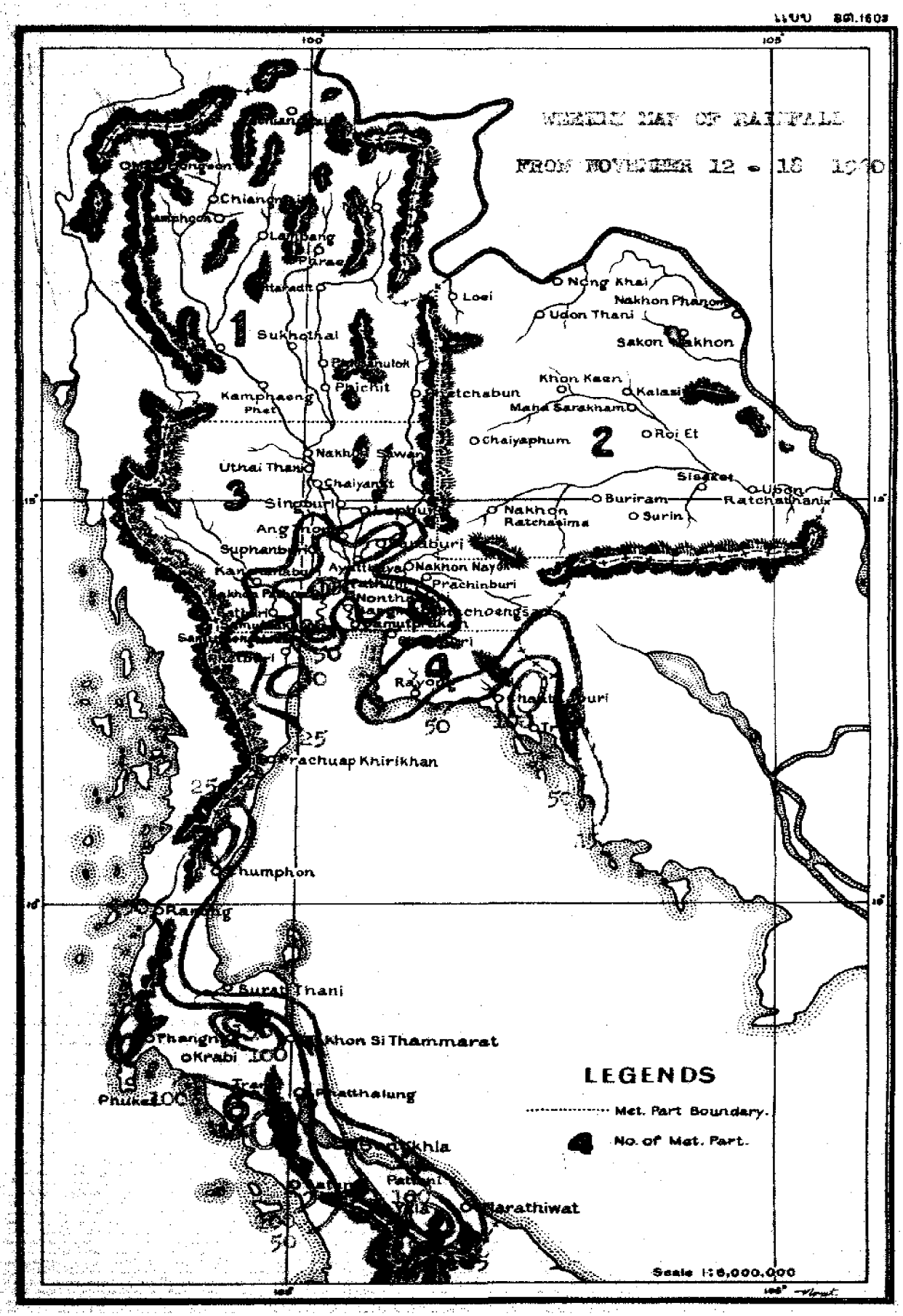
WEEKLY MAP OF RAINFALL
FROM NOVEMBER 12 - 18 1940
Chiangmai
Lampang
Phrae
Loei
Nong Khai
Nakhon Phanom
Udon Thani
Sakon Nakhon
Sukhothai
Phichit
Kamphaeng Phet
Khon Kaen
Kalasin
Maha Sarakham
Roi Et
Chaiyaphum
Uthai Thani
Chaiyanat
Singburi
Buriram
Ubon Ratchathanix
Nakhon Ratchasima
Surin
Suphanburi
Nakhon Nayok
Prachinburi
Prachuap Khirikhan
Chumphon
Surat Thani
Khon Si Thammarat
Krabi
Phatthalung
Phuket
Narathiwat
LEGENDS
Met. Part Boundary.
No. of Met. Part.
Scale 1:6,000,000

สถานะของฝนและอุณหภูมิในรอบสัปดาห์
ตั้งแต่วันที่ ๑๒ – ๑๘ พ.ย.๒๕๐๓

แอนติไซโคลนแห่งทวีปมีกำลังอ่อน ในขณะเดียวกันได้มีลิ่มของความกดสูงทางด้านแปซิฟิคพร้อมกับคลื่นกระแสลมตะวันออกปรากฏอยู่ในระดับชั้นต่ำเข้าร่วมสมทบโดยพัดเข้าสู่เวียดนามใต้และประเทศไทยเป็นเหตุให้มีฝนเล็กน้อยถึงปานกลางและตกหนักเป็นบางแห่งๆ

ภาคเหนือ
ภาคตะวันออกเฉียงเหนือ — อากาศแห้งโดยทั่วไปและบางแห่งมีฝนตกเพียงเล็กน้อย.

ภาคกลาง
อ่าวไทย ฝั่งตะวันออก — ระหว่างวันที่ ๑๔–๑๘ พ.ย. มีฝนเล็กน้อยถึงปานกลางและตกหนักเป็นแห่ง ๆ ฝนรวมสัปดาห์มีค่าสูงกว่าปกติ ฝนสูงสุดประจำสัปดาห์ปรากฏดังนี้ ฉะเชิงเทราวัดได้ ๑๐๔.๗ มม. อ.โปรงน้ำร้อน จ.จันทบุรี วัดได้ ๑๑๕.๐ มม.

ภาคใต้ — มีฝนตกอยู่ในเกณฑ์ดีทั้งสองชายฝั่งทะเล.

Rainfall and Temperature Situation
From Nov. 12 - 18 1960

The Continental anticyclone was weakening. Meanwhile the wedge of Pacific high associated with the easterly waves in the lower level invading through South Vietnam and Thailand which caused light to moderate rain and locally heavy.

Northern Part:
Northeastern Part: — Dry weather in general and light local showers.

Central Part:
Gulf of Thailand,
East Coast — During Nov. 14-18, light to moderate rain and locally heavy. The rainfall were above normal weekly, the greatest weekly rainfall was 104.7 mm. at Chachrengsao, 115.0 mm. at Pong Namron of Chanthaburi.

Southern Part: — Good rain in the both coastal area.

Meteorological Department
Royal Thai Navy.
22/11/1960

Station	Nov. 12 - 18 1960							Total	Weekly Normal	Normal DFT.	Total Since 1Jan.6
	12	13	14	15	16	17	18				
Northern Part											
Chiangkai*			1.3					1.3	2.4	- 1.1	1786.
Mae Sariang*							3.7	3.7	3.0	+ 0.7	1534.
Uttaradit*			9.2					9.2	18.2	- 9.0	1320.
Tak Air-port*			0.6					0.6	15.1	- 14.5	992.
Mae sot*							1.0	1.0	2.6	- 1.6	1298.
Phumiphol Dam*							2.6	2.6	-	-	
Sukhothai							5.2	5.2	7.7	- 2.5	
Phitsanulok*		1.4					12.9	14.3	7.7	+ 6.6	
Wang Thong		17.5						17.5	1.2	+ 16.3	
Thaphanhin		17.3						17.3	-	-	
Northeastern Part											
Loei*							4.5	4.5	48.0	- 43.5	1115.
Muakdahan*	0.7				1.1			1.8	0.1	+ 1.7	1611.
Roi Et*				3.2				3.2	0.0	+ 3.2	1731.
Suwannaphum				11.7				11.7	0.0	+ 11.7	
Nakhon Ratchasima*			0.3			7.8		8.1	10.8	- 2.7	988.
Si Khiu		12.3						12.3	0.0	+ 12.3	
Buriram		17.3				5.3		22.6	5.4	+ 17.2	
Nang Rong			21.0					21.0	0.0	+ 21.0	
Surin*		0.5			11.8	0.2		12.5	1.8	+ 10.7	1299.
Sisaket					26.2			26.2	2.6	+ 23.6	
Khukhan		10.5						10.5	17.7	- 7.2	
Ubon Ratchathani*	1.7	0.1				1.4		3.2	6.6	- 3.4	1671.
Central Part											
Banphot Phisai						11.2		11.2	14.7	- 3.5	
Uthai Thani						11.5		11.5	9.7	+ 1.8	
Inthaburi								9.8	12.5	- 2.7	
Lopburi*					8.2	0.4	16.7	25.3	16.3	+ 9.0	879.
Ang Thong				5.5			40.0	45.5	5.6	+ 39.9	
Pho Thong		0.6			4.8	19.2		24.6	5.1	+ 19.5	
Saraburi		10.5	8.7		19.7	11.2	9.8	59.9	5.1	+ 54.8	
Nong Khae		1.4	35.2			8.2		44.8	-	-	
Bang Ban							24.8	24.8	-	-	
Senn			39.1	7.7			9.3	56.1	25.0	+ 31.1	
Suphanburi*		0.5		0.3		12.0	24.5	37.3	2.8	+ 34.5	1298.
Kanchanaburi*		6.9	16.6			1.6	2.1	27.2	10.3	+ 16.9	811.
Tha Muang			16.3			11.0		27.3	10.1	+ 17.2	
Nakhon Pathom			38.3			49.5	4.1	91.9	27.9	+ 64.0	
Nakhon Chai Si			37.5	17.2		28.8		83.5	21.1	+ 62.4	
Prachinburi*		1.0	9.1			1.4	6.7	18.2	7.8	+ 10.4	1528.
Aranyaprathet*		2.2			22.0	1.0	1.0	26.2	12.1	+ 14.1	1667.
Chachoengsao		24.3	26.7	2.4		32.6	18.7	104.7	8.9	+ 95.8	
Bangkok*		0.3	33.3			6.2		39.8	13.6	+ 26.2	1591.
Don Muang*			1.9	0.7	0.6	5.7	6.0	14.9	15.3	- 0.4	1402.
Bangkhen			57.4			5.6		63.0	26.4	+ 36.6	
Minburi			20.5			20.4		40.9	27.5	+ 13.4	
Lat Krabang			4.2		1.1	3.4		8.7	29.5	- 20.8	
Thonburi			20.4			3.7		24.1	37.3	- 13.2	
Ratchaburi	1.9		35.8	2.8				40.5	23.5	+ 17.0	
Photharam			27.3			12.2		39.5	5.1	+ 34.4	
Samut Songkhram			10.4				33.5	43.9	16.6	+ 27.3	
Bang Konti			46.4	3.9		2.3		52.6	51.2	+ 1.4	
Samut Sakhon				15.1		82.1		97.2	30.3	+ 66.9	
Samut Prakan			13.4			21.2		34.6	18.7	+ 15.9	
Pom Phrachan*			1.5		7.2	32.9		41.6	-	-	1338.
Gulf of Thailand, East Coast											
Chonburi*			1.6	1.9	20.6	5.9	1.9	31.9	18.6	+ 13.3	1182
Phanat Nikhom					30.3			30.3	30.8	- 0.5	
Si Chang*			11.2		10.9	4.9	4.2	31.2	-	-	1294
Sattahip*				13.2	0.3			13.5	29.4	- 15.9	1177
Rayong*				2.5	1.3	5.5	1.4	10.7	41.3	- 30.6	
Klaeng					12.5	35.5		48.0	24.6	+ 23.4	
Chanthaburi*	11.4		56.3	0.8		8.0		76.5	16.5	+ 60.0	3761
Pong Namron		5.0	25.4	48.6			36.0	115.0	84.1	+ 30.9	
Tha Mai		33.2				13.4		46.6	38.3	+ 8.3	
Ma Khum			23.5	12.1	5.9			41.5	-	-	
Trat	26.7		6.5	3.8		31.5		68.5	25.6	+ 42.9	
Laem Ngop*			23.7	1.9	9.5	3.2		38.3	26.0	+ 12.3	
Khlong Yai*	3.5	0.1	1.4	30.7	3.8	6.5	10.6	46.6	79.0	- 32.4	5343

Station	Nov. 12	13	14	15	16	17	18	Total	Weekly Normal	Normal - DPT.	Total Since 1Jan.60
	12 - 18 1960										
Gulf of Thailand West Coast											
Phetburi		8.2	18.5					26.7	81.9	- 55.2	
Ban Laem		3.0				0.4		3.4	37.7	- 34.3	
Prachuap Khiri Khan*		0.4	0.3	2.4	4.9	0.8	5.0	13.8	22.5	- 8.7	904.3
Hua Hin*		0.9		18.0	3.9	7.7	18.8	49.3	32.2	+ 17.1	793.4
Chumphon*			0.4	18.3	13.8	0.1		32.6	79.0	- 46.4	1641.5
Tha Sae			20.4	19.9	11.2	8.5		60.0	45.6	+ 14.4	
Lang Suan					26.2			26.2	91.5	- 65.3	
Bandon*				1.5		12.0	2.9	16.4	74.2	- 57.8	1250.8
Ban Na San	67.2		58.2			46.7		172.1	72.0	+100.1	
Nakhon Si Thammarat*		6.2	30.3	1.1		6.5	16.4	60.5	130.8	- 70.3	1636.6
Sichon			27.3		7.4			34.7	116.6	- 81.9	
Ron Phibun			16.8					16.8	72.3	- 55.5	
Thung Song	5.2	5.5	32.5	1.1	1.3	2.5	1.2	49.3	43.4	+ 5.9	
Phak Phanang					2.2	5.3	25.5	33.0	106.9	- 73.9	
Phatthalung	1.1							1.1	94.5	- 93.4	
Khao Chai Son		12.2		6.3				18.5	-	-	
Songkhla*	12.9		30.6	0.6		17.0	15.3	76.4	89.0	- 12.6	1446.1
Rattaphum		10.2				15.2		25.4	49.6	- 24.2	
Hat Yai	20.4							20.4	59.4	- 39.0	
Pattani							23.0	23.0	31.8	- 8.8	
Nong Chik	40.5						45.5	86.0	39.8	+ 46.2	
Yaring	17.2		1.4				13.9	32.5	66.7	- 34.2	
Panarae	12.7						8.9	21.6	-	-	
Sadao		48.3			32.2			80.5	-	-	
Yala	25.2						95.8	121.0	146.9	- 25.9	
Narathiwat*		1.1	2.6	15.4		0.2	12.7	31.9	121.9	- 90.0	1242.1
Tak Bai	9.8	4.9		10.4		4.7		29.8	114.3	- 84.5	
Yi Ngo		49.7		7.2			58.0	114.9	36.9	+ 78.0	
Southern Thailand, West Coast											
Ranong*	20.6	9.2	1.4	2.9	0.8	8.0	0.1	43.0	57.6	- 14.6	4305.7
Phangnga	32.1	5.3	4.9	6.8		16.8		65.9	33.8	+ 32.1	
Takua Pa		16.9	41.5		37.2			95.6	71.6	+ 24.0	
Takua Thung	8.0	5.7	8.4	10.6				32.7	51.7	- 19.0	
Thay Muang	83.5	17.7	7.1	19.3		45.5		173.1	78.7	+ 94.4	
Phuket*	11.0				20.2	2.9	6.2	40.3	55.8	- 15.5	2304.7
Phuket Air-port*	31.2	0.3	2.7	1.1	6.7	5.0	28.8	75.8	-	-	2354.9
Khlong Tom	35.0	2.6	12.5		14.4	27.2		91.7	-	-	-
Trang Air-port*	2.1	44.1	2.4	4.4	2.5	25.5	23.7	104.5	51.7	+ 52.8	1957.4
Pa Rien	5.0	30.2		43.4	20.1		43.2	141.9	-	-	
Si Kao	42.6	2.3		27.8	37.5	8.7	1.4	120.3	-	-	
Yan Ta Khao		77.9		31.4	1.2	37.1	16.7	164.3	-	-	
Satun	14.2	30.7	27.4				59.6	131.9	77.7	+ 54.2	
La Ngu		22.5	9.4		7.0	8.5	80.3	127.7	28.9	+ 98.8	

WEEKLY REPORT DAILY TEMPERATURE

FROM NOV, 12 - 18 1960

(in Degree Centigrade)

Station	Day of Month							Average	Extreme	Weekly Mean	Monthly Normal
	12	13	14	15	16	17	18				
Northern Part											
1.Chiangrai	31.0 19.1	31.2 17.8	31.3 -	29.7 18.5	31.5 20.1	30.7 18.9	31.0 19.2	30.9 18.9	33.6 5.9	24.9	23.2
2.Fang	- -	- -	31.7 -	- 18.2	31.0 -	- 19.0	- -	- -	- -	-	-
3.Pai	- -	- -	- -	- -	- -	32.0 -	- 14.2	- -	- -	-	-
4.Mae Hongson	33.0 21.5	32.4 20.6	33.0 20.4	33.5 20.7	33.6 20.3	34.0 19.8	32.3 19.0	33.3 20.3	34.9 12.0	26.8	25.1
5.Khun Yuam	- -	- -	- -	- -	30.0 -	30.5 17.0	- 16.5	- -	- -	-	-
6.Chiangrai	31.0 19.5	31.5 19.6	31.4 19.4	32.0 20.3	32.0 19.8	31.9 19.8	32.6 19.6	31.8 19.7	34.7 10.2	25.8	24.5
7.Nan	33.4 20.0	33.4 20.5	33.6 20.3	33.7 19.6	33.6 19.3	33.0 19.5	33.4 18.4	33.4 19.7	34.8 9.2	26.6	24.7
8.Lampang	32.6 19.0	32.4 20.0	33.0 19.5	32.8 19.9	33.3 19.7	33.6 20.0	33.7 18.7	33.1 19.6	35.0 9.1	26.4	24.6
9.Mae Sariang	34.6 20.5	33.8 21.9	33.7 21.0	34.1 21.8	34.6 21.6	34.4 21.4	35.0 22.3	34.3 21.8	36.1 8.6	27.9	25.6
10.Phrae	33.1 20.9	33.2 21.0	33.6 20.6	33.6 20.5	34.4 20.2	33.8 20.3	33.7 19.7	33.6 20.5	35.7 10.3	27.1	24.8
11.Uttaradit	32.6 21.2	35.2 21.6	35.4 21.4	35.2 22.0	35.3 21.5	35.8 21.4	35.4 22.0	35.0 21.6	38.8 11.3	28.3	26.7
12.Phumiphol Dam	32.4 20.5	33.0 21.7	31.4 22.2	32.0 22.8	- 22.2	- -	32.5 -	32.3 21.9	- -	21.9	-
13.Tak	32.9 20.2	32.3 20.2	31.8 21.9	- 22.0	32.9 21.1	33.4 21.9	32.3 21.7	32.6 21.3	33.7 10.8	27.0	24.7
14.Phitsanulok	33.5 22.0	33.9 22.9	33.8 24.3	34.3 23.3	34.6 23.6	34.7 23.3	35.4 23.8	34.3 23.3	35.9 10.5	28.8	26.8
15.Mae Sot	34.4 18.9	33.4 20.2	34.4 19.9	33.6 20.8	35.1 21.4	34.7 21.0	34.3 22.4	34.3 20.7	33.6 9.1	27.5	25.7
16.Phetchabun	32.3 17.9	- 19.2	31.3 22.6	32.5 18.9	35.0 19.5	35.8 20.3	34.4 20.9	33.6 19.9	36.4 7.5	26.8	24.8
Northeastern Part											
1.Loei	32.1 19.1	32.0 18.7	30.9 20.6	32.1 19.3	33.2 20.0	33.0 20.0	32.9 19.6	32.3 19.6	33.9 5.6	26.0	22.4
2.Udon Thani	31.2 20.5	33.3 23.5	31.4 22.0	32.3 21.0	- 21.5	34.0 22.8	34.2 22.4	32.7 22.0	37.2 8.4	27.4	25.0
3.Nakhon Phanom	29.4 20.8	- 23.3	30.3 20.4	- 20.8	32.0 21.6	32.5 21.5	32.2 20.8	31.3 21.3	33.6 6.0	26.3	23.5
4.Sakol Nakhon	30.8 19.2	31.8 22.6	31.0 21.2	32.4 19.8	33.2 20.1	33.4 21.2	33.3 20.3	32.3 20.6	36.3 6.9	26.5	23.6
5.Mukdahan	28.2 21.2	30.2 23.1	30.8 22.0	31.1 20.3	32.9 21.2	32.7 22.1	32.6 20.9	31.2 21.5	36.4 10.0	26.4	24.0
6.Khon Kaen	31.8 19.6	32.0 24.1	31.3 23.5	32.5 21.0	33.4 21.9	33.5 22.0	33.7 22.3	32.6 22.1	37.2 10.2	27.3	24.9
7.Roi Et	30.0 20.5	31.0 -	32.2 21.1	32.2 21.3	31.3 22.0	33.5 22.7	32.6 22.0	31.8 21.6	35.4 11.4	26.7	24.8
8.Chaiyaphum	32.0 20.3	30.8 23.0	28.4 23.7	30.7 23.0	32.5 22.1	33.4 22.6	32.7 23.5	31.5 22.6	- -	27.1	-
9.Ubon Ratchathani	33.0 22.7	33.3 24.2	32.3 22.7	31.4 21.8	32.8 22.5	34.0 23.4	32.5 22.4	32.8 22.8	35.8 12.5	27.8	25.1
10.Surin	30.8 19.8	31.6 21.6	31.4 20.6	30.9 20.2	32.8 20.3	32.6 21.0	32.6 22.1	31.8 20.8	36.6 12.5	26.3	25.2
11.Nakhon Ratchasima	32.5 19.9	30.2 22.3	30.5 23.5	28.8 22.6	32.0 21.7	32.4 21.9	32.2 23.3	31.2 22.2	38.8 9.1	26.7	25.1

Station	Day of Month							Average	Extreme	Weekly Mean	Monthly Normal
	12	13	14	15	16	17	18				
Central Part											
1.Nakhon Sawan	32.5 19.8	33.7 –	32.5 25.0	32.3 23.3	30.4 22.4	34.5 24.2	34.5 23.2	32.9 23.0	36.8 11.9	28.0	26.6
2.Lopburi	33.6 20.8	32.7 19.9	32.4 24.5	33.5 23.5	33.2 22.8	33.5 22.5	33.6 24.0	33.2 22.6	35.2 10.5	27.9	26.3
3.Suphanburi	32.9 22.0	31.8 22.1	31.9 25.0	31.6 25.1	33.2 24.6	– 25.0	32.4 22.1	32.3 23.7	34.0 15.5	28.0	25.8
4.Prachinburi	34.2 22.4	33.3 23.1	33.8 24.7	32.5 23.9	34.3 23.2	35.6 23.5	33.1 23.4	33.8 23.5	35.0 13.8	28.7	26.6
5.Kanchanaburi	33.2 20.0	32.9 19.0	28.8 23.7	31.5 23.0	32.5 22.2	33.2 23.0	32.4 22.0	32.1 21.8	37.5 12.0	27.0	25.7
6.Don Muang	32.9 24.8	33.2 24.9	32.4 26.4	32.0 26.0	32.7 25.8	33.2 25.6	31.8 24.2	32.6 25.4	35.5 13.7	29.0	27.3
7.Bangkok	33.2 23.3	32.9 23.1	32.4 26.1	31.5 24.7	32.8 24.2	33.2 25.1	32.5 23.3	32.6 24.2	35.5 15.5	28.4	26.9
8.Aranyaprathet	33.4 22.5	33.6 23.2	31.8 25.2	31.7 22.6	32.9 22.8	34.0 22.5	33.1 22.5	32.9 23.0	36.9 10.2	27.9	26.1
9.PomPhrachun	31.6 22.8	31.7 23.3	32.2 24.9	31.4 23.7	31.5 23.7	32.7 23.3	31.3 22.0	32.8 23.4	– –	27.6	–
Gulf of Thailand, West Coast											
1.Chonburi	32.5 22.5	32.6 22.5	31.7 23.5	31.5 24.0	32.2 24.0	31.8 20.9	31.8 23.4	32.0 23.0	34.2 14.8	27.5	26.3
2.Ko Sichang	31.0 25.7	31.0 26.2	31.6 25.1	29.9 26.3	31.5 25.0	30.4 23.2	29.8 23.1	30.7 25.2	– –	28.6	–
3.Sattahip	34.5 23.4	35.1 23.7	37.2 25.5	30.2 23.4	35.2 24.4	34.9 25.0	32.5 23.9	34.4 24.2	38.4 [illegible]	29.3	27.5
4.Rayong	33.7 22.9	32.6 24.0	32.6 25.0	30.7 23.5	33.0 24.0	33.0 22.8	32.2 22.8	32.5 23.6	– –	28.1	–
5.Ban Phe	33.0 22.2	– 20.0	31.9 –	– 23.4	– –	– –	33.0 –	– –	– –	–	–
6.Chanthaburi	34.1 21.8	33.1 23.7	32.5 23.1	32.0 22.4	32.2 23.9	32.8 21.6	32.2 23.0	32.7 22.8	36.9 13.0	27.8	26.5
7.Laem Sing	– –	– –	– –	– –	– –	29.0 –	– 13.1	– –	– –	–	–
8.Laem Ngop	– –	– –	– –	31.7 –	– 21.2	– –	– –	– –	– –	–	–
9.Khlong Yai	32.3 22.5	31.0 23.7	31.9 22.8	30.8 24.0	31.1 22.3	31.1 23.2	31.2 22.3	31.3 23.0	35.8 14.5	27.2	26.5
Gulf of Thailand, East Coast											
1.Hau Hin	31.6 22.7	31.8 23.5	30.5 24.3	27.2 24.6	30.7 23.2	31.2 24.0	29.8 22.8	30.4 23.5	34.4 17.2	27.0	26.4
2.Prachuap-	31.8 20.6	32.7 22.2	30.6 22.4	26.4 23.1	30.9 21.6	29.7 22.1	28.6 22.4	30.1 22.1	34.7 14.3	26.1	25.9
3.Chumphon	31.6 22.0	31.0 22.6	31.8 23.1	27.4 23.1	30.0 22.8	30.1 22.9	28.5 22.9	30.1 22.8	34.7 15.8	26.5	25.9
4.Bandon	31.0 22.7	31.2 23.0	31.4 23.0	29.3 23.2	31.2 23.0	31.0 22.3	28.5 22.5	30.5 22.8	35.2 16.3	26.7	26.3
5.Nakhon Sitha-	31.6 21.7	32.0 23.1	31.8 23.3	29.3 23.2	32.4 24.0	32.1 23.3	26.8 23.6	30.9 23.2	34.0 18.0	27.1	26.3
6.Songkhla	30.6 24.4	30.7 23.6	31.6 23.3	30.6 23.3	30.6 23.7	31.0 24.4	28.8 24.1	30.6 23.9	35.2 19.9	27.3	26.8
7.Narathiwat	29.9 23.0	30.0 23.5	30.0 22.7	29.6 23.7	30.0 23.8	30.2 23.4	30.4 23.3	30.0 23.3	33.9 18.7	26.7	26.1
Southern Thainland, West Coast											
1.Ranong	30.5 21.0	32.4 21.8	29.0 22.0	27.4 22.0	30.5 22.5	31.8 22.5	30.0 22.0	30.2 22.0	33.6 16.3	26.1	25.6
2.Phuket	30.0 24.1	30.4 23.5	– 23.5	30.6 –	30.7 24.5	31.0 23.8	31.0 23.7	30.6 23.9	33.6 19.3	27.3	27.1
3.Trang	31.6 23.0	31.6 23.5	32.0 22.2	31.1 23.2	31.4 23.3	31.7 23.6	– 22.7	31.6 23.1	34.4 17.3	27.4	26.6

Thailand

METEOROLOGICAL DEPARTMENT

Royal Thai Navy

Charoon V. Bunnag

Vice Admiral, Director

****

LIBRARY
DEC 1 1960
WEATHER BUREAU

WEEKLY TEMPERATURE AND RAINFALL OF THAILAND

DURING THE PERIOD NOVEMBER 19 - 25 1960

No.47.1960

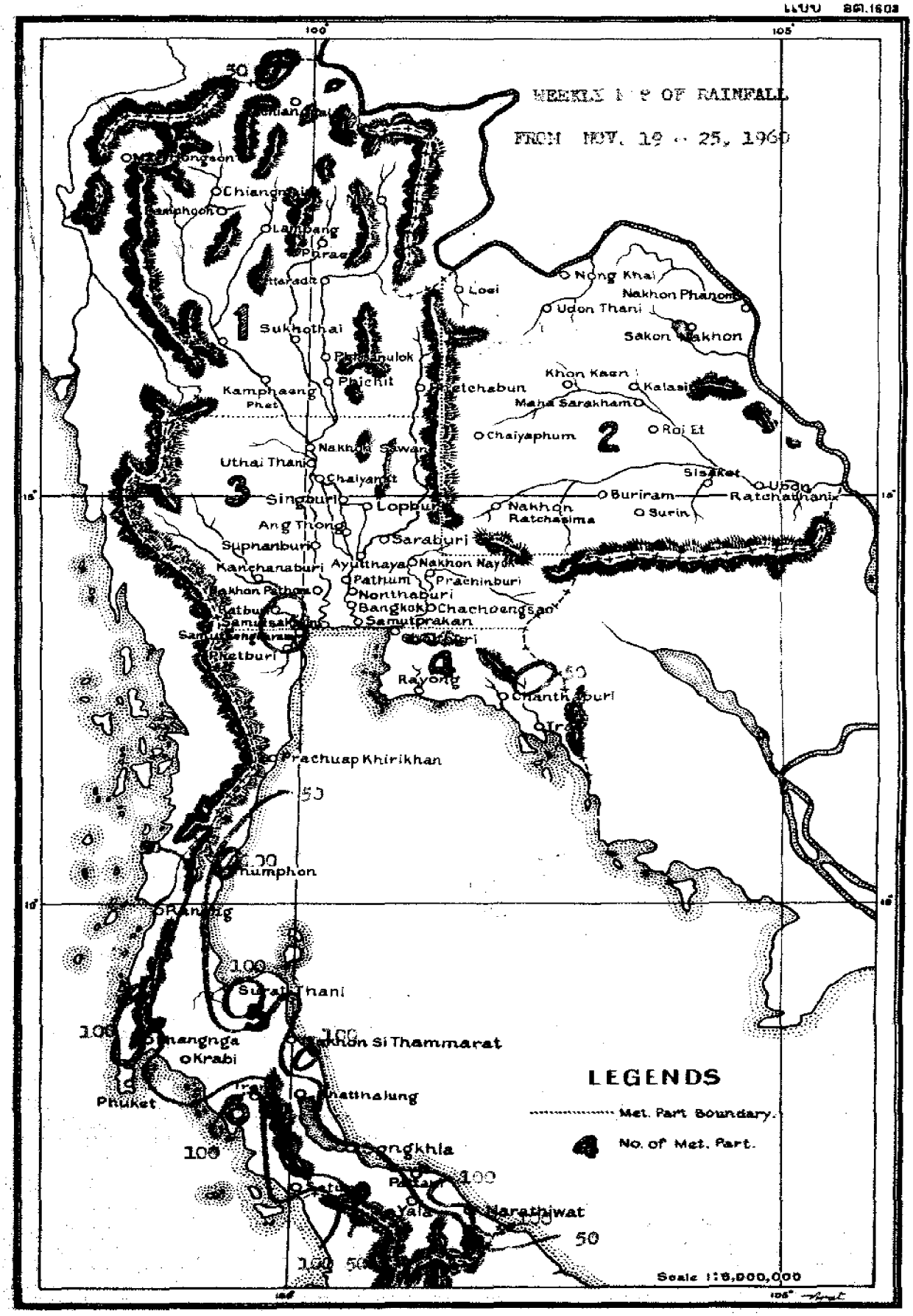
WEEKLY MAP OF RAINFALL
FROM NOV. 19 - 25, 1960
Chiang Mai
Lampang
Phrae
Uttaradit
Loei
Nong Khai
Nakhon Phanom
Udon Thani
Sakon Nakhon
Sukhothai
Phitsanulok
Phichit
Phetchabun
Khon Kaen
Kalasin
Maha Sarakham
Roi Et
Chaiyaphum
Kamphaeng Phet
Nakhon Sawan
Uthai Thani
Chainat
Sisaket
Ubon
Ratchathani
Buriram
Surin
Singburi
Lopburi
Nakhon Ratchasima
Ang Thong
Saraburi
Suphanburi
Kanchanaburi
Ayutthaya
Nakhon Nayok
Pathum Thani
Prachinburi
Nonthaburi
Bangkok
Chachoengsao
Samutprakan
Ratburi
Rayong
Chanthaburi
Prachuap Khirikhan
Chumphon
Ranong
Surat Thani
Nakhon Si Thammarat
Phangnga
Krabi
Phuket
Phatthalung
Songkhla
Pattani
Yala
Narathiwat
Met. Part Boundary.
No. of Met. Part.
Scale 1:6,000,000

สถานะของฝนและอุณหภูมิในรอบสัปดาห์
ตั้งแต่วันที่ ๑๙ – ๒๕ พ.ย.๒๕๐๓

ในช่วงสุดของสัปดาห์ ปรากฏว่าแอนติไซโคลนได้มีกำลังแรงแผ่ปกคลุมทั่วประเทศจีน และลิ่มของมันได้แผ่ลงทางใต้เข้าแผ่ปกคลุมตอนเหนือประเทศไทย ส่วนทางภาคใต้ปรากฏว่ามีกระแสร่องขั้นบนมีลักษณะวนเวียนกับดีเปรสชั่นอย่างอ่อนปรากฏขึ้นบ่อยครั้ง

ภาคเหนือ ภาคตะวันออกเฉียงเหนือ	มีฝนเบาเป็นบางแห่ง
ภาคกลาง	ทั่วไปมีฝนเล็กน้อย เว้นแต่ทางตอนใต้ของภาคเป็นฝนปานกลาง
อ่าวไทย ฝั่งตะวันออก ภาคใต้	มีฝนอยู่ในเกณฑ์โดยทั่วไป แต่ค่าของฝนรวมสัปดาห์ยังอยู่ในเกณฑ์ต่ำกว่าค่าปกติ

Rainfall and Temperature Situation
From Nov.19 – 25 1960

During the latter part of the week, strenthening anticyclone covered all of China, its southern wedge-like extremity covering northern Thailand. Frequent cyclonic vortices at upper levels and a weak depression influenced the weather experienced in the peninsular.

Northern Part: Northeastern Part:	Light local showers.
Central Part:	Light rain in general , except for the southern portion which experienced moderate rain.
Gulf of Thailand, East Coast: Southern Part:	Generally humid weather , but the weekly rainfall was below normal.

Meteorological Department
Royal Thai Navy
29 / 11 /1960

METEOROLOGICAL DEPARTMENT

WEEKLY RAINFALL OVER THAILAND

(in millimetres)

Remark

Blank = No report of rainfall

* = Synoptic Station

Station	Nov. 19	20	21	22	23	24	25	Total	Weekly Normal	Normal DPT.	Total Since 1Jan.60
Northern Part											
Chiangrai*	2.1	15.0					10.0	27.1	0.6	+ 26.5	1814.0
Mae Sai		57.9						57.9	0.0	+ 57.9	
Chiangsaen		10.7						10.7	-	-	
Mae Sruai	5.5	3.0						8.5	1.8	+ 6.7	
Mae Hongson*	1.4	3.6						5.0	1.5	+ 3.5	1143.2
Khun Yuam	22.4							22.4	-	-	
Mae Sariang*	1.7							1.7	0.2	+ 1.5	1563.5
San Sai	0.9							0.9	0.0	+ 0.9	
Hang Dong	3.1							3.1	2.1	+ 1.0	
Hot	14.3							14.3	1.1	+ 13.2	
Nan*							12.2	12.2	1.2	+ 11.0	1225.3
Lampang*	18.9					2.0	1.6	22.5	0.8	+ 21.7	1154.0
Ko Kha						16.4		16.4	0.0	+ 16.4	
Phrao Air-port*	1.3					7.8	1.8	10.9	0.0	+ 10.9	931.5
Utteradit*	19.6					0.8	1.2	21.6	1.0	+ 20.6	1342.3
Lap Lae						4.5		4.5	0.0	+ 4.5	
Tak Air-port*				1.2		7.2	3.0	11.4	0.6	+ 10.8	1003.5
Ban Tak						13.2	4.8	18.0	2.4	+ 15.6	
Mae sot*	0.2							0.2	0.8	- 0.6	1299.1
Pranibhol Dam*	1.6					14.9	2.0	18.5	-	-	1074.1
Sukhothai							3.2	3.2	11.3	- 8.1	
Sawankhalok						7.1		7.1	0.0	+ 7.1	
Phitsanulok*					0.3	0.1	3.9	4.3	1.7	+ 2.6	1294.1
Chaphanhin					3.4			3.4	-	-	
Pratchabun*							6.2	6.2	0.3	+ 5.9	817.2
Northeastern Part											
Loei*							1.5	1.5	0.4	+ 1.1	1117.2
Dan Sai						10.0		10.0	0.0	+ 10.0	
Nakhonphanom*				2.0				2.0	2.8	- 0.8	1613.3
Kalasin						5.7		5.7	0.0	+ 5.7	
Yang Talat						23.0		23.0	0.0	+ 23.0	
Khon Kaen*							0.5	0.5	3.0	- 0.5	984.8
Roi Et*						11.5		11.5	0.4	+ 11.1	1742.6
Suwanaphum					1.2			1.2	0.0	+ 1.2	
Chaiyaphum*					4.0	0.3		4.3	9.3	- 5.0	1064.6
Phukeow							8.5	8.5	-	-	
Pannet Narong						7.5		7.5	0.0	+ 7.5	
Nakhon Ratchasima*					0.2	0.8	3.1	4.1	5.9	- 1.8	992.5
Sung Noen						42.1		42.1	0.0	+ 42.1	
Chokchai					2.2		3.0	5.2	0.0	+ 5.2	
Nang Rong				0.7				0.7	2.8	- 2.1	
Prakhon Chai					25.5			25.5	0.8	+ 24.7	
Surin*	2.0			0.6	0.4		7.6	10.6	1.7	+ 8.9	1310.2
Sisaket				15.0				15.0	24.1	- 9.1	
Kanthrarom				3.6	4.2	2.7		10.5	0.0	+ 10.5	
Khukhan				6.5				6.5	5.5	+ 1.0	
Ubon Ratchathani*				19.6	0.2			19.8	4.5	+ 15.3	1691.6
Amnat Charoen					6.0			6.0	0.0	+ 6.0	
Det Udom				2.3	3.4			5.7	0.5	+ 5.2	
Gulf of Thailand, East Coast											
Chonburi*					8.1	13.7	4.4	26.2	13.2	+ 13.0	1206.6
Phanat Nikhom							36.3	36.3	0.0	+ 36.3	
Sattahip*					11.8	13.8	1.7	26.9	7.3	+ 19.6	1204.1
Rayong*		2.3	1.2		12.0		25.3	40.8	1.7	+ 39.1	
Ban Phe*			13.0		27.3			40.3	-	-	
Chanthaburi*					3.6	3.1		6.7	4.6	+ 2.1	3767.7
Pong Namron					27.2	49.0		76.2	87.2	- 11.0	
Trat				3.2				3.2	13.5	- 10.3	
Laem Ngop*				0.8	20.2	1.4		22.4	7.0	+ 15.4	
Khlong Yai*		3.1			6.5	2.1	0.1	11.8	0.0	+ 11.8	5355.4

Station	Nov. 19 - 25 1960							Total	Weekly Normal	Normal DPT.	Since 1Jan.60
	19	20	21	22	23	24	25				
Central Part											
Nakhon Sawan*					6.4	9.7		16.1	6.4	+ 9.7	894.2
Banphot Phisai						36.2		36.2	0.0	+ 36.2	
Lat Yao						15.2		15.2	0.0	+ 15.2	
Phayuha Khiri		10.3				10.3		20.6	0.0	+ 20.6	
Nong Chang					3.6	6.3		9.9	0.0	+ 9.9	
Nong Khar Yang						20.5		20.5	0.0	+ 20.5	
Chaiyanat		3.5			11.3	5.1		19.9	6.0	+ 13.9	
Wat Sing		2.0			1.0	18.4		21.4	0.0	+ 21.4	
Singburi		4.0						4.0	0.4	+ 3.6	
Intthaburi		3.4						3.4	0.0	+ 3.4	
Bang Rachan		5.2			3.3	1.6		10.1	0.0	+ 10.1	
Lopburi*	0.6						8.3	8.9	0.3	+ 8.6	828.0
Pa Mok		20.3						20.3	0.0	+ 20.3	
Nong Khae	9.6	3.4			1.4	5.6		20.0	-	-	
Bang Ban		8.2				7.1		15.3	-	-	
Phak Hai		17.3			5.1			22.4	0.0	+ 22.4	
Saphanburi*		1.9			14.2		9.6	25.7	0.0	+ 25.7	1324.1
Nakhon Pathom		2.1				12.4		14.5	1.9	+ 12.6	
Pathum Thani	10.4						5.0	15.4	5.0	+ 10.4	
Thanyaburi	12.5				8.2	7.2	7.8	35.7	0.0	+ 35.7	
Nakhon Nayok		9.4			11.4		0.8	21.6	0.5	+ 21.1	
Prachinburi*		2.5			3.5		0.6	6.6	4.5	+ 2.1	1534.8
Aranyaprathet*		0.4		1.1		14.1		15.6	3.6	+ 12.0	1682.6
Chachoengsao		7.4				4.7		12.1	6.9	+ 5.2	
Bangkok*					12.4	3.1	7.2	20.7	3.4	+ 17.3	1612.2
Don Muang*					3.8	11.0	0.7	15.5	2.7	+ 12.8	1417.8
Bang Khen		3.4			5.8	5.5		14.7	0.1	+ 14.6	
Minburi					20.5		14.6	35.1	0.0	+ 35.1	
Lat Krabang					1.5		12.9	14.4	0.0	+ 14.4	
Thonburi					27.2			27.2	0.0	+ 27.2	
Ratchaburi		18.9				18.7	20.3	57.9	1.2	+ 56.7	
Phetharam		37.7				18.6		56.3	0.0	+ 56.3	
Samut Songkhram						58.7		58.7	5.7	+ 53.0	
Bang Konti		36.5				15.7		52.2	0.0	+ 52.2	
Samut Sakhon					8.1		3.4	11.5	0.5	+ 10.0	
Samut Prakan						18.2	1.9	20.1	1.0	+ 19.1	
Gulf of Thailand, West Coast											
Phetburi					21.4			21.4	3.9	+ 17.5	
Ban Laem					27.3	3.4		30.7	0.0	+ 30.7	
PrachuapKhiriKhan*		11.6	9.1		1.3	4.1	0.8	26.9	17.2	+ 9.7	831.2
Hua Hin*		1.1			2.5	11.2	6.1	20.9	14.0	+ 6.9	814.3
Chumphon*	36.2					7.7	1.1	45.0	66.6	- 21.6	1686.5
Tha Sae		87.8			15.3			103.1	24.6	+ 78.5	
Bandon*	85.3	32.1		2.3				119.7	89.8	+ 29.9	1370.5
Nakhon Si thammarat*	61.8	18.2	6.1	5.6			1.2	92.9	210.9	-118.0	1729.5
Chawang		26.3						26.3	66.0	- 39.7	
Thung Song	58.6	1.5	0.2			2.0	10.9	73.2	49.4	+ 24.0	
Phak Phanang	41.6		16.1	11.8				69.5	231.4	- 61.9	
Phatthalung	17.5		2.1			1.7	8.7	30.0	186.4	-156.4	
Khao Chai Son		32.8	10.2			35.5		78.5	-	-	
Songkhla*	8.5	18.9	4.8		2.0			34.2	119.5	- 85.3	1480.3
Pattani	7.2	44.1	24.6					75.9	86.8	- 10.9	
Nong Chik		19.2	15.1					34.3	92.4	- 58.1	
Yaring	11.4	48.0	11.3	0.5		0.6	50.7	122.5	121.1	+ 1.4	
Panarae	11.3	19.5	24.8	5.2	65.4			126.2	-	-	
Sadao	42.2	20.4	8.3					70.9	-	-	
Narathiwat*	3.7	61.3	8.4	30.7	5.0	0.5	2.5	112.1	141.3	- 29.2	2055.8
Tak Bai	15.7	11.7	17.8	12.1	12.5		3.5	73.3	117.5	- 44.2	
Southern Thailand, West Coast											
Ranong*	11.0	1.3	9.7		4.4	28.4	8.3	63.1	107.0	- 43.9	4368.8
Kraburi	22.6	32.4						55.0	-	-	
Phangnga			8.7	7.3		9.3	22.8	48.1	11.2	+ 36.9	
Takua Pa	50.1	41.2				43.8	11.7	146.8	5.9	+140.9	
Thay Muang	32.2		29.2	4.3	25.9	33.4	16.8	141.8	18.9	+122.9	
Phuket*	3.6		5.0	15.0	0.2	17.6	7.0	48.4	25.5	+ 22.9	2353.[illegible]
Trang*	8.4	28.5			8.0	34.2	27.8	106.9	28.6	+ 78.3	2064.[illegible]
Parien	69.7	47.2			5.1	1.5		123.5	-	-	
Satun	15.8			27.3			76.9	120.0	16.5	+103.5	

WEEKLY REPORT DAILY TEMPERATURE

FROM NOVEMBER 19 - 25 1960

(in Degree Centigrade)

Station	Day of Month							Average	Extreme	Weekly Mean	Monthly Normal
	19	20	21	22	23	24	25				
Northern Part											
1.Chiangrai	24.7 16.8	28.5 19.3	29.2 17.7	29.5 17.1	30.5 14.9	30.5 16.8	- 16.9	28.8 16.1	33.6 5.9	23.0	23.2
2.Fang	- -	- -	28.1 -	28.4 15.0	- 15.4	- -	- -	- -	- -	-	-
3.Pai	- -	30.0 -	27.1 19.0	31.0 17.0	31.0 14.0	33.0 13.6	- 19.0	30.4 16.5	- -	23.5	-
4.Mae Hongson	31.2 20.7	29.5 20.4	30.1 21.0	30.2 20.4	30.7 21.0	30.0 27.5	- 18.8	30.3 20.0	34.9 12.0	25.2	25.1
5.Khun Yuam	- -	29.5 -	28.0 19.0	26.8 18.0	26.0 18.0	25.5 17.0	- 19.0	27.0 18.2	- -	22.6	-
6.Chiangrai	28.7 19.8	28.7 19.2	30.5 20.6	31.7 18.7	31.5 18.8	31.8 -	30.4 20.7	30.3 19.6	34.7 10.2	25.0	24.5
7.Nan	33.0 19.0	32.4 20.3	33.0 19.6	33.6 20.0	33.0 19.5	32.6 19.6	33.0 22.5	32.9 20.1	34.8 9.2	26.5	24.7
8.Lampang	30.4 19.2	33.2 19.3	- 19.5	32.5 19.1	33.0 18.2	32.1 18.2	29.9 22.1	31.9 19.4	35.0 9.1	25.7	24.6
9.Mae Sariang	35.0 21.9	30.5 21.0	- 21.3	33.6 -	34.2 21.5	33.0 19.8	33.0 21.3	33.2 21.1	36.1 8.6	27.2	25.6
10.Phrae	32.9 20.3	31.6 20.3	- 20.3	32.7 20.4	33.3 20.2	33.3 18.7	32.5 23.0	32.7 20.5	35.7 10.3	26.6	24.8
11.Uttaradit	33.4 22.2	33.2 21.4	33.7 21.3	35.2 21.4	34.0 21.2	35.0 21.4	35.4 22.2	34.3 21.6	38.8 11.3	28.0	26.7
12.Phumiphol Dam	29.2 22.6	32.5 22.2	33.0 21.6	32.5 22.0	32.8 21.3	30.8 22.0	30.8 21.8	31.7 21.9	- -	26.8	-
13.Tak	32.0 22.2	33.1 22.2	32.5 20.7	32.8 20.5	33.1 21.3	30.6 21.2	29.0 23.5	31.9 21.7	33.7 10.8	26.8	24.7
14.Phitsanulok	33.0 23.0	33.3 22.4	33.3 23.2	34.5 23.0	34.8 23.9	33.5 25.0	34.0 22.7	33.8 23.5	35.9 10.5	28.7	25.8
15.Mae Sot	32.0 22.8	31.8 21.2	32.7 21.2	33.7 21.0	34.4 20.8	32.6 20.4	32.0 22.8	32.7 21.5	33.6 9.1	27.1	25.7
16.Phetchabun	34.3 21.6	33.3 19.1	- 20.4	33.9 19.3	34.0 18.5	- 21.1	32.9 20.6	33.9 20.1	36.4 7.5	26.9	24.8
Northeastern Part											
1.Loei	30.6 20.4	31.7 18.7	32.4 18.7	32.8 18.5	31.5 19.2	32.1 20.5	32.4 21.6	31.9 19.6	33.0 5.6	25.8	22.4
2.Udon Thani	30.4 22.2	32.4 20.0	32.9 19.4	32.9 19.7	31.5 21.0	34.1 20.8	33.6 22.2	32.5 20.8	37.2 8.4	26.7	25.0
3.Nakhon Phanom	31.3 20.7	30.9 -	29.8 21.4	31.2 20.1	31.3 20.8	32.2 21.8	33.4 20.1	31.4 20.8	33.6 6.0	26.1	23.5
4.Sakol Nakhon	32.0 19.2	32.2 17.9	31.7 17.9	32.7 18.6	33.5 19.6	33.4 21.0	32.4 20.5	32.6 19.2	36.3 6.9	25.9	23.6
5.Mukdahan	32.3 19.9	31.3 19.4	30.8 20.4	31.7 20.5	33.2 21.2	33.0 23.0	31.5 21.0	32.0 20.8	36.4 10.0	26.4	24.0
6.Khon Kaen	32.4 20.1	32.5 19.6	32.8 19.5	32.9 20.6	32.6 20.9	33.5 23.3	33.5 21.8	32.9 20.9	37.2 10.2	26.9	24.9
7.Roi Et	32.8 20.6	32.2 20.3	31.0 20.1	32.6 20.2	32.0 22.8	33.5 23.8	32.3 22.4	32.3 21.5	35.4 11.4	26.9	24.8
8.Chaiyaphum	31.5 23.0	31.7 22.1	32.5 20.8	32.9 21.1	31.5 22.4	30.0 22.8	30.9 22.9	31.6 22.2	- -	26.9	-
9.Ubon Ratchathani	33.1 21.5	32.6 21.3	- 21.6	33.2 21.3	33.8 23.0	33.4 23.6	32.1 22.5	32.9 22.1	35.8 12.5	27.5	26.1
10.Surin	32.6 19.9	31.8 19.6	31.8 20.4	32.6 19.3	31.2 21.3	33.0 21.5	33.3 21.9	32.3 20.6	36.6 12.5	26.5	25.2
11.Nakhon Ratchasima	31.2 22.6	31.4 22.4	31.7 21.1	31.6 20.2	30.8 22.5	32.7 21.0	32.0 22.6	31.6 21.8	38.0 9.1	26.7	25.1

Station	Day of Month							Average	Extreme	Weekly Mean	Monthly Normal
	19	20	21	22	23	24	25				
Central Part											
1. Nakhon Sawan	- 23.5	32.9 22.8	- 22.8	33.4 22.8	34.4 22.4	32.7 24.5	32.6 23.8	33.2 23.2	36.3 11.9	28.2	26.6
2. Lopburi	32.5 18.8	32.1 23.4	33.7 22.1	34.0 23.1	33.5 21.5	33.5 23.2	32.4 23.0	33.0 22.2	35.3 10.5	27.6	26.3
3. Suphanburi	32.3 23.1	31.9 24.4	32.3 24.0	32.8 24.0	32.7 23.5	32.0 23.3	32.2 23.5	32.3 23.7	34.0 15.5	28.0	25.8
4. Prachinburi	33.0 23.3	32.4 23.2	32.8 22.6	33.1 22.7	32.3 23.4	32.1 23.4	34.4 23.7	32.9 23.2	35.0 13.8	25.5	26.6
5. Kanchanaburi	30.9 22.2	31.8 22.4	32.8 22.5	31.7 22.2	32.2 22.0	29.4 22.0	32.3 22.2	31.6 22.2	37.5 12.0	26.9	25.7
6. Don Muang	32.4 24.9	32.4 24.6	32.1 25.5	33.0 25.4	33.1 25.5	31.0 25.3	31.8 25.4	32.3 25.2	35.5 13.7	28.8	27.3
7. Bangkok	32.4 24.5	32.4 25.9	32.4 24.1	33.8 24.4	32.7 24.3	30.5 24.8	32.8 24.3	32.3 24.6	35.5 15.5	28.5	26.9
8. Aranyaprathet	32.0 21.4	32.2 22.2	33.5 21.5	33.4 21.0	30.5 23.5	33.7 22.0	32.0 22.3	32.5 22.0	36.9 10.2	27.3	26.1
9. Pom Phrachun	31.5 23.6	31.0 23.7	31.3 24.0	31.4 24.1	31.3 23.9	30.1 23.7	31.6 24.0	31.3 23.9	- -	27.6	-
Gulf of Thailand, West Coast											
1. Chonburi	32.3 23.1	31.5 23.0	- 23.3	32.2 24.2	31.0 23.5	29.8 23.8	32.0 23.2	31.5 23.4	34.2 14.8	27.5	26.3
2. Ko Sichang	31.4 22.7	31.2 22.9	30.6 25.1	31.0 25.1	30.4 25.4	28.6 24.9	29.6 24.4	30.4 24.6	- -	27.5	-
3. Sattahip	33.0 24.1	36.3 24.2	36.7 24.0	34.1 24.0	31.4 23.9	28.7 23.6	33.0 24.5	33.3 24.0	38.4 16.0	28.7	27.5
4. Rayong	38.5 22.9	33.2 22.6	32.9 23.0	33.2 23.8	32.7 23.9	30.8 24.0	31.8 23.8	32.4 23.4	- -	27.9	-
5. Ban Phe	33.4 -	33.5 21.5	33.2 22.3	- 23.4	31.5 -	30.6 23.5	- 23.6	32.4 23.9	- -	27.7	-
6. Chanthaburi	32.1 23.4	33.2 23.2	33.6 23.0	34.3 23.0	33.0 22.9	32.3 22.6	32.2 23.4	33.0 23.1	36.9 13.0	28.1	26.5
7. Laem Sing	- -	33.0 -	- -	32.5 -	30.6 -	29.5 13.8	- 13.0	31.4 -	- -	-	-
8. Laem Ngop	- -	33.3 -	32.7 21.5	32.3 21.7	31.0 21.2	32.0 21.6	- 21.0	32.3 21.4	- -	26.9	-
9. Khlong Yai	31.7 22.2	33.2 22.6	30.5 22.6	31.5 21.9	31.4 23.5	32.1 23.1	30.8 22.7	31.6 22.7	35.8 14.5	27.2	26.5
Gulf of Thailand, East Coast											
1. Hua Hin	30.0 23.3	30.2 23.5	31.7 23.5	31.5 23.5	31.8 23.5	28.2 23.6	28.3 23.0	31.6 23.4	34.4 17.2	27.5	26.4
2. Prachuap-	30.8 22.3	31.0 21.7	29.2 21.9	30.8 21.1	29.2 21.1	28.4 22.8	28.4 21.8	29.8 21.8	34.7 14.3	25.8	25.9
3. Chumphon	29.5 22.1	31.5 21.8	29.5 22.3	29.8 22.2	30.5 22.0	29.0 23.9	28.9 22.8	29.8 22.4	34.7 15.8	26.1	25.9
4. Bandon	30.2 23.5	- 22.2	28.3 22.3	27.0 22.7	30.0 23.4	30.5 22.7	29.8 22.8	29.5 22.8	35.2 16.3	26.2	26.3
5. Nakhon Sithammarat	29.8 23.3	33.4 22.8	26.4 23.0	24.9 22.7	30.2 22.0	31.2 22.1	28.7 22.8	29.2 22.7	34.0 18.0	26.0	26.3
6. Songkhla	30.2 23.6	29.5 24.7	29.5 22.8	28.7 22.7	30.1 21.7	31.1 24.0	29.4 22.3	29.8 22.3	35.2 19.9	26.1	26.8
7. Narathiwat	30.2 22.0	24.7 23.5	30.5 22.4	26.1 23.0	29.0 23.1	28.2 23.1	29.9 23.0	28.4 22.9	33.9 18.7	25.7	26.1
Southern Thailand, West Coast											
1. Ranong	29.3 22.3	30.5 22.0	29.8 22.0	28.5 21.4	30.6 22.0	30.1 23.0	29.9 21.9	29.7 22.1	33.6 16.3	25.9	25.6
2. Phuket	31.2 23.5	29.1 23.4	30.5 23.1	32.0 24.1	30.6 23.9	30.2 -	28.2 23.7	31.3 23.6	33.5 19.3	27.5	27.1
3. Trang	30.4 23.1	27.2 22.5	28.8 22.8	30.2 22.5	31.5 22.3	31.1 22.6	30.2 22.7	29.6 22.6	34.4 17.3	26.1	26.6

METEOROLOGICAL DEPARTMENT

Royal Thai Navy

Charoen V. Bugong

Vice Admiral, Director

****

WEEKLY TEMPERATURE AND RAINFALL OF THAILAND DURING THE PERIOD DECEMBER 3 - 9 1960

No.49.1960

สถานะของฝนและอุณหภูมิในรอบสัปดาห์
ตั้งแต่วันที่ ๓ – ๙ ธ.ค.๒๕๐๓

แอนติไซโคลนกำลังแผ่ปกคลุมประเทศจีน ลิ่มของมันได้แผ่ลงมาทางใต้เข้าสู่ประเทศไทยและประเทศข้างเคียง

ภาคเหนือ	มีฝนเบาเป็นบางแห่ง
ภาคตะวันออกเฉียงเหนือ	มีหมอกและหมอกบางเป็นหย่อม ๆ ในเวลาเช้า
๑.ภาคกลาง อ่าวไทย ฝั่งตะวันออก	มีฝนเบาเป็นบางแห่ง
ภาคใต้	มีฝนเป็นบางแห่ง เว้นแต่ทางตอนใต้ ตั้งแต่นครศรีธรรมราช จนถึงนราธิวาสมีฝนปานกลาง จำนวนน้ำฝนที่มากกว่า ๑๐๐ ม.ม. คือ จ.นครศรีธรรมราช และ อ.ตากใบ จ.นราธิวาส

Rainfall and Temperature Situation
From Dec. 3 – 9 1960

Strenthening anticyclone covered all of China. Its southern wedge spreaded to Thailand and neighbouring countries.

Northern Parts	Light local showers.
Northeastern Part	Fog and mist patches in many places in the morning.
Central Parts Gulf of Thailand. East Coast	Light local showers.
Southern Part	Local showers except for the most southern part from Nakhon Si thammarat to Narathiwat was moderate rain, the greatest amounts of rainfall more than 100 mm. were recorded at Nakhon Si Thammarat and Tak Bai of Narathiwat.

Meteorological Department
Royal Thai Navy
12 / 12 /1960

Station	Dec. 3	4	5	6	7	8	9	Total	Weekly Normal	Normal DPT.	Tot Sin 1Jan
Northern Part											
Chiangrai*			1.2					1.2	2.6	- 1.4	181
Chiangkham			12.9					12.9	0.0	+ 12.9	
Wiang Pa Pao			20.3					20.3	0.0	+ 20.3	
Mae Hongson*	5.5		0.1					5.6	1.6	+ 4.0	116
Khun Yuam	2.5	2.0						4.5	-	-	
Mae Sariang*	3.4	0.6						4.0	3.1	+ 0.9	160
Chiangmai*	9.9			1.3		0.3		11.5	1.3	+ 10.2	134
Fang			3.9					3.9	0.0	+ 3.9	
Loi Saket	12.8							12.8	1.1	+ 11.7	
San Sai	12.0							12.9	0.9	+ 11.1	
Hang Dong	15.7							15.7	0.8	+ 14.9	
San Kamphaeng	8.8						2.4	11.2	1.5	+ 9.7	
Nan*	0.2							0.2	3.6	- 3.4	127
Lampang*	1.8			0.1				1.9	0.3	+ 1.6	118
Phrae Air-port*	0.9							0.9	0.3	+ 0.6	90
Uttaradit*	1.8							1.8	3.0	- 1.2	138
Lom Kao	2.5							2.5	0.0	+ 2.5	
Northeastern Part											
Loei*		0.5						0.5	0.0	+ 0.5	
Chiangkhan	17.3	4.5						21.8	0.0	+ 21.8	
Central Part											
Lopburi*		0.4						0.4	0.0	+ 0.4	91
Kanchanaburi*		3.3	6.0					9.3	1.3	+ 8.0	88
Pathum Thani		11.9						11.9	0.0	+ 11.9	
Thanyaburi	0.1	19.6						19.7	0.8	+ 18.9	
Sanchok*		10.0	0.1					10.1	0.7	+ 9.4	165
Don Muang*		4.5						4.5	1.0	+ 3.5	143
Bang Khen		6.6						6.6	3.1	+ 3.5	
Ratchaburi		9.0	7.1					16.1	0.0	+ 16.1	
Photharam		14.9						14.9	0.9	+ 14.9	
Samut Sakhon		12.1						12.1	0.0	+ 12.1	
Gulf of Thailand, East Coast											
Chonburi*		1.4	0.1					1.5	1.1	+ 0.4	121
Rayong*			7.0					7.0	0.0	+ 7.0	
Tha Mai		6.7						6.7	1.1	+ 5.6	
Gulf of Thailand, West Coast											
Phetburi			28.6					28.6	1.2	+ 27.4	
Ban Laem			7.9					7.9	0.0	+ 7.9	
PrachuapKhiriKhan*			2.4					2.4	3.9	- 1.5	90
Hua Hin*			8.7			3.8		12.5	2.1	+ 10.4	88
Chumphon*				1.0		0.1		1.1	69.0	- 67.9	177
Tha Sae			17.3					17.3	0.0	+ 17.3	
Bandon*				0.2	0.5	0.3	5.7	6.7	88.2	- 81.5	142
Nakhon Sithammarat*			4.9	16.8	34.6	43.6	19.1	119.0	207.3	- 88.3	193
Thalingchang				10.2	15.5	26.2	7.5	59.4	34.4	+ 25.0	
Phak Phanang			13.8	9.9	15.5		45.8	84.4	90.3	- 5.9	
Phatthalung			22.5		3.3			25.8	113.1	- 87.3	
Khao Chai Son				33.9	9.3		35.4	78.6	-	-	
Songkhla*			26.0	35.8	2.2	7.7		71.7	130.0	- 58.3	160
Pattanham			12.5	18.3				30.8	37.5	- 6.7	
Hat Yai				6.6	19.1	26.3	8.4	60.4	134.8	- 74.4	
Pattani				59.1				59.1	111.2	- 52.1	
Yaring					2.1	30.1	8.3	40.5	22.5	+ 18.0	
Panarae				70.8				70.8	-	-	
Sadao						43.2		43.2	-	-	
Narathiwat*	3.4			66.8	12.5	68.7	3.7	151.7	190.7	- 39.0	
Tak Bai				104.5	31.8	24.5	1.2	162.0	187.2	- 25.2	
Yi Ngo				72.6				72.6	75.6	- 3.0	
Southern Thailand, West Coast											
Ranong*		4.9	6.4	1.1				12.4	27.6	- 15.2	446
Phangnga			40.3					40.3	19.9	+ 20.4	
Thay Muang	25.3	18.9		12.3				56.5	3.0	+ 53.5	
Phuket*			4.4		0.4		1.2	6.0	27.8	- 21.8	243
Phuket Air-port*				15.3		1.0	0.5	16.8	-	-	250
Trang Air-port*				1.6	0.6	0.6	2.3	5.1	17.3	- 12.2	209

WEEKLY REPORT DAILY TEMPERATURE

FROM 3 - 9 DECEMBER 1960

(in Degree Centigrade)

Station	Day of Month 3	4	5	6	7	8	9	Average	Extreme	Weekly Mean	Monthly Normal
Northern Part											
1. Chiangrai	22.5 16.9	29.1 19.6	27.2 17.1	22.2 17.1	24.7 14.3	24.9 12.5	25.8 12.9	25.2 16.1	31.7 2.0	20.7	20.0
2. Fang	- -	- -	28.5 -	- 17.0	25.4 -	25.2 12.5	26.7 13.2	26.5 -	- -	-	-
3. Pai	- -	- -	- -	27.0 -	30.0 16.0	- 13.0	- -	- -	- -	-	-
4. Mae Hongson	30.9 23.0	31.6 20.2	30.2 18.6	30.5 19.0	29.3 18.3	29.5 17.0	29.5 16.5	30.2 18.9	32.4 7.0	24.6	21.6
5. Khun Yuam	- -	- -	- -	28.0 -	27.2 17.0	- 13.0	- -	- -	- -	-	-
6. Chiangmai	29.0 21.7	28.2 19.4	28.8 17.8	26.0 19.6	- 15.8	27.6 15.7	27.3 17.6	27.8 18.2	33.3 6.1	23.0	21.6
7. Nan	27.5 19.5	30.9 19.7	30.5 19.1	26.7 18.4	28.0 15.7	29.5 16.3	30.0 16.7	29.0 17.9	33.2 4.5	23.5	21.7
8. Lampang	29.3 21.0	31.2 20.1	31.0 19.6	25.5 19.4	27.2 15.1	28.0 14.8	27.1 14.5	28.5 17.8	33.7 6.1	23.2	22.0
9. Mae Sariang	32.0 22.5	34.0 22.0	34.0 19.5	31.7 20.1	- 17.2	30.1 16.1	29.2 16.5	31.8 19.1	33.5 6.5	25.5	22.4
10. Phrae	28.1 20.4	32.0 21.7	- 21.1	26.8 17.0	27.3 14.3	28.0 15.3	27.6 15.6	28.5 18.0	33.0 5.8	23.3	21.8
11. Uttaradit	31.2 20.8	33.3 21.1	31.2 21.9	29.0 18.9	30.2 17.0	30.5 17.5	30.7 18.1	30.9 19.3	38.7 8.4	25.1	24.3
12. Phumiphol Dam	- 21.9	- -	30.0 -	- 21.4	- -	26.6 -	26.5 -	- 18.3	- -	-	-
13. Tak	31.6 21.4	31.9 22.1	30.3 21.7	25.4 20.7	27.6 16.9	28.9 16.7	26.7 18.1	28.9 19.7	35.9 7.0	24.3	22.6
14. Phitsanulok	32.3 22.6	31.9 23.1	32.0 22.9	29.0 20.6	29.0 16.6	30.7 17.6	29.8 19.0	30.8 20.3	35.5 9.9	25.6	24.4
15. Mae Sot	31.5 22.4	32.7 22.4	32.2 20.6	28.9 19.8	27.5 16.2	27.3 16.4	28.9 18.4	29.9 19.5	32.3 7.0	24.7	22.8
16. Phetchabun	32.4 19.8	9 20.8	32.4 22.4	29.0 19.2	30.5 12.1	30.8 14.5	30.2 16.7	30.9 17.9	36.5 5.2	24.4	22.4
Northeastern Part											
1. Loei	30.9 18.0	25.1 21.2	26.2 19.5	26.4 15.7	27.5 10.1	27.9 15.0	27.6 15.0	27.4 16.4	32.9 3.1	21.9	19.9
2. Udon Thani	31.0 18.1	28.7 22.0	27.4 15.8	27.0 16.9	27.2 12.8	28.0 16.6	28.5 17.4	28.3 17.1	37.1 3.6	22.7	22.1
3. Nakhon Phanom	30.9 16.7	22.7 17.6	25.3 15.8	26.6 16.5	27.7 15.5	26.7 18.3	26.5 15.6	26.5 16.6	34.1 5.4	21.6	21.1
4. Sakon Nakhon	30.8 15.7	28.1 18.1	26.5 15.9	27.0 16.8	26.9 13.2	27.4 16.8	26.8 13.5	27.9 15.7	34.9 4.6	21.8	21.7
5. Mukdahan	29.3 16.4	29.4 17.7	27.2 17.5	26.7 16.0	26.7 14.4	25.7 17.1	24.9 15.8	27.1 16.4	33.4 6.2	21.8	21.7
6. Khon Kaen	31.7 17.5	30.4 21.0	28.5 19.0	27.5 14.2	28.5 13.7	28.3 12.4	28.1 17.8	29.0 16.5	35.0 7.6	22.7	22.8
7. Roi Et	31.0 17.7	30.4 20.4	28.2 18.6	26.6 13.7	28.2 14.0	28.2 16.5	27.0 19.9	28.5 17.3	35.2 8.8	22.9	22.9
8. Chaiyaphum	31.1 18.2	30.3 22.6	27.5 20.5	27.0 16.5	27.4 14.6	27.6 19.4	27.1 19.3	28.3 18.7	-	23.5	23.5
9. Ubon Ratchathani	31.5 17.9	30.7 19.4	28.3 19.0	27.7 16.9	28.2 17.0	28.7 18.1	26.7 17.2	28.8 17.9	34.6 8.7	23.4	23.5
10. Surin	30.6 16.4	30.5 19.6	28.5 17.3	26.6 12.8	28.0 13.2	28.5 16.0	27.2 15.2	28.6 15.8	34.8 10.4	22.2	23.0
11. Nakhon Ratsima	31.1 18.8	30.6 21.2	28.0 20.6	25.9 16.5	26.9 13.6	26.3 18.5	27.1 16.0	28.0 17.9	37.5 6.4	23.0	22.2

Station	Day of Month 3	4	5	6	7	8	9	Average	Extreme	Weekly Mean	Month Mean
Central Part											
1. Nakhon Sawan	31.0 20.0	31.8 19.0	– 21.4	– 19.6	29.5 15.3	31.9 17.3	30.5 20.5	30.9 19.0	37.2 10.4	25.0	24.[illegible]
2. Lopburi	32.5 19.5	– 21.6	30.5 23.0	28.2 20.6	29.5 19.3	30.1 21.4	30.9 20.6	30.1 20.9	36.0 10.7	25.5	25.1
3. Prachinburi	33.0 20.4	33.0 22.5	31.8 23.5	28.1 19.7	28.5 19.9	29.4 20.6	29.5 20.6	30.5 21.0	35.0 10.8	25.8	24.[illegible]
4. Suphanburi	30.6 21.9	32.3 23.6	– 24.0	– 20.1	27.8 18.5	28.5 18.9	28.2 20.4	29.5 21.1	34.5 11.9	25.3	24.[illegible]
5. Kanchanaburi	32.6 20.0	30.5 22.8	26.6 23.4	26.9 20.3	26.8 16.5	27.6 27.5	27.1 20.6	28.3 20.2	36.0 9.0	24.3	24.0
6. Dongkok	31.5 22.4	32.0 24.2	28.2 24.6	28.6 20.3	28.6 18.4	30.0 19.1	28.8 19.7	29.7 21.2	35.3 12.3	25.5	25.[illegible]
7. Don Muang	31.9 23.4	33.0 25.[illegible]	28.5 25.0	28.0 21.1	28.2 19.0	29.3 20.3	28.8 20.6	28.7 22.0	36.5 12.8	25.9	25.[illegible]
8. Aranyaprathet	31.0 18.5	32.5 21.1	29.5 21.0	27.6 17.9	28.1 16.0	29.5 20.0	28.5 18.6	29.7 19.0	36.0 10.6	24.4	25.[illegible]
9. Pon Phrachun	31.1 22.1	31.4 22.8	28.7 23.6	27.3 21.0	27.4 19.8	28.4 20.0	28.2 19.8	28.9 21.3	–	25.1	24.4
Gulf of Thailand, West Coast											
1. Chonburi	31.8 20.5	32.2 23.2	31.2 24.5	– 19.8	29.8 16.5	29.5 14.9	29.8 19.5	30.6 19.8	35.0 13.6	25.2	25.[illegible]
2. Ko Sichang	30.2 23.9	30.5 23.7	30.1 26.2	27.8 21.9	27.5 21.8	29.5 22.3	28.8 21.2	29.2 23.0	–	26.1	–
3. Sattahip	34.4 22.3	33.7 24.7	34.3 25.0	30.5 21.5	30.3 18.5	31.8 20.7	33.9 20.0	32.7 21.8	40.0 14.0	27.3	27.0
4. Rayong	32.6 21.2	32.2 22.4	33.2 24.2	30.2 21.1	30.2 18.8	35.0 20.2	30.2 19.9	31.9 21.1	–	26.5	–
5. Ban Phe	– 21.2	31.4 –	31.9 22.7	– 22.5	28.5 –	30.3 23.4	29.7 22.3	30.4 22.4	–	26.4	–
6. Chanthaburi	32.8 19.7	33.7 21.6	31.3 21.1	27.6 15.1	27.5 19.1	29.1 19.3	29.8 19.9	30.1 18.3	36.8 8.9	24.7	25.4
7. Laem Sing	–	–	–	–	–	–	–	–	–	–	–
8. Laem Ngop	–	–	32.0 –	29.0 19.0	– 17.6	–	–	–	–	–	–
9. Khlong Yai	30.6 20.7	30.9 21.5	31.2 21.4	30.5 22.8	30.0 18.4	31.2 21.5	31.9 23.3	30.9 21.4	35.1 13.8	26.2	26.0
Gulf of Thailand, East Coast											
1. Hua Hin	30.0 22.0	30.8 23.1	28.0 23.5	26.7 23.1	27.0 20.0	27.6 21.2	27.6 21.5	28.2 22.1	33.9 18.9	25.2	25.2
2. Prachuap-	30.3 20.5	31.4 21.5	31.4 21.7	28.2 22.9	27.3 22.0	28.3 22.7	28.1 23.3	29.3 22.1	33.8 11.4	25.7	24.7
3. Churnphon	31.1 22.4	31.5 21.8	31.9 22.0	27.5 22.6	27.8 20.3	28.7 20.1	28.6 21.4	29.6 21.5	33.7 13.9	25.6	24.6
4. Dandon	30.4 21.8	30.5 21.6	31.6 22.8	30.7 21.0	29.1 22.6	30.0 20.6	30.9 22.8	30.3 21.8	34.2 16.4	26.1	25.1
5. Nakhon Sitha-	30.9 22.9	30.8 22.1	31.7 21.8	30.3 22.6	26.9 22.5	– 22.7	28.5 22.9	29.9 22.5	32.5 17.1	26.2	25.7
6. Narathiwat	29.9 22.8	30.7 22.5	29.8 22.5	27.1 22.5	28.0 22.0	27.3 21.8	28.9 23.3	28.8 22.6	32.6 19.0	25.7	25.7
7. Songkhla	30.2 23.5	30.9 24.0	30.6 23.3	30.0 23.7	30.1 23.5	28.9 24.3	30.1 23.0	30.1 23.6	33.4 20.5	26.9	26.5
Southern Thailand, West Coast											
1. Ranong	32.4 21.3	32.2 21.2	32.0 21.6	31.1 21.9	29.4 23.9	31.1 21.5	30.0 21.7	31.2 21.9	33.6 15.1	26.6	25.1
2. Puket	32.1 24.4	32.0 –	– 23.1	31.2 23.4	30.5 25.0	31.5 24.4	29.0 23.3	31.1 24.0	33.0 19.7	27.6	27.1
3. Trang	31.4 22.8	32.4 21.2	32.5 20.8	31.8 22.0	29.4 22.4	29.1 21.3	29.8 22.7	30.9 21.9	35.1 16.2	26.4	26.4

Thailand

METEOROLOGICAL DEPARTMENT

Royal Thai Navy

Charoen V. Bugong

Vice Admiral, Director

L.I.L. Library
JAN 11 1961
WEATHER BUREAU

WEEKLY TEMPERATURE AND RAINFALL OF THAILAND DURING THE PERIOD DECEMBER 10-16 1960

No.50.1960

สถานะของฝนและอุณหภูมิในรอบสัปดาห์
ตั้งแต่วันที่ ๑๐ – ๑๖ ธ.ค.๒๕๓๓

ลิ่มทางใต้ของแอนติไซโคลนบนพื้นแผ่นดินยังคงปกคลุมทั่วประเทศไทย แต่ความชันของความกดอากาศมีกำลังอ่อน

ภาคเหนือ ภาคตะวันออกเฉียงเหนือ ภาคกลาง ด่าวไทย ฝั่งตะวันออก	ไม่มีฝนตกเลยตลอดสัปดาห์
ภาคใต้	ใต้บ้านดอนและภูเก็ตลงไปมีฝนเล็กน้อยนะเพาะแห้งเป็นส่วนมาก ส่วนเหนือขึ้นมาไม่มีฝนตก

Rainfall and Temperature Situation
From Dec.10 – 16 1960

The southern wedge of the continental anticyclone remained covering the whole Thailand but the pressure gradients were weak.

Upper Thailand and the Gulf East Coast:	No rain was reported throughout the week.
Southern Part	Local light showers generally occurred from Bandon and Phuket southward while no rain elsewhere.

Meteorological Department
Royal Thai Navy
19 / 12 /1960

Station	Dec. 10 - 16 1960							Total	Weekly Normal	Normal DPT.	Total Since 1Jan.60
	10	11	12	13	14	15	16				
Northern Part				No rain							
Northeastern Part				No rain							
Central Part				No rain							
Gulf of Thailand, East Coast				No rain							
Gulf of Thailand, West Coast											
Bandon*	0.5						3.5	4.0	27.6	- 23.6	1431.7
Nakhon Si Thammarat*	1.7						28.5	30.2	78.3	- 48.1	1969.0
Phuk Phanang	10.7		2.4		1.8			14.9	59.9	- 45.0	
Phatthalung		6.1	11.1	4.9				22.1	51.7	- 29.6	
Khao Chai Son			30.0		4.5			34.5	-	-	
Songkhla*					1.2	7.0	15.1	23.3	66.0	- 42.7	1626.2
Rattaphum						16.2		16.2	35.2	- 19.0	
Hat Yai		12.6				20.4		33.0	29.4	+ 3.6	
Pattani		6.1		9.3		19.9		35.3	19.6	+ 15.7	
Nong Chik				1.5				1.5	46.9	- 45.4	
Yaring	3.6							3.6	42.7	- 39.1	
Panarae				0.5				0.5	-	-	
Narathiwat*	0.6				0.6	9.1	3.8	13.7	106.1	- 92.7	2357.0
Yi Ngo	5.5							5.5	29.1	- 23.6	
Southern Thailand, West Coast											
Phuket*				4.0				4.0	12.2	- 8.2	2444.1
Phuket Air-port*						0.3	1.9	2.2	-	-	2506.[illegible]
Trang Air-port*							9.0	9.0	1.9	+ 7.1	2102.[illegible]
Si Kao						2.2		2.2	-	-	
La Ngu	2.7						6.6	9.3	18.0	- 8.7	

WEEKLY REPORT DAILY TEMPERATURE

FROM 10 - 16 DECEMBER 1960

(in Degree Centigrade)

Station	Day of Month							Average	Extreme	Weekly Mean	Monthly Normal
	10	11	12	13	14	15	16				
Northern Part											
1. Chiangrai	26.5 14.5	26.6 15.0	- 15.0	- 13.0	26.0 14.1	26.7 14.4	26.0 14.0	26.4 14.3	31.7 2.0	20.4	20.0
2. Fang	- 13.5	26.5 -	- 13.7	26.7 -	26.8 14.0	25.0 13.8	- 13.5	26.3 13.7	- -	20.0	-
3. Pai	- -	- -	27.0 -	- 12.6	27.0 12.2	- 11.0	- -	- -	- -	-	-
4. Mae Hongson	29.5 17.9	29.5 16.8	29.0 16.0	28.6 16.5	28.5 16.0	27.5 16.1	28.5 16.9	28.7 16.6	32.4 7.0	22.7	21.6
5. Khun Yuam	- -	- -	26.1 -	- 12.0	26.0 12.5	- 12.2	- -	- -	- -	-	-
6. Chiangmai	26.8 15.6	28.0 14.5	27.8 14.6	27.8 13.0	27.0 14.6	27.3 14.2	27.7 14.3	27.5 15.4	33.3 6.1	21.5	21.6
7. Nan	29.0 15.9	28.3 14.7	29.4 15.7	29.7 12.5	29.5 14.8	29.6 13.1	29.8 14.2	29.3 14.4	33.2 4.5	21.9	22.7
8. Lampang	28.6 15.1	29.3 14.7	28.5 14.2	29.0 12.4	29.2 13.5	29.3 14.0	29.1 13.2	29.0 13.9	33.7 6.1	21.5	22.0
9. Mae Sariang	30.8 15.3	31.2 15.6	31.6 17.5	30.9 15.9	29.1 15.6	29.9 16.0	28.3 16.2	30.3 16.2	33.5 6.5	23.3	22.4
10. Phrae	29.2 16.1	29.6 15.5	30.0 15.3	29.5 14.6	29.3 13.5	29.4 13.8	29.7 15.2	29.5 14.9	33.0 5.6	22.2	21.8
11. Uttaradit	31.4 16.0	31.2 16.0	31.8 16.4	31.2 17.9	31.4 16.6	31.2 14.8	13.6 15.2	31.4 16.1	38.7 8.4	23.8	24.3
12. Phumiphon Dam	28.2 17.2	29.0 17.4	29.8 17.1	28.7 17.5	28.5 16.7	- 15.8	28.8 -	28.8 17.0	- -	22.9	22.6
13. Tak	28.6 15.7	29.3 14.6	29.4 14.7	29.2 17.1	29.3 15.3	29.4 14.2	29.3 14.5	29.2 15.2	25.8 7.0	22.2	22.6
14. Phitsanulok	29.9 17.8	31.3 17.4	32.0 18.2	31.6 19.3	31.5 18.4	31.5 17.0	31.0 17.5	31.3 17.9	35.5 9.9	24.6	24.4
15. Mae Sot	30.0 14.7	31.0 13.6	30.3 13.3	30.0 13.4	30.2 14.8	30.1 -	29.9 14.0	30.2 14.0	32.3 7.0	22.1	22.8
16. Phetchabun	31.3 13.2	32.4 13.2	31.3 11.5	31.7 12.1	31.7 12.0	31.6 11.9	32.0 12.1	31.7 12.3	36.5 5.2	22.0	22.4
Northeastern Part											
1. Loei	28.1 14.9	28.4 13.5	27.8 12.2	28.1 12.3	28.9 12.7	28.6 12.[illegible]	29.0 12.7	28.6 12.9	32.9 3.1	20.8	19.9
2. Udon Thani	27.5 14.3	29.7 13.0	29.2 13.3	29.0 13.[illegible]	28.9 15.[illegible]	29.0 13.6	30.6 14.1	29.1 13.4	37.1 3.6	21.3	22.1
3. Nakhon Phanom	27.3 11.7	28.7 12.5	28.5 14.5	28.4 13.6	28.7 15.2	29.4 15.5	29.4 16.3	28.6 14.2	34.1 5.4	21.4	21.1
4. Sakon Nakhon	28.3 11.2	29.5 11.2	29.0 12.2	29.8 11.7	30.1 13.2	30.3 14.6	30.7 15.3	29.7 12.8	34.9 4.6	21.3	21.7
5. Mukdahan	27.2 11.3	29.6 11.9	28.8 12.4	28.8 15.1	29.0 15.0	29.6 14.7	30.3 17.0	29.3 13.9	33.4 6.2	21.5	21.7
6. Khon Kaen	28.6 13.4	30.3 14.3	30.2 13.8	30.7 14.3	29.7 14.7	30.9 14.8	31.2 15.0	30.2 14.3	35.0 7.6	22.3	22.8
7. Roi Et	27.6 14.2	30.2 13.7	29.6 14.7	29.5 15.6	29.5 16.6	30.2 16.7	30.5 17.0	29.6 15.5	35.2 8.8	22.6	22.9
8. Chaiyaphum	27.2 14.0	29.8 14.2	28.7 14.5	28.7 15.9	29.8 17.7	29.7 14.7	31.0 16.4	29.4 15.5	- -	22.5	-
9. Ubon Ratchathani	28.6 15.1	30.7 15.2	30.3 16.1	30.0 17.4	30.3 18.3	30.6 18.1	31.7 19.1	30.3 17.0	34.6 9.7	23.7	23.5
10. Surin	28.3 12.6	29.5 13.5	29.6 12.5	29.4 14.8	30.2 14.8	30.3 15.3	31.3 17.3	29.8 14.4	34.8 10.4	22.1	23.0
11. Nakhon Ratsima	27.4 13.4	29.3 13.4	29.0 13.2	28.7 13.7	29.7 17.3	30.7 14.8	30.0 15.1	29.3 14.4	37.5 6.4	21.9	22.2

Station	Day of Month 10	11	12	13	14	15	16	Average	Extreme	Weekly Mean	Monthly Normal
Central Part											
1. Nakhon Sawan	29.3 17.0	30.4 16.7	31.4 16.6	31.1 16.3	30.8 16.1	32.5 16.1	31.4 -	31.0 16.5	37.2 10.4	23.8	24.5
2. Lopburi	31.0 18.2	- 16.2	31.8 16.1	31.7 18.5	32.8 17.2	32.5 16.7	33.3 -	32.1 17.2	36.0 10.7	24.7	25.1
3. Suphanburi	28.3 18.0	29.2 18.6	29.6 18.3	29.3 17.5	31.1 18.4	29.9 18.8	- 18.9	29.6 18.4	34.5 11.9	24.0	24.3
4. Prachinburi	30.0 17.9	31.0 17.4	31.6 17.0	31.4 17.4	31.9 19.4	31.8 19.6	31.6 19.4	31.3 18.3	35.0 10.8	24.8	24.8
5. Kanchanaburi	28.3 18.5	28.9 15.7	29.5 16.2	29.2 15.2	31.4 15.0	31.0 16.0	31.0 16.5	29.9 15.9	35.0 9.0	22.9	24.0
6. Don Muang	29.5 19.6	30.4 20.2	30.6 20.6	30.7 20.1	31.7 20.2	30.6 21.2	32.2 20.2	30.8 20.3	36.5 12.8	25.6	25.7
7. Bangkok	29.3 19.0	30.0 19.2	31.1 19.5	31.2 18.7	31.0 19.9	31.1 19.7	31.2 19.9	30.7 19.4	35.3 12.3	25.1	25.2
8. Aranyaprathet	29.4 15.3	30.0 15.2	30.7 14.0	30.5 15.0	31.0 19.0	31.0 16.3	31.0 17.0	30.5 16.0	36.0 10.6	23.6	25.5
9. Pom Phrachun	28.4 19.6	28.4 19.1	29.5 18.6	29.2 18.7	29.8 18.8	29.0 20.0	30.1 19.0	29.3 19.2	-	24.3	24.4
Gulf of Thailand, West Coast											
1. Chonburi	29.0 19.3	29.8 19.0	30.6 18.6	30.5 17.2	32.3 19.5	31.7 21.4	31.6 20.5	30.8 19.4	35.0 13.6	25.1	25.3
2. Ko Sichang	28.6 22.4	29.0 22.9	29.1 20.2	30.1 22.9	30.0 23.1	30.5 23.5	31.3 23.9	29.8 22.7	- -	26.3	-
3. Sattahip	30.6 20.2	33.5 20.1	35.2 21.3	35.2 21.3	33.1 21.8	36.3 21.5	32.6 21.9	33.8 21.2	40.0 14.0	27.5	27.0
4. Rayong	31.3 18.5	31.5 18.0	31.9 17.3	31.9 18.2	31.8 19.3	- 19.1	32.8 -	31.7 18.4	- -	25.1	-
5. Ban Phe	32.7 22.2	30.2 23.4	31.5 22.3	31.7 24.5	31.8 25.4	33.8 25.0	- 25.6	32.0 24.1	- -	28.1	-
6. Chanthaburi	30.0 18.9	30.2 18.1	30.5 15.9	30.0 16.8	31.6 20.6	32.4 19.2	33.6 20.3	31.0 18.5	36.0 8.9	24.8	25.4
7. Laem Sing	- -	31.0 -	- 19.0	- -	31.2 -	- 12.0	- -	- -	- -	-	-
8. Laem Ngop	- -	- -	31.7 -	32.0 21.4	32.4 23.6	- 21.9	- -	- -	- -	-	-
9. Khlong Yai	29.6 19.4	30.5 19.3	30.7 19.5	31.3 23.7	30.7 19.8	30.4 20.0	32.0 22.2	30.7 20.6	35.1 13.8	25.7	26.0
Gulf of Thailand, East Coast											
1. Hua Hin	27.8 20.7	28.5 17.8	29.0 19.6	29.0 18.5	29.3 19.5	29.8 20.2	29.5 19.4	29.0 19.9	33.9 24.2	24.2	25.2
2. Prachuap-	29.5 23.0	29.4 18.3	30.4 16.5	30.5 16.0	31.1 16.4	30.8 16.7	31.4 17.7	30.4 17.8	33.8 11.4	24.1	24.7
3. Chomphon	28.7 20.1	29.2 18.1	29.3 18.2	29.4 18.1	30.0 18.2	30.0 18.0	30.1 19.1	29.5 18.5	3317 13.9	24.0	24.6
4. Bandon	29.0 21.3	30.0 20.1	29.8 21.0	29.5 19.2	30.0 18.7	29.9 19.7	29.2 20.2	29.6 20.0	34.2 16.4	24.8	25.6
5. Nakhon Sitha-	32.5 21.4	30.6 22.1	30.1 21.6	30.3 22.9	30.0 21.5	30.3 21.8	26.0 22.6	30.0 22.0	32.5 17.1	26.0	25.7
6. Songkhla	30.3 25.8	30.4 24.7	29.8 26.0	30.0 25.6	30.4 25.0	31.0 23.8	29.2 24.8	30.2 25.1	33.4 20.5	27.7	26.5
7. Narathiwat	28.8 23.5	29.3 22.3	28.7 24.0	29.6 21.5	31.1 23.1	30.1 23.4	29.7 23.8	29.6 23.1	32.6 19.0	26.4	25.7
Southern Thailand, WestCoast											
1. Ranong	30.2 22.5	30.8 19.5	31.5 20.9	31.4 21.4	31.1 20.5	31.8 19.2	30.5 21.5	31.0 20.8	33.6 15.1	25.9	25.1
2. Puket	27.0 23.5	- -	31.0 24.1	31.2 23.0	31.2 23.4	- 23.5	30.7 -	30.2 23.5	33.0 17.7	26.9	27.1
3. Trang	30.2 22.3	31.2 22.3	28.8 21.7	30.5 21.8	31.3 21.3	31.9 25.7	31.0 23.3	30.7 22.6	35.1 16.2	26.7	26.4

Thailand

METEOROGICAL DEPARTMENT

Royal Thai Navy

Charoon V. Bunnag

Vice Admiral, Director

****

LIBRARY
JAN 11 1961
WEATHER BUREAU

WEEKLY TEMPERATURE AND RAINFALL OF THAILAND

DURING THE PERIOD DECEMBER 17 - 23 1960

No.51. 1960

สถานะของฝนและอุณหภูมิในรอบสัปดาห์
ตั้งแต่วันที่ ๑๗ – ๒๓ ธ.ค.๒๕๓๓

แอนติไซโคลน์ในมองโกเลียมีกำลังแรงขึ้นและแผ่ลิ่มทางใต้ลงมาถึงประเทศไทย เมื่อวันที่ ๑๙ ธ.ค. แต่ได้เริ่มถอยไปในวันที่ ๒๒ ธ.ค.

ภาคเหนือ ภาคตะวันออกเฉียงเหนือ ภาคกลาง อ่าวไทย ฝั่งตะวันออก	ไม่มีฝนตกเลยตลอดสัปดาห์
ภาคใต้	ใต้บ้านดอนและพังงาลงไปส่วนมากมีฝนเล็กน้อย ถึงปานกลางกระจาย ส่วนเหนือขึ้นมาไม่มีฝนตก.

Rainfall and Temperature Situation
From Dec. 17 - 23, 1960

Anticyclone over Mongolia was intense and spread the southern wedge to Thailand on the 19th. but began to retreat on the 22rd.

Upper Thailand and the Gulf East Coast:	No rain was reported throughout the week.
Southern Part:	Scattered light to moderate showers generally occurred from Bandon and Phang Nga southward while no rain elsewhere.

Meteorological Department
Royal Thai Navy.
27 / 12 /1960

WEEKLY REPORT DAILY TEMPERATURE

FROM 17 - 23 DECEMBER 1960

(in Degree Centigrade))

Station	Day of Month							Average	Extreme	Weekly Mean	Monthly Normal
	17	18	19	20	21	22	23				
orthern Part											
.Chiangrai	-	26.0	25.7	25.7	26.1	25.5	26.0	25.8	31.7	20.1	20.0
	13.7	15.0	15.9	17.0	13.5	13.0	12.9	14.4	2.0		
.Fang	-	25.6	26.5	25.4	26.5	-	-	26.0	-	20.0	-
	-	-	15.3	14.4	13.2	12.6	-	13.9	-		
.Pai	-	28.0	-	-	28.0	-	-	-	-	-	-
	-	-	12.7	-	-	13.3	-	-	-		
.Mae Hongson	27.6	27.5	29.4	29.2	29.1	28.9	28.0	28.5	32.4	22.7	21.6
	17.0	17.0	16.7	18.9	17.0	16.2	14.6	16.8	7.0		
.Khun Yuam	-	23.2	-	-	26.0	-	-	-	-	-	-
	13.5	13.5	15.4	-	-	12.5	-	13.7	-		
.Chiangmai	27.6	28.0	26.8	26.6	26.7	26.4	27.1	27.0	33.3	21.1	21.6
	14.4	14.9	16.9	17.4	14.5	14.0	13.9	15.1	6.1		
.Nan	30.0	30.0	28.6	28.5	28.0	27.9	28.5	28.8	33.2	21.1	21.7
	14.2	14.4	14.8	14.0	12.7	11.4	12.5	13.4	4.5		
.Lampang	29.5	29.2	29.0	27.3	26.6	27.6	28.8	28.3	33.7	21.2	22.0
	14.8	14.3	14.7	14.4	14.3	12.4	12.9	14.0	6.1		
.Mae Sariang	30.9	29.8	29.0	30.4	29.8	30.3	30.3	30.1	33.5	23.4	22.4
	16.7	17.7	18.3	15.2	16.0	16.1	16.0	16.6	6.5		
.Phrae	29.9	30.0	29.6	29.6	28.5	28.1	29.0	29.2	33.0	22.1	21.8
	14.5	15.7	16.8	16.2	15.0	14.2	13.9	15.0	5.6		
.Uttaradit	31.6	32.0	31.2	29.6	30.2	30.3	31.2	30.9	38.7	23.2	24.3
	15.6	16.2	17.2	16.4	14.2	14.1	14.0	16.4	8.4		
.Phumiphol Dam	29.3	29.6	-	-	28.5	27.8	28.7	28.8	-	22.8	-
	17.3	17.7	18.6	-	-	14.0	15.7	16.7	-		
.Tak	30.2	29.8	29.3	28.7	27.1	27.9	29.4	28.9	35.9	21.8	22.6
	14.6	15.2	17.6	14.8	14.0	13.8	13.2	14.7	7.0		
.Phitsanulok	31.2	31.7	31.5	29.7	29.6	28.8	30.2	30.4	35.5	24.0	24.4
	17.7	17.8	20.2	17.3	17.3	16.8	15.8	17.6	9.9		
.Mae Sot	30.4	31.5	29.8	30.5	29.4	29.8	29.8	30.2	32.3	22.2	22.8
	14.5	14.2	15.8	13.5	13.1	13.9	14.4	14.2	7.0		
.Phetchabun	23.0	32.7	31.1	29.9	29.6	29.8	31.2	31.0	36.5	21.8	22.4
	12.5	13.4	14.1	13.7	11.9	11.6	10.3	12.5	5.2		
ortheasternPart											
.Leoi	30.2	28.7	27.4	26.2	26.1	27.8	28.7	28.9	32.9	20.3	19.9
	12.5	12.4	13.4	11.8	10.1	10.7	11.2	11.7	3.1		
.Udon Thani	30.1	30.1	27.8	26.7	26.8	27.7	28.7	28.2	30.1	21.0	22.1
	14.1	16.7	16.9	12.8	11.2	13.1	11.4	13.7	3.6		
.Nakhon Phanom	29.8	28.0	26.0	25.9	25.9	26.5	26.8	27.0	34.1	20.6	21.1
	15.6	19.9	18.5	12.1	10.8	11.0	11.7	14.2	5.4		
.Sakhon Nakhon	30.7	31.4	26.0	27.2	26.2	27.4	29.8	28.4	34.9	20.2	21.7
	14.0	14.8	14.4	10.6	9.7	9.6	10.8	12.0	4.6		
.Mukdahan	29.3	28.7	26.8	26.4	26.6	27.6	28.7	27.7	33.4	20.9	21.7
	15.1	15.9	16.8	13.4	13.1	11.9	12.6	14.1	6.2		
.Khon Kean	31.5	31.5	28.7	27.3	27.4	28.4	30.2	29.3	35.0	21.7	22.8
	15.8	16.0	16.7	12.0	11.7	13.0	12.5	14.0	7.6		
.Roi Et	30.0	30.2	28.0	26.5	27.7	27.7	30.0	28.6	35.2	21.9	22.9
	16.6	17.0	16.8	15.2	12.3	14.5	14.2	15.2	8.8		
.Chaiyaphum	31.0	30.5	27.3	26.2	26.8	27.7	30.4	28.7	-	22.0	-
	16.3	17.9	18.9	12.8	15.2	13.5	12.7	15.7	-		
.Ubon Ratchathani	30.7	-	27.5	28.1	28.5	29.5	30.8	29.2	34.6	22.9	23.5
	17.5	18.5	18.9	15.0	14.4	15.1	15.9	16.5	9.0		
.Surin	31.2	30.2	28.3	27.2	27.8	29.2	30.8	29.2	34.8	21.8	23.0
	15.3	16.5	16.4	14.0	11.9	12.8	14.0	14.4	10.4		
.Nakhon Ratchasima	30.7	30.4	28.0	26.7	27.0	27.5	29.8	28.6	27.6	21.5	22.2
	15.7	15.1	16.4	16.0	11.6	12.8	12.9	14.4	6.4		

Station	Day of Month							Average	Extreme	Weekly Mean	Monthly Normal
	17	18	19	20	21	22	23				
Central Part											
Nakhon Sawan	31.3 18.0	17.5	18.6	29.2 17.3	29.4 13.7	29.7 14.7	30.6 14.6	30.0 16.3	37.2 10.4	23.2	24.5
Lopburi	31.5 16.5	32.3 17.4	31.0 21.1	30.2 20.2	30.0 19.8	32.0 16.0	33.4 15.5	31.5 18.1	36.0 10.7	24.8	25.1
Suphanburi	30.3 18.8	30.8 19.0	31.4 20.0	- 12.6	28.1 17.0	28.8 16.7	30.1 17.3	29.9 17.3	34.5 11.9	23.6	24.3
Prachinburi	32.4 20.0	31.4 19.9	29.9 21.1	29.4 18.2	30.1 17.6	30.6 17.9	32.6 17.8	30.9 18.9	35.0 10.8	24.5	24.8
Kachanaburi	31.5 17.0	30.7 17.5	29.5 17.7	28.1 16.8	28.5 14.5	29.6 14.2	31.5 14.6	29.9 16.0	35.0 9.0	23.0	24.0
Don Muang	33.3 21.1	32.5 20.9	30.5 20.9	29.6 14.3	29.7 19.4	30.3 18.2	31.5 19.6	31.2 19.2	36.5 12.8	25.2	25.7
Bangkok	31.7 20.3	31.8 20.8	30.6 21.1	29.5 20.1	30.4 18.0	30.0 18.4	31.1 19.1	30.7 19.7	35.3 12.3	25.2	25.2
Aranyaprathet	32.0 17.4	31.5 17.7	30.5 17.5	30.5 15.5	28.5 14.5	29.5 16.0	31.0 16.0	30.5 16.4	36.0 10.6	23.5	25.5
Pom Phrachun	30.4 20.1	30.3 20.2	29.6 20.3	28.4 19.0	28.2 19.2	28.6 19.0	29.9 19.1	29.3 19.6	- -	24.5	-
Gulf of Thailand, West Coast											
Chonburi	31.0 19.8	- 20.2	30.4 21.5	29.8 20.1	29.4 19.3	30.0 19.5	32.0 19.4	30.4 20.0	35.0 12.6	25.2	25.3
Ko Sichang	30.0 23.9	31.6 23.9	30.6 23.9	29.0 23.9	29.1 22.4	28.2 22.3	30.5 22.4	29.9 23.2	- -	26.6	-
Sattahip	32.2 21.7	36.4 21.3	34.0 22.9	32.6 20.0	32.6 15.1	31.6 20.2	33.8 20.7	33.3 20.3	40.0 14.0	26.8	27.0
Rayong	32.8 20.1	32.7 20.4	32.7 19.5	31.7 19.2	32.0 17.3	29.4 17.9	21.7 13.2	30.4 18.2	- -	24.3	-
Pan Phe	32.6 -	32.4 26.2	- 24.4	- -	30.2 -	29.2 23.7	30.6 23.4	31.0 24.4	- -	27.7	-
Chanthaburi	33.2 19.8	31.8 19.0	29.7 19.0	29.6 20.0	29.4 19.5	29.3 19.4	32.4 18.4	30.8 19.3	36.0 8.9	25.1	25.4
Laem Sing	- -	32.0 -	- 21.2	- -	- -	32.0 -	- -	- -	- -	-	-
Laem Ngop	- -	32.4 -	31.6 22.2	31.0 19.4	30.0 19.2	30.0 21.0	- 20.7	31.0 20.5	- -	25.8	-
Khlong Yai	31.0 20.4	31.5 19.6	32.2 19.7	32.4 20.7	31.3 23.0	30.0 22.0	29.6 19.3	31.1 21.0	35.1 13.8	26.1	26.0
Gulf of Thailand, East Coast											
Khu Hin	30.7 20.5	29.5 21.3	28.5 21.0	27.7 20.6	27.8 19.0	28.2 19.0	29.0 19.0	28.9 20.1	33.9 14.9	24.5	25.2
Prachuap-Khirikhan	31.6 19.3	31.7 17.9	30.8 18.1	30.2 21.1	29.4 21.8	29.9 20.9	30.7 17.6	30.6 19.5	33.8 11.4	25.1	24.7
Chumphon	30.5 21.4	30.1 19.7	30.2 20.0	29.5 20.5	29.0 20.5	29.5 19.1	29.4 18.8	29.7 20.0	33.7 13.9	24.9	24.6
Nakhon Si Thammarat	26.4 23.3	29.9 23.0	29.9 22.9	30.4 22.7	29.1 22.8	29.4 23.7	29.9 23.5	29.3 23.1	32.5 17.1	26.2	25.7
Songkhla	30.9 24.6	- 26.4	30.3 25.4	30.0 21.8	29.5 22.9	27.4 23.0	31.9 25.7	29.9 24.2	33.4 20.5	27.1	26.5
Pandon	29.2 23.2	30.3 21.5	30.6 29.8	29.5 19.5	29.0 21.0	29.8 22.8	29.5 20.8	29.7 21.2	34.2 16.4	25.5	25.6
Narathiwat	30.0 23.7	30.5 22.6	30.2 23.2	31.8 21.9	29.0 22.7	28.3 23.5	29.2 23.7	29.9 23.0	32.6 19.0	26.5	25.7
Southern Thailand, West Coast											
Ranong	32.0 23.1	32.0 20.8	31.7 20.7	30.0 19.6	30.7 21.4	30.8 23.0	32.0 19.6	31.3 21.2	33.6 15.1	26.3	25.1
Phuket	30.9 24.9	31.0 24.3	31.5 23.6	31.5 22.3	- 23.6	31.1 24.3	31.4 24.4	31.2 23.9	33.0 17.7	27.6	27.1
Trang	31.5 23.2	31.3 22.8	31.4 21.8	31.0 21.2	31.0 23.3	28.8 24.0	31.4 23.2	30.9 22.8	35.1 16.2	26.9	26.4

METEOROLOGICAL DEPARTMENT

Royal Thai Navy

Charoen V. Bunnag

Vice Admiral, Director

****

WEEKLY TEMPERATURE AND RAINFALL OF THAILAND DURING THE PERIOD DECEMBER 24 - 31 1960

No.52.1960

สถานะของฝนและอุณหภูมิในรอบสัปดาห์
ตั้งแต่วันที่ ๒๔ - ๓๑ ธ.ค.๒๕๓

แอนติไซโคลนแห่งทวีปยังมีกำลังแรงอยู่ทางพื้นแผ่นดินใหญ่ของประเทศจีน และแผ่ลิ้มลงมาทางตะวันตกเฉียงใต้ปกคลุมถึงประเทศไทยและประเทศข้างเคียง

ภาคเหนือ
ภาคตะวันออกเฉียงเหนือ
ภาคกลาง
อ่าวไทย ฝั่งตะวันออก

อากาศแห้งและเย็นลงเล็กน้อย โดยทั่วไปกับมีหมอกและหมอกบางเป็นแห่ง ๆ ในเวลาเช้า

ภาคใต้

มีฝนเล็กน้อยถึงปานกลางและฝนตกหนักเป็นบางแห่งทางตอนใต้ของภาค จำนวนน้ำฝนสูงสุดที่วัดได้ในรอบสัปดาห์ ๒๒๗ ม.ม. ที่ อ.ตากใบ จ.นราธิวาส

Rainfall and Temperature Situation
From Dec.24 - 31 1960

The continental anticyclone was still active over the mainland of China with its southwestern wedge spreading through Thailand and neighbouring countries.

Northern Part:
Northeastern Part:
Central Part:
Gulf of Thailand, East Coast:

Dry with slight cool weather in general. Fog and mist patches occurred in the morning.

Southern Part:

Scattered light to moderate rain with locally heavy in the southern portion of the part. The greatest weekly rainfall was recorded 227 mm. at Tak Bai of Narathiwat.

Meteorological Department
Royal Thai Navy
3 / 1 /1961

Station	Dec. 24 - 30 1960								Total	Weekly Normal	Normal DPT.	Total Since 1Jan.60
	24	25	26	27	28	29	30	31				
Northern Part				No rain								
Northeastern Part				No rain								
Central Part				No rain								
Gulf of Thailand, East Coast				No rain								
Gulf of Thailand, West Coast												
Chumphon*		1.4			3.0			42.6	47.0	3.0	+ 43.0	1821.2
Tha Sae					2.1				2.1	4.2	- 2.1	
Bandon*	2.4	4.8	4.0		16.9	1.3	16.4	78.3	124.1	22.5	+101.6	1565.2
Ban Na San				13.1	7.2			36.4	56.7	1.3	+ 55.4	
Nakhon Si Thammarat*	1.7	6.9	6.4	28.8	29.0	3.8	49.2	9.9	135.7	107.1	+ 28.6	2161.4
Sichon		37.4							37.4	45.5	- 8.1	
Ron Phibun			20.2						20.2	67.3	- 47.1	
Thung Song	7.7	2.9	0.7	14.4	27.5	4.6	8.4	1.5	67.7	10.9	+ 56.8	
Phak Phanang	8.2			23.8	7.7		31.6		71.3	45.4	+ 25.9	
Phatthalung	8.5			20.2					28.7	82.2	- 53.5	
Khao Chai Son		30.4		50.9	12.4		64.5		157.8	-	-	
Songkhla*	23.5		2.3	17.7	61.1	1.8	29.3	5.1	140.1	65.7	+ 75.7	1824.1
Hat Yai			18.5	24.9	5.2		20.9		69.5	102.1	- 32.6	
Pattani				25.8					25.8	43.0	- 17.2	
Yaring				28.2					28.2	67.7	- 39.5	
Panarge				26.2	72.4				98.6	-	-	
Narathiwat*	6.6		2.7	14.2	105.1	51.7	14.6	5.3	200.2	81.8	+118.4	2582.2
Tak Bai			5.8	43.2		166.4	11.5		226.9	71.3	+155.6	
Yi Ngo				11.9			26.7		38.6	17.6	+ 21.0	
Southern Thailand, West Coast												
Ranong*	2.0				5.7	0.8		20.0	28.5	1.3	+ 27.2	4488.9
Takua Pa						44.7			44.7	0.6	+ 44.1	
Takua Thung						58.6			58.6	9.5	+ 49.1	
Phuket*	11.0			0.8	1.4	8.8			22.0	11.0	+ 11.0	2478.9
Phuket Air-port*						8.0			8.0	-	-	2540.6
Khlong Tom				4.3					4.3	-	-	
Trang Air-port*	2.8			7.8	9.4	2.5	15.0		37.5	9.5	+ 28.0	2142.0
Pa Rien				3.4					3.4	-	-	
Si Kao				1.9	1.5		4.5		7.9	-	-	
Ya Ta Khao				12.7	1.2				13.9	-	-	
La Ngu	10.9								10.9	6.7	+ 4.2	

WEEKLY REPORT DAILY TEMPERATURE

FROM 24 - 31 DECEMBER 1960

(in Degree Centigrade)

Station	Day of Month								Average	Extreme	Weekly Mean	Monthly Normal
	24	25	26	27	28	29	30	31				
Northern Part												
1. Chiangrai Max	26.8	26.4	27.2	25.5	23.6	29.0	26.2	26.6	26.4	31.7	19.8	20.0
Min	13.4	12.6	13.5	13.1	14.0	13.5	12.6	12.5	13.1	2.0		
2. Fang	-	27.1	27.0	26.5	25.5	22.8	-	22.0	25.2	-	19.0	-
	-	-	11.7	12.0	13.4	12.8	13.6	-	12.7	-		
3. Pai	-	27.0	27.0	-	-	-	-	-	-	-	-	-
	-	-	11.0	12.5	-	-	-	-	-	-		
4. Mae Hongson	27.8	30.0	27.7	27.5	25.6	-	23.5	29.2	27.3	32.4	21.0	21.6
	14.1	13.6	15.5	14.2	15.7	13.6	15.2	14.9	14.6	7.0		
5. Khun Yuam	-	27.0	25.2	-	-	22.8	-	-	-	-	-	-
	-	-	11.0	9.5	-	-	10.2	-	-	-		
6. Chiangmai	27.0	26.9	27.2	26.8	24.7	25.0	25.9	27.2	26.4	33.3	19.9	21.6
	12.3	12.2	14.5	13.9	12.9	12.1	13.7	13.8	13.4	6.1		
7. Nan	30.0	29.3	28.4	29.0	28.8	29.8	29.3	29.2	29.2	33.2	21.2	21.7
	12.6	12.8	12.5	13.5	14.3	14.5	13.5	12.0	13.2	4.5		
8. Lampang	29.2	28.8	28.9	27.1	27.8	27.0	28.8	29.1	28.3	33.7	20.9	22.0
	12.4	12.1	14.3	14.0	13.4	11.9	13.4	15.3	13.4	6.1		
9. Mae Sariang	28.1	26.8	27.4	27.8	27.4	28.0	28.8	30.7	28.1	33.5	21.4	22.4
	13.1	14.0	15.9	14.6	15.1	13.6	13.3	16.0	14.7	6.5		
10. Phrae	29.4	30.0	30.0	30.4	30.2	30.0	30.2	29.6	30.0	33.0	22.0	21.8
	13.6	12.9	15.0	16.4	14.2	12.4	13.6	14.9	13.9	5.6		
11. Uttaradit	31.4	31.0	30.3	31.0	31.5	31.4	31.1	31.0	31.2	38.7	23.3	24.3
	14.2	15.2	16.3	15.4	15.5	15.2	16.1	15.0	15.4	8.4		
12. Phumiphol Dam	29.9	29.7	29.8	29.3	29.6	29.2	29.0	-	29.5	-	23.1	-
	16.4	17.2	17.1	16.2	16.5	16.2	16.2	16.6	16.6			
13. Tak	30.3	29.7	28.8	-	30.4	30.0	29.6	29.1	29.7	35.9	22.1	22.6
	13.8	15.2	15.6	14.3	14.4	13.3	14.0	15.0	14.5	7.0		
14. Phitsanulok	31.6	32.0	31.4	31.6	32.2	33.0	31.6	31.2	31.8	35.5	24.5	24.4
	16.9	17.7	17.5	17.2	16.9	17.3	17.5	16.8	17.2	9.9		
15. Mae Sot	30.5	30.3	29.6	29.6	30.1	30.0	30.5	31.2	30.2	32.3	22.9	22.8
	14.1	16.3	17.0	14.6	16.4	15.5	15.8	14.1	15.5	7.0		
16. Phetchabun	31.9	30.5	31.9	32.2	32.9	34.0	31.5	30.6	31.9	36.5	22.0	24.4
	10.7	12.7	12.1	11.3	11.6	11.8	14.6	11.5	12.0	5.2		
Northeastern Part												
1. Leoi	30.0	29.2	29.2	28.8	30.9	30.1	28.0	27.5	29.2	32.9	20.6	19.9
	12.4	12.7	11.5	12.0	11.2	12.8	14.1	9.1	12.0	3.1		
2. Udon Thani	30.4	30.0	29.4	-	31.6	31.0	27.3	27.6	29.6	37.1	20.6	22.1
	12.8	15.6	13.3	13.0	11.8	13.4	13.6	11.2	13.1	3.6		
3. Nakhon Phanom	28.2	27.9	29.4	28.2	28.1	-	25.5	26.4	27.7	34.1	20.7	21.1
	13.0	16.0	12.4	14.1	14.0	13.1	16.9	10.0	13.7	5.4		
4. Sakon Nakhon	29.8	29.7	30.3	29.5	31.3	31.3	26.3	27.5	29.3	34.9	20.5	21.7
	11.8	12.6	11.5	12.6	11.8	12.5	11.8	9.1	11.7	4.6		
5. Mukdahan	29.4	29.7	29.0	29.0	30.7	30.6	25.6	27.3	28.9	33.4	21.3	21.7
	12.3	13.2	14.0	13.7	13.7	13.6	15.9	13.5	13.7	6.2		
6. Khon Kaen	31.2	30.5	30.0	29.4	33.0	31.5	28.5	28.8	30.4	35.0	22.4	22.8
	14.0	15.7	14.4	14.6	13.5	15.6	14.3	12.2	14.3	7.6		
7. Roi Et	30.7	30.0	29.6	30.0	31.1	31.0	27.4	28.2	29.8	35.2	22.7	22.9
	12.5	16.7	16.5	16.1	16.0	16.2	15.5	12.9	15.6	8.8		
8. Chaiyaphum	29.8	29.8	29.7	29.5	31.9	32.0	27.9	27.6	29.8	-	22.6	23.5
	14.7	15.0	15.4	15.1	14.2	16.0	17.4	15.0	15.4			
9. Ubon Ratchathani	31.6	31.2	30.5	29.8	32.5	-	28.4	29.0	30.4	34.6	23.9	23.5
	16.8	17.6	17.4	17.5	17.5	17.9	19.1	14.7	17.3	9.7		
10. Surin	31.0	30.2	30.4	30.4	32.5	31.6	28.2	27.8	30.3	34.8	22.7	23.0
	14.8	16.8	14.8	15.3	15.5	16.6	14.8	11.8	15.1	10.4		
11. Nakhon Ratchasima	31.6	29.8	29.5	28.8	32.0	32.2	28.0	27.7	30.0	37.5	22.8	22,2
	14.2	15.9	13.9	15.9	15.4	17.1	17.2	14.8	15.6	6.4		

Station	Day of Month 24	25	26	27	28	29	30	31			Mean	Normal
Central Part												
1. Nakhon Sawan	30.4 17.0	30.9 17.3	32.0 15.8	31.3 17.3	31.7 16.2	33.4 17.3	31.9 17.9	– 14.8	31.7 16.7	37.2 10.4	24.2	24.5
2. Lopburi	32.5 16.5	33.5 18.5	32.4 20.6	34.4 15.8	34.4 17.4	35.5 18.5	31.2 21.6	31.7 19.5	33.2 18.5	36.0 10.7	25.9	25.1
3. Suphanburi	29.7 18.6	31.5 18.9	31.4 20.7	30.8 19.0	– 19.4	32.1 20.0	29.9 21.1	29.5 17.5	30.7 19.4	34.5 11.9	25.1	24.3
4. Prachinburi	32.4 18.8	32.3 20.1	31.8 19.0	31.8 18.8	33.4 19.2	35.8 20.9	30.7 22.6	30.3 18.3	32.3 19.7	35.0 10.8	26.0	24.8
5. Kanchanaburi	29.6 16.9	31.7 16.4	30.9 17.2	31.2 16.8	32.8 17.0	33.3 18.4	29.8 19.6	29.7 15.5	31.1 17.2	35.0 9.0	24.2	24.0
6. Don Muang	33.0 20.8	32.0 21.2	32.2 21.5	32.8 20.4	32.0 20.8	34.0 21.5	31.8 21.9	30.2 19.8	32.3 21.0	36.5 12.8	26.7	25.7
7. Bangkok	32.4 19.9	32.2 20.6	31.6 20.2	31.7 20.0	32.5 20.9	33.6 21.5	31.5 21.7	30.5 19.5	32.0 20.5	35.8 12.3	26.3	25.2
8. Aranyaprathet	31.7 17.3	31.9 17.6	30.5 16.4	31.5 18.0	32.7 19.0	33.5 19.1	30.0 19.0	29.0 17.2	31.3 18.0	36.0 10.2	24.7	25.5
9. Pom Phrachun	30.9 19.7	31.4 19.5	30.5 19.9	30.6 19.6	31.0 19.7	32.3 19.8	29.2 19.3	28.8 17.2	30.6 19.2	–	24.9	–
Gulf of Thailand, West Coast												
1. Chonburi	32.2 19.2	27.5 20.5	31.6 21.8	31.6 20.9	32.8 22.0	34.0 21.0	31.2 22.5	31.0 20.9	31.5 21.1	35.0 12.6	26.3	25.3
2. Ko Sichang	29.8 22.7	31.8 24.0	30.5 22.6	31.1 23.5	29.9 23.5	31.2 24.8	30.4 25.2	30.0 23.5	30.6 23.7	–	27.2	–
3. Sattahip	33.4 21.8	34.5 23.2	35.1 22.4	– 22.4	33.5 23.2	35.1 22.8	34.2 22.7	34.0 21.0	34.4 22.5	40.0 14.0	28.5	27.0
4. Rayong	– 20.1	31.9 –	33.0 20.0	32.3 20.0	33.5 21.7	32.5 21.8	33.5 20.3	30.3 19.5	32.4 20.5	–	26.5	–
5. Dan Phe	– 25.0	32.8 –	32.8 22.6	32.5 19.8	33.4 22.2	32.6 20.8	32.2 21.9	31.3 20.2	32.5 21.8	–	27.2	–
6. Chanthaburi	34.1 18.1	32.2 19.1	30.5 17.2	32.3 22.0	34.2 22.6	33.8 20.8	30.0 21.8	29.8 20.7	32.1 20.3	36.0 8.9	26.2	25.4
7. Laem Sing	– –	31.5 –	– 20.7	33.0 –	– 13.0	– –	– –	– –	– –	– –	–	–
8. Laem Ngop	– –	30.0 –	31.8 19.0	33.0 22.0	34.0 23.0	33.2 22.4	– 21.8	– –	32.4 21.6	– –	27.0	–
9. Khlong Yai	31.0 19.3	30.9 20.2	31.8 20.1	32.5 24.2	32.1 23.2	31.3 21.5	34.2 21.5	31.3 21.5	31.9 21.5	35.1 13.8	26.7	26.0
Gulf of Thailand, East Coast												
1. Hua Hin	30.2 21.3	30.3 21.0	29.4 20.7	29.6 20.5	30.0 21.7	31.5 22.0	29.0 23.5	28.5 21.3	29.6 21.5	33.9 14.9	25.7	25.7
2. Prachuap-	31.4 18.0	30.9 17.8	31.3 18.8	31.7 21.0	30.7 21.5	32.3 19.5	31.8 20.0	30.2 22.5	31.3 19.9	33.8 11.4	25.6	24.7
3. Chumphon	31.3 21.5	29.4 20.5	29.7 21.3	30.0 20.6	27.5 21.9	30.1 20.8	28.7 21.2	23.9 20.4	28.8 20.8	33.7 23.9	24.9	24.6
4. Pan don	29.5 23.3	30.1 21.0	29.9 21.0	29.5 22.1	27.3 23.3	29.4 22.0	28.3 22.4	25.3 22.0	28.7 22.1	34.2 16.4	25.4	25.6
5. Nakhon Si-	28.7 23.0	30.5 22.0	30.5 23.3	28.1 23.5	29.3 24.2	30.0 23.2	27.5 23.8	28.3 23.1	29.1 23.3	32.5 17.1	26.7	25.7
6. Narathiwat	29.6 22.5	30.1 22.6	30.0 22.9	28.3 23.9	27.8 23.4	25.8 22.3	26.8 23.1	28.8 23.3	28.4 23.0	32.6 19.0	25.7	25.7
7. Songkhla	29.2 24.7	29.6 24.1	29.7 24.1	29.6 23.9	28.0 24.1	31.0 23.4	26.9 24.7	28.8 23.5	29.1 24.1	33.4 20.5	26.6	26.5
Southern Thailand, West Coast												
1. Ranong	33.5 22.8	30.4 22.7	31.5 22.4	31.8 22.5	25.5 23.0	31.9 21.6	30.0 22.8	25.8 22.1	30.1 22.5	33.6 15.1	26.3	25.1
2. Phuket	31.2 24.0	30.7 22.9	31.2 23.6	29.3 24.0	29.7 25.0	31.2 24.1	29.7 23.7	– 23.3	30.4 23.8	33.0 17.7	27.1	27.1
3. Trang	30.5 22.1	31.5 21.2	32.1 21.0	28.7 24.3	30.1 23.3	31.3 23.2	26.8 23.0	27.7 22.0	29.8 22.5	35.1 16.2	26.2	26.4