ANNEE : 1977

| Mois \ Stations | TEMPERATURES MINIMALES (MOY.) | | | | | | | | TEMPERATURES MAXIMALES (MOY.) | | | | | | | |
|---|---|---|---|---|---|---|---|---|---|---|---|---|---|---|---|---|
| | Fort-de-France | Lamentin | Pointe-à-Pitre | Gustavia | Rochambeau | St-Laurent | St-Georges | Maripasoula | Fort-de-France | Lamentin | Pointe-à-Pitre | Gustavia | Rochambeau | St-Laurent | St-Georges | Maripasoula |
| JANVIER | 21.2 | 20.7 | 19.2 | 22.9 | 22.9 | 21.8 | 21.1 | 21.7 | 27.5 | 28.4 | 29.3 | 29.4 | 29.1 | 29.1 | 29.3 | 31.7 |
| FEVRIER | 21.4 | 21.6 | 19.6 | 22.8 | 23.0 | 21.7 | 21.4 | 21.3 | 27.7 | 28.3 | 29.4 | 29.4 | 28.6 | 29.1 | 28.6 | 30.9 |
| MARS | 21.5 | 21.5 | 20.3 | 22.6 | 23.6 | 22.6 | 22.1 | 21.9 | 28.8 | 29.0 | 29.5 | 29.6 | 29.0 | 29.0 | 29.5 | 31.5 |
| AVRIL | 21.5 | 22.4 | 21.1 | 22.7 | 23.3 | 22.5 | 22.3 | 22.5 | 28.5 | 29.1 | 29.4 | 28.2 | 29.5 | 29.3 | 29.9 | 32.3 |
| MAI | 22.8 | 23.1 | 22.7 | 24.3 | 23.0 | 22.6 | 22.2 | 22.4 | 28.9 | 29.6 | 30.6 | 30.6 | 29.1 | 29.8 | 29.0 | 31.8 |
| JUIN | 23.5 | 24.1 | 23.5 | 25.2 | 22.2 | 22.1 | 21.3 | 21.8 | 29.6 | 30.3 | 31.5 | 30.4 | 29.6 | 30.6 | 30.0 | 31.9 |
| JUILLET | 23.5 | 24.1 | 23.2 | 25.2 | 21.9 | 22.1 | 21.2 | 21.6 | 29.2 | 30.3 | 32.1 | 30.8 | 29.9 | 30.8 | 30.0 | 31.9 |
| AOUT | 23.4 | 23.7 | 23.2 | 25.1 | 22.1 | 22.2 | 21.1 | 21.4 | 29.3 | 30.3 | 30.7 | 30.4 | 30.9 | 32.1 | 31.5 | 32.9 |
| SEPTEMBRE | 23.5 | 23.6 | 22.8 | 24.9 | 22.1 | 22.2 | 21.1 | 21.5 | 29.2 | 30.4 | 31.1 | 30.6 | 31.3 | 32.3 | 32.5 | 33.2 |
| OCTOBRE | 23.1 | 23.2 | 22.8 | 25.3 | 22.0 | 22.6 | 21.1 | 21.6 | 28.6 | 30.0 | 30.9 | 31.1 | 31.6 | 32.6 | 32.8 | 33.8 |
| NOVEMBRE | 22.8 | 22.4 | 22.2 | 23.5 | 22.0 | 22.4 | 21.2 | 21.6 | 28.8 | 30.0 | 30.1 | 29.2 | 31.0 | 31.6 | 31.6 | 33.6 |
| DECEMBRE | 22.1 | 21.9 | 20.6 | 23.3 | 23.1 | 22.1 | 21.9 | 21.5 | 27.5 | 28.8 | 29.5 | 28.1 | 29.3 | 29.2 | 28.7 | 31.2 |
| ANNEE | 22.5 | 22.7 | 21.7 | 23.9 | 22.6 | 22.2 | 21.5 | 21.7 | 28.6 | 29.5 | 28.6 | 29.8 | 29.9 | 30.5 | 30.3 | 32.2 |

QC 987 .A7 R4 1977

# National Oceanic and Atmospheric Administration

## Climate Database Modernization Program

### ERRATA NOTICE

One or more conditions of the original document may affect the quality of the image, such as:

Discolored pages
Faded or light ink
Binding intrudes into the text

This document has been imaged through the NOAA Climate Database Modernization Program. To view the original document, please contact the NOAA Central Library in Silver Spring, MD at (301) 713-2607 x124 or www.reference@nodc.noaa.gov.

LASON
Imaging Subcontractor
12200 Kiln Court
Beltsville, MD 20704-1387
March 28, 2002

ANNEE : 1977

| | INSOLATION (Heures) | | | | | | | | EVAPORATION (mm) | | | | | | | |
|---|---|---|---|---|---|---|---|---|---|---|---|---|---|---|---|---|
| POSTES / MOIS | Fort de France | Lamentin | Pointe à Pitre | Gustavia | Rochambeau | St-Laurent | St-Georges | Maripasoula | Fort-de-France | Lamentin | Pointe-à-Pitre | Gustavia | Rochambeau | St-Laurent | St-Georges | Maripasoula |
| JANVIER | 274.6 | 255.2 | 254.4 | 275.4 | 164.2 | 177.4 | 164.4 | 167.5 | 84.1 | 78.0 | 70.3 | 88.4 | 63.8 | 55.3 | 40.5 | 33.8 |
| FEVRIER | 252.7 | 243.7 | 239.3 | 249.8 | 120.2 | 131.2 | 103.3 | 119.6 | 100.1 | 93.5 | 79.9 | 94.9 | 57.2 | 40.4 | 31.1 | 25.4 |
| MARS | 278.2 | 253.2 | 230.4 | 279.8 | 128.1 | 120.4 | 114.4 | 127.3 | 128.9 | 112.2 | 96.6 | 119.0 | 64.9 | 56.3 | 41.3 | 31.9 |
| AVRIL | 236.1 | 242.5 | 218.3 | 259.1 | 136.4 | 120.5 | 101.6 | 154.7 | 119.1 | 99.4 | 87.0 | 116.7 | 55.4 | 43.0 | 37.8 | 36.0 |
| MAI | 228.5 | 234.7 | 230.8 | 284.6 | 122.5 | 120.2 | 80.9 | 143.8 | 98.3 | 98.9 | 94.8 | 98.0 | 40.1 | 32.9 | 23.6 | 32.3 |
| JUIN | 268.7 | 269.1 | 252.8 | 285.2 | 177.2 | 146.0 | 163.5 | 158.6 | 125.6 | 120.3 | 112.7 | 107.3 | 39.8 | 28.7 | 33.6 | 26.8 |
| JUILLET | 295.3 | 284.4 | 274.1 | 315.9 | 180.6 | 161.0 | 167.9 | 170.1 | 101.2 | 110.4 | 110.6 | 108.8 | 43.8 | 37.1 | 40.5 | 33.2 |
| AOUT | 227.4 | 224.8 | 204.4 | 268.1 | 238.2 | 197.9 | 228.9 | 226.2 | 69.1 | 76.4 | 68.6 | 92.3 | 59.5 | 43.1 | 55.4 | 44.3 |
| SEPTEMBRE | 245.8 | 244.8 | 231.8 | 238.1 | 212.2 | 194.0 | 234.2 | 228.8 | 68.2 | 67.6 | 66.6 | 74.5 | 60.8 | 43.1 | 62.7 | 44.9 |
| OCTOBRE | 203.8 | 201.2 | 198.4 | 265.5 | 270.5 | 234.9 | 275.8 | 263.4 | 52.2 | 54.6 | 53.9 | 76.9 | 74.0 | 54.0 | 73.8 | 47.8 |
| NOVEMBRE | 237.1 | 217.7 | 195.7 | 196.6 | 236.4 | 207.1 | 210.3 | 231.1 | 55.4 | 44.5 | 50.9 | 57.5 | 67.4 | 42.9 | 55.4 | 44.2 |
| DECEMBRE | 263.9 | 255.2 | 240.7 | 250.5 | 145.6 | 181.8 | 99.4 | 151.8 | 87.1 | 84.8 | 66.3 | 71.9 | 58.2 | 45.6 | 28.6 | 31.2 |
| ANNEE | 3012.1 | 2926.5 | 2771.1 | 3168.6 | 2132.1 | 1992.4 | 1944.6 | 2142.9 | 1089.3 | 1040.6 | 958.2 | 1106.2 | 684.2 | 522.4 | 524.3 | 431.8 |

ANNEE : 1977

| POSTES | TEMPERATURE DE L'AIR | | | | | | HUMIDITE % | | | | NEBULOSITE | | | |
|---|---|---|---|---|---|---|---|---|---|---|---|---|---|---|
| | Moy. Max. | Moy. Min. | $\frac{Tx+Tn}{2}$ | Ecart à Moy | Max. Abs. | Min. Abs. | Moy. 05h. | Moy. 11h. | Moy. 17h. | Moy. 23h. | 05h | 11h. | 17h. | 23h. |
| FORT-DE-FRANCE | 28.6 | 22.5 | 25.5 | +1.5 | 31.7 | 20.0 | 91 | 71 | 78 | 91 | x | 5 | 4 | x |
| LE LAMENTIN | 29.5 | 22.7 | 26.1 | +0.4 | 32.0 | 18.2 | 88 | 69 | 74 | 87 | 4 | 5 | 5 | 4 |
| POINTE-A-PITRE | 30.3 | 21.7 | 26.0 | +0.6 | 33.0 | 16.8 | 94 | 65 | 70 | 89 | 4 | 6 | 5 | 3 |
| GUSTAVIA | 29.8 | 23.9 | 26.9 | +1.9 | 33.6 | 20.1 | 81 | 69 | 72 | 81 | 4 | 5 | x | x |
| ROCHAMBEAU | 29.9 | 22.6 | 26.3 | +0.8 | 32.8 | 19.6 | 96 | 74 | 82 | 95 | 5 | 6 | 5 | 4 |
| SAINT-LAURENT | 30.5 | 22.2 | 26.4 | +0.8 | 34.3 | 19.4 | 98 | 73 | 83 | 96 | 5 | 6 | x | x |
| SAINT-GEORGES | 30.3 | 21.5 | 25.9 | +1.0 | 34.3 | 19.0 | 99 | 74 | 81 | 99 | 5 | 6 | 5 | x |
| MARIPASOULA | 32.2 | 21.7 | 27.0 | +1.8 | 35.5 | 18.2 | 99 | 69 | 81 | 97 | 6 | 5 | x | x |

ANNEE : 1977

| POSTES | VENT DE SURFACE (m/s) | | | | | | | NOMBRE DE JOURS | | | | | |
|---|---|---|---|---|---|---|---|---|---|---|---|---|---|
| | VITESSE MOYENNE | | | | MAXIMUM | | | | | | | | |
| | à 05h. | à 11h. | à 17h. | à 23h. | Direction | Vitesse | Dates | Ciel clair | Ciel couvert | Orage | Brouillard | Coup de vent | Tempête |
| FORT-DE-FRANCE | 6 | 8 | 7 | 6 | 08 | 19 | 9/6 | x | x | 19 | 0 | 21 | 0 |
| LE LAMENTIN | 2 | 6 | 5 | 3 | 10 | 18 | 4/10 | 0 | 13 | 21 | 0 | 19 | 0 |
| POINTE-A-PITRE | 1 | 6 | 5 | 2 | 08 | 19 | 03/10 | 0 | 9 | 34 | 0 | 19 | 0 |
| GUSTAVIA | 4 | 6 | 6 | 5 | 06 | 29 | 22/3 | x | x | 11 | 0 | 114 | 15 |
| ROCHAMBEAU | 1 | 5 | 4 | 1 | 04 | 23 | 11/2 | 0 | 64 | 23 | 39 | 27 | 3 |
| SAINT-LAURENT | 0 | 3 | 3 | 0 | 08 | 20 | 21/3 | x | ≥ 2 | 57 | 8 | 5 | 0 |
| SAINT-GEORGES | 0 | 3 | 2 | 0 | 10 | 16 | 8/12 | 0 | 56 | 32 | 56 | 1 | 0 |
| MARIPASOULA | 0 | 2 | 1 | x | 08 | 18 | 25/10 | ≥ 1 | ≥ 8 | ≥ 38 | ≥ 52 | ≥ 4 | 0 |

RENSEIGNEMENTS COMPLEMENTAIRES POUR L'AERODROME

ANNEE : 1977

POINTE-A-PITRE/LE RAIZET

| VENT AU SOL | | | | | | | | | | | | | | | | | FREQUENCE DES DIRECTIONS |
|---|---|---|---|---|---|---|---|---|---|---|---|---|---|---|---|---|---|
| Heures | N | NNE | NE | ENE | E | ESE | SE | SSE | S | SSW | SW | WSW | W | WNW | NW | NNW | Cal |
| 05 | 1 | 1 | 2 | 11 | 101 | 61 | 20 | 4 | 2 | 1 | 0 | 1 | 0 | 1 | 1 | 0 | 158 |
| 11 | 1 | 0 | 3 | 18 | 127 | 86 | 81 | 29 | 7 | 3 | 0 | 1 | 2 | 0 | 1 | 1 | 5 |
| 17 | 1 | 1 | 6 | 31 | 136 | 104 | 62 | 10 | 4 | 0 | 0 | 1 | 0 | 0 | 1 | 0 | 8 |
| 23 | 0 | 0 | 6 | 10 | 135 | 62 | 16 | 6 | 1 | 2 | 0 | 0 | 0 | 1 | 1 | 1 | 124 |

| VISIBILITE-FREQUENCE | | | | | | | | | | |
|---|---|---|---|---|---|---|---|---|---|---|
| Heures | <50 m. | <200 m. | <500 m. | <1 km | <2 km | <4 km | <10 km | <20 km | <50 km | ≥ 50 km |
| 05 | 0 | 0 | 0 | 0 | 0 | 0 | 16 | 249 | 364 | 0 |
| 11 | 0 | 0 | 1 | 2 | 3 | 6 | 34 | 174 | 364 | 0 |
| 17 | 0 | 0 | 0 | 0 | 1 | 2 | 27 | 185 | 363 | 1 |
| 23 | 0 | 0 | 0 | 0 | 0 | 0 | 9 | 232 | 364 | 0 |

| NUAGES BAS (nebul.5 à 7) | | | | | | | | | FREQUENCE DES HAUTEURS |
|---|---|---|---|---|---|---|---|---|---|
| Heures | <50 m. | <100 m. | <200 m. | <300 m. | <600 m. | <1000 m. | <1500 m. | <2000 m. | <2500 m. |
| 05 | 0 | 0 | 0 | 0 | 17 | 22 | 23 | 51 | 51 |
| 11 | 0 | 0 | 0 | 0 | 25 | 160 | 167 | 185 | 185 |
| 17 | 0 | 0 | 0 | 0 | 14 | 62 | 70 | 92 | 93 |
| 23 | 0 | 0 | 0 | 0 | 16 | 23 | 24 | 48 | 48 |

| NUAGES BAS (Nebul = 8) | | | | | | | | | FREQUENCE DES HAUTEURS |
|---|---|---|---|---|---|---|---|---|---|
| Heures | <50 m. | <100 m. | <200 m. | <300 m. | <600 m. | <1000 m. | <1500 m. | <2000 m. | <2500 m. |
| 05 | 0 | 0 | 0 | 0 | 0 | 0 | 0 | 0 | 0 |
| 11 | 0 | 0 | 0 | 0 | 0 | 0 | 0 | 0 | 0 |
| 17 | 0 | 0 | 0 | 0 | 0 | 0 | 0 | 0 | 0 |
| 23 | 0 | 0 | 0 | 0 | 0 | 0 | 0 | 0 | 1 |

NB : Observations faites 30 jours sur 31 au mois de mai

ANNEE : 1977

| MARTINIQUE | | | | |
|---|---|---|---|---|
| POSTES SELECTIONNES | Total en m/m | Ecart à moyenne | Maxi en 24 heures | Nombre de jours |
| Grand Rivière | 2674.6 | x | 172.4 | 292 |
| Caravelle | 874.7 | - 66.0 | 68.5 | 177 |
| Chopotte | 1441.4 | x | 69.7 | 255 |
| Paquemar | 1278.9 | - 42.7 | 125.3 | 165 |
| Ste-Anne (Belfond) | 1223.4 | x | 60.5 | 166 |
| Champflore | 4184.7 | x | 132.6 | 285 |
| Morne des Cadets | 2268.0 | - 734.5 | 60.8 | 318 |
| Gros Morne (CFPA) | x | x | 104.6 | 204 |
| St Esprit (Avenir) | 1657.4 | x | 82.5 | 209 |
| St Pierre (Périnelle) | 1184.7 | x | 75.0 | 219 |
| Fort-de-France (Desaix) | 1629.9 | - 224.7 | 82.6 | 281 |
| Lamentin | 1801.1 | - 155.3 | 78.6 | 279 |
| Diamant | 1139.9 | - 77.2 | 58.0 | 147 |

ANNEE : 1977

| GUADELOUPE | | | | |
|---|---|---|---|---|
| POSTES SELECTIONNES | Total en m/m | Ecart à moyenne | Maxi en 24 heures | Nombre de jours |
| St-François | 1164.4 | + 205.4 | 84.0 | 190 |
| Douville Ste Anne | 1145.0 | - 263.0 | 54.5 | 207 |
| Morne à l'Eau | 1146.4 | - 394.6 | 72.0 | 96 |
| Anse Bertrand | 1280.5 | - 48.5 | 100.1 | 99 |
| Pointe-à-Pitre (Raizet) | 1545.5 | - 259.5 | 90.6 | 238 |
| Neuf Chateau | 3751.6 | + 16.6 | 155.6 | 302 |
| Duclos | 2831.8 | + 157.8 | 142.6 | 263 |
| Saint Claude | x | x | x | x |
| Basse Terre | x | x | x | x |
| Vieux-Habitants | 842.2 | - 124.8 | 54.0 | 137 |
| Désirade | 1062.0 | + 183.0 | 110.4 | 187 |
| St-François (Ferme du Vidon) | 1318.0 | + 162.0 | 77.5 | 231 |
| Gustavia | 904.8 | - 3.2 | 138.8 | 207 |

ANNEE : 1977

| GUYANE | | | | |
|---|---|---|---|---|
| POSTES SELECTIONNES | Total en m/m | Ecart à la moyenne | Maxi en 24 heures | Nombre de jours |
| Cayenne Ville | 2867.1 | - 56.3 | 125.5 | 266 |
| Cayenne (Rochambeau) | 3724.4 | + 142.4 | 93.0 | 279 |
| Kaw | 3821.3 | - 91.8 | 110.9 | 265 |
| Regina | 3805.3 | + 135.3 | 112.6 | 297 |
| St-Georges | 3739.5 | + 259.9 | 160.2 | 271 |
| Camopi | 2398.7 | + 158.2 | 71.1 | 233 |
| Iracoubo | 3103.0 | + 364.5 | 126.9 | 223 |
| Kourou | 2940.4 | x | 156.0 | 232 |
| ST Elie | 2746.7 | + 274.6 | 103.0 | 205 |
| Saül | 2140.3 | x | 73.0 | 267 |
| Acuara | 1837.0 | + 333.6 | 107.2 | 152 |
| St-Laurent | 2866.8 | + 388.1 | 116.6 | 266 |
| Grand Santi | 3035.9 | + 557.7 | 99.1 | 194 |
| Maripasoula | 2835.9 | + 455.6 | 92.0 | 281 |

ANNEE : 1977

| MARTINIQUE | | | | | | | | | | | | | HAUTEUR DES PRECIPITATIONS EN MM |
|---|---|---|---|---|---|---|---|---|---|---|---|---|---|
| | J | F | M | A | M | J | J | A | S | O | N | D | ANNEE |
| ACAJOU | 86.4 | 40.2 | 54.7 | 166.1 | x | x | 88.5 | x | 134.8 | x | x | x | x |
| ALMA | 100.4 | 132.6 | 129.8 | 541.4 | 202.3 | 239.2 | 293.5 | 601.7 | 551.8 | 906.6 | 492.0 | 456.5 | 4647.8 |
| ANSES D'ARLETS | 27.6 | 33.2 | 9.8 | 59.2 | 20.7 | 16.6 | 55.9 | 280.8 | 205.3 | 281.6 | 159.6 | 54.3 | 1204.6 |
| BALATA (Donis) | 80.2 | 88.4 | 81.4 | 299.0 | 136.9 | 161.5 | 197.7 | 451.9 | 408.3 | 627.1 | 303.1 | 195.6 | 3031.1 |
| BASSE POINTE | 81.1 | 57.3 | 30.4 | 177.5 | 91.5 | 86.3 | 63.7 | 402.8 | 426.4 | 470.7 | 213.2 | 85.8 | 2186.7 |
| CARAVELLE | 50.5 | 11.5 | 15.5 | 43.5 | 21.5 | 18.5 | 18.0 | 147.2 | 115.5 | 173.0 | 230.0 | 30.0 | 874.7 |
| CARBET(Sanatorium) | 13.5 | 11.4 | 8.2 | 32.3 | 11.4 | 39.6 | 71.4 | 194.0 | 124.2 | 80.9 | x | 24.9 | 611.8 |
| CASE PILOTE(Choiseul) | 22.5 | 22.0 | 12.5 | 72.5 | 29.5 | 70.5 | 101.0 | 308.5 | 176.5 | 239.5 | 61.4 | 56.7 | 1173.1 |
| CHAMPFLORE | 153.9 | 111.5 | 128.4 | 387.6 | 241.3 | 258.2 | 249.0 | 631.5 | 531.3 | 741.0 | 502.5 | 248.5 | 4184.7 |
| CHOPOTTE | 32.8 | 31.2 | 26.5 | 72.1 | 66.2 | 69.6 | 51.8 | 184.8 | 122.2 | 336.9 | 374.2 | 73.1 | 1441.4 |
| DEUX CHOUX(Maison Forestiere) | 177.0 | 143.5 | 129.0 | 505.7 | 253.2 | 212.8 | 316.6 | 652.7 | 500.0 | 663.8 | 392.2 | 259.5 | 4206.0 |
| DIAMANT | 32.8 | 10.2 | 4.2 | 94.0 | 19.4 | 22.6 | 49.3 | 263.8 | 169.2 | 278.2 | 150.0 | 46.2 | 1139.9 |
| DUCHESNE (Robert) | 64.0 | 39.5 | 49.0 | 141.0 | 67.0 | 65.0 | 80.0 | 244.5 | 163.0 | 426.0 | 267.0 | 55.0 | 1661.0 |
| FORT DE FRANCE (Desaix) | 47.5 | 36.3 | 28.4 | 135.2 | 53.7 | 65.9 | 106.2 | 239.4 | 160.8 | 419.7 | 270.7 | 66.1 | 1629.9 |

ANNEE : 1977

| MARTINIQUE | | | | | | | | | | | | | HAUTEUR DES PRECIPITATIONS EN MM |
|---|---|---|---|---|---|---|---|---|---|---|---|---|---|
| POSTES / MOIS | J | F | M | A | M | J | J | A | S | O | N | D | ANNEE |
| POINTE DES NEGRES | 34.9 | 23.7 | 21.5 | 54.2 | 31.5 | 64.0 | 93.5 | 364.4 | 162.7 | 320.5 | 151.2 | 52.5 | 1412.2 |
| PRECHEUR | 20.7 | 11.6 | 4.3 | 47.7 | 15.7 | 63.3 | 67.9 | 246.0 | 137.4 | 158.0 | 83.5 | 23.9 | 880.0 |
| RABUCHON | 77.2 | 79.8 | 58.1 | 185.5 | 126.5 | 171.7 | 212.4 | 364.3 | 349.8 | 504.8 | 308.6 | 165.4 | 2604.1 |
| RIVIERE BLANCHE | 67.6 | 82.5 | 57.1 | 198.6 | 125.7 | 160.3 | 167.1 | 336.4 | 303.6 | 482.4 | 336.9 | 141.1 | 2459.3 |
| RIVIERE PILOTE | 79.0 | 30.7 | 27.3 | 131.0 | 43.1 | 37.8 | 43.0 | 246.6 | 161.6 | 445.4 | 132.8 | x | 378.3 |
| ROBERT | 45.9 | 64.0 | 40.4 | 115.5 | 53.0 | 85.1 | 88.0 | 287.4 | 122.5 | 495.7 | 346.0 | 78.0 | 1821.5 |
| SAINTE ANNE (Belfond) | 54.5 | 24.8 | 30.7 | 97.4 | 24.2 | 33.1 | 33.8 | 263.1 | 129.7 | 310.6 | 187.8 | 33.7 | 1223.4 |
| SAINT ESPRIT (Avenir) | x | 18.5 | 24.5 | 76.2 | 67.6 | 71.1 | 96.8 | 290.3 | 162.0 | 400.5 | 370.4 | 79.5 | ≥1657.4 |
| SAINTE MARIE | 56.7 | 53.1 | 35.9 | 105.2 | 85.3 | 96.6 | 71.1 | 325.1 | 303.4 | 492.5 | 483.4 | 78.0 | 2186.3 |
| SAINT PIERRE (Périnelle) | 46.5 | 35.4 | 22.0 | 92.9 | 20.7 | 59.0 | 54.6 | 250.2 | 209.1 | 201.7 | 106.6 | 86.0 | 1184.7 |
| TERREVILLE | 41.2 | 54.2 | 32.5 | 172.0 | 77.5 | 97.3 | 132.5 | 240.7 | 271.9 | 439.6 | 252.2 | 106.0 | 1917.6 |
| TIVOLI | 49.3 | 49.6 | 58.5 | 175.2 | 68.1 | 90.5 | 127.6 | 297.9 | 230.9 | 466.7 | 370.0 | 101.5 | 2085.8 |
| TRINITE(Spoutourne) | 58.0 | 34.0 | 29.0 | 107.0 | 54.0 | 67.0 | 37.0 | 266.0 | 184.0 | 432.0 | x | 47.0 | ≥1315.0 |
| TROIS ILETS | 47.7 | 26.5 | 18.0 | 77.1 | 31.9 | 50.7 | 69.7 | 288.5 | 145.3 | 363.8 | 190.0 | 76.6 | 1385.8 |
| VAUCLIN (Paquemar) | 48.3 | 23.5 | 14.6 | 44.9 | 34.6 | 32.3 | 34.1 | 224.9 | 114.2 | 414.1 | 249.4 | 44.0 | 1278.9 |

ANNEE : 1977

| MARTINIQUE | | | | | | | | | | | | | HAUTEUR DES PRECIPITATIONS EN MM |
|---|---|---|---|---|---|---|---|---|---|---|---|---|---|
| POSTES \ MOIS | J | F | M | A | M | J | J | A | S | O | N | D | ANNEE |
| FOURNIOLS | 133.3 | 62.3 | 67.3 | 242.6 | 195.4 | 130.8 | 99.4 | 394.6 | 348.8 | 469.1 | 447.3 | 154.8 | 2745.7 |
| FRANCOIS | 42.7 | 33.1 | 22.6 | 70.8 | 60.3 | 61.0 | 60.9 | 212.0 | 157.6 | 496.1 | 309.5 | 53.6 | 1580.2 |
| GRAND RIVIERE (Beauséjour) | 103.3 | 80.1 | 47.5 | 192.5 | 112.9 | 148.2 | 111.9 | 439.7 | 355.3 | 536.0 | 441.6 | 105.6 | 2674.6 |
| ILET CABRI | 39.4 | 20.8 | 17.8 | 84.8 | 40.1 | 35.7 | 79.0 | 241.8 | 106.0 | 264.4 | 158.7 | 38.5 | 1127.0 |
| GROS MORNE (CFPA) | 80.4 | 54.3 | x | 199.6 | x | 111.3 | 93.6 | 354.3 | 299.0 | 418.6 | 370.3 | 126.0 | x |
| LA MEDAILLE | 132.3 | 132.6 | 108.6 | 422.1 | 221.6 | 197.0 | 255.1 | 600.3 | 473.5 | 722.5 | 349.8 | 233.2 | 3848.6 |
| LE LAMENTIN (Aérodrome) | 60.2 | 44.7 | 48.1 | 108.6 | 90.0 | 74.0 | 92.9 | 288.4 | 177.3 | 476.9 | 260.6 | 79.4 | 1801,1 |
| LORRAIN (Le Vallon) | 109.9 | 53.7 | 38.9 | 129.7 | 70.4 | 66.8 | 65.2 | 326.9 | 300.0 | 550.0 | 446.9 | 60.3 | 2218.7 |
| MACOUBA (Bellevue) | 108.5 | 74.5 | 56.6 | 141.6 | 164.9 | 168.4 | 85.4 | 580.2 | 322.7 | 585.2 | 387.4 | 99.3 | 2774.7 |
| MARIN (Grand Fond) | 71.9 | 32.8 | 37.6 | 102.6 | 42.7 | 59.1 | 65.8 | 306.4 | 168.4 | 592.0 | 150.0 | 51.1 | 1680.4 |
| MORNE DES CADETS | 90.2 | 77.6 | 52.5 | 185.2 | 70.5 | 161.0 | 179.7 | 422.6 | 313.2 | 356.0 | 173.7 | 185.8 | 2268.0 |
| MORNE ROUGE | 134.3 | 106.1 | 81.2 | 300.8 | 163.1 | 218.9 | 204.3 | 612.1 | 448.0 | 660.3 | 310.3 | 216.9 | 3456.3 |
| PETIT BOURG (Usine) | 66.3 | 53.3 | 16.3 | 80.1 | 40.4 | 53.6 | 89.8 | 343.2 | 195.2 | x | 237.3 | 67.8 | 1243.3 |
| PETIT MORNE (I-at) | 51.1 | 44.9 | 37.3 | 175.9 | 48.4 | 78.1 | 104.8 | 266.5 | 190.4 | 415.7 | 275.2 | 95.8 | 1784.1 |

ANNEE : 1977

| GUADELOUPE | HAUTEUR DES PRECIPITATIONS EN MM | | | | | | | | | | | | |
|---|---|---|---|---|---|---|---|---|---|---|---|---|---|
| POSTES / MOIS | J | F | M | A | M | J | J | A | S | O | N | D | ANNEE |
| ANSE BERTRAND | 22.2 | 4.9 | 25.6 | 108.1 | 56.4 | 0.0 | 9.4 | 309.6 | 145.4 | 121.9 | 433.3 | 43.7 | 1280.5 |
| BASSE-TERRE | x | 25.1 | 48.9 | 90.7 | 24.5 | 140.9 | 80.2 | 202.9 | 188.6 | 222.3 | 149.9 | 151.9 | x |
| BELLECOUR | 27.0 | 14.0 | 35.0 | 75.0 | 53.0 | 14.0 | 25.0 | 291.0 | 115.0 | 333.0 | 200.0 | 28.0 | 1210.0 |
| BELLE-PLAINE | 27.0 | 6.0 | 26.0 | 96.0 | 33.0 | 16.0 | 107.0 | 591.0 | 284.0 | 279.0 | 282.0 | 43.0 | 1810.0 |
| BELLEVUE-BELAIR | 27.0 | 21.0 | 33.0 | 97.0 | 95.0 | 13.0 | 46.0 | 319.0 | 194.0 | 294.0 | 221.0 | 62.0 | 1422.0 |
| BETIN | 19.5 | 22.5 | 81.5 | 60.5 | 37.5 | 6.5 | 23.0 | 287.5 | 157.5 | 157.0 | 322.5 | 69.5 | 1245.0 |
| BIRMINGHAM | 29.0 | 12.0 | 38.0 | 69.0 | 45.0 | 13.0 | 22.0 | 388.0 | 183.0 | 240.0 | 217.0 | 46.0 | 1302.0 |
| BLACHON | 34.0 | 17.0 | 44.0 | 82.0 | 93.0 | 21.0 | 57.0 | 309.0 | 173.0 | 292.0 | 247.0 | 58.0 | 1427.0 |
| BLANCHET | 38.0 | 30.0 | 62.0 | 108.0 | 41.0 | 30.0 | 45.0 | 391.0 | 188.0 | 345.0 | 197.0 | 60.0 | 1535.0 |
| BOYVINIERE | 33.0 | 13.0 | 0.0 | 62.0 | 42.0 | 24.0 | 34.0 | 355.0 | 289.0 | 270.0 | 229.0 | 56.0 | 1407.0 |
| CONVENANCE | 10.0 | 8.0 | 27.0 | 112.0 | 107.0 | 15.0 | 35.0 | 420.0 | 226.0 | 471.0 | 389.0 | 54.0 | 1874.0 |
| CLUGNY | 19.5 | 31.0 | 81.0 | 87.0 | 23.5 | 24.5 | 20.5 | 317.5 | 140.0 | 208.5 | 269.5 | 61.0 | 1283.5 |
| DARBOUSIER | 27.0 | x | x | 91.0 | 92.0 | 32.0 | 64.0 | 357.0 | 156.0 | 286.0 | 316.0 | 73.0 | x |
| DESHAIES | 38.6 | 16.5 | 17.5 | 106.2 | 27.4 | 53.8 | 84.5 | 352.5 | 151.9 | 160.8 | 237.1 | 39.3 | 1286.1 |

ANNEE : 1977

| GUADELOUPE | HAUTEUR DES PRECIPITATIONS EN MM | | | | | | | | | | | | |
|---|---|---|---|---|---|---|---|---|---|---|---|---|---|
| POSTES / MOIS | J | F | M | A | M | J | J | A | S | O | N | D | ANNEE |
| DESIRADE (Gie) | 19.7 | 20.1 | 46.0 | 38.2 | 26.0 | 5.0 | 11.4 | 168.2 | 75.1 | 129.0 | 239.1 | 51.1 | 828.9 |
| DESIRADE (METEO) | 22.9 | 14.7 | 66.4 | 43.0 | 36.0 | 11.2 | 12.7 | 191.4 | 140.7 | 154.6 | 329.7 | 38.7 | 1062.0 |
| DOTHEMARE | 35.0 | 27.0 | 37.0 | 97.0 | 31.0 | 19.0 | 81.0 | 379.0 | 233.0 | 304.0 | 279.0 | 50.0 | 1572.0 |
| DUCLOS | 83.3 | 57.2 | 96.8 | 176.2 | 199.3 | 89.8 | 125.3 | 371.3 | 462.2 | 486.9 | 496.1 | 187.4 | 2831.8 |
| DUPUY | 35.0 | 17.0 | 47.0 | 87.0 | 90.0 | 16.0 | 46.0 | 278.0 | 194.0 | 308.0 | 237.0 | 39.0 | 1444.0 |
| DUVAL | 33.5 | 10.0 | 22.5 | 60.0 | 13.5 | 2.0 | 3.0 | 339.0 | 225.5 | 270.0 | 336.0 | 65.0 | 1380.0 |
| FERME DU VIDON | 69.4 | 36.1 | 48.6 | 76.4 | 88.4 | 35.4 | 25.1 | 170.3 | 247.2 | 199.0 | 254.2 | 67.9 | 1318.0 |
| GIRARD | 24.0 | 17.5 | 25.0 | 60.0 | 7.5 | 11.5 | 3.0 | 310.5 | 138.0 | 223.0 | 181.5 | 30.0 | 1032.0 |
| GOURBEYRE | 68.7 | 38.9 | 57.5 | 239.2 | 68.7 | 61.5 | 107.2 | 283.9 | 290.5 | 297.4 | 308.2 | 147.6 | 1969.3 |
| GRAND BOURG | 34.0 | 15.5 | 25.9 | 54.6 | 23.1 | 20.8 | 22.4 | 136.5 | 136.7 | 139.3 | 108.7 | 34.5 | 752.0 |
| GROSSE MONTAGNE | 26.1 | 34.6 | 62.5 | 163.5 | 116.5 | 64.2 | 39.9 | 431.3 | 287.2 | 414.1 | 369.4 | 92.4 | 2101.7 |
| GUSTAVIA | 15.4 | 22.3 | 32.0 | 36.5 | 26.7 | 19.1 | 35.4 | 111.7 | 157.9 | 199.8 | 166.8 | 81.2 | 904.8 |
| LAMENTIN (gie) | 24.7 | 19.2 | 38.5 | 98.8 | 84.6 | 15.5 | 41.9 | 344.6 | 197.9 | 310.4 | 194.4 | 307.9 | 1680.4 |
| LABARTHE | 30.5 | 40.0 | 23.5 | 75.5 | 25.0 | 21.0 | 7.0 | 321.5 | 166.0 | 225.0 | 319.0 | 36.0 | 1290.0 |

ANNEE : 1977

| GUADELOUPE | HAUTEUR DES PRECIPITATIONS EN MM | | | | | | | | | | | | |
|---|---|---|---|---|---|---|---|---|---|---|---|---|---|
| POSTES \ MOIS | J | F | M | A | M | J | J | A | S | O | N | D | ANNEE |
| LE BOYER | 45.0 | 19.0 | 29.0 | 100.0 | 60.0 | 73.0 | 135.0 | 462.0 | 240.0 | 386.0 | 363.0 | 87.0 | 1999.0 |
| LEOTARD | 27.0 | 7.0 | 22.0 | 90.0 | 75.0 | 50.0 | 94.0 | 380.0 | 198.0 | 342.0 | 265.0 | 40.0 | 1590.0 |
| LES GALBAS | 29.0 | 12.0 | 18.0 | 93.0 | 77.0 | 42.0 | 86.0 | 391.0 | 213.0 | 325.0 | 240.0 | 33.0 | 1559.0 |
| LES PLAINES | 56.7 | 55.0 | 85.0 | 230.0 | 120.4 | 81.2 | 128.2 | 397.5 | 360.8 | 404.0 | 474.9 | 205.0 | 2598.7 |
| MORNE A L'EAU | 23.9 | 8.7 | 30.9 | 74.2 | 28.3 | 17.8 | 10.5 | 383.9 | 120.4 | 264.7 | 160.7 | 22.4 | 1146.4 |
| MOULE | 42.3 | 36.9 | 43.7 | 96.5 | 23.2 | 38.4 | 33.6 | 337.6 | 155.9 | 262.2 | 516.2 | 82.6 | 1669.1 |
| NEUF CHATEAU | 102.5 | 88.6 | 58.0 | 296.1 | 351.7 | 94.6 | 136.6 | 465.8 | 562.6 | 649.4 | 754.3 | 191.4 | 3751.6 |
| PETIT CANAL | 44.1 | 37.8 | 86.3 | 96.7 | 45.6 | 25.6 | 35.2 | 423.2 | 183.2 | 281.8 | 403.4 | 65.7 | 1728.6 |
| PETIT-BOURG | 19.1 | 34.0 | 51.8 | 99.0 | 96.5 | 28.0 | 48.0 | 384.4 | 272.7 | 458.9 | 595.4 | 163.5 | 2251.3 |
| PHILISBOURG | 25.5 | 24.0 | 54.5 | 52.0 | 59.0 | 11.5 | 19.5 | 315.0 | 163.0 | 191.5 | 310.0 | 67.0 | 1292.5 |
| PIGEON | 2.8 | 16.0 | 19.7 | 79.4 | 23.3 | 76.0 | 87.1 | 313.6 | 173.4 | 174.1 | 153.4 | 130.0 | 1248.8 |
| POINTE A PITRE (Aéroport) | 29.1 | 30.3 | 65.9 | 81.6 | 47.5 | 16.7 | 61.3 | 407.6 | 225.7 | 309.2 | 209.3 | 61.3 | 1545.5 |
| POINTE NOIRE | 5.9 | 3.0 | 12.5 | 95.5 | 19.7 | 41.0 | 188.0 | 267.6 | 131.7 | 96.2 | 474.9 | 226.0 | 2597.0 |

ANNEE : 1977

| GUADELOUPE | | | | | | | | | | | | | HAUTEUR DES PRECIPITATIONS EN MM |
|---|---|---|---|---|---|---|---|---|---|---|---|---|---|
| POSTES / MOIS | J | F | M | A | M | J | J | A | S | O | N | D | ANNEE |
| PORT-LOUIS | 23.5 | 22.6 | 49.9 | 67.4 | 20.1 | 27.0 | 9.3 | 353.6 | 174.9 | 245.5 | 229.8 | 40.9 | 1264.5 |
| RICHEVAL | 44.0 | 31.0 | 59.0 | 99.0 | 52.0 | 28.0 | 39.0 | 355.0 | 171.0 | 334.0 | 236.0 | 55.0 | 1503.0 |
| SAINTE-AMELIE | 25.5 | 9.5 | 94.0 | 90.5 | 28.5 | 30.0 | 21.5 | 362.0 | 140.5 | 259.5 | 278.0 | 46.5 | 1386.0 |
| SAINTE-ANNE (Douville) | 46.6 | 31.4 | 71.3 | 54.9 | 24.2 | 19.7 | 41.6 | 266.9 | 87.7 | 208.3 | 233.7 | 58.7 | 1145.0 |
| SAINT-CLAUDE | x | x | x | 115.7 | 46.8 | 52.5 | 141.2 | 210.1 | x | 116.9 | 301.8 | 206.9 | x |
| SAINTE CLAIRE | 62.0 | 185.5 | 26.0 | 51.0 | 145.5 | 54.5 | 84.5 | 267.0 | 347.5 | 582.9 | 433.2 | 147.6 | 2387.2 |
| SAINT-FRANCOIS | 35.8 | 30.2 | 31.2 | 64.6 | 25.1 | 8.2 | 18.7 | 271.6 | 152.7 | 202.4 | 272.3 | 51.6 | 1164.4 |
| SAINTE-ROSE | 23.4 | 45.8 | 42.1 | 81.5 | 70.5 | 70.2 | 150.7 | 352.9 | 201.4 | 381.7 | 236.6 | 70.5 | 1727.3 |
| SUBERCAZEAUX | 34.0 | 12.0 | 25.0 | 80.0 | 77.0 | 34.0 | 86.0 | 392.0 | 212.0 | 324.0 | 229.0 | 48.0 | 1553.0 |
| SYLVAIN | 23.0 | 33.0 | 82.5 | 74.5 | 24.5 | 20.0 | 13.0 | 356.5 | 203.0 | 261.5 | 332.5 | 73.5 | 1497.5 |
| VERSAILLES | 18.0 | x | x | x | 123.0 | 21.0 | 34.0 | 369.0 | 294.0 | 439.0 | 359.0 | 69.0 | x |
| VIEUX-HABITANTS | 12.3 | 6.1 | 18.0 | 52.5 | 38.6 | 40.0 | 52.3 | 183.6 | 151.5 | 105.2 | 127.5 | 54.6 | 842.2 |

ANNEE : 1977

| GUYANE | HAUTEUR DES PRECIPITATIONS EN MM | | | | | | | | | | | | |
|---|---|---|---|---|---|---|---|---|---|---|---|---|---|
| POSTES / MOIS | J | F | M | A | M | J | J | A | S | O | N | D | ANNEE |
| ACAROUANY | 99.5 | 215.7 | 266.4 | 432.5 | 478.6 | 284.6 | 167.8 | 220.3 | 141.2 | 19.7 | 186.8 | 476.2 | 2889.8 |
| AOUARA | 12.3 | 6.1 | 18.0 | 52.5 | 38.6 | 40.0 | 52.3 | 183.6 | 151.5 | 105.5 | 127.5 | 54.6 | 1837.0 |
| CAMP SZUTZ | 294.3 | 422.2 | 247.2 | 527.4 | 528.7 | x | 391.4 | 274.3 | 172.5 | 68.6 | 199.2 | x | x |
| CAMOPI | 208.2 | 299.5 | 265.0 | 347.4 | 296.4 | 246.2 | 160.8 | 78.2 | 38.5 | 30.5 | 118.8 | 309.2 | 2398.7 |
| CAYENNE-VILLE | 130.7 | 262.9 | 204.4 | 487.0 | 420.5 | 266.3 | 205.8 | 123.0 | 112.4 | 22.2 | 224.1 | 407.8 | 2867.1 |
| CAYENNE SUZINI | 114.3 | 261.7 | 180.5 | 424.3 | 403.5 | 294.7 | 187.7 | 167.9 | 185.7 | 25.4 | 228.2 | 351.[illegible] | 2724.9 |
| CABASSOU | 130.8 | 265.2 | 236.7 | 437.0 | 492.8 | 309.2 | 184.9 | 103.7 | 97.4 | 36.4 | 218.8 | 402.4 | 2784.5 |
| DEGRAD EDMOND | 378.3 | 412.9 | 292.1 | 644.2 | 644.0 | 457.0 | 284.5 | 140.1 | 233.7 | 122.9 | 229.1 | 364.8 | 4221.6 |
| DEGRAD ETIENNE | 246.3 | 315.7 | 416.1 | 652.8 | 676.0 | 543.5 | 382.7 | 165.6 | 212.7 | 54.5 | 160.0 | 296.0 | 4121.9 |
| GRAND SANTI | 174.9 | 249.4 | 330.3 | 407.1 | 496.7 | 347.0 | 235.3 | 217.6 | 95.3 | 133.8 | 189.5 | 158.9 | 3035.9 |
| GUISAMBOURG | 286.9 | 439.5 | 198.9 | 380.9 | x | x | 233.9 | 159.0 | x | 37.0 | 238.1 | 390.3 | x |
| ILES DU SALUT | 104.0 | 161.3 | 101.5 | 199.5 | 373.8 | 173.1 | x | 171.7 | x | x | 118.5 | x | x |
| IRACOUBO | 169.5 | 180.4 | 202.3 | 484.2 | 590.1 | 328.3 | 165.2 | 214.6 | 142.9 | 101.2 | 150.0 | 373.8 | 3103.0 |
| KAW | 301.2 | 493.9 | 260.6 | 494.8 | 692.1 | 395.5 | 274.5 | 202.3 | 145.3 | 50.9 | 173.8 | 336.4 | 3821.3 |
| KOUROU | 118.4 | 271.5 | 198.0 | 463.2 | 524.8 | 273.6 | 255.1 | 115.1 | 74.1 | 24.8 | 221.1 | 400.7 | 2940.4 |
| MONTJOLY | 113.1 | 238.4 | 185.8 | 348.9 | 422.0 | 281.8 | 211.5 | x | x | 21.6 | 247.5 | 343.3 | x |

ANNEE : 1977

| GUYANE | HAUTEUR DES PRECIPITATIONS EN MM | | | | | | | | | | | | |
|---|---|---|---|---|---|---|---|---|---|---|---|---|---|
| POSTES / MOIS | J | F | M | A | M | J | J | A | S | O | N | D | ANNEE |
| MONTJOLY (IRFA) | x | x | x | 361.9 | 379.4 | 256.3 | 211.5 | 152.4 | 83.3 | 18.9 | x | 334.1 | x |
| MONTSINERY | 211.0 | 238.3 | 233.9 | 633.4 | 634.8 | 298.8 | 286.6 | 157.2 | 136.3 | 18.4 | 159.9 | 478.7 | 3487.3 |
| MANA | 93.7 | 93.9 | 195.2 | 287.0 | 298.2 | 167.7 | 146.5 | 106.0 | 85.8 | 13.7 | 143.8 | 213.5 | 1845.0 |
| MARIPASOULA | 157.8 | 264.0 | 254.8 | 418.5 | 306.5 | 298.9 | 264.0 | 134.3 | 195.2 | 104.2 | 192.0 | 245.7 | 2835.9 |
| REGINA | 245.2 | 448.0 | 278.5 | 476.8 | 527.0 | 378.0 | 335.8 | 223.2 | 152.2 | 123.4 | 298.0 | 319.2 | 3805.3 |
| ROCHAMBEAU | 258.4 | 289.9 | 268.3 | 498.6 | 699.7 | 338.2 | 316.5 | 182.5 | 128.9 | 87.9 | 219.1 | 436.4 | 3724.4 |
| ROURA | 337.2 | 462.8 | 267.2 | 519.9 | 422.4 | 401.7 | 380.4 | 279.0 | 115.8 | 170.3 | 111.5 | 410.8 | x |
| SAINT-LAURENT | 90.1 | 132.4 | 143.2 | 418.8 | 429.5 | 321.9 | 227.7 | 199.0 | 256.6 | 123.2 | 209.1 | 315.3 | 2866.8 |
| SAINT GEORGES | 313.2 | 476.3 | 292.2 | 460.1 | 543.5 | 408.5 | 326.5 | 109.0 | 96.1 | 59.8 | 149.7 | 504.6 | 3739.5 |
| SAINT-ELIE | 196.4 | 249.5 | 200.1 | 469.8 | 349.4 | 225.9 | 246.1 | 257.4 | 199.1 | 132.5 | 220.5 | 236.8 | 2746.7 |
| SAUL | 131.0 | 286.8 | 292.3 | 318.4 | 248.0 | 291.9 | 213.5 | 113.9 | 110.7 | 43.3 | 90.5 | 193.5 | 2140.3 |
| SINNAMARY | 119.5 | 163.7 | 164.0 | 378.7 | 387.4 | 272.0 | 203.2 | 155.3 | x | x | 75.0 | 354.5 | x |
| SINNAMARY (CTFT) | 115.6 | 180.0 | 216.9 | x | x | x | x | x | x | x | x | x | x |
| SAUT-SABBAT | 128.6 | 168.5 | 200.3 | 321.3 | 382.7 | 375.7 | 226.0 | 161.0 | 178.7 | 72.1 | 179.5 | 310.8 | 2576.6 |
| SAINT-JEAN | 142.7 | 187.4 | 157.9 | 401.1 | 356.8 | 419.3 | 186.5 | 269.3 | 130.4 | 95.2 | 130.5 | 143.7 | 2478.1 |
| TONATE | 62.7 | 311.0 | 225.9 | 460.4 | 667.9 | 256.0 | 208.4 | 132.0 | 112.7 | 61.7 | 190.1 | 484.4 | 3110.5 |

| STATIONS ET POSTES | | | | |
|---|---|---|---|---|
| MARTINIQUE | Latitude Nord | Longitude Ouest | Altitude en mètres | N° d'ordre des postes |
| ACAJOU | 14°38 | 61°01 | 102 | - |
| ALMA | 14°42 | 61°05 | 484 | 11 |
| ANSE D'ARLETS | 14°29 | 61°05 | 15 | 52 |
| BALATA (Donis) | 14°40 | 61°05 | 482 | 13 |
| BASSE POINTE (Gie) | 14°53 | 61°07 | 50 | 1 |
| CARAVELLE | 14°46 | 61°52 | 33 | 75 |
| CARBET (Sanatorium) | 14°42 | 61°11 | 80 | 25 |
| CASE PILOTE (Choiseul) | 14°38 | 61°08 | 115 | 5 |
| CHAMPFLORE | 14°45 | 61°07 | 323 | 42 |
| CHOPOTTE | 14°35 | 60°52 | 60 | 28 |
| DEUX CHOUX | 14°43 | 61°06 | 605 | 10 |
| DIAMANT | 14°29 | 61°02 | 05 | 27 |
| DUCHESNE (Robert) | 14°38 | 60°57 | 250 | 48 |
| FORT DE FRANCE (Desaix) | 14°37 | 61°04 | 144 | 15 |
| POINTE DES NEGRES | 14°36 | 61°05 | 30 | 16 |
| PRECHEUR | 14°48 | 61°13 | 8 | 45 |
| RABUCHON | 14°42 | 61°03 | 431 | 62 |
| RIVIERE BLANCHE | 14°40 | 61°01 | 140 | 61 |

| STATIONS ET POSTES | | | | |
|---|---|---|---|---|
| MARTINIQUE | Latitude Nord | Longitude Ouest | Altitude en mètres | N° d'ordre des postes |
| RIVIERE PILOTE (Gie) | 14°29 | 60°54 | 4 | 59 |
| ROBERT (Gie) | 14°41 | 60°56 | 10 | 47 |
| SAINTE ANNE (Belfond) | 14°26 | 60°52 | 10 | 67 |
| SAINT ESPRIT (Avenir) | 14°32 | 60°56 | 135 | - |
| SAINTE MARIE (Gie) | 14°46 | 60°59 | 10 | 71 |
| SAINT-PIERRE (Gie) | 14°45 | 61°11 | 40 | - |
| TERREVILLE | 14°38 | 61°06 | 304 | - |
| TIVOLI | 14°38 | 61°04 | 147 | - |
| TRINITE (Spoutourne) | 14°45 | 60°56 | 45 | 76 |
| TROIS ILETS (Poterie) | 14°32 | 61°01 | 3 | - |
| VAUCLIN (Paquemar) | 14°31 | 60°50 | 5 | 50 |
| FOURNIOLS | 14°45 | 60°00 | 250 | 72 |
| FRANCOIS (Gie) | 14°36 | 60°54 | 8 | 30 |
| GRAND RIVIERE | 14°52 | 61°10 | 100 | 19 |
| ILET CABRI | 14°23 | 60°52 | 17 | 68 |
| GROS MORNE (C.F.P.A.) | 14°42 | 61°00 | 240 | 20 |

| Stations et Postes | | | | |
|---|---|---|---|---|
| 'MARTINIQUE | Latitude Nord | Longitude Ouest | Altitude en mètres | N° d'ordre des postes |
| LA MEDAILLE | 14°42 | 61°05 | 550 | 12 |
| LE LAMENTIN (Aéroport) | 14°35 | 61°00 | 3 | 37 |
| LE LORRAIN (Le Vallon) | 14°50 | 61°03 | 100 | 38 |
| MACOUBA (Bellevue) | 14°52 | 61°09 | 248 | 55 |
| MARIN | 14°28 | 60°52 | 30 | 39 |
| MORNE DES CADETS | 14°44 | 61°09 | 510 | 8 |
| MORNE ROUGE (Gie) | 14°46 | 61.08 | 448 | 41 |
| PETIT BOURG (Usine) | 14°33 | 60°59 | 4 | 7 |
| PETIT MORNE (Irat) | 14°37 | 60°58 | 46 | 35 |

| STATIONS ET POSTES | | | | |
|---|---|---|---|---|
| GUADELOUPE | Latitude Nord | Longitude Ouest | Altitude en mètres | N° d'ordres des postes |
| ANSE BERTRAND - Bourg | 16°29 | 61°30 | 15 | 1 |
| BASSE TERRE | 16°00 | 61°43 | 60 | 3 |
| BELLECOUR | 16°16 | 61°35 | 31 | 4 |
| BELLE PLAINE | 16°17 | 61°31 | 10 | 6 |
| BETIN | 16°27 | 61°31 | 17 | 9 |
| BIRMINGHAM | 16°17 | 61°34 | 20 | 10 |
| BLACHON | 16°17 | 61°38 | 18 | 11 |
| BLANCHET | 16°20 | 61°25 | 10 | 12 |
| BOYVINIERE | 16°18 | 61°30 | 16 | 13 |
| CONVENANCE | 16°14 | 61°36 | 48 | 17 |
| CLUGNY | 16°24 | 61°29 | 20 | 15 |
| DARBOUSSIER | 16°14 | 61°32 | 3 | 18 |
| DESHAIES | 16°19 | 61°47 | 65 | 20 |
| DESIRADE (Gie) | 16°18 | 61°04 | 07 | - |
| DESIRADE (Méteo) | 16°20 | 61°00 | 32 | 21 |
| DOTHEMARE | 16°16 | 61°30 | 20 | 22 |
| SYLVAIN | 16°25 | 61°30 | 16 | 64 |

| STATIONS ET POSTES | | | | |
|---|---|---|---|---|
| GUADELOUPE | Latitude Nord | Longitude Ouest | Altitude en mètres | N° d'ordre des postes |
| DUCLOS | 16°12 | 61°40 | 110 | - |
| DUPUY | 16°15 | 61°36 | 22 | 23 |
| DUVAL | 16°24 | 61°26 | 30 | 24 |
| FERME DU VIDION | 15°54 | 61°15 | 147 | - |
| GIRARD | 16°23 | 61°26 | 50 | 27 |
| GOURBEYRE | 16°00 | 61°41 | 340 | 29 |
| GRAND BOURG - Bourg | 15°53 | 61°19 | 3 | - |
| GROSSE MONTAGNE | 16°14 | 61°39 | 70 | - |
| GUSTAVIA - Météo | 17°54 | 62°51 | 45 | - |
| LAMENTIN (Gie) | 16°16 | 61°38 | 40 | 33 |
| LABARTHE | 16°18 | 61°17 | 45 | - |
| LE BOYER | 16°19 | 61°42 | 40 | - |
| LES GALBAS | 16°18 | 61°40 | 25 | - |
| LES PLAINES | 16°14 | 61°46 | 150 | - |
| MORNE A L'EAU - Bourg | 16°20 | 61°27 | 15 | - |
| MOULE - Bourg | 16°20 | 61°20 | 10 | - |
| VERSAILLES | 16°13 | 61°36 | 32 | - |
| VIEUX-HABITANTS (I.F.A.C.) | 16°04 | 61°46 | 20 | 66 |

| STATIONS ET POSTES | | | | |
|---|---|---|---|---|
| GUADELOUPE | Latitude Nord | Longitude Ouest | Altitude en mètres | N° d'ordre des postes |
| NEUF CHATEAU | 16°05 | 61°36 | 245 | 45 |
| PETIT CANAL | 16°23 | 61°29 | 20 | 49 |
| PETIT-BOURG - Bourg | 16°12 | 61°36 | 32 | 47 |
| PHILISBOURG | 16°26 | 61°28 | 20 | 48 |
| PIGEON | 16°09 | 61°46 | 35 | 51 |
| POINTE-A-PITRE (Aéroport) | 16°16 | 61°31 | 7 | 54 |
| POINTE NOIRE | 16°14 | 61°47 | 40 | - |
| PORT LOUIS - Bourg | 16°25 | 61°32 | 5 | 53 |
| RICHEVAL | 16°21 | 61°27 | 4 | 56 |
| SAINTE-AMELIE | 16°23 | 61°29 | 23 | 58 |
| SAINT-CLAUDE (Bonne-Terre) | 16°01 | 61°42 | 370 | 63 |
| SAINTE CLAIRE | - | - | - | - |
| SAINT FRANCOIS (Ferme May) | 16°16 | 61°17 | 30 | 61 |
| SAINTE ROSE | 16°20 | 61°42 | 31 | 62 |
| SUBERCAZEAUX | 16°18 | 61°40 | 11 | - |

| STATIONS ET POSTES | | | | |
|---|---|---|---|---|
| GUYANE | Latitude Nord | Longitude Ouest | Altitude en mètres | N° d'ordre des postes |
| ACAROUANY | 05°38 | 53°47 | - | 1 |
| AOUARA | x | x | x | x |
| CAMOPI | 03°10 | 52°20 | 62 | 3 |
| CAYENNE - VILLE | 04°57 | 52°20 | 3 | 4 |
| CAYENNE-SUZINI | 04°56 | 52°17 | 7 | - |
| CABASSOU | - | - | 12 | - |
| DEGRAD-EDMOND | 04°37 | 52°27 | 8 | 6 |
| DEGRAD-ETIENNE | x | x | x | x |
| DORLIN | 03°43 | 53°35 | - | 8 |
| GRAND SANTI | 04°19 | 54°25 | 48 | 10 |
| GUISAMBOURG | 04°24 | 52°55 | 2 | 11 |
| ILES DU SALUT | 05°16 | 52°35 | 25 | 12 |
| IRACOUBO | 05°29 | 53°12 | 3 | 13 |
| KAW | 04°19 | 52°02 | 3 | 14 |
| KOUROU | 05°12 | 52°45 | 14 | - |
| MONTSINERY | 04°54 | 52°30 | 3 | 21 |
| MANA | 05°40 | 53°47 | 2 | 18 |

| STATIONS ET POSTES | | | | |
|---|---|---|---|---|
| GUYANE | Latitude Nord | Longitude Ouest | Altitude en mètres | N° d'ordre des postes |
| MARIPASOULA | 03°38 | 54°02 | 104 | 19 |
| REGINA | 04°19 | 52°07 | 3 | 25 |
| ROCHAMBEAU | 04°50 | 52°22 | 8 | 26 |
| ROURA | 04°44 | 52°17 | 12 | 27 |
| SAINT-LAURENT | 05°30 | 54°02 | 4 | 32 |
| SAINT-GEORGES | 03°53 | 51°48 | 2 | 33 |
| SAINT-ELIE | 04°49 | 53°16 | 100 | 34 |
| SAUL | 03°37 | 53°12 | 220 | 28 |
| SINNAMARY | 05°23 | 52°57 | 2 | 30 |
| SAUT-SABBAT | 05°25 | 53°40 | 6 | 29 |
| SAINT-JEAN | 05°25 | 54°06 | 12 | 35 |
| TONATE | 05°01 | 52°29 | 3 | 37 |

**MARTINIQUE** **POSTES** **PLUVIOMETRIQUES**

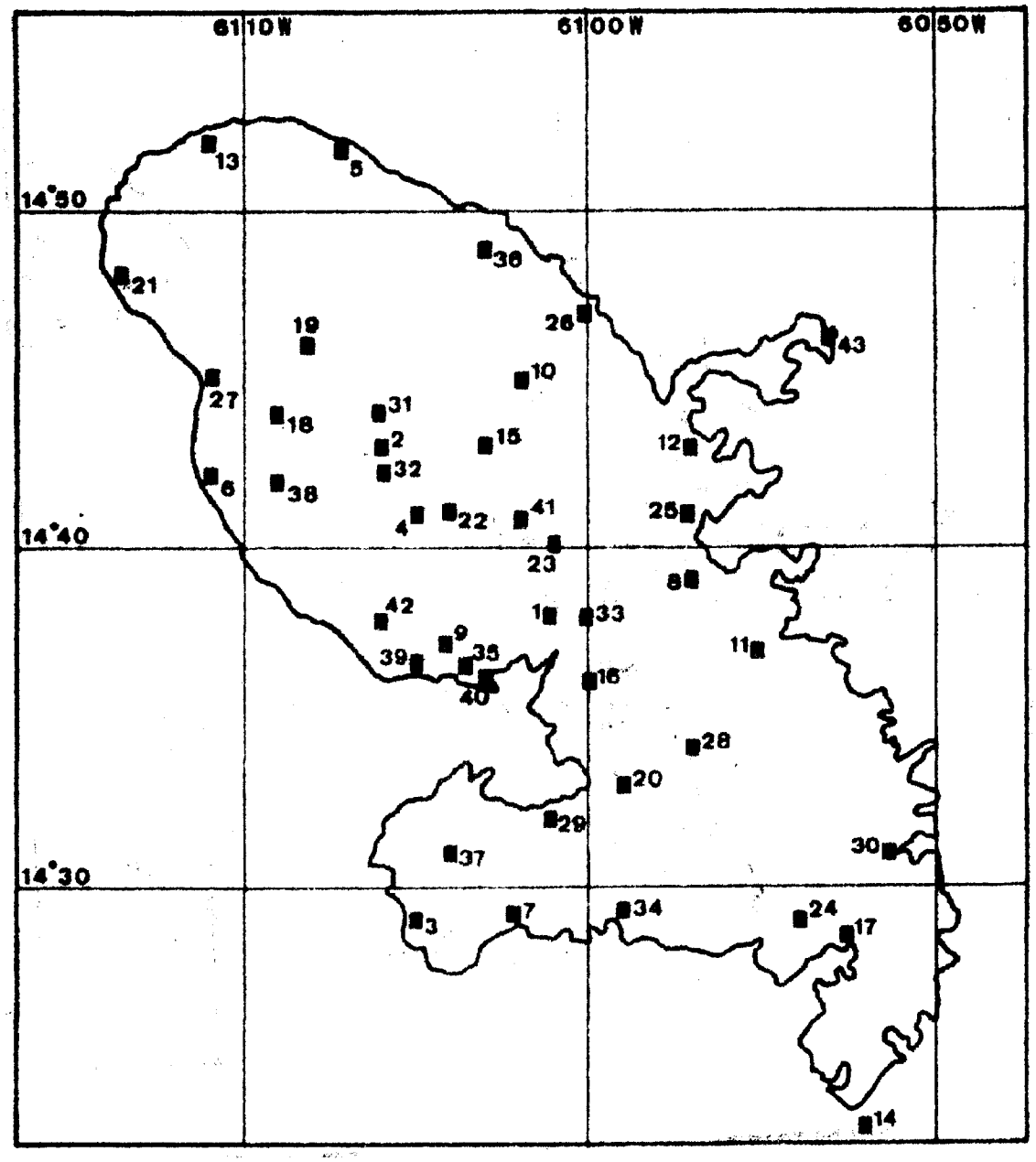

GUADELOUPE POSTES PLUVIOMETRIQUES

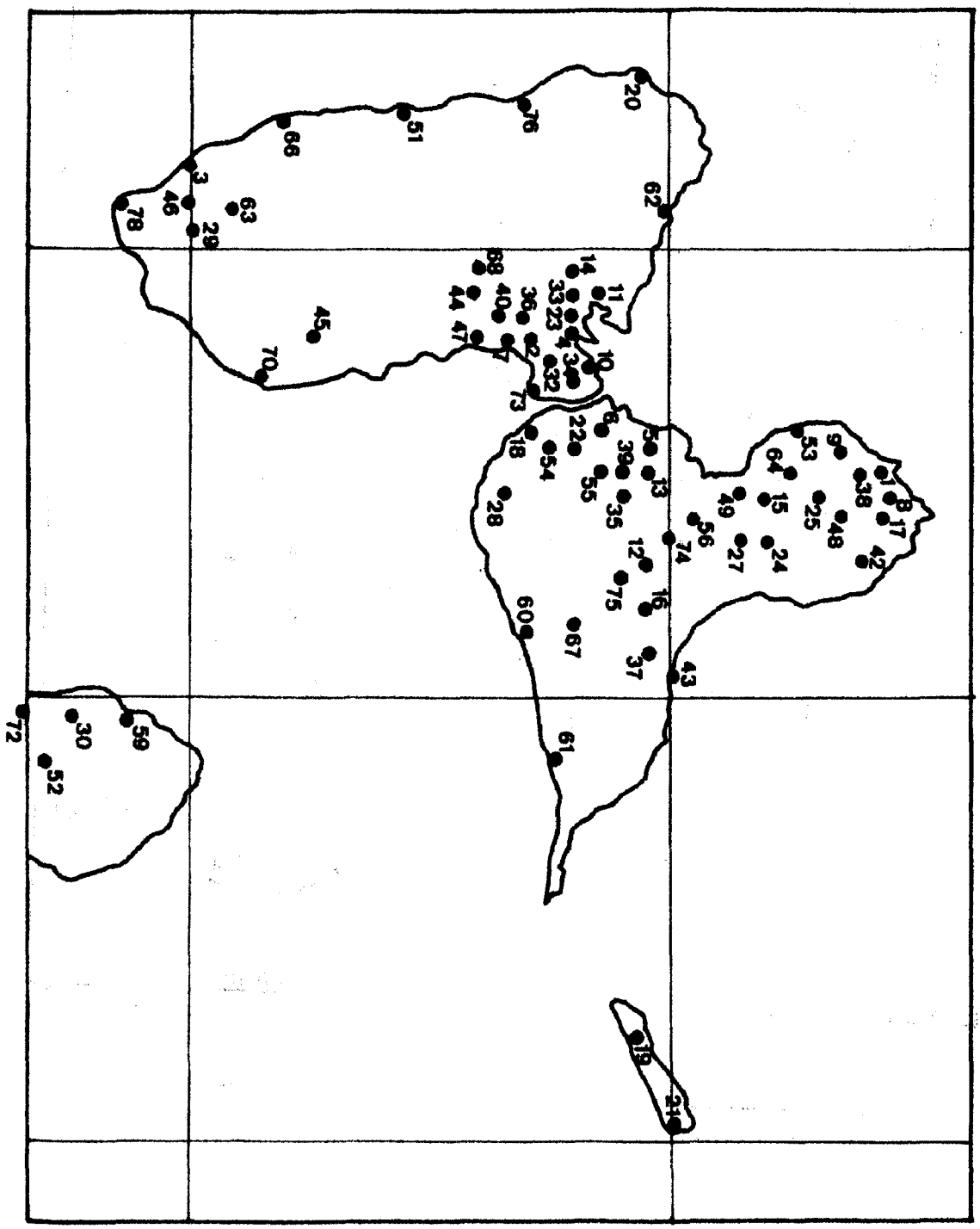

GUYANE
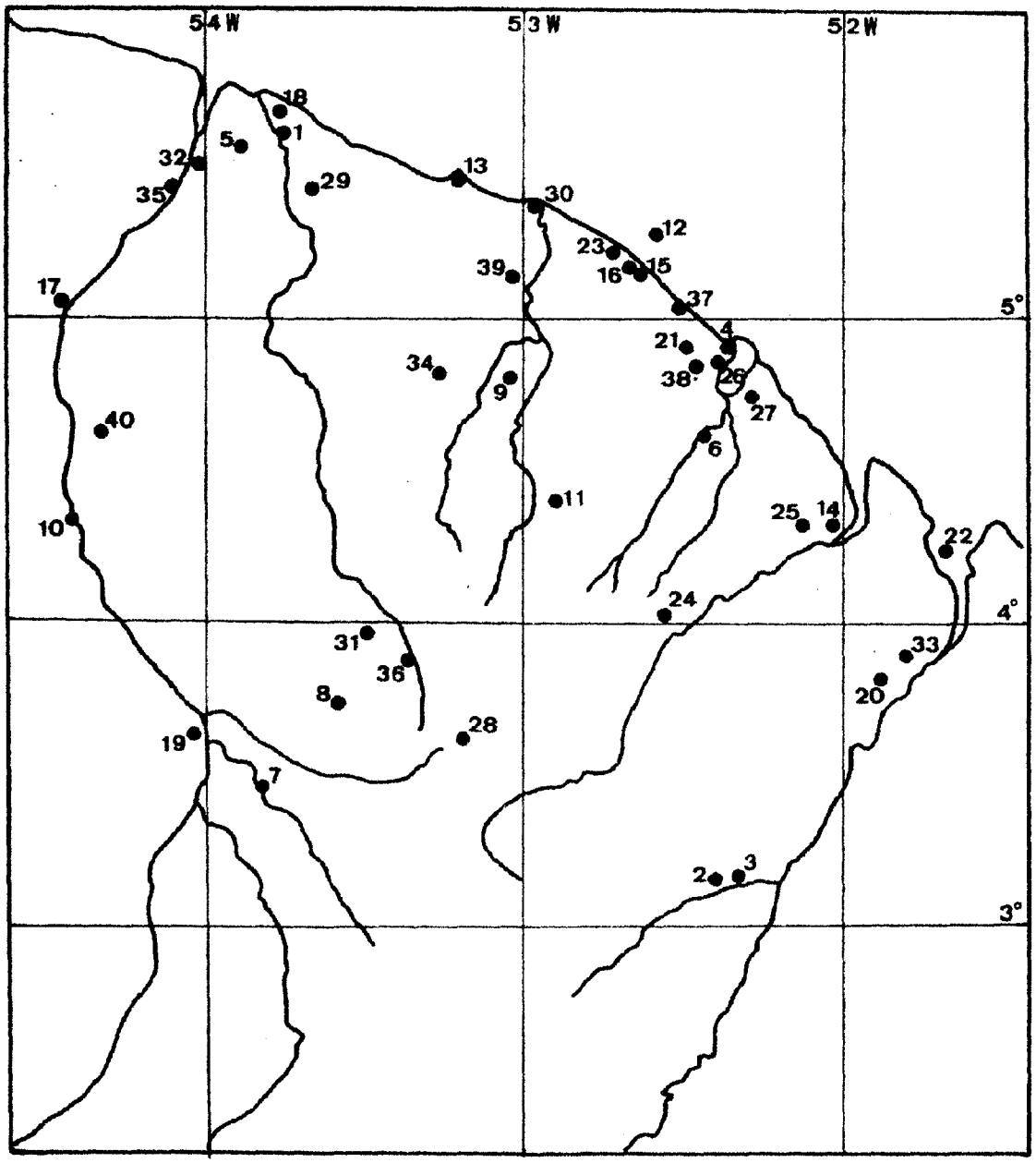
POSTES PLUVIOMETRIQUES