Pakistan Meteorological Service

Monthly Subscription.

Page 1—2.

Page 1—4.

PAKISTAN DAILY WEATHER REPORT

Regd. No. S.-1467

LIBRARY
SEP 2 6 1958
U.S. WEATHER BUREAU

FOR FRIDAY, THE 1ST APRIL, 1955.

(Published by the authority of the Government of Pakistan)

Summary of observations recorded at 0300 hrs. G. M. T.

A western disturbance lies over Russian Turkistan.

Isolated drizzle has been reported from the upper North-West Frontier Province and the Eastern sub-division of East Pakistan.

Day temperatures were 3-8°F below normal in the lower North-West Frontier Province, Baluchistan and in the central districts of the Punjab and were 3-5°F above normal in the Northern sub-division of East Pakistan.

Forecast valid until the evening of 2nd:—A few thunderstorms/showers will occur in the Eastern sub-division of East Pakistan. Scattered light rain/drizzle may also occur in the upper North-West Frontier Province and Kashmir.

Oversize QC 990 P18 P35 1955 Apr-Jun

Karachi-11.
The 1st April, 1955.

OBSERVATIONS

MUHAMMAD RAHMATULLAH,
for Director, Meteorological Service.

Division	Station	At 1200 Hrs. G. M. T. of previous day: RRR T_dT_d	N dd ff	VV ww W	PPP TT	N_hC_L h C_MC_H	$W_tD_HD_M$ T_xT_x	At 0300 Hrs. G. M. T. of date: RRR T_dT_d	N dd ff	VV ww W	PPP TT	N_hC_L h C_MC_H	$W_tD_HD_M$ T_nT_n	Departure from Normal of T_xT_x	Departure from Normal of T_nT_n	Rainfall: Since 1st Nov. 54 to date	Rainfall: Departure from normal	Rainfall: Since 1st Jan. 55 to date	Annual Normal
1	2	3	4	5	6	7	8	9	10	11	12	13	14	15	16	17	18	19	20
East Pakistan (East)	Cox's Bazar	000 76	5 18 07	95 03 6	055 82	5 4 4 2 0	- - - 86	000 76	8 18 28	96 03 5	089 83	8 4 4 5 0	- - - 80	- 1	+ 9	0	0	3.8	140
	Chittagong	000 76	6 18 13	96 03 3	043 81	6 4 5 0 0	- - - 83	000 75	5 16 09	97 02 2	086 81	5 4 6 0 0	- - - 77	- 4	+ 5	0	- 0.1	10.0	108
	Noakhali	000 77	3 13 05	97 01 1	032 82	3 5 5 0 0	- - - 86	000 76	8 13 02	96 03 1	073 82	3 5 5 2 0	- - - 79	- 2	+ 5	0	- 0.1	3.6	115
	Comilla	000 77	4 18 09	96 02 1	020 82	4 4 6 0 0	- - - 87	000 78	8 18 05	96 02 2	074 82	8 4 5 0 0	- - - 73	- 4	0	0	- 0.1	4.0	94
	Brahmanbaria	000 78	1 18 10	97 01 1	997 82	1 2 8 0 0	- - - 89	000 77	4 18 07	97 03 2	071 83	4 5 4 0 0	- - - 78	—	—	0	- 0.1	2.0	78
	Srimangal	000 74	3 18 09	97 02 1	008 83	3 2 6 0 0	- - - 90	000 76	2 27 05	97 02 1	063 84	0 0 9 3 1	- - - 79	- 1	+ 8	0	- 0.3	3.8	98
	Sylhet																		..
	Mymensingh	000 79	0 18 05	97 00 1	992 90	0 0 9 0 0	- - - 95	000 73	0 18 02	97 00 0	062 82	0 0 9 0 0	- - - 76	+ 4	+ 6	0	- 0.1	2.0	91
	Narayanganj	000 77	2 16 07	95 01 0	008 86	0 0 9 1 0	- - - 92	000 76	3 18 03	95 01 1	062 85	3 5 7 0 0	- - - 78	0	+ 5	0	- 0.1	1.3	74
	Dacca	000 77	2 18 14	97 01 2	996 87	2 5 7 0 0	- - - 92	000 77	1 20 07	97 01 2	064 83	1 5 4 0 0	- - - 77	—	—	0	—	2.8	..
East Pakistan (Deltaic)	Faridpur	000 75	2 18 07	95 01 1	996 95	2 5 8 0 0	- - - 95	000 75	0 18 02	96 05 0	069 85	0 0 9 0 0	- - - 76	+ 4	+ 4	0	- 0.1	0.9	71
	Barisal	000 75	6 13 03	96 03 2	008 85	4 4 6 3 0	- - - 90	000 73	3 13 01	96 02 1	078 84	0 0 8 3 0	- - - 79	- 2	+ 5	0	- 0.1	0.2	81
	Satkhira	000 77	0 13 02	98 03 1	006 90	0 0 9 0 0	- - - 94	000 81	0 00 00	98 00 0	070 83	0 0 9 0 0	- - - 76	- 1	+ 3	0	0	0.3	68
	Jessore	000 78	1 18 05	97 01 1	992 92	1 3 6 0 0	- - - 98	000 78	0 23 03	97 00 0	065 82	0 0 9 0 0	- - - 76	—	—	0	- 0.1	0.7	65
	Khulna	000 76	0 18 09	99 00 0	011 88	0 0 9 0 0	- - - 93	000 77	8 18 03	98 03 1	067 81	8 5 7 - -	- - - 72	0	- 1	0	0	0.3	65
East Pakistan (North)	Pabna																		59
	Sirajganj	000 80	0 00 00	96 00 0	995 93	0 0 9 0 0	- - - 59	000 81	0 13 03	97 00 0	055 86	0 0 9 0 0	- - - 73	+ 5	+ 4	0	- 0.1	1.2	64
	Rajshahi																		56
	Bogra	000 63	0 27 03	97 00 0	007 94	0 0 9 0 0	- - - 97	000 48	0 23 03	97 00 0	059 84	0 0 9 0 0	- - - 72	+ 2	+ 3	0	- 0.1	1.6	69
	Dinajpur	000 63	0 00 00	96 00 0	024 90	0 0 9 0 0	- - - 96	000 48	9 09 02	96 00 0	029 86	0 0 9 0 0	- - - 70	+ 3	+ 4	0	0	0	72
	Rangpur	000 xx	0 07 02	96 02 1	— —	0 0 9 0 0	- - - —	000 xx	0 23 05	97 02 0	— —	0 0 9 0 0	- - - —	—	—	0	0	1.1	84
Kashmir	Srinagar†																		26
	Gulmarg††																		..
	Sonamarg (a)																		71
	Drass†																		26
	Leh††																		3
	Skardu†																		6
	Misgar†																		..
	Aliabad†																		..
	Gilgit*																		5
	Jammu																		..
Punjab (North)	Lahore	000 44	0 18 02	96 02 0	039 87	0 0 9 0 0	- - - 91	000 48	1 36 02	96 03 1	058 73	0 0 9 0 1	- - - 65	+ 2	+ 6	0	0	2.5	19
	Sialkot	000 64	5 31 02	97 02 0	031 67	0 0 8 3 0	- - - 88	000 57	0 31 02	97 01 1	064 67	0 0 9 0 3	- - - xx	+ 1	x	0	0	1.1	32
	Jhelum	000 58	4 31 05	97 03 0	045 83	0 0 9 0 5	- - - 86	000 43	5 00 00	97 03 0	076 65	0 0 9 0 1	- - - 55	—	—	0	—	3.9	..
	Rawalpindi*	000 27	4 00 00	99 01 1	947 62	4 5 5 2 0	- - - 80							- 1					36
	Murree†	000 38	6 36 01	98 02 1	957 52	6 5 5 x x	- - - 54	000 29	7 09 03	97 01 1	963 45	2 5 5 0 8	- - - 40	- 5	- 3	0	- 0.2	7.7	59
	Campbellpore	000 45	0 00 00	99 00 0	063 79	0 0 9 0 0	- - - 80							—					15
	Khushab	000 33	3 36 02	99 01 1	050 85	0 0 9 0 8	- - - 87	000 43	3 02 02	99 03 1	076 68	0 0 9 5 0	- - - 57	+ 2	- 7	0	0	0.3	8
	Leiah																		
	Lyallpur	000 53	0 29 02	96 00 0	043 82	0 0 9 0 0	- - - 83	000 49	0 07 02	96 00 0	078 65	0 0 9 0 0	- - - 58	- 6	- 2	0	0	0.3	12
Punjab (South)	Montgomery	000 51	0 31 02	98 00 0	048 85	0 0 9 0 0	- - - 83	000 49	2 27 02	97 02 1	076 67	0 0 9 0 1	- - - 60	- 7	- 3	0	0	1.3	10
	Multan	000 27	0 05 02	96 00 0	051 87	0 0 9 0 0	- - - 90	000 43	3 00 00	94 05 0	084 71	0 0 9 0 1	- - - 61	+ 1	- 2	0	0	1.0	7
	Khanpur	000 45	0 03 00	96 00 0	045 92	0 0 9 0 0	- - - 93	000 50	6 31 02	96 01 1	090 71	0 0 9 0 6	- - - 59	0	- 2	0	0	0.9	6
	Bahawalpur	000 61	0 00 00	97 00 0	046 88	0 0 9 0 0	- - - 90	000 53	2 00 00	97 00 0	082 70	2 0 9 0 2	- - - 59	- 1	- 3	0	0	1.0	6
	Fort Abbas	000 41	0 27 09	97 00 0	034 88	0 0 9 0 0	- - - 92	000 43	1 11 02	97 01 0	076 71	1 1 6 0 0	- - - 66	—	—	1.2	—	1.2	8
N.W.F.P. (Upper)	Drosh*	000 41	6 00 00	96 03 5	990 61	6 2 7 0 0	- - - 61	001 31	6 00 00	96 03 2	025 43	0 0 9 3 0	- - - 41	- 2	- 4	0	—	5.5	18
	Chakdara*	000 45	5 23 03	98 01 0	952 70	5 0 9 4 0	- - - 75	000 42	5 34 04	98 00 0	976 54	5 0 9 4 0	- - - 50	—	—	0	—	3.6	..
	Peshawar	000 35	6 09 03	96 03 1	056 77	2 1 7 3 1	- - - 79	000 40	6 05 03	97 02 2	084 68	0 0 9 0 4	- - - 54	0	- 3	0	- 0.1	1.1	14
	Haripur																		..
	Kakul	000 35	4 31 05	98 02 1	968 65	4 2 7 0 0	- - - 66	000 37	8 31 02	99 02 2	987 53	0 0 9 4 0	- - - 48	—	—	—	—	—	..
	Cherat	000 27	5 34 02	97 03 1	973 62	1 2 9 0 6	- - - 66	000 31	6 34 12	97 01 1	988 55	0 0 9 0 8	- - - 51	+ 1	- 2	0	- 0.1	3.0	29
	Landi Kotal*	000 27	5 30 12	97 03 1	961 69	0 0 9 0 4	- - - 79	000 35	2 00 00	97 03 1	983 56	0 0 9 0 1	- - - 45	—	—	0	—	2.7	..
N.W.F.P. (Lower)	Hangu	xxxxx	8 18 09	99 03 2	— —	6 3 4 5 6	- - - —	xxxxx	3 00 00	99 00 0	— —	0 0 9 0 0	- - - —	—	—	—	—	—	..
	Parachinar†	000 27	5 00 00	98 03 0	965 58	2 4 7 9 0	- - - 63	000 27	2 00 00	98 02 2	976 51	2 0 9 0 1	- - - 48	- 1	+ 4	7.3	—	7.0	29
	Miranshah*	000 63	3 11 03	90 10 0	956 73	0 0 9 3 0	- - - 73	000 53	1 29 02	99 00 0	976 63	0 0 9 0 1	- - - 55	—	—	0	- 0.2	1.5	13
	Bannu	000 27	0 11 02	99 00 0	017 78	4 0 9 0 0	- - - 80	000 44	0 34 02	99 00 0	083 67	0 0 9 0 0	- - - 58	—	—	0	—	0.7	11
	Wana							000 42	0 00 00	99 00 0	989 48	0 0 9 0 0	- - - 45		—	—	—	—	11
	D.I. Khan	000 21	3 05 02	95 02 0	069 85	0 0 9 0 3	- - - 80	000 49	0 31 02	98 00 0	081 73	0 0 9 0 0	- - - 61	- 6	6	0	0	0.6	10
Baluchistan (North)	Fort Sandeman*	000 03	5 23 09	97 02 2	963 71	0 0 9 6 0	- - - 73	000 24	1 27 03	97 01 2	997 58	0 0 9 4 0	- - - 50	- 5	- 3	0	0	4.9	11
	Hindubagh†	000 21	1 27 10	97 07 0	979 61	1 5 5 0 0	- - - 63	000 44	0 27 03	98 00 0	000 52	0 0 9 0 0	- - - 45	—	—	0	—	3.2	..
	Loralai*	000 37	0 23 05	98 00 0	938 71	0 0 9 0 0	- - - 72	000 32	0 31 05	98 00 0	987 60	0 0 9 0 0	- - - 44	—	—	0	—	4.6	..
	Sibi	000 25	0 31 05	95 00 0	063 89	0 0 9 0 0	- - - 92	000 35	2 00 00	94 01 0	112 75	0 0 9 0 2	- - - 75	—	—	0	—	0.4	5
	Harnai (a)	000 xx	0 27 05	98 00 0	— —	0 0 9 0 0	- - - —	000 xx	1 09 02	98 00 0	— —	0 0 6 0 1	- - - —	—	—	0	0	2.7	14
	Quetta†	000 32	6 27 05	97 03 0	975 63	6 5 8 - -	- - - 64	000 35	0 30 02	97 00 0	010 53	0 0 9 0 0	- - - 44	—	—	0	- 0.1	3.6	9
	Chaman*	000 39	7 09 05	98 03 1	977 67	7 1 7 0 0	- - - 70	000 31	0 18 01	98 00 0	020 55	0 0 9 0 0	- - - 45	- 2	- 9	0	0	5.9	8
	Kalat†	000 21	0 31 05	99 00 0	000 57	0 0 9 0 0	- - - 58	000 26	0 31 02	98 00 0	021 45	0 0 9 0 0	- - - 38	- 8	- 3	0	0	5.1	7
	Nushki*	000 24	0 31 07	98 00 0	047 76	0 0 9 0 0	- - - 80	000 25	0 00 00	98 02 0	088 62	0 0 9 0 0	- - - 35	—	—	0	—	1.9	..
	Dalbandin*	000 30	3 23 07	96 03 0	991 80	3 1 7 0 0	- - - 82	000 32	1 00 00	96 03 0	038 58	0 0 9 0 1	- - - 49	- 3	- 6	0	0	1.3	4
	Nokkundi*	000 14	0 31 02	99 00 0	002 83	0 0 9 0 0	- - - 84	000 37	0 31 02	98 00 0	047 66	0 0 9 0 0	- - - 56	—	—	0	—	0.8	2
Baluchistan (South)	Panjgur*	000 41	0 31 03	98 00 0	999 77	0 0 9 0 0	- - - 79	000 39	0 00 00	98 00 0	029 56	0 0 9 0 0	- - - 48	- 8	- 9	0	—	1.0	5
	Turbat	000 67	0 x3 03	98 00 0	037 97	0 0 9 0 0	- - - 00							—					..
	Jiwani							000 69	0 31 02	96 03 0	115 70	0 0 9 0 6	- - - 69		—	0	—	9.1	4
	Pasni	000 64	0 27 07	98 00 0	076 86	0 0 9 0 0	- - - 90	000 64	0 31 07	97 00 0	103 71	0 0 9 0 0	- - - 65	+ 1	- 2	0	0	2.7	6
	Ormara	000 81	0 25 14	96 00 0	070 89	0 0 9 0 0	- - - 89	000 63	0 00 00	96 00 0	103 70	0 0 9 0 0	- - - 67	—	—	0	0	0	4
	Las Bela	000 62	5 23 02	97 03 2	015 98	5 0 9 0 5	- - - 00	000 57	6 23 02	96 03 2	101 69	6 0 9 0 1	- - - 61	—	—	0	—	1.8	8
Sind (Lower)	Karachi (Manora)	000 65	5 25 12	98 01 2	083 81	0 0 9 0 1	- - - 90	000 67	7 31 07	96 03 2	106 75	0 0 9 0 3	- - - 71	+ 5		0	0	0.1	8
	Karachi (A.P.)	000 42	6 23 14	96 01 2	071 86	0 0 9 0 6	- - - 94	000 63	6 00 00	96 03 1	106 72	0 0 9 0 7	- - - 70	—	—	0	—	1.0	..
	Badin	000 35	0 27 05	97 00 0	063 96	0 0 9 0 0	- - - 99	000 61	0 27 05	96 00 0	087 68	0 0 9 0 0	- - - 65	+ 2	- 3	0	0	0.5	9
	Nagar Parkar	xxxxx	0 36 05	97 00 0	— —	0 0 9 0 0	- - - —	xxxxx	0 36 02	97 00 0	— —	0 0 9 0 0	- - - —	—	—	—	—	—	..
	Umerkot	000 65	0 23 03	98 00 0	041 95	0 0 9 0 0	- - - 98	000 53	5 23 03	96 00 0	096 71	0 0 9 2 3	- - - 60	—	—	0	—	0	..
	Chhor																		..
	Hyderabad	000 36	4 00 00	97 08 1	058 93	0 0 9 0 2	- - - 97	000 38	4 00 00	96 00 0	085 75	0 0 9 0 2	- - - 72	0	+ 3	0	0	0.6	7
Sind (Upper)	Pad Idan	000 26	2 36 02	96 01 1	060 91	0 0 9 0 1	- - - 93	000 42	7 02 03	97 03 1	106 70	0 0 9 0 4	- - - 60	—	—	0	—	1.2	..
	Nawabshah	000 73	6 00 00	97 02 1	067 91	0 0 9 0 8	- - - 93	000 64	6 00 00	97 02 1	106 72	0 0 9 0 8	- - - 58	—	—	—	—	—	..
	Sukkur	000 41	6 23 05	96 02 1	056 90	0 0 9 0 6	- - - 92	000 45	6 02 03	96 03 1	095 65	0 0 9 0 8	- - - 62	—	—	0	—	1.2	4
	Jacobabad	000 21	1 31 23	97 01 1	054 92	0 0 9 0 1	- - - 93	000 32	6 31 03	97 03 0	092 73	6 0 9 3 0	- - - 64	- 2	- 3	0	0	1.5	4
	Reti	000 61	1 23 03	97 06 3	089 91	1 0 9 0 5	- - - 01												
[illegible]	Veraval													—					20
Afghanistan	Jalalabad@																		11
	Kabul†	000 25	8 02 02	99 03 2	982 55	1 1 6 0 7	- - - 58	000 23	1 20 09	99 00 0	004 47	0 0 9 0 1	- - - 36	—	—				..
	Kandahar	000 67	4 29 04	97 01 3	949 69	0 0 9 0 8	- - - 74	000 37	0 00 00	97 00 0	961 48	0 0 9 0 0	- - - 42	—	—	3.2	—	3.2	..

See footnotes on page 2

101 731

LIBRARY
N.O.A.A.
U S Dept of Commerce

National Oceanic and Atmospheric Administration

Climate Database Modernization Program

ERRATA NOTICE

One or more conditions of the original document may affect the quality of the image, such as:

Discolored pages
Faded or light ink
Binding intrudes into the text

This document has been imaged through the NOAA Climate Database Modernization Program. To view the original document, please contact the NOAA Central Library in Silver Spring, MD at (301) 713-2607 x124 or www.reference@nodc.noaa.gov.

LASON
Imaging Subcontractor
12200 Kiln Court
Beltsville, MD 20704-1387
March 28, 2002

Pakistan Meteorological Service. Pakistan daily weather report.

Missing: April 2-30, 1955
May 1, 1955

PAKISTAN DAILY WEATHER REPORT

FOR FRIDAY THE 1ST APRIL, 1955.

Division	STATION	At 1200 Hrs. G. M. T. of previous day. RRR T_dT_d	N ddff	VV ww W	PPP TT	N_hC_L h $C_{M}C_{H}$	$W_eD_{H}D_{M}T_xT_x$	At 0300 Hrs. G. M. T. of date. RRR T_dT_d	N ddff	VV ww W	PPP TT	N_hC_L h $C_{M}C_{H}$	$W_1D_{H}D_{M}T_nT_n$	Departure from normal of Tx Tx	Tn Tn	Rainfall Since 1st April 55 to date	Departure from normal	Since 1st Jan. 55 to date	Annual Normal
1	2	3	4	5	6	7	8	9	10	11	12	13	14	15	16	17	18	19	20
Iran	Jask																		5
	Cherbar																		4
	Bushire																		11
	Ispahan																		..
	Tehran																		..
	Meshed																		10
Arabia	Muscat	000 69	7 31 04	99 03 2	111 77	0 0 9 0 4	- - - 77	000 76	7 31 02	98 03 2	124 76	0 0 7 2 1	- - - xx	- 5	x	0	0	6.1	4
	Sharjah																		4
	Bahrain																		..
	Kuwait																		5

* Barometer readings reduced to 1 Geopotencial Kilometre.
† Barometer readings reduced to 2 Geopotencial Kilometre.
†† Barometer readings reduced to 3 Geopotencial Kilometre.
RRR at 0300 hrs. G.M.T. is rainfall since 0300 hrs. G.M.T. of the previous day and RRR at 1200 hrs. G.M.T. is rainfall since 0300 hrs. G.M.T. of the same date.
The accuracy of individual entries in this report cannot be guaranteed. Corrections can be obtained, if necessary, on application to the Meteorologist, Weather General, Air Port, KARACHI-11

(a) Reports only rainfall.
(b) Instead of 0300 G.M.T. the observations are being taken at 0600 G.M.T.
Whenever 999 is given for RRR see the summary on page 1 for the actual amount of rainfall.

Wireless Reports from Ships

SHIP IN	YQ LaLaLa	LoLoLo GG	N ddff	VV ww W	PPP TT	N_hC_L h $C_{M}C_{H}$	D_{sv_s} app	EN_sC h_sh_s	O T_sT_s T_dT_d	I $d_wd_wP_wH_w$
1	2	3	4	5	6	7	8	9	10	11
ARABIAN SEA										
Safina Arab ..	53 200	685 00	0 32 18	81 02 0	097 79	00 9 00	7 4 114	8 0 000	0 02 68	1 33 35
Badarpur ..	53 714	594 06	3 20 05	98 02 0	138 79	00 9 00				
Safina Arab ..	53 209	689 06	0 33 18	81 01 0	127 84	00 9 00	7 4 209	8 0 000	0 02 76	1 33 33
Fujisawmaru ..	53 193	649 06	0 32 07	97 02 1	140 79	00 9 00	7 4 120	..	..	..
Badarpur ..	53 219	600 12	0 19 03	98 02 0	117 82	00 9 00				
Safina Arab ..	53 220	682 12	0 31 02	31 0- 0	091 80	00 9 00	7 4 236	8 0 000	0 01 11	1 31 32
Exhamaru ..	53 174	675 12	0 36 10	97 02 0	095 84	00 9 00		..	..	..
Sanamaru ..	53 202	641 12	0 32 07	98 02 0	120 79	00 9 00	7 4 616	..	..	..

Radio-Sonde Data (Temperatures in °C) of previous day.

Station	TEMP. CODE :—				(II)iii		99PoPoPo		ToToTdoTdoTxo				GGhrhrhr		$T_1T_1T_{d1}T_{d1}T_{x1}$ etc.				55555		hrhr$P_1P_1P_1$			$T_1T_1T_{d1}T_{d1}T_{x1}$ etc.			
1	2	3	4	5	6	7	8	9	10	11	12	13	14	15	16	17	18	19	20	21	22	23	24	25	26	27
Karachi	417 80	999 05	251 74	150 22	251 46	854 87	215 79	700 28	106 01	509 17	569 98	404 78	669 95	301 70	809 90	555 55	329 00	245 64	668 00	185 59	446 00	026 46	893 50	719 99		
Quetta																										

PPP—Pressure in hundreds, tens and units of millibars.
hhh—Height in thousands, hundreds and tens of feet.

PP—Pressure in hundreds, and tens of millibars.
hh—Height in thousands, and hundreds of feet.

Upper Air Data (Hddff)*

STATION	At 0900 hrs. G. M. T. † of previous day — Height in Thousands of Feet ‡										At 2100 hrs. G. M. T. † of previous day — Height in Thousands of Feet ‡						At 0300 hrs. G. M. T. † of date — Height in Thousands of Feet ‡							
	1	2	3	5	7	10	15	20	25	30	1	2	3	5	7	10	1	2	3	5	7	10	15	20
1	2	3	4	5	6	7	8	9	10	11	12	13	14	15	16	17	18	19	20	21	22	23	24	25
Bogra ..	25 13	25 12	26 13	27 31	27 36	27 49	28 55	..	..	..	30 29	30 35	30 40	..	..	..	28 16	29 22	29 29	31 37	..	..	..	..
Chhor ..	24 04	25 06	24 15	24 07	25 05	27 09	27 38	..	..	..	..	..	..	..	..	..	31 06	29 05	31 08	32 12	32 09	29 15	29 20	..
Chittagong ..	19 27	19 33		..	..		..	..	..	..	19 23	20 31	20 26	..	..	..	17 18	19 18		..	..	..	..	..
Cox's Bazar ..	18 21	19 22	20 19		..	..	..	..	..	..	20 21	20 20	21 16	22 13	..	..	18 22	20 17	23 13	26 13		..	..	..
Dacca ..	18 17	19 25	20 29	22 23							23 19	28 19	31 23	31 29			22 09	22 10	28 09	30 11	29 17			
Dalbandin ..		..	24 09	21 06	24 08	27 17	30 38	28 54	28 71	27 70	..	..	02 06	34 12	32 27	29 25	..	..	09 05	01 05	34 11	33 24	30 27	30 41
Dhaka ..	..	..	..	..	09 03	03 04	17 21				..	..	No	ascent			..	..	..		06 05	36 21	34 24	..
Fort Sandeman ..	..	..		29 09	30 09	27 09	27 19	25 34	27 39	25 89	..		..	27 10	28 14	30 19				28 02	29 09	34 11	34 30	33 24
Jacobabad ..	32 05	34 08	34 13	33 09	34 09	28 15	27 30	26 51	..	..	27 13	28 12	29 14	30 17	29 18	30 22	01 19	35 16	31 12	30 08	29 11	31 19		..
Jhelum ..	33 05	36 04	01 05	09 10	13 02	16 10	21 25	26 31	..	..	36 11	04 06	23 02	29 03	32 07	30 20	32 06	25 14	34 09	34 10	32 10	32 13	24 07	26 16
Jiwani ..	32 46	33 54	34 49	36 36													35 10	01 13	03 18	03 19	03 11	01 02		
Karachi ..	31 19	31 14	31 12	31 15	31 20	29 23	27 29	28 51	26 76	25 87	29 22	29 28	28 24	30 23	33 19	34 19	35 14	36 14	36 14	36 19	34 25	24 18	..	..
Khanpur ..	01 05	35 05	36 03	31 02	29 18	26 25	25 26	25 39	..	..	25 28	16 31	28 32	28 31			02 06	34 10	32 13	30 18	27 25	28 28	..	..
Lahore ..	05 03	05 06	05 07	08 06	15 12	18 15	17 23	18 21	24 28	..	01 18	36 39	29 09	21 11	26 17	27 27	35 13	33 23	32 21	30 28	31 34	31 19	24 17	19 18
Multan ..	01 07	01 00	02 04	35 03	25 06	28 17	26 26				32 09	32 12					02 07	33 08	31 14	31 15				
Peshawar ..	..	03 04	02 04	32 11	29 11	34 12	25 13	26 25	26 45	26 56	..	36 03	34 05	33 04	31 04	29 04	..	23 04	29 10	31 04	31 26	30 17	31 33	..
Quetta ..					27 11	28 15	..	..	..	..	..	..		..	28 10	30 21		..		..	23 04	03 06	25 19	..
Sibi ..	22 19	23 14	23 29	25 33	..	..	..	..	..	..	..	..	No	ascent	..	..	21 13	32 15	26 15					
Veravel ..																								
Bushire ..																								
Sharjah ..																								

Cloud Observation Data (GGiii Cddv,v, etc.)

Peshawar 02440 028xx

*Wind directions are expressed in tens of degrees counting from North through East and speed in knots.
†The actual time of observations may vary within half an hour of the standard time.
‡The standard levels to which the upper winds relate are 0.3, 0.6, 0.9, 1.5, 2.1, 3.0, 4.5, 6.0, 7.5, and 9.0 kms. The levels given in the head of the columns are the nearest equivalent levels in thousands of feet.

Printed at Federal Printing Works, Karachi.

PAKISTAN DAILY WEATHER MAP

THURSDAY 31st. MARCH 1955.

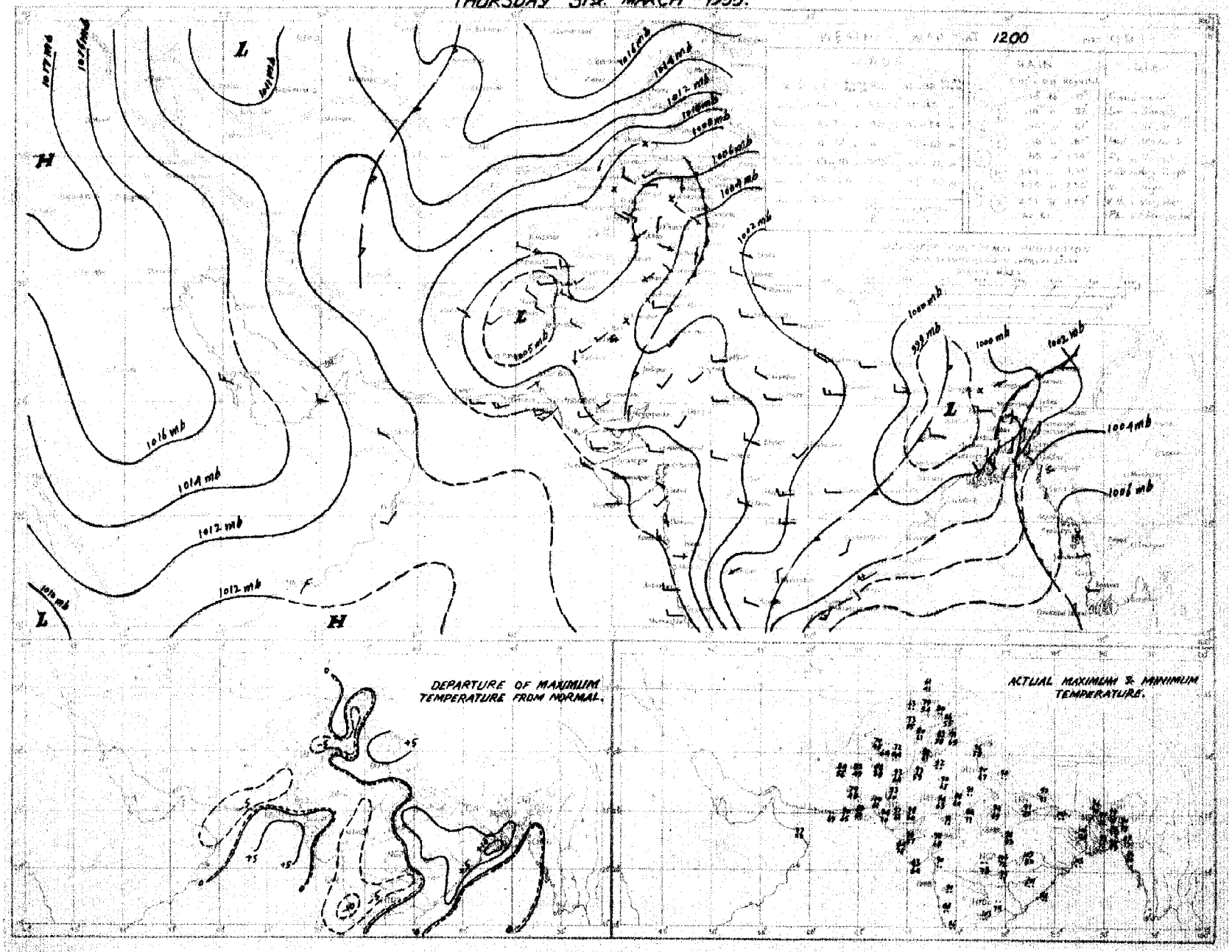

Rainfall amounts indicated in the above chart refer to past 9 hours.

C. & M. P. KARACHI.

PAKISTAN DAILY WEATHER MAP

FRIDAY 1st. APRIL 1955.

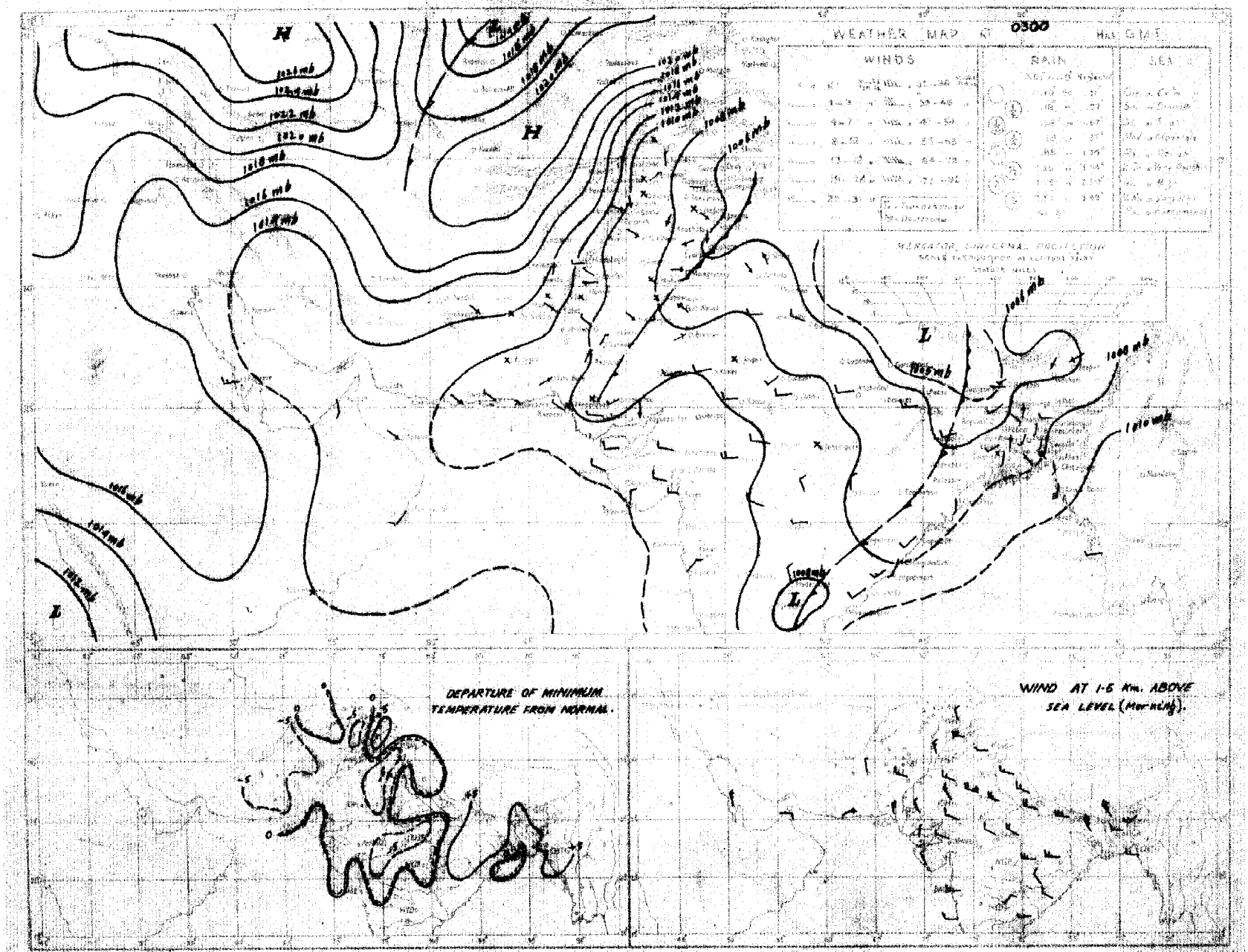

Rainfall amounts indicated in the above chart refer to past 24 hours.

C. S. M. P. KARACHI

Monthly Subscription.

Page 1—2.

Page 1—4.

EMBASSY OF THE UNITED STATES OF AMERICA
MAY 16 1955
KARACHI

Regd. No. S.-1467

PAKISTAN DAILY WEATHER REPORT

FOR MONDAY, THE 2ND MAY, 1955.

(Published by the authority of the Government of Pakistan)

Summary of observations recorded at 0300 hrs. G. M. T.

The western disturbance over Iraq has weakened and lies as a trough extending from south Iraq to East Arabia. A low pressure wave is passing through the extreme north of west Pakistan. Its associated trough extends to the Punjab and upper Sind. The system has caused fairly widespread thunderstorm/showers in the North-West Frontier Province and scattered in the Punjab and a few dust/thunderstorms in south Baluchistan and upper Sind.

The trough of low bordering East Pakistan Persists. It has caused fairly widespread thunderstorm/showers in the Eastern sub-division, local in Deltaic sub-divisions and scattered in the Northern sub-division of East Pakistan.

Chief amounts of rainfall are:—Chittagong, Dacca and Narayanganj 1½" each; Comilla and Barisal 1" each; Noakhali and Faridpur ¾" each; Cox's Bazar ¾", Mymensingh Cherat, Parachinar and Miranshah ½" each.

Day temperatures were 2-7°F below normal in the northern sub-divisions of East Pakistan and in West Pakistan outside the extreme north Punjab and the upper North-West Frontier Province where they were 2-4°F above normal.

Forecast valid until the eveningof 3rd:—Thunderstorm/showers will be fairly widespread in the Eastern sub-division local in the Deltaic and Northern sub-divisions of East Pakistan, the North-West Frontier Province, Kashmir and sub-mountane districts of the Punjab. Scattered dust/thunderstorms are also likely to occur in plains of the Punjab, upper Sind and Baluchistan.

Karachi-11.
The 2nd May, 1955.

OBSERVATIONS

MUHAMMAD RAHMATULLAH,
for Director, Meteorological Service.

Division	Station	At 1200 Hrs. G. M. T. of previous day						At 0300 Hrs. G. M. T. of date						Departure from Normal of		Rainfall.			
		$RRRT_dT_d$	N dd ff	VV wwW	PPP TT	$N_hC_LhC_MC_H$	$W_tD_HD_MT_xT_x$	$RRRT_dT_d$	N dd ff	VV wwW	PPP TT	$N_hC_LhC_MC_H$	$W_tD_HD_MT_nT_n$	T_xT_x	T_nT_n	Since 1st April 55 to date	Departure from normal	Since 1st Jan., 55 to date	Annual Normal
1	2	3	4	5	6	7	8	9	10	11	12	13	14	15	16	17	18	19	20
EAST PAKISTAN (East)	Cox's Bazar	000 72	7 18 24	96 03 0	044 84	5 4 4 2 8	- - - 92	116 71	7 00 00	96 03 9	085 74	0 0 9 0 6	- - - 67	+ 3	- 8	3.8	- 1.5	7.9	140
	Chittagong	000 73	1 18 11	95 01 1	030 83	0 0 9 0 3	- - - 88	072 65	6 ×× ××	97 02 9	083 77	3 4 7 2 0	- - - 67	- 1	- 7	—	—	—	108
	Noakhali	000 73	8 13 02	96 03 1	020 83	3 3 5 2 0	- - - 88	175 72	2 13 02	96 01 3	083 81	0 0 9 2 0	- - - 67	- 1	- 10	5.5	- 0.6	9.2	115
	Comilla	000 75	8 18 03	96 02 2	024 82	8 4 5 0 0	- - - 92	100 67	0 18 05	97 00 0	086 79	0 0 9 0 0	- - - 65	+ 1	- 9	7.4	- 0.7	11.4	94
	Brahmanbaria																		78
	Srimangal	000 75	8 09 02	96 17 1	024 82	8 5 7 - -	- - - 90	004 66	3 13 03	97 02 9	003 76	0 0 9 3 1	- - - 67	- 1	- 4	11.3	+ 0.6	16.3	98
	Sylhet																		..
	Mymensingh	000 67	8 27 13	96 29 2	029 72	8 9 5 - -	- - - 87	021 66	6 13 02	98 02 9	090 80	0 0 9 0 0	- - - 68	- 3	- 6	2.0	- 4.2	4.0	91
	Narayanganj	095 67	8 13 03	95 63 1	035 70	0 0 9 2 ×	- - - 90	130 70	1 16 03	95 01 6	084 79	1 5 6 0 0	- - - 68	0	- 7	9.5	+ 3.5	10.8	74
	Dacca							148 70	4 13 09	97 02 9	077 79	3 6 2 3 0	- - - 66		—	8.8	—	20.6	..
(Deltaic)	Faridpur	043 66	8 16 07	95 95 9	023 68	5 7 6 1 0	- - - 92	080 73	6 16 02	96 03 0	071 80	6 5 7 0 0	- - - 65	0	- 3	8.0	+ 3.0	8.8	71
	Barisal	000 65	6 13 02	96 02 2	015 88	0 4 6 4 0	- - - 93	112 73	6 05 03	96 03 9	079 80	4 4 6 3 0	- - - 72	+ 1	- 4	2.2	- 2.5	2.4	81
	Satkhira	000 75	3 23 04	97 03 1	007 88	2 5 7 0 1	- - - 96	800 76	6 22 03	97 03 0	060 85	4 4 7 6 0	- - - 75	+ 1	- 1	—			68
	Jessore	000 71	8 18 09	97 02 1	020 89	8 0 6 0 0	- - - 97	000 74	8 18 09	97 03 2	062 83	8 5 5 × ×	- - - 74	—	—	1.2	- 2.8	1.9	65
	Khulna	000 74	8 18 03	98 03 1	013 85	4 4 6 6 2	- - - 95	000 66	8 14 09	99 03 1	075 85	8 5 6 - -	- - - 78	+ 2	+ 3	1.5	- 1.7	1.9	65
(North)	Pabna																		59
	Sirajganj	039 67	6 05 05	97 02 9	031 70	6 7 3 0 0	- - - 87	060 72	3 13 05	97 01 9	×××××	3 4 6 0 0	- - - 70	- 5	- 3	7.4	+ 3.7	12.3	64
	Rajshahi																		
	Bogra	000 67	8 09 09	97 01 9	014 85	8 4 6 0 0	- - - 87	000 70	7 09 07	97 02 9	071 75	4 6 6 1 0	- - - 69	- 6	- 5	1.9	- 1.5	3.5	9
	Dinajpur	000 73	3 05 02	95 01 3	042 84	3 5 7 0 0	- - - 86	000 68	7 09 02	96 02 0	080 77	4 3 7 2 0	- - - 70	- 7	- 3	0.6	- 1.8	0.7	72
	Rangpur	000 ××	6 07 02	95 07 1	—	6 5 8 0 0	- - - —	000 ××	8 11 02	96 03 2	—	8 5 8 - -	- - - —	—	—	3.1	- 0.5	4.3	84
KASHMIR	Srinagar†																		26
	Gulmarg††																		..
	Sonamarg (a)																		71
	Dras†																		26
	Leh††																		3
	Skardu†																		6
	Misgar†																		..
	Aliabad†																		
	Gilgit*																		5
	Jammu																		..
PUNJAB (North)	Lahore	000 56	8 27 02	96 03 1	996 94	0 0 9 7 5	- - - 98	000 60	6 05 02	96 03 1	040 79	3 5 7 7 0	- - - 73	- 4	+ 5	0.5	0	2.9	19
	Sialkot	000 53	7 00 00	98 02 1	993 95	0 0 9 0 3	- - - 96	000 51	7 31 04	97 03 1	029 78	0 0 8 2 0	- - - 70	- 4	- 1	2.2	+ 1.1	3.3	32
	Jhelum	000 45	5 13 02	97 03 1	994 93	1 1 8 0 8	- - - 96	000 52	7 00 00	97 01 6	036 80	7 0 9 2 0	- - - 75	—	—	0.9	—	5.6	..
	Rawalpindi*	000 49	5 00 00	99 02 2	912 90	3 2 7 3 0	- - - 95	000 54	6 00 00	98 02 1	×××××	6 0 9 2 0	- - - 69	0	+ 4	0.6	- 0.4	2.2	36
	Murree†	000 30	7 07 09	97 02 1	966 80	4 9 3 8 6	- - - 72	000 37	8 11 09	96 03 1	967 55	8 5 5 - -	- - - 50	+ 2	- 3	2.1	- 2.1	9.8	59
	Campbellpore	000 18	0 36 02	99 00 0	031 94	0 0 9 0 0	- - - 94	000 47	8 00 00	99 50 5	043 75	0 0 9 6 0	- - - 67	—					..
	Khushab	000 42	1 29 02	98 10 1	990 97	0 0 9 0 4	- - - 98	012 59	2 07 02	99 01 9	031 80	0 0 9 0 0	- - - 67	- 2	- 5	1.5	+ 0.5	1.8	15
	Leiah																		8
	Lyallpur	000 57	7 18 02	96 02 0	996 94	0 0 9 0 8	- - - 95	000 57	6 00 00	96 02 9	035 77	0 0 9 0 3	- - - 73	- 6	+ 3	0.1	- 0.3	0.7	12
(South)	Montgomery	000 62	7 00 00	95 05 2	994 94	9 0 9 2 0	- - - 97	000 61	0 13 03	97 00 3	034 80	0 0 9 0 0	- - - 73	- 6	0	0.1	- 0.3	1.4	10
	Multan	000 50	5 00 00	96 01 2	978 98	3 0 8 1 1	- - - 99	000 54	9 18 05	93 06 3	032 78	0 0 9 8 -	- - - 73	- 3	+ 1	0.1	- 0.1	0.7	7
	Khanpur	000 49	9 00 00	95 05 2	984 94	0 0 9 6 0	- - - 02	000 56	3 02 05	92 06 6	029 80	9 × 0 × ×	- - - 76	- 4	+ 3	0	- 0.3	1.1	6
	Bahawalpur	000 64	8 00 00	97 00 0	992 97	6 0 8 2 6	- - - 00	000 64	× 00 00	96 05 8	039 80	0 0 9 0 0	- - - 74	- 3	+ 1	0	- 0.2	1.0	6
	Fort Abbas	000 43	5 34 16	96 01 0	991 93	5 2 6 0 0	- - - 05	000 51	5 07 07	×× 01 0	005 81	5 1 6 0 0	- - - ××	—	—	0.1	—	1.3	8
N.W.F.P. (Upper)	Drosh*	000 38	8 23 03	96 03 5	968 69	8 5 5 × ×	- - - 81	000 40	0 13 03	96 00 0	977 64	0 0 9 0 0	- - - 55	+ 4	0	2.4	—	8.6	18
	Chakdara*	000 51	7 00 00	98 02 0	943 85	7 6 9 0 0	- - - 90	000 52	4 34 02	98 03 0	949 64	4 0 9 3 0	- - - 61	—	—	0.9	—	4.5	..
	Peshawar	000 41	8 31 28	94 98 9	004 86	6 9 6 2 ×	- - - 94	000 51	4 16 03	97 02 9	030 77	4 0 9 4 0	- - - 67	+ 1	+ 1	0.1	- 1.7	1.0	14
	Haripur	000 76	8 27 02	98 00 3	927 91	8 0 8 0 8	- - - 95	000 60	0 09 02	98 00 0	983 70	0 0 9 0 0	- - - 56	—	—	—	—	—	..
	Kakul	000 46	8 09 09	99 03 2	943 75	0 0 9 2 8	- - - 82	000 51	8 09 02	98 03 2	962 64	8 4 6 0 0	- - - 59	—	—	—	—	—	..
	Cherat	010 47	8 16 12	97 80 9	941 71	8 0 9 7 0	- - - 84	032 44	7 16 23	97 03 2	961 64	6 0 9 7 5	- - - 59	+ 2	- 4	0.4	- 2.4	3.4	29
	Landi Kotal*	007 48	8 18 10	97 03 9	954 67	8 3 6 0 0	- - - 84	007 41	0 31 05	97 00 0	951 68	0 0 9 0 0	- - - 60	—	—	0.2	—	3.2	..
(Lower)	Hangu	×××××	9 05 09	97 03 2	—	7 7 5 4 5	- - - —	×××××	0 27 02	99 00 9	—	0 0 9 0 0	- - - —	—	—	—	—	—	..
	Parachinar†	030 42	8 31 02	98 03 6	962 61	8 6 8 - -	- - - 76	030 39	0 00 00	98 00 2	970 61	0 0 9 0 0	- - - 49	—	—	1.9	—	10.7	29
	Miranshah*	024 64	6 05 06	97 03 6	916 83	4 6 6 6 0	- - - 86	024 57	0 00 00	99 00 0	953 71	0 0 9 0 0	- - - 60	—	—	0.2	- 0.9	2.9	13
	Bannu	000 90	4 07 02	99 03 2	984 91	4 0 8 0 1	- - - 92	011 57	0 27 02	99 00 0	038 77	0 0 9 0 0	- - - 67	—	—	0.5	—	1.4	11
	Wana							033 56	0 00 00	99 00 0	963 58	0 0 9 0 0	- - - 54			—		—	11
	D. I. Khan	000 51	2 13 02	98 01 0	085 98	0 0 9 0 2	- - - 94	000 57	0 00 00	98 00 0	055 74	0 0 9 0 0	- - - 72	—	—	0	- 0.7	8.6	10
BALUCHISTAN (North)	Fort Sandeman*	000 23	6 13 14	97 02 5	951 81	6 4 6 0 0	- - - 85	000 41	0 00 00	96 05 2	961 66	0 0 9 0 0	- - - 59	- 4	- 2	0.2	- 0.7	5.0	11
	Hindubagh†	000 57	6 27 10	97 07 1	960 79	6 1 5 0 0	- - - 80	000 38	0 31 02	98 00 0	973 65	0 0 9 0 0	- - - 54	—	—	0.1	—	3.3	..
	Loralai*	000 40	6 31 05	98 03 1	897 83	0 0 9 1 0	- - - 83	000 45	0 00 00	98 00 0	938 69	0 0 9 0 0	- - - 55	—	—	0.1	—	4.7	..
	Sibi	000 46	6 23 05	94 03 1	975 02	2 1 9 1 0	- - - 04	000 51	0 00 00	94 00 0	025 82	0 0 9 0 0	- - - 78	—	—	0	—	0.1	5
	Harnai (a)	000 ××	0 09 02	97 00 0	—	0 0 9 0 0	- - - —	000 ××	0 29 02	98 00 0	—	0 0 9 0 0	- - - —	—	—	0	- 0.9	7.9	14
	Quetta†	000 29	2 27 05	97 01 0	960 79	0 0 9 4 ×	- - - 80	000 54	0 00 00	97 00 0	968 67	6 0 9 0 0	- - - 44	—	—	0.1	- 0.9	3.7	9
	Chaman*	000 49	1 25 10	97 01 0	933 85	1 0 9 1 0	- - - 87	000 47	0 13 02	98 00 0	944 75	0 0 9 0 0	- - - 61	- 1	+ 1	0	- 1.0	5.1	8
	Kalat†	000 32	0 27 03	99 00 0	977 72	0 0 9 0 0	- - - 73	000 30	0 27 02	98 00 0	986 60	0 0 9 0 0	- - - 45	- 7	+ 4	0	- 0.6	5.1	7
	Nushki*	000 47	3 27 09	98 00 0	995 92	0 0 9 0 0	- - - 95	000 41	0 05 07	98 02 0	064 79	0 0 9 0 0	- - - 51	—	—	0	—	1.9	..
	Dalbandin*	000 37	6 00 00	96 03 2	938 95	6 4 7 0 0	- - - 95	000 33	1 05 02	96 03 1	956 76	1 0 9 4 0	- - - 64	- 2	+ 1	0	- 0.3	1.3	4
	Nokkundi*	000 58	0 31 03	98 00 0	929 97	0 0 9 0 0	- - - 01	000 48	0 36 02	99 00 0	951 83	0 0 9 0 0	- - - 71	—	—	0	—	0.8	2
(South)	Panjgur*	000 31	0 31 02	98 00 0	940 94	0 0 9 0 0	- - - 96	000 42	0 00 00	98 00 0	957 74	0 0 9 0 0	- - - 63	—	—	0	—	2.0	5
	Turbat	000 66	0 17 07	98 00 0	940 08	0 0 9 0 0	- - - 12	000 72	0 00 00	96 00 0	033 88	0 0 9 0 0	- - - 83	—	—	0	—	3.5	..
	Jiwani	000 70	2 25 19	97 02 0	004 91	0 0 9 0 1	- - - 93	000 75	0 25 05	96 02 0	018 82	0 0 9 0 0	- - - 77	—	—	0	—	9.1	4
	Pasni	000 64	0 23 12	98 00 0	987 86	0 0 9 0 0	- - - 93	000 68	0 18 03	97 00 0	016 79	0 0 9 0 0	- - - 76	- 2	+ 4	0	- 0.4	2.7	6
	Ormara	000 68	0 25 24	92 31 3	986 89	0 0 9 0 0	- - - 89	000 74	0 25 10	96 00 3	021 84	0 0 9 0 0	- - - 81	—	—	0	- 0.6	0	6
	Las Bela	000 77	7 18 02	95 17 3	975 90	7 7 8 0 0	- - - 06	037 71	0 27 02	98 00 0	032 80	0 0 9 0 0	- - - 73	—	—	0	—	1.8	..
SIND (Lower)	Karachi (Manora)							000 78	6 27 05	96 02 2	025 80	6 6 4 0 0	- - - 79		+ 2	0	- 0.1	0.1	8
	Karachi (A.P.)	000 78	5 25 12	96 03 1	006 88	0 0 9 0 1	- - - 91	000 79	6 25 03	96 03 0	027 81	4 6 5 4 0	- - - 77	—	—	0	—	1.0	..
	Badin	000 67	0 27 07	97 00 0	998 00	0 0 9 0 0	- - - 03	000 75	0 27 05	96 00 0	010 81	0 0 9 0 0	- - - 79	- 1	+ 2	0	- 0.1	0.5	9
	Nagar Parkar	×××××	0 36 08	97 00 0	—	0 0 9 0 0	- - - —	×××××	0 36 06	97 00 0	—	0 0 9 0 0	- - - —	—	—	—	—	—	..
	Umarkot	000 66	0 23 09	96 05 4	970 04	0 0 9 0 0	- - - 07	000 72	0 23 09	97 00 0	018 84	0 0 9 0 0	- - - 78	—	—	0	—	0	..
	Chhor																		..
	Hyderabad	000 69	0 23 07	97 00 0	983 03	0 0 9 0 0	- - - 07	000 71	0 23 07	97 00 0	018 84	0 0 9 0 0	- - - 79	+ 1	+ 3	0	- 0.1	0.6	7
(Upper)	Pad Idan	000 60	8 27 07	96 03 1	984 00	8 5 7 × ×	- - - 05	000 56	0 11 07	96 02 1	022 89	0 0 9 0 0	- - - 77	—	—	0	—	1.2	..
	Nawabshah	000 65	8 36 05	98 03 1	995 04	0 0 9 0 8	- - - 05	000 66	2 18 03	97 02 0	017 86	0 0 9 0 0	- - - 77	—	—	—	—	—	..
	Sukkur	000 58	7×× ××	96 03 2	981 01	7 0 9 4 0	- - - 04	000 53	0 02 06	93 06 4	014 79	0 0 9 0 0	- - - 76	—	—	0	—	1.2	4
	Jacobabad	000 48	8 34 05	96 96 9	996 00	8 7 9 × ×	- - - 05	000 53	9 09 16	92 09 9	019 85	9 × 0 × ×	- - - 77	- 2	+ 2	0	- 0.2	1.5	
	Kati	000 29	5 31 04	95 07 3	019 01	0 0 9 2 0	- - - 10	000 57	0 27 06	99 03 0	037 85	0 0 9 0 0	- - - ××	—	—	0	—	0	..
Jamnagar	Veraval													- 1					20
Afghanistan	Jalalabad*																		12
	Kabul							000 45	0 20 07	99 00 0	995 57	0 0 9 0 0	- - - 43	—	—	—	—	—	..
	Kandahar	000 45	0 34 03	97 03 9	007 60	5 7 8 2 ×	- - - 67	000 43	1 07 02	97 01 0	907 66	0 0 9 0 0	- - - 57	—	—	0	—	3.2	..

See footnotes on page 2

PAKISTAN DAILY WEATHER REPORT

FOR MONDAY THE 2ND MAY, 1955.

Division	STATION.	At 1200 Hrs. G. M. T. of previous day. RRR TdTd	N ddff	VV wwW	PPP TT	$N_H C_L h C_M C_H$	$W_1 D_H D_M T_x T_x$	At 0300 Hrs. G. M. T. of date. RRR TdTd	N ddff	VV wwW	PPP TT	$N_h C_L h C_M C_H$	$W_1 D_H D_M T_n T_n$	Departure from norma of $T_x T_x$	$T_n T_n$	Rainfall Since 1st April, 55 to date	Departure from normal	Since 1st Jan. 55 to date	Annual Normal
1	2	3	4	5	6	7	8	9	10	11	12	13	14	15	16	17	18	19	20
Iran	Jask																		5
	Charbar																		4
	Bushire																		11
	Ispahan																		..
	Tehran																		10
	Meshed																		
Arabia	Muscat	000 72	5 31 02	99 03 1	024 93	0 0 7 5 4	- - - 99	000 70	0 00 00	98 00 1	003 92	0 0 9 0 0	- - - 87	+ 6	+ 3	0	—	6.1	4
	Sharjah																		4
	Bahrein																		..
	Kuwait																		5

*Barometer readings reduced to 1 Geopotential Kilometre.
†Barometer readings reduced to 2 Geopotential Kilometre.
‡Barometer readings reduced to 3 Geopotential Kilometre.
RRR at 0300 hrs. G.M.T is rainfall since 0300 hrs. G.M.T. of the previous day and RRR at 1200 hrs. G.M.T. is rainfall since 0300 hrs. G.M.T. of the same date.
The accuracy of individual entries in this report cannot be guaranteed. Corrections can be obtained, if necessary, on application to the Meteorologist. Weather Central, Air Port, KARACHI-11.

(a) Reports only rainfall.
(b) Instead of 0300 G.M.T. the observations are being taken at 0600 G.M.T.
Whenever 999 is given for RRR see the summary on page I for the actual amount of rainfall.

Wireless Reports from Ships

SHIPS IN	YQ $L_a L_a L_a$	$L_o L_o L_o$ GG	N dd	VV ww W	PPP TT	$N_h C_L h C_M C_H$	$D_s v_s$ app	$8N_s C h_s h_s$	O $T_s T_s$ TdTd	Idwdw PwHw
1	2	3	4	5	6	7	8	9	10	11
ARABIAN SEA										
British Resource ..	13 195	629 00	0 32 14	99 02 0	061 83	00 9 00	7 5 605	..	0 00 77	1 32 32
Winogiri ..	13 225	599 06	2 22 08	98 05 0	054 30	00 6 01	7 6 813	..	0 07 20	1 22 21
British Resource ..	13 204	521 06	5 24 14	97 02 0	091 82	21 4 71	7 5 112	..	0 00 79	1 25 43
British Piper ..	13 201	626 06	6 25 14	98 03 0	091 82	00 9 99	7 4 225	..	0 00 78	1 20 23
Spirit of Liberty ..	13 183	656 06	1 27 10	98 02 0	098 88	00 9 02	3 5 214	..	0 06 79	1 25 22
Sheratan ..	13 189	585 06	3 23 09	98 02 0	098 29	31 6 09	1 5 300	..	0 01 25	1 23 21
Boommersdijk ..	13 195	600 06	4 23 15	98 02 0	102 28	31 4 80	1 4 108	..	0 51 23	1 23 21
Caltex the Hague ..	13 168	557 86	2 22 14	99 02 0	1x0 29	14 7 97	..	..	0 02 25	1 22 43
Tocua ..	13 185	576 06	2 20 11	99 02 0	102 85	11 5 04	1 5 400	..	0 51 75	1 20 ×2

Radio-Sonde Data (Temperatures in °C) of previous day.

Station	TEMP. CODE:—				(II)iii		99PoPoPo			ToToTdoTdoTxo			GGhhhht		TiTiTdiTdiTxi etc.				55555		hihiPiPhiPi				TiTiTdiTdiTxi etc.		
1	2	3	4	5	6	7	8	9	10	11	12	13	14	15	16	17	18	19	20	21	22	23	24	25	26	27
Karachi	417 80	990 02	282 63	140 13	272 45	854 83	250 03	700 33	155 12	509 30	559 96	404 89	679 92	301 78	799 90	555 55	119 68	252 08	219 37	270 78	329 00	270 34	668 00	230 21	456 00	045 61
Quetta																										

PPP—Pressure in hundreds, tens and units of millibars.
hhh—Height in thousands, hundreds and tens of feet.

PP—Pressure in hundreds, and tens of millibars.
hh—Height in thousands, and hundreds of feet.

Upper Air Data (Hddff)*

STATION.	At 0900 hrs. G. M. T. † of previous day. Height in Thousands of feet ‡										At 2100 hrs. G. M. T. † of previous day. Height in Thousands of Feet ‡						At 0300 hrs. G. M. T. † of date. Height in Thousands of Feet ‡							
	1	2	3	5	7	10	15	20	25	30	1	2	3		7	10	1	2	3	5	7	10	15	20
1	2	3	4	5	6	7	8	9	10	11	12	13	14	15	16	17	18	19	20	21	22	23	24	25
Bogra ..	13 11	13 13	17 15	..	..	..	..	..	..	..	17 19	20 15	24 15	26 21	27 24	..	13 17	..	..	..	..	..	..	..
Chhor ..	25 13	25 14	23 13	23 25	..	..	..	..	..	..	..	..	..	..	..	..	24 13	26 06	27 06	23 12	23 21	22 27	..	..
Chittagong ..	20 15	19 15	20 15	23 18	25 13	26 17	30 32	..	..	..	11 24	11 33	12 39	..	..	..	18 13	17 21	21 18	22 12	26 15	30 21	31 37	..
Cox's Bazar ..	19 13	19 11	30 12	23 12	23 12	28 10	27 13	29 22	28 38	..	..	..	No	ascent	..	..	17 18	17 14	22 10	20 11	25 10	31 16	32 29	31 31
Dacca ..	16 18	17 18	17 18	21 28	..	..	..	..	..	..	..	..	..	..	..	..	16 19	16 25	19 28	24 26	24 11	28 33	..	..
Dalsandin ..	..	..	21 07	26 02	27 11	28 21	..	..	..	..	..	..	01 03	35 07	33 09	31 17	..	..	03 03	35 09	34 16	33 15	30 18	34 16
Drosh ..	..	..	..	..	23 05	21 06	14 06	..	..	..	..	..	..	13 01	03 01	02 05	..	..	..	..	07 05	36 18	10 06	10 03
Fort Sandeman ..	..	..	..	30 11	31 11	29 10	27 25	28 27	28 41	..	..	..	..	27 11	32 12	29 49	..	..	..	25 01	04 02	33 12	31 13	32 06
Jacobabad ..	10 15	11 11	07 07	35 12	33 08	22 05	..	..	..	..	22 28	22 31	22 29	26 19	28 19	..	10 18	..	..	..	..	..	..	..
Jhelum ..	35 02	35 04	34 04	32 06	31 08	27 07	26 09	27 18	27 27	26 43	..	..	..	..	..	..	06 04	11 14	11 25	13 11	22 07	23 29	..	..
Jiwani ..	27 37	27 19	28 17	34 06	35 09	28 15	..	..	..	..	..	..	..	..	..	..	28 25	29 18	31 18	32 19	33 13	35 07	..	..
Karachi ..	26 15	27 15	27 13	28 08	27 17	28 16	25 15	..	..	..	28 14	29 26	30 27	29 38	27 26	..	28 15	28 17	27 17	..	..	..	..	..
Khanpur ..	04 06	08 09	08 09	33 08	30 17	28 09	21 19	..	..	..	30 14	28 20	27 25	26 24	26 24	..	..	..	..	..	..	..	..	..
Lahore ..	32 07	31 06	35 09	36 12	34 11	30 13	29 33	..	..	..	28 03	27 03	27 03	31 07	30 10	32 10	01 07	01 20	02 11	10 04	23 07	24 15	28 41	..
Multan ..	16 09	17 09	18 12	21 15	26 11	28 17	..	..	..	..	05 14	05 26	06 29	..	..	..	No	ascent	..	..	..	..	..	..
Peshawar ..	..	06 07	07 09	08 04	13 03	19 08	21 19	..	..	..	..	32 09	32 06	21 01	14 05	10 08	..	09 05	16 03	30 05	33 17	02 11	09 10	07 07
Quetta ..	..	..	..	..	25 13	25 11	..	..	..	..	..	..	..	..	26 03	28 06	..	..	..	..	25 05	32 13	..	..
Sylhet ..	35 05	22 03	22 12	21 23	26 21	26 36	..	..	..	..	06 11	12 06	20 12	24 15	25 19	..	09 06	19 05	21 10	23 24	25 17	..	..	..
Veraval ..																								
Bushire ..																								
Sharjah ..																								

Cloud Observation Data (GGiii Cddv$_r$v$_r$ etc.)

Peshawar 02431 30610

*Wind directions are expressed in tens of degrees counting from North through East and speed in knots.
†The actual time of observations may vary within half an hour of the specified time.
‡The correct levels to which the upper winds relate are 0.3, 0.6, 0.9 1.5, 2.1 3.0, 4.5 6.0, 7.5 and 9.0 km. The levels given at the head of the columns are the nearest equivalent levels in thousands of feet.

Printed at Nasser Printing Works, Karachi.

PAKISTAN DAILY WEATHER MAP

SUNDAY 1st MAY 1955

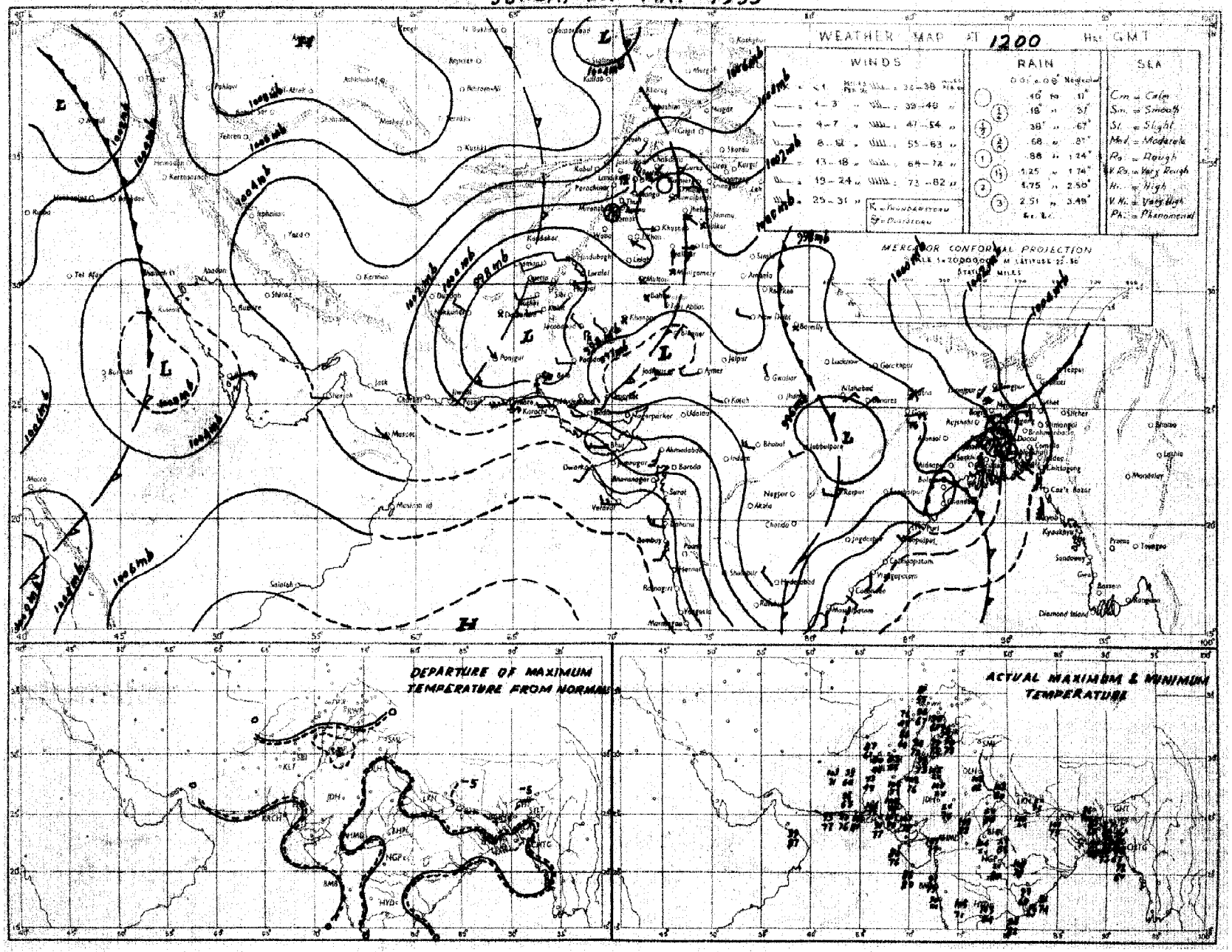

Rainfall amounts indicated in the above chart refer to past 9 hours.

PAKISTAN DAILY WEATHER MAP

MONDAY 2nd. MAY 1955.

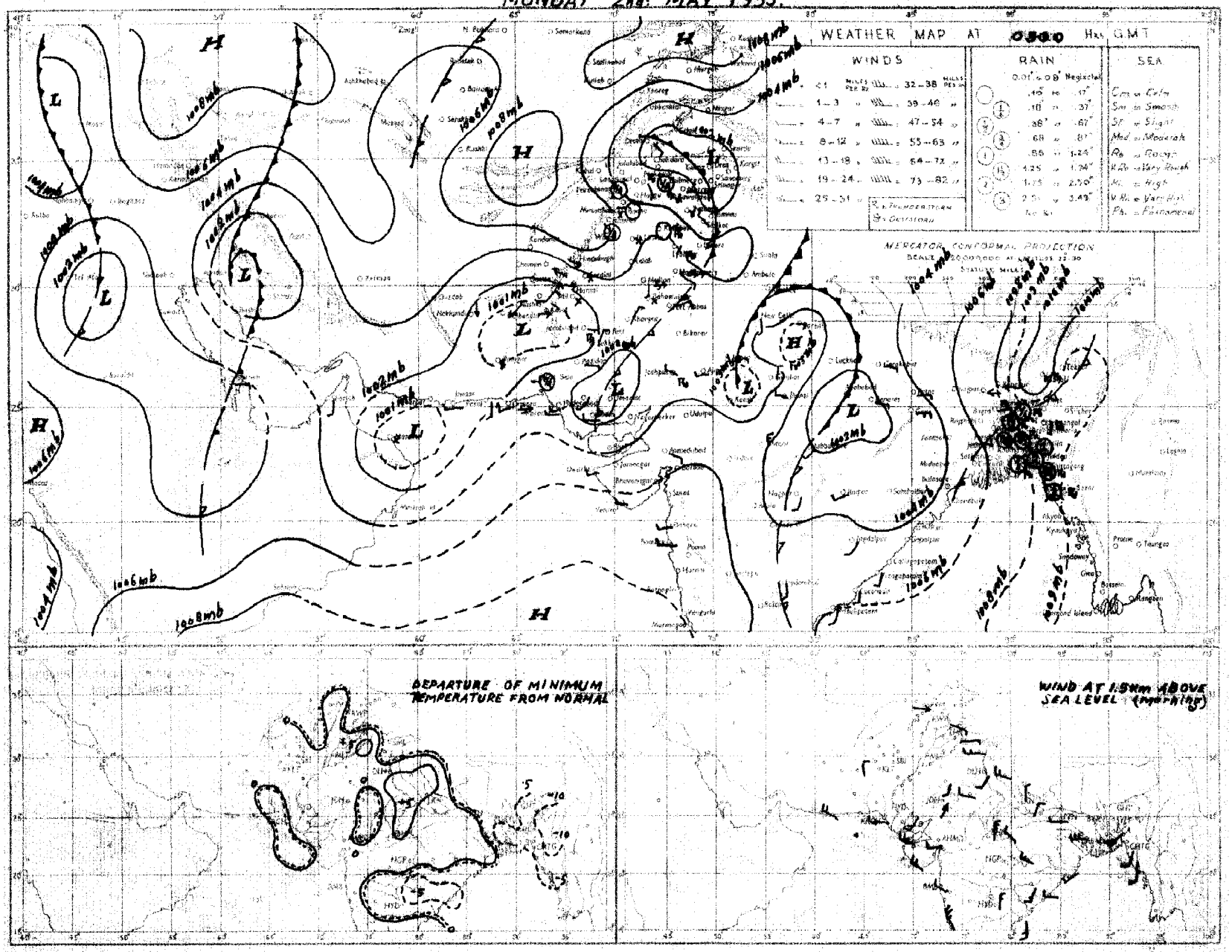

Rainfall amounts indicated in the above chart refer to past 24 hours

C. & M. P. KARACHI.

EMBASSY OF THE UNITED STATES
OF AMERICA
MAY 16 1955
KARACHI

Monthly Subscription.
Page 1—2.
Page 1—4.

PAKISTAN DAILY WEATHER REPORT

Regd. No. S.-1467

FOR TUESDAY, THE 3RD MAY. 1955.

(Published by the authority of the Government of Pakistan)

Summary of observations recorded at 0300 hrs. G. M. T.

Yesterday's trough from south Iraq and east Arabia has moved to east Persian Gulf.

A fresh western disturbance lies over Iraq.

Yesterday's low pressure wave to the north of West Pakistan is moving away eastwards. Its associated trough extends to Punjab (India) and neighbourhood, scattered light rain/drizzle has been reported from the north Punjab, the upper North-West Frontier Province and northeast Baluchistan. Isolated dust/thunderstorm has also been reported from the south Punjab and the upper North-West Frontier Province.

A low lies over Sind. Scattered duststorms have been reported from upper Sind.

Rain/thundershowers have been fairly widespread in East Pakistan.

Chief amounts of rainfall are:—Sirajganj 4"; Mymensingh 1½"; Narayanganj 1"; Dacca ¾"; Comilla, Srimangal, Jessore, Faridpur and Bogra ½" each.

Day temperatures were generally 3-8°F below normal in the Punjab, lower North-West Frontier Province, Sind and in the Northern districts of East Pakistan.

Forecast valid until the evening of 4th:—Rain/thundershowers will be fairly widespread in the Eastern and the Deltaic sub-divisions and scattered in the Northern sub-division of East Pakistan and Kashmir. A few dust/thunderstorms are also likely to occur in Baluchistan, upper Sind and the upper North-West Frontier Province.

Karachi-11.
The 3rd May, 1955.

OBSERVATIONS

MUHAMMAD RAHMATULLAH,
for Director, Meteorological Service.

DIVISION.	STATION	At 1200 Hrs. G. M. T. of previous day: $RRRT_dT_d$	N dd ff	VV wwW	PPP TT	$N_hC_LhC_MC_H$	$W_tD_HD_MT_xT_x$
1	2	3	4	5	6	7	8
EAST PAKISTAN (East)	Cox's Bazar	000 74	1 27 03	96 03 0	054 86	0 0 9 0 8	- - - 91
	Chittagong	000 69	0 ××××	96 00 0	051 86	0 0 9 0 0	- - - 89
	Noakhali	000 74	0 00 00	97 00 1	054 84	0 0 9 0 0	- - - 88
	Comilla	000 75	0 18 02	96 00 0	057 86	0 0 9 0 0	- - - 88
	Brahmanbaria						
	Srimangal						
	Sylhet						
	Mymensingh	000 71	3 13 02	98 01 2	051 82	3 3 6 0 0	- - - 85
	Narayanganj	000 75	2 13 02	95 01 1	042 86	0 0 9 2 8	- - - 88
	Dacca	000 73	5 13 02	97 03 2	035 75	4 3 5) 9	- - - 87
(Deltaic)	Faridpur	000 76	6 18 05	96 02 2	032 85	3 4 7 1 0	- - - 87
	Barisal	000 75	6 18 02	96 03 2	045 87	0 C 8 3 0	- - - 92
	Satkhira	000 76	3 23 02	97 03 1	029 89	2 5 7 0 1	- - - 97
	Jessore	000 75	4 18 07	97 01 1	022 89	4 4 6 0 0	- - - 55
	Khulna	000 67	2 13 05	99 01 1	033 88	2 1 7 0 0	- - - 93
(North)	Pabna						
	Sirajganj	000 75	6 09 04	97 00 0	012 82	6 0 6 0 0	- - - 86
	Rajshahi						
	Bogra	000 71	7 09 07	97 02 1	939 83	3 4 6 3 9	- - - 86
	Dinajpur	000 73	2 05 02	96 01 2	039 83	2 5 7 0 0	- - - 85
	Rangpur	000 ××	6 07 02	96 03 0	— —	× 5 8 × ×	- - - -
KASHMIR	Srinagar†						
	Gulmarg††						
	Sonamarg (a)						
	Dras†						
	Leh††						
	Skardu†						
	Misgar†						
	Aliabad†						
	Gilgit*						
	Jammu						
PUNJAB (North)	Lahore	000 63	5 05 09	96 01 1	004 94	1 5 6 2 5	- - - 96
	Sialkot	000 50	7 05 03	97 02 5	024 84	0 0 8 2 4	- - - 89
	Jhelum	000 45	4 09 09	98 02 6	017 88	4 0 9 4 0	- - - 91
	Rawalpindi*	000 55	2 00 00	99 01 1	925 92	2 0 9 3 0	- - - 97
	Murree†	000 40	2 07 10	98 01 6	973 53	2 × 7 4 ×	- - - 53
	Campbellpore	000 43	0 00 00	99 00 0	022 80	0 0 9 0 0	- - - 88
	Khushab	000 48	1 31 02	98 10 1	006 95	0 0 9 0 4	- - - 95
	Leiah						
	Lyallpur	000 56	1 11 02	96 01 0	003 93	0 0 9 0 2	- - - 95
(South)	Montgomery	000 51	0 00 00	97 00 0	995 97	0 0 9 0 0	- - - 98
	Multan	000 48	2 36 03	95 06 3	998 97	2 0 6 1 -	- - - 98
	Khanpur	000 53	0 00 00	96 00 0	986 01	0 0 9 0 0	- - - 03
	Bahawalpur	000 68	0 00 00	97 00 0	995 98	0 0 9 0 0	- - - 00
	Fort Abbas	000 48	0 31 07	96 00 0	982 02	0 0 9 0 0	- - - C4
N. W. F. P. (Upper)	Drosh*	000 43	2 23 03	97 03 2	924 80	2 1 7 0 0	- - - 84
	Chakdara*	000 51	7 23 02	98 17 0	970 83	7 7 9 0 0	- - - 88
	Peshawar	000 45	4 05 09	97 03 1	C03 92	6 9 6 3 0	- - - 93
	Haripur	000 61	0 27 02	98 00 0	948 84	0 0 9 0 0	- - - 05
	Kakul	000 50	4 09 22	99 03 1	968 68	4 4 7 0 0	- - - 72
	Cherat	000 41	2 16 09	97 03 1	957 78	1 1 9 3 8	- - - 80
	Landi Kotal*	000 38	3 36 05	97 01 1	935 81	1 1 6 3 9	- - - 84
(Lower)	Hangu	×××××	9 31 05	98 03 2	— —	5 2 4 7 7	- - - -
	Parachinar†	005 49	8 31 02	98 61 5	943 56	8 6 7 - -	- - - 70
	Miranshah*	000 65	6 11 05	99 03 0	944 84	0 0 9 0 3	- - - 86
	Bannu	000 47	4 11 02	99 03 0	013 89	4 0 9 4 0	- - - 90
	Wana						
	D. I. Khan	000 50	4 05 02	98 03 0	012 93	0 0 9 4 0	- - - 97
BALUCHISTAN (North)	Fort Sandeman*	000 21	6 13 01	96 02 5	947 82	6 2 8 0 0	- - - 87
	Hindubagh†	000 31	6 23 03	97 03 1	961 80	0 0 9 0 4	- - - 82
	Loralai*	000 42	0 23 05	96 00 0	897 81	0 0 9 0 0	- - - 82
	Sibi	000 49	0 23 05	94 00 0	987 03	0 0 9 0 0	- - - 05
	Harnai (a)	000 ××	0 09 02	97 00 0	— —	0 0 9 0 0	- - - -
	Quetta†	000 39	6 36 02	97 01 0	960 81	0 0 9 0 1	- - - 83
	Chaman*	000 48	6 29 09	97 02 1	917 86	0 0 9 6 0	- - - 89
	Kalat†	000 09	0 31 03	99 00 0	978 74	0 0 9 0 0	- - - 78
	Nushki*	000 35	0 27 05	98 00 0	978 94	0 0 9 0 0	- - - 97
	Dalbandin*	000 39	6 23 03	97 03 1	928 94	5 4 7 0 0	- - - 97
	Nokkundi*	000 28	6 16 02	99 03 2	924 01	6 0 9 0 2	- - - 03
(South)	Panjgur*	000 31	0 05 02	98 00 0	941 94	0 0 9 0 0	- - - 97
	Turbat	000 72	4 27 07	98 02 1	976 08	4 2 6 0 0	- - - 12
	Jiwani	000 75	0 25 14	97 02 0	004 91	0 0 9 0 0	- - - 93
	Pasni	000 66	0 23 14	96 00 0	993 88	0 0 9 0 0	- - - 93
	Ormara	000 72	0 25 16	96 00 0	992 86	0 0 9 0 0	- - - 87
	Las Bela	000 69	5 20 03	96 03 1	982 97	5 0 8 1 0	- - - 06
SIND (Lower)	Karachi (Manora)	000 79	5 25 12	98 02 2	013 85	2 6 4 0 1	- - - 87
	Karachi (A. P.)	000 80	0 23 13	96 06 0	011 88	0 0 9 0 0	- - - 92
	Badin	000 65	0 27 09	97 00 0	994 00	0 0 9 0 0	- - - 06
	Nagar Parkar	×××××	0 36 08	97 00 0	— —	0 0 9 0 0	- - - -
	Umarkot	000 63	0 23 05	98 00 0	961 07	0 0 9 0 0	- - - 08
	Chhor						
	Hyderabad	000 70	3 23 17	95 07 1	985 01	2 5 3 0 1	- - - 08
(Upper)	Pad Idan	000 50	5 16 02	96 03 1	979 05	0 0 9 0 4	- - - 06
	Nawabshah	000 72	6 00 C0	97 03 0	989 05	2 1 8 2 0	- - - 07
	Sukkur	000 53	0 ××××	94 05 4	980 02	0 0 9 0 0	- - - 03
	Jacobabad	000 57	9 13 05	94 06 3	985 02	9 × 0 × ×	- - - 03
	Kasi	000 30	0 19 03	94 07 3	022 05	0 0 9 0 0	- - - 10
Saurashtra	Veraval						
Afghanistan	Jalalabad*						
	Kabul†						
	Kandahar	000 47	5 23 02	98 01 2	889 84	0 0 9 0 9	- - - 88

STATION	At 0300 Hrs. G. M. T. of date: $RRRT_dT_d$	N dd ff	VV wwW	PPP TT	$N_hC_LhC_MC_H$	$W_tD_HD_MT_nT_n$	Departure from Normal of T_xT_x	T_nT_n	Rainfall: Since 1st April 55 to date	Departure from normal	Since 1st Jan., 55 to date	Annual Normal
2	9	10	11	12	13	14	15	16	17	18	19	20
Cox's Bazar	000 76	7 36 03	96 03 1	105 83	5 2 4 5 8	- - - 73	+ 2	- 2	3.8	- 1.9	7.9	140
Chittagong	000 73	6 34 05	97 03 1	111 82	6 3 6 0 0	- - - 74	0	0	2.3	- 4.9	13.3	108
Noakhali							- 1					115
Comilla	056 69	8 31 02	96 61 6	131 70	8 5 5 0 0	- - - 70	- 3	- 4	7.9	+ 0.8	12.0	94
Brahmanbaria												78
Srimangal	040 67	8 13 03	93 95 9	××× 67	8 5 5 × ×	- - - 67		- 4	11.7	+ 0.5	16.7	98
Sylhet												
Mymensingh	131 68	8 18 02	97 03 9	102 71	8 6 6 - -	- - - 66	- 5	- 8	3.3	- 2.2	5.3	91
Narayanganj	102 68	8 09 05	94 43 6	120 70	0 0 8 2 ×	- - - 67	- 3	- 8	10.5	+ 4.2	11.8	74
Dacca	087 72	8 09 09	97 61 9	101 69	4 5 6 2 -	- - - 66	—	—	9.7	—	21.4	..
Faridpur							- 5					71
Barisal	049 68	8 16 07	96 50 9	100 70	5 4 6 1 0	- - - 66	0	- 8	8.5	+ 3.0	9.4	81
Satkhira							+ 2					68
Jessore	043 68	8 C9 05	96 03 6	096 68	8 3 5 - -	- - - 67	—	—	1.7	- 2.6	2.3	65
Khulna							0					65
Pabna												59
Sirajganj	410 68	6 13 05	97 01 9	092 72	0 0 9 4 0	- - - 66	- 6	- 7	11.5	+ 7.6	16.7	64
Rajshahi												
Bogra	050 69	6 09 02	97 01 9	100 74	3 4 6 2 2	- - - 66	- 7	- 8	2.4	- 0.2	4.0	7
Dinajpur							- 8					72
Rangpur												84
Srinagar†												26
Gulmarg††												..
Sonamarg (a)												71
Dras†												26
Leh††												3
Skardu†												6
Misgar†												..
Aliabad†												..
Gilgit*												5
Jammu												..
Lahore	000 58	0 05 02	96 02 0	049 81	0 0 9 0 0	- - - 70	- 6	+ 2	0.5	- 0.1	2.9	19
Sialkot	000 51	1 05 02	97 02 1	064 78	0 0 9 0 4	- - - 69	- 11	- 2	2.2	+ 1.1	3.3	32
Jhelum	000 50	0 31 02	98 02 0	053 79	0 0 9 0 0	- - - 65	—	—	0.9	—	5.6	..
Rawalpindi*	000 50	0 00 00	99 00 0	943 78	0 0 9 0 0	- - - 63	+ 2	- 2	0.6	- 1.4	2.2	36
Murree†	000 33	0 08 05	98 00 1	988 59	0 × 9 × ×	- - - 50	- 17	- 3	2.1	- 1.9	9.8	59
Campbellpore	000 46	0 00 00	99 00 0	079 78	0 0 9 0 0	- - - 65	—	—	—	—	—	..
Khushab	000 54	1 29 02	98 03 0	054 80	0 0 9 0 5	- - - 67	- 5	- 5	1.5	+ 0.5	1.8	15
Leiah												8
Lyallpur	000 55	0 00 00	96 00 0	047 79	0 0 9 0 0	- - - 70	- 6	0	0.1	- 0.4	0.7	12
Montgomery	000 54	0 09 03	97 00 0	046 78	0 0 9 0 0	- - - 72	- 5	- 1	0.1	- 0.3	1.4	10
Multan	000 59	0 18 02	96 00 0	047 79	0 0 9 0 0	- - - 74	- 4	+ 2	0.1	- 0.2	0.7	7
Khanpur	000 57	0 00 00	96 00 0	040 86	0 0 9 0 0	- - - 76	- 3	+ 3	0	- 0.3	1.1	6
Bahawalpur	000 63	0 00 00	97 00 0	040 84	0 0 9 0 0	- - - 71	- 3	- 2	0	- 0.2	1.0	6
Fort Abbas	000 49	0 20 09	×× C0 0	032 78	0 0 9 0 0	- - - ××	—	—	0.1	—	1.3	8
Drosh*	000 41	0 00 00	97 00 0	984 68	0 0 9 0 0	- - - 57	+ 7	+ 2	2.4	—	8.6	18
Chakdara*	000 49	0 07 02	98 00 0	980 70	0 0 9 0 0	- - - 58	—	—	0.9	—	4.5	..
Peshawar	C00 51	1 27 03	97 C2 2	054 73	0 0 9 0 1	- - - 66	0	0	0.1	- 1.8	1.0	14
Haripur	000 55	0 09 02	98 00 0	938 73	0 0 9 0 0	- - - 65	—	—	—	—	—	..
Kakul	000 47	0 09 02	99 00 0	983 64	0 0 9 8 0	- - - 54	—	—	—	—	—	..
Cherat	000 44	1 16 03	97 03 0	987 67	0 0 9 0 1	- - - 58	- 2	- 5	0.4	- 2.4	3.4	29
Landi Kotal*	000 40	1 00 00	97 01 0	967 73	0 0 9 0 1	- - - 56	—	—	0.1	—	3.1	..
Hangu	×××××	3 00 00	99 00 2	— —	0 0 9 0 3	- - - -	—	—	—	—	—	..
Parachinar†	0 5 45	6 20 02	98 02 2	993 63	6 0 9 0 1	- - - 51	—	—	2.0	—	10.8	29
Miranshah*	000 58	4 00 00	99 00 0	971 76	0 0 9 0 1	- - - 65	—	—	0.2	- 1.1	2.9	13
Bannu	0:0 56	0 36 02	99 00 0	052 80	0 0 9 0 0	- - - 66	—	—	0.5	—	1.4	11
Wana												11
D. I. Khan	000 57	0 00 00	98 00 0	C52 77	0 0 9 0 0	- - - 75	- 4	+ 4	0	- 0.7	8.6	10
Fort Sandeman*	C00 00	0 00 00	97 05 2	972 70	0 0 9 0 0	- - - 60	- 2	- 1	0.2	- 0.8	5.0	11
Hindubagh†	000 46	6 27 02	96 03 1	994 60	0 0 9 0 4	- - - 50	—	—	0.1	—	3.3	..
Loralai*	000 47	0 27 02	95 05 0	969 67	0 0 9 0 0	- - - 55	—	—	0.1	—	4.7	..
Sibi	000 60	5 00 00	93 03 0	041 88	0 0 8 2 ×	- - - 80	—	—	0	—	0.7	5
Harnai (a)	000 ××	5 C9 02	97 00 0	— —	0 0 7 0 5	- - - -	—	—	0	- 0.9	2.9	14
Quetta†	003 46	3 00 00	95 05 0	979 69	0 0 9 3 0	- - - 51	—	—	0.1	- 0.9	3.7	9
Chaman*	000 39	8 00 00	98 03 1	951 80	0 0 9 0 6	- - - 68	+ 1	+ 8	0	- 0.8	5.1	8
Kalat†	000 21	0 18 02	98 00 0	529 67	0 0 9 0 0	- - - 49	- 2	+ 8	0	- 0.6	5.1	7
Nushki*	000 20	0 05 09	98 02 0	061 80	0 0 9 0 0	- - - 53	—	—	0	—	1.9	[illegible]
Dalbandin*	000 37	2 C0 C0	97 03 1	940 74	2 0 9 1 0	- - - 62	0	- 1	0	- 0.3	1.3	4
Nokkundi*	000 37	0 31 02	99 00 0	942 88	0 0 9 0 0	- - - 74	—	—	0	[illegible]	1.0	2
Panjgur*	000 42	0 00 00	98 00 0	960 74	0 0 9 0 0	- - - 65	+ 2	+ 1	0	—	2.0	5
Turbat	000 70	0 00 00	96 00 0	039 88	0 0 9 0 0	- - - 60	—	—	0	—	3.5	..
Jiwani	000 79	4 16 03	96 03 0	023 81	4 6 5 0 0	- - - 76	—	—	0	—	9.1	4
Pasni	000 74	0 27 03	96 00 0	023 79	0 0 9 0 0	- - - 77	- 2	+ 5	0	- 0.4	2.7	6
Ormara	000 77	0 25 05	96 00 0	030 83	0 0 9 0 0	- - - 80	—	—	0	- 0.6	0	6
Las Bela	013 67	4 13 02	95 03 2	040 78	4 3 7 0 0	- - - 75	—	—	0.1	—	1.9	..
Karachi (Manora)	000 77	5 27 05	96 02 2	038 80	5 6 4 0 0	- - - 79	- 1	+ 2	0	- 0.1	0.1	8
Karachi (A. P.)	000 75	5 27 09	96 03 1	042 81	5 6 4 0 0	- - - 78	—	—	0	—	1.0	..
Badin	000 75	0 23 03	96 00 0	037 82	0 0 9 0 0	- - - 78	+ 2	+ 1	0	- 0.2	0.5	9
Nagar Parkar	×××××	0 36 06	97 00 0	— —	0 0 9 0 0	- - - -	—	—	—	—	—	..
Umarkot	000 76	0 33 07	97 00 0	028 83	0 0 9 0 0	- - - 77	—	—	0	—	0	..
Chhor												..
Hyderabad	000 75	2 23 09	97 02 1	030 80	0 0 9 3 0	- - - 80	+ 2	+ 4	0	- 0.1	0.6	7
Pad Idan	000 64	0 13 02	96 02 0	028 86	0 0 9 0 0	- - - 77	—	—	0	—	1.2	..
Nawabshah	000 74	0 00 00	97 00 0	032 86	0 0 9 0 0	- - - 76	—	—	—	—	—	..
Sukkur	000 53	0 02 05	95 05 4	031 81	0 0 9 0 0	- - - 78	—	—	0	—	1.2	4
Jacobabad	000 53	9 09 14	95 06 4	037 89	9 × 0 × ×	- - - 82	- 4	+ 7	0	- 0.2	1.5	..
Kasi	000 58	0 00 00	97 02 3	042 86	0 0 9 0 0	- - - 48	—	—	0	—	0	..
Veraval												20
Jalalabad*												12
Kabul†								—	0	—	5.9	..
Kandahar	000 42	8 25 02	98 03 2	001 57	0 0 9 0 7	- - - 48	—					

See footnotes on page 2.

PAKISTAN DAILY WEATHER REPORT

FOR TUESDAY THE 3RD MAY, 1955.

Division	STATION.	At 1200 Hrs. G. M. T. of previous day. RRR TdTd	N ddff	VV wwW	PPP TT	$N_H C_L h C_M C_H$	$W_1 D_H D_M T_x T_x$	At 0300 Hrs. G. M. T. of date. RRR TdTd	N ddff	VV wwW	PPP TT	$N_h C_L h C_M C_H$	$W_1 D_H D_M T_n T_n$	Departure from normal of $T_x T_x$	$T_n T_n$	Rainfall Since 1st April, 55 to date	Departure from normal	Since 1st Jan. 55 to date	Normal
1	2	3	4	5	6	7	8	9	10	11	12	13	14	15	16	17	18	19	20
Iran	Jask ..																		5
	Charbar ..																		4
	Bushire ..																		11
	Ispahan ..																		..
	Tehran ..																		10
	Meshed ..																		
Arabia	Muscat ..	000 83	2 31 02	99 03 1	014 92	2 2 7 0 0	- - - 98	000 76	0 23 02	98 00 0	022 92	0 0 9 0 0	- - - 92	+ 3	+ 8	0	—	4.1	4
	Sharjah ..																		4
	Bahrein ..																		..
	Kuwait ..																		5

*Barometer readings reduced to 1 Geopotential Kilometre.
†Barometer readings reduced to 2 Geopotential Kilometre.
‡Barometer readings reduced to 3 Geopotential Kilometre.
RRR at 0300 hrs. G.M.T is rainfall since 0300 hrs. G.M.T of the previous day and RRR at 1200 hrs. G.M.T. is rainfall since 0300 hrs. G.M.T. of the same date.
The accuracy of individual entries in this report cannot be guaranteed. Corrections can be obtained, if necessary, on application to the Meteorologist. Weather Central, Air Port, KARACHI-11.

(a) Reports only rainfall.
(b) Instead of 0300 G.M.T. the observations are being taken at 0600 G.M.T.
Whenever 999 is given for RRR see the summary on page I for the actual amount of rainfall.

Wireless Reports from Ships

SHIPS IN	YQ $L_a L_a L_a$	$L_o L_o L_o$ GG	N dd	VV ww W	PPP TT	$N_h C_L h C_M C_H$	D $s_v s_s$ app	$8N_s C h_s h_s$	O $T_s T_s$ TdTd	$1d_w d_w P_w H_w$
1	2	3	4	5	6	7	8	9	10	11
ARABIAN SEA										
Daressa ..	23 250	629 06	0 18 05	98 02 0	035 82	00 9 00	2 5 220	..	0 03 79	1 18 33
British Resource ..	23 247	582 06	0 27 09	99 02 0	036 87	00 9 00	7 5 008	..	0 03 80	1 27 21
Mowamaru ..	23 222	619 06	1 23 25	98 02 1	010 84	0xx×1	..	..	0 00 ××	..
British Piper ..	23 234	597 06	0 15 06	97 02 0	038 85	00 9 00	7 4 210	..	0 01 79	1 15 22
Daparoca ..	23 252	572 06	0 30 03	98 02 0	037 86	00 9 00	3 5 503	..	0 00 77	1 30 21
Blommersdy ..	23 222	639 06	1 24 21	98 02 0	060 82	11 4 00	1 4 107	..	0 03 77	1 24 33
Blommersdy ..	23 230	044 12	0 24 20	98 02 0	029 84	00 9 00	1 4 504	..	0 01 79	1 22 33
Daressa ..	23 251	636 13	0 21 09	92 02 0	204 88	00 9 00	3 5 615	..	0 01 79	1 21 33
Daressa ..	23 249	651 18	1 18 01	97 02 0	034 81	00 9 08	2 5 220	..	0 53 73	1 32 ×1
Lamarseiltaise ..	23 096	638 18	1 32 04	98 02 0	066 82	11 7 00	6 6 400	..	0 51 75	1 23 ×3
Cilicia ..	23 192	592 18	0 23 13	99 00 0	070 81	00 9 00	1 6 212	..	0 50 77	1 24 33
Blommersdy ..	23 239	653 18	0 24 20	98 02 0	042 81	00 9 00	1 4 103	..		

Radio-Sonde Data (Temperatures in °C) of previous day.

Station	TEMP. CODE:—			(II)iii		99PoPoPo			ToToTdoTdoTxo			GGhihihi		TiTiTdiTdiTxi etc.				55555		hihiPiPhiPi			TiTiTdiTdiTxi etc.			
1	2	3	4	5	6	7	8	9	10	11	12	13	14	15	16	17	18	19	20	21	22	23	24	25	26	27
Karachi	417 80	990 00	282 53	150 07	282 53	854 80	270 44	700 30	145 56	509 27	559 96	404 85	709 94	301 59	869 98	555 55	169 50	300 82	319 00	290 53	658 00	230 54	456 00	035 99	803 50	799 96
Quetta																										

PPP—Pressure in hundreds, tens and units of millibars.
hhh—Height in thousands, hundreds and tens of feet.

PP—Pressure in hundreds, and tens of millibars.
hh—Height in thousands, and hundreds of feet.

Upper Air Data (Hddff)*

STATION.	At 0900 hrs. G. M. T. † of previous day. Height in Thousands of feet ‡										At 2100 hrs. G. M. T. † of previous day. Height in Thousands of Feet ‡						At 0300 hrs. G. M. T. † of date. Height in Thousands of Feet ‡							
	1	2	3	5	7	10	15	20	25	30	1	2	3		7	10	1	2	3	5	7	10	15	20
1	2	3	4	5	6	7	8	9	10	11	12	13	14	15	16	17	18	19	20	21	22	23	24	25
Bogra ..	11 12	13 12	..	..	..	..	..	..	..	..	..	..	..	..	..	..	..	..	..	..	..	..	..	..
Cilhor ..	20 08	19 09	19 09	18 06	05 04	28 08	28 11	28 17	28 17	32 29	..	..	..	..	..	..	23 15	27 03	27 05	03 01	17 03	18 03	35 15	30 10
Chittagong ..	22 05	24 04	24 09	25 13	26 10	30 09	30 23	31 17	28 30	..	32 05	×××××	24 02	21 11	21 12	21 15	31 09	30 13	31 12	30 08	..	..	..	..
Cox's Bazar ..	34 06	01 05	03 03	23 05	29 07	31 11	31 20	30 12	..	..	12 01	13 01	16 01	17 02	19 04	23 08	33 09	34 12	35 13	36 12	36 12	32 11	31 09	32 18
Dacca ..	16 07	16 09	19 11	..	..	..	..	..	..	..	20 06	20 11	21 15	19 15	..	..	13 21	14 17	10 15	..	..	..	..	..
Dalbandin ..	..	..	27 01	27 03	29 08	30 07	32 15	31 23	29 20	28 20	..	..	15 02	21 05	24 04	25 10	..	..	22 01	24 10	23 12	33 09	33 08	26 06
Drosh ..	..	..	..	..	22 04	22 04	23 01	19 02	..	..	..	..	..	20 01	21 04	18 05	..	..	..	..	04 04	01 15	37 08	31 09
Fort Sandeman ..	..	..	..	05 03	29 03	25 09	28 21	31 19	31 29	33 45	..	..	..	06 07	14 03	29 07	..	..	..	27 01	20 06	29 13	30 10	..
Jacobabad ..	12 17	12 25	..	..	..	..	..	..	..	..	09 23	09 15	..	..	..	..	11 25	11 36	12 34	..	..	..	..	..
Jhelum ..	14 10	15 13	15 11	14 10	18 12	23 15	..	..	..	..	..	..	..	..	..	..	33 02	01 06	01 04	06 02	13 06	36 09	33 24	33 24
Jiwani ..	23 07	02 04	02 03	31 08	33 11	31 11	31 09	34 19	30 23	..	..	..	..	..	..	..	26 13	27 14	26 14	36 08	25 07	34 07	36 08	33 13
Karachi ..	26 22	27 18	28 20	28 23	28 24	..	..	..	..	..	16 14	..	..	..	..	..	28 20	28 21	27 28	22 37	..	..	..	..
Khanpur ..	..	..	..	..	..	..	..	..	..	..	05 23	07 17	08 24	08 06	18 01	..	..	..	..	..	..	..	..	..
Lahore ..	03 06	03 07	03 06	14 08	18 14	23 28	..	..	..	..	03 15	08 17	09 04	32 09	32 06	30 26	04 11	05 03	36 03	36 04	36 04	33 14	30 24	..
Multan ..	07 06	06 09	06 11	05 13	20 02	29 12	26 19	28 32	..	..	06 26	05 25	04 14	26 10	35 04	25 14	12 13	14 14	10 09	04 08	35 06	31 11	30 15	31 21
Peshawar ..	..	08 10	08 11	06 11	34 12	02 04	35 03	08 13	05 12	32 29	..	30 10	24 06	21 05	24 10	28 13	..	32 14	14 07	18 07	10 06	30 10	31 22	31 15
Quetta ..	..	..	..	..	29 09	28 02	29 28	07 06	31 42	..	..	..	..	..	26 04	30 15	..	..	..	..	20 03	25 08	31 29	..
Sylhet ..	09 03	13 04	24 05	25 12	25 14	26 26	30 30	29 22	..	..	12 08	13 03	20 07	..	..	..	11 19	..	..	..	..	..	..	..
Veraval ..																								
Bushire ..																								
Sharjah ..																								

Cloud Observation Data (GGiii $Cddv_rv_r$ etc.)

*Wind directions are expressed in tens of degrees counting from North through East and speed in knots.
†The actual time of observations may vary within half an hour of the specified time.
‡The correct levels to which the upper winds relate are 0.3, 0.6, 0.9 1.5, 2.1 3.0, 4.5 6.0, 7.5 and 9.0 kms. The levels given at the head of the columns are the nearest approximate levels in thousands of feet.

Printed at Nasser Printing Works, Karachi

PAKISTAN DAILY WEATHER MAP

MONDAY 2nd MAY 1955.

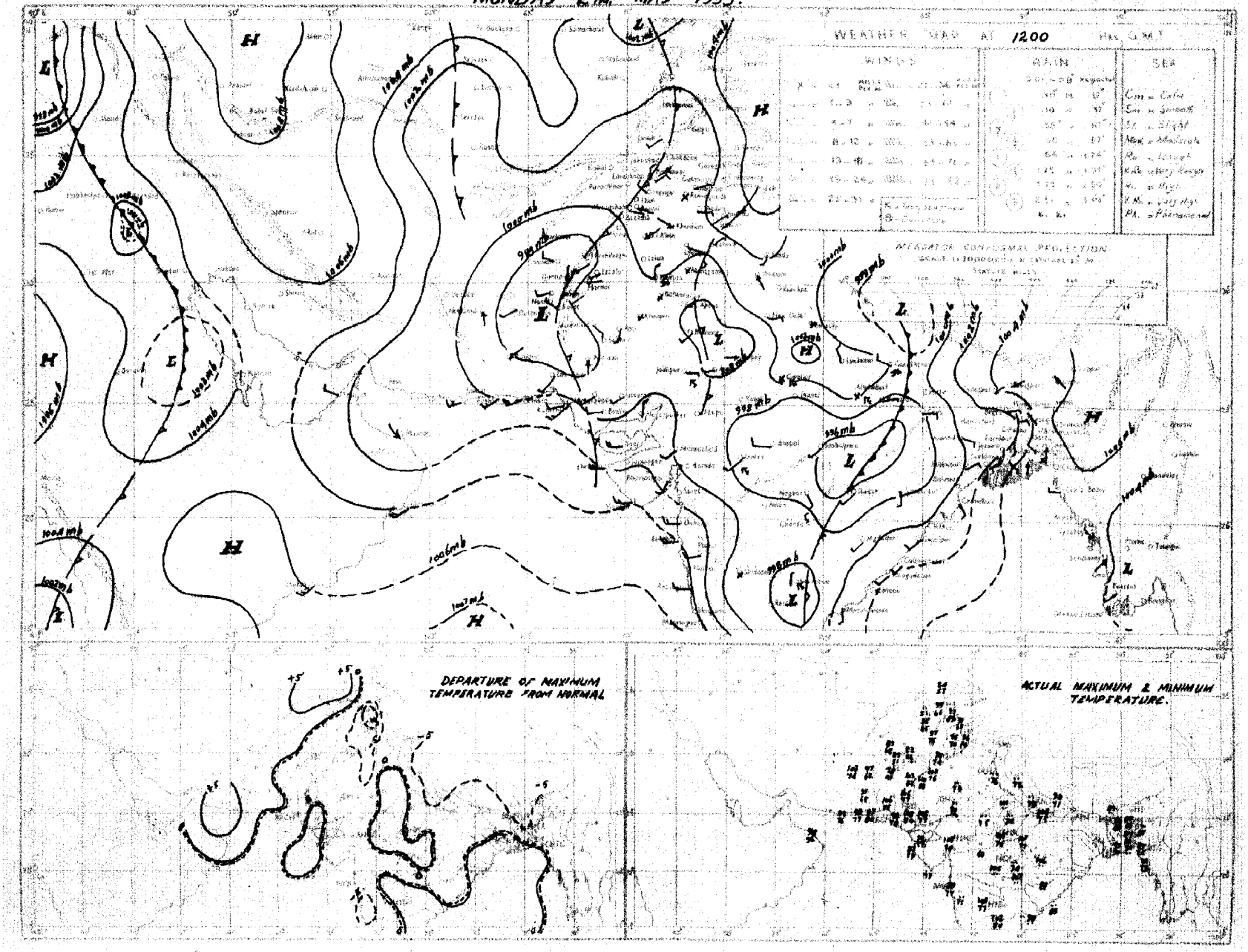

PAKISTAN DAILY WEATHER MAP

TUESDAY 3rd. MAY 1955.

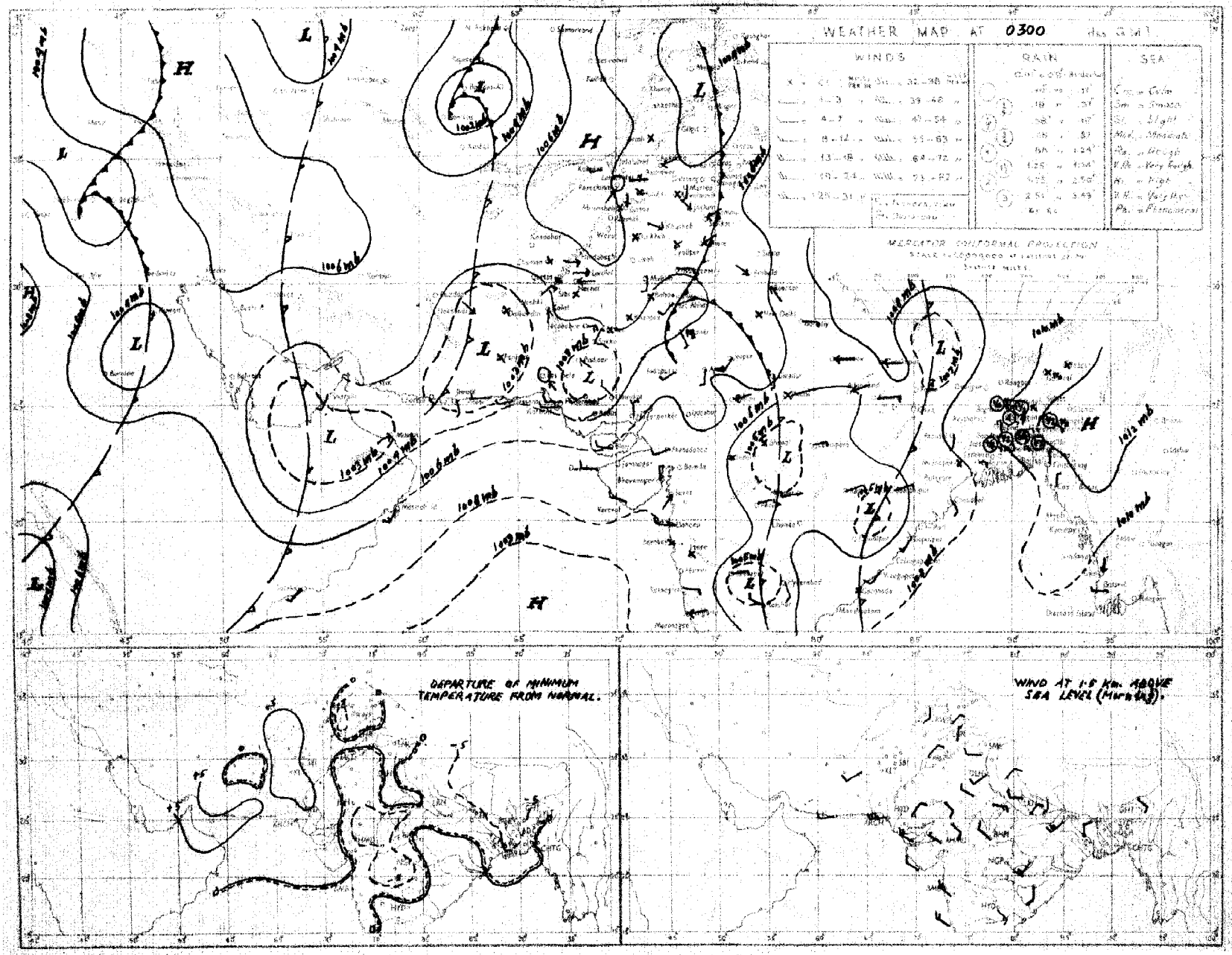

Rainfall amounts indicated in the above chart refer to past 24 hours.

EMBASSY OF THE UNITED STATES
OF AMERICA
MAY 16 1955

Monthly Subscription

Page 1—2.

Page 1—4.

Regd. No. S.-1467

PAKISTAN DAILY WEATHER REPORT

KARACHI

FOR WEDNESDAY, THE 4TH MAY, 1955.

(Published by the authority of the Government of Pakistan)

Summary of observations recorded at 0300 hrs. G. M. T.

The trough of low over east Persian Gulf has moved to Oman.

The western disturbance over Iraq has moved slightly eastwards and weakened.

Yesterday's low pressure wave to the north of West Pakistan has moved away eastwards.

A fresh western disturbance lies over Russian Turkistan north of Afghanistan. Its associated trough extends to north-east Baluchistan.

Local rain/thundershowers have occurred in the upper North-West Frontier Province and north Baluchistan.

The low over Sind has become unimportant. Isolated thunderstorm has been reported from upper Sind. Local rain with isolated thunderstorm has been reported from the Eastern sub-division and isolated light rain from the Deltaic sub-division of East Pakistan.

Chief amounts of rainfall are:—Chittagong and Noakhali 1/4" each.

Day temperatures were generally 2-6°F above normal in the upper North-West Frontier Province and northeast Baluchistan and 6-13°F below normal in East Pakistan.

Forecast valid until the evening of 5th:—Local rain/thundershowers will occur in the upper North-West Frontier Province, Kashmir and scattered over north-east Baluchistan, the lower North-West Frontier Province, the north Punjab and the Eastern and Deltaic sub-divisions of East Pakistan.

Karachi-11.
The 4th May, 1955.

MUHAMMAD RAHMATULLAH,
for Director, Meteorological Service.

OBSERVATIONS

Division	Station	At 1200 Hrs. G. M. T. of previous day						At 0300 Hrs. G. M. T. of date						Departure from Normal of		Rainfall			
		$RRRT_dT_d$	N dd ff	VV ww W	PPP TT	$N_hC_LhC_MC_H$	$W_tD_HD_MT_xT_x$	$RRRT_dT_d$	N dd ff	VV ww W	PPP TT	$N_hC_LhC_MC_H$	$W_tD_HD_MT_nT_n$	T_xT_x	T_nT_n	Since 1st April 55 to date	Departure from normal	Since 1st Jan., 55 to date	Annual Normal
1	2	3	4	5	6	7	8	9	10	11	12	13	14	15	16	17	18	19	20
EAST PAKISTAN (East)	Cox's Bazar ..	000 00	5 05 02	96 03 1	055 86	0 0 9 0 6	- - - 90	000 72	6 36 03	96 03 1	099 85	0 0 9 0 6	- - - 73	+ 1	- 2	3.8	- 2.4	7.9	140
	Chittagong ..	000 71	7 07 05	96 02 2	040 81	3 3 6 2 1	- - - 83	000 69	4 36 05	97 01 1	098 84	0 0 9 1 1	- - - 70	- 6	- 4	2.3	- 5.3	13.3	108
	Noakhali ..	025 71	6 00 00	95 03 6	068 76	4 1 5 2 0	- - - 78	025 72	3 00 00	97 02 1	10? 82	0 0 9 5 1	- - - 71	- 11	- 6	—	—	—	115
	Comilla ..	018 72	8 05 02	96 02 2	077 78	8 4 5 0 0	- - - 80	018 72	3 31 02	96 00 0	112 81	3 0 6 0 0	- - - 69	- 11	- 5	8.1	+ 0.6	12.2	94
	Brahmanbaria ..																		78
	Srimangal ..	021 72	6 18 02	97 02 9	085 75	4 1 7 0 8	- - - 80	021 75	2 00 00	96 02 1	105 80	0 0 9 0 1	- - - 66	- 11	- 5	11.7	+ 0.1	14.7	98
	Sylhet ..																		..
	Mymensingh ..							000 67	0 23 02	98 00 1	114 80	0 0 9 0 0	- - - 69		- 5	3.3	- 2.5	5.2	91
	Narayanganj ..	006 72	8 00 00	95 03 6	072 79	0 0 9 7 8	- - - 80	006 70	6 00 00	95 03 6	108 80	0 0 9 0 9	- - - 69	- 11	- 6	10.5	+ 3.9	11.8	74
	Dacca ..							003 79	6 00 00	97 03 1	114 80	1 1 4 3 9	- - - 69		—	9.7	—	21.5	..
(Deltaic)	Faridpur ..	000 54	8 00 00	96 02 2	077 80	5 4 7 1 0	- - - 80	000 70	4 16 02	95 05 0	102 82	1 5 8 0 8	- - - 68	- 12	- 6	8.5	+ 2.8	9.4	71
	Barisal ..							000 71	3 18 02	96 03 2	100 84	0 0 8 4 2	- - - 70		- 6	2.9	- 2.3	3.1	81
	Satkhira ..	000 69	4 00 00	97 03 1	068 90	3 9 7 6 0	- - - 84	000 75	6 23 02	97 03 1	106 81	5 9 7 6 0	- - - 78	- 11	+ 2	1.4	- 2.3	1.9	68
	Jessore ..	000 73	8 00 00	96 03 2	066 79	8 0 5 0 0	- - - 82	000 73	2 18 02	97 01 0	101 85	0 0 9 0 4	- - - 67	—	—	1.7	- 2.9	2.3	65
	Khulna ..	005 73	7 13 02	99 01 1	064 80	7 5 8 0 0	- - - 80	000 71	8 00 00	98 02 2	112 81	0 0 7 4 2	- - - 74	- 13	- 1	1.8	- 1.9	2.8	65
(North)	Pabna ..																		99
	Sirajganj ..	000 67	4 00 00	97 00 0	073 77	4 4 6 0 0	- - - 82	000 70	3 36 02	97 01 0	105 79	3 4 6 0 0	- - - 71	- 11	+ 2	11.5	+ 7.4	16.4	64
	Rajshahi ..																		
	Bogra ..							000 70	4 09 02	97 02 0	080 79	7 0 9 0 0	- - - 72		- 2	2.4	- 0.3	4.0	[illegible]
	Dinajpur ..							000 68	0 09 02	96 00 1	113 82	0 0 9 0 0	- - - 71		- 2	1.9	- 0.8	1.9	72
	Rangpur ..							000 ××	2 05 05	97 02 0	—— —	2 0 9 1 0	- - - —		—	5.1	+ 1.0	6.5	84
KASHMIR	Srinagar† ..																		26
	Gulmarg†† ..																		
	Sonamarg (a) ..																		71
	Dras† ..																		26
	Leh†† ..																		3
	Skardu† ..																		6
	Misgar† ..																		..
	Aliabad† ..																		..
	Gilgit* ..																		5
	Jammu ..																		..
PUNJAB (North)	Lahore ..	000 61	5 05 02	96 03 1	024 97	0 0 9 0 6	- - - 98	000 61	2 09 03	96 03 1	088 80	0 0 9 0 1	- - - 70	- 4	+ 2	0.5	- 0.1	2.9	19
	Sialkot ..	000 53	7 31 02	97 03 1	026 95	0 0 8 2 3	- - - 99	000 54	1 05 03	97 02 1	091 84	0 0 9 0 3	- - - 71	- 1	0	2.2	+ 1.1	3.3	32
	Jhelum ..	000 47	6 00 00	98 03 1	030 95	0 0 9 0 8	- - - 96	000 53	1 36 03	97 01 1	092 85	1 0 9 3 0	- - - 69	—	—	0.9	—	5.6	..
	Rawalpindi* ..	000 50	4 00 00	99 01 1	940 92	4 0 9 2 0	- - - 94	000 55	3 18 05	99 01 1	989 86	3 0 9 3 0	- - - 69	- 1	+ 4	0.6	- 1.4	2.2	36
	Murree† ..	000 56	5 00 00	98 02 1	990 68	2 9 3 × 8	- - - 69	000 41	2 09 03	98 01 1	—— —	2 × 7 8 ×	- - - 53	- 1	0	2.1	- 2.2	9.8	59
	Campbellpore ..	000 32	0 36 02	99 00 0	012 90	0 0 9 0 0	- - - 90	000 72	8 18 03	97 50 2	084 84	0 0 9 6 0	- - - 74	—	—	—	—	—	..
	Khushab ..	000 46	4 02 02	98 10 3	022 96	0 0 9 0 8	- - - 98	000 54	1 07 07	97 03 1	086 80	0 0 9 0 3	- - - 72	- 2	0	1.5	+ 0.5	1.8	15
	Leiah ..																		8
	Lyallpur ..	000 55	4 34 02	96 01 0	024 95	0 0 9 0 3	- - - 96	000 59	4 05 02	96 01 0	081 82	0 0 9 0 3	- - - 74	- 5	+ 4	0.1	- 0.4	0.7	12
(South)	Montgomery ..	000 57	4 16 02	97 02 1	037 96	0 0 9 0 1	- - - 99	000 55	2 09 03	97 02 1	075 80	0 0 9 3 0	- - - 73	- 4	0	0.1	- 0.3	1.4	10
	Multan ..	000 47	8 16 02	96 01 1	017 00	7 0 6 1 1	- - - 02	000 52	5 27 02	96 01 1	066 85	3 0 9 1 1	- - - 75	0	+ 3	—	—	—	7
	Khanpur ..	000 54	0 00 00	96 00 0	000 06	0 0 9 0 0	- - - 07	000 63	7 00 00	95 05 1	061 84	0 0 9 0 6	- - - 78	+ 1	+ 5	0	- 0.3	1.1	6
	Bahawalpur ..	000 67	0 00 00	97 00 0	016 01	0 0 9 0 0	- - - 04	000 67	0 00 00	96 00 0	060 85	0 0 9 0 0	- - - 75	+ 1	+ 2	0	- 0.2	1.0	6
	Fort Abbas ..	000 48	0 05 05	96 00 0	999 04	0 0 9 0 0	- - - 06	000 46	0 00 00	96 05 7	000 72	0 0 9 0 0	- - - 65	—	—	0.1	—	1.3	8
N. W. F. P. (Upper)	Drosh* ..	000 56	3 27 05	96 03 1	937 82	3 1 7 0 0	- - - 89	000 48	8 00 00	96 03 2	029 64	4 5 6 2 ×	- - - 62	+ 12	+ 7	2.4	—	8.6	18
	Chakdara* ..	000 48	0 18 02	98 00 0	974 90	0 0 9 0 0	- - - 92	000 52	6 34 02	98 25 0	003 77	- - - - -	- - - 65	—	—	0.9	—	4.5	..
	Peshawar ..	000 50	6 05 05	96 02 2	018 91	3 9 7 0 3	- - - 94	000 57	8 34 05	96 03 2	082 76	4 9 6 7 ×	- - - 72	+ 1	+ 6	0.1	- 1.8	1.0	14
	Haripur ..	000 62	0 27 02	98 00 0	954 85	0 0 9 0 0	- - - 04	000 65	0 09 02	98 00 0	986 77	0 0 9 0 0	- - - 61	—	—	—	—	—	..
	Kakul ..	000 56	4 25 02	98 02 1	968 79	2 2 7 4 0	- - - 89	000 53	5 09 02	98 02 1	016 69	0 0 9 9 0	- - - 62	—	—	—	—	—	..
	Cherat ..	000 43	6 16 07	97 01 1	972 80	4 2 9 3 5	- - - 84	000 44	7 16 09	97 50 1	009 71	7 0 9 7 0	- - - 65	+ 2	+ 2	0.4	- 2.4	3.4	29
	Landi Kotal* ..	000 40	6 13 03	97 03 1	953 81	4 0 9 2 2	- - - 85	000 54	8 13 02	97 03 2	994 73	8 0 9 9 0	- - - 64	—	—	0.1	—	3.1	..
(Lower)	Hangu ..	×××××	0 03 05	98 03 2	—— —	0 0 9 5 7	- - - —	×××××	9 00 00	97 03 2	—— —	6 5 6 7 8	- - - —	—	—	—	—	—	..
	Parachinar† ..	000 47	7 13 02	98 95 2	990 71	7 6 7 0 0	- - - ××	016 50	8 16 02	97 20 9	020 59	8 4 7 0 0	- - - 57	—	—	2.2	—	11.0	29
	Miranshah* ..	000 64	6 13 09	99 03 0	970 84	4 6 6 6 0	- - - 88	007 59	8 00 00	99 03 6	997 72	3 4 6 3 0	- - - 72	—	—	0.2	- 1.2	2.9	13
	Bannu ..	000 53	4 09 02	99 03 0	034 91	4 0 9 4 0	- - - 93	000 64	0 30 00	99 00 2	077 81	0 0 9 0 0	- - - 73	—	—	0.5	—	1.4	11
	Wana ..	000 72	0 00 00	99 00 0	932 76	0 0 9 0 0	- - - 85	000 59	0 00 00	99 00 0	996 66	0 0 9 0 0	- - - 54	—	—	—	—	—	11
	D. I. Khan ..	000 51	4 00 00	98 03 0	026 00	0 0 9 0 4	- - - 01	000 62	0 00 00	98 00 0	054 78	0 0 9 0 0	- - - 78	0	+ 7	0	- 0.7	8.6	10
BALUCHISTAN (North)	Fort Sandeman* ..	000 23	0 23 07	96 06 5	940 88	0 0 9 0 0	- - - 88	000 46	0 00 00	96 05 7	000 72	0 0 9 0 0	- - - 65	- 1	+ 4	0.2	- 0.8	5.0	11
	Hindubagh† ..	000 37	7 27 03	96 03 1	975 83	6 4 5 0 0	- - - 85	014 55	7 23 03	97 01 5	014 60	7 4 5 0 0	- - - 55	—	—	0.3	—	3.5	...
	Loralai* ..	000 90	0 18 02	95 05 4	930 81	0 0 9 0 2	- - - 82	000 52	0 00 00	96 05 4	977 71	0 0 9 0 0	- - - 61	—	—	0.1	—	4.7	..
	Sibi ..	000 64	0 00 00	94 00 0	008 03	0 0 9 0 0	- - - 05	000 65	4 00 00	93 03 0	059 87	0 0 9 7 0	- - - 81	—	—	0	—	0.7	5
	Harnai (a) ..	000 ××	2 09 02	97 00 0	—— —	0 0 9 0 0	- - - —	000 ××	3 09 02	97 00 0	—— —	0 0 7 0 3	- - - —	—	—	0	- 0.9	2.9	14
	Quetta† ..	000 43	× 23 03	94 07 0	963 79	× × 9 × ×	- - - 84	002 58	7 00 00	97 01 6	999 64	0 0 9 3 ×	- - - 57	—	—	0.1	- 0.9	3.7	9
	Chaman* ..	000 57	7 23 02	96 03 1	912 89	7 5 7 0 0	- - - 94	012 58	7 11 05	97 02 6	984 68	7 0 9 6 0	- - - 61	+ 6	+ 1	0.1	- 0.7	5.3	8
	Kalat† ..	000 35	0 09 04	99 00 0	976 77	0 0 9 0 0	- - - 84	000 46	0 18 03	98 00 0	012 64	0 0 9 0 0	- - - 54	+ 4	+ 13	0	- 0.6	5.1	7
	Nushki* ..	000 45	0 27 05	98 00 0	978 95	0 0 9 0 0	- - - 99	000 47	0 09 05	99 02 0	099 77	0 0 9 0 0	- - - 55	—	—	0	—	1.9	..
	Dalbandin* ..	000 35	7 27 05	97 03 1	921 00	7 8 7 0 0	- - - 03	002 52	0 13 03	95 05 9	970 79	0 0 9 0 0	- - - 69	+ 6	+ 6	0	- 0.3	1.3	4
	Nokkundi* ..	000 39	7 07 02	99 03 2	924 97	7 4 8 1 0	- - - 05	000 42	0 05 02	99 00 0	975 84	0 0 9 0 0	- - - 78	—	—	0	—	0.8	2
(South)	Panjgur* ..	000 39	0 27 07	98 00 0	947 89	0 0 9 0 0	- - - 97	000 41	0 00 00	×× 00 0	952 77	0 0 9 0 0	- - - ××	+ 2	×	0	—	2.0	5
	Turbat ..	000 75	5 23 10	98 02 1	005 02	5 2 6 0 0	- - - 06	000 76	0 31 02	96 00 0	074 85	0 0 9 0 0	- - - 80	—	—	0	—	3.5	..
	Jiwani ..	000 80	3 18 07	96 03 0	020 87	0 0 9 0 6	- - - 90	000 79	3 09 05	96 03 0	059 81	2 6 4 0 1	- - - 79	—	—	0	—	9.1	4
	Pasni ..	000 78	0 18 07	97 00 0	011 07	0 0 9 0 0	- - - 90	000 71	0 90 20	96 00 0	057 81	0 0 9 0 0	- - - 78	- 5	+ 6	0	- 0.4	2.7	6
	Ormara ..	000 78	0 25 10	96 00 0	023 85	0 0 9 0 0	- - - 88	000 70	0 25 05	96 00 0	069 84	0 0 9 0 0	- - - 79	—	—	0	- 0.6	0	6
	Las Bela ..	000 79	6 23 03	96 03 2	002 00	6 7 7 0 0	- - - 05	000 67	4 20 02	96 02 2	068 81	4 2 7 0 0	- - - 76	—	—	0.1	—	1.9	7
SIND (Lower)	Karachi (Manora) ..	000 78	6 25 10	97 02 2	034 84	4 6 4 1 0	- - - 88	000 78	0 25 07	97 02 2	071 82	6 6 4 0 0	- - - 79	0	+ 2	0	- 0.1	0.1	8
	Karachi (A. F.) ..	000 75	7 23 16	96 03 1	035 85	5 6 4 0 1	- - - 91	000 77	7 00 00	96 03 1	047 81	7 4 4 0 0	- - - 77	—	—	0	—	1.0	..
	Badin ..	000 71	0 23 12	97 00 0	019 97	0 0 9 0 0	- - - 05	000 72	0 23 07	96 00 0	050 84	0 0 9 0 0	- - - 78	+ 1	+ 1	0	- 0.2	0.5	9
	Nagar Parkar ..	×××××	0 ××××	97 00 0	—— —	0 3 1 0 0	- - - —	×××××	0 36 06	97 00 0	—— —	0 0 9 0 0	- - - —	—	—	—	—	—	..
	Umarkot ..	000 65	0 23 07	97 00 0	990 06	0 0 9 0 0	- - - 07	000 70	0 23 05	95 05 4	049 85	0 0 9 0 0	- - - 73	—	—	0	—	0	..
	Chhor ..																		..
	Hyderabad ..	000 71	2 23 19	95 07 1	009 99	2 5 5 0 0	- - - 07	000 74	4 23 05	97 02 1	056 83	0 0 9 0 2	- - - 79	+ 1	+ 3	0	- 0.1	0.6	7
(Upper)	Pad Idan ..	000 62	0 20 05	96 01 0	996 06	1 4 7 0 0	- - - 08	000 72	0 16 05	97 01 1	052 84	0 0 9 0 0	- - - 76	—	—	0	—	1.2	..
	Nawabshah ..	000 59	1 23 03	98 02 0	007 06	1 8 8 0 0	- - - 08	000 74	4 18 03	97 02 1	060 84	0 0 9 0 8	- - - 79	—	—	—	—	—	..
	Sukkur ..	000 57	0××××	95 05 4	990 05	0 0 9 0 0	- - - 08	000 63	0 16 02	95 06 4	049 79	0 0 9 0 0	- - - 77	—	—	0	—	1.2	4
	Jacobabad ..	000 59	0 13 02	96 05 4	011 05	0 0 9 0 0	- - - 06	000 67	3 07 07	96 01 9	059 87	3 0 9 5 0	- - - 82	- 1	+ 7	0	- 0.2	1.5	
	Rati ..							000 57	0 00 00	97 02 0	042 80	0 0 9 0 0	- - - 70		—	0	—	8	..
Juna-garh	Veraval ..																		20
Afghanistan	Jalalabad* ..																		12
	Kabul† ..	000 37	8 02 02	98 03 2	987 76	2 7 8 1 1	- - - 80	005 53	8 25 03	98 61 9	020 55	8 7 8 × ×	- - - 55	—	—	—	—	—	..
	Kandahar ..	000 56	6 18 02	97 02 1	871 85	0 0 9 0 8	- - - 94	003 61	6 23 02	97 02 8	957 71	0 0 8 0 8	- - - 66	—	—	—	—	—	..

See footnotes on page 2

PAKISTAN DAILY WEATHER REPORT

FOR WEDNESDAY THE 4TH MAY, 1955.

Division	STATION.	At 1200 Hrs. G. M. T. of previous day. RRR TdTd	N ddff	VV wwW	PPP TT	$N_H C_L hC_M C_H$	$W_1D_HD_M T_xT_x$	At 0300 Hrs. G. M. T. of date. RRR TdTd	N ddff	VV wwW	PPP TT	$Nh C_L hC_M C_H$	$W_1D_HD_M T_nT_n$	Departure from norms of T_xT_x	T_nT_n	Rainfall: Since 1st April, 55 to date	Departure from normal	Since 1st Jan. 55 to date	Annual Normal
1	2	3	4	5	6	7	8	9	10	11	12	13	14	15	16	17	18	19	20
Iran	Jask																		5
	Charbar																		4
	Bushire																		11
	Ispahan																		..
	Tehran																		..
	Meshed																		10
Arabia	Muscat	000 68	1 31 03	99 01 1	034 93	0 0 8 0 2	- - - 94	000 72	6 00 00	98 03 1	053 87	0 0 8 0 6	- - - 86	+ 11	+ 2	0	—	6.1	4
	Sharjah																		4
	Bahrein																		..
	Kuwait																		5

*Barometer readings reduced to 1 Geopotential Kilometre.
†Barometer readings reduced to 2 Geopotential Kilometre.
‡Barometer readings reduced to 3 Geopotential Kilometre.
RRR at 0300 hrs. G.M.T is rainfall since 0300 hrs. G.M.T. of the previous day and RRR at 1200 hrs. G.M.T. is rainfall since 0300 hrs. G.M.T. of the same date.
The accuracy of individual entries in this report cannot be guaranteed. Corrections can be obtained, if necessary, on application to the Meteorologist. Weather Central, Air Port, KARACHI-11.

(a) Reports only rainfall.
(b) Instead of 0300 G.M.T. the observations are being taken at 0600 G.M.T.
Whenever 999 is given for RRR see the summary on page I for the actual amount of rainfall.

Wireless Reports from Ships

SHIPS IN	YQ $L_aL_aL_a$	$L_oL_oL_o$ GG	N dd ff	VV ww W	PPP TT	$Nh C_L h C_M C_H$	$D_{s_1}v_{s_1}$ app	$8N_s C h_sh_s$	0 T_sT_s TdTd	1dwdw P_wH_w
1	2	3	4	5	6	7	8	9	10	11
ARABIAN SEA										
Clan ..	33 076	572 00	1 27 05	99 02 0	060 83	11 3 00	7 5 605	..	0 51 76	1 27 21
Cilicia ..	33 202	607 00	3 24 13	99 03 0	042 81	32 6 00	1 6 710	..	0 51 77	1 24 ×2
Hewamaru ..	33 195	655 00	3 20 16	98 02 1	120 79	26 5 00	..	..	0 51 ××	..
Cilicia ..	33 222	634 12	3 24 18	99 02 0	047 85	22 6 00	1 6 710	..	0 02 73	1 24 ×3
Daressa ..	33 235	675 18	7 23 06	99 02 2	071 83	72 6 00	3 5 225	..	0 02 79	1 23 33
Cilicia ..	33 232	648 18	7 25 13	98 03 2	080 81	76 4 00	1 6 402	..	0 00 78	1 25 ×3

Radio-Sonde Data (Temperatures in °C) of previous day.

Station	TEMP. CODE:—			(II)iii		99PoPoPo			ToToTdoTdoTxo			GGhihihi		TiTiTdiTdiTxi etc.				55555		hrhiPiPhiPi			TiTiTdiTdiTxi etc.			
1	2	3	4	5	6	7	8	9	10	11	12	13	14	15	16	17	18	19	20	21	22	23	24	25	26	27
Karachi	417 80	990 01	282 36	140 11	282 38	854 75	270 82	700 36	150 13	509 37	569 96	404 93	709 90	301 78	789 96	555 55	239 29	282 18	329 00	271 75	438 67	260 94	548 32	270 48	658 00	230 05
Quetta																										

PPP—Pressure in hundreds, tens and units of millibars.
hhh—Height in thousands, hundreds and tens of feet.

PP—Pressure in hundreds, and tens of millibars.
hh—Height in thousands, and hundreds of feet.

Upper Air Data (Hddff)*

STATION.	At 0900 hrs. G. M. T. † of previous day. Height in Thousands of feet ‡: 1	2	3	5	7	10	15	20	25	30	At 2100 hrs. G. M. T. † of previous day. Height in Thousands of Feet ‡: 1	2	3		7	10	At 0300 hrs. G. M. T. † of date. Height in Thousands of Feet ‡: 1	2	3	5	7	10	15	20
1	2	3	4	5	6	7	8	9	10	11	12	13	14	15	16	17	18	19	20	21	22	23	24	25
Bogra ..	16 08	17 07	17 09	..	..	..	..	..	..	..	04 08	02 09	35 08	28 07	24 06	25 10	07 09	09 05	07 07	29 05	28 09	24 44	25 17	..
Chhor ..	21 07	19 09	18 09	17 08	21 06	17 01	35 09	24 13	33 17	..	..	..	..	..	..	..	23 13	23 15	21 12	22 06	34 05	36 06	..	..
Chittagong ..	02 17	02 21	36 17	35 19	32 09	27 12	25 19	..	..	..	01 17	01 16	36 11	24 06	26 08	23 12	01 12	01 12	35 08	29 07	25 12	23 17	25 19	22 13
Cox's Bazar ..	01 27	01 24	01 20	35 12	16 04	23 10	24 05	24 12	23 27	..	02 18	03 16	05 10	14 05	22 07	20 08	01 15	01 13	01 09	28 03	20 10	21 10	24 05	22 13
Dacca ..	22 05	22 08	26 20	24 20	25 13	30 14	..	..	..	..	03 06	34 09	32 11	29 07	24 10	..	01 01	36 05	34 06	29 07	26 13	25 14	25 16	..
Dalbandin ..	..	..	21 02	20 13	21 04	22 16	..	..	..	..	..	..	13 05	23 05	20 09	20 06	..	..	07 05	20 08	23 17	25 22	22 17	26 24
Drosh ..	..	..	..	..	24 05	22 09	15 09	28 07	28 27	..	..	..	..	23 03	20 05	21 06	..	..	..	08 02	25 07	24 20	..	..
Fort Sandeman ..	..	..	..	17 05	20 07	28 04	31 13	32 19	29 30	..	..	..	..	16 05	19 05	22 19	..	..	..	..	..	..	..	..
Jacobabad ..	15 08	13 08	13 07	15 06	19 07	23 07	36 15	..	..	..	22 38	23 42	24 32	..	..	..	18 04	23 06	02 08	30 02	17 07	22 11	..	..
Jhelum ..	06 03	13 01	08 02	09 04	06 03	34 06	32 15	34 19	34 30	33 37	..	..	..	..	..	..	09 08	12 15	12 13	15 07	19 03	03 04	..	..
Jiwani ..	22 07	23 14	23 13	20 08	23 09	25 05	26 07	29 09	..	..	24 12	22 10	28 14	27 19	27 16	26 12	10 04	28 10	28 16	27 14	27 15	..	..	..
Karachi ..	27 08	29 13	28 11	24 03	15 03	18 04	33 03	35 09	..	..	09 04	09 03	03 02	..	..	..	26 14	26 14	24 09	32 06	28 05	..	..	..
Khanpur ..	08 03	09 03	13 05	20 02	27 08	24 10	..	..	..	..	29 20	27 25	29 23	12 06	19 16	..	26 16	31 16	31 14	23 11	33 15	21 07	..	..
Lahore ..	02 06	35 06	36 04	32 03	34 06	32 15	33 23	33 27	34 27	34 33	15 13	15 12	12 09	10 05	04 07	36 09	09 12	14 17	13 11	10 11	09 13	06 06	33 27	34 33
Multan ..	05 03	07 04	07 06	13 04	27 04	26 23	31 06	34 15	33 25	..	10 26	11 22	13 19	18 09	21 13	..	12 14	11 16	12 12	17 03	27 01	36 10	18 02	28 02
Peshawar ..	..	08 04	11 03	16 02	22 04	27 07	29 12	30 15	29 29	30 38	..	03 03	04 04	13 06	13 03	32 04	..	36 04	36 03	36 03	20 10	20 15	19 14	..
Quetta ..	..	..	..	..	17 03	27 07	27 12	34 10	..	..	..	..	No	ascent	..	..	..	..	..	..	19 09	28 12	27 29	23 29
Sibbi ..	09 09	10 15	16 04	24 15	..	..	..	..	..	..	..	..	No	ascent	..	..	09 14	09 10	10 06	26 02	25 08	25 11	26 17	..
Veraval ..																								
Bushire ..																								
Sharjah ..																								

Cloud Observation Data (GGiii Cddv$_r$v$_r$ etc.)

Dacca 03400 32505

*Wind directions are expressed in tens of degrees counting from North through East and speed in knots.
†The actual time of observations may vary within half an hour of the specified time.
‡The correct levels to which the upper winds relate are 0.3, 0.6, 0.9 1.5, 2.1 3.0, 4.5 6.0, 7.5 and 9.0 kms. The levels given at the head of the columns are the nearest equivalent levels in thousands of feet.

Printed at Nasser Printing Works, Karachi

PAKISTAN DAILY WEATHER MAP

TUESDAY 3rd MAY 1955

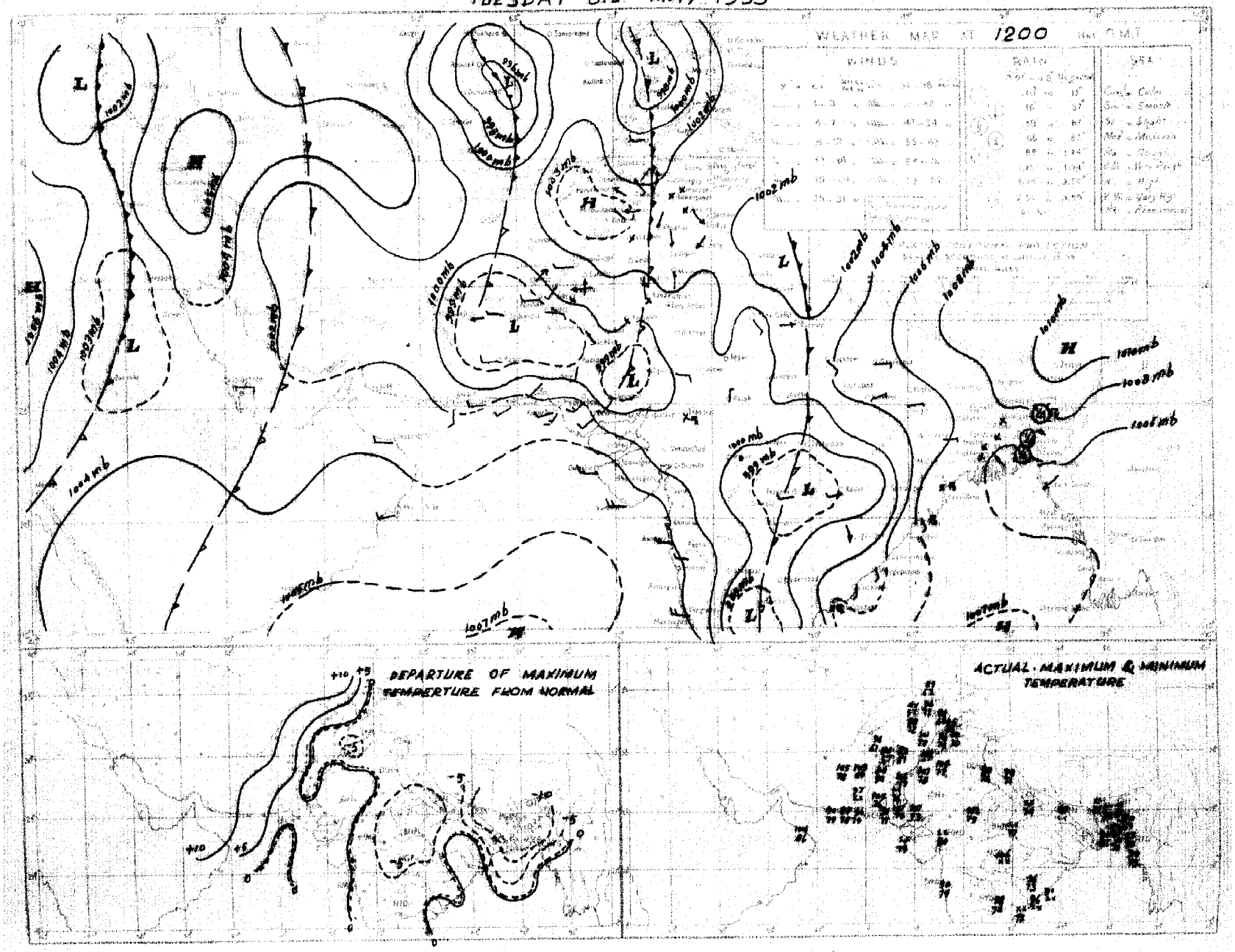

PAKISTAN DAILY WEATHER MAP

WEDNESDAY 4th MAY 1955

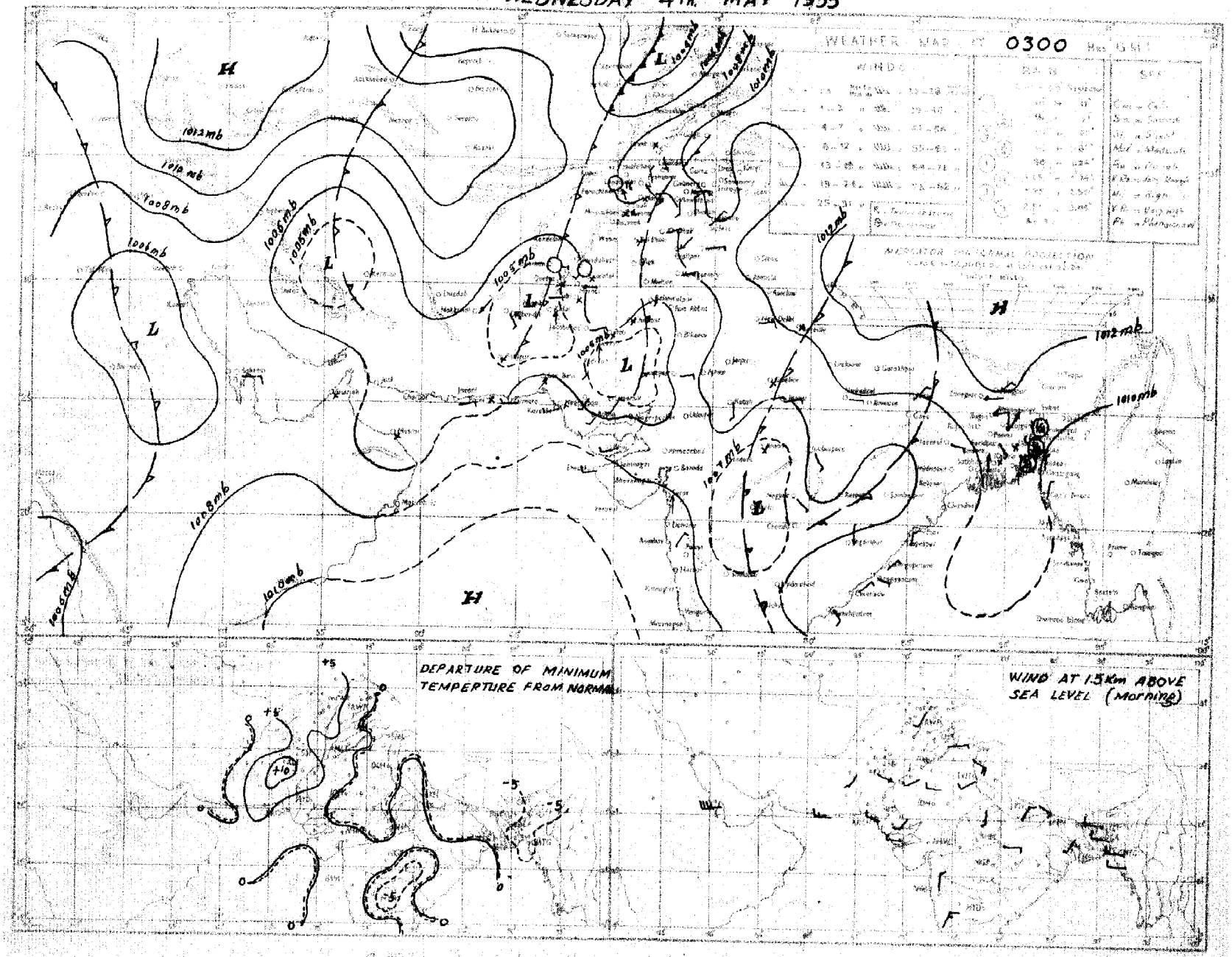

EMBASSY OF THE UNITED STATES
OF AMERICA
MAY 16 1955

Monthly Subscription KARACHI Regd. No. S.-1467
Page 1—2.
Page 1—4.

PAKISTAN DAILY WEATHER REPORT

FOR THURSDAY, THE 5TH MAY, 1955.

(Published by the authority of the Government of Pakistan)

Summary of observations recorded at 0300 hrs. G. M. T.

Yesterday's western disturbance over Russian Turkistan is passing through extreme north of West Pakistan. Its associated trough extends to the Punjab. It has caused local rain/thundershowers in the North-West Frontier Province, north Baluchistan and scattered in the Punjab.

A few dust/thunderstorms have also been reported from the plains of the north Punjab and upper Sind.

Yesterday's western disturbance over Iraq now lies as a low over Persian Gulf.

A low lies over south-east Iran and adjoining Oman. Conditions are unsettled in the south-west Bay of Bengal.

Chief amounts of rainfall are:—Drosh and Parachinar ¾" each; Landikotal ½"; and Murree and Chakdara ¼" each.

Day temperatures were 3-9°F below normal in the North-West Frontier Province, the Punjab, the upper Sind and the adjoining north-east Baluchistan.

Forecast valid until the evening of 6th:—Local rain/thundershowers will occur in the upper North-West Frontier Province and Kashmir and scattered in the north Punjab lower North-West Frontier Province, north-east Baluchistan and the coastal districts of East Pakistan.

Karachi-11.
The 5th May, 1955.

OBSERVATIONS

MUHAMMAD RAHMATULLAH,
for Director, Meteorological Service.

DIVISION.	STATION	At 1200 Hrs. G. M. T. of previous day						At 0300 Hrs. G. M. T. of date						Departure from Normal of		Rainfall.			
		RRR T_dT_d	N dd ff	VV ww W	PPP TT	$N_hC_LhC_MC_H$	$W_1D_HD_MT_xT_x$	RRR T_dT_d	N dd ff	VV ww W	PPP TT	$N_hC_LhC_MC_H$	$W_1D_HD_MT_nT_n$	T_xT_x	T_nT_n	Since 1st April 55 to date	Departure from normal	Since 1st Jan., 55 to date	Annual Normal
1	2	3	4	5	6	7	8	9	10	11	12	13	14	15	16	17	18	19	20
EAST PAKISTAN (East)	Cox's Bazar	000 74	3 31 07	96 03 0	064 86	0 0 9 0 6	- - - 95	000 75	5 13 03	96 03 0	105 88	1 2 6 0 6	- - - 75	+ 6	0	3.8	- 2.8	7.9	140
	Chittagong	000 68	1 ×××	96 01 1	059 87	0 0 9 0 1	- - - 93	000 75	3 ×××	97 01 1	009 87	0 0 9 1 1	- - - 76	+ 4	+ 2	2.3	- 5.6	13.3	108
	Noakhali	000 73	1 00 00	97 02 1	064 88	0 0 9 0 1	- - - 90	000 74	2 00 00	97 02 4	098 86	0 0 9 2 0	- - - 75	+ 1	- 2	7.1	+ 0.1	10.7	115
	Comilla	000 76	0 36 02	96 00 0	071 89	0 0 9 0 0	- - - 90	000 74	0 05 02	97 00 0	106 86	0 0 9 0 0	- - - 75	- 1	+ 1	8.1	+ 0.3	12.2	94
	Brahmanbaria	000 70	2 00 00	97 03 2	065 89	0 0 9 0 2	- - - 90	000 75	4 00 00	97 03 1	110 87	0 0 9 0 9	- - - 76	—	—	9.9	+ 2.4	12.0	78
	Srimangal	000 76	1 27 02	97 01 1	069 86	0 0 9 0 1	- - - 91	000 73	1 09 02	96 02 1	108 85	0 0 9 0 1	- - - 68	0	- 3	11.7	- 0.4	16.7	98
	Sylhet																		
	Mymensingh	000 68	0 00 00	99 00 0	067 88	0 0 9 0 0	- - - 90	000 73	4 00 00	97 01 1	115 82	0 0 9 8 0	- - - 75	0	+ 1	3.3	- 3.8	5.3	91
	Narayanganj	000 73	4 00 00	95 01 1	064 88	0 0 9 0 6	- - - 91	000 71	6 09 02	95 03 1	113 87	0 0 9 0 9	- - - 77	0	+ 2	11.4	+ 4.6	12.1	74
	Dacca	000 71	6 00 00	98 03 1	059 88	0 0 9 0 4	- - - 91	000 73	6 41 03	97 03 1	105 87	6 0 9 5 0	- - - 75	—	—	9.7	—	21.5	..
	Faridpur	000 73	3 00 00	96 01 1	066 88	1 4 8 0 8	- - - 89	000 72	7 00 00	96 03 0	108 85	1 5 7 1 8	- - - 75	- 3	+ 1	8.5	+ 2.6	9.4	71
	Barisal	000 77	1 00 00	96 03 2	067 88	0 0 9 0 2	- - - 92	000 74	7 18 01	96 02 1	110 90	0 0 8 3 0	- - - 77	0	+ 1	2.9	- 2.5	3.1	81
	Satkhira	000 74	3 23 02	97 03 1	055 92	3 9 7 6 0	- - - 94	000 77	6 00 00	97 03 1	104 84	5 4 7 6 0	- - - 77	- 1	+ 1	1.4	- 2.5	1.9	68
	Jessore	000 73	6 18 02	97 01 1	042 93	6 0 6 1 0	- - - 93	000 73	5 00 00	97 02 1	100 86	4 0 9 7 4	- - - 77	—	—	1.7	- 3.1	2.3	65
	Khulna	005 74	6 00 00	99 08 8	038 90	0 0 9 0 1	- - - 91	000 75	0 00 00	99 00 0	109 90	0 0 9 0 0	- - - 82	- 2	+ 7	1.8	- 2.1	2.8	65
(Detail)	Pabna																		59
(North)	Sirajganj	000 68	3 00 00	97 00 0	057 85	0 0 9 0 1	- - - 95	000 74	6 00 00	97 00 0	091 87	0 0 9 6 1	- - - 71	- 2	- 2	11.5	+ 7.2	16.4	64
	Rajshahi																		
	Bogra	000 72	2 00 00	97 00 0	063 87	0 0 9 0 1	- - - 89	000 73	4 13 02	97 01 0	115 82	0 0 8 4 0	- - - 75	- 4	+ 1	2.4	- 0.4	4.0	?
	Dinajpur	000 68	0 00 00	96 00 0	072 89	0 0 9 0 0	- - - 91	000 66	0 00 00	96 00 0	115 86	0 0 9 0 0	- - - 72	- 2	- 1	1.9	- 0.9	1.9	72
	Rangpur	000 ××	1 00 00	96 02 0	— —	1 0 9 1 0	- - - —	000 ××	2 07 02	97 02 0	— —	2 0 9 1 0	- - - —	—	—	5.1	+ 0.7	6.5	84
KASHMIR	Srinagar†																		36
	Gulmarg††																		71
	Sonamarg (s)																		26
	Drass†																		3
	Leh††																		6
	Skardu†																		..
	Miagar†																		..
	Allabad†																		..
	Gilgit*																		5
	Jammu																		..
PUNJAB (North)	Lahore	000 68	8 00 00	96 03 2	043 97	0 0 9 1 7	- - - 00	000 65	6 31 03	96 95 6	104 81	4 3 6 7 0	- - - 78	- 2	+ 10	0.5	- 0.1	2.9	19
	Sialkot	000 58	7 00 00	97 03 1	032 96	0 0 8 3 0	- - - 00	000 58	7 31 02	97 03 5	094 81	0 0 8 4 0	- - - 73	0	+ 2	2.2	+ 1.0	3.3	32
	Jhelum	000 56	8 00 00	97 02 2	045 94	8 0 9 2 6	- - - 98	000 58	8 31 05	98 02 2	110 80	2 5 6 2 –	- - - 77	—	—	0.9	—	5.6	..
	Rawalpindi*	000 54	3 00 00	99 01 1	977 93	9 0 9 2 0	- - - 94	000 65	4 00 00	98 01 9	989 72	4 5 4 0 0	- - - ×××	- 1	×	0.6	- 1.4	2.2	36
	Murree†	000 37	8 18 02	97 03 1	012 64	8 5 5 ××	- - - 67	021 44	8 00 00	97 03 6	029 57	8 5 5 ××	- - - 50	- 3	- 3	2.1	- 2.2	9.8	59
	Campbellpore	000 50	8 36 03	97 03 1	053 84	0 0 9 6 0	- - - 86	003 63	0 00 00	99 00 6	134 74	0 0 9 0 0	- - - 65	—	—	—	—	—	..
	Khushab	000 52	4 07 02	98 18 3	044 96	0 0 9 6 0	- - - 97	000 60	8 20 02	98 02 3	112 74	0 0 9 9 0	- - - 74	- 3	+ 2	1.5	+ 0.5	1.8	15
	Leiah																		8
	Lyallpur	000 63	6 00 00	96 02 0	045 96	0 0 9 0 5	- - - 97	000 64	6 05 02	96 50 5	113 78	6 7 8 0 0	- - - 76	- 4	+ 6	0.1	- 0.4	0.7	12
(South)	Montgomery	000 55	8 09 02	96 02 2	037 98	0 0 9 0 7	- - - 01	000 61	6 36 05	95 05 6	106 79	6 5 6 0 0	- - - 78	- 2	+ 5	0.1	- 0.3	1.4	10
	Multan	000 57	8 36 03	96 02 2	028 83	2 2 7 2 1	- - - 06	000 55	9 13 03	96 02 1	099 84	0 0 8 0 –	- - - 76	+ 4	+ 4	0.6	+ 0.1	1.6	7
	Khanpur	000 55	3 03 03	96 02 0	017 05	0 0 9 0 1	- - - 09	000 61	0 05 12	92 07 5	079 85	0 0 9 0 0	- - - 80	+ 3	+ 7	0	- 0.3	1.1	4
	Bahawalpur	000 71	4 00 00	97 00 8	028 03	6 0 9 0 1	- - - 06	000 65	8 02 09	96 03 8	100 83	0 0 8 6 0	- - - 80	+ 3	+ 7	0	- 0.2	1.0	4
	Fort Abbas	000 44	0 27 09	96 00 0	025 69	0 0 9 0 0	- - - 09	000 58	0 02 09	94 00 0	088 68	0 0 9 0 0	- - - 58	—	—	0.1	—	1.3	8
N.W.F.P. (Upper)	Drosh*							086 52	4 00 00	96 03 5	041 61	4 2 7 0 0	- - - 51		- 4	3.2	—	9.4	18
	Chakdara*	000 59	8 05 02	98 20 5	013 70	8 0 9 9 0	- - - 76	027 57	2 34 02	98 01 9	024 66	2 0 9 7 0	- - - 58	—	—	1.3	—	4.8	..
	Peshawar	000 79	8 31 13	96 02 2	081 79	6 9 6 2 ×	- - - 84	005 63	5 23 02	97 01 6	123 73	1 0 9 3 4	- - - 64	- 9	- 2	0.1	- 1.7	1.1	14
	Haripur	000 75	8 36 05	98 50 2	967 85	4 4 6 7 0	- - - 91	000 60	8 09 02	98 03 2	992 70	8 0 8 0 0	- - - 65	—	—	—	—	—	..
	Kakul	000 57	8 09 02	98 03 2	987 73	0 0 9 1 0	- - - 80	005 59	4 31 03	99 02 2	024 66	4 3 8 0 0	- - - 58	—	—	—	—	—	..
	Cherat	000 50	8 34 17	97 01 5	996 67	8 0 9 7 0	- - - 79	000 54	8 34 12	97 01 2	033 59	0 0 9 0 9	- - - 15	- 3	- 8	0.4	- 2.5	3.4	29
	Landi Kotal*	028 59	8 31 02	97 43 2	010 60	8 0 9 9 0	- - - 85	048 58	3 27 03	97 02 0	026 61	2 2 6 0 1	- - - 56	—	—	0.6	—	3.5	..
	Hangu	×××××	9 34 09	97 03 6	— —	4 7 6 7 8	- - - —	×××××	2 34 02	99 02 6	— —	0 0 9 1 2	- - - —	—	—	—	—	—	..
	Parachinar†	070 54	8 00 00	97 43 6	016 56	8 6 7 0 0	- - - 62	070 47	0 00 00	99 00 6	021 54	0 0 9 0 0	- - - 48	—	—	2.6	—	11.7	29
	Miranshah*	000 63	6 05 03	99 03 2	986 79	4 6 6 6 0	- - - 89	000 69	0 31 02	99 00 6	018 68	0 0 9 0 0	- - - 60	—	—	0.2	- 1.2	2.9	13
	Bannu	000 57	9 07 04	98 03 2	073 80	9 0 6 0 0	- - - 89	012 60	0 31 02	99 00 0	108 75	0 0 9 0 0	- - - 66	—	—	0.7	—	1.5	11
	Wana	000 67	0 02 00	99 00 0	985 76	0 0 9 0 0	- - - 85	060 59	0 00 00	99 00 0	076 60	0 0 9 0 0	- - - 54	—	—	—	—	—	11
	D. I. Khan	000 58	8 23 04	98 07 5	073 81	8 8 9 0 0	- - - 98	088 40	4 05 02	98 03 1	081 72	0 0 9 4 0	- - - 71	- 3	0	0	- 0.7	1.2	10
BALUCHISTAN (North)	Fort Sandeman*	000 36	6 23 07	97 02 5	989 77	6 4 7 0 0	- - - 80	012 53	5 23 05	97 02 6	040 64	5 2 8 0 0	- - - 57	- 9	- 4	0.3	- 0.7	5.2	11
	Hindubagh†	004 55	6 09 03	97 00 8	993 73	6 2 5 0 0	- - - 80	014 54	5 36 02	97 03 0	027 62	5 0 8 4 0	- - - 52	—	—	0.4	—	5.6	..
	Loralai*	000 45	4 18 02	96 03 4	956 81	0 0 9 1 0	- - - 81	002 53	8 18 02	98 03 1	008 69	0 0 9 1 0	- - - 60	—	—	0.1	—	4.7	..
	Sibi	000 68	5 23 02	93 03 1	031 99	0 0 8 7 ×	- - - 04	000 65	6 31 02	93 02 5	104 81	4 1 7 7 ×	- - - 73	—	—	0	—	0.7	5
	Harnai (a)	000 ××	6 27 02	96 00 0	— —	0 0 7 9 6	- - - —	017 ××	4 09 02	97 00 0	— —	0 0 9 0 4	- - - —	—	—	0.2	- 0.8	3.1	14
	Quetta†	011 57	4 18 05	97 03 9	984 70	4 7 8 ××	- - - 82	016 54	6 00 00	96 01 6	015 64	0 0 9 7 ×	- - - 59	—	—	0.3	- 0.8	4.0	9
	Chaman*	000 38	1 27 02	97 01 1	943 87	1 1 7 8 0	- - - 88	000 41	7 00 03	97 03 2	987 77	7 0 9 5 0	- - - 67	0	+ 7	0.1	- 0.7	5.3	8
	Kalat†	000 34	0 27 05	99 00 0	993 78	0 0 9 0 0	- - - 82	000 48	0 00 00	98 00 8	033 64	0 0 9 0 0	- - - 55	+ 2	+ 14	0	- 0.6	5.1	7
	Nushki*	000 47	0 27 09	98 00 0	993 95	0 0 9 0 0	- - - 98	000 41	0 09 07	97 02 8	042 79	0 0 9 0 0	- - - 56	—	—	0	—	1.9	..
	Dalbandin*	000 42	6 23 07	95 05 1	951 97	3 1 7 0 1	- - - 99	000 40	9 00 00	95 05 1	998 77	7 0 9 7 0	- - - 72	+ 2	+ 4	0	- 0.3	1.3	4
	Nokkundi*	000 39	0 23 02	99 00 0	978 02	0 0 9 0 0	- - - 03	010 57	0 25 02	99 00 0	982 78	0 0 9 0 0	- - - 71	—	—	0.1	—	0.9	2
(South)	Panjgur*							000 52	0 00 00	98 00 0	995 74	0 0 9 0 0	- - - 67	—	—	0	—	2.0	5
	Turbat	000 78	4 23 10	98 02 1	036 04	4 2 6 0 0	- - - 06	000 74	0 00 00	96 00 0	085 86	0 0 9 0 0	- - - 81	—	—	0	—	3.5	..
	Jiwani	000 80	1 16 12	96 03 0	045 87	0 0 9 0 1	- - - 89	000 79	1 13 02	96 01 0	069 81	1 6 5 0 0	- - - 77	—	—	0	—	9.1	4
	Pasni	000 79	0 18 08	97 00 0	046 89	0 0 9 0 0	- - - 00	000 71	0 13 03	97 00 0	070 80	0 0 9 0 0	- - - 77	+ 5	+ 5	0	- 0.4	2.7	6
	Ormara	000 73	0 23 07	97 00 0	991 90	0 0 9 0 0	- - - 94	000 77	0 09 00	96 00 0	073 90	0 0 9 0 0	- - - 77	—	—	0	- 0.6	0	6
	Las Bela	000 73	0 16 03	97 00 8	023 99	0 0 9 0 0	- - - 04	000 71	0 31 02	98 00 0	075 84	0 0 9 0 0	- - - 76	—	—	0.1	—	1.9	..
SIND (Lower)	Karachi (Airport)	000 78	4 25 10	98 01 1	054 85	0 0 9 0 1	- - - 88	000 77	6 25 05	96 02 2	080 81	6 6 4 0 0	- - - 79	0	+ 2	0	- 0.1	0.1	8
	Karachi (M.P.)	000 76	2 25 12	96 00 0	054 89	0 0 9 0 1	- - - 92	000 75	6 25 05	96 03 2	079 81	6 6 4 0 0	- - - 78	—	—	0	—	1.0	..
	Badin	000 65	0 32 06	97 00 0	038 01	0 0 9 0 0	- - - 05	000 73	0 23 03	96 00 0	060 83	0 0 9 0 0	- - - 78	+ 1	+ 1	0	- 0.2	0.5	9
	Nagar Parkar	×××××	0 ×××	97 00 0	— —	0 3 1 0 0	- - - —	×××××	0 36 06	97 00 0	— —	0 0 9 0 0	- - - —	—	—	—	—	—	..
	Umarkot	000 72	5 23 07	97 00 0	012 05	0 0 9 3 1	- - - 06	000 77	0 23 09	97 00 0	059 83	0 0 9 0 0	- - - 77	—	—	0	—	0	..
	Chhor																		..
	Hyderabad	000 67	1 23 17	95 07 1	026 01	1 5 5 0 0	- - - 05	000 75	0 23 10	97 02 0	079 82	0 0 9 0 0	- - - 78	- 1	+ 2	0	- 0.1	0.6	7
SIND (Upper)	Pad Idan																		..
	Nawabshah	000 68	1 18 07	97 01 8	019 04	0 0 9 0 1	- - - 06	000 72	0 13 07	97 02 0	066 84	0 0 9 0 0	- - - 78	—	—	0	—	1.2	..
	Sukkur	000 6×	1 18 03	98 01 8	001 04	0 0 9 0 8	- - - 05	000 74	0 18 03	97 00 0	075 82	0 0 9 0 0	- - - 77	—	—	—	—	—	..
	Jacobabad	000 61	6××××	96 00 4	021 01	0 0 9 0 0	- - - 02	000 57	0 16 05	95 06 4	079 82	0 0 9 0 0	- - - 78	—	—	0	—	1.2	4
	Rohri	000 67	5 18 05	98 06 1	036 04	0 0 9 0 4	- - - 02	000 63	1 09 12	96 07 1	078 90	1 0 9 4 0	- - - 85	+ 5	+ 10	0	- 0.2	1.5	..
	Sanghar	000 39	0 00 00	97 02 0	063 85	0 0 9 0 0	- - - 07	000 30	0 36 04	93 09 0	019 90	0 0 9 0 0	- - - 54	—	—	0	—	0	..
Junagarh	Veraval																		20
Alwar	[illegible]																		12
	[illegible]																		..
	Kandahar	002 63	2 23 02	98 01 6	[illegible]	0 0 9 0 9	- - - 07	088 52	8 00 00	97 61 9	037 55	8 7 4 ××	- - - 59	—	—	1.0	—	6.9	..
	[illegible]							002 54	1 07 02	97 01 0	947 71	0 0 9 0 9	- - - 60	—	—	0	—	3.2	..

See footnotes on page 2

PAKISTAN DAILY WEATHER REPORT

FOR THURSDAY THE 5TH MAY, 1955.

Division	STATION.	At 1200 Hrs. G. M. T. of previous day. RRR TdTd	N dd ff	VV wwW	PPP TT	$N_h C_L h C_M C_H$	$W_1 D_L D_M T_x T_x$	At 0300 Hrs. G. M. T. of date. RRR TdTd	N ddff	VV wwW	PPP TT	$N_h C_L h C_M C_H$	$W_1 D_L D_M T_n T_n$	Departure from normal of $T_x T_x$	$T_n T_n$	Rainfall: Since 1st April, 55 to date	Departure from normal	Since 1st Jan. 55 to date	Annual Normal
1	2	3	4	5	6	7	8	9	10	11	12	13	14	15	16	17	18	19	20
Iran	Jask ..																		5
	Chabar ..																		4
	Bushire ..																		11
	Ispahan ..																		..
	Tehran ..																		10
	Meshed ..																		
Arabia	Muscat ..	000 76	1 31 01	99 01 1	052 94	0 0 8 0 1	- - - 95	000 72	00 00	98 00 0	072 91	0 0 9 0 0	- - - 85	+ 2	+ 1	0	—	6.1	4
	Sharjah ..																		4
	Bahrain ..																		..
	Kuwait ..																		5

*Barometer readings reduced to 1 Geopotential Kilometre.
†Barometer readings reduced to 2 Geopotential Kilometre.
‡Barometer readings reduced to 3 Geopotential Kilometre.
RRR at 0300 hrs. G.M.T. is rainfall since 0300 hrs. G.M.T. of the previous day and RRR at 1200 hrs. G.M.T. is rainfall since 0300 hrs. G.M.T. of the same date.
The accuracy of individual entries in this report cannot be guaranteed. Corrections can be obtained, if necessary, on application to the Meteorologist. Weather Central, Air Port, KARACHI-11.

(a) Reports only rainfall.
(b) Instead of 0300 G.M.T. the observations are being taken at 0600 G.M.T.
Whenever 999 is given for RRR see the summary on page I for the actual amount of rainfall.

Wireless Reports from Ships

SHIPS IN	YQ $L_a L_a L_a$	$L_o L_o L_o$ GG	N dd ff	VV ww W	PPP TT	$N_h C_L h C_M C_H$	D $s_v s_v$ app	BN_s C $h_s h_s$	O $T_s T_s$ TdTd	$I_d w_d w$ $P_w H_w$
1	2	3	4	5	6	7	8	9	10	11
ARABIAN SEA										
Dareen ..	43 224	685 00	2 27 06	98 02 0	071 80	26 × 00	3 5 315	..	0 52 77	1 25 33
Lemarbilaire ..	43 108	565 00	2 18 03	98 02 0	060 82	22 4 00	0 2 400	..	0 52 77	1 00 ×0
Ryuhomaru ..	43 136	710 00	1 31 10	97 01 1	075 84	11 3 00	7 5 300	..	..	..
Cilicia ..	43 242	662 00	0 22 09	98 02 0	051 80	00 9 00	1 6 510	..	0 51 77	1 22 ×3
Briki h Resource ..	43 287	453 00	1 24 04	98 01 1	050 76	00 9 01	7 5 704	..	0 54 72	1 24 21
Yohumaru ..	43 191	652 12	5 25 14	98 02 1	521 00	35 3 15	..	..	..	..

Radio-Sonde Data (Temperature in °C) of previous day.

Station	TEMP. CODE:— (II)iii				99PoPoPo				ToToTdoTdoTxo				GGhihihi		TiTiTdiTdiTxi etc.				55555			hihiPiPhiPi			TiTiTdiTdiTxi etc.		
1	2	3	4	5	6	7	8	9	10	11	12	13	14	15	16	17	18	19	20	21	22	23	24	25	26	27
Karachi	417 80	990 04	282 51	150 19	292 44	854 93	241 25	700 39	120 53	509 37	549 93	405 03	459 95	301 96	799 98	555 55	169 50	305 32	339 00	271 63	678 00	200 86	466 00	035 11	833 50	719 98
Quetta																										

PPP—Pressure in hundreds, tens and units of millibars.
hhh—Height in thousands, hundreds and tens of feet.

PP—Pressure in hundreds, and tens of millibars.
hh—Height in thousands, and hundreds of feet.

Upper Air Data (Hddff)*

STATION.	At 0900 hrs. G. M. T. † of previous day. Height in Thousands of feet ‡: 1	2	3	5	7	10	15	20	25	30	At 2100 hrs. G. M. T. † of previous day. Height in Thousands of Feet ‡: 1	2	3		7	10	At 0300 hrs. G. M. T. † of date. Height in Thousands of Feet ‡: 1	2	3	5	7	10	15	20
1	2	3	4	5	6	7	8	9	10	11	12	13	14	15	16	17	18	19	20	21	22	23	24	25
Bogra ..	28 02	19 01	29 03	20 07							08 03	02 02	27 09	..	..	..	07 05	07 03	33 03	34 12	34 20	32 17		..
Chhor ..	20 09	21 10	20 10	18 17	19 16	21 12	33 09	23 03	35 07	30 17	..	..	..	..	..	..	22 18	23 19	22 17	19 17	20 07	19 04	35 14	..
Chittagong ..	36 07	02 10	35 11	..	..	..	..	..	..	..	35 15	34 08	32 06	22 04	23 10	21 09	01 03	36 04	36 04	26 04	26 03	24 03	..	..
Cox's Bazar ..	36 09	01 10	36 08	31 03	19 06	23 04	23 05	22 17	24 19	..	35 10	35 08	30 03	22 05	18 05	17 07	15 05	15 03	05 04	34 06	31 01	16 07	19 09	22 11
Dacca ..	35 04	30 04	32 05	25 15	28 15	24 21	25 16	24 23	26 21	25 46	30 07	30 07	31 10	29 17	29 16	23 11	05 03	02 04	31 06	34 12	30 11	25 17	25 14	..
Dalbandin ..	..	..	22 03	25 18	24 13	23 20	..	..	..	..	..	..	12 03	19 05	22 11	22 11	..	..	08 09	07 11	09 10	28 10	25 21	27 24
Drosh ..	..	..	..	..	..	..	..	..	..	..	..	..	..	03 02	32 02	..	..	..	..	..	17 01	29 02	16 06	22 18
Fort Sandeman ..	..	..	..	16 04	17 05	25 04	..	..	..	..	..	..	..	25 02	22 14	24 21	..	..	..	23 01	20 15	24 20		
Jacobabad ..	16 10	15 07	15 07	16 08	19 09	33 14	24 12	..	..	..	15 24	15 21	15 13	18 06	..	..	09 33	10 29	12 21	13 12	15 04	24 11	31 13	27 21
Jhelum ..	16 06	17 06	17 08	15 08	12 04	30 02	22 14	..	..	..	..	..	..	..	..	..	31 10	35 19	35 19	36 18	30 12	25 15	..	..
Jiwani ..	15 07	26 07	29 10	29 11	29 12	33 09	34 07	34 30	33 25	..	29 05	27 16	27 17	30 28	30 17	27 10	22 07	04 03	04 12	36 21	31 14	30 17	30 24	..
Karachi ..	25 13	26 09	26 09	28 09	29 12	..	..	..	..	..	28 17	28 17	..	..	..	..	30 06	31 14	31 18	31 10	31 07	06 04	..	..
Khanpur ..	16 08	27 10	16 11	20 06	19 13	18 09	21 10	19 05	..	..	06 19	06 13	06 07	16 06	..	..	No	ascent						
Lahore ..	09 09	10 14	10 14	12 11	14 06	30 06	30 15	27 13	23 10	34 10	01 10	03 11	04 10	08 06	20 03	..	03 09	05 17	05 17	08 09	14 06	27 06	27 27	..
Multan ..	10 16	10 07	12 05	16 06	20 05	23 15	..	..	..	..	03 28	04 27	05 27	..	..	..	No	ascent						
Peshawar ..	..	03 11	04 12	12 08	19 10	20 21	..	..	..	..	..	26 04	32 10	32 15	20 04	..	..	16 04	01 03	33 14	33 11	33 07	23 10	28 13
Quetta ..					21 13	29 16	..	..	..	..					13 04	25 09					09 05	28 13	25 25	..
Sylhet ..	23 01	25 03	20 03	25 08	27 07	26 09	25 21	24 42	25 27	..	35 03	27 02	25 05	19 05	21 07	24 11	10 12	10 09	06 07	31 04	30 06	25 15	25 21	23 23
Varsval ..																								
Bushire ..																								
Sharjah ..																								

Cloud Observation Data (GGiii Cddv$_r$v$_r$ etc.)

Dalbandin	02420	32628
Peshawar	03400	02715
Lahore	02410	327xx
Dacca	02430	32505

*Wind directions are expressed in tens of degrees counting from North through East and speed in knots.
†The actual time of observations may vary within half an hour of the specified time.
‡The correct levels to which the upper winds relate are 0.3, 0.6, 0.9 1.5, 2.1 3.0, 4.5 6.0, 7.5 and 9.0 km. The levels given at the head of the columns are the nearest equivalent levels in thousands of feet.

Printed at Nasser Printing Works Karachi.

PAKISTAN DAILY WEATHER MAP

WEDNESDAY 4 th MAY 1955.

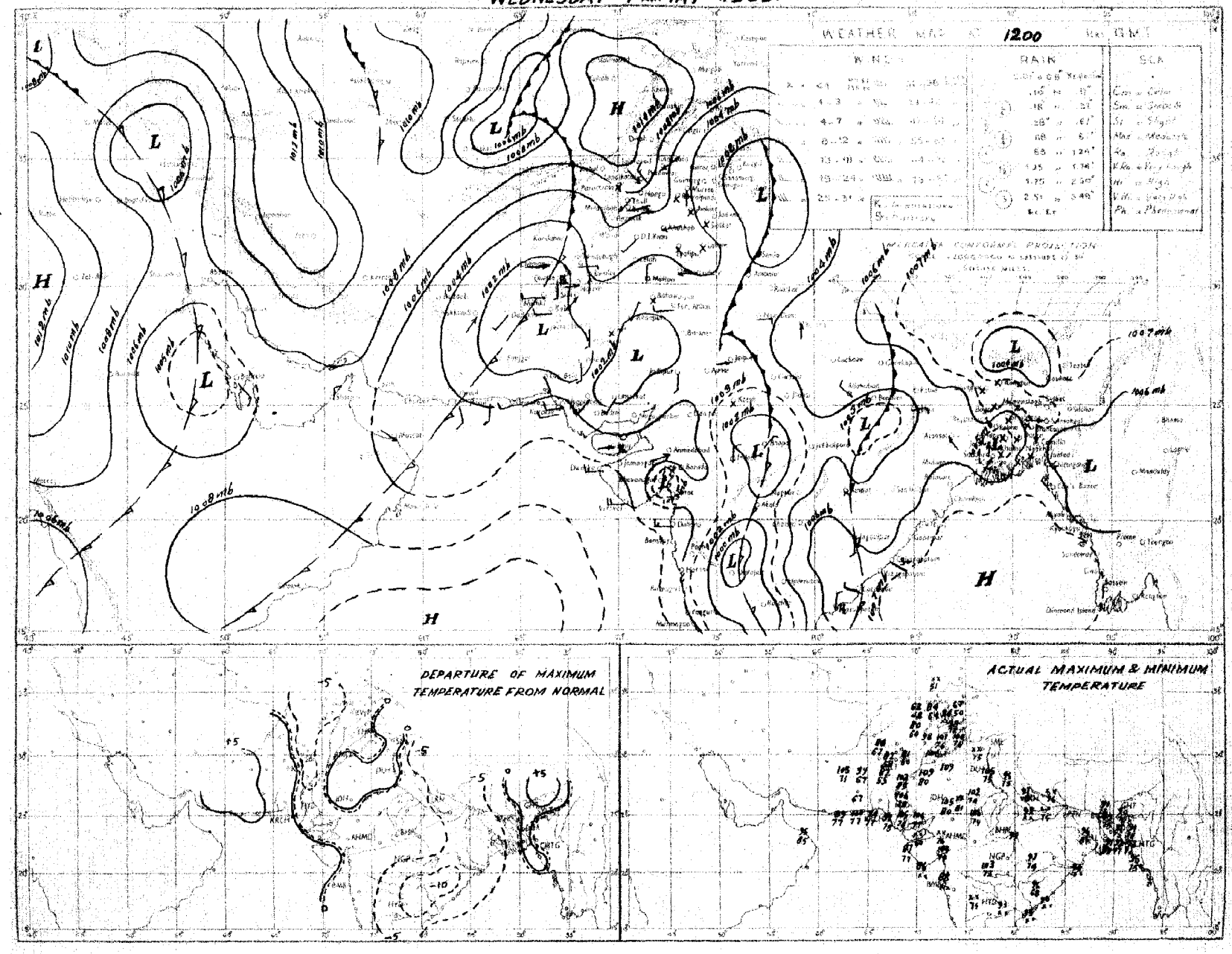

Rainfall amounts indicated in the above chart refer to past 9 hours.

PAKISTAN DAILY WEATHER MAP

THURSDAY 5th: MAY 1955.

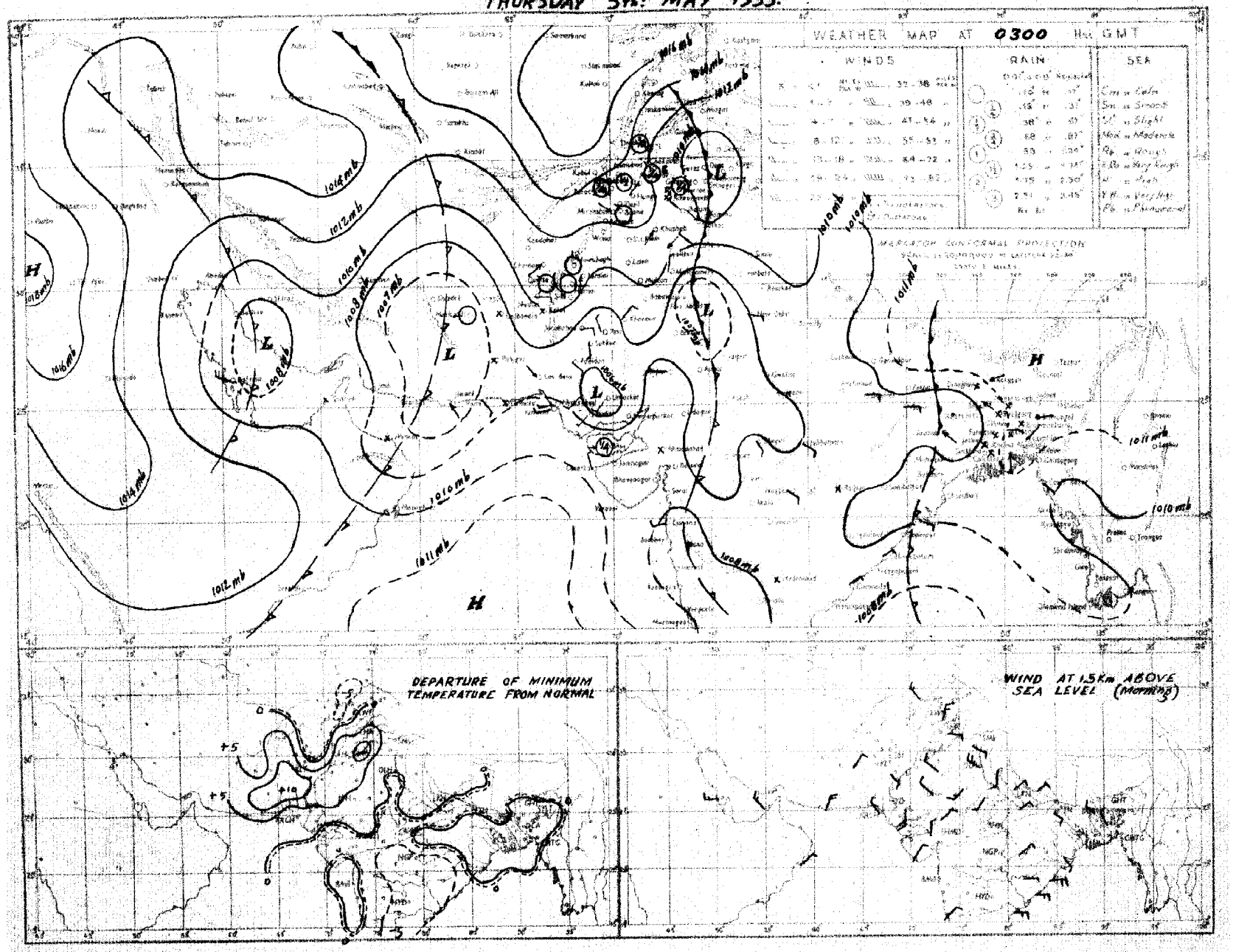

Rainfall amounts indicated in the above chart refer to past 24 hours

EMBASSY OF THE UNITED STATES
OF AMERICA
MAY 16 1955
KARACHI

Monthly Subscription

Page 1—2.

Page 1—4.

PAKISTAN DAILY WEATHER REPORT

Regd. No. S.-1467

FOR FRIDAY, THE 6TH MAY, 1955.

(Published by the authority of the Government of Pakistan)

Summary of observations recorded at 0300 hrs. G. M. T.

The western disturbance from Russian Turkistan has moved away eastwards.

Another low pressure wave is affecting the upper North-West Frontier Province. It has caused fairly widespread rain/thundershowers in the north Punjab and the North-West Frontier Province, local in south Baluchistan. Scattered dust/thunderstorms have also occurred in the south Punjab and upper Sind.

Pressure gradient is steep over Persian Gulf.

Local rain with isolated thundershowers have been reported from the Deltaic sub-division of East Pakistan.

Yesterday's unsettled conditions have concentrated into a depression in west central Bay of Bengal with its centre at 0300 G.M.T. approximately 15°North and 82°East. It is likely to move initially in north-westerly directly.

Chief amounts of rainfall are:—Parachinar 1"; Murree, Khushab, Fortsandeman, Harnai and Wana ½" each and Khulna, Jessore, Rawalpindi, Drosh, Cherat, Landikotal and Kakul ¼" each.

Day temperatures were 3-6°F below normal in the North-West Frontier Province, the Punjab, upper Sind and north-east Baluchistan and were 2-4°F above normal in north-west Baluchistan and the Eastern sub-division of East Pakistan.

Forecast valid until the evening of 7th:—Local thunderstorms/showers will occur in the upper North-West Frontier Province, Kashmir and scattered in the north Punjab. A few dust/thunderstorms may occur in north-east Baluchistan, upper Sind and the south Punjab. Local rain/thundershowers are also likely in the coastal districts of East Pakistan.

Karachi-11.
The 6th May, 1955.

OBSERVATIONS

MUHAMMAD RAHMATULLAH,
for Director, Meteorological Service.

DIVISION.	STATION	At 1200 Hrs. G. M. T. of previous day						At 0300 Hrs. G. M. T. of date						Departure from Normal of		Rainfall.			
		$RRRT_dT_d$	N dd ff	VV ww W	PPP TT	$N_hC_LhC_MC_H$	$W_tD_HD_MT_xT_x$	$RRRT_dT_d$	N dd ff	VV ww W	PPP TT	$N_hC_LhC_MC_H$	$W_tD_HD_MT_nT_n$	T_xT_x	T_nT_n	Since 1st April 55 to date	Departure from normal	Since 1st Jan., 55 to date	Annual Normal
1	2	3	4	5	6	7	8	9	10	11	12	13	14	15	16	17	18	19	20
EAST PAKISTAN (East)	Cox's Bazar	000 78	2 27 05	96 03 0	038 88	2 9 6 0 0	- - - 93	000 77	4 09 02	96 03 0	105 87	2 2 6 0 6	- - - 75	+ 4	0	3.8	- 3.1	7.9	140
	Chittagong	000 76	1 ××××	96 02 1	049 88	1 3 8 0 0	- - - 95	000 77	4 ×× ××	97 02 1	103 85	4 4 7 0 0	- - - 79	+ 6	+ 4	2.3	- 5.9	13.3	108
	Noakhali	000 73	2 00 00	97 03 0	058 90	2 3 5 0 0	- - - 92	000 72	0 00 00	98 00 4	102 86	0 0 9 0 0	- - - 78	+ 3	+ 1	7.1	- 0.1	10.7	115
	Comilla	000 73	0 31 02	96 00 0	069 88	0 0 9 0 0	- - - 93	000 77	0 13 05	97 00 0	105 86	0 0 9 0 0	- - - 77	+ 2	+ 3	8.1	- 0.1	12.2	94
	Brahmanbaria	000 73	6 00 00	97 03 2	055 89	2 5 3 4 8	- - - 93	000 73	4 00 00	97 03 2	099 87	0 0 9 4 0	- - - 79	—	—	9.9	+ 2.1	12.0	78
	Srimangal							000 74	2 18 02	97 02 1	097 86	0 0 9 0 0	- - - 73		—	11.7	- 0.8	16.7	98
	Sylhet																		
	Mymensingh	000 72	8 00 00	97 00 0	057 88	0 0 8 6 0	- - - 91	000 72	6 00 00	98 02 2	102 88	6 4 7 0 0	- - - 74	+ 1	—	3.3	- 4.1	5.3	91
	Narayanganj	000 75	8 00 00	95 03 2	060 90	0 0 9 7 8	- - - 93	000 73	6 00 00	95 03 2	100 87	0 0 9 7 0	- - - 78	+ 2	+ 3	11.4	+ 4.4	12.1	74
	Dacca	000 75	7 00 00	97 03 0	052 89	2 9 7 2 1	- - - 92	000 73	5 00 00	97 03 0	094 85	5 0 9 3 0	- - - 76	—	—	9.7	—	21.5	..
EAST PAKISTAN (Deltaic)	Faridpur	000 75	8 00 00	99 95 2	058 89	6 6 6 1 0	- - - 92	000 72	3 00 00	96 03 0	097 87	1 5 7 1 0	- - - 75	0	+ 1	8.5	+ 2.4	9.4	71
	Barisal	000 75	4 00 00	96 03 2	051 92	8 0 8 4 0	- - - 95	000 71	4 18 01	96 02 1	098 90	2 4 6 3 0	- - - 79	+ 3	+ 3	2.9	- 2.7	3.1	81
	Satkhira	000 73	6 00 00	97 03 2	055 87	5 4 7 6 0	- - - 97	000 76	6 23 02	97 03 1	091 89	4 5 7 5 0	- - - 76	+ 2	0	1.4	- 2.7	1.9	68
	Jessore	000 70	8 36 05	97 03 2	060 85	8 0 6 0 0	- - - 97	018 75	5 00 00	97 01 1	089 84	5 0 9 7 0	- - - 73	—	—	1.8	- 3.2	2.5	65
	Khulna	000 69	6 00 00	99 03 2	025 86	6 5 8 0 0	- - - 95	026 77	0 00 00	99 00 0	099 84	0 0 9 0 0	- - - 80	+ 2	+ 5	2.1	- 2.1	3.1	65
EAST PAKISTAN (North)	Pabna																		59
	Sirajganj	000 77	5 00 00	96 00 0	055 87	0 0 9 9 0	- - - 93	000 69	4 00 00	97 00 0	080 87	4 0 9 0 1	- - - 78	+ 1	+ 4	11.5	+ 7.0	16.4	64
	Rajshahi																		
	Bogra							000 73	6 27 03	97 02 0	093 80	0 0 8 3 9	- - - 76		+ 2	2.4	- 0.6	4.0	7
	Dinajpur	000 73	6 00 00	95 02 2	057 88	6 0 9 7 0	- - - 94	000 72	0 00 00	96 00 0	090 88	0 0 9 0 0	- - - 76	—	+ 3	1.9	- 2.1	1.9	72
	Rangpur	000 ××	6 00 00	96 03 1	— —	6 0 9 2 0	- - - —	000 ××	1 07 02	97 01 0	— —	1 0 9 1 0	- - - —	—	—	5.1	+ 0.4	6.5	84
KASHMIR	Srinagar†																		26
	Gulmarg††																		
	Sonamarg (a)																		71
	Dras†																		26
	Leh††																		3
	Skardu†																		6
	Misgar†																		..
	Aliabad†																		
	Gilgit*																		5
	Jammu																		..
PUNJAB (North)	Lahore	000 66	5 05 02	96 03 9	037 95	0 0 9 2 6	- - - 97	004 67	7 04 05	96 60 9	095 75	6 3 6 2 0	- - - 72	- 5	- 3	0.5	- 0.1	2.9	19
	Sialkot	000 56	6 05 02	97 02 1	031 94	1 1 6 3 2	- - - 95	000 61	4 09 03	97 01 2	073 82	0 0 8 3 2	- - - 70	- 5	- 3	2.2	+ 1.0	3.3	32
	Jhelum	000 54	5 13 02	97 03 2	046 93	1 0 9 3 8	- - - 95	000 57	4 05 02	97 02 2	094 79	1 5 7 4 0	- - - 71	—	—	0.9	—	5.6	..
	Rawalpindi*							035 62	6 00 00	97 97 9	979 68	6 2 4 0 0	- - - 64		- 2	1.0	- 1.1	2.5	36
	Murree†	000 49	7 09 03	97 02 1	004 62	5 5 5 8 ×	- - - 66	046 46	7 11 05	97 02 9	011 55	5 3 3 × ×	- - - 48	- 4	- 6	2.6	- 1.8	10.3	59
	Campbellpore	000 54	9 27 02	97 03 1	063 88	0 0 9 6 0	- - - 88	000 60	8 18 03	98 50 5	136 72	0 0 9 6 0	- - - 67	—	—	—	—	—	..
	Khushab	000 56	8 05 03	98 20 2	062 93	0 0 9 6 0	- - - 97	042 63	4 00 00	98 03 6	095 77	0 0 9 3 0	- - - 69	- 3	+ 5	1.9	+ 0.9	2.2	15
	Leiah																		8
	Lyallpur	000 72	6 00 00	96 02 0	057 93	0 0 9 4 0	- - - 95	002 66	7 29 03	96 20 9	094 75	7 2 8 0 0	- - - 72	- 6	+ 1	0.2	- 0.4	0.8	12
PUNJAB (South)	Montgomery	000 63	7 29 03	95 05 2	037 94	7 4 6 0 0	- - - 98	000 62	6 07 03	99 02 9	078 81	5 7 9 0 0	- - - 76	- 5					10
	Multan	000 51	9 00 00	96 02 1	038 97	3 2 7 3 -	- - - 99	000 63	9 13 03	96 07 5	107 73	0 0 7 0 -	- - - 71	- 3	- 4	0.5	+ 0.1	1.6	7
	Khanpur	000 58	0 00 00	96 00 0	026 01	0 0 9 0 0	- - - 01	000 61	6 05 12	92 07 1	072 84	0 0 9 3 0	- - - 77	- 5	+ 4	0	- 0.3	1.1	6
	Bahawalpur	000 72	6 00 00	97 00 0	029 69	0 0 8 0 6	- - - 01	000 68	8 34 05	96 09 0	093 79	8 0 9 0 7	- - - 77	- 2	+ 4	0	- 0.2	1.0	6
	Fort Abbas	000 45	0 29 10	94 00 0	018 70	0 0 9 0 0	- - - 86	000 59	2 07 03	95 09 0	069 85	2 0 8 0 1	- - - 81	—	—	0.1	—	1.3	8
N.W.F.P. (Upper)	Drosh*	000 ××	0 23 03	96 03 2	968 71	8 5 5 × ×	- - - 78	025 53	4 00 00	96 03 ×	016 58	4 5 6 0 0	- - - 53	+ 1	- 4	3.5	—	9.8	18
	Chakdara*	000 58	8 27 02	98 02 0	000 82	8 0 9 9 0	- - - 85	000 53	6 36 03	98 03 0	991 69	6 0 9 4 0	- - - 63	—	—	1.3	—	4.8	..
	Peshawar	000 54	8 23 12	96 95 2	061 83	6 9 6 2 -	- - - 88	005 61	7 13 03	97 95 9	103 70	5 9 6 2 0	- - - 64	- 5	- 4	0.2	- 1.7	1.1	14
	Haripur	000 49	8 27 03	98 20 3	979 87	4 4 8 2 0	- - - 91	013 61	8 09 03	96 60 3	986 71	8 3 8 - -	- - - ××	—	—	—	—	—	..
	Kakul							023 58	8 31 02	98 03 2	016 53	8 8 7 0 0	- - - 55		—	—	—	—	..
	Cherat							022 52	7 34 10	96 81 8	018 59	7 3 9 0 0	- - - 58		- 6	0.7	—	3.6	29
	Landi Kotal*	005 54	8 31 05	97 95 1	002 64	8 3 6 0 0	- - - 79	020 55	8 18 02	97 03 2	998 61	8 0 9 9 0	- - - 56	—	—	0.8	—	3.7	..
N.W.F.P. (Lower)	Hangu	×××××	5 00 00	98 02 6	— —	2 5 4 6 7	- - - —	×××××	9 28 09	97 03 9	— —	2 7 5 7 7	- - - —	—	—			—	..
	Parachinar†	060 49	8 05 02	99 63 9	995 54	8 6 7 0 0	- - - 71	070 49	5 00 00	99 02 6	001 56	5 0 8 3 0	- - - 52	—	—	3.3	—	12.4	29
	Miranshah*	000 57	6 31 02	99 03 1	995 74	2 6 6 6 0	- - - 78	002 58	6 00 00	99 03 6	992 66	3 6 6 6 0	- - - 62	—	—	0.3	- 1.2	2.9	13
	Bannu	000 65	2 05 02	99 80 2	077 76	2 0 9 1 0	- - - 85	011 58	2 23 02	99 02 6	098 74	2 0 9 1 0	- - - 67	—	—	0.8	—	1.6	11
	Wana	000 63	0 00 00	99 00 0	××× 63	0 0 9 0 0	- - - 75	038 58	0 00 00	99 00 0	012 58	0 0 9 0 0	- - - 56	—	—	—	—	—	11
	D. I. Khan	000 66	8 23 02	98 03 5	077 83	8 8 9 0 0	- - - 93	000 66	5 00 00	98 03 1	078 74	5 5 9 0 0	- - - 73	- 8	+ 1	0	- 0.7	1.2	10
BALUCHISTAN (North)	Fort Sandeman*	070 50	5 18 16	97 02 6	960 77	5 4 8 0 0	- - - 84	040 58	6 00 00	96 02 6	006 63	6 2 7 0 0	- - - 57	- 5	- 6	0.7	- 0.3	5.6	11
	Hindubagh†	000 61	6 23 07	97 03 1	983 78	6 2 5 0 0	- - - 82	002 52	2 18 02	97 01 1	004 61	0 0 9 0 6	- - - 55	—	—	0.4	—	3.6	..
	Loralai*	000 69	0 23 05	98 07 1	942 78	0 0 9 0 0	- - - 78	000 51	0 00 00	98 00 9	983 70	0 0 9 0 0	- - - 60	—	—	0.1	—	4.7	..
	Sibi	016 58	4 31 02	94 03 6	050 95	0 0 9 2 0	- - - 97	000 66	0 00 00	94 00 0	069 86	0 0 9 0 0	- - - 79	—	—	0	—	0.7	5
	Harnai (a)	000 ××	0 01 02	97 00 0	— —	0 0 9 0 0	- - - —	050 ××	0 09 02	99 00 0	— —	0 0 9 0 0	- - - —	—	—	0.7	- 0.3	3.6	14
	Quetta†	000 54	7 18 09	97 07 5	976 75	1 6 8 2 1	- - - 83	008 57	0 18 03	96 00 8	983 63	0 0 9 0 0	- - - 54	—	—	0.3	- 0.8	4.0	9
	Chaman*	000 42	3 27 12	96 02 0	938 89	3 0 9 3 0	- - - 91	000 48	4 05 03	97 01 5	969 75	4 0 9 7 0	- - - 65	+ 3	+ 3	0.1	- 0.7	5.3	8
	Kalat†	010 37	6 27 05	98 01 1	023 78	6 7 5 2 9	- - - 79	010 51	0 21 04	98 00 0	005 65	0 0 9 0 0	- - - 55	- 1	+ 5	0.1	- 0.5	5.2	7
	Nushki*	000 44	0 13 09	98 00 0	993 98	0 0 9 0 0	- - - 00	000 21	0 23 05	98 02 0	078 84	0 0 9 0 0	- - - 59	—	—	0	—	1.9	..
	Dalbandin*	000 43	7 23 05	95 05 1	954 98	3 1 7 0 7	- - - 01	000 40	2 05 03	94 02 0	963 78	0 0 9 0 1	- - - 71	+ 4	+ 6	0	- 0.3	1.3	4
	Nokkundi*	000 31	0 27 05	99 00 0	951 02	0 0 9 0 0	- - - 04	000 40	0 13 02	99 00 0	955 83	0 0 9 0 0	- - - 72	—	—	0.1	—	0.9	2
BALUCHISTAN (South)	Panjgur*	000 39	0 27 02	98 00 0	988 94	0 0 9 0 0	- - - 98	000 47	0 00 00	98 00 0	985 77	0 0 9 0 0	- - - 68	+ 3	0	0	—	2.0	5
	Turbat	000 76	0 23 09	98 00 0	026 07	0 0 9 0 0	- - - 09	000 76	0 00 00	96 00 0	072 85	0 0 9 0 0	- - - 81	—	—	0	—	3.5	..
	Jiwani	000 79	0 18 07	96 01 0	044 88	0 0 9 0 0	- - - 89	000 79	2 13 05	96 01 0	059 83	2 6 4 0 0	- - - 80	—	—	0	—	9.1	4
	Pasni	000 73	0 18 07	97 00 0	039 89	0 0 9 0 0	- - - 92	000 73	0 11 03	97 00 0	060 76	0 0 9 0 0	- - - 79	- 3	+ 6	0	- 0.4	2.7	6
	Ormara	000 75	0 18 09	97 00 0	040 89	0 0 9 0 0	- - - 93	000 79	6 09 05	96 03 2	062 82	6 6 5 0 0	- - - 77	—	—	0	- 0.6	0	6
	Las Bela	000 73	4 13 07	96 03 2	023 95	4 4 7 0 0	- - - 06	000 67	6 16 02	96 03 2	079 81	6 1 8 0 0	- - - 77	—	—	0.1	—	1.9	
SIND (Lower)	Karachi (Manora)	000 78	4 27 10	98 01 1	054 85	0 0 9 0 0	- - - 87	000 75	5 25 07	97 02 2	073 81	5 6 4 0 0	- - - 79	- 1	+ 5	0	- 0.1	0.1	8
	Karachi (A. F.)	000 76	2 25 10	96 03 0	047 89	0 0 9 2 1	- - - 90	000 75	2 25 03	96 02 0	072 82	2 6 4 0 0	- - - 77	—	—	0	—	1.0	..
	Badin	000 67	0 27 02	97 00 0	025 07	0 0 9 0 0	- - - 10	000 75	0 27 03	96 00 0	061 81	0 0 9 0 0	- - - 78	+ 6	+ 1	0	- 0.2	0.5	9
	Nagar Parkar	×××××	0 36 08	97 00 0	— —	0 3 1 0 0	- - - —	×××××	0 36 06	97 00 0	— —	0 0 9 0 0	- - - —	—	—	—	—	—	..
	Umarkot	000 69	0 27 03	98 00 0	008 03	0 0 9 0 0	- - - 09							—					..
	Chhor																		
	Hyderabad	000 71	3 23 14	97 03 1	029 05	3 2 7 0 0	- - - 07	000 72	0 23 03	97 00 0	059 83	0 0 9 0 0	- - - 78	+ 1	+ 1	0	- 0.1	0.6	7
SIND (Upper)	Pad Idan	000 60	7 27 05	97 03 1	028 01	7 5 7 0 0	- - - 04	000 46	0 13 02	96 02 1	056 92	0 0 9 0 0	- - - 75	—	—	0	—	1.2	..
	Nawabshah	000 65	6 00 00	98 03 0	044 03	3 5 8 0 7	- - - 06	000 68	0 18 03	97 00 0	062 85	0 0 9 0 0	- - - 77	—	—	—	—	—	..
	Sukkur	000 61	0××××	94 05 4	023 00	0 0 9 0 0	- - - 02	000 61	0 16 05	95 05 4	059 82	0 0 9 0 0	- - - 80	—	—	0	—	1.2	4
	Jacobabad	000 71	9 13 03	94 09 3	039 01	9 × 0 × ×	- - - 04	000 67	4 09 21	95 05 4	065 87	4 0 9 7 0	- - - 85	- 3	+ 8	0	- 0.2	1.5	
	Rati	000 29	0 00 00	97 02 3	019 01	0 0 9 0 0	- - - 06	000 61	0 36 06	95 01 0	039 88	0 0 9 0 0	- - - 79	—	—	0	—	8	..
Junagarh	Veraval																		20
Afghanistan	[illegible]																		12
	Kabul†	017 49	0 07 03	97 03 9	037 56	8 7 4 × ×	- - - 67	018 44	1 16 02	98 01 6	015 57	1 1 6 0 9	- - - 50	—	—	0.3	—	6.2	..
	Kandahar	000 41	2 25 05	97 01 0	898 86	0 0 9 0 9	- - - 90	007 55	6 07 03	97 02 9	927 68	6 0 9 2 0	- - - 63	—	—	0.1	—	3.3	..

See foot notes on page 2

PAKISTAN DAILY WEATHER REPORT

FOR FRIDAY THE 6TH MAY, 1955.

Division	STATION.	At 1200 Hrs. G. M. T. of previous day. RRR TdTd	N ddff	VV wwW	PPP TT	$N_H C_L h C_M C_H$	$W_1 D_H D_M T_x T_x$	At 0300 Hrs. G. M. T. of date. RRR TdTd	N ddff	VV wwW	PPP TT	$N_h C_L h C_M C_H$	$W_1 D_H D_M T_n T_n$	Departure from norms of $T_x T_x$	$T_n T_n$	Rainfall Since 1st April, 55 to date	Departure from normal	Since 1st Jan. 55 to date	Annual Normal
1	2	3	4	5	6	7	8	9	10	11	12	13	14	15	16	17	18	19	20
Iran	Jask ..																		5
	Charbar ..																		*4
	Bushire ..																		11
	Ispahan ..																		..
	Tehran ..																		18
	Meshed ..																		
Arabia	Muscat ..	000 67	0 31 02	99 00 0	060 93	0 0 9 0 0	- - - 96	000 81	0 31 03	98 00 0	069 91	0 0 9 0 0	- - - 90	+ 3	+ 5	0	- 0.3	6.1	4
	Sharjah ..																		4
	Bahrein ..																		..
	Kuwait ..																		5

*Barometer readings reduced to 1 Geopotential Kilometre.
†Barometer readings reduced to 2 Geopotential Kilometre.
‡Barometer readings reduced to 3 Geopotential Kilometre.
RRR at 0300 hrs. G.M.T is rainfall since 0300 hrs. G.M.T. of the previous day and RRR at 1200 hrs. G.M.T. is rainfall since 0300 hrs. G.M.T. of the same date.
The accuracy of individual entries, in this report cannot be guaranteed. Corrections can be obtained, if necessary, on application to the Meteorologist. Weather Central, Air Port, KARACHI-11.

(a) Reports only rainfall.
(b) Instead of 0300 G.M.T. the observations are being taken at 0600 G.M.T.
Whenever 999 is given for RRR see the summary on page I for the actual amount of rainfall.

Wireless Reports from Ships

SHIPS IN	YQ $L_a L_a L_a$	$L_o L_o L_o$ GG	N dd ff	VV ww W	PPP TT	$N_h C_L h C_M C_H$	D $e_v e_s$ spp	$8N_s C h_s h_s$	O $T_s T_s$ $T_d T_d$	$I_d w_d w$ $P_w H_w$
1	2	3	4	5	6	7	8	9	10	11
ARABIAN SEA										
Yehomaru ..	53 171	678 00	3 25 07	97 01 1	070 84	32 1 00	3 5 320	..	..	..
Ryuhomaru ..	53 173	672 00	3 34 07	97 02 1	080 82	31 4 00	7 5 300	..	..	..
Bedarper ..	53 250	590 86	0 00 00	98 02 0	089 89	00 9 00		..	..	..
Ryuhomaru ..	53 201	643 18	3 31 07	98 03 1	100 82	31 4 00	7 5 300	..	..	..

Radio-Sonde Data (Temperatures in °C) of previous day.

Station	TEMP. CODE:—				(II)iii		99PoPoPo			ToToTdoTdoTxo			GGhihihi		TiTiTdiTdiTxi etc.				55555		hihiPiPhiPi			TiTiTdiTdiTxi etc.			
1	2	3	4	5	6	7	8	9	10	11	12	13	14	15	16	17	18	19	20	21	22	23	24	25	26	27
Karachi	417 80	990 03	282 47	140 16	282 47	854 59	220 72	700 29	130 21	509 27	559 90	404 92	649 90	301 97	739 95	555 55	329 00	251 07	668 00	180 38	456 00	055 36	823 50	679 90	632 50	789 92
Quetta																										

PPP—Pressure in hundreds, tens and units of millibars.
hhh—Height in thousands, hundreds and tens of feet.

PP—Pressure in hundreds, and tens of millibars.
hh—Height in thousands, and hundreds of feet.

Upper Air Data (Hddff)*

STATION.	At 0900 hrs. G. M. T. † of previous day. Height in Thousands of feet ‡										At 2100 hrs. G. M. T. † of previous day. Height in Thousands of Feet ‡						At 0300 hrs. G. M. T. † of date. Height in Thousands of Feet ‡							
	1	2	3	5	7	10	15	20	25	30	1	2	3		7	10	1	2	3	5	7	10	15	20
1	2	3	4	5	6	7	8	9	10	11	12	13	14	15	16	17	18	19	20	21	22	23	24	25
Bogra ..	02 07	01 05	35 04	35 05	30 07	24 12	..	..	..	..	22 10	20 08	21 08	25 08	25 10	28 13	22 09	22 09	21 07	24 07	24 09	24 11	28 18	..
Chhor ..	23 03	23 03	21 04	15 03	19 04	15 03	36 07	30 21	22 24	..	..	..	..	..	..	..	27 11	27 08	25 11	22 13	20 13	34 03	30 05	30 09
Chittagong ..	35 03	34 04	32 05	32 07	32 07	34 01	22 05	23 19	24 25	25 32	23 11	23 06	27 04	33 06	30 07	..	12 00	12 00	14 00	..	..	..	..	..
Cox's Bazar ..	34 10	35 07	34 06	01 09	34 03	18 07	21 04	23 11	..	..	19 11	23 07	25 04	33 05	30 03	33 02	20 03	16 03	11 03	02 07	33 06	29 09	24 04	25 13
Dacca ..	05 02	03 05	02 04	03 07	34 04	28 11	26 14	24 20	25 32	..	25 14	25 12	25 10	27 09	30 12	..	22 07	21 04	26 04	22 08	24 10	27 10	..	..
Dalbandin ..	..	..	26 04	24 09	26 08	26 10	28 20	27 32	..	..	..	..	25 11	26 23	25 20	25 15	..	..	09 09	21 05	27 15	26 23	..	..
Drosh ..	..	..	..	..	..	..	..	..	..	..	..	..	..	30 02	24 03	19 01	..	..	..	..	17 03	22 10	20 12	..
Fort Sandeman ..	..	..	..	20 09	20 14	20 17	..	..	..	..	..	..	..	02 07	10 10	..	..	..	..	15 03	08 08	26 10	25 32	..
Jacobabad ..	10 17	11 23	..	..	..	..	..	..	..	..	27 05	22 04	17 04	21 15	..	..	10 19	12 10	12 15	..	..	..	..	..
Jhelum ..	09 04	06 04	06 06	08 03	21 08	22 17	25 12	26 17	27 36	27 54	..	..	..	..	..	..	34 12	35 23	36 20	01 24	01 21	34 13	..	..
Jiwani ..	20 06	30 04	30 07	35 17	34 10	33 21	34 09	29 33	31 51	..	28 15	26 23	26 23	28 16	28 13	28 11	17 11	18 22	22 20	31 23	31 25	30 24	27 19	..
Karachi ..	27 14	29 12	29 14	32 11	36 06	07 02	06 06	31 12	..	..	28 14	29 14	27 17	24 13	24 08	28 18	28 16	27 17	28 18	29 31	29 35	28 45	..	..
Khanpur ..	36 10	..	..	..	..	..	..	..	..	..	03 22	04 12	03 04	18 09	..	..	02 27	08 12	06 12	12 03	25 10	26 17	..	..
Lahore ..	03 13	02 13	02 16	07 10	21 12	27 24	26 31	..	..	..	01 18	02 27	01 21	08 15	10 10	18 08	09 13	26 10	24 13	34 08	27 10	24 22	..	..
Multan ..	07 04	14 03	13 03	25 05	24 15	23 11	..	..	..	..	36 25	02 25	06 17	10 15	..	..	No	ascent						
Peshawar ..	..	07 08	02 05	26 07	02 06	30 04	23 13	27 17	24 47	25 56	..	15 06	17 09	31 09	33 04	34 15	..	31 06	33 09	34 07	35 05	35 15	26 24	..
Quetta ..	..	..	..	..	18 09	25 10	27 25	27 25	..	..	..	..	No	ascent	..	..	..	..	..	..	21 12	23 28	..	..
Sylhet ..	26 04	21 03	13 02	23 01	29 05	24 12	26 19	25 32	..	..	29 07	28 11	28 11	26 11	26 11	27 15	19 01	20 05	22 04	24 07	28 13	29 17	28 34	..
Veraval ..																								
Bushire ..																								
Sharjah ..																								

Cloud Observation Data (GGiii $C_d d d v_T v_T$ etc.)

*Wind directions are expressed in tens of degrees counting from North through East and speed in knots.
†The actual time of observations may vary within half an hour of the specified time.
‡The correct levels to which the upper winds relate are 0.3, 0.6, 0.9 1.5, 2.1 3.0, 4.5 6.0, 7.5 and 9.0 km. The levels given at the head of the columns are the nearest approximate levels in thousands of feet.

Printed at Nasser Printing Works Karachi.

PAKISTAN DAILY WEATHER MAP

THURSDAY 5th. MAY 1955.

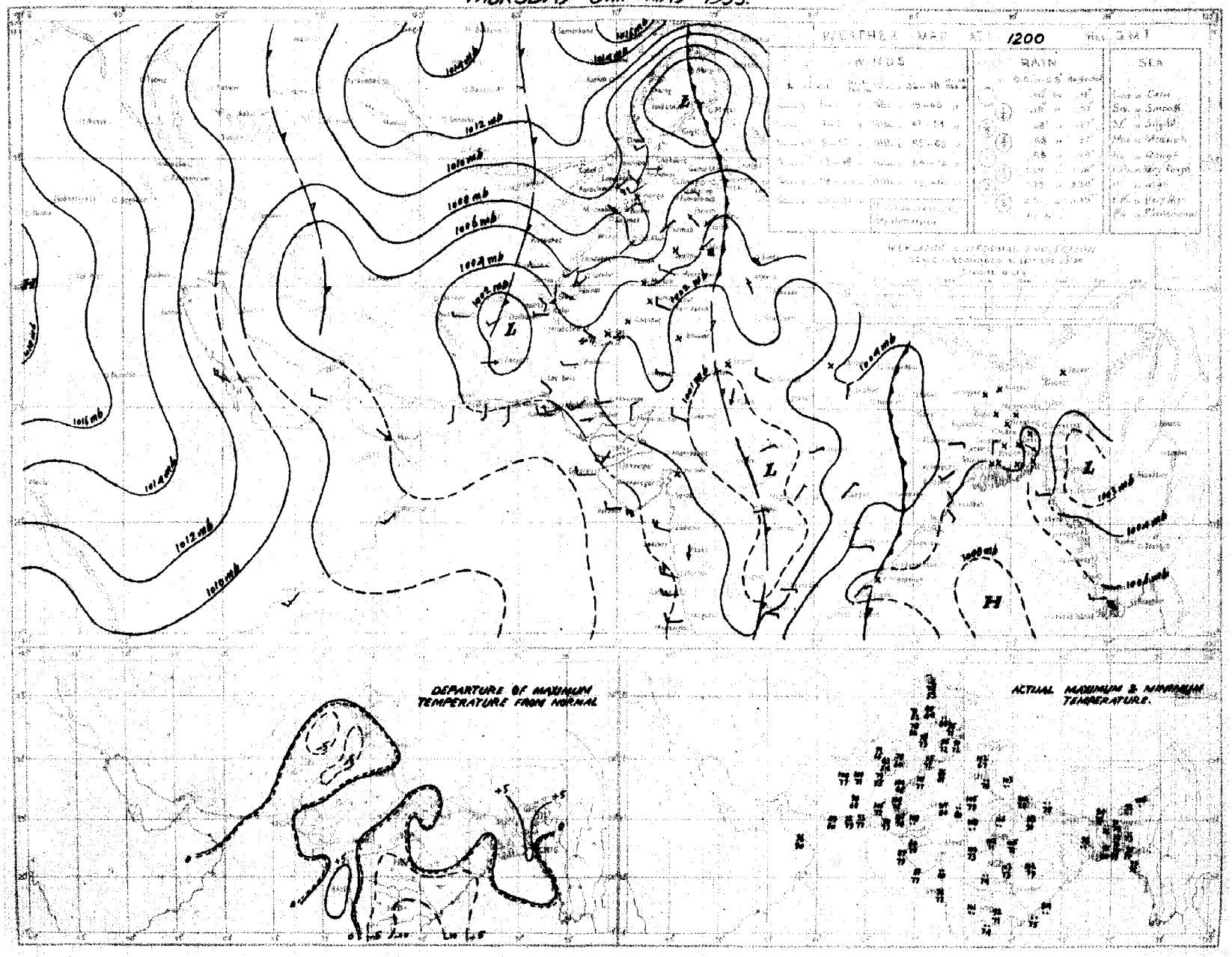

Rainfall amounts are given on the above chart

PAKISTAN DAILY WEATHER MAP

FRIDAY 6th. MAY 1955.

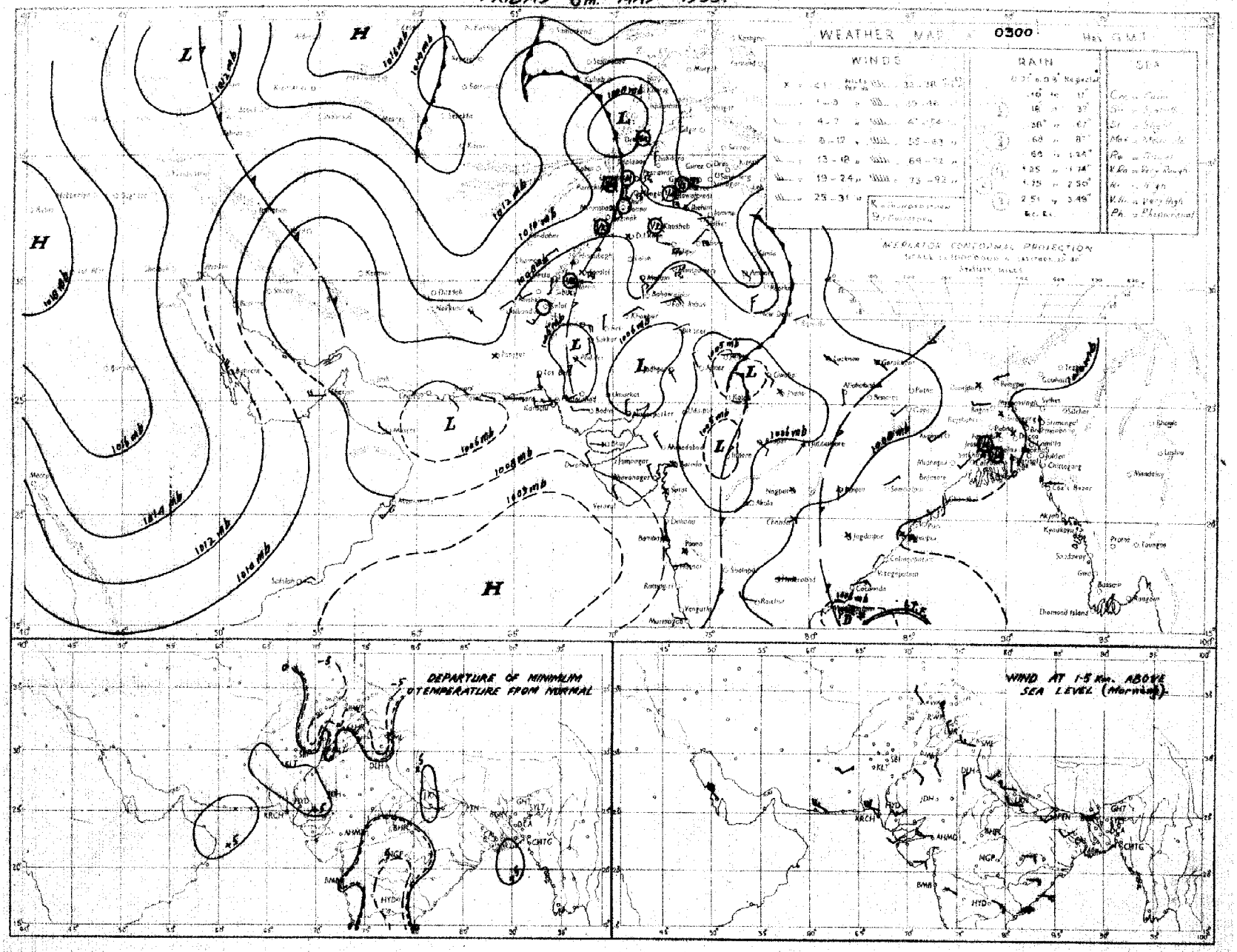

Rainfall amounts indicated in the above chart refer to past 24 hours.

SY OF THE UNITED STATES
OF AMERICA
Monthly Subscription.
Page
MAY 16 1955
Page 1—4.

KARACHI

PAKISTAN DAILY WEATHER REPORT

Regd. No. S.-1467

FOR SATURDAY, THE 7TH MAY, 1955.

(Published by the authority of the Government of Pakistan)

Summary of observations recorded at 0300 hrs. G. M. T.

Yesterday's depression in west central Bay has moved northwards and lies this morning off circar coast with centre at 0300 G.M.T. about 50 miles south of Cocanada. It is likely to weaken and move north northeastwards. The low pressure wave from upper North-West Frontier Province is moving eastwards across Kashmir. A fresh western disturbance is approaching North-West Frontier Province from Russian Turkistan north of Afghanistan. Thunderstorms/showers have been fairly widespread over the North-West Frontier Province north-east Baluchistan and the north Punjab and scattered in the south Punjab. A few dust/thunderstorms have also occurred in upper Sind, south Punjab and Eastern sub-division of East Pakistan.

Chief amounts of rainfall are:—Fort Sandeman and Loralai 1½" each; Multan 1"; Montgomery ¾"; Chakdara, Cherat, Parachinar and Kakul ¼" each.

Day temperatures were 2-5°F above normal in East Pakistan and generally 10-20°F below normal in the Punjab and the North-West Frontier Province.

Forecast valid until the evening of 8th:—Loca lthunderstorms/showers will occur overNorth-West Frontier Province, NE Baluchistan, north Punjab and Kashmir. Scattered dust/thunderstorms are also likely over south Punjab and upper Sind. Scattered thunderstorms may also occur in the Deltaic and Eastern sub-division of East Pakistan.

Karachi-11.
The 7th May, 1955.

OBSERVATIONS

MUHAMMAD RAHMATULLAH,
for Director, Meteorological Service.

DIVISION.	STATION	At 1200 Hrs. G. M. T. of previous day						At 0300 Hrs. G. M. T. of date						Departure from Normal of		Rainfall.			
		RRR T_dT_d	N dd ff	VV ww W	PPP TT	$N_hC_LhC_MC_H$	$W_tD_HD_MT_xT_x$	RRR T_dT_d	N dd ff	VV ww W	PPP TT	N_hC_L hCMC$_H$	$W_tD_HD_MT_nT_n$	T_xT_x	T_nT_n	Since 1st April 55 to date	Depar-ture from normal	Since 1st Jan., 55 to date	Annual Normal
1	2	3	4	5	6	7	8	9	10	11	12	13	14	15	16	17	18	19	20
EAST PAKISTAN (East)	Cox's Bazar	000 79	6 23 03	96 03 1	073 86	3 4 4 0 6	- - - 91	000 77	2 18 02	96 03 0	094 ××	1 2 6 0 8	- - - 76	+ 2	+ 1	3.8	- 3.4	7.9	140
	Chittagong	000 71	3 00 00	96 02 1	077 85	3 3 8 2 0	- - - 91	000 77	7 11 05	96 02 2	087 84	5 4 6 2 0	- - - 76	+ 3	+ 1	2.3	- 6.1	13.3	108
	Noakhali	000 77	4 13 02	96 03 1	061 79	3 4 5 0 2	- - - 93	000 73	7 00 00	96 03 2	089 85	4 1 5 2 0	- - - 79	+ 4	+ 2	7.1	- 0.4	10.7	115
	Comilla	000 71	8 05 02	96 03 0	067 84	6 3 5 7 0	- - - 92	000 78	8 18 02	96 02 2	091 82	8 0 3 0 0	- - - 76	+ 2	+ 2	8.1	- 0.4	12.2	94
	Brahmanbaria	000 73	3 00 00	97 01 2	059 88	1 1 5 0 9	- - - 92	000 78	5 18 00	97 03 2	099 84	2 5 4 0	- - - 77	—	—	10.0	+ 1.7	12.0	78
	Srimangal	002 73	5 13 02	97 03 9	055 79	3 3 5 0 1	- - - 94	002 74	6 13 02	97 02 1	086 82	0 0 9 3 1	- - - 74	—	—	11.1	- 2.4	16.1	98
	Sylhet																		91
	Mymensingh	000 70	6 00 00	98 02 1	048 91	2 2 6 8 0	- - - 94	000 76	6 09 08	97 03 2	085 83	6 4 7 0 1	- - - 76	—	—	3.3	- 4.4	5.3	91
	Narayanganj	000 77	5 13 02	95 39 0	×××××	0 0 9 7 8	- - - 93	000 75	8 20 03	95 03 2	088 69	7 5 7 3 -	- - - 79	+ 3	+ 4	11.4	+ 4.1	12.1	74
	Dacca	000 73	7 23 02	97 03 2	046 88	1 2 6 3 2	- - - 91	000 78	7 18 07	97 02 2	081 84	3 5 4 3 0	- - - 77	—	—	9.7	—	21.5	..
(Deltaic)	Faridpur	000 69	7 00 00	96 02 2	047 92	3 4 8 1 0	- - - 92	000 78	7 18 02	96 03 2	080 84	4 5 7 1 0	- - - 77	+ 1	+ 3	8.5	+ 2.1	9.4	71
	Barisal	000 73	3 18 01	96 03 2	054 90	8 0 8 3 0	- - - ××	000 78	6 16 02	96 03 2	084 85	0 0 8 3 0	- - - 79	×	+ 3	3.0	- 2.7	3.1	81
	Satkhira	000 74	3 23 02	97 03 1	062 88	2 9 7 6 0	- - - 99							+ 4					68
	Jessore	000 73	6 18 02	97 01 1	044 89	6 0 6 0 0	- - - 90	000 80	8 18 03	97 02 2	075 84	6 5 6 7 -	- - - 78	—	—	1.8	- 3.5	2.5	65
	Khulna	000 73	8 00 00	99 01 1	049 93	1 1 7 4 2	- - - 95	000 79	8 18 03	98 03 2	081 85	8 5 6 - -	- - - 83	+ 2	+ 8	2.1	- 2.4	3.1	65
(North)	Pabna																		59
	Sirajganj	000 65	6 00 00	97 00 0	037 89	0 0 9 8 0	- - - 94	000 78	4 13 05	97 01 2	074 85	4 4 7 0 0	- - - 78	+ 3	+ 4	11.5	+ 6.8	16.4	64
	Rajshahi																		..
	Bogra	000 69	3 18 02	97 02 0	037 94	0 0 9 0 9	- - - 02	000 74	7 13 03	97 03 0	××× 86	0 0 8 3 9	- - - 79	+ 10	+ 4	2.4	- 0.8	4.0	9
	Dinajpur	000 70	0 00 00	96 00 0	033 94	0 0 9 0 0	- - - 96	000 73	4 00 00	96 02 2	060 82	0 6 5 8 5	- - - 77	+ 4	+ 4	1.9	- 2.2	1.9	72
	Rangpur	000 ××	2 09 02	96 02 0	—— —	2 1 8 0 0	- - - —	008 ××	5 09 05	97 01 6	—— —	5 0 9 1 0	- - - —	—	—	5.1	+ 0.1	6.5	84
KASHMIR	Srinagar†																		26
	Gulmerg††																		..
	Sonamerg (a)																		71
	Dras†																		26
	Leh††																		3
	Skardu†																		6
	Misgar†																		..
	Aliabad†																		..
	Gilgit*																		5
	Jammu																		..
PUNJAB (North)	Lahore	000 66	6 13 03	96 00 9	053 87	0 0 9 7 0	- - - 89	092 69	8 18 05	96 03 9	091 72	5 5 7 2 0	- - - 70	- 15	- 5	0.6	- 0.1	3.0	19
	Sialkot	000 63	4 00 00	97 02 5	056 91	0 0 8 3 2	- - - 91	000 69	8 31 02	97 02 2	084 75	0 0 8 3 0	- - - 68	- 10	- 5	2.2	+ 1.0	3.3	32
	Jhelum	000 57	6 00 00	98 02 9	100 87	6 5 6 0 8	- - - 89	000 63	8 00 00	98 02 5	095 76	1 5 6 2 -	- - - 73	—	—	0.9	—	5.6	..
	Rawalpindi*	000 65	8 00 00	98 03 2	968 79	8 5 6 3 0	- - - 94	000 60	2 00 00	97 01 1	966 73	2 0 9 3 0	- - - 64	- 2	- 2	1.0	- 1.1	2.5	36
	Murree†	009 48	8 13 03	97 03 6	002 56	8 5 5 - -	- - - 60	014 50	9 13 16	90 61 4	994 51	9 × 0 × ×	- - - 49	- 11	- 5	2.7	- 1.8	10.4	59
	Campbellpore	009 54	8 00 00	98 01 5	063 83	0 0 9 6 0	- - - 88	000 59	0 00 00	99 00 0	103 77	0 0 9 0 0	- - - 66	—	—	—	—	—	..
	Khushab	000 58	8 13 02	98 02 0	061 87	0 0 9 6 0	- - - 88	010 68	3 27 07	99 01 9	099 72	0 0 9 0 4	- - - 68	- 13	- 6	2.0	+ 1.0	2.3	15
	Leiah																		8
	Lyallpur	000 64	7 09 03	96 05 0	037 88	6 4 0 2 0	- - - 90	005 69	7 13 02	96 50 9	092 71	7 7 8 0 0	- - - ××	- 11	—	0.2	- 0.3	0.8	12
(South)	Montgomery	006 69	8 11 03	97 02 6	048 81	7 5 6 - -	- - - 86	077 69	8 27 03	97 63 9	114 70	8 7 5 - -	- - - 68	- 18	- 7	0.8	+ 0.4	2.2	10
	Multan	000 65	9 36 02	96 02 6	055 85	3 2 7 3 -	- - - 86	115 66	1 13 03	96 01 6	089 72	1 1 6 0 0	- - - 67	- 17	- 8	1.6	+ 1.3	2.8	7
	Khanpur	000 57	6 05 08	92 07 4	026 96	0 0 9 0 0	- - - 97	000 64	9 09 12	93 07 0	083 77	9 - 0 - -	- - - 63	- 9	- 10	0	- 0.3	1.1	6
	Bahawalpur	000 69	0 01 02	97 00 8	039 93	0 0 9 0 0	- - - 94	000 69	6 07 02	97 00 8	082 75	6 0 9 6 0	- - - 71	- 11	- 2	0	- 0.2	1.0	6
	Fort Abbas	000 54	× 05 40	98 31 3	028 92	2 6 0 0 0	- - - 94	000 64	4 07 07	97 01 1	093 77	4 1 6 0 0	- - - 70	—	—	0.1	—	1.3	8
N.W.F.P. (Upper)	Drosh*	015 53	8 00 00	95 61 9	004 58	5 5 5 - -	- - - 73	042 47	8 00 00	95 51 6	007 53	8 7 6 - -	- - - 51	- 6	- 6	3.9	—	10.1	18
	Chakdara*	000 56	8 18 04	98 02 0	989 77	8 0 9 9 0	- - - 83	026 58	7 00 00	98 29 9	979 61	7 5 9 3 0	- - - 60	—	—	1.6	—	5.1	..
	Peshawar	000 52	7 13 12	97 01 2	067 80	5 9 6 2 0	- - - 75	000 56	2 18 05	97 01 9	077 75	1 1 7 3 0	- - - 66	- 10	- 2	0.2	- 1.8	1.1	14
	Risalpur	000 58	8 20 02	98 20 3	985 78	8 9 6 0 0	- - - 81	000 55	0 09 02	96 00 2	958 73	0 0 9 0 0	- - - 65	—	—	—	—	—	..
	Kakul	010 60	8 05 03	98 02 6	952 04	8 8 7 0 0	- - - 74	025 57	7 05 02	98 03 2	992 62	7 3 7 0 0	- - - 56	—	—	—	—	—	..
	Cherat	018 55	7 16 12	97 01 6	004 65	7 2 9 1 0	- - - 69	018 54	5 16 09	97 01 2	997 63	4 2 9 5 2	- - - 55	- 15	- 9	0.8	—	3.8	29
(Lower)	Landi Kotal*	005 56	6 36 02	97 60 9	978 65	6 0 9 9 0	- - - 74	016 53	2 00 00	97 01 0	983 62	2 2 6 0 0	- - - ××	—	—	1.0	—	3.9	..
	Mingora	×××××	9 18 05	97 03 9	—— —	4 7 6 7 8	- - - —	×××××	3 25 05	99 02 9	—— —	3 4 9 0 0	- - - —	—	—	—	—	—	..
	Parachinar†	010 49	7 22 02	99 01 6	976 65	7 5 7 0 0	- - - 68	030 52	3 00 00	99 01 6	977 55	3 2 8 0 0	- - - 52	- 9	- 1	3.6	—	12.7	29
	Miranshah*	018 62	8 80 02	98 50 6	992 65	6 2 9 0 0	- - - 73	000 55	0 00 00	99 00 0	989 65	0 0 9 0 0	- - - 60	—	—	0.2	- 1.2	2.9	13
	Bannu	006 64	8 27 02	99 03 4	024 76	8 0 6 7 0	- - - 80	011 57	0 27 02	99 00 0	088 72	0 0 9 0 0	- - - 63	—	—	0.9	—	1.7	11
	Wana	000 63	0 00 00	99 00 0	786 63	0 0 9 0 0	- - - 75	030 55	0 00 00	99 00 0	092 55	0 0 9 0 0	- - - 52	—	—	—	—	—	11
	D. I. Khan	000 65	8 00 00	98 03 5	080 81	6 6 9 0 0	- - - 88	000 66	5 00 00	98 03 1	087 68	5 5 9 0 0	- - - 67	- 14	- 5	0	- 0.7	1.2	10
BALUCHISTAN (North)	Fort Sandeman*	065 53	8 05 05	96 17 6	991 62	8 9 6 0 0	- - - 70	161 54	2 27 02	97 02 6	994 59	0 0 9 4 0	- - - 52	- 20	- 11	2.3	- 1.3	7.2	11
	Hindubagh†	004 61	6 31 02	96 95 5	963 69	6 3 4 0 0	- - - 74	015 54	6 09 02	97 03 1	003 56	6 5 2 0 0	- - - 50	—	—	0.6	—	3.8	..
	Loralai*	012 61	8 23 05	95 05 9	942 75	0 3 5 0 0	- - - 75	142 57	0 00 00	98 00 0	988 62	0 0 9 4 0	- - - 54	—	—	1.6	—	6.2	..
	Sibi	000 98	× 23 05	94 46 6	011 99	×× 8 ××	- - - 02	980 67	4 00 00	94 03 1	083 89	0 0 9 7 4	- - - 75	—	—	0	—	0.7	15
	Harnai (a)	000 ××	0 27 02	98 00 0	—— —	0 0 9 0 0	- - - —							—					14
	Quetta†	000 66	7 20 05	96 03 5	961 73	1 7 7 2 ×	- - - 80	001 54	4 00 00	96 01 8	024 67	0 0 9 3 0	- - - 54	—	—	0.3	- 0.8	4.0	9
	Chaman*	002 50	4 36 05	97 02 5	923 68	4 1 7 0 0	- - - 85	000 44	2 00 00	98 03 5	984 72	0 0 9 0 3	- - - 59	- 4	- 3	0.1	- 0.7	5.5	8
	Kalat†	000 27	0 21 05	98 00 0	010 78	0 0 9 0 0	- - - 80	000 51	0 00 00	98 00 0	005 65	0 0 9 0 0	- - - 50	- 1	0	0.1	- 0.5	5.2	7
	Nushki*	000 39	0 27 14	96 00 0	961 76	0 0 9 0 0	- - - 98	000 47	0 31 07	98 02 0	099 77	0 0 9 0 0	- - - 53	—	—	0	—	1.9	..
	Dalbandin*	000 39	4 20 10	94 07 0	927 98	4 1 7 0 0	- - - 00	000 42	2 00 00	94 06 4	981 74	2 1 7 0 0	- - - 74	+ 1	+ 9	0	- 0.3	1.3	4
	Nokkundi*	000 35	0 29 05	98 00 0	940 97	0 0 9 0 0	- - - 97	008 41	0 13 02	99 00 0	979 76	0 0 9 0 0	- - - 71	—	—	0.1	—	0.9	2
(South)	Panjgur*							000 54	0 00 00	98 00 0	962 79	0 0 9 0 0	- - - 67	—	- 1	0	—	2.0	5
	Turbat	000 78	0 23 02	98 00 0	019 06	0 0 9 0 0	- - - 07	000 73	0 00 00	96 00 0	064 85	0 0 9 0 0	- - - 78	—	—	0	—	3.5	..
	Jiwani	000 78	0 23 09	96 01 0	034 90	0 0 9 0 0	- - - 99	000 72	0 27 10	96 02 0	049 83	0 0 9 0 0	- - - 80	—	—	0	—	9.1	4
	Pasni	000 81	0 23 07	96 00 0	028 89	0 0 9 0 0	- - - 03	000 71	0 00 00	97 00 0	044 79	0 0 9 0 0	- - - 76	+ 9	+ 3	0	- 0.4	2.8	6
	Ormara	000 79	0 25 14	96 00 1	032 88	0 0 9 0 0	- - - 92	000 75	0 25 05	96 00 0	049 84	0 0 9 0 0	- - - 78	—	—	0	- 0.6	0	6
	Las Bela	000 71	0 18 05	97 00 0	010 00	0 0 9 0 0	- - - 05	000 73	6 31 02	96 03 2	056 82	6 1 7 0 0	- - - 77	—	—	0.2	—	1.9	..
SIND (Lower)	Karachi (Manora)	000 78	4 25 09	97 01 1	041 85	6 4 6 0 0	- - - 87	000 78	0 25 09	96 00 0	055 87	0 0 9 0 0	- - - 79	- 1	+ 1	0	- 0.2	0.1	8
	Karachi (A. P.)	000 72	0 25 12	97 02 0	038 88	0 0 9 0 0	- - - 95	000 77	3 23 09	96 03 0	063 82	5 6 5 0 0	- - - 78	—	—	0	—	1.0	..
	Badin	000 55	0 27 05	97 00 0	021 05	0 0 9 0 0	- - - 10	000 75	0 27 03	96 00 0	053 81	0 0 9 0 0	- - - 78	+ 6	—	0	- 0.2	0.6	9
	Nagar Parkar	××××	0 ××××	97 00 0	—— —	0 3 1 0 0	- - - —	×××××	0 36 03	97 00 0	—— —	0 0 9 0 0	- - - —	—	—	—	—	—	..
	Umarkot	000 73	0 23 09	97 00 0	996 07	0 0 9 0 0	- - - 12	000 73	0 23 07	97 00 0	039 65	0 0 9 0 0	- - - 77	—	—	0	—	—	..
	Chhor																		..
	Hyderabad	000 66	0 23 12	97 02 0	015 03	0 0 9 0 0	- - - 08	000 73	0 23 05	98 02 0	056 83	0 0 9 0 0	- - - 77	+ 2	0	0	- 0.1	0.6	7
	Pad Idan	000 58	6 23 09	96 03 1	000 06	1 5 7 0 4	- - - 08	000 64	0 05 09	95 05 1	065 83	0 0 9 0 0	- - - 80	—	—	0	—	1.2	..
	Nawabshah	000 64	0 00 09	98 00 0	073 08	0 0 9 0 0	- - - 10	000 66	0 36 03	96 06 0	066 84	0 0 9 0 0	- - - 77	—	—	—	—	—	..
	Sukkur	000 59	0××××	95 05 4	999 03	0 0 9 0 0	- - - 02	000 61	0 02 06	95 06 4	064 79	0 0 9 0 0	- - - 78	—	—	0	—	1.2	4
	Jacobabad	000 62	9 13 09	95 06 4	006 02	9 × 0 × ×	- - - 03	000 59	9 07 14	95 06 9	081 83	9 - 0 - -	- - - 79	- 6	+ 2	0	- 0.2	1.5	..
	Rohri	000 29	9 09 02	95 07 3	019 01	0 0 9 0 0	- - - 07	000 64	0 36 06	95 08 3	076 76	0 0 9 0 0	- - - 75	—	—	0	—	8	..
Junagarh	Veraval																		20
Afghanistan	Jalalabad*																		17
	Kabul*	026 49	8 07 02	97 03 9	991 57	2 7 5 2 -	- - - 65	035 44	1 16 02	98 01 9	999 85	1 1 6 0 9	- - - 42	—	—	0.1	—	0.9	..
	Kandahar							002 54	1 07 02	97 01 0	947 71	6 0 9 0 9	- - - 60	—	—	—	—	—	..

See foot notes on page 2

PAKISTAN DAILY WEATHER REPORT

FOR SATURDAY THE 7TH MAY, 1955.

Division	STATION.	At 1200 Hrs. G. M. T. of previous day. RRR TdTd	N dd ff	VV ww W	PPP TT	$N_H C_L h C_M C_H$	$W_1 D_H D_M T_n T_x$	At 0300 Hrs. G. M. T. of date. RRR TdTd	N ddff	VV ww W	PPP TT	$N_h C_L h C_M C_H$	$W_1 D_H D_M T_n T_n$	Departure from normal 24 hrs. T_x T_x	T_n T_n	Rainfall Since 1st Jan. to April 30 to date	Departure from normal	Since 1st Jan. 55 to date	Actual Normal
1	2	3	4	5	6	7	8	9	10	11	12	13	14	15	16	17	18	19	20
Iran	Jask ..																		5
	Chabar ..																		4
	Bushire ..																		11
	Ispahan ..																		..
	Tehran ..																		10
	Meshed ..																		..
Arabia	Muscat ..	000 67	2 31 03	99 03 0	048 90	2 2 7 0 0	- - - 95	000 67	0 31 03	98 00 0	068 85	0 0 9 0 0	- - - 84	+ 1	- 1	0	- 0.3	6.1	4
	Sharjah ..																		4
	Bahrein ..																		..
	Kuwait ..																		5

*Barometer readings reduced to 1 Geopotential Kilometre.
†Barometer readings reduced to 2 Geopotential Kilometre.
‡Barometer readings reduced to 3 Geopotential Kilometre.
RRR at 0300 hrs. G.M.T is rainfall since 0300 hrs. G.M.T. of the previous day and RRR at 1200 hrs. G.M.T. is rainfall since 0300 hrs. G.M.T. of the same date.
The accuracy of individual entrie in this report cannot be guaranteed. Corrections can be obtained, if necessary, on application to the Meteorologist. Weather Central, Air Port, KARACHI-11.

(a) Reports only rainfall.
(b) Instead of 0300 G.M.T. the observations are being taken at 0600 G.M.T.
Whenever 999 is given for RRR see the summary on page 1 for the actual amount of rainfall.

Wireless Reports from Ships

SHIPS IN	YQ $L_a L_a L_a$	$L_o L_o L_o$ GG	N dd ff	VV ww W	PPP TT	$N_h C_L h C_M C_H$	$D_{s1} v_{s1}$ app	$BN_s C h_s h_s$	O $T_s T_s$ TdTd	$I d_w d_w P_w H_w$
1	2	3	4	5	6	7	8	9	10	11
ARABIAN SEA										
Safinaz Arab ..	63 220	677 00	6 27 13	81 01 2	062 80	62 5 00	3 4 359	8 6 825	0 02 77	1 27 23
Ryuhomaru ..	63 211	632 00	6 25 07	97 02 1	075 27	61 4 00	7 5 405	..	..	..
Sing ..	63 220	629 06	7 25 10	98 02 1	092 29	72 4 00	2 5 188	..	0 00 25	1 24 32
British Escort ..	63 206	662 06	2 30 08	99 02 0	087 82	23 4 00	7 4 300	..	0 81 78	1 30 32
Safinaz Arab ..	63 217	684 06	0 23 08	98 01 0	089 82	00 9 00	3 4 397	8 0 000	0 02 79	1 23 22
Ryuhomaru ..	63 220	622 06	1 24 09	97 01 1	090 29	11 4 00	7 5 310	..	..	..

Radio-Sonde Data (Temperatures in °C) of previous day.

Station	TEMP. CODE:—				(If)iii			99PoPoPo			ToToTdoTdoTxo			GGhihihi			T1T1Td1Td1Tx1 etc.				55555			h1h1P1Ph1P1			T1T1Td1Td1Tx1 etc.			
1	2	3	4	5	6	7	8	9	10	11	12	13	14	15	16	17	18	19	20	21	22	23	24	25	26	27
Karachi	417 80	990 02	282 62	150 13	282 55	854 88	270 97	700 40	160 06	509 41	356 41	405 03	669 98	301 96	789 98	289 10	290 77	329 00	290 91	668 00	240 76	466 00	045 91	833 50	729 93	622 50
Quetta																										

PPP—Pressure in hundreds, tens and units of millibars.
hhh—Height in thousands, hundreds and tens of feet.

PP—Pressure in hundreds, and tens of millibars.
hh—Height in thousands, and hundreds of feet.

Upper Air Data (Hddff)*

STATION.	At 0900 hrs. G. M. T. † of previous day. Height in Thousands of feet ‡ 1	2	3	5	7	10	15	20	25	30	At 2100 hrs. G. M. T. † of previous day. Height in Thousands of Feet ‡ 1	2	3		7	10	At 0300 hrs. G. M. T. † of date. Height in Thousands of Feet ‡ 1	2	3	5	7	10	15	20
1	2	3	4	5	6	7	8	9	10	11	12	13	14	15	16	17	18	19	20	21	22	23	24	25
Bogra ..	16 08	18 05	19 09	24 13	25 13	..	..	..	..	..	22 22	22 26	22 20	24 13	27 14	..	19 09	20 12	22 11	22 08	21 09	25 11	28 14	..
Chhor ..	..	..	..	..	..	..	..	..	..	..	..	..	..	..	..	..	26 26	28 28	29 29	25 23	22 38	..	..	..
Chittagong ..	34 05	35 05	01 05	02 03	..	..	..	..	..	..	19 06	19 07	19 06	25 04	29 08	28 08	20 05	21 08	19 08	28 03	31 03	..	..	..
Cox's Bazar ..	24 12	23 07	26 04	31 06	32 06	29 04	30 09	26 14	24 18	24 27	25 03	29 03	24 04	29 04	30 04	29 09	24 06	24 05	26 04	36 01	32 03	31 07	24 09	..
Dacca ..	21 05	22 10	24 13	25 08	26 11	26 12	..	..	..	..	22 16	22 17	22 15	24 12	26 12	..	20 15	20 19	20 19	..	..	..	..	..
Dalbandin ..	..	..	25 13	24 20	24 13	..	..	..	..	..	..	..	06 17	05 15	34 12	..	..	..	06 10	07 16	06 13	25 12	25 34	..
Drosh ..	..	..	..	..	23 09	21 10	..	..	..	..	..	..	..	28 02	31 01	..	..	..	..	..	23 04	18 04	..	..
Fort Sandeman ..	..	..	..	05 15	05 19	06 13	21 31	24 52	..	..	..	..	..	05 05	25 05	..	..	..	..	21 02	21 14	30 20	30 39	28 41
Jacobabad ..	11 09	12 10	12 12	..	..	..	..	..	..	..	07 29	..	..	..	..	..	11 19	10 29	11 28	..	..	..	..	..
Jhelum ..	04 07	05 08	05 08	10 10	13 11	26 20	..	..	..	..	..	..	..	..	..	..	21 02	21 08	23 08	20 07	18 19	..	..	..
Jiwani ..	17 10	28 11	27 13	27 16	28 21	30 28	..	..	..	..	26 43	26 41	25 48	25 56	..	..	26 27	28 25	27 31	25 53	..	..	..	..
Karachi ..	26 12	25 14	26 15	27 15	27 09	34 12	25 08	21 17	..	..	26 15	27 21	25 23	23 27	..	..	27 17	28 23	28 25	27 14	27 13	..	..	..
Khanpur ..	05 28	06 20	..	..	..	..	..	..	..	..	02 35	03 55	02 41	..	..	..	05 19	06 21	07 39	..	..	..	..	..
Lahore ..	19 09	20 08	23 07	21 09	24 10	23 26	29 24	..	..	..	02 35	05 07	34 05	01 11	..	..	18 06	15 13	15 04	21 07	02 09	..	..	..
Multan ..	04 08	04 10	03 10	30 09	21 12	24 26	..	..	..	..	07 09	..	No	accent	..	..	No	accent	..	..	..	..	..	..
Peshawar ..	..	10 14	08 07	16 07	19 12	21 13	26 21	..	..	..	..	31 09	27 06	27 06	29 11	21 17	..	21 11	26 02	16 03	20 09	19 23	19 23	25 17
Quetta ..	..	..	..	..	22 18	25 18	..	..	..	..	..	..	..	..	25 05	27 11	..	..	..	..	26 03	27 07	29 13	..
Sylhet ..	23 06	24 09	23 06	26 11	26 17	..	..	..	..	..	33 05	01 05	20 04	..	..	..	13 03	21 06	..	..	..	..	..	..
Veraval ..																								
Bushire ..																								
Sharjah ..																								

Cloud Observation Data (GGiii Cddv$_v$v$_v$ etc.)

Multan	08410	32825
Dacca	09400	32607

Drosh	08430	33230
Dacca	04341	32609

*Wind directions are expressed in tens of degrees counting from North through East and round in knots.
†The actual time of observations may vary within half an hour of the specified time.
‡The correct levels to which the upper winds relate are 0.3, 0.6, 0.9 1.5, 2.4, 3.0, 4.5 6.0, 7.5 and 9.0 km. The levels given at the head of the columns are the nearest equivalent levels in thousands of feet.

Printed at Nasser Printing Works Karachi.

PAKISTAN DAILY WEATHER MAP

FRIDAY 6th. MAY 1955.

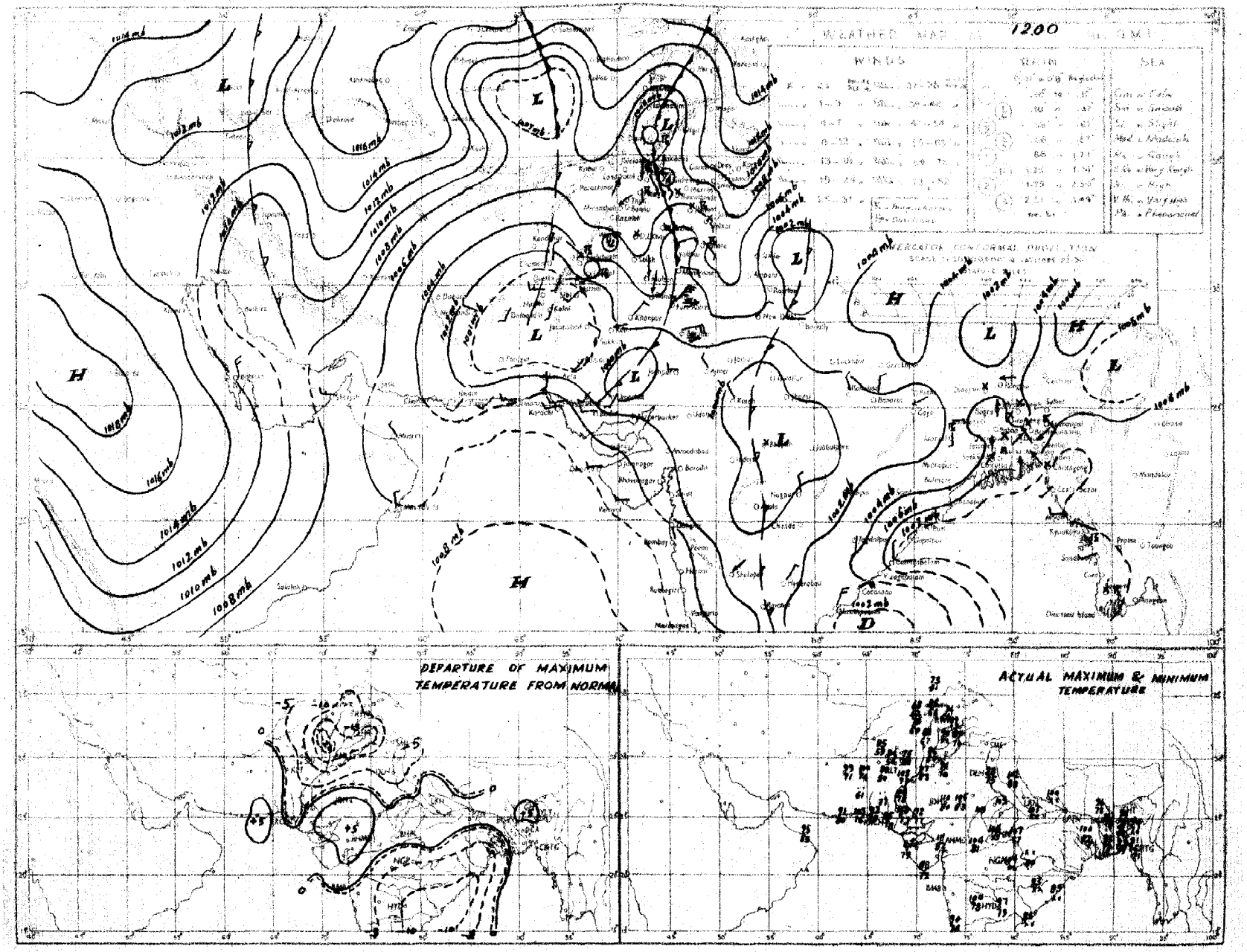

Rainfall amounts indicated in the above chart refer to past 9 hours

PAKISTAN DAILY WEATHER MAP

SATURDAY 7th: MAY 1955.

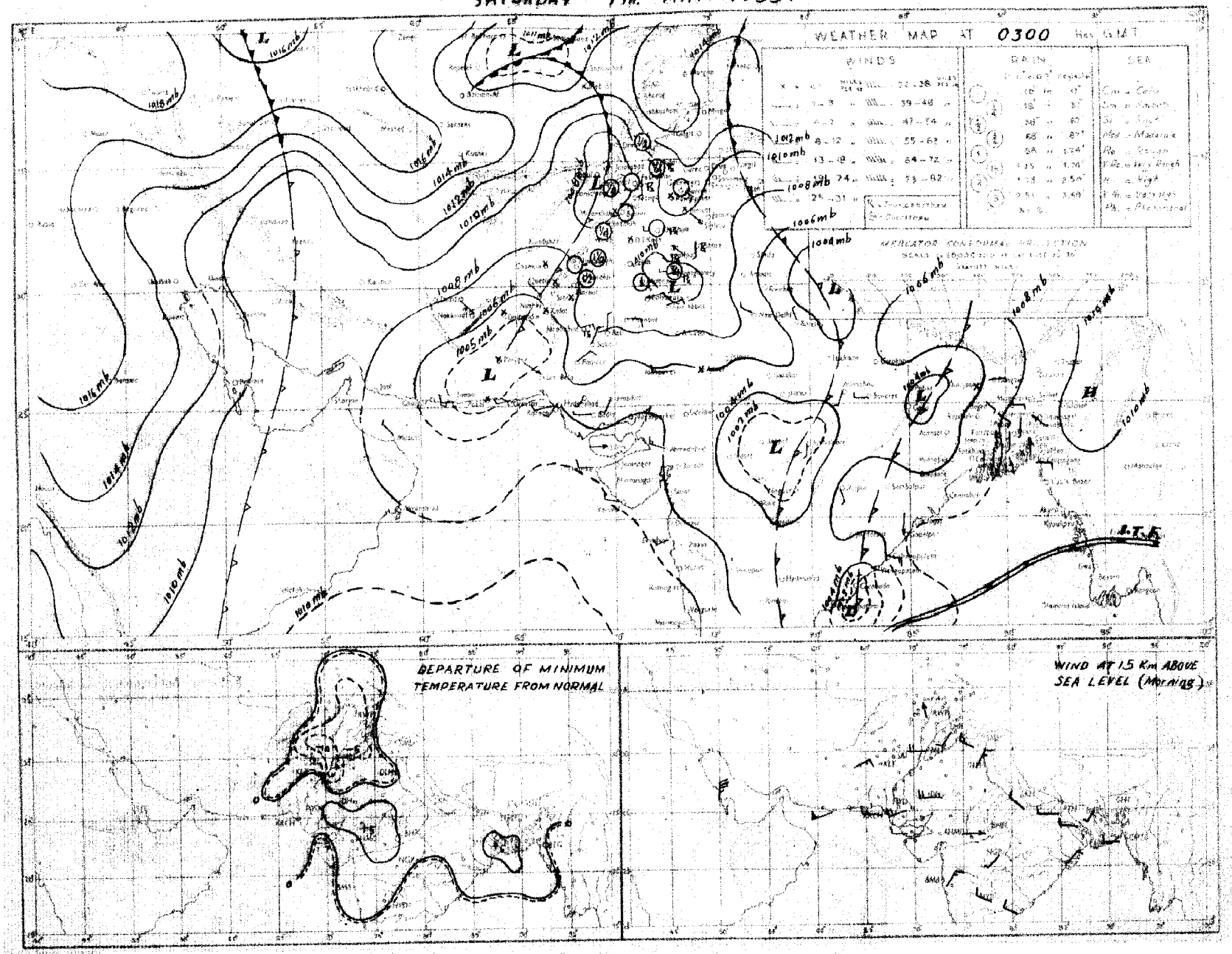

Rainfall amounts indicated in the above chart refer to past 24 hours.

C. W. M. P. KARACHI.

EMBASSY OF THE UNITED STATES
OF AMERICA
MAY 16 1955
KARACHI

Monthly Subscription.

Page 1—4.

Page 1—

Regd. No. S.-1467

PAKISTAN DAILY WEATHER REPORT

FOR SUNDAY, THE 8TH MAY, 1955.

(Published by the authority of the Government of Pakistan)

Summary of observations recorded at 0300 hrs. G. M. T.

Yesterday's depression from west central Bay of Bengal crossed coast weakened and lies as a low over Orissa and neighbourhood.

Thundershowers have been fairly widespread in the northern sub-division and scattered in the Eastern sub-division of East Pakistan.

The western disturbance to the north of Afghanistan is moving away eastwards. It has caused local thunderstorm/showers in the north Punjab and the North-West Frontier Province and isolated dust storm in upper Sind.

Another western disturbance lies over Russian Turkistan with its trough extending to north-east Baluchistan.

Chief amounts of rainfall are:—Cherat 1¼", Dinajpur and Rangpur 1" each; Parachinar and D. I. Khan ½" each and Jhelum, Chakdara ¼" each.

Day temperatures were 8-16°F below normal in the North-West Frontier Province, the Punjab and upper Sind and were 3-8°F below normal in north Baluchistan.

Forecast valid until the evening of 9th:—Rain/thundershowers will be fairly widespread in East Pakistan local in the upper North-West Frontier Province, the north Punjab and Kashmir and scattered in the south Punjab and north-east Baluchistan. A few dust/thunderstorms will also occur in the south Punjab and upper Sind.

Karachi-11.
The 8th May, 1955.

OBSERVATIONS

MUHAMMAD RAHMATULLAH,
for Director, Meteorological Service.

Division	Station	At 1200 Hrs. G. M. T. of previous day						At 0300 Hrs. G. M. T. of date						Departure from Normal of		Rainfall			
DIVISION	STATION	$RRRT_dT_d$	N dd ff	VV wwW	PPP TT	$N_hC_LhC_MC_H$	$W_1D_HD_MT_xT_x$	$RRRT_dT_d$	N dd ff	VV wwW	PPP TT	$N_hC_LhC_MC_H$	$W_tD_HD_MT_nT_n$	T_xT_x	T_nT_n	Since 1st April 55 to date	Departure from normal	Since 1st Jan., 55 to date	Annual Normal
1	2	3	4	5	6	7	8	9	10	11	12	13	14	15	16	17	18	19	20
East Pakistan (East)	Cox's Bazar	000 77	7 27 03	96 03 1	047 66	6 4 6 5 9	0 9 9 91							+ 2					140
East Pakistan (East)	Chittagong	000 76	7 23 05	96 02 2	046 84	5 3 6 2 0	0 0 9 89	000 ××	6 07 02	97 02 9	07. ××	4 3 6 2 0	- - - 75	+ 9	0	2.3	- 4.5	13.3	108
East Pakistan (East)	Noakhali	000 77	8 00 00	96 03 2	047 85	4 1 5 3 0	9 0 0 88	000 78	6 13 02	93 03 1	070 86	2 1 5 2 0	- - - 79	- 1	+ 2	7.1	- 0.7	10.7	115
East Pakistan (East)	Comilla	000 77	8 13 03	96 02 2	047 87	8 0 5 0 0	0 0 0 91	000 78	8 13 02	96 03 0	079 84	8 4 5 0 0	- - - 79	+ 1	+ 5	8.1	- 0.8	12.2	94
East Pakistan (East)	Brahmanbaria	000 81	6 18 02	97 03 2	038 86	0 0 9 4 0	0 × 6 89	000 72	8 13 03	97 03 2	075 82	8 5 3 - -	- - - 74	—	—	10.0	+ 1.3	12.0	78
East Pakistan (East)	Srimangal	000 75	6 23 02	97 02 1	044 85	4 0 6 3 1	0 0 5 91							—					98
East Pakistan (East)	Sylhet																		
East Pakistan (East)	Mymensingh	000 76	8 13 02	98 02 2	030 86	8 4 7 - -	0 - × 92	000 71	8 09 02	95 21 2	078 83	8 6 5 - -	- - - 71	—	—	3.3	- 4.8	5.3	91
East Pakistan (East)	Narayanganj	000 78	8 18 03	95 01 2	038 88	4 5 8 7 8	9 9 9 92	000 54	7 18 03	95 03 2	070 87	5 4 8 7 9	- - - 79	+ 2	+ 4	11.4	+ 3.9	12.1	74
East Pakistan (East)	Dacca	000 77	8 18 09	97 03 2	028 87	2 2 6 5 1	8 9 5 89	000 78	7 13 03	97 02 2	061 82	8 5 4 3 0	- - - 79	—	—	9.7	—	21.5	
East Pakistan (Deltaic)	Faridpur	000 73	6 20 03	95 01 2	029 90	2 4 8 1 0	8 × 6 90	000 78	8 16 02	96 03 0	068 83	6 5 7 1 0	- - - 78	- 1	+ 4	8.5	+ 1.8	9.4	71
East Pakistan (Deltaic)	Barisal	000 75	4 13 01	96 03 6	050 87	0 0 8 3 2	4 0 0 91	000 77	3 18 01	96 01 1	062 88	0 0 8 4 0	- - - 80	- 1	+ 4	3.0	- 3.1	3.1	81
East Pakistan (Deltaic)	Satkhira	000 75	8 23 02	96 03 1	034 89	6 9 6 6 0	6 0 × 92	000 78	7 23 02	97 03 1	043 66	6 4 7 6 0	- - - 80	+ 2	+ 4	1.4	- 3.1	1.9	69
East Pakistan (Deltaic)	Jessore	000 75	6 18 02	97 02 1	033 89	4 8 6 7 0	0 0 9 91	000 77	7 23 05	97 02 2	053 87	4 5 6 7 0	- - - 80	—	—	1.8	- 3.8	2.5	65
East Pakistan (Deltaic)	Khulna	000 78	8 18 03	98 02 2	068 89	8 5 5 0 0	0 0 0 90	000 78	7 18 03	99 03 1	065 89	4 4 6 6 0	- - - 84	- 3	+ 9	2.1	- 4.6	3.1	65
East Pakistan (North)	Pabna																		59
East Pakistan (North)	Sirajganj	170 73	3 13 05	96 29 2	022 77	1 0 9 3 0	0 0 0 91	170 77	8 09 07	97 02 2	058 81	8 6 3 - -	- - - ××	0	—	13.2	+ 8.3	18.1	64
East Pakistan (North)	Rajshahi																		
East Pakistan (North)	Bogra	212 67	4 73 03	97 02 3	025 78	1 1 6 6 0	6 0 9 93	219 75	8 09 03	97 02 6	061 81	5 3 6 2 9	- - - 71	+ 1	- 3	2.5	- 0.9	4.0	9
East Pakistan (North)	Dinajpur	000 62	7 13 02	95 03 2	014 88	5 4 7 7 0	9 0 0 95	095 76	5 09 02	96 02 2	058 80	5 5 7 0 0	- - - 76	+ 3	+ 3	2.8	- 0.4	2.8	72
East Pakistan (North)	Rangpur	004 ××	5 07 02	96 01 5	— —	× × 0 0 0	- - - -	090 ××	8 09 05	96 03 6	— —	8 5 8 - -	- - - -	—	—	6.0	—	7.4	84
Kashmir	Srinagar†																		26
Kashmir	Gulmarg††																		
Kashmir	Sonamerg (a)																		71
Kashmir	Dras†																		26
Kashmir	Leh††																		3
Kashmir	Skardu†																		6
Kashmir	Misgar†																		..
Kashmir	Aliabad†																		..
Kashmir	Gilgit*																		5
Kashmir	Jammu																		..
Punjab (North)	Lahore	000 67	1 00 00	96 01 1	037 89	1 2 8 0 0	- - - 89	000 59	6 36 05	96 03 1	061 77	2 4 7 8 8	- - - 69	- 15	- 6	0.6	- 0.1	3.0	19
Punjab (North)	Sialkot	000 63	3 13 03	97 01 1	027 93	0 0 8 4 0	- - - 93	000 47	7 31 05	98 02 1	047 83	0 0 8 3 4	- - - 69	- 8	- 4	2.2	+ 0.9	3.3	32
Punjab (North)	Jhelum	000 54	3 18 02	98 02 2	028 89	3 2 7 0 0	- - - 91	020 55	6 00 00	98 29 9	056 75	1 3 7 2 8	- - - 65	—	—	1.1	—	5.8	
Punjab (North)	Rawalpindi*	000 56	8 00 00	98 03 2	939 85	8 5 6 3 0	- - - 94							- 2					35
Punjab (North)	Murree†	000 50	8 11 07	97 17 6	979 55	8 9 3 - -	- - - 60	007 33	2 02 09	98 01 9	976 55	2 - 7 8 -	- - - 44	- 11	- 10	2.8	- 1.8	10.5	59
Punjab (North)	Campbellpore	010 70	8 00 00	97 60 6	052 70	0 0 9 6 0	- - - 70	035 56	0 00 00	99 00 6	079 74	0 0 9 0 0	- - - 63	—	—	—	—	—	
Punjab (North)	Khushab	000 58	1 31 02	98 10 1	039 89	0 0 9 0 4	- - - 89	004 58	8 11 03	98 02 5	071 71	8 5 6 - -	- - - 71	- 12	- 3	2.0	+ 1.1	2.3	15
Punjab (North)	Leiah																		8
Punjab (North)	Lyallpur	000 66	3 00 00	96 01 0	035 90	0 0 9 0 2	- - - 89	000 60	7 07 07	96 02 9	051 74	7 3 8 0 0	- - - 71	- 12	0	0.2	- 0.3	0.8	12
Punjab (South)	Montgomery	006 69	3 11 02	98 10 6	041 86	3 0 9 3 0	- - - 87	006 71	2 11 02	98 02 1	057 77	2 0 9 3 0	- - - 69	- 17	- 6	0.9	+ 0.5	2.3	10
Punjab (South)	Multan	000 40	0 05 02	95 05 0	923 95	0 0 9 0 0	- - - 96	000 70	9 05 02	96 03 2	052 79	7 0 8 1 1	- - - 71	- 7	- 4	1.6	+ 1.3	2.8	7
Punjab (South)	Khanpur	000 56	9 05 02	94 07 0	021 97	9 - 0 - -	- - - 98	000 62	0 07 07	94 05 0	035 86	0 0 9 0 0	- - - 76	- 8	+ 3	0	- 0.3	1.1	6
Punjab (South)	Bahawalpur	000 70	2 00 00	97 00 0	033 92	2 0 9 0 1	- - - 93	000 68	0 00 00	97 05 0	040 82	0 0 9 0 0	- - - 75	- 10	+ 2	0	- 0.2	1.0	6
Punjab (South)	Fort Abbas							000 54	4 07 16	97 01 0	036 ××	4 1 6 0 0	- - - 76	—	—	0.1	—	1.3	8
N.W.F.P. (Upper)	Drosh*							015 41	3 00 00	97 03 5	022 54	3 2 6 0 0	- - - 48		- 9	4.0	—	10.3	18
N.W.F.P. (Upper)	Chakdara*	000 58	8 05 02	98 17 1	968 74	8 0 9 9 0	- - - 76	020 48	4 05 03	98 03 9	975 66	4 8 9 4 0	- - - 56	—	—	1.8	—	5.3	..
N.W.F.P. (Upper)	Peshawar	004 56	7 23 12	96 17 9	050 69	7 9 7 0 0	- - - 85	004 55	4 00 00	97 02 9	077 73	3 9 6 0 3	- - - 62	- 10	- 6	0.2	- 1.8	1.1	14
N.W.F.P. (Upper)	Haripur	000 53	7 27 05	96 03 1	963 80	1 9 5 3 0	- - - ××	009 51	0 36 02	98 60 0	956 70	0 0 9 0 0	- - - 60	—	—	—	—	—	..
N.W.F.P. (Upper)	Kakul	019 58	8 05 05	98 03 6	972 65	8 8 6 0 0	- - - 69	019 51	2 31 07	99 01 1	977 64	0 0 9 0 2	- - - 55	—	—	—	—	—	..
N.W.F.P. (Upper)	Cherat	090 51	7 05 02	97 81 9	960 55	7 3 9 9 0	- - - 76	126 54	5 34 07	97 03 1	992 60	3 1 9 3 6	- - - 53	- 8	- 11	2.1	—	5.1	29
N.W.F.P. (Upper)	Landi Kotal*	000 35	6 13 03	97 01 2	955 69	2 2 6 2 0	- - - 72	000 46	2 00 00	97 01 1	984 64	0 0 9 0 4	- - - 58	—	—	1.0	—	3.9	..
N.W.F.P. (Lower)	Hangu	×××××	8 20 05	99 03 2	— —	5 2 4 3 6	- - - -	×××××	9 36 09	97 03 9	— —	7 5 6 7 8	- - - -	—	—	—	—	—	..
N.W.F.P. (Lower)	Parachinar†	041 50	6 31 02	99 01 9	966 60	6 5 7 0 0	- - - 69	041 46	2 00 00	98 01 2	983 61	2 3 8 0 0	- - - 51	- 8	- 2	4.0	—	13.1	29
N.W.F.P. (Lower)	Miranshah*	000 60	5 05 03	98 03 4	947 78	2 6 6 6 0	- - - 78	000 51	5 00 00	99 00 0	978 70	8 0 9 2 2	- - - 65	—	—	0.2	- 1.2	2.9	13
N.W.F.P. (Lower)	Bannu	000 61	0 13 02	99 00 0	034 80	0 0 9 0 0	- - - 85	000 53	4 05 02	99 03 0	076 77	4 0 9 0 7	- - - 69	—	—	0.9	—	1.7	11
N.W.F.P. (Lower)	Wana	000 70	0 00 00	99 00 0	951 77	0 0 9 0 0	- - - 78	000 60	0 00 00	99 00 0	973 63	0 0 9 0 0	- - - 51	—	—	—	—	—	11
N.W.F.P. (Lower)	D. I. Khan	000 63	0 00 00	98 00 0	054 86	0 0 9 0 0	- - - 87	051 67	5 13 02	98 02 6	051 72	5 5 9 0 0	- - - 71	- 15	- 1	0.5	- 0.2	1.8	10
Baluchistan (North)	Fort Sandeman*	000 27	5 27 05	98 02 2	991 80	5 2 8 0 0	- - - 81	000 58	8 05 05	96 02 2	997 65	8 5 6 0 0	- - - 56	- 9	- 7	2.3	+ 1.3	7.2	11
Baluchistan (North)	Hindubagh†	000 42	7 27 05	97 03 2	976 76	7 4 5 0 0	- - - 78	000 53	7 00 09	97 03 2	974 65	7 0 8 2 0	- - - 55	—	—	0.6	—	3.8	..
Baluchistan (North)	Loralai*	000 69	7 23 05	98 03 1	940 75	0 0 9 1 0	- - - 75	000 60	8 00 00	95 03 1	954 65	0 0 9 2 0	- - - 60	—	—	1.6	—	6.2	..
Baluchistan (North)	Sibi	000 66	0 23 02	94 46 1	031 95	× × 8 - -	- - - 96	000 65	0 00 00	94 00 0	042 85	0 0 9 0 0	- - - 70	—	—	0	—	0.7	5
Baluchistan (North)	Harnai (a)	000 ××	0 09 02	99 00 0	— —	0 0 9 0 0	- - - -	000 ××	6 27 02	96 00 0	— —	0 0 9 0 0	- - - -	—	—	0.7	- 0.3	3.6	14
Baluchistan (North)	Quetta†	000 29	4 23 02	97 01 2	964 79	4 0 9 5 -	- - - 81	000 53	8 20 03	94 10 0	953 66	8 0 9 5 -	- - - 63	—	—	0.3	- 0.8	4.0	9
Baluchistan (North)	Chaman*	002 32	4 34 07	98 03 1	936 81	4 0 9 6 0	- - - 83	000 45	8 02 03	96 03 2	934 75	8 0 9 9 0	- - - 69	- 6	+ 7	0.1	- 0.7	5.3	8
Baluchistan (North)	Kalat†	000 22	0 21 03	99 00 0	972 78	0 0 9 0 0	- - - 80	000 51	0 18 04	98 00 0	862 60	0 0 9 0 0	- - - 55	- 1	+ 5	0.1	- 0.5	5.2	7
Baluchistan (North)	Nushki*	000 33	0 27 05	99 00 0	995 93	0 0 9 0 0	- - - 95	000 21	0 00 05	97 02 0	068 82	0 0 9 0 0	- - - 57	—	—	0	—	1.9	..
Baluchistan (North)	Dalbandin*	000 40	0 05 02	95 05 0	933 95	0 0 9 0 0	- - - 96	000 33	0 05 02	95 05 0	928 76	0 0 9 0 0	- - - 65	- 3	0	0	- 0.3	1.3	4
Baluchistan (North)	Nokkundi*	000 42	0 31 02	99 00 0	936 97	0 0 9 0 0	- - - 98	000 42	0 31 00	96 05 3	032 76	0 0 9 0 0	- - - 73	—	—	0.1	—	0.9	2
Baluchistan (South)	Panjgur*	000 23	0 23 03	98 00 0	941 93	0 0 9 0 0	- - - 95	000 47	0 00 00	98 00 0	957 77	0 0 9 0 0	- - - 65	- 2	- 3	0	—	2.0	5
Baluchistan (South)	Turbat	000 80	0 23 00	98 00 0	005 03	0 0 9 0 0	- - - 07	000 71	0 00 00	96 00 0	038 84	0 0 9 0 0	- - - 77	—	—	0	—	3.5	..
Baluchistan (South)	Jiwani							000 70	0 27 18	96 02 0	025 82	0 0 9 0 0	- - - 78	—	—	0	—	9.1	4
Baluchistan (South)	Pasni	000 75	0 27 07	97 00 0	022 87	0 0 9 0 0	- - - 93	000 69	0 05 03	97 00 0	021 81	0 0 9 0 0	- - - 76	- 1	+ 3	0	- 0.4	2.8	6
Baluchistan (South)	Ormara	000 76	0 18 10	97 00 0	026 90	0 0 9 0 0	- - - 95	000 73	0 25 03	97 00 0	031 84	0 0 9 0 0	- - - 79	—	—	0	- 0.6	0	6
Baluchistan (South)	Las Bela	000 72	0 18 07	96 00 0	001 98	0 0 9 0 0	- - - 04	000 68	4 16 02	97 03 2	043 79	4 1 8 0 0	- - - 75	—	—	0.2	—	1.9	
Sind (Lower)	Karachi (*Manora*)	000 79	0 25 10	98 00 0	039 86	0 0 9 0 0	- - - 88	000 76	5 27 10	97 02 2	047 83	5 6 4 0 0	- - - 80	0	+ 2	0	- 0.2	0.1	8
Sind (Lower)	Karachi (A. P.)	000 73	0 20 09	97 02 0	035 90	0 0 9 0 0	- - - 98	000 73	5 23 14	96 03 0	047 83	5 6 5 0 0	- - - 79	—	—	0	—	1.0	..
Sind (Lower)	Badin	000 61	0 27 03	97 00 0	018 07	0 0 9 0 0	- - - 10							+ 6					9
Sind (Lower)	Nagar Parkar	×××××	0 36 08	97 00 0	— —	0 0 9 0 0	- - - -	×××××	0 36 06	97 00 0	— —	0 0 9 0 0	- - - -	—	—	—	—	—	..
Sind (Lower)	Umarkot	000 57	0 27 07	96 05 4	998 03	0 0 9 0 0	- - - 05	000 75	0 23 09	97 00 0	040 84	0 0 9 0 0	- - - 75	—	—	0	—	0	..
Sind (Lower)	Chhor																		..
Sind (Lower)	Hyderabad	000 65	0 05 02	96 02 0	018 01	0 0 9 0 0	- - - 04	000 72	0 23 09	97 02 0	043 82	0 0 9 0 0	- - - 79	- 2	+ 2	0	- 0.1	0.6	7
Sind (Upper)	Pad Idan																		
Sind (Upper)	Nawabshah	000 64	0 36 07	95 05 0	015 96	0 0 9 0 0	- - - 97	000 65	0 25 07	95 05 0	029 85	0 0 9 0 0	- - - 77	—	—	0	—	1.2	..
Sind (Upper)	Sukkur	000 67	0 31 03	96 06 0	026 99	0 0 9 0 0	- - - 00							—					..
Sind (Upper)	Jacobabad	000 65	0×× ××	94 05 4	017 91	0 0 9 0 0	- - - 93	000 67	0 00 00	95 05 4	023 79	0 0 9 0 0	- - - 76	—	—	0	—	1.2	4
Sind (Upper)	Reti	000 65	9 11 12	95 06 4	038 93	9 × 0 × ×	- - - 94	000 66	9 05 03	96 06 5	027 87	9 - 0 - -	- - - 83	- 15	+ 6	0	- 0.3	1.5	
Sind (Upper)		000 29	0 00 00	96 02 3	019 01	0 0 9 0 0	- - - 01	000 67	0 36 04	96 07 3	053 84	0 0 9 0 0	- - - 75	—	—	0	—	0	..
Junagarh	Veraval																		20
Afghanistan	Jalalabad*																		
Afghanistan	Kabul†							000 43	6 29 02	98 01 9	995 57	1 1 6 0 9	- - - ××	—	—	—	—	—	42
Afghanistan	Kandahar							600 40	7 36 03	97 02 2	873 72	7 0 9 1 0	- - - 59	—	—	—	—	—	..

See foot notes on page 2

PAKISTAN DAILY WEATHER REPORT

FOR SUNDAY THE 8TH MAY, 1955.

Division	STATION.	At 1200 Hrs. G. M. T. of previous day. RRR TdTd	N dd ff	VV wwW	PPP TT	$N_H C_L h C_M C_H$	$W_1D_HD_MT_xT_x$	At 0300 Hrs. G. M. T. of date. RRR TdTd	N ddff	VV wwW	PPP TT	$N_h C_L h C_M C_H$	$W_1D_HD_M T_nT_n$	Departure from normal		Rainfall Since 1st April, 55 to date	Departure from normal	Since 1st Jan. 55 to date	Actual Normal
1	2	3	4	5	6	7	8	9	10	11	12	13	14	15	16	17	18	19	20
Iran	Jask ..																		5
	Charbar ..																		4
	Bushire ..																		11
	Ispahan ..																		..
	Tehran ..																		10
	Meshed ..																		
Arabia	Muscat ..	000 84	0 31 05	99 00 0	047 88	0 0 9 0 0	- - - 89	000 81	0 31 03	98 00 0	047 86	0 0 9 0 0	- - - 85	- 5		0	- 0.3	6.0	4
	Sharjah ..																		4
	Bahrein ..																		..
	Kuwait ..																		5

*Barometer readings reduced to 1 Geopotential Kilometre.
†Barometer readings reduced to 2 Geopotential Kilometre.
‡Barometer readings reduced to 3 Geopotential Kilometre.
RRR at 0300 hrs. G.M.T is rainfall since 0300 hrs. G.M.T. of the previous day and RRR at 1200 hrs. G.M.T. is rainfall since 0300 hrs. G.M.T. of the same date.
The accuracy of individual entries in this report cannot be guaranteed. Corrections can be obtained, if necessary, on application to the Meteorologist. Weather Central, Air Port, KARACHI-11.

(a) Reports only rainfall.
(b) Instead of 0300 G.M.T. the observations are being taken at 0600 G.M.T.
Whenever 999 is given for RRR see the summary on page I for the actual amount of rainfall.

Wireless Reports from Ships

SHIPS IN	YQ $L_aL_aL_a$	$L_oL_oL_o$ GG	N dd ff	VV ww W	PPP TT	$N_h C_L h C_M C_H$	D $_1V_S$ app	$8N_S C h_sh_s$	O T_sT_s TdTd	$1d_wd_w P_wH_w$
1	2	3	4	5	6	7	8	9	10	11
ARABIAN SEA										
Rizwani ..	73 092	672 18	5 36 03	98 03 1	097 85	31 6 40	..	..	..	..
Shashomaru ..	73 211	635 18	4 23 18	98 02 1	085 80	21 5 30	2 6 300	.. -	..	..
Langula ..	73 250	582 18	0 28 04	99 00 0	048 82	00 9 08	..	..	..	..

Radio-Sonde Data (Temperatures in °C) of previous day.

Station	TEMP. CODE:—				(II)iii		99PoPoPo			ToToTdoTdoTxo			GGh₀h₀h₀h₀		TsTsTdsTdsTxs etc.				55555		h₀h₀P₁Ph₁P₁			T₁T₁TdsTdsTxs etc.			
1	2	3	4	5	6	7	8	9	10	11	12	13	14	15	16	17	18	19	20	21	22	23	24	25	26	27
Karachi																										
Quetta																										

PPP—Pressure in hundreds, tens and units of millibars.
hhh—Height in thousands, hundreds and tens of feet.

PP—Pressure in hundreds, and tens of millibars.
h₀h₀—Height in thousands, and hundreds of feet.

Upper Air Data (Hddff)*

STATION.	At 0900 hrs. G. M. T. ‡ of previous day. Height in Thousands of feet ‡										At 2100 hrs. G. M. T. † of previous day. Height in Thousands of Feet ‡						At 0300 hrs. G. M. T. † of date. Height in Thousands of Feet ‡							
	1	2	3	5	7	10	15	20	25	30	1	2	3		7	10	1	2	3	5	7	10	15	20
1	2	3	4	5	6	7	8	9	10	11	12	13	14	15	16	17	18	19	20	21	22	23	24	25
Bogra ..			No	ascent																				
Chhor ..	29 12	31 12	33 07	28 19	27 27	26 26	25 37	..	..	..	20 17	22 17	29 10	22 19	27 20	26 26	13 17	..	..	..	..	..	..	..
Chittagong ..	25 06	24 05	24 05	22 08	20 10	20 12	..	..	..	..	06 04	16 04	22 05	23 09	26 13	28 19	19 04	29 06	23 08	23 09	25 10	27 13	30 30	..
Cox's Bazar ..						..	..	..	..	..	23 06	23 05	24 10	24 10	24 08	..	18 08	19 07	20 06	24 08	28 10	29 13	..	..
Dacca ..	18 10	19 09	20 13	22 15	23 12	..	..	..	..	..	21 19	21 18	20 17	21 20	25 09	27 10	19 09	24 11	22 12	23 13	25 14	..	..	..
Dalbandin ..	..	..	08 06	12 03	19 04	22 06	25 37	27 45	..	..	..	..	06 22	07 25	13 11	21 12	..	..	07 07	21 08	25 13	26 10	25 25	27 38
Drosh ..	..	..	..	..	..	..	..	..	..	..	..	..	..	14 02	04 02	08 05	..	..	..	..	03 03	36 06	14 04	25 12
Fort Sandeman ..			..	26 06	26 08	26 17	25 49	26 57	27 70	27 94	..	..	..	23 06	23 13	23 07	..	..	..	25 04	16 03	24 01	23 21	..
Jacobabad ..	11 20	11 16	11 13	13 17	..	..	..	..	..	..	34 08	09 10	11 13	16 11	..	..	06 13	06 16	10 13	14 06	14 04	..	..	..
Jhelum ..	17 04	16 04	15 06	15 08	15 10	18 12	24 14	..	..	..	..	..	..	..	..	..	08 13	04 15	02 10	34 09	31 17	30 07	28 29	28 43
Jiwani ..	25 19	25 15	25 33	26 21	27 29	26 29	28 47	..	..	..	26 29	27 44	26 45	26 32	27 49	..	..	..	..	..	..	..	..	..
Karachi ..	27 07	29 10	29 16	28 23	28 26	27 23	26 29	27 31	..	..	24 19	24 20	25 24	25 29	..	..	25 15	25 17	25 17	24 27	24 28	27 33	..	..
Khanpur ..	09 09	08 11	09 11	..	..	..	..	..	..	..	07 20	08 16	11 10	20 10	..	..	09 23	10 33	12 22	..	..	..	..	..
Lahore ..	08 07	10 09	12 07	15 07	25 13	24 19	30 33	27 62	27 91	..	..	..	..	..	..	..	06 08	06 11	05 07	34 10	29 17	27 20	26 17	..
Multan ..	35 02	34 04	20 05	21 09	26 06	29 28	..	..	..	..	..	05 03	33 05	01 07	29 08	23 19	02 17	03 22	05 21	14 03	19 12	20 17	..	..
Peshawar ..	..	06 13	09 10	12 10	11 13	22 15	25 21	..	..	..	..	..	..	..	..	..	..	13 01	02 07	36 04	33 05	30 08	25 31	26 33
Quetta ..	..	..	..	..	34 05	16 04	25 30	26 57	27 76	..	..	..	..	..	11 03	23 13	..	..	..	..	19 03	19 17	24 24	..
Sylhet ..	19 01	24 03	23 11	24 11	26 19	..	..	..	..	..	31 05	..	..	..	..	..	02 07	27 05	23 09	26 19	25 18	..	..	..
Veraval ..																								
Bushire ..																								
Sharjah ..																								

Cloud Observation Data (GGiii Cddv$_r$v$_r$ etc.)

*Wind directions are expressed in tens of degrees counting from North through East and speed in knots.
†The actual time of observations may vary within half an hour of the specified time.
‡The correct levels to which the upper winds relate are 0.2, 0.4, 0.9 1.5, 2.1 3.0, 4.5 6.0, 7.5 and 9.0 km. The levels given at the head of the columns are the nearest equivalent levels in thousands of feet.

Printed at Nasser Printing Works Karachi.

PAKISTAN DAILY WEATHER MAP

SATURDAY 7th. MAY 1955

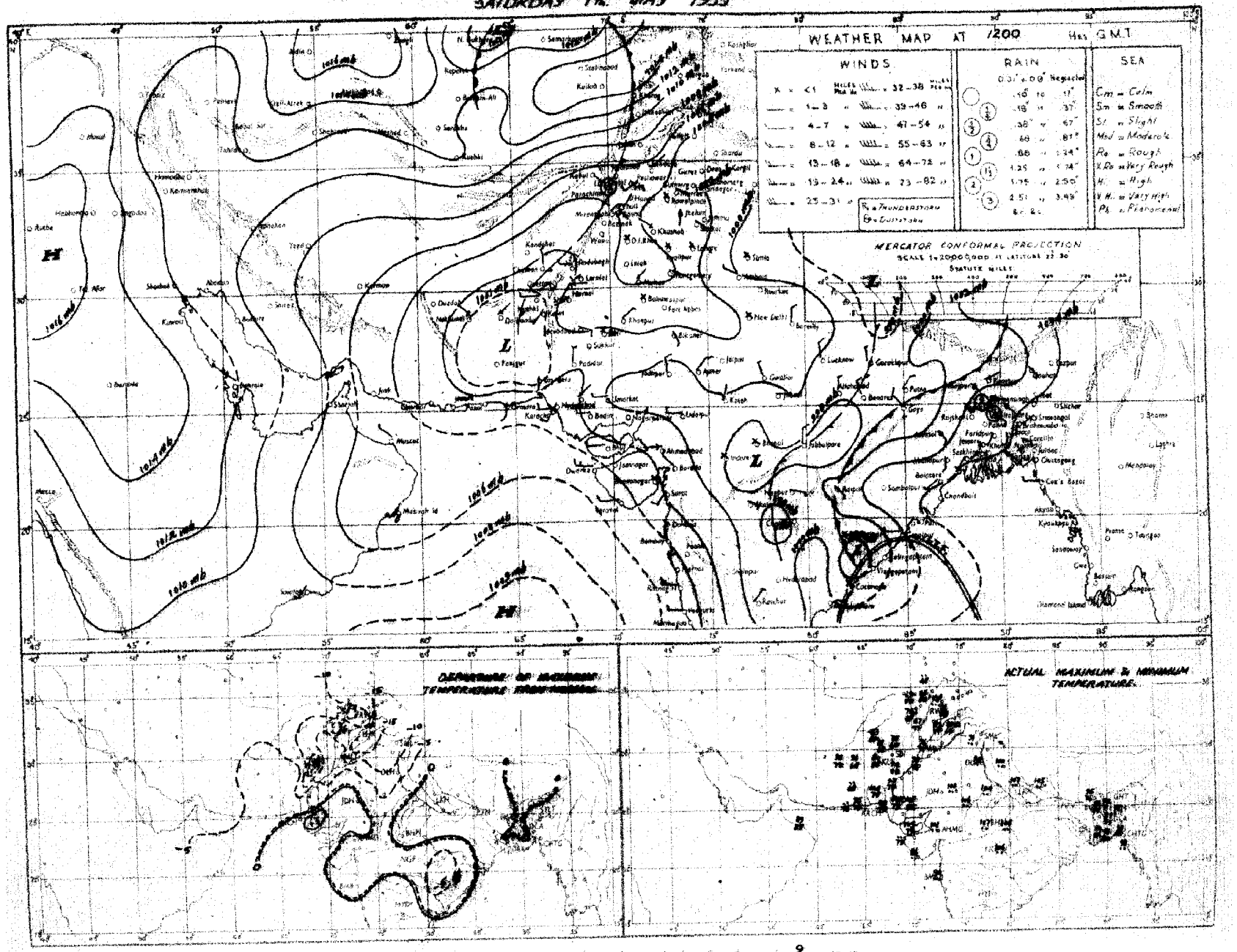

Rainfall amounts indicated in the above chart refer to past 9 hours

PAKISTAN DAILY WEATHER MAP

SUNDAY 8th. MAY 1955.

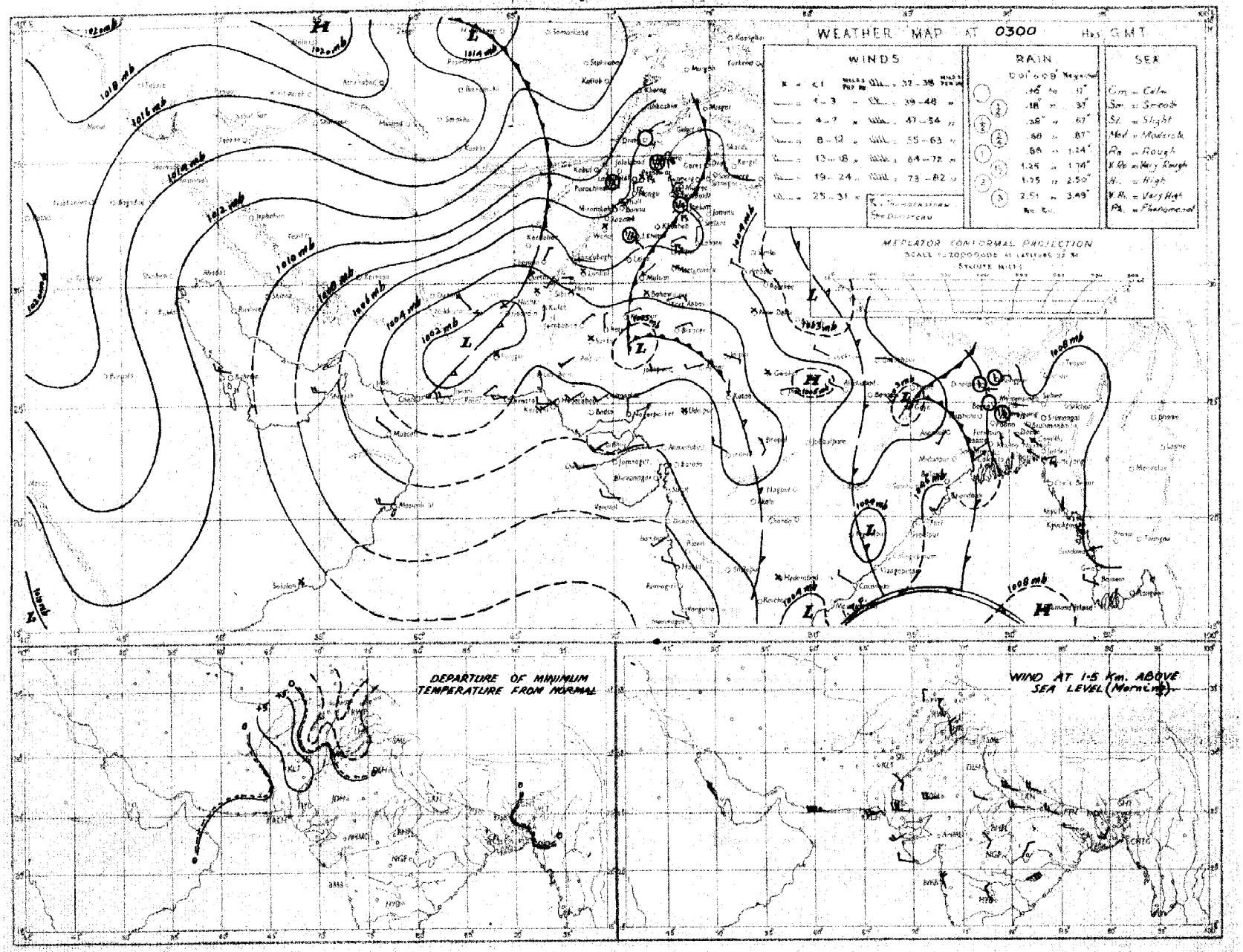

Rainfall amounts indicated in the above chart refer to past 24 hours.

EMBASSY OF THE UNITED STATES
OF AMERICA
MAY 16 1955
KARACHI

Monthly Subscription.

Page 1—2.

Page 1—4.

Regd. No. S.-1467

PAKISTAN DAILY WEATHER REPORT

FOR MONDAY, THE 9TH MAY. 1955.

(Published by the authority of the Government of Pakistan)

Summary of observations recorded at 0300 hrs. G. M. T.

Yesterday's low over Orissa lies as a trough over there. Rain/thundershowers have been fairly widespread in East Pakistan.

The western disturbance over Russian Turkistan is passing through the extreme north of West Pakistan. It has caused fairly widespread rain/thundershowers in north-east Baluchistan and local in the North-West Frontier Province and the Punjab.

A trough of low lies over northern sector north Arabian Sea. Scattered dust/thunderstorms have been reported from Sind.

Chief amounts of rainfall are:—Loralai 1½", Dacca and Srimangal 1" each; Narayanganj and Lyallpur ¾" each; Multan, Wana, Fort Sandemen, Hindubagh, Harnai and Sibi ½" each; Drosh and Parachinar ¼" each.

Day temperatures were 10-25°F below normal in the Punjab and North-West Frontier Province and 3-8°F below normal in Sind and Baluchistan. They were 2-9°F above normal in the Eastern and Deltaic sub-division of East Pakistan.

Forecast valid until the evening of 10th:—Rain/thundershowers will be fairly widespread in the Eastern sub-division and local elsewhere in East Pakistan, the upper North-West Frontier Province, Kashmir and the north Punjab and scattered in the south Punjab, north-east Baluchistan and upper Sind. Scattered dust/thunderstorms are also likely in the upper Punjab, Sind and south Baluchistan.

Karachi-11,
The 9th May, 1955.

OBSERVATIONS

MUHAMMAD RAHMATULLAH,
for Director, Meteorological Service.

Division (1)	Station (2)	At 1200 Hrs. G. M. T. of previous day: $RRRT_dT_d$ (3)	$N dd ff$ (4)	$VV wwW$ (5)	$PPP TT$ (6)	$N_hC_LhC_MC_H$ (7)	$W_tD_HD_MT_xT_x$ (8)	At 0300 Hrs. G. M. T. of date: $RRRT_dT_d$ (9)	$N dd ff$ (10)	$VV wwW$ (11)	$PPP TT$ (12)	$N_hC_LhC_MC_H$ (13)	$W_tD_HD_MT_nT_n$ (14)	Departure from Normal of T_xT_x (15)	T_nT_n (16)	Rainfall: Since 1st April 55 to date (17)	Departure from normal (18)	Since 1st Jan., 55 to date (19)	Annual Normal (20)
East Pakistan (East)	Cox's Bazar	000 79	4 24 05	96 03 0	045 87	1 2 6 0 6	- - - 91	000 80	2 18 03	96 03 6	069 88	2 2 6 0 0	- - - 78	+ 2	+ 3	4.3	- 3.6	8.0	140
	Chittagong	000 77	3 23 09	96 01 2	031 85	2 3 7 2 0	- - - 89	000 78	6 13 05	97 02 2	058 86	6 4 7 0 0	- - - 78	+ 9	+ 3	2.3	- 6.7	13.3	108
	Noakhali	000 76	4 13 02	96 03 1	035 85	3 3 5 0 0	- - - 00	000 77	2 13 02	97 02 1	052 86	2 1 5 0 0	- - - 81	+ 11	+ 4	7.1	- 1.0	10.7	115
	Comilla	052 81	8 13 02	96 03 2	036 86	8 4 5 0 0	- - - 90	052 79	6 18 03	96 02 0	061 85	6 2 5 0 0	- - - 76	0	+ 2	8.6	- 0.7	12.7	94
	Brahmanbaria	000 71	7 23 07	97 17 2	022 80	7 9 3 0 0	- - - 89	000 76	4 23 05	97 03 2	048 86	4 4 3 0 0	- - - 77	—	—	9.9	+ 0.9	12.0	78
	Srimangal	006 76	8 18 02	97 02 6	026 84	8 5 6 × ×	- - - 90	101 79	5 18 03	97 02 9	050 82	3 8 5 3 0	- - - 70	—		12.1	+ 1.9	17.4	98
	Sylhet																		
	Mymensingh	000 77	6 18 02	97 03 2	017 83	6 9 5 0 0	- - - 86	000 74	8 18 02	97 02 2	043 83	8 4 7 - -	- - - 71	—	—	3.3	- 5.1	5.3	91
	Narayanganj	000 75	8 09 05	95 03 2	026 84	6 7 7 2 8	- - - 92	075 78	7 20 03	95 03 6	047 87	7 4 7 0 0	- - - 69	+ 2	- 6	12.1	+ 4.3	12.9	74
	Dacca	093 74	8 13 15	96 17 9	011 75	8 9 4 × ×	- - - 92	115 77	5 20 05	97 02 9	039 85	6 8 4 0 0	- - - 72	—	—	10.9	—	13.6	..
East Pakistan (Deltaic)	Faridpur	000 74	4 18 07	96 01 1	009 91	2 4 8 1 0	- - - 93	000 77	3 18 02	96 03 0	035 86	3 5 7 0 0	- - - 79	+ 2	+ 5	8.5	+ 1.4	9.4	71
	Barisal	000 73	0 18 02	96 00 1	022 93	0 0 9 0 0	- - - 93	000 76	6 13 02	96 03 2	047 90	0 0 8 4 0	- - - 80	+ 1	+ 4	2.9	- 3.3	3.1	81
	Satkhira	000 76	4 23 02	97 03 1	016 91	3 4 7 6 0	- - - 97							+ 8					60
	Jessore	000 76	5 18 09	97 01 1	001 72	5 0 6 0 0	- - - 98	000 77	0 19 07	97 00 0	026 88	0 0 9 0 0	- - - 81	—	—	1.8	- 4.1	2.5	65
	Khulna	000 74	0 23 03	99 00 1	015 91	0 0 9 0 0	- - - 95	000 77	0 18 03	99 00 0	040 89	0 0 9 0 0	- - - 84	+ 2	+ 9	2.1	- 2.9	3.1	65
East Pakistan (North)	Pabna																		59
	Sirajganj	000 76	6 09 12	96 03 0	998 82	3 3 5 0 0	- - - 90	000 78	3 18 04	97 00 0	010 85	3 0 9 0 1	- - - 75	- 1	+ 1	13.2	+ 8.1	18.1	84
	Rajshahi																		
	Bogra	000 70	3 09 07	97 01 0	998 84	1 2 6 6 0	- - - 91	000 77	3 18 02	97 01 0	027 85	0 0 7 7 0	- - - 76	- 1	+ 2	2.5	- 1.1	4.0	1
	Dinajpur	000 78	3 05 05	96 01 2	009 84	3 5 7 0 0	- - - 88	000 76	6 00 00	96 02 0	036 85	0 0 9 2 0	- - - 75	- 4	+ 2	2.8	- 0.5	2.8	72
	Rangpur	000 ××	1 07 02	96 01 0	— —	1 0 9 1 0	- - - -	000 ××	8 07 05	96 03 2	— —	8 5 8 × ×	- - - -	—	—	6.0	+ 0.5	7.4	84
Kashmir	Srinagar†																		26
	Gulmarg††																		..
	Sonamerg (a)																		71
	Dras†																		26
	Leh††																		3
	Skardu†																		6
	Misgar†																		..
	Aliabad†																		..
	Gilgit*																		5
	Jammu																		..
Punjab (North)	Lahore	002 65	8 36 02	96 51 9	039 75	3 5 7 2 -	- - - 82	008 63	6 05 03	96 01 9	013 70	3 5 7 7 0	- - - 66	- 22	- 9	0.6	0	3.0	19
	Sialkot	000 53	8 31 02	97 03 2	032 81	8 5 6 - -	- - - 85	000 63	8 31 02	97 20 5	014 69	8 2 6 × ×	- - - 66	- 16	- 7	2.2	+ 0.9	3.3	32
	Jhelum	000 59	8 13 02	98 02 2	043 78	8 0 9 2 -	- - - 83	016 61	8 27 03	98 02 6	015 69	8 0 9 2 -	- - - 65	—	—	1.2	—	6.0	..
	Rawalpindi*	000 45	8 00 00	98 03 2	927 81	8 4 5 3 0	- - - 84	000 59	5 00 00	98 01 1	891 71	5 5 7 3 0	- - - 66	- 12	0	1.0	- 1.2	2.5	36
	Murree†	000 45	7 11 03	97 02 1	969 57	7 9 3 - -	- - - 64	000 42	8 09 21	97 03 1	924 52	8 5 5 - -	- - - 47	- 7	- 7	2.8	- 1.9	10.5	59
	Campbellpore	000 49	8 36 02	97 03 1	030 84	0 0 9 6 0	- - - 84	000 60	8 09 02	98 03 2	019 71	0 0 9 6 0	- - - 68	—	—	—	—	—	
	Khushab	000 63	8 25 09	98 02 2	058 73	0 0 9 9 0	- - - 81	011 63	6 00 00	98 02 5	019 71	0 0 9 2 0	- - - 65	- 20	- 9	2.1	+ 1.1	2.5	15
	Leiah																		8
	Lyallpur	038 68	8 31 02	95 21 5	058 71	7 4 8 0 0	- - - 79	085 66	6 34 02	96 02 0	016 69	0 0 9 2 0	- - - 55	- 22	- 16	1.1	- 0.5	1.7	12
Punjab (South)	Montgomery	000 62	8 36 10	96 17 9	043 75	8 9 6 - -	- - - 80	002 63	3 29 02	98 01 9	018 68	3 5 7 0 0	- - - 65	- 24	- 10	0.9	+ 0.5	2.3	10
	Multan	000 63	9 36 09	96 02 2	026 71	3 2 6 3 -	- - - 81	045 62	9 31 02	96 03 6	029 67	3 2 6 3 -	- - - 63	- 22	- 12	2.1	+ 1.7	3.2	7
	Khanpur	000 59	9 07 13	92 07 4	983 88	9 × 0 - -	- - - 00	000 55	0 20 02	95 05 4	028 76	0 0 9 0 0	- - - 62	- 6	+ 6	0	- 0.3	1.1	6
	Bahawalpur	000 66	× 01 16	96 09 0	007 82	0 0 9 0 0	- - - 91	000 63	7 00 00	97 00 0	030 69	0 0 8 3 0	- - - 67	- 12	+ 6	0	- 0.2	1.0	6
	Fort Abbas							000 58	1 11 09	97 01 0	029 76	1 0 8 0 1	- - - 67		—	0.1	—	1.3	8
N.W.F.P. (Upper)	Drosh*	007 45	8 05 07	95 20 5	989 57	8 5 6 - -	- - - 73	027 47	8 00 00	93 50 5	969 49	8 7 4 - -	- - - 48	- 6	- 9	4.3	—	10.5	18
	Chakdara*	000 33	8 23 02	98 03 0	962 78	8 0 9 1 0	- - - 81	000 56	7 31 02	98 25 8	920 61	7 0 9 4 0	- - - 61	—	—	1.8	—	5.3	..
	Peshawar	000 44	8 23 05	97 02 2	026 80	4 9 6 2 -	- - - 84	000 50	7 31 14	97 01 9	022 71	3 9 7 7 0	- - - 68	- 11	0	0.2	- 1.8	1.1	14
	Haripur	000 43	3 27 02	98 00 3	944 82	8 2 6 3 0	- - - 86	000 55	8 05 02	96 20 2	964 69	8 9 6 0 0	- - - 64	—	—	—	—	—	..
	Kakul	000 56	8 31 03	98 03 2	960 68	8 8 7 0 0	- - - 75	000 55	8 31 02	98 03 2	992 60	8 8 7 - -	- - - 57	—	—	—	—	—	
	Cherat	000 43	8 16 03	97 03 1	952 69	8 2 9 2 0	- - - 71	007 47	6 34 17	97 01 2	936 57	6 0 9 7 1	- - - ××	- 13	×	2.2	—	5.1	29
	Landi Kotal*	000 46	7 13 03	97 03 2	938 69	7 0 9 2 0	- - - 71	003 48	7 31 02	97 01 6	934 58	7 0 9 9 0	- - - 57	—	—	1.0	—	3.9	..
N.W.F.P. (Lower)	Hangu	××××	9 34 09	98 03 9	— —	7 7 8 5 7	- - - -	××××	8 00 00	98 03 6	— —	8 4 3 0 0	- - - -	—	—	—	—	—	
	Parachinar†	000 46	8 13 02	99 03 9	966 57	8 6 7 - -	- - - 64	025 43	3 00 00	98 01 9	937 56	3 3 7 0 0	- - - 49	- 13	- 4	4.2	—	13.3	29
	Miranshah*	000 54	8 00 00	98 60 5	981 64	8 4 6 - -	- - - 69	000 53	0 02 02	99 00 0	927 63	8 0 9 0 0	- - - 56	—	—	0.2	- 1.2	7.9	13
	Bannu	001 55	8 31 02	99 20 6	061 73	8 0 5 7 0	- - - 82	001 57	0 27 02	99 00 0	017 70	0 0 9 0 0	- - - 62	—	—	0.9	—	1.7	11
	Wana	040 67	8 00 00	96 02 6	956 72	8 2 6 0 0	- - - 78	050 50	0 00 00	99 00 0	927 51	0 0 9 0 0	- - - 49	—	—	—	—	—	11
	D. I. Khan	060 66	8 00 00	98 03 6	066 68	8 8 9 0 0	- - - 76	060 64	0 00 00	99 00 0	062 67	0 0 9 0 0	- - - 65	- 26	- 7	0.5	- 0.2	1.7	10
Baluchistan (North)	Fort Sandeman*	044 49	8 20 05	96 80 2	982 55	8 5 6 0 0	- - - 69	057 49	4 23 03	97 02 6	982 56	0 0 9 0 5	- - - 50	- 21	- 13	2.3	+ 1.3	7.2	11
	Hindubagh†	051 53	7 09 02	97 01 9	951 56	7 4 4 0 0	- - - 71	054 48	6 23 03	97 03 1	948 57	6 0 0 2 0	- - - 47	—	—	1.1	—	4.3	..
	Loralai*	075 56	8 31 05	96 63 6	975 59	0 0 9 2 0	- - - 59	157 52	8 00 00	96 03 1	942 57	0 0 9 1 0	- - - 49	—	—	3.1	—	7.7	..
	Sibi	000 71	7 05 02	94 02 5	983 84	4 1 8 7 ×	- - - 98	045 65	6 00 00	94 02 6	065 70	4 1 8 7 6	- - - 68	—	—	0.5	—	1.1	5
	Harnai (s)	000 ××	3 09 02	97 00 0	— —	0 0 9 0 3	- - - -	040 ××	4 09 02	97 00 0	— —	0 0 9 0 0	- - - -	—	—	1.1	+ 0.1	4.0	14
	Quetta†	011 55	1 36 02	96 01 9	927 72	1 0 9 4 ×	- - - 75	020 37	8 07 00	97 03 6	945 57	2 7 8 2 3	- - - 69	—	—	0.4	- 0.7	4.1	9
	Chaman*	000 30	8 36 09	97 02 2	925 75	8 0 9 5 0	- - - 83	000 39	8 25 05	96 03 2	953 61	0 0 9 0 9	- - - 57	- 6	+ 5	0.1	- 0.7	5.3	8
	Kalat†	000 29	0 21 06	98 00 0	936 72	0 0 9 0 0	- - - 78	000 30	6 31 05	98 01 0	971 52	6 0 9 0 9	- - - 50	- 3	0	0.1	- 0.5	5.2	7
	Nushki*	000 39	0 27 09	97 00 0	982 86	0 0 9 0 0	- - - 95	000 21	8 23 07	98 02 0	028 73	0 0 9 0 0	- - - 46	—	—	0	—	1.9	..
	Dalbandin*	000 37	7 05 05	95 05 2	905 92	6 1 7 2 0	- - - 96	000 37	7 31 03	95 05 5	964 71	6 5 7 2 0	- - - 70	- 3	+ 5	0	- 0.3	1.3	4
	Nokkundi*	000 46	0 31 07	97 00 0	932 88	0 0 9 0 0	- - - 91	000 43	0 31 09	97 05 3	988 66	0 0 9 0 0	- - - 62	—	—	0.1	—	0.9	2
Baluchistan (South)	Panjgur*	000 35	0 31 02	98 00 0	947 89	0 0 9 0 0	- - - 90	000 47	0 31 05	98 00 0	967 72	0 0 9 0 0	- - - 62	- 7	- 6	0	—	2.0	5
	Turbat	000 74	0 23 05	98 00 0	952 01	0 0 9 0 0	- - - 03	000 44	0 05 02	96 00 0	035 87	0 0 9 0 0	- - - 83	—	—	0		3.5	..
	Jiwani	000 70	0 23 14	96 02 0	001 85	0 0 9 0 0	- - - 87	000 59	0 36 04	95 07 0	008 81	0 0 9 0 0	- - - 74	—	—	0		9.1	4
	Pasni	000 71	0 23 16	96 00 0	991 86	0 0 9 0 0	- - - 89	000 55	0 36 05	96 00 0	003 83	0 0 9 0 0	- - - 70	- 5	- 3	0	- 0.4	2.7	6
	Ormara	000 78	0 25 14	97 00 0	996 88	0 0 9 0 0	- - - 90	000 76	7 09 07	96 03 2	010 82	7 6 5 0 0	- - - 79	—	—	0	- 0.6	0	6
	Las Bela	000 68	0 16 05	97 00 0	974 95	0 0 9 0 0	- - - 00	000 72	× 20 02	96 00 0	018 81	0 0 9 0 0	- - - 78	—	—	0.1	—	1.9	..
Sind (Lower)	Karachi (Manora)	000 78	0 25 12	98 00 0	013 85	0 0 9 0 0	- - - 88	000 65	0 05 14	93 09 3	032 79	0 0 9 0 0	- - - 75	0	- 3	0	- 0.1	0.1	8
	Karachi (A. P.)	000 72	1 23 19	96 07 1	009 87	1 6 5 0 0	- - - 90	000 60	9 02 16	93 06 0	036 80	9 × 0 × ×	- - - 77	—		0	—	1.0	..
	Badin	000 54	0 27 09	96 00 0	998 97	0 0 9 0 0	- - - 01	000 76	0 31 03	96 05 0	027 78	0 0 9 0 0	- - - 77	- 5	0	0	- 0.2	0.5	9
	Nagar Parkar	×××××	0 36 08	97 00 0	— —	0 3 1 0 0	- - - -	×××××	0 36 06	97 00 0	— —	0 0 9 0 0	- - - -	—	—	—	—	—	..
	Umarkot	000 62	0 23 12	95 31 3	969 00	0 0 9 0 0	- - - 04	000 62	0 05 09	92 05 4	013 82	0 0 9 0 0	- - - 76	—	—	0	—	0	..
	Chhor																		..
	Hyderabad	000 61	0 23 17	94 07 0	989 94	0 0 9 0 0	- - - 99	000 58	0 36 09	95 07 0	041 78	0 0 9 0 0	- - - 77	- 7	0	0	- 0.1	0.6	7
Sind (Upper)	Pad Idan	000 40	1 23 09	96 02 0	965 01	0 0 9 0 1	- - - 04	000 59	6 05 07	96 01 1	055 75	2 5 7 7 0	- - - 73	—	—	0	—	1.2	..
	Nawabshah	000 68	0 27 09	98 00 0	978 99	0 0 9 0 0	- - - 02	000 65	0 05 05	96 06 0	059 71	0 0 9 0 0	- - - 70	—	—	—	—	—	..
	Sukkur	000 64	0 ×× ××	95 05 4	965 00	0 0 9 0 0	- - - 00	000 61	7 00 00	95 03 4	042 71	7 0 9 6 0	- - - 68	—	—	0	—	1.2	4
	Jacobabad	000 70	9 11 09	95 06 4	965 99	9 × 0 × ×	- - - 01	006 65	8 39 05	96 03 9	049 73	8 0 9 2 ×	- - - 71	- 8	- 6	0.1	- 0.1	1.6	
	Rati	000 67	0 36 03	94 06 3	005 97	0 0 9 0 0	- - - 97	000 64	0 00 00	97 02 3	073 75	0 0 9 0 0	- - - 68	—	—	0	—	0	..
Junagarh	Veraval																		20
Afghanistan	Jalalabad																		12
	Kabul†	[illegible] 46	8 07 08	97 03 9	900 56	2 7 8 2 8	- - - 66							—					..
	Kandahar	000 46	7 23 03	98 02 2	890 75	7 0 9 1 0	- - - 81	000 41	2 23 02	97 01 1	910 58	0 0 9 0 9	- - - 52		—	0.1	—	3.3	[illegible]

See foot notes on page 2

PAKISTAN DAILY WEATHER REPORT

FOR MONDAY THE 9TH MAY, 1955.

Division	STATION.	At 1200 Hrs. G. M. T. of previous day. RRR TdTd	N ddff	VV wwW	PPP TT	$N_H C_L h C_M C_H$	$W_t D_H D_M T_x T_x$	At 0300 Hrs. G. M. T. of date. RRR TdTd	N ddff	VV wwW	PPP TT	$N_h C_L h C_M C_H$	$W_t D_H D_M T_n T_n$	Departure from norms of $T_x T_x$	$T_n T_n$	Rainfall Since 1st April, 55 to date	Departure from normal	Since 1st. Jan. 55 to date	Annual Normal
1	2	3	4	5	6	7	8	9	10	11	12	13	14	15	16	17	18	19	20
Iran	Jask																		5
	Charbar																		4
	Bushire																		11
	Ispahan																		..
	Tehran																		..
	Meshed																		0
Arabia	Muscat	000 67	0 31 04	97 07 0	031 88	0 0 9 0 0	- - - 89	000 67	0 31 03	98 00 0	047 83	0 0 9 9 0	- - - 82	- 5	- 3	0	- 0.3	6.1	4
	Sharjah																		4
	Bahrein																		..
	Kuwait																		5

*Barometer readings reduced to 1 Geopotential Kilometre.
†Barometer readings reduced to 2 Geopotential Kilometre.
‡Barometer readings reduced to 3 Geopotential Kilometre.
RRR at 0300 hrs. G.M.T is rainfall since 0300 hrs. G.M.T. of the previous day and RRR at 1200 hrs. G.M.T. is rainfall since 0300 hrs. G.M.T. of the same date.
The accuracy of individual entries in this report cannot be guaranteed. Corrections can be obtained, if necessary, on application to the Meteorologist. Weather Central, Air Port, KARACHI-11.

(a) Reports only rainfall.
(b) Instead of 0300 G.M.T. the observations are being taken at 0600 G.M.T.
Whenever 999 is given for RRR see the summary on page I for the actual amount of rainfall.

Wireless Reports from Ships

SHIPS IN	YQ $L_aL_aL_a$	$L_oL_oL_o$ GG	N ddff	VV ww W	PPP TT	$N_h C_L h C_M C_H$	D $s_v s_a$ app	$8N_s C h_s h_a$	O T_sT_s TdTd	$I d_w d_w P_w H_w$
1	2	3	4	5	6	7	8	9	10	11
ARABIAN SEA										
Dumra ..	13 104	664 00	5 32 07	99 02 2	068 83	40 5 10	6 5 612	..	0 52 83	1 32 31
Rizwan ..	13 092	683 00	8 36 05	98 03 5	078 84	85 6 00	..	..	..	..
Shushomaru ..	13 222	622 00	0 21 22	98 02 0	050 80	00 9 00	7 6 615	..	..	..
Seihomaru ..	13 214	627 06	0 19 16	94 44 1	040 30	00 9 00	3 4 185	..	3 41 05	0 02 ××
Lingusla ..	13 230	608 12	0 31 09	99 00 0	038 87	00 9 00	..	..	9 90 00	0 55 ××
Seihomaru ..	13 203	642 13	0 22 16	95 44 1	020 26	00 9 00	3 4 820	..	0 51 72	1 25 21
British Resource ..	13 251	576 12	0 24 06	99 02 0	034 82	00 9 00	3 4 707	..	0 01 23	1 05 32
Sherstan ..	13 215	596 12	9 05 13	96 31 1	017 21	9 5 0 ××	4 5 629	..	0 01 25	1 23 31
Bhomarad ..	13 239	667 12	0 23 16	98 02 0	022 28	00 9 00	3 3 703	..	0 00 75	1 30 21
Dumra ..	13 111	626 18	4 29 05	99 02 0	093 83	41 5 00	6 5 105	..	0 52 25	1 31 22
Meßentam ..	13 168	693 18	1 31 09	99 02 0	067 29	12 5 00	7 5 502	..	0 51 26	1 23 32
Bhomarad ..	13 230	677 18	0 23 16	98 02 0	032 77	00 9 00	3 4 206	..	0 00 71	1 23 32
British Resource ..	13 241	584 18	0 24 12	98 02 0	039 84	00 9 00	3 4 202	..		

Radio-Sonde Data (Temperatures in °C) of previous day.

Station	TEMP. CODE:—				(II)iii		99$P_oP_oP_o$		$T_oT_oT_{do}T_{do}T_{xo}$			GGhihihi		$T_1T_1T_{d1}T_{d1}T_{x1}$ etc.				55555		hihiPiPhiPi			$T_1T_1T_{d1}T_{d1}T_{x1}$ etc.			
1	2	3	4	5	6	7	8	9	10	11	12	13	14	15	16	17	18	19	20	21	22	23	24	25	26	27
Karachi	417 80	999 99	272 28	155 03	854 72	240 57	700 18	135 53	509 15	559 90	555 55	189 42	241 64	269 13	260 91	319 00	251 05	658 00	200 17	146 00	069 91					
Quetta																										

PPP—Pressure in hundreds, tens and units of millibars.
hhh—Height in thousands, hundreds and tens of feet.

PP—Pressure in hundreds, and tens of millibars.
hh—Height in thousands, and hundreds of feet.

Upper Air Data (Hdddff)*

STATION.	At 0900 hrs. G. M. T. † of previous day. Height in Thousands of feet ‡										At 2100 hrs. G. M. T. ‡ of previous day. Height in Thousands of Feet ‡						At 0300 hrs. G. M. T. † of date. Height in Thousands of Feet ‡							
	1	2	3	5	7	10	15	20	25	30	1	2	3		7	10	1	2	3	5	7	10	15	20
1	2	3	4	5	6	7	8	9	10	11	12	13	14	15	16	17	18	19	20	21	22	23	24	25
Bogra ..	13 13	15 17	18 20	..	..	..	..	..	..	..	19 17	21 27	22 37	..	..	..	19 12	22 20	..	..	..	..	..	..
Chhor ..	24 19	24 19	23 20	23 36	23 40	25 35	..	..	..	..					..	..	No	ascent	..	..	..	..	..	..
Chittagong ..	21 13	21 12	22 11	23 08	25 10	27 13	30 15	..	..	..	19 16	21 19	22 23	..	..	..	17 15	17 12	..	..	..	..	..	..
Cox's Bazar ..	23 09	24 07	25 07	26 06	27 07	29 12	28 26	25 26	..	..	21 09	22 11	23 11	24 10	..	..	20 08	20 09	22 11	22 15	24 16	31 14	30 17	31 24
Decca ..	19 09	21 11	21 15	24 14	24 19	..	..	..	..	..	20 17	21 31	22 39	23 33	..	..	20 15	20 21	22 25	..	..	..	..	..
Dalbandin ..	..	..	12 05	16 03	07 04	32 04	25 15	24 33	..	..	..	..	01 11	01 11	34 08	31 13	..	..	32 05	30 11	27 05	..	..	..
Drosh ..	..	..	..	..	15 01	18 01	..	..	..	..	..	..	No	ascent			No	ascent	..	..	..	..	..	..
Fort Sandeman ..	..	..	No	ascent	..	..	..	..	..	..	..	..	..	17 03	33 05	35 10	..	..	..	25 02	23 09	30 16	30 15	..
Jacobabad ..	10 12	08 09	08 07	11 05	..	..	..	..	..	..	04 08	03 10	04 17	01 18	..	..	11 05	01 05	36 06	03 11	04 04	32 10	..	..
Jhelum ..	16 01	20 09	18 15	18 15	16 10	13 17	11 24	..	..	..	..	..	..	..	..	..	33 01	03 08	07 07	10 06	16 09	14 10	26 15	..
Jhwani ..	26 24	28 11	28 14	26 20	..	..	..	..	..	..	..	..	..	..	..	..	02 27	03 29	02 23	02 24	..	..	..	..
Karachi ..	26 20	26 25	26 24	26 29	27 31	27 54	..	..	..	..	26 19	27 22	26 19	25 33	..	..	No	ascent			..	..	..	..
Khanpur ..	03 18	04 20	06 19	..	..	..	..	..	..	..	..	..	..	..	..	..	01 17	35 22	35 19	..	..	..	..	..
Lahore ..	35 15	35 33	36 33	03 19	09 15	12 22	..	..	..	..	..	..	No	ascent			34 25	33 27	33 34	32 23	16 22	18 35	..	..
Multan ..	05 15	06 21	10 31	15 08	16 18	18 52	..	..	..	..	..	..	No	ascent			36 14	36 17	35 18	30 15	26 05	34 11	29 31	..
Peshawar ..	..	12 03	05 03	06 05	03 09	02 02	27 17	..	..	..	..	34 16	35 17	04 10	07 06	11 12	..	33 05	33 18	34 13	36 12	16 03	15 15	..
Quetta ..	..	..	No	ascent	..	..	..	..	..	..	..	..	No	ascent	..	..	..	..	..	..	24 07	26 32	25 49	..
Sylhet ..	09 03	09 03	21 07	23 17	24 20	26 36	..	..	..	..	17 06	21 12	21 14	..	..	..	23 14	24 20	25 22	24 21	..	..	..	..
Veraval ..																								
Bushire ..																								
Sharjah ..																								

Cloud Observation Data (GGiii Cddv$_r$v$_r$ etc.)

Dalbandin 02470 62914

*Wind directions are expressed in tens of degrees counting from North through East and speed in knots.
†The actual time of observations may vary within half an hour of the specified time.
‡The correct levels to which the upper winds relate are 0.2, 0.5, 0.9 1.5, 2.1 2.8, 4.5 6.0, 7.5 and 9.0 km. The levels given at the head of the columns are the nearest equivalent levels in thousands of feet.

Printed at Nasser Printing Works Karachi.

PAKISTAN DAILY WEATHER MAP

SUNDAY 8th MAY 1955

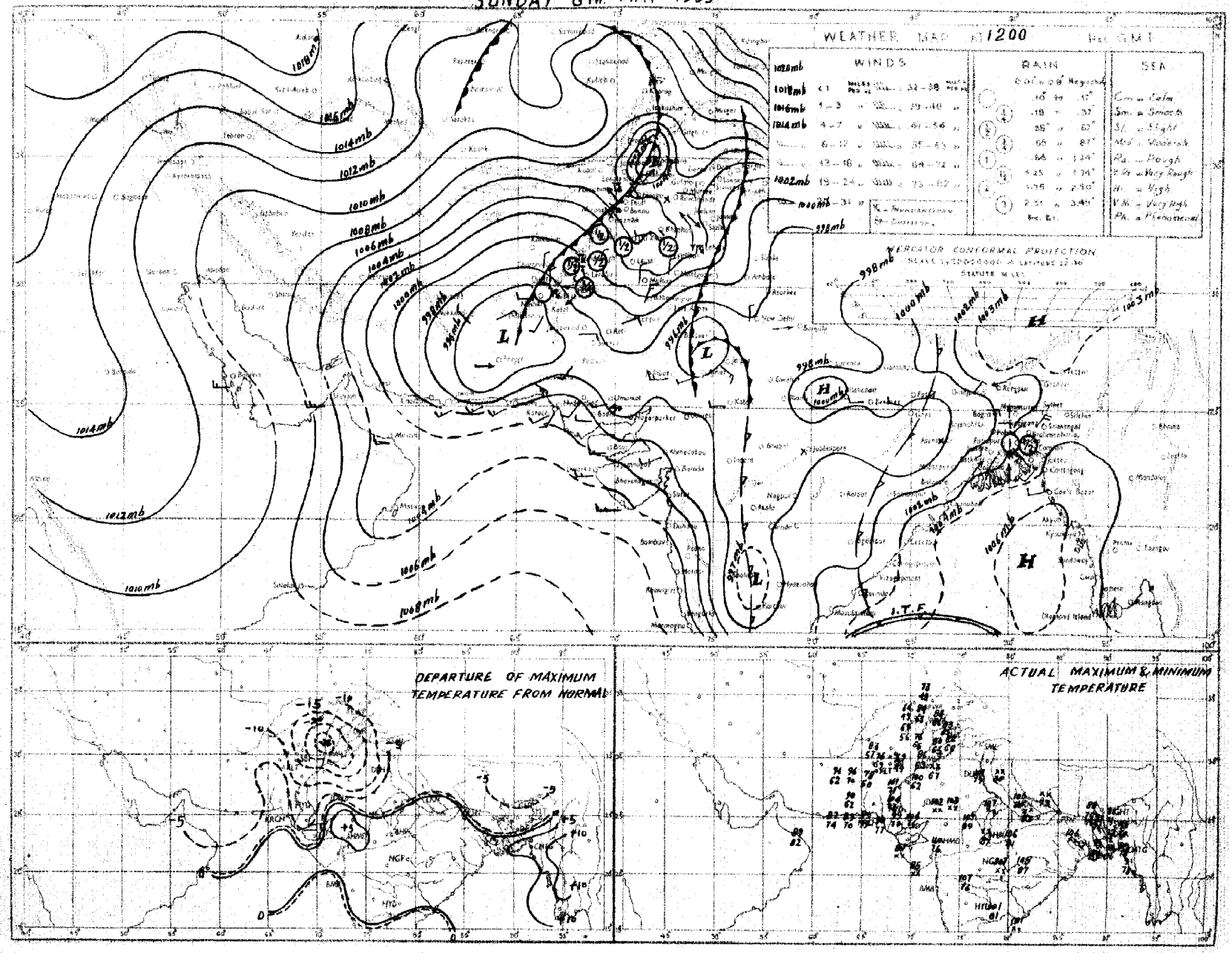

Rainfall amounts indicated in the above chart refer to past 9 hours.

PAKISTAN DAILY WEATHER MAP

MONDAY 9th MAY 1955

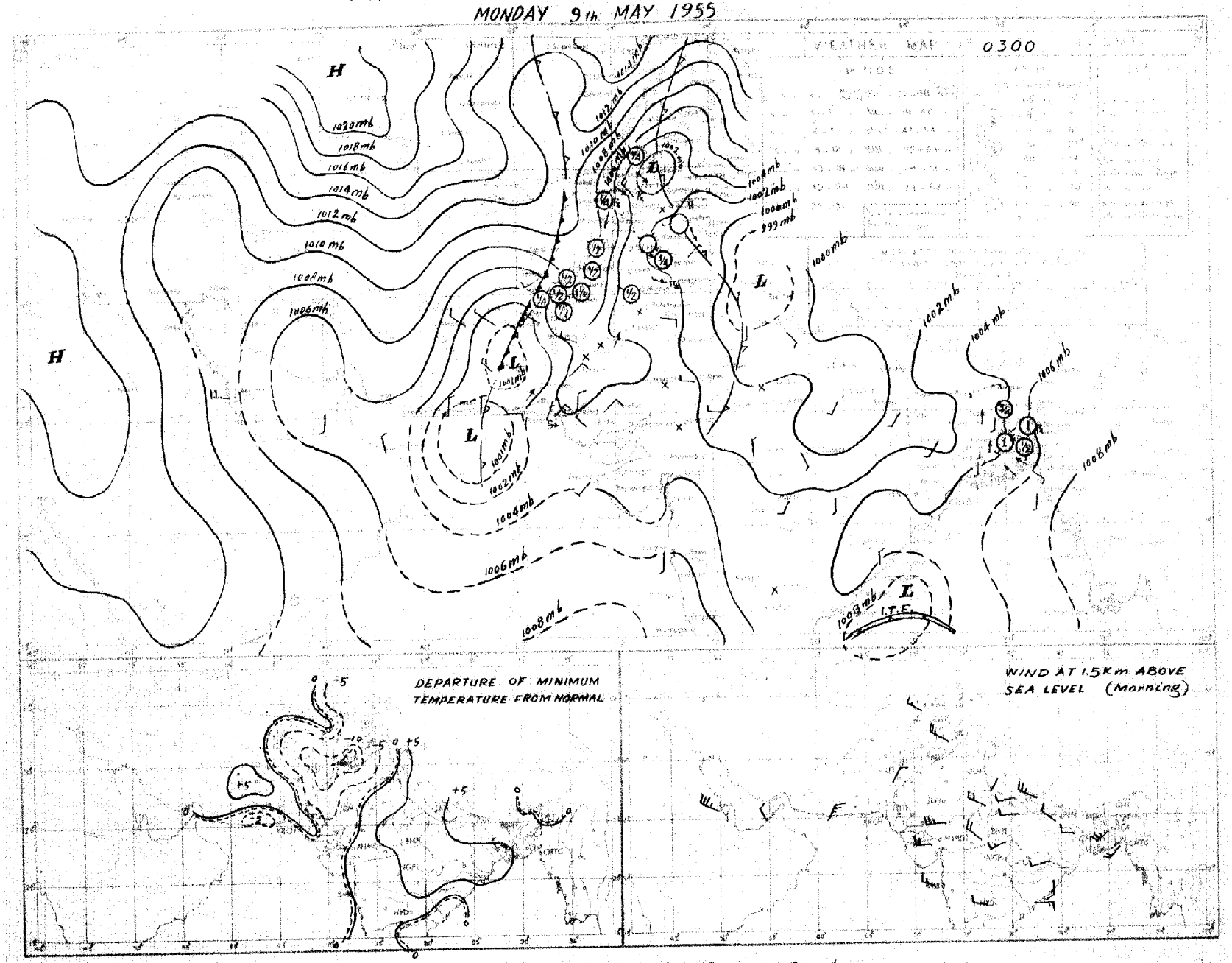

Rainfall amounts indicated in the above chart refer to past 24 hours.

EMBASSY OF THE UNITED STATES OF AMERICA
MAY 16 1955

Monthly Subscription.
Page
Page

PAKISTAN DAILY WEATHER REPORT

Regd. No. S.-1467

FOR TUESDAY, THE 10TH MAY, 1955.

(Published by the authority of the Government of Pakistan)

Summary of observations recorded at 0300 hrs. G. M. T.

Conditions continue to be unsettled in the west Central Bay.

Yesterday's western disturbance is now moving across Kashmir. It has caused fairly widespread rain/thundershowers in the North-West Frontier Province and the north Punjab.

A low lies over the south-west Rajputana.

The trough of low from north Arabian Sea has moved in laud and is becoming unimportant. Isolated light rain has been reported from north-east Baluchistan.

A low pressure wave is moving eastwards across the sub-Himalayan U. P. and north Bihar.

A few light falls of rain have been reported from East Pakistan.

Chief amounts of rainfall are:—Murree 1"; Drosh ¾"; Rawalpindi ½"; and Srimangal, Campbellpur and Parachinar ¼" each.

Day temperatures were generally 3-9°F above normal in East Pakistan and were 10-20°F below normal in West Pakistan outside Sind-Mekran Coast.

Forecast valid until the evening of 11th:—Local rain/thundershowers will occur in the upper North-West Frontier Province, Kashmir and the adjoining north Punjab. Local thunderstorms/showers are also likely in the northern and southern sub-divisions of East Pakistan and scattered in the Deltaic sub-division. A few dust/thunderstorms may also occur in plains of the Punjab and upper Sind.

Karachi-11.
The 10th May. 1955.

OBSERVATIONS

MUHAMMAD RAHMATULLAH,
for Director, Meteorological Service.

DIVISION.	STATION	At 1200 Hrs. G. M. T. of previous day: RRRTdTdTd	N dd ff	VV ww W	PPP TT	NhCLhCMCH WtDHDMTsTx		At 0300 Hrs. G. M. T. of date: RRRTdTdTd	N dd ff	VV ww W	PPP TT	NhCL hCMCH WtDHDMTnTn		Departure from Normal of: TxTx	TnTn	Rainfall: Since 1st April 55 to date	Departure from normal	Since 1st Jan., 55 to date	Annual Normal
1	2	3	4	5	6	7	8	9	10	11	12	13	14	15	16	17	18	19	20
EAST PAKISTAN (East)	Cox's Bazar	000 78	2 18 03	96 03 6	036 88	2 2 6 0 0	- - - 92	000 79	3 23 09	96 03 6	065 89	3 2 6 0 0	- - - 78	+ 3	+ 3	4.3	- 3.9	8.0	140
	Chittagong	000 76	2 20 09	96 01 1	028 75	2 4 8 0 0	- - - 89	000 78	7 16 05	97 02 2	056 84	7 4 6 0 0	- - - 79	+ 9	+ 4	2.3	- 6.9	13.3	108
	Noakhali	000 76	4 13 03	96 03 1	027 86	2 1 5 2 0	- - - 90	000 78	8 13 02	96 03 1	051 86	2 1 5 2 0	- - - 81	+ 1	+ 4	7.1	- 1.3	10.7	115
	Comilla	000 79	0 18 05	97 00 0	080 87	0 0 9 0 0	- - - 91	000 79	6 18 07	97 03 2	046 87	6 4 5 0 0	- - - 79	+ 1	+ 5	8.6	- 1.1	12.7	94
	Brahmanbaria	000 78	2 18 07	97 01 1	015 87	0 0 9 0 2	- - - 91	000 77	3 18 07	97 03 2	046 86	3 5 3 0 0	- - - 79	—	—	9.9	+ 0.6	12.0	78
	Srimangal	020 79	5 13 02	97 02 6	029 82	4 8 6 0 1	- - - 92	020 77	5 13 05	97 02 1	049 85	3 8 6 0 1	- - - 76	—	—	12.3	- 2.3	17.3	98
	Sylhet																		
	Mymensingh	000 77	6 18 02	98 02 2	006 88	6 3 6 0 0	- - - 92	000 78	8 13 05	97 02 2	042 87	8 4 7 - -	- - - 80	—	—	3.3	- 4.8	5.8	91
	Narayanganj	000 78	x x x x x	95 01 2	009 89	1 5 7 0 0	- - - 95	000 77	8 18 05	95 03 2	045 88	8 4 8 x x	- - - 80	+ 5	+ 5	12.1	+ 4.1	12.9	74
	Dacca	000 70	3 16 11	97 01 1	999 89	3 3 6 0 0	- - - 94	000 78	8 10 7x	97 03 2	033 85	8 5 4 x x	- - - 80	—	—	10.9	—	13.6	..
EAST PAKISTAN (Deltaic)	Faridpur	000 72	0 20 09	96 00 0	990 92	0 0 9 0 0	- - - 92	000 77	5 16 02	96 03 0	054 87	5 5 7 0 0	- - - 79	+ 1	+ 5	8.5	+ 1.2	9.4	71
	Barisal	000 79	2 16 01	96 02 2	111 90	0 0 8 3 0	- - - 94	000 77	+ 18 01	96 03 2	039 90	0 0 8 4 0	- - - 80	+ 2	+ 4	2.5	- 4.1	2.7	81
	Satkhira	000 77	0 23 02	98 03 1	009 91	0 0 9 0 0	- - - 98	000 77	0 23 07	98 09 3	025 92	0 0 9 0 0	- - - 81	+ 9	+ 5	1.4	- 3.6	1.9	68
	Jessore	000 77	0 18 12	97 00 0	000 94	0 0 9 0 0	- - - 99	000 78	1 18 16	97 01 0	018 89	1 0 9 7 0	- - - 81	—	—	1.8	- 4.4	2.5	65
	Khulna	000 76	0 18 05	99 00 0	011 91	0 0 9 0 0	- - - 96	000 79	8 18 05	99 03 2	033 89	8 5 6 x x	- - - 85	+ 3	+ 8	2.1	- 3.2	3.1	65
	Pabna																		59
(North)	Sirajganj	000 77	0 11 02	97 00 0	985 90	0 0 9 0 0	- - - 97	000 76	3 13 09	97 02 0	022 85	3 4 7 0 0	- - - 79	+ 6	+ 5	13.2	+ 7.9	18.1	64
	Rajshahi																		
	Bogra	000 79	0 09 03	97 00 0	985 93	0 0 9 0 0	- - - 96	000 78	5 18 03	97 02 0	025 86	3 5 6 2 0	- - - 80	+ 4	+ 6	2.5	- 1.3	4.0	7
	Dinajpur	000 77	0 05 02	96 00 1	968 87	0 0 9 0 0	- - - 92	000 77	8 00 00	96 02 0	019 83	8 4 7 0 0	- - - 78	0	+ 5	2.8	- 0.8	2.8	72
	Rangpur							002 x x	8 09 02	96 31 2	— —	8 5 8 x x	- - - -	0	—	6.0	+ 0.2	7.4	84
KASHMIR	Srinagar†																		24
	Gulmerg††																		37
	Sonamerg (a)																		74
	Drass†																		26
	Leh††																		3
	Skardu†																		6
	Misgar†																		..
	Aliabad†																		..
	Gilgit*																		5
	Jammu																		..
PUNJAB (North)	Lahore	000 55	2 27 02	96 03 1	990 88	0 0 9 5 0	- - - 89	000 59	6 05 02	96 01 1	039 77	2 5 7 7 0	- - - 69	- 15	- 6	0.6	- 0.1	3.0	19
	Sialkot	012 61	4 00 00	98 01 5	006 85	0 0 8 3 2	- - - 87	012 63	7 00 00	97 00 1	045 71	7 3 6 0 0	- - - 68	- 14	- 5	2.3	+ 1.0	3.4	32
	Jhelum	000 61	7 18 02	98 02 2	996 86	1 2 7 1 8	- - - 87	000 55	8 31 07	98 02 3	041 71	8 0 9 2 -	- - - 66	—	—	1.2	—	6.0	..
	Rawalpindi*	000 56	6 18 02	99 01 1	904 92	6 0 9 3 4	- - - 93	040 58	6 05 02	99 03 9	920 68	6 2 7 3 0	- - - 58	- 3	- 8	1.4	- 0.9	2.9	36
	Murree†	000 47	7 31 03	97 02 9	943 55	7 9 3 - -	- - - 59	113 38	7 11 16	97 02 9	957 50	5 5 4 5 x	- - - 38	- 12	- 16	3.9	- 0.9	11.6	59
	Campbellpore	000 53	8 31 07	98 03 2	000 92	0 0 9 6 9	- - - 82	020 57	6 00 00	98 03 6	075 64	0 0 9 4 0	- - - 54	—	—	—	—	—	..
	Khushab	000 55	2 29 02	98 01 1	994 87	1 2 9 0 8	- - - 87	000 56	6 00 00	99 02 2	046 70	0 0 9 4 0	- - - 65	- 14	- 9	2.1	+ 1.1	2.5	15
	Leiah																		8
	Lyallpur	000 69	3 34 02	96 01 0	998 83	0 0 9 0 9	- - - x x	080 61	6 36 02	96 02 0	047 68	0 0 9 4 0	- - - 66	—	- 5	1.1	+ 0.5	1.7	12
PUNJAB (South)	Montgomery	000 62	1 36 02	97 01 1	003 86	1 5 7 0 0	- - - 86	006 64	8 02 03	95 60 9	040 6x	8 5 6 x x	- - - 66	- 18	- 9	1.0	+ 0.5	2.3	10
	Multan	000 57	1 23 02	96 00 0	005 84	1 0 9 0 0	- - - 85	000 57	9 31 05	95 02 2	— —	7 0 3 1 1	- - - 65	- 18	- 10	2.4	+ 1.7	3.2	7
	Khanpur	000 57	3 23 04	96 03 1	009 90	0 0 9 3 0	- - - 99	080 55	5 34 07	94 07 1	050 75	4 4 7 0 0	- - - 73	- 7	0	0	- 0.3	1.1	6
	Bahawalpur	000 65	2 00 00	97 00 0	003 90	2 8 8 0 1	- - - 90	000 57	7 02 02	97 00 8	038 70	0 0 8 2 0	- - - 70	- 13	- 3	0	- 0.2	1.0	6
	Fort Abbas	000 49	1 29 12	97 01 0	001 88	1 2 4 0 0	- - - 94	007 59	7 34 07	97 03 6	042 79	7 3 4 0 0	- - - 70	—	—	0.2	—	1.3	8
N.W.F.P. (Upper)	Drosh*	010 48	8 00 00	95 21 6	973 55	8 5 5 - -	- - - 55	075 47	8 00 00	93 56 5	991 49	8 5 5 x x	- - - 45	- 24	- 12	5.1	—	11.1	18
	Chakdara*	000 53	8 05 02	98 02 2	950 71	8 0 9 1 8	- - - 72	006 51	2 31 02	98 01 5	959 65	2 5 9 0 0	- - - 57	—	—	1.8	—	5.3	..
	Peshawar	000 49	8 27 09	96 17 9	025 73	6 2 6 2 -	- - - 80	085 56	4 00 00	97 01 9	066 68	1 8 7 3 1	- - - 61	- 15	- 7	0.3	- 1.8	1.2	14
	Haripur	000 52	6 27 03	98 00 2	920 84	6 0 4 8 1	- - - 84							—					..
	Kakul	005 56	8 31 55	98 29 9	936 63	6 9 6 1 2	- - - 70							—					..
	Cherat							013 48	8 34 14	97 83 1	972 92	0 0 9 0 7	- - - 48		- 16	2.3	—	5.3	29
N.W.F.P. (Lower)	Landi Kotal*	017 50	8 36 02	97 21 9	949 57	8 0 9 9 0	- - - 70	027 52	6 00 00	97 21 6	960 57	6 0 9 8 0	- - - 50	—	—	1.3	—	4.2	..
	Hangu	x x x x x	7 20 09	99 03 2	— —	7 3 4 0 0	- - - -	x x x x x	7 00 00	99 02 6	— —	0 0 9 2 1	- - - -	—	—	—	—	—	..
	Parachinar†	030 43	7 00 00	99 03 9	938 54	7 6 7 0 0	- - - 67	033 40	4 27 03	98 01 5	953 51	4 4 7 0 0	- - - 48	- 10	- 5	4.5	—	13.7	29
	Miranshah*	007 48	6 05 03	99 03 0	919 72	4 6 6 6 0	- - - 75	000 51	5 00 00	99 00 0	951 57	0 0 9 1 3	- - - 53	—	—	0.2	- 1.2	2.9	13
	Bannu	000 44	4 31 04	99 01 2	009 96	4 0 4 2 0	- - - 81	000 53	0 13 02	99 00 0	957 67	0 0 9 0 8	- - - 58	—	—	0.9	—	1.7	11
	Wana	000 44	0 00 00	99 00 0	900 67	0 0 9 0 0	- - - 78	008 47	0 00 00	99 00 0	945 50	0 0 9 0 0	- - - 46	—	—	—	—	—	11
	D. I. Khan	000 62	5 00 00	98 03 0	022 83	5 5 9 8 0	- - - 89	000 56	0 00 00	98 00 0	063 65	0 0 9 0 0	- - - 64	- 13	- 8	0.5	- 0.3	1.7	10
BALUCHISTAN (North)	Fort Sandeman*	007 49	7 23 03	96 02 6	933 65	7 5 6 0 0	- - - 70	007 44	7 23 03	97 01 2	009 55	0 0 9 0 7	- - - 50	- 20	- 13	2.3	- 1.2	7.2	11
	Hindubagh†	000 50	5 23 13	96 01 2	944 65	5 1 5 0 0	- - - 65	000 44	0 31 02	93 00 0	951 53	0 0 9 0 0	- - - 46	—	—	1.1	—	4.3	..
	Loralai*	000 53	0 00 00	98 03 1	918 65	0 0 9 3 0	- - - 65	000 40	0 00 00	96 00 0	941 60	0 0 9 0 0	- - - 47	—	—	3.1	—	7.7	..
	Sibi	000 46	3 05 02	94 03 1	022 85	0 0 9 7 0	- - - 86	000 59	5 00 00	94 03 1	052 75	2 1 9 2 x	- - - 66	—	—	0.5	—	1.1	5
	Harnai (a)	000 x x	0 27 02	98 00 0	— —	0 0 9 9 0	- - - -	000 x x	0 09 02	98 00 0	— —	0 0 0 0 0	- - - -	—	—	1.1	+ 0.1	4.0	14
	Quetta†	000 27	8 23 05	96 03 2	937 64	3 6 7 7 x	- - - 67	000 45	8 00 00	95 10 2	949 57	0 0 9 0 0	- - - 49	—	—	0.4	- 0.7	4.1	9
	Chaman*	000 46	6 25 05	96 03 2	912 74	6 1 7 0 0	- - - 74	000 42	8 18 12	96 02 2	956 57	0 0 9 0 9	- - - 53	- 15	- 9	0.1	- 0.7	5.3	8
	Kalat†	000 25	0 27 08	98 00 0	958 61	8 0 9 0 8	- - - 78	000 23	0 18 02	98 00 8	941 50	0 0 9 0 0	- - - 43	- 3	- 7	0.1	- 0.5	5.2	7
	Nushki*	000 17	0 27 07	98 00 0	991 81	0 0 9 0 0	- - - 81	000 25	8 31 09	98 02 8	069 65	0 0 5 0 0	- - - 40	—	—	0	—	1.9	..
	Dalbandin*	000 28	5 23 05	94 06 1	940 81	2 1 7 0 1	- - - 82	000 37	8 27 07	94 06 8	973 62	0 0 9 0 0	- - - 57	- 17	- 8	0	- 0.3	1.3	4
	Nokkundi*	000 34	0 30 19	96 05 3	957 80	0 0 9 0 0	- - - 82	000 27	0 31 05	98 00 0	988 68	0 0 9 5 0	- - - 62	—	—	0.1	—	0.9	2
BALUCHISTAN (South)	Panjgur*	000 29	0 31 07	98 00 0	960 78	0 0 9 0 0	- - - 79	000 27	0 36 07	98 00 0	988 70	0 0 9 0 0	- - - 58	- 18	- 10	0	—	2.0	5
	Turbat	000 42	0 31 03	98 01 1	011 97	4 2 6 0 0	- - - 01	000 39	0 05 10	96 00 8	086 81	0 0 9 0 0	- - - 78	—	—	0	—	4.5	..
	Jiwani	000 57	0 16 14	96 00 4	007 90	0 0 9 0 0	- - - 97	000 62	0 36 09	96 02 0	071 83	0 0 9 0 0	- - - 78	—	—	0	—	9.1	4
	Pasni	000 78	0 14 07	97 00 0	021 84	0 0 9 6 0	- - - 92	006 48	0 31 00	97 00 0	052 81	0 0 9 0 0	- - - 78	- 2	- 11	0	- 0.4	2.7	6
	Ormara	000 74	0 16 12	92 05 4	001 86	0 0 9 0 0	- - - 88	000 55	0 05 03	93 05 4	049 85	0 0 9 0 0	- - - 79	—	—	0	- 0.6	0	6
	Las Bela	000 60	4 20 02	96 03 2	986 95	4 0 9 4 0	- - - 97	000 53	0 31 02	97 00 0	042 81	0 0 9 0 0	- - - 77	—	—	0.1	—	1.9	-
SIND (Lower)	Karachi (Manora)	000 71	0 23 10	95 05 0	002 87	0 0 9 0 0	- - - 92	000 68	0 00 00	95 05 0	042 85	0 0 9 0 0	- - - 79	- 4	- 1	0	- 0.2	0.1	8
	Karachi (A. P.)	000 59	9 05 05	93 06 4	001 94	9 x 0 x x	- - - 94	000 69	0 29 08	95 06 0	041 83	0 0 9 0 0	- - - 80	—	—	0	—	1.0	..
	Badin	000 62	0 36 02	96 00 0	992 96	0 0 9 0 0	- - - 00	000 72	0 27 03	96 00 0	048 82	0 0 9 0 0	- - - 78	- 4	- 1	0	- 0.2	0.5	9
	Nagar Parkar	x x x x x	0 36 08	97 00 0	— —	0 0 9 0 0	- - - -	000 x x	0 36 04	97 00 0	— —	0 0 9 0 0	- - - -	—	—	—	—	—	..
	Umarkot	000 68	0 18 03	95 05 4	983 96	0 0 9 0 0	- - - 99	000 67	0 00 00	97 00 0	020 84	0 0 9 0 0	- - - 75	—	—	0	—	0	..
	Chhor																		..
	Hyderabad	000 59	0 05 08	97 02 0	007 92	0 0 9 0 0	- - - 94	000 59	0 23 03	97 02 0	037 82	0 0 9 0 0	- - - 77	- 12	0	0	- 0.1	0.6	7
Jute-garh	Pad Idan	000 54	2 05 07	96 01 1	085 92	0 0 9 0 8	- - - 93	000 23	7 31 12	96 03 1	027 85	1 5 7 7 0	- - - 75	—	—	0	—	1.2	..
	Nawabshah	000 62	3 00 00	96 03 0	014 92	0 0 9 0 8	- - - 93	000 56	7 31 03	97 03 1	041 83	4 5 8 0 8	- - - 75	—	—	—	—	—	..
	Sukkur	000 59	6 x x x x	96 03 2	031 93	6 0 9 0 0	- - - 94	000 56	8 02 02	96 03 2	035 75	8 0 9 6 0	- - - 68	—	—	0	—	1.2	4
	Jacobabad	000 50	4 34 05	97 02 1	010 93	4 2 9 0 0	- - - 94	000 58	8 34 05	97 03 0	039 79	8 0 9 2 0	- - - 73	- 15	- 4	0.1	- 0.2	1.6	..
	Rohri	000 51	0 00 00	97 02 3	017 92	0 0 9 0 0	- - - 04	000 43	0 36 03	97 03 0	076 73	0 4 0 1 0	- - - 72	—	—	0	—	0	..
	Veraval																		20
Afghanistan	Jalalabad*																		12
	Kabul†	000 43	8 20 03	98 03 8	949 56	8 7 8 x x	- - - 59	000 23	7 31 12	96 03 1	027 85	1 5 7 7 0	- - - 75	—	—	0	—	1.2	..
	Kandahar	000 70	7 27 03	98 02 2	973 70	7 0 9 2 0	- - - 78	000 47	8 23 02	97 01 2	920 59	5 0 9 x 0	- - - 53	—	—	0.1	—	3.3	..

See foot notes on page 2

PAKISTAN DAILY WEATHER REPORT

FOR TUESDAY THE 10TH MAY, 1955.

Division	STATION.	At 1200 Hrs. G. M. T. of previous day. RRR TdTd	N ddff	VV wwW	PPP TT	$N_H C_L hC_M C_H$	$W_1 D_H D_M T_x T_x$	At 0300 Hrs. G. M. T. of date. RRR TdTd	N ddff	VV wwW	PPP TT	$N_h C_L hC_M C_H$	$W_1 D_H D_M T_n T_n$	Departure from normal		Rainfall Since 1st April, 55 to date	Departure from normal	Since 1st Jan. 55 to date	Annual Normal
1	2	3	4	5	6	7	8	9	10	11	12	13	14	15	16	17	18	19	20
Iran	Jask																		5
	Cherbar																		4
	Bushire																		11
	Ispahan																		..
	Tehran																		0
	Meshed																		
Arabia	Muscat	000 73	0 31 03	96 06 0	039 85	0 0 9 0 0	- - - 85	000 68	0 31 01	96 06 0	084 83	0 0 9 0 0	- - - 81	- 9	- 4	0	- 0.3	6.1	4
	Sharjah																		4
	Bahrein																		..
	Kuwait																		5

*Barometer readings reduced to 1 Geopotential Kilometre.
†Barometer readings reduced to 2 Geopotential Kilometre.
‡Barometer readings reduced to 3 Geopotential Kilometre.
RRR at 0300 hrs. G.M.T is rainfall since 0300 hrs. G.M.T. of the previous day and RRR at 1200 hrs. G.M.T. is rainfall since 0300 hrs. G.M.T. of the same date.
The accuracy of individual entries in this report cannot be guaranteed. Corrections can be obtained, if necessary, on application to the Meteorologist. Weather Central, Air Port, KARACHI-11.

(a) Reports only rainfall.
(b) Instead of 0300 G.M.T. the observations are being taken at 0600 G.M.T.
Whenever 999 is given for RRR see the summary on page I for the actual amount of rainfall.

Wireless Reports from Ships

SHIPS IN	YQ $L_a L_a L_a$	$L_o L_o L_o$ GG	N ddff	VV ww W	PPP TT	$N_h C_L h C_M C_H$	D $s_v s_a$ app	$8N_s C h_s h_s$	O $T_1 T_2$ TdTd	$I d_w d_w P_w H_w$
1	2	3	4	5	6	7	8	9	10	11
ARABIAN SEA										
British Resource ..	23 219	599 06	0 30 06	98 02 0	046 85	00 9 00	4 4 105	..	0 00 73	1 03 21
S. S. Exchequer ..	23 199	615 06	0 29 22	97 02 0	058 84	00 9 00	1 6 707	..	..	..

Radio-Sonde Data (Temperatures in °C) of previous day.

Station	TEMP. CODE:—				(II)iii		99PoPoPo		ToTeTdeTdeTxe			GGhihihi		$T_1T_1T_{d1}T_{d1}T_{x1}$ etc.				55555		hihiPiPhiPi			$T_1T_1T_{d1}T_{d1}T_{x1}$ etc.			
1	2	3	4	5	6	7	8	9	10	11	12	13	14	15	16	17	18	19	20	21	22	23	24	25	26	27
Karachi	417 80	999 99	311 72	155 07	854 76	770 93	700 10	065 17	508 84	649 96	555 55	319 00	231 37	648 00	140 63	727 75	111 57	186 53	027 56	426 00	509 93	825 15	649 90	004 70	669 93	
Quetta																										

PPP—Pressure in hundreds, tens and units of millibars.
hhh—Height in thousands, hundreds and tens of feet.

PP—Pressure in hundreds, and tens of millibars.
hh—Height in thousands, and hundreds of feet.

Upper Air Data (Hddff)*

STATION.	At 0900 hrs. G. M. T. † of previous day. Height in Thousands of feet ‡										At 2100 hrs. G. M. T. † of previous day. Height in Thousands of Feet ‡						At 0300 hrs. G. M. T. † of date. Height in Thousands of Feet ‡							
	1	2	3	5	7	10	15	20	25	30	1	2	3		7	10	1	2	3	5	7	10	15	20
1	2	3	4	5	6	7	8	9	10	11	12	13	14	15	16	17	18	19	20	21	22	23	24	25
Sogra ..																								
Chhor ..	17 01	09 02	08 04	..	..	..	..	..	..	..	19 24	21 25	23 31	..	..	..	17 08	..	..	..	..	..	..	..
Chittagong ..	22 17	20 10	21 10	20 11	21 14	..	..	..	..	..	..	..	..	..	..	..	01 06	02 07	36 07	31 08	34 09	..	..	..
Cox's Bazar ..	21 12	21 10	21 10	25 07	26 06	32 14	32 14	32 19	32 19	34 20	19 12	20 15	21 18	..	..	..	18 08	19 13	20 13	20 12	..	..	..	..
Dacca ..	20 18	20 17	20 16	27 17	25 15	28 23	23 33	..	..	..	22 07	23 05	23 07	25 10	28 12	..	20 08	20 09	21 13	22 14	26 10	35 19	34 22	34 27
Dalbandin ..	..	..	26 13	26 20	27 10	28 18	27 23	..	..	..	19 24	20 37	21 49	25 46	..	..	19 15	19 24	20 26	..	..	..	..	..
Drosh ..	..	..	..	..	..	..	..	..	..	..	..	..	28 08	30 12	31 15	29 32	..	..	26 09	26 11	32 10	33 11	31 20	..
Fort Sandeman ..	..	..	..	20 10	19 12	24 10	24 15	27 23	..	..	..	..	..	18 01	20 03	22 06	..	..	..	..	..	..	..	..
Jacobabad ..	29 07	31 06	31 04	32 04	33 07	27 11	25 42	25 60	29 0	..	24 17	24 14	23 11	23 07	22 11	..	24 19	33 19	33 19	23 03	23 07	26 10	28 11	..
Jhelum ..	17 07	12 03	12 05	15 06	21 06	24 15	26 31	..	..	..	..	..	..	22 15	24 16	..	32 04	03 15	06 12	34 13	35 12	35 11	..	..
Jiwani ..	11 13	09 12	36 14	36 20	36 26	..	..	..	..	..	26 12	34 19	33 17	33 16	..	..	03 34	03 29	01 27	13 10	19 12	17 15	20 19	..
Karachi ..	..	No	ascent	..	..	..	..	..	..	..	33 13	33 14	34 13	33 13	..	..	33 13	34 21	35 24	36 15	35 17	..	..	..
Khanpur ..	27 08	27 10	26 10	24 10	28 11	29 25	24 37	24 77	..	..	32 23	32 20	30 19	27 13	23 15	..	00 21	03 20	04 08	36 11	34 11	25 15	..	..
Lahore ..	27 06	23 04	25 08	24 18	23 16	18 10	18 25	23 31	..	..	26 05	22 09	20 10	18 17	17 07	23 19	31 14	34 13	32 12	27 18	27 20	25 07	17 23	..
Multan ..	02 02	36 04	36 05	26 10	26 13	24 09	24 23	24 51	23 81	..	08 09	22 02	27 04	24 05	23 12	22 24	35 11	05 13	01 17	35 17	30 09	33 04	22 22	..
Peshawar ..	..	04 12	04 13	32 02	33 08	22 08	24 16	..	..	..	..	21 19	20 17	21 07	33 06	35 03	..	20 01	36 01	01 10	02 10	07 06	20 23	19 15
Quetta ..	..	..	..	..	25 19	23 15	26 28	..	..	..	..	..	..	..	27 10	28 15	..	..	..	..	26 05	28 13	28 15	..
Sylhet ..	08 07	01 03	27 04	25 15	..	..	..	..	..	..	25 05	20 12	21 32	..	..	..	11 07	19 12	22 19	..	..	..	..	..
Veraval ..																								
Bushire ..																								
Sharjah ..																								

Cloud Observation Data (GGiii Cddv$_r$v$_r$ etc.)

*Wind directions are expressed in tens of degrees counting from North through East and speed in knots.
*The actual time of observation may vary within half an hour of the specified time.
‡The correct levels to which the upper winds relate are 0.3, 0.6, 0.9 1.5, 2.1 3.0, 4.5 6.0, 7.5 and 9.0 km. The levels given at the head of the columns are the nearest equivalent levels in thousands of feet.

Printed at Nasser Printing Works Karachi.

PAKISTAN DAILY WEATHER MAP

MONDAY 9th. MAY 1955.

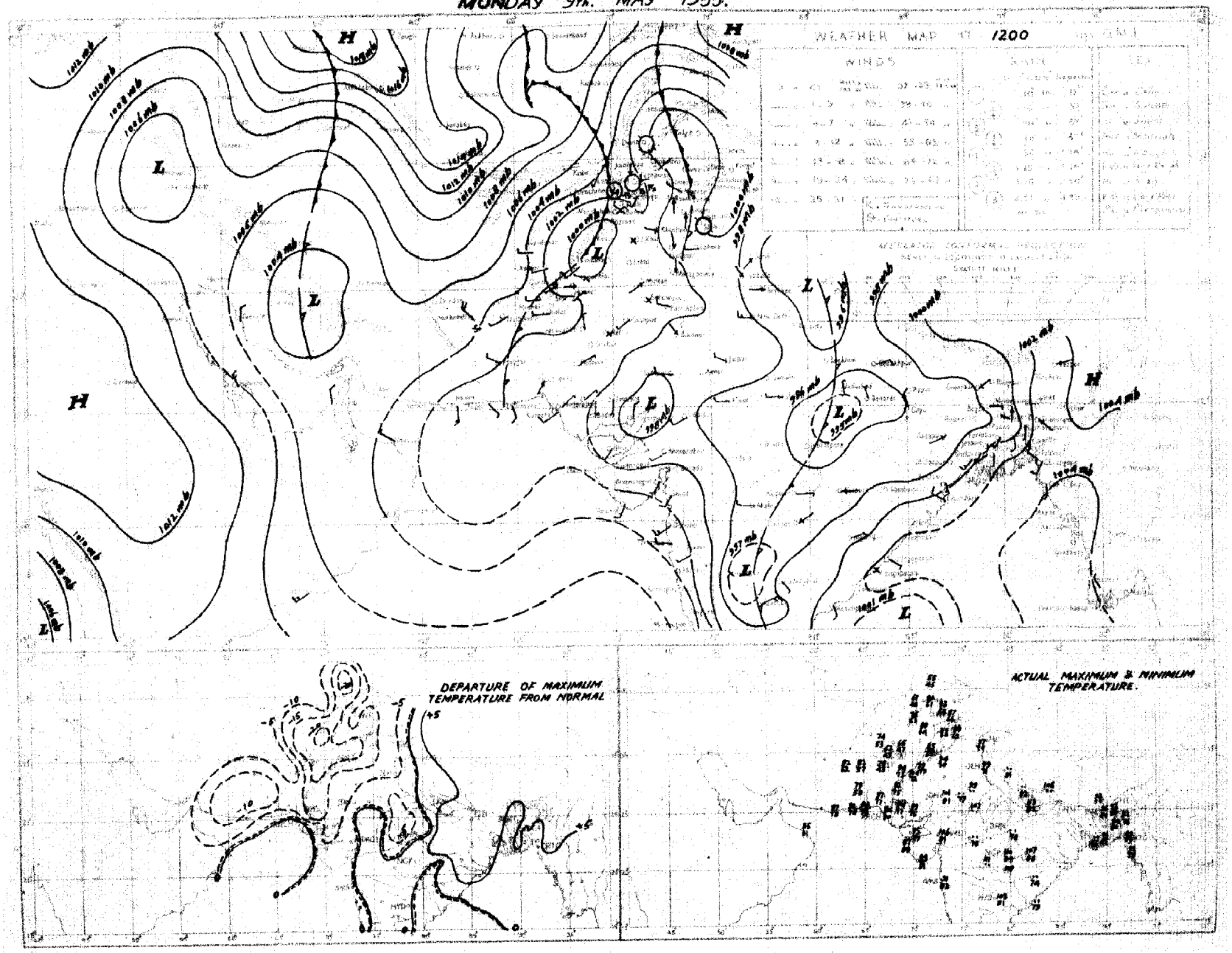

Rainfall amounts indicated in the above chart refer to past 9 hours

C.G.M.P. KARACHI

PAKISTAN DAILY WEATHER MAP

TUESDAY 10th. MAY 1955

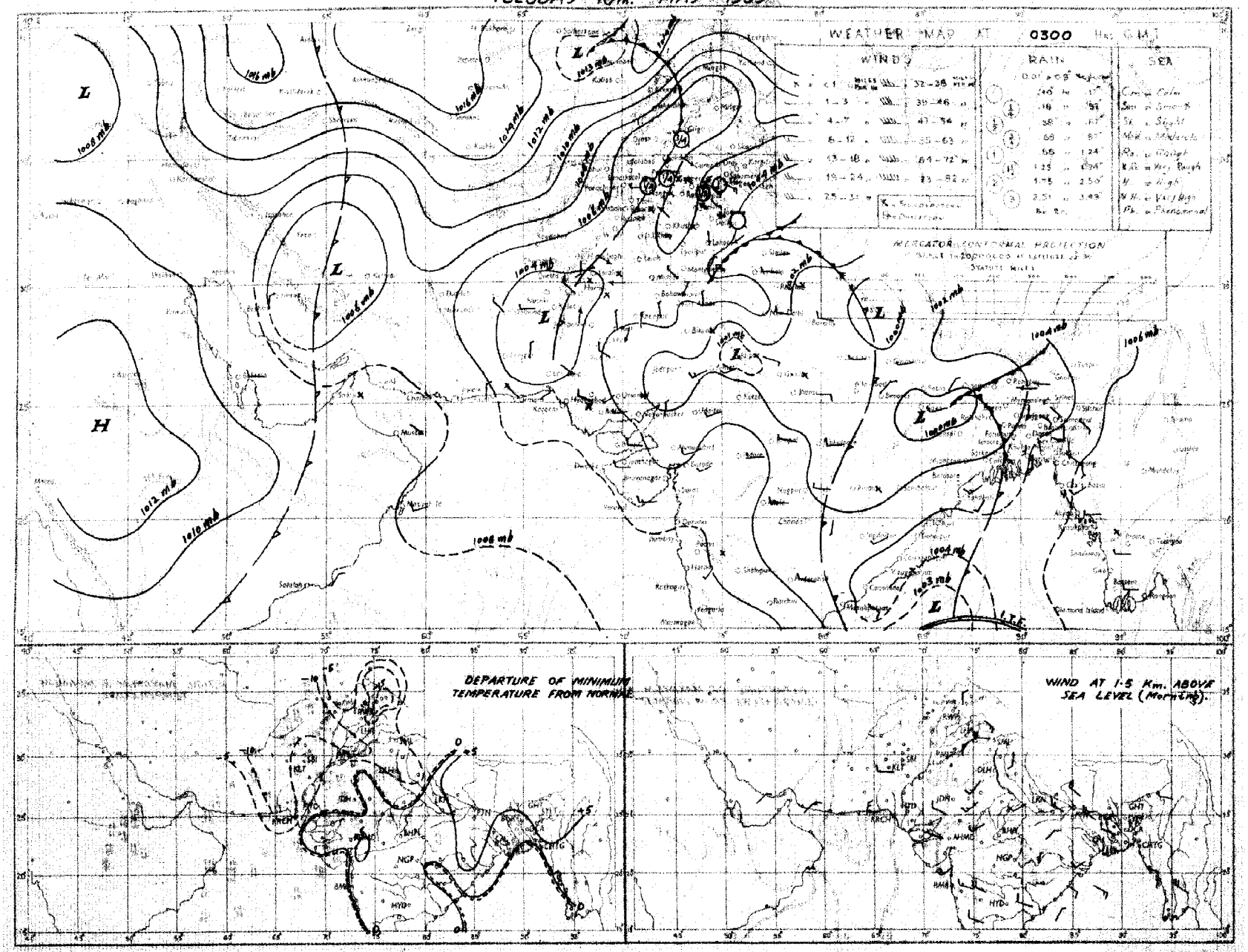

Rainfall amounts indicated in the above chart refer to past 24 hours.

MBD
EMBASSY OF THE UNITED STATES OF AMERICA
MAY 16 1955

Monthly Subscription.
Page 1—2.
Page 1—4.

Regd. No. S.-1467

PAKISTAN DAILY WEATHER REPORT

KARACHI

FOR WEDNESDAY, THE 11TH MAY. 1955.

(Published by the authority of the Government of Pakistan)

Summary of observations recorded at 0300 hrs. G. M. T.

Unsettled conditions in west central Bay persist.

The western disturbance over Kashmir moved away eastwards.

Another western disturbance is approaching the upper North-West Frontier Province.

Fairly widespread rain/thundershowers have occurred in the North-West Frontier Province, the north Punjab. Scattered light rain/drizzle has been reported from north Baluchistan, the south Punjab and Northern and Eastern sub-divisions of East Pakistan.

Yesterday's low pressure wave lies over sub-montane Bengal and north Bihar.

Chief amounts of rainfall are:—Kakul and Haripur ¾" each; Murree and Cherat ½" each; and Lyallpur, Sialkot, Rawalpindi and Parachinar ¼" each.

Day temperatures were 15-25°F below normal over West Pakistan outside lower Sind and Mekran Coast and were 3-6°F above normal in East Pakistan.

Forecast valid until the evening of 12th:—Fairly widespread thunderstorms/showers will occur in East Pakistan. Local rain thundershowers are likely in the upper North-West Frontier Province, Kashmir and sub-montane districts of the north Punjab. A few dust/thunderstorms may also occur in plains of the Punjab and the lower North-West Frontier Province.

Karachi-11.
The 11th May, 1955.

OBSERVATIONS

MUHAMMAD RAHMATULLAH,
for Director, Meteorological Service.

Division	Station	RRR T_dT_d (At 1200 Hrs. G. M. T. of previous day)	N dd ff	VV wwW	PPP TT	$N_hC_LhC_MC_H$	$W_tD_HD_MT_xT_x$	RRR T_dT_d (At 0300 Hrs. G. M. T. of date)	N dd ff	VV wwW	PPP TT	$N_hC_L hC_MC_H$	$W_tD_HD_MT_nT_n$	Departure from Normal of T_xT_x	T_nT_n	Rainfall: Since 1st April 55 to date	Departure from normal	Since 1st Jan., 55 to date	Annual Normal
1	2	3	4	5	6	7	8	9	10	11	12	13	14	15	16	17	18	19	20
East Pakistan (East)	Cox's Bazar	000 80	1 18 05	95 03 0	030 88	1 2 6 0 0	– – – 92	000 80	3 18 03	96 03 0	05" 88	2 2 6 0 0	– – – 79	+ 3	+ 3	4.3	– 4.2	8.0	140
	Chittagong	000 78	1 23 09	96 01 1	020 86	1 2 7 0 0	– – – 90	000 78	6 16 02	97 02 2	050 86	6 4 6 0 0	– – – 79	+ 10	+ 4	2.3	– 7.1	13.3	108
	Noakhali	000 76	2 13 02	97 03 1	020 87	2 4 5 0 0	– – – 91	000 78	3 13 02	96 03 1	081 88	2 ; 5 0 0	– – – 81	+ 2	+ 4	7.1	– 1.7	10.7	115
	Comilla	000 86	1 08 10	97 00 0	015 87	0 0 9 0 0	– – – 95	000 80	4 18 09	97 03 1	035 87	4 4 5 0 0	– – – 80	+ 3	+ 5	8.6	– 1.6	12.7	94
	Brahmanbaria	000 77	5 18 05	97 03 2	007 88	5 5 5 0 0	– – – 92	000 79	4 18 07	97 03 2	038 87	4 5 5 0 0	– – – 81	—	—	9.9	+ 0.4	2.0	78
	Srimangal	002 80	6 18 02	97 02 6	023 88	4 8 6 3 0	– – – 93	002 78	5 18 03	97 02 1	044 85	3 8 6 3 0	– – – 76	—	+ 5	12.4	+ 2.8	17.3	98
	Sylhet																		
	Mymensingh	000 80	7 09 05	98 02 2	000 87	8 4 7 – –	– – – 93	000 79	8 09 02	98 02 0	038 85	8 4 7 – –	– – – 81	—	+ 7	3.3	– 5.8	5.3	91
	Narayanganj	000 80	0 18 03	96 05 2	998 88	0 0 9 0 0	– – – 94	000 79	7 18 05	95 03 2	034 89	7 4 7 0 0	– – – 81	+ 4	+ 5	12.1	+ 2.8	12.9	74
	Dacca	000 78	0 18 09	97 00 1	987 90	0 0 9 0 0	– – – 94	000 79	7 18 07	97 02 2	027 85	7 5 4 0 0	– – – 81	—	—	10.9	—	13.6	..
East Pakistan (Deltaic)	Faridpur	000 74	0 20 09	96 00 0	984 93	0 0 9 0 0	– – – 93	000 78	2 18 02	96 03 0	008 88	2 5 7 0 0	– – – 80	+ 2	+ 6	8.5	+ 0.9	9.4	71
	Barisal	000 80	4 13 03	96 03 2	005 90	2 4 6 3 0	– – – 94	000 77	6 18 02	96 03 2	054 90	0 0 8 7 0	– – – 82	+ 2	+ 5	—	—	—	81
	Satkhira	000 79	0 23 02	98 09 3	993 92	0 0 9 0 0	– – – 98	000 80	0 23 07	98 08 3	026 93	0 0 9 0 0	– – – 82	+ 9	+ 6	1.4	– 3.9	1.9	68
	Jessore	000 78	0 18 09	97 00 0	989 95	0 0 9 0 0	– – – 01	000 79	0 18 09	97 00 0	013 90	0 0 9 0 0	– – – 82	—	—	1.8	– 4.7	2.5	65
	Khulna	000 79	0 18 05	99 00 0	997 92	0 0 9 0 0	– – – 96	000 80	7 23 05	98 01 1	028 89	7 4 5 0 0	– – – 85	+ 3	+ 11	2.1	– 3.5	3.1	65
East Pakistan (North)	Pabna																		59
	Sirajganj	000 79	6 13 13	96 00 0	972 92	0 0 9 1 0	– – – 97	000 78	6 13 06	96 00 0	007 89	0 0 9 3 ×	– – – 81	+ 6	+ 7	13.2	+ 7.7	18.1	64
	Rajshahi																		
	Bogra	000 81	0 09 02	97 00 0	979 92	0 0 9 0 0	– – – 96	000 78	7 18 06	97 02 0	023 84	0 0 9 2 0	– – – 82	+ 4	+ 8	2.5	– 1.5	4.0	
	Dinajpur	000 81	0 05 02	96 00 7	988 89	0 0 9 0 0	– – – 94	000 78	8 00 00	96 02 0	020 84	8 4 7 0 0	– – – 76	+ 2	+ 2	2.8	– 1.2	2.8	72
	Rangpur	000 ××	1 09 05	96 01 0	— —	1 0 9 1 0	—	002 ××	[illegible]	[illegible]	[illegible]	[illegible]	[illegible]	—	—	[illegible]	[illegible]	[illegible]	[illegible]
Kashmir	Srinagar†																		26
	Gulmarg††																		..
	[illegible]																		71
	Dras†																		26
	Leh††																		3
	[illegible]																		6
	[illegible]																		..
	Aliabad†																		..
	Gilgit*																		5
	Jammu																		..
Punjab (North)	Lahore	002 58	7 09 02	96 21 9	032 73	2 5 6 7 0	– – – 80	002 58	0 31 05	96 02 1	059 68	0 0 9 0 0	– – – 59	– 24	– 12	0.7	– 0.1	3.1	19
	Sialkot	020 60	7 13 05	98 02 6	093 46	7 4 6 – –	– – – 76	020 59	0 31 03	98 00 0	060 70	0 0 9 0 0	– – – 67	– 25	– 7	2.5	+ 1.1	3.6	32
	Jhelum	000 52	6 13 07	98 03 2	032 77	3 3 7 2 0	– – – 79	005 59	1 31 09	98 02 6	077 67	0 0 9 0 1	– – – 60	—	—	1.3	—	6.0	..
	Rawalpindi*	000 58	0 00 00	97 50 5	918 65	8 8 6 – –	– – – 77	035 57	4 00 00	99 01 6	895 63	4 0 9 2 0	– – – 57	– 19	– 10	1.7	– 0.6	3.3	36
	Murree†	000 41	8 13 09	97 02 1	943 47	8 9 3 – –	– – – 58	056 39	6 11 14	97 20 6	963 49	4 × 7 8 4	– – – 40	– 13	– 14	4.5	– 0.5	12.2	59
	Campbellpore	000 56	8 00 00	98 01 2	002 70	0 0 9 0 8	– – – 74	004 56	8 36 02	98 01 6	098 63	0 0 9 4 0	– – – 54	—	—	—	—	—	
	Khushab	000 55	5 07 12	98 03 1	019 77	5 2 6 0 0	– – – 86	007 57	1 00 00	99 01 9	080 69	0 0 9 3 0	– – – 57	– 15	– 19	2.2	+ 1.1	2.5	15
	Leiah																		8
	Lyallpur	000 67	6 16 02	96 02 0	017 82	0 0 9 5 0	– – – 82	025 59	0 07 02	96 00 9	067 60	0 0 9 0 0	– – – 59	– 19	– 14	24	– 1.8	2.7	12
Punjab (South)	Montgomery	000 57	1 13 02	98 01 6	023 80	1 1 7 0 0	– – – 81	000 59	0 05 02	98 00 1	068 68	0 0 9 0 0	– – – 63	– 23	– 14	1.0	– 0.5	2.3	10
	Multan	000 54	0 23 05	96 00 0	024 84	1 0 9 0 0	– – – 84	000 59	0 31 02	96 00 0	074 68	0 0 9 0 0	– – – 63	– 19	– 14	2.1	+ 1.7	3.2	7
	Khanpur	000 46	2 05 03	95 05 1	011 91	0 0 9 0 0	– – – 92	000 54	0 02 07	92 06 0	069 72	0 0 9 0 0	– – – 60	– 14	– 17	0	– 0.3	1.1	6
	Bahawalpur	000 00	0 00 00	97 00 5	018 88	0 0 9 0 0	– – – 88	000 57	0 00 00	97 05 0	064 72	0 0 9 0 0	– – – 66	– 15	– 10	0	– 0.2	1.0	6
	Fort Abbas	000 60	0 29 02	97 00 0	025 81	0 0 9 0 0	– – – 82	010 56	0 16 05	97 00 0	058 78	0 0 9 0 0	– – – 62	—	—	—	—	—	8
N.W.F.P. (Upper)	Drosh*	000 46	8 00 00	94 03 9	955 63	8 5 6 – –	– – – 65	017 50	8 20 03	95 51 5	987 52	8 7 5 – –	– – – 48	– 14	– 11	5.2	—	11.1	18
	Chakdara*	000 47	8 08 04	98 21 2	957 67	8 0 9 9 0	– – – 81	015 55	6 00 00	98 03 6	967 59	6 5 9 4 0	– – – 56	—	—	2.0	—	5.4	..
	Peshawar	000 44	7 31 12	97 02 2	010 79	3 9 6 2 1	– – – 80	007 57	8 18 03	96 20 9	086 63	3 9 6 2 ×	– – – 60	– 15	– 9	0.3	– 1.7	1.3	14
	Haripur	101 57	8 27 02	96 60 2	935 60	× × 3 0 0	– – – 75	072 56	8 36 02	96 60 3	951 59	8 2 4 0 0	– – – 56	—	—	—	—	—	..
	Kakul	038 44	8 31 05	97 50 9	967 53	8 9 5 – –	– – – 71	062 51	8 31 02	97 03 6	976 54	8 4 8 0 0	– – – 49	—	– 21	2.7	—	5.7	
	Cherat	000 43	7 34 10	97 03 2	948 64	7 2 9 9 0	– – – 68	043 49	9 34 03	92 56 5	978 49	9 × × × ×	– – – 45	—	—	1.3	—	4.3	29
	Landi Kotal*	000 48	6 31 07	97 02 2	937 63	4 0 9 2 4	– – – 66	004 48	8 31 01	97 60 6	976 54	8 0 9 9 0	– – – 53	—	—	—	—	—	..
N.W.F.P. (Lower)	Hangu	×××××	9 34 13	97 03 2	— —	7 2 2 5 7	—	×××××	9 00 00	99 63 9	— —	0 0 9 7 7	– – – —	—	—	—	—	—	..
	Parachinar†	020 44	8 05 02	98 60 9	949 49	8 3 7 0 0	– – – 64	000 40	8 00 00	98 02 2	968 49	8 4 7 0 0	– – – 45	– 13	– 10	4.7	—	13.9	29
	Miranshah*	000 44	8 23 05	99 03 1	944 70	4 6 6 6 0	– – – 72	000 52	3 00 00	99 00 0	973 59	0 0 9 0 1	– – – 53	—	—	0.2	– 1.3	2.9	13
	Bannu	000 41	2 08 03	95 05 1	011 91	0 0 9 0 0	– – – 92	000 54	0 27 02	99 00 0	088 64	0 0 9 0 0	– – – 58	—	—	0.9	—	1.7	11
	Wana							000 46	0 08 00	99 00 0	992 48	0 0 9 0 0	– – – 47	—	—	—	—	—	11
	D. I. Khan	000 54	5 23 02	98 03 0	033 80	5 5 9 0 0	– – – 84	000 58	0 00 00	98 00 0	062 65	0 0 9 0 0	– – – 64	– 18	– 10	0.5	– 0.3	1.7	10
Baluchistan (North)	Fort Sandeman*	003 37	7 09 07	96 02 6	979 61	7 4 6 0 0	– – – 71	000 38	1 13 02	97 01 2	974 59	0 0 9 1 0	– – – 49	– 19	– 14	2.3	+ 1.2	7.2	11
	Hindubagh†	000 48	6 25 07	97 15 1	944 65	6 5 5 0 0	– – – 67	000 45	0 23 02	98 00 0	971 56	0 0 9 0 0	– – – 47	—	—	1.1	—	4.3	..
	Loralai*	000 49	8 09 02	98 03 1	923 64	0 0 9 2 0	– – – 64	002 45	0 00 00	96 00 0	960 60	0 0 9 0 0	– – – ××	—	—	3.1	—	7.7	..
	Sibi	000 53	0 23 02	94 00 1	012 89	0 0 9 0 0	– – – 92	000 56	0 00 00	94 00 0	062 75	0 0 9 0 0	– – – 67	—	—	0.5	—	1.1	5
	Harnai (a)	000 ××	0 27 05	98 00 0	— —	0 0 9 0 0	—	000 ××	0 09 02	97 00 0	— —	0 0 9 0 0	– – – —	—	—	1.1	0	4.0	14
	Quetta†	000 25	7 27 03	96 03 0	942 64	2 6 8 2 –	– – – 67	004 46	0 00 00	96 00 6	964 58	0 0 9 4 0	– – – 43	—	—	0.5	– 0.7	4.1	9
	Chaman*	000 46	8 29 07	96 03 2	938 70	8 0 8 9 0	– – – 72	000 38	0 09 03	98 00 0	967 61	0 0 9 0 0	– – – 53	– 17	– 11	0.1	– 0.7	5.3	8
	Kalat†	000 21	0 31 03	98 00 0	959 59	0 0 9 0 0	– – – 63	000 23	0 36 02	98 00 0	984 58	0 0 9 0 0	– – – 39	– 18	– 13	0.1	– 0.5	5.2	7
	Nushki*	000 25	0 23 05	99 00 0	987 78	0 0 9 0 0	– – – 80	000 03	0 23 07	98 02 0	074 68	0 0 9 0 0	– – – 41	—	—	0	—	1.9	..
	Dalbandin*	000 27	7 09 05	95 51 1	945 79	6 4 7 2 0	– – – 82	000 29	0 23 07	95 05 5	976 66	0 0 9 0 0	– – – 56	– 17	– 10	0	– 0.3	1.3	4
	Nokkundi*	000 23	7 31 05	97 00 0	969 81	0 0 9 0 0	– – – 83	000 25	0 31 05	98 00 0	998 71	0 0 9 0 0	– – – 61	—	—	0.1	—	0.9	2
Baluchistan (South)	Panjgur*	000 24	0 31 09	98 00 0	966 76	0 0 9 0 0	– – – 78	000 31	0 35 03	98 00 0	990 64	0 0 9 0 0	– – – 60	– 19	– 8	0	—	2.0	5
	Turbat	000 37	0 36 05	98 00 0	040 95	0 0 9 0 0	– – – 93	000 37	0 31 02	96 00 0	097 85	0 0 9 0 0	– – – 77	—	—	0	—	3.5	..
	Jiwani	000 48	0 25 12	96 02 0	047 87	0 0 9 0 0	– – – 94	000 53	0 00 00	96 02 0	095 77	0 0 9 0 0	– – – 71	—	—	0	—	9.1	4
	Pasni	000 65	0 23 09	98 00 0	023 92	0 0 9 0 0	– – – 98	000 59	0 31 03	98 00 0	078 74	0 0 9 0 0	– – – 70	+ 4	– 3	0	– 0.4	2.7	6
	Ormara	000 70	0 25 16	93 05 4	018 91	0 0 9 0 0	– – – 95	000 67	0 25 07	97 00 4	064 85	0 0 9 0 0	– – – 78	—	—	0	– 0.6	0	6
	Las Bela	000 34	0 25 02	97 00 0	005 97	0 0 9 0 0	– – – 99	000 54	0 05 02	97 00 0	043 80	0 0 9 0 0	– – – 67	—	—	0.1	—	1.9	
Sind (Lower)	Karachi (Manora)	000 66	0 25 10	95 05 0	018 87	0 0 9 0 0	– – – 97	000 65	0 27 05	95 05 0	054 81	0 0 9 0 0	– – – 78	– 9	– 1	0	– 0.2	0.1	8
	Karachi (A. P.)	000 28	0 25 14	96 06 4	014 95	0 0 9 0 0	– – – 99	000 40	0 27 07	96 06 0	055 83	0 0 9 0 0	– – – 77	—	—	0	—	1.0	..
	Badin	000 50	0 31 03	97 00 0	009 01	0 0 9 0 0	– – – 03	000 64	0 27 03	96 00 0	041 80	0 0 9 0 0	– – – 72	– 1	– 6	0	– 0.2	0.5	9
	Nagar Parkar	×××××	0 36 08	97 00 0	— —	0 0 9 0 0	– – – —	×××××	0 36 06	97 00 0	— —	0 0 9 0 0	– – – —	—	—	—	—	—	..
	Umarkot	000 65	0 00 00	97 00 0	009 99	0 0 9 0 0	– – – 00	000 63	0 23 07	97 00 0	023 80	0 0 9 0 0	– – – 72	—	—	0	—	0	..
	Chhor																		
	Hyderabad	000 47	4 00 00	96 03 1	989 97	4 4 7 0 0	– – – 01	000 52	0 31 05	96 02 0	044 81	0 0 9 0 0	– – – 71	– 5	[illegible]	[illegible]	– 0.1	0.6	7
Sind (Upper)	Pad Idan	000 37	0 31 05	96 02 1	004 95	0 0 9 0 0	– – – 96	000 46	0 07 07	96 02 0	056 20	0 0 9 0 0	– – – 67	—	—	[illegible]	—	1.2	..
	Nawabshah	000 57	4 00 00	97 02 1	008 96	0 0 9 0 8	– – – 97	000 53	0 00 00	97 00 0	060 79	0 0 9 0 0	– – – 70	—	—	—	—	—	..
	Sukkur	000 48	0××××	94 05 4	005 92	0 0 9 0 0	– – – 93	000 53	0 02 03	96 00 0	052 74	0 0 9 0 0	– – – 70	—	—	0	—	1.2	4
	Jacobabad	000 42	9 23 05	95 05 4	010 93	9 × 0 × ×	– – – 94	000 54	0 09 14	98 06 0	058 80	0 0 9 0 0	– – – 73	– 15	– 6	0.1	– 0.2	1.6	
	Reti	000 41	0 00 00	97 02 0	001 80	0 0 9 0 0	– – – 93	000 63	0 00 00	95 07 0	076 73	0 0 9 9 0	– – – 72	—	—	0	—	0	..
Junagarh	Veraval																		20
Afghanistan	Jalalabad*																		12
	Kabul†																		..
	Kandahar																		..

See foot notes on page 2

PAKISTAN DAILY WEATHER REPORT

FOR WEDNESDAY THE 11TH MAY, 1955.

Division	STATION.	At 1200 Hrs. G. M. T. of previous day. RRR TdTd	N dd ff	VV ww W	PPP TT	Nh CL h CM CH	WtDHDM TxTx	At 0300 Hrs. G. M. T. of date. RRR TdTd	N ddff	VV ww W	PPP TT	Nh CL h CM CH	WtDHDM TnTn	Departure from normal Tx Tx	Tn Tn	Rainfall Since 1st April, SS to date	Departure from normal	Since 1st Jan. SS to date	Annual Normal
1	2	3	4	5	6	7	8	9	10	11	12	13	14	15	16	17	18	19	20
Iran	Jask																		5
	Chserbar																		4
	Bushire																		11
	Ispahan																		..
	Tehran																		..
	Meshed																		9
Arabia	Muscat	000 60	0 05 01	99 00 3	081 86	0 0 9 0 0	- - - 89	000 35	0 27 02	98 00 0	097 84	0 0 9 0 0	- - - 78	- 5	- 8	0	- 0.3	6.1	4
	Sharjah																		4
	Bahrein																		..
	Kuwait																		5

*Barometer readings reduced to 1 Geopotential Kilometre.
†Barometer readings reduced to 2 Geopotential Kilometre.
‡Barometer readings reduced to 3 Geopotential Kilometre.
RRR at 0300 hrs. G.M.T is rainfall since 0300 hrs. G.M.T. of the previous day and RRR at 1200 hrs. G.M.T. is rainfall since 0300 hrs. G.M.T. of the same date.
The accuracy of individual entries in this report cannot be guaranteed. Corrections can be obtained, if necessary, on application to the Meteorologist. Weather Central, Air Port, KARACHI-11.

(a) Reports only rainfall.
(b) Instead of 0300 G.M.T. the observations are being taken at 0600 G.M.T.
Whenever 999 is given for RRR see the summary on page I for the actual amount of rainfall.

Wireless Reports from Ships

SHIPS IN	YQ LaLaLa	LoLoLo GG	N dd ff	VV ww W	PPP TT	Nh CL h CMCH	D sVs app	8Ns C hshs	O TsTs TdTd	IdwdW PwHw
1	2	3	4	5	6	7	8	9	10	11
ARABIAN SEA										
Lingula ..	33 189	660 00	9 26 12	98 00 0	057 82	9× 0 ××	..	..	..	..
British Endeavour ..	32 198	713 00	2 22 03	97 05 1	041 82	28 6 00	8 4 802	..	0 52 ××	1 22 ×1
Lingula ..	33 183	667 06	1 25 11	98 00 0	073 88	00 9 02	..	..	..	..
Badarpur ..	33 247	630 06	0 18 15	98 02 0	072 84	00 9 00	..	..	..	..
Mlle. Begum ..	33 223	615 06	0 35 09	97 05 0	071 94	00 9 00	7 5 316	..	0 03 72	1 32 33

Radio-Sonde Data (Temperatures in °C) of previous day.

Station	TEMP. CODE:—			(II)iii		99PoPoPo			ToToTdoTdoTxo			GGhihihi		T1T1Td1Td1Tx1 etc.				55555		hthtP1Pht1Pt			T1T1Td1Td1Tx1 etc.			
1	2	3	4	5	6	7	8	9	10	11	12	13	14	15	16	17	18	19	20	21	22	23	24	25	26	27
Karachi	417 80	990 00	281 49	160 07	781 49	854 79	265 06	700 30	165 21	509 28	515 72	555 55	179 49	300 61	329 00	280 72	658 00	225 05	456 00	045 33	675 50	509 96	165 68			
Quetta																										

PPP—Pressure in hundreds, tens and units of millibars.
hhh—Height in thousands, hundreds and tens of feet.

PP—Pressure in hundreds, and tens of millibars.
hh—Height in thousands, and hundreds of feet.

Upper Air Data (Hddff)*

STATION.	At 0900 hrs. G. M. T. ‡ of previous day. Height in Thousands of feet ‡										At 2100 hrs. G. M. T. † of previous day. Height in Thousands of Feet ‡						At 0300 hrs. G. M. T. ‡ of date. Height in Thousands of Feet ‡							
	1	2	3	5	7	10	15	20	25	30	1	2	3		7	10	1	2	3	5	7	10	15	20
1	2	3	4	5	6	7	8	9	10	11	12	13	14	15	16	17	18	19	20	21	22	23	24	25
Bogra ..	12 13	14 13	19 13	22 13	..	..	..	..	..	..	18 19	20 24	22 23	25 14	29 28	29 32	18 11	..	..	..	..	..	..	..
Chhor ..	..	..	..	..	..	..	..	..	..	..	..	..	..	..	..	..	20 04	12 08	07 07	26 03	25 05	26 05	26 27	..
Chittagong ..	..	..	..	..	..	..	..	..	..	..	20 14	20 14	20 15	..	..	..	19 07	19 09	20 10	..	..	..	..	..
Cox's Bazar ..	..	..	..	..	..	..	..	..	..	..	23 07	20 06	21 06	24 10	27 10	..	20 09	20 12	21 12	24 14	30 09	33 20	..	..
Dacca ..	19 10	19 12	20 15	25 23	28 22	29 22	33 37	..	..	..	19 24	21 28	23 24	25 17	27 14	..	19 20	19 24	19 22	..	..	..	..	..
Dalbandin ..	..	..	20 07	21 07	29 07	28 18	32 05	30 29	..	..	..	..	26 11	31 16	32 14	29 08	..	..	25 05	29 07	31 03	30 04	32 19	32 24
Drosh ..	..	..	..	..	10 02	09 07	..	..	..	..	..	..	..	24 04	23 04	20 06	No	ascent	..	..	..	..	..	..
Fort Sandeman ..	..	..	..	26 05	20 03	22 07	23 26	..	..	..	..	..	..	23 06	31 09	32 09	..	..	..	26 03	28 07	33 12	31 17	..
Jacobabad ..	34 08	02 06	02 06	04 05	04 05	..	..	..	..	..	..	..	..	..	..	..	08 10	35 03	32 06	32 06	32 07	33 08	27 19	28 33
Jhelum ..	10 11	11 16	11 13	16 08	20 08	22 09	21 23	..	..	..	..	..	..	..	..	..	30 13	30 13	26 06	17 05	13 07	17 04	21 25	18 33
Jiwani ..	31 12	34 15	33 17	33 24	33 30	31 37	..	..	..	..	30 33	32 42	33 34	23 25	..	..	..	..	..	..	..	..	..	..
Karachi ..	29 05	31 04	30 06	27 10	27 15	29 17	27 23	..	..	..	29 24	30 26	32 26	..	..	..	33 18	33 19	33 17	34 15	..	..	..	..
Khanpur ..	05 13	06 09	18 02	22 14	24 20	24 26	25 45	..	..	..	04 22	06 13	07 04	26 12	25 13	..	04 18	06 10	05 04	..	..	..	..	..
Lahore ..	36 05	34 05	35 07	..	..	..	..	..	..	..	04 13	04 20	04 17	01 07	29 04	28 19	04 09	11 06	03 03	32 07	28 14	27 15	21 23	20 35
Multan ..	10 03	25 05	27 10	10 01	23 12	24 23	..	..	..	..	04 17	04 20	24 05	24 10	25 12	26 16	01 14	10 07	05 05	33 09	25 09	24 20	27 21	..
Peshawar ..	..	34 14	33 19	32 15	31 16	19 12	..	..	..	..	..	08 09	07 03	09 08	05 03	31 12	..	20 07	27 05	34 08	01 13	33 21	..	..
Quetta ..	..	..	..	..	27 27	29 21	23 10	..	..	..	..	..	..	..	20 07	31 12	..	..	..	..	29 05	29 17	31 43	..
Sylhet ..	10 11	27 07	21 16	23 22	26 19	..	..	..	..	..	08 06	20 12	21 16	..	..	..	18 14	19 21	21 26	..	..	..	..	..
Veraval ..																								
Bushire ..																								
Sharjah ..																								

Cloud Observation Data (GGiii Cddv$_r$v$_r$ etc.)

*Wind directions are expressed in tens of degrees counting from North through East and speed in knots.
†The actual time of observations may vary within half an hour of the specified time.
‡The correct levels to which the upper winds relate are 0.1, 0.6, 0.9 1.5, 2.1 3.0, 4.5 6.0, 7.5 and 9.0 km. The levels given at the head of the columns are the nearest equivalent levels in thousands of feet.

Printed at Nawar Printing Works Karachi.

PAKISTAN DAILY WEATHER MAP

TUESDAY 10th. MAY 1955

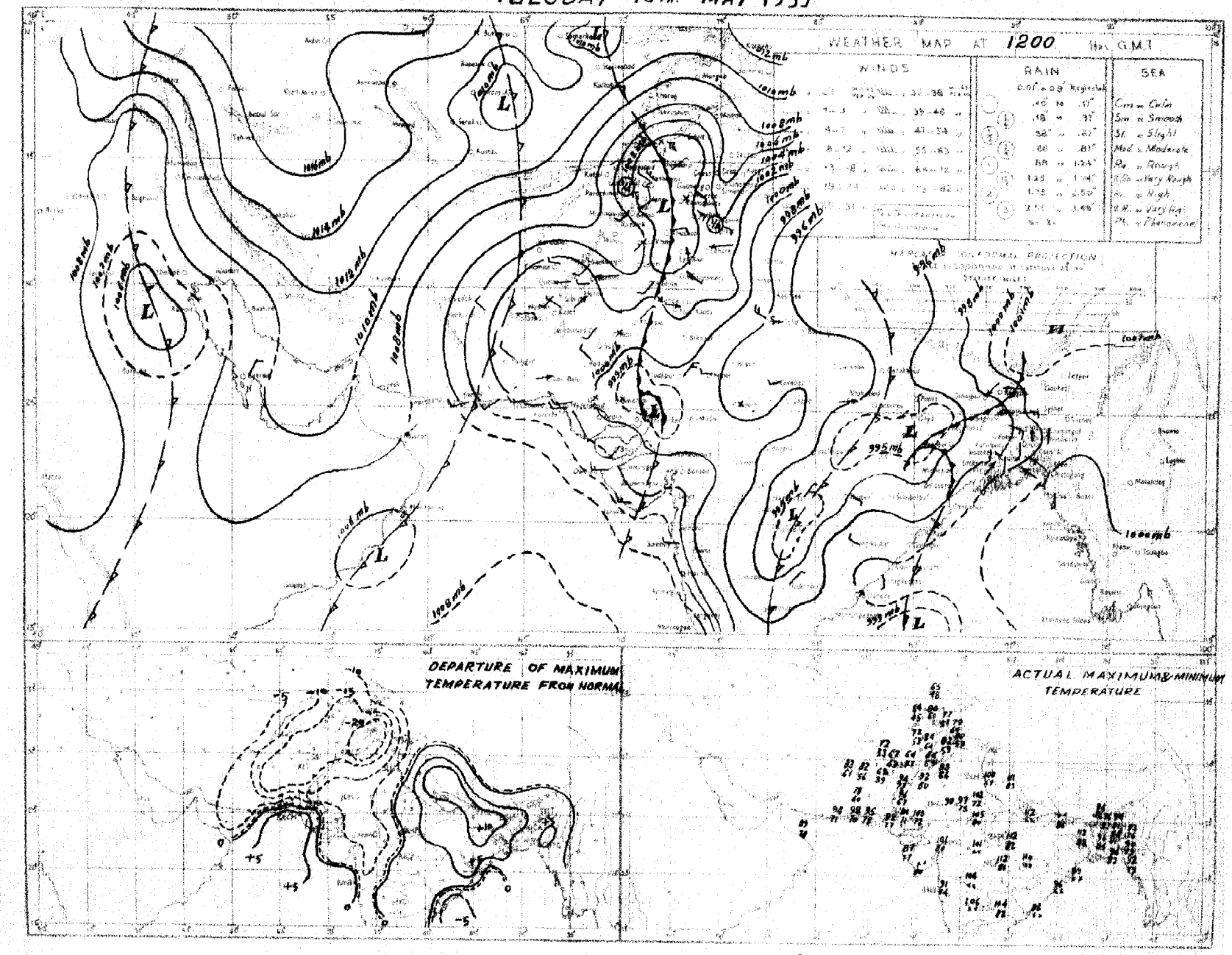

Rainfall amounts indicated on the above chart are in

PAKISTAN DAILY WEATHER MAP

WEDNESDAY 11th MAY 1955.

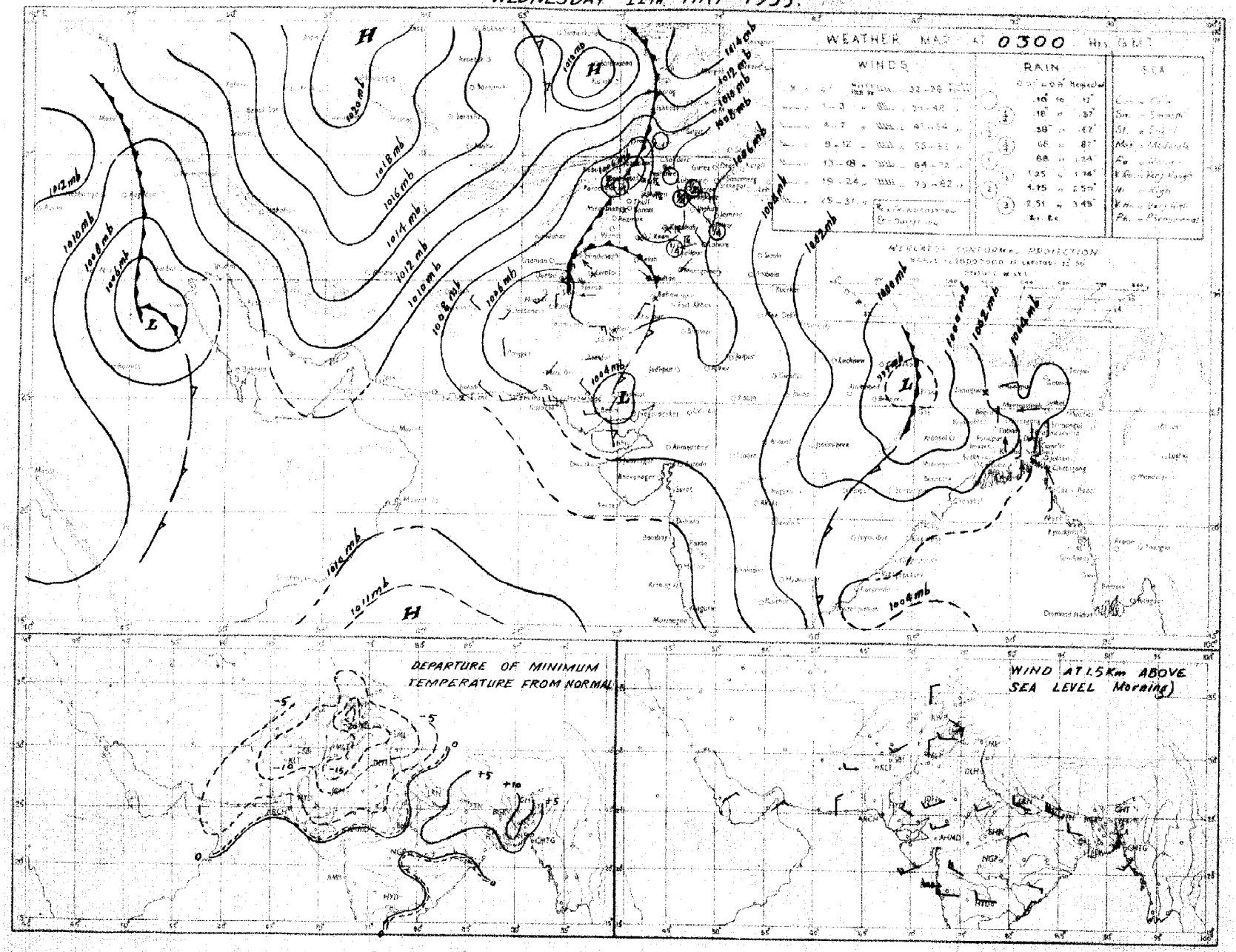

Rainfall amounts indicated in the above chart refer to past 24 hours.

C. G. M. P. KARACHI

Monthly Subscription.

Page 1—2.

Page 1—4.

PAKISTAN DAILY WEATHER REPORT

LIBRARY Regd. No. S.L.49 JUN 21 1955. WEATHER BUREAU

FOR THURSDAY, THE 12TH MAY, 1955.

(Published by the authority of the Government of Pakistan)

Summary of observations recorded at 0300 hrs. G. M. T.

Conditions continue unsettled in west central Bay. Low over south west Rajputana is less marked.

Yesterday's western disturbance is moving across the extreme north of West Pakistan and has caused scattered thunderstorm/showers in upper North-West Frontier Province and isolated duststorm over north Baluchistan.

In association with the low pressure wave now lying over sub-mountane Bengal, scattered thunderstorm/showers have been reported from the Eastern sub-division of East Pakistan.

Chief amounts of rainfall are:—Mymensingh, Srimangal and Kakul ½" each.

Day temperatures were 10-20°F below normal in West Pakistan outside lower Sind and south Baluchistan where they were 5-10°F below normal. In East Pakistan they were 3-6°F above normal.

Forecast valid until the evening of 13th:—Local rain/thundershowers will occur in the upper North-West Frontier Province, Kashmir and the sub-mountane districts of the north Punjab. Scattered thunderstorm/showers will also occur in the Eastern and Deltaic sub-divisions of East Pakistan.

Karachi-11.
The 12th May, 1955.

OBSERVATIONS

K. U. SIDDIQI,
for Director, Meteorological Service.

DIVISION.	STATION	At 1200 Hrs. G. M. T. of previous day						At 0300 Hrs. G. M. T. of date						Departure from Normal of		Rainfall.			
		RRR T_dT_d	N dd ff	VV ww W	PPP TT	$N_hC_LhC_MC_H$	$W_tD_HD_MT_xT_x$	RRR T_dT_d	N dd ff	VV ww W	PPP TT	$N_hC_LhC_MC_H$	$W_tD_HD_MT_nT_n$	T_xT_x	T_nT_n	Since 1st April 55 to date	Departure from normal	Since 1st Jan., 55 to date	Annual Normal
1	2	3	4	5	6	7	8	9	10	11	12	13	14	15	16	17	18	19	20
EAST PAKISTAN (East)	Cox's Bazar	000 80	0 18 02	96 00 0	018 89	0 0 9 0 0	- - - 93	000 75	4 13 03	96 03 0	053 88	4 4 6 0 0	- - - 79	+ 4	+ 3	4.3	- 4.5	8.0	140
	Chittagong	000 78	1 20 09	96 01 1	010 86	1 1 8 0 0	- - - 91	000 78	6 16 05	97 02 2	044 87	6 4 7 0 0	- - - 79	+ 2	+ 4	2.3	- 7.4	13.3	108
	Noakhali	000 77	6 03 02	96 03 1	008 87	2 1 5 2 0	- - - 92	000 78	4 13 02	96 03 1	039 88	2 1 5 2 0	- - - 81	+ 4	+ 4	7.1	- 2.2	10.7	115
	Comilla	000 80	0 13 10	97 00 0	000 87	0 0 9 0 0	- - - 92	000 80	7 18 05	97 03 2	051 87	7 4 5 0 0	- - - 80	+ 1	+ 5	8.6	- 2.0	12.7	94
	Brahmanbaria	000 78	0 18 09	97 00 1	996 88	0 0 9 0 0	- - - 93	000 77	7 18 07	97 03 2	040 86	7 5 3 0 0	- - - 77	—	—	—		—	78
	Srimangal	000 79	0 18 02	97 01 1	012 90	1 2 6 0 0	- - - 94	022 80	5 18 02	97 02 9	042 84	4 8 6 0 0	- - - 75	+ 4	+ 4	12.6	- 3.1	17.5	98
	Sylhet																		
	Mymensingh	000 78	6 09 02	98 02 2	987 91	6 4 7 0 0	- - - 93	028 80	8 13 06	97 02 9	040 84	4 4 7 - -	- - - 77	+ 4	+ 3	3.5	- 5.9	5.6	91
	Narayanganj	000 79	0 13 07	95 00 2	988 90	0 0 9 0 0	- - - 95	000 79	8 18 03	95 03 2	039 87	8 5 7 - -	- - - 81	+ 4	+ 5	12.1	+ 3.5	12.9	74
	Dacca	000 79	0 16 09	97 00 1	978 90	0 0 9 0 0	- - - 95	000 79	8 18 07	97 02 2	031 85	8 8 4 × ×	- - - 81	—	—	10.9	—	13.6	..
(Deltaic)	Faridpur	000 77	1 18 07	96 01 0	974 95	1 4 8 0 0	- - - 96	000 79	7 18 02	96 03 0	056 86	6 5 7 1 0	- - - 81	+ 5	+ 7	8.5	+ 0.6	9.4	71
	Barisal	000 83	6 13 03	96 02 2	004 92	2 4 6 3 0	- - - 94	000 77	6 18 02	96 03 2	033 90	0 0 8 4 0	- - - 82	+ 3	+ 5	2.5	- 4.6	7.7	81
	Satkhira	000 79	0 23 04	98 03 1	965 93	0 0 9 0 0	- - - 99	000 80	2 23 07	97 07 3	015 91	2 5 7 5 0	- - - 82	+ 5	+ 6	1.4	- 4.1	1.9	68
	Jessore	000 78	9 18 09	97 00 0	979 95	0 7 9 0 0	- - - 97	000 81	0 18 09	97 00 2	014 89	0 0 9 0 0	- - - 82	—	—	1.8	- 5.0	2.5	65
	Khulna	000 82	0 18 07	99 00 0	986 93	0 0 9 0 0	- - - 98	000 81	7 18 03	97 01 2	022 87	7 5 6 0 0	- - - 85	+ 6	+ 11	2.1	- 3.7	3.1	65
(North)	Pabna																		59
	Sirajganj	000 81	0 11 03	97 00 0	964 90	0 0 9 0 0	- - - 96	000 79	6 13 05	97 00 0	008 87	0 0 9 1 0	- - - 81	+ 6	+ 7	13.2	+ 7.5	18.1	64
	Rajshahi																		
	Bogra	000 81	0 09 03	97 00 0	973 92	0 0 9 0 0	- - - 00	000 81	7 13 03	97 02 0	025 89	0 0 7 7 0	- - - 82	+ 8	+ 8	2.5	- 1.7	4.0	
	Dinajpur	000 80	0 05 02	96 00 1	981 92	0 0 9 0 0	- - - ××	000 79	6 09 02	96 02 0	025 87	0 0 9 2 0	- - - 81	×	+ 7	2.8	- 1.1	2.8	72
	Rangpur	000 ××	5 05 05	96 01 2	——	5 0 9 2 0	- - - —	000 ××	6 07 05	96 03 1	——	6 0 9 2 0	- - - —	—	—	6.1	+ 2.1	7.4	84
KASHMIR	Srinagar†																		26
	Gulmerg††																		..
	Sonamerg (a)																		71
	Dras†																		26
	Leh††																		3
	Skardu†																		6
	Misgar†																		..
	Aliabad†																		..
	Gilgit*																		5
	Jammu																		..
PUNJAB (North)	Lahore	000 49	2 29 03	96 01 1	046 85	2 2 8 0 0	- - - 86	000 51	0 36 02	96 02 0	051 76	0 0 9 0 0	- - - 65	- 17	- 6	0.7	- 0.1	3.1	19
	Sialkot	000 54	1 00 00	97 02 1	054 85	0 0 8 3 0	- - - 87	000 51	0 31 02	98 00 0	061 73	0 0 9 0 0	- - - 61	- 14	- 13	2.5	+ 1.1	3.6	32
	Jhelum	000 47	2 31 03	98 02 0	047 83	1 1 7 0 1	- - - 83	000 52	0 31 05	99 02 0	065 75	0 0 9 0 0	- - - 60	—	—	1.3	—	6.0	..
	Rawalpindi*	000 55	4 20 02	98 02 1	930 73	4 0 9 3 9	- - - 75	000 58	2 00 00	99 01 1	938 71	2 0 9 3 0	- - - 59	- 22	- 8	1.7	- 0.7	3.3	36
	Murree†	000 45	7 18 03	98 02 1	956 55	5 × 7 8 4	- - - 58	000 27	1 09 10	98 01 0	968 53	1 × 7 8 ×	- - - 44	- 14	- 10	4.5	- 0.6	12.2	59
	Campbellpore	000 55	6 36 02	98 01 1	028 76	0 0 9 0 7	- - - 76	000 51	0 00 00	99 00 0	076 71	0 0 9 0 0	- - - 62	—	—	—	—	—	..
	Khushab	000 48	2 20 02	98 03 1	049 82	2 2 6 0 0	- - - 85	000 52	1 29 01	99 04 1	070 78	0 0 9 0 4	- - - 65	- 18	- 11	2.2	+ 1.1	2.5	15
	Leiah																		8
	Lyallpur	000 59	6 00 00	96 02 0	050 82	0 0 9 5 0	- - - 82	000 60	0 34 02	96 00 0	071 73	0 0 9 0 0	- - - 63	- 20	- 10	24	- 1.8	2.7	12
(South)	Montgomery	000 54	0 31 02	97 00 1	057 85	0 0 9 0 0	- - - 85	000 58	0 18 02	97 00 0	077 73	0 0 9 0 0	- - - 63	- 20	- 14	1.0	+ 0.5	2.3	10
	Multan	000 48	2 20 02	99 03 1	049 82	2 2 6 0 0	- - - 85	000 57	0 05 02	96 00 0	067 78	0 0 9 0 0	- - - 67	- 19	- 10	2.1	+ 1.7	3.2	7
	Khanpur	000 50	0 05 02	96 00 0	035 93	0 0 9 0 0	- - - 94	000 55	0 02 02	96 00 0	075 80	0 0 9 0 0	- - - 66	- 15	- 11	0	- 0.3	1.1	6
	Bahawalpur	000 51	0 00 00	97 00 0	043 89	0 0 9 0 0	- - - 90	000 54	2 00 00	97 00 0	074 75	2 0 9 0 2	- - - 66	- 16	- 10	0	- 0.1	1.0	6
	Fort Abbas	000 47	0 34 12	97 00 0	041 89	0 0 9 0 0	- - - 74	000 51	0 07 10	97 00 0	066 87	0 0 9 0 0	- - - 65	—	—	—	—	—	8
N.W.F.P. (Upper)	Drosh*	000 41	8 05 03	95 51 5	978 58	8 4 6 × ×	- - - 69	002 43	0 00 00	97 00 2	008 55	0 0 9 0 0	- - - 47	- 12	- 12	5.2	—	11.3	18
	Chakdara*	000 53	1 23 02	98 01 0	962 78	1 1 9 0 0	- - - 79	000 50	0 34 03	98 00 0	965 65	0 0 9 0 0	- - - 57	+ 6	—	2.0	—	5.4	..
	Peshawar	000 44	5 31 12	97 01 9	043 80	3 8 7 0 1	- - - 81	000 48	1 13 02	97 01 0	070 74	0 0 9 0 1	- - - 59	- 14	- 10	0.3	- 1.8	1.3	14
	Haripur	000 45	4 27 02	98 00 3	944 68	4 4 9 1 0	- - - 75	000 53	0 09 02	98 00 0	934 65	0 0 9 0 0	- - - 60	—	—	—	—	—	..
	Kakul	000 58	8 25 07	98 50 2	957 65	6 8 7 1 3	- - - 70	020 45	0 36 02	99 00 6	921 51	0 0 9 0 0	- - - 51	—	—	—	—	—	..
	Cherat	003 46	3 34 17	97 03 5	968 63	2 1 9 0 5	- - - 63	003 43	1 34 19	97 01 0	984 60	0 0 9 0 2	- - - 48	- 23	- 18	2.8	—	5.7	29
	Landi Kotal*	005 49	3 31 05	97 02 6	962 67	0 0 9 0 4	- - - 67	005 47	0 13 02	97 00 0	974 60	0 0 9 0 0	- - - 41	—	—	1.3	—	4.3	..
(Lower)	Hangu	×××××	7 07 09	99 02 5	——	7 4 4 0 0	- - - —	×××××	0 00 00	99 00 0	——	0 0 9 0 0	- - - —	—	—	—	—	—	
	Parachinar†	000 44	6 13 02	99 01 2	963 62	6 4 7 1 0	- - - 63	000 44	0 18 02	98 00 2	981 56	0 0 9 0 0	- - - 45	- 16	- 10	4.7	—	13.9	29
	Miranshah*	000 57	8 31 03	98 03 5	961 66	4 6 6 6 0	- - - 72	000 64	0 00 00	99 00 0	986 66	0 0 9 0 0	- - - 55	—	—	0.2	- 1.3	2.9	13
	Bannu	000 49	0 13 02	99 00 0	049 78	0 0 9 0 0	- - - 79	000 53	0 27 02	99 00 0	071 72	0 0 9 0 0	- - - 60	—	—	0.9	—	1.7	11
	Wana	000 60	0 00 00	99 00 0	949 64	0 0 9 0 0	- - - 68	000 49	0 00 00	99 00 0	988 52	0 0 9 0 0	- - - 46	—	—	—	—	—	11
	D. I. Khan	000 ××	2 00 00	98 01 0	071 83	0 0 9 0 2	- - - 84	000 59	0 00 00	98 00 0	090 67	0 0 9 0 0	- - - 66	- 19	- 8	0.5	- 0.3	1.7	10
BALUCHISTAN (North)	Fort Sandeman*	000 32	5 25 03	97 02 2	950 73	5 4 8 0 1	- - - 75	000 47	0 23 02	97 00 0	951 59	0 0 9 0 0	- - - 52	- 16	- 11	2.3	+ 1.2	7.2	11
	Hindubagh†	000 53	5 27 03	97 03 0	968 71	5 1 5 0 0	- - - 71	000 45	0 18 01	98 00 0	992 63	0 0 9 0 0	- - - 49	—	—	1.1	—	4.3	..
	Loralai*	000 45	5 00 00	98 03 1	941 69	0 0 9 1 0	- - - 70	000 45	0 27 02	96 00 0	977 62	0 0 9 0 0	- - - 51	—	—	3.1	—	7.7	..
	Sibi	000 60	0 23 02	94 00 0	028 94	0 0 9 0 0	- - - 95	000 54	0 00 00	94 00 0	082 77	0 0 9 0 0	- - - 69	—	—	0.5	—	1.1	5
	Harnai (a)	000 ××	3 09 02	97 00 0	——	0 0 9 0 0	- - - —	000 ××	3 27 02	98 00 0	——	0 0 9 0 0	- - - —	—	—	1.1	0	4.0	14
	Quetta†	000 27	1 29 03	97 01 0	964 71	1 5 9 × ×	- - - 72	000 43	0 00 00	97 00 0	979 59	0 0 9 0 0	- - - 42	—	—	0.5	- 0.8	4.1	9
	Chaman*	000 47	1 29 05	97 02 0	942 76	1 0 9 3 0	- - - 78	000 28	0 00 00	98 00 0	973 72	0 0 9 0 0	- - - 52	- 12	- 12	0.1	- 0.7	5.3	8
	Kalat†	000 19	0 31 04	99 00 0	975 66	0 0 9 0 0	- - - 68	000 23	0 18 01	98 00 0	000 60	0 0 9 0 0	- - - 40	- 15	- 12	0.1	- 0.5	5.2	7
	Nushki*	000 24	0 18 03	99 00 0	021 83	0 0 9 0 0	- - - 85	000 21	0 00 00	98 02 0	028 73	0 0 9 0 0	- - - 45	—	—	0	—	1.9	..
	Dalbandin*	000 31	2 09 05	96 03 0	953 85	2 1 7 0 0	- - - 87	000 35	0 31 02	96 02 0	978 71	0 0 9 0 0	- - - 54	- 12	- 12	0	- 0.3	1.3	4
	Nokkundi*	000 36	0 31 05	98 00 0	978 86	0 0 9 0 0	- - - 87	000 26	0 31 07	97 05 3	997 73	0 0 9 0 0	- - - 77	—	—	0.1	—	0.9	2
(South)	Panjgur*	000 28	0 31 05	98 00 0	971 81	0 0 9 0 0	- - - 82	000 42	0 31 05	98 00 0	999 62	0 0 9 0 0	- - - 60	- 16	- 8	0	—	2.0	5
	Turbat	000 26	0 00 00	98 00 0	040 01	0 0 9 0 0	- - - 03	000 35	0 13 03	96 00 0	086 84	0 0 9 0 0	- - - 70	—	—	0	—	3.5	..
	Jiwani	000 43	0 25 12	96 02 0	056 88	0 0 9 0 0	- - - 94	000 63	0 34 03	96 02 0	085 74	0 0 9 0 0	- - - 71	—	—	0	—	9.1	4
	Pasni	000 73	0 23 07	99 00 0	037 89	0 0 9 0 0	- - - 97	000 59	0 31 03	99 00 0	063 77	0 0 9 0 0	- - - 69	+ 4	- 4	0	- 0.4	2.7	6
	Ormara	000 71	0 25 16	97 00 0	030 92	0 0 9 0 0	- - - 95	000 69	0 25 07	96 00 0	056 86	0 0 9 0 0	- - - 76	—	—	0	- 0.6	0	6
	Las Bela	000 39	0 25 02	98 00 0	014 99	0 0 9 0 0	- - - 01	000 50	0 02 02	98 00 0	050 84	0 0 9 0 0	- - - 66	—	—	0.1	—	1.9	..
SIND (Lower)	Karachi (Manora)	000 69	0 25 12	95 05 0	035 86	0 0 9 0 0	- - - 93	000 67	0 00 00	96 00 0	057 84	0 0 9 0 0	- - - 77	+ 5	- 2	0	- 0.2	0.1	8
	Karachi (A.P.)	000 42	0 23 14	96 07 0	031 93	0 0 9 0 0	- - - 98	000 43	0 00 00	96 02 0	056 79	0 0 9 0 0	- - - 71	—	—	0	—	1.0	..
	Badin	000 39	0 27 02	97 00 0	013 02	0 0 9 0 0	- - - 05	000 51	0 36 02	×× 00 0	045 71	0 0 9 0 0	- - - ××	+ 1	×	0	- 0.2	0.5	9
	Nagar Parkar	×××××	0 36 08	97 00 0	——	0 0 9 0 0	- - - —	×××××	0 36 06	97 00 0	——	0 0 9 0 0	- - - —	—	—	—	—	—	..
	Umerkot	000 66	0 31 05	97 00 0	992 99	0 0 9 0 0	- - - 02	000 63	0 31 05	97 00 0	033 84	0 0 9 0 0	- - - 79	—	—	0	—	0	..
	Chhor																		..
	Hyderabad	000 67	0 00 00	97 02 0	032 00	0 0 9 0 0	- - - 02	000 53	0 00 00	97 02 0	061 81	0 0 9 0 0	- - - 72	- 5	- 6	0	- 0.1	0.6	7
(Upper)	Pad Idan	000 31	0 27 05	96 02 0	026 96	0 0 9 0 0	- - - 98	000 44	0 05 07	96 02 0	064 81	0 0 9 0 0	- - - 66	—	—	0	—	1.2	..
	Nawabshah	000 42	0 00 00	98 00 0	032 97	0 0 9 0 0	- - - 99	000 49	0 00 00	97 00 0	070 83	0 0 9 0 0	- - - 70	—	—	—	—	—	..
	Sukkur	000 45	0 ××××	96 00 0	026 94	0 0 9 0 0	- - - 96	000 52	0 16 03	96 00 0	064 75	0 0 9 0 0	- - - 73	—	—	0	—	1.2	4
	Jacobabad	000 53	0 18 02	96 06 4	041 95	0 0 9 0 0	- - - 96	000 62	0 18 17	97 00 0	072 80	0 0 9 0 0	- - - 75	- 15	- 4	0.1	- 0.2	1.6	
	Reti	000 42	0 00 00	97 02 0	011 82	0 0 9 0 0	- - - 94	000 65	0 00 00	97 02 0	046 80	0 0 9 0 0	- - - 65	—	—	0	—	0	..
Junagarh	Veraval																		20
Afghanistan	Jalalabad*																		12
	Kabul†	003 41	8 34 03	98 03 6	971 54	4 7 6 × 9	- - - 54												..
	Kandahar																		..

See foot notes on page 2

PAKISTAN DAILY WEATHER REPORT

FOR THURSDAY THE 12TH MAY. 1955.

Division	STATION.	At 1200 Hrs. G. M. T. of previous day. RRR TdTd	N dd ff	VV wwW	PPP TT	$N_h C_L h C_M C_H$	$W_1 D_H D_M T_x T_x$	At 0300 Hrs. G. M. T. of date. RRR TdTd	N ddff	VV wwW	PPP TT	$N_h C_L h C_M C_H$	$W_1 D_H D_M T_n T_n$	Departure from normal of $T_x T_x$	$T_n T_n$	Rainfall Since 1st April. 55 to date	Departure from normal	Since 1st Jan. 55 to date	Annual Normal
1	2	3	4	5	6	7	8	9	10	11	12	13	14	15	16	17	18	19	20
Iran	Jask ..																		5
	Chabbar ..																		4
	Bushire ..																		11
	Ispahan ..																		..
	Tehran ..																		..
	Meshed ..																		9
Arabia	Muscat ..	000 70	0 31 01	99 00 0	086 86	0 0 9 0 0	- - - 89	000 68	0 00 00	98 00 0	084 86	0 0 9 0 0	- - - 79	- 6	- 7	0	- 0.3	6.1	4
	Sharjah ..																		4
	Bahrain ..																		..
	Kuwait ..																		5

*Barometer readings reduced to 1 Geopotential Kilometre.
†Barometer readings reduced to 2 Geopotential Kilometre.
‡Barometer readings reduced to 3 Geopotential Kilometre.
RRR at 0300 hrs. G.M.T is rainfall since 0300 hrs. G.M.T. of the previous day and RRR at 1200 hrs. G.M.T. is rainfall since 0300 hrs. G.M.T. of the same date.
The accuracy of individual entries in this report cannot be guaranteed. Corrections can be obtained, if necessary, on application to the Meteorologist. Weather Central, Air Port, KARACHI-11.

(a) Reports only rainfall.
(b) Instead of 0300 G.M.T. the observations are being taken at 0600 G.M.T.
Whenever 999 is given for RRR see the summary on page I for the actual amount of rainfall.

Wireless Reports from Ships

SHIPS IN	YQ $L_aL_aL_a$	$L_oL_oL_o$ GG	N dd ff	VV ww W	PPP TT	$N_h C_L h C_M C_H$	D $s_v s_v$ app	$8N_s C h_s h_s$	O T_sT_s TdTd	$I d_w d_w P_w H_w$
1	2	3	4	5	6	7	8	9	10	11
ARABIAN SEA										
British Resource ..	43 158	538 00	0 25 08	99 02 0	080 83	00 9 00	5 4 400	..	0 00 78	1 25 32
Victoria ..	43 196	596 00	0 23 02	97 00 0	084 82	00 9 00	1 6 300	..	0 52 73	1 23 x0
British Endeavour ..	42 219	685 00	0 33 24	97 05 1	043 81	00 9 00	7 4 300	..	0 52 70	1 33 22
Bidarpur ..	43 255	574 12	0 30 05	98 02 0	085 84	00 9 00	..	..	..	..
Victoria ..	43 208	626 12	0 27 10	97 00 0	082 29	00 9 00	1 6 300	..	0 52 22	1 34 11
Ryuhomaru ..	43 233	600 12	0 34 05	97 00 0	090 31	00 9 00	3 4 810	..	..	..
Victoria ..	43 229	642 18	0 27 10	98 00 0	072 28	00 9 00	1 6 300	..	0 52 22	1 27 x1
Asia ..	43 231	646 18	0 23 10	98 00 0	056 28	00 9 00	5 7 208	..	0 00 24	1 28 32
Ryuhomaru ..	43 224	609 18	0 34 02	97 00 0	090 27	00 9 00	3 4 300	..	..	..
Dwarka ..	43 246	578 18	x xx x x	98 00 0	080 83	75 x xx	..	..	0 03 71	..

Radio-Sonde Data (Temperatures in °C) of previous day.

Station	TEMP. CODE:—				(II)iii				99PoPoPo			ToToTdoTdoTxo			GGhihihi		TiTiTdiTdiTxi etc.				55555			hihi(Pi Pi Pi)			TiTiTdiTdiTxi etc.		
1	2	3	4	5	6	7	8	9	10	11	12	13	14	15	16	17	18	19	20	21	22	23	24	25	26	27
Karachi	417 80	990 01	291 45	150 11	291 41	854 79	225 38	700 18	106 47	509 05	599 91	404 60	669 91	301 60	749 90	555 55	329 00	255 14	658 00	175 06	436 00	015 77	643 72	709 90	783 30	689 98
Quetta																										

PPP—Pressure in hundreds, tens and units of millibars.
hhh—Height in thousands, hundreds and tens of feet.

PP—Pressure in hundreds, and tens of millibars.
hh—Height in thousands, and hundreds of feet.

Upper Air Data (Hddff)*

STATION.	At 0900 hrs. G. M. T. † of previous day. Height in Thousands of feet ‡: 1	2	3	5	7	10	15	20	25	30	At 2100 hrs. G. M. T. † of previous day. Height in Thousands of Feet ‡: 1	2	3	5	7	10	At 0300 hrs. G. M. T. † of date. Height in Thousands of Feet ‡: 1	2	3	5	7	10	15	20
1	2	3	4	5	6	7	8	9	10	11	12	13	14	15	16	17	18	19	20	21	22	23	24	25
Bogra ..	10 14	11 08	19 08	..	..	..	..	..	..	..	17 19	20 21	23 18	25 13	30 17	..	15 16	16 18	17 19	..	..	..	..	..
Chhor ..	07 02	02 04	36 04	29 82	15 03	16 06	04 18	..	..	..	..	..	..	..	..	..	07 18	07 28	08 34	06 20	02 01	01 19	..	..
Chittagong ..	20 19	20 14	19 13	24 17	27 17	33 15	33 29	33 29	33 29	32 13	21 15	21 18	21 19	23 15	25 20	27 14	18 25	18 29	19 13	..	..	..	..	..
Cox's Bazar ..	22 14	21 08	18 05	27 09	29 12	31 14	35 26	36 09	14 06	22 14	20 08	19 10	19 08	21 06	21 07	20 09	20 15	20 15	18 12	23 11	28 23	31 08	36 28	29 07
Dacca ..	16 13	19 13	20 14	24 28	29 15	32 28	..	..	..	..	17 21	19 28	..	..	..	..	19 13	19 15	20 15	..	..	..	..	..
Dalbandin ..	..	..	18 01	17 02	24 02	34 06	33 13	31 27	29 35	30 56	..	..	28 06	33 11	36 17	35 06	..	..	34 02	01 05	04 07	01 07	33 23	32 21
Drosh ..	..	..	..	..	22 12	20 12	..	..	..	..	..	..	..	19 00	13 01	02 06	..	..	..	..	03 09	01 19	01 19	09 13
Fort Sandeman ..	..	..	..	29 01	32 05	32 09	32 18	31 07	31 29	32 34	..	..	..	26 03	27 04	32 09	..	..	..	22 01	20 01	29 08	30 16	33 11
Jacobabad ..	12 06	12 06	10 02	28 07	24 07	26 07	..	..	..	..	10 18	11 11	13 07	22 06	27 08	30 04	09 26	12 15	20 08	24 09	25 10	32 07	36 06	30 25
Jhelum ..	30 09	31 11	31 12	24 06	19 07	18 11	15 13	26 18	31 05	23 30	..	..	..	..	..	..	30 06	34 10	35 09	35 08	33 13	08 10	13 07	01 08
Jiwani ..	31 07	30 12	32 15	36 09	36 16	33 32	..	..	..	..	31 07	30 12	32 15	36 09	36 16	33 32	03 17	03 19	04 25	04 22	36 18	34 23	35 29	..
Karachi ..	23 15	25 13	25 08	30 04	30 07	31 17	29 30	29 49	..	..	30 18	30 23	30 22	03 08	33 10	34 08	31 09	32 06	33 06	30 05	04 02	09 09	31 16	..
Khanpur ..	03 06	03 06	35 07	35 07	30 10	30 09	25 26	..	..	..	04 26	04 19	36 08	24 04	31 03	19 03	08 15	07 15	05 12	30 08	32 12	32 15	..	..
Lahore ..	29 11	30 12	31 12	29 06	25 14	24 13	26 17	22 15	26 31	..	35 08	36 08	02 03	31 01	22 05	26 08	36 13	36 16	34 13	25 03	20 03	22 06	..	..
Multan ..	03 08	01 06	05 03	27 04	27 13	28 18	27 20	26 22	28 23	26 63	06 04	05 07	02 05	31 09	27 13	..	02 10	01 10	36 10	35 11	32 08	29 13	..	..
Peshawar ..	..	21 04	31 08	34 08	01 19	07 20	07 20	..	..	..	..	34 10	04 11	09 11	03 06	01 04	..	28 06	33 12	33 13	32 31	31 12	01 12	05 04
Quetta ..	..	..	..	..	29 13	27 12	29 10	..	..	..	..	..	..	..	34 02	31 09	..	..	..	..	29 04	29 15	29 20	..
Sylhet ..	26 01	21 07	21 11	..	..	..	..	..	..	..	15 07	18 12	20 17	21 09	27 17	28 30	17 04	18 11	..	..	..	..	..	..
Varawal ..																								
Bushire ..																								
Sharjah ..																								

Cloud Observation Data (GGiii Cddv$_r$v$_r$ etc.)

Peshawar 08430 331xx

*Wind directions are expressed in tens of degrees counting from North through East and speed in knots.
†The actual time of observations may vary within half an hour of the specified time.
‡The correct levels to which the upper winds relate are 0.3, 0.6, 0.9 1.5, 2.1 3.0, 4.5 6.0, 7.5 and 9.0 km. The levels given at the head of the columns are the nearest equivalent levels in thousands of feet.

Printed at Nasser Printing Works Karachi.

PAKISTAN DAILY WEATHER MAP

WEDNESDAY 11th. MAY 1955.

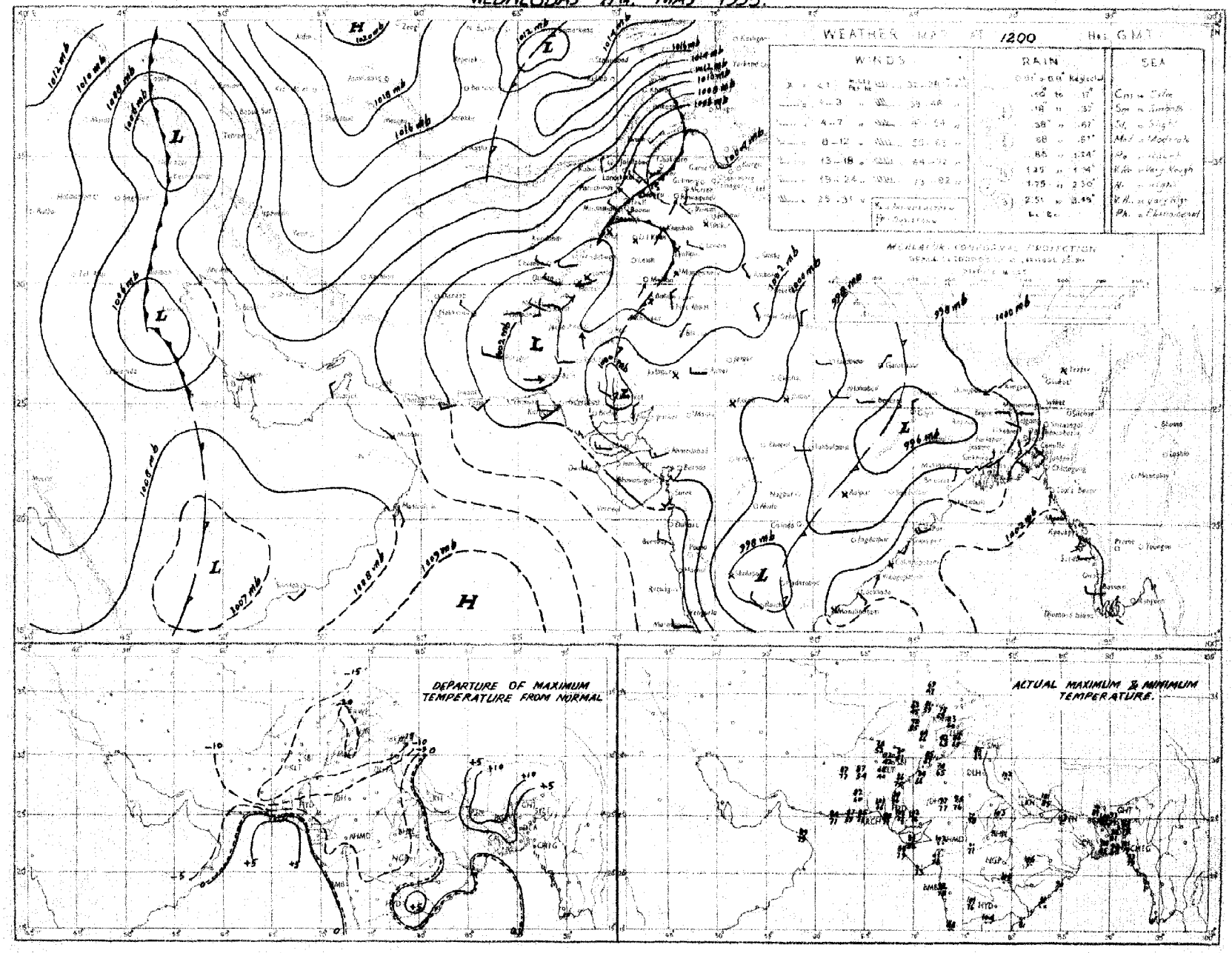

Rainfall amounts indicated in the above chart refer to past 9 hours.

C. & M. P. KARACHI.

PAKISTAN DAILY WEATHER MAP

THURSDAY 12th MAY 1955.

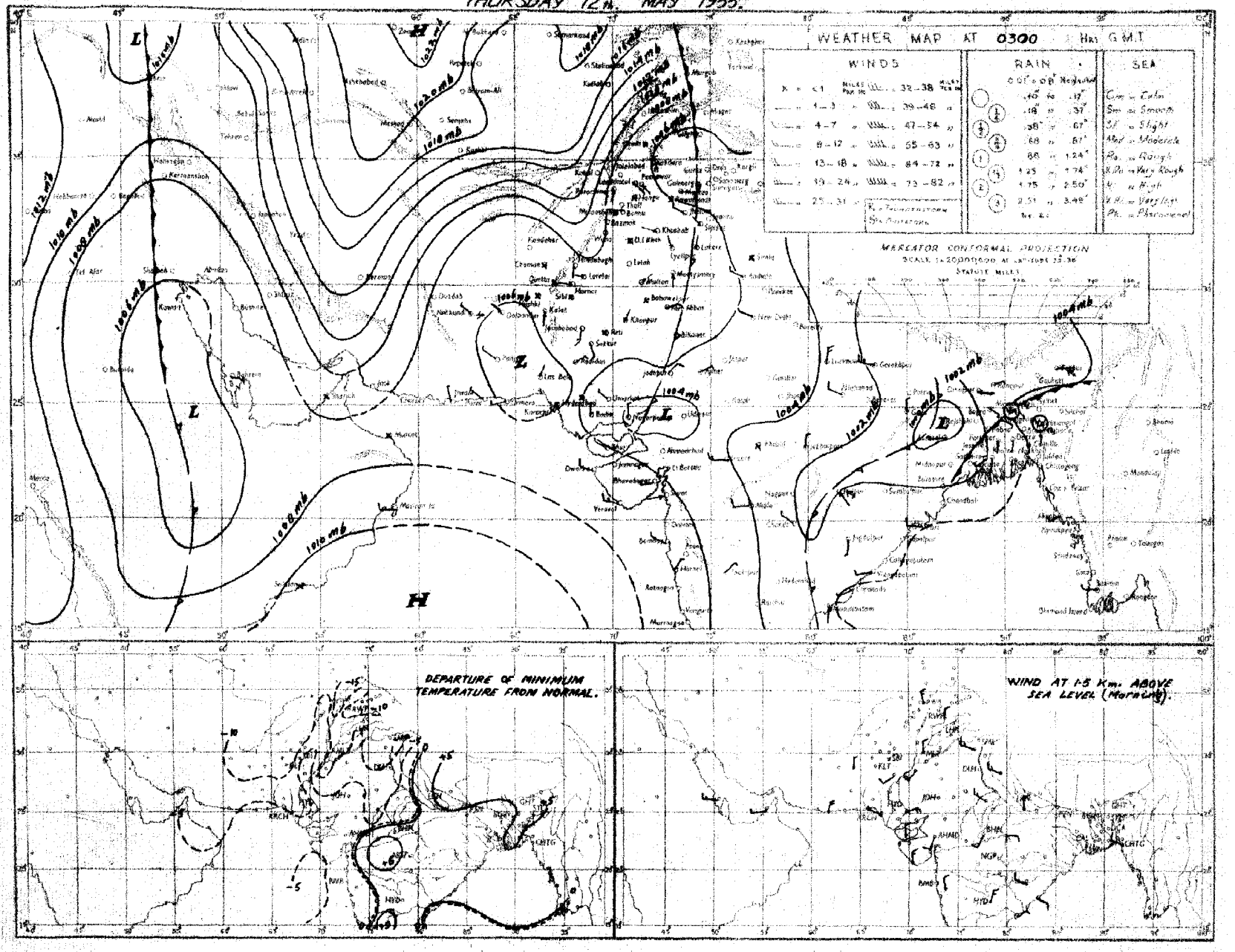

Rainfall amounts indicated in the above chart refer to past 24 hours

C. D. M. P. KARACHI

Monthly Subscription.

Page 1—2.

Page 1—4.

PAKISTAN DAILY WEATHER REPORT

Regd. No. S.-1467

FOR FRIDAY, THE 13TH MAY. 1955.

(Published by the authority of the Government of Pakistan)

Summary of observations recorded at 0300 hrs. G. M. T.

The unsettled conditions in the west central Bay of Bengal persists.

Yesterday's low pressure wave is bordering East Pakistan. It has caused scattered thunderstorms/showers in East Pakistan.

The western disturbance north of West Pakistan has moved away eastwards.

A low lies over Baluchistan with its trough extending to Oman.

Weather remained dry over West Pakistan.

Chief amounts of rainfall are:—Faridpur 1" and Jessore ½".

Day temperatures were 10-16°F below normal in the Punjab and 8-12°F so in the North-West Frontier Province, upper Sind and Baluchistan outside coast. They were 3-7°F above normal in East Pakistan.

Forecast valid until the evening of 14th:—Scattered thunderstorms/showers will occur in East Pakistan. A few falls of light rain/drizzle likely to occur in north-east Baluchistan.

Karachi-11.
The 13th May, 1955.

OBSERVATIONS

K. U. SIDDIQI,
for Director, Meteorological Service.

Division	Station	At 1200 Hrs. G. M. T. of previous day: RRR T_dT_d	N dd ff	VV ww W	PPP TT	$N_hC_LhC_MC_H$	$W_tD_HD_MT_xT_x$	At 0300 Hrs. G. M. T. of date: RRR T_dT_d	N dd ff	VV ww W	PPP TT	$N_hC_LhC_MC_H$	$W_tD_HD_MT_nT_n$	Departure from Normal of: T_xT_x	T_nT_n	Rainfall: Since 1st April 55 to date	Departure from normal	Since 1st Jan., 55 to date	Annual Normal
1	2	3	4	5	6	7	8	9	10	11	12	13	14	15	16	17	18	19	20
EAST PAKISTAN (East)	Cox's Bazar	000 81	2 27 02	96 03 0	009 89	2 2 6 0 0	- - - 93	000 81	6 23 03	96 03 1	054 86	4 4 4 5 8	- - - 81	+ 4	+ 5	4.3	- 4.9	8.0	140
	Chittagong	000 77	1 23 09	96 01 1	999 86	1 1 8 0 0	- - - 91	000 74	2 20 05	97 01 1	053 87	2 4 7 0 0	- - - 80	+ 3	+ 5	2.3	- 7.8	13.3	108
	Noakhali	000 87	5 13 02	96 03 1	997 87	3 3 5 2 0	- - - 92	000 78	3 00 00	96 01 3	047 87	2 1 5 2 0	- - - 75	+ 4	+ 2	7.1	- 2.6	10.7	115
	Comilla	000 80	0 13 10	96 00 0	986 89	0 0 9 0 0	- - - 92	000 74	0 00 00	97 00 0	048 87	0 0 9 0 0	- - - 77	+ 1	+ 2	8.6	- 2.5	12.7	94
	Brahmanbaria	000 81	2 18 02	97 01 2	992 89	2 4 5 0 0	- - - 93	000 73	0 00 00	97 00 0	054 86	0 0 9 0 0	- - - 77	—	—	9.9	- 0.1	16.5	78
	Srimangal	000 77	5 18 02	97 03 1	023 88	3 3 6 0 1	- - - 94	000 76	5 23 02	97 02 1	057 85	0 0 9 3 1	- - - 76	+ 4	+ 5	12.6	- 4.6	17.5	98
	Sylhet																		
	Mymensingh	000 80	3 13 02	98 01 2	983 90	3 2 6 0 0	- - - 93	000 73	0 09 02	98 00 0	050 85	0 0 9 0 0	- - - 76	+ 4	+ 2	3.5	- 6.3	5.6	91
	Narayanganj	000 80	1 18 05	95 01 2	987 91	1 6 8 0 0	- - - 94	000 77	5 16 05	95 03 2	049 87	6 5 7 0 0	- - - 76	+ 3	0	12.1	+ 4.2	17.9	74
	Dacca	000 79	2 13 02	97 03 2	990 90	2 3 6 0 0	- - - 93	000 78	7 13 03	97 01 6	043 85	7 8 4 0 0	- - - 76	—	—	10.9	—	13.6	..
EAST PAKISTAN (Delta)	Faridpur	000 72	8 34 26	95 50 ×	005 87	6 7 6 1 0	- - - 92	095 81	6 18 02	96 03 2	037 86	6 5 7 0 0	- - - 71	+ 1	- 3	9.4	+ 1.3	10.4	71
	Barisal	000 83	2 18 01	96 02 1	991 91	0 0 9 0 2	- - - 94	010 77	3 18 01	97 02 6	035 90	0 0 8 3 0	- - - 76	+ 3	- 1	2.5	- 4.8	7.7	81
	Satkhira	000 78	5 23 07	97 07 3	971 96	4 5 7 8 3	- - - 01	000 80	4 23 02	97 03 1	032 93	3 4 7 6 0	- - - 81	+ 7	+ 5	1.4	- 4.3	1.9	68
	Jessore	053 74	8 05 09	96 20 2	982 77	8 0 5 0 0	- - - 95	053 81	0 23 06	97 00 0	030 88	0 0 9 0 0	- - - 76	—	—	2.4	- 4.8	3.6	65
	Khulna	000 84	4 18 03	97 03 1	986 92	0 0 6 3 2	- - - 97	110 80	0 18 03	99 00 0	040 88	0 0 9 0 0	- - - 79	+ 5	+ 3	3.0	- 3.0	4.1	65
	Pabna																		59
	Sirajganj	000 66	7 23 09	95 98 0	978 85	7 9 3 × ×	- - - 97	000 76	0 09 02	97 00 0	040 84	0 0 9 0 0	- - - 77	+ 7	+ 3	13.2	+ 7.3	18.7	64
	Rajshahi																		
	Bogra	000 80	7 00 00	97 97 9	969 91	0 0 7 2 2	- - - 95	000 76	0 13 02	97 00 9	036 93	0 0 9 0 0	- - - 76	+ 3	+ 2	2.5	- 1.9	4.0	
	Dinajpur	000 76	6 09 02	96 02 1	977 86	6 0 9 6 0	- - - 94	000 76	0 00 00	96 00 0	031 89	0 0 9 0 0	- - - 77	+ 2	+ 3	2.8	- 1.3	2.8	72
	Rangpur	000 ××	2 00 00	96 01 0	— —	2 0 9 1 0	- - - —	000 ××	6 00 00	96 03 1	— —	6 5 8 - -	- - - —	—	—	6.1	—	7.4	84
KASHMIR	Srinagar†																		26
	Gulmarg††																		71
	Sonamerg (a)																		26
	Dras†																		3
	Leh††																		6
	Skardu†																		..
	Misgar†																		..
	Aliabad†																		5
	Gilgit*																		..
	Jammu																		..
PUNJAB (North)	Lahore	000 51	3 27 02	96 03 1	035 87	3 2 7 0 0	- - - 89	000 56	0 31 02	96 02 0	081 78	0 0 9 0 0	- - - 64	- 14	- 7	0.7	- 0.2	3.1	19
	Sialkot	000 51	1 00 00	98 02 1	036 91	0 0 9 0 4	- - - 91	000 54	0 00 00	98 00 0	050 79	0 0 9 0 0	- - - 67	- 10	- 7	2.5	+ 1.0	3.6	32
	Jhelum	000 42	1 23 05	98 02 0	027 89	1 2 7 0 0	- - - 90	000 54	0 31 02	97 02 0	068 78	0 0 9 0 0	- - - 62	—	—	1.3	—	6.0	..
	Rawalpindi*	000 43	0 23 02	99 00 0	934 85	0 0 9 0 0	- - - 86	000 52	0 00 00	99 00 0	026 79	0 0 9 0 0	- - - 59	- 11	- 8	1.7	- 1.7	3.3	36
	Murree*	000 38	3 25 05	98 01 1	969 63	3 3 3 × ×	- - - 64	000 32	0 07 03	98 00 1	989 59	0 0 9 0 0	- - - 50	- 8	- 4	4.5	- 0.7	12.3	59
	Campbellpore	000 54	0 26 02	99 00 0	064 80	0 0 9 0 0	- - - 88	000 51	0 00 00	99 00 0	071 77	0 0 9 0 0	- - - 63	—	—	—	—	—	..
	Khushab	000 40	0 29 01	98 00 0	035 90	0 0 9 0 0	- - - 90	000 51	0 25 01	98 00 0	067 81	0 0 9 0 0	- - - 66	- 13	- 10	2.2	+ 1.0	2.5	15
	Laiah																		8
	Lyallpur	000 57	0 34 02	95 00 0	041 85	0 8 9 0 0	- - - 87	000 57	0 00 00	96 00 0	065 79	0 0 9 0 0	- - - 64	- 15	- 9	24	+ 1.7	2.7	12
PUNJAB (South)	Montgomery	000 53	0 13 02	98 00 1	040 89	0 0 9 0 0	- - - 89	000 53	0 00 00	97 00 0	068 81	0 0 9 0 0	- - - 64	- 16	- 13	1.0	+ 0.4	2.3	10
	Multan	000 47	0 31 02	96 00 0	035 90	0 0 9 0 0	- - - 92	000 53	0 23 02	96 00 0	073 79	0 0 9 0 0	- - - 68	- 12	- 12	2.1	+ 1.7	3.2	7
	Khanpur	000 51	0 00 00	96 00 0	032 97	0 0 9 0 0	- - - 98	000 54	0 09 01	95 05 0	070 83	0 0 9 0 0	- - - 70	- 11	- 7	0	- 0.3	1.1	6
	Bahawalpur	000 50	0 00 00	97 00 0	037 92	0 0 9 0 0	- - - 93	000 53	2 00 00	97 00 0	066 80	2 0 8 0 3	- - - 70	- 13	- 6	0	- 0.2	1.0	6
	Fort Abbas	000 45	0 27 10	97 00 0	030 93	0 0 9 0 0	- - - 97	000 46	0 11 07	97 00 0	020 87	0 0 9 0 0	- - - 66	—	—	—	—	—	8
N. W. F. P. (Upper)	Drosh*	000 43	8 23 10	96 03 2	967 65	8 5 5 - -	- - - 81	000 49	0 00 00	97 00 0	017 64	0 0 9 0 0	- - - 53	0	- 6	5.2	—	11.3	18
	Chakdara*	000 42	4 31 02	98 01 0	965 85	4 3 9 0 0	- - - 85	000 47	0 34 05	98 00 0	974 69	0 0 9 0 0	- - - 56	+ 12	0	2.0	—	5.4	..
	Peshawar	000 38	4 09 03	97 03 0	022 88	2 9 6 0 1	- - - 90	000 41	1 18 02	97 03 0	065 80	0 0 9 0 1	- - - 64	- 3	- 5	0.4	- 1.8	1.3	14
	Haripur	000 46	0 27 02	98 00 0	952 83	0 0 9 0 0	- - - 84	000 49	0 09 02	98 00 0	947 72	0 0 9 0 0	- - - 62	—	—	—	—	—	..
	Kakul	000 61	3 27 02	97 03 1	957 74	3 2 7 0 0	- - - 75	000 49	0 31 02	98 05 0	990 65	0 0 9 0 0	- - - 56	—	—	—	—	—	..
	Cherat	000 32	3 34 02	97 03 0	908 73	1 2 9 0 5	- - - 95	000 35	0 04 17	97 01 0	994 67	0 0 9 0 1	- - - 58	- 11	- 8	2.8	- 0.9	5.7	29
	Landi Kotal*	000 40	2 36 02	97 02 0	951 78	0 0 9 0 4	- - - 80	000 42	0 00 00	97 00 0	981 68	0 0 9 0 0	- - - 52	—	—	1.4	—	4.3	..
	Hangu	×××××	9 02 05	99 03 2	— —	3 2 3 5 7	- - - —	×××××	1 00 00	99 00 0	— —	0 0 9 0 0	- - - —	—	—	—	—	—	..
N. W. F. P. (Lower)	Parachinar†	000 38	7 13 02	99 03 0	972 66	7 5 7 0 0	- - - 71	000 37	0 00 00	99 00 0	993 61	0 0 9 0 0	- - - 47	- 8	- 8	4.8	—	13.9	29
	Miranshah*	000 65	4 05 07	99 03 0	949 80	2 6 4 6 0	- - - 81	000 48	0 00 00	99 00 0	994 72	0 0 9 0 0	- - - 60	—	—	0.2	- 1.4	2.9	13
	Bannu	000 65	0 05 02	99 00 0	037 86	0 0 9 0 0	- - - 87	000 49	0 31 02	99 00 0	964 78	0 0 9 0 0	- - - 64	—	—	0.9	—	1.7	11
	Wana	000 71	0 00 00	99 00 0	932 75	0 0 9 0 0	- - - 78	000 53	0 00 00	99 00 0	994 55	0 0 9 0 0	- - - 46	—	—	—	—	—	11
	D. I. Khan	000 50	0 00 00	98 00 0	049 91	0 0 9 0 0	- - - 90	000 58	0 00 00	98 00 0	057 68	0 0 9 0 0	- - - 67	- 13	- 7	0.5	- 0.3	1.8	10
BALUCHISTAN (North)	Fort Sandeman*	000 27	4 23 05	98 02 1	942 79	4 4 8 0 0	- - - 79	000 47	0 27 02	97 00 0	988 63	0 0 9 0 0	- - - 55	- 12	- 8	2.3	+ 1.2	7.2	11
	Hindubagh†	000 58	6 23 05	97 03 1	968 75	6 1 5 0 0	- - - 76	000 43	0 23 01	98 00 0	997 58	0 0 9 0 0	- - - 46	—	—	1.1	—	4.3	..
	Loralai*	000 50	4 18 02	98 03 1	934 73	0 0 9 0 0	- - - 73	000 54	0 00 00	98 00 0	981 62	0 0 9 0 0	- - - 50	—	—	3.1	—	7.7	..
	Sibi	000 51	0 23 05	95 00 0	037 94	0 0 9 0 0	- - - 95	000 47	0 00 00	94 00 0	069 81	0 0 9 0 0	- - - 72	—	—	0.5	—	1.1	5
	Harnai (a)	000 ××	0 09 02	98 00 0	— —	0 0 9 0 0	- - - —	000 ××	0 27 02	98 00 0	— —	0 0 9 0 0	- - - —	—	—	1.1	0	4.0	14
	Quetta†	000 30	0 27 02	97 03 0	968 75	0 0 9 0 0	- - - 76	000 42	0 00 00	97 00 0	988 64	0 0 9 0 0	- - - 44	—	—	0.5	- 0.8	4.1	9
	Chaman*	000 31	1 27 07	98 02 0	957 82	1 0 9 3 0	- - - 83	000 33	0 18 02	98 00 0	977 68	0 0 9 0 0	- - - 58	- 7	- 6	0.1	- 0.7	3.3	9
	Kalat†	000 17	0 36 02	99 00 0	980 69	0 0 9 0 0	- - - 71	000 32	0 18 02	98 00 0	005 61	0 0 9 0 0	- - - 43	- 12	- 9	0.1	- 0.5	5.2	7
	Nushki*	000 39	0 31 03	99 00 0	982 86	0 0 9 0 0	- - - 90	000 23	0 23 05	98 02 0	047 72	0 0 9 0 0	- - - 46	—	—	0	—	1.9	..
	Dalbandin*	000 38	0 23 07	96 02 0	953 91	0 0 9 0 0	- - - 92	000 41	7 00 00	96 03 1	939 71	0 0 9 7 0	- - - 56	- 7	- 10	0	- 0.3	1.3	4
	Nokkundi*	000 52	0 31 05	99 00 0	973 90	0 0 9 0 0	- - - 91	000 39	8 05 02	98 02 2	991 72	8 0 8 4 -	- - - 68	—	—	0.1	—	0.9	2
BALUCHISTAN (South)	Panjgur*	000 10	0 31 03	98 00 0	973 85	0 0 9 0 0	- - - 86	000 23	0 05 02	98 00 0	990 72	0 0 9 0 0	- - - 55	- 12	- 13	0	—	2.0	5
	Turbat	000 34	0 23 03	98 00 0	031 05	0 0 9 0 0	- - - 05	000 25	0 13 02	96 00 0	072 84	0 0 9 0 0	- - - 73	—	—	0	—	3.5	..
	Jiwani	000 40	0 25 14	96 02 0	046 93	0 0 9 0 0	- - - 93	000 67	0 25 02	96 02 0	060 79	0 0 9 0 0	- - - 71	—	—	0	—	9.1	4
	Pasni	000 56	0 23 09	99 00 0	030 93	0 0 9 0 0	- - - 01	000 59	0 23 05	97 00 0	053 77	0 0 9 0 0	- - - 70	+ 8	- 3	0	- 0.4	2.8	6
	Ormara	000 79	0 18 14	96 00 0	026 96	0 0 9 0 0	- - - 98	000 70	0 25 09	97 00 0	062 84	0 0 9 0 0	- - - 78	—	—	0	- 0.6	0	6
	Las Bela	000 72	0 20 02	98 00 0	013 05	0 0 9 0 0	- - - 05	000 49	0 27 02	98 00 0	043 76	0 0 9 0 0	- - - 64	—	—	0.1	—	1.9	3
SIND (Lower)	Karachi (Manora)	000 76	0 25 09	98 00 0	034 86	0 0 9 0 0	- - - 90	000 73	0 00 00	96 00 0	062 80	0 0 9 0 0	- - - 75	+ 2	- 4	0	- 0.2	0.1	8
	Karachi (A. P.)	000 60	0 20 15	96 02 0	032 93	0 0 9 0 0	- - - 80	000 64	0 00 00	96 02 0	062 91	0 0 9 8 0	- - - 69	—	—	—	—	1.0	..
	Badin	000 50	0 36 02	97 00 0	021 04	0 0 9 0 0	- - - 08	000 62	0 00 00	96 00 0	062 75	0 0 9 0 0	- - - 70	+ 4	- 8	0	- 0.2	0.6	9
	Nagar Parkar	××××	0 36 08	97 00 0	— —	0 0 9 0 0	- - - —	××××	0 36 08	97 00 0	— —	0 0 9 0 0	- - - —	—	—	—	—	—	..
	Umarkot	000 68	0 05 03	97 00 0	011 02	0 0 9 0 0	- - - 03	000 67	0 31 05	97 00 0	041 80	0 0 9 0 0	- - - 72	—	—	0	—	0	..
	Chhor																		..
	Hyderabad	000 44	0 00 00	97 02 0	023 01	0 0 9 0 0	- - - 04	000 45	0 00 00	97 02 0	006 80	0 0 9 0 0	- - - 75	- 3	- 3	0	- 0.1	0.6	7
SIND (Upper)	Pad Idan	000 24	0 31 03	97 02 0	026 99	0 0 9 0 0	- - - 00	000 38	0 13 05	97 02 0	056 82	0 0 9 0 0	- - - 70	—	—	0	—	1.2	..
	Nawabshah	000 33	0 18 05	98 00 0	035 00	0 0 9 0 0	- - - 02	000 47	0 13 03	98 00 0	063 82	0 0 9 0 0	- - - 66	—	—	—	—	—	..
	Sukkur	000 49	0××××	96 00 0	026 99	0 0 9 0 0	- - - 99	000 54	0 00 00	96 00 0	055 77	0 0 9 0 0	- - - 73	—	—	0	—	1.2	4
	Jacobabad	000 42	0 18 02	97 00 0	029 97	0 0 9 0 0	- - - 99	000 58	0 11 07	97 00 0	059 83	0 0 9 0 0	- - - 71	- 12	- 8	0.1	- 0.2	1.6	..
	Rati	000 44	0 00 00	97 02 0	028 98	0 0 9 0 0	- - - 94	000 65	0 00 00	97 02 0	013 81	0 0 9 0 0	- - - 65	—	—	0	—	0	..
Junagarh	Veraval																		20
Afghanistan	Jalalabad*																		12
	Kabul†	000 32	1 02 05	98 01 0	965 69	1 8 8 0 0	- - - 70							—					..
	Kandahar																		..

See foot notes on page 2

PAKISTAN DAILY WEATHER REPORT

FOR FRIDAY THE 13TH MAY, 1955.

Division	STATION.	At 1200 Hrs. G. M. T. of previous day. RRR TdTd	N dd ff	VV ww W	PPP TT	$N_h C_L h C_M C_H$	$W_L D_H D_M T_x T_x$	At 0300 Hrs. G. M. T. of date. RRR TdTd	N ddff	VV wwW	PPP TT	$N_h C_L hC_M C_H$	$W_1 D_H D_M T_n T_n$	Departure from normal of $T_x T_x$	$T_n T_n$	Rainfall: Since 1st April, 55 to date	Departure from normal	Since 1st Jan. 55 to date	Annual Normal
1	2	3	4	5	6	7	8	9	10	11	12	13	14	15	16	17	18	19	20
Iran	Jask ..																		5
	Charbar ..																		4
	Bushire ..																		11
	Ispahan ..																		..
	Tehran ..																		0
	Meshed ..																		
Arabia	Muscat ..	000 71	0 00 00	99 00 0	065 87	0 0 9 0 0	- - - 89	000 56	1 23 01	98 01 0	058 87	0 0 8 0 2	- - - 79	- 6	- 7	0	- 0.3	6.1	4
	Sharjah ..																		4
	Bahrein ..																		..
	Kuwait ..																		5

*Barometer readings reduced to 1 Geopotential Kilometre.
†Barometer readings reduced to 2 Geopotential Kilometre.
‡Barometer readings reduced to 3 Geopotential Kilometre.
RRR at 0300 hrs. G.M.T is rainfall since 0300 hrs. G.M.T of the previous day and RRR at 1200 hrs. G.M.T. is rainfall since 0300 hrs. G.M.T. of the same date.
The accuracy of individual entries in this report cannot be guaranteed. Corrections can be obtained, if necessary, on application to the Meteorologist, Weather Central, Air Port, KARACHI-11.

(a) Reports only rainfall.
(b) Instead of 0300 G.M.T. the observations are being taken at 0600 G.M.T.
Whenever 999 is given for RRR see the summary on page I for the actual amount of rainfall.

Wireless Reports from Ships

SHIPS IN	YQ $L_a L_a L_a$	$L_o L_o L_o$ GG	N dd ff	VV ww W	PPP TT	$N_h C_L h C_M C_H$	D $s_v s_v$ app	$8N_s C h_s h_s$	O $T_s T_s$ TdTd	$I_d w_d w$ $P_w H_w$
1	2	3	4	5	6	7	8	9	10	11
ARABIAN SEA										
S. S. Asia ..	53 208	614 06	0 23 10	98 00 0	683 84	00 9 00	5 7 221	..	0 02 24	1 23 32
Ryuhomaru ..	53 208	628 06	0 07 07	97 00 0	105 84	00 9 00	3 4 910	..	..	..
Strathmore ..	53 102	634 00	2 30 05	99 03 1	182 83	22 6 00	6 7 610	..	..	..

Radio-Sonde Data (Temperatures in °C) of previous day.

Station	TEMP. CODE:—				(II)iii		99PoPoPo		ToToTdoTdoTxo			GGhihihi		TiTiTdiTdiTxi etc.					55555	hihiPiPiPi			TiTiTdiTdiTxi etc.			
1	2	3	4	5	6	7	8	9	10	11	12	13	14	15	16	17	18	19	20	21	22	23	24	25	26	27
Karachi	417 80	990 03	300 62	150 26	290 77	854 83	225 87	700 26	125 96	609 12	619 96	404 64	689 96	301 51	799 93	555 55	329 00	245 39	658 00	196 00	446 00	016 13	793 50	759 98	572 50	869 96
Quetta																										

PPP—Pressure in hundreds, tens and units of millibars.
hhh—Height in thousands, hundreds and tens of feet.

PP—Pressure in hundreds, and tens of millibars.
hh—Height in thousands, and hundreds of feet.

Upper Air Data (Hddff)*

STATION.	At 0900 hrs. G. M. T. † of previous day. Height in Thousands of feet ‡: 1	2	3	5	7	10	15	20	25	30	At 2100 hrs. G. M. T. † of previous day. Height in Thousands of Feet ‡: 1	2	3	5	7	10	At 0300 hrs. G. M. T. † of date. Height in Thousands of Feet ‡: 1	2	3	5	7	10	15	20
1	2	3	4	5	6	7	8	9	10	11	12	13	14	15	16	17	18	19	20	21	22	23	24	25
Bogra ..	12 10	12 07	12 07	25 09	28 17	30 25	..	..	..	..	21 10	21 20	21 19	27 17	24 22	..	21 12	22 24	23 23	27 16	30 19	29 26	..	..
Chhor ..	06 13	08 05	01 04	12 03	08 03	03 06				..	..	..	..	..	..	..	09 02	12 08	09 07	03 05	35 04	03 06	25 11	14 18
Chittagong ..	22 06	21 08	18 06	26 15	26 13	30 14	32 08	29 17	31 06	..	15 16	16 24	16 32	..	..	..	..	..	..	..	..	..	..	..
Cox's Bazar ..	23 12	20 06	23 03	30 10	30 12	34 12	35 08	28 09	..	..	20 11	20 06	24 03	33 13	33 15	35 03	..	..	..	..	..	..	..	..
Dacca ..	15 08	15 08	19 06							..	20 09	19 18	19 25	20 25	27 12	28 14	17 08	21 08						..
Dalbandin ..	..	..	26 07	26 15	26 08	28 13	30 17	30 21	30 55	..	..	..	31 01	35 10	31 12	30 21	..	..	29 05	27 04	32 03	32 14	27 26	..
Drosh ..	..	..	..	..	04 08	09 03	24 04	18 06	28 09	..	..	..	..	05 01	22 01	24 08	..	..	..	..	08 04	01 20	01 05	05 01
Fort Sandeman ..	..	..	..	26 04	26 27	08 20				..	..	..	..	03 11	26 04	24 15	..	..	..	23 01	07 02	29 15	28 09	26 11
Jacobabad ..	09 04	13 08	17 06	17 03	24 03	21 07	27 13	29 26	29 43	27 30	19 20	20 17	20 15	21 07	26 11	32 23	74 15	18 12	19 13	19 13	22 10	36 02	28 20	..
Jhelum ..	22 05	31 01	36 02	09 07	09 07	12 13	19 04	33 07		..	..	..	..	..	..	..	34 03	31 04	32 08	31 06	35 02	06 12	09 06	23 07
Jiwani ..	21 10	21 80	18 03	02 08	02 15	27 27	33 40	30 47	..	..	28 31	28 30	27 23	29 14	29 08	29 12	27 09	26 18	28 13	26 08	30 07	28 15	30 27	30 49
Karachi ..	19 06	19 05	19 04	22 04	25 04	01 03	06 07	05 11	..	..	30 21	29 20	26 17	15 06	11 10	06 14	32 15	32 19	31 14	03 03	10 08	14 12	31 30	..
Khanpur ..	10 02	09 03	01 03	28 09	28 13	26 13	25 19	..	..	..	14 04	23 04	22 06	24 11	28 07		14 11	19 06	22 07	23 11	25 11	32 15	33 11	..
Lahore ..	30 01	31 04	30 06	29 09	24 06	23 06				..	35 11	35 13	35 09	07 04	09 03	05 04	01 07	35 05	36 04	02 06	35 09	32 06	25 10	..
Multan ..	08 02	33 02	33 04	29 10	29 15	26 16	32 10	32 07	27 49	27 61	10 06	08 03	17 03	24 12	26 15		14 09	12 07	13 05	21 05	26 09	27 10	31 11	27 20
Peshawar ..	..	14 10	07 05	02 07	24 02	32 01	02 05	25 04	24 03	26 20	..	13 02	05 04	06 06	04 09	08 04	..	29 07	01 10	35 10	34 07	21 02	36 08	32 12
Quetta ..	..			..	26 11	27 13	25 21	27 42	..	..					27 06	28 11					21 04	23 07	27 20	..
Sylhet ..	35 07	31 05	24 08	..	..	..		..	..	..	10 09	15 11	18 11	22 12	..		15 08	19 07	22 09	23 10	24 21	28 26		
Veraval ..																								
Bushire ..																								
Sharjah ..																								

Cloud Observation Data (GGiii Cddvrvr etc.)

*Wind directions are expressed in tens of degrees counting from North through East and speed in knots.
†The actual time of observations may vary within half an hour of the specified time.
‡The correct levels to which the upper winds relate are 0.3, 0.6, 0.9 1.5, 2.1 3.0, 4.5 6.0, 7.5 and 9.0 km. The levels given at the head of the columns are the nearest equivalent levels in thousands of feet.

Printed at Newsar Printing Works Karachi.

PAKISTAN DAILY WEATHER MAP

THURSDAY 12th. MAY 1955

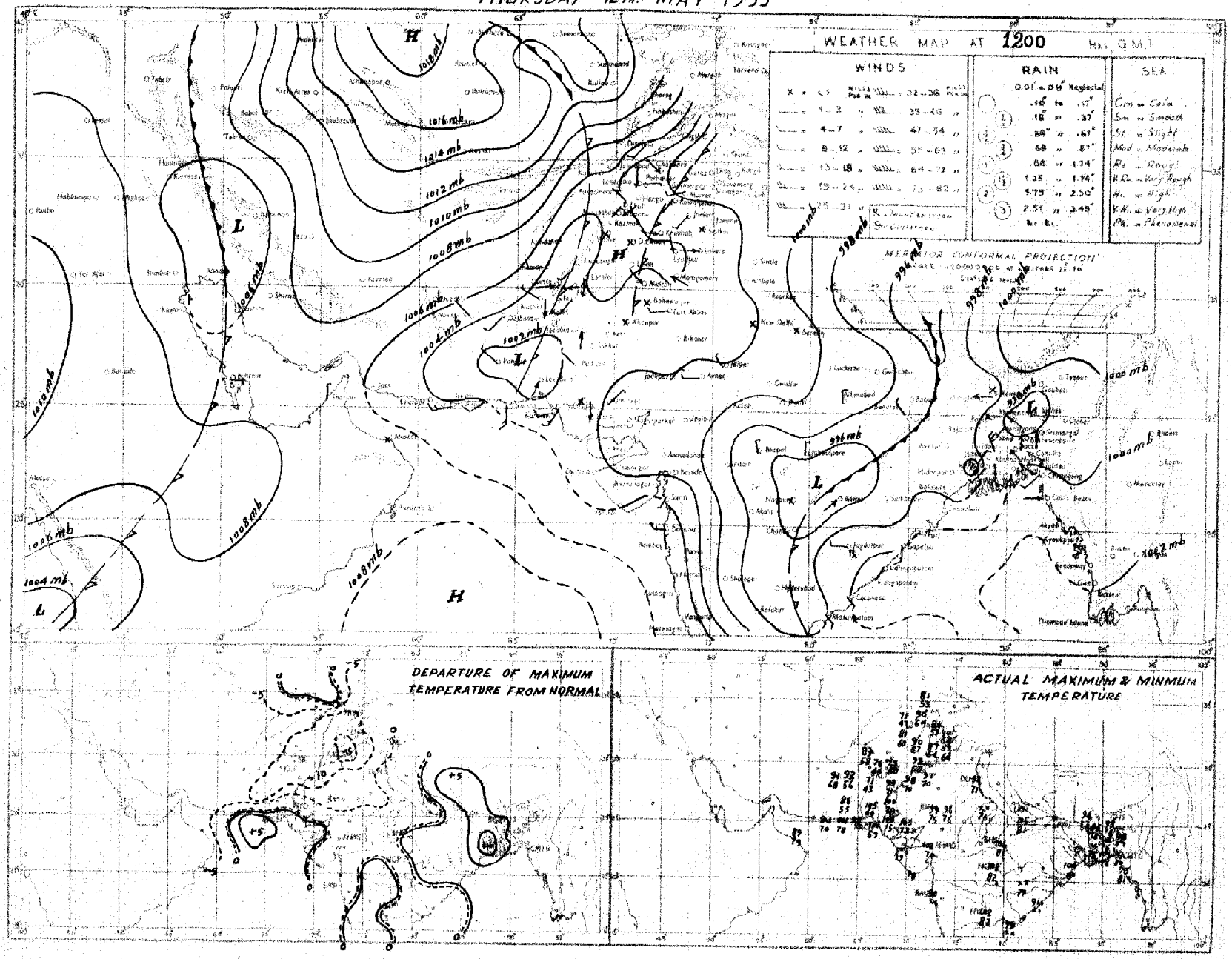

Rainfall amounts indicated in the above chart refer to past 9 hours.

PAKISTAN DAILY WEATHER MAP

FRIDAY 13th MAY 1955.

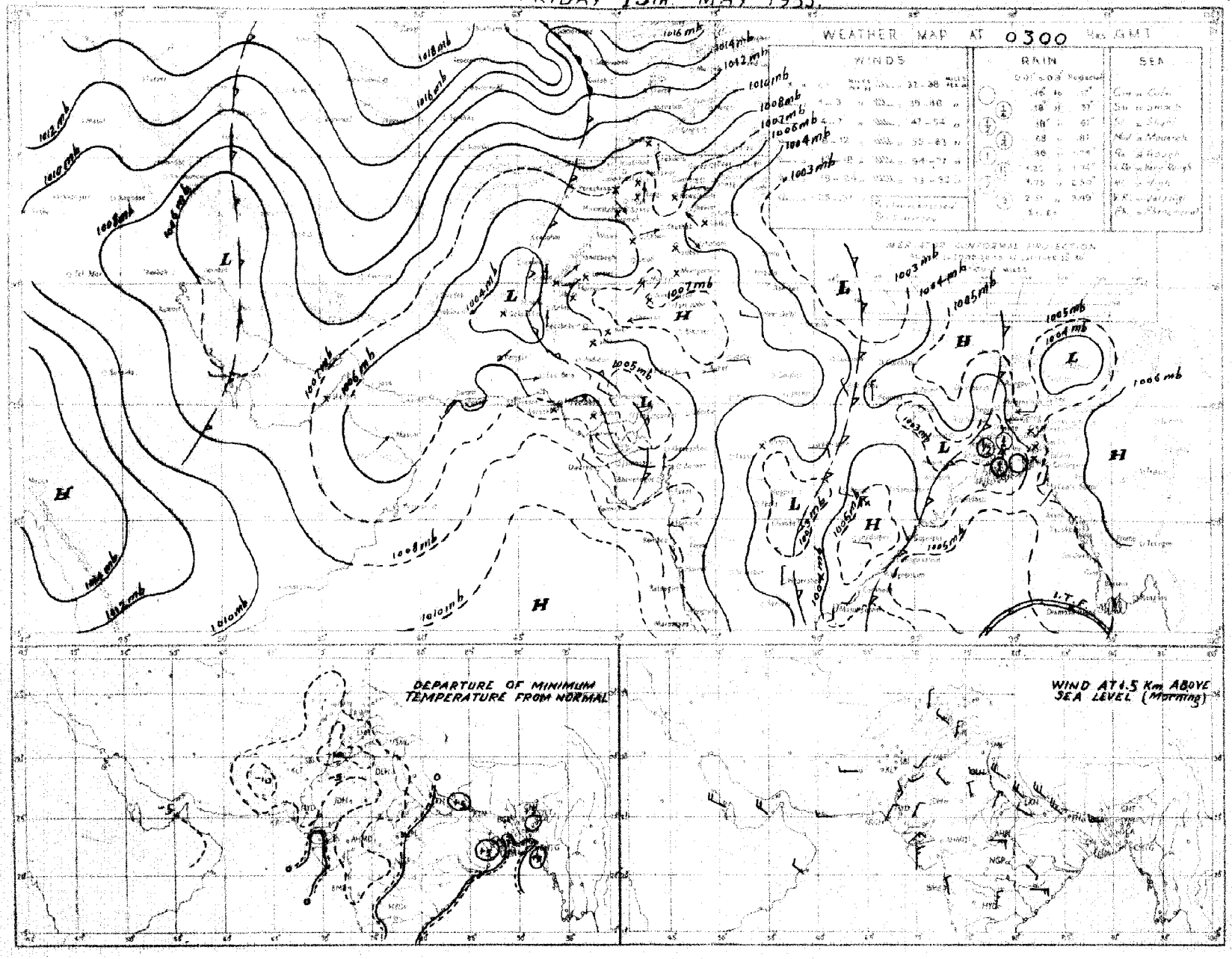

Rainfall amounts indicated in the above chart refer to past 24 hours.

C. R. M. D. KARACHI

Monthly Subscription.

Page 1—2.

Page 1—4.

PAKISTAN DAILY WEATHER REPORT

Regd. No. S.-1467

FOR SATURDAY, THE 14TH MAY. 1955.

(*Published by the authority of the Government of Pakistan*)

Summary of observations recorded at 0300 hrs. G. M. T.

Yesterday's low pressure wave is passing across East Pakistan. It has caused scattered thunderstorms/showers there. A low pressure wave is moving eastwards across the extreme north of West Pakistan. Local thunderstorms/showers have been reported from the upper North-West Frontier Province and the submontane district of north Punjab.

The low over Baluchistan is less marked.

A low lies over south East Iran.

Chief amounts of rainfall are:—Miranshah ¾" and Murree ¼".

Day temperatures were generally 3-9°F above normal in East Pakistan and 5-10°F below normal in West Pakistan, outside the upper North-West Frontier Province and Sind Mekran coast.

Forecast valid until the evening of 15th:—Local thunderstorm/showers will occur in the upper North-West Frontier Province, Kashmir, the submontane districts of north Punjab, and the Eastern and Deltaic sub-divisions of East Pakistan.

Karachi-11.
The 14th May, 1955.

OBSERVATIONS

K. U. SIDDIQI,
for Director, Meteorological Service.

Division	Station	At 1200 Hrs. G. M. T. of previous day: RRRTdTd	N dd ff	VV wwW	PPP TT	NhCLhCMCH	WsDHDMTsTw	At 0300 Hrs. G. M. T. of date: RRRTdTd	N dd ff	VV wwW	PPP TT	NhCLhCMCH	WsDHDMTnTn	Departure from Normal of: TxTx	TnTn	Rainfall: Since 1st April 55 to date	Departure from normal	Since 1st Jan., 55 to date	Annual Normal
1	2	3	4	5	6	7	8	9	10	11	12	13	14	15	16	17	18	19	20
EAST PAKISTAN (East)	Cox's Bazar	000 80	3 27 02	96 03 0	019 90	3 4 6 0 0	- - - 92	000 81	3 18 02	96 03 0	052 89	3 2 6 0 0	- - - 77	+ 3	+ 1	4.3	- 5.3	8.0	140
	Chittagong	000 76	1 23 05	××××	009 88	0 0 9 1 0	- - - ××	000 79	5 23 02	97 02 1	048 88	5 4 7 0 0	- - - 80	×	+ 5	3.3	- 6.9	5.2	108
	Noakhali	000 80	2 00 00	96 03 1	008 89	2 1 5 0 0	- - - 94	000 79	5 00 00	96 03 2	049 87	2 1 5 2 0	- - - 83	+ 6	+ 6	7.1	- 3.0	10.7	115
	Comilla	000 80	0 00 00	97 00 0	008 91	8 0 0 0 0	- - - 95	000 80	8 18 09	96 03 2	056 88	8 5 5 0 0	- - - 82	+ 4	+ 7	8.7	- 2.8	12.7	94
	Brahmanbaria	000 80	2 00 00	97 03 1	001 90	2 2 5 0 0	- - - 93	000 80	5 23 02	97 03 2	050 88	8 5 8 0 0	- - - 77	—	—	9.9	- 0.4	16.5	78
	Srimangal	000 78	4 18 02	97 02 1	013 90	3 2 6 0 1	- - - 95	000 81	6 23 03	97 02 1	051 86	4 8 6 3 0	- - - 78	+ 5	+ 7	12.2	- 4.5	20.9	98
	Sylhet																		
	Mymensingh	000 80	0 09 02	98 00 1	997 90	0 0 9 0 0	- - - 95	007 79	4 09 02	98 02 9	045 86	4 4 7 0 0	- - - 79	+ 6	+ 5	3.5	- 6.8	5.6	91
	Narayanganj	000 79	2 16 03	95 01 2	998 91	0 0 9 0 5	- - - 94	000 81	7 23 03	95 01 2	047 89	1 5 7 0 0	- - - 82	+ 3	+ 6	12.1	+ 2.9	17.6	74
	Dacca	000 80	4 13 02	97 17 1	396 02	8 0 9 9 0	- - - 93	015 79	0 23 05	98 00 9	039 88	0 0 9 0 0	- - - 79	—	—	11.0	—	15.9	..
(Deltaic)	Faridpur	000 83	5 02 05	95 03 2	998 92	3 6 7 1 0	- - - 94	011 80	1 27 02	95 05 0	004 88	0 0 4 0 0	- - - 80	- 1	+ 6	8.6	+ 0.2	9.4	71
	Barisal	000 83	4 00 00	96 03 2	000 92	8 0 8 4 0	- - - 99	082 79	9 09 01	96 03 2	048 90	0 0 8 3 0	- - - 81	+ 8	+ 4	2.5	- 5.2	2.6	81
	Satkhira	000 80	4 00 09	97 03 1	991 97	3 4 7 6 0	- - - 04	000 86	0 00 00	98 00 0	040 90	0 0 9 0 0	- - - 82	+ 10	+ 6	1.4	- 4.5	1.9	68
	Jessore	013 81	3 18 02	97 02 5	989 93	3 0 6 0 0	- - - 02	013 67	0 23 03	97 00 0	037 88	0 0 9 0 0	- - - 80	—	—	2.5	- 4.8	4.3	65
	Khulna	000 76	6 00 00	98 03 1	992 91	0 0 6 3 0	- - - 00	000 81	0 00 00	99 00 0	045 91	0 0 9 0 0	- - - ××	+ 8	×	3.2	- 3.1	4.4	65
(North)	Pabna																		59
	Sirajganj	000 71	5 18 02	96 02 9	981 86	5 3 4 0 0	- - - 99	000 74	0 00 00	97 00 0	008 90	0 0 0 0 0	- - - 79	+ 9	+ 5	13.6	+ 7.4	14.8	64
	Rajshahi																		
	Bogra	000 84	0 00 00	97 00 0	986 95	0 0 9 0 0	- - - 99	000 60	0 27 03	97 00 0	032 92	0 0 9 0 0	- - - 67	+ 7	- 7	4.6	+ 0.1	6.1	
	Dinajpur	000 66	0 00 00	96 00 0	982 97	0 0 9 0 0	- - - 01	000 54	0 00 00	96 00 0	029 88	0 0 9 0 0	- - - 73	+ 9	- 1	2.8	- 1.6	2.8	72
	Rangpur	000 ××	0 00 00	96 02 0	—— —	0 0 9 0 0	- - - —	000 ××	0 09 02	97 02 0	—— —	0 0 9 0 0	- - - —	—	—	6.1	+ 1.8	7.8	84
KASHMIR	Srinagar†																		26
	Gulmerg††																		
	Sonamerg (a)																		71
	Dras†																		26
	Leh††																		3
	Skardu†																		6
	Miagar†																		
	Aliabad†																		..
	Gilgit*																		5
	Jammu																		..
PUNJAB (North)	Lahore	000 45	1 31 02	96 01 0	038 93	0 0 9 0 1	- - - 95	000 53	0 36 02	96 02 0	058 81	0 0 9 0 0	- - - 65	- 8	- 6	0.7	- 0.2	3.1	19
	Sialkot	000 50	0 00 00	98 00 0	033 94	0 0 9 0 0	- - - 96	000 51	0 31 05	98 00 0	073 82	0 0 9 0 0	- - - 70	- 5	- 4	2.6	+ 1.1	3.7	32
	Jhelum	000 36	1 00 00	96 02 0	034 93	1 2 7 0 0	- - - 95	000 39	2 31 14	97 02 0	071 83	0 0 9 0 1	- - - 65	—	—	1.3	—	5.3	..
	Rawalpindi*	000 39	4 00 00	98 03 1	945 90	4 0 9 4 9	- - - 91	000 43	× ××××	97 03 1	971 80	7 5 4 ××	- - - 63	- 6	- 4	1.7	- 0.7	4.1	36
	Murree†	007 52	7 27 03	97 95 9	990 62	7 9 3 - -	- - - 66	021 39	6 29 05	98 02 9	004 54	0 × 9 × 8	- - - 48	- 6	- 6	4.9	- 0.4	12.5	59
	Campbellpore	000 53	0 36 02	99 00 0	050 89	0 0 9 0 0	- - - 89	000 45	8 04 02	93 01 0	076 77	0 0 9 6 0	- - - 68	—	—	0	0	2.8	
	Khushab	000 36	2 29 03	98 03 0	035 92	0 0 9 0 8	- - - 97	000 48	1 11 02	98 01 1	060 88	0 0 9 0 8	- - - 71	- 6	- 5	2.2	+ 1.0	2.7	15
	Leiah																		8
	Lyallpur							000 77	0 34 02	96 00 0	072 80	0 0 9 0 0	- - - 69		- 4	1.3	+ 0.6	1.9	12
PUNJAB (South)	Montgomery							000 57	0 31 01	98 02 1	072 79	0 0 9 3 0	- - - 68		- 9	1.0	+ 0.4	2.3	10
	Multan	000 43	0 31 02	96 00 0	050 97	0 0 9 0 0	- - - 98	000 53	0 31 02	96 01 1	076 81	0 0 9 0 0	- - - 70	- 6	- 10	2.5	+ 2.1	3.7	7
	Khanpur	000 57	0 00 00	96 00 0	026 02	0 0 9 0 0	- - - 03	000 54	0 00 00	96 00 0	061 87	0 0 9 0 0	- - - 71	- 6	- 6	0	- 0.3	1.0	6
	Bahawalpur	000 81	0 00 00	97 00 0	035 99	0 0 9 0 0	- - - 99	000 52	2 00 00	97 00 0	064 80	2 0 9 0 6	- - - 70	- 7	- 6	0	- 0.2	0	6
	Fort Abbas	000 53	1 29 02	97 01 0	027 98	1 1 6 0 0	- - - 02	000 49	0 11 20	97 00 0	060 95	0 0 9 0 0	- - - 71		—	0.1	—	1.2	8
N.W.F.P. (Upper)	Drosh*	000 39	8 23 03	96 03 2	981 08	8 5 5 - -	- - - 80	000 51	8 00 02	96 03 2	035 57	8 5 7 ××	- - - 55	- 1	- 4	5.2	—	11.3	18
	Chakdara*	000 45	5 18 02	98 03 0	986 88	5 5 9 0 0	- - - 89	000 51	1 31 05	98 03 0	988 65	8 0 9 2 0	- - - 60	+ 16	- 13	2.0	—	5.3	..
	Peshawar	000 45	7 23 12	97 02 2	028 92	2 9 6 2 8	- - - 93	000 51	6 27 05	97 01 9	079 78	1 9 7 1 6	- - - 71	- 2	+ 2	0.3	- 1.9	1.7	14
	Haripur	000 55	7 27 02	98 00 0	944 78	0 0 9 0 0	- - - 75	000 56	0 09 02	98 00 0	951 59	0 0 9 0 0	- - - 56	—	—	—	—	—	..
	Kakul	000 35	8 20 07	97 03 9	990 64	3 7 4 2 -	- - - 70	000 43	6 13 05	99 02 2	008 65	0 0 9 4 0	- - - 59	—	—	4.1	—	8.9	..
	Cherat	000 36	7 16 03	97 50 1	976 75	7 2 9 9 0	- - - 81	002 39	7 34 03	97 01 2	000 67	7 0 9 7 1	- - - 62	- 5	- 4	2.8	- 1.0	6.0	29
	Landi Kotal*	000 41	7 13 07	97 03 1	967 75	7 0 9 2 0	- - - 82	000 47	6 00 00	97 02 2	993 68	6 0 9 2 0	- - - 60	—	—	1.3	—	5.3	..
	Hangu	××××××	7 36 05	99 02 9	—— —	3 2 4 3 5	- - - —	××××××	7 00 09	98 03 5	—— —	0 0 9 5 5	- - - —	—	—	—	—	—	
(Lower)	Parachinar†	000 36	3 13 02	99 02 0	993 69	3 5 8 0 0	- - - 71	000 40	0 00 00	99 00 2	004 60	0 0 9 0 0	- - - 59	- 8	+ 4	5.1	—	13.9	29
	Miranshah*	041 53	7 05 05	99 21 6	969 72	5 6 6 6 0	- - - 84	041 54	0 00 00	99 00 0	995 71	0 0 9 0 0	- - - 63	—	—	0.6	- 1.0	4.1	13
	Bannu	000 40	8 09 02	99 03 0	034 89	8 0 9 3 0	- - - 91	000 51	0 18 02	99 00 0	076 80	0 0 9 0 0	- - - 71	—	—	0.9	—	1.7	11
	Wana	000 70	0 00 00	96 00 0	961 79	0 0 9 0 0	- - - 80	000 56	0 00 00	99 00 0	990 56	0 0 9 0 0	- - - 46		—	—	—	—	11
	D. I. Khan	000 52	3 00 00	98 03 0	050 93	0 0 9 0 3	- - - 94	000 64	0 00 00	99 00 0	058 70	0 0 9 0 0	- - - 60	- 9	- 14	0.5	- 0.3	1.9	10
BALUCHISTAN (North)	Fort Sandeman*	000 25	6 16 09	96 02 3	954 79	6 4 7 0 8	- - - 83	000 36	1 23 03	97 01 2	992 68	0 0 9 1 0	- - - 58	- 8	- 5	2.6	+ 1.4	6.7	11
	Hindubagh†	000 45	6 27 05	97 03 1	994 73	6 0 8 2 0	- - - 76	000 48	0 27 02	98 00 3	012 62	0 0 9 0 0	- - - 47	—	—	1.2	—	4.7	..
	Loralai*	000 47	7 27 02	96 03 1	945 77	7 3 5 0 0	- - - 77	000 37	0 27 02	98 00 0	991 66	0 0 9 0 0	- - - 53	—	—	3.1	—	8.8	5
	Sibi	000 09	3 23 02	94 03 0	036 99	0 0 9 7 0	- - - 01	000 44	0 00 00	94 00 0	073 85	0 0 9 0 0	- - - 75	—	—	0.5	—	1.9	14
	Harnai (a)	000 ××	4 27 02	97 00 0	—— —	0 0 7 0 4	- - - —	000 ××	0 09 02	98 00 0	—— —	0 0 9 0 0	- - - —	—	—	1.1	0	1.7	9
	Quetta†	000 30	8 18 05	97 03 3	954 68	8 0 9 2 ×	- - - 77	000 46	0 00 00	97 00 0	003 64	0 0 9 0 0	- - - 43	—	—	0.5	- 0.7	4.0	8
	Chaman*	000 39	8 20 09	97 03 1	967 77	8 0 9 9 0	- - - 82	000 30	0 24 03	98 00 0	983 71	0 0 9 0 0	- - - 58	- 8	- 6	0.1	- 0.7	7.5	7
	Kalat†	000 10	0 31 04	97 00 0	991 67	0 0 9 0 0	- - - 73	000 27	0 18 02	98 00 0	022 62	0 0 9 0 0	- - - 44	- 10	- 8	0.1	- 0.5	5.2	..
	Nushki*	000 30	0 31 09	99 00 0	018 87	0 0 9 0 0	- - - 90	000 21	0 23 09	98 02 0	028 73	0 0 9 0 0	- - - 47	—	—	0	—	5.3	..
	Dalbandin*	000 18	3 23 05	96 01 2	968 90	5 0 9 7 0	- - - 92	000 31	2 05 02	96 03 1	992 75	2 0 9 3 0	- - - 62	- 7	- 4	0	- 0.3	1.8	4
	Nokkundi*	000 23	9 29 02	99 00 0	975 93	0 0 9 0 0	- - - 94	000 31	0 34 02	99 00 0	001 79	0 0 9 0 0	- - - 71	—	—	0.1	—	0.9	2
BALUCHISTAN (South)	Panjgur*	000 29	0 31 02	98 00 0	967 90	0 0 9 0 0	- - - 91	000 43	0 05 02	98 00 0	994 68	0 0 9 0 0	- - - 58	- 7	- 10	0	—	1.8	5
	Turbat	000 30	0 × 3 07	98 00 0	031 04	0 0 9 0 0	- - - 07	000 37	0 05 23	96 00 0	087 85	0 0 9 0 0	- - - 71	—	—	0	—	5.2	..
	Jiwani	000 73	0 23 05	96 02 0	049 90	0 0 9 0 0	- - - 93	000 76	2 09 02	96 03 4	072 76	2 7 4 0 0	- - - 74	—	—	0	—	9.1	4
	Pasni	000 61	0 23 05	97 00 0	040 91	8 0 9 8 0	- - - 94	000 64	0 31 03	98 00 0	065 71	0 0 9 0 0	- - - 68	+ 1	- 5	0	- 0.4	2.7	6
	Ormara	000 76	0 25 17	96 00 0	033 87	0 0 9 0 0	- - - 91	000 75	0 00 00	96 00 0	062 81	0 0 9 0 0	- - - 77	—	—	0	- 0.6	2.5	6
	Las Bela	000 49	0 25 02	98 00 0	012 08	0 0 9 0 0	- - - 08	000 61	0 34 02	98 00 0	059 84	0 0 9 0 0	- - - 67	—	—	0.1	—	0.2	
SIND (Lower)	Karachi (*Manora*)	000 67	0 25 09	98 00 0	039 98	0 0 9 0 0	- - - 90	000 72	0 29 10	97 00 0	066 85	0 0 9 0 0	- - - 77	+ 2	- 2	0	- 0.2	0.1	8
	Karachi (A. P.)	000 37	0 23 12	96 02 0	038 98	0 0 9 0 0	- - - 05	000 65	0 29 03	96 02 0	068 84	0 0 9 0 0	- - - 74	—	—	0	—	0.9	..
	Badin	000 38	0 34 02	97 00 0	024 05	0 0 9 0 0	- - - 09	000 56	0 31 02	96 00 0	054 80	0 0 9 0 0	- - - 71	+ 5	- 7	0	- 0.2	0.5	9
	Nagar Parkar	××××	0 34 08	97 00 0	—— —	0 0 9 0 0	- - - —	000 ××	0 36 07	97 00 0	—— —	0 0 9 0 0	- - - —	—	—	—	—	—	..
	Umarkot	000 69	0 31 03	97 00 0	009 05	0 0 9 0 0	- - - 07	000 44	0 00 00	97 00 0	041 87	0 0 9 0 0	- - - 74	—	—	0	—	0	..
	Chhor																		..
	Hyderabad	000 38	0 00 00	97 02 0	028 01	0 0 9 0 0	- - - 05	000 50	0 00 00	97 02 0	061 86	0 0 9 0 0	- - - 63	- 2	- 15	0	- 0.1	0.6	7
SIND (Upper)	Padidan																		
	Nawabshah	000 22	0 31 03	97 02 0	020 04	0 0 9 0 0	- - - 05	000 47	0 27 03	97 02 0	063 99	0 0 9 0 0	- - - 69	—	—	0	—	1.1	..
	Sukkur	000 48	0 18 00	98 00 0	030 05	0 0 9 0 0	- - - 08							—					..
	Jacobabad	000 43	0 ×××	96 00 0	018 04	0 0 9 0 0	- - - 05	000 59	0 00 00	96 00 0	057 74	0 0 9 0 0	- - - 72	—	—	0	—	1.2	4
	Rati	000 69	0 20 09	97 00 0	024 03	0 0 9 0 0	- - - 04	000 51	0 31 03	97 03 0	060 82	1 0 9 7 0	- - - 73	- 17	—	0.1	- 0.3	2.3	
		000 46	0 00 09	97 02 0	039 97	0 0 9 0 0	- - - 99	000 59	0 00 00	97 02 0	042 76	0 0 9 0 0	- - - 68	—	—	0	—	0	..
Kathiawar-peninsula	Veraval																		20
Afghanistan	Jalalabad*																		12
	Kabul†	000 35	8 02 07	97 03 9	990 64	3 4 7 4 2	- - - 73	000 41	4 07 02	98 01 1	014 58	1 7 8 4 9	- - - 47	—	—	1.5	—	6.1	..
	Kandahar																		..

See foot notes on page 2

PAKISTAN DAILY WEATHER REPORT

FOR SATURDAY THE 14TH MAY, 1955.

Division	STATION	At 1200 Hrs. G. M. T. of previous day. RRR TdTd	N dd ff	VV wwW	PPP TT	$N_H C_L h C_M C_H$	$W_1 D_H D_M T_x T_x$	At 0300 Hrs. G. M. T. of date. RRR TdTd	N ddff	VV wwW	PPP TT	$N_h C_L h C_M C_H$	$W_1 D_H D_M T_n T_n$	Departure from normal of $T_x T_x$	$T_n T_n$	Rainfall Since 1st April '55 to date	Departure from Normal since 1st April	Since last rain. '55 to date	Annual Normal
1	2	3	4	5	6	7	8	9	10	11	12	13	14	15	16	17	18	19	20
Iran	Jask																		5
	Chabbar																		4
	Bushire																		11
	Ispahan																		
	Tehran																		0
	Meshed																		
Arabia	Muscat	000 72	0 09 01	99 00 0	046 88	0 0 9 0 0	- - - 90	000 75	0 00 00	98 00 0	055 87	0 0 9 0 0	- - - 84	- 5	- 2	0	- 0.3	4.5	4
	Sharjah																		4
	Bahrain																		
	Kuwait																		5

*Barometer readings reduced to 1 Geopotential Kilometre.
†Barometer readings reduced to 2 Geopotential Kilometre.
‡Barometer readings reduced to 3 Geopotential Kilometre.
RRR at 0300 hrs. G.M.T is rainfall since 0300 hrs. G.M.T. of the previous day and RRR at 1200 hrs. G.M.T. is rainfall since 0300 hrs. G.M.T. of the same date.
The accuracy of individual entries in this report cannot be guaranteed. Corrections can be obtained, if necessary, on application to the Meteorologist, Weather Central, Air Port, KARACHI-11.

(a) Reports only rainfall.
(b) Instead of 0300 G.M.T. the observations are being taken at 0600 G.M.T.
Whenever 999 is given for RRR see the summary on page 4 for the actual amount of rainfall.

Wireless Reports from Ships

SHIPS IN	YQ $L_a L_a L_a$	$L_o L_o L_o$ GG	N dd ff	VV ww W	PPP TT	$N_h C_L h C_M C_H$	D $a_v v_x$ ppp	$8N_s C h_s h_s$	O $T_s T_s$ TdTd	$I_d w_d w$ $P_w H_w$
1	2	3	4	5	6	7	8	9	10	11
ARABIAN SEA										
Asia	63 165	547 06	2 23 06	98 02 0	099 91	22 4 00	5 7 213	..	0 02 24	1 23 32
S. S. Bharatpal	63 209	679 06	3 29 10	98 00 0	074 04	..	..	..	..	..
Ryhomaru	63 184	657 00	0 27 06	97 00 0	070 79	00 9 00	0 4 400	..	..	..
Ryhomaru	63 173	668 04	0 28 03	98 00 0	100 04	00 9 00	3 4 110	..	0 04 75	1 15 21
Silver	63 253	590 12	0 15 05	97 02 0	037 86	00 9 00	2 6 518	..		

Radio-Sonde Data (Temperatures in °C) of previous day.

Station	TEMP. CODE:—				(II)iii				$99P_oP_oP_o$			$T_oT_oT_dT_dT_{xo}$		$GGh_ih_ih_i$		$T_iT_iT_{di}T_{di}T_{xi}$ etc.			55555			$h_ih_iP_iP_iP_i$			$T_iT_iT_{di}T_{di}T_{xi}$ etc.			
1	2	3	4	5	6	7	8	9	10	11	12	13	14	15	16	17	18	19	20	21	22	23	24	25	26	27
Karachi	417 80	990 03	300 62	150 26	290 77	854 83	225 87	700 26	625 96	509 12	614 96	404 64	689 98	301 51	799 93	555 55	329 00	245 39	656 00	196 49	446 00	016 13	993 50	759 98	572 50	869 96
Quetta																										

PPP—Pressure in hundreds, tens and units of millibars.
hhh—Height in thousands, hundreds and tens of feet.

PP—Pressure in hundreds, and tens of millibars.
hh—Height in thousands, and hundreds of feet.

Upper Air Data (Hddff)*

STATION.	At 0900 hrs. G. M. T. † of previous day. Height in Thousands of feet ‡										At 2100 hrs. G. M. T. † of previous day. Height in Thousands of Feet ‡						At 0300 hrs. G. M. T. † of date. Height in Thousands of Feet ‡							
	1	2	3	5	7	10	15	20	25	30	1	2	3	5	7	10	1	2	3	5	7	10	15	20
1	2	3	4	5	6	7	8	9	10	11	12	13	14	15	16	17	18	19	20	21	22	23	24	25
Bogra	18 12	21 09	21 09	25 17	37 23	..	..	..	..	..	21 16	25 12	29 17	30 24	30 30	..	29 12	31 16	32 28	29 19	26 15	..	..	..
Chhor	26 02	24 02	21 02	10 03	06 03	01 06	27 17	25 39	..	..							35 09	34 21	31 20	32 10	17 05	15 06	29 06	35 08
Chittagong	26 10	27 09	28 08	30 07	35 12	35 05	35 05	30 13	..	..	20 18	20 18	20 16	32 11	32 11	33 12	22 06	20 05	..	..	..	..	..	..
Cox's Bazar	28 12	28 10	27 09	04 02	32 12	04 06	23 11	21 03	30 06	..	17 13	16 11	15 09	08 07	04 05	..	22 08	22 08	21 00	02 05	..	..	..	..
Dacca	18 10	23 06	29 12	29 18	31 17	30 18	..	..	..	..	19 22	19 21	23 14	30 10	31 18	..	25 10	25 79	28 20	31 17	31 18	..	..	..
Dalbandin	..	..	22 02	26 07	26 08	26 09	26 17	26 21	..	..	..	..	05 10	03 08	06 08	30 04	..	..	08 08	28 08	24 11	29 05	30 32	29 23
Drosh	..	..	..	..	22 34	23 06	28 08	..	..	..	..	..	..	14 01	32 02	05 03	..	..	..	..	32 13	12 00	..	..
Port Sandeman	..	..	..	20 04	23 12	24 18	21 35	21 11	36 13	..	..	..	..	18 14	20 22	20 39	..	..	..	22 03	24 05	26 03	27 31	26 22
Jacobabad	20 13	18 12	18 11	18 09	18 08	19 10	28 11	27 21	26 37	27 57	36 17	36 09	34 03	23 04	22 04	..	36 08	01 11	33 06	25 09	23 13	28 15	30 17	29 33
Jhelum	..	..	..	..	..	..	..	..	..	..	..	..	..	..	..	..	31 13	31 22	32 19	38 14	33 09	39 09	39 08	32 19
Jiccani	25 06	26 08	26 10	24 14	25 10	26 20	30 20	..	..	..	30 21	29 20	..	..	..	..	31 07	29 19	26 18	..	..	..	..	..
Karachi	24 11	23 09	25 09	22 11	21 09	20 05	35 15	31 21	..	..	11 88	12 06	26 17	15 06	11 10	06 14	32 12	32 16	31 18	30 12	24 05	13 06	23 12	27 25
Khanpur	20 02	19 02	22 03	23 03	27 13	28 03	..	..	..	..	20 04	34 05	14 04	17 06	32 06	..	14 12	13 13	15 08	18 02	29 03	28 13	28 31	29 37
Lahore	32 04	31 06	30 09	33 06	30 11	30 12	26 04	27 13	26 17	..	..	..	32 04	02 05	04 08	04 12	33 13	30 13	31 13	34 18	33 06	32 23	..	..
Multan	36 03	20 02	22 03	28 03	31 08	27 12	27 15	28 19	26 35	..	..	09 13	..	..	..	02 15	06 10	11 10	16 06	24 06	26 11	27 18	..	..
Peshawar	..	11 04	15 04	18 05	18 08	20 04	30 04	34 03	13 22	..	..	..	06 08	02 06	04 04	18 07	..	33 13	32 13	32 09	06 01	13 09	..	..
Quetta	..	..	..	..	22 24	08 03	23 09	..	..	..	..	..	..	..	27 04	26 15	..	..	..	..	30 03	28 18	29 36	..
Sylhet	23 07	22 05	18 04	26 13	25 24	..	..	..	..	..	16 09	20 07	22 11	..	..	..	28 12	27 18	26 16	..	..	..	..	..
Varanasi																								
Bushire																								
Sharjah																								

Cloud Observation Data (GGiii Cddv$_r$v$_r$ etc.)

*Wind directions are expressed in tens of degrees counting from North through East and speed in knots.
†The actual time of observations may vary within half an hour of the specified time.
‡The correct levels to which the upper winds relate are 0.3, 0.6, 0.9 1.5, 2.1 3.0, 4.5 6.0, 7.5 and 9.0 km. The levels given at the head of the columns are the nearest equivalent levels in thousands of feet.

Printed at Pioneer Printing Works Karachi.

PAKISTAN DAILY WEATHER MAP

FRIDAY 13th. MAY 1955.

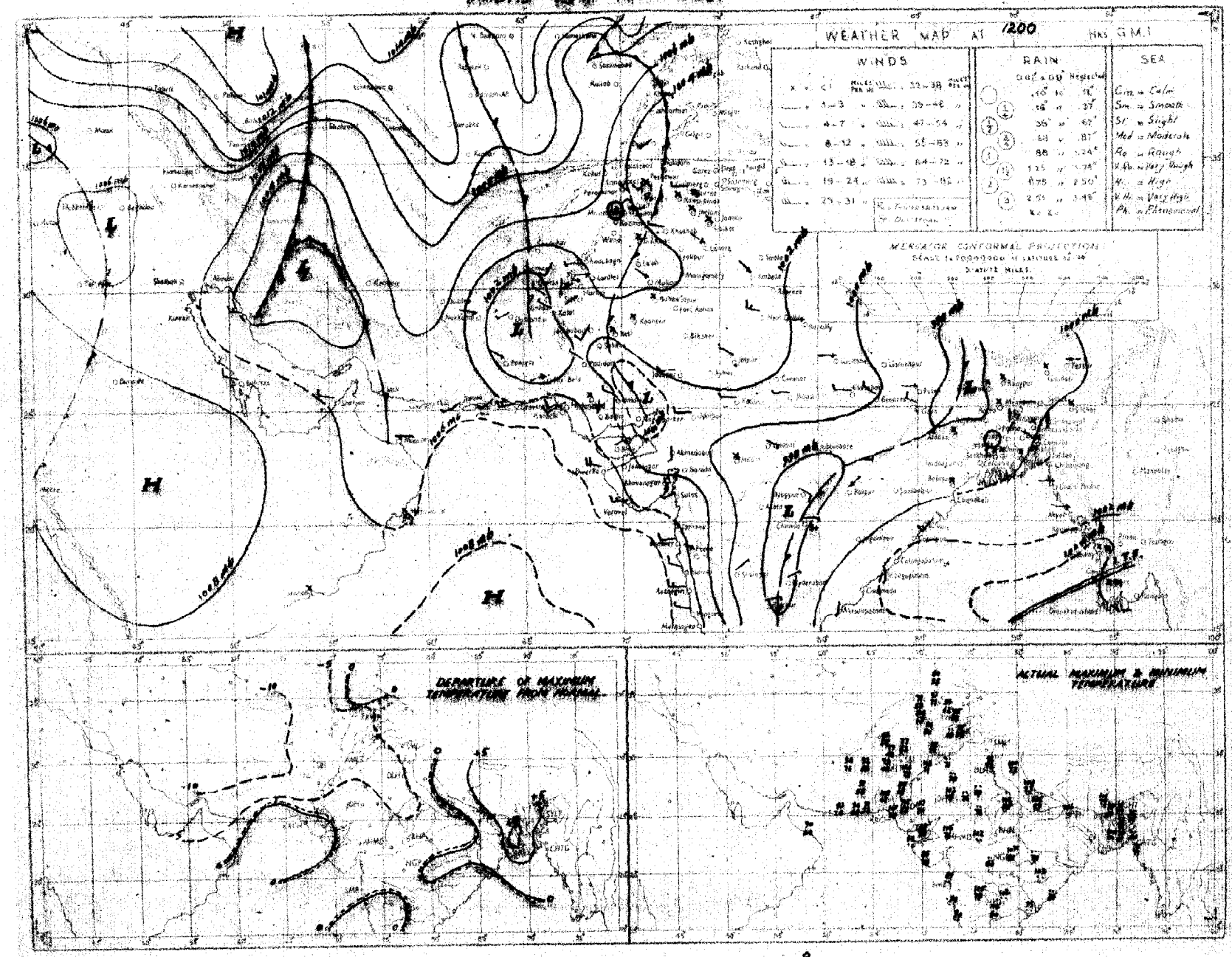

Rainfall amounts indicated in the above chart refer to mm.

PAKISTAN DAILY WEATHER MAP

SATURDAY 14th. MAY 1955.

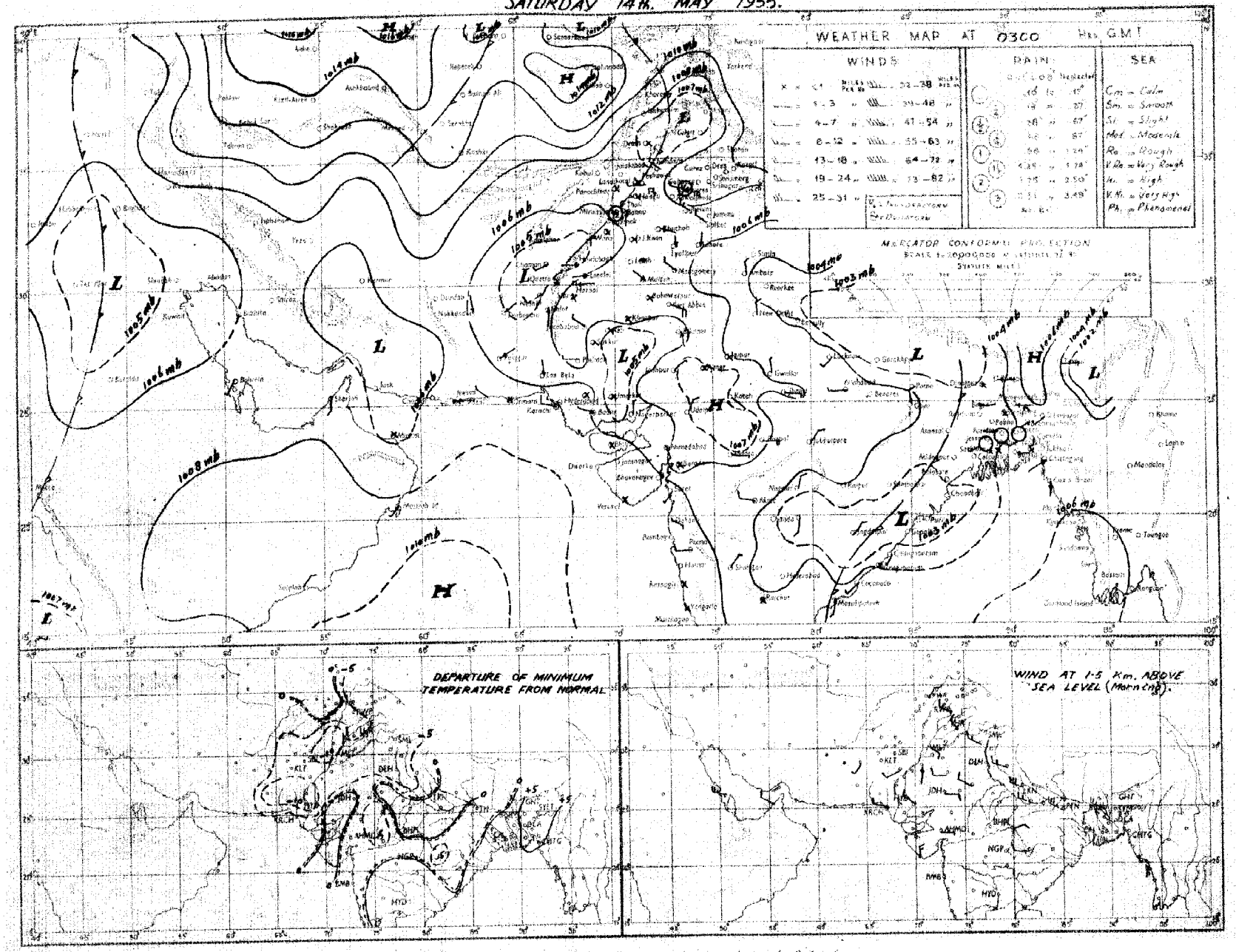

Rainfall amounts indicated in the above chart refer to past 24 hours.

C. & M. P. KARACHI.

Monthly Subscription.

Page 1—2.

Page 1—4.

PAKISTAN DAILY WEATHER REPORT

Regd. No. S. 1467

LIBRARY
JUN 21 1955
WEATHER BUREAU

FOR SUNDAY, THE 15TH MAY, 1955.

(Published by the authority of the Government of Pakistan)

Summary of observations recorded at 0300 hrs. G. M. T.

A trough of low is bordering East Pakistan. Yesterday's low pressure wave is moving across Kashmir and has caused local thunderstorms with light showers over upper North-West Frontier Province.

The low over south-east Iran persists.

Day temperatures were 4-8°F below normal over West Pakistan outside lower Sind and 6-13°F above normal over East Pakistan.

Forecast valid until the evening of 16th:—Local thunderstorms/showers will occur over Kashmir and scattered over upper North-West Frontier Province and north Punjab hills.

Karachi-11.
The 15th May, 1955.

OBSERVATIONS

K. U. SIDDIQI,
for Director, Meteorological Service.

Division	Station	At 1200 Hrs. G. M. T. of previous day: RRR T_dT_d	N dd ff	VV ww W	PPP TT	$N_hC_LhC_MC_H$	$W_1D_HD_MT_xT_x$	At 0300 Hrs. G. M. T. of date: RRR T_dT_d	N dd ff	VV ww W	PPP TT	$N_hC_LhC_MC_H$	$W_1D_HD_MT_nT_n$	Departure from Normal of: T_xT_x	T_nT_n	Rainfall: Since 1st April 55 to date	Departure from normal	Since 1st Jan. 55 to date	Annual Normal
1	2	3	4	5	6	7	8	9	10	11	12	13	14	15	16	17	18	19	20
EAST PAKISTAN (East)	Cox's Bazar	000 90	1 23 02	96 03 0	020 96	0 0 9 0 8	- - - 93	000 82	3 18 02	96 03 0	065 90	3 4 6 0 0	- - - 79	+ 4	+ 3	4.3	- 5.6	8.0	140
	Chittagong	000 77	0 20 05	96 00 0	010 88	0 0 9 0 0	- - - 93	000 79	5 00 00	96 02 2	065 89	5 4 6 0 0	- - - 80	+ 5	+ 5	3.3	- 7.3	5.2	108
	Noakhali	000 83	0 00 00	98 00 0	012 90	0 0 9 0 0	- - - 95	000 79	7 00 00	96 03 1	068 87	2 1 5 2 0	- - - 81	+ 7	+ 4	7.1	- 3.3	10.7	115
	Comilla	000 82	0 13 02	97 00 0	009 93	0 0 9 0 0	- - - 97	000 79	4 18 03	97 01 0	060 89	4 4 9 0 0	- - - 81	+ 6	+ 6	8.7	- 3.1	12.7	94
	Brahmanbaria	000 77	8 00 00	97 00 1	005 90	0 0 9 0 0	- - - 95	000 79	5 18 02	97 03 2	065 88	5 4 3 0 0	- - - 82	—	—	10.0	- 0.6	16.5	78
	Srimangal	000 78	5 18 03	97 02 1	020 90	3 8 6 0 1	- - - 97	000 79	7 18 02	97 02 1	065 87	4 8 6 3 0	- - - 78	+ 7	+ 7	12.2	- 5.9	20.9	98
	Sylhet																		
EAST PAKISTAN (Dacca)	Mymensingh	000 78	0 00 00	98 00 1	993 92	0 0 9 0 0	- - - 97	000 78	4 18 02	98 02 1	061 88	4 8 6 0 0	- - - 81	+ 8	+ 7	3.5	- 7.2	5.6	91
	Narayanganj	000 73	0 16 02	95 05 1	000 95	0 0 9 0 0	- - - 98	000 80	2 23 03	95 01 0	062 88	2 4 7 0 0	- - - 82	+ 5	+ 6	12.1	+ 2.6	17.6	74
	Dacca	000 73	1 00 00	97 03 0	994 93	0 0 9 0 1	- - - 97	000 79	5 23 03	97 03 1	054 87	5 5 4 0 0	- - - 81	—	—	11.0	—	15.9	..
EAST PAKISTAN (Delta)	Faridpur	000 74	0 00 00	96 00 0	995 93	0 0 9 0 0	- - - 97	000 78	0 27 02	95 05 0	037 87	0 0 9 0 0	- - - 75	—	+ 4	8.6	- 0.1	9.4	71
	Barisal	000 87	0 00 00	96 00 1	000 90	0 0 9 0 0	- - - 98	000 80	0 18 07	96 00 0	045 88	0 0 9 0 0	- - - 80	+ 7	+ 3	2.5	- 5.5	2.6	86
	Sachkhira	000 83	3 23 02	97 03 1	993 04	2 4 9 6 0	- - - 05	000 80	0 00 00	98 00 0	050 94	0 0 9 0 0	- - - 82	+ 11	+ 6	1.4	- 4.7	1.9	68
	Jessore	000 76	0 00 00	97 00 0	991 97	0 0 9 0 0	- - - 03	000 79	0 27 05	97 00 0	057 90	0 0 9 0 0	- - - 81	—	—	2.5	- 5.2	4.3	65
	Khulna	000 75	0 00 00	99 00 0	997 97	0 0 9 0 0	- - - 03	000 79	0 00 00	99 00 0	056 90	0 0 9 0 0	- - - 85	+ 11	+ 9	3.2	- 3.3	4.4	65
EAST PAKISTAN (North)	Pabna																		59
	Sirajganj	000 67	0 00 00	97 00 0	003 92	0 0 9 0 0	- - - 03	000 79	0 18 02	97 00 0	042 88	0 0 9 0 0	- - - 80	+ 13	+ 6	13.6	+ 7.2	14.8	64
	Rajshahi																		
	Bogra	000 52	0 27 03	97 00 0	084 02	0 0 9 0 0	- - - 05	000 77	0 23 03	97 00 0	048 91	0 0 9 0 0	- - - 81	+ 13	+ 7	4.6	+ 0.1	6.1	
	Dinajpur	000 57	0 00 00	96 00 0	983 98	0 0 9 0 0	- - - 03	000 45	0 00 00	96 00 0	044 92	0 0 9 0 0	- - - 70	—	- 4	2.8	- 1.8	2.8	72
	Rangpur	000 ××	0 00 00	96 02 0	—— —	0 0 9 0 0	- - - —	000 ××	0 07 02	97 02 0	—— —	0 0 9 0 0	- - - —	—	—	6.1	—	7.8	84
KASHMIR	Srinagar†																		26
	Gulmerg††																		71
	Sonamerg (a)																		26
	Drass†																		3
	Leh††																		6
	Skardu†																		..
	Miagar†																		..
	Allahabad†																		5
	Gilgit*																		..
	Jammu																		..
PUNJAB (North)	Lahore	000 43	0 27 03	96 02 0	025 96	0 0 9 0 0	- - - 98	000 51	0 36 03	96 02 0	045 83	0 0 9 0 0	- - - 68	- 5	- 3	0.7	- 0.2	3.1	19
	Sialkot	000 52	0 23 03	98 00 0	027 97	0 0 9 0 0	- - - 00	000 54	0 00 00	98 00 0	045 83	0 0 9 0 0	- - - 74	- 1	0	2.6	+ 1.0	3.7	32
	Jhelum	000 35	1 00 00	98 02 0	029 96	1 2 7 0 0	- - - 98	000 41	0 31 05	97 02 0	045 82	0 0 9 0 0	- - - 70	—	—	1.3	—	5.3	..
	Rawalpindi*	000 42	2 36 02	99 02 1	942 99	2 0 9 3 0	- - - 91	000 46	0 00 00	99 00 0	043 81	0 0 9 0 0	- - - 66	- 6	—	1.7	- 0.8	4.1	36
	Murree†	000 38	2 31 05	98 01 1	986 67	2 3 3 - -	- - - 98	000 30	3 00 00	98 01 1	991 62	3 × 7 4 ×	- - - 50	- 4	- 4	4.9	- 0.5	12.5	59
	Campbellpore	000 39	6 31 02	98 03 2	026 92	0 0 9 4 0	- - - 92	000 40	0 36 07	99 00 0	067 84	0 0 9 0 0	- - - 72	—	—	0	—	2.8	..
	Khushab	000 45	1 29 02	98 03 0	024 97	1 2 6 0 0	- - - 99	000 48	0 02 16	98 00 0	048 86	0 0 9 0 0	- - - 75	- 4	- 1	2.2	+ 0.9	2.7	15
	Leiah																		8
PUNJAB (South)	Lyallpur	000 60	0 00 00	96 00 0	029 96	0 0 9 0 0	- - - 97	000 58	0 00 00	96 00 0	059 81	0 0 9 0 0	- - - 71	- 5	- 2	1.3	+ 0.6	1.9	12
	Montgomery	000 54	1 29 02	98 02 1	034 97	1 1 7 0 0	- - - 98	000 56	0 11 02	97 00 0	047 82	0 0 9 0 0	- - - 70	- 7	- 7	1.0	+ 0.4	2.3	10
	Multan	000 33	0 18 02	96 00 0	027 99	0 0 9 0 0	- - - 01	000 47	0 18 02	96 00 0	048 82	0 0 9 0 0	- - - 75	- 3	- 5	2.5	+ 2.1	3.7	7
	Khanpur	000 58	0 00 00	96 00 0	020 05	0 0 9 0 0	- - - 05	000 56	0 20 05	96 00 0	054 90	0 0 9 0 0	- - - 70	- 4	- 7	0	- 0.3	1.0	6
	Bahawalpur	000 73	1 25 02	97 00 0	026 99	0 0 9 2 0	- - - 02	000 47	3 00 00	97 00 0	045 83	3 0 9 0 2	- - - 69	- 4	+ 7	0	- 0.3	0	6
	Fort Abbas	000 38	1 34 05	97 00 0	032 01	1 1 6 0 0	- - - 06	000 34	0 20 09	97 00 0	050 97	0 0 9 0 0	- - - ××	—	—	—	—	—	8
N. W. F. P. (Upper)	Drosh*	000 37	3 07 09	96 03 2	988 66	3 1 7 0 0	- - - 78	003 46	8 05 03	95 20 9	035 54	8 7 4 × ×	- - - 52	- 3	- 7	5.3	—	11.3	18
	Chakdara*	000 36	2 00 00	98 01 0	965 86	2 1 9 0 0	- - - 88	000 44	5 31 17	98 03 8	982 75	5 5 9 5 0	- - - 64	+ 15	- 7	2.0	—	5.3	..
	Peshawar	000 38	5 23 12	97 01 2	027 89	4 9 6 2 0	- - - 93	005 44	2 34 09	97 02 9	072 80	2 8 7 0 0	- - - 70	- 2	+ 1	0.4	- 1.8	1.7	14
	Haripur	000 57	2 27 02	98 00 3	965 90	2 2 4 9 0	- - - 90	000 36	0 09 02	98 00 0	943 69	0 0 9 0 0	- - - 63	—	—	—	—	—	..
	Kakul	000 43	5 23 05	98 02 1	971 75	3 2 7 5 0	- - - 79	000 46	0 31 05	99 00 1	990 69	0 0 9 0 0	- - - 58	—	—	—	—	—	..
	Cherat	000 36	6 34 00	97 01 1	974 75	6 2 9 2 2	- - - 81	000 39	1 34 21	97 01 0	996 64	1 2 9 0 1	- - - 59	- 5	- 7	2.8	- 0.1	6.0	29
	Landi Kotal*	000 46	3 05 07	97 01 1	955 80	0 0 9 0 4	- - - 81	006 49	1 36 02	97 01 0	989 66	1 0 9 3 0	- - - 58	—	—	1.4	—	5.3	..
N. W. F. P. (Lower)	Hangu	×××××	6 02 02	99 02 0	—— —	5 2 4 0 1	- - - —	×××××	0 07 02	99 00 0	—— —	0 0 9 0 0	- - - —	—	—	—	—	—	..
	Parachinar†	000 39	5 13 02	99 01 9	984 70	3 5 7 0 0	- - - 72	000 44	2 18 02	98 02 9	993 62	2 4 7 0 0	- - - 52	- 7	- 3	5.1	—	13.9	29
	Miranshah*	000 53	5 23 03	99 03 1	949 84	5 6 6 4 0	- - - 85	000 50	0 11 02	99 00 0	977 72	0 0 9 0 0	- - - 61	—	—	—	—	—	13
	Bannu	000 37	0 13 02	99 00 0	010 91	0 0 9 0 0	- - - 93	000 43	0 11 02	99 00 0	059 82	0 0 9 0 0	- - - 67	—	—	0.9	—	1.7	11
	Wana	000 72	0 00 00	99 00 0	948 80	0 0 9 0 0	- - - 82	000 49	0 00 00	99 00 0	991 55	0 0 9 0 0	- - - 46	—	—	—	—	—	11
	D. I. Khan	000 44	0 00 00	98 00 0	033 95	0 0 9 0 0	- - - 97	000 65	0 05 02	99 00 0	055 76	0 0 9 0 0	- - - 63	- 6	- 11	0.5	- 0.3	1.9	10
BALUCHISTAN (North)	Fort Sandeman*	000 14	6 23 09	97 02 2	954 82	4 4 8 0 0	- - - 83	000 31	0 00 00	97 00 0	985 68	0 0 9 0 0	- - - 58	- 8	- 5	2.6	+ 1.4	6.7	11
	Hindubagh†	000 49	6 27 05	97 03 1	994 76	4 1 5 0 0	- - - 77	000 54	0 27 10	98 07 0	000 67	0 0 9 0 0	- - - 56	—	—	1.2	—	4.7	..
	Loralai*							000 39	0 00 00	96 00 0	977 69	0 0 9 0 0	- - - 54	—	—	3.1	—	8.8	..
	Sibi	000 19	5 05 02	94 03 0	022 01	3 1 9 7 0	- - - 05	000 45	3 00 00	94 01 0	064 84	0 0 9 7 0	- - - 78	—	—	0.5	—	1.9	5
	Harnai (a)																		14
	Quetta†	000 27	7 27 02	97 01 0	990 74	7 0 9 2 ×	- - - 77	000 26	0 00 00	98 02 0	003 69	0 0 9 0 0	- - - 49	—	—	0.5	- 0.8	4.0	9
	Chaman*	000 36	6 27 10	97 02 1	965 82	6 1 7 0 0	- - - 84	000 37	0 16 03	98 00 0	997 71	0 0 9 0 0	- - - 59	- 6	- 5	0.1	- 0.7	7.5	8
	Kalat†	000 22	0 31 04	99 00 0	003 71	0 0 9 0 0	- - - 74	000 23	0 31 01	98 00 0	022 64	0 0 9 0 0	- - - 48	- 9	- 4	0.1	- 0.6	5.2	7
	Nushki*	000 24	0 31 05	98 00 0	021 83	0 0 9 0 0	- - - 88	000 24	0 00 00	98 02 0	047 76	0 0 9 0 0	- - - 52	—	—	0	—	5.2	..
	Dalbandin*	000 33	7 36 10	95 07 1	960 89	6 1 7 2 0	- - - 94	000 33	0 05 03	97 03 0	002 76	1 1 7 0 0	- - - 63	- 5	- 3	0	- 0.3	1.8	4
	Nokkundi*	000 32	0 31 02	99 00 0	977 96	0 0 9 0 0	- - - 98	000 40	0 ×× 00	99 00 0	005 80	0 0 9 0 0	- - - 66	—	—	0.1	—	0.9	2
BALUCHISTAN (South)	Panjgur*	000 27	0 23 03	98 00 0	972 91	0 0 9 0 0	- - - 93	000 33	0 36 02	98 00 0	002 71	0 0 9 0 0	- - - 62	- 5	- 6	0	—	1.8	5
	Turbat	000 41	0 23 03	98 00 0	039 04	0 0 9 0 0	- - - 07	000 42	0 23 03	95 00 0	087 84	0 0 9 0 0	- - - 74	—	—	0	—	1.6	..
	Jiwani	000 69	0 18 05	97 02 0	053 89	0 0 9 0 0	- - - 91	000 77	2 27 03	96 01 1	070 79	2 6 4 0 0	- - - 74	—	—	0	—	9.1	4
	Pasni	000 64	0 23 05	97 00 0	042 91	0 0 9 0 0	- - - 95	000 66	0 31 05	97 00 0	070 74	0 0 9 0 0	- - - 70	+ 2	- 3	0	- 0.4	2.7	6
	Ormara	000 81	0 25 17	96 00 0	036 90	0 0 9 0 0	- - - 92	000 81	0 25 14	97 00 0	065 82	0 0 9 0 0	- - - 79	—	—	0	- 0.6	2.5	6
	Las Bela	000 55	0 13 02	98 00 0	019 06	0 0 9 0 0	- - - 10	000 59	0 34 02	98 00 0	057 88	0 0 9 0 0	- - - 66	—	—	0.1	—	0.2	7
SIND (Lower)	Karachi (Manora)	000 71	0 25 12	98 00 0	042 87	0 0 9 0 0	- - - 89	000 76	0 00 00	96 00 0	064 82	0 0 9 0 0	- - - 79	+ 1	0	0	- 0.2	0.1	8
	Karachi (A. P.)	000 47	0 25 14	98 02 0	034 98	0 0 9 8 0	- - - 04	000 71	0 29 09	97 02 0	068 83	0 0 9 8 0	- - - 77	—	—	0	—	0.9	..
	Badin	000 70	0 36 02	97 00 0	020 09	0 0 9 0 0	- - - 12	000 32	0 27 02	96 00 0	069 80	0 0 9 0 0	- - - 72	+ 8	- 6	0	- 0.2	0.5	9
	Nagar Parkar	×××××	0 36 08	97 00 0	—— —	0 0 9 0 0	- - - —	×××××	0 36 02	97 00 0	—— —	0 0 9 0 0	- - - —	—	—	—	—	—	..
	Umarkot	000 76	0 31 05	97 00 0	015 07	0 0 9 0 0	- - - 11	000 54	0 00 00	97 00 0	039 88	0 0 9 0 0	- - - 75	—	—	0	—	0	..
SIND (Upper)	Chhor																		..
	Hyderabad	000 44	0 00 00	97 02 0	002 09	0 0 9 0 0	- - - 11	000 59	0 00 00	97 02 0	006 07	0 0 9 0 0	- - - 63	+ 4	- 15	0	- 0.1	0.6	7
	Pad Idan	000 31	0 31 02	97 02 0	022 05	0 0 9 0 0	- - - 07	000 41	1 25 05	97 01 0	051 90	1 0 9 7 0	- - - 72	—	—	0	—	1.1	..
	Nawabshah	000 37	0 00 00	98 00 0	031 06	0 0 9 0 0	- - - 08	000 46	0 00 00	97 00 0	057 86	0 0 9 0 0	- - - 68	—	—	—	—	—	..
	Sukkur	000 50	0 ×××	96 00 0	017 05	0 0 9 0 0	- - - 06	000 55	3 02 02	97 02 1	054 31	0 0 9 0 3	- - - 71	—	—	0	—	1.2	4
	Jacobabad	000 63	1 34 03	97 03 0	024 03	1 2 8 0 0	- - - 05	000 55	4 31 03	97 03 0	053 90	4 0 9 4 0	- - - 77	- 6	- 2	0.1	- 0.3	2.3	..
	Rohri	000 46	0 00 00	97 02 0	022 97	0 0 9 0 0	- - - 07	000 59	0 00 00	97 02 0	027 80	0 0 9 0 0	- - - 79	—	—	0	—	0	..
Junagarh	Veraval																		20
Afghanistan	Jalalabad*																		12
	Kabul†	019 44	8 07 05	97 03 9	011 64	4 7 8 2 1	- - - 68	019 37	6 34 02	98 01 1	011 59	1 1 8 0 9	- - - 44	—	—				..
	Kandahar																		..

See foot notes on page 2

PAKISTAN DAILY WEATHER REPORT

FOR SUNDAY THE 15TH MAY, 1955.

Division	STATION.	At 1200 Hrs. G. M. T. of previous day. RRR TdTd	N dd ff	VV wwW	PPP TT	$N_H C_L h C_M C_H$	$W_1 D_H D_M T_x T_x$	At 0300 Hrs. G. M. T. of date. RRR TdTd	N ddff	VV wwW	PPP TT	$N_h C_L h C_M C_H$	$W_1 D_H D_M T_n T_n$	Departure from normal of $T_x T_x$	$T_n T_n$	Rainfall Since 1st April 55 to date	Departure from normal	Since 1st Jan. 55 to date	Annual Normal
1	2	3	4	5	6	7	8	9	10	11	12	13	14	15	16	17	18	19	20
Iran	Jask ..																		5
	Chabar ..																		4
	Bushire ..																		11
	Bandar Abbas ..																		..
	Tehran ..																		0
	Meshed ..																		
Arabia	Muscat ..	000 83	0 09 01	98 06 0	041 87	0 0 9 0 0	- - - 94	000 77	0 31 01	98 00 0	067 83	0 0 9 0 0	- - - 88	- 1	- 6	0	- 0.3	4.5	4
	Sharjah ..																		4
	Bahrein ..																		..
	Kuwait ..																		5

*Barometer readings reduced to 1 Geopotential Kilometre.
†Barometer readings reduced to 2 Geopotential Kilometre.
‡Barometer readings reduced to 3 Geopotential Kilometre.
RRR at 0300 hrs. G.M.T is rainfall since 0300 hrs. G.M.T of the previous day and RRR at 1200 hrs. G.M.T. is rainfall since 0300 hrs. G.M.T. of the same date.
The accuracy of individual entries in this report cannot be guaranteed. Corrections can be obtained, if necessary, on application to the Meteorologist, Weather Central, Air Port, KARACHI-11.

(a) Reports only rainfall.
(b) Instead of 0300 G.M.T. the observations are being taken at 0600 G.M.T.
Whenever 999 is given for RRR see the summary on page I for the actual amount of rainfall.

Wireless Reports from Ships

SHIPS IN	YQ $L_aL_aL_a$	$L_oL_oL_o$ GG	N dd ff	VV ww W	PPP TT	Nh C_L h $C_M C_H$	D $s_v s_p p$	$8N_s$ C $h_s h_s$	O $T_s T_s$ TdTd	$I_d w_d I_w P_w H_w$
1	2	3	4	5	6	7	8	9	10	11
ARABIAN SEA										
Atvelos ..	73 219	597 06	0 23 08	98 02 0	045 30	80 9 00	5 4 103	..	0 03 24	1 18 21
Alveoi ..	73 207	591 12	8 18 10	98 02 0	015 30	00 9 00	5 5 615	..	0 04 26	1 18 21
Bharat ..	73 227	639 12	0 23 10	98 00 0	065 86			..		
Kiouw ..	73 221	625 12	0 21 06	98 02 0	067 29	00 9 00	3 6 703	..	0 01 23	1 21 21
Riouw ..	73 210	640 18	0 20 06	98 02 0	076 28	00 9 00	3 6 209	..	0 00 22	1 21 21
Daressa ..	73 245	655 18	0 25 09	99 02 0	xxx 83	00 9 00	6 5 210	..	0 01 76	1 25 xx

Radio-Sonde Data (Temperatures in °C) of previous day.

Station	TEMP. CODE:—				(II)iii		99PoPoPo			ToTo TdoTdoTxo			GGhihihi		$T_1T_1T_dT_dT_{x1}$ etc.				55555		hihiPiPhiPi			$T_1T_1T_dT_dT_{x1}$ etc.			
1	2	3	4	5	6	7	8	9	10	11	12	13	14	15	16	17	18	19	20	21	22	23	24	25	26	27
Karachi	417 80	990 02	321 12	160 13	321 12	854 88	260 97	700 42	170 38	509 54	509 97	405 26	639 90	302 33	719 98	201 77	879 95	555 55	209 33	310 93	329 00	290 93	668 00	240 84	476 00	085 18
Quetta																										

PPP—Pressure in hundreds, tens and units of millibars.
hhh—Height in thousands, hundreds and tens of feet.

PP—Pressure in hundreds, and tens of millibars.
hh—Height in thousands, and hundreds of feet.

Upper Air Data (Hddff)*

STATION.	At 0900 hrs. G. M. T. † of previous day. Height in Thousands of feet ‡ 1	2	3	5	6	7	10	15	20	25	30	At 2100 hrs. G. M. T. † of previous day. Height in Thousands of Feet ‡ 1	2	3	5	7	10	At 0300 hrs. G. M. T. † of date. Height in Thousands of Feet ‡ 1	2	3	5	7	10	15	20
1	2	3	4	5	6	7	8	9	10	11	12	13	14	15	16	17	18	19	20	21	22	23	24	25
Bogra ..	27 13	28 15	27 17	26 19	26 17	28 37	..			..	22 31	24 22	28 31	30 36	..	..	26 10	28 09	30 11	35 16	03 28			
Chhor ..	26 05	27 03	29 00	29 02	23 04	36 04	11 05	26 29	18 76					..	..	..	32 15	29 17	29 13	27 05	24 06	20 10	19 09	20 33
Chittagong ..	23 07	23 03	34 03	35 10	33 15	32 13	34 15	29 07	24 07	25 10	19 13	19 11	21 15				18 04	28 04	25 06	34 05	36 14	34 19	27 03	34 29
Cox's Bazar ..	28 09	27 08	31 05	31 11	36 13	34 06	36 12	18 04	..	..	27 06	21 07	17 06	03 10	10 14	07 05	27 06	30 05	33 05	36 05			..	..
Dacca ..	25 06	24 06	26 05	27 07	27 15	31 33					20 25	20 24	22 15	28 21	31 22	31 27	18 20	21 07	24 17	27 17	28 21	28 16		..
Dalbandin ..	..	..	23 01	24 06	25 08	31 07	29 17	28 25	29 31	28 55	..	..	07 11	02 10	02 05	26 05	..	..	07 07	05 08	02 06	28 18	30 25	30 38
Drosh ..	..	..	..	..	04 04	12 19	07 10	30 13	01 14	35 19	..	..	..	04 19	04 28	36 21					03 10			
Fort Sandeman ..				26 05	27 10	24 11	36 13	28 28	27 48	26 40			..	21 05	27 12	26 15	..	..	..	28 04	27 11	24 19	27 18	..
Jacobabad ..	01 07	35 06	32 06	30 08	29 10	27 15	28 27	28 28	27 49	27 84	17 06	18 07	19 09	21 09	23 13	26 19	35 09	35 09	35 09	30 08	36 11	27 12	..	..
Jhelum ..	29 04	28 11	30 12	30 15	29 16	29 15	30 09	25 15	22 23	21 21	30 13	32 10	32 08	31 16	32 10	35 06	30 08	34 11	34 09	31 10	30 07	28 08	29 10	
Jiwani ..	22 08	25 09	20 07	31 04	28 10	27 08	30 17	31 27	..	..	24 09	24 13	24 14	28 11	29 14	04 13	27 19	26 17	26 12	32 11	33 12	06 10	36 12	31 22
Karachi ..	28 08	29 04	28 04	26 05	12 05	04 07	..	..	..	..	28 26	28 25	27 21	24 12	22 07	..	31 18	31 17	31 13	30 18	30 28	29 31	28 54	..
Khanpur ..	03 05	03 06	35 05	26 10	26 07	26 20					24 23	25 29	26 22	..			32 10	29 12	30 10	30 11	28 10	27 15	27 29	..
Lahore ..	32 04	34 05	33 05	31 10	31 19	30 19	29 13	26 15	26 20	27 37	32 06	32 09	32 12	32 10	33 11	..	35 08	34 07	33 09	32 10	31 09	30 17	28 14	27 17
Multan ..	17 04	16 06	19 07	18 08	28 08	25 12	27 17			..	14 11	17 09	21 13	22 17	23 14		28 08	29 10	30 10	29 11	28 15			
Peshawar ..	..	09 09	06 12	07 04	07 04	02 05	24 08	25 18	28 14	..	..	34 17	34 15	35 11	02 06	21 10	..	34 15	32 08	30 07	61 10	08 19	24 15	24 26
Quetta ..					27 15	28 11	..	..	..	..					26 04	28 18					29 07	29 26	27 32	..
Sylhet ..	09 08	17 06	20 13	35 11	27 20	28 36	..	..	..	..	30 05	15 08	19 09	23 13	25 14	..	27 07	18 08	20 07	23 15	26 13	28 21	..	..
Veraval ..																								
Bushire ..																								
Sharjah ..																								

Cloud Observation Data (GGiii Cddv$_r$v$_r$ etc.)

*Wind directions are expressed in tens of degrees counting from North through East and speed in knots.
†The actual time of observations may vary within half an hour of the specified time.
‡The correct levels to which the upper winds relate are 0.3, 0.6, 0.9 1.5, 2.1 3.0, 4.5 6.0, 7.5 and 9.0 km. The levels given at the head of the columns are the nearest equivalent levels in thousands of feet.

Printed at Nasser Printing Works Karachi.

PAKISTAN DAILY WEATHER MAP

SATURDAY 14TH MAY 1955

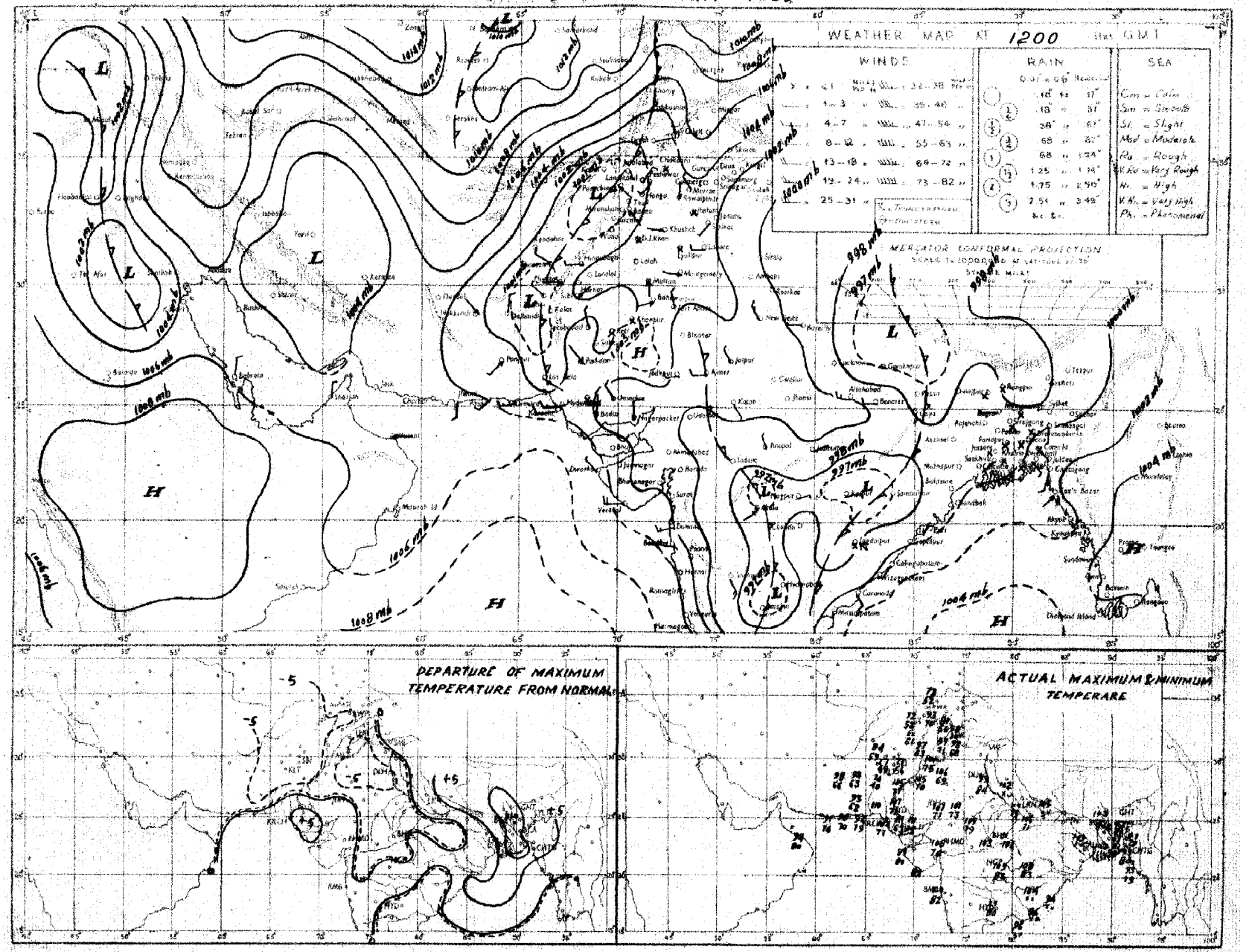

Rainfall amounts indicated in the above chart refer to past 9 hours.

C. & M. P. KARACHI.

PAKISTAN DAILY WEATHER MAP

SUNDAY 15th MAY 1955

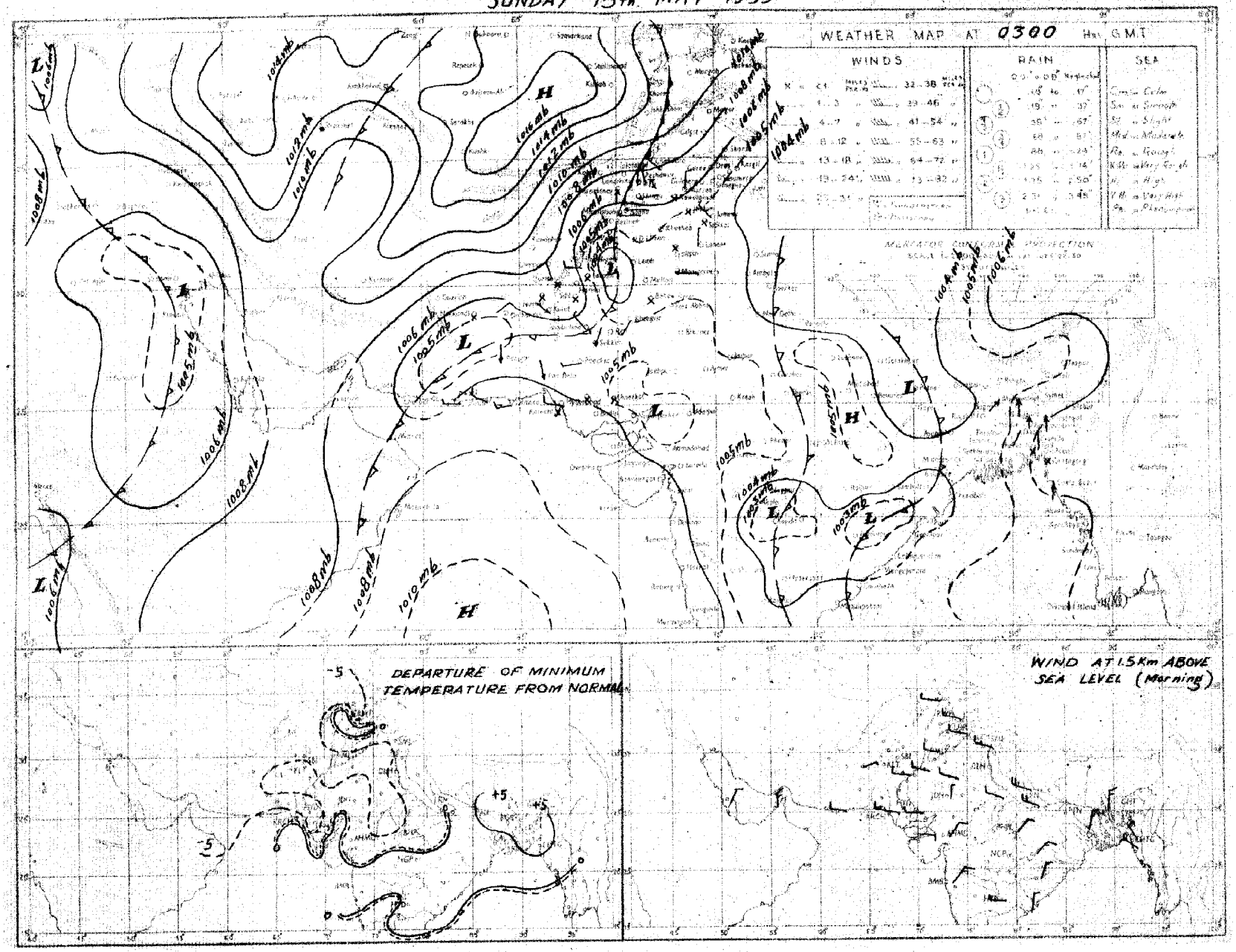

Rainfall amounts indicated in the above chart refer to past 24 hours.

C. B. M. P. KARACHI

Monthly Subscription.

Page 1—2.

Page 1—4.

EMBASSY OF THE UNITED STATES OF AMERICA
MAY 1955
LIBRARY
KARACHI
JUN 21 1955
WEATHER BUREAU

PAKISTAN DAILY WEATHER REPORT

FOR MONDAY, THE 16TH MAY, 1955.

(Published by the authority of the Government of Pakistan)

Summary of observations recorded at 0300 hrs. G. M. T.

The trough of low bordering East Pakistan persists.

Yesterday's low pressure wave is still affecting Kashmir. It has caused local thunderstorms/showers in the North-West Frontier Province and isolated rain/drizzle in the north Punjab.

The low over south-east Iran has become unimportant.

A low lies over south-east Iraq and adjoining Saudi-Arabia.

Chief amounts of rainfall are:—Kakul ½" and Parachinar ¼".

Day temperatures were 4-8°F above normal in lower Sind. They were 5-10°F below normal in the upper North-West Frontier Province and north Baluchistan and were 2-4°F so in the Punjab.

Forecast valid until the evening of 17th:—Scattered thunderstorms/showers will occur in the upper North-West Frontier Province and Kashmir.

Karachi-11.
The 16th May, 1955.

OBSERVATIONS

K. U. SIDDIQI,
for Director, Meteorological Service.

Division		Station	At 1200 Hrs. G. M. T. of previous day: RRRTdTd	N dd ff	VV wwW	PPP TT	NhCLhCMCH	WtDHDMTxTx	At 0300 Hrs. G. M. T. of date: RRRTdTd	N dd ff	VV wwW	PPP TT	NhCLhCMCH	WtDHDMTnTn	Departure from Normal of: TxTx	TnTn	Rainfall: Since 1st April 55 to date	Departure from normal	Since 1st Jan., 55 to date	Annual Normal
1		2	3	4	5	6	7	8	9	10	11	12	13	14	15	16	17	18	19	20
EAST PAKISTAN	(East)	Cox's Bazar	000 80	2 27 02	96 03 0	029 90	2 2 6 0 1	- - - 93	000 81	3 05 02	96 03 0	078 89	1 2 6 0 1	- - - 79	+ 4	+ 3	4.3	- 6.0	8.0	148
		Chittagong	000 79	1 25 09	96 01 1	022 90	0 0 9 0 1	- - - 95	000 79	6 02 02	97 02 2	079 90	6 4 7 0 0	- - - 81	+ 8	+ 5	3.3	- 7.6	5.2	198
		Noakhali	000 77	0 00 00	98 00 1	027 93	0 0 9 0 0	- - - 95	000 81	6 00 00	96 03 1	078 87	0 7 8 8 7	- - - 81	+ 10	+ 3	7.1	- 3.8	10.7	115
		Comilla	000 81	0 00 00	97 00 0	030 93	0 0 9 0 0	- - - 97	000 80	4 27 03	97 01 0	082 87	4 4 5 0 0	- - - 81	+ 6	+ 6	8.7	- 3.4	12.7	94
		Brahmanbaria	000 79	0 00 00	97 00 1	024 92	0 0 9 0 0	- - - 95	000 80	2 23 03	97 03 2	081 88	2 5 5 0 0	- - - 81	—	—	9.9	- 1.0	16.5	78
		Srimangal	000 79	×××××	97 00 1	024 90	0 0 9 0 0	- - - 97	000 80	2 00 00	97 02 1	083 87	2 2 6 0 0	- - - 76	+ 7	+ 4	12.2	- 5.3	20.9	98
		Sylhet																		..
		Mymensingh	000 78	0 00 00	98 00 1	022 92	0 0 9 0 0	- - - 95	000 78	0 13 05	98 00 0	078 88	0 0 9 0 0	- - - 81	+ 6	+ 7	3.5	- 7.5	5.6	91
		Narayanganj	000 79	0 18 02	95 05 1	018 93	0 0 9 0 0	- - - 95	000 79	1 00 00	95 01 2	080 89	1 5 8 0 0	- - - 86	+ 7	+ 8	12.1	+ 2.4	17.6	74
		Dacca	000 78	0 16 03	97 00 1	013 91	0 0 9 0 0	- - - 95	000 80	1 18 02	97 01 1	071 88	1 5 4 0 0	- - - 79	—	—	11.0	—	15.9	..
	(Dacca)	Faridpur	000 75	0 16 02	95 05 0	996 94	0 0 9 0 0	- - - 96	000 81	0 18 02	95 05 0	072 88	0 0 9 0 0	- - - 76	+ 5	+ 3	8.6	- 0.3	9.4	71
		Barisal	000 81	1 00 00	96 01 1	027 93	0 0 8 4 0	- - - 98							+ 7					81
		Satkhira	000 87	0 23 02	98 03 1	007 98	0 0 9 0 0	- - - 06	000 79	0 23 02	98 00 0	069 91	0 0 9 0 0	- - - 82	+ 12	+ 5	1.4	- 4.8	1.9	68
		Jessore	000 67	0 00 00	97 00 0	003 03	0 0 9 0 0	- - - 06	000 79	0 18 05	97 00 0	064 89	0 0 9 0 0	- - - 80	—	—	2.5	- 5.4	4.3	65
		Khulna	000 72	3 00 00	99 01 1	017 96	0 0 6 3 0	- - - 99	000 81	0 18 03	99 00 0	079 89	0 0 9 0 0	- - - 84	+ 8	+ 8	3.2	- 3.4	4.4	65
	(North)	Pabna																		59
		Sirajganj	000 67	0 00 00	94 00 0	003 92	0 0 9 0 0	- - - 03	000 79	6 13 08	97 00 0	067 87	0 0 9 0 1	- - - 80	+ 13	+ 6	13.6	+ 6.9	14.8	44
		Rajshahi																		..
		Bogra	000 62	0 00 00	97 00 0	011 01	0 0 9 0 0	- - - 05	000 77	0 13 02	97 00 0	068 89	0 0 9 0 0	- - - 70	+ 13	- 4	4.6	- 0.3	6.1	..
		Dinajpur	000 61	0 00 00	96 00 0	010 00	— —	- - - 04	000 77	0 09 02	96 00 0	061 90	0 0 9 0 0	- - - 78	+ 12	+ 4	2.8	- 1.9	2.8	72
		Rangpur	000 ××	0 09 02	96 02 0	— —	0 0 9 0 0	- - - -	000 ××	0 07 05	97 02 0	— —	0 0 9 0 0	- - - -	—	—	6.1	- 1.4	7.8	84
KASHMIR		Srinagar†																		26
		Gulmarg††																		..
		Sonamarg																		21
		Dras†																		26
		Leh††																		3
		Skardu†																		6
		Misgar†																		..
		Aliabad†																		..
		Gilgit*																		5
		Jammu																		..
PUNJAB	(North)	Lahore	000 48	4 00 00	96 03 1	015 00	4 2 7 0 0	- - - 02	000 55	5 31 02	96 03 8	070 82	5 3 6 0 0	- - - 74	- 1	+ 2	0.7	- 0.3	3.1	19
		Sialkot	000 60	1 00 00	97 02 1	008 01	0 0 8 4 0	- - - 01	000 55	0 31 02	98 00 0	041 87	0 0 9 0 0	- - - 72	0	- 3	2.6	+ 1.0	3.7	32
		Jhelum	000 39	4 23 03	98 03 0	015 96	4 2 7 0 0	- - - 99	000 42	0 31 10	98 02 3	073 82	0 0 9 0 0	- - - 73	—	—	1.3	—	5.3	..
		Rawalpindi*	000 39	5 17 05	98 06 0	943 90	5 9 6 3 0	- - - 94	000 46	0 34 02	99 00 0	969 76	0 0 9 0 0	- - - 66	- 3	- 3	1.7	- 0.8	4.1	36
		Murree†	000 35	5 05 07	98 02 1	991 59	5 9 5 - -	- - - 68	000 39	1 00 02	98 01 1	017 40	1 × 7 4 ×	- - - 51	- 4	- 4	4.9	- 0.5	12.5	39
		Campbellpore	000 27	8 36 09	97 50 2	038 90	0 0 9 6 0	- - - 90	000 29	0 31 02	99 00 3	086 87	0 0 9 0 0	- - - 71	—	—	0	—	2.8	..
		Khushab	000 47	2 16 02	97 03 1	017 97	1 2 6 0 0	- - - 99	000 47	0 02 16	96 00 0	073 85	0 0 9 0 0	- - - 78	- 4	+ 1	2.2	+ 0.9	2.7	15
		Leiah																		8
		Lyallpur	000 62	6 00 00	96 02 0	013 98	0 0 9 4 0	- - - 99	000 54	0 34 02	96 00 0	070 80	0 0 9 0 0	- - - 69	- 3	- 5	1.3	+ 0.6	1.9	12
	(South)	Montgomery	000 49	1 31 02	98 02 1	013 99	1 1 7 0 0	- - - 01	000 53	0 07 03	97 00 0	067 81	0 0 9 0 0	- - - 70	- 4	+ 9	1.0	+ 0.4	2.3	10
		Multan	000 39	0 00 00	96 00 0	009 02	0 0 9 0 0	- - - 03	000 44	0 31 02	96 00 0	068 80	0 0 9 0 0	- - - 73	- 1	- 5	2.5	+ 2.1	3.7	7
		Khanpur	000 50	0 27 05	95 05 1	004 04	0 0 9 0 0	- - - 07	000 56	0 36 07	99 07 0	067 84	0 0 9 0 0	- - - 73	- 2	- 5	0	- 0.3	1.0	6
		Bahawalpur	000 53	5 25 03	97 00 3	009 01	0 0 8 4 0	- - - 04	000 54	0 34 02	97 05 0	069 79	0 0 9 0 0	- - - 79	- 2	+ 2	0	- 0.2	0	6
		Fort Abbas	000 37	0 31 07	97 00 0	007 03	0 0 9 0 0	- - - 08	000 24	0 27 05	97 00 0	046 79	0 0 9 0 0	- - - 71	—	—	0.1	—	1.2	8
N.W.F.P.	(Upper)	Drosh*	000 35	8 36 09	96 03 9	028 63	8 5 6 - -	- - - 76	002 45	8 00 00	95 03 5	067 53	8 6 4 × ×	- - - 51	- 5	- 9	5.3	—	11.3	18
		Chakdara*	000 46	7 23 10	98 03 8	970 81	7 2 9 1 0	- - - 89	000 47	5 02 07	98 03 0	032 58	5 0 9 4 0	- - - 60	+ 16	—	2.0	—	5.3	..
		Peshawar	000 40	7 27 12	96 95 9	984 77	6 9 6 2 0	- - - 91	000 47	2 13 03	97 02 9	059 79	2 0 9 4 0	- - - 65	- 4	- 6	0.4	- 1.9	1.7	14
		Haripur	000 39	4 27 02	98 00 3	955 91	4 1 6 1 0	- - - 93	000 50	0 09 02	98 00 2	951 68	0 0 9 0 0	- - - 65	—	—	—	—	—	..
		Kakul	030 48	7 05 09	97 61 9	988 62	7 9 5 0 0	- - - 82	040 44	0 31 02	99 00 1	014 63	0 0 9 0 0	- - - 57	—	—	—	—	—	..
		Cherat	005 40	7 34 28	96 80 9	989 62	7 0 9 9 0	- - - 79	009 37	1 34 24	97 01 0	015 63	1 0 9 5 1	- - - 58	- 7	- 9	2.9	- 1.0	6.1	29
	(Lower)	Landi Kotal*	005 44	7 13 03	97 01 9	990 64	7 0 9 2 0	- - - 76	005 44	4 31 05	97 03 0	013 64	4 0 9 8 0	- - - 59	—	—	1.4	—	5.3	..
		Hangu	×××××	8 05 09	98 02 9	— —	1 4 5 5 7	- - - -	×××××	0 20 02	99 00 9	— —	0 0 9 0 0	- - - —	—	—	—	—	—	..
		Parachinar†	020 37	5 13 02	99 02 9	982 68	5 4 7 0 0	- - - 69	020 39	0 00 00	99 00 9	018 60	0 0 9 0 0	- - - 51	- 10	- 6	5.3	—	14.1	29
		Miranshah*	000 49	3 05 05	99 01 0	947 96	0 0 9 5 3	- - - 86	000 49	0 00 00	99 00 0	005 70	0 0 9 0 0	- - - 63	—	—	0.6	- 1.0	4.1	33
		Bannu	000 36	0 09 02	99 00 0	012 92	0 0 9 0 0	- - - 00	000 45	0 31 02	99 00 0	090 78	0 0 9 0 0	- - - 65	—	—	0.9	—	1.7	11
		Wana	000 75	0 00 00	99 00 0	945 82	0 0 9 0 0	- - - 82												11
		D. I. Khan	000 40	0 00 00	98 00 0	021 98	0 0 9 0 0	- - - 99	000 65	0 00 00	99 00 0	063 76	0 0 9 0 0	- - - 74	- 4	- 1	0.5	- 0.3	1.9	10
BALUCHISTAN	(North)	Fort Sandeman*	000 04	2 25 10	97 01 1	942 85	0 0 9 4 0	- - - 86	000 32	0 09 02	96 05 2	005 61	0 0 9 0 0	- - - 56	- 5	- 8	2.6	+ 1.4	6.7	11
		Hindubagh†	000 45	0 27 10	96 07 0	992 75	0 0 9 0 0	- - - 77	000 41	0 31 02	98 00 0	023 62	0 0 9 0 0	- - - 50	—	—	1.2	—	4.5	..
		Loralai*	000 26	4 31 05	98 03 1	938 02	0 0 9 0 3	- - - 82	000 42	0 36 02	98 00 0	991 71	0 0 9 0 0	- - - 54	—	—	3.1	—	8.8	5
		Sibi	000 33	0 31 05	94 00 0	018 03	0 0 9 0 0	- - - 06	000 21	0 31 02	96 00 0	079 90	0 0 9 0 0	- - - 80	—	—	0.5	—	1.9	14
		Harnai (a)	000 ××	2 27 02	98 00 0	— —	0 0 9 0 0	- - - -	000 ××	0 09 02	98 00 0	— —	0 0 9 0 0	- - - —	—	—	1.1	- 0.1	1.7	9
		Quetta†	000 40	1 23 03	97 01 0	991 75	0 0 9 3 0	- - - 78	000 54	0 00 00	97 00 0	016 67	0 0 9 0 0	- - - 47	—	—	0.5	- 0.8	4.0	8
		Chaman*	000 14	0 27 02	95 07 3	966 82	0 0 9 0 0	- - - 84	000 42	0 68 03	98 00 0	009 72	0 0 9 0 0	- - - 60	- 6	- 5	0.1	- 0.7	7.5	7
		Kalat†	000 24	0 27 09	98 00 0	003 70	0 0 9 0 0	- - - 73	000 21	0 00 00	98 00 0	044 64	0 0 9 0 0	- - - 45	- 10	- 8	0.1	- 0.6	5.2	..
		Nushki*	000 35	0 27 10	98 00 0	031 92	0 0 9 0 0	- - - 95	000 21	0 00 00	98 00 0	028 73	0 0 9 0 0	- - - 50	—	—	0	—	5.2	..
		Dalbandin*	000 39	4 23 07	97 03 0	975 94	3 1 7 0 1	- - - 96	000 27	0 05 03	96 02 0	011 76	0 0 9 0 0	- - - 59	- 3	- 6	0	- 0.3	1.8	4
		Noshki	000 71	0 31 02	99 00 0	987 97	0 0 9 0 0	- - - 98	000 42	0 05 02	99 00 0	013 79	0 0 9 0 0	- - - 66	—	—	0.1	—	0.9	2
	(South)	Panjgur*	000 32	0 31 03	98 00 0	976 91	0 0 9 0 0	- - - 93	000 35	0 09 03	98 00 0	016 72	0 0 9 0 0	- - - 61	- 5	- 7	0	—	1.8	5
		Turbat	000 43	0 27 05	98 00 0	031 00	0 0 9 0 0	- - - 11	000 37	0 05 03	96 00 0	089 55	0 0 9 0 0	- - - 74	—	—	0	—	1.6	..
		Jiwani	000 72	0 23 05	96 02 0	048 89	0 0 9 0 0	- - - 96	000 76	1 48 02	96 03 4	079 83	1 7 4 0 0	- - - 74	—	—	0	—	9.1	4
		Pasni	000 70	0 23 16	98 00 0	034 90	0 0 9 0 0	- - - 97	000 59	0 27 03	97 00 0	070 76	0 0 9 0 0	- - - 71	+ 4	- 3	0	- 0.4	2.7	6
		Ormara	000 85	0 25 26	93 31 3	026 90	0 0 9 0 0	- - - 92	000 81	0 25 07	97 00 3	063 84	0 0 9 0 0	- - - 80	—	—	0	- 0.6	2.5	6
		Las Bela	000 33	4 25 02	96 03 2	998 10	4 1 8 0 0	- - - 12	000 67	0 29 02	98 00 0	075 85	0 0 9 0 0	- - - 71	—	—	0.1	—	0.2	9
SIND	(Lower)	Karachi (Manora)	000 78	0 25 10	98 00 0	035 85	0 0 9 0 0	- - - 89	000 76	0 00 00	97 00 0	065 82	0 0 9 0 0	- - - 79	+ 1	0	0	- 0.2	0.1	8
		Karachi (A. P.)	000 72	0 25 12	97 02 8	032 97	0 0 9 0 0	- - - 02	000 76	0 27 09	97 02 0	065 82	0 0 9 0 0	- - - 73	—	—	0	—	0.9	..
		Badin	000 66	0 27 03	97 00 0	016 12	0 0 9 0 0	- - - 14	000 67	0 27 03	96 00 0	064 82	0 0 9 0 0	- - - 73	+ 10	- 6	0	- 0.2	0.5	9
		Nagar Parkar	×××××	0 36 05	97 00 0	— —	0 0 9 0 0	- - - -	000 ××	0 36 02	97 00 0	— —	0 0 9 0 0	- - - —	—	—	—	—	—	..
		Umerkot	000 67	0 00 00	97 00 0	999 08	0 0 9 0 0	- - - 12	000 67	0 18 03	97 00 0	038 87	0 0 9 0 0	- - - 75	—	—	0	—	0	..
		Chhor																		..
		Hyderabad	000 40	0 23 02	97 02 0	015 08	0 0 9 0 0	- - - 11	000 55	0 00 00	97 02 0	055 91	0 0 9 0 0	- - - 64	+ 4	- 15	0	- 0.1	0.6	7
	(Upper)	Pad. Idan																		..
		Nawabshah	000 30	1 16 03	97 01 0	011 07	1 1 7 0 0	- - - 02	000 42	0 31 07	97 02 0	064 86	0 0 9 0 0	- - - 70	—	—	0	—	1.1	..
		Sukkur	000 37	1 31 05	98 03 0	019 09	0 0 9 0 0	- - - 11							—					4
		Jacobabad	000 47	3×××××	96 03 1	009 07	0 0 9 0 2	- - - 08							—					..
		Rati	000 67	2 25 07	98 03 0	008 07	2 0 9 3 0	- - - 08	000 62	0 31 05	96 00 0	066 88	0 0 9 0 0	- - - 78	- 3	- 2	0.1	- 0.3	2.3	..
									000 63	0 18 02	96 00 0	021 76	0 0 9 0 0	- - - 64		—	0	—	0	
Junagarh		Veraval																		20
Afghanistan		Jalalabad																		12
		Kabul†	000 39	8 34 05	98 03 9	011 60	5 7 8 4 9	- - - 61	001 38	1 20 05	99 00 9	039 52	0 0 9 0 1	- - - 41	—					..
		Kandahar													—	—	1.5	—	6.1	..

See foot notes on page 2

PAKISTAN DAILY WEATHER REPORT

FOR MONDAY THE 16TH MAY, 1955.

Division	STATION.	At 1200 Hrs. G. M. T. of previous day. RRR TdTd	N dd ff	VV wwW	PPP TT	$N_h C_L h C_M C_H$	$W_1 D_H D_M T_x T_x$	At 0300 Hrs. G. M. T. of date. RRR TdTd	N ddff	VV wwW	PPP TT	$N_h C_L h C_M C_H$	$W_1 D_H D_M T_n T_n$	Departure from normal of $T_x T_x$	$T_n T_n$	Rainfall Since 1st April, 55 to date	Departure from normal	Since 1st Jan. 55 to date	Annual Normal
1	2	3	4	5	6	7	8	9	10	11	12	13	14	15	16	17	18	19	20
Iran	Jask ..																		5
	Charbar ..																		4
	Bushire ..																		11
	Ispahan ..																		..
	Tehran ..																		10
	Meshed ..																		
Arabia	Muscat ..	000 82	0 09 01	99 00 0	054 86	0 0 9 0 0	- - - 88	000 81	0 09 01	98 00 0	085 85	0 0 9 0 0	- - - 83	- 7	- 3	9	- 0.3	4.5	4
	Sharjah ..																		4
	Bahrein ..																		..
	Kuwait ..																		5

*Barometer readings reduced to 1 Geopotential Kilometre.
†Barometer readings reduced to 2 Geopotential Kilometre.
‡Barometer readings reduced to 3 Geopotential Kilometre.
RRR at 0300 hrs. G.M.T is rainfall since 0300 hrs. G.M.T. of the previous day and RRR at 1200 hrs. G.M.T. is rainfall since 0300 hrs. G.M.T. of the same date.
The accuracy of individual entrie in this report cannot be guaranteed.

(a) Reports only rainfall.
(b) Instead of 0300 G.M.T. the observations are being taken at 0600 G.M.T.
Whenever 999 is given for RRR see the summary on page 1 for the actual amount of rainfall.
Corrections can be obtained, if necessary, on application to the Meteorologist, Weather Central, Air Port, KARACHI-11.

Wireless Reports from Ships

SHIPS IN	YQ $L_a L_a L_a$	$L_o L_o L_o$ GG	N dd ff	VV ww W	PPP TT	$N_h C_L h C_M C_H$	D $s_v s_a$ spp	$8N_s C h_s h_s$	O $T_s T_s$ TdTd	$I_d w_d w P_w H_w$
1	2	3	4	5	6	7	8	9	10	11
ARABIAN SEA										
Cercal ..	13 210	594 00	0 04 09	80 00 0	905 82	00 9 00	1 5 301	..	0 00 26	1 20 21
Cercal ..	13 224	599 06	0 00 00	98 00 0	102 84	00 9 00	7 5 306	..	0 00 81	1 00 x0
British Escort ..	13 234	591 06	0 34 05	98 06 0	081 90	00 9 00	3 4 110	..	0 05 85	1 34 22
Dumsera ..	13 240	625 06	0 26 05	98 02 0	090 82	00 9 00	6 5 400	..	0 52 76	1 22 20
Shuhomaru ..	13 005	040 06	1 25 10	98 02 0	115 82	16 4 00	3 5 310	..	..	..
Rierico ..	13 189	670 06	0 32 12	98 02 0	082 82	60 9 00	3 6 205	..	0 01 73	1 30 21
Dumsera ..	13 239	611 12	0 17 06	99 02 0	056 84	00 9 00	6 5 620	..	0 51 77	1 21 32
British Escort ..	13 226	598 12	0 16 10	98 02 0	052 85	00 9 00	3 4 900	..	0 00 75	1 16 22
Bharat Raja ..	13 240	610 12	0 25 06	98 00 0	058 87	..	..	..	..	..
British Endeavour ..	13 246	617 12	0 27 07	99 02 0	050 85	00 9 00	6 4 602	..	0 02 73	1 27 x1
Cercal ..	13 248	580 18	0 00 00	98 00 0	101 84	00 9 00	7 5 300	..	0 02 79	1 00 x0
British Escort ..	13 216	597 18	0 19 10	98 02 0	073 80	00 9 09	5 4 910	..	0 54 77	1 19 32
Dumsera ..	13 238	597 18	0 18 33	99 02 0	065 83	00 9 00	6 6 110	..	..	..
Shuhomaru ..	13 185	665 18	1 35 12	98 02 0	100 81	16 4 00	3 5 300	..	..	..

Radio-Sonde Data (Temperatures in °C) of previous day.

Station	TEMP. CODE:—				(II)iii		99PoPoPo			ToTodoTodoTxo			GGhihihi			T1T1Td1Td1Tx1 etc.				55555			hihiPiPhiPi			T1T1Td1Td1Tx1 etc.			
1	2	3	4	5	6	7	8	9	10	11	12	13	14	15	16	17	18	19	20	21	22	23	24	25	26	27
Karachi	417 80	990 02	302 63	150 13	302 31	854 91	290 31	702 38	130 01	509 36	549 95	405 02	629 98	302 00	789 91	555 55	249 25	301 37	300 89	678 00	249 76	444 00	055 47	833 50	699 97	622 50
Quetta																										

PPP—Pressure in hundreds, tens and units of millibars.
hhh—Height in thousands, hundreds and tens of feet.

PP—Pressure in hundreds, and tens of millibars.
hh—Height in thousands, and hundreds of feet.

Upper Air Data (Hddff)*

STATION.	At 0900 hrs. G. M. T. † of previous day. Height in Thousands of feet ‡ 1	2	3	5	7	10	15	20	25	30	At 2100 hrs. G. M. T. † of previous day. Height in Thousands of Feet ‡ 1	2	3	5	7	10	At 0300 hrs. G. M. T. † of date. Height in Thousands of Feet ‡ 1	2	3	5	7	10	15	20
1	2	3	4	5	6	7	8	9	10	11	12	13	14	15	16	17	18	19	20	21	22	23	24	25
Bogra ..	26 04	27 05	27 07	27 11	29 15	29 25	28 28	26 37	..	..	..	..	..	..	..	..	18 09	19 08	20 05	31 04	30 09	30 09	..	..
Chhor ..	28 08	26 07	27 07	26 11	24 13	23 15	22 23	20 27	19 31	..	..	..	..	..	..	..	29 13	29 21	29 17	28 13	25 08	18 05	17 11	20 13
Chittagong ..	36 04	01 08	34 10	03 08	34 10	02 09	33 10	26 10	..	..	18 11	18 19	17 20	06 05	04 11	01 17	32 03	33 04	02 02	..	..	..	..	..
Cox's Bazar ..	30 10	31 07	01 07	04 16	36 16	02 08	01 08	20 03	20 06	..	27 09	26 08	23 07	17 06	19 16	10 04	..	..	..	03 14	03 15	06 05	10 6-	14 04
Dacca ..	18 07	17 06	16 06	30 06	32 14	28 25	..	..	..	..	19 11	18 10	19 08	23 08	28 08	29 24	18 19	18 11	02 10	06 08	07 08	12 16	..	..
Dalbandin ..	..	..	28 03	30 06	26 09	27 14	29 20	31 25	30 43	..	..	..	10 01	36 05	34 17	31 23	..	..	08 07	02 08	35 14	30 21	31 20	30 33
Drosh ..	..	..	..	..	03 04	03 02	13 09	17 15	17 23	..	..	..	..	07 09	03 10	03 12	..	..	..	..	07 07	12 06	..	..
Fort Sandeman ..	..	..	..	29 14	30 10	22 05	28 22	27 32	28 56	27 69	..	..	..	23 06	26 07	30 15	..	..	..	08 01	03 06	32 06	24 15	28 27
Jacobabad ..	33 21	33 12	32 19	32 21	29 18	28 19	28 25	30 34	29 40	29 63	35 17	35 14	34 12	33 21	..	..	36 15	35 13	34 11	28 12	27 13	26 23	25 72	..
Jhelum ..	22 03	23 05	28 06	29 06	27 06	22 06	24 14	23 17	23 27	26 37	32 29	00 20	02 16	36 17	31 15	26 12	31 15	01 13	01 09	01 08	07 04	23 07	24 15	24 25
Jiwani ..	26 10	31 10	31 13	05 02	17 10	11 14	34 11	..	..	..	25 20	26 20	25 16	13 09	16 10	06 17	26 18	27 17	30 15	34 10	14 04	13 07	07 19	33 19
Karachi ..	28 10	25 06	26 06	27 08	33 06	14 03	33 04	..	..	..	29 18	29 17	27 15	24 07	27 05	..	28 13	28 15	26 11	26 05	02 04	02 06	04 20	..
Khanpur ..	25 14	28 12	26 12	26 15	27 24	26 13	25 21	..	..	..	28 20	28 21	28 20	28 19	28 15	..	01 18	01 16	00 11	32 06	28 18	27 33	..	..
Lahore ..	30 03	25 04	24 04	23 04	23 09	25 09	26 17	26 24	27 45	..	02 19	02 41	02 27	13 06	21 08	25 12	06 11	07 10	08 08	08 04	35 05	28 08	26 16	..
Multan ..	35 02	25 02	27 02	29 05	25 13	25 14	25 25	..	..	..	14 81	04 07	07 06	23 03	25 09	27 13	35 17	03 18	08 15	08 04	14 08	31 04	28 19	..
Peshawar ..	..	01 05	01 03	08 04	19 06	18 10	15 06	21 22	..	..	..	32 23	32 32	33 25	33 20	36 12	..	13 02	32 03	29 10	32 16	21 12	31 13	26 27
Quetta ..					26 18	28 11		..	..	..					29 08	29 13					29 09	29 12	..	..
Sylhet ..	19 03	25 03	23 05	23 11	25 12	30 28	..	..	..	..	08 04	24 03	25 04	28 07	..	..	23 03	17 05	30 03	26 03	23 09	29 13	..	..
Veraval ..																								
Bushire ..																								
Sharjah ..																								

Cloud Observation Data (GGiii Cddv$_r$v$_r$ etc.)

*Wind directions are expressed in tens of degrees counting from North through East and speed in knots.
†The actual time of observations may vary within half an hour of the specified time.
‡The correct levels to which the upper winds relate are 0.3, 0.6, 0.9 1.5, 2.1 3.0, 4.5 6.0, 7.5 and 9.0 km. The heights given at the head of the columns are the nearest equivalent levels in thousands of feet.

Printed at Nasser Printing Works Karachi.

PAKISTAN DAILY WEATHER MAP

SUNDAY 15TH. MAY 1955.

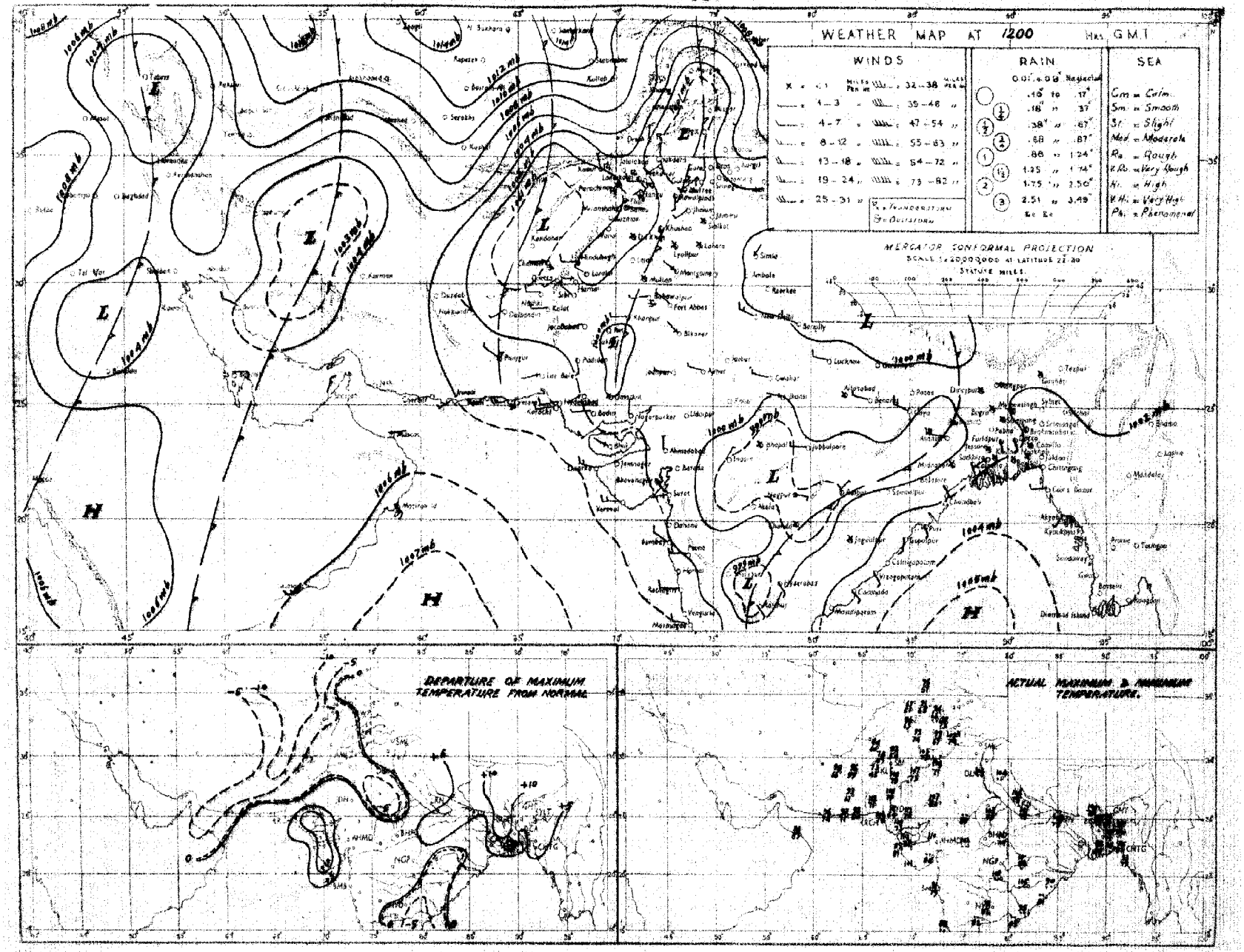

Rainfall amounts indicated in the above chart refer to past 9 hours.

C. S. M. P. KARACHI

PAKISTAN DAILY WEATHER MAP

MONDAY 16th. MAY 1955.

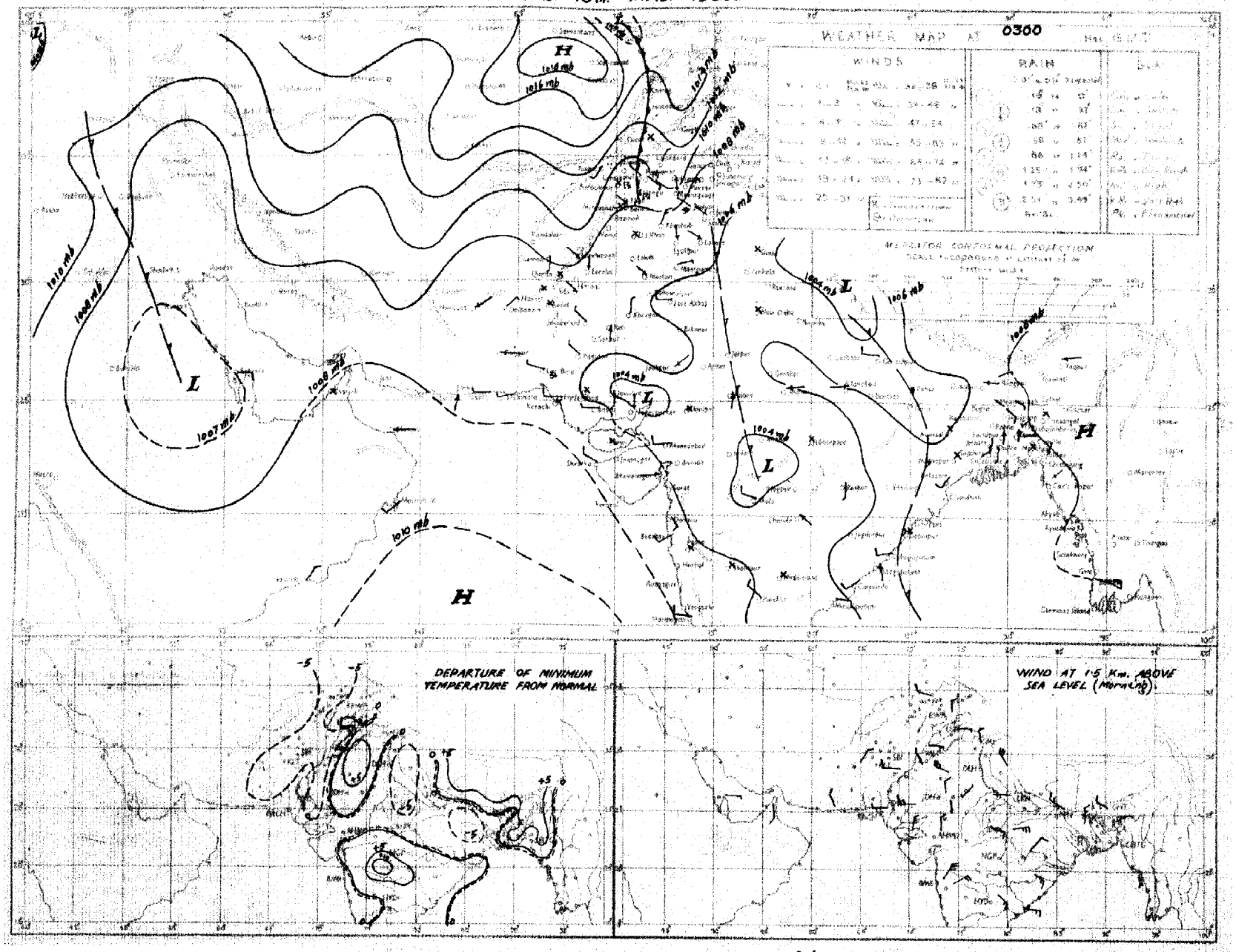

Rainfall amounts indicated in the above chart refer to past 24 hours.

C. & M. P. KARACHI

EMBASSY OF THE UNITED STATES OF AMERICA JUN 7 1955 KARACHI

Monthly Subscription

Page 1—2.

Page 1—4.

Regd. No. S.-1467

PAKISTAN DAILY WEATHER REPORT

FOR TUESDAY, THE 17TH MAY, 1955.

(Published by the authority of the Government of Pakistan)

Summary of observations recorded at 0300 hrs. G. M. T.

Yesterday's low pressure wave has moved away eastwards. It has caused isolated light rain/drizzle in the extreme upper North-West Frontier Province and north-east Baluchistan.

The low over south-east Iraq has moved eastwards and extends from Central Iran to Persian Gulf.

Day temperatures were 4-9°F below normal in north-east Baluchistan upper Sind, North-West Frontier Province and the Punjab and 4-10°F above normal in East Pakistan and lower Sind.

Forecast valid until the evening of 18th:—Dry weather will prevail over the country.

Heat wave warning:—Heat wave is likely to affect the districts of Sind during next two days when day temperature will rise to 110°—118°F.

Karachi-11.
The 17th May, 1955.

OBSERVATIONS

K. U. SIDDIQI,
for Director, Meteorological Service.

DIVISION.	STATION	At 1200 Hrs. G. M. T. of previous day						At 0300 Hrs. G. M. T. of date						Departure from Normal of		Rainfall.			
		RRR T_dT_d	N dd ff	VV ww W	PPP TT	$N_hC_LhC_MC_H$	$W_tD_HD_MT_xT_x$	RRR T_dT_d	N dd ff	VV ww W	PPP TT	$N_hC_LhC_MC_H$	$W_tD_HD_MT_nT_n$	T_xT_x	T_nT_n	Since 1st April 55 to date	Departure from normal	Since 1st Jan., 55 to date	Annual Normal
1	2	3	4	5	6	7	8	9	10	11	12	13	14	15	16	17	18	19	20
EAST PAKISTAN (East)	Cox's Bazar	000 83	6 27 05	96 03 1	004 90	3 4 4 0 6	- - - 93	000 76	7 09 02	96 03 2	084 85	7 4 4 2 0	- - - 77	+ 4	+ 1	42.5	- 6.3	8.0	140
	Chittagong	000 79	3 23 09	96 01 1	028 90	0 0 9 1 1	- - - 97	000 76	4 16 02	97 02 1	080 86	3 4 7 1 0	- - - 79	+ 8	+ 3	3.3	- 7.9	5.2	108
	Noakhali	000 90	0 00 00	98 00 0	037 93	0 0 9 0 0	- - - 96	000 79	4 00 00	96 03 1	076 86	2 1 5 2 0	- - - 80	+ 7	+ 2	7.1	- 4.0	10.7	115
	Comilla	000 77	0 18 02	98 00 0	038 93	0 0 9 0 0	- - - 98	000 80	6 27 02	97 01 1	068 87	6 4 5 0 0	- - - 81	+ 7	+ 6	8.7	- 3.7	12.7	94
	Brahmanbaria	000 77	0 00 00	97 00 0	024 93	0 0 9 0 0	- - - 96	000 78	4 25 02	97 03 2	078 88	4 4 5 0 0	- - - 81	—	—	9.9	- 1.4	16.5	78
	Srimangal	000 60	0 00 00	97 00 1	030 91	0 0 9 0 0	- - - 97	000 80	5 28 02	97 02 1	077 87	4 8 6 3 0	- - - 76	+ 5	+ 4	12.2	- 5.6	20.9	98
	Sylhet																		..
	Mymensingh	000 79	0 00 00	98 00 1	027 93	0 0 9 0 0	- - - 97							+ 8					91
	Narayanganj	000 77	0 13 03	95 00 0	027 93	0 0 9 0 0	- - - 96	000 80	5 18 03	95 03 2	086 89	5 4 7 0 0	- - - 81	+ 5	+ 3	12.1	+ 2.1	17.6	74
	Dacca	000 77	0 13 03	97 00 0	020 92	0 0 9 0 0	- - - 95	000 79	6 23 07	97 01 2	068 87	6 8 4 0 0	- - - 79	—	—	11.0	—	15.9	..
(Deltaic)	Faridpur	000 74	0 16 02	96 00 0	019 93	0 0 9 0 0	- - - 98	000 79	4 18 02	96 03 0	072 90	4 5 7 0 0	- - - 79	+ 6	+ 4	8.6	- 0.7	9.4	71
	Barisal	000 79	0 00 00	97 00 1	080 92	0 0 9 0 0	- - - 02	000 79	6 18 01	96 03 1	072 90	0 0 8 4 0	- - - 82	+ 4	+ 5	2.5	- 5.9	2.6	81
	Satkhira	000 77	0 00 00	98 00 0	011 01	0 0 9 0 0	- - - 02	000 79	6 23 02	97 04 1	067 92	4 5 7 5 0	- - - 82	+ 8	+ 5	1.4	- 4.9	1.9	68
	Jessore	000 74	0 00 00	97 00 0	015 98	0 0 9 0 0	- - - 03	000 80	4 23 07	97 01 0	062 88	4 5 9 0 0	- - - 81	—	—	2.5	- 5.6	4.3	65
	Khulna	000 71	0 18 03	99 00 0	023 96	0 0 9 0 0	- - - 98	000 81	6 18 03	98 01 1	071 89	6 6 6 0 0	- - - 84	+ 6	+ 8	3.2	- 3.5	4.4	65
(North)	Pabna																		59
	Sirajganj	000 75	0 00 00	97 00 0	026 92	0 0 9 0 0	- - - 98	000 78	0 13 05	97 00 0	056 89	0 0 9 0 0	- - - 80	+ 7	+ 6	13.6	+ 6.7	14.8	64
	Rajshahi																		
	Bogra	000 72	0 18 02	97 00 0	017 97	0 0 9 0 0	- - - 01	000 77	0 23 03	97 00 0	063 90	0 0 9 0 0	- - - 81	+ 9	+ 7	4.6	- 0.4	6.1	
	Dinajpur	000 74	0 09 02	96 00 0	021 96	0 0 9 0 0	- - - 02	000 75	0 09 02	96 60 0	066 88	0 0 9 0 0	- - - 78	+ 10	+ 4	7.8	- 2.1	2.8	72
	Rangpur	000 ××	0 00 00	96 02 0	— —	0 0 9 0 0	- - - —	000 ××	0 07 05	97 02 0	— —	0 0 9 0 0	- - - —	—	—	6.1	- 1.7	7.8	84
KASHMIR	Srinagar†																		26
	Gulmarg††																		..
	Sonamarg (a)																		71
	Dras†																		26
	Leh††																		3
	Skardu†																		6
	Misgar†																		..
	Aliabad†																		..
	Gilgit*																		5
	Jammu																		..
PUNJAB (North)	Lahore	000 49	2 00 00	96 01 8	023 01	2 2 7 0 0	- - - 05	000 52	0 36 03	96 02 0	054 65	0 0 9 0 0	- - - 77	+ 2	+ 5	0.7	- 0.1	3.1	19
	Sialkot	000 49	3 05 03	98 03 1	031 99	3 2 6 0 0	- - - 99	000 47	0 05 03	97 00 0	049 85	0 0 9 0 0	- - - 67	- 3	- 8	2.6	+ 1.6	3.7	32
	Jhelum	000 38	0 00 00	98 02 0	035 99	0 0 9 0 0	- - - ××	000 40	0 31 03	98 02 0	053 84	0 0 9 0 0	- - - 69	—	—	1.3	—	5.3	..
	Rawalpindi*	000 39	0 00 00	99 00 0	959 91	0 0 9 0 0	- - - 93	000 43	0 00 00	99 00 0	952 80	0 0 9 0 0	- - - 63	- 4	- 6	1.7	- 0.8	4.1	36
	Murree†	000 37	3 13 03	98 01 1	013 68	3 9 3 × ×	- - - 70	000 35	0 07 06	98 00 1	994 59	0 × 9 × ×	- - - 52	- 3	- 3	4.9	- 0.6	12.5	59
	Campbellpore	000 67	0 36 09	99 00 0	054 93	0 0 9 0 0	- - - 93	000 38	0 00 00	99 00 0	072 81	0 0 9 0 0	- - - 65	—	—	—	—	—	
	Khushab	000 44	0 36 03	98 00 0	044 98	0 0 9 0 0	- - - 00	000 40	0 02 03	98 00 0	057 91	0 0 9 0 0	- - - 72	- 4	- 5	2.2	+ 0.8	2.7	15
	Leiah																		8
	Lyallpur	000 56	0 34 02	96 00 0	039 97	0 0 9 0 0	- - - 98	000 52	0 00 00	96 00 0	054 85	0 0 9 0 0	- - - 67	- 4	- 7	1.3	+ 0.5	1.9	12
(South)	Montgomery	000 49	0 05 02	97 00 0	030 00	0 0 9 0 0	- - - 01	000 55	0 05 02	97 00 0	057 87	0 0 9 0 0	- - - 69	- 6	+ 8	1.0	+ 0.4	2.3	10
	Multan	000 27	0 36 03	96 00 0	045 99	0 0 9 0 0	- - - 01	000 46	0 05 02	96 00 0	055 86	0 0 9 0 0	- - - 72	- 4	- 6	2.5	+ 2.1	3.7	7
	Khanpur	000 56	0 05 03	95 05 1	039 03	0 0 9 0 0	- - - 05	000 58	0 00 00	95 05 0	060 89	0 0 9 0 0	- - - 71	- 4	- 7	0	- 0.3	1.0	6
	Bahawalpur	000 41	0 00 00	97 00 0	034 00	0 0 9 0 0	- - - 01	000 54	0 00 00	97 00 0	057 87	0 0 9 0 0	- - - 68	- 6	- 9	0	- 0.2	0	6
	Fort Abbas							000 43	0 05 05	97 00 0	053 95	0 0 9 0 0	- - - 70	—	—	0.1	—	1.2	8
N. W. F. P. (Upper)	Drosh*	005 41	4 05 07	96 02 5	065 59	4 7 6 0 0	- - - 61	010 43	0 00 00	97 00 1	039 57	0 0 9 0 0	- - - 49	- 22	- 11	5.4	—	11.4	18
	Chakdara*	000 32	5 27 02	98 03 0	992 87	5 4 9 0 0	- - - 90	000 43	0 31 03	98 03 0	989 72	0 0 9 0 0	- - - 61	—	—	2.0	—	5.3	..
	Peshawar	000 58	2 31 13	97 02 0	056 91	2 9 9 0 0	- - - 92							- 5					14
	Haripur	000 38	0 27 02	98 00 0	964 92	0 0 9 0 0	- - - 94	000 62	0 09 02	98 00 0	952 70	0 0 9 0 0	- - - 64	—	—	—	—	—	..
	Kakul	000 46	4 25 03	98 02 1	093 79	3 1 7 7 0	- - - 80	000 ××	0 31 03	98 05 4	994 67	0 0 9 0 0	- - - 57		—	—		—	..
	Cherat	000 31	1 34 23	97 01 0	000 77	1 2 9 0 1	- - - 79	000 35	0 34 17	97 02 0	995 68	0 0 9 0 0	- - - 61	- 8	- 6	2.9	- 2.0	6.1	29
	Landi Kotal*	000 39	0 31 03	97 00 0	993 80	0 0 9 0 0	- - - 80	000 41	0 00 00	97 00 0	989 71	0 0 9 0 0	- - - 53	—	—	1.4	—	5.3	.
(Lower)	Hangu	×××××	1 36 05	99 00 0	— —	1 4 3 0 0	- - - —	×××××	0 27 02	99 00 0	— —	0 0 9 0 0	- - - —		—	—	—	—	..
	Parachinar†							000 39	0 00 00	99 00 2	012 65	0 0 9 0 0	- - - 53		—	5.3	—	14.1	29
	Miranshah*	000 54	3 05 05	99 01 0	978 85	× × × × ×	- - - 87	000 42	0 25 02	99 00 0	985 76	0 0 9 0 0	- - - 67	—	—	0.6	- 1.1	4.1	13
	Bannu	000 46	0 19 02	99 00 0	049 95	0 0 9 0 0	- - - 95	000 51	0 00 00	99 00 0	063 83	0 0 9 0 0	- - - 67	—	—	0.9	—	1.7	11
	Wana	000 75	0 00 00	99 00 0	962 82	0 0 9 0 0	- - - 83	000 57	0 00 00	99 00 0	000 62	0 0 9 0 0	- - - 46	—	—	—	—	—	11
	D. I. Khan	000 48	0 00 00	98 00 0	052 99	0 0 9 0 0	- - - 99	000 57	0 00 00	98 00 0	062 74	0 0 9 0 0	- - - 72	- 4	- 3	0.5	- 0.3	1.9	10
BALUCHISTAN (North)	Fort Sandeman*	000 27	3 31 02	98 02 5	968 84	0 0 9 1 0	- - - 86	000 35	0 00 00	97 00 0	000 66	0 0 9 0 0	- - - 58	- 5	- 6	2.6	+ 1.3	6.7	11
	Hindubagh†	000 47	0 27 02	97 00 0	014 80	0 0 9 0 0	- - - 80	000 48	0 23 02	98 00 0	014 59	0 0 9 0 0	- - - 54	—	—	1.2	—	4.2	..
	Loralai*	000 46	0 18 02	98 00 0	957 81	0 0 9 0 0	- - - 82	000 21	0 00 00	96 00 0	981 71	0 0 9 0 0	- - - 53	—	—	3.1	—	8.8	..
	Sibi	000 40	0 20 05	94 00 0	038 04	0 0 9 0 0	- - - 96	000 42	0 00 00	94 00 0	071 86	0 0 9 0 0	- - - 81	—	—	0.5	—	1.9	5
	Harnai (a)	000 ××	0 27 02	98 00 0	— —	0 0 9 0 0	- - - —	000 ××	0 09 02	98 00 0	— —	0 0 9 0 0	- - - —	—	—	1.1	- 0.1	1.7	14
	Quetta†	000 18	0 27 03	97 02 0	011 80	0 0 9 0 0	- - - ××	000 55	0 00 00	97 00 0	007 65	0 0 9 0 0	- - - 44	—	—	0.5	- 0.8	4.0	9
	Chaman*	000 51	0 23 10	97 00 0	982 86	0 0 9 0 0	- - - 87	000 45	0 18 02	98 00 0	993 76	0 0 9 0 0	- - - 63	- 5	- 2	0.1	- 0.7	7.5	8
	Kalat†	000 33	0 36 07	99 00 0	005 74	0 0 9 0 0	- - - 75	000 21	0 16 04	98 00 0	036 65	0 0 9 0 0	- - - 46	- 9	- 7	0.1	- 0.6	5.2	7
	Nushki*	000 30	0 31 10	97 07 0	061 95	0 0 9 0 0	- - - 97	000 11	0 23 07	98 02 0	014 62	0 0 9 0 0	- - - 52	—	—	0	—	5.2	..
	Dalbandin*	000 43	1 00 00	97 03 0	987 98	1 1 7 0 0	- - - 98	000 43	4 00 00	97 03 0	003 78	4 0 0 3 0	- - - 63	- 1	- 2	0	- 0.3	1.8	4
	Nokkundi*	000 27	0 31 02	99 00 0	997 90	0 0 9 0 0	- - - 01	000 21	0 ×× 00	99 00 0	007 82	0 0 9 0 0	- - - 68	—	—	0.1	—	0.9	2
(South)	Panjgur*	000 29	0 36 03	98 00 0	992 93	0 0 9 0 0	- - - 95	000 34	0 09 03	98 00 0	005 75	0 0 9 0 0	- - - 63	- 1	- 5	0	—	1.8	5
	Turbat	000 45	0 23 05	98 00 0	045 11	0 0 9 0 0	- - - 13	000 53	0 05 03	96 00 0	078 92	0 0 9 0 0	- - - 78	—	—	0	—	1.6	..
	Jiwani	000 63	0 23 09	97 00 0	066 93	0 0 9 0 0	- - - 97	000 68	0 27 07	96 02 0	082 85	0 0 9 0 0	- - - 75	—	—	0	—	9.1	4
	Pasni	000 75	0 27 16	96 00 0	050 94	0 0 9 0 0	- - - 00	000 63	0 27 03	97 00 0	059 76	0 0 9 0 0	- - - 72	+ 4	- 2	0	- 0.4	2.7	6
	Ormara	000 87	0 25 19	96 00 0	044 90	0 0 9 0 0	- - - 94	000 85	0 25 10	97 00 0	052 91	0 0 9 0 0	- - - 83	—	—	0	- 0.6	2.5	6
	Las Bela	000 54	0 34 02	98 00 0	025 12	0 0 9 0 0	- - - 13	000 60	0 36 02	98 00 0	063 89	0 0 9 0 0	- - - 70	—	—	0.1	—	0.2	..
SIND (Lower)	Karachi (Manora)	000 80	0 25 10	98 00 0	044 86	0 0 9 0 0	- - - 89	000 78	0 00 00	97 00 0	055 81	0 0 9 0 0	- - - 77	0	- 2	0	- 0.2	0.1	8
	Karachi (A. P.)	000 72	1 27 09	97 02 0	042 97	1 2 6 0 0	- - - 01	000 72	0 00 00	97 02 0	059 82	0 0 9 0 0	- - - 71	—	—	0	—	0.9	..
	Badin	000 48	0 31 02	97 00 0	027 12	0 0 9 0 0	- - - 15	000 63	0 00 00	96 00 0	053 85	0 0 9 0 0	- - - 69	+ 11	- 10	0	- 0.2	0.5	9
	Nagar Parkar	×××××	0 36 05	97 00 0	— —	0 0 9 0 0	- - - —	×××××	0 00 00	97 00 0	— —	0 0 9 0 0	- - - —	—	—	—	—	—	..
	Umarkot	000 78	0 31 05	98 00 0	008 09	0 0 9 0 0	- - - 14	000 67	0 00 00	94 05 4	046 90	0 0 9 0 0	- - - 75	—	—	0	—	0	..
	Chhor																		..
	Hyderabad	000 45	0 05 05	97 02 0	026 10	0 0 9 0 0	- - - 12	000 61	0 00 00	97 02 0	047 84	0 0 9 0 0	- - - 63	+ 5	- 16	0	- 0.1	0.6	7
(Upper)	Pad Idan	000 20	0 02 01	97 02 0	039 06	0 0 9 0 0	- - - 07	000 48	0 00 00	97 02 0	056 89	0 0 9 0 0	- - - 69	—	—	0	—	1.1	..
	Nawabshah	000 38	0 00 00	98 00 0	042 08	0 0 9 0 0	- - - 10	000 49	0 00 00	97 00 0	062 85	0 0 9 0 0	- - - 67	—	—	—	—	—	..
	Sukkur	000 56	0 ×× ××	96 00 0	026 03	0 0 9 0 0	- - - 05	000 62	0 05 04	96 00 0	061 78	0 0 9 0 0	- - - 73	—	—	0	—	1.2	4
	Jacobabad	000 40	0 34 02	98 00 0	036 07	0 0 9 0 0	- - - 07	000 49	0 09 05	97 05 0	063 85	0 0 9 0 0	- - - 73	- 5	- 7	0.1	- 0.3	2.3	..
	Rohri	000 07	0 31 01	97 00 0	053 98	0 0 9 0 0	- - - 04	000 63	0 00 00	97 02 0	053 76	0 0 9 0 0	- - - 65	—	—	0	—	0	
Junagarh	Veraval																		20
Afghanistan	Jalalabad*																		12
	Kabul†	000 37	1 02 02	98 01 0	042 70	1 8 8 0 1	- - - 71							—					
	Kandahar																		..

See foot notes on page 2

PAKISTAN DAILY WEATHER REPORT

FOR TUESDAY THE 17TH MAY. 1955.

Division	STATION.	At 1200 Hrs. G. M. T. of previous day. RRR TdTd	N dd ff	VV ww W	PPP TT	$N_h C_L h C_M C_H$	$W_1 D_H D_M T_x T_x$	At 0300 Hrs. G. M. T. of date. RRR TdTd	N ddff	VV ww W	PPP TT	$N_h C_L h C_M C_H$	$W_1 D_H D_M T_n T_n$	Departure from normal of $T_x T_x$	$T_n T_n$	Rainfall Since 1st April, 55 to date	Departure from normal	Since 1st Jan. 55 to date	Actual Normal
1	2	3	4	5	6	7	8	9	10	11	12	13	14	15	16	17	18	19	20
Iran	Jask																		5
	Chabbar																		4
	Bushire																		11
	Isphahan																		..
	Tehran																		10
	Meshed																		
Arabia	Muscat	000 83	0 09 01	99 00 0	074 88	0 0 9 0 0	- - - 88	000 83	0 00 00	98 00 0	087 85	0 0 9 0 0	- - - 82	- 8	- 3	0	- 0.3	4.5	4
	Sharjah																		4
	Bahrain																		..
	Kuwait																		5

*Barometer readings reduced to 1 Geopotential Kilometre.
†Barometer readings reduced to 2 Geopotential Kilometre.
‡Barometer readings reduced to 3 Geopotential Kilometre.
RRR at 0300 hrs. G.M.T is rainfall since 0300 hrs. G.M.T of the previous day and RRR at 1200 hrs. G.M.T. is rainfall since 0300 hrs. G.M.T. of the same date.
The accuracy of individual entries in this report cannot be guaranteed. Corrections can be obtained, if necessary, on application to the Meteorologist, Weather Central, Air Port, KARACHI-11.

(a) Reports only rainfall.
(b) Instead of 0300 G.M.T. the observations are being taken at 0600 G.M.T.
Whenever 999 is given for RRR see the summary on page I for the actual amount of rainfall.

Wireless Reports from Ships

SHIPS IN	YQ $L_a L_a L_a$	$L_o L_o L_o$ GG	N dd f	VV ww W	PPP TT	$N_h C_L h C_M C_H$	D $_2 v_s$ spp	$8N_s C h_s h_s$	O $T_s T_s$ TdTd	$I_d w_d w P_w H_w$
1	2	3	4	5	6	7	8	9	10	11
ARABIAN SEA										
Shuhomaru ..	23 175	677 00	1 31 10	98 01 0	080 79	17 × 10	3 5 605	..	..	..

Radio-Sonde Data (Temperatures in °C) of previous day.

Station	TEMP. CODE:—			(II)iii		99PoPoPo			ToToTdoTdoTxo			GGhihihi		$T_1T_1T_d_1T_d_1T_{x1}$ etc.				55555		$h_1h_1P_1P_hP_1$			$T_1T_1T_d_1T_d_1T_{x1}$ etc.			
1	2	3	4	5	6	7	8	9	10	11	12	13	14	15	16	17	18	19	20	21	22	23	24	25	26	27
Karachi	417 80	990 42	311 09	160 13	321 34	854 90	280 04	700 39	115 49	509 29	589 90	404 88	679 94	301 81	789 95	555 55	329 30	340 44	329 00	315 07	668 00	245 21	236 52	065 63	456 00	037 54
Quetta																										

PPP—Pressure in hundreds, tens and units of millibars.
hhh—Height in thousands, hundreds and tens of feet.

PP—Pressure in hundreds, and tens of millibars.
hh—Height in thousands, and hundreds of feet.

Upper Air Data (Hdddff)*

STATION.	At 0900 hrs. G. M. T. † of previous day. Height in Thousands of feet ‡ 1	2	3	5	7	10	15	20	25	30	At 2100 hrs. G. M. T. † of previous day. Height in Thousands of Feet ‡ 1	2	3	5	7	10	At 0300 hrs. G. M. T. † of date. Height in Thousands of Feet ‡ 1	2	3	5	7	10	15	20
1	2	3	4	5	6	7	8	9	10	11	12	13	14	15	16	17	18	19	20	21	22	23	24	25
Bogra ..	15 08	17 09	19 07	30 10	30 16	30 26	26 27	..	..	..	19 21	19 24	19 23	19 13	29 06	28 15	20 13	21 21	22 29	21 15	22 12	24 07	..	..
Chhor ..	22 13	26 14	24 12	23 10	23 21	21 29	..	..	..	..					..	..	12 14	11 14	33 03	05 02	31 03	29 13	33 13	32 19
Chittagong ..	30 10	34 12	01 12	02 18	36 20	35 21	..	..	..	..	20 15	20 15	23 10	08 04	01 15	..	21 04	21 05	19 07	14 09	14 09	..	..	..
Cox's Bazar ..	30 16	33 10	01 09	36 22	35 17	..	..	..	..	..	16 15	16 11	16 05	06 08	04 08	04 10	16 09	16 16	15 12	03 02	..	..	..	..
Dacca ..	22 05	19 07	17 10	27 15	31 09	29 13	30 21				21 28	21 29	19 23	19 18	17 14	..	21 13	20 15	19 13	..	..	..	..	..
Dalbandin ..			29 02	30 08	32 13	33 19	31 36	30 24	30 40	30 31			02 03	35 08	35 05	33 15			00 00	01 04	34 13	28 17	29 21	30 26
Drosh ..	No	ascent	..								..	..	..	27 01	04 05	35 13	..	..	..	..	05 06	01 18	01 17	06 06
Fort Sandeman ..				35 02	04 01	32 05	29 33	30 33	29 41	28 52				07 03	32 06	31 14			..	36 01	24 05	33 07	30 17	30 31
Jacobabad ..	02 01	02 02	33 05	33 11	29 13	28 19	30 20	30 39	29 42	28 44	23 04	23 04	24 07	27 17	31 22	31 27	15 17	15 13	18 06	27 11	30 09	29 16	32 17	36 39
Jhelum ..	29 02	27 02	27 01	19 05	18 05	20 04	21 13	24 18	24 21	27 47	34 11	23 06	34 02	32 02	29 07	29 12	36 06	34 12	34 11	21 12	29 14	21 17	30 28	29 25
Jhwani ..	27 19	30 13	33 08	33 03	22 02	14 04	05 17	32 17	29 46	30 57	28 29	28 23	27 23	25 15	27 06	32 04	29 21	29 28	29 25	28 19	25 09	35 06	07 14	30 32
Karachi ..	29 06	30 05	29 05	29 04	14 02	04 08	36 16	..	..	..	29 15	29 19	30 21	29 18	33 11	02 06	30 09	31 06	01 07	35 03	30 04	35 18	35 29	..
Khanpur ..	03 06	01 08	03 08	33 07	29 11	30 14			..	..	05 11	05 06	05 03	28 08	32 10	..	07 08	09 07	10 04	29 06	30 15	29 16	29 21	29 29
Lahore ..	12 03	13 08	14 06	14 10	16 09	17 06	16 08	22 24	26 18	..	01 17	02 19	01 21	04 15	04 11	03 05	01 18	01 17	36 12	26 05	30 03	29 09	30 20	29 31
Multan ..	02 07	36 08	34 08	31 04	17 12	27 14	29 27	..	..	..	36 07	01 05	02 04	34 04	29 06	..	11 09	11 09	08 04	10 02	09 08	32 07	29 05	28 34
Peshawar ..	..	02 23	02 20	01 12	36 17	31 23	25 13	25 12	28 19	27 97	..	31 07	01 07	36 08	33 09	30 33	..	33 07	33 12	32 15	32 22	32 15	29 28	29 15
Quetta ..	..	..	..	..	28 11	27 13	31 38	30 30	..	..					30 08	29 18	..	..	..	..	28 09	30 14	30 48	..
Sylhet ..	27 03	28 04	27 03	28 06	28 09	32 12	26 22	25 31	..	..	04 06	22 03	24 04	24 08	32 08	31 18	15 03	18 03	..	..	..	..	..	..
Veraval ..																								
Bushire ..																								
Sharjah ..																								

Cloud Observation Data (GGiii Cddv$_r$v$_r$ etc.)

Dalbandin 02400 33018

*Wind directions are expressed in tens of degrees counting from North through East and speed in knots.
†The actual time of observations may vary within half an hour of the specified time.
‡The correct levels to which the upper winds relate are 0.3, 0.6, 0.9 1.5, 2.1 3.0, 4.5 6.0, 7.5 and 9.0 km. The levels given at the head of the columns are the nearest equivalent levels in thousands of feet.

Printed at Manager Printing Works Karachi.

PAKISTAN DAILY WEATHER MAP

MONDAY 16th: MAY 1955

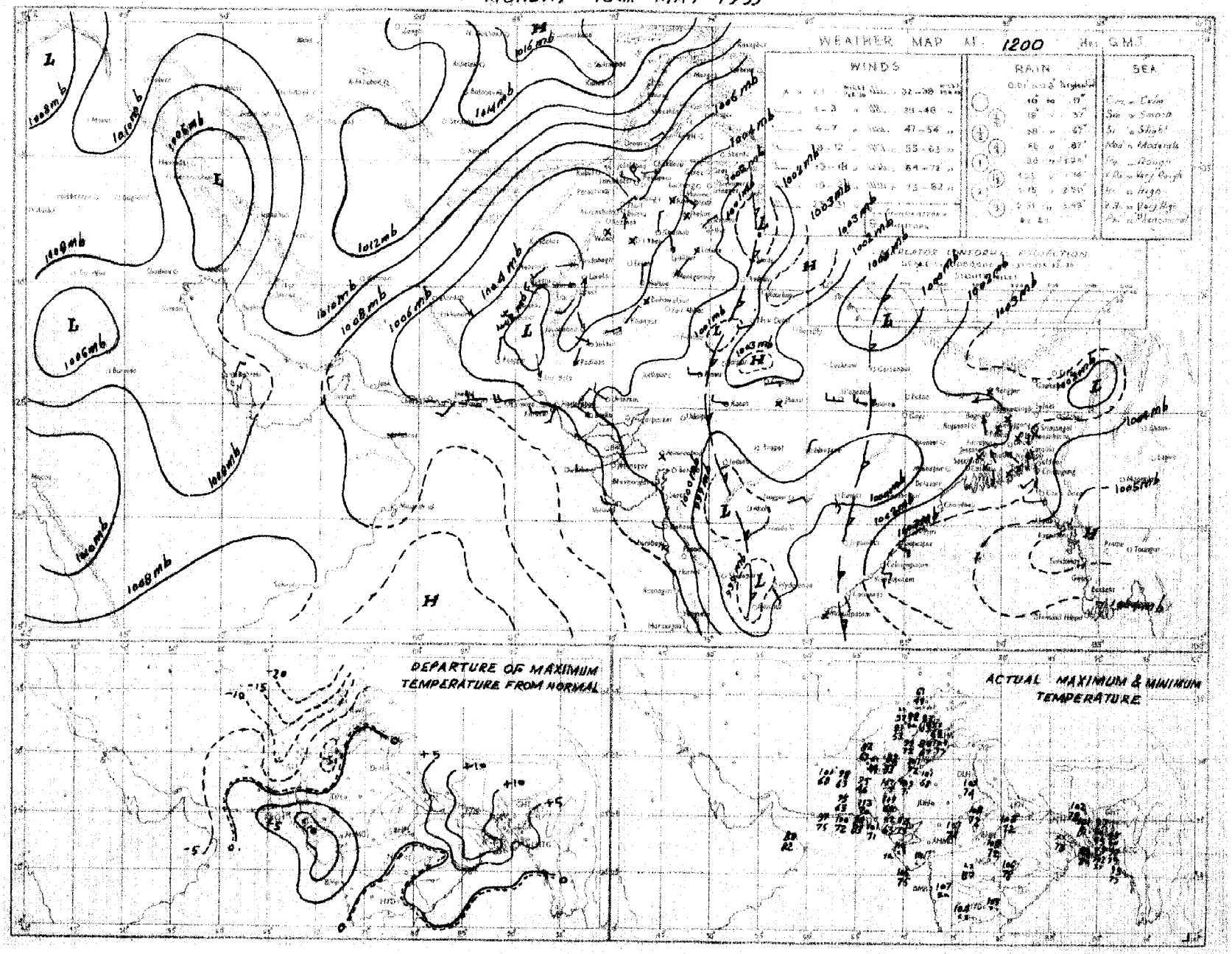

Rainfall amounts indicated in the above chart refer to past 24 hours.

PAKISTAN DAILY WEATHER MAP

TUESDAY 17th. MAY 1955

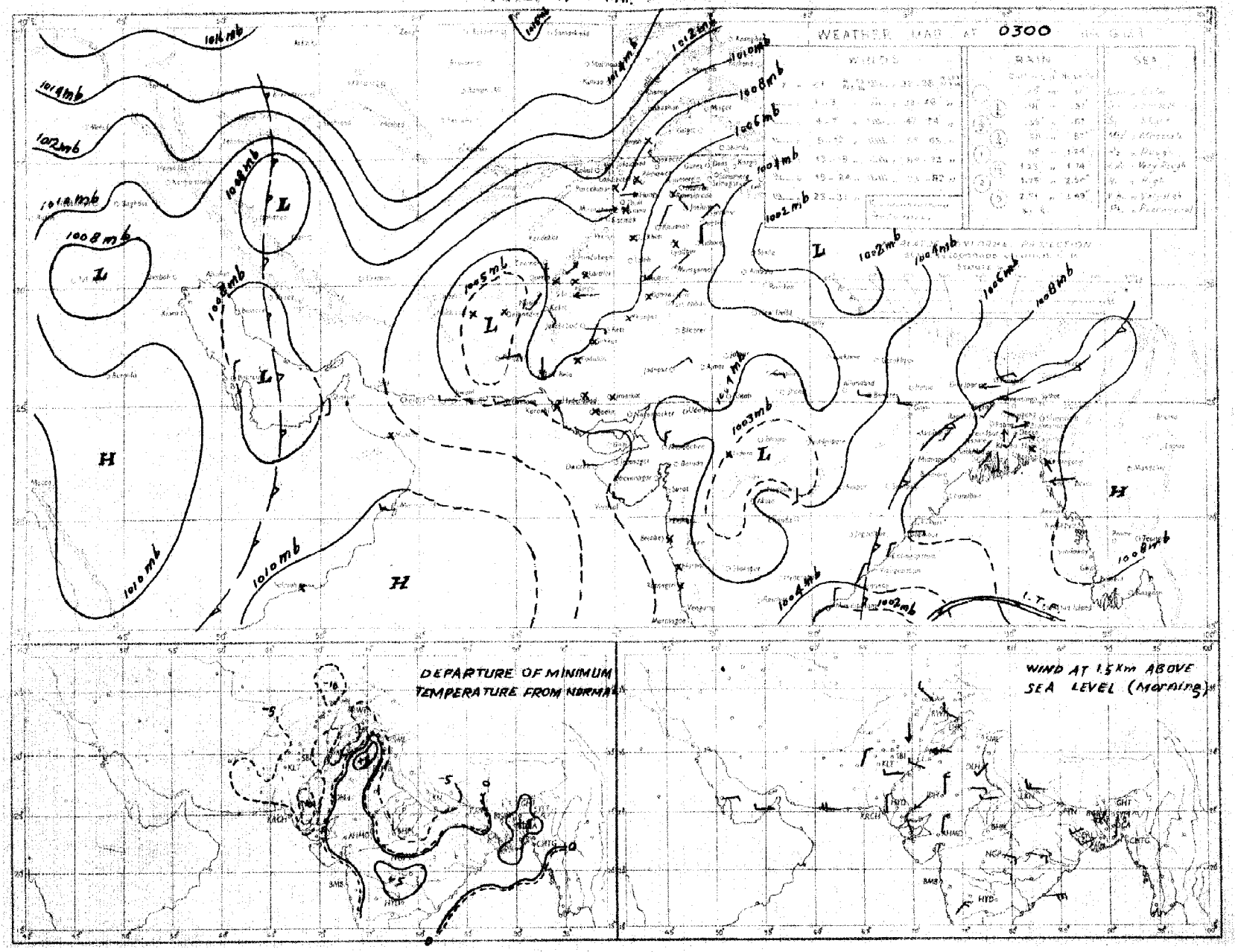

Rainfall amounts indicated in the above chart refer to past 24 hours.

G. & M. P. KARACHI.

EMBASSY OF THE UNITED STATES
OF AMERICA

Monthly Subscription JUN 7 1955 Regd. No. S.-1467

PAKISTAN DAILY WEATHER REPORT

Page 1—2.
KARACHI
Page 1—4.

FOR WEDNESDAY, THE 18TH MAY. 1955.

(*Published by the authority of the Government of Pakistan*)

Summary of observations recorded at 0300 hrs. G. M. T.

A western disturbance lies over Iraq and adjoining Iran with its secondary over south Iraq.

Isolated thundershowers have been reported from the upper North-West Frontier Province.

A depression formed in the south-west Bay of Bengal and is centred at 18,0300 G.M.T. within half a degree latitude 11½°N and longitude 80½°E. It is likely to cross coast to-night near Cuddalore and weaken. A few thunderstorms have been reported from the Eastern and Northern sub-division of East Pakistan.

Day temperatures were 6-12°F above normal in lower Sind outside coast and 4-9°F so over East Pakistan. They were generally 2-4°F below normal in the Punjab, the lower North-West Frontier Province, upper Sind and north-east Baluchistan.

Forecast valid until the evening of 19th:—Scattered rain/thundershowers are likely to occur in the Eastern aud the Northern sub-divisions of East Pakistan. Otherwise dry weather will prevail over the country.

Heat wave warning:—Heat wave is likely to persist over Sind and adjoining Baluchistan for another two days.

Karachi-11.
The 18th May, 1955.

OBSERVATIONS

K. U. SIDDIQI,
for Director, Meteorological Service.

Division	Station	At 1200 Hrs. G. M. T. of previous day: RRRT$_d$T$_d$	N dd ff	VV ww W	PPP TT	N$_h$C$_L$hC$_M$C$_H$	W$_1$D$_{H1}$D$_M$T$_x$T$_x$	At 0300 Hrs. G. M. T. of date: RRRT$_d$T$_d$	N dd ff	VV ww W	PPP TT	N$_h$C$_L$hC$_M$C$_H$	W$_1$D$_{H1}$D$_M$T$_n$T$_n$	Departure from Normal of: T$_x$T$_x$	T$_n$T$_n$	Rainfall: Since 1st April 55 to date	Departure from normal	Since 1st Jan., 55 to date	Annual Normal
1	2	3	4	5	6	7	8	9	10	11	12	13	14	15	16	17	18	19	20
EAST PAKISTAN (East)	Cox's Bazar	000 81	7 13 09	96 03 2	053 87	7 4 4 2 0	- - - 95	002 78	8 13 02	96 60 6	094 80	8 4 4 2 0	- - - 76	+ 6	0	4.3	- 6.8	8.0	140
	Chittagong	000 78	0 23 09	96 02 2	049 86	4 3 7 2 1	- - - 91	000 75	3 13 05	97 02 2	081 87	2 3 7 2 0	- - - 77	+ 2	+ 1	3.3	- 8.1	5.2	108
	Noakhali	000 75	4 13 02	96 03 1	073 89	4 1 5 2 0	- - - 93	000 78	3 13 02	96 03 1	078 88	2 1 4 2 0	- - - 83	+ 4	+ 5	7.1	- 4.3	10.7	115
	Comilla	000 75	7 18 02	98 01 1	043 89	7 4 5 0 0	- - - 95	000 79	0 18 07	98 00 0	081 87	0 0 9 0 0	- - - 80	+ 4	+ 5	8.7	- 2.1	12.7	94
	Brahmanbaria	000 76	2 23 02	97 01 1	029 90	0 0 9 0 1	- - - 96	000 79	4 23 03	97 03 2	082 87	4 4 4 0 0	- - - 79	—	—	9.9	- 1.9	16.5	78
	Srimangal	000 80	0 18 02	97 02 1	040 90	3 8 6 0 1	- - - 95	000 76	6 09 02	97 03 1	084 82	4 8 6 3 0	- - - 76	+ 3	+ 4	12.2	- 6.0	20.9	98
	Sylhet																		
	Mymensingh	000 72	8 13 02	98 02 2	031 85	8 8 7 - -	- - - 97	000 71	5 00 00	98 03 1	084 86	5 5 6 0 0	- - - 77	+ 8	+ 3	—	—	—	91
	Narayanganj	000 75	4 18 03	95 01 1	031 89	0 0 9 7 8	- - - 96	000 70	5 18 02	95 03 2	081 91	5 4 7 0 0	- - - 81	+ 5	+ 3	12.1	- 1.9	17.6	74
	Dacca	000 74	3 18 05	97 02 1	024 89	2 3 6 0 1	- - - 95	000 78	7 18 03	98 03 9	074 87	7 8 4 0 0	- - - 78	—	—	11.0	—	15.9	..
(Outlaic)	Faridpur	000 73	1 16 05	96 01 0	022 90	1 4 8 0 0	- - - 90	000 77	3 18 02	96 03 0	072 89	3 5 7 0 0	- - - 75	- 2	0	8.6	- 0.7	9.4	71
	Barisal	000 84	7 16 02	96 03 2	048 88	4 6 6 3 0	- - - 97	000 76	4 18 01	96 03 2	076 92	0 0 8 4 0	- - - 81	+ 6	+ 4	2.5	- 6.1	2.6	81
	Satkhira	000 71	0 23 02	97 07 3	027 95	0 0 9 0 0	- - - 01	000 79	6 23 02	97 03 1	067 92	4 4 7 6 0	- - - 80	+ 7	+ 3	1.4	- 5.1	1.9	68
	Jessore	000 74	6 18 09	97 02 1	016 90	6 0 6 0 0	- - - 00	000 79	5 20 05	97 03 1	062 89	5 5 6 0 0	- - - 79	—	—	2.5	- 5.7	4.3	65
	Khulna	000 78	0 08 07	99 00 0	029 92	0 0 9 0 1	- - - 97	000 77	3 18 03	99 01 1	074 89	3 1 7 0 0	- - - 84	+ 5	+ 8	3.2	- 3.6	4.4	65
(North)	Pabna																		59
	Sirajganj	000 74	5 13 02	96 03 0	016 85	5 3 4 0 0	- - - 96	000 80	5 13 02	97 00 9	058 87	5 5 6 0 0	- - - 76	+ 5	+ 2	13.6	+ 6.4	14.8	64
	Rajshahi																		
	Bogra	000 60	0 18 05	97 00 9	016 90	0 0 9 0 0	- - - 99	000 76	0 18 02	97 01 0	066 87	0 0 8 2 9	- - - 87	+ 7	+ 13	4.6	- 0.6	6.1	
	Dinajpur	000 76	0 05 05	96 00 0	013 94	0 0 9 0 0	- - - 01	000 73	0 09 02	96 00 0	071 88	0 0 9 0 0	- - - 78	+ 9	+ 4	7.8	+ 2.7	7.8	72
	Rangpur	000 ××	2 05 02	96 03 0	— —	2 1 8 0 0	- - - —	000 ××	1 02 05	97 01 0	— —	0 0 9 1 0	- - - —	—	—	6.1	- 2.1	7.8	84
KASHMIR	Srinagar†																		26
	Gulmerg††																		
	Sonamerg (a)																		71
	Dras†																		26
	Leh††																		3
	Skardu†																		6
	Misgar†																		..
	Aliabad†																		..
	Gilgit*																		5
	Jammu																		..
PUNJAB (North)	Lahore	000 47	0 34 05	96 02 0	017 00	0 0 9 0 0	- - - 02	000 52	0 00 00	96 02 0	047 85	0 0 9 0 0	- - - 70	- 1	- 2	0.7	- 0.3	3.1	19
	Sialkot	000 49	0 31 02	98 00 0	024 01	0 0 9 0 0	- - - 02	000 41	0 00 00	98 00 0	034 76	0 0 9 0 0	- - - ××	0	×	2.6	+ 0.9	3.7	32
	Jhelum	000 30	0 27 07	98 02 0	019 99	0 0 9 0 0	- - - 00	000 39	0 31 05	98 02 0	051 83	0 0 9 0 0	- - - 67	—	—	1.3	—	5.3	
	Rawalpindi*	000 29	0 00 00	99 00 0	946 93	0 0 9 0 0	- - - 94	000 41	0 00 00	99 00 0	956 82	0 0 9 0 0	- - - 64	- 3	- 5	1.7	- 0.9	4.1	36
	Murree*	000 37	3 05 03	98 01 1	995 59	3 9 3 - -	- - - 70	000 32	0 02 10	98 00 0	998 60	0 × 9 × ×	- - - 52	- 3	- 3	4.9	- 0.7	12.5	59
	Campbellpore	000 28	0 36 03	99 00 0	023 96	0 0 9 0 0	- - - 96	000 46	0 00 00	99 00 0	072 81	0 0 9 0 0	- - - 68	—	—	—	—	—	
	Khushab	000 46	1 11 02	98 03 0	021 99	1 1 6 0 0	- - - 01	000 48	0 05 02	98 00 0	054 87	0 0 9 0 0	- - - 71	- 3	- 6	2.2	+ 0.8	2.7	15
	Leiah																		8
	Lyallpur	000 53	0 00 00	96 00 0	024 98	0 0 9 0 0	- - - 00	000 50	0 00 00	96 00 0	050 83	0 0 9 0 0	- - - 68	- 2	- 6	1.3	+ 0.5	1.9	12
(South)	Montgomery	000 59	0 05 02	97 00 0	020 01	0 0 9 0 0	- - - 03	000 58	3 09 02	97 02 1	044 89	3 0 9 3 0	- - - 74	- 4	- 5	1.0	+ 0.4	2.3	10
	Multan	000 53	0 00 00	96 00 0	024 03	0 0 9 0 0	- - - 03	000 45	0 13 02	96 00 0	042 84	0 0 9 0 0	- - - 75	- 2	- 3	2.5	+ 2.1	3.7	7
	Khanpur	000 61	0 00 00	96 00 0	011 06	0 0 9 0 0	- - - 07	000 49	3 00 00	96 01 0	044 89	0 0 9 3 0	- - - 73	- 2	- 5	0	- 0.3	1.0	6
	Bahawalpur	000 37	0 05 02	97 00 0	016 03	0 0 9 0 0	- - - 04							- 3					6
	Fort Abbas	000 29	0 34 05	97 00 0	007 05	0 0 9 0 0	- - - 07							—					8
N.W.F.P. (Upper)	Drosh*	000 34	4 00 00	57 03 2	943 ××	4 2 6 0 0	- - - 83	000 43	0 00 00	97 00 0	011 66	0 0 9 0 0	- - - 15	0	- 5	5.4	—	11.4	18
	Chakdara*	000 39	4 36 02	98 03 0	973 89	4 4 9 0 0	- - - 92	000 43	0 36 05	98 00 0	981 75	0 0 9 0 0	- - - 62	—	—	2.0	—	5.3	..
	Peshawar	000 70	2 09 10	97 02 0	025 95	2 9 6 3 0	- - - 99	000 57	0 36 02	97 02 0	065 79	0 0 9 0 0	- - - 65	+ 2	- 6	—	—	—	14
	Peshar	000 35	2 36 03	98 00 3	960 92	2 1 6 0 0	- - - 94	000 56	0 09 02	98 00 0	951 59	0 0 9 0 0	- - - 56	—	—	—	—	—	..
	Kakul	009 44	3 07 17	08 91 9	978 72	1 9 7 7 0	- - - 81	009 45	0 36 03	99 00 0	994 67	0 0 9 0 0	- - - 61	—	—	—	—	—	..
	Cherat	000 26	1 34 07	97 01 0	976 81	1 2 9 3 1	- - - 84	000 34	0 34 10	97 02 0	994 63	0 0 9 0 0	- - - 60	- 3	- 7	2.9	- 1.1	6.1	29
	Landi Kotal*	000 33	0 31 05	97 00 0	965 84	0 0 9 0 0	- - - 85	000 37	0 27 03	97 00 0	984 75	0 0 9 0 0	- - - 59	—	—	1.4	—	5.3	..
(Lower)	Hangu	×××××	3 00 00	99 01 0	— —	0 0 9 4 0	- - - —	×××××	0 00 00	99 00 0	— —	0 0 9 0 0	- - - —	—	—	—	—	—	
	Parachinar†	000 36	5 05 02	99 03 0	997 72	5 5 7 0 0	- - - 78	000 37	0 00 00	99 00 1	008 66	0 0 9 0 0	- - - 55	- 3	- 2	5.3	—	14.1	29
	Miranshah*	000 53	0 11 03	99 00 0	988 88	0 0 9 0 0	- - - 89	000 51	0 00 00	99 00 0	981 76	0 0 9 0 0	- - - 67	—	—	—	—	—	13
	Bannu	000 43	0 18 02	99 00 0	018 95	0 0 9 0 0	- - - 96	000 52	0 34 02	99 00 0	056 85	0 0 9 0 0	- - - 70	—	—	0.9	—	1.7	11
	Wana	000 78	0 00 00	99 00 0	940 86	0 0 9 0 0	- - - 78	000 56	0 00 00	99 00 0	983 60	0 0 9 0 0	- - - 60	—	—	—	—	—	11
	D. I. Khan	000 41	0 00 00	98 00 0	047 00	0 0 9 0 0	- - - 00	000 62	0 00 00	98 00 0	050 80	0 0 9 0 0	- - - 79	- 3	+ 2	0.5	- 0.3	1.9	10
BALUCHISTAN (North)	Fort Sandeman*	000 32	5 31 03	97 02 1	940 87	5 4 8 0 0	- - - 89	000 48	0 00 00	97 00 0	985 72	0 0 9 0 0	- - - 58	- 2	- 6	2.6	+ 1.3	6.7	11
	Hindubagh†	000 15	2 27 16	97 03 0	992 81	2 0 8 4 0	- - - 83	000 42	0 23 02	98 00 0	004 60	0 0 9 0 0	- - - 55	—	—	1.2	—	4.2	..
	Loralai*	000 23	5 23 05	98 03 1	929 86	0 0 9 1 0	- - - 86	000 38	0 00 00	98 00 0	985 72	0 0 9 0 0	- - - 61	—	—	3.1	—	8.8	..
	Sibi	000 49	1 23 02	94 01 0	014 05	0 0 9 4 0	- - - 07	000 54	0 00 00	96 00 0	042 87	0 0 9 0 0	- - - 82	—	—	0.5	—	1.9	5
	Barnai (a)	000 ××	0 27 02	98 00 0	— —	0 0 9 0 0	- - - —	000 ××	0 09 02	98 00 0	— —	0 0 9 0 0	- - - —	—	—	1.1	- 0.1	1.7	14
	Quetta†	000 31	2 31 07	96 07 0	992 80	2 5 9 - -	- - - 83	000 62	0 00 00	96 00 1	993 72	0 0 9 0 0	- - - 52	—	—	0.5	- 0.8	4.0	9
	Chaman*	000 33	1 27 14	97 02 0	958 88	1 0 9 3 0	- - - 89	000 55	0 20 05	98 00 0	983 76	0 0 9 0 0	- - - 63	- 3	- 2	0.1	- 0.8	7.5	8
	Kalat†	000 37	0 27 04	99 00 0	008 76	0 0 9 0 0	- - - 77	000 21	0 27 03	98 00 0	011 65	0 0 9 0 0	- - - 49	- 7	- 4	0.1	- 0.6	5.2	7
	Nushki*	000 35	0 27 10	97 07 0	061 97	0 0 9 0 0	- - - 00	000 25	0 23 05	98 02 0	987 78	0 0 9 0 0	- - - ××	—	—	0	—	5.2	..
	Dalbandin*	000 31	6 31 05	99 03 2	972 98	6 1 7 0 0	- - - 98	000 35	0 31 05	97 02 0	992 84	0 0 9 0 0	- - - 72	- 1	- 7	0	- 0.3	1.8	4
	Nokkundi*	000 51	0 31 03	99 00 0	981 00	0 0 9 0 0	- - - 02	000 47	0 31 05	99 00 0	013 82	0 0 9 0 0	- - - 72	—	—	0.1	—	0.9	2
(South)	Panjgur*	000 30	0 31 03	98 00 0	977 95	0 0 9 0 0	- - - 97	000 35	0 27 02	98 00 0	002 77	0 0 9 0 0	- - - 65	+ 1	- 3	0	—	1.8	5
	Turbat	000 57	0 31 05	98 00 0	018 05	0 0 9 0 0	- - - 16	000 47	0 05 05	96 00 0	056 01	0 0 9 0 0	- - - 83	—	—	0	—	1.6	..
	Jiwani	000 67	0 23 14	96 02 0	087 92	0 0 9 0 0	- - - 95	000 75	0 27 07	96 02 0	054 83	0 0 9 0 0	- - - 80	—	—	0	—	9.1	4
	Pasni	000 70	0 27 16	96 00 0	018 97	0 0 9 0 1	- - - 00	000 66	0 31 05	97 00 0	042 80	0 0 9 0 0	- - - 75	+ 4	+ 1	0	- 0.4	2.7	6
	Ormara	000 78	0 25 21	96 00 0	015 95	0 0 9 0 0	- - - 96	000 85	0 25 12	96 00 0	027 86	0 0 9 0 0	- - - 83	—	—	0	- 0.6	2.5	4
	Jiwani	000 63	0 18 02	98 00 0	992 14	0 0 9 0 0	- - - 16	000 61	0 34 02	98 00 0	041 93	0 0 9 0 0	- - - 75	—	—	0.1	—	0.2	..
SIND (Lower)	Karachi (Mauripur)	000 79	0 25 12	98 00 0	020 86	0 0 9 0 0	- - - 90	000 76	0 25 05	97 00 0	038 82	0 0 9 0 0	- - - 79	+ 1	0	0	- 0.2	0.1	8
	Karachi (A. P.)	000 63	0 25 12	96 06 0	015 03	0 0 9 0 0	- - - 08	000 73	0 00 00	96 00 0	039 83	0 0 9 0 0	- - - 76	—	—	0	—	0.9	..
	Badin	000 57	0 36 03	97 00 0	005 12	0 0 9 0 0	- - - 16	000 68	0 27 02	96 00 0	033 85	0 0 9 0 0	- - - 75	+ 12	- 4	0	- 0.2	0.5	9
	Nagar Parkar	×××××	0 36 05	97 00 0	— —	0 0 9 0 0	- - - —	×××××	0 36 02	97 00 0	— —	0 0 9 0 0	- - - —	—	—	—	—	—	..
	Umarkot	000 79	0 36 03	97 00 0	987 11	0 0 9 0 0	- - - 14	000 29	0 00 00	97 00 0	015 95	0 0 9 0 0	- - - 76	—	—	0	—	0	..
	Chhor																		..
	Hyderabad	000 50	0 36 03	97 02 0	024 11	0 0 9 0 0	- - - 13	000 60	0 31 02	97 02 0	029 86	0 0 9 0 0	- - - 79	+ 6	0	0	- 0.1	0.6	7
(Upper)	Padidan	000 34	0 05 03	97 02 0	006 08	0 0 9 0 0	- - - 11	000 44	0 05 05	97 01 0	038 90	0 0 9 0 0	- - - 75	—	—	0	—	1.1	..
	Nawabshah	000 48	0 00 00	98 00 0	024 99	0 0 9 0 0	- - - 12	000 50	0 36 03	97 00 0	045 87	0 0 9 0 0	- - - 74	—	—	—	—	—	..
	Sukkur	000 48	0 ×××	96 00 0	007 06	0 0 9 0 0	- - - 08	000 56	0 00 00	96 00 0	035 80	0 0 9 0 0	- - - 76	—	—	0	—	1.2	4
	Jacobabad	000 70	0 11 02	97 00 0	012 07	0 0 9 0 0	- - - 08	000 62	0 16 03	97 00 0	038 87	0 0 9 0 0	- - - 76	- 4	- 4	0.1	- 0.3	2.3	..
	Rohri	000 87	0 00 00	97 02 0	016 97	0 0 9 0 0	- - - 97	000 64	0 00 00	97 02 0	048 76	0 0 9 0 0	- - - 65	—	—	0	—	0	..
Junagarh	Veraval																		20
Afghanistan	Jalalabad*																		12
	Kabul†	000 31	2 02 02	99 01 0	023 74	1 7 8 1 1	- - - 76							—					..
	Kandahar																		..

See foot notes on page 2

PAKISTAN DAILY WEATHER REPORT

FOR WEDNESDAY THE 18TH MAY, 1955.

Division	STATION.	At 1200 Hrs. G. M. T. of previous day. RRR TdTd	N dd ff	VV ww W	PPP TT	$N_h C_L h C_M C_H$	$W_1D_HD_MT_xT_x$	At 0300 Hrs. G. M. T. of date. RRR TdTd	N dd ff	VV ww W	PPP TT	$N_h C_L h C_M C_H$	$W_1D_HD_MT_nT_n$	Departure from normal of T_xT_x	T_nT_n	Rainfall Since 1st April, 55 to date	Departure from normal	Since 1st Jan. 55 to date	Annual Normal
1	2	3	4	5	6	7	8	9	10	11	12	13	14	15	16	17	18	19	20
Iran	Jask																		5
	Charbar																		4
	Bushire																		17
	Ispahan																		
	Tehran																		10
	Meshed																		
Arabia	Muscat	000 75	0 09 01	99 00 0	059 89	0 0 9 0 0	- - - 90	000 64	6 31 02	98 01 0	064 82	0 0 8 0 1	- - - 84	- 6	- 2	0	- 0.3	4.5	4
	Sharjah																		4
	Bahrein																		
	Kuwait																		5

*Barometer readings reduced to 1 Geopotential Kilometre.
†Barometer readings reduced to 2 Geopotential Kilometre.
‡Barometer readings reduced to 3 Geopotential Kilometre.
RRR at 0300 hrs. G.M.T. is rainfall since 0300 hrs. G.M.T. of the previous day and RRR at 1200 hrs. G.M.T. is rainfall since 0300 hrs. G.M.T. of the same date.
The accuracy of individual entries in this report cannot be guaranteed. Corrections can be obtained, if necessary, on application to the Meteorologist, Weather Central, Air Port, KARACHI-11.

(a) Reports only rainfall.
(b) Instead of 0300 G.M.T. the observations are being taken at 0600 G.M.T.
Whenever 999 is given for RRR see the summary on page I for the actual amount of rainfall.

Wireless Reports from Ships

SHIPS IN	YQ LaLaLa	LoLoLo GG	N dd ff	VV ww W	PPP TT	$N_h C_L h C_M C_H$	D svs spp	$8N_s C h_sh_s$	$O T_sT_s T_1T_1$	$1d_wd_wP_wH_w$
1	2	3	4	5	6	7	8	9	10	11
ARABIAN SEA										
Steel Scientist	33 227	683 06	1 27 10	98 02 0	078 83	00 0 05	1 6 210	..	..	..
Shuhaggaru	33 105	755 18	8 34 38	96 65 6	065 77	87 4 ××	3 5 305	..	..	..
Bhizar	33 227	681 18	9 16 05	97 02 0	050 28	00 9 00	2 6 218	..	0 01 26	1 23 32

Radio-Sonde Data (Temperatures in °C) of previous day.

Station	TEMP. CODE:— (II)iii				99PoPoPo				$T_oT_oT_{do}T_{do}T_{xo}$			GGhihihi		$T_1T_1T_{d1}T_{d1}T_{x1}$ etc.				55555		hihiPiPhiPi			$T_1T_1T_{d1}T_{d1}T_{x1}$ etc.			
1	2	3	4	5	6	7	8	9	10	11	12	13	14	15	16	17	18	19	20	21	22	23	24	25	26	27
Karachi	417 80	990 00	322 24	150 07	322 24	854 82	270 87	700 38	180 64	509 44	559 94	405 04	689 73	301 89	809 99	555 55	329 00	280 89	668 00	260 76	466 00	085 05	833 50	749 96	612 50	869 96
Quetta																										

PPP—Pressure in hundreds, tens and units of millibars.
hhh—Height in thousands, hundreds and tens of feet.

PP—Pressure in hundreds, and tens of millibars.
hh—Height in thousands, and hundreds of feet.

Upper Air Data (Hddff.)*

STATION.	At 0900 hrs. G. M. T. † of previous day. Height in Thousands of feet ‡ 1	2	3	5	7	10	15	20	25	30	At 2100 hrs. G. M. T. † of previous day. Height in Thousands of Feet ‡ 1	2	3	5	7	10	At 0300 hrs. G. M. T. † of date. Height in Thousands of Feet ‡ 1	2	3	5	7	10	15	20
	1	2	3	4	5	6	7	8	9	10	11	12	13	14	15	16	17	18	19	20	21	22	23	24
Bogra	15 14	17 12	18 15	21 13	22 13	25 16	..	..	..	..	20 23	21 27	20 26	20 24	..	..								
Cumar	26 13	15 09	17 06	13 03	01 03	30 10	33 26	32 43	32 60	..	..	..	..	..	..	..	10 09	09 05	25 05	27 04	30 04	34 07	30 11	33 19
Chittagong	23 10	23 11	22 07	06 06	04 12	36 10	25 09	23 09	..	..	..	..	..	..	..	..	17 09	17 12	18 13	18 14	20 13	19 07	23 13	25 15
Cox's Bazar	21 12	18 06	01 01	06 05	02 09	32 05	20 06	..	..	..	18 09	18 11	17 12	14 10	14 10	20 03	17 10	18 14	12 09	21 04	09 03	17 13	..	..
Dacca	19 11	18 11	19 10	21 08	25 08	30 08	24 21	32 23	26 23	24 27	19 19	19 20	19 22	20 08	30 07	..	19 09	20 12	..	..	..	..	..	..
Dalbandin	..	..	26 02	26 07	27 07	28 10	30 25	..	..	..	..	..	33 15	32 12	31 25	31 36	..	..	34 13	32 17	29 12	31 19	33 39	..
Drosh	..	..	..	..	01 05	01 06	25 04	11 02	13 13	07 04	..	..	..	35 00	28 02	21 07	..	..	..	..	05 12	01 27	03 09	02 05
Fort Sandeman	..	..	..	00 00	01 04	29 11	29 21	30 26	29 29	28 51	..	..	..	07 06	11 05	12 12	..	..	..	25 02	27 02	29 09	29 07	28 11
Jacobabad	13 07	10 03	35 04	35 07	30 12	31 26	29 33	29 37	29 49	28 69	24 19	25 18	27 16	29 14	30 19	..	10 03	35 07	31 16	29 31	30 29	30 29	..	..
Multan	31 07	31 10	30 08	29 10	28 15	28 19	25 13	27 16	28 36	28 50	36 08	35 04	33 02	33 10	34 11	..	38 04	31 10	32 11	32 17	33 21	33 23	31 12	32 18
Jiwani	27 27	28 17	29 13	33 11	32 10	29 07	02 17	34 15	..	..	27 42	27 38	27 35	30 26	32 20	36 27	38 17	05 15	06 22	06 18	04 18	35 12	36 16	..
Karachi	29 03	31 03	32 06	34 09	34 08	35 10	34 20	..	..	..	28 14	28 25	28 21	28 14	25 07	01 00	35 11	33 11	32 13	31 08	35 10	35 19	..	..
Khanpur	20 05	20 03	21 03	27 07	28 10	27 17	31 23	..	..	..	..	..	..	..	..	..	19 17	15 15	17 06	26 10	26 12	29 14	29 16	..
Lahore	36 12	33 10	35 11	34 11	35 08	36 12	29 11	27 15	28 37	28 54	01 11	36 10	36 11	34 12	34 13	31 10	04 10	36 09	34 11	33 10	32 16	31 23	31 29	..
Multan	24 03	25 03	22 04	17 04	22 06	33 07	28 21	30 28	..	..	11 11	12 07	18 05	18 03	21 03	..	13 16	13 13	15 00	15 03	21 03	25 18	29 12	27 20
Peshawar	..	..	..	..	..	..	..	..	..	..	..	20 01	22 01	18 04	30 04	27 03	..	33 07	24 13	31 09	29 14	29 10	33 09	31 20
Quetta	..	..	..	..	29 13	29 23	29 43	..	..	..	..	..	..	..	29 09	29 16	..	..	..	..	29 10	28 18	30 22	32 22
Sylhet	33 07	31 07	28 06	29 07	27 09	31 16	26 23	25 27	..	..	01 21	32 13	26 09	..	..	..	07 07	..	..	..	..	..	..	..
Veraval	..																							
Bushire	..																							
Sharjah	..																							

Cloud Observation Data (GGiii Cddv$_r$v$_r$ etc.)

*Wind directions are expressed in tens of degrees counting from North through East and speed in knots.
†The actual time of observations may vary within half an hour of the specified time.
‡The correct levels to which the upper winds relate are 0.3, 0.6, 0.9 1.5, 2.1 3.0, 4.5 6.0, 7.5 and 9.0 km. The levels given at the head of the columns are the nearest equivalent levels in thousands of feet.

Printed at Nasser Printing Works Karachi.

PAKISTAN DAILY WEATHER MAP

TUESDAY 17th. MAY 1955.

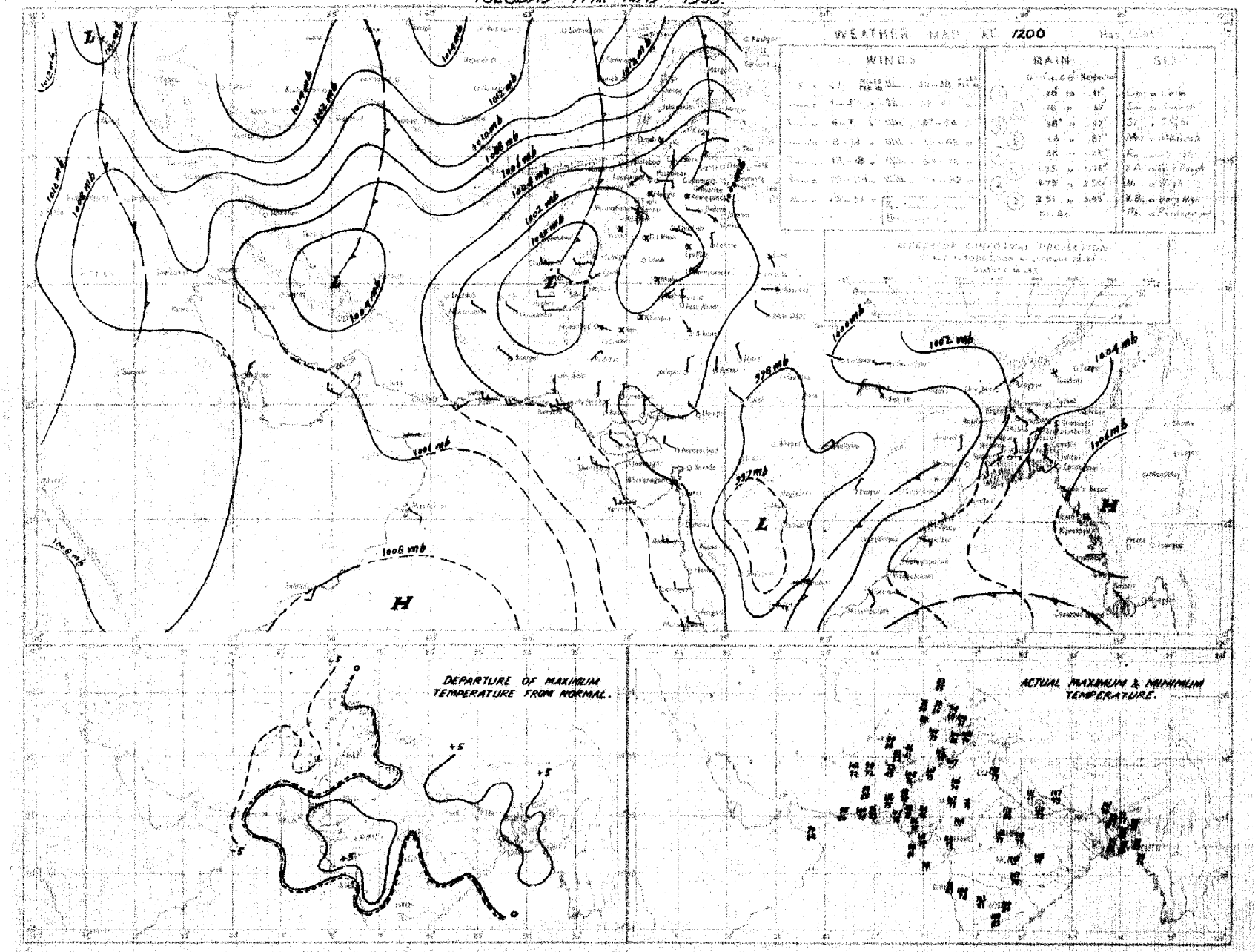

Rainfall amount indicated in the above chart refer to past 9 hours.

PAKISTAN DAILY WEATHER MAP

WEDNESDAY 18th. MAY 1955.

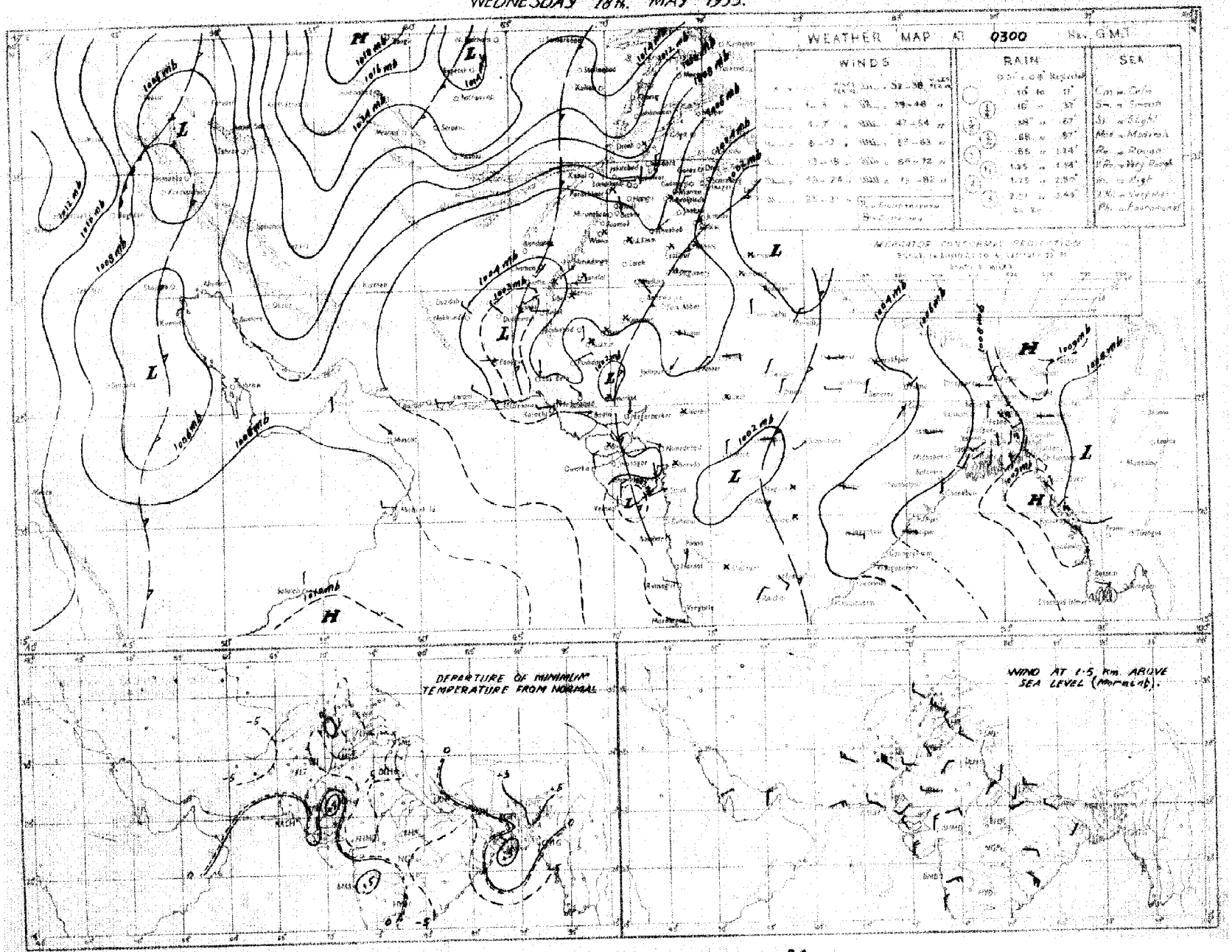

Rainfall amounts indicated in the above chart refer to past 24 hours

C. I. E. M. P. KARACHI.

EMBASSY OF THE UNITED STATES OF AMERICA
JUN 7 1955
KARACHI

Page 1—2.
Page 1—4.

Regd. No. S.-1467

PAKISTAN DAILY WEATHER REPORT

FOR THURSDAY, THE 19TH MAY, 1955.

(Published by the authority of the Government of Pakistan)

Summary of observations recorded at 0300 hrs. G. M. T.

Yesterday's western disturbance from north Iraq moved slightly eastwards and now lies over north-west Iran.

A low pressure wave is moving eastwards across Russian Turkistan.

Yesterday's Bay depression has moved westwards and is emerging into Arabian Sea as a trough off Konkan Kanara Coast.

Scattered thunderstorm/showers have been reported from East Pakistan and isolated thunderstorm from the upper North-West Frontier Province.

Chief amounts of rain fall are:—Srimangal and Barisal 1¼" each; Brahmanbaria ¾".

Day temperatures were generally 3-8°F above normal in East Pakistan the upper North-West Frontier Province, lower Sind and Mekran Coast and 2-8°F below normal in north-east Baluchistan.

Forecast valid until the evening of 20th:—Local thunderstorm/showers will occur in East Pakistan. Scattered thundershowers are also likely to occur in the extreme north of the North-West Frontier Province.

Karachi-11.
The 19th May, 1955.

OBSERVATIONS

K. U. SIDDIQI,
for Director, Meteorological Service.

DIVISION	STATION	At 1200 Hrs. G. M. T. of previous day						At 0300 Hrs. G. M. T. of date						Departure from Normal of		Rainfall			
		$RRRT_dT_d$	N dd ff	VV ww W	PPP TT	$N_hC_LhC_MC_H$	$W_tD_HD_MT_xT_x$	$RRRT_dT_d$	N dd ff	VV ww W	PPP TT	$N_hC_LhC_MC_H$	$W_tD_HD_MT_nT_n$	T_xT_x	T_nT_n	Since 1st April 55 to date	Departure from normal	Since 1st Jan., 55 to date	Annual Normal
1	2	3	4	5	6	7	8	9	10	11	12	13	14	15	16	17	18	19	20
EAST PAKISTAN (East)	Cox's Bazar ..	000 80	4 18 10	96 03 0	048 90	2 3 6 0 6	- - - 95	002 78	6 13 05	96 03 1	080 88	6 4 6 5 0	- - - 79	+ 6	+ 3	4.3	- 7.4	8.0	140
	Chittagong ..	000 76	5 20 09	96 03 2	046 87	3 3 6 2 0	- - - 92	000 73	4 16 02	97 02 2	081 68	2 3 7 1 1	- - - 79	+ 3	+ 3	3.3	- 8.8	5.2	108
	Noakhali ..	000 78	5 00 00	96 03 1	043 87	2 1 5 2 0	- - - 91	000 80	5 13 02	96 03 1	081 84	3 1 5 2 0	- - - 79	+ 2	+ 1	7.1	- 4.9	10.7	115
	Comilla ..	000 76	7 18 03	98 03 2	056 85	7 4 5 0 0	- - - 95	000 77	0 00 00	98 00 0	086 89	0 0 9 0 0	- - - 79	+ 4	+ 4	8.7	- 4.6	12.7	94
	Brahmanbaria ..	055 74	4 13 03	97 01 9	048 86	4 4 5 0 0	- - - 92	050 79	5 13 02	97 03 2	085 87	3 4 3 0 0	- - - 74	—	—	10.5	- 1.4	17.0	78
	Srimangal ..	175 76	5 13 02	97 02 9	046 81	4 8 6 6 1	- - - 94	175 77	5 13 02	97 02 1	089 84	4 8 6 3 0	- - - 73	+ 2	+ 1	13.9	- 5.0	22.7	98
	Sylhet ..																		..
	Mymensingh ..	000 77	3 13 01	98 01 0	040 86	2 1 7 0 0	- - - 98	000 74	8 13 02	97 01 2	088 80	3 5 5 6 0	- - - 78	+ 9	+ 4	3.7	- 8.7	5.8	91
	Narayanganj ..	000 79	7 13 07	95 03 2	041 83	3 5 7 7 8	- - - 94	000 80	5 09 05	95 03 2	086 90	4 4 8 0 8	- - - 82	+ 3	+ 4	12.1	+ 1.4	17.6	74
	Dacca ..	000 78	7 09 02	98 02 2	027 88	1 3 5 7 0	- - - 94	000 70	7 09 02	97 02 0	073 86	6 8 4 3 0	- - - 81	—	—	11.0	—	15.9	..
(Dakaic)	Faridpur ..	000 70	5 16 05	95 02 2	030 89	2 4 7 1 0	- - - 94	000 80	5 18 02	96 03 0	072 89	5 5 7 0 0	- - - 80	- 6	+ 5	8.6	- 1.2	9.4	71
	Barisal ..	130 70	8 13 01	96 03 9	038 75	4 4 6 3 0	- - - 95	130 79	4 18 01	96 02 9	073 90	0 0 8 4 0	- - - 74	+ 4	- 4	2.5	- 5.6	2.6	81
	Satkhira ..	000 79	6 23 02	97 03 1	027 94	4 4 7 6 0	- - - ××	000 79	7 00 00	97 03 1	062 89	4 4 7 6 0	- - - 81	×	+ 4	1.4	- 5.4	1.9	68
	Jessore ..	000 74	1 18 05	97 03 2	030 90	7 0 6 0 0	- - - 99	000 65	8 13 05	97 03 2	067 90	6 5 6 7 -	- - - 83	—	—	2.5	- 6.1	4.3	65
	Khulna ..	000 72	8 13 09	99 03 1	029 88	8 4 7 × ×	- - - 97	000 79	4 13 03	99 03 1	070 90	5 3 7 0 0	- - - 79	+ 5	+ 4	3.2	- 3.9	4.4	65
(North)	Pabna ..																		59
	Sirajganj ..	000 78	3 13 09	96 00 0	019 88	0 0 9 0 1	- - - 95	000 77	7 13 05	97 00 0	068 87	7 6 4 × ×	- - - 80	+ 4	+ 6	13.6	+ 5.9	14.8	64
	Rajshahi ..																		..
	Bogra ..	000 74	4 18 03	97 03 0	019 93	0 0 9 0 0	- - - 01	000 78	7 13 03	97 02 0	072 86	7 5 6 0 0	- - - 80	+ 9	+ 6	4.6	- 0.9	6.1	
	Dinajpur ..	000 69	0 13 02	96 00 0	011 97	0 0 9 0 0	- - - 01	000 69	4 09 02	96 01 2	075 84	0 0 9 2 0	- - - 75	+ 9	+ 1	7.8	+ 2.4	7.8	72
	Rangpur ..	004 ××	4 09 02	96 01 1	— —	4 0 9 1 0	- - - —	000 ××	6 09 05	96 03 2	— —	6 5 8 0 0	- - - —	—	—	6.1	- 2.9	7.8	84
KASHMIR	Srinagar† ..																		26
	Gulmarg†† ..																		..
	Sonamarg (s) ..																		71
	Dras† ..																		26
	Leh†† ..																		3
	Skardu† ..																		6
	Misgar† ..																		..
	Aliabad† ..																		..
	Gilgit* ..																		5
	Jammu ..																		..
PUNJAB (North)	Lahore ..	000 48	0 31 05	96 02 0	006 00	0 0 9 0 0	- - - 02	000 54	0 05 03	96 02 0	026 84	0 0 9 0 0	- - - 70	- 1	- 2	0.7	- 0.3	3.1	19
	Sialkot ..	000 40	0 31 04	98 00 0	997 01	0 0 9 0 0	- - - 03	000 44	0 31 03	98 00 0	025 87	0 0 9 0 0	- - - 70	+ 1	- 5	2.6	+ 0.9	3.7	32
	Jhelum ..	000 26	0 31 09	98 02 0	999 01	0 0 9 0 0	- - - 02	000 48	0 18 02	98 02 0	033 84	0 0 9 0 0	- - - 66	—	—	1.3	—	5.3	..
	Rawalpindi* ..	000 35	0 00 00	00 09 0	918 97	0 0 9 0 0	- - - 97	000 41	0 00 00	99 00 0	935 85	0 0 9 0 0	- - - 67	0	- 2	1.7	- 0.9	4.1	36
	Murree† ..	000 30	3 00 00	98 01 1	984 71	3 3 4 - -	- - - 73	000 34	0 09 03	98 00 1	989 65	0 × 9 × ×	- - - 58	0	- 3	4.9	- 0.8	12.5	59
	Campbellpore ..	000 28	0 36 02	99 00 0	024 96	0 0 9 0 0	- - - 96	000 47	0 00 00	99 00 0	042 83	0 0 9 0 0	- - - 68	—	—	—	—	—	
	Khushab ..	000 42	0 11 03	98 00 0	008 01	0 0 9 0 0	- - - 03							- 1					15
	Laiah ..																		8
	Lyallpur ..	000 53	0 00 00	96 00 0	009 99	0 0 9 0 0	- - - 01	000 58	4 00 00	96 01 0	033 83	0 0 9 0 0	- - - 73	- 1	- 1	1.3	+ 0.5	1.9	12
(South)	Montgomery ..	000 58	0 05 02	97 00 1	005 01	0 0 9 0 0	- - - 05	000 57	2 13 02	97 02 1	031 86	2 5 7 3 0	- - - 71	- 2	- 8	1.0	+ 0.3	2.3	10
	Multan ..	000 40	0 31 02	96 00 0	000 04	0 0 9 0 0	- - - 06	000 44	1 00 00	96 01 0	021 87	1 0 9 0 0	- - - 75	+ 1	- 3	2.5	+ 2.1	3.7	7
	Khanpur ..	000 55	0 31 03	95 00 0	991 08	0 0 9 0 0	- - - 09	000 56	0 36 02	96 00 0	014 89	0 0 9 0 0	- - - 74	0	- 4	0	- 0.3	1.0	6
	Bahawalpur ..	000 47	1 00 00	97 00 0	996 04	1 0 9 0 1	- - - 07	000 50	0 00 00	97 00 0	070 87	0 0 9 0 0	- - - 73	0	- 4	0	- 0.3	0	6
	Fort Abbas ..	000 36	1 02 05	97 00 0	987 05	1 1 6 0 0	- - - 09							—					8
N. W. F. P. (Upper)	Drosh* ..	000 43	4 33 03	97 03 1	959 83	4 2 7 0 0	- - - 90	000 40	0 00 00	97 00 0	996 71	0 0 9 0 0	- - - 59	+ 7	- 1	5.4	—	11.4	18
	Chakdara* ..	000 37	6 00 00	98 03 0	963 92	6 5 9 0 0	- - - 94	000 51	0 00 00	98 00 0	953 71	0 0 9 0 0	- - - 64	—	—	2.0	—	5.3	..
	Peshawar ..	000 62	2 09 03	97 02 0	004 97	2 9 6 3 0	- - - 00	000 63	3 13 02	97 03 0	044 0-	1 1 7 3 3	- - - 69	+ 2	- 2	0.4	- 1.9	1.7	14
	Haripur ..																	—	..
	Kakul ..	000 39	2 31 02	99 01 1	960 82	2 2 7 0 0	- - - 85							—				—	
	Cherat ..	000 24	1 34 03	97 03 0	961 83	1 1 9 0 4	- - - 86	000 33	2 34 03	97 03 0	969 76	0 0 9 0 4	- - - 66	- 1	- 1	2.9	- 1.2	6.1	29
	Landi Kotal* ..	000 38	0 13 03	97 00 0	952 88	0 0 9 0 0	- - - 89	000 38	2 27 03	97 03 0	963 76	0 0 9 0 4	- - - 63	—	—	1.4	—	5.3	.
(Lower)	Hangu ..	×××××	3 16 02	99 00 0	— —	3 3 4 0 0	- - - —	××××	3 00 00	99 00 0	— —	0 0 9 2 0	- - - —	—	—	—	—	—	..
	Parachinar† ..	000 31	6 13 02	99 17 0	004 74	6 3 7 0 0	- - - 80	000 41	4 00 00	99 02 9	993 70	4 5 7 0 0	- - - 60	- 1	+ 3	5.3	—	14.1	29
	Miranshah* ..	000 59	4 07 03	99 02 0	945 90	0 0 9 6 5	- - - 92	000 53	4 00 00	99 02 0	960 78	0 0 9 0 4	- - - 69	—	—	0.9	- 0.9	1.7	13
	Bannu ..	000 37	0 09 02	99 00 0	021 97	0 0 9 0 0	- - - 97	000 48	2 27 02	99 01 1	022 84	2 0 8 0 1	- - - 72	—	—	0.9	—	1.7	11
	Wana ..	000 73	0 00 00	99 00 0	933 83	0 0 9 0 0	- - - 86							—					11
	D. I. Khan ..	000 53	0 00 00	98 00 0	019 02	0 0 9 0 0	- - - 02	000 55	4 00 00	98 01 1	036 84	0 0 9 0 4	- - - 83	- 1	+ 6	0.5	- 0.4	1.9	10
BALUCHISTAN (North)	Fort Sandeman* ..	000 73	5 31 03	97 02 1	940 86	5 4 8 0 0	- - - 88	000 49	2 23 03	96 01 2	969 74	0 0 9 4 0	- - - 65	- 3	+ 1	2.6	+ 1.2	6.7	11
	Hindubagh† ..	000 53	5 23 05	97 03 0	980 83	5 2 5 0 0	- - - 84	000 42	0 23 02	98 00 0	996 69	0 0 9 0 0	- - - 58	—	—	1.2	—	4.2	..
	Loralai* ..	000 64	5 00 00	98 03 1	929 84	0 3 8 0 0	- - - 85	000 44	0 31 05	96 00 0	953 72	0 0 9 0 0	- - - 56	—	—	3.1	—	8.8	..
	Sibi ..	000 56	2 23 02	94 01 0	993 08	0 0 9 7 0	- - - 09	000 35	0 00 00	94 00 0	027 87	0 0 9 0 0	- - - 84	—	—	0.5	—	1.9	3
	Harnai (a) ..	000 ××	0 27 02	98 00 0	— —	0 0 9 0 0	- - - —	000 ××	0 09 02	98 00 0	— —	0 0 9 0 0	- - - —	—	—	1.1	- 1.1	1.7	14
	Quetta† ..	000 33	0 31 03	97 02 0	979 81	0 0 9 0 0	- - - 82	000 35	0 00 00	97 00 0	997 65	0 0 9 0 0	- - - 49	—	—	0.5	- 0.8	4.0	9
	Chaman* ..	000 64	0 29 07	98 00 0	942 88	0 0 9 0 0	- - - 88	000 56	0 18 05	97 00 0	968 72	0 0 9 0 0	- - - 64	- 4	0	0.1	- 0.8	7.5	8
	Kalat† ..	000 15	0 31 08	99 00 0	992 75	0 0 9 0 0	- - - 76	000 21	0 31 03	98 00 0	011 65	0 0 9 0 0	- - - 46	- 8	- 7	0.1	- 0.6	5.2	7
	Nushki* ..	000 35	0 27 06	98 00 0	978 94	0 0 9 0 0	- - - 96	000 41	0 00 00	98 02 0	062 79	0 0 0 0 0	- - - 51	—	—	0	—	5.2	..
	Dalbandin* ..	000 36	0 31 10	94 07 0	965 96	0 0 9 0 0	- - - 98	000 44	0 31 03	95 06 0	984 73	0 0 9 0 0	- - - 64	- 1	- 1	0	- 0.3	1.8	4
	Nokkundi* ..	000 31	0 34 07	97 05 3	980 07	0 0 9 0 0	- - - 07	000 35	0 31 03	99 00 0	006 84	0 0 9 0 0	- - - 70	—	—	0.1	—	0.9	2
(South)	Panjgur* ..	000 25	0 31 07	98 00 0	980 92	0 0 9 0 0	- - - 94	000 30	0 31 05	99 00 0	998 80	0 0 9 0 0	- - - 71	- 2	+ 3	0	—	1.8	5
	Turbat ..	000 50	0 05 07	98 00 0	018 10	0 0 9 0 0	- - - 12	000 54	0 05 03	96 00 0	062 99	0 0 9 0 0	- - - 87	—	—	0	—	1.6	..
	Jiwani ..	000 59	0 23 10	97 02 0	027 98	0 0 9 0 0	- - - 03	000 55	0 36 03	96 02 0	048 83	0 0 9 0 0	- - - 79	—	—	0	—	9.1	4
	Pasni ..	000 76	0 23 07	96 00 0	009 03	0 0 9 0 0	- - - 11	000 62	0 27 05	97 00 0	043 81	0 0 9 0 0	- - - 79	+ 15	+ 5	0	- 0.4	2.7	6
	Ormara ..	000 95	0 25 10	96 00 0	998 03	0 0 9 0 0	- - - 06	000 89	0 25 05	95 00 0	033 96	0 0 9 0 0	- - - 85	—	—	0	- 0.6	2.5	6
	Las Bela ..	000 43	0 34 03	98 00 0	984 14	0 0 9 0 0	- - - 16	000 61	0 18 02	98 00 0	021 90	0 0 9 0 0	- - - 87	—	—	0.1	—	0.2	8
SIND (Lower)	Karachi (Manora) ..	000 80	0 25 12	95 05 0	997 88	0 0 9 0 0	- - - 91	000 71	0 27 05	96 00 0	019 86	0 0 9 0 0	- - - 81	+ 2	+ 2	0	- 0.2	0.1	8
	Karachi (A. P.) ..	000 51	0 27 14	96 07 0	992 10	0 0 9 0 0	- - - 14	000 59	0 00 00	96 06 0	019 93	0 0 9 0 0	- - - 81	—	—	0	—	0.9	
	Badin ..	000 53	0 36 02	97 00 0	976 13	0 0 9 0 0	- - - 18	000 58	0 00 00	96 00 0	010 86	0 0 9 0 0	- - - 71	+ 14	- 8	0	- 0.2	0.5	9
	Nagar Parkar ..	×××××	0 36 05	97 00 0	— —	0 0 9 0 0	- - - —	000 ××	0 36 02	97 00 0	— —	0 0 9 0 0	- - - —	—	—	—	—	—	..
	Umerkot ..	000 56	0 27 07	98 00 0	982 11	0 0 9 0 0	- - - 16	000 58	0 00 00	97 00 0	994 95	0 0 9 0 0	- - - 75	—	—	0	—	0	..
	Chhor ..																		..
	Hyderabad ..	000 50	0 05 05	97 02 0	981 11	0 0 9 0 0	- - - 14	000 51	0 36 03	97 02 0	015 89	0 0 9 0 0	- - - 79	+ 7	0	0	- 0.1	0.6	7
(Upper)	Pad Idan ..	000 35	0 29 03	97 02 0	998 10	0 0 9 0 0	- - - 11	000 49	0 05 05	96 02 0	018 98	0 0 9 0 0	- - - 72	—	—	0	—	1.1	..
	Nawabshah ..	000 47	0 36 05	98 00 0	996 10	0 0 9 0 0	- - - 14	000 50	0 31 03	97 00 0	024 90	0 0 9 0 0	- - - 73	—	—	—	—	—	..
	Sukkur ..	000 45	0×× ××	96 00 0	989 08	0 0 9 0 0	- - - 09	000 64	0 11 00	96 00 0	012 81	0 0 9 0 0	- - - 73	—	—	0	—	1.2	4
	Jacobabad ..	000 23	0 29 07	97 00 0	991 09	0 0 9 0 0	- - - 10	000 43	0 16 05	95 06 0	018 87	0 0 9 0 0	- - - 79	- 2	- 1	0.1	- 0.3	2.3	
	Rohri ..	000 87	0 00 00	97 02 0	016 97	0 0 9 0 0	- - - 00	000 45	0 00 00	97 02 0	016 76	0 0 9 0 0	- - - 69	—	—	0	—	0	..
Amargarh	Varaval ..																		20
Afghanistan	Jalalabad* ..																		12
	Kabul† ..																		..
	Kandahar ..																		

See foot notes on page 2.

PAKISTAN DAILY WEATHER REPORT

FOR THURSDAY THE 19TH MAY, 1955.

Division	STATION.	At 1200 Hrs. G. M. T. of previous day. RRR TdTd	N dddff	VV wwW	PPP TT	Nh CL hCMCH	WsDHDMTxTx	At 0300 Hrs. G. M. T. of date. RRR TdTd	N dddff	VV wwW	PPP TT	Nh CL hCMCH	WsDHDMTnTn	Departure from normal of Tx Tx	Tn Tn	Rainfall Since 1st March, 55 to date	Departure from normal	Since 1st Jan. 55 to date	Annual Normal
1	2	3	4	5	6	7	8	9	10	11	12	13	14	15	16	17	18	19	20
Iraq	Basrah																		5
	Charbar																		4
	Bushire																		31
	Ispahan																		..
	Tehran																		10
	Meshed																		
Arabia	Muscat	000 74	0 31 02	99 00 1	042 95	0 0 9 0 0	- - - 99	000 86	0 00 00	98 00 0	054 90	0 0 9 0 0	- - - 86	+ 3	0	0	– 0.3	4.5	4
	Sharjah																		4
	Bahrein																		..
	Kuwait																		5

*Barometer readings reduced to 1 Geopotential Kilometre.
†Barometer readings reduced to 2 Geopotential Kilometre.
‡Barometer readings reduced to 3 Geopotential Kilometre.
RRR at 0300 hrs. G.M.T. is rainfall since 0300 hrs. G.M.T. of the previous day and RRR at 1200 hrs. G.M.T. is rainfall since 0300 hrs. G.M.T. of the same date.
The accuracy of individual entries in this report cannot be guaranteed. Corrections can be obtained, if necessary, on application to the Meteorologist, Weather Central, Air Port, KARACHI-11.

(a) Reports only rainfall.
(b) Instead of 0300 G.M.T. the observations are being taken at 0600 G.M.T.
Whenever 999 is given for RRR see the summary on page I for the actual amount of rainfall.

Wireless Reports from Ships

SHIPS IN	YQ LaLaLa	LoLoLo GG	N dd ff	VV ww W	PPP TT	Nh CL h CMCH	D sVs aPP	8Ns C hshs	O T3T3 TdTd	IdwdwPwHw
1	2	3	4	5	6	7	8	9	10	11

Radio-Sonde Data (Temperatures in °C) of previous day.

Station	TEMP. CODE:—				(II)iii		99PoPoPo			ToToTdoTdoTxo			GGhihihi		T1T1Td1Td1Tx1 etc.				55555		hihiP1PhiP1			T1T1Td1Td1Tx1 etc.			
1	2	3	4	5	6	7	8	9	10	11	12	13	14	15	16	17	18	19	20	21	22	23	24	25	26	27
Karachi	417 80	999 98	332 09	165 03	854 85	285 89	700 37	176 17	509 49	509 96	405 23	619 97	585 55	329 00	300 06	668 00	255 76	466 80	086 97							
Quetta																										

PPP—Pressure in hundreds, tens and units of millibars.
hhh—Height in thousands, hundreds and tens of feet.

PP—Pressure in hundreds, and tens of millibars.
h—Height in thousands, and hundreds of feet.

Upper Air Data (Hddff.)*

STATION.	At 0900 hrs. G. M. T. † of previous day. Height in Thousands of feet ‡										At 2100 hrs. G. M. T. ‡ of previous day. Height in Thousands of feet ‡						At 0300 hrs. G. M. T. † of date. Height in Thousands of feet ‡							
	1	2	3	5	7	10	15	20	25	30	1	2	3	5	7	10	1	2	3	5	7	10	15	20
1	2	3	4	5	6	7	8	9	10	11	12	13	14	15	16	17	18	19	20	21	22	23	24	25
Bagra	16 11	17 01	18 14	20 19	24 15	..	..	..	..	..	19 21	20 27	20 27	21 15	25 14	38 17	14 12	18 09						
Chhor	24 07	24 07	23 06	20 07	24 12	27 14	24 08	31 17	31 51	..	..	..	..	..	..	..	19 03	19 04	24 07	33 11	38 10	30 15	31 20	..
Chittagong	22 05	22 14	21 12	21 08	29 08	28 06	24 18	24 23	..	..	..	..	..	..	..	..	..	..	..	..	..	..	..	..
Cox's Bazar	18 10	19 08	03 04	03 04	23 06	23 12	25 15	24 12	..	..	17 12	16 12	15 10	18 10	19 10	32 10								
Dacca	12 10	17 11	19 11	24 03	26 06	31 10	26 24	24 27	..	..	19 22	19 23	18 21	19 15	21 10	32 04	14 06	17 09	18 10	..	..	..	..	..
Dalbandin	..	..	22 09	24 26	30 11	..	..	..	..	..	..	..	31 15	31 17	30 37	..	..	..	31 10	33 12	34 15	32 38		
Drosh	..	..	..	..	02 08	03 03	07 04	06 09	02 06	..	..	..	..	16 91	18 02	22 02	..	..	..	..	06 06	01 17	01 10	14 06
Port Sutlemen	31 13	31 13	30 09	39 17	30 24	31 14	29 15	30 43	29 56	29 70	26 05	27 07	28 10	30 10	28 06	31 07				17 02	27 02	16 04	32 05	27 09
Jacobabad	29 04	30 07	32 05	33 06	32 09	31 17	30 08	32 19	..	..	22 04	17 08	23 05	34 06	26 05	28 08	20 06	31 17	34 18	34 14	33 09	30 08		
Jhelum	07 06	04 10	04 12	01 11	01 10	03 12	33 21	33 31	30 34	..	26 20	24 21	25 18	29 25	31 21	31 15	33 02	26 05	10 03	18 04	33 04	32 08	36 09	01 09
Jiwani	35 08	33 08	33 09	36 06	35 14	34 21	32 25	32 49	33 56	..	33 27	33 32	33 35	33 39	..	..	06 19	07 16	09 14	36 05	36 14	34 19	36 28	33 30
Karachi	28 04	23 03	22 03	17 07	18 10	22 10	23 07	28 20	28 46	29 65	05 14	02 08	00 07	35 06	34 07	..	35 17	35 22	01 29	..	..	..	..	..
Khanpur	35 21	34 22	34 17	33 03	31 03	31 12	30 24	30 21	30 21	29 39	36 10	34 13	33 11	34 11	34 13	34 19	10 30	10 27	19 25	08 08	06 09	34 12	02 14	29 39
Lahore											11 19	10 14	10 10	14 06	24 11	..	03 08	22 10	36 10	35 14	34 17	34 19	31 16	
Multan	..	10 06	09 10	33 09	31 09	31 16	26 13	31 13	35 10	..	..	06 08	23 06	00 06	20 12	23 02	13 15	13 18	14 15	12 08	12 04	25 03	26 07	27 09
Peshawar	..	..	..	..	29 12	28 12	28 06	29 26	..	..	..	..	..	..	05 10	28 15	..	28 04	35 08	29 05	29 02	33 08	35 02	30 12
Quetta	04 03	16 03	22 03	24 11	26 09	..	..	..	..	..	13 05	18 02	19 12	..	..	..	10 05	02 03	29 02	26 02	..	25 02	35 11	22 16
Sylhet																								
Yerwal																								
Bushire																								
Sharjah																								

Cloud Observation Data (GGiii Cddvrvr etc.)

*Wind directions are expressed in tens of degrees counting from North through East and speed in knots.
†The actual time of observations may vary within half an hour of the specified time.
‡The correct levels to which the upper winds relate are 0.3, 0.6, 0.9 1.5, 2.1 3.0, 4.5 6.0, 7.5 and 9.0 km. The levels given at the head of the columns are the nearest equivalent levels in thousands of feet.

Printed at Nasser Printing Works Karachi.

PAKISTAN DAILY WEATHER MAP

WEDNESDAY 18th. MAY 1955.

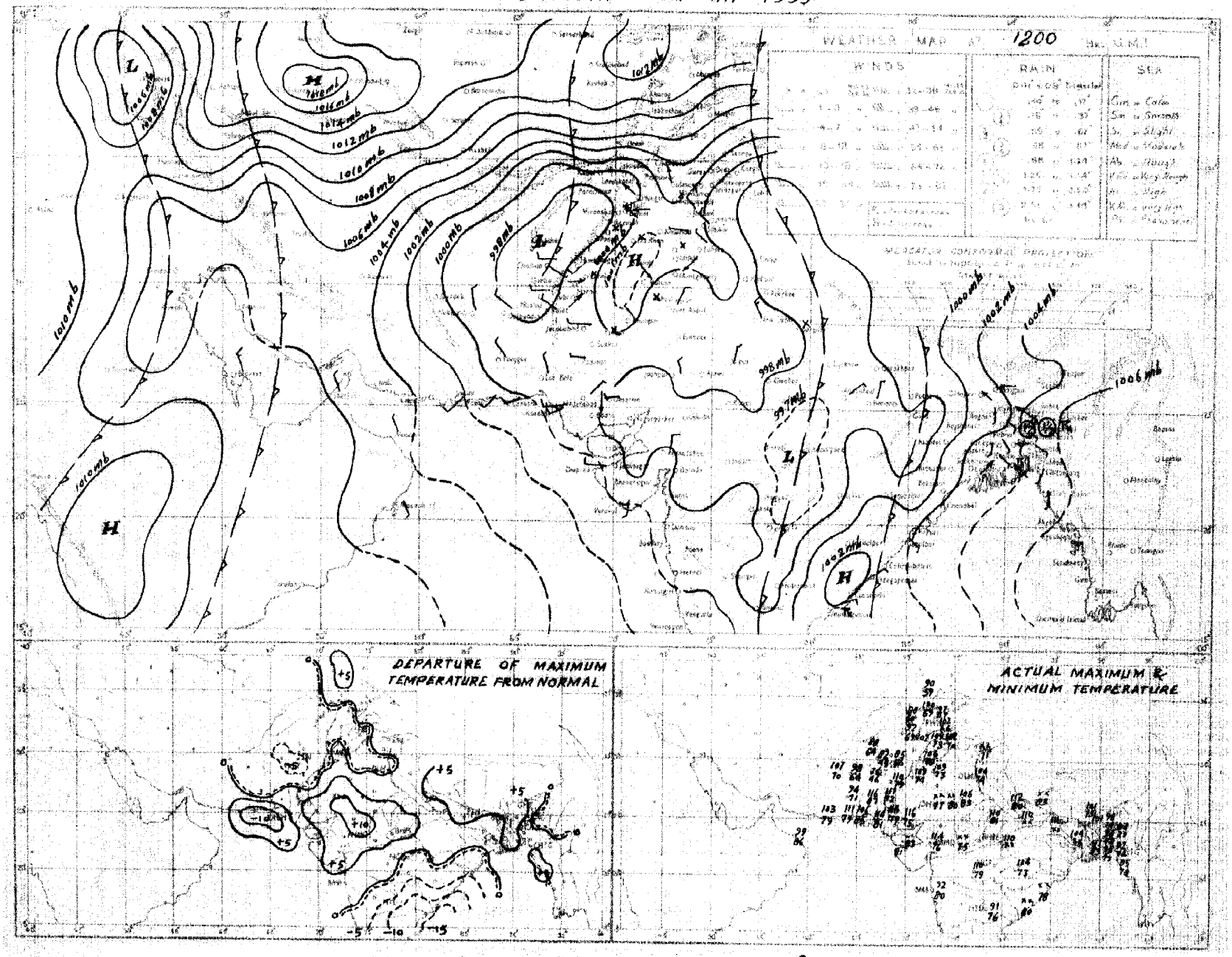

Pictorial symbols indicated in the above chart refer to

PAKISTAN DAILY WEATHER MAP

THURSDAY 19th: MAY 1955

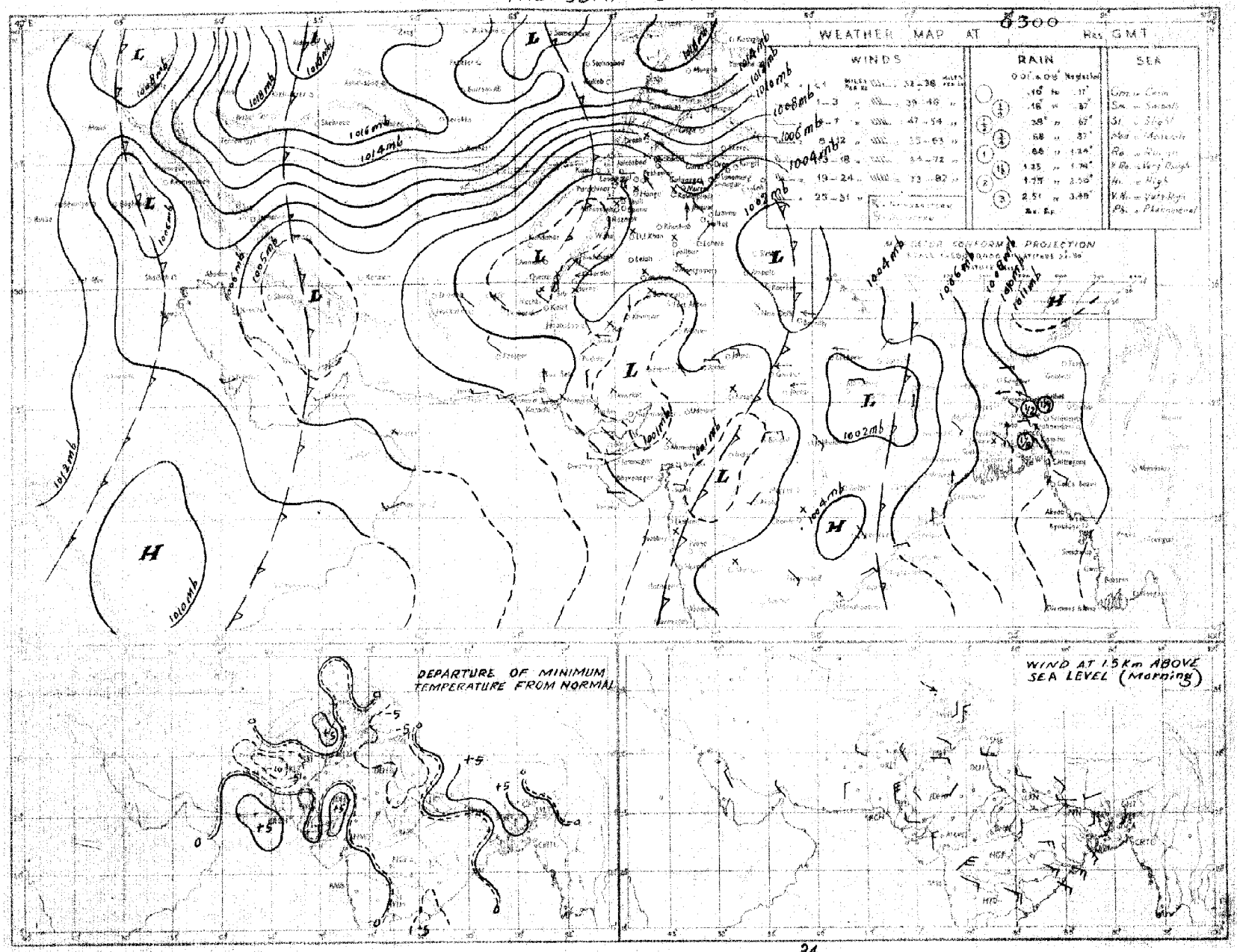

Rainfall amounts indicated in the above chart refer to past 24 hours.

C. & M. P. KARACHI.

Monthly Subscription.

Page 1—2.

Page 1—4.

PAKISTAN DAILY WEATHER REPORT

Regd. No. S.-1467

FOR FRIDAY, THE 20TH MAY, 1955.

(Published by the authority of the Government of Pakistan)

Summary of observations recorded at 0300 hrs. G. M. T.

Yesterday's western disturbance over north-west Iran has weakened into a trough.

The trough off Konkan-Kanara Coast has become unimportant.

Local rain/thundershowers have occurred in Eastern sub-division and scattered elsewhere over East Pakistan.

Isolated light rain/thundershowers have been reported from the upper North-West Frontier Province and north Punjab hills.

Chief amounts of rainfall are:—Cox's Bazar 1"; Chittagong, Dacca, Narayanganj and Satkhira ¼" each.

Day temperatures were generally 5-15°F above normal in the lower Sind and along Mekran Coast, 2-5°F above normal in the north Punjab and the Northern and Deltaic sub-divisions of East Pakistan and 2-5°F below normal in the north Baluchistan and the North-West Frontier Province.

Forecast valid until the evening of 21st:—Local thunderstorm/showers will occur in the Eastern and Deltaic sub-divisions of East Pakistan. Dry weather will prevail elsewhere over the country.

Heat wave warning:—The heat wave over lower Sind is likely to persist for another day.

Karachi-11.
The 20th May, 1955.

OBSERVATIONS

K. U. SIDDIQI,
for Director, Meteorological Service.

Division	Station	At 1200 Hrs. G. M. T. of previous day: RRRTdTd	N dd ff	VV ww W	PPP TT	NhCLhCMCH	WtDHDMTxTx	At 0300 Hrs. G. M. T. of date: RRRTdTd	N dd ff	VV ww W	PPP TT	NhCLhCMCH	WtDHDMTnTn	Departure from Normal of: TxTx	TnTn	Rainfall: Since 1st April 55 to date	Departure from normal	Since 1st Jan., 55 to date	Annual Normal
1	2	3	4	5	6	7	8	9	10	11	12	13	14	15	16	17	18	19	20
EAST PAKISTAN (East)	Cox's Bazar	053 82	8 18 09	96 95 9	023 85	8 4 4 2 0	- - - 93	090 79	7 13 03	96 03 6	061 82	7 4 4 2 0	- - - 77	- 4	+ 1	4.6	- 7.0	8.4	140
	Chittagong	027 77	8 07 02	95 03 9	050 78	8 9 6 × ×	- - - 84	041 76	6 13 05	97 03.6	058 83	3 2 7 2 4	- - - 76	- 5					108
	Noakhali	003 80	8 00 00	94 51 6	040 82	2 1 5 2 ×	- - - 89	013 77	6 13 03	96 02 6	030 86	3 2 5 2 ×	- - - 78	0	0	7.2	- 4.7	10.8	115
	Comilla	000 70	8 13 02	98 02 2	043 83	8 4 5 0 0	- - - 92	011 65	8 00 00	96 51.5	059 80	8 4 5 0 0	- - - 77	+ 1	+ 2	8.8	- 4.5	12.8	94
	Brahmanbaria	000 77	4 18 02	97 03 2	041 85	0 0 9 4 0	- - - 94	016 77	8 18 02	97 61 6	060 78	8 5 3 × ×	- - - 76	—	—	10.6	- 1.3	17.1	78
	Srimangal	002 79	7 13 02	97 02 6	044 87	5 8 5 0 1	- - - 93	013 77	8 00 00	94 61 6	067 79	8 5 6 - -	- - - 76	+ 1					98
	Sylhet																		
	Mymensingh	000 79	8 07 01	98 03 2	037 88	4 1 5 6 0	- - - 91	000 76	7 13 09	98 03 2	060 83	7 2 5 0 0	- - - 78	+ 2	+ 4	3.7	- 8.7	5.8	91
	Narayanganj	000 77	7 13 05	95 03 2	035 85	1 5 8 7 9	- - - 91	033 78	8 00 00	94 63 6	055 79	0 0 9 2 ×	- - - 78	+ 1	0	12.1	+ 1.4	17.6	74
	Dacca	000 76	7 13 09	98 02 2	029 85	1 1 4 5 0	- - - 92	022 77	7 09 03	97 61 6	046 79	4 8 5 3 0	- - - 77	—	—	11.0	—	15.9	
EAST PAKISTAN (Deltaic)	Faridpur	000 71	4 15 02	95 01 1	028 86	3 4 7 1 0	- - - 90	000 78	6 16 02	96 03 0	044 85	4 5 7 1 0	- - - 80	- 2	+ 5	8.6	- 1.2	9.4	71
	Barisal	002 75	7 18 01	96 03 5	035 81	3 4 7 2 0	- - - 90	002 79	6 18 01	97 02 5	053 90	0 0 8 4 0	- - - 78	- 1	+ 1	2.5	- 5.5	2.6	81
	Satkhira	029 77	5 23 02	97 03 6	020 88	4 4 7 6 0	- - - 99	029 81	7 00 00	97 03 1	033 84	5 9 6 6 0	- - - 79	+ 5	+ 2	1.7	- 5.1	2.2	68
	Jessore	000 73	4 13 03	97 01 1	019 88	2 0 9 0 9	- - - 98	000 79	8 13 05	97 03 2	054 87	8 5 5 6 0	- - - 79	—	—	2.5	- 6.1	4.3	65
	Khulna	000 75	8 13 03	99 03 1	028 85	8 5 6 × ×	- - - 00	000 77	8 13 05	98 03 2	046 84	8 5 6 - -	- - - 83	+ 8	+ 7	3.2	- 3.9	4.4	65
PUNJAB (North)	Pabna																		59
	Sirajganj	000 70	6 31 03	93 07 1	035 85	6 3 4 0 0	- - - 94	000 78	8 09 05	97 02 2	043 85	8 6 4 - -	- - - 80	+ 3	+ 6	13.6	+ 5.9	14.8	64
	Rajshahi																		
	Bogra	015 69	7 05 06	97 03 9	031 76	5 3 6 7 0	- - - 96	015 79	8 09 03	97 02 0	049 84	7 4 6 0 9	- - - 72	+ 4	- 2	4.6	- 0.9	6.1	
	Dinajpur	000 72	6 09 05	96 17 2	029 83	4 4 7 0 0	- - - 96	000 73	6 09 02	96 02 2	062 83	6 0 9 2 0	- - - 74	+ 4	0	7.8	+ 2.5	7.8	72
	Rangpur	000 ××	5 00 00	96 01 1	— —	5 0 9 1 0	- - - —	012 ××	7 07 05	96 03 5	— —	7 5 8 - -	- - - —	—	—	—		—	84
KASHMIR	Srinagar†																		26
	Gulmerg††																		71
	Sonamerg (a)																		26
	Oras†																		3
	Leh††																		6
	Skardu†																		
	Misgar†																		
	Aliabad†																		
	Gilgit*																		5
	Jammu																		
PUNJAB (North)	Lahore	000 53	4 00 00	96 03 1	999 01	0 0 9 0 4	- - - 04	000 53	1 05 02	96 03 1	014 87	0 0 9 8 0	- - - 74	+ 1	+ 2	0.7	- 0.3	3.1	19
	Sialkot	000 65	1 00 00	98 02 1	999 05	0 0 8 2 0	- - - 05	000 47	2 31 04	98 02 1	025 91	0 0 8 3 3	- - - 73	+ 3	- 2	2.6	+ 0.9	3.7	32
	Jhelum	000 37	2 00 00	98 03 0	991 00	2 2 7 0 0	- - - 03	000 39	5 34 05	98 02 1	021 85	2 2 7 2 8	- - - 72	—	—	1.3	—	5.3	
	Rawalpindi*	000 39	5 27 02	97 01 1	861 98	5 2 7 3 0	- - - 00	000 45	0 00 00	99 00 1	930 86	0 0 9 0 0	- - - 71	+ 3	+ 2	1.7	- 1.0	4.1	36
	Murree†	005 40	6 07 12	98 02 9	991 61	6 9 3 - -	- - - 74	005 38	2 07 05	98 01 1	985 63	2 - - 7 - -	- - - 57	+ 1	+ 2	5.0	- 0.8	12.6	59
	Campbellpore	000 37	6 36 03	98 03 1	001 98	0 0 9 4 0	- - - 98	000 43	0 36 03	99 00 0	034 83	0 0 9 0 0	- - - 73	—	—	—	—	—	
	Khushab	000 45	0 16 02	98 03 1	002 01	0 0 9 0 9	- - - 09	000 44	6 02 05	98 00 2	021 94	0 0 9 0 0	- - - 74	+ 5	- 3	2.2	+ 0.8	2.7	15
	Leiah																		8
	Lyallpur	000 76	5 36 02	96 02 0	991 99	0 0 9 0 5	- - - 02	000 61	0 00 00	96 00 0	019 84	0 0 9 0 0	- - - 71	0	- 3	1.3	+ 0.5	1.9	12
PUNJAB (South)	Montgomery	000 61	2 00 00	96 02 1	997 02	2 5 7 0 0	- - - 04	000 59	0 27 02	96 00 1	023 82	0 0 9 0 0	- - - 71	- 3	- 8	1.0	+ 0.3	2.3	10
	Multan	000 54	0 00 00	96 00 0	991 06	0 0 9 0 0	- - - 07	000 39	0 31 02	96 00 0	028 84	0 0 9 0 0	- - - 73	+ 2	- 5	2.5	+ 2.1	3.7	7
	Khanpur	000 47	0 05 06	00 50 1	974 07	0 0 9 0 6	- - - 10	000 36	0 36 05	95 05 0	018 89	0 0 9 0 0	- - - 73	+ 1	- 5	0	- 0.3	1.0	6
	Bahawalpur							000 54	0 00 00	97 00 0	021 85	0 0 9 0 0	- - - 76		- 1	0	- 0.3	0	6
	Fort Abbas																		8
N.W.F.P. (Upper)	Drosh*							000 45	0 00 00	97 00 2	004 63	0 0 9 0 0	- - - 57		- 3	5.4	—	11.4	18
	Chakdara*	000 33	8 31 07	98 17 0	978 85	8 0 9 7 0	- - - 96	000 42	0 31 02	98 00 0	965 76	0 0 9 0 0	- - - 61	—	—	2.0	—	5.3	
	Peshawar	000 ××	7 27 17	97 02 2	007 94	4 8 7 2 0	- - - 99	000 77	8 13 05	97 02 1	027 88	0 0 9 0 0	- - - 68	+ 2	- 3	0.4	- 2.0	1.7	14
	Haripur	000 37	6 27 03	98 00 3	947 98	3 1 6 1 0	- - - 99	000 36	0 09 02	98 00 0	993 69	0 0 9 0 0	- - - 63	—	—	—	—	—	
	Kakul	000 44	8 05 19	99 03 2	970 77	1 1 7 2 0	- - - 85							—					
	Cherat	000 29	7 34 07	97 01 1	960 79	6 2 9 7 1	- - - 86	000 21	0 34 21	97 02 0	965 72	0 0 9 0 0	- - - 68	- 1	+ 1	2.9	- 1.2	6.1	20
	Landi Kotal*	000 39	6 13 05	97 01 1	953 82	6 0 9 2 0	- - - 85	000 31	0 27 07	97 00 0	969 75	0 0 9 0 0	- - - 63	—	—	1.4	—	5.3	
	Hangu	××××××	9 09 05	98 03 9	— —	2 7 5 7 8	- - - —	××××××	0 00 00	99 00 0	— —	0 0 9 0 0	- - - —	—	—	—	—	—	
	Parachinar†	000 37	3 13 02	99 01 1	029 71	3 1 8 0 0	- - - 70							- 11					29
	Miranshah*	011 58	6 29 02	99 02 6	963 83	0 0 9 6 5	- - - 92	011 55	0 25 02	99 00 0	957 78	0 0 9 0 0	- - - 65	—	—	1.0	- 0.8	1.8	13
	Bannu	000 43	9 31 02	99 03 3	027 91	8 0 8 2 0	- - - 00	000 45	0 31 02	99 00 0	026 85	0 0 9 0 0	- - - 72	—	—	0.9	—	1.7	11
	Wana							000 41	0 00 00	99 00 0	900 65	0 0 9 0 0	- - - 60	—	—	—	—	—	14
	D. I. Khan	000 54	5 23 02	98 03 1	017 00	5 5 9 0 0	- - - 04	000 59	0 00 00	98 00 0	036 82	0 0 9 0 0	- - - 81	+ 1	+ 6	0.5	- 0.4	1.9	10
BALUCHISTAN (North)	Fort Sandeman*	000 71	6 09 07	97 02 2	945 83	6 4 8 0 0	- - - 89	000 46	0 23 02	97 00 0	975 70	0 0 9 0 0	- - - 66	- 2	+ 2	2.6	+ 1.2	6.7	11
	Hindubagh†	000 55	4 27 05	97 03 0	984 82	4 1 5 0 0	- - - 85	000 53	0 23 02	98 00 0	997 71	0 0 9 0 0	- - - 53	—	—	1.2	—	4.2	
	Loralai*	000 48	4 00 00	98 03 1	921 85	0 0 9 3 0	- - - 86	000 41	0 00 00	96 00 0	957 72	0 0 9 0 0	- - - 59	—	—	3.1	—	8.8	
	Sibi	000 21	1 13 02	95 01 0	993 07	0 0 9 4 0	- - - 10	000 39	0 00 00	94 00 0	033 86	0 0 9 0 0	- - - 80	—	—	0.5	—	1.9	5
	Harnai (a)	000 ××	0 09 02	98 00 0	— —	0 0 9 0 0	- - - —	000 ××	0 18 02	98 00 0	— —	0 0 9 0 0	- - - —	—	—	1.1	- 0.1	1.7	14
	Quetta†	000 24	0 31 03	97 02 0	980 82	0 0 9 0 0	- - - 94	000 56	0 00 00	97 00 0	986 67	0 0 9 0 0	- - - 45	—	—	0.5	- 0.8	4.0	9
	Chaman*	000 60	1 31 07	98 02 6	951 88	0 0 9 1 4	- - - 89	000 55	0 36 05	98 00 0	967 76	0 0 9 0 0	- - - 65	- 3	0	0.1	- 0.8	7.5	8
	Kalat†	000 22	0 36 04	99 00 0	023 77	0 0 9 0 0	- - - 79	000 26	0 16 02	98 00 0	002 64	0 0 9 0 0	- - - 48	- 5	- 5	0.1	- 0.6	1.2	7
	Nushki*	000 24	0 27 07	99 00 0	012 95	0 0 9 0 0	- - - 96	000 47	0 05 07	98 02 0	099 77	0 0 9 0 0	- - - 50	—	—	0	—	5.2	
	Dalbandin*	000 33	0 31 07	95 05 0	958 97	0 0 9 0 0	- - - 99	000 34	0 00 00	95 05 0	973 76	0 0 9 0 0	- - - 68	0	+ 3	0	- 0.4	1.8	4
	Noshki*	000 31	0 34 05	98 00 0	983 97	0 0 9 0 0	- - - 99	000 18	0 31 05	98 00 0	990 83	0 0 9 0 0	- - - 74	—	—	0.1	—	0.9	2
BALUCHISTAN (South)	Panjgur*	000 20	0 31 05	98 00 0	970 92	0 0 9 0 0	- - - 92	000 35	0 27 03	98 00 0	985 77	0 0 9 0 0	- - - 70	- 4	+ 2	0	—	1.3	5
	Turbat	000 85	0 07 07	98 00 0	016 10	0 0 9 0 0	- - - 11	000 61	0 05 05	96 00 0	749 96	0 0 9 0 0	- - - 77	—	—	0	—	1.5	
	Jiwani	000 62	0 23 07	96 02 0	014 97	0 0 9 0 0	- - - 06	000 67	0 23 02	96 02 0	036 85	0 0 9 0 0	- - - 79	—	—	0	—	9.1	4
	Pasni	000 28	0 27 09	96 00 0	994 11	0 0 9 0 0	- - - 13	000 68	0 27 03	97 00 0	030 86	0 0 9 0 0	- - - 76	+ 17	+ 2	0	- 0.4	7.8	6
	Ormara	000 03	0 25 09	93 05 4	982 05	0 0 9 0 0	- - - 10	000 39	0 25 03	96 00 4	017 96	0 0 9 0 0	- - - 87	—	—	0	- 0.6	2.5	6
	Las Bela	000 61	0 36 03	98 00 0	969 13	0 0 9 0 0	- - - 15	000 63	0 34 02	98 00 0	008 94	0 0 9 0 0	- - - 73	—	—	0.2	—	0.2	
SIND (Lower)	Karachi (Manora)	000 68	0 29 10	95 05 0	983 92	0 0 9 0 0	- - - 03	000 65	0 05 05	95 05 0	012 85	0 0 9 0 0	- - - 78	+ 14	- 2	0	- 0.3	0.1	8
	Karachi (A. P.)	000 28	0 27 14	96 06 0	979 08	0 0 9 9 0	- - - 12	000 48	0 00 00	96 01 0	014 87	0 0 9 0 0	- - - 77	—	—	0	—	0.9	
	Badin	000 56	0 00 00	97 00 0	970 16	0 0 9 0 0	- - - 18	000 39	0 36 03	96 00 0	998 91	0 0 9 0 0	- - - 76	+ 14	- 3	0	- 0.2	0.6	9
	Nagar Parkar	××××××	0 36 05	97 00 0	— —	0 3 1 0 0	- - - —	××××××	0 36 02	97 00 0	— —	0 0 9 0 0	- - - —	—	—	—	—	—	
	Umarkot	000 67	0 23 07	98 00 0	954 10	0 0 9 0 0	- - - 15	000 67	0 31 03	97 00 0	979 85	0 0 9 0 0	- - - 74	—	—	0	—	0	
	Chhor																		
	Hyderabad	000 52	0 00 00	98 02 0	975 11	0 0 9 0 0	- - - 12	000 47	0 05 07	97 02 0	015 90	0 0 9 0 0	- - - 81	+ 5	+ 2	0	- 0.1	0.6	7
SIND (Upper)	Padidan	000 38	0 36 07	97 02 0	985 07	0 0 9 0 0	- - - 09	000 39	0 05 07	96 02 0	016 91	0 0 9 0 0	- - - 74	—	—	0	—	1.2	
	Nawabshah	000 37	0 00 00	98 00 0	987 10	0 0 9 0 0	- - - 13	000 53	0 00 00	98 00 0	017 76	0 0 9 0 0	- - - 72	—	—	—	—	—	
	Sukkur	000 43	0 ×× ××	96 00 0	979 07	0 0 9 0 0	- - - 08	000 55	0 02 04	44 06 3	016 84	0 0 9 0 0	- - - 76	—	—	0	—	1.2	4
	Jacobabad	000 47	0 29 03	97 06 4	982 08	0 0 9 9 0	- - - 10	000 60	0 09 03	96 05 0	020 88	0 0 9 0 0	- - - 80	- 2	0	0.1	- 0.3	2.3	
	Rohri	000 61	0 36 03	97 02 0	979 09	0 0 9 0 0	- - - 08	000 52	0 36 03	96 07 0	031 89	0 0 9 0 0	- - - 75	—	—	0	—	0	
Kurram Agency	Parachinar																		20
Afghanistan	Jalalabad*																		12
	Kabul*							000 46	0 25 02	99 00 0	006 56	0 0 9 0 0	- - - 46	—	—	—	—	—	
	Kandahar																		

See foot notes on page 2

PAKISTAN DAILY WEATHER REPORT

FOR FRIDAY THE 20TH MAY, 1955.

Division	STATION.	At 1200 Hrs. G. M. T. of previous day. RRR TdTd	N dd ff	VV ww W	PPP TT	$N_H C_L h C_M C_H$	$W_1 D_H D_M T_x T_x$	At 0300 Hrs. G. M. T. of date. RRR TdTd	N ddf	VV ww W	PPP TT	$Nh C_L hC_M C_H$	$W_1 D_H D_M T_n T_n$	Departure from normal of $T_x T_x$	$T_n T_n$	Rainfall Since 1st April, 55 to date	Departure from normal	Since 1st Jan. 55 to date	Annual Normal
1	2	3	4	5	6	7	8	9	10	11	12	13	14	15	16	17	18	19	20
Iran	Jask ..																		3
	Charbar ..																		4
	Bushire ..																		11
	Ispahan ..																		..
	Tehran ..																		..
	Meshed ..																		19
Arabia	Muscat ..	000 78	0 31 01	99 00 0	037 91	0 0 9 0 0	- - - 96	000 78	0 31 01	98 00 0	042 88	0 0 9 0 0	- - - 86	0	0		- 0.3	4.5	4
	Sharjah ..																		4
	Bahrein ..																		..
	Kuwait ..																		5

*Barometer readings reduced to 1 Geopotential Kilometre.
†Barometer readings reduced to 2 Geopotential Kilometre.
‡Barometer readings reduced to 3 Geopotential Kilometre.
RRR at 0300 hrs. G.M.T is rainfall since 0300 hrs. G.M.T of the previous day and RRR at 1200 hrs. G.M.T. is rainfall since 0300 hrs. G.M.T. of the same day.
The accuracy of individual entries in this report cannot be guaranteed. Corrections can be obtained, if necessary, on application to the Meteorologist, Weather Central, Air Port, KARACHI-11.

(a) Reports only rainfall.
(b) Instead of 0300 G.M.T. the observations are being taken at 0600 G.M.T.
Whenever 999 is given for RRR see the summary on page I for the actual amount of rainfall.

Wireless Reports from Ships

SHIPS IN	YQ $L_a L_a L_a$	$L_o L_o L_o$ GG	N dd ff	VV ww W	PPP TT	$Nh C_L h C_M C_H$	D sys app	$8N_s C h_s h_s$	O $T_s T_s T_d T_d$	$I d_w d_w P_w H_w$
1	2	3	4	5	6	7	8	9	10	11
ARABIAN SEA										
Dumra ..	53 245	624 06	0 00 00	97 07 0	065 91	00 9 00	2 5 400	..		
Cercal ..	53 265	563 00	0 00 00	99 00 0	100 84	00 9 00	2 5 300	..	0 02 27	1 00 x0
Cercal ..	53 254	574 06	0 00 00	99 00 0	100 99	00 9 00	3 5 300	..	0 09 27	1 00 x0

Radio-Sonde Data (Temperatures in °C) of previous day.

Station	TEMP. CODE:—			(II)iii		99PoPoPo			ToToTdoTdoTxo			GGhihihi		TiTiTdiTdiTxi etc.				55555		hihiPiPhiPi			TiTiTdiTdiTxi etc.			
1	2	3	4	5	6	7	8	9	10	11	12	13	14	15	16	17	18	19	20	21	22	23	24	25	26	27
Karachi	417 80	999 97	352 43	155 04	854 81	291 05	700 51	180 64	909 53	009 90	405 32	559 94	302 56	679 93	555 55	319 00	320 96	668 00	251 17	476 00	085 25	873 50	609 92	702 50	759 91	
Quetta																										

PPP—Pressure in hundreds, tens and units of millibars.
hhh—Height in thousands, hundreds and tens of feet.

PP—Pressure in hundreds, and tens of millibars.
hh—Height in thousands, and hundreds of feet.

Upper Air Data (Hddff.)*

STATION.	At 0900 hrs. G. M. T. † of previous day. Height in Thousands of feet ‡: 1	2	3	5	7	10	15	20	25	30	At 2100 hrs. G. M. T. † of previous day. Height in Thousands of Feet ‡: 1	2	3	5	7	10	At 0300 hrs. G. M. T. ‡ of date. Height in Thousands of Feet ‡: 1	2	3	5	7	10	15	20
1	2	3	4	5	6	7	8	9	10	11	12	13	14	15	16	17	18	19	20	21	22	23	24	25
Bogra ..	16 12	16 11	16 13	21 08	23 07																			
Chhor ..	25 02	25 02	25 02	24 06	22 09	26 14	31 27	31 27	..	..	17 17	17 17	17 12	17 08	..	..	11 10							
Chittagong ..	23 13	22 13	21 10	20 07		..	..	..	..	..					..	..	05 19	06 27	05 27	02 26	02 35	..	..	..
Cox's Bazar ..	17 13	17 16	17 15	17 13	17 12				..	..	16 35	18 29	18 22	18 25	..	..	17 12	17 14	19 19	18 17	18 21	..	..	..
Dacca ..	17 18	16 17	16 12	17 09	08 02	06 07	32 13	27 12	23 35	..			No ascent				16 20	17 27	17 26	17 26	17 16			
Dalbandin ..			01 10	36 10	33 15	33 25	31 11	34 20		..	17 20	17 20	18 17	14 11	13 09	..	12 16	14 09	16 08	12 05	19 06	22 04		..
Drosh ..	..	..	..		31 01	21 03	21 05		..	..	..	..	33 12	34 18	01 10	34 08			23 01	33 13	35 11	36 13	33 20	31 29
Fort Sandeman ..				28 11	28 02	34 04	25 09	25 09	..	..	..	..	..	05 07	03 09	02 06					06 06	36 14	05 03	34 10
Jacobabad ..	35 05	05 04	04 06	04 07	03 08	04 05	35 12	30 44	..	..				06 07	05 04	23 12				17 01	01 05	36 12	25 13	32 11
Jhelum ..	18 02	35 03	28 03	31 04	33 04	36 06	28 05	32 13	31 38	27 75	28 07	25 04	27 03	08 02	07 05	09 09	11 17	12 12	22 07	21 02	32 06	32 17		
Jiwani ..	14 06	09 09	01 11	35 17	35 28	32 25			32 15	28 21	34 12	35 15	35 11	34 08	33 02	34 02	35 15	32 08	33 05	35 08	22 01	17 02	27 09	..
Karachi ..	32 10	32 13	32 15	34 19	34 27	01 11	01 15	01 23	..	..	35 17	29 18	30 23	34 18	35 15	35 15	06 16	05 25	04 21	03 17	02 17	01 31		
Khanpur ..	05 06	02 08	02 10	03 09	05 06	11 13	12 06	31 16	31 63	..	36 09	36 07	03 05	06 05	03 04	30 02	36 14	01 13	01 11	04 16	03 14	02 09	33 22	
Lahore ..	27 03	25 07	25 05	22 05	22 05	31 12	31 15	30 25	31 17	..							09 23	06 24	07 22					
Multan ..	02 04	08 06	09 08	11 10	14 08	20 06	27 07	29 16	29 40	28 52	02 13	36 15	35 19	36 14	36 13	01 13	02 14	01 10	36 08	35 08	03 04	02 06	30 19	36 17
Peshawar ..	..	10 07	31 10	22 13	26 14	28 12	33 05	31 21	..	..	07 09	07 12	04 10	01 10	33 07	..	03 31	02 11	03 07	05 03	34 08	30 13	31 10	33 19
Quetta ..					32 05	34 12	35 07	33 17	..	..	..	27 08	28 11	34 07	02 06	35 05	..	29 10	29 14	30 15	32 15	32 08	31 05	33 17
Sylhet ..	14 01	31 02	29 03	24 09	23 10	29 11	24 24	24 33	..	..					30 01	32 08					28 02	32 11	32 15	32 04
Varaval ..											23 10	22 12	21 09	19 12	20 08	..	16 09	19 19	20 06	16 05	22 06	22 23		
Bushire ..																								
Sharjah ..																								

Cloud Observation Data (GGiii Cddv$_E$v$_E$ etc.)

*Wind directions are expressed in tens of degrees counting from North through East and speed in knots.
†The actual time of observations may vary within half an hour of the specified time.
‡The correct levels to which the upper winds relate are 0.3, 0.6, 0.9, 1.5, 2.1, 3.0, 4.5, 6.0, 7.5 and 9.0 km. The levels given as the head of the columns are the nearest equivalent levels in thousands of feet.

Printed at Nasser Printing Works Karachi.

PAKISTAN DAILY WEATHER MAP

THURSDAY 19th. MAY 1955.

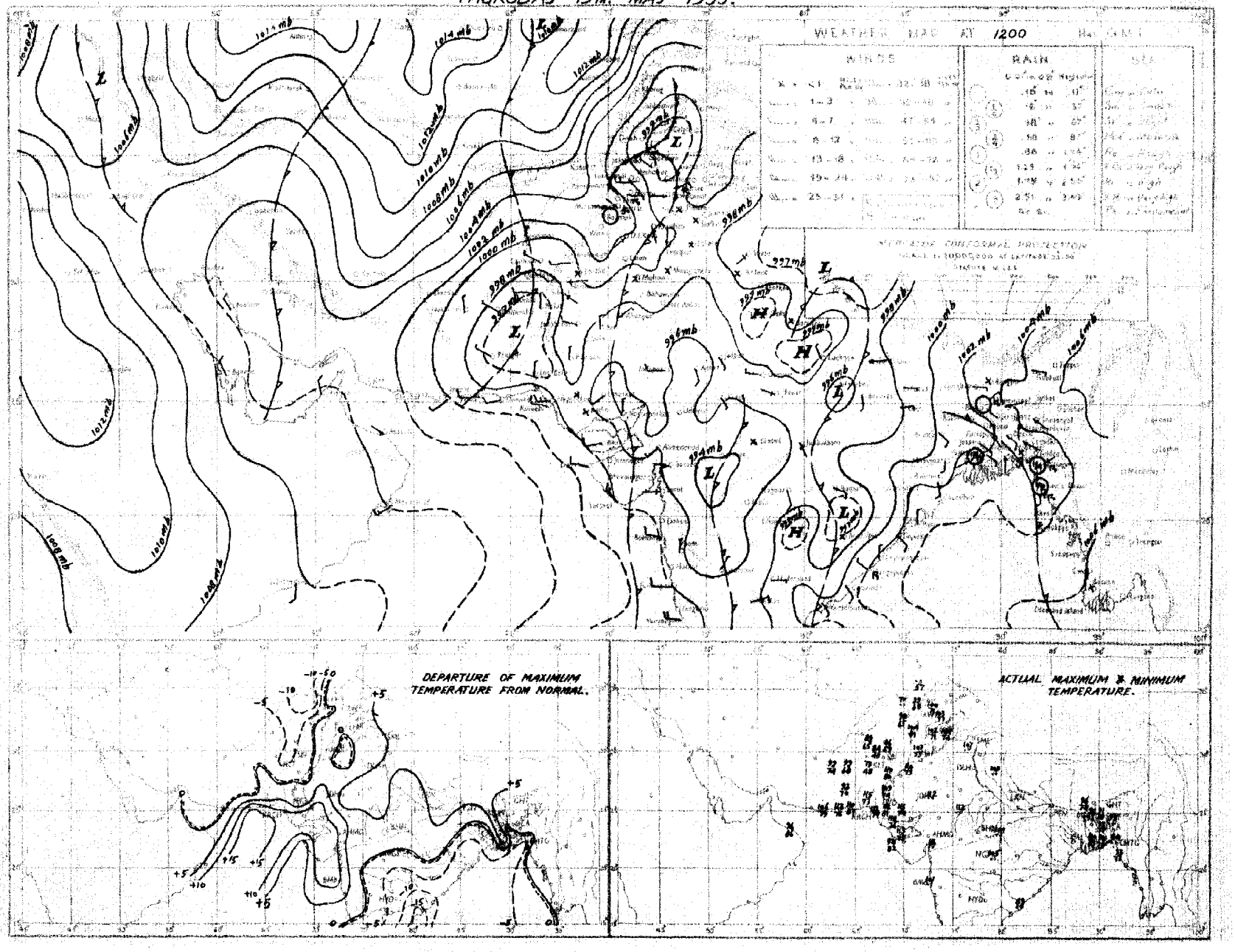

Rainfall amounts indicated in the above chart refer to past 9 hours.

C. S. M. P. KARACHI.

PAKISTAN DAILY WEATHER MAP

FRIDAY 20th. MAY 1955.

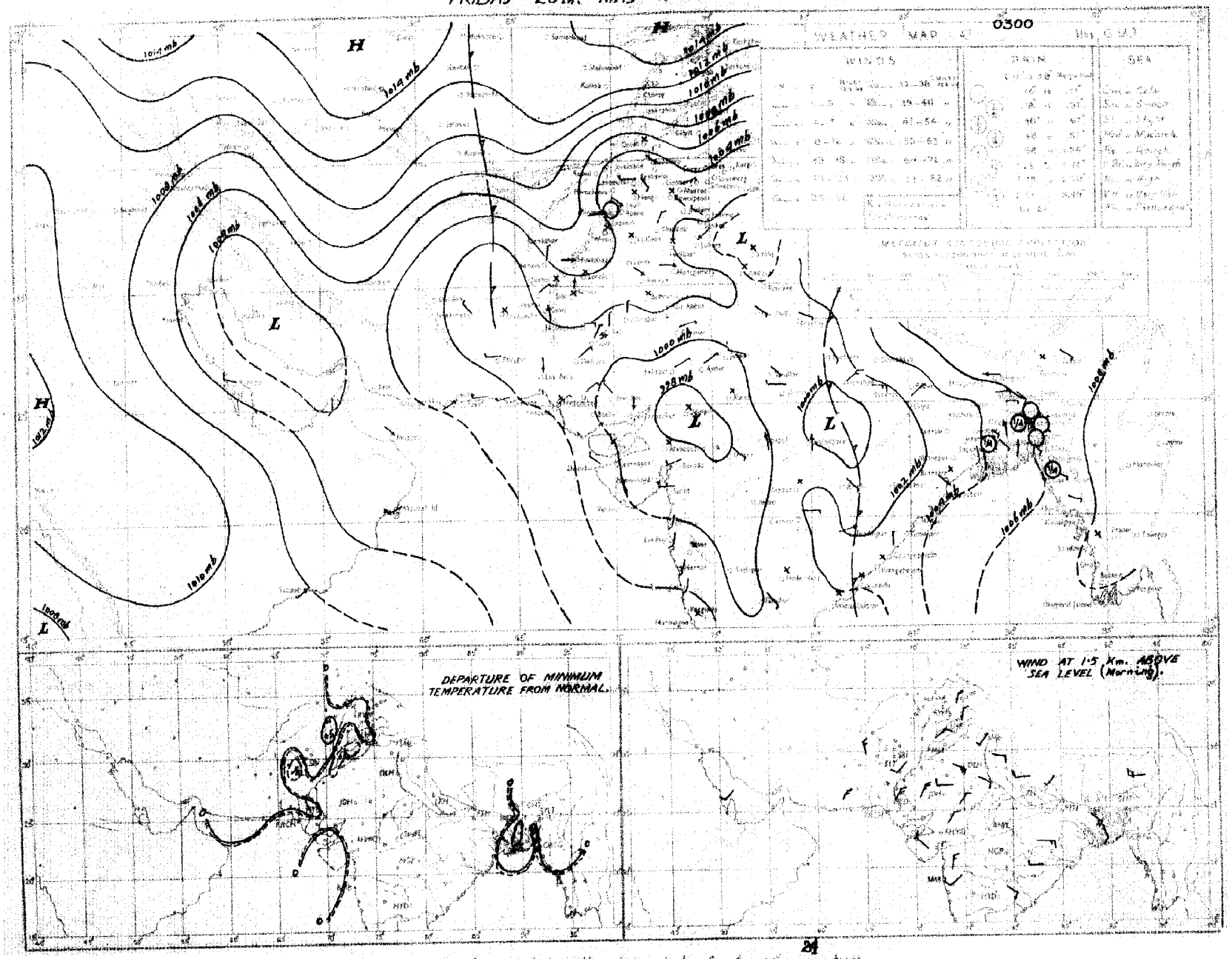

Rainfall amounts indicated in the above chart refer to past hours

G. S. N. P. KARACHI

EMBASSY OF THE UNITED STATES OF AMERICA
JUN 7 1955

Monthly Subscription.
Page 1—2.
Page 1—4.

PAKISTAN DAILY WEATHER REPORT

Regd. No. S.-1467

FOR SATURDAY, THE 21ST MAY. 1955.

(Published by the authority of the Government of Pakistan)

Summary of observations recorded at 0300 hrs. G. M. T.

Monsoon has advanced into East Pakistan and has caused fairly widespread rain over there with a few thundershowers in the Eastern and Deltaic sub-divisions. A trough of low lies over central Iran. A low pressure wave is moving eastwards across Russian Turkistan.

Chief amounts of rainfall are:—Chittagong 6", Cox's Bazar 5"; Comilla and Bogra 4" each; Narayanganj and Srimangal 3" each; Barisal 2", Noakhali, Dacca 1½" each; Khulna, Jessore, Faridpur 1" each; Brahmanbaria ½", Mymensingh, Satkhira, Sirajganj and Dinajpur ¼" each.

Day temperatures were 5-15°F above normal in lower Sind and along Mekran Coast and 4-9°F below normal in East Pakistan.

Forecast valid until the evening of 22nd:—Fairly widespread rain will occur in East Pakistan with scattered thundershowers in the Eastern and Northern sub-divisions. A few thunderstorms are likely in the extreme north North-West Frontier Province and the north Punjab hills.

Heavy rainfall warning:—Locally heavy rain is likely to continue in the Eastern sub-division and extend to the Deltaic sub-divi ions of East Pakistan during the next 36 hours.

Karachi-11.
The 21st May, 1955.

OBSERVATIONS

K. U. SIDDIQI,
for Director, Meteorological Service.

Division	Station	At 1200 Hrs. G. M. T. of previous day: RRR T_dT_d	N dd ff	VV ww W	PPP TT	$N_hC_LhC_MC_H$	$W_1D_HD_MT_xT_x$	At 0300 Hrs. G. M. T. of date: RRR T_dT_d	N dd ff	VV ww W	PPP TT	$N_hC_LhC_MC_H$	$W_1D_HD_MT_nT_n$	Departure from Normal of: T_xT_x	T_nT_n	Rainfall: Since 1st April '55 to date	Departure from normal	Since 1st Jan., 55 to date	Annual Normal
1	2	3	4	5	6	7	8	9	10	11	12	13	14	15	16	17	18	19	20
EAST PAKISTAN (East)	Cox's Bazar	045 80	8 18 14	96 21 6	016 81	7 4 4 2 1	- - - 84	482 79	8 18 24	96 62 6	038 79	9 4 4 2 0	- - - 75	- 5	- 1	10.0	- 2.0	13.7	140
	Chittagong	049 77	8 13 09	94 60 6	010 78	8 7 4 × ×	- - - 84	581 75	8 13 09	96 55 9	027 76	8 9 5 × ×	- - - 75	- 5	- 1	9.5	- 2.8	11.4	108
	Noakhali	015 79	7 13 04	96 03 6	038 80	3 2 1 8 4	- - - 89	150 79	6 13 03	96 02 6	001 79	3 2 × 8 6	- - - 78	0	0	8.7	- 3.6	12.3	115
	Comilla	315 75	8 08 02	96 61 6	017 77	8 4 5 0 0	- - - 82	370 77	8 23 03	98 02 2	023 78	8 4 5 0 0	- - - 75	- 9	0	12.5	- 1.1	15.5	94
	Brahmanbaria	043 75	8 00 00	95 61 6	023 77	8 5 2 × ×	- - - 80	055 77	8 18 03	96 03 2	027 80	8 5 3 × ×	- - - 75	—	—	11.2	- 1.4	17.7	78
	Srimangal	191 74	8 13 02	95 61 6	025 75	8 5 6 × ×	- - - 91	272 77	8 13 02	94 60 6	026 78	8 5 6 - -	- - - 73	- 1	0	15.2	- 4.1	24.0	98
	Sylhet																		
	Mymensingh	002 75	8 00 00	96 61 6	030 81	8 3 3 0 0	- - - 89	023 75	8 09 02	97 02 6	020 75	8 4 7 - -	- - - 74	0	- 1	4.0	- 8.8	6.0	91
	Narayanganj	225 78	8 09 03	94 51 6	015 80	5 7 8 2 ×	- - - 80	263 78	8 18 05	94 53 6	025 80	8 7 7 - -	- - - 77	- 11	+ 1	14.8	+ 3.7	20.3	74
	Dacca	019 77	8 07 02	96 63 9	012 79	4 7 5 2 ×	- - - 82	127 78	8 00 00	97 21 5	006 79	6 7 4 2 ×	- - - 75	—	—	12.3	—	17.2	..
EAST PAKISTAN (Deltaic)	Faridpur	050 76	8 05 02	95 50 5	010 79	6 6 6 1 0	- - - 86	014 75	8 11 02	96 50 5	017 78	3 7 6 0 0	- - - 75	- 6	- 1	9.7	- 0.4	10.6	71
	Barisal	189 77	8 18 01	95 20 6	007 77	0 0 6 7 0	- - - 88	220 79	8 12 02	96 03 6	022 80	0 0 6 × 0	- - - 76	- 3	—	4.7	- 3.5	4.8	81
	Satkhira	027 77	7 00 00	96 03 6	002 80	5 9 6 6 0	- - - 90	036 79	8 00 00	96 50 6	002 82	5 9 6 6 0	- - - 77	- 4	0	2.0	- 4.9	2.5	68
	Jessore	065 74	8 00 00	96 63 6	002 77	8 7 5 0 9	- - - 89	104 79	8 18 02	96 03 6	003 80	8 3 5 - -	- - - 75	—	—	3.5	- 5.2	5.3	65
	Khulna	092 80	8 00 00	96 03 5	006 81	8 5 4 × ×	- - - 86	110 80	8 13 03	95 03 5	009 81	8 5 4 × ×	- - - 79	- 6	+ 3	4.3	- 2.9	5.5	65
	Pabna																		59
	Sirajganj	032 71	8 13 02	95 80 0	017 73	8 7 3 × ×	- - - 89	033 75	8 36 02	97 02 5	011 80	8 6 4 - -	- - - 72	- 2	- 2	13.9	+ 6.0	15.1	64
	Rajshahi																		
	Bogra	340 73	8 09 03	97 02 9	001 73	8 7 6 0 0	- - - 91	344 75	8 09 03	97 01 6	027 78	7 6 5 0 0	- - - 72	- 1	- 3	8.0	+ 2.3	9.6	
	Dinajpur	019 71	5 05 02	96 01 6	011 85	5 0 9 7 0	- - - 88	019 72	6 09 02	96 01 2	028 85	2 5 7 2 0	- - - 70	- 4	- 5	8.0	+ 2.4	8.0	72
	Rangpur	000 ××	5 07 02	96 03 1	— —	5 0 9 2 0	- - - —	000 ××	7 07 02	96 02 2	— —	4 0 9 2 0	- - - —	—	—	0.3	- 9.2	7.9	84
KASHMIR	Srinagar†																		26
	Gulmarg††																		71
	Sonamerg (a)																		76
	Dras†																		3
	Leh††																		6
	Skardu†																		
	Misgar†																		
	Aliabad†																		
	Gilgit*																		5
	Jammu																		
PUNJAB (North)	Lahore	000 50	1 34 02	96 01 1	974 03	1 2 8 0 0	- - - 05	000 55	0 00 00	96 02 0	989 89	0 0 9 0 0	- - - 69	- 2	- 5	0.7	- 0.3	3.1	19
	Sialkot	000 47	3 31 02	98 02 1	971 04	0 0 8 3 0	- - - 06	000 49	0 31 02	98 00 0	996 88	0 0 5 9 0	- - - 70	+ 4	- 6	2.6	+ 0.9	3.7	32
	Jhelum	000 34	2 13 05	98 03 0	973 02	2 2 7 0 0	- - - 04	000 43	0 00 00	97 02 0	995 85	0 0 9 0 0	- - - ××	—	—	1.3	—	5.3	
	Rawalpindi*							000 50	0 00 00	99 00 0	900 82	0 0 9 0 0	- - - 68		- 2	1.7	- 1.0	4.1	36
	Murree†							000 41	0 29 03	98 00 1	557 65	0 0 9 0 0	- - - 55	—	- 2	5.0	- 0.9	12.6	59
	Campbellpore							000 56	0 00 00	99 00 0	006 86	0 0 9 0 0	- - - 69		—	—	—	—	
	Khushab	000 51	0 00 00	98 00 0	981 02	0 0 9 0 0	- - - 04	000 43	0 07 03	98 00 0	982 89	0 0 9 0 0	- - - 74	0	- 5	2.2	+ 0.8	2.7	15
	Leiah																		8
	Lyallpur	000 55	0 36 02	96 00 0	979 00	0 0 9 0 0	- - - 02	000 53	0 11 02	96 00 0	982 86	0 0 9 0 0	- - - 69	0	- 6	1.3	+ 0.5	1.9	12
PUNJAB (South)	Montgomery	000 59	0 27 02	96 00 0	977 03	0 0 9 0 0	- - - 04	000 59	0 13 02	96 00 0	983 70	0 0 9 0 0	- - - 71	- 3	- 9	1.0	+ 0.3	2.3	10
	Multan	000 36	0 00 00	96 00 0	981 04	0 0 9 0 0	- - - 06	000 47	0 13 02	96 00 0	984 85	0 0 9 0 0	- - - 75	+ 1	- 5	2.5	+ 2.1	3.7	7
	Khanpur	000 59	0 00 00	96 00 0	982 06	0 0 9 0 0	- - - 10	000 61	0 16 03	96 00 0	981 92	0 0 9 0 0	- - - 74	+ 1	- 6	0	- 0.3	1.0	6
	Bahawalpur	000 55	0 00 00	97 00 0	979 05	0 0 9 0 0	- - - 06	000 49	0 00 00	97 00 0	983 85	0 0 9 0 0	- - - 72	- 1	- 7	0	- 0.3	0	6
	Fort Abbas	000 35	0 36 12	96 00 0	966 63	0 0 9 0 0	- - - 10	000 30	0 17 09	97 00 0	974 91	0 0 9 0 0	- - - 73	—	—	0.1	—	1.2	8
N.W.F.P. (Upper)	Drosh*	000 39	2 00 00	97 03 1	923 84	2 2 7 0 0	- - - 88	000 41	0 00 00	97 00 0	952 70	0 0 9 0 0	- - - 60	+ 5	- 2	5.4	—	11.4	16
	Chakdara*	000 44	2 00 00	98 01 0	945 93	2 3 9 0 0	- - - ××	000 46	0 36 09	98 00 0	941 77	0 0 9 0 0	- - - 64	—	—	2.0	—	5.3	14
	Peshawar	000 30	2 05 05	97 02 0	973 99	2 9 6 0 0	- - - 00	000 48	0 00 00	97 02 0	988 90	0 0 9 0 0	- - - 68	+ 3	- 4	0.4	- 2.0	1.7	
	Haripur							000 49	0 09 02	98 00 0	947 72	0 0 9 0 0	- - - 62		—	—	—	—	..
	Kakul	000 42	0 31 01	99 00 0	970 71	0 0 9 0 0	- - - 83	000 45	0 36 02	99 00 0	942 72	0 0 9 0 0	- - - 63	—	—	—	—	—	..
	Cherat	000 27	2 34 03	97 01 0	935 85	2 1 9 6 1	- - - 87	000 26	0 34 10	97 02 0	935 74	0 0 9 0 0	- - - 69	0	0	2.9	- 1.2	6.1	29
N.W.F.P. (Lower)	Landi Kotal*	000 31	0 27 05	97 00 0	930 89	0 0 9 0 0	- - - 89	000 29	0 27 05	97 00 0	929 78	0 0 9 0 0	- - - 65	—	—	1.4	—	5.3	
	Hangu	×××××	2 00 00	99 00 0	— —	2 2 4 0 0	- - - —	×××××	0 31 05	99 00 0	— —	0 0 9 0 0	- - - —	—	—	—	—	—	
	Parachinar†							000 38	0 00 00	99 00 0	965 70	0 0 9 0 0	- - - 56		—	5.2	—	14.1	29
	Miranshah*	000 65	0 11 02	99 00 0	928 92	0 0 9 0 0	- - - 93	000 59	0 00 00	99 00 0	926 80	0 0 9 0 0	- - - 67	—	—	1.0	- 0.8	1.8	13
	Bannu							000 44	0 27 02	99 00 0	985 87	0 0 9 0 0	- - - 70		—	0.9	—	1.7	11
	Wana	000 67	0 00 00	×××××	990 73	0 0 9 0 0	- - - 86	000 56	0 00 00	99 00 0	990 56	0 0 9 0 0	- - - 46	—	—	—	—	—	11
	D. I. Khan	000 61	0 00 00	98 00 0	005 04	0 0 9 0 0	- - - 04	000 56	0 00 00	98 00 0	024 78	0 0 9 0 0	- - - 77	+ 1	0	0.5	- 0.4	1.9	10
BALUCHISTAN (North)	Fort Sandeman*	000 30	3 13 02	98 01 1	921 88	0 0 9 4 0	- - - 91	000 34	0 27 02	97 00 0	938 73	0 0 9 0 0	- - - 62	0	- 3	2.6	+ 1.2	6.7	11
	Hindubagh†	000 10	0 34 05	97 00 0	972 83	0 0 9 0 0	- - - 85	000 36	0 23 03	98 00 0	944 72	0 0 9 0 0	- - - 62	—	—	1.2	—	4.2	..
	Loralai*	000 15	5 18 09	95 03 1	911 84	0 3 5 0 0	- - - 84	000 34	0 00 00	96 00 0	930 73	0 0 9 0 0	- - - 56	—	—	3.1	—	8.8	5
	Sibi	000 40	0 23 02	95 00 0	983 07	0 0 9 0 0	- - - 09	000 41	0 00 00	94 00 0	990 87	0 0 9 0 0	- - - 82	—	—	0.5	—	1.9	5
	Harnai (a)	000 ××	0 09 02	98 00 0	— —	0 0 9 0 0	- - - —	000 ××	0 27 02	98 00 0	— —	0 0 9 0 0	- - - —	—	—	1.1	- 0.1	1.7	14
	Quetta†	000 22	0 31 02	97 02 0	972 83	0 0 9 0 0	- - - 85	000 44	0 00 00	97 00 0	953 70	0 0 9 0 0	- - - 51	—	—	0.5	—	4.0	9
	Chaman*	000 34	0 27 09	98 08 0	934 90	0 0 9 0 0	- - - 91	000 28	0 20 03	98 00 0	938 73	0 0 9 0 0	- - - 66	- 1	- 1	0.1	- 0.8	7.5	8
	Kalat†	000 18	0 36 05	99 00 0	913 78	0 0 9 0 0	- - - 81	000 29	0 12 01	98 00 0	977 67	0 0 9 0 0	- - - 47	- 3	- 7	0.1	- 0.6	5.2	7
	Nushki*	000 47	0 27 09	98 00 0	993 95	0 0 9 0 0	- - - 97	000 41	0 09 03	99 02 0	042 79	0 0 9 0 0	- - - 52	—	—	0	—	5.2	..
	Dalbandin*	000 41	0 31 07	96 02 0	946 97	0 0 9 0 0	- - - 00	000 19	0 27 02	96 02 0	951 77	0 0 9 0 0	- - - 68	+ 1	0	0	- 0.3	1.8	4
	Nokkundi*	000 48	0 34 05	98 00 0	967 97	0 0 9 0 0	- - - 98	000 26	0 34 03	99 00 0	976 82	0 0 9 0 0	- - - 71	—	—	0.1	—	0.9	2
BALUCHISTAN (South)	Panjgur*	000 21	0 31 05	98 00 0	958 94	0 0 9 0 0	- - - 94	000 32	0 31 03	98 00 0	968 81	0 0 9 0 0	- - - 73	- 2	+ 5	0	—	1.8	5
	Turbat	000 54	0 05 09	99 00 0	994 10	0 0 9 0 0	- - - 12	000 59	0 00 00	96 00 0	020 91	0 0 9 0 0	- - - 78	—	—	0	—	1.6	..
	Jiwani	000 55	0 20 07	97 02 0	001 98	0 0 9 0 0	- - - 06	000 59	0 29 03	96 02 0	018 84	0 0 9 0 0	- - - 79	—	—	0	—	9.1	4
	Pasni	000 85	0 36 07	96 00 0	984 10	0 0 9 0 0	- - - 13	000 59	0 31 05	96 00 0	003 83	0 0 9 0 0	- - - 78	+ 17	+ 3	0	- 0.4	2.7	6
	Ormara	000 03	0 25 09	97 00 0	972 07	0 0 9 0 0	- - - 11	000 89	0 25 05	96 00 0	994 95	0 0 9 0 0	- - - 88	—	—	0	- 0.6	2.5	6
	Las Bela	000 60	0 27 02	98 00 0	948 14	0 0 9 0 0	- - - 15	000 64	0 34 02	98 00 0	991 92	0 0 9 0 0	- - - 72	—	—	0.1	—	0.2	
SIND (Lower)	Karachi (Manora)	000 75	0 25 12	97 00 0	976 91	0 0 9 0 0	- - - 98	000 75	0 00 00	96 00 0	987 81	0 0 9 0 0	- - - 79	+ 9	- 1	0	- 0.2	0.1	8
	Karachi (A. P.)	000 61	0 25 14	97 02 0	974 07	0 0 9 0 0	- - - 11	000 60	0 00 00	96 00 0	987 83	0 0 9 0 0	- - - 73	—	—	0	—	0.9	9
	Badin	000 52	0 36 03	97 00 0	959 11	0 0 9 0 0	- - - 16	000 52	0 00 00	96 00 0	988 93	0 0 9 0 0	- - - 80	- 12	0	0	- 0.2	0.5	..
	Nagar Parkar	×××××	0 36 05	97 00 0	— —	0 3 1 0 0	- - - —	×××××	0 26 02	97 00 0	— —	0 0 9 0 0	- - - —	—	—	—	—	—	..
	Umarkot	000 83	0 23 03	97 00 0	933 13	0 0 9 0 0	- - - 13	000 50	0 00 00	97 00 0	967 86	0 0 9 0 0	- - - 75	—	—	0	—	0	..
	Chhor																		..
	Hyderabad	000 49	0 05 05	97 02 0	975 11	0 0 9 0 0	- - - 13	000 51	0 00 00	97 02 0	989 94	0 0 9 0 0	- - - 80	+ 6	+ 1	0	- 0.1	0.6	7
SIND (Upper)	Padidan	000 38	0 31 05	97 02 0	975 08	0 0 9 0 0	- - - 09	000 43	0 00 00	97 02 0	986 89	0 0 9 0 0	- - - 72	—	—	0	—	1.1	..
	Nawabshah	000 37	0 00 00	98 00 0	967 10	0 0 9 0 0	- - - 13	000 53	0 00 00	98 00 0	995 87	0 0 9 0 0	- - - 71	—	—	—	—	—	..
	Sukkur	000 58	0×××××	98 00 4	974 09	0 0 9 0 0	- - - 09	000 64	0 13 02	95 05 0	979 83	0 0 9 0 0	- - - 76	—	—	0	—	1.2	4
	Jacobabad	000 55	0 16 02	96 05 0	989 09	0 0 9 0 0	- - - 09	000 54	0 23 02	96 05 0	981 87	0 0 9 0 0	- - - 77	- 3	- 4	- 0.1	- 0.3	2.3	
	Rohri	000 61	0 00 00	97 02 0	979 09	0 0 9 0 0	- - - 11	000 52	0 00 00	97 02 0	031 88	0 0 9 0 0	- - - 75	—	—	0	—	0	..
Junagarh	Veraval																		20
Afghanistan	Jalalabad*							000 36	1 29 02	99 00 0	989 60								12
	Kabul†											0 0 9 0 1	- - - 48		—	1.7	—	6.3	..
	Kandahar																		..

See foot notes on page 2

PAKISTAN DAILY WEATHER REPORT

FOR SATURDAY THE 21ST MAY. 1955.

Division	STATION.	At 1200 Hrs. G. M. T. of previous day. RRR TdTd	N dd ff	VV ww W	PPP TT	$N_H C_L h C_M C_H$	$W_1 D_H D_M T_x T_x$	At 0300 Hrs. G. M. T. of date. RRR TdTd	N ddff	VV ww W	PPP TT	$N_h C_L h C_M C_H$	$W_1 D_H D_M T_n T_n$	Departure from normal of $T_x T_x$	$T_n T_n$	Rainfall Since 1st April. 55 to date	Departure from normal	Since 1st Jan. 55 to date	Annual Normal
1	2	3	4	5	6	7	8	9	10	11	12	13	14	15	16	17	18	19	20
Iran	Jask ..																		5
	Charbar ..																		4
	Bushire ..																		11
	Ispahan ..																		..
	Tehran ..																		..
	Meshed ..																		10
Arabia	Muscat ..	..	..	..	..	..	..	000 77	0 00 00	98 00 0	017 88	0 0 9 0 0	- - - 86	0	-	0	- 0.3	4.5	4
	Sharjah ..																		4
	Bahrein ..																		5
	Kuwait ..																		

*Barometer readings reduced to 1 Geopotential Kilometre.
†Barometer readings reduced to 2 Geopotential Kilometre.
‡Barometer readings reduced to 3 Geopotential Kilometre.
RRR at 0300 hrs. G.M.T. is rainfall since 0300 hrs. G.M.T. of the previous day and RRR at 1200 hrs. G.M.T. is rainfall since 0300 hrs. G.M.T. of the same date.
The accuracy of individual entrie in this report cannot be guaranteed. Corrections can be obtained, if necessary, on application to the Meteorologist, Weather Central, Air Port, KARACHI-11.

(a) Reports only rainfall.
(b) Instead of 0300 G.M.T. the observations are being taken at 0600 G.M.T.
Whenever 999 is given for RRR see the summary on page I for the actual amount of rainfall.

Wireless Reports from Ships

SHIPS IN	YQ $L_a L_a L_a$	$L_o L_o L_o$ GG	N dd ff	VV ww W	PPP TT	$N_h C_L h C_M C_H$	D svs spp	$8N_s C h_s h_s$	O $T_s T_s$ TdTd	$I_d w_d w_d P_w H_w$
1	2	3	4	5	6	7	8	9	10	11
ARABIAN SEA										
Cercal ..	63 223	599 00	0 16 03	99 00 0	080 86	00 9 00	3 5 605	..	0 02 82	1 16 21
Dara ..	63 225	685 12	1 28 14	99 58 6	xxxxx	75 6 20	..	8 x xxx	0 00 78	1 29 22
Cercal ..	63 301	589 12	0 19 06	99 00 0	070 86	00 9 00	5 5 605	..	0 04 82	1 19 31
Cercal ..	63 191	581 18	0 19 08	98 00 0	065 82	00 9 00	5 4 604	..	0 00 79	1 19 31

Radio-Sonde Data (Temperatures in °C) of previous day.

Station	TEMP. CODE:—				(II)iii			99PoPoPo			TsTsTdsTdsTxs			GGhhhhi			TiTiTdiTdiTxi etc.				55555		hphiPtPhiPti			TiTiTdiTdiTxi etc.			
1	2	3	4	5	6	7	8	9	10	11	12	13	14	15	16	17	18	19	20	21	22	23	24	25	26	27
Karachi	417 80	999 96	351 46	175 09	854 90	335 95	700 47	165 56	509 52	519 98	405 06	629 93	555 55	329 00	350 01	678 00	275 55	476 00	896 92								
Quetta																											

PPP—Pressure in hundreds, tens and units of millibars.
hhh—Height in thousands, hundreds and tens of feet.

PP—Pressure in hundreds, and tens of millibars.
hh—Height in thousands, and hundreds of feet.

Upper Air Data (Hddff.)*

STATION.	At 0900 hrs. G. M. T. † of previous day. Height in Thousands of feet ‡										At 2100 hrs. G. M. T. † of previous day. Height in Thousands of Feet ‡						At 0300 hrs. G. M. T. † of date. Height in Thousands of Feet ‡							
	1	2	3	5	7	10	15	20	25	30	1	2	3	5	7	10	1	2	3	5	7	10	15	20
1	2	3	4	5	6	7	8	9	10	11	12	13	14	15	16	17	18	19	20	21	22	23	24	25
Bogra ..	No	ascent	..	..	..	..	..	..	..	..	11 18	12 17	12 11	09 14	..	..	06 09							
Chhor ..	01 06	35 07	01 07	02 15	03 15	04 15	05 49	08 79	..	..	..	..	..	..	..	..	08 29	08 11	05 11	31 12	31 13	33 10	32 33	..
Chittagong ..	18 13	18 15	18 19	18 25	..	..	..	..	..	..	..	..	No	ascent	..	..	No	ascent	..	..	..	..	..	..
Cox's Bazar ..	..	..	..	..	..	..	..	..	..	..	..	..	No	ascent	..	..	..	..	..	..	..	..	..	..
Dacca ..	18 15	17 15	18 11	17 09	16 08	17 10	..	..	..	..	12 12	..	..	..	..	..	23 07	17 04	18 06	..	..	..	..	..
Dalbandin ..	..	..	12 01	19 04	22 02	32 06	33 18	34 29	33 58	32 60	..	..	32 16	34 14	34 12	34 25	..	..	27 06	32 13	34 16	33 34	32 36	..
Drosh ..	..	..	..	..	06 02	07 04	29 06	22 03	35 04	29 06	..	..	..	07 01	01 04	13 03	..	..	..	..	02 03	02 11	36 10	34 04
Fort Sandeman ..	..	..	..	24 09	24 19	23 29	..	..	..	..	..	..	..	06 06	25 01	01 01	..	..	..	28 03	31 03	33 05	22 14	29 07
Jacobabad ..	10 13	10 06	10 05	19 02	17 03	..	..	..	..	..	22 08	23 08	25 09	26 12	27 12	30 17	19 10	26 12	28 11	29 09	29 09	29 09	27 04	24 10
Jhelum ..	..	..	..	..	..	..	..	..	..	..	34 06	35 07	36 05	32 08	32 07	32 15	30 02	34 04	35 04	30 07	31 12	33 15	33 14	28 14
Jiwani ..	05 06	03 06	01 10	36 26	36 29	34 27	..	..	..	..	27 15	32 15	32 14	34 06	34 08	35 12	06 16	07 21	08 22	09 15	06 07	07 19	..	..
Karachi ..	05 06	07 06	06 09	04 11	03 13	36 10	36 30	34 29	..	..	30 17	30 23	31 17	31 08	28 08	25 07	35 13	34 17	35 18	31 12	28 15	..	..	..
Khanpur ..	07 15	06 07	04 07	08 10	07 06	..	..	..	..	..	15 08	16 06	20 06	21 05	32 07	..	14 01	22 04	22 07	22 12	22 12	24 12	..	..
Lahore ..	32 01	35 03	32 04	32 05	17 01	23 12	26 14	29 18	28 27	..	08 08	07 06	08 04	34 06	34 10	34 11	03 07	33 06	32 03	32 07	34 06	33 10	33 25	32 25
Multan ..	36 03	30 02	31 02	35 03	31 08	30 12	28 08	34 19	31 21	..	15 05	18 05	21 06	21 06	22 05	..	..	..	..	..	..	..	..	..
Peshawar ..	..	05 13	02 10	36 18	34 15	32 20	29 23	30 13	28 10	..	..	04 08	33 09	29 10	29 10	29 21	..	09 04	30 06	29 13	29 22	23 16	..	..
Quetta ..	..	..	..	..	..	..	..	..	..	..	..	04 08	..	..	30 07	33 17	..	..	..	..	29 08	31 14	30 31	32 26
Sylhet ..	..	..	..	..	..	..	..	..	..	..	..	..	No	ascent	..	..	No	ascent	..	..	..	..	..	..
Veraval ..																								
Bushire ..																								
Sharjah ..																								

Cloud Observation Data (GGiii CddvrVr etc.)

*Wind directions are expressed in tens of degrees counting from North through East and speed in knots.
†The actual time of observations may vary within half an hour of the specified time.
‡The correct levels to which the upper winds relate are 0.3, 0.6, 0.9 1.5, 2.1 3.0, 4.5 6.0, 7.5 and 9.0 km. The levels given at the head of the columns are the nearest equivalent levels in thousands of feet.

Printed at Nasser Printing Works Karachi

PAKISTAN DAILY WEATHER MAP

FRIDAY 20th. MAY 1955.

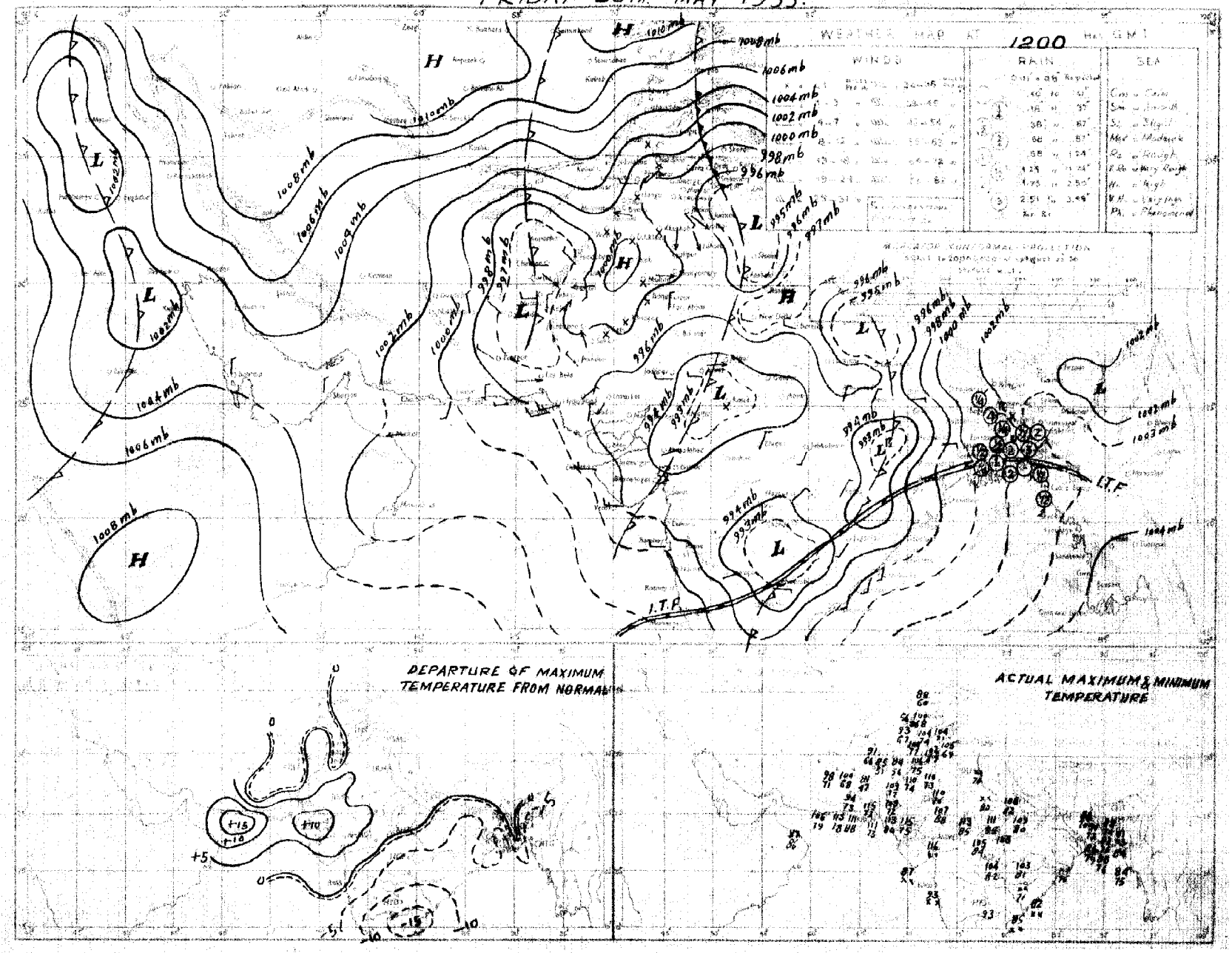

Rainfall amounts indicated in the above chart refer to past 9 hours.

C. & M. P. KARACHI.

PAKISTAN DAILY WEATHER MAP

SATURDAY 21st: MAY 1955.

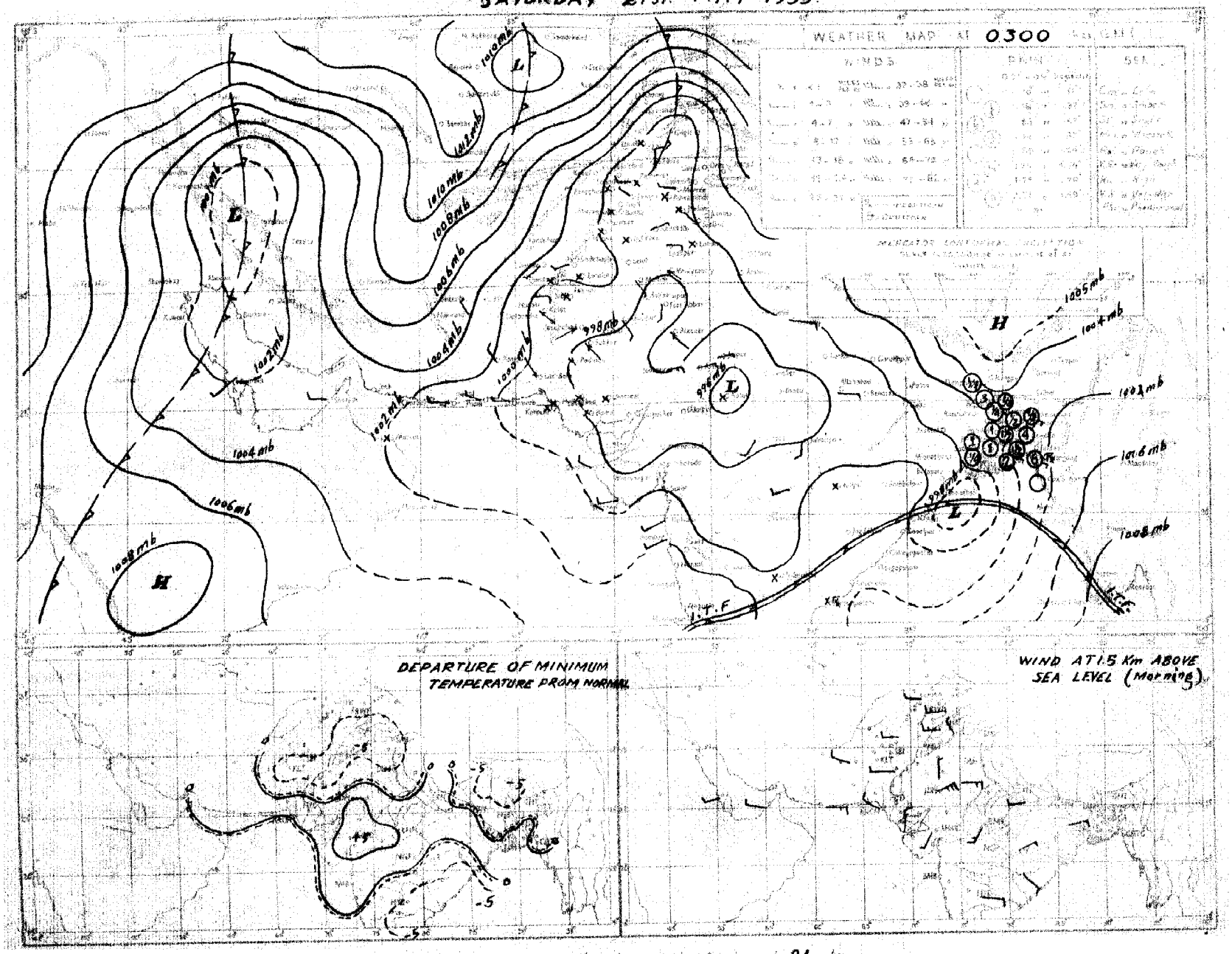

Rainfall amounts indicated in the above chart refer to past 24 hours.

C. & M. P. KARACHI

EMBASSY OF THE UNITED STATES OF AMERICA
JUN 7 1955
KARACHI

Monthly Subscription.
Page 1—2
Page 1—4.

Regd. No. S.-1467

PAKISTAN DAILY WEATHER REPORT

FOR SUNDAY, THE 22ND MAY, 1955.

(Published by the authority of the Government of Pakistan)

Summary of observations recorded at 0300 hrs. G. M. T.

Monsoon incursion over East Pakistan continues and has caused widespread rain/showers over Eastern and Deltaic sub-divisions and isolated drizzle over Northern sub-division of East Pakistan. Yesterday's trough over Central Iran has moved slightly eastwards.

The low pressure wave over Russian Turkistan moved away eastwards. A well marked low lies over Rajputana and adjoining Sind. Scattered dust/thunderstorms have occurred in the north Punjab and upper North-West Frontier Province and a few duststorms in Baluchistan.

Chief amounts of rainfall are:—Cox's Bazar 6"; Chittagong 4"; Srimangal 3"; Noakhali, Comilla, Narayanganj and Jessore 2" each; Barisal 1"; Mymensingh, Dacca, Brahmanbaria ½" each and Khulna ¼".

Day temperatures were 7-15°F above normal in Sind and south-east Baluchistan, 3-7°F below normal in north-east Baluchistan and 5-15°F below normal in East Pakistan.

Forecast valid until the evening of 23rd:—Fairly widespread rain/thundershowers are likely in Eastern and Deltaic sub-divisions and scattered thunderstorms/showers in Northern sub-divisions of East Pakistan. Scattered dust/thunderstorms are also likely in the Punjab and upper Sind.

Karachi-11.
The 22nd May, 1955.

OBSERVATIONS

K. U. SIDDIQI,
for Director, Meteorological Service.

DIVISION	STATION	At 1200 Hrs. G. M. T. of previous day: RRR T_dT_d	N dd ff	VV ww W	PPP TT	$N_hC_LhC_MC_H$	$W_tD_HD_MT_xT_x$	At 0300 Hrs. G. M. T. of date: RRR T_dT_d	N dd ff	VV ww W	PPP TT	$N_hC_LhC_MC_H$	$W_tD_HD_MT_nT_n$	Departure from Normal of T_xT_x	T_nT_n	Rainfall: Since 1st April '55 to date	Departure from normal	Since 1st Jan., 55 to date	Annual Normal
1	2	3	4	5	6	7	8	9	10	11	12	13	14	15	16	17	18	19	20
EAST PAKISTAN (East)	Cox's Bazar	195 78	9 18 10	96 62 9	008 79	9 4 4 2 0	- - - 81	590 76	8 31 07	96 62 6	031 76	8 4 4 2 0	- - - 76	- 8	0	15.9	+ 3.6	19.6	140
	Chittagong	238 75	8 16 13	94 64 6	983 77	8 7 4 - -	- - - 83	441 78	8 27 09	96 03 9	026 79	8 6 6 - -	- - - 75	- 6	0	13.9	+ 1.3	15.8	108
	Noakhali	067 77	8 13 04	96 23 6	969 77	7 4 1 × -	- - - 81	247 75	6 13 02	97 01 6	006 77	3 3 0 2 0	- - - 80	- 8	+ 2	11.2	- 1.5	14.8	115
	Comilla	030 77	8 13 09	98 53 6	976 81	8 4 5 - -	- - - 81	225 76	8 00 00	98 03 2	023 80	8 4 5 0 0	- - - 76	- 10	+ 1	14.8	+ 0.5	17.7	94
	Brahmanbaria	000 78	8 00 00	96 03 2	980 80	8 5 2 - -	- - - 84	055 76	5 25 05	97 03 2	014 80	5 4 3 2 0	- - - 76	—	—	1.7	- 11.5	2.3	78
	Srimangal	010 74	8 23 03	95 60 6	988 75	8 5 6 - -	- - - 81	293 77	8 23 03	97 02 6	011 78	8 5 5 - -	- - - 74	- 11	+ 1	18.2	- 1.7	26.9	98
	Sylhet																		..
	Mymensingh	056 76	8 00 00	95 60 6	983 76	8 6 5 - -	- - - 86	062 75	8 27 02	96 02 6	012 79	8 8 7 - -	- - - 74	- 3	- 1	4.6	- 8.6	6.6	91
	Narayanganj	015 77	8 13 02	94 63 5	978 80	8 7 7 - -	- - - 84	178 74	8 00 00	95 03 6	017 81	1 1 8 2 -	- - - ××	- 7	×	16.5	+ 5.3	22.0	74
	Dacca	050 78	8 00 00	97 61 6	972 79	4 8 4 2 -	- - - 82	055 75	7 27 02	97 02 6	007 82	3 6 4 0 8	- - - 76	—	—	12.8	—	17.7	..
EAST PAKISTAN (Deltaic)	Faridpur	109 76	8 00 00	95 60 6	981 77	8 7 6 - -	- - - 77	114 77	6 00 00	96 03 0	999 81	4 5 6 1 0	- - - 80	- 15	+ 4	10.8	+ 0.5	11.7	71
	Barisal	068 77	8 18 01	95 51 5	970 78	8 7 6 - -	- - - 80	080 79	8 18 01	96 02 2	017 80	0 4 6 0 0	- - - 76	—	—	5.5	- 3.0	5.8	81
	Satkhira	043 77	8 31 02	95 61 6	970 78	6 9 6 6 0	- - - 83	043 79	6 23 03	97 03 1	993 85	4 4 7 6 1	- - - 75	- 10	- 2	2.4	- 4.7	2.9	68
	Jessore	231 77	8 00 00	96 03 6	963 77	8 5 5 - -	- - - 82	231 78	3 23 03	97 01 2	002 85	2 0 9 7 4	- - - 74	—	—	5.8	- 3.1	7.6	65
	Khulna	024 78	8 09 03	95 60 6	967 79	8 7 4 - -	- - - 83	028 79	8 23 03	98 03 2	014 85	8 5 6 - -	- - - 80	- 9	+ 4	4.6	- 2.9	5.8	65
EAST PAKISTAN (North)	Pabna																		59
	Sirajganj	010 77	4 00 00	96 01 5	062 73	0 0 9 2 5	- - - 79	010 75	8 00 00	97 00 0	984 81	0 0 9 0 0	- - - 77	- 12	+ 3	14.0	+ 5.8	15.2	64
	Rajshahi																		
	Bogra	000 75	7 09 03	97 02 0	969 84	3 4 6 9 0	- - - 87	000 73	1 27 03	97 02 0	003 88	2 4 6 3 9	- - - 76	- 5	+ 1	8.0	+ 2.0	9.6	
	Dinajpur	000 71	5 05 02	96 01 2	974 87	7 0 9 0 5	- - - 90	000 70	4 00 00	96 01 1	031 85	4 5 7 0 0	- - - 75	- 2	0	8.0	+ 2.2	8.0	72
	Rangpur	000 ××	4 00 00	96 01 1	— —	4 0 9 1 0	- - - —	000 ××	2 08 02	97 01 1	— —	2 0 9 1 0	- - - —	—	—	0.3	- 9.7	7.9	84
KASHMIR	Srinagar†																		26
	Gulmerg††																		
	Sonamerg (a)																		71
	Dras†																		26
	Leh††																		3
	Skardu†																		6
	Misgar†																		..
	Aliabad†																		.
	Gilgit*																		5
	Jammu																		..
PUNJAB (North)	Lahore	000××	0 00 00	96 02 0	947 02	0 0 9 0 0	- - - 05	000 56	3 05 03	96 04 9	980 89	0 0 9 5 0	- - - 77	0	+ 3	0.7	- 0.3	3.1	19
	Sialkot	000 56	0 23 02	98 00 0	917 03	0 0 9 0 0	- - - 04							+ 1					32
	Jhelum	000 39	1 13 05	98 02 0	932 02	1 2 7 0 0	- - - 04	000 45	2 13 02	96 02 9	975 92	2 0 9 3 0	- - - 79	—	—	1.3	—	5.3	
	Rawalpindi*	000 34	2 00 00	99 01 1	896 96	2 0 9 3 0	- - - 01	000 44	2 00 00	99 01 1	904 87	2 0 9 0 4	- - - 66	+ 2	- 4	1.7	- 1.1	4.1	35
	Murree†	000 42	7 20 03	98 02 1	945 71	5 9 3 × 4	- - - 74	000 41	1 31 03	97 01 1	956 65	1 × 7 8 ×	- - - 57	0	0	5.0	- 1.0	12.6	59
	Campbellpore	000 34	0 36 02	99 00 0	035 02	0 0 9 0 0	- - - 02							—	—	—	—	—	
	Khushab	000 38	3 00 00	98 03 0	946 02	3 3 6 0 0	- - - 05	000 33	2 02 03	98 03 9	978 75	0 0 9 5 0	- - - 76	- 1	- 3	2.2	+ 0.8	2.7	15
	Leiah																		8
	Lyallpur	000 55	3 00 00	96 01 0	943 03	0 0 9 0 5	- - - 04	000 57	6 05 02	96 02 0	971 88	0 0 9 4 0	- - - 79	+ 1	+ 4	1.3	+ 0.5	1.9	12
PUNJAB (South)	Montgomery	000 56	6 13 02	96 03 0	945 03	6 5 6 0 0	- - - 06	000 60	0 07 03	96 00 1	975 87	0 0 9 0 0	- - - 81	- 2	+ 1	1.0	+ 0.3	2.3	10
	Multan	000 48	0 18 02	96 00 0	933 08	0 0 9 0 0	- - - 08	000 46	6 31 02	96 00 0	980 87	0 0 9 0 0	- - - 74	+ 3	- 6	2.5	+ 2.0	3.7	7
	Khanpur	000 51	0 00 00	96 00 0	962 09	0 0 9 0 0	- - - 11	000 45	0 00 00	97 00 0	973 90	0 0 9 0 0	- - - 76	+ 10	- 3	0	- 0.3	0	6
	Bahawalpur	000 52	2 05 02	97 00 0	937 06	2 0 8 0 2	- - - 09	000 39	0 09 17	96 00 0	971 98	0 0 9 0 0	- - - 75	+ 2	—	0.1	—	1.2	6
	Fort Abbas																		8
N. W. F. P. (Upper)	Drosh*	000 31	8 05 05	96 03 2	910 77	8 5 5 - -	- - - 89	000 54	0 00 00	97 00 0	959 67	0 0 9 0 0	- - - 58	+ 4	- 4	5.4	—	11.4	18
	Chakdara*	000 45	6 18 02	98 03 0	916 92	6 5 9 0 0	- - - 96	000 43	0 34 05	98 00 0	925 76	0 0 9 0 0	- - - 67	—	—	2.0	—	5.3	..
	Peshawar	000 37	7 23 07	97 02 3	953 95	6 9 6 2 0	- - - 00	000 33	0 13 03	97 02 3	999 86	0 0 9 0 0	- - - 70	+ 2	- 2	0.4	- 2.0	1.7	14
	Haripur							000 66	0 09 02	98 00 0	899 72	0 0 9 0 0	- - - 68		—	—	—	—	..
	Kakul	000 43	6 27 02	99 02 1	907 85	1 1 7 4 0	- - - 86	000 47	0 36 02	99 05 4	928 71	0 0 9 0 0	- - - 64	—	—	—	—	—	..
	Cherat	000 28	7 34 02	97 29 1	922 81	7 2 9 7 1	- - - 90	000 26	0 35 21	97 02 0	930 72	0 0 9 0 0	- - - 66	+ 2	- 3	2.9	- 1.3	6.1	29
	Landi Kotal*	000 41	7 16 09	97 03 1	893 82	7 0 9 9 0	- - - 90	000 31	0 27 05	97 00 0	931 77	0 0 9 0 0	- - - 71	—	—	1.4	—	5.3	..
N. W. F. P. (Lower)	Hangu	×××××	9 36 13	96 39 9	— —	5 7 5 8 9	- - - —							—					..
	Parachinar†	000 40	7 13 02	99 02 9	944 73	7 4 7 × ×	- - - 80	000 35	0 00 00	99 00 9	944 61	0 0 9 0 0	- - - 52	- 3	- 6	5.2	—	14.1	29
	Miranshah*																		13
	Bannu	000 47	4 09 02	99 03 0	946 97	4 0 5 3 0	- - - 00	000 53	0 27 02	99 00 0	997 85	0 0 9 0 0	- - - 72	—	—	0.9	—	1.7	11
	Wana	000 72	0 00 00	99 00 0	948 80	0 0 9 0 0	- - - 82	000 63	0 00 00	99 00 0	996 63	0 0 9 0 0	- - - 75	—	—	—	—	—	11
	D. I. Khan							000 61	0 00 00	98 00 0	017 84	0 0 9 0 0	- - - 83		+ 6	0.5	- 0.4	1.9	10
BALUCHISTAN (North)	Fort Sandeman*	000 03	6 00 00	97 02 1	886 87	6 4 8 0 0	- - - 91	000 29	0 05 05	96 07 2	936 76	0 0 9 0 0	- - - 66	- 1	+ 1	2.6	+ 1.1	6.7	11
	Hindubagh†	000 49	0 23 05	97 00 0	941 82	0 0 9 0 0	- - - 85	000 43	0 27 02	98 00 0	963 72	0 0 9 0 0	- - - 53	—	—	1.2	—	4.2	..
	Loralai*	000 25	6 18 02	98 03 1	876 85	0 0 9 1 0	- - - 85	000 39	0 00 00	96 00 0	910 79	0 0 9 0 0	- - - 61	—	—	3.1	—	8.8	..
	Sibi	000 44	0 23 02	95 00 0	933 09	0 0 9 0 0	- - - 11	000 45	0 00 00	94 00 0	978 90	0 0 9 0 0	- - - 84	—	—	0.5	—	1.9	5
	Harnai (a)	000 ××	0 09 02	98 00 0	— —	0 0 9 0 0	- - - —	000 ××	0 27 02	98 00 0	— —	0 0 9 0 0	- - - —	—	—	1.1	- 0.1	1.7	14
	Quetta†	000 24	0 31 03	97 02 0	961 82	0 0 9 0 0	- - - 85	000 55	0 00 00	97 00 0	953 68	0 0 9 0 0	- - - 54	—	—	0.5	—	4.0	9
	Chaman*	000 42	0 29 09	98 00 0	894 89	0 0 9 0 0	- - - 90	000 32	0 25 03	98 00 0	935 72	0 0 9 0 0	- - - 64	- 3	- 3	0.1	- 0.8	7.5	8
	Kalat†	000 13	0 27 04	99 00 0	958 76	0 0 9 0 0	- - - 78	000 43	0 21 03	98 00 0	972 68	0 0 9 0 0	- - - 47	- 7	- 7	0.1	- 0.6	5.2	7
	Nushki*	000 24	0 09 10	97 00 0	961 98	0 0 9 0 0	- - - 98	000 21	0 00 00	97 02 0	078 84	0 0 9 0 0	- - - 52	—	—	0	—	5.2	..
	Dalbandin*	000 24	9 31 10	93 43 2	927 98	9 × 0 × ×	- - - 00	000 34	0 00 00	95 05 0	938 76	0 0 9 0 0	- - - 68	- 3	0	0	- 0.3	1.8	4
	Nokkundi*	000 32	0 34 07	97 05 3	946 99	0 0 9 0 0	- - - 01	000 38	0 31 05	99 00 0	945 87	0 0 9 0 0	- - - 77	—	—	0.1	—	0.9	2
BALUCHISTAN (South)	Panjgur*	000 30	0 31 07	98 00 0	943 95	0 0 9 0 0	- - - 96	000 38	0 31 02	98 00 0	955 82	0 0 9 0 0	- - - 73	- 2	+ 5	0	—	1.8	5
	Turbat	000 68	0 05 07	98 00 0	936 12	0 0 9 0 0	- - - 15	000 58	0 00 00	96 00 0	010 95	0 0 9 0 0	- - - 78	—	—	0	—	1.6	..
	Jiwani	000 66	0 23 07	97 02 0	984 95	0 0 9 0 0	- - - 06	000 77	0 25 05	96 00 4	000 84	0 0 9 0 0	- - - 78	—	—	0	—	9.1	4
	Pasni	000 70	0 23 10	97 00 0	964 97	0 0 9 0 0	- - - 10	000 73	0 27 07	97 00 0	995 82	0 0 9 0 0	- - - 78	+ 16	+ 3	0	- 0.4	2.7	6
	Ormara	000 02	0 25 19	96 00 0	948 03	0 0 9 0 0	- - - 10	000 86	0 25 12	96 00 3	986 91	0 0 9 0 0	- - - 87	—	—	0	- 0.6	2.5	6
	Las Bela	000 69	0 02 03	98 00 0	920 15	0 0 9 0 0	- - - 17	000 67	0 09 02	98 00 0	975 87	0 0 9 0 0	- - - 76	—	—	0.1	—	0.2	[illegible]
SIND (Lower)	Karachi (Manora)	000 76	0 25 12	97 00 0	953 90	0 0 9 0 0	- - - 97	000 67	0 25 05	95 05 0	985 90	0 0 9 0 0	- - - 82	+ 8	+ 2	0	- 0.2	0.1	8
	Karachi (A. P.)	000 44	0 23 14	96 02 0	951 03	0 0 9 0 0	- - - 11	000 72	0 00 00	95 05 0	984 88	0 0 9 0 0	- - - 81	—	—	0	—	0.9	..
	Badin	000 38	0 27 03	97 00 0	966 11	0 0 9 0 0	- - - 16	000 59	0 27 03	96 00 0	978 85	0 0 9 0 0	- - - 78	+ 13	- 2	0	- 0.2	0.5	9
	Nagar Parkar	×××××	0 36 05	97 00 0	— —	0 3 9 0 0	- - - —	×××××	0 36 02	99 00 0	— —	0 0 9 0 0	- - - —	—	—	—	—	—	..
	Umarkot	000 55	0 00 00	98 00 0	922 14	0 0 9 0 0	- - - 16	000 74	0 23 09	97 00 0	958 86	0 0 9 0 0	- - - 78	—	—	0	—	0	..
	Chhor																		..
	Hyderabad	000 44	0 23 07	97 02 0	941 12	0 0 9 0 0	- - - 14	000 73	0 23 03	97 02 0	973 85	0 0 9 0 0	- - - 79	+ 7	0	0	- 0.1	0.6	7
SIND (Upper)	Pad Idan	000 35	0 29 03	97 02 0	938 10	0 0 9 0 0	- - - 12	000 45	0 25 05	97 02 0	970 89	0 0 9 0 0	- - - 70	—	—	0	—	1.1	..
	Nawabshah	000 45	0 00 00	98 00 0	996 11	0 0 9 0 0	- - - 13							—					..
	Sukkur	000 54	0×× ××	96 00 0	938 09	0 0 9 0 0	- - - 10	000 67	0 05 02	96 00 0	965 84	0 0 9 0 0	- - - 76	—	—	0	—	1.2	4
	Jacobabad	000 83	0 11 02	97 05 4	935 10	0 0 9 0 0	- - - 11	000 63	0 29 02	97 00 0	964 87	0 0 9 0 0	- - - 77	- 2	- 4	0.1	- 0.3	2.3	..
	Reti	000 61	0 00 00	97 02 1	079 10	0 0 9 0 0	- - - 10	000 70	0 18 12	96 00 0	064 82	0 0 9 0 0	- - - 68	—	—	0	—	0	..
Junagarh	Veraval																		20
Afghanistan	Jalalabad*																		12
	Kabul†																		..
	Kandahar																		..

See foot notes on page 2

PAKISTAN DAILY WEATHER REPORT

FOR SUNDAY THE 22ND MAY, 1955.

Division	STATION.	At 1200 Hrs. G. M. T. of previous day. RRR TdTd	N ddff	VV wwW	PPP TT	$N_H C_L h C_M C_H$	$W_1 D_H D_M T_x T_x$	At 0300 Hrs. G. M. T. of date. RRR TdTd	N ddff	VV wwW	PPP TT	$N_h C_L h C_M C_H$	$W_1 D_H D_M T_n T_n$	Departure from normal of $T_x T_x$	$T_n T_n$	Rainfall Since 1st April, 55 to date	Departure from normal	Since 1st Jan. 55 to date	Annual Normal
1	2	3	4	5	6	7	8	9	10	11	12	13	14	15	16	17	18	19	20
Iran	Jask																		5
	Chabar																		4
	Bushire																		11
	Ispahan																		..
	Tehran																		..
	Meshad																		16
Arabia	Muscat	000 78	0 09 01	99 00 0	995 93	0 0	0 0	- - - 96	000 85	0 27 01	98 00 0	044 97	0 0 9 0 0	- - - 87	- 1	0	0	- 0.3	4.5	4
	Sharjah																		4
	Bahrein																		..
	Kuwait																		5

*Barometer readings reduced to 1 Geopotential Kilometre.
†Barometer readings reduced to 2 Geopotential Kilometre.
‡Barometer readings reduced to 3 Geopotential Kilometre.
RRR at 0300 hrs. G.M.T. is rainfall since 0300 hrs. G.M.T. of the previous day and RRR at 1200 hrs. G.M.T. is rainfall since 0300 hrs. G.M.T. of the same date.
The accuracy of individual entries in this report cannot be guaranteed. Corrections can be obtained, if necessary, on application to the Meteorologist, Weather Central, Air Port, KARACHI-11.

(a) Reports only rainfall.
(b) Instead of 0300 G.M.T. the observations are being taken at 0600 G.M.T.
Whenever 999 is given for RRR see the summary on page I for the actual amount of rainfall.

Wireless Reports from Ships

SHIPS IN	YQ $L_a L_a L_a$	$L_o L_o L_o$ GG	N dd ff	VV ww W	PPP TT	$N_h C_L h C_M C_H$	D $s_v s_v$ app	$8N_s C h_s h_s$	O $T_s T_s$ TdTd	$I d_w d_w P_w H_w$
1	2	3	4	5	6	7	8	9	10	11
ARABIAN SEA										
State of Bombay	73 094	655 00	1 31 18	97 01 1	065 85	13 7 ××	1 5 722	..	0 01 84	1 26 45
Mahseeda	73 092	663 00	0 27 19	98 02 1	062 84	00 9 00	6 4 202	..	0 00 77	1 27 44
Muzaffari	73 223	697 12	0 27 17	98 02 0	968 87	00 9 00	7 5 610	..	0 04 82	1 26 34
Karanja	73 175	607 12	4 23 19	98 02 0	..	16 6 15	1 2 334	..	..	..
Waddetecht	73 187	579 46	0 24 17	98 02 0	041 29	00 9 00		..	0 00 27	1 24 32
Lresid	73 170	660 06	S 27 15	98 02 1	047 87	56 × ××	6 5 117	..	..	..

Radio-Sonde Data (Temperatures in °C) of previous day.

Station	TEMP. CODE:— (II)iii					99PoPoPo			$T_oT_oT_{do}T_{do}T_{xo}$			GGhihihi		TiTiTdiTdiTxi etc.				55555		hihiPiPhiPi			TiTiTdiTdiTxi etc.			
1	2	3	4	5	6	7	8	9	10	11	12	13	14	15	16	17	18	19	20	21	22	23	24	25	26	27
Karachi	417 80	999 94	331 98	155 10	854 71	250 56	700 17	130 54	509 15	559 91	409 97	669 97	555 55	309 00	290 85	648 00	210 63	446 00	060 26	803 50	729 95					
Quetta																										

PPP—Pressure in hundreds, tens and units of millibars.
hhh—Height in thousands, hundreds and tens of feet.

PP—Pressure in hundreds, and tens of millibars.
hh—Height in thousands, and hundreds of feet.

Upper Air Data (Hdddff.)*

STATION.	At 0900 hrs. G. M. T. † of previous day. Height in Thousands of feet ‡ 1	2	3	5	7	10	15	20	25	30	At 2100 hrs. G. M. T. † of previous day. Height in Thousands of Feet ‡ 1	2	3	5	7	10	At 0300 hrs. G. M. T. † of date. Height in Thousands of Feet ‡ 1	2	3	5	7	10	15	20
1	2	3	4	5	6	7	8	9	10	11	12	13	14	15	16	17	18	19	20	21	22	23	24	25
Bogra	04 05	04 07	05 06	13 03	34 05	..	..	..	..	..	35 05	35 06	34 09	32 11	32 15	30 25	26 06							
Chhor	25 04	26 04	29 05	28 04	28 07	26 04	29 21	32 51	..	..	..	..	..	..	..	..	25 24	26 27	25 25	25 20	24 20	23 15	..	..
Chittagong	No	ascent	..	..	..	..	..	..	..	..	..	..	No	ascent	..	..	28 06							
Cox's Bazar	No	ascent	..	..	..	..	..	..	..	..	..	..	No	ascent	..	..	No	ascent	..	..	..	..	..	..
Dacca	18 10	..	..	..	..	..	..	..	..	..	34 05	34 04	..	..	..	..	27 08	27 12	26 17	27 18	29 22			
Dalbandin	..	..	29 09	31 11	31 11	33 14	34 58	33 43	32 51	32 49	..	..	32 09	32 17	22 21	..	..	..	36 02	33 15	33 21	31 23	32 43	..
Drosh	..	..	..	..	28 07	23 06	24 09	..	..	..	..	..	..	15 01	23 03	24 01	..	..	..	..	11 01	35 17	36 26	33 18
Fort Sandeman	..	..	..	27 05	25 11	26 07	27 07	31 30	31 26	32 37	..	..	..	31 07	35 06	32 03				05 07	02 07	04 02	28 13	31 19
Jacobabad	30 08	29 06	32 06	32 05	24 03	23 10	31 15	31 40	31 49	30 61	23 19	24 18	25 16	26 13	25 13	..	33 15	35 19	33 24	34 27	33 21	35 08	..	..
Jhelum	13 04	12 05	14 03	23 04	27 08	30 09	31 17	29 19	..	..	24 12	27 25	30 22	33 18	33 54	..	05 08	35 11	35 09	36 09	30 14	27 33	28 37	
Jiwani	20 12	28 02	29 03	32 08	36 17	33 24	35 24	34 31	..	..	27 22	26 25	25 20	29 14	30 16	34 15	28 21	29 07	09 04	34 14	32 22	30 19	29 18	30 28
Karachi	29 04	29 05	32 08	32 06	33 10	31 12	32 29	..	..	..	28 21	29 20	31 21	32 19	33 19		32 15	33 19	33 18	33 18	34 21	..	..	
Khanpur	26 07	21 06	21 06	21 07	20 09	22 10	24 12	30 25	31 44	..	25 13	25 13	25 13	25 08	..		01 21	33 16	29 18	29 17	28 17			
Lahore	03 07	03 03	34 05	02 03	35 06	34 10	33 15	28 21	25 07	29 20	08 02	07 01	11 01	29 05	31 06	35 08	04 17	01 26	01 22	03 19	17 03	24 15	27 20	..
Multan	22 07	21 11	21 13	21 15	22 12	23 13	22 14	26 07	28 19	27 38	17 13	20 16	21 21	21 21	21 22	..	09 11	11 23	11 11	14 11	15 04	20 06	23 13	..
Peshawar	..	..	07 05	08 04	24 08	24 13	26 15	27 24	..	..	..	04 34	03 31	36 22	01 04	02 12	..	35 12	32 15	33 11	34 11	35 10	31 15	30 29
Quetta	..	..	..	..	29 14	28 03	32 17	31 35	31 75	32 91	..	..	..	..	29 09	31 21	..	..	..	..	32 07	31 15	30 22	..
Sylhet	No	ascent	..	..	..	..	..	..	..	..	..	..	No	ascent	..	..	No	ascent	..	..	..	..	..	..
Veraval																								
Bushire																								
Sharjah																								

Cloud Observation Data (GGiii CddvrVr etc.)

Lahore	02411	325××
Multan	02411	32410
Bogra	02400	32707

*Wind directions are expressed in tens of degrees counting from North through East and speed in knots.
†The actual time of observations may vary within half an hour of the specified time.
‡The correct levels to which the upper winds relate are 0.3, 0.6, 0.9 1.5, 2.1 3.0, 4.5 6.0, 7.5 and 9.0 km. The levels given at the head of the columns are the nearest equivalent levels in thousands of feet.

Printed at Nazeer Printing Works Karachi.

PAKISTAN DAILY WEATHER MAP

SATURDAY 21st. MAY 1955

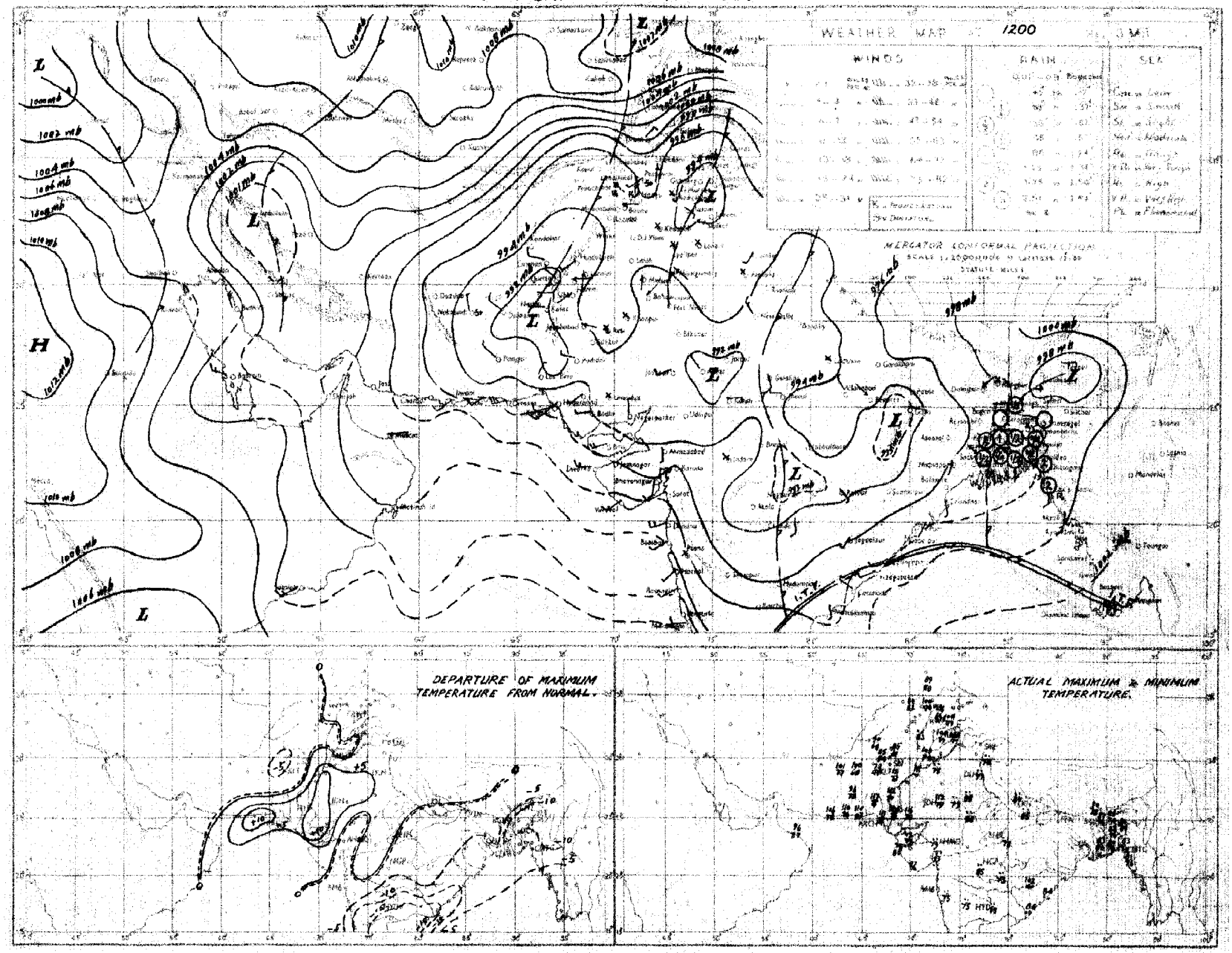

Rainfall amounts indicated in the above chart refer to past 9 hours.

C. & N. P. KARACHI

PAKISTAN DAILY WEATHER MAP

SUNDAY 22nd. MAY 1955.

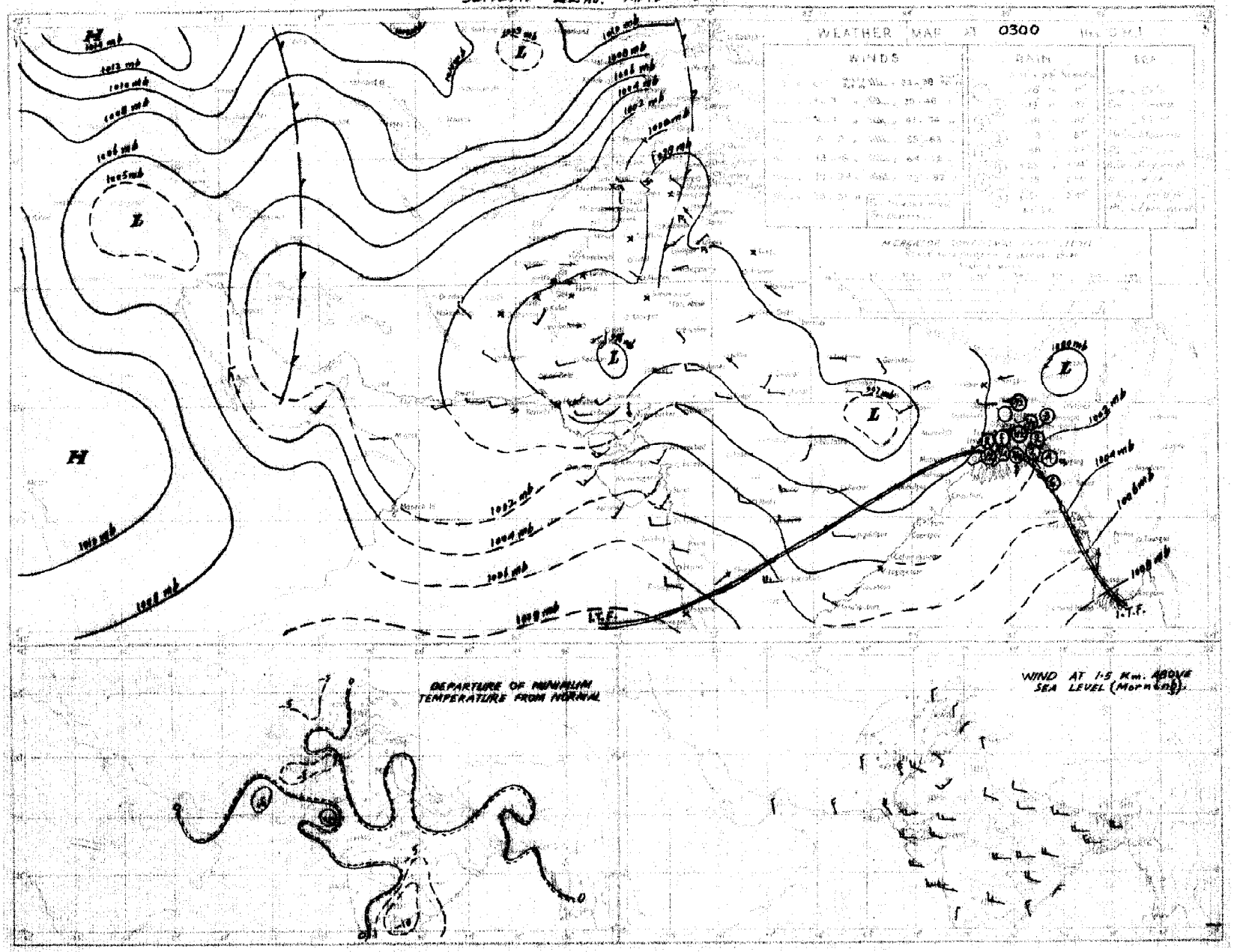

Rainfall amounts indicated in the above chart refer to pan. 24 hours.

S. & M. P. KARACHI.

EMBASSY OF THE UNITED STATES OF AMERICA
JUN 7 1955

Monthly Subscription.
KARACHI
Page 1—2.
Page 1—4.

PAKISTAN DAILY WEATHER REPORT

Regd. No. S.-1467

FOR MONDAY, THE 23RD MAY. 1955.

(Published by the authority of the Government of Pakistan)

Summary of observations recorded at 0300 hrs. G. M. T.

The trough of low from Central Iran is now bordering Baluchistan. Isolated drizzle has been reported from north Baluchistan.

Yesterday's low over Sind and Rajputana has moved to south Punjab and adjoining areas.

Another low lies over Sind. Isolated duststorm has been reported from lower Sind.

Fairly widespread rain has been reported from the Eastern and the Deltaic sub-divisions and scattered thunderstorms from the Northern sub-divisions of East Pakistan.

Chief amounts of rainfall are:—Cox's Bazar 2"; Brahmanbaria and Khulna 1½" each; Noakhali and Sirajganj 1" each; Chittagong, Dacca and Satkhira ½" each.

Day temperatures were 3-8°F above normal in lower Sind and along Mekran coast.

Forecast valid until the evening of 24th:—Fairly widespread rain will occur in the Eastern and Deltaic sub-division and local rain/thundershowers in the Northern sub-division of East Pakistan. A few falls of light rain/drizzle are also likely to occur in north-east Baluchistan. dust raising winds will prevail over lower Sind.

Karachi-11.
The 23rd May, 1955.

OBSERVATIONS

K. U. SIDDIQI,
for Director, Meteorological Service.

DIVISION.	STATION	At 1200 Hrs. G. M. T. of previous day: RRR T_dT_d	N dd ff	VV ww W	PPP TT	$N_hC_LhC_MC_H$	$W_tD_HD_MT_wT_x$	At 0300 Hrs. G. M. T. of date: RRR T_dT_d	N dd ff	VV ww W	PPP TT	N_hC_L hCMC$_H$	$W_tD_HD_MT_nT_n$	Departure from Normal of: T_xT_x	T_nT_n	Rainfall: Since 1st April '55 to date	Departure from normal	Since 1st Jan., 55 to date	Annual Normal
1	2	3	4	5	6	7	8	9	10	11	12	13	14	15	16	17	18	19	20
EAST PAKISTAN (East)	Cox's Bazar	210 77	8 18 02	96 60 6	994 77	6 4 4 2 8	— — — 78	210 78	0 13 05	96 03 1	027 81	0 0 9 0 6	— — — 74	— 11	— 2	15.9	+ 3.3	19.6	140
	Chittagong	034 74	7 14 09	96 03 6	960 80	3 4 7 5 2	— — — 81	047 76	7 ×× ××	97 03 6	021 80	3 3 7 6 4	— — — 75	— 8	— 1	14.4	+ 1.5	16.3	108
	Noakhali	000 79	4 13 03	96 02 1	968 80	2 3 3 2 0	— — — 89	110 75	5 13 02	96 02 6	001 81	2 3 2 1 0	— — — 74	0	— 4	12.3	— 0.8	15.9	115
	Comilla	000 81	8 13 09	96 03 2	974 87	8 4 5 0 0	— — — 89	015 75	8 23 02	97 01 2	017 83	8 4 5 0 0	— — — 74	— 2	— 1	14.9	— 0.3	17.9	94
	Brahmanbaria	000 79	4 16 02	97 03 2	974 86	2 1 5 0 4	— — — 88	130 75	5 09 02	97 03 2	018 82	8 0 9 0 5	— — — 78	—	—	3.0	— 10.8	3.6	78
	Srimangal	000 77	3 00 00	97 01 1	974 86	2 2 7 0 1	— — — 89	003 76	3 13 03	97 02 6	017 83	8 0 9 3 1	— — — 78	— 3	+ 5	18.2	— 2.1	26.9	98
	Sylhet																		
	Mymensingh	000 77	8 00 00	98 02 2	972 87	8 8 6 — —	— — — 90	000 74	8 00 00	97 02 5	019 80	8 4 7 — —	— — — 74	+ 1	— 1	4.5	— 9.0	6.6	91
	Narayanganj	000 79	3 18 03	95 01 2	972 89	1 1 8 2 1	— — — 91							0					74
	Dacca	000 79	7 18 05	97 03 2	969 87	4 3 5 3 1	— — — 90	067 76	7 09 03	97 03 9	011 82	7 8 4 0 0	— — — 72	—	—	13.5	—	18.4	..
(Deltaic)	Faridpur	000 81	7 18 03	96 02 2	972 82	5 4 6 1 0	— — — 82	104 75	8 16 02	96 03 0	019 83	7 7 0 4 0	— — — 70	— 10	— 6	11.9	+ 1.2	12.8	71
	Barisal	000 77	6 16 01	96 03 2	985 78	0 0 7 4 1	— — — 90	000 80	4 18 01	96 02 1	016 87	0 0 7 7 0	— — — 75	—	—	5.5	— 3.3	5.8	81
	Satkhira	000 81	6 23 02	97 03 1	964 91	4 4 7 6 0	— — — 94	000 81	7 00 00	97 03 6	002 88	6 9 7 6 0	— — — 75	+ 1	— 2	3.0	— 4.4	3.5	88
	Jessore	000 79	7 23 03	97 03 2	974 89	5 5 6 7 0	— — — 93	032 82	8 18 03	97 02 2	025 85	8 5 6 — —	— — — 73	—	—	6.2	— 3.1	8.0	65
	Khulna	000 80	6 18 05	97 01 1	982 89	4 5 7 0 2	— — — 94	170 82	8 13 03	98 01 1	011 87	5 4 6 0 2	— — — 78	+ 2	+ 2	6.3	— 1.5	7.5	65
(North)	Pabna																		59
	Sirajganj	000 80	7 09 02	95 17 2	963 86	7 3 3 × ×	— — — 89	116 76	8 09 09	97 02 9	982 80	8 6 5 — —	— — — 72	— 2	— 2	15.2	+ 6.7	16.4	64
	Rajshahi																		
	Bogra	000 77	8 18 03	97 02 9	953 86	8 7 6 0 0	— — — 91	000 77	8 09 03	97 02 0	001 81	8 6 6 0 0	— — — 74	— 1	— 1	8.0	— 1.7	9.6	
	Dinajpur	000 74	4 05 02	96 03 1	963 90	4 5 7 0 0	— — — 95	000 73	3 05 02	96 01 3	000 85	3 5 7 0 0	— — — 75	+ 3	0	8.0	+ 1.1	8.0	72
	Rangpur	000 ××	6 09 02	96 03 1	— —	6 0 9 2 0	— — — —	000 ××	3 07 02	97 01 1	— —	3 0 9 1 0	— — — —	—	—	9.3	— 10.2	7.9	84
KASHMIR	Srinagar†																		26
	Gulmerg††																		
	Sonamerg (s)																		71
	Dras†																		26
	Leh††																		3
	Skardu†																		6
	Misgar†																		..
	Aliabad†																		..
	Gilgit*																		5
	Jammu																		..
PUNJAB (North)	Lahore	000 59	1 05 02	96 01 1	945 03	0 0 9 3 0	— — — 06					0 0 9 4 0	— — — 74	+ 1	0	0.7	— 0.4	3.1	19
	Sialkot	000 51	0 23 02	97 00 0	982 00	0 0 9 0 0	— — — 02	000 58	1 05 02	96 01 1	972 90	0 0 9 0 0	— — — 75	— 1	— 1	2.6	+ 0.8	3.7	32
	Jhelum	000 45	2 13 02	97 02 1	950 03	2 1 8 0 0	— — — 09	000 46	0 05 03	97 00 0	985 88	1 0 9 3 0	— — — 69	—	—	1.3	—	5.3	
	Rawalpindi*	000 52	0 00 00	99 00 1	899 96	0 0 9 0 0	— — — 98	000 46	1 09 02	97 03 0	978 88	0 0 9 0 0	— — — 65	— 1	— 5	1.7	— 1.1	4.1	36
	Murree†	000 32	2 27 05	98 01 1	945 70	2 × 7 8 —	— — — 73	000 67	0 00 00	99 00 0	904 88	2 × 7 8 ×	— — — 56	— 1	— 1	5.0	— 1.3	12.6	59
	Campbellpore							000 35	2 00 00	98 01 1	954 64				—	—	—	—	..
	Khushab	000 38	1 16 02	98 01 1	948 02	1 2 6 0 0	— — — 05	000 43	0 00 00	99 00 0	993 84	0 0 9 0 0	— — — 69	— 1	— 4	2.2	+ 0.7	2.7	15
	Leish																		8
	Lyallpur	000 61	0 00 00	96 00 0	945 03	0 0 9 0 0	— — — 04	000 41	2 07 02	98 03 1	984 ××	0 0 9 0 2	— — — 75	+ 1					12
(South)	Montgomery	000 56	0 13 02	96 00 0	936 03	0 0 9 0 0	— — — 06	000 60	3 09 03	97 02 1	963 86	0 0 9 0 1	— — — 77	— 2	— 3	1.0	+ 0.3	2.3	10
	Multan							000 51	0 00 00	96 00 0	960 80	0 0 9 0 0	— — — 29		— 1	2.5	+ 2.0	3.7	7
	Khanpur	000 59	0 31 01	96 00 0	937 09	0 0 9 0 0	— — — 10	000 68	0 23 02	95 05 0	973 86	0 0 9 0 0	— — — 76	+ 9	— 4	0	0.6	0	6
	Bahawalpur	000 48	0 05 02	97 00 0	939 06	0 0 9 0 0	— — — 09	000 54	3 00 00	97 00 0	969 88	0 0 8 0 5	— — — 73	+ 2	— 6	0	— 0.3	0	6
	Fort Abbas	000 28	0 29 09	97 00 0	925 08	0 0 9 0 0	— — — 13							—					9
N.W.F.P. (Upper)	Drosh*	000 26	1 00 00	97 02 1	904 82	1 1 7 0 0	— — — 89	000 31	2 00 00	97 03 1	947 70	0 0 9 3 0	— — — 60	+ 2	— 2	5.4	—	11.4	18
	Chakdara*	000 32	1 31 02	98 01 0	918 95	1 1 9 0 0	— — — 95	000 38	1 54 07	98 03 0	914 72	1 8 9 0 0	— — — 67	—	—	2.0	—	5.3	
	Peshawar	000 70	1 13 05	97 01 0	941 99	1 1 7 0 0	— — — 09	000 41	4 36 02	97 02 0	984 81	4 0 9 3 0	— — — 69	+ 11	— 3	0.4	— 2.0	1.7	14
	Heripur							000 54	0 09 02	98 00 0	914 79	0 0 9 0 0	— — — 80		—				..
	Kakul							000 44	1 31 03	99 01 1	935 74	1 2 8 0 0	— — — 63		—	—	—	—	..
	Cherat	000 26	0 34 03	97 02 0	919 81	0 0 9 0 0	— — — 89	000 24	0 34 09	97 02 0	936 75	0 0 9 0 0	— — — 68	+ 1	— 1	2.9	— 2.3	6.1	29
(Lower)	Landi Kotal*	000 26	0 31 03	97 00 0	901 89	0 0 9 0 0	— — — 89	000 42	6 00 00	97 03 1	920 75	6 0 9 8 0	— — — 60	—	—	1.4	—	5.3	..
	Hangu	××××	0 13 02	99 00 0	— —	0 0 9 0 0	— — —	×××	3 00 00	99 02 0	— —	0 0 9 2 0	— — —	—		—		—	
	Parachinar†	000 33	0 13 02	99 00 0	904 79	0 0 9 0 0	— — — 81	000 39	0 36 13	99 00 0	939 63	0 0 9 0 0	— — — 58	— 2	0	5.2	—	14.1	29
	Miranshah*	000 69	0 11 02	99 00 0	895 92	0 0 9 0 0	— — — 93	000 59	2 00 00	98 00 0	912 72	0 0 9 0 2	— — — 70						13
	Bannu	000 40	0 09 02	99 00 0	959 00	0 0 9 0 0	— — — 08	000 57	0 07 02	99 00 0	981 81	0 0 9 0 0	— — — 72	—	—	0.6	— 1.2	4.1	11
	Wana													—	—	0.9	—	1.7	11
	D. I. Khan							000 59	0 00 00	98 00 0	995 79	0 0 9 0 0	— — — 78		+ 1	0.5	— 0.4	1.9	10
BALUCHISTAN (North)	Fort Sandeman*	000 15	2 23 02	97 02 7	903 91	0 0 9 6 0	— — — 91	000 36	3 31 02	97 01 2	963 76	0 0 9 0 7	— — — 64	— 1	— 1	2.6	+ 1.1	4.7	11
	Hindubagh†	000 57	3 31 03	97 01 1	951 85	0 0 9 0 1	— — — 87	000 55	7 31 02	97 02 2	962 71	7 0 8 5 0	— — — 62	—	—	1.2	—	4.2	..
	Loralai*	000 43	6 00 00	98 03 1	881 88	0 0 9 0 1	— — — 88	000 39	6 31 02	96 03 1	907 74	0 0 9 1 0	— — — 61	—	—	3.1	—	8.8	..
	Sibi	000 53	2 13 05	95 01 0	933 11	0 0 9 0 1	— — 1 12	000 41	0 00 00	94 00 0	966 90	0 0 9 0 0	— — — 86	—	—	0.5	—	1.9	5
	Marnai (s)	000 ××	0 09 02	98 00 0	009 00	— — — —	— — —	000 ××	6 27 02	97 00 0	— —	0 0 9 0 6	— — —	—	—	1.1	— 0.2	1.7	14
	Quetta†	000 31	3 34 02	97 01 0	944 85	0 0 9 0 1	— — — 86	000 45	4 00 00	97 01 0	946 74	0 0 9 3 0	— — — 60	—	—	0.5	—	4.0	9
	Chaman*	000 46	3 25 07	98 08 0	890 91	0 0 9 0 3	— — — 92	000 41	7 07 05	98 01 5	924 75	7 0 9 9 0	— — — 70	— 1	+ 3	0.1	— 0.8	7.5	8
	Kalat†	000 29	0 31 04	99 00 0	992 79	0 0 9 0 0	— — — 81	000 36	0 00 00	98 00 0	953 68	0 0 9 0 0	— — — 53	— 4	— 1	0.1	— 0.6	5.2	7
	Nushki*	000 44	0 13 07	98 00 0	993 98	0 0 9 0 0	— — — 00	000 26	0 31 05	98 02 0	061 62	0 0 9 0 0	— — — 51		—				..
	Dalbandin*	000 43	0 27 05	96 02 0	905 02	0 0 9 0 0	— — — 05	000 38	2 05 40	94 07 1	914 87	2 4 7 0 0	— — — 74	+ 2	+ 6	0	— 0.3	1.8	4
	Nokkundi*	000 48	0 34 02	99 00 0	990 03	0 0 9 0 0	— — — 06	000 52	0 23 02	99 00 0	912 90	0 0 9 0 0	— — — 77	—	—	0.1	—	0.9	2
(South)	Panjgur*	000 33	0 27 02	98 00 0	528 98	0 0 9 0 0	— — — 00	000 42	0 00 00	98 00 0	939 84	0 0 9 0 0	— — — 69	+ 2	+ 1	0	—	1.8	5
	Turbat	000 74	0 23 09	98 00 0	960 15	0 0 9 0 0	— — — 17							—					..
	Jiwani	000 75	0 23 07	96 02 0	978 93	0 0 9 0 0	— — — 95	000 77	0 25 10	96 02 0	980 85	0 0 9 0 0	— — — 83	—	—	0	—	9.1	4
	Pasni	000 80	0 27 07	98 00 0	974 91	0 0 9 0 0	— — — 01	000 79	0 00 00	97 00 0	984 83	0 0 9 0 0	— — — 88	+ 7	+ 5	0	— 0.4	2.7	6
	Ormara	000 87	0 25 36	93 31 3	960 90	0 0 9 0 0	— — — 95	000 83	5 25 10	96 02 2	989 85	5 6 5 0 0	— — — 81	—	—	0	— 0.6	2.5	6
	Las Bela	000 69	0 18 02	98 00 0	921 17	0 0 9 0 0	— — 1 18	000 61	4 13 02	96 03 2	993 85	4 6 8 0 0	— — — 82	—	—	0.1	—	0.2	9
SIND (Lower)	Karachi (Manora)	000 80	0 25 12	98 00 0	966 86	0 0 9 0 0	— — — 94	000 79	6 25 10	97 02 2	002 82	6 6 4 0 0	— — — 80	+ 5	0	0	— 0.2	0.1	8
	Karachi (A. P.)	000 71	0 23 23	95 07 0	961 91	0 0 9 0 0	— — 1 12	000 75	5 25 14	96 03 1	003 83	5 6 5 0 0	— — — 81	—	—	0	—	0.9	..
	Badin	000 73	0 23 09	96 00 0	956 02	0 0 9 0 0	— — — 06	000 74	0 23 07	96 00 0	003 83	0 0 9 0 0	— — — 81	+ 3	+ 1	0	— 0.2	0.6	9
	Nagar Parkar	××××	0 36 05	97 00 0	— —	0 0 9 0 0	— — — —	××××	0 36 02	97 00 0	— —	0 0 9 0 0	— — — —	—	—	—	—	—	..
	Umerkot	000 86	0 23 14	92 09 3	924 08	0 0 9 0 0	— — 1 15	000 74	8 23 17	94 32 3	977 86	0 8 0 0 0	— — — 80	—	—	0	—	0	..
	Chhor																		..
	Hyderabad	000 45	0 23 03	98 02 0	925 15	0 0 9 0 0	— — 1 15	000 76	0 23 12	97 02 0	986 84	0 0 9 0 0	— — — 80	+ 8	0	0	— 0.2	0.4	7
SIND (Upper)	Pad Idan	000 47	0 02 02	97 02 0	937 11	0 0 9 0 0	— — 1 12	000 68	0 13 07	97 02 0	956 88	0 0 9 0 0	— — — 78	—	—	0	—	1.1	..
	Nawabshah	000 53	0 00 00	98 00 0	950 13	0 0 9 0 0	— — 1 15	000 71	0 18 05	97 00 0	971 89	0 0 9 0 0	— — — 77	—	—	0	—	—	..
	Sukkur	000 60	0 ×× ××	96 00 0	934 08	0 0 9 0 0	— — 1 10	000 72	4 16 03	96 03 1	953 85	0 0 9 0 8	— — — 80	—	—	0	—	1.2	4
	Jacobabad	000 54	1 31 07	98 03 0	936 11	0 0 9 0 1	— — 1 12	000 74	4 09 07	96 03 0	959 85	3 4 9 4 0	— — — 78	— 1	—	0.1	— 0.3	2.3	
	Rohri	000 81	0 00 00	96 00 0	020 08	0 0 9 0 0	— — 1 10	000 63	0 27 02	96 00 0	027 76	0 0 9 0 0	— — — 70	—	—	0	—	0	..
Kalat States	Veraval																		20
Afghanistan	Jalalabad*																		12
	Kabul*																		..
	Kandahar																		..

See foot notes on page 2

PAKISTAN DAILY WEATHER REPORT

FOR MONDAY THE 23RD MAY. 1955.

Division	STATION.	At 1200 Hrs. G. M. T. of previous day. RRR TdTd	N dd ff	VV ww W	PPP TT	$N_h C_L h C_M C_H$	$W_1 D_H D_M T_x T_x$	At 0300 Hrs. G. M. T. of date. RRR TdTd	N ddff	VV wwW	PPP TT	$N_h C_L h C_M C_H$	$W_1 D_H D_M T_n T_n$	Departure from normal ° $T_x T_x$	$T_n T_n$	Rainfall Since 1st April 55 to date	Departure from normal	Since 1st Jan. 55 to date	Annual Normal
1	2	3	4	5	6	7	8	9	10	11	12	13	14	15	16	17	18	19	20
Iran	Jask																		5
	Charbar																		4
	Bushire																		11
	Ispahan																		
	Tehran																		10
	Meshed																		
Arabia	Muscat	000 77	0 13 01	98 00 0	984 95	0 0 9 0 0	- - - 06	000 93	0 31 07	98 00 0	994 96	0 0 9 0 0	- - - 93	+ 9	+ 6	0	- 0.3	4.5	4
	Sharjah																		4
	Bahrain																		
	Kuwait																		5

*Barometer readings reduced to 1 Geopotential Kilometre.
†Barometer readings reduced to 2 Geopotential Kilometre.
‡Barometer readings reduced to 3 Geopotential Kilometre.
(a) Reports only rainfall.
(b) Instead of 0300 G.M.T. the observations are being taken at 0600 G.M.T.
Whenever 999 is given for RRR see the summary on page I for the actual amount of rainfall.
RRR at 0300 hrs. G.M.T. is rainfall since 0300 hrs. G.M.T. of the previous day and RRR at 1200 hrs. G.M.T. is rainfall since 0300 hrs. G.M.T. of the same day.
The accuracy of individual entries in this report cannot be guaranteed. Corrections can be obtained, if necessary, on application to the Meteorologist, Weather Central, Air Port, KARACHI-11.

Wireless Reports from Ships

SHIPS IN	YQ $L_a L_a L_a$	$L_o L_o L_o$ GG	N dd ff	VV ww W	PPP TT	$N_h C_L h C_M C_H$	D $s_v s_s$ app	$8N_s C h_s h_s$	O $T_s T_s$ TdTd	$I_d w_d w P_w H_w$
1	2	3	4	5	6	7	8	9	10	11
ARABIAN SEA										
Dara	13 250	622 12	0 23 08	98 02 0	985 87	9xx xx	5 5 610	8 0 xxx	0 52 80	1 34 22
Karanja	13 223	649 12	3 24 15	98 02 0	005 87	31 6 00	1 6 610	..	1 24 33	..

Radio-Sonde Data (Temperatures in °C) of previous day.

	TEMP. CODE:—			(II)iii		99PoPoPo			ToToTdoTdoTxo			GGhihihi		T1T1Td1Td1Tx1 etc.					55555		hihiPiPhiPi			T1T1Td1Td1T$_{x1}$ etc.			
1	2	3	4	5	6	7	8	9	10	11	12	13	14	15	16	17	18	19	20	21	22	23	24	25	26	27
Karachi	417 80	999 95	802 25	155 09	854 88	300 25	700 44	175 47	509 45	539 90	405 13	699 90	302 04	809 90	555 55	169 50	360 73	329 00	320 43	668 00	270 33	369 65	035 97	426 00	1046 34	843 50
Quetta																										

PPP—Pressure in hundreds, tens and units of millibars.
hhh—Height in thousands, hundreds and tens of feet.

PP—Pressure in hundreds, and tens of millibars.
hh—Height in thousands, and hundreds of feet.

Upper Air Data. (Hddff..)*

STATION.	At 0900 hrs. G. M. T. † of previous day. Height in Thousands of feet ‡ 1	2	3	5	7	10	15	20	25	30	At 2100 hrs. G. M. T. † of previous day. Height in Thousands of Feet ‡ 1	2	3	5	7	10	At 0300 hrs. G. M. T. † of date. Height in Thousands of Feet ‡ 1	2	3	5	7	10	15	20
1	2	3	4	5	6	7	8	9	10	11	12	13	14	15	16	17	18	19	20	21	22	23	24	25
Bogra																								
Chhor	26 10	27 10	28 13	27 14	24 12	26 20	29 28	..	..	..							14 15	13 16	..	..	..	..	..	..
Chittagong	16 10	16 07	25 09	29 10	..	..	..	..	..	..	17 18	19 14	..	..	..	..	21 24	20 39	..	..	..	..	..	..
Cox's Bazar	No	ascent						..	..	..	No	ascent		ascent			..	..	..	..	..	..	..	..
Dacca	18 06	19 10	21 12	24 14	28 20	30 23		..	..	..	20 19	21 24	22 18	25 16	28 13	..	..	..	..	..	..	..	..	..
Dalbandin	..	..	30 04	30 05	33 08	32 20	31 37	30 28	30 41	29 64	..	..	07 08	06 13	17 04	21 11	..	..	08 14	06 17	07 18	27 08	23 25	25 35
Drosh	..	..	..	21 04	25 07	25 07	29 17	31 25	31 36	..	..	..	..	14 05	04 04	02 05	..	..	..	..	07 07	01 14	04 21	..
Fort Sandeman	07 09	04 10	35 09	35 10	36 16	33 13	32 29	32 40	32 61	33 68	20 15	22 14	21 12	22 03	07 02	..	..	..	23 04	26 20	26 20	28 15	..	..
Jacobabad	11 04	27 04	26 04	27 08	27 13	27 20	26 23	28 33	30 38	30 38	10 07	12 12	08 07	23 15	25 10	..	14 08	21 07	24 11	27 13	26 11	28 16	27 23	..
Jhelum	26 07	28 14	25 13	25 05	27 15	27 19	30 12	..	..	..	24 31	28 07	28 05	30 06	27 04	30 07	35 02	14 06	14 08	11 03	26 07	29 09	31 18	29 36
Jiwani	27 19	27 25						..	..	..	26 16	27 19	28 15	27 55	28 27	..	28 34	28 18	28 49	28 47	28 43	..	..	..
Karachi	01 14	01 13	35 07	25 08	27 08	24 15	24 23	..	..	..	35 07	32 04	32 04	31 07	32 08	..	28 19	26 21						..
Khanpur	07 04	06 09	03 03	13 03	16 06	21 12	26 21	28 30	30 33	29 37	07 20	09 18	08 10	06 07	02 13	31 07	23 14	17 11	17 03	23 09	23 12	27 13	..	..
Lahore	08 05	07 06	07 10	07 11	07 09	24 09	25 13	31 23	..	..	11 10	11 09	14 07	20 06	21 05	20 10	13 12	12 10	11 06	04 06	35 11	32 10	..	..
Multan	..	34 12	33 10	25 04	27 10	28 17	29 14	30 30	..	..	..	28 05	25 09	19 13	23 10	25 13	14 16	15 21	16 14	20 06	28 13	28 12	28 18	..
Peshawar					29 12	31 08	31 21	31 24	30 31	..					26 05	29 09	..	..	..	..	..	..	..	..
Quetta	22 11	23 12	24 11	27 15	27 19	29 27	..	..	..	..	24 05	21 11	23 11	25 11	..	..	..	..	..	..	34 07	30 09	..	..
Sylhet																							..	..
Veraval																							..	..
Bushire																								
Sharjah																								

Dacca 10441 22707

Cloud Observation Data (GGiii Cddv$_T$v$_T$ etc.)

Lahore 00400 33312

*Wind directions are expressed in tens of degrees counting from North through East and speed in knots.
†The actual time of observations may vary within half an hour of the specified time.
‡The correct levels to which the upper winds relate are 0.3, 0.6, 0.9, 1.5, 2.1, 3.0, 4.5, 6.0, 7.5 and 9.0 km. The levels given at the head of the columns are the nearest equivalent levels in thousands of feet.

Printed at Nasser Printing Works Karachi.

PAKISTAN DAILY WEATHER MAP

SUNDAY 22nd. MAY 1955.

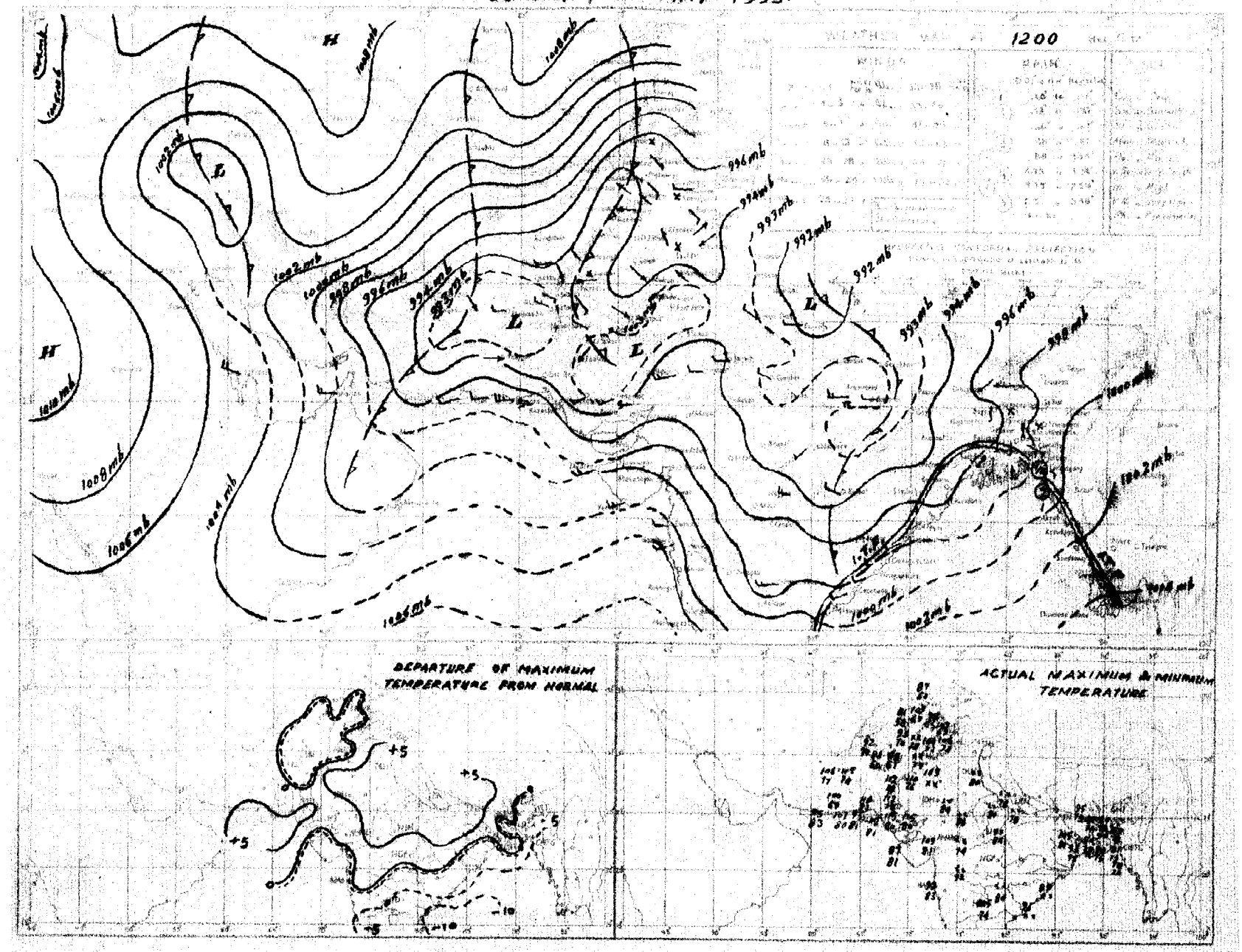

Rainfall amounts indicated in the above chart refer to past 9 hours

PAKISTAN DAILY WEATHER MAP

MONDAY 23rd MAY 1955

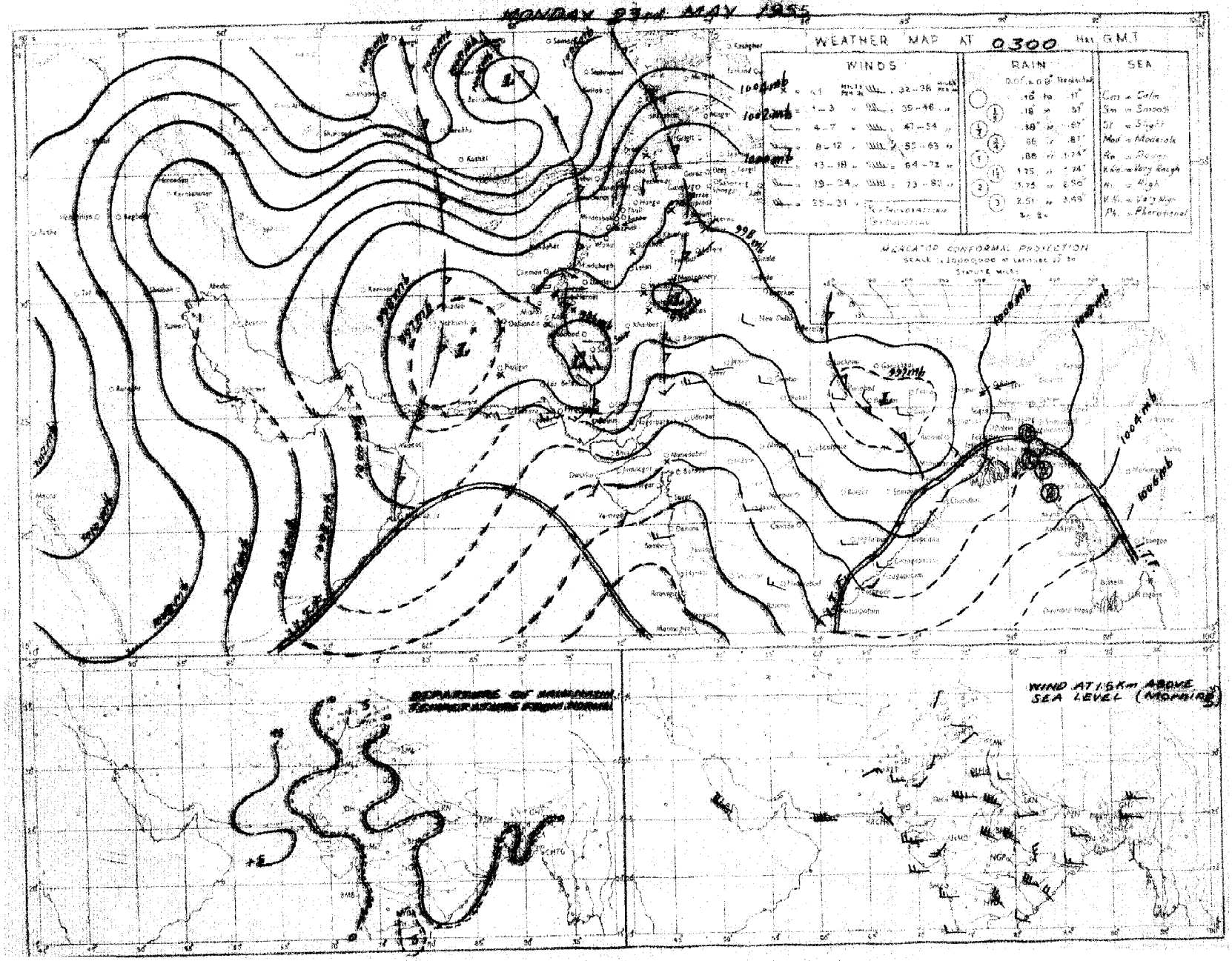

Rainfall amounts indicated in the above chart refer to past 24 hours.

C. & M. P. KARACHI

EMBASSY OF THE UNITED STATES
Monthly Bulletin
Page 1 JUN 1 0 1955
Page 1 KARACHI

PAKISTAN DAILY WEATHER REPORT

Regd. No. S.-1467

FOR TUESDAY, THE 24TH MAY. 1955.

(Published by the authority of the Government of Pakistan)

Summary of observations recorded at 0300 hrs. G. M. T.

A low lies over Baluchistan with its trough extending to lower Sind. Scattered thunderstorm/showers have been reported from north-east Baluchistan.

Yesterday's low from the south Punjab has moved to Punjab (India) and adjoining West United Provinces. It has caused scattered thunderstorm/showers over south Punjab.

A low pressure wave is moving eastwards across the upper North-West Frontier Province and adjoining north Punjab. Local thunderstorm/showers have occurred over upper North-West Frontier Province and scattered over the north Punjab.

Chief amounts of rainfall are:—Bogra 2½"; Narayanganj, Mymensing ¾"; Srimangal, Barisal, Sirajganj, Dinajpur ½" each; Cox's Bazar, Brahmanbaria, Faridpur ¼" each.

Day temperatures were generally 2-4°F below normal in Sind, north Punjab and the Eastern sub-division of East Pakistan.

Forecast valid until the evening of 25th:—Fairly widespread rain will occur over East Pakistan, scattered thunderstorm/showers over the North-West Frontier Province, Kashmir, north-east Baluchistan and north Punjab hills. Scattered dust/thunderstorms are also likely in the Punjab plains and the upper Sind and dust-raising winds in south Baluchistan and upper Sind and dust-raising winds in Baluchistan and lower Sind.

Karachi-11.
The 24th May, 1955.

OBSERVATIONS

K. U. SIDDIQI,
for Director, Meteorological Service.

Division		Station	At 1200 Hrs. G. M. T. of previous day: RRR T_dT_d	N dd ff	VV ww W	PPP TT	$N_hC_LhC_MC_H$	$W_tD_HD_MT_xT_x$	At 0300 Hrs. G. M. T. of date: RRR T_dT_d	N dd ff	VV ww W	PPP TT	$N_hC_LhC_MC_H$	$W_tD_HD_MT_nT_n$	Departure from Normal of: T_xT_x	T_nT_n	Rainfall: Since 1st April '55 to date	Departure from normal	Since 1st Jan., 55 to date	Annual Normal
1		2	3	4	5	6	7	8	9	10	11	12	13	14	15	16	17	18	19	20
EAST PAKISTAN	(East)	Cox's Bazar	000 78	5 18 07	96 03 1	002 84	2 4 4 0 6	- - - 83	000 81	4 18 05	96 02 0	019 88	2 0 9 5 1	- - - 77	- 4	+ 1	15.9	+ 2.9	19.6	140
		Chittagong	000 77	8 20 05	96 03 1	996 84	5 9 6 5 7	- - - 87	026 73	8 13 05	96 03 6	019 83	5 4 6 5 3	- - - 75	- 2	- 1	14.7	+ 1.5	16.5	108
		Noakhali	000 80	4 13 03	96 02 1	972 84	2 2 3 2 0	- - - 89							- 0					115
		Comilla	000 79	5 18 05	96 01 1	982 87	5 4 9 0 0	- - - 90	012 65	7 05 05	97 03 2	024 81	7 4 5 0 0	- - - 72	- 1	- 3	15.0	- 0.1	18.0	94
		Brahmanbaria	000 79	4 16 05	97 03 2	988 86	1 1 5 0 4	- - - 90	022 73	3 05 02	97 03 2	023 83	0 0 9 0 4	- - - 70	—	—	3.2	- 11.1	3.8	78
		Srimangal	000 79	6 13 02	97 02 1	988 87	4 8 6 0 1	- - - 92	014 72	7 18 02	97 02 9	028 86	5 8 6 3 0	- - - 69	0	- 4	18.6	- 2.3	27.3	98
		Sylhet																		
		Mymensingh	000 79	6 00 00	98 02 2	986 86	6 4 7 0 0	- - - 89	080 71	8 09 02	98 02 9	027 81	8 4 7 - -	- - - 67	0	- 8	4.6	- 9.5	6.6	91
		Narayanganj	000 80	7 13 03	98 03 2	983 89	1 1 8 0 6	- - - 92	072 78	7 13 05	95 03 6	011 86	4 5 7 7 8	- - - 73	+ 1	- 3	12.9	+ 0.8	18.3	74
		Dacca	000 81	6 18 05	97 02 2	979 87	1 4 5 3 4	- - - 90	016 76	7 09 05	97 02 9	004 83	7 6 9 0 0	- - - 75	—	—	13.7	—	18.5	..
	(Deltaic)	Faridpur	000 79	6 16 05	96 01 2	980 87	2 4 8 1 0	- - - 87	000 76	6 16 02	95 03 0	496 83	3 5 7 1 0	- - - 73	- 5	- 3	11.9	+ 0.7	12.8	71
		Barisal	000 84	4 13 01	96 03 2	984 86	0 0 8 4 0	- - - 91	038 79	4 13 01	96 03 6	018 89	0 0 8 4 0	- - - 76	—	—	5.5	- 3.2	6.2	81
		Satkhira	000 79	7 23 02	97 03 1	972 89	5 9 7 5 0	- - - 93	000 81	6 23 02	97 03 1	994 87	4 9 7 6 0	- - - 81	0	+ 4	3.0	- 4.7	3.5	68
		Jessore	000 80	5 18 03	97 03 2	966 90	5 0 9 7 0	- - - 94	000 79	4 18 03	97 01 1	002 86	4 0 9 7 0	- - - 77	—	—	6.2	- 3.4	8.0	65
		Khulna	000 80	8 13 03	98 01 1	977 90	2 5 7 0 2	- - - 93	000 62	8 13 05	97 03 1	028 88	8 4 5 - -	- - - 82	+ 1	+ 6	6.3	- 1.9	7.5	65
	(North)	Pabna																		59
		Sirajganj	000 80	0 09 03	97 00 0	010 87	0 0 9 0 0	- - - 95							+ 4					64
		Rajshahi																		
		Bogra	000 80	6 13 03	97 02 9	960 90	5 3 6 0 0	- - - 92	250 70	3 09 05	97 01 9	001 73	0 9 0 0 8	- - - 71	0	- 4	9.3	- 2.5	10.8	
		Dinajpur	000 76	0 09 02	96 00 0	967 92	0 0 9 0 0	- - - 96	049 71	6 09 02	96 02 2	025 84	6 5 7 0 0	- - - 67	+ 4	- 8	8.5	+ 2.2	8.5	72
		Rangpur	000 ××	1 07 02	96 01 0	— —	1 0 9 1 0	- - - —	004 ××	3 09 02	97 01 6	— —	3 0 9 1 0	- - - —	—	—	0.3	- 10.7	8.0	84
KASHMIR		Srinagar†																		26
		Gulmerg††																		
		Sonamerg (a)																		71
		Dras†																		26
		Leh††																		3
		Skardu†																		6
		Hisar†																		
		Aliabad†																		
		Gilgit*																		5
		Jammu																		
PUNJAB	(North)	Lahore	000 62	8 00 00	96 03 2	954 02	0 0 9 2 -	- - - 07	000 62	8 00 00	96 03 2	988 82	3 5 6 2 0	- - - 80	+ 2	+ 6	0.7	- 0.4	3.1	19
		Sialkot	000 53	7 31 02	97 02 1	955 01	0 0 8 5 3	- - - 02	000 59	8 23 03	96 02 1	985 85	0 0 7 5 0	- - - 73	- 1	- 2	2.6	+ 0.8	3.7	32
		Jhelum	000 55	8 00 00	96 03 2	953 98	8 0 9 2 -	- - - ××	000 53	6 00 00	97 02 2	984 83	6 0 9 7 -	- - - 79	—	—	1.3	—	5.3	..
		Rawalpindi*							000 49	4 00 00	99 01 1	890 84	4 0 1 3 0	- - - 64		- 6	1.7	- 1.1	4.1	36
		Murree†	001 37	8 11 09	97 03 6	963 61	8 5 5 - -	- - - 71	001 37	4 11 14	98 01 6	955 64	2 5 5 5 ×	- - - 58	- 3	- 3	5.0	- 1.2	12.6	59
		Campbellpore	000 33	0 00 00	99 00 0	019 90	0 0 9 0 0	- - - 99	000 42	0 00 00	99 00 0	977 89	0 0 9 0 0	- - - 73	—	—	—	—	—	
		Khushab	004 42	8 29 05	96 02 9	981 96	8 5 6 - -	- - - 04							- 2					15
		Leiah																		8
		Lyallpur	000 54	7 29 02	95 30 3	957 98	7 1 8 0 0	- - - 05	000 59	6 20 02	96 02 0	976 79	0 0 9 7 0	- - - 79	+ 2	+ 4	1.3	+ 0.5	1.9	12
	(South)	Montgomery	000 58	0 29 02	97 00 1	995 04	0 0 9 0 0	- - - 05	080 58	8 00 00	96 03 2	973 83	8 5 7 × ×	- - - 77	+ 3	- 3	1.0	+ 0.3	2.3	10
		Multan							000 61	5 23 02	96 01 2	— —	3 0 9 1 1	- - - 79		- 1	2.5	+ 2.0	3.7	7
		Khanpur	000 73	6 00 00	95 03 2	927 07	0 0 9 0 0	- - - 09	000 89	8 05 09	×× 13 9	069 82	8 9 6 × ×	- - - ××	+ 8	×	0.2	- 0.2	1.2	6
		Bahawalpur	000 52	8 07 02	97 17 0	936 02	8 0 7 2 -	- - - 10							+ 3					6
		Port Abbas																		8
N.W.F.P.	(Upper)	Drosh*	000 41	6 00 00	97 03 2	903 85	6 2 5 0 0	- - - 87	000 39	5 00 00	97 03 2	950 67	3 2 7 3 0	- - - 62	+ 2	0	5.4	—	11.4	38
		Chakdara*	000 39	8 13 02	98 03 0	943 93	8 1 9 0 0	- - - 96	000 45	1 36 01	98 03 0	918 82	1 0 9 4 0	- - - 68	—	—	2.0	—	5.3	..
		Peshawar	000 39	8 13 16	96 17 9	971 91	5 9 6 2 -	- - - 00	000 46	1 18 03	97 01 9	980 87	0 0 9 0 1	- - - 72	+ 2	0	0.4	- 2.0	1.7	14
		Haripur	000 35	6 17 02	98 00 3	915 94	0 0 9 3 0	- - - 96							—					..
		Kakul							000 47	2 31 02	99 02 5	931 72	2 7 8 0 0	- - - 65		—	—	—	—	..
		Cherat	000 53	8 34 03	97 80 1	929 79	8 0 9 7 0	- - - 84	000 60	1 34 07	97 01 0	931 74	1 0 9 3 1	- - - 68	- 4	- 1	2.9	- 1.3	6.1	29
		Landi Kotal*	000 39	7 27 14	97 03 2	924 77	7 0 9 9 0	- - - 88	000 44	1 00 00	97 01 0	920 79	0 0 9 0 1	- - - 59	—	—	1.4	—	5.3	..
		Hangu	×××××	9 09 11	99 03 1	— —	2 7 5 7 7	- - - —	×××××	0 27 02	99 00 0	— —	0 0 9 0 0	- - - —	—	—	—	—	—	
	(Lower)	Parachinar†	000 38	7 05 02	99 03 9	953 79	7 5 7 0 0	- - - 79	000 45	3 00 00	99 01 9	945 83	3 0 8 3 0	- - - 57	- 4	- 1	5.2	—	14.1	29
		Miranshah*	000 69	8 11 02	98 03 2	901 90	4 2 6 3 0	- - - 91	000 64	6 00 00	99 01 0	922 79	0 0 9 0 3	- - - 70		—	0.6	—	4.1	13
		Bannu	000 43	8 18 02	98 03 2	953 96	8 0 5 2 9	- - - 99	000 50	0 31 02	99 00 0	988 86	0 0 9 0 0	- - - 71	—	—	0.9	- 1.2	1.7	11
		Wana							000 75	0 00 00	99 00 0	945 82	0 0 9 0 0	- - - 82	—	—	—	—	—	11
		D. I. Khan	000 50	5 00 00	98 03 2	965 01	5 5 9 0 0	- - - 01	000 62	0 00 00	98 00 0	993 78	0 0 9 0 5	- - - 77	- 4	+ 2	0.5	- 0.4	1.9	10
BALUCHISTAN	(North)	Fort Sandeman*	007 55	7 16 21	96 80 2	956 63	7 5 6 0 0	- - - 85	023 48	4 23 07	97 02 6	992 68	0 0 9 4 0	- - - 57	- 7	- 7	2.8	+ 1.3	6.9	11
		Hindubagh†	000 60	7 09 03	97 03 2	940 75	7 4 5 0 0	- - - 86	021 50	7 09 02	96 01 9	960 60	7 0 8 2 0	- - - 56	—	—	1.4	—	4.4	..
		Loralai*	000 18	8 00 00	98 03 1	883 83	0 0 9 2 0	- - - 87	000 51	7 09 02	96 03 1	928 69	0 0 9 1 0	- - - 62	—	—	3.1	—	8.8	..
		Sibi	000 49	6 13 05	94 03 0	934 05	4 2 8 7 -	- - - 11	000 58	3 23 02	94 01 1	006 89	0 0 9 7 0	- - - 87	—	—	0.5	—	1.9	5
		Harnai (a)	000 ××	3 18 02	97 00 0	— —	0 0 9 0 0	- - - —	000 ××	0 09 02	98 00 0	— —	0 0 0 0 0	- - - —	—	—	1.1	- 0.2	1.7	14
		Quetta†	000 50	5 00 00	96 03 9	917 84	4 7 8 2 -	- - - 88	008 49	4 18 03	94 10 5	931 69	4 0 9 4 ×	- - - 63		—	0.5	—	4.0	9
		Chaman*	000 48	7 05 07	97 20 5	873 82	7 4 7 0 0	- - - 92	000 50	7 11 05	97 03 3	897 78	7 0 9 7 0	- - - 70	- 1	+ 3	0.1	- 0.8	7.5	8
		Kalat†	000 88	0 31 03	99 00 0	931 82	0 0 9 0 0	- - - 85	000 46	0 00 00	98 00 0	926 69	0 0 9 0 0	- - - 54	0	0	0.1	- 0.6	5.2	7
		Nushki*	000 35	0 07 10	99 00 0	922 00	0 0 9 0 0	- - - 02	000 41	0 00 00	99 02 0	062 79	0 0 0 0 0	- - - 59	—	—	0	—	5.2	..
		Dalbandin*	000 34	5 23 05	96 03 1	875 99	5 1 7 0 0	- - - 01	000 36	3 31 02	96 03 1	898 83	3 5 7 0 0	- - - 78	- 2	+ 10	0	- 0.3	1.8	4
		Nokkundi*	000 31	0 23 02	99 00 0	883 02	0 0 9 0 0	- - - 04	000 50	0 31 05	97 00 0	907 84	0 0 9 0 0	- - - 80	—	—	0.1	—	0.9	2
	(South)	Panjgur*	000 45	0 23 09	94 07 0	891 95	0 0 9 0 0	- - - 00							+ 2					5
		Turbat																		..
		Jiwani	000 70	0 25 19	96 07 0	964 90	0 0 9 0 0	- - - 91	000 73	0 27 12	96 07 0	974 83	0 0 9 0 0	- - - 81	—	—	0	—	9.1	4
		Pasni	000 75	0 23 14	98 00 0	970 91	0 0 9 0 0	- - - 95							+ 1					6
		Ormara	000 84	0 25 16	96 00 2	963 91	0 0 9 0 0	- - - 93	000 84	3 25 12	96 03 0	987 86	3 6 5 0 0	- - - 82	—	—	0	- 0.6	2.5	6
		Las Bela	000 73	4 16 07	95 03 2	955 95	4 0 8 1 0	- - - 04	000 72	4 18 02	96 03 2	979 82	4 1 8 0 0	- - - 80	—	—	0.1	—	0.2	8
SIND	(Lower)	Karachi (Manora)	000 79	6 25 12	97 02 2	987 86	6 6 4 0 0	- - - 90	000 78	6 25 10	96 03 2	990 83	6 6 4 0 0	- - - 81	+ 1	+ 1	0	- 0.2	0.1	8
		Karachi (A. P.)	000 75	5 23 17	96 07 2	987 88	5 6 5 0 0	- - - 91	000 77	6 23 07	96 03 2	010 83	6 6 4 0 0	- - - 81	—	—	0	—	0.9	
		Badin	000 74	0 23 10	96 00 0	981 93	0 0 9 0 0	- - - 99	000 77	0 23 10	96 00 0	012 84	0 0 9 0 0	- - - 81	- 4	+ 1	0	- 0.2	0.5	9
		Nagar Parkar	×××××	0 36 05	97 00 0	— —	0 3 1 0 0	- - - —	×××××	0 36 06	97 00 0	— —	0 0 9 0 0	- - - —	—	—	—	—	—	..
		Umarkot	000 74	0 23 17	92 32 3	939 01	0 0 9 0 0	- - - 15	000 76	3 23 16	96 00 0	996 86	0 0 9 0 3	- - - 80	—	—	0	—	0	..
		Chhor																		..
		Hyderabad	000 72	0 23 19	95 02 0	963 99	0 0 9 0 0	- - - 02	000 75	2 23 17	97 03 1	999 82	2 5 3 0 0	- - - 80	- 5	0	0	- 0.2	0.6	7
	(Upper)	Pad Idan	000 50	0 23 12	96 07 0	912 11	0 0 9 0 0	- - - 14	000 66	0 24 07	96 02 0	977 86	0 0 9 0 0	- - - 81	—	—	0	—	1.1	..
		Nawabshah																		..
		Sukkur	000 69	4 ×× ××	94 06 4	905 10	0 0 9 0 8	- - - 10	000 75	0 11 07	96 00 4	973 84	0 0 9 0 0	- - - 82	—	—	0	—	1.2	4
		Jacobabad	000 97	2 16 05	96 06 4	913 11	2 0 9 9 0	- - - 11	000 75	9 09 21	95 07 5	995 87	9 × 0 × ×	- - - 83	- 2	+ 2	0.1	- 0.3	2.3	
		Rohri	000 87	0 31 03	97 00 0	060 98	0 0 9 0 0	- - - 12	000 68	0 05 02	96 00 0	062 80	0 0 9 0 0	- - - 68	—	—	0	—	0	..
Junagath		Veraval																		20
Afghanistan		Jalalabad*																		12
		Kabul*							000 44	8 20 03	98 03 2	967 62	0 0 9 4 0	- - - 52						..
		Kandahar																		..

See foot notes on page 2

PAKISTAN DAILY WEATHER REPORT

FOR TUESDAY THE 24TH MAY, 1955.

Division	STATION.	At 1200 Hrs. G. M. T. of previous day. RRR TdTd	N ddff	VV wwW	PPP TT	Nh CL hCM CH	WtDHDM TxTx	At 0300 Hrs. G. M. T. of date. RRR TdTd	N ddff	VV wwW	PPP TT	Nh CL hCM CH	WtDHDM TnTn	Departure from normal ° Tx Tx	Tn Tn	Rainfall Since 1st April, 55 to date	Departure from normal	Since 1st Jan. 55 to date	Annual Normal
1	2	3	4	5	6	7	8	9	10	11	12	13	14	15	16	17	18	19	20
Iran	Jask ..																		5
	Charbar ..																		4
	Bushire ..																		11
	Ispahan ..																		..
	Tehran ..																		10
	Meshed ..																		
Arabia	Muscat ..	000 94	0 31 07	97 07 0	980 95	0 0 9 0 0	- - - 96	000 72	0 31 05	98 00 0	988 93	0 0 9 0 0	- - - 89	- 1	+ 2	0	- 0.3	4.5	4
	Sharjah ..																		4
	Bahrein ..																		..
	Kuwait ..																		5

*Barometer readings reduced to 1 Geopotential Kilometre.
†Barometer readings reduced to 2 Geopotential Kilometre.
‡Barometer readings reduced to 3 Geopotential Kilometre.
RRR at 0300 hrs. G.M.T is rainfall since 0300 hrs. G.M.T. of the previous day and RRR at 1200 hrs. G.M.T. is rainfall since 0300 hrs. G.M.T. of the same date.
The accuracy of individual entries in this report cannot be guaranteed. Corrections can be obtained, if necessary, on application to the Meteorologist, Weather Central, Air Port, KARACHI-11.

(a) Reports only rainfall.
(b) Instead of 0300 G.M.T. the observations are being taken at 0600 G.M.T.
Whenever 999 is given for RRR see the summary on page 1 for the actual amount of rainfall.

Wireless Reports from Ships

SHIPS IN	YQ L0L0L0	L0L0L0 GG	N dd ff	VV ww W	PPP TT	Nh CL h CM CH	D aVa app	8Ns C hshs	O T1T1 TdTd	8dwdw P3VHw
1	2	3	4	5	6	7	8	9	10	11
ARABIAN SEA										
Sethomaru ..	23 184	661 06	3 28 14	97 02 1	058 90	31 5 ××	..	..	0 03 81	..
C'ty of Birmingham ..	23 023	606 06	8 23 24	98 02 1	040 86	85 6 00	1 6 613	..	..	1 23 23
Ryuhomaru ..	23 197	652 06	5 24 20	98 02 1	055 86	00 9 10	7 5 905	..	..	..

Radio-Sonde Data (Temperatures in °C) of previous day.

Station	TEMP. CODE:—			(II)iii		99PoPoPo			ToToTdoTdoTxo			GGhihiht		T1T1TdTdTxi etc.				55555		hihiP1Ph1P1			T1T1TdTdTxi etc.			
1	2	3	4	5	6	7	8	9	10	11	12	13	14	15	16	17	18	19	20	21	22	23	24	25	26	27
Karachi	417 80	999 98	282 52	160 02	854 76	280 45	700 30	175 16	509 31	549 96	404 96	649 96	301 91	809 96	555 55	209 40	272 07	319 00	281 36	438 64	290 87	658 00	250 02	456 00	056 19	825 50
Quetta																										

PPP—Pressure in hundreds, tens and units of millibars.
hhh—Height in thousands, hundreds and tens of feet.

PP—Pressure in hundreds, and tens of millibars
hh—Height in thousands, and hundreds of feet.

Upper Air Data (Hddff.)*

STATION.	At 0900 hrs. G. M. T. † of previous day. Height in Thousands of feet ‡ 1	2	3	5	7	10	15	20	25	30	At 2100 hrs. G. M. T. † of previous day. Height in Thousands of Feet ‡ 1	2	3	5	7	10	At 0300 hrs. G. M. T. † of date. Heights in Thousands of Feet ‡ 1	2	3	5	7	10	15	20
	2	3	4	5	6	7	8	9	10	11	12	13	14	15	16	17	18	19	20	21	22	23	24	25
Bogra ..	No	ascent	..	..	..	..	..	..	..	..	13 09	29 14	..	..	..	..	14 12	15 13	18 16	21 12	28 10	29 26	..	..
Chhor ..	No	ascent	..	..	..	..	..	..	..	..	..	..	..	..	..	..	22 26	22 32	20 32	..	..	..	..	..
Chittagong ..	..	..	..	..	..	..	..	..	..	..	18 06	18 06	31 02	28 05	27 08	31 29	15 10	15 11	17 11	30 04	32 12	31 26	22 23	..
Cox's Bazar ..	16 05	15 04	17 03	11 04	35 05	33 19	26 04	..	..	..	..	..	..	..	..	..	13 07	13 06	11 06	11 03	03 07	33 24	..	..
Decca ..	16 16	16 17	16 19	20 15	24 17	29 16	..	..	..	..	18 14	20 10	22 07	31 13	..	..	16 15	17 21	18 15	26 13	25 09	..	..	..
Dalbandin ..	..	..	36 03	09 03	14 03	23 05	24 15	26 30	25 38	..	..	..	..	05 10	06 10	..	..	..	35 06	02 12	10 25	04 02	19 13	25 22
Drosh ..	..	..	..	..	21 09	21 18	..	..	..	..	..	..	..	23 04	23 04	21 01	..	..	..	..	04 03	02 02	18 02	14 04
Fort Sandeman ..	..	..	..	17 02	25 07	25 15	25 34	..	..	..	..	..	05 10	06 10	04 13	09 08	..	..	..	15 01	27 01	07 03	30 25	..
Jacobabad ..	16 12	14 08	15 06	19 06	19 12	22 13	..	..	..	..	07 39	06 44	..	..	..	..	10 29	11 27	12 37	..	..	..	..	..
Jhelum ..	23 01	24 01	16 02	16 02	19 02	24 04	25 16	25 31	..	..	31 12	35 10	02 04	26 03	18 06	17 13	20 02	11 06	11 13	13 11	21 08	23 12	..	..
Jiwani ..	26 04	28 32	27 52	26 71	..	..	..	..	..	..	35 30	27 46	27 53	26 34	26 40	26 65	27 38	28 26	26 14	27 08	33 08	..	..	..
Karachi ..	24 22	24 23	27 17	27 24	..	..	..	..	..	..	25 22	25 24	..	..	..	..	24 17	25 23	27 23	26 40	..	..	..	..
Khanpur ..	18 10	19 08	17 07	18 09	23 09	23 13	25 32	..	..	..	..	..	No	ascent	..	..	14 33	15 31	17 13	..	..	..	..	..
Lahore ..	03 04	03 04	06 03	05 06	06 07	06 09	18 06	23 17	26 29	26 39	35 06	06 05	29 02	36 06	02 06	..	25 10	23 19	23 25	22 31	..	..	..	..
Multan ..	01 02	35 01	13 01	31 04	24 05	24 10	..	..	..	..	19 11	17 11	14 05	09 10	05 19	04 18	12 01	9 03	30 02	34 04	08 06	07 11	31 21	..
Peshawar ..	..	09 08	10 06	18 10	20 11	21 16	22 34	..	..	..	..	28 06	29 05	07 08	09 12	01 06	..	15 02	35 07	35 10	02 06	12 06	15 10	26 06
Quetta ..	..	..	..	..	25 05	10 04	23 15	..	..	..	..	..	..	..	34 08	31 13	..	..	..	..	..	28 04	28 09	..
Sylhet ..	19 05	13 03	20 08	21 15	25 13	28 08	..	..	..	..	32 03	33 08	28 09	..	..	..	10 16	09 09	26 08	24 07	29 14	30 27	31 22	..
Veraval ..																								
Bushire ..																								
Sharjah ..																								

Cloud Observation Data (GGiii Cddv$_r$v$_r$ etc.)

*Wind directions are expressed in tens of degrees counting from North through East and speed in knots.
†The actual time of observations may vary within half an hour of the specified time.
‡ The pressure levels to which the upper winds relate are 0.2, 0.5, 0.9, 1.5, 2.1, 3.0, 4.5, 6.0, 7.5 and 9.0 km. The levels given at the head of the columns are the nearest equivalent levels in thousands of feet.

Printed at Nazeer Printing Works Karachi.

PAKISTAN DAILY WEATHER MAP

MONDAY 23rd MAY 1955

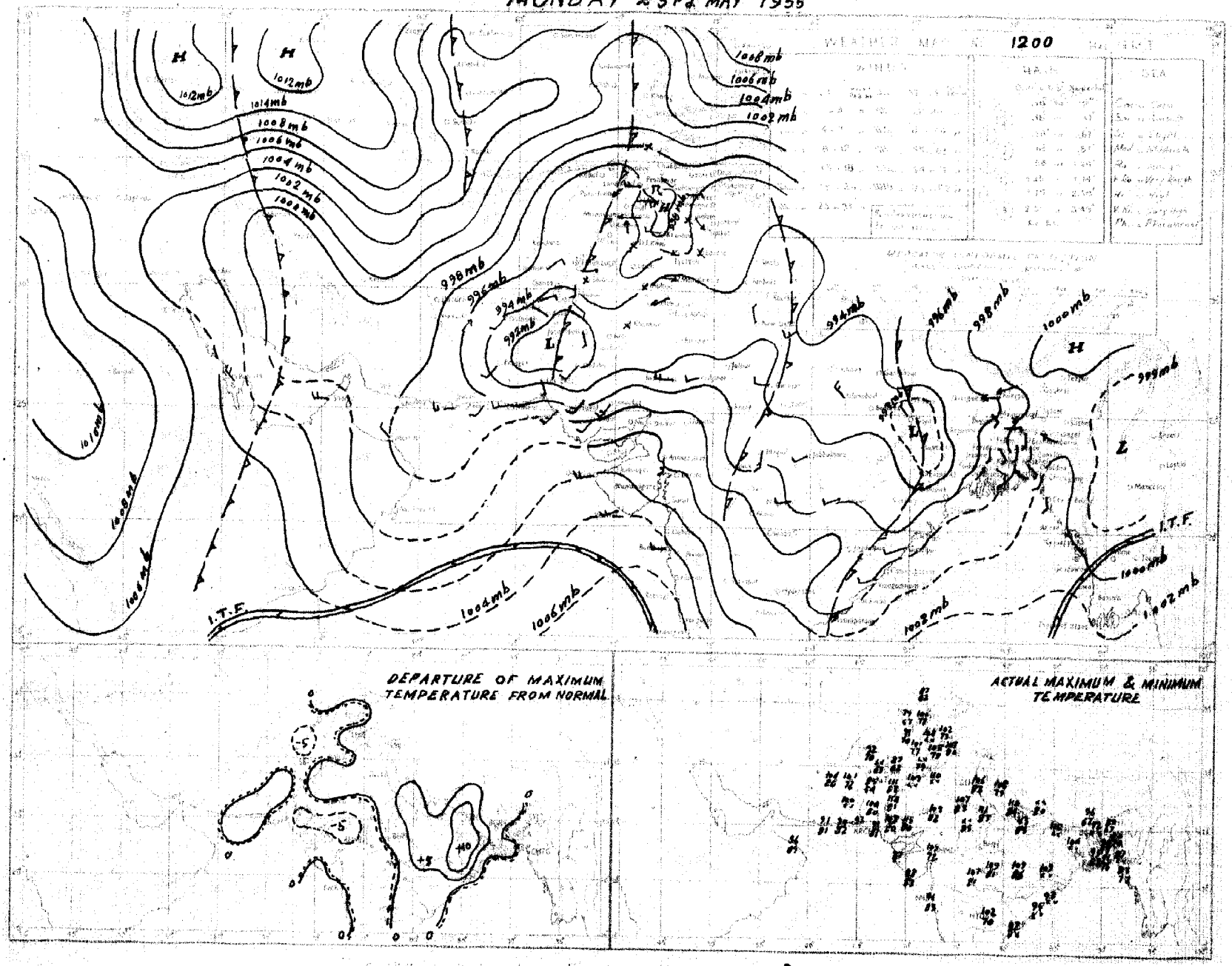

Rainfall amounts tabulated in the above chart refer to past 9 hours.

PAKISTAN DAILY WEATHER MAP

TUESDAY 24th. MAY 1955

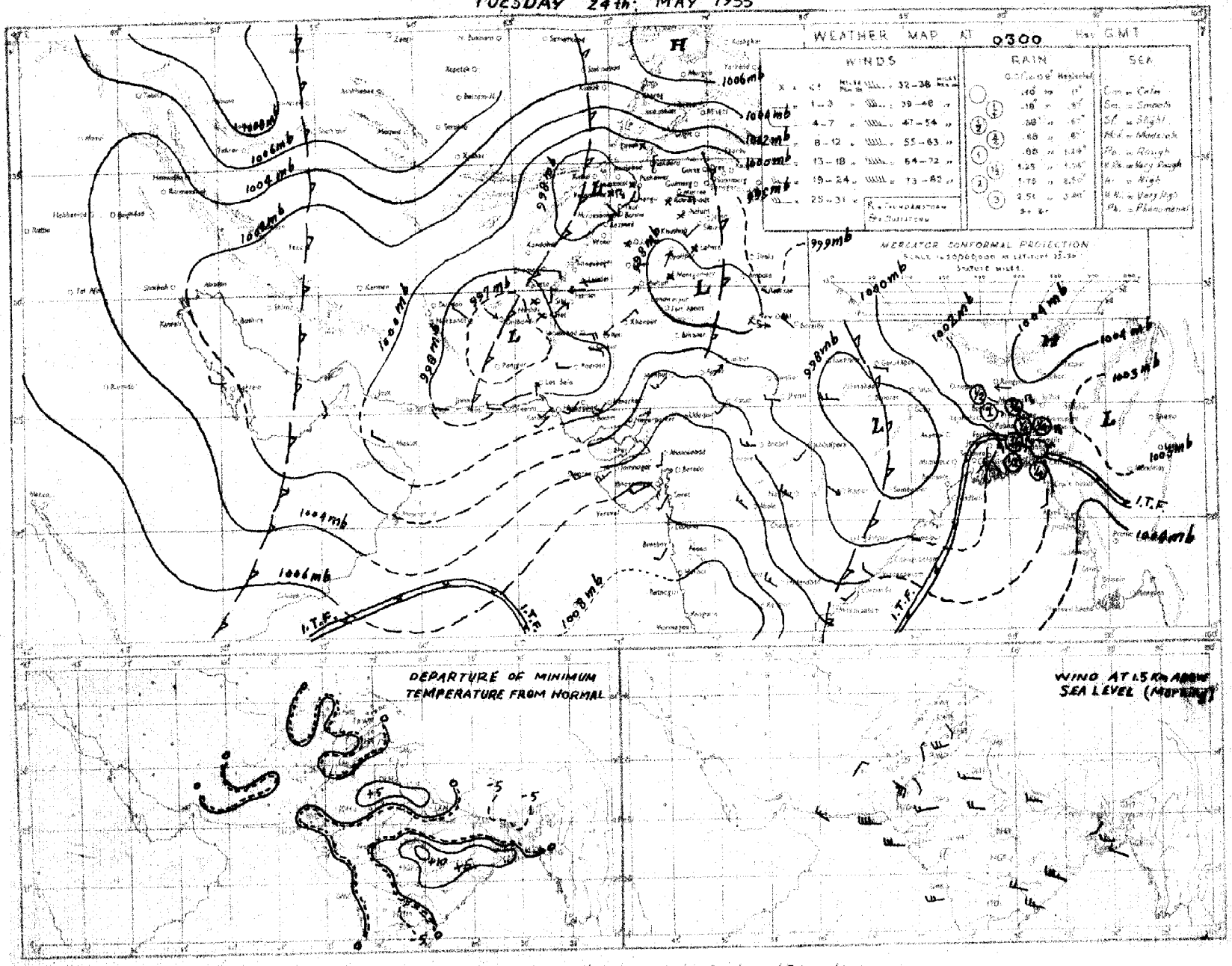

Rainfall amounts indicated in the above chart refer to 24 hours

D. W. R. KARACHI

EMBASSY OF THE UNITED STATES
OF AMERICA
JUN 1 0 1955

Monthly Subscription.
Page KARACHI
Page 1—4.

PAKISTAN DAILY WEATHER REPORT

Regd. No. S.-1467

FOR WEDNESDAY, THE 25TH MAY, 1955.

(Published by the authority of the Government of Pakistan)

Summary of observations recorded at 0300 hrs. G. M. T.

Yesterday's low over Baluchistan has now moved to west Rajputana.

A low lies over the Punjab.

In their association rain and thunderstorms have been fairly widespread in the upper North-West Frontier Province, local in the north Punjab and scattered in south Baluchistan and upper Sind. Scattered rain/thunderstorms have also occurred in north Baluchistan. Scattered rain has also been reported from the south Punjab and the Northern sub-division of East Pakistan.

A western disturbance lies over Russian Turkistan, north of Afghanistan with its associated trough extending to north Arabian Sea.

Chief amounts of rainfall are:—Parachinar, Las Bela, and Jacobabad ½" each; Rangpur, Multan, Cherat and Hindubagh ¼" each.

Day temperatures were 5-11°F below normal in north Baluchistan, Sind outside coast and the plains of Punjab.

Forecast valid until the evening of 26th:—Local thunderstorms/showers will occur in the upper North-West Frontier Province, Kashmir and the sub-montane districts of the Punjab. Rain/thunderstorms are also likely to be local in the plains of Punjab and scattered in upper Sind and Baluchistan. Scattered rain/thundershowers may occur in East Pakistan.

Karachi-11.
The 25th May, 1955.

OBSERVATIONS

K. U. SIDDIQI,
for Director, Meteorological Service.

Division	Station	At 1200 Hrs. G. M. T. of previous day: RRRTdTd	N dd ff	VV wwW	PPP TT	NhCLhCMCH	WtDHDMTxTx	At 0300 Hrs. G. M. T. of date: RRRTdTd	N dd ff	VV wwW	PPP TT	NhCLhCMCH	WtDHDMTnTn	Departure from Normal of: TxTx	TnTn	Rainfall: Since 1st April 55 to date	Departure from normal	Since 1st Jan., 55 to date	Normal
1	2	3	4	5	6	7	8	9	10	11	12	13	14	15	16	17	18	19	20
EAST PAKISTAN (East)	Cox's Bazar	000 83	4 18 05	96 03 1	913 86	1 4 4 0 6	- - - 90	000 81	2 18 03	96 03 0	054 88	2 1 6 4 0	- - - 79	+ 1	+ 3	15.9	+ 2.5	19.6	140
	Chittagong	000 79	7 23 05	95 02 1	004 87	3 5 7 7 2	- - - 90	000 78	3 16 02	97 02 1	048 85	3 4 7 0 0	- - - 81	+ 1	+ 5	14.7	+ 1.1	16.5	108
	Noakhali	000 80	3 13 02	96 02 1	004 88	2 1 5 3 0	- - - 91	000 81	6 13 02	96 02 2	014 87	2 3 2 1 0	- - - 74	+ 2	+ 4	—	—	—	115
	Comilla	000 85	0 18 05	96 00 0	984 90	0 0 9 0 0	- - - 92	000 81	7 18 02	97 02 2	051 87	7 4 5 0 0	- - - 80	+ 1	+ 5	—	—	—	94
	Brahmanbaria	000 79	4 13 05	97 03 2	004 87	2 1 5 0 4	- - - 91							—					78
	Srimangal	000 78	5 18 02	97 02 1	011 87	2 2 6 0 1	- - - 92	000 79	3 23 03	97 02 1	050 87	0 0 9 3 1	- - - 74	0	+ 1	18.6	- 2.8	27.3	98
	Sylhet																		
	Mymensingh	000 75	6 00 00	98 02 2	007 85	0 0 9 0 0	- - - 87	000 76	4 09 02	98 02 1	055 85	4 8 6 0 0	- - - 78	- 2	+ 3	4.6	- 10.0	6.6	91
	Narayanganj	000 79	8 16 02	98 03 2	998 90	0 0 9 0 7	- - - 92	000 79	5 18 02	96 03 1	047 89	5 4 8 0 0	- - - 82	+ 1	+ 6	12.9	- 10.4	18.3	74
	Dacca	000 80	8 11 02	97 02 2	991 89	1 5 5 0 4	- - - 90	000 79	7 18 05	97 03 2	039 87	7 8 4 0 0	- - - 81	—	—	13.7	—	18.5	..
(Deltaic)	Faridpur	000 75	7 18 02	96 03 2	992 87	4 4 8 1 0	- - - 89	000 80	6 16 02	96 03 0	027 87	5 5 7 1 0	- - - 80	- 3	+ 4	11.9	+ 0.3	12.8	71
	Barisal	000 84	3 16 01	96 03 2	003 87	0 0 8 4 0	- - - 92	000 79	6 18 01	96 03 2	043 90	0 0 8 4 0	- - - 75	—	—	5.9	- 3.5	6.2	81
	Satkhira	000 80	6 00 00	97 03 1	094 94	5 4 7 6 0	- - - 97	000 81	5 13 02	97 03 1	036 88	3 5 7 5 0	- - - 77	+ 4	0	3.0	- 5.0	3.5	68
	Jessore	000 83	4 13 05	97 01 2	982 91	4 0 9 7 0	- - - 95	000 81	5 18 05	97 03 2	032 87	5 5 6 0 0	- - - 76	—	—	6.1	- 3.7	8.0	65
	Khulna							002 83	8 13 03	97 03 2	044 88	8 4 6 × ×	- - - 83		+ 7	6.3	- 2.2	7.5	65
(North)	Pabna																		59
	Sirajganj	000 80	8 09 01	97 00 0	989 87	0 0 8 0 6	- - - 89	000 81	3 13 02	97 01 0	040 84	3 4 6 0 0	- - - 79	- 2	+ 5	—	—	—	64
	Rajshahi																		
	Bogra	000 79	1 09 03	97 00 0	996 87	0 0 9 0 1	- - - 89	000 81	6 18 02	97 03 0	047 86	5 5 6 0 1	- - - 73	- 3	- 2	9.2	+ 2.1	10.8	
	Dinajpur							000 77	3 09 02	96 01 2	057 85	3 5 7 0 0	- - - 78		+ 3	8.5	+ 1.9	8.5	72
	Rangpur							035 ××	8 07 02	96 03 6	— —	8 5 8 × ×	- - - —		—	0.6	- 10.8	8.3	84
KASHMIR	Srinagar†																		26
	Gulmerg††																		..
	Sonamerg (a)																		71
	Drass†																		26
	Leh††																		3
	Skardu†																		6
	Misgar†																		..
	Aliabad†																		..
	Gilgit*																		5
	Jammu																		..
PUNJAB (North)	Lahore	000 65	7 05 02	96 03 2	××××	2 2 7 7 0	- - - 01	001 63	8 13 07	96 60 9	043 75	5 5 6 2 0	- - - 74	—	0	0.7	- 0.3	3.1	19
	Sialkot	000 55	8 05 05	96 03 2	923 98	3 5 7 8 0	- - - 01	000 52	8 05 05	95 21 3	054 80	8 6 6 × ×	- - - 74	- 2	- 2	2.6	+ 0.8	3.7	32
	Jhelum	000 48	8 09 03	96 02 2	917 97	7 0 9 7 8	- - - 99	000 54	8 13 03	97 02 2	042 81	8 0 9 2 -	- - - 77	—	—	1.3	—	5.3	..
	Rawalpindi*	000 46	6 00 00	98 03 1	867 94	6 0 9 3 0	- - - 94	000 59	6 00 00	98 02 5	935 78	6 5 6 0 0	- - - 75	- 5	+ 5	1.7	- 1.2	4.1	36
	Murree†	000 40	8 00 00	97 03 9	962 63	8 9 3 - -	- - - 73	005 43	8 16 03	97 03 6	983 59	8 5 5 × ×	- - - 55	- 1	- 6	5.0	- 1.2	12.6	59
	Campbellpore	000 48	0 13 03	99 00 0	××××	0 0 9 0 0	- - - 00	000 66	8 36 03	99 50 5	018 77	0 0 9 6 0	- - - 70	—	—	—	—	—	..
	Kohat	000 49	3 11 09	97 03 0	966 99	0 0 9 0 9	- - - 01	003 65	8 05 05	97 02 9	034 67	0 0 9 9 0	- - - 75	- 5	- 4	—	—	—	15
	Leiah																		8
	Lyallpur	000 59	5 11 02	96 02 0	968 98	0 0 9 0 5	- - - 98	000 64	8 16 02	95 20 9	038 75	8 3 8 0 0	- - - 73	- 7	- 2	1.3	+ 0.5	1.9	12
PUNJAB (South)	Montgomery	000 68	8 00 00	96 03 2	970 98	0 0 9 0 1	- - - 00	000 68	6 27 02	96 02 2	042 79	6 5 6 0 0	- - - 75	- 8	- 5	1.0	+ 0.3	2.3	10
	Multan	000 57	5 00 00	96 03 2	974 98	3 0 9 1 1	- - - 00	030 67	9 05 02	95 03 6	046 73	7 0 8 1 1	- - - 69	- 5	- 11	2.8	+ 2.3	3.9	7
	Khanpur	000 75	8 00 00	95 03 2	950 99	0 0 9 0 8	- - - 01	××× 68	0 02 03	96 09 9	042 77	0 0 9 0 0	- - - 70	0	- 10	0.2	0.2	1.2	6
	Bahawalpur	000 69	0 00 00	97 00 0	965 97	0 0 9 0 0	- - - 00	000 67	0 00 00	97 00 6	047 78	0 0 9 0 0	- - - 69	- 7	- 10	—	—	—	6
	Fort Abbas							002 ××	2 16 10	96 01 0	048 81	2 1 6 0 0	- - - 73		—	—	—	—	8
N.W.F.P. (Upper)	Drosh*	000 53	8 00 00	96 51 9	916 09	8 7 6 - -	- - - 85	003 ××	8 00 00	96 50 5	993 61	8 5 6 - -	- - - 59	0	- 3	5.4	—	11.4	18
	Chakdara*	000 47	6 05 05	98 03 0	958 86	6 5 9 0 0	- - - 96	006 60	8 23 07	98 02 9	960 67	8 0 9 4 0	- - - 66	—	—	2.0	—	5.4	..
	Peshawar	000 44	6 34 07	96 17 1	958 94	4 9 7 0 3	- - - 99	007 65	8 23 05	96 60 9	066 69	4 9 6 2 ×	- - - 68	+ 1	- 4	0.5	- 2.0	1.8	14
	Haripur	000 61	8 27 03	98 50 3	911 89	0 0 9 0 0	- - - 93	000 57	8 09 02	98 50 3	946 72	8 4 9 0 0	- - - 69	—	—	—	—	—	..
	Kakul	000 52	8 09 09	99 02 8	933 76	4 5 7 6 0	- - - 83	000 57	8 02 05	98 10 5	972 65	8 8 7 0 0	- - - 60	—	—	—	—	—	..
	Cherat	000 38	6 34 09	97 03 1	909 74	6 5 6 - -	- - - 88	019 74	8 34 12	97 52 6	984 59	8 0 8 7 0	- - - 58	0	- 11	3.1	- 1.1	6.2	29
N.W.F.P. (Lower)	Landi Kotal*	000 42	7 27 05	99 03 1	915 81	7 0 9 9 0	- - - 89	000 53	8 13 02	97 02 2	971 67	8 0 9 9 0	- - - 66	—	—	1.4	—	5.3	..
	Hangu	×××××	7 09 02	99 03 0	— —	5 2 4 0 1	—	×××××	9 00 00	98 21 1	— —	7 7 5 7 7	- - - —	—	—	—	—	—	..
	Parachinar†	000 50	8 05 02	99 02 9	956 57	8 6 7 0 0	- - - 72	055 52	8 00 00	98 62 9	975 54	8 6 7 0 0	- - - 54	—	- 4	5.8	—	14.7	29
	Miranshah*	000 67	8 25 05	98 04 2	924 76	6 3 6 2 0	- - - 89	000 62	8 25 00	96 03 5	973 65	6 3 6 0 3	- - - 64	—	—	0.6	- 1.2	4.1	13
	Bannu	000 40	8 18 02	97 03 2	964 97	8 0 5 2 0	- - - 98	000 55	8 36 02	99 03 2	076 73	8 0 5 2 0	- - - 73	—	—	0.9	—	1.7	11
	Wana																		11
	D. I. Khan	000 53	7 05 02	98 03 2	982 96	7 7 9 0 0	- - - 02	001 58	8 23 02	98 03 6	041 73	8 8 9 0 0	- - - 72	- 3	- 3	0.5	- 0.5	1.9	10
BALUCHISTAN (North)	Fort Sandeman*	000 38	5 11 09	97 02 2	912 77	0 0 9 6 8	- - - 81	000 48	2 05 05	97 01 2	961 68	0 0 9 1 0	- - - 59	- 11	- 6	2.8	- 1.2	6.9	11
	Hindubagh†	009 56	7 18 02	96 02 5	943 72	7 0 8 1 0	- - - 72	019 50	0 31 02	97 00 0	971 59	0 0 9 0 0	- - - 49	—	—	1.6	—	4.6	..
	Loralai*	000 48	4 23 05	98 03 1	905 73	0 0 9 3 0	- - - 79	000 47	0 00 00	98 00 0	948 69	0 0 9 0 0	- - - 56	—	—	3.1	—	8.8	5
	Sibi	000 59	7 23 05	93 02 3	002 88	5 1 7 7 -	- - - 00	000 64	4 00 00	94 03 1	043 81	0 0 9 7 0	- - - 77	—	—	0.5	—	1.9	..
	Harnai (a)	000 ××	0 36 ××	96 00 0	— —	0 0 7 0 6	- - - —	000 ××	0 09 02	98 00 0	— —	0 0 0 0 0	- - - —	—	—	1.1	- 0.2	1.7	14
	Quetta†	000 67	8 18 03	97 03 5	914 71	0 0 9 7 ×	- - - 74	002 63	3 18 02	97 01 0	946 68	0 0 9 3 0	- - - 55	—	—	0.5	—	4.1	9
	Chaman*	001 56	8 07 03	97 60 5	899 68	8 4 7 0 0	- - - 85	006 45	0 09 02	97 00 0	934 72	0 0 9 0 0	- - - 59	- 8	- 8	0.2	- 0.7	7.6	8
	Kalat†	000 46	0 09 01	99 00 0	937 67	0 0 9 0 0	- - - 78	000 47	0 18 02	98 00 8	972 64	0 0 9 0 0	- - - 51	- 7	- 3	0.1	- 0.7	5.2	7
	Nushki*	000 55	0 27 09	97 07 0	925 95	0 0 9 0 0	- - - 96	000 17	0 27 07	98 02 0	991 81	0 0 0 0 0	- - - 56	—	—	0	—	5.2	..
	Dalbandin*	000 46	4 00 00	95 05 9	887 89	4 8 7 0 0	- - - 96	000 41	1 00 00	95 05 0	942 77	1 0 9 4 0	- - - 69	- 7	- 1	0	- 0.3	1.8	4
	Nokkundi*	000 65	0 31 02	99 00 0	896 95	0 0 9 0 0	- - - 98	000 36	0 31 05	98 00 0	948 83	0 0 9 0 0	- - - 75	—	—	0.1	—	0.9	2
BALUCHISTAN (South)	Panjgur*																		5
	Turbat																		..
	Jiwani	000 73	0 23 09	96 05 0	908 87	0 0 9 0 0	- - - 91	000 76	0 27 03	96 05 0	021 82	0 0 9 0 0	- - - 79	—	—	0	—	9.1	4
	Pasni	000 71	0 23 10	97 00 0	974 91	0 0 9 0 0	- - - 93	000 76	0 09 07	96 00 0	028 82	0 0 9 0 0	- - - 77	- 1	+ 2	0	—	—	6
	Ormara	000 87	0 25 09	96 00 5	972 91	0 0 9 0 0	- - - 92	000 83	6 09 07	96 03 1	028 84	6 6 5 0 0	- - - 82	—	—	0	- 0.6	2.5	6
	Las Bela	000 73	6 20 03	96 17 9	953 96	6 7 7 0 0	- - - 01	040 68	0 18 02	96 00 0	039 80	0 0 9 0 0	- - - 75	—	—	0.5	—	0.6	5
SIND (Lower)	Karachi (Manora)	000 80	5 25 12	97 02 2	991 88	5 6 4 0 0	- - - 90	000 77	6 00 00	96 02 2	024 83	6 6 4 0 0	- - - 80	+ 1	0	0	- 0.2	0.1	8
	Karachi (A.F.)	000 70	5 23 12	96 06 2	983 88	5 5 5 0 0	- - - 91	000 76	1 00 00	96 06 1	042 82	1 6 5 0 0	- - - 78	—	—	0	—	0.9	..
	Badin	000 68	0 23 10	97 00 0	992 92	0 0 9 0 0	- - - 98							- 5	—				9
	Nagar Parkar													—	—	—	—	—	..
	Umarkot							×××	0 36 06	97 00 0	— —	0 0 9 0 0	- - - —	—	—	0	—	0	..
	Chhor	000 67	0 23 16	98 00 0	961 98	0 0 9 0 0	- - - 04	000 77	0 23 07	97 00 0	028 84	0 0 9 0 0	- - - 80	—	—				..
	Hyderabad	000 65	0 23 17	97 02 0	980 96	0 0 9 0 0	- - - 99	000 75	0 23 02	97 02 0	038 83	0 0 9 0 0	- - - 79	- 8	- 1	0	- 0.2	0.6	7
SIND (Upper)	Pad Idan	000 65	1 23 09	96 01 0	944 03	1 1 7 9 0	- - - 04	000 65	0 31 03	97 02 0	039 82	0 0 9 0 0	- - - 73	—	—	0	—	1.1	..
	Nawabshah	000 66	1 23 19	96 03 0	963 01	0 0 9 3 0	- - - 05	000 67	0 00 00	97 00 0	044 85	0 0 9 0 0	- - - 75	—	—	—	—	—	..
	Sukkur	000 69	6 ××××	96 03 1	948 97	6 0 9 7 0	- - - 01	000 67	0 02 03	96 00 5	034 78	0 0 9 0 0	- - - 73	—	—	0	—	1.2	4
	Jacobabad	000 79	8 16 33	94 98 9	974 96	8 9 8 8 ×	- - - 00	065 71	0 00 00	96 00 9	042 79	0 0 9 0 0	- - - 70	- 14	- 11	0.7	+ 0.4	3.0	..
	Roti	000 61	0 18 03	97 00 0	962 94	0 0 9 0 0	- - - 01	000 70	0 31 03	96 00 0	029 82	0 0 9 0 0	- - - 71	—	—	0	—	0	..
Junagarh	Veraval																		20
Afghanistan	Ishkashim*																		12
	Kabul†	051 48	8 20 07	98 03 9	976 56	8 7 8 - -	- - - 20	022 51	8 29 02	96 61 6	993 53	8 7 1 - -	- - - 52	—	—	—	—	—	..
	Kandahar																		..

See foot notes on page 2

PAKISTAN DAILY WEATHER REPORT

FOR WEDNESDAY THE 25TH MAY, 1955.

Division	STATION.	At 1200 Hrs. G. M. T. of previous day. RRR TdTd	N dd ff	VV wwW	PPP TT	$N_h C_L h C_M C_H$	$W_1 D_H D_M T_x T_x$	At 0300 Hrs. G. M. T. of date. RRR TdTd	N ddff	VV wwW	PPP TT	$N_h C_L h C_M C_H$	$W_1 D_H D_M T_n T_n$	Departure from normal ° $T_x T_x$	$T_n T_n$	Rainfall Since 1st April, 55 to date	Departure from normal	Since 1st Jan. 55 to date	Annual Normal
1	2	3	4	5	6	7	8	9	10	11	12	13	14	15	16	17	18	19	20
Iran	Jask	..																	5
	Charbar	..																	4
	Bushire	..																	11
	Ispahan	..																	..
	Tehran	..																	..
	Meshed	..																	10
Arabia	Muscat	..	000 69	0 31 04	99 00 0	980 90	0 0 9 0 0	- - - 95	000 70	0 31 03	98 00 0	022 89	0 0 9 0 0	- - - 87	- 2	0	0	- 0.3	4.5	4
	Shariah	..																		4
	Bahrain	..																	..
	Kuwait	..																	5

*Barometer readings reduced to 1 Geopotential Kilometre.
*Barometer readings reduced to 2 Geopotential Kilometre.
‡Barometer readings reduced to 3 Geopotential Kilometre.
RRR at 0300 hrs. G.M.T. is rainfall since 0300 hrs. G.M.T. of the previous day and RRR at 1200 hrs. G.M.T. is rainfall since 0300 hrs. G.M.T. of the same date.
The accuracy of individual entries in this report cannot be guaranteed. Corrections can be obtained, if necessary, on application to the Meteorologist, Weather Central, Air Port, KARACHI-11.

(a) Reports only rainfall.
(b) Instead of 0300 G.M.T. the observations are being taken at 0600 G.M.T.
Whenever 999 is given for RRR see the summary on page I for the actual amount of rainfall.

Wireless Reports from Ships

SHIPS IN	YQ $L_a L_a L_a$	$L_o L_o L_o$ GG	N dd ff	VV ww W	PPP TT	$N_h C_L h C_M C_H$	D svs app	BN_s C hshs	O $T_1 T_s$ TdTd	Idwdw $P_w H_w$
1	2	3	4	5	6	7	8	9	10	11
ARABIAN SEA										
S. Bernes ..	33 191	583 06	0 22 20	97 00 0	090 91	00 9 00	1 5 310	..	1 22 33	
City of Birmingham ..	33 232	646 00	1 22 15	98 02 1	999 82	1x 7 00	1 6 703	..	1 67 08	0 51 81
Burnes ..	33 181	574 00	6 22 25	96 03 1	062 82	53 6 09	1 5 805	..	1 22 46	..

Radio-Sonde Data (Temperatures in °C of previous day.

Station	TEMP. CODE:— (II)iii				99PoPoPo			ToTeTdoTdoTxo				GGhihihi		$T_1T_1T_dT_dT_{x1}$ etc.				55555		hihiPiPhiPi			$T_1T_1T_dT_dT_{x1}$ etc.			
1	2	3	4	5	6	7	8	9	10	11	12	13	14	15	16	17	18	19	20	21	22	23	24	25	26	27
Karachi 2weeks	417 80	999 97	282 57	160 02	854 78	231 94	700 24	140 77	509 36	525 35	555 55	319 00	252 24	358 00	191 39	456 00	080 23	174 00	609 92							

PPP—Pressure in hundreds, tens and units of millibars.
hhh—Height in thousands, hundreds and tens of feet.

PPP—Pressure in hundreds, and tens of millibars
hh—Height in thousands, and hundreds of feet.

Upper Air Data (Hddff.)*

STATION.	At 0900 hrs. G. M. T. † of previous day. Height in Thousands of feet ‡										At 2100 hrs. G. M. T. † of previous day. Height in Thousands of Feet ‡						At 0300 hrs. G. M. T. † of date. Height in Thousands of Feet ‡							
	1	2	3	5	7	10	15	20	25	30	1	2	3	5	7	10	1	2	3	5	7	10	15	20
1	2	3	4	5	6	7	8	9	10	11	12	13	14	15	16	17	18	19	20	21	22	23	24	25
Begra ..	12 08	12 13	..	..	..	..	..	..	..	..	13 17	14 13	15 10	07 03	33 10	..	No	ascent	..	..	..	..	..	..
Chhor ..	23 23	23 18	23 16	22 19	22 29	24 32	..	..	..	..	..	..	..	..	..	..	21 25	22 23	22 30	22 15	25 09	28 35	..	..
Chittagong ..	17 06	18 13	17 16	18 09	22 05	29 21	32 41	33 44	..	..	18 16	19 08	20 7–	..	..	..	19 03	18 09	17 04	..	..	..	..	..
Cox's Bazar ..	19 11	18 10	17 07	11 04	28 08	..	..	..	..	..	16 21	16 18	15 15	20 05	34 15	35 16	16 10	17 13	18 13	17 08	30 05	..	..	..
Dacca ..	11 08	14 11	16 11	20 08	27 07	29 17	..	..	..	..	17 12	18 12	18 09	17 04	29 12	32 18	15 09	17 13	18 13	..	..	..	..	..
Dalbandin ..	..	..	15 04	08 07	16 06	22 06	25 14	..	..	..	..	..	26 02	33 13	31 13	27 12			27 07	31 10	31 11	29 12	27 20	..
Drosh ..	..	..	..		27 03	23 03	24 12	21 17	..	..	..	..	..	22 02	22 06	..	No	ascent	..	..	..	..	..	..
Fort Sandeman ..	..	..	..	30 03	31 07	33 14	..	..	..	..	..	..	..	29 07	32 07	05 04				04 10	03 09	05 03	28 16	25 10
Jacobabad ..	06 08	06 08	07 07	09 11	09 15	..	..	..	..	..	34 13	35 12	34 10	35 09	24 10	31 14	06 08	12 11	09 05	01 05	32 05	32 05	30 21	..
Jhelum ..	14 11	13 04	12 09	10 14	09 08	19 04	21 17	..	..	..	30 17	68 11	10 15	14 15	13 15	..	09 04	13 05	12 11	13 14	13 19	13 29		
Jiwani ..	23 19	23 06	02 09	06 03	35 07	..	..	..	..	..	..	..	..	..	..	..	27 11	24 02	09 07	02 17	03 10	25 10	27 09	28 39
Karachi ..	25 13	25 11	25 13	23 14	..	..	..	..	..	..	24 08	24 08	24 09	29 14	..	..	20 08	20 06	24 07	27 11	31 06	..	..	..
Khanpur ..	20 15	19 10	18 11	17 13	..	..	..	..	..	..	30 09	28 16	27 24	26 24	24 32	..	09 10	10 09	05 08	02 05	01 05	27 17	32 26	25 20
Lahore ..									..	..	11 13	24 18	15 09	15 07	14 06	..	20 03	18 13	18 16	18 17	19 19	..	..	..
Multan ..	23 07	26 09	26 05	09 02	11 04	06 03	26 18	25 21	26 27	..	..	..	..	..	..	..	21 06	08 03	04 02	06 04	32 02	..	..	..
Peshawar ..	..	08 05	12 02	15 04	18 03	17 09	16 12	19 02	18 21	..	..	05 11	06 14	05 08	19 11	08 15		34 10	31 10	01 02	11 04	13 21	..	..
Quetta ..					19 10	19 09									21 03	25 11					29 03	23 12	25 19	
Sylhet ..	07 07	08 07	23 03	21 08	24 06	28 15	31 20	26 19	..	..	12 06	16 03	22 03	26 01	..	..	13 05	20 02	25 02	18 01	18 04	23 05	32 16	21 19
Veraval ..																								
Bushire ..																								
Shariah ..																								

Cloud Observation Data (GGiii Cddv$_r$v$_r$ etc.)

*Wind directions are expressed in tens of degrees counting from North through East and speed in knots.
†The actual time of observations may vary within half an hour of the specified time.
‡The correct levels to which the upper winds relate are 0.3, 0.6, 0.9 1.5, 2.1 3.0, 4.5 6.0, 7.5 and 9.0 km. The levels given at the head of the columns are the nearest equivalent levels in thousands of feet.

Printed at Nasser Printing Works Karachi.

PAKISTAN DAILY WEATHER MAP

TUESDAY 24th. MAY 1955.

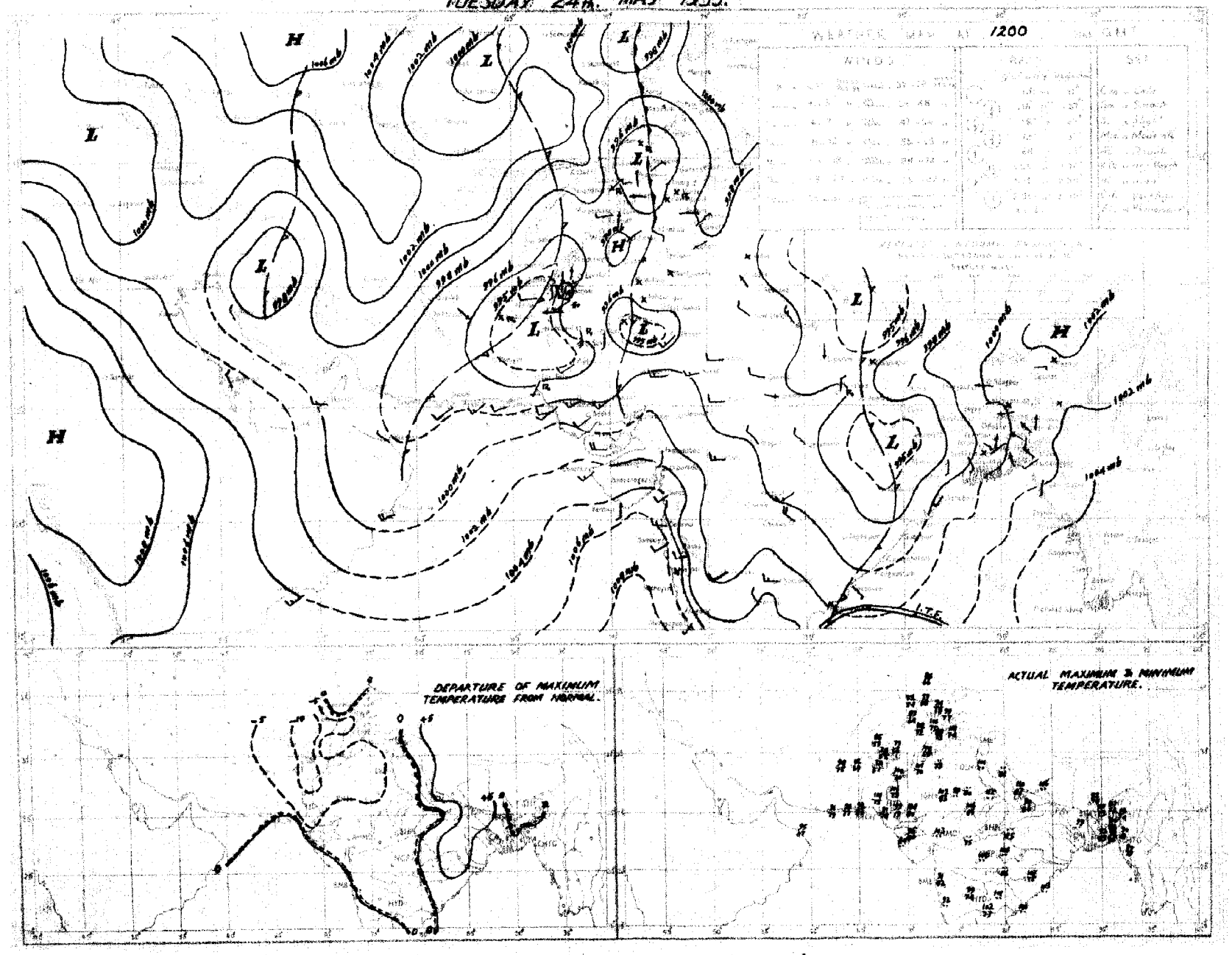

Rainfall amounts indicated in the above chart refer to past 9 hours

C.W.M.P. KARACHI

PAKISTAN DAILY WEATHER MAP

WEDNESDAY 25th. MAY 1955.

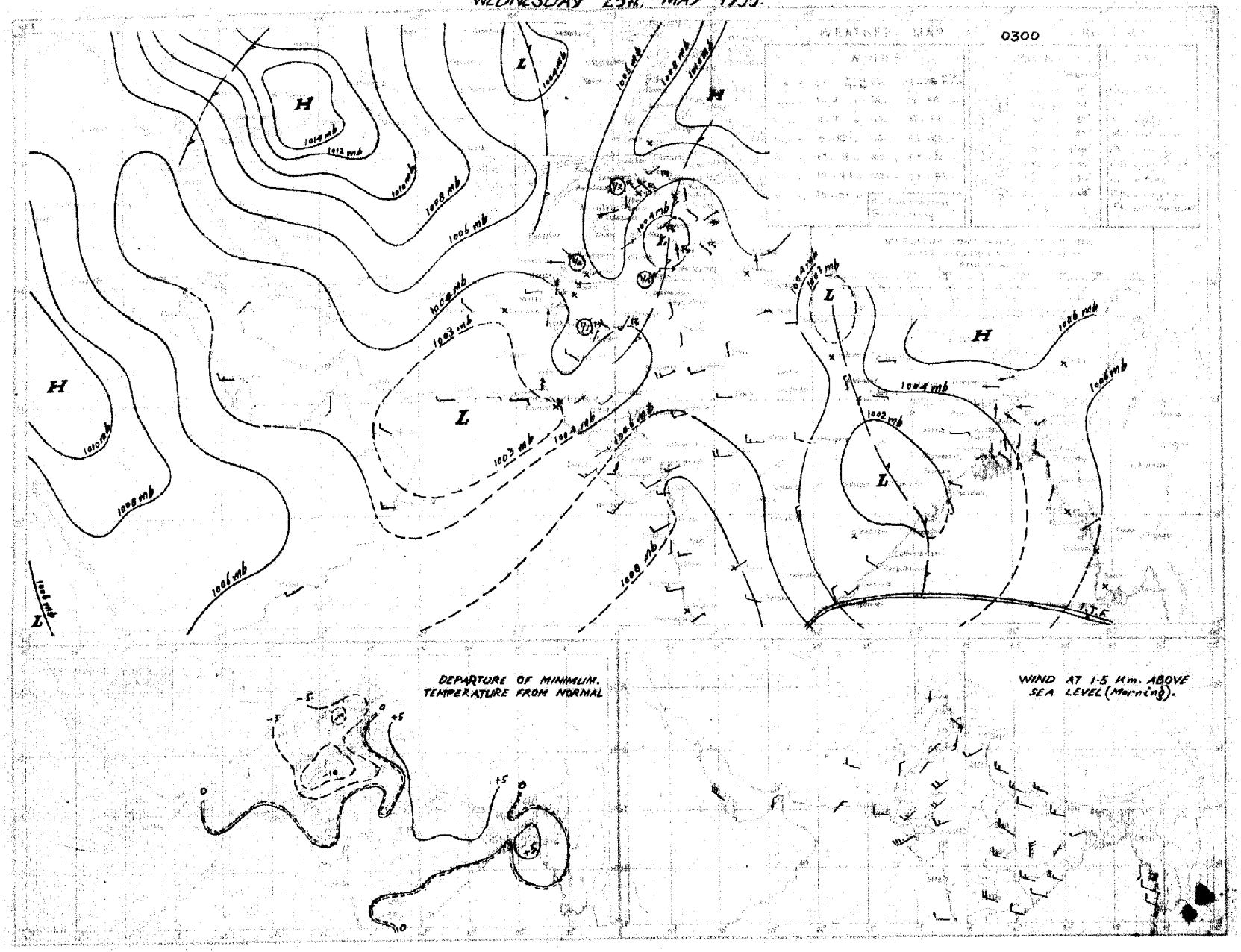

Rainfall amounts indicated in the above chart refer to past 24 hours

EMBASSY OF THE UNITED STATES OF AMERICA
JUN 1 0 1955
KARACHI

Monthly Subscription.
Page 1
Page 1—4.

Regd. No. S.-1467

PAKISTAN DAILY WEATHER REPORT

FOR THURSDAY, THE 26TH MAY, 1955.

(Published by the authority of the Government of Pakistan)

Summary of observations recorded at 0300 hrs. G. M. T.

Yesterday's low over the Punjab has moved away eastwards. A low lies over west Rajputana and adjoining Sind. They have caused widespread rain/thundershowers in the north Punjab, fairly widespread in the North-West Frontier Province. A few thunderstorm/showers have been reported from Baluchistan and Sind. Under the influence of a low over Orissa there is incursion of moist air in East Pakistan. Widespread rain/thundershowers have occurred in the Deltaic sub-division and local elsewhere in East Pakistan.

Chief amounts of rainfall are:—Cherat 4", Chakdara 2", Sirajganj, Parachinar, Landikotal and Campbellpur 1" each; Bogra ¾", Lahore, Sialkot, Murree and Peshawar ½" each; Faridpur, Jhelum and Nawabshah ¼" each.

Day temperatures were 18-26°F below normal in the Punjab, the North-West Frontier Province and upper Sind and 5-9°F below normal in Baluchistan and lower Sind. They were 2-3°F above normal in the Eastern sub-division of East Pakistan.

Forecast valid until the evening of 27th:—A few dust/thunderstorms will occur in upper Sind and the adjoining south Punjab. Local rain/-thunderstorms are also likely in East Pakistan.

Karachi-11.
The 26th May, 1955.

OBSERVATIONS

K. U. SIDDIQI,
for Director, Meteorological Service.

Division	Station	At 1200 Hrs. G. M. T. of previous day						At 0300 Hrs. G. M. T. of date						Departure from Normal of		Rainfall.			
		$RRRT_dT_d$	N dd ff	VV ww W	PPP TT	$N_hC_LhC_MC_H$	$W_tD_HD_MT_xT_x$	$RRRT_dT_d$	N dd ff	VV ww W	PPP TT	$N_hC_LhC_MC_H$	$W_tD_HD_MT_nT_n$	T_xT_x	T_nT_n	Since 1st April to date	Departure from normal	Since 1st Jan., 55 to date	Annual Normal
1	2	3	4	5	6	7	8	9	10	11	12	13	14	15	16	17	18	19	20
EAST PAKISTAN (East)	Cox's Bazar ..	000 83	1 18 05	96 03 0	031 87	1 4 4 0 0	- - - 91	000 81	2 00 00	96 03 0	075 79	1 1 6 0 1	- - - 79	+ 2	+ 3	15.9	+ 2.0	19.6	140
	Chittagong ..	000 80	1 23 09	95 01 1	024 86	0 0 9 0 3	- - - 91	000 77	4 18 02	96 03 1	071 87	4 4 6 0 0	- - - 81	+ 2	+ 5	14.7	+ 0.7	16.5	108
	Noakhali ..	000 81	4 13 02	96 02 1	010 82	2 4 2 1 0	- - - 92	000 88	4 13 02	96 01 5	043 82	2 2 2 1 0	- - - 80	+ 3	+ 2	—	—	—	115
	Comilla ..	000 76	7 18 02	97 03 2	029 83	7 4 5 0 0	- - - 93	000 79	0 31 02	96 00 0	069 87	0 0 9 0 0	- - - 81	+ 2	+ 6	—	—	—	94
	Brahmanbaria ..	000 77	2 23 02	97 01 1	028 88	0 0 9 0 1	- - - 92	000 81	5 13 02	97 03 2	061 87	5 4 3 0 0	- - - 80	—	—	—	—	—	78
	Srimangal ..	003 77	6 00 00	97 02 9	021 85	4 8 9 0 1	- - - 93	003 81	7 00 00	96 03 1	072 84	6 8 6 3 0	- - - 76	+ 1	+ 3	18.6	- 3.4	27.4	98
	Sylhet ..																		..
	Mymensingh ..	000 77	0 00 00	98 00 2	022 88	0 0 9 0 0	- - - 92	007 74	8 00 00	98 02 *	070 75	8 8 7 - -	- - - 73	+ 3	—	4.7	- 10.5	6.7	91
	Narayanganj ..	000 78	4 16 03	95 01 2	019 88	0 0 9 0 6	- - - 92	007 77	5 09 02	96 01 6	064 88	1 1 8 0 8	- - - 79	+ 1	+ 2	12.9	+ 0.1	18.4	74
	Dacca ..	000 78	6 13 03	97 03 1	013 87	1 5 4 0 4	- - - 91	003 77	4 18 02	97 01 6	053 86	1 8 5 0 7	- - - 78	—	—	13.7	—	18.6	..
(Deltaic)	Faridpur ..	000 80	4 16 05	96 02 1	013 89	1 4 8 1 0	- - - 89	018 74	6 36 02	96 03 0	055 82	3 5 7 1 0	- - - 74	- 3	- 2	12.1	0	13.0	71
	Barisal ..	000 82	2 13 01	96 03 9	021 89	0 0 8 0 1	- - - 95	000 79	1 18 01	96 03 2	061 90	0 0 9 0 1	- - - 82	—	+ 5	5.9	- 3.9	6.2	81
	Satkhira ..	000 86	6 13 02	97 03 1	005 94	4 5 7 5 0	- - - ××	000 79	2 13 02	97 03 5	053 82	1 5 7 0 1	- - - 76	—	- 1	3.0	- 5.3	3.5	68
	Jessore ..	000 81	3 13 05	97 01 1	006 92	3 0 9 7 0	- - - 95	004 83	5 23 03	97 01 5	006 86	3 5 6 7 0	- - - 75	—	—	6.2	- 4.0	8.0	65
	Khulna ..	000 83	6 18 03	98 01 1	016 90	0 0 9 0 2	- - - 95	005 78	0 00 00	99 00 0	056 86	0 0 9 0 0	- - - 82	+ 3	+ 5	6.3	- 2.5	7.5	65
(North)	Pabna ..																		59
	Sirajganj ..	000 79	0 00 00	96 00 0	018 87	0 0 9 0 0	- - - 97	092 76	3 00 00	97 00 9	082 ××	3 4 6 0 0	- - - 74	- 2	- 1	17.9	+ 8.4	16.8	64
	Rajshahi ..																		56
	Bogra ..	000 80	0 09 03	97 00 0	014 88	0 0 9 0 0	- - - 89	070 67	6 09 03	97 03 9	063 78	3 4 6 5 0	- - - 73	- 3	- 2	9.9	+ 2.3	11.4	69
	Dinajpur ..	000 77	0 00 00	96 00 0	018 92	0 0 9 0 0	- - - 95							+ 3					72
	Rangpur ..	000 ××	0 00 00	96 02 1	— —	0 0 9 0 0	- - - —	000 ××	4 09 02	97 01 2	— —	4 0 9 1 0	- - - —	—	—	0.6	- 11.2	8.3	84
KASHMIR	Srinagar† ..																		26
	Gulmarg†† ..																		..
	Sonamarg (a) ..																		71
	Dras† ..																		26
	Leh†† ..																		3
	Skardu† ..																		6
	Misgar† ..																		..
	Aliabad† ..																		..
	Gilgit* ..																		5
	Jammu ..																		..
PUNJAB (North)	Lahore ..	013 65	8 31 07	95 95 9	057 75	4 3 5 2 -	- - - 83	022 70	7 36 02	96 01 9	095 73	3 5 7 2 0	- - - 67	- 22	- 8	0.9	- 0.2	3.3	19
	Sialkot ..	040 74	8 31 03	96 02 5	064 75	8 2 6 - -	- - - 80	049 68	6 31 03	98 01 2	089 74	0 0 8 3 3	- - - 71	- 23	- 6	3.1	+ 1.2	4.2	32
	Jhelum ..	031 67	8 00 00	96 02 9	072 72	3 5 7 2 -	- - - 82	031 65	5 31 07	98 03 1	101 73	5 0 9 4 0	- - - 67	- 30	—	1.6	—	5.6	..
	Rawalpindi* ..	016 50	8 13 12	94 16 6	073 67	8 2 5 0 0	- - - 69	017 64	2 00 00	99 01 1	971 69	2 0 9 2 0	- - - 64	—	- 7	1.9	- 1.1	4.3	36
	Murree† ..	035 48	8 09 21	96 61 9	930 48	8 9 3 - -	- - - 59	039 44	7 13 07	97 02 6	011 55	5 5 5 5 5	- - - 47	- 15	—	5.4	- 1.0	13.0	59
	Campbellpore ..							101 66	3 36 03	99 01 6	178 68	0 0 5 4 0	- - - 63		—	—	—	—	
	Khushab ..	002 65	7 05 07	97 01 5	069 75	0 0 9 9 0	- - - 79	102 62	1 36 03	98 01 0	099 78	0 0 9 0 9	- - - 66	- 27	- 14	2.2	+ 0.7	—	15
	Leiah ..																		8
	Lyallpur ..	011 66	2 07 03	96 01 0	054 76	0 0 9 0 7	- - - 77	011 66	6 34 03	96 02 0	093 72	0 9 0 0 5	- - - 73	- 26	- 3	1.4	+ 0.6	2.0	12
(South)	Montgomery ..	000 71	3 29 03	96 01 2	038 87	0 0 9 3 0	- - - 89	600 67	7 24 03	96 02 1	097 73	0 0 9 3 0	- - - 69	- 19	- 12	1.0	+ 0.3	2.3	10
	Multan ..	000 60	0 18 02	96 00 0	035 00	0 0 9 0 0	- - - 92	000 63	0 31 02	96 00 2	098 76	0 0 9 0 0	- - - 70	- 13	- 11	2.8	+ 2.3	3.9	7
	Khanpur ..	000 62	0 00 00	96 00 0	025 92	0 0 9 0 0	- - - 94	000 68	1 05 01	96 01 0	995 10	0 0 9 4 0	- - - 71	- 7	- 10	0.2	- 0.2	1.2	6
	Bahawalpur ..	000 69	0 00 00	97 00 0	032 91	0 0 9 0 0	- - - 92	000 69	1 34 82	97 00 0	096 77	1 0 0 0 2	- - - 73	- 15	- 8	0	- 0.3	0	6
	Fort Abbas ..							000 67	2 34 16	96 01 0	093 80	2 1 6 0 0	- - - 73		—	0.1	—	1.2	8
N. W. F. P. (Upper)	Drosh* ..							063 52	8 00 00	94 51 5	041 54	8 7 5 - -	- - - 52		- 11	6.0	—	12.4	18
	Chakdara* ..	027 62	8 18 02	98 02 6	902 66	8 0 9 9 0	- - - 76	232 49	8 05 07	96 62 6	007 62	8 0 9 4 0	- - - 60	—	—	4.3	—	7.7	..
	Peshawar ..	010 67	8 27 09	96 61 6	085 70	2 5 6 2 -	- - - 75	156 71	6 00 00	97 02 9	118 71	4 6 4 3 0	- - - 64	- 23	- 9	1.0	- 1.4	2.4	14
	Haripur ..	000 74	6 27 02	98 02 6	891 67	8 0 6 2 0	- - - 02												..
	Kakul ..							010 56	7 31 02	99 05 5	014 63	7 4 3 0 0	- - - 52	—	—	—	—	—	..
	Cherat ..	070 56	8 34 07	95 67 6	993 57	8 × × × ×	- - - 62	357 55	4 34 23	97 42 4	019 55	4 1 9 8 2	- - - 53	- 2 6	- 17	6.6	+ 2.4	9.8	29
	Landi Kotal* ..	075 58	8 36 02	97 61 6	988 59	8 6 6 0 0	- - - 67	110 87	6 00 00	97 01 3	010 60	6 0 9 8 0	- - - 56	—	—	2.5	—	6.4	..
(Lower)	Hangu ..							×××××	0 00 00	99 00 0	— —	0 0 9 0 0	- - - —	—	—	—	—	—	..
	Parachinar† ..	120 47	8 00 00	99 01 6	983 58	8 5 7 0 0	- - - 74	120 45	2 00 00	99 01 6	001 54	2 0 8 3 0	- - - 50	—	—	7.0	—	15.9	29
	Miranshah* ..							000 62	6 00 00	99 02 0	003 65	0 0 9 3 3	- - - 60		—	0.6	- 1.2	4.1	13
	Bannu ..	004 62	0 09 02	99 00 2	077 77	0 0 9 0 0	- - - 79	004 70	0 05 02	99 00 0	102 74	0 0 9 0 0	- - - 65	—	—	0.9	—	1.8	11
	Wana ..	000 58	0 00 00	99 00 0	948 80	0 0 9 0 0	- - - 93	000 64	0 00 00	99 00 0	096 72	0 0 9 0 0	- - - 71	—	- 7	0.5	+ 0.5	1.9	11
	D. I. Khan ..	000 65	7 05 02	98 01 2	070 80	7 7 9 0 0	- - - 85							- 20					10
BALUCHISTAN (North)	Fort Sandeman* ..	000 41	7 36 21	96 80 2	961 70	7 5 6 0 0	- - - 81	011 53	2 09 02	97 02 6	041 64	0 0 9 1 0	- - - 56	- 11	- 11	2.9	+ 1.3	7.0	11
	Hindubagh† ..	000 59	5 23 05	96 01 9	959 77	5 2 5 0 0	- - - 79	000 50	0 13 01	98 00 0	013 60	0 0 9 0 0	- - - 51	—	—	1.6	—	4.6	..
	Loralai* ..	000 50	5 23 05	96 03 1	923 78	0 3 9 0 0	- - - 78	002 56	0 00 00	96 00 0	996 66	0 0 9 0 0	- - - 55	—	—	3.1	—	8.8	..
	Sibi ..	000 61	4 23 02	94 01 1	030 93	2 3 9 7 0	- - - 96	000 60	2 00 00	94 01 0	114 82	0 0 9 7 0	- - - 78	—	—	0.5	—	1.9	5
	Harnai (a) ..	000 ××	6 13 05	97 00 0	— —	0 0 9 0 6	- - - —	000 ××	0 09 02	98 00 0	— —	0 0 0 0 0	- - - —	—	—	1.1	- 0.2	1.7	14
	Quetta† ..	002 49	4 20 05	96 03 5	958 74	4 0 9 4 ×	- - - 81	002 59	5 18 02	97 05 1	002 65	5 5 7 0 0	- - - 56	—	—	0.5	- 0.8	4.1	9
	Chaman* ..	000 16	5 23 05	96 00 0	912 86	5 1 7 0 0	- - - 87	000 41	1 00 00	98 02 0	988 77	0 0 9 0 4	- - - 70	- 6	+ 2	0.2	- 0.7	7.6	8
	Kalat† ..	000 33	0 31 0-	99 00 0	971 74	0 0 9 0 0	- - - 76	000 48	0 18 01	98 00 0	016 64	0 0 9 0 0	- - - 50	- 9	- 5	0.1	- 0.7	5.2	7
	Nushki* ..	000 59	0 27 09	98 00 0	978 96	0 0 9 0 0	- - - 96	000 41	0 00 00	99 02 0	062 79	0 0 0 0 0	- - - 53	—	—	0	—	5.2	..
	Dalbandin* ..	000 51	3 12 09	95 07 1	932 95	3 8 7 0 0	- - - 96	000 23	0 27 02	95 05 0	986 73	0 0 9 0 0	- - - 64	- 7	- 6	0	- 0.3	1.8	4
	Nokkundi* ..	000 18	0 34 05	98 00 0	954 95	0 0 9 0 0	- - - 97	000 11	0 31 02	99 00 0	000 83	0 0 9 0 0	- - - 69	—	—	0.1	—	0.9	2
(South)	Panjgur* ..	000 37	0 31 03	98 00 0	942 90	0 0 9 0 0	- - - 94	000 45	0 00 00	98 00 0	001 76	0 0 9 0 0	- - - 63	- 8	- 8	0	—	—	5
	Turbat ..																		..
	Jiwani ..	000 73	1 16 14	96 01 0	017 88	1 6 5 0 0	- - - 90	000 78	0 09 05	96 02 0	084 82	0 0 9 0 0	- - - 78	—	—	0	—	9.1	4
	Pasni ..	000 54	0 13 10	97 00 0	023 92	0 0 9 0 0	- - - 93	000 78	0 00 00	96 00 0	084 83	0 0 9 0 0	- - - 79	0	+ 1	0	—	—	6
	Ormara ..	000 87	0 18 10	96 00 1	022 90	0 0 9 0 0	- - - 90							—					6
	Las Bela ..	000 79	8 23 02	95 16 8	038 97	8 3 7 0 0	- - - 00	016 66	0 23 02	98 00 0	079 83	0 0 9 0 0	- - - 70	—	—	0.7	—	0.8	[illegible]
SIND (Lower)	Karachi (Manora) ..	000 82	6 35 10	96 02 2	035 87	6 6 4 0 0	- - - 89	000 74	4 00 00	96 01 1	089 83	4 6 4 0 0	- - - 79	0	- 1	0	- 0.2	0.1	8
	Karachi (A. P.) ..	000 71	0 22 10	96 06 0	034 89	0 0 9 0 0	- - - 92	000 69	0 00 00	96 06 0	088 83	0 0 9 0 0	- - - 77	—		0	—	0.9	..
	Badin ..	006 73	6 18 05	97 00 8	028 83	6 3 6 0 5	- - - 98	000 67	0 23 03	96 00 0	084 83	0 0 9 0 0	- - - 75	- 5	- 6	0	—	—	9
	Nagar Parkar ..	×××××	0 36 08	97 00 0	— —	0 3 1 0 0	- - - —	000 66	0 36 16	97 00 0	— —	0 0 9 0 0	- - - —	—	—	—	—	—	..
	Umarkot ..	000 69	5 23 06	97 00 0	016 02	0 0 9 3 2	- - - 03	000 68	0 00 00	94 05 4	078 85	0 0 9 0 0	- - - 74	—	—	0	—	0	..
	Chhor ..																		
	Hyderabad ..	000 56	0 23 05	97 02 0	015 00	0 0 9 0 0	- - - 01	000 63	0 23 02	97 02 0	073 82	0 0 9 0 0	- - - 75	- 6	- 5	0	- 0.2	0.6	7
(Upper)	Pad Idan ..	000 49	2 29 05	97 03 0	020 99	2 4 7 0 0	- - - 00	000 63	0 34 07	96 02 9	092 81	0 0 9 0 0	- - - 73	—	—	0	—	1.1	..
	Nawabshah ..	000 64	5 00 00	98 03 0	039 99	5 5 7 0 0	- - - 00	019 65	0 36 03	98 00 9	096 77	0 0 9 0 0	- - - 73	—	—	0	—	—	..
	Sukkur ..	000 66	6××××	96 03 1	022 97	6 0 9 9 0	- - - 00	000 46	0 16 03	95 05 1	088 80	0 0 9 0 0	- - - 75	—	—	0	—	1.2	4
	Jacobabad ..	000 73	5 25 12	97 13 0	033 89	5 3 9 3 0	- - - 95	000 71	1 09 16	96 06 1	101 81	1 0 9 7 0	- - - 77	- 18	- 5	0.7	+ 0.4	3.0	4
	Reti ..	000 74	0 00 00	97 00 0	059 90	0 0 9 0 0	- - - 98	000 62	0 13 02	96 00 0	034 75	0 0 9 0 0	- - - 66	—	—	0	—	0	..
Junagadh	Veraval																		20
Afghanistan	Jalalabad*																		12
	Kabul† ..	034 48	8 02 02	97 03 6	014 54	6 7 3 2 ×	- - - 55	034 49	8 20 02	98 03 8	024 56	1 1 6 0 7	- - - 45	—	—				..
	Kandahar ..																		..

See foot notes on page 2

PAKISTAN DAILY WEATHER REPORT

FOR THURSDAY THE 26TH MAY, 1955.

Division	STATION.	At 1200 Hrs. G. M. T. of previous day. RRR TdTd	N 44ff	VV wwW	PPP TT	$N_h C_L h C_M C_H$	$W_1 D_H D_M T_x T_x$	At 0300 Hrs. G. M. T. of date. RRR TdTd	N ddff	VV wwW	PPP TT	$N_h C_L h C_M C_H$	$W_1 D_H D_M T_n T_n$	Departure from normal ± $T_x T_x$	$T_n T_n$	Rainfall Since 1st April. 55 to date	Departure from normal	Since 1st Jan. 55 to date	Annual Normal
1	2	3	4	5	6	7	8	9	10	11	12	13	14	15	16	17	18	19	20
Iran	Jask ..																		5
	Charbar ..																		4
	Bushire ..																		11
	Ispahan ..																		..
	Tehran ..																		10
	Meshed ..																		
Arabia	Muscat ..	000 86	0 31 03	97 07 0	026 89	0 0 9 0 0	- - - 93	000 86	0 13 01	98 00 0	069 88	0 0 9 0 0	- - - 84	- 4	- 3	0	- 0.3	4.5	4
	Sharjah ..																		4
	Bahrain ..																		..
	Kuwait ..																		5

*Barometer readings reduced to 1 Geopotential Kilometre.
†Barometer readings reduced to 2 Geopotential Kilometre.
‡Barometer readings reduced to 3 Geopotential Kilometre.
RRR at 0300 hrs. G.M.T is rainfall since 0300 hrs. G.M.T. of the previous day and RRR at 1200 hrs. G.M.T. is rainfall since 0300 hrs. G.M.T. of the same date.
The accuracy of individual entrie in this report cannot be guaranteed. Corrections can be obtained, if necessary, on application to the Meteorologist, Weather Central, Air Port, KARACHI-11.

(a) Reports only rainfall.
(b) Instead of 0300 G.M.T. the observations are being taken at 0600 G.M.T.
Whenever 999 is given for RRR see the summary on page I for the actual amount of rainfall.

Wireless Reports from Ships

SHIPS IN	YQ $L_a L_a L_a$	$L_o L_o L_o$ GG	N dd ff	VV ww W	PPP TT	$N_h C_L h C_M C_H$	D $s_v s_v$ app	$8N_s C h_s h_s$	O $T_s T_s T_s T_d T_d$	$i_d w_d w_d P_w H_w$
1	2	3	4	5	6	7	8	9	10	11
ARABIAN SEA										
Bornas ..	43 230	594 00	3 00 00	96 00 0	031 84	00 9 00	7 5 300	..		1 0x 00
Tabristan ..	43 214	596 06	0 23 13	98 02 0	037 87	00 9 00	8 4 400	..	0 05 66	1 23 21
Bornas ..	43 240	586 06	0 37 10	96 00 0	060 86	00 9 00	7 5 304	..	1 27 75	..

Radio-Sonde Data (Temperatures in °C) of previous day.

Station	TEMP. CODE:—				(H)iii		99PoPoPo			ToTodoTdoTxo			GGhihibi		$T_1T_1T_d1T_d1T_x1$ etc.				55555		hibiPiPhiPi			$T_1T_1T_d1T_d1T_x1$ etc.			
1	2	3	4	5	6	7	8	9	10	11	12	13	14	15	16	17	18	19	20	21	22	23	24	25	26	27
Karachi	417 80	302 01	301 93	230 46	107 01	599 90	709 96	779 91	289 14	329 00	660 00	446 00	793 00	582 50	990 04	150 19	854 87	700 29	509 17	404 70	301 59	535 55	221 42	001 84	190 05	039 96
Quetta																										

PPP—Pressure in hundreds, tens and units of millibars.
hhh—Height in thousands, hundreds and tens of feet.

PP—Pressure in hundreds, and tens of millibars
hh—Height in thousands, and hundreds of feet.

Upper Air Data (Hddff.)*

STATION.	At 0900 hrs. G. M. T. † of previous day. Height in Thousands of feet ‡										At 2100 hrs. G. M. T. † of previous day. Height in Thousands of Feet ‡						At 0300 hrs. G. M. T. † of date. Height in Thousands of Feet ‡							
	1	2	3	5	7	10	15	20	25	30	1	2	3	5	7	10	1	2	3	5	7	10	15	20
1	2	3	4	5	6	7	8	9	10	11	12	13	14	15	16	17	18	19	20	21	22	23	24	25
Begra ..	06 05	35 05	33 05	30 08	31 17	32 27	31 21	..	..	..	16 14	..	..	..	..	..	09 09	08 05	32 03	32 12	32 17	32 12	..	..
Chhor ..	22 30	22 54	..	..	..	..	..	..	..	..	..	..	..	..	..	..	26 03	27 03	04 04	03 04	33 08	..	..	..
Chittagong ..	23 10	23 08	21 05	17 03	31 08	33 14	..	..	..	..	..	..	..	..	..	..	18 09	19 06	22 07	28 03	34 08	32 09	..	..
Cox's Bazar ..	20 14	19 09	18 04	06 01	33 07	33 19	35 12	18 03	19 10	17 04	15 15	17 13	20 12	25 09	26 09	27 15	17 06	17 09	17 05	32 04	×××××	35 12	08 03	15 08
Dacca ..	17 04	17 07	19 05	33 05	31 15	32 25	..	..	..	..	16 13	..	..	..	..	..	17 11	17 12	20 13	21 08	17 10	..	..	..
Dalbandin ..	..	..	27 10	25 18	26 09	27 14	26 16	27 17	..	..	..	..	32 06	34 15	35 12	25 04	..	..	..	26 07	30 08	29 08	32 14	30 21
Drosh ..	..	..	..	..	22 10	30 08	17 03	..	..	..	..	..	No	ascent	..	..	..	..	..	..	..	..	..	..
Port Sandeman ..	..	..	..	31 03	28 03	32 10	34 17	32 25	33 36	..	..	..	..	29 05	32 04	..	..	..	..	01 02	21 11	27 16	28 24	28 13
Jacobabad ..	04 06	09 08	11 07	12 04	04 03	34 13	28 13	27 27	25 31	26 45	09 10	11 05	10 07	12 13	21 11	..	09 19	08 28	10 25	14 17	..	..	..	..
Jhelum ..	36 06	04 12	08 09	14 13	16 23	..	..	..	..	..	34 10	13 14	12 16	13 30	14 17	..	30 14	33 13	33 06	10 02	14 17	15 11	19 17	20 13
Jiwani ..	14 13	13 11	13 10	06 09	03 06	27 19	30 14	30 31	..	..	14 16	15 05	15 04	21 02	22 06	02 15	11 11	11 08	08 07	06 05	01 06	03 08	02 16	32 22
Karachi ..	24 17	25 10	27 10	27 17	24 14	17 07	34 10	31 13	..	..	25 06	24 04	23 05	30 06	29 08	31 18	31 04	32 05	30 05	25 08	35 09	01 08	..	..
Khanpur ..	03 08	05 04	36 04	35 10	25 07	26 07	26 10	..	..	..	03 34	04 23	05 28	..	..	..	06 17	07 18	07 14	09 12	..	..	..	..
Lahore ..	01 11	03 11	05 07	12 10	15 18	..	..	..	..	..	10 13	10 20	09 12	01 03	04 09	03 31	02 11	24 07	04 09	17 03	04 04	28 09	21 12	22 19
Multan ..	09 01	15 02	19 02	19 03	26 09	29 16	27 13	..	..	..	..	..	..	..	..	..	36 12	01 10	01 09	29 09	27 31	29 17	..	..
Peshawar ..	No	ascent	..	..	..	..	..	..	..	..	..	04 11	22 05	34 11	03 08	36 07	..	25 03	34 08	33 20	33 19	31 14	..	..
Quetta ..				..	27 04	21 07	21 18	..	..	..	..	..	..	..	16 03	25 03	..	..	..	..	37 11	02 02	27 11	..
Sylhet ..	30 05	25 03	24 03	22 07	23 04	34 02	26 10	30 11	25 14	23 19	21 01	20 02	26 01	29 01	26 06	..	16 13	..	..	..	..	..	..	..
Veraval ..																								
Bushire ..																								
Sharjah ..																								

Cloud Observation Data (GGiii Cddv$_r$v$_r$ etc.)

*Wind directions are expressed in tens of degrees counting from North through East and speed in knots.
†The actual time of observations may vary within half an hour of the specified time.
‡The correct levels at which the upper winds relate are 0.3, 0.6, 0.9 1.5, 2.1 3.0, 4.5 6.0, 7.5 and 9.0 km. The levels given at the head of the columns are the nearest equivalent levels in thousands of feet.

Printed at Nasser Printing Works Karachi.

PAKISTAN DAILY WEATHER MAP

WEDNESDAY 25th MAY 1955.

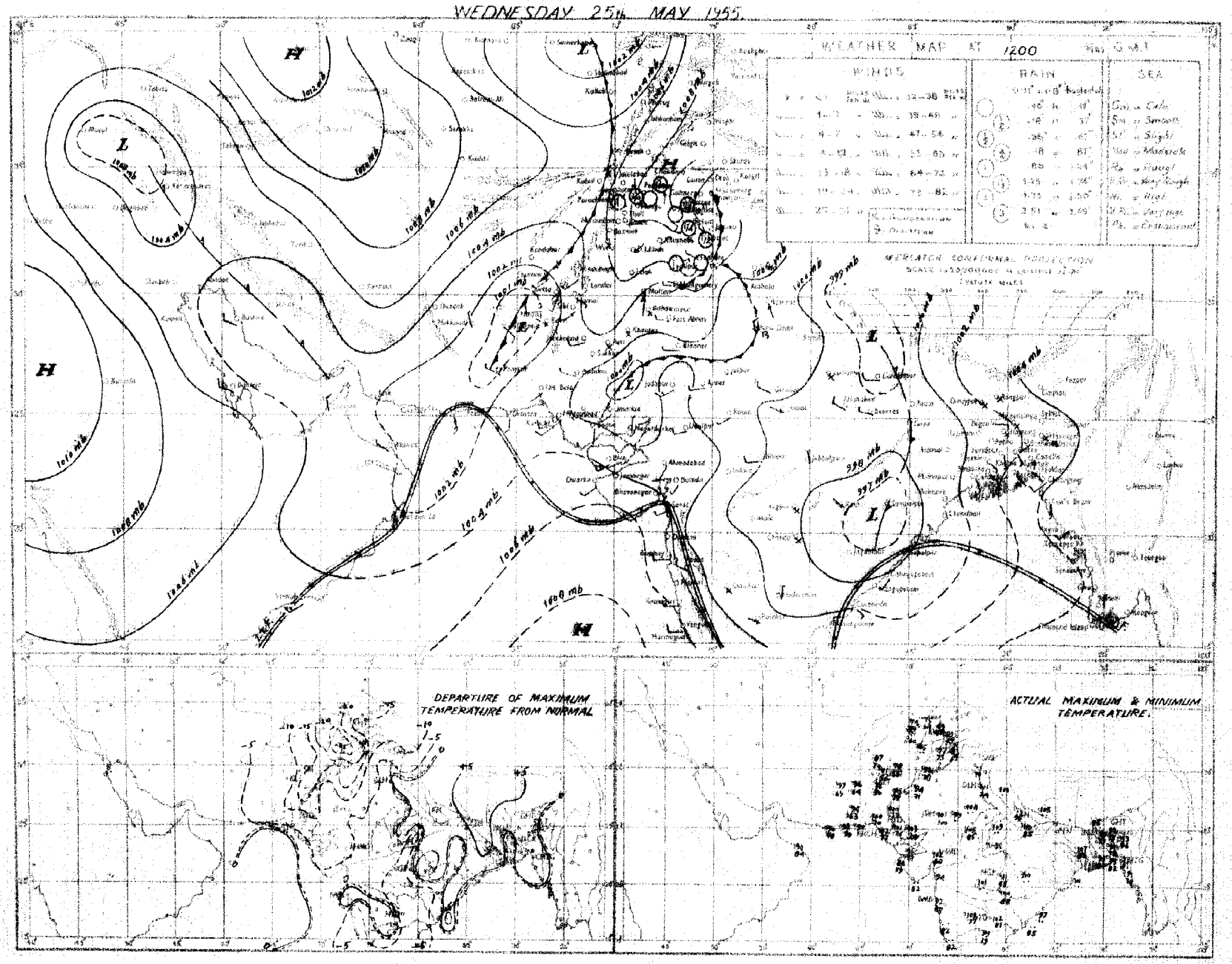

Rainfall amounts indicated in the above chart refer to past 9 hours

C. D. W. P. KARACHI.

PAKISTAN DAILY WEATHER MAP

THURSDAY 26th. MAY 1955.

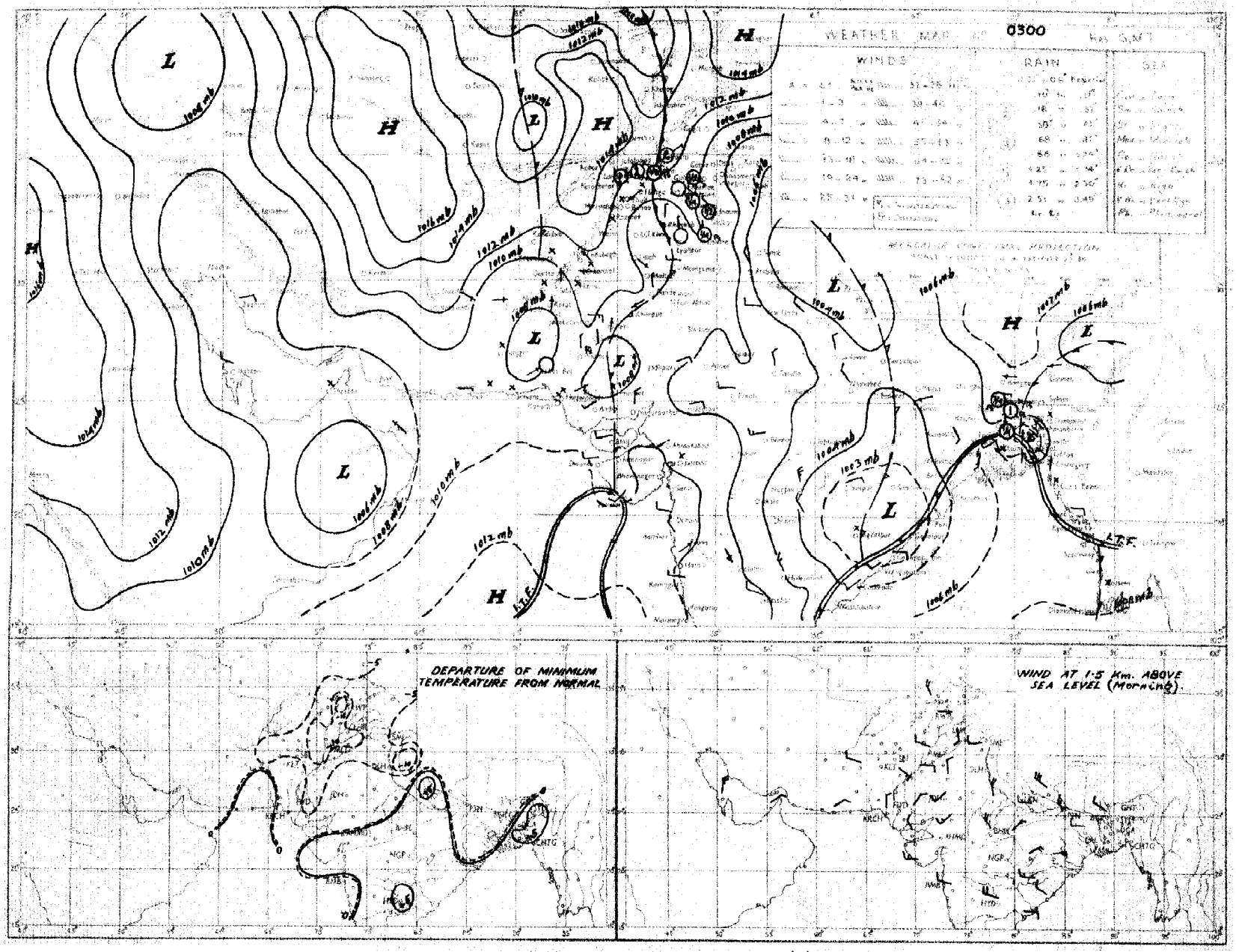

Rainfall amounts indicated in the above chart refer to past 24 hours.

C. & M. P. KARACHI

EMBASSY OF THE UNITED STATES
OF AMERICA

JUN 10 1955

KARACHI

Monthly Subscription.

Page 1—4.

Regd. No. S.-1467

PAKISTAN DAILY WEATHER REPORT

FOR FRIDAY, THE 27TH MAY, 1955.

(Published by the authority of the Government of Pakistan)

Summary of observations recorded at 0300 hrs. G. M. T.

Yesterday's low over west Rajputana has moved away eastwards. A trough of low lies over North-West Frontier Province and adjoining north Punjab. The system has caused scattered thunderstorm/showers in the upper North-West Frontier Province and the Murree hills and isolated light rain over north-east Baluchistan. Incursion of moist air continues over East Pakistan where scattered thunderstorm/showers have occurred in the Eastern sub-division.

Chief amounts of rainfall are:—Chakdara ½" and Noakhali ¼".

Day temperatures were 10-16°F below normal over West Pakistan outside lower Sind and south Baluchistan where they were 5-9°F below normal. In East Pakistan they were 2-4°F above normal at most places.

Forecast valid until the evening of 28th:—Local thunderstorm/showers will occur in the North-West Frontier Province, Kashmir and the north Punjab hills. Scattered rain/thundershowers are also likely over East Pakistan.

Karachi-11.
The 27th May, 1955.

OBSERVATIONS

K. U. SIDDIQI,
for Director, Meteorological Service.

DIVISION.	STATION	At 1200 Hrs. G. M. T. of previous day						At 0300 Hrs. G. M. T. of date						Departure from Normal of		Rainfall.			
		RRR T_dT_d	N dd ff	VV ww W	PPP TT	$N_hC_LhC_MC_H$	$W_tD_HD_MT_xT_x$	RRR T_dT_d	N dd ff	VV ww W	PPP TT	$N_hC_LhC_MC_H$	$W_tD_HD_MT_nT_n$	T_xT_x	T_nT_n	Since 1st Apr. to date	Departure from normal	Since 1st Jan., 55 to date	Annual Normal
1	2	3	4	5	6	7	8	9	10	11	12	13	14	15	16	17	18	19	20
EAST PAKISTAN (East)	Cox's Bazar ..	000 83	5 18 07	96 03 1	043 88	2 4 4 0 6	- - - 86	000 81	6 18 05	96 03 1	069 87	5 2 6 4 1	- - - 78	- 8	+ 2	15.9	+ 1.5	19.6	140
	Chittagong ..	000 79	6 23 13	96 02 1	036 87	2 4 7 3 4	- - - 90	000 79	4 11 02	97 02 1	057 87	4 5 6 0 0	- - - 81	+ 1	+ 5	14.7	+ 0.4	16.5	109
	Noakhali ..	000 80	6 13 02	96 03 6	031 88	3 4 2 2 0	- - - 90	000 80	6 13 02	96 03 1	037 88	2 2 3 2 0	- - - 81	+ 1	+ 3	12.6	- 2.3	16.2	115
	Comilla ..	000 81	8 13 05	97 03 2	024 82	8 4 5 0 0	- - - 93	000 81	8 31 02	97 03 2	058 87	8 4 5 - -	- - - 81	+ 3	+ 6	15.0	- 1.5	19.0	94
	Brahmanbaria ..																		78
	Srimangal ..	000 77	5 18 04	97 02 9	029 88	3 8 7 0 1	- - - 90	000 79	3 18 02	97 02 9	056 87	3 8 7 0 1	- - - 77	- 1	+ 4	18.6	- 4.1	27.4	96
	Sylhet ..																		..
	Mymensingh ..	000 80	6 00 00	98 02 2	028 87	0 0 9 0 8	- - - 89	000 81	8 09 02	97 02 2	058 85	8 6 7 - -	- - - 76	—	—	4.7	- 11.0	6.7	91
	Narayanganj ..	000 78	7 18 02	95 03 2	024 91	0 0 9 0 6	- - - 93	000 79	5 18 03	95 03 2	050 90	5 4 7 0 0	- - - 83	+ 2	+ 6	12.9	- 0.3	18.4	74
	Dacca ..	000 79	4 00 00	97 01 4	019 91	1 2 6 0 1	- - - 93	000 82	6 23 05	97 02 0	045 88	6 8 4 0 0	- - - 81	—	—	13.7	—	13.6	..
(Deltaic)	Faridpur ..	000 79	5 00 00	96 01 1	021 90	2 4 8 1 0	- - - 90	000 80	3 18 02	95 05 0	044 88	2 5 7 1 0	- - - 80	- 1	+ 4	12.1	- 0.4	13.0	71
	Barisal ..	000 83	4 18 01	96 02 1	031 90	2 4 6 2 0	- - - 95	000 83	6 18 01	95 03 0	054 90	0 0 8 4 2	- - - 88	+ 4	+ 11	5.9	- 4.2	6.2	81
	Satkhira ..	000 77	7 23 02	97 03 1	009 90	6 9 7 6 0	- - - 00	000 89	6 23 02	97 03 1	039 90	4 4 7 6 0	- - - 81	+ 7	+ 4	3.0	- 5.6	3.5	68
	Jessore ..	000 82	1 00 00	97 01 1	012 94	1 0 9 7 0	- - - 99	000 81	2 23 03	97 01 0	037 87	2 0 9 7 0	- - - 76	—	—	6.2	- 4.3	8.0	65
	Khulna ..	000 85	3 13 03	98 01 1	024 91	3 4 7 0 0	- - - 96	000 82	6 18 03	99 03 1	040 87	6 4 6 0 0	- - - 85	+ 4	- 8	6.3	- 2.9	7.5	65
(North)	Pabna ..																		59
	Sirajganj ..	000 79	0 00 00	97 00 0	018 87	0 0 9 0 0	- - - 90	000 81	4 09 03	97 00 0	039 86	0 0 9 0 1	- - - 81	0	+ 6	17.9	+ 8.1	16.8	64
	Rajshahi ..																		56
	Bogra ..	000 78	0 00 00	97 00 0	025 88	0 0 9 0 0	- - - 91	000 82	5 00 00	97 00 0	054 86	3 5 6 2 9	- - - 78	0	+ 3	9.9	+ 1.8	11.4	69
	Dinajpur ..	000 77	0 13 02	96 00 0	019 91	0 0 9 0 0	- - - 95	000 77	4 05 00	96 01 2	049 83	4 0 9 0 9	- - - 80	+ 4	+ 5	3.5	- 4.6	3.5	72
	Rangpur ..	000 xx	0 09 02	96 02 0	— —	0 0 9 0 0	- - - —	000 xx	8 00 00	97 21 2	— —	8 5 8 - -	- - - —	—	—	0.6	- 11.7	8.3	84
KASHMIR	Srinagar† ..																		26
	Gulmerg†† ..																		..
	Sonamerg (a) ..																		71
	Dras† ..																		26
	Leh†† ..																		3
	Skardu† ..																		4
	Misgar† ..																		
	Aliabad† ..																		
	Gilgit ..																		5
	Jammu ..																		..
PUNJAB (North)	Lahore ..	000 xx	0 27 05	96 02 1	048 91	0 0 9 0 0	- - - 92	000 62	0 31 02	96 02 0	056 81	0 0 9 0 0	- - - 70	- 15	- 5	0.9	- 0.2	3.3	19
	Sialkot ..	000 60	0 00 00	97 00 0	041 95	0 0 9 0 0	- - - 94	000 66	0 31 03	98 00 0	051 80	0 0 9 0 0	- - - 75	- 11	- 2	3.1	+ 1.2	4.2	32
	Jhelum ..	000 59	1 27 03	98 01 0	045 93	1 2 7 0 0	- - - 93	000 59	0 27 05	98 02 0	054 81	0 0 9 0 0	- - - 72	—	—	1.6	—	[illegible]	..
	Rawalpindi* ..	000 61	0 00 00	99 00 1	936 85	0 0 9 0 0	- - - 87	000 62	0 00 00	99 00 0	948 79	0 0 9 0 0	- - - 64	- 15	- 7	1.9	- 1.1	4.[illegible]	36
	Murree† ..	000 51	6 02 05	97 55 9	007 60	6 9 3 x x	- - - 67	000 42	0 07 05	98 00 9	995 63	0 x 9 x x	- - - 54	—	—	5.4	- 1.1	13.0	59
	Campbellpore ..	000 64	0 36 02	97 00 0	119 75	0 0 9 0 0	- - - 75	000 63	0 00 00	99 00 0	066 76	0 0 9 0 0	- - - 62	—	—	—	—	—	..
	Khushab ..	000 59	1 34 03	98 01 0	056 92	1 2 6 0 0	- - - 92	000 52	0 29 03	99 00 0	058 86	0 0 9 0 0	- - - 71	- 15	- 9	2.2	+ 0.7	2.7	15
	Leiah ..																		8
	Lyallpur ..	000 57	2 27 02	96 01 0	052 91	0 0 9 0 2	- - - 91	000 62	0 34 02	96 00 0	060 82	0 0 9 0 0	- - - 70	- 14	- 6	1.[illegible]	+ 0.6	2.0	12
(South)	Montgomery ..	000 62	0 23 03	96 00 0	082 92	0 0 9 0 0	- - - 93	000 63	0 23 02	96 00 0	069 85	0 0 9 0 0	- - - 71	- 16	- 10	[illegible].0	+ 0.3	2.3	10
	Multan ..	000 59	0 31 02	96 00 0	058 94	0 0 9 0 0	- - - 95	000 57	0 05 02	96 00 0	069 85	0 0 9 0 0	- - - 71	- 12	- 10	[illegible].8	+ 2.2	3.9	7
	Khanpur ..	000 66	0 13 02	96 00 0	058 96	0 0 9 0 0	- - - 97	000 62	0 00 00	96 00 0	073 85	0 0 9 0 0	- - - 74	- 14	- 7	0.2	- 0.2	1.2	6
	Bahawalpur ..	000 63	0 00 00	97 00 0	060 93	0 0 9 0 0	- - - 95	000 64	0 00 00	97 00 0	067 88	0 0 9 0 0	- - - 72	- 14	- 9	0	- 0.3	0	6
	Fort Abbas ..	000 54	0 34 05	97 00 0	047 97	0 0 9 0 0	- - - 98							—					8
N.W.F.P. (Upper)	Droch* ..	000 62	6 00 00	95 03 5	024 64	6 2 6 9 9	- - - xx	000 39	0 00 00	97 00 1	018 65	0 0 9 0 0	- - - 52	x	- 11	6.1	—	12.4	18
	Chakdara* ..	047 44	1 31 02	98 01 6	001 81	1 1 9 0 0	- - - 81	047 55	0 05 03	98 00 6	980 77	0 0 9 0 0	- - - 61	—	—	4.8	—	8.2	..
	Peshawar ..	000 68	3 31 10	97 02 1	069 85	0 9 6 0 1	- - - 85	000 67	1 18 03	97 03 0	060 80	1 1 7 3 1	- - - 69	- 16	- 4	1.0	- 1.4	2.4	14
	Haripur ..							000 57	0 09 02	98 00 0	947 72	0 0 9 0 0	- - - 62	—	—	—	—	—	..
	Kakul ..	003 58	6 13 05	98 50 5	995 68	6 9 6 0 0	- - - 74	003 51	0 31 03	99 00 0	987 67	0 0 9 0 0	- - - 59	—	—	—	—	—	..
	Cherat ..	000 53	2 34 03	97 03 4	997 69	0 0 9 0 5	- - - 60	000 48	0 34 21	97 01 1	989 67	0 0 9 0 1	- - - 53	- 30	- 17	6.6	+ 2.4	9.8	29
	Landi Kotal* ..	000 56	3 31 03	97 01 1	992 75	1 1 6 0 9	- - - 75	000 53	0 27 03	97 00 0	984 69	0 0 9 0 0	- - - 59	—	—	2.5	—	6.4	..
(Lower)	Hangu ..	xxxxx	8 00 00	98 03 6	— —	8 4 3 0 0	- - - —	xxxxx	3 00 00	99 00 2	— —	0 0 9 0 3	- - - —	—	—	—	—	—	..
	Parachinar† ..	000 51	6 13 02	99 17 9	008 60	6 3 8 0 0	- - - 70	000 46	0 00 00	99 00 9	997 64	0 0 9 0 0	- - - 51	—	—	7.0	—	15.9	29
	Miranshah* ..	000 63	6 07 02	99 02 2	996 77	2 2 9 2 2	- - - 80	000 58	0 00 00	99 00 0	986 71	0 0 9 0 0	- - - 64	—	—	0.6	- 1.2	4.1	13
	Bannu ..	000 57	8 05 08	99 03 0	075 83	8 0 9 7 0	- - - 88	000 57	0 34 02	99 00 0	058 80	0 0 9 0 0	- - - 69	—	—	0.9	—	1.8	11
	Wana ..																		11
	D. I. Khan ..	000 62	3 00 00	98 03 1	039 92	0 0 9 3 0	- - - 92	000 61	0 00 00	99 00 0	050 66	0 0 9 0 0	- - - 76	- 15	- 2	0.5	+ 0.5	1.9	10
BALUCHISTAN (North)	Fort Sandeman* ..	003 41	6 36 05	97 02 6	993 75	6 4 8 0 0	- - - 81	005 50	0 23 05	97 00 6	997 68	0 0 9 0 0	- - - 59	- 16	- 8	3.0	+ 1.3	7.1	11
	Hindubagh† ..	000 57	6 31 05	96 03 1	999 79	6 1 5 0 0	- - - 80	000 46	0 23 02	98 00 0	013 69	0 0 9 0 0	- - - 52	—	—	1.6	—	4.6	..
	Loralai* ..	000 53	6 23 05	96 03 1	956 75	0 0 9 1 0	- - - 80	000 53	0 27 02	96 00 0	993 67	0 0 9 0 0	- - - 55	—	—	3.1	—	8.8	..
	Sibi ..	000 59	0 23 05	94 00 1	063 95	0 0 9 0 0	- - - 97	000 59	0 00 00	94 00 0	084 84	0 0 9 0 0	- - - 78	—	—	0.5	—	1.9	5
	Harnai (a) ..	000 xx	2 09 02	97 00 0	— —	0 0 9 0 2	- - - —	000 xx	0 09 02	98 00 0	— —	0 0 9 0 0	- - - —	—	—	1.1	- 0.3	1.7	14
	Quetta† ..							000 62	0 00 00	98 00 0	002 67	0 0 9 0 0	- - - 45		—	0.5	- 0.8	4.1	9
	Chaman* ..	000 36	1 27 07	97 01 0	889 86	0 0 9 0 1	- - - 87	000 19	0 23 02	98 00 0	990 76	0 0 9 0 0	- - - 64	- 7	- 4	0.2	- 0.7	7.6	8
	Kalat† ..	000 28	0 31 02	99 00 0	010 75	0 0 9 0 0	- - - 77	000 29	0 18 02	98 00 0	022 67	0 0 9 0 0	- - - 46	- 10	- 9	0.1	- 0.7	5.2	7
	Nushki* ..	000 30	0 27 07	98 02 0	061 95	0 0 9 0 0	- - - 96	000 49	0 31 07	98 02 0	065 72	0 0 9 0 0	- - - 49	—	—	0	—	5.2	..
	Dalbandin* ..	000 15	0 31 02	95 05 0	973 96	0 0 9 0 0	- - - 98	000 38	0 00 00	96 02 0	994 76	0 0 9 0 0	- - - 61	- 9	- 9	0	- 0.3	1.8	4
	Nokkundi* ..	000 12	0 31 03	99 00 0	974 97	0 0 9 0 0	- - - 00	000 23	0 25 02	99 00 0	003 86	0 0 9 0 0	- - - 71	—	—	0.1	—	0.9	2
(South)	Panjgur* ..	000 23	0 31 05	98 00 0	986 93	0 0 9 0 0	- - - 94	000 40	0 00 00	98 00 0	001 78	0 0 9 0 0	- - - 62	- 8	- 9	0	—	1.8	5
	Turbat ..																		..
	Jiwani ..	000 80	0 18 09	96 02 0	071 87	0 0 9 0 0	- - - 89							—					4
	Pasni ..	000 75	0 23 07	97 00 0	070 90	0 0 9 0 0	- - - 93							0					6
	Ormara ..	000 84	0 20 10	96 00 4	062 89	0 0 9 0 0	- - - 91	000 81	0 25 09	96 00 0	075 81	0 0 9 0 0	- - - 81	—	—	0	- 0.6	2.5	6
	Las Bela ..	000 62	0 20 03	98 00 0	043 01	0 0 9 0 0	- - - 02	000 67	0 34 02	98 00 0	075 83	0 0 9 0 0	- - - 77	—	—	0.7	—	0.8	[illegible]
SIND (Lower)	Karachi (Manora) ..	000 78	3 25 10	96 01 1	067 88	3 6 4 0 0	- - - 90	000 79	0 25 05	96 00 0	081 83	0 0 9 0 0	- - - 81	0	+ 1	0	- 0.2	0.1	8
	Karachi (A. P.) ..	000 87	0 27 09	96 02 0	068 90	0 0 9 0 0	- - - 94	000 77	0 31 05	96 03 0	083 83	1 6 5 0 0	- - - 80	—	—	0	—	0.9	..
	Badin ..	000 61	0 27 03	97 00 0	051 03	0 0 9 0 0	- - - 06	000 76	0 27 05	96 00 0	097 83	0 0 9 0 0	- - - 77	+ 3	- 4	0	- 0.2	0.5	9
	Nagar Parkar ..	xxxxx	0 36 08	97 00 0	— —	0 3 1 0 0	- - - —	xxxxx	0 36 09	97 00 0	— —	0 0 9 0 0	- - - —	—	—	—	—	—	..
	Umarkot ..	000 68	0 00 00	97 00 0	030 02	0 0 9 0 0	- - - 03	000 67	0 00 00	97 00 0	057 84	0 0 9 0 0	- - - 77	—	—	0	—	0	..
	Chhor ..																		..
	Hyderabad ..	000 62	0 23 02	97 02 0	070 03	0 0 9 0 0	- - - 03	000 69	0 23 02	97 02 0	074 83	0 0 9 0 0	- - - 78	- 5	- 2	0	- 0.2	0.6	7
(Upper)	Pad Idan ..	000 54	0 31 03	96 02 0	051 00	0 0 9 0 0	- - - 00	000 61	0 13 05	97 02 0	067 87	0 0 9 0 0	- - - 75	—	—	0	—	1.1	..
	Nawabshah ..							000 67	0 18 05	98 00 0	079 85	0 0 9 0 0	- - - 75	—	—	—	—	—	..
	Sukkur ..	000 64	0xxxx	95 05 4	348 99	0 0 9 0 0	- - - 00	000 65	0 16 02	95 05 4	069 82	0 0 9 0 0	- - - 78	—	—	0	—	1.2	4
	Jacobabad ..	000 82	0 13 07	97 00 4	051 99	0 0 9 0 0	- - - 99	000 67	0 11 05	96 05 0	073 85	0 0 9 0 0	- - - 77	- 15	- 5	0.7	- 0.4	3.0	4
	Reti ..	000 76	0 31 02	96 00 0	064 90	0 0 9 0 0	- - - 90	000 68	0 00 00	96 00 0	042 80	0 0 9 0 0	- - - 68	—	—	0	—	0	..
Junagarh	Veraval ..																		20
Afghanistan	Jalalabad*																		12
	Kabul† ..																		..
	Kandahar ..																		..

See foot notes on page 2

PAKISTAN DAILY WEATHER REPORT

FOR FRIDAY THE 27TH MAY. 1955.

Division	STATION.	At 1200 Hrs. G. M. T. of previous day. RRR TdTd	N ddff	VV wwW	PPP TT	$N_H C_L h C_M C_H$	$W_t D_H D_M T_x T_x$	At 0300 Hrs. G. M. T. of date. RRR TdTd	N ddff	VV wwW	PPP TT	$N_h C_L h C_M C_H$	$W_1 D_H D_M T_n T_n$	Departure from normal ° $T_x T_x$	$T_n T_n$	Rainfall: Since 1st April, 55 to date	Departure from normal	Since 1st Jan. 55 to date	Annual Normal
1	2	3	4	5	6	7	8	9	10	11	12	13	14	15	16	17	18	19	20
Iran	Jask ..																		5
	Charbar ..																		4
	Bushire ..																		11
	Ispahan ..																		..
	Tehran ..																		..
	Meshed ..																		10
Arabia	Muscat ..	000 77	0 13 01	97 07 0	069 86	0 0 9 0 0	- - - 89	000 81	0 00 00	98 00 0	082 86	0 0 9 0 0	- - - 83	- 8	- 4	0	- 0.3	4.5	4
	Sharjah ..																		4
	Bahrein ..																		..
	Kuwait ..																		5

*Barometer readings reduced to 1 Geopotential Kilometre.
†Barometer readings reduced to 2 Geopotential Kilometre.
‡Barometer readings reduced to 3 Geopotential Kilometre.
RRR at 0300 hrs. G.M.T is rainfall since 0300 hrs. G.M.T. of the previous day and RRR at 1200 hrs. G.M.T. is rainfall since 0300 hrs. G.M.T. of the same date.
The accuracy of individual entries in this report cannot be guaranteed. Corrections can be obtained, if necessary, on application to the Meteorologist, Weather Central Air Port, KARACHI-11.

(a) Reports only rainfall.
(b) Instead of 0300 G.M.T. the observations are being taken at 0600 G.M.T.
Whenever 999 is given for RRR see the summary on page I for the actual amount of rainfall.

Wireless Reports from Ships

SHIPS IN	YQ $L_a L_a L_a$	$L_o L_o L_o$ GG	N dd ff	VV ww W	PPP TT	$N_h C_L h C_M C_H$	D $s_v s_v$ app	$8N_s C h_s h_s$	O $T_a T_s T_d T_d$	$i_d w_d w P_w H_w$
1	2	3	4	5	6	7	8	9	10	11
ARABIAN SEA										
Mozaffari ..	53 221	651 12	6 24 10	97 05 2	976 87	62 6 00	5 5 730	..	0 00 79	1 24 22

Radio-Sonde Data (Temperatures in °C) of previous day.

Station	TEMP. CODE:—				(II)iii		99PoPoPo		ToToTdoTdoTxo			GGhihihi		$T_1T_1T_{d1}T_{d1}T_{x1}$ etc.				55555		hihiPiPhiPi			$T_1T_1T_{d1}T_{d1}T_{x1}$ etc.			
1	2	3	4	5	6	7	8	9	10	11	12	13	14	15	16	17	18	19	20	21	22	23	24	25	26	27
Karachi	417 80	990 04	292 57	150 19	292 57	854 90	231 29	700 38	155 41	509 39	539 78	405 06	659 90	302 04	739 97	201 52	889 92	555 55	159 57	281 35	339 00	261 25	668 00	220 62	466 00	036 44
Quetta																										

PPP—Pressure in hundreds, tens and units of millibars.
hhh—Height in thousands, hundreds and tens of feet.

PP—Pressure in hundreds, and tens of millibars
hh—Height in thousands, and hundreds of feet.

Upper Air Data (Hddff.)*

STATION.	At 0900 hrs. G. M. T. † of previous day. Height in Thousands of feet ‡: 1	2	3	5	7	10	15	20	25	30	At 2100 hrs. G. M. T. † of previous day. Height in Thousands of Feet ‡: 1	2	3	5	7	10	At 0300 hrs. G. M. T. † of date. Height in Thousands of Feet ‡: 1	2	3	5	7	10	15	20
1	2	3	4	5	6	7	8	9	10	11	12	13	14	15	16	17	18	19	20	21	22	23	24	25
Bogra ..	13 04	09 03	33 03	30 17	31 14	..	..	..	..	..	16 15	17 17	18 17	22 08	29 15	30 29	20 05	20 12	19 12					
Chhor ..	25 05	25 04	27 06	29 04	03 01	35 04	30 12	31 19	28 37	..	..	..	..	..	..	..	28 17	28 14	27 12	19 07	23 08	34 12	35 16	29 14
Chittagong ..	24 07	24 06	xx xx	33 02	33 06	33 06	08 01	20 07	..	..	16 12	17 08	18 06	08 01	36 04	36 06	16 06	18 05	18 06	..	..	..	..	..
Cox's Bazar ..	23 12	24 10	24 04	05 04	35 10	01 10	13 05	16 10	13 17	12 20	20 07	21 06	22 05	18 06	04 02	08 09	16 07	16 05	16 05	08 04	05 05	02 10	02 04	..
Dacca ..	25 04	24 07	26 08	31 15	31 20	31 20	33 18	34 14	34 14	29 07	21 12	20 10	17 05	26 03	33 15	32 24	17 07	17 09	18 02	26 06	..	..	..	..
Dalbandin ..	..	..	24 09	27 20	28 29	29 12	31 19	32 24	32 31	..	..	..	06 03	06 04	01 11	35 03	..	..	33 01	05 03	03 06	29 09	31 20	33 31
Drosh ..	..	..	..	..	09 01	03 04	..	..	..	..	..	..	..	24 01	04 03	03 06	..	..	..	..	06 04	02 12	04 06	06 14
Fort Sandeman ..	..	..	..	25 15	26 06	29 17	..	..	..	..	..	..	..	19 07	25 08	33 16	..	..	..	24 04	24 06	33 16	31 20	..
Jacobabad ..	08 07	08 07	12 07	12 05	20 03	27 07	28 11	29 14	29 32	27 45	12 15	13 07	21 09	20 17	21 21	..	14 07	11 14	17 08	23 12	25 11	31 17	29 33	..
Jhelum ..	33 04	29 04	27 04	28 03	18 06	16 09	15 16	21 17	22 25	..	30 10	31 10	28 04	15 03	13 06	47 06	20 12	35 12	35 04	05 04	23 04	13 06	13 12	16 08
Jiwani ..	16 06	12 04	12 04	05 05	13 04	18 03	02 20	34 24	34 36	31 45	25 10	26 14	24 12	26 11	24 07	06 09	23 07	..	..	..	..	..	..	..
Karachi ..	25 09	31 08	33 08	02 05	34 10	35 18	32 17	30 17	28 31	..	29 16	29 18	25 15	23 06	31 10	35 11	29 18	30 21	29 23	27 21	30 20	30 39	..	..
Khanpur ..	04 01	07 06	04 01	26 00	27 06	33 06	24 11	25 20	..	..	03 12	04 09	06 03	24 12	27 08	..	17 06	20 06	26 08	27 13	27 19	28 23	..	..
Lahore ..	35 08	34 10	32 07	29 10	26 05	25 11	24 13	19 21	..	..	23 13	32 17	31 14	32 12	32 07	27 05	34 08	33 15	31 20	29 17	23 10	20 11	19 12	18 05
Multan ..	01 04	33 04	33 06	27 12	26 13	31 09	27 14	24 21	..	..	31 09	34 07	36 06	28 10	29 15	..	02 06	06 05	35 06	30 10	30 17	28 15	..	..
Peshawar ..	..	03 12	36 09	34 16	33 19	31 27	28 12	24 07	..	..	..	34 02	29 04	34 10	36 09	13 12	..	09 03	13 04	31 19	33 14	02 10	03 11	04 11
Quetta ..	..	..	..	..	22 03	26 04	..	..	..	..	..	..	..	..	23 03	24 08	..	..	..	..	30 06	32 15	32 22	..
Sylhet ..	23 01	23 04	25 10	23 05	24 09	..	..	..	20 15	..	13 06	14 06	20 07	20 06	..	..	08 02	19 04	19 07	27 05	35 03	..	..	..
Veraval ..																								
Bushire ..																								
Shariah ..																								

Cloud Observation Data (GGiii Cddvevr etc.)

*Wind directions are expressed in tens of degrees counting from North through East and speed in knots.
†The actual time of observations may vary within half an hour of the specified time.
‡The correct levels to which the upper winds relate are 0.3, 0.6, 0.9 1.5, 2.1 3.0, 4.5 6.0, 7.5 and 9.0 km. The levels given at the head of the columns are the nearest equivalent levels in thousands of feet.

Printed at Nasser Printing Works Karachi.

PAKISTAN DAILY WEATHER MAP

THURSDAY 26th MAY 1955

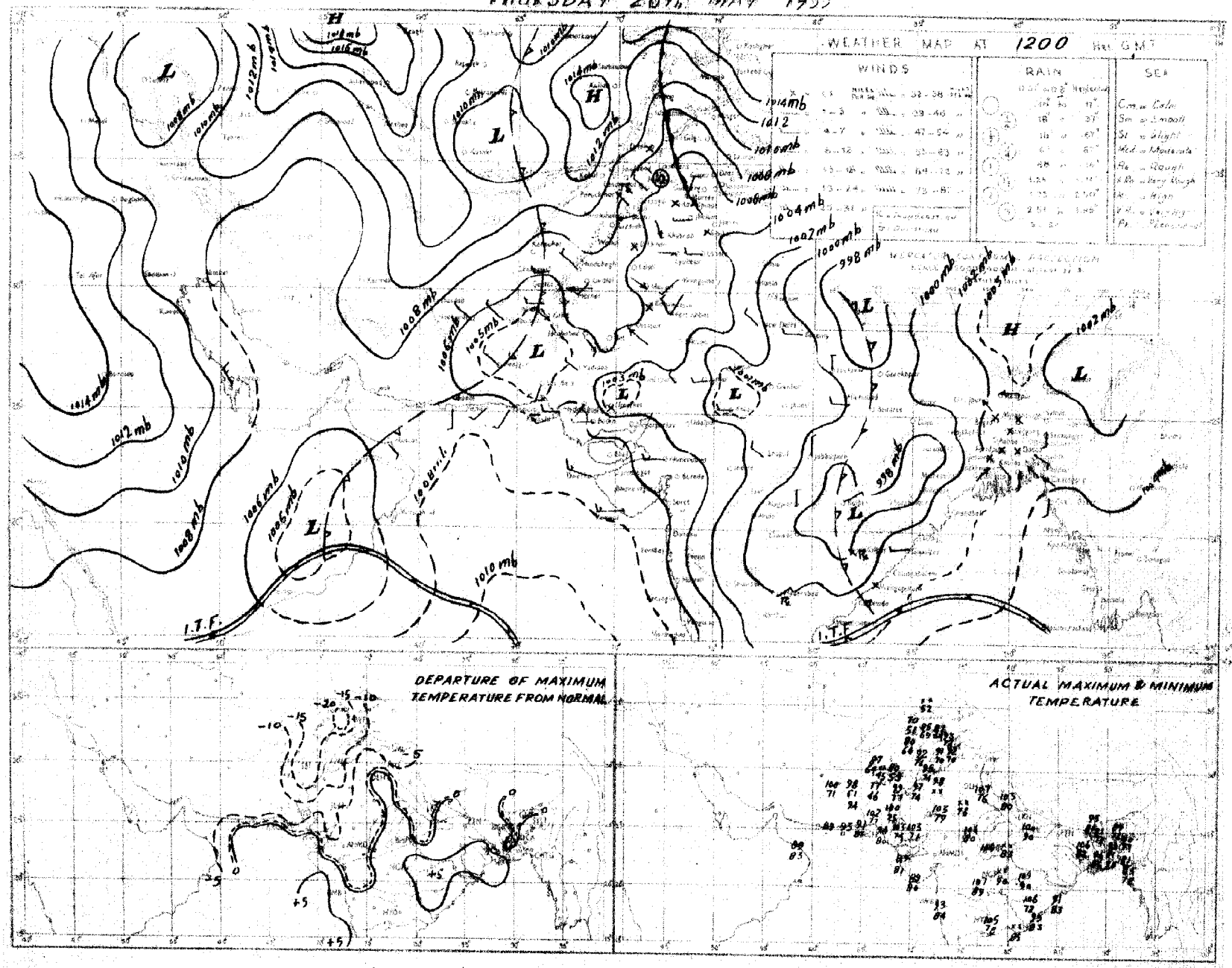

Rainfall amounts indicated in the above chart refer to past 9 hours.

C.W.M.O. KARACHI

PAKISTAN DAILY WEATHER MAP

FRIDAY 27th MAY 1955

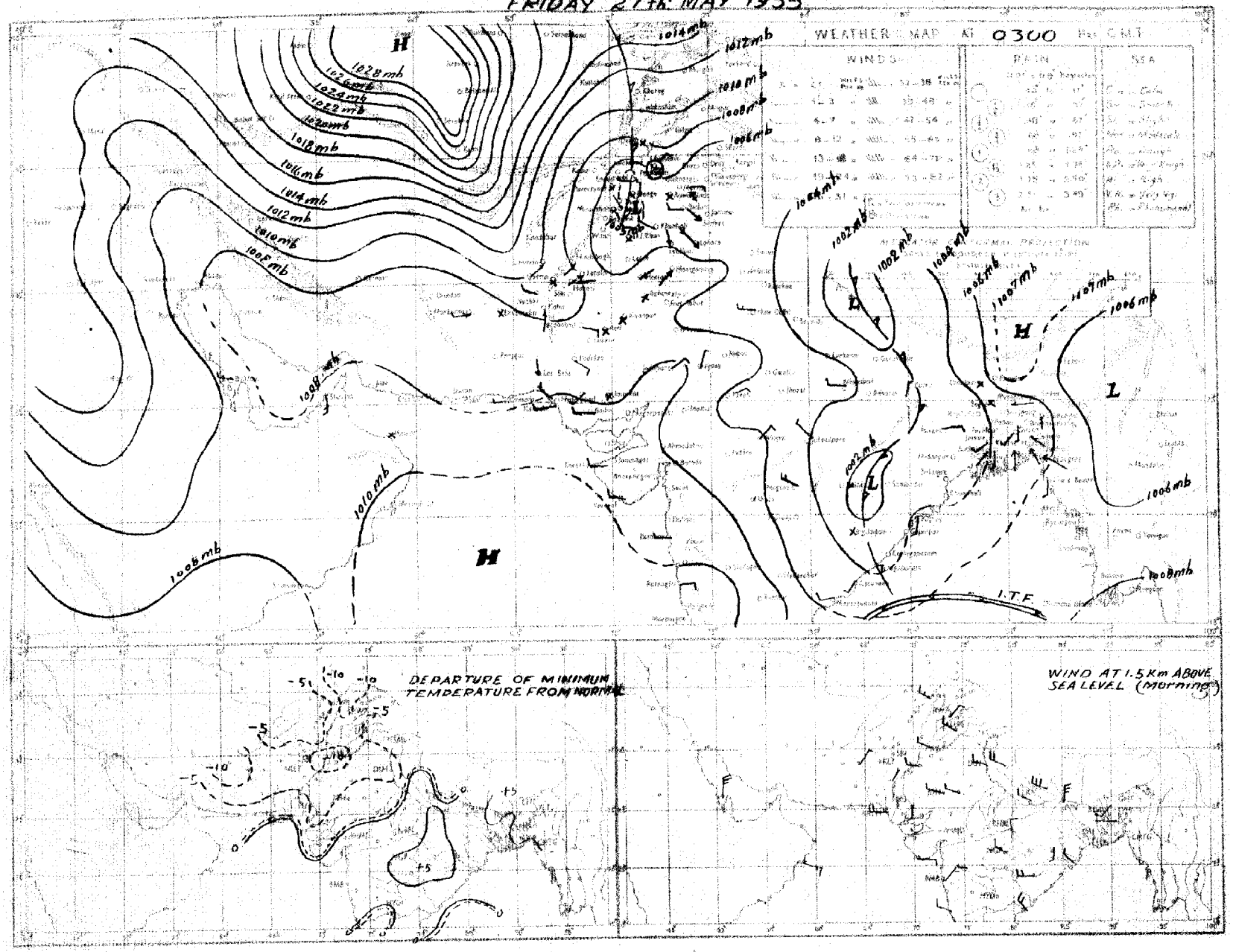

Rainfall amounts indicated in the above chart refer to past 24 hours.

C. & M. P. KARACHI.

EMBASSY OF THE UNITED STATES
OF AMERICA
Monthly Subscription.
JUN 1 0 1955
Page 1—2.
Page 1 KARACHI

PAKISTAN DAILY WEATHER REPORT

Regd. No. S.-1467

FOR SATURDAY, THE 28TH MAY. 1955.

(Published by the authority of the Government of Pakistan)

Summary of observations recorded at 0300 hrs. G. M. T.

Yesterday's trough of low over North-West Frontier Province persists and has caused isolated thunderstorm over there.

Isolated thunderstorms/showers were also reported from the north Punjab hills and East Pakistan.

The seasonal trough of low extends from Baluchistan to Sind.

Day temperatures were 3-7°F above normal in East Pakistan and 4-12°F below normal in West Pakistan outside Sind coast.

Forecast valid until the evening of 29th:—Rain/thundershower will be local in the Eastern and Deltaic sub-divisions and scattered over the Northern sub-division of East Pakistan. Scattered thunderstorms/showers may also occur in Kashmir and upper North-West Frontier Province.

Karachi-11.
The 28th May, 1955.

OBSERVATIONS

K. U. SIDDIQI,
for Director, Meteorological Service.

DIVISION	STATION	At 1200 Hrs. G. M. T. of previous day: RRRTdTd	N dd ff	VV ww W	PPP TT	NhCLhCMCH	WcDHDMTxTx	At 0300 Hrs. G. M. T. of date: RRRTdTd	N dd ff	VV ww W	PPP TT	NhCL hCMCH	WcDHDMTnTn	Departure from Normal of: TxTx	TnTn	Rainfall: Since 1st April '55 to date	Departure from normal	Since 1st Jan., 55 to date	Annual Normal
1	2	3	4	5	6	7	8	9	10	11	12	13	14	15	16	17	18	19	20
EAST PAKISTAN (East)	Cox's Bazar	000 81	4 18 02	96 03 6	033 85	2 4 6 0 9	- - - 90	000 82	6 00 00	96 03 1	069 86	3 4 6 0 0	- - - 78	+ 2	+ 2	15.9	+ 1.0	19.6	148
	Chittagong	000 78	5 18 05	96 03 1	023 85	3 2 7 2 3	- - - 90	000 77	4 18 02	97 02 1	059 85	4 5 6 0 0	- - - 80	+ 1	+ 4	14.7	+ 0.1	16.5	108
	Noakhali	000 71	4 18 02	97 03 1	025 87	2 1 5 2 0	- - - 92	000 79	2 00 00	96 03 1	057 87	2 1 5 0 0	- - - 82	+ 3	+ 4	12.6	- 2.8	16.2	115
	Comilla	000 83	5 13 05	97 01 1	023 92	5 0 7 0 0	- - - 94	000 80	7 18 05	97 03 2	057 87	7 4 5 0 0	- - - 81	+ 4	+ 6	15.0	- 2.0	19.0	94
	Brahmanbaria	000 81	4 00 00	97 01 1	027 90	2 4 5 0 0	- - - 93	000 80	4 18 03	97 03 2	053 88	4 5 3 0 0	- - - 82	—	—	11.7	- 4.5	18.3	78
	Srimangal	000 81	3 18 02	97 02 1	017 88	2 2 7 0 1	- - - 94	000 87	6 23 03	97 02 1	056 87	5 8 6 3 0	- - - 79	+ 3	+ 6	18.7	- 4.7	27.4	98
	Sylhet																		
	Mymensingh	009 80	0 09 02	98 00 9	017 87	0 0 9 0 0	- - - 90	009 80	8 09 02	96 02 9	048 88	8 4 7 - -	- - - 80	—	—	4.7	- 11.4	6.8	91
	Narayanganj	000 82	3 18 03	95 01 1	010 94	0 0 9 0 8	- - - 95	000 81	5 18 05	95 01 1	046 89	5 5 8 0 0	- - - 83	+ 4	—	12.9	- 3.2	18.4	74
	Dacca	000 78	3 18 05	97 03 1	006 90	1 1 6 0 1	- - - 93	000 81	5 18 07	97 03 1	042 88	5 5 4 0 0	- - - 82	—	—	13.7	—	18.6	..
EAST PAKISTAN (Deltaic)	Faridpur	000 80	4 16 07	96 02 1	005 90	3 4 8 4 0	- - - 93	000 82	2 16 03	95 05 0	045 90	2 5 8 1 0	- - - 81	+ 2	+ 5	12.1	- 0.9	13.9	71
	Barisal	000 79	7 18 01	96 02 1	016 90	8 0 8 4 2	- - - 95	000 79	3 13 01	96 03 2	047 90	0 0 8 4 0	- - - 82	+ 4	+ 5	5.9	- 4.6	6.2	81
	Satkhira	000 81	8 23 03	97 03 1	003 91	5 4 7 6 1	- - - 00	000 80	5 23 02	97 03 1	048 93	3 4 7 6 0	- - - 82	+ 7	+ 5	3.0	- 5.9	3.5	68
	Jessore	000 90	7 18 07	97 03 2	998 91	3 5 6 7 0	- - - 98	000 82	1 23 07	97 04 1	031 80	1 8 6 0 0	- - - 82	—	—	6.2	- 4.6	8.0	65
	Khulna	000 83	7 18 07	99 01 1	009 90	0 0 9 0 1	- - - 95	000 83	0 13 05	99 00 0	045 89	0 0 9 0 0	- - - 85	+ 3	+ 8	6.3	- 3.3	7.5	85
EAST PAKISTAN (North)	Pabna																		59
	Sirajganj	000 79	0 09 02	97 00 0	995 90	0 0 9 0 0	- - - 93	000 82	7 18 03	97 00 0	017 88	0 0 9 3 -	- - - 81	+ 3	+ 6	17.9	+ 7.7	16.8	64
	Rajshahi																		56
	Bogra	000 83	3 09 05	97 03 0	003 88	0 0 9 0 8	- - - 95	000 81	1 00 00	97 00 9	042 86	7 4 6 0 0	- - - 81	+ 4	+ 6	9.9	+ 1.3	11.4	69
	Dinajpur	000 80	0 09 02	96 00 0	008 92	0 0 9 0 0	- - - 97	000 74	6 05 02	96 01 2	040 85	6 5 7 0 0	- - - 77	+ 6	+ 2	3.5	- 4.4	3.5	72
	Rangpur	000 ××	2 00 00	96 02 0	— —	2 0 9 1 0	- - - -	000 ××	7 07 02	96 03 2	— —	7 5 8 - -	- - - -	—	—	0.6	- 11.1	8.3	84
KASHMIR	Srinagar†																		26
	Gulmarg††																		71
	Sonamarg (a)																		26
	Drass†																		3
	Leh††																		6
	Skardu†																		..
	Misgar†																		..
	Aliabad†																		..
	Gilgit*																		5
	Jammu																		..
PUNJAB (North)	Lahore	000 53	0 27 02	96 02 1	029 ××	0 0 9 0 0	- - - 90	000 58	0 13 02	9× 02 0	039 89	0 0 9 0 0	- - - 78	- 17	- 4	0.9	- 0.2	3.3	19
	Sialkot	000 61	0 00 00	98 00 0	009 89	0 0 9 0 0	- - - 90	000 57	0 05 02	98 00 0	040 88	0 0 9 0 0	- - - 74	—	- 3	3.1	+ 1.2	4.2	32
	Jhelum	000 50	1 18 02	98 02 0	005 99	1 1 7 0 0	- - - 99	000 ××	0 00 00	97 02 0	044 93	0 0 9 0 0	- - - 70	—	—	1.6	—	5.6	..
	Rawalpindi*	000 55	3 00 00	99 03 0	935 95	0 3 8 3 0	- - - 97							- 5					36
	Murree†	004 44	8 11 06	97 95 9	995 57	0 9 3 - -	- - - 69	012 42	2 00 00	98 01 9	998 62	0 × 9 × 4	- - - 51	—	—	5.5	- 1.0	13.1	59
	Campbellpore	000 57	0 05 03	99 00 0	011 95	0 0 9 0 0	- - - 95	000 59	0 00 00	99 00 0	049 83	0 0 9 0 0	- - - 70	—	—	—	—	—	..
	Khushab	000 46	1 29 03	99 03 0	012 98	1 1 6 0 0	- - - 99	000 54	0 09 05	98 00 0	049 85	0 0 9 0 0	- - - 71	- 8	- 9	2.2	+ 0.6	2.7	15
	Leiah																		8
	Lyallpur	000 55	4 34 02	96 01 0	017 95	0 0 9 4 0	- - - 97	000 62	0 00 00	96 00 0	040 85	0 0 9 0 0	- - - 71	- 8	- 5	1.4	+ 0.5	2.0	12
PUNJAB (South)	Montgomery	000 57	3 23 03	96 00 0	020 96	0 0 9 0 0	- - - 97	000 63	0 00 00	96 00 0	042 85	0 0 9 0 0	- - - 71	- 12	- 10	1.0	+ 0.3	2.3	10
	Multan	000 56	0 23 02	96 00 0	023 97	0 0 9 0 0	- - - 99	000 61	0 23 02	96 00 0	036 85	0 0 9 0 0	- - - 76	- 8	- 5	2.8	+ 2.2	4.0	7
	Khanpur	000 58	0 00 00	96 00 0	020 04	0 0 9 0 0	- - - 04	000 20	0 18 01	96 00 0	037 94	0 0 9 0 0	- - - 77	- 7	- 4	0.2	- 0.2	1.2	6
	Bahawalpur	000 65	0 00 00	97 00 0	019 98	0 0 9 0 0	- - - 99	000 66	0 00 00	97 00 0	041 88	0 0 9 0 0	- - - 77	- 9	- 4	0	- 0.3	0	6
	Fort Abbas	000 54	0 31 07	96 00 0	022 00	0 0 9 0 0	- - - ××	000 55	0 16 05	96 00 0	041 98	0 0 9 0 0	- - - 82	—	—	—	—	—	8
N.W.F.P. (Upper)	Drosh*	000 47	5 00 00	97 03 1	963 76	5 5 6 0 0	- - - 87	000 52	3 00 00	97 00 0	999 64	0 0 9 3 0	- - - 58	0	- 5	6.1	—	12.4	18
	Chakdara*	000 58	3 18 02	98 01 0	985 92	3 3 9 0 0	- - - 92	000 59	0 02 02	98 00 0	961 72	0 0 9 0 0	- - - 66	—	—	4.8	—	8.2	..
	Peshawar	000 75	1 31 05	97 02 0	005 96	1 1 7 3 1	- - - 97	000 58	1 00 00	97 02 0	044 82	0 0 9 0 1	- - - 69	- 4	- 4	1.0	- 1.5	2.4	14
	Haripur	000 53	2 27 02	98 00 2	946 93	3 1 9 0 0	- - - 04	000 55	0 09 02	98 00 0	938 73	0 0 9 0 0	- - - 64	—	—	—	—	—	..
	Kakul	000 48	7 09 26	98 18 9	973 72	7 8 6 0 0	- - - 84	003 54	1 31 02	99 01 1	983 71	0 0 9 0 2	- - - 55	—	—	—	—	—	..
	Cherat	000 43	1 34 05	97 01 0	958 82	1 1 9 0 4	- - - 82	000 43	0 31 03	97 02 0	987 72	0 0 9 0 0	- - - 63	- 8	- 7	6.6	+ 2.3	9.8	29
N.W.F.P. (Lower)	Landi Kotal*	000 47	4 00 00	97 03 0	952 87	0 0 9 0 2	- - - 87	000 49	0 00 00	97 00 0	969 74	0 0 9 0 0	- - - 60	—	—	2.5	—	6.4	..
	Hangu	××××	2 09 02	99 01 0	— —	0 0 9 2 0	- - - -	××××	0 00 00	99 00 0	— —	0 0 9 0 0	- - - -	—	—	—	—	—	..
	Parachinar†	000 45	4 13 02	99 02 0	983 78	4 1 8 0 0	- - - 79	000 43	0 00 00	99 00 1	983 70	0 0 9 0 0	- - - 56	—	—	7.0	—	15.9	29
	Miranshah*	000 69	4 11 02	99 00 0	955 89	0 0 9 2 2	- - - 94	000 64	0 00 00	99 00 0	973 79	0 0 9 0 0	- - - 69	—	—	0.6	- 1.2	4.1	13
	Bannu	000 47	0 11 02	99 00 0	011 94	0 0 9 0 0	- - - 95	000 56	0 18 02	99 00 0	035 87	0 0 9 0 0	- - - 70	—	—	0.9	—	1.8	11
	Wana																		11
	D. I. Khan	000 57	0 00 00	98 00 0	028 99	5 7 0 0 0	- - - 99	000 63	0 00 00	98 00 0	052 79	0 0 9 0 0	- - - 78	- 8	0	0.5	+ 0.5	1.9	10
BALUCHISTAN (North)	Fort Sandeman*	700 24	2 07 03	98 01 1	958 83	0 0 9 6 0	- - - 85	000 48	0 31 03	98 00 0	996 72	0 0 9 0 0	- - - 62	- 12	- 5	3.0	+ 7.2	7.1	11
	Hindubagh†							000 48	0 22 02	98 00 0	006 72	0 0 9 0 0	- - - 56			1.6	—	4.6	..
	Loralai*	000 71	0 18 02	98 00 0	936 83	0 0 9 0 0	- - - 84	000 30	0 36 02	98 00 0	971 73	0 0 9 0 0	- - - 56	—	—	3.1	—	8.8	..
	Sibi	000 54	0 23 05	95 00 0	017 03	0 0 9 0 0	- - - 04	000 52	0 00 00	94 00 0	047 88	0 0 9 0 0	- - - 81	—	—	0.5	—	1.9	5
	Harnai (a)	000 ××	0 36 02	97 00 0	— —	0 0 9 0 0	- - - -	000 ××	0 18 02	98 00 0	— —	0 0 9 0 0	- - - -	—	—	—	—	—	14
	Quetta†	000 59	0 31 02	97 02 0	988 84	0 0 9 0 0	- - - 84	000 67	0 00 00	97 00 0	000 71	0 0 9 0 0	- - - 49	—	—	0.5	- 0.8	4.1	9
	Chaman*	000 18	0 29 05	98 08 0	955 89	0 0 9 3 0	- - - 90	000 35	0 25 03	98 00 0	973 73	0 0 9 0 0	- - - 63	- 4	- 5	0.2	- 0.7	7.6	8
	Kalat	000 28	0 31 02	99 00 0	010 78	0 0 9 0 0	- - - 79	000 29	0 18 03	98 00 0	018 67	0 0 9 0 0	- - - 48	- 8	- 7	0.1	- 0.7	5.2	7
	Nushki*	000 53	0 27 09	98 00 0	010 98	0 0 9 0 0	- - - 99	000 41	0 09 07	98 04 0	062 79	0 0 9 0 0	- - - 52	—	—	0	—	5.2	..
	Dalbandin*	000 45	0 00 05	98 02 0	961 00	0 0 9 0 0	- - - 01	000 36	0 00 00	97 02 0	983 77	0 0 9 0 0	- - - 64	- 6	- 6	0	- 0.3	1.8	4
	Nokkundi*	000 16	0 31 03	99 00 0	977 01	0 0 9 0 0	- - - 04	000 39	0 13 02	99 00 0	983 86	0 0 9 0 0	- - - 80	—	—	0.1	—	0.9	2
BALUCHISTAN (South)	Panjgur*																		5
	Turbat																		..
	Jiwani	000 72	0 23 14	96 01 0	052 89	0 0 9 0 0	- - - 90	000 78	0 27 05	96 02 0	061 83	0 0 9 0 0	- - - 78	—	—	0	—	9.1	4
	Pasni																		6
	Ormara	000 84	0 25 16	96 00 0	036 89	0 0 9 0 0	- - - 89	000 81	0 25 08	97 00 0	064 84	0 0 9 0 0	- - - 81	—	—	0	- 0.6	2.5	6
	Las Bela	000 73	0 20 05	97 00 0	024 00	0 0 9 0 0	- - - 06	000 67	0 31 02	98 00 0	059 83	0 0 9 0 0	- - - 79	—	—	0.7	—	0.8	..
SIND (Lower)	Karachi (Manora)	000 78	5 25 10	97 02 2	047 87	5 6 4 0 0	- - - 90	000 78	6 25 10	96 02 2	070 84	6 6 4 0 0	- - - 82	0	+ 2	0	- 0.2	0.1	8
	Karachi (A. P.)	000 79	0 23 14	96 07 0	047 89	0 0 9 0 0	- - - 93	000 78	6 23 09	96 03 0	071 85	6 6 5 0 0	- - - 80	—	—	0	—	0.9	..
	Badin	000 53	0 27 05	97 00 0	033 05	0 0 9 0 0	- - - 09	000 75	0 23 02	96 00 0	062 84	0 0 9 0 0	- - - 79	+ 6	- 2	0	- 0.2	0.5	9
	Nagar Parkar	××××	0 36 02	97 00 0	— —	0 0 9 0 0	- - - -	××××	0 23 31	97 07 3	— —	0 0 9 0 0	- - - -	—	—	—	—	—	..
	Umarkot	000 61	0 20 03	97 00 0	017 09	0 0 9 0 0	- - - 09	000 77	0 23 07	97 00 0	038 87	0 0 9 0 0	- - - 77	—	—	0	—	0	..
	Chhor																		..
	Hyderabad	000 57	3 23 07	97 01 1	028 00	3 4 7 0 0	- - - 07	000 74	0 23 09	97 02 0	047 94	0 0 9 0 0	- - - 78	- 1	- 2	0	- 0.2	0.6	7
SIND (Upper)	Pad Idan	000 30	0 23 07	97 02 0	021 07	0 0 9 0 0	- - - 08	000 60	0 20 07	97 02 0	032 88	0 0 9 0 0	- - - 78	—	—	0	—	1.1	..
	Nawabshah	000 ××	0 31 05	97 00 0	016 09	0 0 9 0 0	- - - 10	000 71	0 18 03	97 00 0	054 87	0 0 9 0 0	- - - 79	—	—	—	—	—	..
	Sukkur	000 59	0 ×××	96 00 4	012 07	0 0 9 0 0	- - - 07	000 65	0 13 02	96 00 0	032 85	0 0 9 0 0	- - - 81	—	—	0	—	1.2	4
	Jacobabad	000 35	0 23 03	97 00 4	013 06	0 0 9 0 0	- - - 06	000 75	0 13 03	97 00 0	045 87	0 0 9 0 0	- - - 73	- 8	- 9	0.7	- 0.4	3.0	4
	Rohri	000 72	0 00 00	97 02 0	031 85	0 0 9 0 0	- - - 06	000 64	0 18 03	97 02 0	056 95	0 0 9 0 0	- - - 72	—	—	0	—	0	..
Jaisalmer	Vanwal																		20
Afghanistan	Jalalabad*																		..
	Kabul†	000 39	1 02 10	98 01 0	026 74	1 8 8 1 1	- - - 75	000 40	0 20 07	99 00 0	015 61	0 0 9 0 0	- - - 49	—	—	—	—	—	12
	Kandahar																		..

See foot notes on page 2

PAKISTAN DAILY WEATHER REPORT

FOR SATURDAY THE 28TH MAY. 1955.

Division	STATION.	At 1200 Hrs. G. M. T. of previous day. RRR TdTd	N ddff	VV wwW	PPP TT	$N_H C_L h C_M C_H$	$W_1 D_H D_M T_x T_x$	At 0300 Hrs. G. M. T. of date. RRR TdTd	N ddff	VV wwW	PPP TT	$N_h C_L h C_M C_H$	$W_1 D_H D_M T_n T_n$	Departure from normal ° $T_x T_x$	$T_n T_n$	Rainfall Since 1st April, 55 to date	Departure from normal	Since 1st Jan. 55 to date	Annual Normal
1	2	3	4	5	6	7	8	9	10	11	12	13	14	15	16	17	18	19	20
Iran	Jask ..																		5
	Charbar ..																		4
	Bushire ..																		11
	Ispahan ..																		..
	Tehran ..																		10
	Meshed ..																		
Arabia	Muscat ..	000 79	0 00 00	99 00 0	062 88	0 0 9 0 0	- - - 91	000 75	0 13 01	98 00 0	070 89	0 0 9 0 0	- - - 84	- 6	- 3	0	- 0.3	4.5	4
	Shariah ..																		4
	Bahrein ..																		..
	Kuwait ..																		3

*Barometer readings reduced to 1 Geopotential Kilometre.
†Barometer readings reduced to 2 Geopotential Kilometre.
‡Barometer readings reduced to 3 Geopotential Kilometre.
RRR at 0300 hrs. G.M.T is rainfall since 0300 hrs. G.M.T of the previous day and RRR at 1200 hrs. G.M.T. is rainfall since 0300 hrs. G.M.T. of the same date.
The accuracy of individual entries in this report cannot be guaranteed. Corrections can be obtained, if necessary, on application to the Meteorologist, Weather Central Air Port, KARACHI-11.

(a) Reports only rainfall.
(b) Instead of 0300 G.M.T. the observations are being taken at 0600 G.M.T.
Whenever 999 is given for RRR see the summary on page I for the actual amount of rainfall.

Wireless Reports from Ships

SHIPS IN	YQ $L_a L_a L_a$	$L_o L_o L_o$ GG	N dd ff	VV ww W	PPP TT	$N_h C_L h C_M C_H$	D $p_v s$ app	$8N_s C h_s h_s$	O $T_s T_s$ TdTd	$I_d w_d w_a P_w H_w$
1	2	3	4	5	6	7	8	9	10	11
ARABIAN SEA										
Mahammadi ..	63 214	623 18	0 23 11	99 02 0	073 83	00 9 00	5 5 400	..	0 52 77	1 23 22
British Escort ..	63 237	585 18	0 18 08	96 02 0	066 84	00 9 00	7 6 300	..	0 51 83	1 18 11
Shahjahan ..	63 215	623 18	0 00 00	98 03 0	083 84	00 9 00	1 4 400	8 × x99	0 04 73	1 00 xx
S. S. Shahjehan ..	63 208	614 12	0 23 09	98 02 0	101 85	00 9 00	1 4 610	8 × x99	0 03 79	1 23 21
British Escort ..	63 228	597 12	0 14 06	98 02 0	060 93	00 9 00	7 4 630	0 0 781	1 14 21	
Mozaffari ..	63 196	592 06	0 20 10	98 02 0	001 80	00 9 00	0 5 500	..	0 51 77	1 20 22
Badarpur ..	63 231	667 06	0 30 09	96 05 0	092 84	00 9 00	7 4 400	..	0 02 74	
British Escort ..	63 217	596 06	0 30 08	99 02 0	104 83	00 9 00	0 0 300	..	0 01 76	1 19 22
Shahjehan ..	63 202	605 06	2 24 04	98 02 0	102 83	21 6 00	1 4 105	8 2 896	0 03 76	1 24 21

Radio-Sonde Data (Temperatures in °C) of previous day.

Station	TEMP. CODE:—				(II)iii		99PoPoPo			ToToTdoTdoTxo			GGhihihi		TiTiTdiTdiTxi etc.				55555		hihiPiPhiPi			TiTiTdiTdiTxi etc.			
1	2	3	4	5	6	7	8	9	10	11	12	13	14	15	16	17	18	19	20	21	22	23	24	25	26	27
Karachi	417 80	990 03	282 59	150 16	282 53	854 86	265 81	700 34	136 75	509 28	569 96	404 83	719 90	301 65	809 90	700 92	909 90	555 55	169 51	251 64	329 00	275 24	378 84	285 21	668 00	226 05
Quetta																										

PPP—Pressure in hundreds, tens and units of millibars.
hhh—Height in thousands, hundreds and tens of feet.

PP—Pressure in hundreds, and tens of millibars
hh—Height in thousands, and hundreds of feet.

Upper Air Data (Hddff.)*

STATION.	At 0900 hrs. G. M. T. † of previous day. Height in Thousands of feet ‡ 1	2	3	5	7	10	15	20	25	30	At 2100 hrs. G. M. T. † of previous day. Height in Thousands of Feet ‡ 1	2	3	5	7	10	At 0300 hrs. G. M. T. † of date. Height in Thousands of Feet ‡ 1	2	3	5	7	10	15	20
1	2	3	4	5	6	7	8	9	10	11	12	13	14	15	16	17	18	19	20	21	22	23	24	25
Bogra ..	15 08	26 09	19 12	25 13	29 19	30 25	32 15	..		..	..	..	..	..	..	..	17 03	18 14						
Chittagong ..	23 08	23 12	23 13	24 10	27 09	29 04	32 13	31 19	32 60	..	..	..	..	..	..	..	25 27	25 27	26 23	23 20	23 15	..	..	..
Cox's Bazar ..	22 13	23 10	24 08	30 04	..	..	..	..	..	..	20 13	20 13	21 15	20 12	13 04	35 23	20 40	21 09	21 10					
Dacca ..	22 03	20 01	02 03								18 10	18 11	18 10	07 04	36 12	03 08	17 12	17 11	19 16	22 10	30 17	32 21	34 14	33 04
Dalbandin ..	17 12	17 11	19 10	22 10	30 17	32 21	34 14	33 04	17 11	16 05	19 19	19 16	19 10	28 03	32 22	33 27	19 15	19 14	21 11	29 05				
Drosh ..	..	..	27 05	27 05	31 03	33 10	33 24	35 08	30 32	31 30	..	..	07 05	02 07	02 07	26 07	..	..	04 05	04 09	05 03	33 12	33 19	30 19
Port Sandeman ..	..	..	..		12 03	11 01	03 04	04 05		..	..	..	..	24 01	36 01	30 04	..	..	..		04 04	03 08	01 11	18 05
Jacobabad ..	04 02	27 04	27 05	27 09	28 12	32 15	34 22	31 24	30 29	29 33				19 02	24 05	32 12	..	..	..	23 01	26 05	29 06	28 11	35 20
Jhelum ..	25 01	25 03	24 04	11 01	10 02	11 17	32 10	15 05	22 13	24 30	18 18	19 21	20 20	23 20	24 15		18 06	23 08	22 09	27 06	36 03	29 08	32 20	31 22
Jiwani ..	24 09	26 15	28 13	32 15	32 15	29 06	05 03	34 17	33 23	..	13 03	12 04	23 05	25 04	32 06	03 04	35 01	12 04	20 06	29 06	32 10	01 07	06 10	35 09
Karachi ..	24 16	27 19	28 16	31 17	29 14	27 06	35 21	..	..	..	23 14	28 19	28 30	28 23	28 34	27 14	27 31	27 29	28 24	29 30	30 13	33 12	..	..
Khanpur ..	24 11	24 13	25 15	25 17	24 19	..	..	..	..	..	28 23	28 28	27 21	28 17	23 04	36 13	36 33	27 24	28 18	33 15			..	..
Lahore ..	26 08	25 08	27 06	25 08	24 06	24 06	19 13	26 13	24 20	..	14 06	20 00	29 06	32 06	28 04	34 07	20 11	20 12	20 10	27 08	26 10	30 17	..	..
Multan ..	16 04	20 05	20 06	28 07	27 11	29 13	30 19	28 17	28 26	..	29 02	33 04	35 05	34 03	09 01	11 04	15 04	24 01	27 01	03 06	01 06	02 06	28 03	
Peshawar ..	..	04 03	35 02	31 09	31 07	34 11	04 06	03 13	04 10	05 21	35 02	36 03	30 05	27 12	28 10	29 13	20 08	21 04	32 02	28 06	31 06	32 07	33 17	30 11
Quetta ..					30 13	33 04	29 31	33 29			..	01 05	28 05	23 14	24 06	27 07	..	34 05	35 13	31 13	29 17	29 11	23 02	33 09
Sylhet ..	26 05	25 05	25 08	27 08	28 08	30 11	..	..	..	..	20 15	20 15	20 12	23 10	31 08 / 30 13	33 15 / ..	09 06	23 02	31 02	25 15	33 07 / 28 14	31 13	32 26	..
Veraval ..																								
Bushire ..																								
Sharjah ..																								

Cloud Observation Data (GGiii Cddv$_r$v$_r$ etc.)

*Wind directions are expressed in tens of degrees counting from North through East and speed in knots.
†The actual time of observations may vary within half an hour of the specified time.
‡The correct levels to which the upper winds relate are 0.3, 0.6, 0.9 1.5, 2.1 3.0, 4.1 6.0, 7.6 and 9.0 km. The levels given at the head of the columns are the nearest equivalent levels in thousands of feet.

Printed at Nasser Printing Works Karachi.

PAKISTAN DAILY WEATHER MAP

FRIDAY 27th MAY 1955

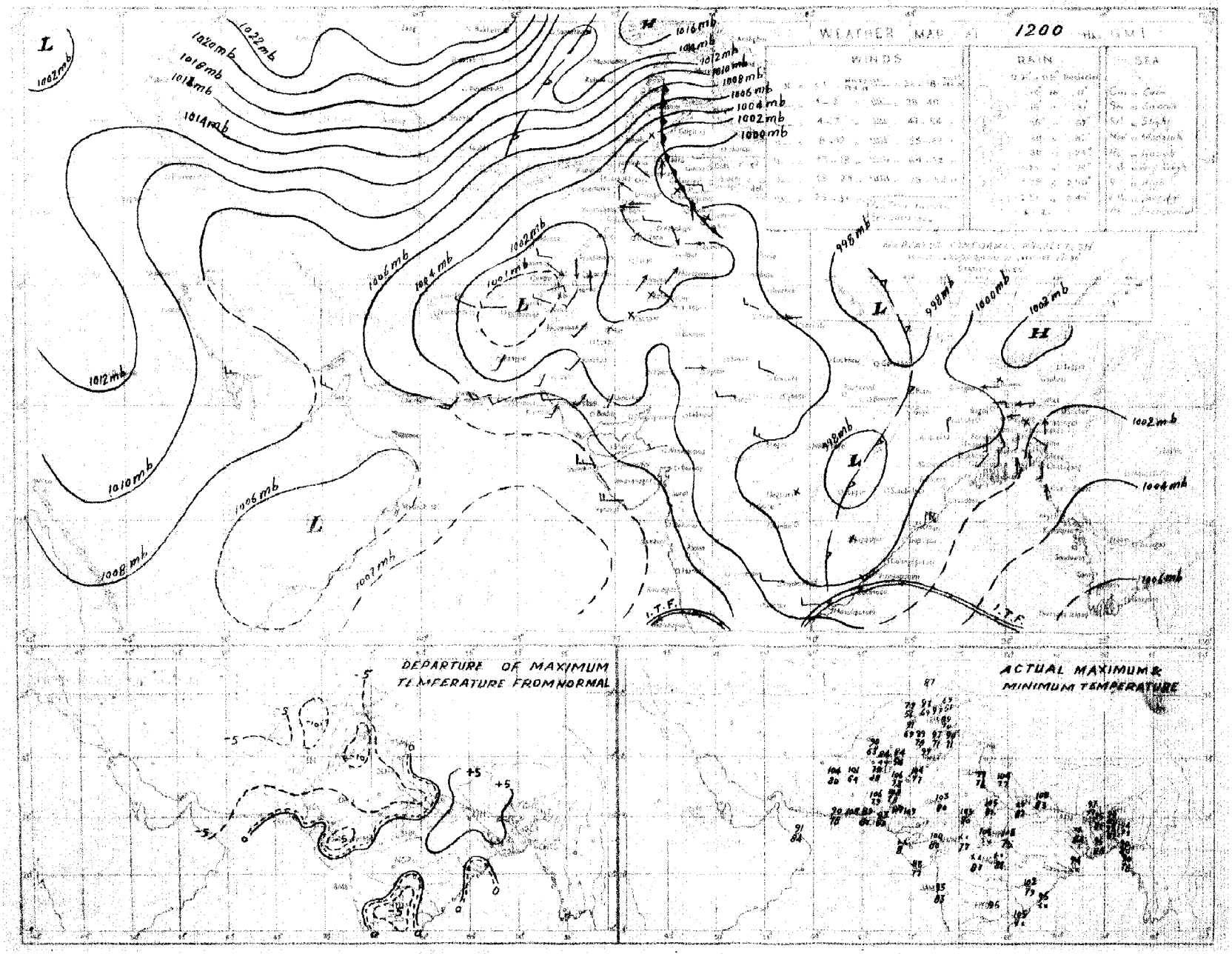

Rainfall amounts indicated in the above chart refer to past 9 hours.

PAKISTAN DAILY WEATHER MAP

SATURDAY 28th MAY 1955

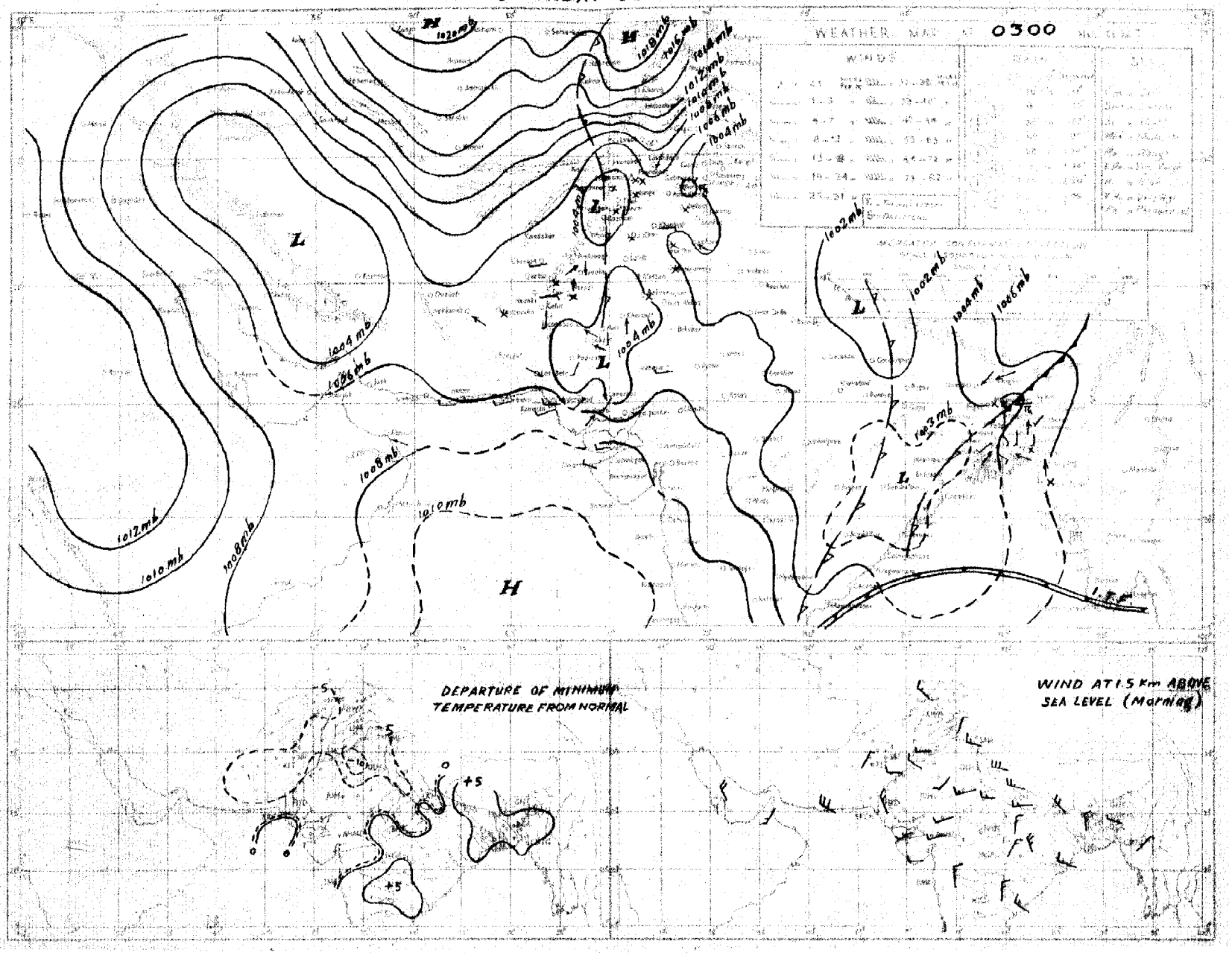

Rainfall amounts indicated in the above chart refer to past 24 hours.

EMBASSY OF THE UNITED STATES OF AMERICA
JUN 1 0 1955

PAKISTAN DAILY WEATHER REPORT

Regd. No. S.-1467

FOR SUNDAY, THE 29TH MAY, 1955.

(Published by the authority of the Government of Pakistan)

KARACHI

Summary of observations recorded at 0300 hrs. G. M. T.

The trough of low over North-West Frontier Province and the Punjab persists.

Isolated thunderstorms were reported from the north Punjab and North-West Frontier Province.

Thunderstorm/showers have been local in the Eastern sub-division and scattered in the Deltaic sub-division of East Pakistan.

Isolated thunderstorm was reported from the Northern sub-division.

Chief amounts of rainfall are:—Faridpur ½".

Day temperatures were 3-7°F below normal in the Punjab lower North-West Frontier Province, upper Sind and Baluchistan outside coast. They were 3-5°F above normal in East Pakistan.

Forecast valid until the evening of 30th:—Local rain/thundershowers will occur in the Eastern and Deltaic sub-divisions and scattered thunderstorms over Northern sub-division of East Pakistan. A few thunderstorms are also likely in the upper North-West Frontier Province and Kashmir.

Karachi-11.
The 29th May, 1955.

OBSERVATIONS

K. U. SIDDIQI,
for Director, Meteorological Service.

Division		Station	At 1200 Hrs. G. M. T. of previous day: RRR T_dT_d	N dd ff	VV ww W	PPP TT	$N_hC_LhC_MC_H$	$W_tD_HD_MT_xT_x$	At 0300 Hrs. G. M. T. of date: RRR T_dT_d	N dd ff	VV ww W	PPP TT	$N_hC_LhC_MC_H$	$W_tD_HD_MT_nT_n$	Departure from Normal of: T_xT_x	T_nT_n	Rainfall: Since 1st April to date	Departure from normal	Since 1st Jan., 55 to date	Annual Normal
1		2	3	4	5	6	7	8	9	10	11	12	13	14	15	16	17	18	19	20
EAST PAKISTAN (East)		Cox's Bazar							000 80	7 18 05	96 03 1	060 87	7 4 4 2 0	- - - 79		+ 3	15.9	+ 0.4	19.6	140
		Chittagong	000 77	4 20 05	96 01 1	018 87	0 0 2 8 2	- - - 90	000 78	5 18 05	97 03 5	057 85	5 1 6 0 0	- - - 81	+ 1	+ 3	14.7	- 0.5	16.5	108
		Noakhali	000 79	0 13 02	98 00 0	025 87	0 0 9 3 0	- - - 92	000 80	0 00 00	98 00 0	052 87	0 0 9 0 0	- - - 81	+ 3	+ 3	12.6	- 3.2	16.2	115
		Comilla	000 80	0 18 03	98 00 0	007 89	0 0 9 0 0	- - - 94	000 79	4 16 04	98 03 0	048 89	0 4 8 8 9	- - - 81	+ 4	+ 6	15.0	- 2.5	19.0	94
		Brahmanbaria	000 81	3 18 02	97 03 2	011 89	1 1 5 0 4	- - - 93	000 80	4 23 05	97 03 2	045 87	4 9 3 0 0	- - - 81	—	—	11.7	- 4.8	18.3	78
		Srimangal	010 79	4 13 02	97 02 9	023 87	3 8 6 0 1	- - - 93	000 80	6 13 02	97 02 1	047 87	4 8 6 3 0	- - - 79	+ 2	+ 6	18.8	- 14.7	27.5	98
		Sylhet																		
		Mymensingh	000 81	0 09 02	98 00 2	003 88	0 0 9 0 0	- - - 93	000 79	8 09 02	97 03 4	045 86	8 4 7 - -	- - - 79	—	—	4.7	- 14.0	6.8	91
		Narayanganj	000 80	3 18 03	95 01 1	008 90	0 0 9 1 6	- - - 94	××80	5 16 05	95 03 1	039 90	5 5 7 0 0	- - - 78	+ 3	+ 1	12.9	- 1.1	18.4	74
		Dacca	000 79	5 16 09	97 03 2	998 89	2 9 5 0 8	- - - 93	002 79	4 20 09	97 02 6	030 88	4 5 4 0 0	- - - 79	—	—	13.7	—	18.6	..
(Deltaic)		Faridpur	000 69	7 34 14	96 95 2	017 87	6 9 6 1 0	- - - 93	066 81	6 18 03	96 03 0	055 88	5 5 7 1 0	- - - 69	+ 2	- 7	12.8	- 0.7	13.7	71
		Barisal	000 84	4 18 01	96 02 1	014 89	0 0 8 4 0	- - - 94	000 79	2 18 01	96 03 0	056 90	0 0 8 4 0	- - - 79	+ 3	+ 2	5.9	- 5.0	6.2	81
		Sadkhira							003 82	5 18 03	97 03 6	040 90	6 7 6 0 ×	- - - 76		- 1	3.0	- 6.2	3.5	68
		Jessore	000 45	8 13 30	99 03 2	997 88	4 5 6 7 -	- - - 99	000 81	2 18 07	97 01 0	029 88	2 8 6 0 0	- - - 80	—	—	6.2	- 4.9	8.0	65
		Khulna	000 87	8 13 03	98 03 1	009 52	6 5 6 0 2	- - - 97	000 79	6 18 03	98 03 1	038 89	6 5 6 0 0	- - - 82	+ 5	+ 5	6.3	- 3.7	7.5	65
(North)		Pabna																		59
		Sirajganj																		64
		Rajshahi																		56
		Bogra	000 83	0 00 00	97 00 0	989 91	0 0 9 0 0	- - - 95	000 79	8 09 02	97 01 9	030 85	7 5 6 2 0	- - - 78	+ 4	+ 3	9.9	+ 0.6	11.4	69
		Dinajpur	000 78	0 00 00	96 00 0	987 98	0 0 9 0 0	- - - 01	000 77	0 00 00	96 00 0	021 88	0 0 9 0 0	- - - 78	+ 10	+ 3	3.5	- 5.0	3.5	72
		Rangpur	000 ××	1 09 02	96 01 1	— —	1 0 9 1 0	- - - —	000 ××	5 07 02	96 01 2	— —	5 0 9 2 0	- - - —	—	—	0.6	- 12.6	8.3	84
KASHMIR		Srinagar†																		26
		Gulmarg††																		71
		Sonamarg (a)																		26
		Dras†																		3
		Leh††																		6
		Skardu†																		..
		Misgar†																		..
		Alizbad†																		..
		Gilgit*																		5
		Jammu																		..
PUNJAB (North)		Lahore	000 53	0 00 00	96 02 1	006 01	0 0 9 0 0	- - - 02	000 60	0 00 00	98 02 0	027 89	0 0 9 0 0	- - - 71	- 5	- 4	0.9	- 0.3	3.3	19
		Sialkot	000 59	0 23 02	98 00 0	997 02	0 0 9 0 0	- - - 02	000 57	0 05 02	98 00 0	025 88	0 0 9 0 0	- - - 60	- 3	+ 3	3.1	+ 1.1	4.2	32
		Jhelum	000 55	1 00 00	98 02 0	001 02	1 2 7 0 0	- - - 03	000 54	0 05 02	96 01 0	027 88	0 0 9 0 0	- - - 72	—	—	1.6	—	5.6	..
		Rawalpindi*	000 44	2 00 00	99 01 1	920 97	2 2 7 0 0	- - - 99	000 58	0 00 00	99 00 0	945 82	0 0 9 0 0	- - - 70	- 3	- 1	1.9	- 1.2	4.3	36
		Murree†	000 47	5 11 05	98 17 1	989 72	5 3 3 - -	- - - 73	000 45	0 25 03	99 00 9	996 66	0 × 9 × ×	- - - 56	—	—	5.5	- 1.1	13.1	59
		Campbellpore	000 69	0 02 02	99 00 0	010 99	0 0 9 0 0	- - - 99	000 65	0 00 00	99 00 0	035 77	0 0 9 0 0	- - - 73	—	—	—	—	—	—
		Khushab	000 44	1 20 02	99 03 0	999 03	1 1 6 0 0	- - - 04	000 52	0 09 02	98 00 0	023 93	0 0 9 0 0	- - - 73	- 3	- 7	2.2	+ 0.6	2.7	15
		Leiah																		8
		Lyallpur	000 56	0 20 02	96 00 0	006 02	0 0 9 0 0	- - - 02	000 57	0 00 00	96 00 0	020 90	0 0 9 0 0	- - - 76	- 3	0	1.4	+ 0.5	2.0	12
(South)		Montgomery	000 55	0 07 02	96 00 0	008 02	0 0 9 0 0	- - - 02	000 53	0 25 02	96 00 0	023 89	0 0 9 0 0	- - - 73	- 7	- 8	1.0	+ 0.3	2.3	10
		Multan	000 49	0 18 01	96 00 0	006 05	0 0 9 0 0	- - - 05	000 52	0 18 02	96 00 0	018 93	0 0 9 0 0	- - - 79	- 2	- 2	2.8	+ 2.2	3.9	7
		Khanpur	000 50	0 00 00	96 00 0	998 10	0 0 9 0 0	- - - 10	000 44	0 27 05	96 00 0	025 07	0 0 9 0 0	- - - 79	- 1	- 2	0.2	- 0.2	1.2	6
		Bahawalpur	000 88	0 05 02	97 00 0	008 05	0 0 9 0 0	- - - 06	000 60	0 00 00	97 00 0	025 89	0 0 9 0 0	- - - 77		- 4	0	- 0.4	0	6
		Fort Abbas																		6
N.W.F.P. (Upper)		Drosh*	000 44	6 23 05	97 03 2	938 83	6 2 7 0 0	- - - 89	000 53	0 00 00	97 00 1	998 85	0 0 9 0 0	- - - 61	+ 2	- 2	6.1	—	12.4	18
		Chakdara*	000 57	3 13 02	98 01 0	984 94	3 3 9 0 0	- - - 95	000 55	0 36 03	98 00 0	957 78	0 0 9 0 0	- - - 68	—	—	4.8	—	8.2	..
		Peshawar	000 71	2 05 05	97 02 8	998 97	2 9 7 0 0	- - - 98	000 70	0 00 00	97 02 0	025 90	0 0 9 0 0	- - - 73	- 3	- 1	1.0	- 1.5	2.4	14
		Haripur	000 55	2 27 02	98 00 3	948 95	2 7 9 0 0	- - - 98	000 62	0 09 02	98 00 0	977 67	0 0 9 0 0	- - - 63	—	—	—	—	—	..
		Kalat	000 ××	6 05 17	99 03 9	965 80	6 9 7 0 0	- - - 86	000 54	0 31 02	99 00 0	974 71	0 0 9 0 0	- - - 64	—	—	—	—	—	..
		Cherat	000 44	2 16 03	97 81 0	963 86	2 2 9 3 1	- - - 88	000 45	0 34 02	97 00 0	979 76	0 0 9 0 0	- - - 69	- 2	- 1	6.6	+ 2.3	9.8	29
		Landi Kotal*	000 47	0 27 05	97 00 0	947 90	0 0 9 0 0	- - - 90	000 47	0 31 02	97 00 0	963 80	0 0 9 0 0	- - - 65	—	—	2.5	—	6.4	..
		Hangu	×××××	3 27 03	99 01 0	— —	0 0 9 3 0	- - - —	×××××	0 00 00	90 00 0	— —	0 0 9 0 0	- - - —	—	—	—	—	—	—
(Lower)		Parachinar†	000 39	2 13 02	99 01 0	989 79	2 1 8 0 0	- - - 81	000 51	0 00 00	99 00 1	978 66	0 0 9 5 0	- - - 59	—	—	7.0	—	15.9	29
		Miranshah†	000 77	2 13 03	99 00 0	944 93	0 0 9 0 3	- - - 94	000 68	0 00 00	99 00 0	954 85	1 0 9 5 0	- - - 72	—	—	0.6	- 1.2	4.1	13
		Bannu	000 51	0 99 04	99 00 0	996 99	0 0 9 0 0	- - - 99	000 57	0 34 02	99 00 0	015 87	0 0 9 0 0	- - - 74	—	—	0.9	—	1.8	11
		Wana							000 43	0 00 09	99 00 0	998 63	0 0 9 0 0	- - - 75		—	—	—	—	11
		D. I. Khan	000 62	0 00 00	98 00 0	013 05	0 0 9 0 0	- - - 04	000 59	0 00 00	98 00 0	016 87	0 0 9 0 0	- - - 86	- 3	+ 8	0.5	+ 0.5	1.9	10
BALUCHISTAN (North)		Fort Sandeman*	000 23	3 05 02	98 01 1	934 92	0 0 9 6 0	- - - 93	000 45	0 27 02	97 00 0	991 76	0 0 9 0 0	- - - 65	- 4	- 2	3.0	+ 1.2	7.1	11
		Hindubagh†	000 66	6 27 05	98-03 1	993 86	6 1 5 0 0	- - - 87	000 54	0 23 02	97 00 0	014 74	0 0 9 0 0	- - - 61	—	—	1.6	—	4.6	..
		Loralai*	000 49	4 23 05	98 03 1	930 88	0 0 9 1 0	- - - 88	000 51	0 27 02	96 00 0	958 77	0 0 9 5 0	- - - 63	—	—	3.1	—	8.8	..
		Sibi	000 47	2 13 02	95 01 0	994 10	0 0 9 0 4	- - - 13	000 50	0 00 00	94 00 0	030 90	0 0 9 0 0	- - - 83	—	—	0.5	—	1.9	5
		Harnai (a)	000 ××	0 13 02	98 00 0	— —	0 0 9 0 0	- - - —	000 ××	0 27 02	98 00 0	— —	0 0 0 0 0	- - - —	—	—	1.1	- 0.3	1.7	14
		Quetta†	000 34	1 31 03	97 01 0	993 84	1 5 9 × ×	- - - 87	000 65	0 00 00	97 00 0	007 76	0 0 9 0 0	- - - 56	—	—	0.5	- 0.8	4.1	9
		Chaman*	000 32	3 31 10	98 08 0	949 91	3 0 9 3 0	- - - 93	000 49	0 23 05	98 00 0	984 78	0 0 9 0 0	- - - 66	- 1	- 2	0.2	- 0.7	7.6	8
		Kalat†	000 37	0 31 04	99 00 8	005 78	0 0 9 0 0	- - - 82	000 42	0 36 01	98 00 0	015 71	0 0 9 0 0	- - - 50	- 5	- 5	0.1	- 0.7	5.2	7
		Nushki*	000 44	0 00 00	98 00 0	010 98	0 0 9 0 0	- - - 00	000 21	0 00 00	98 02 0	078 84	0 0 0 0 0	- - - 55	—	—	0	—	5.2	..
		Dalbandin*	000 60	5 13 02	97 03 1	961 99	4 1 7 0 1	- - - 00	000 53	0 05 03	15 85 7	986 81	1 0 9 4 0	- - - 69	- 7	- 1	0	- 0.3	1.8	4
		Nokkundi*	000 33	0 31 07	95 07 3	946 01	0 0 9 0 0	- - - 05	000 41	0 34 02	99 00 0	977 87	0 0 9 0 0	- - - 77		—	0.1	—	0.9	2
(South)		Panjgur*																		5
		Turbat	000 70	0 23 07	98 00 0	029 08	0 0 9 0 0	- - - 09	080 71	0 00 00	96 00 0	069 83	0 0 9 5 0	- - - 76	—	—	0.8	—	6.0	..
		Jiwani	000 75	0 20 14	97 02 0	038 90	0 0 9 0 0	- - - 92	000 75	0 34 02	96 02 0	056 84	0 0 9 5 0	- - - 80	—	—	0	—	9.1	4
		Pasni							000 74	0 27 05	96 00 0	051 83	0 0 9 0 0	- - - 79		+ 1	0	- 0.4	2.7	6
		Ormara	000 83	0 25 17	96 00 0	029 90	0 0 9 0 0	- - - 91	000 82	0 25 07	96 00 0	053 85	0 0 9 0 0	- - - 83	—	—	0	- 0.6	2.5	6
		Las Bela	000 73	4 09 03	96 03 2	019 02	4 0 9 6 0	- - - 06	000 68	0 20 02	98 00 0	044 85	0 0 9 0 0	- - - 79		—	0.7	—	0.8	5
SIND (Lower)		Karachi (Manora)	000 79	3 25 14	97 01 1	043 87	3 6 4 0 0	- - - 89	000 79	3 25 10	96 01 1	057 84	3 6 4 0 0	- - - 82	- 1	+ 2	0	- 0.2	0.1	8
		Karachi (A. P.)	000 77	0 25 14	96 07 0	041 90	0 0 9 0 0	- - - 94	000 76	6 25 12	96 03 0	057 85	6 6 5 0 0	- - - 81	+ 3	- 1	0	—	0.9	..
		Badin	000 62	0 27 05	97 00 0	036 02	0 0 9 0 0	- - - 06	000 77	0 27 03	96 00 0	054 03	0 0 9 0 0	- - - 80	—	- 1	0	- 0.2	0.5	9
		Nagar Parkar	×××××	0 23 13	97 00 0	— —	0 0 9 0 0	- - - —	000 ××	0 23 07	97 08 3	— —	0 0 9 0 0	- - - —	—	—	—	—	—	..
		Umarkot	000 63	0 23 09	97 00 0	009 07	0 0 9 0 0	- - - 10	000 74	0 23 10	97 00 0	047 86	0 0 9 0 0	- - - 78	—	—	0	—	0	..
		Chhor																		..
		Hyderabad	000 59	0 23 14	97 02 0	021 03	0 0 9 0 0	- - - 05	000 74	0 23 10	97 02 0	048 83	0 0 9 0 0	- - - 79	- 3	- 1	0	- 0.3	0.6	7
SIND (Upper)		Pad Idan	000 27	0 31 03	97 02 0	000 10	0 0 9 0 0	- - - 12	000 66	0 16 07	97 02 0	027 87	0 0 9 0 0	- - - 78	—	—	0	—	1.1	..
		Nawabshah	000 55	1 00 00	98 02 0	010 11	1 5 8 0 0	- - - 12	000 71	0 19 05	97 00 0	036 87	0 0 9 0 0	- - - 78	—	—	—	—	—	..
		Sukkur	000 50	0 ×× ××	96 00 0	997 10	0 0 9 0 0	- - - 11	000 65	0 16 02	96 00 0	026 85	0 0 9 0 0	- - - 80	—	—	0	—	1.2	4
		Jacobabad	000 43	0 00 00	97 05 0	998 10	0 0 9 0 0	- - - 11	000 61	0 16 02	97 00 0	028 88	0 0 9 0 0	- - - 79	- 3	- 3	0.7	- 0.4	3.0	4
		Rohri	000 55	0 36 04	97 02 0	030 09	0 0 9 0 0	- - - 05	000 66	0 00 00	97 02 0	057 96	0 0 9 0 0	- - - 73	—	—	0	—	0	..
Jungshahi		Veraval																		20
Afghanistan		Jalalabad*																		..
		Kabul†																		12
		Kandahar																		..

See foot notes on page 2

PAKISTAN DAILY WEATHER REPORT

FOR SUNDAY THE 29TH MAY. 1955.

Division	STATION.	At 1200 Hrs. G. M. T. of previous day. RRR TdTd	N ddff	VV wwW	PPP TT	$N_h C_L h C_M C_H$	$W_1 D_H D_M T_x T_x$	At 0300 Hrs. G. M. T. of date. RRR TdTd	N ddff	VV wwW	PPP TT	$N_h C_L h C_M C_H$	$W_1 D_H D_M T_n T_n$	Departure from normal °F $T_x T_x$	$T_n T_n$	Rainfall Since 1st April, 55 to date	Departure from normal	Since 1st Jan. 55 to date	Annual Normal
1	2	3	4	5	6	7	8	9	10	11	12	13	14	15	16	17	18	19	20
Iran	Jask																		5
	Chabar																		4
	Bushire																		11
	Ispahan																		..
	Tehran																		10
	Meshed																		
Arabia	Muscat	000 75	0 09 01	99 00 0	052 93	0 0 9 0 0	- - - 97	000 82	0 31 02	98 00 0	068 88	0 0 9 0 0	- - - 87	0	0	0	- 0.3	4.5	4
	Sharjah																		4
	Bahrein																		..
	Kuwait																		5

*Barometer readings reduced to 1 Geopotential Kilometre.
†Barometer readings reduced to 2 Geopotential Kilometre.
‡Barometer readings reduced to 3 Geopotential Kilometre.
RRR at 0300 hrs. G.M.T is rainfall since 0300 hrs. G.M.T. of the previous day and RRR at 1200 hrs. G.M.T. is rainfall since 0300 hrs. G.M.T. of the same days.
The accuracy of individual entries in this report cannot be guaranteed. Corrections can be obtained, if necessary, on application to the Meteorologist, Weather Central Air Port, KARACHI-11.

(a) Reports only rainfall.
(b) Instead of 0300 G.M.T. the observations are being taken at 0600 G.M.T.
Whenever 999 is given for RRR see the summary on page I for the actual amount of rainfall.

Wireless Reports from Ships

SHIPS IN	YQ $L_a L_a L_a$	$L_o L_o L_o$ GG	N dd ff	VV ww W	PPP TT	$N_h C_L h C_M C_H$	D $s_v s_p p_p p$	$8N_s C h_s h_s$	O $T_s T_s$ TdTd	$1d_w d_w P_w H_w$
1	2	3	4	5	6	7	8	9	10	11
ARABIAN SEA										
Cilicia ..	73 228	642 06	0 23 13	98 02 0	082 85	00 9 00	5 6 105	..	0 01 77	1 23 ×2
Mohammadi ..	73 195	599 06	0 24 11	99 02 0	100 83	00 9 00	5 5 400	..	0 52 77	1 23 22
Cilicia ..	73 218	631 12	0 25 13	98 02 1	066 85	00 9 00	5 6 720	..	0 00 75	1 25 ×3
Yokohamajang ..	73 240	594 12	0 32 05	98 00 0	080 88	00 9 00	3 5 810	..	..	..
Shahjehan ..	73 234	650 12	0 25 13	98 02 0	060 87	00 9 00	1 4 720	8 0 000	0 02 79	1 25 23

Radio-Sonde Data (Temperatures in °C) of previous day.

Station	TEMP. CODE:—				(II)iii		99PoPoPo			ToToTdoTdoTxo			GGhihihi		$T_1T_1T_dT_dT_{x1}$ etc.				55555			hihiPiPhiPi			$T_1T_1T_dT_dT_{x1}$ etc.			
1	2	3	4	5	6	7	8	9	10	11	12	13	14	15	16	17	18	19	20	21	22	23	24	25	26	27
Karachi	417 80	990 03	292 53	160 16	292 53	854 87	260 52	700 38	150 21	509 43	545 55	405 04	699 96	301 98	759 95	555 55	329 00	260 86	668 00	230 53	466 00	075 81	633 50	719 94	175 52	
Quetta																										

PPP—Pressure in hundreds, tens and units of millibars.
hhh—Height in thousands, hundreds and tens of feet.

PP—Pressure in hundreds, and tens of millibars
hh—Height in thousands, and hundreds of feet.

Upper Air Data (Hddff.)*

STATION.	At 0900 hrs. G. M. T. ‡ of previous day. Height in Thousands of feet ‡										At 2100 hrs. G. M. T. † of previous day. Height in Thousands of feet ‡						At 0300 hrs. G. M. T. † of date. Height in Thousands of feet ‡							
	1	2	3	5	7	10	15	20	25	30	1	2	3	5	7	10	1	2	3	5	7	10	15	20
1	2	3	4	5	6	7	8	9	10	11	12	13	14	15	16	17	18	19	20	21	22	23	24	25
Bogra ..	12 06	17 15	19 12							..	20 26	22 31	23 31	24 17	29 16	..	18 09							
Chhor ..	24 12	24 12	25 19	25 20	25 10	36 03	31 09	29 17	26 26	..						..	24 22	25 20	26 15	23 05	..	..	..	..
Chittagong ..	21 09	21 06	21 06	05 06	01 13	35 35	..	..	..	..	19 19	18 09	17 16	16 10	26 05	..	19 14	19 17	18 17	..	..	..	..	..
Cox's Bazar ..	21 08	17 03	11 04	04 13	01 28	01 20	..	..	..	..	18 08	18 07	15 03	04 09	02 23	04 13	..	..	..	..	..	..	..	..
Dacca ..	45 08	19 10	23 12	26 14	29 14	31 18	..	..	..	..	20 12	..	..	..	..	..	19 16	21 21	22 21	..	..	..	..	..
Dalbandin ..	..	..	17 01	20 03	11 03	34 09	31 07	29 15	29 17	..	..	..	32 03	02 04	25 02	24 03	..	..	..	02 09	25 07	31 06	27 08	30 16
Drosh ..	..	..	..		22 03	22 09	17 10	22 08	..	..	..	..	..	22 03	05 05	01 04	..	..	..	..	03 04	06 12	36 27	..
Fort Sandeman ..			..	26 03	27 09	28 17	25 13	29 17	32 16	29 17	..	..	..	13 04	32 08	32 18	..	..	..	24 01	25 05	31 17	23 09	..
Jacobabad ..	34 05	34 04	33 07	33 10	34 11	28 12	33 13	32 17	29 27	30 33	..	..	..	..	..	..	19 03	24 07	26 08	33 12	35 17	33 09	21 07	..
Jhelum ..	26 04	25 08	28 05	33 10	35 10	34 10	34 06	34 09	32 21	..	36 09	36 08	34 06	33 09	33 16	..	06 04	36 04	34 04	29 12	30 16	31 21	31 15	30 25
Jiwani ..	26 17	28 31	31 34	31 31	05 09	36 15	09 14	31 17	29 29	..	33 11	36 16	33 20	28 21	28 15	..	28 11	22 24	26 25	31 19	31 19	02 08	03 05	29 17
Karachi ..	26 20	28 15	30 14	29 18	27 11	32 08	29 10	27 19	..	..	27 22	27 29	27 22	28 12	28 12	28 06	26 19	27 20	..	..	..	..	..	..
Khanpur ..	24 06	22 06	22 07	23 11	25 13	36 12	..	..	..	..	13 15	15 09	17 09	21 12	22 09	..	24 23	23 19	21 20	21 15	..	..	..	..
Lahore ..	35 04	35 04	33 03	32 04	35 08	34 08	36 16	34 19	34 17	..	23 06	28 08	30 13	33 17	34 19	..	33 08	31 14	31 15	32 13	34 15	34 21	34 21	31 17
Multan ..	19 04	18 05	17 06	19 05	21 03	31 11	22 10	32 12	28 23	..	22 08	23 08	23 10	23 10	20 04	..	17 24	19 25	20 22	23 15	24 19	25 15	..	..
Peshawar ..	..	06 02	07 05	13 01	25 04	23 19	26 23	25 12	26 08	..	..	32 01	32 01	11 02	19 06	24 12	..	07 03	35 04	32 08	35 10	30 18	30 21	32 22
Quetta ..				..	30 08	34 09	33 19	32 26	34 17					..	30 13	30 17					32 04	29 17	30 26	..
Sylhet ..	12 01	22 06	23 10	27 12	30 13	31 33	31 22	..	..	..	22 04	22 11	22 17	..	..	..	21 18	21 23	21 16	..	..	..	..	..
Veraval ..																								
Bushire ..																								
Sharjah ..																								

Cloud Observation Data (GGiii Cddv$_r$v$_r$ etc.)

*Wind directions are expressed in tens of degrees counting from North through East and speed in knots.
†The actual time of observations may vary within half an hour of the specified time.
‡The correct levels to which the upper winds relate are 0.3, 0.6, 0.9 1.5, 2.1 3.0, 4.5 6.0, 7.5 and 9.0 kms. The levels given at the head of the columns are the nearest equivalent levels in thousands of feet.

Printed at Nasser Printing Works Karachi.

PAKISTAN DAILY WEATHER MAP

SATURDAY 28th MAY 1955.

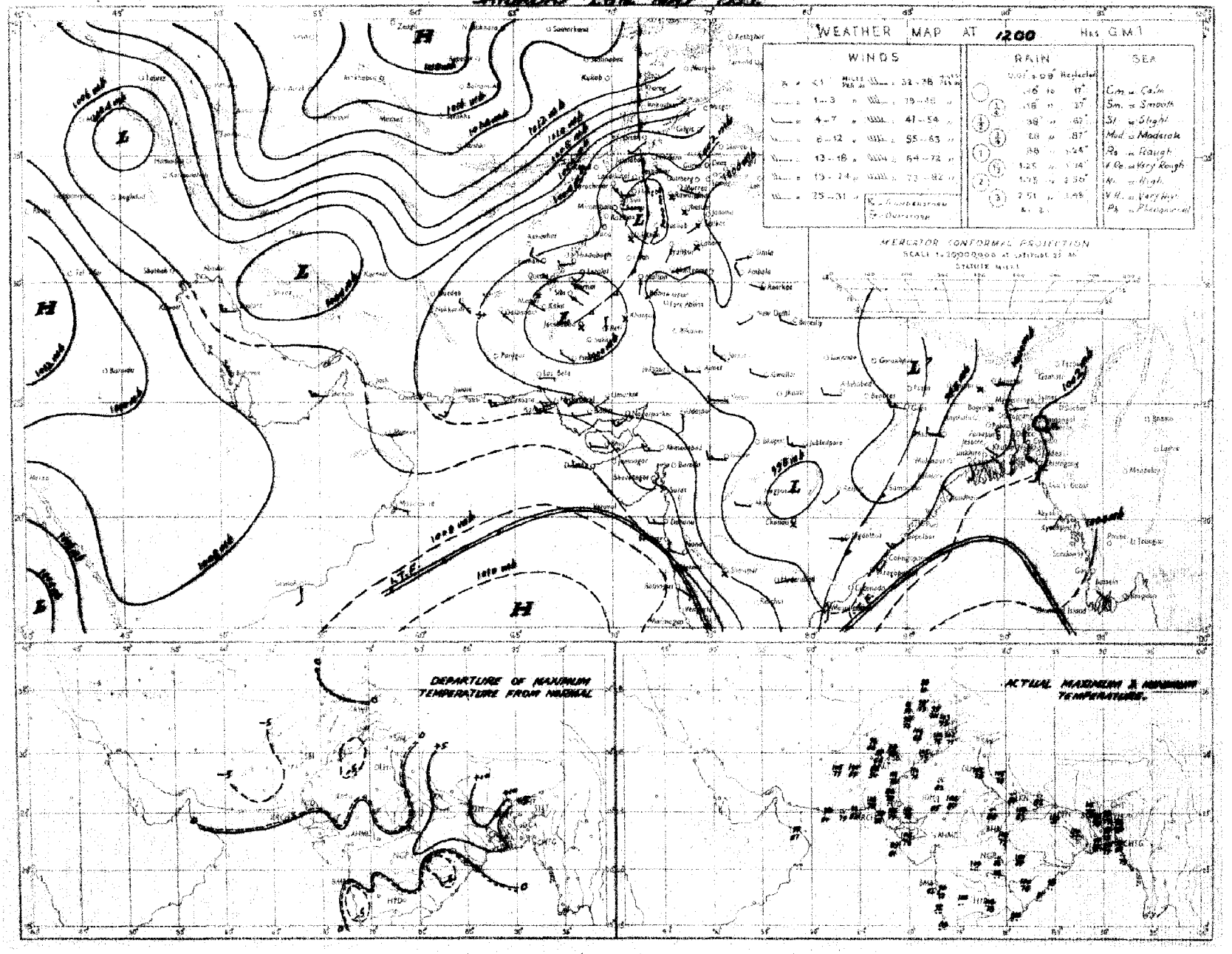

Rainfall amounts indicated in the above chart refer to past 9 hours.

© R.M.S. Rawalpindi

PAKISTAN DAILY WEATHER MAP

SUNDAY 29th. MAY 1955.

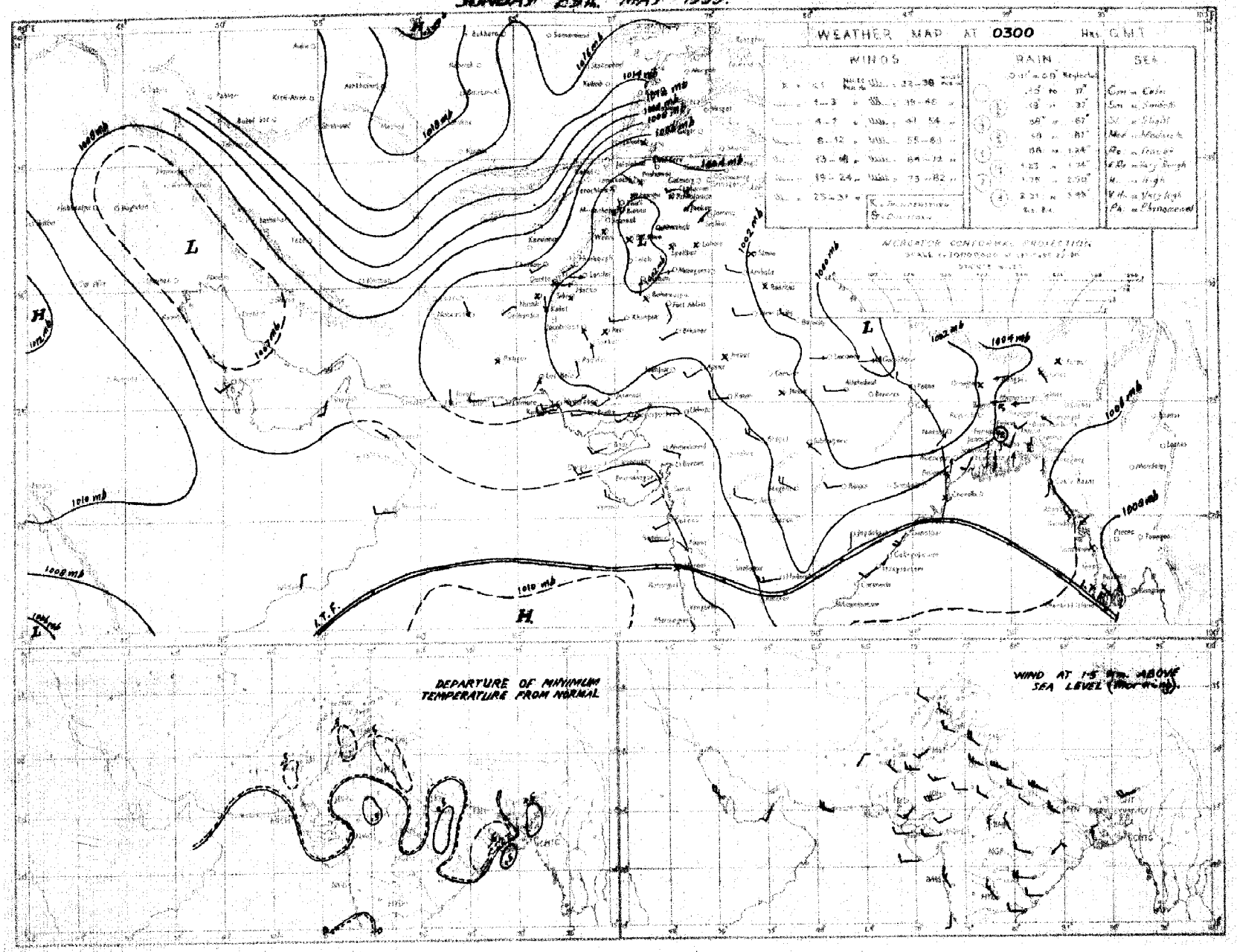

Rainfall amounts indicated in the above chart refer to past 24 hours.

C. W. M. P. KARACHI.

EMBASSY OF THE UNITED STATES
OF AMERICA
JUN 1 0 1955

PAKISTAN DAILY WEATHER REPORT

Regd. No. S.-1467

FOR MONDAY, THE 30TH MAY. 1955.

(Published by the authority of the Government of Pakistan)

Summary of observations recorded at 0300 hrs. G. M. T.

A low pressure wave is moving eastward across the extreme north of West Pakistan. It has caused scattered thunderstorm/showers in the upper North-West Frontier Province.

Pressure gradient is steep over lower Sind and adjoining south Baluchistan.

Scattered light rain/thundershowers have been reported from the Eastern sub-division and isolated from the Deltaic sub-division of East Pakistan.

Chief amounts of rainfall are:—Faridpur ¾" and Parachinar ¼".

Day temperatures were 4-8°F below normal over north Baluchistan and were 2-4°F above normal in East Pakistan and Mekran coast. The highest maximum temperature of 114° was recorded at Sibi.

Forecast valid until the evening of 31st:—Scattered thunderstorm/showers may occur in East Pakistan, the upper North-West Frontier Province and Kashmir. Dust raising winds will prevail in lower Sind and adjoining south Baluchistan.

Karachi-11.
The 30th May, 1955.

K. U. SIDDIQI,
for Director, Meteorological Service.

OBSERVATIONS

Division	Station	At 1200 Hrs. G. M. T. of previous day: RRRTdTd	N dd ff	VV ww W	PPP TT	NhCLhCMCH	WtDHDMTxTx	At 0300 Hrs. G. M. T. of date: RRRTdTd	N dd ff	VV ww W	PPP TT	NhC2hCMCH	WtDHDMTnTn	Departure from Normal of: TxTx	TnTn	Rainfall: Since 1st April '55 to date	Departure from normal	Since 1st Jan., 55 to date	Annual Normal
1	2	3	4	5	6	7	8	9	10	11	12	13	14	15	16	17	18	19	20
EAST PAKISTAN (East)	Cox's Bazar	000 80	2 18 05	96 03 0	023 87	0 0 9 0 1	- - - 91	000 83	4 13 02	96 03 0	043 88	3 4 4 0 1	- - - 80	+ 2	+ 4	15.9	- 0.3	19.6	140
	Chittagong	000 78	3 20 03	96 01 1	010 86	0 0 9 0 4	- - - 90	000 79	3 13 09	97 03 5	035 86	3 2 7 0 0	- - - 81	+ 1	+ 3	14.7	- 1.1	16.5	108
	Noakhali	000 79	2 00 00	96 03 0	012 87	2 1 5 0 0	- - - 91	000 80	2 13 02	96 03 1	027 88	2 1 5 0 0	- - - 83	+ 2	+ 5	12.6	- 3.7	16.2	115
	Comilla	000 79	0 18 03	98 00 0	000 89	0 0 9 0 0	- - - 92	000 81	7 16 05	97 03 1	033 87	7 4 5 0 0	- - - 81	+ 2	+ 6	15.0	- 2.9	19.0	94
	Brahmanbaria	000 78	1 18 02	97 01 1	000 87	1 5 5 0 0	- - - 92	000 80	2 18 07	97 03 1	023 88	2 5 5 0 0	- - - 82	—	—	11.7	- 5.2	18.3	78
	Sriimangal	000 77	1 23 02	97 01 1	002 90	1 2 6 0 0	- - - 94	002 58	7 09 02	97 02 6	031 87	5 8 6 3 0	- - - 79	+ 3	+ 6	18.8	- 6.0	27.5	98
	Sylhet	..																	
	Mymensingh	000 81	4 18 02	98 02 2	992 91	4 8 6 0 0	- - - 94	000 80	2 13 02	98 02 2	022 87	2 1 6 0 0	- - - 98	—	—	4.7	- 12.4	6.8	91
	Narayanganj	000 81	1 18 05	95 01 2	994 90	0 0 9 1 0	- - - 95	000 79	4 18 03	95 01 0	017 89	4 5 7 0 0	- - - 76	+ 4	- 1	12.9	- 1.6	18.4	74
	Dacca	000 00	3 16 13	97 02 2	986 89	2 9 5 3 0	- - - 93	003 79	4 18 14	97 03 9	007 87	4 8 4 0 0	- - - 77	—	—	13.7	—	18.6	..
(Deltaic)	Faridpur	064 89	8 16 07	95 97 1	990 71	8 4 6 × ×	- - - 84	070 81	3 16 02	96 03 0	007 89	3 5 6 0 0	- - - 71	- 7	- 5	13.5	- 0.4	14.4	71
	Barisal	000 83	3 18 01	96 01 1	000 90	0 0 8 2 0	- - - 94	000 81	7 27 01	96 02 2	020 92	3 3 6 4 0	- - - 79	+ 3	+ 2	5.9	- 5.3	6.2	81
	Satkhira	000 78	0 23 03	98 06 3	004 94	0 0 9 0 0	- - - 00	000 80	0 23 02	98 00 0	003 92	0 0 9 0 0	- - - 82	+ 7	+ 5	3.0	- 6.5	3.5	68
	Jessore	000 79	0 23 09	97 01 0	974 96	2 8 6 0 0	- - - 99	000 82	0 23 07	97 00 2	001 90	0 0 9 0 0	- - - 83	—	—	61.9	+ 40.5	8.0	65
	Khulna	000 80	0 18 03	99 00 0	990 93	0 0 9 0 0	- - - 97	000 31	0 18 03	99 00 0	016 91	0 0 9 0 0	- - - 85	+ 5	+ 8	6.3	- 4.1	75.4	65
(North)	Pabna	..																	59
	Sirajganj	000 81	8 13 03	96 03 2	967 83	0 0 9 4 ×	- - - 94	000 80	2 18 04	99 00 0	988 87	0 0 9 0 1	- - - 79	+ 4	+ 4	16.8	+ 5.8	17.9	64
	Rajshahi	..																	56
	Bogra	000 84	0 09 05	97 00 0	992 91	0 0 9 0 0	- - - 96	000 82	3 13 03	97 01 0	998 86	1 5 6 0 8	- - - 80	+ 5	+ 5	9.9	0	11.4	69
	Dinajpur	000 63	0 00 00	96 00 0	968 01	0 0 9 0 0	- - - 04	000 79	3 05 02	96 01 1	003 90	3 5 7 0 0	- - - 81	+ 13	+ 6	3.5	- 5.5	3.5	72
	Rangpur	000 ××	0 00 00	96 02 0	— —	0 0 9 0 0	- - - —	000 ××	6 07 02	96 03 1	— —	6 0 9 2 0	- - - —	—	—	0.6	- 13.0	8.3	84
KASHMIR	Srinagar†	..																	26
	Gulmerg††	..																	71
	Sonamerg (z)	..																	26
	Drass†	..																	3
	Leh††	..																	6
	Skardu†	..																	..
	Misgar†	..																	..
	Aliabad†	..																	5
	Gilgit*	..																	..
	Jammu	..																	..
PUNJAB (North)	Lahore	000 49	0 29 03	96 02 0	982 05	0 0 9 0 0	- - - 06	000 63	0 00 00	95 05 0	991 11	0 0 9 0 0	- - - 75	- 1	0	0.9	- 0.3	3.3	19
	Sialkot	000 68	0 31 03	98 00 0	975 06	0 0 9 0 0	- - - 05	000 56	0 00 00	98 00 0	992 92	0 0 9 0 0	- - - 82	0	+ 3	3.1	+ 1.1	4.2	32
	Jhelum	000 46	2 31 03	97 03 0	973 05	1 1 8 0 0	- - - 05	000 49	0 00 00	98 02 0	994 88	0 0 9 0 0	- - - 72	—	—	1.6	—	5.6	..
	Rawalpindi*	000 40	4 00 00	99 01 1	930 99	4 0 9 0 4	- - - 02	000 49	0 00 00	99 00 0	914 83	0 0 9 0 0	- - - 69	0	- 2	1.9	- 1.3	4.3	36
	Murree†	000 38	6 31 05	98 02 1	984 72	2 3 4 5 —	- - - 75	000 45	0 07 03	99 00 1	974 69	0 × 9 × ×	- - - 59	—	—	5.5	- 1.2	13.2	59
	Campbellpore	000 69	0 00 00	99 00 0	013 99	0 0 9 0 0	- - - 99	008 55	0 00 00	99 00 0	007 87	0 0 9 0 0	- - - 71	—	—	—	—	—	..
	Khushab	000 43	0 00 00	98 00 0	978 06	0 0 9 0 0	- - - 08	000 50	0 11 02	98 00 0	998 86	0 0 9 0 0	- - - 86	+ 1	+ 6	2.2	+ 0.6	2.7	15
	Leiah	..																	8
	Lyallpur	000 44	0 00 00	96 00 0	983 05	0 0 9 0 0	- - - 06	000 58	0 00 00	96 00 0	488 93	0 0 9 0 0	- - - 77	+ 1	+ 1	1.4	+ 0.6	2.0	12
PUNJAB (South)	Montgomery	000 53	0 25 03	96 00 0	998 04	0 0 9 0 0	- - - 05	000 58	2 13 02	96 02 0	989 89	2 0 9 3 0	- - - 79	- 4	- 2	1.0	+ 0.3	2.3	10
	Multan	000 42	0 09 03	96 00 0	980 09	0 0 9 0 0	- - - 10	000 54	1 31 02	96 01 0	986 85	1 0 9 0 0	- - - 76	+ 3	- 5	2.8	+ 2.2	3.9	7
	Khanpur	000 53	0 23 03	96 00 0	979 10	0 0 9 0 0	- - - 11	000 70	0 23 05	96 00 0	006 88	0 0 9 0 0	- - - 79	0	- 2	0.2	- 0.2	1.2	6
	Bahawalpur	000 70	0 05 02	97 00 0	982 09	0 0 9 0 0	- - - 10	000 57	0 23 03	97 00 0	990 87	0 0 9 0 0	- - - 78	+ 2	- 3	0	- 0.4	0	6
	Fort Abbas	000 37	0 20 09	96 00 0	975 09	0 0 9 0 0	- - - 11												8
N.W.F.P. (Upper)	Drosh*	000 39	2 00 00	97 02 1	927 89	2 1 7 0 0	- - - 93	000 44	0 00 00	97 00 0	975 70	0 0 9 0 0	- - - 62	+ 6	- 1	6.1	—	12.4	18
	Chakdara*	..						000 53	0 36 02	98 00 0	938 80	0 0 9 0 0	- - - 67	—	—	4.8	—	8.2	..
	Peshawar	000 75	6 23 03	96 29 9	978 98	3 9 6 7 0	- - - 00	000 67	1 00 00	97 03 1	995 89	0 0 9 0 1	- - - 72	- 1	- 2	1.0	- 1.5	2.4	14
	Haripur	000 37	7 27 03	98 00 3	937 98	1 1 6 0 0	- - - 99	000 59	0 09 02	98 00 0	977 67	0 0 9 0 0	- - - 66	—	—	—	—	—	..
	Kakul	..						000 ××	0 09 02	99 00 0	953 75	0 0 9 0 0	- - - 66	- 2	—	—	—	—	..
	Charat	000 26	6 23 21	97 01 1	949 82	6 2 9 7 0	- - - 88	000 38	0 34 03	97 02 0	947 78	0 0 9 0 0	- - - 68	—	- 2	6.6	+ 2.2	9.8	29
	Landi Kotal*	000 47	6 13 03	97 03 1	933 88	6 0 9 2 0	- - - 92	000 39	0 27 03	97 00 0	940 81	0 0 9 0 0	- - - 62		—	2.5	—	6.4	.
	Hangu	×××××	9 34 05	93 03 9	— —	5 7 4 6 8	- - - —	×××××	0 00 00	99 00 0	— —	0 0 9 0 0	- - - —	—	—	—	—	—	..
	Parachinar†	030 58	7 05 02	98 17 7	975 69	7 3 7 0 0	- - - 84	030 39	0 00 00	99 00 9	967 61	0 0 9 0 0	- - - 58	—	—	7.3	—	16.1	29
	Miranshah*	..						000 71	0 00 00	99 00 0	947 85	0 0 9 0 0	- - - 75		—	0.6	- 1.2	4.1	13
	Bannu	000 53	0 11 02	99 00 0	972 01	0 0 9 0 0	- - - 02	000 51	0 27 02	99 00 0	992 90	0 0 9 0 0	- - - 76	—	—	0.9	—	1.8	11
	Wana	000 70	0 00 00	99 00 0	915 89	0 0 9 0 0	- - - 92							—					11
	D. I. Khan	000 69	0 00 00	98 00 0	005 03	0 0 9 0 0	- - - 08	000 60	0 00 00	98 00 0	994 89	0 0 9 0 0	- - - 88	+ 1	+ 1.0	0.5	- 0.5	1.9	10
BALUCHISTAN (North)	Fort Sandeman*	000 21	6 13 05	97 02 3	930 84	6 4 8 0 0	- - - 93	000 33	0 25 02	97 00 0	987 79	0 0 9 0 0	- - - 67	- 4	0	3.0	+ 1.1	7.1	11
	Hindubagh†	000 69	3 27 05	97 03 0	983 87	3 1 5 0 0	- - - 87	000 56	0 23 05	97 00 0	994 73	0 0 9 0 0	- - - 61	—	—	1.6	—	4.6	..
	Loralai*	000 51	4 00 00	98 03 1	924 88	0 0 9 3 0	- - - 88	000 51	0 00 00	96 00 0	945 77	0 0 9 0 0	- - - 63	—	—	3.1	—	8.8	..
	Sibi	000 51	0 31 05	95 00 0	016 13	0 0 9 0 0	- - - 14	000 50	0 31 02	94 00 0	005 95	0 0 9 0 0	- - - 86	—	—	0.5	—	1.9	5
	Marnai (a)	000 ××	0 27 02	98 00 0	— —	0 0 9 0 0	- - - —	000 ××	0 09 02	98 00 0	— —	0 0 9 0 0	- - - —	—	—	1.1	- 0.3	1.7	14
	Quetta†	000 31	1 27 02	96 01 0	984 85	1 5 9 × ×	- - - 87	000 66	0 00 00	97 00 0	993 74	0 0 9 0 0	- - - 55	—	—	0.5	- 0.8	4.1	9
	Chaman*	000 50	1 31 09	97 08 0	941 92	0 0 9 0 1	- - - 93	000 44	0 20 03	98 00 0	956 78	0 0 9 0 0	- - - 66	- 1	- 2	0.2	- 0.7	7.6	8
	Kalat†	000 37	0 31 04	99 00 0	005 78	0 0 9 0 0	- - - 81	000 32	0 00 00	98 00 0	015 70	0 0 9 0 0	- - - 47	- 6	- 8	0.1	- 0.7	5.2	7
	Nuchki*	000 53	0 31 05	98 00 0	010 98	0 0 9 0 0	- - - 00	000 20	0 05 05	98 02 0	061 80	0 0 9 0 0	- - - 37	—	—	0	—	5.2	..
	Dalbandin*	000 38	6 36 05	94 06 1	966 96	5 4 7 3 0	- - - 99	000 33	0 00 00	95 05 1	475 78	0 0 9 0 0	- - - 65	- 8	- 5	0	- 0.3	1.8	4
	Nokkundi*	000 58	0 31 05	98 00 0	963 01	0 0 9 0 0	- - - 04	000 22	0 31 03	99 00 0	981 91	0 0 9 0 0	- - - 80	—	—	0.1	—	0.9	2
BALUCHISTAN (South)	Panjgur*	..																	5
	Turbat	000 67	3 00 00	98 01 1	008 10	3 2 7 0 0	- - - 10	000 75	0 00 00	96 00 0	056 85	0 0 9 0 0	- - - 80	—	—	0.8	—	6.0	..
	Jiwani	000 78	0 23 12	96 02 0	030 91	0 0 9 0 0	- - - 93	000 79	0 26 14	96 02 0	042 85	0 0 9 0 0	- - - 82	0	—	0	—	9.1	4
	Pasni	000 76	0 23 10	97 00 0	021 92	0 0 9 0 0	- - - 97	000 74	0 23 03	96 00 0	029 81	0 0 9 0 0	- - - 79	+ 4	+ 1	0	- 0.4	2.7	6
	Ormara	000 87	0 25 17	96 00 0	015 92	0 0 9 0 0	- - - 93	000 83	0 25 12	96 00 0	032 85	0 0 9 0 0	- - - 83	—	—	0	- 0.7	2.5	6
	Las Bela	000 67	6 23 02	96 03 2	001 00	6 0 8 6 0	- - - 09	000 72	0 23 02	97 00 0	032 84	0 0 9 0 0	- - - 79	—	—	0.7	—	0.8	.
SIND (Lower)	Karachi (Manora)	000 81	4 25 14	97 01 1	026 88	4 6 4 0 0	- - - 91	000 80	6 25 12	96 02 2	044 85	6 6 4 0 0	- - - 82	+ 1	+ 2	0	- 0.2	0.1	8
	Karachi (A. P.)	000 74	0 23 18	96 07 0	027 93	0 0 9 0 0	- - - 94	000 77	7 27 12	96 03 2	044 85	7 6 5 0 0	- - - 82	—	—	0	—	0.9	..
	Badin	000 68	0 27 05	97 00 0	023 01	0 0 9 0 0	- - - 05	000 78	0 27 03	96 00 0	035 86	0 0 9 0 0	- - - 80	+ 2	- 1	0	- 0.2	0.5	9
	Nagar Parkar	×××××	× ×××××	97 07 3	— —	0 0 9 0 0	- - - —	×××××	0 31 31	97 07 3	— —	0 0 9 0 0	- - - —	—	—	—	—	—	..
	Umerkot	000 64	0 23 09	97 00 0	006 08	0 0 9 0 0	- - - 09	000 76	0 23 14	97 00 0	008 87	0 0 9 0 0	- - - 79	—	—	0	—	0	..
	Chhor	..																	..
	Hyderabad	000 35	3 23 10	97 01 1	017 05	3 5 7 0 0	- - - ××	000 75	0 23 07	97 02 0	022 84	0 0 9 0 0	- - - 81	—	—	0	- 0.3	0.6	7
SIND (Upper)	Padidan	000 24	2 09 07	97 03 0	985 12	1 1 7 0 1	- - - 13	000 59	0 25 05	97 02 0	002 93	0 0 9 0 0	- - - 78	—	—	0	—	1.1	..
	Nawabshah	000 68	3 07 02	98 03 0	012 09	2 5 7 0 7	- - - 12	000 71	0 18 02	98 00 1	018 87	0 0 9 0 0	- - - 79	—	—	—	—	—	..
	Sukkur	000 87	0 × × × ×	96 00 0	979 11	0 0 9 0 0	- - - 11	000 63	4 16 02	96 03 1	002 85	0 0 9 0 0	- - - 80	—	—	0	—	1.2	4
	Jacobabad	000 53	0 13 03	96 05 0	981 12	0 0 9 0 0	- - - 13	000 61	0 00 00	96 05 1	003 91	0 0 9 0 0	- - - 80	- 1	- 2	0.7	- 0.4	3.0	4
	Rohri	000 55	0 00 00	97 02 0	031 07	0 0 9 0 0	- - - 09	000 49	0 00 00	97 02 0	001 95	0 0 9 0 0	- - - 76	—	—	0	—	0	..
Junagarh	Veraval	..																	20
Afghanistan	Jalalabad*																		12
	Kabul*	000 35	1 02 02	99 01 0	015 81	1 8 8 4 9	- - - 84	000 34	1 20 02	99 00 0	006 67	0 0 9 0 1	- - - 52	—	—				..
	Kandahar	..																	..

See foot notes on page 2

PAKISTAN DAILY WEATHER REPORT

FOR MONDAY THE 30TH MAY, 1955.

Division	STATION.	At 1200 Hrs. G. M. T. of previous day. RRR TdTd	N ddff	VV wwW	PPP TT	$N_h C_L h C_M C_H$	$W_1 D_H D_M T_x T_x$	At 0300 Hrs. G. M. T. of date. RRR TdTd	N ddff	VV wwW	PPP TT	$N_h C_L h C_M C_H$	$W_1 D_H D_M T_x T_x$	Departure from normal °F $T_x T_x$	$T_n T_n$	Rainfall Since 1st April, 55 to date	Departure from normal	Since 1st Jan. 55 to date	Annual Normal
1	2	3	4	5	6	7	8	9	10	11	12	13	14	15	16	17	18	19	20
Iran	Jask ..																		5
	Cherbar ..																		4
	Bushire ..																		11
	Ispahan ..																		..
	Tehran ..																		10
	Meshed ..																		
Arabia	Muscat ..	080 90	0 09 01	99 00 0	046 93	0 0 9 0 0	- - - 93	000 89	0 31 01	98 00 8	058 92	0 0 9 0 0	- - - 87	- 4	0	0	- 0.3	4.5	4
	Sharjah ..																		4
	Bahrain ..																		..
	Kuwait ..																		5

*Barometer readings reduced to 1 Geopotential Kilometre.
†Barometer readings reduced to 2 Geopotential Kilometre.
‡Barometer readings reduced to 3 Geopotential Kilometre.
RRR at 0300 hrs. G.M.T is rainfall since 0300 hrs. G.M.T. of the previous day and RRR at 1200 hrs. G.M.T. is rainfall since 0300 hrs. G.M.T. of the same date.
The accuracy of individual entries in this report cannot be guaranteed. Corrections can be obtained, if necessary, on application to the Meteorologist, Weather Central Air Port, KARACHI-11.

(a) Reports only rainfall.
(b) Instead of 0300 G.M.T. the observations are being taken at 0600 G.M.T.
Whenever 999 is given for RRR see the summary on page I for the actual amount of rainfall.

Wireless Reports from Ships

SHIPS IN	YQ LaLaLa	LoLoLo GG	N dd ff	VV ww W	PPP TT	Nh C_L h $C_M C_H$	D $a_H a_H$ app	N_h C $h_s h_s$	O $T_s T_s$ TdTd	Idwdw $P_w H_w$
1	2	3	4	5	6	7	8	9	10	11
ARABIAN SEA										
Cilicia ..	13 189	590 06	0 21 13	98 01 0	104 85	00 9 00	5 5 115	..	0 01 75	1 21 ×3
Deresga ..	13 241	588 18	0 20 02	98 02 0	126 89	00 9 00	×× ××××	..	0 02 81	1 18 ××
Yokomaru ..	13 190	686 18	2 24 06	99 02 1	115 27	21 6 00	3 5 110	..	0 04 77	1 18 ×3
Cilicia ..	13 170	544 18	0 18 09	98 01 1	082 84	00 9 00	5 6 115	..		

Radio-Sonde Data (Temperatures in °C) of previous day.

Station	TEMP. CODE:—				(H)iii		99PoPoPo			ToToTdoTdoTxo			GGh₀h₀h₀		$T_1T_1T_{d1}T_{d1}T_{x1}$ etc.				55555		$h_1h_1P_1P_hP_1$			$T_1T_1T_{d1}T_{d1}T_{x1}$ etc.			
1	2	3	4	5	6	7	8	9	10	11	12	13	14	15	16	17	18	19	20	21	22	23	24	25	26	27
Karachi	417 80	990 01	302 41	150 11	292 38	854 68	240 82	700 13	125 64	909 02	599 91	404 55	719 90	555 55	329 00	261 13	648 00	220 52	436 00	039 90	153 22					
Quetta																										

PPP—Pressure in hundreds, tens and units of millibars.
hhh—Height in thousands, hundreds and tens of feet.

PP—Pressure in hundreds, and tens of millibars
hh—Height in thousands, and hundreds of feet.

Upper Air Data (Hddff.)*

STATION.	At 0900 hrs. G. M. T. † of previous day. Height in Thousands of feet ‡ 1	2	3	5	7	10	15	20	25	30	At 2100 hrs. G. M. T. † of previous day. Height in Thousands of feet ‡ 1	2	3	5	7	10	At 0300 hrs. G. M. T. † of date. Height in Thousands of feet ‡ 1	2	3	5	7	10	15	20
1	2	3	4	5	6	7	8	9	10	11	12	13	14	15	16	17	18	19	20	21	22	23	24	25
Bogra ..	15 07	18 07	23 09	26 17	29 25	29 32	29 37	..	..	..	20 27	21 31	23 29	24 17	..	..	15 13	20 12	24 10	..	..	..	..	..
Chhor ..	23 06	22 08	21 06	22 05	34 06	02 11	30 10	28 09	26 24	..	..	..	..	..	..	..	22 25	23 44	..	..	..	..	..	..
Chittagong ..	19 10	19 11	18 10	20 07	28 12	31 15	..	..	..	..	18 24	19 28	19 23	20 19	..	..	16 13	27 12	30 11	22 13	26 09	..	..	..
Cox's Bazar ..	20 10	18 07	14 05	28 05	32 12	33 21	29 05	16 09	..	..	18 11	19 13	19 13	20 11	30 06	27 03	18 08	18 07	23 10	21 13	24 13	32 15	..	..
Dacca ..	..	..	..	..	..	..	..	..	..	..	20 23	20 27	21 25	22 16	27 15	..	18 15	19 19	32 20	..	..	..	..	..
Dalbandin ..	..	..	14 04	21 02	28 01	33 06	..	..	..	..	..	..	17 06	33 12	32 17	29 18	..	..	05 04	33 09	30 09	30 15	32 18	32 12
Drosh ..	..	..	..	..	08 03	06 06	33 03	25 03	35 10	32 27	..	..	..	..	..	..	..	..	..	..	06 05	36 15	36 18	30 09
Fort Sandeman ..	..	..	..	33 07	31 06	25 07	25 12	28 17	29 20	26 23	..	..	..	09 05	11 03	13 11	..	..	..	22 03	27 08	28 09	30 07	32 14
Jacobabad ..	33 08	34 08	35 10	35 13	33 15	30 13	26 17	28 17	29 24	27 44	23 18	23 17	24 15	..	..	..	32 13	34 22	34 23	34 13	31 12	29 28	..	..
Jhelum ..	29 01	29 03	31 02	30 07	29 18	30 18	30 17	29 12	26 21	26 55	..	..	..	..	..	..	33 06	34 07	32 05	29 08	30 09	31 19	34 66	32 14
Jiwani ..	24 12	26 15	30 14	31 12	32 13	32 02	33 05	30 21	29 30	..	28 08	32 15	30 21	28 20	27 26	..	27 31	29 33	28 34	30 26	30 14	..	..	..
Karachi ..	26 21	28 27	29 21	33 13	33 09	29 09	31 08	..	..	..	26 25	26 34	27 34	..	..	..	27 20	27 30	..	..	..	..	..	..
Khanpur ..	23 07	25 12	26 13	27 12	28 07	..	..	..	..	..	24 13	29 12	22 09	24 08	25 08	..	24 17	28 18	29 17	28 15	..	..	..	..
Lahore ..	29 12	29 12	31 10	33 07	32 14	31 20	31 22	30 20	29 22	..	36 07	34 08	33 10	32 13	32 15	31 19	08 04	26 04	27 05	26 08	26 12	30 16	30 20	..
Multan ..	24 08	23 07	23 07	25 09	26 11	29 09	27 06	30 13	28 10	26 37	22 15	30 33	23 32	24 08	24 09	..	33 10	02 17	01 17	33 12	30 06	30 15	..	..
Peshawar ..	..	07 06	13 01	30 06	29 11	26 13	30 20	32 24	..	..	..	35 09	05 06	04 01	32 02	30 07	..	09 03	33 05	32 11	32 13	33 14	32 18	31 16
Quetta ..	..	..	..	..	29 20	30 31	30 49	..	..	..	..	..	..	..	30 05	31 15	..	..	..	..	31 07	29 20	34 41	..
Sylhet ..	31 03	21 09	22 12	22 25	..	..	..	..	..	..	17 10	23 15	21 19	..	..	..	16 08	21 14	21 18	23 15	..	..	..	..
Veraval ..																								
Bushire ..																								
Sharjah ..																								

Cloud Observation Data (GGiii Cddv$_r$v$_r$ etc.)

Multan 02976 32913 23817

*Wind directions are expressed in tens of degrees counting from North through East and speed in knots.
†The actual time of observations may vary within half an hour of the specified time.
‡The correct levels to which the upper winds relate are 0.3, 0.6, 0.9 1.5, 2.1 3.0, 4.5 6.0, 7.5 and 9.0 km. The levels given as the head of the columns are the nearest equivalent levels in thousands of feet.

Printed at Nasser Printing Works Karachi.

PAKISTAN DAILY WEATHER MAP

SUNDAY 29th MAY 1955

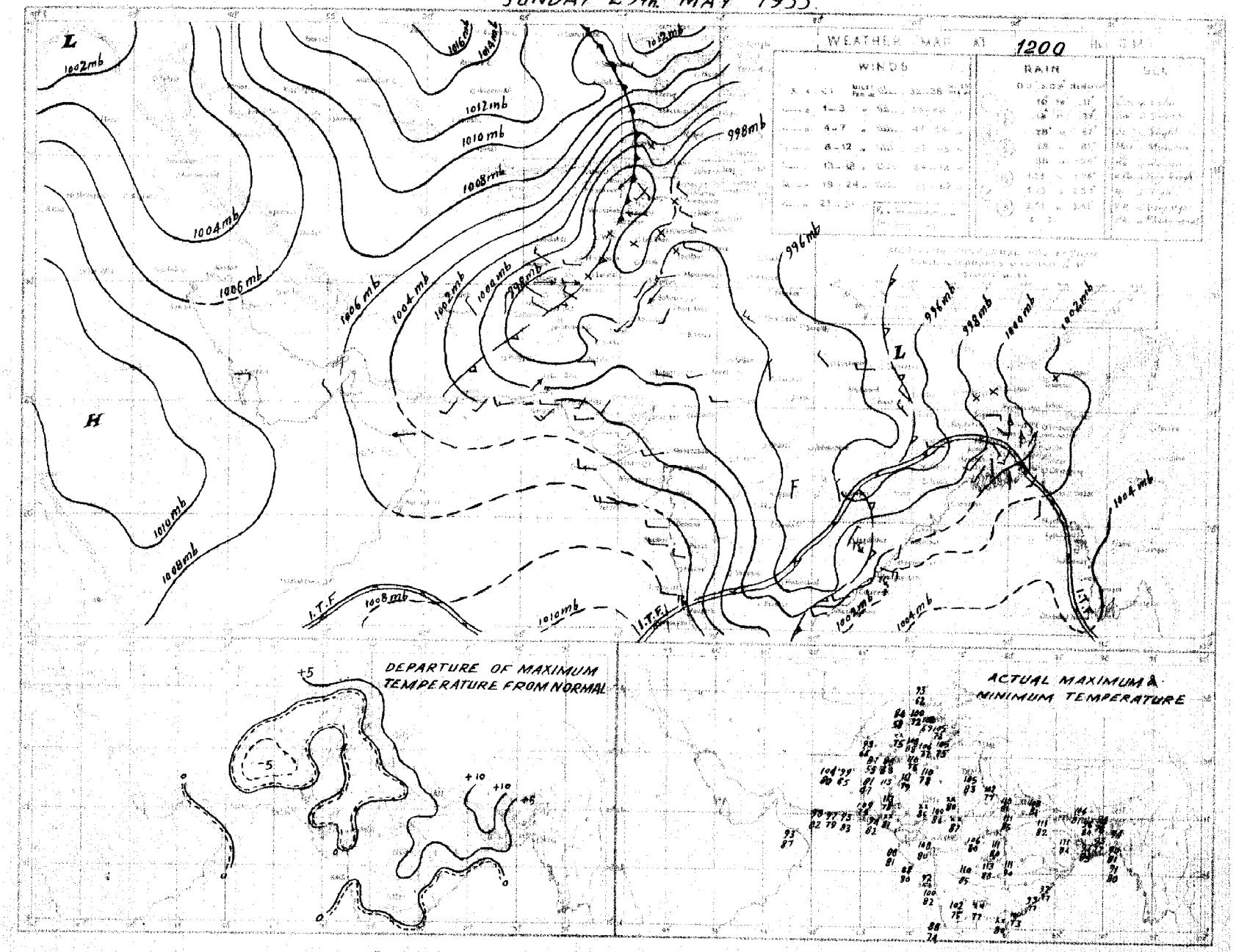

Rainfall amounts indicated in the above chart refer to past 9 hours.

PAKISTAN DAILY WEATHER MAP

MONDAY 30th MAY 1955

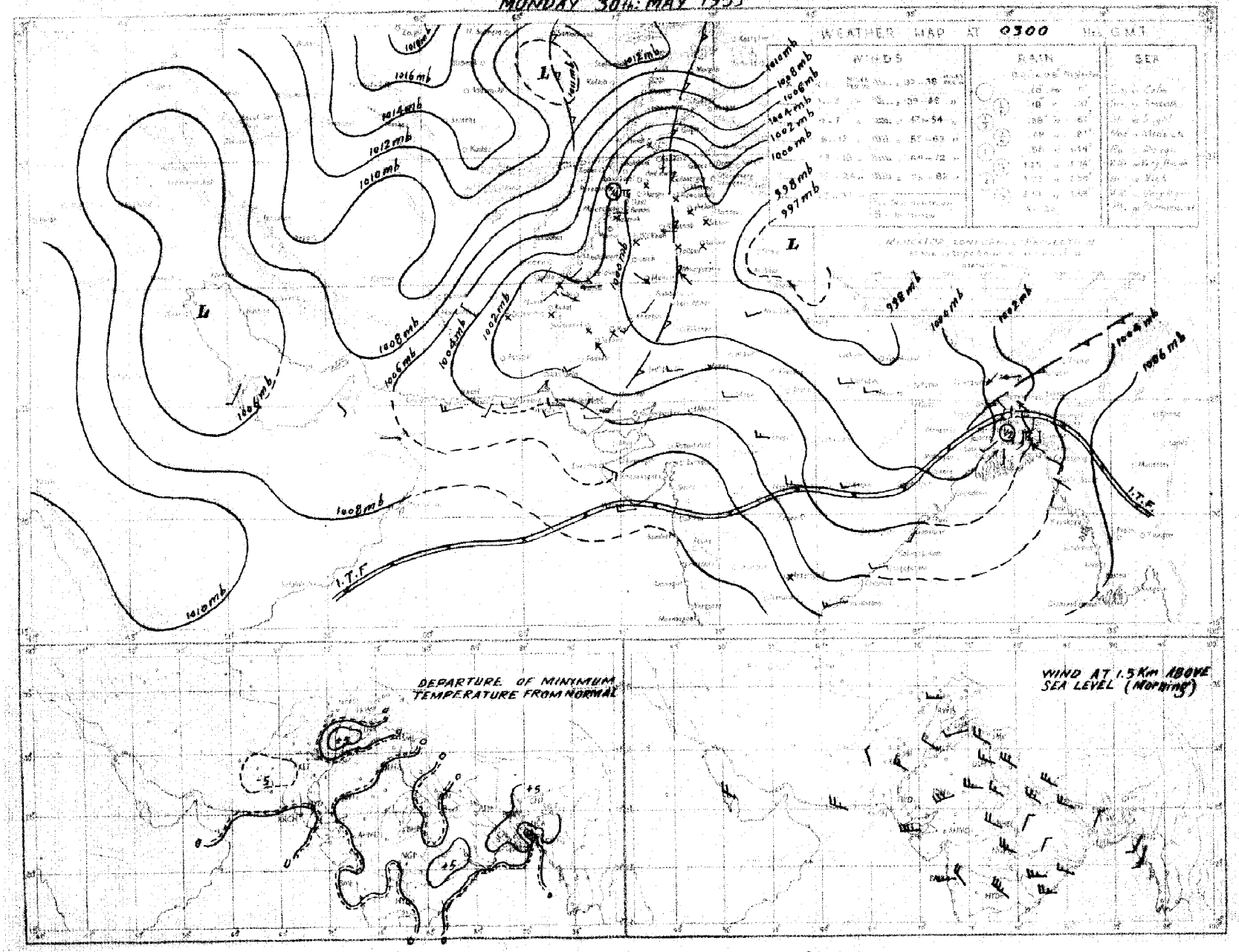

Rainfall amounts indicated in the above chart refer to past 24 hours.

C. & M. P. KARACHI.

EMBASSY OF THE UNITED STATES OF AMERICA
Monthly Subscription
JUN 1 0 1955
Page 1—2.
KARACHI
Page 1—4.

PAKISTAN DAILY WEATHER REPORT

FOR TUESDAY, THE 31ST MAY, 1955.

(Published by the authority of the Government of Pakistan)

Summary of observations recorded at 0300 hrs. G. M. T.

LIBRARY
JUN 2 1 1955
WEATHER BUREAU

Yesterday's low pressure wave is still affecting the extreme north of West Pakistan. Isolated thunderstorm has been reported from the upper North-West Frontier Province.

Steep pressure gradient over lower Sind, continues.

Seasonal trough of low lies over West Bengal. It has caused scattered rain/thundershowers in the Eastern and Deltaic sub-divisions of East Pakistan.

Chief amounts of rainfall are:—Faridpur ½" and Dacca ¼" of rain.

Day temperatures were 3-5°F above normal in East Pakistan, the Punjab and the North-West Frontier Province and were 2-5°F below normal in northwest Baluchistan.

Forecast valid until the evening of 1st:—Scattered thunderstorms/showers will occur in the Eastern and Deltaic sub-divisions of East Pakistan. Isolated thunderstorms are also likely in the upper North-West Frontier Province and Kashmir. Dust raising winds will prevail in lower Sind.

Karachi-11.
The 31st May. 1955.

OBSERVATIONS

K. U. SIDDIQI,
for Director, Meteorological Service.

Division	Station	At 1200 Hrs. G. M. T. of previous day: RRR T_dT_d	N dd ff	VV ww W	PPP TT	$N_hC_LhC_MC_H$	$W_1D_HD_MT_xT_n$	At 0300 Hrs. G. M. T. of date: RRR T_dT_d	N dd ff	VV ww W	PPP TT	$N_hC_LhC_MC_H$	$W_1D_HD_MT_xT_n$	Departure from Normal of: T_xT_x	T_nT_n	Rainfall: Since 1st April to date	Departure from normal	Since 1st Jan., 55 to date	Annual Normal
1	2	3	4	5	6	7	8	9	10	11	12	13	14	15	16	17	18	19	20
EAST PAKISTAN (East)	Cox's Bazar	000 83	7 18 09	96 03 1	019 87	5 4 4 0 1	- - - 87	000 81	7 18 07	96 03 0	050 88	7 4 4 2 0	- - - 82	- 2	+ 6	15.9	- 1.1	19.6	140
	Chittagong	000 79	3 23 23	96 02 1	004 87	1 4 6 0 4	- - - 92	000 80	4 13 09	97 02 1	038 83	3 4 7 1 0	- - - 81	+ 3	+ 3	14.7	- 1.7	16.5	108
	Noakhali	000 78	2 13 02	96 03 1	998 88	2 1 5 0 0	- - - 91	000 79	2 13 02	96 03 1	029 88	2 1 5 2 0	- - - 83	+ 2	+ 5	12.6	- 4.1	16.2	115
	Comilla	000 80	6 18 09	97 03 1	001 88	6 4 5 0 0	- - - 93	000 79	7 18 07	97 03 2	022 89	7 4 5 0 0	- - - 81	+ 3	+ 6	15.0	- 3.4	19.0	94
	Brahmanbaria	000 80	1 18 05	97 01 1	002 88	1 1 5 0 8	- - - 93	000 80	3 18 07	97 03 2	024 88	3 5 3 0 0	- - - 81	—	—	11.7	- 5.5	18.3	78
	Sreemangal	000 80	1 18 02	97 01 1	995 91	1 2 6 0 0	- - - 95	002 80	6 13 02	97 02 1	032 85	5 2 5 3 0	- - - 79	+ 4	+ 6	18.8	- 6.7	27.5	98
	Sylhet	..																	
	Mymensingh	000 82	4 13 02	98 02 2	995 90	4 8 6 0 0	- - - 95	000 79	8 13 02	98 02 2	023 85	8 4 7 - -	- - - 80	—	—	4.7	- 13.1	6.8	91
	Narayanganj	000 70	8 31 07	96 03 2	006 84	8 9 7 - -	- - - 94	012 80	4 16 07	95 01 5	019 88	4 4 8 0 0	- - - 77	+ 3	0	12.9	- 2.0	18.4	74
	Dacca	024 71	7 27 07	96 95 1	004 75	6 9 5 2 0	- - - 93	032 80	4 18 10	97 03 9	009 87	4 8 4 0 0	- - - 74	—	—	14.1	—	18.9	..
(Deltaic)	Faridpur	063 71	8 00 00	96 97 1	005 75	8 9 6 - -	- - - 94	063 81	5 16 14	96 03 0	010 87	5 5 7 0 0	- - - 72	+ 3	- 3	14.1	- 0.2	15.0	71
	Barisal	000 80	6 16 02	96 03 2	993 90	2 4 6 2 0	- - - 94	000 78	2 13 02	96 02 5	022 92	2 0 8 4 0	- - - 81	+ 3	+ 4	5.9	- 5.6	6.2	81
	Satkhira	000 85	4 23 08	97 03 1	986 93	3 4 7 6 0	- - - 01	000 81	0 23 05	97 02 3	005 92	0 0 9 0 0	- - - 82	+ 8	+ 5	3.0	- 6.9	3.5	68
	Jessore	000 82	4 18 09	97 01 0	986 94	4 4 6 0 3	- - - 00	000 81	0 18 10	97 00 0	002 89	0 0 9 0 0	- - - 81	—	—	6.2	- 4.5	9.0	65
	Khulna	000 80	5 18 03	98 03 1	994 90	5 5 6 0 0	- - - 96	000 79	4 14 55	99 01 1	018 90	4 5 6 0 0	- - - 82	+ 5	+ 5	6.3	- 4.3	75.4	65
(North)	Pabna	..																	59
	Sirajganj	000 79	8 13 05	96 02 2	968 82	0 0 9 4 -	- - - 94	000 80	4 13 07	97 02 0	988 87	0 0 9 4 0	- - - 78	+ 4	+ 3				64
	Rajshahi	..																	56
	Bogra	000 83	0 13 05	97 00 0	971 91	0 8 9 0 0	- - - 96	000 81	8 13 05	97 02 0	015 86	8 6 6 - -	- - - 78	+ 5	+ 3	9.9	- 0.7	11.4	69
	Dinajpur	000 73	0 13 05	96 00 0	970 95	0 0 9 5 0	- - - 01	000 77	3 09 02	96 01 2	013 90	3 5 7 0 0	- - - 81	+ 10	+ 6	3.5	- 6.0	3.5	72
	Rangpur	000 ××	0 00 00	97 00 0	— —	0 0 9 0 0	- - - —	000 ××	8 09 02	96 03 2	— —	8 5 8 - -	- - - —	—	—	0.6	- 13.4	8.3	84
KASHMIR	Srinagar†	..																	26
	Gulmerg††	..																	
	Sonamerg (s)	..																	71
	Drass†	..																	26
	Leh††	..																	3
	Skardu†	..																	6
	Misgar†	..																	..
	Allabad†	..																	..
	Gilgit*	..																	5
	Jammu	..																	..
PUNJAB (North)	Lahore	003 52	0 27 02	96 02 1	953 08	0 0 9 0 0	- - - 08	000 55	2 30 31	96 03 1	987 90	0 0 9 8 0	- - - 72	+ 1	- 3	0.9	- 0.3	3.3	19
	Sialkot	000 71	0 00 00	98 00 0	949 09	0 0 9 0 0	- - - 09	000 67	0 00 00	98 00 0	993 94	0 0 9 0 0	- - - 65	+ 4	+ 6	3.1	+ 1.1	4.2	32
	Jhelum	000 43	0 31 07	98 02 0	948 87	0 0 9 0 0	- - - 08	000 47	0 18 02	98 02 0	986 88	0 0 9 0 0	- - - 69	—	—	1.6		5.6	..
	Rawalpindi*	000 34	0 00 00	99 00 0	956 02	0 0 9 0 0	- - - 05	000 51	0 00 00	99 00 0	898 84	0 0 9 0 0	- - - 70	+ 3	- 1	1.9	- 1.3	4.3	36
	Murree†	000 35	1 23 05	99 01 1	962 77	1 1 4 0 0	- - - 78	000 37	0 36 05	99 00 1	974 71	0 0 9 0 0	- - - 65	—	—	5.5	- 1.2	13.1	59
	Campbellpore	000 47	0 13 02	99 00 0	958 05	0 0 9 7 0	- - - 05	000 56	0 00 00	99 00 0	997 89	0 0 9 0 0	- - - 71	—	—	—	—	—	..
	Khushab	000 48	1 23 02	98 02 3	944 09	0 0 9 4 0	- - - 10	000 44	0 01 02	98 00 0	980 91	0 0 9 0 0	- - - 76	+ 3	- 4	2.2	- 0.5	2.7	15
	Leiah	..																	8
	Lyallpur	000 43	0 07 02	96 00 0	953 06	0 0 9 0 0	- - - 08	000 53	0 00 00	96 00 0	985 91	0 0 9 0 0	- - - 76	+ 3	0	1.4	+ 0.5	2.0	12
(South)	Montgomery	009 66	0 00 00	96 00 0	951 10	0 0 9 0 0	- - - 11	000 62	1 13 02	96 02 1	981 89	0 0 9 0 0	- - - 76	+ 2	- 5	1.0	+ 0.3	2.3	10
	Multan	000 44	4 23 02	96 01 1	995 09	1 1 7 1 1	- - - 12	000 49	0 27 03	96 00 0	978 87	0 0 9 0 0	- - - 78	+ 5	- 3	2.6	+ 2.2	3.9	7
	Khanpur	000 59	0 23 02	96 00 0	958 12	0 0 9 6 0	- - - 13	000 71	0 27 03	96 00 0	989 89	0 0 9 0 0	- - - 77	+ 2	- 4	0.2	- 0.2	1.2	6
	Bahawalpur	000 78	0 00 00	97 00 0	963 11	0 0 9 0 0	- - - 11	000 55	0 00 00	97 00 0	983 86	0 0 9 0 0	- - - 77	+ 3	- 4	0	- 0.4	0	6
	Fort Abbas	..						000 51	0 23 09	96 00 0	992 98	0 0 9 0 0	- - - 75		—	0.1	—	1.2	8
N.W.F.P. (Upper)	Drosh*	000 25	1 00 00	97 02 1	912 87	1 1 7 0 0	- - - 94	000 34	0 00 00	97 00 0	970 76	0 0 9 0 0	- - - 62	+ 7	- 1	6.1	—	12.4	18
	Chakdara*	000 45	1 18 02	98 01 0	964 97	1 1 9 9 0	- - - 99	000 ××	0 31 05	98 00 0	934 80	0 0 9 0 0	- - - 66	—	—	4.8	—	8.2	..
	Peshawar	000 64	1 07 05	97 01 0	952 03	1 9 6 0 1	- - - 04	000 63	1 18 03	97 02 0	989 89	0 0 9 0 1	- - - 73	+ 3	- 1	1.0	- 1.5	2.4	14
	Haripur	000 50	2 27 02	98 02 3	903 01	1 1 6 1 0	- - - 03												..
	Kakul							000 52	0 31 02	98 05 4	947 76	0 0 9 0 0	- - - 69			—	—	—	..
	Cherat	000 27	5 23 02	97 01 1	933 90	3 2 9 6 8	- - - 92	000 25	0 34 03	97 02 0	940 80	0 0 9 0 0	- - - 73	+ 2	+ 3	6.6	+ 2.2	9.8	29
(Lower)	Landi Kotal*	000 45	0 18 07	97 00 0	911 92	0 0 9 0 0	- - - 96												..
	Hangu	×××××	8 34 09	98 03 9	— —	5 7 6 3 6	- - - —	×××××	0 13 02	99 00 0	— —	0 0 9 0 0	- - - —	—	—	—	—	—	..
	Parachinar†	000 44	4 13 02	99 01 9	969 82	4 2 7 0 0	- - - 85	000 45	0 00 00	99 00 0	982 76	0 0 9 0 0	- - - 58	—	—	7.3	—	16.1	29
	Miranshah*	000 73	4 13 02	99 02 0	913 97	0 0 9 6 0	- - - 98	000 72	0 23 02	99 00 0	935 86	0 0 9 0 0	- - - 75	—	—	0.6	- 1.2	4.1	13
	Bannu	000 54	8 05 08	98 03 2	958 98	8 0 5 7 -	- - - 03	000 58	0 34 02	99 00 0	985 80	0 0 9 0 0	- - - 76	—	—	0.9	—	1.8	11
	Wana	..						000 56	0 00 00	99 00 0	××× 62	0 0 9 0 0	- - - 61		—	—	—	—	11
	D. I. Khan	000 69	2 00 00	98 03 1	958 09	0 0 9 0 2	- - - 10	000 56	0 00 00	98 00 0	013 91	0 0 9 0 0	- - - ××	+ 3	×	0.5	- 0.6	1.9	10
BALUCHISTAN (North)	Fort Sandeman*	000 03	5 23 02	96 01 1	914 94	0 0 9 6 0	- - - 95	000 29	0 00 00	97 00 0	950 79	0 0 9 0 0	- - - 68	- 2	+ 1	2.9	+ 1.1	2.1	11
	Hindubagh†	000 68	0 23 03	96 00 0	976 86	0 0 9 0 0	- - - 88	000 53	0 23 02	97 00 0	985 72	0 0 9 0 0	- - - 61	—	—	1.6	—	4.6	..
	Loralai*	000 36	0 00 00	98 00 0	898 92	0 0 9 0 0	- - - 99	000 32	0 27 02	98 00 0	939 74	0 0 9 0 0	- - - 63	—	—	3.1	—	8.8	..
	Sibi	000 68	0 23 05	96 00 0	959 14	0 0 9 0 0	- - - 15	000 31	0 31 02	96 00 0	001 97	0 0 9 0 0	- - - 88	—	—	0.5	—	1.9	5
	Harnai (s)	000 ××	0 27 03	98 00 0	— —	0 0 9 0 0	- - - —	000 ××	0 18 02	98 00 0	— —	0 0 0 0 0	- - - —	—	—	1.1	—	1.7	14
	Quetta†	000 27	0 31 03	97 02 8	993 85	0 0 9 8 0	- - - 87	000 65	0 00 00	97 00 0	981 70	0 0 9 0 0	- - - 53	—	—	0.5	- 0.8	4.1	9
	Chaman*	000 53	0 29 07	98 00 0	924 92	0 0 9 0 0	- - - 93	000 48	0 25 05	96 00 0	957 73	0 0 9 0 0	- - - 62	- 1	- 6	0.2	- 0.7	7.6	8
	Kalat†	000 37	0 31 04	99 00 0	992 78	0 0 9 0 0	- - - 82	000 27	0 00 00	98 00 0	997 73	0 0 9 0 0	- - - 48	- 5	- 7	0.1	- 0.7	5.2	7
	Nushki*	000 27	0 31 09	98 02 0	961 98	0 0 9 0 0	- - - 01	000 41	0 05 03	98 02 0	062 79	0 0 9 0 0	- - - 58	—	—	0	—	5.2	..
	Dalbandin*	000 37	4 00 00	96 03 1	947 00	4 8 7 0 0	- - - 02	000 43	0 00 00	96 02 0	960 79	0 0 9 0 0	- - - 67	- 5	- 3	0	- 0.3	1.8	4
	Nokkundi*	000 16	0 34 03	98 00 0	955 01	0 0 9 0 0	- - - 05	000 33	0 34 03	99 00 0	970 90	0 0 9 0 0	- - - 79	—	—	0.1	—	0.9	2
BALUCHISTAN (South)	Panjgur*	..																	5
	Turbat	000 70	4 31 03	98 01 1	949 13	4 2 7 0 0	- - - 13	090 73	0 23 03	96 00 0	052 88	0 0 9 0 0	- - - 83		—	0.8	—	6.0	..
	Jiwani							000 73	0 27 09	96 02 0	040 86	0 0 9 0 0	- - - 81		—	0	—	9.1	4
	Pasni	000 75	0 23 18	96 00 0	004 90	0 0 9 0 0	- - - 93	000 75	0 27 03	97 00 0	031 81	0 0 9 0 0	- - - 78	0	0	0	- 0.4	2.7	6
	Ormara	000 82	0 25 24	92 31 3	993 90	0 0 9 0 0	- - - 91	000 80	0 25 19	98 00 3	020 85	0 0 9 0 0	- - - 92	—	—	0	- 0.6	2.5	6
	Las Bela	000 77	0 18 07	98 00 0	967 06	0 0 9 0 0	- - - 12	000 72	0 18 02	98 00 0	023 86	0 0 9 0 0	- - - 80	—	—	0.7	—	0.8	2
SIND (Lower)	Karachi (Manora)	000 83	3 25 14	97 01 1	010 88	3 6 4 0 0	- - - 89	000 82	4 25 12	96 01 1	034 85	4 6 4 0 0	- - - 82	- 1	+ 2	0	- 0.2	0.1	8
	Karachi (A. P.)	000 79	3 25 17	96 06 0	006 90	0 0 9 0 0	- - - 94	000 70	2 25 12	96 06 1	032 85	2 6 5 0 0	- - - 82	—	—	0	—	0.9	..
	Badin	000 70	0 27 05	97 00 0	002 01	0 0 9 0 0	- - - 05	000 78	0 25 05	96 00 0	056 85	0 0 9 0 0	- - - 77	+ 2	- 4	0	- 0.2	0.5	9
	Nagar Parkar	×××××	0 25 37	97 07 3	— —	0 0 9 0 0	- - - —	×××	0 13 25	97 06 3	— —	0 0 9 0 0	- - - ××	—	—	—	—	—	..
	Umarkot	000 61	0 23 03	97 00 0	974 11	0 0 9 0 0	- - - 11	000 78	0 23 16	97 00 0	997 86	0 0 9 0 0	- - - 79	—	—	0	—	0	..
	Chhor	..																	..
	Hyderabad	000 64	4 23 09	97 01 1	978 06	4 5 7 0 0	- - - 09	000 76	0 23 09	97 02 0	005 85	0 0 9 0 0	- - - 81	+ 1	+ 1	0	- 0.3	0.6	7
SIND (Upper)	Padidan	000 41	0 02 03	97 02 0	967 13	0 0 9 0 0	- - - 15	000 61	0 13 03	97 02 4	997 93	0 0 9 0 0	- - - 60	—	—	0	—	1.1	..
	Nawabshah							000 72	0 18 03	98 00 0	009 89	0 0 9 0 0	- - - 79		—				..
	Sukkur	000 46	0××××	96 00 0	943 12	0 0 9 0 0	- - - 12	000 68	0 16 02	96 00 0	991 85	0 0 9 0 0	- - - 79	—	—	0	—	1.2	4
	Jacobabad	000 73	0 27 03	97 00 5	961 13	0 0 9 0 0	- - - 13	000 63	0 27 03	96 00 0	992 90	0 0 9 0 0	- - - 80	- 1	- 2	0.7	+ 0.4	3.0	4
	Rohri	000 93	0 00 00	96 00 0	988 00	0 0 9 0 0	- - - 14	000 47	0 00 00	97 02 0	005 85	0 0 9 0 0	- - - 77	—	—	0	—	0	..
Junagarh	Veraval	..																	20
Afghanistan	Jalalabad*	..																	12
	Kabul†	..																	..
	Kandahar	..																	..

See foot notes on page 2

PAKISTAN DAILY WEATHER REPORT

FOR TUESDAY THE 31ST MAY, 1955.

Division	STATION.	At 1200 Hrs. G. M. T. of previous day. RRR TdTd	N dd ff	VV ww W	PPP TT	$N_h C_L h C_M C_H$	$W_1 D_H D_M T_n T_x$	At 0300 Hrs. G. M. T. of date. RRR TdTd	N dd ff	VV ww W	PPP TT	$N_h C_L h C_M C_H$	$W_1 D_H D_M T_n T_x$	Departure from normal 0° $T_x T_n$	$T_n T_n$	Rainfall: Since 1st April, 55 to date	Departure from normal	Since 1st Jan. 55 to date	Annual Normal
1	2	3	4	5	6	7	8	9	10	11	12	13	14	15	16	17	18	19	20
Iran	Jask																		5
	Chorbar																		4
	Bushire																		11
	Ispahan																		..
	Tehran																		..
	Meshed																		16
Arabia	Muscat	000 76	0 09 03	99 00 0	034 90	0 0 9 0 0	- - - 93	000 67	0 27 01	98 06 0	048 89	0 0 9 0 0	- - - 87	- 4	0	0	- 023	4.8	4
	Sharjah																		4
	Bahrain																		..
	Kuwait																		5

*Barometer readings reduced to 1 Geopotential Kilometre.
†Barometer readings reduced to 3 Geopotential Kilometre.
‡Barometer readings reduced to 3 Geopotential Kilometre.
RRR at 0300 hrs. G.M.T is rainfall since 0300 hrs. G.M.T of the previous day and RRR at 1200 hrs. G.M.T. is rainfall since 0300 hrs. G.M.T. of the same date.
The accuracy of individual entries in this report cannot be guaranteed. Corrections can be obtained, if necessary, on application to the Meteorologist, Weather Central Air Port, KARACHI-11.

(a) Reports only rainfall.
(b) Instead of 0300 G.M.T. the observations are being taken at 0600 G.M.T.
Whenever 999 is given for RRR see the summary on page I for the actual amount of rainfall.

Wireless Reports from Ships

SHIPS IN	YQ $L_a L_a L_a$	$L_o L_o L_o$ GG	N dd ff	VV ww W	PPP TT	$N_h C_L h C_M C_H$	D $s_v s_s$ spp	$8N_s C h_s h_s$	O $T_s T_s$ TdTd	$t_d w_d w$ $P_w H_w$
1	2	3	4	5	6	7	8	9	10	11
ARABIAN SEA										
Alhasan ..	23 161	544 12	2 13 02	99 01 1	062 89	23 9 11	6 4 400	..	0 09 80	1 00 00
Tolhasan ..	23 060	554 18	1 16 09	98 01 0	085 84	21 9 00	6 4 314	..	0 55 77	1 60 20

Radio-Sonde Data (Temperatures in °C) of previous day.

Station	TEMP. CODE:— (II)iii				99PoPoPo				ToToTdoTdoTxo			GGhihihi		TtTtTdTdTxt etc.				55555		hrhrPtPhtPt			$T_1T_1T_{d1}T_{d1}T_{x1}$ etc.			
1	2	3	4	5	6	7	8	9	10	11	12	13	14	15	16	17	18	19	20	21	22	23	24	25	26	27
Karachi	41 780	999 99	292 66	155 03	854 83	302 21	700 43	181 21	509 51	539 90	405 21	639 97	302 20	779 90	559 55	329 00	282 52	668 00	251 34	476 00	075 55	857 50	699 97	642 50	069 90	012 19
Quetta																										

PPP—Pressure in hundreds, tens and units of millibars.
hhh—Height in thousands, hundreds and tens of feet.

PP—Pressure in hundreds, and tens of millibars
hh—Height in thousands, and hundreds of feet.

Upper Air Data (Hddff.)*

STATION.	At 0900 hrs. G. M. T. ‡ of previous day. Height in Thousands of feet ‡: 1	2	3	5	7	10	15	20	25	30	At 2100 hrs. G. M. T. ‡ of previous day. Height in Thousands of Feet ‡: 1	2	3	5	7	10	At 0900 hrs. G. M. T. ‡ of date. Height in Thousands of Feet ‡: 1	2	3	5	7	10	15	20
	2	3	4	5	6	7	8	9	10	11	12	13	14	15	16	17	18	19	20	21	22	23	24	25
Bogra ..	15 15	15 12	19 16	26 17	22 23	29 31				..	17 22	20 24	23 24	23 12	29 19	28 32	15 05	17 10	..	..	..	..	..	..
Cthor ..	23 13	24 11	25 07	29 05	29 10	33 06	30 10	28 10	31 18	..							21 26							..
Chittagong ..	21 13	20 13	18 12	22 07	27 11	32 12	27 11	..	..	..	18 23	18 28	18 27	19 17	24 13	..	19 18	20 22	17 17	..	..	..	..	..
Cox's Bazar ..	22 14	21 11	20 27	..	..	..	..	..	..	..	19 14	19 12	14 21	..	..	..	17 10	17 11	18 12			..	..	..
Dacca ..	17 16	17 17	17 23	..							19 24	19 26	19 19	23 18	24 22	..	18 19	18 29	18 29	25 23	27 15	..	..	..
Dalbandin ..	..	..	24 07	24 07	33 04	29 09	32 12	27 24	25 15	30 17	..	..	31 05	33 12	32 14	30 17	..	..	22 03	26 05	28 15	29 15	30 20	31 19
Drosh ..	..	..	..	..	05 10	06 05	15 04	26 08	27 10	27 20				08 01	16 01	03 04	..	..			06 06	01 12	03 07	28 09
Fort Sandeman ..				32 01	27 01	26 04	25 10	30 11	28 23	30 25	..	..	..	33 08	31 09	33 10				23 02	26 05	28 03	28 03	..
Jacobabad ..	34 20	23 20	33 19	33 17	32 13	27 15	24 38				23 15	24 15	25 11	29 11	29 13		32 10	33 10	32 10	31 11	28 10	26 13		
Jhelum ..	12 04	11 04	21 02	30 04	35 07	28 08	31 12	33 17	28 14	27 24	14 10	34 04	34 03	35 09	30 10	28 09	35 03	26 03	29 06	32 31	31 15	30 17	32 21	33 18
Jiwani ..	22 23	29 19	29 19	30 20	31 09	36 06	14 05	28 15	30 36	29 49	27 31	28 30	27 36	26 39	23 14	12 08	28 42	28 37	28 34	27 26	29 23	..	..	..
Karachi ..	27 27	28 26	28 22	35 13	36 18						26 15						27 27	28 31	29 41	30 41		..	..	..
Khanpur ..	24 06	25 10	24 14	26 08	27 08	28 14	..	..	..	..	24 16	24 13	24 14	23 05	17 03	..	23 20	27 20	28 17	31 17		..	..	..
Lahore ..	33 07	33 07	31 05	05 02	33 05	30 06	28 25	28 32	30 30	..	29 06	29 08	31 08	33 10	36 11	03 11	36 08	34 08	35 08	34 06	32 10	29 16	30 19	..
Multan ..	36 05	35 05	35 06	34 05	32 07	30 05	28 02	30 10	28 15	..	21 18	22 19	22 20	22 12	22 11		26 07	25 09	22 10	23 11	22 10	24 10	28 30	..
Peshawar ..	..	09 09	06 04	33 10	31 13	31 19	29 15	28 25		..	..	31 10	30 07	31 11	31 11	27 07	..	16 04	33 05	31 11	32 12	31 13	27 07	31 13
Quetta ..					27 15	24 15	30 25	27 06							27 13	29 19					29 07	31 23	28 29	..
Sylhet ..	13 04	17 06	19 12	22 15	26 11	29 26	29 23	23 19	..	..	11 05	18 12	22 21	..	..	..	..	..	..	..			..	..
Veraval ..																								
Bushire ..																								
Sharjah ..																								

Cloud Observation Data (GGiii Cddvrvr etc.)

*Wind directions are expressed in tens of degrees counting from North through East and speed in knots.
†The actual time of observations may vary within half an hour of the specified time.
‡The correct levels to which the upper winds relate are 0.3, 0.6, 0.9 1.2, 2.1 3.0, 4.5 6.0, 7.5 and 9.0 km. The levels given at the head of the columns are the nearest equivalent levels in thousands of feet.

Printed at Nasser Printing Works Karachi.

PAKISTAN DAILY WEATHER MAP

MONDAY 30th. MAY 1955.

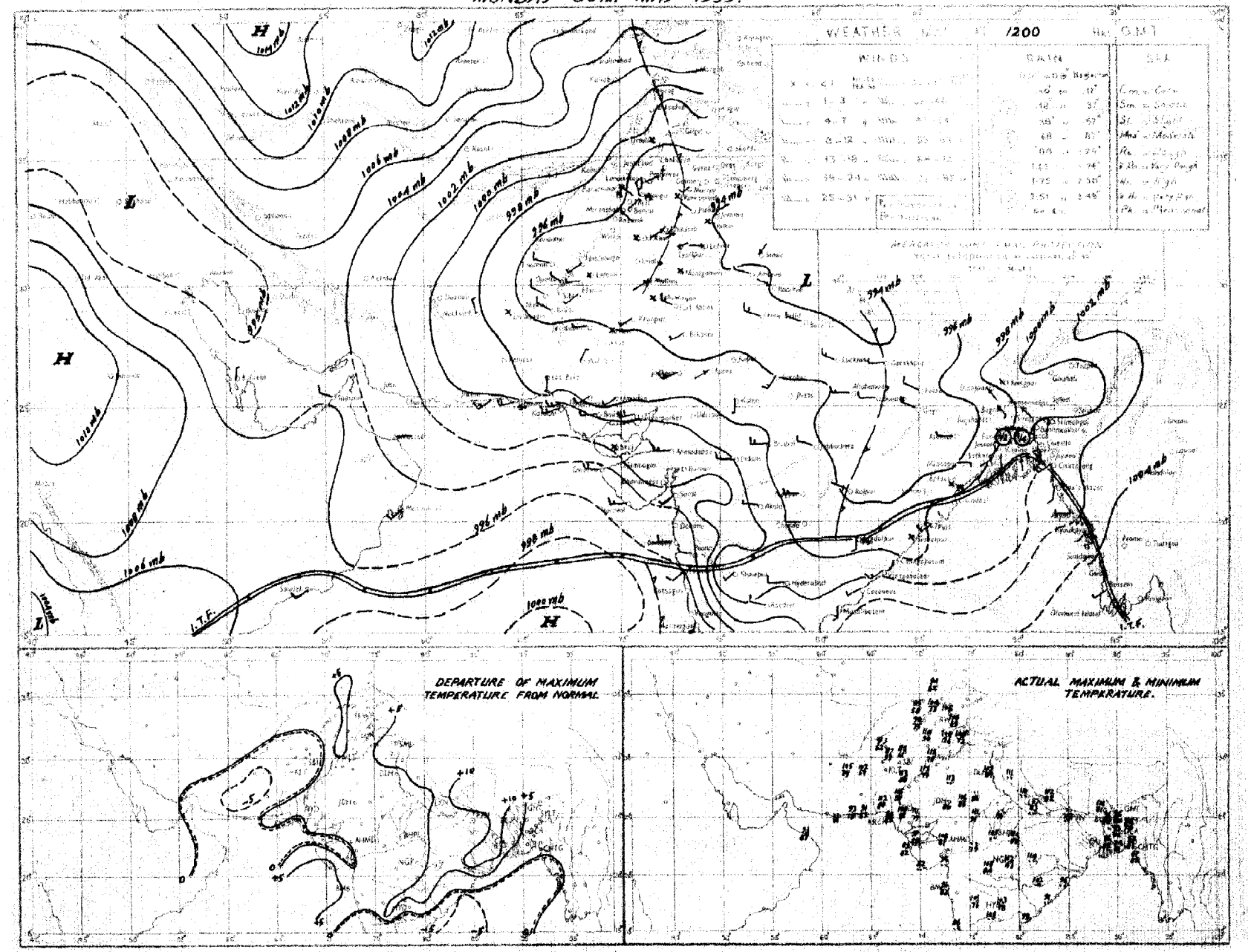

Rainfall amounts indicated in the above chart refer to past 9 hours

G. & M. P. KARACHI

PAKISTAN DAILY WEATHER MAP

TUESDAY 31st. MAY 1955.

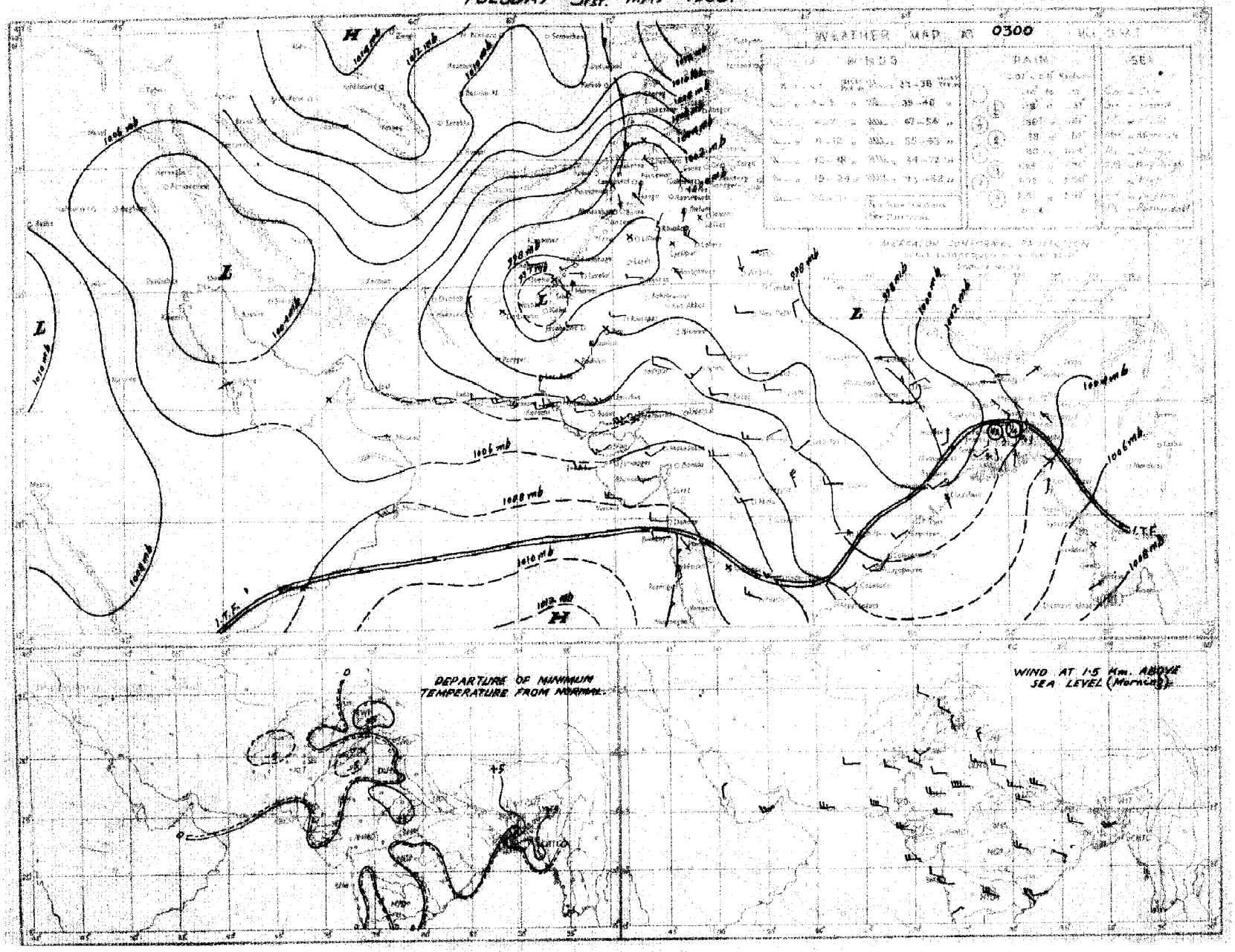

Rainfall amounts indicated in the above chart refer to past 24 hours.

C. G. M. P. KARACHI.

Checked

Monthly Subscription.

Page 1—2.

Page 1—4.

PAKISTAN DAILY WEATHER REPORT

Regd. No. B-1467

LIBRARY
APR 19 1956
WEATHER BUREAU

FOR WEDNESDAY, THE 1ST JUNE, 1955.

(*Published by the authority of the Government of Pakistan*)

Summary of observations recorded at 0300 hrs. G. M. T.

Yesterday's low pressure wave has moved away eastwards and has caused a few dust/thunderstorms in the upper North-West Frontier Province and the extreme north Punjab. Steep pressure gradient persists over lower Sind and adjoining Baluchistan where dust haze/dust-raising winds have been reported. Another low pressure wave is bordering the North-West Frontier Province. A low pressure wave is approaching East Pakistan where a few thunderstorms/showers have occurred in the Eastern and Deltaic sub-divisions.

Faridpur reported ¼" of rain.

Day temperatures were 2-6°F above normal in East Pakistan and West Pakistan outside Baluchistan and adjoining Sind where they were 2-6°F below normal.

Forecast valid until the evening of 2nd:—Scattered thunderstorms/showers will occur in the Eastern and Deltaic sub-divisions of East Pakistan, the upper North-West Frontier Province, Kashmir and the north Punjab hills. Dust-raising winds will prevail over lower Sind and adjoining Baluchistan.

Karachi-11.
The 1st June, 1955.

OBSERVATIONS

K. U. SIDDIQI,
for Director, Meteorological Service.

Division	Station	At 1200 Hrs. G. M. T. of previous day: RRR T_dT_d	N dd ff	VV ww W	PPP TT	$N_hC_LhC_MC_H$	$W_1D_HD_MT_xT_x$	At 0300 Hrs. G. M. T. of date: RRR T_dT_d	N dd ff	VV ww W	PPP TT	$N_hC_LhC_MC_H$	$W_1D_HD_MT_nT_n$	Departure from Normal of: T_xT_x	T_nT_n	Rainfall: Since 1st June to date	Departure from normal	Since 1st Jan., 55 to date	Annual Normal
1	2	3	4	5	6	7	8	9	10	11	12	13	14	15	16	17	18	19	20
EAST PAKISTAN (East)	Cox's Bazar	000 81	4 18 09	96 03 6	058 87	4 2 4 0 0	- - - 91	000 82	4 18 05	96 03 0	047 89	5 4 4 0 0	- - - 81	+ 3	+ 5	0	- 1.0	19.6	140
	Chittagong	000 80	2 20 13	96 01 1	014 86	2 4 7 0 0	- - - 89	000 78	3 16 09	97 02 1	042 86	2 4 7 1 0	- - - 80	0	+ 4	0	- 0.7	16.5	108
	Noakhali	000 79	2 13 02	96 03 1	012 88	2 1 5 0 0	- - - 92	000 80	3 13 02	96 03 1	036 88	2 1 5 0 0	- - - 83	+ 3	+ 8	0	- 0.5	16.2	115
	Comilla	000 81	0 18 07	97 00 0	001 88	0 0 9 0 0	- - - 91	000 80	8 18 04	97 03 2	033 88	8 4 5 0 0	- - - 84	+ 1	+ 8	0	- 0.5	19.0	94
	Brahmanberia	000 79	1 18 05	97 01 1	007 87	1 1 5 0 0	- - - 92							—					78
	Srimangal	000 97	1 23 02	97 01 6	003 90	1 2 5 0 0	- - - 94	051 73	6 09 03	97 02 9	049 79	5 8 5 3 0	- - - 70	+ 3	- 3	0.5	- 0.2	27.5	98
	Sylhet																		
	Mymensingh	000 82	4 13 02	98 02 2	991 90	4 3 6 0 0	- - - 95	005 75	8 09 02	98 02 9	042 79	8 4 7 - -	- - - 76	—	- 1	0.1	- 0.4	6.8	91
	Narayanganj	000 80	6 18 03	95 03 2	007 89	2 5 8 2 0	- - - 93	000 80	7 18 05	95 03 2	020 86	6 4 7 6 0	- - - 80	+ 2	+ 3	0	- 0.4	18.4	74
	Dacca	000 80	5 18 09	97 03 2	994 88	5 3 4 0 0	- - - 92	015 ××	6 18 09	97 01 9	023 87	6 8 4 0 0	- - - 70	—	—	0.1	—	19.1	..
EAST PAKISTAN (Deltaic)	Faridpur	033 67	8 20 10	96 97 2	998 73	8 7 6 - 0	- - - 92	033 81	7 16 09	96 03 0	024 88	5 5 7 1 0	- - - 69	+ 1	- 8	0.3	0	15.3	71
	Barisal	000 83	0 23 02	98 00 0	963 92	0 0 9 0 0	- - - 99	000 79	6 27 03	96 03 2	026 90	4 4 6 3 0	- - - 81	+ 6	+ 4	0	- 0.4	6.2	81
	Khulna	000 81	0 18 05	97 00 0	995 91	0 0 9 0 0	- - - 95	000 78	6 18 02	98 03 1	019 89	6 5 6 0 0	- - - 82	+ 3	+ 5	0	- 0.2	75.4	68
	Satkhira	000 83	0 23 02	98 00 0	983 92	0 0 9 0 0	- - - 99							+ 6					65
	Jessore	000 72	7 18 09	97 02 2	998 87	7 0 6 0 0	- - - 99							—					65
EAST PAKISTAN (North)	Pabna																		59
	Sirajganj	000 81	7 09 05	96 03 2	971 88	7 3 3 × ×	- - - 91	000 79	8 13 06	97 00 0	008 85	8 6 3 - -	- - - 79	+ 1	+ 4	0	- 0.4	17.9	64
	Rajshahi																		56
	Bogra	000 80	8 13 05	97 02 2	978 90	0 0 8 1 0	- - - 95	000 81	7 13 05	97 02 2	022 81	0 0 8 5 3	- - - 79	+ 4	+ 4	0	- 0.6	11.4	69
	Dinajpur	000 ××	0 09 02	96 00 0	972 95	0 0 9 0 0	- - - 00	000 76	5 09 02	96 01 2	027 84	5 5 7 0 0	- - - 75	+ 11	0	0	- 0.5	3.5	72
	Rangpur	000 ××	0 07 02	97 02 0	— —	0 0 9 0 0	- - - —							—					84
KASHMIR	Srinagar†																		26
	Gulmarg††																		71
	Sonamarg (e)																		26
	Drass†																		3
	Leh††																		4
	Skardu†																		..
	Muzaffarabad†																		..
	Gilgit*																		5
	Jammu																		..
PUNJAB (North)	Lahore	000 48	1 00 00	96 01 1	955 10	1 2 7 0 0	- - - 10	000 58	1 00 00	96 01 1	975 93	0 0 9 4 0	- - - 76	+ 3	- 1	0	0	3.3	19
	Sialkot	000 56	0 31 02	98 00 0	946 10	8 8 9 0 0	- - - 11	000 51	0 00 00	98 00 0	985 92	0 0 9 0 0	- - - 81	+ 6	+ 2	0	0	4.2	32
	Jhelum	000 52	1 00 00	98 02 0	946 08	1 1 7 0 0	- - - 10	000 50	0 13 02	97 02 0	975 91	0 0 9 0 0	- - - 67	—	—	0	—	5.6	..
	Rawalpindi*	000 55	3 00 00	99 01 1	902 05	3 0 9 3 0	- - - 07	000 48	2 00 00	99 01 1	904 90	2 0 9 0 4	- - - 68	+ 5	- 5	0	0	—	36
	Murree†	000 39	7 31 05	98 02 1	967 79	2 3 3 × 8	- - - ××	000 38	4 00 00	98 01 1	973 72	4 × 7 4 ×	- - - 62	—	—	0	- 0.1	13.1	59
	Campbellpore	000 44	8 36 02	99 17 9	969 79	8 3 7 - -	- - - 85	000 56	0 36 02	99 00 0	980 89	0 0 9 0 0	- - - 72	—	—	—	—	—	
	Khushab	000 39	6 00 00	98 00 3	945 08	0 0 9 6 0	- - - 12	000 50	0 11 02	98 00 0	973 95	0 0 9 0 0	- - - 81	+ 5	0	0	0	2.7	15
	Leiah																		8
	Lyallpur	000 54	0 00 00	96 00 0	951 09	0 0 9 0 0	- - - 10	000 48	0 00 00	96 00 0	972 96	0 0 9 0 0	- - - 80	+ 5	- 1	0	0	2.0	12
PUNJAB (South)	Montgomery	009 47	1 11 03	96 02 1	950 10	1 0 9 3 0	- - - 12	000 56	0 23 02	96 00 1	982 90	0 0 9 0 0	- - - 74	+ 3	- 8	0	0	2.3	10
	Multan	000 43	0 18 02	96 00 0	951 10	0 0 9 0 0	- - - 13	000 59	0 23 02	96 80 0	972 85	0 0 9 0 0	- - - 74	+ 6	- 8	0	0	3.9	7
	Khanpur	000 61	0 23 06	96 00 0	954 12	0 0 9 0 0	- - - 13	000 73	0 23 09	95 05 0	××× 88	0 0 9 0 0	- - - 80	+ 2	- 2	0	0	1.2	6
	Bahawalpur							000 71	0 00 00	97 00 0	993 98	0 0 9 0 0	- - - 79		- 2	0	0	0	6
	Fort Abbas							000 59	2 25 10	95 06 0	979 00	2 1 6 3 0	- - - 84	—	—	—	—	—	8
N.W.F.P. (Upper)	Drosh*	000 35	0 00 00	97 03 1	904 92	4 1 7 0 0	- - - 97	000 45	2 00 00	97 02 1	955 76	0 0 9 3 0	- - - 68	+ 10	+ 3	—	—	12.4	18
	Chakdara*	000 51	4 18 02	98 03 0	954 99	4 3 9 0 0	- - - 02	000 48	1 34 03	98 03 0	925 80	1 6 9 0 0	- - - 71	—	—	0	—	8.2	..
	Peshawar	000 45	6 13 03	97 01 2	940 01	2 9 7 3 1	- - - 02	000 64	1 13 03	97 01 3	984 92	0 0 9 0 1	- - - 81	+ 2	+ 6	0	0	2.4	14
	Risalpur	000 48	5 27 02	98 00 3	916 03	1 1 6 1 0	- - - 05	000 55	0 09 03	98 00 0	938 73	0 0 9 0 0	- - - 71	—	—	0	—	—	..
	Kohat	000 52	6 23 05	99 03 1	901 93	0 0 9 4 0	- - - 94	000 52	6 02 03	98 03 4	943 79	0 0 9 3 0	- - - 70	—	—	—	—	—	..
	Cherat	000 71	7 34 07	97 01 2	939 87	7 1 9 6 0	- - - 92	000 33	1 34 21	97 01 1	949 78	0 0 9 0 5	- - - 70	+ 2	- 2	—	0	9.8	29
	Landi Kotal*	000 32	5 23 05	97 03 1	919 90	3 0 9 4 2	- - - 92	000 34	0 27 03	97 00 0	926 82	0 0 9 0 0	- - - 77	—	—	0	—	—	..
	Hangu	×××××	9 09 05	99 03 7	— —	0 5 4 3 6	- - - —	××× ××	0 34 02	99 00 0	— —	0 0 9 0 0	- - - —	—	—	—	—	—	..
	Parachinar†							000 44	0 00 00	99 00 0	980 71	0 0 9 0 0	- - - 58		—	0	—	16.1	29
	Miranshah*	000 63	4 05 05	99 01 0	909 99	0 0 9 0 3	- - - 00	000 74	0 23 03	99 00 0	930 86	0 0 9 0 0	- - - 77	—	—	0	0	4.1	13
	Bannu	000 52	0 09 02	99 00 0	946 05	0 0 9 0 0	- - - 05	000 61	0 18 02	99 00 0	975 90	0 0 9 0 0	- - - 80	—	—	0	—	1.8	11
	Wana																		11
	D. I. Khan	000 65	0 00 00	98 00 0	955 10	0 0 9 0 0	- - - 12	000 61	0 00 00	99 00 0	979 91	0 0 9 0 0	- - - 80	+ 3	+ 1	0	0	1.9	10
BALUCHISTAN (North)	Fort Sandeman*	000 17	2 27 02	98 01 1	914 94	0 0 9 4 0	- - - 95	000 19	0 23 02	97 00 0	947 77	0 0 9 0 0	- - - 68	- 2	- 3	0	0	2.1	11
	Hindubagh†	000 68	0 23 05	97 00 0	895 86	0 0 9 0 0	- - - 87	000 54	0 23 02	98 00 0	983 78	0 0 9 0 0	- - - 59	—	—	0	—	4.6	..
	Loralai*	000 34	4 18 02	98 03 1	902 90	0 0 9 1 0	- - - 92	000 49	0 00 00	98 00 0	933 77	0 0 9 0 0	- - - 61	—	—	0	—	8.8	..
	Sibi	000 30	0 23 05	98 00 0	959 13	0 0 9 0 0	- - - 15	000 47	0 00 00	96 00 0	992 94	0 0 9 0 0	- - - 90	—	—	0	—	1.9	5
	Harnai (a)	000 ××	0 09 02	98 00 0	— —	0 0 9 0 8	- - - —	000 ××	0 18 02	98 00 0	— —	0 0 9 0 0	- - - —	—	—	0	0	1.7	14
	Quetta†	000 32	0 31 03	97 02 0	969 89	0 0 9 0 8	- - - 86	000 62	0 00 00	97 00 0	985 75	0 0 9 0 0	- - - 53	—	—	0	0	4.1	9
	Chaman*	000 66	0 27 02	97 00 0	923 93	0 0 9 0 6	- - - 93	000 53	0 20 03	98 00 0	944 80	0 0 9 0 0	- - - 68	- 1	+ 1	0	0	7.6	8
	Kalat†	000 31	0 27 09	99 00 0	991 60	0 0 9 0 0	- - - 81	000 44	8 31 03	98 00 0	991 71	0 0 9 0 0	- - - 51	- 6	- 5	0	0	5.2	7
	Nushki*	000 35	0 07 30	99 02 0	922 00	0 0 9 0 0	- - - 02	000 26	0 00 00	×××× ×	982 89	0 0 9 0 0	- - - 58	—	—	0	—	5.2	..
	Dalbandin*	000 44	3 31 07	94 07 0	934 01	3 4 7 0 0	- - - 03	000 42	4 00 00	96 03 0	964 80	4 5 7 0 0	- - - 67	- 4	+ 6	0	0	1.8	4
	Nokkundi*	000 31	0 34 02	99 00 0	958 02	0 0 9 0 0	- - - 08	000 36	0 07 02	99 00 0	969 91	0 0 9 0 0	- - - 84	—	—	0	—	0.9	2
BALUCHISTAN (South)	Panjgur*																		5
	Turbat	000 72	0 05 07	98 00 0	999 13	0 0 9 8 0	- - - 14	000 73	0 27 03	96 00 0	048 86	0 0 9 0 0	- - - 80	—	—	0	—	6.0	..
	Jiwani	000 51	0 23 12	97 02 0	012 90	0 0 9 0 0	- - - 95	000 79	0 29 03	96 02 0	045 82	0 0 9 0 0	- - - 81	—	—	0	—	9.1	4
	Pasni	000 65	0 23 14	97 00 0	012 90	0 0 9 0 0	- - - 93	000 71	0 31 03	96 00 0	034 80	0 0 9 0 0	- - - 76	0	- 1	0	0	2.7	6
	Ormara	000 73	0 25 31	97 34 3	997 91	0 0 9 0 0	- - - 92	000 75	0 25 16	96 00 3	021 85	0 0 9 0 0	- - - 82	—	—	0	—	2.5	6
	Las Bela	000 68	0 09 00	97 00 0	976 06	0 0 9 0 0	- - - 11	000 72	0 23 02	97 00 0	013 87	0 0 9 0 0	- - - 87	—	—	0	—	1.1	1
SIND (Lower)	Karachi (Manora)	000 81	3 25 14	96 01 1	012 88	3 6 4 0 0	- - - 91	000 80	5 25 12	94 10 1	025 84	3 6 4 0 0	- - - 83	+ 1	+ 2	0	0	0.1	8
	Karachi (A. P.)	000 79	0 25 16	96 07 0	011 90	0 0 9 0 0	- - - 95	000 79	0 25 14	96 04 0	025 86	0 0 9 0 0	- - - 81	—	—	0	—	0.9	..
	Badin	000 73	0 27 07	97 00 0	990 99	0 0 9 0 8	- - - 04	000 77	0 27 07	96 00 0	014 84	0 0 9 0 0	- - - 80	+ 1	- 1	0	0	0.5	9
	Nagar Parkar	×××××	0 25 44	97 09 2	— —	0 0 9 0 0	- - - —	×××××	0 26 05	97 06 3	— —	0 0 9 0 0	- - - —	—	—	—	—	—	..
	Umerkot	000 75	0 23 14	98 05 4	968 07	0 0 9 2 0	- - - 10	000 79	0 23 14	97 00 0	999 86	0 0 9 0 0	- - - 79	—	—	0	—	0	..
	Chhor																		..
	Hyderabad	000 68	4 23 10	96 03 1	984 04	4 5 6 0 0	- - - 10	000 73	0 23 07	97 02 0	013 87	0 0 9 0 0	- - - 83	+ 2	+ 2	0	0	0.4	7
SIND (Upper)	Pad Idan	000 41	1 07 07	97 01 0	970 13	1 9 7 0 0	- - - 17	000 63	0 20 05	96 02 0	988 90	0 0 9 0 0	- - - 80	—	—	0	—	1.1	..
	Nawabshah							000 72	0 18 02	97 00 0	999 88	0 0 9 0 0	- - - 79		—	—	—	—	..
	Sukkur	000 44	8 ××××	96 00 0	988 12	0 0 9 0 0	- - - 13	000 71	0 23 02	96 00 0	983 86	0 0 9 0 0	- - - 80	—	—	0	—	1.2	4
	Jacobabad	000 73	0 20 09	97 00 0	988 14	0 0 9 0 0	- - - 13	000 71	0 16 03	95 05 0	988 87	0 0 9 0 0	- - - 79	- 1	- 4	0	0	3.0	4
	Rohri	000 93	0 00 00	97 02 0	997 03	0 0 9 0 0	- - - 14	000 75	0 23 04	97 02 0	002 88	0 0 9 0 0	- - - 73	—	—	0	—	0	..
Jammu & Kashmir	Veraval																		20
Afghanistan	Jalalabad*																		12
	Kabul†																		..
	Kandahar																		..

See foot notes on page 2

PAKISTAN DAILY WEATHER REPORT

FOR WEDNESDAY THE 1ST JUNE, 1955

Division	STATION.	At 1200 Hrs. G. M. T. of previous day. RRR TdTd	N ddff	VV wwW	PPP TT	$N_H C_L hC_M C_H$	$W_1D_HD_MT_xT_x$	At 0300 Hrs. G. M. T. of date. RRR TdTd	N ddff	VV wwW	PPP TT	$Nh C_L hC_MC_H$	$W_1D_HD_M T_nT_n$	Departure from normal ° T_xT_x	T_nT_n	Rainfall Since 1st June, 55 to date	Departure from normal	Since 1st Jan. '55 to date	Annual Normal
1	2	3	4	5	6	7	8	9	10	11	12	13	14	15	16	17	18	19	20
Iran	Jask ..																		5
	Charbar ..																		4
	Bushire ..																		11
	Ispahan ..																		..
	Tehran ..																		10
	Meshed ..																		
Arabia	Muscat ..	000 78	0 09 02	99 00 0	035 89	0 0 9 0 0	- - - 92	000 81	0 00 00	98 00 0	040 89	0 0 9 0 0	- - - 86	- 5	0	0	0	4.5	4
	Sharjah ..																		4
	Bahrain ..																		..
	Kuwait ..																		5

*Barometer readings reduced to 1 Geopotential Kilometre.
†Barometer readings reduced to 2 Geopotential Kilometre.
‡Barometer readings reduced to 3 Geopotential Kilometre.
RRR at 0300 hrs. G.M.T. is rainfall since 0300 hrs. G.M.T. of the previous day and RRR at 1200 hrs. G.M.T. is rainfall since 0300 hrs. G.M.T. of the same date.
The accuracy of individual entries in this report cannot be guaranteed. Corrections can be obtained, if necessary, on application to the Meteorologist, Weather Central Air Port, KARACHI-11.

(a) Reports only rainfall.
(b) Instead of 0300 G.M.T. the observations are being taken at 0600 G.M.T.
Whenever 999 is given for RRR see the summary on page I for the actual amount of rainfall.

Wireless Reports from Ships

SHIPS IN	YQ $L_aL_aL_a$	$L_oL_oL_o$ GG	N dd ff	VV ww W	PPP TT	$Nh C_L h C_MC_H$	D s_vs_a app	$8N_s C h_sh_s$	O T_sT_s TdTd	$I_dw_dw P_wH_w$
1	2	3	4	5	6	7	8	9	10	11
ARABIAN SEA										
Bones ..	33 211	595 00	1 22 10	96 02 2	080 28	00 9 00	5 4 300	..	..	1 22 23
Bones ..	33 205	591 06	0 22 10	97 00 0	105 29	00 9 00	5 4 312	..		1 22 23
Alhazar ..	33 191	584 18	1 22 18	99 01 0	073 84	00 9 00	1 4 314	..	0 01 77	1 21 34

Radio-Sonde Data (Temperatures in °C) of previous day.

Station	TEMP. CODE:—				(II)iii		99PoPoPo			ToToTdoTdoTxo			GGhihihi			T1T1Td1Td1Tx1 etc.				55555		hihiP1Ph1P1				T1T1Td1Td1Tx1 etc.		
1	2	3	4	5	6	7	8	9	10	11	12	13	14	15	16	17	18	19	20	21	22	23	24	25	26	27
Karachi	41 780	999 99	292 59	150 04	854 74	221 55	700 26	160 57	509 27	549 93	404 92	639 96	301 94	739 91	201 28	929 95	555 55	319 00	232 03	468 85	211 46	638 06	260 81	658 00	256 64	456 00
Quetta																										

PPP—Pressure in hundreds, tens and units of millibars.
hhh—Height in thousands, hundreds and tens of feet.

PP—Pressure in hundreds, and tens of millibars
hh—Height in thousands, and hundreds of feet.

Upper Air Data (Hddff.)*

STATION.	At 0900 hrs. G. M. T. ‡ of previous day. Height in Thousands of feet ‡: 1	2	3	5	7	10	15	20	25	30	At 2100 hrs. G. M. T. † of previous day. Height in Thousands of Feet ‡: 1	2	3	5	7	10	At 0300 hrs. G. M. T. † of date. Height in Thousands of Feet ‡: 1	2	3	5	7	10	15	20
	2	3	4	5	6	7	8	9	10	11	12	13	14	15	16	17	18	19	20	21	22	23	24	25
Bogra ..	16 10	15 12	17 11	24 15	..	..	..	..	..	..	16 17	19 24	19 40	..	..	..	15 17	16 23	..	..	..	..	..	..
Chhor ..	23 13	24 11	23 15	28 08	28 11	33 12	..	..	..	..	..	..	..	..	..	..	25 25	26 27	29 17	28 20	26 27	..	..	..
Chittagong ..	20 13	19 21	18 23	18 20	26 13	29 15	31 25	..	..	..	18 25	18 32	19 33	18 29	19 14	22 11	16 17	16 27	17 29	18 28	18 26	..	..	..
Cox's Bazar ..	19 15	19 19	18 18	..	..	..	..	..	..	..	18 18	18 18	18 17	..	..	..	18 15	19 10	20 13	23 18	..	..	..	..
Dacca ..	16 19	16 20	19 13	20 15	26 12	..	..	..	..	..	18 25	19 21	19 27	22 16	25 21	..	16 15	17 22	..	..	..	..	..	..
Dalbandin ..	..	..	24 09	25 13	26 13	28 16	30 17	30 17	..	..	..	..	33 01	32 07	34 10	31 09	..	..	..	02 01	32 05	35 05	28 11	29 15
Drosh ..	..	..	..	..	28 02	23 06	18 05	20 05	25 11	27 23	..	..	..	24 01	22 12	20 13	..	..	..	..	..	01 07	09 01	18 04
Fort Sandeman ..				25 10	20 04	20 07	24 07	23 08	26 11	27 33			..	22 05	32 05	33 20				21 01	31 02	31 02	30 02	23 08
Jacobabad ..	31 10	31 09	30 09	30 10	23 10	25 09	28 17	27 15	26 21	28 42	23 15	26 11	28 08	32 12	32 19		30 17	32 17	31 18	31 16	29 19			
Jhelum ..	18 07	23 06	25 08	32 03	30 09	31 13	33 09	32 12	..	..	31 10	33 11	34 17	33 17	31 09	30 13	34 04	33 11	35 07	36 05	30 07	29 12	30 11	32 12
Jiwani ..	27 05	27 23	26 17	29 21	30 07	21 11	16 13	22 11	26 23	28 45	27 26	27 26	26 26	24 26	24 18	25 15	26 27	26 29	28 28	29 25	30 27	..	..	..
Karachi ..	27 33	27 20				..	..	..	..	..	28 30	28 51	29 47	27 31	..	..	28 25	28 26	29 21	30 29	29 28	..	..	..
Khanpur ..	23 10	22 06	25 03	26 07	26 12	24 19	..	..	..	..	23 19	24 19	25 13	23 10	32 08	..	24 22	28 21	29 15	30 17	..	..	..	..
Lahore ..	34 03	25 03	27 06	28 09	29 13	30 13	30 17	34 15	30 13	30 17	28 08	32 08	33 08	32 07	32 07	32 08	..	..	..	..	..	..	..	..
Multan ..	24 02	27 04	27 07	27 07	26 09	24 08	23 06	27 09	27 19	27 39	22 17	21 15	22 17	21 14	19 09	..	27 08	34 13	27 10	21 11	21 07	12 02	04 07	28 10
Peshawar ..	..	07 13	05 13	02 08	34 09	26 10	25 12	28 07	27 23	29 17	..	29 45	29 36	29 45	28 43	..	..	11 04	16 03	29 09	31 10	32 04	23 17	..
Quetta ..					27 10	27 08	28 15	..	..	..					30 09	30 15					31 08	31 18	31 35	..
Sylhet ..	21 09	23 09	21 10	22 21	23 19	26 24	..	..	..	..	..	..	No	ascen	..	..	11 11	16 11	18 19	20 22	20 25	..	..	..
Veraval ..																								
Bushire ..																								
Sharjah ..																								

Cloud Observation Data (GGiii Cddv$_r$v$_r$ etc.)

Dalbandin 02403 62916

*Wind directions are expressed in tens of degrees counting from North through East and speed in knots.
†The actual time of observations may vary within half an hour of the specified time.
‡The correct levels to which the upper winds relate are 0.3, 0.6, 0.9 1.8, 2.7 3.0, 4.5 6.0, 7.5 and 9.0 km. The levels given at the head of the columns are the nearest equivalent levels in thousands of feet.

Printed at Number Printing Works Karachi.

PAKISTAN DAILY WEATHER MAP

TUESDAY 31st MAY 1955

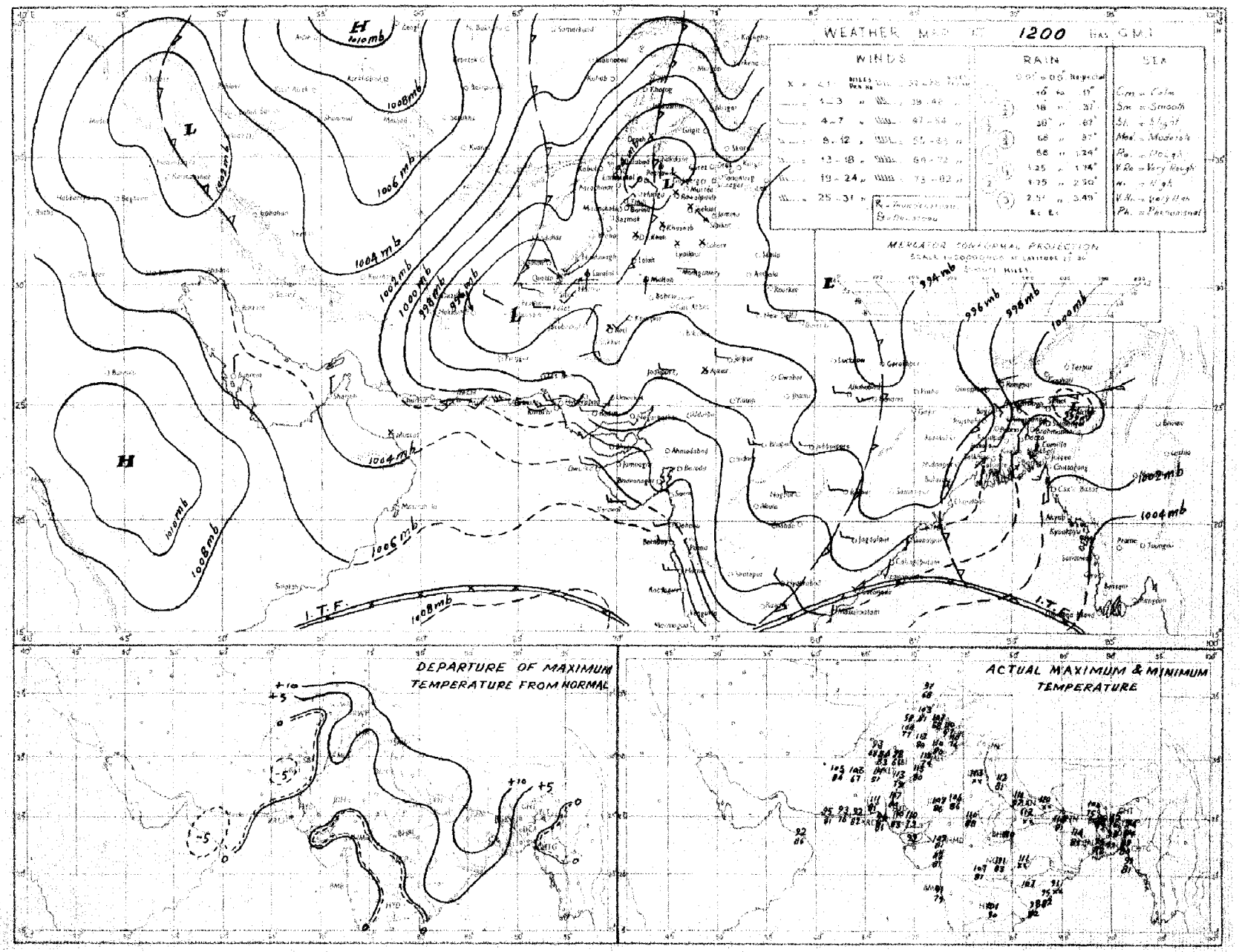

Rainfall amounts indicated in the above chart refer to past 9 hours

PAKISTAN DAILY WEATHER MAP

WEDNESDAY 1st JUNE 1955

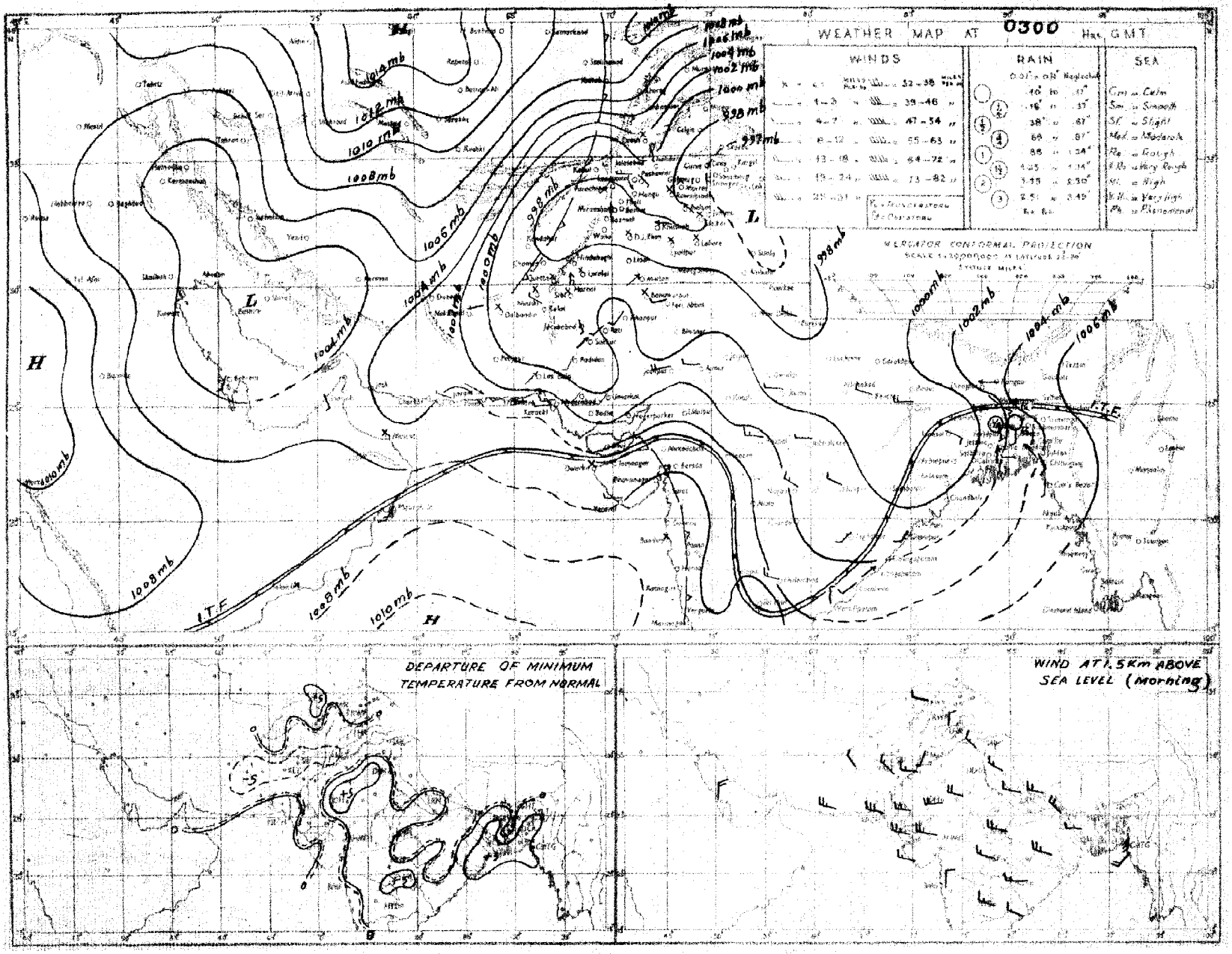

Rainfall amounts indicated in the above chart refer to past 24 hours

C. R. M. P. KARACHI

Monthly Subscription.

Page 1—2r

Page 1—4.

Regd. No. S.-1467

PAKISTAN DAILY WEATHER REPORT

FOR THURSDAY, THE 2ND JUNE, 1955.

(Published by the authority of the Government of Pakistan)

Summary of observations recorded at 0300 hrs. G. M. T.

A low pressure wave is affecting the extreme north of West Pakistan. Scattered dust/thunderstorms have been reported from the North-West Frontier Province and the north Punjab.

Pressure gradient over lower Sind continues to be steep. Isolated duststorm has been reported from south Baluchistan.

A low lies over Orissa.

Local rain/thunderstorms have occurred in East Pakistan.

Chief amounts of rainfall are:—Noakhali, Narayanganj, Khulna and Jessore ¼" each and Dacca ¼".

Day temperatures were 3-7°F above normal in the North-West Frontier Province and the plains of Punjab and 2-4°F so in East Pakistan. They were 5-6°F below normal in northeast Baluchistan.

Forecast valid until the evening of 3rd:—Fairly widespread rain/thundershowers will occur in East Pakistan. Scattered dust/thunderstorms are also likely to occur in the North-West Frontier Province and the adjoining north Punjab. Dust raising winds will continue to prevail in lower Sind and adjoining Baluchistan.

Heavy Rainfall Warning:—Locally heavy falls of rain are likely in the Eastern and the Deltaic sub-divisions of East Pakistan during next 36 hours.

Karachi-11.
The 2nd June, 1955.

OBSERVATIONS

K. U. SIDDIQI,
for Director, Meteorological Service.

Division		Station	At 1200 Hrs. G. M. T. of previous day: RRRTdTd	N dd ff	VV ww W	PPP TT	NhCLhCMCH	WeDHDMTxTx	At 0300 Hrs. G. M. T. of date: RRRTdTd	N dd ff	VV ww W	PPP TT	NhCL hCMCH	WeDHDMTnTn	Departure from Normal of: TxTx	TnTn	Rainfall: Since 1st June '55 to date	Departure from normal	Since 1st Jan., 55 to date	Annual Normal
1		2	3	4	5	6	7	8	9	10	11	12	13	14	15	16	17	18	19	20
EAST PAKISTAN	(East)	Cox's Bazar	000 83	1 18 09	96 03 0	018 87	1 1 4 0 0	- - - 92	000 83	7 18 10	96 03 6	054 86	5 4 4 5 8	- - - 80	+ 4	+ 4	0	- 1.9	19.6	140
		Chittagong	000 80	2 18 09	96 02 1	001 86	2 4 7 0 0	- - - 90	000 79	7 13 03	×××××	047 85	7 6 5 0 0	- - - 77	+ 2	+ 1	0	- 1.3	16.5	108
		Noakhali	000 78	4 13 02	96 03 1	998 87	2 1 5 0 0	- - - 91	050 87	6 13 02	96 03 6	043 87	4 1 5 2 0	- - - 75	+ 3	0	0.5	- 0.4	16.2	115
		Comilla	000 79	0 13 09	98 00 0	007 87	0 0 9 0 0	- - - 92	000 78	8 13 03	97 03 2	045 84	8 4 5 0 0	- - - 79	+ 3	+ 3	0	- 1.0	19.0	94
		Brahmanbaria	000 79	6 09 02	97 03 1	××××××	4 8 7 0 1	- - - 90	000 76	5 13 02	97 03 2	030 87	5 4 3 0 0	- - - 81	- 1	—	0	- 1.0	18.3	78
		Srimangal							000 79	6 13 02	97 02 1	049 87	5 8 6 3 0	- - - 79		+ 5	0.5	- 0.9	27.5	98
		Sylhet																		
	(Dacca)	Mymensingh	000 79	8 09 02	98 02 2	987 85	8 4 7 - -	- - - 87	003 77	8 00 00	97 02 9	051 83	8 4 7 - -	- - - 78	- 1	+ 3	0.1	- 1.0	6.9	91
		Narayanganj	000 78	1 18 03	95 01 2	988 90	1 4 8 0 0	- - - 94	060 78	7 13 02	95 03 6	042 84	2 5 7 7 8	- - - 77	+ 4	0	0.6	- 0.7	19.0	74
		Dacca	000 78	3 18 09	97 03 1	986 88	1 3 6 3 0	- - - 92	035 78	4 11 07	97 01 9	035 85	4 3 4 0 0	- - - 76	—	—	0.5	—	19.4	..
		Faridpur	000 80	2 06 10	96 01 1	973 89	1 4 7 0 0	- - - 92	003 80	8 11 07	97 02 0	031 87	6 4 7 1 0	- - - 76	+ 1	- 1	0.4	- 0.3	15.4	71
		Barisal	000 79	6 13 02	96 03 2	983 90	0 0 8 4 0	- - - 93	016 81	6 13 01	96 20 9	054 89	4 4 6 3 0	- - - 77	+ 3	0	0.2	- 0.6	6.3	81
		Khulna	000 80	0 18 03	99 00 0	974 91	0 0 9 0 0	- - - 95	039 81	8 13 03	97 03 2	031 86	8 5 5 × ×	- - - 79	+ 4	+ 2	0.4	- 0.1	78.8	68
		Satkhira	000 82	5 23 03	97 03 1	978 92	4 5 7 5 0	- - - 96	000 80	8 23 02	96 03 1	017 91	6 9 6 0 0	- - - 76	+ 4	- 1	0	- 0.5	3.5	65
		Jessore	000 80	5 18 05	97 01 1	968 91	5 0 6 0 0	- - - 96	038 83	8 18 05	97 03 2	218 87	8 5 6 - -	- - - 74	—	—	0.4	- 0.2	8.0	65
		Pabna																		59
	(North)	Sirajganj	000 79	5 13 02	95 03 0	962 89	5 3 5 0 0	- - - 92	000 79	4 13 03	97 01 9	028 85	4 4 5 0 0	- - - 77	+ 3	+ 2	0	- 0.8	17.9	64
		Rajshahi																		56
		Bogra	000 80	0 13 05	97 00 2	976 86	0 0 9 0 0	- - - 93	000 69	8 09 07	97 02 9	036 81	4 7 6 2 0	- - - 77	+ 3	+ 2	0	- 1.2	11.4	69
		Dinajpur	000 76	4 13 05	96 01 1	973 86	4 5 7 0 0	- - - 91	000 76	4 05 05	96 01 2	037 84	4 5 7 0 0	- - - 76	+ 1	+ 1	0*	- 1.0	3.5	72
		Rangpur	000 ××	0 05 05	97 02 0	— —	0 0 9 0 0	- - - -					6 5 8 0 0	- - - -	—	—	0.1	—	8.5	84
KASHMIR		Srinagar†																		26
		Gulmerg††																		71
		Sonamerg (a)																		26
		Dras†																		3
		Leh††																		6
		Skardu†																		..
		Misgar†																		..
		Aliabad†																		5
		Gilgit*																		..
		Jammu																		..
PUNJAB	(North)	Lahore	000 49	1 00 00	96 01 1	940 11	1 2 7 0 0	- - - 11	000 58	1 36 03	96 03 1	984 89	0 0 9 4 1	- - - 76		- 1	0	0	3.3	19
		Sialkot	000 77	1 00 00	97 02 1	942 10	1 2 6 0 0	- - - 13	000 49	0 00 00	98 00 0	961 85	0 0 9 0 0	- - - ××	+ 6	—	0	—	4.2	32
		Jhelum	000 44	7 27 09	97 03 2	938 06	3 2 7 2 0	- - - 10	000 56	1 00 00	98 02 0	×××××	0 0 9 0 1	- - - 77	—	—	0	—	5.6	..
		Rawalpindi*	000 37	4 27 02	99 01 1	896 04	4 0 9 2 4	- - - 08	000 48	0 00 00	99 00 0	972 89	0 0 9 0 0	- - - 68	+ 5	- 5	0	- 0.1	4.3	36
		Murree†	000 59	7 05 09	97 17 1	962 74	5 9 3 4 -	- - - 80	000 42	4 07 12	98 01 9	972 69	0 × 9 × 4	- - - 63	+ 2	+ 4	0	- 0.1	13.1	59
		Campbellpore	000 47	0 36 02	99 00 0	958 05	0 0 9 0 0	- - - 05	000 75	0 00 00	99 00 0	998 94	0 0 9 0 0	- - - 61	—	—	—	—	—	15
		Khushab	000 38	4 02 07	98 00 3	934 08	0 0 9 0 4	- - - 13	000 46	0 05 02	98 00 0	983 98	0 0 9 0 0	- - - 79	+ 4	- 2	0	0	2.7	8
		Leiah																		12
		Lyallpur	000 49	6 20 02	96 02 0	940 08	0 0 9 4 0	- - - 11	000 51	0 00 00	96 00 0	976 88	0 0 9 0 0	- - - 75	+ 3	- 6	0	0	2.0	10
	(South)	Montgomery	000 49	0 02 30	96 00 1	941 08	0 0 9 0 0	- - - 11	000 63	0 00 00	96 00 0	975 91	0 0 9 0 0	- - - 77	0	- 5	0	0	2.3	7
		Multan	000 54	0 00 00	96 00 0	941 12	0 0 9 0 0	- - - 14	000 53	0 23 02	96 00 0	974 89	0 0 9 0 0	- - - 78	+ 7	- 4	0	0	3.9	6
		Khanpur	000 57	0 23 05	96 00 0	956 12	0 0 9 0 0	- - - 13	000 61	0 23 05	96 00 0	975 90	0 0 9 0 0	- - - 78	+ 2	- 4	0	0	1.2	6
		Bahawalpur	000 65	0 00 00	97 00 0	957 11	0 0 9 0 0	- - - 12	000 60	0 00 00	97 00 0	975 88	0 0 9 0 0	- - - 74	+ 3	- 7	0	0	0	6
		Fort Abbas	000 38	2 27 07	98 02 2	944 81	2 5 6 0 0	- - - 94	000 46	0 25 05	96 00 0	973 99	0 0 9 0 0	- - - 82	—	—	0	—	1.2	8
N.W.F.P.	(Upper)	Drosh*	000 35	8 23 03	96 03 2	903 84	8 5 7 - -	- - - 94	000 40	5 05 09	96 03 2	968 71	5 2 7 0 0	- - - 69	+ 5	+ 4	0	—	12.4	18
		Chakdara*	000 52	8 18 02	98 03 0	943 96	8 0 9 1 0	- - - 02	000 50	1 30 12	98 03 0	934 84	1 0 9 4 0	- - - 73	—	—	0	—	8.2	..
		Peshawar							000 59	2 16 03	98 02 3	989 93	0 0 9 0 1	- - - 77		- 5	0	0	2.4	14
		Hariipur	000 60	6 27 02	98 00 3	906 04	2 1 6 1 0	- - - 09	000 84	0 09 02	98 00 0	902 76	0 0 9 0 0	- - - 71	—	—	—	—	—	..
		Kakul	000 53	8 25 17	98 09 9	922 85	6 3 7 4 0	- - - 94	000 52	5 36 03	99 02 1	945 77	0 0 9 1 1	- - - 69	—	—	—	—	—	29
		Cherat	000 30	7 34 09	97 03 1	929 87	5 2 9 3 8	- - - 92	000 35	5 34 23	97 01 0	956 78	0 0 9 0 8	- - - 74	0	+ 2	0	- 0.1	9.8	..
		Landi Kotal*							000 39	0 31 03	97 00 0	941 81	0 0 9 0 0	- - - 69			0	—	6.5	..
	(Lower)	Hangu	×××××	9 36 13	98 03 9	— —	6 2 3 5 7	- - - -	×××××	0 00 00	99 00 9	— —	0 0 9 0 0	- - - -	+ 1	—	—	—	—	29
		Parachinar†	000 39	8 09 03	97 02 0	964 77	8 4 8 0 0	- - - 86	000 42	0 00 00	98 00 2	984 73	0 0 9 5 9	- - - 58	—	- 3	0	—	16.1	13
		Miranshah*	000 35	8 05 05	98 03 1	901 94	4 6 6 6 0	- - - 01	000 50	0 00 00	94 00 0	940 84	0 0 9 0 0	- - - 72	—	—	0	0	4.1	11
		Bannu	000 55	8 36 02	98 03 2	935 00	8 0 5 2 0	- - - 04	000 51	0 31 02	99 00 0	986 90	0 0 9 0 0	- - - 78	—	—	0	—	1.8	11
		Wana	000 73	0 00 00	99 00 0	635 88	0 0 9 0 0	- - - 92												10
		D. I. Khan	000 61	0 00 00	98 00 9	949 10	0 0 9 0 0	- - - 12	000 68	0 00 00	99 00 0	980 89	0 0 9 0 0	- - - 80	+ 4	+ 1	0	0	1.9	
BALUCHISTAN	(North)	Fort Sandeman*	000 00	5 23 05	97 02 1	897 93	5 4 8 0 0	- - - 96	000 23	0 27 02	96 00 0	982 82	0 0 9 0 0	- - - 71	- 5	0	0	0	2.1	11
		Hindubagh†	000 74	1 23 05	96 03 0	965 86	1 1 5 0 8	- - - 86	000 56	0 23 05	97 00 0	999 73	0 0 9 0 0	- - - 61	—	—	0	—	4.6	..
		Loralai*	000 33	4 23 05	96 03 1	889 93	4 3 5 0 0	- - - 94	000 41	0 00 00	96 00 0	939 77	0 0 9 0 0	- - - 63	—	—	0	—	8.8	..
		Sibi	000 57	1 31 05	95 03 8	948 13	0 0 9 4 0	- - - 16	000 55	0 00 00	94 00 0	998 97	0 0 9 0 0	- - - 92	—	—	0	—	1.9	14
		Harnai (a)	000 ××	0 27 05	98 00 0	— —	0 0 9 0 0	- - - —	000 ××	0 18 02	98 00 0	— —	0 0 9 0 0	- - - —	—	—	0	0	1.7	9
		Quetta†	000 24	6 31 09	97 07 5	961 83	1 5 8 5 -	- - - 87	000 65	0 00 00	97 00 0	983 74	0 0 9 0 0	- - - 62	—	—	0	0	4.1	8
		Chaman*	000 56	1 27 09	97 08 0	914 93	1 1 7 0 0	- - - 94	000 29	4 20 03	98 03 0	953 79	4 0 9 5 0	- - - 67	+ 9	0	0	0	7.6	7
		Kalat†	000 30	0 27 02	99 00 0	984 81	0 0 9 0 0	- - - 82	000 44	0 36 03	98 00 0	997 57	0 0 9 0 0	- - - 52	+ 6	- 4	0	0	5.2	..
		Nushki*	000 44	0 13 09	98 02 0	993 98	0 0 9 0 0	- - - 00	000 47	0 00 00	98 02 0	059 77	0 0 9 0 0	- - - 55	—	—	0	—	5.2	..
		Dalbandin*	000 40	7 18 05	97 03 1	934 99	7 4 7 0 0	- - - 03	000 32	1 31 07	96 01 0	963 86	1 0 9 3 0	- - - 69	- 6	- 4	0	0	1.8	4
		Nokkundi*	000 26	0 31 03	99 00 0	943 02	0 0 9 0 0	- - - 04	000 26	0 29 02	99 00 0	969 89	0 0 9 0 0	- - - 82	—	—	0	—	0.9	2
	(South)	Panjgur*																		5
		Turbat	000 60	0 23 07	98 00 0	994 11	0 0 9 0 0	- - - 12	050 73	0 27 02	96 00 0	046 86	0 0 9 0 0	- - - 81	—	—	0	—	6.0	..
		Jiwani	000 77	0 23 16	96 02 0	013 89	0 0 9 0 0	- - - 92	000 79	7 23 03	96 03 1	032 82	7 6 4 0 0	- - - 79	—	—	0	—	9.1	4
		Pasni	000 75	0 23 14	98 00 0	004 89	0 0 9 0 0	- - - 93	000 74	0 31 05	97 00 0	033 80	0 0 9 0 0	- - - 76	0	- 1	0	0	2.7	6
		Ormara	000 73	0 24 24	92 31 3	992 92	0 0 9 0 0	- - - 92	000 79	0 25 24	96 00 3	017 83	0 0 9 0 0	- - - 79	—	—	0	—	0	6
		Las Bela	000 69	0 16 03	97 00 0	962 10	0 0 9 0 0	- - - 13	000 73	0 16 02	98 00 0	028 86	0 0 9 0 0	- - - 80	—	—	0	—	1.1	..
SIND	(Lower)	Karachi (Manora)	000 80	3 25 12	97 01 1	009 88	3 6 4 0 0	- - - 90	000 79	0 25 12	96 00 0	028 83	0 0 9 0 0	- - - 81	- 1	0	0	0	0.1	8
		Karachi (A. P.)	000 78	0 25 14	95 07 0	002 91	0 0 9 0 0	- - - 97	000 74	0 25 07	96 02 0	025 85	0 0 9 0 0	- - - 80	—	—	0	—	0.9	9
		Badin	000 65	0 27 16	97 00 0	981 01	0 0 9 0 0	- - - 05	000 74	0 23 05	96 00 0	010 83	0 0 9 0 0	- - - 79	+ 2	- 2	0	0	0.5	..
		Nagar Parkar	×××××	0 13 37	97 06 3	— —	0 0 9 0 0	- - - -	×××××	0 23 44	97 07 3	— —	0 0 9 0 0	- - - -	—	—	—	—	—	..
		Umarkot	000 75	0 23 10	97 00 0	954 11	0 0 9 0 0	- - - 13	000 76	0 23 10	97 00 0	989 84	0 0 9 0 0	- - - 79	—	—	0	—	0	..
		Chhor																		7
		Hyderabad	000 48	0 23 09	97 02 0	966 09	0 0 9 0 0	- - - 11	000 56	0 23 07	97 02 0	003 91	0 0 9 0 0	- - - 84	+ 4	+ 3	0	0	0.6	
	(Upper)	Padidan	000 25	1 25 03	97 01 0	947 15	1 1 7 0 0	- - - 16	000 63	0 27 07	96 01 0	985 95	0 0 9 0 0	- - - 83	—	—	0	—	1.1	..
		Nawabshah	000 54	2 36 03	98 02 0	962 15	2 5 8 0 0	- - - 17	000 67	0 23 03	98 00 0	994 96	0 0 9 0 0	- - - 84	—	—	—	—	—	..
		Sukkur	000 50	0 ×××	96 00 0	944 13	0 0 9 0 0	- - - 14	000 71	0 23 02	96 00 0	975 86	0 0 9 0 0	- - - 81	—	—	0	—	1.2	4
		Jacobabad	000 52	0 34 07	97 00 0	947 14	0 0 9 0 0	- - - 15	000 57	0 31 07	96 05 0	986 93	0 0 9 0 0	- - - 86	0	+ 3	0	0	3.0	..
		Rohri	000 73	0 21 05	97 02 0	995 14	0 0 9 0 0	- - - 15	000 57	0 00 00	97 02 0	000 88	0 0 9 0 0	- - - 78	—	—	0	—	0	..
Junagarh		Veraval																		20
Afghanistan		Jalalabad*																		12
		Kabul†	000 39	8 34 07	98 03 2	989 73	0 0 9 4 ×	- - - 82	000 51	3 20 10	99 01 1	994 63	0 0 9 0 9	- - - 54	—	—	0	—	6.2	..
		Kandahar																		..

See foot notes on page 2

PAKISTAN DAILY WEATHER REPORT

FOR THURSDAY THE 2ND JUNE. 1955.

Division	STATION.	At 1200 Hrs. G. M. T. of previous day. RRR TdTd	N ddff	VV wwW	PPP TT	$N_H C_L h C_M C_H$	$W_1 D_H D_M T_x T_x$	At 0300 Hrs. G. M. T. of date. RRR TdTd	N ddff	VV wwW	PPP TT	$N_h C_L h C_M C_H$	$W_1 D_H D_M T_n T_n$	Departure from normal ° $T_x T_x$	$T_n T_n$	Rainfall Since 1st June, 55 to date	Departure from normal	Since 1st Jan. 55 to date	Annual Normal
1	2	3	4	5	6	7	8	9	10	11	12	13	14	15	16	17	18	19	20
Iran	Jask ..																		5
	Charbar ..																		4
	Bushire ..																		11
	Ispahan ..																		..
	Tehran ..																		..
	Meshed ..																		10
Arabia	Muscat ..	000 81	1 09 02	99 01 0	014 88	0 0 8 0 2	- - - 94	000 83	1 31 02	98 03 0	035 86	1 4 7 0 0	- - - 85	- 2	- 1	0	0	4.5	4
	Sharjah ..																		4
	Bahrein ..																		..
	Kuwait ..																		5

*Barometer readings reduced to 1 Geopotential Kilometre.
†Barometer readings reduced to 2 Geopotential Kilometre.
‡Barometer readings reduced to 3 Geopotential Kilometre.
RRR at 0300 hrs. G.M.T is rainfall since 0300 hrs. G.M.T. of the previous day and RRR at 1200 hrs. G.M.T. is rainfall since 0300 hrs. G.M.T. of the same date.
The accuracy of individual entries in this report cannot be guaranteed. Corrections can be obtained, if necessary, on application to the Meteorologist, Weather Central Air Port, KARACHI-11.

(a) Reports only rainfall.
(b) Instead of 0300 G.M.T. the observations are being taken at 0600 G.M.T.
Whenever 999 is given for RRR see the summary on page I for the actual amount of rainfall.

Wireless Reports from Ships

SHIPS IN	YQ $L_a L_a L_a$	$L_o L_o L_o$ GG	N dd ff	VV ww W	PPP TT	$N_h C_L h C_M C_H$	D $_a v_s$ app	$8N_s C h_s h_s$	O $T_s T_s$ TdTd	$I_d w_d w_d P_w H_w$
1	2	3	4	5	6	7	8	9	10	11
ARABIAN SEA										
Alhaan ..	43 199	600 00	1 21 18	98 02 0	049 85	15 - —	1 4 6—	8 - —	0 02 80	1 21 23
Baadour ..	43 230	647 06	2 23 24	97 02 0	060 84	21 5 00	5 4 400	..	0 02 77	
Alhaan ..	43 209	595 06	1 27 18	81 02 0	076 82	16 3 00	8 4 300	..	0 51 69	1 24 33
Ianmaru ..	43 199	643 12	2 27 08	98 01 1	043 91	28 5 00	0 0 4Kx	..	..	..
Alhaan ..	43 219	598 12	2 23 18	96 02 0	032 89	— - —	8 4 8—	8 - —	0 05 78	1 24 23
Alhaan ..	43 228	596 18	0 23 13	96 02 0	031 85	74 3 07	..	..	0 51 77	1 20 22

Radio-Sonde Data (Temperatures in °C) of previous day.

Station	TEMP. CODE:—			(II)iii		99PoPoPo			ToToTdoTdoTxo			GGhihihi		$T_1T_1T_d1T_d1T_x1$ etc.				55555		hihiPiPhiPi			$T_1T_1T_d1T_d1T_x1$ etc.			
1	2	3	4	5	6	7	8	9	10	11	12	13	14	15	16	17	18	19	20	21	22	23	24	25	26	27
Karachi	41 780	999 99	292 35	165 04	854 79	240 57	700 21	070 17	508 92	649 96	404 38	739 96	301 19	789 98	555 55	329 00	270 89	658 00	200 45	436 00	539 99	763 50	769 96			
Quetta																										

PPP—Pressure in hundreds, tens and units of millibars.
hhh—Height in thousands, hundreds and tens of feet.

PP—Pressure in hundreds, and tens of millibars
hh—Height in thousands, and hundreds of feet.

Upper Air Data (Hddff.)*

STATION.	At 0900 hrs. G. M. T. † of previous day. Height in Thousands of feet ‡: 1	2	3	5	7	10	15	20	25	30	At 2100 hrs. G. M. T. † of previous day. Height in Thousands of Feet ‡: 1	2	3	5	7	10	At 0300 hrs. G. M. T. † of date. Height in Thousands of Feet ‡: 1	2	3	5	7	10	15	20
1	2	3	4	5	6	7	8	9	10	11	12	13	14	15	16	17	18	19	20	21	22	23	24	25
Bogra ..	12 12	16 12	..	..	..	..	..	..	..	..	15 13	17 12	21 08	22 13	23 12	..	09 17	..	..	..	..	..	..	..
Chhor ..	23 12	24 10	26 08	28 10	28 15	19 11	28 10	32 19	28 38	..	..	..	..	..	..	..	26 32	26 34	29 26	28 27	27 26	..	..	..
Chittagong ..	19 25	19 21	17 18	17 18	17 14	..	..	..	..	..	16 18	..	..	..	..	..	16 20	17 30	18 34	18 27	..	..	..	..
Cox's Bazar ..	19 19	18 19	17 16	18 10	27 19	29 17	32 21	24 07	..	..	18 16	19 16	19 18	17 22	..	..	..	..	..	..	..	..	..	..
Dacca ..	18 14	18 14	18 19	21 14	26 15	28 14	29 32	28 27	..	..	17 36	17 39	18 28	26 18	..	..	17 10	18 19	18 23	..	..	..	..	..
Dalbandin ..	..	..	19 01	28 03	27 06	30 06	26 16	23 15	26 33	26 38	..	..	34 13	34 15	35 05	02 03	..	..	36 04	35 06	31 10	27 13	24 15	26 14
Drosh ..	..	..	..	..	25 09	21 30	19 15	22 12	22 12	26 11	..	..	..	05 05	06 07	11 07	..	..	..	..	03 13	04 12	25 13	..
Fort Sandeman ..				28 01	22 02	28 04	28 08	28 08	35 16	26 40				35 02	30 04	30 06				23 05	27 08	31 14	31 17	
Jacobabad ..	34 11	35 08	34 09	34 14	35 19	34 32	34 23	32 13	32 25	29 56	27 13	31 13	32 10	38 14	31 17	..	34 28	35 25	35 21	33 15	31 14	29 17	25 14	23 21
Jhelum ..	19 02	18 07	21 04	28 05	29 09	30 13	34 04	27 12	24 08	26 18	33 06	35 04	05 01	35 04	27 04	31 14	32 04	36 07	36 06	36 05	33 01	24 03	28 15	29 10
Jiwani ..	24 16	27 17	28 19	29 21	30 23	..	..	..	..	..	24 20	..	..	..	..	..	24 10	..	..	..	..	..	..	..
Karachi ..	No	ascent									28 30	28 47	28 52	..	..	..	28 29	28 37	28 34	30 44	..	..	..	..
Khanpur ..	26 08	27 07	27 08	25 10	25 12	24 19	..	..	..	..	23 15	23 17	23 15	21 09	24 07	29 12	28 18	33 24	32 23	31 22	..	..	..	..
Lahore ..	31 07	27 08	26 13	25 13	25 12	27 10	30 05	36 14	26 09	24 10	10 11	09 15	09 12	05 04	30 03	..	05 18	11 10	18 03	29 03	29 06	34 07	28 01	02 17
Multan ..	12 03	12 03	12 03	12 07	14 02	17 02	36 01	34 06	15 10	27 39	24 15	24 13	22 08	17 06	14 04	..	22 03	34 12	27 08	23 05	25 27	23 06	27 10	27 13
Peshawar ..	..	02 11	04 10	36 05	30 07	21 09	24 21	29 09	29 15	..	..	32 10	31 16	29 16	30 05	25 07	..	05 08	31 09	32 09	36 09	07 10	15 15	34 27
Quetta ..				..	29 16	29 17	30 51	..	..	..					29 10	29 13					31 04	30 19	28 24	..
Sylhet ..	09 09	17 09	20 11	..	..	..	..	..	..	..	09 14	13 13	16 16	..	..	..	15 08	20 12	21 16	23 17	23 20	..	..	..
Veraval ..																								
Bushire ..																								
Sharjah ..																								

Cloud Observation Data (GGiii Cddv$_r$v$_r$ etc.)

*Wind directions are expressed in tens of degrees counting from North through East and speed in knots.
†The actual time of observations may vary within half an hour of the specified time.
‡The correct levels to which the upper winds relate are 0.1, 0.4, 0.9 1.5, 2.1 3.0, 4.5 6.0, 7.5 and 9.0 km. The levels given at the head of the columns are the nearest approximate levels in thousands of feet.

Printed at Nasser Printing Works Karachi.

PAKISTAN DAILY WEATHER MAP

WEDNESDAY 1st. JUNE 1955.

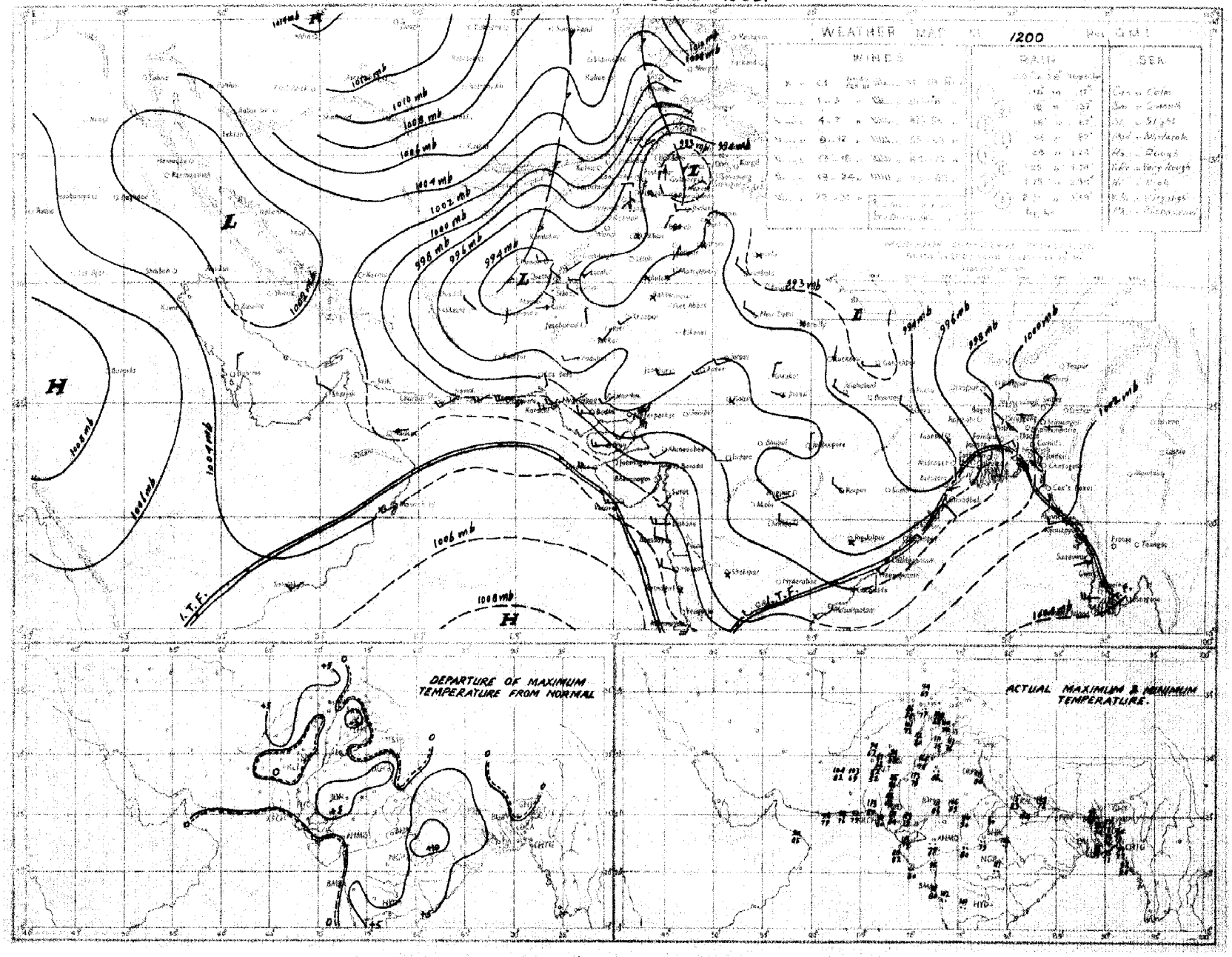

Rainfall amounts indicated in the above chart refer to past 9 hours.

C. S. M. P. KARACHI.

PAKISTAN DAILY WEATHER MAP

THURSDAY 2nd JUNE 1955.

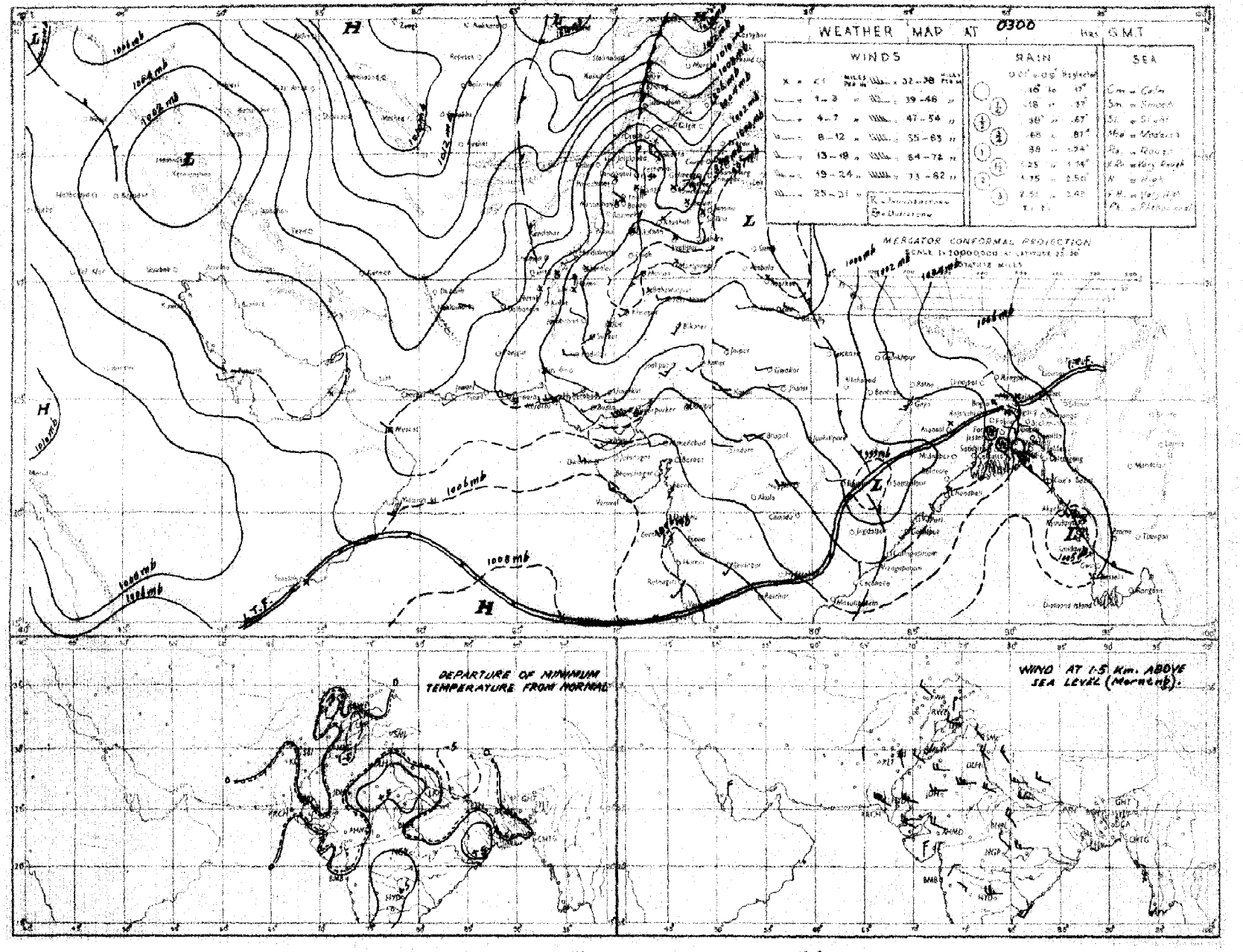

Rainfall amounts indicated in the above chart refer to past 24 hours.

C. & M. P. KARACHI.

Monthly Subscription.

Page 1—2.

Page 1—4.

PAKISTAN DAILY WEATHER REPORT

Regd. No. S.-1467

FOR FRIDAY, THE 3RD JUNE, 1955.

(Published by the authority of the Government of Pakistan)

Summary of observations recorded at 0300 hrs. G. M. T.

Yesterday's low pressure wave moved away eastwards and has caused local thunderstorms/showers in the upper North-West Frontier Province. Scattered drizzle has also been reported from north-east Baluchistan and isolated thunderstorm from north Punjab.

A fresh low pressure wave is approaching the extreme north of West Pakistan.

Yesterday's low over Orissa persists.

Local rain/thundershowers have occurred in the Northern sub-division and scattered thundershowers in the Eastern and Deltaic sub-division of East Pakistan.

Chief amounts of rainfall are:—Rangpur 1½"; Srimangal ¾"; Drosh, Parachinar and Dinajpur ¼" each.

Day temperatures were 7-9°F below normal in north Baluchistan. They were 3-5°F above normal in the Punjab and East Pakistan.

Forecast valid until the evening of 4th:—Local rain/thundershowers will occur in East Pakistan. Scattered thunderstorms are also likely in the upper North-West Frontier Province, Kashmir and the hills of the Punjab.

Karachi-11.
The 3rd June, 1955.

OBSERVATIONS

K. U. SIDDIQI,
for Director, Meteorological Service.

Division		Station	At 1200 Hrs. G. M. T. of previous day: RRRTdTd	N dd ff	VV wwW	PPP TT	NhCLhCMCH	WcDHDMTxTx	At 0300 Hrs. G. M. T. of date: RRRTdTd	N dd ff	VV wwW	PPP TT	NhCL hCMCH	WcDHDMTnTn	Departure from Normal of: TxTx	TnTn	Rainfall: Since 1st June '55 to date	Departure from normal	Since 1st Jan. 55 to date	Annual Normal
1		2	3	4	5	6	7	8	9	10	11	12	13	14	15	16	17	18	19	20
EAST PAKISTAN	(East)	Cox's Bazar	000 83	2 18 03	96 03 0	018 86	2 4 4 0 0	- - - 92	002 83	7 18 03	96 17 6	039 88	8 4 4 2 0	- - - 78	+ 4	+ 2	0	- 2.8	19.6	140
		Chittagong	000 80	4 20 09	96 01 1	009 86	3 4 7 1 0	- - - 91	000 76	8 13 09	97 03 2	032 85	8 6 5 - -	- - - 81	+ 3	+ 5	0	- 1.9	16.5	108
		Noakhali	000 80	4 13 02	96 03 1	003 87	2 1 2 2 0	- - - 91	000 79	8 00 00	96 02 2	028 85	2 1 5 2 0	- - - 82	+ 3	+ 7	0.5	- 0.9	16.2	115
		Comilla	000 77	0 18 03	98 00 0	001 68	0 0 9 0 0	- - - 93	000 81	7 18 03	97 03 2	029 86	7 4 5 0 0	- - - 81	+ 4	+ 5	0	- 1.5	19.0	94
		Brahmanbaria	000 79	0 18 02	97 00 1	003 87	0 0 9 0 0	- - - 93	000 79	4 16 02	97 03 2	028 87	4 4 0 0 0	- - - 80	—	—	0	- 1.3	18.3	78
		Srimangal	077 75	5 36 02	97 02 9	009 81	4 8 6 0 1	- - - 89	077 79	0 23 02	97 00 1	035 84	0 0 9 0 0	- - - 76	- 2	+ 2	1.3	- 0.8	28.3	98
		Sylhet													—					
		Mymensingh	000 78	4 09 02	98 02 2	003 85	4 8 6 0 0	- - - 92	000 75	2 00 00	97 02 2	030 83	8 4 7 6 -	- - - 73	+ 4	- 2	0.1	- 1.7	6.9	91
		Narayanganj	000 80	3 16 03	95 01 2	995 87	2 4 0 0 8	- - - 94	000 78	1 13 03	95 01 2	023 89	1 1 8 0 0	- - - 82	+ 4	+ 5	0.6	- 0.7	19.0	74
		Dacca	000 79	1 18 05	97 01 1	990 89	1 1 6 0 0	- - - 92	000 79	6 13 05	97 03 2	018 87	4 4 5 1 0	- - - 81	—	—	0.5	—	19.4	--
	(Deltaic)	Faridpur	000 80	3 16 07	96 02 1	989 89	3 4 8 0 0	- - - 92	000 79	3 16 07	97 01 1	023 87	3 4 8 0 0	- - - 77	+ 1	0	0.4	- 0.7	15.4	71
		Barisal	000 79	3 16 03	96 03 5	993 89	0 0 8 4 0	- - - 92	012 66	8 13 01	96 03 9	059 90	0 7 6 0 0	- - - 79	+ 2	+ 2	0.3	- 0.9	6.5	81
		Sukkhira	000 83	8 23 02	96 03 1	989 93	6 9 6 6 0	- - - 98							+ 6					68
		Jessore	000 81	4 18 03	97 02 1	989 91	4 0 6 0 0	- - - 95	000 81	3 13 03	97 01 2	010 87	3 0 9 7 0	- - - 76	—	—	0.4	- 0.5	8.0	65
		Khulna	000 80	0 18 03	99 00 1	986 92	0 0 9 0 0	- - - 95	001 81	8 13 03	97 03 1	022 85	0 5 5 × ×	- - - 82	+ 3	+ 5	0.4	- 0.4	75.8	65
	(North)	Pabna																		59
		Sirajganj	000 81	0 13 05	97 00 0	981 89	0 0 9 0 0	- - - 94	000 78	4 09 03	97 00 0	008 88	4 4 4 0 0	- - - 81	+ 5	+ 6	0	- 1.1	17.9	64
		Rajshahi																		56
		Bogra	000 81	1 13 02	97 02 0	981 91	1 2 6 0 0	- - - 93	000 78	6 09 05	97 00 0	022 84	2 4 6 3 9	- - - 77	+ 3	+ 2	0	- 1.7	11.4	69
		Dinajpur	000 78	0 05 02	96 00 1	××××	0 0 9 0 0	- - - 94	023 68	6 00 00	96 02 9	026 72	7 0 9 2 0	- - - 70	+ 4	- 5	0.2	- 1.1	3.7	72
		Rangpur	000 ××	0 07 02	97 02 0	— —	0 0 9 0 0	- - - —	125 ××	8 00 00	95 51 8	— —	8 5 × × ×	- - - —	—	—	1.4	—	9.7	84
KASHMIR		Srinagar†																		26
		Gulmarg††																		..
		Sonamerg (s)																		71
		Drass†																		26
		Leh††																		3
		Skardu†																		6
		Misgar†																		..
		Aliabad†																		..
		Gilgit*																		5
		Jammu																		..
PUNJAB	(North)	Lahore	000 49	1 00 00	96 02 1	940 11	0 0 9 0 1	- - - 13	000 59	0 05 02	96 02 0	985 91	0 0 9 0 0	- - - 77	+ 5	0	0	0	3.3	19
		Sialkot	000 71	3 05 05	97 02 1	948 06	0 0 8 2 0	- - - 12	000 61	2 31 02	98 00 1	973 91	0 0 9 0 3	- - - 80	+ 5	+ 1	0	0	4.2	32
		Jhelum	000 55	6 23 05	98 02 1	943 88	0 0 9 0 2	- - - 11	000 57	2 36 02	97 03 1	980 86	2 0 9 3 0	- - - 79	—	—	0	—	5.6	..
		Rawalpindi*	000 37	3 00 00	99 01 1	897 04	3 0 9 2 0	- - - 07	000 50	5 00 00	99 02 1	903 92	5 0 8 9 2	- - - 68	+ 4	- 5	0	- 0.1	4.3	36
		Murree†	000 41	7 05 07	98 02 9	965 72	4 9 3 5 ×	- - - 78	000 43	7 13 03	97 02 9	980 72	5 × 7 5 8	- - - 63	0	+ 4	0	- 0.2	13.1	59
		Campbellpore	000 50	0 05 02	98 00 0	944 05	0 0 9 0 0	- - - 06	000 61	0 36 02	98 00 5	005 91	0 0 9 0 0	- - - 86	—	—	—	—	—	..
		Khushab	000 35	0 16 03	98 00 0	935 11	0 0 9 0 0	- - - 12	000 45	0 02 02	98 00 0	981 97	0 0 9 0 0	- - - 83	+ 3	+ 2	0	- 0.1	2.7	15
		Leiah																		8
		Lyallpur	000 59	4 07 02	96 01 0	941 08	0 0 9 4 0	- - - 10	000 52	0 07 02	96 00 0	976 92	0 0 9 0 0	- - - 78	+ 2	- 3	0	0	2.0	12
	(South)	Montgomery	000 65	0 00 00	96 00 0	970 10	0 0 9 0 0	- - - 13	000 61	0 23 02	96 00 0	970 88	0 0 9 0 0	- - - 75	+ 2	- 7	0	0	2.3	10
		Multan	000 48	0 00 00	96 00 0	943 12	0 0 9 0 0	- - - 15	000 77	0 31 02	96 00 0	975 00	0 0 9 0 0	- - - 80	+ 8	- 2	0	0	3.9	7
		Khanpur	000 48	2 31 03	96 01 0	949 15	0 0 9 0 2	- - - 16							+ 5					6
		Bahawalpur							000 58	4 00 00	97 00 0	982 80	4 0 8 9 0	- - - 81		0	0	0	0	6
		Fort Abbas																		8
N.W.F.P.	(Upper)	Drosh*	010 42	8 05 10	95 97 9	962 71	8 9 4 × ×	- - - 97	037 53	6 00 00	96 50 5	025 62	6 5 7 0 0	- - - 57	+ 8	- 8	0.4	—	12.4	18
		Chakdara*	000 54	4 18 02	98 03 0	943 96	4 3 9 0 0	- - - 01	000 45	4 05 05	98 03 8	938 24	4 5 9 4 0	- - - 75	—	—	0	—	8.2	..
		Peshawar	000 62	7 36 07	97 03 1	940 99	2 9 6 7 1	- - - 04	000 60	2 13 03	97 01 9	004 89	1 1 7 0 1	- - - 81	+ 1	- 1	0	0	2.4	14
		Hariput	000 59	2 07 02	98 00 3	896 05	2 1 6 1 0	- - - 06	000 62	0 09 02	98 00 0	977 67	0 0 9 0 0	- - - 60	—	—	—	—	—	..
		Kakul	000 55	5 09 05	98 03 2	920 89	4 4 7 4 0	- - - 94	000 55	5 31 02	98 02 1	957 78	0 0 9 3 0	- - - 71	—	—	0	—	—	..
		Gherat	000 34	6 34 07	97 03 1	926 91	4 2 9 3 5	- - - 95	000 42	1 34 24	97 00 0	957 74	0 0 9 0 4	- - - 70	+ 3	- 2	0	0	9.8	29
		Landi Kotal*	000 46	7 36 03	97 03 1	906 89	7 6 6 2 0	- - - 94	000 47	1 31 07	97 01 1	954 77	0 0 9 0 2	- - - 74	—	—	0	—	6.5	..
		Hangu							×××	0 00 00	99 00 9	— —	0 0 9 0 0	- - - —	—	—	—	—	—	..
	(Lower)	Parachinar†	015 46	7 05 02	99 17 9	962 74	7 3 7 0 0	- - - 83	023 33	5 10 00	99 00 9	967 73	0 0 9 0 0	- - - 59	- 2	- 2	0.2	—	16.3	29
		Miranshah*							000 54	0 00 00	99 00 0	939 85	0 0 9 0 0	- - - 78		—	0	—	4.1	13
		Bannu	000 55	6 13 02	99 03 2	941 03	6 0 5 2 0	- - - 06	000 61	0 09 00	99 00 0	994 89	0 0 9 0 0	- - - 80	—	—	0	—	1.8	11
		Wana	000 77	0 00 00	99 00 0	615 84	0 0 9 0 0	- - - 94							—					11
		D. I. Khan	000 54	0 00 00	98 00 0	953 09	0 0 9 0 0	- - - 12	000 57	0 00 00	99 00 0	967 90	0 0 9 0 0	- - - 89	+ 4	+ 10	0	—	1.9	10
BALUCHISTAN	(North)	Fort Sandeman*	000 23	7 27 02	97 02 5	939 86	7 4 8 0 2	- - - 93	000 ××	0 27 02	97 02 2	982 80	0 0 9 0 0	- - - 68	- 8	- 3	0	0	2.1	11
		Hindubagh†	000 71	0 27 07	97 00 0	972 83	0 0 9 0 0	- - - 85	000 58	0 23 05	97 00 0	980 72	0 0 9 0 0	- - - 59	—	—	0	—	4.6	..
		Loralai*	000 34	6 05 05	96 03 5	905 87	6 7 5 0 0	- - - 88							—					..
		Sibi	000 65	4 31 05	94 03 0	959 11	2 1 9 7 0	- - - 14	000 60	0 00 00	94 00 0	999 95	0 0 9 0 0	- - - 90	—	—	0	—	1.9	5
		Harnai (s)	000 ××	0 18 02	98 00 0	— —	0 0 9 0 0	- - - —	000 ××	0 13 02	98 00 0	— —	0 0 0 0 0	- - - —	—	—	0	- 0.1	1.7	14
		Quetta†	000 30	1 27 03	97 01 0	972 82	1 0 9 3 ×	- - - 85	000 58	0 00 00	98 00 0	981 72	0 0 9 0 0	- - - 52	—	—	0	0	4.1	9
		Chaman*	000 58	1 20 10	97 08 0	938 89	1 0 9 3 0	- - - 91	000 52	0 20 03	97 00 0	959 76	0 0 9 0 0	- - - 66	+ 6	+ 1	0	0	7.6	8
		Kalat*	000 46	0 36 04	99 00 0	982 77	0 0 9 0 0	- - - 81	000 39	0 00 00	98 00 0	998 60	0 0 9 0 0	- - - 49	- 7	- 7	0	0	5.2	7
		Nushki*	000 44	0 27 05	98 00 0	993 98	0 0 9 0 0	- - - 99	000 49	0 27 05	96 02 0	045 72	0 0 9 0 0	- - - 57	—	—	0	—	5.2	..
		Dalbandin*	000 37	4 31 05	96 03 0	937 97	4 1 7 0 0	- - - 00	000 43	0 00 00	95 05 0	959 77	0 0 9 0 0	- - - 67	- 9	- 6	0	0	1.8	4
		Noshkundi*	000 35	0 31 05	98 00 0	956 97	0 0 9 0 0	- - - 99	000 21	0 31 05	98 00 0	964 84	0 0 9 0 0	- - - 78	—	—	0	—	0.9	2
	(South)	Panjgur*																		5
		Turbat	000 67	0 31 03	98 00 0	985 10	0 0 9 0 0	- - - 12	090 75	0 27 02	96 00 0	038 88	0 0 9 0 0	- - - 82	—	—	0	—	6.0	..
		Jiwani	000 78	0 23 10	96 01 0	008 88	0 0 9 0 0	- - - 50	000 81	1 18 03	96 00 0	022 82	3 6 4 0 0	- - - 80	—	—	0	—	9.1	4
		Pasni	000 78	0 23 14	97 00 0	998 87	0 0 9 0 0	- - - 91	000 74	× ×××	98 00 0	029 80	0 0 9 0 0	- - - 77	- 2	0	0	0	2.7	6
		Ormara	000 83	0 25 21	96 00 3	992 87	0 0 9 0 0	- - - 89	000 79	6 25 05	96 03 1	023 83	6 6 5 0 0	- - - 81	—	—	0	0	2.5	6
		Las Bela	000 74	0 18 02	97 00 0	970 04	0 0 9 0 0	- - - 09							—					..
SIND	(Lower)	Karachi (Manora)	000 79	3 25 13	97 01 1	008 86	3 6 4 0 0	- - - 88	000 78	4 25 07	96 01 1	027 83	4 6 4 0 0	- - - 81	- 3	0	0	0	0.1	8
		Karachi (A. P.)	000 77	0 25 17	96 02 0	007 90	0 0 9 0 0	- - - 96	000 76	5 27 12	96 02 3	026 83	5 6 4 0 0	- - - 80	—	—	0	—	0.9	..
		Badin	000 51	0 27 07	97 00 0	991 03	0 0 9 0 0	- - - 05	000 73	0 27 05	96 00 0	031 82	0 0 9 0 0	- - - 78	+ 2	- 3	0	0	0.5	9
		Nagar Parker	×××××	0 05 37	97 06 3	— —	0 0 9 0 0	- - - —	000 ××	0 31 25	97 03 0	— —	0 0 9 0 0	- - - —	—	—	—	—	—	..
		Umarkot	000 74	0 23 14	95 07 0	969 08	0 0 9 0 0	- - - 08	000 78	0 23 10	97 00 0	007 85	0 0 9 0 0	- - - 76	—	—	0	—	0	..
		Chhor																		..
		Hyderabad	000 51	0 23 17	97 02 0	988 03	0 0 9 0 0	- - - 07	000 75	0 23 07	97 02 0	025 81	0 0 9 0 0	- - - 78	0	- 3	0	0	0.6	7
	(Upper)	Padidan	000 30	2 07 02	97 03 0	959 13	1 1 7 0 4	- - - 14	000 55	0 13 05	97 02 0	977 89	0 0 9 0 0	- - - 80	—	—	0	—	1.1	..
		Nawabshah	000 61	2 18 02	98 03 0	960 12	2 5 8 0 0	- - - 16							—					..
		Sukkur	000 58	0 ×××	96 00 0	944 13	0 0 9 0 0	- - - 14	000 67	0 02 02	96 00 0	990 85	0 0 9 0 0	- - - 82	—	—	0	—	1.2	4
		Jacobabad	000 82	3 23 03	96 05 1	954 13	4 2 7 0 0	- - - 14	000 70	3 29 05	96 06 1	991 93	3 0 9 7 0	- - - 87	- 1	+ 4	0	0	3.0	4
		Rohri	000 76	0 00 00	97 02 0	941 15	0 0 9 0 0	- - - 15	000 64	0 36 03	97 02 0	007 90	0 0 9 0 0	- - - 75	—	—	0	—	0	..
		Veraval																		20
Afghanistan		Jalalabad*																		12
		Kabul†							000 45	0 20 07	99 00 8	005 62	1 1 8 0 1	- - - 51		—	0	—	6.3	..
		Kandahar																		..

See foot notes on page 2

PAKISTAN DAILY WEATHER REPORT

FOR FRIDAY THE 3RD JUNE, 1955.

Division	STATION.	At 1200 Hrs. G. M. T. of previous day. RRR TdTd	N dd ff	VV ww W	PPP TT	$N_H C_L h C_M C_H$	$W_1 D_H D_M T_x T_x$	At 0300 Hrs. G. M. T. of date. RRR TdTd	N ddff	VV ww W	PPP TT	$N_h C_L h C_M C_H$	$W_1 D_H D_M T_n T_n$	Departure from normal ° $T_x T_x$	$T_n T_n$	Rainfall Since 1st June, 55 to date	Departure from normal	Since 1st Jan. 55 to date	Annual Normal
1	2	3	4	5	6	7	8	9	10	11	12	13	14	15	16	17	18	19	20
Iran	Jask ..																		5
	Chabbar ..																		4
	Bushire ..																		11
	Ispahan ..																		--
	Tehran ..																		16
	Meshed ..																		
Arabia	Muscat ..	000 82	0 09 01	99 00 0	012 89	0 0 9 0 0	- - - 92	000 83	0 13 01	98 00 0	022 96	0 0 9 0 0	- - - 85	- 4	- 1	0	0	4.5	4
	Sharjah ..																		4
	Bahrain ..																		
	Kuwait ..																		5

*Barometer readings reduced to 1 Geopotential Kilometre.
†Barometer readings reduced to 2 Geopotential Kilometre.
‡Barometer readings reduced to 3 Geopotential Kilometre.
R.R.R. as 0900 hrs. G.M.T. is rainfall since 0300 hrs. G.M.T. of the previous day and RRR at 1200 hrs. G.M.T. is rainfall since 0300 hrs. G.M.T. of the same date.
The accuracy of individual entries in this report cannot be guaranteed. Corrections can be obtained, if necessary, on application to the Meteorologist, Weather Central Air Port, KARACHI-11.

(a) Reports only rainfall.
(b) Instead of 0300 G.M.T. the observations are being taken at 0600 G.M.T.
Whenever 999 is given for RRR see the summary on page 1 for the actual amount of rainfall.

Wireless Reports from Ships

SHIPS IN	YQ $L_a L_a L_a$	$L_o L_o L_o$ GG	N dd ff	VV ww W	PPP TT	$N_h C_L h C_M C_H$	D a_{vs} a_{bp}	$8N_s C h_s h_s$	O $T_s T_s$ TdTd	$I_d w_d w_d P_w H_w$
1	2	3	4	5	6	7	8	9	10	11
ARABIAN SEA										
Alhasan ..	53 236	589 00	0 32 09	80 02 0	010 87	— — —	7 4 390	8 — —	0 01 82	1 80 xx
British Escort ..	53 238	596 06	0 33 10	99 02 0	038 41	00 9 00	3 4 005	..	0 04 85	1 32 21
Bahadur ..	53 203	615 06	3 24 06	88 02 0	063 85	31 5 00	5 4 602	..	0 02 76	
Alhasan ..	53 244	583 06	0 24 05	81 02 0	036 87	74 3 10	..	..	0 01 78	
British Escort ..	53 220	598 12	1 17 12	98 02 0	011 84	11 4 00	4 4 820	..	0 03 81	1 17 23

Radio-Sonde Data (Temperatures in °C) of previous day.

Station	TEMP. CODE:—				(II)iii		99PaPaPa			ToToTdoTdoTxo			GGhihihi		$T_1T_1T_{d1}T_{d1}T_{x1}$ etc.				55555		hihiPiPhiPi			$T_1T_1T_{d1}T_{d1}T_{x1}$ etc.			
1	2	3	4	5	6	7	8	9	10	11	12	13	14	15	16	17	18	19	20	21	22	23	24	25	26	27
Karachi	41 780	999 99	282 67	158 05	854 72	211 17	700 16	125 83	509 13	549 90	404 79	649 90	301 78	769 96	555 55	319 00	221 44	648 00	200 82	436 00	056 71	699 96	682 56	849 90		
Quetta																										

PPP—Pressure in hundreds, tens and units of millibars.
hhh—Height in thousands, hundreds and tens of feet.

PP—Pressure in hundreds, and tens of millibars
hh—Height in thousands, and hundreds of feet.

Upper Air Data (Hddff.)*

STATION.	At 0900 hrs. G. M. T. † of previous day. Height in Thousands of feet ‡										At 2100 hrs. G. M. T. † of previous day. Height in Thousands of Feet ‡						At 0300 hrs. G. M. T. † of date. Height in Thousands of Feet ‡							
	1	2	3	5	7	10	15	20	25	30	1	2	3	5	7	10	1	2	3	5	7	10	15	20
	2	3	4	5	6	7	8	9	10	11	12	13	14	15	16	17	18	19	20	21	22	23	24	25
Bogra ..	12 10	14 19	15 13	16 14	..	..	..	..	..	..	14 12	..	..	..	..	..	09 07							
Chhor ..	25 11	25 08	..	..	..	..	..	..	..	..	..	..	..	..	..	..	25 20	26 20	24 25	23 25	21 25	17 20	..	..
Chittagong ..	18 15	18 17	17 16	18 14	20 13	25 12	30 22	..	..	..	16 18						18 13	18 19	19 21	19 13	..	..	..	..
Cox's Bazar ..	19 17	18 18	18 19	17 15	..	..	..	..	..	..	16 21	16 21	18 13	23 09	27 09	..	18 08	18 15	..	..	..	..	..	..
Dacca ..	17 15	17 16	18 14	20 15	22 14	28 17	29 20	..	..	..	16 20	16 21	17 17	24 10	28 08	31 18			..	30 06	27 11	28 11	26 20	28 15
Dalbandin ..	..	..	28 01	27 04	11 04	22 05	26 22	22 17	23 17	25 25	..	..	34 07	32 10	31 12	28 13		..	..	..	04 12	04 21		..
Drosh ..	..	..	..	..	04 08	23 04	19 13				..	..	No	ascent			..	..	..	24 04	33 07	31 11	23 24	
Fort Sandeman ..				29 11	26 05	26 06	24 11	24 29	27 17	26 37				23 01	30 11	27 13				31 15	29 17	25 10		
Jacobabad ..	36 09	36 12	34 13	31 12							33 07	32 10	33 14	28 10	19 15	28 29	35 23	35 18	33 11	30 04	17 08	21 12	23 33	25 21
Jhelum ..	20 02	21 04	20 06	20 04	24 07	23 12	29 09	33 06	26 10	24 17	22 13	26 02	25 02	18 13	18 15	18 19	33 07	36 09	35 08	30 04	17 08	21 12	23 33	30 15
Jiwani ..	20 06	26 09	31 02	07 05	07 14	08 12	29 11	..	..	..	29 31	39 21	31 10	34 09	33 08	04 05	24 10	33 09	32 09	85 07	06 08	02 06	06 06	
Karachi ..	27 29	27 23	27 27	27 21	26 15	30 06		..	..	..	25 18	25 25	24 21	28 15	36 08	09 07	27 20	27 23	26 26	24 31				
Khanpur ..	05 11	02 06	01 06	32 05	28 09	28 11					29 22	28 17	28 16	27 13			25 13	26 07	26 08	31 07	29 12	25 10		
Lahore ..	31 02	21 03	20 04	20 04	22 08	22 06	13 04	36 05	30 07		08 12	10 18	09 15	11 08	14 06	22 26	06 15	14 19	14 16	15 16	23 10	28 14	28 14	28 32
Multan ..	33 10	33 12	32 10	26 09	26 08	25 12	25 13	24 21	26 23	27 30	28 03	22 07	25 10	26 13	25 10	25 08		32 13	31 11	33 20	32 09	06 10	17 15	23 31
Peshawar ..	..	05 10	04 07	09 07	13 08	17 11	18 18	22 26	24 29	..	..	14 82	31 19	30 21	29 06	28 00					27 05	27 18	28 31	
Quetta ..					27 10	27 21	..	..	..	..					29 06	30 21								
Sylhet ..	03 07	14 07	21 07	22 12	24 16	..	..	..	..	..	11 08	18 09	..	..	..	..	16 05	16 19	18 19	18 22	20 16	28 22	..	..
Yarkand ..																								
Bushire ..																								
Sharjah ..																								

Cloud Observation Data (GGiii Cddvr$_v$r etc.)

Lahore 08450 129xx

*Wind directions are expressed in tens of degrees counting from North through East and speed in knots.
†The actual time of observations may vary within half an hour of the specified time.
‡The correct levels to which the upper winds relate are 0.3, 0.6, 0.9 1.5, 2.1 3.0, 4.5 6.0, 7.5 and 9.0 km. The levels given at the head of the columns are the approx equivalent levels in thousands of feet.

Printed at Nasser Printing Works Karachi.

PAKISTAN DAILY WEATHER MAP

THURSDAY 2nd: JUNE 1955.

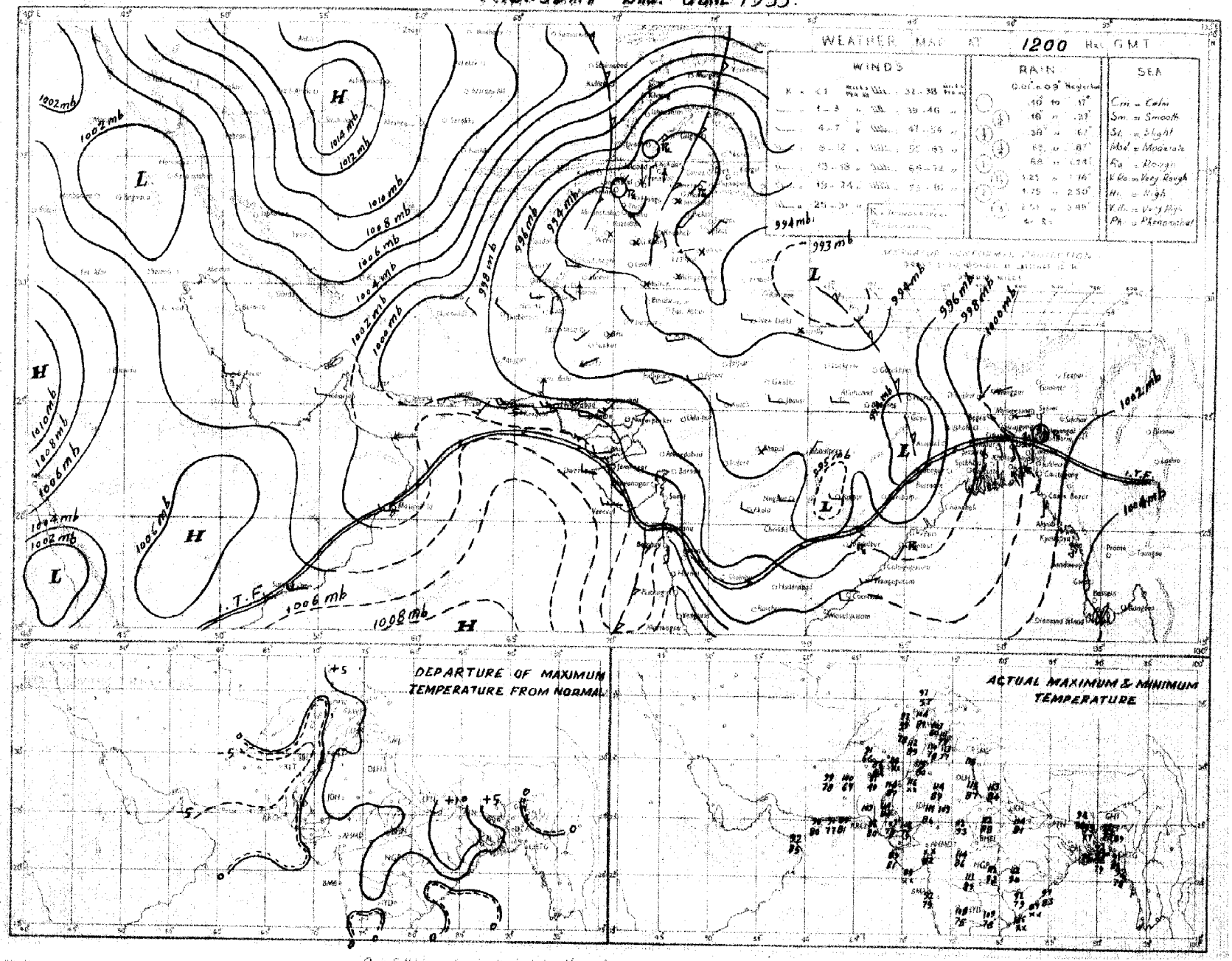

Rainfall amounts indicated in the above chart refer to past 9 hours.

C. & M. P. KARACHI.

PAKISTAN DAILY WEATHER MAP

FRIDAY 3rd JUNE 1955

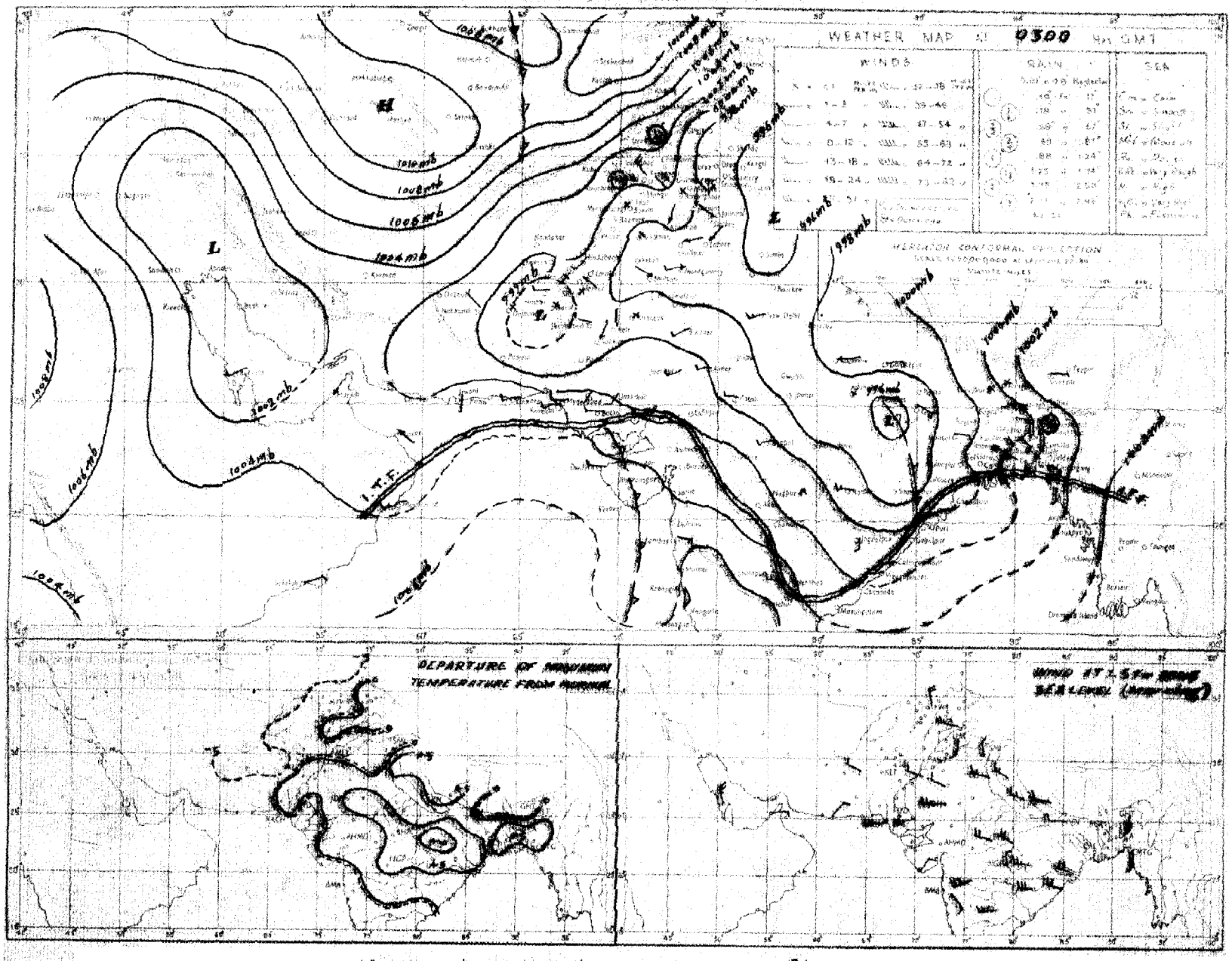

Rainfall amounts indicated in the above chart refer to past 24 hours.

Monthly Subscription.

Page 1—2.

Page 1—4.

Regd. No. S.-1467

PAKISTAN DAILY WEATHER REPORT

FOR SATURDAY, THE 4TH JUNE, 1955.

(Published by the authority of the Government of Pakistan)

Summary of observations recorded at 0300 hrs. G. M. T.

Yesterday's low pressure wave has moved away eastwards after causing local light rain/thunderstorms in the north Punjab and upper North-West Frontier Province.

Seasonal trough of low extends to west Bengal. Rain/thundershowers have been fairly widespread in the Eastern and the Deltaic sub-divisions and local in the Northern sub-division of East Pakistan.

Another low pressure wave is approaching the extreme north of West Pakistan. A well-marked trough of low lies off Konkan-Kathiawar Coast.

Chief amounts of rainfall are:—Cox's Bazar and Mymensing 2″ each; Srimangal, Bogra 1½″ each; Rangpur ¾″; Brahmanbaria ½″ and Comilla, Khulna ¼″ each.

Day temperatures were 8-10°F below normal in north Baluchistan and were 2-5°F above normal in the Punjab, lower Sind and East Pakistan.

Forecast valid until the evening of 5th:—Local rain/thundershowers will occur in East Pakistan. Scattered thunderstorms are likely in Kashmir, upper North-West Frontier Province and the hills of the Punjab. A few dust/thunderstorms may also occur in the plains of the Punjab.

Karachi-11.
The 4th June, 1955.

OBSERVATIONS

K. U. SIDDIQI,
for Director, Meteorological Service.

DIVISION.	STATION	At 1200 Hrs. G. M. T. of previous day						At 0300 Hrs. G. M. T. of date						Departure from Normal of		Rainfall.			
		$RRRT_dT_d$	N dd ff	VV ww W	PPP TT	$N_hC_LhC_MC_H$	$W_tD_HD_MT_xT_x$	$RRRT_dT_d$	N dd ff	VV ww W	PPP TT	$N_hC_LhC_MC_H$	$W_eD_HD_MT_nT_n$	T_xT_x	T_nT_n	Since 1st June '55 to date	Departure from normal	Since 1st Jan., 55 to date	Annual Normal
1	2	3	4	5	6	7	8	9	10	11	12	13	14	15	16	17	18	19	
EAST PAKISTAN (East)	Cox's Bazar	000 82	4 18 07	96 03 0	019 86	2 4 4 0 1	- - - 91	186 75	6 18 02	96 02 9	023 75	8 4 4 2 0	- - - 74	+ 3	- 2	1.9	- 1.9	21.5	140
	Chittagong	000 79	3 20 13	96 01 1	008 85	2 4 6 1 0	- - - 91	××× 71	8 11 05	97 02 6	037 81	8 6 5 - -	- - - 78	+ 3	+ 2	0	- 2.5	16.8	108
	Noakhali	000 80	6 13 02	96 03 1	002 88	4 1 5 2 0	- - - 91	000 77	3 00 00	96 03 1	030 84	2 1 5 0 6	- - - 81	+ 3	+ 6	0.5	- 1.4	16.2	115
	Comilla	026 82	0 18 03	98 00 0	998 89	0 0 9 0 0	- - - 91	026 78	7 13 03	97 03 2	036 85	7 4 5 0 0	- - - 81	+ 6	+ 5	0.3	- 1.8	19.3	94
	Brahmanbaria	035 81	1 18 02	97 01 9	994 88	1 5 5 0 0	- - - 91	041 77	7 13 05	97 03 6	035 82	7 5 3 0 0	- - - 78	—	—	0.4	- 1.3	18.7	78
	Srimangal	003 76	6 00 00	97 02 9	004 83	4 0 7 0 1	- - - 92	141 70	8 18 02	95 60 9	037 70	8 5 6 × ×	- - - 70	+ 1	- 4	2.7	0	29.7	98
	Sylhet													—					..
	Mymensingh	000 77	6 13 02	98 00 2	995 84	8 4 7 0 0	- - - 87	180 75	8 13 02	97 03 9	033 78	5 6 6 0 0	- - - 71	- 1	- 4	1.9	- 0.4	8.7	91
	Narayanganj	000 79	0 18 05	95 05 0	989 90	0 0 9 0 0	- - - 95	000 78	6 16 03	95 01 2	025 83	0 0 9 7 8	- - - 80	+ 5	+ 3	0.6	- 1.1	19.0	74
	Dacca	000 77	0 18 09	97 00 1	981 89	0 0 9 0 0	- - - 93	007 77	6 13 07	97 02 6	019 84	1 5 5 7 1	- - - 75	—	—	0.6	—	10.5	..
EAST PAKISTAN (Deltaic)	Faridpur	000 80	1 16 10	96 01 1	977 90	1 4 8 0 0	- - - 93	015 78	3 16 01	97 01 1	019 85	0 0 9 1 0	- - - 75	+ 2	- 2	0.5	- 0.9	15.5	71
	Barisal	000 80	4 18 01	96 03 2	999 88	0 0 8 4 0	- - - 94	000 81	4 18 01	96 03 9	023 93	4 0 8 4 0	- - - 80	+ 4	+ 3	0.3	- 1.2	6.5	81
	Khulna	000 84	7 13 05	97 03 1	984 91	7 5 6 0 0	- - - 94	035 79	8 13 03	97 03 1	014 85	1 5 6 0 2	- - - 79	+ 2	+ 2	0.7	- 0.3	76.2	68
	Satkhira																		65
	Jessore	000 80	4 18 05	97 02 2	966 92	4 6 6 0 0	- - - 95	000 79	4 13 07	97 03 2	008 86	4 4 6 0 0	- - - 76	—	—	0.4	- 0.9	8.0	65
EAST PAKISTAN (North)	Pabna																		59
	Sirajganj	000 60	2 13 05	97 00 0	965 88	2 4 7 0 0	- - - 91	000 67	4 13 02	97 00 9	001 81	0 0 9 0 9	- - - 74	+ 5	- 1	0.1	- 1.5	18.0	64
	Rajshahi																		56
	Bogra	000 80	4 09 07	97 01 0	979 87	0 0 9 0 8	- - - 93	132 76	4 09 05	97 03 9	022 82	2 5 6 0 3	- - - 72	+ 1	- 3	1.3	- 1.8	12.7	69
	Dinajpur	000 77	3 05 05	96 01 0	986 84	3 0 9 1 0	- - - 92	000 73	3 05 05	96 01 2	027 80	3 0 9 0 9	- - - 72	+ 2	- 3	0.2	- 1.4	3.7	72
	Rangpur	005 ××	2 07 02	96 01 5	— —	2 0 9 1 0	- - - —	072 ××	8 07 02	96 03 6	— —	8 5 8 × ×	- - - —	—	—	2.1	—	10.4	84
KASHMIR	Srinagar†																		26
	Gulmarg††																		..
	Sonamarg (a)																		71
	Dras†																		26
	Leh††																		3
	Skardu†																		6
	Misgar†																		..
	Aliabad†																		
	Gilgit*																		5
	Jammu																		..
PUNJAB (North)	Lahore	000 50	3 27 13	96 03 1	937 11	3 2 7 0 0	- - - 13	000 60	1 05 02	96 01 1	980 92	0 0 9 4 0	- - - 78	+ 5	+ 1	0	0	3.3	19
	Sialkot	000 78	1 31 02	97 02 1	936 12	1 2 6 0 0	- - - 13	000 52	0 31 02	97 00 0	976 95	0 0 9 0 0	- - - 74	+ 6	- 5	0	0	4.2	32
	Jhelum	000 57	1 27 02	98 02 0	937 08	1 1 7 0 0	- - - 11	000 55	0 09 03	98 02 0	980 20	0 0 9 0 0	- - - 76	—	—	0	—	5.6	..
	Rawalpindi*							000 50	0 00 00	99 00 0	915 97	0 0 9 0 0	- - - 68		- 5	0	- 0.1	4.3	36
	Murree†	000 41	6 09 03	97 17 6	963 77	6 9 3 × ×	- - - 83	000 40	1 34 14	98 01 9	980 68	1 0 7 8 0	- - - 61	+ 5	+ 2	0	- 0.3	13.1	59
	Campbellpore	000 49	0 36 02	99 00 0	943 03	0 0 9 0 0	- - - 03	000 65	0 00 00	99 00 0	991 92	0 0 9 0 0	- - - 79	—	—	—		—	..
	Khushab	000 39	1 20 03	98 03 0	942 10	1 1 6 0 0	- - - 11	000 45	0 31 02	98 00 0	978 94	0 0 9 0 0	- - - 79	+ 2	- 2	0	- 0.1	2.7	15
	Loiah																		8
	Lyallpur	000 54	5 00 00	96 02 0	942 09	0 0 9 3 0	- - - 10	000 54	0 27 02	96 00 9	090 90	0 0 9 0 0	- - - 78	+ 2	- 3	0	0	2.0	12
PUNJAB (South)	Montgomery	000 72	3 00 00	96 02 1	954 01	3 3 6 0 0	- - - 12	000 60	0 23 02	96 00 1	982 92	0 0 9 0 0	- - - 70	+ 1	- 12	0	0	2.3	10
	Multan	000 59	8 00 00	96 03 1	953 07	1 1 7 3 1	- - - 12	000 61	0 31 02	96 00 0	983 86	0 0 9 0 0	- - - 75	+ 5	- 7	0	0	3.9	7
	Khanpur	000 57	0 00 00	96 00 0	956 12	0 0 9 0 0	- - - 14	000 63	0 23 07	96 00 0	993 89	0 0 9 0 0	- - - 81	+ 3	- 1	0	0	1.0	6
	Bahawalpur	000 58	0 00 00	97 00 0	950 00	0 0 9 0 0	- - - 12	000 65	4 00 00	97 00 0	986 92	0 0 9 0 0	- - - 84	+ 3	+ 3	0	0	0	6
	Fort Abbas	000 34	1 27 12	96 01 0	947 09	1 1 6 0 0	- - - 16	000 49	0 25 10	96 00 0	992 93	0 0 9 0 0	- - - 83	—	—	0	0	1.2	8
N. W. F. P. (Upper)	Drosh*	000 41	3 02 05	96 02 5	×××××	3 1 7 0 0	- - - 87	000 51	0 00 00	97 00 0	991 70	0 0 9 0 0	- - - 52	- 2	- 13	0.4	—	12.7	18
	Chakdara*	000 ××	1 00 00	98 01 0	951 97	1 1 9 0 0	- - - 99	000 51	0 31 03	98 00 9	937 83	0 0 9 0 0	- - - 74	—	—	0	—	0.2	..
	Peshawar	000 44	2 05 03	97 03 0	954 02	2 9 7 0 0	- - - 03	000 59	1 00 00	97 02 9	991 96	1 1 7 0 0	- - - 78	0	- 4	0	0	2.4	14
	Haripur	000 48	2 27 02	98 00 3	964 03	2 1 6 0 0	- - - 06	000 67	0 36 02	98 00 0	911 88	0 0 9 0 0	- - - 74	—	—	—	—	—	..
	Kakul	000 59	3 23 05	99 01 1	917 90	3 5 7 0 0	- - - 94	000 55	0 23 02	99 00 0	959 84	0 0 9 0 0	- - - 71	—	—	—	—	—	..
	Cherat	000 39	2 34 09	97 01 0	932 89	2 2 9 6 1	- - - 95	000 40	1 34 05	97 01 0	954 80	1 1 9 0 1	- - - 72	+ 3	0	0	- 0.1	9.8	29
	Landi Kotal*	000 47	1 13 02	99 01 0	918 92	1 2 6 0 0	- - - 92	000 45	0 00 00	97 00 0	942 89	0 0 9 0 0	- - - 68	—	—	0	—	6.5	..
N. W. F. P. (Lower)	Hangu	×××××	4 02 05	99 02 0	— —	4 2 3 0 0	- - - —	×××××	1 00 00	99 00 0	— —	0 0 9 0 0	- - - —	—	—	—	—	—	..
	Parachinar†	000 41	6 23 02	99 01 0	966 88	6 5 7 0 0	- - - 84	000 43	0 31 02	99 00 1	978 70	0 0 9 0 0	- - - 60	- 1	- 1	0.2	—	16.3	29
	Miranshah*	000 62	5 05 03	99 03 0	930 95	0 0 9 5 0	- - - 78	000 54	0 00 00	99 00 0	929 87	0 0 9 0 0	- - - 74	—	—	0	0	4.1	13
	Bannu	000 54	0 13 02	99 00 0	944 03	6 0 9 0 0	- - - 06	000 54	0 31 02	99 00 0	984 90	0 0 9 0 0	- - - 79	—	—	0	—	1.8	11
	Wana	000 60	0 00 00	99 00 0	××× 74	0 0 9 0 0	- - - 94	000 77	0 00 00	99 00 0	××× 87	0 0 9 0 0	- - - 71	—	—		—	—	11
	D. I. Khan	000 66	0 00 00	98 00 0	952 02	0 0 9 0 0	- - - 10	000 69	3 00 00	98 01 1	981 87	0 0 9 0 3	- - - 87	+ 2	+ 8	0	0	1.9	10
BALUCHISTAN (North)	Fort Sandeman*	000 06	5 00 00	97 02 7	913 90	5 2 8 0 0	- - - 93	000 05	0 23 05	97 00 0	982 80	0 0 9 0 0	- - - 61	- 8	- 10	0	0	2.1	11
	Hindubagh†	000 71	0 23 05	97 00 0	963 83	0 0 9 0 0	- - - 85	000 52	0 23 01	97 00 0	986 70	0 0 9 0 0	- - - 53	—	—	0	—	4.6	..
	Loralai*	000 31	0 23 05	96 00 0	904 89	0 0 9 0 0	- - - 90	000 28	0 27 02	98 00 0	944 74	0 0 9 0 0	- - - 63	—	—	0	—	1.8	..
	Sibi	000 68	0 34 04	95 00 0	964 11	0 0 9 0 0	- - - 13	000 41	0 00 00	96 00 0	002 95	0 0 9 0 0	- - - 89	—	—	0	—	1.9	5
	Harnai (a)	000 ××	0 27 02	98 00 0	— —	0 0 9 0 0	- - - —	000 ××	0 09 02	98 00 0	— —	0 0 0 0 0	- - - —	—	—	0	- 0.1	1.7	14
	Quetta†	000 70	0 31 02	97 02 0	971 82	0 0 9 0 0	- - - 84	000 59	0 00 00	97 00 0	974 67	0 0 9 0 0	- - - 49	—	—	0	0	4.1	9
	Chaman*	000 60	0 23 07	97 00 0	920 89	0 0 9 0 0	- - - 90	000 33	0 20 03	98 00 0	952 77	0 0 9 0 0	- - - 66	+ 5	- 1	0	0	7.6	8
	Kalat†	000 41	0 31 04	99 00 0	×××××	0 0 9 0 0	- - - 80	000 39	0 18 01	98 00 0	998 69	0 0 9 0 0	- - - 52	- 8	- 4	0	0	5.2	7
	Nushki*	000 41	0 00 00	96 00 0	991 95	0 0 9 0 0	- - - 96	000 25	0 00 00	99 02 0	039 87	0 0 9 0 0	- - - 54	—	—	0	—	5.2	..
	Dalbandin*	000 47	2 23 07	95 05 0	930 97	2 1 7 0 0	- - - 99	000 35	0 00 00	96 02 0	962 79	0 0 9 0 0	- - - 64	- 10	- 9	0	0	1.8	4
	Nokkundi*	000 20	0 31 03	98 00 0	946 97	0 0 9 0 0	- - - 99	000 14	0 34 03	99 00 0	963 89	0 0 9 0 0	- - - 70	—	—	0	—	0.9	2
BALUCHISTAN (South)	Panjgur*	000 35	0 31 02	98 00 0	948 93	0 0 9 0 0	- - - 95	000 37	0 36 02	98 00 0	954 80	0 0 9 0 0	- - - 71	- 10	- 3	0	—	1.8	5
	Turbat	000 68	0 00 00	98 00 0	985 12	0 0 9 0 0	- - - 13	000 73	0 00 00	96 00 0	030 88	0 0 9 0 0	- - - 84	—	—	0	—	6.0	..
	Jiwani	000 77	0 25 05	96 02 0	002 90	0 0 9 0 0	- - - 95	000 80	3 18 03	96 01 1	020 82	3 6 4 0 0	- - - 80	—	—	0	—	9.1	4
	Pasni	000 77	0 34 05	98 00 0	991 88	0 0 9 0 0	- - - 91	000 74	0 13 03	96 00 0	021 80	0 0 9 0 0	- - - 78	- 2	+ 1	0	0	2.7	6
	Ormara	000 83	0 25 14	96 00 1	991 88	0 0 9 0 0	- - - 89	000 81	6 00 00	96 03 1	025 86	6 6 5 0 0	- - - 80	—	—	0	0	2.5	6
	Las Bela	000 71	4 11 03	95 03 2	969 02	3 7 7 0 0	- - - 09	000 69	0 18 02	98 00 0	014 84	0 0 9 0 0	- - - 78	—	—	0	—	0.8	9
SIND (Lower)	Karachi (Manora)	000 78	2 25 12	97 01 1	004 88	2 6 4 0 0	- - - 89	000 79	5 25 10	97 02 2	028 83	0 0 9 4 0	- - - 81	- 2	0	0	0	0.1	8
	Karachi (A. P.)	000 77	0 23 12	96 00 0	004 89	0 0 9 0 0	- - - 96	000 76	5 25 99	96 03 2	028 82	0 0 9 3 2	- - - 79	—	—	0	—	0.9	9
	Badin	000 67	0 27 03	97 00 0	986 04	0 0 9 0 0	- - - 08	000 76	4 27 05	96 01 1	023 83	0 0 9 0 1	- - - 80	+ 5	- 1	0	0	0.5	..
	Nagar Parkar	×××××	0 29 65	97 00 3	— —	0 0 9 0 0	- - - —	×××××	7 23 05	97 01 2	— —	7 0 9 2 0	- - - —	—	—	—	—	—	..
	Umerkot	000 77	0 23 10	97 00 0	969 09	0 0 9 0 0	- - - 11	000 79	0 23 10	97 00 0	007 85	0 0 9 0 0	- - - 80	—	—	0	—	0	..
	Chhor																		
	Hyderabad	000 52	0 23 17	96 02 0	980 02	0 0 9 0 0	- - - 09	000 71	3 23 10	97 03 1	016 84	0 0 9 3 0	- - - 70	+ 2	- 11	0	0	0.6	7
SIND (Upper)	Pad Idan	000 44	1 00 00	97 01 0	958 12	1 1 7 0 0	- - - 13	000 58	0 16 07	97 02 0	998 88	0 0 9 0 0	- - - 79	—	—	0	—	1.1	..
	Nawabshah	000 67	0 18 03	98 00 0	968 10	0 0 9 0 0	- - - 13	000 67	0 18 05	98 00 0	007 90	0 0 9 0 0	- - - 78	—	—	—	—	—	..
	Sukkur	000 56	0×× ××	96 00 0	955 11	0 0 9 0 0	- - - 12	000 67	0 34 02	96 00 0	991 87	0 0 9 0 0	- - - 81	—	—	0	—	1.2	4
	Jacobabad	000 86	0 29 05	97 00 4	958 12	0 0 9 0 0	- - - 13	000 75	0 23 02	97 00 0	995 89	3 0 9 0 0	- - - 83	- 2	0	0	0	3.0	4
	Rati	000 75	0 00 00	97 02 0	944 16	0 0 9 0 0	- - - 17	000 67	0 23 04	97 02 0	014 89	0 0 9 0 0	- - - 82	—	—	0	—	0	..
Junagarh	Veraval																		20
Afghanistan	Jalalabad*																		12
	Kabul*	000 46	2 02 02	98 01 0	987 80	2 8 8 0 1	- - - 81	000 43	2 25 02	99 01 1	997 68	0 0 9 0 9	- - - 53		—	0	—	6.3	..
	Kandahar																		..

See foot notes on page 2

PAKISTAN DAILY WEATHER REPORT

FOR SATURDAY THE 4TH JUNE, 1955.

Division	STATION.	At 1200 Hrs. G. M. T. of previous day. RRR TdTd	N ddff	VV ww W	PPP TT	$N_H C_L h C_M C_H$	$W_1 D_H D_M T_x T_x$	At 0300 Hrs. G. M. T. of date. RRR TdTd	N ddff	VV ww W	PPP TT	$N_h C_L h C_M C_H$	$W_1 D_H D_M T_n T_n$	Departure from normal ° $T_N T_N$	$T_n T_n$	Rainfall: Since 1st June, 55 to date	Departure from normal	Since 1st Jan. 55 to date	Annual Normal
1	2	3	4	5	6	7	8	9	10	11	12	13	14	15	16	17	18	19	20
Iran	Jask ..																		5
	Chabar ..																		4
	Bushire ..																		11
	Ispahan ..																		..
	Tehran ..																		10
	Meshed ..																		
Arabia	Muscat ..	000 85	0 13 02	99 00 0	012 88	0 0 9 0 0	- - - 93	000 78	0 31 04	98 01 0	013 88	1 5 7 0 0	- - - 83	- 3	- 3	0	0	4.5	4
	Sharjah ..																		4
	Bahrein ..																		..
	Kuwait ..																		5

*Barometer readings reduced to 1 Geopotential Kilometre.
†Barometer readings reduced to 2 Geopotential Kilometre.
‡Barometer readings reduced to 3 Geopotential Kilometre.
RRR at 0300 hrs. G.M.T is rainfall since 0300 hrs. G.M.T. of the previous day and RRR at 1200 hrs. G.M.T. of the same date.
The accuracy of individual entries in this report cannot be guaranteed. Corrections can be obtained, if necessary, on application to the Meteorologist, Weather Central Air Port, KARACHI-11.

(a) Reports only rainfall.
(b) Instead of 0300 G.M.T. the observations are being taken at 0600 G.M.T.
Whenever 999 is given for RRR see the summary on page I for the actual amount of rainfall.

Wireless Reports from Ships

SHIPS IN	YQ $L_a L_a L_a$	$L_o L_o L_o$ GG	N dd ff	VV ww W	PPP TT	$N_h C_L h C_M C_H$	O $s_v s_v$ app	$8N_s C h_s h_s$	O $T_s T_s$ TdTd	$1 d_w d_w P_w H_w$
1	2	3	4	5	6	7	8	9	10	11
ARABIAN SEA										
City of Evanville ..	63 193	583 00	6 23 24	97 01 2	019 92	65 4 ××	1 4 811	..	0 51 78	
Lemnrmillaine ..	63 113	544 00	7 20 12	98 02 2	066 81	58 4 02	2 7 613	..	0 53 76	1 20 33
Scottish Eagle ..	63 252	577 00	0 30 09	99 02 0	018 85	00 9 00	3 5 400	..	0 50 78	1 30 ××
British Escort ..	63 200	591 06	2 23 15	98 02 0	040 85	00 9 00	0 0 105	..	0 00 79	1 23 23
City of Evanville ..	63 201	590 06	1 32 09	98 02 0	040 88	11 7 00	1 4 412	..	0 06 80	
Scottish Eagle ..	63 242	586 06	0 27 05	98 02 0	029 87	00 9 00	3 5 418	..	0 00 81	1 12 30

Radio-Sonde Data (Temperatures in °C) of previous day.

Station	TEMP. CODE:—			(II)iii		99PoPoPo			ToToTdoTdoTxo			GGhihihi		TiTiTdiTdiTxi etc.				55555		hihiPiPhiPi			TiTiTdiTdiTxi etc.			
1	2	3	4	5	6	7	8	9	10	11	12	13	14	15	16	17	18	19	20	21	22	23	24	25	26	27
Karachi	41 780	999 99	292 41	160 05	854 81	270 57	700 35	185 44	509 45	509 99	405 21	599 92	302 23	729 97	201 67	959 96	555 59	329 08	261 27	368 83	280 49	668 00	259 15	456 00	076 34	863 50
Quetta																										

PPP—Pressure in hundreds, tens and units of millibars.
hhh—Height in thousands, hundreds and tens of feet.

PP—Pressure in hundreds, and tens of millibars
hhh—Height in thousands, and hundreds of feet.

Upper Air Data (Hddff.)*

STATION.	At 0900 hrs. G. M. T. † of previous day. Height in Thousands of feet ‡										At 2100 hrs. G. M. T. † of previous day. Height in Thousands of Feet ‡						At 0300 hrs. G. M. T. † of date. Height in Thousands of Feet ‡							
	1	2	3	5	7	10	15	20	25	30	1	2	3	5	7	10	1	2	3	5	7	10	15	20
1	2	3	4	5	6	7	8	9	10	11	12	13	14	15	16	17	18	19	20	21	22	23	24	25
Bogra ..	..										15 10	18 09	25 07	24 10	..	..	13 09	15 12	19 14	22 08	24 08	24 35	..	..
Chhor ..	24 11	23 09	23 15	23 35	22 31	22 38	..	..	..	..							25 15	24 24	23 19					
Chittagong ..	20 11	20 07	20 20	17 17	..	..	..	..	..	..	16 20	16 17	18 19	22 23	..	..	17 17	17 21	20 28	20 23	22 13	29 10	31 30	..
Cox's Bazar ..					..	..	..	..	..	..	..	..	No	ascent	..	..	17 10	20 17	21 21	21 11	26 15		..	..
Dacca ..	17 18	17 15	18 13						..		17 26	17 19	19 12	29 13	28 21		21 09	21 15	23 10	29 04	28 12	30 33		..
Dalbandin ..	..	..	29 06	26 09	30 12	27 11	27 17	22 15	..	..	..	..	25 03	27 08	25 13	27 20	..	..	32 01	01 04	32 10	28 21	26 14	27 10
Drosh ..	..	..	..		05 12	35 03					..	..	..	07 04	04 08	01 15	..	..	..	..	04 10	36 09	26 06	27 11
Fort Sandeman ..				26 07	22 11	22 21	20 13	22 22	24 19	26 23				21 12	22 31	..				22 04	30 08	26 05	22 11	24 13
Jacobabad ..	33 11	32 14	31 14	31 09	28 06	27 06	20 14	25 11	23 31	25 64	23 13	22 13	21 11	23 09	25 10	..	08 05	02 08	03 05	22 07	22 10	22 09	22 07	31 09
Jhelum ..	22 05	22 06	21 05	19 04	21 03	27 08	27 13	28 33	23 15	25 33	01 08	04 05	04 04	02 10	01 13	32 27	32 04	34 13	34 12	33 06	33 07	29 12	31 14	30 11
Jhwani ..	28 06	29 06	29 07	33 05	33 03	01 07	05 07	33 10	25 23	25 54	24 16	23 10	23 09	23 07	34 06	33 01	32 10	33 06	32 09	33 12	32 13	32 06	31 07	
Karachi ..	28 13	27 15	26 13	26 14	23 09	02 02	22 14	23 27	..	..	27 15						28 17	28 17	26 13	25 13	25 10			
Khanpur ..	34 09	01 10	02 15	34 09	25 08	20 07	27 20		..		18 16	18 22	18 19	17 08	23 06	..	23 19	29 13	29 12	28 10	30 10	29 07	25 06	27 15
Lahore ..	18 07	18 07	18 06	18 07	19 08	25 06	28 17	29 19	28 17	26 37	04 20	05 23	02 17	31 15	29 11	..	36 07	22 04	28 04	35 07	33 09	30 11	27 07	..
Multan ..	36 08	36 06	35 06	31 05	25 07	22 10	22 13	25 22		..	22 22	23 23	23 31	23 19	25 15	..	28 10	30 12	31 12					
Peshawar ..		36 04	01 09	01 10	03 07	11 06	24 08	25 39	24 27	..	..	19 03	03 20	32 06	29 01	..		29 02	33 10	35 10	02 07	36 09	26 11	25 17
Quetta ..				..	28 07	29 04	31 12	32 28	..		..	..	..	..	28 06	30 12	..	..	..	..	08 02	27 15	22 18	..
Sylhet ..	01 05	..	18 06	21 14	24 17	28 23	..	..	..	..	..	..	..	..	..	..	..	..	..	..	..		..	..
Veraval ..																								
Bushire ..																								
Sharjah ..																								

Multan 08470 32218

Cloud Observation Data (GGiii Cddvrvr etc.)

Dacca 03431 33107
Lahore 02408 327××

*Wind directions are expressed in tens of degrees counting from North through East and speed in knots.
†The actual time of observations may vary within half an hour of the specified time.
‡The correct levels to which the upper winds relate are 0.3, 0.6, 0.9 1.5, 2.1 3.0, 4.5 6.0, 7.5 and 9.0 km. The levels given at the head of the columns are the nearest equivalent levels in thousands of feet.

Printed at Manner Printing Works Karachi.

PAKISTAN DAILY WEATHER MAP

FRIDAY 3rd. JUNE 1955

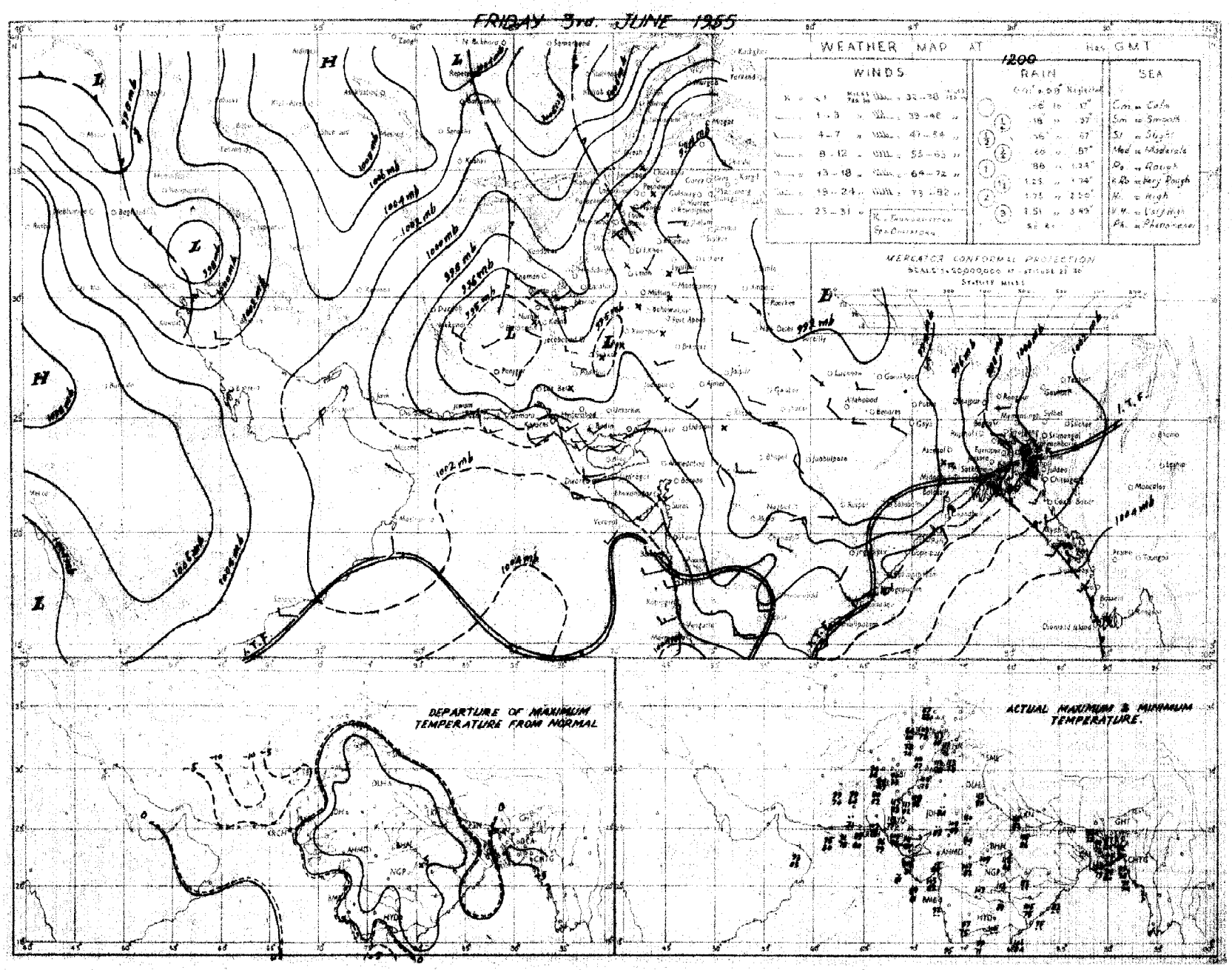

Rainfall amounts indicated in the above chart refer to past hours.

C. & M. P. KARACHI.

PAKISTAN DAILY WEATHER MAP

SATURDAY 4th JUNE 1955.

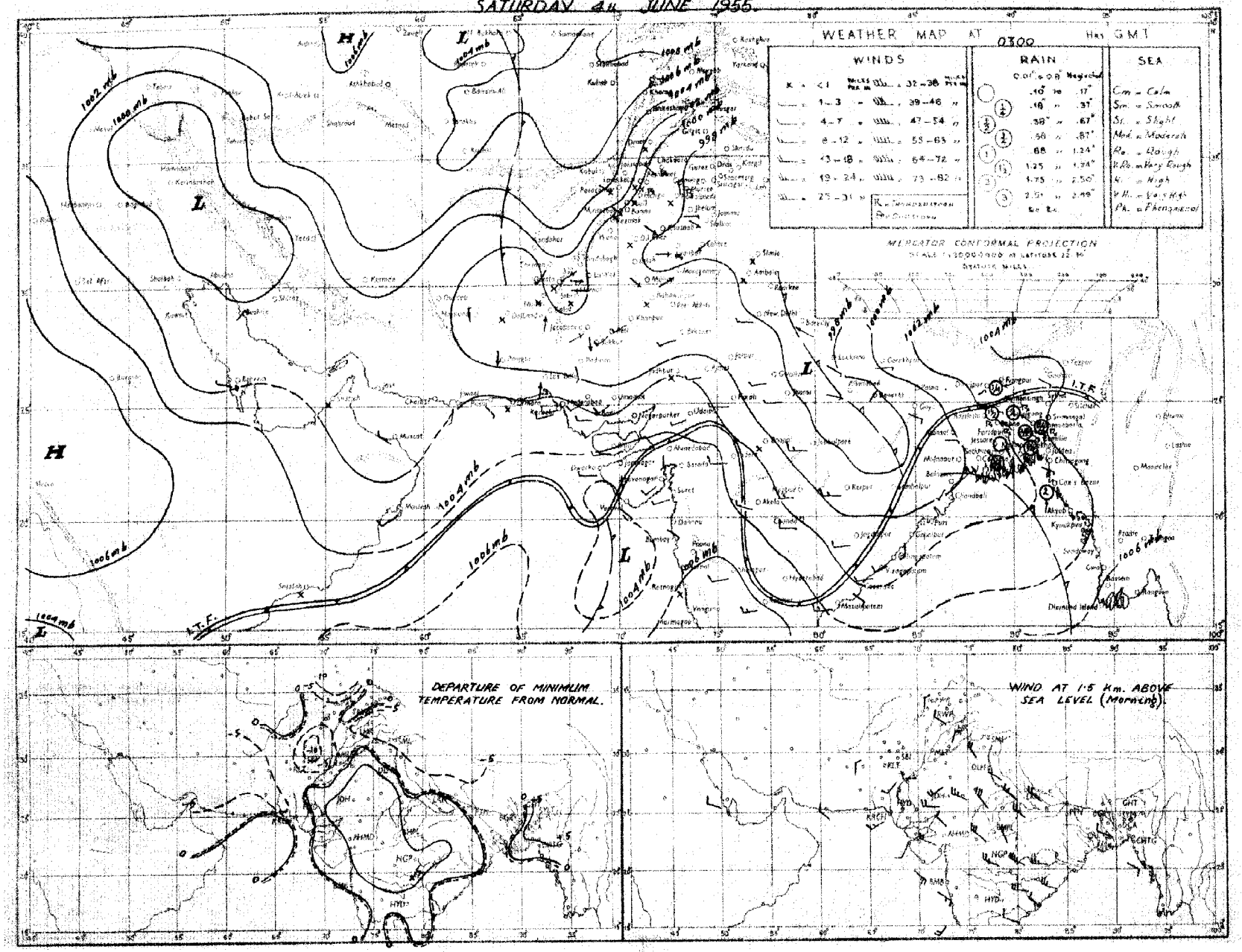

Rainfall amounts indicated in the above chart refer to past 24 hours.

C. & M. P. KARACHI.

Monthly Subscription.

Page 1—2.

Page 1—4.

Regd. No. S.-1467

PAKISTAN DAILY WEATHER REPORT

FOR SUNDAY, THE 5TH JUNE, 1955.

(Published by the authority of the Government of Pakistan)

Summary of observations recorded at 0300 hrs. G. M. T.

Yesterday's well marked trough of low now lies off Kathiawar Coast.

Seasonal trough of low is bordering East Pakistan. Fairly widespread rain with scattered thundershowers have occurred in the Eastern sub-division and local in Deltaic and Northern sub-divisions of East Pakistan.

A low pressure wave is moving eastwards across extreme north of West Pakistan.. It has caused local thunderstorms in the upper North-West Frontier Province and scattered in the north Punjab.

Chief amounts of rainfall are:—Sirajganj 1¾", Dinajpur 1", Mymensingh, Faridpur and Bogra ¾" each; Brahmanbaria, Narayanganj and Rangpur ½" each; and Dacca and Khulna ¼" each.

Day temperatures were 5-9°F below normal in Baluchistan outside coast and 3-7°F above normal in the North-West Frontier Province, the Punjab and the Eastern and Deltaic sub-divisions of East Pakistan.

Forecast valid until the evening of 6th:—Local thunderstorms/showers will occur in East Pakistan. Scattered thunderstorms are likely in the upper North-West Frontier Province, Kashmir and the north Punjab hills.

Karachi-11.
The 5th June, 1955.

OBSERVATIONS

K. U. SIDDIQI,
for Director, Meteorological Service.

Division	Station	At 1200 Hrs. G. M. T. of previous day: RRRTdTd	N dd ff	VV ww W	PPP TT	NhCLhCMCH	WSDHDMTxTK	At 0300 Hrs. G. M. T. of date: RRRTdTd	N dd ff	VV ww W	PPP TT	NhCLhCMCH	WSDHDMTnTn	Departure from Normal of: TxTx	TnTn	Rainfall: Since 1st June '55 to date	Departure from normal	Since 1st Jan., 55 to date	Annual Normal
1	2	3	4	5	6	7	8	9	10	11	12	13	14	15	16	17	18	19	20
EAST PAKISTAN (East)	Cox's Bazar	000 77	4 18 05	96 03 0	025 84	5 4 4 5 0	- - - 89	002 79	4 18 05	96 03 6	052 85	1 2 6 0 1	- - - 76	+ 1	0	1.9	- 2.7	21.5	140
	Chittagong	000 75	3 18 05	96 01 1	018 85	3 4 6 0 0	- - - 89	000 78	7 13 09	97 03 2	049 86	0 4 5 1 0	- - - 79	- 2	+ 3	0	- 3.1	16.5	108
	Noakhali	000 79	3 13 02	96 03 2	013 86	2 1 5 2 0	- - - 89	000 81	4 00 00	96 03 1	084 81	2 1 5 0 0	- - - 81	+ 1	+ 6	0.5	- 2.0	16.2	115
	Comilla	000 79	0 13 09	98 00 0	010 87	0 0 9 0 0	- - - 92	008 78	8 18 03	97 02 2	061 83	8 4 5 0 0	- - - 79	+ 7	+ 3	0.3	- 2.3	19.3	94
	Brahmanbaria	000 81	3 00 00	97 03 2	014 88	1 1 3 0 4	- - - 92	054 70	6 05 03	97 03 6	051 72	6 4 2 0 0	- - - 70	—	—	1.9	- 1.2	19.2	78
	Srimangal	000 76	6 18 02	97 02 6	013 83	4 8 6 0 1	- - - 92	000 73	8 27 02	94 60 6	073 75	8 5 5 × ×	- - - 70	+ 1	- 4	2.7	- 0.7	29.7	98
	Sylhet																		..
	Mymensingh	000 77	4 13 02	98 01 2	012 84	4 8 7 0 0	- - - 88	085 71	8 13 02	95 95 9	057 73	8 6 5 × ×	- - - 71	0	- 4	0.7	- 0.1	9.5	91
	Narayanganj	000 81	2 13 03	95 01 2	003 89	0 0 9 0 6	- - - 93	042 77	× × × × ×	95 03 6	050 82	8 7 7 × ×	- - - 74	+ 3	- 3	1.0	- 1.0	19.4	74
	Dacca	000 79	8 18 07	97 02 2	997 89	3 9 4 2 7	- - - 92	018 76	8 07 07	97 21 6	045 80	4 5 4 2 ×	- - - 73	—	—	0.7	—	19.7	..
(Deltaic)	Faridpur	000 82	5 16 07	96 02 1	997 90	2 4 8 1 0	- - - 92	078 81	7 11 02	96 03 7	040 85	6 5 7 1 0	- - - 73	+ 1	- 4	0.5	- 1.3	15.5	71
	Barisal	000 81	4 13 02	96 03 2	001 89	2 4 6 3 0	- - - 94	000 79	7 18 01	96 00 2	045 89	0 4 6 6 0	- - - 80	+ 4	+ 3	0.3	- 1.6	6.5	81
	Khulna	024 80	8 13 03	96 03 5	994 89	8 5 5 × ×	- - - 94	024 82	8 13 03	96 02 2	037 88	8 5 6 × ×	- - - 85	+ 2	+ 8	1.0	- 0.3	76.4	68
	Satkhira	000 80	6 36 02	97 03 1	990 91	4 9 7 6 0	- - - 97	000 81	7 13 02	97 03 1	011 88	6 9 7 6 0	- - - 82	+ 5	+ 5	0	—	—	65
	Jessore	000 80	4 18 05	97 02 1	992 91	4 0 6 0 0	- - - 95	000 80	8 18 07	97 03 2	022 86	3 5 6 2 -	- - - 76	—	—	0.4	- 0.4	8.0	65
(North)	Pabna																		59
	Sirajganj	008 76	8 13 05	97 00 0	977 85	0 0 9 3 ×	- - - 92	152 70	6 31 07	95 15 9	× × × × ×	7 3 3 × ×	- - - 70	+ 3	- 5	1.6	- 0.3	19.5	64
	Rajshahi											6 3 5 3 0	- - - 69	- 1	- 6	2.0	- 0.5	13.4	56
	Bogra	000 81	4 09 07	97 03 0	994 86	2 1 6 0 9	- - - 89	070 73	8 09 07	97 02 9	045 74			—	—				69
	Dinajpur	000 75	6 05 05	95 03 2	005 82	6 5 7 0 0	- - - 89	096 73	8 05 05	95 03 2	053 75	8 8 6 0 0	- - - 72	- 1	- 3	1.2	- 0.7	4.7	72
	Rangpur	000 × ×	5 05 05	95 01 2	— —	5 5 8 0 0	- - - —	048 × ×	8 09 05	96 03 6	— —	8 5 8 - -	- - - —	—	—	2.2	—	10.9	84
KASHMIR	Srinagar†																		26
	Gulmarg††																		71
	Sonamarg (a)																		26
	Dras†																		3
	Leh††																		6
	Skardu†																		..
	Misgar†																		..
	Allahabad†																		5
	Gilgit*																		..
	Jammu																		..
PUNJAB (North)	Lahore	000 50	1 00 00	96 01 0	957 11	1 2 7 0 0	- - - 13	000 59	0 27 02	96 02 0	996 91	0 0 9 0 0	- - - 77	+ 5	0	0	- 0.1	3.3	19
	Sialkot	000 81	3 31 02	97 03 0	954 09	1 2 6 2 0	- - - 12	000 61	0 05 02	97 00 0	993 95	0 0 9 0 0	- - - 77	+ 5	- 2	0	0	4.2	32
	Jhelum	000 55	6 23 02	98 29 9	959 87	5 8 7 3 0	- - - 12	000 54	0 31 03	97 02 0	995 95	0 0 9 0 0	- - - 78	—	—	0	—	5.6	..
	Rawalpindi*	000 49	2 00 00	99 01 1	898 02	3 0 9 3 0	- - - 1 08	000 50	0 00 00	99 00 1	926 95	0 0 9 0 0	- - - 73	+ 5	0	0	- 0.2	4.3	36
	Murree*	000 40	5 31 03	98 02 9	973 79	5 9 3 - -	- - - 80	000 41	1 27 02	98 00 1	992 72	0 × 9 × ×	- - - 62	+ 2	+ 3	0	- 0.4	13.1	59
	Campbellpore	000 52	0 27 03	98 00 0	961 03	0 0 9 0 0	- - - 03	000 55	0 36 02	99 00 0	009 93	0 0 9 0 0	- - - 77	—	—	—	—	—	15
	Khushab	000 40	1 05 02	98 03 0	953 09	1 2 6 0 0	- - - 12							+ 3					8
	Leiah																		12
(South)	Lyallpur	002 39	6 00 00	96 02 5	959 03	0 0 9 5 0	- - - 09	002 65	0 00 00	96 00 5	997 91	0 0 9 0 0	- - - 77	+ 1	- 4	0	0	2.1	
	Montgomery	008 72	1 23 02	96 02 0	958 10	1 0 9 3 0	- - - 11	000 67	0 00 00	96 00 0	997 92	0 0 9 0 0	- - - 77	0	- 5	0	0	2.3	10
	Multan	000 45	0 23 02	96 00 0	956 11	0 0 9 0 0	- - - 14	000 61	0 29 02	96 00 0	001 90	0 0 9 0 0	- - - 82	+ 7	0	0	0	3.9	7
	Khanpur	000 57	0 23 03	96 00 0	962 12	0 0 9 0 0	- - - 14	000 65	0 23 05	96 00 0	011 93	0 0 9 0 0	- - - 82	+ 3	0	0	0	1.0	6
	Bahawalpur	000 61	0 07 02	97 00 0	965 10	0 0 9 0 0	- - - 12	000 66	0 23 02	97 00 0	999 92	0 0 9 0 0	- - - 81	+ 3	0	0	0	0	6
	Fort Abbas	000 40	1 31 03	96 01 0	956 12	1 1 6 0 0	- - - 15							—					8
N. W. F. P. (Upper)	Drosh*	000 31	4 00 00	97 02 0	932 88	4 2 7 0 0	- - - 92							- 3					18
	Chakdara*	000 44	6 18 09	98 03 0	924 93	6 2 9 4 0	- - - 01	000 × ×	0 05 02	98 00 0	946 80	4 6 × × ×	- - - 69	—	—	0	—	0.2	14
	Peshawar	000 41	5 31 05	97 17 9	960 02	3 9 6 1 1	- - - 05	000 53	0 09 03	97 01 9	006 91	0 0 9 0 0	- - - 79	+ 2	- 3	0	- 0.1	2.4	..
	Peshawar	000 35	3 27 02	98 00 3	920 05	2 1 6 1 0	- - - 07							—					..
	Kakul	000 57	4 31 07	98 05 1	926 91	4 2 7 0 0	- - - 94							—					29
	Cherat	000 40	6 34 02	97 01 9	936 89	4 2 9 6 8	- - - 93	000 39	0 34 23	97 02 0	965 79	0 0 9 0 0	- - - 75	+ 1	+ 3	0	- 0.1	9.8	..
	Landi Kotal*	000 44	6 05 02	97 03 1	930 90	2 2 6 2 0	- - - 93	000 43	0 31 87	99 00 0	956 82	0 0 9 0 0	- - - 73	—	—	0	—	6.5	..
	Hangu	× × × × ×	9 13 09	92 43 9	— —	7 7 6 0 7	- - - —	× × × × ×	0 00 00	99 00 2	— —	0 0 9 0 0	- - - —	—	—	—	—	—	29
(Lower)	Parachinar†	000 40	7 13 03	99 01 9	984 75	7 3 7 0 0	- - - 85	000 44	0 00 00	99 00 9	997 74	0 0 9 0 0	- - - 60	0	- 1	0.2	—	16.3	13
	Miranshah*	000 59	3 05 03	99 03 1	923 95	0 0 9 5 3	- - - 97	000 46	0 36 02	99 00 0	933 84	0 0 9 0 0	- - - 73	—	—	0	- 0.1	4.1	11
	Bannu	000 67	0 23 02	99 00 0	957 01	6 0 9 0 0	- - - 06	000 69	0 31 02	99 00 0	008 91	0 0 9 0 0	- - - 80	—	—	0	—	1.8	11
	Wana																		10
	D. I. Khan	000 58	0 00 00	98 00 0	955 10	0 0 9 0 0	- - - 12	000 63	0 00 00	98 00 0	988 88	0 0 9 0 0	- - - 87	+ 4	+ 8	0	- 0.1	1.9	
BALUCHISTAN (North)	Fort Sandeman*	000 17	5 27 05	98 01 1	932 93	0 0 9 4 0	- - - 95	000 00	0 23 05	97 00 0	975 81	0 0 9 0 0	- - - 68	- 6	- 3	0	- 0.1	2.1	11
	Hindubagh†	000 69	2 23 05	97 01 0	975 87	2 1 5 0 0	- - - 88	000 54	0 27 02	98 00 0	004 70	0 0 9 5 0	- - - 59	—	—	0	—	4.6	..
	Loralai*	000 41	0 23 05	96 00 8	910 90	0 0 9 0 0	- - - 91	000 34	0 23 05	98 00 0	965 73	0 0 9 0 0	- - - 64	—	—	0	—	1.8	5
	Sibi	000 29	0 13 02	95 00 0	966 12	0 0 9 8 0	- - - 15	000 29	0 05 02	94 00 0	013 92	0 0 9 0 0	- - - 92	—	—	0	—	1.9	14
	Harnai (a)	000 × ×	0 27 02	98 00 0	— —	0 0 9 0 0	- - - —	000 × ×	0 09 02	98 00 0	— —	0 0 0 0 0	- - - —	—	—	0	- 0.1	1.7	9
	Quetta†	000 28	0 29 02	97 02 0	972 87	0 0 9 0 0	- - - 88	000 50	0 00 00	97 02 0	992 68	0 0 9 0 0	- - - 48	—	—	0	—	4.1	8
	Chaman*	000 37	0 29 05	98 00 0	925 92	0 0 9 0 0	- - - 93	000 77	0 27 07	98 00 0	961 82	0 0 9 0 0	- - - 66	+ 8	- 1	0	0	7.6	7
	Kalat†	000 30	0 27 04	99 00 0	984 01	0 0 9 0 0	- - - 83	000 25	0 12 01	98 00 0	009 72	0 0 9 0 0	- - - 48	- 5	- 8	0	0	5.2	..
	Nushki*	000 26	0 27 03	99 00 0	982 92	0 0 9 0 0	- - - 97	000 17	0 27 07	98 02 0	991 81	0 0 0 0 0	- - - 55	—	—	0	—	5.2	4
	Dalbandin*	000 49	0 13 03	96 02 0	942 99	0 0 9 0 0	- - - 00	000 39	0 00 00	97 02 0	965 79	0 0 9 0 0	- - - 65	- 9	- 8	0	0	1.8	2
	Nokkundi*	000 31	0 13 02	99 00 0	943 02	0 0 9 0 0	- - - × ×	000 46	0 31 02	99 00 0	970 91	0 0 9 0 0	- - - 78	—	—	0	—	0.9	2
(South)	Panjgur*	000 60	0 31 03	99 00 0	949 97	0 0 9 0 0	- - - 96	000 55	0 05 02	98 00 8	988 81	0 0 9 0 0	- - - 65	- 7	- 9	0	—	1.8	5
	Turbat	000 67	0 00 00	98 00 0	985 10	0 0 9 0 0	- - - 12	000 72	0 23 03	96 00 0	042 80	0 0 9 0 0	- - - 82	—	—	0	—	6.0	..
	Jiwani	000 79	0 18 09	96 02 0	007 89	0 0 9 0 0	- - - 91	000 78	6 20 03	96 03 1	033 81	6 6 9 0 0	- - - 77	—	—	0	—	9.1	4
	Pasni	000 75	0 23 05	97 00 0	001 91	0 0 9 0 0	- - - 93	000 77	0 13 03	97 00 0	034 81	0 0 9 0 0	- - - 78	0	+ 1	0	0	2.7	6
	Ormara	000 82	0 25 14	97 00 0	995 88	0 0 9 0 0	- - - 92	000 81	6 00 00	96 00 0	033 84	0 0 9 0 0	- - - 78	—	—	0	0	2.5	6
	Las Bela	000 68	0 14 02	98 00 0	976 05	0 0 9 0 0	- - - 10	000 71	0 23 02	98 00 0	032 84	0 0 9 0 0	- - - 79	—	—	0	—	0.8	
SIND (Lower)	Karachi (Manora)	000 80	3 25 12	98 01 1	005 88	0 0 9 4 0	- - - 90	000 80	4 25 07	96 01 1	033 83	0 0 9 4 0	- - - 80	- 1	- 1	0	0	0.1	8
	Karachi (A. P.)	000 78	1 25 09	96 03 0	003 89	0 0 9 5 0	- - - 95	000 75	2 23 05	96 01 1	034 85	0 0 9 5 0	- - - 81	—	—	0	—	0.9	..
	Badin	000 64	0 18 07	97 00 0	988 05	0 0 9 0 0	- - - 08							+ 5					9
	Nagar Parkar	× × × × ×	0 25 02	97 00 0	— —	0 0 9 0 0	- - - —	000 × ×	0 31 02	97 00 0	— —	7 0 9 0 0	- - - —	—	—	—	—	—	..
	Umarkot	000 77	3 23 07	97 00 0	985 10	0 0 9 3 2	- - - 12	000 82	3 23 07	97 00 0	019 88	0 0 9 0 3	- - - 82	—	—	0	—	0	..
	Chhor																		..
	Hyderabad	000 58	0 23 05	97 02 0	990 07	0 0 9 0 0	- - - 08	000 74	0 23 05	97 02 0	028 84	0 0 9 0 0	- - - 80	+ 1	- 1	0	0	0.6	7
SIND (Upper)	Pad Idan	000 32	0 13 07	97 02 0	969 12	0 0 9 8 8	- - - 13	000 57	0 16 05	97 02 0	011 93	0 0 9 0 0	- - - 79	—	—	0	—	1.3	..
	Nawabshah	000 68	0 23 05	98 00 0	978 12	0 0 9 0 0	- - - 13	000 66	0 18 03	97 00 0	021 92	0 0 9 0 0	- - - 82	—	—	—	—	—	..
	Sukkur	000 60	0 × × × ×	96 10 0	981 11	0 0 9 0 0	- - - 11	000 67	0 20 02	96 00 0	009 87	0 0 9 0 0	- - - 84	—	—	0	—	1.2	4
	Jacobabad	000 88	0 16 00	97 00 0	964 12	0 0 9 0 0	- - - 13	000 80	0 16 03	97 00 0	019 91	0 0 9 0 0	- - - 83	- 2	0	0	0	3.0	4
	Rohri	000 71	3 36 03	97 02 0	969 18	0 1 9 0 0	- - - 18	000 67	0 27 03	97 02 0	031 91	0 0 9 0 0	- - - 87	—	—	0	—	0	..
Ajmer-Merwara	Veraval																		20
Afghanistan	Jalalabad*																		..
	Kabul*																		..
	Kandahar																		..

See foot notes on page 2

PAKISTAN DAILY WEATHER REPORT

FOR SUNDAY THE 5TH JUNE, 1955.

Division	STATION.	At 1200 Hrs. G. M. T. of previous day. RRR TdTd	N dd ff	VV wwW	PPP TT	$N_h C_L h C_M C_H$	$W_1 D_H D_M T_x T_x$	At 0300 Hrs. G. M. T. of date. RRR TdTd	N ddff	VV wwW	PPP TT	$N_h C_L h C_M C_H$	$W_1 D_H D_M T_n T_n$	Departure from normal ° $T_x T_x$	$T_n T_n$	Rainfall Since 1st June, 55 to date	Departure from normal	Since 1st Jan. 55 to date	Annual Normal
1	2	3	4	5	6	7	8	9	10	11	12	13	14	15	16	17	18	19	20
Iran	Jask ..																		5
	Chabbar ..																		4
	Bushire ..																		11
	Ispahan ..																		..
	Tehran ..																		10
	Meshed ..																		
Arabia	Muscat ..	000 78	2 13 02	99 01 0	005 92	0 0 8 0 2	- - - 93	000 82	0 00 00	98 00 0	032 89	0 0 9 0 0	- - - 85	- 3	- 1	0	- 0.1	4.5	4
	Sharjah ..																		4
	Bahrein ..																		..
	Kuwait ..																		5

*Barometer readings reduced to 1 Geopotential Kilometre.
†Barometer readings reduced to 2 Geopotential Kilometre.
‡Barometer readings reduced to 3 Geopotential Kilometre.

(a) Reports only rainfall.
(b) Instead of 0300 G.M.T. the observations are being taken at 0600 G.M.T.
Whenever 999 is given for RRR see the summary on page I for the actual amount of rainfall.

RRR at 0300 hrs. G.M.T. is rainfall since 0300 hrs. G.M.T. of the previous day and RRR at 1200 hrs. G.M.T. is rainfall since 0300 hrs. G.M.T. of the same date.

The accuracy of individual entries in this report cannot be guaranteed. Corrections can be obtained, if necessary, on application to the Meteorologist, Weather Central Air Port, KARACHI-11.

Wireless Reports from Ships

SHIPS IN	YQ $L_a L_a L_a$	$L_o L_o L_o$ GG	N dd ff	VV ww W	PPP TT	$N_h C_L h C_M C_H$	D $s_v s_v$ app	$8N_s C h_s h_s$	O $T_s T_s$ TdTd	$(d_w d_w d_w P_w H_w$
1	2	3	4	5	6	7	8	9	10	11
ARABIAN SEA										
City of Evanville ..	73 232	595 00	0 23 09	98 02 0	990 86	00 9 00	7 4 716	..	0 80 80	
Lemorsillaise ..	73 099	624 00	7 25 17	98 02 2	069 82	48 4 77	2 7 717	..	0 54 76	1 25 43
Hewamaru ..	73 183	668 00	9 28 08	96 25 2	080 79	95 4 14	..	..	..	..
Bihomaru ..	73 195	654 00	2 25 10	98 02 1	030 84	11 5 48	..	..	..	..
City of Evanville ..	73 242	585 06	0 33 02	98 02 0	023 90	00 9 00	7 4 312	..	0 03 79	..
Bihomaru ..	73 180	670 12	8 27 13	98 02 2	032 84	84 3 —	..	..	..	..
City of Evanville ..	73 250	590 12	0 20 02	98 02 1	007 91	00 9 00	7 4 710	..	0 03 77	..
Hewamaru ..	73 202	645 12	5 30 10	97 02 2	085 94	54 5 80	0 5 400	..	..	..

Radio-Sonde Data (Temperatures in °C) of previous day.

Station	TEMP. CODE:—			(II)iii		99PoPoPo			$T_oT_oT_{do}T_{do}T_{xo}$			GGhihihi		$T_1T_1T_{d1}T_{d1}T_{x1}$ etc.				55555		hihiPiPhiPi			$T_1T_1T_{d1}T_{d1}T_{x1}$ etc.			
1	2	3	4	5	6	7	8	9	10	11	12	13	14	15	16	17	18	19	20	21	22	23	24	25	26	27
Karachi	41 780	990 01	282 76	170 10	282 19	854 86	700 39	151 12	549 95	905 07	619 91	302 11	759 94	555 55	329 00	408 74	291 63	668 00	241 36	466 00	059 91	843 50	679 98			
Quetta																										

PPP—Pressure in hundreds, tens and units of millibars.
hhh—Height in thousands, hundreds and tens of feet.

PP—Pressure in hundreds, and tens of millibars
hh—Height in thousands, and hundreds of feet.

Upper Air Data (Hddff.)*

STATION.	At 0900 hrs. G. M. T. † of previous day. Height in Thousands of feet ‡ 1	2	3	5	7	10	15	20	25	30	At 2100 hrs. G. M. T. ‡ of previous day. Height in Thousands of Feet ‡ 1	2	3	5	7	10	At 0300 hrs. G. M. T. † of date. Height in Thousands of Feet ‡ 1	2	3	5	7	10	15	20
1	2	3	4	5	6	7	8	9	10	11	12	13	14	15	16	17	18	19	20	21	22	23	24	25
Bogra ..	10 07																							
Chhor ..	24 15	24 13	23 17	23 13	22 14	22 11	23 20	22 27	..	..	13 12	14 14	15 18	..	..	..	07 18							
Chittagong ..	19 12	19 11	19 07	18 05	23 03	29 14	33 17	..	..	..	19 15	20 16	23 17	23 17	22 12	21 13	25 18	27 19	24 18	20 13	18 12	12 04	15 12	10 45
Cox's Bazar ..	18 10	19 14	21 16	23 07	35 05	34 06	..	..	..	..	17 17	20 16	20 14	18 12	24 05	33 05	16 17	15 26	17 24	..	..	..	..	..
Dacca ..	16 13	15 15	16 18	17 08	20 11	..	..	..	..	..	19 05	19 13	18 15	..	..	..	18 10	20 10	21 08	..	..	..	..	..
Dalbandin ..	..	..	21 01	26 03	35 03	35 06	31 12	25 15	27 14	25 43	..	..	08 08	08 10	09 09	04 20	13 16	16 12	18 13	18 14	..	..	..	..
Drosh ..	..	..	..	..	28 01	22 04	14 07	19 04	20 12	..	..	..	..	15 02	25 04	17 03	..	..	07 03	04 06	33 05	33 13	31 12	22 10
Port Sandeman ..			..	26 09	22 06	24 09	20 10	23 19	25 34	25 53				21 12	31 14	27 11	..	..	..	..	03 04	36 17	27 05	23 06
Jacobabad ..	34 04	01 07	01 07	01 04	20 03	20 09	22 09	24 12	25 36	25 58	22 17	23 17	22 15	21 07	23 10	..	..	..	..	22 06	27 05	33 10	25 11	25 12
Jhelum ..	27 03	27 04	28 03	28 03	29 05	31 13	..	..	..	..	29 12	32 10	34 33	31 11	30 09	..	07 03	25 06	32 08	22 05	28 03	24 02	31 04	25 20
Jiwani ..	18 09	28 11	34 08	32 08	35 04	04 07	07 06	34 12	32 27	24 35	27 05	28 06	33 12	27 07	..	..	31 06	32 10	33 07	32 06	27 08	28 10	32 13	22 09
Karachi ..	28 13	27 10	27 10	24 08	20 08	20 05	21 08	20 20	22 27	23 42	29 14	29 10	25 18	20 18	18 19	13 02	02 07	26 04	36 06	..	..	..	..	..
Khanpur ..	29 04	29 03	27 05	26 05	27 05	35 05	24 09	..	..	..	..	..	..	..	..	..	29 10	29 17	25 15	20 12	20 14	19 04	..	..
Lahore ..	32 06	28 05	28 02	31 05	29 08	29 10	29 15	30 18	29 14	28 36	02 07	35 06	31 05	28 10	29 12	30 14	26 23	27 22	27 18	26 15	26 16	..	..	..
Multan ..	29 05	29 08	28 07	28 08	28 08	22 09	22 07	27 09	26 42	26 54	23 21	23 20	22 23	23 21	..	..	36 05	34 06	30 09	28 10	29 15	28 14	33 20	..
Peshawar ..	..	08 02	13 02	08 03	09 03	23 04	24 14	..	..	..	..	01 07	33 12	34 11	36 07	35 07	21 10							..
Quetta ..					27 07	29 04	27 05		..	..					24 04	30 09	..	10 03	25 02	29 11	32 10	28 10	26 23	..
Sylhet ..	04 03	22 04	20 06	19 19	21 15	25 16	31 22	27 24	..	..	17 11	19 19	19 22	..	..	..	09 10	09 09	11 10	..	36 02	30 09	26 10	30 10
Veraval ..																								
Bushire ..																								
Sharjah ..																								

Cloud Observation Data (GGiii Cddvrvr etc.)

*Wind directions are expressed in tens of degrees counting from North through East and speed in knots.
†The actual time of observations may vary within half an hour of the specified time.
‡ The correct levels to which the upper winds relate are 0.3, 0.6, 0.9 1.5, 2.1 3.0, 4.5 6.0, 7.5 and 9.0 km. The levels given at the head of the columns are the nearest equivalent levels in thousands of feet.

Printed at Nasser Printing Works Karachi.

PAKISTAN DAILY WEATHER MAP

SATURDAY 4th. JUNE 1955.

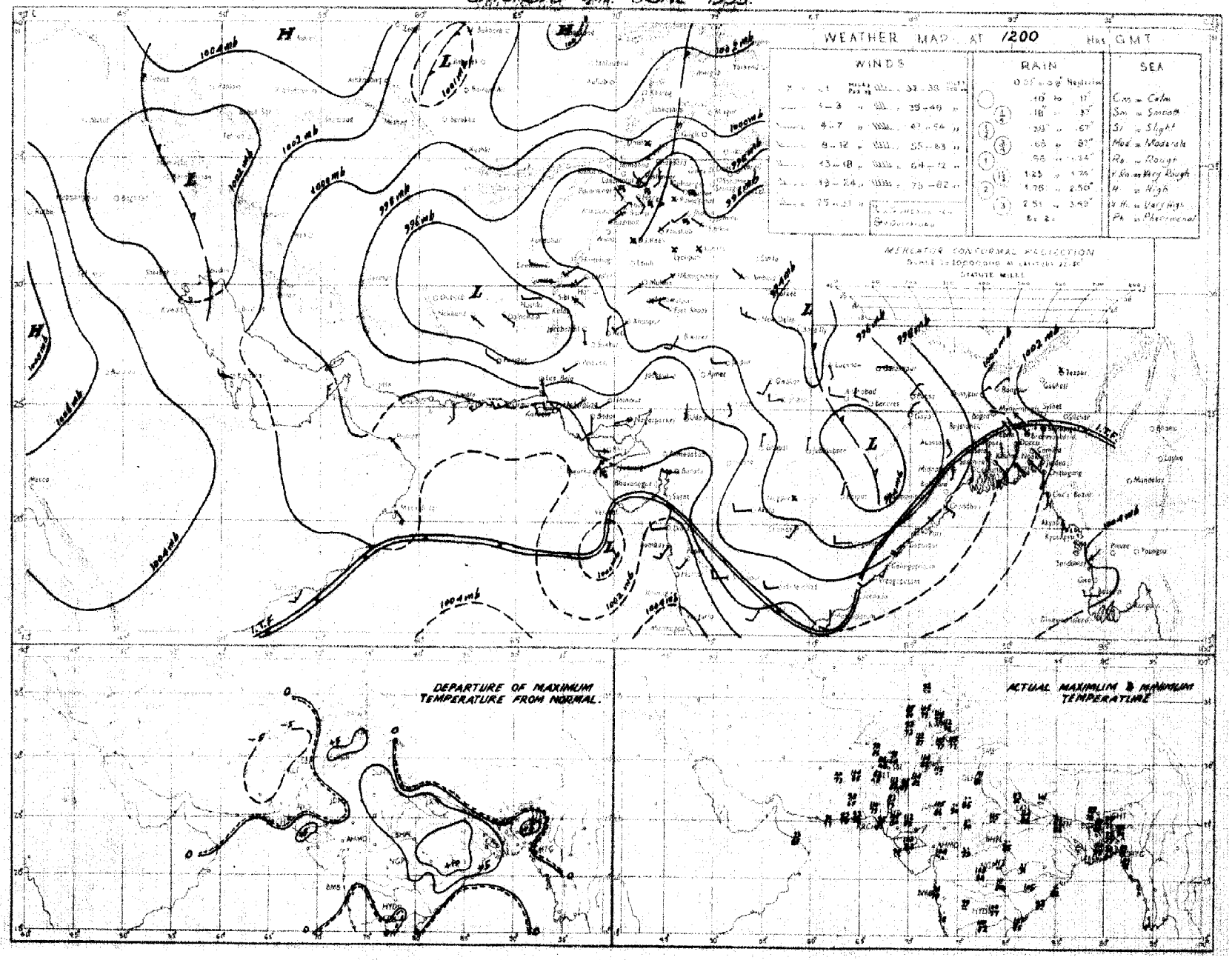

Rainfall amounts indicated in the above chart refer to past 9 hours.

C. & M. P. KARACHI.

PAKISTAN DAILY WEATHER MAP

SUNDAY 5th. JUNE 1955.

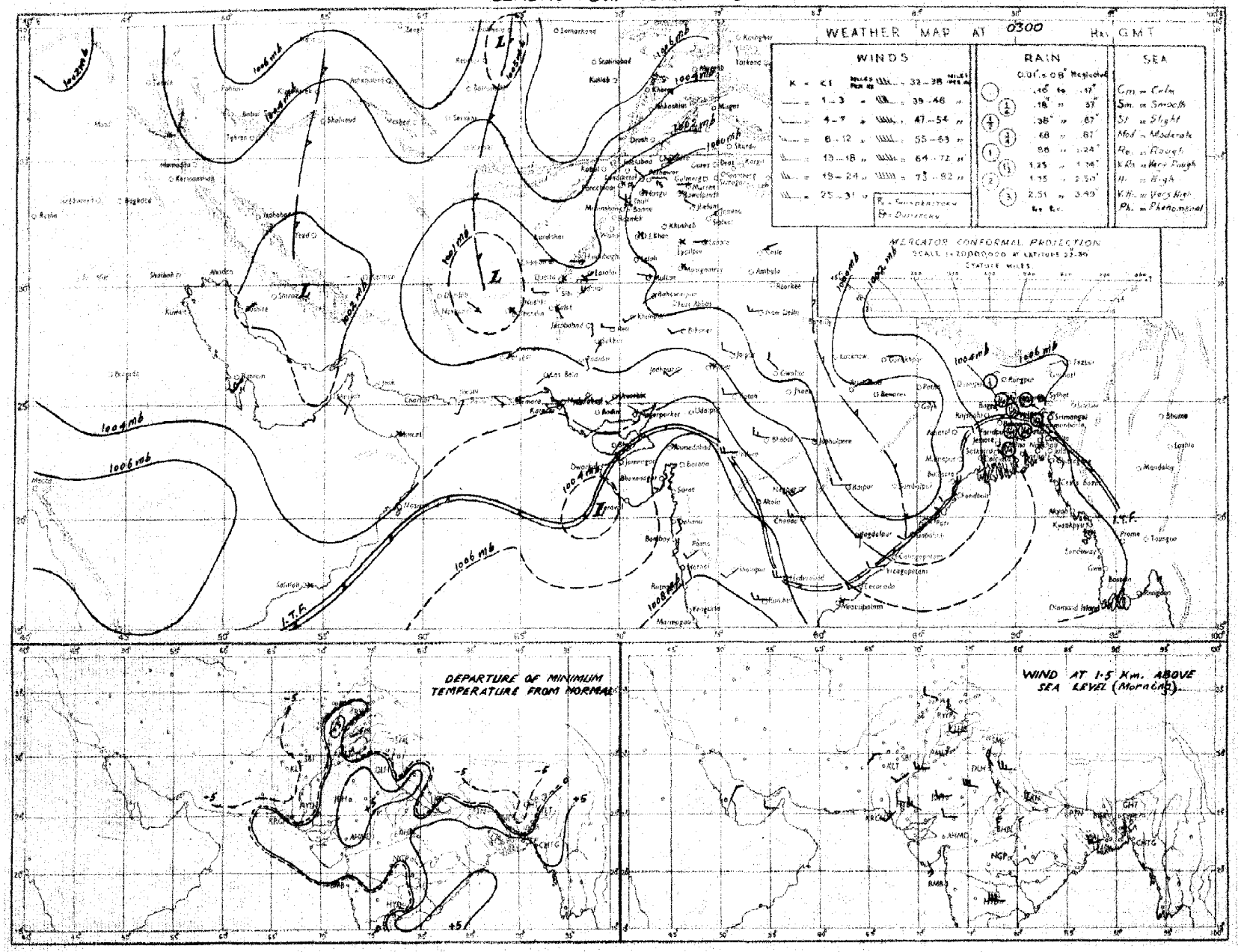

Rainfall amounts indicated in the above chart refer to past 24 hours.

C. & M. P. KARACHI.

Monthly Subscription.

Page 1—2.

Page 1—4.

Regd. No. S.-1467

PAKISTAN DAILY WEATHER REPORT

FOR MONDAY, THE 6TH JUNE, 1955.

(Published by the authority of the Government of Pakistan)

Summary of observations recorded at 0300 hrs. G. M. T.

Yesterday's trough of low off Kathiawar coast has moved northwestwards and lies over north A abian Sea.

Yesterday's low pressure wave has moved eastwards across the extreme north of West Pakistan and has caused isolated drizzle in the upper North-West Frontier Province. A fresh low pressure wave is approaching the north of West Pakistan. A low lies over south Bihar and adjoining Orissa.

Fairly widespread rain has occurred in the Eastern sub-division and fairly widespread rain/thundershowers in the Northern sub-division of East Pakistan.

Chief amounts of rainfall are:—Mymensingh 4"; Srimangal and Brahmanbaria 2" each; Bogra and Rangpur ¼" each.

Day temperatures were 3-6°F above normal in West Pakistan outside Baluchistan where they were 3-5°F below normal. They were 3-9°F below normal in East Pakistan outside the coastal districts where they were 2-4°F above normal.

Forecast valid until the evening of 7th:—Fairly widespread rain/thunderstorms will occur in East Pakistan. Scattered thunderstorms are likely over the upper North-West Frontier Province and Kashmir. A few dust/thunderstorms may also occur in lower Sind.

Karachi-11.
The 6th June, 1955.

K. U. SIDDIQI,
for Director, Meteorological Service.

OBSERVATIONS

DIVISION.	STATION	At 1200 Hrs. G. M. T. of previous day: $RRRT_dT_d$	N dd ff	VV wwW	PPP TT	$N_hC_LhC_MC_H$	$W_tD_HD_MT_xT_x$	At 0300 Hrs. G. M. T. of date: $RRRT_dT_d$	N dd ff	VV wwW	PPP TT	$N_hC_LhC_MC_H$	$W_tD_HD_MT_nT_n$	Departure from Normal of T_xT_x	T_nT_n	Rainfall: Since 1st June 55 to date	Departure from normal	Since 1st Jan., 55 to date	Annual Normal
1	2	3	4	5	6	7	8	9	10	11	12	13	14	15	16	17	18	19	20
EAST PAKISTAN (East)	Cox's Bazar ..	000 83	5 18 05	96 03 0	028 86	3 4 4 0 6	- - - 93	000 82	5 18 05	96 03 0	039 88	4 4 4 0 1	- - - 81	+ 2	+ 5	1.9	- 3.5	21.5	140
	Chittagong ..	xxx70	8 09 09	96 02 6	027 77	8 6 4 - -	- - - 90	000 77	6 11 05	97 02 2	037 85	4 4 6 1 0	- - - 78	+ 2	+ 1	0	- 3.7	16.5	108
	Noakhali ..	000 73	8 00 00	96 02 1	021 77	2 1 5 2 0	- - - 89							+ 1					115
	Comilla ..	005 73	6 00 00	97 02 2	017 79	6 4 5 0 0	- - - 86	005 74	8 00 00	97 02 0	042 77	8 4 8 - -	- - - 73	- 3	- 3	0.4	- 2.8	19.4	94
	Brahmanbaria ..	125 74	5 13 02	97 03 6	010 78	5 4 3 0 0	- - - 79	238 75	6 09 03	97 60 2	037 76	6 4 2 0 0	- - - 70	—	—	3.3	+ 0.9	21.6	78
	Srimangal ..	032 75	5 00 00	97 02 6	027 79	3 2 7 0 1	- - - 81	194 74	8 00 00	93 63 6	052 75	8 0 8 2 x	- - - 70	- 10	- 5	4.1	+ 0.7	33.2	98
	Sylhet ..																		..
	Mymensingh ..							393 75	8 09 02	96 03 6	046 76	8 6 6 - -	- - - 73		- 5	6.7	+ 3.3	13.4	91
	Narayanganj ..	000 73	8 09 05	95 03 2	022 79	2 5 7 7 8	- - - 82	000 77	8 09 03	95 03 2	038 81	6 7 7 7 x	- - - 76	- 8	- 2	1.0	- 1.5	19.4	74
	Dacca ..							005 76	8 09 07	97 02 6	035 80	8 8 3 - -	- - - 75		—	0.8	—	19.7	..
(Deltaic)	Faridpur ..	000 79	7 16 09	96 01 2	013 89	5 4 7 1 8	- - - 89	000 76	8 07 07	96 03 0	028 80	8 5 6 1 0	- - - 76	- 2	- 1	0.5	- 1.7	15.5	71
	Barisal ..	000 79	7 18 01	96 02 2	011 89	7 0 8 6 0	- - - 94							+ 4					81
	Khulna ..	000 75	6 18 03	96 03 1	008 83	8 5 5 - -	- - - 94	000 81	6 18 03	99 01 1	030 90	6 5 6 0 0	- - - xx	+ 3	x	1.0	- 0.6	76.4	68
	Satkhira ..																		65
	Jessore ..	000 67	8 00 00	97 03 2	997 82	8 6 6 - -	- - - 95	000 22	x xxxx	97 03 2	018 86	6 4 6 6 -	- - - 78	—	—	0.4	- 1.5	8.0	65
(North)	Pabna ..																		59
	Sirajganj ..	008 75	7 18 02	96 02 9	998 79	7 6 4 0 0	- - - 80	010 71	7 35 02	96 63 2	026 75	7 7 3 0 0	- - - 72	- 9	- 5	1.7	- 0.2	19.6	64
	Rajshahi ..																		56
	Bogra ..	024 76	4 09 07	97 03 9	011 80	0 0 9 4 9	- - - 81	027 73	8 00 00	97 60 6	042 76	8 7 5 - -	- - - 74	- 9	- 2	2.3	+ 0.4	13.7	69
	Dinajpur ..	000 77	4 05 05	96 02 5	016 81	4 5 6 0 0	- - - 81	000 78	7 09 05	96 03 2	046 60	7 8 7 0 0	- - - 74	- 9	- 2	1.2	0	4.7	72
	Rangpur ..	000 xx	7 07 05	96 01 2	— —	0 0 9 2 0	- - - —	026 xx	8 05 02	96 03 6	— —	8 5 8 - -	- - - —	—	—	2.4	- 0.5	11.2	84
KASHMIR	Srinagar† ..																		26
	Gulmarg†† ..																		
	Sonamarg (a) ..																		71
	Dras† ..																		26
	Leh†† ..																		3
	Skardu† ..																		6
	Misgar† ..																		..
	Aliabad† ..																		..
	Gilgit* ..																		5
	Jammu ..																		..
PUNJAB (North)	Lahore ..	000 52	0 00 00	96 02 0	970 11	0 0 9 0 0	- - - 12	000 56	0 31 02	96 02 0	985 93	0 0 9 0 0	- - - 77	+ 4	- 1	0	- 0.1	3.3	19
	Sialkot ..	000 66	0 23 03	97 00 0	969 10	0 0 9 0 0	- - - 12	000 53	0 31 02	97 00 0	978 96	0 0 9 0 0	- - - 80	+ 5	- 1	0	0	4.2	37
	Jhelum ..	000 33	0 31 05	98 02 0	960 11	0 0 9 0 0	- - - 13	000 55	0 31 02	97 02 0	995 93	0 0 9 0 0	- - - 75	—	—	0	—	5.6	
	Rawalpindi* ..	000 57	0 00 00	99 00 0	898 07	0 0 9 0 0	- - - 09	000 63	0 00 00	99 00 0	914 94	0 0 9 0 0	- - - 68	+ 6	- 6	0	- 0.2	4.3	36
	Murree† ..	000 37	4 31 03	98 01 1	975 79	4 9 3 0 0	- - - 81	000 39	0 31 03	98 00 1	981 79	0 0 9 0 0	- - - 62	+ 3	+ 2	0	- 0.4	13.1	59
	Campbellpore ..	000 52	0 18 02	99 00 0	964 04	0 0 9 0 0	- - - 02	000 52	0 00 00	99 00 0	999 92	0 0 9 0 0	- - - 77	—	—	—	—	—	
	Khushab ..	000 40	2 16 03	98 03 1	966 11	2 1 6 0 0	- - - 13	000 47	0 00 00	98 00 0	997 00	0 0 9 0 0	- - - 78	+ 4	- 3	0	- 0.1	2.7	15
	Leiah ..																		8
	Lyallpur ..	000 44	6 00 00	96 02 0	968 09	0 0 9 5 0	- - - 11							+ 3					12
(South)	Montgomery ..	000 66	1 00 00	96 02 0	970 10	1 0 9 3 0	- - - 13	000 51	0 29 02	96 00 1	989 91	0 0 9 0 0	- - - 76	+ 2	- 7	0	0	2.3	10
	Multan ..	000 26	0 18 02	96 00 0	977 12	0 0 9 0 0	- - - 14	000 60	0 23 02	96 00 0	990 93	0 0 9 0 0	- - - 84	+ 7	+ 1	0	0	3.9	7
	Khanpur ..	000 50	0 00 00	96 00 0	979 13	0 0 9 0 0	- - - 14	000 71	0 27 07	96 00 0	018 93	0 0 9 0 0	- - - 87	+ 3	+ 4	0	0	1.0	6
	Bahawalpur ..	000 57	0 07 02	97 00 0	981 11	0 0 9 0 0	- - - 13	000 70	0 23 05	96 07 0	003 96	0 0 9 0 0	- - - 81	+ 4	- 2	0	0	0	6
	Fort Abbas ..	000 32	0 29 07	96 00 0	969 12	0 0 9 0 0	- - - 17	000 63	0 25 07	92 35 0	002 92	0 0 9 0 0	- - - 80	—	—	0	—	1.2	8
N.W.F.P. (Upper)	Drosh* ..	000 27	7 23 03	96 03 1	949 86	7 2 7 0 0	- - - 94	000 40	0 00 00	97 00 0	990 75	0 0 9 0 0	- - - 66	+ 5	- 1	0.4	—	12.7	18
	Chakdara* ..	000 51	0 00 00	98 00 0	929 00	0 0 9 0 0	- - - 02	000 49	0 02 03	98 00 0	934 35	0 0 9 0 0	- - - 75	—	—	0	—	0.2	..
	Peshawar ..	000 40	1 05 05	97 02 0	962 07	1 1 7 0 0	- - - 08	000 53	0 00 00	97 02 6	994 93	0 0 9 0 0	- - - 78	+ 5	+ 2	0	- 0.1	2.4	14
	Haripur ..	000 46	1 27 02	98 03 0	924 70	1 1 6 0 0	- - - 07	000 64	0 09 02	98 00 0	902 76	0 0 9 0 0	- - - 72	—	—	—	—	—	..
	Kakul ..	000 57	0 23 02	99 00 0	938 92	0 0 9 0 0	- - - 94	000 55	0 05 02	99 00 0	950 82	0 0 9 0 0	- - - 71	—	—	—	—	—	..
	Cherat ..	000 42	0 16 19	97 01 0	933 93	1 2 9 0 1	- - - 94	000 38	0 34 12	97 02 0	954 83	0 0 9 0 0	- - - 76	+ 2	+ 3	0	- 0.2	9.8	29
	Landi Kotal* ..	000 45	2 18 02	97 03 0	930 97	1 2 6 0 9	- - - 98	000 38	0 31 03	98 00 0	948 86	0 0 9 0 0	- - - 71	—	—	0	—	6.5	..
(Lower)	Hangu ..	xxxxx	4 00 00	99 01 0	— —	4 3 7 2 1	- - - —	xxxxx	0 00 00	99 00 0	— —	0 0 9 0 0	- - - —	—	—	—	—	—	
	Parachinar† ..	000 41	4 05 02	99 02 0	983 85	4 2 7 0 0	- - - 88	000 41	0 00 00	99 00 1	994 74	0 0 9 0 0	- - - 63	+ 3	0	0.2	—	16.3	29
	Miranshah* ..	000 69	2 31 02	99 00 0	921 99	0 0 9 0 3	- - - 01	000 61	0 05 03	99 00 0	937 90	0 0 9 0 0	- - - 75	—	—				13
	Bannu ..	000 56	0 13 02	99 00 0	964 05	6 0 9 0 0	- - - 07	000 56	0 31 02	99 00 0	993 91	0 0 9 0 0	- - - 77	—	—	0	—	1.8	11
	Wana ..	000 75	0 00 00	99 00 0	981 86	0 0 9 0 0	- - - 95	000 69	0 00 00	99 00 0	987 76	0 0 9 0 0	- - - xx	—	—	0	—	—	11
	D. I. Khan ..	000 62	0 00 00	98 00 0	980 11	0 0 9 0 0	- - - 14	000 67	0 00 00	98 00 0	982 85	0 0 9 0 0	- - - 84	+ 6	+ 4	0	- 0.1	1.9	10
BALUCHISTAN (North)	Fort Sandeman* ..	000 00	0 13 05	98 00 0	938 95	0 0 9 0 0	- - - 96	000 06	0 23 03	97 00 0	981 82	0 0 9 0 0	- - - 67	- 5	- 6	0	- 0.1	2.1	11
	Hindubagh† ..	000 65	0 23 02	98 00 0	991 87	0 0 9 0 0	- - - 90	000 60	0 27 02	98 00 0	009 75	0 0 9 0 0	- - - 60	—	—	0	—	4.6	..
	Loralai* ..	000 41	0 23 02	96 00 0	927 90	0 0 9 0 0	- - - 92	000 37	0 23 05	98 00 0	962 75	0 0 9 0 0	- - - 61	—	—	0	—	1.8	..
	Sibi ..	000 46	0 00 00	95 00 0	973 14	0 0 9 0 0	- - - 16	000 66	0 00 00	96 00 0	021 96	0 0 9 0 0	- - - 90	—	—	0	—	1.9	5
	Harnai (a) ..	000 xx	0 13 02	98 00 0	— —	0 0 9 0 0	- - - —	000 xx	0 27 02	98 00 0	— —	0 0 0 0 0	- - - —	—	—	0	- 0.1	1.7	14
	Quetta† ..	000 77	0 00 00	98 00 0	987 89	0 0 9 0 0	- - - 90	000 60	0 00 00	97 00 0	995 71	0 0 9 0 0	- - - 50	—	—	0	—	4.1	9
	Chaman* ..	000 31	0 27 02	98 08 0	940 93	0 0 9 0 0	- - - 95	000 36	0 00 00	98 00 0	962 84	0 0 9 0 0	- - - 71	+ 10	+ 2	0	0	7.6	8
	Kalat† ..	000 38	0 31 04	99 00 3	996 83	0 0 9 0 0	- - - 86	000 37	0 18 02	98 00 0	012 71	0 0 9 0 0	- - - 50	- 2	- 7	0	0	5.2	7
	Nushki* ..	000 44	0 00 00	99 00 0	993 98	0 0 9 0 0	- - - 99	000 24	0 18 03	98 02 0	021 83	0 0 0 0 0	- - - 55	—	—	0	—	5.2	..
	Dalbandin* ..	000 56	1 09 03	96 03 0	951 03	1 1 7 0 0	- - - 04	000 41	0 00 00	97 02 0	963 83	0 0 9 0 0	- - - 67	- 5	- 6	0	0	1.8	4
	Nokkundi* ..	000 61	0 27 02	99 00 0	949 06	0 0 9 4 0	- - - 07	000 43	0 02 02	99 00 0	961 64	0 0 9 0 0	- - - 80	—	—	0	—	0.9	2
(South)	Panjgur* ..	000 16	0 18 03	98 00 0	151 01	0 0 9 0 0	- - - 02	000 40	0 00 00	98 00 0	971 80	0 0 9 0 0	- - - 70	- 3	- 4	0	—	1.8	5
	Turbat ..	000 69	0 23 05	98 00 0	984 11	0 0 9 0 0	- - - 13	000 75	5 23 02	96 02 1	048 89	0 0 9 2 0	- - - 83	—	—	0	—	6.0	..
	Jiwani ..	000 85	1 23 12	96 02 0	014 90	0 0 9 0 1	- - - 92	000 79	4 05 03	96 01 2	036 82	1 5 5 0 7	- - - 80	—	—	0	—	9.1	4
	Pasni ..	000 71	0 23 05	96 00 0	006 93	0 0 9 0 0	- - - 95	000 73	0 09 05	97 00 0	034 83	0 0 9 0 0	- - - 79	+ 2	0	0	0	2.7	6
	Ormara ..	000 81	0 25 10	96 00 0	000 93	0 0 9 0 0	- - - 93	000 81	0 09 10	97 00 0	032 86	0 0 9 0 0	- - - 79	—	—	0	0	2.5	6
	Las Bela ..	000 69	0 18 07	97 00 0	973 07	0 0 9 0 0	- - - 13	000 71	4 20 02	98 02 0	037 87	4 0 9 0 9	- - - 78	—	—	0	—	0.8	9
SIND (Lower)	Karachi (Manora) ..	000 82	0 25 12	98 00 0	016 90	0 0 9 0 0	- - - 91	000 81	5 00 00	97 02 2	051 86	5 2 5 0 0	- - - 82	0	0	0	0	0.1	8
	Karachi (A. P.) ..	000 69	1 23 11	96 01 0	014 93	0 0 9 0 9	- - - 97	000 77	5 16 03	96 02 1	053 85	5 5 5 0 0	- - - 83	—	—	0	—	0.9	..
	Badin ..	000 72	0 18 03	97 00 3	005 04	0 0 9 0 0	- - - 06	000 74	0 23 05	96 00 0	047 87	0 0 9 0 0	- - - 83	+ 3	+ 1	0	- 0.1	0.5	9
	Nagar Parkar ..	xxxxx	0 31 02	97 00 0	— —	0 0 9 0 0	- - - —	xxxxx	0 31 02	97 00 0	— —	0 0 9 0 0	- - - —	—	—	—	—	—	..
	Umarkot ..	000 77	0 23 07	97 00 0	992 09	0 0 9 0 0	- - - 11	000 74	0 23 09	97 00 0	036 90	0 0 9 0 0	- - - 83	—	—	0	—	0	..
	Chhor ..																		..
	Hyderabad ..	000 64	0 23 07	97 02 0	004 07	0 0 9 0 0	- - - 09	000 76	4 23 10	96 03 0	996 85	4 5 4 0 0	- - - 82	+ 2	+ 1	0	0	0.6	7
(Upper)	Pad Idan ..	000 49	1 20 03	98 01 0	984 12	1 0 9 0 0	- - - 15	000 73	0 13 07	97 02 0	031 91	0 0 9 0 0	- - - 79	—	—	0	—	1.1	..
	Nawabshah ..	000 75	1 18 09	98 02 0	997 xx	0 0 9 0 8	- - - 13	000 67	0 18 05	96 00 0	045 90	0 0 9 0 0	- - - 79	—	—	—	—	—	..
	Sukkur ..	000 50	0xx xx	96 00 0	979 10	0 0 9 0 0	- - - 14	000 74	0 34 03	96 00 0	021 90	0 0 9 0 0	- - - 86	—	—	0	—	1.2	4
	Jacobabad ..	000 57	0 16 02	97 00 0	982 14	0 0 9 0 0	- - - 15	000 73	0 18 10	96 06 0	015 95	0 0 9 0 0	- - - 87	0	+ 3	0	0	3.0	4
	Reti ..	000 76	0 00 00	97 12 0	941 15	0 0 9 0 0	- - - 16	000 70	0 00 00	97 02 0	007 92	0 0 9 0 0	- - - 83	—	—	0	—	0	..
Junagarh	Veraval ..																		20
Afghanistan	Jalalabad* ..																		12
	Kabul* ..	000 39	4 34 05	98 02 0	003 79	3 7 6 0 1	- - - 86	000 40	0 20 03	99 00 0	017 67	0 0 9 0 0	- - - 57	—	—	0	—	6.3	..
	Kandahar ..																		..

See foot notes on page 2

PAKISTAN DAILY WEATHER REPORT

FOR MONDAY THE 6TH JUNE, 1955

Division	STATION.	At 1200 Hrs. G. M. T. of previous day. RRR TdTd	N dd ff	VV ww W	PPP TT	$N_h C_L h C_M C_H$	$W_t D_H D_M T_X T_X$	At 0300 Hrs. G. M. T. of date. RRR TdTd	N ddff	VV ww W	PPP TT	$N_h C_L h C_M C_H$	$W_1 D_H D_M T_n T_n$	Departure from normal ° $T_X T_X$	$T_n T_n$	Rainfall Since 1st June, 55 to date	Departure from normal	Since 1st Jan. 55 to date	Annual Normal
1	2	3	4	5	6	7	8	9	10	11	12	13	14	15	16	17	18	19	20
Iran	Jask ..																		5
	Gharbar ..																		4
	Bushire ..																		11
	Ispahan ..																		..
	Tehran ..																		10
	Meshed ..																		
Arabia	Muscat ..	000 84	2 13 02	97 01 0	016 89	0 0 7 2 0	- - - 96	000. 82	6, 00 00	98 03 0	039. 87	3 4 7 0 1	- - - 81	0	- 6	0	- 0.1	4.5	4
	Sharjah ..																		4
	Bahrein ..																		..
	Kuwait ..																		5

*Barometer readings reduced to 1 Geopotential Kilometre.
†Barometer readings reduced to 2 Geopotential Kilometre.
‡Barometer readings reduced to 3 Geopotential Kilometre.
RRR at 0300 hrs. G.M.T. is rainfall since 0300 hrs. G.M.T. of the previous day and RRR at 1200 hrs. G.M.T. is rainfall since 0300 hrs. G.M.T. of the same date.
The accuracy of individual entrie in this report cannot be guaranteed. Corrections can be obtained, if necessary, on application to the Meteorologist, Weather Central Air Port. KARACHI-11.

(a) Reports only rainfall.
(b) Instead of 0300 G.M.T. the observations are being taken at 0600 G.M.T.
Whenever 999 is given for RRR see the summary on page I for the actual amount of rainfall.

Wireless Reports from Ships

SHIPS IN	YQ $L_a L_a L_a$	$L_o L_o L_o$ GG	N dd ff	VV ww W	PPP TT	$N_h C_L h C_M C_H$	D $s_v s_a$ app	$8N_s C h_s h_s$	O $T_s T_s$ TdTd	$i_d w_d w P_w H_w$
1	2	3	4	5	6	7	8	9	10	11
ARABIAN SEA										
Dwarka ..	13 242	583 06	0 14 04	98 32 0	043 88	00 9 00	3. 5 205	..	0 01 80	1 11 21
Circassia ..	13 135	490 00	0 27 05	99 02 0	038 44	00 9 00	6 5 xxx	..	0 51 80	1 21 20
Dwarka ..	13 248	654 18	2 21 05	98 09 0	036 84	00 9 00		..	..	..
Circassia ..	13 159	538 18	1 19 05	99 02 0	070 83	11 5 00	3 6 202	..	0 00 77	1 09 32
Wenoghri ..	13 223	651 18	5 08 09	98 13 2	015 84	31 4 92				

Radio-Sonde Data (Temperatures in °C) of previous day.

Station	TEMP. CODE:—				(II)iii		99PoPoPo			ToToTdoTdoTxo			GGhihihi		$T_1T_1T_{d1}T_{d1}T_{x1}$ etc.				55555		hihiPiPhiPi			$T_1T_1T_{d1}T_{d1}T_{x1}$ etc.			
1	2	3	4	5	6	7	8	9	10	11	12	13	14	15	16	17	18	19	20	21	22	23	24	25	26	27
Karachi	41 780	990 01	302 43	160 11	302 48	854 85	251 63	700 37	160 53	509 49	017 16	405 24	619 94	302 29	749 90	201 58	949 99	535 53	329 00	291 81	668 80	211 29	466 00	075 47	863 50	679 97
Quetta	41 661	998 24	270 43	150 37	190 31	509 52	519 95	555 55	668 00	250 77	47 600	129 92	095 11	009 90												

PPP—Pressure in hundreds, tens and units of millibars.
hhh—Height in thousands, hundreds and tens of feet.

PP—Pressure in hundreds, and tens of millibars
hh—Height in thousands, and hundreds of feet.

Upper Air Data (Hddff.)*

STATION.	At 0900 hrs. G. M. T. † of previous day. Height in Thousands of feet ‡ 1	2	3	5	7	10	15	20	25	30	At 2100 hrs. G. M. T. † of previous day. Height in Thousands of Feet ‡ 1	2	3	5	7	10	At 0300 hrs. G. M. T. † of date. Height in Thousands of Feet ‡ 1	2	3	5	7	10	15	20
1	2	3	4	5	6	7	8	9	10	11	12	13	14	15	16	17	18	19	20	21	22	23	24	25
Bogra ..	05 17	11 13	15 12	18 13							11 18	14 16					13 10	12 11	11 12					
Chhor ..	22 15	22 12	22 13	20 13	21 13	21 11	15 10	..	..	..							22 17	23 24	19 22	17 21	17 04	11 06	14 06	14 05
Chittagong ..	23 11	22 10	21 07	xxxx	22 21	24 12	..	..	..	..	17 19	17 19	16 20	18 17	20 12		18 05	18 17	20 17	20 17	..	..	..	..
Cox's Bazar ..	18 18	19 15	18 12	21 10	21 07	29 13	..	..	..	..	16 15	17 12	18 11	19 08	23 11	34 08				..			..	..
Dacca ..	04 11	14 08	19 12								17 11	17 15	19 18	20 17			13 14	16 11	19 13					
Dalbandin ..	..	..	07 01	04 05	03 08	35 06	25 06	23 14	24 35	24 46	..	..	06 06	06 11	07 10	88 07	..	..	07 04	09 13	07 09	05 07	28 10	24 12
Drosh ..	..	..	..		28 01	26 03					..	..	..	14 01	03 08	01 11	..	..	..		03 14	01 28		
Fort Sandeman ..				22 05	23 03	22 05	29 14	26 32	26 44	26 47				21 09	32 12	33 14				22 03	24 07	28 18	24 14	27 15
Jacobabad ..	20 04	21 04	22 04	22 04	22 05	23 06	25 08	26 07	27 21	25 37	21 37	22 35	23 22				20 25	22 19	24 15	28 11	27 06	33 06		
Jhelum ..	31 02	26 04	24 04	29 15	32 15	30 17	31 18	31 10	..	..	26 04	35 11	34 14	32 10	30 15	30 18	31 02	35 12	34 11	32 13	32 17	31 18	32 22	32 31
Jiwani ..	18 08	12 01	03 08	02 15	01 13	09 08	12 09	05 12	..		21 06	30 08	29 06	34 07	05 05	34 04	09 05						..	..
Karachi ..	22 08	26 05	21 07	19 09	14 17	12 07	12 11		..	..	17 08	17 15	17 13	12 18	13 19	11 12	19 06	18 11	18 13		..	..	..	..
Khanpur ..	25 04	26 05	27 05	25 06	22 06	19 11	31 11	27 21	24 30	25 40	22 26	24 15	25 17	24 19	26 09	..	24 23	24 34	25 27	26 23			..	..
Lahore ..	28 06	26 10	33 11	30 12	29 17	31 17	32 13	28 12	28 24	28 35	28 09	29 12	36 14	33 18	31 20	..	28 06	30 15	30 13	28 14	29 15	30 15	..	..
Multan ..	31 06	29 05	28 09	26 13	26 12	26 07	28 06	29 13	26 39	26 49	23 31	23 38	23 32	24 24			24 23	27 21	29 19	29 15	26 17	25 11	..	
Peshawar ..	..	07 07	09 05	26 01	28 04	28 15	26 15	28 17	28 29	..	..	26 06	01 05	06 08	30 10	29 16	..	34 08	34 11	31 12	31 19	30 22	30 17	30 22
Quetta ..	..			..	30 05	30 05	19 12	25 18	..						35 02	30 10	..				35 04	32 18	30 13	..
Sylhet ..	07 11	04 10	32 05	..	..	..	..	..	..	..	12 09	15 07	12 04	05 05	..	..	11 09	11 16	14 19	..	..	..	..	
Veraval ..																								
Bushire ..																								
Sharjah ..																								

Cloud Observation Data (GGiii Cddvtvr etc.)

*Wind directions are expressed in tens of degrees counting from North through East and speed in knots.
†The actual time of observations may vary within half an hour of the specified time.
‡The correct levels to which the upper winds relate are 0.3, 0.6, 0.9 1.8, 2.1 3.0, 4.5 6.0, 7.5 and 9.0 kms. The levels given at the head of the statistics are the nearest equivalent levels in thousands of feet.

Printed at Manager Printing Works Karachi.

PAKISTAN DAILY WEATHER MAP

SUNDAY 5th: JUNE 1955.

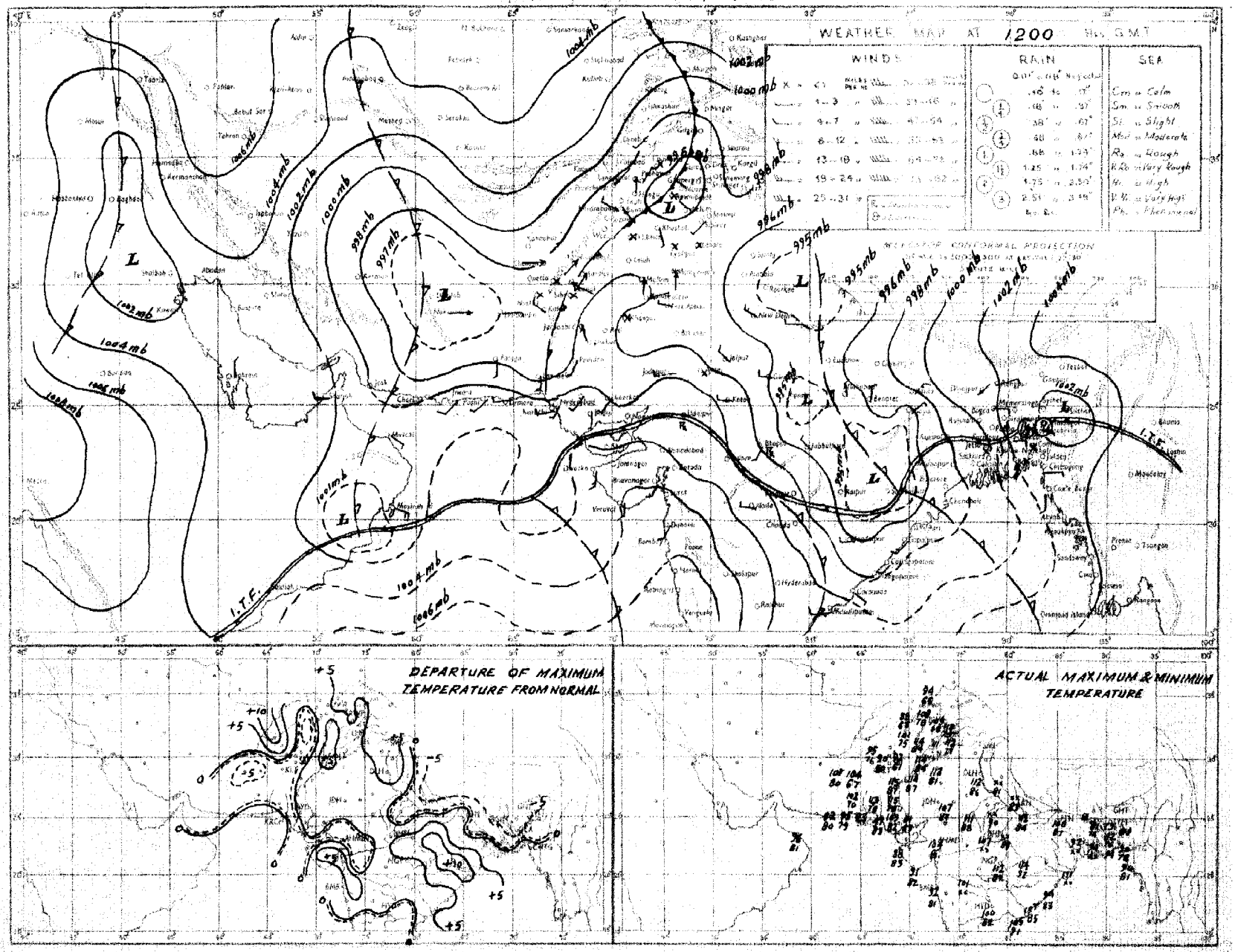

Rainfall amounts indicated in the above chart refer to past 9 hours.

KENNETH.

PAKISTAN DAILY WEATHER MAP

MONDAY 6th JUNE 1955

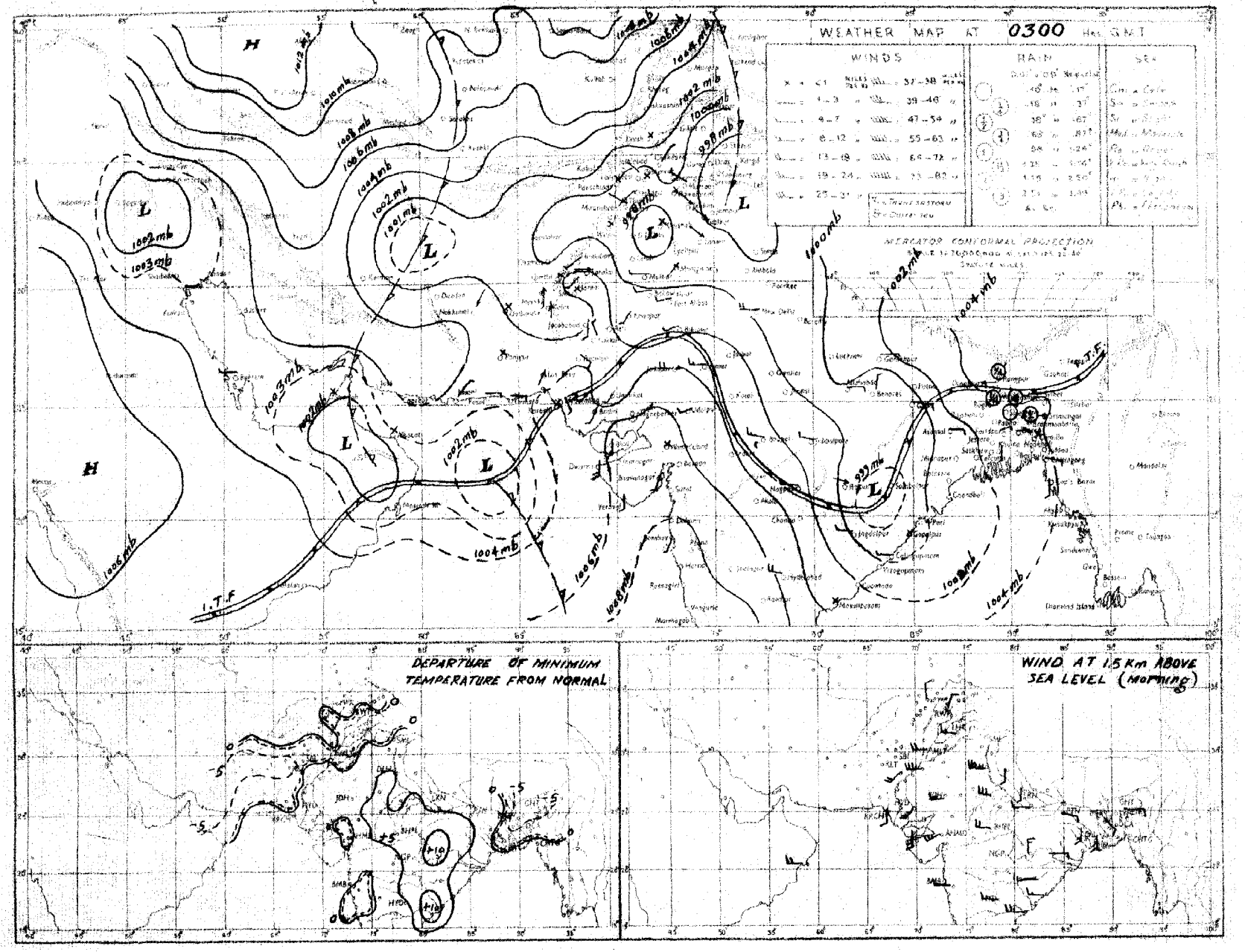

Rainfall amounts indicated in the above chart refer to past 24 hours.

C. B. M. P. KARACHI.

Monthly Subscription.

Page 1—2.

Page 1—4.

Regd. No. S.-1467

PAKISTAN DAILY WEATHER REPORT

FOR TUESDAY, THE 7TH JUNE, 1955.

(Published by the authority of the Government of Pakistan)

Summary of observations recorded at 0300 hrs. G. M. T.

Yesterday's trough of low over north A abian Sea is less marked.

A low lies over the Punjab and the adjoining North-West Frontier Province with its trough extending to Baluchistan. Scattered dust/-thunderstorms have been reported from the North-West Frontier Province.

Pressure -radient is steep over lower Sind and adjoining Baluchistan.

The low over Bihar and Ori--a persists. Rain/thundershowers have been fairly widespread in the Eastern and the Deltaic sub-divisions of East Pakistan.

Chief amounts of rainfall are:—Faridpur 1", Noakhali and Khulna ¾" each; and Srimangal, Dacca and Brahmanbaria ½" each.

Day temperatures were 4-8°F above normal in the Punjab and the North-West Frontier Province and 2-5°F below normal. in the Eastern sub-division of East Pakistan excluding coastal districts, where they were 2-4°F above normal.

Forecast valid until the evening of 8th:—Fairly widespread rain/thundershowers will occur in the Eastern and the Deltaic snb-divisions of East Pakistan and be local in the northe n sub-division. Scattered dust/thunderstorms are also likely to occur in the lower North-West Frontier Province, the plains of Punjab and at a few places in upper Sind and south Baluchistan. Dust raising wind will prevail over lower Sind.

Karachi-11.
The 7th June, 1955.

OBSERVATIONS

K. U. SIDDIQI,
for Director, Meteorological Service.

DIVISION	STATION	At 1200 Hrs. G. M. T. of previous day						At 0300 Hrs. G. M. T. of date						Departure from Normal of		Rainfall			
		RRR T_dT_d	N dd ff	VV ww W	PPP TT	$N_hC_LhC_MC_H$	$W_tD_HD_MT_xT_x$	RRR T_dT_d	N dd ff	VV ww W	PPP TT	$N_hC_LhC_MC_H$	$W_tD_HD_MT_nT_n$	T_xT_x	T_nT_n	Since 1st June '55 to date	Departure from normal	Since 1st Jan., 55 to date	Annual Normal
1	2	3	4	5	6	7	8	9	10	11	12	13	14	15	16	17	18	19	20
EAST PAKISTAN (East)	Cox's Bazar	000 81	5 18 02	96 03 1	006 85	3 4 4 0 8	- - - 91	008 85	6 18 02	96 03 6	013 86	6 4 4 5 0	- - - 77	+ 4	+ 1	2.0	- 4.1	21.6	140
	Chittagong	000 77	8 07 02	97 20 9	996 78	8 3 4 - -	- - - 90							+ 2					108
	Noakhali	000 75	8 00 00	96 02 6	004 78	1 1 5 2 0	- - - 89	080 83	3 00 00	96 02 2	011 82	2 1 5 2 0	- - - 75	+ 1	- 3	1.3	- 3.4	16.7	115
	Comilla	006 77	0 00 00	98 00 0	985 84	0 0 9 0 0	- - - 85	006 76	6 00 00	98 01 1	012 87	6 4 5 2 0	- - - 76	- 4	0	0.5	- 3.3	19.5	94
	Brahmanbaria	032 74	3 13 02	97 01 6	086 80	3 4 5 0 0	- - - 82	032 75	4 09 02	97 03 1	013 87	0 0 9 0 9	- - - 79	—	—	3.7	+ 0.8	21.9	78
	Srimangal	021 77	8 23 02	97 02 6	001 80	8 5 6 - -	- - - 81	021 77	3 00 00	97 02 1	013 86	0 0 9 3 1	- - - 74	- 10	- 1	4.3	+ 0.4	33.5	98
	Sylhet																		..
	Mymensingh	000 76	8 09 02	98 02 2	003 82	8 8 7 - -	- - - 83	000 75	0 00 00	98 00 1	017 82	0 0 9 0 0	- - - 73	- 5	- 5	6.7	+ 2.7	13.4	91
	Narayanganj	000 77	3 18 03	95 01 2	992 85	1 1 8 1 8	- - - 86	C00 77	6 09 03	95 01 2	012 84	0 0 9 7 8	- - - 76	- 3	- 2	1.0	- 1.9	19.4	74
	Dacca	028 70	4 13 02	97 01 9	988 83	7 6 9 9 9	- - - 86	028 77	7 09 02	97 02 2	007 83	1 1 5 8 ×	- - - 74	—	—	1.1	—	20.0	..
(Deltaic)	Faridpur	124 76	5 16 02	96 03 9	992 82	3 4 7 1 0	- - - 85	124 74	6 16 05	96 03 0	010 84	4 5 7 1 0	- - - 67	- 5	- 10	1.7	- 0.8	2.8	71
	Barisal																		81
	Khulna	000 75	8 13 03	96 02 2	993 81	8 5 5 - -	- - - 93	082 42	8 00 00	95 57 0	012 77	8 5 4 0 0	- - - 78	+ 3	+ 1	1.8	0	77.2	68
	Satkhira	005 70	8 13 05	96 29 6	995 71	6 9 6 6 0	- - - 97												65
	Jessore	000 73	7 18 05	97 03 2	996 82	7 0 6 0 0	- - - 94	000 76	8 09 02	96 03 2	001 79	8 3 5 - -	- - - 75	—	—	0.4	- 1.9	8.0	65
(North)	Pabna																		59
	Sirajganj	000 78	3 00 00	97 00 0	990 82	3 2 9 0 0	- - - 86	000 74	4 13 02	97 00 0	981 84	0 0 9 0 2	- - - 76	- 2	- 1	1.7	- 1.0	19.6	64
	Rajshahi																		56
	Bogra	000 75	2 09 02	97 02 0	013 85	2 2 6 0 0	- - - ××	000 76	7 09 03	97 03 0	014 85	0 0 9 4 9	- - - 76	×	0	2.3	- 1.0	13.7	69
	Dinajpur	000 76	0 09 02	96 00 1	993 87	0 0 9 0 0	- - - 00	000 74	0 00 00	96 00 0	020 80	0 0 9 0 0	- - - 77	+ 10	+ 1	1.2	- 1.3	4.7	72
	Rangpur	000 —	4 09 02	96 01 2	— —	0 0 9 2 0	- - - -	000 —	1 07 02	97 01 0	— —	1 0 9 1 0	- - - —	—	—	2.4	- 1.0	11.2	84
KASHMIR	Srinagar†																		26
	Gulmerg††																		..
	Sonamerg (a)																		71
	Dras†																		26
	Leh††																		3
	Skardu†																		6
	Misgar†																		..
	Aliabad†																		
	Gilgit*																		5
	Jammu																		..
PUNJAB (North)	Lahore	000 48	0 27 05	96 02 0	945 12	0 0 9 0 0	- - - 14	000 66	0 27 05	96 02 0	965 91	0 0 9 0 0	- - - 82	+ 7	+ 4	0	- 0.1	3.3	19
	Sialkot	000 74	1 31 02	97 02 1	936 12	1 2 6 0 0	- - - 14	000 50	0 05 02	97 00 0	967 95	0 0 9 0 0	- - - 81	+ 7	0	0	- 0.1	4.2	32
	Jhelum	000 57	0 13 03	96 02 0	933 12	0 0 9 0 0	- - - 13	000 61	0 05 02	96 02 0	960 91	0 0 9 0 0	- - - 75	—	—	0	—	5.6	..
	Rawalpindi*	000 57	0 00 00	99 00 0	897 07	0 0 9 0 0	- - - 08	000 53	0 00 00	99 00 0	909 94	0 0 9 0 0	- - - 74	+ 4	0	0	- 0.2	4.3	36
	Murree†	000 42	0 29 09	98 00 0	967 81	0 0 9 0 0	- - - 83	000 44	0 00 00	99 00 0	964 78	0 0 9 0 0	- - - 68	+ 4	+ 6	0	- 0.5	13.2	59
	Campbellpore	000 55	0 00 00	99 00 0	981 04	0 0 9 0 0	- - - 04	000 61	0 31 03	99 00 0	963 57	0 0 9 0 0	- - - 80	—	—	0	—	3.3	..
	Khushab	000 40	1 16 03	99 03 0	934 14	1 1 6 0 0	- - - 15	000 64	0 31 02	98 00 0	953 99	0 0 9 0 0	- - - 82	+ 7	+ 1	0	- 0.1	2.7	15
	Leiah																		8
	Lyallpur	000 38	0 00 00	96 00 0	944 11	0 0 9 0 0	- - - 12	000 66	0 16 05	96 00 0	061 89	0 0 9 0 0	- - - 83	+ 5	+ 2	0	- 0.1	2.0	12
(South)	Montgomery	000 57	0 25 03	96 00 0	951 11	0 0 9 0 0	- - - 12	070 74	0 25 07	95 07 0	965 71	0 0 9 0 0	- - - 88	+ 1	+ 5	0	0	2.3	10
	Multan	000 36	0 27 05	96 00 0	954 12	0 0 9 0 0	- - - 14	000 69	0 23 02	96 00 0	960 92	0 0 9 0 0	- - - 83	+ 7	0	0	0	3.9	7
	Khanpur	000 71	0 23 02	95 05 0	970 10	0 0 9 0 0	- - - 11	000 77	0 23 09	94 07 0	989 88	0 0 9 0 0	- - - 80	+ 4	- 3	0	0	1.0	6
	Bahawalpur	000 63	0 05 02	97 00 0	966 10	0 0 9 0 0	- - - 11	000 73	× 23 12	96 07 0	978 90	0 0 9 0 0	- - - 88	+ 2	+ 5	0	0	0	6
	Fort Abbas																		6
N.W.F.P. (Upper)	Drosh*	000 23	2 05 03	97 02 1	918 91	2 1 7 0 0	- - - 92	000 41	0 05 03	96 00 0	963 77	0 0 9 0 0	- - - 68	+ 2	+ 1	0.4	—	12.7	18
	Chakdara*	000 52	0 00 00	98 00 0	908 02	0 0 9 0 0	- - - 03	000 43	0 36 03	98 00 0	909 85	0 0 9 0 0	- - - 71	—	—	0	—	0.2	..
	Peshawar	000 55	1 18 03	97 02 0	931 09	1 9 7 0 0	- - - 12	000 69	0 13 05	97 02 0	961 96	0 0 9 0 0	- - - 87	+ 8	+ 11	0	- 0.1	2.4	14
	Haripur	000 44	1 07 02	98 00 3	928 07	1 1 6 0 0	- - - 07	000 69	0 09 02	98 00 0	911 88	0 0 9 0 0	- - - 73	—	—	—	—	—	..
	Kakul	000 61	0 23 03	99 00 0	915 93	0 0 9 0 0	- - - 97	000 54	0 36 02	99 00 0	924 82	0 0 9 0 0	- - - 74	—	—	0	—	9.6	..
	Cherat	000 34	2 34 07	97 01 0	913 96	2 2 4 3 4	- - - 98	000 28	0 34 23	97 02 0	922 82	0 0 9 0 0	- - - 79	+ 4	+ 6	0	- 0.2	9.8	29
	Landi Kotal*	000 39	1 31 02	97 01 0	908 99	1 2 6 0 0	- - - 01	000 43	0 31 24	98 00 0	924 87	0 0 9 0 0	- - - 85	—	—	0	—	6.5	..
(Lower)	Hangu	×××××	9 05 14	97 30 3	— —	9 - 0 - -	- - - —	×××××	0 00 00	99 00 0	— —	0 0 9 0 0	- - - —	—	—	—	—	—	..
	Parachinar†	000 34	7 30 12	99 01 9	972 83	7 3 7 0 0	- - - 91	000 36	0 00 00	99 00 9	955 74	0 0 9 0 0	- - - 62	+ 5	- 1	0.2	- 0.1	16.3	29
	Miranshah*	000 70	5 13 02	99 03 0	908 91	0 0 9 4 3	- - - 99	000 66	0 05 02	99 00 0	918 90	0 0 9 0 0	- - - 82	—	—	0	—	4.2	13
	Bannu	000 42	0 13 02	99 00 0	946 08	0 0 9 0 0	- - - 09	000 40	0 31 04	99 00 0	953 97	0 0 9 0 0	- - - 79	—	—	0	—	1.8	11
	Wana																		11
	D. I. Khan	000 61	0 00 00	98 00 0	950 12	0 0 9 0 0	- - - 15	000 68	0 00 00	98 00 0	947 85	0 0 9 0 0	- - - 84	+ 7	+ 4	0	- 0.1	1.9	10
BALUCHISTAN (North)	Fort Sandeman*	000 15	3 36 05	98 01 1	913 96	0 0 9 4 0	- - - 98	000 07	0 27 02	97 00 0	939 85	0 0 9 0 0	- - - 73	- 3	0	0	- 0.1	2.1	11
	Hindubagh†	000 75	0 23 03	98 00 0	981 89	0 0 9 0 0	- - - 92	000 69	0 31 02	98 00 0	983 84	0 0 9 0 0	- - - 64	—	—	0	—	4.6	..
	Loralai*	000 50	0 00 00	96 00 0	929 ××	0 0 9 0 0	- - - 96	000 33	0 00 00	96 00 0	923 83	0 0 9 0 0	- - - 64	—	—	0	—	1.8	..
	Sibi	000 47	0 23 05	95 00 0	987 14	0 0 9 0 0	- - - 16	000 72	0 00 00	94 00 0	011 92	0 0 9 0 0	- - - 91	—	—	0	—	1.9	5
	Harnai (a)	000××	0 27 02	98 00 0	— —	0 0 9 0 0	- - - —	000 —	0 13 07	98 00 0	— —	0 0 9 0 0	- - - —	—	—	0	- 0.1	1.7	14
	Quetta†	000××	0 31 03	97 02 0	979 90	0 0 9 0 0	- - - ××	000 47	0 00 00	95 05 0	975 72	0 0 9 0 0	- - - 57	—	—	0	- 0.1	4.1	9
	Chaman*	000 42	1 31 05	98 02 0	923 96	0 0 9 0 1	- - - 98	000 41	0 16 03	98 00 0	945 87	0 0 9 0 0	- - - 69	+ 1	0	0	0	7.6	8
	Kalat†	000 45	0 31 05	99 00 0	987 85	0 0 9 0 0	- - - 88	000 39	0 18 02	98 00 0	996 76	0 0 9 0 0	- - - 50	- 1	- 7	0	0	5.2	7
	Nushki*	000 53	0 31 07	99 00 0	989 04	0 0 9 0 0	- - - 06	000 29	0 23 05	99 02 0	051 90	0 0 9 0 0	- - - 64	—	—	0	—	2.2	..
	Dalbandin*	000 49	1 05 03	97 03 0	939 04	1 1 7 0 0	- - - 06	000 30	0 00 00	97 01 0	953 87	0 0 9 0 0	- - - 69	- 2	- 4	0	0	1.8	4
	Nokkundi*	000 57	0 36 02	99 00 0	938 09	0 0 9 0 0	- - - 11	000 36	0 23 02	99 00 0	929 91	0 0 9 0 0	- - - 81	—	—	0	—	0.9	2
(South)	Panjgur*	000 37	0 36 03	98 00 0	941 01	0 0 9 0 0	- - - 03	000 49	0 00 00	98 00 0	961 80	0 0 9 0 0	- - - 73	- 1	- 1	0	—	1.8	5
	Turbat	000 75	3 23 05	98 01 1	991 10	3 0 9 4 0	- - - 11	070 76	0 00 00	96 00 0	043 89	0 0 9 0 0	- - - 83	—	—	0	—	6.0	..
	Jiwani	000 79	2 13 10	96 01 1	911 89	0 0 9 0 1	- - - 91	000 80	4 09 10	96 02 1	030 84	0 0 9 4 1	- - - 85	—	—	0	—	9.1	4
	Pasni	000 81	0 03 10	97 00 0	013 88	0 0 9 0 0	- - - 91	000 79	0 05 05	97 00 0	031 84	0 0 9 0 0	- - - 81	- 6	+ 2	0	0	2.7	6
	Ormara	000 83	0 16 16	98 00 0	007 88	0 0 9 0 0	- - - 91	000 80	7 09 03	98 02 2	033 84	7 6 5 0 0	- - - 82	—	—	0	—	2.5	6
	Las Bela	000 70	0 13 85	98 00 0	999 01	0 0 9 0 0	- - - 04	000 71	0 18 02	98 00 0	047 87	0 0 9 0 0	- - - 79	—	—	0	—	0.8	..
SIND (Lower)	Karachi (Manora)	000 85	6 18 07	98 02 2	024 90	6 2 5 0 0	- - - 94	000 79	5 25 10	96 02 2	037 85	5 6 4 0 0	- - - 83	+ 3	+ 1	0	0	0.1	8
	Karachi (A. P.)	000 74	4 20 12	97 02 2	026 90	1 5 6 0 1	- - - 93	000 70	4 23 09	96 02 1	041 86	4 6 5 0 0	- - - 83	—	—	0	—	0.9	..
	Badin	000 72	0 27 05	97 00 0	017 98	0 0 9 0 0	- - - 02	000 77	0 23 05	96 00 0	031 84	0 0 9 0 0	- - - 82	0	0	0	- 0.1	0.5	9
	Nagar Parkar	×××××	0 31 02	97 00 0	— —	0 0 9 0 0	- - - —	×××××	0 31 02	97 00 0	— —	0 0 9 0 0	- - - —	—	—	—	—	—	..
	Umarkot	000 68	0 23 12	97 00 0	990 06	0 0 9 0 0	- - - 07	000 77	8 23 12	96 00 0	018 86	8 8 - - -	- - - 81	—	—	0	—	0	..
	Chhor																		..
	Hyderabad	000 76	0 23 07	97 02 0	010 01	0 0 9 0 0	- - - 04	000 76	2 23 12	97 02 0	030 86	2 4 6 0 0	- - - 82	- 2	+ 1	0	0	0.6	7
(Upper)	Pad Idan	000 65	0 16 10	97 02 0	991 06	0 0 9 0 0	- - - 09	000 71	0 16 07	98 02 0	997 87	0 0 9 0 0	- - - 80	—	—	0	—	1.1	..
	Nawabshah	000 53	4 18 09	98 03 0	004 04	0 0 9 0 8	- - - 05	000 75	0 18 09	98 00 0	016 89	0 0 9 0 0	- - - 83	—	—	—	—	—	..
	Sukkur	000 72	0×× ××	96 00 0	989 07	0 0 9 0 0	- - - 07	000 74	0 23 03	96 00 0	993 86	0 0 9 0 0	- - - 81	—	—	0	—	1.2	4
	Jacobabad	000 73	0 18 07	96 05 0	970 14	0 0 9 0 0	- - - 15	000 77	0 18 14	96 05 0	998 86	0 0 9 0 0	- - - 84	0	—	0	0	3.0	4
	Rohri	000 75	0 00 00	97 02 0	971 12	0 0 9 0 0	- - - 18	000 74	0 00 00	97 07 0	012 93	0 0 9 0 0	- - - 84	—	—	0	—	0	..
Junagarh	Veraval																		20
Afghanistan	Jalalabad*																		
	Kabul†	000 44	2 20 03	99 01 1	008 82	0 0 9 4 9	- - - 88												12
	Kandahar																		..

See foot notes on page 2

101 731

PAKISTAN DAILY WEATHER REPORT

FOR TUESDAY THE 7TH JUNE, 1955.

Division	STATION.	At 1200 Hrs. G. M. T. of previous day. RRR TdTd	N ddff	VV wwW	PPP TT	$N_h C_L h C_M C_H$	$W_1 D_H D_M T_x T_x$	At 0300 Hrs. G. M. T. of date. RRR TdTd	N ddff	VV wwW	PPP TT	$N_h C_L h C_M C_H$	$W_1 D_H D_M T_n T_n$	Departure from normal of $T_x T_x$	$T_n T_n$	Rainfall: Since 1st June, 55 to date	Departure from normal	Since 1st Jan. 55 to date	Annual Normal
1	2	3	4	5	6	7	8	9	10	11	12	13	14	15	16	17	18	19	20
Iran	Jask																		5
	Charbar																		4
	Bushire																		11
	Ispahan																		--
	Tehran																		--
	Meshed																		10
Arabia	Muscat	000 81	7 09 01	98 03 1	011 91	0 0 8 0 6	- - - 96	000 82	7 13 02	98 03 2	022 87	1 1 7 3 2	- - - 86	0	- 1	0	- 0.1	4.5	4
	Sharjah																		4
	Bahrein																		--
	Kuwait																		5

*Barometer readings reduced to 1 Geopotential Kilometre.
†Barometer readings reduced to 2 Geopotential Kilometre.
‡Barometer readings reduced to 3 Geopotential Kilometre.
RRR at 0300 hrs. G.M.T. is rainfall since 0300 hrs. G.M.T. of the previous day and RRR at 1200 hrs. G.M.T. is rainfall since 0300 hrs. G.M.T. of the same date.
The accuracy of individual entries in this report cannot be guaranteed. Corrections can be obtained, if necessary, on application to the Meteorologist, Weather Central Air Port, KARACHI-11.

(a) Reports only rainfall.
(b) Instead of 0300 G.M.T. the observations are being taken at 0600 G.M.T.
Whenever 999 is given for RRR see the summary on page I for the actual amount of rainfall.

Wireless Reports from Ships

SHIPS IN	YQ $L_a L_a L_a$	$L_o L_o L_o$ GG	N dd ff	VV ww W	PPP TT	$N_h C_L h C_M C_H$	D $s_v s_v$ app	$8N_s C h_s h_s$	O $T_s T_s T_d T_d$	$(d_w d_w P_w H_w$
1	2	3	4	5	6	7	8	9	10	11
ARABIAN SEA										
Cirrosia	23 209	683 06	6 16 17	98 25 2	047 84	32 4 00	3 6 215	..	0 00 77	1 15 32
Wenegiri	23 165	552 00	7 23 05	99 02 2	050 83	77 5 00	..	..	..	..

Radio-Sonde Data (Temperatures in °C) of previous day.

Station	TEMP. CODE:—				(II)iii			99PoPoPo			ToToTdoTdoTxo			GGhihihi			TiTiTdiTdiTxi etc.				55555		hihiPiPhiPi			TiTiTdiTdiTxi etc.			
1	2	3	4	5	6	7	8	9	10	11	12	13	14	15	16	17	18	19	20	21	22	23	24	25	26	27
Karachi	41 780	990 01	302 54	140 11	292 45	854 82	231 75	700 34	180 34	509 47	511 90	405 20	609 94	302 32	679 97	555 55	309 07	232 16	329 00	232 06	668 00	221 26	466 00	095 03	×53 50	659 92
Quetta																										

PPP—Pressure in hundreds, tens and units of millibars.
hhh—Height in thousands, hundreds and tens of feet.

PP—Pressure in hundreds, and tens of millibars
hh—Height in thousands, and hundreds of feet.

Upper Air Data (Hddff.)*

STATION.	At 0900 hrs. G. M. T. † of previous day. Height in Thousands of feet ‡: 1	2	3	5	7	10	15	20	25	30	At 2100 hrs. G. M. T. † of previous day. Height in Thousands of Feet ‡: 1	2	3	5	7	10	At 0300 hrs. G. M. T. † of date. Height in Thousands of Feet ‡: 1	2	3	5	7	10	13	20
1	2	3	4	5	6	7	8	9	10	11	12	13	14	15	16	17	18	19	20	21	22	23	24	25
Bogra	09 08	08 08	11 06	..	..	..	..	..	..	..	11 06	..	..	..	..	..	08 09	09 12	09 15	10 13	11 15	11 10	..	..
Chhor	21 15	21 12	21 15	19 14	19 11	18 08	15 09	18 12	24 21	..	..	..	..	..	..	..	24 15	..	..	..	..	..	..	..
Chittagong	32 03	24 05	23 09	..	..	..	..	..	..	..	..	..	..	..	..	..	17 08	18 09	21 06	21 07	15 15	13 13	11 14	10 15
Cox's Bazar	19 14	19 17	19 16	21 11	..	..	..	..	..	..	20 04	25 05	27 08	33 04	02 02	..	16 07	16 10	14 11	17 06	15 05	11 03	12 08	14 02
Dacca	10 07	08 03	34 10	27 08	24 17	28 17	36 02	..	..	..	18 06	19 10	19 11	19 09	08 10	35 08	07 08	07 09	10 10	11 13	12 15	14 06	..	..
Dalbandin	..	..	05 01	07 07	05 08	04 09	09 07	25 16	24 38	25 37	..	..	01 13	01 17	01 15	04 08	..	..	09 04	03 04	35 13	31 08	28 12	26 26
Drosh	..	..	..	..	36 07	01 09	01 23	34 12	..	..	..	..	..	10 01	03 03	36 14	..	..	..	..	36 17	01 10	35 03	35 10
Fort Sandeman	..	..	..	29 05	25 09	25 08	27 11	27 21	26 41	26 37	..	..	..	26 11	29 19	32 21	..	..	..	20 08	29 05	36 13	31 10	34 14
Jacobabad	22 12	21 07	21 07	26 07	26 07	29 06	27 15	..	..	..	20 30	22 29	23 24	27 16	26 15	..	18 11	21 19	23 22	24 26	26 31	26 31	..	..
Jhelum	31 04	30 15	30 13	30 08	29 06	31 15	30 20	29 27	29 50	..	34 04	33 07	33 09	28 10	28 11	28 13	31 09	33 15	33 15	30 18	31 10	32 09	31 13	29 27
Jiwani	13 15	12 16	09 08	07 14	04 21	06 21	08 15	16 15	..	..	11 04	11 07	08 12	05 10	..	..	09 18	10 20	09 18	04 20	04 22	05 27	..	..
Karachi	20 09	17 11	17 14	13 19	12 15	10 18	13 19	..	..	..	20 12	20 15	20 21	20 21	..	..	25 16	26 17	25 18	21 22	19 14	12 10	..	..
Khanpur	24 20	25 21	..	..	..	..	..	..	..	..	..	..	..	..	..	..	22 21	24 25	25 23	28 21	30 19	..	..	..
Lahore	29 09	20 16	28 10	28 11	29 13	30 13	32 15	32 24	29 56	..	25 11	26 10	27 09	28 09	28 12	29 15	28 13	28 29	28 22	22 11	32 05	33 06	31 08	31 19
Multan	22 07	23 09	23 09	27 11	26 12	28 12	26 12	28 19	28 37	..	23 30	24 34	25 33	27 27	..	..	23 17	27 18	30 18	31 18	..	..	..	..
Peshawar	..	04 11	04 07	36 09	35 09	33 17	31 37	28 09	32 23	32 34	..	27 13	28 11	30 29	28 37	..	..	29 08	29 19	29 19	30 19	33 06	22 20	16 16
Quetta	..	..	..	..	31 15	31 15	32 08	28 20	26 46	..	..	..	..	..	34 02	32 11	..	..	..	..	33 05	32 17	29 27	..
Sylhet	13 06	14 07	18 06	20 09	16 10	15 07	15 13	19 09	..	..	09 07	10 07	11 06	12 07	..	..	09 06	06 09	09 14	10 15	11 14	14 11	31 08	16 08
Veraval	..	..	..	..	..	..	..	..	..	..	..	..	..	..	..	..	..	..	..	..	..	..	..	..
Bushire	..	..	..	..	..	..	..	..	..	..	..	..	..	..	..	..	..	..	..	..	..	..	..	..
Sharjah	..	..	..	..	..	..	..	..	..	..	..	..	..	..	..	..	..	..	..	..	..	..	..	..

Dacca 09421 32703

Cloud Observation Data (GGiii $C_d d d_v v_v$ etc.)

*Wind directions are expressed in tens of degrees counting from North through East and speed in knots.
†The actual time of observations may vary within half an hour of the specified time.
‡The correct levels to which the upper winds relate are 0.3, 0.6, 0.9, 1.5, 2.1, 3.0, 4.5, 6.0, 7.6 and 9.0 km. The levels given at the head of the columns are the nearest equivalent levels in thousands of feet.

Printed at Nasser Printing Works Karachi.

PAKISTAN DAILY WEATHER MAP

MONDAY 6th JUNE 1955.

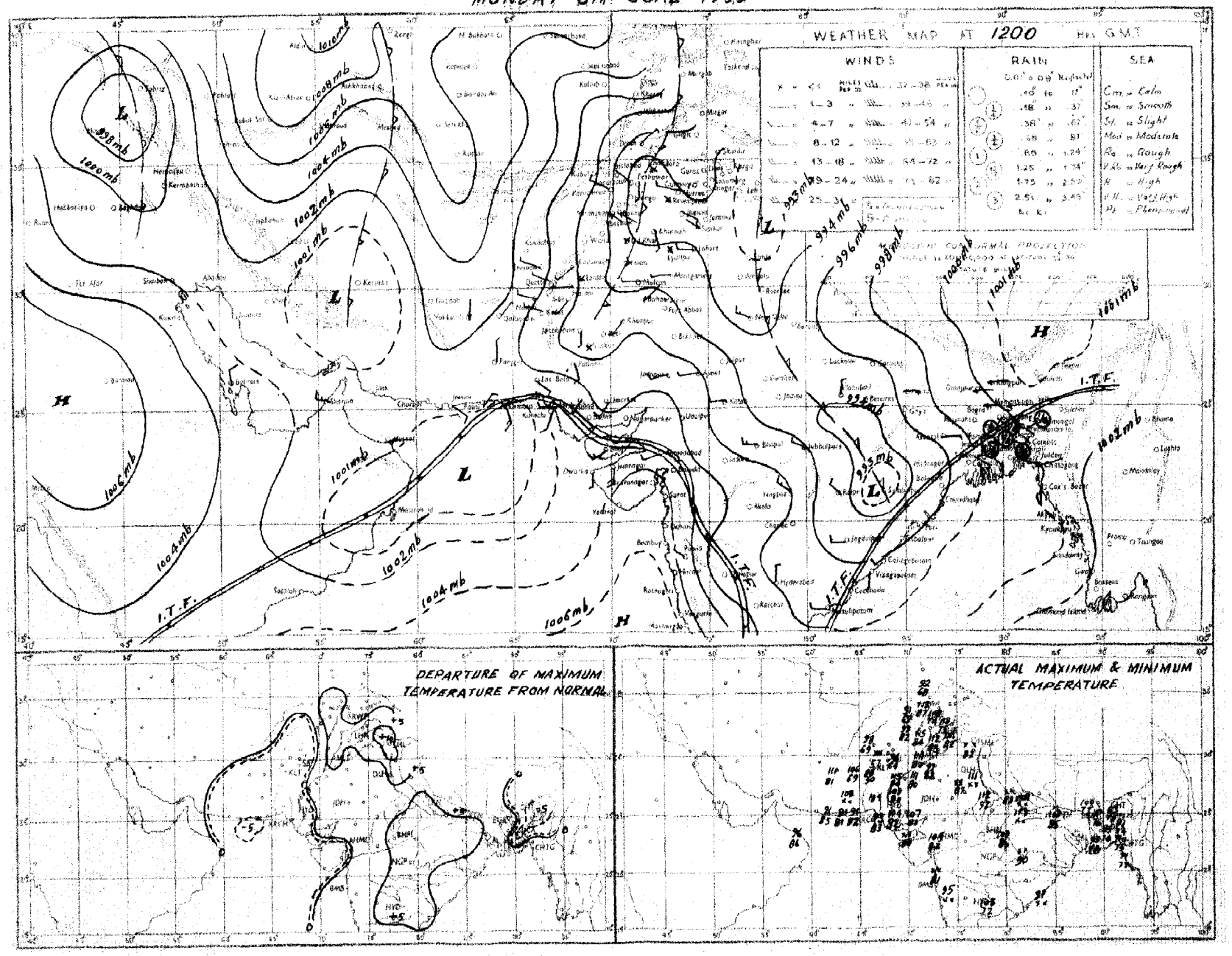

Rainfall amounts indicated in the above chart refer to past 9 hours.

C. W. M. P. KARACHI.

PAKISTAN DAILY WEATHER MAP

TUESDAY 7th. JUNE 1955

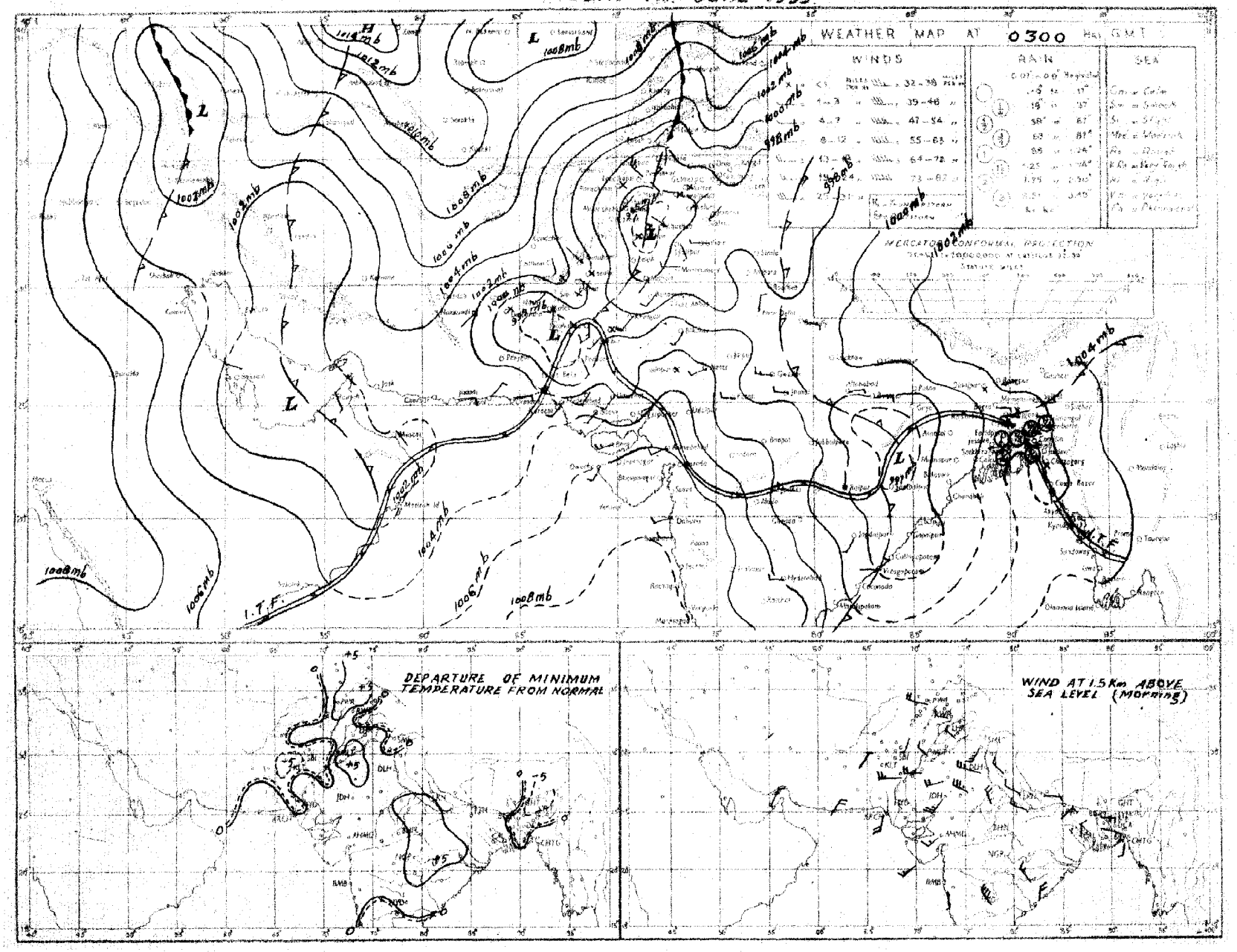

Rainfall amounts indicated in the above chart refer to past 24 hours.

C. & M. P. KARACHI.

Monthly Subscription.

Page 1—2.

Page 1—4.

PAKISTAN DAILY WEATHER REPORT

Regd. No. S.-1467

FOR WEDNESDAY, THE 8TH JUNE, 1955.

(Published by the authority of the Government of Pakistan)

Summary of observations recorded at 0300 hrs. G. M. T.

Seasonal low over the Punjab and the North-West Frontier Province persists with its trough extending to Baluchistan.

Pressure gradient continues to be steep over lower Sind. Seasonal trough of low extends to west central Bay.

Rain/thundershowers have been fairly widespread in the Eastern sub-division, local in the Northern sub-division and scattered in the Deltaic sub-division of East Pakistan.

Chief amounts of rainfall are:—Noakhali 6"; Barisal 2"; Faridpur and Srimangal 1" each; Brahmanbaria, Dacca and Bogra ½" each; Chittagong, Comilla, Khulna and Rangpur ¼" each.

Day temperatures were 5-7°F above normal in the North-West Frontier Province and the Punjab and 2-4°F so in the Northern and Deltaic sub-divisions of East Pakistan. They were 3-5°F below normal in Baluchistan and Sind.

Forecast valid until the evening of 9th:—Fairly widespread rain/thundershowers will occur in East Pakistan. Scattered thunderstorms are likely in Kashmir, the North-West Frontier Province and hills of the Punjab and dust/thunderstorms at a few places in the plains of Punjab. Dust raising winds will prevail over lower Sind.

Karachi-11.
The 8th June, 1955.

OBSERVATIONS

K. U. SIDDIQI,
for Director, Meteorological Service.

Division		Station	At 1200 Hrs. G. M. T. of previous day: RRR T_dT_d	N dd ff	VV ww W	PPP TT	$N_hC_LhC_MC_H$	$W_tD_HD_MT_xT_x$	At 0300 Hrs. G. M. T. of date: RRR T_dT_d	N dd ff	VV ww W	PPP TT	$N_hC_LhC_MC_H$	$W_tD_HD_MT_nT_n$	Departure from Normal of: T_xT_x	T_nT_n	Rainfall: Since 1st June '55 to date	Departure from normal	Since 1st Jan., 55 to date	Annual Normal
1		2	3	4	5	6	7	8	9	10	11	12	13	14	15	16	17	18	19	20
EAST PAKISTAN (East)		Cox's Bazar	002 79	7 18 02	96 03 6	979 82	7 4 4 2 0	- - - 90	002 79	7 13 07	96 60 6	006 83	7 4 4 2 0	- - - 77	+ 3	+ 1	2.0	- 4.7	21.6	140
		Chittagong	018 15	8 16 02	96 02 6	975 81	8 3 4 - -	- - - 89	018 75	7 13 09	97 02 2	008 82	5 4 5 2 0	- - - 68	+ 1	- 9	0.4	- 4.1	17.5	108
		Noakhali	000 77	7 00 00	96 03 1	978 83	2 1 5 0 2	- - - 88	590 77	8 00 00	96 02 2	013 78	8 1 5 0 0	- - - 74	0	- 4	7.2	+ 2.1	23.4	115
		Comilla							020 75	8 18 03	97 21 6	013 77	8 4 5 0 0	- - - 76	—	0	0.7	- 3.5	19.7	94
		Brahmanberia	050 78	5 09 05	97 03 6	985 81	5 4 2 0 0	- - - 92	050 75	8 13 02	97 03 2	014 82	8 5 3 × ×	- - - 77		—	4.1	+ 1.0	22.4	78
		Srimangal	035 77	8 23 02	95 02 9	977 78	8 5 6 × ×	- - - 93	042 × ×	6 00 00	96 03 9	016 81	4 5 7 3 0	- - - 75	+ 2	0	4.7	- 0.4	33.9	98
		Sylhet																		
		Mymensingh	000 79	4 00 00	98 02 1	972 89	4 8 7 0 0	- - - 92	000 79	8 09 02	98 03 2	018 81	8 4 7 - -	- - - 76	+ 4	- 2	6.7	+ 2.1	13.4	91
		Narayanganj	000 76	8 00 00	95 03 2	969 89	4 4 8 7 8	- - - 91	010 77	8 16 03	95 50 2	010 79	7 7 0 4 0	- - - 78	+ 2	0	1.1	- 2.0	20.4	74
		Dacca	003 77	6 00 00	97 03 6	964 84	5 3 6 0 7	- - - 89	943 77	8 00 00	97 25 6	006 78	8 7 4 × ×	- - - 78	—	—	1.5	—	20.5	..
(Deltaic)		Faridpur	000 80	5 16 02	96 02 5	957 86	3 4 8 4 0	- - - 83	114 79	7 09 03	96 03 9	999 83	5 5 6 1 0	- - - 76	- 1	- 2	2.9	- 0.1	3.9	71
		Barisal	199 79	8 18 01	96 03 1	965 80	4 4 6 4 0	- - - 93	201 81	8 13 01	96 03 5	001 82	6 6 6 4 0	- - - 73	+ 3	- 5	7.4	+ 4.4	14.8	81
		Khulna	003 79	8 00 00	98 01 5	966 84	0 0 9 3 2	- - - 85	024 80	8 13 03	98 03 2	002 86	8 5 6 × ×	- - - 80	- 5	+ 3	2.1	- 0.1	77.5	68
		Satkhira	000 79	8 00 00	97 03 1	×××× 82	6 9 7 6 0	- - - 92	000 79	6 00 00	97 03 1	987 81	4 4 7 6 0	- - - 76	+ 1	—	—	—	—	65
		Jessore	000 77	7 18 02	97 02 2	950 88	5 4 6 6 0	- - - 90	000 77	8 13 03	97 03 2	993 86	8 5 2 - -	- - - 78	—	—	0.4	- 2.2	8.0	65
(North)		Pabna																		59
		Sirajganj	000 78	4 00 00	97 00 0	968 85	2 2 8 0 1	- - - 88	000 77	7 09 02	97 00 0	990 83	7 4 4 × ×	- - - 78	0	+ 1	1.7	- 1.4	19.6	64
		Rajshahi																		56
		Bogra	010 74	0 09 02	97 00 6	972 86	0 0 9 0 0	- - - 87	057 79	7 09 02	97 03 9	010 84	5 4 6 2 0	- - - 78	- 3	+ 2	2.9	- 0.7	14.2	69
		Dinajpur	000 78	0 00 00	96 00 0	969 91	0 0 9 0 0	- - - 94	000 75	7 09 02	96 02 2	015 84	0 0 9 2 0	- - - 78	+ 4	+ 2	1.2	- 1.6	4.7	72
		Rangpur	000 × 1	3 07 02	96 01 2	— —	3 1 8 0 0	- - - —	028 × ×	6 07 05	96 01 6	— —	6 5 8 0 0	- - - —	—	—	2.7	- 1.3	11.4	84
KASHMIR		Srinagar†																		26
		Gulmerg††																		..
		Sonamerg (a)																		71
		Drass†																		26
		Leh††																		3
		Skardu†																		6
		Bisgar†																		..
		Allabad†																		..
		Gilgit*																		5
		Jammu																		..
PUNJAB (North)		Lahore	000 56	0 31 03	96 02 0	919 11	0 0 9 0 0	- - - 12	000 65	0 27 03	95 05 0	944 93	0 0 9 0 0	- - - 85	+ 5	+ 7	0	- 0.1	3.3	19
		Sialkot	000 77	1 23 02	97 02 1	909 13	0 0 8 3 0	- - - 14	000 68	0 13 02	97 00 0	950 97	0 0 9 0 0	- - - 84	+ 7	+ 3	0	- 0.1	4.2	32
		Jhelum	000 44	1 27 07	97 02 0	903 09	1 2 7 0 0	- - - 13	000 56	0 00 00	96 02 0	951 91	0 0 9 0 0	- - - 76	—	—	0	—	5.6	..
		Rawalpindi*	000 47	0 00 00	99 00 0	868 07	0 0 9 0 0	- - - 10	000 49	0 00 00	99 00 0	910 96	0 0 9 0 0	- - - 74	+ 6	0	0	- 0.3	4.3	36
		Murree*	000 47	4 23 03	98 01 1	943 82	4 9 3 0 0	- - - 86	000 40	2 00 00	98 01 1	952 75	2 × 7 5 ×	- - - 65	+ 7	+ 5	0	- 0.6	13.2	59
		Campbellpore	000 54	0 36 02	99 00 0	995 06	0 0 9 0 0	- - - 06	000 57	0 36 03	99 00 0	950 97	0 0 9 0 0	- - - 86	—	—	0	—	3.8	..
		Khushab	000 63	1 18 07	99 03 0	903 12	1 1 6 0 0	- - - 15	000 61	0 16 03	98 00 0	944 83	0 0 9 0 0	- - - 83	+ 7	+ 2	0	- 0.1	2.7	15
		Leiah																		8
		Lyallpur	000 57	0 20 02	96 00 0	916 08	0 0 9 0 0	- - - 09	000 64	0 29 02	96 00 0	949 91	0 0 9 0 0	- - - 82	+ 2	+ 1	0	- 0.1	2.0	12
(South)		Montgomery	000 68	0 27 02	95 05 0	920 09	0 0 9 0 0	- - - 09							+ 2					10
		Multan	000 55	0 23 03	96 00 0	916 11	0 0 9 0 0	- - - 13	000 71	0 05 02	96 00 0	949 91	0 0 9 0 0	- - - 86	+ 6	+ 3	0	0	3.9	7
		Khanpur	000 76	0 23 09	96 00 0	××× 12	0 0 9 0 0	- - - 13	000 64	6 23 14	95 05 1	959 86	0 0 9 3 0	- - - 84	+ 6	+ 1	0	0	1.0	6
		Bahawalpur	000 71	0 05 02	97 00 0	923 10	0 0 9 0 0	- - - 11	000 73	6 20 07	97 00 0	950 87	6 0 8 0 5	- - - 86		+ 3	0	0	0	6
		Fort Abbas	000 40	0 20 14	95 06 3	917 11	0 0 9 0 0	- - - 73							—					8
N.W.F.P. (Upper)		Drosh*							000 35	0 00 00	97 00 0	942 79	0 0 9 0 0	- - - 68		—	0.4	—	12.3	18
		Chakdara*	000 48	1 23 02	98 01 0	915 02	1 1 9 0 0	- - - 05	000 48	0 02 02	98 00 0	880 83	0 0 9 0 0	- - - 70	—	—	0	—	0.2	..
		Peshawar	000 30	1 27 13	97 02 0	903 10	1 1 7 0 0	- - - 10	000 62	0 00 03	97 02 0	944 00	0 0 9 0 0	- - - 88	+ 6	+ 12	0	- 0.1	2.4	14
		Haripur	000 44	1 27 02	98 00 1	878 07	1 1 6 0 0	- - - 09	000 74	0 23 03	95 05 0	948 00	0 0 9 0 0	- - - 84	—	—	—	—	—	..
		Kakul							000 54	0 31 03	99 00 0	912 82	0 0 9 0 0	- - - 79		—	0	—	9.6	..
		Cherat	000 30	1 34 00	97 01 0	895 95	1 1 9 0 1	- - - 97	000 26	0 34 21	97 02 0	906 82	0 0 9 0 0	- - - 79	+ 3	+ 6	0	- 0.2	9.8	29
		Landi Kotal*	000 49	0 31 03	98 00 0	888 99	0 0 9 0 0	- - - 99	000 52	0 31 05	98 00 0	918 87	0 0 9 0 0	- - - 82	—	—	0	—	6.5	..
		Hangu	×××××	0 11 02	99 00 0	— —	0 0 9 0 0	- - - —	×××××	0 00 00	99 00 0	— —	0 0 9 0 0	- - - —	—	—	—	—	—	..
(Lower)		Parachinar†	000 36	0 05 02	99 00 0	949 89	0 0 9 0 0	- - - 91	000 40	0 00 00	99 00 0	952 75	0 0 9 0 0	- - - ××	+ 5	×	0.2	—	16.3	29
		Miranshah*							000 66	0 29 02	99 00 0	903 91	0 0 9 0 0	- - - 77		—	0	- 0.1	4.2	13
		Bannu	000 45	0 13 02	99 00 0	906 07	0 0 9 0 0	- - - 10	000 38	0 31 02	99 00 0	950 87	0 0 9 0 0	- - - 82	—	—	0	—	1.8	11
		Wana																		11
		D. I. Khan	000 60	0 00 00	98 00 0	928 14	0 0 9 0 0	- - - 15	000 69	0 00 00	98 00 0	939 84	0 0 9 0 0	- - - 83	+ 7	+ 3	0	- 0.1	1.9	10
BALUCHISTAN (North)		Fort Sandeman*	000 10	2 36 03	98 01 1	886 97	0 0 9 6 0	- - - 99	000 23	1 31 02	98 01 2	944 82	0 0 9 1 0	- - - 69	- 2	- 4	0	- 0.1	2.1	11
		Hindubagh†	000 87	6 23 05	97 03 1	953 92	6 1 5 0 0	- - - 93	000 76	1 23 02	98 00 0	968 81	0 0 9 0 0	- - - 66	—	—	0	—	4.6	..
		Loralai*	000 40	6 00 00	96 03 1	877 93	0 0 9 3 0	- - - 94	000 23	0 31 05	98 00 0	983 81	0 0 9 0 0	- - - 70	—	—	0	—	1.8	..
		Sibi	000 66	4 23 05	95 01 0	921 18	0 0 9 4 0	- - - 19	000 60	0 00 00	94 00 0	961 93	0 0 9 0 0	- - - 02	—	—	0	—	1.9	5
		Harnai (a)	000 × ×	3 18 02	97 00 0	— —	0 0 6 0 0	- - - —	000 × ×	0 09 00	98 00 0	— —	0 0 9 0 0	- - - —	—	—	0	- 0.1	1.7	14
		Quetta†	000 30	0 31 02	97 02 0	954 91	0 0 9 0 0	- - - 93	000 66	0 00 00	97 00 0	962 79	0 0 9 0 0	- - - 56	—	—	0	- 0.1	4.1	9
		Chaman*	000 48	1 34 03	98 08 0	893 99	1 0 9 0 0	- - - 00	000 40	0 02 03	99 00 0	921 83	0 0 9 0 0	- - - 73	+ 3	+ 4	0	0	7.6	8
		Kalat†	000 32	0 31 10	98 00 0	970 84	0 0 9 0 0	- - - 86	000 41	0 12 02	98 00 0	980 74	0 0 9 0 0	- - - 53	- 3	- 4	0	0	5.2	7
		Nushki*	000 49	0 27 07	99 00 0	955 05	0 0 9 0 0	- - - 07	000 38	0 31 05	98 02 0	999 92	0 0 0 0 0	- - - 64	—	—	0	—	2.2	..
		Dalbandin*	000 45	6 31 05	97 03 1	910 06	6 1 7 0 0	- - - 08	000 41	0 00 00	96 02 1	925 81	0 0 9 0 0	- - - 70	0	- 3	0	0	1.8	4
		Nokkundi*	000 59	0 31 02	99 00 0	928 06	0 0 9 0 0	- - - 10	000 48	0 31 07	96 00 0	938 89	0 0 9 0 0	- - - 82	—	—	0	—	0.9	2
BALUCHISTAN (South)		Panjgur*	000 47	0 23 05	98 00 0	928 98	0 0 9 0 0	- - - 03	000 55	0 23 02	98 00 0	950 76	0 0 9 0 0	- - - 69	- 1	- 5	0	—	1.8	5
		Turbat	000 73	3 23 07	98 01 1	994 03	3 3 7 0 0	- - - 05	000 77	6 23 03	96 02 1	043 86	6 5 5 0 0	- - - 84	—	—	0	—	6.0	..
		Jiwani	000 78	3 13 10	96 02 0	005 88	3 6 5 3 0	- - - 91	000 75	1 00 00	96 02 0	034 84	1 6 4 0 0	- - - 79	—	—	0	—	9.1	4
		Pasni	000 77	0 13 07	98 00 0	005 90	0 0 9 0 0	- - - 92	000 71	0 27 05	97 00 0	029 83	0 0 9 0 0	- - - 79	- 5	0	0	—	2.5	6
		Ormara	000 82	0 23 05	98 00 0	001 91	0 0 9 0 0	- - - 93	000 82	0 25 21	97 00 0	023 86	0 0 9 0 0	- - - 82	—	—	0	—	2.5	6
		Las Bela	000 70	× 1 1 07	96 00 0	970 98	× × 9 × ×	- - - 05	000 73	3 09 02	97 03 2	013 96	3 0 9 7 0	- - - 80	—	—	0	—	0.8	..
SIND (Lower)		Karachi (Manora)	000 79	3 25 12	98 02 2	011 89	3 6 4 0 0	- - - 91	000 82	5 25 14	96 02 2	027 86	5 6 4 0 0	- - - 82	0	0	0	0	0.1	8
		Karachi (A. P.)	000 75	1 23 14	98 03 0	011 89	1 5 5 0 0	- - - 93	000 75	4 25 14	96 02 2	026 87	4 6 5 0 0	- - - 83	—	—	0	—	0.9	..
		Badin	000 71	0 23 07	97 00 0	996 97	0 0 9 0 0	- - - 00	000 78	0 27 10	96 00 0	012 85	0 0 9 0 0	- - - 82	- 2	0	0	- 0.1	0.5	9
		Nagar Parkar	××××	0 31 02	97 00 0	— —	0 0 9 0 0	- - - —	000 × ×	0 05 09	97 03 0	— —	0 0 9 0 0	- - - —	—	—	—	—	—	..
		Umarkot	000 74	0 23 16	94 31 3	960 01	0 0 9 0 0	- - - 04	000 78	0 23 14	95 32 3	988 87	0 0 9 0 0	- - - 84	—	—	0	—	0	..
		Chhor							000 74	0 23 17	96 07 0	996 86	0 0 9 0 0	- - - 82						..
		Hyderabad	000 66	0 23 21	96 02 0	985 97	0 0 9 0 0	- - - 01							- 5	+ 1	0	0	0.6	7
SIND (Upper)		Pad Idan	000 56	1 20 07	98 01 0	943 13	1 0 9 2 0	- - - 13	000 70	0 23 10	96 02 0	960 96	0 0 9 0 0	- - - 83	—	—	0	—	1.1	..
		Nawabshah	000 75	0 18 11	98 00 0	962 05	0 0 9 0 0	- - - 10	000 77	0 18 07	98 00 0	974 90	0 0 9 0 0	- - - 89	—	—	—	—	—	..
		Sukkur	000 66	0×××	96 00 0	933 09	0 0 9 0 0	- - - 09	000 75	0 23 03	96 00 0	974 89	0 0 9 0 0	- - - 83	—	—	0	—	1.2	4
		Jacobabad	000 54	1 18 03	97 03 0	928 15	1 0 9 3 0	- - - 16	000 72	0 13 07	97 00 0	947 91	0 0 9 0 0	- - - 83	+ 1	- 1	0	0	3.0	4
		Rohri	000 80	0 00 00	97 02 0	943 18	0 0 9 0 0	- - - 18	000 75	0 27 04	97 02 0	004 92	0 0 9 0 0	- - - 84	—	—	0	—	0	..
Junagarh		Veraval																		20
Afghanistan		Jalalabad*																		12
		Kabul†	000 38	1 02 07	98 00 0	993 82	0 0 9 1 0	- - - 84	000 38	0 29 02	98 00 0	996 65	0 0 9 0 0	- - - 54	—	—	—	—	—	..
		Kandahar																		..

See foot notes on page 2

PAKISTAN DAILY WEATHER REPORT

FOR WEDNESDAY THE 8TH JUNE, 1955.

Division	STATION.	At 1200 Hrs. G. M. T. of previous day. RRR TdTd	N dd ff	VV ww W	PPP TT	$N_h C_L h C_M C_H$	$W_1 D_H D_M T_x T_x$	At 0300 Hrs. G. M. T. of date. RRR TdTd	N dd ff	VV ww W	PPP TT	$N_h C_L h C_M C_H$	$W_1 D_H D_M T_n T_n$	Departure from normal °' $T_x T_x$	$T_n T_n$	Rainfall Since 1st June, 55 to date	Departure from normal	Since 1st Jan. 55 to date	Annual Normal
1	2	3	4	5	6	7	8	9	10	11	12	13	14	15	16	17	18	19	20
Iraq	Jask ..																		5
	Chabar ..																		4
	Basidrw ..																		11
	Ispahan ..																		..
	Tabriz ..																		10
	Meshed ..																		
Arabia	Muscat ..	080 81	7 09 02	98 03 2	002 87	1 1 7 5 0	- - - 93	000 79	4 09 01	98 03 2	029 85	4 1 7 0 0	- - - 84	- 3	- 3	0	- 0.1	4.5	4
	Sharjah ..																		4
	Bahrein ..																		..
	Kuwait ..																		5

*Barometer readings reduced to 1 Geopotential Kilometre.
†Barometer readings reduced to 2 Geopotential Kilometre.
‡Barometer readings reduced to 3 Geopotential Kilometre.
RRR at 0300 hrs. G.M.T. is rainfall since 0300 hrs. G.M.T. of the previous day and RRR at 1200 hrs. G.M.T. is rainfall since 0300 hrs. G.M.T. of the same date.
The accuracy of individual entries in this report cannot be guaranteed.

(a) Reports only rainfall.
(b) Instead of 0300 G.M.T. the observations are being taken at 0600 G.M.T.
Whenever 999 is given for RRR see the summary on page I for the actual amount of rainfall.
Corrections can be obtained, if necessary, on application to the Meteorologist, Weather Central Air Port, KARACHI-11.

Wireless Reports from Ships

SHIPS IN	YQ $L_a L_a L_a$	$L_o L_o L_o$ GG	N dd ff	VV ww W	PPP TT	$N_h C_L h C_M C_H$	D $s_v s_s$ app	$BN_s C h_s h_s$	O $T_s T_s$ TdTd	$s_d w_d w$ $P_w H_w$
1	2	3	4	5	6	7	8	9	10	11
ARABIAN SEA										
Alasi ..	33 227	643 12	1 31 13	99 01 0	020 87	11 7 00	5 3 702	..	9 02 77	1 31 33

Radio-Sonde Data (Temperatures in °C) of previous day.

Station	TEMP. CODE:— (II)iii				99PoPoPo				ToToTdoTdoTxo			GGh₀h₀h₀		$T_1T_1Td_1Td_1Tx_1$ etc.				55555		$h_1h_1P_1P_hP_1$			$T_1T_1Td_1Td_1Tx_1$ etc.			
1	2	3	4	5	6	7	8	9	10	11	12	13	14	15	16	17	18	19	20	21	22	23	24	25	26	27
Karachi	41 780	999 99	292 47	150 04	854 77	241 42	700 32	195 04	509 45	519 90	405 21	589 95	302 32	739 92	555 55	319 00	261 83	468 54	241 43	608 18	261 11	658 00	250 83	466 00	095 43	863 50
Quetta																										

PPP—Pressure in hundreds, tens and units of millibars.
hhh—Height in thousands, hundreds and tens of feet.

P_hP_h—Pressure in hundreds, and tens of millibars
h_1h_1—Height in thousands, and hundreds of feet.

Upper Air Data (Hddff.)*

STATION.	At 0900 hrs. G. M. T. † of previous day. Height in Thousands of feet ‡										At 2100 hrs. G. M. T. † of previous day. Height in Thousands of Feet ‡						At 0300 hrs. G. M. T. † of date. Height in Thousands of Feet ‡							
	1	2	3	5	7	10	15	20	25	30	1	2	3	5	7	10	1	2	3	5	7	10	15	20
1	2	3	4	5	6	7	8	9	10	11	12	13	14	15	16	17	18	19	20	21	22	23	24	25
Bogra ..	12 03	15 05	12 09	..	..	..	..	..	..	..	12 18	13 20	13 16	..	..	..	11 16	12 11	13 11	..	..	..	..	..
Chitor ..	23 18			..	..	..	..	..	..	..	..	..	..	..	..	..	24 24	24 33	26 45	27 66	..	..	..	..
Chittagong ..	19 13	20 20	19 17	..	..	..	..	..	..	..														
Cox's Bazar ..	18 15			..	..	..	..	..	..	..	15 23	16 19	19 15	18 08	..	..	No	ascent	..	..	..	..	..	..
Dacca ..	18 06	13 08	14 09	15 11	15 09	15 11	15 09	14 10	14 11	13 05	15 12	15 12	15 11	13 15	12 22	..	17 10	..	..	..	..	..	..	..
Dalbandin ..	..	..	21 07	25 08	33 04	33 09					..	..	32 04	34 13	32 06	28 07	..	..	24 06	29 06	36 07	25 02	34 10	30 10
Drosh ..	..	..			01 08	01 09	33 08	13 12	34 08	29 29	..	..	..	09 01	02 08	36 13					07 04	01 13		
Fort Sandeman ..			29 06	27 07	27 07	31 04	29 16	31 17						11 08	09 06	33 15				23 01	36 05	36 07	33 12	32 15
Jacobabad ..	27 09	30 12	33 13	33 15	32 17	31 17	29 23	29 24	29 46	29 46	23 33	24 21	27 17	29 16	32 17		24 13	28 14	30 10	34 10	34 07	22 01	18 07	
Jhelum ..	16 03	26 03	29 02	27 06	28 08	29 10	31 10	30 22	28 14	29 49	13 06	18 08	27 04	28 11	31 10	30 13	13 01	12 11	11 10	32 07	29 06	34 07	34 15	34 16
Jiwani ..	12 15	12 22	10 22	08 18	06 26	07 39	10 14	19 09	..	..	17 12	16 11	13 10	09 19	09 26	00 32	16 05	20 10	29 14	13 09	08 17	08 24	..	..
Karachi ..	24 19	25 22	26 23	25 15	22 08	15 10	12 08	21 13	..	..	24 28	26 28	27 36	26 34	25 34	..	27 24	27 32	28 34	27 26	27 20	..	..	..
Khanpur ..	23 23	28 32	21 44	..	..	..	..	..	..	..	21 37	23 47	25 44										..	..
Lahore ..	27 08	27 10	24 08	25 09	26 09	24 06	35 08	33 22	..	..	10 05	09 01	30 02	34 08	34 10	33 12	24 25	24 18	25 13	26 11	30 07	30 09	..	..
Multan ..	23 10	25 08	25 09	25 07	25 08	27 08	30 07	32 08	30 35	..	22 24	24 28	25 17	12 03	20 06	..	21 12	27 12	18 10	08 10	07 08	34 03	31 07	..
Peshawar ..	..	05 04	35 13	33 11	31 15	31 20	28 04	29 12	26 16	28 08	..	30 13	30 18	30 19	29 10	30 10	..	28 15	31 15	31 29	32 19	01 08	27 13	26 33
Quetta ..					29 08	29 07	31 11	29 21			..	..		..	02 02	35 13					28 02	32 12	34 13	..
Sylhet ..	06 06	08 05	12 07	12 10	12 10	16 15	16 17	13 10	14 07	25 09	..	..	No	ascent	..	..	15 06	..	..	..	..	..	..	..
Veraval ..																								
Bushire ..																								
Sharjah ..																								

Cloud Observation Data (GGiii Cddv$_r$v$_r$ etc.)

*Wind directions are expressed in tens of degrees counting from North through East and speed in knots.
†The actual time of observations may vary within half an hour of the specified time.
‡ The correct levels to which the upper winds relate are 0.3, 0.6, 0.9 1.5, 2.1 3.0, 4.5 6.0, 7.5 and 9.0 km. The levels given at the head of the columns are the nearest equivalent levels in thousands of feet.

Printed at Nasser Printing Works Karachi.

PAKISTAN DAILY WEATHER MAP

TUESDAY 7TH JUNE 1955

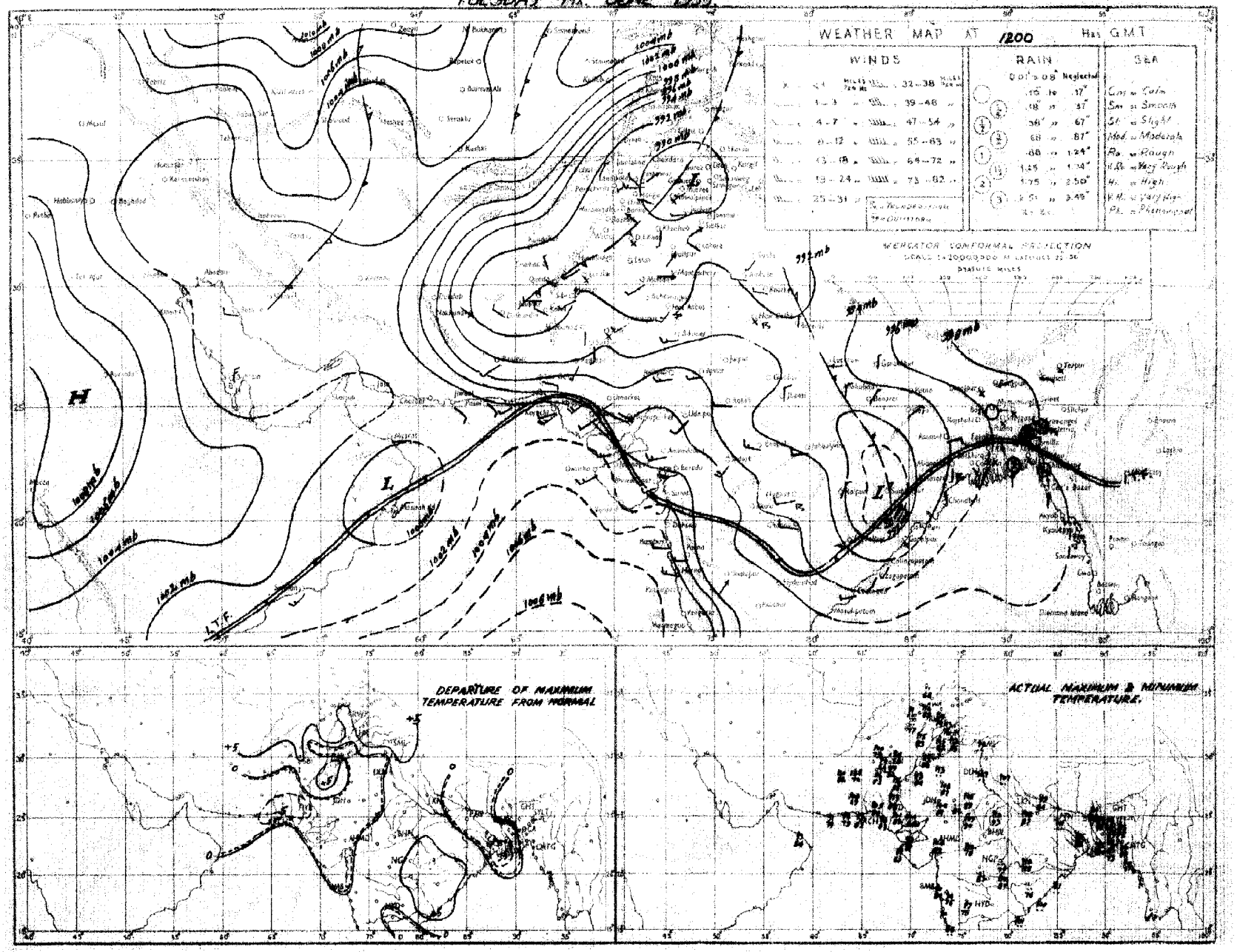

Rainfall amounts indicated in the above chart refer to past 9 hours.

C. B. M. P. KARACHI

PAKISTAN DAILY WEATHER MAP

WEDNESDAY 8th JUNE 1955.

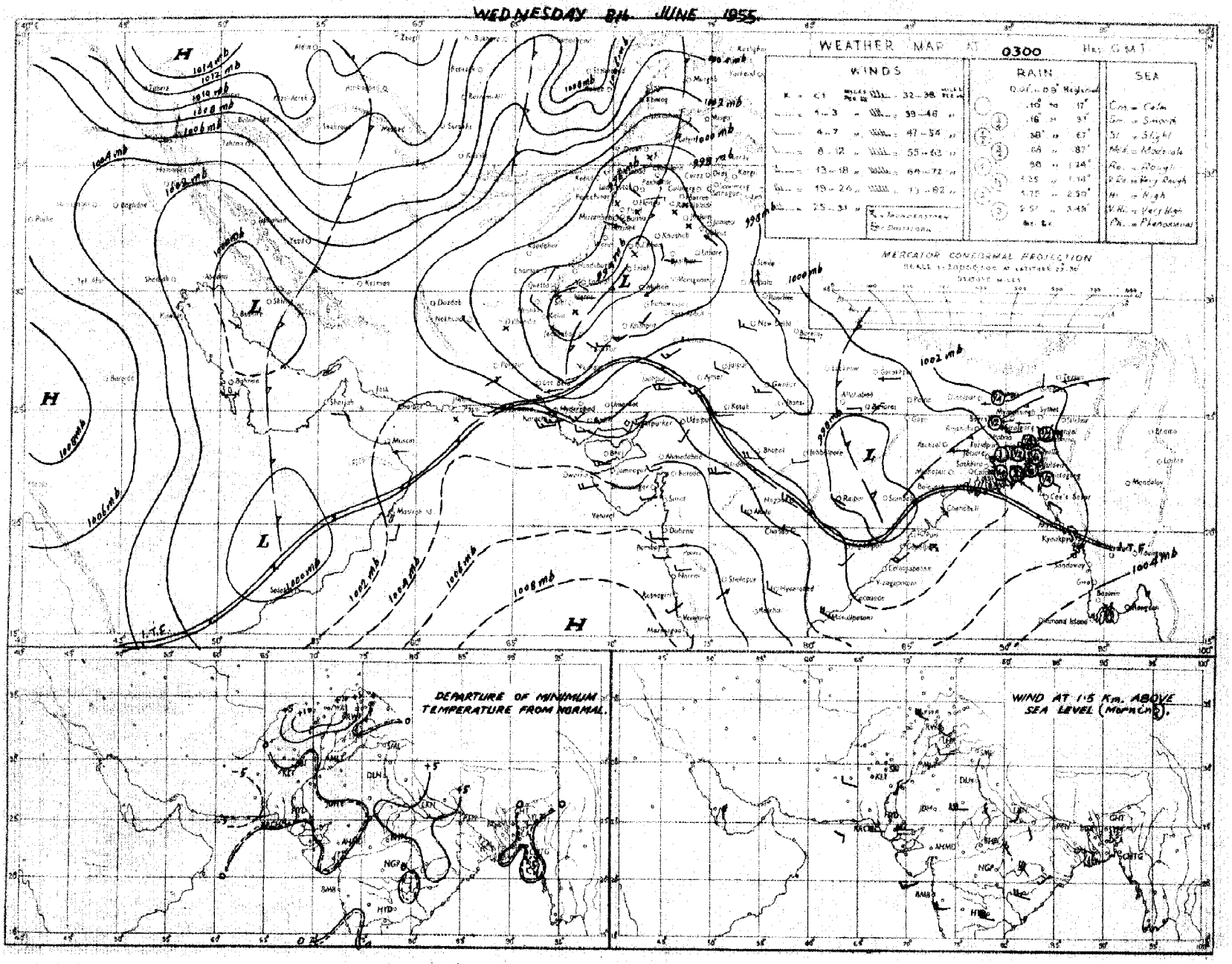

Rainfall amounts indicated in the above chart refer to past 24 hours.

C. & . P. KARACHI.

Monthly Subscription.

Page 1—2.

Page 1—4.

PAKISTAN DAILY WEATHER REPORT

Regd. No. S.-1467

FOR THURSDAY, THE 9TH JUNE, 1955.

(Published by the authority of the Government of Pakistan)

Summary of observations recorded at 0300 hrs. G. M. T.

Seasonal low lies over upper Sind and north Baluchistan.

Pressure gradient continues to be steep over lower Sind and adjoining south Baluchistan. It has caused local dustraising winds in lower Sind and adjoining south Baluchistan. Another low lies over upper North-West Frontier Province and Kashmir. Seasonal trough of low extends from the United Province to Orissa. Fairly widespread rain with scattered thundershowers occured in East Pakistan.

Chief amounts of rainfall are:—Noakhali 4", Srimangal, Cox's Bazar, Barisal 2" each; Chittagong 1¾", Brahmanbaria, Khulna and Jessore 1" each; Mymensingh ¾"; Satkhira, Bogra, Rangpur ½" each and Comilla ¼".

Day temperatures were 4-6°F above normal in the North-West Frontier Province, the Punjab and adjoining upper Sind and were 2-5°F below normal in lower Sind Mekran coast and the Northern, Deltaic and upper Eastern sub-divisions of East Pakistan.

Forecast valid until the evening of 10th:—Fairly widespread rain with scattered thundershowers will occur in East Pakistan. Scattered thunderstorms are also likely to occur in the upper North-West Frontier Province, Kashmir and the Punjab hills. Dust raising winds will prevail in lower Sind adjoining south Baluchistan.

Heavy Rainfall Warning:—Locally heavy rain is likely to occur in the coastal districts of East Pakistan.

Karachi-11.
The 9th June 1955.

OBSERVATIONS

K. U. SIDDIQI,
for Director, Meteorological Service.

Division		Station	At 1200 Hrs. G. M. T. of previous day: RRRTdTd	N dd ff	VV wwW	PPP TT	NhCLhCMCH	WtDHDMTxTx	At 0300 Hrs. G. M. T. of date: RRRTdTd	N dd ff	VV wwW	PPP TT	NhCLhCMCH	WtDHDMTnTn	Departure from Normal of: TxTx	TnTn	Rainfall: Since 1st June, 55 to date	Departure from normal	Since 1st Jan., 55 to date	Annual Normal
1		2	3	4	5	6	7	8	9	10	11	12	13	14	15	16	17	18	19	20
EAST PAKISTAN	(East)	Cox's Bazar	098 77	7 13 03	96 60 6	994 77	7 4 4 2 0	- - - 87	151 73	7 18 07	96 63 6	010 73	8 4 4 0	- - - 73	0	- 3	3.5	- 3.8	23.1	140
		Chittagong	013 76	7 16 13	96 02 6	985 80	7 6 4 0 0	- - - 89	137 75	8 20 09	95 61 6	003 76	8 7 3 - -	- - - 75	+ 1	- 2	1.8	- 3.2	18.8	108
		Noakhali	000 77	6 13 02	96 03 1	980 84	3 2 5 2 0	- - - 88	450 75	8 13 02	95 61 6	993 76	2 1 5 2 ×	- - - 74	0	- 4	11.7	+ 7.1	27.9	135
		Comilla							936 76	8 18 03	97 21 6	004 76	8 4 5 - -	- - - 76		0	1.1	- 3.7	20.0	94
		Brahmanbaria	085 78	8 00 00	96 61 6	986 79	8 4 2 - -	- - - 86	097 76	8 16 07	97 03 2	997 79	8 5 3 - -	- - - 76	—	—	5.1	+ 1.5	23.4	78
		Srimangal	163 75	8 00 00	95 21 9	101 77	8 5 6 - -	- - - 87	178 76	8 18 02	97 02 6	005 78	8 5 6 - -	- - - 75	- 4	0	6.5	+ 0.8	35.7	98
		Sylhet																		
	(Deltaic)	Mymensingh	068 78	8 00 00	96 21 6	982 79	8 7 6 - -	- - - 87	075 77	8 13 02	97 02 6	002 80	8 4 6 - -	- - - 76	- 1	- 2	7.4	+ 2.1	14.2	91
		Narayanganj	010 77	8 00 00	95 03 6	976 81	1 1 7 7 -	- - - 86	010 76	8 09 05	95 03 2	988 80	8 7 7 - -	- - - 77	- 2	- 1	1.2	- 2.5	20.6	74
		Dacca	000 75	6 18 02	97 01 5	970 81	1 1 5 1 0	- - - 84	000 76	8 09 09	97 02 2	985 83	4 4 3 4 0	- - - 77	—	—	1.5	—	20.5	..
		Faridpur	000 77	5 19 07	96 02 2	965 83	2 4 7 1 0	- - - 86	000 76	8 11 09	96 03 0	991 82	5 5 6 1 0	- - - 77	- 4	- 1	2.9	- 0.5	3.9	71
		Barisal	134 77	6 18 01	96 50 5	977 80	4 6 6 2 0	- - - 83	245 79	7 27 01	96 50 5	942 80	3 4 6 4 0	- - - 76	- 7	- 2	9.8	+ 6.5	17.2	81
		Khulna	067 79	8 00 00	94 03 6	970 82	8 5 4 - -	- - - 87	090 78	8 00 00	94 51 5	984 79	8 5 4 - -	- - - 71	- 3	- 6	2.9	+ 0.6	78.4	68
		Satkhira	055 77	6 00 00	97 03 1	968 80	4 4 7 6 0	- - - 88	055 78	8 00 00	96 03 5	980 81	6 9 5 5 0	- - - 77	- 3	0	0.5	- 1.9	4.1	65
		Jessore	110 78	8 00 00	96 03 6	965 79	8 7 5 - -	- - - 86	115 71	8 090 3	96 03 6	980 80	8 7 4 - -	- - - 76	—	—	1.5	- 1.4	9.1	65
	(North)	Pabna																		59
		Sirajganj	000 77	5 00 00	97 00 0	970 83	0 0 9 0 5	- - - 88	000 76	8 13 03	97 03 1	990 82	8 6 - × ×	- - - 78	0	+ 1	1.7	- 1.8	19.6	64
		Rajshahi																		56
		Bogra	000 77	6 13 02	97 03 9	972 82	0 0 8 8 9	- - - 87	042 79	7 09 02	97 02 6	995 81	7 7 5 0 0	- - - 78	+ 3	+ 2	3.3	- 0.7	14.6	69
		Dinajpur	000 70	0 00 00	96 01 2	974 87	0 0 9 0 0	- - - 92	000 78	6 00 00	96 02 2	994 85	0 0 9 2 0	- - - 78	+ 2	+ 2	1.2	- 1.9	4.7	72
		Rangpur	024 × ×	4 00 00	96 01 6	— —	4 0 9 2 0	- - - —	052 × ×	7 09 02	96 03 6	— —	7 5 8 × ×	- - - —	—	—	3.2	- 1.3	12.0	84
KASHMIR		Srinagar†																		26
		Gulmerg††																		..
		Sonamerg (a)																		71
		Dras†																		26
		Leh††																		3
		Skardu†																		6
		Miagar†																		..
		Aliabad†																		..
		Gilgit*																		5
		Jammu																		..
PUNJAB	(North)	Lahore	000 59	3 13 03	95 05 1	908 10	3 2 8 0 0	- - - 12	000 64	0 13 03	95 05 9	941 89	0 0 9 0 0	- - - 81	+ 5	+ 3	0	- 0.1	1.3	19
		Sialkot	000 67	2 02 17	95 09 1	913 01	2 2 6 0 0	- - - 13	000 58	0 13 03	97 00 0	946 90	0 0 9 0 0	- - - 80	+ 6	- 1	0	- 0.1	4.2	32
		Jhelum	000 47	4 13 02	96 03 1	907 10	4 4 8 0 0	- - - 11	000 57	0 00 00	96 02 0	943 52	0 0 9 0 0	- - - 75	—	—	0	—	5.6	..
		Rawalpindi*	000 49	0 10 00	99 00 0	873 07	0 0 9 0 0	- - - 10	000 47	0 00 00	99 00 0	907 94	0 0 9 0 0	- - - 74	+ 6	0	0	- 0.3	4.3	36
		Murree†	000 47	1 25 19	98 01 1	940 82	1 1 4 - -	- - - 84	000 45	0 16 03	98 00 1	964 76	0 × 9 × ×	- - - 63	+ 5	+ 3	0	- 0.7	13.2	59
		Campbellpore	000 61	0 36 02	99 00 0	997 07	0 0 9 0 0	- - - 07	000 55	0 36 02	99 00 0	953 97	0 0 9 0 0	- - - 81	—	—	0	—	3.8	..
		Khushab	000 63	1 16 03	98 03 0	906 12	2 2 6 0 0	- - - 14	000 65	0 16 07	98 00 0	944 90	0 0 9 0 0	- - - 83	+ 6	+ 2	0	- 0.1	2.7	15
		Lelah																		8
		Lyallpur	000 55	0 20 02	96 00 0	914 08	0 0 9 0 0	- - - 10	000 59	0 05 02	96 00 0	934 87	0 0 9 0 0	- - - 84	+ 3	+ 3	0	- 0.1	2.0	12
	(South)	Montgomery	000 76	0 23 02	95 05 0	918 08	0 0 9 0 0	- - - 09	000 75	0 20 07	95 05 0	929 91	0 0 9 0 0	- - - 83	- 2	0	0	0	2.3	10
		Multan	000 57	2 18 03	96 01 1	913 11	0 0 9 0 1	- - - 11	000 73	0 13 02	96 00 0	934 89	0 0 9 0 0	- - - 85	+ 4	+ 2	0	0	3.6	7
		Khanpur	000 61	0 22 02	96 00 0	911 12	0 0 9 0 0	- - - 14	000 74	0 23 12	94 07 0	944 87	0 0 9 0 0	- - - 83	+ 7	0	0	0	1.0	6
		Bahawalpur	000 75	0 00 00	97 00 0	918 06	0 0 9 0 0	- - - 11							+ 2					6
		Fort Abbas																		8
N.W.F.P.	(Upper)	Drosh*	000 23	0 00 00	97 00 0	887 93	0 0 9 0 0	- - - 95					0 0 9 0 0	- - - 70	+ 5	—	0.4	—	12.8	18
		Chakdara*	000 40	1 18 02	98 01 0	957 07	1 1 6 0 0	- - - 09	000 33	0 05 03	97 00 0	919 79	0 0 9 0 0	- - - 69	—	—	0	—	0.2	..
		Peshawar	000 70	1 34 04	97 02 0	903 08	1 1 7 0 0	- - - 10	000 48	0 02 02	98 00 0	859 83	0 0 9 0 0	- - - 88	+ 6	+ 12	0	- 0.1	2.4	14
		Haripur	000 53	1 27 02	98 00 0	334 07	1 1 6 0 0	- - - 08	000 69	0 31 04	97 02 0	918 01			—					..
		Kakul	000 59	0 23 02	99 00 0	887 94	0 0 9 0 0	- - - 97	000 53	0 23 02	99 00 0	895 82	0 0 9 0 0	- - - 74	—	—	—	—	—	..
		Cherat	000 25	1 16 05	97 01 0	888 95	1 1 9 0 0	- - - 98	000 29	0 34 12	97 02 0	937 83	0 0 9 0 0	- - - 80	+ 4	+ 7	0	- 0.3	9.8	29
		Landi Kotal*	000 61	0 31 05	98 00 0	887 00	0 0 9 0 0	- - - 00	000 58	0 31 07	98 00 0	891 87	0 0 9 0 0	- - - 85	—	—	0	—	6.5	..
		Hangu	× × × × ×	1 16 02	99 00 0	— —	0 0 9 0 0	- - - —	× × × × ×	0 27 02	99 00 0	— —	0 0 9 0 0	- - - —	—	—	—	—	—	..
	(Lower)	Parachinar†	000 36	0 05 02	99 00 0	960 89	0 0 9 0 0	- - - 92	000 33	0 31 02	99 00 0	943 80	0 0 9 0 0	- - - 61	+ 6	+ 2	0.2	—	14.5	29
		Miranshah*	000 × ×	1 11 02	99 00 0	880 04	0 0 9 0 0	- - - 05	000 69	0 11 02	99 00 0	896 91	0 0 9 0 0	- - - 79	—	—	0	- 0.1	4.2	13
		Bannu	000 48	0 09 02	99 00 0	980 07	0 0 9 0 0	- - - 09	000 52	0 31 02	99 00 0	925 95	0 0 9 0 0	- - - 81	—	—	0	—	1.8	11
		Wana																		11
		D. I. Khan	000 71	0 00 00	98 00 0	920 14	0 0 9 0 0	- - - 16							+ 8					10
BALUCHISTAN	(North)	Fort Sandeman*	000 14	2 00 00	98 02 2	886 95	0 0 9 6 0	- - - 00	000 34	0 27 02	97 00 0	909 80	0 0 9 0 0	- - - 68	- 1	- 5	0	- 0.1	2.1	11
		Hindubagh†	000 77	3 31 03	98 03 0	951 92	3 0 8 8 0	- - - 93	000 65	0 09 02	98 00 0	952 81	0 0 9 0 0	- - - 65	—	—	0	—	4.6	..
		Loralai*	000 24	4 00 00	96 03 1	857 96	0 0 9 3 0	- - - 97	000 31	0 27 02	98 00 2	888 82	0 0 9 0 0	- - - 67	—	—	0	—	1.8	5
		Sibi	000 33	1 23 02	95 01 0	909 18	0 0 9 4 0	- - - 21	000 64	0 00 00	94 00 0	946 94	0 0 9 0 0	- - - 93	—	—	0	—	1.9	14
		Harnai (a)	000 × ×	0 09 02	98 00 0	— —	0 0 9 0 0	- - - —	000 × ×	0 27 02	98 00 0	— —	0 0 9 0 0	- - - —	—	—	0	- 0.1	1.7	9
		Quetta†	000 23	0 31 02	97 02 0	945 51	0 0 9 0 0	- - - 93	000 42	0 00 00	97 00 0	944 75	0 0 9 0 0	- - - 54	—	—	0	- 0.1	4.1	8
		Chaman*	000 17	0 27 07	98 00 0	889 98	0 0 9 0 0	- - - 00	000 31	0 25 02	98 00 0	899 84	0 0 9 0 0	- - - 72	+ 3	+ 3	0	0	7.6	7
		Kalat†	000 38	0 31 03	99 00 0	962 58	0 0 9 0 0	- - - 88	000 43	0 08 01	98 00 0	961 75	0 0 9 0 0	- - - 56	- 1	- 1	0	0	5.2	..
		Nushki*	000 35	0 27 05	99 00 0	922 00	0 0 9 0 0	- - - 06	008 29	0 09 05	98 02 0	051 90	0 0 9 0 0	- - - 61	—	—	0	—	2.2	4
		Dalbandin*	000 35	0 00 00	97 02 0	903 04	0 0 9 0 0	- - - 07	000 39	0 00 00	96 02 0	912 84	0 0 9 0 0	- - - 71	- 1	- 2	0	0	1.8	2
		Nokkundi*	000 59	0 31 05	96 00 0	920 06	0 0 9 0 0	- - - 07	000 47	0 31 05	98 00 0	919 87	0 0 9 0 0	- - - 85	—	—	0	—	0.9	
	(South)	Panjgur*	000 25	0 31 05	98 00 0	975 00	0 0 9 0 0	- - - 03	000 44	0 00 00	98 00 0	936 77	0 0 9 0 0	- - - 67	- 1	- 7	0	—	1.8	5
		Turbat	000 23	0 23 03	98 00 0	962 04	0 0 9 0 0	- - - 10	000 78	7 27 05	96 02 1	023 84	7 5 5 0 0	- - - 81	—	—	0	—	6.0	..
		Jiwani	000 78	1 08 07	96 02 0	008 88	1 5 5 0 0	- - - 90	000 78	3 23 10	96 02 0	011 84	3 6 6 0 0	- - - 82	—	—	0	—	9.1	4
		Pasni	000 75	0 27 14	98 00 0	000 89	0 0 9 0 0	- - - 94	000 71	0 32 12	97 00 0	006 83	0 0 9 0 0	- - - 81	- 3	+ 2	0	0	2.5	6
		Ormara	000 83	0 25 17	98 00 0	965 90	0 0 9 6 0	- - - 90	000 81	0 25 26	93 31 3	991 86	0 0 9 0 0	- - - 82	—	—	0	—	2.5	6
		Las Bela	000 73	0 20 05	96 09 3	961 02	0 0 9 0 0	- - - 07												8
SIND	(Lower)	Karachi (Manora)	000 80	5 25 16	98 02 2	995 88	5 6 4 0 0	- - - 89	000 78	2 25 16	96 02 2	000 85	6 6 4 0 0	- - - 83	- 2	+ 1	0	0	0.1	8
		Karachi (A.P.)	000 75	2 25 23	95 07 1	994 89	2 5 5 0 0	- - - 93	000 76	6 25 14	96 03 2	997 85	6 6 4 0 0	- - - 83	—	—	0	—	0.9	9
		Badin	000 72	0 27 16	96 00 0	983 95	0 0 9 0 0	- - - 98	000 77	0 27 17	96 00 0	000 86	0 0 9 0 0	- - - 78	- 4	- 4	0	- 0.1	0.5	
		Nagar Parkar	× × × × ×	0 31 35	97 00 0	— —	0 0 9 0 0	- - - —	× × × × ×	0 05 09	97 03 0	— —	0 0 9 0 0	- - - —	—	—	—	—	—	..
		Umarkot	000 76	0 23 16	93 35 3	958 99	0 0 9 0 0	- - - 93	000 79	8 23 17	94 34 3	974 87	0 0 0 0 0	- - - 82	—	—	0	—	0	..
		Chhor																		..
		Hyderabad	000 75	0 23 17	95 07 0	964 98	0 0 9 0 0	- - - 01	000 76	0 23 42	96 06 0	967 84	0 0 9 0 0	- - - 82	- 5	+ 1	0	0	0.6	7
	(Upper)	Padidan	000 57	0 20 07	98 02 0	923 14	0 0 9 0 0	- - - 15	000 72	0 16 05	96 02 0	935 91	0 0 9 0 0	- - - 85	—	—	0	—	1.1	..
		Nawabshah	000 73	0 18 09	98 00 0	941 11	0 0 9 0 0	- - - 13	000 78	0 18 05	97 00 0	950 91	0 0 9 0 0	- - - 84	—	—	0	—	0.2	..
		Sukkur	000 69	0 × × × ×	96 00 0	914 08	0 0 9 0 0	- - - 08	000 73	0 23 02	96 00 0	923 86	0 0 9 0 0	- - - 84	—	—	0	—	1.2	4
		Jacobabad	000 52	0 00 00	98 00 0	911 17	0 0 9 0 0	- - - 19	000 73	0 11 07	95 06 0	930 90	0 0 9 0 0	- - - 88	+ 4	+ 4	0	0	3.0	4
		Rohri	000 84	0 00 00	97 02 0	936 16	0 0 9 0 0	- - - 18	000 74	0 18 05	96 01 0	912 92	0 0 9 0 0	- - - 84	—	—	0	—	0	..
Jammu & Kashmir		Varanai																		20
Afghanistan		Jalalabad*	000 40	1 02 07	98 00 0	992 83	1 8 8 0 0	- - - 05							—					12
		Kabul*																		..
		Kandahar																		..

See foot notes on page 2

PAKISTAN DAILY WEATHER REPORT

FOR THURSDAY THE 9TH JUNE, 1955.

Division	STATION.	At 1200 Hrs. G. M. T. of previous day. RRR TdTd	N dd ff	VV ww W	PPP TT	$N_H C_L h C_M C_H$	$W_1 D_H D_M T_x T_x$	At 0300 Hrs. G. M. T. of date. RRR TdTd	N ddff	VV ww W	PPP TT	$N_h C_L h C_M C_H$	$W_1 D_H D_M T_n T_n$	Departure from normal ◇ $T_x T_x$	$T_n T_n$	Rainfall: Since 1st June, 55 to date	Departure from normal	Since 1st Jan. 55 to date	Annual Normal
1	2	3	4	5	6	7	8	9	10	11	12	13	14	15	16	17	18	19	20
Iran	Jask ..																		5
	Chabbar ..																		4
	Bushire ..																		11
	Ispahan ..																		--
	Tehran ..																		--
	Meshed ..																		10
Arabia	Muscat ..	000 79	0 09 03	99 00 1	009 87	0 0 9 0 0	- - - 89	000 80	1 09 01	98 03 0	013 85	1 1 7 0 0	- - - 84	- 7	- 3	0	- 0.1	4.5	4
	Sharjah ..																		4
	Bahrein ..																		..
	Kuwait ..																		5

*Barometer readings reduced to 1 Geopotential Kilometre.
†Barometer readings reduced to 2 Geopotential Kilometre.
‡Barometer readings reduced to 3 Geopotential Kilometre.
RRR at 0300 hrs. G.M.T. is rainfall since 0300 hrs. G.M.T. of the previous day and RRR at 1200 hrs. G.M.T. is rainfall since 0300 hrs. G.M.T. of the same date.
The accuracy of individual entries in this report cannot be guaranteed. Corrections can be obtained, if necessary, on application to the Meteorologist, Weather Central Air Port, KARACHI-11.

(a) Reports only rainfall.
(b) Instead of 0300 G.M.T. the observations are being taken at 0600 G.M.T.
Whenever 999 is given for RRR see the summary on page I for the actual amount of rainfall.

Wireless Reports from Ships

SHIPS IN	YQ $L_0L_0L_0L_0$	$L_0L_0L_0$ GG	N dd ff	VV ww W	PPP TT	$N_h C_L h C_M C_H$	D s_Vs spp	$8N_s C h_s h_s$	O T_sT_s TdTd	$1d_wd_wP_wH_w$
1	2	3	4	5	6	7	8	9	10	11
ARABIAN SEA										
S. S. Alavi ..	43 213	622 06	4 22 13	98 03 0	047 85	21 6 11	5 3 110	..	0 01 79	1 22 34
Clydebank ..	43 200	612 06	4 23 13	98 02 3	046 85	42 5 01	1 4 000	..	0 51 81	1 23 64
Isanaru ..	43 206	641 42	4 22 13	07 02 1	035 91	44 4 00	0 0 2xx	..	..	..
Clydebank	43 206	620 12	3 22 09	98 02 0	020 81	31 6 00	1 4 710	..	0 00 79	1 23 54
Alavi ..	43 207	613 12	3 22 13	98 03 0	018 85	31 6 00	5 3 710	..	0 01 79	1 22 33
Sachemaru ..	43 188	655 12	4 25 18	98 02 1	025 91	42 5 00	7 4 825	..	9 50 00	0 03 xx
Alair ..	43 201	606 18	2 21 15	98 02 0	036 20	21 6 00	5 3 110	..	0 01 79	1 21 35
Pairajandra ..	43 223	639 18	3 20 12	98 01 1	039 84	..	..	..	..	..

Radio-Sonde Data (Temperatures in °C) of previous day.

Station	TEMP. CODE:—				(II)iii		99PoPoPo			TeToTdoTdoTxo			GGhihihi		$T_1T_1T_{d1}T_{d1}T_{x1}$ etc.				55555			$h_1h_1P_1P_1P_1$			$T_1T_1T_{d1}T_{d1}T_{x1}$ etc.			
1	2	3	4	5	6	7	8	9	10	11	12	13	14	15	16	17	18	19	20	21	22	23	24	25	26	27
Karachi	41 780	999 98	292 54	150 01	854 77	270 45	700 34	225 53	509 52	019 96	405 31	579 90	302 45	719 95	201 89	899 91	555 55	269 20	282 15	319 00	281 85	348 90	281 34	658 00	265 64	466 02
Quetta																										

PPP—Pressure in hundreds, tens and units of millibars.
hhh—Height in thousands, hundreds and tens of feet.

PP—Pressure in hundreds, and tens of millibars
hh—Height in thousands, and hundreds of feet.

Upper Air Data (Hddff.)*

STATION.	At 0900 hrs. G. M. T. † of previous day. Height in Thousands of feet ‡: 1	2	3	5	7	10	15	20	25	30	At 2100 hrs. G. M. T. † of previous day. Height in Thousands of Feet ‡: 1	2	3	5	7	10	At 0300 hrs. G. M. T. † of date. Height in Thousands of Feet ‡: 1	2	3	5	7	10	15	20
	2	3	4	5	6	7	8	9	10	11	12	13	14	15	16	17	18	19	20	21	22	23	24	25
Bogra ..			..	..	..	..	..	..	..	..	12 13	12 11	13 10	11 06	..	..	10 12	10 13	..	..	..	..	..	..
Chhor ..	No	ascent			..	..	..	..	..	..	23 24	..	..	..	..	..	..	..	..	..	..	..	..	..
Chittagong ..	18 20	18 19	18 21	18 23	..	..	..	..	..	..	15 24	15 06	19 39	18 27	18 24	..	No	ascent	..	..	..	..	..	..
Cox's Bazar ..	No	ascent			..	..	..	..	..	..			No	ascent	..	..	No	ascent	..	..	..	..	..	..
Dacca ..	15 10	15 14	16 14	16 12	16 09	16 08	..	..	..	..	13 18	13 21	14 21	..	..	..	15 12	..	..	..	..	..	..	..
Dalbandin ..	..	..	24 01	30 09	30 03	33 07	35 07	31 19	28 15	..	..	..	25 07	34 07	36 18	04 07	..	..	27 23	36 08	34 07	27 04	29 07	33 03
Drosh ..	..	..	..	..	01 06	34 03	02 09	02 08	03 15	..	..	..	..	14 02	62 07	02 17	..	..	..	..	03 10	01 29	..	..
Fort Sandeman ..				32 01	26 11	28 09	33 05	24 09	..	..				30 04	34 06	33 13				19 01	03 07	36 13	34 10	33 15
Jacobabad ..	29 06	30 09	32 10	32 15	34 18	35 17	25 07	23 14	27 24	30 27	20 29	21 19	21 17	23 14	27 11	..	15 09	20 13	24 17	28 43	..	..	..	..
Jhelum ..	14 04	14 08	12 08	09 04	30 07	30 10	31 13	32 20	31 24	32 47	10 07	14 12	18 10	21 14	26 12	31 08	..	..	..	..	..	..	..	..
Jiwani ..	20 08	21 13	21 11	11 08	06 09	03 23	08 10	23 04	..	..	24 12	24 17	25 13	18 06	09 06	06 12	24 27	24 25	25 11	..	..	..	..	..
Karachi ..	26 38	27 31	27 35	..	..	..	..	..	..	..	27 31	27 39	28 25	29 35	..	..	27 29	27 37	27 41	..	..	..	..	..
Khanpur ..	22 04	28 03	31 03	31 08	34 12	33 06	27 11	28 32	..	..	21 11	22 23	24 20	..	..	..	19 23	23 22	27 21	..	..	..	..	..
Lahore ..	19 07	19 05	18 03	22 07	22 13	23 26	25 31	..	..	..	20 12	22 12	24 12	26 14	28 24	..	18 13	20 11	22 12	30 17	31 19	31 26	..	..
Multan ..	18 07	18 11	12 12	12 13	11 12	12 05	31 07	27 19	29 31	30 42	20 06	24 10	20 12	23 08	21 11	..	21 19	22 17	24 12	22 10	21 13	18 03	33 05	34 10
Peshawar ..	..	34 05	34 04	31 08	27 12	27 20	32 12	31 21	30 38	..	..	27 17	28 29	29 58	31 11	31 17	..	29 12	31 20	31 28	32 29	24 14	29 18	29 23
Quetta ..			..	..	32 04	28 04	26 07	30 12	..	..			..	..	32 02	30 12					31 06	31 14	31 11	..
Sylhet ..	12 06	13 05	14 09	16 09	14 10	16 11	15 05	16 07	..	..	09 10	12 09	..	..	..	..	11 06	..	..	..	..	..	..	..
Veraval ..																								
Bushire ..																								
Sharjah ..																								

Cloud Observation Data (GGiii Cddv$_r$v$_r$ etc.)

*Wind directions are expressed in tens of degrees counting from North through East and speed in knots.
†The actual time of observations may vary within half an hour of the specified time.
‡The correct levels to which the upper winds relate are 0.3, 0.6, 0.9 1.5, 2.1 3.0, 4.5 6.0, 7.5 and 9.0 km. The levels given at the head of the columns are the nearest equivalent levels in thousands of feet.

Printed at Manager Printing Works Karachi.

PAKISTAN DAILY WEATHER MAP

WEDNESDAY 8th: JUNE 1955

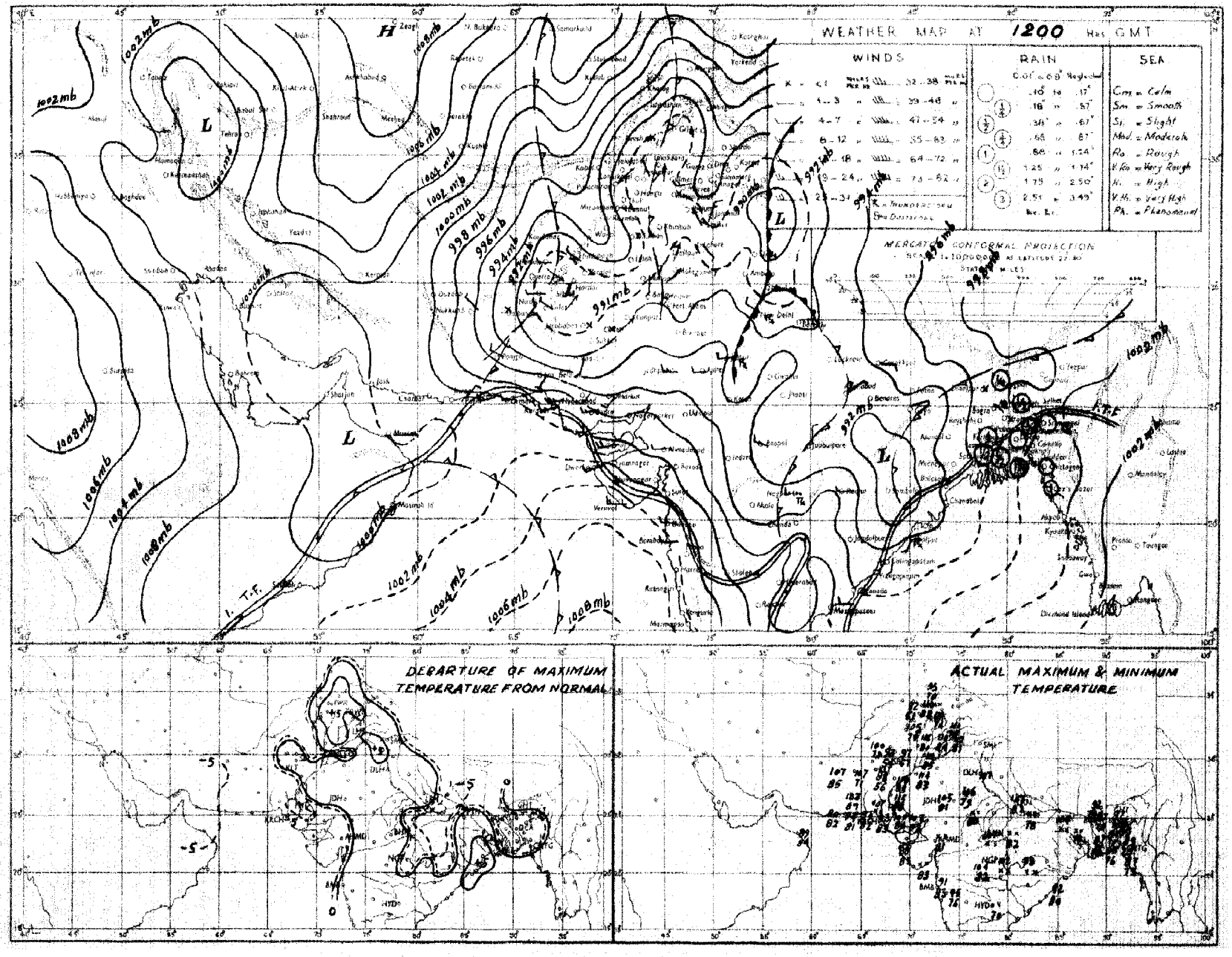

Rainfall amounts indicated in the above chart refer to past 9 hours.

C. & M. P. KARACHI.

PAKISTAN DAILY WEATHER MAP

THURSDAY 9th JUNE 1955

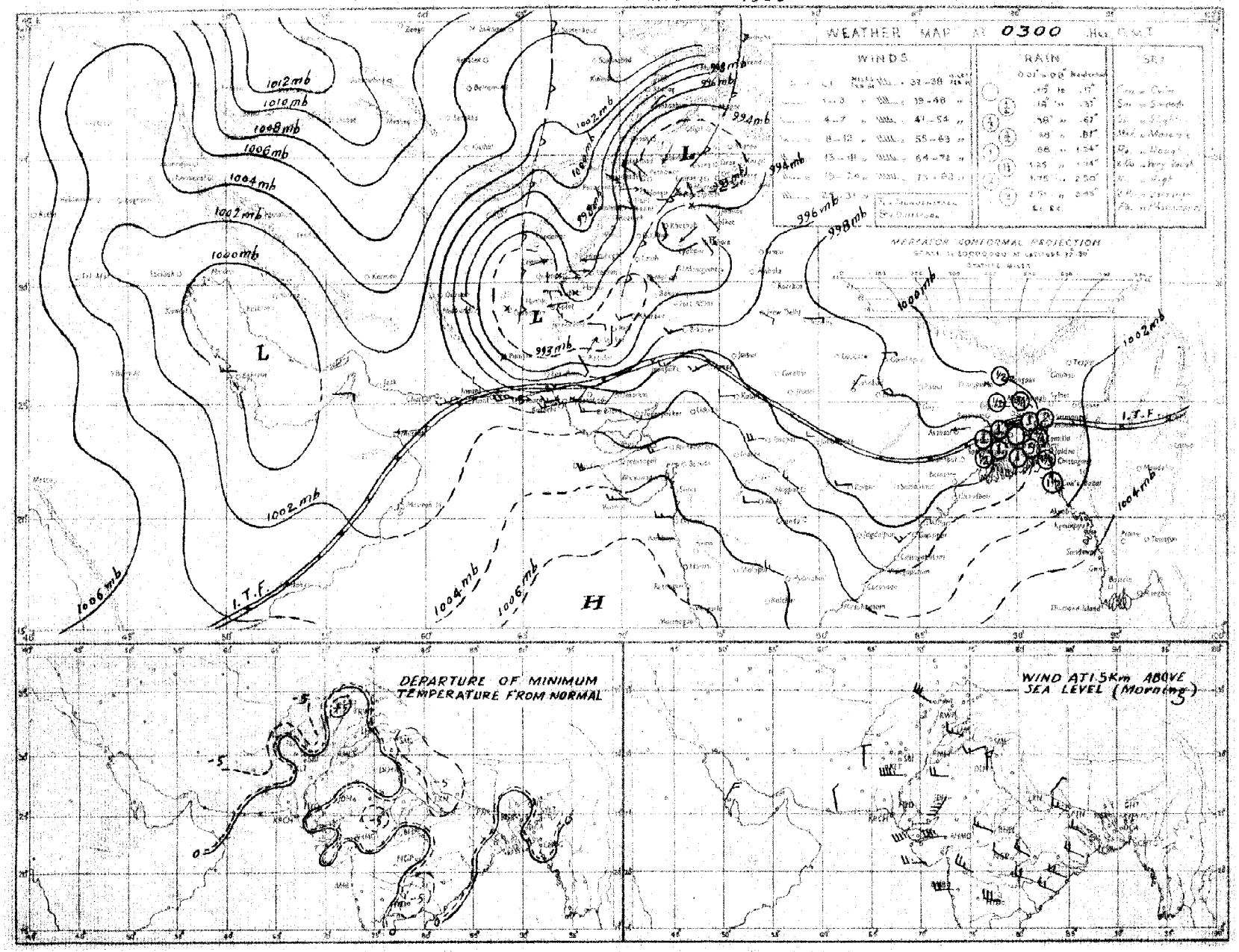

Rainfall amounts indicated in the above chart refer to past 24 hours.

C. & M. P. KARACHI.

Monthly Subscription.

Page 1—[illegible].

Page 1—4.

Regd. No. S.-1467

PAKISTAN DAILY WEATHER REPORT

FOR FRIDAY, THE 10TH JUNE, 1955.

(Published by the authority of the Government of Pakistan)

Summary of observations recorded at 0300 hrs. G. M. T.

Seasonal low lies over upper Sind and north Baluchistan. Pressure gradient is steep over lower Sind.

Yesterday's low over upper North-West Frontier Province and Kashmir moved away eastwards.

Seasonal trough of low extends from Bihar to the border of East Pakistan.

Widespread rain with scattered thundershowers occurred in the Eastern sub-division and fairly widespread rain in the Deltaic and the Northern sub-divisions of East Pakistan.

Chief amounts of rainfall are:—Chittagong 6"; Cox's Bazar, Noakhali, Comilla and Rangpur 2" each; Khulna 1½"; Mymensingh ¾"; Brahmanbaria and Srimangal ½" each and Dacca, Narayanganj and Bogra ¼" each.

Day temperatures were 4-9°F below normal in East Pakistan and 4-5°F so in lower Sind. They were 3-7°F above normal in the North-West Frontier Province, the Punjab and upper Sind.

Forecast valid until the evening of 11th:—Fairly widespread rain with scattered thundershowers will occur in East Pakistan. Dust raising winds will prevail over lower Sind.

Heavy Rainfall Warning:—Locally heavy rain is likely to occur in coastal districts of East Pakistan.

Karachi-11.
The 10th June 1955.

OBSERVATIONS

K. U. SIDDIQI,
for Director, Meteorological Service.

Division	Station	At 1200 Hrs. G. M. T. of previous day: $RRRT_dT_d$	$N\ dd\ ff$	$VV\ ww\ W$	$PPP\ TT$	$N_hC_LhC_MC_H$	$W_tD_HD_MT_xT_x$	At 0300 Hrs. G. M. T. of date: $RRRT_dT_d$	$N\ dd\ ff$	$VV\ ww\ W$	$PPP\ TT$	$N_hC_L hC_MC_H$	$W_tD_HD_MT_nT_n$	Departure from Normal of: T_xT_x	T_nT_n	Rainfall: Since 1st June, 55 to date	Departure from normal	Since 1st Jan., 55 to date	Annual Normal
1	2	3	4	5	6	7	8	9	10	11	12	13	14	15	16	17	18	19	20
EAST PAKISTAN (East)	Cox's Bazar ..	200 78	8 13 09	×× 61 6	008 78	8 7 4 – –	– – – ××	253 78	8 13 07	96 64 6	018 78	8 4 4 2 –	– – – 73	×	– 3	6.0	– 2.0	25.7	148
	Chittagong ..	123 75	8 16 13	94 61 9	988 76	8 7 3 – –	– – – 77	621 76	8 30 02	93 64 9	003 77	8 7 3 – –	– – – 75	– 11	– 2	8.0	+ 2.6	25.0	108
	Noakhali ..	055 77	8 13 02	96 02 6	974 79	8 1 5 – –	– – – 81	255 77	8 13 02	95 02 6	996 76	4 3 5 × ×	– – – 76	– 7	– 2	14.3	+ 9.0	30.4	115
	Comilla ..	009 77	8 18 03	97 02 2	975 78	8 4 5 – –	– – – 82	066 79	8 27 03	96 02 2	988 80	8 4 4 – –	– – – 75	– 7	– 1	1.8	– 3.6	20.7	94
	Brahmanbaria ..	011 76	8 18 02	95 61 2	981 79	8 7 1 × ×	– – – 82	061 76	6 23 02	97 03 6	983 80	6 5 3 0 0	– – – 75	—	—	5.7	+ 1.7	24.0	78
	Srimangal ..	002 77	8 23 02	95 60 6	983 81	8 5 7 – –	– – – 85	067 77	8 00 00	97 21 6	989 78	8 5 6 – –	– – – 75	– 6	0	7.2	+ 0.9	36.3	98
	Sylhet ..																		..
	Mymensingh ..	005 76	8 13 03	96 03 9	023 80	9 6 3 – –	– – – 81	070 77	8 00 00	96 02 6	995 80	8 4 7 – –	– – – 75	– 7	– 3	8.1	+ 2.1	14.9	91
	Narayanganj ..	018 77	8 09 03	95 50 5	969 80	7 7 7 2 ×	– – – 82	018 78	8 07 02	95 03 6	988 83	8 5 7 × ×	– – – 77	– 6	– 1	1.4	– 2.7	20.7	74
	Dacca ..	015 77	8 13 05	97 02 6	965 80	6 7 4 3 ×	– – – 83	018 77	6 27 05	97 03 6	983 83	6 4 4 0 0	– – – 77	—	—	1.7	—	20.6	..
(Deltaic)	Faridpur ..	000 77	7 16 05	96 02 2	974 82	3 4 7 1 0	– – – 84	000 77	8 00 00	95 03 0	990 81	8 5 6 – –	– – – 81	– 6	+ 3	2.9	– 0.9	3.9	71
	Barisal ..	000 78	6 00 00	96 03 5	967 81	6 0 8 4 9	– – – 81	010 78	6 13 01	96 03 5	991 84	6 5 6 0 0	– – – 78	– 9	0	9.9	+ 6.2	17.3	81
	Khulna ..	114 78	8 00 00	94 03 6	967 80	9 5 4 – –	– – – 82	135 78	8 00 00	97 03 5	993 83	8 5 6 – –	– – – 81	– 8	+ 4	4.3	+ 1.7	79.7	68
	Satkhira ..	011 79	8 23 02	91 03 5	967 83	6 9 6 6 0	– – – 87	011 79	6 00 00	97 03 6	970 86	4 9 7 6 0	– – – 77	– 4	+ 2	0.7	– 2.0	4.2	65
	Jessore ..	000 77	8 18 02	96 03 5	965 83	8 5 5 – –	– – – 88	000 76	4 230 3	97 01 2	988 86	1 5 7 6 0	– – – 78	—	—	1.5	– 1.7	9.1	65
(North)	Pabna ..																		59
	Sirajganj ..	000 77	6 09 03	97 03 0	960 80	0 0 9 6 0	– – – 86	010 76	4 36 02	97 01 6	971 82	4 4 6 0 0	– – – 76	– 2	– 1	1.8	– 2.1	19.7	64
	Rajshahi ..																		56
	Bogra ..	004 77	7 09 03	97 02 6	971 83	5 2 5 7 0	– – – 83	025 69	6 09 03	97 02 6	995 79	4 2 6 2 1	– – – 77	– 7	+ 1	3.5	– 0.9	14.9	69
	Dinajpur ..	000 78	4 00 00	96 01 2	996 84	0 0 9 4 0	– – – 88	000 77	8 00 00	96 02 2	997 84	8 4 7 – –	– – – 78	– 2	+ 2	1.2	– 2.3	4.7	72
	Rangpur ..	180 ××	8 09 02	95 51 6	— —	8 5 8 – –	– – – —	190 ××	7 09 02	96 01 6	— —	7 5 8 0 0	– – – —	—	—	5.1	+ 0.1	13.9	84
KASHMIR	Srinagar† ..																		26
	Gulmarg†† ..																		..
	Sonamarg (a) ..																		71
	Dras† ..																		26
	Leh†† ..																		3
	Skardu† ..																		6
	Misgar† ..																		..
	Aliabad† ..																		..
	Gilgit* ..																		5
	Jammu ..																		..
PUNJAB (North)	Lahore ..	000 69	0 00 00	95 05 0	913 07	0 0 9 0 0	– – – 09	000 72	0 18 02	95 05 4	941 95	0 0 9 0 0	– – – 86	+ 2	+ 8	0	– 0.1	3.3	19
	Sialkot ..	000 79	0 23 02	97 00 0	919 09	0 0 9 0 0	– – – 10	000 71	0 13 05	97 00 0	947 93	0 0 9 0 0	– – – 86	+ 3	+ 5	0	– 0.1	4.2	32
	Jhelum ..	000 58	0 31 02	96 02 0	907 07	0 0 9 0 0	– – – 09	000 62	0 05 03	95 05 0	946 92	0 0 9 0 0	– – – 81	—	—	0	—	5.6	..
	Rawalpindi* ..	000 58	0 00 00	99 00 0	901 06	0 0 9 0 0	– – – 08	000 53	0 16 02	99 00 0	881 97	0 0 9 0 0	– – – 80	+ 4	+ 6	0	– 0.3	4.3	36
	Murree† ..	000 39	0 11 05	99 60 0	935 81	0 × 9 × ×	– – – 82	000 48	0 27 03	96 00 0	947 73	0 0 9 0 0	– – – 66	+ 3	+ 6	0	– 0.7	13.2	59
	Campbellpore ..	000 60	0 36 02	99 00 0	997 08	0 0 9 0 0	– – – 08	000 25	0 09 02	99 00 0	940 96	0 0 9 0 0	– – – 84	—	—	0	—	3.8	..
	Khushab ..	000 70	0 16 03	97 00 0	905 08	0 0 9 0 0	– – – 10	000 69	0 16 07	98 00 0	937 96	0 0 9 0 0	– – – 83	+ 2	+ 2	0	– 0.1	2.7	15
	Leiah ..																		8
	Lyallpur ..	000 60	0 05 02	96 00 0	909 06	0 0 9 0 0	– – – 08	000 67	0 16 02	95 05 4	938 92	0 0 9 0 0	– – – 86	+ 1	+ 5	0	– 0.1	2.0	12
(South)	Montgomery ..	000 76	0 23 03	95 05 0	923 07	0 0 9 0 0	– – – 09	000 78	0 25 07	95 05 0	946 89	0 0 9 0 0	– – – 84	– 2	+ 1	0	0	2.3	10
	Multan ..	000 65	0 23 02	96 00 0	904 10	0 0 9 0 0	– – – 11	000 74	0 23 03	95 06 1	940 89	0 0 9 0 0	– – – 86	+ 4	+ 3	0	– 0.1	3.9	7
	Khanpur ..	000 63	0 23 05	96 00 0	902 14	0 0 9 0 0	– – – 14	000 77	0 23 07	95 05 0	953 87	0 0 9 0 0	– – – 89	+ 7	+ 6	0	0	1.0	6
	Bahawalpur ..	000 75	0 20 07	97 00 0	915 11	0 0 9 0 0	– – – 11	000 77	0 20 14	96 07 3	945 80	0 0 9 0 0	– – – 84	+ 2	+ 1	0	0	0	6
	Fort Abbas ..	000 52	0 20 09	94 06 3	913 09	0 0 9 0 0	– – – 13	000 70	3 20 17	92 35 3	957 94	3 1 6 0 0	– – – 75	—	—	0	—	1.2	8
N.W.F.P. (Upper)	Drosh* ..	000 28	3 05 03	97 03 1	863 96	3 1 7 0 0	– – – 98	000 37	0 00 00	97 00 0	927 80	0 0 9 0 0	– – – 79	+ 8	+ 3	0.4	—	12.7	18
	Chakdara* ..	000 40	1 13 02	98 01 0	849 03	1 1 9 0 0	– – – 05	000 51	0 02 02	98 00 0	970 83	0 0 9 0 0	– – – 67	—	—	0	—	0.2	..
	Peshawar ..	000 42	1 11 05	97 02 0	889 09	1 1 7 0 0	– – – 11	000 61	0 13 02	97 02 0	939 97	0 0 9 0 0	– – – 77	+ 7	+ 1	0	– 0.1	2.4	14
	Haripur ..	000 50	0 37 02	98 00 0	859 07	0 0 9 0 0	– – – 09	000 63	0 09 00	98 00 0	870 84	0 0 9 0 0	– – – 77	—	—	—	—	—	..
	Kakul ..	000 57	1 23 05	98 05 0	878 93	1 5 7 0 0	– – – 96	000 52	0 31 02	97 05 0	906 84	0 0 9 0 0	– – – 70	—	—	—	—	—	..
	Cherat ..	000 26	1 34 07	97 01 0	877 97	1 1 9 0 0	– – – 98	000 40	0 34 04	97 02 0	896 83	0 0 9 0 0	– – – 82	+ 4	+ 9	0	– 0.3	9.8	29
	Landi Kotal* ..	000 32	0 31 03	98 00 0	870 00	0 0 9 0 0	– – – 01	000 31	0 31 03	98 00 0	855 88	0 0 9 0 0	– – – 80	—	—	0	—	6.5	..
(Lower)	Hangu ..	×××××	1 00 00	99 00 0	— —	0 0 9 0 0	– – – —	×××××	2 00 00	97 00 0	— —	0 0 9 0 0	– – – —	—	—	—	—	—	..
	Parachinar† ..	000 40	0 16 01	99 00 0	936 89	0 0 9 0 0	– – – 92	000 41	0 20 02	97 10 0	953 79	0 0 9 0 0	– – – 66	+ 6	+ 3	0.2	—	16.3	29
	Miranshah* ..	000 74	0 34 02	99 00 0	871 03	0 0 9 0 0	– – – 05	000 69	0 25 02	99 00 0	892 91	0 0 9 0 0	– – – 80	—	—	0	—	4.2	13
	Bannu ..	000 50	0 11 02	99 00 0	894 07	0 0 9 0 0	– – – 08	000 57	0 36 02	99 00 0	938 96	0 0 9 0 0	– – – 80	—	—	0	—	1.8	11
	Wana ..	000 83	0 00 00	99 00 0	924 94	0 0 9 0 0	– – – 98	000 87	0 00 00	99 00 0	585 72	0 0 9 0 0	– – – 89	—	—	—	—	—	11
	D. I. Khan ..	000 70	0 00 00	98 00 0	882 11	0 0 9 0 0	– – – 15	000 73	0 00 00	98 00 0	932 96	0 0 9 0 0	– – – 89	+ 7	+ 9	0	– 0.1	1.9	10
BALUCHISTAN (North)	Fort Sandeman* ..	000 30	0 00 00	97 00 0	872 92	0 0 9 0 0	– – – 00	000 40	0 23 03	97 00 0	940 83	0 0 9 0 0	– – – 71	– 1	– 2	0	– 0.1	2.1	11
	Hindubagh† ..	000 84	0 23 03	97 00 0	937 93	0 0 9 0 0	– – – 95	000 76	0 23 03	98 00 0	940 83	0 0 9 0 0	– – – 65	—	—	0	—	4.6	..
	Loralai* ..	000 32	0 00 00	96 00 0	867 96	0 0 9 0 0	– – – 97	000 34	0 00 00	98 00 0	890 80	0 0 9 0 0	– – – 68	—	—	0	—	1.8	..
	Sibi ..	000 60	0 00 00	95 00 0	893 18	0 0 9 0 0	– – – 20	000 70	0 03 00	94 00 0	941 94	0 0 9 0 0	– – – ××	—	—	0	—	1.9	5
	Harnai (a) ..	000 ××	0 27 02	98 00 0	— —	0 0 9 0 0	– – – —	000 ××	0 18 02	98 00 0	— —	0 0 9 0 0	– – – —	—	—	0	– 0.2	1.7	14
	Quetta† ..							000 48	0 00 00	97 00 0	945 78	0 0 9 0 0	– – – 53	—	—	0	– 0.1	4.1	9
	Chaman* ..	000 36	0 29 05	98 08 0	873 99	0 0 9 0 0	– – – 99	000 43	0 00 00	98 00 0	899 89	0 0 9 0 0	– – – 72	+ 2	+ 3	0	0	7.6	8
	Kalat† ..	000 10	0 27 04	98 00 0	962 85	0 0 9 0 0	– – – 88	000 29	1 08 03	98 00 0	962 74	0 0 9 0 0	– – – 57	– 1	0	0	[illegible]	5.2	7
	Nushki* ..	000 49	0 31 05	99 00 0	925 05	0 0 9 0 0	– – – 06	000 30	0 23 03	99 00 0	016 92	0 0 9 0 0	– – – 65	—	—	0	—	2.2	..
	Dalbandin* ..	000 48	0 18 02	96 02 0	886 06	0 0 9 0 0	– – – 07	000 29	0 23 03	97 02 0	902 84	0 0 9 0 0	– – – 70	– 1	– 3	0	0	1.8	4
	Nokkundi* ..	000 71	0 34 02	99 00 0	837 02	0 0 9 0 0	– – – 09	000 59	0 29 05	98 00 0	912 92	0 0 9 0 0	– – – 82	—	—	0	—	0.9	2
(South)	Panjgur* ..																		5
	Turbat ..	000 41	0 23 07	98 00 0	970 03	0 0 9 0 0	– – – 05	000 73	6 27 03	96 02 1	023 85	6 5 5 0 0	– – – 83	—	—	0	—	6.0	[illegible]
	Jiwani ..	000 76	0 23 14	96 01 1	990 89	0 0 9 0 0	– – – 90	000 77	6 23 07	96 02 2	005 83	6 5 4 0 0	– – – 82	—	—	0	—	[illegible]	[illegible]
	Pasni ..	000 76	0 23 10	97 00 0	983 89	0 0 9 0 0	– – – ××	000 79	0 27 03	97 00 0	007 85	0 0 9 0 0	– – – 81	×	+ 2	0	0	[illegible]	[illegible]
	Ormara ..	000 84	0 25 48	92 34 3	964 88	0 0 9 0 0	– – – 89	000 81	7 25 12	95 03 3	001 84	7 6 5 0 0	– – – 82	—	—	0	0	[illegible]	[illegible]
	Las Bela ..																		[illegible]
SIND (Lower)	Karachi (Manora) ..	000 79	6 25 16	97 02 2	982 87	6 6 4 0 0	– – – 89	000 77	6 25 16	96 02 2	002 85	6 6 4 0 0	– – – 85	– 2	+ 1	0	0	0.1	8
	Karachi (A. P.) ..	000 77	5 25 20	93 07 2	972 88	5 5 5 0 0	– – – 91	000 76	6 25 19	96 01 7	002 85	6 5 5 0 0	– – – 83	—	—	0	—	0.9	..
	Badin ..	000 74	0 27 20	96 00 0	961 94	0 0 9 0 0	– – – 98	000 76	0 23 09	96 00 0	002 85	0 0 9 0 0	– – – 80	– 4	– 2	0	– 0.1	0.5	9
	Nagar Parkar ..	×××××	0 31 35	97 00 0	— —	0 0 9 0 0	– – – —	×××××	0 05 03	97 03 0	— —	0 0 9 0 0	– – – —	—	—	—	—	—	..
	Umarkot ..	000 59	0 23 17	93 34 3	948 96	0 0 9 0 0	– – – 02	000 77	4 20 12	94 05 4	987 87	0 0 9 2 2	– – – 82	—	—	0	—	0	..
	Chhor ..																		..
	Hyderabad ..	000 72	0 23 17	95 07 0	953 95	0 0 9 0 0	– – – 01	000 74	3 23 17	96 03 1	978 86	3 6 5 0 0	– – – 83	– 5	+ 2	0	0	0.6	7
(Upper)	Pad Idan ..	000 57	1 31 03	97 01 0	908 15	1 1 7 0 0	– – – 17	000 73	0 18 07	96 02 0	944 92	0 0 9 0 0	– – – 80	—	—	0	—	1.1	..
	Nawabshah ..	000 63	0 18 05	97 03 0	924 13	0 0 9 0 0	– – – 15	000 72	0 18 07	97 05 0	959 69	0 0 9 0 0	– – – 84	—	—	0	—	0.3	..
	Sukkur ..	000 64	0 ×× ××	96 00 0	904 12	0 0 9 0 0	– – – 13	000 76	0 20 05	96 00 0	937 90	0 0 8 0 0	– – – 83	—	—	0	—	1.2	4
	Jacobabad ..	000 47	0 00 00	97 00 0	899 19	0 9 0 0	– – – 19	000 76	0 13 09	96 06 0	927 92	0 0 9 0 0	– – – 89	+ 4	+ 5	0	0	3.0	4
	Dadu ..	000 06	0 00 00	97 00 0	001 16	0 0 9 0 0	– – – 17	000 74	0 31 06	96 08 3	012 93	0 0 9 0 0	– – – 85	—	—	0	—	0	..
[illegible]	[illegible] ..																		20
Afghanistan	Jalalabad* ..																		12
	Kabul* ..	000 37	1 02 03	98 00 0	965 84	1 8 8 0 0	– – – 86	000 41	0 30 02	99 00 0	969 45	0 0 9 0 0	– – – 53	—	—	0	—	6.3	..
	Kandahar ..																		..

See foot notes on page 2

PAKISTAN DAILY WEATHER REPORT

FOR FRIDAY THE 10TH JUNE, 1955.

Division	STATION.	At 1200 Hrs. G. M. T. of previous day. RRR TdTd	N dd ff	VV ww W	PPP TT	$N_H C_L h C_M C_H$	$W_e D_H D_M T_x T_x$	At 0300 Hrs. G. M. T. of date. RRR TdTd	N ddff	VV wwW	PPP TT	$N_h C_L h C_M C_H$	$W_s D_H D_M T_n T_n$	Departure from normal ° $T_x T_x$	$T_n T_n$	Rainfall Since 1st June, 55 to date	Departure from normal	Since 1st Jan. 55 to date	Annual Normal
1	2	3	4	5	6	7	8	9	10	11	12	13	14	15	16	17	18	19	20
Iran	Jask ..																		5
	Chabar ..																		4
	Bushire ..																		11
	Ispahan ..																		..
	Tehran ..																		10
	Meshed ..																		
Arabia	Muscat ..	000'81	0 09 01	99 00 0	992 88	0 0 9 0 0	- - - 91	000 82	0 00 00	98 00 0	998 87	0 0 9 0 0	- - - 85	- 5	- 2	0	- 0.1	4.5	4
	Sharjah ..																		4
	Bahrain ..																		..
	Kuwait ..																		5

*Barometer readings reduced to 1 Geopotential Kilometre.
†Barometer readings reduced to 2 Geopotential Kilometre.
‡Barometer readings reduced to 3 Geopotential Kilometre.
RRR at 0300 hrs. G.M.T. is rainfall since 0300 hrs. G.M.T. of the previous day and RRR at 1200 hrs. G.M.T. is rainfall since 0300 hrs. G.M.T. of the same date.
The accuracy of individual entries in this report cannot be guaranteed. Corrections can be obtained, if necessary, on application to the Meteorologist, Weather Central Air Port, KARACHI-11.

(a) Reports only rainfall.
(b) Instead of 0300 G.M.T. the observations are being taken at 0600 G.M.T..
Whenever 999 is given for RRR see the summary on page I for the actual amount of rainfall.

Wireless Reports from Ships

SHIPS IN	YQ $L_a L_a L_a$	$L_o L_o L_o$ GG	N dd ff	VV ww W	PPP TT	$N_h C_L h C_M C_H$	D $_{s}v_{s}$ app	$8N_s C h_s h_s$	O $T_s T_s$ TdTd	$I_d w_d w$ $P_w H_w$
1	2	3	4	5	6	7	8	9	10	11
ARABIAN SEA										
Iesmaru ..	53 187	667 00	4 26 12	97 02 1	042 82	44 4 00	0 0 0xx	..	..	
Cambodge ..	53 116	523 00	2 20 05	98 02 0	040 79	00 7 03	6 7 727	..	0 00 xx	1 20 58
Selhomaru ..	53 208	632 00	2 25 18	96 02 1	005 82	22 4 00	7 4 815	..	0 51 xx	..
Shukomaru ..	53 157	698 00	4 27 27	98 02 1	070 81	25 5 40	7 5 810	..	..	..
Chrania ..	53 232	678 00	6 22 24	98 02 0	023 83	66 4 00	..	..	..	..
Alvi ..	53 191	595 06	6 22 18	98 03 1	037 85	63 6 00	5 3 400	..	0 01 78	1 22 34
Clydebank ..	53 235	645 06	6 21 09	98 02 3	045 89	42 5 00	1 4 000	..	0 03 84	1 32 x0
Selhomaru ..	53 215	625 06	3 25 18	97 02 1	020 84	38 4 00	7 4 315	..	0 00 xx	..
Jabrajendra ..	53 241	659 06	4 27 18	98 02 1	027 92	11 7 08	..	..	..	..
Selhomaru ..	53 224	612 12	3 22 18	96 02 1	995 86	34 4 00	7 4 815	..	0 53 xx	..
Iesmaru ..	53 169	689 12	4 26 13	98 02 1	062 90	24 5 52	..	..	0 04 xx	..
Clydebank ..	53 230	653 12	1 32 13	98 01 1	022 88	11 4 00	1 4 718	..	0 52 84	1 32 34
Shukomaru ..	53 184	665 12	4 25 26	98 02 1	080 82	11 5 10	7 5 300	..	..	..

Radio-Sonde Data (Temperatures in °C) of previous day.

Station	TEMP. CODE:—			(II)iii		99$P_oP_oP_o$		$T_oT_oT_dT_dT_{xo}$				GG$h_ih_ih_i$		$T_1T_1T_{d1}T_{d1}T_{x1}$ etc.				55555		$h_ih_iP_1P_hP_1$			$T_1T_1T_{d1}T_{d1}T_{x1}$ etc.			
1	2	3	4	5	6	7	8	9	10	11	12	13	14	15	16	17	18	19	20	21	22	23	24	25	26	27
Karachi	41 780	999 97	302 52	155 01	854 69	212 04	700 21	175 06	509 29	507 03	405 06	579 96	302 17	739 92	201 59	909 96	555 55	319 00	232 21	488 44	211 96	608 15	241 46	648 00	230 38	446 00
Quetta																										

PPP—Pressure in hundreds, tens and units of millibars.
hhh—Height in thousands, hundreds and tens of feet.

PP—Pressure in hundreds, and tens of millibars
hh—Height in thousands, and hundreds of feet.

Upper Air Data (Hddff.)*

STATION.	At 0900 hrs. G. M. T. † of previous day. Height in Thousands of feet ‡										At 2100 hrs. G. M. T. † of previous day. Height in Thousands of Feet ‡						At 0300 hrs. G. M. T. † of date. Height in Thousands of Feet ‡							
	1	2	3	5	7	10	15	20	25	30	1	2	3	5	7	10	1	2	3	5	7	10	15	20
1	2	3	4	5	6	7	8	9	10	11	12	13	14	15	16	17	18	19	20	21	22	23	24	25
Bogra ..	10 13	11 15	11 10	10 09	09 11	..	..	..	..	..	09 12	09 10	..	..	..	..	05 07	04 06	..	..	..	..	..	..
Chhor ..	No	ascent	..	..	..	..	..	..	..	..	..	..	..	..	..	..	22 26	24 39	..	..	..	..	..	..
Chittagong ..	No	ascent	..	..	..	..	..	..	..	..	..	..	No	ascent	..	..	..	..	..	..	..	..	..	..
Cox's Bazar ..			..	..	..	..	..	..	..	..	..	..	No	ascent	..	..	No	ascent	..	..	..	..	..	..
Dacca ..	13 15	14 14	15 13	15 08							26 08	26 12					29 10	..	..	..	..	..	..	..
Dalbandin ..	..	..	22 07	31 04	30 08	28 07	04 05	35 11	30 15	33 19	..	..	27 10	32 09	35 10	36 06	..	..	24 07	05 04	05 01	15 01	33 16	02 19
Drosh ..	..	..	..	..	04 08	36 13	03 14	07 08	07 04	..	..	..	..	07 01	05 05	35 07	..	..	..	..	10 04	01 18	36 10	35 03
Fort Sandeman ..	..	..	..	13 01	29 07	36 06	25 11	32 18	31 29	33 41				12 04	18 05	20 14	..	..	..	22 04	04 05	35 10	33 10	32 13
Jacobabad ..	02 04	01 12	36 13	36 12	35 11	35 08	27 05	29 07	01 14	33 15	20 38	22 34	22 31	..	..	..	16 13	16 09	30 11	01 11	24 04	32 09	29 04	..
Jhelum ..	12 05	13 09	14 09	14 06	31 06	30 21	30 19	30 15	32 24	..	09 08	12 05	24 03	25 10	28 13	31 15	21 03	14 10	14 15	12 06	32 06	31 15	28 29	..
Jiwani ..	23 17	23 17	..	..	..	..	..	..	..	..	22 27	24 10	28 14	27 23	27 18	34 12	..	..	..	..	..	..	..	..
Karachi ..	No	ascent	..	..	..	..	..	..	..	..	25 17						27 34	27 36	28 40	..	..	..	..	..
Khanpur ..	21 08	20 12	22 00	..	..	..	..	..	..	..	21 17	22 23	24 20	..	..	..	22 20	24 24	..	..	..	..	..	..
Lahore ..	02 04	08 04	14 04	15 03	33 06	30 15	31 22	31 21	31 30	..	14 18	19 10	12 05	28 03	27 12	27 16	21 07	18 13	17 10	13 01	29 05	..	..	..
Multan ..	21 10	20 15	18 12	20 05	22 09	24 09	25 10	27 10	30 34	33 45	20 06	21 30	20 12	23 08	21 11		No	ascent						
Peshawar ..	..	03 11	01 13	36 09	30 09	30 17	32 05	29 15	32 25	32 45	..	31 08	35 14	33 15	32 11	30 13	..	35 09	33 10	29 14	30 12	26 09	26 08	29 08
Quetta ..			..	..	35 17	32 06	28 11	33 17	..	..	..	..			32 03	32 10	..	..	..	..	30 04	33 09	32 08	34 25
Sylhet ..	32 03	16 07	17 17	17 22	16 27	..	..	..	..	..	..	..	No	ascent	..	..	No	ascent	..	..	..	..	..	..
Veraval ..																								
Bushire ..																								
Sharjah ..																								

Cloud Observation Data (GGiii $C_d d d v_r v_r$ etc.)

*Wind directions are expressed in nine of degrees counting from North through East and speed in knots.
†The actual time of observations may vary within half an hour of the specified time.
‡The average levels to which the upper winds raise are 0.3, 0.4, 0.9, 1.5, 2.1, 3.0, 4.5, 6.0, 7.5 and 9.0 km. The levels given at the head of the returns are the nearest equivalent levels in thousands of feet.

Printed at Namer Printing Works Karachi.

PAKISTAN DAILY WEATHER MAP

THURSDAY 9th. JUNE 1955.

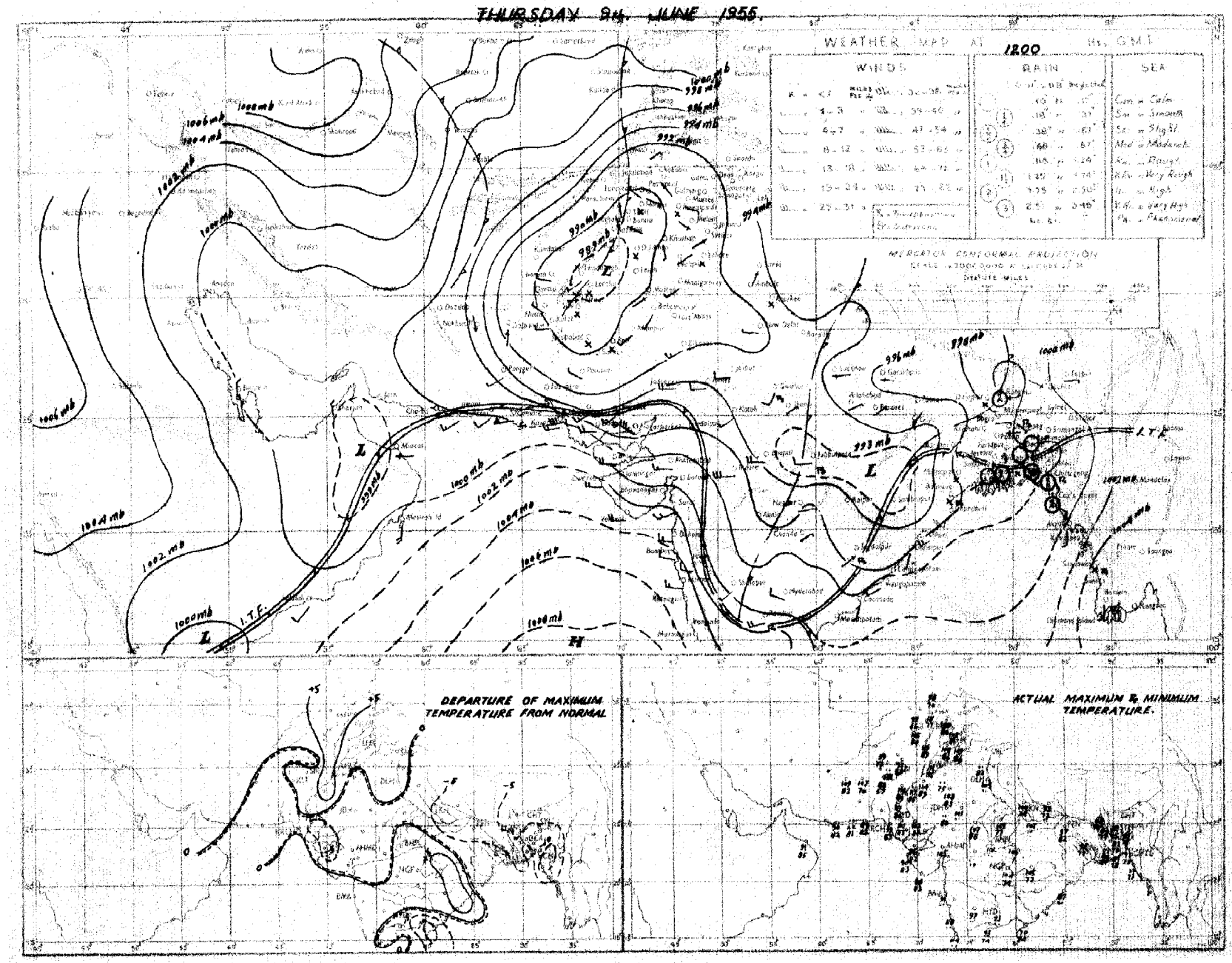

Rainfall amounts indicated in the above chart refer to past 9 hours.

C. & M. P. KARACHI.

PAKISTAN DAILY WEATHER MAP

FRIDAY 10th JUNE 1955.

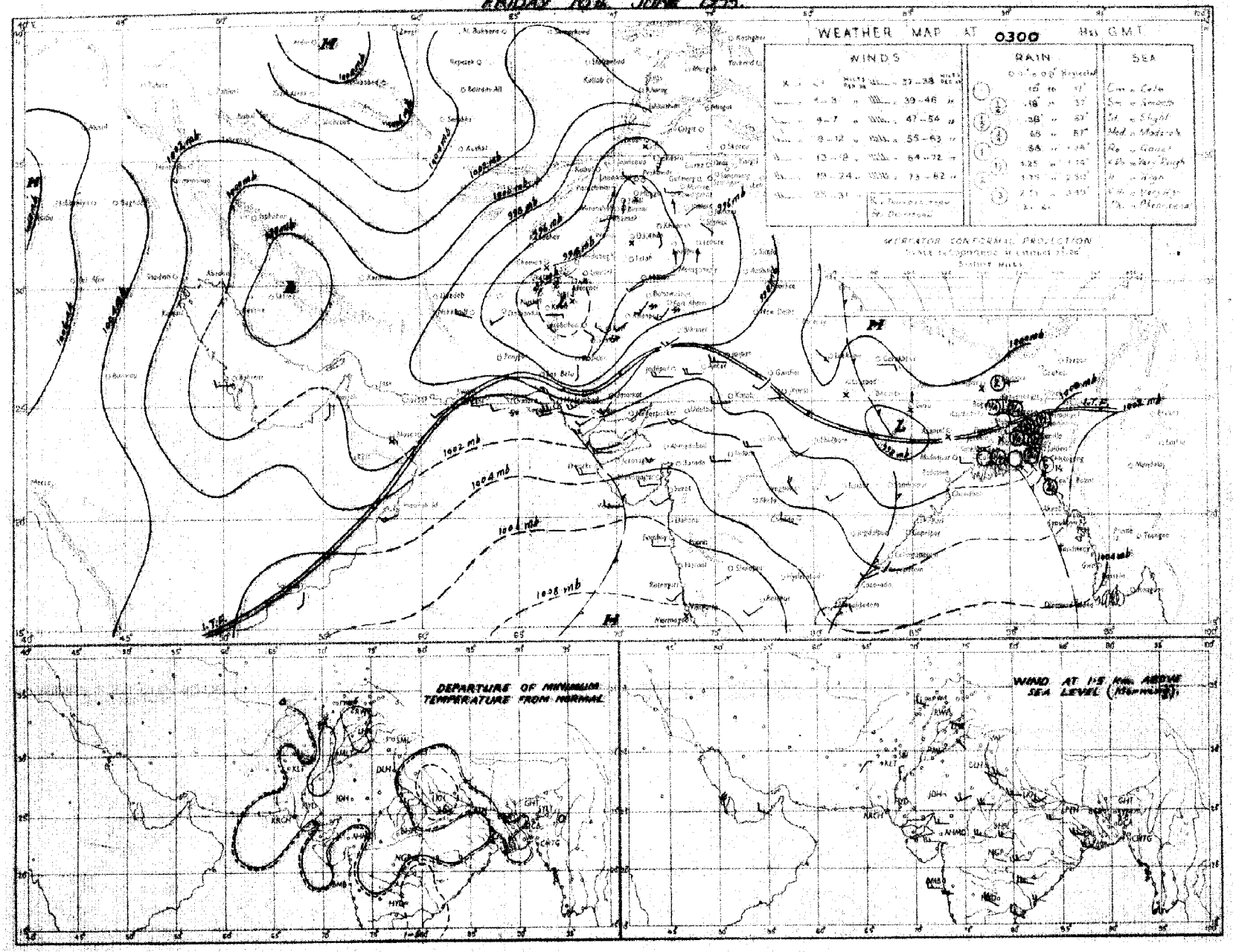

Rainfall amounts indicated in the above chart refer to past 24 hours.

C. & M. P. KARACHI.

Monthly Subscription.

Page 1—2.

Page 1—4.

Regd. No. S.-1467

PAKISTAN DAILY WEATHER REPORT

FOR SATURDAY, THE 11TH JUNE, 1955.

(Published by the authority of the Government of Pakistan)

Summary of observations recorded at 0300 hrs. G. M. T.

Under the influence of a low pressure wave affecting the extreme north of West Pakistan, the seasonal low over Baluchistan is well marked and is causing steep pressure gradient over lower Sind and adjoining south Baluchistan. The system has caused isolated drizzle in the south Punjab. Isolated duststorm in the north Punjab and fairly widespread dust haze/dust raising winds in lower Sind.

The seasonal trough of low extends into East Pakistan where local rainfall has occurred.

Chief amounts of rainfall are:—Dinajpur 1", Cox's Bazar, Comilla and Brahmanbaria ¾" each; and Chittagong, Khulna and Satkhira ½" each.

Day temperatures were 6-13°F above normal in the North-West Frontier Province and 2-5°F above normal in the Punjab, upper Sind, NE Baluchistan and the Deltaic sub-division of East Pakistan. They were 2-5°F below normal in coastal Sind and the Eastern sub-division of East Pakistan.

Forecast valid until the evening of 12th:—Local rain with scattered thundershowers will occur in East Pakistan. Scattered dust/thunderstormrs are also likely to occur over upper North-West Frontier Province, and the submountain districts of north Punjab. Dust raising winds will prevail o er lower Sind and adjoining south Baluchistan.

Karachi-11.
The 11th June 1955.

OBSERVATIONS

K. U. SIDDIQI,
for Director, Meteorological Service.

Division	Station	At 1200 Hrs. G. M. T. of previous day: RRR T_dT_d	N dd ff	VV ww W	PPP TT	$N_hC_L hC_MC_H$	$W_1D_HD_MT_xT_x$	At 0300 Hrs. G. M. T. of date: RRR T_dT_d	N dd ff	VV ww W	PPP TT	$N_hC_L hC_MC_H$	$W_1D_HD_MT_nT_n$	Departure from Normal of: T_xT_x	T_nT_n	Rainfall: Since 1st June, 55 to date	Departure from normal	Since 1st Jan., 55 to date	Anual Normal
1	2	3	4	5	6	7	8	9	10	11	12	13	14	15	16	17	18	19	20
EAST PAKISTAN (East)	Cox's Bazar	069 75	7 13 05	96 03 6	006 78	7 4 4 2 0	- - - 81	075 78	6 13 05	96 60 6	021 82	6 4 4 2 0	- - - 75	- 6	- 1	6.8	- 2.1	26.4	140
	Chittagong	065 73	6 16 13	96 02 6	996 79	2 3 5 2 2	- - - 81	068 77	7 xxxx	97 61 2	000 80	7 4 4 0 0	- - - 76	- 7	- 1	8.7	+ 2.7	25.7	108
	Noakhali	000 79	8 13 05	96 03 1	983 83	4 1 5 0 0	- - - 85	000 83	7 13 02	96 03 1	003 86	3 1 5 2 0	- - - 78	- 3	- 1	14.3	+ 8.4	30.4	115
	Comilla	082 79	8 13 09	96 02 2	981 82	8 4 5 0 0	- - - 86	082 78	8 18 09	96 02 2	004 64	8 4 5 0 0	- - - 76	- 3	- 1	2.6	- 3.5	21.5	94
	Brahmanbaria	081 78	8 00 00	95 63 2	978 81	6 7 2 2 -	- - - 89	156 78	7 23 05	97 03 2	998 85	7 5 3 0 0	- - - 78	—	—	6.5	+ 2.0	24.7	78
	Srimangal	005 78	4 18 02	97 03 6	975 80	2 3 6 0 1	- - - 84	013 78	6 16 03	97 02 6	998 83	4 8 6 0 1	- - - 77	- 7	+ 2	7.3	+ 0.4	36.5	98
	Sylhet																		..
	Mymensingh	000 77	4 00 00	98 02 2	064 88	4 8 6 0 0	- - - 90	000 76	8 09 02	97 02 2	992 82	8 8 7 - -	- - - 78	+ 2	+ 1	8.1	+ 1.3	14.9	91
	Narayanganj	000 79	6 23 03	95 01 2	977 85	0 0 9 0 8	- - - 90	000 78	3 23 05	95 11 0	993 85	0 0 9 0 0	- - - 79	+ 1	+ 1	1.4	- 3.1	20.7	74
	Dacca	000 79	7 20 05	97 02 2	966 87	6 8 5 0 1	- - - 91	000 78	6 23 09	97 02 2	987 85	1 5 5 3 4	- - - 79	—	—	1.7	—	20.6	..
(Deltaic)	Faridpur	000 75	7 16 02	96 03 0	970 89	3 7 6 1 0	- - - 92	000 73	4 16 03	96 03 0	989 85	2 5 8 1 0	- - - 77	+ 2	0	2.9	- 0.8	3.9	71
	Barisal	000 78	8 00 00	96 03 2	979 85	0 0 8 4 2	- - - 89	000 76	2 00 00	96 02 1	001 90	2 4 6 0 0	- - - 79	- 1	+ 1	9.9	+ 5.7	17.3	81
	Khulna	000 83	8 18 03	98 01 2	971 91	3 5 7 3 2	- - - 93	058 76	8 00 00	98 01 1	986 85	0 0 6 3 2	- - - 78	+ 3	0	4.9	+ 2.0	80.3	68
	Satkhira	000 78	8 00 00	97 17 1	968 89	6 9 6 6 0	- - - 95	049 79	6 23 02	97 03 6	970 85	5 9 7 6 0	- - - 80	+ 4	+ 2	1.1	- 1.8	4.2	65
	Jessore	000 75	8 09 05	96 04 3	963 87	8 5 5 - -	- - - 93	000 74	2 18 05	97 01 9	986 83	2 0 9 6 0	- - - 77	—	—	1.5	- 2.1	9.1	65
(North)	Pabna																		59
	Sirajganj	000 77	3 00 00	97 00 0	958 86	3 2 7 0 0	- - - 89	000 76	4 13 02	97 00 0	960 85	4 5 4 0 0	- - - 78	+ 1	+ 1	1.8	- 2.6	19.8	64
	Rajshahi																		56
	Bogra	002 78	4 00 00	97 03 0	951 88	2 2 6 1 1	- - - 90	000 76	7 27 05	97 02 0	984 85	1 2 6 0 1	- - - 78	0	+ 1	3.5	- 1.3	14.9	69
	Dinajpur	000 77	4 05 02	96 01 1	959 86	4 0 9 0 9	- - - 91	105 74	5 00 00	96 02 2	984 83	0 0 9 4 0	- - - 74	+ 1	- 3	2.3	- 1.6	5.7	72
	Rangpur	000 xx	3 07 02	96 01 2	—— —	3 0 9 1 0	- - - —	010 xx	8 07 02	96 03 6	—— —	8 5 8 - -	- - - —	—	—	5.2	- 0.3	14.0	84
KASHMIR	Srinagar†																		26
	Gulmerg††																		..
	Sonamerg (s)																		71
	Dras†																		26
	Leh††																		3
	Skardu†																		6
	Misgar†																		..
	Aliabad†																		..
	Gilgit*																		5
	Jammu																		..
PUNJAB (North)	Lahore	000 69	1 25 03	94 07 4	905 06	0 0 9 3 0	- - - 08	000 71	0 13 02	95 05 4	945 89	0 0 9 0 1	- - - 83	+ 1	+ 4	0	- 0.1	3.3	19
	Sialkot	000 67	0 00 00	97 00 0	903 09	0 0 9 0 0	- - - 10	000 75	0 13 02	97 00 0	950 91	0 0 9 0 0	- - - 84	+ 3	+ 3	0	- 0.2	4.2	32
	Jhelum	000 67	0 09 05	95 05 0	906 07	0 0 9 0 0	- - - 09	000 67	0 18 05	95 05 3	946 90	0 0 9 0 0	- - - 83	—	—	0	—	5.6	..
	Rawalpindi*	000 xx	0 27 02	99 00 0	855 09	0 0 9 0 0	- - - 10	000 61	0 00 00	98 01 1	902 92	0 0 9 0 0	- - - 81	+ 6	+ 6	0	- 0.4	4.3	36
	Murree†	000 35	2 29 02	96 01 1	931 83	0 0 9 x x	- - - 83	000 49	2 29 03	98 01 1	939 73	2 x 7 8 x	- - - 66	+ 4	+ 5	0	- 0.9	13.2	59
	Campbellpore	000 61	0 00 00	99 00 0	988 12	0 0 9 0 0	- - - 12	000 69	0 13 05	96 05 0	933 94	0 0 9 0 0	- - - 89	—	—	—	—	—	..
	Khushab							000 73	0 07 07	98 00 0	937 90	0 0 9 0 0	- - - 83		+ 1	0	- 0.2	2.7	15
	Leiah																		8
	Lyallpur	000 64	0 13 02	95 05 4	908 06	0 0 9 0 0	- - - 07	000 69	0 13 02	94 05 4	949 xx	0 0 9 0 0	- - - 85	0	+ 4	0	- 0.1	2.0	12
PUNJAB (South)	Montgomery	000 68	0 31 03	95 05 0	922 06	0 0 9 0 0	- - - 07	000 71	0 29 05	95 00 0	944 89	0 0 9 0 0	- - - 85	- 4	+ 1	0	0	2.3	10
	Multan	000 66	0 18 02	95 05 0	909 09	0 0 9 0 0	- - - 09	000 74	0 23 03	95 05 5	993 87	0 0 9 0 0	- - - 86	+ 2	+ 1	0	- 0.1	3.9	7
	Khanpur	000 75	0 23 05	95 05 0	901 11	0 0 9 0 0	- - - 12	000 78	0 23 12	94 07 0	949 85	0 0 9 0 0	- - - 82	+ 5	+ 1	0	0	1.0	6
	Bahawalpur	000 77	0 00 00	97 00 0	910 09	0 0 9 0 0	- - - 10	000 77	0 20 09	97 07 3	945 86	0 0 9 0 0	- - - 83	+ 1	0	0	0	0	6
	Fort Abbas																		8
N. W. F. P. (Upper)	Drosh*	000 35	2 23 03	97 03 1	833 97	2 1 7 0 0	- - - 03	000 41	0 00 00	97 00 0	921 75	0 0 9 0 0	- - - 77	+ 13	+ 3	0.4	—	12.7	18
	Chakdara*	000 55	1 18 02	98 00 0	844 01	0 0 9 0 0	- - - 05	000 52	0 02 02	95 00 0	861 81	0 0 9 0 0	- - - 72	—	—	0	—	0.2	..
	Peshawar	000 61	1 17 05	97 02 0	893 08	1 1 7 0 0	- - - 10	000 60	4 36 09	96 02 0	932 89	4 0 9 3 0	- - - 81	+ 6	+ 4	0	- 0.2	2.4	14
	Hariput	000 57	0 27 02	98 00 0	972 08	3 0 9 0 0	- - - 10	000 64	0 09 02	98 00 0	870 84	0 0 9 0 0	- - - 82	—	—	—	—	—	..
	Kakul	000 36	0 23 05	98 05 4	907 95	0 0 9 0 0	- - - 97	000 57	0 31 02	96 05 4	889 83	0 0 9 0 0	- - - 77	—	—	—	—	—	..
	Cherat	000 39	1 16 02	97 01 0	876 98	1 0 9 6 1	- - - 01	000 52	2 34 02	95 05 4	891 86	2 0 9 3 1	- - - 79	+ 7	+ 8	0	- 0.3	9.8	29
	Landi Kotal*	000 32	0 30 13	97 00 0	867 00	0 0 9 0 0	- - - 01	000 58	4 13 02	97 03 1	893 84	3 2 6 3 0	- - - 72	—	—	0	—	6.5	..
N. W. F. P. (Lower)	Hangu	xxxxx	2 00 00	97 02 0	—— —	2 4 4 0 0	- - - —	xxxxx	3 00 00	99 00 0	—— —	2 4 5 0 0	- - - —	—	—	—	—	—	..
	Parachinar†	000 48	2 11 02	97 01 0	938 91	2 0 9 6 0	- - - 93	000 54	4 00 00	99 01 1	936 73	4 5 8 0 0	- - - 70	+ 7	+ 7	0.2	—	16.3	29
	Miranshah*	000 00	0 11 02	99 00 0	865 03	0 0 9 0 0	- - - 04	000 73	0 00 00	99 00 0	885 91	0 0 9 0 0	- - - 81	0	—	0	—	4.2	13
	Bannu	000 53	0 13 02	99 00 0	899 05	0 0 9 0 0	- - - 08	000 65	0 09 02	99 00 0	920 93	0 0 9 0 0	- - - 82	—	—	0	—	1.8	11
	Wana													—	—	—	—	—	11
	D. I. Khan	000 74	0 00 00	98 00 0	883 10	0 0 9 0 0	- - - 12	000 76	0 00 00	98 00 0	932 90	0 0 9 0 0	- - - 89	+ 4	+ 8	0	- 0.1	1.9	10
BALUCHISTAN (North)	Fort Sandeman*	000 09	1 05 02	98 01 1	864 99	0 0 9 1 0	- - - 01	000 27	0 27 02	98 00 0	857 94	0 0 9 0 0	- - - 71	0	+ 1	0	- 0.1	2.1	11
	Hindubagh†	000 90	0 23 05	97 00 0	931 94	0 0 9 0 0	- - - 02	000 72	0 27 02	98 00 0	946 79	0 0 9 0 0	- - - 03	—	—	0	—	4.6	..
	Loralai*	000 28	0 13 05	96 00 0	854 96	0 0 9 0 0	- - - 97	000 33	0 23 02	96 00 0	892 78	0 0 9 0 0	- - - 67	—	—	0	—	1.8	..
	Sibi	000 63	0 23 07	96 00 0	888 17	0 0 9 0 0	- - - 18	000 77	0 18 03	96 00 0	944 94	0 0 9 0 0	- - - 90	—	—	0	—	1.9	5
	Harnai (s)	000 xx	0 27 02	96 00 0	—— —	0 0 9 0 0	- - - —	000 xx	0 27 02	98 00 0	—— —	0 0 9 0 0	- - - —	—	—	0	- 0.2	1.7	14
	Quetta†	000 31	0 31 03	97 02 0	932 93	0 0 9 0 0	- - - 95	000 48	0 00 00	98 00 0	923 70	0 0 9 0 0	- - - 54	—	—	0	- 0.1	4.1	9
	Chaman*	000 48	0 23 03	98 00 0	868 00	0 0 9 0 0	- - - 02	000 46	0 25 02	98 00 0	889 88	0 0 9 0 0	- - - 74	+ 5	+ 3	0	0	7.6	8
	Kalat†	000 21	0 05 27	99 00 0	954 88	0 0 9 0 0	- - - 90	000 52	0 18 04	98 00 0	950 54	0 0 9 0 0	- - - 58	+ 1	0	0	0	5.2	7
	Nushki*	000 60	0 07 05	99 00 0	837 07	0 0 9 0 0	- - - 07	008 26	0 09 07	99 00 2	982 89	0 0 9 0 0	- - - 60	—	—	0	—	2.2	..
	Dalbandin*	000 31	0 23 05	97 02 0	876 08	0 0 9 0 0	- - - 09	000 42	0 03 04	96 02 0	893 88	0 0 9 0 0	- - - 73	+ 1	+ 1	0	0	1.8	4
	Nokkundi*	000 78	0 31 05	98 00 0	894 09	0 0 9 0 0	- - - 10	000 73	0 31 02	99 00 0	899 00	0 0 9 0 0	- - - 81	—	—	0	—	0.9	2
BALUCHISTAN (South)	Panjgur*																		5
	Turbat	000 78	0 23 09	98 00 0	973 04	0 0 9 0 0	- - - 07	000 77	4 18 03	96 01 1	011 87	4 5 6 0 0	- - - 82	—	—	0	—	6.0	..
	Jiwani	000 79	2 18 09	96 02 2	978 87	2 5 6 0 0	- - - 90	000 80	8 18 05	96 03 2	993 84	5 6 4 3 0	- - - 82	—	—	0	—	9.1	4
	Pasni	000 77	0 23 16	97 00 0	980 88	0 0 9 0 0	- - - 92	000 76	0 25 05	98 00 0	998 83	0 0 9 0 0	- - - 81	- 5	+ 2	0	0	2.5	6
	Ormara	000 81	0 25 17	96 00 2	973 88	0 0 9 0 0	- - - 90	000 81	6 25 05	95 03 2	996 86	6 6 5 0 0	- - - 83	—	—	0	0	2.5	6
	Las Bela																		7
SIND (Lower)	Karachi (Manora)	000 79	9 25 14	96 02 2	983 87	5 6 4 0 0	- - - 90	000 79	5 25 16	96 02 2	997 85	5 6 4 0 0	- - - 84	- 1	+ 1	0	0	0.1	8
	Karachi (A. P.)	000 77	7 23 24	95 07 2	983 87	7 5 5 0 0	- - - 90	000 77	4 25 21	95 03 1	995 86	4 6 5 0 0	- - - 82	—	—	0	—	0.9	..
	Badin	000 73	0 27 17	96 00 0	975 95	0 0 9 0 0	- - - 98	000 75	4 27 07	96 01 0	000 87	0 0 9 0 1	- - - 82	- 4	0	0	- 0.1	0.5	9
	Nagar Parkar	xxxxx	0 31 35	97 00 0	—— —	0 0 9 0 0	- - - —	xxxxx	0 05 39	97 03 0	—— —	0 0 9 0 0	- - - —	—	—	—	—	—	..
	Umarkot	000 72	0 23 14	94 35 3	943 99	0 0 9 0 0	- - - 02	000 80	0 23 14	94 34 3	950 88	0 0 9 0 0	- - - 92	—	—	0	—	0	..
	Chhor																		..
	Hyderabad	000 77	0 23 17	96 07 0	957 95	0 0 9 0 0	- - - 99	000 74	2 23 16	96 06 0	978 78	2 5 5 0 0	- - - 83	- 7	+ 1	0	- 0.1	0.6	7
SIND (Upper)	Pad Idan	000 67	0 16 05	96 02 0	909 13	0 0 9 0 0	- - - 14	000 74	8 16 09	97 02 0	940 91	0 0 9 0 0	- - - 83	—	—	0	—	1.1	..
	Nawabshah	000 74	0 18 09	98 00 0	930 97	0 0 9 0 8	- - - 10	000 73	0 18 09	97 00 0	959 90	0 0 9 0 0	- - - 84	—	—	0	—	0.2	..
	Sukkur	000 72	0 xxxx	96 00 0	985 11	0 0 9 0 0	- - - 11	000 75	0 20 03	96 00 0	939 87	0 0 9 0 0	- - - 83	—	—	0	—	1.2	4
	Jacobabad	000 62	6 11 03	96 05 0	900 17	0 0 9 0 0	- - - 18	000 76	0 11 12	96 05 0	941 89	0 0 9 0 0	- - - 89	+ 3	+ 4	0	0	3.0	4
	Rohri	000 94	0 00 00	97 02 0	987 18	0 0 9 0 0	- - - 18	000 73	0 18 07	96 08 3	976 90	0 0 9 0 0	- - - 82	—	—	0	—	0	..
Jammu & Kashmir	Veravel																		20
Afghanistan	Jalalabad*																		12
	Kabul*																		..
	Kandahar																		..

See foot notes on page 2

PAKISTAN DAILY WEATHER REPORT

FOR SATURDAY THE 11TH JUNE, 1955.

Obslns	STATION.	At 1200 Hrs. G. M. T. of previous day. RRR TdTd	N dd ff	VV wwW	PPP TT	$N_h C_L h C_M C_H$	$W_1D_HD_MT_xT_x$	At 0300 Hrs. G. M. T. of date. RRR TdTd	N ddff	VV wwW	PPP TT	$Nh C_L bC_MC_H$	$W_1D_HD_M T_nT_n$	Departure from normal of $T_x T_x$	$T_n T_n$	Rainfall: Since 1st June, 55 to date	Departure from normal	Since 1st Jan. 55 to date	Annual Normal
1	2	3	4	5	6	7	8	9	10	11	12	13	14	15	16	17	18	19	20
Iran	Jask																		8
	Chorbar																		4
	Bushire																		11
	Ispahan																		..
	Tehran																		10
	Meshed																		4
Arabia	Muscat	000 83	2 09 01	99 03 0	987 92	2 2 7 0 0	- - - 94	000 84	0 00 00	98 00 0	982 91	0 0 9 0 0	- - - 86	- 2	- 1	0	- 0.1	4.5	4
	Sharjah																		4
	Bahrein																		..
	Kuwait																		5

*Barometer readings reduced to 1 Geopotential Kilometre.
†Barometer readings reduced to 2 Geopotential Kilometre.
‡Barometer readings reduced to 3 Geopotential Kilometre.
RRR at 0300 hrs. G.M.T. is rainfall since 0300 hrs. G.M.T. of the previous day and RRR at 1200 hrs. G.M.T. is rainfall since 0300 hrs. G.M.T. of the same date.
The accuracy of individual entries in this report cannot be guaranteed. Corrections can be obtained, if necessary, on application to the meteorologist, Weather Central Air Port, KARACHI-11.

(a) Reports only rainfall.
(b) Instead of 0300 G.M.T. the observations are being taken at 0600 G.M.T.
Whenever 999 is given for RRR see the summary on page I for the actual amount of rainfall.

Wireless Reports from Ships

SHIPS IN	YQ $L_aL_aL_a$	$L_oL_oL_o$ GG	N dd ff	VV ww W	PPP TT	$N_h C_L h C_M C_H$	D s_vs_s app	$8N_s C h_sh_s$	O T_sT_s TdTd	$I_dd_dw P_wH_w$
1	2	3	4	5	6	7	8	9	10	11
ARABIAN SEA										
Uhomaru	63 194	651 00	4 24 23	98 02 1	050 82	41 5 00	7 5 620	..	..	..
Alvi	63 178	576 00	8 21 24	96 32 0	008 82	87 5 —	5 3 620	..	8 00 79	1 21 35
Howamaru	63 237	612 00	0 22 25	97 02 1	065 81	00 9 00	..	..	0 53 ××	..
Nomaru	63 149	714 00	8 27 06	98 02 2	068 82	24 4 20	..	..	0 52 ××	..
Shuhomaru	63 203	640 06	6 29 21	97 02 1	065 87	26 5 60	7 5 305	..	..	..
Howamaru	63 217	623 06	1 23 30	96 02 1	100 84	14 5 00	..	..	..	..
City of Lyonss	63 215	595 02	0 22 15	98 01 2	014 85	00 9 00	8 4 620	..	0 04 78	1 22 32
Shuhomaru	63 212	628 12	3 24 34	97 02 1	030 86	31 5 00	7 5 620	..	..	..
Howamaru	63 210	637 12	4 23 27	97 02 1	085 88	44 5 00	0 0 200	..	..	..
Shuhomaru	63 223	616 18	1 23 40	97 02 1	020 82	14 4 00	7 5 605	..	..	..

Radio-Sonde Data (Temperatures in °C) of previous day.

Station	TEMP. CODE:—				(II)iii		99PoPoPo			ToTeTdeTdeTxo			GGhihihi			TiTiTdiTdiTxi etc.				55555		hihiPiPhiPi			TiTiTdiTdiTxi etc.			
1	2	3	4	5	6	7	8	9	10	11	12	13	14	15	16	17	18	19	20	21	22	23	24	25	26	27
Karachi	41 780	999 97	292 56	155 01	854 72	241 53	700 24	175 21	509 27	529 98	404 92	649 98	301 92	749 96	555 55	309 00	272 04	498 45	241 34	598 20	260 16	658 00	245 02	456 00	069 90	823 50
Quetta																										

PPP—Pressure in hundreds, tens and units of millibars.
hhh—Height in thousands, hundreds and tens of feet.

PP—Pressure in hundreds, and tens of millibars
hh—Height in thousands, and hundreds of feet.

Upper Air Data (Hdddff.)*

STATION.	At 0900 hrs. G. M. T. † of previous day. Height in Thousands of feet ‡: 1	2	3	5	7	10	15	20	25	30	At 2100 hrs. G. M. T. † of previous day. Height in Thousands of Feet ‡: 1	2	3	5	7	10	At 0300 hrs. G. M. T. † of date. Height in Thousands of Feet ‡: 1	2	3	5	7	10	15	20
1	2	3	4	5	6	7	8	9	10	11	12	13	14	15	16	17	18	19	20	21	22	23	24	25
Bogra	10 01	33 04	27 06	..	..	..	..	..	..	..	22 20	21 18	23 12	25 09	25 19	..	24 08	25 18	25 26	26 25	27 32	..	..	..
Chhor	..	No	ascent	..	..	..	..	..	..	..	..	..	..	..	..	..	22 29	23 42	..	..	..	..	..	..
Chittagong	××	19 26	20 24	..	..	..	..	..	..	..	19 19	21 18	18 26	..	..	..	17 12	21 17	..	..	..	..	..	..
Cox's Bazar	19 19	18 22	21 18	26 20	29 19	..	..	..	..	..	19 20	21 22	21 25	..	..	..	No	ascent	..	..	..	..	..	..
Dacca	26 04	27 07	29 09	29 17	28 19	28 20	..	..	..	..	20 17	20 20	22 20	27 14	..	..	..	..	..	..	..	..	..	..
Dalbandin	..	..	23 06	25 04	20 05	25 09	31 14	02 17	29 15	28 13	..	..	34 04	34 09	33 11	31 08	..	..	24 08	28 10	35 15	35 17	33 23	25 20
Drosh	..	..	..	..	23 09	22 06	22 04	01 05	32 09	..	..	..	..	14 04	33 01	20 06	..	..	..	..	07 03	35 18	01 04	28 18
Fort Sandeman	..	..	..	27 14	24 05	25 07	26 06	..	..	..	..	..	..	21 09	25 14	31 18	..	..	..	22 04	23 08	30 12	27 07	28 22
Jacobabad	14 04	20 04	30 04	29 06	30 09	..	..	..	..	..	18 22	20 46	20 43	24 26	..	..	32 17	22 13	28 12	31 06	34 03	..	..	..
Jhelum	12 03	13 05	15 07	12 04	01 04	25 12	28 13	27 15	24 21	..	12 11	12 23	16 15	21 07	26 11	33 09	13 06	12 15	13 13	35 01	30 15	32 15	36 17	..
Jhansi	20 08	24 12	27 15	34 08	..	..	..	..	..	..	22 23	26 13	..	..	..	..	22 11	..	..	..	..	..	..	..
Karachi	..	No	ascent	..	..	..	..	..	..	..	27 31	27 34	27 37	..	..	..	27 29	28 43	29 88	..	..	..	..	..
Khanpur	21 26	23 15	22 12	..	..	..	..	..	..	..	..	..	..	..	..	..	21 19	21 21	23 40	..	..	..	..	..
Lahore	29 09	23 09	21 12	..	..	..	..	..	..	..	13 12	14 17	21 09	25 11	26 10	29 07	15 12	20 17	21 09	31 07	31 09	32 14	..	..
Multan	17 05	16 07	16 08	11 11	10 15	18 04	29 07	29 13	32 31	32 25	21 27	21 27	..	..	..	..	22 16	23 17	24 17	..	..	..	..	..
Peshawar	..	05 15	05 12	03 04	06 16	34 23	24 20	23 30	24 14	28 31	..	21 07	25 09	21 12	23 13	23 18	..	24 09	34 22	32 07	30 17	31 27	..	..
Quetta	..	..	..	..	28 07	28 16	29 13	..	..	..	..	..	..	..	29 02	29 09	..	..	..	..	28 01	29 09	30 13	..
Veraval	..	..	..	..	..	..	..	..	..	..	..	..	..	..	..	..	..	..	..	..	..	..	..	..
Sylhet	24 04	25 08	25 09	..	..	..	..	..	..	..	No	ascent	..	..	..	..	No	ascent	..	..	..	..	..	..
Bushire																								
Sharjah																								

Cloud Observation Data (GGiii Cddv$_r$v$_r$ etc.)

Peshawar 024 71 327 26

*Wind directions are expressed in tens of degrees counting from North through East and speed in knots.
†The actual time of observations may vary within half an hour of the specified time.
‡The correct levels to which the upper winds relate are 0.3, 0.6, 0.9, 1.5, 2.1, 3.0, 4.5, 6.0, 7.5 and 9.0 km. The levels given at the head of the columns are the nearest equivalent levels in thousands of feet.

Printed at Nasser Printing Works Karachi.

PAKISTAN DAILY WEATHER MAP

FRIDAY 10th. JUNE 1955.

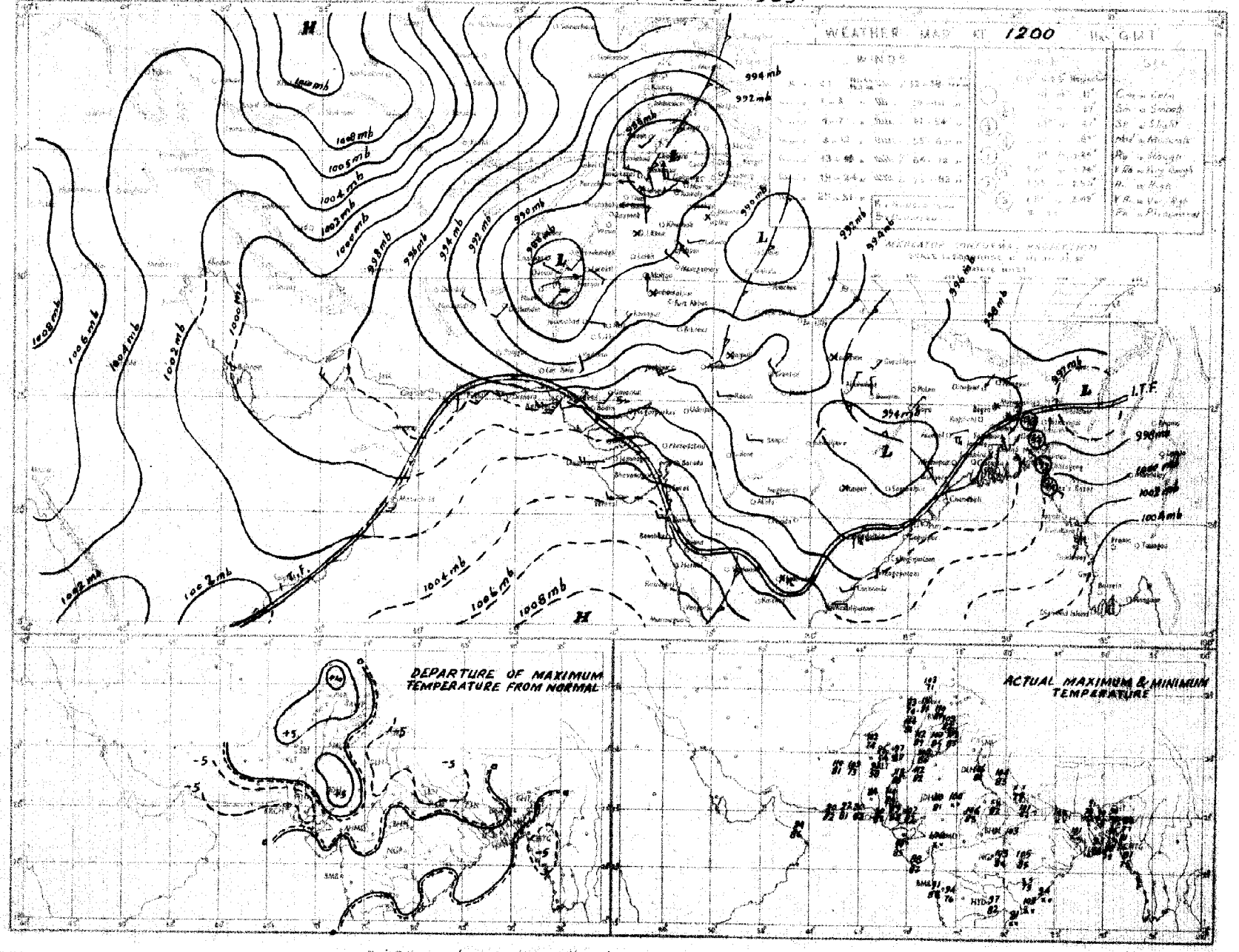

Rainfall amounts indicated in the above chart refer to past 9 hours

C. & M. P. KARACHI

PAKISTAN DAILY WEATHER MAP

SATURDAY 11TH JUNE 1955

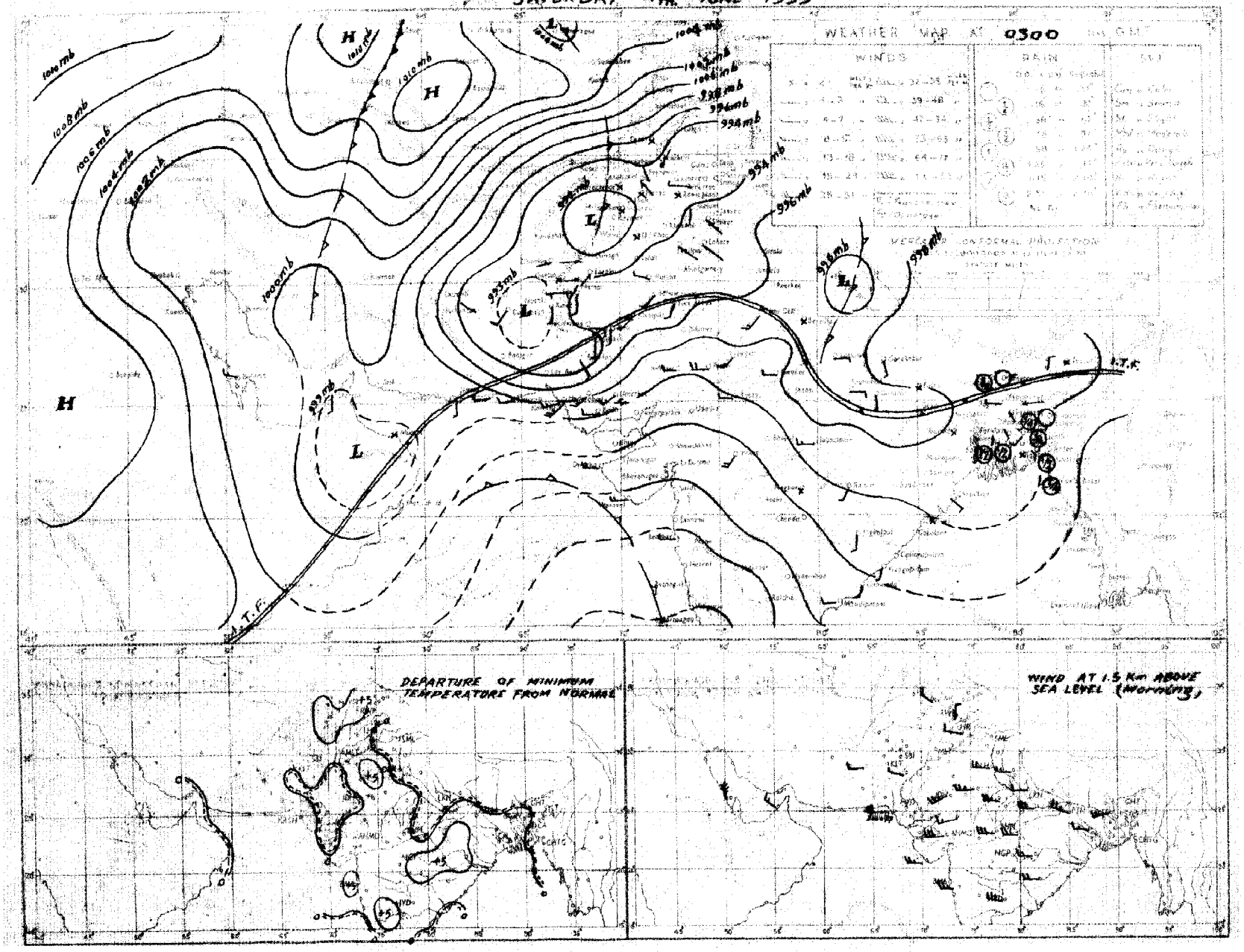

Rainfall amounts indicated in the above chart refer to past 24 hours.

C. R. M. P. KARACHI

Monthly Subscription.

Page 1—2.

Page 1—4.

Regd. No. S.-1467

PAKISTAN DAILY WEATHER REPORT

FOR SUNDAY, THE 12TH JUNE, 1955.

(Published by the authority of the Government of Pakistan)

Summary of observations recorded at 0300 hrs. G. M. T.

A low lies over the Punjab and adjoining areas. Isolated thunderstorms have occurred in the north Punjab hills and the upper North-West Frontier Province and isolated light rain/drizzle in the south Punjab, the lower North-West Frontier Province and coastal, Sind.

Pressure gradient continues to be steep over lower Sind from where dustraising winds have been reported.

Axis of monsoon trough has shifted northwards and runs close to the foot of the Himalayas. Rainfall has been fairly widespread in the Eastern and the Northern sub-divisions of East Pakistan where scattered thundershowers have also occurred.

Chief amounts of rainfall are:—Mymensingh 7"; Srimangal 4"; Cox's Bazar and Sirajganj 2" each; Brahmanbaria, Bogra and Rangpur 1½" each; Dinajpur 1" and Bannu ½.

Day temperatures were 5-13°F above normal in the upper North-West Frontier Province and 3-7°F so in north Baluchistan, sub-montane districts of the north Punjab and in East Pakistan outside coastal districts. They were 2-5°F below normal in lower Sind, along Mekran coast and the coastal districts of East Pakistan.

Forecast valid until the evening of 13th:—Rainfall will be widespread in East Pakistan with locally heavy falls in the Eastern sub-division. Scattered thundershowers will occur in Kashmir, the upper North-West Frontier Province, the north Punjab and the Northern sub-division of East Pakistan. Isolated drizzle may also occur in northeast Baluchistan and along Sind-Mekran Coast. Dust raising winds will prevail in lower Sind.

Heavy Rainfall Warning:—Locally heavy falls are likely to occur in the Eastern sub-division of East Pakistan during the next 36 hours.

Karachi-11.
The 12th June 1955.

OBSERVATIONS

K. U. SIDDIQI,
for Director, Meteorological Service.

DIVISION	STATION	At 1200 Hrs. G. M. T. of previous day						At 0300 Hrs. G. M. T. of date						Departure from Normal of		Rainfall			
		$RRRT_dT_d$	N dd ff	VV ww W	PPP TT	$N_hC_LhC_MC_H$	$W_tD_HD_MT_xT_x$	$RRRT_dT_d$	N dd ff	VV ww W	PPP TT	$N_hC_LhC_MC_H$	$W_tD_HD_MT_nT_n$	T_xT_x	T_nT_n	Since 1st June, 55 to date	Departure from normal	Since 1st Jan., 55 to date	Anual Norma
1	2	3	4	5	6	7	8	9	10	11	12	13	14	15	16	17	18	19	20
EAST PAKISTAN (East)	Cox's Bazar ..	086 67	6 13 09	96 60 6	002 81	5 4 4 2 9	- - - 86	203 75	8 18 05	96 61 6	024 77	8 8 4 2 0	- - - 76	- 1	0	8.8	- 0.9	28.4	140
	Chittagong ..	000 78	6 16 09	96 02 5	987 84	6 4 5 0 0	- - - 82	009 78	8 16 09	97 29 2	009 80	8 3 3 - -	- - - 77	- 5	0	8.8	+ 2.3	25.8	108
	Noakhali ..	000 80	7 13 05	96 03 1	981 84	4 1 5 0 0	- - - 89	000 81	8 13 02	96 02 1	003 84	2 5 5 × ×	- - - 82	+ 2	+ 3	14.3	+ 7.7	30.4	115
	Comilla ..	000 70	4 18 05	97 03 1	972 85	4 4 6 0 0	- - - 89	005 80	8 13 03	96 02 2	997 83	8 4 5 0 0	- - - 80	+ 1	+ 3	2.6	- 4.1	21.5	94
	Brahmanbaria ..	015 79	8 18 02	97 03 6	977 84	5 3 3 2 ×	- - - 90	162 73	8 02 02	95 62 6	012 74	8 0 3 2 ×	- - - 72	—	—	8.1	+ 3.0	26.4	78
	Srimangal ..	001 77	7 00 00	97 03 9	985 80	4 8 6 0 1	- - - 88	343 73	8 00 00	93 61 9	020 74	8 5 5 × ×	- - - 72	- 2	- 3	10.8	+ 3.2	40.0	98
	Sylhet ..																		..
	Mymensingh ..	000 77	8 09 02	98 02 2	970 86	8 4 7 - -	- - - 89	710 72	8 09 02	97 03 9	004 75	8 6 6 - -	- - - 72	+ 1	- 5	15.2	+ 2.7	22.0	91
	Narayanganj ..	000 79	6 18 03	95 03 1	968 89	1 1 8 0 8	- - - 92	000 81	8 18 03	95 03 2	001 85	8 7 7 - -	- - - 82	+ 3	+ 4	1.4	- 3.5	20.7	74
	Dacca ..	000 79	5 18 05	97 02 2	960 88	2 9 5 0 0	- - - 91	000 80	8 13 03	97 02 2	991 85	7 6 4 2 ×	- - - 81	—	—	1.7	—	20.6	..
(Deltaic)	Faridpur ..	000 81	4 16 03	94 01 1	952 89	2 4 8 1 0	- - - 91	000 81	8 16 03	96 03 0	987 87	6 5 0 1 0	- - - 81	+ 2	+ 4	2.9	- 1.8	3.9	71
	Barisal ..	000 81	3 13 01	96 03 2	972 89	0 0 8 4 2	- - - 93	000 76	3 18 01	96 02 2	995 89	3 0 8 6 0	- - - 79	+ 5	+ 1	9.9	+ 5.3	17.3	81
	Khulna ..	000 84	2 13 05	98 00 0	962 90	1 5 8 0 2	- - - 95	000 67	6 00 00	98 01 1	990 87	0 0 8 6 2	- - - 75	+ 6	- 3	4.9	+ 1.7	80.3	68
	Satkhira ..	000 78	8 00 00	97 00 0	968 89	6 9 6 6 0	- - - 95							+ 4					65
	Jessore ..	000 81	0 18 02	97 00 0	950 92	0 0 9 0 0	- - - 94	000 76	8 18 05	97 03 5	986 86	8 4 6 - -	- - - 82	—	—	1.5	- 2.6	9.1	65
(North)	Pabna ..																		59
	Sirajganj ..	000 77	5 09 02	97 00 0	951 81	3 2 6 0 2	- - - 91	200 75	8 09 05	96 02 9	971 79	8 7 3 × ×	- - - 72	+ 2	- 5	3.8	- 1.0	21.7	64
	Rajshahi ..																		56
	Bogra ..	002 79	2 09 02	97 02 0	952 89	0 0 8 1 1	- - - 94	065 74	6 09 03	97 03 9	993 78	6 7 6 0 0	- - - 75	+ 4	- 2	4.0	- 1.3	15.5	69
	Dinajpur ..	050 65	8 00 00	96 17 2	954 79	8 7 7 0 0	- - - 94	090 76	8 00 00	96 02 2	993 79	8 4 7 0 0	- - - 76	+ 4	- 1	3.1	- 1.1	6.6	72
	Rangpur ..							125××	8 07 02	96 51 6	— —	8 5 8 × ×	- - - -	—	—	6.5	+ 0.4	15.2	84
KASHMIR	Srinagar† ..																		26
	Gulmerg†† ..																		..
	Sonamerg (a) ..																		71
	Dras† ..																		26
	Leh†† ..																		3
	Skardu† ..																		6
	Misgar† ..																		..
	Aliabad† ..																		
	Gilgit* ..																		5
	Jammu ..																		..
PUNJAB (North)	Lahore ..	000 69	0 27 00	95 05 4	900 07	0 0 9 0 0	- - - 08	000 69	0 27 03	95 05 4	936 92	0 0 9 0 0	- - - 87	+ 1	+ 8	0	- 0.1	3.3	19
	Sialkot ..	000 73	0 00 00	97 00 0	898 09	0 0 9 0 0	- - - 09	000 62	3 13 03	97 02 1	930 97	0 0 9 0 3	- - - 86	+ 3	+ 5	0	- 0.2	4.2	32
	Jhelum ..	000 71	0 23 03	95 05 0	896 07	0 0 9 0 0	- - - 08	000 66	1 09 02	95 05 0	929 96	1 0 9 7 0	- - - 83	—	—	0	—	5.6	
	Rawalpindi* ..	000 56	3 00 00	99 01 1	891 07	3 0 9 3 0	- - - 11	000 62	5 00 00	99 01 1	878 90	5 5 9 0 0	- - - 82	+ 7	+ 7	0	- 0.5	4.3	36
	Murree† ..	000 50	5 31 05	96 02 9	929 61	5 9 4 - -	- - - 04	000 48	7 29 03	96 02 9	945 72	4 5 5 5 ×	- - - 65	+ 5	+ 4	0	- 1.0	13.2	59
	Campbellpore ..	000 67	8 31 02	97 03 2	893 06	0 0 9 4 0	- - - 06	000 55	0 00 00	99 00 0	929 95	0 0 9 0 0	- - - 86	—	—	—	—	—	
	Khushab ..	000 62	0 18 07	96 05 0	889 08	0 0 9 0 0	- - - 10	000 60	0 02 03	98 00 0	917 98	0 0 9 0 0	- - - 88	+ 2	+ 6	0	- 0.2	2.7	15
	Leiah ..																		8
	Lyallpur ..	000 68	0 23 02	95 05 4	899 05	0 0 9 0 0	- - - 05	000 69	0 00 00	95 05 4	934 92	0 0 9 0 0	- - - 88	- 2	+ 7	0	- 0.2	2.0	12
(South)	Montgomery ..	000 69	0 25 03	95 05 0	901 06	0 0 9 0 0	- - - 07	000 73	0 25 03	95 05 0	939 90	0 0 9 0 0	- - - 89	- 2	+ 5	0	- 0.1	2.3	10
	Multan ..	000 59	0 23 03	95 05 5	891 09	0 0 9 0 0	- - - 10	000 73	5 18 05	54 05 5	937 90	0 0 9 - 0	- - - 86	+ 3	+ 1	0	- 0.1	3.9	7
	Khanpur ..							000 78	0 20 07	95 00 0	953 86	0 0 9 0 0	- - - 82		- 1	0	- 0.1	1.0	6
	Bahawalpur ..	000 73	0 20 02	97 00 0	918 10	0 0 9 0 0	- - - 10	000 77	× 20 03	97 05 0	957 87	0 0 9 0 0	- - - 84	+ 1	+ 1	0	- 0.1	0	6
	Fort Abbas ..	000 59	0 20 09	92 06 3	895 09	0 0 9 0 0	- - - 11	000 71	0 23 14	94 34 3	956 90	0 0 9 0 0	- - - 85	—	—	0	—	1.2	8
N.W.F.P. (Upper)	Drosh* ..	000 29	5 23 07	97 03 2	851 93	5 2 7 0 0	- - - 05	000 47	1 00 00	97 02 1	903 77	1 1 9 0 0	- - - 73	+ 13	+ 5	0.4	—	12.7	18
	Chakdara* ..	000 53	8 18 03	98 03 0	842 96	8 0 8 1 0	- - - 03	000 54	4 02 03	97 03 2	862 88	4 0 7 4 0	- - - 76	—	—	0	—	0.2	..
	Peshawar ..	000 70	7 31 03	96 05 2	885 03	1 9 7 7 0	- - - 04	000 63	5 00 00	96 05 2	923 96	1 5 7 3 9	- - - 83	- 1	+ 6	0	- 0.2	2.4	14
	Haripur ..	000 69	0 27 02	98 00 0	878 06	0 0 9 0 0	- - - 10	000 64	0 09 02	98 00 0	913 88	0 0 9 0 0	- - - 85	—	—	—	—	—	..
	Kakul ..	000 64	3 23 10	97 05 4	867 94	2 2 7 4 -	- - - 96	000 57	7 02 02	96 03 2	905 80	0 0 9 6 0	- - - 74	—	—	—	—	—	..
	Cherat ..	000 41	7 16 09	96 05 4	863 90	7 0 9 9 1	- - - 95	000 51	8 34 27	95 05 2	897 81	8 0 9 5 0	- - - 78	+ 1	+ 7	0	- 0.4	9.8	29
	Landi Kotal* ..	000 29	6 13 03	97 03 1	862 90	6 5 6 0 0	- - - 97	000 53	7 13 02	97 03 0	889 87	7 0 9 3 0	- - - 76	—	—	0	—	6.5	..
(Lower)	Hangu ..	×××××	9 00 00	98 03 9	— —	6 2 3 5 7	- - - —	×××××	4 00 00	99 00 0	— —	2 4 5 0 0	- - - —	—	—	—	—	—	..
	Parachinar† ..	000 54	6 13 02	99 01 9	931 85	6 4 7 0 0	- - - 00	000 54	0 00 00	99 01 9	936 72	0 0 9 0 0	- - - 63	+ 13	0	0.2	—	16.3	29
	Miranshah* ..	000 85	9 07 05	91 07 1	××× ××	7 9 9 9 9	- - - 04	000 73	0 00 00	98 00 0	894 81	0 0 9 0 0	- - - 70	—	—	0	- 0.1	4.2	13
	Bannu ..							034 71	0 27 02	99 00 2	938 86	0 0 9 0 0	- - - 76	—	—	0.3	—	2.1	11
	Wana ..	000 83	0 00 00	99 00 0	924 99	0 0 9 0 0	- - - 00	000 76	0 00 00	99 00 0	931 69	0 0 9 0 0	- - - ××	—	—	—	—	—	11
	D. I. Khan ..	000 67	0 13 02	98 00 0	881 10	0 0 9 0 0	- - - 10	000 61	0 27 02	98 00 0	952 96	0 0 9 0 0	- - - 93	+ 2	+ 12	0	- 0.1	1.9	10
BALUCHISTAN (North)	Fort Sandeman* ..	000 43	1 23 05	98 01 1	852 00	0 0 9 6 0	- - - 02	000 49	0 05 03	95 07 2	900 83	0 0 9 0 0	- - - 76	+ 5	+ 6	0	- 0.1	2.1	11
	Hindubagh† ..	000 87	0 27 03	97 00 0	930 93	0 0 9 0 0	- - - 95	000 26	6 23 02	97 03 0	939 81	4 0 8 3 0	- - - 62	—	—	0	—	4.6	..
	Loralai* ..	000 25	0 23 05	96 00 0	847 95	0 0 9 0 0	- - - 96	000 37	4 27 02	96 03 1	878 80	0 0 9 3 0	- - - 70	—	—	0	—	1.8	..
	Sibi ..	000 49	2 23 16	97 00 0	893 14	0 0 9 0 0	- - - 16	000 70	0 23 05	96 00 0	946 93	0 0 9 0 0	- - - 90	—	—	0	—	1.9	5
	Harnai (s) ..	000××	0 18 02	98 00 0	— —	0 0 9 0 0	- - - —	000××	0 18 02	98 00 0	— —	0 0 9 0 0	- - - —	—	—	0	- 0.2	1.9	14
	Quetta† ..	000 51	0 00 00	97 02 0	926 95	0 0 9 0 0	- - - ××	000 55	4 18 02	96 01 0	935 29	4 0 9 4 ×	- - - 60	—	—	0	—	4.1	9
	Chaman* ..	000 54	0 29 14	96 07 0	855 99	0 0 9 0 0	- - - 02	000 44	7 20 07	97 02 1	889 86	7 0 9 7 0	- - - 74	+ 5	+ 3	0	0	7.6	8
	Kalat† ..	000 58	0 36 04	99 00 0	936 87	0 0 9 0 0	- - - 90	000 45	0 12 02	98 00 0	954 75	0 0 9 0 0	- - - 59	0	+ 1	0	0	5.2	7
	Nushki* ..	000 63	0 13 03	99 00 0	920 07	0 0 9 0 0	- - - 09	008 39	0 00 00	99 02 0	982 86	0 0 9 0 0	- - - 61	—	—	0	—	2.2	..
	Dalbandin* ..	000 54	1 05 05	96 03 0	864 09	1 1 7 0 0	- - - 11	000 49	1 36 02	95 05 0	900 13	1 0 9 3 0	- - - 78	+ 5	+ 6	0	0	1.8	4
	Nokkundi* ..	000 91	0 29 02	99 00 0	870 10	0 0 9 0 0	- - - 13	000 66	0 31 09	99 05 3	910 90	0 0 9 0 2	- - - 85	—	—	0	—	0.9	2
(South)	Panjgur* ..																		5
	Turbat ..	000 79	0 23 09	98 00 0	963 08	0 0 9 0 0	- - - 08	000 76	8 23 03	96 03 2	996 85	8 5 5 0 0	- - - 83	—	—	0	—	6.0	..
	Jiwani ..	000 80	1 20 07	97 01 1	961 89	0 0 9 3 0	- - - 90	000 80	7 18 03	96 03 0	975 83	7 6 4 0 0	- - - 81	—	—	0	—	9.1	4
	Pasni ..	000 76	0 23 12	98 00 0	962 90	0 0 9 0 0	- - - 91	000 76	0 27 03	98 00 0	986 84	0 0 9 0 0	- - - 81	- 4	+ 2	0	0	2.5	6
	Ormara ..	000 82	0 25 16	96 00 2	959 89	0 0 9 0 0	- - - 92	000 81	8 25 09	95 02 2	983 84	8 6 5 0 0	- - - 83	—	—	0	0	2.5	6
	Las Bela ..																		[illegible]
SIND (Lower)	Karachi (*Manora*) ..	000 79	5 25 16	97 02 2	865 87	5 6 4 0 0	- - - 89	000 80	7 25 12	96 02 2	987 85	7 6 4 0 0	- - - 84	- 2	+ 1	0	- 0.1	0.1	8
	Karachi (*A. P.*) ..	000 77	4 25 21	95 07 2	969 89	4 5 5 0 0	- - - 91	000 79	8 25 14	96 51 5	988 85	5 6 5 2 ×	- - - 83	—	—	0	—	0.9	..
	Badin ..	000 73	2 27 14	96 01 0	954 95	0 0 9 0 1	- - - 99	000 77	4 23 07	96 01 0	978 86	0 0 9 0 1	- - - 75	- 2	- 1	0	- 0.1	0.5	9
	Nagar Parkar ..	×××××	0 34 35	97 00 0	— —	0 0 9 0 0	- - - —	×××××	0 05 39	97 03 0	— —	5 0 9 0 0	- - - —	—	—	—	—	—	..
	Umarkot ..	000 78	0 23 17	95 34 3	948 00	0 0 9 0 0	- - - 03	000 76	8 23 12	97 00 0	961 87	0 8 0 0 0	- - - 83	—	—	0	—	0	..
	Chhor ..																		..
	Hyderabad ..	000 71	0 23 17	96 07 0	945 97	0 0 9 0 0	- - - 00	000 75	3 23 17	96 07 0	966 78	3 5 5 0 0	- - - 79	- 5	- 3	0	- 0.1	0.6	7
(Upper)	Pad Idan ..	000 68	0 23 09	97 02 0	902 12	0 0 9 0 0	- - - 14	000 73	0 16 09	97 02 0	940 89	0 0 9 0 0	- - - 82	—	—	0	—	1.1	..
	Nawabshah ..	000 75	0 18 07	98 00 0	928 09	0 0 9 0 0	- - - 10	000 68	0 18 07	98 00 0	949 89	0 0 9 0 0	- - - 89	—	—	0	—	0.2	..
	Sukkur ..	000 71	0××××	96 00 0	899 10	0 0 9 0 0	- - - 11	000 77	0 20 05	96 00 0	936 86	0 0 9 0 0	- - - 80	—	—	0	—	1.2	4
	Jacobabad ..	000 73	0 23 05	96 05 0	894 15	0 0 9 0 0	- - - 15	000 77	0 11 05	97 00 0	941 87	0 0 9 0 0	- - - 84	0	- 1	0	0	3.0	4
	Rohri ..	000 84	0 00 00	97 02 0	942 17	0 0 9 0 0	- - - 18	000 73	0 09 04	97 02 0	976 90	0 0 9 0 0	- - - 80	—	—	0	—	0	..
Junagarh	Veraval ..																		20
Afghanistan	Jalalabad* ..																		12
	Kabul† ..	000 45	7 34 03	98 02 2	937 84	1 7 4 2 1	- - - 90	000 45	0 20 02	97 00 8	949 70	0 0 9 0 0	- - - 61	—	—				..
	Kandahar ..																		..

See foot notes on page 2.

PAKISTAN DAILY WEATHER REPORT

FOR SUNDAY THE 12TH JUNE, 1955.

Division	STATION.	At 1200 Hrs. G. M. T. of previous day. RRR TdTd	N ddff	VV wwW	PPP TT	$N_h C_L h C_M C_H$	$W_1 D_H D_M T_x T_x$	At 0300 Hrs. G. M. T. of date. RRR TdTd	N ddff	VV wwW	PPP TT	$N_h C_L h C_M C_H$	$W_1 D_H D_M T_n T_n$	Departure from normal cf $T_x T_x$	$T_n T_n$	Rainfall Since 1st June, 55 to date	Departure from normal	Since 1st Jan. 55 to date	Annual Normal
1	2	3	4	5	6	7	8	9	10	11	12	13	14	15	16	17	18	19	20
Iran	Jask ..																		5
	Chabar ..																		4
	Bushire ..																		11
	Ispahan ..																		..
	Tehran ..																		10
	Meshed ..																		
Arabia	Muscat ..	080 86	2 13 01	97 05 0	960 92	0 0 8 0 2	- - - 96	000 72	0 31 03	98 00 0	971 92	.0 0 9 0 0	- - - 90	0	+ 3	.0	- 0.1	4.5	4
	Sharjah ..																		4
	Bahrain ..																		..
	Kuwait ..																		5

*Barometer readings reduced to 1 Geopotential Kilometre.
†Barometer readings reduced to 2 Geopotential Kilometre.
‡Barometer readings reduced to 3 Geopotential Kilometre.
RRR at 0300 hrs. G.M.T. is rainfall since 0300 hrs. G.M.T. of the previous day and RRR at 1200 hrs. G.M.T. is rainfall since 0300 hrs. G.M.T. of the same day.
The accuracy of individual entries in this report cannot be guaranteed. Corrections can be obtained, if necessary, on application to the Meteorologist, Weather Central Air Port, KARACHI-11.

(a) Reports only rainfall.
(b) Instead of 0300 G.M.T. the observations are being taken at 0600 G.M.T.
Whenever 999 is given for RRR see the summary on page I for the actual amount of rainfall.

Wireless Reports from Ships

SHIPS IN	YQ $L_a L_a L_a L_a$	$L_o L_o L_o L_o$ GG	N dd ff	VV ww W	PPP TT	$N_h C_L h C_M C_H$	D $s_v s_v$ app	$8N_s C h_s h_s$	O $T_s T_s$ TdTd	$I d_w d_w d_w P_w H_w$
1	2	3	4	5	6	7	8	9	10	11
ARABIAN SEA										
City of Lyons ..	73 243	583 06	0 11 06	98 05 0	985 91	00 9 00	7 4 400	..	0 04 83	1 11 20
Esso Manchester ..	73 222	599 06	0 18 12	96 02 0	007 79	00 9 00	4 5 201	..	0 57 75	1 18 34
Hawaiwara ..	73 199	662 00	3 24 24	97 02 1	102 82	34 5 00	0 5 400	..		
Karanja ..	73 212	652 06	6 23 24	97 02 2	012 85	61 7 00	5 5 400	..	0 00 76	1 23 35
President ..	73 244	665 12	4 25 33	97 02 1	998 86	49 4 00	5 5 00x	..		
Esso Manchester ..	73 209	592 12	2 19 20	96 02 0	991 80	00 0 08	4 5 605	..	0 56 79	1 19 45
Hawaiwara ..	73 169	686 12	4 24 25	96 02 1	118 91	44 5 00	0 5 400	..		
City of Lyons ..	73 251	576 12	0 11 06	98 05 0	960 92	00 9 00	7 4 610	..	0 03 85	1 11 28
Karanja ..	73 208	644 12	5 32 24	97 02 2	990 85	51 7 00	0 0 076	..	1 23 76	
City of Lyons ..	73 260	569 18	0 01 06	98 05 0	963 87	00 9 00	7 4 210	..	0 00 80	1 01 20
Essomanchester ..	73 200	587 18	0 21 23	96 02 0	004 78	00 9 00	4 4 102	..	0 52 78	1 21 56

Radio-Sonde Data (Temperatures in °C) of previous day.

Station	TEMP. CODE:— (II)iii				99PoPoPo				ToToTdoTdoTxo			GGhihihi		$T_1T_1T_{d1}T_{d1}T_{x1}$ etc.				55555		hihiPiPhiPi			$T_1T_1T_{d1}T_{d1}T_{x1}$ etc.			
1	2	3	4	5	6	7	8	9	10	11	12	13	14	15	16	17	18	19	20	21	22	23	24	25	26	27
Karachi	41 780	999 95	292 56	155 07	854 64	211 96	700 19	200 34	509 38	027 04	405 17	589 96	302 28	729 91	555 55	309 00	232 28	468 51	212 01	628 01	260 74	648 00	260 42	456 00	095 36	853 50
Quetta	41 661	998 18	291 07	150 13	160 56	509 08	599 15	404 70	659 90	555 55	628 00	280 85	436 00	040 11	575 68	009 90	274 32	609 95	643 73	689 90						

PPP—Pressure in hundreds, tens and units of millibars.
hhh—Height in thousands, hundreds and tens of feet.

PP—Pressure in hundreds, and tens of millibars
hh—Height in thousands, and hundreds of feet.

Upper Air Data (Hddff.)*

STATION.	At 0900 hrs. G. M. T. † of previous day. Height in Thousands of feet ‡										At 2100 hrs. G. M. T. † of previous day. Height in Thousands of Feet ‡						At 0300 hrs. G. M. T. † of date. Height in Thousands of Feet ‡							
	1	2	3	5	7	10	15	20	25	30	1	2	3	5	7	10	1	2	3	5	7	10	15	20
1	2	3	4	5	6	7	8	9	10	11	12	13	14	15	16	17	18	19	20	21	22	23	24	25
Bogra ..	19 02	19 03	23 06	26 12	..	..	..	..	..	..	19 24	..	..	..	..	..	15 12	17 08	18 02	..	..	..	..	..
Chhor ..	23 11	23 13	..	..	..	..	..	..	..	..							21 19	22 26	..	..	..	..	..	..
Chittagong ..	18 16	09 23	..	..	..	..	..	..	..	..	18 25	19 30	20 28	..	..	..	18 24	18 28	..	..	..	..	..	..
Cox's Bazar ..	17 18	17 16					..	..	..	..	18 22	19 18	20 15	22 10	28 09	..	No	ascent	..	..	..	..	..	..
Dacca ..	18 08	19 09	22 09	25 15	26 21	26 22	..	..	..	..	18 18	..	..	..	..	..	11 08	..	02 04	01 06	02 12	06 06	28 02	28 15
Dalbandin ..	..	..	06 01	09 02	25 03	23 06	34 03	24 21	26 24	25 26	..	..	06 10	03 10	05 11	06 04	..	..	..	..	03 06	03 03	20 04	20 07
Drosh ..	..	..	..	..	28 01	21 03	26 02	23 12	26 18	27 64	..	..	..	14 01	21 02	21 08	..	..	..	03 06	03 09	..	..	..
Fort Sandeman ..				25 09	23 09	22 07	23 39	27 27	27 26	..	..			36 03	32 06	29 14								
Jacobabad ..	19 05	20 05	10 04	20 02	02 05	33 06	28 09	20 08	21 06	27 09	19 29	20 22	23 16	24 15	28 12		17 10	19 13	21 08	25 06	25 04	35 05	34 14	..
Jhelum ..	15 06	15 06	14 04	27 04	29 13	30 17	33 12	33 21	..	..	33 09	34 12	33 09	23 03	28 12	26 26	34 05	32 11	32 16	31 08	32 07	32 04	29 17	28 24
Jiwani ..	22 05	..	..	..	..	..	..	..	..	..	20 05	..	..	..	..	..	21 04	..	..	..	..	..	..	..
Karachi ..	26 35	26 28	28 25	..	..	..	..	..	..	..	25 31	25 28	26 24	26 28	..	..	26 31	26 45	..	..	..	..	..	..
Khanpur ..	23 12	22 15	21 21	..	..	..	..	..	..	..	19 31	..	..	..	..	..	22 20	23 22	23 21	..	..	..	..	..
Lahore ..	27 03	23 04	21 05	19 07	18 10	..	..	..	..	..	36 06	01 06	34 04	33 03	29 05	..	20 06	22 05	20 03	20 04	28 10	28 15	..	..
Multan ..	21 10	21 12	21 08	23 08	24 07	29 10	28 14	29 11	30 23	..	21 29	22 43	23 43	..	..	..	23 16	30 14	..	..	..	..	..	..
Peshawar ..	..	..	..	..	30 27	31 40				..	..	..	..	..	..	..	..	19 08	23 04	24 07	24 09	32 04	08 05	..
Quetta ..	..	..	..	..	32 12	31 18	26 10	33 19	..	..	..	..	..	..	29 04	30 06	..	..	..	..	28 04	33 08	29 00	..
Veraval ..	..	..	..	..	..	..	..	..	..	..	..	..	..	..	..	..	..	..	..	..	..	..	..	..
Sylhet ..	08 06	08 11	..	..	..	..	..	..	..	..	..	..	No	ascent	..	..	No	ascent	..	..	..	..	..	..
Bushire ..																								
Sharjah ..																								

Cloud Observation Data (GGiii Cddv$_r$v$_r$ etc.)

Peshawar 02440 127xx

*Wind directions are expressed in tens of degrees counting from North through East and speed in knots.
†The actual time of observations may vary within half an hour of the specified time.
‡The correct levels to which the upper winds relate are 0.2, 0.4, 0.9 1.5, 2.1 3.0, 4.0 4.6, 7.5 and 9.0 km. The levels given at the head of the columns are the nearest equivalent levels in thousands of feet.

Printed at Nasser Printing Works Karachi.

PAKISTAN DAILY WEATHER MAP

SATURDAY 11th. JUNE 1955.

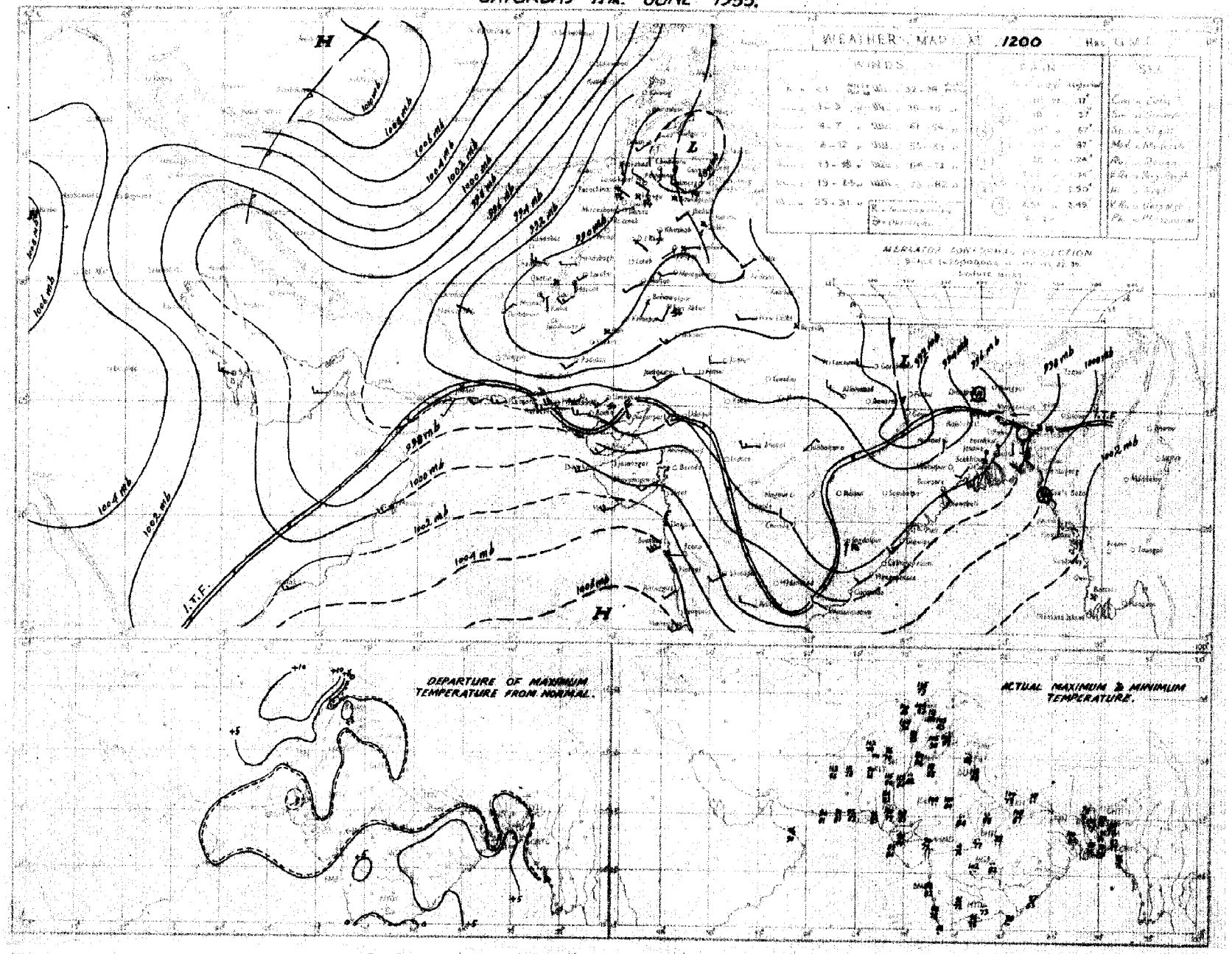

Rainfall amounts indicated in the above chart refer to past 9 hours.

S. R. M. P. KARACHI.

PAKISTAN DAILY WEATHER MAP

SUNDAY 12th JUNE 1955.

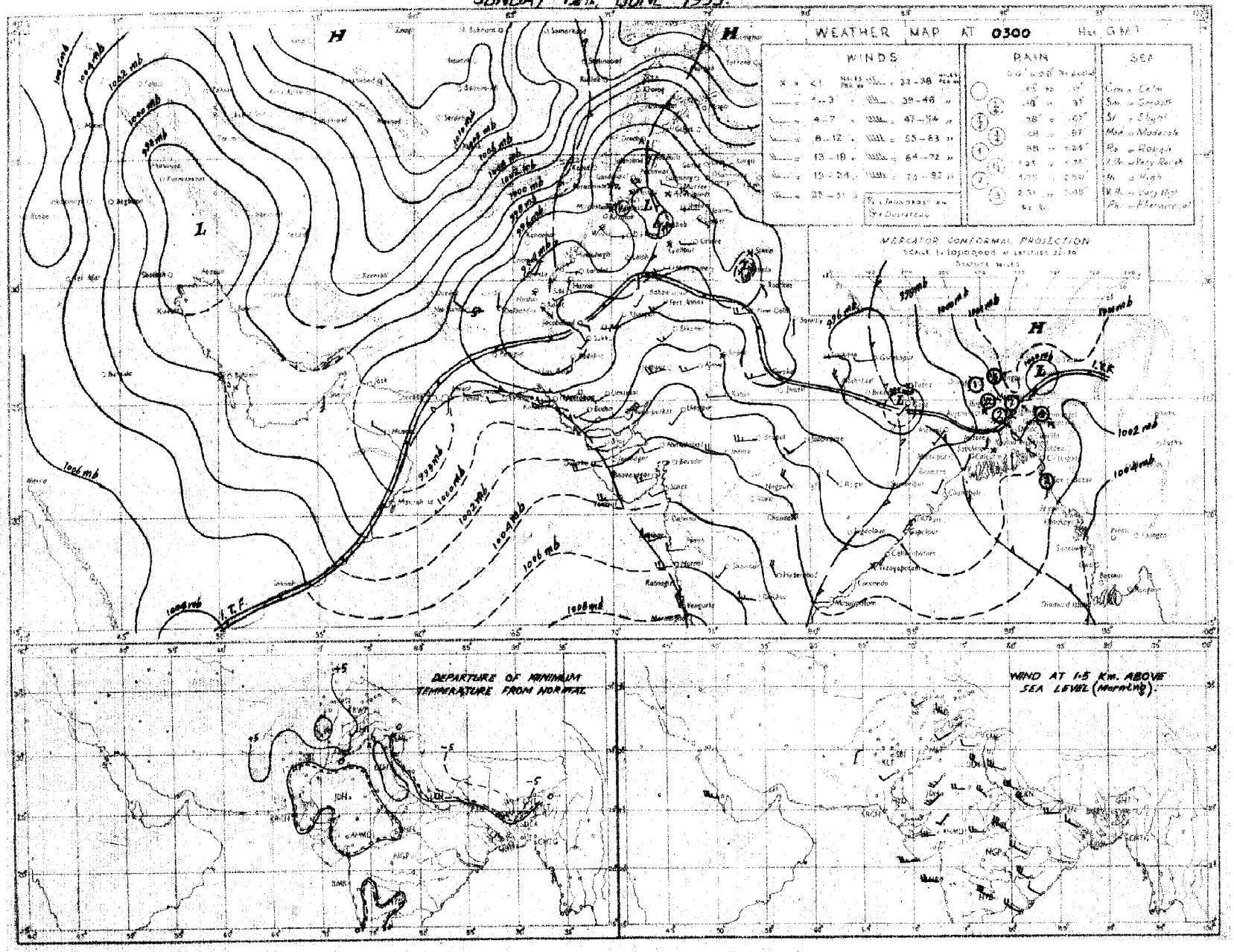

Rainfall amounts indicated in the above chart refer to past 24 hours.

C. & M. P. KARACHI

Monthly Subscription.

Page 1—2.

Page 1—4.

PAKISTAN DAILY WEATHER REPORT

Regd. No. S.-1467

FOR MONDAY, THE 13TH JUNE, 1955.

(Published by the authority of the Government of Pakistan)

Summary of observations recorded at 0300 hrs. G. M. T.

Yesterday's low over the Punjab and the North-West Frontier Province persists. It has caused local thunderstorms with a few showers in the North-West Frontier Province and scattered thunderstorm in the north Punjab and northeast Baluchistan. Scattered drizzle has also been reported from the Punjab and lower Sind.

A western disturbance is passing across Russian Turkistan.

Seasonal trough is extending to head Bay.

Widespread rain with local thundershowers occurred in the Deltaic sub-division, fairly widespread rain with scattered thundershowers in the Eastern sub-division and local rain in the Northern sub-division of East Pakistan.

Chief amounts of rainfall are:—Noakhali 2"; Cox's Bazar and Khulna 1½" each; Comilla 1"; Jessore ¾"; Brahmanbaria, Srimangal, Satkhira and Barisal ½" each; Chittagong, Faridpur and Drosh ¼" each.

Day temperatures were 4-6°F below normal in the south Punjab, Sind and East Pakistan. They were 4-6°F above normal in the north Punjab and the North-West Frontier Province.

Forecast valid until the evening of 14th:—Rainfall will be fairly widespread in East Pakistan. Scattered thunderstorm/showers will occur in Kashmir, the upper North-West Frontier Province and the hills of north Punjab. A few dust thunderstorms are also likely in plains of the Punjab and north Baluchistan.

Karachi-11.
The 13th June 1955.

OBSERVATIONS

K. U. SIDDIQI,
for Director, Meteorological Service.

Division	Station	At 1200 Hrs. G. M. T. of previous day: RRR T_dT_d	N dd ff	VV ww W	PPP TT	$N_hC_LhC_MC_H$	$W_1D_HD_MT_xT_x$	At 0300 Hrs. G. M. T. of date: RRR T_dT_d	N dd ff	VV ww W	PPP TT	N_hC_L hC_MC_H	$W_1D_HD_MT_nT_n$	Departure from Normal of: T_xT_x	T_nT_n	Rainfall: Since 1st June, 55 to date	Departure from normal	Since 1st Jan., 55 to date	Anual Norm
1	2	3	4	5	6	7	8	9	10	11	12	13	14	15	16	17	18	19	20
EAST PAKISTAN (East)	Cox's Bazar	024 77	6 18 03	96 03 6	005 88	6 4 4 2 0	- - - 84	171 78	5 73 03	96 03 6	018 78	5 4 4 1 0	- - - 76	- 3	0	10.5	- 0.1	30.1	140
	Chittagong	010 75	7 16 05	96 17 6	996 77	7 3 4 0 0	- - - 86	033 76	8 16 02	97 02 9	013 80	8 6 4 - -	- - - 75	- 2	- 2	9.1	+ 2.0	26.1	108
	Noakhali	185 76	8 00 00	95 61 6	993 77	2 4 5 2 ×	- - - 85	210 79	8 00 00	96 02 6	009 82	3 3 5 2 ×	- - - 76	- 2	- 3	16.3	+ 9.1	32.5	115
	Comilla	091 73	8 13 07	96 02 2	××× 76	8 4 4 0 0	- - - 85	091 78	8 18 02	96 02 2	017 77	8 4 4 0 0	- - - 78	- 3	+ 1	3.5	- 3.9	22.5	94
	Brahmanbaria	039 75	6 13 02	97 03 5	995 77	6 0 3 7 0	- - - 91	039 76	8 13 02	97 03 2	026 82	8 5 2 × ×	- - - 78	—	—	8.5	+ 2.8	26.7	78
	Srimangal	022 75	8 00 00	96 03 6	992 78	8 5 6 × ×	- - - 79	051 75	8 00 00	94 62 6	023 76	8 5 5 × ×	- - - 73	- 11	- 2	11.3	+ 3.1	40.4	98
	Sylhet	..						..											..
	Mymensingh	000 75	8 09 02	97 03 2	986 79	8 4 7 × ×	- - - 84	000 76	8 09 02	97 02 2	020 79	8 4 7 × ×	- - - 73	- 4	- 4	15.2	+ 7.2	22.0	91
	Narayanganj	000 76	8 18 05	95 03 2	979 81	0 0 9 2 ×	- - - 86	000 77	8 13 63	95 03 2	011 83	8 5 7 × ×	- - - 78	- 3	0	1.4	- 4.4	20.7	74
	Dacca	000 77	8 13 07	97 02 2	973 80	3 5 3 2 ×	- - - 85	000 77	7 16 05	97 01 1	005 83	6 5 4 8 0	- - - 77	—	—	1.7	—	20.6	..
(Deltaic)	Faridpur	002 77	8 16 03	95 02 5	976 80	6 6 6 1 ×	- - - 91	037 77	8 16 02	96 03 6	999 83	6 5 6 1 0	- - - 75	+ 2	- 2	2.3	- 1.9	4.3	71
	Barisal	050 75	8 17 01	95 95 9	967 76	7 7 6 - -	- - - 93	063 78	6 16 01	96 03 6	008 85	6 6 6 0 0	- - - 77	+ 5	- 1	10.6	+ 5.4	18.0	81
	Khulna	117 73	8 00 00	96 51 9	983 85	8 8 5 × ×	- - - 93	123 79	8 13 03	96 03 5	003 84	8 5 5 × ×	- - - 74	+ 4	- 4	6.1	+ 2.6	81.5	68
	Satkhira	000 76	8 23 02	97 17 1	968 87	6 9 7 6 0	- - - 96	045 77	8 13 02	96 03 6	993 86	6 9 4 6 0	- - - 74	+ 5	- 4	1.6	- 2.0	5.1	65
	Jessore	054 75	8 18 05	96 60 5	964 77	8 5 5 8 0	- - - 95	074 78	8 13 07	96 03 6	998 82	8 9 5 × ×	- - - 75	—	—	2.3	- 2.3	9.9	65
EAST PAKISTAN (North)	Pabna	..						..											59
	Sirajganj	000 77	5 09 02	97 00 0	951 87	3 2 6 0 2	- - - 91	010 86	8 09 02	97 00 0	982 81	8 6 4 × ×	- - - 77	+ 2	0	3.9	- 1.3	21.8	64
	Rajshahi	..						..											56
	Bogra	000 77	0 09 03	97 02 2	971 71	8 5 6 0 0	- - - 87	009 76	6 00 00	97 02 6	011 80	6 5 6 0 0	- - - 77	- 3	0	4.1	- 1.5	15.6	69
	Dinajpur	000 79	4 09 02	96 01 1	944 74	4 5 7 8 0	- - - 86	000 75	8 09 02	96 02 2	011 81	8 4 6 0 0	- - - 77	- 4	0	3.1	- 1.5	6.6	72
	Rangpur	000 ××	8 07 05	96 03 2	— —	8 5 8 × ×	- - - —	000 ××	8 07 02	96 03 2	— —	8 5 8 × ×	- - - —	—	—	6.5	- 0.3	15.2	84
KASHMIR	Srinagar†	..																	26
	Gulmerg††	..																	..
	Sonamerg (a)	..																	71
	Dras†	..																	26
	Leh††	..																	3
	Skardu†	..																	6
	Misgar†	..																	..
	Aliabad†	..																	..
	Gilgit*	..																	5
	Jammu	..																	..
PUNJAB (North)	Lahore	000 71	0 23 02	95 05 0	905 06	0 0 9 0 0	- - - 08	000 67	6 09 02	95 05 4	942 91	0 0 9 0 0	- - - 85	+ 1	+ 6	0	- 0.2	3.3	19
	Sialkot	000 57	0 23 02	97 00 0	893 10	0 0 9 0 0	- - - 12	000 67	2 00 00	97 02 1	940 97	0 0 9 0 2	- - - 89	+ 6	+ 8	0	- 0.2	4.2	32
	Jhelum	000 69	1 23 03	96 02 0	893 10	1 1 8 0 0	- - - 11	000 65	0 83 02	96 02 0	946 93	0 0 9 0 0	- - - 84	—	—	0	—	5.6	..
	Rawalpindi*	000 49	2 00 00	99 01 1	884 05	2 0 9 3 0	- - - 10	000 58	0 00 00	99 00 1	882 94	0 0 9 0 0	- - - 84	+ 6	+ 9	0	- 0.5	4.3	36
	Murree†	000 49	7 05 09	96 02 9	941 77	3 3 4 0 8	- - - 83	000 50	0 09 03	97 00 9	949 75	0 0 9 0 0	- - - 65	+ 4	+ 4	0	- 1.1	13.2	59
	Campbellpore	000 47	0 05 03	99 00 0	892 08	0 0 9 0 0	- - - 08	000 72	0 05 02	98 00 0	941 95	0 0 9 0 0	- - - 85	—	—	—	—	—	..
	Khushab	000 57	2 34 01	97 03 0	899 09	0 0 9 0 1	- - - 10	000 66	0 02 02	97 00 5	942 95	0 0 9 0 0	- - - 88	+ 2	+ 6	0	- 0.3	2.7	15
	Leiah	..						..											8
	Lyallpur	000 70	0 18 02	95 05 0	900 02	0 0 9 0 0	- - - 03	000 70	0 29 07	94 05 4	943 93	0 0 9 0 0	- - - 89	- 4	+ 8	0	- 0.2	2.0	12
PUNJAB (South)	Montgomery	000 70	0 23 05	95 05 0	909 05	0 0 9 0 0	- - - 05	000 75	0 25 07	95 05 0	951 90	0 0 9 0 0	- - - 89	- 4	+ 5	0	- 0.1	2.3	10
	Multan	000 69	9 18 02	94 05 5	908 06	0 0 9 0 0	- - - 07	000 74	9 18 05	94 05 5	950 87	0 0 9 0 0	- - - 86	0	+ 1	0	- 0.1	3.9	7
	Khanpur	000 67	0 23 03	95 05 0	910 09	0 0 9 0 0	- - - 10	000 76	0 26 14	95 00 0	972 85	0 0 9 0 0	- - - 83	+ 3	0	0	- 0.1	1.0	6
	Bahawalpur	000 72	0 23 02	97 00 0	912 08	0 0 9 0 0	- - - 08	000 96	× 20 10	96 05 0	955 87	0 0 9 0 0	- - - 85	- 1	+ 2	0	- 0.1	0	6
	Fort Abbas	000 65	0 23 10	92 31 3	914 09	0 0 9 0 0	- - - 10	000 70	0 23 16	92 32 3	969 93	0 0 9 0 0	- - - 85	—	—	0	—	1.2	8
N.W.F.P. (Upper)	Drosh*	..						024 59	6 13 05	96 29 9	958 67	6 2 5 0 0	- - - 62		- 8	0.6	—	13.0	18
	Chakdara*	000 50	3 13 03	98 01 0	846 01	3 3 4 0 0	- - - 04	008 56	0 05 02	97 00 3	976 83	0 0 9 0 0	- - - 74	—	—	0	—	0.2	..
	Peshawar	000 56	8 23 35	92 98 9	890 03	6 9 6 3 -	- - - 07	000 65	1 00 00	90 05 9	993 96	1 0 9 4 0	- - - 81	+ 2	+ 4	0	- 0.2	2.4	14
	Kohat	000 53	0 27 02	98 00 0	884 07	0 0 9 0 0	- - - 08	000 63	0 09 02	98 00 0	870 84	0 0 9 0 0	- - - 77	—	—	—	—	—	..
	Cherat	..						000 56	0 36 00	98 05 4	914 70	0 0 9 0 0	- - - 72	—	—	—	—	—	..
	Landi Kotal*	000 40	8 34 09	90 05 4	872 89	8 0 9 7 -	- - - 09	000 51	0 13 02	97 00 0	896 83	0 0 9 0 0	- - - 71						29
	Hangu	000 49	5 16 19	97 02 1	875 88	8 5 6 - -	- - - 99	××× ××	6 00 00	99 00 0	— —	0 0 9 3 2	- - - —	—	—	0	—	6.5	..
	Parachinar†	××××	7 02 09	98 03 2	— —	7 6 4 0 0	- - - —	000 49	1 00 00	96 10 0	947 73	1 0 9 6 0	- - - 66	—	—	—	—	—	..
	Miranshah*	000 48	4 05 02	99 01 9	932 78	4 2 8 0 0	- - - 89	000 71	6 00 00	99 02 0	909 81	0 0 9 0 3	- - - 65	+ 2	+ 3	0	—	4.2	29
	Bannu	000 76	6 00 00	98 01 6	877 94	0 0 9 0 3	- - - 96	000 72	0 00 00	99 00 0	948 81	0 0 9 0 0	- - - 79	—	—	0	- 0.1	4.2	13
	Wana	003 71	4 27 02	99 03 2	909 02	4 0 9 4 0	- - - 06	000 76	0 00 00	99 00 0	931 79	0 0 9 0 0	- - - 74	—	—	0.3	—	2.1	11
	D. I. Khan	..						000 74	4 00 00	98 01 1	936 90	0 0 9 4 0	- - - 89	—	—	—	—	—	11
N.W.F.P. (Lower)		000 59	3 05 02	98 03 1	922 06	0 0 9 0 3	- - - 12							+ 4	+ 8	0	- 0.2	1.9	10
BALUCHISTAN (North)	Fort Sandeman*	000 20	6 20 07	97 02 7	849 58	0 0 9 2 0	- - - 01	000 29	0 34 32	95 07 2	918 85	0 0 9 0 0	- - - 75	+ 4	+ 5	0	- 0.1	2.1	11
	Hindubagh†	000 47	1 27 05	96 01 0	939 90	1 0 8 4 0	- - - 92	000 46	1 28 05	96 01 1	959 74	4 0 9 0 0	- - - 67	—	—	0	—	4.6	..
	Loralai*	000 34	3 23 05	96 03 9	862 90	3 4 5 0 0	- - - ××	000 37	0 37 09	95 05 4	903 80	0 0 9 0 0	- - - 72	—	—	0	—	1.8	..
	Sibi	000 67	2 20 10	97 03 0	899 11	0 0 9 4 0	- - - 12	000 75	0 13 09	96 00 0	975 54	0 0 9 0 0	- - - 92	—	—	0	—	1.9	5
	Harnai (a)	000 ××	3 27 02	97 00 0	— —	0 0 6 4 0 3	- - - —	000 ××	2 19 02	97 60 0	— —	6 0 0 0 2	- - - —	—	—	0	- 0.2	1.9	14
	Quetta†	000 53	0 34 02	95 05 0	935 90	0 0 9 0 0	- - - 92	000 54	1 00 00	96 00 0	962 72	0 0 9 3 0	- - - 64	—	—	0	- 0.1	4.1	9
	Chaman*	000 58	8 27 07	96 02 2	879 94	0 0 9 0 7	- - - 96	000 51	3 23 02	97 03 0	929 77	0 0 9 0 3	- - - 69	- 1	- 2	0	0	7.6	8
	Kalat†	000 43	0 31 05	98 00 0	947 83	0 0 9 0 0	- - - 89	000 41	0 36 03	98 00 0	978 70	0 0 9 0 0	- - - 58	- 1	0	0	0	5.2	7
	Nushki*	000 35	0 27 07	98 02 0	972 00	0 0 9 0 0	- - - 02	000 17	0 27 07	98 02 0	991 81	0 0 9 0 0	- - - 59	—	—	0	—	2.2	..
	Dalbandin*	000 60	5 06 05	94 04 1	980 81	1 5 7 0 0	- - - 06	000 36	7 05 05	94 05 1	944 83	6 5 7 2 0	- - - 80	0	+ 8	0	0	1.8	4
	Nokkundi*	000 73	0 31 07	96 05 3	907 00	0 0 9 0 0	- - - 01	000 59	0 31 05	99 00 0	959 84	0 0 9 0 0	- - - 77	—	—	0	—	0.9	2
BALUCHISTAN (South)	Panjgur*	000 50	5 23 05	98 00 0	870 58	0 0 9 0 0	- - - 04	000 55	0 31 07	98 00 0	933 78	0 0 9 0 0	- - - 72	+ 2	- 2	0	—	1.8	5
	Turbat	000 82	0 23 03	98 00 0	944 06	0 0 9 0 0	- - - 08	000 77	0 00 00	96 00 0	983 88	0 0 9 0 0	- - - 83	—	—	0	—	6.0	..
	Nwami	000 79	1 18 07	96 01 0	963 87	1 9 4 0 0	- - - 89	000 79	0 00 00	96 03 1	993 84	6 6 4 0 0	- - - 91	—	—	0	—	9.1	4
	Pasni	000 78	0 23 07	97 00 0	968 88	0 0 9 0 0	- - - 92	000 76	0 31 03	96 00 0	960 91	0 0 9 0 0	- - - 79	- 3	0	0	0	2.5	6
	Ormara	000 83	0 25 10	95 00 2	953 90	0 0 9 0 0	- - - 90	000 80	8 25 09	98 02 2	968 84	8 6 5 0 0	- - - 83	—	—	0	0	2.5	6
	Las Bela	000 73	0 18 02	96 00 0	929 02	0 0 9 0 0	- - - 06	000 71	8 16 02	98 03 2	981 86	8 3 7 - -	- - - 84	—	—	0	—	0.8	..
SIND (Lower)	Karachi (Manora)	000 80	9 27 19	97 03 1	969 87	1 8 9 4 3	- - - 90	000 79	7 25 12	96 02 2	994 84	7 6 4 0 0	- - - 83	- 1	0	0	- 0.1	0.1	8
	Karachi (A. P.)	000 79	8 25 17	96 02 5	972 86	8 6 4 3 -	- - - 99	000 79	7 25 14	96 02 5	996 85	7 6 4 0 0	- - - 83	—	—	0	—	0.9	..
	Badin	000 76	0 27 17	96 00 0	966 93	0 0 9 8 0	- - - 94	000 78	0 33 07	96 00 0	006 85	0 0 9 0 0	- - - 83	- 7	+ 7	0	- 0.1	0.5	9
	Nagar Parkar	××××	0 31 35	97 00 0	— —	0 0 9 0 0	- - - —	000 ××	0 20 11	97 06 3	— —	0 0 9 0 0	- - - —	—	—	0	—	—	..
	Umarkot	000 74	0 20 17	96 31 3	948 01	0 0 9 0 0	- - - 03	000 78	7 20 07	96 00 0	996 82	0 3 9 2 2	- - - 82	—	—	0	—	0	..
	Chhor																		..
	Hyderabad	000 73	2 23 16	96 06 0	947 95	2 5 5 0 0	- - - 96	000 78	2 23 17	96 07 0	986 88	2 4 5 0 0	- - - 82	- 9	0	0	- 0.1	0.6	7
SIND (Upper)	Pad Idan	000 65	0 18 07	97 02 0	909 11	0 0 9 0 0	- - - 12	000 73	0 16 09	97 02 0	960 88	0 0 9 0 0	- - - 82	—	—	0	—	1.1	..
	Nawabshah	000 70	0 18 09	97 00 0	928 05	0 0 9 0 0	- - - 07	000 75	0 18 11	97 00 0	930 87	0 0 9 0 0	- - - 82	—	—	0	—	0.2	..
	Sukkur	000 79	0 ×××	96 00 0	906 09	0 0 9 0 0	- - - 09	000 78	0 20 03	96 00 0	963 85	0 0 9 0 0	- - - 81	—	—	0	—	1.2	4
	Jacobabad	000 84	0 16 10	96 05 0	904 11	0 0 9 0 0	- - - 11	000 80	6 13 07	97 00 0	971 88	6 0 9 7 0	- - - 85	- 4	0	0	0	3.0	4
	Rohri	000 85	0 00 00	97 02 0	935 18	0 0 9 0 0	- - - 18	000 73	0 18 03	97 02 3	902 95	0 0 9 0 0	- - - 83	—	—	0	—	0	..
	Veraval																		20
	Jiwani*																		12
	Kabul†	000 51	0 09 03	98 01 9	957 77	8 6 5 × ×	- - - 80							—					..
	Kandahar																		..

See foot notes on page 2

PAKISTAN DAILY WEATHER REPORT

FOR MONDAY THE 13TH JUNE, 1955.

Division	STATION.	At 1200 Hrs. G. M. T. of previous day. RRR TdTd	N ddff	VV wwW	PPP TT	$N_H C_L h C_M C_H$	$W_1 D_H D_M T_x T_x$	At 0300 Hrs. G. M. T. of date. RRR TdTd	N ddff	VV wwW	PPP TT	$N_h C_L h C_M C_H$	$W_1 D_H D_M T_n T_n$	Departure from normal of $T_x T_x$	$T_n T_n$	Rainfall Since 1st June, 55 to date	Departure from normal	Since 1st Jan. 55 to date	Annual Normal
1	2	3	4	5	6	7	8	9	10	11	12	13	14	15	16	17	18	19	20
Iran	Jask	..																	5
	Charbar	..																	4
	Bushire	..																	11
	Ispahan	..																	..
	Tehran	..																	10
	Meshed	..																	
Arabia	Muscat	..	..	..	..	..	..	000 60	0 27 02	98 00 0	982 91	0 0 9 0 0	- - - 84	—	- 3	0	- 0.1	4.5	4
	Sharjah	..																	4
	Bahrein	..																	..
	Kuwait	..																	5

*Barometer readings reduced to 1 Geopotential Kilometre.
†Barometer readings reduced to 2 Geopotential Kilometre.
‡Barometer readings reduced to 3 Geopotential Kilometre.
RRR at 0300 hrs. G.M.T. is rainfall since 0300 hrs. G.M.T. of the previous day and RRR at 1200 hrs. G.M.T. is rainfall since 0300 hrs. G.M.T. of the same date.
The accuracy of individual entries in this report cannot be guaranteed. Corrections can be obtained, if necessary, on application to the Meteorologist, Weather Central Air Port, KARACHI-11.

(a) Reports only rainfall.
(b) Instead of 0300 G.M.T. the observations are being taken at 0600 G.M.T.
Whenever 999 is given for RRR see the summary on page I for the actual amount of rainfall.

Wireless Reports from Ships

SHIPS IN	YQ $L_a L_a L_a$	$L_o L_o L_o$ GG	N dd ff	VV ww W	PPP TT	$N_h C_L h C_M C_H$	D $s_v s_p p$	$8N_s C h_s h_s$	O $T_s T_s$ TdTd	$1 d_w d_w P_w H_w$
1	2	3	4	5	6	7	8	9	10	11
ARABIAN SEA										
Odile ..	13 168	555 06	6 23 18	97 02 2	045 84	65 4 00	1 6 804	..	0 08 76	1 23 33
President Pierce ..	13 221	631 06	7 25 21	97 02 2	100 14	63 4 18	5 3 503	..		
Karanja ..	13 171	622 06	3 23 26	97 02 2	047 84	31 7 00	5 5 225	..	0 00 75	1 23 37
Daressa ..	13 243	618 06	2 20 13	97 01 2	995 86	31 7 09	6 5 602	8 × ×××	0 03 79	
Oilfield ..	13 224	600 06	0 21 12	96 02 0	988 89	00 9 09	4 5 292	..	0 51 75	1 21 22
Friesland ..	13 216	598 12	0 20 09	97 05 0	966 84	00 9 00	1 6 718	..	0 08 79	1 20 34

Radio-Sonde Data (Temperatures in °C) of previous day.

Station	TEMP. CODE:—				(II)iii		99$P_oP_oP_o$			$T_oT_oT_{do}T_{do}T_{xo}$			GGhihihi		$T_1T_1T_{d1}T_{d1}T_{x1}$ etc.				55555		hihiPiPhiPi			$T_1T_1T_{d1}T_{d1}T_{x1}$ etc.			
1	2	3	4	5	6	7	8	9	10	11	12	13	14	15	16	17	18	19	20	21	22	23	24	25	26	27
Karachi	41 780	999 97	282 53	165 01	854 07	221 94	700 16	150 05	509 15	569 90	404 74	629 94	301 69	789 95	555 55	309 00	222 16	408 70	222 06	578 70	231 63	628 00	201 26	446 00	069 99	803 50
Quetta																										

PPP—Pressure in hundreds, tens and units of millibars.
hhh—Height in thousands, hundreds and tens of feet.

PP—Pressure in hundreds, and tens of millibars
hh—Height in thousands, and hundreds of feet.

Upper Air Data (Hddff.)*

STATION.	At 0900 hrs. G. M. T. † of previous day. Height in Thousands of feet ‡ 1	2	3	5	7	10	15	20	25	30	At 2100 hrs. G. M. T. † of previous day. Height in Thousands of Feet ‡ 1	2	3	5	7	10	At 0300 hrs. G. M. T. † of date. Height in Thousands of Feet ‡ 1	2	3	5	7	10	15	20
1	2	3	4	5	6	7	8	9	10	11	12	13	14	15	16	17	18	19	20	21	22	23	24	25
Bogra ..	12 14	17 11	21 13	..	..	..	..	..	..	..	15 10	21 09	24 12	23 09	..	..	16 09	18 14	..	..	..	..	..	..
Chhor ..	23 31	23 37	23 35	23 31	21 18	19 17	12 13	09 14	06 07	18 19	..	..	..	..	..	..	22 25	23 27	..	..	..	..	..	..
Chittagong ..	No	ascent	..	..	..	..	..	..	..	..	..	..	No	ascent	..	..	..	..	..	..	..	..	..	..
Cox's Bazar ..	17 12	20 16	21 13	30 12	31 12	..	..	..	..	..	..	..	No	ascent	..	..	No	ascent	..	..	..	..	..	..
Dacca ..	14 11	19 13	21 10	24 12	27 19	..	..	..	..	..	23 09	23 10	24 14	25 13	25 12	31 13	15 07	..	07 11	03 12	35 08	..	..	..
Dalbandin ..	..	..	12 09	14 06	07 11	04 15	..	..	..	..	..	..	08 07	01 05	01 02	33 04	..	..	..	..	..	..	..	..
Drosh ..	..	..	..	..	24 12	20 09	20 07	21 04	20 08	12 04	..	..	..	24 02	19 05	..	..	..	..	..	35 11	04 08	18 13	..
Port Sandeman ..	..	..	..	24 05	25 02	29 17	27 21	..	..	..	..	..	..	05 15	06 26	..	..	..	..	25 07	28 11	27 15	22 18	..
Jacobabad ..	16 09	17 09	17 08	17 04	21 02	36 02	30 05	36 21	25 29	25 30	18 19	20 17	21 10	27 04	..	..	13 09	15 10	23 15	24 09	26 08	17 09	24 05	..
Jhelum ..	19 04	19 06	19 02	31 02	36 02	26 04	27 13	27 28	25 37	27 49	13 08	14 17	17 17	27 09	30 08	29 08	25 03	17 04	17 07	09 02	29 05	30 10	29 17	30 22
Jiwani ..	17 09	22 04	24 03	05 11	04 07	..	..	..	..	..	25 07	..	..	..	..	..	16 06	13 03	33 09	82 16	..	..	..	..
Karachi ..	24 15	..	..	..	..	..	..	..	..	..	25 25	25 27	25 23	..	..	..	24 15	..	..	..	..	..	..	..
Khanpur ..	22 04	22 07	23 07	..	..	..	..	..	..	..	21 99	23 39	..	..	..	..	22 21	24 22	26 13	..	..	..	..	..
Lahore ..	24 06	25 06	24 08	..	..	..	..	..	..	..	09 15	10 24	11 14	29 06	33 09	..	12 06	19 15	32 08	34 03	01 05	01 06	32 27	..
Multan ..	No	ascent	..	..	..	..	..	..	..	..	21 17	20 15	20 13	27 14	..	..	21 15	24 17	28 11	31 08	34 08	..	..	..
Peshawar ..	..	07 05	04 05	36 05	26 06	26 06	27 09	26 06	28 06	32 13	..	06 15	06 13	40 17	10 15	11 03	..	05 02	10 02	36 03	04 05	17 09	34 24	..
Quetta ..	..	..	..	..	32 04	30 10	29 20	..	..	..	..	..	..	..	30 07	28 07	..	..	..	..	30 07	31 12	25 23	..
Veraval ..	..	..	..	..	..	..	..	..	..	..	..	..	..	..	..	..	..	..	..	..	..	..	..	..
Sylhet ..	09 14	09 12	13 04	..	..	..	..	..	..	..	..	..	No	ascent	..	..	12 07	14 02	..	..	..	..	..	..
Bushire ..																								
Sharjah ..																								

Cloud Observation Data (GGiii $C_{dd}v_Tv_T$ etc.)

*Wind directions are expressed in tens of degrees counting from North through East and speed in knots.
†The actual time of observations may vary within half an hour of the specified time.
‡The correct levels to which the upper winds relate are 0.3, 0.6, 0.9 1.5, 2.1 3.0, 4.5 6.0, 7.5 and 9.0 km. The levels given at the head of the columns are the nearest equivalent levels in thousands of feet.

Printed at Nasser Printing Works Karachi.

PAKISTAN DAILY WEATHER MAP

SUNDAY 12th JUNE 1955.

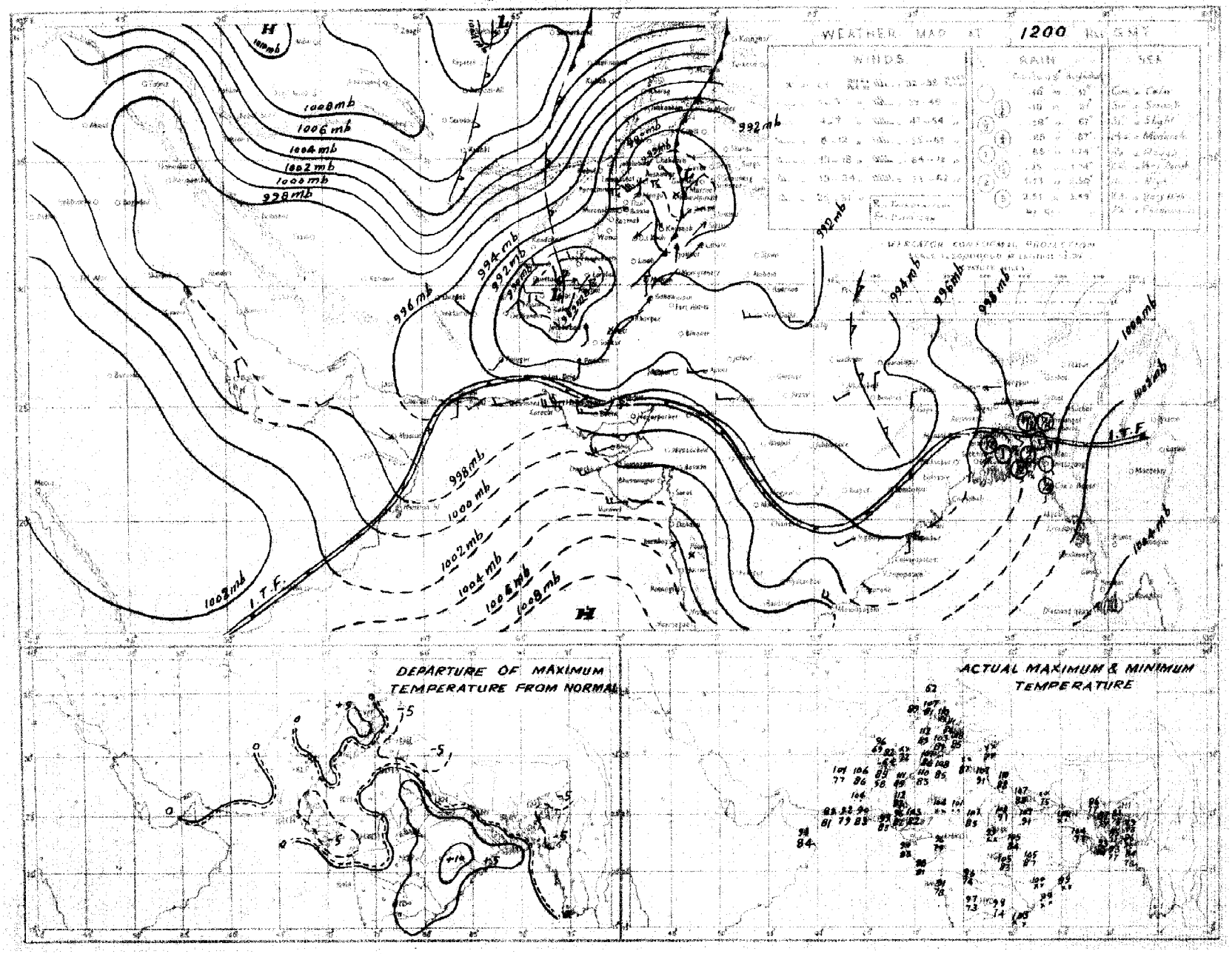

Rainfall amounts indicated in the above chart refer to past 9 hours

PAKISTAN DAILY WEATHER MAP

MONDAY 13th. JUNE 1955.

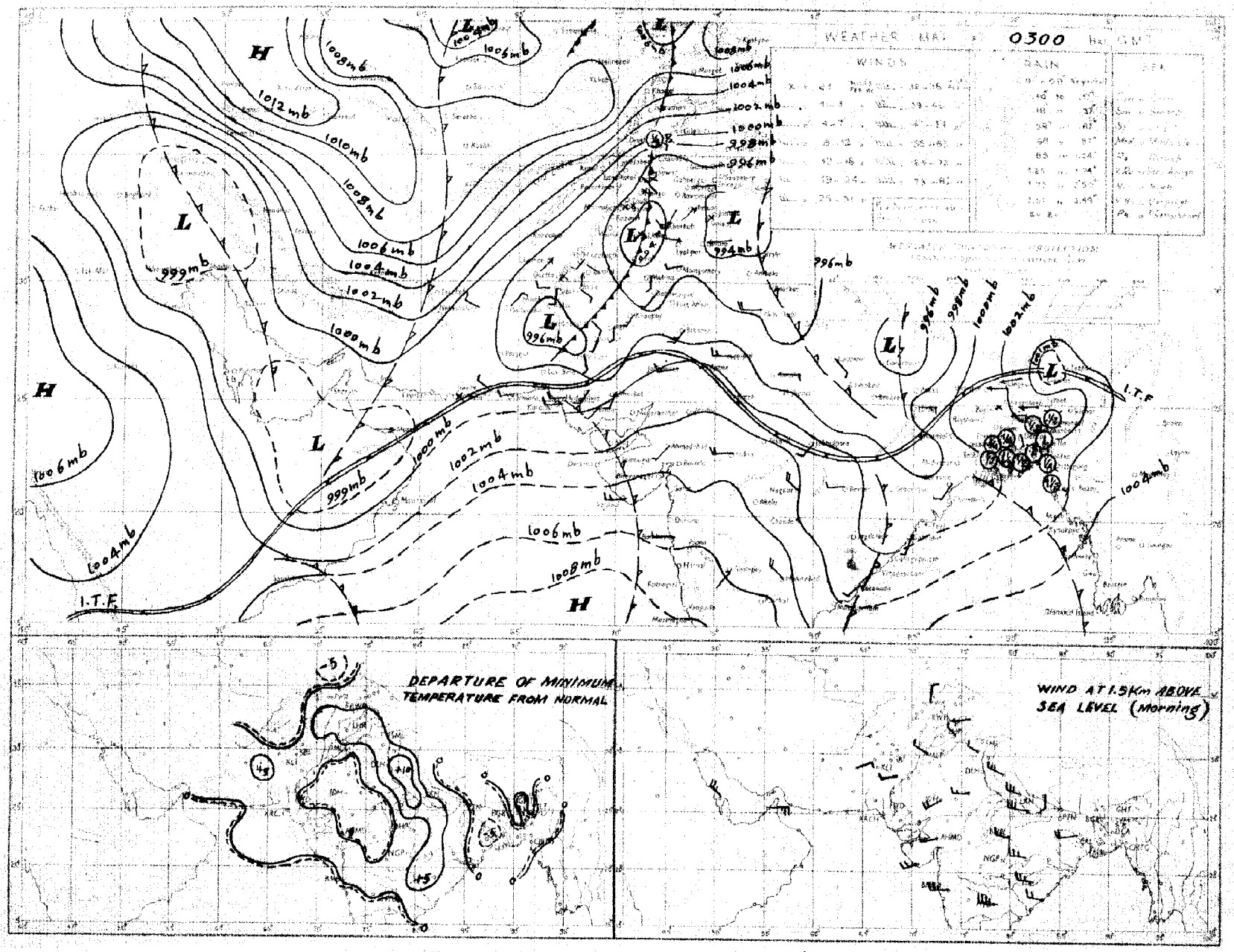

Rainfall amounts indicated in the above chart refer to past 24 hours.

C. S. M. D. KARACHI

Monthly Subscription.

Page 1—2

Page 1—4

Regd. No. S.-1467

PAKISTAN DAILY WEATHER REPORT

FOR TUESDAY, THE 14TH JUNE, 1955.

(Published by the authority of the Government of Pakistan)

Summary of observations recorded at 0300 hrs. G. M. T.

Yesterday's western disturbance over Russian Turkistan has moved slightly eastward.

The low over the Punjab and the North-West Frontier Province now lies over the Punjab-Kumaon hills. It has caused local thunderstorm/showers in the north Punjab, scattered in the North-West Frontier Province and isolated drizzle in the south Punjab. Scattered duststorms have also occurred in the North-West Frontier Province.

Seasonal trough extends to Chota-Nagpur and adjoining west Bengal.

Fairly widespread rain with scattered thundershowers occurred in the Deltaic and Eastern sub-divisions and scattered rain in the Northern sub-division of East Pakistan.

Chief amounts of rainfall are:—Dacca 4"; Barisal 3"; Narayanganj, Srimangal, Khulna and Jessore 1" each; Cox's Bazar, Faridpur and Rawalpindi ½" each and Satkhira, Murree and Landi Kotal ¼" each.

Day temperatures were 3-8°F below normal in East Pakistan, excluding the lower Eastern sub-division and in Baluchistan, and were 2-5°F above normal in the Punjab.

Forecast valid until the evening of 15th:—Rainfall will be fairly widespread in the Eastern and Deltaic sub-divisions and local in the Northern sub-division Scattered thundershowers will also occur in East Pakistan. A few thunderstorms are likely to occur in the North-West Frontier Province and the north Punjab.

Heavy Rainfall Warning:—A few heavy falls of rain are likely in the coastal districts of the Deltaic sub-di ision of East Pakistan.

Karachi-11.
The 14th June 1955.

OBSERVATIONS

K. U. SIDDIQI,
for Director, Meteorological Service.

Division (1)	Station (2)	At 1200 Hrs. G. M. T. of previous day: $RRRT_dT_d$ (3)	N dd ff (4)	VV wwW (5)	PPP TT (6)	$N_hC_LhC_MC_H$ (7)	$W_xD_HD_MT_xT_x$ (8)
East Pakistan (East)	Cox's Bazar	001 75	6 23 07	96 03 6	009 82	6 4 4 5 0	- - - 86
	Chittagong	000 75	6 23 13	96 02 2	992 82	2 4 5 2 1	- - - 85
	Noakhali	000 74	8 13 05	96 03 1	996 78	6 1 5 2 0	- - - 86
	Comilla	015 78	8 23 07	96 02 6	003 79	8 4 5 - -	- - - 86
	Brahmanbaria	000 76	8 27 05	97 03 2	989 78	8 4 3 0 0	- - - 86
	Srimangal	034 77	7 23 03	94 95 6	997 81	3 3 6 0 8	- - - 84
	Sylhet						
	Mymensingh	000 78	6 09 02	98 02 2	988 84	6 4 7 0 0	- - - 85
	Narayanganj	090 77	8 00 00	95 63 6	984 78	0 0 9 2 ×	- - - 90
	Dacca	445 75	8 00 00	96 92 9	982 76	5 9 4 2 -	- - - 87
East Pakistan (Deltaic)	Faridpur	056 75	8 00 00	95 03 6	983 77	8 7 6 0 0	- - - 85
	Barisal	305 86	8 18 01	95 26 9	993 76	8 6 6 - -	- - - 86
	Khulna	092××	8 00 00	96 03 6	981 76	8 5 4 - -	- - - ××
	Satkhira	034 75	8 00 00	96 03 1	978 76	6 9 6 6 0	- - - 84
	Jessore	055 75	8 18 02	96 60 6	967 77	8 9 5 - -	- - - 84
East Pakistan (North)	Pabna						
	Sirajganj	005 77	6 09 04	97 00 0	961 80	6 6 4 0 0	- - - 80
	Rajshahi						
	Bogra	000 75	8 00 00	97 01 2	982 84	2 2 6 7 1	- - - 85
	Dinajpur	000 79	9 00 00	96 00 2	994 83	0 0 9 0 0	- - - 84
	Rangpur	000××	6 09 02	96 03 1	— —	6 5 8 × ×	- - - —
Kashmir	Srinagar†						
	Gulmarg††						
	Sonamarg (a)						
	Dras†						
	Leh††						
	Skardu†						
	Misgar†						
	Aliabad†						
	Gilgit*						
	Jammu						
Punjab (North)	Lahore	000 71	0 23 02	95 05 1	939 07	0 0 9 5 0	- - - 09
	Sialkot	000 69	3 31 10	96 07 1	929 05	0 0 9 0 3	- - - 11
	Jhelum	000 57	7 31 02	96 29 9	929 96	4 3 7 2 0	- - - 09
	Rawalpindi*	000 51	4 27 02	99 01 1	899 98	4 2 7 3 0	- - - 08
	Murree†	000 56	5 07 03	96 02 9	948 73	3 3 4 4 ×	- - - 80
	Campbellpore	000 47	8 00 00	98 03 0	892 08	0 0 9 0 8	- - - 08
	Khushab	002 67	4 13 24	97 29 3	928 08	4 3 6 0 0	- - - 12
	Leiah						
	Lyallpur	000 67	0 29 02	95 05 4	929 07	0 0 9 0 0	- - - 07
Punjab (South)	Montgomery	000 71	0 25 03	95 05 0	923 04	0 0 9 0 0	- - - 05
	Multan	000 70	9 23 04	94 05 5	938 03	0 0 9 0 6	- - - 09
	Khanpur	000 66	0 23 05	95 05 0	940 09	0 0 9 0 0	- - - 10
	Bahawalpur	000 75	0 23 09	97 00 0	937 07	0 0 9 0 0	- - - 08
	Fort Abbas						
N.W.F.P. (Upper)	Drosh*	000 54	4 00 00	96 03 9	934 76	4 2 6 0 0	- - - 76
	Chakdara*	000 53	8 16 02	96 02 1	862 97	8 0 7 2 0	- - - 02
	Peshawar	000 53	5 36 16	96 09 3	913 98	5 9 6 0 0	- - - 05
	Haripur						
	Kakul	000 63	4 18 17	97 05 4	890 89	4 3 7 0 0	- - - 96
	Cherat	000 42	5 16 10	95 05 4	892 93	4 3 9 0 2	- - - 98
	Landi Kotal*	026 58	4 36 02	97 01 1	883 82	4 3 6 0 0	- - - 97
N.W.F.P. (Lower)	Hangu	×××××	3 27 03	97 00 0	— —	0 0 9 5 2	- - - —
	Parachinar†	000 41	5 05 02	99 01 9	935 87	5 2 7 0 0	- - - 88
	Miranshah*	000 85	6 09 02	99 02 0	874 99	0 0 9 3 3	- - - 04
	Bannu	000 65	4 09 02	99 03 2	899 01	4 0 5 1 0	- - - 05
	Wana						
	D. I. Khan	000 61	0 00 00	98 00 0	923 10	0 0 9 0 0	- - - 12
Baluchistan (North)	Fort Sandeman*	000 25	6 29 05	96 02 7	888 95	0 0 9 6 0	- - - 98
	Hindubagh†	000 53	5 27 05	96 03 0	961 86	5 0 8 5 0	- - - 88
	Loralai*	000 21	0 23 05	94 05 4	878 94	0 0 9 0 0	- - - 95
	Sibi	000 58	1 18 02	96 03 1	932 13	0 0 9 3 0	- - - 16
	Harnai (a)	000××	0 27 02	98 00 0	— —	0 0 9 0 0	- - - —
	Quetta†	000 46	3 31 03	97 01 0	961 85	3 0 9 4 0	- - - 87
	Chaman*	000 56	1 29 07	97 02 0	909 89	0 0 9 0 3	- - - 90
	Kalat†	000 46	0 31 04	99 00 0	993 80	0 0 9 0 0	- - - 82
	Nushki*	000 67	0 31 10	99 00 0	944 98	0 0 9 0 0	- - - 01
	Dalbandin*	000 39	3 09 03	94 06 1	924 97	3 8 7 0 0	- - - 98
	Nokkundi*	000 39	0 29 03	99 00 0	937 98	0 0 9 0 0	- - - 99
Baluchistan (South)	Panjgur*	000 40	0 31 05	98 00 0	929 83	0 0 9 0 0	- - - 94
	Turbat	000 68	3 00 00	98 00 0	956 13	3 2 7 0 0	- - - 14
	Jiwani	000 79	0 23 07	96 02 0	976 89	0 0 9 0 0	- - - 93
	Pasni	000 88	0 23 09	97 00 0	970 88	0 0 9 0 0	- - - 92
	Ormara	000 83	0 23 09	96 00 2	964 91	0 0 9 0 0	- - - 91
	Las Bela	000 70	4 23 03	96 03 2	932 01	4 7 8 0 0	- - - 07
Sind (Lower)	Karachi (Manora)	000 81	6 25 09	97 02 2	985 87	6 6 4 0 0	- - - 91
	Karachi (A.P.)	000 78	5 23 09	96 02 2	985 89	5 5 6 0 0	- - - 92
	Badin	000 73	0 27 09	96 00 0	977 96	0 0 9 0 0	- - - 00
	Nagar Parkar	×××××	1 13 37	97 06 3	— —	0 0 9 0 0	- - - —
	Umarkot	000 75	0 20 10	97 00 0	966 02	0 0 9 0 0	- - - 04
	Chhor						
	Hyderabad	000 71	2 23 07	96 03 1	966 98	2 4 5 0 0	- - - 01
Sind (Upper)	Pad Idan	000 63	0 16 10	97 02 0	940 09	0 0 9 0 0	- - - 11
	Nawabshah	000 68	0 18 07	98 00 0	960 04	0 0 9 0 0	- - - 07
	Sukkur	000 76	0××××	96 00 0	933 08	0 0 9 0 0	- - - 08
	Jacobabad	000 79	0 20 10	96 05 0	935 09	0 0 9 0 0	- - - 10
	Rohri	000 87	0 00 00	97 02 0	921 18	0 0 9 0 0	- - - 18
Junagarh	Veraval						
Afghanistan	Jalalabad*						
	Kabul†	000 35	6 16 05	98 01 1	936 83	6 7 6 × ×	- - - 88
	Kandahar						

Station (2)	At 0300 Hrs. G. M. T. of date: $RRRT_dT_d$ (9)	N dd ff (10)	VV wwW (11)	PPP TT (12)	$N_hC_LhC_MC_H$ (13)	$W_tD_HD_MT_nT_n$ (14)	Departure from Normal of T_xT_x (15)	T_nT_n (16)	Rainfall: Since 1st June 55 to date (17)	Departure from normal (18)	Since 1st Jan. 55 to date (19)	Annual Normal (20)
Cox's Bazar	049 79	6 13 02	96 02 6	024 82	6 4 4 5 0	- - - 76	- 1	0	11.0	- 1.9	30.6	140
Chittagong	000 76	7 13 05	97 02 5	023 78	7 3 4 0 0	- - - 77	- 1	+ 2	9.1	+ 0.4	26.1	108
Noakhali	000 81	5 13 02	96 03 1	021 82	3 1 5 2 0	- - - 76	- 1	- 3	16.3	+ 7.6	3.3	115
Comilla	015 77	6 18 03	97 01 1	024 84	6 4 5 0 0	- - - 73	- 4	- 4	3.7	- 5.1	22.6	94
Brahmanbaria	015 77	3 13 03	97 01 2	019 84	3 4 3 0 0	- - - 77	—	—	8.6	+ 1.7	26.9	78
Srimangal	103 78	5 00 00	97 02 9	022 81	3 8 5 3 0	- - - 75	- 6	0	12.3	+ 2.8	41.4	98
Sylhet												..
Mymensingh	000 78	6 09 02	98 02 2	024 82	6 4 7 0 0	- - - 74	- 3	- 3	15.2	+ 6.1	22.0	91
Narayanganj	102 77	7 09 02	95 01 6	019 81	6 4 8 0 1	- - - 76	+ 1	- 2	2.4	- 3.8	21.7	74
Dacca	452 77	8 11 02	97 02 6	014 81	8 5 4 - -	- - - 75	—	—	6.2	—	25.1	..
Faridpur	056 77	8 16 03	96 03 0	019 79	3 7 6 0 0	- - - 74	- 4	- 3	3.8	- 2.2	4.9	71
Barisal	309 77	8 00 00	96 03 6	017 80	8 6 6 - -	- - - 75	- 2	- 3	13.7	+ 7.5	18.1	81
Khulna	092 70	8 00 00	97 03 2	012 83	8 5 6 × ×	- - - 74	×	- 4	7.1	+ 2.7	82.5	68
Satkhira	034 78	8 13 02	96 03 6	005 82	6 9 6 6 0	- - - 76	- 7	- 2	1.9	- 2.6	5.5	65
Jessore	089 78	8 09 02	96 03 5	010 79	8 7 5 - -	- - - 74	—	—	3.2	- 2.3	10.8	65
Pabna												59
Sirajganj	005 76	8 00 00	96 02 2	012 80	8 6 4 - -	- - - 77	- 9	0	3.9	- 2.1	22.3	64
Rajshahi												56
Bogra	000××	7 18 02	97 03 2	006 81	4 5 6 1 2	- - - 77	- 5	0	4.1	- 2.3	15.6	69
Dinajpur	000 76	6 00 00	96 02 0	016 85	0 0 9 2 0	- - - 74	- 6	- 3	3.1	- 2.5	6.6	72
Rangpur	000××	3 07 02	97 01 2	— —	2 1 8 1 0	- - - —	—	—	6.5	- 1.5	15.2	84
Srinagar†												26
Gulmarg††												..
Sonamarg (a)												71
Dras†												26
Leh††												3
Skardu†												6
Misgar†												..
Aliabad†												..
Gilgit*												5
Jammu												..
Lahore	000 65	0 13 02	95 05 4	961 93	0 0 9 0 0	- - - 83	+ 2	+ 4	0	- 0.2	3.3	19
Sialkot	000 62	0 05 02	97 00 0	952 97	0 0 9 0 0	- - - 85	+ 5	- 14	0	- 0.3	4.2	32
Jhelum	000 63	0 00 00	96 07 9	945 90	0 0 9 0 0	- - - 83	—	—	0	—	5.6	..
Rawalpindi*	045 64	0 00 00	95 01 9	882 88	0 0 9 0 0	- - - 74	+ 4	- 1	0.5	- 0.2	4.7	36
Murree†	025 42	2 02 09	96 01 9	957 71	0 × 9 × 8	- - - 55	+ 1	- 6	0.3	- 1.1	13.4	59
Campbellpore	000 67	0 00 00	99 00 0	932 94	0 0 9 0 0	- - - 83	—	—	—	—	—	..
Khushab	000 63	0 13 02	98 00 0	957 92	0 0 9 0 0	- - - 81	+ 4	- 1	0	- 0.4	2.7	15
Leiah												
Lyallpur	000 61	0 16 02	95 05 4	959 93	0 0 9 0 0	- - - 86	0	+ 5	0	- 0.2	2.0	12
Montgomery	000 72	0 25 07	95 05 0	959 90	0 0 9 0 0	- - - 85	- 4	+ 1	0	- 0.3	2.3	10
Multan	000 69	9 23 03	96 05 5	966 93	0 0 9 0 1	- - - 84	+ 2	- 1	0	- 0.2	3.9	7
Khanpur	000 73	0 23 12	93 07 0	987 89	0 0 9 0 0	- - - 85	0	+ 2	0	- 0.1	1.0	6
Bahawalpur	000 75	0 20 14	96 07 0	974 90	0 0 9 0 0	- - - 87	- 1	- 2	0	- 0.1	0	6
Fort Abbas	000 70	0 25 18	92 32 3	976 97	0 0 9 0 0	- - - 91		—	0	—	1.2	8
Drosh*							- 16					18
Chakdara*	006 51	0 34 03	97 00 3	889 86	0 0 9 0 0	- - - 75	—	—	0	—	0.2	..
Peshawar	000 63	0 31 05	96 05 9	965 89	0 0 9 0 0	- - - 79	0	+ 2	0	- 0.2	2.4	14
Haripur	×××02	0 09 02	98 00 0	977 67	0 0 9 0 0	- - - 63	—	—	—	—	—	..
Kakul												
Cherat	000 50	0 34 05	96 05 4	992 81	0 0 9 0 0	- - - 73	+ 4	+ 2	0	- 0.4	9.8	25
Landi Kotal*	000 55	0 13 02	97 00 0	907 83	0 0 9 0 0	- - - 68	—	—	0	—	6.5	..
Hangu	××××	0 16 02	99 00 0	— —	0 0 5 0 0	- - - —	—	—	—	—	—	
Parachinar†	000 25	0 00 00	99 00 9	953 74	0 0 9 0 0	- - - 60	+ 1	- 3	0.2	0	16.4	29
Miranshah*							—	—				13
Bannu	000 45	0 34 02	99 00 0	966 93	0 0 9 0 0	- - - 80	—	—	0.3	—	2.1	11
Wana	000 77	0 00 00	99 00 0	977 72	0 0 9 0 0	- - - ××	—	—	—	—	—	11
D. I. Khan							+ 4					10
Fort Sandeman*	000 27	0 31 03	97 00 0	935 80	0 0 9 0 0	- - - 69	+ 1	- 1	0	- 0.2	2.1	11
Hindubagh†	000 50	1 23 05	97 00 0	971 72	0 0 9 0 0	- - - 61	—	—	0	—	4.6	..
Loralai*	000 31	0 23 02	96 03 1	921 77	0 0 9 3 0	- - - 66	—	—	0	—	1.8	..
Sibi	000 75	0 31 30	96 03 1	995 94	0 0 9 4 0	- - - 50	—	—	0	—	1.9	5
Harnai (a)	000××	0 09 02	98 00 0	— —	0 0 9 0 0	- - - —	—	—	0	- 0.2	1.9	14
Quetta†	000 45	0 00 00	96 00 0	972 72	0 0 9 0 0	- - - 56	—	—	0	- 0.1	4.1	9
Chaman*	000 47	0 18 05	98 00 0	946 77	0 0 9 0 0	- - - 65	- 7	- 6	0	0	7.6	8
Kalat†	000 33	0 05 01	98 00 0	981 52	0 0 9 0 0	- - - 52	- 8	- 6	0	- 0.1	5.2	7
Nushki*	000 41	0 00 00	98 02 0	××× 79	0 0 9 0 0	- - - 54	—	—	0	—	2.2	..
Dalbandin*	000 34	0 05 03	95 05 0	961 82	0 0 9 0 0	- - - 69	- 8	- 3	0	0	1.8	4
Nokkundi*	000 53	0 27 02	99 00 0	962 86	0 0 9 0 0	- - - 75	—	—	0	—	0.9	2
Panjgur*	000 46	0 05 02	98 00 0	949 82	0 0 9 0 0	- - - 75	- 8	+ 1	0	—	1.8	5
Turbat	000 72	0 00 00	96 00 0	07 91	0 0 9 0 0	- - - 84	—	—	0	—	6.0	..
Jiwani	000 80	3 00 00	96 03 0	980 83	3 6 4 0 0	- - - 78	—	—	0	—	9.1	4
Pasni	000 70	0 09 03	97 00 0	997 82	0 0 9 0 0	- - - 80	- 3	+ 1	0	0	2.5	8
Ormara	000 00	5 25 09	95 02 2	997 85	8 6 5 0 0	- - - 80	—	—	0	0	2.5	6
Las Bela	000 73	0 18 02	97 00 0	985 86	0 0 9 0 0	- - - 82	—	—	0	—	0.8	..
Karachi (Manora)	000 81	6 00 00	96 02 2	005 86	6 6 4 0 0	- - - 83	0	0	0	- 0.1	0.1	8
Karachi (A.P.)	000 78	7 23 03	96 03 0	001 85	3 6 5 3 0	- - - 8[illegible]	—	—	0	—	0.9	..
Badin	000 77	0 23 03	96 00 0	006 86	0 0 9 0 0	- - - 82	- 1	+ 6	0	- 0.1	0.5	9
Nagar Parkar	×××××	0 31 13	97 00 0	— —	0 0 9 0 0	- - - —	—	—	—	—	—	..
Umarkot	000 77	2 23 07	97 00 0	990 87	0 0 9 0 2	- - - 81	—	—	0	—	0	..
Chhor												..
Hyderabad	000 76	2 23 05	96 03 1	998 85	2 4 5 0 0	- - - 81	- 4	- 1	0	- 0.1	0.6	7
Pad Idan	000 74	0 16 14	97 02 0	985 86	0 0 9 0 0	- - - 80	—	—	0	—	1.1	..
Nawabshah	000 68	0 18 05	97 00 0	998 85	0 0 9 0 0	- - - 78	—	—	0	—	0.2	..
Sukkur	000 77	0 20 05	96 00 0	986 87	0 0 9 0 0	- - - 83	—	—	0	—	1.2	4
Jacobabad	000 77	6 13 03	97 00 0	986 88	0 0 9 0 0	- - - 86	- 5	+ 1	0	0	3.0	4
Rohri	000 68	0 20 04	97 02 0	000 86	0 0 9 0 0	- - - 80	—	—	0	—	0	
Veraval												20
Jalalabad*												12
Kabul†	000 29	0 20 05	99 00 0	966 67	0 0 9 0 0	- - - 58	—	—	—	—	—	..
Kandahar												..

See foot notes on page 2

PAKISTAN DAILY WEATHER REPORT

FOR TUESDAY THE 14TH JUNE, 1955.

Division	STATION.	At 1200 Hrs. G. M. T. of previous day. RRR TdTd	N dd ff	VV wwW	PPP TT	$N_H C_L h C_M C_H$	$W_t D_H D_M T_x T_x$	At 0300 Hrs. G. M. T. of date. RRR TdTd	N ddff	VV wwW	PPP TT	$N_h C_L h C_M C_H$	$W_t D_H D_M T_n T_n$	Departure from normal (°F) $T_x T_x$	$T_n T_n$	Rainfall Since 1st June, 55 to date	Departure from normal	Since 1st Jan. 55 to date	Annual Normal
1	2	3	4	5	6	7	8	9	10	11	12	13	14	15	16	17	18	19	20
Iran	Jask																		5
	Chabar																		4
	Bushire																		11
	Isphan																		..
	Tehran																		..
	Meshed																		10
Arabia	Muscat	000 87	0 09 01	99 00 0	981 89	0 0 9 0 0	- - - 93	000 82	3 31 02	98 93 0	997 87	3 1 7 0 0	- - - 87	+ 4	0	0	− 0.1	4.5	4
	Sharjah																		4
	Bahrein																		..
	Kuwait																		5

*Barometer readings reduced to 1 Geopotential Kilometre.
†Barometer readings reduced to 2 Geopotential Kilometre.
‡Barometer readings reduced to 3 Geopotential Kilometre.
RRR at 0300 hrs. G.M.T. is rainfall since 0300 hrs. G.M.T. of the previous day and RRR at 1200 hrs. G.M.T. is rainfall since 0300 hrs. G.M.T. of the same date.
The accuracy of individual entries in this report cannot be guaranteed. Corrections can be obtained, if necessary, on application to the Meteorologist, Weather Central Air Port, KARACHI-11.

(a) Reports only rainfall.
(b) Instead of 0300 G.M.T. the observations are being taken at 0600 G.M.T.
Whenever 999 is given for RRR see the summary on page I for the actual amount of rainfall.

Wireless Reports from Ships

SHIPS IN	YQ $L_a L_a L_a$	$L_o L_o L_o$ GG	N dd ff	VV ww W	PPP TT	$N_h C_L h C_M C_H$	D $_a v_s$ app	$8N_s C h_s h_s$	O $T_s T_s$ TdTd	$_s s_w d_w P_w H_w$
1	2	3	4	5	6	7	8	9	10	11
ARABIAN SEA										
Oomnia ..	23 100	550 00	0 25 30	97 01 1	022 82	00 9 00	6 6 520	..	0 00 75	1 25 ×6
Dalila ..	23 218	595 03	8 23 20	97 02 0	005 79	85 4 ××	1 6 215	..	8 03 75	1 83 33
Victoria ..	23 211	619 06	3 23 30	98 02 2	002 84	32 3 30	5 6 402	..	6 02 75	1 33 45

Radio-Sonde Data (Temperatures in °C) of previous day.

Station	TEMP. CODE:—				(II)iii		99PoPoPo		ToToTdoTdoTxo			GGhihihi		TiTiTdiTdiTxi etc.				55555		hihiPiPhiPi			TiTiTdiTdiTxi etc.			
1	2	3	4	5	6	7	8	9	10	11	12	13	14	15	16	17	18	19	20	21	22	23	24	25	26	27
Karachi	41 780	999 97	292 56	175 02	854 73	251 73	700 33	235 02	509 62	039 93	405 45	569 95	555 55	319 00	282 15	658 00	280 53	476 00	156 74	883 50	639 96					
Quetta																										

PPP—Pressure in hundreds, tens and units of millibars.
hhh—Height in thousands, hundreds and tens of feet.

PP—Pressure in hundreds, and tens of millibars
hh—Height in thousands, and hundreds of feet.

Upper Air Data (Hddff.)*

STATION.	At 0900 hrs. G. M. T. † of previous day. Height in Thousands of feet ‡ 1	2	3	5	7	10	15	20	25	30	At 2100 hrs. G. M. T. † of previous day. Height in Thousands of feet ‡ 1	2	3	5	7	10	At 0300 hrs. G. M. T. † of date. Height in Thousands of feet ‡ 1	2	3	5	7	10	15	20
	2	3	4	5	6	7	8	9	10	11	12	13	14	15	16	17	18	19	20	21	22	23	24	25
Bogra ..	33 06	31 09	31 14	..	..	..	..	..	..	..	18 07	17 06	17 06	24 08	..	..	11 05	19 06	35 02	..	..	..	..	..
Chhor ..	22 15	22 19	22 23	..	..	..	..	..	..	..			..		..	..	20 16	22 17	22 21	..	..	..	..	..
Chittagong ..	20 11	19 09	21 05	..	..	..	..	..	..	..	20 11	19 09	21 05	..	..	..	16 10	15 42	15 16	..	..	..	..	..
Cox's Bazar ..	17 09	16 07	08 04	31 09	31 05	..	..	..	..	..	17 09	16 07	08 04	31 09	31 05	..	21 07	20 11	19 08	21 05	..	..	..	..
Dacca ..	No	ascent							..	..	26 15	25 12	24 06	28 06	21 24	..	14 05	17 02	27 04		..	..	..	..
Dalbandin ..	..	..	07 06	06 04	27 05	22 10	..	..	..	..	..	..	08 08	36 09	02 05	29 08		..	07 11	03 13	05 08	31 05	28 17	24 17
Drosh ..	..	..	..	..	14 12	04 13	19 20	..	..	..	..	..	..	11 01	02 06	..	..	..	..	..	03 17	01 19	36 06	..
Fort Sandeman ..				25 19	24 21	26 13								23 12	27 17	29 14				22 06	27 07	28 21	23 27	24 21
Jacobabad ..	16 09	05 08	03 09	03 07	14 05	19 04	22 05	21 12	24 30	25 33	18 24	19 25	21 15	23 09	26 09	..	17 12	21 19	24 12	09 03	07 04	24 09	..	..
Jhelum ..	23 04	22 11	23 07	26 07	26 09	29 07	31 10	29 15	..	..	30 05	28 02	23 03	25 05	27 07	24 07	35 01	08 07	06 08	04 07	28 05	24 12	25 12	28 25
Jiwani ..	23 08	12 07	12 09	13 05	08 03	25 09	23 12	21 16	25 16	23 16	24 16	27 11	30 11	28 05	32 04	34 04	21 03	13 02	04 04	06 09	07 08		..	..
Karachi ..	25 13	25 17	24 11	..	..	..	..	..	..	..	25 06	25 04	26 09	28 08	28 13	..	24 08	24 09	23 10	21 12	21 15	..	..	..
Khanpur ..	22 17	21 16	21 17	..	..	..	..	..	..	..	21 31	22 36	22 26	25 08	..	..	23 22	23 36	23 25	22 17			..	..
Lahore ..	23 06	25 07	26 09	28 10	24 06	..					04 06	29 06	27 10	28 10	28 08	..	01 12	24 10	27 07	25 09	28 12	27 14		..
Multan ..	23 09	24 07	25 03	32 02	35 04	32 09	24 07	24 15	25 35	..	23 25	23 31	24 35				23 18	30 06	36 11	34 10	31 08	26 08	22 12	24 28
Peshawar ..	..	05 04	11 04	14 08	21 10	23 14	23 26	25 29	23 56	..	..	13 03	13 09	16 15	18 11	18 24	..	27 03	13 06	11 09	14 07	19 12	23 29	..
Quetta ..	..	..	..	..	33 10	29 14	27 24			..	..	..	..	..	30 02	32 11	..	..	..	..	30 05	29 13	24 27	..
Veravel ..																								..
Sylhet ..	10 01	21 03	23 07	..	..	..	..	..	..	..	10 06	09 06	..	..	..	..	16 03	16 03	17 03	16 07	..	..	..	..
Bushire ..																								
Sharjah ..																								

Dalbandin 08410 62409

Cloud Observation Data (GGiii Cddvrvr etc.)

*Wind directions are expressed in tens of degrees counting from North through East and speed in knots.
†The actual time of observations may vary within half an hour of the specified time.
‡The correct levels to which the upper winds relate are 0.3, 0.6, 0.9 1.5, 2.1 3.0, 4.5 6.0, 7.5 and 9.0 km. The levels given at the head of the columns are the nearest equivalent levels in thousands of feet.

Printed at Nasser Printing Works Karachi.

PAKISTAN DAILY WEATHER MAP

MONDAY 13th JUNE 1955.

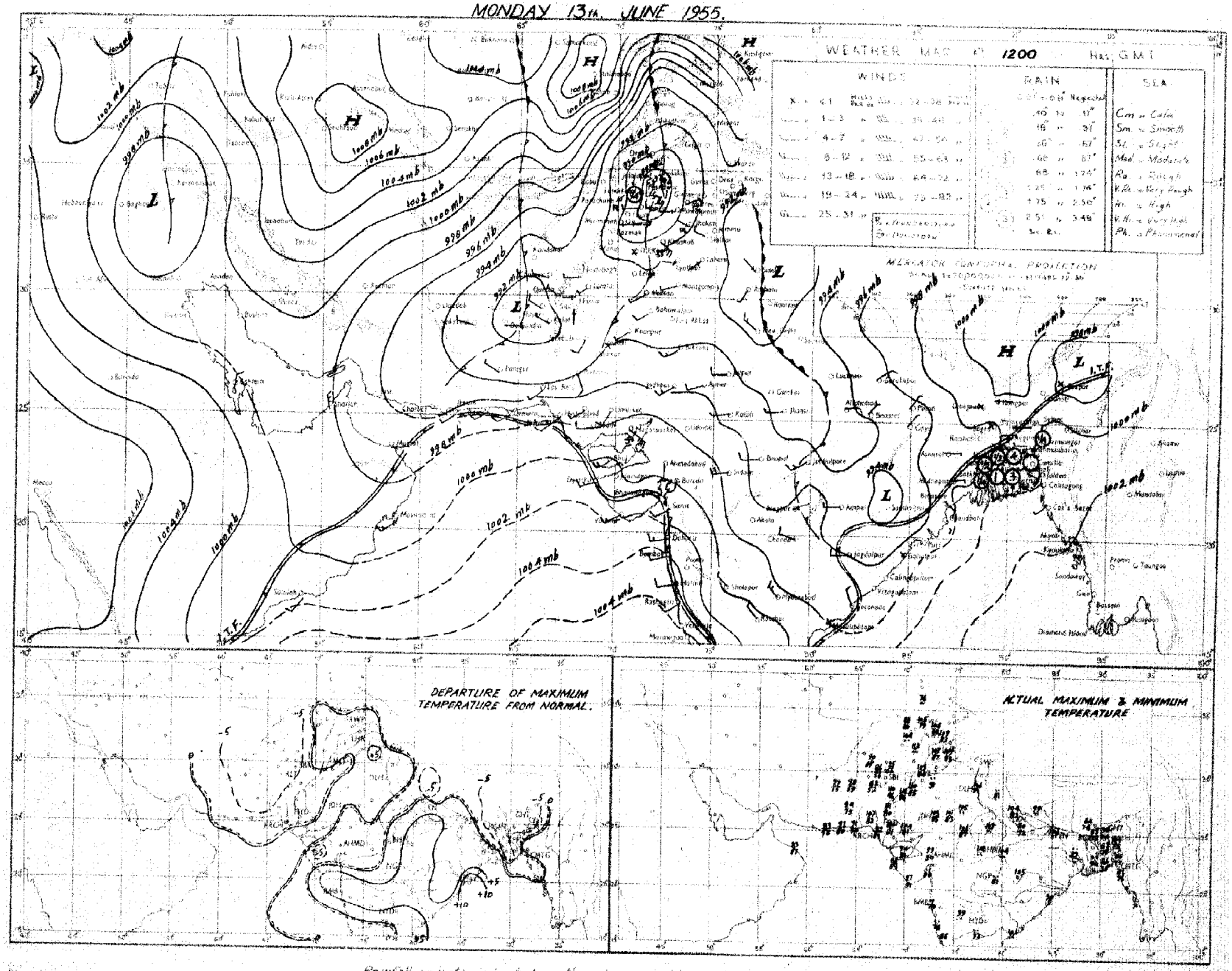

Rainfall amounts indicated in the above chart refer to past 9 hours.

C. R. M. P. KARACHI

PAKISTAN DAILY WEATHER MAP

TUESDAY 14th. JUNE 1955.

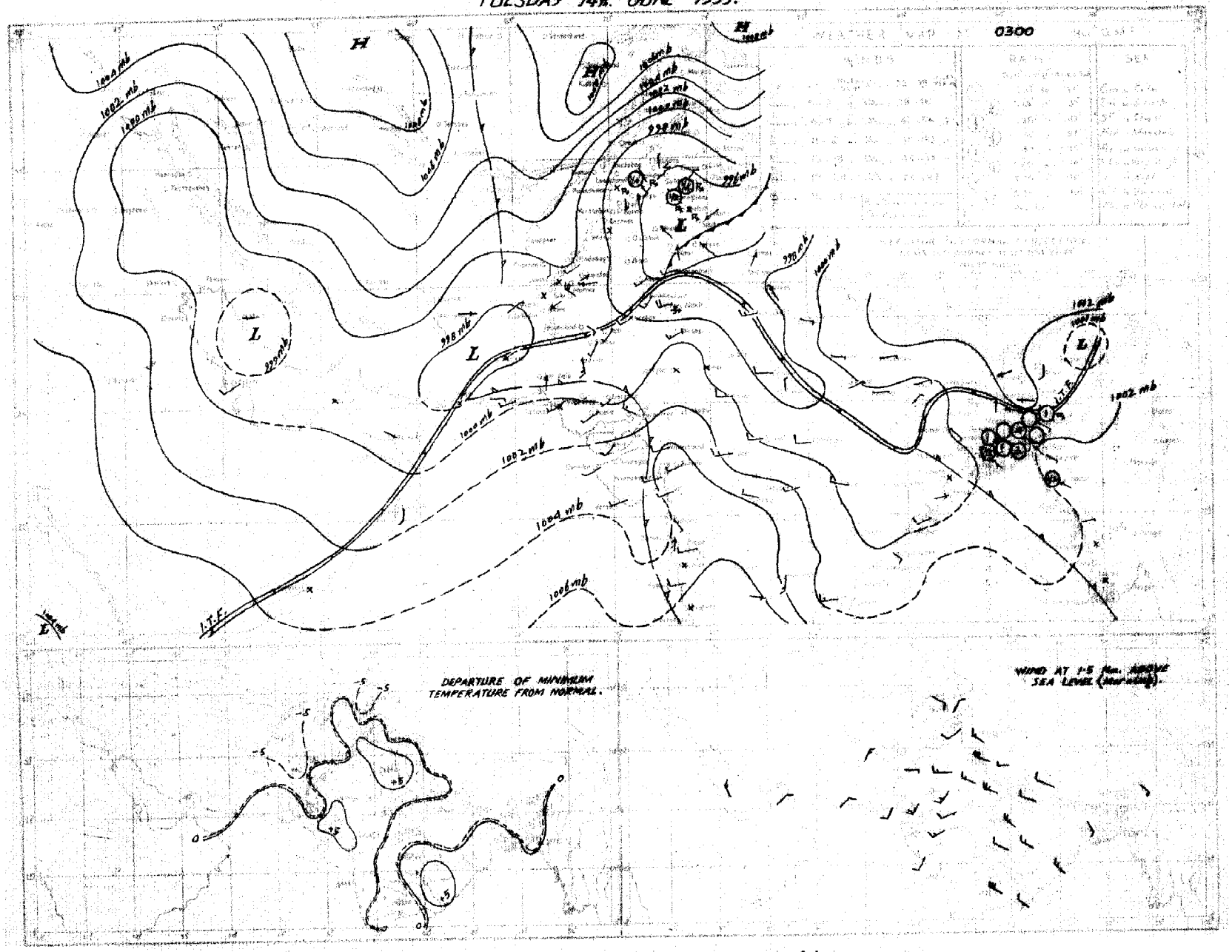

Monthly Subscription.

Page 1—2.

Page 1—4.

PAKISTAN DAILY WEATHER REPORT

Regd. No. S.-1467

LIBRARY
APR 19 1956
WEATHER BUREAU

FOR WEDNESDAY, THE 15TH JUNE, 1955.

(Published by the authority of the Government of Pakistan)

Summary of observations recorded at 0300 hrs. G. M. T.

Latest observations from Russian Turkistan are lacking. Yesterday's western disturbance is moving through east Russian Turkistan. A low lies over the north Punjab and adjoining areas.

Weather remained dry over West Pakistan. Conditions are unsettled in northwest Bay off Orissa coast.

Local rain has occurred in the Deltaic and scattered in the Eastern sub-division of East Pakistan. Khulna recorded ½" rain.

Day temperatures were 4-6°F above normal in the North-West Frontier Province and the north Punjab and were 3-5°F below normal in Baluchistan and Sind.

Forecast valid until the evening of 16th:—Local rain with scattered thunderstorms will occur in coastal districts and scattered elsewhere in East Pakistan. A few thunderstorms/showers are likely to occur in Kashmir, the upper North-West Frontier Province and the north Punjab hills.

Karachi-11.
The 15th June 1955.

OBSERVATIONS

K. U. SIDDIQI,
for Director, Meteorological Service.

Division	Station	At 1200 Hrs. G. M. T. of previous day: RRR T_dT_d	N dd ff	VV wwW	PPP TT	$N_hC_LhC_MC_H$	$W_1D_HD_MT_sT_x$	At 0300 Hrs. G. M. T. of date: RRR T_dT_d	N dd ff	VV wwW	PPP TT	$N_hC_LhC_MC_H$	$W_1D_HD_MT_nT_n$	Departure from Normal of: T_xT_x	T_nT_n	Rainfall: Since 1st June, 55 to date	Departure from normal	Since 1st Jan., 55 to date	Annual Normal
1	2	3	4	5	6	7	8	9	10	11	12	13	14	15	16	17	18	19	20
EAST PAKISTAN (East)	Cox's Bazar	000 76	5 18 07	96 03 2	999 86	4 4 4 0 1	- - - 58	000 77	3 18 07	96 03 0	012 86	3 4 4 5 0	- - - 78	+ 1	+ 2	11.0	- 1.9	27.7	140
	Chittagong	000 75	4 18 05	96 03 1	981 83	2 3 5 2 0	- - - 87	000 76	4 16 05	97 02 1	014 85	4 4 5 0 0	- - - 78	+ 1	+ 3	9.1	+ 0.4	26.1	108
	Noakhali	000 79	3 13 02	96 03 1	979 87	2 1 5 0 0	- - - 89	000 79	5 13 02	96 01 1	013 82	3 2 5 2 0	- - - 79	+ 2	0	16.3	+ 7.6	32.5	115
	Comilla	000 70	4 18 03	97 03 0	973 89	4 4 6 0 0	- - - 90	000 79	7 13 05	96 01 1	019 85	7 4 4 0 0	- - - 80	0	+ 3	3.6	- 5.0	22.6	94
	Brahmanbaria	000 78	2 00 00	97 02 2	981 89	2 4 3 0 0	- - - 91	000 79	6 90 02	97 03 2	011 83	6 4 3 0 0	- - - 80	—	—	9.5	+ 2.5	27.7	78
	Srimangal	002 79	3 00 00	97 02 6	982 84	3 8 5 0 1	- - - 91	125 79	8 00 00	97 02 9	016 80	8 5 5 - -	- - - 78	+ 1	+ 3	14.8	+ 5.1	43.9	98
	Sylhet																		
	Mymensingh	000 77	0 00 00	98 00 2	979 87	0 0 9 0 0	- - - 85	000 79	8 00 00	97 02 2	011 83	8 4 7 × ×	- - - 79	0	+ 2	15.2	+ 6.1	22.0	91
	Narayanganj	000 79	1 13 02	96 01 2	975 88	0 0 9 3 0	- - - 90	000 79	7 13 02	×× ×××	027 86	4 4 8 7 8	- - - 80	+ 1	+ 2	2.3	- 3.9	25.6	74
	Dacca	000 77	1 00 00	97 01 2	968 87	1 1 5 0 0	- - - 89	000 78	7 18 02	97 03 0	081 85	7 8 4 0 0	- - - 80	—	—	6.2	—	26.4	..
(Deltaic)	Faridpur	000 78	2 09 02	96 01 1	970 86	2 4 7 0 0	- - - 88	000 79	6 16 02	96 50 0	001 83	3 7 7 0 0	- - - 78	- 1	+ 1	4.3	- 1.8	20.5	71
	Barisal	000 77	3 18 01	96 03 2	975 88	0 0 8 4 3	- - - 89	000 78	4 18 01	96 03 2	005 85	0 0 8 4 0	- - - 78	+ 1	0	12.1	+ 5.9	19.0	81
	Khulna	050 44	8 00 00	98 01 6	972 83	4 4 6 3 2	- - - 99	000 77	8 13 03	96 03 1	005 86	6 4 6 0 2	- - - 79	+ 8	+ 1	7.5	+ 4.2	15.1	68
	Satkhira	009 78	3 30 00	97 03 1	×××××	2 5 7 5 0	- - - 88	000 79	5 23 02	97 03 1	991 89	4 4 7 6 0	- - - 78	- 3	0	3.0	- 1.5	5.5	65
	Jessore	000 81	6 18 02	97 03 2	963 88	6 5 6 0 0	- - - 91	000 79	6 13 03	97 03 1	999 86	6 4 6 0 0	- - - 78	—	—	3.2	- 2.3	11.2	65
(North)	Pabna																		59
	Sirajganj	000 77	0 00 00	97 00 0	961 81	0 0 9 0 0	- - - ××	000 79	3 00 00	97 00 0	990 87	3 4 7 0 0	- - - 19	×	+ 2	3.9	- 2.1	21.8	64
	Rajshahi																		56
	Bogra	000 80	5 09 03	97 01 0	978 87	2 2 2 2 1	- - - 91	000 79	6 09 03	97 02 2	000 87	4 4 6 2 2	- - - 80	+ 1	+ 3	3.9	- 2.5	16.8	69
	Dinajpur	000 77	0 00 00	96 00 1	974 90	0 0 9 0 0	- - - 93	000 78	6 00 00	96 02 0	004 89	0 0 9 2 0	- - - 80	+ 3	+ 3	3.1	- 2.5	6.6	72
	Rangpur	000 ××	1 00 00	97 01 1	—— —	1 0 9 1 0	- - - —	000 ××	4 07 02	97 01 3	—— —	4 7 8 0 0	- - - —	—	—	6.9	- 1.1	15.2	84
KASHMIR	Srinagar†																		26
	Gulmarg††																		..
	Sonamerg (a)																		71
	Dras†																		26
	Leh††																		3
	Skardu†																		6
	Hisar†																		..
	Aliabad†																		..
	Gilgit*																		5
	Jammu																		..
PUNJAB (North)	Lahore	000 64	0 25 05	96 02 0	925 08	0 0 9 0 0	- - - 09	000 64	0 27 03	96 02 0	953 95	0 0 9 0 0	- - - 87	+ 2	+ 8	0	- 0.2	3.3	19
	Sialkot	000 65	0 31 02	97 00 0	922 10	0 0 9 0 0	- - - 14	000 55	0 05 02	97 00 0	951 97	0 0 9 0 0	- - - 87	+ 8	+ 6	0	- 0.3	4.2	32
	Jhelum	000 62	3 00 00	96 03 0	919 08	1 5 7 2 0	- - - 10	000 57	0 00 00	96 02 0	949 93	0 0 9 0 0	- - - 80	—	—	0	—	5.6	..
	Rawalpindi*	000 63	3 00 00	99 00 0	891 07	3 3 9 0 0	- - - 08	000 51	0 00 00	99 00 0	884 96	0 0 9 0 0	- - - 74	+ 4	- 1	0	- 0.2	4.3	36
	Murree†	000 41	5 21 05	97 02 1	953 82	3 1 4 4 -	- - - 83	000 35	0 27 03	97 00 1	951 75	0 × 9 × ×	- - - 66	+ 4	+ 5	0	- 1.3	13.1	59
	Campbellpore	000 54	0 18 03	98 00 0	916 04	0 0 9 0 8	- - - 09	000 55	0 00 00	99 00 0	956 96	0 0 9 0 0	- - - 80	—	—	—	—	—	..
	Khushab							000 57	0 05 01	98 00 0	947 95	0 0 9 0 0	- - - 83		+ 1	0	- 0.4	2.7	15
	Leiah																		..
	Lyallpur	000 67	0 00 00	96 00 0	932 06	0 0 9 0 0	- - - 07	000 65	0 00 00	96 00 0	956 93	0 0 9 0 0	- - - 82	0	+ 1	0	- 0.2	2.1	12
PUNJAB (South)	Montgomery	000 68	0 23 02	95 05 0	920 09	0 0 9 0 0	- - - 09	000 69	0 23 03	96 00 0	953 91	0 0 9 0 0	- - - 85	0	+ 1	0	- 0.3	2.3	10
	Multan	000 47	0 00 00	95 05 5	937 10	0 0 9 0 0	- - - 13	000 58	9 23 03	96 00 0	961 93	0 0 9 0 0	- - - 86	+ 6	+ 1	0	- 0.2	3.9	7
	Khanpur	000 71	0 23 04	95 05 0	949 07	0 0 9 0 0	- - - 07	000 73	0 25 09	95 00 0	085 90	0 0 9 0 0	- - - 86	- 3	+ 3	0	- 0.1	1.0	6
	Bahawalpur	000 74	0 00 00	97 00 0	947 08	0 0 9 0 0	- - - 08	000 69	0 23 03	96 00 0	969 93	0 0 9 0 0	- - - 89	- 1	+ 6	0	- 0.1	0.1	5
	Fort Abbas							000 65	0 25 20	92 32 3	969 90	0 0 9 0 0	- - - 89		—	0	—	1.2	8
N.W.F.P. (Upper)	Drosh*	000 40	5 25 03	96 05 4	881 88	5 2 7 0 0	- - - 97							- 5	+ 1	0.6	—	13.0	18
	Chakdara*	000 54	0 23 03	98 00 0	873 98	8 0 9 0 0	- - - 02	000 44	2 05 05	96 55 1	956 75	2 1 9 0 0	- - - 69	—	—	0	—	8.2	..
	Peshawar	000 55	1 02 07	96 05 0	922 05	1 1 7 0 0	- - - 06	000 55	0 36 03	97 00 0	884 83	0 0 9 0 0	- - - 73	+ 1	+ 1	0	- 0.2	2.4	14
	Hangu	000 53	1 27 02	98 00 3	987 07	1 0 9 1 0	- - - 08	000 52	0 31 03	96 05 0	955 89	0 0 9 9 0	- - - 78	—					..
	Kakul																		..
	Cherat	000 43	1 34 17	96 05 4	896 94	1 1 9 0 1	- - - 96	000 40	0 16 00	96 05 4	914 87	0 0 9 0 0	- - - 76	+ 2	+ 5	0	- 0.4	9.0	29
(Lower)	Landi Kotal*	000 51	1 36 10	97 00 0	888 94	1 2 6 0 0	- - - 95	000 52	0 00 00	97 00 0	908 84	0 0 9 0 0	- - - 68	—	—	0	—	6.5	..
	Hangu	×××××	0 07 02	99 00 0	—— —	0 0 9 0 0	- - - —	×××××	0 00 00	99 00 0	—— —	0 0 9 0 0	- - - —	—	—	—	—	—	—
	Parachinar†	000 33	0 13 02	99 00 0	948 86	0 0 9 0 0	- - - 88	000 33	0 00 00	99 01 0	958 74	0 0 9 0 0	- - - 61	+ 1	- 2	0.2	—	16.4	29
	Miranshah*	000 27	0 11 02	98 00 0	883 99	0 0 9 0 0	- - - 02	000 67	0 09 02	99 00 0	918 86	0 0 9 9 0	- - - 80	—	—	0	- 0.2	4.2	13
	Bannu	000 49	0 13 02	99 00 0	923 03	0 0 9 0 0	- - - 06	000 39	0 27 02	99 00 0	954 91	0 0 9 0 0	- - - 80	—	—	0.3	—	2.1	11
	Wana																		11
	D. I. Khan	000 58	0 00 00	98 00 0	934 10	0 0 9 0 0	- - - 10	000 67	0 00 00	98 00 0	944 84	0 0 9 0 0	- - - 83	+ 2	+ 2	0	- 0.2	1.9	10
BALUCHISTAN (North)	Fort Sandeman*	000 00	2 23 10	97 01 1	903 85	0 0 9 4 0	- - - 97	000 27	0 27 02	97 00 0	945 79	0 0 9 0 0	- - - 68	0	- 2	0	- 0.2	7.1	11
	Hindubagh†	000 57	0 23 05	97 00 0	962 85	0 0 9 0 0	- - - 86	000 48	0 27 02	98 00 0	×××××	0 0 9 0 0	- - - 58	—	—	0	—	4.9	..
	Loralai*	000 41	6 31 05	96 03 1	892 90	0 0 9 3 0	- - - 91	000 35	0 23 02	98 00 0	925 77	0 0 9 0 0	- - - 66	—	—	0	—	1.9	5
	Sibi	000 65	0 13 09	97 00 1	938 10	0 0 9 0 0	- - - 12	000 72	0 00 00	96 00 0	958 92	0 0 9 9 0	- - - 91	—	—	0	—	1.7	14
	Harnai (a)	000 ××	0 18 02	98 00 0	—— —	0 0 9 0 0	- - - —	000 ××	0 29 03	98 00 0	—— —	0 0 9 1 0	- - - —	—	—	0	- 0.1	4.1	9
	Quetta†	000 42	0 31 02	97 02 0	962 85	0 0 9 0 0	- - - 86	000 57	0 00 00	97 00 0	964 67	0 0 9 0 0	- - - 49	—	—	—	—	—	8
	Chaman*	000 49	0 20 09	98 00 0	919 89	0 0 9 0 0	- - - 93	000 26	0 00 00	98 00 0	944 81	0 0 9 0 0	- - - 60	- 7	- 11	0	0	7.5	7
	Kalat†	000 57	0 31 05	99 00 0	967 79	0 0 9 0 0	- - - 88	000 33	0 00 00	98 00 0	016 71	0 0 9 0 0	- - - 48	- 2	- 10	0	- 0.1	5.2	..
	Nushki*	000 60	0 31 05	99 00 0	927 97	0 0 9 0 0	- - - 97	000 20	0 28 05	99 02 0	051 80	0 0 9 0 0	- - - 56	—	—	0	—	2.3	..
	Dalbandin*	000 41	0 00 00	96 02 0	934 97	0 0 9 0 0	- - - 99	000 37	0 00 00	97 02 0	941 75	0 0 9 0 0	- - - 65	- 7	- 7	0	0	1.4	4
	Nokkundi*	000 70	0 31 02	99 00 0	936 97	0 0 9 0 0	- - - 00	000 47	0 29 03	99 00 0	952 90	0 0 9 0 0	- - - 72	—	—	0	—	0.9	2
BALUCHISTAN (South)	Panjgur*	000 36	0 31 05	98 00 0	930 96	0 0 9 0 0	- - - 97	000 39	0 00 00	98 00 0	948 84	0 0 9 0 0	- - - 76	- 5	+ 2	0	—	1.8	5
	Turbat	000 67	0 31 02	98 00 0	954 14	0 0 9 0 0	- - - 15	000 77	0 23 03	96 00 0	01××××	0 0 9 0 0	- - - 83	—	—	0	—	6.0	..
	Jiwani	000 78	0 23 12	96 02 0	579 89	0 0 9 0 0	- - - 91	000 79	2 13 05	96 03 0	053 83	2 6 4 0 0	- - - 80	—	—	0	—	0	4
	Pasni	000 78	0 23 07	98 00 0	971 88	0 0 9 0 0	- - - 92	000 79	0 13 02	97 00 0	004 82	0 0 9 0 0	- - - 79	- 3	0	0	—	2.5	6
	Ormara	000 81	0 20 09	95 00 2	971 91	0 0 9 0 0	- - - 93	000 79	5 25 07	95 03 2	001 85	5 6 5 0 0	- - - 82	—	—	0	0	2.7	6
	Las Bela	000 73	4 07 02	96 03 2	960 00	4 3 7 0 0	- - - 05	000 71	0 20 02	97 00 0	993 84	0 0 9 0 0	- - - 82	—	—	0	—	0.8	..
SIND (Lower)	Karachi (Manora)	000 81	5 25 10	96 02 2	986 87	5 4 4 0 0	- - - 94	000 79	5 25 05	96 02 2	006 85	5 6 4 0 0	- - - 83	- 3	0	0	- 0.1	0.1	8
	Karachi (A. P.)	000 77	4 20 09	96 02 2	984 90	4 5 5 0 0	- - - 94	000 78	4 27 05	96 03 0	007 85	4 6 5 0 0	- - - 81	—	—	0	—	0.9	..
	Badin	000 72	0 27 10	97 00 0	975 97	0 0 9 0 0	- - - 00	000 73	0 23 05	96 00 0	004 85	0 0 9 0 0	- - - 81	- 1	+ 5	0	- 0.1	0.5	9
	Nagar Parkar	×××××	0 13 37	97 00 3	—— —	0 0 9 0 0	- - - —	000 ××	0 31 13	97 00 0	—— —	0 0 9 0 0	- - - —	—	—	—	—	—	..
	Umarkot	000 73	0 23 09	97 00 0	960 03	0 0 9 0 0	- - - 05	000 79	0 23 10	97 00 0	991 88	0 0 9 0 0	- - - 81	—	—	0	—	0	..
	Chhor																		..
	Hyderabad	000 71	2 23 03	96 02 0	973 01	2 4 5 0 0	- - - 04	000 76	0 23 05	97 02 0	994 85	0 0 9 0 0	- - - 81	- 4	- 1	0	- 0.1	0.6	7
SIND (Upper)	Pad Idan	000 64	0 16 10	97 62 0	956 05	0 0 9 0 0	- - - 06	000 74	0 16 00	97 02 0	985 87	0 0 9 0 0	- - - 80	—	—	0	—	1.1	..
	Nawabshah	000 66	0 18 07	98 00 0	971 02	0 0 9 0 0	- - - 04	000 74	0 08 07	98 00 0	996 87	0 0 9 0 0	- - - 81	—	—	—	—	—	..
	Sukkur	000 75	0××××	96 00 0	950 05	0 0 9 0 0	- - - 05	000 74	0 23 03	96 00 0	982 87	0 0 9 0 0	- - - 84	—	—	0	—	1.2	4
	Jacobabad	000 82	0 18 07	96 05 0	948 08	0 0 9 0 0	- - - 10	000 73	0 13 02	97 00 0	984 91	0 0 9 0 0	- - - 86	- 5	+ 1	0	0	2.3	4
	Rohri	000 84	0 00 00	96 00 0	959 08	0 0 9 0 0	- - - 10	000 76	0 00 00	97 00 0	965 89	0 0 9 0 0	- - - 76	—	—	0	—	0	20
Junagarh	Veraval																		12
Afghanistan	Jalalabad*							000 32	0 20 07	99 00 0	965 69	0 0 9 0 0	- - - 58		—	0	—	6.3	..
	Kabul†																		
	Kandahar																		

See foot notes on page 2

PAKISTAN DAILY WEATHER REPORT

FOR WEDNESDAY THE 15TH JUNE, 1955.

Division	STATION.	At 1200 Hrs. G. M. T. of previous day. RRR TdTd	N ddff	VV wwW	PPP TT	$N_H C_L h C_M C_H$	$W_1 D_H D_M T_x T_x$	At 0300 Hrs. G. M. T. of date. RRR TdTd	N ddff	VV wwW	PPP TT	$N_h C_L h C_M C_H$	$W_1 D_H D_M T_n T_n$	Departure from normal of $T_x T_x$	$T_n T_n$	Rainfall: Since 1st June, 55 to date	Departure from normal	Since 1st Jan. 55 to date	Annual Normal
1	2	3	4	5	6	7	8	9	10	11	12	13	14	15	16	17	18	19	20
Iran	Jask ..																		5
	Chabar ..																		4
	Bushire ..																		11
	Isphahan ..																		..
	Tehran ..																		10
	Meshed ..																		..
Arabia	Muscat ..	000 82	4 09 01	98 01 1	986 91	0 0 7 3 0	- - - 93	000 80	1 00 00	98 01 1	006 88	0 0 9 8 2	- - - 85	+ 4	- 2	0	- 0.1	4.5	4
	Sharjah ..																		4
	Bahrain ..																		..
	Kuwait ..																		5

*Barometer readings reduced to 1 Geopotential Kilometre.
†Barometer readings reduced to 2 Geopotential Kilometre.
‡Barometer readings reduced to 3 Geopotential Kilometre.
RRR at 0300 hrs. G.M.T. is rainfall since 0300 hrs. G.M.T. of the previous day and RRR at 1200 hrs. G.M.T. is rainfall since 0300 hrs. G.M.T. of the same date.
The accuracy of individual entries in this report cannot be guaranteed. Corrections can be obtained, if necessary, on application to the Meteorologist, Weather Central Air Port, KARACHI-11.

(a) Reports only rainfall.
(b) Instead of 0300 G.M.T. the observations are being taken at 0600 G.M.T.
Whenever 999 is given for RRR see the summary on page I for the actual amount of rainfall.

Wireless Reports from Ships

SHIPS IN	YQ $L_a L_a L_a$	$L_o L_o L_o$ GG	N dd ff	VV ww W	PPP TT	$N_h C_L h C_M C_H$	D $s_v v_s$ app	$8N_s C h_s h_s$	O $T_s T_s$ TdTd	$I_d w_d I_w P_w H_w$
1	2	3	4	5	6	7	8	9	10	11
ARABIAN SEA										

Radio-Sonde Data (Temperatures in °C) of previous day.

Station	TEMP. CODE:—			(II)iii		99PoPoPo		ToToTdoTdoTxo			GGhihihi		TiTiTdiTdiTxi etc.					55555		hihiPiPhiPi			TiTiTdiTdiTxi etc.			
1	2	3	4	5	6	7	8	9	10	11	12	13	14	15	16	17	18	19	20	21	22	23	24	25	26	27
Karachi	41 780	999 97	292 46	155 20	854 69	211 56	700 12	110 71	509 07	539 95	404 72	659 96	301 71	749 92	555 55	319 00	231 95	648 00	181 35	436 00	045 14	803 50	699 96	612 50	789 90	
Quetta																										

PPP—Pressure in hundreds, tens and units of millibars.
hhh—Height in thousands, hundreds and tens of feet.

PP—Pressure in hundreds, and tens of millibars
hh—Height in thousands, and hundreds of feet.

Upper Air Data (Hddff.)*

STATION.	At 0900 hrs. G. M. T. † of previous day. Height in Thousands of feet ‡: 1	2	3	5	7	10	15	20	25	30	At 2100 hrs. G. M. T. † of previous day. Height in Thousands of Feet ‡: 1	2	3	5	7	10	At 0300 hrs. G. M. T. † of date. Height in Thousands of Feet ‡: 1	2	3	5	7	10	15	20
1	2	3	4	5	6	7	8	9	10	11	12	13	14	15	16	17	18	19	20	21	22	23	24	25
Bogra ..	13 08	11 04	13 01	..	..	..	..	..	..	..	17 10	18 10	17 08	16 04	13 06	14 10	13 12	13 11	13 12	..	..	..	..	..
Chhor ..	23 13	21 19	21 20	21 20	15 09	12 21	..	..	..	..	..	..	..	..	..	..	23 09	22 16	20 18	19 15	17 09	10 09	13 04	..
Chittagong ..	19 09	20 11	20 14	..	..	..	..	..	..	..	16 10	16 13	15 11	17 10	..	..	17 10	17 11	16 10	17 10	18 12	..	..	..
Cox's Bazar ..	19 09	21 09	26 07	19 07	14 11	..	..	..	..	..	15 14	17 17	17 13	17 08	16 11	12 10	15 12	15 13	15 15	15 15	16 15	17 13	..	..
Dacca ..	15 03	15 05	19 05	25 20	15 03	..	..	..	..	..	16 13	16 08	12 08	12 09	13 10	16 11	14 08	..	..	..	..	..	..	..
Dalbandin ..	..	..	17 01	11 03	22 04	29 10	22 09	22 17	..	..	..	..	04 01	01 09	09 07	21 09	..	..	09 02	01 12	35 13	34 07	31 06	03 03
Drosh ..	..	..	..	..	04 04	22 03	18 15	18 19	22 45	..	..	..	..	36 15	03 21	16 10	..	..	..	..	02 15	01 20	18 12	21 23
Fort Sandeman ..	..	..	..	23 01	22 04	23 07	..	..	..	..	..	..	..	26 07	28 13	25 16	..	..	..	25 06	28 11	25 14	21 12	26 14
Jacobabad ..	19 07	18 05	05 04	05 05	03 10	18 08	19 17	20 18	23 31	24 33	19 26	21 28	23 31	..	..	..	21 12	20 04	23 02	22 03	21 07	22 04	24 04	..
Jhelum ..	20 05	23 04	24 04	31 02	26 03	32 04	24 14	26 26	..	..	35 07	34 10	33 12	29 13	28 09	25 11	06 18	33 08	22 10	31 15	33 13	23 03	20 05	25 13
Jiwani ..	09 05	08 07	06 07	08 04	03 06	35 11	26 07	26 07	..	..	27 15	27 20	27 17	33 10	34 13	35 12	21 09	29 08	32 10	02 09	02 07	33 06	07 07	..
Karachi ..	23 12	23 08	21 04	18 03	..	..	..	..	..	..	27 10	26 10	23 10	15 10	08 09	04 12	28 14	26 15	26 17	27 03	..	..	..	..
Khairpur ..	24 10	25 10	26 12	26 08	..	..	..	..	..	..	23 30	23 35	22 31	..	..	..	30 23	29 25	29 17	..	..	..	..	..
Lahore ..	20 07	19 07	19 06	19 04	17 03	09 04	27 05	26 17	27 19	..	32 06	28 06	27 07	29 10	30 10	26 09	30 15	29 24	30 18	30 13	33 15	34 09	..	..
Multan ..	21 01	20 00	35 04	33 06	30 05	25 09	24 08	25 23	24 26	24 31	23 36	22 49	22 41	..	..	..	24 16	28 17	27 21	..	..	..	..	..
Peshawar ..	..	07 00	12 09	16 12	17 10	17 14	22 17	23 46	24 45	..	..	25 04	21 04	18 06	22 08	17 04	..	36 09	26 03	06 03	03 02	22 12	19 10	23 15
Quetta ..	..	..	..	..	28 16	27 10	26 10	..	..	..	..	..	..	..	27 05	25 10	..	..	..	..	35 02	29 13	26 24	..
Veraval ..	..	..	..	..	..	..	..	..	..	..	..	..	..	..	..	..	..	..	..	..	..	..	..	..
Sylhet ..	21 02	21 02	19 02	23 04	23 01	18 05	15 04	11 08	19 01	16 02	08 02	17 01	26 03	19 03	17 06	14 12	21 06	18 02	..	..	..	..	..	..
Bushire ..																								
Sharjah ..																								

Cloud Observation Data (GGiii Cddvrvr etc.)

*Wind directions are expressed in tens of degrees counting from North through East and speed in knots.
†The actual time of observations may vary within half an hour of the specified time.
‡The correct levels to which the upper winds relate are 0.3, 0.6, 0.9 1.5, 2.1 3.0, 4.5 6.0, 7.5 and 9.0 km. The levels given at the head of the columns are the nearest equivalent levels in thousands of feet.

Printed at Nasser Printing Works Karachi.

PAKISTAN DAILY WEATHER MAP

TUESDAY 14 JUNE 1955

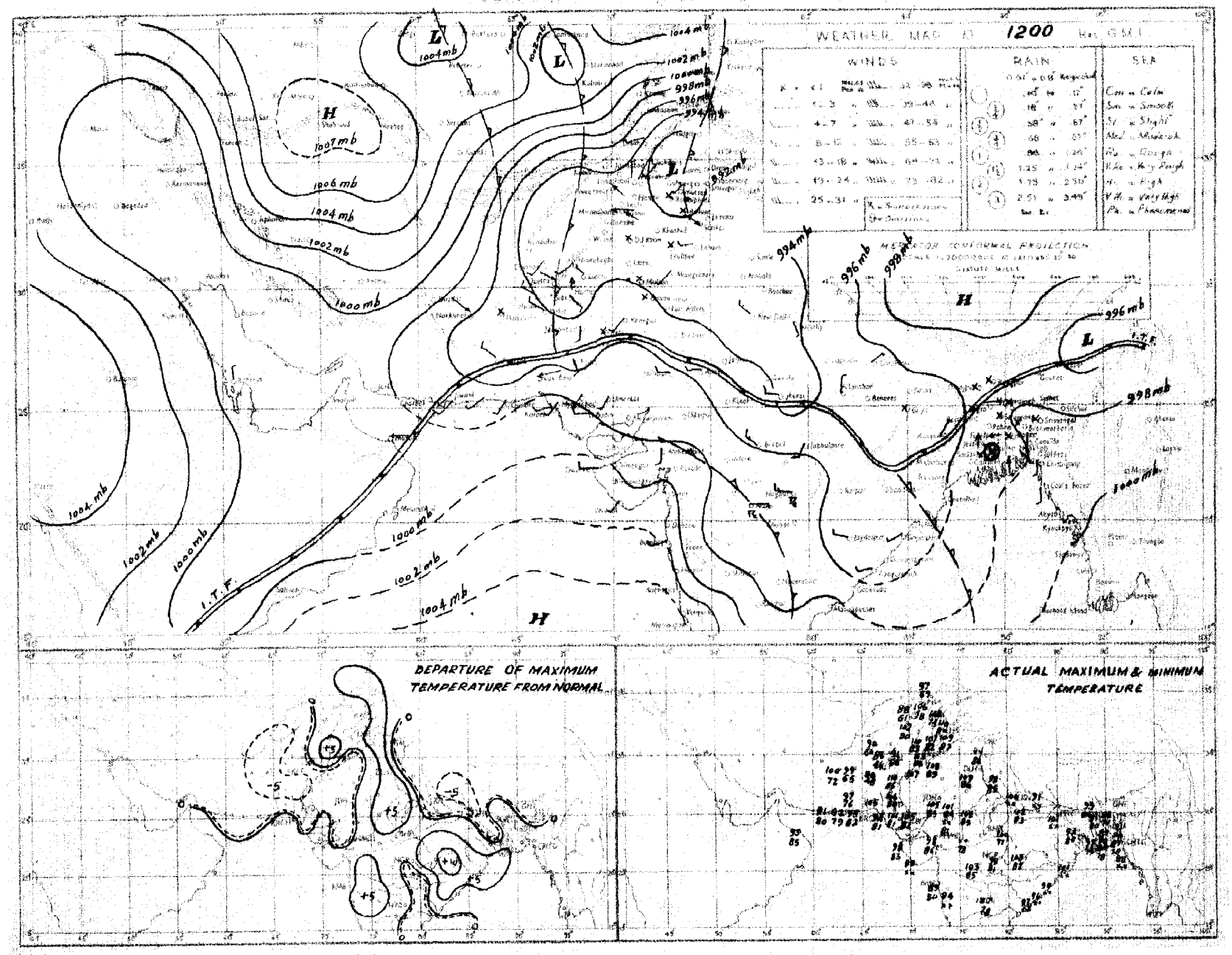

Rainfall amounts indicated in the above chart refer to past 9 hours.

C. G. M. P. KARACHI

PAKISTAN DAILY WEATHER MAP

WEDNESDAY 15th. JUNE 1955

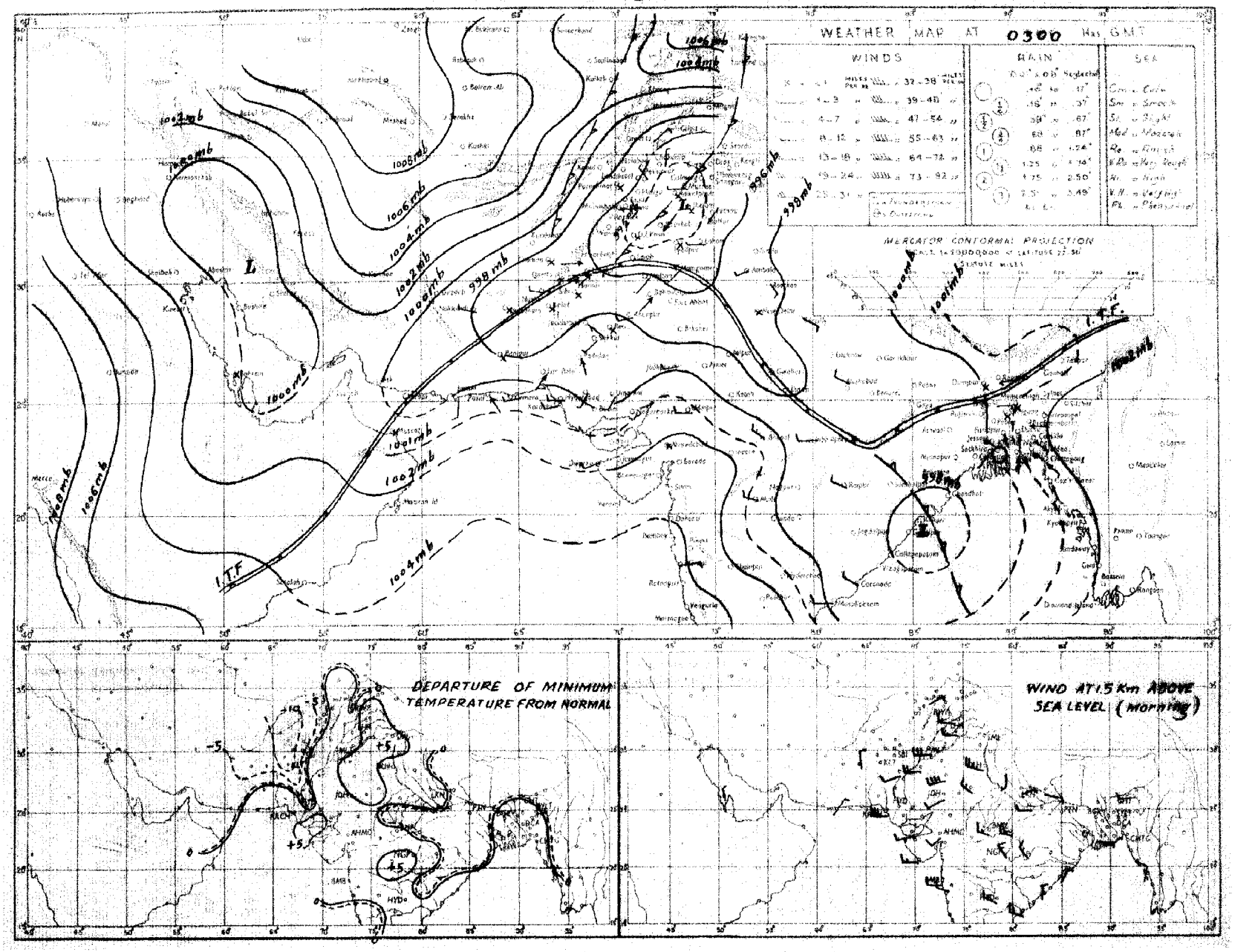

Rainfall amounts indicated in the above chart refer to past 24 hours.

C. & M. P. KARACHI.

Monthly Subscription.

Page 1—2.

Page 1—4.

LIBRARY Regd. No. S-1467
APR 19 1956
WEATHER BUREAU

PAKISTAN DAILY WEATHER REPORT

FOR THURSDAY, THE 16TH JUNE, 1955.

(Published by the authority of the Government of Pakistan)

Summary of observations recorded at 0300 hrs. G. M. T.

Yesterday's western disturbance over east Russian Turkistan has moved away eastwards. Another western disturbance is moving across Russian Turkistan north of Afghanistan. The low over the north Punjab and adjoining areas persists, and has caused isolated thunderstorm in the extreme north North-West Frontier Province and isolated drizzle in the south Punjab.

A low formed off Orissa coast and rapidly moved northwestwards to Bihar and adjoining east United Provinces. It has caused local rain/drizzle and isolated thunderstorm in the Eastern and Deltaic sub-divisions and isolated rain in the Northern sub-division of East Pakistan. Chittagong and Jessore each reported ¼″ of rain.

Day temperatures were 3-9°F above normal in the upper North-West Frontier Province, the north Punjab and the coastal region of East Pakistan and 4-7°F below normal in Baluchistan.

Forecast valid until the evening of 17th:—Fairly widespread rain with scattered thundershowers will occur in the Eastern and Deltaic sub-divisions and local in the Northern sub-division of East Pakistan. Scattered dust/thunderstorms are also likely in the upper North-West Frontier Province, Kashmir and sub-montane districts of the north Punjab.

Heavy Rainfall Warning:—Locally heavy rainfall is likely along the coastal region of East Pakistan.

Karachi-11.
The 16th June 1955.

OBSERVATIONS

K. U. SIDDIQI,
for Director, Meteorological Service.

Division	Station	At 1200 Hrs. G. M. T. of previous day						At 0300 Hrs. G. M. T. of date						Departure from Normal of		Rainfall.			
		$RRRT_dT_d$	N dd ff	VV wwW	PPP TT	$N_hC_LhC_MC_H$	$W_tD_HD_MT_xT_x$	$RRRT_dT_d$	N dd ff	VV wwW	PPP TT	$N_hC_LhC_MC_H$	$W_tD_HD_MT_nT_n$	T_xT_x	T_nT_n	Since 1st June, 55 to date	Departure from normal	Since 1st Jan., 55 to date	Annual Normal
1	2	3	4	5	6	7	8	9	10	11	12	13	14	15	16	17	18	19	20
East Pakistan (East)	Cox's Bazar ..	003 78	6 18 05	96 03 6	988 84	1 4 4 0 6	- - - 88	003 75	6 13 07	96 03 1	045 84	1 4 4 0 6	- - - 79	+ 1	+ 3	11.0	- 3.1	27.7	140
	Chittagong ..	025 75	5 20 09	96 02 6	984 83	2 3 5 2 1	- - - 89	025 76	6 16 05	97 02 2	004 85	3 3 6 2 1	- - - 78	+ 2	+ 1	9.3	- 0.2	26.4	108
	Noakhali ..	000 76	3 13 02	96 03 1	977 86	1 1 5 2 0	- - - 89	000 78	6 00 00	96 03 0	009 83	2 1 5 2 0	- - - 76	+ 2	- 3	16.3	+ 6.8	32.5	115
	Comilla ..	000 78	0 00 90	97 00 0	974 88	0 0 9 0 0	- - - 90	000 78	4 13 02	96 [illegible] 0	005 84	4 0 4 0 0	- - - 79	0	+ 2	3.6	- 5.9	22.6	94
	Brahmanbaria ..	000 80	2 00 00	97 01 6	978 87	2 1 5 0 0	- - - 90	022 78	4 16 02	97 03 2	011 85	4 5 3 0 0	- - - 80	—	—	10.0	+ 2.1	27.9	78
	Srimangal ..	000 79	5 00 00	97 01 9	986 85	4 2 6 0 1	- - - 89	030 79	7 00 00	97 02 6	018 82	5 8 6 3 0	- - - 78	- 1	+ 1	15.1	+ 4.9	44.2	98
	Sylhet ..																		..
	Mymensingh ..	000 79	0 00 00	98 00 1	975 87	0 0 9 0 0	- - - 88	000 78	6 09 02	98 02 2	013 85	6 8 6 0 0	- - - 78	+ 1	0	15.2	+ 5.6	22.0	91
	Narayanganj ..	000 78	4 13 05	95 01 2	970 88	2 4 8 0 6	- - - 91	000 78	7 13 05	95 01 2	009 84	0 0 9 7 8	- - - 80	+ 2	+ 1	2.3	- 4.4	25.6	74
	Dacca ..	002 79	4 18 02	97 02 6	964 87	1 1 5 0 1	- - - 90	002 78	8 09 05	97 02 2	002 84	6 4 4 1 0	- - - 80	—	—	6.2	—	26.4	..
East Pakistan (Deltaic)	Faridpur ..	000 78	3 16 05	96 01 1	964 90	2 4 8 1 0	- - - 90	000 78	7 13 09	97 03 0	011 84	6 5 6 1 0	- - - 78	+ 1	0	4.3	- 2.2	20.5	71
	Barisal ..	050 72	6 00 00	96 03 5	973 87	0 0 8 4 0	- - - 91	000 78	7 18 01	96 03 2	001 88	0 0 8 4 0	- - - 80	+ 3	+ 2	12.1	+ 5.4	19.0	81
	Khulna ..	012 79	6 00 00	98 01 1	966 86	6 5 7 0 0	- - - 92	016 81	6 13 03	96 03 1	998 87	8 4 5 - -	- - - 79	+ 5	+ 1	7.5	+ 2.7	15.1	68
	Satkhira ..	014 80	3 00 00	97 03 1	966 82	2 6 7 6 0	- - - 90	014 79	7 13 02	97 03 1	995 86	5 9 7 6 0	- - - 79	- 1	+ 1	3.2	- 1.8	5.7	65
	Jessore ..	034 79	8 18 02	96 60 5	963 81	8 9 5 0 0	- - - 92	034 81	7 13 05	97 03 2	996 86	7 5 6 0 0	- - - 79	—	—	3.5	- 2.4	11.5	65
East Pakistan (North)	Pabna ..																		59
	Sirajganj ..	000 79	4 00 00	97 00 0	965 85	0 0 9 0 0	- - - xx	000 79	7 13 03	97 00 0	989 86	3 4 7 0 5	- - - 80	x	+ 3	3.9	- 1.7	21.8	64
	Rajshahi ..																		56
	Bogra ..	000 78	5 13 02	97 02 2	965 88	2 5 6 0 9	- - - 91	008 79	6 18 03	97 03 6	005 85	6 4 6 0 0	- - - 80	+ 1	+ 2	3.9	- 2.7	16.9	69
	Dinajpur ..	000 78	4 09 02	96 01 1	978 90	0 0 9 4 0	- - - 95	000 79	6 00 00	96 02 2	005 87	0 0 9 2 0	- - - 81	+ 5	+ 3	3.1	- 2.9	6.6	72
	Rangpur ..	000xx	5 07 02	97 01 2	——	5 0 8 1 0	- - - -	000xx	6 00 00	96 03 1	——	6 1 8 0 0	- - - -	—	—	6.9	- 1.7	15.2	84
Kashmir	Srinagar† ..																		26
	Gulmarg†† ..																		..
	Sonamarg (a) ..																		71
	Dras† ..																		26
	Leh†† ..																		3
	Skardu† ..																		6
	Misgar† ..																		..
	Aliabad† ..																		..
	Gilgit* ..																		5
	Jammu ..																		..
Punjab (North)	Lahore ..	000 49	9 27 05	96 01 0	914 11	1 2 8 0 0	- - - 14	000 59	0 13 03	96 02 0	952 95	0 0 9 0 0	- - - 81	+ 7	+ 2	0	- 0.3	3.3	19
	Sialkot ..	000 69	0 23 02	97 00 0	913 13	0 0 9 0 0	- - - 15	000 74	0 23 04	97 00 0	950 93	0 0 9 0 0	- - - 85	+ 9	+ 4	0	- 0.3	4.2	32
	Jhelum ..	000 76	0 23 03	97 02 0	904 12	0 0 9 0 0	- - - 13	000 55	0 09 05	96 02 0	944 95	0 0 9 0 0	- - - 85	—	—	0	—	5.6	..
	Rawalpindi* ..	000 67	0 00 00	99 00 0	883 98	0 0 9 0 0	- - - 11	000 42	0 00 00	99 00 0	879 97	0 0 9 0 0	- - - 77	+ 7	0	0.5	- 0.2	4.7	36
	Murree† ..	000 35	3 27 02	97 01 1	940 82	3 x 7 8 x	- - - 85	000 35	3 29 03	97 01 1	957 77	3 x 7 4 x	- - - 66	+ 6	+ 5	0.3	- 1.1	13.3	59
	Campbellpore ..	000 65	0 00 00	99 00 0	906 11	0 0 9 0 0	- - - 11	000 29	0 00 00	99 00 0	939 97	0 0 9 0 0	- - - 84	—	—	—	—	—	
	Khushab ..	000 42	0 14 02	97 00 0	903 12	0 0 9 0 0	- - - 14	000 57	0 36 01	98 00 0	934 96	0 0 9 0 0	- - - 81	+ 6	- 2	0	- 0.4	2.7	15
	Laiah ..																		6
	Lyallpur ..	000 55	0 16 02	96 00 0	913 09	0 0 9 0 0	- - - 11	000 62	0 29 02	96 00 0	944 92	0 0 9 0 0	- - - 83	+ 4	+ 1	0	- 0.3	2.1	12
Punjab (South)	Montgomery ..	000 56	0 23 02	96 00 0	919 10	0 0 9 0 0	- - - 11	000 67	0 29 10	95 07 0	943 94	0 0 9 0 0	- - - 79	+ 2	- 6	0	- 0.4	2.0	10
	Multan ..	000 53	0 23 02	95 05 5	921 10	0 0 9 0 0	- - - 12	000 66	0 21 02	96 00 0	935 92	0 0 9 0 0	- - - 86	+ 5	+ 1	0	- 0.2	3.9	7
	Khanpur ..	000 70	0 23 01	97 00 0	931 09	0 0 9 0 0	- - - 09	000 76	0 25 09	95 00 0	960 92	0 0 9 0 0	- - - 84	- 1	+ 1	0	- 0.1	1.0	6
	Bahawalpur ..	000 59	0 00 00	97 00 0	920 09	0 0 9 0 0	- - - 10	000 70	0 00 05	97 00 0	954 95	0 0 9 0 0	- - - 86	+ 1	+ 3	0	- 0.1	0	6
	Fort Abbas ..							000 68	0 27 16	94 06 0	951 01	0 0 9 0 0	- - - 87		—	0	—	1.2	8
N.W.F.P. (Upper)	Drosh* ..	000 35	6 36 09	96 03 9	907 84	6 2 7 0 0	- - - 95	000 39	7 02 09	96 20 5	955 74	7 2 7 0 0	- - - 71	+ 3	+ 2	0.6	—	12.0	18
	Chakdara* ..	000 49	1 18 02	98 01 0	865 02	1 1 6 0 0	- - - 05	000 51	4 02 05	97 03 0	870 83	4 0 7 4 0	- - - 75	—	—	0	—	8.2	..
	Peshawar ..	000 70	1 36 10	96 05 0	905 07	1 9 6 0 0	- - - 08	000 49	1 00 00	96 05 0	935 92	1 1 7 3 0	- - - 79	+ 3	- 1	0	- 0.2	2.4	14
	Haripur ..	000 43	0 27 02	98 00 0	885 08	0 0 9 0 0	- - - 09	000 55	0 09 02	98 00 0	814 87	0 0 9 0 0	- - - 80	—	—	—	—	—	..
	Kakul ..	000 57	1 27 10	98 05 4	900 96	0 0 9 0 0	- - - 97	000 53	2 31 03	98 05 4	921 84	2 1 7 0 0	- - - 76	—	—	—	—	—	..
	Cherat ..	000 36	2 16 10	96 05 4	881 96	2 1 9 0 1	- - - 98	000 37	5 34 03	96 05 4	909 85	4 3 9 0 2	- - - 78	+ 4	- 1	0	- 0.5	9.8	29
	Landi Kotal* ..	000 39	3 05 10	97 00 0	876 97	2 1 6 9 0	- - - 98	000 41	3 10 02	97 00 0	898 87	0 0 9 0 0	- - - 71	—	—	0.3	—	6.7	..
N.W.F.P. (Lower)	Hangu ..	xxxxx	2 34 05	99 03 0	——	2 4 6 0 0	- - - —	xxxxx	0 31 02	99 00 0	——	0 0 9 0 0	- - - —	—	—	—	—	—	
	Parachinar† ..	000 35	0 05 02	99 00 0	944 87	0 0 9 0 0	- - - 90	000 38	0 27 02	99 00 0	953 75	0 0 9 0 0	- - - 64	+ 3	0	0.2	—	16.4	29
	Miranshah* ..	000 79	0 11 02	99 00 0	879 01	0 C 9 0 0	- - - 02	000 72	0 07 02	99 00 0	899 26	0 0 9 0 0	- - - 74	—	—	0	- 0.2	4.2	13
	Bannu ..	000 39	0 09 02	99 00 0	907 06	0 0 9 0 0	- - - 09	000 53	0 27 02	99 00 0	938 92	0 0 9 0 0	- - - 76	—	—	0.3	—	2.1	11
	Wana ..	000 83	0 00 00	99 00 0	974 95	0 0 9 0 0	- - - 00	000 65	0 00 00	99 00 0	989xx	0 0 9 0 0	- - - xx	—	—	—	—	—	11
	D. I. Khan ..	000 58	0 00 00	98 00 0	921 13	0 0 9 0 0	- - - 14	000 59	0 00 00	98 00 0	941 85	0 0 9 0 0	- - - 84	+ 6	+ 2	0	- 0.2	1.9	10
Baluchistan (North)	Fort Sandeman* ..	000 21	0 34 05	98 00 0	885 95	0 0 9 0 0	- - - 96	000 30	0 23 03	98 00 0	917 80	0 0 9 0 0	- - - 69	- 1	- 5	0	- 0.2	7.1	11
	Hindubagh† ..	000 60	0 23 05	97 00 0	947 87	0 0 9 0 0	- - - 88	000 49	0 27 02	98 00 0	958 76	0 0 9 0 0	- - - 59	—	—	0	—	4.9	..
	Loralai* ..	000 36	0 23 02	98 00 0	876 91	0 0 9 0 0	- - - 92	000 37	0 27 02	98 00 0	909 75	0 0 9 0 0	- - - 63	—	—	0	—	1.8	..
	Sibi ..	000 67	0 18 05	97 00 0	943 11	0 0 9 0 0	- - - 13	000 72	0 00 00	96 00 0	977 93	0 0 9 0 0	- - - 83	—	—	0	—	1.9	5
	Harnai (a) ..	000xx	0 09 02	98 00 0	——	0 0 9 0 0	- - - —	000xx	0 18 02	98 00 0	——	0 0 9 0 0	- - - —	—	—	0	- 0.3	1.7	14
	Quetta† ..	000 18	0 36 03	97 02 0	949 86	0 0 9 0 0	- - - 87	000 59	0 00 00	97 00 0	946 71	0 0 9 0 0	- - - 51	—	—	0	- 0.1	4.1	9
	Chaman* ..	000 30	0 25 03	98 08 0	895 92	0 0 9 0 0	- - - 93	000 30	0 34 05	98 00 0	911 80	0 0 9 0 0	- - - 67	- 4	- 6	0	0	7.5	8
	Kalat† ..	000 21	0 31 04	99 00 0	960 81	0 0 9 0 0	- - - 83	000 33	0 18 04	99 00 0	967 70	0 0 9 0 0	- - - 50	- 7	- 9	0	- 0.1	5.2	7
	Nushki* ..	000 60	0 31 05	99 00 0	027 97	0 0 9 0 0	- - - 99	000 21	0 23 05	99 02 0	078 81	0 0 9 0 0	- - - 57	—	—	0	—	2.2	..
	Dalbandin* ..	000 48	0 05 02	97 02 0	912 00	0 0 9 0 0	- - - 02	000 35	0 27 03	96 02 0	921 78	0 0 9 0 0	- - - 66	- 4	- 7	0	0	1.4	4
	Nokkundi* ..	000 78	0 29 02	99 00 0	925 00	0 0 9 0 0	- - - 02	000 67	0 31 05	98 00 0	928 85	0 0 9 0 0	- - - 77	—	—	0	—	0.9	2
Baluchistan (South)	Panjgur* ..	000 32	0 31 03	98 00 0	922 96	0 0 9 0 0	- - - 97	000 43	0 31 07	98 00 0	934 80	0 0 9 0 0	- - - 74	- 5	0	0	—	1.8	5
	Turbat ..	000 73	0 31 03	98 00 0	949 14	0 0 9 0 0	- - - 15	000 72	0 00 00	96 00 0	986 91	0 0 9 0 0	- - - 82	—	—	0	—	6.0	..
	Jiwani ..							000 82	3 00 00	96 03 4	978 83	3 6 4 9 0	- - - 78		—	0	—	9.1	4
	Pasni ..	000 76	0 23 06	98 00 0	959 87	0 0 9 0 0	- - - 90	000 75	0 00 00	97 00 0	930 79	0 0 9 0 0	- - - 78	- 5	- 1	0	0	2.7	6
	Ormara ..	000 81	0 25 16	95 00 1	957 89	0 0 9 0 0	- - - 89	000 79	7 00 00	98 03 1	981 85	7 6 5 0 0	- - - 81	—	—	0	0	2.5	6
	Las Bela ..	000 71	0 13 03	97 00 0	939 99	0 0 9 0 0	- - - 08	000 72	0 18 02	98 00 0	971 87	0 0 9 0 0	- - - 82	—	—	0	—	0.8	
Sind (Lower)	Karachi (Manora) ..	000 77	6 25 10	97 02 2	972 89	6 6 4 0 0	- - - 92	000 76	7 25 10	96 02 2	984 85	7 6 4 0 0	- - - 83	+ 1	0	0	- 0.1	0.1	8
	Karachi (A. P.) ..	000 77	2 23 12	96 02 1	980 92	2 5 6 0 0	- - - 94	000 75	7 25 07	96 03 1	987 85	7 5 6 0 0	- - - 82	—	—	0	—	0.9	
	Badin ..	000 72	0 23 07	97 00 0	963 98	0 0 9 0 0	- - - 02	000 76	0 23 07	96 00 0	980 85	0 0 9 0 0	- - - 81	+ 1	- 1	0	- 0.1	0.5	9
	Nagar Parkar ..	xxxxx	0 31 13	97 00 0	——	0 0 9 0 0	- - - —	000xx	0 31 13	97 00 0	——	0 0 9 0 0	- - - —	—	—	—	—	—	..
	Umarkot ..	000 77	0 23 10	97 00 0	938 05	0 0 9 0 0	- - - 07	000 79	0 23 07	97 00 0	985 89	0 0 9 0 0	- - - 81	—	—	0	—	0	..
	Chhor ..																		..
	Hyderabad ..	000 65	0 18 03	97 02 0	959 00	0 0 9 0 0	- - - 02	000 75	0 23 05	97 02 0	975 85	0 0 9 0 0	- - - 81	- 3	- 1	0	- 0.1	0.6	7
Sind (Upper)	Pad Idan ..	000 62	0 11 09	97 02 0	936 08	0 0 9 0 0	- - - 09	000 74	0 13 05	97 02 0	962 86	0 0 9 0 0	- - - xx	—	—	0	—	1.1	..
	Nawabshah ..	000 68	0 18 03	98 00 0	951 05	0 0 9 0 0	- - - 05	000 74	0 18 07	98 00 0	972 86	0 0 9 0 0	- - - 80	—	—	—	—	—	..
	Sukkur ..	000 72	0xxxx	96 00 0	931 09	0 0 9 0 0	- - - 09	000 73	0 20 03	96 00 0	960 89	0 0 9 0 0	- - - 83	—	—	0	—	1.2	4
	Jacobabad ..	000 78	0 18 03	97 00 0	934 10	0 0 9 0 0	- - - 10	000 76	0 18 03	97 00 0	972 90	0 0 9 0 0	- - - 85	- 5	- 1	0	0	2.3	4
	Rohri ..	000 01	0 00 00	97 00 0	958 08	0 0 9 0 0	- - - 12	000 76	0 00 00	97 02 0	978 89	0 0 9 0 0	- - - 71	—	—	0	—	0	..
Junagarh	Veraval ..																		[illegible]
Afghanistan	Jalalabad* ..																		12
	Kabul† ..																		..
	Kandahar ..																		..

See foot notes on page 2

PAKISTAN DAILY WEATHER REPORT

FOR THURSDAY THE 16TH JUNE, 1955.

Division	STATION.	At 1200 Hrs. G. M. T. of previous day. RRR TcTdTd	N ddff	VV wwW	PPP TT	$N_h C_L h C_M C_H$	$W_1 W_2 D_M T_w T_d$	At 0300 Hrs. G. M. T. of date. RRR TdTd	N ddff	VV wwW	PPP TT	$N_h C_L h C_M C_H$	$W_1 W_2 D_M T_w T_d$	Departure from normal since 1st Jan. T_n T_x	T_n T_n	Rainfall Since 1st Jan. 55 to date	Departure from normal since 1st Jan. 55 to date	Since 1st Jan. 55 to date	Annual Normal
1	2	3	4	5	6	7	8	9	10	11	12	13	14	15	16	17	18	19	20
Iran	Jask																		5
	Chabar																		4
	Bushire																		11
	Ispahan																		..
	Tehran																		10
	Meshed																		
Arabia	Muscat	000 82	4 31 02	98 03 0	980 91	0 0 8 4 0	- - - 94	000 83	0 05 01	98 00 1	987 91	0 0 9 0 0	- - - 86	+ 5	- 3	0	- 0.1	4.5	4
	Sharjah																		4
	Bahrein																		..
	Kuwait																		5

*Barometer readings reduced to 1 Geopotential Kilometre.
†Barometer readings reduced to 2 Geopotential Kilometre.
‡Barometer readings reduced to 3 Geopotential Kilometre.
RRR at 0300 hrs. G.M.T. is rainfall since 0300 hrs. G.M.T. of the previous day and RRR at 1200 hrs. G.M.T. is rainfall since 0300 hrs. G.M.T. of the same date.
The accuracy of individual entries in this report cannot be guaranteed. Corrections can be obtained, if necessary, on application to the Meteorologist, Weather Central Air Port, KARACHI-11.

(a) Reports only rainfall.
(b) Instead of 0300 G.M.T. the observations are being taken at 0600 G.M.T.
Whenever 999 is given for RRR see the summary on page 1 for the actual amount of rainfall.

Wireless Reports from Ships

SHIPS IN	YQ $L_aL_aL_a$	$L_oL_oL_o$ GG	N dd ff	VV ww W	PPP TT	$N_h C_L h C_M C_H$	D $s_v s_s$ sPP	$8N_s C h_s h_s$	O T_sT_s TdTd	$i_d w_d w_1 P_w H_w$
1	2	3	4	5	6	7	8	9	10	11
ARABIAN SEA										
Kohistan ..	43 226	598 06	0 24 05	98 02 0	007 80	00 9 00	7 4 300	..	0 00 79	1 24 ××
Jalakaru ..	43 240	656 86	0 04 09	98 02 0	016 86	00 9 00	1 4 000	..	0 03 78	1 22 22
Powell ..	43 248	579 06	1 00 00	98 02 0	017 90	00 9 80	3 5 227	..	0 00 82	1 05 x0
Kohisan ..	43 285	589 12	2 36 05	98 03 1	986 90	20 9 09	7 4 601	..	0 01 80	1 36 ××
Powell ..	43 236	587 12	2 01 05	98 03 0	981 94	00 9 70	3 5 715	..	0 06 80	1 49 20
Alvaloy ..	43 243	553 18	1 32 03	98 01 1	948 33	13 5 ××	7 5 404	..	0 01 29	1 00 ××

Radio-Sonde Data (Temperatures in °C) of previous day.

Station	TEMP. CODE:—				(II)iii		99PoPoPo			ToTodsTdoTwo			GGhrhihf		T1T1Td1Td1Tx1 etc.				55555		hihiPiPhiPf			T1T1Td1Td1Tx1 etc.			
1	2	3	4	5	6	7	8	9	10	11	12	13	14	15	16	17	18	19	20	21	22	23	24	25	26	27
Karachi	41 780	999 96	292 55	155 04	854 69	251 64	700 25	185 44	509 39	506 14	405 16	579 99	202 31	739 91	565 55	309 08	242 02	518 37	261 34	648 60	251 56	456 00	106 63	853 30	629 98	462,50
Quetta	41 661	998 21	250 77	150 17	120 26	509 14	549 98	404 70	699 99	301 74	749 98	200 95	959 95	555 55	648 00	230 87	406 08	045 23	446 00	035 89	515 83	035 73	675 47	009 90	803 50	699 98

PPP—Pressure in hundreds, tens and units of millibars.
hhh—Height in thousands, hundreds and tens of feet.

PP—Pressure in hundreds, and tens of millibars
hh—Height in thousands, and hundreds of feet.

Upper Air Data (Hddff.)*

STATION.	At 0900 hrs. G. M. T. † of previous day. Height in Thousands of feet ‡										At 2100 hrs. G. M. T. † of previous day. Height in Thousands of feet ‡						At 0300 hrs. G. M. T. † of date. Height in Thousands of feet ‡							
	1	2	3	5	7	10	15	20	25	30	1	2	3	5	7	10	1	2	3	5	7	10	15	20
1	2	3	4	5	6	7	8	9	10	11	12	13	14	15	16	17	18	19	20	21	22	23	24	25
Bogra ..	13 10	13 12	13 10	..	..	..	..	..	..	..	14 15	14 15	15 11	14 09	13 80	15 10	14 15	14 34	14 13	..	..	..	..	..
Chittor ..	21 15	20 15	19 18	20 13	13 08	12 13	12 08	18 15	23 17	..	..	..	..	..	..	..	24 21	24 21	20 19	17 20	18 12	17 05	13 12	..
Chittagong ..	..	..	..	..	..	..	..	..	..	..	16 15	17 21	17 21	..	..	..	16 06	15 18	15 24	13 15	..	..	..	..
Cox's Bazar ..	15 13	16 19	16 20	15 17	..	..	..	..	..	..	16 25	17 28	17 26	16 28	..	..	13 23	13 28	15 34	15 21	15 29	16 24	..	..
Dacca ..	13 04	14 10	15 13	14 13	12 14	11 14	15 17	17 14	14 10	17 16	18 16	18 15	18 13	18 17	17 25	..	25 11	25 13	25 14	25 15	..	..	..	..
Dalbandin ..	..	..	21 02	01 08	31 04	34 11	01 07	03 04	25 23	26 34	..	..	26 04	34 06	34 03	25 02	..	..	28 05	30 07	29 10	34 16	35 13	34 05
Dhaka ..	..	..	..	..	17 04	21 11	19 17	..	..	..	..	..	..	09 09	04 11	36 06	..	..	..	..	04 27	03 29	..	..
Fort Sandeman ..	..	..	..	29 08	25 10	24 09	24 13	26 07	26 25	..	..	..	..	21 07	22 06	25 10	..	..	..	22 04	28 07	01 08	12 08	25 04
Jacobabad ..	18 03	16 05	18 04	10 02	33 04	32 09	22 10	24 16	23 28	24 26	20 28	20 21	22 15	25 11	26 09	..	01 20	01 02	01 10	09 08	08 05	35 06	36 04	..
Jhelum ..	14 04	14 06	14 05	10 02	34 05	29 09	25 05	26 21	24 45	..	09 06	34 08	31 08	27 10	32 04	30 06	12 10	11 19	12 13	14 03	03 03	06 03	13 07	11 06
Jiwani ..	22 08	12 08	12 08	05 08	06 06	35 15	34 12	21 06	24 15	..	..	..	..	..	..	..	25 07	34 09	05 11	05 18	07 08	30 05	01 18	..
Karachi ..	24 15	26 13	27 09	02 03	01 16	03 25	01 06	18 11	..	..	26 16	26 16	25 14	08 07	05 11	01 21	26 13	27 11	28 11	..	..	..	..	..
Khanpur ..	24 19	23 21	24 09	24 15	20 12	..	..	..	..	..	21 23	21 27	02 27	22 19	..	..	25 27	24 26	24 25	24 15	..	..	..	..
Lahore ..	34 03	26 06	25 04	20 04	22 07	25 11	28 19	..	..	..	26 17	26 23	25 17	25 13	26 12	..	11 26	25 10	24 19	24 00	27 08	22 05	17 05	..
Multan ..	23 12	23 14	25 12	26 10	27 11	26 19	23 17	26 18	23 30	23 34	23 19	23 47	24 47	24 24	23 06	..	23 23	25 19	28 12	26 13	23 15	..	..	..
Peshawar ..	..	06 04	05 04	10 05	15 06	18 12	20 23	21 28	26 29	..	..	34 03	35 06	27 05	27 07	32 04	..	07 04	34 13	36 15	36 14	23 12	17 13	14 11
Quetta ..	..	..	..	..	30 07	28 06	27 05	27 05	..	..	..	..	..	..	32 01	30 04	..	..	..	..	28 04	28 05	30 03	..
Veraval ..	..	..	..	..	..	..	..	..	..	..	..	..	..	..	..	..	..	..	..	..	..	..	..	..
Sylhet ..	30 06	25 05	20 05	16 10	12 10	13 10	27 03	..	..	..	..	..	..	..	..	..	10 08	09 09	08 08	18 12	18 13	..	..	..
Bushire ..																								
Sharjah ..																								

Cloud Observation Data (GGiii Cddv$_v$v$_v$ etc.)

*Wind directions are expressed in tens of degrees counting from North enough first and speed in knots.
†The actual time of observations may vary within half an hour of the specified time.
‡The correct levels to which the upper winds relate are 0.3, 0.6, 0.9 1.5, 2.1 3.0, 4.5 6.0, 7.5 and 9.0 km. The levels given at the head of the columns are the nearest equivalent levels in thousands of feet.

Printed at Nasser Printing Works Karachi.

PAKISTAN DAILY WEATHER MAP

WEDNESDAY 15th JUNE 1955

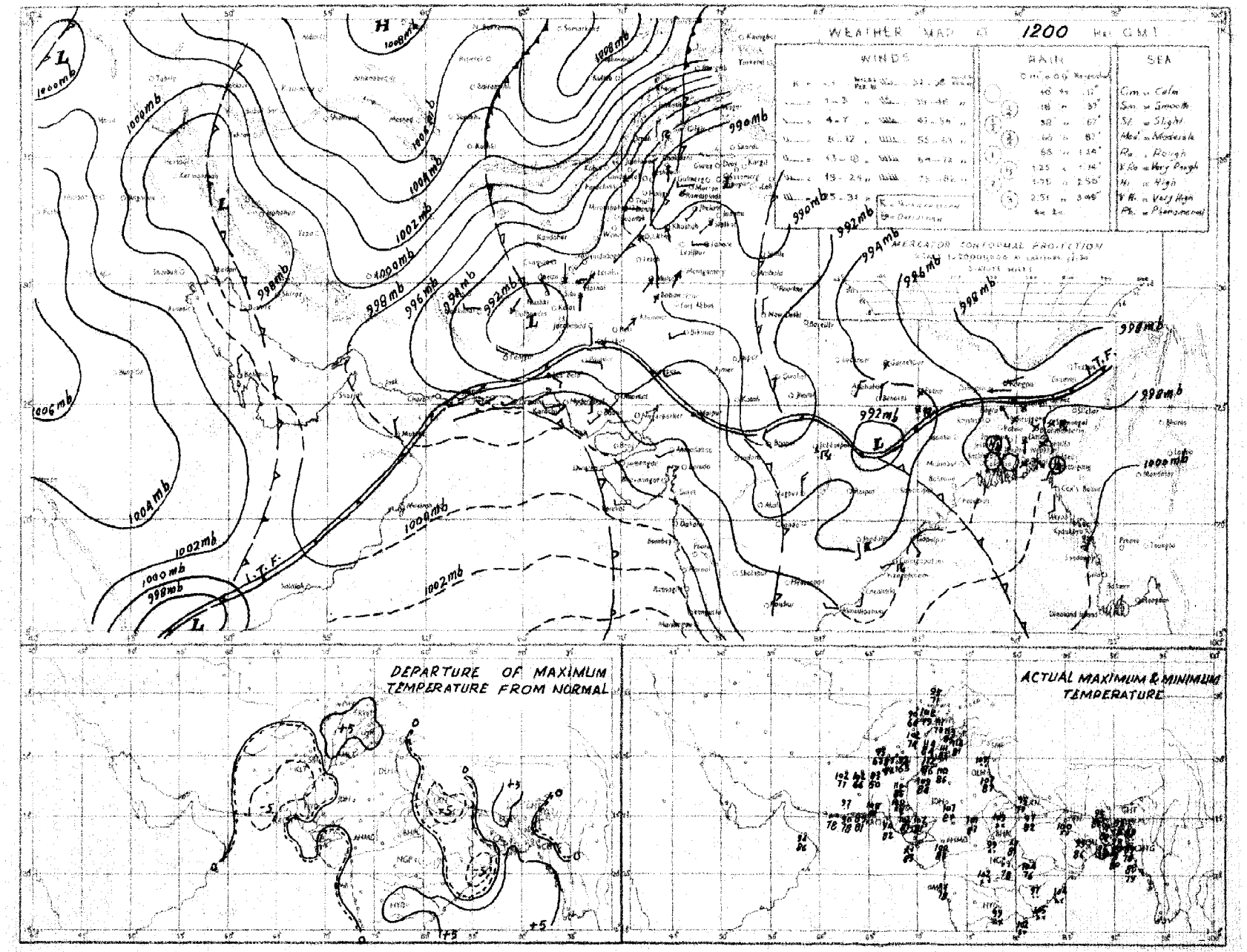

Rainfall amounts indicated in the above chart refer to past 9 hours.

PAKISTAN DAILY WEATHER MAP

THURSDAY 16th JUNE 1955.

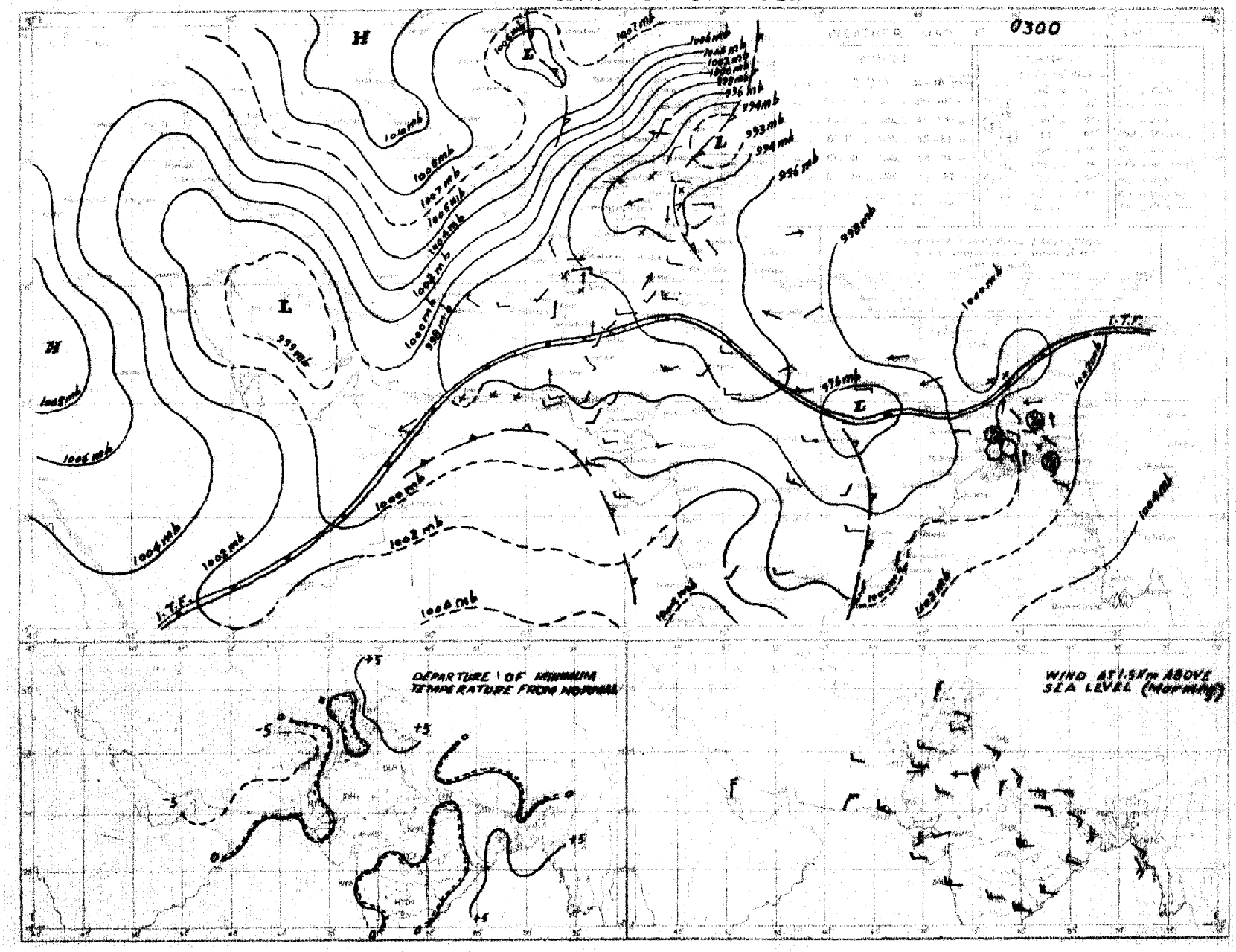

Rainfall amounts indicated in the above chart refer to past 24 hours.

C. S. M. P. KARACHI.

Monthly Subscription.
Page 1—2.
Page 1—4.

Regd. No. S.-1467

PAKISTAN DAILY WEATHER REPORT

FOR FRIDAY, THE 17TH JUNE, 1955.

(Published by the authority of the Government of Pakistan)

Summary of observations recorded at 0300 hrs. G. M. T.

Yesterday's western disturbance north of Afghanistan has moved eastwards.

The low over the Punjab moved away. Another low lies over the plains Punjab and adjoining areas.

Seasonal low lies over Baluchistan and adjoining Sind.

Scattered drizzle and isolated thunderstorm has been reported from the North-West Frontier Province.

Axis of monsoon trough extends from north-west United Provinces to East Pakistan. Rainfall has been widespread in the Eastern and the Deltaic sub-divisions and local elsewhere in East Pakistan.

Chief amounts of rainfall are:—Comilla and Srimangal 1½" each; Cox's Bazar and Noakhali 1" each; Satkhira and Barisal ¾" each; Chittagong, Khulna, Jessore ½" each and Brahmanbaria ½" (upto 0001 GMT) and Narayanganj, Faridpur and Dinajpur ½" each.

Day temperatures were 4-8°F above normal in the upper North-West Frontier Province and the Punjab and 2-5°F so over East Pakistan. They were 2-4°F below normal in Sind and Baluchistan outside coast.

Forecast valid until the evening of 18th:—Fairly widespread rain will fall in East Pakistan with scattered thundershowers in the Northern sub-division and locally heavy falls in the Eastern sub-division. A few thunderstorms may also occur in Kashmir, the upper North-West Frontier Province, the north Punjab and isolated drizzle in lower Sind.

Karachi-11.
The 17th June 1955.

OBSERVATIONS

K. U. SIDDIQI,
for Director, Meteorological Service.

Division	Station	At 1200 Hrs. G. M. T. of previous day						At 0300 Hrs. G. M. T. of date						Departure from Normal of		Rainfall			
		$RRRT_dT_d$	N dd ff	VV ww W	PPP TT	$N_hC_LhC_MC_H$	$W_tD_HD_MT_xT_x$	$RRRT_dT_d$	N dd ff	VV ww W	PPP TT	$N_hC_LhC_MC_H$	$W_tD_HD_MT_nT_n$	T_xT_x	T_nT_n	Since 1st June, 55 to date	Departure from normal	Since 1st Jan., 55 to date	Annual Normal
1	2	3	4	5	6	7	8	9	10	11	12	13	14	15	16	17	18	19	20
EAST PAKISTAN (East)	Cox's Bazar	005 77	8 18 05	96 60 6	002 80	8 4 4 1 0	- - - 90	117 79	8 09 03	96 60 6	037 79	8 4 4 2 0	- - - 77	+ 4	+ 1	12.2	- 3.2	28.9	140
	Chittagong	021 77	7 16 09	96 03 6	995 83	7 4 4 0 0	- - - 91	067 77	8 16 05	97 60 6	032 78	8 6 3 - -	- - - 77	+ 5	0	10.0	- 0.4	27.1	108
	Noakhali	000 77	5 13 02	96 03 1	989 86	5 2 5 2 0	- - - 88	105 76	6 13 02	96 03 6	027 77	5 1 5 2 ×	- - - 77	+ 1	- 2	17.4	+ 7.0	32.6	115
	Comilla	000 87	7 18 04	97 03 1	997 88	7 4 5 0 0	- - - 91	160 78	9 13 02	96 02 2	018 79	8 4 4 - -	- - - 75	+ 3	- 2	5.2	- 5.0	24.2	94
	Brahmanbaria	000 79	7 13 03	97 03 2	988 85	7 9 2 0 0	- - - 91							—					78
	Srimangal	000 82	5 00 00	97 02 6	986 86	3 2 5 0 1	- - - 91	172 77	5 14 02	97 02 9	019 80	0 0 9 3 1	- - - 76	+ 1	- 1	16.8	+ 6.0	46.0	98
	Sylhet																		..
	Mymensingh	000 79	4 00 00	98 01 2	987 87	4 8 7 0 0	- - - 89	006 79	8 13 05	98 02 6	009 83	8 8 6 - -	- - - 78	+ 1	0	15.3	+ 5.2	22.0	91
	Narayanganj	014 79	3 18 02	95 03 6	984 80	3 4 7 1 8	- - - 91	025 78	8 23 05	95 03 6	010 81	7 4 7 1 -	- - - 78	+ 2	- 1	2.6	- 4.5	25.9	74
	Dacca	004 78	4 13 05	97 02 6	978 87	4 8 5 0 0	- - - 90	017 78	8 18 05	96 03 6	001 81	8 7 3 - -	- - - 79	—	—	6.4	—	26.6	..
(Deltaic)	Faridpur	004 79	4 16 05	96 01 6	976 86	2 4 8 1 0	- - - 88	019 78	8 18 07	96 03 0	000 82	3 7 7 1 0	- - - 78	0	0	4.5	- 2.5	20.7	71
	Barisal	000 77	6 13 02	96 03 5	980 88	4 6 6 4 0	- - - 90	081 74	8 18 01	95 03 5	010 80	6 6 6 4 0	- - - 75	+ 2	- 3	12.9	+ 5.7	19.9	81
	Khulna	000 79	8 13 02	96 03 1	977 85	6 4 6 0 2	- - - 90	049 77	6 00 00	96 51 6	×××××	8 5 4 - -	- - - 77	+ 1	- 1	8.0	+ 2.6	15.6	68
	Satkhira	043 78	7 00 00	97 03 1	975 82	6 6 7 6 0	- - - 88	081 75	8 13 02	96 63 6	008 77	4 7 5 2 1	- - - 76	- 2	- 2	4.0	- 1.6	6.5	65
	Jessore	030 79	6 18 02	97 04 5	985 83	6 4 6 0 0	- - - 89	056 78	8 23 05	96 03 6	005 82	8 9 5 - -	- - - 77	—	—	4.1	- 1.7	12.1	65
(North)	Pabna																		59
	Sirajganj	000 78	6 13 03	97 00 0	977 87	4 0 4 0 0	- - - ××	000 78	7 09 02	97 02 9	990 82	3 3 4 0 2	- - - 80	×	+ 3	3.9	- 2.9	21.8	64
	Rajshahi																		56
	Bogra	004 79	7 13 05	97 03 6	969 88	5 2 6 8 0	- - - 91	006 80	8 09 05	97 01 6	999 84	6 4 6 2 0	- - - 79	+ 2	+ 1	4.0	- 2.9	16.9	69
	Dinajpur	000 79	4 00 00	96 02 2	976 86	0 0 9 4 0	- - - 91	036 79	6 09 02	96 02 2	008 83	0 0 9 2 0	- - - 80	+ 1	+ 2	3.1	- 3.3	4.6	72
	Rangpur	000××	6 07 02	96 03 1	— —	6 0 9 1 0	- - - —	000××	8 07 02	96 03 2	— —	8 5 8 - -	- - - —	—	—	6.9	- 2.3	15.2	84
KASHMIR	Srinagar†																		26
	Gulmarg††																		..
	Sonamerg (s)																		71
	Dras†																		24
	Leh††																		3
	Skardu†																		6
	Misgar†																		..
	Aliabad†																		..
	Gilgit*																		5
	Jammu																		..
PUNJAB (North)	Lahore	000 52	1 00 00	96 01 0	913 11	1 1 8 0 0	- - - 13	000 73	2 13 07	96 03 1	961 93	0 0 9 5 0	- - - 86	+ 7	+ 7	0	- 0.3	5.3	19
	Sialkot	000 83	1 00 00	97 02 1	909 12	0 0 8 3 0	- - - 13	000 76	3 02 05	97 02 1	927 94	0 0 8 3 0	- - - 83	+ 8	+ 7	0	- 0.4	4.2	22
	Jhelum	000 45	0 23 02	96 02 0	902 11	0 0 9 0 0	- - - 12	000 71	2 13 09	95 05 0	967 92	2 0 9 3 0	- - - 87	—	—	0	—	5.6	..
	Rawalpindi*	000 79	3 00 00	96 03 0	910 07	3 0 9 2 0	- - - 11	000 54	0 00 00	99 00 0	891 95	0 0 9 0 0	- - - 78	+ 7	+ 1	0.5	- 0.3	4.7	36
	Murree†	000 53	5 07 09	97 02 1	941 83	5 3 3 - -	- - - 85	000 48	2 02 09	97 01 1	959 76	2 × 7 8 <	- - - 67	+ 6	+ 6	0.3	- 1.3	13.3	59
	Campbellpore	000 63	0 36 02	99 00 0	909 12	0 0 9 0 0	- - - 12	000 61	0 13 02	98 00 0	960 97	0 0 9 0 0	- - - 90	—	—	—	—	—	..
	Khushab	000 46	0 20 03	98 00 0	903 12	0 0 9 0 0	- - - 14	000 63	0 07 07	98 00 0	948 90	0 0 9 0 0	- - - 80	+ 7	- 3	0	- 0.5	2.7	15
	Leiah																		..
	Lyallpur	000 48	0 00 00	96 00 0	918 09	0 0 9 0 0	- - - 10	000 61	0 00 00	96 00 0	954 95	0 0 9 0 0	- - - 83	+ 4	+ 1	0	- 0.3	2.1	12
(South)	Montgomery	000 60	3 25 02	96 02 1	913 09	3 5 7 0 0	- - - 11	000 69	0 00 00	97 00 1	950 97	0 0 9 0 0	- - - 83	+ 2	- 2	0	- 0.5	2.3	10
	Multan	000 53	0 18 05	96 00 0	916 10	0 0 9 0 0	- - - 11	000 68	0 00 00	96 00 0	940 92	0 0 9 0 0	- - - 83	+ 5	- 2	0	- 0.2	3.9	7
	Khanpur	000 75	0 27 02	96 00 0	919 10	0 0 9 0 0	- - - 10	000 77	0 30 12	95 07 0	955 93	0 0 9 0 0	- - - 89	+ 1	+ 6	0	- 0.1	1.0	6
	Bahawalpur	000 65	0 00 00	97 00 0	923 10	0 0 9 0 0	- - - 11	000 67	0 00 00	97 00 0	955 99	0 0 9 0 0	- - - 87	+ 8	+ 4	0	- 0.1	0	6
	Fort Abbas							000 64	0 27 17	94 06 0	958 99	1 1 6 0 0	- - - 99	—	—	—	—	—	8
N.W.F.P. (Upper)	Drosh*	000 43	8 27 03	95 95 9	938 80	9 9 4 - -	- - - 95	000 41	4 05 12	96 03 9	973 70	4 2 7 0 0	- - - 70	+ 3	+ 1	0.6	—	13.0	18
	Chakdara*	000 48	2 31 02	97 01 0	864 02	2 1 6 0 0	- - - 05	000 51	4 34 03	97 03 0	888 92	4 8 6 4 0	- - - 79	—	—	0	—	8.2	..
	Peshawar	000 42	1 05 07	96 05 0	897 08	1 9 7 0 0	- - - 09	000 56	1 05 03	96 05 0	955 91	1 0 9 3 0	- - - 82	+ 4	+ 4	0	- 0.2	2.4	14
	Haripur							000 49	5 09 02	98 50 3	903 88	5 1 6 0 0	- - - 80		—	—	—	—	..
	Kakul	000 57	3 27 03	98 05 4	883 94	3 2 9 0 0	- - - 98	000 57	5 31 02	98 05 4	925 86	4 3 7 4 0	- - - 76	—	—	—	—	—	..
	Cherat	000 31	1 16 09	97 01 5	878 97	1 1 9 0 1	- - - 00	000 48	2 16 09	96 05 4	917 82	2 0 9 6 1	- - - 79	+ 6	0	0	- 0.5	9.8	29
	Landi Kotal*	000 40	0 13 03	98 00 0	872 99	0 0 9 0 0	- - - 00	000 51	2 00 00	97 00 0	874 85	0 0 9 0 3	- - - 72	—	—	0.3	—	6.7	..
(Lower)	Hangu	×××××	2 27 07	99 05 0	— —	2 4 5 0 0	- - - —	×××××	0 00 00	98 00 0	— —	0 0 9 0 0	- - - —	—	—	—	—	—	..
	Parachinar†	000 38	3 13 02	99 01 0	940 90	3 2 8 0 0	- - - 92	000 40	4 00 00	97 10 0	954 72	4 0 9 6 0	- - - ××	+ 4	×	0.2	—	16.4	29
	Miranshah*	000 85	0 11 02	99 00 0	886 01	0 0 9 6 0	- - - 03	000 72	0 23 02	99 00 0	903 86	0 0 9 0 0	- - - 76	—	—	0	- 0.2	4.2	13
	Bannu	000 59	0 00 00	99 00 0	899 07	0 0 9 0 0	- - - 10	000 54	0 00 00	99 00 0	941 94	0 0 9 0 0	- - - 78	—	—	0.3	—	2.1	11
	Wana							000 75	9 00 00	99 00 0	982 69	0 0 9 0 0	- - - ××	—	—	—	—	—	11
	D. I. Khan	000 61	0 00 00	98 00 0	911 13	0 0 9 0 0	- - - 16	000 69	0 00 00	98 00 0	938 84	0 0 9 0 0	- - - 83	+ 8	+ 1	0	- 0.2	1.9	10
BALUCHISTAN (North)	Fort Sandeman*	000 20	1 31 03	98 01 1	894 97	0 0 9 6 0	- - - 98	000 25	0 23 02	98 00 0	946 69	0 0 9 0 0	- - - 68	- 3	- 6	0	- 0.2	7.1	11
	Hindubagh†	000 65	0 43 02	98 00 0	936 91	0 0 9 0 0	- - - 92	000 54	0 23 02	98 00 0	964 78	0 0 9 0 0	- - - 64	—	—	0	—	4.5	..
	Loralai*	000 37	0 13 02	98 00 0	871 90	0 0 9 0 0	- - - 91	000 52	0 00 00	96 00 0	901 63	0 0 9 0 0	- - - 62	—	—	0	—	1.8	..
	Sibi	000 42	0 23 09	97 00 0	924 11	0 0 9 0 0	- - - 13	000 75	0 00 00	96 00 0	963 94	0 0 9 0 0	- - - 83	—	—	0	—	1.9	5
	Harnai (s)	000××	0 09 02	98 00 0	— —	0 0 9 0 0	- - - —	000××	0 27 02	98 00 0	— —	0 0 9 0 0	- - - —	—	—	0	- 0.3	1.7	14
	Quetta†	000 29	0 05 03	97 02 0	934 89	0 0 9 0 0	- - - 91	000 59	0 00 00	97 00 0	946 73	0 0 9 0 0	- - - 51	—	—	0	- 0.1	4.1	9
	Chaman*	000 27	0 23 02	98 00 0	881 95	0 0 9 0 0	- - - 96	000 29	0 29 02	98 00 0	910 77	0 0 9 0 0	- - - 73	- 4	- 1	0	0	7.5	8
	Kalat†	000 13	0 36 02	99 00 0	976 84	0 0 9 0 0	- - - 87	000 35	0 18 02	98 00 0	965 70	0 0 9 0 0	- - - 53	- 4	- 6	0	- 0.1	5.2	7
	Nushki*	000 45	0 27 09	99 00 0	957 00	0 0 9 0 0	- - - 00	000 24	0 18 03	98 02 0	021 83	0 0 9 0 0	- - - 60	—	—	0	—	2.2	..
	Dalbandin*	000 76	0 31 02	96 02 0	891 02	0 0 9 0 0	- - - 03	000 33	0 00 00	94 05 0	914 83	0 0 9 0 0	- - - 68	- 3	- 5	0	0	1.4	4
	Nokkundi*	000 81	0 31 02	98 00 0	902 02	0 0 9 0 0	- - - 02	000 61	0 31 05	97 00 0	927 86	0 0 9 0 0	- - - 78	—	—	0	—	0.9	2
(South)	Panjgur*							000 40	0 00 00	96 00 0	929 83	0 0 9 0 0	- - - 76		+ 2	0	—	1.8	5
	Turbat	000 65	0 50 03	98 00 0	952 13	0 0 9 0 0	- - - 16	000 69	0 09 03	96 00 0	996 94	0 0 9 0 0	- - - 83	—	—	0	—	6.0	..
	Jiwani	000 79	0 18 09	96 02 0	952 91	0 0 9 0 0	- - - 92	000 80	4 18 02	96 03 0	979 82	4 6 4 0 0	- - - 79	—	—	0	—	9.1	4
	Pasni							000 74	0 09 05	97 00 0	977 81	0 0 9 0 0	- - - 78	—	—	0	0	2.7	6
	Ormara	000 84	0 25 16	96 00 1	948 89	0 0 9 0 0	- - - 91							—					6
	Las Bela	000 73	0 70 03	97 00 0	923 00	0 0 9 0 0	- - - 08	000 73	2 13 02	97 03 2	972 85	2 2 8 0 0	- - - 82		—	0	—	0.8	
SIND (Lower)	Karachi (*Manora*)	000 77	5 25 12	97 02 2	960 88	5 0 4 0 0	- - - 90	000 79	5 25 09	96 02 2	977 85	5 6 4 0 0	- - - 83	- 1	0	0	- 0.1	0.4	8
	Karachi (*A.P.*)	000 74	1 25 12	96 01 1	961 90	1 5 6 0 0	- - - 92	000 76	7 25 07	96 01 2	998 85	3 6 4 4 0	- - - 82	—	—	0	—	0.9	..
	Badin	000 72	0 23 09	97 00 0	947 98	0 0 9 0 0	- - - 02	000 76	0 23 05	96 00 0	977 86	0 0 9 0 0	- - - 81	+ 2	- 1	0	- 0.1	0.5	9
	Nagar Parkar	×××××	0 13 37	97 06 3	— —	0 8 9 0 0	- - - —	××× ××	0 31 02	97 01 1	— —	0 1 7 3 0	- - - —	—	—	—	—	—	..
	Umerkot	000 78	0 23 10	97 00 0	939 06	0 0 9 0 0	- - - 08	000 79	0 25 07	97 00 0	981 68	0 0 9 0 0	- - - 81	—	—	0	—	0	..
	Chhor																		..
	Hyderabad	000 69	0 23 03	98 02 0	944 99	0 0 9 0 0	- - - 02	000 74	0 23 05	96 02 0	977 85	0 0 9 0 0	- - - 81	- 2	- 1	0	- 0.1	0.6	7
(Upper)	Pad Idan	000 82	0 16 07	97 02 0	922 08	0 0 9 0 0	- - - 09	000 74	0 16 07	97 02 0	958 86	0 0 9 0 0	- - - 79	—	—	0	—	1.1	..
	Nawabshah	000 67	0 18 05	97 00 0	942 05	0 0 9 0 0	- - - 06	000 74	0 18 05	98 01 0	967 86	0 0 9 0 0	- - - 80	—	—	—	—	—	4
	Sukkur	000 72	0××××	96 00 0	918 09	0 0 9 0 0	- - - 09	000 75	0 20 03	96 00 0	958 87	0 0 9 0 0	- - - 82	—	—	0	—	1.2	4
	Jacobabad	000 75	0 05 05	97 00 0	919 11	0 0 9 0 0	- - - 12	000 75	0 16 05	97 00 0	958 89	0 0 9 0 0	- - - 85	- 2	- 1	0	- 0.1	2.3	..
	Rohri	000 08	0 31 03	97 02 0	928 11	0 0 9 0 0	- - - 13	000 81	0 00 00	96 00 0	974 92	0 0 9 0 0	- - - 82	—	—	0	—	0	..
Junagarh	Veraval																		20
Afghanistan	Jalalabad*																		12
	Kabul†	000 50	6 02 03	98 02 1	949 88	3 7 4 2 1	- - - 90	000 4	6 34 02	98 01 1	972 72	9 0 9 0 9	- - - 59	—	—	—	—	—	..
	Kandahar																		

See foot notes on page 2

PAKISTAN DAILY WEATHER REPORT

FOR FRIDAY THE 17TH JUNE, 1955.

Division	STATION.	At 1200 Hrs. G. M. T. of previous day. RRR TdTd	N dd ff	VV wwW	PPP TT	$N_H C_L h C_M C_H$	$W_1 D_H D_M T_x T_x$	At 0300 Hrs. G. M. T. of date. RRR TdTd	N ddff	VV wwW	PPP TT	$Nh C_L h C_M C_H$	$W_1 D_H D_M T_n T_n$	Departure (from normal) of Tx Tx	Tn Tn	Rainfall: Since 1st June, 55 to date	Departure from normal	Since 1st Jan. 55 to date	Annual Normal
1	2	3	4	5	6	7	8	9	10	11	12	13	14	15	16	17	18	19	20
Iran	Isak ..																		5
	Charbar ..																		4
	Bushire ..																		11
	Ispahan ..																		..
	Tehran ..																		10
	Meshed ..																		
Arabia	Muscat ..	000 78	0 31 03	99 00 0	968 00	0 0 9 0 0	- - - 84	000 70	0 31 02	98 00 0	975 94	0 0 9 0 0	- - - 87	+ 7	- 2	0	- 0.1	4.5	4
	Shariah ..																		4
	Bahrein ..																		..
	Kuwait ..																		5

*Barometer readings reduced to 1 Geopotential Kilometre.
*Barometer readings reduced to 2 Geopotential Kilometre.
‡Barometer readings reduced to 3 Geopotential Kilometre.
RRR at 0300 hrs. G.M.T. is rainfall since 0300 hrs. G.M.T. of the previous day and RRR at 1200 hrs. G.M.T. is rainfall since 0300 hrs. G.M.T. of the same date.
The accuracy of individual entries in this report cannot be guaranteed.

(a) Reports only rainfall.
(b) Instead of 0300 G.M.T. the observations are being taken at 0600 G.M.T.
Whenever 999 is given for RRR see the summary on page I for the actual amount of rainfall.
Corrections can be obtained, if necessary, on application to the Meteorologist, Weather Central Air Port, KARACHI-11.

Wireless Reports from Ships

SHIPS IN	YQ $L_a L_a L_a$	$L_o L_o L_o$ GG	N dd ff	VV ww W	PPP TT	$Nh C_L h C_M C_H$	D $s_v s_v$ spp	$8N_s C h_s h_s$	O $T_s T_s$ TdTd	$16 d_w d_w P_w P_w H_w$
1	2	3	4	5	6	7	8	9	10	11
ARABIAN SEA										

Radio-Sonde Data (Temperatures in °C) of previous day.

Station	TEMP. CODE:—				(II)iii		99PoPoPo			ToTaTdoTdoTxo			GGhihihi		TiTiTdiTdiTxi etc.				55555		hihiPiPhiPi			TiTiTdiTdiTxi etc.			
1	2	3	4	5	6	7	8	9	10	11	12	13	14	15	16	17	18	19	20	21	22	23	24	25	26	27
Karachi	41 780	999 95	292 45	155 07	834 67	251 85	700 18	160 36	509 27	009 90	404 99	629 94	301 99	769 96	555 55	309 00	262 09	648 00	231 57	446 00	085 51	833 50	699 94			
Quetta	41 661	998 19	270 94	150 15	190 11	509 25	535 88	404 92	639 93	302 01	729 96	201 46	889 90	555 55	648 80	250 07	648 80	250 77	446 00	075 37	252 82	045 01	735 37	015 72	775 20	009 90

PPP—Pressure in hundreds, tens and units of millibars.
hhh—Height in thousands, hundreds and tens of feet.

PP—Pressure in hundreds, and tens of millibars
hh—Height in thousands, and hundreds of feet.

Upper Air Data (Hddff.)*

STATION.	At 0900 hrs. G. M. T. † of previous day. Height in Thousands of feet ‡										At 2100 hrs. G. M. T. † of previous day. Height in Thousands of Feet ‡						At 0300 hrs. G. M. T. † of date. Height in Thousands of Feet ‡							
	1	2	3	5	7	10	15	20	25	30	1	2	3	5	7	10	1	2	3	5	7	10	15	20
	2	3	4	5	6	7	8	9	10	11	12	13	14	15	16	17	18	19	20	21	22	23	24	25
Bogra ..	13 09	12 15	13 18	14 20	..	..	..	..	..	..	13 15	13 15	13 15	13 15	13 13	14 12	12 12	13 16						
Chhor ..	20 15	22 11	22 13	19 15	15 12	16 15	17 15	21 05	..	..	..	..	..	..	..	..	28 18	28 19	25 16	23 17	22 11	..	..	..
Chittagong ..	19 21	19 20				..	..	..	..	..	No	ascent	..	..	..	..	No	ascent	..	..	..	..	..	..
Cox's Bazar ..	16 25	16 29	16 31	16 25	17 21					..	No	ascent	..	..	..	..	No	ascent	..	..	..	..	..	..
Dacca ..	16 12	16 13	16 17	15 20	14 17	14 20	14 22	14 12	15 08	..	17 15	17 21	17 43	18 17	18 27	..	21 18	22 18	22 18	20 12	18 11			
Dalbandin ..	..	..	35 01	32 02	34 04	33 08	33 03	21 06	25 21	26 31	..	..	32 07	34 11	35 08	08 04	..	..	24 01	28 06	34 09	28 03	19 11	18 03
Drosh ..	..	..	..		14 01	18 02	21 24	21 37	..	..	..	..	..	05 01	05 03	..	..	..	..		05 21	02 22		
Fort Sandeman ..	..	..	..	31 04	29 06	30 11	07 05	23 09	24 12	25 37	..	..	..	18 14	21 11	25 11				22 05	24 07	32 10	16 04	09 07
Jacobabad ..	18 02	17 09	08 06	08 05	03 04	03 04	15 07	23 08	22 26	25 27	20 29	20 19	23 11	23 09	27 06	..	18 14	19 12	15 07	07 07	06 02	03 05	07 08	..
Jhelum ..	12 05	13 07	13 09	14 10	14 10	15 06	08 04	26 12	24 20	..	12 08	12 17	13 20	18 07	18 07	20 10	10 11	11 23	12 26	11 15	13 05	16 04	..	..
Jiwani ..	18 07	06 16	04 15	04 13	01 12	34 13	36 09	23 12	27 21	..	24 05	28 07	28 09	28 10	28 09	..	17 06	11 04	05 03	..	..	..	..	..
Karachi ..	24 20	26 14	21 09	09 04	03 11	03 15	36 12	..	..	..	26 12	26 10	..	..	..	..	26 14	26 14		..	..	..	..	..
Khanpur ..	25 17	24 12	23 13	22 21							21 23	21 27	21 25			..	24 31	23 25	23 31					
Lahore ..	24 06	23 09	21 09	19 04	22 06	22 08	15 08	26 16	25 22	..	17 19	19 15	22 09	26 04	28 04	30 04	14 17	18 25	19 17	31 07	27 04	23 03	10 02	21 08
Multan ..	23 10	20 12	23 13	23 11	24 12	19 11	17 12	34 17	23 30	24 38	24 28	26 31	24 31	24 21	25 19	..	23 22	24 18	24 22	25 15	26 13	24 09	30 08	18 07
Peshawar ..	..	07 16	07 15	10 18	07 18	09 06	19 21	21 17	22 12	28 21	..	26 12	01 17	05 05	19 08	36 17	..	33 13	XxXx	34 17	35 12	33 19	18 15	18 15
Quetta ..	..	..	..	..	31 01	17 04	25 05	28 10	24 28		..		..		25 03	28 03	..			..	03 02	27 09	16 12	17 03
Veraval ..															..	..				..				
Sylhet ..	09 02	09 02	22 06	18 11	17 13	17 08	19 06	16 04	23 06	26 13	14 08	18 15	18 30	19 31	..	..	13 21	26 12	..	..	..	..	..	..
Bushire ..																								
Sharjah ..																								

Cloud Observation Data (GGiii Cddv$_r$v$_r$ etc.)

Jhelum 02421 31505

*Wind directions are expressed in tens of degrees counting from North through East and speed in knots.
†The actual time of observations may vary within half an hour of the specified time.
‡The correct levels to which the upper winds relate are 0.3, 0.6, 0.9, 1.5, 2.1, 3.0, 4.5, 6.0, 7.5 and 9.0 km. The levels given at the head of the columns are the nearest equivalent levels in thousands of feet.

Printed at Nasser Printing Works Karachi.

PAKISTAN DAILY WEATHER MAP

THURSDAY 16th JUNE 1955.

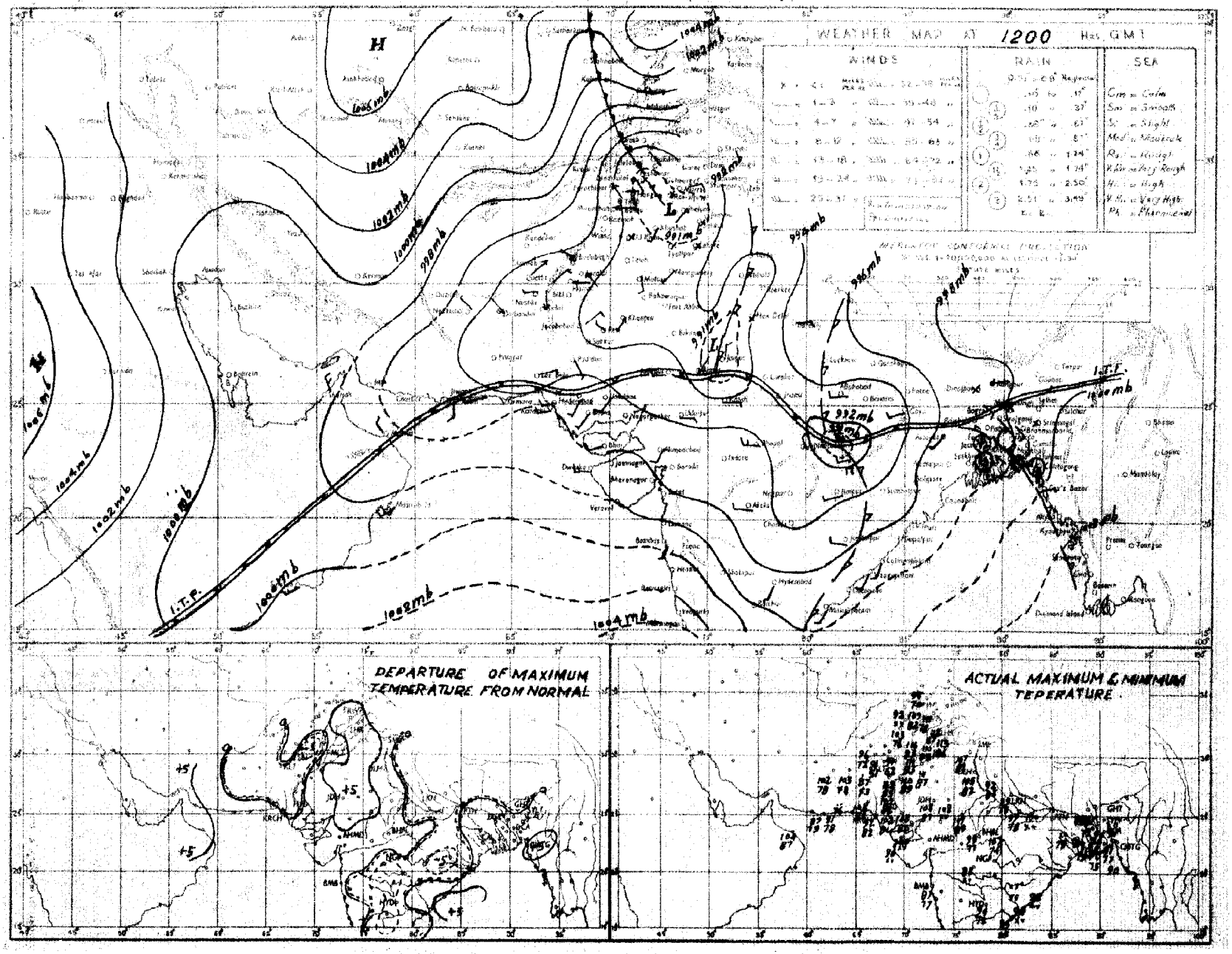

Rainfall amounts indicated in the above chart refer to past 9 hours.

PAKISTAN DAILY WEATHER MAP

FRIDAY 17th JUNE 1955.

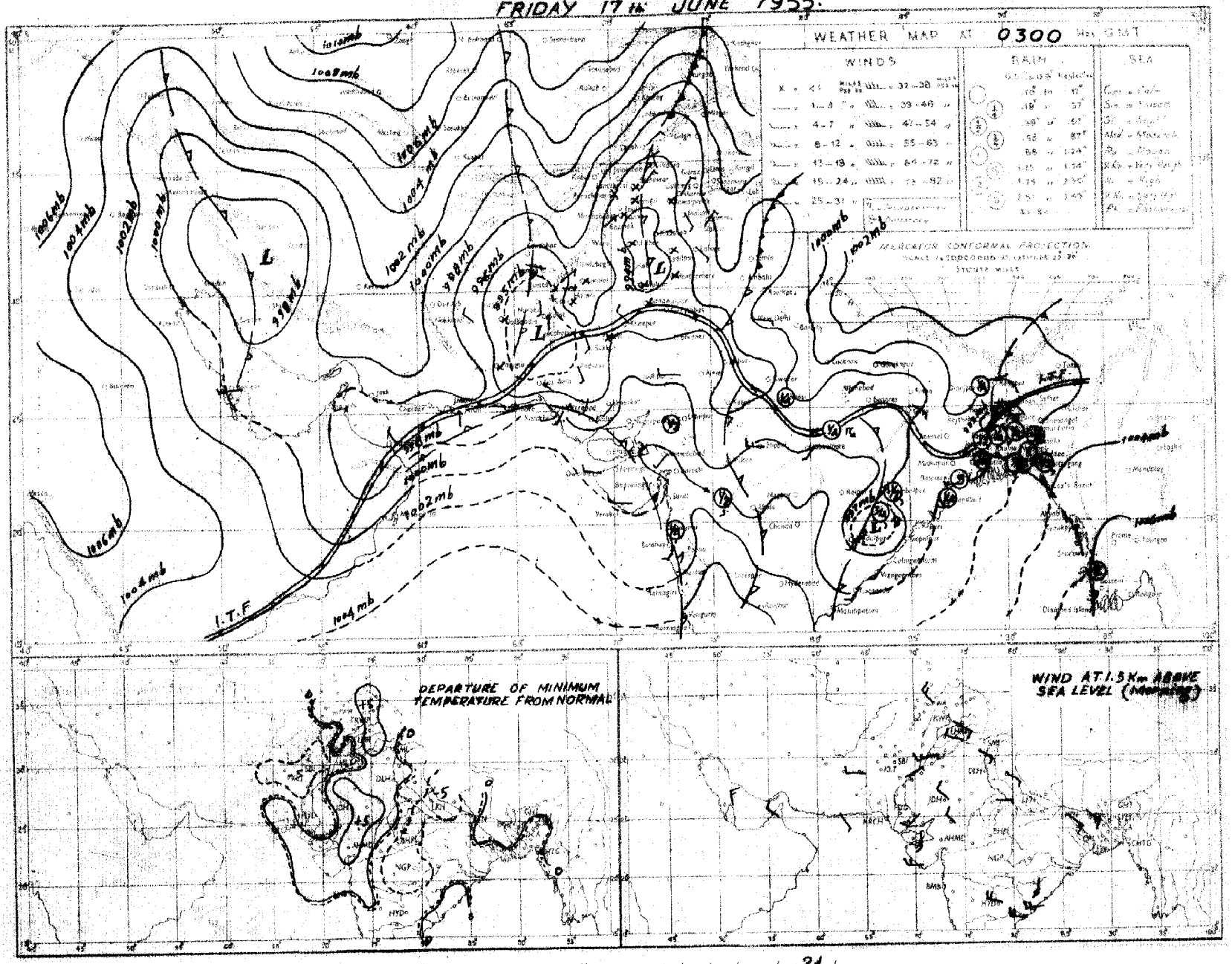

Rainfall amounts indicated in the above chart refer to past 24 hours.

C. & M. P. KARACHI.

Monthly Subscription.

Page 1—2.

Page 1—4.

Regd. No. S.-1467

PAKISTAN DAILY WEATHER REPORT

FOR SATURDAY, THE 18TH JUNE, 1955.

(Published by the authority of the Government of Pakistan)

Summary of observations recorded at 0300 hrs. G. M. T.

Yesterday's low over the Punjab has moved away eastwards after causing local thunderstorm/showers in the north Punjab and the North-West Frontier Province and scattered dust/thunderstorm in the south Punjab. Isolated thunderstorm was also reported from north Baluchistan.

A low pressure wave is passing across Russian Turkistan.

Seasonal trough of low is bordering East Pakistan. Rainfall has been widespread in the Eastern sub-division and local in the Deltaic and the Northern sub-divisions of East Pakistan. Scattered thundershowers were also reported from the Northern sub-division of East Pakistan.

Chief amounts of rainfall are:—Chittagong 5"; Cox's Bazar 4"; Satkhira and Bogra 2" each; Noakhali 1¾"; Srimangal and Sirajganj 1" each; Comilla, Brahmanbaria, Sialkot and Murree ½" each; and Mymensingh, Khulna, Parachinar and Bannu ¼" each.

Day temperatures were 4-8°F below normal over East Pakistan outside Northern sub-division and 2-4°F so in Baluchistan and upper Sind. They were 3-6°F above normal in the upper North-West Frontier Province and the south Punjab.

Forecast valid until the evening of 19th:—Fairly widespread rain will fall in East Pakistan with scattered thundershowers in the Northern sub-division. Scattered thunderstorm/showers will occur in Kashmir, upper North-West Frontier Province and hills of the north Punjab. A few dust/thunderstorms are also likely in plains of the Punjab and northeast Baluchistan.

Heavy Rainfall Warning:—Locally heavy rain will fall in the coastal districts of East Pakistan during the next 24 hours.

Karachi-11.
The 18th June 1955.

K. U. SIDDIQI,
for Director, Meteorological Service.

OBSERVATIONS

Division	Station	At 1200 Hrs. G. M. T. of previous day: RRRTdTd	N dd ff	VV wwW	PPP TT	NhCLhCMCH	WtDHDMTxTx	At 0300 Hrs. G. M. T. of date: RRRTdTd	N dd ff	VV wwW	PPP TT	NhCLhCMCH	WtDHDMTnTn	Departure from Normal of TxTx	TnTn	Rainfall: Since 1st June, 55 to date	Departure from normal	Since 1st Jan., 55 to date	Annual Normal
1	2	3	4	5	6	7	8	9	10	11	12	13	14	15	16	17	18	19	20
EAST PAKISTAN (East)	Cox's Bazar	252 76	8 09 03	96 60 6	026 76	8 4 4 2 0	- - - 80	348 78	5 13 03	96 60 6	048 78	5 4 4 2 0	- - - 74	- 6	- 2	15.7	- 0.9	32.4	140
	Chittagong	222 76	8 16 02	95 61 6	020 77	8 7 3 - -	- - - 81	463 79	5 16 09	93 03 6	040 83	3 5 5 2 0	- - - 76	- 5	- 1	14.7	+ 3.4	31.7	108
	Noakhali	100 76	8 13 02	96 03 6	005 79	5 1 5 2 -	- - - 79	150 81	8 13 02	96 03 6	030 83	4 1 5 2 ×	- - - 77	- 8	- 2	18.9	+ 7.7	34.1	115
	Comilla	060 77	8 18 03	96 02 2	011 78	8 4 4 0 0	- - - 81	060 79	8 16 09	96 02 2	018 82	8 4 4 0 0	- - - 77	- 7	0	5.8	- 5.0	54.8	94
	Brahmanbaria	000 84	8 13 02	95 03 2	000 80	8 4 3 × ×	- - - 85	043 79	8 18 05	97 03 6	024 82	8 5 3 × ×	- - - 77	—	—	10.1	+ 1.3	28.4	78
	Srimangal	004 75	6 18 03	97 02 6	009 82	5 8 6 0 1	- - - 85	099 75	8 13 02	94 61 6	028 77	8 5 5 × ×	- - - 76	- 5	- 1	16.6	+ 5.1	45.7	98
	Sylhet																		..
	Mymensingh	000 78	8 00 00	97 02 6	985 81	8 6 6 - -	- - - 86	027 81	8 09 02	96 02 6	018 83	8 6 6 × ×	- - - 78	- 2	0	15.5	+ 4.9	22.3	91
	Narayanganj	010 77	8 13 07	95 13 6	994 81	1 7 7 × ×	- - - 85	010 80	8 18 05	95 03 6	024 85	6 7 7 7 ×	- - - 79	- 4	0	2.7	- 4.8	26.0	74
	Dacca	008 77	7 18 07	97 61 5	984 81	6 8 4 3 0	- - - 85	012 80	7 23 09	97 02 6	016 84	4 6 4 3 0	- - - 79	—	0	6.5	—	26.7	..
EAST PAKISTAN (Deltaic)	Faridpur	000 78	8 16 07	95 02 2	990 82	6 4 6 1 0	- - - 87	000 81	8 16 10	96 03 0	016 86	5 5 6 1 0	- - - 79	- 1	+ 1	4.5	- 2.9	20.7	71
	Barisal	045 77	8 13 01	95 20 5	997 80	8 6 6 × ×	- - - 80	000 81	6 18 01	96 03 2	025 86	0 0 8 4 0	- - - 77	- 8	- 1	12.9	+ 5.1	19.9	81
	Khulna	028 85	8 18 03	96 03 5	990 82	8 5 5 × ×	- - - ××	028 81	6 18 03	97 03 1	020 86	8 5 6 × ×	- - - 77	×	- 1	8.3	+ 2.3	15.9	68
	Satkhira	009 78	8 13 02	96 03 5	995 82	4 7 6 2 ×	- - - 83	009 79	5 18 03	96 03 6	016 86	1 4 7 6 0	- - - 76	- 7	- 2	4.1	- 2.0	6.6	65
	Jessore	000 85	8 18 05	96 03 3	987 83	8 5 5 0 0	- - - 84	000 80	7 20 07	97 01 2	011 87	3 8 5 6 0	- - - 79	—	—	4.1	- 2.7	12.1	65
EAST PAKISTAN (North)	Pabna																		59
	Sirajganj	090 79	8 09 05	96 17 6	970 83	8 3 3 × ×	- - - ××	096 76	8 18 05	97 02 2	990 85	8 6 4 × ×	- - - 78	×	+ 1	4.8	- 2.3	22.8	64
	Rajshahi																		56
	Bogra	209 77	7 00 00	97 03 9	972 80	4 4 6 0 9	- - - 88	242 79	8 13 04	97 02 9	007 85	6 7 5 0 8	- - - 79	- 1	+ 1	6.4	- 0.9	19.3	69
	Dinajpur	000 79	7 00 00	96 03 5	970 85	3 5 7 2 0	- - - 91	000 80	8 00 00	96 02 2	004 84	8 4 7 0 0	- - - 80	+ 1	+ 2	3.1	- 4.0	6.6	72
	Rangpur	000 ××	6 09 02	96 03 1	— —	6 0 9 2 0	- - - —	000 ××	8 07 02	96 03 2	— —	8 5 8 × ×	- - - —	—	—	6.9	- 2.9	15.2	84
KASHMIR	Srinagar†																		26
	Gulmarg††																		..
	Sonamarg (a)																		71
	Dras†																		26
	Leh††																		3
	Skardu†																		6
	Misgar†																		..
	Aliabad†																		..
	Gilgit*																		5
	Jammu																		..
PUNJAB (North)	Lahore	000 62	1 00 00	96 01 0	911 10	0 0 9 8 0	- - - 11	000 68	3 09 02	96 01 5	968 91	1 3 7 4 0	- - - 85	+ 5	+ 6	0	- 0.5	3.3	19
	Sialkot	000 59	3 05 05	97 03 1	925 05	2 2 6 3 0	- - - 11	046 61	6 05 05	97 01 9	963 85	3 2 6 4 0	- - - ××	+ 6	×	0.5	0	4.7	32
	Jhelum	000 57	3 13 24	90 31 0	915 08	3 9 6 0 0	- - - 10	003 63	3 00 00	97 02 9	976 83	3 0 9 3 0	- - - 80	—	—	0	—	5.7	..
	Rawalpindi*	000 58	5 27 02	98 97 9	910 90	5 3 6 3 0	- - - 06	000 74	3 00 05	×× ×××	895 94	3 0 9 3 0	- - - 69	+ 2	- 8	0.5	- 0.4	4.7	36
	Murree†	000 45	8 11 21	96 95 9	946 65	8 9 3 - -	- - - 82	054 44	4 27 03	97 01 9	955 68	4 × 7 5 ×	- - - 56	+ 3	- 5	0.8	- 0.9	13.9	59
	Campbellpore	000 65	4 00 00	97 02 2	932 08	0 0 9 4 0	- - - 08	000 59	8 36 02	97 03 5	965 95	0 0 9 4 0	- - - 81	—	—	—	—	—	..
	Khushab	000 60	0 16 03	98 00 1	902 09	0 0 9 0 0	- - - 11	000 61	5 11 07	98 00 3	957 94	0 0 9 0 4	- - - 86	+ 4	+ 3	0	- 0.5	2.7	15
	Leiah																		6
	Lyallpur	000 58	4 13 02	96 01 0	903 03	0 0 9 4 0	- - - 09	000 68	0 16 02	96 00 0	958 92	0 0 9 0 0	- - - 84	+ 3	+ 2	0	- 0.4	2.1	12
PUNJAB (South)	Montgomery	000 62	3 25 03	97 02 1	921 08	3 5 7 0 0	- - - 10	008 71	2 18 06	96 02 1	956 90	2 5 7 0 0	- - - 85	+ 1	0	0	- 0.6	2.3	10
	Multan	000 60	0 18 03	96 00 0	906 11	0 0 9 0 0	- - - 12	000 72	9 23 03	96 05 0	955 91	9 - 0 - -	- - - 87	+ 6	+ 2	0	- 0.2	3.9	7
	Khanpur	000 75	0 27 05	96 01 1	915 10	0 0 9 3 0	- - - 10	000 71	0 20 14	93 07 1	953 92	0 0 9 0 0	- - - 88	+ 1	+ 5	0	- 0.1	1.0	6
	Bahawalpur	000 88	1 13 05	96 00 0	923 02	1 0 8 0 1	- - - 11	000 75	0 23 03	96 05 0	956 94	0 0 9 0 0	- - - ××	+ 8	×	0	- 0.1	0	6
	Fort Abbas	003 65	5 18 09	94 01 6	928 97	5 1 6 0 0	- - - 14	003 70	0 20 10	94 06 0	961 90	0 0 9 0 0	- - - 86	—	—	0	—	1.3	8
N.W.F.P. (Upper)	Drosh*	000 39	3 05 09	96 20 9	936 77	3 8 7 0 0	- - - 82	000 41	2 36 03	96 03 1	946 73	0 0 9 0 2	- - - ××	- 10	0	0.6	—	13.0	18
	Chakdara*	000 55	4 23 02	97 03 0	854 98	4 3 6 0 0	- - - 04	000 54	6 02 05	98 03 2	878 85	6 0 7 3 0	- - - 74	—	—	0	—	8.2	..
	Peshawar	000 55	4 31 09	96 09 4	904 85	4 9 7 0 0	- - - 08	000 79	7 23 02	97 03 9	952 96	2 9 6 2 0	- - - 82	+ 3	+ 4	0	- 0.2	2.4	14
	Haripur	021 81	7 09 02	98 20 2	862 89	7 0 7 0 7	- - - ××	000 69	0 09 02	98 00 0	985 81	0 0 9 0 0	- - - 80	—	—	—	—	—	..
	Kakul	000 57	8 11 17	98 03 9	900 83	8 7 7 0 0	- - - 96	000 57	5 05 02	98 05 4	919 85	0 0 9 0 9	- - - 73	—	—	—	—	—	
	Cherat	000 45	5 46 07	96 80 9	882 93	5 3 9 0 2	- - - 98	000 43	8 34 03	97 03 2	924 60	8 3 × - -	- - - 76	+ 4	- 3	0	- 0.5	9.8	29
	Landi Kotal*	000 44	7 31 07	97 03 1	885 91	4 9 6 7 3	- - - 91	000 49	8 31 03	97 03 2	907 85	7 9 6 7 0	- - - 78	—	—	0.3	—	6.7	..
N.W.F.P. (Lower)	Hangu	×××××	9 46 05	99 03 2	— —	7 2 4 6 3	- - - —	×××××	9 27 09	97 03 9	— —	4 7 5 7 6	- - - —	—	—	—	—	—	
	Parachinar†	000 45	3 13 02	99 01 0	943 84	3 0 8 2 0	- - - 90	035 54	4 29 02	97 10 9	958 68	4 0 9 6 0	- - - 59	+ 2	—	0.6	—	16.4	29
	Miranshah*	000 87	3 05 02	99 01 0	878 00	0 0 9 6 0	- - - 01	000 63	6 00 00	98 03 2	914 83	0 0 9 6 5	- - - 83	—	—	0	- 0.2	4.2	13
	Bannu	000 49	6 18 02	99 03 2	910 03	6 0 8 0 3	- - - 09	025 55	8 31 04	97 78 1	805 91	5 5 6 0 6	- - - 75	—	—	0.6	—	2.4	11
	Wana																		11
	D. I. Khan	000 60	0 00 00	98 00 0	902 11	0 0 9 0 0	- - - 12	030 70	6 05 02	98 01 1	936 85	0 0 9 4 0	- - - 84	+ 4	+ 2	0	- 0.3	1.9	10
BALUCHISTAN (North)	Fort Sandeman*	000 24	3 11 12	98 02 1	874 94	3 4 8 0 0	- - - 99	000 45	2 05 03	97 02 9	920 78	0 0 9 4 0	- - - 69	—	- 5	0	- 0.2	7.1	11
	Hindubagh†	000 67	4 23 05	98 03 0	931 93	4 1 5 0 0	- - - 98	000 51	5 23 02	97 03 0	944 70	5 0 8 5 0	- - - 74	—	—	0	—	4.9	..
	Loralai*	000 36	6 00 00	96 03 1	864 91	6 3 5 0 0	- - - 92	000 48	0 00 00	98 00 0	893 81	0 0 9 0 0	- - - 66	—	—	0	—	1.8	..
	Sibi	000 55	0 27 03	97 00 0	914 13	0 0 9 0 0	- - - 15	000 76	1 23 05	96 01 0	970 93	0 0 9 0 0	- - - 89	—	—	0	—	1.9	5
	Harnai (a)	000 ××	0 18 02	98 00 0	— —	0 0 9 0 3	- - - —	000 ××	3 09 02	97 00 0	— —	0 0 6 0 3	- - - —	—	—	0	- 0.3	1.7	14
	Quetta†	000 31	1 29 02	97 01 0	930 90	0 0 9 0 0	- - - 93	000 34	4 00 00	97 03 0	939 77	0 0 9 3 0	- - - 57	—	—	0	- 0.1	4.1	9
	Chaman*	000 30	0 23 07	97 00 0	879 95	0 0 9 0 0	- - - 96	000 39	2 18 03	96 02 0	900 81	0 0 9 0 3	- - - 70	- 4	- 3	0	0	7.5	8
	Kalat†	000 19	0 31 04	99 00 0	939 83	0 0 9 0 0	- - - 87	000 51	5 23 02	97 03 0	944 70	5 0 8 5 0	- - - 54	- 4	- 5	0	- 0.1	5.2	7
	Nushki*	000 55	0 31 10	99 00 0	956 01	0 0 9 0 0	- - - 02	000 39	0 31 03	99 02 0	982 86	0 0 9 0 0	- - - 61	—	—	0	—	2.2	..
	Dalbandin*	000 36	1 23 05	96 03 0	894 02	1 1 7 0 0	- - - 03	000 39	0 00 00	96 02 0	910 80	0 0 9 0 0	- - - 70	- 3	- 3	0	0	1.4	4
	Nokkundi*	000 70	0 31 03	99 00 0	907 99	0 0 9 0 0	- - - 02	000 61	0 24 05	97 00 0	927 87	0 0 9 0 0	- - - 82	—	—	0	—	0.9	2
BALUCHISTAN (South)	Panjgur*	000 44	0 31 02	98 00 0	907 98	0 0 9 0 0	- - - 99	000 39	0 00 00	98 00 0	920 84	0 0 9 0 0	- - - 68	- 2	- 6	0	—	1.8	5
	Turbat	000 69	0 31 05	98 00 0	929 15	0 0 9 0 0	- - - 17	000 76	0 00 00	96 00 0	984 89	0 0 9 0 0	- - - 85	—	—	0	—	6.0	..
	Jiwani	000 80	0 20 07	96 02 0	947 91	0 0 9 0 0	- - - 91	000 79	3 11 05	96 03 0	974 83	3 6 4 5 0	- - - 70	—	—	0	—	9.1	4
	Pasni	000 78	0 18 07	98 00 0	946 91	0 0 9 0 0	- - - 94	000 73	0 00 02	97 00 0	973 82	0 0 9 0 0	- - - 80	- 1	+ 1	0	0	2.7	4
	Ormara	000 80	0 09 12	96 00 0	945 91	0 0 9 0 0	- - - 93	000 77	0 16 03	96 00 0	973 84	0 0 9 0 0	- - - 78	—	—	0	0		6
	Las Bela	000 72	0 20 09	97 00 0	932 98	0 0 9 0 0	- - - 09	000 74	4 11 03	96 03 2	964 87	0 0 8 4 0	- - - 83	—	—	0	—	0.8	
SIND (Lower)	Karachi (Manora)	000 78	6 23 10	97 02 2	960 88	4 6 4 4 0	- - - 90	000 78	6 25 05	97 02 2	982 85	4 6 4 4 0	- - - 83	- 1	0	0	- 0.1	0.1	8
	Karachi (A. P.)	000 74	5 23 10	96 03 2	964 88	4 5 5 3 0	- - - 92	000 75	6 23 03	98 03 1	979 85	6 6 5 0 0	- - - 80	—	—	0	—	0.9	
	Badin	000 72	0 23 07	97 00 0	952 97	0 0 9 8 0	- - - 01	000 76	0 23 03	96 00 0	980 85	0 0 9 0 0	- - - 81	+ 1	- 1	0	- 0.1	0.5	9
	Nagar Parkar	×××××	0 31 13	97 00 0	— —	0 0 9 0 0	- - - —	000 ××	2 29 17	97 01 0	— —	2 0 9 1 0	- - - —	—	—	—	—	—	..
	Umarkot	000 72	0 20 09	98 00 0	934 04	0 0 9 0 0	- - - 06	000 80	0 20 10	97 00 0	986 89	0 0 9 0 0	- - - 83	—	—	0	—	0	..
	Chhor																		
	Hyderabad	000 69	0 23 02	97 02 0	944 99	0 0 9 0 0	- - - 02	000 74	3 23 07	96 02 1	976 85	3 6 3 0 0	- - - 81	- 2	- 1	0	- 0.1	0.6	7
SIND (Upper)	Pad Idan	000 64	1 13 09	97 01 0	972 88	1 1 7 0 0	- - - 11	000 74	0 16 16	96 02 0	949 86	0 0 9 0 0	- - - 81	—	—	0	—	1.1	..
	Nawabshah	000 68	2 18 10	98 01 1	944 03	0 0 9 0 8	- - - ××	000 75	0 18 13	97 00 0	970 85	0 0 9 0 0	- - - 79	—	—	—	—	—	..
	Sukkur	000 71	3 ××××	96 03 0	914 10	0 0 9 0 2	- - - 10	000 76	0 20 06	96 00 0	948 86	0 0 9 0 0	- - - 83	—	—	0	—	1.2	4
	Jacobabad	000 65	1 32 03	97 00 0	913 11	1 0 9 3 0	- - - 12	000 77	0 16 10	97 00 0	951 68	0 0 9 0 0	- - - 85	- 2	- 1	0	- 0.1	2.3	4
	Rohri	000 02	0 00 00	97 00 0	965 12	0 0 9 0 0	- - - 17	000 83	0 27 04	96 06 0	963 90	0 0 9 0 0	- - - 87	—	—	0	—	0	..
Junagarh	Veraval																		20
Afghanistan	Jalalabad*																		12
	Kabul†	000 46	3 02 03	98 01 9	972 80	2 7 4 1 0	- - - 87	000 47	1 29 02	99 00 0	968 68	0 0 9 0 1	- - - 58	—	—	0	—	6.3	..
	Kandahar																		..

See foot notes on page 2

PAKISTAN DAILY WEATHER REPORT

FOR SATURDAY THE 18TH JUNE, 1955.

Division	STATION.	At 1200 Hrs. G. M. T. of previous day. RRR TdTd	N dd ff	VV ww W	PPP TT	$N_H C_L h C_M C_H$	$W_1 D_B D_M T_x T_x$	At 0300 Hrs. G. M. T. of date. RRR TdTd	N dd ff	VV ww W	PPP TT	$N_h C_L h C_M C_H$	$W_1 D_B D_M T_n T_n$	Departure from normal of $T_x T_x$	$T_n T_n$	Rainfall Since 1st June, 55 to date	Departure from normal	Since 1st Jan., 55 to date	Annual Normal
1	2	3	4	5	6	7	8	9	10	11	12	12	14	15	16	17	18	19	20
Iran	Jask																		5
	Chorbar																		4
	Bushire																		11
	Ispahan																		..
	Tehran																		10
	Meshed																		
Arabia	Muscat	000 76	8 31 02	99 00 0	963 94	0 0 9 0 0	- - - 03	000 73	6 00 00	98 01 0	974 90	0 0 8 3 0	- - - 88	+ 6	- 1	0	- 0.1	4.5	4
	Sharjah																		4
	Bahrein																		5
	Kuwait																		

*Barometer readings reduced to 1 Geopotential Kilometre.
†Barometer readings reduced to 2 Geopotential Kilometre.
‡Barometer readings reduced to 3 Geopotential Kilometre.
RRR at 0300 hrs. G.M.T. is rainfall since 0300 hrs. G.M.T. of the previous day and RRR at 1200 hrs. G.M.T. is rainfall since 0300 hrs. G.M.T. of the same date.
The accuracy of individual entries in this report cannot be guaranteed. Corrections can be obtained, if necessary, on application to the Meteorologist, Weather Central Air Port, KARACHI-11.

(a) Reports only rainfall.
(b) Instead of 0300 G.M.T. the observations are being taken at 0600 G.M.T.
Whenever 999 is given for RRR see the summary on page I for the actual amount of rainfall.

Wireless Reports from Ships

SHIPS IN	YQ $L_a L_a L_a$	$L_o L_o L_o$ GG	N dd ff	VV ww W	PPP TT	$N_h C_L h C_M C_H$	D $s_v s_a$ app	$8N_s C h_s h_s$	O $T_s T_s$ TdTd	$I d_w d_w P_w H_w$
1	2	3	4	5	6	7	8	9	10	11
ARABIAN SEA										
Shuhomaru ..	63 208	638 00	2 21 22	98 01 1	020 81	22 5 00	3 5 300	..	..	..
City of Capetown ..	63 197	598 00	8 22 16	98 07 2	996 80	5xx xx	1 6 702	..	0 53 76	1 22 xx
Sechomaru ..	63 228	6.0 06	0 22 18	97 02 0	970 30	00 9 00	5 3 110	..	0 04 xx	..
Marinkerk ..	63 201	602 06	8 24 20	98 02 2	012 84	85 4 xx	1 5 703	..	0 04 76	1 22 65
Badarpur ..	63 241	057 06	3 20 12	99 02 0	993 65	31 6 00	..	..	..	..
Dalila ..	63 253	575 06	0 34 12	98 02 0	983 96	00 9 00	4 6 102	..	0 05 86	1 34 20
Dara ..	63 212	700 06	6 27 06	98 04 2	010 85	42 7 60	7 5 102	..	0 00 75	1 25 22
City of Capetow ..	63 217	623 12	4 23 16	98 01 1	998 89	43 5 00	1 6 603	..	0 03 78	1 23 x8
Martenkerk ..	63 217	615 12	1 21 20	98 01 0	984 88	11 5 00	1 5 623	..	0 09 76	1 21 65
Dara ..	63 223	687 12	3 18 05	98 02 0	985 87	31 6 00	7 5 710	..	0 02 70	1 25 34
Shuhomaru ..	63 189	660 12	7 25 20	97 02 1	030 82	44 4 60	3 5 610	..	..	..

Radio-Sonde Data (Temperatures in °C) of previous day.

Station	TEMP. CODE:—			(II)iii		99PoPoPo			ToToTdoTdoTxo			GGhihihi		$T_1T_1T_{d1}T_{d1}T_{x1}$ etc.				55555		hihiPiPhiPi			$T_1T_1T_{d1}T_{d1}T_{x1}$ etc.			
1	2	3	4	5	6	7	8	9	10	11	12	13	14	15	16	17	18	19	20	21	22	23	24	25	26	27
Karachi	41 780	999 95	292 45	155 07	854 67	270 71	700 19	166 54	509 19	529 90	404 94	579 90	302 11	709 92	201 58	909 93	555 55	309 00	282 09	648 00	250 21	446 00	038 25	833 50	639 91	652 50
Quetta																										

PPP—Pressure in hundreds, tens and units of millibars.
hhh—Height in thousands, hundreds and tens of feet.

PP—Pressure in hundreds, and tens of millibars
hh—Height in thousands, and hundreds of feet.

Upper Air Data (Hddff.)*

STATION.	At 0900 hrs. G. M. T. † of previous day. Height in Thousands of feet ‡: 1	2	3	5	7	10	15	20	25	30	At 2100 hrs. G. M. T. † of previous day. Height in Thousands of Feet ‡: 1	2	3	5	7	10	At 0300 hrs. G. M. T. † of date. Height in Thousands of Feet ‡: 1	2	3	5	7	10	15	20
1	2	3	4	5	6	7	8	9	10	11	12	13	14	15	16	17	18	19	20	21	22	23	24	25
Bogra ..	12 05																							
Chhor ..	20 13	21 13	21 13	20 15	20 13	17 15	15 07	22 10	22 15	..	19 17	..	..	..	..	..	29 18	..	..	..	..	..	..	..
Chittagong ..	No	ascent	..	..	..	..	..	..	..	..	..	..	..	..	..	..	23 16	23 20	21 21	20 21	19 14	18 16	..	..
Cox's Bazar ..	..	..	..	..	..	..	..	..	..	..	No	ascent	..	..	..	..	28 19	20 19	21 24	22 21	..	..	..	..
Dacca ..	21 13	22 17	24 16	..	..	..	..	..	..	..	No	ascent	..	..	..	..	No	ascent	..	..	..	..	..	..
Dalbandin ..	..	..	04 01	08 03	04 01	24 03	22 07	21 17	25 25	24 45	21 21	22 23	..	..	..	..	19 15	20 22	..	..	..	..	..	..
Drosh ..	..	..	..	..	02 08	85 03	..	..	..	..	..	..	29 07	30 11	27 13	27 13	..	..	24 05	29 08	30 12	27 14	25 30	22 49
Fort Sandeman ..	..	..	..	03 03	26 05	18 11	21 32	..	..	..	..	..	..	04 06	03 12	01 17	..	..	..	..	02 14	01 05	01 01	29 13
Jacobabad ..	35 01	36 01	14 02	14 04	04 02	03 06	14 09	21 13	24 34	24 34	..	..	..	10 45	19 03	23 07	..	..	..	11 04	36 06	28 08	19 19	25 43
Jhalum ..	14 04	13 07	14 08	04 01	28 04	08 03	19 05	25 15	25 48	..	18 20	20 33	21 25	25 15	24 11	..	15 23	18 19	20 13	17 05	13 04	20 05	19 02	..
Jiwani ..	09 12	07 15	07 15	08 10	36 02	01 10	34 16	26 25	25 24	24 28	36 05	30 04	28 02	27 05	25 10	25 12	07 01	12 09	12 07	16 02	76 10	29 07	36 10	29 03
Karachi ..	24 18	24 11	24 08	29 01	..	..	..	..	..	..	23 14	24 16	26 15	29 17	..	..	14 08	02 05	03 15	04 17	26 10	31 13	30 14	..
Khanpur ..	23 08	23 08	22 18	20 16	..	..	..	..	..	..	25 17	25 18	25 14	15 1	11 06	36 15	25 08	..	..	..	..	..	..	..
Lahore ..	02 03	09 03	07 02	17 03	27 08	27 03	24 07	26 15	25 29	..	21 43	21 42	20 32	19 23	..	..	22 23	22 27	23 17	..	..	..	..	..
Multan ..	23 13	22 14	23 15	23 14	22 12	25 09	26 04	23 21	24 35	24 43	14 11	15 09	30 04	28 13	26 11	26 09	07 10	21 08	22 02	27 04	25 11	..	..	..
Peshawar ..	..	05 12	05 09	11 07	15 04	18 04	24 18	21 12	25 02	30 25	19 21	19 41	..	..	..	..	26 15	28 17	30 15	..	..	..	..	..
Quetta ..	..	..	..	..	14 07	14 36	15 40	..	..	..	..	33 12	32 21	20 04	19 03	19 04	..	25 11	27 13	29 14	20 11	33 05	02 07	..
Veraval ..	..	..	..	..	..	..	..	..	..	..	..	..	..	..	01 02	28 24	..	..	..	..	36 02	27 06	20 12	16 14
Sylhet ..	16 07	19 15	..	..	..	..	..	..	..	..	..	..	..	..	..	..	..	..	..	..	..	..	..	..
Bushire ..	..	..	..	..	..	..	..	..	..	..	18 16	19 20	..	..	..	..	No	ascent	..	..	..	..	..	..
Sharjah ..	..	..	..	..	..	..	..	..	..	..	..	..	..	..	..	..	..	..	..	..	..	..	..	..

Cloud Observation Data (GGiii Cddv$_r$v$_r$ etc.)

*Wind directions are expressed in tens of degrees counting from North through East and speed in knots.
†The actual time of observations may vary within half an hour of the specified time.
‡The correct levels to which the upper winds relate are 0.2, 0.6, 0.9 1.5, 2.1 3.0, 4.5 6.0, 7.5 and 9.0 km. The levels given at the head of the columns are the nearest equivalent levels in thousands of feet.

Printed at Nasser Printing Works Karachi.

PAKISTAN DAILY WEATHER MAP

FRIDAY 17th. JUNE 1955.

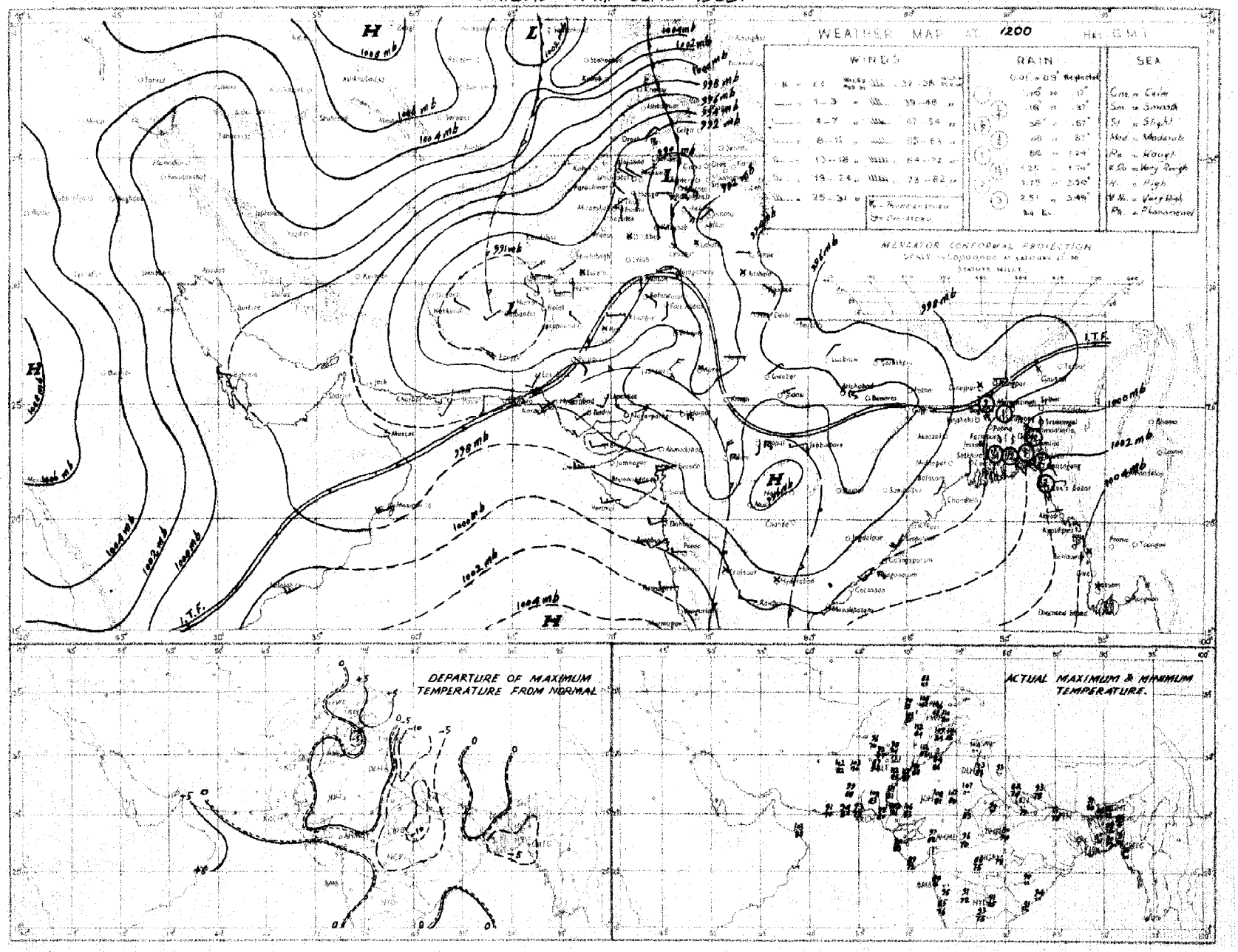

Rainfall amounts quoted in the above chart refer to past 9 hours.

PAKISTAN DAILY WEATHER MAP

SATURDAY 18th JUNE 1955.

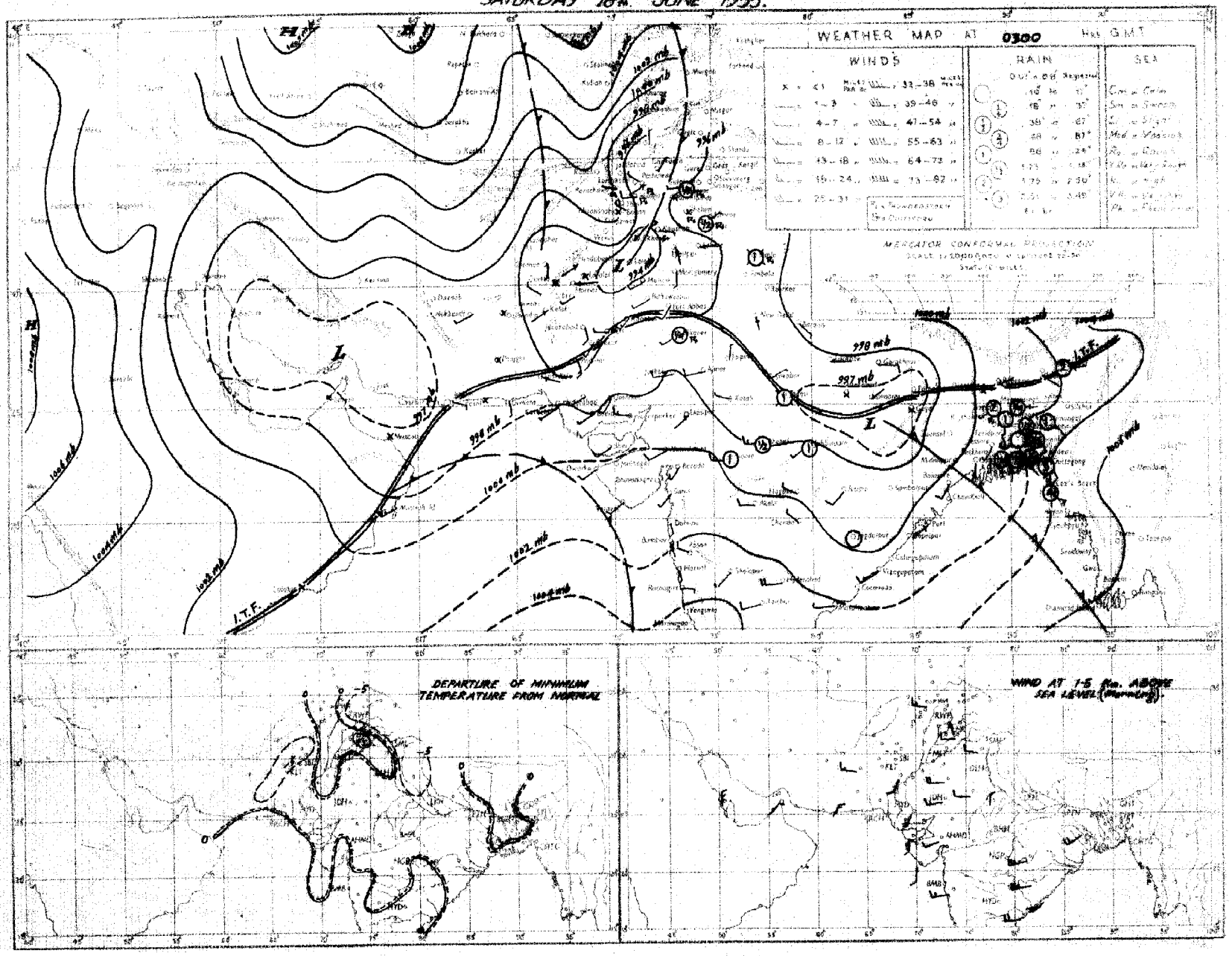

Rainfall amounts indicated in the above chart refer to past 24 hours.

C. & M. P. KARACHI.

Monthly Subscription.

Page 1—2.

Page 1—4.

Regd. No. S.-1467

PAKISTAN DAILY WEATHER REPORT

FOR SUNDAY, THE 19TH JUNE, 1955.

(Published by the authority of the Government of Pakistan)

Summary of observations recorded at 0300 hrs. G. M. T.

A low lies over the North-West Frontier Province and the north Punjab. It has caused local thunderstorms with a few showers in the North-West Frontier Province and scattered dust/thunderstorms over the south Punjab.

A low pressure wave is passing eastwards across north Afghanistan.

A low lies over Bihar and adjoining United Provinces. Fairly widespread rain with locally heavy falls have been reported from the Eastern and the Northern sub-divisions and local rain/thundershowers from the Deltaic sub-division of East Pakistan.

Chief amounts of rainfall are:—Rangpur 5″; Brahmanbaria 3″; Mymensingh and Dinajpur 1½″ each; Comilla 1″; Khulna ¾″; Cox's Bazar and Bogra ½″ each; Chittagong, Dacca and Srimangal ¼″ each.

Day temperatures were 2-4°F above normal in East Pakistan and in the south Punjab and were 3-6°F below normal in Baluchistan and upper Sind.

Forecast valid until the evening of 20th:—Fairly widespread rain with scattered thundershowers will fall in the Eastern and the Northern sub-divisions and local rain/thundershowers in the Deltaic sub-division of East Pakistan. Scattered thunderstorms with a few showers will occur in the North-West Frontier Province, Kashmir and the north Punjab hills. Scattered dust/thunderstorms are also likely in the plains of the Punjab and north-east Baluchistan.

Karachi-11.
The 19th June 1955.

K. U. SIDDIQI,
for Director, Meteorological Service.

OBSERVATIONS

Division	Station	At 1200 Hrs. G. M. T. of previous day: $RRRT_dT_d$	N dd ff	VV wwW	PPP TT	$N_hC_LhC_MC_H$	$W_tD_HD_MT_xT_x$	At 0300 Hrs. G. M. T. of date: $RRRT_dT_d$	N dd ff	VV wwW	PPP TT	$N_hC_LhC_MC_H$	$W_tD_HD_MT_nT_n$	Departure from Normal of: T_xT_x	T_nT_n	Rainfall: Since 1st June, 55 to date	Departure from normal	Since 1st Jan., 55 to date	Annual Normal
1	2	3	4	5	6	7	8	9	10	11	12	13	14	15	16	17	18	19	20
EAST PAKISTAN (East)	Cox's Bazar	004 77	5 18 05	96 03 6	015 84	4 4 4 0 9	- - - 87	046 79	5 18 03	96 03 6	039 85	5 4 4 5 0	- - - 28	+ 1	+ 2	16.1	- 1.8	32.9	140
	Chittagong	027 77	5 16 09	96 02 6	011 83	2 3 5 2 1	- - - 87	039 78	5 16 09	97 02 6	032 84	3 4 4 2 0	- - - 79	+ 1	+ 2	15.0	+ 2.8	32.1	108
	Noakhali	000 84	6 13 05	96 03 1	998 86	2 2 5 1 2	- - - 88	000 80	5 13 02	96 03 1	030 86	3 2 5 2 0	- - - 81	+ 1	+ 2	18.9	+ 6.9	34.1	115
	Comilla	106 81	6 18 05	96 03 2	994 84	6 4 5 0 0	- - - 89	106 79	8 13 09	96 02 2	034 83	8 4 4 0 0	- - - 77	+ 1	0	6.9	- 4.5	55.9	94
	Brahmanbaria	036 78	6 18 02	97 03 6	996 82	4 4 3 0 2	- - - 89	299 81	8 18 02	97 03 2	022 83	4 7 2 2 ×	- - - 78	—	—	13.1	+ 3.7	31.5	78
	Srimangal	002 80	7 13 02	97 03 6	996 85	5 8 6 0 1	- - - 87	023 78	8 18 03	97 02 6	027 81	8 5 6 × ×	- - - 77	- 3	0	16.8	+ 4.7	45.9	98
	Sylhet																		..
	Mymensingh	018 78	8 09 02	95 60 6	001 79	8 8 6 - -	- - - 87	168 80	8 00 00	97 02 6	015 81	8 4 7 × ×	- - - 77	- 1	- 1	17.2	+ 6.1	24.0	91
	Narayanganj	000 76	8 20 03	95 03 2	987 82	4 4 7 2 ×	- - - 92	000 79	8 18 05	95 03 2	020 85	6 7 7 2 ×	- - - 81	+ 3	+ 2	2.7	- 5.2	26.0	74
	Dacca	017 77	8 18 03	97 61 6	994 80	1 9 5 × ×	- - - 91	019 80	8 18 09	97 02 6	013 85	6 6 4 2 ×	- - - 79	—	—	6.7	—	26.9	..
(Deltaic)	Faridpur	009 79	8 16 10	95 02 6	983 83	4 4 7 1 0	- - - 92	009 81	8 16 10	96 02 2	011 86	4 4 7 1 0	- - - 80	+ 4	+ 2	4.5	- 3.3	20.8	71
	Barisal							000 78	4 13 01	96 02 1	005 80	0 0 8 4 0	- - - 81		+ 3	12.9	+ 4.5	19.9	81
	Khulna	072 81	8 00 00	97 03 9	981 83	6 5 5 0 2	- - - 91	072 81	6 18 03	97 03 2	016 87	8 5 5 × ×	- - - 79	+ 2	+ 1	9.0	+ 2.5	15.6	68
	Satkhira	000 79	6 18 03	96 03 2	978 86	1 4 6 1 0	- - - 91	000 78	7 20 03	97 03 1	007 83	5 4 7 6 0	- - - 81	+ 1	+ 7	4.1	- 2.5	6.6	65
	Jessore	000 82	6 18 02	97 03 2	962 86	6 4 6 0 0	- - - 91	000 81	8 18 05	97 03 2	008 86	8 4 6 × ×	- - - 83	—	—	4.1	- 3.1	12.1	65
(North)	Pabna																		59
	Sirajganj	000 78	8 05 03	95 56 2	983 79	8 7 3 × ×	- - - ××	000 81	2 09 05	96 02 2	991 84	8 6 4 × ×	- - - 76	—	- 1	4.8	- 3.7	22.8	64
	Rajshahi																		56
	Bogra	000 76	8 23 08	94 97 9	995 79	7 3 5 0 0	- - - 93	045 81	7 27 03	97 02 9	999 84	5 5 6 0 8	- - - 75	+ 4	- 3	6.9	- 0.8	19.8	69
	Dinajpur	000 77	8 01 02	96 02 2	984 81	8 4 7 0 0	- - - 85	132 77	8 00 00	96 03 6	005 78	8 4 7 0 0	- - - 75	+ 5	- 3	4.5	- 3.3	7.9	72
	Rangpur	225 ××	7 09 05	96 01 6	— —	7 5 8 × ×	- - - ××	530 ××	8 09 02	95 62 8	— —	8 5 8 × ×	- - - —	—	—	12.2	+ 1.7	20.5	84
KASHMIR	Srinagar†																		26
	Gulmerg††																		..
	Sonamerg (a)																		71
	Dras†																		26
	Leh††																		3
	Skardu†																		6
	Misgar†																		..
	Aliabad†																		..
	Gilgit*																		5
	Jammu																		..
PUNJAB (North)	Lahore	000 64	0 00 00	96 02 1	913 03	0 0 9 0 0	- - - 06	000 68	5 18 05	95 05 4	949 89	0 0 9 5 0	- - - 85	0	+ 6	0	- 0.6	3.3	19
	Sialkot	000 73	0 00 00	97 00 0	919 04	0 0 9 0 0	- - - 06	000 73	6 05 03	97 03 1	953 90	0 0 9 0 3	- - - 80	+ 1	- 1	0.5	- 0.1	4.7	32
	Jhelum	000 56	1 18 05	97 03 0	905 06	1 0 9 3 0	- - - 07	000 59	1 11 03	97 01 0	946 94	0 0 9 0 1	- - - 80	—	—	0	—	5.7	..
	Rawalpindi*	000 44	0 00 00	98 00 0	905 01	0 0 9 0 0	- - - 06	000 56	2 00 00	98 02 0	976 94	2 0 9 0 2	- - - 77	+ 2	0	0.5	- 0.4	4.7	36
	Murree†	000 43	6 29 03	97 02 1	933 75	4 5 5 3 ×	- - - 77	000 27	0 13 03	98 00 1	939 73	0 × 9 × ×	- - - 62	- 2	+ 1	0.8	- 1.0	13.9	59
	Campbellpore	000 49	0 00 00	99 00 0	919 00	0 0 9 0 0	- - - 00	000 59	0 00 00	99 00 0	949 88	0 0 9 0 0	- - - 77	—	—	—	—	—	..
	Khushab	000 58	1 20 03	98 01 1	911 06	0 0 9 0 9	- - - 07	000 59	0 13 01	98 00 0	941 93	0 0 9 0 0	- - - 82	0	- 1	0	- 0.5	2.7	15
	Leiah																		6
	Lyallpur	000 69	0 00 00	96 00 0	914 04	0 0 9 0 0	- - - 05	000 73	0 29 09	92 05 4	953 90	0 0 9 0 0	- - - 87	- 1	+ 5	0	- 0.4	2.1	12
(South)	Montgomery	000 63	0 00 00	95 05 1	917 07	0 0 9 0 0	- - - 08	000 67	0 25 02	95 05 0	954 87	0 0 9 0 0	- - - 84	- 1	- 1	0	- 0.7	2.3	10
	Multan	000 64	9 00 00	94 05 5	913 06	9 - 0 - -	- - - 09	000 70	9 31 04	95 05 5	983 88	0 0 9 0 -	- - - 83	+ 3	- 2	0	- 0.3	3.9	7
	Khanpur	000 68	0 23 02	95 05 8	915 08	0 0 9 0 0	- - - 09	000 72	5 25 00	97 01 9	964 74	2 4 7 3 0	- - - 78	0	- 5	0	- 0.1	1.0	6
	Bahawalpur	000 93	0 00 00	97 00 0	916 06	0 0 9 0 0	- - - 07	000 72	0 18 05	96 00 0	967 89	0 0 9 0 0	- - - ××	+ 4	×	0	- 0.1	0	6
	Fort Abbas							000 69	4 23 17	92 32 3	959 91	4 2 6 0 0	- - - 79		—	0	—	1.3	8
N.W.F.P. (Upper)	Drosh*	000 37	7 00 00	96 03 9	905 80	7 9 5 0 0	- - - 73	000 55	0 02 02	98 00 9	867 84	0 0 9 0 0	- - - 70	+ 1					18
	Chakdara*	000 55	5 27 02	97 03 0	852 95	5 5 7 0 0	- - - 99	000 50	1 00 00	97 02 3	942 95	1 0 9 0 0	- - - 77	—	—	0	—	8.2	..
	Peshawar	000 29	6 21 14	97 02 2	911 01	4 9 6 0 3	- - - 05	000 62	0 09 02	98 00 0	887 85	0 0 9 0 0	- - - 83	0	- 1	0	- 0.2	2.4	14
	Haripur														—	—	—	—	..
	Kakul							000 58	2 31 02	99 01 1	906 81	0 0 9 5 0	- - - 70	—	—	—	—	—	
	Cherat	000 43	3 16 02	97 03 1	881 92	1 1 7 3 8	- - - 94	000 39	0 34 19	97 02 0	900 80	0 0 9 0 0	- - - 74	0	- 5	0	- 0.5	9.8	29
	Landi Kotal*	000 49	8 13 07	97 02 2	884 91	8 9 6 0 0	- - - 95	000 66	0 23 03	97 00 0	897 82	0 0 9 0 0	- - - 78	—	—	0.3	—	6.7	..
(Lower)	Hangu	×××××	9 36 15	98 64 9	— —	6 7 3 7 8	- - - —	×××××	0 00 00	99 00 9	— —	0 0 9 0 0	- - - —	—	—	—	—	—	..
	Parachinar†	000 60	8 13 02	99 03 9	946 72	8 3 7 - -	- - - 85	000 44	0 00 00	99 00 9	935 71	0 0 9 0 0	- - - 59	- 3	- 5	0.6	—	16.7	29
	Miranshah*	000 77	6 02 03	99 03 3	888 91	0 0 9 4 3	- - - 96	000 71	0 23 02	99 00 0	895 84	0 0 9 0 0	- - - 75	—	—	0	- 0.2	4.2	13
	Bannu	000 60	8 27 04	97 02 2	928 96	8 0 9 9 0	- - - 03	001 61	0 00 00	99 00 0	940 92	0 0 9 0 0	- - - 77	—	—	0.6	—	2.4	11
	Wana	000 79	0 00 00	99 00 0	996 85	0 0 9 0 0	- - - 01	000 76	0 00 00	99 00 0	881 74	0 0 9 0 0	- - - ××	—	—	—	—	—	11
	D. I. Khan	000 63	4 00 00	98 03 1	917 05	0 0 9 0 4	- - - 14	000 64	0 00 00	98 00 0	940 91	0 0 9 0 0	- - - 91	+ 6	+ 9	0	- 0.3	1.9	10
BALUCHISTAN (North)	Fort Sandeman*	000 31	4 13 10	98 02 9	887 89	4 2 8 0 0	- - - 92	000 44	2 27 02	97 01 2	908 78	0 0 9 5 0	- - - 69	- 9	- 5	0	- 0.3	7.1	11
	Hindubagh†	000 66	7 09 05	97 03 1	929 83	7 1 1 0 0	- - - 89	000 59	0 23 05	97 00 0	943 76	0 0 9 0 0	- - - 62	—	—	0	—	4.9	..
	Loralai*	000 39	8 23 09	96 03 1	881 86	8 4 5 - -	- - - 89	000 56	6 00 00	96 03 1	896 74	0 0 9 3 0	- - - 66	—	—	0	—	1.8	..
	Sibi	000 76	4 13 09	96 03 0	917 09	2 4 7 4 0	- - - 11	000 73	6 00 00	96 03 1	972 89	4 2 8 4 ×	- - - 82	—	—	0	—	1.9	5
	Harnai (a)	000××	2 36 03	97 00 8	— —	2 0 9 0 2	- - - —	000××	8 18 02	97 00 0	— —	0 0 7 0 8	- - - —	—	—	0	- 0.3	1.7	14
	Quetta†	000 35	5 80 00	96 01 0	917 87	5 5 8 × ×	- - - 91	000 51	4 00 00	97 03 5	938 75	1 5 8 3 ×	- - - 63	—	—	0	- 0.1	4.1	9
	Chaman*	000 39	2 27 03	98 08 0	865 94	2 0 9 3 0	- - - 97	000 38	3 00 00	97 03 0	894 87	3 0 9 3 0	- - - 72	- 3	- 1	0	0	7.5	8
	Kalat†	000 24	0 21 04	99 00 0	939 82	0 0 9 0 0	- - - 85	000 33	0 00 00	98 00 0	957 74	0 0 9 0 0	- - - 54	- 6	- 5	0	- 0.1	5.2	7
	Nushki*	000 45	0 31 10	98 00 0	957 00	0 0 9 0 0	- - - 01	000 17	0 09 05	98 02 0	053 88	0 0 9 0 0	- - - 65	—	—	0	—	2.2	..
	Dalbandin*	000 49	0 23 10	94 07 0	894 97	0 0 9 0 0	- - - 99	000 42	0 23 02	95 05 0	899 81	0 0 9 0 0	- - - 73	- 7	0	0	0	1.4	4
	Nokkundi*	000 41	0 34 05	97 00 0	897 01	0 0 9 0 0	- - - 03	000 47	0 31 09	96 05 3	998 82	0 0 9 0 0	- - - 88	—	—	0	—	0.9	2
(South)	Panjgur*	000 31	0 31 05	98 00 0	900 97	0 0 9 0 0	- - - 98	000 41	0 27 02	98 00 0	916 82	0 0 9 0 0	- - - 72	- 3	- 2	0	—	1.8	5
	Turbat	000 74	0 27 03	98 00 0	932 15	0 0 9 0 0	- - - 15	000 76	6 00 00	96 02 1	982 89	6 2 5 0 0	- - - 85	—	—	0	—	6.0	..
	Jiwani	000 80	0 18 14	97 02 0	959 89	0 0 9 0 0	- - - 92	000 82	7 09 05	96 03 1	976 84	4 6 4 3 0	- - - 82	—	—	0	—	9.1	4
	Pasni	000 77	0 18 07	98 00 0	947 90	0 0 9 0 0	- - - 93	000 73	0 23 02	96 00 0	974 81	0 0 9 0 0	- - - 99	- 2	0	0	0	2.7	6
	Ormara	000 80	0 20 09	96 00 0	945 90	0 0 9 0 0	- - - 92	000 79	0 00 00	96 00 0	972 86	0 0 9 0 0	- - - 80	—	—	0	0	2.5	6
	Las Bela	000 72	0 16 03	97 00 0	933 98	0 0 9 0 0	- - - 07	000 75	0 16 03	97 00 0	975 88	0 0 9 0 0	- - - 84	—	—	0	—	0.8	[illegible]
SIND (Lower)	Karachi (Manora)	000 80	6 25 12	97 02 2	959 88	6 6 4 0 0	- - - 91	000 79	6 25 10	96 02 2	977 85	2 4 4 4 0	- - - 83	0	0	0	- 0.1	0.1	8
	Karachi (A. P.)	000 75	6 23 10	96 04 2	962 88	6 5 6 0 0	- - - 92	000 75	6 25 09	96 02 2	979 85	4 5 5 3 0	- - - 82	—	—	0	—	0.9	
	Badin	000 73	0 23 10	97 00 0	951 96	0 0 9 0 0	- - - 99	000 73	0 23 05	96 00 0	986 85	0 0 9 0 0	- - - 81	- 1	- 1	0	- 0.1	0.5	9
	Nagar Parkar							×××××	0 29 11	97 00 0	— —	0 0 9 1 0	- - - —	—	—	—	—	—	..
	Umarkot	000 79	0 23 12	97 00 0	929 02	0 0 9 0 0	- - - 05	000 81	0 23 10	97 00 0	960 88	0 0 9 0 0	- - - 81	—	—	0	—	0	..
	Chhor																		
	Hyderabad	000 71	6 23 09	96 03 1	951 97	0 0 9 7 0	- - - 01							- 3					7
(Upper)	Pad Idan	000 65	2 16 07	97 03 0	913 06	2 4 7 0 0	- - - 09	000 75	1 31 03	97 01 0	962 89	1 0 9 6 0	- - - 83	—	—	0	—	1.1	..
	Nawabshah	000 61	5 18 09	98 02 1	929 00	3 5 7 0 8	- - - 03	000 75	2 18 05	97 02 0	962 87	0 0 9 0 8	- - - 81	—	—	—	—	—	..
	Sukkur	000 78	4×× ××	95 03 0	913 07	0 0 9 0 2	- - - 07	000 76	4 16 02	96 03 1	968 86	0 0 9 0 3	- - - 82	—	—	0	—	1.2	4
	Jacobabad	000 81	1 16 07	97 02 0	913 09	0 0 9 0 1	- - - 10	000 77	0 18 03	95 06 0	959 68	0 0 9 0 0	- - - 82	- 4	- 4	0	- 0.1	2.3	4
	Reti	000××	0 00 00	97 02 3	××× 14	0 0 9 0 0	- - - 18	000 84	0 00 00	97 02 3	953 91	0 0 9 0 0	- - - 87	—	—	0	—	0	..
Junagarh	Veraval																		20
Afghanistan	Jalalabad*	001 49	8 25 05	98 03 9	959 68	6 7 8 2 -	- - - 84							—		—	—	—	12
	Kabul†																		..
	Kandahar																		..

See foot notes on page 2

PAKISTAN DAILY WEATHER REPORT

FOR SUNDAY THE 19TH JUNE, 1955.

Division	STATION.	At 1200 Hrs. G. M. T. of previous day. RRR TdTd	N ddff	VV wwW	PPP TT	$N_H C_L h C_M C_H$	$W_1 D_H D_M T_X T_X$	At 0300 Hrs. G. M. T. of date. RRR TdTd	N ddff	VV wwW	PPP TT	$N_h C_L h C_M C_H$	$W_1 D_H D_M T_n T_n$	Departure from normal of $T_X T_X$	$T_n T_n$	Rainfall Since 1st June, 55 to date	Departure from normal	Since 1st Jan. 55 to date	Annual Normal
1	2	3	4	5	6	7	8	9	10	11	12	13	14	15	16	17	18	19	20
Iran	Isak																		5
	Charbar																		4
	Bushire																		11
	Ispahan																		..
	Tehran																		..
	Meshed																		10
Arabia	Muscat	000 77	1 36 01	99 01 1	959 95	1 0 8 3 0	- - - 00	000 86	1 36 01	98 01 0	975 89	0 0 8 0 2	- - - 89	+ 3	0	0	- 0.1	4.5	4
	Sharjah																		4
	Bahrein																		..
	Kuwait																		5

*Barometer readings reduced to 1 Geopotential Kilometre.
†Barometer readings reduced to 2 Geopotential Kilometre.
‡Barometer readings reduced to 3 Geopotential Kilometre.
RRR at 0300 hrs. G.M.T. is rainfall since 0300 hrs. G.M.T. of the previous day and RRR at 1200 hrs. G.M.T. is rainfall since 0300 hrs. G.M.T. of the same date.
The accuracy of individual entries in this report cannot be guaranteed. Corrections can be obtained, if necessary, on application to the Meteorologist, Weather Central Air Port, KARACHI-11.

(a) Reports only rainfall.
(b) Instead of 0300 G.M.T. the observations are being taken at 0600 G.M.T.
Whenever 999 is given for RRR see the summary on page I for the actual amount of rainfall.

Wireless Reports from Ships

SHIPS IN	YQ $L_a L_a L_a$	$L_o L_o L_o$ GG	N dd ff	VV ww W	PPP TT	$N_h C_L h C_M C_H$	D sys app	$8N_s C h_s h_s$	O $T_s T_s$ TdTd	$I_d w_d w P_w H_w$
1	2	3	4	5	6	7	8	9	10	11
ARABIAN SEA										
Safin-e-Arab ..	73 195	597 00	7 23 12	80 01 1	990 80	57 4 00	1 4 511	8 5 824	0 00 79	1 23 23
Rizwani ..	73 202	611 00	7 33 18	97 03 2	979 83	71 6 00	..	..	..	..
City of Capetown ..	73 236	650 00	7 25 09	98 02 2	972 83	78 × 00	1 5 400	..	0 52 76	1 20 ××
Asia ..	73 198	599 00	0 23 24	97 00 0	982 81	00 9 00	1 6 400	..	0 02 79	1 23 55
Dalila ..	73 206	592 03	8 22 25	97 02 2	996 77	87 4 ××	5 6 212	..	0 52 72	0 23 34
State of Bombay ..	73 152	613 06	6 24 22	97 02 2	051 83	63 6 ××	1 5 400	..	0 05 83	1 22 48
Asia ..	73 211	617 06	8 23 22	97 02 2	001 88	8×× ××	1 6 400	..	0 06 81	1 23 55
Suhomaru ..	73 196	631 06	7 22 18	96 02 0	995 84	76 3 40	3 5 115	..	0 00 ××	..
Sir John ..	73 242	658 06	3 23 22	98 02 0	997 86	24 7 09	1 5 314	..	..	..
MorieKark ..	73 239	654 06	5 23 07	98 02 2	995 88	32 6 30	1 5 208	..	0 02 77	1 23 33
Safin-e-Arab ..	73 202	608 06	..	81 01 2	006 84	57 4 22	1 4 505	8 5 824	0 04 78	1 23 23
Mivasia ..	73 231	632 12	0 23 22	97 00 0	983 31	00 9 00	1 6 620	..	0 04 27	1 23 65
Rizwani ..	73 217	630 12	6 23 16	97 03 2	984 90	61 6 00	..	..	..	..
Suhomaru ..	73 189	661 12	7 27 18	96 83 1	999 29	72 4 2×	3 5 818	..	0 01 ××	
Dara ..	73 248	667 12	4 27 12	97 02 0	966 86	42 7 00	6 5 720	..	0 00 75	1 25 34
Safin-e-Arab ..	73 206	615 12	5 23 12	80 03 0	980 94	53 4 40	1 4 536	8 5 822	0 02 81	1 23 23

Radio-Sonde Data (Temperatures in °C) of previous day.

Station	TEMP. CODE:—			(II)iii		99PoPoPo			ToToTdoTdoTxo			GGhihihi		$T_1T_1T_{d1}T_{d1}T_{x1}$ etc.				55555		$h_1h_1P_1P_1P_1$			$T_1T_1T_{d1}T_{d1}T_{x1}$ etc.			
1	2	3	4	5	6	7	8	9	10	11	12	13	14	15	16	17	18	19	20	21	22	23	24	25	26	27
Karachi	41 780	999 94	292 44	145 10	854 63	251 62	700 15	160 43	509 19	519 92	404 93	529 90	302 01	749 94	555 55	309 00	262 04	648 00	231 44	446 00	055 57	833 50	679 91	632 50	829 97	
Quetta	41 661	998 19	231 12	150 08	111 11	508 93	599 92	404 53	669 90	201 58	739 97	200 91	939 91	555 55	635 00	211 41	316 00	009 98	009 98	445 12	009 50	994 80	599 98	134 55	599 98	493 98

PPP—Pressure in hundreds, tens and units of millibars.
hhh—Height in thousands, hundreds and tens of feet.

PP—Pressure in hundreds, and tens of millibars
hh—Height in thousands, and hundreds of feet.

Upper Air Data (Hddff.)*

STATION.	At 0900 hrs. G. M. T. † of previous day. Height in Thousands of feet ‡ 1	2	3	5	7	10	15	20	25	30	At 2100 hrs. G. M. T. † of previous day. Height in Thousands of Feet ‡ 1	2	3	5	7	10	At 0300 hrs. G. M. T. † of date. Height in Thousands of Feet ‡ 1	2	3	5	7	10	15	20
1	2	3	4	5	6	7	8	9	10	11	12	13	14	15	16	17	18	19	20	21	22	23	24	25
Bogra ..	20 09	19 10	21 07	..	..	..	..	..	..	..	23 19	23 23	24 23	24 13	..	..	18 22							
Chhor ..	21 15	21 12	21 17	21 21	..	..	..	..	..	..	..	..	..	..	..	..	22 21	23 26	23 26	20 27	18 16	14 02	..	..
Chittagong ..	19 14	20 19	20 21	..	..	..	..	..	..	..	18 21	19 20	20 18	..	..	..	17 16	18 17	18 16	..	..	..	..	..
Cox's Bazar ..	21 19	21 19	21 18	22 11	..	..	..	..	..	..	No	ascent	..	..	..	..	17 15	18 17	18 16	..	..	..	..	..
Dacca ..	No	ascent									No	ascent	..	..	..	..	No	ascent		..	..	..	..	..
Delbendin ..	..	..	21 17	28 04	23 06	24 11	..	..	..	..	..	..	23 06	27 07	31 07	31 09	..	..	26 09	02 05	36 03	31 05	28 03	36 08
Drosh ..	..	..	..	..	23 13	21 12	20 05	..	..	..	..	..	..	15 00	04 01	04 01	..	..	..	..	04 03	35 07	19 04	25 11
Fort Sandeman ..	..	..	..	08 11	09 04	16 01	01 02	..	..	..	..	..	..	20 11	19 14	20 20	..	..	..	29 05	19 07	31 07	32 11	24 07
Jacobabad ..	22 04	21 05	21 07	21 08	15 05	10 05	23 10	24 12	26 43	26 49	16 21	17 23	17 21	20 12	22 10	..	10 12	09 04	02 11	36 10	..	..	..	..
Jhelum ..	25 03	33 04	31 04	34 06	35 09	36 09	25 05	27 09	28 29	23 42	13 06	16 09	20 04	19 02	36 01	25 04	11 06	12 04	12 09	14 06	22 01	30 04	29 14	29 16
Jiwani ..	12 12	07 12	07 13	02 13	03 09	35 11	32 29	25 23	26 28	..	..	..	..	..	..	..	14 02	..	..	..	..	..	..	..
Karachi ..	23 12	24 09	26 06	..	..	..	..	..	..	..	25 17	25 16	25 15	..	..	..	24 18	26 16	26 15	..	..	..	..	..
Khanpur ..	24 13	24 17	24 17	..	..	..	..	..	..	..	..	..	..	..	..	..	25 99	25 27	24 12	..	..	..	..	..
Lahore ..	05 03	28 03	26 04	28 06	31 08	33 07	28 23	31 19	..	..	13 11	12 11	11 06	36 01	27 10	27 15	19 13	25 21	25 17	11 04	02 04	03 07	29 15	..
Multan ..	27 08	29 18	27 12	34 10	..	..	..	..	..	..	16 36	17 16	19 27	32 17	..	..	21 14	22 18	22 23	..	..	..	..	..
Peshawar ..	..	05 06	10 08	34 03	30 03	30 04	29 13	30 17	..	..	..	04 06	07 10	19 05	11 04	12 21	..	10 07	03 07	33 06	29 15	27 10	24 18	..
Quetta ..	..	..	..	..	28 05	15 04	18 13	..	..	..	..	..	..	..	19 04	22 09	..	..	..	..	17 01	30 03	29 04	..
Veraval ..	..	..	..	..	..	..	..	..	..	..	..	..	..	..	..	..	..	..	..	..	..	..	..	..
Sylhet ..	19 11	21 25	21 24	22 18	..	..	..	..	..	..	No	ascent	..	..	..	..	No	ascent	..	..	..	..	..	..
Bushire ..																								
Sharjah ..																								

Cloud Observation Data (GGiii Cddv$_r$v$_r$ etc.)

Lahore 02441 328××

*Wind directions are expressed in tens of degrees counting from North through East and speed in knots.
†The actual time of observations may vary within half an hour of the specified time.
‡The correct levels to which the upper winds relate are 0.3, 0.6, 0.9, 1.5, 2.1, 3.0, 4.5, 6.0, 7.5 and 9.0 kms. The levels given at the head of the columns are the nearest equivalent levels in thousands of feet.

Printed at Nizamat Printing Works Karachi.

PAKISTAN DAILY WEATHER MAP

SATURDAY 18th JUNE 1955

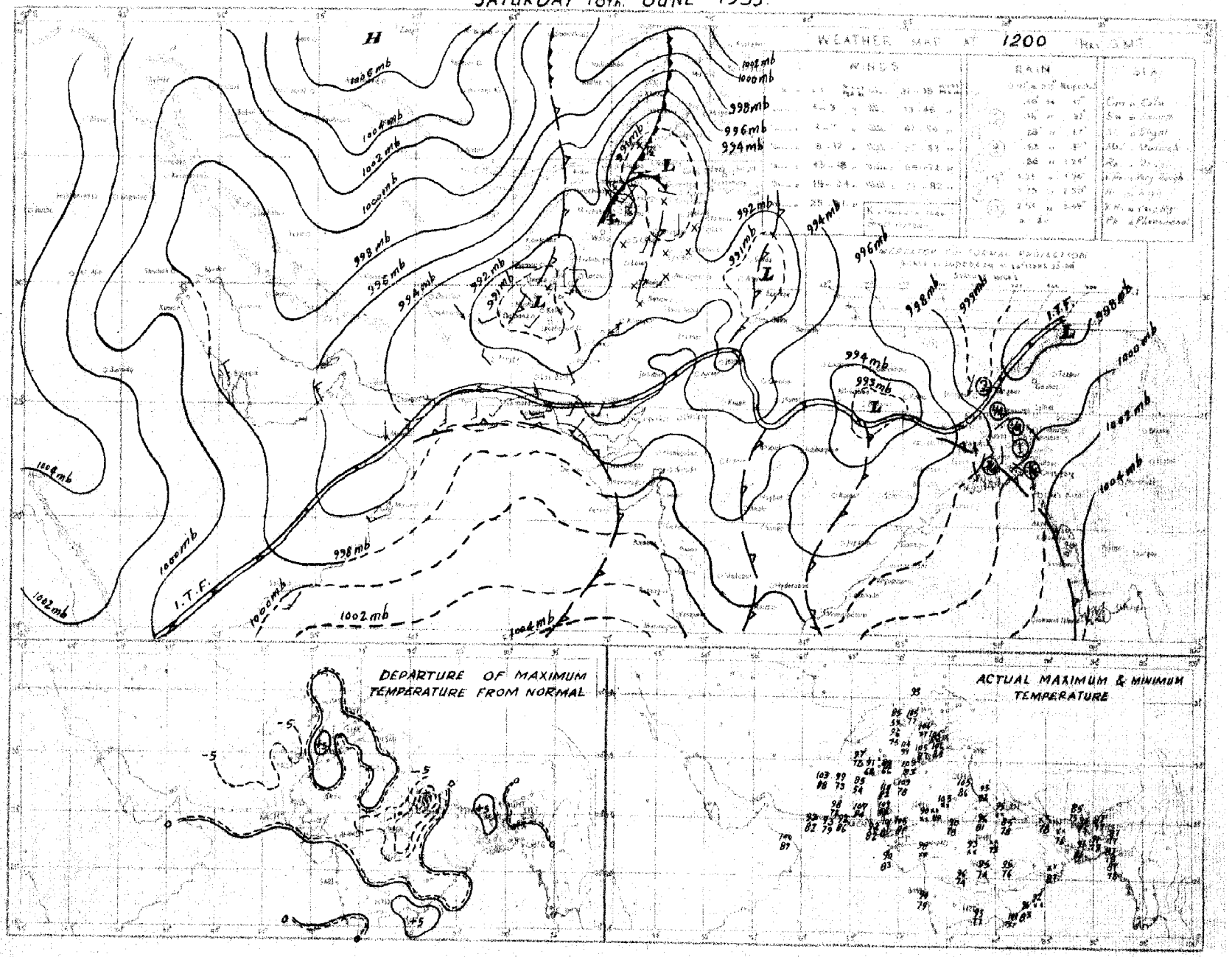

Rainfall amounts indicated in the above chart refer to past 24 hours

PAKISTAN DAILY WEATHER MAP

SUNDAY 19th JUNE 1955.

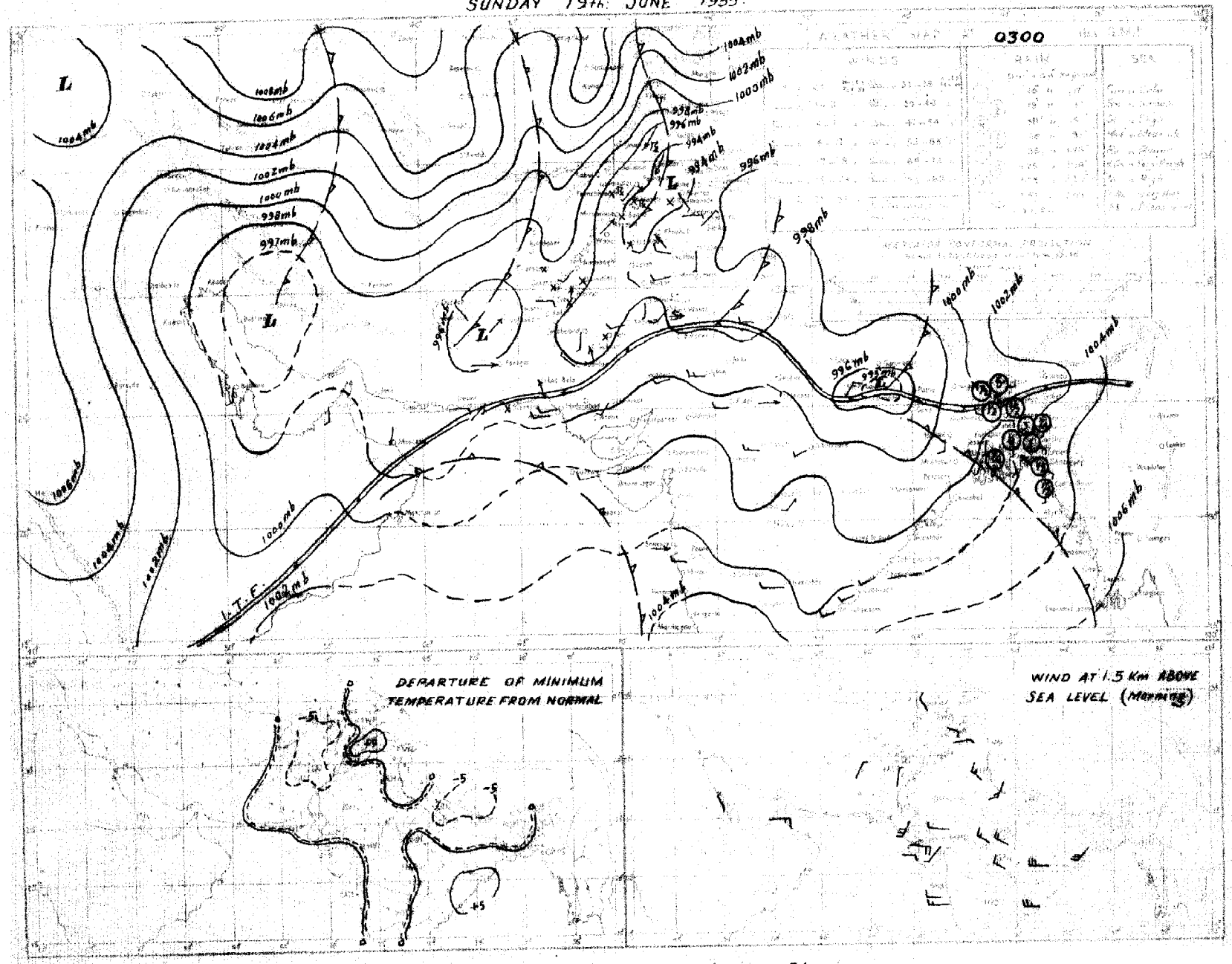

Rainfall Sources indicated in the above chart refer to [illegible]

Monthly Subscription.

Page 1—2.

Page 1—4.

Regd. No. S.-1467

PAKISTAN DAILY WEATHER REPORT

FOR MONDAY, THE 20TH JUNE, 1955.

(Published by the authority of the Government of Pakistan)

Summary of observations recorded at 0300 hrs. G. M. T.

Yesterday's low over the North-West Frontier Province and the north Punjab is moving eastwards across eastern districts of the north Punjab.

It has caused fairly widespread thunderstorms/showers in the north Punjab, scattered in the south Punjab the upper North-West Frontier Province and north Baluchistan. Isolated duststorms have also been reported from the north Punjab and north Baluchistan.

The low over Bihar and the east United Provinces persists. Fairly widespread rain has fallen in East Pakistan with scattred thundershowers in the Northern sub-division.

Chief amounts of rainfall are:—Mymensingh 4"; Rangpur 2"; Bogra 1½"; Noakhali, Comilla and Narayanganj 1" each; Dacca ¾"; Cox's Bazar and Brahmanbaria ½" each and Jessore and Dinajpur ¼" each.

Day temperatures were 3-5°F below normal in plains of the Punjab and Baluchistan outside coast.

Forecast valid until the evening of 21st:—Fairly widespread rain will fall in East Pakistan with locally heavy falls in the Eastern sub-division. Scattered thunderstorms/showers will occur in the upper North-West Frontier Province, Kashmir and the north Punjab. Isolated dust/thunderstorm is likely to occur in the south Punjab.

Heavy Rainfall Warning:—Locally heavy rain will fall in the Eastern sub-division of East Pakistan during next 24 hours.

Karachi-11.
The 20th June 1955.

OBSERVATIONS

K. U. SIDDIQI,
for Director, Meteorological Service.

Division	Station	At 1200 Hrs. G. M. T. of previous day: $RRRT_dT_d$	$N dd ff$	$VV ww W$	$PPP TT$	$N_hC_LhC_MC_H$	$W_tD_HD_MT_xT_x$	At 0300 Hrs. G. M. T. of date: $RRRT_dT_d$	$N dd ff$	$VV ww W$	$PPP TT$	$N_hC_L hC_MC_H$	$W_tD_HD_MT_nT_n$	Departure from Normal of: T_xT_x	T_nT_n	Rainfall: Since 1st June, 55 to date	Departure from normal	Since 1st Jan., 55 to date	Annual Normal
1	2	3	4	5	6	7	8	9	10	11	12	13	14	15	16	17	18	19	20
EAST PAKISTAN (East)	Cox's Bazar	012 78	5 18 03	96 03 6	014 84	2 4 5 0 6	- - - 89	048 77	4 18 03	96 03 6	038 82	4 4 4 5 0	- - - 78	+ 3	+ 2	16.6	- 2.7	33.3	140
	Chittagong	000 79	7 16 09	96 03 2	005 84	5 3 4 2 0	- - - 87	000 78	6 16 09	97 02 2	034 84	6 4 4 0 0	- - - 79	+ 1	+ 2	15.0	+ 1.9	32.1	108
	Noakhali	095 79	4 13 02	96 01 6	003 80	2 0 6 2 2	- - - 88	095 81	7 13 05	96 03 1	029 86	2 7 5 2 1	- - - 87	+ 1	+ 8	19.9	+ 7.0	35.0	115
	Comilla	075 78	8 18 03	96 02 2	004 80	8 9 4 0 0	- - - 86	102 79	8 18 05	96 02 6	034 82	8 9 4 0 0	- - - 77	- 2	0	7.9	- 4.1	56.9	94
	Brahmanbaria	000 76	7 00 00	90 03 2	003 80	2 5 3 2 0	- - - 87	040 80	4 13 03	97 03 2	021 84	4 5 2 0 0	- - - 79	—	—	13.5	+ 3.6	31.9	78
	Srimangal	000 76	8 00 00	96 02 6	004 81	8 5 6 x x	- - - 87	007 78	5 13 02	97 02 1	023 84	4 8 6 3 0	- - - 77	- 3	0	16.9	+ 4.1	46.0	98
	Sylhet																		
	Mymensingh	140 76	8 00 00	96 03 6	996 79	8 6 6 - -	- - - 85	410 79	6 09 02	97 02 6	017 83	6 4 7 0 0	- - - 75	- 3	- 3	21.3	+ 9.0	28.1	91
	Narayanganj	192 78	8 09 02	95 03 2	995 80	0 0 9 7 8	- - - 96	119 80	6 18 03	95 03 6	018 86	6 4 8 0 0	- - - 76	+ 1	- 3	3.9	- 4.4	27.2	74
	Dacca	077 88	8 13 03	97 20 5	196 7x	8 8 0 9 9	- - - 89	078 72	8 20 07	97 02 6	010 86	6 8 4 0 1	- - - 77	—	—	7.5	—	27.7	..
(Deltaic)	Faridpur	016 78	8 16 03	95 02 6	984 81	6 4 7 1 0	- - - 88	016 79	7 16 07	95 03 0	002 86	6 5 6 1 0	- - - 78	0	0	4.7	- 3.5	20.9	71
	Barisal	071 80	4 13 01	96 03 6	985 84	0 0 8 6 0	- - - 91	071 80	5 18 01	96 03 2	014 87	0 0 8 4 2	- - - 78	+ 3	0	13.7	+ 4.6	20.6	81
	Khulna	015 85	8 13 03	97 02 5	978 85	8 5 6 x x	- - - 90	015 81	3 18 03	98 01 1	011 87	3 4 6 0 0	- - - 81	+ 1	+ 3	9.3	+ 2.2	16.9	68
	Satkhira	000 79	6 18 03	97 03 2	978 81	1 4 7 1 0	- - - 89	000 80	7 13 02	96 03 1	997 87	6 9 7 6 0	- - - 80	- 1	+ 2	4.1	- 3.1	6.6	65
	Jessore	024 81	8 18 05	96 04 6	989 85	8 4 6 0 0	- - - 88	024 81	8 20 05	97 03 2	009 85	6 4 5 6 -	- - - 81	—	—	4.3	- 3.3	12.3	65
(North)	Pabna																		59
	Sirajganj	000 78	8 09 16	96 02 2	971 81	8 6 3 x x	- - - xx	000 81	8 13 07	96 02 2	990 84	8 6 3 - -	- - - 80	x	+ 3	4.8	- 3.2	22.8	64
	Rajshahi																		56
	Bogra	136 78	5 09 03	97 03 9	983 79	2 4 6 2 9	- - - 89	036 81	7 18 02	97 02 9	002 86	5 4 6 2 0	- - - 83	0	+ 5	8.2	+ 0.3	21.1	69
	Dinajpur	000 76	7 09 02	96 02 2	978 80	3 5 7 2 0	- - - 81	024 77	8 00 00	96 02 2	994 82	8 4 6 - -	- - - 77	+ 1	- 1	4.7	- 3.7	8.2	72
	Rangpur	190 xx	7 09 02	96 01 8	— —	7 5 8 x x	- - - —	190 xx	8 09 02	96 03 2	— —	8 5 8 - -	- - - —	—	—	14.1	+ 3.0	22.4	84
KASHMIR	Srinagar†																		26
	Gulmarg††																		..
	Sonamarg (s)																		71
	Dras†																		26
	Leh††																		3
	Skardu†																		6
	Misgar†																		..
	Aliabad†																		..
	Gilgit*																		5
	Jammu																		..
PUNJAB (North)	Lahore	000 66	0 27 02	96 01 4	908 05	0 0 9 3 0	- - - 05	000 64	6 00 00	96 29 9	985 87	5 3 7 4 0	- - - 84	- 1	+ 5	0	- 0.6	3.3	19
	Sialkot	000 65	2 00 00	97 01 1	907 05	0 0 9 0 2	- - - 06	00 165	7 00 00	97 02 9	966 82	3 4 6 4 0	- - - 80	+ 1	- 1	0.5	- 0.1	4.7	32
	Jhelum	000 56	8 09 02	95 05 1	912 06	8 0 9 7 -	- - - 05	004 70	6 31 07	97 02 9	962 90	6 0 9 7 0	- - - 83	—	—	0.1	—	5.7	..
	Rawalpindi*	000 64	6 16 02	98 29 0	909 97	6 4 7 6 0	- - - 06	000 67	3 00 00	99 01 1	881 90	3 0 9 3 0	- - - 80	+ 2	+ 3	0.5	- 0.5	4.7	36
	Murree†	000 42	6 11 07	97 17 6	924 75	6 9 3 - -	- - - 76	009 45	6 29 03	97 02 9	949 66	4 x 6 5 4	- - - 59	- 3	- 2	0.9	- 1.1	14.0	59
	Campbellpore	000 49	0 00 00	99 00 0	904 01	0 0 9 0 0	- - - 01	000 25	0 36 02	99 00 0	952 88	0 0 9 0 0	- - - 77	—	—	—	—	—	
	Khushab	000 51	0 20 07	97 00 1	899 07	0 0 9 0 0	- - - 10	000 65	0 02 03	98 10 3	967 89	0 0 9 0 4	- - - 80	+ 3	- 3	0	- 0.5	2.7	15
	Leiah																		
	Lyallpur	000 69	4 23 02	95 05 4	907 03	0 0 9 0 2	- - - 04	000 66	2 02 03	94 05 4	970 88	0 0 9 0 0	- - - 85	- 7	+ 3	0	- 0.4	2.1	12
(South)	Montgomery	000 66	2 00 00	95 05 2	911 05	2 5 7 0 0	- - - 05	000 69	0 16 03	96 00 3	973 90	0 0 9 0 0	- - - 83	- 4	- 2	0	- 0.7	2.3	10
	Multan	000 61	0 21 09	95 05 5	911 07	0 0 9 0 0	- - - 08	000 75	9 21 02	94 05 9	955 92	2 1 7 - -	- - - 86	+ 2	+ 1	0	- 0.3	3.9	7
	Khanpur	000 xx	0 27 05	96 00 0	911 05	0 0 9 0 0	- - - 06	000 74	0 23 07	96 00 0	964 90	0 0 9 0 0	- - - 79	- 3	- 4	0	- 0.1	1.0	6
	Bahawalpur	000 73	0 00 00	97 00 0	915 06	0 0 9 0 0	- - - 06	000 77	2 23 10	97 00 0	958 93	2 0 8 9 3	- - - xx	+ 3	x	0	- 0.1	0	6
	Fort Abbas							000 63	0 23 12	94 31 0	952 98	0 0 9 6 0	- - - 81		—	0	—	1.3	8
N.W.F.P. (Upper)	Drosh*	000 36	6 25 05	96 03 2	876 83	6 2 7 0 0	- - - 93	000 79	0 00 00	97 00 9	943 70	0 0 9 0 0	- - - 62	+ 1	- 7	0.6	—	13.0	18
	Chakdara*	000 51	3 05 03	98 01 0	853 97	3 2 6 0 0	- - - 00	000 55	2 02 02	97 03 0	884 84	2 8 6 0 0	- - - 75	—	—	0	—	8.2	..
	Peshawar	000 38	5 23 12	96 17 9	899 04	4 9 6 0 1	- - - 06	000 55	2 05 03	97 01 9	968 67	2 0 9 3 0	- - - 82	+ 1	+ 4	0	- 0.2	2.4	14
	Haripur	000 46	0 27 02	98 00 0	886 03	0 0 9 0 0	- - - 04							—					
	Kakul	000 59	3 27 09	98 05 1	876 91	3 4 7 0 8	- - - 93	000 53	4 27 02	98 05 1	018 78	4 3 7 0 0	- - - 71	—	—	—	—	—	..
	Cherat	000 44	3 16 09	97 03 0	887 93	3 3 9 3 9	- - - 95	000 47	9 16 02	97 01 2	921 76	4 0 9 7 1	- - - 73	+ 1	- 6	0	- 0.6	9.8	29
	Landi Kotal*	000 49	5 13 09	97 03 1	870 93	5 5 6 0 0	- - - 97	000 38	0 31 05	97 00 0	911 82	0 0 9 0 0	- - - 77	—	—	0.3	—	6.7	..
(Lower)	Hangu	xxxxx	9 07 05	98 03 2	— —	9 7 2 0 0	- - - —	xxxxx	7 00 00	98 02 9	— —	2 6 6 3 2	- - - —	—	—	—	—	—	..
	Parachinar†	000 57	0 13 02	99 00 0	943 73	0 0 9 0 0	- - - xx	000 40	0 00 00	98 00 0	957 73	0 0 9 0 0	- - - 59	—	- 5	0.6	—	16.7	29
	Miranshah*	000 84	0 23 03	98 00 0	881 97	0 0 9 0 0	- - - 99	000 49	0 23 02	99 00 0	913 85	0 0 9 0 0	- - - 79	—	—	0	- 0.3	4.2	13
	Bannu	000 63	0 13 02	99 00 0	902 01	0 0 9 0 0	- - - 04	000 62	0 27 32	99 00 0	968 88	0 0 9 0 0	- - - 81	—	—	0.6	—	2.4	11
	Wana																		11
	D. I. Khan	000 61	4 00 00	98 03 1	923 06	0 0 9 0 4	- - - 09	000 59	4 00 00	98 01 1	957 85	0 0 9 0 4	- - - 84	+ 1	+ 2	0	- 0.3	1.9	10
BALUCHISTAN (North)	Fort Sandeman*	000 05	5 09 04	97 02 9	871 92	5 4 8 0 0	- - - 96	000 42	0 02 02	97 05 2	942 81	0 0 9 6 0	- - - 73	- 5	- 1	0	- 0.3	7.1	11
	Hindubagh†	000 65	6 23 02	97 03 1	917 88	6 1 5 0 0	- - - 90	000 57	0 23 02	98 00 0	947 80	0 0 9 0 0	- - - 65	—	—	0	—	4.9	..
	Loralai*	000 37	4 23 02	96 03 1	871 90	0 0 9 3 0	- - - 91							—					..
	Sibi	000 51	1 13 10	97 01 1	917 06	0 0 9 0 4	- - - 12	000 76	0 13 05	96 00 0	989 93	0 0 9 0 0	- - - 83	—	—	0	—	1.9	5
	Harnai (s)	000 xx	0 09 02	98 00 0	— —	0 0 0 0 0	- - - —	000 xx	0 27 02	98 00 0	— —	0 0 9 0 0	- - - —	—	—	0	- 0.3	1.7	14
	Quetta†	000 48	7 00 00	97 03 2	91 885	2 5 8 7 0	- - - 90	000 36	0 00 00	97 00 0	940 75	0 0 9 0 0	- - - 63	—	—	0	- 0.1	4.1	9
	Chaman*	000 34	3 31 02	98 03 0	863 95	3 1 7 0 0	- - - 97	000 36	0 16 02	98 00 0	899 83	0 0 9 0 0	- - - 72	- 3	- 1	0	0	7.5	8
	Kalat†	000 32	0 31 04	98 00 0	942 84	0 0 9 0 0	- - - 87	000 34	0 18 04	98 00 0	958 73	0 0 9 0 0	- - - 67	- 4	+ 8	0	- 0.1	5.2	7
	Nushki*	000 35	0 07 05	99 00 0	932 00	0 0 9 0 0	- - - 02	000 25	0 09 03	98 02 0	039 86	0 0 9 0 0	- - - 61	—	—	0	—	2.2	..
	Dalbandin*	000 41	6 23 03	95 05 1	881 01	6 1 7 0 0	- - - 02	000 39	0 00 00	95 05 1	902 84	0 0 9 0 0	- - - 71	- 4	- 2	0	0	1.4	4
	Nokkundi*	000 76	0 31 07	96 05 3	897 02	0 0 9 0 0	- - - 04	000 51	0 34 07	96 00 0	917 88	0 0 9 0 0	- - - 85	—	—	0	—	0.9	2
(South)	Panjgur*	000 35	0 31 03	98 00 0	899 97	0 0 9 0 0	- - - 98	000 43	0 27 02	98 00 0	923 83	0 0 9 0 0	- - - 78	- 3	+ 4	0	—	1.8	5
	Turbat	000 71	5 27 03	98 00 0	925 15	5 2 6 0 0	- - - 15	000 78	0 23 02	96 00 0	988 88	0 0 9 0 0	- - - 83	—	—	0	—	6.0	..
	Jiwani	000 80	0 18 12	97 02 0	949 89	0 0 9 0 0	- - - 91	000 80	0 00 00	96 02 0	983 83	0 0 9 0 0	- - - 80	—	—	0	—	9.1	4
	Pasni	000 77	0 23 09	97 00 0	952 90	0 0 9 0 0	- - - 93	000 75	0 23 03	97 00 0	980 92	0 0 9 0 0	- - - 79	- 2	0	0	0	2.7	6
	Ormara	000 82	0 25 09	96 00 0	948 90	0 0 9 0 0	- - - 93	000 80	0 25 07	96 00 0	979 85	0 0 9 0 0	- - - 82	—	—	0	0	2.5	6
	Las Bela	000 71	6 09 05	95 17 9	931 99	6 7 7 0 0	- - - 08	000 73	4 13 02	96 03 2	974 85	4 0 8 4 0	- - - 83	—	—	0	—	0.8	8
SIND (Lower)	Karachi (Manora)	000 73	5 25 12	97 02 2	961 89	5 6 4 0 0	- - - 91	000 73	6 25 10	96 02 2	987 85	6 4 4 0 0	- - - 83	0	0	0	- 0.1	0.1	8
	Karachi (A. P.)	000 75	3 25 10	96 02 2	957 89	8 5 6 0 0	- - - 93	000 78	6 25 09	96 06 2	985 85	6 5 6 0 0	- - - 82	—	—	0	—	0.9	..
	Badin	000 74	0 27 10	97 00 0	945 96	0 0 9 0 0	- - - 00	000 76	0 23 05	96 00 0	985 85	0 0 9 0 0	- - - 83	0	+ 1	0	- 0.1	0.5	9
	Nagar Parkar	xxxxx	0 29 13	97 00 0	— —	0 0 9 0 0	- - - —	xxxxx	0 29 17	97 00 0	— —	0 0 9 1 0	- - - —	—	—	—	—	—	..
	Umarkot	000 79	0 23 10	97 00 0	920 00	0 0 9 0 0	- - - 04	000 75	0 23 09	97 00 0	981 88	0 0 9 0 0	- - - 81	—	—	0	—	0	..
	Chhor																		
	Hyderabad	000 73	0 23 07	97 02 0	932 00	0 0 9 0 0	- - - 03	000 75	0 23 09	97 02 0	975 85	0 0 9 0 0	- - - 82	- 1	0	0	- 0.2	0.6	7
(Upper)	Pad Idan	000 64	2 18 03	97 03 0	914 08	1 1 7 1 0	- - - 10	000 75	0 16 09	97 02 0	958 88	0 0 9 0 0	- - - 83	—	—	0	—	1.1	..
	Nawabshah	000 65	2 00 00	98 03 0	929 08	0 0 9 0 8	- - - 08	000 78	0 18 07	98 00 0	964 88	0 0 9 0 0	- - - 85	—	—	—	—	—	..
	Sukkur	000 75	4xx xx	96 03 1	912 06	0 0 9 0 2	- - - 07	000 76	0 02 03	96 00 0	958 89	0 0 9 0 0	- - - 82	—	—	0	—	1.2	4
	Jacobabad	000 68	4 29 05	96 05 1	919 05	4 0 9 3 0	- - - 06	000 73	0 13 05	97 00 0	959 89	0 0 9 0 0	- - - 85	- 8	- 1	0	- 0.1	2.3	4
	Rori	000 99	0 00 00	97 02 0	915 13	0 0 9 0 0	- - - 18	000 79	0 00 00	97 02 0	943 92	0 0 9 0 0	- - - 86	—	—	0	—	0	..
Junagarh	Veraval																		20
Afghanistan	Jalalabad*																		
	Kabul†	000 42	3 02 05	96 02 0	947 50	2 7 4 1 6	- - - 83							—					12
	Kandahar																		..

See foot notes on page 2

PAKISTAN DAILY WEATHER REPORT

FOR MONDAY THE 20TH JUNE, 1955.

Division	STATION.	At 1200 Hrs. G. M. T. of previous day. RRR TdTd	N dd ff	VV wwW	PPP TT	$N_h C_L h C_M C_H$	$W_1 D_H D_M T_x T_x$	At 0300 Hrs. G. M. T. of date. RRR TdTd	N dd ff	VV wwW	PPP TT	$N_h C_L h C_M C_H$	$W_1 D_H D_M T_n T_n$	Departure from normal of $T_x T_x$	$T_n T_n$	Rainfall Since 1st June, 55 to date	Departure from normal	Since 1st Jan. 55 to date	Annual Normal
1	2	3	4	5	6	7	8	9	10	11	12	13	14	15	16	17	18	19	20
Iran	Jask																		5
	Chorbar																		4
	Bushire																		11
	Ispahan																		..
	Tehran																		..
	Meshed																		10
Arabia	Muscat	000 84	5 31 02	98 03 0	957 95	0 0 8 5 0	- - - 86	000 85	8 00 00	98 00 1	985 90	0 8 9 0 0	- - - 89	+ 3	0	0	- 0.1	4.5	4
	Sharjah																		4
	Bahrain																		..
	Kuwait																		5

*Barometer readings reduced to 1 Geopotential Kilometre.
†Barometer readings reduced to 2 Geopotential Kilometre.
‡Barometer readings reduced to 3 Geopotential Kilometre.
RRR at 0300 hrs. G.M.T. is rainfall since 0300 hrs. G.M.T. of the previous day and RRR at 1200 hrs. G.M.T. is rainfall since 0300 hrs. G.M.T. of the same date.
The accuracy of individual entries in this report cannot be guaranteed. Corrections can be obtained, if necessary, on application to the Meteorologist, Weather Central Air Port, KARACHI-11.

(a) Reports only rainfall.
(b) Instead of 0300 G.M.T. the observations are being taken at 0600 G.M.T.
Whenever 999 is given for RRR see the summary on page I for the actual amount of rainfall.

Wireless Reports from Ships

SHIPS IN	YQ $L_a L_a L_a$	$L_o L_o L_o$ GG	N dd ff	VV ww W	PPP TT	$N_h C_L h C_M C_H$	D $s_v s_a$ app	$8N_s C h_s h_s$	O $T_s T_s$ TdTd	$I d_w d_w P_w H_w$
1	2	3	4	5	6	7	8	9	10	11
ARABIAN SEA										
Safinae Nusrat ..	13 179	576 06	1 25 13	98 02 0	005 80	2× 0 00	1 4 810	8 2 ×00	0 00 78	1 24 33
Safinae Nusrat ..	13 186	587 12	0 24 15	98 02 0	993 81	00 9 00	1 5 303	8 0 ×00	0 03 78	1 24 33
Selhomru ..	13 148	710 18	2 27 15	94 02 0	040 81	24 4 ××	3 5 120	..	0 52 ××	..

Radio-Sonde Data (Temperature in °C) of previous day.

Station	TEMP. CODE:—				(II)iii		99PoPaPo			ToToToTdoTdoTxo			GGhihihi		$T_1T_1T_d{}_1T_d{}_1T_x{}_1$ etc.						55555		$h_1h_1P_1P_1h_1P_1$			$T_1T_1T_d{}_1T_d{}_1T_x{}_1$ etc.			
1	2	3	4	5	6	7	8	9	10	11	12	13	14	15	16	17	18	19	20	21	22	23	24	25	26	27
Karachi	41 780	999 94	292 54	155 10	854 64	251 98	700 23	200 56	509 49	035 84	405 27	599 97	302 38	749 91	555 55	309 00	272 21	648 00	261 54	456 00	120 17	863 50	649 94	208 66		
Quetta	41 661	998 18	270 95	150 10	150 59	509 17	505 19	404 89	639 90	555 55	638 00	260 82	436 00	050 37	845 12	009 00										

PPP—Pressure in hundreds, tens and units of millibars.
hhh—Height in thousands, hundreds and tens of feet.

PP—Pressure in hundreds, and tens of millibars
hh—Height in thousands, and hundreds of feet.

Upper Air Data (Hddff.)*

STATION.	At 0900 hrs. G. M. T. † of previous day. Height in Thousands of feet ‡: 1	2	3	5	7	10	15	20	25	30	At 2100 hrs. G. M. T. † of previous day. Height in Thousands of Feet ‡: 1	2	3	5	7	10	At 0300 hrs. G. M. T. † of date. Height in Thousands of Feet ‡: 1	2	3	5	7	10	15	20
1	2	3	4	5	6	7	8	9	10	11	12	13	14	15	16	17	18	19	20	21	22	23	24	25
Bagra ..	05 14	..	..	..	..	..	..	..	..	..	..	..	..	..	..	..	18 16							
Chhor ..	21 15	22 13	22 15	20 24	20 09	18 07	..	..	..	..	..	..	..	..	..	..	27 29	27 26	27 37	26 15	..	..	..	..
Chittagong ..	20 13	21 17	22 16	22 15	23 18	..	..	..	..	..	19 19	19 19	20 18	20 18	..	..	17 13	17 19	19 10	21 14	..	..	..	..
Cox's Bazar ..	19 13	21 13	23 14	24 17	22 09	22 09	..	..	..	..	18 15	20 12	21 10	21 09	22 06	..	18 15	19 15	20 13	22 13	23 13	..	..	..
Dacca ..	No	ascent					..	..	..	..	No	ascent												
Dalhandin ..	..	..	11 02	13 01	18 01	29 03					..	..	34 15	35 12	01 09	08 05	..	..	27 03	33 04	03 09	29 05	25 08	02 12
Drosh ..	..	..	..	..	25 10	21 07	22 08	25 11	..	..	..	..	..	23 01	01 01	35 01	..	..	..	..	02 02	36 12	33 08	29 18
Fort Sandeman ..	..	..	..	20 01	24 02	06 05	..	..	..	..				27 05	22 12	34 13				06 06	02 07	30 05	30 09	33 07
Jacobabad ..	14 09	12 07	11 08	16 09																				
Jhelum ..	14 03	15 04	18 06	18 06	26 04	28 10	30 11	26 22	..	..	17 16	17 11	19 08	22 10	21 08	..	19 10	17 07	16 04	26 04	31 05	01 03	03 11	..
Jiwani ..	11 08	06 10	06 09	07 08	10 04	36 07	34 14	29 09	32 13	..	14 15	13 30	13 32	12 14	08 24		34 08	32 11	30 05	36 06	36 03	29 10	34 12	34 21
Karachi ..	24 12	28 12	31 08	04 14	36 15	..	..	..	..	..	25 14	27 13	27 15	30 23	30 22	03 17	06 05	08 05	18 12	21 18	20 13	13 08	13 03	20 19
Khanpur ..	24 10	23 12	22 15	22 15	27 07	..	..	..	..	..	25 19	25 17	25 14	30 10	31 14	34 15	27 13	27 18	28 17	..	..	..	..	..
Lahore ..	27 04	26 10	26 08	24 16	23 23						20 31	21 29	22 24	23 26			21 20	22 29						
Multan ..	22 10	25 11	25 10	24 08	24 06	19 02	27 05	30 11	24 22	..	16 04	21 07	28 10	21 01	21 05	37 06	14 13	08 16	06 10	31 11	30 04	..	..	..
Peshawar ..	..	07 06	08 05	15 03	26 05	26 13	25 27	27 17	25 13	27 32	16 08	21 08	21 11	32 17	21 15		23 17	34 15	33 19					
Quetta ..	..	..	..	..	..	..	..	..	..	..	..	04 15	04 14	01 13	36 12	34 08	..	02 12	34 16	33 22	31 20	31 21	31 33	..
Veraval ..	..	..	..	..	..	..	..	..	..	..	..	..	..	..	29 06	28 10	..	..		..	29 03	31 08	30 14	..
Sylhet ..	No	ascent	..	..	..	..	..	..	..	..	..	..	..	..	..	..								
Bushire ..											No	ascent	..	..	..	..	18 15	21 19	21 20	..	..	..	..	..
Sharjah ..																								

Cloud Observation Data (GGiii CddvrVr etc.)

*Wind directions are expressed in tens of degrees counting from North through East and speed in knots.
†The actual time of observations may vary within half an hour of the specified time.
‡The correct levels to which the upper winds relate are 0.1, 0.4, 0.7 1.1, 2.1 3.0, 4.5 6.0, 7.5 and 9.0 km. The levels given at the head of the columns are the nearest equivalent heights in thousands of feet.

Printed at Nasser Printing Works Karachi.

PAKISTAN DAILY WEATHER MAP

SUNDAY 19th JUNE 1955

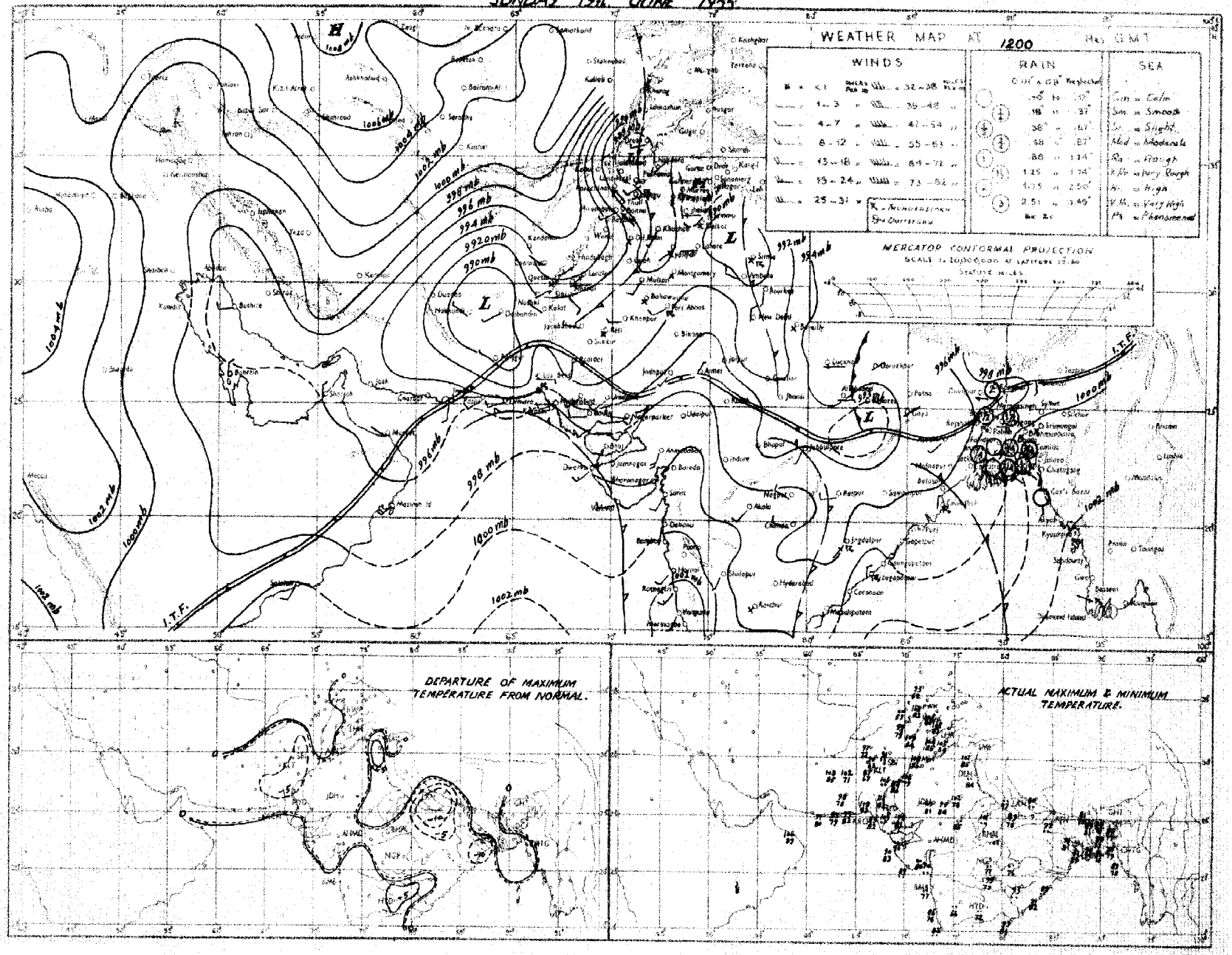

Rainfall amounts indicated in the above chart refer to past 9 hrs

C. & M. P. KARACHI

PAKISTAN DAILY WEATHER MAP

MONDAY 20th. JUNE 1955.

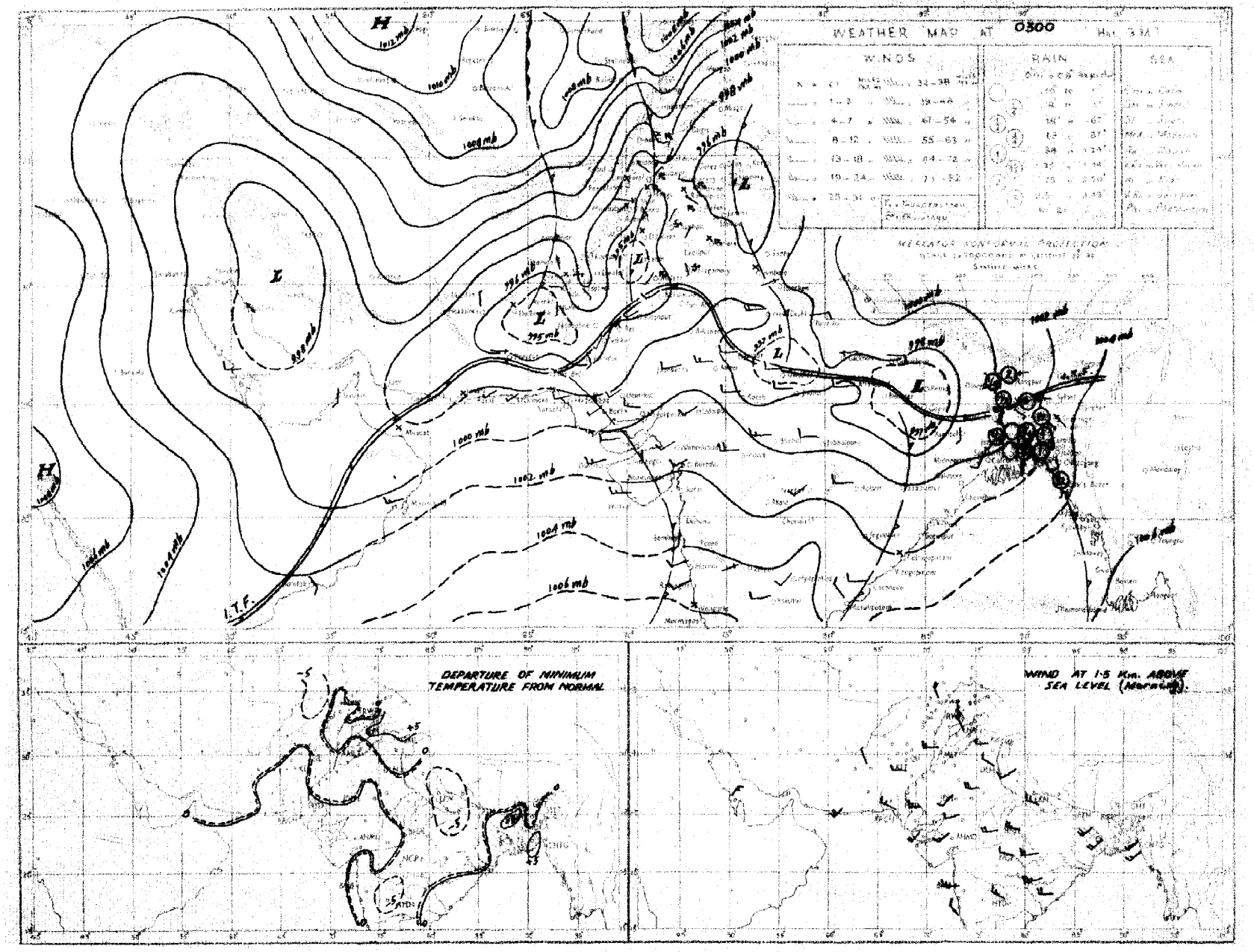

Rainfall amounts indicated in the above chart refer to past 24 hours.

C. & M. P. KARACHI.

Monthly Subscription.

Page 1—2.

Page 1—4.

Regd. No. S.-1467

PAKISTAN DAILY WEATHER REPORT

FOR TUESDAY, THE 21ST JUNE, 1955.

(Published by the authority of the Government of Pakistan)

Summary of observations recorded at 0300 hrs. G. M. T.

Yesterday's low over the eastern districts of the north Punjab has moved away eastwards. A shallow low lies over the North-West Frontier Province and the adjoining Punjab. The system has caused a few dust/thunderstorms in the Punjab and light rain/drizzle at a few places in the North-West Frontier Province and adjoining northeast Baluchistan.

The low over Bihar and the east United Provinces still persists and has caused fairly widespread rain with scattered thundershowers in East Pakistan.

Chief amounts of rainfall are:—Mymensingh 3"; Rangpur 1½"; Narayanganj 1"; Dinajpur, Srimangal, Khulna and Dacca ¾" each; Cox's Bazar and Noakhali ½" each and Comilla, Barisal and Bogra ¼" each.

Day temperatures were 2-4°F below normal in northeast Baluchistan and 2-6°F above normal in the Northern and Deltaic sub-divisions of East Pakistan.

Forecast valid until the evening of 22nd:—Rainfall with scattered thundershowers and a few heavy falls will be fairly widespread in East Pakistan. Scattered thunderstorms are likely to occur in the upper North-West Frontier Province, Kashmir and the north Punjab hills and a few dust/-thunderstorms in plains of the Punjab. Dust-haze/dustraising winds with isolated drizzle along the coast may occur in lower Sind.

Heavy Rainfall Warning:—A few heavy falls of rain are likely in East Pakistan during next 24 hours.

Karachi-11.
The 21st June 1955.

OBSERVATIONS

K. U. SIDDIQI,
for Director, Meteorological Service.

Division	Station	At 1200 Hrs. G. M. T. of previous day: $RRRT_dT_d$	$N\,dd\,ff$	$VV\,ww\,W$	$PPP\,TT$	$N_hC_LhC_MC_H$	$W_tD_HD_MT_xT_x$	At 0300 Hrs. G. M. T. of date: $RRRT_dT_d$	$N\,dd\,ff$	$VV\,ww\,W$	$PPP\,TT$	$N_hC_LhC_MC_H$	$W_tD_HD_MT_nT_n$	Departure from Normal of: T_xT_x	T_nT_n	Rainfall: Since 1st June 55 to date	Departure from normal	Since 1st Jan., 55 to date	Annual Normal
1	2	3	4	5	6	7	8	9	10	11	12	13	14	15	16	17	18	19	20
EAST PAKISTAN (East)	Cox's Bazar							052 79	6 13 03	96 03 6	043 87	4 2 4 0 1	– – – 78		+ 2	17.1	– 3.4	33.9	140
	Chittagong	000 76	5 16 09	96 03 1	012 84	3 3 5 2 0	– – – 87	000 77	8 14 05	97 02 1	032 85	5 4 5 0 0	– – – 79	+ 1	+ 2	15.0	+ 1.1	32.1	100
	Noakhali	000 79	6 13 02	96 01 1	009 84	2 2 5 1 1	– – – 87	040 76	8 00 00	96 01 6	031 77	3 1 5 2 1	– – – 76	0	– 3	20.3	+ 6.6	35.4	115
	Comilla	010 79	6 13 03	97 03 2	003 85	6 4 5 0 0	– – – 87	027 77	8 13 07	96 02 2	028 79	8 9 4 0 0	– – – 76	– 1	– 1	8.1	– 4.4	57.4	94
	Brahmanbaria	003 80	5 18 02	97 03 6	000 83	3 4 5 0 4	– – – 88	011 79	4 18 07	97 03 2	020 85	4 5 5 0 0	– – – 79	—	—	13.6	+ 3.2	32.0	78
	Srimangal	068 78	6 18 02	97 02 9	996 83	3 2 5 0 1	– – – 90	073 77	7 13 02	97 02 4	020 83	5 8 6 3 1	– – – 77	0	+ 1	20.6	+ 7.2	35.3	98
	Sylhet																		..
	Mymensingh	265 78	8 09 02	95 03 9	996 78	8 6 5 – –	– – – 87	265 79	8 09 02	97 02 9	015 83	8 4 7 – –	– – – 78	– 1	—	24.0	+ 11.6	30.7	91
	Narayanganj	085 79	8 16 03	95 03 6	994 83	4 4 7 7 8	– – – 90	103 81	8 18 05	95 05 6	016 86	8 4 8 – –	– – – 77	– 5	– 2	4.9	– 3.8	28.2	74
	Dacca	070 80	7 16 05	97 02 9	985 82	1 2 5 7 0	– – – 90	073 81	7 20 07	97 02 6	010 86	7 8 4 0 0	– – – 78	—	—	8.2	—	28.4	..
(Deltaic)	Faridpur	002 75	8 16 02	95 03 9	984 82	6 4 7 1 0	– – – 91	002 75	8 13 03	96 58 0	000 79	5 7 6 0 0	– – – 78	+ 3	0	4.7	– 4.0	20.9	71
	Barisal	010 78	6 18 01	96 03 6	005 85	0 0 9 6 0	– – – 90	021 79	6 13 01	96 03 5	019 85	0 0 9 4 0	– – – 82	+ 2	+ 4	13.9	+ 4.1	20.8	81
	Khulna	073 85	8 13 03	97 03 6	987 84	8 5 5 × ×	– – – 93	073 81	8 18 03	97 01 1	013 87	8 4 6 – –	– – – 80	+ 4	+ 2	14.4	+ 6.7	21.3	68
	Satkhira	000 80	6 13 03	96 03 2	980 87	4 5 7 2 0	– – – 92	000 79	6 23 03	97 03 1	007 89	5 9 7 6 0	– – – 82	+ 2	+ 4	4.1	– 3.6	6.6	65
	Jessore	000 80	8 18 02	96 03 3	985 83	3 4 5 × ×	– – – 91	000 82	8 05 02	96 03 2	011 86	8 9 5 – –	– – – 82	—	—	4.3	– 3.8	12.3	48
(North)	Pabna																		39
	Sirajganj	210 77	8 13 02	95 02 6	981 98	8 7 3 × ×	– – – ××							—					64
	Rajshahi																		56
	Bogra	046 78	7 18 02	97 02 9	983 79	4 7 6 2 0	– – – 87	085 79	8 18 02	96 60 9	008 79	8 1 7 0 0	– – – 78	– 2	0	8.4	0	21.3	69
	Dinajpur	000 84	8 00 00	96 02 2	976 83	8 4 7 0 0	– – – 86	076 77	8 00 00	96 03 2	005 80	8 4 7 0 0	– – – 76	+ 6	– 2	5.5	– 3.5	8.9	72
	Rangpur	060 ××	8 09 02	96 51 6	— —	8 5 8 × ×	– – – —	145 ××	8 00 00	95 51 6	— —	8 5 8 – –	– – – —	—	—	15.5	+ 3.7	23.1	84
KASHMIR	Srinagar†																		26
	Gulmarg††																		..
	Sonamarg (a)																		71
	Dras†																		26
	Leh††																		3
	Skardu†																		6
	Misgar†																		..
	Aliabad†																		..
	Gilgit*																		5
	Jammu																		..
PUNJAB (North)	Lahore	000 63	0 23 05	96 02 0	928 01	0 0 9 8 0	– – – 03	000 68	0 23 02	96 02 0	953 87	0 0 9 0 0	– – – 78	– 3	– 2	0	– 0.8	3.3	19
	Sialkot	000 80	0 23 02	97 00 0	924 04	0 0 9 0 0	– – – 04	000 65	0 13 02	97 00 0	975 92	0 0 9 0 0	– – – 81	– 1	0	0.5	– 0.4	4.7	32
	Jhelum	000 62	1 23 02	97 01 1	925 05	1 0 9 3 0	– – – 05	000 73	0 13 02	95 05 0	975 90	0 0 9 0 0	– – – 81	—	—	0.1	—	5.7	..
	Rawalpindi*	000 ××	5 27 02	98 03 1	864 03	5 5 7 0 0	– – – 06	000 53	0 00 00	99 10 0	897 95	0 0 9 0 0	– – – 77	+ 2	0	0.5	– 0.6	4.7	36
	Murree†	000 47	8 25 05	97 95 1	938 72	5 9 4 × ×	– – – 78	000 39	2 29 03	98 01 9	926 70	2 × 7 5 ×	– – – 61	– 1	0	0.9	– 1.2	14.0	59
	Campbellpore	000 56	0 31 02	99 00 0	975 06	0 0 9 0 0	– – – 06							—				—	..
	Khushab	000 46	0 23 03	97 00 1	928 05	0 0 9 0 0	– – – 06	000 69	0 00 00	97 00 5	969 90	0 0 9 0 0	– – – 85	– 1	+ 2	0	– 0.5	2.7	15
	Leiah																		8
	Lyallpur	000 57	2 13 02	95 01 0	945 00	0 0 9 0 2	– – – 03	000 71	0 00 00	96 00 0	982 87	0 0 9 0 0	– – – 82	– 3	– 1	0	– 0.6	2.1	12
(South)	Montgomery	000 62	0 13 11	95 05 1	949 95	0 0 9 0 0	– – – 00	000 73	0 13 02	95 05 0	980 88	0 0 9 0 0	– – – 80	– 9	– 5	0	– 0.7	2.3	10
	Multan	000 68	9 18 09	94 07 3	932 99	0 0 9 – –	– – – 07	000 71	9 23 03	95 00 1	965 89	0 0 9 × ×	– – – 84	+ 1	– 2	0	– 0.3	3.9	7
	Khanpur	000 68	1 29 01	96 01 1	924 08	1 1 8 0 0	– – – 09	000 76	1 23 02	95 05 1	974 90	0 0 9 3 0	– – – 84	0	0	0	– 0.1	3.9	6
	Bahawalpur	000 81	0 13 03	97 00 0	995 99	0 0 9 0 0	– – – 08	000 77	3 23 02	97 00 0	972 89	3 0 8 0 2	– – – ××	+ 5	—	0	– 0.2	0	4
	Fort Abbas																		8
N.W.F.P. (Upper)	Drosh*	000 37	3 00 00	97 01 1	869 90	3 2 7 0 0	– – – 97	000 34	3 00 00	96 03 1	950 77	0 0 9 0 0	– – – 67	+ 5	– 3	0.6	—	13.0	18
	Chakdara*	000 75	2 09 02	98 01 0	865 99	2 1 6 0 0	– – – 00	000 52	0 02 02	98 00 0	981 85	0 0 9 0 0	– – – 73	—	—	0	—	8.2	..
	Peshawar	000 50	1 09 03	97 02 0	917 04	1 1 7 0 0	– – – 05	000 70	1 13 03	97 03 0	967 95	0 0 9 0 1	– – – 72	0	– 7	0	– 0.2	2.4	14
	Haripur							000 54	0 36 02	98 00 0	899 85	0 0 9 0 0	– – – 82		—	—	—	—	..
	Kakul	000 39	3 27 03	98 02 5	875 90	0 0 9 5 0	– – – 98	000 47	0 31 02	98 05 0	927 80	0 0 9 0 0	– – – 71	—	—	—	—	—	..
	Cherat	000 38	1 34 05	97 01 1	886 92	1 1 9 0 1	– – – 93	000 20	0 34 28	97 02 0	926 79	0 0 9 0 0	– – – 75	– 1	+ 2	0	– 0.6	9.8	29
	Landi Kotal*	000 42	1 31 02	97 00 0	884 96	1 1 6 0 0	– – – 96	000 36	0 31 03	97 00 0	936 83	0 0 9 0 0	– – – 78	—	—	0.3	—	6.7	..
(Lower)	Hangu	×××××	8 34 02	99 03 6	— —	6 4 5 4 1	– – – —	×××××	0 00 00	97 00 0	— —	0 0 9 0 0	– – – —	—	—	—	—	—	..
	Parachinar†	000 49	5 13 02	99 01 1	938 85	5 2 7 0 0	– – – 86	000 37	0 00 00	99 00 1	962 73	0 0 9 0 0	– – – 67	—	+ 2	0.6	—	16.7	29
	Miranshah*	000 53	0 13 03	98 05 4	887 95	0 0 9 0 0	– – – 97	000 34	0 00 00	98 00 0	916 87	0 0 9 0 0	– – – 77	—	—	0	– 0.3	4.2	13
	Bannu	000 57	0 13 02	99 00 0	925 01	0 0 9 8 0	– – – 02							—					11
	Wana																		11
	D. I. Khan	000 63	0 00 00	98 00 0	926 07	0 0 9 0 0	– – – 07	000 69	0 00 00	98 00 0	959 88	0 0 9 0 0	– – – 87	—	—	0	– 0.3	1.9	10
BALUCHISTAN (North)	Fort Sandeman*	000 08	3 27 03	98 02 5	865 98	0 0 9 5 0	– – – 98	000 44	0 36 05	96 07 2	920 82	0 0 9 6 0	– – – 76	– 3	+ 4	0	– 0.3	7.1	11
	Hindubagh†	000 67	0 23 05	97 00 0	937 91	0 0 9 0 0	– – – 92	000 59	0 23 02	98 00 0	962 79	0 0 9 0 0	– – – 63	—	—	0	—	4.9	..
	Loralai*	000 31	0 18 05	96 00 0	840 94	0 0 9 0 0	– – – ××	000 45	0 27 02	96 00 0	902 81	0 0 9 0 0	– – – 71	×	—	0	—	1.8	..
	Sibi	000 76	0 23 07	97 00 0	917 10	0 0 9 0 0	– – – 13							—					5
	Harnai (a)	000 ××	0 13 02	98 00 0	— —	0 0 9 0 0	– – – —	000 ××	0 09 02	98 00 0	— —	0 0 9 0 0	– – – —	—	—	0	– 0.4	1.7	14
	Quetta†	000 25	0 25 02	97 02 0	942 91	0 0 9 0 0	– – – 92	000 28	0 00 00	97 00 0	947 75	0 0 9 0 0	– – – 53	—	—	0	– 0.1	4.1	9
	Chaman*	000 43	0 27 07	98 00 0	877 96	0 0 9 0 0	– – – 98	000 23	0 27 03	98 00 0	942 81	0 0 9 0 0	– – – 71	– 2	– 2	0	0	7.5	8
	Kalat†	000 25	0 27 04	99 00 0	950 84	0 0 9 0 0	– – – 87	000 29	0 18 03	98 00 0	970 72	0 0 9 0 0	– – – 53	– 4	– 7	0	– 0.1	5.2	7
	Nushki*	000 59	0 31 05	99 00 0	939 00	0 0 9 0 0	– – – 03	000 26	0 00 00	99 02 0	982 89	0 0 9 0 0	– – – 57	—	—	0	—	2.2	..
	Dalbandin*	000 41	0 18 07	96 02 0	896 04	0 0 9 0 0	– – – 05	000 40	0 00 00	96 02 0	915 83	0 0 9 0 0	– – – 69	– 1	– 4	0	0	1.4	4
	Nokkundi*	000 37	8 31 03	98 00 0	915 04	0 0 9 0 0	– – – 06	000 35	0 29 09	97 05 4	929 84	0 0 9 0 0	– – – 79	—	—	0	—	0.9	2
(South)	Panjgur*	000 27	0 31 03	98 00 0	914 99	0 0 9 0 0	– – – 00	000 40	0 00 00	98 00 0	939 83	0 0 9 0 0	– – – 75	– 1	+ 1	0	—	1.8	5
	Turbat	000 73	0 27 03	98 00 0	935 15	0 0 9 0 0	– – – 16	000 77	0 27 03	98 00 0	998 86	0 0 9 0 0	– – – 82	—	—	0	—	6.0	..
	Jiwani	000 81	0 18 07	96 02 0	960 90	0 0 9 0 0	– – – 92	000 83	5 00 00	96 03 1	985 85	5 6 4 0 0	– – – 82	—	—	0	—	9.1	4
	Pasni	000 78	0 23 09	98 00 0	960 88	0 0 9 0 0	– – – 92	000 72	0 27 05	97 00 0	982 83	0 0 9 0 0	– – – 78	– 3	+ 1	0	– 0.1	2.7	4
	Ormara	000 84	0 25 14	96 00 0	955 89	0 0 9 0 0	– – – 91	000 81	7 25 10	95 03 2	983 85	7 6 5 0 0	– – – 83	—	—	0	0	2.5	6
	Las Bela	000 71	6 20 05	96 03 2	932 00	6 0 9 0 7	– – – 08	000 74	0 11 02	98 00 0	976 87	0 0 9 0 0	– – – 83	—	—	0	—	0.8	8
SIND (Lower)	Karachi (Manora)	000 80	6 25 12	97 02 2	965 87	6 6 4 0 0	– – – 90	000 81	6 25 12	96 02 2	986 85	6 6 4 0 0	– – – 83	0	0	0	– 0.2	0.1	8
	Karachi (A.P.)	000 77	5 25 10	96 06 2	964 85	5 5 6 0 0	– – – 93	000 75	5 25 10	96 02 2	987 85	5 6 5 0 0	– – – 82	—	—	0	—	0.9	..
	Badin	000 77	0 23 12	97 00 0	955 95	0 0 9 0 0	– – – 01	000 76	0 23 07	96 00 0	990 85	0 0 9 0 0	– – – 81	+ 1	– 1	0	– 0.1	0.5	9
	Nagar Parkar	×××××	0 29 13	97 00 0	— —	0 0 9 0 0	– – – —	×××××	0 29 17	97 00 0	— —	0 0 9 1 0	– – – —	—	—	—	—	—	..
	Umarkot	000 74	0 20 10	95 07 3	948 01	0 0 9 0 0	– – – 05	000 76	32 0 09	97 00 0	986 87	0 0 9 2 1	– – – 81	—	—	0	—	0	..
	Chhor																		..
	Hyderabad	000 74	0 23 09	96 02 0	952 97	0 0 9 0 0	– – – 02	000 75	0 23 07	97 02 0	977 85	0 0 9 0 0	– – – 83	– 2	+ 1	0	– 0.2	0.6	7
(Upper)	Pad Idan	000 63	0 00 00	97 02 0	921 09	0 0 9 0 0	– – – 10	000 77	0 13 09	97 02 0	962 88	0 0 9 0 0	– – – 82	—	—	0	—	1.1	..
	Nawabshah	000 64	0 00 00	97 00 0	940 00	0 0 9 0 0	– – – 09	000 75	0 18 07	97 00 0	967 88	0 0 9 0 0	– – – 82	—	—	—	—	—	..
	Sukkur	000 67	0 ××××	96 00 0	919 07	0 0 9 0 0	– – – 08	000 75	0 02 03	96 00 0	962 85	0 0 9 0 0	– – – 82	—	—	0	—	1.2	4
	Jacobabad	000 62	8 13 09	97 02 0	913 10	0 0 9 0 0	– – – 11	000 75	0 13 05	96 05 0	979 89	0 0 9 0 0	– – – 86	– 3	0	0	– 0.1	2.3	4
	Rohri	000 01	0 00 00	97 02 0	913 14	0 0 9 0 0	– – – 18	000 79	0 00 00	97 02 0	995 92	0 0 9 0 0	– – – 87	—	—	0	—	0	..
Junagarh	Veraval																		28
Afghanistan	Jalalabad*																		12
	Kabul†																		..
	Kandahar																		..

See foot notes on page 2

PAKISTAN DAILY WEATHER REPORT

FOR TUESDAY THE 21ST JUNE, 1955.

Obs. Hour	STATION.	At 1200 Hrs. G. M. T. of previous day. RRR TdTd	N dd ff	VV wwW	PPP TT	Nh CL hCM CH	WsDsDM TxTn	At 0300 Hrs. G. M. T. of date. RRR TdTd	N dd ff	VV wwW	PPP TT	Nh CL hCM CH	WsDsDM TnTn	Departure from normal of Tx Tx	Tn Tn	Rainfall Since 1st June, 55 to date	Departure from normal	Since last date, 55 to date	Total Rainfall
1	2	3	4	5	6	7	8	9	10	11	12	13	14	15	16	17	18	19	20
Iran	Jask																		5
	Chabar																		4
	Bushire																		11
	Ispahan																		..
	Tehran																		10
	Meshed																		
Arabia	Muscat	004 93	0 31 02	99 00 0	971 99	0 0 9 0 0	- - - 00	000 99	0 31 01	90 00 0	989 93	0 0 9 0 0	- - - 09	+ 3	- 1	0	- 0.1	4.5	4
	Sharjah																		4
	Bahrain																		5
	Kuwait																		

*Barometer readings reduced to 1 Geopotential Kilometre.
†Barometer readings reduced to 2 Geopotential Kilometre.
‡Barometer readings reduced to 3 Geopotential Kilometre.
RRR at 0300 hrs. G.M.T. is rainfall since 0300 hrs. G.M.T. of the previous day and RRR at 1200 hrs. G.M.T. is rainfall since 0300 hrs. G.M.T. of the same date.
The accuracy of individual entries in this report cannot be guaranteed. Corrections can be obtained, if necessary, on application to the Meteorologist, Weather Central Air Port, KARACHI-11.

(a) Reports only rainfall.
(b) Instead of 0300 G.M.T. the observations are being taken at 0600 G.M.T.
Whenever 999 is given for RRR see the summary on page I for the actual amount of rainfall.

Wireless Reports from Ships

SHIPS IN	YQ LaLaLa	LoLoLo GG	N dd ff	VV ww W	PPP TT	Nh CL h CM CH	D sVs app	8Ns C hshs	O TsTs TdTd	Idwdw PwHw
1	2	3	4	5	6	7	8	9	10	11
ARABIAN SEA										
[illegible] ..	23 202	607 00	8 24 13	80 01 2	997 33	81 5 00	1 5 104	8 6 830	0 03 78	1 25 33
[illegible] ..	23 240	633 06	2 14 04	90 00 0	990 [illegible]	32 x 00	2 5 900	8 2 xxx	0 02 85	..
[illegible] ..	23 210	614 06	7 24 13	80 01 1	994 [illegible]	13 7 39	1 5 [illegible]	8 6 [illegible]	0 03 78	1 26 33

Radio-Sonde Data (Temperatures in °C) of previous day.

Station	TEMP. CODE:— (II)iii				99PoPoPo			ToToTdoTdoTxo			GGhhrhi		T1T1T1T1T1T1					33333		h1h1P1h1P1			T1T1T1T1T1T1			
1	2	3	4	5	6	7	8	9	10	11	12	13	14	15	16	17	18	19	20	21	22	23	24	25	26	27
Karachi	41 780	999 95	292 49	143 07	854 66	280 45	700 20	173 27	509 80	009 94	405 10	559 96	302 31	679 90	555 55	169 42	272 26	309 00	281 49	648 00	260 04	446 03	085 41	853 50	619 90	662 50
Quetta	48 661	998 19	278 33	150 15	180 23	389 20	849 90	404 94	589 98	303 04	739 90	284 36	939 98	555 99	638 00	260 02	446 00	065 13	648 55	015 61	680 45	809 90	284 48	559 95	264 35	549 98

PPP—Pressure in hundreds, tens and units of millibars.
hhh—Height in thousands, hundreds and tens of feet.

PP—Pressure in hundreds, and tens of millibars
hh—Height in thousands, and hundreds of feet.

Upper Air Data (Hddff.)*

STATION.	At 0900 hrs. G. M. T. † of previous day. Height in Thousands of feet ‡ 1	2	3	5	7	10	15	20	25	30	At 2100 hrs. G. M. T. † of previous day. Height in Thousands of Feet ‡ 1	2	3	5	7	10	At 0300 hrs. G. M. T. † of date. Height in Thousands of feet ‡ 1	2	3	5	7	10	15	20
1	2	3	4	5	6	7	8	9	10	11	12	13	14	15	16	17	18	19	20	21	22	23	24	25
Bogra ..	18 13	19 13	20 13	..	..	..	..	..	..	..	..	..	..	..	..	..	No	ascent						
Chhor ..	20 23	22 09	22 12	28 05	32 08	34 06	31 08	23 23	..	..	19 18	20 23	20 24	..	..	..	21 15	21 20	21 16	23 09	30 07	..	..	..
Chittagong ..	18 12	18 17	20 17	21 23	..	..	..	..	..	..	18 17	18 19	19 21	20 23	21 15	22 10	..	..	..	..	..	..	..	..
Cox's Bazar ..	18 18	19 19	20 15	21 13	21 10	..	..	..	..	..	17 13	19 19	19 19	21 13	21 13	22 10	..	..	..	..	..	..	..	..
Dacca ..	No	ascent									No	ascent					No	ascent						
Dalhandin ..	..	..	18 05	18 07	17 06	19 04	05 02	02 12	01 18	34 13	..	..	29 08	34 08	36 12	05 11	..	..	26 63	02 04	35 09	26 02	30 03	02 13
Drosh ..	..	..	..	..	13 01	13 01	12 03	30 12	..	..	..	..	..	11 08	36 09	01 15	..	..	..	..	01 10	01 13	04 07	31 13
Fort Sandeman ..	..	..	..	..	..	..	..	..	..	..	..	..	..	29 03	17 03	22 09	..	..	..	11 15	16 08	17 04	..	..
Jacobabad ..	17 03	18 09	28 13	28 10	22 06	19 13	04 06	35 13	33 09	31 13	17 28	18 29	18 27	28 15	22 13	..	21 03	21 03	24 04	25 06	26 05	32 04	..	..
Jhelum ..	22 10	21 13	20 07	08 04	35 11	30 19	31 19	..	..	..	24 08	25 12	23 14	25 06	21 06	24 00	18 01	22 03	31 06	33 14	30 16	31 11	..	..
Jiwani ..	20 06	09 06	04 07	01 17	34 12	31 19	31 12	03 19	..	..	25 29	25 28	26 30	31 21	35 13	..	24 04	..	..	..	..	..	..	..
Karachi ..	24 30	24 23	27 12	..	..	..	..	..	..	..	26 22	26 20	..	..	..	..	26 15	26 21	27 37	..	..	..	..	..
Khanpur ..	25 06	25 07	23 05	23 06	24 04	23 02	25 00	..	..	..	18 26	18 45	21 47	..	..	..	21 19	22 31	22 35	28 10	27 04	36 01	..	..
Lahore ..	23 07	20 04	19 03	05 07	35 11	35 12	31 32	31 39	..	..	21 09	22 14	22 14	32 13	03 10	36 08	04 08	26 08	26 10	20 07	13 04	03 10	35 13	32 37
Multan ..	23 05	22 02	19 06	19 10	21 07	35 10	27 14	32 12	32 17	30 32	20 13	21 22	22 25	..	..	..	22 13	23 13	18 08	23 08	27 04	36 06	35 06	..
Peshawar ..	..	26 07	03 06	35 11	31 13	34 23	29 13	32 08	22 26	28 34	..	29 24	28 25	01 13	25 21	23 21	..	02 06	29 03	26 08	27 09	28 08	32 08	29 12
Quetta ..	..	..	..	..	26 04	29 07	33 08	35 15	35 29	34 19	..	..	..	..	30 04	31 08	..	..	..	..	27 02	30 14	31 10	..
Varsevi ..	..	..	..	..	..	..	..	..	..	..	..	..	..	..	..	..	..	..	..	..	..	..	..	..
Sylhet ..	17 09	18 08	20 07	..	..	..	..	..	..	..	17 10	19 34	..	..	..	..	19 15	19 18	..	..	..	..	..	..
Bushire ..																								
Sharjah ..																								

Cloud Observation Data (GGiii Cldv$_e$v$_r$ etc.)

*Wind directions are expressed in tens of degrees counting from North through East and speed in knots.
†The actual time of observations may vary within half an hour of the specified time.
‡The common levels to which the upper winds relate are 0.3, 0.6, 0.9, 1.5, 2.1, 3.0, 4.5, 6.0, 7.5 and 9.0 km. The levels given at the head of the columns are the nearest equivalent levels in thousands of feet.

Printed at Nasser Printing Works Karachi.

PAKISTAN DAILY WEATHER MAP

MONDAY 20th. JUNE 1955

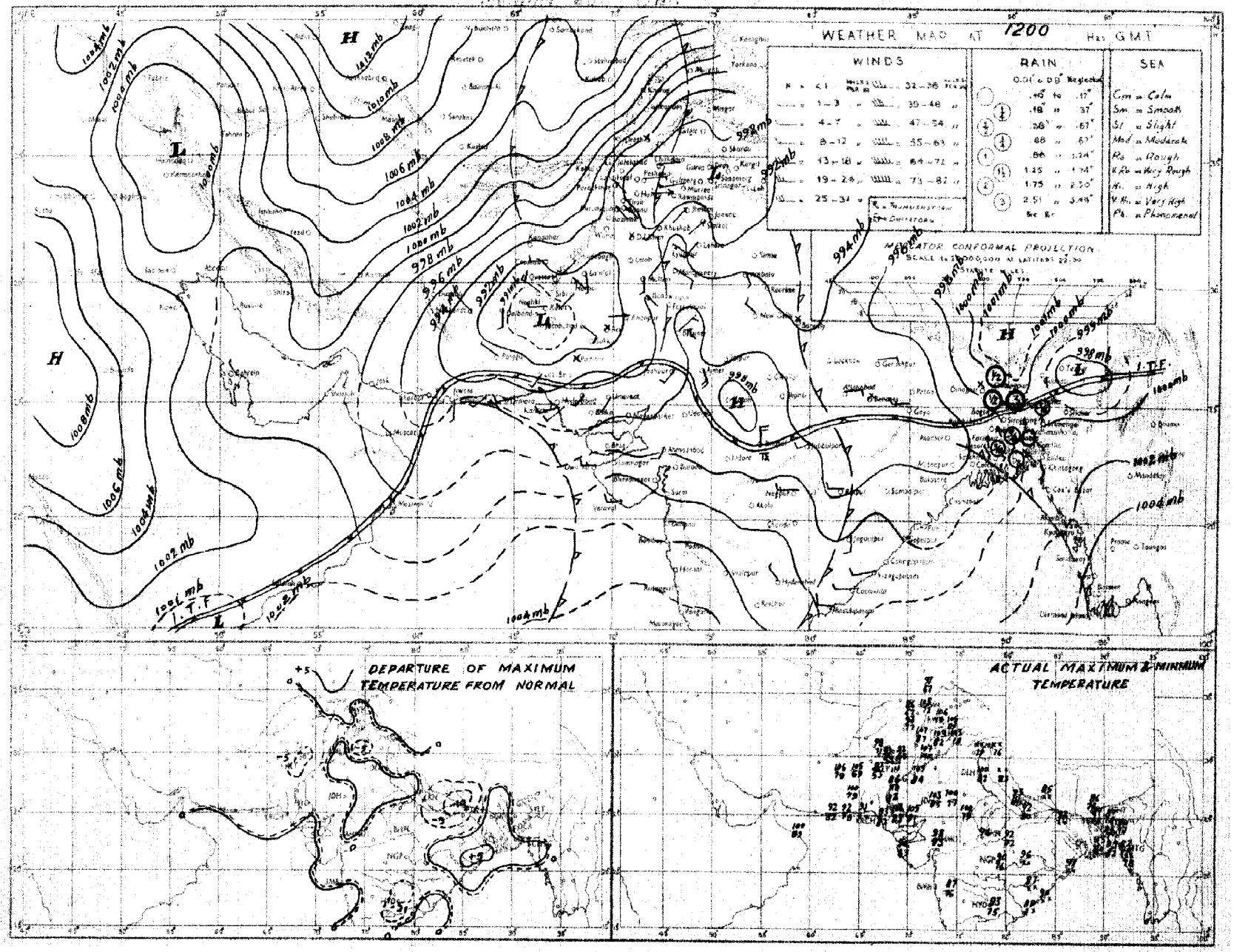

Rainfall amounts indicated in the above chart refer to past 9 hours

C. D. M. P. KARACHI

PAKISTAN DAILY WEATHER MAP

TUESDAY 21st JUNE 1955

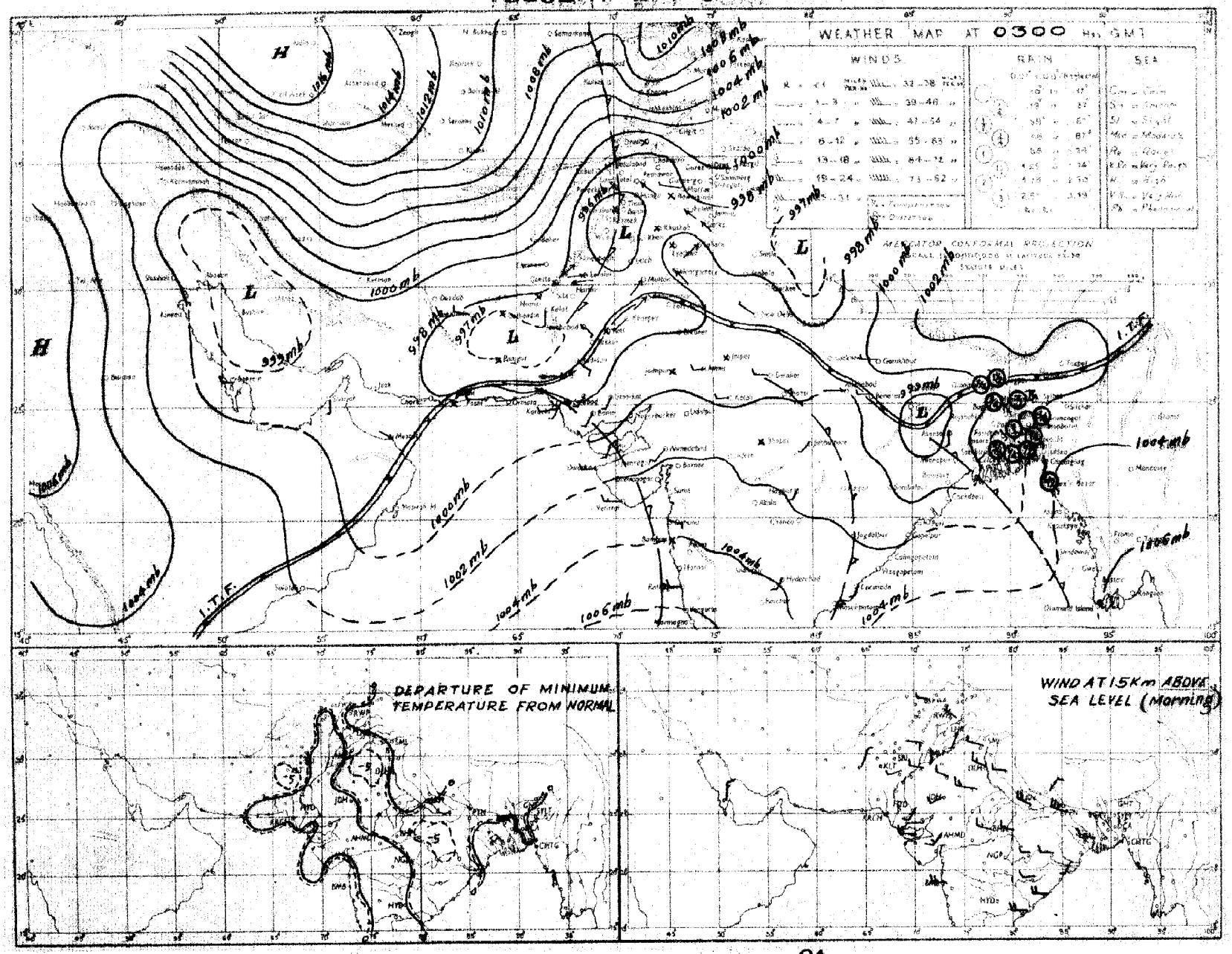

Rainfall amounts indicated in the above chart refer to past 24 hours.

C. & M. P. KARACHI.

Monthly Subscription.

Page 1—2.

Page 1—4.

PAKISTAN DAILY WEATHER REPORT

Regd. No. S.-1467

FOR WEDNESDAY, THE 22ND JUNE, 1955.

(*Published by the authority of the Government of Pakistan*)

Summary of observations recorded at 0300 hrs. G. M. T.

The shallow low over the North-West Frontier Province and the adjoining Punjab is moving away eastwards and has caused scattered dust/thunderstorms in the Punjab.

The seasonal low over Baluchistan continues to be well marked.

Axis of monsoon trough extends from north west United Provinces to the northwest angles Bay of Bengal. Fairly widespread rain with scattered thunderstorms in the eastern sub-division has been reported from East Pakistan.

Chief amounts of rainfall are:—Narayanganj 2"; Comilla and Jessore 1½" each; Rangpur 1" each; Noakhali, Dacca and Faridpur ¾" each and Bogra ½".

Day temperatures were 2-4°F below normal in northeast Baluchistan and adjoining Sind.

Forecast valid until the evening of 23rd:—Local rain/thundershowers will occur in East Pakistan. A few dust/thunderstorms may also occur in the North-West Frontier Province and the north Punjab and be isolated in Sind and northeast Baluchistan.

Karachi-11.
The 22nd June 1955.

OBSERVATIONS

K. U. SIDDIQI,
for Director, Meteorological Service.

Division	Station	At 1200 Hrs. G. M. T. of previous day						At 0300 Hrs. G. M. T. of date						Departure from Normal of		Rainfall			
		$RRRT_dT_d$	N dd ff	VV ww W	PPP TT	$N_hC_LhC_MC_H$	$W_tD_HD_MT_xT_x$	$RRRT_dT_d$	N dd ff	VV ww W	PPP TT	$N_hC_LhC_MC_H$	$W_tD_HD_MT_nT_n$	T_xT_x	T_nT_n	Since 1st June, 55 to date	Departure from normal	Since 1st Jan., 55 to date	Annual Normal
1	2	3	4	5	6	7	8	9	10	11	12	13	14	15	16	17	18	19	20
EAST PAKISTAN (East)	Cox's Bazar ..	000 79	5 13 02	96 03 1	008 87	5 4 4 5 0	- - - 89	000 77	4 18 03	96 03 0	020 87	2 2 4 0 6	- - - 78	+ 4	+ 2	17.1	- 4.7	33.9	140
	Chittagong ..	000 78	5 16 02	96 02 1	002 82	1 4 5 7 2	- - - 88	000 76	4 13 05	97 02 1	021 85	2 4 5 2 1	- - - 79	+ 2	+ 2	15.0	+ 0.2	32.1	108
	Noakhali ..	070 79	6 00 00	96 01 1	005 81	3 2 5 1 1	- - - 85	070 81	8 00 00	96 01 6	018 82	5 1 5 2 -	- - - 77	- 1	- 2	20.9	+ 6.5	37.1	115
	Comilla ..	000 76	3 18 05	97 03 0	000 82	3 4 7 0 0	- - - 87	140 81	8 18 03	97 52 6	019 84	8 9 4 0 0	- - - 77	0	0	9.5	- 3.6	28.6	94
	Brahmanbaria ..	000 77	6 23 02	97 03 2	996 81	2 5 5 0 6	- - - 86	000 76	4 18 02	97 03 2	019 86	2 4 5 0 8	- - - 79	—	—	13.9	+ 2.4	32.3	78
	Srimangal ..	002 76	5 18 02	97 02 6	007 82	2 2 6 0 1	- - - 89	002 77	6 18 02	97 02 1	024 85	4 8 7 3 0	- - - 78	- 1	+ 2	17.6	+ 3.6	46.7	98
	Sylhet ..																		..
	Mymensingh ..	000 78	6 09 02	98 00 2	992 84	6 4 7 0 0	- - - 87	000 78	6 00 00	98 02 2	018 85	6 4 7 0 0	- - - 76	—	—	24.0	+ 11.0	31.5	91
	Narayanganj ..	115 76	8 28 02	95 93 6	993 79	1 5 8 2 8	- - - 89	192 79	7 18 05	95 03 6	014 85	5 4 8 7 0	- - - 67	+ 1	- 12	6.8	- 2.4	30.1	74
	Dacca ..	072 78	8 18 03	97 01 9	989 80	3 5 6 2 1	- - - 88	072 80	1 13 05	97 02 1	009 85	6 8 4 0 1	- - - 78	—	—	8.9	—	29.1	..
(Deltaic)	Faridpur ..	021 64	8 16 03	95 02 6	974 80	6 4 6 1 0	- - - 83	069 81	6 16 03	96 03 6	999 85	5 3 6 1 0	- - - 79	+ 5	+ 1	5.4	- 3.7	21.6	71
	Barisal ..	000 81	6 08 01	96 03 5	995 82	4 6 6 3 0	- - - 84	009 92	6 13 02	96 02 5	011 89	4 4 5 3 0	- - - 80	+ 3	+ 2	14.0	+ 3.5	20.9	81
	Khulna ..	130 81	8 00 00	97 03 6	993 83	8 5 6 - -	- - - 91	130 00	8 18 03	97 03 1	010 87	8 4 6 x x	- - - 80	+ 2	+ 2	15.7	+ 7.4	22.6	68
	Satkhira ..	000 62	6 00 00	96 05 1	994 87	4 4 7 2 0	- - - 93	000 79	6 23 02	97 03 1	000 90	5 4 7 6 0	- - - 77	+ 4	- 1	3.1	- 5.1	6.6	65
	Jessore ..	165 75	8 18 02	96 04 6	987 76	8 9 5 - -	- - - 86	165 81	5 18 03	97 03 2	002 85	4 4 6 6 0	- - - 75	—	—	—	—	—	65
(North)	Pabna ..																		59
	Siraiganj ..	000 79	8 13 03	96 00 0	979 82	0 0 9 4 9	- - - xx							—					64
	Rajshahi ..																		56
	Bogra ..	010 89	5 13 02	97 04 6	982 83	5 7 5 0 0	- - - 89	016 80	8 23 02	97 02 2	020 87	5 4 5 0 2	- - - 79	0	+ 1	9.3	+ 0.4	22.2	69
	Dinajpur ..	000 79	8 09 02	96 02 2	977 83	8 4 7 0 0	- - - 84	014 78	8 00 00	96 02 2	994 81	8 x x x x	- - - 78	- 5	0	6.0	- 3.6	9.4	72
	Rangpur ..	015 xx	8 00 00	96 01 6	— —	8 5 8 - -	- - - xx	095 xx	7 09 05	96 01 6	— —	7 5 8 - -	- - - —	—	—	16.5	+ 4.0	24.8	84
KASHMIR	Srinagar† ..																		26
	Gulmarg†† ..																		..
	Sonamerg (s) ..																		71
	Dras† ..																		26
	Leh†† ..																		3
	Skardu† ..																		6
	Misgar† ..																		..
	Aliabad† ..																		..
	Gilgit* ..																		5
	Jammu ..																		..
PUNJAB (North)	Lahore ..	000 61	0 00 00	96 02 0	930 07	0 0 9 0 0	- - - 08	000 69	0 27 02	94 06 4	975 91	0 0 9 0 0	- - - 83	+ 3	+ 3	0	- 0.9	3.3	19
	Sialkot ..	000 68	2 31 03	97 03 1	929 05	0 0 9 3 0	- - - 07	000 75	4 31 02	97 02 1	953 92	0 0 8 3 0	- - - 82	+ 3	+ 1	0.5	- 0.6	4.7	32
	Jhelum ..	000 64	6 23 07	96 03 1	922 03	2 3 7 3 0	- - - 07	000 65	2 31 05	96 05 0	852 94	2 0 9 3 0	- - - 70	—	—	0.1		5.7	..
	Rawalpindi* ..							000 58	0 00 00	90 00 0	883 89	0 0 9 0 0	- - - 75		- 2	0.5	- 0.7	4.7	36
	Murree† ..	000 34	3 27 03	98 01 1	845 75	3 4 x x 5	- - - 79	000 36	2 31 03	98 01 1	949 72	2 x 7 4 x	- - - 63	+ 1	+ 2	0.9	- 1.4	14.0	59
	Campbellpore ..	000 57	0 36 02	99 00 0	963 08	0 0 9 0 0	- - - 08	000 49	0 05 02	99 00 0	955 96	0 0 9 0 0	- - - 78	—	—	0	—	3.8	..
	Khushab ..	000 64	8 02 12	98 02 9	962 86	7 5 6 x 6	- - - 06	000 63	0 00 00	98 00 0	956 93	0 0 9 0 0	- - - 79	0	- 4	0	- 0.6	2.7	15
	Leiah ..																		8
	Lyallpur ..	000 61	3 00 00	96 01 0	931 04	0 0 9 0 3	- - - 05	000 70	4 07 02	96 01 5	969 80	0 0 9 0 3	- - - 80	0	- 3	0	- 0.7	2.1	13
(South)	Montgomery ..	000 71	0 13 02	95 05 1	930 04	0 0 9 0 0	- - - 06	000 73	0 11 05	95 05 3	969 80	0 0 9 0 0	- - - 81	- 1	- 4	0	- 0.8	2.3	10
	Multan ..	000 66	9 23 03	95 05 3	945 04	8 0 8 2 -	- - - 08	000 69	9 31 02	95 05 1	966 91	0 0 8 0 -	- - - 82	+ 3	- 4	0	- 0.3	3.9	7
	Khanpur ..	000xx	0 23 01	96 00 0	929 09	0 0 9 0 0	- - - 10	000 77	0 25 05	96 00 0	968 91	0 0 9 0 0	- - - 87	+ 1	+ 4	0	- 0.3	3.9	4
	Bahawalpur ..	000 97	0 23 03	97 00 0	931 08	0 0 9 0 0	- - - 08	000 75	2 00 00	97 00 0	956 91	2 0 8 0 7	- - - xx	+ 1	—	0	- 0.2	0.2	6
	Fort Abbas ..																		8
N.W.F.P. (Upper)	Drosh* ..	000 42	0 05 02	98 00 0	857 00	0 0 9 0 0	- - - 09	000 32	0 00 00	97 00 0	937 81	0 0 9 0 0	- - - 70	—	0	0.6	—	13.0	18
	Chakdara* ..							000 51	0 34 05	98 00 0	881 86	0 0 9 0 0	- - - 71		—	0	—	8.2	..
	Peshawar ..	000 44	1 13 07	97 01 0	912 06	1 1 9 3 0	- - - 07	000 47	1 13 05	97 02 0	953 93	0 0 9 0 0	- - - 82	+ 2	+ 3	0	- 0.2	2.4	14
	Haripur ..	000 49	1 27 02	98 00 3	966 05	1 0 6 1 0	- - - 07	000 78	0 00 02	98 00 0	856 80	0 0 9 0 0	- - - 76	—	—	—	—	—	..
	Kakul ..	000 25	1 23 00	99 01 1	893 xx	0 0 9 7 0	- - - 93	000 46	0 31 02	99 00 0	914 83	0 0 9 0 0	- - - 74	—	—	0	—	9.7	..
	Cherat ..							000 37	0 34 14	96 05 4	912 74	0 0 9 0 0	- - - 77		+ 4	0	- 0.7	9.8	29
	Landi Kotal* ..							000 xx	0 31 07	97 00 0	918 85	0 0 9 0 0	- - - 81		—	0.3	—	6.7	..
(Lower)	Hangu ..	xxxxx	0 34 09	99 00 0	— —	6 4 9 0 0	- - - —	xxxxx	0 31 07	97 00 0	918 85	0 0 9 0 0	- - - —	—	—	—	—	—	..
	Parachinar† ..	000 58	4 13 03	94 10 0	xxx xx	4 2 8 0 0	- - - 90	000 34	0 00 00	99 00 1	955 74	0 0 9 0 0	- - - 61	+ 2	- 4	0.6	—	16.7	29
	Miranshah* ..							000 38	0 34 02	98 00 0	918 87	0 0 9 0 0	- - - 78		—	0	- 0.4	4.2	13
	Bannu ..	000 62	0 13 02	99 00 0	975 97	0 0 9 0 0	- - - 03	000 66	0 11 02	99 00 0	958 88	0 0 9 0 0	- - - 77	—	—	0.6	—	2.4	11
	Wana ..																		11
	D. I. Khan ..							000 74	0 00 00	98 00 0	970 84	0 0 9 0 0	- - - 83		0	0	- 0.3	1.9	10
BALUCHISTAN (North)	Fort Sandeman* ..	000 23	0 23 02	97 07 7	875 97	0 0 9 0 0	- - - 97	000 46	0 00 00	95 06 6	926 79	0 0 9 0 0	- - - 62	- 2	- 10	0	- 0.3	7.1	11
	Hindubagh† ..	000 69	0 23 05	97 00 0	942 90	0 0 9 0 0	- - - 93	000 61	0 23 02	98 00 0	962 79	0 0 9 0 0	- - - 62	—	—	0	—	4.9	..
	Loralai* ..	000 39	4 23 02	96 03 1	866 91	4 3 5 0 0	- - - 94	000 41	0 27 02	98 00 0	905 77	0 0 9 0 0	- - - 65	—	—	0	—	1.8	..
	Sibi ..							000 77	0 23 12	96 00 0	964 95	0 0 9 0 0	- - - 84	—	—	0	—	1.9	5
	Harnai (s) ..	000xx	0 18 02	98 00 0	— —	0 0 9 0 0	- - - —	000xx	0 27 02	98 00 0	— —	0 0 9 0 0	- - - —	—	—	—	—	—	14
	Quetta† ..	000 29	0 31 03	97 02 0	947 89	0 0 9 0 0	- - - 91	000 38	0 00 00	96 00 0	949 69	0 0 9 0 0	- - - 51	—	—	0	- 0.1	4.1	9
	Chaman* ..	000 36	0 29 09	98 00 0	886 96	0 0 9 0 0	- - - 98	000 37	0 31 02	98 00 0	917 81	0 0 9 0 0	- - - 70	- 2	- 3	0	0	7.5	8
	Kalat† ..	000 22	0 31 04	99 00 0	956 83	0 0 9 0 0	- - - 87	000 41	0 12 02	98 00 0	965 70	0 0 9 0 0	- - - 54	- 4	- 6	0	- 0.1	3.2	7
	Nushki* ..	000 68	0 27 07	99 00 0	966 04	0 0 9 0 0	- - - 04	000 21	0 09 05	98 02 0	978 82	0 0 9 0 0	- - - 60	—	—	0	—	2.2	..
	Dalbandin* ..	000 29	0 20 05	96 02 0	916 02	0 0 9 0 0	- - - 04	000 33	0 00 00	96 02 0	922 78	0 0 9 0 0	- - - 65	- 2	- 8	0	0	1.4	4
	Nokkundi* ..	000 61	0 31 05	98 00 0	916 04	0 0 9 0 0	- - - 05	000 39	0 29 07	96 05 3	929 84	0 0 9 0 0	- - - 78	—	—	0	—	0.9	2
(South)	Panjgur* ..	000 29	0 31 02	98 00 0	921 88	0 0 9 0 0	- - - 99	000 41	0 27 02	98 00 0	964 82	0 0 9 0 0	- - - 71	- 1	- 3	0	—	1.8	5
	Turbat ..	000 74	0 27 03	98 00 0	941 16	0 0 9 0 0	- - - 18	000 75	0 00 00	96 00 0	998 89	0 0 9 0 0	- - - 82	—	—	0	—	6.0	..
	Jiwani ..	000 81	0 16 12	96 00 0	962 90	0 0 9 0 0	- - - 90	000 81	1 00 00	96 02 0	987 83	1 6 4 0 0	- - - 78	—	—	0	—	9.1	4
	Pasni ..	000 70	0 27 14	96 00 0	957 89	0 0 9 0 0	- - - 93	000 73	0 31 03	97 00 0	980 82	0 0 9 0 0	- - - 79	- 1	+ 2	0	- 0.1	2.7	6
	Ormara ..	000 84	0 25 16	95 00 2	956 89	0 0 9 0 0	- - - 91	000 80	7 25 10	94 02 2	986 85	7 6 5 0 0	- - - 82	—	—	0	0	2.5	6
	Las Bela ..	000 73	4 18 05	95 03 2	929 00	4 0 9 0 9	- - - 11	000 74	7 16 02	96 03 2	973 86	7 0 8 7 0	- - - 84	—	—	0	—	0.8	..
SIND (Lower)	Karachi (Manora) ..	000 81	6 25 12	97 02 0	963 87	6 6 4 0 0	- - - 91	000 79	7 25 09	96 02 2	987 85	7 6 4 0 0	- - - 84	+ 1	+ 1	0	- 0.3	0.1	8
	Karachi (A. P.) ..	000 77	3 23 12	96 02 1	965 89	4 5 6 0 0	- - - 90	000 77	7 25 07	96 03 2	999 85	4 6 5 4 8	- - - 82	—	—	0	—	0.9	..
	Badin ..	000 76	0 23 14	97 00 0	953 97	0 0 9 0 0	- - - 01	000 75	0 23 07	96 00 0	986 85	0 0 9 0 0	- - - 82	+ 2	0	0	- 0.1	0.5	9
	Nagar Parkar ..	xxxxx	0 29 13	97 00 0	— —	0 0 9 0 0	- - - —	000 77	0 18 07	97 00 0	980 88	0 0 9 0 0	- - - 81	—					..
	Umarkot ..	000 77	0 23 14	97 07 3	914 01	0 0 9 0 0	- - - 06							—	—	0	—	0	..
	Chhor ..																		..
	Hyderabad ..	000 75	0 23 07	97 02 0	948 98	0 0 9 0 0	- - - 03	000 76	0 23 09	97 02 0	976 85	0 0 9 0 0	- - - 82	0	0	0	- 0.2	0.6	7
(Upper)	Pad Idan ..	000 63	0 11 05	97 02 0	928 48	0 0 9 0 0	- - - 10	000 77	0 13 09	97 02 0	963 88	0 0 9 0 0	- - - 83	—	—	0	—	1.1	..
	Nawabshah ..	000 68	0 00 00	98 00 0	940 08	0 0 9 0 0	- - - 14	000 75	0 18 07	97 00 0	972 85	0 0 9 0 0	- - - 82	—	—	0	—	0.2	..
	Sukkur ..	000 72	0xx xx	96 00 0	927 09	0 0 9 0 0	- - - 09	000 76	0 10 03	96 00 0	964 86	0 0 9 0 0	- - - 83	—	—	0	—	1.2	4
	Jacobabad ..	000 64	0 13 09	97 00 0	926 10	0 0 9 0 0	- - - 10	000 76	0 16 05	97 02 0	965 90	0 0 9 0 0	- - - 86	- 3	0	0	- 0.1	2.3	4
	Rohri ..	000 99	0 00 00	97 02 0	914 15	0 0 9 0 0	- - - 18	000 78	0 00 00	97 02 0	945 91	0 0 9 0 0	- - - 85	—	—	0	—	0	..
Kathiawar	Veraval ..																		30
Afghanistan	Jalalabad*																		12
	Kabul†	000 39	1 02 07	98 00 0	982 81	1 8 8 4 9	- - - 45	000 31	02 9 02	99 00 0	991 64	0 0 9 0 0	- - - 49	—	—	—	—	—	..
	Kandahar ..																		..

See foot notes on page 2

PAKISTAN DAILY WEATHER REPORT

FOR WEDNESDAY THE 22ND JUNE, 1955.

Division	STATION.	At 1200 Hrs. G. M. T. of previous day. RRR TdTd	N dd ff	VV wwW	PPP TT	$N_H C_L h C_M C_H$	$W_1 D_H D_M T_n T_x$	At 0300 Hrs. G. M. T. of date. RRR TdTd	N dd ff	VV wwW	PPP TT	$N_h C_L h C_M C_H$	$W_1 D_H D_M T_n T_n$	Departure from normal of $T_x T_x$	$T_n T_n$	Rainfall Since 1st June, 55 to date	Departure from normal	Since 1st Jan. 55 to date	Annual Normal
1	2	3	4	5	6	7	8	9	10	11	12	13	14	15	16	17	18	19	20
Iran	Jask																		5
	Chabbar																		4
	Bushire																		11
	Ispahan																		..
	Tehran																		..
	Meshed																		10
Arabia	Muscat																		4
	Sharjah																		4
	Bahrain																		4
	Kuwait																		5
		800 95	0 31 03	98 05 0	971 97	0 0 9 0 0	- - - 43	000 34	9 08 00	98 00 0	988 89	0 8 9 0 0	- - - 89	+ 4	- 1	0	- 0.1	4.5	

*Barometer readings reduced to 1 Geopotential Kilometre.
†Barometer readings reduced to 2 Geopotential Kilometre.
‡Barometer readings reduced to 3 Geopotential Kilometre.
RRR at 0300 hrs. G.M.T. is rainfall since 0300 hrs. G.M.T. of the previous day and RRR at 1200 hrs. G.M.T. is rainfall since 0300 hrs. G.M.T. of the same date.
The accuracy of individual entries in this report cannot be guaranteed. Corrections can be obtained, if necessary, on application to the Meteorologist, Weather Central Air Port, KARACHI-11.

(a) Reports only rainfall.
(b) Instead of 0300 G.M.T. the observations are being taken at 0600 G.M.T.
Whenever 999 is given for RRR see the summary on page 1 for the actual amount of rainfall.

Wireless Reports from Ships

SHIPS IN	YQ $L_1L_2L_3$	$L_0L_0L_0$ GG	N dd ff	VV ww W	PPP TT	$N_h C_L h C_M C_H$	D s_0s_0 sss	$8N_s C h_s h_s$	O T_sT_s TdTd	$(d_wd_w)P_wH_w$
1	2	3	4	5	6	7	8	9	10	11

Radio-Sonde Data (Temperatures in °C) of previous day.

Station	TEMP. CODE:—				(II)iii		99PoPoPo			ToToTdoTdoTxo			GGh1h1h1	T1T1Td1Td1Tx1 etc.					55555		h1h1P1Ph1P1			T1T1Td1Td1Tx1 etc.			
1	2	3	4	5	6	7	8	9	10	11	12	13	14	15	16	17	18	19	20	21	22	23	24	25	26	27
Karachi	41 780	992 94	292 54	155 11	854 61	211 89	700 09	140 48	509 19	009 20	404 98	559 95	302 14	719 98	555 55	309 00	232 29	638 00	201 45	436 00	105 21	843 50	629 97	552 90	779 98	
Quetta																										

PPP—Pressure in hundreds, tens and units of millibars.
hhh—Height in thousands, hundreds and tens of feet.

PP—Pressure in hundreds, and tens of millibars
hh—Height in thousands, and hundreds of feet.

Upper Air Data (Hddff.)*

STATION.	At 0900 hrs. G. M. T. † of previous day. Height in Thousands of feet ‡										At 2100 hrs. G. M. T. † of previous day. Height in Thousands of feet ‡						At 0300 hrs. G. M. T. † of date. Height in Thousands of feet ‡							
	1	2	3	5	7	10	15	20	25	30	1	2	3	5	7	10	1	2	3	5	7	10	15	20
1	2	3	4	5	6	7	8	9	10	11	12	13	14	15	16	17	18	19	20	21	22	23	24	25
Bagra	17 10	20 18	22 15	23 13	..	..	..	..	..	..	17 18	..	..	..	..	..	19 17							
Chhor	26 15	27 15	26 15	25 08	14 09												23 22	23 21	21 19	17 25	19 17	..	..	..
Chittagong	19 13	20 14	20 15	22 17	22 25	23 27	..	..	..	..	16 26	17 26	17 16	19 17	..	..	..							
Cox's Bazar	19 10	20 11	22 07	25 07	25 07		..	..	..	..	17 17	17 14	18 13	18 10	19 09	..	15 15	16 17	17 15	19 10	19 10	21 07	..	..
Dacca	19 15	20 10	24 09	27 05	27 09	25 14					19 17	19 29	19 31	20 27	20 13	..	19 13	19 12	20 12					
Dalbandin	..	..	21 09	23 04	25 01	28 03	34 04	02 05	36 05	30 07	..	..	29 01	01 13	03 07	09 07	..	..	27 02	06 04	05 05	23 03	33 06	33 12
Drosh	..	..	..	..	..	..	..	..	..	..	..	..	..	13 01	05 03	01 07	..	..	..	..	02 09	36 19	..	..
Fort Sandeman	..	..	..	30 05	28 06	22 04	29 10	30 15	..	..	..	..	..	03 12	02 06	24 03	..	..	..	24 02	02 05	22 03	28 06	30 11
Jacobabad	17 15	18 07	21 05	21 03	09 04	34 08	08 03	26 03	34 02	..	19 25	19 24	19 18	21 12	21 13	..	18 16	20 10	21 07	18 16	16 07	03 02	33 07	..
Jiwani	15 01	36 02	34 04	32 07	29 09	29 13	31 13	29 17	..	..	20 06	30 13	30 15	30 14	31 09	35 03	31 11	24 13	24 07	33 07	30 07	24 05		
Jiwani	07 03	05 06	04 05	07 03	35 02	20 03	02 17	07 19	..	..	22 10	36 16	31 19	36 09	03 06	..	35 09	01 09	04 17	33 06	34 03	26 04	36 20	07 18
Karachi	23 26	26 21	27 25	..	..	..	..	..	..	..	25 17	25 27	25 24	29 23	..	..	27 12	27 16	28 17	29 21	..			
Khanpur	23 16	23 14	21 13	07 04	04 01	28 03	..	..	..	..	..	..	..	..	..	..	22 14	23 17	22 15	23 11	22 06	32 07	38 15	25 23
Lahore	28 05	27 06	27 08	19 03	26 05	35 15	32 12	30 21	30 29	..	30 08	37 13	28 15	28 07	24 09	26 08	31 04	33 13	34 12	34 14	33 07	..	..	..
Multan	..	..	..	..	..	..	..	..	..	..	17 10	27 05	32 04	24 19	23 22		36 04	23 07	26 09	27 14	30 11	31 08	31 11	26 13
Peshawar	..	01 13	34 12	32 13	26 10	27 13	30 03	31 15	28 43	29 52	..	28 12	28 13	27 13	28 13	27 21	..	04 04	30 13	29 15	31 09	21 04	19 03	29 12
Quetta	..	..	..	..	35 06	31 06	36 06	31 17	30 17	31 17	..	..	..	..	30 03	28 07	..	..		..	21 03	32 09	19 09	31 14
Varaval	..				..	..	..	..	..	..														
Sylhet	27 14	23 17	24 17	29 17	..	..	..	..	..	..	19 12	21 21	21 18	23 12	..	..	17 10	20 10	..	..	..	..	..	..
Bushire																								
Sharjah																								

Cloud Observation Data (GGiii Cddv$_r$v$_r$ etc.)

*Wind directions are expressed in tens of degrees counting from North through East and speed in knots.
†The actual time of observations may vary within half an hour of the specified time.
‡The correct levels to which the upper winds relate are 0.3, 0.6, 0.9, 1.5, 2.1, 3.0, 4.5, 6.0, 7.5 and 9.0 km. The levels given at the head of the columns are the nearest equivalent levels in thousands of feet.

Printed at Nasser Printing Works Karachi.

PAKISTAN DAILY WEATHER MAP

TUESDAY 21st. JUNE 1955.

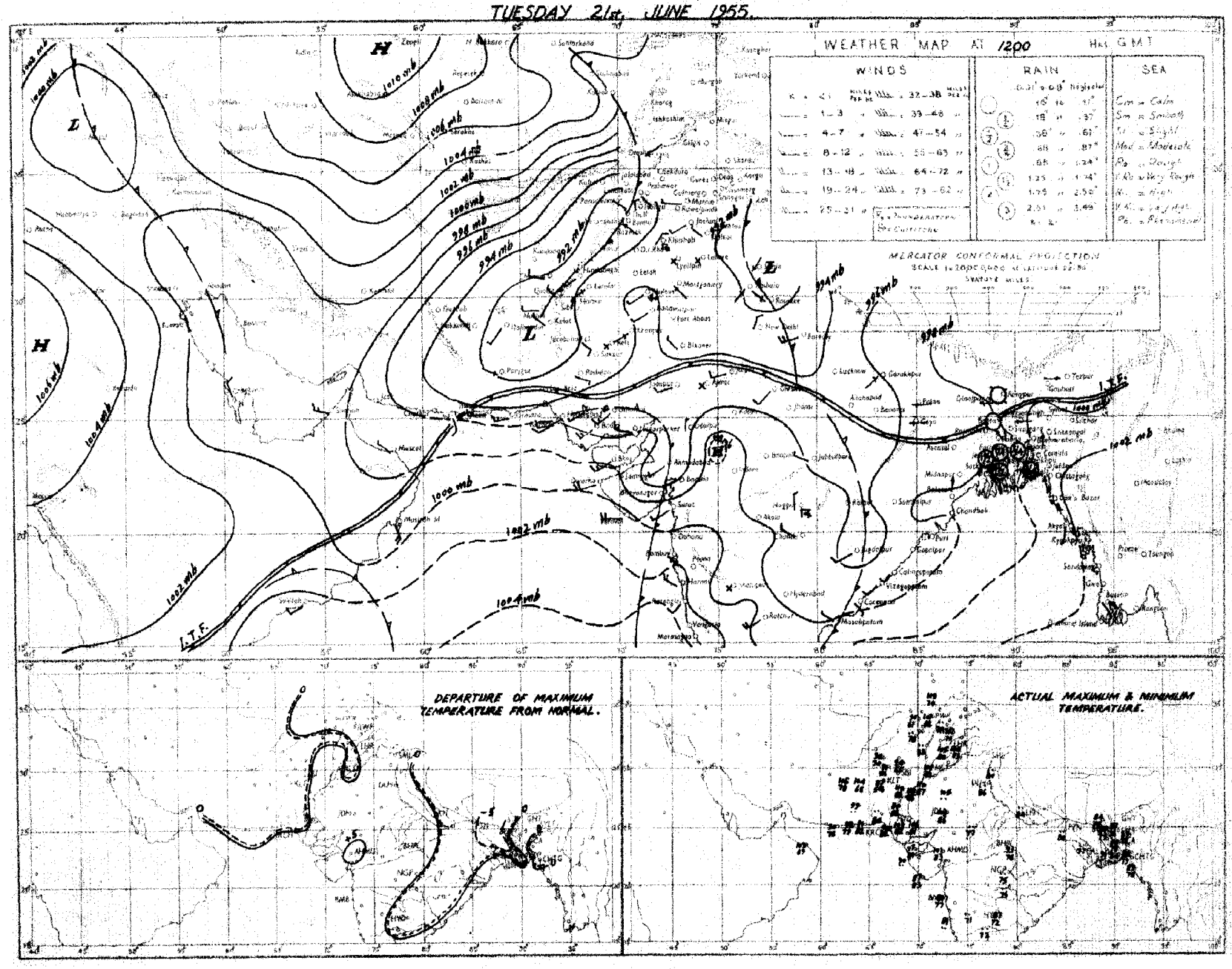

Rainfall amounts indicated in the above chart refer to past 9 hours.

C. & M. P. KARACHI.

PAKISTAN DAILY WEATHER MAP

WEDNESDAY 22nd JUNE, 1955.

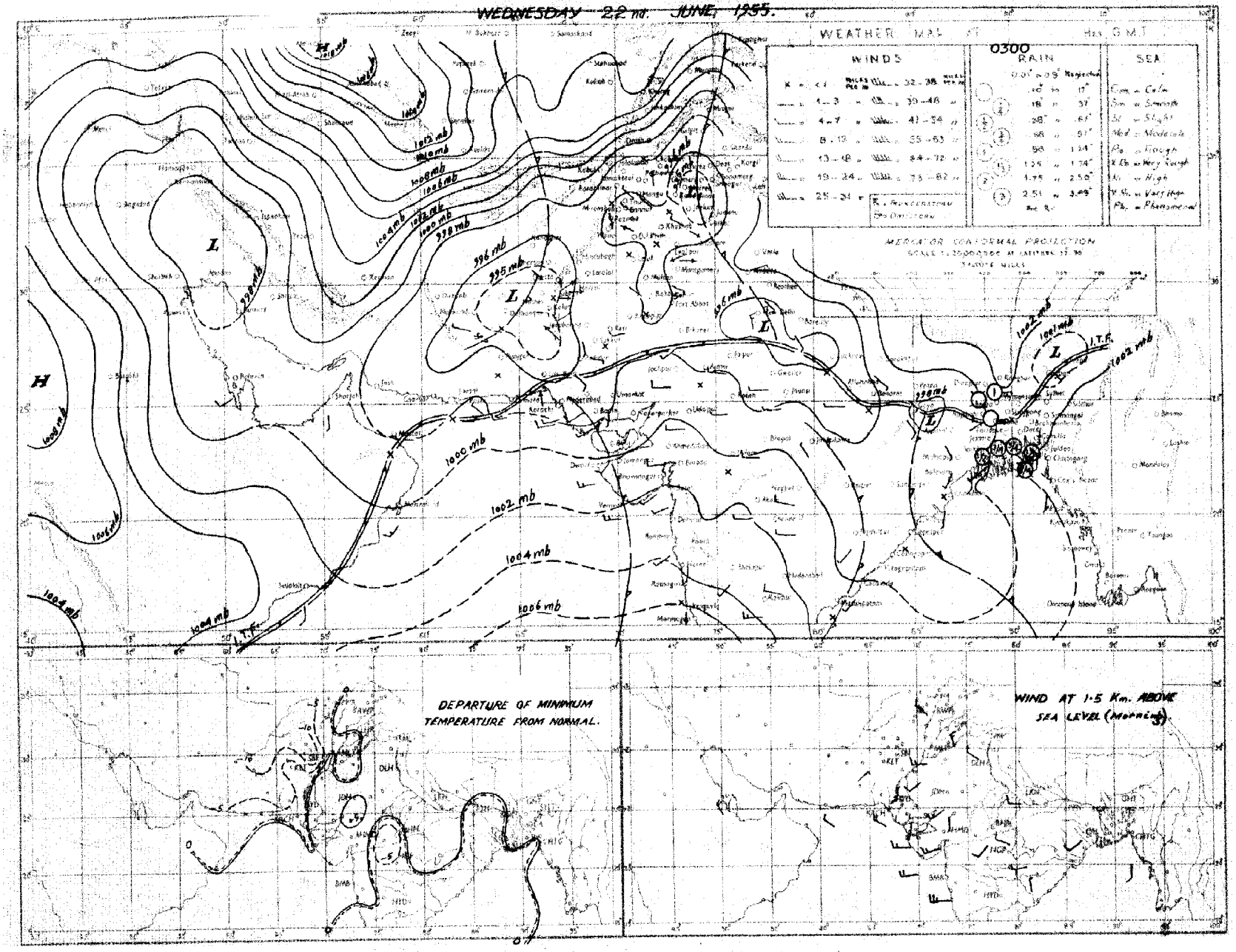

Rainfall amounts indicated in the above chart refer to past hours.

S. & M. P. KARACHI.

Monthly Subscription.

Page 1—2.

Page 1—4.

Regd. No. S.-1467

PAKISTAN DAILY WEATHER REPORT

FOR THURSDAY, THE 23RD JUNE, 1955.

(Published by the authority of the Government of Pakistan)

Summary of observations recorded at 0300 hrs. G. M. T.

Ship observations lacking but believe conditions are markedly unsettled in West central Bay of Bengal where a depression may form.

Seasonal low over Baluchistan has become less marked.

A low pressure wave is passing across East Russian Turkistan.

Fairly widespread rain with scattered thundershowers occurred in the Northern sub-division. Local rain fell in the Eastern sub-division and scattered in the Deltaic sub-division of East Pakistan.

Chief amounts of rainfall are:—Rangpur 4"; Dinajpur 3"; Noakhali and Srimangal ½" each and Comilla ¼".

Day temperatures were 2-5°F above normal in East Pakistan, the upper North-West Frontier Province and the Punjab.

Forecast valid until the evening of 24th:—Local rain/thundershowers will occur in East Pakistan. A few thunderstorms are also likely in the upper North-West Frontier Province, Kashmir and the north Punjab hills.

Karachi-11.
The 23rd June 1955.

OBSERVATIONS

K. U. SIDDIQI,
for Director, Meteorological Service.

Division	Station	At 1200 Hrs. G. M. T. of previous day: RRRTdTd	N dd ff	VV wwW	PPP TT	NhCLhCMCH	WtDHDMTxTx	At 0300 Hrs. G. M. T. of date: RRRTdTd	N dd ff	VV wwW	PPP TT	NhCLhCMCH	WtDHDMTnTn	Departure from Normal of: TxTx	TnTn	Rainfall: Since 1st June, 55 to date	Departure from normal	Since 1st Jan., 55 to date	Annual Normal
1	2	3	4	5	6	7	8	9	10	11	12	13	14	15	16	17	18	19	20
EAST PAKISTAN (East)	Cox's Bazar	002 77	7 18 05	96 03 6	018 83	7 4 4 2 0	- - - 89	000 77	3 13 03	96 03 0	002 88	2 2 4 0 1	- - - 78	+ 4	+ 2	17.1	- 5.9	33.9	148
	Chittagong	000 78	5 18 05	96 02 2	983 84	3 3 5 2 0	- - - 89	000 76	2 16 05	97 01 1	001 86	2 4 6 0 0	- - - 80	+ 3	+ 3	15.0	- 0.6	32.1	108
	Noakhali	020 75	6 13 02	96 03 1	979 85	4 1 5 2 0	- - - 87	040 79	4 13 02	96 03 6	020 85	3 1 5 2 0	- - - 79	+ 1	0	21 3	+ 6.1	37.5	115
	Comilla	020 87	0 18 03	97 00 0	977 88	0 0 9 0 0	- - - 89	020 70	3 18 02	97 03 0	006 87	3 4 6 0 0	- - - 79	+ 2	+ 2	9.7	- 4.1	28.8	94
	Brahmanbaria	000 79	5 18 02	97 03 2	980 86	3 5 5 0 7	- - - 89	000 79	3 18 03	97 03 2	003 86	3 4 5 0 0	- - - 79	—	—	13.9	+ 2.6	32.3	78
	Srimangal	047 78	8 23 03	97 02 6	990 79	8 5 6 x x	- - - 90	047 79	5 13 02	97 02 1	008 85	2 2 6 3 0	- - - 76	0	0	18.1	+ 3.4	47.2	98
	Sylhet																		..
	Mymensingh	005 81	6 00 00	97 21 2	976 81	6 8 6 0 0	- - - 91	005 78	4 00 00	98 02 6	007 84	4 4 7 0 0	- - - 80	—	—	24.0	+ 10.4	31.5	91
	Narayanganj	015 79	6 18 03	95 03 6	974 87	1 1 8 3 6	- - - 90	015 77	6 13 02	95 03 6	001 87	4 2 8 0 8	- - - 80	+ 2	- 7	7.0	- 2.7	30.3	74
	Dacca	000 81	3 18 03	97 02 2	967 87	2 3 5 0 1	- - - 90	000 77	6 18 03	97 02 2	985 86	6 4 4 0 0	- - - 80	—	—	8.9	—	29.1	..
(Deltaic)	Faridpur	000 80	4 16 09	95 02 1	965 89	2 4 8 1 0	- - - 91	000 79	5 16 02	96 03 0	998 87	2 5 8 1 0	- - - 78	+ 3	0	5.4	- 4.2	21.6	71
	Barisal	000 79	6 27 03	97 03 5	975 89	4 4 6 0 0	- - - 91	000 78	6 27 01	96 03 2	997 89	6 6 8 0 0	- - - 81	+ 4	+ 3	14.0	+ 2.8	20.9	81
	Khulna	009 81	6 18 06	98 03 1	968 89	2 5 7 3 0	- - - 92	009 80	2 13 03	98 01 1	994 87	2 9 7 0 0	- - - 81	+ 3	+ 3	15.8	+ 7.0	22.7	69
	Satkhira	000 77	4 18 03	96 02 1	966 90	1 1 7 0 6	- - - 95	000 77	6 13 02	97 03 1	037 90	4 4 7 6 0	- - - 79	+ 6	+ 1	3.1	- 5.7	6.6	65
	Jessore	000 80	4 18 02	97 02 2	972 88	4 4 6 x x	- - - 93	000 80	6 13 03	97 03 1	989 89	4 8 7 6 0	- - - 79	—	—	5.9	- 3.0	13.9	65
(North)	Pabna																		59
	Sirajganj	000 79	5 00 00	97 00 0	958 85	0 0 9 3 0	- - - x x	000 78	5 13 03	97 01 2	986 85	5 4 6 0 0	- - - 80	x	—	7.1	- 2.2	25.1	64
	Rajshahi																		56
	Bogra							010 79	6 13 03	97 02 9	990 86	4 5 6 1 9	- - - 50		+ 2	9.3	+ 0.1	22.3	69
	Dinajpur							266 78	4 00 00	96 02 2	993 85	0 0 9 4 0	- - - 78		0	8.6	- 1.5	12.1	72
	Rangpur	390 x x	8 09 02	95 52 8	— —	8 5 8 - -	- - - -	405 x x	7 09 05	96 01 5	— —	7 5 8 x x	- - - x x	—	—	20.5	+ 7.3	28.9	84
KASHMIR	Srinagar†																		26
	Gulmerg††																		..
	Sonamerg (a)																		71
	Dras†																		26
	Leh††																		3
	Skardu†																		6
	Misgar†																		..
	Aliabad†																		..
	Gilgit*																		5
	Jammu																		..
PUNJAB (North)	Lahore	000 61	0 27 03	96 02 4	911 06	0 0 9 0 0	- - - 08	000 71	0 23 02	96 02 0	951 92	0 0 9 0 0	- - - 85	+ 3	+ 5	0	- 1.0	3.3	19
	Sialkot	000 56	0 23 02	97 00 0	908 06	0 0 9 0 0	- - - 07	000 65	3 00 00	97 02 1	949 91	0 0 9 0 3	- - - 87	+ 3	0	0.5	- 0.8	4.7	32
	Jhelum	000 64	0 27 03	95 05 0	906 08	0 0 9 0 0	- - - 09	000 67	5 00 00	95 05 1	948 93	5 0 9 3 0	- - - 79	—	—	0.1	—	5.9	..
	Rawalpindi*	000 11	0 00 00	98 00 0	861 07	0 0 9 0 6	- - - 07	000 40	0 00 00	99 00 0	880 93	0 0 9 0 0	- - - 75	+ 4	- 2	0.5	- 0.8	4.7	36
	Murree†							000 38	3 31 03	95 01 1	962 96	3 6 4 x 4	- - - 66		+ 5	0.9	- 1.6	14.0	59
	Campbellpore	000 57	0 00 00	98 00 0	963 08	0 0 9 0 0	- - - 00	000 52	0 00 00	99 00 0	935 93	0 0 9 0 0	- - - 75	—	—	0	—	3.8	..
	Khushab	000 46	0 18 03	97 00 0	906 08	0 0 9 0 0	- - - 10	000 66	0 11 02	98 00 0	950 95	0 0 9 0 0	- - - 86	+ 1	+ 3	0	- 0.6	2.7	15
	Leiah																		8
	Lyallpur	000 65	0 20 02	96 00 0	917 06	0 0 9 0 0	- - - 07	000 71	0 00 00	96 00 0	954 92	0 0 9 0 0	- - - 84	+ 2	+ 1	0	- 0.7	2.1	12
(South)	Montgomery	000 68	0 23 02	95 05 1	920 06	0 0 9 0 0	- - - 08	000 71	0 23 03	96 00 0	950 91	0 0 9 0 0	- - - 84	+ 1	- 1	0	- 0.8	2.3	10
	Multan	000 67	0 00 00	96 00 0	916 07	0 0 9 0 0	- - - 09	000 73	0 23 02	96 00 0	961 93	0 0 9 0 0	- - - 87	+ 3	+ 1	0	- 0.3	3.9	7
	Khanpur	000 68	0 23 03	96 00 0	914 04	0 0 9 0 0	- - - 10	000 77	0 23 05	96 00 0	965 91	0 0 9 0 0	- - - 87	+ 1	+ 4	0	- 0.2	3.9	6
	Bahawalpur	000 00	2 27 03	97 00 0	921 07	2 0 8 0 1	- - - 07	000 77	0 23 03	97 00 0	958 94	0 0 9 0 0	- - - x x	+ 2	x	0	- 0.2	0.2	6
	Fort Abbas							010 73	0 23 05	99 06 0	956 95	0 0 9 0 0	- - - 75		—	0	—	1.3	8
N.W.F.P. (Upper)	Drosh*	000 35	1 00 00	99 02 1	870 94	1 1 7 0 0	- - - 98	000 37	0 00 00	97 00 1	941 75	0 0 9 0 0	- - - 70	+ 5	0	0.6	—	13.0	18
	Chakdara*	000 53	0 13 05	98 00 0	850 01	0 0 9 0 0	- - - 04	000 48	0 34 05	98 00 0	678 83	0 0 9 0 0	- - - 68	—	—	0	—	0.2	..
	Peshawar	000 70	1 13 03	97 02 0	898 07	1 1 7 0 0	- - - 08	000 41	0 13 03	97 02 0	945 96	0 0 9 0 0	- - - 61	+ 3	+ 2	0	- 0.2	2.4	14
	Hariper	000 29	0 27 02	98 00 0	866 06	0 0 9 0 0	- - - 08	000 43	1 09 02	98 00 1	894 88	1 1 6 0 0	- - - 66	—	—	—	—	—	..
	Kakul	000 33	0 23 05	98 05 1	879 93	0 0 9 0 0	- - - 96							—					..
	Cherat	000 42	1 34 07	97 01 4	990 93	1 1 9 0 0	- - - 96	000 46	0 34 24	97 02 0	911 81	0 0 9 0 0	- - - 74	+ 3	+ 1	0	- 0.7	9.8	25
	Landi Kotal*	000 51	0 31 03	98 00 0	882 97	0 0 9 0 0	- - - 98	000 54	0 31 03	97 00 0	910 85	0 0 9 0 0	- - - 82	—	—	0.3	—	6.7	..
	Hangu	x x x x x	5 00 00	98 02 5	— —	2 6 6 3 3	- - - -	x x x x x	0 20 02	97 00 0	— —	0 0 9 0 0	- - - -	—	—	—	—	—	..
(Lower)	Parachinar†	000 42	0 13 02	99 00 0	935 87	0 0 9 0 0	- - - 50	000 48	0 00 00	99 10 0	947 72	0 0 9 0 0	- - - 65	+ 2	0	0.6	—	16.7	29
	Miranshah*	000 53	0 11 03	98 00 0	886 98	0 0 9 0 0	- - - 03							—					13
	Bannu	000 00	0 18 02	99 00 0	908 04	0 0 9 0 0	- - - 05	000 58	0 31 02	99 00 0	950 93	0 0 9 0 0	- - - 80	—	—	0.6	—	2.4	11
	Wana																		11
	D. I. Khan	000 64	0 06 00	98 00 0	927 05	0 0 9 0 0	- - - 07							0					10
BALUCHISTAN (North)	Fort Sandeman*	000 33	1 27 02	97 02 7	867 98	0 0 9 6 0	- - - 99	000 19	0 05 02	96 05 2	915 84	0 0 9 6 0	- - - 76	0	+ 4	0	- 0.4	7.1	81
	Hindubagh†	000 71	0 23 05	97 00 0	931 92	0 0 9 0 0	- - - 93	008 59	0 27 02	98 00 0	956 80	0 0 9 0 0	- - - 62	—	—	0	—	4.5	..
	Loralai*	000 47	0 23 05	96 00 0	856 93	0 0 9 0 0	- - - 94	000 43	0 23 05	98 00 0	900 78	0 0 9 0 0	- - - 67	—	—	0	—	1.8	5
	Sibi	000 72	0 23 03	97 00 0	913 12	0 0 9 0 0	- - - 13	000 79	0 31 02	96 00 0	962 94	0 0 9 0 0	- - - 89	—	—	0	—	1.9	14
	Harnai (a)	000 x x	0 18 02	98 00 0	— —	0 0 9 0 0	- - - 08	000 x x	0 27 02	98 00 0	— —	0 0 9 6 0	- - - -	—	—	0	- 0.5	1.7	9
	Quetta†	000 24	0 31 03	97 02 0	934 90	0 0 9 0 0	- - - 92	000 33	0 00 00	97 00 0	948 74	0 0 9 0 0	- - - 55	—	—	0	- 0.1	4.1	8
	Chaman*	000 15	0 29 05	98 00 0	874 96	0 0 9 0 0	- - - 98	000 37	0 20 03	98 00 0	900 85	0 0 9 0 0	- - - 73	- 2	0	0	0	7.5	7
	Kalat†	000 60	0 36 04	99 00 0	955 84	0 0 9 0 0	- - - 80	000 25	0 12 03	98 00 0	962 74	0 0 9 0 0	- - - 54	- 3	- 6	0	- 0.1	5.2	..
	Nushki*	000 53	0 27 07	99 00 0	989 94	0 0 9 0 0	- - - 06	000 20	0 18 05	98 00 0	061 80	0 0 0 0 0	- - - 58	—	—	0	—	2.2	..
	Dalbandin*	000 39	0 06 02	96 02 0	897 02	0 0 9 0 0	- - - 04	000 38	0 00 00	96 02 0	915 82	0 0 9 0 0	- - - 71	- 2	- 2	0	0	1.4	4
	Nokkundi*	000 76	0 29 05	97 00 0	905 03	0 0 9 0 0	- - - 09	000 42	0 x x 00	99 00 0	919 92	0 0 9 0 0	- - - 80	—	—	0	—	0.9	2
(South)	Panjgur*	000 29	0 00 00	98 00 0	907 98	0 0 9 0 0	- - - 99	000 38	0 31 02	98 00 0	923 82	0 0 9 0 0	- - - 73	- 1	- 1	0	—	1.8	5
	Turbat	000 74	0 23 03	98 00 0	938 16	0 0 9 0 0	- - - 18	000 77	0 00 00	96 00 0	988 87	0 0 9 0 0	- - - 82	—	—	0	—	6.0	..
	Jiwani	000 75	0 18 05	96 02 0	956 89	0 0 9 0 0	- - - 93	000 70	7 18 02	96 03 1	979 83	7 6 4 0 0	- - - 79	—	—	0	—	9.1	4
	Pasni	000 78	0 23 16	96 00 0	945 88	0 0 9 0 0	- - - 93	000 75	0 31 03	97 00 0	963 81	0 0 9 0 0	- - - 77	- 1	0	0	- 0.1	2.7	6
	Ormara	000 84	0 25 16	95 00 2	942 89	0 0 9 0 0	- - - 90	000 80	6 28 09	95 03 2	971 85	6 6 5 0 0	- - - 82	—	—	0	0	2.5	6
	Las Bela	000 71	4 07 03	96 03 2	918 04	0 0 9 0 9	- - - 10	000 74	0 13 31	97 00 0	977 87	0 0 9 0 0	- - - 83	—	—	0	—	0.8	..
SIND (Lower)	Karachi (Manora)	000 80	7 25 12	97 02 2	956 88	7 6 4 0 0	- - - 90	000 79	6 25 10	96 02 2	979 85	6 6 4 0 0	- - - 83	0	0	0	- 0.3	0.1	8
	Karachi (A. P.)	000 70	6 23 14	96 03 2	955 89	6 5 5 0 0	- - - 93	000 76	5 25 09	96 03 2	979 85	5 5 6 0 0	- - - 81	—	—	0	—	0.9	..
	Badin	000 75	0 23 17	97 00 0	945 95	0 0 9 0 0	- - - 99	000 76	0 27 10	97 00 0	976 85	0 0 9 5 0	- - - 81	0	- 1	0	- 0.1	0.5	9
	Nagar Parkar	x x x x x	0 29 13	97 00 0	— —	0 0 9 0 0	- - - -	000 x x	0 29 17	97 00 0	— —	0 0 9 1 0	- - - -	—	—	—	—	—	..
	Umarkot	000 75	4 23 07	97 00 0	933 02	0 0 9 0 4	- - - 04	000 77	0 20 05	97 00 0	973 87	0 0 9 0 0	- - - 81	—	—	0	—	0	..
(Upper)	Chhor							000 74	7 23 07	97 03 0	966 84								..
	Hyderabad	000 74	2 23 09	96 02 1	934 99	0 0 9 4 0	- - - 03					0 0 9 4 0	- - - 81	0	- 1	0	- 0.2	0.4	7
	Pad Idan	000 66	0 16 05	97 02 0	918 08	0 0 9 0 0	- - - 10	000 76	0 13 09	97 02 0	957 86	0 0 9 0 0	- - - 62	—	—	0	—	1.1	..
	Nawabshah	000 31	0 18 07	98 00 0	924 06	0 0 9 0 0	- - - 04	000 74	0 18 05	98 03 0	968 87	0 0 9 0 8	- - - 80	—	—	0	—	0.2	..
	Sukkur	000 71	0 x x x x	96 00 0	914 10	0 0 9 0 0	- - - 10	000 76	0 16 03	96 00 0	956 86	0 0 9 0 0	- - - 83	—	—	0	—	1.2	4
	Jacobabad	000 58	0 00 00	97 02 0	918 12	0 0 9 0 0	- - - 13	000 74	0 11 05	97 00 0	961 91	0 0 9 0 0	- - - 85	0	- 1	0	- 0.1	2.3	4
	Rohri	000 03	0 00 00	97 02 0	903 16	0 0 9 0 0	- - - 18	000 79	0 00 00	97 00 0	950 92	0 0 9 0 0	- - - 86	—	—	0	—	0	..
Ambagar	Veraval																		20
Alpha-betical	Jalalabad*	000 40	1 02 05	98 00 0	966 82	1 8 8 1 0	- - - 84	000 31	02 0 03	99 00 0	983 66	0 0 9 0 0	- - - 52	—	—	—	—	—	12
	Kabul†																		..
	Kandahar																		..

See foot notes on page 2

PAKISTAN DAILY WEATHER REPORT

FOR THURSDAY THE 23RD JUNE, 1955.

Division	STATION.	At 1200 Hrs. G. M. T. of previous day. RRR TdTd	N dd ff	VV ww W	PPP TT	$N_H C_L h C_M C_H$	$W_1 D_H D_M T_x T_x$	At 0300 Hrs. G. M. T. of date. RRR TdTd	N dd ff	VV ww W	PPP TT	$N_h C_L h C_M C_H$	$W_1 D_H D_M T_n T_n$	Departure from normal(a) $T_x T_x$	$T_n T_n$	Rainfall Since 1st June, 55 to date	Departure from normal	Since 1st Jan. 55 to date	Annual Normal
1	2	3	4	5	6	7	8	9	10	11	12	13	14	15	16	17	18	19	20
Iran	Jask																		5
	Charbar																		4
	Bushire																		11
	Ispahan																		..
	Tehran																		..
	Meshed																		10
Arabia	Muscat	000 81	0 31 02	99 00 0	957 94	0 0 9 0 0	- - - 98	000 85	0 09 01	98 00 0	965 90	0 8 9 0 0	- - - 68	- 1	- 2	0	- 0.1	4.5	4
	Sharjah																		4
	Bahrein																		..
	Kuwait																		5

*Barometer readings reduced to 1 Geopotential Kilometre.
†Barometer readings reduced to 2 Geopotential Kilometre.
‡Barometer readings reduced to 3 Geopotential Kilometre.
RRR at 0900 hrs. G.M.T. is rainfall since 0300 hrs. G.M.T. of the previous day and RRR at 1200 hrs. G.M.T. is rainfall since 0300 hrs. G.M.T. of the same date.
The accuracy of individual entries in this report cannot be guaranteed. Corrections can be obtained, if necessary, on application to the Meteorologist, Weather Central, Air Port, KARACHI-11.

(a) Reports only rainfall.
(b) Instead of 0300 G.M.T. the observations are being taken at 0600 G.M.T.
Whenever 999 is given for RRR see the summary on page I for the actual amount of rainfall.

Wireless Reports from Ships

SHIPS IN	YQ $L_aL_aL_a$	$L_oL_oL_o$ GG	N dd ff	VV ww W	PPP TT	$N_h C_L h C_M C_H$	D $r_s r_s$ sss	$8N_h C h_s h_s$	O T_sT_s TdTd	$1d_wd_wP_wH_w$
1	2	3	4	5	6	7	8	9	10	11

Radio-Sonde Data (Temperature in °C) of previous day.

Station	TEMP. CODE:—			(II)iii		99PoPoPo			$T_oT_oT_dT_dT_{xo}$			GGhihihi		$T_1T_1T_dT_dT_{x1}$ etc.				55555		$h_ih_iP_1P_hP_1$			$T_1T_1T_dT_dT_{x1}$ etc.			
1	2	3	4	5	6	7	8	9	10	11	12	13	14	15	16	17	18	19	20	21	22	23	24	25	26	27
Karachi	41 780	999 94	292 57	145 10	854 67	282 40	700 28	201 23	509 47	029 93	405 30	549 98	302 54	669 97	555 55	309 00	282 57	648 00	272 31	466 00	110 54	873 50	619 92	702 50	719 94	213 25
Quetta	41 461	998 19	260 44	150 13	160 35	509 21	546 01	404 91	629 90	301 94	769 95	201 16	979 75	979 93	555 55	638 00	250 51	446 00	075 15	745 34	005 70	084 70	586 21	174 54	579 90	823 50

PPP—Pressure in hundreds, tens and units of millibars.
hhh—Height in thousands, hundreds and tens of feet.

PP—Pressure in hundreds, and tens of millibars
hh—Height in thousands, and hundreds of feet.

Upper Air Data (Hddff.)*

STATION.	At 0900 hrs. G. M. T. † of previous day. Height in Thousands of feet ‡ 1	2	3	5	7	10	15	20	25	30	At 2100 hrs. G. M. T. † of previous day. Height in Thousands of Feet ‡ 1	2	3	5	7	10	At 0300 hrs. G. M. T. † of date. Height in Thousands of Feet ‡ 1	2	3	5	7	10	15	20
1	2	3	4	5	6	7	8	9	10	11	12	13	14	15	16	17	18	19	20	21	22	23	24	25
Bogra	..	..	..	..	..	..	..	..	..	..	..	..	..	..	..	..	17 09	..	..	..	..	..	..	..
Chhor	21 06	22 08	20 08	13 06	Calm	08 13	08 13	18 12	..	..	19 18	19 19	20 13	23 05	26 01	..	23 07	23 14	20 16	16 15	14 13	09 15	09 19	09 19
Chittagong	..	..	..	..	..	..	..	..	..	..	18 17	17 21	16 22	15 21	..	..	15 05	15 13	15 14	15 14	14 15	14 13	..	..
Cox's Bazar	18 15	18 18	19 11	17 11	15 08	14 05	13 05	..	..	..	14 17	14 16	14 18	13 15	15 12	13 09	19 07	14 12	16 13	16 12	15 13	14 12	10 13	..
Dacca	17 15	17 18	18 16	20 16	20 12	21 07	22 13	21 07	..	..	17 17	18 18	17 18	18 11	18 14	..	16 03	17 04	16 08	16 09	17 05	..	..	..
Dalbandin	..	..	17 01	11 04	06 05	35 06	35 02	32 04	30 04	..	..	..	09 01	04 07	02 13	07 07	..	..	01 05	01 12	02 10	10 04	21 10	26 04
Drosh	..	..	..	..	36 07	02 07	31 07	13 04	33 10	..	..	..	..	33 03	02 04	02 08	..	..	..	..	06 10	04 19	..	..
Fort Sandeman	..	..	..	19 03	20 03	21 08	25 15	32 12	27 24	..	..	..	..	19 05	18 06	18 03	..	..	..	05 03	03 05	33 06	26 01	28 12
Jacobabad	18 08	18 10	16 07	07 03	36 06	35 09	17 05	01 17	24 12	25 11	19 27	20 22	22 15	21 12	24 07	..	18 21	19 25	18 23	17 12	13 02	29 08	35 11	..
Jhelum	19 06	20 08	25 08	30 11	30 09	35 02	05 07	27 13	..	..	03 02	28 11	29 13	32 08	32 13	35 10	08 01	30 10	31 12	32 25	32 25	32 15	..	..
Jiwani	10 08	06 10	06 14	01 08	35 11	27 12	32 20	06 16	..	..	22 08	26 12	23 09	29 14	29 08	04 03	18 05	17 07	..	..	..	..	..	..
Karachi	25 17	28 15	..	..	..	..	..	..	..	..	25 17	24 19	..	..	..	..	26 10	27 16	28 19	..	..	..	..	..
Khanpur	..	..	..	..	..	..	..	..	..	..	21 22	20 30	20 27	21 20	22 12	25 06	23 23	24 27	23 26	25 09	22 07	20 03	..	..
Lahore	27 05	25 08	26 09	24 07	21 04	23 05	33 07	25 17	..	..	23 10	24 10	24 09	26 08	27 08	30 06	26 13	25 21	29 11	30 08	30 06	02 05	..	..
Multan	25 06	23 07	20 06	23 05	20 03	32 05	32 09	26 18	26 19	25 17	18 12	20 10	22 10	24 17	..	..	23 19	23 17	25 13	26 12	25 07	22 03	..	..
Peshawar	..	02 15	36 16	32 08	30 13	26 15	23 04	30 14	30 33	..	..	26 09	26 08	27 14	27 12	22 15	..	13 02	33 03	29 08	29 15	23 13	20 08	..
Quetta	..	..	..	..	29 08	29 12	24 02	28 12	..	..	..	..	..	..	28 03	27 07	..	..	..	..	..	23 03	29 08	17 09
Veraval	..	..	..	..	..	..	..	..	..	..	..	..	..	..	..	..	..	..	..	..	..	..	..	..
Sylhet	07 03	12 01	22 04	..	..	..	..	..	..	..	21 07	23 06	22 07	22 09	22 10	..	22 03	22 06	22 08	21 08	..	..	..	..
Bushire	..	..	..	..	..	..	..	..	..	..	..	..	..	..	..	..	..	..	..	..	..	..	..	..
Sharjah	..	..	..	..	..	..	..	..	..	..	..	..	..	..	..	..	..	..	..	..	..	..	..	..

Cloud Observation Data (GGiii Cddvrvr etc.)

*Wind directions are expressed in tens of degrees counting from North through East and speed in knots
†The actual time of observations may vary within half an hour of the specified time.
‡The correct levels to which the upper winds relate are 0.3, 0.6, 0.9 1.5, 2.1 2.8 4.5 6.0, 7.5 and 9.0 km. The levels given at the head of the columns are the nearest equivalent levels in thousands of feet.

Printed at Nasser Printing Works, Karachi.

PAKISTAN DAILY WEATHER MAP

WEDNESDAY 22nd. JUNE 1955.

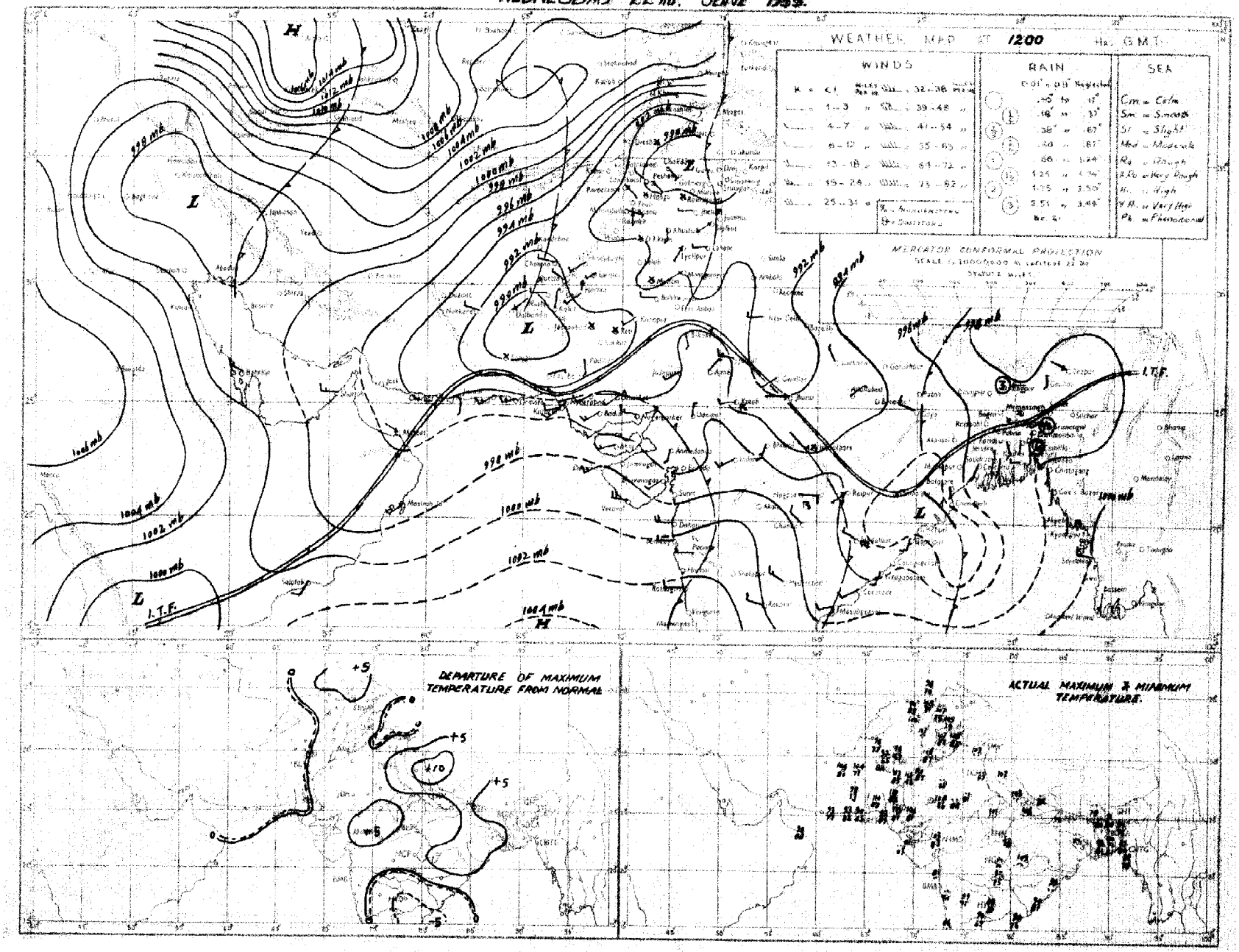

Rainfall amounts indicated in the above chart refer to past 9 hours

C. S. M. P. KARACHI.

PAKISTAN DAILY WEATHER MAP

THURSDAY 23rd. JUNE 1955.

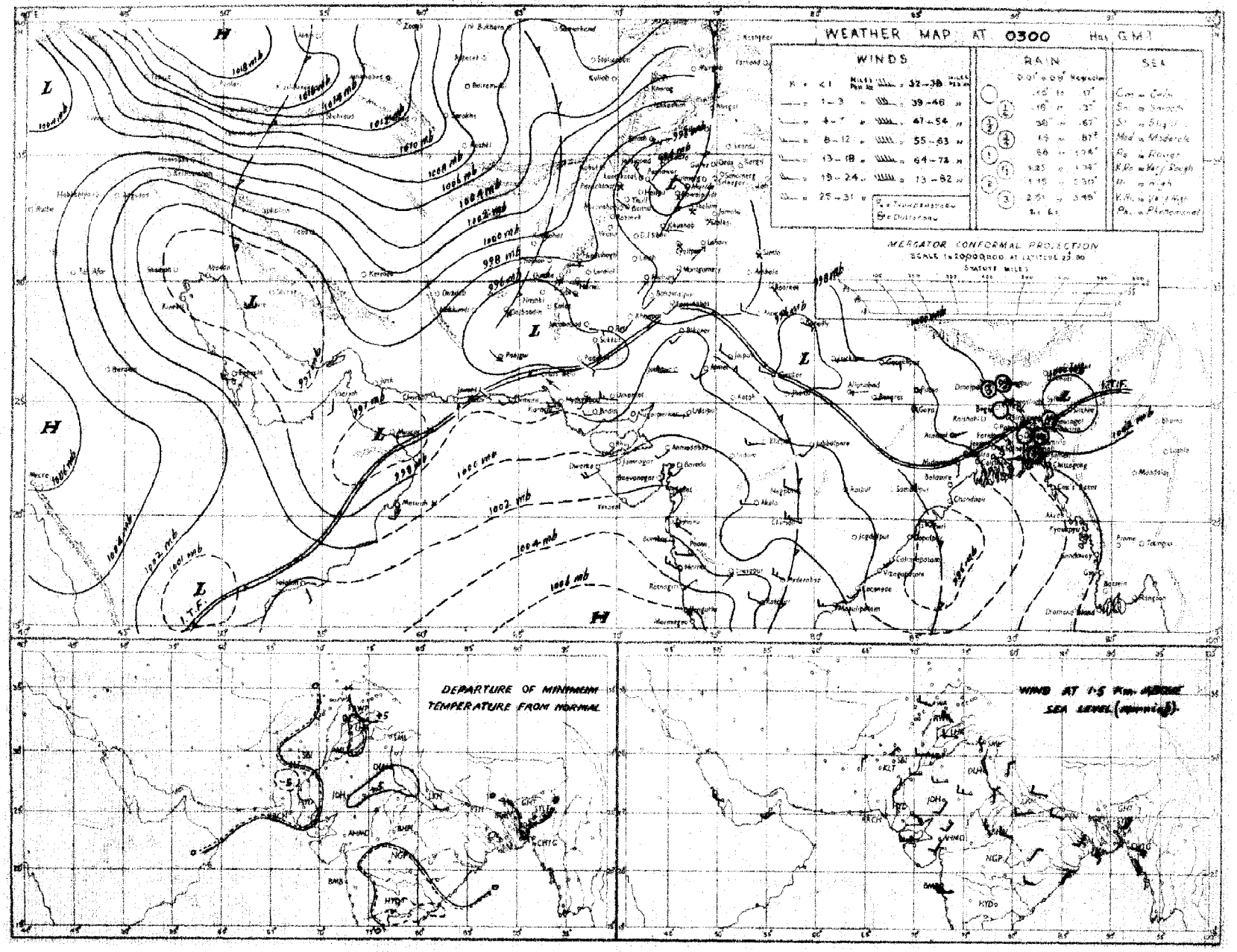

Rainfall amounts indicated in the above chart refer to past 24 hours.

C. B. M. P. KARACHI.

Monthly Subscription.

Page 1—2.

Page 1—4.

Regd. No. S.-1467

PAKISTAN DAILY WEATHER REPORT

FOR FRIDAY, THE 24TH JUNE, 1955.

(Published by the authority of the Government of Pakistan)

Summary of observations recorded at 0300 hrs. G. M. T.

Conditions continue to be markedly unsettled in the north-west Bay of Bengal where a depression may form.

Local rain with scattered thundershowers occurred in the Eastern and the Deltaic sub-divisions of East Pakistan.

Yesterday's low pressure wave over East Russian Turkistan has moved away eastwards.

Chief amounts of rainfall are:—Srimangal ¾"; Chittagong and Narayanganj ¾" each.

Day temperatures were 4-8°F above normal in the North-West Frontier Province, the Punjab and 3-7°F so in East Pakistan.

Forecast valid until the evening of 25th:—Local rain/thundershowers will occur in East Pakistan. Isolated thunderstorm may also occur in the upper North-West Frontier Province, Kashmir and the hills of the north Punjab.

Karachi-11.
The 24th June 1955.

OBSERVATIONS

K. U. SIDDIQI,
for Director, Meteorological Service.

Division	Station	At 1200 Hrs. G. M. T. of previous day: RRR T_dT_d	N dd ff	VV ww W	PPP TT	$N_hC_LhC_MC_H$	$W_1D_HD_MT_WT_X$	At 0300 Hrs. G. M. T. of date: RRR T_dT_d	N dd ff	VV ww W	PPP TT	$N_hC_LhC_MC_H$	$W_1D_HD_MT_NT_N$	Departure from Normal of: T_XT_X	T_NT_N	Rainfall: Since 1st June, 55 to date	Departure from normal	Since 1st Jan., 55 to date	Annual Normal
1	2	3	4	5	6	7	8	9	10	11	12	13	14	15	16	17	18	19	20
EAST PAKISTAN (East)	Cox's Bazar	000 78	7 18 03	96 03 2	975 85	7 4 4 2 0	- - - 92	000 74	4 13 07	96 03 0	010 86	2 2 4 0 6	- - - 79	+ 7	+ 3	17.1	- 7.3	33.9	140
	Chittagong	000 79	7 18 09	96 05 2	979 85	6 3 4 2 0	- - - 91	027 74	4 11 09	97 01 9	013 85	2 3 5 1 0	- - - 79	+ 5	+ 2	15.3	- 1.2	32.3	108
	Noakhali																		115
	Comilla	000 82	0 23 85	97 00 0	970 90	0 0 9 0 0	- - - 92	003 78	8 23 83	97 02 2	022 84	8 4 5 0 0	- - - 80	+ 5	+ 3	10.0	- 4.7	28.8	94
	Brahmanbaria	000 81	5 00 00	97 03 2	972 82	5 4 3 0 0	- - - 93	002 79	4 13 02	97 03 2	018 87	2 5 3 4 0	- - - 81	—	—	13.9	+ 2.1	32.3	78
	Srimangal	000 83	3 18 02	97 02 6	971 86	2 2 7 0 1	- - - 92	062 79	6 00 00	97 02 9	020 80	8 5 5 × ×	- - - 77	+ 2	+ 1	16.7	+ 3.4	47.8	98
	Sylhet																		91
	Mymensingh	000 81	2 00 00	98 01 1	972 88	2 2 6 0 0	- - - 90	005 81	4 00 00	98 02 1	018 85	4 5 7 0 0	- - - 81	—	—	24.0	+ 9.8	31.5	74
	Narayanganj	000 81	4 18 02	96 01 2	966 90	8 1 9 9 0	- - - 92	029 80	8 16 05	95 03 2	013 88	1 1 8 7 8	- - - 82	+ 4	- 7	7.0	- 3.1	30.3	74
	Dacca	000 83	5 16 02	98 02 2	964 89	8 0 9 4 0	- - - 91	001 77	7 13 07	97 02 6	008 86	4 8 4 3 0	- - - 81	—	—	8.9	—	29.1	..
(Deltaic)	Faridpur	000 80	3 16 02	96 01 1	963 90	2 4 8 1 0	- - - 90	001 80	7 16 09	96 50 2	008 86	4 7 6 1 0	- - - 79	+ 2	+ 1	5.4	- 4.7	21.6	71
	Barisal	000 76	6 13 01	96 03 1	971 89	0 0 8 4 1	- - - 91	015 78	8 05 01	95 2. 9	006 85	6 6 5 4 0	- - - 76	+ 4	- 2	14.1	+ 2.2	21.0	81
	Khulna	009 81	8 13 03	98 01 1	969 87	1 1 7 0 2	- - - 90	015 79	8 09 03	96 51 5	003 80	8 5 4 × ×	- - - 80	+ 1	+ 2	15.9	+ 6.6	22.8	68
	Satkhira	000 77	0 13 03	96 03 1	965 90	5 4 7 6 0	- - - 94	000 79	6 13 02	96 03 1	998 83	6 9 6 6 0	- - - 81	+ 5	+ 3	3.1	- 6.2	6.6	65
	Jessore	000 81	6 18 03	97 02 2	960 89	6 4 6 × ×	- - - 93	000 79	6 00 00	96 01 2	002 83	4 4 5 6 0	- - - 80	—	—	5.9	- 3.5	13.9	65
	Pabna																		59
(North)	Sirajganj	000 77	3 00 00	97 00 0	946 89	0 0 9 0 1	- - - ××	000 80	5 13 03	97 00 0	006 87	3 4 7 0 1	- - - 80	—	—	7.1	- 2.7	25.1	64
	Rajshahi																		56
	Bogra	000 81	4 00 00	97 03 0	966 89	3 4 6 0 1	- - - 92	000 81	8 13 03	97 02 0	010 87	4 4 6 2 1	- - - 81	+ 3	+ 3	9.3	- 0.4	22.3	69
	Dinajpur	000 81	6 00 00	96 02 2	975 86	0 0 9 2 0	- - - 93	000 80	4 09 02	96 01 1	994 88	0 0 9 4 0	- - - 80	+ 4	+ 2	8.6	- 2.1	12.1	72
	Rangpur	005 ××	4 09 02	96 01 5	— —	4 1 8 0 0	- - - —	005 ××	3 09 02	96 01 1	— —	3 0 9 1 0	- - - —	—	—	20.6	+ 6.6	28.9	84
KASHMIR	Srinagar†																		26
	Gulmarg††																		11
	Sonamarg (a)																		26
	Drass†																		3
	Leh††																		6
	Skardu†																		..
	Miagar†																		..
	Alisbad†																		5
	Gilgit*																		..
	Jammu																		..
PUNJAB (North)	Lahore	000 52	1 27 03	96 01 0	909 11	1 1 8 0 0	- - - 12	000 65	0 09 03	96 02 0	959 93	0 0 9 0 0	- - - 83	+ 7	+ 3	0	- 1.1	3.3	19
	Sialkot	000 43	0 31 02	97 00 0	900 12	0 0 9 0 0	- - - 14	000 56	0 05 02	97 00 0	955 94	0 0 9 0 0	- - - 82	+ 10	+ 1	0.5	- 0.9	4.7	32
	Jhelum	000 61	0 31 07	97 02 0	901 13	0 0 9 0 0	- - - 14	000 63	0 00 00	95 05 0	953 94	0 0 9 0 0	- - - 79	—	0	0.1	—	5.7	..
	Rawalpindi*							000 37	0 00 00	99 00 0	886 98	0 0 9 0 0	- - - 77			0.5	- 0.9	4.7	36
	Murree†	000 33	0 29 07	98 00 1	938 81	0 × 9 × ×	- - - 85	000 39	0 31 05	98 00 0	959 76	0 × 9 × ×	- - - 66	+ 7	+ 5	0.9	- 1.8	14.0	59
	Campbellpore	000 63	0 00 00	99 00 0	908 10	0 0 9 0 0	- - - 10	000 57	0 00 00	99 00 0	953 92	0 0 9 0 0	- - - 80	—	—	—	—	—	..
	Khushab	000 43	2 09 03	98 03 0	907 10	2 3 6 0 0	- - - 12	000 59	0 23 07	98 00 0	945 03	0 0 9 0 0	- - - 88	+ 6	+ 5	0	- 0.7	2.7	15
	Leiah																		0
	Lyallpur	000 61	4 00 00	96 01 0	930 06	8 0 9 3 0	- - - 09	000 68	0 20 02	96 00 0	953 90	0 0 9 0 0	- - - 82	+ 4	- 1	0	- 0.8	2.1	12
(South)	Montgomery	000 66	3 00 00	96 02 1	914 10	3 1 7 0 0	- - - 12	000 69	0 27 03	96 00 0	955 93	0 0 9 0 0	- - - 86	+ 5	+ 1	0	- 0.8	2.3	10
	Multan	000 63	0 18 02	96 00 0	922 10	0 0 9 0 0	- - - 11	000 70	0 21 05	96 05 0	950 95	0 0 9 0 0	- - - 87	+ 6	+ 1	0	- 0.3	3.9	7
	Khanpur	000 70	0 23 04	96 00 0	922 10	0 0 9 0 0	- - - 10	000 77	0 23 05	96 00 0	971 92	0 0 9 0 0	- - - 87	+ 1	+ 4	0	- 0.2	3.9	6
	Bahawalpur	000 03	0 23 02	97 00 0	922 10	0 0 5 0 0	- - - 11	000 74	0 23 01	97 00 0	959 95	0 0 9 0 0	- - - ××	+ 4	×	0	- 0.2	0.2	6
	Fort Abbas																		8
N.W.F.P. (Upper)	Drosh*	000 36	2 23 03	97 03 1	870 96	3 1 7 0 0	- - - 02	000 51	2 00 00	96 02 1	935 83	2 1 7 0 0	- - - 72	+ 9	+ 2	0.6	—	13.0	18
	Chakdara*	000 53	0 18 02	98 00 0	863 01	0 0 9 0 0	- - - 05	000 46	0 34 05	98 00 0	878 88	0 0 9 0 0	- - - 72	—	—	0	—	8.2	..
	Peshawar	000 44	1 05 03	97 01 8	895 08	1 1 7 0 0	- - - 09	000 56	0 03 00	97 02 0	940 97	0 0 9 0 0	- - - 81	+ 4	+ 2	0	- 0.2	2.4	14
	Haripur							000 44	0 09 02	98 00 0	854 87	0 0 9 0 0	- - - 62		—	—	—	—	..
	Kakul							000 37	0 31 03	99 00 0	913 85	0 0 9 0 0	- - - 77		—	—	—	—	..
	Chitral	000 54	1 34 03	97 01 0	885 96	1 1 9 0 0	- - - 99	000 54	0 34 10	97 02 0	908 86	0 0 9 0 0	- - - 80	—	—	0	- 0.8	9.8	29
	Landi Kotal*	000 34	0 31 02	98 00 0	882 99	0 0 9 0 0	- - - 00	000 33	0 27 02	97 00 0	904 89	0 0 9 0 0	- - - 76	—	—	0.3	—	6.7	..
	Hangu	××× ××	5 07 05	97 03 0	—	5 4 3 0 0	- - - —	××× ××	0 16 02	98 00 0	— —	0 0 9 0 0	- - - —	—	—	—	—	—	..
(Lower)	Parachinar†	000 45	2 13 02	97 01 6	941 89	2 1 8 0 0	- - - 92	000 41	0 00 00	97 10 4	953 75	0 0 9 0 0	- - - 68	+ 4	+ 3	0.6	—	16.7	29
	Miranshah*	000 58	2 07 03	98 28 4	890 01	0 0 9 0 1	- - - 02	000 53	0 31 02	98 00 0	903 91	0 0 9 0 0	- - - 78	—	—	0	- 0.6	4.2	13
	Bannu	000 59	0 13 20	99 00 0	906 07	0 0 9 0 0	- - - 08	000 60	0 27 02	99 00 0	×××96	0 0 9 0 0	- - - 80	—	—	0.6	—	2.4	11
	Wana																		11
	D. I. Khan	000 65	0 00 00	98 00 0	921 11	0 0 9 0 0	- - - 11	000 72	0 00 00	98 00 0	959 87	0 0 9 0 0	- - - 86	+ 4	+ 14	0	- 0.4	1.9	10
BALUCHISTAN (North)	Fort Sandeman*	000 39	2 13 10	97 02 5	890 95	0 0 9 6 0	- - - 98	000 29	2 27 03	97 01 2	924 83	0 0 9 4 0	- - - 73	- 1	- 1	0	- 0.4	7.1	11
	Hindubagh†	000 71	0 27 02	97 00 0	943 92	0 0 9 0 0	- - - 93	000 49	0 23 02	97 00 0	971 77	0 0 9 0 0	- - - 58	—	—	0	—	4.5	..
	Loralai*	000 44	3 13 05	96 03 1	××× ××	3 3 5 0 0	- - - 96	000 42	0 23 02	98 00 0	910 81	0 0 9 0 0	- - - 69	—	—	0	—	1.8	..
	Sibi	000 81	0 23 10	97 00 0	909 12	0 0 9 0 0	- - - 14	000 80	0 13 07	96 00 0	921 94	0 0 9 0 0	- - - 89	—	—	0	—	1.9	5
	Harnai (a)	000 ××	0 18 02	98 00 0	— —	0 0 9 0 0	- - - —	000 ××	0 27 02	98 00 0	— —	0 0 9 0 0	- - - —	—	—	—	—	—	14
	Quetta†	000 13	0 36 02	97 02.0	937 91	0 0 9 0 0	- - - 93	000 43	0 00 00	96 02 0	959 75	0 0 9 0 0	- - - 56	—	—	0	- 0.1	4.1	9
	Chaman*	000 35	0 29 03	98 00 0	880 97	0 0 9 0 0	- - - 98	000 41	0 23 05	97 00 0	919 82	0 0 9 0 0	- - - 72	- 2	- 1	0	0	7.5	8
	Kalat†	000 04	0 31 03	99 00 0	926 86	0 0 9 0 0	- - - 90	000 27	0 12 02	98 00 0	970 71	0 0 9 0 0	- - - 55	- 1	- 5	0	- 0.1	5.2	7
	Nushki*	000 65	0 23 07	99 00 0	939 03	0 0 9 0 0	- - - 06	000 26	0 05 07	98 02 0	982 89	0 0 9 0 0	- - - 61	—	—	0	—	2.2	..
	Dalbandin*	000 42	0 13 02	96 02 0	894 03	0 0 9 0 0	- - - 05	000 42	0 05 02	96 02 0	927 61	0 0 9 0 0	- - - 74	- 1	+ 1	0	0	1.4	4
	Nokkundi*	000 45	0 36 02	99 00 0	905 06	0 0 9 0 0	- - - 09	000 43	0 11 02	99 00 0	935 88	0 0 9 0 0	- - - 79	—	—	0	—	0.9	2
BALUCHISTAN (South)	Panjgur*	000 35	0 23 03	98 00 0	904 00	0 0 9 0 0	- - - 01	000 42	0 09 02	98 00 0	920 84	0 0 9 0 0	- - - 74	+ 1	0	0	—	1.8	5
	Turbat	000 75	0 23 05	98 00 0	931 13	0 0 9 0 0	- - - 17	000 76	0 23 02	96 00 0	004 85	0 0 9 0 0	- - - 81	—	—	0	—	6.0	..
	Jiwani	000 78	0 18 09	96 02 0	961 88	0 0 9 0 0	- - - 89	000 75	4 18 03	96 02 0	988 82	4 6 5 0 0	- - - 81	—	—	0	—	9.1	..
	Pasni	000 76	0 23 02	98 00 0	953 87	0 0 9 6 0	- - - 92	000 73	0 27 02	97 00 0	997 83	0 0 9 0 0	- - - 78	- 2	+ 1	0	- 0.1	2.7	6
	Ormara	000 83	0 25 17	96 00 2	950 88	0 0 9 0 0	- - - 90	000 78	7 25 05	96 03 2	981 84	7 6 5 0 0	- - - 82	—	—	0	0	2.5	6
	Las Bela	000 71	4 13 03	96 03 2	929 02	4 0 8 7 0	- - - 08	000 74	4 18 15	96 03 2	986 86	6 0 9 0 7	- - - 83	—	—	0	—	0.8	7
SIND (Lower)	Karachi (Manora)	000 81	6 25 12	97 02 2	961 88	6 6 4 0 0	- - - 90	000 78	6 25 09	96 02 2	990 85	6 6 4 0 0	- - - 83	0	0	0	- 0.4	0.1	8
	Karachi (A. P.)	000 75	6 23 10	96 02 2	964 89	3 6 4 3 0	- - - 99	000 75	3 27 07	96 03 2	992 85	3 6 5 × ×	- - - 81	—	—	0	—	0.9	..
	Badin	000 75	0 10 17	97 00 8	964 94	0 0 9 0 0	- - - 01	000 74	0 23 10	96 00 0	987 85	0 0 9 6 0	- - - 83	+ 2	+ 1	0	- 0.2	0.5	9
	Nagar Parkar	××× ××	0 29 13	97 00 0	— —	0 0 9 0 0	- - - —	000 79	0 23 07	97 00 0	981 88	0 0 9 0 0	- - - 82	—	—	—	—	—	..
	Umarkot	000 77	0 23 09	97 00 0	931 04	0 0 9 0 0	- - - 06							—	—	0	—	0	..
	Chhor																		..
	Hyderabad	000 72	1 23 07	98 03 1	951 97	0 0 9 4 0	- - - 02	000 75	4 23 18	97 03 1	977 85	0 0 9 4 0	- - - 81	- 1	- 1	0	- 0.2	0.6	7
SIND (Upper)	Padidan	000 68	0 13 07	97 02.0	925 08	0 0 9 0 0	- - - 08	000 75	1 13 07	97 01 0	968 88	0 0 9 0 1	- - - 82	—	—	0	—	1.1	..
	Mawabshah	000 71	0 18 05	98 00 1	941 06	0 0 9 0 0	- - - 05							—	—				4
	Sukkur	000 72	0 ×× ××	96 00 0	919 09	0 0 9 0 0	- - - 10	000 73	0 16 02	96 00 0	968 88	0 0 9 0 0	- - - 85	—	—	0	—	1.2	4
	Jacobabad	000 61	0 09 02	97 00 0	925 11	0 0 9 0 0	- - - 11	000 72	0 13 09	97 00 0	974 91	0 0 9 0 0	- - - 85	- 2	- 1	0	- 0.1	2.3	..
	Rohri	000 10	0 00 00	97 02 0	912 17	0 0 9 0 0	- - - 18	000 83	0 00 00	97 02 0	945 95	0 0 9 0 0	- - - 87	—	—	0	—	0	..
Junagarh	Veraval																		20
Afghanistan	Jalalabad*																		12
	Kabul†																		..
	Kandahar																		..

See foot notes on page 2

PAKISTAN DAILY WEATHER REPORT

FOR FRIDAY THE 24TH JUNE, 1955.

Division	STATION	At 1200 Hrs. G. M. T. of previous day. RRR TdTd	N dd ff	VV wwW	PPP TT	$N_h C_L h C_M C_H$	$W_1D_HD_MT_xT_x$	At 0300 Hrs. G. M. T. of date. RRR TdTd	N dd ff	VV wwW	PPP TT	$N_h C_L h C_M C_H$	$W_1D_HD_M T_nT_n$	Departure from rainfall of T_xT_x	T_nT_n	Rainfall Since 1st June, 55 to date	Departure from normal	Since 1st Jan. 55 to date	Annual Normal
1	2	3	4	5	6	7	8	9	10	11	12	13	14	15	16	17	18	19	20
Iran	Jask ..																		5
	Charbar ..																		4
	Bushire ..																		11
	Iranshan ..																		..
	Tehran ..																		10
	Meshed ..																		
Arabia	Muscat ..	000 84	0 09 01	97 05 0	953 93	0 0 9 0 0	- - - 98	000 85	0 09 01	98 00 0	975 90	0 0 9 0 0	- - - 89	- 1	- 1	0	- 0.1	4.5	4
	Sharjah ..																		4
	Bahrein ..																		..
	Kuwait ..																		5

*Barometer readings reduced to 1 Geopotential Kilometre.
†Barometer readings reduced to 2 Geopotential Kilometre.
‡Barometer readings reduced to 3 Geopotential Kilometre.
RRR at 0300 hrs. G.M.T. is rainfall since 0300 hrs. G.M.T. of the previous day and RRR at 1200 hrs. G.M.T. is rainfall since 0300 hrs. G.M.T. of the same date.
The accuracy of individual entries in this report cannot be guaranteed. Corrections can be obtained, if necessary, on application to the Meteorologist, Weather Central, Air Port, KARACHI-11.

(a) Reports only rainfall.
(b) Instead of 0300 G.M.T. the observations are being taken at 0600 G.M.T.
Whenever 999 is given for RRR see the summary on page I for the actual amount of rainfall.

Wireless Reports from Ships

SHIPS IN	YQ $L_aL_aL_a$	$L_oL_oL_o$ GG	N dd ff	VV ww W	PPP TT	$N_h C_L h C_M C_H$	D a_Va app	$8N_s C h_sh_s$	O T_sT_s TdTd	$s_ds_dw_ PwHw$
1	2	3	4	5	6	7	8	9	10	11
ARABIAN SEA										
Alhassna ..	53 253	587 18	0 09 02	98 02 0	565 85	24 3 12	..	..	0 53 82	..

Radio-Sonde Data (Temperatures in °C) of previous day.

Station	TEMP. CODE:—			(II)iii		99PoPoPo			ToToTdoTdoTxo			GGhihihi		$T_1T_1T_{d1}T_{d1}T_{x1}$ etc.				55555		hihiPiPhiPi			$T_1T_1T_{d1}T_{d1}T_{x1}$ etc.			
1	2	3	4	5	6	7	8	9	10	11	12	13	14	15	16	17	18	19	20	21	22	23	24	25	26	27
Karachi	41 780	999 95	302 34	145 09	854 65	251 63	700 21	170 07	509 31	529 91	405 00	639 98	302 06	709 95	555 55	309 00	241 96	648 00	251 49	456 00	085 14	833 50	679 95			
Quetta	41 661	998 20	270 28	150 20	190 71	509 91	525 39	405 10	576 22	302 29	709 90	555 55	648 00	271 23	456 00	070 14	495 90	060 71	074 72	526 01	334 26	856 07	853 50	619 98	672 00	789 90

PPP—Pressure in hundreds, tens and units of millibars.
hhh—Height in thousands, hundreds and tens of feet.

PP—Pressure in hundreds, and tens of millibars
hh—Height in thousands, and hundreds of feet.

Upper Air Data (Hddff.)*

STATION	At 0900 hrs. G. M. T. † of previous day. Height in Thousands of feet ‡										At 2100 hrs. G. M. T. † of previous day. Height in Thousands of Feet ‡						At 0300 hrs. G. M. T. † of date. Height in Thousands of Feet ‡							
	1	2	3	5	7	10	15	20	25	30	1	2	3	5	7	10	1	2	3	5	7	10	15	20
1	2	3	4	5	6	7	8	9	10	11	12	13	14	15	16	17	18	19	20	21	22	23	24	25
Bagra ..	16 07	16 09	17 09	17 06	15 05	..	..	..	..	..	17 11	17 12	16 11	15 10	15 07	..	16 13	..	..	..	..	..	..	..
Chhor ..	20 17	18 15	17 12	18 08	14 09	08 13	13 12	23 06	..	..	..	..	..	..	..	..	25 14	26 17	21 19	17 17	15 10	..	..	..
Chittagong ..	25 09	23 08	..	..	..	..	..	..	..	..	13 10	14 18	16 24	..	..	..	13 11	14 20	14 20	15 22	..	..	..	..
Cox's Bazar ..	17 14	15 13	14 15	13 20	13 10	11 15	..	..	..	..	14 24	15 27	16 26	15 17	..	..	13 14	14 20?	15 21	15 19	15 19	..	..	..
Dacca ..	16 05	16 09	14 09	13 09	16 08	16 06	..	..	..	..	15 07	..	..	..	..	..	14 12	16 14	..	..	..	..	..	..
Dalbandin ..	..	..	12 03	16 03	28 04	17 02	18 05	18 05	23 10	25 24	..	..	01 11	33 19	29 10	29 09	..	..	06 04	04 06	35 07	33 09	30 11	25 06
Drosh ..	..	..	..	..	55 07	20 03	18 06	12 06	30 23	..	..	..	..	10 01	21 01	35 03	..	..	..	..	04 09	01 18	08 01	..
Fort Sandeman ..	..	..	..	33 07	29 08	29 01	..	..	..	..	..	..	..	18 03	23 06	27 06	..	..	..	22 03	33 06	05 07	13 03	29 05
Jacobabad ..	17 03	15 05	11 05	11 05	01 06	04 08	14 07	23 10	25 12	23 14	18 27	18 17	21 12	19 12	20 08	10 10	17 23	20 21	19 17	17 08	10 04	35 07	33 08	..
Jhelum ..	25 02	27 01	30 07	31 14	20 04	31 10	01 06	27 13	27 32	..	30 09	29 13	32 13	31 15	31 16	33 12	03 02	34 07	33 12	30 17	30 09	33 10	..	..
Jiwani ..	18 06	13 07	12 09	12 07	21 04	04 04	01 18	06 05	..	..	22 11	24 09	23 13	..	..	..	17 08	18 08	..	..	..	..	..	..
Karachi ..	24 15	26 15	29 14	01 04	02 08	..	..	..	..	..	27 13	27 15	..	..	..	..	29 15	29 17	..	..	..	..	..	..
Khanpur ..	23 10	33 14	23 13	20 10	16 03	08 03	25 02	26 08	24 13	26 19	24 27	24 33	24 31	..	..	..	24 23	24 37	24 35	24 27	24 24	23 16	..	..
Lahore ..	30 04	33 06	31 09	30 12	30 06	32 13	05 08	27 18	..	..	26 23	25 26	24 22	28 12	27 09	30 12	29 08	29 14	28 17	27 13	26 09	27 08	..	..
Multan ..	23 11	22 12	20 12	20 10	18 04	16 05	26 10	31 17	26 19	26 18	23 11	24 24	24 29	24 17	23 10	..	23 17	25 12	25 10	27 03	19 01	33 03	38 07	26 08
Peshawar ..	..	07 04	09 04	08 04	19 10	26 10	29 10	30 15	..	..	..	26 14	24 17	24 14	23 09	21 08	..	13 05	31 03	30 06	32 10	23 03	33 04	31 02
Quetta ..	..	..	..	..	27 03	32 03	17 04	27 10	27 20	25 27	..	..	..	..	21 03	22 08	..	..	..	..	21 02	29 05	28 14	..
Veravel ..	..	..	..	..	..	..	..	..	..	..	..	..	..	..	..	..	..	..	..	..	..	..	..	..
Zyther ..	31 03	27 02	25 03	23 06	22 04	19 03	23 07	23 03	12 08	..	17 07	15 04	34 08	..	..	..	08 04	11 01	..	..	..	..	..	..
Bushire ..																								
Sharjah ..																								

Cloud Observation Data (GGiii $Cddv_Tv_T$ etc.)

*Wind directions are expressed in nits of degrees counting from North through East and speed in knots.
†The actual time of observations may vary within half an hour of the specified time.
‡The extreme levels to which the upper wind reach are 0.2, 0.4, 0.9 1.3, 2.1 2.84 4.5 6.0, 7.5 are 9.0 km. The levels given at the base of the table are the nearest equivalent levels in thousands of feet.

*Printed at Thacker Printing Works, Karachi.

PAKISTAN DAILY WEATHER MAP

THURSDAY 23rd. JUNE 1955.

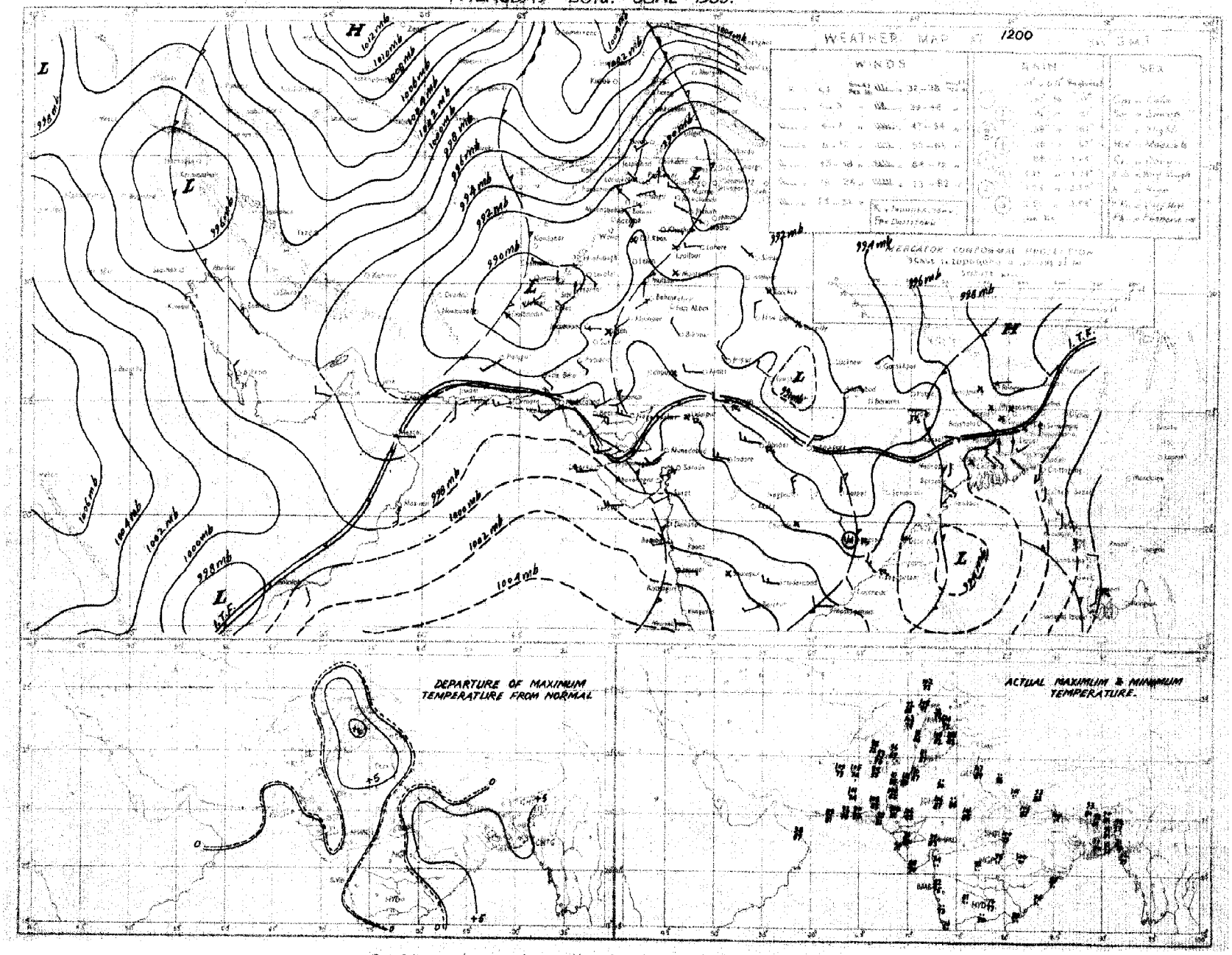

Rainfall amounts indicated in the above chart refer to past 9 hours.

C. & M. P. KARACHI.

PAKISTAN DAILY WEATHER MAP

FRIDAY 24th. JUNE 1955.

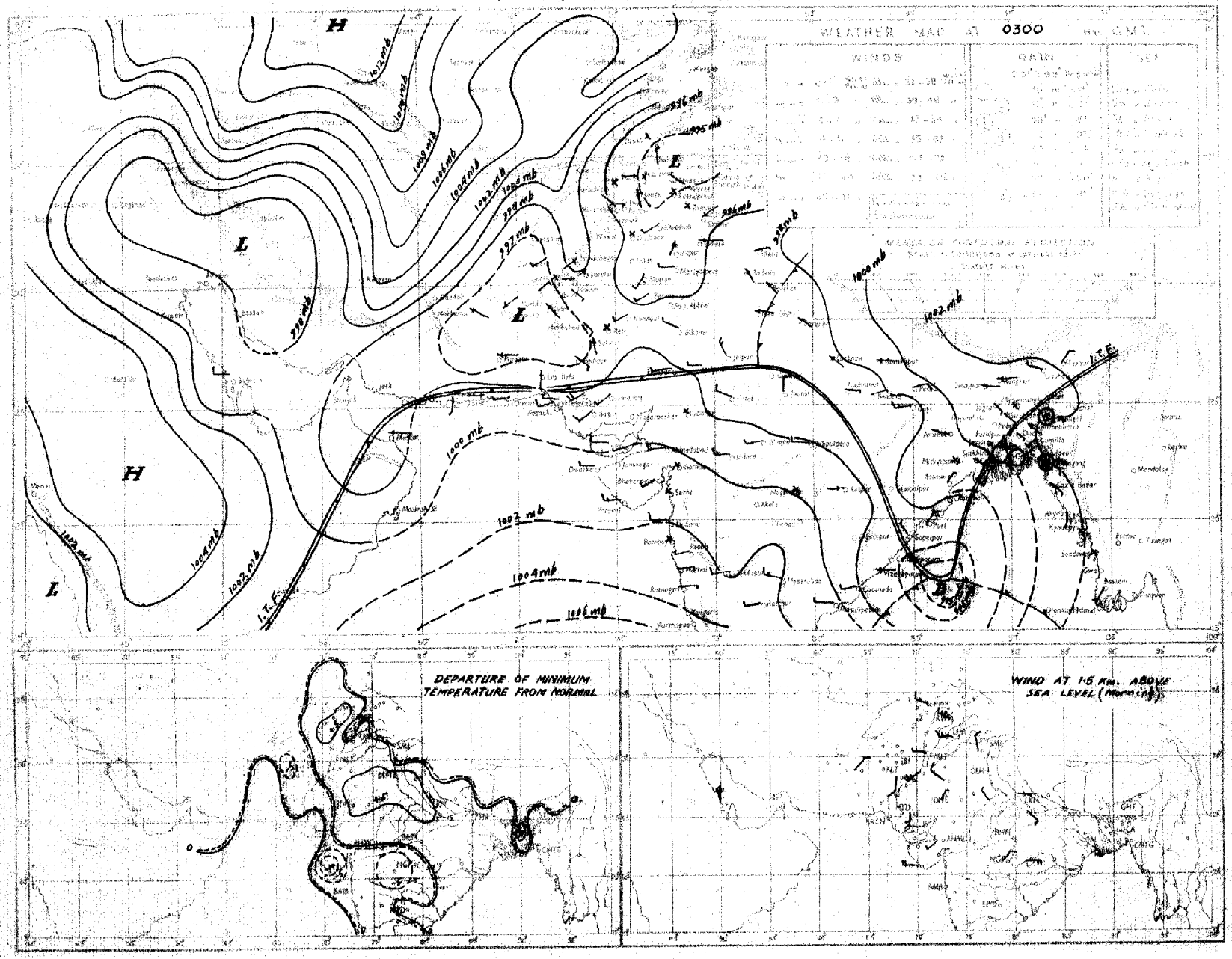

Rainfall amounts indicated in the above chart refer to past 24 hours.

C. & M. P. KARACHI.

Monthly Subscription.
Page 1—2.
Page 1—4.

PAKISTAN DAILY WEATHER REPORT

Regd. No. S.-1467

FOR SATURDAY, THE 25TH JUNE, 1955.

(Published by the authority of the Government of Pakistan)

Summary of observations recorded at 0300 hrs. G. M. T.

Yesterday's markedly unsettled conditions north-west Bay of Bengal formed into a shallow depression whch crossed coast near Gopalpur this morning where it lies as a low.

Fairly widespread rain fell in the Deltaic sub-division and scattered rain/thundershowers in the Eastern sub-division of East Pakistan.

A low pressure wave is moving eastwards across East Russian Turkistan.

Chief amounts of rainfall are:—Srimangal 2″; Satkhira ¾″ and Faridpur ½″.

Day temperatures were 3-5°F above normal in East Pakistan and lower Sind and 6-10°F so in the North-West Frontier Province and the Punjab.

Forecast valid until the evening of 26th:—Fairly widespread rain will fall in the Eastern and Deltaic sub-divisions and local rain with scattered thundershowers in the norththern sub-division of East Pakistan. A few thunderstorm/showers will occur in the upper North-West Frontier Province, Kashmir and the north Punjab. Isolated dust/thunderstorm are also likely to occur in plains of the Punjab.

Karachi-11.
The 25th June 1955.

OBSERVATIONS

K. U. SIDDIQI,
for Director, Meteorological Service.

Division	Station	At 1200 Hrs. G. M. T. of previous day: RRR T_dT_d	N dd ff	VV ww W	PPP TT	$N_hC_LhC_MC_H$	$W_tD_HD_MT_xT_x$	At 0300 Hrs. G. M. T. of date: RRR T_dT_d	N dd ff	VV ww W	PPP TT	$N_hC_LhC_MC_H$	$W_tD_HD_MT_nT_n$	Departure from Normal of T_xT_x	T_nT_n	Rainfall: Since 1st June, 55 to date	Departure from normal	Since 1st Jan., 55 to date	Annual Normal
1	2	3	4	5	6	7	8	9	10	11	12	13	14	15	16	17	18	19	20
East Pakistan (East)	Cox's Bazar	000 78	4 18 05	96 03 6	989 85	4 4 4 1 0	- - - 91	000 76	5 13 05	96 03 1	033 85	5 4 4 2 0	- - - 79	+ 6	+ 3	17.1	- 8.6	33.9	140
	Chittagong							002 75	4 11 09	97 02 2	026 85	2 4 5 1 1	- - - 80		+ 3	15.3	- 2.1	32.4	108
	Noakhali	000 78	3 13 02	96 03 1	000 85	2 5 5 2 0	- - - 89	000 78	8 13 02	96 03 1	026 81	5 1 5 2 0	- - - 85	+ 3	+ 6	21.3	+ 4.5	37.5	115
	Comilla	000 81	4 18 09	98 03 0	994 89	4 2 6 0 0	- - - 92	005 79	5 18 03	97 03 1	026 85	5 4 5 0 0	- - - 80	+ 5	+ 3	9.8	- 5.4	28.8	94
	Brahmanbaria	000 80	5 23 02	97 03 2	995 87	3 4 5 0 7	- - - 92	000 77	4 13 02	97 03 2	029 98	4 4 3 0 0	- - - 80	—	—	13.9	- 0.7	32.3	78
	Srimangal	000 81	5 00 00	97 02 1	019 86	3 2 6 0 1	- - - 93	201 79	5 13 02	97 02 9	033 83	2 2 5 3 1	- - - 76	+ 3	0	20.7	+ 4.8	49.9	98
	Sylhet																		..
	Mymensingh	000 81	6 00 00	98 02 1	992 88	6 4 7 0 0	- - - 91	000 79	6 09 02	98 02 1	028 86	6 2 6 0 0	- - - 80	—	—	24.0	+ 9.1	31.5	91
	Narayanganj	000 80	7 13 03	95 03 2	994 89	5 4 8 0 8	- - - 91	000 79	8 09 03	95 03 2	023 85	8 7 7 - -	- - - 82	+ 3	- 7	7.0	- 3.6	30.3	74
	Dacca	000 78	6 18 03	97 03 2	987 88	3 8 5 0 2	- - - 91	000 78	7 13 09	97 02 6	017 84	6 8 4 3 0	- - - 81	—	—	8.9	—	29.1	..
East Pakistan (Deltaic)	Faridpur	017 81	5 16 02	96 21 2	990 84	4 4 7 1 0	- - - 91	025 78	6 16 07	9 70 22	023 85	5 4 6 1 0	- - - 79	+ 3	+ 1	5.7	- 4.9	21.9	71
	Barisal																		81
	Khulna	005 80	8 13 03	97 01 5	987 84	0 0 9 3 2	- - - 88	011 81	7 00 00	97 03 5	013 84	7 4 6 0 0	- - - 80	- 1	+ 2	16.0	+ 6.1	22.9	68
	Satkhira	068 81	6 13 03	96 01 6	984 84	4 4 6 2 0	- - - 88	073 81	6 00 00	97 03 6	002 85	5 4 7 6 0	- - - 80	- 1	+ 2	3.8	- 6.0	7.3	65
	Jessore	010 81	6 13 02	96 03 6	989 85	6 4 6 × ×	- - - 89	010 81	7 09 03	96 03 2	010 86	6 4 5 6 0	- - - 80	—	—	6.1	- 3.9	14.1	65
East Pakistan (North)	Pabna																		59
	Sirajganj							000 80	4 13 02	97 00 0	998 86	4 4 7 0 0	- - - 81		—	71.3	- 3.1	25.1	64
	Rajshahi																		56
	Bogra	000 81	6 00 00	97 00 0	985 85	2 5 6 0 5	- - - 91	000 81	7 13 05	97 03 0	017 86	4 1 6 1 4	- - - 80	+ 2	+ 2	9.3	- 0.9	22.3	69
	Dinajpur	000 79	3 13 02	96 01 1	970 90	3 0 9 0 9	- - - 93	000 80	4 09 02	96 01 1	025 87	0 0 9 4 0	- - - 82	+ 4	+ 4	8.6	- 2.6	12.1	72
	Rangpur	000 ××	3 11 02	96 01 1	— —	3 1 8 0 0	- - - —	005 ××	4 07 02	97 01 2	— —	4 0 9 1 0	- - - —	—	—	20.6	+ 5.9	28.9	84
Kashmir	Srinagar†																		25
	Gulmerg††																		..
	Sonamerg (a)																		71
	Dras†																		26
	Leh††																		3
	Skardu†																		6
	Misgar†																		..
	Aliabad†																		..
	Gilgit*																		5
	Jammu																		..
Punjab (North)	Lahore	000 61	0 00 00	96 02 0	925 13	0 0 9 0 0	- - - 13	000 73	0 13 03	96 02 0	965 92	0 0 9 0 0	- - - 84	+ 8	+ 4	0	- 1.1	3.3	19
	Sialkot	000 51	0 23 02	97 00 0	914 12	0 0 9 0 0	- - - 14	000 71	0 13 05	97 00 0	969 93	0 0 9 0 0	- - - 83	+ 10	+ 2	0.5	- 0.9	4.7	32
	Jhelum	000 73	1 23 02	96 02 0	916 10	1 0 9 4 0	- - - 13	000 75	2 09 20	96 02 0	965 94	2 0 9 3 0	- - - 80	—	—	0.1	—	5.7	..
	Rawalpindi*	000 43	2 00 00	99 00 0	873 10	2 0 9 2 0	- - - 12	000 37	0 00 00	99 00 0	983 98	0 0 9 0 0	- - - 80	+ 9	+ 3	0.5	- 0.9	4.7	36
	Murree†	000 38	2 29 05	98 01 1	948 85	2 3 4 × ×	- - - 86	000 43	3 31 03	98 01 1	971 76	3 × 7 5 ×	- - - 68	+ 8	+ 7	0.9	- 2.0	14.0	59
	Campbellpore	000 54	0 00 00	99 00 0	900 12	0 0 9 0 0	- - - 12	000 61	0 00 00	99 00 0	951 00	0 0 9 0 0	- - - 82	—	—	0	—	3.8	..
	Khushab	000 46	0 16 03	98 03 1	912 15	2 3 6 0 0	- - - 16	000 60	0 16 02	98 00 0	952 97	0 0 9 0 0	- - - 86	+ 10	+ 3	0	- 0.7	2.7	15
	Leiah																		..
	Lyallpur	000 62	4 00 00	96 01 0	924 09	0 0 9 3 0	- - - 10	000 70	0 00 00	96 00 0	966 94	0 0 9 0 0	- - - 83	+ 5	0	0	- 0.9	2.1	12
Punjab (South)	Montgomery	000 67	4 23 02	96 02 1	929 10	4 5 7 0 0	- - - 11	000 66	0 25 03	96 00 1	954 95	0 0 9 0 0	- - - 83	+ 4	- 2	0	- 0.8	2.3	10
	Multan	000 59	0 18 02	96 00 0	927 10	0 0 9 0 0	- - - 12	000 69	0 23 03	96 00 0	790 94	0 0 9 0 0	- - - 85	+ 7	- 1	0	- 0.4	3.9	7
	Khanpur	000 72	0 23 03	96 00 0	932 12	0 0 9 0 0	- - - 12	000 79	0 23 07	95 05 0	971 93	0 0 9 0 0	- - - 86	+ 3	+ 3	0	- 0.2	3.9	6
	Bahawalpur	000 79	0 23 03	97 00 0	934 11	0 0 9 0 0	- - - 12	000 74	0 20 16	97 00 0	964 95	0 0 9 0 0	- - - ××	+ 5	×	0	- 0.2	0.2	6
	Fort Abbas																		8
N.W.F.P. (Upper)	Drosh*	000 62	5 27 03	96 03 1	878 98	5 2 7 0 0	- - - 02	000 40	0 00 00	97 00 0	946 83	0 0 9 0 0	- - - 74	+ 9	+ 4	0.6	—	13.0	18
	Chakdara*	000 49	1 18 02	98 01 0	866 05	1 1 8 0 0	- - - 08	000 58	0 34 03	97 00 0	887 84	0 0 9 0 0	- - - 72	—	—	0	—	8.2	..
	Peshawar	000 43	3 05 03	96 02 0	906 10	1 1 7 4 0	- - - 11	000 43	1 00 00	97 02 0	954 96	1 0 9 3 0	- - - 80	+ 6	+ 1	0	- 0.2	2.4	14
	Haripur							000 49	0 09 02	98 00 1	013 91	2 1 6 0 0	- - - 43		—	—	—	—	..
	Kakul	000 31	1 27 03	98 05 1	986 97	1 1 7 0 0	- - - 98							—					
	Cherat	000 62	3 34 12	97 01 0	892 98	3 1 9 6 0	- - - 03	000 79	0 34 02	97 02 0	914 90	0 0 9 0 0	- - - 86	+ 10	+ 13	0	- 0.8	9.8	29
	Landi Kotal*	000 38	2 31 02	97 03 0	880 03	2 1 6 0 0	- - - 04	000 39	0 31 03	97 00 0	916 90	0 0 9 0 0	- - - 77	—	—	0.7	—	6.7	..
N.W.F.P. (Lower)	Hangu	×××××	7 00 00	97 03 2	— —	7 7 4 0 0	- - - —	×××××	0 37 02	98 00 0	— —	0 0 9 0 0	- - - —	—	—	—	—	—	..
	Parachinar†	000 47	6 23 02	97 01 2	951 93	6 5 7 0 0	- - - 53	000 49	0 05 02	99 00 1	966 82	0 0 9 0 0	- - - 69	+ 5	+ 4	0.6	—	16.7	25
	Miranshah*	000 59	2 11 02	98 00 0	893 02	0 0 9 0 2	- - - 05	000 54	0 31 02	99 00 0	912 93	0 0 9 0 0	- - - 86	—	—	0	- 0.7	4.2	13
	Bannu	000 60	0 18 02	99 00 0	903 09	0 0 9 0 0	- - - 12	000 65	0 25 02	99 00 0	944 00	0 0 9 0 0	- - - 82	—	—	0.6	—	2.4	11
	Wana																		11
	D. I. Khan	000 64	0 00 00	98 00 0	917 15	0 0 9 0 0	- - - 15	000 70	0 00 00	90 00 0	935 89	0 0 9 0 0	- - - 88	+ 8	+ 16	0	- 0.4	1.9	10
Baluchistan (North)	Fort Sandeman*	000 14	1 05 03	98 02 2	888 99	0 0 9 6 0	- - - 01	000 23	0 23 07	98 00 0	933 86	0 0 9 0 0	- - - 75	+ 2	+ 3	0	- 0.4	7.1	11
	Hindubagh†	000 73	0 23 03	97 00 0	953 92	0 0 9 0 0	- - - 94	000 53	0 23 02	97 00 0	977 77	0 0 9 0 0	- - - 64	—	—	0	—	4.9	..
	Loralai*	000 43	0 13 02	96 00 0	886 94	0 0 9 0 0	- - - 98	000 40	0 27 05	98 00 0	924 80	0 0 9 0 0	- - - 68	—	—	0	—	1.8	..
	Sibi	000 51	0 13 10	97 00 0	933 12	0 0 9 0 0	- - - 14	000 72	0 00 00	96 00 0	979 96	0 0 9 0 0	- - - 88	—	—	0	—	1.9	5
	Harnai (a)	000××	0 18 02	98 00 0	— —	0 0 9 0 0	- - - —	000××	0 27 02	98 00 0	— —	0 0 9 0 0	- - - —	—	—	0	- 0.5	1.7	14
	Quetta†	000 20	0 23 02	97 02 0	956 91	0 0 9 0 0	- - - 94	000 41	0 00 00	96 00 0	973 76	0 0 9 0 0	- - - 54	—	—	0	- 0.1	4.1	9
	Chaman*	000 43	0 18 07	98 00 0	897 97	0 0 9 0 0	- - - 99	000 41	0 25 05	98 00 0	923 82	0 0 9 0 0	- - - 73	- 1	0	0	0	7.5	8
	Kalat†	000 34	0 30 05	99 00 0	968 85	0 0 9 0 0	- - - 90	000 31	0 18 02	98 00 0	952 73	0 0 9 0 0	- - - 57	- 1	- 3	0	- 0.1	5.2	7
	Nushki*	000 49	0 27 07	98 02 0	955 05	0 0 9 0 0	- - - 07	000 25	0 09 03	98 02 0	039 87	0 0 9 0 0	- - - 59	—	—	0	—	2.2	..
	Dalbandin*	000 39	0 11 02	96 02 0	906 05	0 0 9 0 0	- - - 06	000 38	0 00 00	96 02 0	935 82	0 0 9 0 0	- - - 68	0	- 5	0	0	1.4	4
	Nokkundi*	000 53	0 29 02	99 00 0	915 07	0 0 9 0 0	- - - 09	000 53	0 31 05	97 00 0	937 95	0 0 9 0 0	- - - 84	—	—	0	—	0.9	2
Baluchistan (South)	Panjgur*	000 26	0 05 03	98 00 0	916 02	0 0 9 0 0	- - - 02							+ 2					5
	Turbat	000 78	0 23 07	98 00 0	941 10	0 0 9 0 0	- - - 12	000 78	0 23 02	96 00 0	921 85	0 0 9 0 0	- - - 82	—	—	0	—	6.0	..
	Jiwani	000 77	0 18 09	96 02 0	970 86	0 0 9 0 0	- - - 89	000 76	4 18 02	96 02 1	003 83	1 6 5 0 0	- - - 80	—	—	0	—	9.1	4
	Pasni	000 75	0 23 12	98 00 0	968 87	0 0 9 0 0	- - - 91	000 42	0 00 00	98 00 0	943 81	0 0 9 0 0	- - - 76	- 3	- 1	0	- 0.2	2.7	5
	Ormara	000 79	0 25 17	96 00 2	962 88	0 0 9 0 0	- - - 89	000 77	6 25 03	96 03 2	005 86	6 6 5 0 0	- - - 82	—	—	—	0	2.5	6
	Las Bela	000 73	0 20 03	97 00 0	953 02	0 0 9 0 0	- - - 08	000 75	6 27 32	96 03 2	992 87	6 0 9 0 5	- - - 82	—	—	0	—	0.8	..
Sind (Lower)	Karachi (Manora)	000 81	4 25 10	97 01 1	978 89	4 6 4 0 0	- - - 90	000 81	6 25 05	96 02 2	002 85	0 0 9 0 4	- - - 83	0	0	0	- 0.5	0.1	8
	Karachi (A. P.)	000 75	1 25 12	96 02 1	975 90	1 6 5 0 0	- - - 93	000 77	6 27 07	96 03 2	003 84	2 6 5 0 2	- - - 81	—	—	0	—	0.9	..
	Badin	000 78	0 23 10	97 00 0	957 00	0 0 9 0 0	- - - 05	000 77	0 23 10	96 02 0	998 87	0 0 9 0 2	- - - 83	+ 6	+ 1	0	- 0.2	0.5	9
	Nagar Parkar	×××××	0 29 13	97 00 0	— —	0 0 9 0 0	- - - —	×××××	2 29 13	99 02 1	— —	2 1 5 1 2	- - - —	—	—	0	—	—	..
	Umarkot	000 78	0 23 05	97 00 0	950 06	0 0 9 0 0	- - - 08	000 79	4 23 03	97 00 0	991 89	0 0 9 0 4	- - - 83	—	—	0	—	0	..
	Chhor																		
	Hyderabad	000 69	0 18 07	97 02 0	953 03	0 0 9 0 0	- - - 05	000 73	6 23 03	97 03 1	986 88	0 0 9 3 0	- - - 83	+ 2	+ 1	0	- 0.3	0.6	7
Sind (Upper)	Pad Idan	000 68	0 16 07	97 02 0	939 08	0 0 9 0 0	- - - 10	000 71	1 16 07	97 02 0	974 92	0 0 9 0 0	- - - 84	—	—		—	1.1	..
	Nawabshah	000 69	0 18 05	97 00 0	953 07	0 0 9 0 0	- - - 08	000 61	0 18 05	99 00 0	998 94	0 0 9 0 0	- - - 60	—	—	—	—	—	..
	Sukkur	000 73	0×× ××	96 00 0	931 10	0 0 9 0 0	- - - 11	000 75	2 20 03	96 03 1	971 89	0 0 9 0 3	- - - 86	—	—	0	—	1.2	4
	Jacobabad	000 56	0 18 07	97 00 0	948 11	0 0 9 0 0	- - - 12	000 72	3 23 02	97 03 0	974 74	0 0 9 0 2	- - - 87	- 1	+ 1	0	- 0.1	2.3	4
	Rohri	000 12	0 00 00	97 02 0	920 18	0 0 9 0 0	- - - 18	000 74	0 00 00	98 02 0	947 89	0 0 9 0 0	- - - 86	—	—	0	—	0	..
Junagarh	Veraval																		20
Afghanistan	Jalalabad*																		12
	Kabul†																		..
	Kandahar																		..

See foot notes on page 2

PAKISTAN DAILY WEATHER REPORT

FOR SATURDAY THE 25TH JUNE, 1955.

Division	STATION.	At 1200 Hrs. G. M. T. of previous day. RRR TdTd	N dd ff	VV ww W	PPP TT	$N_h C_L h C_M C_H$	$W_1 D_H D_M T_x T_x$	At 0300 Hrs. G. M. T. of date. RRR TdTd	N dd ff	VV ww W	PPP TT	$N_h C_L h C_M C_H$	$W_1 D_H D_M T_n T_n$	Departure from normal of $T_x T_x$	$T_n T_n$	Rainfall: Since 1st June, 55 to date	Departure from normal	Since 1st Jan. 55 to date	Annual Normal
1	2	3	4	5	6	7	8	9	10	11	12	13	14	15	16	17	18	19	20
Iran	Jask ..																		5
	Charbar ..																		4
	Bushire ..																		11
	Ispahan ..																		..
	Tehran ..																		..
	Meshed ..																		10
Arabia	Muscat ..	000 86	0 09 01	97 05 0	974 91	0 0 9 0 0	- - - 93	000 85	1 13 01	98 01 0	995 88	0 0 8 0 2	- - - 87	- 6	- 3	0	- 0.1	4.5	4
	Sharjah ..																		4
	Bahrain ..																		..
	Kuwait ..																		5

*Barometer readings reduced to 1 Geopotential Kilometre.
†Barometer readings reduced to 2 Geopotential Kilometre.
‡Barometer readings reduced to 3 Geopotential Kilometre.
RRR at 0300 hrs. G.M.T. is rainfall since 0300 hrs. G.M.T. of the previous day and RRR at 1200 hrs. G.M.T. is rainfall since 0300 hrs. G.M.T. of the same date.
The accuracy of individual entries in this report cannot be guaranteed. Corrections can be obtained, if necessary, on application to the Meteorologist, Weather Central, Air Port, KARACHI-11.

(a) Reports only rainfall.
(b) Instead of 0300 G.M.T. the observations are being taken at 0600 G.M.T.
Whenever 999 is given for RRR see the summary on page I for the actual amount of rainfall.

Wireless Reports from Ships

SHIPS IN	YQ $L_a L_a L_a$	$L_o L_o L_o$ GG	N dd ff	VV ww W	PPP TT	$N_h C_L h C_M C_H$	O $s_v s_v$ app	$8N_s C h_s h_s$	O $T_s T_s$ TdTd	$sd_w d_w P_w H_w$
1	2	3	4	5	6	7	8	9	10	11
ARABIAN SEA										
Alhasan ..	63 249	616 06	0 13 05	98 02 0	992 84	24 0 12	..	..	0 50 76	..
Badarpur ..	63 200	636 06	4 22 20	98 02 1	017 85	42 7 00	..	..	..	..
Dumra ..	63 219	691 06	7 26 13	98 02 2	023 86	75 7 30	7 4 ××–	..	..	..
Toamaru ..	63 219	620 06	4 25 17	96 02 2	010 28	44 4 11	..	..	0 00 ××	..
Alhasan ..	63 246	626 12	3 20 05	98 02 1	977 85	24 6 10	..	8 3 E94	0 51 80	1 00 ××
Bharatraja ..	63 236	665 12	6 23 12	97 03 2	977 87	..	..	..	..	..
Tarmaru ..	63 227	609 12	4 25 15	96 02 2	990 28	44 4 11	..	..	0 02 ××	..
Dumra ..	63 236	673 18	5 25 08	98 03 1	014 86	55 7 00	7 4 ×××	..	..	..
Taomaru ..	63 235	600 18	0 15 10	95 00 2	000 26	00 9 00	..	..	0 52 ××	..
City of Brisol ..	63 117	618 18	3 25 22	98 02 0	066 81	34 4 30	6 4 105	..	0 51 72	1 26 34

Radio-Sonde Data (Temperatures in °C) of previous day.

Station	TEMP. CODE:—			(II)iii		99PoPoPo			ToTodoTdoTxo			GGhihihi		$T_1T_1T_dT_dT_{x1}$ etc.				55555		hihiPiPhiPi			$T_1T_1T_dT_dT_{x1}$ etc.			
1	2	3	4	5	6	7	8	9	10	11	12	13	14	15	16	17	18	19	20	21	22	23	24	25	26	27
Karachi	41 780	999 97	292 54	155 01	854 69	271 43	700 24	170 47	509 35	519 93	405 11	589 96	302 24	719 95	555 55	269 17	23 16	309 00	241 93	648 00	251 32	456 00	085 17	853 50	642 98	662 50
Quetta	41 661	998 21	260 28	160 23	180 44	509 36	515 91	405 15	579 90	302 26	739 97	555 55	648 00	260 24	456 00	080 24	795 27	005 51	835 20	009 00	054 78	500 98	854 80	669 90	662 50	809 97

PPP—Pressure in hundreds, tens and units of millibars.
hhh—Height in thousands, hundreds and tens of feet.

PP—Pressure in hundreds, and tens of millibars
hh—Height in thousands, and hundreds of feet.

Upper Air Data (Hddff.)*

STATION.	At 0900 hrs. G. M. T. † of previous day. Height in Thousands of feet ‡: 1	2	3	5	7	10	15	20	25	30	At 2100 hrs. G. M. T. † of previous day. Height in Thousands of Feet ‡: 1	2	3	5	7	10	At 0300 hrs. G. M. T. ‡ of date. Height in Thousands of Feet ‡: 1	2	3	5	7	10	15	20
1	2	3	4	5	6	7	8	9	10	11	12	13	14	15	16	17	18	19	20	21	22	23	24	25
Bogra ..	11 10	13 13	13 17	..	..	..	..	..	..	..	14 17	14 15	14 14	15 13	15 10	15 10	30 07							
Chhor ..	18 06	20 10	20 12	15 09	15 13	10 13	11 12	17 10	..	..	..	..	..	..	..	..	25 18	25 29	23 17	16 19	13 10	11 15	06 19	11 09
Chittagong ..	18 19	17 12	.	..	..	..	..	..	..	..	15 19						15 15	15 15						
Cox's Bazar ..	15 17	15 16									17 20	17 23	17 25	17 19	..	..	Neg.	ascent						
Dacca ..	12 12	15 11	15 19	14 17	15 14	15 21					15 14	16 20	16 22	15 20	..		13 15	13 17	13 13	15 13				
Dalbandin ..	..	..	24 02	12 01	34 02	32 06	33 13	26 12	24 13	24 19	..	..	14 04	15 10	35 09	24 07	..	..	34 04	03 05	33 10	33 15	35 21	35 24
Drosh ..			..	..	25 14	23 05	19 09	17 02	24 15	26 52	..	..	..	10 06	07 01	04 03	..	..			04 05	35 13	36 02	32 05
Port Sandaman ..				24 07	19 05	22 05	05 05	25 16	25 26	25 24				24 08	21 11	22 12				23 06	30 05	33 07	18 05	26 12
Jacobabad ..	17 02	17 02	13 02	13 03	02 05	34 03	13 08	20 13	24 87	24 07	20 28	20 20	22 15	23 10	23 04	..	19 22	21 19	20 14	21 05	35 02	34 04	28 02	01 05
Jhelum ..	21 03	21 04	27 05	32 07	33 09	34 04	28 09	26 21	25 43	..	03 04	28 05	26 15	29 15	30 09	35 07	11 12	11 25	07 10	06 05	31 03	32 09	30 04	29 05
Jiwani ..				..	..	..	..	..		..	16 04	23 04					16 04							
Karachi ..	25 15	27 14	31 10	32 06	04 06	09 10	31 37	23 54	..	..	27 20	27 19	27 17	16 25	15 10	09 19	28 17	28 15	22 14	21 08	08 06	04 16	..	..
Khanpur ..	23 10	23 06	22 15	21 15	25 04	35 03	05 05	25 16	..	..	23 12	21 18	24 13	29 07	32 05	01 02	35 23	25 34	26 26	21 18	28 15	27 09	28 31	
Lahore ..	26 03	27 03	29 05	28 07	29 05	29 04	36 08	07 03	03 03	..	24 18	24 17	24 17	24 13	25 08	33 06	08 06	32 11	30 12	24 09	22 10	17 08	06 17	24 10
Multan ..	22 08	21 10	18 09	18 05	15 03	21 05	28 09	32 13	28 11	24 17	24 26	26 24	23 21	23 13	23 13	24 10	24 15	28 08	28 04	32 02	35 03	29 03	03 18	
Peshawar ..	..	08 04	09 05	36 02	20 03	24 06	28 11	28 16	26 30	26 45	..	25 09	24 12	23 12	21 07	20 06	..	04 12	36 16	32 15	30 10	26 08	20 08	28 06
Quetta ..	..	..	..	..	31 04	30 06	26 10	24 19	..	..	..	..	..	..	27 05	24 10	..	..	..	..	23 02	26 09	22 09	..
Vadwal ..									..	..							..	..						
Sylhet ..	10 01	32 03	25 04	25 03	26 03	24 05	11 05	..	..	..	31 05	12 09	29 12	21 10	..	..	08 01	17 05	19 10	19 13	18 09	..	..	..
Bushire ..																								
Sharjah ..																								

Cloud Observation Data (GGiii Cddvvvv etc.)

*Wind directions are expressed in tens of degrees counting from North through East and speed in knots.
†The actual time of observations may vary within half an hour of the specified time.
‡The correct levels to which the upper winds relate are 0.3, 0.6, 0.9, 1.5, 2.1, 3.0, 4.5, 6.0, 7.5 and 9.0 km. The levels given at the head of the columns are the nearest equivalent levels in thousands of feet.

Printed at Nazeer Printing Works, Karachi.

PAKISTAN DAILY WEATHER MAP

FRIDAY 24th. JUNE 1955.

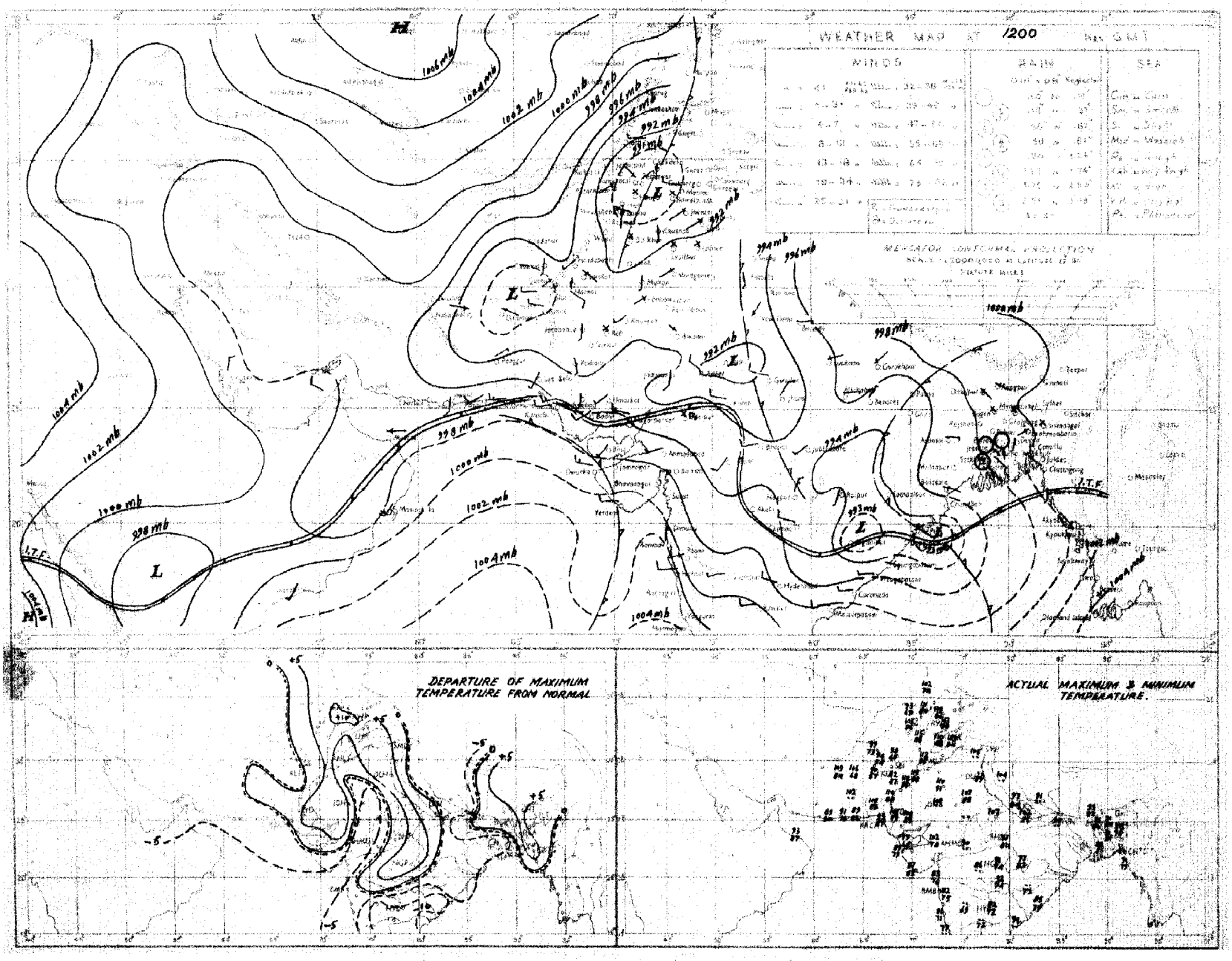

Rainfall amounts indicated in the above chart refer to past 9 hours.

C. & M. P. KARACHI.

PAKISTAN DAILY WEATHER MAP

SATURDAY 25th. JUNE 1955.

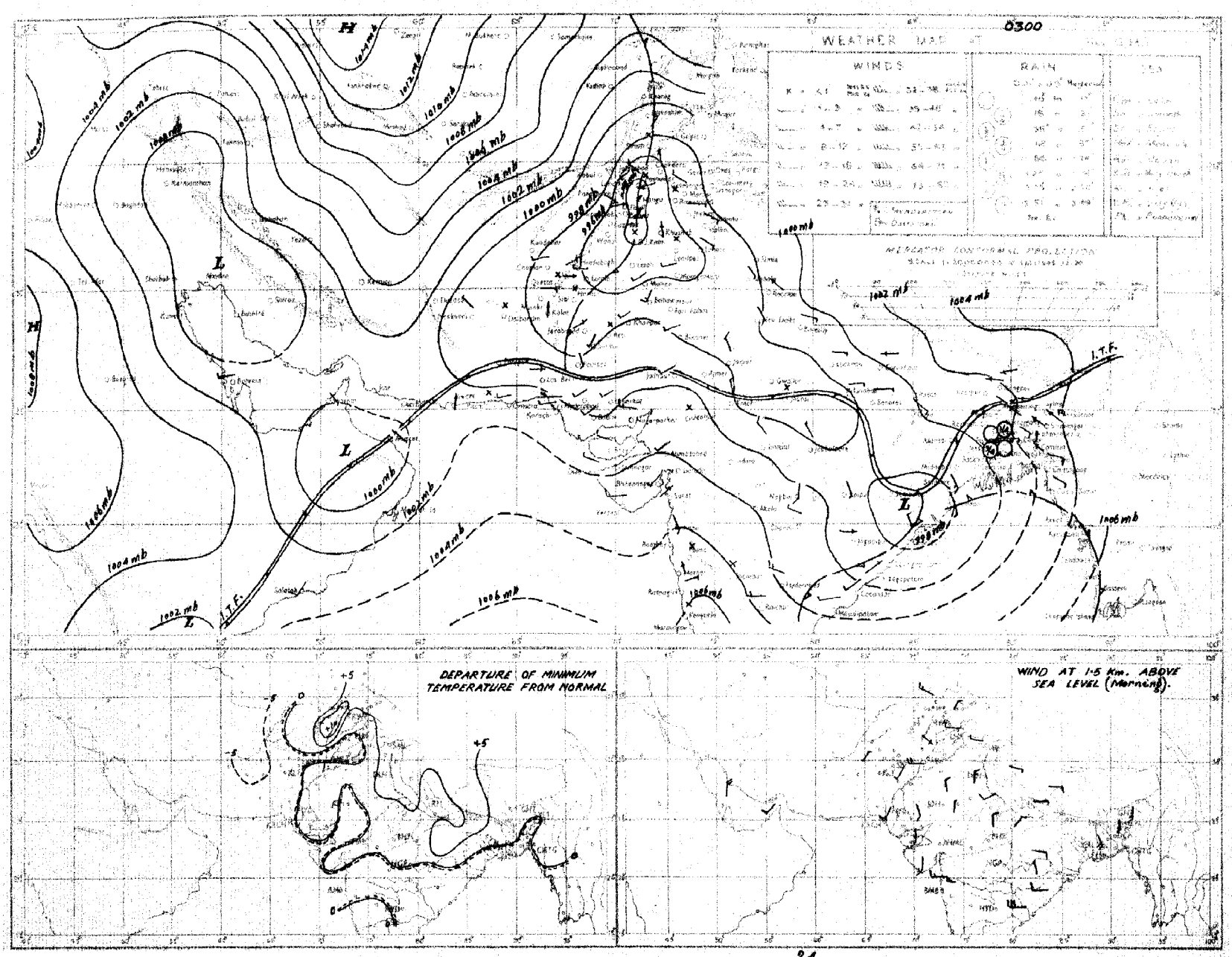

Rainfall amounts indicated in the above chart refer to past 24 hours.

C. & M. P. KARACHI.

Monthly Subscription:

Page 1—2.

Page 1—4.

PAKISTAN DAILY WEATHER REPORT

Regd. No. S.-1467

FOR SUNDAY, THE 26TH JUNE, 1955.

(Published by the authority of the Government of Pakistan)

Summary of observations recorded at 0300 hrs. G. M. T.

Yesterday's low over Orissa and adjoining Circar Coast moved northwestwards and lies over Bihar. It has caused local rain and isolated thundershowers in East Pakistan.

A low pressure wave is passing across Russian Turkistan. A few thunderstorm/showers have occurred in the upper North-West Frontier Province.

Chief amounts of rainfall are:—Dinajpur 2"; Noakhali and Satkhira ¾" each; Brahmanbaria, Srimangal, Khulna, Cox's Bazar and Bogra ½" each.

Day temperatures were 5-10°F above normal in the Punjab and the upper North-West Frontier Province and 2-5°F above normal in East Pakistan and Sind.

Forecast valid until the evening of 27th:—Fairly widespread rain with scattered thundershowers is likely over East Pakistan. Scattered thunderstorms/showers are also likely in the upper North-West Frontier Province, Kashmir and the north Punjab hills and scattered dust/-thunderstorms in the plains of Punjab.

Karachi-11.
The 26th June 1955.

OBSERVATIONS

K. U. SIDDIQI.
for Director, Meteorological Service.

Division	Station	At 1200 Hrs. G. M. T. of previous day: RRRTdTd	N dd ff	VV ww W	PPP TT	NhCLhCMCH	WcDHDMTxTx	At 0300 Hrs. G. M. T. of date: RRRTdTd	N dd ff	VV ww W	PPP TT	NhCLhCMCH	WcDHDMTnTn	Departure from Normal of: TxTx	TnTn	Rainfall: Since 1st June '55 to date	Departure from normal	Since 1st Jan., 55 to date	Annual Normal
1	2	3	4	5	6	7	8	9	10	11	12	13	14	15	16	17	18	19	20
EAST PAKISTAN (East)	Cox's Bazar	016 77	5 18 05	96 03 6	000 83	5 4 4 1 0	- - - 87	026 76	6 13 03	96 03 6	007 85	6 4 4 2 0	- - - 77	+ 2	+ 1	17.4	- 9.5	34.1	140
	Chittagong	005 77	7 09 05	96 02 6	993 82	7 3 4 0 0	- - - 89	005 75	7 11 09	97 02 2	002 83	6 4 4 2 0	- - - 79	+ 3	+ 2	15.4	- 3.0	32.4	108
	Noakhali	000 80	7 13 05	96 01 1	994 81	3 3 5 1 2	- - - 88	072 78	6 13 02	96 01 6	995 82	4 1 5 2 0	- - - 79	+ 2	x	22.1	+ 3.8	38.2	115
	Comilla	000 78	7 13 05	97 03 2	990 86	7 4 4 0 0	- - - 91	000 77	5 18 05	97 03 1	997 86	5 4 5 0 0	- - - 80	+ 4	+ 1	9.8	- 7.8	28.8	94
	Brahmanbaria	019 85	8 00 00	97 03 6	992 83	8 5 3 - -	- - - 91	019 77	5 16 05	97 03 2	998 86	5 4 3 0 0	- - - 80	—	—	14.1	+ 1.6	32.5	78
	Srimangal	018 81	8 00 00	96 03 9	990 82	8 5 6 - -	- - - 91	018 79	7 18 02	97 02 1	003 84	5 8 6 3 0	- - - 73	+ 1	- 3	20.9	+ 4.4	50.0	98
	Sylhet																		91
	Mymensingh	000 83	8 00 00	98 02 2	986 88	8 4 7 - -	- - - 91	000 78	8 09 02	98 02 2	002 84	8 4 7 - -	- - - 79	+ 4	+ 1	24.0	+ 8.5	31.5	74
	Narayanganj	000 78	8 00 00	95 03 2	985 86	1 1 8 7 8	- - - 89	000 79	6 09 05	95 03 2	992 87	4 4 8 3 0	- - - 81	+ 1	+ 2	7.0	- 4.1	30.3	..
	Dacca	006 79	8 16 05	97 03 6	980 85	2 7 5 1 -	- - - 88	006 78	7 13 05	97 02 2	989 84	6 8 4 0 0	- - - 81	—	—	9.0	—	29.2	..
EAST PAKISTAN (Dacca)	Faridpur	010 78	3 16 07	96 02 6	979 86	2 4 7 1 0	- - - 91	010 80	6 16 05	9 70 22	986 86	4 4 7 1 0	- - - 69	+ 3	- 10	5.8	- 5.3	22.0	71
	Barisal	010 78	6 13 02	96 03 5	981 89	6 0 8 4 0	- - - 90	010 77	6 13 02	96 02 2	007 82	4 7 6 4 0	- - - 79	+ 3	+ 1	14.4	+ 1.1	21.5	81
	Khulna	000 82	8 09 03	97 01 1	975 85	3 4 7 0 2	- - - 89	029 81	8 00 00	97 03 5	983 84	6 4 7 0 2	- - - 80	0	+ 2	16.3	+ 5.9	23.2	68
	Satkhira	067 79	7 00 00	96 03 6	996 87	6 9 6 6 0	- - - 90	071 80	7 23 02	97 03 6	973 87	5 9 7 6 0	- - - 80	+ 1	+ 2	3.8	- 7.5	7.3	65
	Jessore	000 80	4 09 02	97 03 5	978 86	2 2 6 6 0	- - - 88	000 79	6 18 05	97 01 2	980 85	6 4 6 0 0	- - - 79	—	—	6.1	- 4.4	14.1	65
EAST PAKISTAN (North)	Pabna																		59
	Sirajganj	005 81	8 13 02	97 00 6	958 85	8 4 8 - -	- - - xx												64
	Rajshahi																		56
	Bogra	010 80	5 13 02	97 02 6	989 81	3 5 6 3 0	- - - 91	021 80	7 09 02	97 02 1	991 84	5 5 6 3 0	- - - 80	+ 2	+ 2	9.6	- 1.2	22.5	69
	Dinajpur	015 81	6 00 00	96 02 6	985 84	0 0 9 2 0	- - - 91	192 81	6 00 00	96 02 2	993 86	0 0 9 2 0	- - - 80	+ 2	+ 2	10.5	- 1.1	14.0	72
	Rangpur	000 xx	6 09 02	96 03 2	— —	0 0 9 2 0	- - - —	000 xx	8 09 02	96 03 2	— —	8 5 8 - -	- - - —	—	—	20.6	+ 5.2	28.9	84
KASHMIR	Srinagar†																		26
	Gulmarg††																		..
	Sonamarg (a)																		21
	Drass†																		26
	Leh††																		3
	Skardu†																		6
	Miagar†																		..
	Aliabad†																		..
	Gilgit*																		5
	Jammu																		..
PUNJAB (North)	Lahore	000 55	0 23 02	96 02 0	914 13	0 0 9 0 0	- - - 14	000 78	1 13 07	96 01 1	938 91	0 0 9 4 0	- - - 87	+ 9	+ 7	0	- 1.3	3.3	18
	Sialkot	000 56	0 23 02	97 00 0	916 10	0 0 9 0 0	- - - 13	000 72	0 13 03	97 00 0	968 93	0 0 9 0 0	- - - 91	+ 9	0	0.5	- 1.2	4.7	32
	Jhelum	000 77	0 23 02	97 02 0	900 12	0 0 9 0 0	- - - 14	000 81	0 13 05	96 02 0	944 82	0 0 9 0 0	- - - 80	—	—	0.1	—	5.7	..
	Rawalpindi*	000 49	0 00 00	98 03 0	862 11	0 0 9 0 0	- - - 1x	000 70	0 16 02	98 00 0	xxx 94	0 0 9 0 0	- - - 80	+ 9	+ 3	0.5	- 1.3	4.7	36
	Murree†	000 04	4 25 03	98 01 1	948 85	4 0 9 5 0	- - - 86	000 45	0 07 03	98 00 1	987 xx	0 0 9 0 0	- - - 69	+ 8	+ 11	0.9	- 2.3	14.0	59
	Campbellpore	000 81	0 00 00	99 00 0	897 13	0 0 9 0 0	- - - 13	000 10	0 00 00	99 00 0	951 00	0 0 9 0 0	- - - 82	—	—	—	—	—	..
	Khushab	000 49	1 16 03	98 03 1	901 14	1 2 6 0 0	- - - 16	000 67	0 11 02	98 10 0	937 93	0 0 9 0 0	- - - 84	+ 10	+ 1	0	- 0.8	2.7	15
	Leiah																		6
	Lyallpur	000 66	0 16 02	96 00 0	911 10	0 0 9 0 0	- - - 12	000 70	0 11 02	96 00.0	928 99	0 0 9 0 0	- - - 86	+ 7	+ 3	0	- 0.9	2.1	12
PUNJAB (South)	Montgomery	000 63	3 23 02	96 02 1	915 10	3 4 7 0 0	- - - 13	000 70	0 23 03	96 00 1	926 92	0 0 9 0 0	- - - 87	+ 6	+ 2	0	- 0.7	2.3	10
	Multan	000 62	0 36 02	96 00 0	934 15	0 0 9 0 0	- - - 17	000 70	0 18 03	96 00 0	919 94	0 0 9 0 0	- - - 87	+ 12	+ 1	0	- 0.4	3.9	7
	Khanpur	000 75	0 23 04	96 00 0	916 13	0 0 9 0 0	- - - 14	000 77	0 23 02	96 00 0	941 92	0 0 9 0 0	- - - 84	+ 5	+ 1	0	- 0.2	3.9	6
	Bahawalpur	000 65	0 23 02	97 00 0	917 13	0 0 9 0 0	- - - 14	000 70	0 23 09	97 00 0	931 94	0 0 9 0 0	- - - xx	+ 7	—	0	- 0.2	0.2	6
	Fort Abbas							000 69	0 20 19	92 31 3	932 97	0 0 9 0 0	- - - 91		—	0	—	1.3	8
N.W.F.P. (Upper)	Drosh*	000 31	6 02 09	96 03 2	927 89	6 2 7 0 0	- - - 99	000 45	6 00 00	96 03 2	944 76	6 2 7 0 0	- - - 74	+ 6	—	0.6	—	13.0	18
	Chakdara*	000 59	4 16 02	97 03 0	863 03	4 3 7 0 0	- - - 08	000 50	8 27 03	98 80 2	858 83	8 0 8 4 0	- - - 77	—	—	0	—	0.2	..
	Peshawar	000 56	6 09 03	96 02 2	896 06	1 9 7 3 0	- - - 10	000 79	7 31 10	97 02 9	917 01	2 9 6 7 0	- - - 88	+ 5	+ 8	0	- 0.2	2.4	14
	Haripur	000 43	4 17 02	98 01 3	873 01	2 0 6 1 0	- - - 03	000 49	0 09 02	98 00 0	885 93	0 0 9 0 0	- - - 84	—	—	—	—	—	..
	Kakul	000 31	3 20 10	98 01 1	881 99	3 1 7 0 0	- - - 01	000 52	3 13 02	99 05 1	895 80	1 5 8 0 1	- - - 76	—	—	—	—	—	..
	Cherat	000 92	5 16 03	97 03 0	885 98	5 4 9 7 1	- - - 03	000 88	5 34 31	97 01 0	983 89	4 6 9 7 1	- - - 64	+ 10	—	0	- 0.9	9.8	29
	Landi Kotal*	000 47	4 05 02	97 01 0	881 03	0 0 9 9 0	- - - 03	000 45	8 21 02	96 03 2	900 89	8 5 6 - -	- - - 56	—	—	0.3	—	6.7	..
	Hangu	xxxxx	8 13 05	99 02 0	— —	8 5 4 - -	- - - —	xxxxx	9 00 00	95 32 0	— —	9 - 0 - -	- - - —	—	—	—	—	—	..
N.W.F.P. (Lower)	Parachinar†	000 46	6 13 02	99 02 0	946 91	6 4 7 0 0	- - - 56	000 50	6 00 00	99 03 1	939 75	6 5 7 0 0	- - - 70	+ 8	—	0.6	—	16.7	29
	Parachinar†	000 61	6 05 02	98 02 2	872 05	0 0 9 4 3	- - - 07	000 66	2 00 00	99 02 2	885 91	0 0 9 0 2	- - - 86	—	—	0	- 0.8	4.2	13
	Bannu	000 52	0 13 02	99 00 0	894 09	0 0 9 0 0	- - - 12	000 53	4 27 02	99 01 2	915 93	6 0 9 6 0	- - - 84	—	—	0.6	—	2.4	11
	Wana																		11
	D. I. Khan	000 64	3 00 00	98 03 0	928 12	0 0 9 0 3	- - - 16	000 69	0 00 00	98 00 0	932 96	0 0 9 0 0	- - - 89	+ 9	+ 6	0	- 0.5	1.9	10
BALUCHISTAN (North)	Fort Sandeman*	000 27	2 23 05	98 02 1	880 00	0 0 9 4 0	- - - 02	000 16	0 00 00	98 00 0	902 86	0 0 9 0 0	- - - 72	+ 3	- 4	0	- 0.5	7.1	11
	Hindubagh†	000 71	0 23 02	97 00 0	947 93	0 0 9 0 0	- - - 94	000 61	0 23 05	97 00 0	946 80	0 0 9 0 0	- - - 65	—	—	0	—	4.5	..
	Loralai*	000 45	0 27 05	96 00 0	875 95	0 0 9 0 0	- - - 97	000 43	0 00 00	96 00 0	890 80	0 0 9 0 0	- - - 67	—	—	0	—	1.8	..
	Sibi	000 39	0 13 03	97 00 0	906 16	0 0 9 0 0	- - - 19	000 71	0 23 02	96 00 0	947 95	0 0 9 0 0	- - - 86	—	—	0	—	1.9	5
	Harnai (a)	000 xx	0 18 02	98 00 0	— —	0 0 9 0 0	- - - —	000 xx	0 27 02	98 00 0	— —	0 0 9 0 0	- - - —	—	—	0	- 0.6	1.7	14
	Quetta†	000 24	0 36 05	97 02 0	949 93	0 0 9 0 0	- - - 93	000 38	0 00 00	96 00 0	943 77	0 0 9 0 0	- - - 58	—	—	0	- 0.2	4.1	9
	Chaman*	000 35	0 25 03	98 00 0	886 97	0 0 9 0 0	- - - 99	000 39	0 00 00	97 00 0	854 81	0 0 9 0 0	- - - 73	- 1	- 1	0	0	7.5	8
	Kalat†	000 15	0 18 06	99 00 0	963 86	0 0 9 0 0	- - - 88	000 31	0 12 03	98 00 0	962 73	0 0 9 0 0	- - - 55	- 3	- 6	0	- 0.1	5.2	7
	Nushki*	000 68	0 27 07	99 02 0	966 04	0 0 9 0 0	- - - 04	000 17	0 31 05	98 02 0	053 88	0 0 9 0 0	- - - 62	—	—	0	—	2.2	..
	Dalbandin*	000 49	0 31 07	96 02 0	905 07	0 0 9 0 0	- - - 09	000 28	0 23 07	95 05 0	913 81	0 0 9 0 0	- - - 73	+ 3	- 1	0	0	1.4	4
	Noshki*	000 65	0 31 07	96 05 3	922 07	0 0 9 0 0	- - - 08	000 36	0 31 05	98 00 0	936 90	0 0 9 0 0	- - - 84	—	—	0	—	0.9	2
BALUCHISTAN (South)	Panjgur*	000 31	0 31 05	98 00 0	919 02	0 0 9 0 0	- - - 03	000 45	0 36 05	98 00 0	935 81	0 0 9 0 0	- - - 77	+ 3	+ 5	0	—	1.8	5
	Turbat	000 81	0 27 05	98 00 0	946 09	0 0 9 0 0	- - - 11	000 79	0 00 00	96 00 0	004 86	0 0 9 0 0	- - - 89	—	—	0	—	6.0	..
	Jiwani	000 70	5 18 07	96 02 1	974 87	0 0 9 0 1	- - - 89	000 77	8 18 03	96 03 2	991 83	8 6 5 - -	- - - 81	—	—	0	—	9.1	4
	Pasni	000 79	0 23 13	97 00 0	980 89	0 0 9 8 0	- - - 91	000 74	0 09 02	97 00 0	995 82	0 0 9 0 0	- - - 79	- 3	0	0	- 0.2	2.7	6
	Ormara	000 81	0 25 17	96 00 2	963 89	0 0 9 0 0	- - - 91	000 78	7 25 05	96 03 2	988 84	7 6 5 0 0	- - - 82	—	—	0	0	2.5	..
	Las Bela	000 73	4 20 05	96 03 2	950 03	0 0 9 0 6	- - - 07	000 73	0 16 02	97 00 0	985 85	0 0 9 0 0	- - - 81	—	—	0	—	0.8	..
SIND (Lower)	Karachi (Manora)	000 82	6 25 12	97 02 2	973 89	6 6 4 0 0	- - - 90	000 80	6 25 09	96 02 2	995 85	0 0 9 0 4	- - - 83	0	0	0	- 0.6	0.1	3
	Karachi (A. P.)	000 76	3 25 14	96 01 2	974 89	3 5 6 0 0	- - - 02	000 76	7 25 10	96 03 2	991 85	6 6 5 0 1	- - - 82	—	—	0	—	0.9	9
	Badin	000 76	2 23 14	97 02 1	956 00	0 0 9 0 2	- - - 04	000 77	0 23 09	96 00 0	987 86	0 0 9 6 0	- - - 83	+ 5	+ 1	0	- 0.3	0.5	9
	Nagar Parkar	xxxxx	1 31 17	97 01 0	— —	1 1 3 0 0	- - - —	xxxxx	2 29 13	97 02 1	— —	2 1 5 1 2	- - - —	—	—	—	—	—	..
	Umarkot	000 80	0 23 10	97 00 0	930 07	0 0 9 0 0	- - - 09	000 80	6 20 07	96 02 0	984 88	0 0 9 2 6	- - - 83	—	—	0	—	0	..
	Chhor																		..
	Hyderabad	000 71	0 23 05	98 02 0	950 04	0 0 9 0 0	- - - 06	000 74	4 23 07	97 03 1	977 86	0 0 9 7 0	- - - 82	+ 3	- 1	0	- 0.3	0.6	7
SIND (Upper)	Pad Idan	000 87	0 18 10	97 02 0	936 12	0 0 9 0 0	- - - 14	000 73	0 16 10	97 02 0	945 91	0 0 9 0 0	- - - 83	—	—	0	—	1.1	..
	Nawabshah	000 68	1 18 07	98 01 0	947 09	0 0 9 0 8	- - - 12	000 73	0 18 07	97 00 0	995 88	0 0 9 0 0	- - - 81	—	—	—	—	—	..
	Sukkur	000 47	4xxxxx	96 01 3	924 12	0 0 9 0 8	- - - 13	000 73	0 20 05	94 00 0	933 87	0 0 9 0 0	- - - 84	—	—	0	—	1.2	4
	Jacobabad	000 66	2 16 07	97 03 1	922 14	0 0 9 0 1	- - - 16	000 75	1 18 05	96 05 0	933 90	0 0 9 0 0	- - - 85	+ 1	- 1	0	- 0.2	2.3	4
	Rati	000 81	0 00 00	97 02 0	916 17	5 2 9 0 0	- - - 18	000 79	0 00 00	97 02 0	943 92	0 0 9 0 0	- - - 84	—	—	0	—	0	..
Jammu & Kashmir	Varanai																		20
Afghanistan	Jalalabad*																		12
	Kabul†																		..
	Kandahar																		..

See foot notes on page 2

PAKISTAN DAILY WEATHER REPORT

FOR SUNDAY THE 26TH JUNE, 1955.

Division	STATION.	At 1200 Hrs. G. M. T. of previous day. RRR TdTd	N dd ff	VV wwW	PPP TT	$N_H C_L h C_M C_H$	$W_1 D_H D_M T_x T_x$	At 0300 Hrs. G. M. T. of date. RRR TdTd	N dd ff	VV wwW	PPP TT	$Nh C_L h C_M C_H$	$W_1 D_H D_M T_n T_n$	Departure from normal of $T_x T_x$	$T_n T_n$	Rainfall Since 1st June, 55 to date	Departure from normal	Since 1st Jan. 55 to date	Annual Normal
1	2	3	4	5	6	7	8	9	10	11	12	13	14	15	16	17	18	19	20
Iran	Jask																		5
	Chirbar																		4
	Bushire																		11
	Ispahan																		..
	Tehran																		10
	Meshed																		
Arabia	Muscat	000 89	4 36 01	99 03 0	984 92	0 0 8 0 4	- - - 92	000 88	0 00 00	98 00 1	985 91	0 0 9 0 0	- - - 86	− 7	+ 4	0	→ 0.1	4.5	4
	Sharjah																		4
	Bahrein																		..
	Kuwait																		5

*Barometer readings reduced to 1 Geopotential Kilometre.
†Barometer readings reduced to 2 Geopotential Kilometre.
‡Barometer readings reduced to 3 Geopotential Kilometre.
RRR at 0300 hrs. G.M.T. is rainfall since 0300 hrs. G.M.T. of the previous day and RRR at 1200 hrs. G.M.T. is rainfall since 0300 hrs. G.M.T. of the same date.
The accuracy of individual entries in this report cannot be guaranteed. Corrections can be obtained, if necessary, on application to the Meteorologist, Weather Central, Air Port, KARACHI-11.

(a) Reports only rainfall.
(b) Instead of 0300 G.M.T. the observations are being taken at 0600 G.M.T.
Whenever 999 is given for RRR see the summary on page I for the actual amount of rainfall.

Wireless Reports from Ships

SHIPS IN	YQ $L_aL_aL_a$	$L_oL_oL_o$ GG	N dd ff	VV ww W	PPP TT	Nh C_L h $C_M C_H$	D $s_v s_b p$	$8N_s$ C $h_s h_s$	O $T_s T_s$ TdTd	$I d_w d_w P_w H_w$
1	2	3	4	5	6	7	8	9	10	11
ARABIAN SEA										

Radio-Sonde Data (Temperatures in °C) of previous day.

Station	TEMP. CODE:—			(II)iii		99PoPoPo			ToToTdoTdoTxo			GGh(h)h(h)		$T_1T_1T_dT_dT_{x1}$ etc.				55555		h(h)P(P)h(h)P(P)			$T_1T_1T_dT_dT_{x1}$ etc.			
1	2	3	4	5	6	7	8	9	10	11	12	13	14	15	16	17	18	19	20	21	22	23	24	25	26	27
Karachi	41 780	999 96	292 34	155 05	854 67	261 47	700 24	180 55	509 35	009 90	405 23	579 90	555 55	209 34	242 21	309 00	261 74	648 00	241 13	456 00	080 08	863 50	689 97			
Quetta	41 661	998 21	290 23	150 24	180 42	509 28	509 95	405 07	579 90	301 12	729 90	201 61	929 96	555 55	648 00	380 84	456 00	055 46	625 60	005 92	845 16	519 91	994 88	009 94	154 58	529 95

PPP—Pressure in hundreds, tens and units of millibars.
hhh—Height in thousands, hundreds and tens of feet.

PP—Pressure in hundreds, and tens of millibars
hh—Height in thousands, and hundreds of feet.

Upper Air Data (Hddff.)*

STATION.	At 0900 hrs. G. M. T. † of previous day. Height in Thousands of feet ‡										At 2100 hrs. G. M. T. † of previous day. Height in Thousands of Feet ‡						At 0300 hrs. G. M. T. † of date. Height in Thousands of Feet ‡							
	1	2	3	5	7	10	15	20	25	30	1	2	3	5	7	10	1	2	3	5	7	10	15	20
1	2	3	4	5	6	7	8	9	10	11	12	13	14	15	16	17	18	19	20	21	22	23	24	25
Bogra	13 10	13 12									13 13	14 15					13 15							
Chhor	23 13	23 15	21 12	19 07	17 05	13 06	11 08										23 28	24 32	22 31	22 22	22 13	24 07	08 12	35 08
Chittagong	18 18	17 17	18 20								16 18	17 23	17 18	18 12	17 11	16 13	15 13	14 21						
Cox's Bazar	16 14	17 19	17 19	17 19							15 22	16 23	16 21				16 23	17 18	17 21					
Dacca	15 12	16 21	16 34														16 12	15 12	16 10	15 06	16 07			
Dalbandin			20 02	19 06	15 04	35 08	35 22	27 14	25 12	26 17			31 12	31 15	30 21	30 27			25 13	28 12	32 18	34 25	32 21	30 38
Drosh					30 09	27 08	22 13							05 01	04 06	04 09					01 09	36 20	04 05	
Fort Sandeman				35 05	25 04	18 07	21 10	26 21	26 33	25 33				21 14	21 17	27 09				22 04	26 08	32 18	33 10	17 12
Jacobabad	18 03	22 02	31 02	31 03	36 01	26 04	23 08	20 16	25 03	13 10	20 34	20 29	20 23	21 10			19 21	24 33	27 13	30 14	31 06	31 10	31 07	
Jhelum	19 05	19 03	20 03	28 06	32 05	33 10	29 10	26 30	26 37	23 51	11 02	23 07	24 13	27 09	30 10	36 13	11 12	13 16	14 15	19 11	29 03	31 13	33 07	04 05
Jiwani	15 08	06 09	05 15	05 18	05 15	04 15	05 23	19 02			22 07	25 05	32 09	01 11	01 15	05 21	15 04	16 04						
Karachi	27 10	25 10	24 09	17 04	05 05	03 15	08 18	06 05			27 15	27 15					27 31	27 23	27 24	25 14				
Khanpur											21 21	21 40	22 49											
Lahore	24 05	24 06	23 04	22 04	24 06	34 05	03 11	27 13	27 29	26 30	13 12	21 07	25 07	28 06	31 13		13 13	16 19	19 12	22 03	23 10			
Multan											23 15	23 28	22 18	19 04	25 11									
Peshawar		08 03	16 02	26 04	26 04	28 11	24 17					34 07	32 13	31 17	31 11	31 10		31 15	31 23	31 28	31 25	34 12	35 15	
Quetta					31 11	29 13	32 10	25 14	27 19	25 24											23 02	29 05	30 07	
Veraval																								
Sylhet	19 03	18 04	17 06	17 06	17 13	18 15	16 07	07 01	29 02	25 06	12 03	19 05	19 10	18 05			22 09	18 04						
Bushire																								
Sharjah																								

Cloud Observation Data (GGiii Cddvrvr etc.)

Dacca 10441 31514
Peshawar 08410 32512

*Wind directions are expressed in tens of degrees counting from North through East and based in knots.
†The actual time of observations may vary within half an hour of the specified time.
‡The correct levels to which the upper winds relate are 0.3, 0.6, 0.9 1.5, 2.1 3.0, 4.3 6.0, 7.5 and 9.0 km. The levels given at the head of the columns are the nearest equivalent levels in thousands of feet.

Printed at Nasser Printing Works, Karachi.

PAKISTAN DAILY WEATHER MAP

SATURDAY 25th: JUNE 1955.

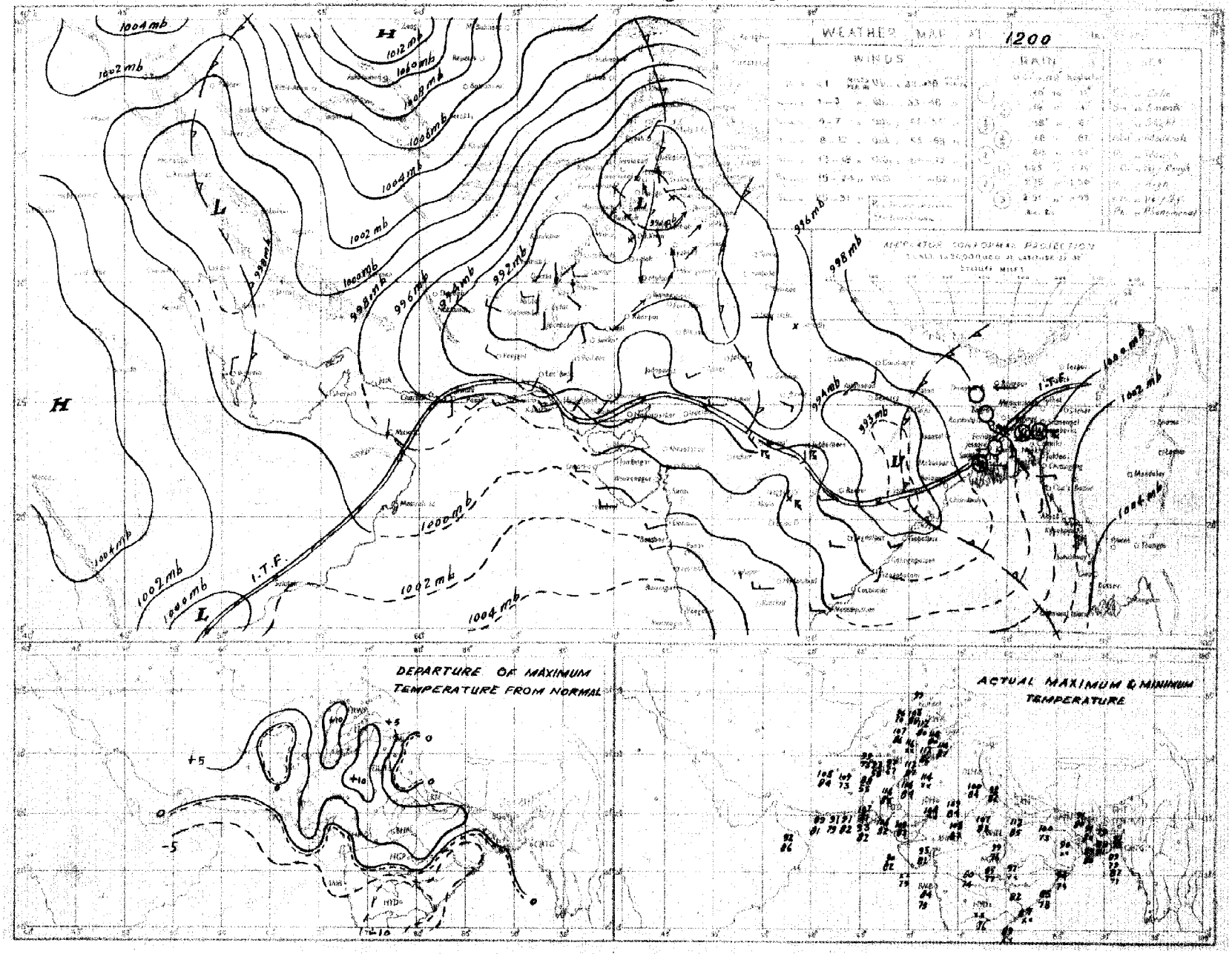

Rainfall amounts indicated in the above chart refer to past 9 hours.

C. & N. P. KARACHI.

PAKISTAN DAILY WEATHER MAP

SUNDAY 26th JUNE 1955.

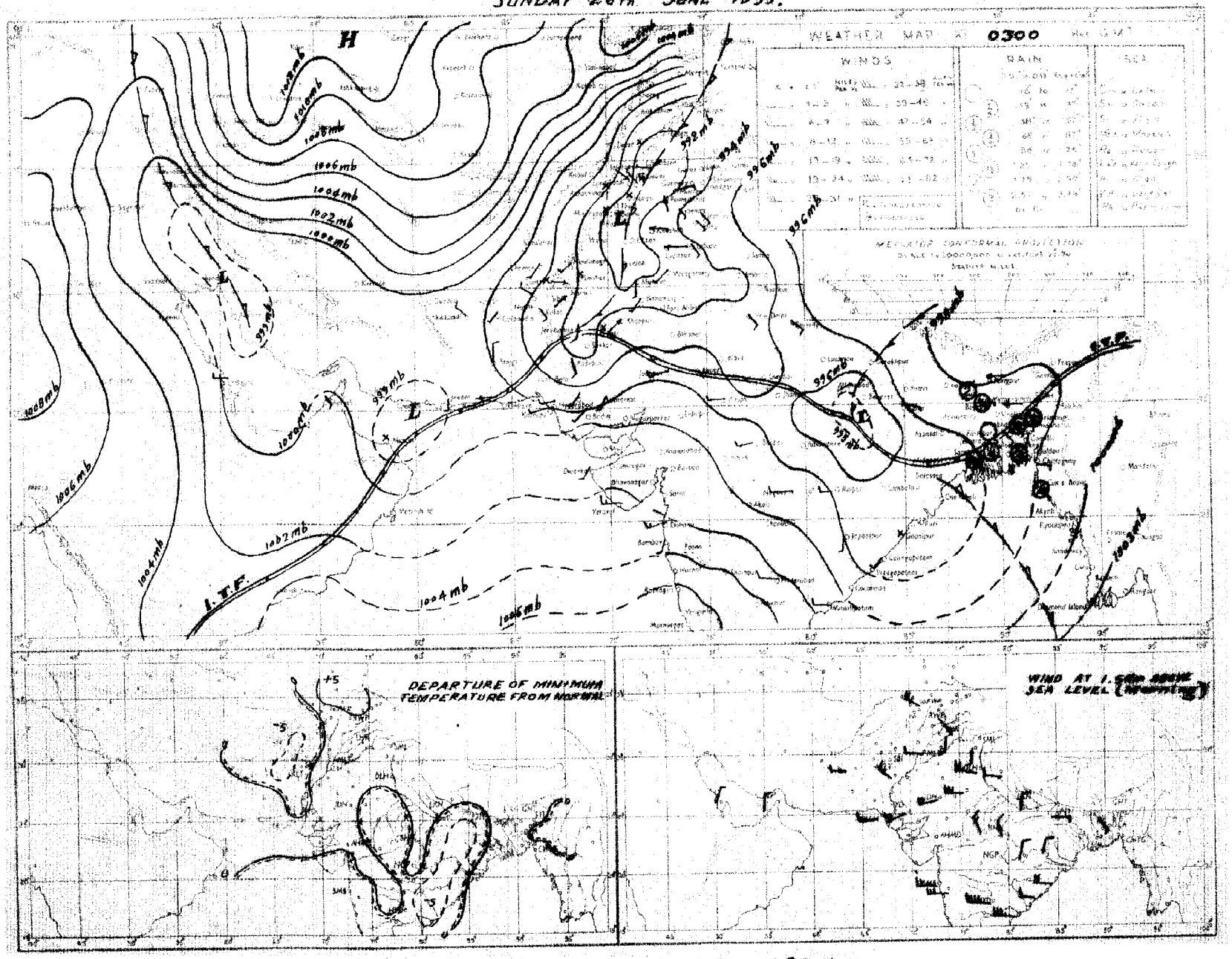

Rainfall amounts indicated in the above chart refer to past 24 hours.

C. & M. P. KARACHI.

Monthly Subscription.

Page 1—2,

Page 1—4.

Regd. No. S.-1467

PAKISTAN DAILY WEATHER REPORT

FOR MONDAY, THE 27TH JUNE, 1955.

(Published by the authority of the Government of Pakistan)

Summary of observations recorded at 0300 hrs. G. M. T.

Observations lacking but believe conditions are markedly unsettled in the northwest angle Bay of Bengal where a depression may form. Rainfall has been scattered in East Pakistan.

Yesterday's low pressure wave moving across Russian Turkistan has induced a secondary over the north Punjab. The system is moving eastwards. Scattered thunderstorms and light rain/drizzle have been reported from the North-West Frontier Province and the north Punjab.

The seasonal low lies accentuated over Baluchistan and adjoining areas. Isolated drizzle has been reported from lower Sind and duststorm from northwest Baluchistan.

Chief amounts of rainfall are:—Mymensingh, Khulna, Barisal and Parachinar ½" each.

Day temperatures were 6-10°F above normal in the Punjab, the lower North-West Frontier Province and upper Sind, and 2-6°F so in East Pakistan. They were 3-5°F below normal in Baluchistan outside northeastern districts.

Forecast valid until the evening of 28th:—Rainfall will be fairly widespread with locally heavy falls in the Eastern sub-division and local elsewhere over East Pakistan. Scattered thunderstorms/showers will occur in the north Punjab, upper North-West Frontier Province, Kashmir and the Deltaic and Northern sub-divisions of East Pakistan. A few thunderstorms may also occur in the lower North-West Frontier Province and northeast Baluchistan. Dust-raising winds will prevail in lower Sind.

Heavy Rainfall Warning:—Locally heavy rain will fall in the Eastern sub-division of East Pakistan during the next 36 hours.

Karachi-11.
The 27th June 1955.

OBSERVATIONS

K. U. SIDDIQI.
for Director, Meteorological Service.

Division	Station	At 1200 Hrs. G. M. T. of previous day: RRR T_dT_d	N dd ff	VV ww W	PPP TT	$N_hC_LhC_MC_H$	$W_tD_HD_MT_xT_x$	At 0300 Hrs. G. M. T. of date: RRR T_dT_d	N dd ff	VV ww W	PPP TT	$N_hC_LhC_MC_H$	$W_tD_HD_MT_nT_n$	Departure from Normal of T_xT_x	T_nT_n	Rainfall: Since 1st June, 55 to date	Departure from normal	Since 1st Jan., 55 to date	Annual Normal
1	2	3	4	5	6	7	8	9	10	11	12	13	14	15	16	17	18	19	20
EAST PAKISTAN (East)	Cox's Bazar	007 78	5 18 07	96 03 5	967 84	5 4 4 1 0	- - - 88	007 76	5 13 05	96 60 6	978 82	5 4 4 1 0	- - - 78	+ 3	+ 2	17.5	- 10.5	34.2	140
	Chittagong	000 79	7 18 09	96 03 2	958 86	4 3 4 2 1	- - - 88	009 77	5 13 09	97 02 6	973 86	3 4 5 1 1	- - - 78	+ 2	+ 1	15.5	- 3.5	32.5	108
	Noakhali	000 78	2 13 02	96 03 1	993 84	2 1 5 2 0	- - - 87	000 76	6 13 02	96 03 1	972 83	4 1 5 2 0	- - - 80	+ 1	+ 1	22.1	+ 3.7	38.2	115
	Comilla	000 70	8 18 09	97 02 2	958 85	8 9 4 0 0	- - - 90	000 77	5 13 05	98 03 0	973 86	5 4 5 3 0	- - - 79	+ 3	+ 2	9.8	- 5.7	28.8	94
	Brahmanbaria	000 79	5 18 05	97 03 2	967 85	8 4 3 0 0	- - - 91	000 79	5 11 03	97 03 2	978 87	3 5 3 0 2	- - - 81	—	—	14.1	+ 0.9	32.5	78
	Srimangal	000 80	5 00 00	97 02 6	955 88	2 2 4 0 1	- - - 92	012 70	6 00 00	97 02 6	983 83	4 8 9 3 0	- - - 78	+ 2	+ 2	21.0	+ 3.9	50.1	98
	Sylhet																		..
	Mymensingh	000 79	8 09 02	98 02 2	957 89	8 4 7 - -	- - - 93	021 78	8 09 05	98 02 6	982 84	8 4 7 - -	- - - 79	+ 6	+ 1	24.2	+ 8.2	31.7	91
	Narayanganj	000 x x	7 13 01	95 03 2	950 88	3 4 8 7 8	- - - 90	000 75	8 13 05	95 03 2	974 87	8 7 7 - -	- - - 80	+ 2	+ 1	7.0	- 4.4	30.3	74
	Dacca	000 77	6 13 07	97 02 6	942 87	4 8 4 0 1	- - - 90	000 76	8 11 09	97 03 2	965 85	7 8 4 0 1	- - - 80	—	—	9.0	—	29.2	..
(Deltaic)	Faridpur	000 79	4 16 05	95 02 2	976 85	2 4 8 1 0	- - - 89	000 77	7 11 10	97 02 2	963 84	6 4 7 1 0	- - - 79	+ 2	+ 1	5.8	- 5.8	5.0	71
	Barisal	003 78	4 13 01	95 01 6	948 85	0 0 8 5 0	- - - 91	028 83	6 18 01	95 03 5	995 84	0 0 6 4 0	- - - 79	+ 4	+ 1	14.9	+ 0.6	21.8	81
	Khulna	019 81	8 13 02	97 01 5	941 84	4 4 6 0 2	- - - 90	019 79	8 09 05	97 03 1	949 85	6 5 5 0 2	- - - 81	+ 2	+ 3	16.5	+ 4.5	23.4	68
	Satkhira	007 79	7 23 01	97 03 6	985 88	5 9 7 6 0	- - - 91	007 79	6 13 02	97 03 6	937 86	5 9 7 6 0	- - - 80	+ 2	+ 2	3.9	- 6.9	7.4	65
	Jessore	000 81	6 18 03	97 03 2	948 86	6 4 6 x x	- - - 91	000 80	8 09 09	96 03 2	000 84	8 4 6 x x	- - - 79	—	—	6.1	- 4.8	14.1	65
(North)	Pabna																		55
	Sirajganj	000 97	6 13 02	97 00 0	937 85	6 5 7 0 2	- - - x x	000 73	6 05 03	97 00 0	958 85	6 4 7 0 1	- - - 81	—	+ 3	7.1	- 4.0	25.1	64
	Rajshahi																		56
	Bogra	000 81	3 13 02	97 03 0	947 87	2 1 6 1 0	- - - 90	015 79	5 09 07	97 03 2	975 85	1 5 6 3 4	- - - 80	+ 2	+ 2	9.7	- 1.6	22.6	69
	Dinajpur	000 79	5 09 02	96 02 1	951 90	5 7 7 0 0	- - - 91	000 79	6 09 02	96 02 2	977 86	0 0 9 2 0	- - - 80	+ 2	+ 2	10.5	- 2.6	14.0	72
	Rangpur	000 x x	7 07 02	96 03 2	—— —	7 0 9 2 0	- - - -	000 x x	6 07 02	96 01 3	—— —	6 0 9 2 0	- - - -	—	—	20.6	+ 4.6	28.9	84
KASHMIR	Srinagar†																		26
	Gulmerg††																		
	Sonamarg (a)																		71
	Dras†																		26
	Leh††																		3
	Skardu†																		6
	Misgar†																		..
	Aliabad†																		..
	Gilgit*																		5
	Jammu																		..
PUNJAB (North)	Lahore	000 59	0 27 03	96 02 0	877 11	0 0 9 0 0	- - - 13	000 76	1 13 05	95 05 1	918 91	0 0 9 0 0	- - - 89	+ 10	+ 9	0	- 1.3	3.3	19
	Sialkot	000 65	2 31 02	97 02 1	886 11	0 0 8 9 0	- - - 12	000 73	7 05 05	97 03 2	932 89	5 5 6 5 0	- - - 81	+ 10	0	0.5	- 1.4	4.7	32
	Jhelum	000 79	1 18 03	97 03 0	885 09	1 1 7 0 0	- - - 11	000 78	2 13 02	97 01 9	920 5	2 2 7 0 0	- - - 87	—	—	0.1	—	5.7	..
	Rawalpindi*	000 46	4 27 02	98 03 0	841 10	0 5 7 2 0	- - - 11	000 56	8 00 00	97 50 5	972 87	8 5 5 0 0	- - - 84	+ 9	+ 7	0.5	- 1.4	4.7	36
	Murree†	000 37	4 27 07	98 01 1	922 83	4 x 7 5 x	- - - 85	003 48	8 02 07	97 03 6	933 65	8 5 4 x x	- - - 62	+ 9	+ 4	0.9	- 2.4	14.0	59
	Campbellpore	000 82	0 00 00	99 00 0	911 14	0 0 9 0 0	- - - 14	000 62	8 27 05	97 03 1	929 94	0 0 9 6 0	- - - 87	—	—	—	—	—	..
	Khushab	000 58	1 11 03	98 03 0	877 12	0 0 9 0 9	- - - 13	000 55	1 16 03	98 10 1	971 93	0 0 9 0 4	- - - 90	+ 8	+ 7	0	- 0.9	2.7	15
	Leiah																		
	Lyallpur	000 67	0 11 02	96 00 0	931 10	0 0 9 8 0	- - - 12	000 70	0 00 00	96 00 0	910 94	0 0 9 0 0	- - - 86	+ 9	+ 3	0	- 1.0	2.1	12
(South)	Montgomery	000 69	0 00 00	96 00 0	880 12	0 0 9 0 0	- - - 14	000 73	0 25 05	95 05 0	914 91	0 0 9 0 0	- - - 87	+ 8	+ 2	0	- 0.9	2.3	10
	Multan	000 59	0 21 03	96 00 0	880 11	0 0 9 0 0	- - - 14	000 74	9 73 05	94 05 5	013 87	9 0 x 0 0	- - - -	+ 10	- 1	0	- 0.4	3.6	7
	Khanpur	000 79	0 23 06	95 05 0	891 13	0 0 9 0 0	- - - 14	000 79	0 23 09	96 00 0	923 86	0 0 9 0 0	- - - 82	+ 6	- 1	0	- 0.2	3.9	6
	Bahawalpur	000 94	0 23 03	97 00 0	878 11	0 0 9 0 0	- - - 13	000 75	0 23 05	97 00 0	927 87	0 0 9 6 0	- - - x x	+ 7	—	0	- 0.2	0.2	5
	Fort Abbas	000 83	0 20 14	92 31 3	870 11	0 0 9 0 0	- - - 14	000 61	0 20 14	94 31 3	918 91	0 0 9 0 0	- - - 88	—	—	0	—	1.3	5
N.W.F.P. (Upper)	Drosh*	000 47	4 00 00	96 03 2	870 93	4 2 7 0 0	- - - 93	000 53	8 09 05	96 03 2	896 77	0 0 9 2 x	- - - 73	—	—	0.6	—	13.0	18
	Chakdara*	000 70	8 31 02	98 03 1	644 00	8 0 7 7 0	- - - 03	000 57	5 34 03	98 03 2	844 80	8 4 4 8 0	- - - 77	—	—	0	—	8.2	..
	Peshawar	000 41	7 31 26	95 30 3	889 02	3 9 7 7 0	- - - 08	000 63	8 23 07	96 60 9	923 84	2 6 7 2 x	- - - 83	+ 3	+ 3	0	- 0.9	2.4	14
	Haripur																		
(Lower)	Kakul	000 42	3 21 02	99 05 1	844 96	0 0 9 1 0	- - - 99	000 84	9 23 05	98 03 2	893 82	8 4 7 0 0	- - - 80	—	—	—	—	—	..
	Cherat	000 73	6 35 18	97 01 5	859 93	5 1 9 7 2	- - - 99	000 72	8 34 19	97 20 5	887 76	8 3 8 0 0	- - - 75	—	—	0	- 0.9	9.8	29
	Landi Kotal*	000 53	8 27 07	96 02 2	882 91	8 5 6 8 0	- - - 97	000 59	8 18 02	96 02 2	882 81	8 7 6 0 0	- - - 80	—	—	0.3	—	6.7	..
	Hangu	x x x x x	9 02 09	99 03 2	—— —	9 7 3 0 0	- - - —	x x x x x	9 09 05	97 03 5	—— —	5 7 6 5 7	- - - —	—	—	—	—	—	
	Parachinar†	025 53	5 13 02	99 01 9	932 80	5 5 7 0 0	- - - 51	028 48	6 00 00	99 01 9	942 72	6 7 7 0 0	- - - 66	—	—	0.8	—	17.0	29
	Miranshah*	000 67	6 11 03	98 29 4	878 00	0 0 9 3 2	- - - 03	000 67	5 05 02	99 02 2	879 85	0 0 9 0 3	- - - 83	—	—	0	- 0.8	4.2	13
	Bannu	000 64	6 34 02	99 03 2	887 03	6 0 5 2 0	- - - 09	000 64	0 25 02	99 00 2	917 90	0 0 9 0 0	- - - 89	—	—	0.6	—	2.4	11
	Wana	000 85	0 00 00	99 00 0	888 89	0 0 9 0 0	- - - 01	000 77	0 00 00	99 00 0	945 75	0 0 9 0 0	- - - x x	—	—	—	—	—	11
	D. I. Khan	000 63	4 00 00	98 03 1	878 13	0 0 9 4 0	- - - 17	000 73	0 00 00	98 00 0	926 88	0 0 9 0 0	- - - 87	+ 10	+ 4	0	- 0.5	1.9	10
BALUCHISTAN (North)	Fort Sandeman*	000 30	4 31 03	97 02 1	843 02	0 0 9 6 0	- - - 03	000 44	3 36 05	97 01 2	878 83	0 0 9 4 0	- - - 76	+ 2	0	0	- 0.5	7.1	11
	Hindubagh†	000 76	0 27 03	97 00 0	913 93	0 0 9 0 0	- - - x x	000 65	0 23 05	97 00 0	910 78	0 0 9 0 0	- - - 69	—	—	0	—	4.9	..
	Loralai*	000 45	0 23 05	96 00 0	837 95	0 0 9 0 0	- - - 96	000 48	2 23 02	96 03 0	854 78	3 0 9 4 0	- - - 67	—	—	0	—	1.8	..
	Sibi	000 44	0 05 02	97 00 0	880 17	0 0 9 0 0	- - - 19	000 74	0 13 03	96 00 0	914 89	0 0 9 0 0	- - - 87	—	—	0	—	1.9	5
	Harnai (a)	000 x x	0 09 02	93 00 0	—— —	0 0 9 0 0	- - - —	000 x x	0 18 02	98 00 0	—— —	0 0 9 0 0	- - - —	—	—	0	- 0.6	1.7	14
	Quetta†	000 30	0 36 03	97 02 0	919 91	0 0 9 0 0	- - - 93	000 33	0 00 00	96 00 0	913 76	0 0 9 0 0	- - - 60	—	—	0	- 0.1	4.1	9
	Chaman*	000 37	0 27 09	97 08 0	857 98	0 0 9 0 0	- - - 98	000 41	0 20 09	95 07 0	883 77	0 0 9 0 0	- - - 69	- 3	- 5	0	0	7.5	8
	Kalat†	000 27	0 27 02	99 00 0	934 84	0 0 9 0 0	- - - 86	000 60	0 27 02	98 00 0	935 72	0 0 9 0 0	- - - 58	- 5	- 3	0	- 0.2	5.2	7
	Nushki*	000 49	0 37 07	99 03 0	955 05	0 0 9 0 0	- - - 07	000 47	0 27 05	97 02 0	999 77	0 0 9 0 0	- - - 59	—	—	0	—	2.2	..
	Dalbandin*	000 39	1 00 00	95 05 0	679 04	1 1 7 0 0	- - - 06	000 23	0 23 03	93 44 4	891 81	0 0 9 0 0	- - - 74	- 1	0	0	0	1.4	4
	Nokkundi*	000 68	0 31 09	97 05 3	815 05	0 0 9 0 0	- - - 06	000 45	0 31 12	96 05 3	837 84	0 0 9 0 0	- - - 80	—	—	0	—	0.9	2
(South)	Panjgur*	000 37	0 31 16	97 07 0	902 50	0 0 9 0 0	- - - 99	000 48	0 31 05	98 00 0	913 78	0 0 9 0 0	- - - 70	- 5	- 4	0	—	1.8	5
	Turbat	000 76	0 23 07	98 00 0	928 12	0 0 9 0 0	- - - 13	090 71	0 00 00	96 00 0	967 93	0 0 9 0 0	- - - 84	—	—	0	—	6.0	
	Jiwani	000 78	5 18 12	96 03 0	950 83	0 0 9 0 2	- - - 91	000 83	4 23 07	96 02 2	957 85	4 6 4 0 0	- - - 83	—	—	0	—	9.1	4
	Pasni	000 76	0 23 10	97 00 0	944 80	0 0 9 0 0	- - - 00	000 79	0 27 09	97 00 0	942 83	0 0 9 0 0	- - - 79	- 9	0	0	- 0.2	2.7	5
	Ormara	000 81	7 25 10	96 02 2	945 87	7 6 5 0 0	- - - 80	000 79	8 25 12	95 03 0	936 83	8 6 5 0 0	- - - 82	—	—	0	—	2.5	6
	Las Bela	000 72	0 05 05	97 00 0	922 98	0 0 9 0 0	- - - 03	000 75	0 18 03	97 00 0	937 87	0 0 9 0 0	- - - 83	—	—	0	—	0.8	
SIND (Lower)	Karachi (Manora)	000 81	6 25 12	97 02 2	949 87	6 6 4 0 0	- - - 80	000 79	7 25 12	96 02 2	941 83	7 6 4 0 0	- - - 82	- 1	- 1	0	- 0.7	0.1	8
	Karachi (A.P.)	000 75	6 23 19	96 07 2	954 89	4 5 6 0 6	- - - 93	000 76	8 25 14	96 50 5	949 85	5 6 4 2 —	- - - 82	—	—	0	—	0.9	
	Badin	000 73	0 23 14	97 00 0	939 95	0 0 9 0 0	- - - 00	000 75	0 23 17	96 03 1	942 85	0 0 9 0 3	- - - 82	+ 2	0	0	- 0.4	0.5	9
	Nagar Parkar	x x x x x	0 31 17	97 00 0	—— —	2 1 3 0 0	- - - —	x x x x x	2 29 13	97 02 1	—— —	2 1 5 1 2	- - - —	—	—	—	—	—	
	Umerkot	000 82	0 23 14	94 07 4	911 02	0 0 9 0 0	- - - 06	000 79	3 20 12	96 00 0	935 87	0 0 9 2 1	- - - 81	—	—	0	—	0	
	Chhor																		
	Hyderabad	000 72	0 23 12	96 07 0	934 95	0 0 9 0 0	- - - 00	000 75	5 23 12	96 03 1	934 85	5 7 4 0 0	- - - 82	- 2	- 1	0	- 0.3	0.6	7
(Upper)	Pad Idan	000 67	2 18 07	98 01 0	885 13	0 0 9 0 1	- - - 13	000 74	0 13 10	97 02 0	899 88	0 0 9 0 0	- - - 83	—	—	0	—	1.1	
	Nawabshah							000 73	5 18 09	97 03 1	914 88	0 0 9 0 8	- - - 82	—	—	—	—	—	..
	Sukkur	000 61	0 x x x x	96 00 0	883 12	0 0 9 0 0	- - - 12	000 75	0 16 02	96 00 0	902 85	0 0 9 0 0	- - - 81	—	—	0	—	1.2	4
	Jacobabad	000 35	0 27 07	97 00 0	883 16	0 0 9 0 0	- - - 17	000 76	0 07 14	97 00 0	912 85	0 0 9 0 0	- - - 84	+ 5	- 2	0	- 0.2	2.3	4
	Reti	000 05	0 00 00	97 02 0	914 17	0 0 9 0 0	- - - 19	000 77	0 11 04	96 00 0	964 90	0 0 9 0 0	- - - 86	—	—	0	—	0	..
[illegible]	Varaval																		20
[illegible]	Jalalabad*																		
	Kabul	000 43	0 34 09	98 03 0	962 00	4 4 8 1 1	- - - 86	000 39	3 23 03	98 01 1	953 60	0 0 9 4 9	- - - 60	—	—				12
	Kandahar																		

See foot notes on page 2

PAKISTAN DAILY WEATHER REPORT

FOR MONDAY THE 27TH JUNE, 1955.

Division	STATION.	At 1200 Hrs. G. M. T. of previous day. RRR TdTd	N dd ff	VV wwW	PPP TT	$N_H C_L h C_M C_H$	$W_1 D_H D_M T_x T_x$	At 0300 Hrs. G. M. T. of date. RRR TdTd	N dd ff	VV wwW	PPP TT	$N_h C_L h C_M C_H$	$W_1 D_H D_M T_n T_n$	Departure from normal of $T_x T_x$	$T_n T_n$	Rainfall Since 1st June, 55 to date	Departure from normal	Since 1st Jan. 55 to date	Annual Normal
1	2	3	4	5	6	7	8	9	10	11	12	13	14	15	16	17	18	19	20
Iraq	Basrah																		5
	Charbar																		4
	Bushire																		11
	Ispahan																		..
	Tehran																		10
	Meshed																		
Arabia	Muscat	000 93	0 36 01	99 00 0	965 95	0 0 9 8 0	- - - 99	000 01	0 27 03	98 00 0	968 02	0 0 9 0 0	- - - 90	- 1	0	0	- 8.1	4.5	4
	Sharjah																		1
	Bahrein																		..
	Kuwait																		5

*Barometer readings reduced to 1 Geopotential Kilometre.
†Barometer readings reduced to 2 Geopotential Kilometre.
‡Barometer readings reduced to 3 Geopotential Kilometre.
RRR at 0300 hrs. G.M.T. is rainfall since 0300 hrs. G.M.T. of the previous day and RRR at 1200 hrs. G.M.T. is rainfall since 0300 hrs. G.M.T. of the same date.
The accuracy of individual entries in this report cannot be guaranteed. Corrections can be obtained, if necessary, on application to the Meteorologist, Weather Central, Air Port, KARACHI-11.

(a) Reports only rainfall.
(b) Instead of 0300 G.M.T. the observations are being taken at 0600 G.M.T.
Whenever 999 is given for RRR see the summary on page I for the actual amount of rainfall.

Wireless Reports from Ships

SHIPS IN	YQ $L_a L_a L_a$	$L_o L_o L_o$ GG	N dd ff	VV ww W	PPP TT	$N_h C_L h C_M C_H$	D $s_v s_a$ app	$8N_s C h_s h_s$	O $T_s T_s$ TdTd	$I_d w_d w$ $P_w H_w$
1	2	3	4	5	6	7	8	9	10	11
ARABIAN SEA										
Safna-i-Arab	13 199	617 06	8 25 06	98 03 2	001 82	56 6 43	5 4 301	8 5 825	0 00 79	1 25 33
City of Sydney	13 237	654 06	8 22 04	99 01 1	133 83	21 5 07	5 4 732	..	0 52 80	1 22 33
Fijisanmaru	13 225	613 06	1 23 17	97 00 0	945 82	00 9 00	3 4 310	..	..	..
President monroe	13 180	570 06	6 22 27	97 02 2	024 76	36 4 4x	5 5 107		..	..
Rendog	13 224	599 06	6 18 16	96 02 2	999 78	15 3 45	..	8 6 806	0 05 73	1 18 32
Rendog	13 237	588 12	0 10 05	98 02 0	971 94	00 9 00	7 6 754	..	0 01 79	1 10 21
Fijisanmaru	13 219	623 12	7 21 17	97 02 2	930 90	31 6 21	3 4 815	..	..	..

Radio-Sonde Data (Temperatures in °C) of previous day.

Station	TEMP. CODE:—			(II)iii		99Po'l'oPo			$T_oT_oT_dT_oT_{xo}$			GGhihihi		$T_1T_1T_{d1}T_{d1}T_{x1}$ etc.				55555			hihiPiPhiPi			$T_1T_1T_{d1}T_{d1}T_{x1}$ etc.			
1	2	3	4	5	6	7	8	9	10	11	12	13	14	15	16	17	18	19	20	21	22	23	24	25	26	27
Karachi	41 780	999 96	292 54	165 04	854 71	300 16	700 36	206 01	509 19	019 98	405 28	589 90	302 48	689 98	555 55	309 00	301 13	558 28	305 27	658 00	295 87	466 00	116 94	263 50	629 90	
Quetta	41 661	998 17	280 49	150 10	180 47	509 13	556 28	404 86	599 95	302 00	699 94	201 57	869 94	555 55	638 00	280 54	436 00	050 00	645 52	009 90	944 92	569 92	034 75	549 92	124 60	349 9

PPP—Pressure in hundreds, tens and units of millibars.
hhh—Height in thousands, hundreds and tens of feet.

PP—Pressure in hundreds, and tens of millibars
hh—Height in thousands, and hundreds of feet.

Upper Air Data (Hddff.)*

STATION.	At 0900 hrs. G. M. T. † of previous day. Height in Thousands of feet ‡: 1	2	3	5	7	10	15	20	25	30	At 2100 hrs. G. M. T. † of previous day. Height in Thousands of Feet ‡: 1	2	3	5	7	10	At 0300 hrs. G. M. T. † of date. Height in Thousands of Feet ‡: 1	2	3	5	7	10	15	20
1	2	3	4	5	6		8	9	10	11	12	13	14	15	16	17	18	19	20	21	22	23	24	25
Bogra ..	11 12	11 14		..	..	..	..	..	..	..	11 13	12 15	..	..	..	..	11 15	12 22						
Chhor ..	22 13	23 15	23 15	..	..	..	..	..	..	..			..	..	..	..	22 18	23 30	22 37	22 26	..	..	..	..
Chittagong ..	18 09	18 16	18 16	17 16	..	..	..	..	..	..	14 21	14 20	..	..	..	..	15 17	15 28	16 29		..	..	..	..
Cox's Bazar ..	15 13	15 16	16 17	16 19	15 19	..	..	..	..	..			No	ascent	..	..	15 12		..	..			..	..
Dacca ..	14 17	14 19	13 19	12 15	12 13			..	..	..	11 15	12 20	..				12 18	12 22						
Dalbandin ..		..	20 03	22 07	28 05	24 13	32 15	35 22	..	..	..	..	32 17	33 13	29 05	26 07			26 08	04 06	17 07	14 04		..
Drosh ..	..				24 03	24 05	30 04		..	..	..	..	..	08 01	26 02	36 04	..	..			12 03	02 04	29 10	
Fort Sandeman ..				14 03	20 01	17 07	23 14	24 31		..				34 02	21 04	27 09				04 04	06 07	16 07	28 14	20 23
Jacobabad ..	27 10	28 08	28 08	28 08	28 07	24 09	21 11	25 15	27 07	25 09	16 37	17 25	18 22	21 19	..		11 12	17 12	17 06	23 06	32 06	33 03	36 03	03 13
Jhelum ..	13 05	13 04	15 05	18 03	34 08	32 10	28 08	28 07	27 20	..	05 08	07 09	08 04	29 05	33 07	33 10	10 09	14 15	13 11	07 07	36 07	36 14	36 12	32 23
Jiwani ..	18 07	08 06	05 11	01 08	34 08	32 18	35 24	..	..	..	19 08	28 11	31 15		..	..	32 06	03 17	..	..	..	..	..	..
Karachi ..	25 14	26 21	27 25	27 29	28 22	..	..	..	..	..	24 26	25 27	27 26	30 25	..	..	26 20							
Khanpur ..	22 27	23 36	23 36	..	..			..	..	..			No	ascent			21 15	21 27	22 31					
Lahore ..	08 03	13 03	16 03	24 03	24 04	35 08	02 05		..	..	11 17	13 15	21 06	28 07	20 06	23 05	10 07	18 10	22 15	28 12	23 07	22 13	25 16	..
Multan ..	21 09	21 09	17 09	17 09	17 12	17 0x	28 07	22 07	26 27	24 23	21 27	22 44					22 27	25 28	27 25					
Peshawar ..	..	01 07	01 10	01 08	34 09	29 15	26 08	23 29	..	..	..	30 20	30 23	29 33	29 29	31 35	..	22 06	19 10	17 13	22 08	33 09	31 13	..
Quetta ..	..	..	..	..	27 10	33 07	11 04	23 20	..	..	..	..	..	..	25 04	20 07	..	..		..	27 02	31 11	21 11	27 15
Veraval ..									..	..														
Sylhet ..	08 03	13 04	14 06	14 10	13 13	..	..	..	..	..	..	..	No	ascent	..	..	04 04	05 09	08 14	09 15	12 14	..	..	..
Bushire ..																								
Sharjah ..																								

Cloud Observation Data (GGiii Cddv$_{rv_I}$ etc.)

Peshawar	08411	32510
Dacca	09431	31209

*Wind directions are expressed in tens of degrees counting from North through East and speed in knots.
†The actual time of observations may vary within half an hour of the specified time.
‡The correct levels to which the upper winds relate are 0.1, 0.2, 0.5 1.0, 2.0 3.0 4.5 6.0, 7.5 and 9.0 km. The levels given at the head of the columns are the nearest standard levels in thousands of feet.

Printed at Pioneer Printing Works, Karachi.

PAKISTAN DAILY WEATHER MAP

SUNDAY 26th. JUNE 1955.

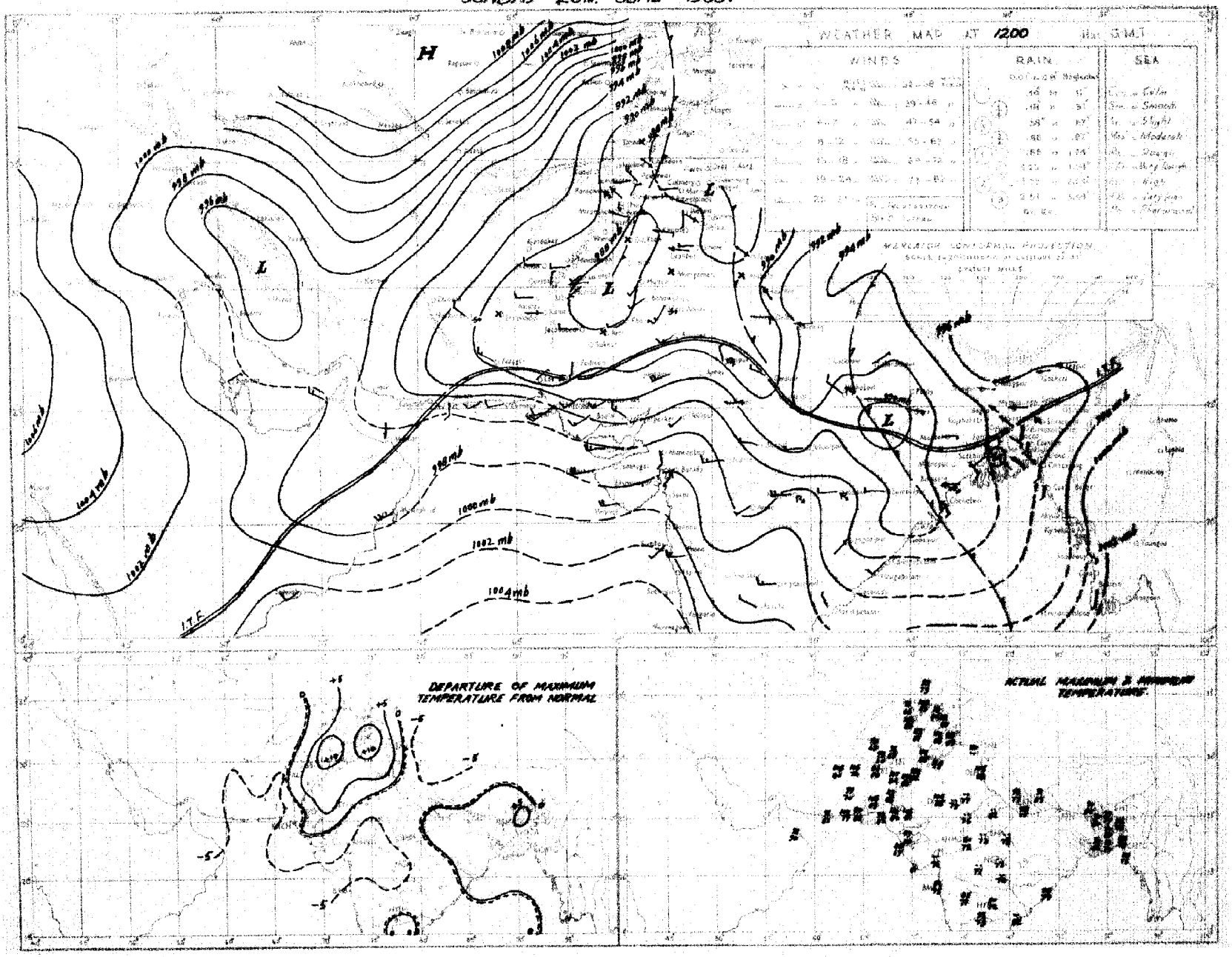

Rainfall amounts indicated in the above chart refer to past 9 hours.

C. G. M. P. KARACHI.

PAKISTAN DAILY WEATHER MAP

MONDAY 27th. JUNE 1955

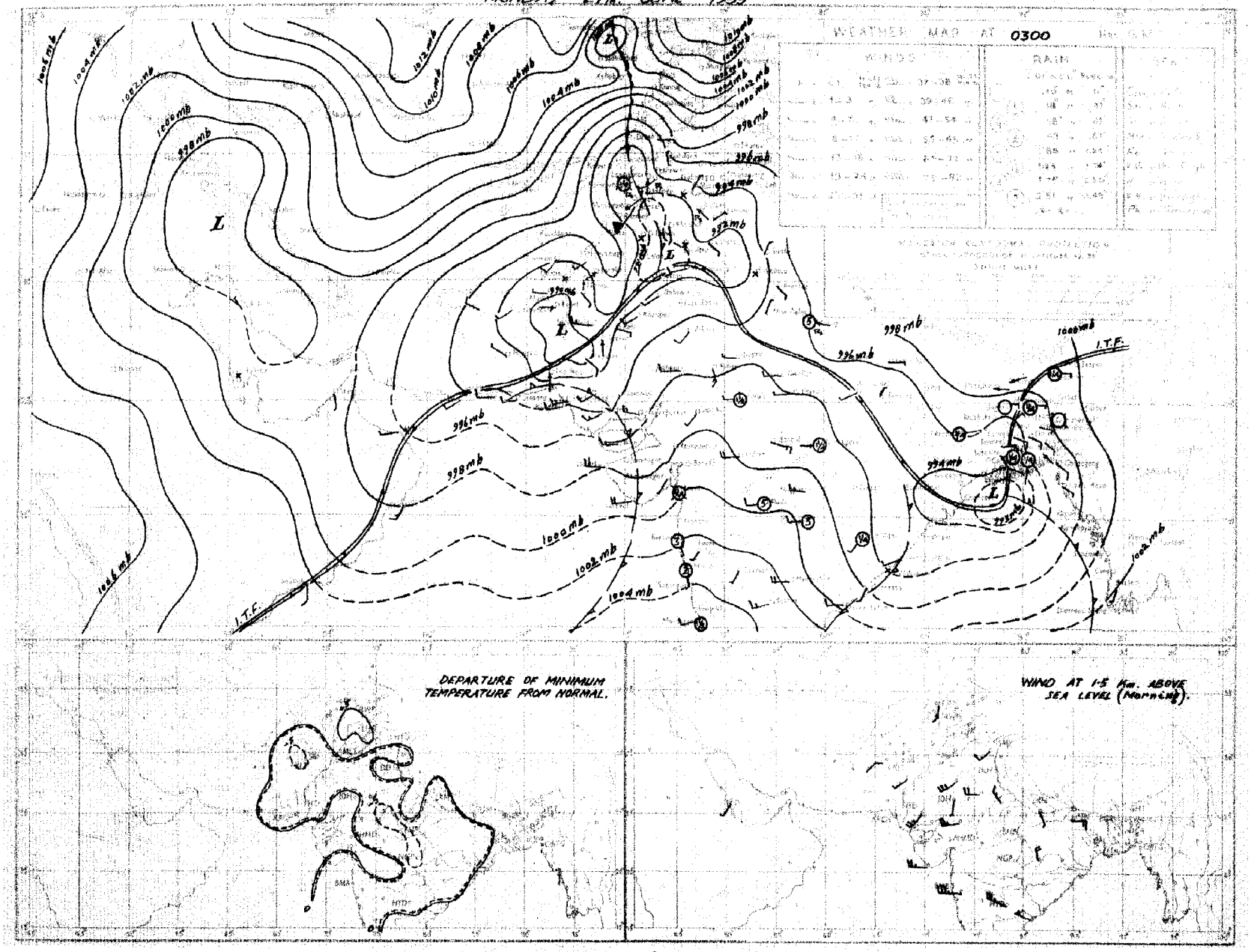

Rainfall amounts indicated in the above chart refer to past 24. hours

C. & M. P. KARACHI

Monthly Subscription.

Page 1—2.

Page 1—4.

PAKISTAN DAILY WEATHER REPORT

Regd. No. S.-1467

FOR TUESDAY, THE 28TH JUNE, 1955.

(Published by the authority of the Government of Pakistan)

Summary of observations recorded at 0300 hrs. G. M. T.

Yesterday's markedly unsettled conditions in the northwest Bay of Bengal concentrated into a shallow depression last evening which moved inland and lies as a low over Bihar and adjoining areas. Rainfall has been general in the Deltaic sub-division, local in the Northern sub-division and scattered in the Eastern sub-division of East Pakistan.

Yesterday's secondary western disturbance over the north Punjab slightly moved northeast-wards and has caused local thundershowers in the north Punjab, isolated thunderstorm in the south Punjab and scattered light rain in the North-West Frontier Province and northeast Baluchistan.

Seasonal low over Baluchistan is less marked.

Chief amounts of rainfall are:—Barisal 1¾"; Mymensingh 1"; Satkhira, Jessore and Lahore ¾" each; Khulna and Sirajganj ½" each and Srimangal, Bogra, Lyallpur, Sialkot, Murree, Bannu and Fort Sandeman ¼" each.

Day temperatures were 3·8°F below normal in the North-West Frontier Province and Baluchistan outside coast and 3·7°F above normal in East Pakistan outside co st and the north Punjab.

Forecast valid until the evening of 29th:—Rainfall will be fairly widespread in East Pakistan with locally heavy falls in the Eastern sub-divisions and scattered thundershowers in the Northern sub-division. Local thunderstorms/showers will occur in Kashmir and the north Punjab. Scattered dust/thunderstorms are also likely in the North-West Frontier Province and the south Punjab.

Heavy Rainfall Warning:—Locally heavy rain will fall in the Eastern sub-division of East Pakistan.

Karachi-11.
The 28th June 1955.

OBSERVATIONS

K. U. SIDDIQI.
for Director, Meteorological Service.

Division	Station	At 1200 Hrs. G. M. T. of previous day: RRRT$_d$T$_d$	N dd ff	VV ww W	PPP TT	N$_h$C$_L$hC$_M$C$_H$	W$_1$D$_H$D$_M$T$_x$T$_n$	At 0300 Hrs. G. M. T. of date: RRRT$_d$T$_d$	N dd ff	VV ww W	PPP TT	N$_h$C$_L$hC$_M$C$_H$	W$_1$D$_H$D$_M$T$_n$T$_n$	Departure from Normal of: T$_x$T$_x$	T$_n$T$_n$	Rainfall: Since 1st June, 55 to date	Departure from normal	Since 1st Jan., 55 to date	Annual Normal
1	2	3	4	5	6	7	8	9	10	11	12	13	14	15	16	17	18	19	20
EAST PAKISTAN (East)	Cox's Bazar							007 75	5 13 07	96 63 1	000 84	5 4 4 1 0	- - - 78		+ 2	17.5	- 11.5	24.3	140
	Chittagong	000 78	5 18 13	96 03 1	949 84	4 3 4 2 0	- - - 90	000 76	7 11 05	97 02 2	959 85	2 4 5 2 2	- - - 79	+ 3	+ 2	15.5	- 4.3	32.5	108
	Noakhali	000 78	5 13 05	96 03 1	949 84	2 1 5 5 0	- - - 89	000 76	5 12 03	96 03 1	961 85	4 1 5 2 0	- - - 80	+ 3	+ 1	22.1	+ 3.0	29.2	115
	Comilla	000 80	8 18 09	98 02 2	960 85	8 4 4 0 0	- - - 92	005 76	5 05 03	98 03 1	971 87	5 4 6 0 0	- - - 79	+ 5	+ 2	9.9	- 7.3	28.9	94
	Brahmanbaria	005 80	8 18 07	97 03 6	950 83	8 4 3 × ×	- - - 90	005 77	5 11 03	97 03 2	964 89	0 0 9 0 5	- - - 82	—	—	14.2	+ 0.5	32.5	78
	Srimangal	000 83	5 00 00	97 07 1	941 90	3 2 6 0 1	- - - 94	028 79	5 00 00	97 02 9	963 86	0 0 9 3 1	- - - 79	+ 4	+ 3	21.3	+ 3.6	50.4	98
	Sylhet																		
	Mymensingh	000 79	6 00 00	98 02 2	936 90	0 0 9 0 8	- - - 94	115 76	6 09 02	98 02 9	965 85	0 0 9 0 8	- - - 78	+ 7	0	25.4	+ 8.8	32.9	91
	Narayanganj	000 78	8 16 05	95 03 2	939 86	6 4 8 2 ×	- - - 92	000 77	8 09 05	95 03 2	960 86	3 5 8 7 ×	- - - 81	+ 4	+ 2	7.0	- 4.7	30.3	74
	Dacca	000 79	6 43 07	97 21 6	931 87	7 9 3 3 3	- - - 91	000 76	8 13 10	97 02 2	954 85	4 8 4 0 8	- - - 81	—	—	9.0	—	29.2	..
(Deltaic)	Faridpur	005 80	6 16 07	96 57 6	926 86	4 4 7 1 0	- - - 88	006 79	8 11 12	97 02 2	954 84	6 4 7 1 0	- - - 80	+ 2	+ 2	5.8	- 6.1	5.1	71
	Barisal	010 78	4 05 01	96 03 5	931 85	0 0 8 4 0	- - - 86	137 79	6 18 02	95 50 5	951 82	4 4 6 3 0	- - - 79	- 1	+ 1	16.2	+ 1.3	23.1	81
	Khulna	009 81	4 13 03	96 03 5	924 85	4 4 5 0 8	- - - 88	068 80	8 13 03	97 03 1	945 83	8 5 6 × ×	- - - 79	0	+ 1	17.2	+ 15.7	24.1	68
	Satkhira	013 89	8 13 03	× × × ×	969 86	6 9 6 6 0	- - - 94	081 80	7 12 02	97 03 6	959 86	5 9 7 6 0	- - - 79	- 3	+ 1	4.7	- 6.6	8.2	65
	Jessore	040 80	6 09 05	96 04 6	930 81	6 4 6 × ×	- - - 87	071 79	8 09 05	96 01 2	951 82	8 5 6 × ×	- - - 78	—	—	4.8	- 4.6	14.8	65
(North)	Pabna																		59
	Sirajganj	000 79	6 09 02	97 00 0	916 87	6 4 6 0 0	- - - × ×	056 78	7 13 05	97 02 9	958 85	7 4 6 × ×	- - - 79	—	+ 1	7.7	- 3.8	25.7	64
	Rajshahi																		56
	Bogra	000 86	4 09 05	97 03 0	936 89	1 5 6 4 6	- - - 91	034 78	3 09 05	97 02 9	957 84	0 0 9 0 1	- - - 78	+ 3	0	10.1	- 1.8	23.0	69
	Dinajpur	000 81	3 09 02	96 01 1	971 89	0 0 9 0 8	- - - 92	000 77	3 05 02	96 01 1	964 87	0 0 9 0 8	- - - 80	+ 3	+ 2	10.5	- 2.1	14.0	72
	Rangpur	000 × ×	2 00 00	96 01 1	— —	2 0 9 1 0	- - - —	000 × ×	4 09 02	97 01 2	— —	4 0 9 1 0	- - - —	—	—	20.6	+ 4.0	28.9	84
KASHMIR	Srinagar†																		26
	Gulmarg††																		..
	Sonamarg (a)																		71
	Drass†																		26
	Leh††																		3
	Skardu†																		6
	Misgar†																		..
	Aliabad†																		..
	Gilgit*																		5
	Jammu																		..
PUNJAB (North)	Lahore	000 66	0 29 07	96 02 4	871 07	0 0 9 0 0	- - - 08	077 73	8 09 05	95 60 9	972 77	6 5 6 2 0	- - - 72	+ 5	- 8	0.8	- 0.7	4.1	19
	Sialkot	000 69	4 05 04	97 02 1	888 99	0 0 0 8 4 0	- - - 12	025 72	7 09 00	97 02 9	996 75	9 0 8 4 9	- - - 72	+ 10	- 9	0.7	- 1.3	4.9	32
	Jhelum	002 75	2 09 02	97 01 6	875 05	1 2 7 3 0	- - - 08	002 73	7 13 05	95 02 9	970 80	2 6 7 3 6	- - - 75	—	—	0.1	—	5.7	..
	Rawalpindi*	000 63	6 00 00	99 02 2	847 00	6 5 7 0 0	- - - 02	000 61	8 00 00	98 02 2	881 84	8 5 5 - -	- - - 80	0	+ 3	0.5	- 1.6	4.7	26
	Murree†	016 44	6 11 05	97 61 9	911 68	6 9 3 - -	- - - 70	020 52	8 09 03	97 03 6	960 61	8 5 4 × ×	- - - 61	- 6	+ 3	1.1	- 2.4	14.0	59
	Campbellpore	000 63	8 36 02	98 50 5	911 94	0 0 9 6 0	- - - 94	000 66	8 00 00	98 10 3	969 86	8 0 9 6 0	- - - 64	—	—	—	—	—	—
	Khushab	000 59	1 07 07	98 03 1	880 06	0 0 9 0 3	- - - 08	017 68	5 07 03	98 03 6	972 79	0 0 9 7 0	- - - 76	+ 3	- 7	0.2	- 0.9	2.9	15
	Leiah																		6
	Lyallpur	000 71	0 16 02	96 00 0	876 04	0 0 9 0 0	- - - 06	031 72	6 10 05	96 02 9	959 79	0 0 9 0 4	- - - 73	+ 3	- 10	0.3	- 0.7	2.4	12
(South)	Montgomery	000 72	0 23 03	95 05 0	880 04	0 0 9 0 0	- - - 04	000 73	0 09 04	98 01 9	959 80	0 0 9 0 0	- - - 77	- 2	- 8	0	- 0.9	2.3	10
	Multan							000 72	0 36 03	94 05 5	954 84	0 0 9 0 0	- - - 81		- 5	0	- 0.5	3.6	7
	Khanpur	000 71	0 18 02	96 00 0	878 13	0 0 9 0 0	- - - 07	000 68	9 36 03	92 06 4	939 89	9 × 0 × ×	- - - 85	- 1	+ 2	0	- 0.2	3.9	6
	Bahawalpur	000 75	0 00 00	97 00 0	881 05	0 0 9 0 0	- - - 06	000 83	8 00 00	97 00 0	937 86	8 0 8 2 0	- - - × ×	0	—	0	- 0.2	0.2	6
	Fort Abbas																		8
N.W.F.P. (Upper)	Drosh*	000 50	8 23 02	96 03 2	859 84	8 7 6 - -	- - - 92	000 50	4 00 00	97 03 5	937 65	4 2 7 0 0	- - - 63	—	—	0.7	—	13.1	18
	Chakdara*	000 57	6 00 00	98 03 2	843 94	6 5 7 0 0	- - - 98	000 61	7 31 03	98 03 2	868 79	7 0 8 4 0	- - - 75	—	—	0	—	8.2	..
	Peshawar	000 44	8 25 03	97 02 6	895 98	4 9 6 2 -	- - - 02	000 64	6 00 00	96 01 2	952 81	3 5 6 7 1	- - - 79	- 3	- 1	0	- 0.3	2.4	14
	Haripur	000 75	7 27 02	98 00 1	846 93	7 4 9 0 0	- - - 98	000 71	8 09 02	98 10 3	887 01	1 0 9 0 4	- - - 70	—	—	—	—	—	..
	Kakul	000 39	6 02 05	98 01 1	934 79	1 1 6 4 9	- - - 83	000 56	8 02 02	98 05 2	917 74	0 0 9 2 0	- - - 71	—	—	—	—	—	..
	Cherat	000 72	8 26 07	97 50 5	862 83	8 3 8 0 0	- - - 90	000 69	8 16 02	97 01 2	910 74	8 0 9 7 0	- - - 69	—	—	0	- 1.0	9.8	29
	Landi Kotal*	000 48	8 13 10	97 02 2	865 86	8 3 6 0 0	- - - 94	000 49	5 36 02	97 03 1	894 82	2 1 9 5 9	- - - 72	—	—	0.3	—	6.1	..
	Hangu	× × × × ×	9 36 15	99 03 9	— —	5 7 6 4 3	- - - —	× × × × ×	9 18 02	99 03 2	— —	1 4 5 3 2	- - - —	—	—	—	—	—	—
	Parachinar†	000 54	6 13 02	99 01 2	928 70	6 5 7 0 0	- - - 83	000 53	3 00 00	99 01 1	934 69	3 0 8 3 0	- - - 60	—	—	0.8	—	17.0	29
	Miranshah*	005 65	8 03 00	99 03 6	894 73	6 5 6 6 3	- - - 96	020 64	4 13 02	99 02 2	917 78	0 0 9 4 3	- - - 73	—	—	0	- 0.9	4.2	13
	Bannu							024 69	8 03 00	98 02 2	920 80	8 0 7 6 0	- - - 75	—	—	0.8	—	2.6	11
	Wana							000 70	0 00 00	99 00 0	984 68	0 0 9 0 0	- - - 67	—	—	—	—	—	11
	D. I. Khan	000 67	7 05 02	98 03 1	905 03	0 0 9 7 0	- - - 05	000 73	7 00 00	98 03 2	966 60	7 7 7 0 0	- - - 79	- 2	- 4	0	- 0.5	1.9	10
BALUCHISTAN (North)	Fort Sandeman*	021 46	7 11 10	96 02 4	864 83	7 5 6 0 0	- - - 96	021 51	5 36 02	97 02 2	893 78	0 0 9 4 0	- - - 70	- 5	- 6	0.2	- 0.3	7.3	11
	Hindubagh†	000 62	3 23 05	96 03 0	897 90	3 0 8 4 0	- - - 92	000 61	0 05 02	96 00 0	925 73	0 0 9 0 0	- - - 61	—	—	0	—	4.9	..
	Loralai*	000 40	8 23 09	96 14 2	868 88	3 8 5 2 -	- - - 92	000 59	6 00 00	96 03 2	881 77	6 0 9 7 0	- - - 71	—	—	0	—	1.8	5
	Sibi	000 69	0 13 10	96 00 0	876 09	0 0 9 0 0	- - - 11	000 75	4 23 12	95 03 0	948 89	4 0 8 7 0	- - - 85	—	—	0	—	1.9	14
	Harnai (a)	000 × ×	2 18 02	97 00 0	— —	0 0 6 0 2	- - - —	000 × ×	6 09 02	97 00 0	— —	0 0 9 0 6	- - - —	—	—	0	- 0.7	1.7	9
	Quetta†	000 23	0 23 02	96 03 0	902 88	0 0 9 0 0	- - - 91	000 43	0 00 00	96 00 0	914 76	0 0 9 0 0	- - - 59	—	—	0	- 0.1	4.1	8
	Chaman*	000 45	0 27 09	95 07 0	873 95	0 0 9 0 0	- - - 96	000 37	0 27 03	96 00 0	977 73	0 0 9 0 0	- - - 68	- 5	- 6	0	0	7.5	9
	Kalat†	000 28	0 31 06	99 00 0	939 82	0 0 9 0 0	- - - 86	000 28	0 18 01	98 00 0	924 70	0 0 9 0 0	- - - 55	- 5	- 6	0	- 0.2	5.2	7
	Nushki*	000 68	0 23 10	99 00 0	923 01	0 0 9 0 0	- - - 02	000 36	0 00 00	98 02 4	982 89	0 0 9 0 0	- - - 59	—	—	0	—	2.5	..
	Dalbandin*	000 28	0 05 02	93 44 4	861 01	0 0 9 0 0	- - - 04	000 36	0 23 05	94 06 4	874 77	0 0 9 0 0	- - - 70	- 3	- 4	0	0	1.4	4
	Noshki*	000 45	0 31 09	96 05 3	881 97	0 0 9 0 0	- - - 00	000 41	0 31 09	97 05 3	829 82	0 0 9 0 0	- - - 74	—	—	0	—	0.9	2
BALUCHISTAN (South)	Panjgur*	000 57	0 36 14	94 07 8	879 96	0 0 9 0 0	- - - 96							- 8					5
	Turbat	000 69	0 02 10	95 07 0	908 10	0 0 9 0 0	- - - 13	000 59	0 00 00	96 00 0	953 94	0 0 9 0 0	- - - 84	—	—	0	—	6.0	..
	Jiwani	000 78	0 23 12	96 02 6	911 96	0 0 9 0 0	- - - 97	000 82	4 23 03	96 05 0	940 85	0 0 9 0 0	- - - × ×	—	—	0	—	9.1	4
	Pasni	000 80	0 27 18	96 00 0	899 90	0 0 9 0 0	- - - 02	000 70	0 29 05	97 00 0	929 82	0 0 9 0 0	- - - 79	+ 11	0	0	- 0.2	2.7	5
	Ormara	000 82	8 25 17	98 01 2	989 92	5 6 5 0 0	- - - 95	000 81	0 25 12	95 00 3	918 85	0 0 9 0 0	- - - 82	—	—	0	0	2.5	6
	Las Bela	000 72	0 18 05	97 00 0	880 04	0 0 9 0 0	- - - 10	000 72	0 16 12	97 00 0	936 85	0 0 9 0 0	- - - 61	—	—	0	—	0.8	7
SIND (Lower)	Karachi (Manora)	000 84	7 25 12	97 02 2	914 88	7 6 4 0 0	- - - 89	000 79	7 25 10	96 02 2	936 83	7 6 4 0 0	- - - 82	- 1	- 1	0	- 0.7	0.1	8
	Karachi (A.P.)	000 76	6 23 17	96 06 5	918 87	6 6 5 0 0	- - - 92	000 79	5 23 09	96 02 2	939 85	5 6 6 0 0	- - - 81	—	—	0	—	0.9	9
	Badin	000 73	0 23 12	97 03 1	907 95	0 0 8 3 0	- - - 98	000 75	0 23 10	96 00 0	937 84	0 0 9 0 0	- - - 81	0	- 1	0	- 0.6	0.5	..
	Nagar Parkar	× × × × ×	0 31 17	97 01 0	— —	2 1 3 0 0	- - - —	× × × × ×	2 29 13	97 02 1	— —	2 1 5 1 2	- - - —	—	—	—	—	—	..
	Umarkot	000 79	0 20 21	93 31 3	893 96	0 0 9 0 0	- - - 01	000 74	8 20 09	96 00 0	935 84	× × × × ×	- - - 80	—	—	0	—	0	..
	Chhor																		..
	Hyderabad	000 75	0 23 12	96 07 1	936 95	0 0 9 6 0	- - - 08	000 75	0 23 10	97 02 0	935 84	0 0 9 0 0	- - - 81	+ 1	- 2	0	- 0.3	0.6	7
SIND (Upper)	Padidan	000 65	0 23 03	97 02 0	868 11	0 0 9 0 0	- - - 11	000 74	0 11 07	97 02 0	925 86	0 0 9 0 0	- - - 82	—	—	0	—	1.1	..
	Nawabshah	000 62	0 00 00	96 06 1	872 11	0 0 9 0 0	- - - 12	000 75	0 00 00	96 00 0	934 87	0 0 9 0 0	- - - 82	—	—	0	—	—	..
	Sukkur	000 73	0 × × ×	96 00 0	872 04	0 0 9 0 0	- - - 06	000 75	0 16 05	96 00 0	933 85	0 0 9 0 0	- - - 82	—	—	0	—	1.2	4
	Jacobabad	000 73	0 13 09	96 05 0	876 07	0 0 9 0 0	- - - 07	000 77	0 13 10	96 04 0	948 89	0 0 9 0 0	- - - 85	- 5	- 1	0	- 0.2	2.3	4
	Kati	000 91	0 00 00	97 02 0	925 15	0 0 9 0 0	- - - 20	000 75	0 00 00	99 02 0	974 92	0 0 9 0 0	- - - 86	—	—	0	—	0	..
Jammu & Kashmir	Veravel																		20
Agencies	Jalalabad*																		12
	Kabul*																		..
	Kandahar																		..

See foot notes on page 2

PAKISTAN DAILY WEATHER REPORT

FOR TUESDAY THE 28TH JUNE, 1955.

Division	STATION.	At 1200 Hrs. G. M. T. of previous day. RRR TdTd	N dd ff	VV ww W	PPP TT	$N_H C_L h C_M C_H$	$W_1 D_H D_M T_x T_x$	At 0300 Hrs. G. M. T. of date. RRR TdTd	N dd ff	VV ww W	PPP TT	$N_h C_L h C_M C_H$	$W_1 D_H D_M T_n T_n$	Departure from normal of $T_x T_x$	$T_n T_n$	Rainfall Since 1st June, 55 to date	Departure from normal	Since 1st Jan. 55 to date	Annual Normal
1	2	3	4	5	6	7	8	9	10	11	12	13	14	15	16	17	18	19	20
Iran	Jask ..																		3
	Charbar ..																		4
	Bushire ..																		11
	Ispahan ..																		..
	Tehran ..																		10
	Meshed ..																		
Arabia	Muscat ..	080 93	0 27 02	99 00 0	937 96	0 0 9 0 0	- - - 03	000 97	0 27 04	98 00 0	951 98	0 0 9 0 0	- - - 93	+ 3	+ 3	0	- 0.1	4.3	4
	Sharjah ..																		4
	Bahrain ..																		..
	Kuwait ..																		5

*Barometer readings reduced to 1 Geopotential Kilometre.
†Barometer readings reduced to 2 Geopotential Kilometre.
‡Barometer readings reduced to 3 Geopotential Kilometre.
RRR at 0300 hrs. G.M.T. is rainfall since 0300 hrs. G.M.T. of the previous day and RRR at 1200 hrs. G.M.T. is rainfall since 0300 hrs. G.M.T. of the same date.
The accuracy of individual entries in this report cannot be guaranteed. Corrections can be obtained, if necessary, on application to the Meteorologist, Weather Central, Air Port, KARACHI-11.

(a) Reports only rainfall.
(b) Instead of 0300 G.M.T. the observations are being taken at 0600 G.M.T.
Whenever 999 is given for RRR see the summary on page I for the actual amount of rainfall.

Wireless Reports from Ships

SHIPS IN	YQ $L_a L_a L_a$	$L_o L_o L_o$ GG	N dd ff	VV ww W	PPP TT	$N_h C_L h C_M C_H$	D $a_V s$ app	$8N_s C h_s h_s$	O $T_s T_s$ TdTd	$1 d_w d_w w P_w H_w$
1	2	3	4	5	6	7	8	9	10	11
ARABIAN SEA										
Iryimmaru ..	23 197	653 09	8 23 22	97 03 1	945 84	84 5 —	5 4 400	..	..	..

Radio-Sonde Data (Temperatures in °C) of previous day.

Station	TEMP. CODE:—			(II)iii		99PoPoPo			ToTodoTdoTxo			GGhihihi		TiTiTdiTdiTxi etc.				55555		hihiPiPhiPi			TiTiTdiTdiTxi etc.			
1	2	3	4	5	6	7	8	9	10	11	12	13	14	15	16	17	18	19	20	21	22	23	24	25	26	27
Karachi	41 780	999 90	292 46	145 25	854 50	270 97	700 04	195 21	509 17	025 53	405 67;	549 90	302 24	689 96	201 97	849 90	555 35	249 15	232 17	289 00	251 91	398 66	281 13	628 00	240 64	436 00
Quetta	41 661	998 16	260 48	150 02	140 16	508 97	575 82	404 63	629 97	301 60	799 90	555 55	628 00	260 22	426 00	035 32	565 69	005 53	944 90	589 95	304 27	589 95	793 50	709 95	582 50	869 95

PPP—Pressure in hundreds, tens and units of millibars.
hhh—Height in thousands, hundreds and tens of feet.

PP—Pressure in hundreds, and tens of millibars
hh—Height in thousands, and hundreds of feet.

Upper Air Data (Hddff.)*

STATION.	At 0900 hrs. G. M. T. † of previous day. Height in Thousands of feet‡ 1	2	3	5	7	10	15	20	25	30	At 2100 hrs. G. M. T. † of previous day. Height in Thousands of Feet‡ 1	2	3	5	7	10	At 0300 hrs. G. M. T. † of date. Height in Thousands of Feet ‡ 1	2	3	5	7	10	15	20
1	2	3	4	5	6	7	8	9	10	11	12	13	14	15	16	17	18	19	20	21	22	23	24	25
Bogra ..	11 07	21 07	11 09	..	..	..	..	..	..	..	12 21	12 27	12 24	..	..	..	11 30	11 21	11 23	11 25	10 20	10 25	..	..
Chhor ..	21 08	..	..	..	..	..	..	..	..	..	..	..	..	..	..	..	23 19	24 19	..	..	..	..	..	..
Chittagong ..	..	..	..	..	..	..	..	..	..	..	14 13	15 25	..	..	..	..	13 13	13 19	15 28	..	..	..	..	..
Cox's Bazar ..	15 15	16 23	15 20	15 21	15 20	..	..	..	..	..	15 20	17 21	17 16	18 16	..	..	14 22	15 25	15 32	15 31	..	..	..	..
Dacca ..	11 11	12 19	12 25	12 25	12 23	12 25	..	..	..	..	11 14	..	..	..	..	..	12 20	13 25	..	..	..	..	..	..
Dalbandin ..	..	..	06 05	05 11	18 04	06 05	36 16	..	..	..	..	..	11 04	16 09	10 10	04 07	..	..	25 13	14 05	19 03	21 11	28 09	23 10
Drosh ..	..	..	..	..	22 11	18 06	35 05	..	..	..	..	..	..	..	..	..	..	..	..	..	03 04	36 12	24 04	35 16
Fort Sandeman ..	..	..	..	24 03	33 02	30 01	22 15	23 30	24 31	..	..	..	..	31 05	35 06	..	..	..	..	05 04	03 05	22 03	29 11	23 22
Jacobabad ..	09 17	10 18	10 13	10 08	01 07	02 05	27 07	26 28	29 26	28 25	15 19	15 12	14 08	09 04	11 04	21 02	16 16	10 22	10 26	..	..	..	..	..
Jhelum ..	03 01	03 02	34 04	02 05	10 07	20 16	26 23	..	..	..	06 09	08 17	12 23	15 13	03 05	26 08	05 07	12 08	12 10	15 09	15 03	09 10	08 02	21 10
Jiwani ..	33 08	33 19	33 26	33 35	35 45	36 39	..	..	..	..	08 13	08 21	08 20	..	..	..	02 15	01 15	35 16	..	..	..	..	..
Karachi ..	27 14	27 22	..	..	..	..	..	..	..	..	25 16	25 22	25 32	..	..	..	25 20	26 24	29 24	..	..	..	..	..
Khanpur ..	..	..	..	..	..	..	..	..	..	..	11 15	22 24	14 37	..	..	..	07 14	12 10	..	..	..	..	..	..
Lahore ..	04 01	04 05	09 04	13 04	20 08	23 13	23 15	24 10	..	..	10 27	11 32	12 25	16 16	17 12	..	14 09	13 21	..	12 18	03 01	02 14	..	..
Multan ..	21 04	27 04	24 04	17 05	19 06	21 09	19 12	23 30	..	..	..	..	No	sounding	..	..	09 09	21 10	08 09	02 07	03 15	34 08	25 08	..
Peshawar ..	..	09 09	07 08	04 10	35 09	31 08	29 10	..	..	..	..	30 07	30 05	29 01	13 03	17 11	..	36 02	20 05	14 04	36 04	02 06	20 06	26 04
Quetta ..	..	..	..	..	29 09	29 07	19 09	..	..	..	..	..	..	..	22 04	22 07	..	..	..	..	13 01	29 06	24 15	..
Yarasral ..	..	..	..	..	..	..	..	..	..	..	..	..	..	..	..	..	..	..	..	..	..	..	..	..
Sylhet ..	05 02	09 07	09 10	11 10	13 09	12 17	14 16	15 10	..	..	17 03	11 02	08 09	10 19	..	..	08 07	09 18	10 25	09 16	10 18	13 19	12 16	..
Bushire ..																								
Sharjah ..																								

Cloud Observation Data (GGiii Cddvrvr etc.)

Dacca NEPH 01103
Jhelum NEPH 32520

*Wind directions are expressed in tens of degrees counting from North through East and speed in knots.
†The actual time of observations may vary within half an hour of the specified time.
‡The correct levels to which the upper winds relate are 0.3, 0.6, 0.9 1.5, 2.1 3.0 4.5 6.0, 7.5 and 9.0 kts. The levels given at the head of the columns are the nearest approximate levels in thousands of feet.

Printed at Manzar Printing Works, Karachi.

PAKISTAN DAILY WEATHER MAP

MONDAY 27th: JUNE 1955.

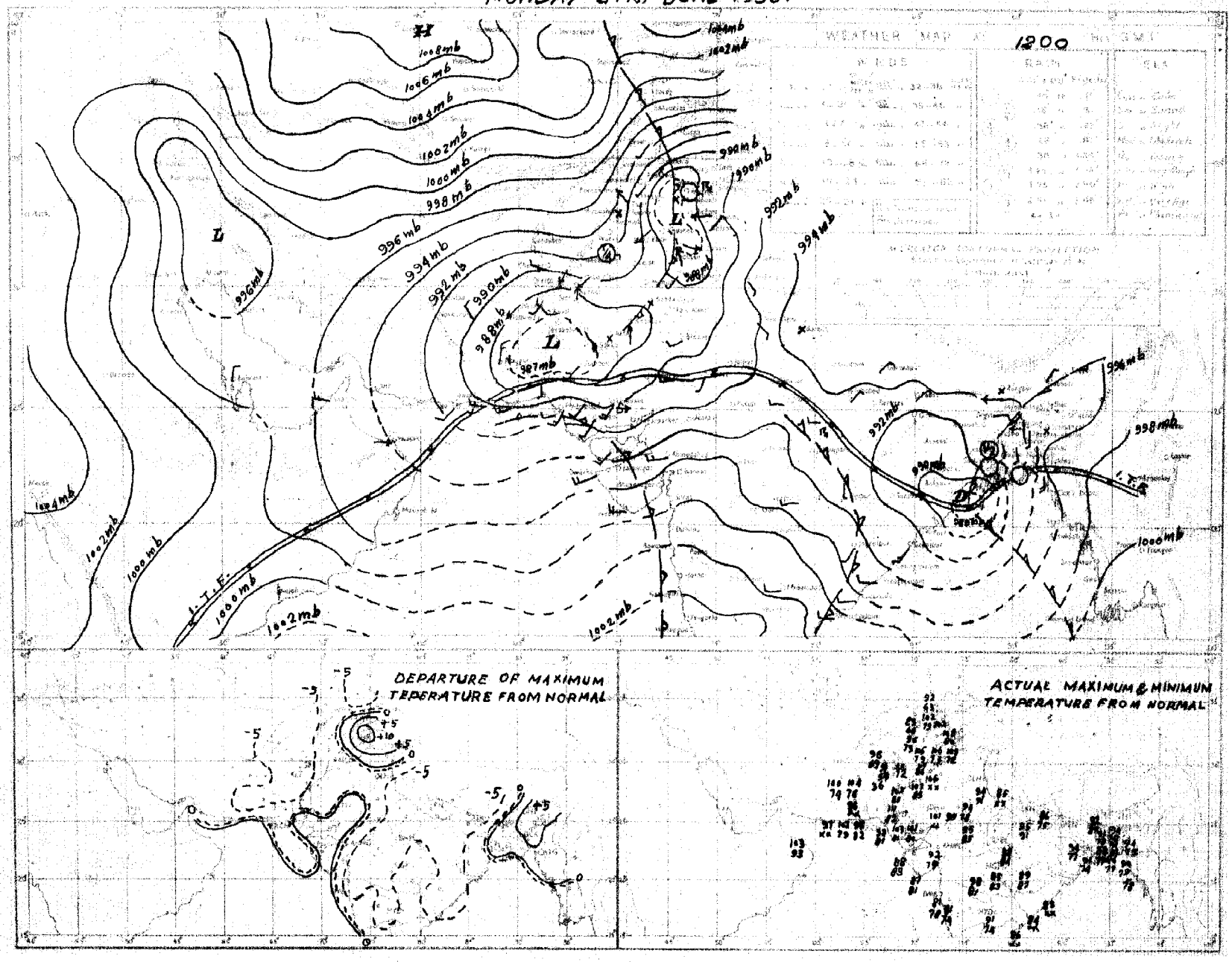

Rainfall amounts indicated in the above chart refer to past 9 hours.

C. O. M. P. KARACHI

PAKISTAN DAILY WEATHER MAP

TUESDAY 28th JUNE 1955

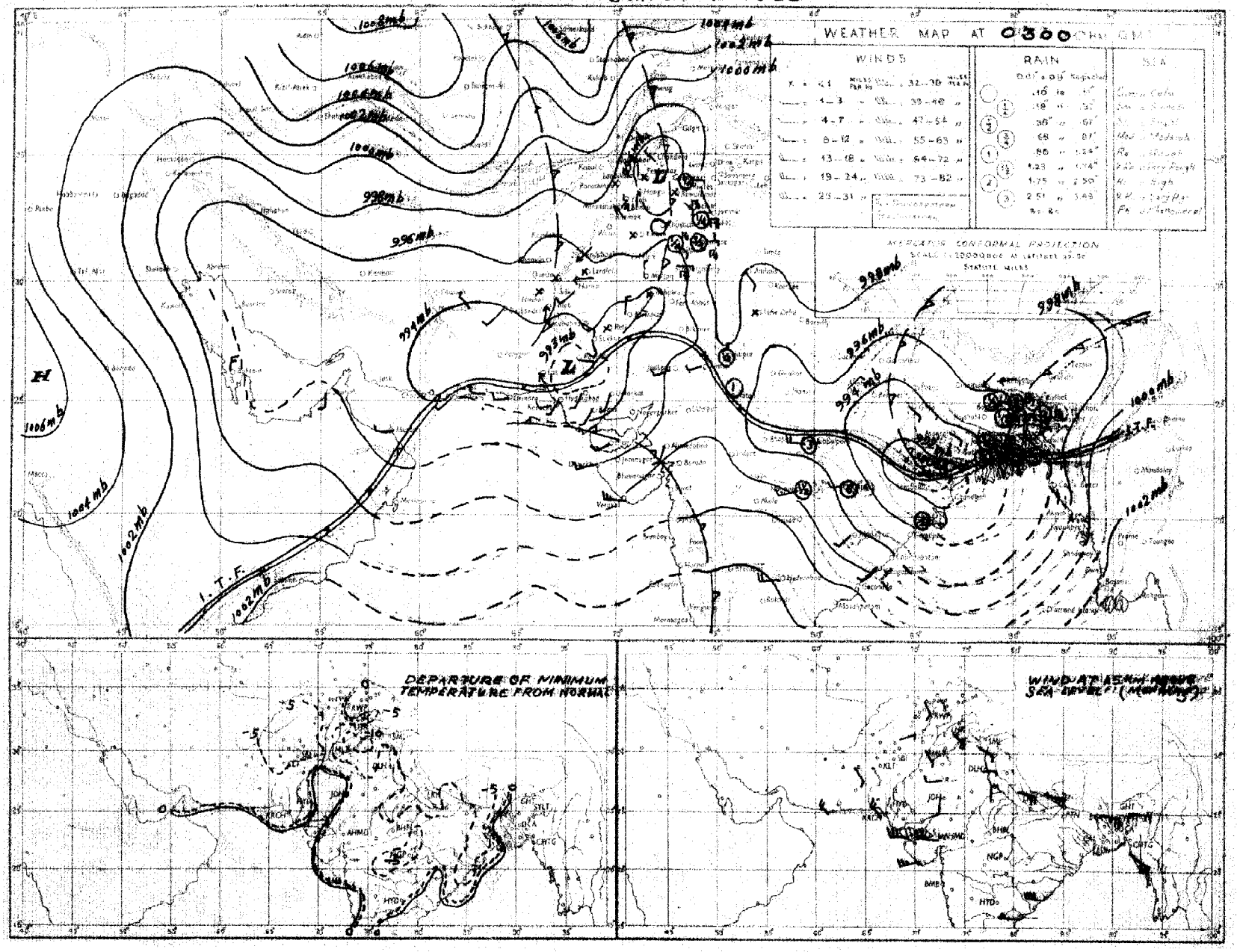

Rainfall amounts indicated in the above chart refer to past 24 hours.

C. D. M. P. KARACHI.

EMBASSY OF THE UNITED STATES OF AMERICA
JUL 12 1955
KARACHI

Page 1—2.
Page 1—4.
Regd. No. S.-1467

PAKISTAN DAILY WEATHER REPORT

FOR WEDNESDAY, THE 29TH JUNE, 1955.

(Published by the authority of the Government of Pakistan)

Summary of observations recorded at 0300 hrs. G. M. T.

Yesterday's low over Bihar and adjoining areas is weakening. Local thundershowers have occurred in the Northern sub-division and scattered rain elsewhere over East Pakistan.

The secondary western disturbance over the north Punjab moved away eastwards after causing local thunderstorms in the upper North-West Froniter Province and a few falls of light rain or drizzle in the Punjab and the northeast Baluchistan.

Chief amounts of rainfall are:—Brahmanbaria ¾"; Cox's Bazar and Satkhira ½" each and Sirajganj ¼".

Day temperatures were 10-15°F below normal in the lower North-West Frontier Province and adjoining Baluchistan and in central districts of the Punjab and 5-10°F so elsewhere over West Pakistan outside lower Sind and south Baluchistan. They were 3-6°F above normal over East Pakistan and along Mekran coast.

Forecast valid until the evening of 30th:—Fairly widespread rain with scattered thundershowers will fall in East Pakistan. A few thunderstorms/showers will also occur in Kashmir and the north Punjab.

K. U. SIDDIQI.
for Director, Metrological Service.

SUMMARY OF MONSOON FORECAST JUNE TO SEPTEMBER 1955.
(Issued on 15th June 1955)

The Monsoon rainfall during June to September 1955 will be between 77% and 127% of the normal in West Pakistan.

Karachi-11.
The 29th June 1955.

S. N. NAQVI.
Director, Meteorological Service.

OBSERVATIONS

Division	Station	At 1200 Hrs. G. M. T. of previous day						At 0300 Hrs. G. M. T. of date						Departure from Normal of		Rainfall.			
		RRR T_dT_d	N dd ff	VV ww W	PPP TT	$N_hC_LhC_MC_H$	$W_tD_HD_MT_xT_x$	RRR T_dT_d	N dd ff	VV ww W	PPP TT	$N_hC_LhC_MC_H$	$W_tD_HD_MT_nT_n$	T_xT_x	T_nT_n	Since 1st June. 55 to date	Departure from normal	Since 1st Jan., 55 to date	Annual Normal
1	2	3	4	5	6	7	8	9	10	11	12	13	14	15	16	17	18	19	20
EAST PAKISTAN (East)	Cox's Bazar	000 75	7 13 09	96 03 6	944 84	3 2 4 0 6	- - - 88	040 77	5 13 12	96 03 6	963 80	2 4 4 0 6	- - - 77	+ 3	+ 1	17.9	- 13.1	34.7	140
	Chittagong	000 76	7 13 09	96 02 2	941 84	5 3 4 2 0	- - - 91	000 75	7 13 09	97 03 2	959 86	5 4 4 2 0	- - - 79	+ 4	+ 2	15.5	- 4.9	32.5	108
	Noakhali	000 77	7 13 02	96 03 1	939 84	3 2 1 5 1	- - - 90	000 75	5 13 02	96 02 1	956 81	3 1 5 2 ×	- - - 80	+ 4	+ 1	22.1	+ 2.2	38.2	115
	Comilla	000 80	7 18 05	98 02 2	947 88	7 4 1 0 0	- - - 93	000 74	4 13 05	98 03 0	959 87	4 4 5 0 0	- - - 78	+ 6	+ 1	9.9	- 7.9	28.9	94
	Brahmanbaria	000 79	8 05 02	97 03 2	934 89	5 4 3 2 8	- - - 93	070 79	5 09 05	97 03 2	934 69	0 0 9 0 6	- - - 81	—	—	15.3	+ 0.8	33.6	78
	Srimangal	000 77	8 13 02	96 03 1	979 81	6 5 6 2 ×	- - - 95	003 79	5 00 00	97 02 9	964 87	0 0 9 3 1	- - - 79	+ 5	+ 3	21.3	+ 3.1	50.5	98
	Sylhet																		..
	Mymensingh	000 80	6 00 00	98 02 2	936 90	8 9 9 0 8	- - - 92	000 28	8 09 05	98 02 2	965 84	8 8 7 - -	- - - 79	+ 5	+ 1	25.4	+ 8.3	32.9	91
	Narayanganj	000 78	8 09 03	95 03 2	927 90	4 5 8 2 8	- - - 92	000 75	7 09 07	95 03 2	954 85	6 5 8 2 0	- - - 81	+ 4	+ 2	7.0	- 5.1	30.6	74
	Dacca	000 76	6 09 02	96 02 2	937 90	0 0 9 2 0	- - - 94	000 79	7 13 09	98 02 6	950 87	6 5 4 0 1	- - - 80	—	—	9.0	—	29.2	..
(Deltaic)	Faridpur	000 78	6 11 07	96 02 2	9 8 88	5 4 7 1 0	- - - ××	002 77	8 11 10	96 03 0	954 83	6 5 6 1 0	- - - 79	×	+ 1	5.9	- 6.5	22.1	71
	Barisal	002 80	8 18 02	95 62 2	923 84	8 6 6 × ×	- - - 88	008 78	6 09 02	95 50 5	948 84	0 0 6 4 0	- - - 79	+ 1	+ 1	16.3	+ 0.8	23.2	81
	Khulna							008 79	8 13 03	97 03 1	940 83	8 5 5 × ×	- - - 80		+ 2	13.0	+ 5.1	20.5	68
	Satkhira	041 78	5 13 03	93 20 6	009 85	4 9 6 6 0	- - - 89	061 80	7 13 07	97 03 6	936 94	5 9 7 6 0	- - - 78	0	0	6.0	- 6.5	9.5	65
	Jessore	000 80	7 09 05	96 03 3	938 87	7 4 5 × ×	- - - 90	000 79	8 09 07	97 01 2	939 83	8 4 5 × ×	- - - 79	—	—	6.8	- 5.0	14.8	65
(North)	Pabna																		53
	Sirajganj	000 75	6 00 00	96 00 0	922 85	0 0 5 4 0	- - - ××	020 79	3 18 05	97 01 9	953 87	3 4 6 0 1	- - - 80	—	+ 2	7.9	- 4.0	25.9	64
	Rajshahi																		56
	Bogra	000 81	4 09 03	97 03 0	931 87	2 9 6 8 0	- - - 92	002 78	6 09 10	97 03 9	961 84	7 8 9 4 0	- - - 80	+ 4	+ 2	10.1	- 2.4	23.0	69
	Dinajpur							000 79	6 09 02	96 02 2	956 86	0 0 9 2 0	- - - 81		+ 3	10.5	- 2.6	14.0	72
	Rangpur	000××	7 00 00	96 03 2	——	7 0 9 2 0	- - - —	000××	4 09 02	96 01 3	——	4 0 9 1 0	- - - —	×	—	20.6	+ 3.4	28.9	84
KASHMIR	Srinagar†																		26
	Gulmarg††																		..
	Sonamarg (a)																		71
	Dras†																		26
	Leh††																		3
	Skardu†																		8
	Misgar†																		..
	Aliabad†																		..
	Gilgit*																		5
	Jammu																		..
PUNJAB (North)	Lahore	001 73	3 05 02	96 01 6	939 89	1 2 6 3 4	- - - 90	001 74	6 36 02	96 03 1	955 87	0 0 9 7 0	- - - 76	- 13	- 4	0.8	- 0.8	4.1	19
	Sialkot	000 61	4 00 00	97 01 1	932 92	0 0 9 0 3	- - - 94	000 74	5 31 02	97 01 1	933 87	0 0 9 0 3	- - - 77	- 8	- 4	0.7	- 1.5	4.9	32
	Jhelum	000 75	1 00 00	97 02 0	936 95	1 2 7 0 0	- - - 96	000 76	6 00 00	97 03 0	952 69	6 0 9 2 0	- - - 80	—	—	0.1	—	5.7	..
	Rawalpindi*	000 56	0 00 00	99 00 1	868 94	0 0 9 0 0	- - - 97							- 5					36
	Murree*	000 54	6 11 03	97 02 4	925 71	6 9 3 × ×	- - - 71	000 61	0 00 00	99 00 0	972 90	0 0 9 0 0	- - - 79	- 5					59
	Campbellpore														—	0	—	3.8	..
	Khushab	000 65	0 16 01	98 00 1	938 95	0 0 9 0 0	- - - 96	000 63	0 00 00	98 00 1	952 91	0 0 9 0 0	- - - 78	- 9	- 5	0.2	- 1.1	2.9	15
	Leiah																		6
	Lyallpur	000 76	4 34 02	96 00 0	935 90	0 0 9 0 3	- - - 91	000 75	0 34 02	96 00 0	956 87	0 0 9 0 0	- - - 78	- 12	- 5	0.3	- 0.8	2.4	12
(South)	Montgomery	000 70	8 11 05	97 02 2	931 92	8 5 6 × ×	- - - ××	000 77	3 37 02	97 01 2	956 86	3 0 9 3 0	- - - 99		- 6	0	- 0.9	2.3	10
	Multan	000 87	0 05 05	95 05 5	920 98	0 0 9 0 0	- - - 98	000 71	0 33 02	95 00 0	957 84	0 0 9 0 0	- - - 80	- 6	- 6	0	- 0.5	3.9	7
	Khanpur	000 74	9 05 06	92 06 4	912 98	9 × 0 × ×	- - - 01	000 77	0 00 01	95 00 0	954 88	0 0 9 0 0	- - - 85	- 7	+ 2	0	- 0.2	1.0	6
	Bahawalpur	000 69	0 05 03	96 00 0	913 95	0 0 9 0 0	- - - 00	000 45	0 00 00	99 00 1	958 73	0 0 9 0 0	- - - ××	- 6	×	0	- 0.3	0.2	6
	Fort Abbas																		8
N.W.F.P. (Upper)	Drosh*	000 46	5 27 02	96 03 9	895 80	2 1 5 2 0	- - - 89	000 47	3 00 00	97 03 1	921 74	3 2 7 9 ×	- - - 67	—	—	0.7	—	13.1	18
	Chakdara*	000 38	6 07 07	98 03 2	874 78	6 5 6 0 0	- - - 95	000 59	0 02 05	98 00 3	875 78	0 0 9 0 0	- - - 69	—	—	0	—	8.2	..
	Peshawar	000 44	7 23 14	96 17 9	938 90	5 9 6 2 0	- - - 97	000 57	0 00 00	97 01 9	959 87	0 0 9 0 0	- - - 75	- 8	- 5	0	- 0.3	2.4	14
	Haripur	000 66	0 27 02	98 00 0	859 97	0 0 9 0 0	- - - 97							—					..
	Kakul	000 52	6 23 02	98 03 2	884 64	4 2 6 4 0	- - - 87							—					..
	Cherat	000 64	7 34 12	97 03 2	892 75	7 3 8 5 2	- - - 86	000 69	0 34 07	97 02 0	903 76	0 0 9 0 0	- - - 70	—	—	0	- 1.0	9.8	29
	Landi Kotal*	000 46	6 23 02	97 03 2	885 87	8 0 9 7 0	- - - 88	000 19	0 00 00	97 00 0	903 79	0 0 9 0 0	- - - 70	—	—	0.3	—	6.7	..
(Lower)	Hangu	×××××	9 31 05	97 63 9	——	9 × 0 × ×	- - - —	×××××	0 16 02	99 00 9	——	0 0 9 0 0	- - - —	—	—	—	—	—	
	Parachinar†	000 52	7 13 02	99 01 2	930 72	7 5 7 0 0	- - - 82							—					29
	Miranshah*	000 63	8 23 05	99 03 2	888 86	2 6 6 3 2	- - - 90	000 65	0 00 00	98 42 4	911 97	0 0 9 0 0	- - - 74	—	—	0	- 0.9	4.2	13
	Bannu	000 64	6 09 02	99 01 1	939 60	6 0 8 0 1	- - - 93							—					11
	Wana							021 76	0 00 00	99 00 0	991 66	0 0 9 0 0	- - - 67		0	0	—	3.4	11
	D. I. Khan	000 66	3 00 00	98 01 1	951 95	0 0 9 0 3	- - - 95	000 74	0 00 00	98 00 0	950 84	0 0 9 0 0	- - - 63	- 12	0	0	- 0.6	1.9	10
BALUCHISTAN (North)	Fort Sandeman*	009 55	4 36 10	97 02 6	902 73	0 0 9 4 0	- - - 86	009 52	0 00 00	97 00 0	918 72	0 0 9 0 0	- - - 61	- 15	- 15	0.3	- 0.3	7.4	11
	Hindubagh†	000 74	6 27 05	96 03 1	904 89	6 0 8 4 0	- - - 89	000 57	0 03 02	97 00 0	939 71	0 0 9 0 0	- - - 58	—	—	0	—	4.9	..
	Loralai*	000 51	6 23 02	96 05 2	852 85	6 0 9 7 0	- - - 56	000 60	0 00 00	56 00 0	897 74	6 0 9 0 0	- - - 64	—	—	0	—	1.8	..
	Sibi	000 69	2 36 02	94 01 0	921 99	0 0 9 0 4	- - - 01	000 67	0 76 05	95 00 0	968 93	0 0 9 0 0	- - - 89	—	—	0	—	1.9	5
	Harnai (a)	000××	2 18 02	97 00 0	——	0 0 9 0 2	- - - —	000××	0 27 02	98 00 0	——	0 0 9 0 0	- - - —	—	—	0	- 0.7	1.7	14
	Quetta†	000 19	2 36 05	95 07 0	904 88	2 0 9 4 ×	- - - 90	000 55	0 00 00	96 00 0	933 73	0 0 9 0 0	- - - 63	—	—	0	- 0.2	4.1	9
	Chaman*	000 48	0 20 05	96 00 0	880 94	0 0 9 0 0	- - - 95	000 52	0 13 05	96 00 0	880 86	0 0 9 0 0	- - - 71	- 6	- 3	0	0	7.5	8
	Kalat†	000 42	0 12 04	98 00 0	918 80	0 0 9 0 0	- - - 87	000 56	0 18 01	98 00 0	947 70	0 0 9 0 0	- - - 55	- 4	- 6	0	- 0.2	5.2	7
	Nushki*	000 72	0 31 07	98 00 0	906 00	0 0 9 0 0	- - - 01	000 39	0 31 03	98 00 0	982 86	0 0 9 0 0	- - - 60	—	—	0	—	2.2	..
	Dalbandin*	000 49	0 00 00	94 06 0	866 99	0 0 9 0 0	- - - 00	000 44	0 00 00	95 05 0	886 82	0 0 9 0 0	- - - 69	- 7	- 5	0	0	1.4	4
	Nokkundi*	000 49	0 31 07	97 05 3	875 99	0 0 9 0 0	- - - 01	000 41	0 31 09	97 05 3	892 85	0 0 9 0 0	- - - 80	—	—	0	—	0.9	2
(South)	Panjgur*	000 41	0 31 02	98 00 0	893 98	0 0 9 0 0	- - - 96	060 54	0 00 00	98 00 0	901 77	0 0 9 0 0	- - - 64	- 8	- 10	0	—	1.9	5
	Turbat	000 68	0 31 05	98 00 0	909 13	0 0 9 0 0	- - - 14	000 63	0 09 00	96 00 0	970 94	0 0 9 0 0	- - - 65	—	—	0	—	6.0	..
	Jiwani	000 88	0 18 07	96 00 0	913 98	0 0 9 0 0	- - - 09	000 80	0 00 00	96 05 0	951 85	0 0 9 0 0	- - - 82	—	—	0	—	9.1	4
	Pasni	000 75	0 23 14	98 00 0	901 93	0 0 9 0 0	- - - 08	000 75	0 31 02	97 00 0	953 80	0 0 9 0 0	- - - 78	+ 17	- 1	0	- 0.3	2.7	6
	Ormara	000 84	0 25 17	95 00 0	996 92	0 0 9 0 0	- - - 02	000 79	5 25 35	95 03 1	959 83	5 6 5 0 0	- - - 80	—	—	0	0	2.5	6
	Las Bela																		7
SIND (Lower)	Karachi (Manora)	000 84	5 25 07	96 02 2	920 89	5 6 4 0 0	- - - 91	000 81	6 25 07	96 02 2	959 85	0 0 9 1 0	- - - 87	+ 1	- 1	0	- 0.7	0.1	8
	Karachi (A. P.)	000 77	5 23 09	96 06 2	923 90	5 6 4 0 0	- - - 93	000 79	6 25 09	96 02 2	962 85	6 6 4 6 0	- - - 82	—	—	0	—	0.9	..
	Badin	000 74	2 23 09	97 02 1	911 97	0 0 9 0 3	- - - 00	000 76	0 23 10	96 00 0	956 85	0 0 9 0 0	- - - 82	+ 2	0	0	- 0.8	0.5	9
	Nagar Parkar	×××××	0 31 17	97 01 0	——	2 1 3 0 0	- - - —	×××××	2 31 72	97 02 2	——	2 1 5 1 2	- - - —	—	—	—	—	—	..
	Umarkot	000 73	7 30 12	95 05 4	893 00	0 0 9 1 2	- - - 03	000 77	0 23 05	97 00 0	950 87	0 0 9 0 0	- - - 83	—	—	0	—	0	..
	Chhor																		..
	Hyderabad	000 72	2 23 07	98 03 1	903 01	0 0 9 4 0	- - - 05	000 78	0 23 05	97 02 0	947 87	0 0 9 0 0	- - - 83	+ 3	0	0	- 0.3	0.6	7
(Upper)	Pad Idan	000 70	2 05 09	97 03 0	905 03	2 4 7 0 0	- - - 04	000 79	3 16 02	96 01 1	949 89	0 0 9 0 1	- - - 85	—	—	0	—	1.1	..
	Nawabshah	000 72	0 18 03	——	914 02	0 0 9 0 0	- - - 02	000××	0 18 03	97 00 1	952 87	0 0 9 0 0	- - - 82	—	—	0	—	0.2	..
	Sukkur	000 74	4××××	95 03 1	900 00	0 0 9 8 0	- - - 01	000 76	8 02 02	96 03 2	950 90	0 0 9 9 0	- - - 83	—	—	0	—	1.2	4
	Jacobabad	000 72	9 13 05	94 06 4	900 03	9 × × × ×	- - - 05	000 76	0 07 09	95 06 4	955 92	0 0 9 0 0	- - - 88	- 7	+ 2	0	- 0.2	2.3	4
	Rati	000 05	0 00 00	97 02 0	906 12	0 0 9 0 0	- - - ××	000 82	0 00 00	97 02 0	917 94	0 0 9 0 0	- - - ××	×	×	0	—	0	..
Kathiawar	Veraval																		20
Afghanistan	Jalalabad*																		12
	Kabul†																		..
	Kandahar																		..

See foot notes on page 9

PAKISTAN DAILY WEATHER REPORT

FOR WEDNESDAY THE 29TH JUNE, 1955.

Division	STATION.	At 2200 Hrs. G. M. T. of previous day. RRR TdTd	N dd ff	VV wwW	PPP TT	$N_H C_L h C_M C_H$	$W_1 D_H D_M T_x T_x$	At 0300 Hrs. G. M. T. of date. RRR TdTd	N ddff	VV wwW	PPP TT	$N_h C_L h C_M C_H$	$W_1 D_H D_M T_n T_n$	Departure from normal of $T_x T_x$	$T_n T_n$	Since 1st June, 55 to date	Departure from normal	Since 1st June, 55 to date	Annual Average
1	2	3	4	5	6	7	8	9	10	11	12	13	14	15	16	17	18	19	20
Iran	Jask	..																	5
	Chabbar	..																	4
	Bushire	..																	11
	Ispahan	..																	..
	Tehran	..																	..
	Meshed	..																	10
Arabia	Muscat	..	000 96	0 05 01	97 07 0	929 98	0 0 9 0 0	- - - 02	000 89	0 00 00	98 00 0	949 91	0 0 9 0 0	- - - 91	+ 2	+ 1	0	- 0.1	4.5	4
	Sharjah	..																		4
	Bahrein	..																		..
	Kuwait	..																		5

*Barometer readings reduced to 1 Geopotential Kilometre.
†Barometer readings reduced to 2 Geopotential Kilometre.
‡Barometer readings reduced to 3 Geopotential Kilometre.
RRR at 0300 hrs. G.M.T. is rainfall since 0300 hrs. G.M.T. of the previous day and RRR at 1200 hrs. G.M.T. is rainfall since 0300 hrs. G.M.T. of the same day.
The accuracy of individual entries in this report cannot be guaranteed. Corrections can be obtained, if necessary, on application to the Meteorologist, Weather Central, Air Port, KARACHI-11.

(a) Reports only rainfall.
(b) Instead of 0300 G.M.T. the observations are being taken at 0600 G.M.T.
Whenever 999 is given for RRR see the summary on page 1 for the actual amount of rainfall.

Wireless Reports from Ships

SHIPS IN	YQ $L_a L_a L_a$	$L_o L_o L_o$ GG	N dd ff	VV ww W	PPP TT	$N_h C_L h C_M C_H$	D $s_v s_p p p$	$8N_s C h_s h_s$	O $T_1 T_s T_d T_d$	$1 d_w d_w P_w H_w$
1	2	3	4	5	6	7	8	9	10	11

Radio-Sonde Data (Temperatures in °C) of previous day.

Station	TEMP. CODE:—				(II)iii		99PoPoPo			ToToTdoTdoTxo			GGhihihi		$T_1T_1T_dT_dT_{xl}$ etc.				55555		hihiPiPhiPi			$T_1T_1T_dT_dT_{xl}$ etc.			
1	2	3	4	5	6	7	8	9	10	11	12	13	14	15	16	17	18	19	20	21	22	23	24	25	26	27
Karachi	41 780	999 92	302 61	145 16	854 61	981 86	700 20	240 34	509 59	049 90	405 46	529 90	302 75	659 90	555 55	109 65	302 33	299 00	292 11	648 00	241 54	677 90	231 44	056 90	245 27	455 00
Quetta																										

PPP—Pressure in hundreds, tens and units of millibars.
hhh—Height in thousands, hundreds and tens of feet.

PP—Pressure in hundreds, and tens of millibars
hh—Height in thousands, and hundreds of feet.

Upper Air Data (Hddff.)*

STATION.	At 0900 hrs. G. M. T. † of previous day. Height in Thousands of feet ‡										At 2100 hrs. G. M. T. ‡ of previous day. Height in Thousands of Feet ‡						At 0300 hrs. G. M. T. † of date. Height in Thousands of Feet ‡							
	1	2	3	5	7	10	15	20	25	30	1	2	3	5	7	10	1	2	3	5	7	10	15	20
1	2	3	4	5	6	7	8	9	10	11	12	13	14	15	16	17	18	19	20	21	22	23	24	25
Bogra ..	12 08	12 18	11 21	12 22	12 29	13 27	..	..	..	..	14 19	14 19	13 18	10 21	10 21	..	11 19	12 23	..	..	..	..	..	..
Chhor ..	21 16	20 22	20 22	..	..	..	..	..	..	..	..	..	..	..	..	..	24 18	25 14	21 04	..	..	..	..	..
Chittagong ..	17 20	17 21	13 19	..	..	..	..	..	..	..	15 23	15 32	17 24	..	..	..	14 10	14 15	15 18	..	..	..	..	..
Cox's Bazar ..	16 19	16 24	17 22	17 23	17 20	..	..	..	..	..	..	..	No	ascent	..	..	16 31	15 25	16 25	17 29	..	..	..	..
Dacca ..	13 10	14 19	14 25	14 31	14 39	13 33	..	..	..	..	13 13	14 21	14 21	12 21	..	..	12 22	12 21	12 25	11 23	10 26	..	..	..
Dalbandin ..	..	..	13 05	23 04	23 04	19 06	21 10	29 17	..	..	..	..	34 13	01 15	01 09	04 08	..	..	04 03	03 06	07 05	05 02	22 07	15 19
Drosh ..	..	..	..	..	24 12	33 23	..	..	..	..	..	..	..	21 05	21 02	19 02	..	..	..	..	08 04	02 08	22 03	..
Fort Sandeman ..	..	..	..	11 10	12 10	17 09	23 12	24 24	..	..	..	..	..	08 04	21 03	21 09	..	..	..	32 01	27 03	34 10	29 07	30 13
Jacobabad ..	..	..	..	..	..	..	..	..	..	..	09 25	08 25	09 19	..	..	..	09 17	09 28	09 28	..	..	..	..	..
Jhelum ..	23 04	29 06	15 04	13 07	10 11	11 09	07 09	21 21	22 47	..	19 05	21 05	16 05	31 02	05 02	05 02	05 03	02 07	01 07	10 23	02 03	34 10	04 05	..
Jiwani ..	..	..	..	..	..	..	..	..	..	..	25 35	26 30	28 11	05 06	07 13	..	24 05	24 02	06 13	07 12	..	..	..	..
Karachi ..	25 09	26 11	31 10	..	..	..	..	..	..	..	28 17	28 17	29 17	..	..	..	26 16	27 15	30 11	..	..	..	..	..
Khanpur ..	36 06	36 07	..	..	..	..	..	..	..	..	09 19	09 16	07 18	04 19	..	..	09 05	03 08	03 17	04 17	01 14	36 21	..	..
Lahore ..	10 08	10 06	11 06	11 06	15 06	..	..	..	..	..	08 02	06 03	08 02	18 03	11 03	16 03	01 04	03 06	05 04	09 07	17 03	22 06	..	..
Multan ..	36 10	02 11	03 12	08 10	..	..	..	..	..	..	11 05	08 07	02 05	03 05	02 05	..	32 05	01 09	02 12	06 14	03 10	34 15	02 09	23 17
Peshawar ..	..	04 08	06 07	15 03	16 07	15 06	26 06	..	..	..	..	19 03	15 03	04 03	17 02	31 06	..	33 01	13 02	35 02	34 03	35 07	33 07	27 08
Quetta ..	..	..	..	..	29 02	29 03	..	..	..	..	..	..	..	..	12 01	23 03	..	..	..	..	15 01	26 07	34 06	..
Veraval ..	..	..	..	..	..	..	..	..	..	..	..	..	..	..	..	..	..	..	..	..	..	..	..	..
Sylhet ..	14 07	11 07	11 12	12 12	12 15	..	..	..	..	..	31 07	22 05	20 10	13 09	13 09	..	07 05	08 08	10 14	12 22	11 19	10 20	12 25	..
Bushire ..																								
Sharjah ..																								

Cloud Observation Data (GGiii Cddv$_r$v$_r$ etc.)

*Wind directions are expressed in tens of degrees counting from North through East and speed in knots.
†The actual time of observations may vary within half an hour of the specified time.
‡The correct levels to which the upper winds relate are 0.3, 0.6, 0.9 1.5, 2.1 3.0 4.5 6.0 7.5 and 9.0 km. The levels given at the head of the statistics are the nearest approximate levels in thousands of feet.

Printed at Nasser Printing Works, Karachi.

PAKISTAN DAILY WEATHER MAP

TUESDAY 28th: JUNE 1955

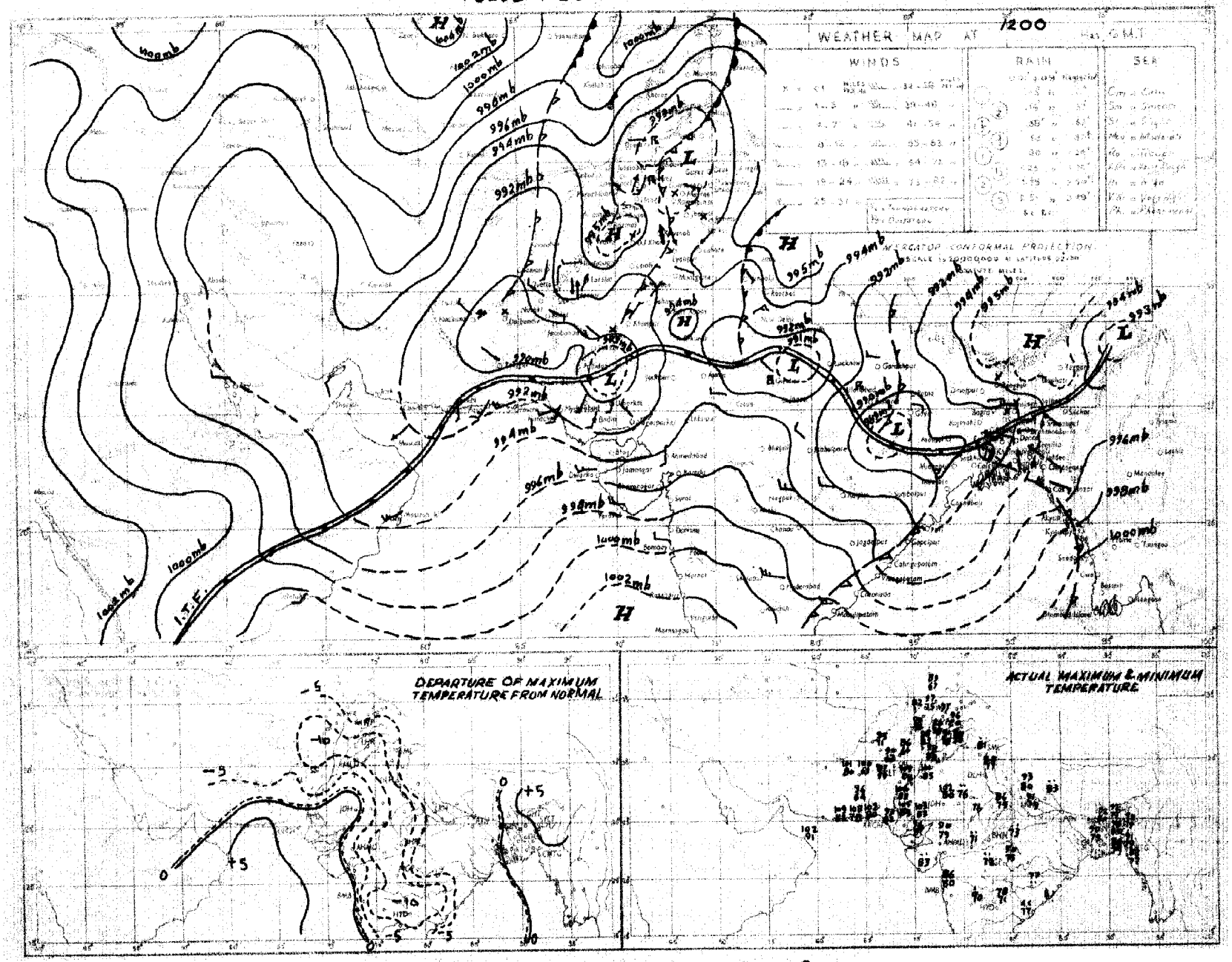

Rainfall amounts indicated in the above chart refer to past 9 hours.

C. R. M. F. KARACHI.

PAKISTAN DAILY WEATHER MAP

WEDNESDAY 29th JUNE 1955

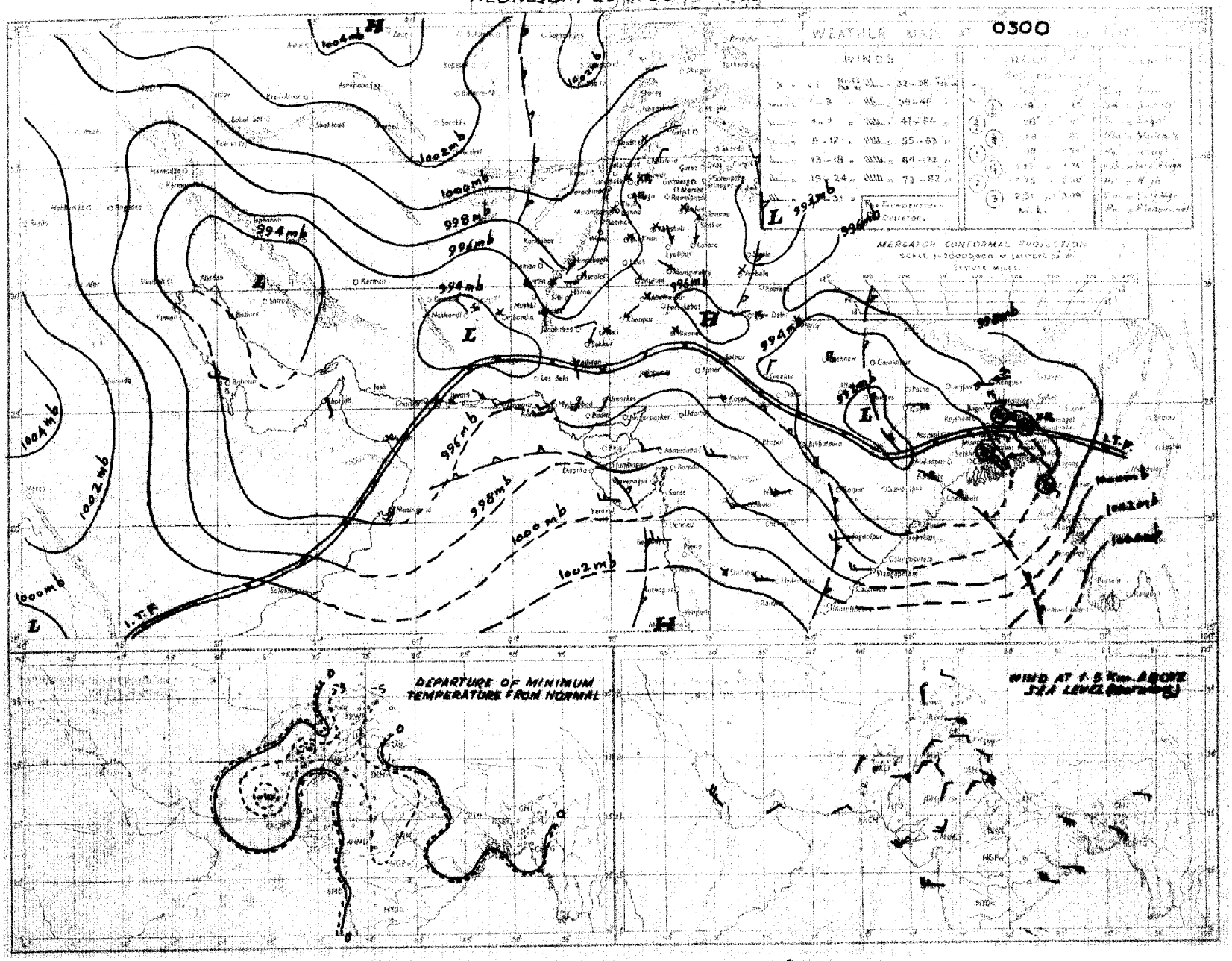

Rainfall amounts indicated in the above chart refer to past 24 hours

G. S. M. P. KARACHI

EMBASSY OF THE UNITED STATES OF AMERICA
JUL 1 2 1955
KARACHI

Monthly Subscription
Page 1—4.
Regd. No. S.-1467

LIBRARY
AUG 19 1955
WEATHER BUREAU

PAKISTAN DAILY WEATHER REPORT

FOR THURSDAY, THE 30TH JUNE, 1955.

(Published by the authority of the Government of Pakistan)

Summary of observations recorded at 0300 hrs. G. M. T.

The low over Bihar now lies over the east United Provinces and adjoining areas. Its trough extends to west Rajputana. In its association moist air is penetrating into the north Punjab. Fairly widespread rain has fallen in East Pakistan. Scattered thunderstorms/-showers have occurred in the north Punjab and the upper North-West Froniter Province. Isolated duststorm has also occurred in the north Punjab.

A shallow low formed over southeast Sind and adjoining Rajputana. It has caused isolated thunderstorm in lower Sind and is becoming unimportant.

Chief amounts of rainfall are:—Cox's Bazar 4"; Chittagong and Narayanganj 1½" each; Noakhali 1"; Comilla, Dacca and Khulna ¾" each; Srimangal, Satkhira, Jessore and Sirajganj ½" each and Brahmanbaria, Rangpur and Drosh ¼" each.

Day temperatures were 2-4°F above normals in the Eastern and Northern sub-divisions of East Pakistan, lower Sind and along Mekran coast and were 4-6°F below normal in Baluchistan outside coast and in the Punjab.

Forecast valid until the evening of 1st:—Fairly widespread rain with scattered thundershowers will occur in East Pakistan. Scattered thunderstorms/showers are likely to occur in the north Punjab, Kashmir and the upper North-West Frontier Province. Isolated dust/thunderstorms may also occur in the south Punjab.

Karachi-11,
The 30th June 1955.

K. U. SIDDIQI.
for Director, Meteorological Service.

OBSERVATIONS

Division	Station	At 1200 Hrs. G. M. T. of previous day						At 0300 Hrs. G. M. T. of date						Departure from Normal of		Rainfall.			
		$RRRT_dT_d$	N dd ff	VV ww W	PPP TT	$N_hC_LhC_MC_H$	$W_tD_HD_MT_xT_x$	$RRRT_dT_d$	N dd ff	VV ww W	PPP TT	$N_hC_LhC_MC_H$	$W_tD_HD_MT_nT_n$	T_xT_x	T_nT_n	Since 1st June, 55 to date	Departure from normal	Since 1st Jan., 55 to date	Annual Normal
1	2	3	4	5	6	7	8	9	10	11	12	13	14	15	16	17	18	19	20
EAST PAKISTAN (East)	Cox's Bazar	155 69	8 13 07	96 61 6	970 80	8 4 4 2 –	– – – 83	368 77	8 13 05	96 60 6	041 78	8 4 4 2 –	– – – 74	– 2	– 2	21.6	– 9.5	38.3	140
	Chittagong	027 77	8 13 09	95 61 6	966 78	8 7 × – –	– – – 87	132 76	3 13 09	97 01 6	030 81	3 4 4 0 0	– – – 75	0	– 2	16.8	– 4.2	33.8	108
	Noakhali	000 78	7 13 02	95 03 2	950 81	7 2 5 × ×	– – – 88	120 78	8 13 02	95 61 6	016 79	3 1 5 2 ×	– – – 77	+ 2	– 2	23.3	+ 2.7	39.4	115
	Comilla	007 77	8 13 07	98 02 2	954 82	8 9 4 0 0	– – – 91	070 74	8 16 12	96 02 2	016 81	8 9 4 0 0	– – – 76	+ 4	– 1	10.6	– 7.7	29.6	94
	Brahmanbaria	000 77	7 13 09	97 03 2	955 85	7 5 3 0 0	– – – 93	020 76	8 13 07	97 03 2	021 83	8 5 3 × ×	– – – 77	—	—	15.5	+ 0.9	33.8	78
	Srimangal	038 78	8 00 00	96 21 6	960 79	3 5 6 × ×	– – – 94	038 75	8 00 00	96 03 1	011 78	8 5 6 0 0	– – – ××	+ 4	—	21.7	+ 2.8	80.8	98
	Sylhet																		
	Mymensingh	000 80	8 09 05	97 03 2	948 88	8 8 6 – –	– – – 91	000 76	8 13 05	98 03 5	020 83	8 6 5 – –	– – – 77	+ 4	– 1	25.4	+ 7.8	32.9	91
	Narayanganj	000 78	8 11 09	95 03 2	947 85	2 5 7 2 8	– – – 91	133 78	8 13 07	95 50 6	012 80	8 7 7 × ×	– – – 78	+ 3	– 1	8.6	– 3.8	31.9	74
	Dacca	004 77	8 13 13	97 03 6	939 83	5 4 4 2 ×	– – – 91	079 77	8 11 10	97 02 6	006 79	5 7 3 2 ×	– – – 77	—	—	9.8	—	27.0	..
(Deltaic)	Faridpur	004 80	8 11 10	95 50 5	934 81	6 6 6 1 0	– – – 87	012 78	8 16 09	96 03 0	002 82	7 5 6 1 0	– – – 78	0	0	6.0	– 6.8	22.2	71
	Barisal	000 80	6 18 01	95 03 2	944 80	3 6 6 2 1	– – – 86							– 1					81
	Khulna	039 81	8 18 05	96 03 6	926 82	8 5 5 × ×	– – – 87	073 79	8 13 03	96 03 5	002 80	8 5 4 × ×	– – – 77	– 1	– 1	13.7	+ 1.2	21.2	68
	Satkhira	049 69	8 13 00	96 21 6	926 82	6 9 6 6 0	– – – 90	054 79	7 13 02	97 03 6	999 83	5 9 7 6 0	– – – 78	– 7	0	6.5	– 5.7	10.1	65
	Jessore	020 80	8 09 05	96 60 2	928 81	8 9 5 × ×	– – – 89	044 78	8 09 03	97 03 6	997 79	8 4 6 × ×	– – – 78	—	—	7.2	– 5.0	15.2	65
(North)	Pabna																		59
	Sirajganj	000 79	6 09 03	97 00 0	917 87	6 4 4 0 0	– – – ××	040 78	8 09 07	96 01 1	980 11	8 6 4 × ×	– – – 78	—	0	8.3	– 4.0	26.3	64
	Rajshahi																		56
	Bogra	000 82	6 09 03	97 03 2	940 81	5 5 6 8 0	– – – 91	004 77	7 05 07	97 03 6	005 83	7 6 6 0 ×	– – – 82	+ 3	+ 4	10.1	– 2.9	23.0	69
	Dinajpur	000 70	6 09 02	96 02 2	937 88	0 0 9 2 0	– – – 91	000 77	8 09 02	96 02 2	001 83	8 4 7 0 0	– – – 79	+ 2	+ 1	10.5	– 3.1	14.0	72
	Rangpur	000 ××	7 09 05	96 03 2	— —	7 0 9 2 0	– – – —	918 ××	8 07 05	96 03 6	— —	8 5 8 × ×	– – – ××	—	—	20.5	+ 4.0	30.0	84
KASHMIR	Srinagar†																		26
	Gulmerg††																		..
	Sonamerg (a)																		71
	Dras†																		26
	Leh††																		3
	Skardu†																		6
	Misgar†																		..
	Aliabad†																		..
	Gilgit*																		5
	Jammu																		..
PUNJAB (North)	Lahore	000 75	7 23 09	95 09 1	941 87	0 0 9 7 0	– – – 97	000 70	7 13 05	96 03 6	985 81	7 0 9 7 0	– – – 80	– 6	0	0.8	– 0.9	4.1	19
	Sialkot	000 68	7 13 11	97 03 9	963 80	6 5 6 3 0	– – – 03	000 73	8 13 03	98 02 2	985 82	3 2 6 4 0	– – – 78	+ 1	– 3	0.7	– 1.7	4.9	32
	Jhelum	000 79	1 13 07	97 03 0	916 02	1 2 7 0 0	– – – 05	000 75	5 13 05	98 03 0	984 87	5 0 9 3 0	– – – 79	—	—	0.1	—	5.7	..
	Rawalpindi*	000 44	3 00 00	99 01 2	848 04	3 1 6 0 0	– – – 04	000 66	0 00 00	98 00 0	890 88	0 0 9 0 0	– – – 80	+ 2	+ 3	0.5	– 1.9	4.7	36
	Murree†	000 47	5 27 05	98 02 1	927 79	5 9 4 – –	– – – 79	000 52	3 27 02	97 01 1	949 66	3 × 7 8 ×	– – – 59	+ 3	+ 1	1.1	– 2.9	14.2	59
	Campbellpore	000 63	0 00 00	99 00 0	946 00	0 0 9 0 0	– – – 00	030 63	0 31 02	99 00 0	979 93	0 0 9 0 0	– – – 84	—	—	—	—	—	
	Khushab	000 61	1 20 03	98 03 0	914 03	1 2 6 0 0	– – – 04	000 73	0 11 07	98 00 0	976 87	0 0 9 0 0	– – – 80	– 1	– 3	0.2	– 1.2	2.9	15
	Leiah																		..
	Lyallpur	000 72	6 07 02	96 02 0	934 98	0 0 9 3 0	– – – 99	000 75	0 13 02	96 00 0	976 87	0 0 9 0 0	– – – 81	– 4	– 2	0.3	– 0.9	2.4	12
(South)	Montgomery	000 69	3 16 02	97 02 2	919 99	3 4 7 0 0	– – – 00	000 75	5 13 03	97 02 2	973 88	3 5 7 0 2	– – – 81	+ 4	– 4	0	– 1.0	2.3	10
	Multan	000 58	0 05 03	96 00 0	938 04	0 0 9 0 0	– – – 04	000 74	0 13 03	96 00 0	957 87	0 0 9 0 0	– – – 83	0	– 3	0	– 0.5	3.6	7
	Khanpur	000 67	0 05 02	96 00 0	911 04	0 0 9 0 0	– – – 05	000 73	1 02 02	95 01 1	951 95	0 0 9 0 1	– – – 84	– 3	+ 1	0	– 0.3	1.0	6
	Bahawalpur	000 68	2 00 00	97 00 0	921 01	2 0 8 0 1	– – – 02	000 76	0 00 00	97 00 0	961 85	0 0 9 0 0	– – – ××	– 4		0	– 0.3	0.2	6
	Fort Abbas							000 77	1 07 10	94 01 0	960 87	1 1 6 0 0	– – – 80		—	0	—	1.3	8
N. W. F. P. (Upper)	Drosh*	000 33	5 05 03	96 03 2	870 85	5 2 7 0 0	– – – 96	018 49	0 00 00	96 03 9	933 79	0 0 9 0 0	– – – 69	—	—	0.9	—	13.1	18
	Chakdara*	000 59	2 13 02	98 01 0	855 99	2 1 8 0 0	– – – 01	000 60	0 65 07	98 00 0	880 81	0 0 9 0 0	– – – 72	—	—	0	—	8.2	..
	Peshawar	000 53	2 05 03	97 03 0	906 01	2 5 7 0 0	– – – 03	000 69	0 31 05	96 05 0	965 86	0 0 9 0 0	– – – 79	– 2	– 1	0	– 0.3	2.4	14
	Haripur	000 79	0 27 02	98 00 0	864 03	0 0 9 0 0	– – – 04	000 67	0 09 02	98 00 0	887 83	0 0 0 0 0	– – – 41	—	—	—	—	—	..
	Kakul	000 46	2 23 05	98 05 1	881 91	2 2 7 0 0	– – – 92	000 56	0 23 02	97 05 0	916 79	0 0 9 0 0	– – – 71	—	—	0	—	9.7	
	Cherat	000 74	2 16 02	97 03 0	267 93	2 2 9 5 9	– – – 94	000 68	0 34 02	96 05 4	914 77	0 0 9 0 0	– – – 71	—	—	0	– 1.1	9.8	29
	Landi Kotal*	000 44	2 23 02	97 01 0	866 94	2 0 9 8 0	– – – 96	000 65	0 03 02	×× ×××	909 80	0 0 9 0 0	– – – 73	—	—	0.3	—	6.7	..
(Lower)	Hangu	×××××	9 36 09	98 03 9	— —	7 7 8 5 6	– – – —	×××××	0 00 00	99 00 0	— —	0 0 9 0 0	– – – —	—	—	—	—	—	
	Parachinar†	000 50	4 13 02	99 01 1	930 84	4 2 7 0 0	– – – 85	000 47	0 31 02	99 00 1	942 71	0 0 9 0 0	– – – 59	—	—	0.8	—	17.1	29
	Miranshah*	000 72	3 23 03	99 01 0	876 93	0 0 9 0 3	– – – 96	000 67	0 00 00	99 00 0	918 83	0 0 9 0 0	– – – 76	—	—	0	– 0.9	4.2	13
	Bannu	000 61	4 13 02	99 03 0	917 99	4 0 5 4 0	– – – 01	000 79	0 18 02	99 00 0	966 89	0 0 9 0 0	– – – 79	—	—	0.8	—	2.6	11
	Wana	000 76	0 00 00	99 00 0	969 87	0 0 9 0 0	– – – 92							—					11
	D. I. Khan	000 58	0 00 00	98 00 0	965 04	0 0 9 0 0	– – – 06	000 73	0 00 00	98 00 0	955 89	0 0 9 0 0	– – – 88	– 1	+ 5	0	– 0.6	1.9	10
BALUCHISTAN (North)	Fort Sandeman*	000 28	3 36 05	98 02 1	899 92	3 2 8 0 0	– – – 94	009 51	0 00 00	97 00 0	919 80	0 0 9 0 0	– – – 69	– 7	– 8	0.3	– 0.4	7.4	11
	Hindubagh†	000 72	2 23 02	96 03 0	914 90	2 2 8 3 0	– – – 91	000 64	0 23 01	96 00 0	970 77	0 0 9 0 0	– – – 64	—	—	0	—	4.9	..
	Loralai*	000 49	6 23 05	96 03 2	858 65	6 0 9 7 0	– – – 90	000 55	0 00 00	98 00 0	903 77	0 0 9 0 0	– – – 65	—	—	0	—	1.8	..
	Sibi	000 46	3 27 07	95 01 0	909 08	0 0 9 0 4	– – – 10	000 74	0 00 00	96 00 0	965 98	0 0 9 0 0	– – – 89	—	—	0	—	1.9	5
	Harnai (a)	000 ××	0 18 02	98 00 0	— —	0 0 9 0 0	– – – —	000 ××	0 09 02	91 00 0	— —	0 0 9 0 0	– – – —	—	—	0	– 0.7	1.7	14
	Quetta†	000 31	0 36 02	96 03 0	916 89	0 0 9 0 0	– – – 91	000 58	0 00 00	96 02 0	958 75	0 0 9 0 0	– – – 62	—	—	0	– 0.1	4.1	9
	Chaman*	000 50	0 25 07	97 08 0	871 95	0 0 9 0 0	– – – 96	000 40	0 00 00	97 00 0	904 83	0 0 9 0 0	– – – 71	– 5	– 3	0	0	7.5	8
	Kalat†	000 28	0 36 05	99 00 0	921 82	0 0 9 0 0	– – – 86	000 44	0 12 02	98 00 0	857 71	0 0 9 0 0	– – – 55	– 5	– 6	0	– 0.2	5.2	7
	Nushki*	000 55	0 07 05	99 00 0	923 02	0 0 9 0 0	– – – 03	000 25	0 09 05	98 02 0	939 87	0 0 9 0 0	– – – 61	—	—	0	—	2.2	..
	Dalbandin*	000 43	0 31 02	95 00 0	872 02	0 0 9 0 0	– – – 03	000 33	0 00 00	96 02 0	906 78	0 0 9 0 0	– – – 63	– 4	– 11	0	0	1.4	4
	Nokkundi*	000 49	0 29 03	99 00 0	894 02	0 0 9 0 0	– – – 03	000 37	0 31 05	98 00 0	910 93	0 0 9 0 0	– – – 76	—	—	0	—	0.9	2
(South)	Panjgur*	000 26	0 31 02	98 00 0	888 97	0 0 9 0 0	– – – 99	000 37	0 00 00	98 00 0	916 80	0 0 9 0 0	– – – 64	– 5	– 10	0	—	1.8	5
	Turbat	000 69	0 23 07	98 00 0	927 10	0 0 9 0 0	– – – 15	000 79	0 09 00	96 00 0	004 86	0 0 9 0 0	– – – 82	—	—	0	—	6.0	..
	Jiwani	000 79	0 18 07	96 05 0	944 90	0 0 9 0 0	– – – 93	000 75	1 18 03	96 02 0	005 83	1 5 5 0 0	– – – 80	—	—	0	—	9.1	4
	Pasni	000 78	0 23 16	97 00 0	932 89	0 0 9 0 0	– – – 95	000 75	0 00 00	96 00 0	981 70	0 0 9 0 0	– – – 77	+ 4	– 2	0	– 0.3	2.7	5
	Ormara	000 84	0 38 17	95 00 2	929 89	0 0 9 0 0	– – – 90	000 79	6 25 10	95 03 1	979 83	6 6 5 0 0	– – – 81	—	—	0	0	2.5	6
	Las Bela																		
SIND (Lower)	Karachi (Manora)	000 77	6 00 00	94 02 2	944 58	0 0 9 2 0	– – – 91	000 81	7 00 00	96 02 2	959 84	0 0 9 1 0	– – – 83	+ 1	0	0	– 0.7	0.1	..
	Karachi (A. P.)	003 77	7 02 05	96 07 5	943 93	0 0 9 5 0	– – – 95	003 76	3 23 10	96 06 2	982 85	3 6 5 0 0	– – – 79	—	—	0	—	1.0	4
	Badin	000 81	0 23 14	97 00 0	917 99	0 0 9 0 0	– – – 08	000 77	0 23 14	96 00 0	972 86	0 0 9 0 0	– – – 82	+ 10	0	0	– 1.1	0.5	
	Nagar Parkar	×××××	0 31 17	97 01 0	— —	2 1 3 0 0	– – – —	000 ××	2 31 35	97 21 2	— —	5 1 4 2 2	– – – —	—	—	—	—	—	
	Umarkot	000 75	5 02 14	95 07 4	901 92	0 2 9 2 1	– – – 05	000 79	0 20 03	97 00 0	964 98	0 0 9 0 0	– – – 81	—	—	0	—	0	
	Chhor																		
	Hyderabad	000 67	4 23 12	96 07 0	925 96	4 5 5 0 0	– – – 06	000 76	0 23 07	97 02 0	968 85	0 0 9 0 0	– – – 81	+ 4	– 2	0	– 0.4	0.6	7
(Upper)	Pad Idan	000 78	7 13 14	96 03 1	926 92	7 4 6 0 0	– – – 06	000 74	0 13 07	97 02 1	955 87	0 0 9 0 0	– – – 82	—	—	0	—	1.1	..
	Nawabshah	000 73	8 09 05	97 02 1	919 93	6 3 5 0 8	– – – 05	000 77	3 18 03	96 02 1	975 87	0 0 9 0 8	– – – 83	—	—	0	—	0.2	..
	Sukkur	000 71	4 ×× ××	95 01 1	910 03	0 0 9 0 3	– – – 05	000 77	0 00 00	96 00 0	954 88	0 0 9 0 0	– – – 84	—	—	0	—	1.2	4
	Jacobabad	000 64	0 36 05	96 05 0	909 06	0 0 9 0 0	– – – 08	000 72	0 18 05	96 05 0	955 93	0 0 9 0 0	– – – 89	– 4	+ 3	0	– 0.3	2.3	4
	Rohri	000 06	0 00 00	97 02 0	933 19	0 0 9 0 0	– – – ××	000 80	0 00 00	97 02 0	940 ××	0 0 9 0 0	– – – ××	—	—	0	—	0	..
[illegible]	Veraval																		20
[illegible]	Jalalabad*																		11
	Kabul†																		..
	Kandahar																		..

See foot notes on page 2

PAKISTAN DAILY WEATHER REPORT

FOR THURSDAY THE 30TH JUNE, 1955

Division	STATION.	At 1200 Hrs. G. M. T. of previous day. RRR TdTd	N dd ff	VV wwW	PPP TT	$N_h C_L h C_M C_H$	$W_1D_HD_MT_xT_x$	At 0300 Hrs. G. M. T. of date. RRR TdTd	N dd ff	VV wwW	PPP TT	$N_h C_L h C_M C_H$	$W_1D_HD_M T_nT_n$	Departure from normal of T_xT_x	T_nT_n	Rainfall: Since 1st June, 55 to date	Departure from normal	Since 1st Jan. 55 to date	Annual Normal
1	2	3	4	5	6	7	8	9	10	11	12	13	14	15	16	17	18	19	20
Iran	Jask																		5
	Charbar																		4
	Bushire																		11
	Ispahan																		..
	Tehran																		10
	Meshed																		
Arabia	Muscat	000 81	0 36 01	98 05 0	937 94	0 0 9 8 0	- - - 95	000 80	0 18 1	98 00 0	966 88	0 8 9 0 0	- - - 88	- 3	- 2	0	- 0.1	4.5	4
	Sharjah																		4
	Bahrein																		..
	Kuwait																		5

*Barometer readings reduced to 1 Geopotential Kilometre.
†Barometer readings reduced to 2 Geopotential Kilometre.
‡Barometer readings reduced to 3 Geopotential Kilometre.
RRR at 0300 hrs. G.M.T. is rainfall since 0300 hrs. G.M.T. of the previous day and RRR at 1200 hrs. G.M.T. is rainfall since 0300 hrs. G.M.T. of the same date.
The accuracy of individual entries in this report cannot be guaranteed. Corrections can be obtained, if necessary, on application to the Meteorologist, Weather Central, Air Port, KARACHI-11.

(a) Reports only rainfall.
(b) Instead of 0300 G.M.T. the observations are being taken at 0600 G.M.T.
Whenever 999 is given for RRR see the summary on page 1 for the actual amount of rainfall.

Wireless Reports from Ships

SHIPS IN	YQ $L_aL_aL_a$	$L_oL_oL_o$ GG	N dd ff	VV ww W	PPP TT	$N_h C_L h C_M C_H$	D sv₁ app	$8N_s C h_s h_s$	O T_sT_s TdTd	(dwdw PwHw
1	2	3	4	5	6	7	8	9	10	11

Radio-Sonde Data (Temperatures in °C) of previous day.

Station	TEMP. CODE:—				(II)iii		99PoPoPo			ToTodTdeTxo			GGhihihi		T₁T₁Td₁Td₁Tx₁ etc.				55555		hihiP₁Phi P₁			T₁T₁Td₁Td₁Tx₁ etc.			
1	2	3	4	5	6	7	8	9	10	11	12	13	14	15	16	17	18	19	20	21	22	23	24	25	26	27
Karachi	41 780	999 94	302 61	155 11	854 59	221 51	700 04	111 06	509 01	529 90	404 72	619 95	301 78	729 96	555 55	309 00	232 21	408 70	211 86	638 00	191 43	426 00	030 02	803 50	689 90	612 50
Quetta																										

PPP—Pressure in hundreds, tens and units of millibars.
hhh—Height in thousands, hundreds and tens of feet.

PP—Pressure in hundreds, and tens of millibars
hh—Height in thousands, and hundreds of feet.

Upper Air Data (Hddff.)*

STATION.	At 0900 hrs. G. M. T. ‡ of previous day. Heights in Thousands of feet ‡										At 2100 hrs. G. M. T. † of previous day. Height in Thousands of Feet ‡						At 0300 hrs. G. M. T. ‡ of date. Heights in Thousands of Feet ‡							
	1	2	3	5	7	10	15	20	25	30	1	2	3	5	7	10	1	2	3	5	7	10	15	20
1	2	3	4	5	6	7	8	9	10	11	12	13	14	15	16	17	18	19	20	21	22	23	24	25
Bogra	11 12	11 21	11 32														12 23	13 21						
Chhor	20 06	23 07	11 02	05 11	04 15	..	..	..	..	..	..	..	..	..	..	..	25 18	25 18	27 15	36 07	26 09	03 15	..	..
Chittagong	..	..	..	..	..	..	..	..	..	..	..	..	..	..	..	..	15 23		..	..	..	..	..	..
Cox's Bazar	..	..	..	..	..	..	..	..	..	..	..	..	No	ascent	..	..	..	..	..	..	..	..	..	..
Dacca	12 26	12 26	12 30	12 30	13 30	14 43	..	..	..	..	14 19	..	No	ascent	..	..	Neg	ascent	..	..	..	..	..	..
Dalbandin	..	..	29 04	26 08	25 08	24 07	23 04	18 02	..	..	..	..	22 03	02 09	32 02	27 03	13 37	13 27	35 01	09 03	09 06	19 03	01 19	01 21
Drosh	..	..	..	..	38 04	27 08	..	..	..	..	..	..	..	..	..	..	..	..	..	..	..	..	..	..
Fort Sandeman	..	..	..	03 05	04 04	23 03	03 11	..	..	..	..	..	..	..	04 01	25 12	..	..	..	19 01	24 02	07 02	01 09	32 16
Jacobabad	08 09	10 05	12 08	14 10	14 10	01 07	03 16	..	..	..	..	..	..	..	10 05	05 06	06 02	11 02	10 01	27 03	33 04	33 10	..	..
Jhelum	19 05	17 03	16 03	32 05	04 05	06 05	34 06	21 35	24 40	..	24 11	11 05	13 08	12 09	34 05	31 04	14 07	16 13	19 10	15 07	34 08	34 14	36 22	27 10
Jiwani	10 08	11 08	11 08	10 08	11 06	25 05	03 17	01 26	..	..	21 04	17 05	13 06	16 04	..	..	19 02	23 04	34 04	34 10	35 10	07 10	09 14	..
Karachi	30 14	35 07	04 04	05 03	..	..	..	..	..	..	29 17	29 14	28 13	35 08	05 15	..	27 22	27 20	29 15	35 15	..	..	..	..
Khanpur	..	..	..	..	..	..	..	..	..	..	14 10	14 05	05 03	33 07	02 11	01 17	26 03	29 02	34 07	36 14	02 23	35 17	..	..
Lahore	18 02	06 05	08 05	11 12	10 10	11 06	..	..	..	..	10 09	12 15	14 13	12 08	12 08	02 11	09 14	10 13	11 17	10 04	01 09	03 06	..	..
Multan	05 08	06 10	05 11	03 11	02 14	01 15	33 16	24 11	23 25	24 33	15 12	18 13	24 08	32 05	03 10	..	12 12	13 10	08 06	01 12	01 15	03 18	02 39	..
Peshawar	..	06 07	03 06	02 01	27 04	31 12	31 17	25 11	24 22	..	..	17 07	16 12	23 04	22 05	21 07	..	35 10	33 10	32 05	38 06	14 03	33 12	32 22
Quetta	..	..	..	..	33 03	20 06	27 03	31 13	26 14	..	..	..	..	..	..	..	..	..	..	..	13 01	36 05	30 09	..
Veraval	..	..	..	..	..	..	..	..	..	..	..	..	..	..	..	..	..	..	..	..	..	..	..	..
Sylhet	11 12	10 18	10 20	11 14	11 16	..	..	..	..	..	14 13	14 20	14 26	14 26	..	..	09 11	14 14	16 20	16 24	16 16	..	..	..
Bushire	..	..	..	..	..	..	..	..	..	..	..	..	..	..	..	..	..	..	..	..	..	..	..	..
Sharjah	..	..	..	..	..	..	..	..	..	..	..	..	..	..	..	..	..	..	..	..	..	..	..	..

Cloud Observation Data (GGiii Cddv$_r$v$_r$ etc.)

*Wind directions are expressed in tens of degrees counting from North through East and speed in knots.
†The actual time of observations may vary within half an hour of the specified time.
‡The correct levels to which the upper winds relate are 0.3, 0.6, 0.9, 1.5, 2.1, 3.0, 4.5, 6.0, 7.5 and 9.0 km. The levels given at the head of the columns are the nearest approximate levels in thousands of feet.

Printed at Nasser Printing Works, Karachi.

PAKISTAN DAILY WEATHER MAP

WEDNESDAY 29th JUNE 1955.

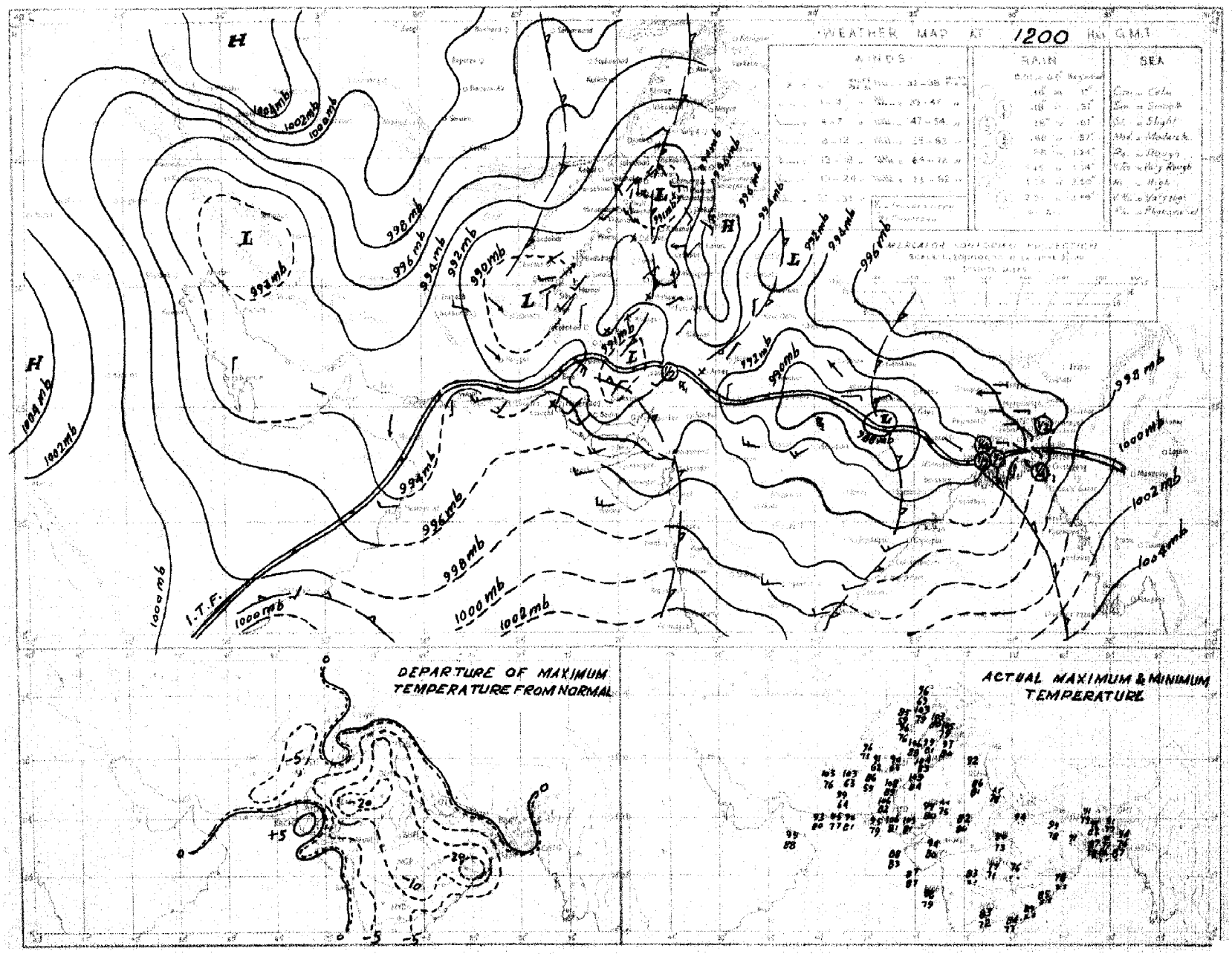

Rainfall amounts indicated in the above chart refer to past 9 hours

PAKISTAN DAILY WEATHER MAP

THURSDAY 30th JUNE 1955

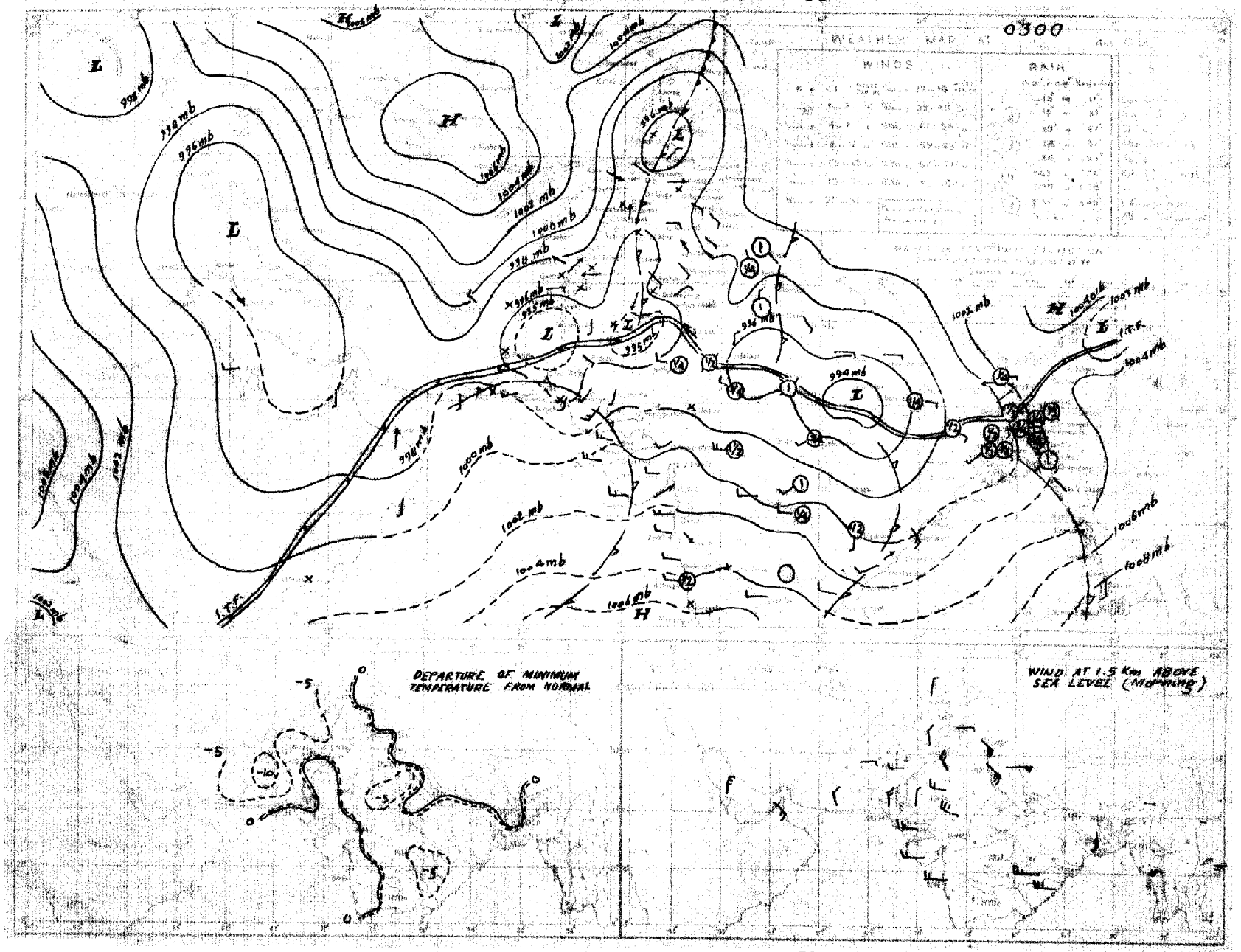

Rainfall amounts indicated in the above chart refer to past 24 hours.

C. & M. G. KARACHI

8638