1967

15e JAARGANG

STATISTIEK VAN DE METEOROLOGISCHE WAARNEMINGEN IN DE NEDERLANDSE ANTILLEN

QC
987
.N42
S8
15e jaarg.
(1967)

LIBRARY

N.O.A.A
U.S. Dept. of Commerce

NEDERLANDSE ANTILLEN
DEPARTEMENT SOCIALE EN ECONOMISCHE ZAKEN
BUREAU VOOR DE STATISTIEK
IN SAMENWERKING MET DE METEOROLOGISCHE DIENST

National Oceanic and Atmospheric Administration

Climate Database Modernization Program

ERRATA NOTICE

One or more conditions of the original document may affect the quality of the image, such as:

Discolored pages
Faded or light ink
Binding intrudes into the text

This document has been imaged through the NOAA Climate Database Modernization Program. To view the original document, please contact the NOAA Central Library in Silver Spring, MD at (301) 713-2607 x124 or www.reference@nodc.noaa.gov.

LASON
Imaging Subcontractor
12200 Kiln Court
Beltsville, MD 20704-1387
March 28, 2002

1967

15e JAARGANG

Statistics of Meteorological Observations in the Netherlands Antilles

STATISTIEK VAN DE METEOROLOGISCHE WAARNEMINGEN IN DE NEDERLANDSE ANTILLEN

ATMOSPHERIC SCIENCES LIBRARY
FEB 1 8 1969
E. S. S. A.
U. S. Dept. of Commerce

NEDERLANDSE ANTILLEN
DEPARTEMENT SOCIALE EN ECONOMISCHE ZAKEN
BUREAU VOOR DE STATISTIEK
IN SAMENWERKING MET DE METEOROLOGISCHE DIENST

Blank page retained for pagination

INHOUDSOPGAVE

		Blz.
Inleiding		9
Tabellen		
I	Regenstations in de Nederlandse Antillen: naam waarnemer en jaren van regenwaarnemingen	19
II	Regenval (in mm) per regenstation	21
III	Gemiddelde maandelijkse en jaarlijkse regenval per eiland	23
IV	Aantal dagen per maand met 1.0 of meer mm neerslag per regenstation	24
V	Maximum neerslag in 24 uur per regenstation	26
VI	Frequentie van de neerslag op aangegeven tijden voor de Dr. A. Plesman Luchthaven, Curacao	28
VII	Hoeveelheid neerslag in mm op aangegeven tijden voor de Dr. A. Plesman Luchthaven, Curacao	29
VIII	Maand- en jaarcijfers voor de Dr. A. Plesman Luchthaven, Curacao :	
	A. Droge-boltemperatuur, natte-boltemperatuur, dauwpunt, dampspanning en relatieve vochtigheid	30
	B. Bewolking, luchtdruk, windsnelheid, windvector, neerslag, zonneschijn en kunstmatige radio-activiteit van de lucht	31
IX - XVII	Maand- en jaargemiddelden op aangegeven tijden voor de Dr. A. Plesman Luchthaven, Curacao van :	
	IX Droge-boltemperatuur (in °C)	32
	X Natte-boltemperatuur (in °C)	33
	XI Dauwpunt (in °C)	34
	XII Dampspanning (in mb)	35
	XIII Relatieve vochtigheid (in %)	36
	XIV Bewolking (in %)	37
	XV Luchtdruk, herleid tot zeeniveau (in mb)	38
	XVI Windsnelheid (in knopen)	39
	XVII Windvector (in graden/knopen)	40
XVIII	Relatieve frequentie (in 0/00) van de windwaarnemingen naar richting en snelheid voor de Dr. A. Plesman Luchthaven, Curacao	41
Windroos gebaseerd op uurlijkse waarnemingen, Dr. A. Plesman Luchthaven, Curacao		43
XIX	Maand- en jaarcijfers voor de Beatrix Luchthaven, Aruba van :	
	A. Droge-boltemperatuur, natte-boltemperatuur, dauwpunt, dampspanning en relatieve vochtigheid	45
	B. Bewolking, luchtdruk, windsnelheid, windvector en neerslag	46
XX - XXVIII	Maand en jaargemiddelden op aangegeven tijden voor de Beatrix Luchthaven, Aruba van :	
	XX Droge-boltemperatuur (in °C)	47
	XXI Natte-boltemperatuur (in °C)	48
	XXII Dauwpunt (in °C)	49

	XXIII Dampspanning (in mb)	50
	XXIV Relatieve vochtigheid (in %)	51
	XXV Bewolking (in %)	52
	XXVI Luchtdruk, herleid tot zeeniveau (in mb)	53
	XXVII Windsnelheid (in knopen)	54
	XXVIII Windvector (in graden/knopen)	55
XXIX	Relatieve frequentie (in 0/00) van de windwaarnemingen naar richting en snelheid voor de Beatrix Luchthaven, Aruba	56
Windroos gebaseerd op uurlijkse waarnemingen, Beatrix Luchthaven, Aruba		57
XXX	Maand- en jaarcijfers voor Kralendijk, Bonaire :	
	A. Droge-boltemperatuur, natte-boltemperatuur, dauwpunt en dampspanning	59
	B. Relatieve vochtigheid, bewolking, luchtdruk, windsnelheid en neerslag	60
XXXI-XXXII	Maand- en jaargemiddelden op aangegeven tijden voor Kralendijk, Bonaire	
	XXXI Windsnelheid (in knopen)	61
	XXXII Windvector (in graden/knopen)	62
XXXIII	Relatieve frequentie (in 0/00) van de windwaarnemingen naar richting en snelheid voor Kralendijk, Bonaire	63
Windroos gebaseerd op uurlijkse waarnemingen Kralendijk, Bonaire		65
XXXIV	Maand- en jaarcijfers voor Juliana Vliegveld, St. Maarten :	
	A. Droge-boltemperatuur, natte-boltemperatuur, dauwpunt en dampspanning	67
	B. Relatieve vochtigheid, bewolking, luchtdruk, windsnelheid en neerslag	68
XXXV	Maand en jaarcijfers voor Oranjestad, St. Eustatius :	
	A. Droge-boltemperatuur, natte-boltemperatuur, dauwpunt en dampspanning	69
	B: Relatieve vochtigheid, bewolking, luchtdruk, windsnelheid en neerslag	70
XXXVI-XXXVIII	Rawinsonde resultaten voor :	
	XXXVI 00.00 G.M.T. Dr. A. Plesman Luchthaven, Curacao	71
	XXXVII 12.00 G.M.T. Dr. A. Plesman Luchthaven, Curacao	72
	XXXVIII 12.00 G.M.T. Juliana Vliegveld, St. Maarten	73
Kaarten van regenstations :		75
	Curacao en Aruba	77
	Bonaire, St. Maarten, St. Eustatius, Saba	79
Kaart van tropische storingen		81
Lijst van publikaties		

CONTENTS

		Page
Introduction		12
Tables		
I	Rainstations in the Netherlands Antilles : name of observer and years of rainfall observations	19
II	Rainfall (in mm) by rainstation	21
III	Average of the monthly and yearly rainfall by island	23
IV	Number of days with 1.0 or more mm precipitation by rainstation	24
V	Maximum precipitation in 24 hours by rainstation	26
VI	Frequency of the precipitation at indicated times for the Dr. A. Plesman Airport, Curacao	28
VII	Quantity of precipitation in mm at indicated times for the Dr. A. Plesman Airport, Curacao	29
VIII	Month- and yearfigures for the Dr. A. Plesman Airport, Curacao :	
	A. Dry-bulb temperature, wet-bulb temperature, dew point, vapour pressure and relative humidity	30
	B. Cloudiness, pressure, wind velocity, windvector, precipitation, sunshine and artificial radio-activity of the air	31
IX - XVII	Monthly and yearly averages at indicated times for the Dr. A. Plesman Airport, Curacao of :	
	IX Dry-bulb temperature (in °C)	32
	X Wet-bulb temperature (in °C)	33
	XI Dew point (in °C)	34
	XII Vapour pressure (in mb)	35
	XIII Relative humidity (in %)	36
	XIV Cloudiness (in %)	37
	XV Atmospheric pressure, reduced to sea-level (in mb)	38
	XVI Wind velocity (in knots)	39
	XVII Windvector (in degrees/knots)	40
XVIII	Relative frequency (in 0/00) of the wind observations by direction and velocity for the Dr. A. Plesman Airport, Curacao	41
Windrose compiled from hourly observations, Dr. A. Plesman Airport, Curacao		43
XIX	Month- and yearfigures for the Beatrix Airport, Aruba :	
	A. Dry-bulb temperature, wet-bulb temperature, dew point, vapour pressure and relative humidity	45
	B. Cloudiness, pressure, wind velocity, windvector and precipitation	46
XX - XXVIII	Monthly- and yearly averages at indicated times for the Beatrix Airport, Aruba of :	
	XX Dry-bulb temperature (in °C)	47
	XXI Wet-bulb temperature (in °C)	48
	XXII Dew point (in °C)	49
	XXIII Vapour pressure (in mb)	50

	XXIV Relative humidity (in %)	51
	XXV Cloudiness (in %)	52
	XXVI Atmospheric pressure, reduced to sealevel (in mb)	53
	XXVII Windvelocity (in knots)	54
	XXVIII Windvector (in degrees/knots)	55
XXIX	Relative frequency (in 0/00) of the wind observations by direction and velocity for the Beatrix Airport, Aruba	56
Windrose compiled from hourly observations, Beatrix Airport, Aruba		57
XXX	Month- and yearfigures for Kralendijk, Bonaire :	
	A. Dry-bulb temperature, wet-bulb temperature, dew point and vapour pressure	59
	B. Relative humidity, cloudiness, pressure, windvelocity and precipitation	60
XXXI-XXXII	Monthly and yearly averages at indicated times for Kralendijk, Bonaire :	
	XXXI Windvelocity (in knots)	61
	XXXII Windvector (in degrees/knots)	62
XXXIII	Relative frequency (in 0/00) of the wind observations by direction and velocity for Kralendijk, Bonaire	63
Windrose compiled from hourly observations, Kralendijk, Bonaire		65
XXXIV	Month-and yearfigures for the Juliana Airport, St. Maarten :	
	A. Dry-bulb temperature, wet-bulb temperature, dew point and vapour pressure	67
	B. Relative humidity, cloudiness, pressure, windvelocity and precipitation	68
XXXV	Month- and yearfigures for Oranjestad, St. Eustatius :	
	A. Dry-bulb temperature, wet-bulb temperature, dew point and vapour pressure	69
	B. Relative humidity, cloudiness, pressure, windvelocity and precipitation	70
XXXVI-XXXVIII	Rawinsonde results for :	
	XXXVI 00.00 G.M.T. Dr. A. Plesman Airport, Curacao	71
	XXXVII 12.00 G.M.T. Dr. A. Plesman Airport, Curacao	72
	XXXVIII 12.00 G.M.T. Juliana Airport. ST. Maarten	73
Maps of rainstations :		
	Curacao and Aruba	75
	Bonaire, St. Maarten, St. Eustatius and Saba	77
Map of tropical disturbances		79
List of the publications		81

CONTENIDO

Introduccion 15

Cuadros

I Estaciones pluviométricas en las Antillas Holandesas : nombre del observador y los años en los cuales las observaciones pluviales fueron tomadas 19

II Precipitación (en mm) por estación pluviométrica 21

III Promedio mensual y anual de la precipitación por isla 23

IV Número de días con 1.0 o más mm de precipitación por estación pluviométrica 24

V Precipitación máxima en 24 horas por estación pluviométrica 26

VI Frecuencia de la precipitación en las horas indicadas para el Aeropuerto Dr. A. Plesman, Curacao 28

VII Cantidad de precipitación en mm en las horas indicadas para el Aeropuerto Dr. A. Plesman, Curacao 29

VIII Cifras mensuales y anuales para el Aeropuerto Dr. A. Plesman, Curacao :

A. Temperatura del termómetro seco, temperatura del termómetro mojado, punto de rocío, tensión del vapor y humedad relativa 30

B. Nubosidad, presión, velocidad del viento, vector del viento, precipitación, luz solar y radio-actividad arificial del aire 31

IX - XVII Promedios mensuales y anuales en las horas indicadas para el Aeropuerto Dr. A. Plesman, Curacao de :

IX Temperatura del termómetro seco (en °C) 32

X Temperatura del termómetro mojado (en °C) 33

XI Punto de rocío (en °C) 34

XII Tensión del vapor (en mb) 35

XIII Nubosidad (en %) 36

XIV Presión reducida a nivel del mar (en mb) 37

XV Velocidad del viento (en nudos) 38

XVI Vector del viento (en grados/nudos) 39

XVII Tensión del vapor (en mb) 40

XVIII Frecuencia relativa (en 0/00) de las observaciones del viento según la dirección y velocidad para el Aeropuerto Dr. A. Plesman, Curacao 41

Rosa de los vientos basada en observaciones horarias, Aeropuerto Dr. A. Plesman, Curacao 43

XIX Cifras mensuales y anuales para el Aeropuerto Beatrix, Aruba :

A. Temperatura del termómetro seco, temperatura del termómetro mojado, punto de rocío, tensión del vapor y humedad relativa 45

B. Nubosidad, presión velocidad del viento, vector del viento y precipitación 46

XX - XXVIII Promedios mensuales y anuales en las horas indicadas para el Aeropuerto Beatrix, Aruba de :

XX Temperatura del termómetro seco (en °C) 47

XXI Temperatura del termómetro mojado (en °C) 48

XXII Punto de rocío (en °C) 49

	XXIII	Tensión del vapor (en mb)	50
	XXIV	Humedad relativa (en %)	51
	XXV	Nubosidad (en %)	52
	XXVI	Presión reducida a nivel del mar	53
	XXVII	Velocidad del viento (en nudos)	54
	XXVIII	Vector del viento (en grados/nudos)	55
XXIX	Frecuencia relativa (en 0/00) de las observaciones del viento según la direccion y velocidad para el Aeropuerto Beatrix, Aruba		56
Rosa de los vientos basada en observaciones horarias, Aeropuerto Beatrix. Aruba			57
XXX	Cifras mensuales y anuales para Kralendijk, Bonaire :		
	A. Temperatura del termómetro seco, temperatura del termómetro mojado, punto de rocío y tensión del vapor		59
	B. Humedad relativa, nubosidad, presión, velocidad del viento y precipitación		60
XXXI-XXXII	Promedios mensuales y anuales en las horas indicadas para Kralendijk, Bonaire :		
	XXXI	Velocidad del viento (en nudos)	61
	XXXII	Vector del viento (en grados/nudos)	62
XXXIII	Frecuencia relativa (en 0/00) de las observaciones del viento según la dirección y velocidad para Kralendijk. Bonaire		63
Rosa de los vientos basada en observaciones horarias, Kralendijk, Bonaire			65
XXXIV	Cifras mensuales y anuales para Aeropuerto Juliana, St. Maarten :		
	A. Temperatura del termómetro seco, temperatura del termómetro mojado, punto de rocío y tensión del vapor		67
	B. Humedad relativa, nubosidad, presión, velocidad del viento y precipitación		68
XXXV	Cifras mensuales y anuales para Oranjestad, St. Eustatius :		
	A. Temperatura del termómetro seco, temperatura del termómetro mojado, punto de rocío y tensión del vapor		69
	B. Humedad relativa, nubosidad, presión, velocidad del viento y precipitación		70
XXXVI-XXXVII	Resultados de radiosondeos y radioviento para :		
	XXXVI	00.00 H.M.G. Aeropuerto Dr. A. Plesman, Curacao	71
	XXXVII	12.00 H.M.G. Aeropuerto Dr. A. Plesman, Curacao	72
	XXXVIII	12.00 H.M.G. Aeropuerto Juliana. St. Maarten	73
Mapas de estaciones pluviométricas :			
	Curacao y Aruba		75
	Bonaire. St. Maarten. St. Eustatius y Saba		77
			79
Mapa de huracanes			
Lista de publicaciones			81

INLEIDING

De 1967 - editie van de Statistiek van de meteorologische waarnemingen in de Nedarlandse Antil - len vormt de vijftiende in de serie, die in 1953 begonnen is. De inhoud van de 1967 - editie is t.o.v. de 1966 - editie uitgebreid met een tabel betreffende de neerslag distributie over het etmaal op de Dr. A. Plesman Luchthaven. Bovendien is in de tabellen voor de rawinsonde-opstijgingen de bestendigheid van de hoogtewind opgenomen (als definitie van bestendigheid is gebruikt de verhouding van de snelheid van de wind vector t.o.v. de gemiddelde windsnelheid, uitgedrukt in procenten).

REGENVAL.

Blijkens tabel III is de neerslag op Curacao 18% en op Aruba 29% boven de respectievelijke 1931 - 1960 gemiddelden geweest. Bonaire bleef 10% beneden het gemiddelde.

Op de Bovenwindse Eilanden is ook in 1967 de neerslag aanzienlijk beneden normaal gebleven en wel met de volgende percentages: St. Maarten 40, St. Eustatius 27 en Saba 37 beneden de respectievelijke 1931 - 1960 gemiddelden.

Op Curacao zijn de regenstations Huize San Fernando (bij Soto) en Mahaai in de lijst opgenomen. Door de opheffing van het Smithsonian Tracking Station (Santa Barbara) werd de reeks regenwaarnemingen van dit station in april 1967 afgebroken. De regenmeter is in augustus 1967 bij de ingang van de Mijnmaatschappij op 300m afstand van de vorige opstellingsplaats opnieuw in gebruik genomen. Op St. Eustatius werden in de loop van augustus 1967 twee nieuwe regenstations geopend n.l. op Concordia en Wilton (zuid van Oranjestad).

De eilandgemiddelden zijn daarbij berekend uit de maandcijfers, waarin de maandtotalen van alle regenstations -- voor zover beschikbaar -- zijn verwerkt, ongeacht de plaatselijke dichtheid van het netwerk van regenstations. Alleen voor Curacao is voor de bepaling van het maandgemiddelde gebruik gemaakt van een geselecteerd aantal representatieve stations.

De frequentie-tabel van de neerslag (tabel VI) is uitsluitend gebaseerd op het aantal uurlijkse waarnemingen, waarop neerslag voor het tijdstip van waarneming of in het afgelopen uur is geconstateerd zonder te letten op de vorm van de neerslag of de intensiteit. De nieuwe tabel VII geeft het maandtotaal van de hoeveelheid neerslag van uur tot uur. De maandtotalen en het jaartotaal in deze tabel zijn ontleend aan een beschrijvende regenmeter, die op het dak van het stations gebouw is geplaatst. Deze totalen verschillen daardoor enigszins van de getal-

waarden voor de Dr. A. Plesman Luchthaven in de voorgaande tabellen, die gebaseerd zijn op de aflezingen van een regenmeter nabij de startbaan.

OPMERKING

De tabellen in deze publicatie behoeven niet afzonderlijk te worden toegelicht, omdat de inhoudsopgave zeer uitvoerig is gegeven. De luchtdrukwaarden van de waarnemingen zijn herleid tot zeeniveau; voor St. Eustatius is daarbij de QFF-waarde gegeven en voor alle andere stations de QNH-waarde. Door de geringe hoogte van de stations-barometers boven zee zijn de verschillen tussen de QFF en de daarmee corresponderende QNH-waarden verwaarloosbaar klein.

ORKAANSEIZOEN

Het orkaanseizoen van 1967 begon laat, maar in september volgden de tropische storingen elkaar snel op. Van de acht tropische stormen bereikten er zes orkaan kracht, hetgeen iets boven normaal is (gebaseerd op de laatste 30 jaren komen er jaarlijks 9.3 tropische stormen voor waarvan er 5,6 orkaankracht bereiken).
In totaal waren er 43 orkaandagen.

Als eerste tropische storm verscheen eind augustus Arlene op de weerkaart; de orkaan Heidi, de laatste van het seizoen, verloor 1 november de kenmerken van een tropische orkaan .

De orkaan Beulah passeerde ten zuiden van de Bovenwindse Eilanden en bracht daar ruim 100 mm neerslag. Samenhangend met de tropische storm Edith viel eind september / begin oktober op de Benedenwindse Eilanden ongeveer 50 mm regen. De orkaan Heidi bracht op de Bovenwindse Eilanden geen regen van betekenis.

De banen van de tropische stormen en orkanen, die in de omgeving van de Nederlandse Antillen voorkwamen, zijn op blz..79 van deze publicatie gegeven .

CURACAO, Dr. A. Plesman LUCHTHAVEN.

De luchthaven is gelegen aan de noordkust van Curacao op een plateau, dat 8 m boven zee-niveau ligt .De positie is 12°11' NB. en 68°58' WL.
De thermometerhut bevindt zich op 400 m van de kust en op 120 m van het midden van de startbaan.
De windmeter is opgesteld op 10 m boven de grond en op een afstand van 170 m van de startbaan, die de richting 104° - 284° heeft. Van de aanwijzingen van de windmeter, de droge-bol thermometer en de nattebol thermometer vindt een continue registratie plaats in de observatie-kamer van de meteorologische dienst in het stationsgebouw op het vliegveld. De barometer is opgehangen op 9 m boven de grond en 17,4 m boven zee-niveau. De Camp-

bell-Stokes zonneschijnmeter bevindt zich op het dak van het stationsgebouw, waar tevens de metingen van de kunstmatige radioactiviteit van de lucht worden verricht.

ARUBA, Beatrix Luchthaven

De luchthaven ligt aan de zuidkust van Aruba op 12°30' NB en 70°01' WL.
De thermometerhut is opgesteld nabij het stationsgebouw op het platform op 300 m afstand van de kust en op 200 m afstand van de startbaan. De barometer hangt in de verkeerstoren op 2 m boven de officiële vliegveld hoogte en 20,3 m boven zeeniveau.
De windmeter staat op het dak van de verkeerstoren, 24 m boven de grond. De gemeten wind snelheden zijn met 12% verminderd om de tot 10 m hoogte herleide wind snelheden te verkrijgen. Deze laatste zijn in de 1967 publicatie opgenomen.

BONAIRE, Kralendijk

De thermometerhut met geventileerde thermometers bevindt zich op 100 m van de westkust van Bonaire op normale hoogte boven de grond op 12 09' NB en 68 16' WL.
De Windvaan is in de nabijheid opgesteld op een hoogte van 10 m boven de grond. De registratie van de wind vindt plaats in het kantoor van de Lands Radio- en Telegraafdienst te Kralendijk. De barometer hangt 3.6 m boven zeeniveau.

ST MAARTEN, Juliana Vliegveld.

Het vliegveld ligt op een smalle landtong aan de zuidwestzijde van St. Maarten op 18° 02' NB en 63° 07' WL. De thermometerhut staat op het dak van het stationsgebouw, [illegible] boven de grond. De barometer hangt 8.8 m boven zee-niveau, terwijl de windmeter staat opgesteld op de verkeerstoren op een hoogte van 15 m boven de grond.

St. Eustatius, Oranjestad.

De thermometerhut is opgesteld nabij 17° 29' NB en 62° 59' WL op 200 m van de westkust van St. Eustatius, ongeveer 40 m boven zee-niveau. De windmeter, staat op het dak van het kantoor van de lands Radio- en Telegraafdienst op een hoogte van 10 m boven de grond.
De wind ter plaatse wordt in sterke mate beinvloed door de 600 m hoge, uitgedoofde vulkaan The Quill, op 2.5 km ⊙ZO van het station gelegen.

INTRODUCTION.

The 1967 - edition of the Statistics of the meteorological observations in the Netherlands Antilles is the fifteenth in the series that started in 1953. The contents of this edition - in respect to the 1966 edition - has been enlarged with a table for the precipitation distribution over the 24 hours for the Dr. A. Plesman Airport. Further the steadiness of the upperwind is now included in the tables for the rawinsonde ascents (the steadiness is defined as the ratio of speed of the monthly mean vector wind to the speed of the monthly mean scalar wind expressed as a percentage).

RAINFALL

Table III shows that the rainfall in Curacao was 18% and in Aruba 29% above the respective 1931 - 1960 means. Bonaire received 10% less than the corresponding mean.

The rainfall in the islands of St. Maarten, St. Eustatius and Saba was again far below normal. The deficits in rainfall for 1967 amounted to respectively 40% 27% and 37% of the corresponding 1931 - 1960 means.

In Curacao the rainstations Huize San Fernando (near Soto) and Mahaai were added to the list. The activities of the Smithsonian Tracking Station at Santa Barbara were discontinued in April 1967; a new station was activated near the entrance to the Mining Company, at 300m distance from the former site of this Santa Barbara station. In St. Eustatius two new stations were established; one at Concordia and one at Wilton, south of Oranjestad.

The island averages of the precipitation are derived from the monthly averages for which all available rainstations were used, not taking into account the local density of stations. For Curacao, however, a selection of representative stations was used to compile the island average.

The frequency-table of the precipitation (table-VI) is based solely on the number of hourly observations with precipitation at the time of observation or during the past hour, disregarding the form and intensity of the precipitation The new table VII shows the monthly totals of the precipitation for the separate hours of the day. The recording raingauge is located on the roof of the terminal building; its precipitation totals differ slightly from the figures for the Dr. A. Plesman Airport in the preceding tables which, are based on the readings of the raingauge near the runway.

REMARKS

The tables in this publication will not be explained one by one; reference is made to the detailed list of contents. All surface pressures are reduced to sealevel. For St. Eustatius the QFF is given ; for all other stations the QNH is listed.
The differences between the QFF and the corresponding QNH values are negligible due to the low elevations of the station barometers above sealevel.

HURRICANE SEASON

The hurricane season of 1967 started late but during September tropical disturbances developped in a close sequence. Out of the eight tropical storms of 1967 six reached hurricane force (average for the last 30 years is 9.3 tropical storms of which 5.6 reach hurricane force). A total of 43 hurricane days was noted.
The first tropical storm, Arlene , was formed at the end of August ; hurricane Heidi, the last one of the season, lost its characteristics of a tropical hurricane on the first of November.
Hurricane Beulah passed south of the islands of St. Maarten, St. Eustatius and Saba and brought there over 100 mm of rain. Little or no precipitation was recorded there when hurricane Heidi passed.
Associated with tropical storm Edith which passed north of Bonaire, Curacao and Aruba late in September / early October, some 50 mm of rain fell on these islands.

The tracks of the tropical storms and hurricanes which were of interest to the Netherlands Antilles are shown in the chart on page 79.

CURACAO Dr. A. Plesman Airport

The airport is located at 12° 11' N and 68° 58' W on the northcoast on a terrace 8 m above sealevel. The thermometer screen is located at a distance of 400 m from the coast and 120 m from the runway about halfway its lenght.
The windmeter is mounted at a height of 10 m above groundlevel at a distance of 170 m from the centre line of the runway which is oriented 104° - 284°

The wind, the dry-bulb temperature and the wet-bulb temperature are recorded in the meteorological office in the terminal building of the airport. The barometer is suspended 9 m above the official airport elevation and 17.4 m above sealevel.

The Campbell-Stokes sunshine-recorder is located on the roof of the terminal building. The artificial radioactivity of the air is also measured on the roof.

ARUBA. Beatrix Airport.

The airport is located at the southcoast of Aruba near 12°30'N and 70°01'W. The thermometer screen is placed near the terminal building at a distance of 300 m from the coast and 200 m from the runway. The barometer is read at 2 m. above the official airport elevation and 20.3 m above sealevel.
The windmeter is mounted on top of the airport tower, 24 m above the ground. The published windspeeds are the windspeeds reduced to the 10 m. level by applying a 12% reduction to the observed wind speeds.

BONAIRE. Kralendijk.

The thermometer screen with ventilated thermometers is located near 12° 09' N and 68°16' W at a distance of 100 m from the westcoast of Bonaire. The windvane is mounted near by at a height of 10 m above the ground and the wind is recorded in the office of the Government Radio Service. The barometer is read 3.6 m above sealevel.

ST. MAARTEN. Juliana Airport.

The airport is located at the southwestcoast of St. Maarten at 18° 02'N and 63°07' W. The thermometer screen is placed on the roof of the terminal building, 7 m above the ground. The barometer is read 8.8 m above sealevel and the windmeter is placed on top of the control tower at a height of 15 m above the ground.

ST. EUSTATIUS, Oranjestad.

The thermometer screen is located near 17°29'N and 62° 59 'W at a distance of 200 m from the westcoast of the island, roughly 40 m above sealevel. The windmeter is mounted on the roof of the office of the Government Radio Service at 10 m above the ground. The wind at the site of the station is materially affected by the vicinity of the Quill, a dead volcano, 600 m high at a distance of 2.5 km. ESE of the station.

INTRODUCCION

La edición sobre 1967 de la Estadística de las observaciones meteorológicas en las Antillas Holandesas es la décima quinta en la serie, con la cual fué comenzada en 1953.
El contenido de esta edición ha sido extendido con respecto a la edición de 1966, con un cuadro sobre la distribución de la precipitación durante el día en el Aeropuerto Dr. A. Plesman. Además ha sido insertado en los cuadros para las ascensiones de radiosondeos y radioviento, la estabilidad del viento de altitud (la estabilidad es definida como la relación en porcentajes entre la velocidad del vector del viento y el promedio de la velocidad del viento).

PRECIPITACION

Según cuadro III la precipitación en Curacao ha sido 18% y en Aruba 29% más que los promedios del periodo 1931 - 1960. Bonaire quedó 10% debajo del promedio.

La precipitación en las Islas de Barlovento quedó también en 1967 considerablemente debajo de lo normal con los siguientes porcentajes : St. Maarten 40, St. Eustatius 27 y Saba 37% menos que el promedio del periodo 1931 - 1960.

En Curacao han sido insertadas en la lista las estaciones pluviométricas, Huize San Fernando (y Soto) y Mahaai. Por motivo de la liquidación de la Smithsonian Tracking Station en Santa Barbara, fué suspendida en el mes de abril de 1967 la serie de observaciones pluviales de esta estación. En agosto de 1967 el pluviometro ha sido puesto cerca de la entrada de la compañía Minera a 300 metros de su sitio anterior. Durante el mes de agosto de 1967 fueron establecidas dos nuevas estaciones pluviométricas en St. Eustatius, a saber en Concordia y Wilton (al sur de Oranjestad).

Los promedios de las islas han sido calculados en este caso de las cifras mensuales, en las cuales han sido contados los totales mensuales de todas las estaciones pluviométricas - por cuanto que éstas fueron disponibles - sin tener en cuenta la densidad local de la red de estaciones pluviométricas. Solamente para Curacao fueron selectadas algunas estaciones representativas para el cálculo del promedio mensual.

La frecuencia de la precipitación (cuadro VI) es basada solamente en las observaciones horarias sin tener en cuenta la forma o la intensidad de la precipitación.
El nuevo cuadro VII indica de hora a hora el total mensual de la cantidad de precipitación. Los totales mensuales y el total anual en este cuadro son sa-

cados de un anemómetro registrador, cual ha sido puesto en el techo del edificio de la estación.
Estos totales difieron por eso algo de las cifras mencionadas en los cuadros anteriores para el Aeropuerto Dr. A. Plesman, ya que éstos últimos son basados en las registraciones de un pluviometro cerca de la pista de despegue.

NOTAS

Los cuadros en esta publicación no necesitan ser discutidos, ya que el indice es dado muy extenso. Las cifras de la presión atmosférica de las observaciones son reducidas a nivel del mar; para St. Eustatius es mencionada la cifra QFF y para las otras estaciones la cifra QNH. Las diferencias entre los valores QFF y los valores QNH correspondientes son mínimas por la poca elevación de los barómetros en la estación sobre el nivel del mar.

TEMPORADA DE HURACAN

La temporada de huracán de 1967 comenzó tarde, pero en septiembre las tempestades trópicas se sucedieron muy rápido. De los ocho tempestades trópicas seis alcanzaron fuerza de huracán, lo cual es algo más de lo normal (según los datos de los últimos 30 años hay anual 9.3 tempestades trópicas, de las cuales alcanzan 5,6 fuerza de huracán). Habían en total 43 días de huracán.

La primera tempestad trópica, Arlene, se formó al fin del mes de agosto; el huracán Heidi, el último de la temporada, perdió el primero de noviembre los rasgos característicos de un huracán trópico.

El huracán Beulah pasó al sur de las Islas de Barlovento y trajo allí más de 100 mm de precipitación. Coherente a la tempestad trópica Edith cayó al fin de septiembre y a principios de octubre en las Islas de Sotavento más o menos 50 mm de lluvia. El huracán Heidi no trajo lluvia de importancia en las Islas de Barlovento.

Para las rutas de las tempestades trópicas y huracanes en el vecindario de las Antillas Holandesas se refiere al mapa en página.79de esta publicación.

CURACAO, Aeropuerto Dr. A. Plesman.

El aeropuerto está situado en la costa norte de Curacao en una terraza que se halla a 8 metros sobre nivel del mar. La posición es 12° 11' de latitud norte y 68° 58' de longitud oeste. El abrigo meteorológico está montado a 400 metros de la costa y a 120 metros del centro de la pista de despegue. El anemómetro está montado a 10 metros sobre la tierra y a una distancia de 170 metros de la pista de despegue, la cual tiene la dirección 104° a 284°. Una registración con-

tinua de las indicaciones del anemómetro, del termómetro seco y del termómetro mojado es hecha en el cuarto observador del servicio meteorológico en la estacíon del aeropuerto. El barómetro está montado a una altura de 9 metros y a 17,4 metros sobre el nivel del mar. El Campbell- Stokes autógrafo se halla en el techo de la estación, donde también se efectuan las me diciones de la radio-actividad del aire.

ARUBA, Aeropuerto Beatrix

El aeropuerto está situado en la costa sur de Aruba a 12° 30' de latitud norte y 70° 01, de longitud oeste. El abrigo meteorológico está montado cerca del edificio de la estación a 300 metros de distancia de la costa y a 200 metros de la pista de despegue. El barómetro está colgado en la torre de control a 2 metros sobre nivel del mar.
El anemómetro está en el techo de la torre de control, a 24 metros sobre la tierra.
Las velocidades del viento medidas son disminuídas con 12% para llegar a las velocidades del viento reducidas a 10 metros. Estas velocidades reducidas han sido insertadas en esta publicación .

BONAIRE, Kralendijk

El abrigo meteorológico con termómetros ventilados se halla a 12°09' de latitud norte y 68°16' de longitud oeste a 100 metros de la costa oeste de Bonaire a altura normal sobre la tierra. La veleta está montado allí cerca a una altura de 10 metros sobre la tierra. La registración del viento se efectua allí en la oficina del Servicio de Radiotelefonía y Radiotelegrafía en Kralendijk. El barómetro esta colgado a 3,6 metros sobre nivel del mar.

ST. MAARTEN, Aeropuerto Juliana

El aeropuerto está en una estrecha longuera en la parta sur oeste de St. Maarten a 18°02' , de latitud norte y 63°07', de longitud oeste. El abrigo meteorológico está en el techo de la estación a 7 metros sobre la tierra. El barómetro se halla a 8,8 metros sobre el nivel del mar, mientras que el anemómetro está montado en la torre de control a 15 metros sobre la tierra.

ST. EUSTATIUS, Oranjestad

El abrigo meteorológico está a 17° 29' de latitud norte y 62° 59', de longitud oeste a 200 metros de la costa oeste de St. Eustatius, más o menos 40 metros sobre nivel del mar. El anemómetro se halla en el techo de la oficina del Servicio de Radiotelefonía y Radiotelegrafía a una altura de 10 metros. El viento allí es influenciado fuertemente por el volcán apagado, "The Quill", cual es 600 metros alto y a 2,5 kilómetros ESE de la estación .

Blank page retained for pagination

Tabel I Lijst van regenstations in de Nederlandse Antillen.
Table I List of rainstations in the Netherlands Antilles.
Cuadro I Lista de estaciones pluviométricas en las Antillas Holandesas.

Regenstations Rainstation Estación pluviométrica	Waarnemer (s) Observer (s) Observador (es)	Beschikbaar Available Disponible
CURACAO		
Landhuis Knip	R.R. Muskus en S. Sluis	1963-1967; 1867-1871; en 1905-1910
Soto	Pastoor S. Braham	1956-1967 en 1933-1945
Huize San Fernando	Frater Francisco en Frater Candidus	1961-1967
Barber	R.E.C. Benschop	1965-1967; 1923-1959 en 1961
Bullenbaai	Personeel Shell Curacao N.V.	1960-1967
Kleine Berg	M. da Camara	1933-1967
Mar. Biol. Instituut	Dr. F. Creutzberg en Drs. P.A.W.J. de Wilde	1961-1967
Juliana-dorp	Personeel Shell Curacao N.V.	1960-1967
Plesman Luchthaven	Personeel Meteorologische Dienst	1935-1967
M.M.S.	J.H. Dijk	1954-1967
Molenplein	A.I.F. Hellburg	1966-1967
St. Thomas College	Frater Huberto	1925-1967
Asiento	Personeel Shell Curacao N.V.	1960-1967 en 1920-1928
Negropont	Personeel Shell Curacao N.V.	1960-1967
Suffisant	H.J. Koelers	1956-1967 en 1946
Girouette	C. Obediente	1964-1967 en 1957-1960
Mahaai	F.M. Chumaceiro	1967
Cas Cora	Mevr. R.P. Verdonk-van de Moosdijk	1961-1967 en 1946-1952
Scherpenheuvel	Frater Thomas	1923-1967
Santa Rosa	Pastoor B.W. Fick en Pastoor P. Folmering	1934-1967; 1859-1861 en 1908-1928
Caracasbaai	Personeel Shell Curacao N.V.	1960-1967
Santa Barbara	Personeel Smithsonian en Ch. Racamy	1960-1967
Nieuwpoort	Ch. Racamy	1915-1967
Klein St. Joris	O.R.A. Beaujon en W.P. Maal	1962-1967; 1910-1911 en 1957-1958

Tabel I Lijst van regenstations in de Nederlandse Antillen (vervolg)
Table I List of rainstations in the Netherlands Antilles (cont.)
Cuadro I Lista de estaciones pluviométricas en las Antillas Holandesas (cont.)

Regenstation Rainstation Estación pluviométrica	Waarnemer (s) Observer (s) Observador (es)	Beschikbaar Available Disponible
ARUBA		
Vuurtoren Westpunt	Personeel Havenkantoor	1953-1967
Noord	Personeel Politiepost	1933-1967
Oranjestad	Personeel Havenkantoor	1901-1967
Beatrix Luchthaven	Personeel A.T.C.	1956-1967
Santa Cruz	Personeel Politiepost	1953-1967 en 1933-1946
Balashi	Personeel Water- en Energie Bedrijf	1953-1967
Savaneta	Personeel Mar. Kazerne	1959-1967; 1933-1945 4n 1953-1955
Lago - terrein	Personeel Lago	1933-1967
BONAIRE		
Rincon	A.F.F. Celestijn	1905-1967
Tras di Montagne	D.A. Martijn	1955-1967
Plantage Bolivia	H.Th. Booi	1935-1967
Kralendijk	Personeel Radiodienst	1905-1967
ST. MAARTEN		
Juliana Vliegveld	Personeel Radiodienst	1953-1967
Philipsburg	C.M. Vlaun	1955-1967; 1879-1889 en 1892-1952
Suckergarden	C.M. Vlaun en J. Arndell	1964-1967
Cul de Sac	S. Hazel	1965-1967
Colebay	J.A.C. O'Connor	1966-1967
ST. EUSTATIUS		
Wilten	C.C. Lijfrock	1967 (gedeeltelijk)
Oranjestad	C.C. Lijfrock	1881-1967
Concordia	C.M. Lopes	1967 (gedeeltelijk) en 1946-1948
SABA		
The Bottom	C. Zagers	1901-1967 en 1891-1898
Windwardside	J.A. Damhuis	1955-1967; 1910-1920; 1923 en 1927-1945

Tabel II Regenval (in mm) per regenstation in de Nederlandse Antillen
Table II Rainfall (in mm) by rainstation in the Netherlands Antilles
Cuadro II Precipitación (en mm) por estación pluviométrica en las Antillas Holandesas

Regenstation / Rainstation / Estación pluviométr.	1967													1966
	jan.	febr.	mrt	apr.	mei	juni	juli	aug.	sept.	okt.	nov.	dec.	jaar	
CURACAO														
Landhuis Knip	83.4	91.6	28.0	64.3	40.2	34.3	56.0	0.0	11.2	67.1	117.2	56.4	649.7	815.1
Soto	97.7	79.0	64.1	113.5	59.7	5.8	109.4	6.6	29.3	37.0	182.1	93.2	877.4	1185.7
Huize San Fernando	94.0	67.5	64.0	113.2	56.0	8.4	102.1	8.4	28.4	37.2	171.0	86.8	837.0	1206.5
Barber	82.6	65.5	48.7	42.9	54.0	2.8	142.6	3.0	13.3	37.5	126.3	78.2	697.4	904.7
Bullenbaai	45.2	24.2	28.8	94.9	56.5	4.8	34.6	0.3	27.0	52.1	119.2	43.6	531.2	943.6
Kleine Berg	53.4	39.8	41.0	69.5	57.1	7.6	52.8	1.0	29.5	45.7	117.7	62.3	577.4	1083.6
Mar. Biol. Instituut	81.5	40.1	31.6	216.7	83.7	2.0	33.4	2.8	12.5	90.8	129.5	59.9	784.5	924.4
Juliana-dorp	62.6	44.5	37.1	96.9	41.9	6.7	36.8	1.0	20.5	91.7	133.1	50.8	623.6	997.2
Plesman Luchthaven	57.0	36.3	28.2	63.0	61.1	5.0	47.2	3.5	25.2	71.4	105.2	62.9	566.0	989.5
M.M.S.	48.2	36.1	16.7	198.0	53.4	0.3	29.6	0.6	10.1	112.6	101.6	45.6	652.8	866.1
Molenplein	48.0	47.1	47.0	200.5	48.7	2.5	48.1	2.5	10.5	103.0	178.9	67.4	804.2	924.7
St. Thomas College	52.9	42.9	38.3	246.8	53.6	2.2	54.4	1.3	10.7	116.1	172.1	59.6	850.9	1019.0
Asiento	33.2	34.6	28.5	113.3	46.4	5.6	15.2	2.0	24.6	78.5	74.5	26.0	482.4	721.0
Negropont	51.5	33.0	27.7	133.6	51.8	3.5	44.7	1.8	21.4	92.1	157.5	20.5	639.1	856.4
Suffisant	58.3	43.4	33.9	104.2	38.0	17.2	25.8	1.1	17.5	53.3	116.9	45.3	554.9	973.7
Girouette	53.0	33.9	31.4	137.0	...	3.5	39.5	0.0	22.9	85.3	140.1	51.1	...	793.8
Mahaai	70.8	58.3	43.3	176.6	63.4	3.4	33.1	5.2	26.2	83.3	129.4	46.6	739.6	...
Cas Cora	56.3	51.6	33.6	153.4	49.3	4.8	41.2	3.3	23.7	83.9	125.9	37.9	664.9	979.9
Scherpenheuvel	39.8	52.5	38.6	130.0	53.8	2.3	31.6	7.5	15.2	75.0	126.2	36.8	609.3	...
Santa Rosa	63.6	43.0	44.2	123.3	55.1	3.3	37.9	0.0	18.4	93.1	134.3	52.0	668.2	934.7
Caracasbaai	40.4	48.3	45.6	150.3	41.8	1.3	40.6	1.5	33.7	43.2	111.6	45.3	603.6	718.2
Santa Barbara	61.9	73.6	59.3	...	...	3.0	40.5	3.3	22.7	47.0	161.7	49.1	...	...
Nieuwpoort	59.7	37.9	44.3	147.7	39.1	8.6	49.4	2.3	38.3	29.2	169.4	42.5	668.4	784.1
Klein St. Joris	57.9	64.6	48.0	101.7	52.7	2.7	34.3	9.1	18.8	44.8	131.0	34.7	600.3	796.6

Tabel II Regenval (in mm) per regenstation in de Nederlandse Antillen (vervolg)
Table II Rainfall (in mm) by rainstation in the Netherlands Antilles (cont.)
Cuadro II Precipitación (en mm) por estación pluviométrica en las Antillas Holandesas (cont.)

Regenstation Rainstation Estación pluviometr.	1967													1966
	jan.	febr.	mrt	apr.	mei	juni	juli	aug.	sept.	okt.	nov.	dec.	jaar	
ARUBA														
Vuurtoren Westpunt	39.5	42.7	30.5	21.0	35.0	1.3	53.8	0.2	117.4	9.6	48.5	76.8	456.3	...
Noord	41.8	40.9	52.2	13.3	14.1	4.6	23.6	0.0	112.0	21.0	64.8	122.8	511.1	737.9
Oranjestad	20.1	14.7	35.4	4.4	13.1	2.6	20.2	6.2	81.7	1.3	84.6	68.3	352.6	515.8
Beatrix Luchthaven	25.2	19.0	35.5	20.9	13.8	1.0	39.8	0.3	84.8	52.3	138.9	65.6	497.1	623.0
Santa Cruz	34.3	27.7	46.0	20.2	9.7	3.2	45.1	5.5	136.0	29.7	65.8	108.1	531.3	702.3
Balashi	32.3	29.8	28.0	33.6	18.5	4.0	53.5	0.0	176.2	140.3	137.7	91.1	745.0	653.0
Savaneta	34.7	35.7	56.4	46.8	18.3	0.5	58.1	1.7	239.0	78.0	90.5	48.7	708.4	646.6
Lago-terrein	55.4	50.8	62.2	44.4	22.9	4.9	42.9	3.5	126.7	21.4	77.4	67.9	580.4	622.2
BONAIRE														
Rincon	50.1	33.2	37.7	41.5	89.7	3.3	29.8	16.0	52.5	78.4	103.4	40.8	576.4	739.9
Tras di Montagne	32.8	42.9	46.5	81.6	16.8	3.0	18.7	6.1	13.1	33.5	139.2	14.4	448.6	717.7
Plantage Bolivia	32.5	23.3	43.2	23.1	8.6	6.0	8.0	14.7	20.0	89.8	93.5	2.7	365.4	525.6
Kralendijk	48.9	50.4	39.6	25.9	36.4	3.3	20.6	3.8	23.3	92.1	152.5	36.3	533.1	641.6
ST. MAARTEN														
Juliana Vliegveld	21.2	22.1	33.2	30.7	41.4	40.5	68.9	40.2	158.2	96.0	113.4	38.7	704.5	898.3
Philipsburg	14.1	10.0	45.3	48.0	31.7	55.3	69.1	13.5	123.8	83.9	84.5	21.7	600.9	820.6
Suckergarden	18.1	13.4	37.4	18.3	25.5	34.0	55.5	...	122.0	52.0	74.0	74.5	...	824.4
Cul de Sac	15.9	22.2	63.8	19.4	21.1	92.0	42.1	23.0	129.2	116.8	165.0	53.4	763.9	878.8
Colebay	20.5	27.1	59.5	32.9	31.2	43.5	92.5	34.5	170.5	126.0	130.2	53.3	821.7	...
ST. EUSTATIUS														
Wilton	...	...	...	...	...	...	...	...	137.8	91.1	85.0	62.9	...	...
Oranjestad	46.0	22.1	47.1	18.8	42.0	74.6	93.8	77.6	150.6	80.7	84.3	58.5	796.1	891.2
Concordia	...	...	...	...	...	...	...	...	129.3	105.7	55.8	36.7	...	...
SABA														
The Bottom	10.7	16.5	21.3	75.8	71.9	66.4	72.2	53.8	147.8	126.0	100.3	14.1	776.8	845.5
Windwardside	31.4	21.2	32.4	73.2	41.4	34.6	50.9	33.4	124.2	107.9	96.5	37.5	684.6	...

... Gegevens ontbreken; Data not available; Datos no disponibles

Tabel III Gemiddelde maandelijkse en jaarlijkse regenval (in mm) per eiland
Table III Average monthly and yearly rainfall (in mm) per island
Cuadro III Promedio mensual y anual de la precipitación (en mm) por isla

		jan.	febr.	mrt	apr.	mei	juni	juli	aug.	sept.	okt.	nov.	dec.	jaar
Curacao	1967	63.6	53.2	39.9	126.8	53.6	6.8	52.4	3.0	19.8	67.0	134.5	54.4	675.0
	1966	24.8	39.1	13.1	7.9	9.7	92.2	44.4	65.8	73.3	81.6	244.0	225.4	921.3
	1965	98.9	58.8	13.9	9.6	1.6	3.7	22.3	65.1	8.9	74.3	66.2	56.5	479.8
	1964	9.0	2.5	11.1	13.0	24.9	24.6	41.3	38.1	40.6	76.3	38.4	86.8	406.6
	1963	53.2	19.3	13.1	7.7	61.3	4.8	60.6	39.7	19.5	30.7	148.0	42.7	500.6
	1931-1960	56.1	25.7	11.8	15.2	20.7	25.4	26.2	38.2	31.4	87.4	131.0	103.6	572.7
Aruba	1967	35.4	32.7	43.3	25.6	18.2	2.8	39.6	2.2	134.2	44.2	88.5	81.2	547.9
	1966	18.8	82.4	4.4	2.6	15.0	97.0	26.8	38.0	11.1	67.0	141.9	137.7	642.4
	1965	63.9	56.6	12.4	2.7	13.7	11.2	8.7	15.6	5.9	62.1	50.9	34.4	338.1
	1964	12.9	0.9	5.1	7.3	0.3	20.7	28.9	11.7	16.8	50.9	32.6	44.3	232.4
	1963	86.2	7.1	7.2	29.7	42.9	3.0	36.5	9.2	19.3	22.5	130.0	36.9	430.8
	1931-1960	42.1	22.9	6.9	9.7	18.8	12.9	16.1	21.7	23.9	71.7	100.1	78.9	425.7
Bonaire	1967	41.1	37.4	41.8	43.0	37.9	3.9	19.3	10.2	27.2	73.4	122.2	23.6	481.0
	1966	30.6	42.6	4.3	12.1	6.0	77.6	55.2	36.7	20.2	42.9	202.1	126.0	656.3
	1965	90.6	50.7	14.2	10.6	2.4	2.1	10.6	8.0	8.4	65.8	81.4	34.7	379.5
	1964	7.4	2.4	12.6	5.0	15.6	15.6	36.9	12.6	34.1	39.4	27.5	78.3	287.4
	1963	50.7	14.6	4.7	14.9	29.1	13.2	47.4	1.9	12.5	33.9	136.7	26.9	386.5
	1931-1960	54.2	29.2	16.6	11.3	21.8	20.0	20.1	33.9	32.0	77.7	129.3	87.4	533.5
St. Maarten	1967	18.0	19.0	47.8	29.9	30.2	53.1	65.6	27.8	140.7	94.9	113.4	48.3	688.7
	1966	73.9	43.2	83.5	15.6	59.5	67.2	99.4	62.0	101.2	77.7	82.0	111.3	876.5
	1965	106.4	13.9	19.0	35.1	205.4	71.0	84.7	77.5	93.9	49.4	191.7	207.5	1145.5
	1964	56.2	60.4	39.8	64.6	32.8	29.2	135.2	45.1	66.5	153.3	41.3	39.1	763.5
	1963	151.8	60.6	21.2	47.6	51.4	81.2	132.0	82.3	80.8	115.7	119.0	29.4	973.0
	1931-1960	77.7	39.7	41.8	63.9	121.4	83.9	92.7	121.1	141.6	126.9	143.1	88.9	1142.7
St. Eustatius	1967	46.0	22.1	47.1	18.8	42.0	74.6	93.8	77.6	139.2	92.5	75.0	52.7	781.4
	1966	14.0	39.3	97.9	27.2	118.2	57.2	164.0	130.9	70.0	53.8	29.6	89.1	891.2
	1965	70.8	26.9	18.7	19.4	138.1	66.6	133.2	64.1	110.0	49.1	163.2	74.4	934.5
	1964	97.2	39.2	69.4	116.2	5.3	25.7	193.3	74.7	109.4	105.2	113.4	48.0	997.0
	1963	117.3	60.2	22.5	22.9	83.4	69.1	125.8	80.0	107.6	118.1	146.6	40.4	993.9
	1931-1960	80.5	35.8	40.0	53.1	96.1	76.8	101.1	135.2	131.2	109.0	129.3	82.6	1070.8
Saba	1967	21.0	18.8	26.8	74.5	56.6	50.5	61.6	43.6	136.0	117.0	98.4	25.8	730.6
	1966	45.3	31.5	6.2	59.2	133.6	101.1	97.9	32.7	54.7	132.0	51.4	98.8	844.4
	1965	150.6	23.4	14.0	11.8	248.5	39.5	99.2	44.4	128.2	39.9	84.8	182.0	1066.3
	1964	78.4	25.6	16.9	110.6	16.6	43.8	175.5	69.1	77.4	78.0	57.7	26.0	775.6
	1963	163.1	80.3	17.4	69.7	67.2	31.5	49.6	90.6	95.1	49.6	156.6	33.0	903.7
	1931-1960	93.0	47.6	41.2	66.1	115.7	78.5	90.9	120.3	123.2	126.1	151.0	105.1	1158.7

Tabel IV Aantal dagen met 1.0 of meer mm. neerslag per regenstation in de Nederlandse Antillen
Table IV Number of days with 1.0 or more mm. precipitation in the Netherlands Antilles
Cuadro IV Numero de días con 1.0 o más mm. de precipitación por estación pluviométrica en las Antillas Holandesas

Regenstation Rainstation Estación pluviométr.	1967													1966
	jan.	febr.	mrt	apr.	mei	juni	juli	aug.	sept.	okt.	nov.	dec.	jaar	
CURACAO														
Landhuis Knip	15	7	5	8	4	2	5	0	2	4	9	10	71	...
Soto	13	12	6	8	7	1	10	2	3	5	15	14	96	108
Huize San Fernando	13	13	10	10	7	2	11	2	3	5	14	15	105	109
Barber	13	7	5	8	6	1	9	1	3	3	8	10	74	84
Bullenbaai	9	6	4	10	7	2	6	0	4	5	12	6	71	77
Kleine Berg	12	4	10	9	6	2	10	0	3	4	11	11	82	100
Mar. Biol. Instituut	11	5	6	11	7	1	7	2	2	7	13	...	...	93
Juliana-dorp	11	6	7	11	6	2	7	1	4	7	11	12	85	92
Plesman Luchthaven	8	8	7	9	7	2	8	2	4	4	12	15	86	100
M.M.S.	7	5	5	12	5	0	2	0	2	6	8	9	61	77
Molenplein	11	6	7	10	8	1	7	2	2	5	14	15	88	94
St. Thomas College	11	8	6	10	8	1	6	0	3	4	12	14	83	87
Asiento	6	6	5	9	4	2	4	1	4	4	6	6	57	73
Negropont	8	5	4	8	4	2	5	1	2	4	7	6	56	75
Suffisant	11	5	9	12	5	3	6	1	2	5	11	13	83	106
Girouette	10	4	6	10	...	2	6	0	3	5	11	14	...	84
Mahaai	11	7	8	10	6	1	5	2	2	6	15	12	85	...
Cas Cora	9	6	6	10	5	2	7	2	2	5	15	10	79	99
Scherpenheuvel	9	7	8	10	6	1	8	4	3	4	12	11	83	86
Santa Rosa	9	6	6	8	5	2	7	0	2	7	11	12	75	93
Caracasbaai	5	5	7	9	4	1	3	1	4	4	5	6	54	...
Santa Barbara	13	7	7	...	...	1	6	1	3	3	9	9	...	...
Nieuwpoort	10	7	6	10	7	4	6	1	2	4	11	9	77	87
Klein St. Joris	10	7	9	8	6	1	7	3	3	5	11	10	80	85

Tabel IV Aantal dagen met 1.0 of meer mm. neersl[illegible] regenstation in de Nederlandse Antillen (vervolg)
Table IV Number of days with 1.0 or more mm. p[illegible]itat[illegible] by rainstation in the Netherlands Antilles (cont.)
Cuadro IV Número de días con 1.0 o mas mm. precip[illegible] por estación pluviométrica en las Antillas Holandesas (cont.)

Regenstation Rainstation Estación pluviométr.	1967													1966
	jan.	febr.	mrt	apr.	mei	[illegible]	[illegible]	aug.	sept.	okt.	nov	dec.	jaar	
ARUBA														
Vuurtoren Westpunt	12	8	5	4	6	0	7	0	5	3	8	11	69	...
Noord	4	6	6	4	4	2	5	0	3	3	5	6	48	75
Oranjestad	2	4	7	2	4	1	7	1	4	0	8	12	52	57
Beatrix Luchthaven	3	7	5	6	5	0	6	0	4	3	11	7	57	75
Santa Cruz	7	6	7	4	4	2	8	2	3	5	5	10	63	76
Balashi	5	7	5	5	5	1	8	0	2	3	13	12	66	65
Savaneta	6	7	7	4	3	0	5	0	2	3	14	7	58	73
Lago-terrein	9	7	9	6	5	1	6	2	3	5	13	8	74	68
BONAIRE														
Rincon	11	8	6	7	7	2	4	1	8	4	11	12	81	94
Tras di Montagne	7	3	3	5	3	1	4	1	3	3	10	4	47	68
Plantage Bolivia	6	1	4	1	1	1	1	1	2	3	4	1	26	48
Kralendijk	10	5	6	7	7	1	7	2	4	3	15	12	79	85
ST. MAARTEN														
Juliana Vliegveld	6	6	6	6	14	7	14	13	11	14	16	10	123	125
Philipsburg	3	5	8	3	7	6	8	5	7	10	9	3	74	94
Suckergarden	4	6	6	3	5	6	4	...	5	4	7	10	...	103
Cul de Sac	2	6	6	4	4	4	5	3	8	19	15	9	85	98
Colebay	2	6	7	3	4	8	7	4	9	17	13	9	89	...
ST. EUSTATIUS														
Wilton	...	...	...	...	...	...	...	...	13	16	14	12	...	...
Oranjestad	14	6	11	5	13	8	16	9	15	19	13	12	131	122
Concordia	...	...	...	...	...	...	...	...	12	16	11	11	...	...
SABA														
The Bottom	6	5	5	7	13	10	13	12	12	12	11	7	113	104
Windwardside	8	6	8	7	10	8	8	7	14	15	9	8	108	...

... Gegevens ontbreken; Data not available; Datos no disponibles

Tabel V Maximum neerslag (in mm) in 24 uur per regenstation in de Nederlandse Antillen
Table V Maximum precipitation (in mm) in 24 hours by rainstation in the Netherlands Antilles
Cuadro V Precipitación máxima (en mm) en 24 horas por estación pluviométrica en las Antillas Holandesas

Regenstation Rainstation Estación pluviométr.	1967													1966
	jan.	febr.	mrt	apr.	mei	juni	juli	aug.	sept.	okt.	nov.	dec.	jaar	
CURACAO														
Landhuis Knip	11.4	31.5	10.2	13.0	20.5	31.0	19.0	0.0	7.7	57.5	28.0	19.7	57.5	76.0
Soto	19.2	37.6	27.0	54.8	17.0	4.0	33.8	4.5	10.5	16.0	42.5	18.8	54.8	78.0
Huize San Fernando	19.7	32.0	17.5	52.5	16.5	5.5	29.8	6.0	10.9	17.1	31.2	17.7	52.5	78.0
Barber	17.5	34.8	19.5	10.8	22.0	2.8	67.5	3.0	7.0	26.5	...	21.5	67.5	57.0
Bullenbaai	10.5	10.5	20.5	31.5	28.0	3.0	13.5	0.3	12.5	25.4	31.5	13.5	31.5	62.5
Kleine Berg	11.0	16.5	6.5	15.0	15.5	4.5	15.5	0.5	22.0	20.0	40.5	19.0	40.5	84.5
Mar. Biol. Instituut	16.2	19.3	7.8	49.3	25.3	1.6	11.6	1.4	5.6	61.6	24.2	9.5	61.6	105.3
Juliana-dorp	11.5	22.5	10.0	21.8	15.2	3.2	11.8	1.0	7.3	46.5	38.6	7.2	46.5	72.5
Plesman Luchthaven	11.6	17.6	7.0	14.7	20.0	2.5	15.8	1.6	10.8	42.6	19.0	10.7	42.6	67.3
M. M. S.	10.1	15.9	5.4	60.9	18.9	0.3	15.1	0.4	7.9	76.8	...	7.7	76.8	84.3
Molenplein	12.2	17.5	15.3	65.7	14.0	2.0	12.8	1.1	4.3	78.5	41.4	10.8	78.5	44.2
St. Thomas College	10.8	17.8	17.7	89.1	18.0	1.3	16.3	0.6	4.5	81.5	44.5	9.5	89.1	46.1
Asiento	12.0	14.0	12.5	28.4	19.0	2.5	6.1	2.0	19.2	59.8	...	8.8	59.8	45.0
Negropont	15.6	13.0	17.5	48.2	31.2	2.0	25.0	1.8	18.5	68.2	...	6.1	...	57.0
Suffisant	9.1	23.4	8.8	25.4	10.5	10.2	11.1	1.1	13.4	40.8	34.6	7.4	40.8	48.0
Girouette	12.8	16.4	17.5	40.1	...	1.5	12.5	0.0	17.5	56.7	35.2	8.5	56.7	50.1
Mahaai	14.2	19.8	21.4	67.4	17.3	1.2	17.2	2.4	21.8	52.1	54.8	8.9	67.4	...
Cas Cora	9.6	25.3	10.8	75.2	15.3	1.9	11.0	1.7	20.8	47.3	33.7	9.1	75.2	58.1
Scherpenheuvel	8.5	16.3	11.5	58.7	19.0	1.0	9.5	2.3	12.3	51.5	34.5	6.4	58.7	58.1
Santa Rosa	19.0	20.0	14.0	48.5	19.0	1.7	11.0	0.0	11.0	61.0	39.0	11.6	61.0	68.9
Caracasbaai	14.2	18.0	13.8	46.4	23.5	1.0	20.0	1.5	25.4	34.0	...	16.0	...	...
Santa Barbara	17.9	29.9	12.2	...	...	1.3	17.2	2.9	12.7	34.0	39.6	11.4	...	...
Nieuwpoort	14.7	16.5	14.0	43.7	16.3	2.8	21.6	1.5	33.5	11.4	43.7	9.1	43.7	40.6
Kl. St. Joris	12.2	23.7	11.2	54.5	17.5	1.2	16.5	4.5	13.0	24.5	60.9	5.6	60.9	49.5

Tabel V Maximum neerslag (in mm) in 24 uur per regenstation in de Nederlandse Antillen (vervolg)
Table V Maximum precipitation (in mm) in 24 hours by rainstation in the Netherlands Antilles (cont.)
Cuadro V Precipitación máxima (en mm) en 24 horas por estación pluviométr. en las Antillas Holandesas (cont.)

Regenstation Rainstation Estación pluviométr.	1967													1966
	jan.	febr.	mrt	apr.	mei	juni	juli	aug.	sept.	okt.	nov.	dec.	jaar	
ARUBA														
Vuurtoren Westpunt	14.2	25.5	16.9	6.5	16.[illegible]	0.9	[illegible]	[illegible]	79.6	3.5	20.3	41.5	79.6	...
Noord	22.0	22.2	29.5	4.5	5.[illegible]	2.9	[illegible]	[illegible]	102.0	18.0	42.0	39.5	102.0	78.0
Oranjestad	7.2	5.4	14.0	1.8	4.6	2.1	7.[illegible]	[illegible]	41.5	0.9	36.7	24.0	41.5	49.2
Beatrix Luchthaven	15.0	5.1	14.6	4.6	3.5	0.5	18.0	[illegible]	61.0	43.3	41.6	28.7	61.0	53.5
Santa Cruz	14.0	8.5	15.0	8.0	4.5	1.1	10.[illegible]	[illegible]	130.0	12.0	18.4	50.0	130.0	58.5
Balashi	11.2	7.9	11.0	12.8	5.0	3.4	19.2	0.0	165.0	120.4	49.5	17.2	165.0	50.0
Savaneta	11.5	13.5	12.0	16.0	7.5	0.5	17.6	0.9	201.0	72.0	16.0	21.5	201.0	91.0
Lago-terrein	18.3	21.3	13.7	18.8	8.1	4.6	16.8	2.5	87.6	8.4	13.5	21.3	87.6	45.7
BONAIRE														
Rincon	10.4	14.0	18.1	25.5	50.3	2.2	12.7	15.4	22.4	68.8	42.6	6.1	68.8	40.3
Tras di Montagne	9.5	26.1	33.0	42.0	10.5	3.0	8.0	6.1	6.5	19.0	39.7	8.1	42.0	36.6
Plantage Bolivia	9.5	23.3	20.1	23.1	8.6	6.0	8.0	14.7	16.5	85.0	56.6	2.7	85.0	60.0
Kralendijk	10.0	34.0	17.3	8.7	11.4	3.3	4.8	1.2	7.6	51.8	42.8	9.2	51.8	53.4
ST. MAARTEN														
Juliana Vliegveld	7.7	9.5	12.3	19.3	7.6	13.3	30.3	7.6	71.0	26.8	33.3	7.0	71.0	55.4
Philipsburg	9.5	2.5	18.0	22.7	11.3	29.8	22.1	5.0	52.4	20.3	31.0	8.0	52.4	40.0
Suckergarden	11.0	4.0	22.3	12.5	12.2	10.0	22.0	...	54.0	21.0	28.0	11.0	54.0	50.0
Cul de Sac	11.4	6.5	22.0	11.2	10.1	75.0	16.6	9.3	54.5	18.0	32.5	16.2	75.0	60.0
Colebay	10.5	10.0	18.5	19.0	15.5	11.0	32.0	11.0	82.0	24.0	31.5	13.5	82.0	54.5
ST. EUSTATIUS														
Wilton	...	...	...	...	...	...	...	...	39.8	18.8	20.0	12.3	...	...
Oranjestad	10.3	6.3	8.1	4.8	6.2	42.8	33.8	24.7	42.9	17.1	16.8	12.3	42.9	63.5
Concordia	...	...	...	...	...	...	...	...	30.5	25.5	10.0	8.5	...	...
SABA														
The Bottom	1.4	4.3	9.3	50.0	18.4	18.0	21.0	26.4	52.0	30.0	[illegible].0	3.1	52.0	39.1
Windwardside	8.5	5.0	10.6	56.1	11.0	11.2	23.8	14.4	40.5	24.5	34.4	10.0	56.1	...

... Gegevens ontbreken; Data not available; Datos no disponibles

Tabel VI Frequentie van de neerslag op aangegeven tijden - Dr. A. Plesman Luchthaven, Curacao
Table VI Frequency of the precipitation at indicated times - Dr. A. Plesman Airport, Curacao
Cuadro VI Frecuencia de la precipitación en las horas indicadas - Aeropuerto Dr. A. Plesman, Curacao

Lokale tijd Local time Hora local	1967													1966
	jan.	febr.	mrt	apr.	mei	juni	juli	aug.	sept.	okt.	nov.	dec.	jaar	
00.00 - 01.00	4	0	2	4	2	0	2	0	0	0	3	3	20	32
01.00 - 02.00	2	3	5	4	5	1	6	2	0	0	2	3	33	38
02.00 - 03.00	4	0	3	2	3	1	3	3	1	1	3	3	27	39
03.00 - 04.00	2	2	4	1	4	6	2	1	1	1	4	3	31	44
04.00 - 05.00	2	2	5	5	4	5	4	0	1	0	6	5	39	51
05.00 - 06.00	5	4	2	4	2	5	6	2	3	1	2	6	42	51
06.00 - 07.00	5	5	2	6	1	3	4	4	4	2	6	4	46	67
07.00 - 08.00	8	3	3	10	2	4	7	3	3	1	8	7	59	64
08.00 - 09.00	3	3	4	6	5	2	6	1	3	1	6	6	46	60
09.00 - 10.00	4	3	4	2	4	0	4	0	3	1	6	5	36	53
10.00 - 11.00	2	6	5	4	2	0	4	1	2	3	8	4	41	51
11.00 - 12.00	0	5	2	6	3	0	2	0	2	1	8	6	35	49
12.00 - 13.00	7	5	3	3	1	1	1	1	2	2	7	4	37	55
13.00 - 14.00	7	2	7	5	5	1	0	0	2	3	5	3	40	46
14.00 - 15.00	7	4	6	5	5	0	1	0	0	0	4	7	39	41
15.00 - 16.00	6	5	6	8	3	2	1	0	0	0	5	7	43	33
16.00 - 17.00	10	4	4	8	6	2	1	0	0	1	8	3	47	37
17.00 - 18.00	10	4	4	6	3	1	3	0	1	1	3	5	41	32
18.00 - 19.00	9	3	2	6	1	0	0	0	1	1	3	3	29	31
19.00 - 20.00	3	1	1	4	1	1	0	0	1	0	3	1	16	21
20.00 - 21.00	4	0	1	0	0	0	0	0	0	0	1	1	7	23
21.00 - 22.00	5	1	0	3	1	1	0	0	0	0	1	1	13	25
22.00 - 23.00	5	1	1	2	1	1	1	1	0	1	2	1	17	27
23.00 - 24.00	4	2	2	5	0	0	0	1	0	1	3	2	20	27
Totaal	118	68	78	109	64	37	58	20	30	22	107	93	804	997

Tabel VII Hoeveelheid neerslag in mm. op aangegeven [illegible] - Dr. A. Plesman Luchthaven, Curacao
Table VII Quantity of precipitation in mm. at indicated [illegible] - Dr. A. Plesman Airport, Curacao
Cuadro VII Cantidad de precipitación en mm. en las horas indicadas - Aeropuerto Dr. A. Plesman, Curacao

Lokale tijd Local time Hora local	jan.	febr	mrt	apr.	mei	[illegible]	[illegible]	aug.	sept.	okt.	nov.	dec.	jaar	1966
24.00 - 01.00	0.5	+	0.1	3.2	6.8	[illegible]	[illegible]	0.0	[illegible]	0.0	0.7	0.2	20.7	26.5
01.00 - 02.00	+	+	0.1	0.2	11.2	[illegible]	[illegible]	[illegible]	[illegible]	0.0	5.7	2.1	22.4	46.6
02.00 - 03.00	+	0.0	0.5	0.1	0.2	-	-	+	[illegible]	0.6	2.0	1.8	6.3	66.4
03.00 - 04.00	2.1	+	1.3	+	1.8	3.[illegible]	-	-	[illegible]	0.5	7.5	7.7	27.7	21.2
04.00 - 05.00	0.4	+	0.9	0.4	0.8	0.6	6.7	0.0	0.6	0.0	4.5	4.2	19.1	50.7
05.00 - 06.00	0.1	5.3	0.3	3.6	0.3	+	10.6	+	2.8	5.5	10.0	7.2	45.7	85.9
06.00 - 07.00	0.5	2.6	2.1	5.0	5.3	+	2.0	+	4.6	7.2	17.6	0.5	47.4	86.0
07.00 - 08.00	0.1	0.5	0.1	5.1	0.9	0.8	3.2	0.6	0.1	7.5	15.7	2.1	36.7	46.0
08.00 - 09.00	+	0.4	3.6	3.7	14.2	+	3.6	+	+	+	5.6	2.7	33.8	72.5
09.00 - 10.00	0.5	1.5	0.3	+	2.9	0.0	2.7	0.0	1.1	+	7.3	3.0	19.3	73.5
10.00 - 11.00	0.9	4.0	1.7	8.2	2.9	0.0	0.2	0.0	+	3.9	7.4	2.1	31.3	81.0
11.00 - 12.00	0.0	4.8	5.5	6.6	+	0.0	0.5	0.0	+	10.7	8.1	0.9	37.1	55.6
12.00 - 13.00	2.2	1.9	3.7	5.0	0.2	+	1.9	+	0.4	24.5	1.9	1.8	43.5	58.5
13.00 - 14.00	2.6	1.4	+	4.6	2.8	+	1.2	0.0	0.2	6.0	2.9	1.4	23.1	27.1
14.00 - 15.00	4.6	9.0	2.4	2.5	0.3	0.0	+	0.0	0.0	+	+	3.8	22.6	31.3
15.00 - 16.00	3.1	1.1	4.8	2.0	0.1	0.2	0.0	0.0	0.0	0.0	3.1	4.2	18.6	10.2
16.00 - 17.00	10.5	3.6	0.1	1.8	1.9	0.6	+	0.0	0.0	0.6	3.9	5.1	28.1	21.7
17.00 - 18.00	10.4	4.2	3.3	1.1	1.5	+	0.8	0.0	1.1	+	0.1	1.9	24.4	14.6
18.00 - 19.00	8.6	0.3	0.7	0.5	+	0.0	0.0	0.0	8.2	0.9	0.6	3.4	23.2	6.0
19.00 - 20.00	0.3	0.0	0.1	5.2	+	+	+	0.0	0.0	0.0	1.0	+	6.6	3.0
20.00 - 21.00	5.5	0.0	+	0.0	+	0.0	0.0	0.0	0.0	0.0	0.1	+	5.6	7.7
21.00 - 22.00	0.9	+	0.0	3.3	+	+	0.0	0.0	0.0	0.0	+	0.3	4.5	31.7
22.00 - 23.00	3.2	0.0	+	+	0.1	0.0	+	+	0.0	0.0	0.3	+	3.6	26.0
23.00 - 24.00	0.6	0.0	0.1	+	1.1	0.0	0.0	0.7	0.0	+	0.9	2.3	5.7	30.5
Totaal	57.6	40.6	31.7	62.1	55.3	5.3	43.7	3.3	23.9	67.9	106.9	58.7	557.0	980.2

Geeft aan sporen neerslag; Indicates traces of precipitation; Indica indicios de precipitación

Tabel VIII-A Droge-boltemperatuur, natte-boltemperatuur, dauwpunt, dampspanning en relatieve vochtigheid - Dr. A. Plesman Luchthaven, Curacao
Table VIII-A Dry-bulb temperature, wet-bulb temperature, dew point, vapour pressure and relative humidity - Dr. A. Plesman Airport, Curacao
Cuadro VIII-A Temp. del term. seco, temp. del term. mojado, punto de rocío, tensión del vapor y humedad relativa-Aeropuerto Dr. A. Plesman, Curacao

Omschrijving	1967													1966	Description
	jan.	febr.	mrt	apr.	mei	juni	juli	aug.	sept.	okt.	nov.	dec	jaar		
Droge-boltemperatuur (in °C)															**Dry-bulb temperature (in °C)**
Gemiddeld	25.8	25.9	26.4	26.7	27.1	27.7	27.7	28.1	28.3	28.3	27.5	26.7	27.2	27.5	Average
Gem. der dagelijkse max.	29.2	29.4	30.4	30.5	30.6	31.3	31.0	31.4	31.8	31.3	30.3	29.8	30.6	30.9	Average of the daily max.
Absoluut maximum	29.9	30.5	31.2	32.1	31.7	32.7	32.1	32.4	33.5	33.2	31.6	30.5	33.5	33.7	Absolute maximum
Gem. der dagelijkse min.	23.5	23.7	23.9	24.6	25.0	25.3	25.3	25.9	26.0	26.0	25.2	24.3	24.9	25.2	Average of the daily min.
Absoluut minimum	21.9	21.9	21.8	22.4	23.2	24.4	22.9	24.9	22.5	24.0	23.2	22.5	21.8	21.9	Absolute minimum
Natte-boltemperatuur (in °C)															**Wet-bulb temperature (in °C)**
Gemiddeld	23.1	22.7	22.7	23.6	24.0	24.5	24.5	24.5	25.0	25.0	24.4	23.4	24.0	24.4	Average
Gem. der dagelijkse max.	24.6	24.3	24.3	25.0	25.3	25.9	25.7	25.6	26.2	26.2	25.7	24.8	25.3	25.8	Average of the daily max.
Absoluut maximum	25.5	25.0	25.2	26.2	26.1	26.7	26.3	26.4	26.9	27.6	26.6	25.8	27.6	27.9	Absolute maximum
Gem. der dagelijkse min.	21.9	21.5	21.4	22.5	23.0	23.5	23.4	23.5	23.7	23.8	23.2	22.2	22.8	23.2	Average of the daily min.
Absoluut minimum	20.5	19.2	20.2	20.9	21.5	22.7	22.1	22.7	21.7	22.1	22.4	20.9	19.2	20.1	Absolute minimum
Dauwpunt (in °C)															**Dew point (in °C)**
Gemiddeld	22.0	21.4	21.2	22.3	22.7	23.3	23.3	23.1	23.7	23.7	23.2	22.1	22.7	23.2	Average
Gem. der dagelijkse max.	23.3	22.7	22.6	23.5	23.8	24.4	24.5	24.2	24.8	24.8	24.4	23.4	23.9	24.4	Average of the daily max.
Absoluut maximum	24.6	24.0	24.6	25.5	25.2	25.3	25.7	25.3	25.8	26.3	25.6	24.9	26.3	27.1	Absolute maximum
Gem. der dagelijkse min.	20.5	20.0	19.8	21.0	21.6	22.2	22.0	21.6	22.0	22.3	21.9	20.8	21.3	21.9	Average of the daily min.
Absoluut minimum	19.0	17.9	18.2	18.4	19.8	20.0	20.6	19.0	18.9	20.2	20.3	18.8	17.9	17.9	Absolute minimum
Dampspanning (in mb)															**Vapour pressure (in mb)**
Gemiddeld	26.5	25.5	25.1	27.0	27.6	28.6	28.6	28.3	29.3	29.3	28.5	26.6	27.6	28.5	Average
Gem. der dagelijkse max.	28.7	27.7	27.4	28.9	29.5	30.5	30.7	30.3	31.3	31.3	30.5	28.8	29.6	30.7	Average of the daily max.
Absoluut maximum	30.9	29.9	31.0	32.6	32.1	32.3	33.0	32.2	33.2	34.3	32.8	31.6	34.2	35.8	Absolute maximum
Gem. der dagelijkse min.	24.1	23.5	23.1	24.9	25.8	26.8	26.5	26.0	26.5	27.0	26.4	24.7	25.4	26.3	Average of the daily min.
Absoluut minimum	21.9	20.5	20.8	21.2	23.1	23.4	24.2	21.9	21.8	23.7	23.8	21.7	20.5	20.4	Absolute minimum
Relatieve vochtigheid (in %)															**Relative humidity (in %)**
Gemiddeld	80.2	76.5	73.7	77.3	77.2	77.3	77.6	75.1	76.4	76.7	77.9	76.1	76.9	77.8	Average
Gem. der dagelijkse max.	91.2	87.4	85.5	88.3	87.4	87.9	88.4	85.5	86.4	86.4	88.5	87.5	87.5	87.8	Average of the daily max.
Absoluut maximum	96	98	95	97	97	93	98	93	97	94	98	93	98	99	Absolute maximum
Gem. der dagelijkse min.	65.0	61.2	57.4	60.6	61.9	60.2	61.5	57.8	58.5	62.2	65.2	62.2	61.1	62.6	Average of the daily min.
Absoluut minimum	55	53	48	51	54	52	52	47	43	51	55	52	43	41	Absolute minimum

Tabel VIII-B **Bewolking, luchtdruk, windsnelheid, windvector, neerslag, zonneschijn en kunstmatige radioactiviteit van de lucht - Dr. A. Plesman Luchthaven, Curacao**

Table VIII-B **Cloudiness, pressure, windvelocity, windvector, precipitation, sunshine and artificial radioactivity of the air - Dr. A. Plesman Airport, Curacao**

Cuadro VIII-B **Nubosidad, presión, velocidad del viento, vector del viento, precipitación, insolación y radioactividad artificial del aire - Aeropuerto Dr. A. Plesman, Curacao**

Omschrijving	1967													1966	Description
	jan.	febr.	mrt	apr.	mei	juni	juli	aug.	sept.	okt.	nov.	dec.	jaar		
Bewolking (in %)															**Cloudiness (in %)**
Gemiddeld	36.6	33.6	36.7	51.8	4[illegible]	46.[illegible]	[illegible]	32.1	[illegible]	[illegible]	4[illegible]	37.3	39.9	41.9	Average
Minder dan 1/8	1.2	1.6	0.4	0.4	0.7	1.[illegible]	[illegible]	[illegible]	2.0	[illegible]	[illegible]	0.7	1.0	1.4	Less than 1/8
1/8 - 4/8	75.8	77.4	77.3	51.0	67.[illegible]	59.[illegible]	[illegible]	[illegible]	[illegible]	[illegible]	6[illegible]	76.1	70.8	68.5	1/8 - 4/8
5/8 - 7/8	23.0	20.7	22.2	46.0	31.9	38.[illegible]	[illegible]	[illegible]	[illegible]	[illegible]	32.9	23.1	27.6	29.1	5/8 - 7/8
Meer dan 7/8	0.0	0.3	0.1	2.6	0.1	0.7	[illegible]	[illegible]	[illegible]	[illegible]	1.1	0.1	0.6	1.0	More than 7/8
Luchtdruk *)															**Atmospheric pressure *)**
Gemiddeld	13.1	13.4	13.4	12.7	12.8	12.4	13.0	13.0	11.4	10.8	10.4	12.9	12.5	11.4	Average
Absoluut maximum	16.7	17.0	17.3	17.3	16.8	15.1	16.1	16.6	15.1	14.1	14.0	17.3	17.3	17.7	Absolute maximum
Absoluut minimum	9.7	10.3	9.2	8.8	8.9	9.1	10.3	8.9	7.1	6.8	6.7	8.0	6.7	5.2	Absolute minimum
Windsnelheid (in knopen)															**Wind velocity (in knots)**
Gemiddeld	12.7	13.6	13.2	13.0	14.6	14.7	15.0	15.3	12.3	12.0	10.4	13.2	13.3	13.9	Average
Gem. der dagelijkse max.	25.3	26.6	24.0	23.3	27.9	28.7	27.9	28.7	24.0	23.0	23.1	26.0	25.7	25.8	Average of the daily max.
Absoluut maximum	34	35	33	30	36	35	35	35	33	28	37	33	37	39	Absolute maximum
Windvector															**Windvector**
Richting (in graden)	088	087	076	078	088	092	087	088	088	088	081	084	086	094	Direction (in degrees)
Vector (in knopen)	12.4	13.3	12.7	12.7	14.4	14.4	14.8	15.0	11.8	11.5	9.8	12.9	12.9	13.3	Vector (in knots)
Neerslag (in mm)															**Precipitation (in mm)**
Hoeveelheid	57.0	36.3	28.2	63.0	61.1	5.0	47.2	3.5	25.2	71.4	105.2	62.9	566.0	989.5	Quantity
Maximum op één dag	11.6	17.6	7.0	14.7	20.0	2.5	15.8	1.6	10.8	42.6	19.0	10.7	42.6	67.3	One day maximum
Zonneschijn (in %)	67.8	68.1	72.1	51.3	64.2	60.9	73.5	78.9	69.2	78.5	63.8	71.8	68.3	65.3	**Sunshine (in %)**
Kunstmatige radioactiviteit van de lucht (in pc/m³)															**Artifical radioactivity of the air (in pc/m³)**
Gemiddeld	0.06	0.08	0.09	0.07	0.03	0.03	0.05	0.06	0.05	0.04	0.02	0.07	0.05	0.15	Average
Maximum op één dag	0.15	0.19	0.20	0.12	0.09	0.08	0.30	0.22	0.15	0.28	0.06	0.82	0.82	4.00	One day maximum

*) Herleid tot zeeniveau; Alle waarden verminderd met 1000.0 mb

*) Reduced to sea-level; All values deducted by 1000.0 mb

*) Reducido a nivel del mar: Todos los valores disminuídos con 1000.0 mb

Tabel IX Maandgemiddelde van de droge-boltemperatuur (in °C) op aangegeven tijden - Dr. A. Plesman Luchthaven, Curacao
Table IX Monthly average of the dry-bulb temperature (in °C) at indicated times - Dr. A. Plesman Airport, Curacao
Cuadro IX Promedio mensual de la temp. del termómetro seco (en °C) en las horas indicadas - Aeropeurto Dr. A. Plesman, Curacao

Lokale tijd Local time Hora local	1967													1966
	jan.	febr.	mrt	apr.	mei	jun	jul	aug.	sept.	okt.	nov.	dec.	jaar	
01.00	24.7	24.7	24.9	25.4	25.6	26.1	26.3	26.6	27.0	26.8	26.6	25.7	25.9	26.3
02.00	24.6	24.6	24.7	25.4	25.6	26.1	26.1	26.5	26.8	26.7	26.5	25.5	25.8	26.2
03.00	24.4	24.4	24.6	25.2	25.5	26.0	26.1	26.3	26.7	26.6	26.3	25.3	25.6	26.0
04.00	24.4	24.4	24.4	25.1	25.5	25.9	26.0	26.3	26.5	26.5	26.1	25.2	25.5	25.9
05.00	24.5	24.3	24.3	25.1	25.4	25.8	25.9	26.2	26.5	26.4	26.0	25.1	25.5	25.8
06.00	24.3	24.2	24.3	25.0	25.4	25.8	25.8	26.2	26.4	26.4	26.0	25.0	25.4	25.8
07.00	24.2	24.2	24.4	25.2	25.7	26.2	25.9	26.3	26.6	26.5	25.9	25.1	25.5	25.9
08.00	25.0	25.2	25.5	26.1	26.9	27.4	26.9	27.4	27.8	27.8	26.9	26.0	26.6	27.0
09.00	26.3	26.3	27.0	27.2	27.7	28.4	27.9	28.5	28.8	29.0	28.0	27.2	27.7	28.0
10.00	27.2	27.5	27.9	28.4	28.4	29.3	28.7	29.4	29.8	29.7	28.5	28.0	28.6	28.8
11.00	28.0	28.2	28.6	28.9	29.2	30.1	29.4	30.0	30.5	30.1	28.9	28.5	29.2	29.4
12.00	28.3	28.2	29.2	29.1	29.6	30.6	30.0	30.4	30.6	30.5	29.0	28.7	29.5	29.8
13.00	28.3	28.5	29.3	29.5	29.8	30.7	30.2	30.5	30.6	30.6	29.3	29.1	29.7	29.9
14.00	28.1	28.6	29.5	29.3	29.6	30.6	30.3	30.6	30.7	30.6	29.4	29.0	29.7	29.9
15.00	27.7	28.2	29.1	29.2	29.5	30.4	30.1	30.5	30.6	30.5	29.3	28.7	29.5	29.8
16.00	27.3	27.7	28.7	28.8	29.2	29.6	29.7	30.3	30.2	30.2	29.0	28.3	29.1	29.5
17.00	26.4	27.1	28.1	27.8	28.4	28.9	29.1	29.7	29.8	29.6	28.4	27.8	28.4	28.8
18.00	25.6	26.1	26.8	27.0	27.5	28.1	28.4	28.8	28.9	28.6	27.7	26.8	27.5	27.9
19.00	25.0	25.1	25.6	26.0	26.5	27.1	27.4	27.7	27.9	27.9	27.2	26.2	26.6	27.1
20.00	24.8	25.0	25.3	25.7	26.2	26.7	27.0	27.3	27.6	27.7	27.1	26.1	26.4	26.8
21.00	24.8	25.0	25.3	25.7	26.1	26.5	26.8	27.1	27.5	27.5	27.0	26.0	26.3	26.7
22.00	24.8	25.0	25.2	25.6	26.0	26.4	26.7	27.0	27.4	27.4	26.9	25.9	26.2	26.6
23.00	24.7	24.9	25.1	25.6	26.0	26.3	26.6	26.9	27.3	27.3	26.8	25.8	26.1	26.5
24.00	24.7	24.8	25.0	25.5	25.9	26.3	26.5	26.8	27.1	27.1	26.7	25.7	26.0	26.4
Maandgem.	25.8	25.9	26.4	26.7	27.1	27.7	27.7	28.1	28.3	28.3	27.5	26.7	27.2	27.5

Tabel X Maandgemiddelde van de natte-bol temperatuur (in °C) op aangegeven tijden - Dr. A. Plesman Luchthaven, Curacao
Table X Monthly average of the wet-bulb temperature (in °C) at indicated times - Dr. A. Plesman Airport, Curacao
Cuadro X Promedio mensual de la temp. del termómetro mojado (en °C) en las horas indicadas - Aeropuerto Dr. A. Plesman, Curaca

Lokale tijd Local time Hora local	1967													1966
	jan.	febr.	mrt	apr.	mei	juni	juli	aug.	sept.	okt.	nov.	dec.	jaar	
01.00	22.7	22.4	22.3	23.2	23.5	24.1	24.1	24.2	24.6	24.5	24.2	23.1	23.6	24.1
02.00	22.7	22.3	22.1	23.2	23.5	24.0	24.0	24.0	24.6	24.5	24.1	23.0	23.5	24.0
03.00	22.6	22.1	22.1	23.1	23.4	23.9	24.0	24.0	24.4	24.4	24.0	23.0	23.4	23.9
04.00	22.6	22.1	22.0	23.1	23.4	23.9	24.0	23.9	24.4	24.3	23.9	22.9	23.4	23.8
05.00	22.6	22.1	22.0	23.0	23.4	23.8	23.9	23.9	24.4	24.2	23.8	22.8	23.3	23.8
06.00	22.5	22.1	21.8	22.9	23.3	23.8	23.8	23.9	24.3	24.3	23.8	22.7	23.3	23.7
07.00	22.4	22.1	21.9	23.0	23.4	23.9	23.9	23.9	24.4	24.3	23.8	22.8	23.3	23.8
08.00	22.8	22.6	22.3	23.4	24.0	24.4	24.2	24.3	24.8	24.8	24.3	23.2	23.8	24.3
09.00	23.4	22.9	22.9	23.7	24.3	24.8	24.6	24.6	25.0	25.2	24.6	23.6	24.1	24.6
10.00	23.8	23.3	23.1	24.1	24.5	25.0	24.9	24.8	25.3	25.4	24.8	24.0	24.4	24.8
11.00	24.1	23.6	23.4	24.3	24.6	25.2	25.2	24.9	25.2	25.7	25.0	24.1	24.6	25.0
12.00	24.1	23.6	23.6	24.3	24.8	25.4	25.2	25.0	25.4	25.6	24.9	24.1	24.7	25.1
13.00	24.0	23.7	23.7	24.5	24.7	25.4	25.3	25.1	25.4	25.5	25.0	24.3	24.7	25.1
14.00	23.9	23.6	23.8	24.3	24.6	25.4	25.2	25.1	25.4	25.7	25.0	24.2	24.7	25.1
15.00	23.7	23.4	23.7	24.2	24.6	25.2	25.3	25.1	25.6	25.7	25.0	23.9	24.6	25.1
16.00	23.5	23.3	23.6	24.1	24.5	25.1	25.1	25.0	25.5	25.6	24.8	23.9	24.5	25.0
17.00	23.2	23.1	23.3	23.9	24.4	24.9	25.0	25.0	25.5	25.4	24.8	23.7	24.4	24.8
18.00	23.0	22.8	22.9	23.7	24.1	24.8	24.9	24.9	25.3	25.2	24.5	23.4	24.1	24.6
19.00	22.8	22.5	22.6	23.4	23.8	24.4	24.4	24.6	25.1	24.9	24.3	23.2	23.8	24.3
20.00	22.8	22.5	22.5	23.3	23.8	24.2	24.3	24.4	24.9	24.8	24.4	23.3	23.8	24.3
21.00	22.9	22.5	22.5	23.4	23.7	24.2	24.3	24.4	25.0	24.8	24.3	23.2	23.8	24.2
22.00	22.8	22.5	22.5	23.3	23.7	24.2	24.3	24.4	24.9	24.7	24.2	23.2	23.7	24.2
23.00	22.8	22.4	22.4	23.3	23.7	24.2	24.3	24.3	24.8	24.7	24.2	23.1	23.7	24.2
24.00	22.8	22.4	22.4	23.3	23.7	24.2	24.2	24.3	24.7	24.7	24.2	23.2	23.7	24.2
Maandgem.	23.1	22.7	22.7	23.6	24.0	24.5	24.5	24.5	25.0	25.0	24.4	23.4	24.0	24.4

Tabel XI Maandgemiddelde van het dauwpunt (in oC) op aangegeven tijden - Dr. A. Plesman Luchthaven, Curacao
Table XI Monthly average of the dewpoint (in °C) at indicated times - Dr. A. Plesman Airport, Curacao
Cuadro XI Promedio mensual del punto de rocío (en °C) en las horas indicadas - Aeropuerto Dr. A. Plesman, Curacao

Lokale tijd Local time Hora local	1967													1966
	jan.	febr.	mrt	apr.	mei	juni	juli	aug.	sept.	okt.	nov.	dec.	jaar	
01.00	21.9	21.3	21.2	22.3	22.6	23.3	23.3	23.2	23.7	23.6	23.2	22.1	22.6	23.2
02.00	21.9	21.3	21.0	22.4	22.6	23.2	23.2	23.1	23.7	23.6	23.2	21.9	22.6	23.1
03.00	21.8	21.1	20.9	22.3	22.6	23.1	23.2	23.0	23.6	23.5	23.1	22.0	22.5	23.0
04.00	21.8	21.0	20.9	22.3	22.6	23.1	23.2	23.0	23.6	23.5	23.0	21.9	22.5	23.0
05.00	21.9	21.1	20.9	22.1	22.5	23.0	23.1	22.9	23.5	23.3	23.0	21.8	22.4	22.9
06.00	21.7	21.1	20.7	22.1	22.4	23.0	23.1	23.0	23.5	23.4	22.9	21.8	22.4	22.9
07.00	21.7	21.1	20.8	22.2	22.5	23.0	23.1	23.0	23.6	23.5	23.0	21.8	22.4	23.0
08.00	21.9	21.5	21.0	22.3	22.8	23.3	23.2	23.1	23.6	23.7	23.3	22.0	22.6	23.2
09.00	22.2	21.6	21.1	22.4	22.9	23.4	23.4	23.1	23.5	23.7	23.2	22.2	22.7	23.3
10.00	22.4	21.6	21.1	22.4	22.9	23.4	23.5	23.0	23.6	23.8	23.4	22.4	22.8	23.3
11.00	22.5	21.6	21.3	22.4	22.8	23.4	23.6	23.0	23.3	24.0	23.5	22.3	22.8	23.3
12.00	22.4	21.7	21.3	22.5	22.9	23.5	23.5	23.0	23.4	23.7	23.4	22.3	22.8	23.3
13.00	22.2	21.7	21.3	22.5	22.7	23.5	23.4	23.0	23.4	23.6	23.3	22.4	22.8	23.3
14.00	22.2	21.5	21.4	22.4	22.7	23.4	23.3	23.0	23.4	23.8	23.4	22.2	22.7	23.3
15.00	22.0	21.4	21.4	22.3	22.7	23.3	23.4	22.9	23.7	24.0	23.3	22.0	22.7	23.3
16.00	21.9	21.4	21.4	22.2	22.6	23.3	23.3	22.9	23.8	23.9	23.1	22.1	22.7	23.3
17.00	21.8	21.4	21.2	22.4	22.8	23.4	23.5	23.2	23.8	23.8	23.4	22.1	22.7	23.3
18.00	22.0	21.4	21.3	22.3	22.7	23.5	23.6	23.4	24.0	23.9	23.2	22.0	22.8	23.3
19.00	22.0	21.4	21.3	22.3	22.7	23.4	23.3	23.5	24.1	23.8	23.2	22.0	22.8	23.3
20.00	22.0	21.4	21.2	22.3	22.8	23.3	23.3	23.3	23.9	23.7	23.3	22.1	22.7	23.3
21.00	22.1	21.4	21.3	22.4	22.7	23.3	23.3	23.3	24.0	23.7	23.3	22.1	22.7	23.3
22.00	22.0	21.5	21.3	22.4	22.8	23.3	23.4	23.4	23.9	23.7	23.2	22.1	22.8	23.3
23.00	21.9	21.4	21.2	22.4	22.8	23.3	23.4	23.3	23.9	23.7	23.2	22.1	22.7	23.3
24.00	22.0	21.4	21.3	22.4	22.8	23.4	23.4	23.3	23.8	23.7	23.3	22.1	22.7	23.3
Maandgem.	22.0	21.4	21.2	22.3	22.7	23.3	23.3	23.1	23.7	23.7	23.2	22.1	22.7	23.2

Tabel XII Maandgemiddelde van de dampspanning (in m op aangegeven tijden - Dr. A. Plesman Luchthaven, Curacao
Table XII Monthly average of the vapour pressure (in m at indicated times - Dr. A. Plesman Airport, Curacao
Cuadro XII Promedio mensual de la tensión del vapor (en m en las horas indicadas - Aeropuerto Dr. A. Plesman, Curacao

Lokale tijd Local time Hora local	1967													1966
	jan.	febr.	mrt	apr.	me	ju	ju	aug.	sept.	okt.	nov.	dec.	jaar	
01.00	26.3	25.4	25.1	27.0	27.5	28.6	28.[illegible]	28.5	29.4	29.2	28.5	26.6	27.6	28.5
02.00	26.3	25.3	24.9	27.1	27.5	28.4	28.[illegible]	28.2	29.3	29.1	28.4	26.3	27.4	28.3
03.00	26.2	25.1	24.8	26.9	27.5	28.3	28.[illegible]	28.1	29.1	29.0	28.3	26.5	27.4	28.2
04.00	26.2	25.0	24.8	26.9	27.4	28.2	28.[illegible]	28.1	29.1	28.9	28.2	26.2	27.3	28.1
05.00	26.2	25.0	24.8	26.7	27.3	28.1	28.3	28.0	29.0	28.7	28.1	26.1	27.2	28.0
06.00	26.0	25.1	24.5	26.6	27.2	28.1	28.2	28.1	29.0	28.8	28.0	26.1	27.1	28.0
07.00	26.0	25.1	24.5	26.7	27.3	28.2	28.3	28.0	29.2	29.0	28.1	26.2	27.2	28.1
08.00	26.4	25.6	24.8	27.0	27.7	28.6	28.4	28.2	29.1	29.3	28.6	26.5	27.5	28.5
09.00	26.7	25.7	25.1	27.0	27.9	28.8	28.8	28.2	29.0	29.3	28.5	26.7	27.6	28.7
10.00	27.1	25.8	25.1	27.2	28.0	28.7	29.0	28.2	29.1	29.5	28.9	27.1	27.8	28.7
11.00	27.3	25.9	25.3	27.2	27.8	28.8	29.1	28.1	28.6	29.9	29.0	26.9	27.8	28.8
12.00	27.1	26.0	25.3	27.2	27.9	28.9	28.9	28.1	28.7	29.4	28.8	26.9	27.8	28.7
13.00	26.8	25.9	25.4	27.3	27.6	28.9	28.8	28.2	28.8	29.2	28.7	27.1	27.7	28.7
14.00	26.8	25.8	25.5	27.1	27.6	28.8	28.6	28.2	28.9	29.5	28.8	26.9	27.7	28.6
15.00	26.4	25.6	25.5	26.9	27.6	28.6	28.8	28.0	29.3	29.7	28.7	26.5	27.6	28.[illegible]
16.00	26.3	25.5	25.6	26.9	27.5	28.6	28.7	28.0	29.5	29.7	28.3	26.6	27.6	28.7
17.00	26.1	25.5	25.3	27.1	27.7	28.8	28.9	28.4	29.6	29.5	28.8	26.6	27.7	28.6
18.00	26.4	25.6	25.3	26.9	27.7	29.0	29.1	28.9	29.8	29.7	28.4	26.5	27.8	28.6
19.00	26.4	25.4	25.3	27.0	27.7	28.7	28.6	28.9	30.0	29.5	28.5	26.4	27.7	28.7
20.00	26.4	25.5	25.3	26.9	27.7	28.6	28.5	28.6	29.6	29.4	28.6	26.6	27.6	28.[illegible]
21.00	26.6	25.6	25.3	27.1	27.6	28.7	28.6	28.6	29.9	29.4	28.6	26.6	27.7	28.6
22.00	26.4	25.7	25.4	27.1	27.8	28.6	28.7	28.7	29.7	29.3	28.5	26.6	27.7	28.7
23.00	26.4	25.5	25.2	27.2	27.7	28.7	28.7	28.6	29.6	29.3	28.5	26.6	27.7	28.7
24.00	26.4	25.5	25.3	27.2	27.8	28.7	28.7	28.6	29.4	29.4	28.5	26.6	27.7	28.6
Maandgem.	26.5	25.5	25.1	27.0	27.6	28.6	28.6	28.3	29.3	29.3	28.5	26.6	27.6	28.[illegible]

Tabel XIII Maandgemiddelde van de relatieve vochtigheid (in %) op aangegeven tijden - Dr. A. Plesman Luchthaven, Curacao
Table XIII Monthly average of the relative humidity (in %) at indicated times - Dr. A. Plesman Airport, Curacao
Cuadro XIII Promedio mensual de la humedad relativa (en %) en las horas indicadas - Aeropuerto Dr. A. Plesman, Curacao

Lokale tijd Local time Hora local	1967													1966
	jan.	febr.	mrt	apr.	mei	juni	juli	aug.	sept.	okt.	nov.	dec.	jaar	
01.00	84.6	81.7	79.8	83.0	83.7	84.4	83.6	81.7	82.4	82.5	81.8	80.6	82.5	83.4
02.00	85.1	81.8	80.1	83.5	83.7	84.1	84.2	81.7	83.0	83.1	82.2	80.6	82.8	83.6
03.00	85.7	81.9	80.2	83.7	84.2	84.2	84.1	82.1	83.3	83.3	82.7	82.1	83.1	83.8
04.00	85.7	81.9	81.2	84.1	84.5	84.4	84.4	82.1	83.7	83.5	83.4	81.8	83.4	83.9
05.00	85.2	82.4	81.7	83.7	84.2	84.5	84.7	82.3	84.0	83.3	83.6	82.0	83.5	84.0
06.00	85.6	83.2	80.6	84.0	83.8	84.5	84.9	82.6	84.3	84.0	83.3	82.4	83.6	84.4
07.00	86.1	83.2	80.2	83.7	82.7	82.9	84.6	81.8	83.9	83.8	84.1	82.2	83.3	83.9
08.00	83.3	79.9	75.9	79.7	78.1	78.4	80.1	77.3	77.9	78.4	80.7	78.9	79.0	80.1
09.00	78.1	75.1	70.4	74.9	75.1	74.5	76.7	72.5	73.3	73.1	75.4	74.0	74.4	75.7
10.00	75.2	70.2	66.8	70.4	72.3	70.4	73.7	68.8	69.4	70.7	74.3	71.7	71.2	72.5
11.00	72.2	67.8	64.7	68.4	68.6	67.5	71.1	66.2	65.5	70.0	72.9	69.2	68.7	70.2
12.00	70.5	68.0	62.4	67.7	67.3	65.8	68.1	64.7	65.3	67.4	71.9	68.3	67.3	68.9
13.00	69.7	66.6	62.4	66.4	65.8	65.4	67.1	64.6	65.4	66.5	70.4	67.3	66.5	68.3
14.00	70.5	65.9	61.9	66.5	66.6	65.6	66.3	64.2	65.5	67.2	70.3	67.2	66.5	68.1
15.00	71.1	67.0	63.4	66.6	66.9	65.9	67.5	64.1	66.7	68.1	70.4	67.3	67.1	68.7
16.00	72.5	68.7	65.1	68.0	67.9	69.0	68.8	64.9	69.2	69.2	70.6	69.1	68.6	69.8
17.00	75.8	71.1	66.6	72.6	71.6	72.3	71.7	68.1	70.6	71.1	74.5	71.2	71.4	72.3
18.00	80.4	75.7	71.8	75.4	75.4	76.3	75.2	73.0	74.8	75.9	76.4	75.2	75.5	76.1
19.00	83.4	79.7	77.0	80.2	80.0	80.1	78.4	77.8	79.8	78.4	79.0	77.6	79.3	80.0
20.00	84.4	80.5	78.5	81.5	81.5	81.7	79.9	78.9	80.2	79.1	79.8	78.7	80.4	81.1
21.00	85.0	80.8	78.8	82.1	81.7	82.9	81.2	79.8	81.4	80.0	80.2	79.1	81.1	81.7
22.00	84.4	81.2	79.3	82.5	82.7	83.1	81.9	80.6	81.4	80.3	80.4	79.6	81.4	82.3
23.00	84.9	81.0	79.2	82.7	82.4	83.9	82.4	80.7	81.6	80.8	80.9	80.1	81.7	82.6
24.00	84.9	81.4	79.9	83.2	83.2	84.0	82.9	81.2	82.0	82.0	81.3	80.6	82.2	83.0
Maandgem.	80.2	76.5	73.7	77.3	77.2	77.3	77.6	75.1	76.4	76.7	77.9	76.1	76.9	77.8

Tabel XIV Maandgemiddelde van de bewolking (in %) op aangegeven tijden - Dr. A. Plesman Luchthaven, Curacao
Table XIV Monthly average of the cloudiness (in %) at indicated times - Dr. A. Plesman Airport, Curacao
Cuadro XIV Promedio mensual de la nubosidad (en %) en las horas indicadas - Aeropuerto Dr. A. Plesman, Curacao

Lokale tijd Local time Hora local	1967													1966
	jan.	febr.	mrt	apr.	mei	juni	juli	aug.	sept.	okt.	nov.	dec.	jaar	
01.00	28	31	30	37	37	32	29	26	33	27	33	29	31.0	32.4
02.00	28	32	31	40	43	41	35	32	31	27	32	33	33.8	34.4
03.00	28	29	34	38	40	36	34	25	27	24	31	31	31.4	32.8
04.00	26	27	34	36	39	32	33	23	29	24	29	31	30.2	32.5
05.00	29	28	36	45	43	35	36	24	31	27	28	31	32.8	35.5
06.00	31	28	40	52	47	46	50	29	38	36	34	38	39.1	42.7
07.00	38	32	42	63	48	53	51	34	47	35	49	42	44.5	48.4
08.00	40	37	41	63	52	57	57	42	51	42	52	44	48.2	51.9
09.00	38	44	39	60	53	61	57	48	57	44	49	45	49.6	52.5
10.00	38	41	44	60	53	59	57	49	56	46	54	47	50.3	51.3
11.00	38	39	44	63	52	58	54	40	54	48	56	47	49.4	50.4
12.00	38	40	42	62	53	57	53	40	54	44	55	46	48.7	49.5
13.00	43	40	43	63	51	55	52	41	50	42	54	40	47.8	48.8
14.00	48	42	43	63	51	55	46	38	47	40	54	43	47.5	49.2
15.00	52	44	42	62	52	52	43	31	49	35	54	44	46.7	47.5
16.00	47	40	44	60	48	54	45	31	48	31	52	41	45.1	46.5
17.00	52	35	39	61	48	54	45	31	47	31	53	41	44.8	45.7
18.00	45	33	37	55	44	52	43	31	49	30	49	38	42.2	44.3
19.00	42	27	33	49	39	50	38	30	42	25	46	36	38.1	41.8
20.00	29	24	29	45	36	39	35	26	37	23	39	30	32.7	36.2
21.00	29	22	28	43	30	34	34	23	32	22	38	30	30.4	32.2
22.00	28	29	32	44	33	35	31	25	35	25	35	29	31.8	31.7
23.00	31	29	27	41	30	30	28	27	38	27	32	31	30.9	32.8
24.00	33	33	27	39	30	30	31	25	40	26	36	29	31.6	33.7
Maandgem.	36.6	33.6	36.7	51.8	43.8	46.1	42.4	32.1	42.6	32.5	43.5	37.3	39.9	41.9

Tabel XV Maandgemiddelde van de luchtdruk, herleid tot zeeniveau (in mb) op aangegeven tijden - Dr. A. Plesman Luchthaven, Curacao
Table XV Monthly average of the pressure, reduced to sea-level (in mb) at indicated times - Dr. A. Plesman Airport, Curacao
Cuadro XV Promedio mensual de la presión, reducida a nivel del mar (en mb) en las horas indicadas - Aeropuerto Dr. A. Plesman, Curacao

Lokale tijd Local time Hora local	1967													1966
	jan.	febr.	mrt.	apr.	mei	juni	juli	aug.	sept.	okt.	nov.	dec.	jaar	
01.00	1013.3	1013.7	1013.8	1013.1	1013.3	1012.9	1013.8	1013.5	1011.9	1011.4	1010.7	1013.2	1012.9	1011.8
02.00	1012.8	1013.1	1013.2	1012.5	1012.8	1012.4	1013.3	1013.1	1011.4	1010.8	1010.2	1012.7	1012.4	1011.3
03.00	1012.3	1012.6	1012.6	1012.0	1012.4	1012.0	1012.9	1012.7	1011.0	1010.4	1009.7	1012.1	1011.9	1010.9
04.00	1012.1	1012.3	1012.5	1011.6	1012.2	1011.9	1012.7	1012.5	1010.8	1010.3	1009.5	1011.9	1011.7	1010.7
05.00	1012.2	1012.4	1012.5	1011.8	1012.3	1012.0	1012.7	1012.6	1010.9	1010.3	1009.6	1012.1	1011.8	1010.8
06.00	1012.5	1012.7	1012.8	1012.1	1012.5	1012.2	1012.9	1012.8	1011.2	1010.6	1010.0	1012.3	1012.0	1011.1
07.00	1013.0	1013.2	1013.3	1012.5	1013.0	1012.6	1013.3	1013.2	1011.6	1011.1	1010.6	1012.8	1012.5	1011.5
08.00	1013.8	1014.0	1014.0	1013.3	1013.5	1013.0	1013.8	1013.6	1012.1	1011.8	1011.3	1013.6	1013.2	1012.2
09.00	1014.6	1014.8	1014.7	1014.0	1014.0	1013.4	1014.2	1014.1	1012.7	1012.3	1011.9	1014.4	1013.8	1012.8
10.00	1015.0	1015.3	1015.2	1014.2	1014.3	1013.6	1014.4	1014.3	1013.0	1012.7	1012.2	1014.7	1014.1	1013.1
11.00	1014.9	1015.4	1015.3	1014.2	1014.2	1013.6	1014.4	1014.3	1013.0	1012.6	1012.1	1014.6	1014.0	1013.1
12.00	1014.5	1015.1	1014.9	1014.0	1013.9	1013.3	1014.3	1014.1	1012.6	1012.0	1011.5	1014.1	1013.7	1012.7
13.00	1013.7	1014.3	1014.2	1013.5	1013.4	1012.9	1014.0	1013.6	1012.0	1011.2	1010.8	1013.3	1013.1	1012.0
14.00	1012.8	1013.4	1013.3	1012.7	1012.7	1012.2	1013.3	1012.8	1011.1	1010.3	1009.9	1012.4	1012.2	1011.2
15.00	1012.1	1012.5	1012.5	1012.0	1012.0	1011.6	1012.7	1012.2	1010.3	1009.7	1009.3	1011.8	1011.6	1010.5
16.00	1011.7	1012.0	1012.0	1011.5	1011.5	1010.9	1012.2	1011.6	1009.7	1009.1	1009.0	1011.6	1011.1	1010.0
17.00	1011.8	1011.9	1011.8	1011.2	1011.1	1010.7	1011.9	1011.3	1009.6	1009.0	1009.0	1011.6	1010.9	1009.8
18.00	1011.9	1012.0	1012.0	1011.3	1011.2	1010.8	1011.9	1011.3	1009.6	1009.1	1009.1	1011.8	1011.0	1009.9
19.00	1012.1	1012.2	1012.2	1011.6	1011.5	1011.1	1012.2	1011.6	1009.9	1009.4	1009.4	1012.1	1011.3	1010.2
20.00	1012.6	1012.7	1012.7	1012.2	1012.1	1011.8	1012.7	1012.1	1010.5	1010.1	1010.0	1012.6	1011.8	1010.8
21.00	1013.2	1013.3	1013.3	1012.8	1012.8	1012.4	1013.4	1012.8	1011.2	1010.9	1010.7	1013.1	1012.5	1011.5
22.00	1013.6	1013.8	1013.9	1013.5	1013.3	1012.9	1013.9	1013.4	1011.9	1011.5	1011.2	1013.5	1013.0	1012.0
23.00	1013.6	1014.1	1014.1	1013.8	1013.7	1013.2	1014.3	1013.8	1012.3	1011.7	1011.3	1013.6	1013.3	1012.3
24.00	1013.5	1014.0	1014.0	1013.7	1013.6	1013.3	1014.3	1013.7	1012.2	1011.7	1011.1	1013.4	1013.2	1012.2
Maandgem.	1013.1	1013.4	1013.4	1012.7	1012.8	1012.4	1013.3	1013.0	1011.4	1010.8	1010.4	1012.9	1012.5	1011.4

Tabel XVI **Maandgemiddelde van de windsnelheid** (in knopen) op aangegeven tijden - Dr. A. Plesman **Luchthaven, Curacao**
Table XVI **Monthly average of the windvelocity** (in knots) at indicated times - Dr. A. Plesman **Airport, Curacao**
Cuadro XVI **Promedio mensual de la velocidad del viento** (en nudos) en las horas indicadas-Aeropuerto **Dr. A. Plesman, Curacao**

Lokale tijd / Local time / Hora local	1967													1966
	jan.	febr.	mrt	apr.	mei	juni	juli	aug.	sept.	okt.	nov.	dec.	jaar	
01.00	12.0	12.9	13.0	12.8	13.3	12.0	13.6	13.6	10.2	9.5	9.9	12.4	12.1	12.7
02.00	12.1	12.3	12.4	12.1	12.9	12.1	13.3	13.1	9.6	8.8	9.7	12.1	11.7	12.2
03.00	11.6	11.9	11.9	11.5	12.4	12.1	12.3	12.4	9.9	9.0	9.6	11.5	11.3	11.8
04.00	11.5	11.8	12.0	11.4	12.1	12.0	12.4	11.9	8.8	9.0	8.8	11.4	11.1	11.5
05.00	11.6	11.8	12.1	11.8	12.3	11.6	12.5	12.1	8.5	8.9	8.5	11.8	11.1	11.4
06.00	11.3	11.0	12.0	11.7	12.2	11.9	12.5	11.9	8.5	8.4	8.5	12.3	11.0	11.2
07.00	10.9	11.9	11.3	12.1	12.5	12.0	12.4	11.7	8.1	8.5	8.2	11.3	10.9	11.2
08.00	11.1	12.4	12.5	12.9	14.3	14.4	14.6	14.5	11.7	10.9	9.0	12.0	12.5	12.7
09.00	13.2	14.5	13.9	14.1	15.6	15.6	15.4	16.1	13.2	12.9	10.6	13.9	14.1	14.4
10.00	14.2	15.1	14.0	14.2	16.2	16.5	16.3	17.0	14.2	13.4	11.7	14.8	14.8	15.1
11.00	14.5	15.6	14.0	14.4	16.6	17.0	17.1	17.6	14.2	14.4	11.1	14.6	15.1	15.6
12.00	15.1	15.7	14.4	14.1	17.3	17.4	17.1	18.1	14.9	14.8	11.4	15.1	15.4	15.9
13.00	14.5	16.0	14.1	14.3	17.2	17.7	17.5	18.5	15.3	14.5	11.8	14.9	15.5	16.0
14.00	14.5	15.1	13.7	13.9	17.4	17.9	17.9	18.5	15.3	14.5	11.1	14.9	15.4	16.0
15.00	14.3	15.0	13.8	13.7	16.7	17.6	17.1	18.7	14.9	14.6	11.3	14.5	15.2	15.9
16.00	14.1	14.6	13.7	13.0	16.2	17.6	16.3	17.6	14.8	14.1	11.2	14.2	14.8	15.6
17.00	12.8	14.1	13.2	13.1	15.7	16.4	16.0	16.6	14.1	13.5	10.9	13.9	14.2	15.2
18.00	11.8	13.4	13.3	12.5	15.1	15.6	15.7	16.1	13.3	13.2	10.8	13.2	13.7	14.7
19.00	11.2	12.9	13.3	13.2	14.6	14.8	15.7	15.9	13.6	13.3	10.9	13.3	13.6	14.4
20.00	11.4	13.5	13.8	13.3	14.5	14.8	15.4	15.7	13.5	13.9	11.3	13.1	13.7	14.5
21.00	12.1	14.1	13.9	13.5	14.5	14.3	15.1	15.5	13.0	13.1	11.6	13.4	13.7	14.5
22.00	12.3	14.1	14.0	13.0	14.5	13.9	15.0	15.2	12.6	12.4	10.8	13.7	13.5	14.0
23.00	12.8	14.0	13.7	13.1	13.7	13.8	14.5	14.8	12.2	11.3	10.5	12.8	13.1	13.6
24.00	12.5	13.7	12.9	12.3	13.4	13.4	14.4	14.1	11.2	10.7	10.4	13.0	12.7	13.0
Maandgem.	12.7	13.6	13.2	13.0	14.6	14.7	15.0	15.3	12.3	12.0	10.4	13.2	13.3	13.9

Tabel XVII Maandgemiddelde van de windvector (in graden/knopen) op aangegeven tijden - Dr. A. Plesman Luchthaven, Curacao
Table XVII Monthly average of the windvector (in degrees/knots) at indicated times - Dr. A. Plesman Airport, Curacao
Cuadro XVII Promedio mensual del vector del viento (en grados/nudos) en las horas indicadas - Aeropuerto Dr. A. Plesman, Curacao

Lokale tijd Local time Hora local	1967													1966
	jan.	febr.	mrt	apr.	mei	juni	juli	aug.	sept.	okt.	nov.	dec.	jaar	
01.00	088/11.8	088/12.8	077/12.5	079/12.5	092/13.1	096/11.9	091/13.5	093/13.5	098/11.0	097/09.2	081/09.4	085/12.1	089/11.8	097/12.3
02.00	087/11.9	088/12.2	078/11.9	078/11.8	091/12.7	098/12.1	094/13.2	096/13.0	099/09.5	098/08.5	080/09.2	086/11.8	089/11.4	098/11.7
03.00	089/11.4	091/11.7	079/11.3	082/11.2	094/12.2	098/12.0	094/12.1	097/12.9	099/09.8	096/08.7	086/09.2	085/11.1	091/11.0	099/11.3
04.00	088/11.3	095/11.5	076/11.3	083/11.1	093/11.9	100/11.9	095/12.2	098/11.9	100/08.6	097/08.7	085/08.5	087/11.1	091/10.8	100/11.0
05.00	091/11.4	093/11.6	077/11.6	083/11.3	094/12.1	099/11.6	094/12.4	098/12.0	099/08.4	101/08.5	086/08.0	087/11.5	092/10.8	101/10.9
06.00	093/11.1	092/10.7	080/11.5	082/11.2	096/12.1	100/11.8	093/12.3	099/11.8	104/08.4	099/08.3	088/07.9	086/12.0	092/10.7	102/10.7
07.00	093/10.7	092/11.6	081/10.9	083/11.7	096/12.5	099/11.9	095/12.3	100/11.7	104/07.9	103/08.3	087/07.1	090/10.9	093/10.6	102/10.7
08.00	090/10.8	092/12.2	083/12.1	082/12.6	091/14.2	097/14.3	091/14.4	094/14.4	100/11.4	101/10.5	089/08.6	089/11.8	092/12.2	100/12.2
09.00	088/13.1	091/14.3	081/13.5	080/13.7	088/15.5	097/15.4	091/15.1	093/15.9	095/12.5	093/12.5	085/09.6	086/13.6	089/13.7	099/13.9
10.00	088/13.9	090/14.8	079/13.7	079/13.9	088/16.1	096/16.2	086/16.1	090/16.6	097/13.4	090/12.8	081/11.1	085/14.4	088/14.4	098/14.4
11.00	086/14.3	086/15.3	078/13.7	078/14.1	087/16.4	096/16.7	084/16.9	088/17.2	095/13.2	086/13.6	083/10.3	083/14.3	086/14.6	096/14.9
12.00	085/14.9	086/15.3	076/14.0	076/13.7	085/17.1	093/17.0	084/16.8	086/17.7	087/14.1	084/14.1	078/10.6	082/14.7	084/15.0	095/15.2
13.00	088/14.2	086/15.5	077/13.6	075/14.0	086/16.8	091/17.2	082/17.2	080/18.3	084/14.5	085/13.6	075/11.3	077/14.7	083/15.0	093/15.3
14.00	086/14.1	089/14.7	072/13.1	074/13.7	086/17.0	092/17.3	082/17.7	080/18.4	080/14.7	083/14.1	074/10.4	079/14.5	081/14.9	091/15.4
15.00	087/14.0	086/14.7	072/13.2	077/13.2	087/16.5	087/17.2	083/16.7	080/18.6	078/14.6	076/14.3	074/10.7	084/14.1	081/14.8	090/15.2
16.00	090/13.8	087/14.3	073/13.1	076/12.8	087/15.9	086/17.4	081/15.9	082/17.5	077/14.6	080/13.8	081/10.5	082/13.9	082/14.4	089/15.0
17.00	091/12.6	089/13.7	073/12.7	076/12.6	085/15.5	089/16.2	079/15.7	081/16.4	078/13.8	083/13.2	081/10.2	081/13.5	082/13.8	091/14.7
18.00	088/11.5	087/13.1	070/12.8	073/12.1	082/14.9	086/15.4	079/15.5	079/15.9	078/12.8	080/12.8	078/10.1	079/12.9	080/13.3	089/14.2
19.00	088/10.9	082/12.6	070/12.9	071/13.0	082/14.4	086/14.5	081/15.5	081/15.7	076/12.8	081/12.9	075/10.3	081/13.1	080/13.2	088/13.8
20.00	089/11.1	078/13.3	071/13.4	072/13.0	083/14.3	086/14.6	082/15.3	083/15.4	078/13.2	081/13.6	075/10.7	081/12.9	080/13.4	088/14.0
21.00	085/12.0	078/14.0	072/13.6	074/13.3	084/14.4	087/14.2	085/15.0	084/15.2	080/12.9	083/12.8	078/11.0	083/13.2	081/13.4	089/14.0
22.00	085/12.0	081/13.9	071/13.5	074/12.8	086/14.3	089/13.7	087/14.8	087/15.0	084/12.5	087/12.1	082/10.3	082/13.5	083/13.2	092/13.5
23.00	084/12.7	085/13.9	072/13.3	077/12.9	090/13.5	092/13.6	087/14.4	089/14.6	090/11.9	089/11.1	081/10.1	084/12.6	085/12.8	094/13.0
24.00	084/12.3	086/13.5	075/12.4	078/12.0	089/13.2	094/13.2	090/14.3	091/14.0	093/10.9	093/10.3	078/09.8	086/12.7	086/12.3	096/12.6
Maandgem.	088/12.4	087/13.3	076/12.7	078/12.7	088/14.4	092/14.4	087/14.8	088/15.0	088/11.8	088/11.5	081/09.8	084/12.9	086/12.9	094/13.3

Tabel XVIII Relatieve frequentie (in 0/00) van de windwaarnemingen naar richting en snelheid Dr. A. Plesman Luchthaven, Curacao

Table XVIII Relative frequency (in 0/00) of the wind observations according to the direction and velocity - Dr. A. Plesman Airport, Curacao

Cuadro XVIII Frecuencia relativa (en 0/00) de las observaciones del viento según la dirección y velocidad - Aeropuerto Dr. A. Plesman, Curacao

Graden Degrees Grados	Windstil Calm Calma	Windsnelheid in knopen/Wind velocity in knots/ Velocidad del viento en nudos						Totaal Total Total
		1 - 3	4 - 6	7 - 10	11 - 16	17 - 21	22 - 27	
	1.7							1.7
010			0.3	0.5	0.1			0.9
020		0.6	1.1	1.0	0.3			3.0
030		0.1	1.6	1.3	0.5			3.5
040		0.3	1.5	1.7	1.4			4.9
050		0.5	1.3	6.4	3.5	0.1		11.8
060		0.2	2.4	13.2	29.2	1.7		46.7
070		0.2	0.9	17.1	121.8	20.1	0.1	160.2
080			0.6	11.1	146.8	58.4	0.2	217.1
090		0.2	2.1	25.1	182.6	63.5	2.[illegible]	275.7
100		0.5	7.2	43.2	102.2	27.3	0.7	181.1
110		0.6	14.7	23.3	22.3	7.5	0.5	68.9
120		1.4	4.2	2.6	1.8	0.7		10.7
130		1.0	1.5	0.7	1.0			4.2
140		0.8	0.5	0.8				2.1
150		0.3	0.2	0.6	0.1			1.2
160		0.2	0.2	0.2				0.6
170			0.3	0.1	0.1			0.5
180		0.3	0.3					0.6
190		0.1	0.1		0.1			0.3
200		0.2						0.2
210		0.1						0.1
220			0.2					0.2
230		0.2	0.1					0.3
240		0.1						0.1
250		0.1						0.1
260								
270		0.1						0.1
280								
290		0.1						0.1
300		0.1						0.1
310								
320					0.1			0.1
330		0.2	0.1					0.3
340								
350		0.1	0.1					0.2
360		0.2	0.8	0.8				1.8
Totaal Total Total	1.7	8.8	42.3	149.7	613.9	179.3	3.7	999.4

Blank page retained for pagination

Dr. A. Plesman Luchthaven, Curacao

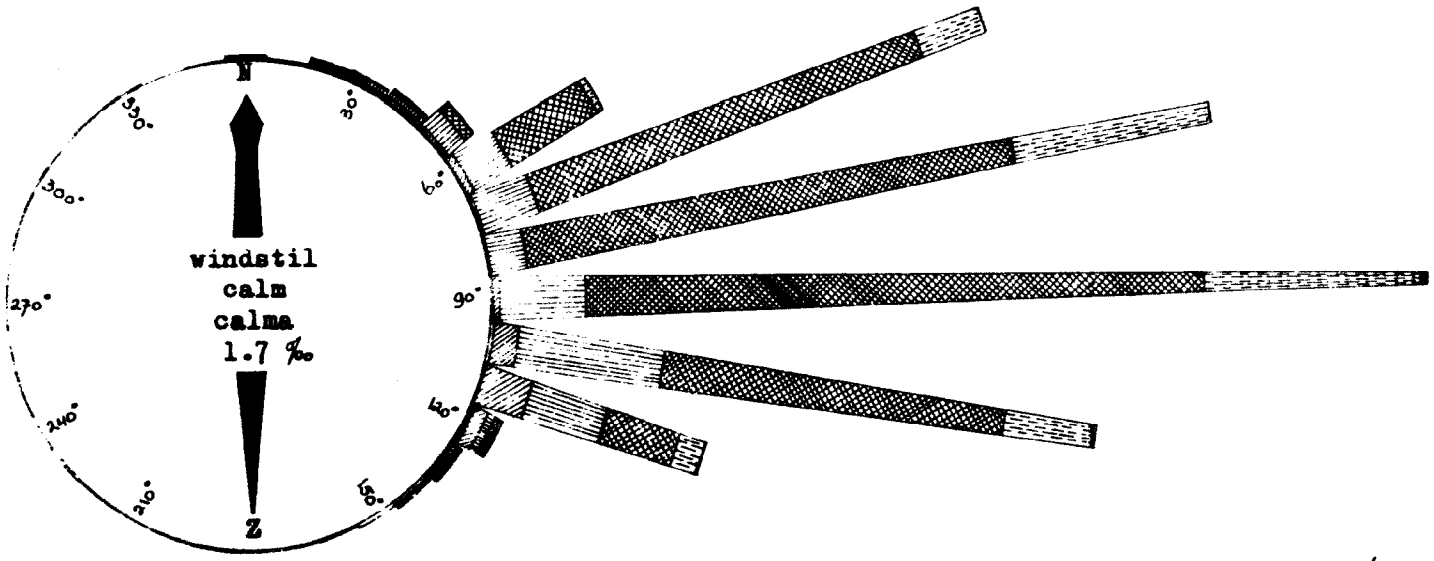

Voor minder frequente windrichtingen
zijn de windsnelheden niet onderverdeeld
1 cm lengte komt overeen met 20 ‰

For less frequent wind directions the wind
velocities have not been subdivided
1 cm length corresponds to 20 ‰

Las velocidades del viento no son subdivididas
para las direcciones del viento menos frecuentes
1 cm longitud corresponde a 20 ‰

m/sec.	knopen knots nudos
0.3- 1.5	1 - 3
1.6- 3.3	4 - 6
3.4- 5.4	7 -10
5.5- 7.9	11-16
8.0-10.7	17-21
10.8-13.8	22-27

Blank page retained for pagination

Tabel XIX-A Droge-boltemperatuur, natte-boltemperatuur, dauwpunt, dampspanning en relatieve vochtigheid - Beatrix Luchthaven, Aruba
Table XIX-A Dry-bultemperature, wet-bulbtemperature, dew point, vapour pressure and relative humidity - Beatrix Airport, Aruba
Cuadro XIX-A Temp. del termómetro seco, temp. del termómetro mojado, punto de rocío, tensión del vapor y humedad relativa - Aeropuerto Beatrix

Omschrijving	1967													1966	Descripción
	jan.	febr.	mrt	apr.	mei	juni	juli	aug.	sept.	okt.	nov.	dec.	jaar		
Droge-boltemperatuur (in °C)															Temp. del term. seco (en °C)
Gemiddeld	26.5	26.5	26.6	27.2	27.9	28.3	28.2	28.6	28.8	28.9	27.9	27.1	27.7	28.0	Promedio
Gem. der dagelijkse max.	30.0	30.3	30.4	30.9	31.8	32.3	32.2	32.7	32.9	32.6	30.3	30.5	31.4	31.7	Promedio de los máx. diarios
Absoluut maximum	30.7	31.2	31.2	32.2	32.6	34.2	33.2	33.7	34.0	33.6	32.9	31.5	34.2	34.8	Máximo absoluto
Gem. der dagelijkse min.	24.1	24.2	24.1	25.1	25.7	26.2	25.7	26.3	26.3	26.5	25.3	24.6	25.3	25.6	Promedio de los mín. diarios
Absoluut minimum	21.2	21.8	21.5	23.0	23.9	25.4	23.7	25.5	23.4	24.2	22.9	21.8	21.2	21.7	Mínimo absoluto
Natte-boltemperatuur (in °C)															Temp. del term. mojado (en °C)
Gemiddeld	22.9	22.5	22.2	23.3	23.9	24.3	24.2	24.5	24.9	24.9	24.3	23.3	23.8	24.2	Promedio
Gem. der dagelijkse max.	24.3	23.9	23.5	24.6	25.2	25.4	25.4	25.7	26.1	26.1	-	24.7	-	25.5	Promedio de los máx. diarios
Absoluut maximum	25.3	24.8	25.3	26.6	26.2	26.8	26.9	27.2	26.9	27.5	-	26.2	-	27.9	Máximo absoluto
Gem. der dagelijkse min.	21.8	21.4	21.2	22.4	23.0	23.4	23.2	23.6	23.9	23.9	-	22.1	-	23.1	Promedio de los mín. diarios
Absoluut minimum	20.4	19.6	19.4	19.8	21.6	22.1	22.1	22.5	22.5	22.7	-	20.0	-	18.6	Mínimo absoluto
Dauwpunt (in °C)															Punto de rocío (en °C)
Gemiddeld	21.4	20.8	20.3	21.7	22.3	22.7	22.7	23.0	23.5	23.4	22.9	21.6	22.2	22.7	Promedio
Gem. der dagelijkse max.	22.9	22.4	21.8	23.1	23.6	23.7	24.0	24.1	24.6	24.6	-	23.6	-	24.1	Promedio de los máx. diarios
Absoluut maximum	24.8	24.1	24.3	25.4	25.7	25.3	26.4	26.5	25.2	27.0	-	26.6	-	27.4	Máximo absoluto
Gem. der dagelijkse min.	20.0	19.3	18.5	20.3	21.3	21.4	21.4	21.7	21.6	22.0	-	20.2	-	21.3	Promedio de los mín. dairios
Absoluut minimum	17.8	16.7	14.5	15.0	19.2	18.1	18.8	19.1	17.6	19.9	-	17.4	-	15.1	Mínimo absoluto
Dampspanning (in mb)															Tensión del vapor (en mb)
Gemiddeld	25.5	24.6	23.8	26.0	27.0	27.6	27.6	28.0	28.9	28.8	28.0	25.9	26.8	27.7	Promedio
Gem. der dagelijkse max.	28.0	26.9	26.1	28.3	29.1	29.2	29.9	30.0	30.9	31.0	-	28.9	-	30.0	Promedio de los máx. diarios
Absoluut maximum	31.2	30.1	30.4	32.3	33.1	32.3	34.4	34.6	32.1	35.7	-	34.8	-	36.4	Máximo absoluto
Gem. der dagelijkse min.	23.4	22.4	21.4	23.9	25.3	25.5	25.4	26.0	25.9	26.4	-	23.7	-	25.4	Promedio de los mín. diarios
Absoluut minimum	20.4	19.1	16.5	17.1	22.2	20.8	21.7	22.1	20.1	23.3	-	19.8	-	17.1	Mínimo absoluto
Relatieve vochtigheid (in %)															Humedad relativa (en %)
Gemiddeld	74.1	71.5	69.1	72.6	72.2	72.2	72.7	72.3	73.6	72.8	75.1	72.6	72.6	73.9	Promedio
Gem. der dagelijkse max.	87.6	84.2	83.5	84.8	83.8	83.7	86.3	84.2	85.6	84.4	-	87.2	-	86.1	Promedio de los máx. diarios
Absoluut maximum	99	98	96	98	95	92	98	91	97	94	-	99	-	100	Máximo absoluto
Gem. der dagelijkse min.	58.3	54.1	51.5	55.9	56.0	54.4	55.1	54.6	53.4	56.2	-	57.1	-	57.0	Promedio de los mín. diarios
Absoluut minimum	48	46	39	41	48	46	46	45	40	48	-	47	-	39	Mínimo absoluto

Tabel XIX-B Bewolking, luchtdruk, windsnelheid, windvectoren, neerslag, - Beatrix Luchthaven, Aruba
Table XIX-B Cloudiness, pressure, wind velocity, windvector and precipitacion, - Beatrix Airport, Aruba
Cuadro XIX-B Nubosidad, velocidad del viento, vector del viento y precipitación - Aeropuerto Beatrix, Aruba

Omschrijving	1967													1966	Descripción
	jan.	febr.	mrt	apr.	mei	juni	juli	aug.	sept.	okt.	nov.	dec.	jaar		
Bewolking (in %)															**Nubosidad (en %)**
Gemiddeld	37.3	35.8	36.3	53.8	45.5	42.9	40.4	33.0	42.5	31.8	42.4	41.3	40.2	...	Promedio
Minder dan 1/8	6.0	3.9	2.4	1.0	3.6	3.6	3.4	6.9	4.2	5.0	2.6	2.2	3.7	...	Menos de 1/8
1/8 - 4/8	71.2	75.4	80.5	55.8	63.8	64.8	71.1	80.6	66.9	80.2	68.5	72.5	70.9	...	1/8 - 4/8
5/8 - 7/8	21.4	20.2	16.3	37.8	31.4	31.0	24.7	12.5	23.4	14.8	27.2	24.7	71.2	...	5/8 - 7/8
Meer dan 7/8	1.4	0.4	0.8	5.4	1.2	0.6	0.8	0.0	5.5	0.0	1.7	0.6	1.5	...	Más de 7/8
Luchtdruk *)															**Presión**
Gemiddeld	12.9	13.1	13.2	12.5	12.4	11.9	13.0	12.5	11.0	10.6	10.4	12.7	12.2	...	Promedio
Absoluut maximum	16.5	17.2	17.4	17.3	16.6	14.7	16.2	16.2	14.8	14.1	14.1	17.4	17.4	...	Máxima absoluto
Absoluut minimum	08.9	09.9	08.6	08.9	08.2	08.5	09.3	08.3	06.6	06.2	06.2	07.3	06.2	...	Mínimo absoluto
Windsnelheid (in knopen)															**Velocidad del viento (en nudos)**
Gemiddeld	16.0	16.2	15.8	16.6	18.5	18.1	17.9	18.0	14.6	13.5	11.5	15.2	16.0	17.9	Promedio
Gem. der dagelijkse max.	28.1	29.0	26.6	27.3	30.3	30.9	30.6	31.2	26.3	24.6	22.2	27.1	27.8	31.5	Promedio de los máx. diarios
Absoluut maximum	32	33	35	33	35	33	35	37	35	37	38	33	38	45	Máximo absoluto
Windvector															**Vector del viento**
Richting (in graden)	087	088	076	075	088	086	094	090	085	087	079	083	085	086	Dirección (en grados)
Vector (in knopen	15.7	15.8	15.1	16.0	18.1	17.6	17.5	17.5	13.5	12.8	10.6	14.8	15.4	16.9	Vector (en nudos)
Neerslag (in mm)															**Precipitacion (en mm)**
Hoeveelheid	25.2	19.0	35.5	20.9	13.8	1.0	39.8	0.3	84.8	52.3	138.9	65.6	497.1	623.0	Cantidad
Maximum op één dag	15.0	5.1	14.6	4.6	3.5	0.5	18.0	0.3	61.0	43.3	41.6	28.7	61.0	53.5	Máximo en un día

*) Herleid tot zeeniveau; alle waarden verminderd met 1000.0 mb.
*) Reduced to sealevel; all values deducted by 1000.0 mb.
*) Reducido a nivel del mar; todos los valores disminuidos con 1000.0 mb.

Tabel XX Maandgemiddelde van de droge-bolltemperatuur (in °C) op aangegeven tijden - Beatrix Luchthaven, Aruba
Table XX Monthly average of the dry-bulb temperature (in °C) at indicated times - Beatrix Airport, Aruba
Cuadro XX Promedio mensual de la temp. del termómetro seco (en °C) en las horas indicadas - Aeropuerto Beatrix, Aruba

Lokale tijd / Local time / Hora local	1967													1966
	jan.	febr.	mrt	apr.	mei	juni	juli	aug.	sept.	okt.	nov.	dec.	jaar	
01.00	25.2	25.3	25.2	25.9	26.3	26.7	26.7	26.9	27.4	27.4	26.6	25.9	26.3	26.6
02.00	25.1	25.1	25.0	25.8	26.2	26.6	26.5	26.8	27.2	27.2	26.4	25.7	26.1	26.5
03.00	25.0	25.0	24.9	25.7	26.1	26.5	26.4	26.7	27.0	27.0	26.2	25.5	26.0	26.3
04.00	25.0	24.9	24.7	25.5	26.0	26.4	26.3	26.6	26.9	26.9	26.1	25.5	25.9	26.2
05.00	24.9	24.7	24.6	25.5	25.9	26.3	26.2	26.5	26.7	26.8	25.9	25.4	25.8	26.2
06.00	24.8	24.7	24.5	25.4	25.9	26.3	26.1	26.4	26.7	26.7	25.7	25.3	25.7	26.0
07.00	24.8	24.6	24.5	25.7	26.3	26.7	26.4	26.6	26.8	27.0	25.8	25.3	25.9	26.2
08.00	25.4	25.4	25.5	26.5	27.5	27.9	27.4	27.9	28.2	28.5	27.3	26.1	27.0	27.1
09.00	26.7	26.7	26.8	27.6	28.6	28.7	28.5	29.1	29.3	29.7	28.4	27.2	28.1	28.2
10.00	27.7	27.7	27.6	28.6	29.4	29.5	29.4	30.0	29.9	30.4	29.2	28.2	29.0	29.1
11.00	28.5	28.3	28.5	29.1	30.0	30.3	30.3	30.7	30.7	30.9	29.9	28.9	29.7	29.8
12.00	28.9	28.9	28.9	29.6	30.4	30.7	30.8	31.2	31.4	31.4	30.3	29.4	30.2	30.4
13.00	29.3	29.3	29.2	29.9	30.8	31.0	31.1	31.6	31.7	31.6	30.3	29.7	30.5	30.6
14.00	29.1	29.0	29.3	29.7	30.9	31.3	31.2	31.8	31.9	31.5	30.3	29.7	30.5	30.6
15.00	28.9	29.1	29.2	29.5	30.7	31.2	31.0	31.6	31.7	31.5	30.1	29.5	30.3	30.4
16.00	28.3	28.4	28.7	29.0	30.1	30.6	30.3	31.0	31.1	31.0	29.6	29.0	29.8	30.1
17.00	27.7	27.8	28.2	28.2	29.4	30.0	29.8	30.2	30.2	30.2	29.1	28.3	29.1	29.4
18.00	26.8	27.2	27.3	27.5	28.4	28.9	28.8	29.2	29.2	29.1	28.2	27.5	28.2	28.5
19.00	26.1	26.3	26.4	26.8	27.5	27.9	27.8	28.1	28.4	28.4	27.6	26.8	27.3	27.7
20.00	25.7	25.9	26.0	26.4	27.1	27.4	27.4	27.7	28.0	28.2	27.4	26.6	27.0	27.3
21.00	25.6	25.7	25.7	26.3	26.9	27.2	27.2	27.4	27.9	28.1	27.2	26.5	26.8	27.2
22.00	25.5	25.6	25.6	26.2	26.8	27.1	27.1	27.3	27.8	27.9	27.1	26.3	26.7	27.0
23.00	25.4	25.5	25.5	26.1	26.7	27.0	27.0	27.2	27.6	27.8	27.0	26.2	26.6	26.9
24.00	25.3	25.4	25.4	26.0	26.5	26.9	26.8	27.1	27.5	27.6	26.8	26.0	26.4	26.8
Maandgem.	26.5	26.5	26.6	27.2	27.9	28.3	28.2	28.6	28.8	28.9	27.9	27.1	27.7	28.0

Tabel XXI Maandgemiddelde van de natte-boltemperatuur (in °C) op aangegeven tijden-Beatrix Luchthaven, Aruba
Table XXI Monthly average of the wet-bulbtemperature (in °C) at indicated times-Beatrix Airport, Aruba
Cuadro XXI Promedio mensual de la temp. del termómetro mojado (en °C) en las horas indicadas-Aeropuerto Beatrix, Aruba

Lokale tijd Local time Hora local	1967													1966
	jan.	febr.	mrt.	apr.	mei	juni	juli	aug.	sept.	okt.	nov.	dec.	jaar	
01.00	22.6	22.3	22.0	23.1	23.6	24.0	24.0	24.2	24.8	24.5	24.0	23.0	23.5	24.0
02.00	22.5	22.3	21.9	23.0	23.5	24.0	23.9	24.2	24.7	24.5	24.0	22.9	23.4	23.9
03.00	22.4	22.1	21.8	23.0	23.5	23.9	23.8	24.1	24.7	24.4	23.9	22.8	23.4	23.8
04.00	22.5	22.0	21.8	22.9	23.4	23.8	23.8	24.0	24.5	24.3	23.8	22.9	23.3	23.7
05.00	22.4	22.0	21.7	22.8	23.4	23.8	23.8	23.9	24.4	24.2	23.7	22.8	23.2	23.7
06.00	22.4	21.9	21.6	22.9	23.4	23.7	23.7	23.9	24.4	24.2	23.7	22.7	23.2	23.7
07.00	22.3	21.9	21.6	23.0	23.4	23.8	23.8	24.0	24.4	24.4	23.8	22.7	23.3	23.7
08.00	22.6	22.2	22.0	23.3	23.8	24.1	24.0	24.3	24.8	24.8	24.3	23.0	23.6	24.0
09.00	23.0	22.5	22.3	23.5	24.0	24.3	24.3	24.4	24.9	25.1	24.5	23.4	23.8	24.2
10.00	23.2	22.7	22.6	23.6	24.2	24.4	24.6	24.7	25.0	25.1	24.6	23.6	24.0	24.4
11.00	23.3	23.0	22.7	23.7	24.4	24.6	24.6	24.9	25.2	25.2	24.8	23.8	24.2	24.6
12.00	23.5	23.1	22.7	23.8	24.5	24.7	24.8	25.1	25.2	25.3	24.9	23.8	24.3	24.7
13.00	23.6	23.1	22.8	23.8	24.7	24.8	24.9	25.2	25.2	25.3	25.0	23.9	24.4	24.8
14.00	23.5	23.2	22.7	23.9	24.6	24.8	24.9	25.2	25.4	25.5	24.8	23.8	24.4	24.8
15.00	23.6	23.2	22.7	23.8	24.6	24.8	24.9	25.2	25.4	25.5	24.9	23.8	24.4	24.8
16.00	23.4	23.2	22.7	23.7	24.5	24.8	24.8	25.1	25.3	25.4	24.7	23.8	24.3	24.8
17.00	23.3	23.1	22.6	23.6	24.4	24.7	24.6	25.0	25.3	25.3	24.6	23.6	24.2	24.6
18.00	23.0	22.9	22.5	23.5	24.2	24.6	24.4	24.8	25.2	25.2	24.5	23.3	24.0	24.5
19.00	22.8	22.6	22.2	23.2	23.9	24.3	24.2	24.6	25.1	25.0	24.4	23.2	23.8	24.2
20.00	22.8	22.5	22.2	23.2	23.7	24.2	24.2	24.4	25.0	24.9	24.3	23.1	23.7	24.2
21.00	22.8	22.4	22.1	23.2	23.7	24.1	24.1	24.4	25.0	24.9	24.1	23.1	23.7	24.1
22.00	22.7	22.3	22.1	23.2	23.7	24.2	24.1	24.4	25.0	24.8	24.1	23.1	23.6	24.1
23.00	22.8	22.3	22.0	23.2	23.7	24.1	24.1	24.3	24.9	24.7	24.0	23.0	23.6	24.1
24.00	22.6	22.3	22.0	23.2	23.7	24.0	24.0	24.3	24.8	24.6	24.1	23.0	23.6	24.0
Maandgem.	22.9	22.5	22.2	23.3	23.9	24.3	24.2	24.5	24.9	24.9	24.3	23.3	23.8	24.2

Tabel XXII Maandgemiddelde van het dauwpunt (in °C) op aangegeven tijden - Beatrix Luchthaven, Aruba
Table XXII Monthly average of the dew point (in °C) at indicated times - Beatrix Airport, Aruba
Cuadro XXII Promedio mensual del punto de rocío (en °C) en las horas indicadas - Aeropuerto Beatrix, Aruba

Lokale tijd Local time Hora local	1967													1966
	jan.	febr.	mrt.	apr.	mei	juni	juli	aug.	sept.	okt.	nov.	dec.	jaar	
01.00	21.5	21.0	20.5	22.0	22.5	22.9	22.9	23.2	23.8	23.4	23.0	21.8	22.4	22.9
02.00	21.4	21.1	20.5	21.9	22.4	22.9	22.9	23.1	23.7	23.4	23.0	21.8	22.3	22.8
03.00	21.3	20.9	20.5	21.8	22.4	22.9	22.8	23.1	23.8	23.5	23.0	21.7	22.3	22.8
04.00	21.4	20.8	20.5	21.8	22.3	22.8	22.8	22.9	23.6	23.3	22.9	21.8	22.2	22.7
05.00	21.3	20.8	20.4	21.7	22.4	22.8	22.8	22.9	23.5	23.3	22.9	21.7	22.2	22.7
06.00	21.4	20.7	20.4	21.8	22.3	22.7	22.7	22.8	23.5	23.3	22.9	21.6	22.2	22.7
07.00	21.2	20.7	20.4	21.8	22.3	22.7	22.7	22.9	23.5	23.4	23.1	21.6	22.2	22.7
08.00	21.5	20.7	20.4	22.0	22.3	22.6	22.6	22.8	23.5	23.4	23.2	21.7	22.2	22.8
09.00	21.4	20.7	20.3	21.8	22.2	22.5	22.6	22.6	23.2	23.3	23.0	21.8	22.1	22.7
10.00	21.3	20.6	20.4	21.5	22.1	22.3	22.6	22.6	23.1	23.1	22.8	21.6	22.0	22.6
11.00	21.1	20.7	20.1	21.5	22.2	22.3	22.4	22.6	23.1	23.0	22.7	21.7	22.0	22.6
12.00	21.2	20.6	20.0	21.3	22.2	22.4	22.4	22.8	22.8	23.0	22.8	21.4	21.9	22.5
13.00	21.2	20.5	20.0	21.3	22.2	22.3	22.4	22.7	22.8	22.9	22.9	21.5	21.9	22.5
14.00	21.2	20.6	19.7	21.4	22.1	22.3	22.4	22.6	22.9	23.2	22.5	21.4	21.9	22.5
15.00	21.3	20.7	19.8	21.4	22.2	22.4	22.5	22.7	22.9	23.3	22.8	21.4	22.0	22.6
16.00	21.3	21.0	20.0	21.5	22.3	22.6	22.6	22.9	23.1	23.3	22.8	21.6	22.1	22.6
17.00	21.4	21.0	20.1	21.7	22.3	22.6	22.6	23.0	23.4	23.5	22.9	21.7	22.2	22.8
18.00	21.4	21.0	20.4	21.8	22.5	22.9	22.7	23.1	23.7	23.7	23.0	21.6	22.3	22.9
19.00	21.4	21.0	20.4	21.8	22.5	22.9	22.8	23.2	23.8	23.7	23.2	21.7	22.4	22.9
20.00	21.6	21.1	20.4	21.9	22.4	22.9	22.9	23.2	23.9	23.7	23.1	21.6	22.4	22.9
21.00	21.6	21.0	20.6	21.9	22.4	22.9	22.8	23.2	23.9	23.7	22.9	21.7	22.4	22.9
22.00	21.5	20.9	20.6	21.9	22.5	23.0	22.9	23.3	24.0	23.6	22.9	21.8	22.4	22.9
23.00	21.7	20.9	20.5	21.9	22.5	22.9	22.9	23.3	23.9	23.5	22.9	21.7	22.4	22.9
24.00	21.5	21.0	20.6	22.0	22.5	22.9	22.9	23.2	23.8	23.4	23.0	21.8	22.4	22.9
Maandgem.	21.4	20.8	20.3	21.7	22.3	22.7	22.7	23.0	23.5	23.4	[illegible]	21.6	22.2	22.[illegible]

Tabel XXIII Maandgemiddelde van de dampspanning (in mb) op aangegeven tijden - Beatrix Luchthaven, Aruba
Table XXIII Monthly average of the vapour pressure (in mb) at indicated times - Beatrix Airport, Aruba
Cuadro XXIII Promedio mensual de la tensión del vapor (en mb) en horas indicadas - Aeropuerto Beatrix, Aruba

Lokale tijd Local time Hora local	1967													1966
	jan.	febr.	mrt	apr.	mei	juni	juli	aug.	sept.	okt.	nov.	dec.	jaar	
01.00	25.6	25.0	24.2	26.4	27.2	28.0	28.[illegible]	29.[illegible]	29.5	28.8	28.1	26.2	27.1	28.0
02.00	25.5	25.0	24.1	26.2	27.2	27.9	28.[illegible]	28.[illegible]	29.3	28.8	28.2	26.1	27.0	27.8
03.00	25.4	24.7	24.1	26.2	27.1	27.8	27.8	28.2	29.4	28.9	28.0	26.0	27.0	27.8
04.00	25.5	24.5	24.1	26.1	27.0	27.8	27.7	28.0	29.1	28.7	28.0	26.2	26.9	27.6
05.00	25.4	24.6	23.9	26.0	27.0	27.8	27.8	28.0	29.0	28.6	27.9	26.0	26.8	27.6
06.00	25.5	24.4	23.9	26.1	26.9	27.6	27.6	27.8	29.0	28.6	28.0	25.9	26.8	27.6
07.00	25.2	24.5	23.9	26.2	26.9	27.5	27.7	28.0	29.0	28.7	28.3	25.8	26.8	27.6
08.00	25.6	24.5	23.9	26.4	27.0	27.4	27.4	27.8	29.0	28.8	28.5	25.9	26.8	27.7
09.00	25.6	24.4	23.9	26.3	26.8	27.3	27.4	27.4	28.4	28.6	28.2	26.1	26.7	27.6
10.00	25.4	24.3	23.9	25.7	26.6	27.0	27.5	27.4	28.3	28.2	27.8	25.9	26.5	27.5
11.00	25.0	24.5	23.5	25.6	26.8	26.9	27.1	27.4	28.2	28.2	27.7	26.0	26.4	27.5
12.00	25.2	24.3	23.4	25.5	26.7	27.0	27.0	27.8	27.9	28.2	27.8	25.5	26.4	27.3
13.00	25.2	24.1	23.3	25.3	26.8	27.0	27.1	27.7	27.7	28.0	27.9	25.7	26.3	27.3
14.00	25.2	24.4	23.0	25.6	26.6	26.9	27.1	27.5	27.9	28.5	27.4	25.5	26.3	27.3
15.00	25.4	24.5	23.2	25.5	26.8	27.0	27.3	27.6	28.0	28.6	27.8	25.6	26.4	27.5
16.00	25.4	24.9	23.4	25.7	27.0	27.3	27.4	27.9	28.3	28.6	27.7	25.9	26.6	27.6
17.00	25.5	24.9	23.6	26.0	27.0	27.4	27.4	28.2	28.8	29.0	27.9	26.0	26.8	27.8
18.00	25.6	24.9	23.9	26.1	27.2	28.0	27.6	28.2	29.3	29.4	28.2	25.8	72.0	28.0
19.00	25.6	24.8	24.0	26.1	27.2	28.0	27.7	28.5	29.5	29.[illegible]	28.4	25.9	27.1	28.0
20.00	25.8	25.0	24.1	26.3	27.1	28.0	27.9	28.4	29.6	29.3	28.[illegible]	25.9	27.1	28.0
21.00	25.8	24.9	24.2	26.3	27.1	28.0	27.8	28.5	29.7	29.2	28.0	26.0	27.1	28.0
22.00	25.7	24.7	24.2	26.3	27.3	28.1	27.9	28.6	29.8	29.2	28.0	26.1	27.2	28.0
23.00	26.0	24.8	24.1	26.4	27.3	27.9	28.0	28.5	29.6	29.0	27.9	26.0	27.1	28.0
24.00	25.7	24.9	24.2	26.5	27.3	28.0	28.0	28.5	29.6	28.9	28.[illegible]	26.1	27.2	28.0
Maandgem.	25.5	24.6	23.8	26.0	27.0	27.6	27.6	28.0	28.9	28.8	28.0	25.9	26.8	27.7

Tabel XXIV Maandgemiddelde van de relatieve vochtigheid (in %) op aangegeven tijden - Beatrix Luchthaven, Aruba
Table XXIV Monthly average of the relative humidity (in %) at indicated times - Beatrix Airport, Aruba
Cuadro XXIV Promedio mensual de la humedad relativa (en % en las horas indicadas - Aeropuerto Beatrix, Aruba

Lokale tijd Local time Hora local	1967													1966
	jan.	febr.	mrt	apr.	mei	juni	juli	aug.	sept.	okt.	nov.	dec.	jaar	
01.00	79.9	77.5	75.5	79.0	79.5	79.9	79.9	80.1	80.8	78.9	80.7	78.4	79.2	80.1
02.00	80.0	78.5	76.1	78.9	80.0	80.1	80.9	80.3	81.2	79.8	82.0	79.1	79.7	80.7
03.00	80.2	78.0	76.5	79.4	80.2	80.3	80.8	80.5	82.5	81.1	82.3	79.7	80.1	81.0
04.00	80.5	77.8	77.5	80.0	80.3	80.8	81.0	80.4	82.1	81.0	82.8	80.3	80.4	81.1
05.00	80.7	79.1	77.3	79.7	80.8	81.3	81.7	80.9	82.8	81.2	83.5	80.2	80.8	81.5
06.00	81.5	78.4	77.8	80.5	80.5	80.7	81.6	80.8	82.8	81.7	84.8	80.3	81.0	81.8
07.00	80.5	79.2	77.8	79.4	78.6	78.5	80.5	80.4	82.3	80.5	85.2	80.0	80.2	81.3
08.00	78.9	75.5	73.3	76.3	73.6	72.9	75.1	74.0	75.8	74.0	78.6	76.6	75.4	77.2
09.00	73.1	69.7	67.8	71.2	68.5	69.4	70.4	68.0	69.7	68.6	72.9	72.4	70.1	72.3
10.00	68.4	65.4	64.7	65.7	64.9	65.5	67.1	64.6	67.1	65.0	68.6	67.7	66.2	68.5
11.00	64.3	63.7	60.4	63.5	63.2	62.3	62.8	62.0	63.9	63.1	65.7	65.3	63.4	65.8
12.00	63.3	61.0	58.8	61.5	61.5	61.1	60.8	61.2	60.7	61.4	64.4	62.2	61.5	63.3
13.00	61.8	59.1	57.5	60.0	60.3	60.1	60.0	59.6	59.3	60.2	64.6	61.6	60.3	62.7
14.00	62.6	60.9	56.4	61.4	59.5	58.9	59.6	58.5	59.0	61.7	63.5	61.1	60.3	62.7
15.00	63.8	60.8	57.3	61.9	60.7	59.4	60.8	59.4	59.9	61.9	65.1	62.1	61.1	63.[illegible]
16.00	66.0	64.4	59.4	64.2	63.3	62.2	63.5	62.1	62.6	63.7	66.8	64.7	63.6	64.7
17.00	68.7	66.7	61.7	68.0	65.9	64.6	65.3	65.7	67.1	67.6	69.3	67.6	66.5	67.6
18.00	72.7	69.0	65.9	71.1	70.3	70.3	69.7	69.6	72.3	73.0	73.7	70.3	70.7	71.8
19.00	75.7	72.5	69.7	74.1	74.1	74.5	74.1	75.0	76.3	76.0	76.9	73.5	74.4	75.5
20.00	78.1	74.8	71.7	76.4	75.6	76.7	76.4	76.5	78.3	76.6	77.3	74.4	76.1	76.[illegible]
21.00	78.6	75.4	73.3	76.9	76.5	77.6	77.1	78.1	79.0	76.8	77.6	75.1	76.8	77.6
22.00	78.8	75.3	73.7	77.3	77.5	78.4	77.8	78.8	79.8	77.7	78.1	76.3	77.5	78.5
23.00	80.2	76.0	73.9	78.1	77.9	78.3	78.5	79.0	80.2	77.6	78.3	76.5	77.9	78.9
24.00	79.7	76.8	74.6	78.9	78.9	79.0	79.5	79.5	80.6	78.3	79.8	77.7	78.6	79.4
Maandgem.	74.1	71.5	69.1	72.6	72.2	72.2	72.7	72.3	73.6	72.8	[illegible]	72.6	72.6	73.[illegible]

Tabel XXV Maandgemiddelde van de bewolking (in %) op aangegeven tijden - Beatrix Luchthaven, Aruba
Table XXV Monthly average of the cloudiness (in %) at indicated times - Beatrix Airport, Aruba
Cuadro XXV Promedio mensual de la nubosidad (en %) en las horas indicadas - Aeropuerto Beatrix, Aruba

Lokale tijd Local time Hora local	1967													1966
	jan.	febr.	mrt	apr.	mei	juni	juli	aug.	sept.	okt.	nov.	dec.	jaar	
01.00	27	21	23	39	28	25	24	23	30	21	28	28	26.4	-
02.00	28	23	24	39	32	28	27	24	32	21	28	29	27.9	-
03.00	29	22	25	40	38	25	29	24	31	19	26	32	28.3	-
04.00	26	24	25	39	40	27	29	23	33	18	27	38	29.1	-
05.00	27	21	26	41	42	29	33	25	37	20	33	36	30.8	-
06.00	29	23	29	48	42	36	38	33	39	25	34	39	34.6	-
07.00	41	36	40	60	51	43	43	34	46	31	46	51	43.5	50.0
08.00	37	40	41	63	55	50	46	41	50	36	48	51	46.5	53.5
09.00	37	44	46	64	56	55	50	43	55	46	51	53	50.0	57.5
10.00	48	49	48	65	61	58	53	48	58	50	57	56	54.2	59.8
11.00	50	55	51	66	64	61	52	48	57	50	57	56	55.6	59.8
12.00	50	54	52	66	65	62	54	52	53	50	60	56	56.2	59.3
13.00	52	55	50	64	61	60	56	50	50	46	59	58	55.1	59.7
14.00	53	54	50	65	56	60	55	48	51	48	58	54	54.3	59.5
15.00	52	51	50	65	55	56	52	45	50	45	57	50	52.3	57.0
16.00	48	50	49	63	55	50	50	40	47	39	56	46	49.4	52.6
17.00	47	42	44	61	48	49	46	33	46	32	53	43	45.3	47.7
18.00	42	36	34	60	48	48	40	30	44	29	50	38	41.6	44.5
19.00	36	33	34	57	41	42	35	27	39	25	45	39	37.8	41.2
20.00	29	28	29	53	38	38	35	24	36	21	34	29	32.8	36.7
21.00	29	27	25	49	34	31	32	20	35	23	29	26	30.0	35.3
22.00	26	25	29	41	30	31	30	20	36	23	28	25	28.7	36.1
23.00	29	22	25	41	26	35	31	18	35	23	25	28	28.2	36.2
24.00	26	22	21	40	26	30	27	20	31	23	25	27	26.5	-
Maandgem.	37.4	35.7	36.2	53.7	45.5	42.9	40.3	33.0	42.5	31.8	42.3	41.2	40.2	-

Tabel XXVI **Maandgemiddelde van de luchtdruk, herleid tot zeeniveau (in mb) op aangegeven tijden-Beatrix Luchthaven, Aruba**
Table XXVI **Monthly average of the pressure, reduced to sealevel (in mb) at indicated times-Beatrix Airport, Aruba**
Cuadro XXVI **Promedio mensual de la presión, reducido a nivel del mar (en mb) en las horas indicadas-Aeropuerto Beatrix, Aruba**

Lokale tijd Local time Hora local	1967													1966
	jan.	febr.	mrt.	apr.	mei	juni	juli	aug.	sept.	okt.	nov.	dec.	jaar	
01.00	1013.0	1013.5	1013.7	1012.9	1012.9	1012.4	1013.5	1013.0	1011.6	1011.2	1010.7	1012.9	1012.6	-
02.00	1012.7	1013.0	1013.2	1012.4	1012.4	1012.1	1013.1	1012.7	1011.2	1010.8	1010.3	1012.6	1012.2	-
03.00	1012.2	1012.5	1012.8	1012.0	1012.1	1011.8	1012.8	1012.3	1010.9	1010.4	1009.9	1012.2	1011.8	-
04.00	1011.9	1012.2	1012.5	1011.7	1011.8	1011.6	1012.5	1012.1	1010.7	1010.1	1009.7	1011.8	1011.6	-
05.00	1012.1	1012.1	1012.5	1011.7	1012.0	1011.6	1012.5	1012.1	1010.7	1010.2	1009.9	1011.9	1011.6	-
06.00	1012.3	1012.5	1012.8	1012.0	1012.3	1011.9	1012.7	1012.4	1011.0	1010.4	1010.1	1012.1	1011.9	-
07.00	1012.9	1013.1	1013.3	1012.5	1012.8	1012.3	1013.3	1012.8	1011.5	1011.0	1010.6	1012.6	1012.4	1011.3
08.00	1013.5	1013.7	1013.9	1013.1	1013.2	1012.7	1013.6	1013.3	1011.7	1011.6	1011.2	1013.3	1012.9	1011.9
09.00	1014.4	1014.5	1014.5	1013.7	1013.6	1013.0	1013.8	1013.6	1012.5	1012.1	1011.8	1014.1	1013.5	1012.5
10.00	1014.8	1015.1	1015.0	1014.1	1013.9	1013.2	1014.1	1013.9	1012.8	1012.4	1012.2	1014.5	1013.8	1012.8
11.00	1014.8	1015.2	1015.1	1014.1	1013.8	1013.2	1014.2	1013.9	1012.8	1012.4	1012.1	1014.5	1013.8	1012.8
12.00	1014.4	1014.8	1014.7	1013.8	1013.5	1013.0	1014.0	1013.6	1012.4	1011.9	1011.7	1014.0	1013.5	1012.4
13.00	1013.6	1014.0	1014.0	1013.2	1012.9	1012.4	1013.5	1013.1	1011.7	1010.9	1010.7	1013.0	1012.8	1011.8
14.00	1012.7	1013.2	1013.2	1012.5	1012.3	1011.9	1013.0	1012.4	1010.7	1010.1	1009.8	1012.2	1012.0	1011.0
15.00	1012.0	1012.4	1012.4	1011.9	1011.6	1011.1	1012.3	1011.6	1010.0	1009.3	1009.2	1011.6	1011.3	1010.3
16.00	1011.6	1011.8	1011.9	1011.3	1011.1	1010.5	1011.8	1011.0	1009.4	1008.8	1008.9	1011.3	1010.8	1009.8
17.00	1011.5	1011.7	1011.6	1011.0	1010.7	1010.2	1011.4	1010.6	1009.1	1008.6	1008.8	1011.2	1010.5	1009.5
18.00	1011.7	1011.8	1011.8	1011.0	1010.7	1010.2	1011.4	1010.6	1009.2	1008.7	1008.9	1011.5	1010.6	1009.6
19.00	1011.9	1012.0	1012.0	1011.5	1011.1	1010.6	1011.7	1011.0	1009.5	1009.1	1009.3	1011.8	1011.0	1010.0
20.00	1012.3	1012.4	1012.4	1012.0	1011.6	1011.1	1012.3	1011.5	1010.0	1009.7	1009.9	1012.2	1011.4	1010.5
21.00	1012.9	1012.9	1013.1	1012.5	1012.3	1011.8	1012.8	1012.2	1010.7	1010.5	1010.5	1012.7	1012.1	1011.1
22.00	1013.3	1013.5	1013.7	1013.1	1012.8	1012.3	1013.4	1012.8	1011.5	1011.1	1011.1	1013.2	1012.6	1011.7
23.00	1013.4	1013.8	1014.0	1013.5	1013.3	1012.7	1013.8	1013.2	1011.9	1011.4	1011.3	1013.4	1013.0	1012.0
24.00	1013.2	1013.7	1013.9	1013.4	1013.1	1012.7	1013.8	1013.2	1011.8	1011.5	1011.1	1013.2	1012.9	-
Maandgem.	1012.9	1013.1	1013.2	1012.5	1012.4	1011.9	1013.0	1012.5	1011.0	1010.6	1010.4	1012.7	1012.2	-

Tabel XXVII Maandgemiddeld van de windsnelheid (in knopen) op aangegeven tijden - Beatrix Luchthaven, Aruba
Table XXVII Monthly average of the windvelocity (in knots) at indicated times - Beatrix Airport, Aruba
Cuadro XXVII Promedio mensual de la velocidad del viento (en nudos) en las horas indicadas - Aeropeurto Beatrix, Aruba

Lokale tijd Local time Hora local	1967													1966
	jan.	febr.	mrt	apr.	mei	juni	juli	aug.	sept.	okt.	nov.	dec.	jaar	
01.00	15.0	14.8	14.3	15.0	16.7	16.4	16.2	16.2	13.0	11.3	09.6	13.3	14.3	16.0
02.00	13.9	14.8	13.5	14.7	15.8	16.0	15.8	15.6	12.5	11.0	08.8	13.7	13.8	15.6
03.00	13.8	13.8	13.3	14.3	15.8	15.1	15.0	15.3	12.1	10.4	08.9	13.2	13.4	15.1
04.00	13.3	13.9	12.6	14.3	15.3	14.9	15.2	14.6	11.9	10.3	08.5	13.0	13.2	14.7
05.00	13.3	13.3	12.8	13.9	15.2	14.6	14.9	14.1	11.2	09.9	08.0	12.5	12.8	14.4
06.00	12.9	13.7	12.6	13.7	14.7	14.6	14.4	13.9	11.3	09.8	08.3	12.5	12.7	14.4
07.00	13.0	13.1	13.3	13.8	15.5	14.7	13.9	13.6	10.8	09.8	08.5	12.1	12.7	14.4
08.00	14.0	14.3	13.3	15.9	16.9	17.4	16.8	17.0	13.6	12.6	10.5	13.2	14.6	15.8
09.00	16.3	17.0	16.3	17.5	19.4	18.5	18.2	18.3	15.0	14.3	12.9	15.8	16.6	18.3
10.00	18.0	18.1	17.7	18.2	20.6	19.7	18.6	19.1	15.8	15.7	13.7	17.3	17.7	19.6
11.00	18.8	18.7	18.5	18.8	21.2	19.5	19.7	19.3	15.8	15.6	14.0	17.6	18.1	20.2
12.00	19.4	19.8	18.5	19.3	21.8	19.8	20.3	19.7	15.7	15.5	14.3	18.5	18.6	20.5
13.00	19.0	19.5	18.7	19.5	21.7	19.7	19.9	19.7	16.0	15.3	14.1	18.4	18.5	20.4
14.00	18.5	18.8	18.6	19.4	21.3	19.4	20.3	20.1	15.8	15.4	14.2	18.8	18.4	20.3
15.00	18.8	18.7	18.6	19.1	21.5	20.3	20.8	20.7	16.9	15.4	14.0	18.5	18.6	20.5
16.00	18.4	18.4	18.3	18.9	21.2	20.8	21.0	21.4	17.4	16.3	13.6	18.2	18.7	20.8
17.00	18.2	18.5	18.5	18.8	21.2	21.0	20.8	21.8	17.9	16.8	13.6	17.6	18.7	21.0
18.00	18.0	17.4	17.8	18.0	20.6	21.2	21.0	21.5	17.8	16.5	13.5	16.2	18.3	20.7
19.00	16.2	16.2	16.1	16.7	19.9	20.4	19.6	20.1	16.6	14.9	12.4	15.1	17.0	19.4
20.00	15.4	15.5	15.6	16.0	18.3	19.0	18.3	19.0	15.8	14.5	11.9	15.0	16.2	18.6
21.00	15.5	15.8	15.3	15.7	17.9	18.8	18.0	18.6	15.8	13.9	11.1	14.2	15.9	18.1
22.00	15.2	15.8	14.8	15.8	17.2	17.9	17.7	18.1	14.5	13.0	11.3	13.9	15.4	17.8
23.00	15.0	15.3	14.6	15.4	17.4	17.6	16.9	17.2	14.0	12.9	10.5	14.2	15.1	17.0
24.00	14.6	14.8	14.6	14.7	16.9	17.3	17.0	16.7	13.5	12.4	10.2	13.6	14.7	16.6
Maandgem.	16.0	16.2	15.8	16.6	18.5	18.1	17.9	18.0	14.6	13.5	11.[illegible]	15.2	16.0	17.9

Tabel XXVIII Maandgemiddelde van de windvector (in graden/knopen) op aangegeven tijden - Beatrix Luchthaven, Aruba
Table XXVIII Monthly average of the windvector (in degrees/knots) at indecated times - Beatrix Airport, Aruba
Cuadro XXVIII Promedio mensula del vector del viento (en grados/nudos) las horas indicadas - Aeropuerto Beatrix, Aruba

Lokale tijd Local time Hora local	1967													1966
	jan.	febr.	mrt	apr.	mei	juni	juli	aug.	sept.	okt.	nov.	dec.	jaar	
01.00	079/14.7	084/14.8	076/13.9	076/14.6	088/16.4	093/16.1	088/16.0	092/16.0	087/12.5	092/11.1	075/09.2	080/12.9	085/13.9	086/15.4
02.00	084/13.6	088/14.6	076/13.1	076/14.3	089/15.5	097/15.8	091/15.6	093/15.4	090/12.2	095/10.9	075/08.2	082/13.3	087/13.5	088/14.9
03.00	084/13.6	088/13.6	076/12.9	078/13.9	089/15.5	098/14.9	092/14.7	095/15.2	090/11.9	092/10.2	073/08.4	081/12.9	087/13.1	088/14.4
04.00	084/13.1	091/13.7	077/12.1	078/13.7	091/14.9	098/14.7	093/15.0	095/14.4	091/11.6	093/10.0	079/08.0	078/12.8	088/12.7	089/14.0
05.00	086/13.0	088/13.0	077/12.2	078/13.3	090/14.9	100/14.3	093/14.6	097/13.9	093/10.9	093/09.7	076/07.5	078/12.0	088/12.3	091/13.8
06.00	087/12.7	092/13.3	077/12.0	079/13.1	092/14.4	100/14.4	095/14.2	097/13.8	098/11.0	093/09.6	076/07.7	081/12.1	089/12.3	092/13.7
07.00	088/12.8	091/12.7	078/12.7	080/12.9	093/15.4	100/14.5	097/13.7	098/13.5	100/10.3	093/09.7	076/08.1	082/11.8	090/12.2	092/13.7
08.00	089/13.8	090/13.8	083/12.8	079/15.2	092/16.7	100/17.1	098/16.6	097/16.8	101/12.9	094/12.1	084/10.0	085/12.8	091/14.2	093/15.0
09.00	091/16.0	094/16.4	085/15.7	080/16.7	093/19.1	104/18.3	098/17.9	101/18.0	098/14.3	097/13.7	088/12.8	085/15.4	093/16.1	095/17.2
10.00	093/17.7	091/17.5	083/17.0	080/17.4	096/20.1	105/19.4	095/18.3	101/18.6	101/14.9	098/14.7	091/12.7	084/16.8	093/17.0	096/18.6
11.00	093/18.3	095/17.9	082/17.8	082/18.2	092/20.8	105/19.2	095/19.5	100/18.8	102/14.5	101/14.5	096/12.8	088/16.8	094/17.3	096/19.0
12.00	090/18.8	093/19.1	081/17.8	079/18.9	090/21.5	104/19.3	091/19.9	099/19.1	104/13.9	098/14.4	091/12.4	088/18.0	092/17.6	096/19.3
13.00	091/18.5	095/18.8	080/17.9	077/18.9	092/21.3	107/19.3	090/19.6	097/19.2	102/14.4	098/14.5	088/12.1	087/18.0	092/17.5	093/19.1
14.00	091/17.9	093/18.0	079/18.0	076/18.8	091/20.8	100/19.0	087/19.9	093/19.7	093/14.5	100/14.3	080/12.4	085/18.2	089/17.5	089/19.1
15.00	090/18.3	089/18.2	078/17.8	073/18.6	087/21.2	092/19.9	082/20.4	087/20.4	078/15.7	091/14.5	083/12.2	087/17.9	085/17.8	085/19.4
16.00	089/17.9	087/17.7	073/17.6	071/18.4	084/20.9	086/20.4	080/20.7	089/20.8	096/16.2	075/15.6	079/12.2	085/17.7	080/17.9	080/19.9
17.00	087/17.9	086/18.0	073/17.9	068/18.5	081/20.9	082/20.7	078/20.4	077/21.6	066/17.1	070/16.4	071/13.1	083/16.9	077/18.2	077/20.2
18.00	085/17.8	082/17.1	071/17.2	068/17.7	080/20.4	080/20.9	075/20.9	078/21.4	065/17.1	067/16.2	068/12.9	081/15.8	075/17.8	074.20.1
19.00	083/16.0	080/16.0	069/15.6	068/16.5	077/19.6	079/20.1	076/19.3	076/20.0	065/16.2	069/14.7	066/11.9	076/14.8	074/16.7	074/18.8
20.00	082/15.3	079/15.2	071/15.2	067/15.8	080/18/0	070/18.6	078/18.1	077/18.7	068/15.4	073/14.2	069/11.4	077/14.8	075/15.9	075/18.0
21.00	082/15.3	080/15.5	070/14.8	071/15.4	083/17.6	084/18.4	082/17.8	082/18.3	070/15.1	078/13.6	071/10.7	080/13.9	078/15.5	077/17.6
22.00	082/15.1	081/15.5	071/14.3	072/15.5	085/16.9	087/17.6	084/17.4	085/17.8	076/14.0	082/12.6	072/11.0	080/13.7	080/15.1	080/17.1
23.00	082/14.8	083/15.1	072/14.1	074/15.0	087/17.1	087/17.3	085/16.6	094/16.9	082/13.5	085/12.5	077/10.1	082/13.9	082/14.7	082/16.4
24.00	082/14.4	083/14.7	074/14.2	074/14.2	087/16.6	090/17.0	085/16.8	091/16.4	086/13.1	089/12.1	074/09.7	080/13.3	083/14.3	084.16.0
Maandgem.	087/15.7	088/15.8	076/15.1	075/16.0	088/18.1	086/17.6	094/17.5	090/17.5	085/13.5	087/12.8	079/10.6	083/14.8	085/15.4	086/16.9

Tabel XXIX Relatieve frequentie (in 0/00) van de windwaarnemingen naar richting en snelheid Beatrix luchthaven, Aruba

Table XXIX Relative frequency (in 0/00) of the wind observations according to the direction and velocity - Beatrix Airport, Aruba

Cuadro XXIX Frecuencia relativa (en 0/00) de las observaciones del viento según la dirección y velocidad - Aeropuerto Beatrix, Aruba

Graden Degrees Grados	Windstil Calm Calma	Windsnelheid in knopen / Wind velocity in knots / Velocidad del viento en nudos							Totaal Total Total
		1 - 3	4 - 6	7 - 10	11 - 16	17 - 21	22 - 27	28 - 33	
	1.6								1.6
010		0.2	1.2						1.4
020		0.2	0.8	0.7	0.5				2.2
030		0.1	1.6	1.2	2.4				5.3
040		0.2	1.0	4.2	6.8	0.5			12.7
050		0.3	2.7	5.7	9.1	2.8	0.1		20.7
060		0.3	2.4	8.3	32.2	24.5	3.1		70.8
070		0.2	2.1	11.2	66.7	65.6	14.4	0.1	160.3
080		0.6	3.1	8.1	79.3	98.6	21.2		210.9
090		0.2	1.8	10.3	82.4	126.3	32.3	0.1	253.4
100		0.6	2.9	12.0	66.6	63.1	10.4		155.6
110		0.2	1.2	5.8	27.7	36.4	4.5		75.8
120			1.0	1.2	4.2	8.5	0.9		15.8
130			0.5	0.6	0.5	0.6	0.2		2.4
140		0.1	0.1	0.5	0.2	0.1			1.0
150		0.1	0.3	0.8	1.3	0.1			2.6
160			0.2	0.5	0.7				1.4
170			0.6	0.5	0.6				1.7
180		0.1	0.2	0.1					0.4
190			0.5	0.5					1.0
200				0.2	0.1				0.3
210			0.1						0.1
220			0.1						0.1
230		0.1	0.1						0.2
240		0.1	0.1						0.2
250			0.1						0.1
260				0.2					0.2
270				0.1					0.1
280									
290				0.1					0.1
300			0.1						0.1
310									
320				0.1					0.1
330									
340		0.1							0.1
350			0.2						0.2
360			0.7						0.7
Totaal Total Total	1.6	3.7	25.7	72.9	381.3	427.1	87.1	0.2	999.6

Beatrix Luchthaven, Aruba

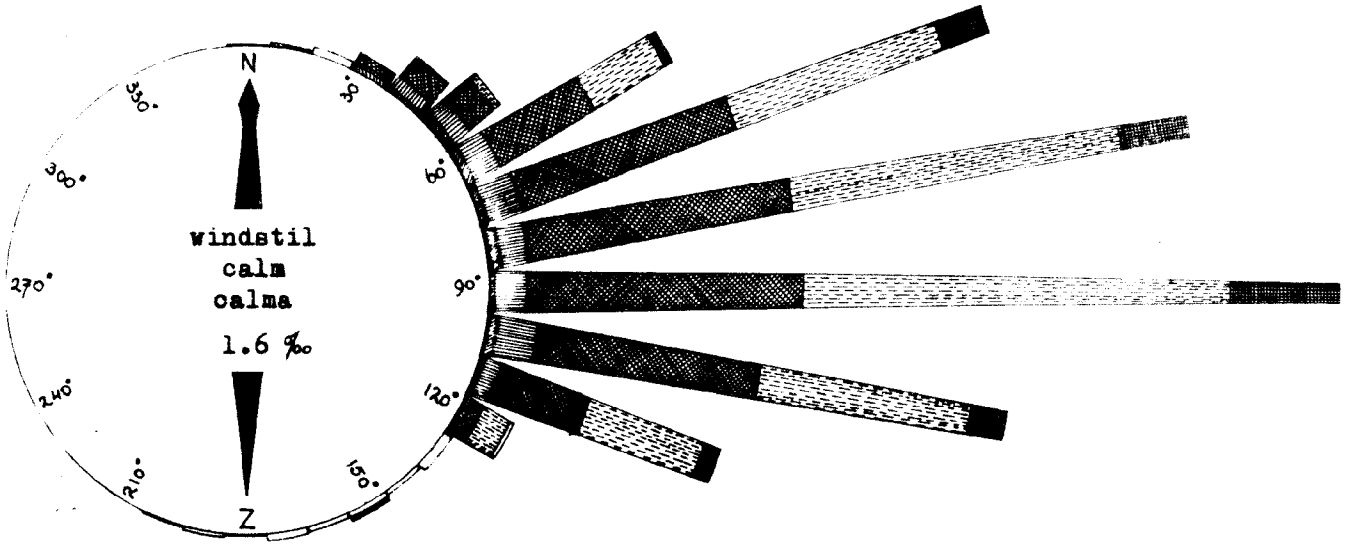

Voor minder frequente windrichtingen zijn de windsnelheden niet onderverdeeld
1 cm lengte komt overeen met 20 ‰

For less frquent wind directions the wind velocities have not been subdivided
1 cm length corresponds to 20 ‰

Las velocidades del viento no son subdivididas para las direcciones del viento menos frecuentes
1 cm longitud corresponde a 20 ‰

m/sec.	knopen knots nudos
0.3- 1.5	1 - 3
1.6- 3.3	4 - 6
3.4- 5.4	7 -10
5.5- 7.9	11-16
8.0-10.7	17-21
10.8-13.8	22-27

Blank page retained for pagination

Tabel XXX-A Droge-boltemperatuur, natte-boltemperatuur, dauwpunt en dampspanning - Kralendijk, Bonaire
Table XXX-A Dry-bulb temperature, wet-bulb temperature, dew point and vapour pressure - Kralendijk, Bonaire
Cuadro XXX-A Temp. del termómetro seco, temp. del termómetro mojado, punto de rocío y tensión del vapor - Kralendijk, Bonaire

Omschrijving	1967													1966	Description
	jan.	febr.	mrt	apr.	mei	juni	juli	aug.	sept.	okt.	nov.	dec.	jaar		
Droge-boltemperatuur (in °C)															**Dry-bulb temp. (in °C)**
Gemiddeld om 08.00 l.t.	25.1	25.2	25.4	26.3	26.9	27.4	27.3	27.5	28.0	28.0	26.8	25.7	26.6	27.0	Average at 08.00 l.t.
Gemiddeld om 11.00 l.t.	28.6	27.6	28.5	28.9	29.3	30.0	29.7	30.1	30.3	30.7	29.2	29.1	29.4	29.7	Average at 11.00 l.t.
Gemiddeld om 14.00 l.t.	29.0	28.3	29.1	29.4	29.8	30.5	30.2	30.7	31.2	31.0	30.0	29.7	29.9	30.2	Average at 14.00 l.t.
Gemiddeld om 17.00 l.t.	27.3	27.6	28.0	28.2	28.8	29.2	29.3	29.6	30.2	29.8	28.6	28.1	28.7	29.0	Average at 17.00 l.t.
Gemiddeld om 20.00 l.t.	25.6	25.4	25.8	26.2	26.6	27.0	26.9	27.2	27.9	27.5	26.8	25.9	26.5	27.1	Average at 20.00 l.t.
Gem. der dagelijkse max.	29.5	29.4	29.9	30.1	30.5	30.9	31.3	31.5	32.1	31.9	30.9	30.3	30.7	31.6	Average of the daily max
Absoluut maximum	30.3	31.1	31.4	31.1	31.5	31.8	32.0	32.4	33.4	32.9	32.6	31.0	33.4	34.7	Absolute maximum
Gem. der dagelijkse min.	23.1	23.6	23.7	24.4	24.7	25.7	25.4	25.3	25.9	25.7	23.8	23.3	24.6	24.9	Average of the daily min
Absoluut minimum	20.6	21.0	21.4	21.8	21.8	23.8	22.6	23.4	22.6	21.4	20.1	20.7	20.1	20.2	Absolute minimum
Natte-boltemperatuur (in °C)															**Wet-bulb temp. (in °C)**
Gemiddeld om 08.00 l.t.	22.8	22.6	22.4	23.4	23.9	24.3	24.7	24.7	25.2	25.2	24.9	23.5	24.0	24.2	Average at 08.00 l.t.
Gemiddeld om 11.00 l.t.	24.2	23.5	23.5	24.2	24.6	24.9	25.4	25.4	25.6	26.3	25.6	24.8	24.8	25.1	Average at 11.00 l.t.
Gemiddeld om 14.00 l.t.	24.2	23.7	23.4	24.2	24.7	25.0	25.5	25.7	25.8	26.1	25.9	25.2	25.0	25.1	Average at 14.00 l.t.
Gemiddeld om 17.00 l.t.	23.6	23.4	23.1	23.7	24.5	24.6	25.0	25.3	25.5	25.6	25.3	24.4	24.5	24.8	Average at 17.00 l.t.
Gemiddeld om 20.00 l.t.	22.9	22.6	22.6	23.4	23.9	24.2	24.4	24.6	25.1	24.9	24.6	23.6	23.9	24.1	Average at 20.00 l.t.
Dauwpunt (in °C)															**Dew point (in °C)**
Gemiddeld om 08.00 l.t.	21.9	21.4	21.1	22.1	22.7	23.1	23.6	23.7	24.2	24.2	24.2	22.6	22.9	23.1	Average at 08.00 l.t.
Gemiddeld om 11.00 l.t.	22.5	21.8	21.4	22.3	22.8	23.0	23.3	23.7	23.9	24.7	24.3	23.1	23.1	23.4	Average at 11.00 l.t.
Gemiddeld om 14.00 l.t.	22.2	21.8	21.0	22.0	22.7	22.8	23.5	23.8	23.8	24.4	24.4	23.5	23.0	23.1	Average at 14.00 l.t.
Gemiddeld om 17.00 l.t.	22.2	21.6	21.0	21.9	22.9	22.4	23.4	23.7	23.7	24.1	24.0	22.9	22.8	23.1	Average at 17.00 l.t.
Gemiddeld om 20.00 l.t.	21.8	21.4	21.2	22.3	22.8	23.0	23.4	23.5	24.2	23.9	23.7	22.6	22.8	23.0	Average at 20.00 l.t.
Dampspanning (in mb)															**Vapour pressure (in mb)**
Gemiddeld om 08.00 l.t.	26.3	25.5	25.0	26.7	27.6	28.3	29.2	29.2	30.1	30.1	30.2	27.5	28.0	28.4	Average at 08.00 l.t.
Gemiddeld om 11.00 l.t.	27.3	26.2	25.5	27.0	27.7	28.1	29.6	29.3	29.6	31.2	30.4	28.1	28.4	28.8	Average at 11.00 l.t.
Gemiddeld om 14.00 l.t.	26.8	26.1	24.9	26.5	27.6	27.8	29.1	29.5	29.4	30.5	30.6	29.0	28.2	28.4	Average at 14.00 l.t.
Gemiddeld om 17.00 l.t.	26.7	25.8	25.0	26.3	27.9	27.9	28.3	29.3	29.3	30.0	29.9	28.0	27.9	28.3	Average at 17.00 l.t.
Gemiddeld om 20.00 l.t.	26.2	25.5	25.2	26.9	27.7	28.2	28.9	29.0	30.1	29.7	29.3	27.5	27.8	28.1	Average at 20.00 l.t.

Tabel XXX-B Relatieve vochtigheid, bewolking, luchtdruk, windsnelheid en neerslag - Kralendijk, Bonaire
Table XXX-B Relative humidity, cloudiness, pressure, windvelocity and precipitation - Kralendijk, Bonaire
Cuadro XXX-B Humedad relativa, nubosidad, presión, velocidad del viento y precipitación - Kralendijk, Bonaire

Omschrijving	1967													1966	Discription
	jan.	febr.	mrt	apr.	mei	juni	juli	aug.	sept.	okt.	nov.	dec.	jaar		
Relatieve vochtigheid (in %)															Relative humidity (in %)
Gemiddeld om 08.00 l.t.	82.5	79.6	77.1	78.0	77.9	77.5	80.5	79.5	79.6	79.6	85.7	83.3	80.1	79.3	Average at 08.00 l.t.
Gemiddeld om 11.00 l.t.	69.8	71.0	65.5	67.8	68.0	66.2	71.0	68.4	67.8	70.6	75.0	70.5	69.3	69.4	Average at 11.00 l.t.
Gemiddeld om 14.00 l.t.	66.9	67.9	61.8	64.6	65.8	63.7	68.5	66.8	64.8	67.9	72.1	69.5	66.7	66.3	Average at 14.00 l.t.
Gemiddeld om 17.00 l.t.	73.6	69.9	66.1	68.8	70.5	68.9	70.7	70.7	62.3	71.5	67.4	73.7	70.3	70.4	Average at 17.00 l.t.
Gemiddeld om 20.00 l.t.	79.8	78.6	75.9	79.1	79.6	79.1	81.3	80.4	81.5	80.9	83.2	82.3	80.1	78.5	Average at 20.00 l.t.
Bewolking (in %)															Cloudiness (in %)
Gemiddeld om 08.00 l.t.	58	58	60	70	64	61	62	56	61	48	61	52	59.2	63.5	Average at 08.00 l.t.
Gemiddeld om 11.00 l.t.	59	62	65	72	69	63	70	67	66	62	69	56	65.0	67.3	Average at 11.00 l.t.
Gemiddeld om 14.00 l.t.	63	64	65	72	67	60	66	63	65	63	66	60	64.5	64.5	Average at 14.00 l.t.
Gemiddeld om 17.00 l.t.	57	54	59	68	57	59	58	48	59	44	58	53	56.2	56.9	Average at 17.00 l.t.
Gemiddeld om 20.00 l.t.	46	37	45	47	40	43	45	39	47	33	38	27	40.6	41.2	Average at 20.00 l.t.
Luchtdruk *)															Atmospheric pressure *)
Gemiddeld om 08.00 l.t.	13.2	13.5	13.5	12.7	13.1	12.8	13.5	13.5	11.8	11.6	10.8	13.3	12.8	11.8	Average at 08.00 l.t.
Gemiddeld om 11.00 l.t.	14.6	15.1	14.8	13.8	14.0	13.4	14.2	14.2	12.9	12.5	11.9	14.3	13.8	12.9	Average at 11.00 l.t.
Gemiddeld om 14.00 l.t.	12.9	13.4	13.2	12.6	12.7	12.3	13.2	12.9	11.2	10.3	09.7	12.3	12.2	11.3	Average at 14.00 l.t.
Gemiddeld om 17.00 l.t.	11.5	11.6	11.5	10.9	11.0	10.6	11.6	11.0	09.2	09.1	08.4	11.2	10.6	09.7	Average at 17.00 l.t.
Gemiddeld om 20.00 l.t.	11.9	12.2	12.2	11.6	11.6	11.2	12.2	11.8	10.2	09.7	09.4	12.0	11.3	10.4	Average at 20.00 l.t.
Windsnelheid (in knopen)															Wind velocity (in knots)
Gemiddeld om 08.00 l.t.	09.9	10.4	9.9	10.6	12.2	13.5	13.6	13.0	10.1	09.5	6.7	09.2	10.7	10.7	Average at 08.00 l.t.
Gemiddeld om 11.00 l.t.	13.8	14.2	13.3	13.2	14.6	15.0	14.5	14.1	11.4	11.8	10.2	13.5	13.3	13.5	Average at 11.00 l.t.
Gemiddeld om 14.00 l.t.	14.2	13.9	12.9	13.0	15.2	15.2	15.3	14.5	11.7	11.7	10.8	13.0	13.4	13.7	Average at 14.00 l.t.
Gemiddeld om 17.00 l.t.	12.4	13.5	11.8	12.3	14.3	14.7	14.9	14.5	11.8	11.5	09.8	11.9	12.8	13.2	Average at 17.00 l.t.
Gemiddeld om 20.00 l.t.	10.7	10.8	9.4	9.7	12.3	12.3	12.8	12.6	10.3	10.4	7.2	9.3	10.6	11.4	Average at 20.00 l.t.
Neerslag (in mm)															Precipitation (in mm)
Hoeveelheid	48.9	50.4	39.6	25.9	36.4	3.3	20.6	3.8	23.3	92.1	152.5	36.3	533.1	641.6	Quantity
Max. op één dag	10.0	34.0	17.3	8.7	11.4	3.3	4.8	1.2	7.6	51.8	42.8	9.2	51.8	53.4	One day maximum

*) Herleid tot zeeniveau; Alle waarden verminderd met 1000,0 mb
*) Reduced to sea-level; All values deducted by 1000,0 mb
*) Reducido a nivel del mar; Todos los valores disminuídos con 1000,0 mb

Tabel XXXI Maandgemiddelde van de windsnelheid (in knopen) op aangegeven tijden. Kralendijk, Bonaire
Table XXXI Monthly average of the windvelocity (in knots) at indicated times. Kralendijk, Bonaire
Cuadro XXXI Promedio mensual de la velocidad del viento (en nudos) en las horas indicadas. Kralendijk, Bonaire

Lokale tijd Local time Hora local	1967													1966
	jan.	febr.	mrt.	apr.	mei	juni	juli	aug.	sept.	okt.	nov.	dec.	jaar	
01.00	10.5	10.5	8.7	9.1	11.0	11.2	11.2	10.8	9.1	7.9	6.5	9.1	9.6	10.1
02.00	10.7	9.7	8.4	8.6	10.9	10.7	11.1	10.3	8.2	8.1	7.0	8.7	9.4	9.8
03.00	9.9	9.9	8.2	8.5	10.7	10.9	10.5	9.8	7.9	7.9	6.0	8.4	9.0	9.6
04.00	10.2	9.2	7.9	8.8	10.8	10.6	10.3	9.4	7.6	7.6	6.1	8.9	9.0	9.3
05.00	9.7	9.1	7.5	9.1	10.6	10.4	10.4	9.4	7.1	7.5	5.7	8.2	8.7	9.1
06.00	10.1	9.3	8.3	8.7	10.6	10.3	10.3	9.2	7.2	7.5	5.4	8.2	8.8	9.1
07.00	9.4	9.7	8.0	8.9	10.3	10.6	10.6	10.2	7.3	7.3	5.3	8.5	8.8	9.1
08.00	9.9	10.4	9.9	10.6	12.2	13.5	13.6	13.0	10.1	9.5	6.7	9.2	10.7	10.7
09.00	11.5	12.7	11.7	12.0	14.0	14.5	14.1	13.7	11.0	11.0	9.2	11.4	12.2	12.4
10.00	13.2	13.4	12.4	12.7	15.1	15.0	14.3	13.9	11.1	11.5	9.8	13.1	12.9	13.2
11.00	13.8	14.2	13.3	13.2	14.6	15.0	14.5	14.1	11.4	11.8	10.2	13.5	13.3	13.5
12.00	14.2	13.9	13.0	13.2	15.4	15.8	15.2	14.2	11.3	11.8	10.9	13.5	13.5	13.8
13.00	14.0	14.5	12.7	13.1	15.6	15.7	15.1	14.2	11.6	11.9	10.5	13.0	13.5	13.9
14.00	14.2	13.9	12.9	13.0	15.2	15.2	15.3	14.5	11.7	11.7	10.8	13.0	13.4	13.7
15.00	13.4	13.7	12.4	12.9	15.1	15.2	15.0	14.4	11.4	11.2	10.4	13.0	13.2	13.6
16.00	13.1	13.6	12.4	12.3	14.9	14.8	15.1	14.5	11.5	11.7	10.3	12.5	13.1	13.4
17.00	12.4	13.5	11.8	12.3	14.3	14.7	14.9	14.5	11.8	11.5	9.8	11.9	12.8	13.2
18.00	11.8	12.6	11.3	11.8	14.3	14.0	14.4	14.0	11.9	11.2	8.8	11.2	12.3	12.8
19.00	9.9	11.1	10.5	10.7	13.0	13.1	13.5	13.1	10.8	10.5	7.9	9.6	11.1	11.9
20.00	10.7	10.8	9.4	9.7	12.3	12.3	12.8	12.6	10.3	10.4	7.2	9.3	10.6	11.4
21.00	10.4	11.0	9.4	10.0	12.4	12.4	12.4	12.2	10.0	9.8	7.5	9.6	10.6	11.2
22.00	10.6	11.3	9.3	9.6	12.3	11.7	12.1	12.0	9.4	9.6	7.3	9.2	10.4	10.9
23.00	11.0	10.8	9.2	9.2	11.4	11.8	12.0	11.6	9.2	9.3	7.1	9.3	10.2	10.6
24.00	10.8	10.8	8.6	9.2	11.7	10.8	11.4	11.3	9.1	8.5	7.3	9.1	9.9	10.3
Maandgem.	11.5	11.6	10.3	10.7	12.9	12.9	12.9	12.4	9.9	9.9	8.1	10.5	11.1	11.5

Tabel XXXII Maandgemiddelde van de windvector (in graden/knopen) op aangegeven tijden - Kralendijk, Bonaire
Table XXXII Monthly average of the windvector (in degrees/knots) at indicated times - Kralendijk, Bonaire
Cuadro XXXII Promedio mensual del vector del viento (en grados/nudos) en las horas indicadas - Kralendijk, Bonaire

Lokale tijd Local time Hora local	1967													1966
	jan.	febr.	mrt.	apr.	mei	juni	juli	aug.	sept.	okt.	nov.	dec.	jaar	
01.00	078/10.4	076/10.4	070/08.5	075/09.0	080/11.0	081/11.1	076/11.1	080/10.7	076/09.0	080/07.8	070/06.4	073/09.0	076/09.5	082/09.9
02.00	077/10.6	077/09.7	070/08.2	074/08.5	081/10.9	083/10.6	078/11.0	081/10.2	080/08.1	079/07.9	070/06.8	072/08.6	077/09.2	083/09.6
03.00	077/09.9	077/09.8	071/08.0	075/08.4	081/10.6	082/10.8	079/10.4	083/09.7	082/07.7	080/07.6	070/05.7	070/08.3	078/08.9	083/09.4
04.00	077/10.1	078/09.2	073/07.7	076/08.7	081/10.8	083/10.6	079/10.2	083/09.4	081/07.5	083/07.4	069/05.9	073/08.7	078/08.8	084/09.0
05.00	078/09.6	079/09.1	073/07.4	074/08.9	081/10.5	083/10.4	081/10.3	083/09.4	081/06.9	083/07.0	072/05.5	073/08.1	079/08.6	084/08.8
06.00	080/10.0	079/09.2	073/08.0	074/08.6	082/10.6	083/10.3	081/10.2	083/09.2	086/07.1	085/07.2	076/05.2	076/08.1	080/08.6	085/08.8
07.00	079/09.2	080/09.6	075/07.9	075/08.7	082/10.3	085/10.5	081/10.5	085/10.1	089/07.1	088/07.2	075/05.1	077/08.4	081/08.7	086/08.9
08.00	082/09.8	084/10.4	075/09.7	076/10.5	084/12.2	086/13.5	083/13.5	086/12.9	091/09.7	090/09.4	077/06.3	077/09.0	083/10.6	088/10.4
09.00	083/11.4	084/12.7	076/11.4	077/11.7	083/13.9	087/14.4	085/14.0	086/13.6	095/10.3	091/10.8	081/08.9	077/11.2	084/12.0	089/12.0
10.00	083/13.0	085/13.2	076/12.1	077/12.6	084/15.0	089/14.8	085/14.2	088/13.8	100/10.7	094/11.0	081/08.6	077/12.8	085/12.6	090/12.7
11.00	084/13.7	086/13.9	077/13.0	077/13.0	084/14.5	089/14.9	087/14.4	089/14.0	098/11.0	095/11.6	081/08.9	077/13.2	085/12.9	091/13.0
12.00	083/14.1	087/13.7	078/12.8	079/13.1	085/15.3	088/15.6	085/15.1	089/14.2	100/10.8	096/11.2	084/09.6	083/13.1	086/13.2	093/13.2
13.00	084/13.9	086/14.3	079/12.4	079/13.0	086/15.5	089/15.6	085/15.0	090/14.2	096/11.2	095/11.2	084/08.8	082/12.7	085/13.1	092/13.3
14.00	084/14.1	086/13.8	077/12.6	079/12.9	086/15.1	089/15.1	084/15.2	088/14.4	093/11.2	093/11.1	085/09.0	081/12.8	085/13.1	091/13.2
15.00	086/13.3	083/13.6	077/12.2	078/12.8	084/15.0	088/15.0	080/14.9	084/14.3	085/11.2	087/10.8	081/09.6	078/12.8	083/12.9	088/13.2
16.00	083/13.0	082/13.5	076/12.3	077/12.1	082/14.8	087/14.7	077/15.0	079/14.4	081/11.2	081/11.3	079/08.7	081/12.2	080/12.8	085/13.1
17.00	082/12.3	079/13.3	072/11.6	076/12.2	082/14.2	082/14.6	074/14.8	075/14.4	073/11.7	079/11.3	072/09.1	076/11.8	077/12.6	081/12.8
18.00	082/11.7	078/12.5	072/11.2	076/11.7	080/14.2	080/13.9	072/14.3	074/13.9	068/11.6	074/11.0	073/08.6	075/11.1	075/12.1	080/12.6
19.00	077/09.8	075/11.0	070/10.3	075/10.6	079/13.0	080/13.1	071/13.5	072/13.0	069/10.7	073/10.3	071/07.5	073/09.5	074/11.0	077/11.7
20.00	075/10.7	073/10.8	068/09.2	074/09.6	080/12.3	080/12.3	070/12.7	072/12.5	067/10.1	072/10.2	070/07.0	071/09.2	073/10.5	077/11.2
21.00	074/10.4	072/10.9	067/09.3	073/09.9	080/12.4	080/12.4	070/12.3	073/12.2	069/09.8	074/09.7	070/07.4	071/09.4	073/10.5	077/11.1
22.00	073/10.5	073/11.2	067/09.1	074/09.5	080/12.3	080/11.7	072/12.1	075/12.0	071/09.3	075/09.5	071/07.2	072/09.1	074/10.3	078/10.7
23.00	074/11.0	073/10.7	067/09.0	075/09.1	080/11.4	080/11.8	074/11.9	075/11.5	072/09.1	075/09.2	069/07.0	071/09.2	074/10.1	079/10.5
24.00	074/10.8	074/10.7	069/08.3	074/09.1	080/11.6	081/10.8	077/11.3	077/11.2	074/08.9	079/08.3	072/07.2	074/09.0	076/09.7	081/10.0
Maandgem.	080/11.4	080/11.5	073/10.1	076/10.6	082/12.8	084/12.9	079/12.8	081/12.3	083/09.5	084/09.5	076/07.5	076/10.3	080/10.9	085/11.1

Tabel XXXIII Relatieve frequentie (in 0/00) van de windwaarnemingen naar richting en snelheid Kralendijk, Bonaire

Table XXXIII Relative frequency (in 0/00) of the wind observations according to the direction and velocity - Kralendijk, Bonaire

Cuadro XXXIII Frecuencia relativa (en 0/00) de las observaciones del viento según la dirección y velocidad - Kralendijk, Bonaire

Graden Degrees Grados	Windstil Calm Calma	Windsnelheid in knopen / Wind velocity in knots / Velocidad del viento en nudos						Totaal Total Total
		1 - 3	4 - 6	7 - 10	11 - 16	17 - 21	22 - 27	
	9.2							9.2
010		0.6	0.2	0.1				0.9
020		0.8	0.2	0.3				1.3
030		2.8	0.7	0.7				4.2
040		2.4	3.7	5.5	0.1			11.7
050		4.0	2.9	4.8	2.3			14.0
060		3.2	9.0	27.0	22.6	0.5		62.3
070		2.4	18.2	73.8	125.5	5.3	0.1	225.3
080		1.6	18.8	119.1	231.7	18.5		389.7
090		1.7	11.1	53.9	147.8	17.4		231.9
100		0.8	2.0	5.4	12.7	1.0		21.9
110		0.8	0.6	5.0	7.6	0.3		14.3
120		0.2	0.9	1.5	0.7			3.3
130		0.2	0.3	0.7				1.2
140		0.1	0.3	0.2				0.6
150		0.2	0.1					0.3
160			0.2					0.2
170		0.1	0.2		0.1			0.4
180		0.1	0.1					0.2
190		0.1						0.1
200			0.1					0.1
210		0.2	0.3	0.1	0.1			0.7
220		0.1	0.2					0.3
230		0.2	0.3	0.2				0.7
240		0.1	0.1	0.1				0.3
250		0.1	0.3	0.1				0.5
260								
270		0.2	0.1					0.3
280		0.2		0.1				0.3
290		0.2	0.2					0.4
300		0.2	0.1					0.3
310		0.1						0.1
320		0.1						0.1
330								
340		0.1	0.1	0.1				0.3
350			0.1					0.1
360		0.5	0.5	0.1				1.1
Totaal Total Total	9.2	24.4	71.9	298.8	551.2	43.0	0.1	998.6

Blank page retained for pagination

Kralendijk, Bonaire



Voor minder frequente windrichtingen zijn de windsnelheden niet onderverdeeld
1 cm lengte komt overeen met 20 %

For less frequent wind directions the wind velocities have not been subdivided
1 cm length corresponds to 20 %

Las velocidades del viento no son subdivididas para las direcciones del viento menos frecuentes
1 cm longitud corresponde a 20 %

m/sec.	knopen knots nudos
0.3- 1.5	1 - 3
1.6- 3.3	4 - 6
3.4- 5.4	7 -10
5.5- 7.9	11-16
8.0-10.7	17-21
10.8-13.8	22-27

Blank page retained for pagination

Tabel XXXIV-A Droge-bol temperatuur, natte-bol temperatuur, dauwpunt en dampspanning - Juliana Vliegveld, St. Maarten
Table XXXIV-A Dry-bulb temperature, wet-bulb temperature, dew point, vapour pressure - Juliana Airport, St. Maarten
Cuadro XXXIV-A Temp. del term. seco, temp. del term. mojado, punto de rocío y tensión del vapor - Aeropuerto Juliana, St. Maart

Omschrijving	1967													1966	Description
	jan.	febr.	mrt	apr.	mei	juni	juli	aug.	sept.	okt.	nov.	dec.	jaar		
Droge-bol temp. (in °C)															Dry-bulb temp. (in °C
Gemiddeld om 08.00 l.t.	24.8	24.7	24.5	25.3	26.4	27.6	27.4	27.8	28.0	27.7	27.0	25.2	26.4	26.6	Average at 08.00 l.t.
Gemiddeld om 11.00 l.t.	26.4	26.5	26.3	26.9	27.8	28.6	28.7	29.6	29.4	28.9	28.4	26.9	27.9	28.1	Average at 11.00 l.t.
Gemiddeld om 14.00 l.t.	26.8	27.1	26.6	27.1	28.3	29.1	29.2	30.2	29.6	29.3	28.7	27.5	28.3	28.3	Average at 14.00 l.t.
Gemiddeld om 17.00 l.t.	25.6	26.0	25.5	26.2	27.2	28.4	28.3	28.9	28.6	27.8	27.4	25.7	27.1	27.2	Average at 17.00 l.t.
Gem. der dagelijkse max.	28.4	28.8	28.6	29.4	29.8	30.8	30.8	31.6	31.3	31.0	30.1	28.6	29.9	29.8	Average of the daily ma
Absoluut maximum	29.4	29.8	29.4	32.4	31.0	31.7	32.0	32.4	32.5	32.6	31.0	29.9	32.6	32.7	Absolute maximum
Gem. der dagelijkse min.	22.3	22.5	22.2	23.1	23.8	24.6	24.2	24.6	24.2	24.1	23.6	22.4	23.5	23.7	Average of the daily m
Absoluut minimum	19.8	20.3	20.0	20.8	21.6	22.3	21.2	21.8	20.3	20.8	20.6	20.0	19.8	17.5	Absolute minimum
Natte-bol temp. (in °C)															Wet-bulb temp. (in
Gemiddeld om 08.00 l.t.	21.0	21.1	20.3	21.2	22.5	23.8	23.6	23.7	24.3	24.3	23.6	21.4	22.6	23.0	Average at 08.00 l.t.
Gemiddeld om 11.00 l.t.	21.7	21.8	20.8	21.7	22.9	24.0	24.0	24.0	24.4	24.7	24.0	21.9	23.0	23.5	Average at 11.00 l.t.
Gemiddeld om 14.00 l.t.	21.8	21.8	21.1	21.8	23.0	24.2	24.1	24.1	24.5	24.8	24.1	22.0	23.1	23.5	Average at 14.00 l.t.
Gemiddeld om 17.00 l.t.	21.6	21.5	20.8	21.5	22.8	24.0	23.9	24.0	24.3	24.3	23.8	22.0	22.9	23.2	Average at 17.00 l.t.
Dauwpunt (in °C)															Dew point (in °C)
Gemiddeld om 08.00 l.t.	19.2	19.4	18.1	19.3	20.8	22.2	22.0	22.0	22.8	23.0	22.2	19.7	20.9	21.5	Average at 08.00 l.t.
Gemiddeld om 11.00 l.t.	19.5	19.7	18.1	19.3	20.8	22.1	22.1	21.8	22.4	23.1	22.3	19.6	20.9	21.5	Average at 11.00 l.t.
Gemiddeld om 14.00 l.t.	19.5	19.3	18.4	19.4	20.8	22.3	22.0	21.6	22.5	23.0	22.2	19.5	20.9	21.6	Average at 14.00 l.t.
Gemiddeld om 17.00 l.t.	19.7	19.4	18.5	19.2	20.9	22.2	22.2	22.0	22.6	23.0	22.3	19.9	21.0	21.5	Average at 17.00 l.t.
Dampspanning (in mb)															Vapour pressure
Gemiddeld om 08.00 l.t.	22.3	22.6	20.9	22.2	24.5	26.9	26.5	26.5	27.8	28.0	26.7	23.0	24.8	[illegible]	Average at 08.00 l.t.
Gemiddeld om 11.00 l.t.	22.7	23.0	20.8	22.4	24.5	26.6	26.7	26.1	27.2	28.3	26.9	22.9	24.8	[illegible]	Average at 11.00 l.t.
Gemiddeld om 14.00 l.t.	22.6	22.5	21.2	22.4	24.6	27.0	26.5	25.8	27.4	28.1	26.8	22.7	24.8	[illegible]	Average at 14.00 l.t.
Gemiddeld om 17.00 l.t.	23.0	22.6	21.3	22.2	24.7	26.8	26.7	26.5	27.4	28.0	27.0	23.5	25.0	[illegible]	Average at 17.00 l.t.

Tabel XXXIV-B Relatieve vochtigheid, bewolking, luchtdruk, windsnelheid en neerslag - Juliana Vliegveld, St. Maarten
Table XXXIV-B Relative humidity, cloudiness, atmospheric pressure, windvelocity and precipitation - Juliana Airport, St. Maarten
Cuadro XXXIV-B Humedad relativa, nubosidad, presión, velocidad del viento y precipitación - Aeropuerto Juliana, St. Maarten

Omschrijving	1967													1966	Description
	jan.	febr.	mrt	apr.	mei	juni	juli	aug.	sept.	okt.	nov.	dec.	jaar		
Relatieve vochtigheid (in %)															**Relative humidity (in %)**
Gemiddeld om 08.00 l.t.	71.4	73.0	68.1	69.4	71.3	73.1	72.9	70.8	73.8	75.7	74.8	71.8	72.2	73.8	Average at 08.00 l.t.
Gemiddeld om 11.00 l.t.	66.1	66.6	61.3	63.6	65.5	68.4	67.9	63.2	66.9	71.0	69.7	64.6	66.2	67.7	Average at 11.00 l.t.
Gemiddeld om 14.00 l.t.	64.4	62.7	61.2	63.3	63.9	67.2	65.5	60.3	66.1	69.4	68.0	62.0	64.5	67.1	Average at 14.00 l.t.
Gemiddeld om 17.00 l.t.	70.1	66.8	65.2	65.7	68.6	68.9	69.5	66.9	70.2	75.3	73.9	70.6	69.3	71.2	Average at 17.00 l.t.
Bewolking (in %)															**Cloudiness (in %)**
Gemiddeld om 08.00 l.t.	42.3	44.2	40.4	51.2	58.5	61.2	62.1	53.2	57.9	54.0	45.4	49.6	51.7	53.0	Average at 08.00 l.t.
Gemiddeld om 11.00 l.t.	45.2	44.6	46.4	53.8	59.3	63.3	55.6	54.8	62.5	59.7	58.3	49.6	54.4	55.3	Average at 11.00 l.t.
Gemiddeld om 14.00 l.t.	44.8	42.0	48.0	53.8	60.1	63.3	60.5	49.2	65.8	61.3	55.8	56.0	55.0	56.4	Average at 14.00 l.t.
Gemiddeld om 17.00 l.t.	39.9	33.0	43.5	53.3	56.0	60.0	58.5	45.2	60.4	62.1	53.3	52.4	51.5	53.3	Average at 17.00 l.t.
Luchtdruk *)															**Atmospheric Pressure ***
Gemiddeld om 08.00 l.t.	17.5	17.7	16.8	16.0	17.3	16.3	17.4	16.9	14.6	14.1	13.3	16.3	16.2	15.2	Average at 08.00 l.t.
Gemiddeld om 11.00 l.t.	18.3	18.7	17.6	16.5	17.6	16.7	17.7	17.3	15.2	14.6	14.0	16.9	16.8	15.9	Average at 11.00 l.t.
Gemiddeld om 14.00 l.t.	16.3	16.8	15.9	16.1	16.3	15.6	16.8	16.0	13.6	12.8	11.9	14.8	15.2	14.3	Average at 14.00 l.t.
Gemiddeld om 17.00 l.t.	16.0	15.9	15.0	14.4	15.7	14.9	15.9	15.3	13.1	12.5	11.8	14.9	14.6	13.8	Average at 17.00 l.t.
Windsnelheid (in knopen)															**Windvelocity (in knots)**
Gemiddeld om 08.00 l.t.	11.3	11.1	09.4	10.2	12.0	11.0	12.7	11.1	09.5	07.8	10.1	09.4	10.5	11.6	Average at 08.00 l.t.
Gemiddeld om 11.00 l.t.	12.8	12.8	12.0	10.9	12.2	12.2	14.3	12.3	10.4	10.1	11.6	11.3	11.9	13.1	Average at 11.00 l.t.
Gemiddeld om 14.00 l.t.	12.7	13.5	12.0	11.6	12.6	11.9	14.0	12.0	10.5	08.9	10.8	12.0	11.9	13.0	Average at 14.00 l.t.
Gemiddeld om 17.00 l.t.	12.4	11.6	11.3	10.8	11.6	10.6	12.1	11.5	09.3	08.6	09.3	10.3	10.8	11.9	Average at 17.00 l.t.
Neerslag (in mm)															**Precipitation (in mm)**
Hoeveelheid	21.2	22.1	33.2	30.7	41.4	40.5	68.9	40.2	158.2	96.0	113.4	38.7	704.5	898.3	Quantity
Max. op een dag	07.7	09.5	12.3	19.3	07.6	13.3	30.3	07.6	71.0	26.8	33.3	07.0	71.0	55.4	One day maximum

*) Herleid tot zeeniveau; Alle waarden verminderd met 1000.0 mb

*) Reduced to sea-level; All values deducted by 1000.0 mb

*) Reducido a nivel del mar; Todos los valores disminuidos con 1000.0 mb

Tabel XXXV-A Droge-bol temperatuur, natte-bol temperatuur, dauwpunt en dampspanning - Oranjestad, St. Eustatius
Table XXXV-A Dry-bulb temperature, wet-bulb temperature, dew point and vapour pressure - Oranjestad, St. Eustatius
Cuadro XXXV-A Temp. del term. seco, temp. del term. mojado, punto de rocío y tensión del vapor - Oranjestad, St. Eustati

Omschrijving	1967													1966	Descripción
	jan.	febr.	mrt	apr.	mei	juni	juli	aug.	sept.	okt.	nov.	dec.	jaar		
Droge-bol temp. (in °C)															Temperatura seca (en °C)
Gemiddeld om 08.00 l.t.	24.3	24.4	24.5	25.5	26.4	27.8	27.2	27.7	27.6	27.2	26.6	24.9	26.2	26.5	Promedio a las 08.00 h.l.
Gemiddeld om 11.00 l.t.	26.6	27.2	27.0	27.3	28.4	29.7	29.1	30.0	29.3	29.2	28.6	27.4	28.3	28.7	Promedio a las 11.00 h.l.
Gemiddeld om 14.00 l.t.	27.0	27.7	27.5	28.2	29.2	30.3	30.0	30.6	29.3	29.2	29.2	27.9	28.8	28.9	Promedio a las 14.00 h.l.
Gemiddeld om 17.00 l.t.	25.3	26.3	25.7	26.6	27.4	28.6	28.3	29.0	28.2	27.5	27.1	25.9	27.2	27.4	Promedio a las 17.00 h.l.
Gemiddeld om 20.00 l.t.	23.8	24.1	23.5	24.2	25.2	26.3	26.1	26.9	26.3	25.9	25.2	23.9	25.1	25.3	Promedio a las 20.00 h.l.
Gem. der dagelijkse max.	28.7	29.1	28.9	29.8	30.6	31.7	31.2	31.7	31.2	30.7	30.1	28.9	30.2	30.7	Promedio de los máx. dai
Absoluut maximum	29.5	30.0	29.8	30.9	31.7	32.8	32.3	33.1	33.3	31.9	31.3	30.5	33.3	33.7	Máximo absoluto
Natte-bol temp. (in °C)															Temperatura mojada (en °
Gemiddeld om 08.00 l.t.	21.4	21.3	20.7	21.6	22.8	23.9	23.9	24.0	24.3	24.4	23.7	21.6	22.8	23.4	Promedio a las 08.00 h.l.
Gemiddeld om 11.00 l.t.	22.2	22.3	21.6	22.4	23.4	24.5	24.5	24.8	24.8	24.9	24.6	22.6	23.6	24.2	Promedio a las 11.00 h.l.
Gemiddeld om 14.00 l.t.	22.4	22.6	22.2	23.0	24.0	24.9	25.0	25.2	25.1	25.3	25.0	23.1	24.0	24.4	Promedio a las 14.00 h.l.
Gemiddeld om 17.00 l.t.	21.7	21.9	21.3	22.0	23.1	24.2	24.1	24.5	24.5	24.5	23.9	22.0	23.1	23.6	Promedio a las 17.00 h.l.
Gemiddeld om 20.00 l.t.	20.9	21.0	20.4	20.9	22.4	23.6	23.2	23.6	23.8	23.6	23.1	21.1	22.3	22.8	Promedio a las 20.00 h.l.
Dauwpunt (in °C)															Punto de rocío (en °C)
Gemiddeld om 08.00 l.t.	20.0	19.8	18.8	19.9	21.3	22.4	22.5	22.5	23.0	23.3	22.6	20.1	21.4	22.0	Promedio a las 08.00 h.l.
Gemiddeld om 11.00 l.t.	20.0	20.1	19.2	20.3	21.3	22.5	22.7	22.8	23.0	23.3	23.0	20.6	21.6	22.2	Promedio a las 11.00 h.l.
Gemiddeld om 14.00 l.t.	20.2	20.4	19.8	20.7	21.9	22.9	23.0	23.2	23.6	23.8	23.4	21.1	22.0	22.5	Promedio a las 14.00 h.l.
Gemiddeld om 17.00 l.t.	19.9	19.9	19.2	19.9	21.3	22.5	22.5	22.8	23.1	23.1	22.7	20.3	21.4	21.9	Promedio a las 17.00 h.l.
Gemiddeld om 20.00 l.t.	19.4	19.6	18.8	19.4	21.3	22.5	22.0	22.4	22.8	22.8	22.2	19.8	21.1	21.7	Promedio a las 20.00 h.l.
Dampspanning (in mb)															Tensión del vapor (en mb)
Gemiddeld om 08.00 l.t.	23.5	23.2	21.8	23.2	25.3	27.1	27.3	27.3	28.0	28.6	27.4	23.6	25.5	26.6	Promedio a las 08.00 h.l.
Gemiddeld om 11.00 l.t.	23.8	23.6	22.2	23.8	25.3	27.2	27.5	27.7	28.2	28.7	28.1	24.3	25.9	26.9	Promedio a las 11.00 h.l.
Gemiddeld om 14.00 l.t.	24.1	24.0	23.1	24.4	26.3	27.9	28.1	28.5	29.0	29.5	28.9	25.1	26.6	27.3	Promedio a las 14.00 h.l.
Gemiddeld om 17.00 l.t.	23.3	23.2	22.3	23.4	25.3	27.2	27.2	27.7	28.2	28.3	27.5	23.8	25.6	26.4	Promedio a las 17.00 h.l.
Gemiddeld om 20.00 l.t.	22.5	22.8	21.8	22.5	25.3	27.2	26.5	27.1	27.8	27.7	26.9	23.1	25.1	26.1	Promedio a las 20.00 h.l.

Tabel XXXV-B Relatieve vochtigheid, bewolking, luchtdruk, windsnelheid en neerslag - Oranjestad, St. Eustatius
Table XXXV-B Relative humidity, cloudiness, pressure, windvelocity and precipitation - Oranjestad, St. Eustatius
Cuadro XXXV-B Humedad relativa, nubosidad, presión, velocidad del viento y precipitación - Oranjestad, St. Eustatius

Omschrijving	1967													1966	Descripción
	jan.	febr.	mrt	apr.	mei	juni	juli	aug.	sept.	okt.	nov.	dec.	jaar		
Relatieve vochtigheid (in %)															Humedad relativa (en %)
Gemiddeld om 08.00 l.t.	76.8	75.9	70.9	71.2	73.6	72.3	75.6	73.3	76.3	79.3	78.9	75.1	74.9	76.5	Promedio a las 08.00 h.l.
Gemiddeld om 11.00 l.t.	66.5	65.7	62.6	65.8	65.8	65.3	68.7	65.4	69.5	71.0	71.8	66.6	67.1	68.3	Promedio a las 11.00 h.l.
Gemiddeld om 14.00 l.t.	65.5	64.6	63.1	64.0	65.4	64.8	66.3	65.1	71.9	72.8	71.3	67.0	66.8	68.6	Promedio a las 14.00 h.l.
Gemiddeld om 17.00 l.t.	70.9	68.1	68.1	67.2	69.4	69.5	71.1	69.4	74.2	77.1	76.7	71.3	71.1	72.3	Promedio a las 17.00 h.l.
Gemiddeld om 20.00 l.t.	75.3	76.1	75.2	74.7	79.0	79.8	78.4	77.7	81.4	83.4	84.0	78.2	78.6	80.7	Promedio a las 20.00 h.l.
Bewolking (in %)															Nubosidad (en %)
Gemiddeld om 08.00 l.t.	37.9	35.3	36.7	41.7	51.2	42.1	46.8	32.7	43.8	45.6	39.2	40.3	41.1	37.0	Promedio a las 08.00 h.l.
Gemiddeld om 11.00 l.t.	37.1	33.5	36.7	46.2	46.4	44.2	46.8	34.3	47.1	42.3	38.3	38.7	41.0	38.6	Promedio a las 11.00 h.l.
Gemiddeld om 14.00 l.t.	34.7	27.7	35.5	43.8	49.2	43.8	43.5	29.8	51.7	47.6	42.5	37.5	40.6	42.1	Promedio a las 14.00 h.l.
Gemiddeld om 17.00 l.t.	37.9	28.1	36.3	45.0	47.6	46.7	47.2	30.2	51.2	50.8	39.6	37.9	41.5	41.9	Promedio a las 17.00 h.l.
Gemiddeld om 20.00 l.t.	26.6	24.6	20.2	35.4	39.9	28.8	34.3	28.6	32.9	34.3	30.0	29.4	30.4	32.3	Promedio a las 20.00 h.l.
Luchtdruk *)															Presión *)
Gemiddeld om 08.00 l.t.	18.1	17.9	17.2	16.5	17.7	16.7	17.6	17.2	15.0	14.6	13.9	17.0	16.6	15.7	Promedio a las 08.00 h.l.
Gemiddeld om 11.00 l.t.	18.4	18.6	17.6	16.9	17.9	17.0	18.0	17.6	15.5	15.0	14.3	17.2	17.0	16.1	Promedio a las 11.00 h.l.
Gemiddeld om 14.00 l.t.	16.0	16.3	15.6	15.1	16.2	15.6	16.6	16.1	13.9	13.1	12.2	15.1	15.2	14.3	Promedio a las 14.00 h.l.
Gemiddeld om 17.00 l.t.	15.9	15.8	15.0	14.6	15.7	15.2	16.0	15.4	13.4	12.9	12.2	15.2	14.8	13.9	Promedio a las 17.00 h.l.
Gemiddeld om 20.00 l.t.	17.5	17.4	16.5	16.2	17.2	16.5	17.4	16.7	14.7	14.3	13.6	16.5	16.2	15.3	Promedio a las 20.00 h.l.
Windsnelheid (in knopen)															Velocidad del viento (en nudos)
Gemiddeld om 08.00 l.t.	13.9	12.7	12.3	13.3	12.8	11.1	14.0	11.9	10.6	08.5	09.7	10.5	11.8	10.8	Promedio a las 08.00 h.l.
Gemiddeld om 11.00 l.t.	15.0	15.0	14.4	13.6	13.5	12.7	15.3	13.4	12.4	10.4	12.0	12.4	13.3	12.9	Promedio a las 11.00 h.l.
Gemiddeld om 14.00 l.t.	15.0	15.7	14.2	14.5	15.0	13.1	15.6	14.3	12.1	10.5	11.3	13.2	13.7	12.	Promedio a las 14.00 h.l.
Gemiddeld om 17.00 l.t.	13.0	14.0	12.7	13.5	12.5	12.3	14.5	12.5	11.1	09.1	09.4	11.2	12.2	11.2	Promedio a las 17.00 h.l.
Gemiddeld om 20.00 l.t.	12.9	12.5	11.5	12.4	12.9	11.4	12.6	11.4	09.7	08.2	08.7	09.7	11.2	10.4	Promedio a las 20.00 h.l.
Neerslag (in mm)															Precipitación (en mm)
Hoeveelheid	46.0	22.1	47.1	18.8	42.0	74.6	93.8	77.6	150.6	80.7	84.3	58.5	796.1	891.2	Cantidad
Max. op een dag	10.3	06.3	08.1	04.8	06.2	42.8	33.8	24.7	42.9	17.1	16.8	12.3	42.9	63.5	Máximo en un día

Tabel XXXVI Rawinsonde resultaten 00.00 G.M.T. - Dr. A. Plesman Luchthaven, Curacao
Table XXXVI Rawinsonde results 00.00 G.M.T. - Dr. A. Plesman Airport, Curacao
Cuadro XXXVI Resultados de radiosondeos - radioviento 00.00 H.M.G. - Aeropuerto Dr. A. Plesman, Curacao

	1967													1966
	jan.	febr.	mrt	apr.	mei	juni	juli	aug.	sept.	okt.	nov.	dec.	jaar	
850 MB														
Hoogte (gpm)	1516	1513	1515	1516	1518	1517	1524	1521	1512	1504	1496	1514	1514	1509
Droge-boltemp. (in °C)	16.6	16.9	16.1	18.0	18.4	18.2	18.0	18.5	19.7	19.3	17.8	17.0	17.9	18.6
Dauwpunt (in °C)	10.4	7.1	9.5	11.2	11.9	11.6	11.0	10.1	12.3	11.6	13.1	12.9	11.1	11.6
Windvector (gr/mps)	093/09.6	094/09.9	076/06.4	084/06.6	094/08.6	105/09.3	092/10.4	101/11.5	114/05.9	103/07.1	077/06.2	090/08.2	094/08.2	099/08.4
Bestendigheid (in %)	99	98	94	96	98	94	99	98	86	91	89	94	94	-
700 MB														
Hoogte (gpm)	3151	3146	3146	3155	3160	3158	3163	3161	3157	3148	3136	3150	3153	3151
Droge-boltemp. (in °C)	9.2	9.0	8.7	9.1	9.9	9.9	9.2	9.3	9.6	9.2	9.2	9.0	9.3	9.8
Dauwpunt (in °C)	-4.4	-7.3	-6.8	-1.1	-1.6	4.0	-2.4	-2.3	-0.3	1.3	2.1	1.5	-1.3	-
Windvector (gr/mps)	099/06.7	105/06.8	088/01.5	109/02.4	100/05.8	108/08.4	099/10.5	102/10.2	120/05.1	116/05.8	079/04.8	094/06.0	102/06.1	111/05.9
Bestendigheid (in %)	99	88	25	56	91	95	96	98	85	89	84	87	85	-
500 MB														
Hoogte (gpm)	5864	5865	5858	5872	5882	5877	5878	5874	5869	5859	5859	5868	5869	-
Droge-boltemp. (in °C)	-6.5	-5.5	-5.9	-5.9	-5.5	-6.0	-6.2	-6.0	-6.5	-6.4	-5.2	-5.7	-5.9	-
Dauwpunt (in °C)	-24.0	-25.7	-26.7	-21.9	-20.2	-22.3	-20.2	-24.1	-21.3	-20.4	-18.7	-15.8	-21.8	-
Windvector (gr/mps)	093/02.7	079/05.4	260/01.3	282/02.6	073/00.6	095/05.8	092/07.7	087/07.4	098/04.5	077/03.2	066/05.5	060/03.9	083/03.5	-
Bestendigheid (in %)	44	79	20	55	15	92	89	95	78	54	85	66	56	-
300 MB														
Hoogte (gpm)	9663	9678	9666	9683	9699	9685	9684	9677	9667	9666	9671	9678	9676	-
Droge-boltemp. (in °C)	-33.3	-32.1	-32.5	-32.4	-32.1	-32.8	-33.0	-33.1	-33.2	-32.7	-32.5	-32.9	-32.7	-
Dauwpunt (in °C)	-46.9	-46.7	-46.1	-44.6	-42.6	-42.9	-44.5	-48.5	-43.2	-46.2	-42.8	-41.4	-44.7	-
Windvector (gr/mps)	277/07.6	297/06.0	248/13.0	258/09.7	235/08.7	261/01.8	126/05.0	091/04.1	199/00.9	348/04.6	303/02.5	274/08.5	263/03.9	-
Bestendigheid (in %)	71	55	93	84	92	27	66	58	18	54	38	65	42	-
200 MB														
Hoogte (gpm)	12388	12407	12393	12407	12429	12403	12403	12396	12384	12387	12400	12404	12400	-
Droge-boltemp. (in °C)	-54.1	-54.4	-54.4	-55.1	-54.8	-55.5	-55.6	-55.3	-55.6	-55.3	-54.6	-54.6	-54.9	-
Windvector (gr/mps)	270/12.2	284/08.9	230/15.5	232/14.7	243/11.1	270/05.0	180/01.9	319/01.9	288/02.2	303/06.1	263/08.5	258/12.1	256/07.6	-
Bestendigheid (in %)	81	71	85	91	90	54	25	27	31	60	77	84	64	-
150 MB														
Hoogte (gpm)	14182	14196	14180	14184	14208	14179	14179	14180	14156	14166	14181	14187	14182	-
Droge-boltemp. (in °C)	-66.2	-66.9	-66.8	-68.6	-68.7	-69.4	-68.3	-67.2	-69.3	-68.5	-68.5	-68.2	-68.0	-
Windvector (gr/mps)	278/11.0	306/11.0	245/13.4	251/15.4	263/12.4	289/08.0	192/02.4	273/02.0	282/03.6	286/07.9	257/10.3	268/11.5	268/08.5	-
Bestendigheid (in %)	85	74	77	95	92	75	30	28	40	68	86	78	69	-
100 MB														
Hoogte (gpm)	-	-	16562	16536	-	-	16573	16573	16524	16515	16531	16540	-	-
Droge-boltemp. (in °C)	-	-	-77.1	-78.5	-	-	-73.8	-74.4	-75.2	-79.0	-80.7	-80.4	-	-
Windvector (gr/mps)	-	-	265/05.7	265/09.8	-	-	116/04.0	-	179/01.5	293/03.3	-	318/03.3	-	-
Bestendigheid (in %)	-	-	58	83	-	-	66	-	37	53	-	40	-	-

Tabel XXXVII Rawinsonde resultaten 12.00 G.M.T. - Dr. A. Plesman Luchthaven, Curacao
Table XXXVII Rawinsonde results 12.00 G.M.T. - Dr. A. Plesman Airport, Curacao
Cuadro XXXVII Resultados de radiosondeos-radioviento 12.00 H.M.G. - Aeropuerto Dr. A. Plesman, Curacao

	1967													1966
	jan.	febr.	mrt	apr.	mei	juni	juli	aug.	sept.	okt.	nov.	dec.	jaar	
850 MB														
Hoogte (gpm)	1525	1524	1525	1524	1528	1528	1531	1533	1522	1519	1511	1522	1524	1518
Droge-boltemp. (in °C)	15.6	15.5	15.2	16.5	17.3	17.7	17.0	17.6	18.4	18.3	17.4	15.9	16.9	17.5
Dauwpunt (in °C)	11.6	9.7	8.9	12.5	11.6	11.8	11.6	8.7	12.3	11.7	13.6	12.4	11.4	11.5
Windvector (gr/mps)	097/09.8	094/09.2	081/06.9	092/07.6	101/08.8	107/10.2	097/10.4	105/11.5	114/07.0	106/07.3	077/06.4	089/07.9	097/08.5	104/08.5
Bestendigheid (in %)	99	99	95	96	98	98	98	98	91	95	91	96	96	-
700 MB														
Hoogte (gpm)	3154	3151	3152	3159	3167	3168	3167	3169	3162	3159	3149	3154	3159	3157
Droge-boltemp. (in °C)	8.7	8.0	8.2	8.7	9.6	9.5	9.1	8.9	9.1	9.0	9.1	8.7	8.9	9.6
Dauwpunt (in °C)	-5.8	-8.6	-7.7	-0.7	-4.5	-4.0	-3.2	-4.4	-5.0	-1.1	-1.2	-0.6	-3.6	-2.1
Windvector (gr/mps)	099/07.0	089/05.0	055/01.3	113/01.8	100/05.5	106/08.8	099/10.4	105/09.9	116/05.7	111/05.9	079/05.1	089/05.3	100/05.9	112/05.5
Bestendigheid (in %)	96	76	28	43	90	96	98	72	85	87	84	84	80	-
500 MB														
Hoogte (gpm)	5865	5866	5865	5873	5883	5883	5879	5876	5872	5864	5869	5871	5872	5874
Droge-boltemp. (in °C)	-6.5	-5.6	-5.5	-5.5	-5.9	-6.3	-6.4	-6.4	-6.7	-6.8	-5.3	-5.8	-6.1	-5.6
Dauwpunt (in °C)	-25.6	-27.3	-26.7	-23.6	-21.5	-22.5	-21.9	-24.2	-20.5	-21.2	-18.7	-16.1	-22.5	-19.9
Windvector (gr/mps)	089/03.4	079/04.8	292/01.7	275/02.3	109/01.5	093/06.1	095/08.1	093/08.6	094/04.4	067/03.4	066/05.8	064/03.5	084/03.7	097/03.3
Bestendigheid (in %)	52	57	29	44	39	88	94	91	81	57	83	56	56	-
300 MB														
Hoogte (gpm)	9665	9683	9681	9687	9701	9691	9685	9679	9670	9669	9685	9683	9682	9693
Droge-boltemp. (in °C)	-33.1	-32.2	-31.8	-32.2	-31.7	-32.3	-32.8	-33.0	-32.9	-32.8	-32.2	-32.6	-32.4	-31.7
Dauwpunt (in °C)	-47.8	-47.9	-46.6	-46.3	-45.3	-46.8	-46.7	-49.8	-45.7	-46.9	-43.5	-41.5	-46.2	-45.3
Windvector (gr/mps)	267/08.1	297/08.1	254/12.8	258/09.3	244/08.2	228/02.8	107/04.5	083/04.0	273/00.6	341/05.1	296/01.7	279/08.6	268/04.2	286/02.5
Bestendigheid (in %)	70	66	90	82	90	40	63	60	12	60	26	66	45	-
200 MB														
Hoogte (gpm)	12392	12415	12415	12414	12432	12417	12410	12400	12391	12392	12417	12411	12409	12428
Droge-boltemp. (in °C)	-53.6	-54.0	-53.9	-54.6	-54.4	-55.0	-54.9	-55.0	-54.9	-55.0	-54.1	-54.4	-54.5	-53.9
Windvector (gr/mps)	267/12.5	278/08.6	230/16.0	237/14.2	250/12.0	272/07.2	173/01.0	303/03.2	297/04.0	306/07.9	276/08.2	258/13.4	259/07.3	273/06.6
Bestendigheid (in %)	87	70	84	89	95	67	14	40	50	74	72	88	60	-
150 MB														
Hoogte (gpm)	14190	14207	14207	14197	14215	14195	14190	14185	14171	14173	14203	14199	14194	-
Droge-boltemp. (in °C)	-65.7	-67.0	-66.5	-68.1	-68.4	-68.4	-67.8	-66.8	-68.6	-68.3	-68.0	-67.8	-67.5	-
Windvector (gr/mps)	276/09.5	301/09.2	240/13.8	258/14.7	268/13.7	290/07.5	259/01.9	303/04.6	290/05.7	303/08.6	273/08.4	275/11.2	275/08.5	-
Bestendigheid (in %)	75	71	84	92	97	69	26	58	61	76	82	79	71	-
100 MB														
Hoogte (gpm)	16571	16584	16594	16559	16576	16582	16586	16578	16552	16530	16560	16561	16569	-
Droge-boltemp. (in °C)	-77.9	-78.7	-76.8	-78.3	-77.6	-72.2	-73.1	-74.4	-74.2	-78.3	-79.9	-80.0	-76.8	-
Windvector (gr/mps)	281/03.8	031/03.1	255/06.5	276/09.5	275/08.4	276/03.6	083/03.3	061/05.0	359/01.1	294/05.9	277/04.7	313/04.4	289/03.2	-
Bestendigheid (in %)	41	37	58	84	85	62	53	78	21	77	72	40	39	-
50 MB														
Hoogte (gpm)	-	-	20696	20655	20676	20762	20779	20784	20720	20646	20628	20589	-	-
Droge-boltemp. (in °C)	-	-	-61.4	-60.6	-61.6	-60.7	-60.3	-60.4	-61.5	-62.6	-63.3	-63.4	-	-
Windvector (gr/mps)	-	-	269/06.2	289/03.9	080/02.1	084/06.7	100/08.9	091/13.2	085/09.8	068/05.6	061/03.6	061/02.7	-	-
Bestendigheid (in %)	-	-	64	59	55	94	82	97	97	84	75	61	-	-
30 MB														
Hoogte (gpm)	-	-	23934	23901	23906	24008	24019	24011	23927	23849	23838	23798	-	-
Droge-boltemp. (in °C)	-	-	-52.7	-52.2	-53.1	-52.7	-53.2	-54.3	-55.5	-55.2	-54.7	-55.4	-	-
Windvector (gr/mps)	-	-	298/03.3	081/01.1	089/09.7	089/15.9	098/14.0	092/21.2	082/19.0	086/15.7	091/11.3	088/12.0	-	-
Bestendigheid (in %)	-	-	45	15	94	98	90	99	99	93	98	93	-	-

Tabel XXXVIII Rawinsonde resultaten 12.00 G.M.T. - Juliana Vliegveld, St. Maarten
Table XXXVIII Rawinsonde results 12.00 G.M.T. - Juliana Airport, St. Maarten
Cuadro XXXVIII Resultados de radiosondeos-radioviento 12.00 H.M.G. - Aeropuerto Juliana, St. Maarten

	1967													1966
	jan.	febr.	mrt	apr.	mei	juni	juli	aug.	sept.	okt.	nov.	dec.	jaar	
850 MB														
Hoogte (gpm)	1548	1547	1536	1536	1553	1554	1562	1564	1545	1540	1525	1540	1546	1540
Droge-boltemp. (in °C)	13.2	13.0	12.2	12.7	14.5	16.0	15.4	16.3	16.8	16.9	16.4	13.6	14.8	15.5
Dauwpunt (in °C)	4.5	7.4	5.4	5.6	7.3	8.3	9.5	7.3	8.9	10.1	8.4	6.8	7.5	8.4
Windvector (gr/mps)	085/08.5	091/08.2	077/05.5	079/03.3	096/08.2	107/06.6	090/10.7	093/08.6	094/06.9	098/04.5	086/04.8	067/04.8	090/06.6	095/06.6
Bestendigheid (in %)	96	96	80	75	96	89	97	97	95	80	75	76	88	-
700 MB														
Hoogte (gpm)	3164	3161	3146	3151	3173	3182	3190	3193	3178	3173	3155	3160	3169	3168
Droge-boltemp. (in °C)	7.9	7.1	6.4	7.2	7.1	7.6	8.0	7.6	8.8	8.6	8.1	7.6	7.7	8.2
Dauwpunt (in °C)	-13.7	-13.3	-13.5	-14.2	-11.1	-6.2	-8.8	-9.6	-7.1	-4.4	-5.7	-13.0	-10.0	-8.7
Windvector (gr/mps)	084/06.3	082/04.6	052/02.2	310/01.3	087/05.0	111/03.4	092/09.8	095/05.6	089/05.4	098/03.4	072/02.5	041/03.1	085/04.2	097/03.4
Bestendigheid (in %)	90	70	35	34	93	61	93	92	89	68	54	56	70	-
500 MB														
Hoogte (gpm)	5860	5856	5835	5843	5869	5877	5888	5894	5884	5875	5866	5862	5867	5872
Droge-boltemp. (in °C)	-8.5	-8.0	-8.9	-8.5	-7.5	-7.6	-7.2	-6.3	-7.4	-7.6	-5.7	-7.3	-7.5	-7.1
Dauwpunt (in °C)	-28.9	-27.6	-29.2	-29.0	-27.7	-23.8	-26.1	-30.0	-27.1	-21.9	-28.1	-28.4	-27.3	-26.0
Windvector (gr/mps)	061/04.5	033/02.3	286/04.6	283/05.8	209/01.7	306/00.7	092/05.5	074/03.4	094/03.3	103/02.9	003/02.3	341/04.5	026/00.9	248/00.6
Bestendigheid (in %)	63	24	54	84	28	18	86	68	70	52	46	67	14	-
300 MB														
Hoogte (gpm)	9611	9618	9596	9604	9648	9657	9672	9682	9665	9658	9664	9632	9642	9658
Droge-boltemp. (in °C)	-36.1	-35.1	-34.1	-35.2	-34.3	-34.3	-34.4	-34.6	-34.1	-34.0	-33.2	-35.1	-34.5	-33.7
Dauwpunt (in °C)	-51.9	-50.6	-49.3	-49,9	-49.8	-49.5	-49.9	-52.1	-50.5	-49.0	-50.6	-50.7	-50.3	-49.2
Windvector (gr/mps)	315/06.4	298/11.4	264/20.8	269/20.4	261/12.1	294/06.3	212/02.5	190/00.8	257/02.6	040/02.1	299/07.4	317/11.4	282/07.8	283/08.3
Bestendigheid (in %)	52	60	90	96	86	83	31	18	44	27	79	79	63	-
200 MB														
Hoogte (gpm)	12313	12331	12316	12314	12359	12364	12377	12385	12374	12368	12383	12340	12352	12374
Droge-boltemp. (in °C)	-54.8	-54.3	-54.2	-55.7	-55.4	-56.1	-56.2	-55.8	-55.9	-55.7	-55.2	-55.1	-55.4	-55.0
Windvector (gr/mps)	286/12.4	290/18.2	259/25.8	260/28.4	265/18.9	295/10.4	251/07.3	277/03.8	253/06.8	004/02.2	292/10.6	299/18.6	274/12.7	288/12.9
Bestendigheid (in %)	82	83	94	97	91	87	71	60	65	18	83	90	77	-
150 MB														
Hoogte (gpm)	14107	14126	14110	14096	14140	14135	14153	14173	14151	14146	14159	14126	14135	14158
Droge-boltemp. (in °C)	-65.4	-65.7	-64.9	-66.9	-67.9	-68.4	-67.1	-65.7	-67.6	-68.2	-67.9	-67.0	-66.9	-67.0
Windvector (gr/mps)	295/11.2	293/12.9	-	-	276/17.0	290/11.8	253/05.8	223/02.2	262/06.6	324/04.0	280/13.9	299/14.1	-	-
Bestendigheid (in %)	83	84	-	-	94	94	74	40	80	44	88	90	-	-
100 MB														
Hoogte (gpm)	16497	16513	16520	16483	16525	16533	16566	16585	16563	16526	16529	16506	16529	16549
Droge-boltemp. (in °C)	-77.2	-77.4	-74.9	-75.8	-75.0	-70.0	-71.8	-72.1	-72.2	-74.1	-77.6	-77.1	-74.6	-74.9
Windvector (gr/mps)	338/05.1	320/03.1	-	-	284/08.7	275/07.6	087/03.5	086/06.7	075/00.5	353/02.1	290/07.4	320/10.2	-	-
Bestendigheid (in %)	50	27	-	-	89	88	45	93	13	40	76	85	-	-
50 MB														
Hoogte (gpm)	20513	20544	20616	20591	20671	20741	20778	20797	20752	20689	20619	20572	20657	20672
Droge-boltemp. (in °C)	-66.6	-65.1	-61.5	-60.8	-60.5	-59.6	-59.4	-59.1	-60.5	-60.3	-61.7	-60.5	-61.3	-61.5
Windvector (gr/mps)	350/02.2	331/01.8	-	-	085/07.0	093/11.4	094/15.5	090/14.5	089/12.2	088/08.8	080/04.1	053/01.3	-	-
Bestendigheid (in %)	42	37	-	-	95	98	96	95	98	98	73	48	-	-
30 MB														
Hoogte (gpm)	23694	23751	23862	23842	23916	23999	24035	24057	23996	23926	-	23812	-	-
Droge-boltemp.	-54.7	-54.0	-51.3	-50.8	-51.1	-51.2	-51.4	-51.6	-52.7	-53.0	-	-52.3	-	-
Windvector (gr/mps)	048/00.4	-	067/03.0	093/05.9	096/11.7	090/16.0	091/18.6	093/21.4	092/18.3	092/15.4	-	066/07.9	-	-
Bestendigheid (in %)	8	-	49	86	98	99	99	99	99	99	-	81	-	-

Blank page retained for pagination

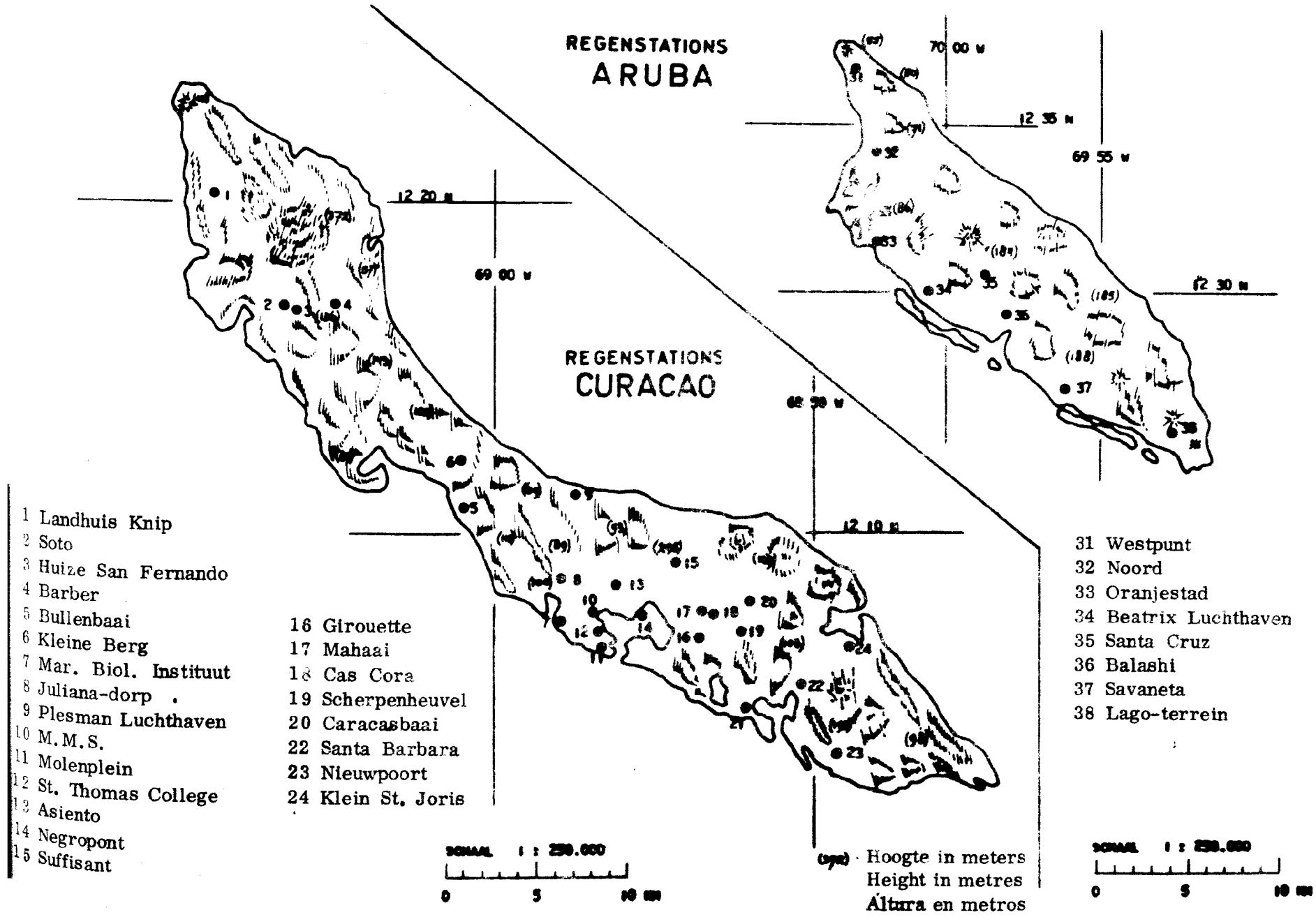
REGENSTATIONS
ARUBA
REGENSTATIONS
CURACAO
12 20 N
69 00 W
12 10 N
70 00 W
12 35 N
69 55 W
12 30 N
1 Landhuis Knip
2 Soto
3 Huize San Fernando
4 Barber
5 Bullenbaai
6 Kleine Berg
7 Mar. Biol. Instituut
8 Juliana-dorp
9 Plesman Luchthaven
10 M.M.S.
11 Molenplein
12 St. Thomas College
13 Asiento
14 Negropont
15 Suffisant
16 Girouette
17 Mahaai
18 Cas Cora
19 Scherpenheuvel
20 Caracasbaai
22 Santa Barbara
23 Nieuwpoort
24 Klein St. Joris
31 Westpunt
32 Noord
33 Oranjestad
34 Beatrix Luchthaven
35 Santa Cruz
36 Balashi
37 Savaneta
38 Lago-terrein
SCHAAL 1 : 250.000
0 5 10 KM
Hoogte in meters
Height in metres
Altura en metros
SCHAAL 1 : 250.000
0 5 10 KM

Blank page retained for pagination

REGENSTATIONS
ST. MAARTEN

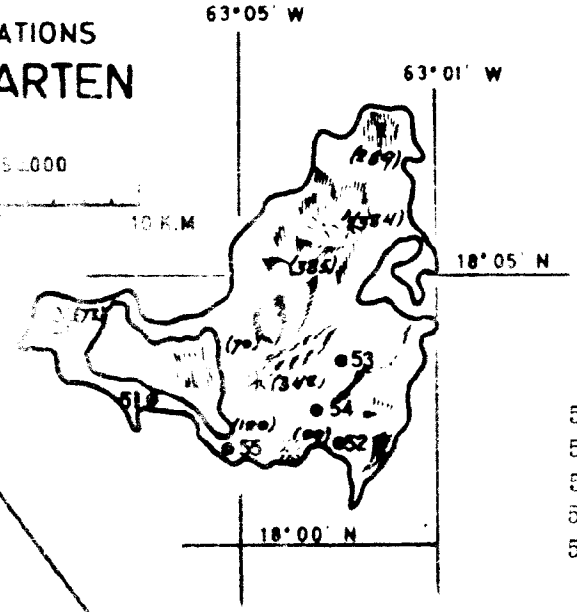

51 Juliana Vliegveld
52 Philipsburg
53 Suckergarden
54 Cul de Sac
55 Colebay

REGENSTATIONS
BONAIRE

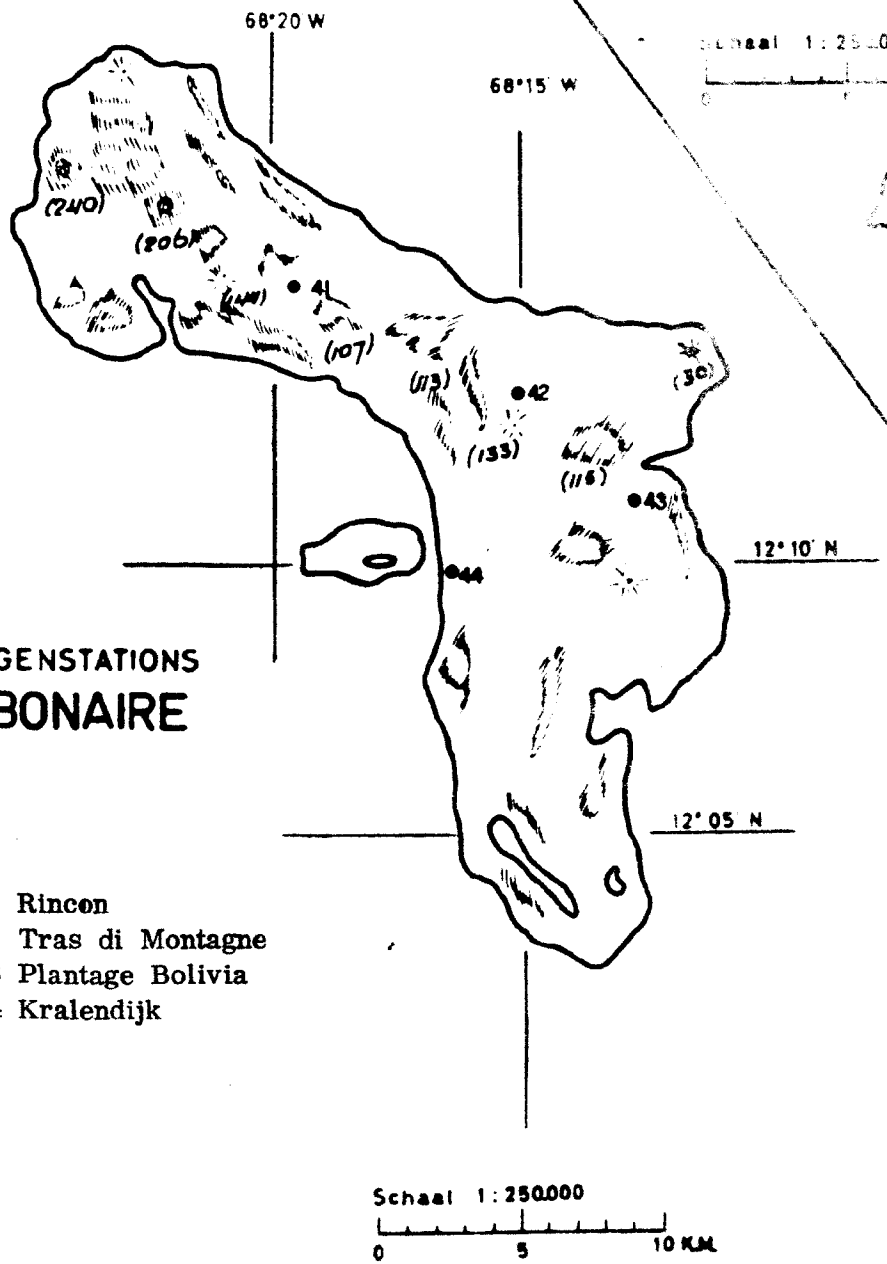

41 Rincon
42 Tras di Montagne
43 Plantage Bolivia
44 Kralendijk

REGENSTATIONS
ST. EUSTATIUS

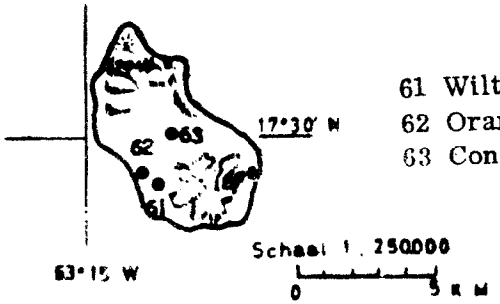

61 Wilton
62 Oranjestad
63 Concordia

REGENSTATIONS
SABA



71 The Bottom
72 Windwardside

Blank page retained for pagination

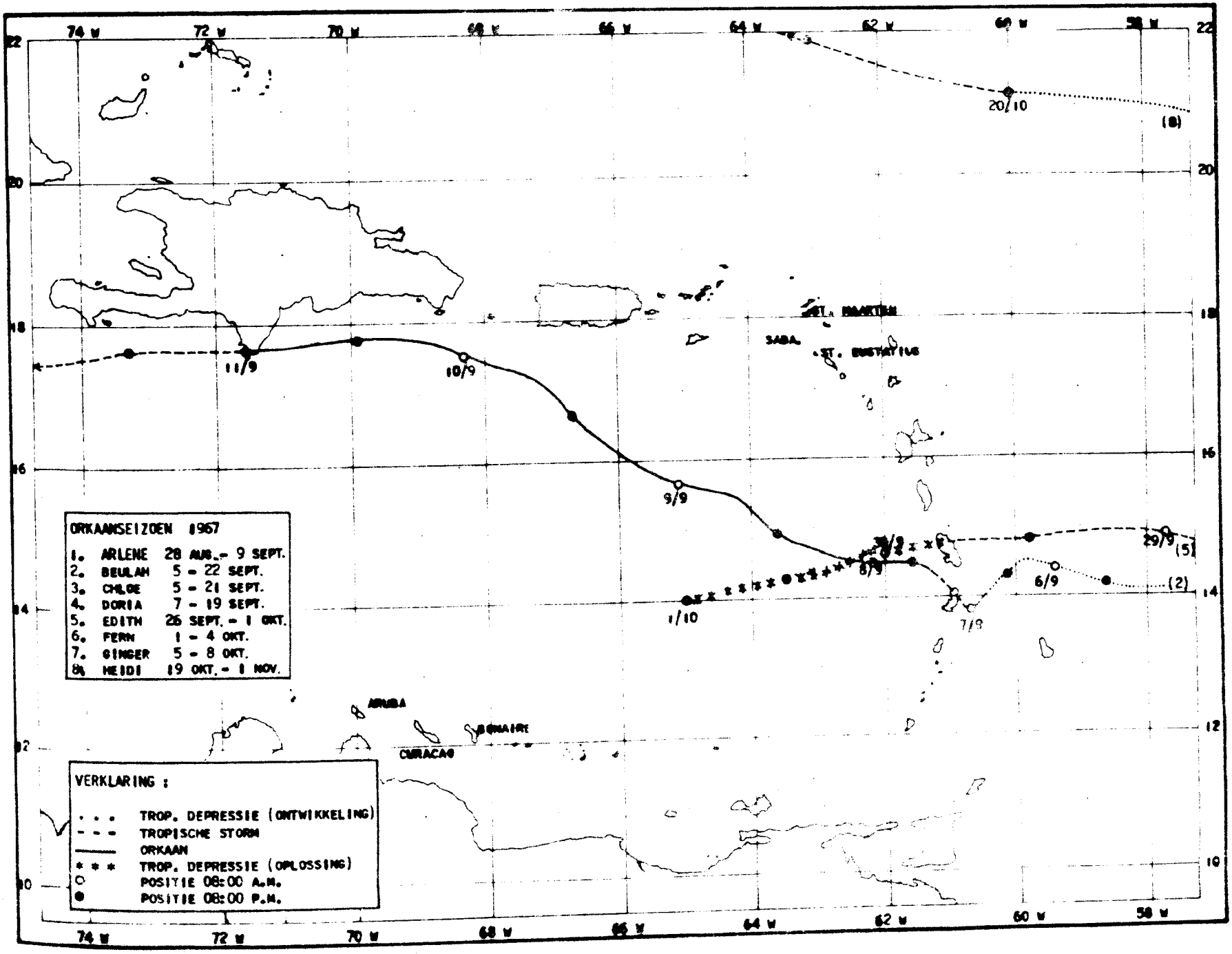
74 W
72 W
70 W
68 W
66 W
64 W
62 W
60 W
58 W
22
20
18
16
14
12
10
ORKAANSEIZOEN 1967
1. ARLENE 28 AUG. - 9 SEPT.
2. BEULAH 5 - 22 SEPT.
3. CHLOE 5 - 21 SEPT.
4. DORIA 7 - 19 SEPT.
5. EDITH 26 SEPT. - 1 OKT.
6. FERN 1 - 4 OKT.
7. GINGER 5 - 8 OKT.
8. HEIDI 19 OKT. - 1 NOV.
VERKLARING :
TROP. DEPRESSIE (ONTWIKKELING)
TROPISCHE STORM
ORKAAN
TROP. DEPRESSIE (OPLOSSING)
POSITIE 08:00 A.M.
POSITIE 08:00 P.M.
ST. MAARTEN
SABA
ST. EUSTATIUS
ARUBA
BONAIRE
CURACAO
11/9
10/9
9/9
8/9
7/9
6/9
1/10
20/10
29/9
(1)
(2)
(5)

Blank page retained for pagination

PUBLIKATIES VAN HET BUREAU VOOR DE STATISTIEK

Statistisch Jaarboek	NAF	5,-- per exemplaar
Statistische Mededelingen	NAF	18,-- per jaar
Kwartaalstatistiek van de in- en uitvoer per goederensoort	NAF	25,-- per jaar
Jaarstatistiek van de in- en uitvoer per goederensoort	NAF	20,-- per exemplaar : gratis voor abonnees op de Kwartaalstatistiek
Kwartaalstatistiek van de in- en uitvoer per land	NAF	30,-- per jaar
Jaarstatistiek van de in- en uitvoer per land	NAF	20,-- per exemplaar : gratis voor abonnees op de Kwartaalstatistiek
Statistiek van de Meteorologische Waarnemingen	NAF	1,-- per exemplaar
Criminele-Politiële Statistiek	NAF	1,-- per exemplaar
Inkomensverdeling	NAF	2,50 per exemplaar
Rapport Volkstelling	NAF	10,-- per exemplaar
Nationale Rekeningen	NAF	5,-- per exemplaar

PUBLICATIONS OF THE BUREAU OF STATISTICS

Statistical Yearbook	NAF	5,-- a copy
Statistical Information	NAF	18,-- a year
Quarterly Statistics of imports and exports by commodity	NAF	25,-- a year
Yearbook of imports and exports by commodity	NAF	20,-- a copy gratis for subscribers to the Quarterly Statistics
Quarterly Statistics of imports and exports by country	NAF	30,-- a year
Yearbook of imports and exports by country	NAF	20,-- a copy : gratis for subscribers to the Quarterly Statistics
Statistics of Meteorological Observations	NAF	1,-- a copy
Criminal and Police Statistics	NAF	1,-- a copy
Distribution of personal income	NAF	2,50 a copy
Census of Population	NAF	10,-- a copy
National Accounts	NAF	5,-- a copy

PUBLICACIONES DE LA OFICINA DE ESTADISTICA

Anuario Estadístico	NAF	5,-- el ejemplar
Informaciones Estadísticas	NAF	18,-- anual
Estadística Trimestral de la importación y exportación por artículos	NAF	25,-- anual
Anuario de la importación y exportación por artículos	NAF	20,-- el ejemplar gratis para los abonados a Estadística Trimestral
Estadística Trimestral de la importación y exportación por paises	NAF	30,-- anual
Anuario de la importación y exportación por paises	NAF	20,-- el ejemplar : gratis para los abonados a Estadística Trimestral
Estadísticas de las Observaciones Meteorológicas	NAF	1,-- el ejemplar
Estadística criminal y policíaca	NAF	1,-- el ejemplar
Distribución de los ingresos personales	NAF	2,50 el ejemplar
Censo de la Población	NAF	10,-- el ejemplar
Cuentas Nacionales	NAF	5,-- el ejemplar