GOBIERNO DE COSTA RICA

MINISTERIO DE AGRICULTURA Y GANADERIA

INSTITUTO METEOROLOGICO NACIONAL

NACIONES UNIDAS - PROGRAMA PARA EL DESARROLLO
ORGANIZACION METEOROLOGICA MUNDIAL

PROYECTO SERVICIOS METEOROLOGICO E HIDROLOGICO

ANUARIO METEOROLOGICO

Año 1972

LIBRARY

N.O.A.A.
U S Dept. of Commerce

QC
986
.C8
A68
1972

San José, Costa Rica, Julio 1975

National Oceanic and Atmospheric Administration

Climate Database Modernization Program

ERRATA NOTICE

One or more conditions of the original document may affect the quality of the image, such as:

Discolored pages
Faded or light ink
Binding intrudes into the text

This document has been imaged through the NOAA Climate Database Modernization Program. To view the original document, please contact the NOAA Central Library in Silver Spring, MD at (301) 713-2607 x124 or www.reference@nodc.noaa.gov.

LASON
Imaging Subcontractor
12200 Kiln Court
Beltsville, MD 20704-1387
March 28, 2002

PREFACIO

Presentamos en este Anuario Meteorológico la información detallada disponible correspondiente a COSTA RICA, del año 1972, incluyendo datos de todas las estaciones meteorológicas pertenecientes a diferentes instituciones que proporcionaron copia, de acuerdo a las normas establecidas.

Este es el primer Anuario preparado en la Sección de Proceso Mecanizado del Instituto, que dispone de un Ordenador HP 9830, con entrada de tarjetas IBM, y salida en máquina de escribir.

El programa de procesamiento fue preparado por la misión de la O.M.M., en colaboración con el personal del INSTITUTO METEOROLOGICO NACIONAL, y la financiación con cargo al programa de esta Institución. Colaboró con todos los países en la preparación y ejecución de un programa piloto en el que se publicaron el volumen del Anuario correspondiente a Costa Rica y el volumen resumen para todo el Istmo Centroamericano de 1970, 1971 y 1972.

Esperamos que todos los usuarios del dato meteorológico acojan con cariño este esfuerzo por mejorar la difusión de la información que todos necesitan y utilizan en los diversos sectores de aplicación para el desarrollo económico y social del país, que nos proporcionen sus observaciones y sugerencias para mejorar nuestro trabajo, excusando los errores que todavía puedan encontrar.

INSTITUTO METEOROLOGICO NACIONAL

PROYECTO SERVICIOS METEOROLOGICOS E HIDROLOGICOS

Blank page retained for pagination

INDICE

******

		Página N°
i.	Introducción	5
ii.	Cuencas Hidrográficas de Costa Rica	18
1.	Red de Estaciones Meteorológicas y Climatológicas	19
2.	Estaciones Climatológicas Principales. Valores Diarios Sección A	23
2.1	Estaciones Climatológicas Ordinarias. Valores diarios Sección A	109
3.	Estaciones Climatológicas Principales y Ordinarias Valores Mensuales Sección B	177
4.	Valores Diarios de Precipitación Sección C	189
5.	Valores Mensuales de Precipitación Sección D	327
6.	Mapas pluviometricos	335

Blank page retained for pagination

1.- INTRODUCCION

Las estaciones climatológicas de la red costarricense están clasificadas de acuerdo con lo establecido en el Reglamento Técnico de la Organización Meteorológica Mundial en las siguientes categorías:

a. Estaciones climatológicas principales (tipo A)

b. Estaciones climatológicas ordinarias (tipo B)

c. Estaciones de observación de precipitaciones (tipo C)

d. Estaciones termopluviométricas

Los programas de observaciones y la dotación de instrumental están asímismo de acuerdo con las normas internacionales establecidas en la siguiente forma:

a. Programas de Observaciones

Las estaciones climatológicas realizan tres observaciones diarias con fines climatológicos, a las 07:00, 13:00 y 18:00 horas de tiempo local, lo que está en consonancia con el criterio establecido en el sentido de que las horas de observación deben fijarse de manera que reflejen las variaciones diurnas importantes de los elementos climatológicos.

i. El programa de observaciones de una estación climatológica principal comprende en una observación la obtención de todos los elementos siguientes:

a. Tiempo, presente y pasado y meteoros principales
b. Viento, dirección y velocidad
c. Nubosidad, cantidad de octavos
d. Tipo de nubes
e. Altura de la base de las nubes
f. Visibilidad, mínima prevaleciente en Km. o m.
g. Temperatura (incluyendo valores extremos en 24 horas)
h. Indices de humedad, calculando tensión del vapor y humedad relativa a partir de lecturas de aspiropsicrómetro
i. Presión atmosférica, en la estación (esto es reduciendo a 0° C y gravedad normal) presión reducida al nivel del mar
j. Precipitación, cantidad en mm. y características y duración de la precipitación
k. Evaporación en abrigo y al aire libre

l. Registro contínuo de la Insolación; Insolación absoluta y relativa
m. Registro contínuo de la Radiación Solar global utilizando un actinógrafo
n. Temperaturas del suelo a varias profundidades y temperatura mínima junto al césped
o. Estado del terreno

Por definición, en las estaciones climatológicas principales an no hacerse observaciones horarias deben obtenerse estos valores horarios de los registros automáticos correspondientes.

ii. El programa de observaciones en una estación climatológica ordinaria incluye la determinación de los siguientes elementos:

a. Tiempo, características generales, meteoros principales
b. Nubosidad, cantidad en octavos
c. Visibilidad media y/o mínima
d. Temperatura (incluyendo extremas)
e. Indice de humedad, lecturas del psicrómetro
f. Evaporación a la sombra (Piche) y/o al aire libre (tanque)
g. Precipitación, características generales y cantidad total (de 07 a 07 del día siguiente) y duración (en general del pluviógrafo)

Las estaciones climatológicas ordinarias pueden o no estar provistas de instrumentos registradores.

Las estaciones pluviométricas realizan comúnmente una sola observación midiendo el agua recogida en 24 horas; la lectura se realiza a las 07:00 horas (tiempo local), totalizando la lluvia caída en el período de las 07:00 a las 07:00 del día siguiente. La anotación correspondiente se hace en la casilla del día en que se inicia el período.

En las estaciones dotadas de pluviógrafo se determinan valores horarios de la precipitación, duraciones de la precipitación, e intensidades de precipitación en períodos fijos, 5, 10, 15 y 30 minutos y 1, 2, 6 y 12 horas.

b. Exposición del Instrumental

Los instrumentos se encuentran expuestos de acuerdo a las normas de la siguiente manera:

i Presión atmosférica. El barómetro y el barógrafo casi siempre microbarógrafo, van instalados en la caseta que se construye en cada estación, con un aislamiento casi completo de corrientes de aire, cambios bruscos de temperatura, evitando incidencia directa de rayos solares, etc.

ii Temperatura y humedad. El abrigo meteorológico utilizado normalmente es es de doble persiana, pero en algunas estaciones Limón y Puntarenas, se utiliza abrigo de tipo tropical. La altura de los bulbos de los termómetros sobre el suelo está comprendida entre 1.25 a 1.50 m.

Se utiliza normalmente aspiropsicrómetro con los dos termómetros ventilados, con ventilador grande de corriente de aire de 2.5 m/s.

Los termómetros de temperaturas extremas van unidos al soporte del sicrómetro, colocados horizontalmente el de mínima y ligeramente inclinado el de máxima.

El higrotermógrafo va instalado junto al psicrómetro directamente sobre el suelo del abrigo meteorológico.

iii Evaporación. Se determinan valores de evaporación potencial a la sombra, en el abrigo meteorológico utilizando un evaporímetro piche recto. de disco de 30 mm. de diámetro, que se instala en el abrigo suspendido del techo.

Al aire libre se determinan valores de evaporación utilizando el tanque WB tipo A que va instalado en una tarima de madera que permite ventilación en su base. Simultáneamente se observan temperatura del agua, y recorrido del viento a la altura del tanque lo que nos permite conocer velocidades medias de viento.

iv Precipitación. Los pluviómetros y pluviógrafos están instalados de forma que las bocas receptoras estén a 1.50 m. sobre el suelo.

v. Viento. Las observaciones de viento se realizan en las estaciones climatológicas principales utilizando anemocinemógrafos, que tienen el elemento receptor a una altura sobre el nivel del suelo de aproximadamente 6 m.

vi Sol. El heliógrafo puede estar instalado en un poste o pedestal a 1.50 m. sobre el suelo, o sobre la terraza de la construcción de la estación; y análogamente va instalado el actinógrafo Robitzsch.

c. Elaboración primaria de la información, unidades de medida y criterios de cálculo

En las estaciones dotadas con instrumentos registradores, se obtienen valores horarios de los diferentes elementos me -

teorológicos registrados, corrigiéndolos a base de las observaciones diarias disponibles, y obtenidas con instrumentos de lectura directa.

El valor medio diario se determina como media aritmética de los veinticuatro valores horarios obtenidos del registro correspondiente así elaborados.

$$\bar{X}_{día} = \frac{\sum_{h=1}^{h=24} \bar{X}_h}{24}$$

Los promedios mensuales se obtienen como media aritmética de los valores diarios disponibles.

$$\bar{X}_{mes} = \frac{\sum_{d=1}^{d=n} \bar{X}_d}{n}$$

n: Número de días del mes, con datos

Los valores medios anuales se obtienen como media aritmética de los valores mensuales.

$$\bar{X}_{año} = \frac{\sum_{n=1}^{n=12} \bar{X}_m}{12}$$

En aquellas variables meteorológicas de las cuales interesan valores totales acumulados se determinan los valores mensuales como suma de las cantidades diarias correspondientes.

$$\sum_{d=1}^{d=1} X_{día}$$

y los valores totales anuales se obtienen sumando los valores mensuales.

$$X_{año} = \sum_{m=1}^{m=12} X_{mes}$$

Cuando falten datos de algún día o de algun mes, completo o no, no debe reseñarse el dato total mensual o anual.

En las estaciones que carecen de instrumentos registradores y para los elementos meteorológicos que no se registran, adoptaremos por ahora como criterio para definir el valor medio, la media aritmética de los valores determinados en las tres observaciones disponibles.

$$\bar{X} = \frac{X_I + X_{II} + X_{III}}{3}$$

La definición de los valores y unidades de cada elemento meteorológico presentado en este Anuario es la siguiente:

i. Presión atmosférica;* Los valores de presión corresponden a lecturas del barómetro reducidas a temperatura (0°C) y gravedad (980.665) normales, esto es presión en la estación. Las unidades son milibares y décimas de milibar, omitiendo las cifras superiores a las decenas. Así:

998.3 mb. = 98.3 1013.6 mb. = 13.6

En el encabezamiento del cuadro aparece la cifra total que hay que sumar al valor que aparece en el cuadro para tener la presión:

900 + ó 1000 +

ii. Temperaturas: Los valores de temperatura corresponden a lecturas de temperatura a la sombra en abrigo meteorológico normal y termómetro ventilado artificialmente.

Las temperaturas máximas y mínimas corresponden a las lecturas directas de los termómetros de extremas. Aunque en muchas ocasiones estos valores extremos representan la máxima y mínima del día natural, debe considerarse siempre que lo sean del período de veinticuatro horas comprendidas entre las horas en que se leen los termómetros. Los valores absolutos máximo y mínimo de temperatura en un mes, son la máxima de las máximas producidas diariamente y la mínima de las mínimas observadas diariamente durante los días de ese mes; qmbos valores corresponderán generalmente a dos días diferentes del mes que se reseñan en el resumen.

* En algunas estaciones las presiones se indican en milímetros de mercurio y décimas de milímetro. En tal caso se ha hecho la indicación correspondiente al pié del listado de datos.

Todas las temperaturas se dan en grados centígrados o Celsius (°C) y décimas de grado así:

23,9°C 32,5°C 08,2°C

iii Humedad del aire. Se definen dos índices de humedad: la tensión o presión del vapor, e , que es la presión que ejerce el vapor de agua en la mezcla de gases que constituye el aire, y que siendo p la presión total atmosférica y r la razón de mezcla vale:

$$e = \frac{r \cdot p}{0.62198 + r}$$

La tensión del vapor se da en mm. Hg;

El otro índice de humedad es la humedad relativa U del aire húmedo con respecto al agua que a la presión p y temperatura t , es el cociente, expresado en tantos por ciento, de la cantidad de vapor que contiene un volumen dado de aire y la cantidad máxima que podría contener.

La humedad relativa se da en unidades enteras de tanto por ciento, 68%, 43%, etc.

iv. Insolación y radiación global solar: El tiempo de duración de la insolación se determina registrándolo en heliógrafo de Campbell-Stokes, se da en horas y décimas de hora. Mensualmente se determina el número total de horas.

Además se calcula lo que se define como heliofanía relativa y que es la razón entre el valor real de horas de sol habidas en un día y el valor máximo teórico posible, en función de la latitud y la estación astronómica; expresándola en tanto por ciento, en unidades enteras, así:

$$\text{heliofanía \%} = 100 \times \frac{\text{N°de horas de sol reales}}{\text{N°de horas de sol máximo posible}}$$

El valor de radiación que se registra es la radiación global diaria, recibida por una superficie horizontal con un piranómetro de tercera (actinógrafo bimetal de Robitzsch). Los valores diarios de radiación se dan en langleys, calorías por cm^2 . Mensualmente se da el valor medio para un período de veinticuatro horas.

v. Meteoros. Se presenta información sobre la existencia de determinados meteoros, utilizando claves especiales. Los

meteoros seleccionados en las seis columnas disponibles son: Rocío o escarcha ( ), Niebla o neblina ( ), Lluvia o llovizna ( ), Chubasco o aguaceros ( ), Relámpagos y otros fenómenos ( ) y Tormenta ( ).

vi. Nubosidad. Se define la cantidad total de nubes en octas u octavos de cielo cubierto. El valor medio que se incluye corresponde a la media aritmética de los tres valores observados durante el día, esto es:

$$\bar{N} = \frac{N_I + N_{II} + N_{III}}{3}$$

Cuando en alguna de las observaciones se cifre N = 9, cielo invisible, este valor no se debe tomar en cuenta para el cómputo de la media.

En los resúmenes se presentan número de días de cielo despejado, ○ ; cielo nuboso ◑ , y cielo cubierto ●

vii. Evaporación. En el Anuario se presentan valores de evaporación potencial determinados con evaporímetros Piche a la sombra, dentro del abrigo meteorológico. Los valores diarios corresponden al período de veinticuatro horas comprendido entre las 07:00 horas (T local) del día en que se anote la observación y las 07:00 horas del día siguiente.

La evaporación potencial se presenta en mm., haciendo notar que los instrumentos vienen graduados en mililitros (ml).

La segunda sección de evaporación, está destinada a proporcionar valores de evaporación en agua libre al sol, utilizando el tanque tipo A (W.B.).

Aquí también se dan valores diarios correspondientes al período de veinticuatro horas comprendido entre las 07:00 del día en que se anota el dato y las 07:00 del día siguiente. Las unidades utilizadas son altura de la capa evaporada en milímetros (mm.). Con este dato se incluyen: valor de la velocidad media del viento en m/seg., calculado con los datos de recorrido de un anemómetro totalizador instalado a la altura del tanque, y temperatura media del agua. Cuando se hacen lecturas de valores extremos de la temperatura del agua se calcula la media

$$\bar{t}_{\text{media agua}} = \frac{t_{max} + t_{min}}{2}$$

y cuando se obtienen lecturas de la temperatura del agua a la hora de observación se utiliza el promedio de las tres observaciones

$$t_{\text{media agua}} = \frac{t_{07} + t_{13} + t_{18}}{3}$$

Las temperaturas se dan en grados centígrados o celsius y décimas de grado (°C).

viii. Precipitación: La lluvia total medida corresponde a un período de veinticuatro horas comprendido entre las 07:00 horas(tiempo local) del día en que se anota y las 07:00 horas del día siguiente.

La duración es el tiempo total en que estuvo lloviendo en el día.

La altura total de precipitación se da en mm. y la duración en horas y minutos.

En los cuadros resumen se proporciona información sobre la lluvia máxima en 24 horas y corresponde a la mayor cantidad de lluvia recogida en el pluviómetro en un período de veinticuatro horas, de 07:00 a 07:00 del día siguiente para todas las estaciones.

También se da el número de días en que la precipitación fue mayor de unos límites fijados que son 0.1 mm., 1.0, 10.0, 50.0 y 100.0 mm.

Cuando en un día no ha habido precipitación aparece (.), y si no hubo información aparece (-). Cuando hay algún día sin dato, no se obtienen los valores totales mensuales pues se desconocen.

Los valores de intensidades máximas de precipitación en períodos de tiempo seleccionados se determinan en los registros de los pluviógrafos en las zonas de la gráfica de máxima pendiente. Directamente se obtienen cantidades máximas de lluvia en 5'. 10', 15', 30', 2 h., 6h. y 12 h. y después se calculan intensidades en mm./hora.

ix. Viento. Sólo se consignan los datos de viento obtenidos con anemógrafo o anemocinemógrafo para la dirección se da el número de casos en que el viento prevaleciente durante una hora fue de un rumbo determinado, tomando como referencia la rosa de ocho rumbos, el número de días con viento en calma,

(se considera calma cuando la velocidad es inferior a 3.7 Km. por hora) va en la última casilla.

Paralelamente se da valor medio de la velocidad correspondiente a los casos en que el viento fue de esa dirección. Las unidades son Km./hora, excepto si se indica expresamente.

En los resúmenes mensuales en lugar de número de casos = se dan frecuencias en tanto por ciento.

Las velocidades siguen siendo valores medios para cada = dirección.

Cuando las sumas de las frecuencias no totalizan 100% la diferencia corresponde a vientos de dirección variable.

En algunas estaciones sinópticas principales en las que se dispone de observaciones horarias y no hay registrador del viento, se utilizan los datos correspondientes. En este caso representan dirección de donde sople el viento y velocidad media para un período de tiempo de diez minutos a la hora de observación.

Distribución de los Cuadros Estadísticos

Los cuadros estadísticos del Anuario Meteorológico contienen información correspondiente al año 1971, utilizando como unidades de tiempo el año civil del calendario gregoriano (Reglamento Técnico de la O.M.M. 8.4.1.1.), los meses de dicho calendario, y el día solar medio cuando los datos lo permitan, utilizando en los demás el período de veinticuatro horas comprendido entre las 07:00 horas tiempo local del día en que se anota el dato y las 07:00 horas del día siguiente.

La información está agrupada en la siguiente forma:

I Valores diarios en las estaciones climatológicas principales.

II Valores mensuales y anuales en las estaciones climatológicas principales y ordinarias.

III Valores diarios de las estaciones de precipitación.

IV Valores mensuales y anuales de las estaciones de precipitación.

I. Valores diarios en las estaciones climatológicas principales:

Valores diarios de los siguientes elementos meteorológicos.

Presión atmosférica: Valores de la presión reducida a 0°C y gravedad normal a las 07 (I), 13 (II) y 18 (III) horas.

Valor medio diario de la presión reducida a 0°C y gravedad normal obtenida como media aritmética de veinticuatro valores horarios del barograma ($\overline{P}$).

Temperatura del aire: Valores de temperaturas máxima y mínima (MAX, MIN), valores de la temperatura a las 07 (I), 13 (II) y 18 (III) horas.

Valor medio de la temperatura diaria, media aritmética de veinticuatro valores horarios del termograma ($\overline{T}$).

Humedad del aire: Valores de tensión del vapor a las 07 (I), 13 (II) y 18 (III) horas.

Valores de humedad relativa a las 07 (I), 13 (II) y 18 (III) horas y valor medio de la humedad relativa como media aritmética de valores horarios del higrograma (U).

Sol y radiación global: Número de horas de sol diario, y porcentaje (%) del valor máximo teórico.

Radiación global en $cal/cm^2\ día^{-1}$

Tiempo y meteoros: Caracterización del tiempo en el día de referencia, mediante los meteoros más significativos que se produjeron.

Nubosidad: Cantidad total de nubes, en octas que se observaron a las 07 (I), 13 (II) y 18 (III) horas y valor medio de la nubosidad como promedio de las tres observaciones anteriores.

Evaporación: Altura de evaporación potencial en mm. para el período de veinticuatro horas comprendido entre 07:00 de hoy y 07:00 de mañana.

Altura de evaporación: al aire libre en mm. correspondiente al mismo período de 24 horas.

Velocidad media del viento.

Temperatura media del agua del tanque

Precipitación: Altura de precipitación total medida en el período de 24 horas comprendido de 07:00 del día en que se anotó el dato y las 07:00 del día siguiente.

Duración de la precipitación, durante las 24 horas.

Valores máximos de intensidad de la lluvia en los períodos fijos de 5', 20', 15', 30', 1 h, 2 h, 6 h, y 12 h.

Viento: Frecuencias y velocidades medias según cada dirección expresadas en número de casos (por horas) y promedios de las velocidades en Km./hora.

Los valores mensuales en la parte inferior de cada cuadro presentan valores medios para presiones temperatura del aire, humedad del aire, heliofanía relativa, radiación global y velocidad del viento, se refieren a valores totales en horas de sol, evaporación, precipitación, y frecuencias de la dirección del viento (estas reducidas a %) y son valores máximos en las columnas correspondientes a intensidades de la lluvia.

II. Valores mensuales y anuales en las estaciones climatológicas principales y ordinarias

Presión Atmosférica (sólo en las principales): Valores medios de la presión reducida a 0°C y gravedad normal a las horas 07 (I) 13 (II) y 18 (III) y presión media mensual.

Los valores medios anuales se obtienen de los valores mensuales sin tomar en cuenta que los meses tienen diferente número de días dividiendo la suma de medias mensuales por doce.

Temperatura del aire: Valor máximo absoluto de temperatura = en cada mes y día en que se produjo. Valor mínimo absoluto = de la temperatura en cada mes y día en que se produjo. Valores máximos y mínimos promedios. Valores medios de temperatura a las 07 (I), 13 (II) y 18 (III), y temperatura media diaria para el mes (T).

Los valores anuales son medias de los doce valores mensuales, excepto para la máxima y la mínima absolutas.

Humedad relativa: Valores medios de humedad relativa a las = 07 (I), 13 (II) y 18 (III) y media diaria ($\bar{U}$).

Los valores medios anuales son promedio de los doce valores mensuales.

Sol y radiación: Mensualmente se reseña el resumen total de horas de sol para cada mes, y anualmente el total anual.

El porcentaje se refiere a la media de valores diarios.

La radiación global se da en cal cm^{-2} para cada mes, y el promedio de los 12 meses como valor anual.

Nubosidad: Valores de nubosidad media a las 07 (I), 13 (II) y 18 (III) horas y nubosidad media diaria como promedio de = las tres observaciones.

Número de días en que el cielo estuvo:

Despejado	$N \leq 2$
Nuboso	$2 < N \leq 6$
Cubierto	$N > 6$

Evaporación: Valores totales mensuales de evaporación en Piche y tanque tipo A (W.B).

Velocidad media del viento en m/s.
Temperatura media del agua.

Anualmente valor total de la evaporación

Precipitación: Altura total de precipitación mensual, y total anual como suma de los doce valores mensuales.

Valores máximos correspondientes a períodos de 24 horas y día de la máxima.

Número de días en que la precipitación fue mayor que los márgenes establecidos.

Número de días de niebla.

Número de días de lluvia.

Número de días de tormenta.

Viento: Frecuencia y velocidad media del viento para cada una de las ocho direcciones de la rosa de ocho rumbos.

Los valores anuales son también frecuencias en porcentaje y velocidades medias

III Valores diarios de las Estaciones de Precipitación

En estos cuadros las estaciones están agrupadas por

cuencas hidrográficas, y en cada columna se presentan los valores diarios de precipitación de cada estación, el total mensual y el número de días en que la precipitación fue superior a los márgenes establecidos, 0.1, 1.0, 10.0, 50.0 y 100.0 mm.

IV. Valores mensuales y anuales de las estaciones de precipitación:

Aquí se dan valores mensuales y suma anual de precipitación de todas las estaciones pluviométricas disponibles.

V. Otros símbolos utilizados

* Inicio de las observaciones. (Incluye el caso de estaciones reinstaladas).

\# Datos aproximados o dudosos

El valor incluído entre las flechas es la precipitación total del período.

\- No hay datos

Precipitación nula.

CUENCAS HIDROGRAFICAS DE COSTA RICA

069- Río San Juan

071- Río Tortuguero

072- Entre el Río Brito y el Tempisque

073- Río Reventazón

074- Río Tempisque

075- Río Pacuare

076- Río Bebedero

077- Río Madre de Dios

078- Entre el Río Bebedero y el Barranca

079- Río Matina

080- Río Barranca

081- Río Blanco

082- Río Jesús María

083- Río Banano

084- Río Grande de Tárcoles

085- Río La Estrella

086- Entre el Río Grande de Tárcoles y el Grande de Candelaria

087- Río Sixaola

088- Río Grande de Candelaría

090- Río Pocares

092- Río Naranjo

098- Río Grande de Térraba

100- Río Coto y vecinos

1. RED DE ESTACIONES METEOROLOGICAS Y CLIMATOLOGICAS

Blank page retained for pagination

NO	ESTACION	TIPO	LAT	LONG	ALT
069503	PUERTO VIEJO SARAPIQ	TP	10 28	84 01	37
069504	COLONIA PEN.SARAPIQ	PV	10 20	83 57	60
069505	VARA BLANCA	PV	10 10	84 09	1804
069506	SAN MIGUEL SARAPIQUI	PV	10 19	84 11	500
069510	CIUDAD QUESADA A E A	TP	10 20	84 26	650
069511	LOS ENSAYOS B. VISTA	TP	10 17	84 28	900
069513	LOS LLANOS	TP	10 28	84 21	100
069514	ARENAL	B	10 28	84 51	520
069515	QUEBRADA AZUL	TP	10 24	84 28	83
069519	SANGREGADO	PG	10 28	84 46	510
069522	PUEBLO NUEVO	PG	10 27	84 46	525
069523	LOS ANDES	PG	10 24	84 53	1015
069526	CERRO INDIO	PG	10 30	84 41	740
069528	PALMIRA	B	10 13	84 24	1960
069530	LA MARINA, S. CARLOS	PV	10 22	84 23	380
069531	HDA OROSI	PV	10 57	85 33	350
069532	LAGUNA COTE	PG	10 35	84 55	670
069533	BARRA DEL COLORADO	TP	10 46	83 35	5
069534	PENAS BLANCAS	PV	11 13	85 37	80
069535	CENTRO RURAL METODIST.	B	10 21	84 24	600
069537	LA SELVA, SARAPIQUI	PV	10 25	83 59	40
069538	UPALA	PV	10 54	85 01	50
069540	LA FORTUNA S CARLOS	PV	10 28	84 39	250
069541	MEDIO QUESO	TP	11 00	84 39	30
069542	NARANJOS AGRIOS	PG	10 32	84 59	545
069543	RIO COTE	PG	10 35	84 54	695
069544	GUAYABOS	PG	10 27	84 49	510
069545	EL SILENCIO	PG	10 27	84 54	930
069546	RINCON DE LA LEONA	PG	10 25	84 50	860
069547	PAJUILA	PG	10 30	84 47	790
069548	JILGUERO	PG	10 27	84 43	625
069549	DOS BOCAS	PG	10 33	84 55	580
069550	LA UNION	PG	10 31	84 52	600
069551	GUATUSO	B	10 41	84 49	50
069555	S JOSECITO LA FORTUN	PV	10 25	84 32	70
069556	S VICENTE C. QUESADA	PV	10 12	84 24	1440
069566	SANTA RITA	PV	10 01	83 57	1713
071001	CAROLINA TICA	B	10 25	83 42	30
071005	RIO FRIO STANDAR	TP	10 18	83 47	100
071007	CARIBE S.A.	PV	10 30	83 45	40
072101	NICOYA	A	10 09	85 27	120
072105	C. CARMONA, NANDAYU	PV	10 00	85 15	100
072106	SANTA ROSA	B	10 50	85 37	315
072107	LEPANTO	PV	09 58	85 02	50
072108	PLAYAS DEL COCO	PV	10 34	85 40	10
072110	MOROTE	PV	10 04	85 45	20
073010	TURRIALBA I.I.C.A.	A	09 53	83 38	602
073011	SANATORIO DURAN	PG	09 56	83 53	2337
073013	LOS DIAMANTES	PV	10 13	83 46	249
073018	EL GUARCO,LINDA VISTA	TP	09 50	83 58	1400
073019	JUAN VIÑAS	B	09 54	83 45	1165
073022	PACAYAS	TP	09 55	83 49	1735
073023	OROSI LA GUAYRA	PV	09 49	83 50	1350
073026	TAPANTI	TP	09 46	83 50	1205
073027	EL CAÑON	PG	09 41	83 55	2460
073028	EL HUMO	PG	09 48	83 43	746
073029	EL LLANO R. MACHO	PG	09 46	83 53	1572
073030	CORDONCILLAL	PG	09 45	83 47	1240
073033	VILLA MILLS	PG	09 34	83 43	3000
073034	BELEN	PG	09 44	83 53	2010
073035	NAVARRO CARTAGO	PV	09 49	83 53	1100
073036	T-SEIS	PV	09 43	83 46	2075
073037	EL DESTIERRO	PG	09 42	83 45	2020
073038	OJO DE AGUA.P.ZELEDO	B	09 37	83 49	2960
073039	TRES DE JUNIO	PG	09 40	83 51	2660
073041	LA CANGREJA	PG	09 48	83 58	1860
073042	MUÑECO	PG	09 47	83 55	1410
073043	C DE LA MUERTE FALDA	PG	09 36	83 43	2690
073044	LA SUIZA.TURRIALBA	PG	09 51	83 37	616
073045	TAUS	PG	09 46	83 43	900
073046	CACHI.PLANTEL	B	09 51	83 48	1018
073047	TUCURRIQUE	PG	09 51	83 45	890
073055	LA AMISTAD	PG	09 59	83 35	500
073057	TABANO	PG	09 44	83 42	1360
073058	RETES 3	PV	09 58	83 53	3100
073059	LAGUNA	PV	09 58	83 52	3140
073061	CHICUA	PV	09 58	83 52	3090
073063	EL GATO	PG	09 42	83 42	1600
073064	WILLIANSBURG	TP	10 06	83 35	95
073065	SANTA CLARA	TP	10 17	83 48	270
073069	CASA REYES	PG	09 58	83 54	2745
073071	ATIRRO	B	09 50	83 39	900
073072	CABEZA DE VACA	PG	09 58	83 53	3010
073074	SAN ANTONIO	PG	09 58	83 43	1190
073076	INCSA,AGUACALIENTE	B	09 50	83 55	1325
073078	COLIBLANCO	B	09 57	83 48	2200
073079	ORIENTE	B	09 48	83 43	623
073080	REPETIDORA C.MUERTE	B	09 33	83 44	3365
073081	VOLCAN IRAZU	A	09 59	83 51	3400
073082	COBAL	A	10 15	83 40	55
073084	PRESA CACHI	PV	09 51	83 48	1010
073085	CASA DE MAQUINAS CAC	PV	09 52	83 45	743
073086	CASA MAQUINAS R MACH	PV	09 47	83 51	1120
073088	TOMA DE AGUA MONTECR	PV	09 45	83 52	1659

CLIMATOLOGICA PRINCIPAL : A ; CLIMATOLOGICA ORDINARIA : B y TP; PLUVIOMETRICAS : PV y PG,

NO	ESTACION	TIPO	LAT	LONG	ALT
073090	LAS MERCEDES LIMON	PV	10 10	83 37	95
073091	HDA EL CARMEN	B	10 12	83 29	15
073092	TIERRA BLANCA COOP	PV	09 55	83 54	2100
074003	SANTA CRUZ,GUANACAST	B	10 16	85 35	54
074004	QUEBRADA GRANDE	PV	10 50	85 30	366
074005	PUERTO HUMO	PV	10 19	85 21	10
074006	LA GUINEA	B	10 25	85 28	40
074007	MONTE GALAN	PV	10 38	85 34	60
074008	PELON DE LA BAJURA	PV	10 29	85 26	40
074009	HACIENDA LOS ANGELES	PV	10 52	85 27	560
074010	CANAS DULCES	PV	10 44	85 29	100
074011	HDA TEMPISQUE	B	10 29	85 34	22
074012	RIO COLORADO	PV	10 40	85 29	100
074013	HDA .TRINIDAD	PV	10 44	85 37	190
074014	QUEBRADA HONDA	PV	10 11	85 20	30
074015	CORRALILLO	PV	10 14	85 22	30
074016	HDA EL REAL	PV	10 32	85 29	150
074017	TALOLINGA	PV	10 20	85 29	10
074018	CARTAGENA	PV	10 23	85 41	63
074019	HDA GUACHIPELIN	PV	10 45	85 22	700
074022	HDA.SAN RAFAEL	PV	10 39	85 22	200
074023	HDA. STA. MARIA	PV	10 46	85 18	825
074024	SARDINAL	PV	10 31	85 39	460
074027	OMIRA 1	PV	10 26	85 28	10
074028	RIO VIEJO	PV	10 26	85 27	10
074029	GRANITA	PV	10 24	85 28	10
074030	INGENIO	PV	10 25	85 29	10
075002	SIQUIRRES	B	10 06	83 31	70
075003	PLATANILLO	PG	09 49	83 34	889
075004	PACUARE	PG	09 49	83 31	800
075007	ROCAS BLANCAS	PV	09 45	83 30	825
075010	LA FERIA	PV	10 11	83 22	10
075013	FREEMAN	PV	10 12	83 22	5
076002	TILARAN	B	10 28	84 58	562
076005	CAÑAS, LA PACIFICA	B	10 27	85 07	95
076006	TIERRAS MORENAS	PV	10 34	85 02	695
076008	TABOGA	B	10 21	85 09	40
076009	LA CEIBA,BAGACES	PV	10 32	85 18	90
076010	LAJAS DE CAÑAS	PV	10 17	85 05	100
076011	HACIENDA GUAYABO	PV	10 43	85 14	550
076012	HACIENDA TENORIO	PV	10 37	85 05	400
076013	CERRO SAN JOSE	PV	10 22	84 57	1052
077001	BAGAN	PV	10 05	83 20	15
078001	ABANGARES,LAS JUNTAS	TP	10 17	84 58	140
078002	MONTE VERDE	TP	10 20	84 50	1380
078003	PUNTARENAS	A	09 58	84 50	3
078004	LAGARTO	PV	10 08	84 48	160
078005	SARMIENTO PUNTARENAS	PV	10 09	84 53	160
078006	MIRAMAR	PV	10 05	84 44	450
079005	MORAVIA CHIRRIPO	PV	09 50	83 26	1200
079008	ESTRADA	PC	10 03	83 18	15
079009	HARMOUTH ESTE	PV	10 07	83 14	50
080002	S MIGUEL BARRANCA	TP	10 00	84 42	140
080003	ESPARTA	PV	09 59	84 39	208
080005	NAGATAC	PV	10 04	84 33	450
080006	SOCORRITO	PV	09 59	84 44	5
081003	LIMON	A	10 00	83 03	5
081004	MOIN	B	10 00	83 05	5
082001	GUADALUPE DE ESPARZA	PV	10 01	84 34	800
083003	ASUNCION	PG	09 54	83 10	130
083004	SAN ANDRES	PV	09 52	82 59	30
083005	LA BOMBA	PV	09 55	83 04	2
084001	SAN JOSE	A	09 56	84 05	1172
084003	LA ARGENTINA	TP	10 02	84 21	760
084004	ATENAS	PV	09 59	84 23	686
084005	AVANCE DE TRES RIOS	PV	09 56	83 58	1670
084006	TRES RIOS HDA CONCEP	PV	09 55	84 00	1320
084007	CORONADO S ISIDRO	PV	09 59	84 00	1382
084011	STA. ANA	PV	09 56	84 11	909
084012	TURRUCARES	TP	09 58	84 19	639
084013	HDA LA CAJA	PV	09 58	84 10	1000
084014	PALMARES	PV	10 03	84 26	1017
084015	SAN JOAQUIN DE FLORE	PG	10 00	84 09	1050
084016	B. PILAS NARANJO	TP	10 06	84 23	1042
084018	RANCHO REDONDO	TP	09 58	83 57	1480
084019	LA LAGUNA	PV	09 54	84 02	1240
084021	JUAN SANTAMARIA	A	10 00	84 12	932
084022	DESAMPARADOS	PV	09 54	84 04	1162
084023	EST. F. BAUDRIT	A	10 01	84 16	840
084024	S. RAFAEL OJO AGUA	PV	09 56	84 13	850
084026	TACACORI	PV	10 05	84 13	1050
084027	SAN RAMON	TP	10 05	84 28	1116
084028	EL ROBLE	PV	10 04	84 10	1329
084034	LA GARITA	B	09 57	84 21	460
084035	LA TRINIDAD MORAVIA	PV	09 59	84 03	1290
084036	IPIS DE GUADALUPE	PV	09 58	84 02	1280

NO	ESTACION	TIPO	LAT	LONG	ALT
084037	S. ANTONIO ESCAZU	PV	09 54	84 08	1380
084039	S. JUAN DE DIOS	PV	09 53	84 05	1300
084040	ALTO DE OCHOMOGO	B	09 54	83 57	1546
084044	NUESTRO AMO ALAJUELA	PV	10 01	84 13	800
084046	S. JOSECITO	B	10 02	84 00	1450
084047	LA GARITA PRESA	PV	09 59	84 21	471
084048	LA GARITA ANTECAMAR	PV	09 56	84 21	466
084050	SAN JOSE AGUASUB	PV	09 56	84 05	1155
084051	SAN JERONIMO	PV	10 01	84 00	1500
084052	DESAMPARADOS	PV	10 01	84 11	1140
084054	MONTE LA CRUZ	PV	10 05	84 05	1700
084056	VILLA COLON	PV	09 58	84 14	700
084058	BARBA DE HEREDIA	PV	10 02	84 09	1177
084059	SARCHI LA LUISA	PV	10 08	84 20	1250
084060	LOS CARTAGOS	PV	10 09	84 10	2050
084061	EL RODEO	B	09 59	84 00	1368
084062	SAN LUIS	B	10 00	84 02	1358
084063	VOLCAN POAS	B	10 11	84 14	2564
084067	CASCAJAL	PG	10 00	83 58	1728
084068	LA PALMA	PG	10 03	84 00	1463
084069	CORRALILLO	PG	09 57	83 56	2072
084070	EL ENCIERRO	PV	10 03	84 02	1480
084071	ZURQUI	PV	10 02	84 01	1478
084072	PLATANALES	PV	10 01	83 59	1471
084073	LAS NUBES	PV	09 59	83 58	1845
084075	O DE CAFE, NARANJO	B	10 07	84 23	1100
084076	LA REFORMA	PV	09 58	84 13	850
085001	PANDORA	TP	09 45	82 57	17
085002	VESTA	TP	09 43	83 03	50
085003	FORTUNA	TP	09 44	83 01	50
085004	FINCA 16	TP	09 42	82 59	30
086001	HERRADURA	PV	09 40	84 38	3
088001	PURISCAL	B	09 51	84 19	1102
088002	EL TIGRE	PV	09 33	84 20	12
088003	FINCA ANGELES	PV	09 31	84 21	5
088004	FINCA PALO SECO	PV	09 32	84 18	15
088005	ACOSTA	PV	09 48	84 10	1095
088006	S. MARCOS DE TARRAZU	PV	09 40	84 02	1430
088010	POZO AZUL	B	09 39	84 18	95
088013	FINCA LA PALMA	PV	09 32	84 23	8
090001	POCARES	PV	09 31	84 15	6
090003	QUEPOS	PV	09 26	84 09	5
090005	CERROS P.	PV	09 30	84 09	5
092001	BARTOLO	PV	09 26	84 06	10
092002	LLORONA	PV	09 24	84 05	10
092003	QUEBRADA	PV	09 24	84 08	10
094002	MARITIMA	PV	09 23	84 03	8
098002	PALMAR SUR	PV	08 57	83 28	16
098004	S ISIDRO GENERAL	PV	09 22	83 42	703
098006	VOLCAN	PV	09 13	83 27	418
098007	SAN VITO DE JAVA	B	08 50	82 59	890
098009	REPUNTA P. Z.	PV	09 18	83 39	580
098010	CEDRAL	B	09 22	83 33	1450
098011	BOLIVIA	B	09 11	83 38	950
098012	POTRERO GRANDE	B	09 01	83 11	183
098013	RIO NEGRO	B	08 53	82 52	955
098015	BOLAS	PV	09 07	83 13	500
098016	PUERTO NUEVO	PV	08 58	83 19	175
098017	SAN MARTIN	PV	09 08	83 30	660
098018	UJARRAS	PV	09 14	83 18	525
098019	ACHIOTE	PV	09 14	83 22	420
098020	CHIMIROL	PV	09 26	83 38	1000
098021	RIO BLANCO	PV	09 30	83 37	1500
098022	LA PIÑERA	A	09 11	83 20	350
098023	CRISTO REY	PV	09 15	83 37	485
098028	VOLCAN ANGEL	TP	09 14	83 27	450
098029	SANDOZ S.A. P.Z.	TP	09 20	83 40	510
098030	KM 17 P.Z.	PG	09 29	83 42	1950
098031	BUENA VISTA	PG	09 30	83 40	1310
098032	ALTO SAN JUAN	PG	09 20	83 44	1040
098033	SAN JERONIMO	PG	09 21	83 30	1140
098034	TABLAS	PG	08 57	83 07	360
098035	LIMONCITO	PG	08 50	83 00	820
098036	MAIZ DE BORUCA	PG	09 01	83 25	520
098037	CAJON BORUCA	B	08 57	83 20	80
100001	FINCA # 1	PV	07 55	83 28	0008
100002	FINCA # 2	PV	08 56	83 28	11
100003	FINCA # 3	PV	08 56	83 31	10
100004	FINCA # 4	PV	08 56	83 28	10
100005	FINCA # 5	PV	08 56	83 28	10
100006	FINCA # 6	PV	08 55	83 29	7
100007	FINCA # 7	PV	08 54	83 29	7
100008	FINCA # 8	PV	08 55	83 30	8
100009	FINCA # 9	PV	08 56	83 31	09
100010	FINCA # 10	PV	08 56	83 32	8
100011	FINCA # 11	PV	08 56	83 32	8
100012	FINCA # 12	PV	08 53	83 29	6
100032	PLAYA BLANCA	TP	08 38	82 27	3
100034	GOLFITO	TP	08 39	83 11	15
100059	CAMPAMENTO RINCON ORA	PV	08 41	83 30	10
100101	ARRUELLES	TP	08 17	82 53	15

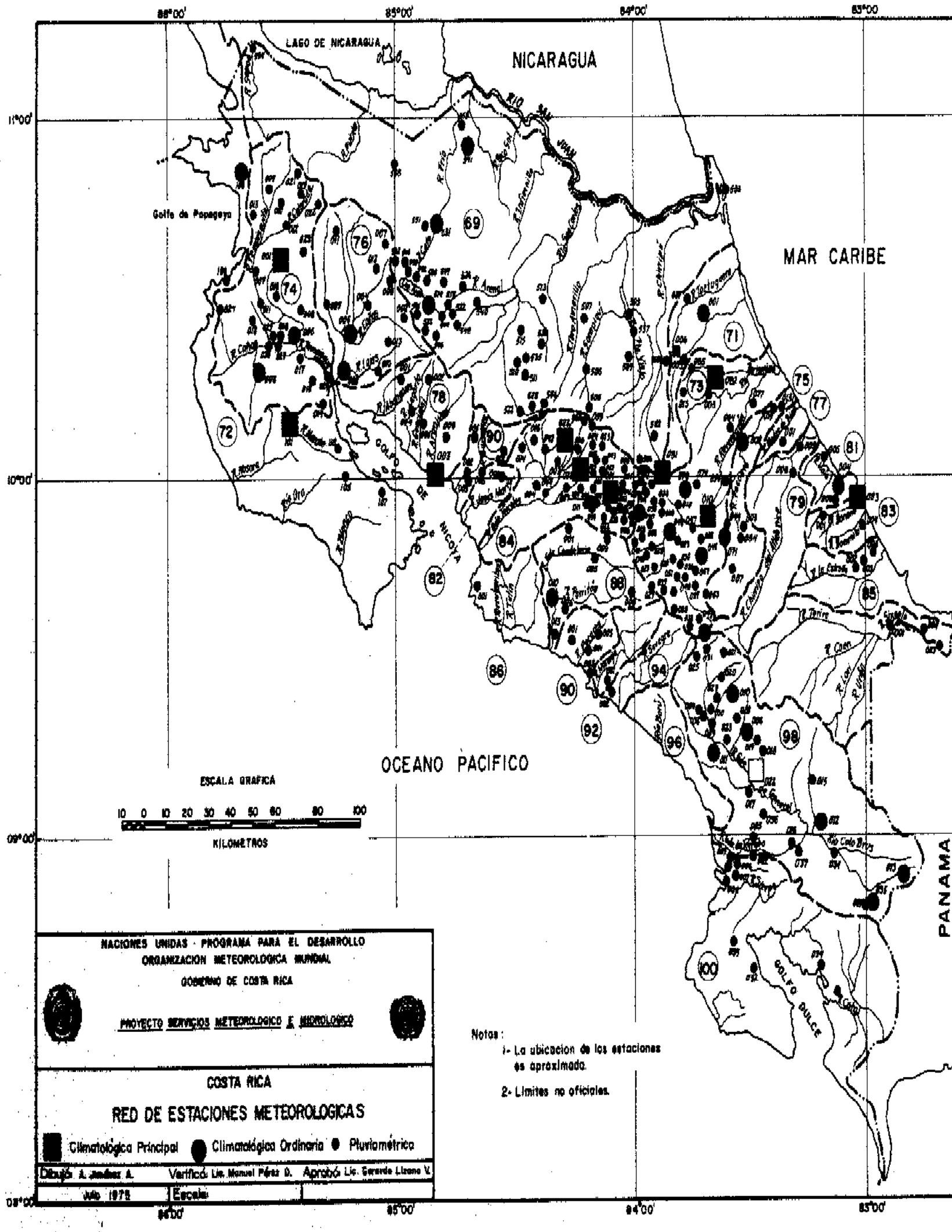

Blank page retained for pagination

SECCION A

2. ESTACIONES CLIMATOLOGICAS PRINCIPALES

VALORES DIARIOS

ESTACION METEOROLOGICA DE NICOYA

AÑO 1972 MES ENERO

Long. 85 27'W Lat. 10 09'N Elevación 120 m.

DIA	PRESION ATMOSFERICA Reducida a 0°C y gravedad normal 900 +				TEMPERATURA DEL AIRE						HUMEDAD DEL AIRE Tensión de Vapor			Humedad Relativa				SOL Y RADIACION GLOBAL			TIEMPO METEOROS			NUBOSIDAD					
	I	II	III	P	MAX	MIN	I	II	III	T	I	II	III	I	II	III	U	HORAS	%	CAL	≡	●	₹	I	II	III	N		
1	95.9	93.9	93.2	94.0	33.1	18.7	19.7	30.8	27.3	25.1	16.6	18.6	16.4	97	56	61	73	7.0	61	336								
2	95.0	92.5	92.6	93.1	35.3	19.4	20.3	32.4	28.4	26.6	16.9	17.4	18.5	95	48	64	73	7.7	67	310								
3	94.3	92.2	93.1	93.0	35.3	20.3	21.3	32.3	27.8	26.8	18.0	17.9	18.8	96	50	68	71	5.7	50	320								
4	95.5	93.4	93.6	93.6	33.5	20.8	21.6	31.8	26.8	25.9	18.4	18.5	19.6	96	53	74	77	3.7	32	286								
5	95.9	94.0	94.4	94.4	33.0	23.8	24.9	29.8	24.8	25.7	18.2	17.5	17.1	78	56	73	74	2.4	21	286								
6	96.5	96.6	96.2	96.0	28.6	21.4	23.6	27.0	25.3	24.6	16.2	16.2	15.1	75	61	62	71	0.2	2	199								
7	97.7	95.8	96.6	96.5	32.2	24.2	25.0	30.8	26.2	26.7	15.4	16.1	13.9	65	48	55	59	7.4	64	386								
8	97.8	94.9	94.8	95.8	32.0	23.0	24.5	30.0	25.6	26.0	16.1	16.5	15.9	71	51	65	66	8.6	75	415								
9	96.4	94.5	94.6	95.0	32.4	22.5	25.5	30.8	26.3	25.8	16.2	16.6	15.5	67	51	65	71	2.2	19	306								
10	95.4	94.2	94.4	94.6	33.2	22.2	24.9	30.5	26.9	26.3	17.2	17.3	17.8	73	53	69	71	7.0	61	336								
11	97.2	94.6	95.1	95.2	34.8	19.4	20.1	32.3	23.4	24.5	16.5	16.3	20.3	95	48	95	78	6.0	52	286								
12	96.7	94.5	94.3	94.7	32.7	21.2	21.9	31.2	26.6	21.9	18.7	18.2	16.9	96	53	66	81	2.5	22	309								
13	95.5	93.9	93.5	94.2	33.7	21.5	21.2	31.3	27.4	25.9	18.1	16.9	16.3	97	50	60	67	6.1	53	329								
14	95.7	95.1	94.3	94.9	33.2	21.8	23.5	32.0	26.3	25.4	16.9	16.7	16.7	78	47	66	69	4.9	43	310								
15	97.1	94.6	95.4	95.8	33.2	19.6	23.8	31.5	26.5	24.8	16.4	16.3	15.4	75	47	60	68	9.5	83	428								
16	98.5	97.1	97.4	97.6	30.5	20.4	24.0	29.2	25.6	24.8	13.7	14.1	14.3	61	47	59	60	3.2	28	340								
17	0.1	98.7	98.4	98.5	32.3	17.7	18.8	30.3	27.0	23.9	15.3	15.0	16.9	94	47	64	70	2.7	23	306								
18	99.8	97.4	97.0	98.3	34.0	18.5	20.3	31.8	27.9	25.0	15.3	16.3	16.6	86	46	59	68	8.5	74	383								
19	98.8	96.5	96.3	97.2	33.4	20.7	24.0	31.1	26.1	25.4	16.0	15.6	16.3	72	46	65	66	7.7	67	408								
20	98.3	96.1	95.7	96.7	34.3	17.8	19.7	32.0	27.9	25.0	16.1	15.7	16.2	95	45	58	69	7.5	65	333								
21	98.0	95.7	95.4	96.5	34.1	17.5	18.8	33.1	27.2	25.2	15.6	15.2	18.8	96	40	70	70	7.0	61	340								
22	97.7	95.3	94.8	95.9	34.7	18.1	18.9	32.3	27.9	25.4	16.0	14.8	17.7	98	39	63	68	8.6	75	402								
23	97.4	95.8	94.8	95.9	35.0	18.0	18.6	33.1	27.8	25.2	15.9	15.1	13.8	99	39	50	65	8.5	74	389								
24	97.0	95.6	95.7	96.1	34.8	18.3	19.1	32.7	27.5	25.5	16.0	13.7	15.8	97	36	57	64	9.7	84	409								
25	98.0	96.8	96.7	97.1	33.1	20.4	22.5	31.5	26.8	25.6	15.4	15.6	13.7	76	46	52	63	9.8	84	438								
26	97.4	95.8	95.5	96.7	34.2	20.5	23.1	22.4	26.9	26.1	14.5	14.0	15.7	69	39	60	61	8.9	77	400								
27	96.7	95.8	95.7	97.2	33.8	23.6	24.7	31.8	26.0	26.0	14.6	13.1	14.9	63	37	59	62	10.0	86	439								
28	97.7	95.5	95.5	96.5	33.7	19.5	21.2	32.4	27.0	25.0	15.7	14.3	14.3	84	39	57	65	8.7	75	370								
29	97.2	94.3	94.1	95.4	34.5	19.6	20.5	32.8	28.0	25.1	15.9	14.3	15.3	88	39	54	64	9.0	78	372								
30	96.9	95.1	94.4	95.3	35.0	16.9	18.1	34.2	27.1	25.3	15.0	13.9	18.0	97	35	67	67	8.6	74	399								
31	96.5	94.9	93.9	96.3	34.0	18.9	19.9	33.6	27.8	25.5	16.3	14.5	15.8	95	39	56	67	7.6	66	378								
TOT																		206.9		10944								
MED	97.1	95.2	95.1	95.7	33.5	20.2	21.7	31.3	26.8	25.4	16.2	15.9	16.4	85	46	63	68			58								
EXT					35.3	16.9																						

ESTACION METEOROLOGICA DE NICOYA

AÑO 1972 MES FEBRERO

Long. 85 27'W Lat. 10 09'N Elevación 120 m.

DIA	PRESION ATMOSFERICA Reducida a 0°C y gravedad normal 900 +				TEMPERATURA DEL AIRE						HUMEDAD DEL AIRE Tensión de Vapor			Humedad Relativa				SOL Y RADIACION GLOBAL			TIEMPO METEOROS			NUBOSIDAD					
	I	II	III	P	MAX	MIN	I	II	III	T	I	II	III	I	II	III	U	HORAS	%	CAL	≡	●	₹	I	II	III	N		
1	96.6	94.0	93.8	95.2	35.2	18.5	19.4	34.4	27.7	26.7	16.6	15.2	19.1	97	38	68	71	8.7	75	374								
2	96.6	94.1	93.2	94.8	34.2	20.2	20.7	33.6	30.0	28.0	16.3	14.5	16.3	90	37	51	65	10.1	87	429								
3	96.5	94.1	94.1	95.0	34.4	20.0	21.0	33.3	28.7	27.6	17.5	16.8	16.7	95	44	61	66	9.1	78	380								
4	98.1	96.5	96.4	96.9	33.2	24.0	25.6	32.4	28.5	28.0	15.2	13.1	13.1	62	36	45	57	10.0	86	480								
5	97.7	96.2	95.4	95.2	32.4	24.0	24.9	31.1	26.8	27.3	14.4	15.0	14.6	61	46	55	54	10.2	88	482								
6	97.2	94.2	95.2	95.9	33.6	24.0	24.6	33.2	28.2	27.8	15.4	15.4	15.6	67	41	54	56	10.0	86	477								
7	94.8	94.1	94.1	95.1	34.8	22.4	23.8	34.5	29.2	28.2	15.8	15.1	14.4	72	37	48	53	9.4	80	453								
8	97.5	95.8	95.9	96.6	34.8	18.2	19.2	33.0	29.8	26.5	15.7	14.0	17.5	95	37	56	64	6.9	59	356								
9	99.4	96.2	95.4	97.3	35.5	20.6	22.1	34.3	30.6	27.5	15.8	14.5	15.4	79	34	46	63	10.2	87	464								
10	98.9	96.7	96.1	97.6	34.8	18.4	19.9	32.9	29.5	27.1	15.6	14.1	15.1	90	38	50	64	7.5	64	350								
11	98.4	96.9	96.4	97.4	34.4	23.7	25.1	33.2	28.0	28.0	15.3	14.1	16.4	64	37	58	62	10.2	88	480								
12	98.5	96.2	96.2	97.4	34.2	21.6	25.0	33.2	29.0	27.5	15.5	13.4	14.5	66	36	49	58	10.4	89	485								
13	98.2	96.3	95.7	97.0	34.2	23.6	24.6	32.0	28.8	27.6	13.9	14.0	13.9	60	40	48	58	10.6	91	482								
14	98.9	96.4	96.2	97.2	34.5	20.5	24.5	32.6	28.9	26.9	15.1	13.7	15.3	67	38	51	62	10.6	91	479								
15	98.4	96.1	95.7	96.9	34.6	18.3	20.0	32.8	29.1	26.3	15.3	14.4	13.8	88	42	47	64	8.3	71	419								
16	98.1	95.6	94.7	96.3	35.0	17.5	19.3	34.1	28.2	25.1	14.4	15.0	16.2	86	38	57	72	7.7	66	336								
17	98.3	96.0	95.4	96.6	34.7	17.8	19.4	32.4	27.5	25.0	15.6	15.5	14.6	93	43	53	69	9.1	78	416								
18	98.2	96.1	95.5	96.6	35.0	17.0	19.1	33.0	30.0	26.4	14.5	14.8	15.4	88	39	49	64	10.0	85	479								
19	0.1	98.8	98.8	99.0	30.8	20.8	25.8	29.6	26.8	26.3	15.6	15.6	15.4	62	51	59	64	9.8	83	475								
20	1.3	99.2	98.6	99.9	28.4	21.9	22.4	27.1	24.4	24.1	12.1	13.4	14.0	60	56	61	63	9.8	83	495								
21	0.9	98.4	97.9	99.2	28.6	20.4	21.8	27.1	24.6	23.9	11.8	13.4	16.2	61	50	67	61	10.1	86	507								
22	99.5	98.0	97.4	98.3	30.2	21.6	22.3	28.5	25.0	24.7	13.2	15.3	14.3	66	52	61	63	10.4	89	504								
23	98.4	36.5	95.3	96.6	33.7	23.6	24.5	32.3	27.8	26.9	15.3	14.2	15.3	67	39	54	58	10.1	86	496								
24	96.9	94.6	94.3	95.0	34.9	17.0	19.3	33.1	29.0	26.5	13.7	13.3	14.7	82	36	49	58	10.2	86	495								
25	96.3	94.3	94.9	95.0	35.0	18.4	21.8	34.0	29.4	27.1	14.7	12.7	15.3	76	32	51	58	10.1	86	491								
26	97.5	94.9	95.3	95.8	34.6	22.3	25.3	33.4	29.2	28.0	15.9	15.7	15.8	66	41	52	63	10.2	86	482								
27	97.6	96.3	95.5	96.5	34.4	23.8	26.6	32.8	29.0	28.2	16.7	15.3	14.2	65	42	48	60	10.3	87	485								
28	99.4	97.5	96.3	97.3	33.6	23.8	25.8	32.0	27.6	27.9	15.8	15.0	14.5	64	42	53	47	9.7	82	456								
29	98.1	95.4	95.2	96.1	35.3	23.5	25.0	34.4	28.4	28.2	15.2	14.3	15.5	64	35	53	53	10.1	86	477								
TOT																		279.8		15184								
MED	98.1	96.0	95.7	96.7	33.8	20.9	22.7	32.4	28.3	26.9	15.1	14.5	15.3	74	40	54	61			82								
EXT					35.5	17.0																						

Identificación 072 101 Observador R. LORIA y B. ZUNIGA

ESTACION METEOROLOGICA DE NICOYA
AÑO 1972 MES ENERO

EVAPORACION		PRECIPITACION		VALORES MAXIMOS EN PERIODOS FIJOS								VIENTO FRECUENCIA Y VELOCIDAD MEDIA SEGUN CADA DIRECCION									DIA
PICHE	TANQUE	TOTAL	DURACION	5'	10'	15'	30'	1h	2h	6h	12h	N	NE	E	SE	S	SW	W	NW	C	
4.1	5.0	0.0										0 00	10 13	0 00	0 00	0 00	0 00	0 00	2 5	12	1
3.9	4.1	0.0										0 00	12 6	0 00	0 00	0 00	0 00	0 00	3 5	9	2
3.4	4.4	0.0										0 00	10 7	0 00	3 7	0 00	1 4	0 00	0 00	10	3
3.3	3.4	0.3	0.03									0 00	8 10	0 00	0 00	0 00	0 00	0 00	1 4	15	4
4.0	4.9	0.0										1 7	14 14	0 00	0 00	0 00	0 00	1 4	4 6	4	5
4.9	3.8	0.2	0.03									0 00	19 13	0 00	0 00	0 00	2 5	0 00	0 00	3	6
7.5	7.5	0.0										0 00	24 17	0 00	0 00	0 00	0 00	0 00	0 00	0	7
6.1	6.8	0.0										0 00	22 16	0 00	0 00	0 00	1 4	0 00	1 4	0	8
4.4	4.7	0.0										0 00	17 13	0 00	0 00	0 00	1 4	0 00	0 00	6	9
3.7	5.2	0.0										0 00	15 10	0 00	0 00	0 00	0 00	0 00	3 6	6	10
2.1	5.5	33.6	1.44	121.2	79.2	64.4	57.8	31.3				0 00	6 8	0 00	0 00	0 00	4 8	0 00	0 00	14	11
3.6	4.2	0.0										0 00	13 11	0 00	0 00	0 00	0 00	1 5	1 5	9	12
6.0	5.2	0.0										0 00	13 11	0 00	0 00	0 00	1 4	0 00	3 5	7	13
4.3	4.4	0.0										0 00	12 11	0 00	0 00	0 00	2 4	1 5	5 5	4	14
5.6	6.4	0.0										0 00	13 12	0 00	0 00	0 00	2 5	0 00	1 6	8	15
4.6	4.7	0.0										0 00	19 12	0 00	0 00	0 00	1 5	1 6	2 8	1	16
4.4	4.1	0.0										0 00	6 8	0 00	1 5	0 00	1 4	0 00	3 5	13	17
4.9	5.5	0.0										0 00	7 10	0 00	0 00	0 00	1 4	0 00	4 8	10	18
4.7	3.6	0.0										0 00	18 13	0 00	0 00	0 00	0 00	0 00	1 5	5	19
4.4	4.5	0.0										0 00	10 10	0 00	0 00	0 00	1 6	0 00	1 5	12	20
4.3	4.5	0.0										0 00	4 7	0 00	0 00	0 00	5 10	0 00	4 9	10	21
4.5	5.1	0.0										0 00	8 8	0 00	1 5	0 00	0 00	0 00	3 9	12	22
4.7	4.6	0.0										0 00	11 9	0 00	0 00	0 00	3 4	0 00	0 00	9	23
5.5	6.1	0.0										0 00	12 11	0 00	0 00	0 00	3 4	0 00	2 5	7	24
6.4	6.5	0.0										0 00	11 15	0 00	0 00	0 00	6 5	0 00	7 5	0	25
7.2	7.5	0.0										0 00	20 13	0 00	0 00	0 00	1 5	0 00	3 5	0	26
6.9	7.6	0.0										0 00	18 18	0 00	0 00	0 00	3 5	0 00	2 5	1	27
5.8	5.7	0.0										0 00	12 13	0 00	0 00	0 00	4 5	0 00	2 5	6	28
5.6	6.3	0.0										0 00	15 11	0 00	0 00	0 00	5 4	0 00	1 5	3	29
4.5	5.5	0.0										0 00	0 00	0 00	2 8	0 00	7 7	0 00	4 7	11	30
4.6	5.9	0.0										0 00	5 10	0 00	0 00	0 00	4 6	0 00	2 6	13	31
149.9	163.0	34.1		121.2	79.2	64.4	57.8	31.3	0.0	0.0	0.0	0 7	52 12	0 00	1 7	0 00	9 6	1 5	9 6	30	

Identificación 072 101 Observador R. LORIA y B. ZUNIGA

ESTACION METEOROLOGICA DE NICOYA
AÑO 1972 MES FEBRERO

EVAPORACION		PRECIPITACION		VALORES MAXIMOS EN PERIODOS FIJOS								VIENTO FRECUENCIA Y VELOCIDAD MEDIA SEGUN CADA DIRECCION									DIA
PICHE	TANQUE	TOTAL	DURACION	5'	10'	15'	30'	1h	2h	6h	12h	N	NE	E	SE	S	SW	W	NW	C	
4.3	4.8	0.0										0 00	5 7	0 00	0 00	0 00	7 8	0 00	1 9	11	1
5.4	5.8	0.0										0 00	11 10	0 00	0 00	0 00	0 00	0 00	3 6	10	2
5.5	7.9	0.0										1 11	15 11	0 00	0 00	0 00	1 4	0 00	0 00	6	3
11.2	10.5	0.0										0 00	21 20	0 00	0 00	0 00	0 00	0 00	3 7	0	4
9.2	9.3	0.0										0 00	24 19	0 00	0 00	0 00	0 00	0 00	0 00	0	5
6.5	8.6	0.0										0 00	23 14	0 00	0 00	0 00	0 00	0 00	1 8	0	6
6.3	6.6	0.0										2 6	16 11	0 00	0 00	0 00	1 5	1 6	1 8	3	7
5.8	4.6	0.0										0 00	7 7	0 00	2 6	0 00	1 8	0 00	3 6	11	8
6.0	6.8	0.0										1 9	10 10	0 00	0 00	0 00	1 4	0 00	3 6	9	9
6.6	5.9	0.0										1 8	11 10	0 00	1 6	0 00	0 00	0 00	3 6	8	10
7.0	7.8	0.0										0 00	21 12	0 00	0 00	0 00	0 00	0 00	1 6	2	11
8.7	9.0	0.0										0 00	19 15	0 00	0 00	0 00	0 00	1 4	1 5	3	12
7.4	7.7	0.0										0 00	22 14	0 00	0 00	0 00	1 5	0 00	0 00	1	13
6.8	7.9	0.0										0 00	14 14	0 00	0 00	0 00	6 4	1 4	1 5	2	14
5.9	6.6	0.0										0 00	10 10	0 00	0 00	0 00	0 00	0 00	6 7	8	15
4.0	4.2	0.0										0 00	3 6	0 00	2 9	0 00	4 5	0 00	2 7	13	16
5.0	6.0	0.0										0 00	2 7	0 00	0 00	0 00	0 00	0 00	7 11	15	17
8.6	9.7	0.0										0 00	14 14	0 00	0 00	0 00	0 00	0 00	1 12	9	18
11.7	11.0	0.0										0 00	21 25	0 00	0 00	0 00	0 00	0 00	1 8	2	19
10.2	10.0	0.0										0 00	24 27	0 00	0 00	0 00	0 00	0 00	0 00	0	20
9.0	9.1	0.0										0 00	24 23	0 00	0 00	0 00	0 00	0 00	0 00	0	21
8.4	9.7	0.0										5 14	18 22	0 00	0 00	0 00	0 00	0 00	1 15	0	22
7.4	8.7	0.0										0 00	23 15	0 00	0 00	0 00	1 4	0 00	0 00	0	23
7.7	8.2	0.0										1 8	13 13	0 00	0 00	0 00	4 4	2 5	0 00	4	24
9.3	8.4	0.0										1 13	14 11	0 00	0 00	0 00	0 00	1 4	2 11	6	25
7.4	7.0	0.0										3 9	14 12	0 00	0 00	0 00	2 6	0 00	3 6	2	26
8.5	9.4	0.0										4 11	18 16	0 00	0 00	0 00	1 5	0 00	0 00	1	27
8.9	9.8	0.0										0 00	23 17	0 00	0 00	0 00	0 00	0 00	1 7	0	28
7.0	8.3	0.0										1 9	19 13	0 00	0 00	0 00	1 5	0 00	1 4	2	29
215.7	229.3	0.0		0.0	0.0	0.0	0.0	0.0	0.0	0.0	0.0	3 10	66 16	0 00	1 7	0 00	4 6	1 5	7 8	18	

ESTACION METEOROLOGICA DE NICOYA

AÑO 1972 MES MARZO

Long. 85 27'W Lat. 10 09'N Elevación 120 m.

DIA	PRESION ATMOSFERICA Reducida a 0°C y gravedad normal 900 +				TEMPERATURA DEL AIRE						HUMEDAD DEL AIRE Tensión de Vapor			Humedad Relativa				SOL Y RADIACION GLOBAL			TIEMPO METEOROS			NUBOSIDAD					
	I	II	III	P	MAX	MIN	I	II	III	T	I	II	III	I	II	III	U	HORAS	%	CAL	≡	●	⚿	I	II	III	N		
1	97.5	95.2	94.3	95.3	35.3	21.7	24.1	34.0	29.0	27.6	16.1	14.7	15.9	72	38	53	59	9.5	81	441									
2	96.5	95.0	94.1	94.7	37.0	18.8	22.0	35.3	29.4	27.7	16.1	14.7	18.2	82	34	60	63	7.0	59	403									
3	96.7	94.6	93.5	94.7	35.5	20.7	22.8	34.4	30.6	28.1	16.6	15.2	15.4	80	38	47	60	10.0	84	441									
4	96.8	94.9	95.4	95.7	35.0	21.2	24.3	33.5	29.8	28.0	16.8	15.1	15.7	74	40	49	60	9.7	82	481									
5	98.5	96.6	96.4	97.0	34.8	24.8	26.8	33.2	28.6	28.5	17.8	15.2	16.2	71	42	56	58	9.8	82	478									
6	99.0	97.2	97.1	97.6	34.4	24.5	26.4	33.4	27.4	28.2	14.8	14.1	15.3	58	36	56	56	9.7	82	473									
7	98.5	96.6	96.1	97.3	35.6	24.3	25.8	34.9	29.3	28.7	14.2	11.7	13.9	58	28	46	52	9.7	82	516									
8	98.9	97.3	97.3	97.7	34.3	22.8	25.3	33.0	26.5	27.6	15.4	15.9	13.9	64	42	53	60	9.2	77	503									
9	98.9	97.3	97.0	97.9	34.8	24.0	25.6	33.6	29.1	28.1	14.6	13.6	14.1	60	35	47	54	6.8	57	456									
10	0.2	98.9	98.2	99.2	32.5	24.4	25.4	31.8	27.0	27.3	16.1	14.5	14.2	67	41	53	58	10.7	90	529									
11	0.8	98.1	97.1	98.8	33.3	24.0	25.2	32.4	28.2	27.5	14.5	13.8	13.6	61	39	48	52	10.6	89	537									
12	0.4	98.2	97.9	98.8	32.2	22.9	24.4	31.0	26.2	26.5	14.9	13.8	14.0	66	41	55	54	10.6	89	538									
13	0.7	98.2	97.9	98.9	33.3	22.9	24.6	31.6	27.5	26.9	14.2	14.6	15.6	61	42	57	53	10.4	87	537									
14	0.1	97.6	96.7	98.5	34.4	23.3	25.4	32.9	27.7	27.2	14.7	15.2	15.7	61	41	56	55	10.4	87	529									
15	99.2	96.6	95.5	97.2	36.8	19.5	21.6	36.2	28.9	27.4	14.8	11.9	16.7	77	27	56	55	7.1	59	413									
16	97.8	95.4	93.9	95.8	36.5	17.5	20.8	35.1	29.8	26.7	14.0	11.4	14.8	76	27	47	58	10.1	84	503									
17	97.5	95.1	94.0	95.5	36.6	17.6	19.4	34.4	29.2	26.6	15.6	10.0	15.7	93	24	52	62	10.2	85	485									
18	96.9	95.7	95.0	95.8	37.0	20.2	21.5	35.8	30.2	27.8	13.4	9.8	16.1	70	22	50	53	10.2	85	498									
19	98.5	96.1	94.6	96.1	36.7	17.0	19.4	35.4	29.9	27.2	15.5	14.5	16.1	92	33	51	61	9.4	78	500									
20	97.7	94.4	94.9	95.9	35.5	21.7	26.0	34.1	29.4	28.2	16.3	15.7	16.0	65	39	52	60	8.1	67	453									
21	96.8	95.2	94.6	95.3	35.0	23.0	27.0	34.1	29.0	28.3	16.5	16.2	15.7	62	40	52	58	8.1	67	465									
22	96.2	94.2	94.1	95.1	35.4	24.0	25.8	34.0	29.4	28.6	16.4	15.2	14.8	66	38	48	55	4.3	36	423									
23	96.6	94.0	93.4	94.9	35.0	20.5	26.8	33.8	29.9	28.3	15.3	13.8	14.7	58	35	46	53	9.5	83	512									
24	97.1	93.5	93.4	94.8	35.8	23.1	25.5	35.0	30.5	28.7	14.5	11.7	13.2	59	27	40	48	10.0	83	526									
25	96.7	94.2	94.5	95.1	37.7	19.8	24.6	36.0	29.6	28.1	14.0	12.2	16.4	60	27	52	57	9.1	76	488									
26	97.6	94.9	93.9	95.8	37.7	19.7	24.2	35.0	30.8	28.3	16.1	13.0	14.4	71	31	43	59	9.3	77	484									
27	97.2	94.9	94.0	95.6	36.2	19.8	25.8	33.5	28.6	26.7	15.9	15.5	17.9	64	40	61	66	4.9	41	332									
28	96.9	93.7	93.5	94.7	37.2	19.1	23.0	36.2	27.8	27.2	16.5	12.6	20.7	78	28	74	68	7.6	63	429									
29	95.6	93.7	93.0	94.2	35.7	20.4	22.2	32.4	28.8	26.3	18.7	17.8	20.9	93	49	67	73	6.9	57	354									
30	95.3	93.4	93.0	94.2	35.7	21.9	24.4	34.6	29.6	27.3	19.5	16.3	17.3	85	39	55	67	4.3	36	312									
31	95.4	93.5	92.4	94.1	38.5	20.5	23.6	36.0	31.4	28.8	18.7	16.0	19.4	86	36	56	65	8.9	74	462									
TOT																		272.1		14501									
MED	97.8	95.6	95.0	96.2	35.5	21.5	24.2	34.1	29.0	27.7	15.8	14.1	15.9	71	35	53	58			74									
EXT					38.5	17.0																							

ESTACION METEOROLOGICA DE NICOYA

AÑO 1972 MES ABRIL

Long. 85 27'W Lat. 10 09'N Elevación 120 m.

DIA	PRESION ATMOSFERICA Reducida a 0°C y gravedad normal 900 +				TEMPERATURA DEL AIRE						HUMEDAD DEL AIRE Tensión de Vapor			Humedad Relativa				SOL Y RADIACION GLOBAL			TIEMPO METEOROS			NUBOSIDAD					
	I	II	III	P	MAX	MIN	I	II	III	T	I	II	III	I	II	III	U	HORAS	%	CAL	≡	●	⚿	I	II	III	N		
1	95.2	93.6	93.3	94.8	38.6	22.0	26.0	37.4	31.4	29.7	20.3	16.0	20.6	80	33	60	65	7.8	64	423									
2	96.0	93.9	93.1	94.6	38.0	23.8	27.2	36.3	31.3	29.8	17.9	17.2	15.7	66	38	46	61	10.2	84	519									
3	94.7	93.4	93.1	94.2	35.9	26.2	27.8	34.4	29.3	29.5	17.3	16.3	16.5	62	40	54	62	8.3	69	468									
4	95.4	93.1	92.9	94.2	36.0	25.9	27.8	34.8	29.4	29.6	16.3	15.7	15.3	58	37	50	55	10.2	84	522									
5	95.5	94.6	94.4	95.0	34.7	25.7	27.5	33.2	28.6	28.8	16.5	16.3	14.5	61	43	49	55	11.0	91	532									
6	95.4	93.5	94.6	94.6	35.0	25.3	27.0	34.2	28.3	28.6	15.7	16.2	14.0	58	40	48	56	10.2	84	536									
7	95.5	93.5	93.8	94.6	35.4	25.3	26.0	34.2	28.6	28.6	16.0	16.4	16.5	64	40	56	57	8.5	70	492									
8	96.1	95.0	94.4	95.7	37.8	22.2	26.1	36.2	30.1	28.7	16.4	14.7	17.9	70	32	56	61	8.1	67	478									
9	97.3	95.6	95.3	96.4	36.7	22.2	25.4	34.6	31.4	28.8	17.8	16.0	16.9	73	39	49	61	7.4	61	419									
10	99.4	96.4	95.8	97.6	36.2	24.2	27.3	35.2	30.9	29.7	16.6	15.0	13.2	53	35	39	53	7.9	65	472									
11	98.4	95.6	94.8	96.5	36.2	25.6	27.4	34.0	29.2	29.2	17.1	15.9	14.2	63	40	47	56	10.8	89	536									
12	96.4	94.7	95.3	95.6	37.2	24.9	26.9	33.5	24.8	27.8	16.0	16.0	20.5	60	40	87	67	7.2	59	405									
13	97.1	95.2	95.0	96.1	36.0	21.8	24.2	34.4	28.5	27.1	19.1	15.2	18.9	84	37	64	71	6.4	52	416									
14	95.1	94.9	65.1	95.8	34.7	21.5	24.8	30.4	28.4	26.1	18.6	18.4	20.5	79	56	71	79	6.4	52	350									
15	98.5	96.0	95.2	96.8	36.6	20.8	25.0	35.8	29.4	27.5	18.3	15.7	19.7	77	35	64	73	7.6	62	414									
16	98.4	96.1	95.0	96.9	36.5	21.7	27.2	35.6	27.0	28.0	18.3	15.8	22.2	67	36	83	71	8.5	70	419									
17	97.9	95.1	94.5	96.2	36.9	23.0	27.4	35.0	28.7	28.0	17.5	15.3	20.6	64	36	70	70	9.6	79	475									
18	97.4	95.7	95.9	96.5	34.5	22.2	26.2	33.2	28.0	27.6	18.5	16.7	19.5	71	44	68	68	10.0	82	522									
19	98.6	96.3	96.7	97.2	35.3	21.8	24.3	33.8	27.2	27.2	17.8	15.7	20.0	78	40	74	72	7.8	64	434									
20	98.3	96.0	96.8	97.1	35.8	20.5	26.6	34.2	23.5	26.3	17.0	13.9	20.3	65	34	93	74	7.6	62	401									
21	98.8	96.0	97.0	97.3	35.4	21.8	24.9	34.4	26.0	26.6	18.2	16.1	18.2	77	39	72	75	8.8	72	459									
22	98.9	96.8	96.1	97.6	33.8	21.0	23.4	32.6	29.7	26.7	20.7	16.3	15.3	96	44	49	69	9.5	78	457									
23	98.7	97.0	95.7	97.3	35.7	20.1	24.1	34.4	30.3	27.7	19.0	15.0	14.7	84	37	45	64	9.4	77	487									
24	98.7	95.9	95.1	96.5	36.2	20.6	25.8	35.8	28.8	28.2	15.0	10.9	17.7	60	24	59	62	10.3	84	532									
25	97.9	94.7	93.4	95.4	36.6	21.4	26.0	34.9	29.0	28.3	16.2	14.4	18.8	64	34	62	67	10.4	85	492									
26	96.5	94.1	94.0	95.1	36.0	21.3	23.7	35.2	28.8	27.8	18.6	12.9	17.5	85	30	59	67	9.1	74	466									
27	97.6	95.8	95.1	96.3	36.7	20.2	26.0	35.2	30.2	28.4	16.5	13.6	17.8	65	32	55	66	9.6	78	477									
28	97.8	95.7	95.3	96.6	36.6	20.6	25.2	35.4	28.8	27.9	16.7	13.8	20.2	70	32	68	69	8.6	70	447									
29	97.5	94.3	95.1	96.0	36.0	23.2	27.4	34.6	28.6	28.8	17.7	16.7	20.1	64	40	68	70	8.9	72	469									
30	96.7	94.0	93.5	95.1	36.1	21.8	26.8	34.8	31.2	29.1	18.8	17.7	15.9	71	42	47	64	11.2	91	504									
TOT																		267.3		14023									
MED	97.3	95.1	93.9	96.0	36.1	22.6	26.1	34.6	28.8	28.2	17.5	15.5	17.8	70	38	60	65			73									
EXT					38.6	20.1																							

Identificación 072 101 Observador R. LORIA y B. ZUNIGA

ESTACION METEOROLOGICA DE NICOYA
AÑO 1972 MES MARZO

EVAPORACION		PRECIPITACION		VALORES MAXIMOS EN PERIODOS FIJOS								VIENTO FRECUENCIA Y VELOCIDAD MEDIA SEGUN CADA DIRECCION									DIA
PICHE	TANQUE	TOTAL	DURACION	5'	10'	15'	30'	1h	2h	6h	12h	N	NE	E	SE	S	SW	W	NW	C	
5.9	8.3	0.0										1 11	11 10	0 00	0 00	0 00	0 00	1 5	2 8	9	1
4.5	6.0	0.0										0 00	6 7	0 00	0 00	0 00	4 8	1 5	2 6	11	2
7.1	8.2	0.0										3 13	10 13	0 00	0 00	0 00	2 4	0 00	0 00	9	3
7.4	9.8	0.0										1 8	13 12	0 00	0 00	0 00	0 00	0 00	4 6	6	4
8.1	9.7	0.0										2 9	18 13	0 00	0 00	0 00	0 00	0 00	4 6	6	5
9.8	10.8	0.0										2 10	21 18	0 00	0 00	0 00	0 00	0 00	1 10	0	6
9.6	9.7	0.0										2 11	18 17	0 00	0 00	0 00	0 00	0 00	4 8	0	7
8.4	9.4	0.0										0 00	17 15	0 00	0 00	0 00	0 00	0 00	7 6	0	8
9.2	10.0	0.0										2 11	20 15	0 00	0 00	0 00	0 00	0 00	2 9	0	9
9.5	10.0	0.0										0 00	24 19	0 00	0 00	0 00	0 00	0 00	0 00	0	10
9.3	9.9	0.0										0 00	24 19	0 00	0 00	0 00	0 00	0 00	0 00	0	11
9.2	9.6	0.0										0 00	24 19	0 00	0 00	0 00	0 00	0 00	0 00	0	12
7.4	8.4	0.0										1 9	22 14	0 00	0 00	0 00	0 00	0 00	1 8	0	13
6.6	8.6	0.0										5 11	15 13	0 00	0 00	0 00	0 00	0 00	0 00	4	14
5.8	6.1	0.0										1 6	4 7	0 00	0 00	0 00	5 8	0 00	6 5	8	15
6.9	8.2	0.0										1 13	7 11	0 00	0 00	0 00	3 9	0 00	0 00	13	16
6.4	8.9	0.0										0 00	7 10	0 00	0 00	0 00	3 9	0 00	0 00	14	17
7.7	4.6	0.0										0 00	6 10	1 9	0 00	0 00	3 5	0 00	2 7	12	18
7.1	7.6	0.0										1 5	4 10	0 00	1 5	0 00	4 8	0 00	5 8	9	19
7.2	8.0	0.0										0 00	15 11	0 00	0 00	0 00	0 00	1 6	2 5	6	20
6.9	8.4	0.0										1 5	14 13	0 00	0 00	0 00	0 00	0 00	4 4	5	21
8.0	8.7	0.0										2 9	15 14	0 00	0 00	0 00	0 00	0 00	2 6	5	22
8.9	10.2	0.0										0 00	20 13	0 00	0 00	0 00	0 00	0 00	1 6	3	23
8.5	9.3	0.0										4 10	14 12	0 00	0 00	0 00	0 00	1 5	4 8	1	24
6.9	8.1	0.0										4 8	4 9	0 00	0 00	0 00	5 10	1 5	3 7	7	25
6.8	8.0	0.0										2 9	7 9	0 00	2 5	0 00	1 9	0 00	1 9	11	26
4.5	5.0	0.0										0 00	6 8	0 00	0 00	1 8	3 7	0 00	0 00	14	27
5.2	5.9	0.0										0 00	4 6	0 00	1 8	0 00	7 8	0 00	0 00	12	28
3.4	3.9	0.4	0.10	3.6	2.4							0 00	3 7	0 00	2 8	0 00	5 9	0 00	0 00	14	29
4.1	4.4	0.0										0 00	7 7	0 00	0 00	0 00	1 5	0 00	2 5	14	30
5.7	7.6	0.0										0 00	6 9	0 00	1 5	0 00	4 8	0 00	1 10	12	31
222.0	251.3	0.4		3.6	2.4	0.0	0.0	0.0	0.0	0.0	0.0	5 10	52 14	0 9	1 6	0 8	7 8	1 5	8 7	27	

Identificación 072 101 Observador R. LORIA y B. ZUNIGA

ESTACION METEOROLOGICA DE NICOYA
AÑO 1972 MES ABRIL

EVAPORACION		PRECIPITACION		VALORES MAXIMOS EN PERIODOS FIJOS								VIENTO FRECUENCIA Y VELOCIDAD MEDIA SEGUN CADA DIRECCION									DIA
PICHE	TANQUE	TOTAL	DURACION	5'	10'	15'	30'	1h	2h	6h	12h	N	NE	E	SE	S	SW	W	NW	C	
6.4	7.6	0.0										0 00	12 10	0 00	2 11	0 00	0 00	0 00	1 7	9	1
9.6	10.6	0.0										0 00	17 16	0 00	0 00	0 00	0 00	0 00	3 5	4	2
9.7	10.2	0.0										0 00	24 19	0 00	0 00	0 00	0 00	0 00	0 00	0	3
12.4	11.2	0.0										0 00	24 20	0 00	0 00	0 00	0 00	0 00	0 00	0	4
9.6	8.9	0.0										7 19	17 18	0 00	0 00	0 00	0 00	0 00	0 00	0	5
8.6	10.2	0.0										0 00	22 17	0 00	0 00	0 00	0 00	0 00	2 6	0	6
7.8	7.3	0.0										2 12	14 14	0 00	0 00	0 00	0 00	1 4	4 8	3	7
6.6	7.5	0.0										1 8	6 8	0 00	0 00	0 00	3 11	0 00	5 6	9	8
6.6	7.7	0.0										2 9	7 9	0 00	0 00	0 00	2 9	0 00	3 6	10	9
8.9	9.9	0.0										1 13	15 13	0 00	0 00	0 00	0 00	0 00	5 4	3	10
8.4	9.9	0.0										0 00	17 14	0 00	0 00	0 00	1 4	0 00	6 6	0	11
5.2	6.4	2.0	0.35	15.6	9.0	6.4						4 9	9 12	1 15	0 00	0 00	2 10	0 00	3 6	5	12
4.5	5.1	1.7	0.25	8.4	5.4	4.0						0 00	7 10	0 00	0 00	0 00	3 10	0 00	1 4	13	13
3.6	4.7	2.7	0.30	19.2	12.6	9.6						0 00	2 6	0 00	0 00	0 00	6 10	0 00	3 7	13	14
4.9	5.7	0.0										0 00	0 00	0 00	0 00	0 00	6 8	0 00	5 6	13	15
5.0	4.2	2.8	0.15	25.2	15.6	11.2						2 7	5 8	1 5	1 4	0 00	3 10	1 4	3 6	8	16
4.6	4.6	25.0	1.02	96.0	68.4	62.0	15.6					0 00	8 8	1 9	0 00	0 00	6 8	1 4	1 8	7	17
5.8	5.4	0.0										0 00	5 8	0 00	1 5	0 00	1 5	0 00	11 13	6	18
4.3	4.6	0.0										0 00	7 10	1 6	1 5	0 00	3 9	0 00	1 5	11	19
4.1	5.5	10.5	1.25	33.6	31.8	30.0	19.8	10.8				0 00	4 8	0 00	5 8	0 00	4 8	0 00	0 00	11	20
4.4	6.6	10.4	0.35	63.6	59.4	40.8	21.0					2 7	6 11	0 00	0 00	0 00	4 10	0 00	0 00	12	21
5.4	6.9	0.0										0 00	13 12	0 00	0 00	0 00	0 00	0 00	0 00	11	22
6.5	7.2	0.0										0 00	12 11	0 00	0 00	0 00	0 00	0 00	1 5	11	23
6.3	7.4	0.0										0 00	2 7	0 00	4 8	0 00	6 11	3 4	2 8	7	24
5.9	7.0	0.0										0 00	8 10	0 00	0 00	0 00	7 8	0 00	1 5	8	25
5.9	6.6	0.0										0 00	7 9	0 00	0 00	0 00	5 9	0 00	1 5	11	26
6.2	7.3	0.4	0.07	3.6								0 00	7 10	0 00	4 8	0 00	3 6	0 00	0 00	10	27
5.5	6.3	0.0										0 00	3 7	0 00	0 00	0 00	7 6	0 00	3 6	11	28
5.4	7.1	0.0										1 5	8 11	0 00	1 8	0 00	4 10	0 00	1 6	9	29
7.1	6.4	0.0										0 00	14 10	0 00	0 00	0 00	0 00	0 00	1 4	9	30
195.2	216.0	55.5		96.0	68.4	62.0	21.0	10.8	0.0	0.0	0.0	3 12	42 13	1 9	3 8	0 00	11 9	1 4	9 7	31	

ESTACION METEOROLOGICA DE NICOYA

AÑO 1972 MES MAYO

Long 85 27'W Lat. 10 09'N Elevación 120 m.

DIA	PRESION ATMOSFERICA Reducida a 0°C y gravedad normal 900 +				TEMPERATURA DEL AIRE						HUMEDAD DEL AIRE Tensión de Vapor			Humedad Relativa				SOL Y RADIACION GLOBAL			TIEMPO METEOROS			NUBOSIDAD					
	I	II	III	P	MAX	MIN	I	II	III	T	I	II	III	I	II	III	U	HORAS	%	CAL	≡	●	⛈	I	II	III	N		
1	95.0	93.3	93.0	94.5	37.0	22.5	28.6	36.2	29.6	28.6	17.9	16.3	19.6	61	36	63	70	8.3	67	414									
2	95.1	93.0	93.4	94.1	36.1	22.8	26.0	35.1	28.5	27.8	18.9	13.1	20.1	75	38	69	70	3.7	30	431									
3	95.5	93.5	94.3	94.6	35.3	22.9	24.4	34.8	27.6	26.8	21.3	16.6	20.9	93	40	76	77	5.4	44	342									
4	97.2	94.9	94.7	95.5	36.3	22.7	27.0	36.3	29.5	28.7	18.4	15.3	21.3	69	34	69	67	6.5	53	454									
5	96.7	94.5	94.6	95.6	38.2	26.0	28.9	36.2	31.0	30.6	18.0	16.1	20.8	60	36	62	58	10.5	85	523									
6	96.5	94.6	94.8	95.4	35.8	23.6	26.3	35.1	30.4	28.9	18.7	17.1	15.3	73	40	47	62	7.5	61	462									
7	96.4	93.5	95.3	94.8	36.2	23.5	27.5	34.8	28.9	28.9	17.6	16.8	18.0	64	40	60	63	6.4	52	454									
8	96.5	94.2	94.3	94.9	35.2	22.0	26.8	34.7	24.8	26.8	18.1	17.6	19.7	69	42	84	75	7.5	61	404									
9	95.4	92.5	93.6	94.0	36.2	22.9	28.0	34.4	26.9	28.0	19.1	16.6	21.9	67	41	82	70	6.5	53	372									
10	96.7	94.9	95.5	95.2	34.5	23.5	24.7	33.9	25.0	26.2	21.7	20.7	19.9	93	52	84	82	1.8	15	273									
11	97.3	95.1	95.2	95.6	35.8	22.1	24.6	35.2	28.7	27.1	20.6	17.3	20.8	89	40	70	78	5.0	40	387									
12	96.8	94.5	93.9	95.1	34.7	23.0	26.8	33.2	29.4	29.1	20.6	18.9	21.6	78	49	70	68	8.9	72	447									
13	96.0	92.9	93.8	94.6	35.4	22.4	27.8	34.2	28.8	28.2	18.9	18.4	21.5	67	45	72	72	5.8	47	401									
14	97.2	95.4	95.6	95.5	33.8	23.2	25.1	32.4	23.2	26.0	21.1	20.8	20.3	88	57	95	84	2.0	16	298									
15	96.9	96.2	97.0	96.5	32.7	22.4	24.8	31.6	24.6	25.4	21.2	20.3	20.6	90	58	89	85	2.3	19	313									
16	96.8	95.3	94.9	95.8	33.8	22.7	26.2	32.6	24.3	26.1	21.6	21.3	20.4	85	58	90	84	7.3	59	365									
17	95.8	93.8	93.2	94.8	32.0	23.2	24.4	30.2	23.4	25.5	22.4	22.7	20.5	98	71	95	88	2.4	19	265									
18	94.6	93.1	93.4	94.2	32.5	22.5	23.5	32.4	25.4	25.2	19.6	21.6	22.4	89	59	92	89	3.4	27	334									
19	94.9	93.6	94.4	95.2	31.4	22.4	22.9	30.2	27.0	25.9	19.9	20.8	20.5	95	64	77	84	3.2	26	332									
20	95.8	95.4	96.8	96.9	33.1	23.0	26.0	32.6	24.0	25.8	21.0	19.6	21.3	83	53	95	85	4.3	35	335									
21	99.9	98.7	97.9	98.7	28.5	22.5	24.4	27.0	24.8	23.7	21.4	22.0	21.2	94	82	90	93	0.6	5	224									
22	98.8	97.5	96.8	97.8	32.4	21.5	23.4	30.6	29.2	25.8	20.2	20.0	18.9	93	61	62	83	5.4	44	429									
23	98.0	96.0	95.1	96.9	33.0	22.5	25.4	32.2	28.3	26.9	21.3	21.7	20.2	87	60	70	83	6.4	52	419									
24	96.7	95.8	95.9	96.4	32.4	23.5	24.8	29.5	26.7	26.2	22.0	21.3	21.2	94	69	81	87	3.3	27	349									
25	96.5	96.3	96.0	96.5	32.6	23.2	25.4	28.6	26.5	26.0	21.0	19.7	21.7	89	67	83	85	4.6	34	308									
26	96.7	94.6	96.3	96.3	33.7	22.5	23.6	32.7	22.9	25.4	21.1	18.1	19.4	97	46	93	84	4.8	38	386									
27	97.1	95.5	96.6	96.7	31.7	22.0	23.8	31.7	23.5	25.9	21.4	21.5	20.7	97	65	95	86	2.5	20	343									
28	97.1	95.7	95.8	96.5	33.2	22.5	23.4	31.2	25.0	25.7	20.5	20.5	19.2	95	60	81	83	5.3	42	417									
29	97.3	95.7	95.1	96.2	33.7	22.2	25.4	33.3	27.7	26.5	21.7	19.2	22.4	89	49	80	81	7.3	58	498									
30	96.7	95.4	95.2	95.8	33.4	22.5	25.6	32.7	27.9	27.0	21.3	21.1	25.3	92	59	81	79	7.9	63	502									
31	96.8	95.8	92.9	95.1	34.0	22.3	25.6	32.2	29.8	27.9	21.2	19.8	22.9	86	55	73	75	9.9	78	474									
TOT																		166.7		11955									
MED	96.6	94.9	95.0	95.7	34.0	22.8	25.5	32.8	26.9	26.9	20.3	19.1	20.7	84	52	78	78			43									
EXT					38.2	21.5																							

ESTACION METEOROLOGICA DE NICOYA

AÑO 1972 MES JUNIO

Long 85 27'W Lat. 10 09'N Elevación 120 m.

DIA	PRESION ATMOSFERICA Reducida a 0°C y gravedad normal 900 +				TEMPERATURA DEL AIRE						HUMEDAD DEL AIRE Tensión de Vapor			Humedad Relativa				SOL Y RADIACION GLOBAL			TIEMPO METEOROS			NUBOSIDAD					
	I	II	III	P	MAX	MIN	I	II	III	T	I	II	III	I	II	III	U	HORAS	%	CAL	≡	●	⛈	I	II	III	N		
1	96.3	94.7	92.9	94.7	31.2	23.9	26.0	30.0	28.6	27.0	20.5	18.3	22.1	81	57	75	80	1.8	14	502									
2	94.9	93.6	92.4	93.9	32.8	22.5	27.1	32.6	29.2	27.6	19.7	21.9	19.8	73	59	65	77	8.8	70	407									
3	95.5	94.2	93.9	94.6	32.2	22.4	25.2	31.6	28.5	26.6	20.9	21.2	21.4	87	61	73	80	3.8	30	405									
4	95.5	94.3	93.5	94.7	33.1	23.4	28.2	31.6	26.6	27.1	19.5	20.1	22.6	68	57	86	78	9.9	79	426									
5	95.6	93.3	94.3	94.9	33.6	22.2	26.2	33.5	25.0	26.1	20.5	20.7	21.9	80	53	92	84	6.8	54	440									
6	95.6	94.3	94.6	95.4	32.2	23.2	25.2	31.8	24.2	25.4	21.8	23.5	21.0	91	67	93	90	2.4	19	380									
7	96.2	95.3	96.1	96.2	32.1	22.8	23.7	29.8	23.2	25.1	21.3	20.4	19.6	97	65	92	87	1.9	15	380									
8	97.3	97.4	96.3	97.1	28.9	22.3	25.0	26.6	25.9	24.6	21.1	21.1	22.2	89	81	88	92	0.1	1	447									
9	98.1	97.2	96.5	97.6	26.4	22.8	23.8	25.5	25.2	23.9	19.5	19.1	20.0	88	77	83	93	0.0	0	425									
10	96.7	96.6	95.4	96.9	32.3	23.0	24.0	29.7	26.6	25.8	21.1	20.8	21.1	94	67	81	88	1.3	10	441									
11	98.4	96.6	95.9	97.2	31.7	21.6	22.6	29.9	26.1	24.9	19.9	22.9	22.1	87	72	87	93	0.8	6	407									
12	97.4	97.6	96.6	97.4	28.7	22.7	24.6	24.0	24.6	23.8	21.0	21.5	22.4	90	95	97	97	1.8	14	414									
13	97.2	95.6	95.8	96.8	31.8	21.5	24.4	30.7	27.9	26.1	20.7	20.9	19.2	90	63	68	84	7.9	63	271									
14	96.5	96.5	96.5	96.6	32.3	21.1	23.5	30.0	27.4	26.0	20.8	20.3	20.3	96	64	74	86	8.7	70	410									
15	97.0	95.6	94.9	96.2	33.0	20.9	22.8	31.1	27.6	26.3	20.3	18.6	19.7	94	55	71	83	7.8	62	422									
16	95.8	94.4	94.3	95.4	32.7	21.6	22.9	32.0	27.0	25.9	20.2	20.3	19.4	97	57	73	86	8.2	66	430									
17	95.1	94.5	94.7	95.4	31.5	21.3	23.4	28.2	27.4	25.5	20.9	23.7	21.8	97	83	88	88	4.2	34	347									
18	97.0	95.1	95.8	96.9	33.8	20.5	22.4	32.8	28.0	26.1	19.6	21.8	21.5	97	58	76	85	9.3	74	447									
19	97.7	97.3	96.6	97.6	32.0	22.0	25.8	31.2	28.9	26.5	21.8	23.2	23.8	88	68	80	88	2.8	22	338									
20	97.7	97.0	97.7	97.5	33.1	22.7	25.4	32.3	25.2	26.0	22.4	22.3	21.6	92	61	90	91	5.9	47	358									
21	98.3	96.0	96.3	97.1	34.0	23.0	25.8	32.0	25.2	26.0	21.5	21.2	18.9	86	60	79	88	5.7	46	414									
22	98.6	97.1	97.4	97.8	33.5	21.3	23.3	32.6	25.4	25.7	20.6	21.5	20.2	96	58	83	88	6.4	51	414									
23	98.6	97.6	97.2	97.8	31.3	21.5	25.4	29.7	27.4	25.9	20.9	18.4	18.0	86	59	66	79	6.2	50	431									
24	97.2	97.1	97.1	97.2	32.8	21.9	26.2	32.1	23.2	25.6	19.3	21.2	20.3	76	59	95	81	3.7	30	335									
25	96.9	96.9	96.2	96.6	31.7	22.3	24.9	31.4	24.2	25.0	21.2	23.1	20.1	90	67	89	89	4.6	37	323									
26	96.3	97.0	95.8	96.5	31.7	20.5	24.2	27.4	26.5	25.0	20.1	20.5	20.8	89	75	80	85	4.6	37	328									
27	96.4	95.9	93.9	95.8	32.7	22.3	26.4	32.2	27.4	27.3	19.4	21.1	17.8	75	59	65	71	9.2	74	502									
28	95.3	94.2	93.9	94.7	32.8	21.8	25.8	31.8	28.4	27.5	19.9	19.0	19.4	80	54	67	72	11.4	91	504									
29	94.6	93.4	92.9	93.9	33.0	25.2	27.6	32.2	28.4	28.3	19.5	20.9	19.1	70	58	66	73	10.1	81	516									
30	94.6	92.9	92.5	93.4	34.2	24.0	28.2	33.1	29.6	28.9	19.5	21.3	19.2	68	56	62	68	10.4	83	511									
TOT																		166.5		12375									
MED	96.6	95.6	95.3	96.1	32.1	22.3	25.0	30.7	26.6	26.1	20.5	21.0	20.6	86	64	79	84			44									
EXT					34.2	20.5																							

Identificación 072 101 Observador R. LORIA y B. ZUNIGA

ESTACION METEOROLOGICA DE NICOYA
AÑO 1972 MES MAYO

EVAPORACION		PRECIPITACION		VALORES MAXIMOS EN PERIODOS FIJOS								VIENTO FRECUENCIA Y VELOCIDAD MEDIA SEGUN CADA DIRECCION									DIA
PICHE	TANQUE	TOTAL	DURACION	5'	10'	15'	30'	1h	2h	6h	12h	N	NE	E	SE	S	SW	W	NW	C	
5.2	5.7	3.8	0.30	14.4	9.0	8.0	7.6					0 00	6 8	0 00	2 9	0 00	6 8	0 00	1 6	9	1
4.1	5.0	0.0										0 00	4 8	0 00	5 6	0 00	2 12	0 00	3 4	10	2
3.9	3.8	0.0										0 00	4 6	0 00	0 00	0 00	6 8	0 00	1 7	13	3
6.8	7.4	0.0										0 00	8 13	0 00	0 00	2 5	3 7	0 00	2 4	9	4
7.6	8.9	0.0										0 00	17 14	0 00	0 00	0 00	3 7	0 00	0 00	4	5
7.3	8.6	0.0										1 8	12 15	0 00	0 00	0 00	1 5	0 00	0 00	10	6
6.2	7.0	0.0										0 00	14 12	0 00	0 00	0 00	0 00	0 00	2 5	8	7
4.5	6.4	9.3	0.28	114.0	57.6	38.4						0 00	8 10	0 00	0 00	0 00	2 10	0 00	0 00	14	8
3.5	4.9	0.2	0.04									0 00	10 9	0 00	1 7	0 00	3 10	0 00	1 6	9	9
2.4	3.1	0.2	0.30									0 00	2 5	0 00	0 00	0 00	3 10	0 00	4 7	15	10
3.8	4.8	0.0										0 00	2 8	0 00	1 5	0 00	7 9	0 00	2 5	12	11
5.3	6.9	0.0										2 7	8 11	0 00	0 00	0 00	3 9	0 00	4 5	7	12
5.1	5.3	8.2	1.50	15.6	12.6	10.4	8.6					0 00	10 10	0 00	1 4	0 00	3 10	0 00	0 00	10	13
2.4	4.8	45.0	3.20	117.6	111.6	78.8	60.0	40.2				0 00	5 7	0 00	2 4	0 00	3 6	0 00	1 9	12	14
2.2	2.5	2.9	3.40	3.6	3.0	2.8	2.4					0 00	3 6	0 00	0 00	0 00	4 7	0 00	1 7	16	15
2.0	2.6	12.2	1.58	44.4	41.4	31.2	22.2					0 00	4 8	0 00	1 7	0 00	2 9	0 00	1 4	16	16
1.5	8.5	9.8	1.35	54.0	36.0	30.0	16.6					0 00	0 00	0 00	3 6	0 00	3 5	0 00	0 00	18	17
1.4	5.0	34.4	2.10	120.0	85.2	72.4	48.4	26.8	14.1			0 00	2 4	1 4	7 6	0 00	0 00	0 00	1 9	13	18
2.2	2.3	2.6	7.10	7.2	4.8	4.0	2.4	1.4	2.4			0 00	0 00	1 4	3 5	2 4	9 7	1 4	0 00	8	19
1.6	3.0	54.8	3.10	118.8	71.4	59.6	40.4	22.2	17.7	12.0		0 00	0 00	1 4	3 4	2 6	2 8	2 4	2 7	12	20
0.9	1.4	6.9	0.45	18.0	13.8	12.0	8.8					0 00	3 6	0 00	3 6	0 00	1 12	1 8	0 00	16	21
2.4	8.3	1.6	0.10	14.4	9.6							0 00	0 00	0 00	2 6	0 00	0 00	0 00	6 9	16	22
2.2	3.6	4.7	0.40	46.2	22.2	15.2	8.8					0 00	2 6	0 00	1 4	0 00	2 4	0 00	5 8	14	23
1.9	2.8	0.3	0.10	2.4	1.8							0 00	1 5	0 00	1 5	1 8	5 7	1 5	0 00	15	24
1.6	1.7	0.4	0.04									0 00	3 5	0 00	0 00	0 00	3 9	0 00	1 5	17	25
2.2	6.4	70.0	11.04	114.0	60.0	56.0	38.4	27.5	24.4	16.4		0 00	7 7	0 00	0 00	1 0	1 22	0 00	0 00	15	26
1.8	2.4	5.8	3.30	10.8	7.2	5.6	3.0	2.2	1.2			0 00	4 5	0 00	0 00	0 00	1 11	1 5	1 5	17	27
2.1	4.7	1.1	1.35	1.2	1.2							0 00	4 8	0 00	1 4	1 1	3 6	0 00	4 5	11	28
2.5	4.6	6.3	0.20	48.0	34.8	24.8						0 00	3 6	0 00	5 5	0 00	3 7	0 00	0 00	13	29
2.2	4.6	0.0										0 00	7 7	0 00	2 6	0 00	0 00	0 00	0 00	15	30
3.1	4.5	0.0										0 00	8 8	0 00	1 6	1 4	0 00	0 00	3 5	11	31
101.9	151.5	280.5		120.0	111.6	78.8	60.0	40.2	24.4	16.4	0.0	0	8	22	10	0	4	6	6	1	4	11	8	1	5	6	6	52	

Identificación 072 101 Observador R. LORIA y B. ZUNIGA

ESTACION METEOROLOGICA DE NICOYA
AÑO 1972 MES JUNIO

EVAPORACION		PRECIPITACION		VALORES MAXIMOS EN PERIODOS FIJOS								VIENTO FRECUENCIA Y VELOCIDAD MEDIA SEGUN CADA DIRECCION									DIA
PICHE	TANQUE	TOTAL	DURACION	5'	10'	15'	30'	1h	2h	6h	12h	N	NE	E	SE	S	SW	W	NW	C	
2.8	3.7	0.0										0 00	9 9	0 00	0 00	0 00	0 00	0 00	0 00	15	1
3.1	5.0	0.0										0 00	11 10	0 00	0 00	0 00	0 00	0 00	0 00	13	2
3.3	4.1	0.0										1 6	6 11	0 00	0 00	0 00	0 00	0 00	1 6	16	3
3.8	3.6	1.7	0.20	18.0	9.6	6.8						0 00	10 12	0 00	0 00	0 00	1 4	0 00	1 4	12	4
2.3	4.3	12.9	0.02	42.0	30.6	30.0	14.0					0 00	4 7	0 00	1 6	0 00	3 7	0 00	1 6	15	5
0.9	3.0	27.3	7.06	33.6	31.8	26.0	16.6	11.3	6.1			0 00	0 00	0 00	2 7	1 8	0 00	0 00	1 7	20	6
1.5	4.8	38.3	3.40	121.1	102.0	83.2	51.8	32.6	17.2			0 00	3 5	0 00	0 00	0 00	3 7	0 00	2 6	16	7
0.9	1.3	3.6	1.10	9.6	7.8	6.4	4.0	1.8				0 00	0 00	0 00	0 00	0 00	0 00	0 00	0 00	24	8
1.0	1.4	2.5	1.47	6.0	3.6	2.8	1.8					0 00	0 00	0 00	0 00	0 00	0 00	0 00	10 9	14	9
1.5	3.4	32.1	3.20	120.0	102.0	73.6	45.8	26.5	15.0			0 00	0 00	0 00	1 4	0 00	5 6	0 00	2 5	16	10
1.0	2.1	8.3	3.20	22.8	22.2	15.2	8.2	4.2	2.4			0 00	0 00	0 00	2 5	0 00	0 00	0 00	3 5	19	11
0.5	2.2	25.6	5.10	67.2	40.2	36.4	23.0	14.1	7.9			0 00	0 00	0 00	0 00	0 00	0 00	0 00	1 6	22	12
2.2	3.8	0.0										0 00	0 00	0 00	1 4	0 00	0 00	0 00	6 11	16	13
2.2	4.1	0.0										0 00	0 00	0 00	0 00	0 00	11 7	0 00	0 00	13	14
2.5	3.5	0.0										0 00	1 6	0 00	1 4	0 00	9 7	0 00	1 5	12	15
2.4	3.3	0.8	0.20	3.6	3.0							0 00	0 00	1 5	2 7	0 00	7 7	1 6	0 00	13	16
1.8	2.2	0.3	0.05	3.6								1 6	0 00	1 5	4 6	0 00	3 5	0 00	1 8	14	17
3.0	4.6	0.0										3 6	2 7	0 00	1 4	0 00	1 7	0 00	3 8	14	18
2.1	3.3	0.3	0.30	1.2	0.6							0 00	4 7	0 00	0 00	0 00	0 00	0 00	7 8	13	19
1.7	3.6	0.2	0.05	2.4								0 00	1 6	1 5	2 5	1 9	4 8	0 00	1 6	14	20
2.1	4.1	0.6	0.30	3.6	0.6							0 00	5 7	0 00	0 00	0 00	5 9	0 00	1 4	13	21
1.8	3.7	1.3	0.50	4.8	3.6	0.4						1 4	4 6	0 00	1 8	0 00	4 5	0 00	0 00	14	22
3.1	4.7	0.0										0 00	9 11	0 00	0 00	0 00	0 00	0 00	3 5	12	23
1.7	4.1	19.0	0.58	78.0	60.6	62.0	38.2					0 00	4 5	0 00	6 6	0 00	1 4	0 00	1 6	12	24
1.8	2.9	0.5	0.40	2.4	1.8	0.4						0 00	5 6	0 00	1 7	0 00	1 11	0 00	0 00	17	25
2.2	3.9	0.0										1 9	2 8	1 6	1 4	0 00	1 4	1 5	0 00	17	26
3.6	6.3	0.0										1 6	16 11	0 00	0 00	0 00	0 00	0 00	1 7	6	27
5.0	7.3	0.0										1 8	15 13	0 00	0 00	0 00	0 00	0 00	1 5	7	28
4.6	7.1	0.0										0 00	17 12	0 00	0 00	0 00	0 00	0 00	5 6	2	29
4.9	7.1	0.0										0 00	22 11	0 00	0 00	0 00	0 00	0 00	0 00	2	30
71.3	118.5	175.3		121.1	102.0	83.2	51.8	32.6	17.2	0.0	0.0	1	6	21	10	1	5	4	6	0	9	8	7	0	5	7	7	58	

ESTACION METEOROLOGICA DE NICOYA

AÑO 1972 MES JULIO

Long. 85 27'W Lat. 10 09'N Elevación 120 m.

DIA	PRESION ATMOSFERICA Reducida a 0°C y gravedad normal 900 +				TEMPERATURA DEL AIRE						HUMEDAD DEL AIRE Tensión de Vapor			Humedad Relativa				SOL Y RADIACION GLOBAL			TIEMPO METEOROS			NUBOSIDAD					
	I	II	III	P	MAX	MIN	I	II	III	T	I	II	III	I	II	III	U	HORAS	%	CAL				I	II	III	N		
1	94.3	93.3	92.8	93.7	33.3	23.5	27.8	32.8	29.1	28.2	19.9	22.2	20.2	71	60	67	68	9.8	69	502									
2	94.7	93.9	95.5	95.1	32.5	25.2	27.8	31.8	29.2	27.3	18.5	20.4	20.0	66	58	66	71	5.6	45	407									
3	96.4	96.6	96.4	96.6	30.9	22.7	26.0	29.7	27.0	25.5	15.8	19.7	17.9	67	63	67	69	1.5	12	405									
4	96.9	95.8	96.4	97.0	34.0	21.8	26.1	33.8	27.8	27.3	17.3	20.5	18.7	68	52	67	72	7.0	56	426									
5	97.3	97.0	98.0	97.4	33.1	23.0	26.9	32.1	27.1	27.8	17.4	20.8	17.8	65	58	66	67	4.3	34	440									
6	97.8	97.3	97.7	97.7	31.5	23.0	27.0	30.4	26.5	25.6	18.7	18.8	18.2	70	58	70	77	3.3	26	380									
7	97.2	96.1	96.3	97.0	32.1	22.2	26.8	31.0	25.2	26.3	18.1	19.6	21.2	69	58	58	80	6.3	50	380									
8	97.1	95.5	93.7	95.6	33.2	22.2	26.6	32.4	30.2	28.2	18.9	18.9	18.0	72	52	56	69	9.5	76	447									
9	95.4	93.8	94.0	94.7	33.5	22.3	25.4	32.0	28.9	27.5	20.4	20.6	19.2	84	55	64	78	7.0	56	425									
10	95.9	94.6	95.0	95.4	32.5	24.5	26.8	32.2	26.5	27.1	19.4	20.9	20.0	73	58	77	80	7.0	56	441									
11	97.3	96.6	96.7	97.1	33.0	20.8	23.4	31.0	29.6	26.7	18.5	19.2	20.9	85	54	67	76	3.6	29	407									
12	97.6	97.4	97.1	97.4	33.2	22.5	23.4	33.0	25.6	26.7	20.5	20.1	21.6	93	93	88	81	6.9	55	414									
13	95.9	95.5	94.6	95.9	32.9	24.5	26.4	30.4	28.9	27.9	18.7	19.7	18.1	72	60	60	67	2.4	19	271									
14	96.1	96.4	95.7	95.9	33.0	25.2	27.7	32.0	27.2	27.6	18.4	19.9	17.8	68	58	66	71	7.6	61	410									
15	96.6	95.5	95.4	96.0	34.2	21.3	25.0	32.6	29.4	27.8	20.6	20.5	19.9	89	55	64	78	5.5	45	422									
16	95.4	94.7	95.5	95.5	33.5	24.0	27.6	32.0	28.4	27.9	18.4	20.2	19.6	65	54	68	73	6.2	50	430									
17	96.1	94.4	94.6	95.3	33.4	23.6	26.8	31.6	28.6	27.5	19.3	20.1	19.8	77	57	65	74	3.9	31	347									
18	95.8	93.9	94.2	94.6	35.0	23.2	27.0	33.4	30.8	29.0	19.3	20.1	20.6	68	52	64	71	6.1	46	417									
19	95.9	94.6	95.3	95.7	33.6	24.4	26.8	33.0	24.2	26.3	19.6	21.5	21.2	78	57	83	79	4.0	32	338									
20	95.4	95.8	97.1	96.7	33.2	22.8	25.7	32.0	22.8	25.2	20.9	20.3	19.8	95	57	95	85	3.5	28	358									
21	96.9	95.4	94.1	96.3	33.8	21.3	23.6	32.6	27.4	26.4	19.7	21.9	20.7	90	59	75	80	7.3	59	469									
22	96.3	94.0	94.6	95.7	35.0	22.8	26.3	32.7	27.0	27.4	21.5	21.3	22.6	84	57	84	79	9.2	74	498									
23	96.7	94.6	94.0	95.3	31.6	22.7	24.6	31.2	28.6	26.4	23.7	20.3	21.8	93	59	74	80	3.1	25	361									
24	95.2	94.3	93.8	94.9	35.2	21.3	24.2	34.3	23.7	25.4	20.1	21.7	20.9	89	53	95	84	5.7	46	395									
25	95.0	94.5	94.1	94.9	33.2	22.2	24.6	32.2	25.8	26.4	21.0	23.3	22.6	90	65	91	84	7.5	60	428									
26	95.9	95.2	95.7	95.6	33.4	22.6	25.0	32.0	24.7	25.2	21.9	23.4	21.7	92	66	93	88	5.4	44	365									
27	96.3	95.0	94.9	95.5	33.3	22.3	24.5	31.6	27.8	26.7	21.2	22.4	19.4	92	64	69	79	2.8	23	341									
28	95.5	94.9	93.7	94.6	33.8	23.7	26.6	32.7	28.6	28.0	21.4	20.5	19.5	82	55	66	73	5.8	47	429									
29	94.8	93.2	93.7	94.2	34.3	25.5	26.8	32.1	28.1	27.6	20.8	20.6	16.8	79	57	59	73	5.8	47	444									
30	94.7	93.9	94.0	94.6	33.2	21.0	22.8	31.2	29.0	26.6	18.9	20.3	19.9	91	59	66	76	7.9	64	447									
31	95.6	94.2	94.9	95.6	35.2	23.4	27.8	34.0	27.0	28.1	21.0	23.0	20.7	75	58	77	74	6.9	56	454									
TOT																		180.5		12728									
MED	96.1	95.1	95.1	95.7	33.4	22.9	25.9	32.2	27.4	27.1	19.7	20.7	19.9	79	57	72	76			46									
EXT					35.8	20.8																						

ESTACION METEOROLOGICA DE NICOYA

AÑO 1972 MES AGOSTO

Long. 85 27'W Lat. 10 09'N Elevación 120 m.

DIA	PRESION ATMOSFERICA Reducida a 0°C y gravedad normal 900 +				TEMPERATURA DEL AIRE						HUMEDAD DEL AIRE Tensión de Vapor			Humedad Relativa				SOL Y RADIACION GLOBAL			TIEMPO METEOROS			NUBOSIDAD					
	I	II	III	P	MAX	MIN	I	II	III	T	I	II	III	I	II	III	U	HORAS	%	CAL				I	II	III	N		
1	96.9	95.5	94.8	96.3	36.6	24.7	27.6	34.8	30.4	29.4	19.5	21.0	19.5	70	50	60	67	9.5	77	477									
2	96.6	94.4	94.3	95.9	36.5	22.8	27.6	34.0	28.8	28.2	19.1	19.1	23.0	69	49	77	74	8.5	69	428									
3	95.8	93.7	93.8	95.4	34.6	25.0	26.9	33.0	28.4	28.2	17.0	19.8	17.3	64	52	60	66	10.9	83	524									
4	95.5	93.5	94.3	96.0	36.7	23.5	27.1	35.0	29.4	28.5	16.9	17.8	17.7	63	42	57	65	10.0	81	522									
5	96.5	94.4	95.2	96.9	35.2	23.2	27.2	32.6	28.7	28.3	18.8	20.8	17.2	69	54	58	66	9.5	77	478									
6	94.1	94.6	94.4	96.8	34.2	25.3	27.2	32.1	28.8	28.1	18.1	18.7	17.8	67	52	60	66	6.2	50	495									
7	96.3	94.1	94.2	95.7	36.0	25.2	27.2	33.8	29.8	28.8	18.3	18.8	18.0	67	47	57	62	10.1	82	484									
8	94.7	94.5	95.5	95.7	34.7	23.5	27.2	32.7	27.1	27.3	18.3	20.3	20.8	67	55	77	72	3.1	25	367									
9	96.0	95.4	95.9	96.6	33.2	22.7	26.5	32.0	28.2	26.9	19.2	18.9	17.8	74	53	62	68	0.4	3	368									
10	97.5	95.3	96.3	97.1	34.3	21.0	24.0	34.2	25.8	25.4	18.0	19.2	20.7	80	47	83	79	5.6	46	414									
11	96.6	95.4	95.1	96.3	32.8	21.5	24.4	30.8	27.9	26.6	20.9	21.2	19.7	91	64	70	75	8.3	67	429									
12	95.7	95.7	94.5	95.9	33.0	23.0	26.7	32.2	28.2	27.1	18.9	19.4	20.1	72	54	70	76	8.4	68	477									
13	95.3	94.2	93.6	95.2	30.6	23.3	26.4	28.4	28.6	26.4	19.0	19.4	18.3	74	67	62	76	2.5	20	308									
14	93.8	93.7	94.7	95.5	33.2	21.3	24.4	32.1	23.4	25.3	20.7	19.8	19.8	90	55	92	81	3.5	28	365									
15	96.7	95.8	96.3	97.0	33.0	21.7	22.8	31.1	27.0	25.8	19.8	20.0	19.4	95	59	75	79	4.5	37	446									
16	97.2	95.2	95.7	97.1	33.4	21.3	26.0	32.4	27.0	26.6	17.8	17.4	19.4	71	48	73	74	8.6	70	477									
17	96.6	95.2	95.7	96.6	34.9	19.9	24.0	32.8	26.2	26.1	18.8	17.6	16.9	84	47	66	76	7.4	60	423									
18	96.2	94.5	94.7	96.2	35.0	20.6	24.2	34.2	25.8	26.2	19.8	18.0	20.6	97	44	82	77	8.0	65	425									
19	95.9	93.9	96.0	96.0	32.8	22.6	24.4	30.0	22.8	24.5	21.4	22.0	20.0	94	66	96	87	4.1	34										
20	96.7	95.8	97.7	97.1	29.5	22.2	24.0	26.3	22.6	24.0	19.9	21.0	19.0	89	82	92	88	0.8	7	292									
21	98.3	96.3	96.2	97.4	30.5	21.4	22.4	30.2	26.3	25.2	19.1	19.3	17.7	94	60	69	76	5.3	43	463									
22	96.5	94.9	94.1	95.6	33.3	22.6	25.6	32.7	27.0	26.9	16.7	19.5	21.6	68	52	81	72	9.7	80	524									
23	96.5	94.6	93.5	95.2	33.0	21.7	24.8	29.5	27.2	26.2	18.4	21.9	21.3	78	71	79	81	5.5	45	423									
24	95.9	94.5	94.6	95.4	33.0	22.2	25.0	31.7	24.3	25.4	19.7	21.2	21.1	83	60	93	84	6.1	50	387									
25	96.4	95.0	95.6	95.8	32.5	20.3	23.0	31.2	22.2	24.3	19.5	19.5	19.6	93	57	97	83	7.8	64	429									
26	96.4	94.6	94.5	95.9	31.9	21.5	23.0	31.4	24.3	24.8	20.6	20.4	19.4	98	59	85	85	1.5	13	393									
27	96.0	93.6	95.4	95.4	32.2	21.4	22.8	31.2	22.4	24.3	20.0	19.7	19.0	96	58	93	86	6.4	52	392									
28	96.7	95.0	94.7	95.7	29.5	21.7	22.6	29.8	26.4	25.1	19.2	20.8	20.8	93	68	81	84	0.6	6	316									
29	96.6	95.0	94.8	95.9	33.0	21.5	25.2	32.4	24.6	25.7	19.6	22.4	21.3	82	61	92	83	7.4	61	454									
30	95.8	94.4	94.5	95.4	32.9	21.9	25.8	31.6	27.5	26.5	18.8	18.8	19.2	75	54	70	78	9.4	77	495									
31	94.6	92.9	95.3	94.0	32.0	21.6	27.0	30.0	27.4	25.9	19.1	21.6	19.2	71	68	70	79	6.7	55	483									
TOT																		196.3		12958									
MED	96.1	94.7	95.0	96.0	33.4	22.3	25.3	31.8	26.6	26.4	19.1	19.8	19.5	80	57	75	76			52									
EXT					36.7	19.9																						

Identificación 072 101 Observador R. LORIA y B. ZUNIGA

ESTACION METEOROLOGICA DE NICOYA
AÑO 1972 MES JULIO

EVAPORACION		PRECIPITACION		VALORES MAXIMOS EN PERIODOS FIJOS								VIENTO FRECUENCIA Y VELOCIDAD MEDIA SEGUN CADA DIRECCION									DIA
PICHE	TANQUE	TOTAL	DURACION	5'	10'	15'	30'	1h	2h	6h	12h	N	NE	E	SE	S	SW	W	NW	C	
4.9	7.0	0.0										0 00	18 11	0 00	0 00	0 00	1 3	0 00	1 4	4	1
3.5	5.5	9.6	2.15	97.2	53.4	36.4	0.4					5 9	10 12	0 00	1 4	0 00	3 6	0 00	3 6	2	2
4.3	5.7	0.0										1 6	18 13	0 00	0 00	0 00	0 00	0 00	4 6	1	3
4.3	5.6	9.2	1.20	38.4	26.4	23.6	13.0	8.6				1 9	10 9	1 10	1 7	0 00	0 00	1 5	3 4	7	4
4.3	5.6	0.0										0 00	18 13	1 9	1 11	0 00	0 00	0 00	3 5	1	5
3.5	4.1	0.0										1 5	9 10	0 00	0 00	0 00	0 00	0 00	6 5	8	6
3.2	4.2	0.5		6.0	3.0							1 9	9 9	0 00	0 00	0 00	2 4	1 4	2 4	9	7
5.6	5.5	0.0										0 00	19 10	0 00	0 00	0 00	1 5	1 5	1 5	2	8
3.6	4.5	0.0										0 00	12 10	0 00	0 00	0 00	1 3	0 00	2 5	9	9
3.0	4.7	0.0										1 7	11 14	0 00	1 5	0 00	0 00	0 00	5 6	6	10
2.7	4.0	1.5	1.20	3.6	3.0	2.8	2.4	1.5				0 00	8 11	0 00	4 6	0 00	0 00	0 00	0 00	11	11
3.1	4.0	3.1	0.20	16.8	13.8	10.8						0 00	5 8	0 00	3 7	0 00	1 3	0 00	1 5	14	12
4.3	3.5	0.0										0 00	19 10	0 00	0 00	0 00	0 00	0 00	3 5	2	13
3.4	4.7	0.0										0 00	14 12	1 10	0 00	0 00	0 00	0 00	1 5	8	14
4.3	5.1	0.0										0 00	15 8	0 00	0 00	0 00	0 00	0 00	4 5	4	15
3.8	5.1	5.0	0.25	28.8	21.0	18.8						0 00	14 12	0 00	0 00	1 0	0 00	0 00	1 6	8	16
2.9	3.6	0.0										3 8	6 6	0 00	1 5	0 00	0 00	0 00	3 4	11	17
4.1	5.1	0.1	0.02									0 00	12 9	0 00	1 4	0 00	0 00	0 00	3 4	7	18
1.9	3.3	7.0	0.50	42.0	31.2	24.4	13.0					1 6	4 6	0 00	4 5	0 00	4 7	0 00	1 6	10	19
2.0	3.7	14.2	5.25	9.6	9.0	7.6	7.2	5.4	4.0			0 00	6 9	0 00	1 8	0 00	0 00	0 00	1 4	15	20
2.3	4.3	0.0										0 00	2 6	0 00	7 5	0 00	0 00	0 00	1 5	14	21
2.2	5.8	0.0										0 00	5 6	0 00	1 4	1 8	1 9	0 00	1 5	15	22
2.1	2.5	0.0										0 00	7 9	0 00	0 00	0 00	0 00	0 00	0 00	16	23
1.6	4.9	32.2	4.08	120.0	84.0	68.0	50.6	28.7	14.7			0 00	3 8	0 00	1 6	1 9	2 9	0 00	0 00	17	24
1.8	5.1	13.3	0.20	121.2	78.0	53.2						0 00	5 6	0 00	3 6	0 00	2 8	0 00	1 5	13	25
1.3	4.1	13.4	0.35	96.0	61.8	51.2	27.6					1 8	3 6	0 00	0 00	0 00	2 6	0 00	2 6	15	26
2.8	3.5	0.0										3 7	7 7	0 00	1 5	0 00	1 9	0 00	2 5	10	27
3.8	5.3	0.0										0 00	15 9	0 00	0 00	0 00	0 00	0 00	5 4	4	28
3.2	4.8	0.0										2 8	13 10	0 00	0 00	0 00	0 00	0 00	2 5	7	29
3.0	4.7	0.0										2 7	7 9	0 00	0 00	0 00	0 00	2 4	3 5	10	30
4.2	6.6	0.0										0 00	12 10	0 00	1 5	0 00	0 00	0 00	0 00	11	31
101.0	146.1	109.1		121.2	84.0	68.0	50.6	28.7	14.7	0.0	0.0	3 7	43 10	0 10	4 6	0 6	3 7	1 4	9 5	37	

Identificación 072 101 Observador R. LORIA y B. ZUNIGA

ESTACION METEOROLOGICA DE NICOYA
AÑO 1972 MES AGOSTO

EVAPORACION		PRECIPITACION		VALORES MAXIMOS EN PERIODOS FIJOS								VIENTO FRECUENCIA Y VELOCIDAD MEDIA SEGUN CADA DIRECCION									DIA
PICHE	TANQUE	TOTAL	DURACION	5'	10'	15'	30'	1h	2h	6h	12h	N	NE	E	SE	S	SW	W	NW	C	
4.4	6.3	0.0										0 00	16 9	1 9	0 00	0 00	2 9	0 00	2 5	3	1
4.1	5.8	0.0										0 00	11 9	0 00	0 00	0 00	5 6	1 4	0 00	7	2
5.3	7.3	0.0										0 00	20 10	0 00	0 00	0 00	0 00	0 00	4 7	0	3
5.7	7.1	0.0										0 00	17 11	0 00	2 8	0 00	0 00	0 00	5 6	0	4
5.7	7.3	0.0										1 7	20 10	0 00	0 00	0 00	0 00	0 00	0 00	3	5
6.1	7.0	0.0										0 00	24 15	0 00	0 00	0 00	0 00	0 00	0 00	0	6
5.6	7.2	0.0										1 6	23 11	0 00	0 00	0 00	0 00	0 00	0 00	0	7
3.2	4.5	0.0										1 1	10 12	0 00	0 00	0 00	0 00	0 00	6 5	7	8
3.7	5.4	0.0										1 6	11 13	0 00	0 00	0 00	2 4	0 00	2 6	8	9
2.7	5.0	26.0	0.37	121.2	90.6	80.4	52.0					0 00	6 12	0 00	0 00	1 0	2 15	0 00	3 6	12	10
3.1	3.4	0.0										0 00	8 7	0 00	1 6	0 00	0 00	0 00	3 4	12	11
3.3	5.2	0.0										1 8	8 10	0 00	0 00	0 00	0 00	0 00	4 5	11	12
2.3	2.9	0.0										6 8	5 7	0 00	0 00	0 00	1 4	0 00	3 6	9	13
2.0	3.4	4.6	4.20	3.6	3.0	2.8	2.8	2.6	1.6			1 9	6 9	0 00	1 6	1 8	0 00	0 00	0 00	15	14
2.3	4.2	0.4	0.27	1.2	1.2	1.2						0 00	7 8	0 00	0 00	0 00	0 00	0 00	2 5	15	15
4.1	5.5	0.0										0 00	12 11	0 00	0 00	0 00	0 00	0 00	1 6	11	16
2.6	4.2	0.0										1 4	6 8	1 6	3 6	0 00	0 00	0 00	0 00	13	17
2.5	4.7	18.5	3.25	74.4	59.4	40.0	22.8	11.6	6.1			0 00	0 00	0 00	6 6	0 00	2 5	1 9	1 5	14	18
1.1	4.9	53.8	10.02	120.0	114.0	104.0	66.0	41.1	21.3	13.0		0 00	0 00	0 00	3 5	1 9	1 7	0 00	1 5	18	19
1.1	2.0	12.0	8.35	12.0	10.8	9.6	7.0	4.0	3.4			1 8	0 00	0 00	0 00	0 00	5 8	0 00	2 5	16	20
3.6	5.0	0.0										1 8	8 12	0 00	0 00	0 00	0 00	0 00	4 5	11	21
2.5	5.5	13.6	0.40	105.6	61.8	44.8	26.0					1 7	8 8	0 00	5 7	0 00	1 6	0 00	2 5	7	22
1.8	3.7	0.3	0.13	2.4	1.8							0 00	2 5	0 00	1 5	0 00	3 6	0 00	0 00	18	23
1.7	3.8	7.2	0.03	6.0	4.8	4.4	4.0	3.4	2.9			1 4	5 8	0 00	0 00	0 00	0 00	0 00	1 10	16	24
1.1	3.8	69.5	3.05	136.8	127.8	117.2	98.8	66.7	34.0			0 00	6 7	0 00	1 13	0 00	0 00	0 00	1 4	16	25
1.4	3.9	6.7	3.20	3.6	3.6	3.2	3.2	2.8	2.3			0 00	3 5	0 00	0 00	0 00	4 8	0 00	0 00	17	26
1.4	4.7	33.0	5.45	62.4	36.0	29.2	24.4	17.6	13.8			0 00	3 7	0 00	1 11	0 00	1 11	0 00	3 6	16	27
1.6	2.6	0.0										1 6	3 7	0 00	0 00	0 00	2 8	0 00	3 7	15	28
2.0	4.3	3.0	0.30	25.2	15.6	10.8	6.0					0 00	5 8	0 00	0 00	0 00	2 5	0 00	2 6	15	29
2.7	5.1	0.2	0.12	2.4	1.2							2 6	8 9	0 00	0 00	0 00	0 00	0 00	2 5	12	30
3.0	4.9	0.0										0 00	11 12	0 00	0 00	0 00	0 00	0 00	0 00	13	31
93.7	150.6	248.8		136.8	127.8	117.2	98.8	66.7	34.0	13.0	0.0	3 7	37 10	0 7	3 7	0 6	4 7	0 7	8 6	44	

ESTACION METEOROLOGICA DE NICOYA

AÑO 1972 **MES** SETIEMBRE

Long. 85 27'W **Lat.** 10 09'N **Elevación** 120 m.

DIA	PRESION ATMOSFERICA Reducida a 0°C y gravedad normal 900 +				TEMPERATURA DEL AIRE						HUMEDAD DEL AIRE Tensión de Vapor			Humedad Relativa				SOL Y RADIACION GLOBAL			TIEMPO METEOROS			NUBOSIDAD			
	I	II	III	P	MAX	MIN	I	II	III	T	I	II	III	I	II	III	U	HORAS	%	CAL	≡	●	⟨R	I	II	III	N
1	93.2	92.1	91.4	93.0	33.5	21.8	25.1	32.4	27.0	26.5	18.1	20.4	18.6	76	56	69	76	6.0	49	462							
2	94.4	93.6	93.4	94.3	30.5	23.2	25.9	29.4	23.8	24.2	19.6	20.5	20.7	78	76	93	90	1.1	9	269							
3	95.8	93.5	94.5	95.4	33.0	20.6	22.5	32.4	27.6	25.7	19.2	21.6	20.9	94	59	76	82	8.7	72	477							
4	96.6	94.7	93.7	95.6	33.9	22.1	24.0	31.5	26.3	25.7	20.9	20.7	21.2	93	60	80	82	7.3	61	484							
5	94.2	93.7	92.6	93.9	33.5	20.4	23.2	32.3	27.9	26.4	19.1	23.5	21.6	89	65	76	81	9.9	82	522							
6	93.9	93.3	93.5	94.3	34.7	22.2	24.6	31.9	27.8	[illegible]	22.1	22.1	20.8	95	62	74	82	8.5	70	465							
7	95.6	94.2	94.6	95.2	33.5	20.4	23.8	32.5	27.2	[illegible]	[illegible]	22.0	19.5	90	60	72	79	8.0	66	440							
8	95.3	94.7	94.8	95.5	31.0	24.2	[illegible]	30.2	26.8	27.1	19.6	20.4	19.5	71	63	74	75	4.2	35	365							
9	94.5	95.1	93.9	95.7	30.6	23.7	26.2	28.4	26.4	25.9	20.5	22.1	19.7	80	76	76	83	1.8	15	241							
10	95.4	93.8	95.1	95.8	33.2	20.6	22.6	32.2	23.4	24.2	19.5	23.1	20.9	95	64	97	87	6.2	51	352							
11	95.9	94.2	94.2	95.2	32.5	20.3	22.8	31.0	26.8	25.4	18.9	21.3	18.3	91	63	69	80	7.0	58	454							
12	94.6	93.5	93.6	94.4	32.0	21.6	25.8	30.5	28.0	26.8	18.6	20.3	19.3	75	62	68	73	6.5	54	453							
13	95.6	93.7	94.4	94.8	32.6	23.4	26.3	32.0	27.8	27.5	19.4	21.8	19.4	76	61	69	77	10.0	83	495							
14	93.8	94.0	94.8	95.3	31.8	23.5	27.4	31.4	26.6	26.4	18.9	20.9	20.3	69	61	78	81	1.0	8	311							
15	95.3	95.5	95.5	96.4	32.2	22.6	23.5	31.2	26.9	25.7	20.1	22.6	18.4	93	66	69	82	1.8	15	377							
16	96.9	94.2	94.7	95.9	32.6	21.8	23.8	32.0	25.9	25.5	20.7	20.8	18.9	93	58	75	82	4.3	36	389							
17	96.8	95.3	95.3	96.3	30.4	22.6	23.9	30.0	25.0	24.8	21.0	22.8	20.1	94	72	84	87	0.6	5	295							
18	97.6	96.8	96.0	97.2	33.3	19.9	22.6	31.7	27.8	26.4	19.0	18.9	22.4	92	55	80	80	9.8	82	520							
19	97.6	95.1	94.8	96.7	33.2	23.3	26.4	32.2	28.2	27.3	18.0	18.6	18.1	70	52	63	73	9.6	80	522							
20	95.1	93.9	93.8	95.3	33.4	21.7	26.4	32.6	26.2	26.7	18.5	20.9	20.4	72	57	80	80	7.6	63	490							
21	96.2	94.5	94.5	96.2	31.9	23.4	24.1	31.8	26.8	26.2	20.9	20.4	21.9	93	58	83	86	3.4	28	373							
22	97.1	95.2	95.8	96.7	32.2	21.8	24.1	31.0	26.6	25.9	20.9	22.9	22.0	93	68	84	85	5.7	47	355							
23	97.0	95.7	94.6	96.8	33.0	21.2	23.4	31.7	25.6	25.7	20.4	20.8	22.9	94	59	93	83	7.9	66	460							
24	97.0	94.7	94.4	96.5	32.0	22.5	24.2	31.0	26.8	26.0	21.5	21.5	21.2	95	64	80	83	2.9	24	343							
25	96.3	94.1	94.5	95.9	33.1	22.7	24.8	30.7	24.5	26.2	21.2	21.1	20.0	90	64	87	82	3.9	32	410							
26	96.5	94.1	94.0	96.0	30.6	22.4	24.6	30.0	26.8	25.9	21.3	22.6	21.7	92	71	82	85	3.1	26	343							
27	96.7	94.9	95.4	96.5	31.6	22.6	23.5	30.2	24.0	24.7	20.5	22.1	20.8	94	69	93	88	0.7	6	286							
28	97.1	94.4	94.5	96.3	31.3	21.6	23.4	29.0	26.7	25.6	20.7	21.8	20.4	96	72	77	85	3.2	27	375							
29	96.4	94.2	94.3	95.9	32.6	22.6	23.8	31.8	25.2	25.1	21.0	24.4	22.3	95	69	93	87	3.5	29	386							
30	94.9	93.4	92.9	94.6	32.1	20.6	23.8	31.6	26.1	25.1	21.0	22.6	20.8	95	65	82	85	5.2	44	414							
TOT																		**159.4**		**12128**							
MED	95.8	94.3	94.3	95.6	32.4	22.0	24.5	31.2	26.4	25.9	20.0	21.5	20.4	87	64	79	82		44								
EXT					34.7	19.9																					

ESTACION METEOROLOGICA DE NICOYA

AÑO 1972 **MES** OCTUBRE

Long. 85 27'W **Lat.** 10 09'N **Elevación** 120 m.

DIA	PRESION ATMOSFERICA Reducida a 0°C y gravedad normal 900 +				TEMPERATURA DEL AIRE						HUMEDAD DEL AIRE Tensión de Vapor			Humedad Relativa				SOL Y RADIACION GLOBAL			TIEMPO METEOROS			NUBOSIDAD			
	I	II	III	P	MAX	MIN	I	II	III	T	I	II	III	I	II	III	U	HORAS	%	CAL	≡	●	⟨R	I	II	III	N
1	93.6	92.9	93.0	93.8	31.8	21.7	24.1	26.1	24.6	24.6	20.7	20.2	20.8	92	80	90	88	5.1	43	320							
2	95.2	94.1	94.5	94.7	31.0	21.4	24.0	30.0	25.8	25.3	20.9	22.4	19.7	93	70	79	83	2.4	20	312							
3	95.7	93.8	93.9	95.1	33.0	20.9	23.8	31.7	24.5	25.3	20.9	21.6	21.6	94	62	93	84	6.0	50	438							
4	95.4	94.2	93.6	94.9	32.0	21.8	25.4	31.1	25.3	25.9	20.4	22.1	22.1	84	65	91	85	6.8	57	428							
5	95.9	94.7	93.9	95.2	31.5	21.7	24.0	29.2	26.2	25.3	21.1	20.9	19.7	94	69	77	84	3.5	29	349							
6	96.2	93.4	93.9	95.1	33.0	20.8	25.0	32.2	26.2	26.0	21.1	22.9	22.0	89	64	86	84	7.4	62	429							
7	96.3	93.6	94.9	95.6	32.9	22.3	24.2	31.5	26.4	26.0	21.5	20.9	20.1	95	60	78	85	7.4	62	437							
8	97.8	95.8	96.2	97.1	33.2	23.0	24.6	29.4	25.8	25.8	21.3	22.3	21.8	92	73	88	86	5.0	42	396							
9	96.7	96.4	96.4	97.4	32.1	22.5	25.2	31.2	24.0	25.6	22.1	21.4	21.3	92	63	95	85	6.6	55	445							
10	98.6	96.4	95.6	97.9	31.8	21.4	23.8	31.2	28.0	26.3	21.0	20.1	18.4	95	59	65	77	9.3	78	499							
11	98.7	96.7	96.1	97.9	31.9	23.6	25.6	31.2	27.2	26.2	19.3	19.5	18.5	78	57	68	77	7.7	65	453							
12	98.8	96.3	95.7	97.6	31.2	20.5	23.2	29.3	25.6	24.3	20.6	20.1	20.0	97	66	81	86	2.7	23	302							
13	97.2	94.6	95.1	96.4	32.4	20.4	23.2	31.7	24.2	24.5	19.6	22.6	20.5	92	64	90	85	6.6	56	420							
14	97.7	94.6	95.4	97.0	32.6	20.5	22.2	32.3	26.6	24.8	19.4	19.7	22.2	97	54	85	87	6.5	55	410							
15	98.1	96.0	96.7	97.5	30.8	22.1	23.2	29.7	26.0	25.2	20.5	22.4	22.3	96	72	88	87	2.4	20	337							
16	98.2	95.8	96.3	97.6	31.9	22.6	23.6	30.0	26.4	25.5	21.5	21.1	22.3	98	66	85	89	3.5	30	324							
17	98.7	96.4	96.7	97.5	33.5	21.8	24.2	32.6	25.0	26.2	20.7	21.7	22.2	91	59	94	88	7.9	67	466							
18	97.7	94.9	96.3	96.9	33.8	21.2	24.2	32.2	23.1	25.2	21.5	22.1	20.5	95	61	97	90	7.1	60	403							
19	95.9	94.1	94.4	95.6	33.3	20.3	23.3	31.3	24.2	25.6	20.2	21.0	21.2	94	61	93	88	8.5	72	457							
20	94.1	93.9	93.8	95.2	30.9	20.6	22.6	29.5	26.2	25.6	20.1	20.2	20.5	97	65	80	85	4.5	38	374							
21	95.8	94.2	94.1	95.1	32.0	21.0	23.4	30.0	25.2	25.5	19.5	19.6	19.5	90	61	81	86	4.3	36	393							
22	95.6	93.3	94.3	95.4	32.9	19.8	24.2	32.4	26.6	27.5	18.1	21.2	20.3	80	58	78	85	8.7	74								
23	95.7	93.9	95.3	96.3	33.2	21.5	23.8	32.3	25.3	25.9	20.5	21.3	25.3	93	59	80	86	9.1	77	444							
24	95.9	93.7	94.1	95.7	31.9	21.1	24.9	31.0	26.1	25.8	20.8	19.6	16.9	88	58	67	83	9.7	83	466							
25	95.1	93.3	93.0	94.6	33.0	18.4	21.6	31.8	27.1	25.5	18.9	20.5	18.3	97	58	68	82	9.2	79	451							
26	93.8	92.7	93.1	94.7	33.0	19.8	24.8	32.2	26.9	26.4	18.4	21.9	20.7	78	61	78	83	9.6	82								
27	97.3	96.2	95.9	97.4	32.0	22.5	23.3	30.6	26.7	25.9	19.7	24.5	22.2	92	74	84	90	1.0	9	273							
28	98.7	95.2	95.5	97.3	32.5	21.8	23.4	32.2	28.0	26.7	20.9	20.9	22.3	97	58	78	82	5.6	48	371							
29	96.6	94.4	95.1	96.0	31.0	21.6	23.1	29.8	25.1	25.1	20.0	20.2	20.4	94	64	85	83	3.8	32								
30	96.4	94.9	94.9	96.3	32.4	17.9	21.4	30.4	26.1	24.9	18.3	19.9	20.2	95	61	80	80	5.9	50	400							
31	97.0	94.6	94.2	96.7	32.0	19.4	21.8	31.4	27.4	25.8	18.4	20.6	18.2	94	60	66	79	9.8	84	466							
TOT																		**193.6**		**11273**							
MED	96.6	94.7	94.9	96.2	32.3	21.2	23.7	30.9	25.9	25.6	20.3	21.1	20.7	92	63	82	85		53								
EXT					33.8	17.9																					

Identificación 072 101 Observador R. LORIA y B. ZUNIGA

ESTACION METEOROLOGICA DE NICOYA
AÑO 1972 MES SETIEMBRE

EVAPORACION		PRECIPITACION		VALORES MAXIMOS EN PERIODOS FIJOS								VIENTO FRECUENCIA Y VELOCIDAD MEDIA SEGUN CADA DIRECCION									DIA
PICHE	TANQUE	TOTAL	DURACION	5'	10'	15'	30'	1h	2h	6h	12h	N	NE	E	SE	S	SW	W	NW	C	
2.5	4.6	0.1										0 00	4 6	1 5	2 5	1 10	2 9	0 00	0 00	14	1
0.9	2.2	13.6	2.10	66.0	48.0	40.0	22.0	12.4	6.7			1 9	1 7	0 00	0 00	0 00	2 7	0 00	1 6	19	2
2.1	6.2	45.2	6.50	108.0	59.4	44.0	42.2	33.2	20.6			0 00	5 5	0 00	3 5	0 00	2 9	0 00	1 5	13	3
1.9	4.8	14.7	5.40	20.4	12.6	10.4	5.8	4.4	3.1			0 00	7 6	1 5	0 00	0 00	2 6	0 00	1 4	13	4
2.0	6.3	19.3	1.30	106.8	48.0	32.4	27.6	17.9				0 00	0 00	0 00	6 6	1 5	4 5	0 00	0 00	13	5
2.1	4.4	3.5	0.15	33.6	20.4	14.0						0 00	5 7	0 00	0 00	0 00	4 6	0 00	2 5	13	6
3.1	4.0	0.0										0 00	8 6	0 00	0 00	0 00	0 00	0 00	3 6	13	7
2.8	3.4	0.0										3 6	14 9	0 00	0 00	0 00	0 00	0 00	2 5	5	8
1.4	1.6	0.2		1.2								0 00	6 8	0 00	1 6	0 00	1 6	0 00	2 7	14	9
1.3	4.4	45.6	0.06	117.6	81.6	56.4	33.8	27.0	15.5	11.4		0 00	3 5	1 7	2 7	0 00	1 6	0 00	0 00	17	10
2.2	3.8	0.1	0.05	1.2								1 7	4 8	0 00	1 6	0 00	0 00	0 00	1 7	17	11
3.4	4.6	0.0										3 7	14 8	0 00	0 00	0 00	0 00	2 5	1 4	4	12
3.8	4.6	0.0										1 13	13 11	0 00	0 00	0 00	0 00	0 00	2 5	8	13
2.0	2.6	79.7	8.00	108.0	57.0	40.0	38.4	25.6	19.8	10.7		0 00	12 10	0 00	0 00	1 0	1 16	0 00	4 4	6	14
2.0	5.7	0.0										0 00	7 7	0 00	2 5	0 00	0 00	0 00	3 6	12	15
2.0	3.7	0.0										0 00	7 9	0 00	0 00	0 00	0 00	0 00	1 4	16	16
1.4	2.2	0.0										0 00	6 6	0 00	0 00	0 00	2 9	0 00	0 00	16	17
2.5	4.9	0.0										0 00	3 5	0 00	3 5	0 00	1 7	0 00	0 00	17	18
4.0	5.8	0.0										1 4	12 12	0 00	0 00	0 00	0 00	0 00	3 5	8	19
2.7	5.2	10.2	3.05	30.0	25.2	21.2	14.8	8.9				0 00	10 10	0 00	1 5	0 00	0 00	0 00	2 7	11	20
1.6	3.3	0.1										0 00	6 6	0 00	0 00	1 5	0 00	0 00	1 8	16	21
1.6	3.1	0.0										0 00	4 5	0 00	2 4	0 00	2 8	0 00	1 5	15	22
1.9	6.1	38.8	2.20	115.2	98.4	81.6	51.8	26.2	19.2			2 6	4 8	0 00	2 5	0 00	2 5	0 00	1 5	13	23
1.6	2.9	0.0										0 00	7 7	0 00	0 00	0 00	0 00	0 00	1 6	15	24
1.5	4.2	20.0	2.10	49.2	39.6	30.4	25.6	15.5	10.0			0 00	3 6	0 00	0 00	0 00	2 7	2 5	1 5	16	25
1.4	3.0	1.8	4.00	2.4	1.8	1.6	1.0					1 4	2 5	0 00	0 00	0 00	4 7	0 00	1 6	16	26
0.9	2.6	12.5	2.25	109.2	58.8	40.0	0.6					0 00	0 00	0 00	5 6	0 00	0 00	0 00	0 00	19	27
1.5	4.4	5.2	4.10	3.6	3.6	3.2	3.2	2.8	2.2			0 00	2 5	0 00	1 6	1 7	5 7	0 00	1 5	14	28
1.2	3.5	3.2	0.30	26.4	13.8	2.8						0 00	1 5	0 00	3 5	0 00	1 5	0 00	3 5	16	29
1.6	3.2	0.0										0 00	6 6	0 00	0 00	0 00	3 5	0 00	0 00	15	30
60.9	121.3	313.8										2 7	24 8	0 6	5 5	1 5	6 7	1 5	5 5	56	
				117.6	98.4	81.6	51.8	33.2	20.6	11.4	0.0										

Identificación 072 101 Observador R. LORIA y B. ZUNIGA

ESTACION METEOROLOGICA DE NICOYA
AÑO 1972 MES OCTUBRE

EVAPORACION		PRECIPITACION		VALORES MAXIMOS EN PERIODOS FIJOS								VIENTO FRECUENCIA Y VELOCIDAD MEDIA SEGUN CADA DIRECCION									DIA
PICHE	TANQUE	TOTAL	DURACION	5'	10'	15'	30'	1h	2h	6h	12h	N	NE	E	SE	S	SW	W	NW	C	
1.4	2.8	0.0										0 00	4 7	0 00	1 4	0 00	1 8	0 00	0 00	18	1
1.5	2.9	0.0										0 00	2 6	0 00	5 5	0 00	3 6	0 00	0 00	14	2
1.6	4.0	4.7	1.20	32.4	19.8	13.6	1.0					0 00	5 8	0 00	0 00	0 00	2 9	1 4	1 9	15	3
1.8	3.6	1.4	0.10	12.0	8.4							0 00	7 9	0 00	0 00	0 00	1 4	0 00	0 00	16	4
1.8	3.3	0.0										0 00	6 10	0 00	0 00	0 00	0 00	0 00	0 00	18	5
1.7	3.8	0.6	0.10	2.4	2.4							0 00	5 6	0 00	1 6	0 00	3 5	0 00	1 5	14	6
1.8	4.5	10.7	0.50	48.0	34.2	33.2	19.6					0 00	5 6	0 00	0 00	0 00	4 11	0 00	0 00	15	7
1.3	3.1	1.7	2.25	1.2	1.2	1.2	1.2	0.7	0.6			0 00	2 4	0 00	1 5	0 00	3 11	0 00	0 00	18	8
1.7	4.2	14.9	1.05	97.2	63.6	49.2	25.8					0 00	6 10	0 00	1 9	0 00	0 00	0 00	0 00	17	9
3.2	4.2	3.7	0.25	27.6	19.2	13.6						0 00	12 10	0 00	0 00	0 00	1 5	0 00	0 00	11	10
2.6	4.3	0.0										0 00	14 9	0 00	0 00	0 00	0 00	0 00	2 5	8	11
1.4	2.0	0.3	0.05	3.6								1 6	6 7	0 00	0 00	0 00	0 00	0 00	0 00	17	12
1.7	3.8	24.6	2.40	100.8	58.8	43.2	36.6	22.4				1 7	2 5	0 00	3 6	1 6	3 8	0 00	0 00	14	13
1.4	2.3	4.4	4.40	3.6	3.0	2.8	2.4	2.2	1.5			0 00	3 5	0 00	2 5	0 00	4 7	0 00	0 00	15	14
1.2	2.4	0.4	0.20	1.2	1.2							0 00	4 5	0 00	0 00	0 00	0 00	0 00	0 00	20	15
1.1		78.2	6.20	111.6	110.4	97.6	78.4	61.0	34.3	13.0		0 00	2 8	1 5	0 00	0 00	3 6	0 00	2 8	16	16
1.6	4.2	5.5	2.50	27.6	21.0	14.8	8.6	4.4	2.4			1 4	2 4	1 4	2 4	0 00	1 8	0 00	0 00	17	17
1.3		92.7	7.00	117.6	103.8	76.0	70.2	41.0	21.6	15.4		0 00	2 6	1 6	3 4	0 00	1 6	0 00	1 7	16	18
1.7	3.3	2.6	1.45	16.8	10.8	8.0	4.2	2.4				0 00	5 6	0 00	0 00	0 00	1 6	0 00	2 6	16	19
1.9	3.0	0.0										0 00	7 9	0 00	0 00	0 00	0 00	1 4	1 5	15	20
2.0	3.9	0.0										0 00	6 8	0 00	0 00	0 00	0 00	0 00	3 6	15	21
2.0	3.7	2.9	1.05	21.6	11.4	4.4	3.0	1.8				1 7	6 6	0 00	0 00	0 00	1 6	0 00	1 5	15	22
2.0	4.2	5.3	0.59	28.8	16.2	15.2	10.6					0 00	9 6	0 00	1 10	0 00	1 5	0 00	0 00	13	23
2.3	3.6	0.0										0 00	8 10	0 00	0 00	0 00	0 00	0 00	1 5	15	24
2.9	2.8	0.0										0 00	11 8	0 00	0 00	0 00	0 00	0 00	0 00	13	25
2.2	7.5	10.3	1.17	33.6	24.0	22.0	14.0	7.3				0 00	9 9	0 00	0 00	0 00	2 6	0 00	0 00	13	26
1.1	1.0	0.0										0 00	0 00	1 5	4 5	0 00	0 00	0 00	0 00	19	27
1.8	3.1	0.0										0 00	6 8	0 00	1 6	1 4	0 00	0 00	0 00	16	28
1.9	3.6	0.0										0 00	7 12	0 00	0 00	0 00	0 00	0 00	1 4	16	29
1.9	2.4	0.0										1 8	5 6	0 00	0 00	0 00	3 6	0 00	1 7	14	30
3.4	3.4	0.2	0.11	1.2	1.2							0 00	10 11	0 00	0 00	0 00	0 00	0 00	0 00	14	31
57.2	100.9	265.1										1 6	24 8	1 5	3 5	0 5	5 7	0 4	2 6	64	
				117.6	110.4	97.6	78.4	61.0	34.3	15.4	0.0										

ESTACION METEOROLOGICA DE NICOYA

AÑO 1972 MES NOVIEMBRE

Long. 85 27'W Lat. 10 09'N Elevación 120 m.

DIA	PRESION ATMOSFERICA Reducida a 0°C y gravedad normal 900 +				TEMPERATURA DEL AIRE						HUMEDAD DEL AIRE Tensión de Vapor			Humedad Relativa				SOL Y RADIACION GLOBAL			TIEMPO METEOROS			NUBOSIDAD					
	I	II	III	P	MAX	MIN	I	II	III	T	I	II	III	I	II	III	U	HORAS	%	CAL	≡	●	₹	I	II	III	N		
1	97.1	95.3	95.3	97.2	30.8	20.0	22.3	29.8	26.2	25.0	19.7	21.0	20.9	97	67	82	86	2.7	32	293									
2	96.9	95.1	95.7	97.2	30.3	20.7	22.1	32.2	25.0	25.5	19.1	19.8	21.1	96	55	89	85	6.8	58	400									
3	97.1	95.3	96.4	97.2	32.8	21.5	22.9	31.2	24.0	25.6	20.4	24.2	20.1	97	71	90	87	6.6	56	399									
4	96.0	95.2	95.2	96.1	33.0	21.1	24.3	31.8	25.0	25.6	19.9	22.3	22.2	87	63	94	84	7.6	65										
5	95.6	93.5	93.6	95.7	32.4	21.6	24.6	30.8	26.0	26.0	22.3	22.6	22.1	96	68	88	84	6.2	53	372									
6	96.1	94.3	93.9	95.9	32.5	21.4	23.8	31.0	27.0	26.5	19.3	20.9	22.2	87	62	83	80	5.7	49	390									
7	95.4	93.9	94.4	96.0	33.0	20.6	23.8	32.1	26.4	26.5	19.6	22.2	18.3	89	62	71	77	8.3	72	405									
8	94.9	93.8	93.8	95.3	30.5	22.4	26.0	29.3	25.0	26.3	18.7	20.7	18.7	74	67	79	92	6.2	53	386									
9	94.9	93.5	94.4	95.3	30.0	21.0	22.2	29.4	24.5	24.4	18.6	23.1	21.0	92	75	91	90	0.0	0	229									
10	96.4	95.3	95.0	96.5	27.3	21.2	21.2	26.8	24.9	23.4	17.7	21.3	21.2	94	81	90	93	0.0	0	149									
11	96.6	94.1	94.9	96.3	32.9	20.4	22.6	32.2	25.4	25.6	19.9	24.6	22.4	97	68	92	86	7.3	63	386									
12	95.3	94.0	94.2	96.1	32.0	22.7	24.2	30.8	24.2	25.7	21.5	21.2	21.2	95	64	95	88	3.2	28	297									
13	96.7	94.0	94.3	95.9	32.0	21.7	22.8	31.5	25.6	26.2	20.0	21.6	20.0	96	62	76	83	6.8	59	393									
14	96.3	93.7	94.0	95.6	32.9	22.4	23.8	31.4	25.9	26.4	21.4	20.7	21.1	97	60	84	86	6.4	55	359									
15	96.0	93.9	93.4	95.3	31.5	23.4	24.4	30.8	26.2	26.2	21.8	24.0	22.8	95	72	89	89	1.4	12	239									
16	96.4	94.3	95.2	95.4	33.5	22.8	23.8	32.6	23.6	25.7	21.4	25.2	20.8	97	68	95	89	3.6	31	319									
17	95.8	94.3	94.2	95.6	33.0	22.0	23.9	31.2	26.0	26.6	20.8	21.2	20.6	93	62	82	83	9.6	83	433									
18	96.8	94.3	94.5	95.5	33.4	22.5	23.6	31.3	26.0	26.7	20.3	18.9	21.2	93	55	84	81	9.8	85	426									
19	97.0	94.9	94.9	96.3	33.2	20.5	23.6	32.4	26.6	26.2	19.7	18.5	22.6	90	51	86	81	9.2	80	423									
20	96.8	95.2	95.6	96.4	32.5	21.7	26.1	30.9	25.8	26.8	18.5	21.4	19.7	75	64	79	78	8.9	77	432									
21	96.7	94.9	95.3	96.1	33.3	20.7	23.2	32.1	26.2	26.5	19.9	21.4	23.2	93	60	91	84	8.5	74	378									
22	96.9	94.7	94.8	96.4	33.0	20.5	22.8	31.8	27.0	26.4	20.1	19.2	21.6	97	54	81	81	8.8	77	403									
23	97.2	95.7	95.0	97.1	32.5	21.2	25.0	31.6	25.0	25.4	19.0	20.5	19.6	80	59	82	79	7.6	66	392									
24	97.9	95.8	95.3	97.0	33.2	21.4	24.2	32.2	27.0	26.2	19.1	20.2	22.0	84	56	82	80	8.7	76	416									
25	96.5	93.8	94.2	95.8	33.9	18.8	21.2	22.2	27.4	25.6	18.6	18.6	23.3	98	52	85	82	8.0	70	393									
26	96.6	95.1	94.9	96.0	32.4	22.0	23.9	30.8	25.6	25.9	20.7	22.0	21.4	93	66	87	81	3.9	34	303									
27	96.3	95.3	96.2	96.9	32.5	21.5	22.9	32.3	25.2	25.4	19.4	22.5	21.8	93	62	91	86	2.4	21										
28	98.4	95.9	96.3	97.7	33.0	21.6	22.8	31.7	27.4	26.3	20.5	20.8	22.6	98	59	82	82	4.1	36	330									
29	97.0	94.7	94.6	96.5	32.1	22.2	26.0	31.2	27.0	26.6	19.2	18.0	18.0	76	53	67	73	8.2	71	395									
30	96.7	94.1	94.1	95.8	32.6	20.7	24.2	31.4	27.7	26.5	19.8	20.2	18.0	87	58	65	74	8.5	74	365									
TOT																		185.0		10105									
MED	96.5	94.6	94.8	96.2	32.3	21.4	22.8	30.9	25.9	25.9	19.9	21.3	21.1	91	63	84	83			54									
EXT					33.9	18.8																							

ESTACION METEOROLOGICA DE NICOYA

AÑO 1972 MES DICIEMBRE

Long. 85 27'W Lat. 10 09'N Elevación 120 m.

DIA	PRESION ATMOSFERICA Reducida a 0°C y gravedad normal 900 +				TEMPERATURA DEL AIRE						HUMEDAD DEL AIRE Tensión de Vapor			Humedad Relativa				SOL Y RADIACION GLOBAL			TIEMPO METEOROS			NUBOSIDAD					
	I	II	III	P	MAX	MIN	I	II	III	T	I	II	III	I	II	III	U	HORAS	%	CAL	≡	●	₹	I	II	III	N		
1	97.3	95.6	95.7	97.1	32.0	21.6	25.8	31.5	27.4	26.3	18.6	18.4	17.7	75	53	64	75	7.9	69	391									
2	96.4	94.9	94.7	96.5	34.0	19.7	21.8	32.8	27.5	26.2	18.6	18.2	22.1	95	48	80	79	8.9	77	376									
3	96.1	93.7	94.2	95.8	33.2	21.2	25.6	31.6	27.0	26.2	18.4	17.5	17.0	75	50	63	73	9.8	85	410									
4	96.4	94.3	93.7	95.9	32.5	19.2	23.4	31.5	25.9	25.5	18.5	17.9	16.9	85	51	67	74	9.7	84	426									
5	95.8	94.3	93.9	95.6	33.9	16.9	20.2	31.8	27.0	25.6	17.1	17.0	17.9	96	48	67	73	9.8	85	410									
6	96.4	93.9	94.4	95.8	34.0	21.8	25.9	33.0	28.4	27.6	18.6	18.6	18.4	74	50	63	72	8.5	73	391									
7	96.0	93.8	93.8	95.7	32.0	25.0	27.0	31.4	26.0	27.1	17.3	18.5	16.8	63	53	67	70	9.5	83	412									
8	96.2	94.1	93.6	95.6	33.0	20.3	23.4	32.2	28.0	25.9	18.6	16.1	16.8	86	44	55	73	9.9	86	422									
9	95.8	93.7	93.6	95.6	33.5	17.2	20.0	32.2	27.0	25.1	17.2	18.3	17.3	98	51	65	75	9.8	85	410									
10	95.8	93.3	93.5	95.0	32.5	20.5	24.4	31.0	26.6	25.8	16.6	16.0	16.9	76	47	64	71	6.4	56	327									
11	95.4	93.5	92.6	94.6	33.0	21.5	25.4	31.8	27.0	26.5	16.5	18.8	18.0	68	53	67	74	8.9	77	400									
12	95.6	93.7	93.8	95.5	34.0	18.8	20.6	31.8	28.4	26.3	17.9	18.5	18.4	98	52	63	77	9.6	83	410									
13	96.0	93.2	93.5	95.3	34.5	20.6	23.2	30.0	29.0	27.3	19.9	20.1	19.5	93	53	65	76	8.7	76	345									
14	95.4	93.0	92.2	94.7	34.0	21.0	25.2	32.4	27.4	26.8	20.0	18.9	19.6	83	52	71	75	8.8	77	406									
15	95.1	93.3	92.8	94.9	33.5	18.7	20.6	32.4	27.2	26.2	17.9	18.9	18.3	98	52	67	76	9.5	83	416									
16	95.6	93.9	93.6	95.8	33.5	21.4	26.4	33.0	27.6	27.4	18.2	19.4	17.4	70	51	63	70	9.7	84	430									
17	97.9	96.1	95.5	98.1	31.5	23.7	25.8	31.0	26.4	27.1	18.6	19.6	17.6	75	58	68	73	7.1	62	378									
18	98.9	97.1	97.5	99.0	31.8	22.4	25.2	29.8	26.6	26.5	17.9	19.5	17.9	74	62	68	76	4.8	42	371									
19	97.0	97.3	96.6	98.7	29.2	22.6	25.2	28.4	25.1	24.6	18.2	19.1	19.9	76	66	83	82	0.2	2	190									
20	97.5	95.2	93.7	97.0	32.5	20.4	22.0	30.8	26.8	25.4	18.2	20.1	21.7	92	60	82	82	0.9	8	244									
21	96.4	95.6	94.9	96.5	27.0	23.0	23.8	26.5	24.4	24.0	21.4	22.3	22.2	97	86	97	94	0.0	0	109									
22	98.3	96.3	95.8	97.5	30.6	22.4	23.8	29.2	26.8	25.2	21.0	22.8	23.8	95	75	90	89	2.9	25	257									
23	99.5	97.6	97.4	98.8	29.7	20.4	22.6	28.8	25.5	24.7	15.1	17.8	17.1	74	60	70	72	5.2	45	335									
24	98.1	96.7	95.2	97.6	29.8	23.6	24.4	28.5	25.9	25.6	17.8	19.9	17.2	78	68	69	73	0.2	2	203									
25	96.2	95.0	94.7	96.3	30.8	21.8	25.4	30.0	25.5	26.2	16.5	20.3	16.7	68	64	68	68	9.2	80	426									
26	97.1	93.4	93.3	95.8	31.0	22.3	22.7	30.7	27.3	26.3	16.5	17.2	16.2	80	52	59	66	9.9	86	439									
27	98.1	95.9	96.3	98.0	29.5	20.9	23.4	29.0	25.0	25.6	15.0	19.9	15.5	70	66	65	65	10.0	87	442									
28	99.6	98.2	97.4	99.4	29.7	21.8	22.5	29.3	25.0	25.0	13.8	15.2	16.0	68	49	67	62	9.8	85	450									
29	99.3	95.6	94.5	97.6	31.5	22.0	24.5	31.0	26.0	25.7	15.0	18.3	17.3	65	54	69	67	9.9	86	440									
30	96.2	93.7	92.0	95.2	34.4	19.8	20.5	32.1	27.1	25.9	17.3	16.9	17.5	96	47	65	68	8.5	74	402									
31	94.2	92.6	92.6	94.4	34.4	17.0	20.0	33.5	28.3	25.2	15.7	18.8	17.4	89	48	60	73	9.7	84	402									
TOT																		233.7		11450									
MED	96.8	94.8	94.4	96.4	32.1	21.0	23.6	30.9	26.7	26.0	17.7	18.7	18.2	82	56	69	74			66									
EXT					34.5	16.9																							

Identificación 072 101 Observador R. LORIA y B. ZUNIGA

ESTACION METEOROLOGICA DE NICOYA
AÑO 1972 MES NOVIEMBRE

EVAPORACION		PRECIPITACION		VALORES MAXIMOS EN PERIODOS FIJOS								VIENTO FRECUENCIA Y VELOCIDAD MEDIA SEGUN CADA DIRECCION									DIA
PICHE	TANQUE	TOTAL	DURACION	5'	10'	15'	30'	1h	2h	6h	12h	N	NE	E	SE	S	SW	W	NW	C	
1.3	2.5	10.3	1.20	40.8	23.4	20.0	16.8	9.9				0 00	1 4	0 00	3 5	1 5	0 00	0 00	0 00	19	1
1.4	3.4	4.7	1.00	42.0	23.4							0 00	2 6	0 00	0 00	0 00	4 7	0 00	0 00	18	2
1.3	3.5	10.7	1.07	66.0	42.6	39.2	20.6	10.5				0 00	2 5	0 00	0 00	2 3	3 10	0 00	1 5	16	3
1.5	3.8	6.3	0.20	36.0	33.0	25.2						0 00	9 6	0 00	0 00	0 00	0 00	0 00	0 00	15	4
1.4	2.9	0.1	0.05									0 00	0 00	0 00	1 5	0 00	2 5	0 00	0 00	21	5
1.9	3.7	0.0										0 00	4 5	0 00	0 00	0 00	1 3	0 00	2 5	17	6
3.9	5.3	0.0										0 00	15 11	0 00	0 00	0 00	0 00	0 00	1 8	8	7
3.2	4.7	0.0										1 14	17 12	0 00	0 00	0 00	0 00	0 00	3 6	3	8
0.9	1.3	13.5	9.30									0 00	2 4	1 9	1 9	0 00	2 4	0 00	0 00	17	9
0.6	0.5	4.2	2.05	7.2	6.0	4.4	3.4	2.4	2.0			0 00	0 00	0 00	0 00	0 00	1 5	0 00	2 4	20	10
1.3	3.9	45.5	4.50	109.2	72.6	58.4	37.6	21.4	20.1			0 00	4 6	1 6	0 00	0 00	2 5	0 00	0 00	17	11
1.2	4.0	31.1	4.50	115.2	99.0	78.4	57.4	1.0	0.8			0 00	6 7	0 00	0 00	0 00	0 00	0 00	2 6	16	12
1.9	3.4	5.8	0.35	32.4	29.4	22.0	11.4					1 8	6 9	0 00	0 00	0 00	0 00	0 00	1 5	16	13
1.3	3.2	0.2	0.20	1.2								0 00	4 6	0 00	0 00	1 6	3 6	0 00	0 00	16	14
1.0	1.1	10.5	2.20	46.8	37.2	36.8	19.4	0.3				0 00	0 00	1 3	1 5	0 00	3 5	0 00	0 00	18	15
1.0	2.8	15.1	2.13	38.6	28.8	23.6	15.6	9.0	7.5			0 00	3 6	0 00	3 5	0 00	0 00	0 00	2 7	16	16
1.7	5.2	0.0										0 00	3 5	0 00	3 5	1 6	4 7	0 00	0 00	13	17
2.0	4.2	0.0										0 00	5 5	1 5	0 00	1 6	2 7	0 00	1 4	14	18
2.2	4.3	0.0										0 00	5 5	0 00	0 00	0 00	0 00	0 00	2 6	17	19
2.5	3.6	0.0										1 5	9 11	0 00	0 00	0 00	0 00	0 00	6 6	8	20
1.9	3.1	2.4	0.35	15.6	8.4	3.2						0 00	6 7	0 00	0 00	0 00	1 5	0 00	1 4	16	21
2.1	3.6	0.0										0 00	6 6	0 00	0 00	0 00	1 5	0 00	1 9	16	22
2.4	3.8	0.0										0 00	9 10	0 00	0 00	0 00	0 00	0 00	1 5	14	23
2.3	4.2	0.0										0 00	9 8	0 00	0 00	0 00	1 4	0 00	0 00	14	24
1.9	3.5	2.8	0.14	28.8	15.0							0 00	4 5	0 00	1 6	1 5	0 00	0 00	1 5	17	25
2.3	3.3	0.0										1 4	9 8	0 00	0 00	0 00	0 00	0 00	1 6	13	26
1.2	2.0	2.2	1.05	4.8	4.8	4.0	3.0	2.0				0 00	0 00	0 00	3 6	0 00	2 7	0 00	1 6	17	27
2.3	3.2	0.0										1 8	7 8	0 00	0 00	0 00	2 5	0 00	0 00	14	28
4.0	5.1	0.0										0 00	17 12	0 00	0 00	0 00	0 00	0 00	0 00	7	29
3.3	4.0	0.0										1 7	10 8	0 00	0 00	0 00	1 4	2 5	0 00	10	30
57.2	103.1	165.4		115.2	99.0	78.4	57.4	21.4	20.1	0.0	0.0	1 8	24 9	1 5	2 5	1 5	5 6	0 5	4 6	62	

Identificación 072 101 Observador R. LORIA y B. ZUNIGA

ESTACION METEOROLOGICA DE NICOYA
AÑO 1972 MES DICIEMBRE

EVAPORACION		PRECIPITACION		VALORES MAXIMOS EN PERIODOS FIJOS								VIENTO FRECUENCIA Y VELOCIDAD MEDIA SEGUN CADA DIRECCION									DIA
PICHE	TANQUE	TOTAL	DURACION	5'	10'	15'	30'	1h	2h	6h	12h	N	NE	E	SE	S	SW	W	NW	C	
3.8	5.3	0.0										2 9	13 13	0 00	0 00	0 00	0 00	0 00	5 6	4	1
2.8	4.4	0.0										0 00	7 6	0 00	0 00	0 00	2 3	0 00	0 00	14	2
4.1	4.9	0.0										0 00	12 12	0 00	0 00	0 00	0 00	2 4	1 4	9	3
3.9	4.7	0.0										0 00	10 14	0 00	0 00	0 00	3 4	0 00	0 00	11	4
3.7	4.2	0.0										1 8	3 7	0 00	2 5	0 00	2 4	0 00	5 6	10	5
5.1	6.0	0.0										1 9	12 10	0 00	0 00	0 00	0 00	1 6	4 5	6	6
4.7	4.9	0.0										0 00	19 16	0 00	0 00	0 00	1 4	0 00	0 00	4	7
4.2	4.2	0.0										1 10	9 12	0 00	0 00	0 00	1 3	0 00	1 5	12	8
4.2	4.3	2.0	0.25	14.4	10.8	7.2						0 00	10 11	0 00	0 00	0 00	1 3	0 00	3 5	9	9
4.5	5.0	0.0										1 8	15 10	0 00	0 00	0 00	0 00	1 4	2 6	5	10
3.8	3.8	0.0										1 5	12 11	0 00	0 00	0 00	1 3	3 4	3 6	4	11
2.9	4.8	0.0										3 10	6 11	0 00	0 00	0 00	1 4	0 00	1 5	12	12
3.3	3.0	0.0										3 9	6 8	0 00	0 00	0 00	0 00	0 00	2 6	12	13
3.8	5.3	0.0										0 00	11 11	0 00	0 00	0 00	0 00	0 00	0 00	12	14
3.5	4.8	0.0										1 8	8 10	0 00	0 00	0 00	2 4	0 00	1 4	11	15
5.9	6.9	0.0										0 00	18 14	0 00	0 00	0 00	0 00	0 00	0 00	5	16
4.2	5.6	0.0										1 9	20 12	0 00	0 00	0 00	0 00	0 00	3 6	0	17
3.6	5.0	0.0										0 00	11 13	0 00	0 00	0 00	1 5	1 5	7 5	4	18
2.2	2.4	0.0										0 00	9 10	0 00	0 00	0 00	1 3	0 00	3 5	10	19
1.7	2.0	1.4	1.40	3.6	3.0	2.4	1.8	1.0				0 00	1 4	0 00	2 4	0 00	3 6	0 00	2 5	16	20
0.5	1.6	11.9	7.20	14.4	9.6	8.8	5.0	3.0	1.2			0 00	0 00	0 00	1 4	3 4	2 5	0 00	0 00	18	21
1.3	2.0	2.9	2.10	4.8	3.6	3.2	2.4	1.6				0 00	0 00	0 00	3 5	0 00	1 2	0 00	5 6	13	22
3.7	4.6	0.0										0 00	18 10	0 00	0 00	0 00	0 00	0 00	3 5	3	23
4.1	3.5	0.0										2 8	15 10	0 00	0 00	0 00	1 4	0 00	6 6	0	24
5.5	6.6	0.0										1 7	18 16	0 00	0 00	0 00	0 00	0 00	5 7	0	25
6.4	6.7	0.0										0 00	20 15	0 00	0 00	0 00	0 00	0 00	4 6	0	26
7.1	7.2	0.0										0 00	23 20	0 00	0 00	0 00	0 00	0 00	0 00	1	27
4.6	6.6	0.0										0 00	22 15	0 00	0 00	0 00	0 00	0 00	2 9	0	28
4.4	5.4	0.0										1 9	15 12	0 00	0 00	0 00	3 4	1 5	3 5	1	29
3.7	5.3	0.0										1 9	8 8	0 00	0 00	0 00	5 4	1 5	4 7	5	30
3.3	4.8	0.0										0 00	8 7	0 00	0 00	0 00	2 4	0 00	3 8	10	31
120.5	145.8	18.2		14.4	10.8	8.8	5.0	3.0	1.2	0.0	0.0	3 9	49 12	0 00	1 5	0 4	5 4	1 4	11 6	30	

.ACION METEOROLOGICA DE IRAZU

AÑO 1972 MES ENERO

Long. 83 42'W Lat. 09 59'N Elevación 3400 m.

DIA	PRESION ATMOSFERICA Reducida a 0°C y gravedad normal 600 +				TEMPERATURA DEL AIRE						HUMEDAD DEL AIRE Tensión de Vapor			HUMEDAD DEL AIRE Humedad Relativa				SOL Y RADIACION GLOBAL			TIEMPO METEOROS			NUBOSIDAD					
	I	II	III	P	MAX	MIN	I	II	III	T	I	II	III	I	II	III	U	HORAS	%	CAL	≡	●	₹	I	II	III	N		
1	84.3	84.5	84.3	84.6	8.2	4.5	6.5	7.8	6.8	6.8	6.2	6.1	7.1	85	77	96	86	4.4	38									
2	84.6	84.1	83.7	84.3	10.0	2.2	8.6	10.0	8.0	7.8	7.5	8.5	7.0	90	93	87	90	5.2	45									
3	85.1	85.8	83.9	84.3	10.0	5.0	7.3	9.0	7.2	7.7	5.2	8.1	7.4	67	94	97	86	4.7	41									
4	85.1	83.9	84.1	84.2	9.0	5.0	7.0	8.5	7.0	7.3	7.3	7.1	7.3	97	86	97	93	3.8	33									
5	85.5	83.7	83.9	84.3	7.8	3.0	6.2	7.2	6.2	6.1	5.4	7.4	6.9	75	97	97	90	0.0	0									
6	85.3	84.5	85.0	84.9	9.0	4.2	6.0	7.8	7.0	6.8	6.8	7.3	6.7	97	92	89	93	0.5	4									
7	86.6	84.9	85.9	85.6	8.2	5.2	7.0	7.0	6.5	6.8	6.5	6.8	6.9	87	90	96	91	1.5	14	337								
8	85.5	84.1	84.2	84.5	6.0	4.0	6.0	5.0	4.5	5.1	7.0	6.0	6.1	100	91	95	95	0.0	0									
9	85.3	83.9	84.3	84.4	7.5	4.0	6.0	7.5	6.5	6.3	6.0	7.2	6.0	86	94	82	87	0.0	0									
10	85.1	83.7	84.6	84.6	9.0	5.0	7.0	6.5	7.0	6.9	7.3	6.6	6.5	97	90	87	91	2.5	22									
11	86.2	85.1	85.3	85.6	11.0	5.5	6.5	10.6	7.5	8.2	6.4	8.3	7.2	88	87	94	90	5.7	50									
12	86.3	84.6	85.0	85.2	9.2	5.0	8.0	8.9	6.0	7.4	6.0	8.1	6.2	75	95	89	86	4.3	37									
13	85.1	83.7	83.4	84.3	11.0	4.2	6.5	8.5	6.7	7.4	5.8	8.2	7.0	80	98	96	91	4.4	38									
14	85.3	84.3	83.9	84.5	8.0	5.5	6.5	8.0	6.5	6.9	6.7	7.2	6.9	93	90	96	93	0.1	1									
15	85.5	85.1	84.2	84.9	10.0	4.2	6.5	8.0	7.8	7.3	6.6	7.8	6.9	90	97	87	91	3.1	27									
16	85.7	85.3	85.1	85.4	7.5	3.5	4.8	6.6	6.0	5.7	6.2	6.0	4.2	97	82	60	80	0.0	0									
17	86.3	85.9	85.9	86.2	9.4	5.0	5.3	7.5	5.8	6.2	4.8	6.2	6.3	72	80	91	81	2.6	23									
18	86.6	86.1	85.7	86.3	12.0	2.5	6.5	11.0	6.6	7.7	6.3	6.4	4.2	86	64	58	69	9.9	86									
19	86.2	85.1	84.7	85.5	7.7	3.5	5.0	7.7	7.0	6.2	6.3	6.1	5.5	97	78	73	83	9.4	82	548								
20	85.7	85.0	85.1	85.3	9.5	2.0	3.5	7.4	4.5	5.4	5.1	7.3	5.8	86	95	93	91	7.3	63	481								
21	86.3	85.3	85.1	85.7	11.0	2.5	5.5	10.0	7.3	7.3	5.5	5.0	5.6	81	55	73	70	11.0	96	625								
22	85.8	84.9	84.6	85.2	12.6	3.0	7.5	11.8	6.0	8.2	5.1	8.3	6.9	65	80	97	81	10.7	93	587								
23	85.4	85.0	84.9	85.1	12.0	2.8	6.5	10.5	7.0	7.7	6.7	7.7	6.7	93	91	89	91	10.6	92	606								
24	85.3	85.3	85.0	85.3	11.8	4.5	4.5	10.0	6.0	7.4	5.8	8.0	6.0	93	86	86	88	9.2	80	596								
25	85.9	85.5	85.3	85.5	11.5	4.0	9.0	11.0	5.5	8.2	7.5	8.2	6.3	88	83	93	88	10.2	88	558								
26	85.8	84.3	84.3	84.8	7.3	3.0	3.7	5.0	5.0	4.8	5.7	6.1	6.1	95	94	94	94	2.5	22	356								
27	85.1	85.9	84.2	84.9			4.5	8.0			5.8	7.0		93	87		90	0.4	3	414								
28	85.3	84.7	84.6	85.0														6.0	52	471								
29	85.3	85.0	83.9	84.6	10.5	5.0	6.7	10.0	6.5	7.7	6.1	5.4	5.1	82	58	70	70	10.1	88									
30	84.6	84.5	84.1	84.4	12.0	1.2	7.5	11.5	7.5	7.9	7.2	9.5	6.2	94	94	80	89	9.2	80	481								
31	84.6	84.7	84.3	84.6	12.0	3.2	7.5	11.5	6.5	8.1	5.7	6.5	6.7	73	64	93	77	9.7	84	568								
TOT																		159.0		6628								
MED	85.5	84.7	84.6	85.0	9.7	3.8	6.3	8.7	6.5	7.0	6.2	7.1	6.3	87	85	87	87		45									
EXT					12.6	1.2																						

ESTACION METEOROLOGICA DE IRAZU

AÑO 1972 MES FEBRERO

Long. 83 42'W Lat. 09 59'N Elevación 3400 m.

DIA	PRESION ATMOSFERICA Reducida a 0°C y gravedad normal 600 +				TEMPERATURA DEL AIRE						HUMEDAD DEL AIRE Tensión de Vapor			HUMEDAD DEL AIRE Humedad Relativa				SOL Y RADIACION GLOBAL			TIEMPO METEOROS			NUBOSIDAD					
	I	II	III	P	MAX	MIN	I	II	III	T	I	II	III	I	II	III	U	HORAS	%	CAL	≡	●	₹	I	II	III	N		
1	85.5	84.9	84.6	85.1	11.5	4.5	7.5	10.5	6.5	8.1	5.3	6.1	6.1	68	64	85	72	10.9	94	540								
2	85.8	85.0	84.5	85.1	12.0	4.0	7.0	11.4	6.0	8.1	5.0	8.5	5.5	66	84	78	76	9.8	84	608								
3	86.1	85.3	85.8	85.7	9.0	4.0	6.4	8.0	7.7	7.0	6.8	7.2	7.3	94	90	87	90	7.3	63	373								
4	87.0	86.1	85.9	86.3	7.6	2.2	4.0	5.0	2.6	4.3	4.7	6.0	5.4	76	91	97	88	3.2	28	343								
5	86.6	86.2	85.1	86.0	8.2	0.5	4.0	7.8	5.6	5.0	5.9	7.1	6.4	97	90	94	94	1.1	9	343								
6	87.0	84.9	85.3	85.5	11.7	2.0	5.2	10.0	8.5	7.5	6.6	8.8	7.8	100	96	94	97	8.9	76	549								
7	86.9	84.6	85.3	85.3	11.6	2.8	7.6	10.8	8.5	8.4	7.6	6.8	6.1	97	71	74	81	11.2	96	628								
8	86.6	85.0	86.2	85.8	13.5	2.1	8.5	10.8	8.0	8.6	3.8	8.5	5.4	46	86	67	66	10.0	88	569								
9	87.8	85.8	86.6	86.5	14.0	5.5	7.0	13.8	10.0	10.1	4.5	5.1	3.0	60	44	30	45	11.1	95	628								
10	87.3	85.5	86.3	86.3	14.3	5.0	8.5	13.2	6.4	9.5	3.5	2.7	6.2	42	24	86	51	10.9	93	608								
11	87.7	85.8	86.6	86.5	11.6	3.9	8.2	10.3	5.7	7.9	1.3	4.1	6.4	16	43	93	51	10.8	92	647								
12	86.1	86.3	85.4	86.0	11.0	4.0	5.8	9.5	7.0	7.5	5.4	6.0	5.0	78	67	66	70	11.4	97	628								
13	85.5	85.7	85.3	85.7	11.5	4.5	6.5	11.0	7.5	8.2	6.7	6.1	5.3	93	61	68	74	11.3	97	638								
14	86.2	86.5	86.1	86.4	10.5	4.5	6.0	10.0	6.0	7.4	6.0	7.0	5.8	86	77	83	82	11.3	97	638								
15	86.2	86.5	85.5	86.2	15.0	5.0	9.5	14.5	10.5	10.9	8.1	5.2	7.8	91	46	82	73	11.4	97	657								
16	85.3	85.4	84.5	85.2	15.0	4.0	9.5	13.5	9.0	10.2	3.8	5.3	6.5	42	46	76	55	11.4	97	657								
17	85.4	85.8	84.9	85.5	14.0	5.2	7.5	11.5	8.0	9.2	6.2	7.5	5.4	80	74	67	74	9.7	83	589								
18	86.1	86.9	85.9	86.5	11.0	4.5	6.5	8.5	6.7	7.4	6.0	7.1	4.9	82	86	67	78	8.0	68	461								
19	87.1	86.5	88.3	86.9	7.5	2.0	4.0	5.0	3.4	4.4	3.4	6.1	5.7	56	94	100	83	7.6	64	441								
20	87.9	86.2	87.8	86.9	6.0	3.2	4.2	5.0	4.6	4.6	5.3	5.6	5.6	85	86	88	86	0.0	0	284								
21	88.6	85.9	87.3	86.6	6.5	2.0	4.5	4.4	5.3	4.5	5.8	6.0	5.9	93	95	89	92	0.0	0	294								
22	87.9	85.7	86.9	86.4	7.5	0.0	5.5	7.0	6.4	5.3	6.5	6.5	7.0	96	87	100	94	1.3	11	334								
23	87.4	85.7	86.3	86.1	10.0	1.2	2.6	8.2	8.5	6.1	5.4	3.6	4.0	97	43	48	65	9.5	81	647								
24	86.3	84.5	84.9	85.1	10.5	0.5	6.2	10.1	8.3	7.1	3.6	6.2	5.8	49	67	71	62	11.0	93	638								
25	86.5	84.2	85.8	85.4	10.6	0.0	8.6	10.6	7.1	7.4	2.0	5.9	6.5	24	61	87	57	10.8	92	657								
26	86.6	85.5	85.9	86.0	14.0	1.0	5.1	13.3	7.8	8.2	5.5	9.0	7.5	84	79	95	86	8.8	75	589								
27	87.1	85.7	86.6	86.3	9.5	4.5	6.5	9.2	6.2	7.2	6.9	8.5	6.9	96	98	97	97	0.8	7	334								
28	87.3	85.7	86.3	86.4	11.5	3.0	5.8	11.0	7.5	7.8	6.2	7.9	8.4	90	81	83	85	6.2	53	490								
29	87.0	85.0	85.3	85.7	12.5	3.5	7.0	11.0	6.8	8.2	5.0	7.8	6.8	66	79	92	79	8.9	75	579								
TOT																		234.6		15391								
MED	86.7	85.6	85.9	86.0	11.0	3.0	6.4	9.8	7.0	7.5	5.3	6.5	6.1	74	73	81	76		69									
EXT					15.0	-0.5																						

Identificación 073 081 Observador PERSONAL DEFENSA CIVIL

ESTACION METEOROLOGICA DE VOLCAN IRAZU
AÑO 1972 MES ENERO

EVAPORACION		PRECIPITACION		VALORES MAXIMOS EN PERIODOS FIJOS								VIENTO FRECUENCIA Y VELOCIDAD MEDIA SEGUN CADA DIRECCION									DIA
PICHE	TANQUE	TOTAL	DURACION	5'	10'	15'	30'	1h	2h	6h	12h	N	NE	E	SE	S	SW	W	NW	C	
1.3	14.0											15 21	6 16	3 18	0 00	0 00	0 00	0 00	0 00	0	1
0.7	0.0											7 13	11 10	6 16	0 00	0 00	0 00	0 00	0 00	0	2
0.7	0.5											4 17	6 16	10 16	4 24	0 00	0 00	0 00	0 00	0	3
0.3	11.5											5 15	9 13	10 17	0 00	0 00	0 00	0 00	0 00	0	4
0.4	42.0											7 18	9 15	8 23	0 00	0 00	0 00	0 00	0 00	0	5
0.7	18.0	9.10	13.2	10.8	9.2	8.2	6.1	5.2				7 17	3 10	14 19	0 00	0 00	0 00	0 00	0 00	0	6
	26.9	13.30	12.0	9.6	9.2	7.8	6.1	5.0	2.9			3 17	21 21	0 00	0 00	0 00	0 00	0 00	0 00	0	7
	24.2	11.30	12.0	10.8	9.2	6.4	5.0	4.0	3.3			6 22	18 29	0 00	0 00	0 00	0 00	0 00	0 00	0	8
0.1	5.2	4.40	7.2	6.0	4.8	2.8	2.0	1.3				10 16	11 15	3 18	0 00	0 00	0 00	0 00	0 00	0	9
0.3	2.5	1.10	7.2	6.0	5.2	3.8	2.4					3 16	6 14	13 17	2 20	0 00	0 00	0 00	0 00	0	10
0.5	0.0											2 12	3 9	7 13	12 15	0 00	0 00	0 00	0 00	0	11
1.9	10.3	4.20	10.8	9.6	9.2	8.6	6.0	3.3				8 16	3 15	10 14	3 14	0 00	0 00	0 00	0 00	0	12
1.6	0.2	0.20										12 19	6 12	6 14	0 00	0 00	0 00	0 00	0 00	0	13
0.4	3.2	4.20	1.2	1.2	1.2	0.8	0.8	0.6				17 14	6 13	1 12	0 00	0 00	0 00	0 00	0 00	0	14
0.2	0.0											2 17	7 9	9 11	3 14	1 6	0 00	0 00	0 00	2	15
1.8	0.0											13 15	10 12	1 7	0 00	0 00	0 00	0 00	0 00	0	16
1.5	0.0											1 15	4 7	6 8	9 9	1 6	0 00	0 00	0 00	3	17
1.4	0.0											11 11	2 7	7 7	4 8	0 00	0 00	0 00	0 00	0	18
1.2	0.4	5.30										16 19	4 14	4 18	0 00	0 00	0 00	0 00	0 00	0	19
0.7	0.0											0 00	0 00	24 24	0 00	0 00	0 00	0 00	0 00	0	20
4.4	0.0											0 00	1 6	20 20	3 16	0 00	0 00	0 00	0 00	0	21
4.1	0.0											0 00	5 11	8 8	11 12	0 00	0 00	0 00	0 00	0	22
2.4	0.4	2.35										2 15	8 11	8 14	6 17	0 00	0 00	0 00	0 00	0	23
4.0	0.0											7 16	3 8	7 14	7 19	0 00	0 00	0 00	0 00	0	24
4.2	0.2	1.20										5 18	5 14	6 12	8 16	0 00	0 00	0 00	0 00	0	25
0.8	4.6	13.30	1.2	1.2	1.2	1.2	1.1	0.8	0.5			8 23	2 19	14 21	0 00	0 00	0 00	0 00	0 00	0	26
	0.6	0.45										1 22	5 18	14 18	4 21	0 00	0 00	0 00	0 00	0	27
	0.0											10 25	8 14	6 13	0 00	0 00	0 00	0 00	0 00	0	28
3.8	0.0											8 18	3 13	8 11	5 17	0 00	0 00	0 00	0 00	0	29
2.0	0.0											0 00	2 15	2 14	11 13	9 5	0 00	0 00	0 00	0	30
1.7	0.2	5.20										0 00	0 00	6 9	13 15	5 4	0 00	0 00	0 00	0	31
43.1	164.9		13.2	10.8	9.2	8.6	6.1	5.2	3.3	0.0		26 17	25 15	32 16	14 15	2 5	0 00	0 00	0 00	1	

Identificación 073 081 Observador PERSONAL DEFENSA CIVIL

ESTACION METEOROLOGICA DE VOLCAN IRAZU
AÑO 1972 MES FEBRERO

EVAPORACION		PRECIPITACION		VALORES MAXIMOS EN PERIODOS FIJOS								VIENTO FRECUENCIA Y VELOCIDAD MEDIA SEGUN CADA DIRECCION									DIA
PICHE	TANQUE	TOTAL	DURACION	5'	10'	15'	30'	1h	2h	6h	12h	N	NE	E	SE	S	SW	W	NW	C	
2.4	0.0											0 00	0 00	1 8	23 18	0 00	0 00	0 00	0 00	0	1
2.1	0.3	1.30										0 00	0 00	8 15	16 20	0 00	0 00	0 00	0 00	0	2
0.4	4.4	2.50	19.2	13.8	11.6	7.2	3.7	2.0				0 00	0 00	7 13	17 24	0 00	0 00	0 00	0 00	0	3
0.7	0.0											19 21	1 11	4 16	0 00	0 00	0 00	0 00	0 00	0	4
1.7	2.9	7.10	1.2	1.2	1.2	0.8	0.5	0.5	0.4			16 25	1 18	7 20	0 00	0 00	0 00	0 00	0 00	0	5
1.7	0.0											11 22	7 15	5 10	1 12	0 00	0 00	0 00	0 00	0	6
6.1	0.0											2 19	7 20	2 8	0 00	1 5	0 00	3 10	9 17	0	7
4.3	0.0											4 9	2 8	1 8	12 9	0 00	0 00	0 00	2 7	2	8
6.7	0.0											3 14	0 00	9 11	4 11	0 00	0 00	1 7	6 15	1	9
5.8	0.0											16 16	3 9	5 9	0 00	0 00	0 00	0 00	0 00	0	10
3.9	0.0											16 20	3 13	4 13	0 00	1 9	0 00	0 00	0 00	0	11
4.2	0.0											20 21	2 12	2 13	0 00	0 00	0 00	0 00	0 00	0	12
8.7	0.0											9 19	2 13	7 13	1 13	0 00	2 14	3 19	0 00	0	13
1.9	0.0											0 00	0 00	3 9	9 16	0 00	0 00	9 21	0 00	3	14
7.8	0.0											0 00	0 00	11 12	10 17	1 0	0 00	0 00	0 00	1	15
6.7	0.0											0 00	0 00	13 10	11 13	0 00	0 00	0 00	0 00	0	16
4.3	0.0											0 00	0 00	6 10	9 13	9 0	0 00	0 00	0 00	0	17
3.3	0.0											0 00	8 13	7 25	9 17	0 00	0 00	0 00	0 00	0	18
1.5	8.2	5.35	3.6	3.6	3.6	3.0	2.8	2.0				19 25	2 30	3 40	0 00	0 00	0 00	0 00	0 00	0	19
0.8	22.8	24.00	4.8	4.8	4.4	4.4	3.8	3.0	1.7	1.1		6 21	18 37	0 00	0 00	0 00	0 00	0 00	0 00	0	20
0.3	19.6	20.30	4.8	4.2	3.6	3.6	3.0	2.0	1.5			14 23	10 20	0 00	0 00	0 00	0 00	0 00	0 00	0	21
0.6	3.5	10.10	2.4	2.4	2.0	1.8	1.5	0.9	0.5			15 21	8 24	1 32	0 00	0 00	0 00	0 00	0 00	0	22
4.9	0.0											14 20	9 14	1 15	0 00	0 00	0 00	0 00	0 00	0	23
5.3	0.0											4 17	2 13	3 14	8 14	0 00	0 00	5 6	0 00	2	24
5.4	0.0											0 00	0 00	0 00	18 17	0 00	0 00	2 8	3 6	1	25
3.5	0.0											2 11	1 7	0 00	20 16	1 8	0 00	0 00	0 00	0	26
0.3	1.2	2.50	1.2	1.2	0.8	0.8	0.8	0.5				0 00	3 8	6 9	12 12	0 00	0 00	0 00	0 00	3	27
1.6	0.0											2 10	2 6	4 6	8 9	0 00	0 00	0 00	1 7	7	28
2.1	0.0											0 00	0 00	0 00	17 14	7 0	0 00	0 00	0 00	0	29
99.0	62.9		19.2	13.8	11.6	7.2	3.8	3.0	1.7	1.1		28 21	13 20	17 13	30 16	3 1	0 33	3 14	3 13	3	

ESTACION METEOROLOGICA DE IRAZU

AÑO 1972 MES MARZO

Long. 83 42'W Lat. 09 59'N Elevación 3400 m.

DIA	PRESION ATMOSFERICA Reducida a 0°C y gravedad normal 600 +				TEMPERATURA DEL AIRE						HUMEDAD DEL AIRE Tensión de Vapor			HUMEDAD DEL AIRE Humedad Relativa				SOL Y RADIACION GLOBAL			TIEMPO METEOROS			NUBOSIDAD					
	I	II	III	P	MAX	MIN	I	II	III	T	I	II	III	I	II	III	U	HORAS	%	CAL	≡	●	⇱	I	II	III	N		
1	86.9	84.7	85.7	85.5	12.4	4.5	8.7	10.3	7.5	8.7	3.9	6.9	7.2	46	64	94	68	8.6	73	496								
2	86.3	84.9	85.7	85.5	13.0	4.0	10.0	12.5	8.0	9.5	7.0	6.9	6.4	77	64	79	73	10.7	90	644								
3	86.7	85.1	85.9	85.8	13.2	3.5	9.1	10.8	7.0	8.7	6.4	8.4	5.7	75	93	76	81	10.7	90	555								
4	86.3	85.9	86.2	86.3	14.8	6.3	10.1	13.7	10.2	11.0	7.0	7.1	6.3	75	60	67	67	11.1	93	674								
5	87.4	86.7	86.6	86.9	13.5	6.0	9.5	12.0	8.8	10.0	3.0	6.9	7.1	32	65	83	60	10.8	91	674								
6	87.3	87.1	86.3	86.9	13.2	4.2	9.0	10.0	11.4	9.6	7.1	7.0	4.5	83	77	44	68	8.8	74	644								
7	87.3	87.0	86.3	87.1	12.0	0.5	5.4	11.5	5.0	6.9	4.5	3.8	3.8	67	36	59	54	11.2	94	694								
8	87.5	87.1	86.5	87.0	12.3	3.0	6.5	10.4	6.5	7.7	3.0	6.8	6.6	42	72	90	68	10.4	87	654								
9	86.9	85.7	86.1	86.5	13.2	1.7	6.2	8.7	5.5	7.1	4.1	5.8	5.5	58	69	81	69	9.1	76	644								
10	86.5	86.3	86.2	86.5	7.5	1.5	4.7	6.5	6.0	5.2	6.1	6.9	6.8	95	96	97	96	1.7	14	346								
11	86.6	86.3	85.7	86.2	9.0	2.6	4.0	6.5	5.5	5.5	5.2	5.8	6.3	85	80	93	86	5.9	50	476								
12	86.3	86.3	85.4	86.1	8.0	2.1	5.8	7.0	5.6	5.7	6.2	7.3	6.4	90	97	94	94	2.2	18	426								
13	85.9	86.7	86.1	86.3	9.5	2.0	5.5	7.5	5.5	6.0	5.8	7.4	6.3	86	96	93	92	4.8	40	367								
14	86.6	87.0	85.9	86.6	10.0	2.2	6.5	6.0	6.5	6.2	6.1	6.2	6.8	84	89	94	89	4.6	38	337								
15	86.5	86.1	84.9	86.0	11.5	3.0	6.5	10.8	6.8	7.7	6.0	7.8	6.6	82	81	89	84	11.1	92	654								
16	85.3	85.7	84.9	85.5	11.5	4.0	7.5	10.0	9.0	8.4	3.6	8.6	7.5	46	94	88	76	11.2	93	694								
17	85.0	85.3	84.7	85.2	10.2	3.0	9.5	8.0	7.0	7.5	7.6	7.4	5.9	85	92	79	85	7.5	62	416								
18	85.7	85.3	86.3	85.6	12.1	1.5	7.5	11.0	12.0	8.8	6.3	7.2	2.4	82	72	22	59	11.3	94	704								
19	87.1	85.5	86.2	85.9	13.0	1.0	8.5	11.7	9.3	8.7	2.0	5.9	6.8	25	57	43	42	10.3	86	644								
20	86.7	84.9	85.7	85.4	13.0	3.2	9.0	11.0	8.0	8.8	6.7	7.6	6.4	66	77	79	74	8.8	73	624								
21	86.1	84.5	85.5	85.1	10.4	5.0	7.5	9.6	8.0	8.1	7.2	7.9	7.6	94	88	95	92	0.2	2	396								
22	85.7	83.9	85.5	84.7	10.5	5.3	7.0	9.8	7.0	7.9	4.0	8.0	7.1	53	88	94	78	0.0	0	327								
23	85.4	83.8	84.9	84.5	11.8	4.4	7.0	9.0	8.0	8.0	2.7	7.5	5.0	33	88	63	61	9.1	76	605								
24	85.7	83.9	85.3	84.6	13.7	4.5	9.0	12.5	9.5	9.8	2.7	2.8	6.2	31	26	70	42	10.9	91	664								
25	85.0	85.0	84.5	85.0	10.9	3.5	8.8	10.5	6.5	8.0	2.8	7.7	6.6	33	91	90	71	10.2	85	624								
26	85.7	85.5	84.9	85.4	10.0	4.5	7.0	9.5	5.5	7.3	5.5	8.1	6.1	74	91	90	85	7.1	59	446								
27	85.3	85.0	84.5	85.0	10.0	3.4	7.5	9.2	7.2	7.5	5.5	7.6	7.0	70	88	92	83	8.1	67	535								
28	85.4	84.9	84.2	84.9	9.5	4.8	8.0	9.3	7.5	7.8	6.2	8.4	7.2	77	96	94	89	5.7	47	396								
29	85.0	84.9	84.6	84.9	10.2	4.1	9.2	10.0	8.5	8.4	6.5	8.3	7.1	74	90	86	83	7.3	61	476								
30	85.0	85.0	84.2	84.9	13.0	4.5	9.5	10.2	7.0	8.8	6.7	7.1	8.0	76	77	93	82	8.2	68	634								
31	85.3	85.1	85.0	85.5	12.5	4.2	8.5	11.5	7.4	8.8	7.5	7.5	7.5	91	74	95	87	8.9	74	525								
TOT																		246.5		16995								
MED	86.1	85.5	85.5	85.7	11.5	3.5	7.7	9.9	7.5	8.0	5.3	7.1	6.3	67	78	81	75			66								
EXT					14.8	0.5																						

ESTACION METEOROLOGICA DE IRAZU

AÑO 1972 MES ABRIL

Long. 83 42'W Lat. 09 59'N Elevación 3400 m.

DIA	PRESION ATMOSFERICA Reducida a 0°C y gravedad normal 600 +				TEMPERATURA DEL AIRE						HUMEDAD DEL AIRE Tensión de Vapor			HUMEDAD DEL AIRE Humedad Relativa				SOL Y RADIACION GLOBAL			TIEMPO METEOROS			NUBOSIDAD					
	I	II	III	P	MAX	MIN	I	II	III	T	I	II	III	I	II	III	U	HORAS	%	CAL	≡	●	⇱	I	II	III	N		
1	86.9	86.1	86.3	86.3	14.0	4.0	7.7	13.1	8.0	9.6	7.1	9.0	5.4	91	80	67	79	9.9	82	660								
2	87.0	85.4	85.5	85.9	12.5	3.0	9.2	9.2	8.5	8.5	2.0	7.6	3.8	22	88	46	52	10.5	87	660								
3	85.5	84.7	84.7	85.0	10.2	2.0	7.3	9.4	8.0	7.4	7.3	8.0	7.5	96	90	94	93	0.8	7	410								
4	85.7	84.7	85.3	85.1	9.2	4.5	7.2	8.8	7.0	7.3	7.2	8.1	6.7	94	95	89	93	1.6	13	410								
5	86.2	85.0	85.7	85.4	11.5	2.8	8.2	10.5	8.0	8.2	4.7	7.8	7.4	57	82	92	77	8.4	69	660								
6	85.7	84.7	85.4	85.1	12.0	4.5	10.0	11.2	8.5	9.2	3.6	7.9	7.8	39	79	94	71	7.7	64	550								
7	85.7	84.6	85.3	85.2	13.0	5.8	7.5	11.0	8.5	9.2	7.4	8.4	8.1	96	86	97	93	5.7	47	500								
8	87.1	86.5	86.6	86.4	11.0	3.5	9.4	10.7	4.5	7.8	2.0	8.8	6.0	21	92	95	69	10.1	83	620								
9	87.3	86.2	86.6	86.6	10.5	5.0	8.5	10.0	7.5	8.3	7.3	5.6	6.6	87	60	85	77	6.7	55	610								
10	87.8	86.1	87.0	86.9	9.5	4.8	7.5	9.0	7.5	7.7	7.2	8.0	7.4	94	93	96	94	0.2	2	330								
11	87.3	85.7	85.8	86.2	10.2	4.2	6.5	9.5	6.0	7.2	6.9	8.5	6.4	96	96	91	94	5.3	43	520								
12	86.5	84.7	85.3	85.4	10.4	0.4	6.4	8.6	6.6	6.5	6.3	8.2	6.6	88	97	84	90	6.0	49	500								
13	85.9	84.7	85.5	85.4	7.2	3.7	6.4	6.5	6.5	6.1	5.3	6.8	6.7	73	94	93	87	1.4	12	210								
14	86.1	84.9	85.5	85.5	10.5	3.4	6.4	8.5	8.0	7.4	6.0	7.8	7.4	84	94	92	90	4.7	39	360								
15	86.6	86.3	85.9	86.4	12.0	2.0	8.2	8.5	8.0	7.7	7.1	6.9	7.4	90	83	92	88	5.2	43	330								
16	87.1	86.7	86.1	86.6	11.2	6.5	8.8	9.5	8.0	8.8	7.2	7.8	7.0	85	88	87	87	5.9	48	450								
17	86.3	85.9	85.4	85.9	11.6	2.0	6.8	11.5	7.7	8.1	7.1	6.0	7.1	96	59	91	82	3.7	30	480								
18	86.2	85.4	85.4	85.8	10.0	4.7	7.8	7.0	7.0	7.3	6.9	7.0	6.5	87	93	87	89	0.6	6	360								
19	86.5	85.7	85.5	85.8	11.0	5.0	6.8	9.0	7.0	7.8	7.2	7.7	7.5	97	90	100	96	5.8	48	570								
20	86.3	85.3	85.7	85.9	10.6	2.0	7.0	8.0	6.0	6.7	7.0	7.8	6.8	93	97	97	96	2.6	21	400								
21	86.9	85.7	85.9	86.2	11.5	4.0	8.8	8.2	7.0	7.9	6.4	7.9	6.5	75	97	87	86	5.1	42	430								
22	86.3	87.0	86.3	86.3	8.0	4.5	6.5	7.2	6.5	6.5	6.6	7.4	5.8	90	97	80	89	4.3	35	360								
23	86.2	86.5	86.1	86.3	10.0	3.0	6.2	8.5	8.7	7.3	4.8	7.8	6.8	67	94	81	81	7.2	59	510								
24	85.0	85.9	85.3	85.8	11.0	3.5	4.2	9.8	7.5	7.2	6.2	6.3	7.4	100	69	96	88	7.5	61	560								
25	84.6	85.5	84.7	85.3	10.2	4.7	7.6	10.0	8.5	8.2	5.6	8.1	7.0	72	88	85	82	6.5	53	370								
26	85.0	85.8	85.3	85.5	12.2	3.8	7.7	11.0	8.0	8.5	4.6	6.7	7.5	58	69	94	74	7.9	64	550								
27	85.5	86.5	85.4	86.1	12.0	4.6	6.3	11.6	8.5	8.6	7.0	8.6	5.7	98	84	69	84	7.9	64	490								
28	85.3	86.6	85.4	86.1	11.5	4.0	7.5	10.0	7.5	8.1	5.5	8.1	5.5	45	88	70	68	7.2	59	530								
29		85.4	86.6	86.1	9.9	5.0	8.5	9.2	7.2	8.0	6.9	7.6	4.9	83	88	65	79	2.4	20	420								
30	86.5	84.9	85.9	85.5	10.7	6.0	8.7	7.9	7.5	8.2	5.8	7.4	7.4	69	94	96	86	7.8	63	500								
TOT																		166.6		14310								
MED	86.2	85.6	85.7	85.9	10.8	3.9	7.5	9.4	7.5	7.8	6.0	7.7	6.7	78	87	86	84			46								
EXT					14.0	0.4																						

Identificación 073 081 Observador PERSONAL DEFENSA CIVIL

ESTACION METEOROLOGICA DE VOLCAN IRAZU
AÑO 1972 MES MARZO

EVAPORACION		PRECIPITACION		VALORES MAXIMOS EN PERIODOS FIJOS								VIENTO FRECUENCIA Y VELOCIDAD MEDIA SEGUN CADA DIRECCION									DIA
PICHE	TANQUE	TOTAL	DURACION	5'	10'	15'	30'	1h	2h	6h	12h	N	NE	E	SE	S	SW	W	NW	C	
3.4		0.0										0 00	0 00	1 7	10 15	10 1	0 00	3 10	0 00	0	1
5.6		0.0										3 6	1 7	1 5	6 15	7 4	0 00	6 9	0 00	0	2
5.2		0.0										9 10	0 00	0 00	9 9	0 00	0 00	3 10	3 6	0	3
6.2		0.0										0 00	5 8	14 15	3 12	0 00	0 00	0 00	0 00	2	4
3.8		0.0										1 6	1 5	9 14	8 13	0 00	0 00	0 00	4 7	1	5
3.3		0.4	1.45	1.2	0.6	0.4	0.4	0.3				0 00	5 13	19 20	0 00	0 00	0 00	0 00	0 00	0	6
0.2		0.0										0 00	1 15	18 17	5 15	0 00	0 00	0 00	0 00	0	7
4.3		0.0										3 11	2 6	12 13	3 11	0 00	0 00	4 15	0 00	0	8
1.8		0.5	1.40	1.2	0.6	0.8	0.4	0.3				15 17	5 12	3 13	0 00	0 00	0 00	1 16	0 00	0	9
0.1		5.5	11.20	2.4	1.8	1.6	1.6	1.2	0.9	0.5		12 17	12 15	0 00	0 00	0 00	0 00	0 00	0 00	0	10
0.2		0.6	0.55	1.2	1.2	0.8	0.6					16 16	2 13	0 00	0 00	0 00	0 00	0 00	6 16	0	11
0.2		0.6	0.25	3.6	2.4	2.0						12 16	0 00	0 00	0 00	0 00	0 00	0 00	12 13	0	12
0.2		20.9	7.25	20.4	19.2	18.8	13.0	9.2	7.6			7 11	0 00	1 5	1 7	0 00	0 00	1 5	11 10	2	13
1.8		11.9	3.35	18.0	12.0	10.4	7.6	6.5				0 00	0 00	3 8	10 8	0 00	0 00	4 6	2 8	5	14
4.5		0.0										0 00	0 00	0 00	7 14	6 4	3 11	4 9	3 13	1	15
6.4		0.0										4 22	0 00	0 00	0 00	0 00	0 00	15 14	5 19	0	16
4.7		0.0										9 20	0 00	1 14	4 6	0 00	4 12	5 12	1 16	0	17
5.7		0.0										0 00	0 00	0 00	0 00	13 0	7 10	3 15	1 13	0	18
5.0		0.0										0 00	0 00	0 00	1 8	0 00	1 6	6 9	12 9	4	19
1.3		3.2	4.10	9.6	6.6	5.2	3.4	1.9	1.1			3 11	2 10	3 8	9 11	0 00	0 00	1 14	6 15	0	20
0.6		5.0	7.30	6.0	4.2	3.6	2.4	1.3	1.2			6 16	10 10	6 11	0 00	0 00	0 00	0 00	2 13	0	21
1.4		0.2	0.10	1.2	1.2							7 15	0 00	1 5	2 6	0 00	0 00	3 7	9 9	2	22
3.2		0.3	1.50									7 17	0 00	0 00	1 6	0 00	1 8	8 7	6 9	1	23
6.7		0.0										11 17	3 9	0 00	2 12	1 0	0 00	0 00	7 10	0	24
2.1		0.0										0 00	1 10	8 11	12 11	0 00	0 00	3 9	0 00	0	25
1.9		0.0										0 00	0 00	0 00	7 8	2 4	1 20	7 11	7 14	0	26
2.0		0.0										4 11	0 00	0 00	13 15	0 00	3 11	2 5	2 7	0	27
1.1		0.0										3 13	0 00	1 9	10 14	4 0	0 00	2 10	3 6	1	28
2.3		0.0										2 11	2 7	2 6	11 11	0 00	2 6	0 00	3 6	2	29
3.1		0.0										2 14	3 7	16 17	3 21	0 00	0 00	0 00	0 00	0	30
2.8		0.0										0 00	0 00	18 18	6 20	0 00	0 00	0 00	0 00	0	31
99.1		49.1		20.4	19.2	18.8	13.0	9.2	7.6	0.5	0.0	18 15	7 11	18 15	19 12	6 2	3 12	11 10	14 11	3	

Identificación 073 081 Observador PERSONAL DEFENSA CIVIL

ESTACION METEOROLOGICA DE VOLCAN IRAZU
AÑO 1972 MES ABRIL

EVAPORACION		PRECIPITACION		VALORES MAXIMOS EN PERIODOS FIJOS								VIENTO FRECUENCIA Y VELOCIDAD MEDIA SEGUN CADA DIRECCION									DIA
PICHE	TANQUE	TOTAL	DURACION	5'	10'	15'	30'	1h	2h	6h	12h	N	NE	E	SE	S	SW	W	NW	C	
3.5		0.0										3 13	9 13	8 19	4 33	0 00	0 00	0 00	0 00	0	1
3.7		2.2	2.30	8.4	6.6	4.8	2.8	1.5				18 19	6 15	0 00	0 00	0 00	0 00	0 00	0 00	0	2
0.6		10.4	13.45	12.0	9.6	8.0	6.0	5.1	4.2	2.4		3 16	7 13	8 17	6 23	0 00	0 00	0 00	0 00	0	3
1.0		2.5	4.10	2.4	1.8	1.6	1.4	1.2	0.8			0 00	2 15	14 18	8 19	0 00	0 00	0 00	0 00	0	4
2.4		0.6	1.35	1.2	0.6	0.4	0.4	0.3				5 15	4 11	8 14	4 10	0 00	0 00	0 00	3 10	0	5
1.1		2.1	3.40	4.8	3.0	2.0	2.8	1.9				6 15	2 6	2 9	3 7	0 00	1 5	1 8	9 10	0	6
1.9		0.2	0.10	1.2	1.2							0 00	0 00	2 11	15 14	2 5	0 00	0 00	4 8	1	7
6.6		0.0										2 6	8 26	2 8	3 9	0 00	1 6	0 00	7 11	1	8
2.0		5.5	3.20	3.6	3.6	3.2	3.0	2.8	2.2			2 10	6 20	10 11	5 11	1 4	0 00	0 00	0 00	0	9
0.4		7.4	9.20	4.8	4.2	4.0	2.6	1.8	1.6	0.9		8 11	10 10	6 13	0 00	0 00	0 00	0 00	0 00	0	10
1.0		0.2	0.30									2 15	0 00	9 18	13 20	0 00	0 00	0 00	0 00	0	11
1.1		0.0										4 11	4 11	15 11	1 11	0 00	0 00	0 00	0 00	0	12
0.4		14.7	7.20	9.6	7.8	7.2	5.4	4.1	3.4	2.4		1 9	9 9	1 8	9 6	0 00	0 00	0 00	0 00	4	13
1.1		1.4	0.35	10.8	6.6	4.8	2.6					2 8	0 00	5 8	15 8	0 00	0 00	0 00	0 00	2	14
0.4		7.2	7.30	12.0	9.0	8.4	6.2	3.5	1.3			5 9	3 6	4 9	7 9	0 00	0 00	0 00	0 00	4	15
0.7		10.2	2.40	32.4	25.8	22.4	13.2	7.2	4.7			8 12	11 8	5 7	0 00	0 00	0 00	0 00	0 00	0	16
1.1		2.1	1.00	3.6	3.6	3.6	3.0	2.1				9 15	10 7	4 10	1 9	0 00	0 00	0 00	0 00	0	17
0.4		**4.2**	**4.20**	**7.2**	**6.6**	**5.2**	**3.0**					11 15	8 10	1 6	3 7	0 00	0 00	0 00	0 00	1	18
0.7		1.9	3.30	6.0	3.6	3.2	2.0	1.3				6 13	8 9	10 12	0 00	0 00	0 00	0 00	0 00	0	19
0.4		9.6	5.00	1.8	13.8	11.2	6.6	4.4	4.1			6 14	13 12	3 11	2 12	0 00	0 00	0 00	0 00	0	20
0.6		1.9	7.30	1.2	1.2	1.2	0.8	0.5	0.4			2 8	16 12	0 00	2 6	0 00	0 00	0 00	0 00	2	21
1.0		2.4										8 19	16 15	0 00	0 00	0 00	0 00	0 00	0 00	0	22
1.5		0.0										7 16	3 8	11 10	2 16	0 00	0 00	0 00	0 00	0	23
1.5		2.5	3.20	4.8	4.8	4.0	2.2	1.2	0.9			1 4	4 6	1 9	13 7	1 0	0 00	0 00	0 00	3	24
1.9		0.0										0 00	5 19	8 6	10 7	0 00	0 00	0 00	0 00	1	25
1.1		0.3	0.10	2.4	1.8							0 00	1 24	12 13	10 9	1 7	0 00	0 00	0 00	0	26
5.4		0.0										3 6	8 8	6 10	6 8	0 00	0 00	0 00	0 00	1	27
1.0		0.0										4 13	2 9	7 10	11 11	0 00	0 00	0 00	0 00	0	28
1.8		11.9	2.40	21.6	16.8	16.0	13.0	9.5	5.5			7 14	11 10	6 12	0 00	0 00	0 00	0 00	0 00	0	29
0.4		2.1	6.10	2.4	1.8	1.6	1.2	1.0	0.8			10 14	14 13	0 00	0 00	0 00	0 00	0 00	0 00	0	30
45.7		**111.5**		32.4	**25.8**	**22.4**	**13.2**	9.5	5.5	2.4	0.0	20 14	28 12	23 12	21 12	1 4	0 10	0 8	3 10	3	

ESTACION METEOROLOGICA DE IRAZU

AÑO 1972 MES MAYO

Long. 83 42'W Lat. 09 59'N Elevación 3400 m.

DIA	PRESION ATMOSFERICA Reducida a 0°C y gravedad normal 600 +				TEMPERATURA DEL AIRE						HUMEDAD DEL AIRE Tensión de Vapor			Humedad Relativa				SOL Y RADIACION GLOBAL			TIEMPO METEOROS			NUBOSIDAD			
	I	II	III	P	MAX	MIN	I	II	III	T	I	II	III	I	II	III	Ū	HORAS	%	CAL	≡	●	R	I	II	III	N
1	86.3	84.9	85.8	85.4	12.8	5.5	7.7	9.8	9.5	9.1	7.5	8.2	5.1	100	90	56	82	2.2	18	470							
2	85.7	84.3	85.9	85.2	11.2	6.4	8.6	10.2	8.4	9.0	6.9	7.8	7.8	82	83	95	87	2.3	19	270							
3	86.6	85.4	86.6	86.0	11.8	6.7	8.5	11.5	8.5	9.4	5.6	8.6	6.5	66	85	78	76	4.3	35	350							
4	87.3	86.1	87.3	86.7	10.8	2.0	7.4	9.5	8.0	7.5	8.1	8.3	5.0	79	94	65	79	6.9	56	530							
5	87.5	86.2	87.4	86.8	12.0	5.2	7.6	11.7	7.0	3.7	4.3	7.4	6.0	55	72	80	69	8.3	67	580							
6	86.3	86.3	85.1	86.0	12.0	1.8	7.0	10.5	6.5	7.6	6.7	7.8	5.0	89	82	69	80	2.5	20	470							
7	85.4	85.8	84.7	85.5	13.5	2.0	7.5	12.0	8.0	8.6	7.6	8.0	7.4	98	75	92	89	8.0	65	580							
8	86.2	85.8	85.3	85.6	10.5	4.0	9.8	9.0	8.0	8.3	7.1	7.7	7.5	79	90	94	88	2.1	17	320							
9	85.7	84.7	84.6	84.8	11.0	1.5	8.5	8.5	7.0	7.3	7.8	7.8	7.5	94	94	100	96	6.9	56	470							
10	86.3	85.5	85.5	85.7	11.0	6.0	8.5	9.7	8.2	8.7	6.7	7.2	7.9	81	91	97	90	0.5	4	290							
11	86.7	86.3	86.6	86.4	11.3	2.5	8.0	10.0	9.5	8.5	6.0	9.2	8.9	75	100	100	92	4.8	39	350							
12	86.9	86.2	86.1	86.3	12.5	2.0	7.0	9.4	9.6	8.1	6.7	8.4	7.9	89	95	88	91	3.2	26	330							
13	86.3	85.0	85.4	85.7	10.2	2.1	8.0	10.0	9.0	7.9	8.0	8.5	5.9	100	93	69	87	2.3	19	380							
14	86.6	85.7	85.7	85.9	10.6	5.0	8.0	8.0	8.3	8.0	7.3	7.1	7.5	91	89	91	90	0.0	0	190							
15	86.6	85.7	86.6	86.4	10.5	5.2	9.7	10.2	8.5	8.9	7.5	8.3	8.0	83	89	96	89	4.3	35	360							
16	86.7	85.8	85.9	86.3	11.5	3.0	11.2	10.3	9.0	9.0	6.9	9.1	8.1	69	96	94	86	2.4	19	230							
17	86.3	84.7	84.7	85.3	13.0	5.0	9.3	10.0	8.7	9.2	7.5	5.1	7.5	85	88	89	87	4.4	35	320							
18	85.5	84.5	84.9	85.0	12.2	1.8	9.0	10.0	9.8	8.6	6.7	8.3	7.1	78	90	79	82	4.5	36	490							
19	85.4	85.3	85.8	85.6	11.5	1.5	7.7	10.6	7.7	7.8	7.4	8.2	7.2	94	86	91	90	3.2	26	330							
20	86.5	86.2	86.9	86.5	10.0	1.8	8.0	8.0	8.0	7.2	7.0	7.2	7.0	87	90	87	88	5.6	45	410							
21	81.7	86.7	87.0	87.2	11.5	3.8	7.5	9.5	8.2	8.1	7.5	7.3	8.2	96	82	100	93	0.0	0	320							
22	87.7	86.9	87.0	87.1	11.2	4.2	9.0	9.2	8.5	8.4	6.8	8.5	7.8	79	97	94	90	0.7	6	300							
23	87.3	85.9	86.5	86.6	10.5	2.0	8.8	8.5	8.5	7.7	8.5	7.0	7.0	100	84	84	89	3.5	28	330							
24	87.0	85.9	86.2	86.3	11.5	5.0	8.0	9.6	8.5	8.5	6.4	7.7	7.8	80	85	94	86	6.5	52	480							
25	86.6	85.8	86.7	86.4	11.5	5.0	7.5	9.5	8.0	8.3	7.3	8.4	7.2	93	94	90	92	4.8	39	340							
26	86.9	85.3	86.5	86.2	11.2	4.6	7.7	9.1	7.5	8.0	7.6	7.9	7.3	96	91	93	93	3.7	30	370							
27	86.5	85.7	85.5	86.0	11.2	6.0	7.0	9.6	7.0	8.2	7.5	8.7	7.0	100	98	93	97	3.4	27	370							
28	86.3	85.4	86.1	85.8	11.0	4.8	7.7	10.0	7.5	8.2	7.0	8.1	7.6	88	88	97	91	7.4	59	470							
29	86.6	86.2	86.1	86.2	10.8	5.0	8.5	9.5	8.3	8.4	7.1	8.6	7.4	85	96	90	90	3.2	26	320							
30	86.5	86.3	86.2	86.5	12.0	5.6	9.0	11.1	10.0	9.5	6.5	8.8	8.1	76	88	88	84	4.7	38	450							
31	86.3	86.3	85.8	86.3	12.0	6.0	7.6	10.6	8.5	8.5	7.4	7.2	7.2	95	75	86	85	2.3	18	430							
TOT																		118.9		11900							
MED	86.5	85.7	86.0	86.1	11.4	4.0	8.2	9.8	8.3	8.4	7.1	7.9	7.2	86	89	88	87		31								
EXT					13.5	1.5																					

ESTACION METEOROLOGICA DE IRAZU

AÑO 1972 MES JUNIO

Long. 83 42'W Lat. 09 59'N Elevación 3400 m.

DIA	PRESION ATMOSFERICA Reducida a 0°C y gravedad normal 600 +				TEMPERATURA DEL AIRE						HUMEDAD DEL AIRE Tensión de Vapor			Humedad Relativa				SOL Y RADIACION GLOBAL			TIEMPO METEOROS			NUBOSIDAD			
	I	II	III	P	MAX	MIN	I	II	III	T	I	II	III	I	II	III	Ū	HORAS	%	CAL	≡	●	R	I	II	III	N
1	86.3	86.1	85.3	85.9	13.5	4.0	8.5	12.6	8.6	9.4	8.0	7.0	6.8	96	64	81	80	2.4	19	446							
2	85.4	85.3	84.7	85.3	13.4	3.8	8.5	8.6	8.5	8.6	6.9	6.9	4.9	83	83	59	75	6.0	48	446							
3	85.3	85.7	85.7	85.6	11.0	3.5	7.0	8.0	7.0	7.3	6.9	8.0	7.5	92	100	100	97	0.0	0	248							
4	86.1	85.8	85.4	85.8	12.0	2.0	9.0	10.0	9.0	8.4	6.9	9.0	6.7	80	98	78	85	5.0	40	396							
5	86.1	85.7	85.5	85.7	12.5	5.0	9.5	12.0	8.4	9.5	7.5	8.2	7.2	84	78	87	83	6.1	49	496							
6	86.1	85.5	85.4	85.6	13.0	4.5	8.5	12.0	8.5	9.3	7.0	8.0	7.8	84	76	94	85	7.0	56	505							
7	85.7	85.3	85.7	85.6	11.5	5.2	7.5	9.0	8.5	8.5	7.5	8.0	7.8	96	93	94	94	2.4	19	337							
8	86.5	85.9	86.1	86.1	10.0	5.0	7.5	7.5	7.5	7.4	7.7	7.5	7.3	99	96	93	96	0.5	4	119							
9	86.3	85.3	85.5	85.8	9.5	5.5	7.5	8.0	7.0	7.5	7.7	7.6	7.3	99	95	97	97	0.8	6	248							
10	86.3	85.0	86.6	85.9	10.0	5.0	5.5	7.5	6.4	6.9	6.7	7.5	6.9	99	96	96	97	0.6	5	377							
11	86.5	85.0	85.9	85.8	9.0	5.0	6.2	7.6	6.5	6.9	6.9	7.4	7.1	97	95	97	96	1.1	9	357							
12	86.3	84.9	86.2	85.8	10.5	4.9	8.5	9.9	7.5	8.3	7.2	8.5	7.4	86	93	95	91	4.8	38	377							
13	86.6	85.0	86.2	85.8	10.5	5.7	6.7	9.0	6.8	7.7	7.0	7.9	6.9	95	91	93	93	10.3	82	317							
14	86.3	85.4	86.3	85.9	12.2	5.6	8.0	12.0	9.3	9.4	6.3	8.5	6.4	78	81	72	77	3.0	24	545							
15	86.2	84.7	85.4	85.5	11.6	5.0	9.6	10.6	7.6	8.9	5.6	9.0	5.2	63	94	67	75	11.5	92	674							
16	85.7	84.3	84.9	84.9	12.0	2.5	9.0	11.2	7.6	8.5	6.9	7.7	6.6	80	77	84	80	11.2	90	694							
17	85.3	85.7	85.3	85.4	11.5	5.6	7.8	10.5	8.4	8.8	7.2	8.3	8.3	91	87	100	93	7.7	61	505							
18	86.9	87.0	86.7	86.9	13.5	5.0	9.5	11.5	8.8	9.7	4.7	8.4	6.6	52	83	78	71	8.3	66	565							
19	87.4	87.4	87.3	87.5	11.4	5.0	8.5	11.2	9.5	9.1	8.0	8.8	7.7	96	89	86	90	1.7	14	367							
20	87.3	86.9	86.5	87.0	10.0	4.5	8.0	8.5	5.7	7.3	6.6	7.8	6.2	82	94	90	89	1.0	8	287							
21	86.7	86.3	86.3	86.6	10.5	4.8	8.0	10.1	9.0	8.5	6.0	7.0	7.7	75	75	90	80	7.2	58	416							
22	87.4	87.4	87.0	87.2	12.0	4.0	7.0	8.5	6.5	7.2	6.5	7.8	6.7	87	94	93	91	8.8	70	575							
23	87.7	87.7	87.3	87.4	9.0	2.5	7.5	6.5	6.5	6.4	6.2	5.2	6.3	80	85	86	84	1.4	11	367							
24	86.9	85.8	87.0	86.5	11.4	2.0	6.2	10.5	6.0	7.2	6.3	7.9	6.4	89	83	92	88	6.1	49	436							
25	86.5	85.3	86.3	86.1	10.0	4.0	8.6	6.6	5.5	7.1	7.1	6.9	6.4	85	95	94	91	2.8	22	208							
26	86.6	85.7	86.6	86.2	10.5	5.2	7.2	9.7	7.6	8.0	6.4	8.3	7.5	84	91	96	90	2.7	22	258							
27	86.9	85.5	86.7	86.3	10.6	5.2	6.0	7.0	6.5	7.0	6.4	6.9	6.9	92	92	94	93	0.0	0	297							
28	85.9	85.3	85.9	85.6	9.0	5.0	6.7	8.5	8.2	7.5	6.9	8.0	7.2	93	96	89	93	1.1	9	287							
29	85.9	85.0	85.8	85.4	10.5	4.8	7.6	9.6	6.8	7.9	7.4	7.6	6.8	95	84	92	90	3.4	27	386							
30	85.3	84.6	85.3	85.0	9.0	6.0	6.8	8.2	6.6	7.3	7.0	7.7	6.9	95	95	95	95	3.6	29	357							
TOT																		128.5		11893							
MED	86.3	85.7	86.0	86.0	11.0	4.5	7.7	9.4	7.5	8.1	6.8	7.8	6.9	87	88	89	88		34								
EXT					13.5	2.0																					

Identificación 073 081 Observador PERSONAL DEFENSA CIVIL

ESTACION METEOROLOGICA DE VOLCAN IRAZU
AÑO 1972 MES MAYO

EVAPORACION		PRECIPITACION		VALORES MAXIMOS EN PERIODOS FIJOS								VIENTO FRECUENCIA Y VELOCIDAD MEDIA SEGUN CADA DIRECCION									DIA
PICHE	TANQUE	TOTAL	DURACION	5'	10'	15'	30'	1h	2h	6h	12h	N	NE	E	SE	S	SW	W	NW	C	
1.5		1.2	1.40	6.0	4.8	3.6	2.0	1.1				0 00	16 11	8 9	0 00	0 00	0 00	0 00	0 00	0	1
1.1		0.9	1.30	2.4	2.4	2.0	1.2	0.7				2 11	4 6	4 6	12 6	1 6	0 00	0 00	0 00	1	2
1.7		1.2	1.25	2.4	1.8	1.6	0.8	0.5				9 10	3 6	4 6	7 7	0 00	0 00	0 00	0 00	1	3
2.7		0.0										15 16	0 00	9 17	0 00	0 00	0 00	0 00	0 00	0	4
2.6		0.0										2 13	4 12	14 13	4 13	0 00	0 00	0 00	0 00	0	5
2.2		1.4	3.10	2.0	1.8	1.6	1.0	0.7	0.5			8 21	4 13	8 17	4 18	0 00	0 00	0 00	0 00	0	6
2.4		3.0	2.20	7.4	4.8	4.4	1.8	1.1	0.9			13 17	5 10	6 12	0 00	0 00	0 00	0 00	0 00	0	7
1.4		2.8	1.30	13.2	9.0	6.4	3.6	2.4				5 13	3 8	13 9	2 5	0 00	0 00	0 00	0 00	1	8
1.1		14.8	2.15	70.8	57.0	46.0	25.6	13.1	7.1			9 14	10 10	2 10	2 13	0 00	0 00	0 00	0 00	1	9
1.4		11.8	4.45	10.8	10.8	8.0	6.0	5.5	3.1			1 6	3 10	5 11	13 9	2 8	0 00	0 00	0 00	0	10
1.0		32.7	5.20	51.6	42.0	39.2	30.0	20.8	11.6			0 00	0 00	8 9	16 9	0 00	0 00	0 00	0 00	0	11
1.3		1.0	0.20	6.0	4.8	3.6						2 9	6 6	12 8	4 15	0 00	0 00	0 00	0 00	0	12
0.9		11.5	6.30	16.8	15.0	11.6	6.2	3.2	2.9			2 14	3 7	11 9	8 10	0 00	0 00	0 00	0 00	0	13
1.1		4.3	7.20	2.4	2.4	2.0	2.0	1.5	1.1	0.7		0 00	0 00	16 11	6 13	0 00	0 00	0 00	0 00	2	14
0.9		1.6	2.50	2.4	1.8	1.6	1.4	1.0	0.6			1 7	3 8	6 9	14 11	0 00	0 00	0 00	0 00	0	15
0.9		26.0	3.20	66.0	58.2	41.6	20.6	13.8	7.2			4 8	8 7	3 4	6 6	0 00	0 00	0 00	0 00	3	16
1.0		3.8	5.20	10.8	9.0	8.0	5.0	2.5	1.5			2 9	10 8	9 8	3 6	0 00	0 00	0 00	0 00	0	17
0.9		28.5	7.40	36.0	27.0	20.8	12.6	7.5	6.2	3.4		0 00	2 6	5 5	16 8	0 00	0 00	0 00	0 00	1	18
0.8		4.8	2.30	6.0	5.4	4.8	4.4	3.4	2.3			0 00	3 6	4 12	13 12	0 00	0 00	0 00	0 00	4	19
0.7		17.5	12.30	13.2	13.2	10.8	8.2	5.0	2.8	2.2		0 00	2 6	0 00	20 11	2 9	0 00	0 00	0 00	0	20
0.2		19.3	7.30	9.6	9.6	8.8	8.0	6.7	5.7	2.4		0 00	3 5	6 10	10 11	3 0	0 00	0 00	0 00	2	21
0.4		17.7	4.50	26.4	22.2	18.0	16.2	12.4	7.0			0 00	9 8	13 11	2 5	0 00	0 00	0 00	0 00	0	22
2.3		20.9	3.10	54.0	43.8	37.6	26.6	17.4	9.8			0 00	3 6	6 10	12 8	2 5	0 00	0 00	0 00	1	23
1.2		0.0										2 12	2 7	10 12	10 12	0 00	0 00	0 00	0 00	0	24
0.6		12.1	3.25	33.6	22.8	17.6	12.6	9.0	1.1			2 11	3 8	12 11	7 14	0 00	0 00	0 00	0 00	0	25
0.3		13.0	7.50	24.0	17.4	14.8	13.6	1.4	0.9			0 00	0 00	17 11	7 18	0 00	0 00	0 00	0 00	0	26
0.4		10.0	5.30	8.4	7.8	7.6	6.2	4.8	3.3			4 19	2 11	5 17	13 17	0 00	0 00	0 00	0 00	0	27
0.7		9.5	3.40	7.2	6.6	6.0	5.0	4.4	4.1			0 00	1 4	13 11	10 16	0 00	0 00	0 00	0 00	0	28
1.1		9.1	3.35	28.8	19.2	13.2	7.6	5.9	4.0			0 00	7 7	6 7	10 9	0 00	0 00	0 00	0 00	1	29
1.3		0.0										0 00	3 11	13 12	8 10	0 00	0 00	0 00	0 00	0	30
1.7		0.3	0.10	2.4	1.8							0 00	0 00	10 15	14 22	0 00	0 00	0 00	0 00	0	31
37.8		280.7										11 14	16 8	35 11	34 11	1 5	0 00	0 00	0 00	2	
				70.8	58.2	46.0	30.0	20.8	11.6	3.4	0.0										

Identificación 073 081 Observador PERSONAL DEFENSA CIVIL

ESTACION METEOROLOGICA DE VOLCAN IRAZU
AÑO 1972 MES JUNIO

EVAPORACION		PRECIPITACION		VALORES MAXIMOS EN PERIODOS FIJOS								VIENTO FRECUENCIA Y VELOCIDAD MEDIA SEGUN CADA DIRECCION									DIA
PICHE	TANQUE	TOTAL	DURACION	5'	10'	15'	30'	1h	2h	6h	12h	N	NE	E	SE	S	SW	W	NW	C	
3.0		1.5	0.30	7.2	7.2	5.6	3.0					1 12	7 10	14 14	2 20	0 00	0 00	0 00	0 00	0	1
4.1		0.0										1 15	1 13	22 17	0 00	0 00	0 00	0 00	0 00	0	2
1.2		6.9	7.20	7.2	6.6	6.4	4.8	3.5	2.3	1.0		1 16	4 10	11 10	8 15	0 00	0 00	0 00	0 00	0	3
2.0		2.1	0.40	12.0	7.2	6.0						1 11	8 13	10 7	5 11	0 00	0 00	0 00	0 00	0	4
0.3		0.0										2 8	0 00	8 9	14 13	0 00	0 00	0 00	0 00	0	5
1.1		0.2	0.10	1.2	1.2							1 6	4 7	12 12	7 12	0 00	0 00	0 00	0 00	0	6
0.6		20.2	4.25	21.6	20.4	18.8	12.8	9.6	9.2			4 11	4 8	0 00	11 12	1 5	0 00	0 00	0 00	4	7
0.4		19.5	7.30	31.2	30.0	22.8	13.4	8.3	5.4	2.7		1 5	4 7	5 7	7 8	2 7	0 00	0 00	0 00	3	8
0.6		15.4	9.20	8.4	7.8	7.2	6.0	3.2	2.7	1.6		0 00	14 35	5 8	2 7	3 6	0 00	0 00	0 00	0	9
0.3		6.6	7.50	6.0	5.4	5.2	4.4	3.1	2.1	1.0		0 00	24 41	0 00	0 00	0 00	0 00	0 00	0 00	0	10
0.5		0.6	1.50	1.2	1.2	0.8	0.6	0.3				0 00	19 28	5 21	0 00	0 00	0 00	0 00	0 00	0	11
0.5		9.5	3.10	19.2	15.6	14.0	9.8	6.5	4.5			0 00	18 16	4 11	1 7	0 00	0 00	0 00	0 00	1	12
1.7		7.2	4.50	6.0	6.0	5.6	4.8	3.5	2.5			0 00	12 22	12 17	0 00	0 00	0 00	0 00	0 00	0	13
3.7		0.0										0 00	1 14	15 17	5 12	3 0	0 00	0 00	0 00	0	14
3.4		0.0										1 20	1 20	1 19	6 19	15 0	0 00	0 00	0 00	0	15
6.1		0.1	0.10									0 00	1 12	2 21	16 19	5 0	0 00	0 00	0 00	0	16
2.2		4.1	0.15	21.6	21.0	16.4						0 00	0 00	1 14	21 20	2 0	0 00	0 00	0 00	0	17
2.0		0.0										0 00	0 00	8 11	16 13	0 00	0 00	0 00	0 00	0	18
1.5		0.4	0.30	1.2	1.2	1.2	0.8					1 13	4 10	12 11	7 14	0 00	0 00	0 00	0 00	0	19
1.3		1.5	0.25	7.2	5.4	5.2						1 14	4 19	14 13	5 15	0 00	0 00	0 00	0 00	0	20
1.3		0.2	0.10	1.2	1.2							0 00	1 11	6 11	16 18	0 00	0 00	0 00	0 00	1	21
2.0		0.0										2 9	2 9	20 15	0 00	0 00	0 00	0 00	0 00	0	22
0.5		5.2	3.20	7.2	6.6	6.4	4.2	2.8	2.0			6 19	6 18	11 16	1 9	0 00	0 00	0 00	0 00	0	23
1.5		4.4	3.10	4.8	3.6	3.2	2.8	2.5	1.6			0 00	0 00	3 13	21 20	0 00	0 00	0 00	0 00	0	24
1.3		15.6	4.50	18.0	15.0	12.4	9.0	7.2	6.2			2 8	6 10	11 16	5 20	0 00	0 00	0 00	0 00	0	25
1.5		2.1	3.30	2.4	1.8	1.6	1.6	1.2	0.7			0 00	4 13	17 16	3 17	0 00	0 00	0 00	0 00	0	26
0.5		2.4	1.50	7.2	6.6	5.2	3.0					1 21	3 19	19 23	1 39	0 00	0 00	0 00	0 00	0	27
0.5		7.9	4.30	10.8	8.4	7.2	5.8	4.6	3.0			7 22	9 19	8 26	0 00	0 00	0 00	0 00	0 00	0	28
0.5		4.1	8.30	3.6	3.0	2.0	1.6	0.8	0.5	0.4		5 21	10 18	9 18	0 00	0 00	0 00	0 00	0 00	0	29
0.3		2.0	2.10	9.6	6.0	4.8	2.6	0.7				0 00	0 00	24 22	0 00	0 00	0 00	0 00	0 00	0	30
46.4		139.7										5 16	24 22	40 15	25 16	4 1	0 00	0 00	0 00	1	
				31.2	30.0	22.8	13.4	9.6	9.2	2.7	0.0										

ESTACION METEOROLOGICA DE IRAZU

AÑO 1972 MES JULIO

Long. 83 42'W Lat. 09 59'N Elevación 3400 m.

DIA	PRESION ATMOSFERICA Reducida a 0°C y gravedad normal 600 +				TEMPERATURA DEL AIRE						HUMEDAD DEL AIRE Tensión de Vapor			Humedad Relativa				SOL Y RADIACION GLOBAL			TIEMPO METEOROS			NUBOSIDAD			
	I	II	III	P̄	MAX	MIN	I	II	III	T̄	I	II	III	I	II	III	Ū	HORAS	%	CAL	≡	●	K	I	II	III	N
1	85.5	84.7	86.1	85.3	10.5	5.3	7.0	10.0	6.5	7.9	7.0	9.0	7.0	93	98	96	96	6.1	49	480							
2	86.3	85.8	86.5	86.1	11.0	5.0	5.5	10.8	7.8	8.0	6.5	9.7	6.9	96	100	87	94	4.2	34	400							
3	86.6	86.6	87.8	86.7	10.6	5.0	6.6	7.0	6.0	7.0	6.3	7.3	6.4	87	97	92	92	0.4	3	280							
4	87.3	86.9	87.7	87.4	11.0	4.0	6.5	8.0	7.6	7.3	7.2	7.4	6.8	99	92	87	93	0.0	0	330							
5	87.4	87.7	87.3	87.2	9.5	5.0	8.0	8.5	7.5	7.7	7.4	7.3	7.3	92	87	93	91	0.0	5	360							
6	86.7	86.5	87.3	86.8	10.0	5.0	8.0	8.0	6.5	7.5	7.6	7.6	7.0	95	95	96	95	0.0	0	320							
7	86.3	86.1	86.6	86.2	8.8	4.5	7.0	8.0	7.0	7.1	7.3	7.6	7.3	97	95	97	96	0.7	6	330							
8			85.9		10.0	4.5	7.5	9.0	7.8	7.8	7.5	6.7	5.6	96	78	71	82	9.5	76	550							
9	86.7	85.0	84.7	85.6	12.5	5.2	7.6	9.7	8.7	8.7	7.2	8.8	6.7	92	98	79	90	3.4	27	450							
10	85.5	86.7	85.9	85.9	10.5	5.0	8.4	6.5	5.6	7.2	7.8	6.8	6.4	95	93	94	94	1.4	11	250							
11			86.6		10.0	3.5	7.5	7.8	6.5	7.1	7.5	7.6	6.8	96	96	93	95	0.0	0	250							
12	86.6	87.7	86.9	87.0	8.5	2.4	7.0	7.5	7.0	6.5	7.3	7.5	7.3	97	96	97	97	2.3	18	400							
13	86.1	86.6	85.5	86.3	8.8	2.0	7.2	7.7	6.5	6.4	7.4	7.5	5.6	97	95	77	90	3.6	29	450							
14	85.9	87.3	86.5	86.7	9.0	1.8	8.0	6.7	7.7	6.6	7.5	6.2	5.2	94	84	66	81	2.5	20	250							
15	86.3	86.2	87.0	86.3	11.0	2.5	8.2	8.6	8.0	7.7	7.4	8.0	6.4	91	95	80	89	5.1	41	420							
16	86.5	85.5	86.6	86.1	11.0	5.0	5.6	10.6	7.5	7.9	5.4	6.7	7.5	79	70	96	82	5.6	46	480							
17	86.6	85.5	86.9	86.1	10.8	5.2	5.8	9.2	7.3	7.7	6.4	8.5	7.4	93	97	96	95	5.3	43	520							
18	86.5	85.7	86.2	85.9	11.4	6.0	8.2	10.5	8.0	8.8	6.2	7.1	7.4	76	75	92	81	10.2	82	620							
19	86.3	85.4	86.6	85.8	12.0	5.0	7.0	9.5	7.4	8.2	6.7	7.7	6.5	89	87	84	87	1.4	11	380							
20	86.5	86.3	86.9	86.0	11.4	6.0	7.7	8.5	6.6	8.0	6.6	7.8	6.1	83	94	84	87	5.9	48	340							
21	86.6	85.4	86.6	86.0	11.3	5.0	9.0	10.6	7.1	8.6	6.7	7.9	6.7	98	83	88	90	7.0	56	460							
22	86.2	85.5	84.7	85.7	12.0	5.0	6.0	11.0	8.0	8.4	6.2	7.4	7.2	89	75	90	85	5.7	46	530							
23	85.0	85.9	85.3	85.7	12.0	6.8	7.8	10.5	10.0	9.3	6.3	8.3	8.0	80	87	87	85	1.0	8	290							
24	85.3	85.7	85.0	85.6	10.0	5.0	9.2	9.4	8.2	8.4	7.2	8.4	6.9	83	95	85	88	2.7	22	330							
25	85.0	85.9	85.0	85.5	12.5	6.0	7.8	11.0	8.5	9.2	6.5	8.5	7.8	82	86	94	87	6.8	55	510							
26	85.5	85.8	85.8	85.9	9.3	5.0	7.5	8.0	6.8	7.3	7.1	7.6	6.7	91	95	91	92	0.5	4	220							
27	86.1	86.7	85.8	86.2	9.5	6.0	7.4	9.0	8.0	8.0	7.3	8.4	7.8	95	98	97	97	0.0	0	280							
28	86.2	85.9	85.8	86.2	10.5	4.2	6.5	10.5	8.0	7.9	6.8	9.0	7.4	93	94	92	93	2.8	23	410							
29	85.9		85.3	85.6	10.1	5.5	6.5	10.0	9.0	8.2	6.8	6.0	4.7	93	65	55	71	0.8	6								
30	85.7	85.8	85.9	85.9	10.5	5.0	6.8	9.0	7.0	7.8	7.2	8.4	7.1	97	98	95	97	3.8	31	390							
31	86.6	86.5	86.6	86.6	12.5	4.5	7.8	11.0	7.6	8.7	6.6	8.7	7.2	83	88	92	88	7.4	60	530							
TOT																		106.1		11810							
MED	86.2	86.1	86.2	86.1	10.6	4.7	7.3	9.1	7.5	7.8	6.9	7.8	6.8	91	90	88	90		28								
EXT					12.5	1.8																					

ESTACION METEOROLOGICA DE IRAZU

AÑO 1972 MES AGOSTO

Long. 83 42'W Lat. 09 59'N Elevación 3400 m.

DIA	PRESION ATMOSFERICA Reducida a 0°C y gravedad normal 600 +				TEMPERATURA DEL AIRE						HUMEDAD DEL AIRE Tensión de Vapor			Humedad Relativa				SOL Y RADIACION GLOBAL			TIEMPO METEOROS			NUBOSIDAD			
	I	II	III	P̄	MAX	MIN	I	II	III	T̄	I	II	III	I	II	III	Ū	HORAS	%	CAL	≡	●	K	I	II	III	N
1	87.3	87.4	86.7	87.1	10.5	4.4	7.2	10.0	6.5	7.7	7.4	8.1	6.8	97	88	93	93	7.7	62	540							
2	86.7	86.5	85.9	86.3	12.0	4.8	7.0	11.5	8.0	8.7	7.3	8.5	7.2	97	83	90	90	2.9	23	570							
3	85.7	84.9	85.0	85.3	12.0	4.9	6.4	9.0	7.5	8.0	6.8	8.0	7.5	95	93	96	95	8.6	69	490							
4	86.3	86.1	86.1	86.0	11.0	3.4	6.5	10.7	7.0	7.7	5.6	7.8	7.3	77	80	97	85	10.6	85	540							
5			86.6	86.4	10.5	5.0	6.0	8.5	7.0	7.4	6.8	7.6	6.9	97	91	92	93	1.4	11	500							
6	85.7	87.0	85.7	86.1	8.5	4.5	6.5	8.5	7.0	7.0	7.0	8.0	7.1	96	96	95	96	4.8	38	560							
7	85.3	86.3	85.3	85.8	9.0	4.0	6.0	8.5	6.5	6.8	6.0	7.0	5.4	86	84	75	82	6.8	54	260							
8	85.3	87.3	85.8	86.4	9.0	4.5	6.5	8.5	6.0	6.9	7.0	8.0	7.0	96	96	100	97	0.2	2	310							
9	86.2	87.5	86.5	86.8	8.0	4.0	6.0	7.0	5.0	6.0	6.0	7.1	5.8	86	95	88	90	2.3	18								
10		87.7	87.9	88.0	12.0	4.5	6.5	10.5	7.5	8.2	7.0	7.6	7.3	96	80	93	90	2.4	19								
11	88.3	87.7	87.5	88.1	12.0	6.5	10.0	10.5	8.0	9.0	7.7	8.3	7.6	83	87	95	88	6.3	50								
12	88.1	88.2	87.5	87.8	11.0	4.0	8.2	10.5	8.0	8.3	7.9	7.2	6.8	97	76	85	86	4.5	36	460							
13	87.1	87.1	86.5	87.3	12.0	3.0	7.2	9.5	8.8	8.1	7.4	7.7	3.2	97	87	38	74	3.4	27	460							
14	86.6	86.6	85.9	86.5	10.8	3.2	7.6	9.5	5.0	7.2	6.2	7.7	6.1	79	87	93	86	1.5	12	280							
15	87.5	87.7	87.7	87.5	9.1	4.5	6.0	8.2	6.5	6.9	6.8	7.9	6.8	97	97	93	96	0.0	0	280							
16	87.8	87.8	87.0	87.7	9.5	5.0	6.0	8.8	5.7	7.0	6.6	7.4	6.1	94	87	89	90	2.0	16	420							
17	86.6	87.0	86.5	86.9	10.1	5.5	6.5	8.9	6.5	7.5	6.8	6.4	7.0	93	74	96	88	1.5	12	430							
18	86.9	86.9	86.3	86.7	9.4	5.6	6.5	8.0	7.5	7.4	6.8	7.8	7.3	93	97	93	94	3.1	25	350							
19	86.9	85.8	86.2	86.3	10.5	6.5	6.2	9.5	6.6	7.7	5.7	8.4	6.2	94	94	85	91	1.1	10	250							
20	87.1	86.3	87.0	87.0	10.0	4.8	6.5	9.5	7.2	7.6	6.6	8.1	7.0	90	91	92	91	0.7	7	340							
21	88.1	87.8	87.7	87.8	8.7	4.9	6.0	7.5	7.5	6.9	6.6	7.3	7.1	94	93	91	93	0.3	3	330							
22	87.7	87.0	86.9	87.1	11.0	4.6	8.7	9.0	8.0	8.3	6.6	7.5	7.0	78	88	87	84	3.0	25	390							
23	87.3	86.9	86.6	87.0	10.2	5.3	9.0	8.3	9.0	8.4	6.7	6.8	6.5	78	82	76	79	2.9	24	300							
24	87.7	87.0	87.1	87.3	10.0	6.0	8.3	9.8	6.0	8.1	7.5	8.0	6.2	91	88	89	89	1.5	13	280							
25	87.4	87.0	86.7	87.0	8.5	5.0	7.0	7.5	7.0	7.0	6.7	7.1	7.5	89	91	100	93	0.0	0	190							
26	86.9	87.3	85.5	86.6	11.6	5.2	8.0	11.2	6.5	8.5	7.0	8.6	7.0	87	86	96	90	5.7	47	500							
27	86.1	86.3	85.8	86.3	9.0	4.5	6.2	7.7	5.2	6.5	6.9	7.6	6.4	97	96	97	97	2.8	23	350							
28	86.5	87.1	86.7	86.9	8.5	3.8	6.0	6.9	6.0	6.1	6.5	7.1	6.8	93	95	97	95	0.3	3	330							
29	87.9	87.9	87.2	87.6	10.5	5.2	8.7	7.8	7.5	7.9	7.9	6.1	7.3	94	77	93	88	4.0	33	440							
30	87.1	87.5	86.6	87.2	11.5	5.0	7.2	10.0	7.0	8.1	7.4	7.0	6.5	97	76	87	87	8.3	68	570							
31	86.3	85.3	85.0	85.8	9.3	4.5	7.0	6.7	4.0	6.3	7.3	5.7	5.9	97	77	97	90	1.9	16	400							
TOT																		102.5		11120							
MED	86.9	87.0	86.5	86.9	10.2	4.7	7.0	9.0	6.8	7.5	6.9	7.5	6.7	91	87	90	90		27								
EXT					12.0	3.0																					

Identificación 073 081 Observador PERSONAL DEFENSA CIVIL

ESTACION METEOROLOGICA DE VOLCAN IRAZU
AÑO 1972 MES JULIO

EVAPORACION		PRECIPITACION		VALORES MAXIMOS EN PERIODOS FIJOS								VIENTO FRECUENCIA Y VELOCIDAD MEDIA SEGUN CADA DIRECCION									DIA
PICHE	TANQUE	TOTAL	DURACION	5'	10'	15'	30'	1h	2h	6h	12h	N	NE	E	SE	S	SW	W	NW	C	
2.0		9.7	7.10	9.6	7.8	7.6	6.8	4.9	3.4	1.6		0 00	7 14	15 24	2 37	0 00	0 00	0 00	0 00	0	1
1.0		3.0	3.20	3.6	3.0	2.8	2.6	1.7				2 18	3 14	14 19	5 30	0 00	0 00	0 00	0 00	0	2
0.5		2.0	2.45	2.4	1.8	1.6	1.4	0.8				4 21	7 22	12 20	1 37	0 00	0 00	0 00	0 00	0	3
0.7		1.8	5.30	1.2	1.2	1.2	0.8	0.6	0.2			6 21	3 14	15 20	0 00	0 00	0 00	0 00	0 00	0	4
0.4		4.0	2.35	4.8	4.8	4.4	3.6	2.8	1.8			6 20	2 10	14 13	2 18	0 00	0 00	0 00	0 00	0	5
1.4		3.0	3.55	3.6	2.4	2.0	1.4	1.3	1.0			9 16	4 11	11 15	0 00	0 00	0 00	0 00	0 00	0	6
2.7		0.9	1.40	1.2	1.2	1.2	0.8	0.6				2 17	6 18	16 20	0 00	0 00	0 00	0 00	0 00	0	7
1.3		0.8	1.10	1.2	1.2	1.2	1.0					7 22	8 18	5 19	0 00	0 00	0 00	0 00	0 00	4	8
1.0		1.2	0.45	3.6	3.6	3.2	2.0					6 23	3 19	11 17	4 19	0 00	0 00	0 00	0 00	0	9
0.5		10.9	2.10	30.0	25.2	19.6	17.4	9.5				1 24	3 13	12 16	8 22	0 00	0 00	0 00	0 00	0	10
0.2		9.0	2.50	33.6	31.8	27.2	14.0	7.6				1 15	7 13	13 22	3 21	0 00	0 00	0 00	0 00	0	11
0.0		1.0	1.45	1.2	1.2	0.8	0.6	0.5				2 17	7 13	11 16	4 29	0 00	0 00	0 00	0 00	0	12
0.7		1.5	2.50	2.4	1.8	1.2	1.0	0.6				0 00	1 18	14 19	9 28	0 00	0 00	0 00	0 00	0	13
1.3		3.7	5.20	8.4	6.6	4.8	2.4	2.0	1.3			0 00	2 18	19 18	3 25	0 00	0 00	0 00	0 00	0	14
0.6		1.1	1.30	4.8	3.6	2.4	1.4	0.9				2 19	7 16	15 19	0 00	0 00	0 00	0 00	0 00	0	15
0.5		0.7	0.40	2.4	1.8	1.6	1.0					0 00	4 17	20 18	0 00	0 00	0 00	0 00	0 00	0	16
1.4		0.0										0 00	4 19	20 21	0 00	0 00	0 00	0 00	0 00	0	17
1.0		0.0										3 16	1 13	16 20	4 26	0 00	0 00	0 00	0 00	0	18
0.8		0.2	0.05	2.4								1 14	5 18	14 17	4 26	0 00	0 00	0 00	0 00	0	19
0.7		9.7	2.05	9.6	9.6	8.4	8.0	7.0	4.8			1 13	5 10	10 13	8 22	0 00	0 00	0 00	0 00	0	20
1.7		0.0										4 19	1 13	12 15	7 22	0 00	0 00	0 00	0 00	0	21
1.3		0.0										0 00	0 00	7 19	16 17	0 00	0 00	0 00	0 00	1	22
1.2		0.7	0.50	1.2	1.2	1.2	0.8					0 00	6 6	4 9	13 10	0 00	0 00	0 00	0 00	1	23
1.5		4.5	3.40	12.0	10.2	7.6	4.2	1.3				0 00	8 8	11 12	4 8	0 00	0 00	0 00	0 00	1	24
1.0		0.5	0.10	3.6	3.0							0 00	4 11	18 16	2 26	0 00	0 00	0 00	0 00	0	25
0.3		1.6	1.20	2.4	1.8	1.6	1.6	1.3				0 00	1 7	21 18	2 20	0 00	0 00	0 00	0 00	0	26
0.5		1.0	1.30	1.2	1.2	1.2	1.0					2 20	4 16	16 19	2 28	0 00	0 00	0 00	0 00	0	27
0.6		3.2	3.00	3.6	3.6	3.6	2.4	1.6				5 18	10 15	9 18	0 00	0 00	0 00	0 00	0 00	0	28
1.4		0.9	1.45	1.2	1.2	0.8	0.6	0.5				8 18	6 14	6 13	4 11	0 00	0 00	0 00	0 00	0	29
0.5		0.0										1 18	6 12	8 22	9 33	0 00	0 00	0 00	0 00	0	30
1.4		0.0										1 15	3 13	20 18	0 00	0 00	0 00	0 00	0 00	0	31
30.1		76.6		33.6	31.8	27.2	17.4	9.5	4.8	1.6	0.0	10 19	19 14	55 18	16 22	0 00	0 00	0 00	0 00	1	

Identificación 073 081 Observador PERSONAL DEFENSA CIVIL

ESTACION METEOROLOGICA DE VOLCAN IRAZU
AÑO 1972 MES AGOSTO

EVAPORACION		PRECIPITACION		VALORES MAXIMOS EN PERIODOS FIJOS								VIENTO FRECUENCIA Y VELOCIDAD MEDIA SEGUN CADA DIRECCION									DIA
PICHE	TANQUE	TOTAL	DURACION	5'	10'	15'	30'	1h	2h	6h	12h	N	NE	E	SE	S	SW	W	NW	C	
1.1		0.0										0 00	1 15	13 23	10 28	0 00	0 00	0 00	0 00	0	1
1.4		15.4	12.10	8.4	7.2	6.4	5.0	3.8	3.3	1.7		0 00	8 18	10 16	5 21	1 6	0 00	0 00	0 00	0	2
0.8		2.8	1.30	4.8	3.0	2.8	1.8					1 10	4 9	12 11	7 25	0 00	0 00	0 00	0 00	0	3
1.2		0.1	0.10									5 16	5 12	11 16	3 22	0 00	0 00	0 00	0 00	0	4
0.2		1.6	1.20	3.6	3.6	2.8	1.4					0 00	2 11	15 17	7 21	0 00	0 00	0 00	0 00	0	5
2.0		0.4	0.50									4 21	10 17	6 18	4 27	0 00	0 00	0 00	0 00	0	6
0.5		12.1	4.25	10.8	10.8	10.4	9.4	8.1	5.2			0 00	3 20	21 21	0 00	0 00	0 00	0 00	0 00	0	7
0.6		0.3	0.50									1 14	2 15	17 26	4 33	0 00	0 00	0 00	0 00	0	8
0.9		1.1	1.25	2.4	1.8	0.8	0.8	0.7				7 19	4 18	13 17	0 00	0 00	0 00	0 00	0 00	0	9
1.4		1.7	1.50	3.6	3.0	2.8	2.2	1.6				0 00	2 23	5 13	12 22	5 2	0 00	0 00	0 00	0	10
0.6		1.3	1.35	1.2	1.2	1.2	0.8					0 00	10 12	3 10	4 9	6 3	1 17	0 00	0 00	0	11
1.3		0.6	0.45	2.4	2.4	1.6	1.0					0 00	5 16	4 10	9 14	6 0	0 00	0 00	0 00	0	12
0.0		0.0										2 22	9 15	6 12	7 12	0 00	0 00	0 00	0 00	0	13
0.6		14.3	5.40	12.0	12.0	12.0	9.0	5.3	4.7			0 00	3 11	3 12	10 15	0 0	0 00	0 00	0 00	0	14
0.7		13.6	9.20	4.8	4.8	4.8	4.0	3.5	3.1	2.5		4 18	2 10	1 7	3 11	14 1	0 00	0 00	0 00	0	15
0.5		1.4	0.45	4.8	3.6	2.8	2.0					1 10	14 17	2 13	3 14	4 0	0 00	0 00	0 00	0	16
0.3		2.6	2.45	3.6	2.4	2.0	1.4	1.1	0.8			0 00	6 16	1 14	12 17	5 0	0 00	0 00	0 00	0	17
0.4		5.1	5.20	3.6	3.6	3.2	2.8	2.3	1.5			4 9	1 7	3 10	15 14	1 0	0 00	0 00	0 00	0	18
0.0		3.7	6.50	2.4	2.4	2.0	1.8	1.2	0.8			2 8	0 00	1 5	1 11	14 2	0 00	0 00	4 8	2	19
0.3		12.3	6.30	7.2	6.0	5.2	5.2	4.0	3.3	2.0		0 00	0 00	0 00	10 13	14 0	0 00	0 00	0 00	0	20
0.5		7.3	4.40	14.4	11.4	10.4	8.0	4.2	2.3			1 40	5 9	1 8	3 14	14 1	0 00	0 00	0 00	0	21
0.8		20.0	5.25	32.4	31.2	24.8	14.4	9.1	7.1			12 10	6 11	1 7	2 9	1 0	0 00	0 00	2 7	0	22
0.6		4.2	2.45	9.6	7.2	6.4	1.6	1.3	0.9			0 00	1 6	0 00	7 9	15 2	0 00	0 00	0 00	1	23
0.6		35.8	6.25	48.0	48.0	44.0	31.0	18.1	10.0			0 00	0 00	0 00	5 10	19 4	0 00	0 00	0 00	0	24
0.2		34.4	7.30	20.4	17.4	15.2	12.8	9.2	7.5			11 10	3 7	0 00	2 6	5 5	0 00	0 00	2 8	1	25
0.6		1.0	0.25	2.4	1.8							2 5	2 5	0 00	5 12	13 2	1 36	0 00	1 4	0	26
0.3		2.4	1.50	6.0	4.2	3.6	3.4	1.9				0 00	1 13	0 00	13 18	10 0	0 00	0 00	0 00	0	27
		0.1	0.30									0 00	0 00	0 00	16 25	8 0	0 00	0 00	0 00	0	28
		3.1	1.10	14.4	10.2	8.0	5.4	3.0				0 00	7 14	3 12	11 13	3 0	0 00	0 00	0 00	0	29
1.6		0.7	0.40	1.2	1.2	1.2						0 00	11 16	5 13	6 13	2 0	0 00	0 00	0 00	0	30
2.6		0.8	0.55	1.2	1.2	1.2	0.8					0 00	10 19	4 17	6 19	4 0	0 00	0 00	0 00	0	31
23.4		199.4		48.0	48.0	44.0	31.0	18.1	10.0	2.5	0.0	8 14	18 15	22 17	27 17	23 1	0 8	0 00	1 7	1	

ESTACION METEOROLOGICA DE IRAZU

AÑO 1972 MES SETIEMBRE

Long. 83 42'W Lat. 09 59'N Elevación 3400 m.

DIA	PRESION ATMOSFERICA Reducida a 0°C y gravedad normal 600 +				TEMPERATURA DEL AIRE						HUMEDAD DEL AIRE Tensión de Vapor			Humedad Relativa				SOL Y RADIACION GLOBAL			TIEMPO METEOROS			NUBOSIDAD					
	I	II	III	P	MAX	MIN	I	II	III	T	I	II	III	I	II	III	U	HORAS	%	CAL	≡	●	⚿	I	II	III	N		
1	85.0	85.0	84.3	84.8	12.0	3.5	8.7	10.5	6.3	8.5	3.4	7.6	5.9	40	80	82	67	6.7	55	500									
2	85.3	85.5	85.1	85.4	12.3	4.0	6.5	8.0	8.5	7.9	7.0	7.6	7.0	96	95	84	92	0.0	0	260									
3	86.9	87.0	86.9	87.0	13.0	3.8	7.5	12.0	3.0	8.9	7.3	8.0	6.8	93	76	85	85	7.7	64	510									
4	87.9	87.3	87.0	87.4	13.0	5.5	8.5	10.0	8.5	9.1	6.8	8.4	7.6	81	92	91	88	7.3	60	470									
5	86.7	86.5	85.8	86.5	11.0	5.4	7.5	10.5	7.0	8.3	7.3	8.0	7.0	93	84	93	90	7.8	64	520									
6	87.3	86.9	86.7	86.9	12.5	5.0	6.7	10.0	7.0	8.2	6.3	7.0	6.4	85	76	85	82	6.6	55	530									
7	87.4	86.9	87.0	87.2	11.2	5.4	7.8	10.5	6.0	8.2	4.8	7.9	6.0	60	83	86	76	3.8	31	380									
8	87.7	86.9	86.9	87.3	8.0	4.5	6.5	8.0	6.3	6.7	6.2	6.2	5.4	85	77	76	79	0.0	0	200									
9	87.0	87.1	86.6	86.7	8.0	5.0	6.5	7.0	6.0	6.5	6.6	7.3	6.0	90	97	86	91	0.2	2	260									
10	85.9	86.5	85.9	86.3	9.1	3.5	6.7	8.0	6.2	6.7	6.7	7.2	6.4	91	90	90	90	0.4	3	230									
11	86.5	86.9	86.1	86.6	10.0	3.4	7.6	9.5	6.6	7.4	7.0	8.8	6.7	90	99	92	94	1.5	12	430									
12	86.6	86.3	86.5	86.7	10.2	3.6	7.7	9.5	7.0	7.6	7.2	8.6	7.0	91	96	93	93	1.7	14	400									
13	87.8	87.8	87.3	87.5	11.0	2.5	6.8	10.0	8.2	7.7	7.2	8.1	5.9	97	88	73	86	5.2	43	550									
14	87.3	87.3	86.9	87.3	9.8	4.0	7.3	9.5	8.0	7.7	6.9	7.3	7.5	89	82	94	88	0.0	0	310									
15	87.5	87.5	86.7	87.3	10.3	3.8	6.8	9.2	7.3	7.5	7.1	8.3	7.4	96	95	96	96	1.8	15	350									
16	87.3	87.1	86.6	87.1	12.8	4.2	8.5	9.0	7.0	8.3	6.8	8.2	6.5	81	95	87	88	5.7	47	410									
17	87.4	87.7	87.0	87.5	12.0	5.0	7.2	11.5	7.5	8.6	7.0	8.7	7.5	92	85	96	91	5.9	49	440									
18	88.3	88.6	87.9	88.2	11.0	3.0	8.0	9.5	7.0	7.7	7.4	7.7	7.5	92	87	97	92	7.9	66	500									
19	88.3	87.9	87.5	88.0	11.0	4.5	7.5	10.0	8.0	8.2	5.9	8.0	7.2	76	87	90	84	10.8	90	690									
20	87.1	87.0	86.6	86.9	12.2	6.5	7.6	9.0	8.5	8.8	7.2	8.2	7.8	92	95	94	94	4.7	39	540									
21	87.1	87.1	87.0	87.2	12.6	4.5	7.5	11.0	10.0	9.1	6.9	8.5	8.1	88	86	88	87	1.7	14	410									
22	88.2	87.7	88.1	88.1	12.8	7.0	8.0	12.0	8.5	9.7	7.2	10.0	7.6	90	96	91	92	3.4	28	390									
23	88.6	87.7	87.1	88.0	12.5	7.0	9.5	10.5	7.6	9.4	7.9	8.2	7.4	89	86	95	90	5.8	48	440									
24	88.2	87.0	86.9	87.5	9.4	6.0	9.2	8.0	7.8	8.1	6.6	7.4	7.4	76	92	94	87	1.8	15	210									
25	86.9	86.2	86.1	86.6	9.2	6.1	7.6	8.8	7.0	7.7	6.6	8.0	6.9	84	94	92	90	1.4	12	290									
26	87.0	86.3	86.1	86.4	9.0	6.0	7.0	8.2	8.2	7.7	6.9	7.9	7.3	92	97	90	93	0.5	4	250									
27	87.7	86.3	86.6	86.8	9.2	6.2	7.4	9.0	8.0	8.0	7.4	7.9	7.3	96	91	91	93	0.0	0	300									
28	87.7	86.6	86.5	86.9	11.0	6.0	7.7	10.6	8.4	8.7	6.6	8.2	7.2	83	86	87	85	6.9	57	560									
29	87.1	86.3	86.6	86.8	10.4	6.3	8.6	10.0	8.2	8.7	5.1	8.3	7.3	61	90	90	80	2.9	24	380									
30	86.5	87.3	85.5	86.4	12.5	7.2	9.8	8.0	8.2	9.1	8.5	7.4	8.2	94	92	100	95	6.6	55	390									
TOT																		116.7		12100									
MED	87.2	86.9	86.6	87.0	11.0	4.9	7.7	9.6	7.4	8.2	6.7	8.0	7.0	85	89	90	88												
EXT					13.0	2.5													32										

ESTACION METEOROLOGICA DE IRAZU

AÑO 1972 MES OCTUBRE

Long. 83 42'W Lat. 09 59'N Elevación 3400 m.

DIA	PRESION ATMOSFERICA Reducida a 0°C y gravedad normal 600 +				TEMPERATURA DEL AIRE						HUMEDAD DEL AIRE Tensión de Vapor			Humedad Relativa				SOL Y RADIACION GLOBAL			TIEMPO METEOROS			NUBOSIDAD					
	I	II	III	P	MAX	MIN	I	II	III	T	I	II	III	I	II	III	U	HORAS	%	CAL	≡	●	⚿	I	II	III	N		
1	85.7	85.9	85.1	85.9	12.5	2.0	8.0	10.0	7.0	7.9	7.8	8.3	7.5	97	90	100	96	4.0	34	294									
2	85.5	86.9	85.9	86.5	11.2	5.0	8.0	11.0	8.2	8.7	7.0	7.6	8.2	87	77	100	88	2.7	23	392									
3	86.6	87.3	86.2	86.9	12.0	5.2	8.0	10.0	8.2	8.7	7.0	9.2	6.9	87	100	85	91	7.2	61	510									
4	86.7	87.5	86.2	87.0	10.0	6.0	9.0	9.8	7.0	8.4	8.6	7.4	6.5	100	81	87	89	1.8	15	392									
5	87.0	87.3	86.9	87.2	10.0	5.0	7.5	7.5	7.0	7.4	7.5	6.5	5.8	96	83	78	86	0.4	3	275									
6	86.7	87.3	86.3	87.0	12.0	5.0	6.8	10.5	7.5	8.4	7.4	9.1	7.5	100	95	96	97	5.8	49	392									
7	87.3	86.3	86.9	87.2	13.0	5.0	8.8	11.3	7.8	9.2	8.4	9.7	7.1	99	96	90	95	7.3	61	481									
8	88.5	88.2	87.8	88.0	11.3	7.0	9.2	10.2	8.6	9.3	6.5	8.1	8.0	75	87	95	86	5.2	44	363									
9	88.5	88.3	87.9	88.1	8.0	6.0	7.0	6.5	7.4	7.0	5.5	6.0	6.3	74	82	82	79	0.0	0	128									
10	88.6	87.4	87.4	87.9	10.0	5.3	8.2	8.3	7.6	8.9	6.1	7.3	7.3	75	89	95	86	6.4	54	481									
11	87.8	87.0	86.7	87.2	7.2	5.0	5.4	6.8	5.4	6.0	6.5	5.3	6.3	97	71	94	87	5.2	44	481									
12	87.1	86.1	85.9	86.5	10.0	5.0	7.5	8.0	6.2	7.3	7.5	7.0	6.5	96	87	92	92	2.7	23	334									
13	86.5	85.5	85.5	85.9	9.0	6.0	8.6	8.0	7.6	7.8	5.9	7.2	7.6	70	90	97	86	3.7	31	324									
14	86.9	86.7	86.5	86.7	11.0	6.0	7.5	9.5	7.5	8.3	6.3	7.8	7.1	81	88	91	87	1.6	13	245									
15	87.7	87.1	87.5	87.6	12.0	4.5	9.6	10.2	8.0	8.9	7.9	9.1	8.0	88	98	100	95	4.9	41	422									
16	87.9	87.1	87.3	87.7	12.5	5.5	8.5	11.0	7.0	8.9	8.2	9.2	7.3	99	93	97	96	6.2	52	441									
17	88.7	88.2	87.9	88.3	11.5	5.5	8.8	8.5	7.0	8.3	7.2	7.8	7.0	85	94	93	91	1.0	8	235									
18	87.9	86.9	86.6	87.2	12.6	6.5	9.2	9.5	7.5	9.1	7.7	7.8	7.3	88	88	93	90	3.5	29	314									
19	86.5	86.3	85.9	86.4	10.0	5.0	7.0	8.5	7.7	7.6	6.7	7.6	7.2	89	91	91	90	2.2	18	343									
20	86.7	85.9	85.9	86.3	11.0	5.7	8.4	8.6	7.0	8.1	7.4	6.7	7.3	90	80	97	89	2.6	22	383									
21	86.6	86.2	85.5	86.0	9.5	5.5	8.2	7.3	6.7	7.4	6.9	7.4	5.7	85	96	77	86	0.0	0	216									
22	86.1	85.8	85.5	86.0	10.5	5.0	7.5	8.5	7.6	7.8	6.8	7.8	7.5	87	94	96	92	5.2	44	412									
23	86.3	86.1	86.5	86.4	12.0	4.2	8.5	10.5	7.5	8.5	5.8	7.9	6.1	69	83	78	77	8.2	69	490									
24	86.9	86.2	85.8	86.4	10.7	3.0	8.6	8.8	7.5	7.7	6.5	8.2	7.3	78	96	93	89	6.8	58	422									
25	86.3	85.3	84.6	85.6	12.5	3.5	9.2	9.9	8.5	8.7	7.2	8.7	7.3	83	95	87	88	5.4	46	461									
26	85.0	84.5	85.0	85.2	13.0	3.3	9.2	11.1	8.5	9.0	6.9	8.7	6.6	79	87	79	82	6.8	58	481									
27	86.6	86.3	86.7	86.9	12.8	4.0	9.0	9.5	7.5	8.6	7.8	8.2	6.8	90	93	97	90	3.6	31	314									
28	87.9	86.9	86.9	87.3	12.0	2.5	7.2	9.0	6.5	7.4	7.3	8.1	6.8	96	94	93	94	1.6	14	383									
29	86.5	85.1	85.1	85.7	10.5	2.0	7.5	5.0	4.8	6.0	7.5	6.5	6.2	96	100	95	97	2.2	19	196									
30	85.9	85.8	85.3	85.7	11.0	3.0	7.0	9.0	6.5	7.3	7.0	7.5	5.8	93	88	80	87	7.5	64	481									
31	86.6	85.5	85.3	85.9	11.0	4.5	5.6	8.0	6.5	7.1	6.4	8.0	7.3	94	100	100	98	5.4	46	432									
TOT																		127.1		11518									
MED	86.9	86.5	86.3	86.7	11.0	4.7	8.0	9.0	7.3	8.1	7.1	7.8	7.0	88	90	91	90												
EXT					13.0	2.0													35										

Identificación 073 081 Observador PERSONAL DEFENSA CIVIL

ESTACION METEOROLOGICA DE VOLCAN IRAZU
AÑO 1972 MES SETIEMBRE

EVAPORACION		PRECIPITACION		VALORES MAXIMOS EN PERIODOS FIJOS								VIENTO FRECUENCIA Y VELOCIDAD MEDIA SEGUN CADA DERROCION									DIA
FICHE	TANQUE	TOTAL	DURACION	5'	10'	15'	30'	1h	2h	6h	12h	N	NE	E	SE	S	SW	W	NW	C	
0.2		2.3	1.50	6.0	4.8	4.8	2.6	1.5				1 26	5 14	5 12	8 15	5 0	0 00	0 00	0 00	0	1
0.6		11.5	4.25	8.4	7.8	7.6	6.6	4.9	4.3			0 00	0 00	0 00	4 18	20 0	0 00	0 00	0 00	0	2
0.6		3.5	1.05	6.0	5.4	4.8	4.6	3.3				0 00	1 9	1 7	15 12	7 2	0 00	0 00	0 00	0	3
1.2		23.9	3.30	20.4	19.2	15.2	14.6	10.7	10.5			1 7	1 6	0 00	13 14	9 1	0 00	0 00	0 00	0	4
0.8		0.2	0.50									0 00	0 00	0 00	9 19	15 0	0 00	0 00	0 00	0	5
1.1		0.0										0 00	0 00	3 13	14 20	7 0	0 00	0 00	0 00	0	6
0.3		0.2	1.40									0 00	0 00	2 14	11 19	11 0	0 00	0 00	0 00	0	7
0.9		4.1	3.40	7.2	6.0	4.4	2.6	2.3	1.4			0 00	1 20	2 20	8 19	13 0	0 00	0 00	0 00	0	8
0.3		6.9	3.35	8.4	8.4	6.8	5.2	3.1	1.6			1 13	8 19	2 15	9 21	4 0	0 00	0 00	0 00	0	9
0.1		17.5	9.20	18.0	15.0	13.2	10.6	9.3	6.4	2.7		0 00	0 00	0 00	13 19	11 0	0 00	0 00	0 00	0	10
0.1		0.3	1.25									0 00	0 00	0 00	13 19	11 0	0 00	0 00	0 00	0	11
0.3		6.3	4.45	19.2	17.4	13.6	7.6	0.7				0 00	2 20	3 18	8 17	11 0	0 00	0 00	0 00	0	12
0.5		10.5	1.40	38.4	34.8	30.8	17.8	9.3				0 00	12 19	4 15	8 15	0 00	0 00	0 00	0 00	0	13
0.5		16.3	3.40	33.6	28.8	24.8	16.4	5.1	3.3			0 00	11 16	9 16	3 15	1 0	0 00	0 00	0 00	0	14
0.3		18.1	5.45	16.8	16.8	13.6	12.2	8.9	5.5			3 20	0 00	1 11	14 15	6 0	0 00	0 00	0 00	0	15
0.6		26.6	6.30	36.0	30.0	22.8	21.4	14.8	9.1	4.4		4 6	2 12	2 10	10 10	5 6	0 00	0 00	0 00	1	16
0.9		3.3	2.35	6.0	6.0	5.2	3.8	2.5	1.5			7 20	1 22	3 10	5 12	8 0	0 00	0 00	0 00	0	17
0.8		4.4	2.30	7.2	6.0	5.6	4.0	2.6				1 15	3 14	5 14	9 15	6 0	0 00	0 00	0 00	0	18
2.7		3.0										0 00	12 18	10 16	2 18	0 00	0 00	0 00	0 00	0	19
1.9		0.2	0.15	1.2								0 00	8 18	4 9	11 12	1 0	0 00	0 00	0 00	0	20
1.5		0.0										0 00	0 00	2 10	15 9	5 1	0 00	0 00	0 00	2	21
0.9		5.2	4.10	3.6	3.6	3.6	3.4	2.7	2.0			0 00	0 00	1 8	13 11	10 1	0 00	0 00	0 00	0	22
1.5		21.1	6.30	20.4	18.0	16.8	4.6	7.5	5.5	3.4		2 8	1 8	8 7	3 8	8 1	0 00	1 6	0 00	1	23
0.2		48.2	13.40	21.6	21.0	19.6	15.0	11.7	8.9	6.9	3.4	3 7	3 7	0 00	9 9	8 3	0 00	0 00	0 00	0	24
0.2		2.9	4.10	3.6	3.6	3.6	2.6	2.2	1.3			0 00	3 11	3 8	5 10	13 2	0 00	0 00	0 00	0	25
0.1		16.1	5.20	19.2	12.6	9.6	7.2	5.4	5.2			0 00	0 00	0 00	5 10	18 1	0 00	0 00	0 00	1	26
0.2		21.7	7.30	20.4	19.2	15.6	11.6	8.2	5.3	3.5		0 00	0 00	0 00	0 00	5 3	5 13	8 11	6 17	0	27
1.3		8.2	2.30	26.4	21.6	16.4	9.4	6.7	3.8			6 20	0 00	0 00	0 00	0 00	1 10	7 14	10 15	0	28
1.7		0.0										0 00	0 00	0 00	0 00	6 3	9 11	9 14	0 00	0	29
1.2		8.7	0.30	42.0	31.8	28.4	17.4					1 6	0 00	0 00	0 00	1 7	12 10	3 10	7 9	0	30
23.5		288.2		42.0	34.8	30.8	21.4	14.8	10.5	5.9	3.4	4 15	10 16	10 13	33 15	31 1	4 30	4 12	3 13	1	

Identificación 073 081 Observador PERSONAL DEFENSA CIVIL

ESTACION METEOROLOGICA DE VOLCAN IRAZU
AÑO 1972 MES OCTUBRE

EVAPORACION		PRECIPITACION		VALORES MAXIMOS EN PERIODOS FIJOS								VIENTO FRECUENCIA Y VELOCIDAD MEDIA SEGUN CADA DERROCION									DIA
FICHE	TANQUE	TOTAL	DURACION	5'	10'	15'	30'	1h	2h	6h	12h	N	NE	E	SE	S	SW	W	NW	C	
1.5		17.5	8.10	15.6	13.8	13.6	11.2	6.4	4.4	2.7		1 5	2 5	2 10	3 10	16 3	0 00	0 00	0 00	0	1
1.1		11.5	4.30	6.0	4.8	4.8	4.8	4.4	3.7			0 00	3 8	0 00	1 7	20 3	0 00	0 00	0 00	0	2
1.0		1.1	1.45	1.2	1.2	1.2	0.8	0.7				0 00	0 00	0 00	1 11	23 0	0 00	0 00	0 00	0	3
0.8		0.5	0.25	1.2	1.2	1.2						0 00	7 16	0 00	5 12	12 0	0 00	0 00	0 00	0	4
0.9		8.4	2.05	16.8	13.8	13.2	9.2	5.9	4.0			2 15	7 17	0 00	11 15	4 0	0 00	0 00	0 00	0	5
0.5		0.0										0 00	3 11	1 6	18 13	2 0	0 00	0 00	0 00	0	6
2.7		0.0										3 11	2 6	1 8	6 8	12 3	0 00	0 00	0 00	0	7
0.7		0.0										5 5	5 6	3 7	0 00	8 6	0 00	0 00	0 00	3	8
1.0		4.6	3.40	4.8	3.6	3.6	3.2	2.2	1.7			15 21	8 15	0 00	1 13	0 00	0 00	0 00	0 00	0	9
0.8		2.3	1.30	4.8	3.0	2.0	1.8	1.3				1 16	6 14	0 00	9 13	8 0	0 00	0 00	0 00	0	10
0.9		0.0										0 00	10 17	0 00	2 17	12 0	0 00	0 00	0 00	0	11
1.2		9.3	1.40	25.2	21.0	17.2	11.8	7.5				10 13	3 12	0 00	3 15	8 3	0 00	0 00	0 00	0	12
0.4		24.7	7.10	24.0	19.2	16.4	14.0	11.1	8.4	3.9		15 9	5 8	0 00	0 00	2 5	0 00	0 00	0 00	2	13
0.9		45.2	7.30	45.6	34.8	30.0	23.2	16.8	12.7	7.0		15 10	1 5	0 00	0 00	7 4	0 00	0 00	0 00	1	14
0.9		19.3	4.55	15.6	13.2	12.0	9.8	8.2	5.7			2 4	2 10	0 00	2 8	17 3	0 00	0 00	0 00	1	15
1.4		62.8	12.35	31.6	28.2	25.6	18.2	14.2	11.9	8.1	5.2	3 11	0 00	0 00	1 7	18 1	1 19	0 00	1 10	0	16
1.1		4.2	5.05	4.8	3.6	3.6	2.4	2.2	1.3			5 11	3 11	0 00	2 6	12 3	0 00	0 00	1 9	1	17
1.3		10.4	2.40	43.2	33.6	26.4	14.4	1.0				4 11	6 9	0 00	2 9	12 3	0 00	0 00	0 00	0	18
1.2		0.0										0 00	0 00	0 00	8 14	16 0	0 00	0 00	0 00	0	19
0.5		0.1	0.05	1.2								0 00	6 9	4 9	14 11	0 00	0 00	0 00	0 00	0	20
0.7		3.2	5.40	2.4	1.8	1.6	1.4	0.9	0.7			4 15	4 9	3 9	9 13	0 00	1 4	0 00	0 00	3	21
1.1		0.1	0.05	1.2								1 19	0 00	1 8	17 15	5 2	0 00	0 00	0 00	0	22
1.5		7.7	4.45	8.4	5.4	5.2	4.6	3.7	2.8			1 14	1 11	10 11	12 19	0 00	0 00	0 00	0 00	0	23
0.4		1.1	1.35	2.4	1.2	1.2	1.0	0.7				0 00	2 9	7 11	15 13	0 00	0 00	0 00	0 00	0	24
0.6		7.7	3.30	8.4	7.8	7.2	5.6	5.1	3.5			2 8	6 10	3 9	13 11	0 00	0 00	0 00	0 00	0	25
1.0		0.0										2 8	12 10	3 8	7 7	0 00	0 00	0 00	0 00	0	26
0.8		24.9	7.40	24.0	22.8	21.2	15.6	11.8	8.0			9 11	0 00	0 00	10 8	2 8	0 00	0 00	0 00	2	27
1.2		0.1	0.05	1.2								1 13	6 13	0 00	4 17	13 1	0 00	0 00	0 00	0	28
3.7		17.3	4.30	9.6	8.4	8.0	6.6	6.4	5.3			1 16	6 14	0 00	17 21	0 00	0 00	0 00	0 00	0	29
2.1		0.0										6 8	0 00	0 00	9 20	2 9	1 5	5 8	1 10	0	30
1.2		0.7	0.35	2.4	1.8	1.6						0 00	5 12	4 10	6 11	8 3	1 14	0 00	0 00	0	31
35.1		284.7		45.6	34.8	30.0	23.2	16.8	12.7	8.1	5.2	15 12	16 12	6 10	28 14	32 2	1 79	1 8	0 10	2	

ESTACION METEOROLOGICA DE IRAZU

AÑO 1972 MES NOVIEMBRE

Long. 83 42'W Lat. 09 59'N Elevación 3400 m.

DIA	PRESION ATMOSFERICA Reducida a 0°C y gravedad normal 600 +				TEMPERATURA DEL AIRE						HUMEDAD DEL AIRE Tensión de Vapor			HUMEDAD DEL AIRE Humedad Relativa				SOL Y RADIACION GLOBAL			TIEMPO METEOROS			NUBOSIDAD					
	I	II	III	P	MAX	MIN	I	II	III	T	I	II	III	I	II	III	U	HORAS	%	CAL	≡	●	₹	I	II	III	N		
1	85.7	85.3	85.0	85.5	9.5	4.0	5.0	8.0	7.0	6.7	6.3	7.5	7.5	97	94	100	97	4.0	34	375								
2	86.1	85.5	85.9	85.4	9.7	3.0	6.2	8.5	8.0	7.1	7.1	6.8	6.2	100	81	77	86	5.7	49	404								
3	86.9	86.1	85.9	86.1	11.5	3.5	9.0	9.5	7.0	8.1	6.5	8.4	7.3	76	94	97	89	4.6	39	414								
4	86.3	85.0	84.9	85.4	11.0	3.1	8.0	9.8	6.0	7.6	8.0	7.4	6.0	100	81	86	89	9.9	85	529								
5	85.0	84.6	84.6	85.0	11.0	4.0	7.5	9.5	7.5	7.9	6.8	8.4	7.7	87	94	99	93	5.1	41	433								
6	85.7	85.0	85.1	85.5	12.5	5.4	7.4	10.0	9.6	9.0	7.5	8.1	6.8	97	88	76	86	6.0	52	452								
7	85.9	84.7	85.0	85.5	11.0	7.5	10.5	8.5	7.8	9.1	6.8	8.0	7.7	71	96	97	88	5.8	50	327								
8	85.3	84.3	83.9	84.5	12.2	5.0	8.5	7.5	7.0	8.0	6.6	7.7	7.5	79	99	100	93	0.0	0	202								
9	84.6	83.9	84.1	84.3	9.2	2.4	6.6	8.7	7.5	6.9	7.1	8.3	7.7	97	99	99	98	0.0	0	185								
10	85.7	85.9	85.1	85.2	10.2	6.0	7.8	8.6	7.5	8.0	7.3	7.5	7.7	92	90	99	94	1.0	9	289								
11	86.3	86.2	85.0	85.9	12.2	6.0	9.8	11.5	8.3	9.6	6.5	8.7	7.9	72	85	96	84	4.5	39	298								
12	85.7	85.8	85.0	85.6	13.7	5.5	11.0	10.5	7.6	9.7	6.3	9.0	7.1	64	94	91	83	5.5	46	423								
13	85.7	85.3	84.9	85.4	12.0	4.0	8.6	9.8	7.5	8.4	6.3	8.8	6.7	75	96	86	86	4.8	41	366								
14	85.8	84.9	85.1	85.4	13.5	4.2	9.3	11.8	8.5	9.5	6.9	8.3	7.8	78	80	94	84	7.2	62	491								
15	85.9	85.0	85.1	85.4	14.0	5.5	8.5	11.0	9.5	9.7	7.6	8.7	7.7	91	88	87	89	3.7	32	404								
16	86.1	85.0	85.3	85.5	11.9	5.0	9.2	10.2	8.0	8.9	8.0	9.0	7.5	91	96	94	94	3.9	34	298								
17	86.1	85.0	85.3	85.4	12.5	5.2	8.8	10.2	7.0	8.7	8.1	7.8	6.0	95	84	80	86	11.1	96	606								
18	86.1	85.9	84.6	85.4	12.2	3.5	9.3	12.0	6.0	8.6	7.4	5.4	6.0	84	52	86	74	10.3	90	606								
19	85.9	86.3	85.3	85.9	13.0	3.2	7.5	13.0	9.5	9.2	7.7	4.1	2.8	99	37	31	56	8.2	71	548								
20	85.7	86.3	85.9	86.1	13.2	5.0	8.5	9.5	6.2	8.5	5.2	7.3	7.1	62	82	100	81	2.1	18	289								
21	86.2	86.3	85.5	86.1	10.0	4.0	8.5	8.5	6.7	7.5	4.4	7.8	7.3	53	94	99	82	6.9	60	481								
22	86.3	86.2	85.8	86.3	14.0	4.8	8.5	13.0	9.6	10.0	3.7	4.5	2.7	44	40	31	38	9.8	85	539								
23	86.3	86.5	85.5	86.3	11.6	6.0	9.2	9.4	8.0	8.8	6.6	8.2	7.8	76	93	97	89	5.4	47	423								
24	86.6	86.9	86.2	86.5	12.0	6.0	7.0	11.5	8.0	8.9	6.9	6.3	2.3	92	62	29	61	9.9	86	539								
25	86.1	85.9	85.1	85.8	10.5	5.0	7.7	9.5	7.5	8.0	7.8	7.9	7.3	99	89	93	94	0.3	3									
26	86.5	86.5	85.9	86.4	14.5	5.5	10.0	10.5	9.0	9.9	8.1	9.2	7.8	88	96	90	91	5.8	50									
27	86.7	86.5	86.1	86.7	11.5	6.5	7.7	7.5	7.0	8.0	6.8	7.7	6.7	86	99	89	91	4.5	39	394								
28	87.5	87.4	87.1	87.4	11.0	4.5	8.0	9.4	8.0	8.2	7.0	7.6	7.2	87	85	90	87	5.0	43	404								
29	86.6	85.8	86.1	86.2	11.4	4.5	8.0	9.2	8.5	8.3	7.8	7.9	7.6	97	90	91	93	8.4	73	529								
30	86.3	85.8	85.1	85.8	14.0	5.0	10.5	8.5	8.2	9.2	8.1	7.2	6.9	85	86	85	85	8.7	76	558								
TOT																		167.9		11804								
MED	86.0	85.7	85.3	85.7	11.9	4.8	8.4	9.8	7.8	8.5	6.9	7.7	6.7	84	85	86	85			48								
EXT					14.5	2.4																						

ESTACION METEOROLOGICA DE IRAZU

AÑO 1972 MES DICIEMBRE

Long. 83 42'W Lat. 09 59'N Elevación 3400 m.

DIA	PRESION ATMOSFERICA Reducida a 0°C y gravedad normal 600 +				TEMPERATURA DEL AIRE						HUMEDAD DEL AIRE Tensión de Vapor			HUMEDAD DEL AIRE Humedad Relativa				SOL Y RADIACION GLOBAL			TIEMPO METEOROS			NUBOSIDAD					
	I	II	III	P	MAX	MIN	I	II	III	T	I	II	III	I	II	III	U	HORAS	%	CAL	≡	●	₹	I	II	III	N		
1	87.5	85.7	85.7	86.0	9.0	5.0	6.5	7.0	7.8	7.1	7.0	7.3	7.1	96	97	90	94	6.2	54	438								
2	86.2	86.1	85.4	85.7	9.0	4.0	5.0	8.5	5.3	6.4	6.1	7.8	6.6	93	94	99	95	6.2	54	466								
3	85.3	85.7	84.7	85.3	10.0	2.8	4.8	9.0	6.5	6.6	6.1	8.4	7.2	94	98	99	97	2.7	23	356								
4	85.8	85.7	84.9	85.5	9.2	4.0	7.3	9.1	7.2	7.4	7.0	6.7	5.0	91	77	65	78	8.0	70	500								
5	86.5	85.9	85.7	85.9	13.0	5.3	10.5	12.4	8.6	10.0	9.0	9.6	8.2	94	89	97	93	10.0	87	558								
6	85.8	86.2	85.9	86.1	10.0	6.3	8.1	9.6	7.6	8.3	7.8	8.7	5.4	96	98	69	88	3.9	34	390								
7	86.5	85.4	84.9	85.6	9.2	4.1	7.0	8.2	6.0	6.9	7.3	7.9	6.8	97	97	97	97	0.0	0	200								
8	85.9	85.7	85.1	85.5	11.0	2.8	6.2	10.6	7.0	7.5	6.7	5.9	6.9	94	62	92	83	9.2	80	543								
9	85.5	84.9	84.5	85.0	13.5	5.0	6.8	9.2	6.0	8.1	3.2	7.7	6.0	44	88	86	73	8.1	70	447								
10	84.2	83.8	83.1	84.0	9.0	4.5	6.2	7.0	6.0	6.5	6.9	7.3	6.0	97	97	86	93	0.8	7	343								
11	84.5	84.2	84.1	83.9	11.0	4.0	5.5	7.5	7.5	7.1	6.3	7.5	7.7	93	96	99	96	6.4	56	476								
12	85.9	85.9	86.1	86.0	11.0	5.0	8.5	10.0	8.0	8.5	7.8	7.6	7.8	94	82	97	91	2.8	24	343								
13	84.3	86.1	85.7	86.3	13.5	4.0	9.0	13.0	8.8	9.7	8.1	10.0	7.9	94	89	92	92	7.2	63	524								
14	85.9	85.0	84.3	85.4	12.5	4.5	8.5	10.5	7.5	8.7	8.2	7.6	6.9	99	80	88	89	8.4	73	524								
15	84.9	84.6	84.5	84.8	11.5	5.0	9.0	11.0	8.0	8.9	7.8	7.8	7.5	90	80	94	88	3.2	28	314								
16	85.7	86.2	85.4	85.9	13.5	4.5	7.7	8.9	9.0	8.7	7.4	7.4	7.8	94	86	90	90	6.7	58	438								
17	86.2	86.9	86.6	86.7	10.4	5.0	6.5	9.0	7.5	7.7	6.0	7.8	7.5	82	90	96	89	2.0	17	286								
18	87.3	87.3	87.4	87.4	11.5	6.0	7.0	8.8	6.5	8.0	6.7	8.2	6.8	89	96	93	93	0.8	7	219								
19	87.8	87.1	86.5	87.3	8.4	3.5	7.0	6.5	7.5	6.6	6.3	6.3	7.3	84	86	93	88	0.0	0	152								
20	86.3	86.5	85.7	86.4	11.6	4.3	7.0	11.0	9.0	8.6	7.5	8.7	8.6	100	88	100	96	3.1	27	381								
21	86.3	86.1	85.5	86.2	14.2	6.3	8.2	13.0	8.7	10.1	7.1	9.4	7.5	87	84	89	87	3.3	29	381								
22	87.0	86.9	86.7	87.0	10.9	5.4	8.0	10.7	7.7	8.5	7.2	9.1	7.7	90	94	97	94	3.7	32	343								
23	87.9	87.3	87.0	87.3	10.0	5.0	7.5	9.6	8.0	8.0	7.3	8.5	7.4	93	95	92	93	0.4	3	295								
24	87.5	86.6	86.2	86.8	8.0	3.8	7.6	7.8	7.6	7.0	7.6	7.5	7.6	97	95	97	96	0.0	0	257								
25	86.2	85.0	84.9	85.7	8.5	6.2	7.6	8.3	7.4	7.6	5.8	7.5	7.3	74	91	95	87	6.7	58	476								
26	85.8	84.6	84.7	85.3	13.3	4.0	9.0	13.1	8.4	9.6	7.5	5.9	7.6	88	52	92	78	9.9	86	571								
27	86.6	85.5	86.5	86.2	8.0	5.0	6.3	7.5	7.6	6.9	6.9	7.5	6.6	96	96	84	92	0.0	0	305								
28	87.3	86.9	86.7	87.0	10.6	4.8	6.2	10.6	8.3	8.0	6.9	8.9	7.7	97	93	94	95	7.0	61	495								
29	87.3	86.2	85.7	86.4	12.4	5.2	7.0	12.0	9.0	9.1	6.7	9.3	8.0	89	89	93	90	9.8	85	571								
30	86.2	85.3	84.5	85.3	13.0	5.8	8.0	13.0	10.0	10.0	7.2	7.9	5.8	90	71	63	75	11.0	96									
31	84.6	84.6	84.5	84.8	13.0	0.0	9.5	13.0	8.5	8.8	4.3	6.6	6.8	48	59	81	63	10.5	91									
TOT																		158.0		11592								
MED	86.2	85.8	85.5	85.9	11.0	4.6	7.4	9.9	7.7	8.1	6.9	7.9	7.1	89	87	90	89			44								
EXT					14.2	0.0																						

Identificación 073 081 Observador PERSONAL DEFENSA CIVIL

ESTACION METEOROLOGICA DE VOLCAN IRAZU
AÑO 1972 MES NOVIEMBRE

EVAPORACION		PRECIPITACION		VALORES MAXIMOS EN PERIODOS FIJOS								VIENTO FRECUENCIA Y VELOCIDAD MEDIA SEGUN CADA DIRECCION									DIA
PICHE	TANQUE	TOTAL	DURACION	5'	10'	15'	30'	1h	2h	6h	12h	N	NE	E	SE	S	SW	W	NW	C	
2.1		0.8	3.20	1.2	1.2	0.8	0.6	0.4				0 00	2 11	0 00	7 21	15 0	0 00	0 00	0 00	0	1
		0.0										0 00	0 00	1 13	18 20	5 0	0 00	0 00	0 00	0	2
		1.6	2.35	2.4	2.4	1.2	1.0	0.7				0 00	5 14	8 12	5 14	6 0	0 00	0 00	0 00	0	3
2.3		0.1	0.05	1.2								0 00	13 16	3 14	5 14	2 0	0 00	0 00	0 00	1	4
0.5		0.0										0 00	0 00	0 00	11 14	13 0	0 00	0 00	0 00	0	5
1.3		0.0										0 00	8 10	2 13	3 15	11 1	0 00	0 00	0 00	0	6
0.2		59.5	15.40	44.4	34.2	28.4	22.0	13.6	9.0	5.3	4.8	23 18	1 5	0 00	0 00	0 00	0 00	0 00	0 00	0	7
0.1		12.3	16.30	8.4	7.2	6.0	5.2	3.8	2.1	1.1		11 25	9 18	0 00	2 15	2 0	0 00	0 00	0 00	0	8
0.2		13.1	6.30	12.0	9.0	7.6	5.8	4.1	2.7	1.9		2 8	1 19	0 00	4 13	16 1	0 00	0 00	0 00	1	9
0.6		1.2	0.30	4.8	3.6	2.8	2.4					0 00	0 00	0 00	9 12	15 0	0 00	0 00	0 00	0	10
1.2		0.2	0.10	1.2								3 5	1 5	1 9	10 10	4 6	0 00	0 00	3 5	2	11
0.8		0.2	0.15	1.2								0 00	2 8	6 8	13 12	3 0	0 00	0 00	0 00	0	12
0.5		6.5	3.30	12.0	10.2	8.8	5.4	3.0	1.9			3 15	10 12	3 10	5 14	3 0	0 00	0 00	0 00	0	13
1.4		5.2	2.30	6.0	6.0	5.2	4.0	3.0	2.4			**0 00**	**0 00**	**4 10**	**12 15**	**3 0**	**0 00**	**0 00**	**0 00**	**0**	**14**
0.7		3.9	2.50	6.0	4.8	4.0	2.6	1.9	1.5			5 6	1 7	1 8	8 8	7 2	0 00	0 00	1 8	1	15
0.7		28.6	6.40	27.6	26.4	25.2	21.6	16.7	10.8	4.7		8 8	8 8	1 8	6 8	0 00	0 00	0 00	0 00	1	16
5.5		0.0										0 00	2 13	7 10	11 15	4 0	0 00	0 00	0 00	0	17
5.5		0.0										0 00	1 12	2 13	19 19	2 0	0 00	0 00	0 00	0	18
2.7		0.0										0 00	8 19	0 00	7 17	9 0	0 00	0 00	0 00	0	19
0.3		0.8	1.50	1.2	1.2	0.8	0.4					3 17	8 14	0 00	8 13	5 0	0 00	0 00	0 00	0	20
2.4		0.1	0.10									0 00	0 00	2 15	17 15	5 0	0 00	0 00	0 00	0	21
3.6		0.0										0 00	8 14	0 00	16 14	0 00	0 00	0 00	0 00	0	22
0.7		0.9	1.40	1.2	0.6	0.4	0.4					0 00	15 18	3 13	6 13	0 00	0 00	0 00	0 00	0	23
3.7		0.0										0 00	4 18	3 13	11 13	6 0	0 00	0 00	0 00	0	24
0.1		0.0										0 00	0 00	0 00	16 16	8 0	0 00	0 00	0 00	0	25
0.7		2.0	2.20	6.0	4.2	3.6	2.0					5 21	2 10	3 7	11 10	3 3	0 00	0 00	0 00	0	26
0.4		0.5	0.45	1.2	1.2	0.8	0.3					0 00	3 22	1 15	7 17	13 0	0 00	0 00	0 00	0	27
1.0		1.0	2.30									0 00	6 17	5 14	7 13	6 0	0 00	0 00	0 00	0	28
3.8		0.3	1.00									0 00	9 23	10 15	5 15	0 00	0 00	0 00	0 00	0	29
1.1		0.2	0.30									0 00	3 21	4 16	2 13	3 0	0 00	0 00	0 00	12	30
44.1		139.0		44.4	34.2	28.4	22.0	16.7	10.8	5.3	4.8	9 16	18 15	10 12	36 15	24 0	0 00	0 00	1 6	3	

Identificación 073 081 Observador PERSONAL DEFENSA CIVIL

ESTACION METEOROLOGICA DE VOLCAN IRAZU
AÑO 1972 MES DICIEMBRE

EVAPORACION		PRECIPITACION		VALORES MAXIMOS EN PERIODOS FIJOS								VIENTO FRECUENCIA Y VELOCIDAD MEDIA SEGUN CADA DIRECCION									DIA
PICHE	TANQUE	TOTAL	DURACION	5'	10'	15'	30'	1h	2h	6h	12h	N	NE	E	SE	S	SW	W	NW	C	
1.3		0.6	1.20	1.2	1.2	0.8	0.6					2 25	14 20	1 16	4 19	3 0	0 00	0 00	0 00	0	1
0.7		0.5	0.50	1.2	0.6	0.4	0.4					0 00	0 00	0 00	0 00	24 0	0 00	0 00	0 00	0	2
0.3		4.1	6.20	3.6	3.0	2.4	2.2	1.7	1.3	0.6		0 00	1 8	3 14	1 16	19 0	0 00	0 00	0 00	0	3
0.7		0.5	0.50	1.2	1.2	0.8	0.6					0 00	1 12	4 18	9 14	10 0	0 00	0 00	0 00	0	4
2.8		1.5	2.20	2.4	1.8	1.2	1.0	0.3				2 14	6 13	2 11	6 13	8 0	0 00	0 00	0 00	0	5
0.5		5.3	9.30	2.4	1.8	1.6	1.4	1.3	1.0	0.7		0 00	6 23	4 12	1 8	13 0	0 00	0 00	0 00	0	6
0.3		8.2	10.40	3.6	3.6	3.2	2.0	1.7	1.5	0.9		8 16	6 13	6 13	2 15	2 0	0 00	0 00	0 00	0	7
3.4		0.0										0 00	5 21	4 13	2 12	13 0	0 00	0 00	0 00	0	8
1.2		3.4	4.00	3.6	3.0	2.8	1.6	1.1	0.7			3 6	2 16	7 13	3 13	5 5	0 00	0 00	3 6	1	9
1.4		2.7	2.30	1.2	1.2	1.2	1.2	1.1				10 14	7 14	4 11	0 00	3 0	0 00	0 00	0 00	0	10
1.1		0.4	2.30									0 00	5 12	1 13	2 13	16 0	0 00	0 00	0 00	0	11
0.5		0.4	0.20	2.4	1.8							0 00	0 00	0 00	7 14	17 0	0 00	0 00	0 00	0	12
2.1		0.6	0.35	1.2	1.2	1.2	1.0					0 00	8 16	5 13	4 13	7 0	0 00	0 00	0 00	0	13
3.3		0.0										6 16	14 18	2 11	2 14	0 00	0 00	0 00	0 00	0	14
1.8		0.0										9 12	3 10	1 7	1 10	6 4	0 00	0 00	3 6	0	15
1.1		0.0										12 12	8 13	0 00	0 00	4 8	0 00	0 00	0 00	0	16
0.4		2.7	3.00	4.8	4.2	3.6	2.4	1.5	1.0			1 14	12 14	3 12	4 11	4 0	0 00	0 00	0 00	0	17
0.7		32.8	11.30	13.2	10.2	8.4	8.4	7.4	5.2	3.7		9 19	5 15	1 9	7 11	2 0	0 00	0 00	0 00	0	18
0.3		7.0	3.40	6.0	6.0	5.6	4.4	4.3	3.0			9 24	8 16	0 00	2 17	5 0	0 00	0 00	0 00	0	19
0.9		6.9	10.35	10.8	6.6	5.2	3.8	3.3	2.3	1.0		3 7	0 00	1 13	4 13	11 1	0 00	0 00	1 4	4	20
		1.4	2.40	1.2	1.2	1.2	0.8	0.5	0.4			3 9	1 5	0 00	0 00	4 3	6 10	5 9	4 8	1	21
0.5		9.7	4.20	27.6	25.2	20.0	11.6	7.0	3.8			22 17	0 00	0 00	0 00	0 00	1 17	1 20	0 00	0	22
0.1		71.1	19.00	13.2	12.0	10.8	8.8	7.7	6.4	6.0	4.8	14 21	3 22	6 11	1 11	0 00	0 00	0 00	0 00	0	23
2.8		2.5	2.10	2.4	2.4	2.4	2.2	1.7	1.1			5 18	11 21	8 17	0 00	0 00	0 00	0 00	0 00	0	24
1.0		0.6	4.20	1.2	0.6	0.4	0.2	0.2	0.2			0 00	23 25	1 15	0 00	0 00	0 00	0 00	0 00	0	25
		1.5	3.30	2.4	2.4	2.0	1.2	0.9	0.6			7 22	10 24	1 13	3 12	3 0	0 00	0 00	0 00	0	26
		9.8	23.30	1.2	1.2	1.2	1.2	1.1	1.1	0.8	0.6	18 33	5 20	0 00	0 00	1 0	0 00	0 00	0 00	0	27
1.7		0.2	0.10	1.2	1.2							2 8	7 13	8 14	6 11	1 0	0 00	0 00	0 00	0	28
5.3		0.0										0 00	0 00	2 8	5 11	16 0	0 00	0 00	0 00	1	29
4.7		0.0										0 00	0 00	0 00	0 00	24 0	0 00	0 00	0 00	0	30
4.8		0.0										3 7	1 7	0 00	1 13	19 1	0 00	0 00	0 00	0	31
45.7		174.4		27.6	25.2	20.0	11.6	7.7	6.4	6.0	4.8	20 18	23 18	10 13	10 13	32 0	1 66	1 11	1 7	1	

ESTACION METEOROLOGICA DE COBAL

AÑO 1972 MES ENERO

Long. 83 40'W Lat. 10 15'N Elevación 55 m.

DIA	PRESION ATMOSFERICA 1000 + Reducida a 0°C y gravedad normal				TEMPERATURA DEL AIRE						HUMEDAD DEL AIRE Tensión de Vapor			HUMEDAD DEL AIRE Humedad Relativa				SOL Y RADIACION GLOBAL			TIEMPO METEOROS			NUBOSIDAD					
	I	II	III	P	MAX	MIN	I	II	III	T	I	II	III	I	II	III	U	HORAS	%	CAL	≡	●	⁂	I	II	III	N		
1	2.9	99.9	0.3	4.0	29.5	20.5	22.4	27.0	23.6	23.3	19.7	22.5	20.5	100	88	97	93	3.2	28									
2	1.3	98.9	1.1	2.7	32.0	21.0	24.0	30.4	23.0	24.5	20.5	22.7	20.8	96	66	99	92	4.9	43									
3	1.2	98.3	98.8	3.0	30.5	20.5	22.4	29.8	26.2	23.8	17.9	23.1	22.9	95	74	95	95	2.9	25									
4	1.6	98.4	99.7	3.1	27.6	22.0	23.4	27.6	24.4	24.0	20.9	24.2	22.0	100	88	99	98	0.1	1									
5	2.2	99.8	0.1	4.1	26.8	22.5	23.4	26.8	23.6	23.7	20.9	22.7	20.8	100	90	98	97	0.1	1									
6	3.4	2.8	2.8	6.0	23.5	21.0	21.4	22.6	21.6	21.7	18.5	19.6	19.7	99	100	100	100	0.0	0									
7	5.9	3.4	3.8	7.5	29.0	20.5	20.6	23.8	21.2	22.6	18.5	20.4	18.4	100	94	99	97	0.9	8									
8	4.7	4.0	2.7	6.5	23.0	20.5	21.2	22.2	21.6	21.9	18.5	19.6	18.4	100	98	98	98	0.0	0									
9	3.4	1.5	1.6	5.1	24.5	20.5	21.6	23.0	22.8	22.7	19.7	20.8	20.8	100	98	98	98	0.0	0									
10	1.9	99.4	1.0	4.2	27.0	21.5	23.2	27.0	24.0	23.7	20.7	22.3	22.0	96	82	97	96	1.0	9									
11	3.2	99.8	1.1	4.7	31.5	21.0	22.4	30.2	24.4	24.8	19.6	22.8	22.0	99	72	98	91	3.8	3									
12	2.4	0.9	1.6	4.9	30.5	21.5	23.4	26.6	23.6	24.1	20.7	22.6	20.8	99	83	98	94	2.8	24									
13	2.8	0.6	0.9	4.6	28.5	22.0	23.0	28.4	24.0	24.0	20.8	21.8	20.6	99	79	99	95	3.0	26									
14	3.2	2.1	1.4	5.1	27.0	20.0	21.0	26.8	22.2	22.5	18.5	20.9	19.6	100	82	100	98	0.0	0									
15	5.1	3.0	1.8	6.3	27.0	20.0	22.4	25.6	25.4	22.6	19.5	19.6	19.9	100	84	89	94	0.4	3									
16	5.9	5.1	5.4	7.9	28.0	18.5	20.2	28.0	22.6	22.3	17.3	18.5	19.2	100	61	96	89	0.4	3									
17	6.8	4.2	5.0	8.4	30.0	20.0	21.6	28.2	24.0	22.1	18.2	18.1	20.5	97	61	97	89	3.2	28									
18	6.7	3.6	3.9	8.0	30.5	17.0	19.8	28.0	23.6	22.4	15.9	22.0	19.1	100	78	100	88	8.7	76									
19	5.9	3.0	3.4	7.3	30.4	18.5	21.6	30.2	23.6	24.3	18.3	19.2	19.1	100	66	98	89	8.2	71									
20	5.1	2.8	2.6	6.5	30.7	18.0	21.0	30.0	24.6	24.0	18.4	19.3	18.5	100	65	92	91	4.8	42									
21	3.9	1.5	1.9	6.2	31.5	19.5	22.0	31.0	24.2	24.5	19.5	20.4	18.8	100	62	95	87	8.3	72									
22	2.5	2.1	1.2	5.8	31.6	18.0	19.2	30.7	24.0	23.5	16.2	18.7	20.2	100	56	97	88	8.2	71									
23	3.5	2.9	2.6	5.8	31.7	17.5	18.6	27.4	24.4	23.6	15.3	18.9	20.0	100	77	97	90	5.1	44									
24	4.9	3.4	3.5	6.9	30.0	18.5	22.6	29.6	23.4	23.8	19.6	17.6	19.0	100	57	93	86	6.5	57									
25	6.0	4.2	3.8	7.9	30.2	18.5	21.0	26.8	23.0	22.2	18.4	19.0	20.7	100	68	100	90	2.2	19									
26	4.7	2.8	2.9	6.9	29.0	17.5	21.0	28.8	23.2	22.1	17.1	18.2	19.0	100	65	98	91	3.8	33									
27	4.5	4.2	3.8	6.3	27.0	17.0	21.4	26.0	20.8	22.0	18.4	17.8	17.2	100	80	100	90	0.5	4									
28	5.6	3.4	3.7	7.2	28.5	17.5	19.6	28.0	22.2	23.5	17.4	20.2	18.1	100	77	100	96	4.3	37									
29	4.6	1.7	1.7	5.8	30.5	19.0	22.2	28.8	24.0	25.0	18.1	19.7	22.1	100	69	100	88	9.3	80									
30	3.9	1.7	0.9	4.9	31.5	18.5	21.0	30.6	25.4	25.0	18.4	18.8	19.6	100	56	86	86	8.8	76									
31	2.6	1.1	0.9	4.5	31.5	17.0	21.0	30.0	24.6	24.7	17.1	20.8	21.7	99	63	97	88	6.6	57									
TOT																		112.0										
MED	3.9	2.0	2.1	5.7	28.4	19.5	21.6	27.7	23.5	22.7	18.7	20.4	20.1	99	75	97	92		30									
EXT					32.0	17.0																						

ESTACION METEOROLOGICA DE COBAL

AÑO 1972 MES FEBRERO

Long. 83 40'W Lat 10 15'N Elevación 55 m.

DIA	PRESION ATMOSFERICA 1000 + Reducida a 0°C y gravedad normal				TEMPERATURA DEL AIRE						HUMEDAD DEL AIRE Tensión de Vapor			HUMEDAD DEL AIRE Humedad Relativa				SOL Y RADIACION GLOBAL			TIEMPO METEOROS			NUBOSIDAD					
	I	II	III	P	MAX	MIN	I	II	III	T	I	II	III	I	II	III	U	HORAS	%	CAL	≡	●	⁂	I	II	III	N		
1	2.5	0.9	1.1	4.6	31.5	18.0	20.2	30.0	25.4	24.9	17.2	21.2	21.3	100	66	90	87	8.1	70									
2	3.4	0.7	0.9	4.4	32.5	20.0	22.4	30.8	24.4	26.0	19.5	20.8	21.3	100	51	91	83	7.7	66									
3	3.3	1.6	2.4	5.2	30.0	20.5	23.0	28.0	24.6	25.2	20.7	23.9	21.3	97	80	94	91	2.1	18									
4	5.1	4.6	5.1	8.4	31.5	20.5	22.4	30.8	24.4	24.5	19.5	20.7	20.1	100	62	90	87	7.3	63									
5	7.3	5.6	4.3	8.5	24.5	18.0	20.4	23.4	23.4	21.3	17.2	19.0	19.2	100	94	93	98	0.1	1									
6	5.9	2.7	2.7	6.6	30.0	18.0	20.6	26.6	22.4	23.5	17.2	19.0	19.2	100	79	96	89	5.7	48									
7	2.9	0.4	1.2	5.0	31.0	20.0	23.8	30.4	26.0	24.9	20.2	20.8	22.8	92	60	90	71	9.0	77									
8	4.6	2.9	2.2	6.2	30.0	19.0	23.4	30.0	24.0	24.8	20.6	25.1	22.0	99	64	98	87	1.8	15									
9	4.6	5.8	4.7	6.6	30.0	19.0	21.6	30.4	24.8	25.4	19.4	18.0	21.6	100	55	92	84	9.4	80									
10	4.7	6.2	3.5	7.3	30.5	19.0	23.6	24.4	27.0	24.8	21.7	19.5	25.7	99	85	96	90	4.3	37									
11	5.2	3.2	3.3	7.5	31.0	18.0	19.5	31.8	24.0	24.3	17.0	19.8	21.3	100	56	95	84	7.9	68									
12	3.6	3.9	3.5	7.6	32.0	18.0	20.2	32.2	24.2	24.3	17.8	17.8	14.7	100	49	65	82	9.7	83									
13	4.5	5.1	4.6	7.3	31.5	18.0	18.2	30.8	27.2	24.0	15.7	16.4	19.0	100	49	70	84	7.9	68									
14	6.5	3.8	4.9	8.0	31.5	16.5	20.8	31.6	25.0	23.9	17.5	19.2	20.1	95	55	84	82	8.9	76									
15	5.2	3.4	3.1	6.9	31.5	19.0	22.0	29.6	24.8	24.0	18.8	17.8	18.5	95	57	80	84	7.1	61									
16	4.5	2.6	0.7	5.6	31.0	18.0	20.4	30.6	24.8	23.9	17.2	19.0	18.4	100	48	81	82	5.7	49									
17	3.7	1.0	1.8	5.0	33.0	17.5	20.6	32.6	25.8	24.2	17.2	19.9	20.6	100	45	80	82	8.7	74									
18	4.5	2.6	3.6	6.7	32.5	17.0	20.4	31.4	25.6	25.6	17.2	20.3	21.2	99	54	85	82	8.3	71									
19	7.8	7.1	8.1	10.4	32.0	16.5	19.2	30.4	21.4	22.8	16.1	19.2	18.4	100	54	98	86	8.8	75									
20	8.8	8.3	8.8	12.3	23.5	18.5	18.8	22.2	21.0	20.2	16.2	19.5	18.4	99	95	99	99	0.0	0									
21	10.1	7.8	7.6	11.5	24.0	19.0	19.2	24.0	20.2	20.5	16.3	20.2	17.3	100	82	98	98	0.0	0									
22	7.4	5.5	5.2	9.6	28.5	18.5	19.8	27.6	21.6	21.1	17.3	22.2	18.3	99	71	97	96	1.4	12									
23	7.0	4.7	3.9	8.0	30.5	18.5	21.0	29.8	23.2	22.9	18.4	19.5	19.2	100	60	90	86	7.9	67									
24	4.2	2.1	2.1	5.9	31.0	15.5	18.4	30.8	23.8	22.6	15.2	20.5	18.9	100	54	87	83	8.9	75									
25	3.8	1.7	2.1	5.6	31.0	15.0	19.2	30.2	24.8	23.5	16.2	19.5	20.1	98	53	88	82	8.9	75									
26	4.9	2.5	2.6	6.6	29.5	19.5	20.6	28.6	26.2	23.9	17.3	21.7	22.8	100	70	91	90	1.1	86									
27	6.2	5.1	3.9	7.7	28.0	20.5	22.6	26.2	24.6	23.1	19.5	23.1	22.0	100	85	86	94	0.3	3									
28	6.7	5.5	4.6	8.5	30.5	20.5	22.2	24.0	22.8	22.8	19.6	20.5	20.8	99	94	97	93	2.9	25									
29	5.9	3.7	3.1	7.3	31.0	17.5	20.8	28.2	23.8	24.1	18.4	22.0	20.5	100	74	96	90	4.1	35									
TOT																		164.0										
MED	5.3	3.8	3.6	7.3	30.2	18.4	20.9	28.9	24.2	23.6	18.0	20.2	20.2	99	66	90	87		91									
EXT					33.0	15.0																						

Identificación 073 082 Observador NELSON CANTILLANO

ESTACION METEOROLOGICA DE CORAL
AÑO 1972 MES ENERO

EVAPORACION PICHE	EVAPORACION TANQUE	PRECIPITACION TOTAL	PRECIPITACION DURACION	VALORES MAXIMOS EN PERIODOS FIJOS 5'	10'	15'	30'	1h	2h	6h	12h	VIENTO FRECUENCIA Y VELOCIDAD MEDIA SEGUN CADA DIRECCION N	NE	E	SE	S	SW	W	NW	C	DIA
0.8	1.0	4.7	2.30	8.4	6.6	4.8	3.4	1.8													1
1.2	1.1	15.0	3.40	33.6	22.8	21.6	13.6	7.0													2
0.8		39.0	13.20	40.8	21.0	18.8	13.6	11.2	5.7	3.9	2.4										3
0.3		27.0	5.50	38.4	37.2	29.2	16.2	12.7													4
0.4		68.3	8.30	60.0	48.0	43.6	26.0	17.8	11.6	6.4											5
0.2		206.5	23.30	85.2	76.8	61.2	47.4	32.8	32.5	17.0	13.3										6
0.4		99.2	18.40	48.0	36.0	30.0	24.0	19.5	14.9	8.8	5.4										7
0.1		78.7	19.30	65.6	40.2	31.2	22.0	16.2	10.5	6.5	5.3										8
0.3		32.5	9.20	20.4	19.2	18.0	17.2	12.6	9.6	4.3											9
0.2	0.7	4.3	1.50	21.6	15.0	11.6	6.8	3.5													10
0.9	2.4	0.2	0.20																		11
0.8		19.1	8.20	27.6	25.8	20.0	10.8	6.1	3.4	1.6											12
0.8		20.7	4.20	48.0	28.8	26.4	15.6	8.2													13
0.3		12.5	6.10	16.8	10.2	7.2	4.0	3.4													14
0.6		6.6	2.45	16.8	10.8	8.4	4.4														15
1.2	2.6	0.0																			16
1.2	3.0	0.0																			17
1.4	3.2	0.1	0.20																		18
1.7	4.7	0.0																			19
1.3	0.1	2.3	1.00	12.0	7.2	5.6	3.2	2.3													20
1.8	5.1	0.0																			21
1.6	3.1	0.0																			22
1.4	2.1	10.4	2.50	16.8	10.8	8.4	5.6	4.2	2.9												23
1.9	3.6	2.8	1.50	7.2	7.2																24
1.3	2.5	0.0																			25
1.5	2.4	5.2	3.15	12.0	9.6	8.8	4.8	2.5													26
0.9	0.7	8.9	3.30	13.2	13.2	13.2	9.0	5.2	3.0												27
1.7	1.3	1.6	0.10	18.0	9.6																28
2.0	2.6	10.0	1.00	38.4	25.8	23.2	15.0	10.0													29
1.9	5.0	0.0																			30
1.5	1.3	4.7	0.10	36.0	28.2																31
32.4	48.5	680.3		85.2	76.8	61.2	47.4	32.8	32.5	17.0	13.3										

Identificación 073 082 Observador NELSON CANTILLANO

ESTACION METEOROLOGICA DE CORAL
AÑO 1972 MES FEBRERO

EVAPORACION PICHE	EVAPORACION TANQUE	PRECIPITACION TOTAL	PRECIPITACION DURACION	VALORES MAXIMOS EN PERIODOS FIJOS 5'	10'	15'	30'	1h	2h	6h	12h	VIENTO FRECUENCIA Y VELOCIDAD MEDIA SEGUN CADA DIRECCION N	NE	E	SE	S	SW	W	NW	C	DIA
1.8	4.0	0.0																			1
1.9	3.2	12.4	3.00	27.6	24.6	22.4	15.0	9.0	6.1												2
0.8		5.0	0.55	15.2	8.4	8.0															3
1.6	3.1	0.0																			4
0.4		9.0	11.40	9.6	7.2	5.2	3.0	1.7	1.0	0.9											5
1.3	2.6	5.9	1.40	12.0	10.8	8.8	5.2	4.0													6
2.0	4.4	4.1	1.00	18.0	9.6	7.6	4.2	4.1													7
1.5	2.3	0.0																			8
1.9	3.7	11.8	2.50	33.6	19.2	14.8	9.6	5.3													9
1.4	2.8	4.1	0.30	18.0	15.0	11.2	8.2														10
1.9	4.0	0.0																			11
2.2	5.4	0.0																			12
1.9	4.2	0.0																			13
2.4	5.4	0.0																			14
2.2	4.5	0.0																			15
2.1	3.9	0.0																			16
2.3	8.9	0.0																			17
2.3	4.1	0.0																			18
1.9		58.5	7.15	40.8	30.6	30.0	25.0	16.9	12.4	6.6											19
0.4		37.0	18.20	18.0	13.8	12.0	7.8	5.6	4.8	2.0											20
0.3		125.6	24.00	36.0	26.4	26.0	25.8	21.5	16.3	10.1	7.4										21
0.6		13.7	5.40	12.0	10.8	10.8	7.0	6.6	3.5												22
2.3	4.3	0.0																			23
3.0	4.0	0.0																			24
2.7	4.2	2.9	3.00	6.0	5.4	4.8	2.6	1.5	0.8												25
1.5		9.5	4.10	12.0	9.6	8.4	5.8	3.4	1.9												26
0.8		14.8	4.50	20.4	12.6	12.8	8.6	4.8	3.5												27
1.8		21.9	5.40	36.2	36.0	26.8	15.0	8.0	4.0												28
2.9	2.5	0.0																			29
50.1	81.5	336.2		40.8	36.0	30.0	25.8	21.5	16.3	10.1	7.4										

ESTACION METEOROLOGICA DE COBAL

AÑO 1972 MES MARZO

Long. 83 40'W Lat. 10 15'N Elevación 55 m.

DIA	PRESION ATMOSFERICA 1000 + Reducida a 0°C y gravedad normal				TEMPERATURA DEL AIRE						HUMEDAD DEL AIRE Tensión de Vapor			Humedad Relativa				SOL Y RADIACION GLOBAL			TIEMPO METEOROS			NUBOSIDAD					
	I	II	III	F	MAX	MIN	I	II	III	T	I	II	III	I	II	III	U	HORAS	%	CAL				I	II	III	N		
1	4.5	1.9	1.9	5.8	30.5	18.5	20.4	29.0	24.4	24.3	17.3	23.5	20.4	100	59	92	87	6.3	53									
2	3.0	1.5	1.4	4.7	34.5	20.0	23.6	33.0	24.2	25.8	20.7	25.6	20.5	96	60	96	84	6.0	50									
3	3.9	1.4	2.4	5.5	32.0	21.0	22.6	30.6	25.0	25.5	20.9	22.5	21.7	100	53	90	85	6.9	58									
4	4.7	3.8	3.4	6.5	30.5	18.0	22.6	28.2	25.0	24.2	19.5	21.8	21.8	99	71	90	87	3.2	27									
5	5.8	4.6	4.1	8.0	29.0	18.0	21.8	28.0	24.8		19.6	22.0	21.7	98	64	89		0.2	2									
6	7.5	6.6	5.7	9.5	30.0	19.5	23.8	27.6	25.0	24.4	19.0	20.4	21.7	90	74	92	88	1.8	15									
7	7.7	5.5	5.1	9.1	31.5	16.0	19.2	31.2	24.4	23.4	16.1	20.5	20.3	99	50	90	83	9.8	82									
8	7.4	6.5	5.0	9.0	27.5	19.5	21.2	27.2	23.2	22.4	18.4	20.7	20.7	99	73	96	93	0.4	3									
9	6.4	6.4	6.6	8.9	31.0	18.5	21.2	30.2	24.0	23.6	18.3	20.7	22.0	99	55	95	84	7.7	65									
10	7.1	5.7	6.2	9.4	30.0	19.5	22.0	29.6	22.2	21.8	19.6	23.1	19.7	98	65	100	92	4.4	37									
11	7.9	6.1	5.8	9.1	30.0	18.5	21.2	28.8	22.0	23.7	18.4	21.6	19.6	97	74	98	90	5.3	45									
12	7.7	6.9	6.2	9.4	27.0	20.5	22.4	22.8	20.8	22.7	19.5	19.5	18.5	99	97	99	96	0.0	0									
13	7.8	5.9	5.9	9.2	29.5	19.5	21.0	27.0	22.2	22.8	18.3	19.0	19.7	96	71	100	93	3.9	33									
14	7.3	5.3	5.4	8.9	27.5	20.0	21.2	25.2	23.0	22.2	18.5	21.8	20.8	100	96	100	97	0.9	8									
15	5.5	3.5	3.2	7.2	31.5	19.5	23.2	30.6	24.8	24.1	19.3	20.6	21.9	99	55	95	87	5.0	42									
16	4.0	2.0	1.1	5.5	32.0	16.5	20.6	30.8	26.4	23.6	17.2	20.7	24.9	100	62	98	88	8.8	73									
17	3.9	1.4	1.2	4.9	33.0	16.5	21.6	30.2	24.8	23.9	18.3	23.0	22.0	100	59	97	86	9.4	78									
18	4.1	1.2	1.0	5.6	32.0	17.0	24.8	31.6	27.8	24.7	21.8	22.3	26.0	92	60	88	90	9.7	81									
19	2.9	2.4	2.3	5.8	32.0	19.5	24.6	30.2	25.4		22.0	22.9	23.4	96	68	99		8.8	72									
20	4.0	2.7	2.6	5.9	30.0	21.5	23.6	26.8	24.4	24.2	22.2	20.9	20.4	100	90	97	94	2.5	21									
21	3.4	2.1	2.1	5.5	27.5	21.5	22.8	27.2	23.6	23.2	20.8	22.3	20.8	100	84	100	96	0.0	0									
22	3.6	1.7	2.1	5.3	29.0	21.5	23.2	27.8	24.6	23.1	20.8	22.0	21.9	100	77	96	92	0.0	0									
23	3.7	1.7	1.5	5.6	31.0	17.5	20.6	28.4	24.8	22.4	17.3	19.9	20.2	100	71	92	90	3.8	32									
24	4.5	1.0	1.5	5.4	31.5	18.0	22.4	29.2	25.4	23.6	19.6	17.6	19.9	98	55	82	82	5.8	48									
25	3.7	1.9	2.1	5.3	32.0	16.5	24.2	31.4	25.4	24.1	18.5	18.3	19.9	90	50	88	82	9.0	75									
26	5.1	2.6	2.4	5.9	32.5	18.0	24.2	29.8	24.0	23.8	20.3	19.5	22.8	90	60	96	84	8.3	69									
27	3.9	1.8	1.5	5.3	31.0	19.5	22.2	28.6	25.0	23.6	19.5	20.0	21.7	100	80	90	89	1.7	14									
28	3.0	0.8	0.1	3.6	32.5	17.5	27.8	30.4	25.2	23.8	22.3	20.7	21.7	90	62	90	86	6.9	57									
29	1.0	99.8	98.2	2.5	32.0	20.0	22.6	31.4	26.0	24.1	19.6	20.4	21.2	100	60	86	88	3.7	31									
30	0.2	98.6	97.4	2.1	34.5	19.0	21.8	33.6	26.4	24.9	19.6	21.4	23.0	100	52	95	85	8.6	71									
31	0.8	98.9	99.5	2.9	33.5	19.5	25.6	33.4	27.0	25.4	23.5	23.3	22.7	100	55	95	85	8.9	74									
TOT																		137.5										
MED	4.7	3.0	2.7	6.4	30.9	18.9	22.6	29.3	24.5	23.8	19.6	21.2	21.4	98	67	94	88		48									
EXT					34.5	16.0																						

ESTACION METEOROLOGICA DE COBAL

AÑO 1972 MES ABRIL

Long. 83 40'W Lat. 10 15'N Elevación 55 m.

DIA	PRESION ATMOSFERICA 1000 + Reducida a 0°C y gravedad normal				TEMPERATURA DEL AIRE						HUMEDAD DEL AIRE Tensión de Vapor			Humedad Relativa				SOL Y RADIACION GLOBAL			TIEMPO METEOROS			NUBOSIDAD					
	I	II	III	F	MAX	MIN	I	II	III	T	I	II	III	I	II	III	U	HORAS	%	CAL				I	II	III	N		
1	0.6	0.7	0.9	4.2	33.5	21.0	24.2	33.2	27.4	25.9	22.1	23.5	24.2	100	65	92	87	7.3	60									
2	3.1	1.7	1.4	4.9	33.5	22.0	27.6	31.0	27.0	25.6	24.0	24.3	22.6	91	73	95	89	7.9	65									
3	2.6	2.4	2.6	4.9	27.0	22.5	23.8	25.0	24.4	23.1	20.6	22.0	22.2	98	96	100	99	0.0	0									
4	2.9	2.2	2.2	5.6	31.5	21.5	25.0	29.6	25.6	25.7	23.3	21.1	21.2	100	70	90	88	7.2	60									
5	4.6	3.6	3.2	6.3	29.0	22.0	23.6	24.0	23.8	23.4	20.8	21.7	22.0	100	97	97	96	1.2	10									
6	3.4	1.6	2.8	5.6	30.0	20.5	22.2	29.2	23.6	23.9	19.7	21.4	20.5	100	75	97	94	0.4	3									
7	2.9	1.1	2.2	5.0	30.0	21.5	23.2	24.8	23.6	23.7	20.8	23.4	20.4	100	98	97	94	0.0	0									
8	3.6	2.9	2.7	5.5	31.5	20.5	23.2	31.0	27.2	25.6	20.8	22.6	20.7	100	67	80	88	5.3	44									
9	1.6	1.5	1.6	6.2	30.0	18.0	24.8	30.0	26.0	25.9	23.4	23.0	22.8	100	72	90	90	2.9	24									
10	1.4	4.5	4.4	7.8	31.0	22.5	23.0	27.6	22.4	23.5	20.9	22.1	19.6	100	72	97	95	0.1	1									
11	5.6	3.8	2.6	7.2	29.0	20.5	22.8	28.8	23.8	22.9	20.8	21.6	17.2	100	71	85	93	0.7	7									
12	3.5	2.2	2.1	6.1	31.0	18.0	20.8	29.2	24.8	23.6	17.1	19.7	21.8	99	61	93	88	3.3	27									
13	3.3	2.4	2.7	5.4	33.0	20.5	23.4	31.4	24.4	25.1	20.5	20.5	22.0	98	58	96	84	6.0	49									
14	2.9	1.6	1.2	5.0	32.0	19.5	25.2	30.6	27.2	25.2	21.4	20.8	22.4	88	69	80	86	8.1	66									
15	4.7	2.6	2.1	6.2	33.0	20.5	23.4	32.6	27.4	26.1	20.8	21.7	22.2	100	60	88	86	8.1	66									
16	4.6	1.4	1.2	6.5	33.0	21.5	24.4	32.6	24.6	27.2	21.9	21.7	21.9	95	61	96	81	8.7	71									
17	4.2	1.2	2.3	5.7	33.0	22.5	25.0	30.8	25.0	27.3	23.4	22.4	21.6	98	69	95	83	5.8	48									
18	4.1	2.5	2.8	6.7	28.5	22.0	23.6	26.0	24.6	23.7	20.8	22.8	20.3	100	94	99	97	1.0	9									
19	5.4	3.2	3.2	7.1	31.0	21.0	25.2	28.2	24.4	24.5	21.8	21.8	21.9	97	82	100	92	5.5	45									
20	5.1	2.5	3.5	6.6	31.5	20.0	24.0	29.0	23.8	24.7	20.5	19.8	22.1	100	77	100	92	5.0	41									
21	5.1	2.2	2.8	6.3	32.0	21.5	25.4	29.2	24.4	24.8	23.2	23.2	22.1	100	84	100	94	4.4	36									
22	5.6	3.1	3.0	7.2	31.0	20.0	24.8	26.4	26.0	24.2	23.4	22.6	23.2	100	95	97	94	4.2	34									
23	6.3	3.9	3.9	7.5	31.0	18.5	24.8	30.0	22.4	23.3	23.4	20.9	19.6	100	67	100	91	5.6	46									
24	5.4	3.2	2.1	6.2	32.0	16.0	22.6	31.2	25.6	24.1	19.3	20.3	21.4	95	57	91	85	7.5	61									
25	3.3	4.2	0.6	5.0	32.0	18.0	23.4	26.6	24.6	23.8	18.9	17.5	20.0	97	80	94	92	4.0	33									
26	3.2	2.1	2.3	5.0	31.5	18.5	24.0	29.8	22.6	23.9	4.9	10.5	95.6	97	71	100	92	5.1	41									
27	5.1	2.9	3.7	6.5	32.0	19.0	25.2	31.6	25.2	25.1	21.5	20.1	21.8	96	60	97	86	8.5	69									
28	4.3	1.4	2.6	6.0	32.0	17.5	22.6	31.0	25.2	24.5	19.5	22.3	23.2	100	67	100	91	5.0	41									
29	4.5	2.6	2.6	5.4	31.0	22.0	22.4	30.6	24.2	24.6	19.7	22.6	22.1	100	74	100	93	1.1	9									
30	4.2	3.6	3.5	4.6	32.0	20.0	25.4	31.4	25.8	25.2	23.4	22.3	22.9	100	70	92	90	2.7	22									
TOT																		132.6										
MED	3.9	2.5	2.5	5.9	31.3	20.3	24.0	29.4	24.9	24.7	20.8	21.3	24.1	98	74	95	90		36									
EXT					33.5	16.0																						

Identificación 073 082 Observador NELSON CANTILLANO

ESTACION METEOROLOGICA DE COBAL
AÑO 1972 MES MARZO

EVAPORACION		PRECIPITACION		VALORES MAXIMOS EN PERIODOS FIJOS								VIENTO FRECUENCIA Y VELOCIDAD MEDIA SEGUN CADA DIRECCION									DIA
PICHE	TANQUE	TOTAL	DURACION	5'	10'	15'	30'	1h	2h	6h	12h	N	NE	E	SE	S	SW	W	NW	C	
1.5	5.3	0.0																			1
1.7	4.5	0.0																			2
1.9	3.6	0.0																			3
1.6	3.5	1.1	1.30	2.4	2.4	1.6	1.2	0.7													4
0.9	0.6	1.0	0.50	1.2	1.2	1.2	1.2														5
1.1	1.4	9.8	1.25	44.4	31.2	30.0	17.2														6
2.4	5.8	0.0																			7
0.9	0.8	2.9	1.20	8.4	7.8	6.8	1.2	1.0													8
2.1	4.4	1.4	1.45	4.8	5.0	1.2	1.0	0.7													9
1.0		26.8	3.30	84.0	57.0	40.0	20.4														10
1.3	0.6	2.8	1.25	13.2	10.2	7.2	1.4	0.8													11
0.7		14.4	3.50	45.6	24.0	22.0	15.8	10.8													12
1.3	0.4	3.7	1.30	7.2	6.6	4.8	2.8	2.1													13
0.8	0.8	3.2	2.40	10.8	6.0	2.4	2.0	1.8	1.3												14
2.1	4.9	0.0																			15
2.0	4.6	0.0																			16
2.3	3.7	0.0																			17
2.0	3.7	0.0																			18
2.3	3.6	0.0																			19
1.3	2.9	24.5	8.20	14.4	12.0	10.8	9.2	7.3	5.5	3.8											20
0.8	1.1	0.5	0.50	1.2	1.2	0.8	0.6														21
0.9	2.4	0.1	1.00	1.2																	22
1.6	2.6	0.0																			23
2.1	5.1	0.0																			24
2.5	5.0	0.0																			25
2.2	5.0	0.0																			26
1.4	2.0	0.6	0.10	6.0	3.6																27
1.9	4.4	0.0																			28
1.7	3.8	0.0																			29
2.2	4.1	0.0																			30
1.2	6.5	0.0																			31
49.7	98.9	92.8																			
				84.0	57.0	40.0	20.4	10.8	5.5	3.8	0.0										

Identificación 073 082 Observador NELSON CANTILLANO

ESTACION METEOROLOGICA DE COBAL
AÑO 1972 MES ABRIL

EVAPORACION		PRECIPITACION		VALORES MAXIMOS EN PERIODOS FIJOS								VIENTO FRECUENCIA Y VELOCIDAD MEDIA SEGUN CADA DIRECCION									DIA
PICHE	TANQUE	TOTAL	DURACION	5'	10'	15'	30'	1h	2h	6h	12h	N	NE	E	SE	S	SW	W	NW	C	
2.0	5.1	0.0																			1
2.1	4.3	10.2	6.50	25.2	16.2	11.2	6.0	3.4	1.8	1.7											2
0.2	0.1	19.1	10.40	13.2	10.8	14.8	8.6	5.9	3.8	2.4											3
2.0	3.9	6.3	1.30	20.4	14.4	12.0	9.2	5.9													4
0.8	0.4	9.4	3.30	8.4	8.4	7.6	5.8	4.6	3.3												5
1.1	1.1	5.9	3.20	6.0	5.4	5.2	3.4	2.8	1.7												6
0.9	1.1	1.2	0.40	4.8	4.8	3.6	2.2														7
1.7	2.9	0.5	1.10	2.4	1.8																8
1.6	2.5	16.0	1.05	72.0	51.0	39.6	28.4														9
0.6		45.0	11.20	36.0	24.4	20.0	15.5	11.2	8.3												10
0.8		4.2	21.00	9.6	7.2	5.2	2.8	2.2													11
1.4		0.4	0.05	4.8																	12
1.9	3.6	0.7	1.30	1.2	1.2	0.8	0.6	0.4													13
2.2	4.4	0.4	0.10	2.4	2.4																14
2.3	5.8	0.1	0.05	1.2																	15
2.4	4.0	9.5	1.30	20.4	17.4	17.2	13.8	8.3													16
2.0	5.2	4.5	5.10	3.6	3.0	3.2	3.2	2.0	1.2												17
0.8	2.4	0.6	0.50	2.4	1.8	1.2	0.6														18
1.5	2.0	9.6	2.20	30.0	24.0	18.8	11.0	5.7													19
1.4	1.1	11.5	0.50	66.0	60.0	44.0	22.2														20
1.2		6.0	2.45	16.8	10.2	6.8	6.4	3.2													21
1.1		16.9	2.35	48.0	42.0	35.6	19.8	10.3	7.7												22
1.7	5.4	0.0																			23
2.3	3.0	0.0																			24
1.3	2.8	2.5	1.10	12.0	8.4	6.0	4.8	2.4													25
1.3	0.7	3.1	3.20	7.2	5.4	4.0	3.2	2.2	1.3												26
2.2	5.5	0.0																			27
1.4	2.2	12.1	4.15	25.2	19.8	16.0	10.4	5.6	2.9												28
1.1		7.2	1.20	32.4	19.2	14.0	8.2	6.0													29
1.7	0.2	4.3	4.20	6.0	4.8	4.0	2.6	1.4	1.1												30
45.0	69.7	207.2																			
				72.0	60.0	44.0	28.4	11.2	8.3	2.4	0.0										

ESTACION METEOROLOGICA DE COBAL

AÑO 1972 MES MAYO

Long. 83 40'W Lat. 10 15'N Elevación 55 m.

DIA	PRESION ATMOSFERICA Reducida a 0°C y gravedad normal 1000 +				TEMPERATURA DEL AIRE						HUMEDAD DEL AIRE Tensión de Vapor			HUMEDAD DEL AIRE Humedad Relativa				SOL Y RADIACION GLOBAL			TIEMPO METEOROS			NUBOSIDAD			
	I	II	III	P	MAX	MIN	I	II	III	T	I	II	III	I	II	III	U	HORAS	%	CAL	≡	●	⛈	I	II	III	N
1	2.6	1.0	0.9	4.1	32.0	22.0	28.2	30.6	24.2	25.2	23.7	20.7	22.2	100	72	100	93	3.8	31								
2	2.6	98.5	0.2	3.5	32.5	20.5	25.4	31.2	26.4	25.3	23.3	22.2	22.6	99	67	92	88	8.1	66								
3	1.6	99.9	0.3	3.7	33.0	19.0	22.4	32.8	26.0	25.7	19.6	23.5	23.1	100	65	98	88	7.2	59								
4	3.9	1.9	1.8	5.5	32.5	22.5	27.8	31.4	26.4	26.6	24.3	22.4	23.0	96	70	96	90	6.9	56								
5	3.5	1.8	2.8	5.6	32.5	21.0	26.8	32.2	26.2	26.2	22.8	22.1	24.7	96	68	97	90	7.5	61								
6	3.8	2.3	2.2	5.6	31.5	20.5	25.0	29.0	25.0	24.8	23.3	25.3	21.8	100	87	96	95	4.4	36								
7	2.6	1.5	1.5	4.7	31.5	21.5	26.6	30.6	23.4	24.9	22.8	24.5	20.8	95	75	100	93	5.0	41								
8	3.6	1.4	1.1	4.8	28.0	22.0	23.8	27.8	25.4	24.2	22.1	22.2	23.4	100	84	100	97	0.0	0								
9	2.4	98.5	98.8	3.6	31.5	22.5	25.6	29.2	25.6	25.6	23.1	23.3	23.2	94	76	97	91	3.7	30								
10	2.5	0.3	1.3	4.8	31.5	22.5	24.2	29.6	24.8	25.0	22.1	21.4	23.4	99	73	100	94	2.2	18								
11	4.1	1.0	1.6	4.7	31.5	20.5	26.4	29.4	25.4	25.2	22.8	23.4	23.4	93	82	100	93	6.3	51								
12	4.1	1.2	1.4	4.5	30.0	22.0	23.6	29.4	26.0	25.8	22.2	23.4	24.8	100	85	99	95	0.5	4								
13	2.8	0.7		3.8	32.5	23.0	24.6	32.2	26.0	25.7	22.1	25.8	24.2	100	68	96	94	4.7	38								
14	5.5	2.3		4.6	32.5	21.5	23.2	26.2	24.8	23.8	21.3	21.3	23.4	100	91	99	97	0.0	0								
15	2.4	1.7	1.5	4.6	31.0	20.0	26.6	29.2	24.0	24.8	22.7	21.6	22.8	97	79	98	91	3.7	30								
16	3.3	0.2	1.1	4.1	32.5	22.0	24.8	29.2	26.4	25.9	22.0	23.3	23.0	99	76	95	89	4.8	39								
17	1.5	99.3	99.8	2.9	32.0	22.0	25.8	30.8	26.0	25.5	23.1	24.4	23.2	87	64	93	85	4.2	34								
18	0.7	97.2	98.6	2.0	32.0	23.0	24.8	31.2	25.8	25.4	21.3	24.3	23.3	91	67	94	86	2.3	19								
19	0.4	98.8	99.1	2.6	33.5	23.5	25.2	32.8	26.8	27.8	21.8	23.5	24.5	90	52	91	82	4.9	40								
20	4.6	3.8	4.3	4.5	32.5	22.0	25.4	31.0	24.8	26.4	21.6	24.3	23.4	87	59	95	88	2.9	23								
21	6.6	5.8	7.0	6.5	30.8	22.5	23.8	30.5	22.8	25.3	20.7	22.8	19.3	95	74	93	90	1.9	15								
22	7.3	5.2	4.3	5.8	32.5	21.0	28.2	31.8	26.4	26.4	24.0	24.1	22.6	90	60	81	79	2.5	20								
23	5.1	4.1	3.3	4.5	33.0	21.5	26.8	32.0	24.8	25.1	22.5	24.0	23.4	80	60	95	84	6.9	56								
24	4.6	3.9	3.1	3.9	33.0	21.0	24.4	31.8	26.2	26.3	21.9	24.2	24.7	93	60	90	81	7.8	63								
25	4.6	3.8	3.9	4.2	34.0	22.0	27.2	32.8	26.0	26.4	22.6	21.8	21.2	85	51	85	81	6.4	52								
26	4.6	3.3	3.9	4.5	33.0	22.5	25.0	30.0	24.0	25.2	21.9	22.9	22.2	92	65	96	86	4.1	33								
27	4.9	4.6	4.9	4.9	32.5	22.0	25.8	25.2	23.8	24.4	21.3	21.8	20.7	80	94	96	89	4.2	34								
28	5.4	5.0	3.9	4.8	31.0	19.0	24.4	26.8	24.0	23.5	16.6	17.5	20.6	77	80	94	86	5.6	45								
29	5.6	4.5	3.9	4.8	32.0	20.0	25.8	29.4	25.0	24.5	21.9	25.1	23.3	84	70	93	85	4.0	32								
30	5.2	5.2	4.3	4.9	30.0	21.0	25.0	28.0	26.8	24.6	21.5	22.2	24.5	87	77	90	89	0.5	4								
31	5.2	4.1	2.7	4.1	33.0	20.5	23.4	31.6	26.4	25.9	20.5	24.3	23.0	94	65	91	86	4.4	35								
TOT																		131.4									
MED	3.8	2.0	2.2	4.4	32.0	21.5	25.4	30.2	25.3	25.4	22.1	23.0	22.9	93	71	95	89		34								
EXT					34.0	19.0																					

ESTACION METEOROLOGICA DE COBAL

AÑO 1972 MES JUNIO

Long. 83 40'W Lat. 10 15'N Elevación 55 m.

DIA	PRESION ATMOSFERICA Reducida a 0°C y gravedad normal 1000 +				TEMPERATURA DEL AIRE						HUMEDAD DEL AIRE Tensión de Vapor			HUMEDAD DEL AIRE Humedad Relativa				SOL Y RADIACION GLOBAL			TIEMPO METEOROS			NUBOSIDAD			
	I	II	III	P	MAX	MIN	I	II	III	T	I	II	III	I	II	III	U	HORAS	%	CAL	≡	●	⛈	I	II	III	N
1	5.2	3.7	2.6	3.7	33.0	22.5	24.4	32.0	26.6	26.2	22.1	23.9	22.9	97	57	90	85	4.8	38								
2	3.3	3.0	1.9	2.9	33.0	21.5	26.0	30.2	26.4	26.2	23.0	24.7	22.9	88	73	90	84	7.7	62								
3	4.9	3.9	3.7	3.6	31.5	22.0	23.0	29.6	24.4	24.2	20.9	25.0	22.2	96	71	96	91	2.7	22								
4	4.7	4.6	3.3	3.9	31.5	22.0	24.0	24.4	23.4	23.3	22.1	21.8	20.8	96	95	95	94	0.0	0								
5	3.9	2.4	2.6	3.2	30.5	21.5	27.4	29.2	26.2	25.2	22.5	23.6	23.1	86	79	92	92	2.7	22								
6	3.9	3.1	2.6	3.3	30.5	21.5	25.2	30.0	26.2	25.3	21.7	24.9	23.1	91	72	93	87	0.8	6								
7	3.9	3.8	3.1	3.7	31.0	21.0	28.8	28.2	23.8	24.7	23.8	23.9	22.1	80	80	96	87	2.4	19								
8	4.7	3.3	3.9	4.3	33.0	21.5	24.4	32.4	23.4	25.8	21.9	23.9	20.8	94	67	100	88	4.9	39								
9	5.0	3.9	3.9	4.5	32.0	20.5	26.0	27.6	23.4	24.9	21.4	24.0	20.8	89	83	100	92	6.9	55								
10	4.3	3.9	3.9	4.2	32.0	20.0	26.0	31.2	22.6	25.6	21.3	24.5	19.6	98	74	99	89	4.3	34								
11	4.7	3.8	3.9	4.3	32.0	21.5	24.0	31.0	24.6	25.1	22.1	24.5	21.9	99	67	99	90	3.0	24								
12	4.3	4.3	4.5	4.6	33.0	21.0	26.4	31.8	25.0	24.8	22.7	22.3	23.4	90	59	99	91	6.4	51								
13	4.3	3.0	3.3	3.8	34.0	20.5	23.8	32.0	24.4	23.6	20.6	22.0	22.1	96	62	100	86	5.6	45								
14	3.8	3.1	2.0	2.9	33.5	20.0	24.0	33.4	27.2	26.2	20.5	23.4	24.4	96	56	95	86	9.5	76								
15	3.3	1.9	1.4	2.3	34.0	20.0	27.2	33.2	27.4	26.1	22.4	21.2	24.3	94	53	92	83	10.6	85								
16	1.9	0.6	99.7	1.1	35.5	20.0	28.0	34.2	28.4	26.0	22.2	21.1	24.0	92	49	91	83	10.6	85								
17	1.6	1.4	1.2	1.8	34.0	21.0	25.6	33.4	26.4	28.0	21.6	23.1	22.9	93	58	86	84	10.0	80								
18	4.1	3.0	3.1	3.6	35.0	22.5	27.8	34.4	27.8	28.9	23.9	27.1	26.0	90	62	97	86	10.6	85								
19	5.8	5.2	5.2	5.3	30.5	20.5	24.6	28.8	26.6	26.2	22.1	23.5	24.5	100	78	97	93	3.4	27								
20	5.9	6.4	3.8	5.3	30.5	20.5	24.2	27.8	24.8	25.3	21.9	22.2	23.4	97	86	100	94	2.2	18								
21	5.8	4.5	5.1	5.0	32.5	20.0	27.8	32.8	25.8	25.4	24.0	23.5	23.0	92	60	93	85	10.3	82								
22	5.6	5.1	4.7	5.8	34.0	20.5	24.0	32.2	27.2	25.9	22.0	26.0	24.3	97	71	91	86	9.8	78								
23	6.7	8.6	6.7	6.7	27.5	21.5	23.0	26.2	25.0	23.4	20.8	23.1	23.3	100	97	100	98	0.0	0								
24	6.2	5.2	4.3	5.7	33.5	20.5	24.8	33.2	26.8	26.3	20.2	25.3	22.7	87	55	95	85	8.3	66								
25	5.1	6.6	4.9	5.3	27.0	21.5	24.0	24.2	23.0	22.6	20.6	22.0	20.8	100	97	100	99	0.0	0								
26	4.6	5.8	4.6	5.3	30.5	21.5	23.0	29.8	25.4	23.3	20.8	24.9	23.1	100	80	98	95	3.8	30								
27	7.3	7.1	5.2	6.3	30.0	21.0	22.8	27.8	25.6	24.2	20.8	23.9	23.1	100	86	97	94	2.1	17								
28	5.2	4.2	3.5	4.8	31.5	21.0	24.2	29.0	25.4	24.3	20.4	24.7	23.3	96	85	99	94	3.9	31								
29	4.7	3.5	3.5	4.4	31.0	22.5	24.8	28.2	25.0	23.5	22.0	23.8	21.9	98	87	98	96	1.9	15								
30	4.6	3.1	2.2	3.6	32.0	23.0	25.6	32.0	27.4	26.4	23.1	24.2	24.1	97	70	90	82	7.2	58								
TOT																		156.4									
MED	4.6	4.1	3.5	4.2	32.0	21.2	25.2	30.3	25.5	25.2	21.8	23.7	22.8	94	72	96	89		42								
EXT					35.5	20.0																					

Identificación 073 082 Observador NELSON CANTILLANO

ESTACION METEOROLOGICA DE COBAL
AÑO 1972 MES MAYO

EVAPORACION		PRECIPITACION		VALORES MAXIMOS EN PERIODOS FIJOS								VIENTO FRECUENCIA Y VELOCIDAD MEDIA SEGUN CADA DIRECCION									DIA
PICHE	TANQUE	TOTAL	DURACION	5'	10'	15'	30'	1h	2h	6h	12h	N	NE	E	SE	S	SW	W	NW	C	
1.3	1.3	19.3	2.40	51.6	31.2	32.0	17.8	12.0	6.6												1
1.9	5.3	0.0																			2
2.0	2.9	15.4	2.25	42.0	27.0	20.4	13.2	12.7	7.4												3
1.7	3.8	0.5	0.10	3.6	3.0																4
1.7	3.0	1.8	0.25	10.8	3.6	4.8															5
1.2		17.7	5.20	84.0	64.2	47.2	25.6	12.2	6.3												6
1.3	2.1	1.8	0.55	12.0	7.2	5.2	2.8														7
0.5	0.4	8.4	5.20	12.0	12.0	10.8	7.4	3.8	2.2												8
1.4	4.3	0.3	0.10	2.4	1.8																9
0.9	2.6	0.8	2.10	1.2	1.2	0.8	0.6	0.4													10
1.2	3.2	1.0	0.40	3.6	3.0	2.4	1.8														11
0.9	1.1	2.2	4.40	2.4	1.8	1.6	1.0	0.8	0.6												12
		60.9	11.15	84.0	72.0	51.6	38.0	37.1	22.3	9.2											13
		13.9																			14
1.1	0.8	7.9	1.20	30.0	20.4	16.0	12.8	7.7													15
1.3	5.8	0.0																			16
1.3	3.5	0.0																			17
1.1	2.5	1.8	3.10	1.2	1.2	1.2	1.0	0.8	0.6												18
1.6	4.5	0.1	0.10																		19
1.0	0.5	13.5	2.20	26.4	21.0	17.6	10.4	7.7	6.5												20
1.0	0.4	62.3	5.00	114.0	99.0	83.2	52.6	40.8	28.0												21
1.9	3.8	0.0																			22
1.4	3.1	0.3	0.10	2.4	1.8																23
1.9	4.5	0.7	0.20	3.6	3.0																24
1.9	5.0	0.0																			25
1.2	0.3	9.9	3.40	28.8	18.6	16.0	11.2	8.7	4.6												26
0.9		51.5	6.10	66.0	51.6	43.6	37.6	31.2	18.6	8.6											27
1.0		0.3	0.10	2.4	1.8																28
1.4	3.9	0.7	0.35	3.6	1.8	1.6	1.0														29
0.8	2.3	0.0																			30
1.4	2.4	7.2	3.00	15.6	12.0	9.2	6.0	4.5	3.3												31
38.2	71.3	300.2		114.0	99.0	83.2	52.6	40.8	28.0	9.2	0.0										

Identificación 073 082 Observador NELSON CANTILLANO

ESTACION METEOROLOGICA DE COBAL
AÑO 1972 MES JUNIO

EVAPORACION		PRECIPITACION		VALORES MAXIMOS EN PERIODOS FIJOS								VIENTO FRECUENCIA Y VELOCIDAD MEDIA SEGUN CADA DIRECCION									DIA
PICHE	TANQUE	TOTAL	DURACION	5'	10'	15'	30'	1h	2h	6h	12h	N	NE	E	SE	S	SW	W	NW	C	
1.4	1.6	2.8	1.40	3.6	3.6	3.6	3.0	2.0													1
1.7	3.3	31.7	4.20	54.0	48.0	44.0	35.4	22.6	13.5												2
0.6		57.6	7.10	87.6	85.2	73.2	54.6	30.5	24.9												3
0.4		11.3																			4
1.0	2.4	0.0																			5
1.0	2.2	0.0																			6
0.8	0.7	17.0	3.05	66.0	48.6	42.0	27.4	18.9	9.8												7
1.3		14.5	4.45	22.8	14.4	13.2	9.4	8.3	4.7												8
1.1	0.8	7.2	4.40	20.4	15.6	12.4	7.2	4.5	2.6												9
1.5		6.1	6.50	22.8	15.6	12.8	7.8	4.1													10
1.2	3.0	28.5	3.20	54.0	42.0	40.0	38.0	25.5	13.9												11
1.2	1.8	8.1	0.05	7.2	6.6	6.4	6.4	5.0	3.8												12
1.3		7.1	5.35	21.8	16.8	14.4	8.2	4.1	2.2												13
2.0	5.3	0.0																			14
2.1	4.4	0.0																			15
2.3	6.1	0.0																			16
2.3	5.0	0.0																			17
2.4	5.2	0.0																			18
1.0	1.8	1.0	0.15	6.0	6.0	4.4															19
1.0	0.9	3.3	0.40	16.8	14.4	10.4	6.4														20
2.0	5.5	0.0																			21
2.0	4.2	0.0																			22
2.3	0.9	19.1	5.30	48.0	34.8	32.0	21.6	15.7	8.3												23
2.2	2.1	9.8	1.25	44.4	38.4	34.4	18.2	9.5													24
0.8		22.1	3.35	50.4	46.2	36.4	25.4	13.6	10.0												25
0.7		18.4	4.20	26.4	23.4	23.2	14.8	11.0	6.4												26
1.4	0.8	0.9	0.25	4.8	3.0																27
1.4	3.4	24.3	11.05	24.0	19.8	12.4	9.8	5.4	4.4	2.8											28
1.0	2.9	15.9	7.20	19.2	15.6	8.4	6.0	3.1													29
1.8	2.8	39.9	3.20	80.4	72.6	66.8	54.4	34.2	19.3												30
43.2	67.1	346.6		87.6	85.2	73.2	54.6	34.2	24.9	2.8	0.0										

ESTACION METEOROLOGICA DE COBAL

AÑO 1972 MES JULIO

Long. 83 40'W Lat. 10 15'N Elevación 55 m.

DIA	PRESION ATMOSFERICA Reducida a 0°C y gravedad normal 1000 +				TEMPERATURA DEL AIRE						HUMEDAD DEL AIRE Tensión de Vapor							SOL Y RADIACION GLOBAL			TIEMPO METEOROS			NUBOSIDAD					
	I	II	III	P	MAX	MIN	I	II	III	T	I	II	III	I	II	III	U	HORAS	%	CAL	≡	●	₹	I	II	III	N		
1	4.2	4.1	2.7	3.6	32.0	23.0	24.2	31.2	25.6	25.9	22.1	31.5	24.7	100	76	100	93	3.5	28										
2	5.4	3.9	3.5	4.9	30.0	21.0	22.2	30.6	28.4	26.4	19.7	31.7	27.2	100		89		1.8	15										
3	6.6	7.7	6.7	7.0	26.5	22.0	23.4	24.4	24.0	24.1	20.7	22.1	24.7	98	99	97	97	0.0	0										
4	8.2	7.9	6.4	7.4	29.5	21.0	23.0	28.8	25.6	24.6	20.8	28.3	24.8	100	80	98	94	0.4	3										
5	8.6	7.0	8.5	8.1	31.5	22.5	23.8	31.0	23.2	24.3	22.0	31.2	20.8	100	62	100	93	3.9	32										
6	7.5	7.8	7.9	7.6	25.5	21.5	24.4	25.0	23.6	23.5	21.9	23.1	22.1	97	96	100	97	0.0	0										
7	7.8	6.6	5.8	6.7	29.0	20.5	23.2	28.4	25.8	24.9	20.7	26.7	24.7	99	83	99	94	2.2	18										
8	6.4	5.6	5.2	5.6	33.0	21.0	24.2	31.2	23.4	26.4	21.8	31.5	0.2	79	86	29	28	90.6	15										
9	5.2	4.6	3.4	4.4	29.5	23.0	24.2	31.8	28.2	25.4	22.1	33.0	27.7	100	63	93	96	0.6	5										
10	4.1	4.7	4.5	4.5	25.5	23.5	24.2	23.6	23.8	23.6	22.1	22.2	22.1	100	100	100	99	0.0	0										
11	5.8	5.9	4.7	5.6	31.5	21.5	23.2	28.0	28.2	24.8	20.8	27.1	27.5	100	85	93	94	0.7	6										
12	6.6	6.6	5.5	6.3	32.0	22.0	24.2	30.4	26.6	26.0	22.1	29.4	25.9	100	70	95	91	3.8	31										
13	6.6	5.5	4.6	6.0	32.0	23.0	23.6	30.8	27.2	25.9	22.2	31.2	25.6	100	69	91	89	6.0	49										
14	6.2	6.6	4.6	5.7	30.0	22.0	23.4	25.2	26.2	23.9	20.9	23.1	24.6	100	96	95	97	1.8	15										
15	5.9	5.2	4.6	4.8	32.5	23.0	26.0	31.4	27.2	26.5	24.8	31.5	26.2	100	69	95	90	7.7	63										
16	5.4	5.1	4.5	5.2	30.0	22.0	25.0	26.6	25.2	24.8	23.4	26.2	23.3	100	94	99	96	1.6	13										
17	5.8	3.5	3.5	4.8	32.0	22.5	24.2	31.4	25.6	25.0	22.1	31.2	24.9	100	70	98	94	2.2	18										
18	5.2	2.7	3.3	4.2	33.0	23.5	25.0	32.0	27.2	26.5	23.4	33.1	26.0	100	73	95	90	7.6	62										
19	4.3	3.7	2.9	3.9	32.0	23.5	28.8	28.8	26.4	25.8	29.7	28.9	24.9	100	91	99	94	2.9	24										
20	4.1	5.6	4.2	4.7	28.5	22.5	25.0	23.0	23.2	23.2	23.3	20.7	20.9	98	99	99	98	1.1	10										
21	5.1	4.5	2.4	4.6	33.0	20.5	22.2	31.0	26.6	25.7	19.6	31.3	25.7	100	72	91	89	6.1	50										
22	4.6	3.3	3.4	3.9	33.0	21.5	23.6	32.6	26.4	25.9	22.1	34.9	24.4	100	73	95	89	5.8	48										
23	4.9	3.9	2.0	3.9	30.0	23.0	23.6	29.6	26.2	25.1	22.1	29.7	24.7	100	74	96	94	0.8	7										
24	3.3	2.9	1.2	3.2	33.0	20.5	25.2	31.0	28.8	25.7	23.2	31.4	29.1	97	75	93	90	8.2	67										
25	3.7	2.6	1.9	3.3	33.0	23.5	24.8	31.4	27.4	26.5	23.4	31.2	25.8	100	75	93	90	6.6	54										
26	3.9	5.1	3.9	4.3	26.5	22.0	23.0	24.6	25.2	23.5	20.9	23.3	23.4	100	98	98	98	0.0	0										
27	5.1	5.2	4.5	5.0	27.0	22.0	23.2	26.2	25.0	24.0	20.8	24.7	23.4	100	97	98	98	0.0	0										
28	5.1	5.0	3.8	4.7	27.5	23.0	23.8	26.8	23.8	23.9	22.2	26.1	22.2	100	94	100	98	0.0	0										
29	5.6	3.1	3.8	4.2	25.5	23.0	23.2	23.2	24.3	23.1	20.8	20.8	21.5	100	98	96	98	0.0	0										
30	4.5	3.8	3.4	4.0	32.0	21.0	22.0	30.8	27.2	23.8	19.8	26.3	24.6	100	79	91	91	5.3	43										
31	4.6	5.1	4.6	4.9	30.5	21.5	24.6	29.4	27.4	25.7	23.4	28.5	26.2	100	80	95	93	0.3	3										
TOT																		171.5											
MED	5.5	5.0	4.3	5.1	30.2	22.1	24.0	28.7	25.9	25.0	22.1	28.1	23.9	99	83	94	92		22										
EXT					33.0	20.5																							

ESTACION METEOROLOGICA DE COBAL

AÑO 1972 MES AGOSTO

Long. 83 40'W Lat. 10 15'N Elevación 55 m.

DIA	PRESION ATMOSFERICA Reducida a 0°C y gravedad normal 1000 +				TEMPERATURA DEL AIRE						HUMEDAD DEL AIRE Tensión de Vapor							SOL Y RADIACION GLOBAL			TIEMPO METEOROS			NUBOSIDAD					
	I	II	III	P	MAX	MIN	I	II	III	T	I	II	III	I	II	III	U	HORAS	%	CAL	≡	●	₹	I	II	III	N		
1	6.6	5.2	5.1	6.1	32.5	22.0	25.0	30.8	27.2	25.9	23.3	22.8	24.3	100	70	92	90	6.4	52										
2	5.5	5.2	4.2	5.1	32.0	22.5	24.6	30.6	26.4	25.9	22.1	24.8	23.0	100	80	94	92	6.2	50										
3	5.1	4.7	4.2	5.0	29.0	23.0	26.0	27.4	24.4	23.9	23.0	24.1	22.1	97	87	99	97	2.3	19										
4	5.5	4.3	4.6	5.6	32.0	21.0	24.4	32.0	27.8	25.4	21.9	24.0	26.0	97	63	95	89	8.3	67										
5	7.9	6.6	7.3	7.1	30.0	21.5	21.8	28.2	26.8	25.0	18.3	24.0	22.6	97	71	88	91	2.1	17										
6	7.1	6.4	5.5	6.8	31.0	21.0	24.8	29.6	26.4	23.4	21.9	23.4	22.8	97	72	94	91	5.0	41										
7	6.6	4.6	4.6	5.8	32.0	22.5	25.0	29.8	26.6	26.5	23.3	23.7	24.6	99	83	94	90	7.7	63										
8	5.5	5.2	4.7	5.5	30.5	21.5	22.8	25.0	26.6	24.5	20.8	21.9	24.8	100	99	97	95	1.1	9										
9	5.9	7.3	6.0	6.7	30.0	21.5	22.4	27.0	25.6	24.7	19.6	24.4	23.0	100	93	94	94	2.3	19										
10	7.1	6.4	5.2	6.4	32.5	20.5	22.2	31.0	25.8	25.2	19.5	24.5	23.3	99	61	99	90	3.0	24										
11	6.7	5.8	5.2	6.4	31.5	22.0	24.2	29.0	26.0	25.5	22.1	23.7	24.9	99	74	98	92	2.0	16										
12	5.5	6.4	4.9	5.9	29.0	22.0	25.0	28.8	25.4	25.2	21.8	25.6	23.4	100	87	98	94	2.3	19										
13	5.5	4.9	3.7	5.1	28.0	23.0	24.8	27.6	25.4	24.5	21.9	22.4	23.2	100	90	98	96	0.4	3										
14	5.0	3.9	3.7	4.4	30.5	20.5	23.4	30.0	25.4	24.5	20.5	24.9	23.1	100	79	95	94	1.4	11										
15	5.9	5.0	7.3	6.2	30.0	20.5	22.2	29.5	22.4	23.5	19.6	25.0	19.6	100	73	100	96	0.4	3										
16	8.6	6.2	5.6	6.7	31.5	20.5	21.2	30.4	25.4	25.0	18.4	22.8	23.1	100	66	93	88	4.3	35										
17	6.0	5.6	5.2	5.9	31.0	21.0	23.2	29.0	24.2	24.9	20.8	23.4	21.9	100	77	91	89	3.6	29										
18	5.6	4.3	3.3	4.7	33.0	21.0	23.0	31.4	25.2	25.4	7.9	22.5	23.4	100	60	99	89	4.6	37										
19	4.7	5.8	4.2	4.7	30.0	22.0	24.4	28.8	25.0	24.9	21.9	23.5	23.4	100	76	99	94	1.9	16										
20	5.9	5.4	5.6	6.0	30.0	22.0	23.2	29.6	24.8	25.1	20.8	25.0	21.9	100	73	98	92	2.5	20										
21	6.9	7.3	6.2	7.2	27.5	22.0	23.6	26.4	25.6	24.5	20.6	22.7	23.2	100	86	95	93	0.0	0										
22	6.9	5.2	4.6	5.8	32.0	21.0	23.4	30.2	25.4	24.8	20.7	22.8	23.2	100	66	99	90	5.3	43										
23	5.5	4.2	2.9	4.6	30.5	21.5	22.8	27.2	24.4	24.4	19.5	24.3	19.6	100	93	100	95	2.0	17										
24	3.9	5.6	4.6	4.5	29.5	21.0	23.6	26.4	23.0	23.4	20.8	22.9	20.8	100	94	100	97	2.1	18										
25	5.2	4.3	4.3	5.2	26.0	20.5	22.6	25.8	24.4	23.0	20.9	23.0	22.1	100	97	100	99	0.0	0										
26	5.4	3.9	2.6	4.5	32.0	21.5	25.6	30.4	26.0	25.4	23.3	24.8	23.1	100	70	95	90	8.2	67										
27	4.9	3.9	3.1	4.3	31.0	20.5	24.4	29.0	25.0	24.8	21.9	25.5	23.4	100	85	100	93	2.8	23										
28	5.2	5.2	3.7	4.9	29.5	21.5	23.4	28.8	25.8	24.9	20.7	21.5	23.3	100	74	99	93	0.0	0										
29	5.8	4.7	4.9	5.5	31.0	22.5	26.0	29.8	25.6	25.5	22.9	23.3	23.4	100	81	100	93	3.1	25										
30	5.6	5.0	4.1	5.2	32.0	22.5	23.6	29.4	24.8	25.1	20.8	23.4	23.4	100	84	99	92	5.4	44										
31	5.2	3.8	3.0	4.1	30.0	22.5	23.0	28.6	25.8	24.4	20.9	23.7	23.3	100	80	98	95	1.6	14										
TOT																		98.9											
MED	5.9	5.2	4.6	5.5	30.5	21.6	23.7	29.0	25.4	24.8	20.7	23.7	23.0	99	79	97	93		26										
EXT					33.0	20.5																							

Identificación 073 082 Observador NELSON CANTILLANO

ESTACION METEOROLOGICA DE COBAL
AÑO 1972 MES JULIO

EVAPORACION		PRECIPITACION		VALORES MAXIMOS EN PERIODOS FIJOS								VIENTO FRECUENCIA Y VELOCIDAD MEDIA SEGUN CADA DIRECCION									DIA
PICHE	TANQUE	TOTAL	DURACION	5'	10'	15'	30'	1h	2h	6h	12h	N	NE	E	SE	S	SW	W	NW	C	
0.6		110.4	14.30	60.0	40.8	37.2	27.6	20.5	18.3	13.1	8.2										1
1.0		23.5	13.10	16.8	9.0	5.2	5.2	5.0	4.1	2.3	2.0										2
0.5		2.8	2.35	4.8	4.2	3.6	2.0	1.0													3
0.9		9.7	4.50	10.8	10.8	10.4	6.2	3.8	2.5												4
1.0	0.5	2.6	3.20	6.0	3.6	2.4	1.6	1.4	0.9												5
0.4		14.1	5.40	21.6	19.8	15.2	10.4	5.7	3.1												6
1.0	2.0	0.4	0.25	1.2	1.2	1.2															7
1.5		6.1	3.10	21.6	13.8	10.8	2.4	1.6	1.1												8
0.6		21.2	5.30	20.4	18.0	16.4	12.6	7.6	6.7												9
0.3		33.2	6.20	36.0	33.0	29.2	22.6	14.0	10.1												10
0.8	0.8	6.5	1.40	19.2	15.6	11.6	6.0	4.1													11
1.1	1.3	33.1	6.20	68.4	49.2	40.8	26.2	17.3	11.3												12
1.6	2.2	14.6	3.45	14.4	12.0	9.6	8.4	6.3	5.4												13
0.3		55.5	8.35	60.0	57.0	51.2	44.2	27.0	14.7	4.2											14
1.4		36.7	5.10	55.2	47.4	39.6	33.5	19.1	9.9												15
0.5		51.3	8.40	108.0	66.0	52.4	25.8	15.8	8.9	3.7											16
0.9	0.4	2.5	1.15	6.0	5.4	4.0	2.2	1.5													17
1.6	3.8	29.2	3.20	73.2	65.4	57.6	39.4	20.0	10.1												18
1.0	3.0	1.0	0.45	3.6	3.0	2.4	1.6														19
0.3	0.2	13.6	5.00	38.4	27.0	23.2	14.6	8.5	5.4												20
1.5	3.3	0.2	0.25																		21
1.4	3.0	10.9	0.50	50.4	30.0	28.0	17.2														22
0.9		1.4	1.30	1.2	1.2	1.2	0.8	0.5													23
1.3	3.5	12.0	3.35	39.6	28.8	22.8	13.4	7.7	5.4												24
1.3	3.3	0.0																			25
0.9	0.2	1.4	2.40	2.4	1.8	1.6	1.4	0.8													26
0.3		6.0	8.20	10.8	7.8	5.6	3.0	1.7	1.0	0.7											27
0.4		103.4	16.45	81.6	75.0	64.0	39.2	25.4	20.5	11.2	7.0										28
		15.4	6.30	7.2	6.0	5.6	5.0	4.1	2.9	2.1											29
		13.8	3.40	43.2	24.6	24.4	16.2	8.6	6.1												30
0.8	1.0	5.3	1.20	15.6	10.8	10.0	6.2	5.1													31
26.1	28.5	637.8		108.0	75.0	64.0	44.2	27.0	20.5	13.1	8.2										

Identificación 073 082 Observador NELSON CANTILLANO

ESTACION METEOROLOGICA DE COBAL
AÑO 1972 MES AGOSTO

EVAPORACION		PRECIPITACION		VALORES MAXIMOS EN PERIODOS FIJOS								VIENTO FRECUENCIA Y VELOCIDAD MEDIA SEGUN CADA DIRECCION									DIA
PICHE	TANQUE	TOTAL	DURACION	5'	10'	15'	30'	1h	2h	6h	12h	N	NE	E	SE	S	SW	W	NW	C	
1.4	4.4	0.0																			1
1.2	4.5	0.5	0.10	3.6																	2
0.6	0.3	28.8	4.50	48.0	30.0	26.0	15.6	11.8	8.2												3
1.7	3.5	11.7	2.50	38.4	30.0	27.2	15.2	9.3	5.5												4
1.2		65.4	10.10	60.0	48.0	37.6	32.2	28.2	16.1	7.5											5
1.5	2.6	1.7	0.40	3.6	2.4	2.0	1.6														6
1.8	2.5	28.9	4.35	62.4	54.0	47.6	33.4	20.6	12.2												7
0.9	4.3	35.1	3.30	60.0	51.6	38.8	37.8	19.8	10.5												8
0.9		5.2	1.10	26.4	18.6	16.8	9.2	5.1													9
1.3		8.3	4.30	20.4	13.2	7.6	5.0	3.7	0.6												10
1.3		20.5	6.40	32.4	21.6	16.0	11.0	5.7	3.7	2.5											11
1.1	1.8	3.7	4.05	4.8	4.2	3.2	2.2	1.7	1.3												12
0.6		4.3	2.05	4.8	4.2	4.0	4.0	3.3	2.1												13
1.1	1.9	0.6	0.20	4.8	1.2	1.2															14
0.7		77.4	7.10	79.2	62.4	48.0	32.0	22.5	20.5	12.1											15
1.7	2.7	0.0																			16
1.4	2.8	1.1	0.15	9.6	6.0																17
1.3	2.7	0.9	0.15	6.0	4.8																18
0.9		10.6	2.20	66.0	43.2	30.0	16.4	9.0	5.1												19
1.3	2.6	7.0	3.25	8.7	7.8	6.4	5.8	3.3	2.7												20
1.0	1.6	0.1	0.05	1.2																	21
1.7	3.9	5.0	1.50	12.0	9.0	8.8	6.2	4.6													22
0.9		4.8	2.40	4.8	3.6	3.2	2.6	2.6	1.9												23
0.8		62.1	10.50	65.0	60.0	50.4	31.2	24.1	22.9	9.4											24
0.5	0.5	10.3	3.20	12.0	10.2	9.2	7.8	6.7	4.4												25
1.9	4.4	0.0																			26
1.4	4.3	0.2	0.10	1.2	1.2																27
1.0	1.6	0.0																			28
1.6	3.3	6.4	1.35	15.6	12.6	10.4	7.8	5.2													29
1.4	2.3	33.3	2.00	66.0	63.6	56.4	44.0	25.1													30
1.0	0.7	11.7	3.45	34.8	25.2	20.8	13.2	8.5	5.1												31
37.1	59.2	445.6		79.2	63.6	56.4	44.0	28.2	22.9	12.1	0.0										

ESTACION METEOROLOGICA DE COBAL

AÑO 1972 MES SETIEMBRE

Long. 83 40'W Lat. 10 15'N Elevación 55 m.

DIA	PRESION ATMOSFERICA Reducida a 0°C y gravedad normal 1000 +				TEMPERATURA DEL AIRE						HUMEDAD DEL AIRE Tensión de Vapor			Humedad Relativa				SOL Y RADIACION GLOBAL			TIEMPO METEOROS			NUBOSIDAD					
	I	II	III	P	MAX	MIN	I	II	III	T	I	II	III	I	II	III	U	HORAS	%	CAL				I	II	III	N		
1	2.9	1.9	2.2	2.4	31.5	20.5	25.0	30.0	25.2	25.1	22.9	29.5	23.4	96	69	98	89	5.4	44										
2	2.9	2.7	3.3	3.3	30.0	22.5	25.0	29.6	24.2	24.5	23.2	30.0	22.1	99	74	99	94	0.2	2										
3	5.0	4.1	3.4	4.5	32.5	21.5	23.6	31.6	26.6	25.4	22.0	33.7	25.9	100	69	93	91	6.0	50										
4	5.5	3.9	3.9	4.7	31.5	22.5	25.2	30.0	25.8	25.4	23.2	29.8	24.9	100	72	99	88	3.9	32										
5	3.7	2.4	1.1	3.0	34.0	21.0	24.6	33.6	27.0	26.3	23.2	36.5	25.8	96	56	90	84	9.8	81										
6	4.3	3.7	2.9	3.6	33.0	21.5	24.4	32.0	27.2	26.1	21.9	33.0	25.9	98	62	93	86	8.5	70										
7	5.0	4.2	3.9	4.5	33.5	20.5	25.0	31.4	27.0	26.2	23.0	31.3	26.2	98	70	96	87	5.2	43										
8	3.9	6.0	3.9	5.5	27.0	23.0	24.0	25.2	25.6	24.2	22.1	23.3	24.9	100	96	99	98	0.0	0										
9	4.9	6.3	3.3	5.2	27.5	23.0	24.2	26.8	24.2	23.7	22.2	25.7	22.1	100	83	99	98	0.0	0										
10	4.6	5.2	4.3	4.9	30.5	21.5	23.4	22.0	23.2	23.1	20.8	19.6	20.8	100	99	100	97	1.4	12										
11	5.2	4.7	3.9	5.0	29.0	21.5	25.0	28.6	27.0	24.2	23.0	28.1	26.1	100	74	98	92	2.9	24										
12	5.9	3.8	4.1	4.8	31.6	21.0	23.8	31.5	26.4	25.4	22.1	32.8	24.2	100	65	89	89	6.5	54										
13	6.0	4.9	4.5	5.1	31.0	23.5	24.0	30.4	26.4	25.6	22.1	29.8	24.8	100	79	98	94	3.2	26										
14	5.1	4.9	3.9	4.9	30.5	23.5	24.2	26.8	26.6	25.2	22.1	26.1	26.2	100	95	100	96	0.8	7										
15	6.9	4.9	5.4	5.9	30.5	22.5	23.8	30.2	23.6	24.8	22.0	30.0	22.2	97	76	100	93	2.7	22										
16	5.6	5.8	4.9	5.6	28.0	21.5	25.2	26.8	23.6	23.8	23.2	25.9	22.2	100	93	100	97	1.1	9										
17	6.4	5.2	5.6	5.8	32.5	21.0	27.0	28.6	24.0	24.9	26.3	28.4	22.0	100	93	98	92	6.4	53										
18	7.1	5.6	6.6	6.6	32.5	20.0	23.4	32.4	26.4	28.6	22.0	32.8	24.5	86	62	93	85	10.1	84										
19	7.8	6.0	5.4	6.3	33.0	21.0	23.6	32.2	25.4	26.5	22.0	32.8	23.2	100	62	92	86	9.4	78										
20	6.0	4.1	3.8	4.9	32.0	21.0	23.0	31.2	25.6	25.8	20.7	31.1	24.6	100	66	91	89	4.3	36										
21	5.9	4.5	3.9	5.0	31.5	22.5	23.6	30.4	25.2	25.5	22.1	29.9	23.3	100	72	98	92	0.8	7										
22	5.9	4.1	5.2	5.7	33.0	21.0	24.0	32.6	24.6	26.3	22.1	34.9	23.4	100	69	99	89	7.0	58										
23	6.3	4.2	5.9	5.7	32.0	21.5	24.4	31.2	24.8	25.9	21.8	31.2	23.3	96	73	99	91	7.5	62										
24	7.3	5.6	5.8	5.9	31.5	22.5	23.7	29.6	25.2	24.3	22.1	30.0	20.8	100	78	100	96	1.6	13										
25	5.8	4.2	3.4	4.8	32.0	21.5	23.6	28.6	26.0	25.5	22.0	28.7	24.6	97	84	96	91	4.2	35										
26	5.6	2.6	4.2	4.6	32.5	22.5	24.0	31.2	23.2	24.5	22.0	30.8	20.8	100	63	100	93	4.3	36										
27	6.4	3.8	4.2	4.9	30.5	22.0	23.0	30.0	24.0	24.8	20.7	29.3	22.2	100	68	100	93	1.5	12										
28	6.6	3.9	4.1	5.0	31.0	22.0	23.5	29.2	23.6	24.9	20.8	28.4	22.1	100	80	98	93	3.5	29										
29	5.9	4.5	4.5	5.3	31.0	22.0	23.6	25.0	23.6	24.5	22.0	23.1	22.0	97	96	97	95	1.8	15										
30	4.7	3.3	3.1	4.0	31.6	21.0	23.6	30.5	27.0	25.9	22.0	33.3	25.8	100	66	95	91	4.3	36										
TOT																		124.3											
MED	5.5	4.4	4.2	4.9	31.3	21.8	24.1	29.6	25.2	25.2	22.3	29.7	23.7	99	75	97	92		34										
EXT					34.0	20.0																							

ESTACION METEOROLOGICA DE COBAL

AÑO 1972 MES OCTUBRE

Long. 83 40'W Lat. 10 15'N Elevación 55 m.

DIA	PRESION ATMOSFERICA Reducida a 0°C y gravedad normal 1000 +				TEMPERATURA DEL AIRE						HUMEDAD DEL AIRE Tensión de Vapor			Humedad Relativa				SOL Y RADIACION GLOBAL			TIEMPO METEOROS			NUBOSIDAD					
	I	II	III	P	MAX	MIN	I	II	III	T	I	II	III	I	II	III	U	HORAS	%	CAL				I	II	III	N		
1	5.0	1.8	3.9	3.3	33.0	20.5	24.8	32.0	24.8	25.7	23.3	33.3	23.1	91	63	91	89	7.7	65										
2	5.0	2.4	3.4	4.5	32.5	21.5	25.2	31.8	24.2	24.8	23.0	33.0	22.1	100	62	99	89	5.4	45										
3	5.2	3.5	3.0	4.5	32.5	21.5	24.2	31.8	26.4	25.6	21.8	33.3	24.7	100	72	96	93	8.3	70										
4	5.1	4.7	3.8	4.8	28.5	22.5	24.8	28.6	26.0	25.2	23.1	28.5	24.9	100	82	97	94	0.8	7										
5	5.2	5.2	4.3	4.8	26.5	21.5	23.8	25.6	24.6	23.4	22.0	24.5	23.4	100	97	99	98	0.0	0										
6	4.6	5.0	3.0	4.3	32.0	21.0	23.6	30.0	25.6	25.0	22.1	29.8	24.9	99	70	99	93	4.3	36										
7	4.7	3.0	2.6	4.0	34.5	20.0	25.0	31.2	25.8	25.8	23.0	30.9	24.8	100	52	96	86	8.0	67										
8	6.0	4.9	4.9	5.3	34.5	19.0	23.2	33.2	26.0	25.7	20.6	34.8	24.5	100	50	92	84	8.6	72										
9	7.3	7.3	7.5	7.1	26.0	21.0	23.0	25.0	23.4	22.5	20.9	23.2	20.9	100	98	100	99	0.0	0										
10	8.1	6.9	6.7	7.5	32.5	19.0	23.4	30.6	26.2	25.4	20.7	31.3	24.5	98	70	94	85	8.1	68										
11	2.3	7.1	5.9	7.5	32.5	21.5	22.6	32.0	25.2	25.5	20.9	32.1	23.1	100	55	97	87	7.6	64										
12	7.1	6.4	5.6	6.4	29.0	21.0	23.0	26.8	23.8	24.0	20.9	25.6	22.1	100	89	98	94	2.2	19										
13	5.9	4.3	4.2	5.0	31.0	19.0	23.2	27.2	24.0	24.0	20.7	25.4	22.1	96	87	99	92	6.1	52										
14	5.9	4.3	4.6	5.3	32.5	19.5	23.0	29.6	24.6	24.8	20.8	29.9	23.3	98	74	97	90	7.7	65										
15	6.7	6.2	6.4	6.3	33.0	21.0	27.2	32.2	26.0	26.0	25.3	33.0	24.5	99	60	97	88	7.8	66										
16	6.9	5.2	5.6	6.5	32.0	22.5	26.8	31.2	26.4	26.0	25.7	31.1	24.7	100	68	97	89	7.5	64										
17	7.4	6.7	6.3	7.0	34.0	21.5	24.8	26.8	25.4	25.0	23.0	25.3	23.4	97	87	100	92	5.5	47										
18	7.0	4.6	5.2	6.0	31.0	21.5	25.4	27.2	25.0	25.2	23.3	25.9	23.4	100	93	97	91	5.4	46										
19	5.9	4.6	3.7	5.0	32.5	21.5	24.4	30.2	26.2	24.9	21.7	29.0	24.2	97	72	97	94	3.1	26										
20	5.9	5.8	4.6	5.3	25.8	21.5	24.2	25.8	24.4	23.5	21.9	24.6	22.1	100	95	100	98	0.2	2										
21	6.2	6.4	4.1	5.7	24.5	21.5	22.4	23.8	22.6	22.4	19.7	22.0	20.9	100	96	100	99	0.0	0										
22	5.8	3.9	4.2	5.1	32.5	19.0	24.2	31.6	25.0	25.0	22.0	32.8	23.3	97	69	97	88	8.0	68										
23	6.0	3.9	5.0	5.3	33.5	22.0	24.6	31.8	24.8	25.6	23.2	33.0	23.4	100	60	100	89	6.0	51										
24	6.2	6.0	5.0	5.9	29.5	22.0	24.8	29.0	25.4	24.5	23.3	27.7	23.3	99	73	98	92	2.4	21										
25	5.9	3.9	3.9	4.9	32.0	20.0	22.6	28.2	25.2	24.7	20.8	26.6	23.0	98	77	97	90	3.5	30										
26	5.1	3.0	3.3	4.3	31.5	20.5	23.0	30.6	24.8	25.0	20.8	31.1	23.4	100	70	95	91	5.2	44										
27	6.6	5.1	5.9	6.1	32.5	21.5	24.8	31.6	23.4	25.5	23.1	33.0	20.9	97	64	100	89	7.2	62										
28	8.6	5.5	6.3	6.9	33.0	21.5	23.2	31.6	26.8	25.9	20.9	32.3	25.9	100	64	92	88	6.4	55										
29	6.2	6.4	5.2	5.8	26.5	21.5	24.6	22.2	21.6	21.9	23.5	19.7	19.7	100	100	100	99	0.0	0										
30	6.0	4.6	3.9	5.2	30.5	17.0	21.4	29.4	24.6	23.2	18.4	27.5	23.2	100	68	99	91	4.1	35										
31	6.7	5.2	5.1	5.8	31.5	20.5	23.8	27.0	24.4	23.9	21.9	25.7	22.1	97	92	100	92	5.1	47										
TOT																		158.2											
MED	6.0	5.0	4.7	5.5	31.1	20.8	24.0	29.2	24.9	24.7	22.0	28.9	23.2	99	75	97	91		42										
EXT					34.5	17.0																							

Identificación 073 082 Observador NELSON CANTILLANO

ESTACION METEOROLOGICA DE CORAL
AÑO 1972 MES SEPTIEMBRE

EVAPORACION		PRECIPITACION		VALORES MAXIMOS EN PERIODOS FIJOS								VIENTO FRECUENCIA Y VELOCIDAD MEDIA SEGUN CADA DIRECCION									DIA
PICHE	TANQUE	TOTAL	DURACION	5'	10'	15'	30'	1h	2h	6h	12h	N	NE	E	SE	S	SW	W	NW	C	
1.6	4.1	0.0																			1
0.8	0.4	21.3	8.20	18.0	15.0	14.4	13.0	10.3	7.3	3.3											2
1.3	4.0	1.5	0.40	7.2	6.0	4.8	2.6														3
1.3	2.7	0.1	0.05	1.2																	4
2.1	5.9	0.0																			5
1.9	3.8	0.2	0.05	2.4																	6
1.7	0.8	4.5	0.25	24.0	21.6	15.2															7
0.3		23.4	5.30	31.2	21.6	14.8	12.6	8.5	6.5												8
0.4		14.5	4.40	12.0	7.8	6.0	6.0	4.7	3.4												9
0.6		36.5	4.35	98.4	80.4	76.8	53.0	27.9	15.8												10
1.1	0.9	6.9	1.30	34.8	27.6	23.2	12.8	0.4													11
1.5	2.9	8.8	5.25	25.2	18.6	14.8	10.0	6.1	3.5												12
1.4	1.4	11.1	3.20	24.0	11.8	19.2	12.0	7.7	4.2												13
0.7		10.0	8.20	9.6	8.4	6.0	3.2	2.2	1.8												14
0.7		21.3	2.15	46.8	44.4	39.0	24.8	16.0	9.1												15
0.5		26.1	4.30	30.0	24.6	23.2	19.6	14.0	12.4												16
0.8	1.3	5.8	2.15	10.8	7.2	6.0	4.8	3.3													17
2.0	2.3	6.2	3.10	19.2	11.4	8.4	4.4	2.6	1.6												18
2.0	4.1	10.8	1.05	29.2	24.0	24.0	17.8	10.7													19
1.4	2.7	3.4	1.30	19.2	10.2	2.8	2.0	1.6													20
1.2	1.5	0.1	0.05	1.2																	21
1.5	1.4	4.1	2.35	3.6	3.6	3.6	3.2	2.8	1.8												22
1.3	4.9	3.0	2.50	7.2	5.4	4.4	2.4	1.9	1.1												23
1.5	3.7	72.9	6.45	84.0	78.0	76.8	48.0	29.6	26.5	6.0											24
0.4	3.5	0.0																			25
1.0	3.8	58.3	7.30	163.2	149.4	118.0	66.2	40.1	23.2	9.2											26
1.0	0.9	64.1	8.40	75.6	67.8	57.2	56.0	39.5	20.5	8.0											27
0.9	3.6	57.0	12.30	48.0	42.0	36.8	26.4	15.3	12.6	6.2											28
0.7	7.1	10.5	2.35	16.8	12.0	10.0	8.6	7.0	4.4												29
1.2	5.0	0.0																			30
34.8	72.7	482.4		163.2	149.4	118.0	66.2	40.1	26.5	9.2	0.0										

Identificación 073 082 Observador NELSON CANTILLANO

ESTACION METEOROLOGICA DE CORAL
AÑO 1972 MES OCTUBRE

EVAPORACION		PRECIPITACION		VALORES MAXIMOS EN PERIODOS FIJOS								VIENTO FRECUENCIA Y VELOCIDAD MEDIA SEGUN CADA DIRECCION									DIA
PICHE	TANQUE	TOTAL	DURACION	5'	10'	15'	30'	1h	2h	6h	12h	N	NE	E	SE	S	SW	W	NW	C	
1.7		10.6	4.50	7.2	6.6	6.0	5.2	4.3	3.8												1
1.6		12.7	4.10	39.6	36.6	29.6	18.0	10.9	5.8												2
2.3	4.4	0.0																			3
1.1	2.0	0.0																			4
0.7	0.2	39.2	4.30	56.4	43.0	42.8	34.2	24.0	14.6												5
2.9	1.8	0.6	0.15	3.6	3.0																6
2.4	4.7	0.0																			7
2.5	4.0	0.1	0.05	1.2																	8
0.4	0.2	9.5	5.25	6.0	6.0	5.6	4.8	3.8	2.4												9
2.1	3.8	32.0	4.10	60.0	54.0	51.2	37.2	22.5	13.9												10
2.7	3.0	4.3	2.00	6.0	5.4	5.2	4.2	3.2	2.2												11
0.5	1.6	2.6	1.50	7.2	4.8	3.2	2.2	1.6													12
1.5	1.1	1.7	0.45	9.6	6.0	1.2	0.8														13
2.5	3.1	0.0																			14
2.4	5.4	2.2	0.45	7.2	5.4	3.2															15
1.7	2.8	3.9	2.20	3.6	3.6	3.6	3.6	2.9	1.8												16
2.4		4.4	3.30	9.6	8.4	8.0	6.0	3.7	2.0												17
1.0	7.8	40.8	6.10	50.4	47.4	41.2	31.6	28.2	16.8	6.8											18
2.2	1.9	0.3	0.20	1.2																	19
0.3		24.4	5.30	32.4	28.2	24.4	21.0	19.1	10.7												20
0.2	0.2	10.4	9.50	7.2	6.0	5.2	4.2	3.8	3.3	1.8											21
1.4	4.8	0.1	0.05	1.2																	22
1.5	0.7	7.4	0.35	48.0	41.4	28.0	14.6														23
1.2	2.2	0.2	0.15	1.2	0.6																24
1.4	1.8	1.2	0.50	3.6	2.4	2.0															25
1.6	3.1	0.0																			26
1.5		12.6	3.30	45.6	30.6	27.6	14.8	7.8	4.3												27
1.7	3.9	10.7	3.15	42.0	39.6	33.6	19.2	9.7	5.1												28
0.2	1.3	35.0	4.50	108.0	84.0	78.4	46.0	25.8	14.4												29
1.1	2.1	0.0																			30
1.1	1.9	0.8	0.20	4.8	3.0																31
47.8	69.8	267.9		108.0	84.0	78.4	46.0	28.2	16.8	6.8	0.0										

ESTACION METEOROLOGICA DE COBAL

AÑO 1972 MES NOVIEMBRE

Long. 83 40'W Lat. 10 15'N Elevación 55 m.

DIA	PRESION ATMOSFERICA 1000 + Reducida a 0°C y gravedad normal				TEMPERATURA DEL AIRE						HUMEDAD DEL AIRE Tensión de Vapor			Humedad Relativa				SOL Y RADIACION GLOBAL			TIEMPO METEOROS			NUBOSIDAD				
	I	II	III	P	MAX	MIN	I	II	III	T	I	II	III	I	II	III	D	HORAS	%	CAL	≡	●	⁂	I	II	III	N
1	6.3	5.0	4.2	5.4	31.5	19.0	22.0	31.4	24.8	24.0	19.5	30.7	23.3	100	58	98	90	4.9	42								
2	5.8	4.6	3.9	5.2	32.0	20.5	24.2	30.2	25.0	24.9	21.8	29.3	23.4	94	70	98	89	7.1	61								
3	5.9	4.9	4.6	5.3	32.0	21.5	23.6	30.8	26.0	25.5	22.1	31.2	24.8	100	72	99	90	6.2	53								
4	5.9	4.6	4.1	5.2	32.0	20.5	24.2	30.6	25.0	25.4	21.9	31.7	23.3	100	72	98	89	8.3	71								
5	5.0	3.9	3.7	4.6	32.0	19.5	22.2	30.6	24.2	24.3	19.5	31.6	21.9	100	70	97	90	6.3	54								
6	5.6	4.1	4.6	4.8	32.5	19.5	27.2	31.2	24.6	24.8	25.7	30.3	23.2	100	63	98	86	8.2	71								
7	4.1	4.3	5.2	5.2	32.0	20.0	23.6	27.6	22.4	23.7	21.7	26.9	19.7	95	90	100	94	5.4	47								
8	6.7	4.9	3.8	5.1	26.0	21.0	22.4	24.6	23.0	22.6	19.7	23.0	20.9	100	94	100	98	0.0	0								
9	4.3	2.3	3.3	3.6	30.0	22.0	25.0	29.2	23.6	24.4	23.3	28.5	22.1	100	80	100	94	1.4	12								
10	4.5	3.7	3.9	4.3	31.0	21.5	23.4	29.8	23.8	24.5	20.8	29.7	22.2	100	75	100	94	3.5	30								
11	5.6	3.8	2.9	4.5	32.5	21.5	23.8	29.2	25.0	25.8	22.0	28.3	23.5	98	82	100	91	7.2	62								
12	5.5	4.9	4.3	5.0	30.0	22.5	26.0	27.6	25.0	25.5	24.5	27.4	23.4	98	90	98	94	1.9	16								
13	5.8	4.3	3.0	4.7	31.0	21.5	27.2	30.2	23.8	25.1	26.0	29.7	22.1	100	76	100	94	4.2	36								
14	5.4	5.9	2.6	4.2	33.0	21.5	24.8	30.6	25.2	25.4	23.2	31.3	23.5	100	72	100	92	5.1	44								
15	5.8	3.4	3.1	3.9	33.0	22.0	23.8	30.2	26.0	25.7	22.0	30.0	24.9	100	74	100	93	4.4	38								
16	5.0	3.5	4.5	4.6	31.5	22.0	24.8	30.2	25.0	25.7	23.3	30.2	23.4	97	84	98	92	5.4	47								
17	6.3	4.5	3.5	5.1	32.0	21.0	22.6	27.2	24.2	25.2	20.8	25.8	21.9	99	73	98	89	8.7	75								
18	6.3	4.6	4.2	5.4	32.5	22.0	23.2	30.8	25.8	25.7	20.8	31.1	24.3	98	54	92	84	9.3	81								
19	6.7	4.3	4.6	5.5	33.0	18.5	26.4	32.4	25.4	25.1	24.3	32.7	23.2	100	55	95	87	6.5	57								
20	6.6	6.2	5.6	6.4	31.0	21.0	23.4	29.8	24.0	24.0	20.0	29.3	22.1	100	68	100	95	3.2	28								
21	7.1	5.9	5.2	6.1	32.0	20.0	23.2	29.4	24.0	24.3	20.8	27.9	22.1	100	72	99	91	4.2	37								
22	6.7	4.3	4.3	5.8	31.0	19.0	22.2	30.4	24.6	24.4	19.6	29.7	23.4	100	79	98	90	8.1	70								
23	7.1	7.3	5.2	6.5	31.5	20.0	22.2	25.0	24.0	23.7	19.6	23.1	22.2	100	99	100	95	3.0	26								
24	7.1	6.6	5.1	6.3	32.5	20.5	23.2	31.4	25.0	25.4	20.8	31.1	23.3	99	62	97	87	8.3	72								
25	7.4	4.9	3.5	5.2	31.5	21.0	24.0	30.4	25.0	25.3	21.9	29.3	23.3	97	64	95	89	3.5	30								
26	5.9	4.6	4.6	5.5	30.0	22.0	24.8	25.6	24.6	24.8	23.2	24.6	23.3	99	96	100	96	1.7	16								
27	5.8	5.2	5.2	6.1	31.0	22.5	27.4	28.2	27.0	25.1	25.8	27.1	26.3	100	84	99	94	2.4	21								
28	7.1	6.7	6.3	7.5	32.0	22.5	25.6	31.8	25.6	25.5	24.8	33.5	24.8	100	71	99	93	4.6	40								
29	7.5	5.9	5.0	6.4	32.5	23.0	23.6	32.2	24.4	25.6	22.1	33.0	22.0	100	65	97	88	7.7	67								
30	6.7	4.9	3.9	5.6	32.0	22.0	24.6	30.8	24.6	25.1	23.2	30.7	23.4	99	61	98	90	2.1	18								
TOT																		152.8									
MED	6.1	4.8	4.3	5.3	31.6	21.0	24.2	29.6	24.7	24.9	22.2	29.3	23.0	99	74	98	91		44								
EXT					33.0	18.5																					

ESTACION METEOROLOGICA DE COBAL

AÑO 1972 MES DICIEMBRE

Long. 83 40'W Lat. 10 15'N Elevación 55 m.

DIA	PRESION ATMOSFERICA 1000 + Reducida a 0°C y gravedad normal				TEMPERATURA DEL AIRE						HUMEDAD DEL AIRE Tensión de Vapor			Humedad Relativa				SOL Y RADIACION GLOBAL			TIEMPO METEOROS			NUBOSIDAD				
	I	II	III	P	MAX	MIN	I	II	III	T	I	II	III	I	II	III	D	HORAS	%	CAL	≡	●	⁂	I	II	III	N
1	8.1	6.0	5.4	6.6	33.0	22.5	24.4	30.8	24.2	25.2	22.0	30.5	22.1	100	61	99	91	4.3	37								
2	5.9	5.9	6.7	6.1	32.0	21.0	24.0	32.0	25.6	25.5	22.0	32.6	24.7	100	61	96	88	8.1	70								
3	6.4	6.3	5.0	6.0	31.5	22.0	25.6	25.2	23.0	23.7	24.6	23.2	20.9	100	96	100	95	3.7	32								
4	7.0	6.6	4.3	6.0	30.5	20.0	22.6	28.2	24.6	23.6	20.9	26.5	23.4	100	78	99	91	5.1	44								
5	6.3	5.9	5.1	6.0	32.0	18.0	21.0	29.6	24.6	24.3	18.4	29.5	23.2	100	70	97	88	6.9	60								
6	6.4	7.4	4.9	6.2	29.5	21.0	23.4	28.2	25.4	24.5	20.9	26.7	23.3	100	80	98	94	1.1	10								
7	6.7	6.6	5.4	6.6	29.0	22.5	23.4	29.0	24.0	23.6	20.8	28.3	22.2	100	79	100	97	1.0	9								
8	7.4	5.5	5.5	6.3	31.8	19.0	21.6	31.8	23.3	24.0	19.6	32.8	20.5	100	57	98	88	7.1	62								
9	6.9	5.2	4.9	5.8	31.5	17.5	20.6	30.8	25.4	23.8	18.4	30.9	23.3	100	62	96	88	5.0	43								
10	6.4	3.9	3.7	5.1	31.5	21.0	22.6	31.2	25.0	24.4	20.8	30.9	23.3	100	57	98	88	5.1	44								
11	5.4	3.9	3.1	4.7	32.0	18.5	22.0	31.8	22.8	23.1	19.6	32.7	20.7	100	63	99	92	4.3	37								
12	6.6	5.9	4.7	5.6	30.0	21.0	23.0	27.6	25.4	24.3	20.8	26.8	23.2	100	83	99	95	1.3	12								
13	6.6	5.7	4.6	5.8	31.0	23.0	24.0	28.4	24.8	25.6	22.2	27.2	23.5	100	91	100	96	3.7	32								
14	5.9	4.5	3.4	4.8	30.0	23.0	24.2	26.4	24.8	25.1	22.1	24.2	23.5	100	90	100	96	4.0	35								
15	5.0	4.3	3.7	4.4	31.5	20.5	22.6	30.2	24.6	25.0	20.8	29.4	23.4	100	68	99	91	3.0	26								
16	5.6	5.4	5.5	5.8	32.5	20.0	22.6	30.4	25.2	25.6	20.8	29.8	23.5	100	72	99	89	7.8	68								
17	7.9	7.7	7.3	7.9	27.5	22.0	24.0	27.0	23.4	24.0	22.1	25.2	20.8	100	86	100	97	0.0	0								
18	8.5	8.5	8.3	8.7	27.0	22.0	23.6	25.4	23.0	23.9	22.1	23.1	20.8	100	96	100	98	0.8	7								
19	8.7	8.6	6.0	8.4	25.5	22.0	23.0	25.0	23.6	23.3	20.8	23.2	22.2	100	95	100	99	0.0	0								
20	7.3	5.0	4.5	6.2	31.5	21.5	23.0	30.0	24.2	23.9	20.7	29.5	22.1	100	64	100	93	4.8	42								
21	5.0	4.1	3.3	5.1	31.5	20.5	23.0	30.2	25.2	25.5	20.8	29.3	23.2	100	65	96	90	4.5	39								
22	6.3	5.4	5.9	6.0	33.0	22.0	26.2	31.2	24.2	25.5	24.3	31.1	22.1	95	66	98	88	5.1	44								
23	8.3	9.8	8.7	9.4	24.0	20.5	21.4	23.0	21.6	21.5	18.4	20.7	19.7	99	96	100	99	0.0	0								
24	9.0	8.1	7.0	8.3	29.0	20.5	22.8	27.6	24.6	22.9	20.8	26.8	23.4	100	78	98	94	1.5	14								
25	7.8	6.4	5.6	7.1	29.5	17.0	22.8	29.4	22.6	22.7	20.6	28.3	20.7	100	73	97	90	5.9	51								
26	7.4	5.4	5.4	6.6	31.5	19.0	21.6	31.2	23.8	24.2	19.7	30.1	22.0	100	52	97	86	7.7	67								
27	9.8	9.8	10.2	9.9	25.5	21.0	21.8	24.2	21.2	21.6	19.6	21.7	18.5	100	95	100	96	0.0	0								
28	10.7	10.2	9.1	10.3	27.0	21.0	21.4	26.6	22.8	21.7	18.4	25.1	20.7	100	73	97	96	0.3	3								
29	10.3	10.3	6.4	8.5	29.0	21.0	21.6	27.2	25.4	23.0	19.6	24.8	23.1	100	70	90	90	0.6	5								
30	6.9	5.2	3.8	5.7	31.0	18.0	19.4	31.0	25.4	24.7	16.3	30.1	23.1	100	55	90	85	8.0	70								
31	4.9	5.2	3.9	4.9	30.0	17.5	21.8	27.4	25.0	22.9	19.5	25.6	22.8	100	90	95	91	4.7	41								
TOT																		119.4									
MED	7.1	6.4	5.5	6.6	30.1	20.5	22.7	28.6	24.2	24.0	20.6	27.6	22.3	100	75	98	92		32								
EXT					33.0	17.0																					

Identificación 073 082 Observador NELSON CANTILLANO

ESTACION METEOROLOGICA DE COBAL
AÑO 1972 MES NOVIEMBRE

EVAPORACION		PRECIPITACION		VALORES MAXIMOS EN PERIODOS FIJOS								VIENTO FRECUENCIA Y VELOCIDAD MEDIA SEGUN CADA DIRECCION									DIA
PICHE	TANQUE	TOTAL	DURACION	5'	10'	15'	30'	1h	2h	6h	12h	N	NE	E	SE	S	SW	W	NW	C	
1.7	2.2	0.0																			1
1.7	3.2	0.0																			2
1.3	1.9	13.1	4.20	16.8	15.0	13.2	12.8	8.3	4.6												3
2.5	3.2	0.0																			4
1.0	3.4	0.0																			5
2.0	3.0	0.0																			6
1.0		82.7	10.20	72.0	64.2	56.8	33.8	30.2	15.6	4.7											7
0.3		26.6	16.45	22.8	15.0	10.0	8.2	7.7	5.5	2.7											8
0.9		7.6	5.20	7.2	5.4	4.8	4.0	3.8	3.0												9
1.1	1.1	61.2	1.20	90.0	87.0	86.0	74.2	57.8													10
1.5	1.1	4.3	0.40	21.6	19.8	15.2															11
0.8	1.2	1.9	0.35	7.2	3.0	2.4	2.0														12
1.0	4.3	0.1	0.05	1.2																	13
0.8	2.0	0.0																			14
1.1	2.1	11.0	0.45	66.0	59.4	40.8	20.8														15
1.2	3.1	0.0																			16
2.1	3.3	1.1	0.10	7.2	6.6																17
2.9	2.8	0.0																			18
2.0	7.3	0.8	0.25	3.6	3.0	2.8															19
0.8	0.5	5.4	1.30	22.8	18.6	12.8	6.6	3.8													20
1.3	3.3	0.0																			21
1.3	3.0	0.0																			22
0.8	0.8	8.4	1.40	36.0	19.8	12.0	8.4	4.6													23
1.5	3.9	0.4	0.45	1.2	1.2	0.8	0.6														24
1.3	2.0	0.0																			25
0.7	1.5	5.1	2.40	8.4	6.6	5.2	3.6	0.5													26
0.9		8.3	1.20	31.2	27.0	21.2															27
1.0	0.3	15.8	3.20	18.0	15.0	12.4	7.6	4.7	3.1												28
1.9	3.9	0.0																			29
1.3	2.3	0.0																			30
39.7	66.7	253.8		90.0	87.0	86.0	74.2	57.8	15.6	4.7	0.0										

Identificación 073 082 Observador NELSON CANTILLANO

ESTACION METEOROLOGICA DE COBAL
AÑO 1972 MES DICIEMBRE

EVAPORACION		PRECIPITACION		VALORES MAXIMOS EN PERIODOS FIJOS								VIENTO FRECUENCIA Y VELOCIDAD MEDIA SEGUN CADA DIRECCION									DIA
PICHE	TANQUE	TOTAL	DURACION	5'	10'	15'	30'	1h	2h	6h	12h	N	NE	E	SE	S	SW	W	NW	C	
1.1	2.3	3.5	1.10	2.4	2.4	2.0	1.2														1
1.7	3.6	28.8	2.30	70.8	67.8	51.2	36.0	18.2													2
0.9		7.7	3.30	12.0	10.8	8.4	5.6	3.4													3
1.2	1.5	0.7	0.15	4.8	3.6																4
2.0	3.2	20.2	5.10	25.2	22.2	18.8	14.2	9.1	5.2												5
1.0		32.6	10.45	40.8	31.8	26.4	20.6	12.6	6.6	3.4											6
0.5		21.8	5.30	36.0	27.0	25.8	14.0	10.5	3.4												7
1.8	2.6	0.0																			8
1.6	3.7	16.7	6.10	12.0	10.8	9.6	7.2	4.9	3.2												9
1.9	2.6	2.6	0.40	14.4	13.2	0.8	0.8														10
1.1	2.4	0.0																			11
0.6	1.1	1.1	0.25	4.8	3.6	3.6															12
0.9		7.3	2.30	15.6	9.0	7.2	4.2														13
0.7	0.4	10.2	0.55	78.0	49.2	33.2															14
1.1	2.8	0.0																			15
1.4	3.5	0.0																			16
0.6	0.4	2.0	1.40	2.4	1.8	1.6	1.6	1.3													17
0.5		17.1	11.40	4.8	4.8	4.4	4.0	3.3	3.0	1.8											18
0.4	0.3	6.2	5.50	2.4	2.4	2.0	2.0	1.9	1.6												19
1.0		8.9	1.30	22.8	20.4	19.2	14.4														20
0.9	3.2	0.0																			21
1.5	1.9	83.9	12.15	117.6	73.2	58.8	51.6	37.2	22.6	12.3											22
0.4		99.5	23.00	48.0	33.6	27.6	19.2	15.2	13.0	11.5	8.1										23
0.7		6.5	1.30	20.4	16.8	14.0	8.6	5.1													24
1.4	2.2	0.0																			25
2.0	4.2	0.0																			26
1.1		13.3	8.10	9.6	8.4	8.0	5.8	4.1	2.4												27
0.6		11.8	6.45	8.4	7.2	6.8	5.6	4.2	3.5												28
1.0	2.4	0.2	0.10	1.2	1.2																29
1.9	3.0	0.0																			30
1.3	2.1	8.4	0.20	51.6	46.8	32.8															31
34.8	49.4	411.0		117.6	73.2	58.8	51.6	37.2	22.6	12.3	8.1										

ESTACION METEOROLOGICA DE PUNTARENAS

AÑO 1972 MES ENERO

Long. 84 50'W. Lat. 09 58'N. Elevación 3 m.

DIA	PRESION ATMOSFERICA Reducida a 0°C y gravedad normal 1000 +				TEMPERATURA DEL AIRE						HUMEDAD DEL AIRE Tensión de Vapor			Humedad Relativa				SOL Y RADIACION GLOBAL			TIEMPO METEOROS			NUBOSIDAD					
	I	II	III	P	MAX	MIN	I	II	III	T	I	II	III	I	II	III	U	HORAS	%	CAL	≡	●	⛆	I	II	III	N		
1	9.9	7.4	7.0	8.2	32.0	21.0	22.4	30.0	27.8	25.8	19.2	21.8	23.7	95	69	85	88	6.9	60	313									
2	8.2	6.1	5.5	7.7	32.0	21.0	23.0	31.6	27.6	26.0	20.1	25.9	24.6	95	75	89	88	6.3	55	342									
3	7.7	5.7	6.5	7.6	31.8	21.9	25.0	31.2	27.0	25.8	22.1	24.6	25.3	94	72	95	91	6.6	57	330									
4	8.1	6.2	7.0	8.2	31.0	23.0	25.0	28.4	26.2	25.9	22.4	24.6	23.3	95	85	92	94	2.6	23	263									
5	8.2	6.5	7.5	8.5	31.4	23.0	24.4	30.4	25.2	25.5	20.9	26.5	23.6	92	82	98	93	1.0	9	239									
6	9.4	9.0	9.5	9.9	29.8	22.0	23.8	29.4	26.8	25.3	21.2	27.3	21.5	97	86	82	82	0.0	0	180									
7	10.1	7.9	9.3	10.1	33.4	22.9	24.4	32.8	27.8	27.0	18.8	24.5	18.1	83	70	65	73	5.0	43	335									
8	10.1	8.3	7.1	9.4	34.0	22.9	23.6	32.2	28.0	26.8	20.2	22.3	24.0	93	50	65	76	4.1	36	345									
9	9.1	8.3	7.4	9.0	32.0	22.8	24.2	30.0	27.0	26.0	21.7	25.2	21.4	97	84	81	89	1.9	17	260									
10	8.5	7.1	7.5	9.1	32.4	21.2	23.6	30.4	25.4	24.9	19.5	23.6	21.1	90	73	87	91	5.8	50	319									
11	9.5	8.3	8.1	9.7	31.0	21.0	22.0	30.0	27.4	25.7	19.0	23.8	23.1	97	75	85	89	6.6	57	363									
12	8.9	7.5	7.0	8.9	32.8	23.0	23.6	31.8	26.2	26.1	21.3	23.3	24.5	98	66	97	91	4.2	27	317									
13	8.3	6.6	6.5	8.2	31.8	21.8	23.2	30.0	27.4	25.9	20.9	25.2	23.9	98	79	88	88	8.6	75	388									
14	9.0	8.2	7.4	9.2	31.2	20.0	20.6	30.2	26.4	24.7	18.0	24.2	21.7	100	74	85	90	3.5	30	285									
15	9.5	8.1	7.7	9.8	33.0	20.0	21.4	32.2	27.2	25.4	18.6	26.4	22.6	98	74	84	84	8.9	77	389									
16	10.9	9.9	9.9	10.3	31.0	20.0	21.4	30.0	26.0	24.9	18.8	24.5	18.1	83	70	65	75	0.4	31	247									
17	13.8	11.7	11.4	13.0	32.0	20.0	22.4	30.4	27.0	25.6	16.2	24.3	19.6	80	81	82	79	6.4	56	406									
18	12.9	10.5	10.5	12.5	31.4	19.5	21.6	31.4	26.6	25.1	18.0	26.8	22.4	90	77	86	86	9.9	86	433									
19	10.7	9.7	9.5	11.3	31.5	19.4	21.6	31.0	26.8	25.1	18.9	24.9	18.1	100	70	82	86	8.9	77	406									
20	11.1	9.1	8.9	11.0	31.8	20.0	21.8	30.6	27.2	25.4	18.4	25.1	22.6	95	77	84	85	9.8	85	422									
21	10.7	8.9	8.9	9.5	32.0	20.0	22.4	31.6	27.0	25.9	18.8	24.5	18.1	83	70	65	87	8.7	76	409									
22	10.3	8.7	8.1	9.7	31.2	20.0	22.0	31.4	27.4	25.5	18.3	26.6	26.6	93	77	88	85	10.0	87	443									
23	9.1	9.0	8.1	10.4	32.0	20.2	22.2	32.2	27.2	25.8	18.9	24.7	21.0	95	69	82	85	10.1	88	429									
24	10.2	9.1	8.7	9.9	34.2	20.2	22.4	32.0	27.6	25.6	18.8	26.3	23.1	93	74	84	83	9.2	80	409									
25	10.6	9.1	8.9	10.3	33.5	19.6	21.4	32.2	27.8	27.1	17.0	20.3	23.7	90	53	92	81	9.8	85	429									
26	10.3	9.5	8.9	11.9	32.5	21.8	20.6	29.8	27.0	26.5	16.8	24.3	19.6	95	78	74	85	7.9	69	366									
27	9.8	9.0	8.6	11.7	33.0	21.5	25.2	30.0	27.0	26.6	19.1	25.4	21.8	80	81	82	77	7.5	65	323									
28	10.3	8.7	8.1	10.8	34.5	21.8	23.2	31.0	27.8	26.4	18.1	23.7	20.6	85	71	77	77	9.9	86	429									
29	9.9	9.3	5.8	9.7	31.5	20.2	20.6	30.0	28.0	25.6	16.7	18.8	24.0	93	59	85	78	9.8	85	429									
30	10.1	9.9	8.6	9.5	30.5	20.0	21.8	30.8	28.0	25.3	16.5	21.0	23.2	85	64	82	80	9.8	85	436									
31	9.8	8.2	7.0	9.3	31.6	21.0	24.0	31.6	28.0	26.5	19.7	18.4	22.4	89	56	80	87	9.0	78	438									
TOT																		209.1		11122									
MED	9.8	8.4	8.1	9.8	32.1	21.1	22.7	30.9	27.1	25.8	19.1	24.2	22.2	86	72	83	85			59									
EXT					34.5	19.4																							

ESTACION METEOROLOGICA DE PUNTARENAS

AÑO 1972 MES FEBRERO

Long. 84 50'W Lat. 09 58'N Elevación 3 m.

DIA	PRESION ATMOSFERICA Reducida a 0°C y gravedad normal 1000 +				TEMPERATURA DEL AIRE						HUMEDAD DEL AIRE Tensión de Vapor			Humedad Relativa				SOL Y RADIACION GLOBAL			TIEMPO METEOROS			NUBOSIDAD					
	I	II	III	P	MAX	MIN	I	II	III	T	I	II	III	I	II	III	U	HORAS	%	CAL	≡	●	⛆	I	II	III	N		
1	9.5	6.7	6.2	9.4	32.6	22.0	23.8	32.2	28.2	26.4	20.5	24.7	22.7	93	69	80	83	9.6	83	432									
2	9.7	7.8	7.4	8.9	31.6	21.5	23.8	31.2	28.0	27.0	20.8	24.6	22.2	95	60	87	83	9.9	85	438									
3	9.7	6.3	7.4	9.0	33.2	22.0	24.8	33.2	28.2	26.7	20.7	30.1	24.7	94	65	85	85	8.7	75	213									
4	9.7	7.9	7.9	9.5	35.0	23.0	26.4	35.0	29.4	28.3	20.3	15.0	19.6	79	36	64	56	8.3	72	445									
5	10.7	7.9	7.4	9.8	34.0	25.0	26.0	34.0	29.2	28.5	16.3	23.2	15.8	65	58	51	49	10.0	86	450									
6	9.8	5.9	7.4	9.5	34.0	21.2	24.2	31.6	28.4	27.0	17.2	26.7	24.6	77	77	85	75	7.5	65	414									
7	8.2	8.9	7.0	9.0	33.0	22.0	23.8	32.4	28.2	27.1	19.5	23.2	25.1	89	67	88	79	9.4	80	463									
8	10.9	10.6	9.0	11.0	32.0	21.8	22.0	31.4	28.4	26.7	17.7	20.9	21.2	90	62	77	81	8.0	68	420									
9	12.5	9.0	8.6	11.6	32.4	21.8	22.8	32.4	28.6	27.0	18.6	21.8	21.8	90	60	76	81	9.5	81	453									
10	11.7	11.0	9.4	11.9	33.6	22.2	22.6	33.6	29.0	27.2	19.5	21.4	26.3	95	57	88	79	8.7	74	451									
11	11.4	9.7	9.1	11.4	32.5	20.0	21.4	31.4	28.2	27.0	17.6	23.1	23.1	88	70	81	79	9.6	82	457									
12	11.0	9.4	8.9	11.3	34.0	21.2	24.0	34.0	28.0	27.3	18.8	20.7	24.3	84	71	80	73	9.5	81	432									
13	11.3	9.0	8.2	10.7	33.0	20.0	22.2	32.0	28.4	26.7	16.5	22.4	22.2	85	63	77	73	9.4	80	448									
14	9.9	9.0	8.2	11.4	32.0	20.0	23.0	32.0	29.0	26.2	17.2	22.4	22.2	86	63	85	79	9.7	83	456									
15	11.4	9.1	8.1	11.1	34.0	20.5	23.4	33.2	29.0	26.6	17.6	26.8	24.7	88	57	75	75	9.8	84	460									
16	11.4	9.1	8.1	10.9	33.2	20.0	23.0	33.0	28.0	26.4	17.4	24.2	23.1	79	63	81	77	9.6	82	457									
17	11.4	9.1	8.1	11.0	34.0	20.0	25.4	33.2	28.2	26.6	19.0	20.6	25.5	89	54	89	80	9.7	83	457									
18	10.3	8.6	8.6	11.2	33.2	20.8	23.2	31.6	28.0	26.2	19.3	20.6	22.0	90	60	78	78	9.5	81	460									
19	11.8	10.1	9.9	12.0	33.2	20.0	28.2	32.4	28.4	27.9	13.9	20.0	20.1	49	55	69	53	9.9	84	470									
20	12.1	9.7	9.3	11.6	32.2	23.0	25.2	31.6	27.8	27.4	15.3	21.1	19.9	62	65	71	53	9.8	83	470									
21	11.1	8.9	8.6	10.8	33.0	24.0	27.0	32.2	28.2	27.9	16.2	20.2	16.9	61	56	59	56	9.7	82	466									
22	10.7	9.1	9.4	11.1	35.0	24.8	26.4	33.4	28.0	28.4	17.8	16.8	15.7	69	43	55	56	8.9	75	463									
23	11.1	8.2	7.8	10.4	36.0	24.0	26.8	35.0	27.0	28.3	19.7	14.7	22.2	75	36	83	63	9.2	78	460									
24	9.8	7.4	5.7	9.0	36.0	19.2	22.2	33.4	30.8	27.1	19.8	25.0	17.7	90	65	60	66	9.2	78	467									
25	9.5	7.8	6.7	9.2	33.4	18.5	21.2	32.8	28.6	26.8	16.2	26.1	25.3	86	71	87	80	9.2	78	470									
26	10.5	7.5	8.2	9.8	34.6	21.0	25.4	34.0	28.6	26.7	19.6	21.0	22.4	92	54	77	83	8.7	74	463									
27	9.3	9.1	8.2	10.2	35.4	22.0	23.2	34.2	29.4	27.7	17.4	26.8	24.3	90	53	75	79	6.8	58	476									
28	11.7	9.1	7.8	10.9	33.4	22.0	26.6	33.4	30.2	27.6	18.7	20.7	21.5	72	64	80	70	9.6	81	448									
29	10.5	8.1	7.9	10.3	34.6	21.0	24.8	33.0	28.8	27.1	18.6	24.8	24.4	80	66	83	74	9.1	77	457									
TOT																		266.5		12916									
MED	10.6	8.6	8.1	10.5	33.6	21.5	24.1	32.9	28.6	27.2	18.2	22.4	22.1	82	60	77	72			78									
EXT					36.0	18.5																							

Identificación 078 003 Observador M. CHACON y J. GUTIERREZ

ESTACION METEOROLOGICA DE PUNTARENAS
AÑO 1972 MES ENERO

EVAPORACION		PRECIPITACION		VALORES MAXIMOS EN PERIODOS FIJOS								VIENTO FRECUENCIA Y VELOCIDAD MEDIA SEGUN CADA DIRECCION									DIA
PICHE	TANQUE	TOTAL	DURACION	5'	10'	15'	30'	1h	2h	6h	12h	N	NE	E	SE	S	SW	W	NW	C	
2.4	4.0	0.0										1 5	1 5	2 5	2 7	4 7	3 7	0 00	0 00	11	1
1.8	4.8	0.0										2 5	3 5	5 5	3 6	7 7	0 00	0 00	0 00	4	2
1.6	5.4	18.9	1.30	54.0	36.0	26.4	19.0	17.9				1 5	6 5	1 5	3 8	3 2	4 8	0 00	0 00	6	3
1.0	4.5	3.4	0.05	34.8								1 5	5 4	2 5	3 9	5 6	2 5	1 6	0 00	5	4
1.4	2.8	6.5	0.40	33.6	19.8	19.6	11.8					2 7	4 5	0 00	4 7	1 0	3 8	1 8	0 00	7	5
2.2	3.1	0.0										0 00	4 4	3 6	2 4	0 00	4 6	5 8	1 4	5	6
3.6	4.8	0.0										0 00	4 10	2 6	3 6	1 0	7 8	3 6	0 00	4	7
3.7	5.5	0.0										2 5	6 18	4 5	1 6	0 00	1 7	1 10	2 6	7	8
2.8	3.6	0.0										0 00	0 00	1 4	5 8	2 5	3 11	2 5	1 5	10	9
3.4	2.4	0.4	0.30	1.2	1.2	0.8	0.4					0 00	9 4	1 8	2 8	3 7	2 7	1 5	0 00	6	10
2.2	4.6	3.5	0.30	14.4	9.8	8.0	6.8					0 00	5 5	3 5	2 7	6 6	1 18	0 00	1 6	6	11
0.8	3.5	1.3	0.12	12.0	9.0							1 5	1 4	1 5	6 8	1 0	3 7	2 11	0 00	9	12
1.5	4.7	0.0										0 00	3 4	2 3	0 00	8 4	2 13	0 00	0 00	9	13
1.4	2.6	0.0										0 00	2 4	3 5	0 00	7 7	3 8	1 8	0 00	8	14
2.3	7.3	0.0										0 00	1 4	1 4	2 5	5 5	4 9	1 7	0 00	10	15
1.7	3.2	0.0										1 4	4 7	3 5	2 7	1 6	5 7	0 00	1 4	6	16
2.3	5.5	0.0										0 00	3 5	0 00	0 00	7 6	5 7	0 00	0 00	9	17
1.0	5.2	0.0										0 00	2 5	1 4	1 4	6 4	3 6	1 7	1 6	9	18
1.9	4.3	0.0										1 4	2 4	2 5	1 5	5 6	4 6	0 00	0 00	9	19
2.3	6.8	0.0										0 00	4 5	2 7	1 5	7 4	1 19	0 00	3 7	6	20
2.0	4.3	0.0										0 00	5 5	2 5	3 6	7 5	3 12	0 00	0 00	4	21
2.0	6.2	0.0										0 00	2 5	0 00	1 5	10 6	2 13	0 00	0 00	9	22
2.0	4.1	0.0										0 00	4 5	2 5	1 7	6 4	4 9	0 00	0 00	7	23
1.7	4.8	0.0										1 9	7 7	0 00	1 7	7 4	0 00	0 00	0 00	8	24
2.6	6.2	0.0										0 00	3 5	1 5	1 4	5 5	7 7	0 00	0 00	7	25
2.3	4.7	1.3	0.10	12.0	7.8							0 00	2 4	1 4	0 00	7 5	3 12	0 00	0 00	11	26
4.2	5.4	0.0										0 00	8 13	3 5	2 9	5 3	1 14	0 00	0 00	5	27
4.3	6.8	0.0										1 5	5 10	3 6	3 8	3 2	3 9	0 00	0 00	6	28
2.7	5.6	0.0										0 00	3 6	2 4	1 5	7 4	3 3	1 6	0 00	7	29
2.7	6.5	0.0										0 00	3 4	3 5	4 8	0 00	7 10	0 00	0 00	7	30
4.7	5.6	0.0										1 4	3 4	3 4	3 7	4 2	3 6	2 8	0 00	5	31
72.5	148.8	35.3		54.0	36.0	26.4	19.0	17.9	0.0	0.0	0.0	2 5	15 6	8 5	9 7	19 5	13 8	3 7	1 6	30	

Identificación 078 003 Observador M. CHACON y J. GUTIERREZ

ESTACION METEOROLOGICA DE PUNTARENAS
AÑO 1972 MES FEBRERO

EVAPORACION		PRECIPITACION		VALORES MAXIMOS EN PERIODOS FIJOS								VIENTO FRECUENCIA Y VELOCIDAD MEDIA SEGUN CADA DIRECCION									DIA
PICHE	TANQUE	TOTAL	DURACION	5'	10'	15'	30'	1h	2h	6h	12h	N	NE	E	SE	S	SW	W	NW	C	
3.1	4.8	0.0										0 00	2 5	0 00	4 9	7 4	3 10	0 00	1 6	7	1
4.7	5.8	0.0										1 4	3 4	0 00	4 7	3 9	3 10	2 10	0 00	8	2
3.4	4.8	0.0										0 00	4 4	0 00	5 11	1 0	4 5	1 6	0 00	9	3
11.4	12.5	0.0										0 00	10 19	2 20	1 9	1 8	3 9	1 6	0 00	6	4
11.8	11.1	0.0										0 00	17 20	7 11	0 00	0 00	0 00	0 00	0 00	0	5
3.3	6.9	0.0										1 6	5 7	4 7	0 00	3 6	7 10	1 10	0 00	3	6
5.4	6.3	0.0										0 00	1 5	0 00	0 00	3 6	9 8	0 00	2 5	9	7
2.6	6.8	0.0										0 00	4 5	0 00	3 7	6 6	3 6	0 00	0 00	8	8
2.5	5.8	0.0										0 00	4 5	1 5	0 00	8 7	5 5	0 00	0 00	6	9
3.1	7.4	0.0										0 00	2 4	2 6	4 8	3 3	2 14	3 12	0 00	8	10
2.9	6.4	0.0										0 00	0 00	1 9	0 00	9 5	3 8	0 00	1 5	10	11
3.7	13.8	0.0										0 00	8 10	1 4	1 8	6 5	1 18	0 00	0 00	7	12
2.8	6.4	0.0										1 6	3 4	0 00	0 00	7 4	5 10	0 00	1 6	7	13
3.2	8.8	0.0										0 00	2 5	2 5	0 00	7 5	3 7	1 7	0 00	9	14
5.0	7.3	0.0										2 5	4 4	3 6	0 00	3 3	5 4	1 14	2 5	4	15
2.4	7.0	0.0										1 5	0 00	8 7	1 11	4 4	4 7	1 7	0 00	5	16
3.9	7.7	0.0										1 5	2 5	2 6	2 10	3 2	5 4	0 00	0 00	9	17
3.6	8.4	0.0										1 4	2 5	1 6	1 8	7 4	1 11	2 13	1 6	8	18
15.2	11.9	0.0										3 7	13 29	6 25	0 00	0 00	0 00	0 00	0 00	2	19
9.6	13.6	0.0										0 00	14 24	3 12	2 8	0 00	4 10	1 10	0 00	0	20
12.3	10.0	0.0										0 00	17 24	0 00	0 00	1 0	5 5	1 10	0 00	0	21
12.0	10.9	0.0										0 00	7 8	5 10	10 22	0 00	1 6	1 6	0 00	0	22
8.6	10.1	0.0										0 00	9 16	12 9	0 00	3 8	0 00	0 00	0 00	0	23
4.8	7.1	0.0										1 5	6 6	2 5	0 00	2 2	9 5	0 00	0 00	4	24
3.8	6.8	0.0										0 00	2 4	0 00	0 00	7 4	5 6	0 00	0 00	10	25
2.7	8.1	0.0										1 4	1 4	0 00	0 00	5 4	4 6	4 14	0 00	8	26
3.5	9.1	0.0										0 00	1 4	1 4	1 8	5 1	6 6	1 5	0 00	9	27
5.5	9.5	0.0										0 00	5 13	1 6	4 7	1 6	6 8	3 5	0 00	4	28
4.7	5.8	0.0										3 4	1 6	1 6	0 00	7 3	4 9	1 9	0 00	7	29
161.5	240.9	0.0		0.0	0.0	0.0	0.0	0.0	0.0	0.0	0.0	2 5	21 15	9 10	6 12	16 4	16 7	4 10	1 5	24	

ESTACION METEOROLOGICA DE PUNTARENAS

AÑO 1972 MES MARZO

Long. 84 50'W Lat. 09 58'N Elevación 3 m.

DIA	PRESION ATMOSFERICA Reducida a 0°C y gravedad normal 1000 +				TEMPERATURA DEL AIRE						HUMEDAD DEL AIRE Tensión de Vapor			Humedad Relativa				SOL Y RADIACION GLOBAL			TIEMPO METEOROS			NUBOSIDAD				
	I	II	III	P	MAX	MIN	I	II	III	T	I	II	III	I	II	III	U	HORAS	%	CAL	≡	●	₹	I	II	III	N
1	9.9	7.8	7.0	9.5	35.0	20.4	25.0	34.2	29.2	27.4	17.2	21.6	23.7	74	54	79	75	9.5	81	475							
2	8.6	8.2	7.4	9.2	33.6	21.5	24.0	31.8	29.2	27.2	18.6	26.3	25.5	84	75	84	81	9.2	77	472							
3	9.7	7.4	6.6	9.0	34.0	20.7	24.6	33.4	29.2	27.5	20.0	25.5	26.2	87	66	87	81	9.5	80	478							
4	9.7	7.4	7.8	9.8	35.0	21.0	24.8	35.0	29.4	27.5	19.6	18.8	21.6	84	44	75	79	9.0	76	475							
5	11.1	8.6	8.7	10.8	35.6	21.0	22.6	35.2	29.2	27.5	18.0	25.8	24.9	88	61	83	73	9.1	76	470							
6	11.5	9.0	9.1	11.0	36.2	20.6	25.0	35.6	29.4	28.1	18.8	15.6	16.3	80	36	53	66	9.6	81	485							
7	11.0	8.9	8.6	10.8	38.0	20.0	23.0	36.8	28.2	27.5	17.8	19.7	24.0	87	42	84	74	8.5	71	488							
8	11.3	9.5	9.0	11.3	36.2	20.0	23.4	34.2	29.4	27.5	18.3	20.1	16.3	85	49	53	68	9.7	82	460							
9	11.1	9.3	9.8	11.5	37.0	22.0	24.6	35.6	29.2	28.8	18.7	19.7	17.9	81	45	59	60	7.5	63	435							
10	12.6	9.8	10.3	12.5	36.0	24.0	28.2	35.0	29.6	29.4	18.4	15.2	15.6	64	36	51	56	9.2	77	485							
11	13.2	8.7	9.4	12.2	36.0	24.0	29.2	34.8	29.0	29.1	17.5	23.6	24.2	78	52	80	58	9.8	82	492							
12	12.6	9.1	9.8	11.9	36.5	23.0	26.8	35.2	28.0	28.2	17.9	23.5	26.4	68	51	91	65	10.5	87	492							
13	12.8	9.4	10.3	12.1	35.8	21.0	26.0	33.6	29.2	27.6	18.6	25.6	23.2	70	50	90	75	10.1	85	488							
14	12.6	9.9	9.4	12.2	34.6	21.0	23.4	33.8	29.6	27.4	17.8	23.9	22.7	78	61	74	74	10.2	86	490							
15	12.1	9.8	8.7	11.5	34.0	28.6	24.4	34.0	29.0	27.3	18.8	27.4	25.9	83	69	87	77	10.0	83	490							
16	10.7	8.1	7.1	10.1	35.4	21.0	24.2	33.8	29.2	27.3	16.2	28.3	25.8	72	72	86	81	10.2	85	487							
17	10.6	9.3	7.4	10.0	34.0	20.4	23.4	32.0	29.0	27.1	19.0	21.9	22.6	89	62	76	78	10.0	83	478							
18	10.3	9.3	8.2	10.3	34.0	20.0	23.0	33.0	29.0	26.8	17.7	26.4	24.6	84	71	83	79	9.8	82	488							
19	11.5	9.5	7.7	10.7	34.4	21.2	24.8	33.6	29.4	27.4	19.2	22.3	25.7	83	57	84	80	9.9	82	488							
20	10.5	8.2	8.1	10.0	35.4	22.0	26.6	33.2	29.2	28.3	21.9	29.3	25.3	83	77	83	79	7.6	63	454							
21	9.9	7.8	7.5	9.2	35.0	23.0	26.4	34.0	29.6	28.7	20.1	23.3	21.8	78	58	70	75	7.3	61	448							
22	9.0	7.4	6.9	9.0	34.0	23.6	26.2	31.8	28.8	27.8	22.4	22.3	23.0	88	63	81	82	0.0	0	318							
23	9.3	6.9	6.7	9.9	34.2	21.8	26.4	33.0	28.6	27.9	20.1	23.8	22.7	78	63	77	75	10.0	83	488							
24	9.4	6.5	6.5	8.8	34.0	22.2	22.4	31.8	28.6	27.2	16.7	25.6	22.7	82	73	77	79	8.8	73	478							
25	9.4	8.1	7.5	9.5	33.6	20.8	25.0	31.6	29.2	27.2	19.0	27.2	25.2	80	80	83	76	10.4	87	500							
26	10.7	7.9	7.4	10.0	33.8	21.8	23.2	33.4	29.6	27.3	17.6	26.1	25.2	83	68	83	80	10.3	86	498							
27	9.8	9.9	7.1	9.7	33.8	22.0	26.0	32.0	29.0	27.5	21.0	25.9	24.1	83	73	80	80	5.3	44	428							
28	9.4	6.9	6.6	9.1	34.0	21.6	24.2	32.8	29.2	27.9	19.8	18.7	24.4	87	50	80	78	9.2	77	470							
29	8.9	7.0	6.1	8.7	34.8	24.0	26.6	33.4	29.6	28.8	20.3	26.5	24.6	78	69	79	84	6.2	52	469							
30	8.7	6.2	6.2	8.2	38.0	25.0	26.6	34.8	29.2	28.7	22.2	26.7	25.7	85	64	84	81	9.6	76	409							
31	9.4	6.5	6.5	8.5	35.2	23.0	26.6	35.0	29.0	28.5	21.4	25.2	23.4	86	54	80	79	8.5	70	475							
TOT																		274.3		14551							
MED	10.6	8.3	7.9	10.2	35.1	22.0	25.1	33.8	29.1	27.8	19.1	23.6	23.3	81	60	78	75			74							
EXT					38.0	20.0																					

ESTACION METEOROLOGICA DE PUNTARENAS

AÑO 1972 MES ABRIL

Long 84 50'W Lat. 09 58'N Elevación 3 m.

DIA	PRESION ATMOSFERICA Reducida a 0°C y gravedad normal 1000 +				TEMPERATURA DEL AIRE						HUMEDAD DEL AIRE Tensión de Vapor			Humedad Relativa				SOL Y RADIACION GLOBAL			TIEMPO METEOROS			NUBOSIDAD				
	I	II	III	P	MAX	MIN	I	II	III	T	I	II	III	I	II	III	U	HORAS	%	CAL	≡	●	₹	I	II	III	N
1	9.3	7.4	6.9	9.1	36.4	25.0	27.8	34.2	29.2	29.2	21.2	25.5	25.7	76	63	84	83	7.8	64	447							
2	5.3	5.9	5.1	8.2	37.8	25.0	30.2	33.8	30.0	28.8	18.5	25.5	22.2	57	65	70	79	10.2	84	435							
3	8.5	6.3	5.9	7.3	36.8	23.2	26.2	34.2	30.0	30.5	20.5	24.8	25.7	80	62	81	68	8.3	69	402							
4	6.7	5.1	4.7	7.0	37.2	25.0	30.0	36.6	30.8	30.6	18.3	23.2	21.6	57	50	65	60	10.2	84	489							
5	7.1	6.1	6.5	7.8	37.0	22.8	28.8	34.8	30.4	29.7	18.1	29.0	23.8	61	69	73	63	11.0	91	490							
6	7.4	6.5	6.1	7.6	37.8	23.0	28.8	36.0	30.8	29.1	18.9	21.0	20.1	63	47	60	72	10.2	84	500							
7	7.9	6.5	6.9	8.2	36.7	23.8	25.2	35.4	29.6	28.9	20.0	24.2	25.6	90	64	84	76	8.5	70	484							
8	9.4	7.8	7.4	9.5	35.2	22.0	26.8	34.2	29.2	28.3	18.5	23.6	26.4	70	58	86	79	8.1	67	466							
9	10.3	8.6	8.5	10.3	34.4	23.0	26.4	34.0	30.0	28.3	21.9	26.2	27.8	85	66	87	79	7.4	61	431							
10	11.9	8.9	8.6	11.1	36.0	23.0	28.4	35.4	30.2	29.0	23.2	18.8	16.4	80	49	51	65	7.9	65	332							
11	10.9	7.5	7.5	9.8	37.4	24.0	27.4	35.8	31.0	29.6	21.8	23.6	21.9	80	54	65	63	10.8	83	460							
12	9.1	7.5	8.9	9.5	37.0	22.0	26.6	31.6	25.0	27.5	23.0	25.3	22.2	88	72	94	79	7.2	59	364							
13	10.3	8.5	9.1	10.4	33.8	23.0	25.6	32.2	28.8	27.3	21.9	24.6	23.4	89	68	74	81	6.4	52	447							
14	10.1	8.2	7.9	10.1	34.0	23.0	26.4	32.2	28.6	27.7	23.1	20.9	22.0	89	58	75	81	6.4	52	466							
15	10.9	8.9	9.1	11.0	34.2	22.8	27.8	33.2	29.0	28.3	23.9	23.7	27.8	85	62	80	82	7.6	62	466							
16	9.4	7.8	7.4	10.9	34.2	23.4	28.2	34.2	29.2	28.1	21.9	26.2	27.8	90	64	84	85	8.5	70	477							
17	11.3	9.9	9.0	10.2	34.0	24.0	28.0	33.2	29.6	28.9	22.3	25.8	21.8	78	67	70	83	9.6	79	507							
18	11.0	10.1	9.8	10.6	34.8	24.8	28.0	33.8	27.2	28.3	23.4	25.0	26.3	84	63	98	82	10.0	82	456							
19	13.5	9.9	10.6	11.6	35.8	24.8	26.8	35.0	25.8	27.9	20.2	23.6	23.4	77	56	94	79	7.8	64	447							
20	11.5	10.6	10.3	11.6	35.2	22.0	26.6	31.6	25.8	26.8	21.1	26.1	23.4	81	75	94	88	7.6	62	480							
21	12.2	10.1	10.6	11.8	33.0	22.8	26.4	32.0	25.4	21.4	23.1	23.4	22.4	87	77	99	86	8.8	72	426							
22	12.5	11.3	9.9	10.3	32.2	22.5	26.2	31.8	29.4	28.3	22.0	26.0	26.4	86	74	86	81	9.5	78	475							
23	12.3	11.3	8.6	11.9	33.4	21.0	25.6	31.4	29.2	27.2	20.5	25.8	21.8	83	75	87	77	9.4	77	499							
24	12.5	10.3	7.1	11.0	33.1	20.6	26.8	32.6	28.8	27.6	18.1	26.5	22.2	69	72	75	81	10.3	84	519							
25	11.1	9.0	7.4	11.0	33.2	22.8	26.2	32.2	29.4	28.2	21.6	24.6	24.7	85	68	80	80	10.4	85	505							
26	10.1	8.9	7.9	9.4	33.8	22.6	26.4	33.2	29.6	28.3	20.4	22.0	23.8	79	58	77	79	9.1	74	462							
27	11.3	10.3	9.3	10.7	33.9	22.8	27.2	31.2	29.0	27.8	20.1	25.7	24.6	75	77	83	81	9.6	78	498							
28	11.4	11.9	9.5	10.9	33.1	22.0	26.4	31.4	29.6	27.8	19.7	23.7	23.4	76	69	75	79	8.6	70	505							
29	11.3	9.3	9.0	10.9	34.6	23.4	27.6	33.8	29.2	27.7	23.6	27.2	24.0	85	68	79	84	8.9	72	423							
30	9.9	8.7	7.4	9.3	33.6	23.6	27.8	33.2	29.8	27.1	22.4	25.3	23.7	80	66	75	81	11.2	91								
TOT																		267.3		13360							
MED	10.2	8.6	8.1	10.0	34.9	23.1	27.2	33.4	29.0	28.1	21.1	24.6	23.7	79	65	80	78			73							
EXT					37.8	20.6																					

Identificación 078 003 Observador M. CHACON y J. GUTIERREZ

ESTACION METEOROLOGICA DE PUNTARENAS
AÑO 1972 MES MARZO

EVAPORACION PICHE	EVAPORACION TANQUE	PRECIPITACION TOTAL	PRECIPITACION DURACION	VALORES MAXIMOS EN PERIODOS FIJOS 5'	10'	15'	30'	1h	2h	6h	12h	VIENTO FRECUENCIA Y VELOCIDAD MEDIA SEGUN CADA DIRECCION N	NE	E	SE	S	SW	W	NW	C	DIA
4.3	5.9	0.0										0 00	0 00	2 7	5 10	1 0	3 4	3 18	1 5	9	1
3.4	6.7	0.0										0 00	2 5	0 00	2 5	8 6	2 6	2 9	0 00	8	2
3.0	7.2	0.0										1 4	3 4	2 4	1 7	6 4	4 5	1 8	1 5	5	3
3.1	7.1	0.0										0 00	1 5	1 8	0 00	5 5	5 4	1 6	2 5	9	4
4.3	7.1	0.0										1 5	1 9	1 4	1 11	3 6	4 4	0 00	3 9	10	5
8.1	10.3	0.0										0 00	10 17	2 5	0 00	1 4	0 00	2 10	1 6	8	6
4.6	7.1	0.0										0 00	4 11	2 6	1 7	4 2	3 8	3 9	2 8	5	7
5.3	10.4	0.0										2 5	4 8	2 6	1 8	3 5	5 2	1 4	1 4	5	8
8.1	6.8	0.0										1 5	10 12	3 6	3 10	1 4	0 00	2 9	1 7	3	9
9.8	12.7	0.0										2 18	16 16	2 10	1 5	0 00	0 00	0 00	0 00	3	10
3.8	10.0	0.0										0 00	16 13	5 7	1 7	0 00	2 5	0 00	0 00	0	11
6.5	8.8	0.0										2 8	3 13	1 4	1 5	3 7	7 7	0 00	4 6	3	12
4.1	7.9	0.0										2 4	3 4	0 00	1 6	2 4	8 4	1 9	0 00	7	13
4.0	7.8	0.0										0 00	1 5	4 5	1 6	5 5	5 2	0 00	3 5	5	14
3.2	7.8	0.0										1 4	2 5	1 6	2 4	6 4	2 6	2 10	1 5	7	15
3.5	6.5	0.0										0 00	5 5	1 4	2 9	4 2	0 00	5 14	0 00	7	16
3.0	7.9	0.0										0 00	8 5	0 00	2 8	5 4	3 9	0 00	1 7	4	17
3.0	5.7	0.0										0 00	6 5	1 4	4 7	6 5	3 6	0 00	0 00	4	18
3.3	7.2	0.0										2 5	1 6	2 5	4 8	4 5	5 2	0 00	0 00	6	19
4.8	8.1	0.0										1 5	3 4	1 5	4 8	4 4	4 4	1 5	0 00	6	20
2.6	8.3	0.0										3 4	0 00	0 00	1 5	6 6	8 7	2 7	0 00	4	21
2.8	5.1	0.0										1 4	1 4	0 00	0 00	5 7	7 6	1 7	5 5	4	22
3.0	8.5	0.0										1 4	0 00	1 5	0 00	11 4	4 8	1 9	0 00	6	23
3.3	7.0	0.9	0.30	4.8	2.4	1.6	1.4					2 4	0 00	1 6	2 5	2 3	12 9	0 00	0 00	5	24
3.2	6.3	0.0										0 00	0 00	3 5	1 6	7 9	4 12	1 5	0 00	8	25
3.2	6.4	0.0										1 4	2 4	0 00	0 00	8 5	4 7	0 00	0 00	9	26
2.9	5.7	0.0										0 00	0 00	1 5	2 6	8 7	2 12	1 5	0 00	10	27
4.2	6.9	0.0										1 4	3 4	2 5	2 11	7 3	3 12	1 8	0 00	5	28
3.4	7.9	0.0										0 00	3 4	4 5	5 10	4 1	3 12	0 00	0 00	5	29
3.6	8.5	0.0										1 6	4 5	2 4	4 10	0 00	6 11	0 00	3 4	4	30
3.8	6.2	0.0										2 4	2 5	0 00	9 9	4 4	0 00	0 00	1 6	6	31
129.2	235.8	0.9		4.8	2.4	1.6	1.4	0.0	0.0	0.0	0.0	4 6	15 10	6 6	8 8,18	5 16	7 4	10 4	6 24		

Identificación 078 003 Observador M. CHACON y J. GUTIERREZ

ESTACION METEOROLOGICA DE PUNTARENAS
AÑO 1972 MES ABRIL

EVAPORACION PICHE	EVAPORACION TANQUE	PRECIPITACION TOTAL	PRECIPITACION DURACION	VALORES MAXIMOS EN PERIODOS FIJOS 5'	10'	15'	30'	1h	2h	6h	12h	VIENTO FRECUENCIA Y VELOCIDAD MEDIA SEGUN CADA DIRECCION N	NE	E	SE	S	SW	W	NW	C	DIA
3.1	6.9	0.0										0 00	1 4	3 7	0 00	9 4	3 11	0 00	0 00	8	1
5.5	7.4	0.0										1 5	3 5	1 9	0 00	6 3	5 6	0 00	0 00	8	2
8.2	11.0	0.0										0 00	15 14	2 6	0 00	5 8	2 8	0 00	0 00	0	3
17.6	13.5	0.0										1 5	12 18	1 10	0 00	0 00	6 6	1 5	0 00	3	4
4.4	8.0	0.0										6 9	0 00	0 00	0 00	2 5	9 8	3 7	0 00	4	5
11.0	8.9	0.0										3 4	3 6	0 00	1 4	2 4	7 9	5 6	1 4	2	6
4.4	8.4	0.0										1 4	2 4	2 5	1 6	4 9	5 12	0 00	2 6	7	7
2.2	9.6	0.0										1 4	0 00	1 4	1 5	6 6	4 3	2 8	0 00	9	8
6.1	7.8	0.0										1 5	1 6	1 7	1 6	7 7	3 6	0 00	1 8	8	9
6.0	6.6	0.0										0 00	9 11	3 12	0 00	0 00	3 10	1 11	1 5	7	10
7.8	12.4	0.0										2 7	6 13	6 8	0 00	0 00	3 9	1 14	1 4	5	11
3.9	2.9	6.1	1.40	24.0	15.6	16.4	10.0	0.5	0.7			2 5	5 10	2 6	2 13	2 0	0 00	1 5	0 00	10	12
3.6	7.0	0.0										1 5	4 5	1 6	3 13	6 4	1 18	1 9	1 7	6	13
3.2	7.0	0.0										1 5	2 5	2 5	1 11	7 3	1 19	0 00	3 4	7	14
3.1	6.3	0.0										0 00	2 4	2 6	2 9	5 2	4 10	0 00	0 00	9	15
3.0	14.1	0.0										0 00	1 4	0 00	1 11	7 2	5 6	1 7	0 00	9	16
3.2	17.4	0.0										0 00	0 00	0 00	0 00	11 2	2 13	1 4	0 00	10	17
3.1	8.4	1.0	0.30	6.0	3.0	2.0	2.0					0 00	2 4	1 6	0 00	6 5	4 8	0 00	1 5	10	18
3.9	5.9	0.8	0.10	9.6	6.0							0 00	0 00	6 6	7 10	2 3	5 5	0 00	0 00	4	19
2.7	6.0	10.4	0.30	51.6	37.2	26.8	20.4					3 4	0 00	2 6	2 10	3 5	5 11	0 00	0 00	9	20
2.5	8.2	9.8	0.20	48.0	42.0	33.6	19.2					0 00	8 4	1 10	2 10	3 0	3 10	1 6	0 00	6	21
3.2	6.0	0.0										0 00	5 5	0 00	3 9	7 6	2 13	0 00	0 00	7	22
3.0	8.2	0.0										1 5	4 5	3 5	0 00	8 4	2 15	0 00	0 00	6	23
4.4	7.0	0.0										0 00	3 4	0 00	3 10	7 0	3 11	0 00	0 00	8	24
3.1	7.4	0.0										1 4	1 4	2 5	2 10	8 2	4 7	1 6	0 00	5	25
3.1	6.8	0.0										0 00	3 5	0 00	3 8	5 4	4 11	0 00	0 00	9	26
2.9	7.6	0.0										0 00	1 4	1 4	1 7	10 3	2 13	0 00	0 00	9	27
3.2	7.9	0.0										0 00	9 4	2 9	3 10	4 0	4 8	0 00	0 00	2	28
2.5	8.2	1.5	1.00	7.2	4.8	4.0	2.4	1.5				2 6	5 4	0 00	1 9	5 0	5 9	1 5	0 00	5	29
2.9	6.2	0.0										0 00	6 4	3 5	1 7	7 2	4 9	0 00	0 00	3	30
136.8	249.0	29.6		51.6	42.0	33.6	20.4	1.5	0.7	0.0	0.0	4 6	16 8	7 7	6 9	21 3	15 9	3 7	2 5	27	

ESTACION METEOROLOGICA DE PUNTARENAS

AÑO 1972 MES MAYO

Long. 84 50'W Lat. 09 58'N Elevación 3 m.

DIA	PRESION ATMOSFERICA Reducida a 0°C y gravedad normal 1000 +				TEMPERATURA DEL AIRE						HUMEDAD DEL AIRE Tensión de Vapor			Humedad Relativa				SOL Y RADIACION GLOBAL			TIEMPO METEOROS			NUBOSIDAD				
	I	II	III	P	MAX	MIN	I	II	III	T	I	II	III	I	II	III	U	HORAS	%	CAL	≡	●	⁂	I	II	III	N	
1	8.6	7.9	7.1	8.3	34.6	22.4	28.4	33.0	29.4	28.3	22.8	26.7	26.4	79	71	86	81	10.5	85	495								
2	8.6	7.4	7.4	7.9	35.4	25.0	26.8	31.8	29.4	28.1	22.5	23.9	24.3	85	68	79	83	2.8	23	373								
3	9.3	8.2	7.9	8.7	34.2	23.2	27.0	33.6	29.6	26.3	20.1	26.0	26.7	75	67	86	84	5.9	48	392								
4	10.2	9.3	8.6	9.4	37.8	24.9	29.4	32.8	28.2	28.8	23.5	25.1	24.7	76	67	91	82	8.7	71	484								
5	9.9	8.6	8.5	9.5	37.8	23.8	28.8	34.8	30.4	29.5	25.0	26.7	26.7	84	64	82	81	11.0	89	498								
6	9.9	7.7	7.4	9.0	35.2	24.8	26.8	34.6	30.2	29.5	22.9	23.8	27.7	86	58	86	81	4.0	33	364								
7	9.0	7.9	7.0	8.3	34.8	23.0	28.8	33.0	29.2	28.8	22.2	24.6	26.5	75	65	88	81	10.8	88	459								
8	10.6	9.0	8.1	9.2	35.0	23.8	29.4	34.2	26.4	28.7	22.3	24.2	23.4	73	67	91	87	7.7	63	408								
9	9.0	7.4	7.5	8.5	35.0	23.0	28.4	34.0	27.2	27.6	23.2	25.8	23.4	80	65	87	84	8.8	72	450								
10	10.5	9.9	9.0	9.8	34.0	25.0	25.8	33.4	29.2	27.6	23.4	24.4	23.2	94	63	76	84	3.5	28	423								
11	11.4	9.3	9.4	10.1	34.6	23.9	26.4	33.2	29.8	28.5	22.7	27.1	24.9	88	71	79	82	6.5	52	450								
12	10.5	8.6	7.9	9.4	36.0	24.4	28.4	33.4	30.8	28.5	24.8	25.3	26.5	86	74	80	84	8.4	68	465								
13	9.7	9.1	8.2	9.1	32.8	24.6	27.6	32.8	26.4	27.4	24.0	23.8	21.2	87	78	82	88	0.5	4	322								
14	11.7	9.3	8.6	10.4	33.0	25.2	26.8	32.2	29.0	27.4	23.6	24.2	24.1	89	67	80	88	4.6	37	392								
15	9.3	8.2	10.6	10.9	32.0	24.8	27.2	29.6	24.8	26.1	22.7	24.6	23.1	84	79	98	90	3.3	27	320								
16	10.6	9.8	7.9	10.2	32.4	23.2	26.8	31.2	29.0	27.6	22.9	25.5	27.9	86	75	93	84	9.2	74	462								
17	9.9	8.6	7.4	9.1	31.8	24.8	27.6	30.2	27.4	27.2	23.2	28.1	24.1	84	87	88	84	3.8	31	308								
18	9.3	7.9	7.4	8.6	31.4	24.4	25.8	31.0	28.2	27.1	23.7	27.7	25.7	95	82	90	85	5.5	44	378								
19	9.3	7.9	9.0	9.9	31.0	23.8	25.8	31.0	28.6	26.8	24.1	26.0	24.7	97	77	84	85	7.1	57	298								
20	11.1	10.2	9.8	11.2	31.6	23.0	26.8	31.2	29.2	26.6	22.9	25.1	23.2	86	74	81	84	3.9	31	370								
21	14.6	13.4	12.2	13.4	30.2	23.0	24.6	28.8	28.0	26.1	21.7	23.4	23.4	93	83	83	84	2.0	16	331								
22	13.0	11.3	10.2	12.1	34.2	24.0	26.4	33.0	27.0	27.1	23.1	22.5	21.6	89	60	81	82	4.6	37	380								
23	12.2	9.4	11.0	11.1	33.2	24.0	27.2	33.2	25.2	27.0	22.7	27.5	23.7	84	72	98	83	8.0	65	434								
24	11.0	10.6	10.3	10.6	32.4	23.6	25.2	31.6	26.8	26.7	22.5	26.1	24.8	94	75	94	84	6.3	51	410								
25	10.7	9.9	9.9	10.8	33.8	23.0	26.2	30.2	25.0	26.2	22.8	27.7	22.5	89	86	94	87	6.8	55	362								
26	10.2	9.3	9.9	10.2	32.0	23.4	27.0	31.2	23.4	25.8	22.4	26.3	20.9	84	77	97	88	6.3	51	399								
27	11.0	9.9	9.5	10.7	31.6	22.8	26.6	31.4	25.2	25.7	24.9	27.1	25.3	95	79	97	96	3.1	25	329								
28	10.9	9.5	9.9	10.6	32.4	23.0	25.2	32.0	24.2	25.9	22.5	25.5	22.9	94	72	100	92	4.8	38	362								
29	11.3	9.9	9.3	10.4	32.5	22.0	26.4	30.6	27.4	26.7	23.4	24.5	22.6	91	74	82	92	6.1	49	390								
30	10.6	9.9	9.3	12.1	32.2	23.8	27.2	30.6	28.2	27.3	23.0	26.6	25.3	85	81	88	92	2.3	18	344								
31	10.6	9.3	7.4	11.6	34.0	23.6	27.2	32.8	29.0	27.9	23.8	26.0	24.1	89	70	80	92	7.0	56	373								
TOT																		183.8		12225								
MED	10.5	9.2	8.8	10.0	33.4	23.8	27.0	32.1	27.8	27.4	23.1	25.5	24.3	86	73	84	86		48									
EXT					37.8	22.0																						

ESTACION METEOROLOGICA DE PUNTARENAS

AÑO 1972 MES JUNIO

Long. 84 50'W Lat. 09 58'N Elevación 3 m.

DIA	PRESION ATMOSFERICA Reducida a 0°C y gravedad normal 1000 +				TEMPERATURA DEL AIRE						HUMEDAD DEL AIRE Tensión de Vapor			Humedad Relativa				SOL Y RADIACION GLOBAL			TIEMPO METEOROS			NUBOSIDAD				
	I	II	III	P	MAX	MIN	I	II	III	T	I	II	III	I	II	III	U	HORAS	%	CAL	≡	●	⁂	I	II	III	N	
1	10.1	8.7	6.9	8.9	33.5	24.8	27.2	32.2	29.0	28.5	24.2	26.3	25.3	90	73	84	90	0.0	0	326								
2	8.7	7.9	6.6	8.1	34.0	24.0	27.8	33.0	28.4	28.2	23.9	26.7	24.8	85	71	86	92	8.1	65	402								
3	9.5	8.2	8.1	8.6	32.1	23.6	27.2	30.6	29.0	27.6	22.7	24.1	24.1	84	73	80	92	5.0	40	371								
4	9.3	8.6	7.4	8.7	34.0	23.2	26.6	32.6	29.6	27.5	23.7	25.6	25.0	92	69	74	88	5.7	46	441								
5	9.3	7.5	8.3	8.8	33.8	23.0	27.6	32.8	25.0	26.8	22.1	25.5	22.2	80	68	94	92	9.1	73	389								
6	9.1	8.7	8.1	9.3	32.4	24.2	26.4	31.8	25.0	26.6	22.3	28.2	23.4	83	80	98	89	5.2	42	358								
7	9.7	9.4	8.6	10.2	32.0	23.0	24.6	30.2	28.2	26.2	22.4	26.8	24.9	97	83	87	88	0.0	0	279								
8	11.4	9.3	10.2	11.2	31.0	23.2	25.8	29.4	27.0	26.5	23.4	25.5	22.4	94	81	84	87	0.9	7	304								
9	11.9	11.5	10.1	11.5	29.8	23.8	25.6	29.4	26.8	25.9	22.3	22.4	21.3	91	77	81	86	0.0	0	285								
10	11.7	10.6	9.4	11.1	32.2	23.0	25.2	30.8	26.2	26.1	21.8	24.9	23.2	91	75	91	88	2.6	21	282								
11	12.3	11.3	9.7	10.9	31.6	23.0	25.0	29.6	27.2	26.0	22.2	23.8	23.8	94	77	88	89	0.5	4	262								
12	11.3	11.3	10.3	11.3	32.0	23.2	25.2	27.4	25.6	25.7	22.9	21.8	22.3	95	80	91	90	5.1	41	338								
13	11.4	9.9	9.4	11.0	33.4	23.0	26.4	32.8	27.8	27.0	22.5	25.1	25.5	88	67	91	84	5.4	43	413								
14	11.0	11.7	10.6	10.9	33.4	22.6	27.2	30.0	28.2	27.0	23.0	26.1	24.5	85	82	85	84	6.4	51	371								
15	11.3	10.3	9.0	10.4	33.0	22.2	26.4	30.8	28.6	27.1	23.4	28.3	25.1	91	85	86	84	11.1	89	447								
16	10.3	9.7	8.3	9.7	33.8	22.6	27.2	30.4	29.2	27.4	24.6	25.5	25.7	91	68	84	83	8.2	66	393								
17	9.4	9.3	8.6	9.8	33.2	22.5	26.8	32.0	29.6	27.7	23.2	23.8	26.7	88	67	86	80	10.8	86	447								
18	11.0	9.9	9.7	10.7	33.5	23.6	27.3	32.8	29.4	28.0	24.2	28.6	26.8	89	77	87	83	9.9	79	294								
19	11.5	11.3	10.5	11.4	32.0	24.5	26.4	30.8	27.0	27.4	23.8	27.4	25.4	92	82	87	87	0.5	4	329								
20	11.7	11.3	11.9	11.7	32.0	23.6	27.2	29.2	25.2	26.1	25.4	29.1	22.5	94	96	94	89	4.9	39	432								
21	11.9	10.5	9.8	11.3	33.0	23.2	27.0	31.6	27.8	26.6	25.1	29.2	24.3	94	84	87	88	7.1	57	386								
22	11.7	10.3	10.3	12.0	33.0	23.2	25.4	31.6	25.0	26.7	22.8	28.3	23.4	94	81	98	88	6.7	54	393								
23	11.4	10.0	9.8	11.6	33.0	23.5	26.6	32.2	28.4	27.3	24.1	20.5	25.6	92	57	88	85	4.3	34									
24	10.2	10.3	10.0	11.3	31.6	22.4	26.4	29.6	25.4	26.2	21.2	28.0	21.3	82	90	87	82	2.8	22	311								
25	10.4	10.1	9.6	10.5	31.4	23.2	27.6	29.6	27.0	26.5	24.0	25.9	22.8	87	83	85	86	4.6	37	305								
26	9.8	9.3	9.2	10.4	30.8	22.0	26.4	28.4	28.4	26.5	22.3	22.1	22.8	86	76	79	84	4.1	33	262								
27	9.6	9.2	6.2	9.2	32.5	22.0	26.2	31.4	29.2	27.4	23.2	27.5	25.7	91	80	84	82	7.8	62	428								
28	7.7	6.1	6.9	8.1	34.0	23.0	25.6	31.8	29.6	28.1	22.7	27.3	24.2	92	77	78	87	9.9	79	447								
29	7.4	6.2	5.3	7.4	34.6	24.5	28.2	33.8	29.2	28.8	21.8	29.0	24.8	76	73	82	87	8.1	65	407								
30	7.4	5.8	4.8	6.9	32.6	24.0	29.2	32.4	29.8	28.5	27.3	29.3	25.8	90	80	82	91	7.6	61	422								
TOT																		162.4		10522								
MED	10.3	9.5	8.8	10.1	32.6	23.3	26.6	31.0	27.7	27.1	23.3	26.1	24.1	89	78	86	87		43									
EXT					34.6	22.0																						

Identificación 078 003 Observador M. CHACON y J. GUTIERREZ

ESTACION METEOROLOGICA DE PUNTARENAS
AÑO 1972 MES MAYO

EVAPORACION		PRECIPITACION		VALORES MAXIMOS EN PERIODOS FIJOS								VIENTO FRECUENCIA Y VELOCIDAD MEDIA SEGUN CADA DIRECCION									DIA
PICHE	TANQUE	TOTAL	DURACION	5'	10'	15'	30'	1h	2h	6h	12h	N	NE	E	SE	S	SW	W	NW	C	
2.9	11.5	0.0										1 4	1 4	0 00	3 11	9 4	1 20	0 00	0 00	9	1
2.6	5.8	0.0										0 00	1 5	3 6	0 00	6 6	4 6	0 00	0 00	10	2
3.6	6.1	0.0										1 4	6 5	1 7	0 00	8 4	2 14	0 00	0 00	6	3
3.6	7.5	0.0										0 00	3 8	3 5	3 14	0 00	3 13	2 10	1 8	9	4
3.2	8.9	0.0										0 00	0 00	1 5	2 10	5 2	6 8	0 00	0 00	9	5
3.3	6.0	0.0										1 4	2 5	1 5	0 00	7 5	4 6	0 00	0 00	9	6
3.4	6.9	0.0										0 00	0 00	2 5	2 9	7 4	3 6	0 00	0 00	10	7
2.4	7.0	3.1	0.30	18.0	13.2	10.0						2 4	5 4	3 10	1 14	2 4	3 8	0 00	0 00	8	8
2.7	6.4	0.0										0 00	7 5	1 7	1 12	4 0	3 11	0 00	0 00	8	9
2.2	5.8	1.2	0.05	14.4								2 4	6 5	1 11	2 7	4 6	2 14	2 8	2 6	3	10
2.7	6.8	0.0										2 5	7 4	1 5	3 8	8 5	0 00	0 00	0 00	3	11
3.5	5.8	20.8	0.25	114.0	72.0	65.2	41.2					0 00	7 4	2 7	0 00	6 3	4 6	0 00	1 4	4	12
3.4	4.3	2.7	0.30	9.6	7.2	6.0	4.8					1 4	5 7	1 6	2 11	6 5	1 18	2 7	1 4	5	13
1.6	5.0	30.8	0.30	118.8	100.2	99.2	58.4					1 5	2 4	0 00	1 4	6 2	5 8	0 00	0 00	9	14
1.1	3.8	6.6	3.20	6.0	5.4	4.8	4.6	3.0	2.9			0 00	6 8	0 00	1 7	2 5	6 13	0 00	0 00	9	15
1.9	5.4	0.8	1.20	3.6	2.4	2.0						0 00	5 6	0 00	2 8	5 5	3 11	0 00	0 00	9	16
1.7	4.6	6.6	1.20	30.0	21.6	18.0	10.0	6.0				1 7	9 6	4 5	0 00	6 6	1 4	0 00	0 00	3	17
1.5	6.1	14.1	5.40	13.2	7.8	8.0	6.6	5.3	3.4			1 4	2 4	2 8	0 00	10 6	3 6	0 00	2 7	4	18
1.5	6.4	7.0	5.35	14.4	7.8	6.0	3.8	2.5	3.6			2 6	4 6	0 00	0 00	8 3	2 13	0 00	0 00	8	19
1.6	4.0	95.5	6.15	116.4	82.8	78.0	65.2	58.8	40.1			1 4	3 6	3 7	0 00	4 7	4 9	0 00	0 00	9	20
1.4	2.0	2.5	0.20	14.4	12.6	9.2						1 5	3 5	2 6	2 6	6 4	0 00	2 7	2 5	5	21
2.2	6.3	0.6	0.05	7.2								3 5	2 5	1 6	2 8	2 7	3 9	1 12	3 4	7	22
1.9	8.3	49.5	3.40	120.0	120.0	106.0	80.0	46.0	23.8			4 6	0 00	1 7	2 9	6 6	1 15	0 00	0 00	10	23
1.6	6.2	8.2	0.40	58.8	42.0	28.0	15.4					3 8	3 5	0 00	0 00	7 3	2 11	0 00	1 6	8	24
1.6	3.7	2.4	2.05	4.8	3.0	2.4	2.2	1.4	1.1			1 4	8 5	3 6	0 00	4 6	2 13	0 00	1 6	5	25
1.4	5.3	25.2	8.35	30.0	27.0	25.2	16.6	10.5	6.6	3.8		1 4	4 5	1 17	0 00	4 4	3 9	0 00	1 6	10	26
1.4	7.6	0.0										0 00	4 5	1 7	1 9	1 0	3 4	2 8	1 5	11	27
1.5	7.5	12.0	5.00	13.2	9.0	7.6	5.2	3.1	2.1			2 4	1 5	4 6	1 12	1 0	4 8	1 8	1 5	9	28
1.7	6.4	0.0										0 00	8 4	2 5	1 7	4 8	3 7	0 00	0 00	6	29
2.7	4.6	0.0										0 00	1 4	1 4	0 00	8 4	2 12	0 00	1 4	11	30
1.9	4.9	0.0										0 00	3 4	0 00	2 5	5 7	4 7	0 00	0 00	10	31
69.7	186.9	289.6										4 5	16 5	6 6	5 9	22 4	12 9	2 8	2 5	32	
				120.0	120.0	106.0	80.0	58.8	40.1	3.8	0.0										

Identificación 078 003 Observador M. CHACON y J. GUTIERREZ

ESTACION METEOROLOGICA DE PUNTARENAS
AÑO 1972 MES JUNIO

EVAPORACION		PRECIPITACION		VALORES MAXIMOS EN PERIODOS FIJOS								VIENTO FRECUENCIA Y VELOCIDAD MEDIA SEGUN CADA DIRECCION									DIA
PICHE	TANQUE	TOTAL	DURACION	5'	10'	15'	30'	1h	2h	6h	12h	N	NE	E	SE	S	SW	W	NW	C	
1.8	4.7	0.0										1 5	3 4	0 00	0 00	8 6	3 7	2 10	5	6	1
1.5	4.7	1.3	0.30	6.0	3.6	3.2	2.4					0 00	4 5	1 4	2 8	4 6	3 9	0 00	0 00	10	2
1.6	5.1	0.0										0 00	9 5	0 00	2 7	7 8	2 7	1 5	0 00	3	3
2.0	5.1	0.0										2 5	4 5	1 5	6 8	2 8	3 7	1 7	0 00	5	4
1.4	4.8	5.7	2.50	24.0	17.4	15.2	8.4	4.3	2.2			1 5	6 6	2 6	2 7	3 4	4 10	0 00	0 00	6	5
1.2	4.8	117.4	8.00	118.8	117.6	112.4	97.6	62.7	33.9	18.4		0 00	6 6	2 6	3 7	7 7	1 13	1 13	1 6	3	6
1.3	3.3	1.0	2.10	1.2	1.2	1.2	1.0	0.7	0.5			1 4	3 6	2 5	3 8	3 6	1 20	3 7	4 8	4	7
1.1	1.3	0.0										1 4	0 00	1 6	3 7	4 6	0 00	2 5	1 4	12	8
1.5	6.2	2.4	0.50	6.0	5.4	5.2	2.8					5 6	0 00	0 00	0 00	0 00	0 00	5 15	6 10	8	9
1.1	3.5	6.4	4.00	6.0	6.0	6.0	5.0	3.6	2.2			2 5	9 5	1 6	0 00	2 5	3 8	0 00	0 00	7	10
1.1	3.5	0.3	0.15	1.2	1.2	1.2						2 6	3 6	0 00	0 00	5 5	2 6	0 00	1 5	11	11
1.2	0.9	0.3	0.60									3 11	2 4	0 00	0 00	0 00	2 13	2 10	5 8	10	12
1.3	4.3	0.0										1 7	3 5	1 4	0 00	3 6	4 6	0 00	1 7	11	13
1.4	6.2	0.0										0 00	4 6	2 5	3 5	8 6	1 8	0 00	0 00	6	14
1.7	6.1	0.0										0 00	1 6	4 5	3 6	9 5	0 00	0 00	0 00	7	15
1.6	2.8	0.0										0 00	8 5	1 4	2 6	7 7	1 6	0 00	0 00	5	16
2.0	5.9	0.0										1 5	7 5	0 00	0 00	9 6	0 00	0 00	2 6	5	17
1.7	7.2	0.0										1 4	2 4	0 00	2 6	4 8	5 8	1 6	2 4	7	18
1.4	5.5	1.1	0.40	3.6	2.4	2.4						1 5	1 8	0 00	4 9	0 00	4 9	1 10	3 6	10	19
1.1	4.2	1.4	1.20	3.6	3.0	2.0	1.6	0.9				1 5	6 5	3 7	3 6	5 4	0 00	0 00	0 00	6	20
0.9	2.2	0.0										1 5	4 5	0 00	1 7	7 7	2 14	0 00	0 00	9	21
0.7	6.9	3.3	0.30	12.0	9.0	8.8	6.0					2 5	4 5	0 00	0 00	5 6	2 12	0 00	0 00	11	22
2.0	5.4	0.0										1 4	3 5	3 11	3 9	4 6	0 00	2 8	1 9	7	23
1.6	4.5	0.0										1 4	4 4	3 8	1 9	6 7	0 00	0 00	0 00	9	24
1.4	4.3	0.0										1 4	4 5	3 6	2 6	7 6	0 00	0 00	0 00	7	25
1.3	1.8	0.0										2 4	4 5	0 00	0 00	3 5	1 5	1 6	0 00	13	26
2.4	6.9	0.0										0 00	3 5	4 9	1 12	3 6	6 9	0 00	0 00	7	27
2.6	5.8	0.0										0 00	4 5	3 6	3 10	3 5	4 6	1 5	0 00	6	28
2.9	5.4	0.0										0 00	4 6	3 7	6 7	2 8	4 8	0 00	0 00	5	29
1.8	6.1	0.0										0 00	1 4	1 5	2 7	4 7	7 8	0 00	0 00	9	30
46.6	139.4	140.6										4 6	16 5	6 6	6 8	7 19	6 9	9 3	9 4	7 31	
				118.8	117.6	112.4	97.6	62.7	33.9	18.4	0.0										

ESTACION METEOROLOGICA DE PUNTARENAS

AÑO 1972 MES JULIO

Long. 84 50'W Lat. 09 58'N Elevación 3 m.

DIA	PRESION ATMOSFERICA Reducida a 0°C y gravedad normal 1000 +				TEMPERATURA DEL AIRE						HUMEDAD DEL AIRE Tensión de Vapor			Humedad Relativa				SOL Y RADIACION GLOBAL			TIEMPO METEOROS			NUBOSIDAD					
	I	II	III	P	MAX	MIN	I	II	III	T	I	II	III	I	II	III	U	HORAS	%	CAL	≡	●	⊱	I	II	III	N		
1	7.0	5.8	6.5	7.4	35.2	24.0	28.2	33.6	30.4	29.0	24.9	28.8	28.5	87	84	87	89	10.4	83	438									
2	7.2	7.2	7.2	8.6	35.0	25.5	27.6	32.0	26.2	27.2	23.2	25.9	23.5	84	73	92	89	2.0	16	305									
3	8.5	8.5	8.5	9.3	33.2	24.0	25.8	31.8	29.6	27.9	23.7	25.6	29.3	95	73	94	71	2.3	18	286									
4	9.7	8.9	9.4	9.9	35.2	24.0	29.6	32.4	26.0	28.3	23.4	25.3	23.6	63	69	94	74	6.2	50	381									
5	8.7	10.1	9.8	10.6	34.0	25.6	26.8	30.0	29.0	28.9	22.1	28.7	25.3	84	90	78	69	3.4	27	317									
6	10.5	10.1	10.8	10.1	31.9	23.0	26.8	31.0	27.0	27.2	23.2	28.6	25.1	88	85	94	82	0.8	6	294									
7	10.0	9.0	9.4	10.2	32.2	22.5	26.4	31.0	26.8	26.4	22.7	26.0	25.2	88	77	95	88	7.8	62	462									
8	10.1	9.1	6.8	8.9	33.0	24.2	26.0	32.2	29.8	27.6	22.1	26.3	27.9	88	73	89	83	11.1	89	420									
9	8.4	7.4	7.8	8.1	32.4	23.6	27.0	31.4	26.6	26.7	24.3	28.0	25.3	91	81	97	88	7.4	59	359									
10	8.1	7.8	8.0	8.3	32.6	23.6	28.2	30.2	24.4	25.2	25.7	29.0	22.2	90	90	97	90	5.8	46										
11	10.4	9.7	10.6	10.9	32.6	22.0	24.8	29.8	29.0	26.6	21.6	25.8	24.1	92	82	80	86	3.4	27	326									
12	10.9	10.8	10.1	11.3	32.0	22.8	26.2	30.6	28.8	27.0	22.4	24.5	24.2	86	74	82	86	6.1	49	387									
13	10.4	8.2	7.2	9.1	31.2	24.0	25.6	30.2	29.4	27.3	22.7	26.8	25.1	92	83	82	82	3.3	26										
14	9.2	9.4	8.5	9.6	32.8	23.6	24.2	30.4	28.8	27.4	21.2	25.1	23.8	93	77	80	85	5.2	42	358									
15	9.6	8.4	8.5	9.6	33.0	23.0	26.2	32.4	29.5	27.5	23.9	25.7	25.1	93	71	81	85	6.1	49	396									
16	8.1	8.2	8.2	8.6	33.4	23.6	28.4	31.2	28.2	27.5	24.4	28.6	27.4	84	85	96	87	4.6	30	334									
17	9.7	7.3	7.2	8.6	32.2	24.8	26.0	31.0	29.4	27.7	23.6	25.6	25.1	94	76	82	85	3.1	25	282									
18	8.8	7.3	7.4	8.3	32.0	25.6	27.4	31.0	29.2	28.5	25.3	27.7	25.2	92	82	83	88	8.1	65	444									
19	8.8	8.5	8.6	9.2	31.4	25.0	28.2	29.8	27.2	27.4	24.9	24.5	23.4	87	78	87	89	2.7	22	298									
20	8.5	8.9	9.8	10.1	33.5	23.4	27.4	33.0	23.4	26.0	25.7	27.2	20.9	94	72	97	92	5.9	48	353									
21	10.5	9.2	7.7	9.7	32.4	21.5	24.2	32.4	29.2	26.3	20.5	30.2	23.2	90	83	76	89	8.3	67	431									
22	9.7	7.2	7.7	8.9	33.2	24.2	27.2	32.6	28.2	27.6	23.8	24.8	25.3	88	67	88	90	6.8	55	410									
23	9.4	7.4	7.2	8.5	31.6	24.0	25.2	31.2	28.2	26.6	23.7	26.8	27.0	98	78	94	94	0.2	2	231									
24	8.6	7.4	7.0	8.4	33.0	23.2	27.4	32.0	24.8	26.2	25.3	26.8	23.1	92	75	98	93	6.0	48	335									
25	8.5	8.2	6.9	8.5	31.8	23.2	24.6	30.0	28.6	26.8	22.1	27.4	26.0	95	86	88	92	5.2	42	401									
26	8.6	9.0	8.9	9.3	30.4	24.0	26.4	29.8	25.8	26.1	23.8	27.0	23.0	92	86	92	92	0.4	3	226									
27	9.0	8.2	8.1	8.9	31.0	23.0	24.6	30.4	29.2	26.9	21.7	24.6	24.4	93	76	80	88	0.1	1	298									
28	8.8	7.0	6.1	7.7	34.0	24.0	25.2	33.0	30.0	28.2	22.5	24.6	25.7	94	65	81	81	6.9	56	408									
29	8.1	6.1	6.1	7.3	32.8	24.2	26.6	32.4	30.0	28.0	23.7	26.2	24.8	91	72	78	80	2.0	16	297									
30	7.7	6.5	6.6	7.7	33.2	24.0	26.2	32.0	30.2	27.9	22.4	23.4	24.3	88	66	75	83	6.8	55	423									
31	8.1	7.4	7.8	8.7	34.5	24.5	28.2	34.0	26.6	27.7	24.3	27.1	21.1	83	68	81	84	8.1	65	422									
TOT																		156.5		10322									
MED	9.0	8.2	8.1	9.0	32.8	23.8	26.5	31.4	28.0	27.3	23.4	26.5	24.7	89	77	87	86			40									
EXT					35.2	21.5																							

ESTACION METEOROLOGICA DE PUNTARENAS

AÑO 1972 MES AGOSTO

Long. 84 50'W Lat. 09 58'N Elevación 3 m.

DIA	PRESION ATMOSFERICA Reducida a 0°C y gravedad normal 1000 +				TEMPERATURA DEL AIRE						HUMEDAD DEL AIRE Tensión de Vapor			Humedad Relativa				SOL Y RADIACION GLOBAL			TIEMPO METEOROS			NUBOSIDAD					
	I	II	III	P	MAX	MIN	I	II	III	T	I	II	III	I	II	III	U	HORAS	%	CAL	≡	●	⊱	I	II	III	N		
1	9.4	8.3	7.8	9.3	34.0	24.0	26.6	32.6	30.0	28.7	23.7	29.6	27.8	91	80	87	82	10.7	86	451									
2	9.4	7.4	8.0	8.8	34.4	24.0	28.2	33.8	28.8	28.7	24.3	24.6	23.4	83	62	79	81	9.1	73	454									
3	8.2	7.4	6.9	8.2	34.3	23.6	27.2	32.4	29.8	28.6	23.6	25.7	24.5	87	71	78	78	8.4	68	428									
4	8.6	7.4	7.3	8.6	33.8	22.8	26.0	33.6	30.2	28.6	21.0	26.4	25.6	83	68	79	79	10.9	89	480									
5	9.5		8.5	9.6	36.8	23.8	27.2	34.6	29.2	29.4	21.9	26.8	25.2	80	65	83	78	9.6	78	451									
6	8.6	7.4	8.1	9.2	36.0	25.0	29.8	34.2	29.0	29.8	21.0	21.5	23.3	67	53	78	62	7.8	63	457									
7				9.1	36.0	23.6	25.6	31.8	29.6	28.9				85	75	85	79	7.7	63	423									
8	8.9	8.5		9.3	32.8	23.8	26.4	31.4	26.4	27.0	20.8	26.7	23.1	81	77	89	86	2.3	19	304									
9	9.7	9.0	9.3	10.4	33.8	23.0	26.0	32.2	29.6	28.0	23.3	23.3	24.1	92	65	77	82	3.5	28	322									
10	10.3	9.3	10.0	11.0	33.7	23.3	24.8	33.2	26.4	26.9	20.9	24.9	23.1	89	65	89	84	5.1	41	417									
11	10.6	8.2	8.5	10.2	32.5	22.6	26.6	29.2	29.2	27.2	23.7	24.0	24.0	91	79	79	85	7.0	57	425									
12	9.3	8.6	8.6	9.7	33.5	23.0	27.0	32.6	27.0	26.8	22.4	24.8	20.9	84	67	78	83	6.4	52	474									
13	9.0	7.5	7.4	9.0	33.3	23.0	27.2	32.4	29.6	27.8	23.0	22.8	23.0	85	65	73	82	3.3	27	422									
14	8.2	7.4	9.2	9.3	33.5	22.0	25.8	33.0	23.0	25.9	21.5	23.8	20.7	86	63	98	87	2.0	16	297									
15	10.3	9.5	10.0	10.5	32.0	22.5	24.0	30.6	26.8	26.2	20.6	21.7	24.0	92	66	91	86	1.9	15	328									
16	9.9	8.7	10.0	10.5	32.8	22.8	26.2	32.4	25.8	25.7	22.8	24.1	21.1	89	66	85	81	6.6	54	440									
17	9.8	9.3	9.6	10.5	31.2	22.3	25.6	29.8	24.0	25.7	22.7	21.7	21.0	92	69	99	89	5.4	44	337									
18	10.1	8.9	8.2	9.9	31.8	22.0	24.8	30.8	24.2	25.4	21.2	25.7	22.3	90	77	99	88	7.3	59	408									
19	10.1	8.2	8.4	10.2	31.5	22.5	24.0	30.2	22.8	25.1	21.3	24.3	20.8	95	76	100	91	6.0	49	386									
20	10.9	9.4	11.0	11.4	30.8	22.0	24.2	27.4	23.2	24.5	21.5	24.1	21.2	95	88	100	92	2.8	23	279									
21	11.7	9.3	10.0	11.3	33.9	22.0	23.2	32.2	28.6	26.9	18.9	22.9	23.5	89	64	80	84	3.4	28	416									
22	9.9		8.9	10.1	32.0	22.5	24.8	31.8	24.4	26.1	20.5	25.6	21.8	87	73	95	86	9.3	76	477									
23	10.6	7.8	7.7	9.6	32.6	22.8	24.8	32.6	29.0	27.5	21.6	22.7	21.8	92	62	72	85	6.1	50										
24	9.7	8.2	8.5	10.1	32.8	24.0	26.0	28.6	24.8	26.6	23.6	24.7	20.9	94	84	89	91	5.5	45	383									
25	10.5	8.4	9.0	10.2	32.5	22.5	24.4	30.8	26.0	26.5	20.4	23.2	22.5	89	70	89	88	4.4	36	396									
26	10.5	7.8	8.8	10.0	31.5	23.8	25.2	30.4	25.2	26.3	22.1	21.4	22.5	92	66	94	89	2.3	20	347									
27	9.8	9.8	8.5	9.9	32.5	22.7	24.0	27.4	23.8	25.6	21.3	22.9	21.7	95	84	98	92	5.0	41										
28	10.7	7.8	9.3	9.9	31.3	23.0	23.8	30.2	25.6	26.0	21.0	24.3	22.7	95	76	92	91	0.9	8	298									
29	10.6	7.1	8.9	10.1	32.0	23.0	25.6	29.4	27.0	26.9	22.7	24.7	23.9	92	80	89	90	6.5	53	386									
30	9.4			9.4	32.0	23.0	24.6	31.2	27.2	27.0	21.7	24.7		93	72	88	88	8.0	66	423									
31	8.4	6.0	8.6	7.9	32.8	23.2	24.4	26.8	26.0	26.4	21.8	24.8	23.3	95	94	86	86	4.3	35										
TOT																		179.5		11109									
MED	9.8	8.2	8.8	9.8	33.0	23.0	25.6	31.3	26.8	27.0	21.9	24.3	22.9	89	72	87	85			47									
EXT					36.8	22.0																							

Identificación 078 003 Observador M. CHACON y J. GUTIERREZ

ESTACION METEOROLOGICA DE PUNTARENAS
AÑO 1972 MES JULIO

EVAPORACION PICHE	EVAPORACION TANQUE	PRECIPITACION TOTAL	PRECIPITACION DURACION	VALORES MAXIMOS EN PERIODOS FIJOS 5'	10'	15'	30'	1h	2h	6h	12h	VIENTO FRECUENCIA Y VELOCIDAD MEDIA SEGUN CADA DIRECCION N	NE	E	SE	S	SW	W	NW	C	DIA
2.7	6.9	0.0										0 00	1 5	3 5	2 10	5 6	4 9	0 00	0 00	9	1
1.8	5.2	29.5	4.30	60.0	42.0	32.0	30.0	23.8	13.4			1 6	5 6	0 00	7 8	2 6	0 00	1 12	2 7	6	2
3.5	5.5	0.0										5 5	6 9	1 11	0 00	0 00	5 7	1 5	1 5	5	3
3.2	5.2	0.1										0 00	4 8	5 11	7 10	2 7	1 10	1 7	0 00	4	4
3.2	5.9	0.0										0 00	4 15	3 8	5 8	0 00	7 7	1 12	2 7	2	5
1.9	3.3	0.0										0 00	4 4	3 4	0 00	7 8	3 7	0 00	0 00	7	6
1.4	5.2	2.7	0.30	21.6	13.2	9.6	5.6					0 00	7 4	1 4	1 10	0 00	8 8	0 00	0 00	7	7
2.2	4.2	0.0										0 00	2 4	0 00	3 6	5 8	4 7	0 00	0 00	10	8
1.3	3.4	18.7	2.00	36.0	30.0	29.0	14.2	11.0	9.4			0 00	3 5	2 8	2 12	4 5	1 17	0 00	0 00	12	9
1.5	2.4	4.4	1.30	12.1	9.6	7.6	5.2	3.8				0 00	3 5	2 6	4 8	5 6	0 00	0 00	0 00	10	10
1.2	3.9	0.2										3 4	5 4	0 00	4 13	4 7	4 7	0 00	0 00	4	11
1.4	4.4	0.0										1 5	4 4	0 00	3 7	4 6	4 7	0 00	0 00	8	12
2.8	3.1	0.0										0 00	1 5	2 7	6 7	6 6	0 00	0 00	0 00	9	13
0.9	3.5	0.0										1 4	1 4	1 3	8 7	1 3	3 9	1 4	0 00	8	14
1.7	5.1	0.0										0 00	7 5	1 5	1 5	7 7	3 6	0 00	0 00	5	15
1.3	2.9	0.9	0.20	8.4	4.8	4.0						1 5	4 5	0 00	4 8	2 8	4 7	0 00	0 00	9	16
1.3	3.1	2.3	1.50	4.8	3.0	2.8	2.6	2.0				0 00	4 4	0 00	0 00	7 5	2 6	0 00	0 00	11	17
1.6	4.9	0.0										1 4	2 5	0 00	6 8	2 7	5 8	0 00	0 00	8	18
1.5	3.6	0.0										0 00	2 4	2 7	3 8	4 6	2 10	0 00	0 00	11	19
1.4	5.1	12.6	2.50	48.0	37.2	28.0	10.3	10.3	5.8			1 4	7 5	2 11	0 00	2 4	4 9	0 00	0 00	8	20
1.7	4.6	7.6	1.20	60.0	30.6	20.4	13.0	7.1				1 5	9 5	0 00	0 00	9 6	0 00	0 00	0 00	5	21
1.5	0.0											0 00	4 4	0 00	5 9	4 5	3 11	1 7	0 00	7	22
1.1	4.5	0.0										1 5	4 4	0 00	0 00	7 5	1 5	0 00	0 00	11	23
1.2	4.6	1.2	0.50	4.8	3.0	2.8	2.2					2 5	7 5	2 5	1 13	6 6	0 00	0 00	0 00	6	24
2.0	4.4	1.3	2.00	3.6	1.8	1.6	1.2	0.8	0.6			0 00	7 4	2 5	0 00	9 6	0 00	0 00	0 00	6	25
1.1	3.1	0.2										1 5	12 5	0 00	1 11	5 5	0 00	0 00	0 00	5	26
1.3	4.5	0.0										0 00	5 5	0 00	0 00	9 5	0 00	0 00	0 00	10	27
2.1	6.0	0.0										0 00	2 4	0 00	0 00	7 6	3 6	0 00	0 00	12	28
1.9	5.8	0.0										0 00	2 5	0 00	3 6	6 5	3 6	0 00	1 4	9	29
2.0	4.8	0.0										0 00	1 4	1 4	1 11	5 5	5 7	0 00	0 00	11	30
1.7	4.9	0.1										0 00	1 7	1 3	1 15	3 3	3 12	2 6	0 00	13	31
55.4	134.0	81.6										3 5	17 5	5 7	10 8	19 6	11 8	1 7	1 6	33	
				60.0	42.0	32.0	30.0	23.8	13.4	0.0	0.0										

Identificación 078 003 Observador M. CHACON y J. GUTIERREZ

ESTACION METEOROLOGICA DE PUNTARENAS
AÑO 1972 MES AGOSTO

EVAPORACION PICHE	EVAPORACION TANQUE	PRECIPITACION TOTAL	PRECIPITACION DURACION	VALORES MAXIMOS EN PERIODOS FIJOS 5'	10'	15'	30'	1h	2h	6h	12h	VIENTO FRECUENCIA Y VELOCIDAD MEDIA SEGUN CADA DIRECCION N	NE	E	SE	S	SW	W	NW	C	DIA
1.9	6.0	0.0										1 4	1 4	0 00	4 8	2 8	6 7	0 00	0 00	10	1
2.2	7.5	0.0										0 00	1 6	2 8	4 13	5 7	2 8	0 00	0 00	10	2
2.3	6.0	0.0										2 6	0 00	0 00	3 8	1 6	5 8	0 00	6 7	7	3
2.7	7.0	0.0										1 5	1 8	1 5	0 00	6 8	5 7	0 00	0 00	10	4
3.1	8.1	0.0										2 4	5 7	0 00	3 7	3 0	5 10	0 00	0 00	6	5
4.9	10.2	0.0										0 00	13 12	3 6	4 6	2 2	0 00	0 00	1 5	1	6
2.6	6.5	0.0										0 00	1 9	0 00	5 6	6 5	1 19	0 00	0 00	8	7
1.3	4.4	1.8	4.05	7.2	4.2	3.2	2.0	1.6				0 00	3 5	1 5	4 8	0 00	6 7	0 00	0 00	10	8
2.0	4.6	0.4	0.15	3.6	2.4	2.0						0 00	4 4	1 7	5 10	4 6	5 8	0 00	0 00	5	9
1.9	6.7	1.9	0.40	14.4	8.4	6.0	3.4					0 00	6 5	2 8	0 00	1 0	6 5	0 00	3 5	6	10
1.6	5.6	0.0										0 00	2 4	1 5	6 8	0 00	4 7	0 00	0 00	11	11
1.8	5.7	0.0										0 00	7 5	1 7	4 7	0 00	5 6	0 00	1 5	6	12
2.3	6.1	0.0										0 00	6 4	0 00	3 9	1 5	6 10	0 00	0 00	7	13
0.9		80.9	5.25	120.0	120.0	96.0	62.4	59.8	36.3			0 00	8 6	1 11	0 00	3 8	4 8	0 00	0 00	7	14
1.3	5.9	0.0										0 00	5 5	2 4	0 00	4 6	0 00	0 00	1 5	12	15
2.2	5.4	0.0										1 5	2 4	1 4	2 11	3 5	4 8	1 6	0 00	10	16
1.0	5.4	12.2	3.20	26.4	18.0	17.6	14.0	8.5	5.2			0 00	10 7	0 00	2 7	1 7	6 6	0 00	1 5	4	17
2.3	4.0	23.7	0.45	84.0	60.0	46.0	40.0					0 00	7 6	3 5	3 7	6 7	1 4	0 00	0 00	4	18
1.2		87.8	5.30	117.6	95.8	85.8	78.4	60.5	39.0	14.4		1 6	5 5	3 4	2 5	5 6	1 12	0 00	0 00	7	19
0.8		95.8										0 00	3 6	0 00	0 00	2 9	3 6	2 7	0 00	14	20
1.8	4.3	0.0										2 6	2 5	0 00	0 00	5 5	4 5	1 9	3 6	7	21
1.5	7.0	18.0	4.50	96.0	55.8	37.2	22.8	11.9	6.8			0 00	6 7	0 00	0 00	1 8	7 9	0 00	1 4	9	22
1.4	4.1	18.2	5.55	38.4	33.0	30.0	22.0	15.8				0 00	7 6	0 00	2 5	4 6	3 5	0 00	0 00	8	23
1.2	5.0	6.6	1.20	24.0	13.8	12.0	9.0	6.0				0 00	4 4	2 7	1 9	0 00	7 8	0 00	1 3	9	24
1.3	4.5	0.0										0 00	10 5	0 00	0 00	4 4	3 10	0 00	0 00	7	25
1.4	4.0	1.8	2.40	2.4	1.8	1.6	1.4	0.5				1 5	7 6	0 00	1 8	3 8	3 6	2 7	2 6	5	26
1.0	3.4	21.3	4.40	30.0	30.0	22.8	11.5	10.0	5.6			1 5	6 5	1 4	3 11	1 5	2 10	0 00	1 6	9	27
1.2	5.6	11.3	2.35	36.0	30.0	22.0	15.0	11.4	0.6			4 4	6 5	1 6	0 00	3 6	3 10	0 00	2 6	5	28
1.2	8.5	0.6	0.50	1.2	1.2	1.2	0.8					0 00	4 5	0 00	3 9	4 6	0 00	0 00	0 00	13	29
1.4	6.5	0.0										0 00	4 5	1 6	3 7	2 7	5 7	0 00	0 00	9	30
1.0	3.4	2.6	0.40	12.0	6.0	5.2	4.6					0 00	1 4	1 6	3 7	2 8	2 6	0 00	0 00	15	31
54.7	161.4	384.9										2 5	20 6	4 6	9 8	11 6	15 8	1 7	3 5	34	
				120.0	120.0	96.0	78.4	60.5	39.0	14.4	0.0										

ESTACION METEOROLOGICA DE PUNTARENAS

AÑO 1972 MES SETIEMBRE

Long. 84 50'W Lat. 09 58'N Elevación 3 m.

DIA	PRESION ATMOSFERICA Reducida a 0°C y gravedad normal 1000 +				TEMPERATURA DEL AIRE						HUMEDAD DEL AIRE Tensión de Vapor			Humedad Relativa				SOL Y RADIACION GLOBAL			TIEMPO METEOROS			NUBOSIDAD					
	I	II	III	P	MAX	MIN	I	II	III	T	I	II	III	I	II	III	U	HORAS	%	CAL	≡	●	⛈	I	II	III	N		
1	7.7	7.4	6.0	7.2	32.3	22.0	24.6	31.0	27.4	26.6	19.9	23.9	24.9	86	71	91	80	8.5	26										
2	8.9		8.4	8.5	31.5	23.5	25.2	31.4	24.2	26.3	23.3	22.5	21.9	97	65	97	87	2.0	17	334									
3	9.6	8.9	9.0	9.8	32.5	22.2	25.0	32.0	25.2	26.2	22.2	22.6	21.4	94	65	89	82	8.3	69	459									
4				10.0	33.0	22.8	26.0	32.0	25.8	26.6	22.7	18.0	22.2	90	50	89	80	6.6	55	468									
5	8.8	6.4	7.3	8.4	32.8	22.2	24.2	31.8	27.0	26.9	20.8	23.9	22.8	92	68	85	84	8.8	73	454									
6	8.5	7.0	8.5	8.8	33.5	23.7	27.4	31.8	28.6	27.6	23.7	26.5	24.3	87	75	83	87	7.9	65										
7	9.7	8.0	8.2	9.3	32.2	22.5	25.2	30.4	27.4	26.8	21.8	25.1	24.9	91	77	91	90	3.8	31	368									
8	9.3	7.3	8.5	9.3	32.5	24.0	27.8	30.8	28.4	27.8	22.7	25.7	25.6	81	77	88	89	0.1	1	294									
9	8.5	8.5	8.8	9.6	31.3	24.0	26.8	27.6	26.8	26.2	21.7	23.6	23.6	82	85	89	93	0.0	0										
10	8.4	8.1	9.3	9.8	32.2	22.5	25.4	29.8	24.2	26.0	22.4	21.4	21.5	92	68	95	90	0.9	7	332									
11	9.8	8.5	8.0	9.2	32.7	22.5	24.2	31.2	28.4	26.6	20.8	23.4	22.8	92	69	79	85	9.5	79	504									
12	8.2			8.4	33.0	23.0	23.6	31.4	27.8	27.3	21.1	24.1	24.7	97	70	88	88	8.6	71	459									
13	9.3			8.8	34.0	24.2	25.6	31.8	26.8	28.0	22.7	25.2	24.8	92	71	94	90	6.7	55	384									
14	7.4			9.4	32.0	23.0	26.0	30.4	27.0	26.9	24.0	25.5	25.7	95	78	96	93	0.7	6										
15	11.2				32.5	23.0	23.6	30.6	29.0	27.2	20.7	22.9	20.8	93	70	69	87	2.6	22	386									
16	10.8	10.2	8.6	10.2	33.2	23.2	23.8	31.0	26.4	27.1	20.7	24.3	21.2	93	72	82	88	4.4	37	407									
17	10.9	9.7	9.4	10.6	32.8	23.5	25.0	28.4	25.8	25.7	21.5	24.0	23.4	90	83	94	92	3.4	28	255									
18	11.8	10.9	8.9	11.3	32.0	22.2	24.6	31.8	28.4	26.7	22.1	25.6	23.7	95	73	80	88	8.8	73	473									
19	10.8	8.1	8.6	10.2	31.8	24.0	26.0	30.6	28.8	27.0	22.9	26.2	24.6	91	80	83	89	5.0	42	359									
20	9.7	7.2	8.8	9.1	30.8	23.5	24.2	30.2	24.6	26.4	21.2	26.0	22.4	93	81	97	93	6.2	52	398									
21		8.1	8.8	10.0	32.0	24.2	25.2	32.0	28.2	27.4		23.4	21.8	95	66	76	86	3.9	32	407									
22			9.7	10.4	32.0	24.0	26.4	32.6	27.6	27.5	23.1	26.5	23.2	89	72	84	88	7.8	65	457									
23	10.9	8.6	8.9	10.6	32.2	24.0	27.0	31.4	26.6	27.5	22.8	25.0	21.4	85	72	82	86	7.7	64	454									
24	11.0	7.8	9.0	10.3	31.5	24.8	25.6	30.0	25.8	27.0	22.3	24.8	21.8	91	78	88	92	4.1	34	431									
25	9.7	7.8	8.5	8.5	32.5	24.6	25.2	29.8	24.6	26.6	23.3	24.5	21.7	97	78	93	91	4.0	33	344									
26	10.6		8.0	9.8	31.0	24.0	24.4	30.4	28.0	27.1	21.8	22.6	22.6	95	69	80	87	4.1	34	359									
27	10.5			10.3	31.0	24.5	24.8	29.6	27.2	26.7	22.3	25.0	24.6	95	80	91	91	0.5	4	310									
28	11.3			9.9	32.0	24.0	24.8	32.2	27.8	27.2	22.0	22.9	24.7	94	64	88	87	9.0	75	472									
29	10.2			9.9	32.0	24.0	24.2	31.6	27.8	27.3	21.5	26.6	22.7	95	76	81	86	7.3	61										
30	8.9		7.7	8.9	31.8	24.0	24.4	32.2	27.4	26.8	21.1	25.8	22.9	92	72	84	90	6.8	57	434									
TOT																		158.0		10004									
MED	9.7	83	8.4	9.5	32.2	22.8	25.2	30.9	27.0	26.9	22.0	24.3	23.2	92	72	87	88			42									
EXT					34.0	22.0																							

ESTACION METEOROLOGICA DE PUNTARENAS

AÑO 1972 MES OCTUBRE

Long. 84 50'W Lat. 09 58'N Elevación 3 m.

DIA	PRESION ATMOSFERICA Reducida a 0°C y gravedad normal 1000 +				TEMPERATURA DEL AIRE						HUMEDAD DEL AIRE Tensión de Vapor			Humedad Relativa				SOL Y RADIACION GLOBAL			TIEMPO METEOROS			NUBOSIDAD					
	I	II	III	P	MAX	MIN	I	II	III	T	I	II	III	I	II	III	U	HORAS	%	CAL	≡	●	⛈	I	II	III	N		
1	8.1		7.4	8.2	31.5	23.8	24.8	29.8	25.2	26.2	22.0	25.8	23.5	94	82	100	92	5.3	45	340									
2	9.6			9.5	30.2	24.0	25.8	28.4	27.2	26.3	21.5	23.2	22.5	86	80	83	86	0.8	7	254									
3	9.3	8.2	8.2	9.4	32.5	24.0	25.4	26.2	26.6	26.8	21.7	21.3	21.8	89	83	83	84	6.6	55	432									
4	9.2	7.8	7.7	9.2	32.0	24.3	25.2	28.4	26.8	27.0	22.9	24.8	24.8	95	86	94	88	3.2	27	283									
5	10.1	8.5	8.2	9.3	32.0	24.2	25.2	28.2	26.2	26.5	22.9	21.8	22.4	95	76	88	88	3.1	26	258									
6	9.8		8.2	9.5	32.4	24.0	24.8	32.4	28.4	27.0	22.3	24.9	24.8	95	68	86	87	4.8	40	383									
7	10.0	8.0	8.8	9.9	31.2	23.5	25.2	30.2	28.6	26.9	22.0	23.5	24.3	91	73	85	87	5.4	45	213									
8	11.7	10.8	10.4	11.4	31.8	24.5	24.8	31.8	27.8	26.8	21.6	24.4	23.9	92	69	85	86	3.5	29										
9	11.4	10.8	9.7	11.3	31.8	24.0	24.6	31.8	28.8	27.4	21.7	23.1	23.8	93	66	80	86	4.4	37	312									
10	12.4	11.7	10.5	12.0	32.0	23.5	25.6	32.0	26.8	27.0	22.3	24.7	24.0	91	69	91	85	9.7	82	476									
11				11.8	32.0	24.0	26.2	32.0	27.8	27.5	23.6	21.3	23.5	93	60	84	84	5.5	46	397									
12	12.0	10.8	9.8	11.6	31.2	23.5	24.2	30.6	25.4	26.4	20.5	22.5	22.0	90	68	91	85	3.9	33	352									
13	11.2	9.2		10.5	31.5	23.0	24.4	31.2	25.3	26.5	20.4	22.6	22.5	89	66	93	86	8.3	70	442									
14	11.6		9.0	11.2	31.5	24.0	24.6	30.8	28.6	26.7	21.7	24.4	23.5	93	73	80	87	7.4	63	423									
15	12.2	10.1	10.2	11.8	31.4	23.2	25.8	31.4	27.6	26.8	21.0	24.1	23.6	95	70	85	86	7.0	59	404									
16	12.5	9.7		1.1	31.2	24.2	26.4	30.6	25.8	26.4	22.7	23.3	23.0	88	71	92	85	4.9	42	326									
17	12.8	10.8	10.8	11.4	32.0	24.0	24.5	31.2	28.4	27.1	21.4	21.8	23.6	93	64	81	81	5.4	46	375									
18	11.4	9.8	10.5	11.2	31.2	24.0	26.2	31.2	25.4	26.5	22.8	25.1	22.8	89	74	94	85	5.4	46	342									
19		8.4	8.1	9.4	32.0	23.0	25.0	31.8	28.2	27.1	21.9	21.1	21.8	92	60	76	79	8.7	74	453									
20	10.1	7.8	7.7	8.7	33.0	24.0	25.0	32.4	26.5	27.0	22.2	23.6	21.5	94	65	83	82	7.9	67	425									
21	9.8	8.5	8.1	9.1	31.5	23.5	26.0	30.8	27.8	27.0	21.7	24.4	23.1	86	73	83	84	2.9	25	332									
22	9.4	8.4	8.1	9.4	32.0	23.0	23.6	32.0	26.0	26.9	18.7	21.8	22.5	86	61	89	80	9.7	82	457									
23	9.6	8.5	10.0	9.8	32.2		24.0	31.2	23.0	27.0	21.3	21.8	20.0	95	64	95	80	7.5	62	397									
24	9.8	8.1		9.2	32.0	23.5	24.0	31.0	27.8	27.2	20.9	23.1	19.7	93	69	70	77	9.0	77	400									
25				8.3	31.2	23.0	26.0	31.2	27.6	26.9	20.2	17.8	19.4	80	52	70	75	8.3	71	419									
26	8.5	6.6		8.5	32.4	23.0	23.6	32.4	26.5	27.0	19.7	25.3	22.1	90	69	85	77	8.5	73	444									
27	11.0	11.0	9.7	11.5	30.2	24.5	24.8	29.8	27.2	26.9	22.3	23.3	23.4	95	94	87	82	0.7	6	263									
28	12.2		10.4	11.3	31.5	24.0	25.2	31.5	26.4	26.8	21.8	24.5	21.5	91	71	83	80	7.3	62	385									
29			7.8	9.5	30.4	23.5	25.4	30.4	27.2	26.1	22.4	23.8	23.8	92	73	88	79	2.2	19	274									
30			8.5	9.9	32.0	20.8	24.0	31.0	28.0	25.6	18.2	20.8	24.2	81	62	80	84	7.1	61	410									
31	10.9	8.8	8.2	10.3	31.7	23.8	25.0	31.6	28.4	27.2	21.5	22.0	22.8	90	63	79	82	9.4	80	438									
TOT																		183.6		11089									
MED	10.6	9.2	9.0	9.8	31.7	23.6	24.9	30.8	27.0	26.8	21.5	23.1	22.8	91	70	85	84			50									
EXT					33.0	20.8																							

Identificación 078 003 Observador M. CHACON y J. GUTIERREZ

ESTACION METEOROLOGICA DE PUNTARENAS
AÑO 1972 MES SETIEMBRE

EVAPORACION PICHE	EVAPORACION TANQUE	PRECIPITACION TOTAL	PRECIPITACION DURACION	VALORES MAXIMOS EN PERIODOS FIJOS 5'	10'	15'	30'	1h	2h	6h	12h	VIENTO FRECUENCIA Y VELOCIDAD MEDIA SEGUN CADA DIRECCION N	NE	E	SE	S	SW	W	NW	C	DIA
2.9	3.6	6.4	3.40	12.0	7.2	7.2	4.6	2.3	1.1			0 00	2 5	2 6	2 8	3 8	5 9	0 00	0 00	10	1
3.0	2.5	90.5	4.20	120.0	120.0	120.0	100.0	60.0	42.1			1 5	2 4	0 00	1 5	4 6	3 7	0 00	2 9	11	2
2.0	7.0	41.8	9.10	58.8	32.4	31.6	25.8	21.2	16.5	6.4		0 00	9 5	1 9	1 10	4 6	3 7	0 00	1 5	5	3
2.3	5.0	7.0	4.30	6.0	4.8	4.2	3.8	3.5	2.5			0 00	9 6	0 00	1 10	2 6	5 6	0 00	2 9	5	4
2.2	5.4	0.0										0 00	5 5	3 8	2 7	6 6	1 7	0 00	0 00	7	5
1.5	5.6	1.3	0.05	15.6								2 5	6 5	2 5	2 8	5 5	3 11	0 00	0 00	4	6
1.4	3.6	0.0										1 6	9 5	1 5	0 00	3 7	4 6	0 00	0 00	6	7
1.2	4.4	0.0										0 00	2 5	0 00	7 7	4 6	4 6	0 00	0 00	7	8
1.4	1.5	28.1	1.20	87.6	69.0	64.0	40.0	26.0				1 4	1 5	2 4	5 9	1 7	1 9	0 00	2 6	11	9
1.2	4.3	12.5	1.30	60.0	42.0	29.6	19.0	9.5				1 4	4 7	1 7	4 9	0 30	0 00	2 5	1 6	11	10
1.3	6.6	0.0										0 00	6 5	1 6	3 8	6 6	0 00	0 00	0 00	8	11
1.5	5.3	0.0										0 00	3 4	3 5	2 10	3 7	4 7	0 00	0 00	9	12
1.3	4.4	2.9	0.30	19.2	12.6	10.0	5.8					0 00	6 4	0 00	2 8	3 7	3 9	1 9	1 4	8	13
0.9	2.2	150.7	12.20	240.0	180.0	160.0	100.0	67.5	49.3	71.1	12.5	1 6	2 4	0 00	5 7	1 5	9 8	0 00	1 7	5	14
1.3	3.4	0.0										1 4	3 4	0 00	4 5	1 6	4 7	2 5	1 6	8	15
1.4	4.8	0.5	0.05	6.0								2 5	3 5	2 6	2 10	0 00	3 7	4 12	0 00	8	16
1.0	3.3	1.5	1.40	2.4	1.8	1.6	1.4	1.0				0 00	4 5	1 5	1 9	0 00	6 8	0 00	0 00	11	17
1.3	5.3	0.0										0 00	7 5	0 00	3 6	3 7	4 6	0 00	0 00	7	18
1.3	4.8	0.0										0 00	3 5	0 00	1 5	2 7	9 7	0 00	0 00	9	19
1.1	5.3	37.5	3.40	100.0	76.2	63.2	55.6	29.7	17.8			0 00	6 4	0 00	3 9	0 00	7 10	0 00	0 00	8	20
1.3	4.8	0.0										0 00	1 5	2 7	5 6	1 5	2 7	4 8	0 00	9	21
1.5	5.8	0.0										0 00	9 5	0 00	2 6	3 7	4 7	0 00	0 00	6	22
2.4	6.3	0.0										0 00	5 5	3 6	3 7	0 00	7 7	0 00	0 00	5	23
1.3	3.2	3.7	0.45	18.0	13.8	10.8						1 4	7 5	1 7	2 6	3 5	4 6	0 00	0 00	6	24
1.0	3.9	5.5	4.00	3.6	3.0	2.8	2.0	2.0	1.8			1 5	6 6	1 6	1 11	0 00	2 8	3 9	0 00	10	25
1.2	2.8	6.3	2.30	8.4	6.6	5.6	4.6	3.7	2.7			0 00	4 5	0 00	3 7	3 4	5 8	0 00	2 6	7	26
1.1	5.1	4.5	2.30	9.6	6.0	7.2	5.8	3.3	2.1			0 00	0 00	0 00	1 4	7 5	4 7	0 00	0 00	12	27
1.4	2.5	68.5	6.40	120.0	84.0	80.0	68.0	53.2	30.4	11.0		1 4	7 4	0 00	0 00	5 6	7 6	0 00	0 00	4	28
1.6	3.5	0.0										0 00	6 5	0 00	0 00	5 5	5 7	1 9	2 5	5	29
2.1	5.9	0.0										0 00	8 5	1 4	1 7	0 00	7 9	0 00	0 00	7	30
46.4	132.1	469.2		240.0	180.0	160.0	100.0	67.5	49.3	71.1	12.5	2 5	20 5	4 6	10 7	11 6	17 7	2 9	2 6	32	

Identificación 078 003 Observador M. CHACON y J. GUTIERREZ

ESTACION METEOROLOGICA DE PUNTARENAS
AÑO 1972 MES OCTUBRE

EVAPORACION PICHE	EVAPORACION TANQUE	PRECIPITACION TOTAL	PRECIPITACION DURACION	VALORES MAXIMOS EN PERIODOS FIJOS 5'	10'	15'	30'	1h	2h	6h	12h	VIENTO FRECUENCIA Y VELOCIDAD MEDIA SEGUN CADA DIRECCION N	NE	E	SE	S	SW	W	NW	C	DIA
0.9	4.9	0.3	0.20	3.6	1.8	1.2						1 4	5 5	0 00	2 11	0 00	2 11	0 00	0 00	14	1
1.1	1.7	0.0										3 5	2 5	0 00	2 6	3 6	6 7	0 00	0 00	8	2
2.7	6.7	0.0										1 4	7 7	0 00	1 8	0 00	6 8	0 00	1 6	8	3
0.9	2.7	2.0	2.35	15.6	8.4	5.6	3.0	1.8	1.0			0 00	4 5	0 00	1 7	2 5	4 7	0 00	0 00	13	4
1.0	2.3	0.0										0 00	5 5	0 00	4 6	0 00	4 6	0 00	0 00	11	5
1.4	5.9	7.0	2.10	39.6	24.0	17.2	9.0	4.5	3.1			0 00	3 4	1 7	4 7	3 8	4 6	0 00	0 00	9	6
1.2	4.2	12.9	0.45	82.8	51.0	40.0	24.0					1 4	4 5	1 5	4 11	0 00	6 10	0 00	1 12	7	7
1.2	3.8	0.5	0.20	3.6	2.4	1.6						1 4	3 6	0 00	0 00	6 7	1 5	0 00	0 00	13	8
1.1	3.4	0.0										0 00	3 5	1 4	2 4	5 6	3 8	0 00	0 00	10	9
1.6	5.2	0.8	0.20	7.2	4.8	3.2						0 00	4 4	1 6	3 10	3 9	4 7	1 4	0 00	8	10
2.0	6.3	0.0										1 5	3 4	0 00	3 8	2 8	5 8	0 00	0 00	10	11
1.3	4.0	0.5	0.30	2.4	1.8	1.6	1.0					0 00	11 5	3 7	2 6	6 6	0 00	0 00	0 00	2	12
1.6	5.1	25.9	1.40	108.0	61.2	50.8	45.4	25.2				0 00	7 5	1 5	2 6	3 3	3 10	0 00	0 00	8	13
1.3	7.1	120.3	3.45	168.0	120.0	120.0	100.0	80.0	58.0			0 00	3 4	2 5	4 9	3 6	4 6	1 6	0 00	7	14
1.2	4.2	0.0										0 00	5 6	1 5	2 6	6 6	0 00	0 00	1 5	9	15
1.1	4.0	4.5	5.00	6.0	4.2	4.0	3.0	2.3	1.7			5 5	7 6	0 00	2 6	2 7	3 8	0 00	1 6	4	16
1.4	4.9	0.0										0 00	3 5	0 00	2 5	3 6	4 5	0 00	1 5	11	17
1.1	2.1	12.3	4.20	13.2	11.4	9.6	6.8	5.0	3.8			0 00	7 6	0 00	2 8	4 6	3 6	0 00	0 00	8	18
3.1	7.2	0.0										1 5	5 4	1 6	2 6	1 7	6 5	0 00	1 4	7	19
1.7	5.0	1.2	0.05	14.4								0 00	5 4	0 00	1 11	0 00	5 9	2 15	1 4	10	20
1.2	5.4	0.0										0 00	4 5	0 00	3 6	2 6	5 6	0 00	1 5	9	21
1.6	4.0	69.0	4.10	168.0	120.0	108.0	100.0	65.0	33.5			0 00	8 5	0 00	4 7	1 8	5 7	0 00	0 00	6	22
1.1		71.2	4.10	156.0	144.0	132.0	110.0	61.0	35.7			1 7	9 6	0 00	0 00	4 6	3 6	0 00	0 00	7	23
1.5	4.8	0.0										0 00	8 5	0 00	1 4	4 6	5 5	0 00	0 00	6	24
1.7	5.6	0.0										0 00	6 5	0 00	0 00	5 7	3 7	0 00	0 00	10	25
1.7	4.5	1.5	0.35	14.4	7.2	4.8	3.0					0 00	7 5	0 00	0 00	3 0	1 18	4 11	1 5	8	26
1.0	2.1	0.0										1 4	5 4	0 00	0 00	4 5	1 5	1 6	0 00	12	27
1.5	3.9	0.5	0.30	1.2	0.6	0.6	0.6					0 00	9 5	0 00	1 10	2 9	2 10	4 12	1 6	5	28
1.3	4.3	0.0										1 4	3 5	0 00	3 6	1 4	4 6	0 00	1 6	11	29
1.6	3.8	0.0										0 00	7 5	1 7	0 00	4 6	5 7	0 00	1 6	6	30
1.7	7.3	0.0										0 00	4 5	1 6	3 6	6 7	4 8	0 00	1 4	5	31
44.8	136.4	330.4		168.0	144.0	132.0	110.0	80.0	58.0	0.0	0.0	2 5	22 5	2 6	8 7	12 6	15 7	2 11	2 5	35	

ESTACION METEOROLOGICA DE PUNTARENAS

AÑO 1972 MES NOVIEMBRE

Long. 84 50'W Lat. 09 58'N Elevación 3 m.

DIA	PRESION ATMOSFERICA Reducida a 0°C y gravedad normal 1000 +				TEMPERATURA DEL AIRE						HUMEDAD DEL AIRE Tensión de Vapor			Humedad Relativa				SOL Y RADIACION GLOBAL			TIEMPO METEOROS			NUBOSIDAD					
	I	II	III	P	MAX	MIN	I	II	III	T	I	II	III	I	II	III	U	HORAS	%	CAL	≡	●	☈	I	II	III	N		
1	10.9	9.9	8.7	10.3	30.0	22.0	22.6	29.8	27.8	25.6	19.2	23.7	23.5	93	75	84	88	2.9	25	305									
2	11.1	9.8	9.5	10.4	30.0	23.0	23.0	29.2	25.8	25.6	20.2	22.0	22.2	96	73	89	90	2.6	22	286									
3	10.6	9.7	9.8	10.3	31.4	23.5	23.4	31.4	25.6	25.9	20.5	22.9	22.7	95	66	92	90	6.7	57	372									
4	9.8	8.5	8.5	9.2	30.2	23.0	24.2	30.2	25.8	25.9	21.5	23.9	23.0	95	74	92	91	7.0	60	362									
5	9.1	8.3	7.7	8.8	31.3	22.6	23.0	30.6	27.8	26.3	20.0	22.5	22.0	95	68	78	86	8.0	68	404									
6	9.5	8.3	7.7	8.9	31.4	23.0	24.8	31.4	28.2	26.6	22.0	24.1	22.2	94	70	77	87	7.4	64	378									
7	9.0	7.8	7.5	8.5	32.6	24.0	24.8	31.4	27.2	26.5	22.3		24.6	95	61	91	88	7.3	63	369									
8	7.8	6.6	6.9	7.6	31.5	23.8	27.8	31.0	27.0	27.0	22.4	21.1	22.0	80	63	82	80	3.4	29	280									
9	8.9	7.9	7.4	8.4	30.4	23.2	24.8	29.6	27.4	26.0	21.2	22.2	21.8	90	71	80	88	0.0	0	203									
10	9.9	9.0	9.4	9.7	29.5	22.2	23.8	29.4	25.2	25.5	21.4	23.1		97	75	0	94	0.5	4										
11	10.2	9.9	7.5	9.5	30.0	23.0	23.2	26.6	25.8	26.2	21.0	24.3	24.2	95	76	90	89	6.7	58										
12	9.6	9.2	8.9	9.5	31.2	24.2	25.6	31.2	25.4	26.3	23.5	25.9	22.8	95	76	94	90	3.7	32	326									
13	10.8	7.9	8.1	9.2	30.6	23.2	25.0	30.6	24.6	25.8	22.6	25.0	22.1	95	76	95	90	6.8	59	346									
14	9.7	8.2	8.2	9.0	31.0	23.5	24.6	30.8	25.6	26.1	21.3	23.6	22.7	92	71	92	89	5.8	50	307									
15	9.4	8.1	7.7	8.8	30.6	24.0	24.8	30.6	26.0	26.2	22.3	25.8		95	78	96	90	4.0	34	302									
16	10.2	7.7	8.6	9.1	31.9	24.0	25.6	31.2	25.4	26.1	23.8	24.7	23.2	97	72	95	90	6.2	53	317									
17	10.6	9.1	8.3	9.7	30.2	22.8	24.4	30.2	27.4	26.2	21.8	24.3	23.7	95	76	87	85	8.9	77	393									
18	10.2	8.6	8.2	9.4	30.6	22.5	24.6	30.6	27.6	26.4	21.7	23.3	23.2	93	71	84	87	9.2	80	400									
19	10.6	9.5	8.5	9.9	31.5	22.5	23.0	31.2	27.8	26.4	19.3	22.6	22.4	92	66	80	83	8.5	74	396									
20	9.9	8.7	9.3	9.6	32.0	22.4	25.0	31.4	27.6	26.4	21.9	25.0	22.1	92	72	80	86	8.5	74	395									
21	10.1	9.0	9.3	9.8	32.0	23.0	23.8	31.6	26.6	26.6	21.4	23.2	23.7	97	67	91	85	8.3	72	377									
22	10.5	9.3	8.9	9.9	31.0	22.2	23.4	31.0	28.2	26.6	20.5	23.1	22.9	95	69	80	83	9.1	79	397									
23	11.4	9.9	8.5	10.2	31.8	23.0	25.2	31.4	26.0	26.2	21.4	26.2		89	76	95	88	7.2	63	332									
24	11.3	9.9	10.5	10.8	31.8	23.0	24.8	31.2	27.0	26.6	22.0	22.6		94	66	85	85	8.7	76	393									
25	10.2	9.0	8.3	9.4	32.2	22.2	22.6	32.2	26.8	26.1	18.2	22.5	24.4	88	62	92	86	7.5	65	340									
26	10.6	9.9	8.1	9.6	31.5	23.6	24.4	31.0	27.6	26.7	21.8	23.1	24.4	95	69	88	86	4.0	65	313									
27	10.6	10.6	9.3	10.6	31.8	23.8	26.8	29.8	25.2	26.7	22.1	24.1	23.3	84	77	97	87	6.5	57	332									
28	12.2	9.7	10.1	11.1	32.0	24.0	26.2	32.0	26.8	26.8	23.5	26.8		92	75	90	88	4.5	39	350									
29	10.2	7.9	7.8	9.0	33.5	24.0	26.0	32.2	28.4	27.5	24.0	25.0	23.2	95	69	80	84	8.8	77	389									
30	9.9	8.2	7.5	8.9	32.4	23.0	24.8	32.2	28.6	27.5	20.2	23.7	23.1	86	66	79	81	10.1	88	400									
TOT																		188.8		9764									
MED	10.2	8.9	8.5	9.5	31.3	23.1	24.5	30.8	26.7	26.2	21.5	23.8	23.0	93	71	85	87		55										
EXT					33.5	22.0																							

ESTACION METEOROLOGICA DE PUNTARENAS

AÑO 1972 MES DICIEMBRE

Long. 84 50'W Lat. 09 58'N Elevación 3 m.

DIA	PRESION ATMOSFERICA Reducida a 0°C y gravedad normal 1000 +				TEMPERATURA DEL AIRE						HUMEDAD DEL AIRE Tensión de Vapor			Humedad Relativa				SOL Y RADIACION GLOBAL			TIEMPO METEOROS			NUBOSIDAD					
	I	II	III	P	MAX	MIN	I	II	III	T	I	II	III	I	II	III	U	HORAS	%	CAL	≡	●	☈	I	II	III	N		
1	9.9	9.8	8.7	8.8	33.0	23.6	25.2	32.8	28.6	28.2	22.9	22.6	23.9	95	61	81	81	8.9	77	369									
2	10.1	9.1	8.6	9.7	32.0	22.4	23.2	31.4	28.4	27.3	20.3	24.1	23.2	95	70	80	83	9.2	80	383									
3	9.3	8.3	7.4	8.6	32.8	22.2	23.8	30.8	27.6	26.6	18.9	23.2	20.2	86	70	73	80	7.1	62	346									
4	9.7	7.5	7.4	8.5	34.5	21.0	22.8	33.0	28.0	26.3	19.4	17.9	22.6	93	47	80	79	9.9	86	402									
5	9.0	8.3	9.0	9.0	33.4	19.5	22.0	31.6	28.2	26.5	17.5	20.5	23.7	88	59	83	81	9.9	86	396									
6	9.3	7.9	7.9	8.7	33.8	18.0	24.2	31.4	28.2	27.5	21.2	23.7	23.3	93	69	81	82	8.0	70										
7	8.2	7.1	7.9	8.0	34.8	24.0	27.4	34.8	28.4	28.5	18.9	18.9		69	45		59	9.9	86	382									
8	9.4	7.9	8.2	8.7	33.0	20.8	23.4	33.0	28.0	27.1	17.5	18.9	24.6	81	50	87	75	9.8	85	389									
9	9.3	8.3	8.8	8.9	32.0	20.0	22.0	32.0	27.5	26.6	17.2	16.2	20.6	87	45	75	77	9.1	79	386									
10	9.5	7.5	8.4	8.4	33.0	23.2	25.2	31.2	27.6	26.9	15.6	15.1	22.3	65	44	80	75	3.0	26	284									
11	8.7	6.2	6.2	7.3	33.4	21.5	24.8	33.4	28.6	27.0	19.8	21.9	22.7	84	57	77	76	9.0	78	371									
12	9.0	7.5	7.5	8.3	33.0	22.0	24.8	31.6	28.8	27.2	20.9	24.0	23.8	89	69	80	81	9.7	84	389									
13	9.4	7.5	7.0	8.3	34.2	23.0	25.2	31.6	29.0	27.8	22.1	24.9	25.3	92	71	84	81	8.5	74	365									
14	8.6	7.0	5.9	7.5	35.0	23.5	25.4	33.8	29.0	27.7	20.9	23.8	24.5	86	60	82	80	8.1	70	332									
15	8.9	7.4	6.3	7.6	32.0	22.0	22.8	32.0	29.8	27.3	19.1	19.9	24.5	92	56	78	78	7.3	63	339									
16	8.7	7.1	6.7	7.9	37.0	22.6	24.2	33.8	29.4	27.8	21.2	22.1	21.2	93	56	69	76	8.6	75	372									
17	10.7	9.7	9.5	10.3	32.5	24.0	25.2	30.8	28.8	27.4	20.7	22.8	20.7	86	68	70	76	2.9	25	246									
18	13.2	11.2	10.6	11.8	32.5	23.0	24.2	31.0	27.8	27.0	21.5	18.6	18.8	95	55	67	79	1.3	12	266									
19	11.5	11.0	11.2	11.7	31.0	23.8	24.4	30.2	26.0	26.5	21.4	21.9	24.2	94	68	96	87	0.3	3	175									
20	10.9	10.6	9.2	10.3	31.0	23.5	23.6	30.8	27.0	26.7	20.8	21.6	25.4	95	65	95	90	2.6	23	301									
21	10.1	9.7	8.3	10.0	31.0	23.8	24.4	30.4	27.6	26.5	21.4	22.8	23.2	94	70	84	88	4.2	37	290									
22	12.1	9.9	9.8	11.0	32.5	23.0	23.6	32.4	28.2	26.7	21.1	24.9	23.7	97	68	83	86	3.7	32	319									
23	12.1	10.6	10.3	11.4	31.2	22.5	24.8	30.2	28.8	27.2	20.2	21.5	19.6	86	67	66	72	0.0	0	332									
24	11.2	10.8	9.1	10.6	30.0	25.0	26.4	30.0	27.5	26.9	21.2	17.0	21.5	82	53	78	75	3.2	28	185									
25	9.7	8.6	7.4	8.9	34.5	20.0	24.2	32.2	28.2	26.4	20.5	20.2	19.2	90	56	67	71	5.2	45	331									
26	9.4	6.6	6.3	7.6	33.2	21.5	26.0	31.4	27.8	26.8	20.3	21.7	16.9	80	63	60	67	9.7	84	412									
27	9.8	7.7	8.5	9.0	34.0	24.0	26.6	33.4	28.6	28.0	17.5	19.6	15.5	67	51	55	57	10.0	87	412									
28	12.1	9.9	9.4	11.1	33.0	22.4	23.4	32.4	27.4	26.9	18.1	18.5	16.5	84	51	60	64	10.0	87	412									
29	11.9	8.5	7.8	9.7	34.5	20.0	21.2	32.8	28.0	26.8	17.9	17.6	18.6	95	47	65	72	10.0	87	400									
30	9.9	8.1	6.2	8.4	32.5	20.0	22.8	31.0	28.2	26.2	17.8	18.9	22.2	85	56	77	78	8.9	77	396									
31	7.5	6.9	6.3	7.3	33.2	20.0	20.6	31.4	28.4	26.6	17.6	19.4	22.1	96	56	76	79	9.6	83	402									
TOT																		217.6		10554									
MED	10.0	8.5	8.1	9.1	33.0	22.1	24.1	31.9	28.2	27.1	19.7	20.8	21.8	88	59	76	77		61										
EXT					37.0	18.0																							

Identificación 078 003 Observador M. CHACON y J. GUTIERREZ

ESTACION METEOROLOGICA DE PUNTARENAS
AÑO 1972 MES NOVIEMBRE

EVAPORACION PICHE	EVAPORACION TANQUE	PRECIPITACION TOTAL	PRECIPITACION DURACION	VALORES MAXIMOS EN PERIODOS FIJOS 5'	10'	15'	30'	1h	2h	6h	12h	VIENTO FRECUENCIA Y VELOCIDAD MEDIA SEGUN CADA DIRECCION N	NE	E	SE	S	SW	W	NW	C	DIA
1.3	2.9	18.4	3.00	24.0	21.6	18.4	15.2	10.3	7.4			1 6	7 6	0 00	1 4	8 5	1 7	0 00	0 00	6	1
1.1	5.6	0.8	1.05	2.4	1.8	1.6	1.0	0.6				1 4	5 6	1 6	2 6	5 6	0 00	0 00	0 00	10	2
1.2	4.3	17.2	2.30	60.0	41.4	32.8	19.8	14.2	8.6			0 00	7 5	1 9	1 6	4 6	2 8	0 00	0 00	9	3
1.0	5.5	1.5	0.20	12.0	7.2	5.2						1 4	7 5	2 5	2 8	6 6	2 10	0 00	0 00	4	4
1.4	4.6	0.1										0 00	6 6	1 6	1 5	8 7	0 00	0 00	0 00	8	5
1.4	8.5	0.0										0 00	6 5	0 00	2 7	3 8	5 5	0 00	0 00	8	6
1.4	4.6	12.9	1.25	75.2	18.0	40.0	24.8	1.2	0.7			0 00	7 4	1 4	1 4	2 7	4 9	0 00	3 6	6	7
2.3	5.3	0.0										0 00	6 13	5 6	2 9	0 00	0 00	0 00	0 00	11	8
1.1	5.8	11.8	11.00	14.4	12.0	10.4	6.4	3.7	2.8	4.4		1 5	6 4	0 00	6 8	4 5	0 00	0 00	0 00	7	9
0.9	4.2	3.1	1.30	15.6	10.8	7.6	4.2	2.6				0 00	1 5	0 00	0 00	0 00	5 6	1 6	0 00	17	10
1.1	3.4	85.1	2.40	116.4	116.4	89.6	70.2	58.2	41.3			0 00	4 5	1 5	3 6	4 6	3 6	0 00	0 00	9	11
1.1	3.3	4.1	3.00	12.0	8.4	6.0	4.4	2.5	1.3			0 00	3 6	0 00	3 7	2 6	3 8	1 11	0 00	12	12
1.0	3.6	13.6	2.50	60.0	36.0	31.6	16.8	10.0	6.0			0 00	3 5	2 7	2 12	1 9	5 11	0 00	1 6	10	13
0.9	3.6	0.8	1.20	2.4	1.2	1.6	0.8	0.6				0 00	3 5	3 6	1 9	1 7	3 6	0 00	0 00	13	14
2.0	2.5	10.2	0.50	48.0	30.6	26.0	16.8	4.1	3.1			0 00	4 5	0 00	1 5	2 7	6 7	1 6	0 00	10	15
0.7	2.5	8.6	5.00	19.2	12.0	8.8	5.4	4.1	3.1			1 4	3 4	0 00	2 11	0 00	5 7	0 00	0 00	13	16
1.4	11.7	4.5	0.10	42.0	27.0							0 00	8 5	0 00	1 4	2 5	8 9	0 00	0 00	5	17
1.5	5.6	0.0										0 00	4 5	2 5	3 7	2 6	5 7	0 00	0 00	8	18
1.2	4.8	0.0										0 00	5 4	0 00	0 00	5 6	3 5	0 00	0 00	11	19
1.4	7.9	0.0										0 00	3 4	0 00	2 10	3 6	4 6	0 00	0 00	12	20
1.2	4.0	11.5	1.05	44.4	36.0	32.0	21.4	10.9				0 00	8 5	0 00	1 7	2 7	6 6	0 00	0 00	7	21
1.4	5.5	0.0										0 00	6 5	1 6	1 5	8 6	2 8	0 00	0 00	6	22
1.2	4.7	0.7	0.25	4.8	3.0	2.4						0 00	4 5	0 00	2 7	2 5	5 7	0 00	0 00	11	23
1.5	6.5	0.0										0 00	9 4	0 00	3 5	3 9	5 6	0 00	1 5	3	24
1.3	3.0	2.5	1.00	12.0	9.0	7.6	4.6	2.5				1 4	9 5	0 00	1 4	4 7	2 6	0 00	0 00	7	25
1.3	4.9	0.0										2 4	4 5	0 00	1 4	3 6	1 9	2 8	0 00	11	26
1.1	3.3	1.2	2.40	2.4	1.8	1.6	1.0	0.8	0.5			0 00	7 6	1 4	1 8	4 7	2 5	0 00	2 5	7	27
1.1	5.5	0.1										0 00	4 4	0 00	3 9	1 0	4 5	0 00	0 00	12	28
1.6	5.1	0.0										0 00	4 4	0 00	2 8	4 7	5 6	0 00	0 00	9	29
1.5	5.3	0.0										0 00	5 5	0 00	4 8	2 8	5 6	0 00	0 00	8	30
38.6	148.0	208.9		116.4	116.4	89.6	70.2	58.2	41.3	4.4	0.0	1 4	22 5	3 6	8 7	13 6	14 7	1 8	1 6	38	

Identificación 078 003 Observador M. CHACON y J. GUTIERREZ

ESTACION METEOROLOGICA DE PUNTARENAS
AÑO 1972 MES DICIEMBRE

EVAPORACION PICHE	EVAPORACION TANQUE	PRECIPITACION TOTAL	PRECIPITACION DURACION	VALORES MAXIMOS EN PERIODOS FIJOS 5'	10'	15'	30'	1h	2h	6h	12h	VIENTO FRECUENCIA Y VELOCIDAD MEDIA SEGUN CADA DIRECCION N	NE	E	SE	S	SW	W	NW	C	DIA
1.8	5.2	0.0										0 00	3 6	0 00	1 8	5 7	4 8	1 5	0 00	10	1
1.9	5.1	0.0										0 00	10 5	0 00	2 5	6 6	2 11	0 00	0 00	4	2
1.5	5.4	0.0										0 00	4 5	0 00	4 8	2 8	4 7	0 00	0 00	10	3
2.2	6.0	0.0										0 00	9 8	1 4	2 9	2 9	2 8	1 5	0 00	7	4
1.9	4.7	0.0										0 00	7 5	0 00	2 6	5 7	3 6	1 8	0 00	6	5
1.9	5.6	0.0										0 00	1 6	0 00	2 11	3 6	5 6	0 00	0 00	13	6
4.3	6.9	0.0										0 00	14 11	3 7	3 6	0 00	2 5	0 00	0 00	2	7
2.1	6.0	0.0										0 00	2 6	3 5	1 7	4 5	6 7	0 00	0 00	8	8
1.9	4.1	0.0										1 5	5 4	1 5	2 10	4 8	4 8	0 00	0 00	7	9
2.1	4.7	0.0										0 00	5 9	2 7	3 7	4 7	0 00	0 00	0 00	10	10
2.1	4.9	0.0										0 00	3 5	0 00	1 4	5 4	6 7	0 00	0 00	9	11
1.6	6.1	0.0										0 00	5 5	0 00	6 8	1 7	6 8	0 00	0 00	6	12
1.8	5.6	0.0										0 00	3 4	3 5	2 6	5 5	4 9	0 00	0 00	7	13
1.8	4.9	0.0										1 5	2 5	1 6	6 9	2 7	3 6	0 00	0 00	9	14
1.6	4.1	0.0										0 00	8 5	0 00	0 00	4 5	5 7	0 00	1 5	6	15
2.6	6.3	0.0										1 4	5 5	0 00	1 8	1 9	7 9	1 10	0 00	8	16
1.9	3.8	0.0										1 4	2 6	0 00	0 00	0 00	1 7	7 12	1 5	12	17
1.9	4.0	0.0										0 00	4 4	1 5	0 00	1 6	3 7	2 6	1 5	11	18
1.0	2.0	3.4	0.15	18.0	12.0	12.4						0 00	4 5	0 00	0 00	1 6	1 5	3 7	3 5	12	19
1.2	4.7	19.9										1 4	4 4	0 00	4 7	5 7	2 6	2 5	0 00	6	20
1.5	3.8	72.7										0 00	6 6	2 7	7 7	3 6	2 11	0 00	1 6	3	21
1.2	2.9	12.2	1.00	48.0	28.8	25.6	24.4	12.2				1 4	4 7	2 6	4 6	1 7	5 9	0 00	1 4	6	22
2.0	5.0	0.6	0.20	3.6	2.4	1.6	1.0	0.6				1 6	2 9	0 00	0 00	1 6	2 8	10 10	2 7	6	23
1.7	3.2	0.0										0 00	8 7	2 6	1 6	0 00	4 6	4 5	0 00	5	24
2.7	3.3	0.0										0 00	6 7	4 6	2 10	1 8	2 9	2 8	0 00	7	25
5.0	10.1	0.0										0 00	7 9	1 6	0 00	0 00	6 7	3 8	1 6	6	26
2.3	8.5	0.0										1 8	14 16	1 5	0 00	0 00	4 11	0 00	1 4	3	27
2.1	5.9	0.0										0 00	2 7	2 5	0 00	0 00	5 8	1 12	7 8	7	28
2.5	5.4	0.0										0 00	4 4	0 00	1 4	4 5	3 6	3 7	0 00	9	29
2.6	5.9	0.0										0 00	2 4	2 5	0 00	2 6	3 7	4 8	0 00	11	30
2.0	4.9	0.0										0 00	4 5	0 00	3 5	5 6	3 9	1 13	0 00	8	31
73.2	159.1	108.8		48.0	28.8	25.6	24.4	12.2	0.0	0.0	0.0	1 5	21 7	4 6	8 7	10 6	15 8	6 9	3 6	31	

ESTACION METEOROLOGICA DE LIMON

AÑO 1972 MES ENERO

Long. 83 03'W Lat. 10 00'N Elevación 5 m.

DIA	PRESION ATMOSFERICA Reducida a 0°C y gravedad normal 1000 +				TEMPERATURA DEL AIRE						HUMEDAD DEL AIRE Tensión de Vapor			Humedad Relativa				SOL Y RADIACION GLOBAL			TIEMPO METEOROS			NUBOSIDAD					
	I	II	III	P	MAX	MIN	I	II	III	T	I	II	III	I	II	III	U	HORAS	%	CAL	≡	●	⍁	I	II	III	N		
1	11.1	8.2	8.6	9.5	27.2	21.2	22.0	27.0	25.8	23.3	19.0	22.7	20.5	97	85	83	91	1.4	13	212									
2	9.0	6.7	7.0	8.3	29.5	21.0	22.4	29.0	25.0	24.8	19.6	22.3	22.4	97	75	95	89	5.7	50	385									
3	8.9	7.7	7.5	8.7	28.0	20.6	23.0	27.4	24.0	24.2	19.4	21.9	21.1	93	81	95	91	2.8	24	221									
4	9.3	7.8	8.1	8.4	28.4	23.2	23.6	25.8	24.8	24.6	21.2	22.0	21.9	98	89	94	94	1.5	14	192									
5	10.1	8.9	8.3	9.5	28.8	22.6	22.8	26.2	24.8	24.0	19.9	22.2	20.7	97	88	89	93	0.9	8	164									
6	11.7	10.9	11.8	15.4	23.5	21.0	21.8	23.2	21.6	21.8	19.7	20.2	18.5	97	93	97	97	0.0	0	29									
7	13.3	12.1	12.7	12.7	25.5	21.0	21.8	23.0	22.2	22.0	18.8	19.4	19.2	97	93	97	96	0.7	6	125									
8	11.9	11.1	11.7	11.6	23.5	21.1	21.8	23.4	22.8	21.8	18.7	19.9	19.6	97	93	95	96	0.0	0	115									
9	11.4	9.5	9.7	10.4	23.8	21.1	21.6	23.8	22.8	22.0	18.5	20.6	19.9	97	93	97	96	0.0	0	115									
10	9.7	8.3	9.4	9.6	25.5	21.2	22.2	25.6	24.0	23.0	19.7	21.7	20.5	98	89	92	95	0.4	3	183									
11	11.3	10.2	9.3	10.3	28.1	21.7	22.6	27.4	25.0	24.3	19.7	22.5	22.0	97	82	94	91	2.8	24	289									
12	10.9	9.7	10.2	10.6	28.5	22.1	23.0	25.6	24.8	24.3	20.1	22.1	21.1	96	91	90	93	4.2	37	269									
13	11.1	9.7	9.1	10.3	28.0	21.0	23.2	27.4	26.0	24.5	20.4	22.3	21.2	97	82	85	91	4.3	37	308									
14	11.0	10.7	9.8	10.6	24.6	21.2	21.4	24.4	23.6	22.2	18.3	20.9	20.2	97	92	93	95	0.0	9	115									
15	12.5	11.9	11.0	11.9	27.0	20.5	21.6	25.6	21.2	21.8	18.5	20.2	17.4	97	83	93	93	0.0	0	202									
16	13.9	13.0	13.1	13.6	28.5	20.4	21.2	27.0	24.6	23.3	17.7	19.0	22.0	95	71	97	94	3.6	31	308									
17	14.7	13.0	13.0	14.0	29.2	20.3	21.2	27.8	24.2	23.1	16.9	17.8	19.6	90	64	97	87	2.5	22	279									
18	14.9	13.3	12.6	13.9	27.5	19.0	21.2	27.2	24.2	23.2	17.7	21.6	20.4	95	81	90	88	10.2	89	471									
19	13.9	12.1	11.8	13.2	29.1	20.0	21.2	28.4	25.2	23.9	17.4	20.1	20.5	93	69	86	86	4.8	42	356									
20	12.9	11.9	11.1	12.3	29.8	19.1	20.2	28.4	26.2	23.8	16.9	18.8	20.0	96	61	79	86	5.9	51	385									
21	12.7	10.7	11.0	12.0	28.7	21.0	21.8	27.6	26.2	24.5	18.8	20.5	20.3	97	74	80	86	9.6	83	481									
22	11.9	11.0	10.3	11.5	28.5	20.0	21.0	27.4	25.4	23.6	17.5	17.6	19.8	95	65	82	87	5.1	44	375									
23	12.1	11.1	10.9	11.5	29.8	19.7	21.6	29.2	25.2	23.8	17.5	20.7	19.1	91	68	80	86	3.5	30	327									
24	13.0	12.9	12.1	12.6	29.6	21.2	22.0	29.6	26.2	24.0	19.7	19.5	18.6	95	63	73	84	9.5	82	471									
25	14.5	13.0	12.1	13.5	29.0	20.0	20.8	29.0	24.8	23.0	17.6	18.0	18.9	96	60	81	86	1.7	15	298									
26	12.9	11.8	11.5	12.7	28.5	19.0	21.4	27.2	24.2	22.8	16.4	17.4	18.9	86	65	84	85	2.8	24	240									
27	13.3	12.9	12.1	12.7	26.5	21.2	21.2	25.0	23.6	22.4	17.7	19.8	19.5	95	84	90	91	0.7	6	231									
28	13.9	12.1	11.3	12.8	29.5	19.8	21.6	29.0	26.2	23.6	18.3	20.8	18.2	95	69	72	84	6.5	56	394									
29	12.9	10.7	10.1	11.9	28.4	18.4	21.8	28.4	26.0	23.8	18.4	21.5	19.0	95	74	76	86	9.8	84	481									
30	11.5	10.2	9.4	10.7	28.8	19.0	20.4	28.0	24.8	23.2	17.3	19.4	19.6	96	68	84	87	9.1	78	481									
31	10.5	9.9	9.1	10.3	28.8	18.5	19.4	28.4	26.0	23.1	16.2	20.1	20.1	96	69	80	88	6.8	59	414									
TOT																		116.8		8916									
MED	12.0	10.7	10.5	11.5	27.7	20.6	21.7	26.9	24.6	23.3	18.5	20.4	20.0	95	77	88	90			33									
EXT					29.8	18.4																							

ESTACION METEOROLOGICA DE LIMON

AÑO 1972 MES FEBRERO

Long. 83 03'W Lat. 10 00'N Elevación 5 m.

DIA	PRESION ATMOSFERICA Reducida a 0°C y gravedad normal 1000 +				TEMPERATURA DEL AIRE						HUMEDAD DEL AIRE Tensión de Vapor			Humedad Relativa				SOL Y RADIACION GLOBAL			TIEMPO METEOROS			NUBOSIDAD					
	I	II	III	P	MAX	MIN	I	II	III	T	I	II	III	I	II	III	U	HORAS	%	CAL	≡	●	⍁	I	II	III	N		
1	10.6	9.8	9.0	10.3	29.8	19.5	21.6	28.6	26.6	24.7	17.8	21.4	21.2	93	73	82	87	9.1	78	441									
2	11.1	9.7	9.1	10.2	30.2	22.1	22.8	28.4	27.0	25.2	19.6	21.5	21.8	95	74	82	88	6.5	56	432									
3	11.4	10.2	10.5	11.0	29.9	22.8	23.2	29.4	26.8	25.4	20.4	22.1	21.5	97	72	82	89	5.5	47	383									
4	14.5	13.8	13.4	14.2	28.7	21.5	22.2	28.2	26.6	24.6	19.2	20.8	20.5	97	73	79	88	8.5	73	500									
5	14.3	14.2	12.7	14.2	26.2	19.6	20.4	25.2	23.0	22.0	16.8	19.4	18.5	95	81	88	92	0.4	3	206									
6	13.4	11.7	10.7	12.3	28.3	20.5	21.6	28.0	26.2	24.0	18.5	20.3	20.3	97	72	80	87	7.5	64	363									
7	11.8	10.2	9.9	11.0	28.6	21.5	22.2	28.6	26.4	24.7	18.9	20.2	20.2	95	69	79	87	8.5	73	490									
8	12.3	11.1	10.7	11.9	30.0	21.1	22.8	28.0	26.4	24.4	19.4	19.1	20.2	93	68	79	86	2.3	20	334									
9	13.9	11.5	10.9	12.3	28.9	20.6	22.2	28.8	26.6	24.7	18.4	21.3	21.0	87	72	81	87	9.8	84	490									
10	13.8	12.9	12.1	13.1	27.7	22.5	22.8	25.6	25.6	23.9	19.9	21.0	20.6	97	86	84	92	0.2	2	216									
11	14.3	12.3	11.7	13.3	29.4	20.0	21.8	28.4	26.6	24.6	18.4	20.7	19.8	95	72	76	86	8.8	75	520									
12	14.2	12.6	12.5	13.4	28.4	20.5	22.4	28.2	25.4	24.2	19.6	19.7	20.0	97	68	78	86	10.0	85	549									
13	13.5	12.5	12.1	13.1	28.8	18.2	20.2	28.2	25.8	23.6	16.6	20.2	18.8	95	71	76	84	10.3	88	559									
14	14.5	13.4	13.0	13.9	28.5	18.7	20.8	27.8	26.4	24.1	16.6	19.9	18.8	91	71	73	84	9.8	84	490									
15	13.3	12.3	11.7	12.9	29.0	20.5	21.4	29.0	26.4	24.6	17.3	19.6	18.5	91	62	72	81	9.5	81	530									
16	12.9	10.9	9.9	11.4	28.5	20.7	21.2	28.8	26.0	24.8	17.7	19.9	19.1	95	67	76	84	8.5	73	490									
17	12.1	10.6	9.8	11.0	29.3	19.5	21.2	28.6	26.6	24.8	18.0	19.1	20.1	96	65	78	84	9.9	85	490									
18	12.6	11.7	12.6	12.5	29.9	19.4	21.0	29.8	26.4	24.4	17.8	20.3	18.5	96	65	72	85	10.1	86	490									
19	15.8	15.7	15.9	16.2	30.0	19.0	21.2	29.2	25.8	24.5	17.4	20.7	19.8	93	68	80	84	10.3	87	490									
20	18.5	17.0	16.6	17.4	25.5	19.2	19.6	21.6	24.4	22.0	16.1	17.8	19.8	95	93	83	90	0.0	0	118									
21	17.8	16.9	15.7	17.0	25.0	20.9	21.2	23.2	22.4	22.1	18.5	19.4	18.5	98	92	92	95	0.3	3	206									
22	15.4	14.1	13.9	15.1	28.1	20.5	21.6	27.2	21.8	22.2	18.5	20.8	18.2	97	78	93	94	2.3	19	216									
23	15.1	13.5	12.5	14.1	29.5	20.0	20.8	29.4	25.4	23.7	17.1	19.1	20.0	93	62	83	85	8.5	72	510									
24	13.1	11.8	10.3	11.9	29.4	18.7	20.0	29.4	25.8	23.7	16.4	19.6	19.1	95	64	77	84	9.2	78	520									
25	12.3	10.9	10.5	11.5	28.5	17.7	19.4	28.2	25.8	23.9	15.5	19.7	19.6	93	68	79	85	9.4	80	490									
26	12.9	11.3	11.8	12.3	29.6	21.3	22.4	28.8	26.6	25.2	18.1	21.3	21.0	90	72	81	86	4.5	38	422									
27	13.7	13.0	12.1	13.4	29.5	22.2	23.2	29.0	24.4	24.2	20.4	20.8	19.5	97	69	86	91	1.8	15	304									
28	14.9	13.9	12.7	14.2	30.0	21.3	22.2	28.6	25.2	24.4	19.2	20.0	19.4	7	68	81	87	5.8	49	324									
29	13.8	12.9	11.1	13.0	28.7	20.0	21.8	27.2	25.2	24.2	19.2	20.0	20.1	93	72	84	88	5.6	47	392									
TOT																		192.9		11965									
MED	13.7	12.5	11.9	13.0	28.8	20.3	21.6	27.9	25.6	24.0	18.2	20.2	19.8	91	72	81	87			57									
EXT					30.2	17.7																							

Identificación 081 003 — Observador R. ROBINSON y L. MONTIEL — ESTACION METEOROLOGICA DE LIMON — AÑO 1972 — MES ENERO

EVAPORACION PICHE	EVAPORACION TANQUE	PRECIPITACION TOTAL	PRECIPITACION DURACION	VALORES MAXIMOS EN PERIODOS FIJOS 5'	10'	15'	30'	1h	2h	6h	12h	VIENTO FRECUENCIA Y VELOCIDAD MEDIA SEGUN CADA DIRECCION N	NE	E	SE	S	SW	W	NW	C	DIA
1.0	1.2	1.7	1.40	3.6	3.0	2.4	1.4	1.0				0 00	3 9	4 11	2 12	2 6	4 4	3 4	0 00	6	1
1.2	3.1	9.1	2.31	21.6	19.2	17.2	8.8					3 9	3 8	0 00	0 00	0 00	2 5	3 4	0 00	13	2
0.9	1.6	69.2	7.40	151.2	110.2	74.4	54.2	25.4	19.9			1 5	5 6	1 14	0 00	3 6	6 5	1 4	0 00	7	3
0.7	2.2	80.0	16.00	48.0	34.2	31.6	24.6	18.1	10.6	6.5	4.7	1 7	2 9	3 6	1 7	3 7	9 6	2 5	0 00	3	4
0.6	1.3	43.2	8.26	36.0	24.6	19.2	14.0	11.6	9.4	5.4		2 6	1 5	3 12	3 10	4 7	4 6	0 00	1 5	6	5
0.3	0.0	211.0	24.00	88.8	60.0	56.8	42.4	31.2	27.4	15.7	12.3	0 00	0 00	0 00	1 6	4 6	15 7	1 5	0 00	3	6
0.2	0.1	89.0	20.30	32.4	26.4	23.2	18.0	14.5	9.9	7.7	5.9	0 00	0 00	0 00	0 00	0 00	9 6	7 5	2 4	6	7
0.3	0.6	15.8	10.55	7.2	7.2	6.8	6.2	4.7	3.8	1.9		2 5	0 00	0 00	0 00	0 00	0 00	9 6	2 6	11	8
0.3	1.5	34.7	14.10	43.2	28.8	24.8	18.6	10.0	5.9	3.2	2.0	0 00	0 00	0 00	0 00	0 00	3 4	10 5	0 00	10	9
0.3	0.5	16.1	5.00	42.0	31.8	25.2	17.6	10.5	6.4			1 8	0 00	0 00	0 00	0 00	2 4	4 5	0 00	17	10
0.9	1.7	0.1										2 8	4 9	0 00	0 00	0 00	2 4	2 4	0 00	14	11
0.8	3.6	23.7	4.00	64.6	43.8	38.8	24.0	15.6	8.3			4 11	3 11	0 00	0 00	0 00	2 5	0 00	0 00	15	12
1.1	4.1	34.8	4.40	50.4	28.2	25.6	19.0	12.5	7.3			1 10	8 12	0 00	0 00	0 00	6 5	4 4	1 4	4	13
0.3	1.1	22.4	9.30	26.4	21.0	17.6	12.4	1.4	4.3	2.5		0 00	0 00	0 00	0 00	0 00	10 5	3 5	0 00	9	14
0.6	1.2	18.9	3.50	34.8	30.6	27.2	20.6	11.2				0 00	0 00	0 00	0 00	1 0	14 7	4 5	0 00	5	15
1.6	3.2	0.0										8 7	1 9	0 00	0 00	1 6	6 5	0 00	0 00	8	16
1.2	2.8	0.0										2 6	0 00	0 00	0 00	0 00	6 5	6 5	3 5	7	17
1.6	4.7	0.0										3 8	5 11	0 00	0 00	0 00	8 5	4 5	0 00	4	18
1.4	3.6	0.0										2 5	4 9	4 10	0 00	1 5	8 5	0 00	0 00	5	19
1.6	3.4	2.7	0.50	19.2	10.8	8.2	4.6					1 10	4 11	1 7	1 6	0 00	2 5	4 5	2 4	9	20
1.8	5.1	0.0										0 00	7 14	3 8	1 5	0 00	2 4	1 5	0 00	10	21
1.6	3.6	0.0										0 00	8 8	1 6	0 00	0 00	4 5	7 4	0 00	4	22
1.5	2.8	7.4	1.50	22.8	16.2	13.6	9.2	5.6				8 9	0 00	0 00	0 00	1 0	6 7	3 5	0 00	6	23
1.8	4.5	3.4	3.40	2.4	2.4	2.0	1.6	1.2	0.9			0 00	0 00	6 10	5 11	0 00	7 5	1 5	0 00	5	24
1.2	2.9	0.0										3 7	0 00	0 00	0 00	0 00	11 7	3 4	0 00	6	25
1.3	1.8	4.7	3.25	6.0	5.4	4.0	2.4	1.5	1.0			1 9	5 8	0 00	1 12	1 6	3 6	4 4	1 6	6	26
0.9	1.1	9.3	1.45	22.8	17.4	12.0	9.8	7.9				1 7	0 00	0 00	0 00	4 6	8 6	2 8	0 00	9	27
1.5	3.6	1.7	0.01	4.8	4.2	3.6	2.6	1.7				0 00	4 9	6 9	1 5	1 5	10 5	0 00	0 00	2	28
1.5	4.8	1.0	0.10	10.8	6.0							0 00	8 10	2 6	0 00	0 00	3 5	0 00	0 00	10	29
1.4	4.7	0.0										1 4	7 9	0 00	0 00	0 00	4 4	2 4	0 00	10	30
1.5	3.9	0.0										1 11	6 9	0 00	0 00	0 00	5 5	6 5	0 00	6	31
32.9	80.3	696.9		151.2	110.2	74.4	54.2	31.2	27.4	15.7	12.3	7 8	12 10	5 9	2 9	4 5	25 6	13 5	2 5	32	

Identificación 081 003 — Observador R. ROBINSON y L. MONTIEL — ESTACION METEOROLOGICA DE LIMON — AÑO 1972 — MES FEBRERO

EVAPORACION PICHE	EVAPORACION TANQUE	PRECIPITACION TOTAL	PRECIPITACION DURACION	VALORES MAXIMOS EN PERIODOS FIJOS 5'	10'	15'	30'	1h	2h	6h	12h	VIENTO FRECUENCIA Y VELOCIDAD MEDIA SEGUN CADA DIRECCION N	NE	E	SE	S	SW	W	NW	C	DIA
1.9	4.9	0.0										0 00	11 13	1 5	0 00	0 00	7 5	1 5	0 00	4	1
1.7	5.2	56.7	4.10	104.4	100.2	74.8	69.0	39.8	23.7			4 10	5 11	0 00	2 7	0 00	6 6	1 3	0 00	6	2
2.0	5.0	3.1	0.07	6.0	3.6	3.2	2.8					0 00	10 16	2 5	0 00	2 5	3 5	1 4	1 3	4	3
1.4	4.4	3.2	0.40	28.2	16.2	11.6	6.0					5 10	4 10	0 00	0 00	0 00	7 5	4 4	0 00	4	4
0.8	0.8	4.2	1.25	8.4	6.0	4.4	2.6	2.3				2 7	1 9	0 00	0 00	2 2	12 6	2 5	0 00	5	5
1.7	4.5	55.7	5.30	63.6	61.2	53.6	41.0	26.5	22.5			3 11	6 9	0 00	0 00	3 9	2 6	3 5	1 5	6	6
1.9	5.3	0.0										0 00	10 12	2 10	0 00	2 5	8 5	0 00	0 00	2	7
1.5	3.5	0.0										2 6	3 10	2 7	0 00	1 10	10 5	1 5	0 00	5	8
1.7	4.4	10.0	2.15	33.6	24.0	16.8	10.4	8.0	4.9			7 11	2 12	0 00	0 00	0 00	4 5	6 5	0 00	5	9
0.6	1.1	8.1	1.35	25.2	21.6	20.8	13.8	7.5				0 00	0 00	0 00	0 00	2 7	7 7	5 5	0 00	8	10
1.7	4.7	3.8	0.22	27.6	18.6	14.8						5 12	5 10	0 00	0 00	0 00	7 5	3 5	0 00	4	11
1.8	4.9	0.0										8 11	0 00	0 00	0 00	0 00	5 5	5 5	1 5	5	12
1.9	5.1	0.0										5 11	4 9	0 00	0 00	0 00	7 6	4 6	0 00	4	13
1.7	4.8	0.0										0 00	9 10	1 6	0 00	0 00	6 6	2 6	1 4	5	14
1.9	5.8	1.9	1.10	8.4	5.4	4.0						0 00	1 15	11 11	2 4	0 00	2 5	0 00	0 00	8	15
1.6	4.8	0.0										0 00	8 8	1 6	0 00	0 00	5 5	2 5	0 00	8	16
1.7	5.3	0.0										0 00	3 14	9 9	0 00	0 00	1 5	1 5	0 00	10	17
1.8	5.2	0.0										0 00	4 10	5 10	0 00	0 00	4 4	0 00	1 5	10	18
1.7	4.5	15.2	1.35	24.0	17.4	15.2	8.8	5.1				6 10	0 00	0 00	0 00	0 00	6 5	7 5	2 7	3	19
0.6	0.7	81.0	9.40	55.2	31.2	30.0	25.0	16.5	11.2	6.8		7 23	0 00	0 00	0 00	0 00	3 6	12 7	1 8	1	20
0.7	1.8	65.9	12.50	58.8	37.8	28.0	19.6	13.2	10.6	5.2		5 21	1 32	1 6	0 00	0 00	6 6	5 6	2 7	4	21
0.8	1.7	25.5	5.40	36.0	28.8	22.8	13.6	8.5	4.5			1 21	0 00	1 13	0 00	0 00	14 5	7 5	0 00	1	22
1.7	5.0	0.0										1 6	4 16	4 8	0 00	4 7	4 6	0 00	0 00	7	23
1.5	5.2	0.0										0 00	4 9	6 9	0 00	0 00	1 5	0 00	0 00	13	24
2.0	4.9	0.0										2 10	6 11	1 6	0 00	0 00	6 4	0 00	0 00	9	25
1.5	3.7	16.0	4.50	49.2	43.8	32.4	17.2	4.0	4.8			4 9	2 8	0 00	0 00	0 00	4 5	1 5	0 00	13	26
1.0	2.1	9.1	1.30	21.6	18.6	15.2	11.4	7.6				1 5	1 6	2 6	0 00	1 7	11 6	1 5	0 00	7	27
1.3	4.1	20.8	1.30	50.4	38.4	32.8	30.2	20.1				3 11	1 8	1 6	0 00	1 6	7 5	2 5	0 00	9	28
1.4	3.9	0.0										3 10	4 12	0 00	0 00	0 00	6 5	1 5	1 4	8	29
43.5	117.5	380.2		104.4	100.2	74.8	69.0	39.8	23.7	6.8	0.0	11 12	16 11	7 9	1 6	3 6	25 5	11 5	2 5	26	

ESTACION METEOROLOGICA DE LIMON

AÑO 1972 MES MARZO

Long. 83 03'W Lat. 10 00'N Elevación 5 m.

DIA	PRESION ATMOSFERICA 1000 + Reducida a 0ºC y gravedad normal				TEMPERATURA DEL AIRE						HUMEDAD DEL AIRE Tensión de Vapor			Humedad Relativa				SOL Y RADIACION GLOBAL			TIEMPO METEOROS			NUBOSIDAD			
	I	II	III	P̄	MAX	MIN	I	II	III	T̄	I	II	III	I	II	III	Ū	HORAS	%	CAL	≡	●	☈	I	II	III	N
1	12.7	11.5	10.2	11.7	30.0	20.5	21.8	29.6	25.6	24.8	18.8	20.1	20.0	97	65	82	86	4.3	36	377							
2	11.1	10.5	9.9	10.6	29.4	21.2	22.8	28.2	26.4	25.3	18.3	19.3	20.6	88	68	80	86	9.1	76	496							
3	11.9	11.0	10.5	11.3	29.5	21.1	22.4	29.4	26.8	25.5	18.8	21.7	20.4	93	71	78	86	8.3	70	525							
4	12.6	11.8	12.1	12.2	30.5	20.6	22.0	30.0	27.2	25.3	18.1	21.4	20.9	92	68	79	86	8.0	67	446							
5	14.9	13.9	12.7	13.8	27.5	21.8	22.4	25.2	25.6	24.0	19.6	18.7	20.6	97	78	84	91	0.5	4	277							
6	15.7	15.1	14.2	15.4	28.8	21.5	22.6	27.6	25.8	24.7	19.0	20.5	20.5	93	74	83	88	6.5	55	436							
7	16.1	14.6	13.4	15.1	29.3	18.4	20.2	28.8	26.4	24.2	16.0	20.5	19.9	91	69	78	86	10.7	90	565							
8	15.4	14.3	13.4	14.7	31.0	20.2	21.2	30.0	24.6	23.9	17.4	19.9	19.0	93	63	83	86	1.4	12	287							
9	15.1	14.1	13.7	14.9	29.5	20.4	21.4	29.0	26.0	24.9	17.6	20.4	20.8	93	68	83	87	6.4	54	456							
10	14.2	13.8	14.2	15.0	30.5	19.0	21.8	29.2	22.0	24.0	18.4	19.9	18.3	95	66	93	87	7.3	61	515							
11	15.9	13.8	13.7	15.0	29.4	20.5	21.6	28.0	25.0	24.1	18.3	19.1	18.4	95	68	80	85	6.1	51	456							
12	15.7	14.2	14.3	15.1	26.5	21.0	22.0	26.6	23.2	23.0	18.7	18.0	17.7	95	69	84	88	0.0	0	287							
13	15.3	13.4	13.4	14.6	29.8	20.0	21.4	28.2	24.8	24.0	17.9	20.1	18.6	93	71	80	86	7.2	61	486							
14	15.3	14.6	14.2	14.9	27.5	20.5	22.2	26.4	23.2	22.8	18.9	18.4	19.4	95	72	92	92	1.0	8	307							
15	14.2	12.7	11.3	13.3	29.5	20.5	22.6	29.2	26.2	24.9	17.4	18.1	18.2	85	60	72	82	7.1	59	496							
16	12.5	11.0	9.7	11.5	29.2	19.3	22.2	28.4	26.4	24.3	16.2	20.2	18.0	86	70	70	86	10.8	90	555							
17	11.5	10.3	9.3	11.0	29.5	19.0	21.0	29.0	26.6	24.5	17.5	19.9	18.7	94	66	72	85	10.6	88	555							
18	12.1	11.4	10.7	11.7	30.2	20.2	22.4	29.8	26.2	25.1	18.7	19.0	19.7	92	61	78	85	8.8	73	565							
19	12.7	11.9	10.6	11.8	30.5	21.3	22.4	30.2	27.4	26.2	18.4	19.5	20.1	91	61	74	83	9.3	77	545							
20	12.5	11.1	10.9	11.5	29.6	22.5	23.2	29.0	25.2	25.0	19.7	20.7	20.7	93	69	87	91	3.2	27	327							
21	11.9	11.0	9.9	11.1	25.7	21.8	22.2	25.8	23.4	23.2	19.2	21.1	18.5	96	85	86	94	0.0	0	149							
22	11.7	10.1	9.9	10.7	29.4	21.7	23.0	28.6	25.4	25.1	19.2	20.2	20.9	92	69	87	86	0.9	7	317							
23	12.1	10.1	9.8	11.0	29.7	19.2	21.6	28.6	26.0	24.7	17.4	21.0	19.5	91	72	87	84	7.0	58	476							
24	12.3	10.1	9.4	11.0	29.0	18.5	22.8	28.8	26.2	24.7	18.9	20.2	18.9	92	68	74	85	4.0	33	367							
25	11.3	10.2	10.2	11.0	29.5	19.3	22.0	29.4	27.2	25.3	17.6	18.7	18.4	90	61	68	81	10.2	85	565							
26	12.6	11.4	10.3	11.8	29.8	20.1	22.2	29.4	27.2	25.3	18.0	19.8	19.5	90	65	72	83	9.8	82	595							
27	11.9	10.7	9.5	11.3	31.0	21.5	22.8	30.4	26.2	25.3	18.3	19.1	19.6	88	59	78	83	5.1	42	396							
28	10.7	9.7	8.1	9.7	30.7	19.6	21.4	29.4	27.0	25.6	17.3	19.6	20.3	91	64	76	81	8.4	70	496							
29	9.5	8.5	7.1	8.5	31.7	21.1	24.0	30.8	27.8	25.4	21.4	21.8	19.9	97	66	71	83	5.4	45	396							
30	8.9	8.1	6.6	8.1	31.9	20.5	23.8	31.6	27.6	26.3	19.8	20.6	21.9	90	60	79	83	10.3	85	545							
31	8.9	8.6	7.8	8.9	31.8	20.8	24.0	30.8	28.0	26.4	21.1	23.0	22.4	95	70	80	86	10.4	86	545							
TOT																		198.1		13806							
MED	12.9	11.7	11.0	12.2	29.6	20.4	22.2	28.9	25.9	24.8	18.4	20.0	19.7	92	68	80	86		53								
EXT					31.9	18.4																					

ESTACION METEOROLOGICA DE LIMON

AÑO 1972 MES ABRIL

Long. 83 03'W Lat. 10 00'N Elevación 5 m.

DIA	PRESION ATMOSFERICA 1000 + Reducida a 0ºC y gravedad normal				TEMPERATURA DEL AIRE						HUMEDAD DEL AIRE Tensión de Vapor			Humedad Relativa				SOL Y RADIACION GLOBAL			TIEMPO METEOROS			NUBOSIDAD			
	I	II	III	P̄	MAX	MIN	I	II	III	T̄	I	II	III	I	II	III	Ū	HORAS	%	CAL	≡	●	☈	I	II	III	N
1	10.6	9.7	9.1	10.1	31.7	22.0	24.8	30.8	28.4	27.3	21.0	23.0	23.0	90	70	80	86	8.4	69	510							
2	11.3	10.2	9.7	10.9	31.7	22.9	25.4	31.4	28.0	27.7	21.6	26.6	23.2	89	77	82	83	9.0	74	550							
3	10.7	10.2	9.1	10.6	27.6	23.4	24.0	26.2	27.6	25.6	20.7	23.1	23.1	93	91	89	86	1.1	9	130							
4	11.4	11.3	10.5	11.4	29.8	25.5	27.6	29.6	27.4	27.7	22.6	22.0	21.6	82	71	79	76	7.8	64	500							
5	12.5	11.9	11.1	12.1	27.3	22.0	23.0	26.8	22.8	23.5	19.9	20.4	19.6	95	78	95	88	0.0	0	150							
6	11.3	9.8	10.2	11.0	30.6	21.7	23.0	29.0	25.6	25.2	19.8	20.8	21.5	95	69	88	82	2.4	20	370							
7	11.4	9.8	9.8	10.9	30.2	21.3	22.4	29.8	25.0	24.7	18.8	20.0	21.3	93	64	90	85	0.8	7	300							
8	12.2	11.0	10.2	11.5	30.5	20.3	23.0	29.4	27.2	25.9	19.3	21.5	19.8	92	70	74	79	10.2	84	560							
9	12.3	11.9	11.0	12.2	30.8	23.3	25.2	29.6	27.8	27.1	21.9	22.0	21.8	92	71	78	80	4.6	53	470							
10	13.9	12.9	12.1	13.4	26.9	22.8	23.2	26.2	22.6	23.9	20.1	22.6	19.7	95	89	97	90	0.0	0	130							
11	13.0	13.0	11.7	12.9	28.3	22.0	23.0	24.2	23.6	23.2	20.2	20.4	19.9	97	90	92	89	0.1	2	180							
12	12.6	11.7	10.2	11.8	29.4	20.3	21.8	28.6	26.6	24.4	18.4	21.9	19.4	95	75	75	81	0.5	5	290							
13	11.8	10.7	10.9	11.3	30.7	20.5	22.6	28.4	25.8	25.1	18.4	21.1	21.6	90	73	88	81	5.3	43	400							
14	11.0	10.1	9.8	10.9	30.2	20.3	22.6	29.0	27.2	25.6	18.4	20.1	20.9	90	67	78	79	10.7	88	600							
15	12.5	11.4	10.7	12.1	30.2	22.4	24.8	29.6	27.6	26.5	21.0	22.0	21.5	90	71	78	81	9.5	78	550							
16	13.4	11.8	10.6	12.3	30.5	22.5	23.6	29.8	27.4	26.6	20.7	22.3	21.6	95	71	79	80	7.9	65	520							
17	12.6	10.2	9.9	11.4	31.2	22.5	23.2	30.0	27.6	26.5	20.1	22.5	21.9	95	71	79	81	8.1	66	510							
18	12.3	11.4	11.4	12.1	29.6	22.5	24.0	28.6	24.4	24.8	21.1	21.9	20.5	95	75	90	85	5.1	42	480							
19	13.4	11.5	11.4	12.6	31.0	21.8	23.2	28.4	26.0	25.2	20.1	21.1	21.5	95	73	86	83	6.2	51	460							
20	12.9	11.0	10.7	12.2	30.5	21.5	23.2	27.6	26.4	25.7	19.7	21.1	20.6	93	77	80	81	7.1	64	550							
21	13.1	10.5	11.3	11.9	30.5	22.2	23.8	29.4	27.0	26.0	20.6	21.7	21.8	93	71	82	81	5.5	45	490							
22	13.4	12.2	11.8	12.7	29.0	22.0	23.2	28.6	23.6	24.4	20.4	22.1	19.9	97	76	92	86	2.9	24	310							
23	14.1	12.7	11.9	13.3	29.9	20.8	22.4	29.2	27.2	25.2	19.1	21.7	19.8	95	71	74	81	9.2	75	540							
24	13.5	11.3	10.7	12.1	30.5	19.4	21.4	29.2	27.0	24.9	17.3	20.3	20.0	91	67	79	80	8.3	68	510							
25	12.1	10.2	9.1	11.0	30.2	20.7	22.8	28.8	27.0	24.9	19.6	19.4	21.4	95	65	81	81	4.2	34	340							
26	11.0	10.1	9.8	10.9	31.1	20.8	23.6	29.6	26.8	25.4	19.0	20.5	21.1	87	66	81	81	8.4	68	500							
27	12.9	11.4	11.0	12.2	30.8	21.9	25.0	30.0	27.2	26.1	20.2	21.4	20.7	86	68	77	78	9.6	78	540							
28	12.5	11.1	10.5	11.9	30.3	19.5	22.4	29.2	27.0	25.5	17.4	21.6	21.0	86	71	79	80	8.6	70	500							
29	12.2	10.7	9.7	11.4	30.2	22.4	22.8	28.4	27.4	25.3	19.9	23.0	21.2	97	80	78	8	2.3	19	320							
30	11.5	9.8	9.4	10.5	30.7	21.7	23.4	29.4	26.6	26.0	20.8	22.8	22.0	97	75	85	82	7.5	61	540							
TOT																		171.3		12800							
MED	12.3	11.1	10.5	11.7	30.1	21.8	23.5	28.8	26.4	25.5	19.9	21.7	21.1	93	73	83	82		48								
EXT					31.7	19.4																					

Identificación 081 003 Observador R. ROBINSON y L. MONTIEL

ESTACION METEOROLOGICA DE LIMON
AÑO 1972 MES MARZO

EVAPORACION PICHE	EVAPORACION TANQUE	PRECIPITACION TOTAL	PRECIPITACION DURACION	VALORES MAXIMOS EN PERIODOS FIJOS 5'	10'	15'	30'	1h	2h	6h	12h	VIENTO FRECUENCIA Y VELOCIDAD MEDIA SEGUN CADA DIRECCION N	NE	E	SE	S	SW	W	NW	C	DIA
1.6	3.7	0.0										0 00	5 11	5 9	3 12	0 00	2 6	0 00	0 00	9	1
1.8	5.2	0.0										2 7	5 11	3 8	0 00	2 6	1 5	0 00	0 00	11	2
1.8	5.6	0.0										0 00	8 10	0 00	0 00	0 00	3 5	1 4	0 00	12	3
1.7	4.9	8.9	3.30	24.0	17.4	13.2	8.6	6.6	3.4			0 00	5 8	2 9	2 9	1 7	4 4	0 00	0 00	10	4
1.0	1.7	3.9	0.10	16.8	9.0							0 00	0 00	0 00	0 00	9 3	5 8	0 00	0 00	10	5
1.6	4.3	0.0										2 16	7 11	0 00	1 15	0 00	8 5	0 00	0 00	6	6
2.0	5.6	0.0										0 00	10 11	0 00	0 00	0 00	3 4	2 4	0 00	9	7
1.4	3.0	0.0										1 13	1 17	3 8	0 00	5 6	2 9	0 00	1 4	11	8
1.6	4.4	4.8	0.30	19.2	18.0	14.0	7.6					5 12	2 7	1 4	0 00	0 00	4 5	2 4	0 00	10	9
1.5	4.7	16.3	2.45	93.6	48.6	34.8	21.0	11.9	6.5			6 9	1 12	0 00	0 00	0 00	9 5	3 4	2 5	3	10
1.7	4.1	0.6	0.12	2.4	1.8							7 8	2 11	1 6	0 00	0 00	5 5	1 4	0 00	8	11
1.2	2.4	2.7	0.50	3.6	2.4	2.0	1.4					4 7	1 10	1 8	0 00	0 00	6 7	6 5	2 5	4	12
1.5	4.8	2.7	0.30	14.4	12.6	9.2	5.0					5 9	0 00	0 00	0 00	0 00	0 00	10 5	4 6	5	13
1.1	3.0	2.9	2.40	8.4	4.8	3.2	2.2	1.2				1 10	2 12	2 10	0 00	1 0	6 9	4 5	2 5	6	14
1.9	5.3	0.0										0 00	5 9	6 12	1 9	0 00	4 6	2 4	0 00	6	15
1.9	5.6	0.0										2 13	6 9	1 6	0 00	0 00	7 5	1 5	0 00	7	16
2.2	6.0	0.0										0 00	9 11	1 5	0 00	0 00	4 5	0 00	0 00	10	17
1.9	5.7	0.0										0 00	4 11	6 9	0 00	0 00	2 5	1 4	0 00	11	18
2.7	6.7	6.6	1.40	36.0	33.6	22.8	11.6	5.8				0 00	11 11	1 7	0 00	1 4	1 4	0 00	0 00	10	19
1.4	2.6	30.2	8.42	10.8	9.6	9.6	7.0	6.4	5.8	4.5		6 11	2 16	0 00	0 00	0 00	9 5	1 5	0 00	6	20
0.4	1.1	7.0	4.30	7.2	4.8	4.0	3.6	3.0	2.2			2 5	0 00	0 00	0 00	2 5	12 6	5 5	0 00	3	21
1.4	2.5	0.0										4 6	0 00	4 7	0 00	0 00	3 5	2 4	1 5	10	22
1.0	5.2	0.3										5 12	1 6	0 00	0 00	0 00	9 5	0 00	2 4	7	23
1.9	3.7	0.0										2 8	8 8	0 00	0 00	0 00	6 4	1 4	0 00	7	24
2.4	6.0	0.3										0 00	7 10	1 6	0 00	0 00	10 5	2 6	0 00	4	25
2.7	6.6	0.0										0 00	9 13	1 7	1 4	1 5	4 5	0 00	0 00	8	26
1.8	4.5	0.0										0 00	7 6	3 9	0 00	0 00	2 6	1 4	0 00	11	27
2.2	6.4	0.0										0 00	7 13	4 8	0 00	0 00	2 4	0 00	0 00	11	28
1.8	4.4	0.0										0 00	0 00	10 10	1 4	1 4	1 4	0 00	1 9	10	29
2.0	6.4	0.0										0 00	2 11	8 11	0 00	2 6	2 5	1 6	0 00	9	30
2.0	5.9	0.0										0 00	5 10	6 8	0 00	0 00	1 4	0 00	0 00	12	31
54.1	142.0	87.2										7 9	18 10	9 9	1 9	3 4	18 5	6 5	2 5	34	
				93.6	48.6	34.8	21.0	11.9	6.5	4.5	0.0										

Identificación 081 003 Observador R. ROBINSON y L. MONTIEL

ESTACION METEOROLOGICA DE LIMON
AÑO 1972 MES ABRIL

EVAPORACION PICHE	EVAPORACION TANQUE	PRECIPITACION TOTAL	PRECIPITACION DURACION	VALORES MAXIMOS EN PERIODOS FIJOS 5'	10'	15'	30'	1h	2h	6h	12h	VIENTO FRECUENCIA Y VELOCIDAD MEDIA SEGUN CADA DIRECCION N	NE	E	SE	S	SW	W	NW	C	DIA
2.2	5.6	0.0										3 11	6 9	0 00	0 00	0 00	5 4	0 00	0 00	9	1
2.8	7.1	5.9	0.50	24.0	19.2	14.0						8 17	5 13	1 6	0 00	0 00	4 5	0 00	0 00	6	2
2.9	4.0	57.5	0.06	103.2	77.4	64.8	47.0	27.7	16.8	9.4		0 00	8 27	0 00	0 00	1 7	10 6	3 4	0 00	2	3
3.8	7.1	0.1										0 00	22 21	0 00	0 00	0 00	1 6	0 00	0 00	1	4
0.6	0.8	14.3	3.30	36.8	17.4	16.4	11.2	9.1				0 00	0 00	1 10	1 12	2 7	14 6	3 6	0 00	3	5
1.3	3.4	7.9	3.40	12.0	7.8	6.8	6.0	3.2	2.1			5 11	0 00	0 00	0 00	1 4	12 5	2 4	3 5	1	6
1.1	3.0	0.0										1 10	0 00	3 7	0 00	4 8	9 6	0 00	2 3	5	7
3.2	5.5	0.4										0 00	9 11	3 7	0 00	0 00	5 5	1 4	0 00	6	8
2.1	5.4	3.3	0.40	15.6	9.0	6.4						0 00	13 16	2 11	1 7	0 00	2 4	0 00	0 00	6	9
0.3	4.3	77.2	12.25	115.2	81.6	74.4	51.2	33.4	18.8	8.0		0 00	2 13	0 00	0 00	2 2	12 8	3 5	0 00	5	10
0.5	1.6	8.6	3.20	19.2	18.0	14.8	8.8	4.9	3.1			1 7	0 00	0 00	0 00	3 6	10 5	1 5	0 00	9	11
1.4	2.0	0.0										0 00	1 5	6 10	2 10	0 00	2 4	2 4	0 00	11	12
1.6	4.0	0.0										0 00	7 9	1 10	1 4	0 00	8 5	0 00	0 00	7	13
2.4	5.7	1.5	0.50	7.2	4.8	3.6						0 00	5 20	6 11	0 00	1 4	3 5	0 00	0 00	9	14
2.3	6.2	3.7	1.04	7.2	4.8	4.4	4.2	2.6				7 11	3 9	1 24	0 00	1 8	8 5	0 00	1 8	3	15
2.2	5.1	27.5	4.10	52.8	49.8	43.6	30.2	19.3	10.5			7 9	4 12	1 7	1 5	0 00	8 5	1 5	0 00	2	16
2.0	5.7	21.6	6.40	36.0	21.6	18.0	9.4	9.1	5.2	3.7		9 9	2 10	0 00	1 7	3 5	5 7	0 00	0 00	4	17
1.3	4.3	41.2	4.30	37.2	31.2	30.0	24.6	14.3	8.3			4 9	2 9	0 00	0 00	0 00	5 7	6 5	2 5	5	18
1.6	4.8	0.8	0.20	4.8	3.0	3.6						6 10	2 15	0 00	0 00	1 4	5 5	4 6	1 8	5	19
1.6	5.4	2.9	0.50	13.2	7.8	6.8	4.8					2 12	1 5	0 00	0 00	0 00	4 5	5 4	7 7	5	20
1.5	4.7	9.5	2.30	24.0	16.0	15.8	9.6	6.5	3.6			6 9	0 00	0 00	0 00	0 00	0 00	0 00	4 5	1 6	13	21
0.8	6.0	35.8	2.50	193.2	154.2	112.8	58.0	29.7	15.0			1 5	2 8	0 00	0 00	0 00	9 6	5 5	1 6	6	22
2.2	6.1	1.9										0 00	9 13	1 5	0 00	0 00	6 5	3 5	0 00	5	23
2.1	5.3	4.6										1 12	9 9	0 00	0 00	0 00	8 5	4 5	0 00	2	24
1.4	3.4	0.0										1 8	4 6	3 8	0 00	0 00	2 5	5 4	0 00	9	25
1.9	5.2	0.3										1 9	6 11	2 15	1 4	2 4	8 6	2 4	0 00	2	26
2.2	6.4	0.0										4 9	2 14	3 10	0 00	1 8	3 5	3 5	0 00	7	27
1.9	5.3	32.1	6.20	36.0	18.0	16.8	9.4	7.8	6.8	3.5		8 9	4 10	0 00	0 00	0 00	10 5	1 5	0 00	1	28
1.3	3.4	4.0	0.20	15.6	8.4							0 00	5 10	3 10	1 5	0 00	5 5	0 00	0 00	10	29
1.5	5.2	33.8	6.50	28.8	27.6	22.7	17.2	8.5	7.7	5.3		5 11	4 9	1 9	0 00	0 00	3 4	1 4	0 00	10	30
54.0	142.0	396.4										11 10	19 14	5 10	1 7	3 6	26 6	8 5	3 6	24	
				193.2	154.2	112.8	58.0	33.4	18.8	9.4	0.0										

ESTACION METEOROLOGICA DE LIMON

AÑO 1972 MES MAYO

Long. 83 03'W Lat. 10 00'N Elevación 5 m.

DIA	PRESION ATMOSFERICA Reducida a 0°C y gravedad normal (1000 +)				TEMPERATURA DEL AIRE						HUMEDAD DEL AIRE: Tensión de Vapor			HUMEDAD DEL AIRE: Humedad Relativa				SOL Y RADIACION GLOBAL			TIEMPO METEOROS			NUBOSIDAD				
	I	II	III	P	MAX	MIN	I	II	III	T	I	II	III	I	II	III	U	HORAS	%	CAL	≡	●	☈	I	II	III	N
1	10.7	9.1	9.0	10.1	29.3	22.3	23.2	27.4	26.2	25.3	20.4	21.6	21.4	97	79	85	85	3.2	26	270							
2	9.7	8.3	8.2	9.3	29.8	21.8	24.4	29.2	27.0	26.0	21.2	22.2	21.8	93	74	82	83	8.1	66	490							
3	9.9	9.1	8.1	9.5	30.3	21.0	24.2	30.2	27.8	26.6	19.6	23.3	22.9	87	75	82	80	9.5	77	590							
4	11.9	10.1	9.8	11.0	30.6	23.5	24.2	29.8	27.2	26.6	21.3	25.2	22.8	95	74	85	84	5.9	48	460							
5	12.1	11.0	10.3	11.5	30.7	22.8	25.4	30.6	28.0	26.9	22.6	23.9	22.2	94	73	78	80	9.5	77	520							
6	11.8	11.0	9.7	11.3	30.4	22.7	25.2	29.6	27.4	26.0	21.7	24.4	22.7	91	79	84	85	5.1	41	410							
7	10.6	9.9	9.3	10.3	31.0	22.4	25.2	27.4	25.0	25.2	22.3	22.7	22.0	94	84	94	86	4.2	34	380							
8	11.0	9.9	9.3	10.2	30.3	22.7	23.8	25.6	26.8	25.2	20.8	22.1	23.4	95	91	89	87	1.8	15	220							
9	10.1	8.6	7.9	9.3	30.3	23.0	25.4	28.6	26.0	25.8	22.6	22.1	21.5	94	76	86	84	2.4	20	350							
10	10.1	9.4	9.3	9.7	30.7	23.5	24.8	28.4	26.2	26.1	21.4	23.0	23.1	92	80	91	84	3.1	25	340							
11	11.5	9.9	9.7	10.3	31.4	21.2	24.6	29.4	27.2	26.4	20.8	24.1	22.6	90	79	84	83	9.9	80	540							
12	10.2	9.9	9.5	10.2	30.2	23.0	24.0	29.2	27.0	26.3	21.4	23.5	21.8	97	78	82	84	3.6	29	360							
13	11.1	8.6	8.2	9.7	30.3	23.8	24.2	30.2	28.0	27.0	21.7	24.1	23.3	97	75	84	84	7.2	58	500							
14	11.1	11.0	9.1	10.3	26.5	23.2	24.0	25.8	25.8	24.8	21.8	22.7	22.7	98	92	92	90	0.0	0	100							
15	10.7	10.3	9.7	10.5	29.8	21.7	24.2	28.2	27.0	26.1	21.3	23.1	22.9	95	81	86	85	4.4	35	360							
16	10.3	9.4	8.2	10.1	30.2	22.2	26.6	27.8	27.6	26.5	22.9	22.9	22.6	88	82	82	84	5.1	41	360							
17	9.8	8.3	7.0	8.9	30.0	22.8	26.2	29.6	27.6	26.6	23.1	23.6	22.6	91	76	82	83	9.6	77	500							
18	8.6	8.2	8.1	7.9	31.5	23.5	25.0	30.6	27.8	26.9	21.8	23.1	23.0	92	71	88	83	5.5	44	470							
19	10.1	7.0	7.3	8.5	31.3	24.0	25.6	30.2	28.4	27.5	21.7	23.7	24.2	89	74	84	82	6.3	51	440							
20	10.5	9.9	9.9	10.6	31.1	24.3	25.2	26.2	25.4	25.5	22.7	22.6	22.6	95	89	94	88	1.4	11	220							
21	12.3	11.1	11.4	12.3	31.8	23.1	24.8	27.8	25.4	25.3	21.9	22.9	22.6	94	82	94	86	2.2	18	310							
22	12.5	10.5	10.1	12.1	31.3	21.5	24.2	30.0	27.6	26.4	20.4	20.4	25.0	90	68	91	74	9.3	75	500							
23	10.5	9.9	9.3	10.7	30.7	21.9	25.2	30.6	27.6	26.5	20.8	23.5	22.6	87	72	82	82	9.5	77	480							
24	10.3	9.5	8.6	9.9	31.5	22.2	24.4	30.8	27.6	26.9	21.2	23.8	22.6	93	72	82	85	9.3	75	550							
25	10.6	9.4	9.7	10.3	32.0	23.0	26.8	31.0	28.6	27.7	23.0	22.9	22.1	88	68	76	83	8.8	71	550							
26	9.7	9.5	9.8	10.5	31.7	23.6	26.6	31.0	26.0	26.6	22.4	23.7	21.9	86	71	88	87	4.2	34	370							
27	10.3	10.3	10.6	10.7	32.0	23.2	25.0	27.8	23.6	25.4	21.3	22.5	20.2	90	81	93	88	5.4	44	400							
28	9.7	10.1	9.0	10.7	31.0	20.7	23.6	30.2	27.2	25.5	20.2	23.0	21.7	93	72	81	85	8.2	66	460							
29	11.3	9.7	9.8	10.7	31.2	21.6	24.2	30.6	27.0	26.3	20.6	23.1	21.8	92	71	82	84	8.4	67								
30	10.1	9.9	9.4	10.6	31.6	22.3	25.0	30.8	27.4	26.1	20.2	21.8	22.0	97	63	81	86	4.3	34								
31	10.3	9.9	8.2	10.1	31.5	22.0	24.8	29.0	26.6	26.2	21.4	23.9	22.4	92	80	86	88	2.9	23								
TOT																		178.3		11500							
MED	10.6	9.6	9.1	10.3	30.7	22.6	24.8	29.1	26.9	26.2	21.5	23.0	22.5	92	77	85	84		46								
EXT					32.0	20.7																					

ESTACION METEOROLOGICA DE LIMON

AÑO 1972 MES JUNIO

Long. 83 03'W Lat. 10 00'N Elevación 5 m.

DIA	PRESION ATMOSFERICA Reducida a 0°C y gravedad normal (1000 +)				TEMPERATURA DEL AIRE						HUMEDAD DEL AIRE: Tensión de Vapor			HUMEDAD DEL AIRE: Humedad Relativa				SOL Y RADIACION GLOBAL			TIEMPO METEOROS			NUBOSIDAD				
	I	II	III	P	MAX	MIN	I	II	III	T	I	II	III	I	II	III	U	HORAS	%	CAL	≡	●	☈	I	II	III	N
1	10.5	9.1	8.3	9.5	31.7	23.7	24.4	30.8	28.4	27.2	22.1	23.0	23.3	97	70	81	88	6.3	50	406							
2	8.6	8.1	7.5	8.7	32.5	22.9	25.0	30.6	28.6	27.1	22.4	21.9	22.9	95	67	78	85	6.5	52	406							
3	9.9	8.7	8.5	9.4	28.2	22.7	24.2	27.0	24.4	24.8	22.2	23.0	21.6	98	88	95	95	0.1	1	109							
4	9.8	9.1	8.2	9.5	28.0	23.5	24.6	25.0	25.4	24.6	22.3	22.1	19.4	97	94	80	93	0.0	0	179							
5	8.9	7.9	7.4	9.4	30.7	22.4	24.2	29.6	27.4	26.3	21.3	24.8	23.1	95	80	85	89	2.4	19	258							
6	9.3	8.2	8.6	8.9	30.0	22.7	24.2	29.2	27.6	26.2	21.3	24.2	23.4	95	80	85	89	1.8	14	317							
7	9.0	8.9	8.5	9.3	31.5	23.3	26.0	27.8	24.2	25.6	22.3	23.6	21.0	89	85	93	91	4.3	34	278							
8	10.1	9.3	9.7	9.9	31.0	22.0	24.2	30.0	27.2	26.5	21.0	23.4	23.2	93	74	86	86	8.4	67	495							
9	10.2	9.0	9.4	10.2	30.4	22.5	25.2	30.2	24.2	25.6	22.3	24.1	19.5	94	75	86	88	7.0	56	436							
10	10.1	9.5	9.3	10.1	30.7	22.0	24.0	30.4	27.6	26.2	20.7	24.0	21.5	93	74	78	85	6.6	53	495							
11	10.5	9.3	9.3	9.9	30.8	22.8	24.0	30.4	28.2	26.9	21.1	23.6	22.3	95	73	78	85	8.1	65	476							
12	10.3	10.1	9.1	10.3	31.4	22.5	25.6	30.6	27.6	26.9	20.8	23.9	21.3	90	73	77	86	6.5	52	436							
13	10.1	8.6	8.9	9.7	31.0	22.5	23.6	30.4	26.8	26.3	20.7	21.6	20.0	95	67	76	84	6.2	50	436							
14	9.1	8.5	7.7	8.7	32.5	21.9	24.4	31.6	27.4	27.0	21.6	21.7	22.5	95	63	82	80	10.3	82	515							
15	9.0	7.7	7.0	8.2	32.2	21.8	26.2	31.6	29.0	27.2	22.2	22.3	22.3	88	64	75	82	9.5	76	515							
16	7.5	6.2	5.4	7.0	32.0	21.5	25.4	31.2	29.0	27.5	20.7	22.8	22.7	86	67	76	79	11.2	90	545							
17	6.7	6.9	6.3	7.4	33.1	22.3	26.0	32.6	29.4	27.9	22.1	22.9	23.4	91	62	76	80	8.7	70	535							
18	9.5	8.5	8.5	9.4	33.6	23.0	25.0	32.4	29.6	28.2	20.9	24.6	23.6	89	68	76	81	10.1	81	525							
19	11.7	10.1	10.6	11.1	31.3	24.4	25.0	30.4	28.6	27.2	22.4	25.0	24.1	95	77	83	87	5.7	46	386							
20	11.1	11.9	9.7	11.1	28.7	22.3	24.4	25.4	26.0	25.1	20.9	22.6	21.6	92	94	86	91	0.0	0	129							
21	11.5	10.5	9.7	10.8	31.0	21.8	23.6	29.8	28.0	26.1	19.2	21.3	21.3	91	69	75	85	7.4	59	476							
22	12.3	10.5	10.9	11.6	31.0	22.2	24.6	30.6	28.2	26.8	21.9	23.9	21.6	95	73	75	83	8.5	68	495							
23	13.0	13.0	11.4	12.4	27.3	22.9	23.8	26.4	25.2	24.6	20.1	22.1	20.9	92	86	88	92	0.0	0	109							
24	11.8	10.2	10.1	11.1	30.7	21.8	24.2	30.2	27.6	26.9	20.6	22.9	21.9	92	72	79	82	9.6	77	555							
25	10.5	11.9	10.2	10.7	27.8	22.7	24.4	25.0	25.2	24.8	21.3	21.3	21.3	93	90	90	91	0.1	1	159							
26	10.3	9.0	10.3	10.7	29.5	21.9	22.8	22.8	27.4	24.6	19.6	20.1	20.1	95	68	74	86	2.2	18	258							
27	13.0	11.5	10.1	11.9	30.3	22.0	23.8	26.4	27.2	25.3	20.8	22.5	23.2	95	88	86	91	1.3	10	248							
28	10.7	9.4	8.3	10.0	31.4	22.5	23.8	27.6	26.6	25.7	21.2	23.7	23.5	97	86	91	91	4.2	34	317							
29	10.3	9.5	8.7	9.8	30.2	22.0	24.4	27.0	26.2	25.6	22.1	22.9	22.6	97	86	89	92	1.2	10	198							
30	10.1	8.2	7.5	9.6	31.8	23.6	24.8	31.0	27.8	27.3	22.5	23.3	23.7	97	70	85	87	9.1	73	495							
TOT																		163.3		11167							
MED	10.2	9.3	8.8	9.9	30.7	22.5	24.5	29.1	27.2	26.3	21.4	23.0	22.1	94	76	82	87		44								
EXT					33.6	21.5																					

Identificación 081 003 Observador R. ROBINSON y L. MONTIEL

ESTACION METEOROLOGICA DE LIMON
AÑO 1972 MES MAYO

EVAPORACION		PRECIPITACION		VALORES MAXIMOS EN PERIODOS FIJOS								VIENTO FRECUENCIA Y VELOCIDAD MEDIA SEGUN CADA DIRECCION									DIA
PICHE	TANQUE	TOTAL	DURACION	5'	10'	15'	30'	1h	2h	6h	12h	N	NE	E	SE	S	SW	W	NW	C	
1.0	2.8	1.1	0.30	4.8	3.0	2.4	2.2					5 7	0 00	1 7	0 00	0 00	8 6	0 00	0 00	10	1
1.7	5.3	0.0										4 8	5 11	0 00	0 00	0 00	10 5	1 5	0 00	4	2
2.0	5.8	43.3	4.45	45.6	36.0	35.6	20.8	11.3	11.2			1 4	12 11	1 5	0 00	0 00	8 5	2 5	0 00	0	3
1.4	3.8	0.7	0.25	2.4	1.8	1.6						4 9	2 9	2 8	1 4	0 00	6 5	2 4	0 00	7	4
1.9	5.4	0.1	0.05	1.2								6 8	4 7	0 00	0 00	0 00	4 4	2 4	0 00	8	5
1.4	2.9	7.6	3.50	13.8	7.8	7.6	4.2	2.2	1.0			0 00	6 15	0 00	2 9	1 7	6 5	3 4	0 00	6	6
1.1	2.4	18.1	2.20	28.8	24.6	20.0	15.4	8.7	7.9			4 9	1 22	1 18	0 00	1 8	6 5	2 5	0 00	9	7
0.5	1.2	16.7	4.30	19.2	18.0	16.8	9.6	5.5	4.8	2.7		0 00	0 00	0 00	1 3	1 5	2 6	3 5	0 00	16	8
1.0	4.1	16.1	1.15	114.0	76.2	55.6	30.0	1.5	0.5			3 7	0 00	0 00	0 00	0 00	0 00	2 5	5 5	14	9
1.1	3.5	3.0	1.30	3.6	2.4	2.4	2.2	2.0				4 7	0 00	0 00	2 4	0 00	2 5	0 00	1 5	15	10
1.5	4.8	0.0										7 10	1 11	0 00	0 00	0 00	2 5	1 4	1 5	12	11
1.0	4.8	8.7	4.10	24.0	13.8	12.0	7.0	3.6	1.9			4 8	0 00	0 00	0 00	0 00	1 4	2 4	1 6	16	12
1.6	5.0	18.7	7.30	27.6	23.4	20.0	15.2	9.7	5.3	2.6		2 14	7 12	3 7	0 00	0 00	3 5	0 00	0 00	9	13
0.3	0.6	6.0	3.30	4.8	3.6	3.6	3.2	1.9	1.9			0 00	0 00	0 00	0 00	0 00	3 5	5 4	0 00	16	14
1.3	3.3	0.0										7 9	1 5	0 00	1 4	0 00	1 4	0 00	0 00	14	15
1.3	2.2	0.0										7 8	3 10	0 00	0 00	0 00	0 00	0 00	0 00	14	16
1.7	7.0	0.0										0 00	11 12	0 00	0 00	0 00	2 5	0 00	0 00	11	17
1.5		0.0										2 8	3 11	5 9	0 00	0 00	2 4	1 4	0 00	11	18
1.5	4.4	0.0										0 00	1 6	10 11	0 00	0 00	5 5	0 00	0 00	8	19
0.8	1.1	2.0	1.00	6.0	5.4	4.0	2.8	2.0				0 00	2 14	0 00	0 00	0 00	5 5	3 5	1 5	12	20
1.0	2.2	9.9	4.25	15.6	12.0	10.0	8.8	5.5	3.2			2 10	0 00	0 00	0 00	0 00	7 5	11 6	1 7	3	21
2.8	5.5	0.0										0 00	11 9	0 00	1 5	1 5	5 5	1 4	0 00	5	22
2.0	5.3	0.0										0 00	7 11	2 8	1 5	1 5	4 5	2 5	0 00	7	23
1.9	6.1	0.0										0 00	1 8	7 16	2 12	1 4	5 4	2 5	0 00	6	24
2.3	5.3	0.0										0 00	9 8	2 13	2 9	0 00	2 5	1 4	0 00	8	25
1.7	5.1	0.1										2 8	5 12	0 00	0 00	1 5	3 4	5 4	0 00	8	26
1.6	3.7	3.3	3.40	2.4	2.4	2.0	1.6	1.4	0.8			2 10	3 24	0 00	0 00	0 00	7 5	2 4	2 6	8	27
1.7	4.8	0.0										7 10	2 9	0 00	0 00	0 00	1 5	0 00	0 00	14	28
1.7	4.3	0.0										6 7	1 6	0 00	0 00	0 00	1 4	1 4	2 7	13	29
1.4	3.6	0.0										4 6	1 12	0 00	0 00	0 00	2 5	3 6	1 6	13	30
1.4	2.7	15.0	4.10	20.4	21.8	19.6	15.4	10.0	6.1			7 7	0 00	0 00	0 00	0 00	1 4	3 5	1 6	12	31
45.1	119.0	170.4										12 8	13 11	5 11	2 7	1 5	15 5	8 5	2 5	42	
				114.0	76.2	55.6	30.0	11.3	11.2	2.7	0.0										

Identificación 081 003 Observador R. ROBINSON y L. MONTIEL

ESTACION METEOROLOGICA DE LIMON
AÑO 1972 MES JUNIO

EVAPORACION		PRECIPITACION		VALORES MAXIMOS EN PERIODOS FIJOS								VIENTO FRECUENCIA Y VELOCIDAD MEDIA SEGUN CADA DIRECCION									DIA
PICHE	TANQUE	TOTAL	DURACION	5'	10'	15'	30'	1h	2h	6h	12h	N	NE	E	SE	S	SW	W	NW	C	
1.6	4.0	0.2										7 8	1 8	0 00	0 00	0 00	5 4	0 00	0 00	11	1
1.3	3.5	43.2	3.20	102.9	93.6	74.4	55.6	35.1	17.9			6 8	0 00	0 00	0 00	0 00	4 4	4 5	0 00	10	2
0.4	2.5	25.0	5.20	44.4	31.8	24.8	14.6	8.0	5.3			2 6	0 00	0 00	1 5	1 5	8 6	4 5	0 00	8	3
0.5	0.5	13.1	3.30	14.4	14.4	14.0	13.0	8.1	4.4			0 00	0 00	0 00	0 00	0 00	7 7	2 5	0 00	15	4
1.0	2.6	0.0										3 7	0 00	0 00	0 00	0 00	1 4	2 5	1 6	17	5
1.0	2.9	0.0										8 6	0 00	0 00	0 00	0 00	3 4	0 00	0 00	13	6
1.0	2.3	10.6	4.50	7.2	6.6	6.4	6.2	5.3	3.9			4 12	0 00	0 00	0 00	0 00	5 5	4 4	1 6	10	7
1.7	4.0	0.4										4 9	3 8	1 8	0 00	0 00	0 00	0 00	0 00	16	8
1.5	4.1	5.0	1.10	33.6	18.0	14.4	8.6	4.6				4 11	3 9	0 00	0 00	1 6	1 6	3 6	0 00	12	9
1.6	5.1	2.7	0.20	15.6	13.2							0 00	0 00	9 11	1 6	0 00	4 4	1 5	0 00	9	10
1.7	5.0	0.0										0 00	1 6	10 10	0 00	0 00	1 4	1 6	0 00	11	11
1.5	4.7	0.0										0 00	0 00	6 10	5 12	0 00	2 4	3 5	0 00	8	12
1.7	4.7	0.0										0 00	2 11	2 8	3 11	3 5	1 5	0 00	0 00	13	13
2.3	5.7	0.0										0 00	4 8	4 10	0 00	1 5	2 4	0 00	0 00	13	14
2.0	5.7	0.0										1 7	5 8	2 10	0 00	0 00	0 00	1 5	0 00	15	15
2.7	5.9	0.0										2 11	7 10	1 7	3 6	0 00	2 5	0 00	0 00	9	16
2.3	5.8	0.0										0 00	6 7	3 10	0 00	0 00	1 5	1 5	0 00	13	17
2.5	5.0	8.7	2.10	39.6	28.2	22.8	12.4					0 00	8 9	4 6	0 00	0 00	6 5	0 00	0 00	6	18
1.4	5.1	0.0										0 00	4 9	5 12	0 00	1 7	4 5	1 5	0 00	9	19
0.7	0.9	4.0	2.10	6.0	4.2	4.0	3.2	2.3	1.9			0 00	1 26	2 10	2 6	0 00	9 5	2 6	0 00	8	20
2.0	4.7	0.0										0 00	7 9	1 5	1 5	0 00	5 5	0 00	0 00	10	21
2.3	5.6	0.0										0 00	9 10	0 00	0 00	0 00	3 4	1 4	0 00	11	22
0.7	1.0	45.0	4.05	103.0	91.2	64.8	50.8	36.8	19.4			2 8	1 15	0 00	1 5	3 6	1 5	3 6	1 4	11	23
2.2	5.5	0.0										2 6	5 10	2 5	0 00	0 00	5 5	1 4	0 00	9	24
0.8	1.0	1.3	0.45		3.6	3.0	2.8					2 7	0 00	0 00	0 00	0 00	2 4	4 6	0 00	16	25
1.5	2.3	7.8	2.05		20.4	17.4	17.2	11.2	6.1			0 00	0 00	4 11	3 15	2 3	3 10	1 5	0 00	11	26
1.2	1.7	5.7	1.25		16.8	11.4	9.6	5.8				1 13	2 9	0 00	0 00	1 7	7 4	0 00	0 00	12	27
1.4	1.6	65.8	12.30		84.0	58.2	51.2	36.2	26.3	15.1	7.0	4 7	0 00	0 00	0 00	0 00	4 5	4 6	0 00	12	28
1.2	3.2	47.6	6.45		51.6	37.2	28.8	20.2	12.0	7.6	5.6	0 00	2 10	2 11	1 10	2 5	10 6	1 4	0 00	6	29
1.5	3.9	50.9	4.45		60.0	45.6	32.8	23.0	16.3	13.5		0 00	7 9	3 11	0 00	1 6	4 5	0 00	0 00	8	30
45.2	110.5	337.0										7 8	11 9	9 10	3 10	2 5	15 5	6 5	0 5	46	
				103.0	93.6	74.4	55.6	36.8	26.3	15.1	7.0										

ESTACION METEOROLOGICA DE LIMON

AÑO 1972 MES JULIO

Long. 83 03'W Lat. 10 00'N Elevación 5 m.

DIA	PRESION ATMOSFERICA 1000 + Reducida a 0°C y gravedad normal I	II	III	P̄	TEMPERATURA DEL AIRE MAX	MIN	I	II	III	T̄	HUMEDAD DEL AIRE Tensión de Vapor I	II	III	Humedad Relativa I	II	III	Ū	SOL Y RADIACION GLOBAL HORAS	%	CAL
1	9.7	9.0	8.1	9.4	30.7	22.9	24.2	29.4	27.2	26.7	21.7	22.9	23.9	97	75	89	90	2.5	20	290
2	10.3	9.8	9.3	10.4	31.0	22.7	23.2	29.2	26.6	26.4	20.4	24.6	23.1	97	82	91	90	3.7	30	380
3	12.5	11.8	11.7	12.4	25.7	23.2	24.0	24.3	24.4	24.0	21.3	21.7	20.6	96	96	90	95	0.0	0	120
4	13.7	11.3	11.5	12.8	29.2	22.5	23.2	28.6	25.6	20.8	20.1	23.4	22.0	95	80	91	92	1.4	11	300
5	14.1	12.7	13.6	13.8	29.7	22.8	23.4	28.4	24.8	24.9	20.7	22.2	21.1	97	77	91	90	0.0	0	270
6	13.1	12.1	11.8	13.0	24.7	23.0	23.2	24.6	23.6	23.3	20.1	22.3	20.7	95	98	95	96	0.0	0	70
7	12.9	12.4	11.5	12.2	29.7	20.7	22.2	27.3	26.4	24.8	19.7	22.1	24.3	98	82	95	90	2.7	23	370
8	12.3	10.2	9.5	11.0	31.2	21.5	23.2	29.8	27.8	26.3	19.7	20.0	22.9	93	64	82	85	7.6	61	470
9	11.1	9.6	9.4	9.8	30.3	22.6	24.0	29.2	27.6	26.2	21.3	22.6	23.0	96	75	84	90	4.4	35	350
10	9.1	9.1	9.7	9.9	26.5	23.7	24.0	25.4	25.2	24.6	21.5	21.8	22.0	97	91	92	95	0.0	0	130
11	11.4	11.6	11.1	11.4	28.2	22.0	22.8	26.5	26.6	24.4	19.6	22.8	22.2	95	89	86	94	0.0	0	160
12	12.5	12.1	11.8	12.4	30.3	23.1	24.6	29.4	27.6	26.3	21.9	24.9	22.0	95	82	84	91	5.3	42	390
13	12.9	11.8	10.7	12.0	32.6	23.5	23.8	31.1	26.2	26.4	20.5	23.6	21.6	93	70	85	86	5.8	46	470
14	11.5	11.5	10.7	11.5	30.2	22.9	23.8	27.3	27.6	25.4	21.2	24.1	23.0	97	89	84	92	2.6	21	300
15	11.4	11.4	10.7	11.1	31.1	24.0	24.6	29.7	28.3	27.0	22.1	22.2	24.2	96	71	84	87	7.8	62	490
16	11.0	9.8	10.5	10.8	28.5	23.9	25.0	26.6	25.4	25.8	22.4	23.5	22.4	95	91	92	93	1.0	8	160
17	10.9	9.5	9.7	10.4	30.7	23.5	23.8	29.8	27.8	26.0	21.0	23.6	22.9	97	76	82	91	3.8	31	330
18	10.7	9.4	9.1	9.9	31.3	23.8	25.0	31.0	28.4	27.5	22.4	23.0	23.8	95	70	83	87	6.6	53	490
19	9.7	9.4	9.2	9.6	31.4	24.2	25.0	30.4	26.0	26.8	22.8	23.6	22.5	97	73	90	90	3.7	30	390
20	9.1	11.6	10.1	10.3	27.6	23.3	24.4	24.5	25.3	24.6	22.0	20.9	22.3	97	91	93	95	0.6	5	170
21	10.6	9.9	8.8	10.2	30.3	21.3	22.2	29.0	27.1	25.9	19.3	22.3	22.1	97	75	83	87	7.8	63	520
22	10.1	8.6	9.3	9.5	30.8	21.5	24.8	28.7	27.4	26.6	21.8	22.8	23.1	94	78	85	88	8.8	71	500
23	9.8	9.3	8.1	9.5	28.6	23.1	23.4	27.0	26.9	25.3	20.5	22.4	22.8	96	84	86	93	0.3	2	170
24	9.1	8.4	7.5	8.8	31.1	21.7	23.8	29.3	27.8	26.2	20.8	23.8	23.8	95	78	86	89	9.0	73	500
25	9.4	8.1	8.7	9.0	31.8	22.8	24.7	30.0	28.2	27.0	22.2	23.4	23.5	96	75	83	88	9.5	77	480
26	9.7	11.1	9.1	9.7	28.5	23.0	24.3	25.2	26.8	25.0	21.1	22.3	23.4	93	94	89	94	0.0	0	120
27	10.3	10.6	9.3	10.4	27.7	23.0	24.0	25.4	26.2	25.1	21.4	22.6	23.1	97	94	91	95	0.0	0	140
28	11.3	9.9	9.1	9.2	27.1	23.5	24.0	25.2	25.0	25.0	21.4	21.9	22.8	97	92	97	95	0.0	0	130
29	11.6	8.6	8.5	9.6	27.0	22.0	22.6	25.4	24.8	24.1	19.7	20.7	20.7	97	86	89	33	0.0	0	110
30	9.8	8.7	8.7	9.4	30.0	22.3	24.0	29.6	28.0	26.6	21.1	23.3	23.5	95	75	84	88	8.8	71	520
31	9.9	10.2	10.2	10.4	31.0	23.9	25.4	30.0	28.0	26.8	23.0	23.4	24.1	95	74	85	91	2.2	18	260
TOT																		105.9		9550
MED	11.0	10.3	9.9	10.6	29.5	22.8	23.9	28.0	26.6	25.5	21.1	22.7	22.7	96	82	88	91		28	
EXT					32.6	20.7														

ESTACION METEOROLOGICA DE LIMON

AÑO 1972 MES AGOSTO

Long. 83 03'W Lat. 10 00'N Elevación 5 m.

DIA	PRESION ATMOSFERICA 1000 + Reducida a 0°C y gravedad normal I	II	III	P̄	TEMPERATURA DEL AIRE MAX	MIN	I	II	III	T̄	HUMEDAD DEL AIRE Tensión de Vapor I	II	III	Humedad Relativa I	II	III	Ū	SOL Y RADIACION GLOBAL HORAS	%	CAL
1	11.9	11.1	10.9	11.7	31.7	23.4	24.6	30.4	28.4	27.4	22.2	24.2	24.4	97	74	84	88	7.4	60	470
2	11.1	10.7	9.8	10.7	30.6	23.7	24.6	28.9	28.0	27.4	22.0	23.3	23.2	95	78	82	88	5.4	44	410
3	10.6	9.7	10.1	10.3	30.6	24.2	24.2	28.6	26.2	26.1	21.1	21.9	22.2	90	75	88	90	3.4	27	280
4	12.3	9.9	9.8	11.1	31.8	22.2	23.6	29.4	27.8	26.4	20.9	21.5	22.9	97	70	82	84	9.0	73	540
5	13.1	12.3	12.0	12.6	30.5	22.5	22.8	28.8	27.2	25.9	19.9	22.9	22.0	97	78	82	88	3.1	25	400
6	12.8	11.4	11.1	12.3	30.4	22.6	23.9	29.3	26.4	26.2	21.1	21.9	22.7	96	72	88	87	3.3	27	350
7	12.6	10.9	10.6	11.7	31.5	23.0	23.8	30.0	27.6	26.9	20.6	24.4	22.6	93	77	82	86	9.2	75	490
8	11.2	10.2	10.2	11.0	30.2	22.6	23.9	26.8	27.4	26.0	20.8	22.8	23.1	94	86	85	88	2.1	17	310
9	12.2	11.8	11.1	11.9	30.1	22.5	23.0	28.8	27.8	26.0	19.8	22.8	22.3	95	77	80	87	2.3	19	340
10	12.1	11.4	10.1	11.8	31.3	21.8	23.0	29.8	25.0	25.7	20.2	21.9	20.9	97	70	89	87	2.4	20	350
11	12.7	9.9	10.3	11.7	31.2	23.0	23.4	29.4	27.0	26.1	20.3	21.7	21.8	95	71	82	87	2.9	24	360
12	11.1	10.6	10.1	11.0	30.0	22.9	23.6	28.8	27.0	26.2	20.9	22.8	22.7	97	77	85	89	0.6	5	280
13	11.1	9.4	8.4	10.2	30.0	22.8	23.4	28.0	26.8	25.7	20.8	22.4	21.9	97	80	83	89	0.7	6	240
14	9.4	9.9	8.7	9.8	28.0	22.0	23.8	26.8	26.0	24.8	21.2	23.4	20.8	97	89	83	88	1.1	9	260
15	11.9	11.0	11.9	11.7	29.2	21.9	23.2	28.0	22.4	23.9	19.4	21.6	18.8	92	77	93	90	0.3	2	260
16	13.4	11.5	11.1	12.3	28.9	21.0	21.6	27.6	25.2	24.5	18.5	20.0	20.8	97	72	87	87	2.0	16	370
17	11.7	10.9	10.9	11.4	29.5	22.0	23.6	28.0	25.6	25.2	20.9	22.2	20.3	97	78	83	87	4.5	37	500
18	10.6	9.0	9.1	10.2	31.3	21.9	23.4	30.0	26.4	25.7	20.0	21.8	21.3	93	69	83	86	5.8	47	410
19	10.1	9.5	9.9	10.1	28.6	22.4	24.2	28.0	25.8	25.3	20.9	22.4	22.4	93	80	91	90	1.8	16	330
20	11.5	10.3	10.7	11.5	29.5	22.1	23.6	28.8	26.0	25.4	20.9	22.0	21.5	97	75	86	88	3.8	31	430
21	13.4	12.6	11.7	12.7	29.5	22.0	22.6	26.8	26.2	24.5	19.5	20.9	21.5	95	79	85	90	1.6	14	240
22	12.6	10.3	10.1	11.4	29.5	20.3	21.6	28.4	26.2	25.1	18.5	20.3	21.2	97	71	83	86	6.2	51	450
23	11.1	9.4	8.2	10.1	30.7	22.4	23.8	29.6	26.8	25.8	20.8	20.9	21.5	95	67	82	86	7.0	57	490
24	10.2	9.9	9.8	10.2	30.5	22.5	24.2	26.8	23.8	25.0	20.6	21.5	21.2	92	82	97	89	3.5	29	310
25	11.1	9.1	9.5	11.5	29.9	22.0	22.6	29.6	25.6	25.0	20.0	22.4	21.7	98	72	89	90	0.6	6	290
26	11.0	9.3	8.1	10.2	30.8	21.7	23.4	27.8	26.4	25.7	20.3	22.9	21.1	95	82	86	88	4.6	38	440
27	9.7	9.4	8.5	9.8	30.0	21.7	24.6	28.8	24.6	25.4	22.0	23.1	19.7	95	78	86	88	5.7	47	410
28	10.3	10.1	9.0	10.6	31.6	21.5	22.4	30.2	26.2	25.7	19.1	22.4	21.4	95	70	85	85	3.4	28	
29	11.1	10.2	10.1	11.3	30.7	22.1	24.8	29.6	26.4	26.4	22.1	23.3	22.5	95	75	88	86	9.6	79	
30	11.1	10.1	9.0	11.0	31.0	22.7	23.4	28.4	27.0	26.2	20.8	22.6	22.2	97	78	83	87			430
31	10.2	9.1	8.6	9.7	31.8	22.8	24.2	30.4	27.0	26.1	21.3	23.4	22.9	95	76	86	86	3.6	30	370
TOT																		116.9		10810
MED	11.5	10.4	10.0	11.1	30.4	22.3	23.5	28.7	26.3	25.7	20.6	22.3	21.8	95	76	85	88		32	
EXT					31.8	20.3														

Identificación 081 003 Observador R. ROBINSON y L. MONTIEL

ESTACION METEOROLOGICA DE LIMON
AÑO 1972 MES JULIO

EVAPORACION		PRECIPITACION		VALORES MAXIMOS EN PERIODOS FIJOS								VIENTO FRECUENCIA Y VELOCIDAD MEDIA SEGUN CADA DIRECCION									DIA
PICHE	TANQUE	TOTAL	DURACION	5'	10'	15'	30'	1h	2h	6h	12h	N	NE	E	SE	S	SW	W	NW	C	
0.9	0.9	105.0	9.10	120.0	87.6	78.8	54.6	31.6	34.2	14.2		0 00	2 6	2 10	1 5	1 5	7 7	1 4	0 00	10	1
0.9	4.2	35.7	5.20	76.8	60.0	52.4	34.6	24.0	14.0	5.5		4 9	1 6	0 00	0 00	0 00	5 7	2 5	0 00	11	2
0.4	0.6	17.0	4.30	25.2	22.8	20.0	10.8	5.3	3.9			1 6	0 00	0 00	0 00	0 00	4 5	11 6	0 00	8	3
1.0	1.9	7.8	8.40	37.2	30.6	25.2	15.4	11.2	6.8	5.4		4 10	3 9	1 5	0 00	1 7	4 5	4 5	0 00	7	4
0.9	1.8	0.4	0.20									2 7	2 9	2 4	1 7	0 00	1 5	8 5	0 00	8	5
0.3	2.2	11.2	7.10	8.4	4.8	4.0	3.6	2.5	2.0	1.4		0 00	0 00	0 00	0 00	1 5	4 5	3 5	0 00	16	6
0.9	3.5	0.0										5 8	1 4	0 00	0 00	0 00	2 4	1 4	1 4	14	7
1.7	4.1	2.1	0.30	12.0	7.8	6.0						5 7	2 7	0 00	0 00	0 00	4 5	0 00	1 4	12	8
1.0	3.0	4.2	1.40	6.0	4.8	2.4	1.6	1.3				2 8	2 7	3 10	0 00	0 00	3 4	0 00	0 00	14	9
0.4	1.0	31.4	4.50	34.8	31.8	31.2	19.4	17.3	11.1			0 00	0 00	1 8	0 00	2 7	2 5	3 5	0 00	16	10
0.4	2.4	45.5	3.20	99.6	57.6	52.4	34.6	21.0	12.0			3 5	1 4	0 00	0 00	0 00	8 5	1 5	0 00	11	11
1.3	4.1	27.2	4.40	73.2	48.0	36.4	21.2	12.8	10.0			6 10	1 8	0 00	0 00	0 00	2 5	0 00	0 00	15	12
1.4	4.6	27.8	5.40	27.6	25.2	22.4	18.6	16.0	9.9			3 10	4 5	2 5	0 00	2 6	5 5	0 00	1 6	7	13
0.6	2.5	26.2	5.10	28.8	23.4	19.6	12.4	8.4	7.6			3 7	0 00	0 00	0 00	0 00	5 5	2 5	0 00	14	14
1.8	4.8	18.3	2.30	82.8	39.4	26.0	15.4	14.9	8.7			3 8	6 8	2 5	0 00	0 00	5 5	1 5	0 00	6	15
0.7	1.3	47.5	8.00	62.4	45.6	48.4	37.2	25.2	13.6	6.7		2 9	1 12	1 12	1 7	0 00	7 5	1 4	0 00	10	16
0.8	2.1	2.2	0.50	4.8	4.2	3.2						5 6	0 00	0 00	0 00	0 00	1 4	0 00	0 00	18	17
2.2	5.8	28.0	3.50	78.0	46.2	35.6	22.4	13.5	7.1			4 10	7 13	2 7	0 00	0 00	4 4	0 00	0 00	7	18
1.3	3.6	7.1	1.20	33.6	23.4	20.0	11.4					0 00	5 7	0 00	0 00	0 00	9 5	0 00	0 00	10	19
0.5	0.9	4.7	2.30	8.4	4.2	3.6	2.4	2.2	1.7			1 9	1 13	0 00	1 12	0 00	3 7	0 00	0 00	18	20
1.7	4.2	0.0										3 7	7 9	0 00	0 00	0 00	4 5	1 4	0 00	9	21
1.6	5.9	55.5	4.30	75.6	49.2	47.6	35.4	23.6	20.5			7 9	1 5	0 00	0 00	0 00	3 4	0 00	0 00	13	22
0.8	1.1	0.0										0 00	3 7	3 9	2 11	1 7	1 6	2 5	0 00	12	23
1.6	5.0	0.0										9 9	0 00	1 9	0 00	1 5	0 00	0 00	0 00	13	24
1.6	4.3	0.0										8 7	0 00	0 00	0 00	0 00	2 4	0 00	0 00	14	25
0.5	1.2	2.6	2.00	2.4	2.4	2.0	1.8	1.4	1.2			0 00	0 00	0 00	0 00	0 00	4 4	2 5	0 00	16	26
0.4	0.4	22.2	3.20	56.4	36.6	30.0	16.8	8.6	4.5			1 4	0 00	0 00	0 00	0 00	1 4	1 6	0 00	21	27
0.3	0.8	137.3	14.00	128.4	117.6	106.0	87.0	52.0	36.6	18.7	10.8	0 00	0 00	0 00	2 6	2 5	3 6	3 5	0 00	14	28
0.6	1.4	15.5	4.30	8.4	6.0	5.6	4.8	4.5	4.3			2 9	1 6	0 00	1 23	2 4	6 7	3 5	1 5	8	29
2.1	4.8	18.7	2.40	69.6	37.2	28.0	15.4	9.6	8.6			5 9	3 8	0 00	0 00	0 00	5 4	1 5	0 00	10	30
0.6	3.4	33.5	2.10	99.6	62.4	46.4	42.4	27.9				3 5	2 6	0 00	0 00	0 00	2 4	1 4	0 00	16	31
31.2	87.8	734.6										12 8	8 8	3 7	1 10	2 6	16 5	7 5	1 5	51	
				128.4	117.6	106.0	87.0	52.0	36.6	18.7	10.8										

Identificación 081 003 Observador R. ROBINSON y L. MONTIEL

ESTACION METEOROLOGICA DE LIMON
AÑO 1972 MES AGOSTO

EVAPORACION		PRECIPITACION		VALORES MAXIMOS EN PERIODOS FIJOS								VIENTO FRECUENCIA Y VELOCIDAD MEDIA SEGUN CADA DIRECCION									DIA
PICHE	TANQUE	TOTAL	DURACION	5'	10'	15'	30'	1h	2h	6h	12h	N	NE	E	SE	S	SW	W	NW	C	
2.0	5.2	1.0	0.10	7.2	4.8							1 9	13 11	0 00	0 00	0 00	1 4	1 4	0 00	8	1
4.1	5.8	0.4	0.10	2.4	2.4							11 16	5 20	0 00	0 00	0 00	2 4	1 4	0 00	5	2
1.0	3.3	16.5	2.50	46.8	26.4	19.2	7.8	5.0	4.8			6 16	2 8	3 6	0 00	1 10	12 5	0 00	0 00	0	3
2.1	3.0	50.8	4.20	74.4	61.8	53.2	34.0	20.4	11.4			6 8	0 00	0 00	0 00	0 00	10 5	2 5	2 4	4	4
1.2	3.0	83.9	7.00	88.8	75.0	73.2	48.8	39.8	31.5	13.6		6 8	0 00	0 00	0 00	1 0	7 7	5 6	0 00	5	5
1.3	4.0	11.2	2.00	54.0	39.6	27.6	14.4	7.3	3.7			8 6	0 00	0 00	0 00	0 00	8 6	0 00	0 00	8	6
1.6	4.4	14.8	0.50	75.6	50.4	39.6	25.2					7 8	2 7	0 00	1 5	0 00	8 5	1 5	0 00	5	7
1.2	3.3	7.4	3.10	8.4	7.2	5.6	4.0	3.1	2.6			1 9	2 8	0 00	0 00	0 00	1 4	2 4	2 5	16	8
1.4	3.2	4.9	0.50	24.0	17.4	13.6	7.4					6 7	2 5	0 00	0 00	0 00	4 5	1 5	0 00	11	9
1.3	1.9	9.1	4.00	15.6	12.0	11.2	7.6	4.1	3.9			5 6	0 00	0 00	0 00	0 00	6 4	3 5	0 00	10	10
1.4	3.0	29.8	5.10	39.6	31.2	26.0	16.8	10.9	9.6	4.8		4 8	1 8	0 00	1 4	0 00	5 5	0 00	0 00	13	11
1.2	10.5	14.7	3.50	39.3	19.6	18.0	11.6	6.1	2.7			3 5	1 10	2 7	2 6	1 5	2 5	0 00	0 00	13	12
1.0	3.2	13.5	3.25	26.4	18.0	14.8	10.6	6.7	3.1			1 4	0 00	0 00	0 00	0 00	3 4	1 5	1 4	17	13
1.3	3.0	3.9	1.30	6.0	6.0	5.2	4.4	2.6				0 00	2 11	2 16	2 17	2 0	1 14	2 5	2 4	11	14
1.1	3.0	23.4	6.30	30.0	23.4	20.0	13.2	7.6	4.7			3 10	2 13	0 00	0 00	1 6	6 5	0 00	0 00	12	15
1.7	3.8	2.5	1.30	3.6	3.0	2.8	2.6	2.0				3 8	4 9	0 00	0 00	0 00	5 4	1 5	0 00	11	16
2.4	2.1	0.0										4 8	3 17	0 00	0 00	0 00	3 6	0 00	0 00	14	17
1.4	4.7	0.5	0.40	2.4	1.8	1.2	1.0					5 7	0 00	0 00	1 5	0 00	1 5	2 4	0 00	15	18
0.9	3.5	8.0	1.40	32.4	28.2	24.8	13.6					2 6	2 7	0 00	0 00	0 00	1 4	0 00	0 00	19	19
1.4	3.6	4.8	2.40	18.0	11.4	8.0	4.0	3.9				8 9	1 13	0 00	0 00	0 00	6 5	4 5	0 00	5	20
0.7	2.5	6.4	4.45	4.8	3.6	3.2	3.0	2.6	1.5			0 00	0 00	0 00	0 00	0 00	3 4	9 5	0 00	12	21
2.0	3.4	2.7	0.45	7.2	5.4	5.2	3.6					6 12	3 9	0 00	0 00	0 00	5 4	0 00	0 00	10	22
1.6	3.1	0.0										7 9	0 00	0 00	0 00	0 00	0 00	3 6	0 00	14	23
1.0	3.0	52.9	10.10	39.6	33.6	28.0	20.8	13.6	8.8	6.1		5 9	0 00	0 00	0 00	0 00	8 4	1 4	0 00	10	24
1.0	4.0	3.0	2.00	4.8	4.2	4.0	2.4	2.4	1.5			1 7	0 00	0 00	0 00	0 00	5 5	5 5	1 6	12	25
1.5	2.0	0.1	0.05	1.2								7 8	0 00	0 00	0 00	0 00	0 00	2 4	0 00	15	26
1.5	2.2	0.0										4 10	1 13	1 11	2 13	1 7	2 5	1 4	0 00	12	27
1.8	2.1	0.8	0.15	4.8	3.6							5 7	1 5	0 00	0 00	0 00	1 5	0 00	2 5	15	28
1.8	4.6	9.0	3.40	24.0	12.6	8.8	5.0	4.0	2.9	1.5		5 10	3 8	0 00	0 00	0 00	2 4	0 00	1 4	13	29
1.9	10.4	31.6	5.20	70.8	45.0	42.8	30.0	16.0	10.7	5.2		4 9	1 15	1 10	0 00	1 7	7 7	0 00	0 00	10	30
1.7	3.2	5.1	1.20	13.2	8.4	8.4	7.6	4.5				0 00	1 4	4 6	1 10	0 00	8 5	1 5	0 00	9	31
47.5	118.0	412.7										18 9	7 11	2 8	1 9	1 4	18 5	6 5	1 4	45	
				88.8	75.0	73.2	48.8	39.8	31.5	13.6	0.0										

ESTACION METEOROLOGICA DE LIMON

AÑO 1972 MES SETIEMBRE

Long. 83 03'W Lat. 10 00'N Elevación 5 m.

DIA	PRESION ATMOSFERICA 1000 + Reducida a 0°C y gravedad normal				TEMPERATURA DEL AIRE						HUMEDAD DEL AIRE Tensión de Vapor			HUMEDAD DEL AIRE Humedad Relativa				SOL Y RADIACION GLOBAL			TIEMPO METEOROS			NUBOSIDAD					
	I	II	III	P	MAX	MIN	I	II	III	T	I	II	III	I	II	III	U	HORAS	%	CAL	≡	●	⛆	I	II	III	N		
1	7.9	8.1	6.5	7.9	29.4	21.5	23.8	28.4	25.8	25.5	20.2	22.2	21.6	93	77	88	87	3.7	30	370									
2	8.5	7.4	9.0	8.6	30.3	22.4	24.2	28.8	25.0	25.6	21.3	20.9	21.3	95	71	90	86	2.7	22	370									
3	10.3	9.0	9.5	9.9	30.7	22.4	25.0	29.4	27.4	26.4	22.8	23.4	22.5	97	76	82	86	10.5	87	630									
4	11.0	9.4	9.1	10.2	31.3	22.7	24.6	30.6	26.0	25.8	22.0	24.3	22.3	95	74	89	88	3.4	28	310									
5	9.4	7.9	6.5	8.7	30.6	21.9	24.4	29.8	28.2	26.4	20.7	23.5	23.1	89	75	81	84	10.5	87	570									
6	10.6	8.9	8.2	9.4	31.5	22.3	22.8	30.0	28.4	26.3	19.6	22.1	23.0	95	69	80	84	8.3	69	480									
7	10.7	9.4	8.7	10.1	31.0	22.3	25.4	29.2	27.8	26.8	21.6	22.9	22.9	89	76	82	83	4.4	36	390									
8	11.0	10.3	9.0	10.9	25.0	22.0	23.6	25.0	24.2	23.9	20.7	22.4	21.0	95	95	93	91	0.0	0	60									
9	10.7	10.9	8.7	10.5	26.8	21.4	23.2	25.8	24.0	24.3	20.1	21.4	21.8	95	86	92	93	0.0	0	140									
10	9.7	10.1	9.0	10.1	28.0	21.4	23.0	23.4	24.4	23.8	19.8	20.0	20.9	95	93	92	93	0.6	5	140									
11	10.6	9.5	9.5	10.6	29.0	22.0	24.0	28.0	26.0	24.9	21.1	22.8	21.3	95	81	85	90	1.5	12	220									
12	11.0	9.0	9.3	10.2	31.0	22.0	23.6	30.4	27.2	25.9	20.9	22.0	21.7	97	68	81	87	2.6	22	320									
13	11.1	10.3	9.4	10.6	28.7	23.3	24.2	27.8	26.0	25.6	21.3	24.2	23.4	95	87	94	93	0.2	2	140									
14	10.5	9.7	9.4	10.4	29.5	23.5	24.6	26.4	25.2	25.4	22.2	23.2	22.3	97	91	94	93	0.4	3	130									
15	11.1	11.0	11.0	11.0	27.8	23.2	24.0	26.8	25.2	24.7	21.1	22.8	19.7	95	86	93	92	0.1	1	220									
16	10.7	10.3	10.1	10.9	27.7	21.5	23.0	26.0	25.4	24.5	19.8	21.5	21.0	95	86	87	91	0.0	0	210									
17	11.9	10.7	10.5	11.3	30.1	21.9	24.0	26.8	25.4	25.4	21.4	21.9	20.7	97	83	86	87	3.3	27	400									
18	12.3	11.5	11.5	12.4	30.1	21.1	23.2	29.8	27.8	26.0	20.4	23.5	23.3	97	75	84	85	10.0	83	520									
19	13.0	10.9	10.5	12.1	31.6	23.1	25.2	30.2	28.0	26.8	22.7	23.7	22.4	95	74	80	84	9.4	78	520									
20	11.3	9.4	8.7	10.4	29.5	22.8	24.6	29.6	27.0	26.0	22.0	22.4	22.9	95	72	86	87	0.9	7	360									
21	10.9	8.6	8.6	10.2	32.3	22.4	24.0	30.2	27.0	26.2	21.1	22.1	22.9	95	69	86	86	4.0	33	410									
22	11.5	9.3	10.2	11.2	31.5	22.4	25.6	28.6	26.4	26.3	22.5	23.2	24.0	92	80	94	87	6.3	52	410									
23	10.9	9.5	10.3	11.2	31.7	21.8	24.2	30.2	27.2	26.5	21.0	24.4	22.8	93	76	85	87	7.3	61	500									
24	11.1	9.9	10.3	11.0	32.5	23.0	24.0	29.4	23.8	25.6	21.1	23.7	20.8	95	78	95	89	4.2	35	400									
25	10.6	9.4	8.2	10.2	31.7	21.8	23.4	27.6	26.4	25.5	20.3	23.0	21.7	95	84	85	88	1.6	13	320									
26	10.5	8.7	8.7	10.0	30.5	22.5	23.4	28.8	25.0	25.4	20.3	21.8	21.2	95	74	90	88	6.4	53	470									
27	10.3	9.3	9.3	10.4	32.2	21.9	24.0	28.8	27.0	25.7	21.1	21.8	21.8	95	74	82	87	2.8	23	360									
28	11.1	8.7	9.5	10.2	30.6	22.8	24.8	29.0	24.2	25.6	21.0	23.0	21.0	90	77	93	88	5.2	43	410									
29	10.2	9.5	9.3	10.4	29.8	22.3	24.0	27.0	25.6	25.3	20.7	22.2	20.6	93	85	84	89	0.9	7	320									
30	9.8	8.5	8.6	9.4	32.0	21.9	24.0	30.2	26.4	25.9	21.1	23.0	23.0	95	72	89	87	4.4	37	430									
TOT																		115.6		10530									
MED	10.7	9.5	9.2	10.3	30.1	22.3	24.1	28.4	26.0	25.6	21.1	22.6	22.0	94	79	87	88			32									
EXT					32.5	21.1																							

ESTACION METEOROLOGICA DE LIMON

AÑO 1972 MES OCTUBRE

Long. 83 03'W Lat. 10 00'N Elevación 5 m.

DIA	PRESION ATMOSFERICA 1000 + Reducida a 0°C y gravedad normal				TEMPERATURA DEL AIRE						HUMEDAD DEL AIRE Tensión de Vapor			HUMEDAD DEL AIRE Humedad Relativa				SOL Y RADIACION GLOBAL			TIEMPO METEOROS			NUBOSIDAD					
	I	II	III	P	MAX	MIN	I	II	III	T	I	II	III	I	II	III	U	HORAS	%	CAL	≡	●	⛆	I	II	III	N		
1	9.3	7.3	8.5	8.6	32.3	21.2	24.2	30.2	24.2	25.4	20.6	23.3	20.6	92	73	92	86	7.5	63	471									
2	10.2	7.7	8.7	9.6	31.7	21.3	22.8	29.8	26.2	25.5	19.6	23.5	22.2	95	75	88	86	4.0	34	353									
3	11.1	8.6	8.2	10.1	31.9	22.4	25.0	30.0	27.4	26.5	20.6	23.4	22.7	87	74	84	85	8.5	71	549									
4	11.0	9.3	8.1	10.1	28.6	22.2	23.8	27.6	26.4	25.2	20.8	23.0	23.0	95	84	89	90	0.0	0	157									
5	10.5	9.5	9.5	10.1	27.0	21.4	24.4	26.8	25.0	24.5	21.6	22.3	22.4	95	85	95	92	0.0	0										
6	10.9	7.9	9.1	9.7	30.8	22.4	24.2	29.2	27.2	26.0	21.3	22.6	22.1	95	75	82	85	7.6	64	432									
7	10.6	7.8	7.8	9.6	31.0	21.9	24.0	29.4	27.4	26.0	20.7	21.7	22.5	93	71	82	84	8.2	69	520									
8	12.2	10.4	10.3	10.8	32.5	20.7	23.4	30.0	27.8	25.8	19.1	21.8	21.7	89	69	78	82	9.3	78										
9	13.2	13.1	10.6	12.2	30.5	21.4	25.2	26.4	23.8	24.5	20.8	21.4	20.8	87	83	95	89	2.0	17	196									
10	13.4	10.4	13.1	12.8	33.0	21.3	23.6	29.6	25.8	26.0	20.7	21.6	22.0	95	70	89	85	6.3	53	422									
11	14.8	13.1	11.7	13.0	32.8	21.9	23.2	31.2	27.2	26.3	20.1	21.1	22.6	95	68	84	84	8.4	71	500									
12	11.9	10.4	10.4	11.6	32.5	21.8	25.0	30.6	24.4	25.1	19.3	22.8	20.5	92	70	90	86	4.5	38	392									
13	10.9	9.0	9.1	10.1	33.1	20.5	24.4	30.2	25.6	25.6	19.0	22.6	21.8	84	75	89	86	7.6	64	451									
14	11.9	9.2	9.1	10.8	31.8	20.9	25.0	29.2	26.4	25.8	20.2	22.9	23.0	86	76	89	86	9.1	77	490									
15	11.9	10.4	11.8	11.8	30.4	22.2	24.4	29.2	25.2	26.1	20.8	22.2	20.8	92	74	87	87	8.9	75	520									
16	13.2	10.4	11.7	11.8	31.2	22.9	23.6	30.0	26.4	26.4	20.9	23.4	22.1	97	74	86	86	8.8	75	490									
17	13.2	11.7	11.7	12.2	35.0	21.9	24.4	30.2	26.0	26.5	20.9	21.3	22.7	92	67	91	83	7.4	63	441									
18	13.2	9.0	10.3	11.3	31.0	21.8	23.8	30.4	27.2	25.7	21.2	22.9	23.6	97	71	88	87	5.0	42	392									
19	10.9	9.1	9.1	10.2	31.6	22.3	24.2	29.8	26.4	26.2	21.0	22.6	22.1	93	72	86	85	6.2	53	432									
20	11.9	11.8	10.6	10.2	30.0	22.5	25.6	28.6	24.0	24.8	22.1	22.5	21.1	91	77	95	89	1.7	14	265									
21	12.2	10.9	10.9	10.8	27.4	21.5	22.4	26.4	24.4	23.4	19.1	21.1	20.3	95	82	89	92	0.0	0	137									
22	11.0	9.2	9.2	10.2	32.0	20.5	23.6	29.4	25.2	25.5	18.5	22.1	23.1	85	72	97	85	9.2	78	490									
23	12.2	7.9	10.4	10.6	31.2	21.5	23.4	30.0	26.0	25.8	20.8	21.2	23.2	97	67	92	88	4.6	39	383									
24	11.9	10.6	10.6	11.3	29.5	21.1	26.4	26.8	24.0	24.5	21.7	21.9	20.5	85	83	92	89	2.1	18	216									
25	12.2	9.1	9.1	10.2	31.8	20.0	25.2	30.8	25.4	25.7	19.8	21.4	21.1	83	65	87	83	6.2	53	451									
26	10.6	7.8	7.8	9.4	31.9	21.8	24.6	29.2	25.6	25.9	20.4	21.1	22.1	89	69	91	86	3.9	33	353									
27	11.9	10.3	11.7	11.4	31.5	22.2	26.0	29.8	25.8	26.5	22.3	23.9	22.4	89	76	91	85	8.5	73	471									
28	14.4	10.3	11.7	12.1	32.0	21.3	27.0	30.4	24.4	26.5	22.2	21.6	20.5	83	67	90	84	7.4	63	461									
29	11.8	12.2	11.0	11.0	24.8	22.4	24.0	22.8	22.8	27.7	21.1	19.9	19.9	95	97	97	96	0.0	0										
30	12.5	9.2	10.6	10.6	32.2	19.8	22.6	29.8	24.6	24.8	18.7	21.9	21.0	92	70	81	86	5.8	50										
31	12.2	10.6	10.4	11.6	31.0	20.8	24.2	28.0	26.8	25.4	19.6	22.4	21.2	87	80	81	85	8.0	68	422									
TOT																		176.7		10857									
MED	11.9	9.8	10.1	10.8	31.0	21.5	24.2	29.1	25.6	25.7	20.5	22.2	21.8	91	75	89	86			48									
EXT					33.1	19.8																							

Identificación 081 003 Observador R. ROBINSON y L. MONTIEL

ESTACION METEOROLOGICA DE LIMON
AÑO 1972 MES SETIEMBRE

EVAPORACION		PRECIPITACION		VALORES MAXIMOS EN PERIODOS FIJOS								VIENTO FRECUENCIA Y VELOCIDAD MEDIA SEGUN CADA DIRECCION									DIA
PICHE	TANQUE	TOTAL	DURACION	5'	10'	15'	30'	1h	2h	6h	12h	N	NE	E	SE	S	SW	W	NW	C	
1.6	2.9	0.5	0.15	2.4	2.4	1.6						0 00	6 12	3 10	3 7	0 00	5 4	0 00	0 00	7	1
1.3	3.6	3.8	1.20	10.8	9.0	8.4	5.6	3.2				3 8	1 9	0 00	0 00	1 4	0 00	1 4	2 4	16	2
2.1	5.6	1.1	1.10	2.4	1.8	1.2	1.0	0.9				10 9	0 00	0 00	0 00	0 00	2 4	1 4	0 00	11	3
1.0	3.3	6.8	1.30	27.6	16.2	11.6	6.2	4.8				4 8	0 00	1 4	0 00	0 00	1 4	0 00	3 5	15	4
2.0	5.9	0.0										0 00	6 11	3 7	1 5	0 00	3 4	0 00	0 00	11	5
1.7	4.7	4.2	1.00	21.6	16.8	14.0	7.4	4.0				0 00	9 7	0 00	1 4	0 00	7 5	2 5	0 00	5	6
1.6	3.4	14.5	2.00	42.0	22.8	18.0	10.0	6.2	3.3			3 6	5 8	0 00	0 00	0 00	7 5	1 4	0 00	8	7
0.3	0.8	26.2	7.20	32.4	20.4	16.8	10.6	7.2	5.3			0 00	1 4	0 00	0 00	1 5	12 5	0 00	0 00	10	8
0.5	0.6	6.5	3.00	13.2	9.0	6.8	3.8	2.4	1.6			0 00	0 00	0 00	0 00	1 4	5 6	0 00	0 00	17	9
0.5	1.3	19.6	3.20	37.2	36.6	32.8	23.2	15.3	7.9			0 00	0 00	1 23	1 5	1 7	2 4	2 5	0 00	16	10
0.9	1.4	1.5	0.20	7.2	4.2	3.2						0 00	4 9	0 00	0 00	2 4	1 18	3 6	1 4	13	11
1.4	2.8	9.6	1.10	43.2	33.6	25.2	14.0	7.3				0 00	3 10	3 7	0 00	1 5	0 00	5 5	0 00	12	12
0.4	0.6	10.7	5.10	20.4	14.4	11.6	6.2	3.2	2.3			0 00	0 00	1 4	0 00	2 5	4 4	1 4	0 00	15	13
0.4	2.3	27.4	12.05	28.8	15.0	5.6	5.2	2.4	2.3	2.0	1.8	2 5	1 7	1 4	0 00	1 4	2 5	0 00	0 00	17	14
0.6	1.7	11.2	2.00	55.2	43.2	30.2	18.2	9.8	5.1			0 00	0 00	0 00	0 00	0 00	1 5	8 5	2 6	13	15
0.6	0.7	5.3	1.20	12.0	10.8	8.4	5.0	4.9				0 00	0 00	0 00	0 00	0 00	1 6	0 00	0 00	23	16
1.5	3.1	0.0										2 15	2 15	1 7	0 00	0 00	1 5	0 00	0 00	18	17
2.3	4.7	15.1	2.30	25.2	20.4	16.0	15.0	11.4	6.6			3 6	5 7	0 00	0 00	0 00	5 5	1 5	0 00	10	18
1.3	5.7	11.3	1.25	117.6								7 9	0 00	0 00	0 00	0 00	8 5	1 4	1 5	7	19
1.4	2.6	0.0										3 8	1 9	0 00	0 00	0 00	3 4	0 00	0 00	17	20
1.4	3.7	0.0										4 8	0 00	0 00	0 00	0 00	1 4	4 4	1 6	14	21
1.6	3.5	0.9	1.60	2.4	1.8	1.6	1.2	0.7				4 9	4 7	0 00	0 00	0 00	5 5	0 00	0 00	11	22
1.5	5.3	33.1	7.40	75.6	58.8	50.8	32.2	18.5	11.1	4.1		7 10	0 00	0 00	0 00	0 00	5 5	2 4	0 00	10	23
0.9	5.5	47.3	5.30	116.4	114.0	65.6	53.4	37.3	20.1	7.6		4 7	1 6	0 00	0 00	0 00	7 5	5 5	3 7	4	24
1.2	3.0	0.2										4 9	1 8	0 00	0 00	0 00	5 4	1 5	0 00	12	25
2.1	4.2	16.0	4.10	25.2	17.4	17.2	10.8	8.6	5.7			6 10	1 7	1 6	0 00	1 9	3 5	0 00	0 00	12	26
1.2	3.9	34.1	6.10	49.2	34.8	27.6	20.4	15.7	11.9	5.5		4 7	3 9	1 11	0 00	0 00	4 4	3 4	1 5	8	27
1.1	3.5	1.6	1.20	2.4	1.8	1.6	1.0	0.6				0 00	0 00	6 15	7 10	3 5	2 10	1 7	0 00	5	28
1.2	3.0	0.7	0.35	1.2	1.2	1.2	1.2					5 8	0 00	0 00	0 00	0 00	3 5	6 4	1 4	9	29
1.7	4.2	13.6	0.50	58.8	55.8	40.4	26.0	13.6				7 7	0 00	0 00	0 00	0 00	4 6	0 00	0 00	13	30
37.3	97.5	322.8										11 8	8 9	3 10	2 8	2 5	15 5	7 5	2 5	50	
				117.6	114.0	65.6	53.4	37.3	20.1	7.6	1.8										

Identificación 081 003 Observador R. ROBINSON y L. MONTIEL

ESTACION METEOROLOGICA DE LIMON
AÑO 1972 MES OCTUBRE

EVAPORACION		PRECIPITACION		VALORES MAXIMOS EN PERIODOS FIJOS								VIENTO FRECUENCIA Y VELOCIDAD MEDIA SEGUN CADA DIRECCION									DIA
PICHE	TANQUE	TOTAL	DURACION	5'	10'	15'	30'	1h	2h	6h	12h	N	NE	E	SE	S	SW	W	NW	C	
2.0	4.5	1.9	1.20	3.6	3.0	2.4	1.6	1.1				5 11	0 00	0 00	0 00	0 00	4 5	0 00	2 5	13	1
1.4	3.1	1.3	0.20	6.0	4.2	3.6	2.0					5 6	3 6	0 00	0 00	0 00	6 5	1 5	0 00	9	2
2.0	4.6	0.0										5 12	2 9	2 6	0 00	0 00	5 5	0 00	0 00	10	3
0.6	1.6	0.3										0 00	0 00	0 00	0 00	0 00	3 4	0 00	0 00	21	4
0.3	2.0	39.3	3.20	121.4	80.4	78.0	50.6	27.5	16.6			1 7	1 5	0 00	0 00	0 00	4 5	0 00	0 00	18	5
1.5	4.2	0.0										7 8	0 00	0 00	0 00	0 00	2 5	0 00	2 4	13	6
1.8	4.6	0.0										0 00	6 11	2 9	3 7	2 5	3 4	3 5	0 00	5	7
2.1	5.0	0.0										0 00	10 9	0 00	0 00	5 5	2 4	1 4	0 00	6	8
0.7	1.0	3.2	2.20	6.0	4.2	3.6	3.2	2.2	1.5			0 00	0 00	0 00	0 00	0 00	7 5	5 5	3 5	9	9
1.6	4.3	8.2	2.00	20.4	14.4	12.0	9.8	5.4	3.4			5 7	0 00	0 00	0 00	0 00	3 4	2 4	2 6	12	10
2.0	5.0	4.1	1.30	19.2	15.0	11.6	6.6	3.9				1 9	6 11	0 00	0 00	2 5	3 5	2 5	0 00	10	11
1.1	3.7	0.0										3 8	0 00	0 00	0 00	0 00	1 5	6 5	1 7	13	12
1.4	4.4	0.4	0.15	1.2	1.2							4 8	0 00	0 00	0 00	0 00	0 00	1 6	4 6	15	13
1.8	5.0	7.2	1.20	27.6	18.6	15.2	11.6	6.1				8 10	0 00	0 00	0 00	0 00	1 4	3 5	0 00	12	14
2.2	5.1	9.2	0.40	28.8	26.4	24.4	17.2					9 10	1 7	0 00	0 00	0 00	3 4	1 5	0 00	10	15
2.0	5.7	17.8	3.40	52.8	44.4	32.8	17.8	9.7	7.6			10 9	0 00	0 00	0 00	0 00	6 6	0 00	0 00	8	16
1.8	4.5	0.4	0.20									4 9	0 00	0 00	0 00	0 00	2 5	0 00	3 5	15	17
1.6	4.3	3.5	0.01	507.2	5.4	5.2	4.0	3.1	1.7			4 11	5 12	0 00	0 00	0 00	8 5	1 4	0 00	6	18
1.4	3.9	0.0										3 6	0 00	0 00	0 00	0 00	3 5	0 00	5 6	12	19
0.9	2.5	5.2	3.30	14.4	8.4	5.0	3.2	2.1	1.4	0.8		0 00	0 00	0 00	0 00	2 5	2 11	4 5	5 6	11	20
0.5	0.9	1.5	2.40	1.2	1.2	1.2	1.0	0.8	0.5			1 5	0 00	0 00	0 00	2 5	6 5	3 5	2 5	10	21
1.6	4.0	11.2	2.30	26.4	19.2	16.0	14.8	8.4	4.9			6 11	0 00	1 12	0 00	0 00	5 4	4 5	1 4	7	22
1.4	3.5	5.3	1.30	25.2	22.8	16.4	9.4	4.8	2.6			2 11	5 9	0 00	0 00	0 00	5 5	0 00	0 00	12	23
0.8	1.6	2.5	2.00	7.2	4.8	3.6	2.2	1.4	1.1			1 6	0 00	1 13	0 00	1 9	8 5	4 6	0 00	9	24
1.6	4.7	0.2										6 8	0 00	0 00	0 00	0 00	4 6	1 5	2 5	11	25
1.4	3.4	0.0										2 12	1 8	0 00	0 00	0 00	3 4	0 00	3 5	15	26
2.0	5.1	0.0										7 10	0 00	0 00	0 00	0 00	4 4	3 4	0 00	10	27
2.2	6.6	15.9	1.00	85.2	57.6	40.0	30.4	15.4				4 10	3 11	0 00	0 00	0 00	2 5	4 5	0 00	11	28
0.3	0.0	111.9	6.30	123.6	123.6	123.6	100.8	64.0	40.3	18.3		0 00	0 00	0 00	0 00	3 6	11 5	5 5	0 00	5	29
1.5	3.7	0.0										4 6	0 00	0 00	0 00	0 00	6 4	0 00	3 5	11	30
1.6	4.2	0.0										1 6	5 7	0 00	0 00	0 00	8 4	2 4	0 00	8	31
45.1	116.7	250.5										15 9	6 9	1 9	0 7	2 5	17 5	8 5	5 5	45	
				507.2	123.6	123.6	100.8	64.0	40.3	18.3	0.0										

ESTACION METEOROLOGICA DE LIMON
AÑO 1972 MES NOVIEMBRE

Long. 83 03'W Lat. 10 00'N Elevación 5 m.

DIA	PRESION ATMOSFERICA 1000 + Reducida a 0°C y gravedad normal				TEMPERATURA DEL AIRE						HUMEDAD DEL AIRE Tensión de Vapor			Humedad Relativa				SOL Y RADIACION GLOBAL			TIEMPO METEOROS			NUBOSIDAD			
	I	II	III	P	MAX	MIN	I	II	III	T	I	II	III	I	II	III	U	HORAS	%	CAL	≡	●	☈	I	II	III	N
1	12.2	10.4	10.4	11.2	31.0	20.1	23.5	29.2	25.6	25.5	20.8	22.2	22.5	96	74	92	86	7.6	65	443							
2	11.9	10.4	10.3	10.9	31.0	21.7	25.0	30.0	26.4	26.3	19.5	22.2	22.5	83	70	88	84	9.4	80	462							
3	11.9	10.3	10.3	11.0	30.8	21.0	25.6	29.2	26.8	25.6	21.0	22.9	22.2	86	76	85	83	6.7	57	423							
4	11.9	9.0	10.3	10.8	31.5	21.5	24.4	29.6	27.0	26.1	21.2	23.6	22.7	93	76	85	84	8.2	70	404							
5	10.6	9.0	9.1	10.4	31.5	22.0	24.4	30.4	25.8	25.7	19.8	22.9	19.6	87	71	79	79	6.8	58	385							
6	10.6	9.0	9.0	10.2	32.7	21.7	25.2	30.8	26.2	26.3	20.5	21.4	22.6	86	65	89	82	8.7	75	414							
7	10.6	9.1	10.4	10.4	32.5	22.0	23.8	28.4	24.6	25.2	20.8	23.9	21.1	95	83	92	91	4.5	39	337							
8	12.2	9.5	8.3	10.0	26.3	22.7	22.8	25.4	23.0	23.4	19.9	20.4	20.2	97	84	97	96	0.0	0	125							
9	9.6	8.2	7.9	8.8	29.5	22.6	23.4	27.8	26.8	25.3	20.3	22.5	22.8	95	81	86	91	1.8	16	250							
10	10.9	9.2	9.2	9.6	30.8	22.1	24.2	28.8	24.8	25.5	21.3	23.1	21.0	95	78	90	90	6.3	54	385							
11	10.9	9.1	7.8	9.8	32.5	22.3	24.2	30.2	26.4	26.4	20.6	22.4	23.2	92	70	91	89	8.1	70	452							
12	11.9	10.4	9.2	10.2	29.5	23.5	24.4	27.8	25.4	25.6	21.6	23.3	22.6	95	84	94	92	0.0	0	231							
13	12.2	9.1	9.1	10.2	31.4	23.5	24.2	29.2	26.0	26.4	21.3	23.5	23.2	95	78	92	90	4.0	34	269							
14	11.9	9.0	7.7	9.8	31.9	22.8	24.2	28.2	26.6	26.1	21.7	23.4	23.1	97	82	89	89	7.4	64	404							
15	11.9	9.0	7.7	9.4	32.3	23.0	24.6	30.2	27.0	26.6	21.5	23.0	22.8	93	72	86	88	8.2	71	414							
16	10.6	9.1	9.0	10.2	30.6	22.8	24.6	27.4	26.2	26.2	22.0	23.1	22.6	95	85	89	90	5.4	47	366							
17	11.9	10.3	9.0	10.6	30.8	22.3	23.6	29.6	27.4	26.1	20.2	22.6	21.6	93	74	79	87	9.2	79	471							
18	11.9	10.3	10.3	11.0	31.6	21.2	23.6	30.2	27.0	25.7	19.5	21.7	21.8	90	68	82	85	7.1	62	443							
19	11.9	10.3	10.3	11.0	32.4	21.3	23.0	31.0	27.2	26.1	19.3	22.0	21.7	92	66	81	84	8.5	74	452							
20	13.2	11.9	10.6	12.0	28.4	22.7	24.4	24.4	25.0	24.4	21.6	21.3	22.0	95	93	94	91	1.5	14	144							
21	13.4	11.9	10.6	11.8	31.5	22.0	23.4	26.2	26.8	25.5	21.2	22.9	21.9	97	91	81	87	4.9	43	308							
22	12.2	10.4	10.4	11.6	31.2	21.3	23.8	28.2	25.4	25.4	20.7	22.7	21.6	93	80	89	85	7.8	68	471							
23	13.4	11.9	10.6	12.1	32.2	21.5	22.2	30.0	25.2	24.8	18.6	21.8	21.6	93	69	91	88	1.7	16	279							
24	13.4	11.8	11.8	12.1	30.0	21.0	23.4	29.2	26.4	25.6	19.6	22.6	22.1	92	75	86	86	10.2	89	481							
25	12.2	9.2	9.1	10.9	30.5	22.4	23.4	29.0	26.4	25.5	20.3	21.5	21.7	95	72	86	88	0.8	7	240							
26	11.9	9.2	9.2	10.9	29.5	23.2	24.6	25.4	25.6	25.3	20.8	22.5	22.1	90	94	91	91	1.1	10	164							
27	12.2	10.6	10.6	11.8	30.5	22.9	23.4	27.4	26.6	25.6	20.3	22.7	23.2	95	84	89	89	1.4	13	164							
28	14.8	11.8	11.8	13.3	32.0	22.9	24.2	29.2	27.4	26.6	21.7	22.2	23.0	97	74	84	86	5.8	50	346							
29	13.2	11.8	10.4	12.1	31.7	23.4	25.0	30.6	25.4	26.1	22.2	22.8	20.7	94	70	86	85	6.2	54	375							
30	13.4	10.4	9.1	10.8	31.8	22.7	23.6	30.8	25.6	25.8	19.9	19.9	21.5	96	60	88	84	2.9	25	289							
TOT																		162.2		10391							
MED	12.0	10.1	9.7	10.8	31.0	22.2	24.0	28.8	26.1	25.7	20.7	22.4	22.0	93	77	88	87		47								
EXT					32.7	20.1																					

ESTACION METEOROLOGICA DE LIMON
AÑO 1972 MES DICIEMBRE

Long. 83 03'W Lat. 10 00'N Elevación 5 m.

DIA	PRESION ATMOSFERICA 1000 + Reducida a 0°C y gravedad normal				TEMPERATURA DEL AIRE						HUMEDAD DEL AIRE Tensión de Vapor			Humedad Relativa				SOL Y RADIACION GLOBAL			TIEMPO METEOROS			NUBOSIDAD			
	I	II	III	P	MAX	MIN	I	II	III	T	I	II	III	I	II	III	U	HORAS	%	CAL	≡	●	☈	I	II	III	N
1	13.2	11.8	10.4	11.8	32.1	23.0	24.2	30.2	25.6	26.4	21.7	21.7	22.1	97	68	91	85	7.7	67	419							
2	11.9	10.3	10.3	11.6	31.6	21.5	23.6	30.0	28.0	26.4	20.9	23.1	22.4	97	73	80	85	9.4	82	438							
3	11.8	10.6	10.6	11.3	29.5	21.3	24.0	25.0	25.4	24.8	21.1	21.3	22.2	95	90	92	90	3.3	29	190							
4	12.2	9.1	10.4	11.4	32.2	21.0	22.8	30.4	26.4	25.5	19.9	23.2	21.7	97	72	85	86	8.3	72	390							
5	12.2	10.4	10.6	11.3	32.3	21.0	21.6	29.6	24.6	24.7	17.8	21.6	21.1	93	70	92	86	4.1	36	276							
6	12.2	10.6	10.6	11.4	30.1	23.0	23.8	29.0	26.2	25.1	21.2	22.3	22.2	97	75	88	90	0.1	1	190							
7	12.2	12.2	10.9	11.8	27.0	23.0	23.2	26.2	24.4	24.2	20.4	22.9	21.2	97	91	93	94	0.3	3	162							
8	12.3	11.9	11.9	12.0	30.2	21.6	23.4	29.8	25.4	25.5	20.3	21.3	21.8	95	68	91	86	6.3	55	400							
9	12.3	10.9	10.6	11.4	29.6	20.3	21.4	29.0	26.6	25.0	17.9	20.8	21.2	95	69	82	85	5.8	50	314							
10	12.3	9.2	9.2	10.6	30.4	21.9	22.2	29.0	26.4	25.3	18.9	22.3	21.7	95	75	85	85	5.5	48	371							
11	10.6	10.6	9.2	10.4	31.0	20.7	22.2	25.2	24.6	24.9	18.9	21.2	20.8	95	89	90	86	3.6	31	267							
12	12.2	10.6	10.6	11.0	30.0	22.5	23.6	29.6	26.4	25.7	20.7	23.6	23.2	95	76	91	90	1.6	15	257							
13	13.2	10.4	10.6	11.6	30.5	22.5	24.4	30.2	27.4	26.6	22.0	25.0	23.5	97	78	86	89	3.0	26	228							
14	11.8	9.1	9.1	10.5	32.0	22.4	24.8	29.6	26.8	26.6	22.1	22.7	23.0	95	74	88	87	6.6	57	371							
15	10.9	9.1	9.0	9.8	30.5	21.8	23.0	29.0	26.4	26.0	19.5	23.3	22.5	93	75	88	85	9.5	83	447							
16	11.9	10.3	10.4	11.4	31.0	21.7	22.8	28.8	26.4	25.9	19.6	22.4	22.5	95	76	88	86	6.8	59	381							
17	13.2	11.8	11.9	13.0	29.9	21.8	24.0	27.8	24.2	25.1	21.1	22.9	21.0	95	82	93	89	2.3	20	248							
18	13.4	13.4	13.4	13.8	25.5	22.8	23.4	25.4	24.0	24.0	20.3	22.7	20.7	95	95	93	94	0.1	1	124							
19	13.6	13.4	12.3	13.3	27.0	22.6	23.4	25.8	23.6	24.0	20.3	20.1	20.7	95	86	95	94	0.1	1	124							
20	12.3	10.9	9.5	11.3	30.2	22.5	23.0	28.4	26.8	25.6	20.2	21.5	21.9	97	74	83	94	1.5	14	286							
21	10.9	9.2	9.1	10.0	29.5	22.9	23.6	29.0	26.8	26.3	20.9	23.3	23.0	97	75	88	82	7.7	67	390							
22	11.9	10.3	11.9	11.3	32.4	22.4	23.8	30.0	27.6	27.0	21.2	23.8	23.4	97	75	85	86	8.8	77	419							
23	14.7	14.8	13.4	14.0	24.5	23.1	24.4	24.0	23.0	23.5	21.6	20.5	20.1	95	92	95	95	0.0	0	95							
24	14.9	13.2	11.9	13.6	30.7	22.6	23.0	29.8	26.2	25.5	20.2	21.3	21.2	97	68	83	85	4.9	43	267							
25	13.6	11.9	11.9	12.6	31.0	20.0	22.0	30.8	26.2	25.1	17.3	19.4	21.8	88	62	86	84	6.8	59	371							
26	13.4	10.6	10.6	12.4	30.0	20.1	22.0	29.0	25.6	25.4	18.1	20.8	18.5	92	69	76	80	10.4	90	457							
27	14.8	13.2	14.8	15.0	28.0	20.1	24.0	26.4	23.2	23.8	19.7	19.3	18.4	89	75	87	88	2.2	19	257							
28	16.2	14.9	14.9	15.6	25.8	21.5	22.2	24.8	23.6	23.0	19.7	20.3	19.5	98	87	90	92	0.0	0	145							
29	16.5	13.5	12.2	14.0	31.2	21.5	22.0	28.0	25.8	24.5	19.0	18.0	19.1	97	64	77	84	2.4	21	305							
30	13.6	10.6	9.2	11.4	30.6	20.7	22.0	30.0	26.8	24.8	17.0	19.3	20.3	86	61	78	80	7.3	63	390							
31	10.9	9.5	9.5	10.5	28.8	21.0	22.4	25.6	25.4	24.4	18.8	19.7	20.7	93	80	86	87	0.2	2	181							
TOT																		136.6		9358							
MED	12.8	11.2	11.0	12.0	29.8	21.8	23.1	28.2	25.7	25.2	19.9	21.7	21.4	95	76	87	87		38								
EXT					32.4	20.0																					

Identificación 081 003 Observador R. ROBINSON y L. MONTIEL

ESTACION METEOROLOGICA DE LIMON
AÑO 1972 MES NOVIEMBRE

EVAPORACION		PRECIPITACION		VALORES MAXIMOS EN PERIODOS FIJOS								VIENTO FRECUENCIA Y VELOCIDAD MEDIA SEGUN CADA DIRECCION									DIA
PICHE	TANQUE	TOTAL	DURACION	5'	10'	15'	30'	1h	2h	6h	12h	N	NE	E	SE	S	SW	W	NW	C	
1.8	4.3	0.1										6 11	1 8	1 6	0 00	0 00	11 4	1 5	0 00	4	1
2.1	5.2	0.0										9 9	0 00	0 00	0 00	0 00	6 4	2 4	0 00	7	2
1.9	4.7	19.9	2.10	72.0	54.6	48.4	31.8	17.1	9.7			7 9	0 00	1 8	0 00	0 00	7 6	1 5	0 00	8	3
1.4	4.2	0.0										3 9	2 7	3 7	1 4	0 00	0 00	0 00	0 00	15	4
1.5	4.0	0.0										1 5	1 6	6 9	1 10	1 7	3 5	0 00	0 00	11	5
1.6	4.5	3.2	0.15	20.4	18.0							6 7	0 00	0 00	0 00	0 00	5 5	4 4	0 00	9	6
0.9	3.8	112.0	12.50	102.0	81.6	80.8	60.6	45.0	24.6	13.4	7.7	3 14	0 00	0 00	0 00	1 6	6 6	3 5	2 6	9	7
0.4	2.2	71.9	13.30	63.6	51.0	40.4	36.6	30.0	16.0	8.2	5.8	0 00	0 00	0 00	0 00	0 00	13 7	9 5	0 00	2	8
1.1	2.7	21.5	1.20	75.6	68.4	64.8	39.8	20.4				3 7	3 8	2 7	1 5	0 00	3 4	3 6	0 00	9	9
1.0	3.0	0.0										4 7	0 00	0 00	0 00	0 00	1 4	5 5	1 5	13	10
1.4	3.1	0.0										4 9	2 11	0 00	1 4	0 00	0 00	3 5	1 7	13	11
0.7	3.7	3.2	0.01	13.2	10.8	9.2	5.2	2.7				3 6	0 00	0 00	0 00	0 00	1 5	3 5	1 4	16	12
1.1	4.3	7.7	0.01	24.0	18.0	16.8	10.6	5.8				3 6	1 10	0 00	0 00	0 00	1 5	2 6	2 5	15	13
1.4	6.4	0.0										5 10	0 00	0 00	0 00	0 00	5 4	2 4	0 00	12	14
1.5	4.3	0.3	0.15	1.2	1.2							5 9	0 00	0 00	0 00	1 4	4 4	3 4	0 00	11	15
1.3	3.8	0.0										2 16	4 13	2 8	2 4	2 5	1 4	1 4	0 00	10	16
1.7	5.4	0.0										0 00	8 10	3 6	1 5	1 5	3 4	1 4	0 00	7	17
1.8	4.7	0.0										0 00	5 10	3 10	3 4	0 00	9 4	0 00	0 00	4	18
2.0	4.1	6.5	1.25	15.6	12.0	6.8	4.4	2.2				0 00	6 10	1 8	1 5	0 00	10 5	0 00	0 00	6	19
0.4	1.4	14.2	2.30	32.4	19.2	14.0	9.4	6.1	4.8			0 00	0 00	0 00	0 00	1 7	6 5	4 5	0 00	13	20
1.1	2.9	0.0										2 4	2 18	3 6	1 7	0 00	3 4	1 4	1 4	11	21
1.6	4.0	0.0										5 9	2 6	0 00	0 00	0 00	5 4	1 4	0 00	11	22
1.0	1.9	1.5	0.30	6.0	6.0	5.2	2.8					2 7	2 6	0 00	0 00	0 00	5 4	3 4	0 00	12	23
1.6	3.7	8.7	1.70	16.8	16.2	16.0	14.0	8.2				2 11	6 9	0 00	0 00	0 00	4 5	1 4	0 00	11	24
0.9	1.7	0.8	1.00	2.4	1.8	1.6	1.0	0.7				1 9	0 00	4 7	0 00	2 3	6 8	1 12	0 00	10	25
0.6	1.4	14.7	1.20	72.0	52.8	42.8	26.2	13.8				1 9	0 00	0 00	0 00	0 00	8 5	2 5	0 00	12	26
0.8	1.2	0.0										1 4	0 00	0 00	0 00	1 5	5 5	0 00	0 00	17	27
1.3	1.3	40.0	6.50	58.8	46.8	38.4	29.0	17.2	9.0	5.6		5 8	6 5	0 00	0 00	1 5	2 4	1 4	1 6	8	28
1.4	4.4	0.0										0 00	2 10	4 8	3 6	0 00	8 5	1 5	0 00	6	29
1.3	2.5	2.3	0.35	9.6	7.8	6.0	3.8					0 00	3 12	3 6	0 00	4 5	4 7	0 00	0 00	10	30
38.6	104.8	328.5		102.0	81.6	80.8	60.6	45.0	24.6	13.4	7.7	12 9	8 9	5 8	2 5	2 5	19 5	9 5	2 5	42	

Identificación 081 003 Observador R. ROBINSON y L. MONTIEL

ESTACION METEOROLOGICA DE LIMON
AÑO 1972 MES DICIEMBRE

EVAPORACION		PRECIPITACION		VALORES MAXIMOS EN PERIODOS FIJOS								VIENTO FRECUENCIA Y VELOCIDAD MEDIA SEGUN CADA DIRECCION									DIA
PICHE	TANQUE	TOTAL	DURACION	5'	10'	15'	30'	1h	2h	6h	12h	N	NE	E	SE	S	SW	W	NW	C	
1.6	4.3	2.5	0.50	8.4	7.2	6.4	4.0					3 6	3 11	0 00	0 00	0 00	4 6	0 00	0 00	14	1
1.6	3.9	4.0	1.30	9.6	8.4	6.4	3.4					0 00	9 9	0 00	0 00	0 00	0 00	1 4	1 4	14	2
0.8	1.4	35.8	5.20	46.8	30.0	21.2	16.4	15.3				0 00	1 8	0 00	0 00	0 00	16 5	0 00	0 00	7	3
1.4	4.4	0.3	0.25	2.4								2 6	3 7	0 00	0 00	1 7	11 6	1 5	0 00	6	4
1.0	3.6	13.9	6.55	26.4	20.4	16.0	8.2	5.0	3.8	2.1		2 10	2 10	0 00	3 6	0 00	12 5	1 6	0 00	4	5
0.7	1.8	39.9	9.55	51.6	36.0	26.0	13.8	8.1	5.2	3.0		1 9	2 4	0 00	0 00	0 00	7 6	3 5	0 00	11	6
0.4	1.1	38.3	8.10	22.4	37.8	29.6	18.4	9.3				0 00	0 00	0 00	0 00	0 00	22 6	1 5	0 00	1	7
1.4	4.3	0.0										3 8	3 12	0 00	0 00	0 00	9 6	1 5	0 00	8	8
1.5	1.9	37.5	3.05	74.4	61.2	51.6	49.0	25.1				5 8	5 15	2 5	0 00	0 00	3 5	1 7	0 00	8	9
1.4	3.3	0.0										6 7	0 00	1 13	0 00	2 6	5 7	1 5	0 00	9	10
1.0	2.1	1.6	0.55	4.8	3.0	2.8						0 00	0 00	1 18	1 9	1 5	7 4	0 00	2 5	12	11
0.7	0.8	1.6	1.15	6.0	5.4	4.4						1 4	1 5	1 4	0 00	1 4	4 5	2 6	1 4	13	12
1.2	1.6	9.3	2.00	21.6	10.8	7.6						0 00	7 15	1 7	3 7	2 7	4 6	0 00	0 00	7	13
1.2	3.6	4.3	0.45	46.8	25.2	16.8						1 5	5 8	2 5	0 00	1 6	11 5	0 00	0 00	4	14
1.4	4.4	0.0										5 7	1 8	0 00	0 00	0 00	5 4	3 5	0 00	10	15
1.3	3.8	0.4	0.30	1.2	1.2	1.2	0.6					6 11	0 00	0 00	0 00	0 00	3 4	0 00	0 00	15	16
0.8	2.0	1.3	0.25	7.2	4.8	3.6						1 9	0 00	0 00	0 00	0 00	0 00	4 5	5 6	14	17
0.4	1.2	20.6	14.10	9.6	7.8	6.4	4.6	3.7	3.1	2.1		1 4	0 00	0 00	0 00	0 00	0 00	5 5	3 4	15	18
0.3	0.6	17.4	4.00	25.2	24.6	23.6	17.8	10.5	7.3			0 00	0 00	0 00	0 00	0 00	0 00	10 5	1 5	13	19
0.9	2.0	9.8	2.20	26.4	19.8	16.8	11.0	7.7	4.6			3 9	0 00	0 00	0 00	0 00	0 00	3 4	0 00	18	20
1.4	4.5	0.3	0.15	1.2	1.2	1.2						5 7	3 8	0 00	0 00	1 4	5 4	0 00	0 00	10	21
1.6	3.2	56.2	7.48	72.0	54.0	38.0	30.4	22.7	17.2	8.4		5 10	4 7	0 00	0 00	0 00	2 5	5 4	1 5	7	22
0.4	0.5	130.6	18.00	122.4	61.2	58.4	58.0	37.4	27.9	14.4	9.8	1 15	0 00	0 00	0 00	0 00	3 5	18 6	2 8	0	23
1.0	3.4	14.3	2.00	56.4	39.6	32.4	19.4	12.0	7.3			4 18	1 25	5 9	1 5	4 4	6 8	0 00	0 00	3	24
1.4	3.8	0.0										0 00	3 9	4 5	0 00	0 00	5 5	4 5	0 00	7	25
2.1	4.9	0.0										3 9	5 10	0 00	0 00	1 5	8 5	1 5	0 00	6	26
0.4	2.4	2.2	3.25	8.4	4.8	3.6						3 7	0 00	0 00	0 00	0 00	2 5	11 6	4 6	4	27
0.4	8.2	26.3	7.30	46.8	27.0	24.0	17.0	10.0	7.0			2 7	0 00	0 00	0 00	0 00	9 6	4 5	0 00	9	28
1.2	2.9	0.7	0.50	1.2	1.2	1.2	0.8					0 00	0 00	0 00	0 00	3 7	4 2	3 11	2 5	0 00	29
1.9	4.1	0.1										0 00	0 00	0 00	9 12	1 5	0 00	5 6	1 5	0 00	30
0.9	1.4	0.3										0 00	2 12	2 13	1 20	1 0	5 9	0 00	0 00	11	31
33.7	91.4	469.5		122.4	61.2	58.4	58.0	37.4	27.9	14.4	9.8	9 9	8 10	4 9	2 7	3 4	24 6	11 5	3 5	38	

ESTACION METEOROLOGICA DE SAN JOSE

AÑO 1972 MES ENERO

Long. 84 05'W. Lat. 09 56'N. Elevación 1172 m.

DIA	PRESION ATMOSFERICA Reducida a 0°C y gravedad normal 880 +				TEMPERATURA DEL AIRE						HUMEDAD DEL AIRE Tensión de Vapor			Humedad Relativa				SOL Y RADIACION GLOBAL			TIEMPO METEOROS			NUBOSIDAD					
	I	II	III	P	MAX	MIN	I	II	III	T	I	II	III	I	II	III	U	HORAS	%	CAL				I	II	III	N		
1	82.0	81.3	80.9	82.2	24.7	16.0	16.0	24.2	19.0	19.0	11.5	11.9	12.6	86	56	77	83	4.6	40	247									
2	81.8	80.6	80.2	81.6	24.0	15.5	19.2	23.0	20.6	20.1	13.6	15.3	14.7	82	73	81	85	4.5	39	259									
3	81.8	80.8	80.5	81.6	23.6	16.9	19.0	22.6	20.6	20.2	13.2	14.5	14.0	80	71	77	86	6.4	56	273									
4	82.4	81.0	81.6	81.9	22.8	16.5	19.2	21.2	20.0	19.8	14.8	16.8	14.6	89	90	86	89	1.0	9	173									
5	82.9	81.7	83.6	82.4	22.2	15.9	17.8	21.7	19.2	19.0	12.7	14.6	14.4	85	74	85	87	0.3	3	136									
6	83.6	83.2	83.2	83.6	20.0	15.4	17.4	17.8	18.6	17.9	13.6	14.5	13.2	90	75	82	89	0.0	0	123									
7	85.3	83.2	84.2	84.5	21.6	16.5	17.8	20.0	17.8	18.0	12.7	13.4	12.6	85	77	83	84	2.9	25	240									
8	83.7	81.4	82.4	83.5	21.0	16.5	18.4	19.2	18.6	18.5	12.6	14.6	13.5	80	86	84	85	0.0	0	207									
9	83.6	81.8	81.4	82.9	21.0	16.5	18.6	19.8	18.2	18.1	14.0	12.7	13.6	92	86	85	90	0.1	1										
10	88.3	81.1	82.0	82.8	21.9	16.5	18.8	20.9	18.8	19.0	14.5	15.3	14.2	84	87	89	89	2.5	22	189									
11	84.6	81.8	82.4	83.5	25.8	16.5	18.2	25.4	19.5	20.3	12.7	14.7	14.6	83	61	86	84	6.1	55	323									
12	85.5	81.6	81.8	83.2	23.8	18.3	19.0	23.8	19.0	19.8	13.6	15.4	14.8	85	69	89	87	2.9	25										
13	82.9	82.1	81.7	82.8	21.8	16.5	18.0	20.2	18.8	18.6	12.7	12.9	12.0	85	74	74	81	3.4	30	187									
14	83.3	83.2	82.0	83.2	25.6	14.3	17.2	19.0	18.3	17.7	11.5	13.5	12.5	78	84	81	82	1.9	17	166									
15	84.1	84.3	88.1	84.0	25.7	14.5	16.6	18.8	17.1	16.8	12.0	17.8	11.4	86	87	77	84	0.8	7	142									
16	85.4	84.9	86.1	85.4	20.1	15.0	16.9	19.8	17.3	17.2	10.5	10.6	11.5	74	63	78	76	0.0	0	209									
17	86.1	85.1	85.4	86.1	21.6	14.0	16.6	20.8	18.2	17.8	11.9	12.5	12.5	85	69	82	81	3.9	34	300									
18	86.4	84.7	84.2	85.7	23.2	13.9	15.6	23.2	19.0	18.3	12.5	12.7	12.4	82	59	77	82	10.4	90	322									
19	85.4	83.8	83.6	84.9	21.7	14.9	17.2	21.0	18.6	17.2	10.9	13.7	12.2	77	74	77	90	7.9	69	370									
20	84.6	83.7	85.2	84.4	21.9	15.5	17.6	21.0	19.2	17.4	11.5	13.8	13.2	78	75	79	92	10.3	90	357									
21	84.2	83.0	83.0	84.3	25.0	15.0	16.8	23.9	19.4	17.9	11.8	12.6	13.3	83	58	80	88	7.7	67	415									
22	84.5	82.9	82.6	83.8	24.5	15.0	15.9	23.4	19.4	18.0	10.9	12.7	13.1	81	59	77	87	10.3	90	393									
23	84.2	83.3	82.5	83.9	24.8	14.5	16.0	22.8	18.8	17.8	10.9	14.3	13.4	79	69	82	89	10.5	91										
24	85.2	83.8	84.0	84.5	22.7	16.6	18.2	21.8	18.2	17.4	11.5	12.2	12.5	74	63	78	89	8.3	72	317									
25	85.0	84.3	84.4	85.1	21.5	14.0	16.6	20.2	17.8	15.9	11.8	11.5	11.7	85	66	78	89	5.4	47	345									
26	84.6	83.8	83.2	84.3	22.4	14.5	16.8	20.0	18.4	17.5	10.3	13.0	13.5	72	76	84	78	5.7	49	263									
27	84.0	84.0	84.1	84.4	20.3	16.5	18.6	19.6	16.7	17.2	12.2	11.6	11.8	77	68	83	83	4.0	34	242									
28	84.6	83.4	83.4	84.6	21.7	14.7	17.2	20.8	17.8	17.2	11.4	12.4	11.4	76	67	82	82	5.3	46	210									
29	84.2	82.6	81.8	83.6	23.5	14.5	16.4	22.0	18.4	18.2	12.1	13.6	12.5	88	71	82	79	10.2	88	428									
30	83.8	84.2	82.2	83.2	25.8	14.5	16.4	25.2	18.6	18.5	10.8	11.9	13.2	79	51	82	77	7.2	62	335									
31	82.8	82.0	81.8	82.9	25.8	16.1	18.4	23.4	20.4	20.0	11.4	13.6	15.9	73	64	76	76	10.1	87	476									
TOT																		154.6		7647									
MED	84.2	82.9	83.0	83.7	23.0	15.6	17.5	21.5	18.7	18.3	12.2	13.4	13.1	82	71	81	85			43									
EXT					25.8	13.9																							

ESTACION METEOROLOGICA DE SAN JOSE

AÑO 1972 MES FEBRERO

Long. 84 05'W. Lat. 09 56'N. Elevación 1172 m.

DIA	PRESION ATMOSFERICA Reducida a 0°C y gravedad normal 800 +				TEMPERATURA DEL AIRE						HUMEDAD DEL AIRE Tensión de Vapor			Humedad Relativa				SOL Y RADIACION GLOBAL			TIEMPO METEOROS			NUBOSIDAD					
	I	II	III	P	MAX	MIN	I	II	III	T	I	II	III	I	II	III	U	HORAS	%	CAL				I	II	III	N		
1	83.2	82.8	81.8	82.9	25.5	15.5	18.2	24.4	20.2	20.3	11.3	15.2	14.4	74	67	83	81	10.7	92	489									
2	83.2	81.9	81.5	82.7	26.0	15.6	17.7	25.2	19.8	20.0	11.3	14.2	13.5	75	67	80	88	9.5	82	365									
3	83.6	82.2	82.6	83.4	25.0	17.3	19.4	25.2	19.8	20.0	13.0	14.3	14.4	80	69	84	84	7.4	64	369									
4	86.3	85.6	84.8	85.7	23.3	17.5	19.0	21.6	19.4	19.1	11.8	10.9	10.5	72	58	63	67	4.6	38	215									
5	85.6	85.2	84.8	84.9	21.4	17.0	17.8	19.8	18.2	17.8	11.3	12.7	11.6	74	85	76	75	5.6	48	286									
6	85.1	83.3	82.7	84.0	25.3	15.5	17.8	21.8	19.0	18.9	11.4	13.8	13.8	76	74	85	77	10.2	87	394									
7	84.4	87.7	82.0	83.1	26.3	16.1	17.0	24.8	19.4	19.3	11.9	14.2	14.2	85	62	84	84	10.1	87	464									
8	84.4	83.8	83.4	84.2	26.3	16.1	17.8	24.4	19.2	19.9	12.6	15.2	14.7	83	67	89	76	8.5	73	399									
9	86.1	83.5	83.7	89.3	26.5	16.0	18.0	25.6	19.8	20.0	11.4	13.2	15.5	76	56	89	69	10.3	88	434									
10	86.1	84.5	84.8	85.5	23.4	15.5	18.6	22.6	19.0	18.3	12.2	14.6	14.8	77	71	91	78	5.0	43	213									
11	86.0	84.3	83.8	85.3	25.1	14.6	17.2	24.2	19.4	18.7	11.5	15.4	14.7	78	69	89	72	10.7	91	418									
12	86.2	84.6	84.4	85.2	21.5	15.1	17.6	20.8	18.8	18.0	11.7	12.7	12.3	79	70	78	74	7.7	66	291									
13	84.3	85.4	82.2	84.7	24.3	14.8	16.6	23.0	18.2	18.0	10.7	14.4	12.6	75	70	83	71	19.3	88	482									
14	85.9	84.4	89.1	85.3	24.5	13.6	16.8	23.0	19.0	18.6	11.8	13.1	12.7	83	64	85	72	10.7	91	472									
15	85.1	83.4	83.2	84.4	25.5	14.1	16.6	24.0	18.4	18.6	12.0	13.8	15.0	86	62	93	75	10.8	92	458									
16	84.6	82.5	81.9	83.6	28.5	14.0	16.4	27.4	21.2	20.0	10.6	13.9	13.9	75	52	76	71	10.0	85	409									
17	84.3	82.6	82.9	83.8	28.5	13.7	15.6	25.0	21.8	20.1	11.3	13.6	14.8	88	59	76	71	10.8	92	426									
18	84.6	83.4	84.6	84.7	26.5	15.0	17.8	24.2	19.4	19.8	11.6	16.5	13.2	78	73	79	67	10.7	91	483									
19	87.5	86.0	87.0	86.7	23.8	15.9	18.8	22.8	18.0	19.0	10.8	10.6	11.4	67	55	75	61	10.4	88	456									
20	87.9	86.1	86.3	86.8	21.2	15.0	15.0	19.0	17.2	16.8	11.2	12.2	11.8	86	77	83	80	6.2	53	279									
21	87.4	85.6	84.9	86.4	20.6	15.2	16.6	18.4	17.8	17.2	11.9	12.6	15.5	85	82	82	79	6.4	54	334									
22	85.9	84.9	84.6	85.7	22.0	16.1	16.4	19.2	15.4	17.2	12.1	13.5	12.1	88	84	88	75	3.9	33	241									
23	86.1	84.5	83.7	85.0	23.3	15.1	17.4	22.0	17.8	17.9	11.6	13.4	12.7	80	68	85	74	10.0	85	418									
24	83.9	82.9	82.6	83.6	23.9	14.0	16.4	22.2	19.0	17.9	10.7	13.4	17.4	77	68	83	68	10.9	92	473									
25	83.8	82.4	82.3	83.3	24.5	13.9	17.2	23.0	18.4	18.3	9.1	14.2	13.6	62	67	86	68	10.9	92	514									
26	84.5	83.2	83.6	84.2	25.0	15.6	17.6	23.4	18.6	18.5	12.6	15.7	13.8	83	73	89	78	10.3	83	482									
27	83.8	84.4	83.5	85.3	22.3	17.5	18.4	19.0	18.4	17.9	13.9	14.8	12.5	91	91	82	80	2.2	19	201									
28	85.5	85.9	84.6	86.0	21.2	15.7	17.8	19.8	18.6	17.5	12.6	13.8	12.7	83	81	82	80	2.0	17	180									
29	85.8	84.0	83.1	85.0	24.5	15.6	17.6	22.8	18.4	18.5	12.0	14.8	13.7	82	71	87	83	8.6	73	437									
TOT																		245.4		11082									
MED	85.2	84.1	83.8	84.9	24.3	15.4	17.4	22.6	18.9	18.7	11.7	13.8	13.6	79	69	83	75			72									
EXT					28.5	13.6																							

Identificación 084 001 Observador Y. Hernandez y R. Pacheco

ESTACION METEOROLOGICA DE SAN JOSE
AÑO 1972 MES ENERO

EVAPORACION		PRECIPITACION		VALORES MAXIMOS EN PERIODOS FIJOS								VIENTO FRECUENCIA Y VELOCIDAD MEDIA SEGUN CADA DIRECCION									DIA
PICHE	TANQUE	TOTAL	DURACION	5'	10'	15'	30'	1h	2h	6h	12h	N	NE	E	SE	S	SW	W	NW	C	
2.1		0.3	0.05	3.6								2 19	21 9	1 17	0 00	0 00	0 00	0 00	0 00	0	1
2.3		0.0										0 00	24 10	0 00	0 00	0 00	0 00	0 00	0 00	0	2
1.9		0.0	0.15	1.2	1.2							1 14	23 10	0 00	0 00	0 00	0 00	0 00	0 00	0	3
1.4		35.5	4.10	39.6	30.6	26.8	18.8	16.1	11.0			0 00	18 9	1 8	0 00	0 00	0 00	0 00	0 00	5	4
1.4		0.7	2.20	6.0	4.8	1.2	0.8	0.5				0 00	20 8	4 12	0 00	0 00	0 00	0 00	0 00	0	5
1.3		7.2	2.25	9.6	7.8	6.8	5.0	4.0	3.6			0 00	18 9	6 10	0 00	0 00	0 00	0 00	0 00	0	6
1.8		1.9	2.10	3.6	1.8	1.6	1.2					0 00	13 17	11 10	0 00	0 00	0 00	0 00	0 00	0	7
1.9		1.4	0.40	1.2	1.2	1.2	1.2					0 00	13 13	10 9	0 00	0 00	0 00	0 00	0 00	1	8
0.7		9.4	3.15	18.0	13.2	11.6	9.0	6.0				0 00	22 8	1 7	0 00	0 00	0 00	0 00	0 00	1	9
1.1		14.4	1.10	39.6	28.2	21.6	19.0	11.1				0 00	22 9	1 8	0 00	0 00	0 00	0 00	0 00	1	10
2.1		0.3	0.20	1.2	1.2							2 8	14 10	8 7	0 00	0 00	0 00	0 00	0 00	0	11
2.0		19.3	2.00	18.0	18.0	12.8	7.4	4.5				0 00	21 13	1 9	0 00	0 00	0 00	0 00	0 00	2	12
2.1		0.0										0 00	20 12	3 11	0 00	0 00	0 00	0 00	0 00	1	13
1.7		0.0										0 00	6 11	17 9	0 00	0 00	0 00	0 00	0 00	0	14
2.5		0.0										0 00	14 13	10 10	0 00	0 00	0 00	0 00	0 00	0	15
2.6		0.0										0 00	6 12	2 12	0 00	0 00	0 00	0 00	0 00	16	16
2.3		0.0										0 00	16 13	0 00	0 00	0 00	0 00	0 00	0 00	8	17
3.2		0.0										0 00	18 14	6 10	0 00	0 00	0 00	0 00	0 00	0	18
3.3		0.0										0 00	19 14	5 11	0 00	0 00	0 00	0 00	0 00	0	19
2.7		0.0										0 00	24 14	0 00	0 00	0 00	0 00	0 00	0 00	0	20
2.9		0.0										0 00	24 12	0 00	0 00	0 60	0 00	0 00	0 00	0	21
3.1		0.0										0 00	22 14	2 9	0 00	0 00	0 00	0 00	0 00	0	22
2.9		0.0										0 00	19 13	5 9	0 00	0 00	0 00	0 00	0 00	0	23
2.7		0.0										0 00	23 13	1 14	0 00	0 00	0 00	0 00	0 00	0	24
2.7		0.0										0 00	17 14	5 10	0 00	0 00	0 00	0 00	0 00	2	25
2.7		0.1	0.10									0 00	22 13	2 11	0 00	0 00	0 00	0 00	0 00	0	26
2.4		0.0										0 00	22 15	2 12	0 00	0 00	0 00	0 00	0 00	0	27
2.7		0.0										0 00	21 15	3 13	0 00	0 00	0 00	0 00	0 00	0	28
3.1		0.0										0 00	21 15	3 11	0 00	0 00	0 00	0 00	0 00	0	29
2.9		0.0										1 10	23 11	0 00	0 00	0 00	0 00	0 00	0 00	0	30
3.3		0.0										0 00	24 14	0 00	0 00	0 00	0 00	0 00	0 00	0	31
71.8	0.0	90.5		39.6	30.6	26.8	19.0	16.1	11.0	0.0	0.0	1 13	79 12	15 10	0 00	0 00	0 00	0 00	0 00	5	

Identificación 084 001 Observador Y. Hernandez y R. Pacheco

ESTACION METEOROLOGICA DE SAN JOSE
AÑO 1972 MES FEBRERO

EVAPORACION		PRECIPITACION		VALORES MAXIMOS EN PERIODOS FIJOS								VIENTO FRECUENCIA Y VELOCIDAD MEDIA SEGUN CADA DIRECCION									DIA
PICHE	TANQUE	TOTAL	DURACION	5'	10'	15'	30'	1h	2h	6h	12h	N	NE	E	SE	S	SW	W	NW	C	
3.3		0.0										0 00	20 14	3 10	0 00	0 00	0 00	0 00	0 00	0	1
3.0		0.0										0 00	25 13	1 9	0 00	0 00	0 00	0 00	0 00	0	2
3.4		0.0										0 00	22 15	2 13	0 00	0 00	0 00	0 00	0 00	0	3
3.7		0.0										0 00	18 16	6 14	0 00	0 00	0 00	0 00	0 00	0	4
2.6		0.0										0 00	17 19	7 16	0 00	0 00	0 00	0 00	0 00	0	5
2.8		0.0										2 18	17 14	5 11	0 00	0 00	0 00	0 00	0 00	0	6
3.2		0.0										0 00	21 14	3 11	0 00	0 00	0 00	0 00	0 00	0	7
3.0		0.0										0 00	22 12	2 11	0 00	0 00	0 00	0 00	0 00	0	8
3.5		0.0										2 14	15 13	9 9	0 00	0 00	0 00	0 00	0 00	0	9
2.5		0.0										0 00	14 12	10 11	0 00	0 00	0 00	0 00	0 00	0	10
3.3		0.0										4 19	17 15	3 11	0 00	0 00	0 00	0 00	0 00	0	11
3.3		0.0										3 18	17 14	4 12	0 00	0 00	0 00	0 00	0 00	0	12
3.4		0.0										5 19	15 15	4 11	0 00	0 00	0 00	0 00	0 00	0	13
3.4		0.0										6 19	12 14	6 13	0 00	0 00	0 00	0 00	0 00	0	14
3.3		0.0										5 17	12 14	7 11	0 00	0 00	0 00	0 00	0 00	0	15
2.7		0.0										0 00	4 9	5 8	0 00	0 00	0 00	1 21	12 13	0	16
3.0		0.0										12 6	0 00	2 7	0 00	0 00	0 00	5 6	5 10	0	17
4.8		0.0										3 21	14 15	7 11	0 00	0 00	0 00	0 00	0 00	0	18
3.1		0.0										1 24	15 21	8 19	0 00	0 00	0 00	0 00	0 00	0	19
2.9		0.0										0 00	13 25	11 21	0 00	0 00	0 00	0 00	0 00	0	20
3.0		0.0										0 00	12 24	12 18	0 00	0 00	0 00	0 00	0 00	0	21
2.7		0.0										0 00	16 19	8 16	0 00	0 00	0 00	0 00	0 00	0	22
3.6		0.0										0 00	18 18	6 16	0 00	0 00	0 00	0 00	0 00	0	23
3.9		0.0										0 00	19 18	5 13	0 00	0 00	0 00	0 00	0 00	0	24
3.6		0.0										0 00	15 17	9 13	0 00	0 00	0 00	0 00	0 00	0	25
3.3		0.0										0 00	15 19	9 12	0 00	0 00	0 00	0 00	0 00	0	26
2.3		0.2										0 00	19 16	5 13	0 00	0 00	0 00	0 00	0 00	0	27
2.3		0.0										0 00	19 15	5 11	0 00	0 00	0 00	0 00	0 00	0	28
3.0		0.0										6 20	15 14	3 9	0 00	0 00	0 00	0 00	0 00	0	29
91.9	0.0	0.2		0.0	0.0	0.0	0.0	0.0	0.0	0.0	0.0	7 16	66 16	24 13	0 00	0 00	0 00	1 9	2 13	0	

ESTACION METEOROLOGICA DE SAN JOSE — Long. 84 05'W — Lat. 09 56'N — Elevación 1172 m.

AÑO 1972 MES MARZO

DIA	PRESION ATMOSFERICA Reducida a 0°C y gravedad normal 800 + I	II	III	P	TEMPERATURA DEL AIRE MAX	MIN	I	II	III	T	HUMEDAD DEL AIRE Tensión de Vapor I	II	III	Humedad Relativa I	II	III	U	SOL Y RADIACION GLOBAL HORAS	%	CAL	TIEMPO METEOROS	NUBOSIDAD I	II	III	N
1	84.6	83.0	82.4	83.7	25.5	15.5	18.0	24.4	19.4	19.3	12.2	14.5	14.7	80	64	87	87	9.6	81	459					
2	83.0	82.6	82.3	83.0	26.4	16.5	17.8	25.4	19.8	19.8	11.6	14.7	14.6	79	61	86	88	8.5	71	419					
3	84.3		82.6	82.6	25.4	16.7	17.0	23.5	19.8	19.8	13.1	15.2	13.5	92	70	81	87	10.8	91	481					
4	78.8	77.4	78.6	84.5	24.2	16.1	18.0	22.4	19.6	19.3	12.4	14.8	14.7	80	75	87	88	10.7	90	462					
5	87.2	86.9	86.6	85.6	23.7	16.7	18.6	21.0	18.6	18.7	12.1	12.9	12.2	75	71	77	86	9.6	81	417					
6	87.3	86.0	85.7	86.5	23.5	16.5	18.0	22.0	18.0	18.2	11.9	13.9	13.6	78	71	89	88	8.3	70	348					
7	87.2	85.8	84.9	86.3	24.0	15.0	17.2	22.8	18.6	18.9	11.1	12.5	13.1	77	61	82	79	10.6	89						
8	86.4	85.8	85.6	86.2	22.6	15.5	17.4	20.4	17.4	18.3	12.5	14.2	11.2	85	79	86	91	9.4	79	434					
9	86.5	86.1	85.5	86.1	23.9	15.0	17.4	20.2	17.5	18.2	11.2	16.8	12.2	76	96	82	77	9.3	78	494					
10	86.8	85.8	85.8	86.5	22.3	16.1	18.6	20.6	17.6	17.8	11.9	13.6	12.4	74	76	83	79	4.6	39	262					
11	87.5	84.6	84.8	86.4	23.6	15.5	17.2	22.0	17.9	17.7	12.3	13.2	12.7	78	67	83	78	6.9	58	320					
12	86.9	84.9	85.1	86.1	22.0	14.5	16.8	22.0	17.8	17.0	12.2	12.7	12.6	85	74	83	83	5.0	42	328					
13	86.7	85.4	85.6	86.2	24.2	14.5	17.4	23.0	18.8	18.4	11.5	13.2	13.6	78	63	84	85	10.9	92	487					
14	86.8	84.5	86.2	86.1	24.5	15.4	18.4	23.4	17.4	18.4	12.4	14.5	12.5	78	68	85	91	6.4	54	435					
15	85.9	83.8	83.2	85.0	25.4	16.0	17.4	24.0	18.5	18.9	12.0	14.8	13.1	82	65	82	85	8.4	70	492					
16	84.8	82.7	82.2	83.8	26.8	15.1	18.0	26.0	20.4	19.8	11.5	13.8	14.3	74	55	79	80	10.5	88	472					
17	84.2	82.4	82.2	83.5	27.0	14.5	17.2	25.4	19.8	20.1	10.6	13.0	12.7	73	53	74	77	8.4	70	485					
18	83.5	84.5	83.7	83.6	27.5	13.7	16.8	26.8	19.4	19.9	11.8	11.6	13.8	86	44	82	84	9.4	78	485					
19	85.1	83.8	82.4	84.1	26.8	15.0	18.8	25.2	20.4	20.7	11.8	13.6	15.1	73	57	84	83	10.2	85	470					
20	84.8	83.0	83.0	84.0	25.6	17.5	18.6	24.0	19.4	20.3	13.7	16.2	15.2	85	72	85	91	10.0	83	406					
21	83.8	83.0	82.7	83.4	22.5	18.0	18.8	19.4	19.0	19.1	14.1	14.9	14.9	85	91	89	98	0.4	30	178					
22	83.6	82.5	82.8	83.7	22.0	18.0	18.6	20.6	18.2	18.9	13.9	13.7	12.6	87	76	82	91	0.0	0	162					
23	83.9	82.0	81.5	83.5	25.4	15.5	18.2	24.2	18.8	19.8	10.8	14.1	14.1	69	62	87	81	10.7	89	500					
24	84.1	81.7	81.8	83.4	24.2	16.1	17.4	22.8	18.4	19.2	11.6	13.2	13.2	78	63	83	85	9.4	78	481					
25	83.6	82.5	83.2	83.6	26.3	13.1	16.8	25.6	19.8	19.8	10.0	12.7	14.5	71	51	84	82	8.6	72	426					
26	84.9	83.2	83.3	84.5	25.5	16.3	18.4	25.0	19.8	20.1	14.2	14.9	14.8	91	83	87	86	6.8	57	423					
27	84.5	82.3	82.2	83.4	25.6	16.3	18.6	23.3	18.8	19.7	13.9	14.1	14.4	87	66	89	87	7.5	62	382					
28	83.5	81.6	81.2	82.6	26.5	15.4	18.5	24.8	20.4	20.4	12.9	15.0	16.3	82	64	91	88	6.1	51	332					
29	82.7	81.3	81.5	82.1	26.4	17.7	18.6	27.3	22.0	21.2	14.2	14.4	16.3	89	52	81	86	2.2	18	268					
30	82.2	80.9	81.8	82.0	29.0	16.2	18.4	27.2	21.0	21.5	14.2	14.7	15.5	91	59	89	87	6.8	56	360					
31	81.6	81.4	81.5	82.5	28.7	16.4	20.2	27.6	21.2	21.8	13.6	16.2	16.8	77	58	90	82	9.1	75	437					
TOT																		245.1		12105					
MED	84.7	83.4	83.3	84.3	25.2	15.8	18.0	23.6	19.1	19.4	12.4	14.1	13.9	80	66	84	85		67						
EXT					29.0	13.1																			

ESTACION METEOROLOGICA DE SAN JOSE — Long. 84 05'W — Lat. 09 56'N — Elevación 1172 m.

AÑO 1972 MES ABRIL

DIA	PRESION ATMOSFERICA Reducida a 0°C y gravedad normal 800 + I	II	III	P	TEMPERATURA DEL AIRE MAX	MIN	I	II	III	T	HUMEDAD DEL AIRE Tensión de Vapor I	II	III	Humedad Relativa I	II	III	U	SOL Y RADIACION GLOBAL HORAS	%	CAL	TIEMPO METEOROS	NUBOSIDAD I	II	III	N
1	85.7	82.8	82.3	83.4	28.0	12.4	19.2	24.8	21.7	21.3	13.7	15.9	15.4	83	65	80	84	7.4	61	352					
2	88.8	82.8	82.8	83.4	27.8	16.4	20.2	26.2	20.6	21.6	13.7	14.4	15.2	78	57	83	83	10.3	85	493					
3	83.0	82.8	81.6	82.6	24.5	18.8	19.4	21.8	20.2	20.3	13.8	16.2	14.1	82	83	79	92	4.7	39	328					
4	82.9	83.9	81.4	83.1	23.6	18.7	20.4	22.0	19.4	20.0	14.0	13.4	13.8	78	69	82	88	4.5	37	270					
5	85.2	83.3	83.4	84.0	22.7	17.5	19.2	21.4	18.0	18.9	12.1	14.6	12.9	75	77	87	92	4.8	40	235					
6	83.8	82.1	82.4	83.2	24.8	16.5	19.4	23.2	19.2	19.6	13.4	15.2	14.2	82	72	86	93	8.4	69	404					
7	83.6	82.0	82.2	83.1	24.4	16.8	18.8	22.8	19.6	19.6	13.5	14.0	14.8	84	70	87	92	4.7	39	387					
8	81.0	83.9	80.4	83.8	27.5	17.4	19.6	25.8	21.6	21.1	12.6	13.5	14.2	74	59	77	85	10.0	83	252					
9	84.2	84.0	83.8	84.6	25.5	16.9	19.0	24.8	21.2	20.8	12.1	13.6	15.2	76	62	80	84	7.8	64	332					
10	87.1	86.1	84.8	86.1	26.5	16.8	18.8	24.2	19.2	21.1	13.6	11.5	13.7	85	51	82	94	0.3	2	136					
11	85.8	84.0	83.9	85.1	23.6	16.8	19.6	22.6	17.6	19.4	13.8	14.4	12.6	81	70	83	88	5.6	46	340					
12	84.4	83.3	83.6	84.3	23.5	16.9	18.2	21.6	18.4	19.1	13.9	14.3	15.0	89	74	94	90	3.4	28	282					
13	84.5	82.8	83.2	84.0	26.5	17.0	19.4	24.2	18.0	19.9	11.1	13.9	12.2	65	61	78	84	6.0	49	372					
14	83.8	81.8	82.5	83.6	27.6	17.0	19.2	24.8	19.4	20.4	12.6	14.8	13.6	75	63	76	86	6.2	51	340					
15	85.7	85.8	88.3	84.8	26.5	17.5	18.8	24.8	19.9	20.6	13.1	15.4	14.4	80	64	78	88	6.6	54	404					
16	84.9	84.6	83.4	85.1	25.0	18.5	19.4	24.2	21.0	20.8	13.9	15.1	15.5	82	67	83	88	6.9	57	407					
17	85.0	83.1	82.7	84.1	27.2	17.9	19.4	26.0	21.4	21.2	13.9	15.2	17.0	82	60	91	85	6.3	52	499					
18	84.7	83.6	83.8	84.7	23.5	17.2	19.4	20.0	18.6	19.4	13.9	15.4	14.5	82	88	89	95	1.5	13	276					
19	85.8	84.0	83.1	85.1	25.0	17.3	18.6	24.4	19.2	19.8	12.9	15.0	15.5	80	66	93	90	6.1	50	413					
20	84.9	83.4	83.8	84.9	26.0	16.6	19.0	25.4	19.3	20.0	13.0	16.2	14.5	79	65	87	88	4.6	38	359					
21	85.1	83.2	83.8	84.9	26.3	17.4	19.6	24.6	19.2	20.0	13.8	15.2	15.2	81	66	91	89	4.0	33	329					
22	84.7	83.4	84.6	85.3	24.3	16.4	19.8	22.6	19.1	20.1	14.0	14.1	13.2	81	69	80	87	4.8	39	370					
23	84.3	85.3	84.0	85.4	25.0	15.0	18.6	23.9	19.5	19.3	13.2	16.3	12.0	82	98	71	84	9.4	77	493					
24	85.8	83.4	82.8	84.5	26.0	15.0	18.6	25.4	20.0	19.9	11.0	13.9	14.2	68	57	81	76	10.7	88	527					
25	84.4	82.2	82.1	83.6	27.4	16.5	19.4	26.0	19.2	20.5	13.5	15.2	14.9	85	60	89	83	8.6	70	496					
26	83.7	82.1	82.3	83.3	26.5	15.3	19.8	25.2	19.6	20.6	10.7	14.6	14.4	62	61	84	78	9.5	78	478					
27	85.4	83.6	83.3	84.8	25.0	14.7	18.8	23.8	19.6	20.0	12.8	15.0	14.1	79	68	82	83	7.4	60	395					
28	85.0	83.3	83.1	84.5	28.5	15.5	20.0	25.8	20.2	20.9	10.6	14.3	14.7	66	57	83	75	8.9	72	499					
29	84.4	83.4	82.6	84.2	25.0	16.4	19.4	22.4	20.6	20.1	13.6	14.2	15.1	81	70	83	89	2.4	20	262					
30	84.0	82.4	82.3	83.5	24.3	17.2	19.4	23.8	20.2	20.5	14.2	15.3	15.3	84	69	86	85	6.9	56	389					
TOT																		188.7		11119					
MED	84.6	83.4	83.1	84.2	25.6	16.7	19.3	24.0	19.7	20.2	13.1	14.7	14.4	79	67	84	87		52						
EXT					28.5	12.4																			

Identificación 084 001 Observador Y. Hernandez y R. Pacheco

ESTACION METEOROLOGICA DE SAN JOSE
AÑO 1972 MES MARZO

EVAPORACION		PRECIPITACION		VALORES MAXIMOS EN PERIODOS FIJOS								VIENTO FRECUENCIA Y VELOCIDAD MEDIA SEGUN CADA DIRECCION									DIA
PICHE	TANQUE	TOTAL	DURACION	5'	10'	15'	30'	1h	2h	6h	12h	N	NE	E	SE	S	SW	W	NW	C	
3.2		0.0										4 18	15 14	5 12	0 00	0 00	0 00	0 00	0 00	0	1
3.0		0.0										4 15	11 12	9 12	0 00	0 00	0 00	0 00	0 00	0	2
2.8		0.0										0 00	13 18	11 12	0 00	0 00	0 00	0 00	0 00	0	3
3.9		0.0										3 21	11 15	5 13	0 00	0 00	0 00	0 00	0 00	5	4
3.4		0.0										1 19	16 17	7 13	0 00	0 00	0 00	0 00	0 00	0	5
3.8		0.0										3 23	14 18	7 14	0 00	0 00	0 00	0 00	0 00	0	6
4.0		0.0										0 00	15 20	9 15	0 00	0 00	0 00	0 00	0 00	0	7
3.0		0.0										0 00	24 16	0 00	0 00	0 00	0 00	0 00	0 00	0	8
3.7		0.0										5 22	16 15	3 10	0 00	0 00	0 00	0 00	0 00	0	9
3.0		0.6	0.15	3.6	2.4	2.0						3 17	16 13	5 11	0 00	0 00	0 00	0 00	0 00	0	10
3.1		0.3	0.05	3.6								0 00	17 16	7 12	0 00	0 00	0 00	0 00	0 00	0	11
2.6		0.0										0 00	16 16	8 11	0 00	0 00	0 00	0 00	0 00	0	12
3.6		0.0										0 00	17 17	7 11	0 00	0 00	0 00	0 00	0 00	0	13
3.1		0.0										0 00	17 16	7 9	0 00	0 00	0 00	0 00	0 00	0	14
3.4		0.0										0 00	16 16	8 11	0 00	0 00	0 00	0 00	0 00	0	15
3.7		0.0										2 16	13 14	9 10	0 00	0 00	0 00	0 00	0 00	0	16
5.7		0.0										5 16	8 14	11 9	0 00	0 00	0 00	0 00	0 00	0	17
3.3		0.0										2 15	14 14	8 13	0 00	0 00	0 00	0 00	0 00	0	18
3.9		0.0										1 16	17 13	6 11	0 00	0 00	0 00	0 00	0 00	0	19
2.8		0.0										0 00	19 13	5 9	0 00	0 00	0 00	0 00	0 00	0	20
1.8		2.9	1.20	7.2	6.0	5.2	4.2					0 00	18 12	6 7	0 00	0 00	0 00	0 00	0 00	0	21
2.6		0.0										0 00	9 13	15 10	0 00	0 00	0 00	0 00	0 00	0	22
3.9		0.0										0 00	17 17	7 9	0 00	0 00	0 00	0 00	0 00	0	23
3.4		0.0										0 00	21 15	3 11	0 00	0 00	0 00	0 00	0 00	0	24
4.0		0.1										4 15	10 13	10 10	0 00	0 00	0 00	0 00	0 00	0	25
3.7		0.0										3 19	16 13	5 10	0 00	0 00	0 00	0 00	0 00	0	26
3.1		0.0										2 14	15 16	7 11	0 00	0 00	0 00	0 00	0 00	0	27
2.1		0.8	0.15	6.0	4.2	2.8						6 14	6 6	4 8	0 00	0 00	0 00	0 00	5 7	2	28
2.4		0.0										2 5	2 8	0 00	0 00	0 00	0 00	2 12	12 8	5	29
2.4		0.0										3 15	3 6	2 8	0 00	0 00	0 00	2 8	4 7	10	30
3.3		0.0										12 12	11 7	0 00	0 00	0 00	0 00	0 00	1 5	0	31
101.7	0.0	4.7		7.2	6.0	5.2	4.2	0.0	0.0	0.0	0.0	9 16	58 15	26 11	0 00	0 00	0 00	1 10	3 7	3	

Identificación 084 001 Observador Y. Hernandez y R. Pacheco

ESTACION METEOROLOGICA DE SAN JOSE
AÑO 1972 MES ABRIL

EVAPORACION		PRECIPITACION		VALORES MAXIMOS EN PERIODOS FIJOS								VIENTO FRECUENCIA Y VELOCIDAD MEDIA SEGUN CADA DIRECCION									DIA
PICHE	TANQUE	TOTAL	DURACION	5'	10'	15'	30'	1h	2h	6h	12h	N	NE	E	SE	S	SW	W	NW	C	
3.7		0.0										4 18	16 12	2 9	0 00	0 00	0 00	0 00	0 00	0	1
4.1		0.0										7 21	8 14	9 13	0 00	0 00	0 00	0 00	0 00	0	2
3.0		0.7	0.15	6.0	3.6	2.4						5 17	16 13	3 11	0 00	0 00	0 00	0 00	0 00	0	3
3.2		0.0										0 00	15 19	9 15	0 00	0 00	0 00	0 00	0 00	0	4
2.6		0.0										0 00	18 17	6 11	0 00	0 00	0 00	0 00	0 00	0	5
2.6		0.0										2 20	16 16	6 9	0 00	0 00	0 00	0 00	0 00	0	6
2.8		0.0										0 00	24 14	0 00	0 00	0 00	0 00	0 00	0 00	0	7
3.6		0.0										3 14	11 14	10 14	0 00	0 00	0 00	0 00	0 00	0	8
3.4		0.0										4 20	11 13	9 11	0 00	0 00	0 00	0 00	0 00	0	9
2.1		0.6	0.15	4.8	3.0							0 00	12 11	12 10	0 00	0 00	0 00	0 00	0 00	0	10
2.7		0.0										2 20	17 15	5 13	0 00	0 00	0 00	0 00	0 00	0	11
3.8		0.2	0.05	2.4								0 00	23 15	1 16	0 00	0 00	0 00	0 00	0 00	0	12
3.2		4.6	3.40	7.2	6.0	6.0	4.0	2.9	1.8			2 13	12 11	10 9	0 00	0 00	0 00	0 00	0 00	0	13
2.8		0.3	0.45	1.2	0.6							3 10	9 11	9 12	0 00	0 00	0 00	0 00	3 8	0	14
3.1		1.5	0.25	6.0	5.4	2.4						3 15	20 10	1 8	0 00	0 00	0 00	0 00	0 00	0	15
3.3		0.0										2 14	17 12	5 8	0 00	0 00	0 00	0 00	0 00	0	16
3.5		1.0	0.25	4.8	3.0	2.8						3 17	17 11	4 7	0 00	0 00	0 00	0 00	0 00	0	17
2.3		4.8	2.20	9.6	7.2	6.4	5.0	3.5				0 00	21 11	3 6	0 00	0 00	0 00	0 00	0 00	0	18
2.7		0.3	0.05	6.0								2 18	22 12	0 00	0 00	0 00	0 00	0 00	0 00	0	19
2.8		1.4	0.60	3.6	2.4	2.4	1.4	1.4				5 13	14 10	5 7	0 00	0 00	0 00	0 00	0 00	0	20
2.4		0.4	1.40	7.2	4.2	3.2	2.4	1.6				1 9	17 11	6 9	0 00	0 00	0 00	0 00	0 00	0	21
2.5		3.5	0.10	2.4	1.8							2 16	18 11	4 9	0 00	0 00	0 00	0 00	0 00	0	22
3.5		0.0										2 17	19 14	3 9	0 00	0 00	0 00	0 00	0 00	0	23
3.7		0.0										2 19	14 14	8 10	0 00	0 00	0 00	0 00	0 00	0	24
3.2		0.0										3 15	10 13	11 10	0 00	0 00	0 00	0 00	0 00	0	25
3.8		0.0										5 19	12 14	7 8	0 00	0 00	0 00	0 00	0 00	0	26
3.5		0.0										1 20	19 15	4 11	0 00	0 00	0 00	0 00	0 00	0	27
3.7		0.0										12 12	12 11	0 00	0 00	0 00	0 00	0 00	0 00	0	28
2.0		1.8	0.30	6.0	6.0	5.2	3.6					0 00	20 10	4 9	0 00	0 00	0 00	0 00	0 00	0	29
2.7		0.0										4 18	19 11	1 9	0 00	0 00	0 00	0 00	0 00	0	30
92.3	0.0	21.1		12.0	9.0	7.2	6.0	3.5	1.8	0.0	0.0	11 16	67 13	22 10	0 00	0 00	0 00	0 00	0 8	0	

ESTACION METEOROLOGICA DE SAN JOSE

AÑO 1972 MES MAYO

Long. 84 05'W. Lat. 09 56'N. Elevación 1172 m.

DIA	PRESION ATMOSFERICA Reducida a 0°C y gravedad normal 800 +				TEMPERATURA DEL AIRE °F						HUMEDAD DEL AIRE Tensión de Vapor			Humedad Relativa				SOL Y RADIACION GLOBAL			TIEMPO METEOROS			NUBOSIDAD				
	I	II	III	P	MAX	MIN	I	II	III	T	I	II	III	I	II	III	U	HORAS	%	CAL	≡	●	₹	I	II	III	N
1	83.2	82.2	81.8	82.7	24.0	17.8	19.8	22.2	21.0	20.0	14.9	16.4	15.8	86	82	85	93	0.0	0	183							
2	82.7	81.2	82.0	82.4	26.3	18.0	20.2	25.2	21.4	21.0	14.4	16.6	17.2	81	69	90	86	6.2	50	434							
3	82.8	82.0	81.9	82.7	29.5	16.0	19.8	26.6	21.2	21.8	12.3	14.9	15.4	71	57	82	78	6.8	55	428							
4	84.5	83.7	83.5	84.0	25.9	19.2	20.4	23.8	21.2	21.5	15.1	15.3	16.0	84	69	85	86	3.1	25	268							
5	84.5	85.6	83.9	84.1	26.0	18.0	21.6	24.4	21.6	21.3	14.0	15.3	14.3	72	67	74	84	9.1	74	422							
6	83.2	83.2	82.6	83.9	24.6	17.8	20.0	22.6	19.8	20.1	14.6	13.8	14.3	83	67	83	88	0.8	7								
7	82.8	81.8	82.8	83.0	26.5	17.1	19.9	24.8	20.9	20.9	14.7	16.4	14.2	84	70	77	86	9.4	76	469							
8	83.8	82.8	82.8	83.5	24.7	17.7	21.2	21.8	20.2	20.3	14.2	15.1	15.0	75	77	84	92	3.5	28	253							
9	83.4	81.7	81.7	82.9	26.0	17.5	21.0	24.0	20.2	21.0	14.0	15.5	15.3	75	70	86	86	4.8	39	323							
10	83.6	82.2	83.1	83.4	28.8	17.6	19.8	26.4	19.4	21.0	14.9	16.3	16.6	86	63	98	85	3.0	24	319							
11	84.2	82.7	83.7	83.8	27.5	17.5	20.0	26.8	19.6	21.1	14.2	16.1	16.7	81	61	97	85	3.9	31	319							
12	83.7	81.7	83.0	83.5	25.2	18.2	20.2	24.2	21.4	21.3	14.7	15.5	16.2	83	70	85	84	2.0	16	340							
13	83.8	81.4	81.6	83.0	27.2	18.0	20.6	25.8	20.6	21.1	15.1	16.6	16.6	83	66	91	87	1.8	15	335							
14	84.3	81.6	82.9	83.6	24.0	18.7	19.2	21.0	20.0	20.0	16.1	15.7	15.1	96	83	86	90	0.0	0	180							
15	83.9	83.1	83.8	83.4	27.7	17.6	21.4	23.4	19.2	20.6	14.1	17.5	16.4	74	81	98	87	2.8	23	252							
16	84.2	82.6	83.7	83.5	27.5	18.0	21.2	25.4	21.0	21.5	15.4	19.8	17.4	82	81	93	86	6.1	49								
17	83.4	82.1	81.1	82.6	28.0	18.0	20.6	23.6	20.0	21.5	16.3	19.7	16.3	90	90	93	87	3.0	24								
18	83.8	82.3	81.2	82.0	28.2	17.5	20.0	26.0	20.2	21.3	15.7	18.9	17.4	89	75	98	87	1.6	13	283							
19	82.2	81.4	83.4	82.7	28.6	17.5	19.2	26.4	19.4	21.2	14.6	17.0	16.5	87	66	97	85	5.8	47	423							
20	83.9	83.6	84.3	84.3	25.8	18.3	21.8	20.6	20.0	20.5	16.0	16.9	16.9	82	93	96	88	4.0	32	218							
21	85.8	84.8	85.9	85.7	23.4	18.1	18.4	20.8	18.2	19.1	15.9	17.8	15.0	100	96	95	95	0.0	0	171							
22	85.4	83.8	84.1	85.2	27.0	16.9	19.2	25.6	19.4	20.3	14.0	17.7	16.3	84	72	96	86	1.3	10	241							
23	84.5	83.2	83.6	84.4	28.5	18.0	19.2	24.4	20.0	20.5	15.5	18.3	17.2	93	80	98	90	3.1	25	261							
24	84.0	83.4	83.2	83.9	28.0	17.0	20.6	18.8	20.2	20.5	14.8	15.7	17.1	81	96	96	87	4.6	37	250							
25	83.9	83.2	83.4	84.0	26.7	17.4	20.8	23.2	19.6	20.8	14.4	18.6	16.5	78	87	96	85	3.8	31	285							
26	83.5	83.1	83.0	83.8	25.5	18.4	20.8	23.4	18.6	20.2	15.0	16.5	15.2	81	76	94	85	4.1	33	313							
27	84.4	82.6	83.3	84.0	25.9	17.7	19.8	22.4	18.5	20.1	15.3	16.3	14.4	89	80	90	85	2.1	17	295							
28	85.7	83.8	84.0	85.7	27.0	16.4	20.0	24.4	19.0	19.9	14.2	15.7	15.6	81	68	95	85	7.9	63	420							
29	84.0	82.7	82.8	83.8	27.5	17.0	19.8	25.5	19.8	20.2	13.7	16.6	16.7	79	68	96	85	3.5	28	328							
30	84.0	83.2	83.1	83.8	26.0	17.2	20.6	24.4	20.0	21.0	14.8	15.2	15.4	81	66	88	82	1.9	15	332							
31	83.0	82.9	82.7	83.4	26.4	17.0	20.0	24.8	22.0	21.2	14.8	16.1	16.9	84	68	85	85	4.9	39	386							
TOT																		114.9		8731							
MED	83.8	82.7	83.0	83.5	26.6	17.6	20.2	24.0	20.1	20.7	14.8	16.6	16.0	85	75	91	86			30							
EXT					29.5	16.0																					

ESTACION METEOROLOGICA DE SAN JOSE

AÑO 1972 MES JUNIO

Long. 84 05'W. Lat. 09 56'N. Elevación 1172 m.

DIA	PRESION ATMOSFERICA Reducida a 0°C y gravedad normal 800 +				TEMPERATURA DEL AIRE °F						HUMEDAD DEL AIRE Tensión de Vapor			Humedad Relativa				SOL Y RADIACION GLOBAL			TIEMPO METEOROS			NUBOSIDAD				
	I	II	III	P	MAX	MIN	I	II	III	T	I	II	III	I	II	III	U	HORAS	%	CAL	≡	●	₹	I	II	III	N
1	84.2	83.0	83.0	83.0	25.9	16.0	21.0	25.0	21.0	21.1	15.3	16.0	16.4	82	68	88	85	3.2	26	349							
2	82.5	81.7	82.5	82.3	28.8	18.0	20.6	24.0	20.8	21.6	14.8	16.5	16.2	81	74	88	82	5.9	47								
3	82.4	81.5	82.8	82.8	28.7	17.0	20.4	22.9	20.3	20.2	15.1	15.1	16.4	84	72	92	88	0.2	20	355							
4	83.2	82.7	82.1	82.9	24.2	17.6	20.2	23.1	20.4	20.2	15.7	16.0	14.6	89	75	81	86	3.9	31	372							
5	82.9	81.2	82.6	82.7	28.0	17.5	21.0	25.6	20.6	21.4	15.2	17.7	16.9	81	72	93	85	7.1	57	262							
6	82.9	82.7	82.2	82.9	27.0	18.6	21.6	25.2	19.6	21.2	15.2	17.2	16.0	79	72	92	83	5.0	40	295							
7	83.0	82.0	82.0	82.4	26.9	18.0	19.2	24.6	19.8	20.2	15.5	14.3	17.6	93	62	96	85	1.5	12	246							
8	84.2	83.8	83.7	84.3	27.4	18.1	19.2	21.8	19.6	19.6	15.8	17.6	17.1	95	90	100	92	0.2	2	210							
9	84.8	83.5	83.3	84.4	27.1	17.5	18.2	20.2	19.0	18.9	15.1	15.9	16.2	96	90	98	93	0.0	0	168							
10	84.1	83.0	83.1	84.3	26.0	17.0	28.4	24.4	19.0	20.3	14.1	16.0	16.2	89	69	92	88	2.2	18	271							
11	84.7	82.1	83.8	84.3	26.8	17.5	18.2	26.2	20.0	20.3	15.1	14.8	16.3	96	58	93	86	0.0	0	340							
12	83.6	83.3	83.4	84.1	27.4	17.3	20.0	24.0	18.8	19.8	14.2	16.1	16.0	81	72	99	85	6.5	52	328							
13	84.0	83.7	83.6	83.8	27.5	17.0	18.8	26.0	20.5	20.6	14.2	16.2	16.9	87	64	96	82	4.2	34	380							
14	83.5	83.6	84.0	83.8	27.0	15.5	19.6	24.2	20.0	20.4	13.5	15.8	16.6	79	70	95	84	7.7	62	253							
15	83.8	82.7	82.3	83.4	27.5	14.9	20.0	26.6	21.4	21.0	12.7	16.5	16.8	73	63	88	80	9.7	78	438							
16	83.9	82.0	81.7	82.7	27.8	15.5	17.0	27.0	20.6	20.9	12.9	15.3	16.6	39	57	91	81	10.5	84	477							
17	82.6	82.2	80.7	82.7	28.3	15.5	18.6	27.4	22.0	21.6	13.4	15.8	16.9	84	58	85	78	9.4	75	477							
18	83.5	82.5	83.8	83.8	30.0	17.1	22.2	29.2	20.3	21.9	14.4	18.0	16.4	72	59	92	81	7.7	62	429							
19	84.0	84.2	85.2	85.1	26.6	19.0	19.8	24.6	21.4	21.0	15.5	15.2	16.5	89	66	93	82	0.0	0	246							
20	84.5	84.5	85.2	85.3	26.3	16.5	20.2	21.8	19.4	20.1	12.2	16.3	16.3	61	83	96	83	0.0	0	228							
21	85.0	83.1	83.3	84.6	26.5	16.5	19.0	25.2	24.6	20.5	13.2	14.9	23.2	80	62	0	84	4.9	39	316							
22	84.9	83.9	85.3	85.1	28.0	17.5	20.0	27.0	20.6	20.8	15.1	16.7	17.1	86	62	94	84	4.7	30	350							
23	86.1	86.7	85.2	85.6	25.5	16.5	18.8	22.0	20.1	19.9	13.6	15.0	14.3	84	76	81	79	2.7	22	328							
24	84.4	83.9	83.7	84.8	27.5	16.5	20.0	20.0	18.3	20.1	13.3	16.9	15.0	76	96	95	85	5.9	47	271							
25	83.0	83.1	83.2	84.0	25.0	17.5	20.0	20.6	18.6	19.7	14.5	15.7	15.5	83	86	96	86	3.5	28	244							
26	83.4	83.6	83.8	84.1	25.2	16.8	17.4	21.0	20.2	18.8	14.3	16.1	15.0	96	86	84	87	1.4	11	268							
27	84.7	83.9	82.8	84.4	24.8	16.5	20.8	23.6	20.2	19.7	14.1	15.1	13.5	76	69	76	81	3.0	24	374							
28	84.0	82.0	82.3	83.0	24.5	17.0	21.0	22.2	20.5	20.2	15.2	17.1	15.1	81	85	84	84	4.1	33	332							
29	82.8	81.9	81.2	82.7	25.5	19.0	20.2	23.2	20.6	21.5	14.4	16.3	15.4	81	76	85	83	4.3	34	337							
30	82.5	81.2	81.0	82.0	26.3	19.5	21.6	24.0	21.4	21.7	16.4	16.8	15.3	76	71	80	77	4.6	37	362							
TOT																		124.0		9306							
MED	83.8	83.0	83.1	83.7	26.8	17.1	20.1	24.1	20.3	20.5	14.5	16.1	16.3	83	72	91	84			34							
EXT					30.0	14.9																					

Identificación 084 001 — Observador Y. Hernandez y R. Pacheco — ESTACION METEOROLOGICA DE SAN JOSE — AÑO 1972 — MES MAYO

EVAPORACION PICHE	EVAPORACION TANQUE	PRECIPITACION TOTAL	PRECIPITACION DURACION	VALORES MAXIMOS EN PERIODOS FIJOS 5'	10'	15'	30'	1h	2h	6h	12h	VIENTO FRECUENCIA Y VELOCIDAD MEDIA SEGUN CADA DIRECCION N	NE	E	SE	S	SW	W	NW	C	DIA
1.9		2.0	0.50	12.0	7.2	5.2	3.0					0 00	20 10	2 7	0 00	0 00	0 00	0 00	0 00	2	1
3.2		0.0										6 15	14 11	4 7	0 00	0 00	0 00	0 00	0 00	0	2
3.8		0.0										4 16	14 9	4 9	0 00	0 00	0 00	0 00	0 00	1	3
3.1		5.4	0.35	32.4	18.6	16.0	10.6					0 00	17 12	6 12	0 00	0 00	0 00	0 00	0 00	1	4
3.4		0.0										0 00	21 15	2 9	0 00	0 00	0 00	0 00	0 00	0	5
2.5		0.0										0 00	17 15	7 8	0 00	0 00	0 00	0 00	0 00	0	6
3.1		0.7	0.10	6.0	3.6							0 00	9 10	8 9	0 00	0 00	0 00	0 00	0 00	7	7
2.0		1.5	0.30	8.4	4.8	4.8						6 15	12 8	6 9	0 00	0 00	0 00	0 00	0 00	0	8
2.4		4.5	0.15	32.4	24.0	17.6						2 19	17 11	4 8	0 00	0 00	0 00	0 00	0 00	1	9
2.3		3.6	1.40	8.4	5.4	5.2	3.8	2.8				2 10	5 8	10 9	0 00	0 00	0 00	0 00	3 13	4	10
2.0		1.5	0.45	7.2	3.6	1.2	0.8					3 13	13 8	6 9	0 00	0 00	0 00	0 00	2 6	0	11
2.6		0.0										0 00	19 12	5 9	0 00	0 00	0 00	0 00	0 00	0	12
1.4		4.5	2.20	4.8	3.6	2.4	1.2	0.8	0.6			3 11	13 11	5 11	0 00	0 00	0 00	0 00	0 00	3	13
1.6		0.4	2.25	6.0	4.6	2.6	1.6	1.0	0.6			0 00	19 8	1 7	0 00	0 00	0 00	0 00	0 00	3	14
1.3		4.2	0.40	1.4	1.2	1.2	1.0					8 6	4 7	6 9	0 00	0 00	0 00	4 8		2	15
2.4		0.9	0.50	1.2	1.2	1.2	1.0					5 6	9 10	7 9	0 00	0 00	0 00	4 11		1	16
1.4		3.7	0.20	9.6	7.2							6 6	8 7	3 6	0 00	0 00	0 00	3 10		3	17
1.5		6.0	6.10	4.8	3.6	3.6	3.4	2.1	1.6	1.2		4 4	1 10	2 8	0 00	0 00	1 7	0 00	7 9	7	18
1.9		10.3		48.0	30.0	26.0	15.4	8.2	4.1			1 4	0 00	3 7	3 10	0 00	1 5	2 5	8 12	6	19
1.2		16.1	2.40	42.0	34.8	27.6	20.0	13.5	7.7			7 8	3 12	4 9	5 7	1 6	0 00	0 00	2 5	2	20
		27.6	5.40	48.0	42.0	36.0	20.4	10.4	1.6			1 6	1 7	1 5	0 00	0 00	0 00	1 5	13 9	5	21
1.4		23.5	2.00	42.0	34.0	26.2	24.3	18.6	12.8			2 5	7 8	6 6	0 00	0 00	0 00	0 00	5 6	4	22
1.7		40.7	1.20	111.6	96.0	94.0	67.4	38.1				3 8	3 4	1 6	0 00	0 00	0 00	2 4	7 8	8	23
1.9		18.6	1.40	38.4	27.0	22.0	16.2	15.2				5 6	6 6	2 6	0 00	1 0	0 00	0 00	6 8	4	24
1.8		4.3										6 6	5 7	9 7	0 00	0 00	0 00	0 00	2 13	2	25
1.8		29.2	1.30	18.0	10.2	7.2	6.4	4.2				0 00	12 13	12 7	0 00	0 00	0 00	0 00	0 00	0	26
1.5		10.6	3.10	19.2	12.0	6.8	6.5	6.0	4.7			1 8	11 13	12 6	0 00	0 00	0 00	0 00	0 00	0	27
3.1		9.0	4.25	6.0	3.6	3.4	3.4	2.5	2.4			0 00	10 15	9 7	0 00	0 00	0 00	0 00	0 00	5	28
2.0		20.6	0.35	120.0	87.0	74.0	38.4					3 5	10 10	5 10	3 7	0 00	0 00	0 00	1 11	2	29
2.7		0.0										7 13	12 9	5 9	0 00	0 00	0 00	0 00	0 00	0	30
2.4		2.0	0.30	12.0	6.6	5.2	3.2					4 12	18 10	1 10	0 00	0 00	0 00	0 00	0 00	1	31
65.3	0.0	251.4										12 9	45 11	21 8	1 8	0 3	0 14	1 4	9 9	10	
				120.0	96.0	94.0	67.4	38.1	12.8	1.2	0.0										

Identificación 084 001 — Observador Y. Hernandez y R. Pacheco — ESTACION METEOROLOGICA DE SAN JOSE — AÑO 1972 — MES JUNIO

EVAPORACION PICHE	EVAPORACION TANQUE	PRECIPITACION TOTAL	PRECIPITACION DURACION	VALORES MAXIMOS EN PERIODOS FIJOS 5'	10'	15'	30'	1h	2h	6h	12h	VIENTO FRECUENCIA Y VELOCIDAD MEDIA SEGUN CADA DIRECCION N	NE	E	SE	S	SW	W	NW	C	DIA
2.0		0.0										4 16	10 11	10 8	0 00	0 00	0 00	0 00	0 00	0	1
2.2		0.0										1 18	16 12	7 7	0 00	0 00	0 00	0 00	0 00	0	2
1.6		0.0										0 00	14 10	9 9	0 00	0 00	0 00	0 00	0 00	1	3
2.4		0.1										0 00	10 11	9 7	0 00	0 00	0 00	0 00	0 00	5	4
2.2		0.0										1 12	5 14	9 10	0 00	0 00	0 00	3 8	0 00	5	5
1.2		11.5	2.50	30.0	21.0	15.2	9.2	5.1	3.7	0.6		1 8	4 8	3 11	0 00	0 00	0 00	1 5	10 12	5	6
1.3		13.7	2.10	39.6	22.8	19.2	15.6	11.0	6.0			4 8	1 9	2 6	1 11	0 00	0 00	0 00	9 6	4	7
0.9		29.5	8.20	40.8	28.8	27.6	19.0	15.3	8.7	4.6		0 00	0 00	0 00	0 00	0 00	0 00	2 9	12 8	10	8
0.4		4.0	2.20	6.0	4.2	3.6	2.8	2.2	1.2			4 7	0 00	0 00	0 00	0 00	0 00	7 8	7 7	4	9
1.4		27.9	2.45	50.4	45.6	32.8	24.2	13.2				5 6	1 8	0 00	0 00	0 00	0 00	6 14	4 7	7	10
1.3		1.0	1.20	1.2	0.6	0.4	0.2					0 00	0 00	0 00	0 00	0 00	0 00	7 8	9 8	8	11
1.5		22.2	1.30	115.2	105.0	83.2	42.8	21.8				3 8	3 8	1 6	3 8	0 00	3 7	4 7	4 8	3	12
1.8		0.0										3 5	0 00	1 7	6 5	0 00	0 00	0 00	9 13	5	13
1.8		0.0										0 00	0 00	5 5	0 00	0 00	0 00	0 00	13 13	6	14
2.1		0.0										3 5	0 00	4 5	0 00	0 00	0 00	2 9	12 13	3	15
2.2		0.0										0 00	0 00	0 00	0 00	0 00	0 00	5 4	14 13	5	16
2.6		0.0										1 6	0 00	0 00	0 00	0 00	0 00	0 00	15 11	8	17
2.3		0.8	0.15	6.0	3.6	2.8						0 00	5 8	2 6	1 9	4 5	1 4	0 00	7 13	3	18
2.3		0.9	0.10	7.2	3.6							4 10	6 11	7 7	0 00	0 00	2 6	3 6	1 4	1	19
1.7		1.1	0.35	4.0	3.0							0 00	7 9	4 7	6 8	0 00	0 00	1 9	0 00	6	20
2.0		21.7	2.10	120.0	93.0	80.4	61.4	33.0	16.9			5 9	5 10	7 7	0 00	0 00	0 00	0 00	3 5	4	21
2.0		2.6	0.40	18.0	9.0	8.0	4.0					4 7	8 7	2 8	0 00	0 00	0 00	3 14	3 7	4	22
2.9		0.0										1 6	15 13	8 10	0 00	0 00	0 00	0 00	0 00	0	23
1.8		46.8	5.00	97.2	64.2	47.6	28.4	19.7	14.1			3 8	6 10	10 9	0 00	0 00	0 00	1 4	4 7	0	24
1.6		6.0	3.50	4.8	3.6	3.4	3.2	2.3				2 12	16 8	5 10	0 00	0 00	0 00	0 00	1 5	0	25
1.9		3.0	2.00	3.6	2.4	2.4	1.6	1.6				1 8	10 10	11 8	0 00	0 00	0 00	0 00	2 10	0	26
3.1		0.0										0 00	16 16	8 11	0 00	0 00	0 00	0 00	0 00	0	27
2.7		6.4	0.10	73.2	36.6							0 00	21 15	3 10	0 00	0 00	0 00	0 00	0 00	0	28
3.1		0.1										2 16	19 15	3 13	0 00	0 00	0 00	0 00	0 00	0	29
3.1		0.0										0 00	20 13	4 17	0 00	0 00	0 00	0 00	0 00	0	30
59.4	0.0	199.3										7 9	31 12	19 9	2 7	1 5	1 6	6 9	20 10	14	
				120.0	105.0	83.2	61.4	33.0	16.9	4.6	0.0										

ESTACION METEOROLOGICA DE SAN JOSE

AÑO 1972 MES JULIO

Long. 84 05'W. Lat. 09 56'N. Elevación 1172 m.

DIA	PRESION ATMOSFERICA Reducida a 0°C y gravedad normal 800 +				TEMPERATURA DEL AIRE						HUMEDAD DEL AIRE							SOL Y RADIACION GLOBAL			TIEMPO METEOROS			NUBOSIDAD				
											Tensión de Vapor			Humedad Relativa													
	I	II	III	P	MAX	MIN	I	II	III	T	I	II	III	I	II	III	U	HORAS	%	CAL	≡	●	⛈	I	II	III	N
1	82.3	81.8	81.3	82.2	25.2	19.0	21.2	23.8	21.8	21.4	14.7	15.8	15.4	78	72	79	82	5.6	45	371							
2	83.3	82.6	83.2	83.2	25.1	19.0	19.0	24.2	20.4	20.7	13.8	16.7	16.7	84	74	93	87	0.2	2	240							
3	83.8	84.1	84.4	84.6	24.0	18.7	19.0	22.0	19.2	19.1	13.5	15.3	15.5	82	77	93	83	1.5	12	334							
4	85.7	83.9	84.4	85.4	25.5	18.5	20.0	24.6	20.2	18.9	13.6	15.9	15.3	78	68	86	82	1.8	14	338							
5	86.2	85.8	85.8	85.9	23.0	18.4	18.8	22.4	19.0	18.2	14.5	15.1	14.4	91	74	87	85	0.6	5	247							
6	85.2	85.5	85.9	85.5	22.9	17.5	19.0	20.2	18.8	17.8	13.2	15.3	13.9	80	87	86	84	0.0	0	256							
7	84.9	83.3	83.4	84.7	25.4	16.5	19.8	24.4	20.2	18.4	13.4	16.3	15.3	78	71	86	82	6.4	51	372							
8	84.3	83.4	84.5	83.9	25.6	15.7	20.0	24.8	21.2	19.2	14.3	15.5	15.4	82	66	82	80	9.6	77	504							
9	83.3	82.0	82.0	82.8	25.5	17.5	20.8	22.8	21.2	19.6	14.7	16.5	15.4	80	79	82	84	2.4	19	362							
10	82.6	82.9	82.6	83.1	25.6	18.5	20.6	19.4	19.4	19.4	15.1	16.6	12.8	83	98	76	84	4.5	36	261							
11	84.4	84.1	84.2	84.8	24.5	16.0	19.4	21.4	19.2	18.5	13.6	16.2	16.4	81	85	98	90	0.6	5	203							
12	85.6	85.4	84.4	85.1	25.6	18.0	19.4	22.6	20.8	20.3	14.2	15.3	16.5	84	74	90	82	2.5	20	332							
13	83.0	83.4	82.6	83.9	23.5	19.5	19.6	21.8	20.4	19.9	14.7	14.8	14.1	86	76	79	81	2.6	21	273							
14	83.7	84.2	83.2	84.0	23.5	19.0	20.4	21.8	20.6	19.7	14.8	15.7	15.7	82	80	86	84	1.0	8	265							
15	84.4	83.2	82.5	83.8	25.2	17.5	19.6	23.8	21.2	20.1	15.0	16.3	16.6	88	74	88	84	2.6	21	270							
16	83.1	83.8	82.7	83.3	25.8	19.4	21.2	25.0	20.6	20.6	14.5	16.7	16.0	77	70	88	82	4.5	36	343							
17	83.9	82.5	82.7	83.1	26.3	19.3	20.2	25.0	21.4	20.7	14.4	15.0	15.3	81	63	80	80	5.0	40	404							
18	83.6	82.3	82.5	83.0	26.6	18.6	21.4	24.8	21.0	20.9	14.7	15.1	16.1	77	64	86	81	5.5	44	370							
19	83.0	82.2	83.2	82.9	25.5	19.3	20.4	24.2	19.8	20.3	14.6	15.1	16.1	81	67	93	86	0.4	3	238							
20	82.9	82.9	84.0	83.6	27.0	17.2	20.0	20.4	16.8	18.5	14.5	14.6	14.1	81	81	98	89	4.9	40	335							
21	84.0	82.6	82.2	83.3	27.0	16.5	20.0	25.0	19.8	20.2	13.3	15.0	16.1	76	53	93	82	5.7	48	340							
22	83.6	81.5	82.0	82.9	27.5	17.5	20.4	24.8	21.2	20.8	13.7	15.5	16.9	76	66	90	81	2.9	23	380							
23	83.0	82.4	81.7	82.7	28.2	18.5	18.8	24.4	22.0	20.4	14.3	15.3	18.2	89	67	92	84	3.1	25	294							
24	82.6	81.4	80.7	82.5	28.3	18.0	19.8	25.2	19.0	20.6	14.3	15.9	15.9	83	66	96	82	6.6	53	320							
25	82.8	81.7	81.6	82.6	28.0	15.0	20.4	27.0	22.2	20.8	14.6	17.3	17.4	81	65	87	85	3.7	30	329							
26	84.0	83.0	83.1	83.2	25.8	17.5	18.6	22.8	20.6	19.8	14.4	15.2	15.1	90	73	83	87	0.8	6	317							
27	83.6	83.0	82.8	83.4	24.4	19.0	19.2	22.4	20.4	20.1	14.3	15.1	15.2	86	74	84	85	0.0	0	235							
28	83.6	83.8	82.1	82.9	26.5	19.5	20.6	24.8	20.4	20.7	14.5	15.8	15.2	80	67	84	85	4.3	35	375							
29	83.8	80.8	82.5	82.5	26.4	19.4	19.6	24.4	19.0	19.7	15.0	12.9	13.2	88	56	80	79	0.0	0	207							
30	83.4	82.6	82.2	82.6	25.0	17.0	20.0	24.0	21.0	20.1	15.4	15.5	16.4	88	68	88	85	3.2	26	335							
31	82.6	82.9	83.7	83.7	26.5	18.6	21.4	23.4	20.6	20.7	15.6	16.8	15.7	82	78	86	83	5.4	44	359							
TOT																		97.9		9811							
MED	83.7	83.1	83.0	83.6	25.6	18.1	20.0	23.5	20.3	19.9	14.4	15.6	15.6	82	72	87	83		25								
EXT					20.3	15.0																					

ESTACION METEOROLOGICA DE SAN JOSE

AÑO 1972 MES AGOSTO

Long. 84 05'W. Lat. 09 56'N. Elevación 1172 m.

DIA	PRESION ATMOSFERICA Reducida a 0°C y gravedad normal 800 +				TEMPERATURA DEL AIRE						HUMEDAD DEL AIRE							SOL Y RADIACION GLOBAL			TIEMPO METEOROS			NUBOSIDAD				
											Tensión de Vapor			Humedad Relativa													
	I	II	III	P	MAX	MIN	I	II	III	T	I	II	III	I	II	III	U	HORAS	%	CAL	≡	●	⛈	I	II	III	N
1	-9	83.0	83.8	84.4	26.5	19.3	20.6	25.4	21.4	21.0	14.5	15.2	15.0	80	62	78	82	6.4	52	378							
2	84.3	82.6		83.7	26.5	18.5	20.6	25.6	20.6	20.7	13.9	14.6	14.8	76	59	81	80	9.0	73	465							
3	83.1	81.8	82.8	83.0	24.0	17.5	18.0	23.0	19.8	19.4	14.6	17.7	14.0	94	84	81	88	2.8	23	337							
4	83.8	82.3	83.1	83.6	27.0	17.0	19.0	25.0	20.6	20.0	13.2	14.7	14.8	80	62	81	80	9.2	75	335							
5	84.8	84.2		84.8	25.5	18.5	20.4	24.2	20.4	20.1	13.4	14.2	15.5	75	63	86	82	4.9	40	370							
6	84.5	83.3	83.2	84.3	24.5	18.5	20.6	22.8	20.2	19.5	13.9	14.3	13.5	77	69	76	84	3.4	28	414							
7	84.5	83.0	83.3	83.7	25.5	18.3	20.4	24.0	20.6	20.1	14.0	14.6	14.2	78	65	78	80	7.9	64	492							
8	83.8	84.0	84.0	83.9	23.8	14.5	19.8	21.2	19.4	19.2	14.3	16.3	14.8	83	86	87	88	0.9	7	203							
9	84.2	84.5	84.2	84.7	23.8	17.5	20.0	21.8	19.6	19.0	13.9	14.5	14.1	79	74	82	86	1.5	12	238							
10	84.9	83.8	83.0	84.8	24.5	16.2	19.2	23.0	19.8	19.3	11.0	13.3	14.6	66	63	84	79	0.6	5	274							
11	84.8	83.6	83.0	84.4	26.0	18.4	19.8	22.4	20.0	19.6	14.3	16.3	14.5	83	80	83	86	3.3	27	338							
12	84.3	83.4	82.7	83.9	25.7	18.0	19.8	24.0	19.8	19.7	14.0	24.0	14.3	81	70	83	86	5.5	45	341							
13	83.6	82.3	82.2	83.2	26.0	18.6	20.4	25.4	20.6	19.9	14.3	14.6	14.5	79	68	80	84	4.1	33	392							
14	82.3	81.9	81.8	82.0	26.0	17.2	18.2	24.4	18.8	18.8	13.6	15.9	13.3	87	83	82	89	3.1	25	274							
15	83.8	83.6	84.8	84.4	26.0	17.3	19.4	23.4	18.6	19.3	12.8	14.6	14.0	76	68	87	82	1.0	9	279							
16	84.9	83.6	84.2	84.5	25.5	16.5	18.2	23.8	19.6	19.2	13.4	13.5	15.2	85	61	77	82	2.3	19	294							
17	83.6	83.1	83.4	83.8	25.0	17.0	19.2	20.0	18.6	18.6	13.1	15.7	14.0	79	89	87	88	3.4	28	270							
18	84.1	83.0	82.4	83.2	25.8	17.1	19.4	21.0	19.6	19.1	12.8	15.8	15.1	76	85	89	88	3.1	25	264							
19	83.4	81.8	83.0	83.0	24.0	16.0	17.0	22.3	18.0	18.2	14.2	15.0	15.2	98	74	98	91	3.2	26	231							
20	84.2	82.6	83.8	84.1	24.0	17.0	18.6	22.4	18.2	18.2	14.0	14.8	14.5	87	73	93	91	0.9	8	212							
21	85.2	84.7	84.6	85.3	22.2	17.6	18.6	20.0	18.6	18.7	14.5	14.8	13.4	89	84	84	84	1.5	13	207							
22	84.7	83.2	83.1	83.8	24.0	17.3	18.4	22.4	18.8	19.0	12.7	14.2	15.4	80	70	94	84	6.1	50	417							
23	83.4	81.3	81.6	82.9	27.0	16.5	19.0	24.8	19.8	19.5	13.8	14.5	15.2	84	62	88	87	3.0	25	261							
24	83.4	82.6	83.0	83.2	25.0	17.5	19.0	22.0	18.2	19.2	14.1	15.3	14.2	86	77	91	85	2.3	20	249							
25	84.0	83.5	83.0	83.5	23.5	17.4	18.0	19.8	19.6	18.8	14.0	15.5	15.0	91	89	88	90	0.1	2	210							
26	83.6	82.1	82.2	83.2	25.5	17.5	19.2	23.0	19.0	19.3	14.6	15.4	15.6	87	73	95	90	5.9	48	316							
27	83.0	81.8	82.1	82.7	25.2	16.8	18.6	24.0	19.0	18.7	14.0	14.9	14.7	87	67	89	89	3.3	27	335							
28	84.1	83.2	83.0	83.3	24.0	16.8	18.0	21.9	19.8	19.2	13.5	15.0	13.7	87	76	79	83	1.4	12	265							
29	84.2	83.0	82.8	83.9	25.0	17.5	20.0	24.2	20.0	19.8	13.3	15.1	15.1	76	67	86	83	3.8	31	338							
30	83.9	82.9	82.4	83.6	25.0	17.4	19.8	23.6	19.4	19.7	14.3	14.8	15.1	83	68	89	84	5.3	43	332							
31	83.1	80.9	81.6	82.7	23.5	17.0	20.0	22.4	19.6	19.5	13.6	14.5	13.5	78	71	79	81	1.0	9	215							
TOT																		110.2		9546							
MED	84.0	82.9	83.0	83.8	25.0	17.4	19.3	22.8	19.5	19.4	13.7	15.3	14.5	82	72	85	85		29								
EXT					27.0	14.5																					

Identificación 084 001 Observador Y. Hernandez y R. Pacheco

ESTACION METEOROLOGICA DE SAN JOSE
AÑO 1972 MES JULIO

EVAPORACION		PRECIPITACION		VALORES MAXIMOS EN PERIODOS FIJOS								VIENTO FRECUENCIA Y VELOCIDAD MEDIA SEGUN CADA DIRECCION									DIA
PICHE	TANQUE	TOTAL	DURACION	5'	10'	15'	30'	1h	2h	6h	12h	N	NE	E	SE	S	SW	W	NW	C	
2.8		3.5	3.40	4.8	4.2	2.8	2.0	1.9	1.3			1 18	22 13	1 9	0 00	0 00	0 00	0 00	0 00	0	1
2.3		3.0	2.00	10.8	5.4	4.4	2.6	1.4				3 13	18 12	3 13	0 00	0 00	0 00	0 00	0 00	0	2
2.8		0.0										2 20	15 16	7 12	0 00	0 00	0 00	0 00	0 00	0	3
2.8		0.0										0 00	19 14	5 12	0 00	0 00	0 00	0 00	0 00	0	4
2.5		0.0										0 00	18 17	6 13	0 00	0 00	0 00	0 00	0 00	0	5
2.4		1.2	1.20	3.6	2.4	0.6	0.6	0.5				0 00	16 13	8 10	0 00	0 00	0 00	0 00	0 00	0	6
2.8		0.0										2 16	17 14	5 13	0 00	0 00	0 00	0 00	0 00	0	7
3.1		0.0										4 17	16 13	4 12	0 00	0 00	0 00	0 00	0 00	0	8
2.6		0.0										4 18	18 10	2 11	0 00	0 00	0 00	0 00	0 00	0	9
2.2		21.6	1.55	60.0	36.0	34.0	27.0	17.5				0 00	22 9	2 8	0 00	0 00	0 00	0 00	0 00	0	10
1.4		21.5	2.10	72.0	47.4	29.5	19.0	12.1				0 00	9 8	10 6	0 00	0 00	0 00	0 00	0 00	1	11
2.4		8.1	0.10	85.2	48.0							1 12	18 11	5 8	0 00	0 00	0 00	0 00	0 00	0	12
3.0		0.0										0 00	15 14	3 10	0 00	0 00	0 00	0 00	0 00	6	13
2.1		0.0										0 00	21 11	2 8	0 00	0 00	0 00	0 00	0 00	1	14
2.9		0.0										4 17	10 10	10 7	0 00	0 00	0 00	0 00	0 00	0	15
2.7		0.0										4 15	17 11	3 11	0 00	0 00	0 00	0 00	0 00	0	16
3.3		0.0										3 18	18 13	3 7	0 00	0 00	0 00	0 00	0 00	0	17
3.0		0.1										3 17	16 10	5 8	0 00	0 00	0 00	0 00	0 00	0	18
1.8		0.7	1.00	2.4	1.8	1.6	0.8	0.7				3 5	15 9	4 8	0 00	0 00	0 00	1 4	1 4	0	19
2.2		35.1	6.15	86.4	60.0	58.0	41.8	24.7	14.3	5.8		5 9	5 10	6 8	7 8	0 00	0 00	0 00	1 10	0	20
2.3		0.9	0.35	2.4	1.8	1.6	1.0					3 6	5 9	13 9	0 00	0 00	0 00	0 00	3 12	0	21
2.5		0.0										3 9	11 11	9 8	1 7	0 00	0 00	0 00	0 00	0	22
2.3		0.0										0 00	6 12	15 9	0 00	0 00	0 00	3 11	0 00	0	23
2.2		1.0	1.10	1.2	1.2	1.2	0.8					3 7	8 10	12 8	0 00	0 00	0 00	0 00	0 00	1	24
2.0		12.0	1.20	24.0	16.8	15.6	12.2	11.4				4 6	9 11	9 7	0 00	0 00	0 00	2 11	0 00	0	25
2.0		0.3	0.05	1.2								0 00	11 11	13 8	0 00	0 00	0 00	0 00	0 00	0	26
2.4		0.0										0 00	15 13	9 11	0 00	0 00	0 00	0 00	0 00	0	27
2.9		0.4	0.05	4.8								0 00	17 15	7 11	0 00	0 00	0 00	0 00	0 00	0	28
3.5		0.0										0 00	12 14	11 13	1 11	0 00	0 00	0 00	0 00	0	29
1.8		1.0	1.20	1.2	1.2	1.2	0.8	0.7				0 00	16 13	8 9	0 00	0 00	0 00	0 00	0 00	0	30
2.7		0.0	0.05	3.6								0 00	14 13	9 7	1 8	0 00	0 00	0 00	0 00	0	31
77.7	0.0	110.4		86.4	60.0	58.0	41.8	24.7	14.3	5.8	0.0	7 13	61 12	28 9	1 8	0 00	0 00	1 10	1 10	1	

Identificación 084 001 Observador Y. Hernandez y R. Pacheco

ESTACION METEOROLOGICA DE SAN JOSE
AÑO 1972 MES AGOSTO

EVAPORACION		PRECIPITACION		VALORES MAXIMOS EN PERIODOS FIJOS								VIENTO FRECUENCIA Y VELOCIDAD MEDIA SEGUN CADA DIRECCION									DIA
PICHE	TANQUE	TOTAL	DURACION	5'	10'	15'	30'	1h	2h	6h	12h	N	NE	E	SE	S	SW	W	NW	C	
2.9		0.0										0 00	11 16	13 9	0 00	0 00	0 00	0 00	0 00	0	1
3.0		4.4	2.00	7.2	6.0	5.6	5.2	3.4				0 00	13 15	5 7	0 00	0 00	0 00	0 00	0 00	4	2
2.1		4.2	1.20	10.8	10.8	8.4	4.2	2.2	1.6			0 00	11 14	13 9	0 00	0 00	0 00	0 00	0 00	0	3
3.2		0.0										0 00	10 17	13 11	1 15	0 00	0 00	0 00	0 00	0	4
3.0		0.0										0 00	16 16	8 10	0 00	0 00	0 00	0 00	0 00	0	5
2.7		0.0										0 00	14 16	10 9	0 00	0 00	0 00	0 00	0 00	0	6
3.2		0.1										2 16	16 14	6 10	0 00	0 00	0 00	0 00	0 00	0	7
1.9		0.4	0.25	1.2	1.2	1.2						0 00	12 11	12 9	0 00	0 00	0 00	0 00	0 00	0	8
2.2		0.2	0.05	1.2								0 00	13 15	10 9	0 00	0 00	0 00	0 00	0 00	1	9
2.9		0.3	0.07	3.6								0 00	10 13	13 8	0 00	0 00	0 00	0 00	0 00	1	10
2.2		0.9	0.10	7.2	4.8							0 00	12 13	12 9	0 00	0 00	0 00	0 00	0 00	0	11
2.3		5.6	1.30	24.0	18.0	18.0	8.0	4.3				0 00	19 12	5 11	0 00	0 00	0 00	0 00	0 00	0	12
2.6		0.0										0 00	14 14	10 9	0 00	0 00	0 00	0 00	0 00	0	13
2.1		32.1	4.10	37.2	33.0	28.0	17.4	12.3	16.7			0 00	10 13	13 7	1 6	0 00	0 00	0 00	0 00	0	14
2.0		3.9	4.40	6.0	4.8	4.0	2.6	1.6	1.1			0 00	14 13	10 9	0 00	0 00	0 00	0 00	0 00	0	15
2.6		0.0										0 00	18 12	6 9	0 00	0 00	0 00	0 00	0 00	0	16
1.9		10.3	2.15	27.4	19.2	18.0	13.4	7.9	4.4			0 00	11 11	12 7	0 00	0 00	0 00	0 00	0 00	1	17
1.7		6.1	2.35	10.8	7.2	6.4	3.6	2.1	2.0			0 00	12 9	8 7	0 00	0 00	0 00	0 00	0 00	4	18
1.0		35.0	6.50	26.4	21.0	20.0	15.2	11.4	9.5			1 4	16 9	3 8	0 00	0 00	0 00	0 00	0 00	4	19
1.3		23.2	6.30	24.0	18.0	16.0	15.0	10.9	7.5	3.7		1 5	8 13	7 6	0 00	0 00	0 00	0 00	0 00	7	20
2.2		0.0										0 00	10 14	13 8	0 00	0 00	0 00	0 00	0 00	1	21
2.1		7.3	2.50	6.0	6.0	4.8	3.6	3.1	2.5			0 00	10 17	11 9	0 00	0 00	0 00	0 00	0 00	2	22
1.7		1.7	0.30	8.4	6.0	2.8						0 00	9 7	9 8	2 12	0 00	0 00	2 14	0 00	2	23
1.7		4.8	1.00	8.4	6.0	5.6	4.4					0 00	6 14	14 8	2 10	0 00	0 00	0 00	0 00	2	24
1.0		3.5	3.00	3.6	2.4	1.8	1.8	1.7				1 7	8 8	13 7	0 00	0 00	0 00	1 7	0 00	1	25
1.4		12.6	4.20	18.0	12.0	10.8	6.4	4.9	3.0			1 4	5 14	3 6	0 00	0 00	0 00	0 00	2 9	12	26
1.4		20.5	2.15	64.8	58.8	46.8	32.4	17.2	9.9			4 6	13 11	2 8	0 00	0 00	0 00	0 00	0 00	5	27
1.9		0.0										1 6	8 14	10 7	0 00	0 00	0 00	0 00	0 00	4	28
1.9		0.2										1 6	14 13	9 7	0 00	0 00	0 00	0 00	0 00	0	29
2.1		10.4	1.10	40.8	26.4	20.0	16.2	9.0				0 00	16 12	7 6	0 00	0 00	0 00	0 00	0 00	1	30
2.2		0.3	0.10	3.6	1.8							0 00	7 14	16 9	0 00	0 00	0 00	0 00	0 00	1	31
66.4	0.0	188.0		64.8	58.8	46.8	32.4	17.2	16.7	3.7	0.0	2 7	50 13	40 8	1 11	0 00	0 00	0 11	0 9	7	

ESTACION METEOROLOGICA DE SAN JOSE

AÑO 1972 MES SETIEMBRE

Long. 84 05'W Lat. 09 56'N. Elevación 1172 m.

DIA	PRESION ATMOSFERICA Reducida a 0°C y gravedad normal 800 +				TEMPERATURA DEL AIRE						HUMEDAD DEL AIRE							SOL Y RADIACION GLOBAL			TIEMPO METEOROS				NUBOSIDAD				
											Tensión de Vapor			Humedad Relativa														
	I	II	III	P	MAX	MIN	I	II	III	T	I	II	III	I	II	III	U	HORAS	%	CAL	≡	●	≡	I	II	III	N	
1	81.9	80.1	80.2	81.2	25.8	16.5	19.4	24.4	19.2	19.6	12.2	14.7	15.5	72	64	93	80	5.9	48	372								
2	82.5	80.3	82.4	82.0	25.0	18.9	19.6	22.8	18.9	19.3	13.8	14.9	15.3	81	72	94	85	0.7	6	463								
3	84.8	82.6	83.0	83.1	27.5	17.4	20.2	21.6	19.8	20.0	13.5	15.8	16.2	76	82	94	85	5.1	42	270								
4	84.1	82.2	83.6	83.8	27.0	17.4	19.4	25.8	18.4	19.8	14.7	19.3	15.3	87	77	96	86	5.1	42	308								
5	82.2	81.4	81.3	82.6	28.5	18.4	18.6	27.6	19.8	20.4	13.4	16.7	17.0	84	60	98	83	5.6	46	324								
6	83.5	82.0	82.5	83.2	26.0	16.9	19.6	24.8	21.2	20.6	13.8	15.1	15.4	81	64	82	79	8.2	68	432								
7	83.9	82.6	83.3	83.6	26.0	17.1	20.0	24.8	20.4	20.5	14.2	15.1	13.4	81	64	62	80	4.4	36	335								
8	83.3	83.3	82.8	83.9	24.1	19.5	21.0	22.0	19.8	20.0	14.3	14.4	14.3	77	73	83	83	1.3	11	229								
9	84.2	85.5	82.5	83.7	27.0	18.0	20.0	19.8	18.8	19.0	14.2	13.4	13.6	81	78	84	84	1.0	8	172								
10	82.9	82.3	82.6	83.4	24.0	17.8	18.0	22.2	18.6	18.7	13.5	14.9	14.0	87	74	87	87	1.2	10	223								
11	83.6	81.9	82.4	83.0	24.0	17.5	19.0	22.0	19.0	19.3	14.4	15.0	14.1	87	76	86	82	2.7	22	264								
12	83.3	81.9	81.8	82.8	23.9	18.4	20.2	22.4	20.4	20.1	14.1	15.1	15.5	79	74	86	84	3.5	29	247								
13	83.8	82.8	82.8	83.2	25.5	18.5	20.2	23.6	21.2	20.8	15.6	14.8	15.4	88	68	82	83	1.9	16	222								
14	82.6	82.5	82.8	83.2	23.0	19.0	20.4	22.2	20.0	19.1	14.6	15.5	16.0	81	77	91	90	0.0	0	118								
15	83.8	83.0	83.4	83.8	25.0	18.5	21.2	20.0	19.2	19.6	14.8	15.7	15.2	78	89	91	86	2.1	17	252								
16	83.8	82.6	83.3	83.6	24.0	16.0	21.0	22.5	19.7	19.2	14.6	14.9	16.1	78	73	94	85	3.3	27	308								
17	84.2	84.0	84.0	83.8	25.0	17.2	20.2	23.0	19.2	19.4	14.1	15.1	14.6	79	72	87	83	1.9	16	305								
18	85.1	84.3	84.5	84.8	27.2	16.5	20.0	26.1	23.8	20.4	13.6	16.4	13.1	78	65	61	80	7.7	64	410								
19	85.5	83.6	83.9	84.6	25.5	18.3	20.4	24.2	20.0	20.2	13.1	14.2	14.2	73	63	81	77	8.7	72	463								
20	83.8	82.2	81.6	83.2	25.4	16.6	19.2	24.0	20.4	20.0	12.6	14.6	15.5	75	65	86	82	4.8	40	420								
21	83.6	82.4	83.1	83.4	26.5	17.0	18.2	25.2	20.4	20.0	14.2	15.6	16.7	91	65	93	86	2.5	21	335								
22	84.7	83.0	84.0	84.1	27.0	18.2	20.4	25.0	19.0	20.2	14.6	10.3	14.7	81	77	89	85	2.5	21	286								
23	84.7	83.3	83.4	84.2	27.2	17.4	21.3	26.3	20.7	20.7	14.3	14.7	15.2	75	57	83	82	7.2	60	395								
24	83.6	82.7	83.1	83.8	26.4	17.8	20.6	24.0	20.0	20.2	14.5	15.9	15.1	80	71	86	85	4.3	37	354								
25	83.9	81.9	82.2	83.3	26.6	17.2	18.8	26.0	18.6	19.4	14.2	14.5	15.5	87	58	96	88	4.6	38	355								
26	83.7	81.6	82.6	83.2	26.4	17.0	19.8	25.6	19.2	19.4	15.2	14.4	16.4	82	59	98	99	2.4	20	270								
27	84.1	82.9	82.8	83.4	27.5	17.6	18.2	26.2	20.2	20.2	15.4	14.8	16.8	98	58	95	89	2.1	17	316								
28	84.2	81.8	82.3	83.1	28.4	18.0	20.4	27.2	21.0	21.3	16.1	16.9	14.9	90	62	80	82	9.9	82	498								
29	84.9	82.1	82.5	83.2	24.8	18.5	19.8	24.0	20.0	20.2	15.5	15.5	15.4	89	70	88	88	1.5	12	229								
30	82.6	81.4	82.7	82.4	27.0	17.0	20.2	23.0	19.6	20.2	15.0	15.9	16.8	84	75	98	88	5.8	49	302								
TOT																		117.9		9477								
MED	83.8	82.5	82.8	83.4	25.9	17.7	19.8	23.9	19.9	19.9	14.3	15.1	15.2	82	69	87	84			33								
EXT					28.5	16.0																						

ESTACION METEOROLOGICA DE SAN JOSE

AÑO 1972 MES OCTUBRE

Long. 84 05'W Lat. 09 56'N Elevación 1172 m.

DIA	PRESION ATMOSFERICA Reducida a 0°C y gravedad normal 800 +				TEMPERATURA DEL AIRE						HUMEDAD DEL AIRE							SOL Y RADIACION GLOBAL			TIEMPO METEOROS				NUBOSIDAD				
											Tensión de Vapor			Humedad Relativa														
	I	II	III	P	MAX	MIN	I	II	III	T	I	II	III	I	II	III	U	HORAS	%	CAL	≡	●	≡	I	II	III	N	
1	83.6	81.7	82.7	81.8	26.0	16.5	20.6	22.9	18.8	19.5	14.5	18.7	15.7	80	87	96	86	5.7	48	292								
2	83.5	81.8	82.8	82.4	26.5	18.0	20.0	24.4	19.0	19.7	13.6	15.7	15.9	78	68	96	83	1.5	13	263								
3	83.8	81.8	82.5	83.1	25.5	17.5	21.0	23.6	19.2	20.1	13.7	16.1	16.1	73	74	96	85	5.5	46	336								
4	83.6	82.2	81.9	83.1	27.2	17.6	20.0	23.4	21.0	20.5	14.8	15.5	16.4	84	72	88	85	2.4	20	263								
5	83.8	82.4	82.6	83.2	23.5	17.5	20.0	21.4	19.4	19.4	14.5	15.6	14.8	83	82	87	84	1.5	13	204								
6	83.2	81.4	82.4	82.8	26.5	18.0	19.0	26.2	20.8	20.4	14.1	15.1	15.0	86	59	68	85	4.2	35	307								
7	83.7	81.6	82.7	83.2	29.0	16.4	19.7	26.2	20.0	20.8	14.5	17.4	15.8	84	68	90	85	6.8	57	350								
8	84.9	83.8	84.6	84.5	27.8	17.4	20.4	19.6	18.8	19.9	15.5	15.0	16.0	86	88	98	87	4.1	34	307								
9	85.4	84.7	84.6	85.2	22.0	16.0	18.4	20.6	19.6	18.4	14.4	15.1	13.8	91	83	81	87	0.2	2	130								
10	84.9	84.1	84.6	85.5	25.2	16.3	20.2	24.2	18.6	19.6	12.6	15.4	14.9	71	68	93	78	7.7	65	307								
11	85.4	84.6	84.2	85.2	25.0	17.7	20.2	23.6	20.2	19.9	14.3	13.0	13.5	83	59	76	79	4.8	40	307								
12	85.1	83.6	83.4	84.3	24.5	15.4	18.4	21.2	18.8	18.3	13.0	14.5	14.8	82	77	91	88	1.8	15	248								
13	84.0	84.8	82.8	83.3	26.0	15.4	18.4	23.4	19.4	18.3	12.7	15.2	15.7	80	71	93	84	5.4	46	292								
14	84.6	82.6	84.4	83.8	25.2	17.2	19.4	22.4	20.0	20.0	15.1	16.0	16.9	89	79	96	88	4.4	37	277								
15	86.2	83.2	84.6	84.7	27.0	16.0	19.0	21.2	19.4	19.4	14.4	16.9	16.3	87	90	96	89	4.5	38	248								
16	85.6	85.0	84.6	84.8	25.8	17.0	19.2	23.8	18.6	19.1	14.9	15.6	15.2	89	71	94	88	5.8	49	307								
17	85.8	84.2	85.2	85.2	26.8	17.4	20.4	24.2	18.8	20.1	13.1	15.1	15.4	73	67	94	80	2.8	24	234								
18	85.6	82.6	84.2	84.1	27.0	17.3	20.6	22.8	18.0	19.6	13.9	18.1	15.5	76	87	100	88	5.7	48	277								
19	83.8	81.9	82.6	83.2	25.6	17.5	18.8	24.4	19.0	19.8	13.6	16.0	16.2	84	69	98	83	4.7	40	307								
20	83.5	82.4	82.8	83.1	25.4	18.5	19.8	22.2	19.2	19.6	14.3	14.0	14.3	83	70	86	84	2.3	19	237								
21	84.5	84.5	82.6	83.2	24.9	16.5	19.3	22.2	18.2	18.9	12.7	14.3	14.2	76	71	91	82	1.0	9	219								
22	83.4	81.6	82.4	83.1	26.0	15.3	18.6	24.8	19.0	19.3	12.6	14.8	15.6	79	63	95	84	7.2	61	365								
23	84.0	82.1	83.8	83.4	26.0	17.6	20.4	24.0	19.2	18.9	14.0	14.9	16.4	78	67	98	85	6.1	52	277								
24	84.0	82.8	83.2	83.7	23.0	17.5	20.4	20.8	18.8	18.7	14.6	14.4	13.9	81	78	86	85	2.7	23	175								
25	83.2	81.6	82.2	83.0	24.0	17.0	19.6	22.2	18.8	19.1	13.2	14.9	14.5	77	74	89	80	3.8	32	219								
26	84.0	81.1	81.8	81.7	21.5	16.6	19.6	22.4	20.4	21.9	13.8	15.1	15.2	81	74	84	77	2.3	20	204								
27	84.5	83.7	84.2	84.8	27.0	18.4	20.2	21.4	19.4	19.8	15.6	18.1	16.0	88	95	95	89	3.1	26	190								
28	85.8	83.6	84.4	85.1	26.5	16.2	18.4	24.6	20.4	19.8	14.4	16.5	16.4	91	71	91	85	3.7	32	263								
29	84.0	83.0	82.7	83.8	23.0	17.5	20.2	19.0	18.2	18.3	13.5	15.9	12.3	76	96	78	86			161								
30	83.9	82.3	82.6	83.6	27.2	14.4	15.0	25.2	20.4	19.3	11.5	13.1	14.6	76	54	81	70	6.7	57	350								
31	84.6	82.7	83.4	84.4	25.5	16.4	20.0	23.0	19.4	18.7	12.2	14.8	13.9	70	70	82	84	5.4	46	248								
TOT																		123.8		8164								
MED	84.4	82.8	83.3	83.8	25.6	16.9	19.5	22.9	19.3	19.5	13.9	15.5	15.2	81	74	90	84			35								
EXT					29.0	14.4																						

Identificación 084 001 Observador Y. Hernandez y R. Pacheco

ESTACION METEOROLOGICA DE SAN JOSE
AÑO 1972 MES SETIEMBRE

EVAPORACION PICHE	EVAPORACION TANQUE	PRECIPITACION TOTAL	PRECIPITACION DURACION	VALORES MAXIMOS EN PERIODOS FIJOS 5'	10'	15'	30'	1h	2h	6h	12h	VIENTO FRECUENCIA Y VELOCIDAD MEDIA SEGUN CADA DIRECCION N	NE	E	SE	S	SW	W	NW	C	DIA
2.6		0.5	0.45	2.4	1.8	1.2	0.8					0 00	8 13	13	8	0 00	0 00	0 00	0 00	0 00	3	1
1.6		10.6	4.50	12.0	7.8	7.2	6.2	5.0	3.3			3 8	12 9	9	8	0 00	0 00	0 00	0 00	0 00	0	2
1.4		4.7	2.00	4.8	4.2	3.6	3.4	2.4				7 8	6 8	8	8	1 9	1 10	0 00	0 00	1 16	0	3
1.6		34.1	4.40	34.8	29.4	26.0	23.2	19.7				4 7	7 8	6	9	0 00	0 00	0 00	0 00	6 9	1	4
1.8		8.5	0.70	36.0	27.0	20.4	11.6					2 8	10 10	6	9	0 00	0 00	0 00	0 00	4 9	2	5
2.7		0.0										0 00	17 13	6	7	0 00	0 00	0 00	0 00	0 00	1	6
2.7		0.0										2 16	13 12	8	8	0 00	0 00	0 00	0 00	0 00	1	7
2.0		1.2	0.30	3.6	2.4	2.0						0 00	13 12	8	8	0 00	0 00	0 00	0 00	0 00	3	8
1.7		9.5	2.10	21.6	19.8	15.2	12.6	7.1				1 13	10 11	5	8	0 00	0 00	0 00	0 00	0 00	8	9
1.5		12.2	3.40	26.4	22.2	18.0	11.2	8.4				0 00	16 8	5	7	0 00	0 00	0 00	0 00	2 11	1	10
1.9		0.0										0 00	21 11	3	8	0 00	0 00	0 00	0 00	0 00	0	11
2.1		0.0										0 00	18 13	6	9	0 00	0 00	0 00	0 00	0 00	0	12
2.4		0.0										0 00	19 11	5	8	0 00	0 00	0 00	0 00	0 00	0	13
0.9		8.3	3.50	15.6	9.0	6.8	3.8	2.1				1 4	16 7	4	10	0 00	0 00	0 00	0 00	0 00	3	14
2.0		3.9	1.40	12.0	7.8	2.8	1.6	1.4				3 4	12 11	7	8	0 00	0 00	0 00	0 00	0 00	2	15
1.4		2.9	2.10	9.6	5.4	2.0	2.0	1.8	1.0			1 14	13 12	8	8	0 00	0 00	0 00	0 00	0 00	2	16
2.4		0.0	0.10	1.2								2 10	15 11	5	10	0 00	0 00	0 00	0 00	0 00	2	17
2.3		0.3	0.10	3.6								0 00	20 10	3	10	0 00	0 00	0 00	0 00	0 00	1	18
2.8		0.0										0 00	21 13	3	8	0 00	0 00	0 00	0 00	0 00	0	19
2.2		0.3	0.10	1.2	0.6							4 17	14 10	6	8	0 00	0 00	0 00	0 00	0 00	0	20
1.7		7.9	0.25	72.0	44.4	33.2						3 8	14 8	1	12	0 00	0 00	0 00	0 00	3 6	3	21
1.5		11.0	2.35	16.8	10.2	10.0	8.4	6.7	5.2			1 7	17 9	2	7	0 00	0 00	0 00	0 00	4 5	0	22
2.2		0.0										1 12	6 13	11	7	0 00	0 00	0 00	0 00	5 8	1	23
1.8		4.3	3.15	12.0	7.2	6.0	4.0	2.3	1.8			1 14	16 10	6	9	0 00	0 00	0 00	0 00	0 00	1	24
1.6		13.0	2.25	26.4	19.2	14.4	8.8	7.5	6.2			0 00	10 10	10	7	0 00	0 00	0 00	0 00	0 00	4	25
1.2		31.1	2.50	120.0	90.0	79.2	51.6	26.8				3 9	4 5	7	8	0 00	0 00	0 00	0 00	5 7	5	26
5.7		12.3	4.50	10.8	7.8	6.0	8.1	5.3	4.2			1 5	7 5	1	8	0 00	0 00	0 00	5 10	5 11	3	27
1.9		2.2	2.10	4.8	2.4	1.6	1.0	0.6	0.5			4 8	5 7	0	00	0 00	0 00	0 00	3 11	6 12	6	28
1.1		2.1	0.50	9.6	6.0	5.2	2.8					10 7	2 5	0	00	0 00	0 00	0 00	1 16	3 6	8	29
1.3		10.2	2.10	42.0	22.8	18.0	10.4					4 5	6 7	3	9	2 4	0 00	0 00	0 00	4 8	5	30
60.0	0.0	191.1										8 9	51 10	23	8	0 6	0 10	0 00	1 11	7 9	9	
				120.0	90.0	79.2	51.6	26.8	6.2	0.0	0.0											

Identificación 084 001 Observador Y. Hernandez y R. Pacheco

ESTACION METEOROLOGICA DE SAN JOSE
AÑO 1972 MES OCTUBRE

EVAPORACION PICHE	EVAPORACION TANQUE	PRECIPITACION TOTAL	PRECIPITACION DURACION	VALORES MAXIMOS EN PERIODOS FIJOS 5'	10'	15'	30'	1h	2h	6h	12h	VIENTO FRECUENCIA Y VELOCIDAD MEDIA SEGUN CADA DIRECCION N	NE	E	SE	S	SW	W	NW	C	DIA
1.7		14.2	6.20	11.0	42.0	32.0	18.0	11.0	11.6	2.3		3 7	8 8	9	11	0 00	0 00	0 00	0 00	2 8	2	1
1.5		14.7	4.50	76.8	49.2	36.4	19.8	12.0	7.1			2 5	6 8	8	9	1 8	0 00	0 00	0 00	4 12	3	2
1.8		6.9										2 5	16 10	2	11	0 00	0 00	0 00	0 00	3 8	1	3
2.0		0.2										1 8	18 9	3	7	0 00	0 00	0 00	0 00	2 14	0	4
2.0		7.4	0.40	60.0	33.0	24.0	15.4					0 00	14 11	10	9	0 00	0 00	0 00	0 00	0 00	0	5
1.8		0.3	0.15	2.4	1.2							0 00	16 9	5	7	0 00	0 00	0 00	0 00	0 00	3	6
1.6		1.8	0.35	13.2	7.8	6.0	3.2					1 6	4 5	2	6	0 00	0 00	0 00	3 13	5 10	9	7
1.6		46.9	3.10	78.0	69.0	52.4	32.0	16.5	9.7			3 8	8 7	1	7	2 6	0 00	0 00	3 8	4 9	3	8
1.6		0.9	0.20	2.4	1.2	1.2						0 00	19 8	5	7	0 00	0 00	0 00	0 00	0 00	0	9
2.2		4.5	0.50	42.0	25.8	17.6	9.4					0 00	18 12	6	6	0 00	0 00	0 00	0 00	0 00	0	10
2.6		0.0										0 00	17 12	7	6	0 00	0 00	0 00	0 00	0 00	0	11
1.7		0.9	0.35	1.2	1.2	1.2						0 00	16 9	6	7	0 00	0 00	0 00	0 00	0 00	2	12
1.7		0.1										1 10	4 8	7	8	0 00	0 00	0 00	0 00	5 9	6	13
1.4		9.9	2.55	9.4	7.2	7.2	5.8	5.5	4.2			2 7	1 11	0	00	0 00	0 00	0 00	0 00	8 8	12	14
1.2		23.6	5.25	50.4	36.0	29.2	17.4	8.8	2.8			1 8	13 6	0	00	0 00	0 00	0 00	0 00	6 8	4	15
1.7		28.4	5.50	55.2	50.4	43.2	28.4	15.8	10.6			4 6	5 15	11	6	0 00	0 00	0 00	0 00	2 8	2	16
2.1		6.6	2.20	9.6	6.6	6.0	4.4	3.1	3.0			1 5	9 11	14	10	0 00	0 00	0 00	0 00	0 00	0	17
1.3		43.3	6.50	72.0	57.0	46.8	33.8	23.6	14.2			1 9	8 5	10	8	0 00	0 00	0 00	1 8	4 10	0	18
1.7		1.4	0.55	3.6	3.6	3.2	1.8					1 7	14 11	7	11	0 00	0 00	0 00	0 00	2 4	0	19
2.0		0.0										0 00	17 12	7	9	0 00	0 00	0 00	0 00	0 00	0	20
1.9		0.4	0.35	2.4	1.2	1.2						0 00	5 10	14	10	0 00	0 00	0 00	0 00	0 00	5	21
2.3		11.5	2.35	68.4	40.2	29.2	15.8					0 00	16 11	5	7	0 00	0 00	0 00	0 00	0 00	3	22
1.9		10.7	4.00	33.6	28.8	22.0	11.2	6.6				1 5	15 12	5	11	0 00	0 00	0 00	0 00	0 00	3	23
2.1		0.2	0.10	1.2	0.6							0 00	16 13	8	8	0 00	0 00	0 00	0 00	0 00	0	24
1.8		0.0										0 00	17 13	7	10	0 00	0 00	0 00	0 00	0 00	0	25
1.6		0.0										0 00	17 11	6	8	0 00	0 00	0 00	0 00	0 00	1	26
1.3		15.2	3.50	26.4	22.8	22.4	15.0	9.0	5.7			0 00	10 7	4	8	0 00	0 00	0 00	2 16	4 6	3	27
1.9		3.1	0.15	21.6	14.4							1 6	19 11	2	9	0 00	0 00	0 00	0 00	0 00	2	28
1.8		23.8	3.30	42.0	30.0	26.8	21.8	15.8	10.0			0 00	15 11	9	12	0 00	0 00	0 00	0 00	0 00	0	29
2.6		0.0										2 9	10 8	8	8	0 00	0 00	0 00	0 00	2 9	2	30
2.1		0.8	0.20	6.0	4.2	3.2						0 00	17 12	5	9	0 00	0 00	0 00	0 00	0 00	2	31
56.5	0.0	277.7										4 7	52 10	26	9	0 6	0 00	0 00	1 12	7 9	9	
				78.0	69.0	52.4	33.8	23.6	14.2	2.3	0.0											

ESTACION METEOROLOGICA DE SAN JOSE
AÑO 1972 MES NOVIEMBRE

Long. 84 05'W Lat. 09 56'N Elevación 1172 m.

DIA	PRESION ATMOSFERICA Reducida a 0°C y gravedad normal 800 +				TEMPERATURA DEL AIRE						HUMEDAD DEL AIRE Tensión de Vapor			Humedad Relativa				SOL Y RADIACION GLOBAL			TIEMPO METEOROS			NUBOSIDAD			
	I	II	III	P	MAX	MIN	I	II	III	T	I	II	III	I	II	III	U	HORAS	%	CAL				I	II	III	N
1	84.5	82.7	83.2	83.9	26.5	15.2	18.2	24.2	18.4	19.0	13.1	14.5	15.0	84	64	94	83	5.5	47	326							
2	83.9	83.8	83.2	84.0	25.5	17.0	18.6	23.2	19.4	19.5	13.4	15.3	16.6	84	72	98	85	3.7	32	325							
3	84.7	82.9	83.8	84.0	27.0	16.8	19.8	23.4	19.6	19.6	13.4	17.8	15.4	78	82	91	86	5.8	50	276							
4	84.3	82.4	82.9	83.6	26.0	15.4	20.4	24.5	19.7	19.6	14.0	14.7	14.0	78	64	82	82	5.0	43	266							
5	84.3	82.0	82.1	83.0	26.2	15.5	19.0	23.4	19.4	18.9	13.0	14.0	14.2	79	65	84	83	5.2	44	337							
6	83.8	82.0	82.4	83.2	26.0	17.4	19.4	24.0	20.2	20.0	13.0	17.5	15.3	77	78	86	83	7.7	66	399							
7	83.4	82.0	82.8	83.4	26.9	16.8	20.8	23.8	20.2	20.2	14.1	15.6	15.9	76	71	90	84	6.2	53	326							
8	84.0	82.4	81.7	83.1	22.2	18.0	19.8	19.0	18.2	18.5	14.3	14.7	13.6	83	89	87	90	0.4	5	163							
9	82.8	81.0	81.6	82.2	25.0	17.0	19.0	20.8	18.4	19.0	14.7	12.1	15.6	89	66	98	91	0.0	0	190							
10	83.5	82.9	82.7	83.0	25.7	16.9	18.4	22.8	19.4	19.5	14.7	16.8	15.3	93	81	80	90	0.6	5	245							
11	84.2	81.8	82.4	83.2	27.0	17.5	19.8	24.0	19.8	20.3	14.6	16.8	17.3	84	75	100	87	7.0	60	379							
12	83.5	82.7	82.7	83.3	26.5	18.8	20.6	22.0	20.0	20.0	14.8	16.5	16.0	81	84	91	86	4.3	37	319							
13	83.8	82.2	82.1	83.4	24.4	17.9	20.8	23.1	19.4	19.7	14.7	16.6	15.7	80	78	93	94	4.8	41	300							
14	83.5	81.9	82.3	83.4	26.0	16.0	20.0	23.0	19.6	19.7	15.1	16.0	16.5	86	76	96	95	5.4	47	320							
15	83.9	80.8	81.9	83.1	28.0	17.5	19.2	25.6	20.2	20.5	14.9	17.0	17.4	89	69	98	95	4.0	34	310							
16	83.9	81.5	83.0	83.3	26.5	18.5	20.4	23.2	20.0	20.0	16.7	17.9	16.3	93	84	93	96	4.2	36	273							
17	84.5	80.8	82.6	83.6	26.2	16.0	19.7	24.0	20.2	19.9	13.5	14.6	15.3	78	65	86	90	8.4	72	410							
18	84.0	82.8	82.3	83.6	25.5	16.2	19.0	23.8	20.0	19.5	12.7	14.1	15.1	77	64	86	90	10.0	87	399							
19	85.3	82.5	83.3	83.9	26.0	15.0	18.2	25.4	20.2	19.9	13.1	15.2	15.0	84	62	84	91	9.3	81	413							
20	84.6	83.4	83.8	84.4	25.0	17.5	20.0	22.0	19.6	19.9	13.3	14.4	15.3	76	73	89	95	4.8	42	249							
21	84.4	83.3	83.8	84.4	26.3	18.3	20.4	25.0	20.0	20.3	12.8	14.7	14.8	71	62	84	94	6.9	60	362							
22	84.6	83.0	83.2	84.3	26.6	16.9	19.8	24.2	20.6	20.4	12.8	14.5	16.0	74	64	88	92	5.9	51	397							
23	84.8	83.9	83.6	84.3	22.7	16.4	19.8	20.4	19.4	18.7	13.1	15.1	15.4	76	90	91	94	2.7	23	163							
24	85.1	83.9	83.8	84.4	26.5	16.5	18.6	25.0	20.2	19.9	13.7	15.4	14.7	85	64	83	91	10.0	87	409							
25	84.5	82.6	82.8	83.6	26.5	16.2	18.8	20.6	20.2	19.0	12.8	14.8	15.0	79	81	84	98	0.6	5	173							
26	84.2	82.8	82.9	83.9	26.5	18.0	20.4	23.3	20.2	20.4	14.6	16.5	16.0	81	77	90	96	5.1	44	330							
27	84.7	83.2	83.9	84.6	26.0	18.5	20.1	23.8	20.6	20.5	14.7	16.3	16.9	84	74	93	96	4.4	38	263							
28	85.9	84.0	85.2	85.7	25.5	17.5	19.6	23.6	20.6	19.9	15.0	17.0	16.9	88	78	93	96	2.8	24	320							
29	84.8	83.5	83.4	84.3	23.8	17.5	19.8	21.6	19.2	19.7	14.9	14.3	14.0	86	74	84	94	4.5	39	260							
30	84.2	82.8	82.7	83.9	23.7	15.6	19.5	21.9	19.8	19.0	15.0	16.3	15.5	88	83	89	97	4.2	37	220							
TOT																		149.4		9122							
MED	84.3	81.6	82.9	83.7	25.8	16.9	19.6	23.2	19.8	19.7	14.0	15.6	15.5	82	74	90	91	43									
EXT					28.0	15.0																					

ESTACION METEOROLOGICA DE SAN JOSE
AÑO 1972 MES DICIEMBRE

Long. 84 05'W Lat. 09 56'N Elevación 1172 m.

DIA	PRESION ATMOSFERICA Reducida a 0°C y gravedad normal 800 +				TEMPERATURA DEL AIRE						HUMEDAD DEL AIRE Tensión de Vapor			Humedad Relativa				SOL Y RADIACION GLOBAL			TIEMPO METEOROS			NUBOSIDAD			
	I	II	III	P	MAX	MIN	I	II	III	T	I	II	III	I	II	III	U	HORAS	%	CAL				I	II	III	N
1	84.7	83.4	83.6	84.5	25.0	17.5	20.4	23.0	19.4	19.7	14.1	14.2	14.2	79	67	84	93	4.8	42	266							
2	84.3	83.1	83.3	84.0	24.8	17.0	19.4	24.2	19.8	20.3	13.6	14.2	14.9	81	63	86	92	10.3	90	430							
3	84.1	82.7	82.4	83.6	25.3	18.0	20.0	22.0	19.2	19.6	13.3	14.7	14.9	76	74	89	95	5.8	50	287							
4	84.3	82.9	83.0	83.8	22.8	16.5	18.4	21.0	18.6	18.3	13.8	14.3	13.7	87	77	85	96	1.9	17	152							
5	84.7	83.1	83.2	83.7	24.7	16.0	18.2	23.1	20.0	19.6	12.0	16.8	14.5	77	78	83	91	8.6	75	436							
6	84.0	82.9	83.5	83.7	23.7	18.5	19.8	20.6	19.6	19.7	14.1	15.4	15.6	82	85	91	98	2.3	20	200							
7	84.4	83.6	83.1	83.9	23.5	18.5	19.2	21.2	18.6	19.2	14.0	14.8	13.7	84	78	85	96	1.7	17	160							
8	83.2	83.8	82.6	83.9	23.7	15.7	18.6	23.2	19.4	19.3	12.2	14.2	14.2	76	67	84	95	8.8	77	403							
9	84.4	82.3	82.4	83.3	25.5	14.5	18.6	23.4	19.2	18.9	11.1	14.3	13.6	69	66	81	95	7.8	68	383							
10	83.7	81.8	81.6	82.6	22.0	17.2	18.2	21.6	19.2	18.6	13.1	13.4	14.0	84	69	84	97	0.5	4	186							
11	83.4	81.6	81.9	82.5	23.0	15.6	16.6	22.4	18.8	18.9	11.7	14.2	15.1	83	70	93	88	4.5	39	318							
12	84.2	82.3	83.1	83.6	23.1	17.0	19.8	23.1	21.4	20.1	14.6	15.7	16.5	84	74	86	97	5.1	44	300							
13	84.9	82.5	83.9	83.7	24.8	18.5	19.8	23.0	20.4	20.3	15.8	17.7	16.7	91	84	93	97	2.4	21	240							
14	83.8	82.3	81.5	82.9	23.6	19.0	19.6	25.0	19.8	19.8	14.7	14.5	15.8	86	69	91	96	2.4	21	250							
15	85.2	82.0	82.4	82.8	24.5	16.0	19.8	23.7	20.2	19.5	12.6	14.6	15.3	73	66	86	87	1.9	17	483							
16	84.1	82.1	82.0	83.9	24.0	17.0	18.4	23.8	19.8	19.8	13.0	14.7	17.2	82	87	98	79	7.1	62	291							
17	84.7	84.2	84.4	85.3	24.5	17.5	19.2	22.3	19.0	19.5	13.6	14.8	14.7	82	74	89	86	1.5	14	240							
18	86.9	84.2	86.0	86.0	22.3	18.0	19.4	19.2	18.6	19.0	14.2	15.8	15.8	84	95	98	92	0.0	0	149							
19	84.7	84.8	85.0	85.8	21.5	17.0	18.2	19.8	18.4	18.3	14.5	15.2	14.7	93	88	93	94	0.0	0	119							
20	84.9	83.0	82.8	84.4	25.5	18.0	18.4	23.0	19.2	19.9	15.0	18.0	16.4	94	85	98	87	4.6	40	329							
21	84.0	83.2	83.3	83.9	24.0	17.3	19.8	22.0	19.8	19.8	14.9	17.5	17.0	86	88	98	89	2.8	24	260							
22	85.8	83.4	84.5	85.0	27.7	17.5	18.2	27.2	20.2	20.3	15.1	15.6	16.8	97	57	95	85	3.9	34	339							
23	86.8	85.1	85.6	85.9	21.0	18.5	19.6	20.4	18.8	19.0	13.8	14.6	14.8	81	81	92	87	0.0	0	241							
24	85.9	84.7	83.8	85.2	20.6	18.5	19.0	19.4	18.2	18.2	15.0	14.5	13.1	91	86	84	86	0.0	0	116							
25	83.9	82.4	81.8	84.0	23.4	16.0	18.0	22.6	20.4	18.9	11.8	14.4	14.3	76	70	79	78	9.5	83	419							
26	84.2	82.0	83.0	83.5	23.2	16.5	17.8	22.4	18.4	18.9	11.4	13.3	15.3	75	65	96	75	9.9	86	440							
27	85.5	84.5	85.7	85.5	21.6	17.0	18.6	20.4	18.4	18.5	12.9	13.7	14.1	80	76	89	83	3.1	27	220							
28	86.9	85.6	87.0	86.2	20.0	15.5	19.0	19.2	17.4	17.6	13.0	14.6	13.0	79	87	86	80	0.7	6	118							
29	87.0	83.8	83.7	85.1	21.7	16.3	17.6	19.8	17.8	17.9	13.4	13.1	12.2	89	76	80	84	5.9	51								
30	84.7	82.2	81.0	82.8	23.6	16.0	17.6	22.4	18.9	18.8	12.3	15.7	14.4	81	77	91	81	10.2	89	417							
31	83.0	82.3	81.5	82.2	24.2	16.5	18.8	23.8	19.2	19.7	14.2	14.1	14.3	87	64	86	78	9.6	83	432							
TOT																		137.6		8624							
MED	84.7	83.2	83.3	84.1	23.5	17.1	18.8	22.1	19.2	19.2	13.5	14.9	14.9	83	76	89	89	39									
EXT					27.7	14.5																					

Identificación 084 001 Observador Y. Hernandez y R. Pacheco

ESTACION METEOROLOGICA DE SAN JOSE
AÑO 1972 MES NOVIEMBRE

EVAPO-RACION		PRECIPITACION		VALORES MAXIMOS EN PERIODOS FIJOS								VIENTO FRECUENCIA Y VELOCIDAD MEDIA SEGUN CADA DIRECCION									DIA
PICHE	TANQUE	TOTAL	DURACION	5'	10'	15'	30'	1h	2h	6h	12h	N	NE	E	SE	S	SW	W	NW	C	
1.9		9.3	3.15	10.8	10.2	9.2	5.0	5.0				1 9	12 9	7 8	0 00	0 00	0 00	0 00	2 9	2	1
1.8		0.8	0.10	6.0	2.8							0 00	9 12	6 8	0 00	0 00	0 00	0 00	4 8	4	2
1.5		6.1	1.05	27.6	15.6	11.2	4.8					6 8	10 6	4 8	0 00	0 00	0 00	0 00	1 7	2	3
2.2		0.2	0.05	2.4								5 12	6 12	11 6	0 00	0 00	0 00	0 00	0 00	2	4
2.9		0.0										0 00	18 13	6 8	0 00	0 00	0 00	0 00	0 00	0	5
2.8		0.0										0 00	22 12	2 13	0 00	0 00	0 00	0 00	0 00	0	6
2.4		10.0	3.50	8.4	6.6	6.4	4.4	2.9				0 00	12 14	12 8	0 00	0 00	0 00	0 00	0 00	0	7
1.3		2.2	1.35	2.4	1.8	1.6	1.2					0 00	7 12	16 8	0 00	0 00	0 00	0 00	0 00	1	8
1.0		11.3	3.50	9.6	7.8	6.8	4.8	4.7	2.6			0 00	3 9	8 6	1 6	0 00	1 9	0 00	7 7	4	9
1.3		4.7	0.45	26.4	14.4	16.0	8.8					2 5	2 9	0 00	1 4	0 00	3 5	8 7	3 9	4	10
2.0		4.5	1.10	4.8	3.6	3.2	2.8	1.2				1 12	5 15	8 9	0 00	0 00	0 00	2 6	3 7	4	11
1.9		2.6	1.10	4.8	3.6	3.2	2.2	1.6				0 00	13 11	9 7	0 00	0 00	0 00	0 00	1 5	1	12
1.7		7.3	2.45	7.2	4.8	4.4	3.2	2.8				0 00	10 13	6 8	0 00	0 00	0 00	0 00	2 5	6	13
1.8		6.1	3.35	10.8	6.6	5.6	4.0	3.0	2.1			6 5	10 10	1 7	0 00	0 00	0 00	0 00	4 7	3	14
1.6		1.8	1.15	3.6	1.8	1.2	1.2	1.0				2 6	6 7	3 8	0 00	1 8	0 00	0 00	7 9	5	15
1.7		9.6	2.35	13.2	9.6	8.4	5.4	5.4				1 6	13 10	0 00	0 00	1 8	0 00	1 6	2 5	5	16
2.9		0.0										0 00	15 12	8 8	0 00	0 00	0 00	0 00	0 00	1	17
3.0		0.0										0 00	12 12	12 7	0 00	0 00	0 00	0 00	0 00	0	18
3.0		0.0										0 00	19 14	5 9	0 00	0 00	0 00	0 00	0 00	0	19
2.4		0.0										0 00	18 12	6 8	0 00	0 00	0 00	0 00	0 00	0	20
2.5		0.0										0 00	18 13	6 9	0 00	0 00	0 00	0 00	0 00	0	21
2.6		0.0										0 00	16 12	8 8	0 00	0 00	0 00	0 00	0 00	0	22
1.3		0.0	0.50	7.2	4.8	3.2	2.8					0 00	20 10	4 9	0 00	0 00	0 00	0 00	0 00	0	23
2.6		0.0										0 00	19 11	5 6	0 00	0 00	0 00	0 00	0 00	0	24
1.8		0.0										0 00	15 11	9 8	0 00	0 00	0 00	0 00	0 00	0	25
2.4		2.0	0.20	12.0	10.2	8.4						0 00	16 12	8 9	0 00	0 00	0 00	0 00	0 00	0	26
1.9		0.5	0.15	2.4	1.8	1.6						0 00	18 10	5 11	0 00	0 00	0 00	0 00	0 00	1	27
2.3		0.0										0 00	15 11	6 8	0 00	0 00	0 00	0 00	0 00	3	28
2.6		0.0										0 00	18 14	4 8	0 00	0 00	0 00	0 00	0 00	2	29
2.0		0.0										0 00	15 12	9 8	0 00	0 00	0 00	0 00	0 00	0	30
63.1		79.0		27.6	15.6	16.0	8.8	5.4	2.6	0.0	0.0	3 8	55 12	27 8	0 5	0 8	1 6	2 7	5 8	7	

Identificación 084 001 Observador Y. Hernandez y R. Pacheco

ESTACION METEOROLOGICA DE SAN JOSE
AÑO 1972 MES DICIEMBRE

EVAPO-RA		PRECIPITACION		VALORES MAXIMOS EN PERIODOS FIJOS								VIENTO FRECUENCIA Y VELOCIDAD MEDIA SEGUN CADA DIRECCION									DIA
PICHE	TANQUE	TOTAL	DURACION	5'	10'	15'	30'	1h	2h	6h	12h	N	NE	E	SE	S	SW	W	NW	C	
2.5		0.0										0 00	16 12	6 8	0 00	0 00	0 00	0 00	0 00	2	1
3.2		0.0										5 18	18 14	0 00	0 00	0 00	0 00	0 00	0 00	1	2
2.7		0.0										2 18	16 15	6 14	0 00	0 00	0 00	0 00	0 00	0	3
2.7		0.0										0 00	19 14	5 9	0 00	0 00	0 00	0 00	0 00	0	4
		0.0										0 00	17 14	7 13	0 00	0 00	0 00	0 00	0 00	0	5
2.0		0.0										0 00	18 14	6 9	0 00	0 00	0 00	0 00	0 00	0	6
2.5		0.0										0 00	12 13	12 12	0 00	0 00	0 00	0 00	0 00	0	7
2.9		0.0										0 00	12 17	12 9	0 00	0 00	0 00	0 00	0 00	0	8
2.4		0.0										0 00	17 13	7 8	0 00	0 00	0 00	0 00	0 00	0	9
2.3		0.0										0 00	16 13	8 10	0 00	0 00	0 00	0 00	0 00	0	10
2.6		0.0										0 00	18 15	6 7	0 00	0 00	0 00	0 00	0 00	0	11
2.3		0.0										0 00	18 14	6 13	0 00	0 00	0 00	0 00	0 00	0	12
2.3		0.0										0 00	14 16	10 11	0 00	0 00	0 00	0 00	0 00	0	13
2.1		0.0										0 00	19 13	5 10	0 00	0 00	0 00	0 00	0 00	0	14
2.6		0.0										0 00	15 12	9 10	0 00	0 00	0 00	0 00	0 00	0	15
2.9		0.0										0 00	12 16	11 11	0 00	0 00	0 00	0 00	0 00	1	16
2.1		0.6	0.35	2.4	1.8							0 00	20 11	4 8	0 00	0 00	0 00	0 00	0 00	0	17
1.2		20.6	4.40	23.8	24.0	20.8	18.0	13.6				0 00	15 10	8 9	0 00	0 00	0 00	0 00	0 00	1	18
1.0		3.8	2.30	3.6	3.0	2.4	1.6	1.6	1.2			0 00	12 9	11 7	0 00	0 00	0 00	0 00	0 00	1	19
1.6		42.9	6.10	32.4	27.0	23.2	16.0	10.4	9.7	6.8		2 5	8 12	8 8	0 00	0 00	0 00	0 00	5 8	1	20
1.1		20.6	5.40	24.0	18.0	17.2	13.0	8.4	5.0			1 7	3 5	0 00	0 00	0 00	0 00	0 00	15 9	4	21
2.0		1.2	0.45	2.4	2.4	2.4	2.0					2 5	2 8	3 7	0 00	0 00	4 12	9 7		3	22
1.8		0.1										0 00	17 13	7 11	0 00	0 00	0 00	0 00	0 00	0	23
2.4		0.0										0 00	17 14	7 8	0 00	0 00	0 00	0 00	0 00	0	24
3.1		0.0										3 17	20 16	1 15	0 00	0 00	0 00	0 00	0 00	0	25
3.8		0.0										0 00	20 17	4 14	0 00	0 00	0 00	0 00	0 00	0	26
2.6		0.0										0 00	10 16	14 16	0 00	0 00	0 00	0 00	0 00	0	27
2.0		0.0										0 00	16 15	8 12	0 00	0 00	0 00	0 00	0 00	0	28
2.5		0.0										0 00	10 19	14 13	0 00	0 00	0 00	0 00	0 00	0	29
3.3		0.0										0 00	20 17	4 15	0 00	0 00	0 00	0 00	0 00	0	30
3.5		0.0										0 00	12 19	12 17	0 00	0 00	0 00	0 00	0 00	0	31
72.0		89.8		32.4	27.0	23.2	18.0	13.6	9.7	6.8	0.0	2 13	62 14	30 11	0 00	0 00	0 00	1 12	4 8	2	

ESTACION METEOROLOGICA DE AEROPUERTO JUAN SANTAMARIA
AÑO 1972 MES ENERO

Long. 84 12'W Lat. 10 00'N Elevación 932 m.

DIA	PRESION ATMOSFERICA Reducida a 0°C y gravedad normal 900 +				TEMPERATURA DEL AIRE						HUMEDAD DEL AIRE Tensión de Vapor			Humedad Relativa				SOL Y RADIACION GLOBAL			TIEMPO METEOROS			NUBOSIDAD			
	I	II	III	P	MAX	MIN	I	II	III	T	I	II	III	I	II	III	U	HORAS	%	CAL	≡	●	⊼	I	II	III	N
1	6.8	5.7	5.0	5.7	28.4	18.3	19.2	27.0	22.4	22.2	13.3	13.9	13.1	80	52	65	67	2.0	17								
2	6.2	5.4	3.8	5.3	27.7	18.0	20.0	27.2	22.0	22.0	13.8	16.4	17.6	79	61	90	78	7.4	64								
3	5.4	5.4	4.8	5.2	29.0	14.9	21.1	28.8	21.6	22.0	13.1	14.8	17.9	71	57	93	73	6.7	58								
4	7.4	7.6	5.8	5.5	28.0	18.2	19.2	28.0	21.0	21.3	15.3	15.5	18.3	93	53	97	86	3.0	26								
5	6.8	5.4	5.6	6.0	26.3	17.6	18.6	25.0	21.7	20.8	14.1	14.3	17.1	89	60	89	83	1.0	9								
6	8.5	7.4	8.2	7.2	24.0	17.5	20.0	22.6	19.8	19.9	14.2	17.5	14.8	81	84	86	87	0.0	0								
7	8.6	8.8	7.6	7.6	27.0	18.4	20.0	25.8	20.4	21.0	13.2	12.2	11.9	76	57	71	76	5.1	43								
8	8.0	6.4	6.0	7.0	24.8	19.1	20.2	24.0	21.0	20.9	14.5	15.3	13.8	86	69	75	80	1.0	9								
9	6.9	6.9	6.4	6.5	26.5	18.9	20.0	26.0	19.6	20.8	13.8	17.6	14.9	72	71	87	86	3.1	27								
10	7.7	5.8	6.2	6.5	28.5	18.0	20.0	22.0	21.0	20.9	14.0	13.4	16.0	80	83	86	87	4.0	35								
11	8.4	6.1	6.9	7.1	29.0	16.2	19.6	29.0	20.2	21.3	13.7	15.5	16.8	80	52	96	84	6.6	57								
12	7.6	5.6	5.7	6.6	28.5	17.5	20.3	27.1	20.1	22.6	14.5	15.4	15.8	82	58	90	80	4.2	37								
13	7.6	6.1	5.4	6.1	27.4	18.3	20.0	25.1	20.8	21.5	13.4	14.3	12.8	77	60	70	74	8.9	77								
14	7.3	6.6	6.2	6.4	25.2	13.4	16.4	24.4	20.8	21.9	11.7	13.6	12.8	85	60	70	78	4.2	37								
15	8.2	6.9	7.2	7.1	26.6	14.0	17.2	25.6	19.6	20.4	12.7	13.7	11.4	88	56	67	76	7.9	69								
16	5.5	9.7	8.5	8.4	24.1	17.3	18.8	23.3	20.8	20.0	11.6	8.7	11.7	71	42	56	70	0.0	0								
17	10.6	9.5	9.7	9.7	26.2	16.8	18.2	25.8	21.4	20.2	12.1	12.7	14.8	78	51	78	80	5.7	50								
18	10.4	9.5	9.7	9.3	28.0	15.9	17.6	27.4	22.8	21.0	11.4	15.9	16.5	76	58	75	73	10.3	90								
19	9.2	8.0	9.1	8.2	27.3	16.8	18.6	26.8	21.8	21.4	11.9	11.7	12.6	71	44	64	70	10.4	90								
20	8.5	7.8	8.5	7.8	27.1	18.1	19.6	27.0	22.6	21.5	12.0	13.0	12.2	71	48	59	74	10.5	91								
21	8.5	7.3	7.0	7.8	28.4	14.9	17.8	28.0	20.8	21.0	12.2	13.4	16.4	80	48	90	80	9.6	83								
22	8.8	6.8	6.5	7.3	28.2	14.3	17.4	27.2	23.0	21.5	11.5	11.9	12.5	78	45	60	71	9.8	85								
23	8.2	7.4	8.8	7.2	28.5	15.5	18.0	28.2	23.2	22.0	12.0	11.7	13.5	78	41	63	70	9.7	84								
24	8.5	8.1	7.7	7.8	27.6	18.1	19.0	26.8	22.4	21.8	11.9	14.0	11.7	71	53	58	66	10.5	91								
25	8.9	8.4	7.8	8.1	26.5	16.2	18.6	25.4	20.6	20.4	11.9	13.3	12.4	74	53	69	76	10.6	91								
26	8.2	7.0	7.6	7.6	26.4	16.9	19.8	24.6	21.2	21.1	10.8	13.5	13.1	63	55	71	67	8.0	69								
27	7.6	7.6	7.3	7.4	26.0	18.5	19.5	25.0	19.8	21.2	12.9	14.9	11.9	63	63	69	75	9.3	80								
28	8.2	7.3	6.9	7.4	26.6	18.2	19.2	25.6	21.2	21.3	11.4	12.2	11.0	72	49	60	73	10.6	91								
29	8.1	5.3	5.7	6.6	27.9	18.0	18.7	27.0	22.8	22.2	12.2	11.8	11.6	76	45	57	70	10.8	93								
30	7.7	6.0	9.1	6.6	27.4	17.0	18.0	27.4	20.8	21.5	11.2	15.3	16.8	73	56	91	78	7.9	68								
31	7.8	6.5	6.4	6.5	28.5	16.5	17.7	28.2	21.6	20.9	11.9	13.9	16.6	78	49	86	78	8.6	74								
TOT																		207.4									
MED	7.9	7.0	7.0	7.1	27.1	17.0	19.0	26.2	21.3	21.2	12.7	13.9	14.2	77	56	75	76		58								
EXT					29.0	13.4																					

ESTACION METEOROLOGICA DE AEROPUERTO JUAN SANTAMARIA
AÑO 1972 MES FEBRERO

Long. 84 12'W Lat. 10 00'N Elevación 932 m.

DIA	PRESION ATMOSFERICA Reducida a 0°C y gravedad normal 900 +				TEMPERATURA DEL AIRE						HUMEDAD DEL AIRE Tensión de Vapor			Humedad Relativa				SOL Y RADIACION GLOBAL			TIEMPO METEOROS			NUBOSIDAD			
	I	II	III	P	MAX	MIN	I	II	III	T	I	II	III	I	II	III	U	HORAS	%	CAL	≡	●	⊼	I	II	III	N
1	7.7	5.8	6.6	6.3	29.4	15.0	18.7	29.4	22.6	21.1	14.5	10.8	20.0	90	35	97	78	10.7	92								
2	7.8	7.4	6.6	6.1	31.0	15.2	17.4	29.8	24.8	22.6	12.7	12.5	14.4	85	40	70	70	9.5	82								
3	8.1	6.6	8.9	6.4	29.6	18.5	19.0	29.4	25.4	23.3	15.4	12.9	21.9	94	42	90	75	8.7	75								
4	8.9	8.6	9.3	8.3	27.0	19.5	20.4	26.4	21.8	22.1	14.4	10.4	11.7	80	40	60	67	10.5	91								
5	9.3	8.0	8.4	7.9	27.5	18.8	19.0	26.6	21.6	21.4	13.1	14.4	14.1	80	55	73	72	10.3	89								
6	8.0	5.5	8.2	7.1	28.5	18.1	20.2	27.9	23.1	21.9	15.3	13.1	17.0	86	46	80	77	9.0	77								
7	6.0	5.4	7.0	6.5	29.5	17.5	19.5	28.8	23.2	22.5	13.7	10.2	16.1	80	34	75	72	10.3	88								
8	7.4	9.0	8.0	8.0	28.0	16.9	18.0	26.2	21.8	21.5	14.0	12.7	17.6	91	50	94	90	5.7	49								
9	11.0	6.8	8.9	8.7	30.0	16.7	18.4	29.2	23.6	22.2	13.7	11.6	15.1	86	38	69	73	8.9	76								
10	10.1	8.9	9.9	8.9	28.0	17.5	18.0	27.4	23.1	22.3	14.4	23.5	12.7	93	86	60	75	9.6	82								
11	14.9	10.2	9.5	8.9	28.6	18.0	19.4	27.6	23.9	22.4	14.5	10.8	13.1	86	39	59	70	10.2	87								
12	9.1	8.1	9.5	8.6	27.6	15.7	17.6	27.0	22.4	21.6	13.4	10.7	6.9	89	40	34	67	10.9	93								
13	8.8	7.4	8.4	8.1	28.0	16.5	18.6	28.0	23.0	21.9	14.7	10.8	10.5	92	38	50	67	9.3	79								
14	9.5	10.1	9.4	8.6	28.5	16.5	18.8	27.8	23.0	22.4	11.8	9.5	11.5	73	34	55	64	11.1	95								
15	9.4	8.1	9.4	8.2	29.2	14.5	17.8	28.4	23.6	21.2	14.7	12.8	14.2	96	44	65	75	9.6	82								
16	9.3	7.3	8.1	7.7	28.5	16.5	17.6	27.6	23.0	21.6	12.8	13.6	15.9	85	49	75	77	10.7	91								
17	9.0	7.6	9.3	7.9	29.0	14.0	15.2	27.4	23.4	21.0	12.3	12.4	14.9	95	45	69	77	10.8	92								
18	8.5	8.0	9.1	8.0	30.4	15.1	16.9	30.0	23.0	22.5	12.5	7.9	12.6	87	25	60	66	10.7	91								
19	10.2	9.4	10.4	9.4	26.5	19.0	20.2	26.4	20.6	22.2	13.3	11.1	13.4	75	43	74	61	10.6	90								
20	9.5	8.9	9.3	9.1	26.4	17.4	18.6	26.0	19.8	21.0	13.7	12.6	14.7	85	50	85	75	10.6	90								
21	9.8	8.2	7.7	8.8	26.0	17.8	19.4	25.0	20.2	21.3	13.5	12.8	14.7	80	54	85	73	10.8	92								
22	8.6	8.6	9.4	8.3	26.8	18.6	20.4	25.6	21.2	21.7	15.5	13.8	13.6	86	56	72	69	10.0	85								
23	9.1	9.2	8.9	8.3	27.4	18.0	19.4	26.6	22.5	21.5	14.9	10.6	11.0	88	41	54	68	10.8	92								
24	7.6	6.9	7.6	7.0	28.0	17.8	19.6	27.4	23.8	22.1	11.4	11.2	11.1	67	41	50	60	11.1	94								
25	8.0	6.4	7.2	7.0	28.8	15.6	18.0	28.8	22.8	21.9	13.5	12.0	10.4	87	40	50	66	11.0	93								
26	8.6	6.9	7.8	7.6	29.5	18.0	19.4	29.0	22.4	22.9	15.2	15.1	14.8	90	50	73	74	9.9	84								
27	8.6	8.2	9.0	8.4	28.9	19.0	20.8	26.4	21.4	22.8	16.8	14.8	15.1	91	57	79	77	5.2	44								
28	9.8	9.3	10.1	9.0	27.3	18.8	19.8	26.2	22.0	22.0	16.2	12.7	14.2	94	50	72	76	10.5	89								
29	9.1	8.0	10.2	8.2	28.8	18.0	19.6	28.4	22.4	22.0	14.5	13.3	15.6	85	46	77	74	9.5	81								
TOT																		286.5									
MED	9.0	7.9	8.7	8.0	28.4	17.2	18.8	27.6	22.6	22.0	14.0	12.4	14.1	86	45	69	72		84								
EXT					31.0	14.0																					

Identificación 084 021 Observador W.ROJAS Y M.FERNANDEZ

ESTACION METEOROLOGICA DE AEROPUERTO J.SANTAMARIA
AÑO 1972 MES ENERO

EVAPORACION		PRECIPITACION		VALORES MAXIMOS EN PERIODOS FIJOS								VIENTO FRECUENCIA Y VELOCIDAD MEDIA SEGUN CADA DIRECCION									DIA
PICHE	TANQUE	TOTAL	DURACION	5'	10'	15'	30'	1h	2h	6h	12h	N	NE	E	SE	S	SW	W	NW	C	
5.6		0.1										2 6	5 11	6 9	4 10	0 00	1 3	0 00	0 00	6	1
2.4		0.4	0.20	2.4	1.8	1.6						4 4	2 5	1 8	2 3	0 00	11 5	0 00	1 5	3	2
4.1		0.4	0.10	2.4								1 4	2 3	11 9	3 4	1 2	2 5	1 4	1 3	2	3
2.8		20.4	2.40	48.0	36.0	25.4	14.6	11.3	5.6			1 3	4 4	6 6	1 4	1 7	3 4	3 2	0 00	4	4
3.3		0.1										1 5	4 8	9 9	2 6	1 3	1 4	0 00	2 3	4	5
2.7		0.8	1.20	1.2	1.2	1.0						1 2	7 5	12 9	3 5	1 2	0 00	0 00	0 00	0	6
5.0		0.3		1.2	1.2	1.2						1 5	8 9	15 11	0 00	0 00	0 00	0 00	0 00	0	7
3.1		0.0										1 4	2 11	19 10	1 13	0 00	0 00	0 00	1 3	0	8
2.6		0.2	0.30	1.2								1 4	4 7	13 9	5 8	1 2	0 00	0 00	0 00	0	9
2.8		0.4	0.10	2.4	1.8							7 5	8 5	2 7	4 5	0 00	1 5	2 3	0 00	0	10
3.6		5.4	2.50	16.8	9.6	8.0	6.0	4.1	2.2			1 6	9 6	8 8	2 8	1 6	2 7	1 9	0 00	0	11
4.0		8.3	3.30	69.6	37.2	26.8	13.8	7.5	3.8			2 6	11 7	9 8	1 10	0 00	0 00	0 00	1 1	0	12
5.5		0.0										1 7	4 5	18 10	0 00	0 00	0 00	0 00	1 2	0	13
4.9		0.0										3 6	5 5	16 10	0 00	0 00	0 00	0 00	0 00	0	14
		0.0										2 5	4 7	18 9	0 00	0 00	0 00	0 00	0 00	0	15
7.4		0.0										2 4	4 9	18 9	0 00	0 00	0 00	0 00	0 00	0	16
4.8		0.0										1 3	11 5	7 8	1 5	2 5	2 7	0 00	0 00	0	17
6.1		0.0										1 5	13 6	8 8	1 9	0 00	0 00	0 00	1 3	0	18
6.1		0.0										0 00	10 8	14 10	0 00	0 00	0 00	0 00	0 00	0	19
5.3		0.0										1 4	7 6	14 8	1 7	0 00	0 00	0 00	0 00	1	20
4.2		0.0										2 3	10 6	5 10	1 5	2 7	2 4	2 4	0 00	0	21
5.1		0.0										5 5	6 5	11 7	2 6	0 00	0 00	0 00	0 00	0	22
6.3		0.0										3 5	5 6	14 9	1 9	0 00	0 00	0 00	1 1	0	23
6.7		0.0										0 00	1 12	22 10	0 00	0 00	0 00	0 00	1 3	0	24
7.3		0.0										0 00	2 6	21 10	0 00	0 00	0 00	0 00	1 3	0	25
5.8		0.0										0 00	4 11	19 8	1 10	0 00	0 00	0 00	0 00	0	26
6.9		0.0										0 00	3 12	21 11	0 00	0 00	0 00	0 00	0 00	0	27
7.3		0.0										9 7	1 9	11 11	0 00	0 00	0 00	0 00	1 0	1	28
		0.0										1 3	6 11	16 10	0 00	0 00	0 00	0 00	1 2	0	29
4.1		0.0										0 00	4 5	14 7	1 4	2 5	3 7	0 00	0 00	0	30
3.9		0.0										0 00	10 6	9 6	0 00	1 3	3 6	1 2	0 00	0	31
139.7		36.8		69.6	37.2	26.8	14.6	11.3	5.6	0.0	0.0	7 5	24 7	52 9	5 7	2 4	4 5	1 3	2 2	3	

Identificación 084 021 Observador W.ROJAS Y M.FERNANDEZ

ESTACION METEOROLOGICA DE AEROPUERTO J.SANTAMARIA
AÑO 1972 MES FEBRERO

EVAPORACION		PRECIPITACION		VALORES MAXIMOS EN PERIODOS FIJOS								VIENTO FRECUENCIA Y VELOCIDAD MEDIA SEGUN CADA DIRECCION									DIA
PICHE	TANQUE	TOTAL	DURACION	5'	10'	15'	30'	1h	2h	6h	12h	N	NE	E	SE	S	SW	W	NW	C	
5.1		0.0										3 3	3 6	12 6	1 7	2 5	2 6	0 00	0 00	1	1
5.3		0.0										2 5	11 6	6 8	2 8	1 7	0 00	1 3	1 2	0	2
3.5		0.0										4 5	6 5	9 9	2 8	1 5	0 00	0 00	1 3	1	3
8.7		0.0										0 00	7 13	16 12	1 5	0 00	0 00	0 00	0 00	0	4
6.9		0.0										0 00	9 12	15 12	0 00	0 00	0 00	0 00	0 00	0	5
6.3		0.0										0 00	4 7	20 12	0 00	0 00	0 00	0 00	0 00	0	6
5.7		0.0										2 6	7 6	7 8	3 10	3 4	2 8	0 00	0 00	0	7
4.1		0.0										0 00	10 6	7 6	3 4	1 7	2 9	1 5	0 00	0	8
5.3		0.0										1 5	12 6	4 8	4 4	3 4	0 00	0 00	0 00	0	9
5.3		0.0										1 5	5 7	16 10	2 11	0 00	0 00	0 00	0 00	0	10
6.6		0.0										2 3	5 7	16 10	1 6	0 00	0 00	0 00	0 00	0	11
7.4		0.0										6 4	7 7	11 10	0 00	0 00	0 00	0 00	0 00	0	12
		0.0										1 5	2 7	19 10	2 10	0 00	0 00	0 00	0 00	0	13
		0.0										1 4	6 11	17 10	0 00	0 00	0 00	0 00	0 00	0	14
5.2		0.0										2 4	7 5	7 8	4 6	1 7	1 5	1 6	0 00	1	15
4.0		0.0										0 00	8 5	1 6	0 00	1 3	10 6	3 5	1 3	0	16
3.8		0.0										2 4	8 4	3 3	0 00	0 00	6 6	2 5	1 5	1	17
		0.0										1 4	9 6	13 11	0 00	0 00	0 00	0 00	1 2	0	18
9.9		0.0										0 00	5 14	19 17	0 00	0 00	0 00	0 00	0 00	0	19
		0.0										0 00	3 13	21 16	0 00	0 00	0 00	0 00	0 00	0	20
7.7		0.0										0 00	7 16	17 15	0 00	0 00	0 00	0 00	0 00	0	21
8.3		0.0										0 00	7 14	17 14	0 00	0 00	0 00	0 00	0 00	0	22
		0.0										0 00	6 12	18 14	0 00	0 00	0 00	0 00	0 00	0	23
8.0		0.0										0 00	1 8	21 10	2 8	0 00	0 00	0 00	0 00	0	24
7.6		0.0										0 00	5 5	19 10	0 00	0 00	0 00	0 00	0 00	0	25
7.0		0.0										1 3	5 6	18 9	0 00	0 00	0 00	0 00	0 00	0	26
7.3		0.0										0 00	1 15	23 11	0 00	0 00	0 00	0 00	0 00	0	27
7.6		0.0										0 00	1 4	23 12	0 00	0 00	0 00	0 00	0 00	0	28
6.6		0.0										0 00	3 12	21 10	0 00	0 00	0 00	0 00	0 00	0	29
153.2		0.0		0.0	0.0	0.0	0.0	0.0	0.0	0.0	0.0	4 4	24 8	60 11	4 7	2 5	3 7	1 5	1 3	1	

ESTACION METEOROLOGICA DE AEROPUERTO JUAN SANTAMARIA
AÑO 1972 MES MARZO

Long. 84 12'W Lat. 10 00'N Elevación 932 m.

DIA	PRESION ATMOSFERICA Reducida a 0°C y gravedad normal 900 +				TEMPERATURA DEL AIRE						HUMEDAD DEL AIRE Tensión de Vapor			Humedad Relativa				SOL Y RADIACION GLOBAL			TIEMPO METEOROS			NUBOSIDAD					
	I	II	III	P	MAX	MIN	I	II	III	T	I	II	III	I	II	III	U	HORAS	%	CAL	≡	●	⇱	I	II	III	N		
1	8.5	7.0	8.0	7.4	29.5	17.2	17.6	28.0	23.2	22.6	11.9	15.3	14.5	79	54	68	75												
2	7.8	7.0	7.8	7.0	29.8	17.0	17.0	29.4	21.2	21.5	13.1	15.8	16.2	90	51	86	84	8.0	67										
3	8.2	6.6	7.6	7.1	29.8	17.2	18.2	29.4	24.0	23.5	13.9	16.0	13.8	89	52	62	70	10.5	88										
4	7.8	7.2	8.0	7.7	29.0	17.1	20.2	29.0	22.6	22.8	12.8	15.4	14.2	72	51	69	66	9.9	83										
5	10.6	8.4	8.9	8.9	29.1	16.3	20.2	29.0	21.8	22.1	12.6	16.2	12.9	71	54	66	72	8.9	75										
6	10.3	9.9	10.4	9.6	27.7	19.0	20.4	26.8	20.8	22.0	12.5	13.8	14.1	70	52	76	68	9.7	82										
7	9.8	9.3	10.1	9.3	28.5	18.5	20.6	27.8	22.8	22.6	9.5	13.5	12.1	52	48	59	56	10.8	91										
8	9.8	9.0	9.5	9.3	28.4	19.2	20.4	28.0	22.2	22.5	13.1	16.5	13.5	73	58	67	68	11.0	92										
9	9.8	9.5	9.9	9.6	28.5	18.2	19.4	27.6	22.6	22.2	13.9	14.7	15.0	82	53	73	70	9.4	72										
10	9.9	10.2	11.0	10.0	27.8	18.3	19.8	24.4	21.6	21.7	13.1	12.8	13.9	76	56	72	71	8.3	70										
11	11.1	8.9	10.1	9.8	28.1	17.9	20.0	27.0	21.4	22.0	13.0	12.9	13.3	74	48	70	72	9.7	82										
12	10.6	8.6	9.7	9.5	27.2	17.5	19.2	26.6	20.6	21.4	13.3	12.3	14.0	80	47	77	77	9.9	83										
13	10.4	9.1	9.8	9.6	28.2	17.2	19.4	27.4	23.4	21.6	12.6	20.9	16.9	75	76	78	77	8.9	75										
14	10.9	9.5	9.7	9.5	29.0	16.5	20.0	28.2	22.0	22.0	13.9	13.7	15.0	79	48	76	74	8.4	71										
15	9.9	6.8	9.5	8.8	28.2	17.1	18.8	27.2	21.8	21.7	13.3	14.1	14.5	82	52	74	77	6.7	56										
16	9.0	7.0	7.7	7.6	31.0	15.8	19.1	31.0	24.4	22.5	12.1	12.1	15.3	73	36	67	69	10.5	87										
17	8.6	7.0	7.8	7.4	30.5	13.5	16.8	29.6	25.0	22.0	10.2	18.1	19.3	71	58	81	68	10.6	88										
18	8.5	7.4	8.1	7.7	31.7	15.0	17.0	29.6	25.0	22.4	11.4	11.3	16.7	78	36	70	65	10.6	88										
19	9.7	7.7	8.6	8.0	30.3	16.5	18.6	29.8	24.4	23.3	12.2	10.4	16.0	76	33	69	73	10.2	85										
20	9.0	7.4	8.0	7.7	29.6	18.8	20.2	28.8	20.8	22.8	14.9	13.0	17.1	84	44	93	76	7.6	63										
21	8.5	7.2	7.8	7.2	29.8	19.5	20.6	26.6	22.0	22.1	15.1	14.9	13.5	83	57	68	76	5.2	43										
22	7.8	6.9	7.6	7.2	26.2	18.3	20.0	25.4	21.6	21.6	13.9	15.1	12.8	79	62	66	73	0.2	2										
23	7.7	6.1	7.0	6.9	29.0	18.0	20.4	28.4	23.6	22.8	12.5	11.6	13.1	70	40	60	64	9.6	80										
24	8.4	6.0	7.0	6.9	28.3	17.5	19.4	27.4	23.0	22.2	11.9	14.8	14.1	71	54	67	70	9.9	82										
25	8.1	6.4	7.3	7.2	30.6	15.3	17.3	30.6	21.2	21.6	11.5	17.9	16.2	78	54	86	74	8.1	67										
26	9.1	7.3	8.5	7.8	30.2	16.8	20.2	29.2	24.0	22.8	13.1	13.5	16.1	74	44	72	70	8.1	67										
27	8.2	7.2	7.6	7.3	29.0	17.4	19.6	27.4	24.4	22.0	13.1	17.0	12.8	77	62	56	77	7.1	59										
28	8.1	6.5	7.3	6.7	30.0	15.9	19.0	29.2	21.6	22.1	12.8	14.7	17.5	78	48	91	81	8.4	70										
29	7.2	6.1	7.3	6.2	29.8	18.5	19.8	28.2	24.0	22.5	14.9	16.6	17.7	86	58	79	82	3.9	32										
30	6.9	6.1	6.2	6.1	29.8	18.2	19.9	29.0	21.4	22.7	16.3	16.2	17.4	94	54	91	83	7.0	58										
31	7.0	6.0	7.0	6.3	31.0	16.4	19.2	30.2	22.8	22.7	14.0	17.3	18.1	84	54	87	79	8.6	71										
TOT																		255.7											
MED	8.9	7.6	8.4	8.0	29.2	17.3	19.3	28.3	22.6	22.3	13.0	14.8	15.1	77	51	73	73		71										
EXT					31.7	13.5																							

ESTACION METEOROLOGICA DE AEROPUERTO JUAN SANTAMARIA
AÑO 1972 MES ABRIL

Long. 84 12'W Lat. 10 00'N Elevación 932 m.

DIA	PRESION ATMOSFERICA Reducida a 0°C y gravedad normal 900 +				TEMPERATURA DEL AIRE						HUMEDAD DEL AIRE Tensión de Vapor			Humedad Relativa				SOL Y RADIACION GLOBAL			TIEMPO METEOROS			NUBOSIDAD					
	I	II	III	P	MAX	MIN	I	II	III	T	I	II	III	I	II	III	U	HORAS	%	CAL	≡	●	⇱	I	II	III	N		
1	8.2	6.6	7.6	6.9	31.7	16.8	20.2	31.4	26.4	24.2	14.7	15.1	14.2	83	44	55	67	10.3	85										
2	7.3	7.0	7.7	6.6	32.5	18.2	21.4	29.6	24.8	24.3	14.1	11.6	15.0	74	37	64	69	10.5	87										
3	6.5	6.6	7.0	5.8	28.2	20.9	21.8	27.6	24.6	23.5	14.5	13.8	14.6	74	50	63	75	5.7	47										
4	6.1	6.1	6.8	5.9	26.5	20.6	22.0	28.0	22.4	23.4	14.1	12.5	12.8	71	44	63	72	10.6	88										
5	1.4	6.9	7.4	6.7	29.0	19.2	21.2	28.2	23.4	22.8	12.7	13.4	13.4	67	47	62	73	11.1	92										
6	7.3	6.0	6.5	6.1	29.8	19.6	21.2	28.6	23.6	23.6	12.9	14.7	14.0	68	50	64	75	9.8	81										
7	7.3	5.8	6.5	6.2	29.5	19.0	21.2	28.8	23.2	23.1	13.6	14.9	14.2	72	50	67	78	8.0	66										
8	8.1	7.4	8.0	7.3	30.6	17.4	21.2	29.8	25.0	23.8	14.2	13.3	15.0	75	42	63	72	10.2	84										
9	8.6	8.0	8.5	7.8	30.4	18.1	20.6	30.2	24.2	23.7	13.3	14.1	15.6	73	44	69	72	8.4	69										
10	10.7	9.1	10.3	9.3	28.4	19.1	20.2	27.0	22.4	22.3	15.7	13.3	14.4	89	50	71	78	3.5	29										
11	9.5	8.1	8.4	8.3	29.1	20.0	22.0	28.2	22.8	23.3	13.5	14.0	12.5	68	49	60	70	10.7	88										
12	8.2	7.4	7.8	7.6	28.2	20.3	21.7	27.8	22.8	23.0	11.7	14.6	16.0	60	52	77	72	5.3	43										
13	8.1	7.0	8.1	7.9	28.8	18.6	20.4	28.0	19.2	21.5	11.8	14.5	10.6	66	51	63	79	4.7	39										
14	8.1	6.8	7.8	7.5	28.4	18.1	20.2	28.2	20.6	21.5	14.0	14.0	17.2	79	49	95	79	7.6	62										
15	9.8	8.1	8.8	8.6	28.4	17.4	21.6	27.8	20.4	22.7	14.3	16.3	18.0	74	58	100	78	5.9	48										
16	9.8	8.1	9.7	8.6	29.6	19.4	21.2	29.6	21.6	22.6	15.4	15.6	17.5	82	50	91	78	7.4	61										
17	9.0	7.4	8.4	7.9	29.5	19.0	21.2	28.8	19.6	22.4	13.9	13.7	16.2	74	46	95	78	6.6	54										
18	8.6	7.6	8.4	8.2	28.4	18.1	20.8	25.4	22.2	22.2	15.9	16.8	15.8	86	69	79	74	3.1	25										
19	10.2	8.0	10.2	8.9	29.2	18.0	19.0	27.8	20.4	21.9	13.8	15.1	16.9	84	54	94	74	8.3	68										
20	9.1	8.1	9.0	8.7	28.0	16.4	20.8	28.0	19.0	20.8	14.1	18.4	12.8	76	65	78	81	4.6	38										
21	9.7	9.1	8.5	8.9	27.4	17.0	19.2	25.4	19.8	20.6	7.5	18.0	17.0	45	74	98	88	4.3	35										
22	9.9	8.2	9.3	9.0	28.0	16.4	20.2	22.8	23.0	21.9	14.7	12.9	14.9	83	62	71	76	7.2	59										
23	9.8	8.5	9.7	9.0	29.1	16.5	20.4	28.6	22.4	22.3	14.0	14.7	13.6	78	50	67	71	10.2	84										
24	9.3	8.0	8.8	8.3	29.0	15.9	20.0	28.7	23.8	21.7	11.6	13.0	17.1	66	44	77	75												
25	8.6	6.6	9.3	7.3	29.2	16.4	20.2	28.8	21.4	22.0	12.8	18.0	15.9	72	60	83	77	8.6	70										
26	8.1	6.2	7.0	7.0	28.9	15.8	18.6	28.4	22.6	22.3	11.8	17.2	17.5	73	59	85	73	9.8	80										
27	8.9	7.7	8.6	8.0	29.2	18.6	21.4	28.2	24.8	22.7	14.2	15.8	15.6	74	55	66	70	9.5	77										
28	9.1	8.2	8.8	8.2	28.7	16.5	20.0	27.6	20.6	21.7	11.6	18.6	16.9	66	67	93	77	8.5	69										
29	8.5	7.6	8.4	7.7	29.0	17.5	20.2	27.0	22.6	22.6	15.0	16.7	16.9	84	62	82	77	3.2	26										
30	8.2	8.1	7.4	6.9	30.0	17.8	20.8	28.6	24.8	23.7	14.5	16.9	18.3	79	57	78	70	8.6	70										
TOT																		222.2											
MED	8.4	7.5	8.3	7.7	29.2	18.1	20.7	28.1	22.5	22.6	13.5	15.1	15.3	74	53	76	75		63										
EXT					32.5	15.8																							

Identificación 084 021 Observador W.ROJAS Y M.FERNANDEZ

ESTACION METEOROLOGICA DE AEROPUERTO J.SANTAMARIA

AÑO 1972 MES MARZO

EVAPORACION PICHE	EVAPORACION TANQUE	PRECIPITACION TOTAL	PRECIPITACION DURACION	VALORES MAXIMOS EN PERIODOS FIJOS 5'	10'	15'	30'	1h	2h	6h	12h	VIENTO FRECUENCIA Y VELOCIDAD MEDIA SEGUN CADA DIRECCION N	NE	E	SE	S	SW	W	NW	C	DIA
5.6		0.0										0 00	6	5	13	10	2	7	3	5	0 00	0 00	0 00	0	1
3.4		12.7	1.17	37.2	33.0	29.2	19.0	23.6				3 5	9	5	5	4	2	7	0 00	5	6	0 00	0 00	0	2
6.5		0.0										1 4	9	8	13	9	1	8	0 00	0 00	0 00	0 00	0 00	0	3
3.9		0.0										1 5	5	6	17	9	1	10	0 00	0 00	0 00	0 00	0 00	0	4
8.3		0.0										1 5	3	7	20	11	0	00	0 00	0 00	0 00	0 00	0 00	0	5
9.3		0.0										0 00	2	12	21	12	1	10	0 00	0 00	0 00	0 00	0 00	0	6
9.7		0.0										1 4	7	12	16	13	0	00	0 00	0 00	0 00	0 00	0 00	0	7
8.2		0.0										0 00	0	00	23	11	1	13	0 00	0 00	0 00	0 00	0 00	0	8
8.2		0.0										0 00	7	10	15	11	2	10	0 00	0 00	0 00	0 00	0 00	0	9
6.6		0.0										0 00	8	10	15	11	1	10	0 00	0 00	0 00	0 00	0 00	0	10
6.3		0.0										0 00	6	11	18	10	0	00	0 00	0 00	0 00	0 00	0 00	0	11
6.6		0.0										1 2	3	5	20	11	0	00	0 00	0 00	0 00	0 00	0 00	0	12
6.1		0.0										0 00	6	5	12	8	6	7	0 00	0 00	0 00	0 00	0 00	0	13
7.0		0.0										0 00	2	5	7	7	14	10	0 00	1	7	0 00	0 00	0	14
5.0		0.0										0 00	0	00	10	8	7	8	3	6	0 00	3	8	0 00	1	15
6.0		0.0										0 00	4	5	11	6	1	9	2	4	2	9	4	7	0 00	0	16
6.7		0.0										0 00	1	5	14	5	0	00	2	8	2	10	5	8	1	4	1	17
6.5		0.0										0 00	2	6	8	5	2	3	3	5	8	6	0 00	1	3	0	18
5.8		0.0										0 00	2	5	9	6	6	6	0 00	7	7	0 00	0 00	0	19
4.8		7.8	0.30	40.8	26.4	23.6	15.4					1 4	2	5	6	7	11	8	1	3	2	7	1	5	0 00	0	20
5.3		0.0										1 3	3	4	12	8	8	9	0 00	0 00	0 00	0 00	0 00	0	21
5.4		0.0										0 00	1	4	8	6	15	9	0 00	0 00	0 00	0 00	0 00	0	22
7.3		0.0										0 00	1	6	9	7	11	10	2	7	1	5	0 00	0 00	0	23
6.4		0.0										0 00	0	00	8	9	16	9	0 00	0 00	0 00	0 00	0 00	0	24
5.2		1.4	1.00	4.8	3.0	2.4	2.0					0 00	0	00	8	5	11	7	1	5	4	8	0 00	0 00	0	25
5.3		0.0										0 00	3	6	10	7	6	9	1	0	3	10	0 00	1	3	0	26
4.4		0.0										0 00	1	6	14	6	3	9	1	5	3	7	2	5	0 00	0	27
3.0		2.4	1.10	10.8	6.6	4.8						2 2	0	00	8	5	1	2	3	3	5	6	3	6	1	1	1	28
2.9		0.0										3 1	4	4	6	4	1	5	0	00	7	6	3	3	0	00	0	29
3.2		0.0										2 4	2	5	3	4	3	4	1	5	8	5	3	4	2	7	0	30
3.4		19.5	0.20	122.4	79.2	72.8	38.8					1 1	4	4	9	4	2	8	2	4	6	6	0 00	0	00	0	31
182.3		43.8		122.4	79.2	72.8	38.8	23.6	0.0	0.0	0.0	2 3	14	7	49	9	18	8	3	5	9	6	3	6	1	4	0	

Identificación 084 021 Observador W.ROJAS Y M.FERNANDEZ

ESTACION METEOROLOGICA DE AEROPUERTO J.SANTAMARIA

AÑO 1972 MES ABRIL

EVAPORACION PICHE	EVAPORACION TANQUE	PRECIPITACION TOTAL	PRECIPITACION DURACION	VALORES MAXIMOS EN PERIODOS FIJOS 5'	10'	15'	30'	1h	2h	6h	12h	VIENTO FRECUENCIA Y VELOCIDAD MEDIA SEGUN CADA DIRECCION N	NE	E	SE	S	SW	W	NW	C	DIA
6.1		0.0										2 4	4	4	8	6	9	9	0 00	0 00	1 7	0 00	0	1
7.9		0.0										1 4	1	5	11	9	11	11	0 00	0 00	0 00	0 00	0	2
5.4		0.0										0 00	0	00	10	12	14	11	0 00	0 00	0 00	0 00	0	3
6.0		0.0										0 00	0	00	8	13	16	12	0 00	0 00	0 00	0 00	0	4
2.2		0.0										0 00	0	00	2	14	22	11	0 00	0 00	0 00	0 00	0	5
7.0		0.0										0 00	1	5	4	10	19	11	0 00	0 00	0 00	0 00	0	6
6.6		0.0										0 00	2	5	7	8	15	11	0 00	0 00	0 00	0 00	0	7
5.4		0.0										1 5	0	00	14	6	4	6	0 00	3	3	1 6	1	4	0	8
6.9		0.0										0 00	3	4	7	6	13	8	0 00	1	7	0 00	0 00	0	9
6.7		0.0										0 00	2	5	10	8	12	9	0 00	0 00	0 00	0 00	0 00	0	10
6.9		0.0										0 00	0	00	7	13	17	10	0 00	0 00	0 00	0 00	0	11
4.4		0.0										0 00	1	10	8	8	15	9	0 00	0 00	0 00	0 00	0	12
3.4		7.3	4.10	12.0	7.2	6.2	5.2	3.0				2 3	2	4	12	5	5	9	0 00	2	5	1 5	0 00	0	13
4.0		4.3	2.20	10.8	9.0	8.0	4.4	3.1				1 7	3	6	4	6	2	5	0 00	2	8	0 00	0 00	11	14
		13.0	1.00	66.0	40.8	32.0	17.0	12.6				0 00	5	5	9	5	5	8	2	5	3	6	0 00	0 00	0	15
		45.5	1.10	124.8	92.4	76.0	62.4	42.6				1 4	6	5	4	6	9	8	1	8	0 00	2	6	0 00	0	16
4.0		23.4	1.45	85.2	65.4	57.6	32.8	21.9				0 00	8	5	4	6	7	10	0 00	4	7	0 00	0 00	1	17
4.9		0.0										1 2	4	5	9	7	10	8	0 00	0 00	0 00	0 00	0 00	0	18
4.5		2.1	1.00	6.0	3.6	3.6	3.0	2.1				1 4	2	3	10	7	7	5	2	6	2	7	0 00	0 00	0	19
2.7		24.1	4.00	55.2	36.0	32.8	2.2	20.6				0 00	3	2	11	6	6	6	0 00	2	7	0 00	2	2	0	20
2.3		58.1	1.50	122.4	122.4	122.4	97.8	54.9				2 2	1	2	10	4	5	5	3	5	0 00	1	5	2	3	0	21
4.6		0.0										0 00	3	4	11	6	7	9	2	4	0 00	0 00	1	4	0	22
		0.0										0 00	3	5	9	9	11	10	0 00	0 00	1	3	0 00	0	23
5.3		0.0										1 2	6	6	5	5	6	8	2	6	4	6	0 00	0 00	0	24
5.1		0.0										0 00	3	6	10	6	6	7	1	3	3	7	1	7	0 00	0	25
5.7		0.0										2 3	1	3	7	5	7	8	2	7	3	8	2	7	0 00	0	26
6.7		0.0										0 00	1	6	9	8	11	8	1	3	0 00	0 00	0 00	0 00	0 00	2	27
3.9		9.9	1.00	54.0	39.0	31.2	17.8	9.9				0 00	1	5	8	6	5	5	0 00	2	6	3	6	0 00	5	28
5.2		0.0										1 2	2	4	12	6	5	7	1	2	1	4	1	4	1	5	0	29
		0.0										1 3	2	5	9	6	8	7	1	0	0 00	2	4	0 00	1	30
133.8		187.7		124.8	122.4	122.4	97.8	54.9	0.0	0.0	0.0	2 3	10	5	35	7	40	9	3	5	4	7	2	6	1	3	3	

ESTACION METEOROLOGICA DE AEROPUERTO JUAN SANTAMARIA — Long. 84 12'W Lat. 10 00'N Elevación 932 m.

AÑO 1972 MES MAYO

DIA	PRESION ATMOSFERICA Reducida a 0°C y gravedad normal 900 +				TEMPERATURA DEL AIRE						HUMEDAD DEL AIRE Tensión de Vapor			Humedad Relativa				SOL Y RADIACION GLOBAL			TIEMPO METEOROS			NUBOSIDAD					
	I	II	III	P	MAX	MIN	I	II	III	T	I	II	III	I	II	III	U	HORAS	%	CAL	≡	●	⛈	I	II	III	N		
1	7.3	6.4	7.0	6.5	28.6	18.5	21.5	28.2	22.6	22.7	15.4	16.4	18.1	80	57	88	83	4.9	40										
2	6.9	5.6	6.2	6.2	29.4	19.0	20.8	27.6	20.8	22.8	14.1	19.4	17.1	76	70	93	79	5.8	47										
3	7.3	6.8	7.2	6.7	29.0	16.8	20.0	28.0	20.6	21.6	12.5	18.4	17.2	71	65	95	80	6.3	51										
4	8.4	7.4	7.8	7.5	30.4	19.3	20.2	29.3	24.0	24.1	16.2	16.3	16.1	91	53	72	70	8.7	71										
5	8.4	7.6	8.2	7.8	29.4	20.8	23.3	28.5	24.4	24.5	16.8	14.5	15.6	78	50	68	76	10.1	82										
6	8.1	7.6	7.8	7.4	28.6	20.6	22.0	27.4	23.2	23.3	15.0	15.1	14.9	76	55	70	70	4.2	34										
7	7.6	5.6	7.3	6.6	31.0	19.2	21.8	29.8	22.8	24.3	16.6	23.9	15.2	85	76	73	76	9.2	75										
8	8.2	7.2	8.5	7.1	28.5	20.0	22.8	25.2	22.2	22.5	15.3	19.8	15.6	74	82	78	85	4.2	34										
9	7.2	5.6	6.4	6.5	29.3	19.2	22.5	27.8	21.8	22.8	16.0	16.8	17.6	78	60	90	78	5.7	46										
10	7.8	6.6	7.7	7.3	29.2	19.2	21.0	28.4	22.0	22.0	14.6	18.9	19.5	78	65	98	85	4.2	34										
11	8.6	7.3	9.3	8.8	28.5	18.4	20.4	27.3	20.4	21.6	15.5	19.4	17.2	86	71	96	86	4.6	37										
12	8.5	7.2	7.4	7.4	29.1	18.8	21.2	27.2	23.4	23.2	15.7	20.0	18.1	83	74	84	83	5.1	41										
13	8.2	6.6	6.6	8.0	30.5	18.6	22.3	27.6	20.4	22.0	15.9	20.4	17.3	79	74	97	84	7.7	62										
14	8.5	7.8	8.1	7.8	26.3	19.4	20.0	24.8	22.2	21.5	16.6	17.4	18.7	95	74	93	87	0.1	1										
15	8.6	7.7	8.4	8.1	26.6	17.4	20.7	24.4	20.2	20.6	15.6	20.0	17.4	85	87	98	90	4.6	37										
16	8.2	7.4	7.6	7.5	27.4	17.8	20.0	26.4	22.4	21.8	15.6	19.7	19.0	89	76	93	89	6.1	49										
17	7.8	6.0	6.9	6.6	27.5	18.0	20.9	26.4	20.2	20.8	15.8	20.2	17.1	85	78	96	90	5.4	44										
18	6.9	5.7	6.2	6.0	27.1	18.6	21.0	25.0	25.2	21.5	16.9	20.4	24.0	91	86	100	91	4.4	35										
19	6.6	6.2	6.8	7.0	27.5	19.0	20.0	26.0	22.2	22.1	16.0	17.9	16.1	91	71	80	86	7.7	62										
20	8.4	7.8	8.4	8.4	27.2	18.4	21.2	25.0	21.0	21.1	16.2	19.3	17.7	86	81	95	92	5.7	46										
21	11.4	10.1	10.4	10.2	23.5	19.4	19.6	21.7	20.1	20.3	16.9	18.6	16.7	99	96	95	95	0.9	7										
22	10.1	8.8	9.9	9.3	27.0	18.1	19.8	26.6	21.4	21.4	15.0	17.4	18.3	87	66	95	87	3.3	27										
23	9.3	9.3	8.4	8.6	27.2	19.0	20.0	26.6	20.0	20.9	16.8	19.9	16.6	96	76	95	89	7.1	57										
24	9.8	7.7	8.1	8.1	26.8	17.4	20.6	26.2	21.2	21.0	16.0	19.9	18.7	88	78	99	90	6.8	55										
25	8.1	8.2	7.4	8.1	26.3	17.4	21.8	24.2	20.8	20.7	16.6	19.3	18.1	85	85	98	92	6.3	51										
26	7.7	6.6	7.4	7.6	29.2	19.0	21.2	28.6	20.6	22.0	16.2	16.2	17.9	86	55	98	81	5.1	41										
27	8.6	7.7	6.8	8.0	29.0	19.0	21.4	25.2	20.2	21.2	16.2	17.9	16.2	85	84	91	85	4.5	36										
28	8.2	7.2	8.0	7.9	29.0	16.8	20.2	28.2	19.6	21.0	15.7	28.0	16.8	89	98	98	87	7.5	60										
29	8.6	7.4	8.1		28.0	18.0	20.5	27.3	20.8	21.2	17.8	19.1	18.1	98	70	98	91	5.0	40										
30	8.1	7.7	8.2		26.0	17.2	21.8	25.6	22.8	21.5	15.7	19.6	19.8	80	79	95	91	3.4	27										
31	8.4	6.8	7.7		28.2	17.2	20.0	27.4	26.0	22.3	15.1	20.3	23.3	86	74	92	85	6.7	54										
TOT																		171.3											
MED	8.3	7.2	7.7	7.6	28.1	18.6	21.0	26.6	21.8	21.9	15.8	19.0	17.7	85	73	91	85		45										
EXT					31.0	16.8																							

ESTACION METEOROLOGICA DE AEROPUERTO JUAN SANTAMARIA — Long. 84 12'W Lat. 10 00'N Elevación 932 m.

AÑO 1972 MES JUNIO

DIA	PRESION ATMOSFERICA Reducida a 0°C y gravedad normal 900 +				TEMPERATURA DEL AIRE						HUMEDAD DEL AIRE Tensión de Vapor			Humedad Relativa				SOL Y RADIACION GLOBAL			TIEMPO METEOROS			NUBOSIDAD					
	I	II	III	P	MAX	MIN	I	II	III	T	I	II	III	I	II	III	U	HORAS	%	CAL	≡	●	⛈	I	II	III	N		
1	8.0	6.8	5.4		29.4	18.8	21.0	27.8	24.0	22.9	15.8	15.4	17.3	85	55	77	78	3.0	24										
2	6.6	6.1	5.7		30.4	18.3	22.4	29.8	23.2	23.2	15.9	17.5	18.9	79	56	89	76	7.9	63										
3	7.4	6.8	6.6		28.0	17.8	20.5	26.8	23.2	22.2	15.4	17.3	16.1	85	66	76	81	2.6	21										
4	7.3	6.4	6.2		29.0	18.4	22.4	27.4	23.0	22.2	15.6	16.9	15.8	77	62	76	84	5.9	47										
5	7.2	5.8	7.2		28.8	18.2	22.0	28.0	21.2	21.8	15.5	20.6	18.3	78	73	95	86	7.2	58										
6	7.4	6.8	6.4	7.1	26.6	18.9	20.6	26.2	20.4	21.5	15.8	20.0	17.5	88	79	98	91	5.9	47										
7	7.4	6.9	7.4	7.6	26.4	18.5	20.4	25.2	20.6	21.1	15.6	19.0	16.7	88	80	93	91	4.1	33										
8	9.0	8.5	8.2	8.7	26.0	18.9	19.8	24.0	20.4	20.5	15.7	17.7	18.2	91	79	94	92												
9	9.4	8.1	8.6	8.8	23.0	16.5	19.8	20.8	20.4	19.7	15.6	17.6	16.5	91	96	93	92	0.1	1										
10	8.9	8.1	8.0	8.7	26.2	18.0	19.3	20.6	20.4	20.2	15.0	19.2	17.2	90	83	96	87	2.2	18										
11	9.3	8.1	8.2	8.8	27.0	18.5	19.6	26.8	21.0	20.7	15.8	19.0	16.9	93	72	91	80	2.7	22										
12	8.2	8.2	8.2	8.4	26.9	18.2	20.6	24.6	20.8	20.2	15.5	19.4	16.7	86	84	93	81	5.3	42										
13	8.8	7.8	8.0	8.1	26.5	17.5	19.2	26.2	20.8	20.4	14.7	16.9	16.0	89	69	88	82	5.1	41										
14	8.6	9.1	7.7	8.3	26.0	16.6	19.4	24.6	21.2	20.2	13.8	16.7	17.1	82	73	91	81	7.7	62										
15	8.6	7.6	7.0	7.9	26.0	14.8	18.8	26.0	23.0	21.1	12.9	16.0	17.8	80	64	85	74	10.9	87										
16	7.7	6.9	6.4	7.1	27.2	15.4	18.8	27.2	22.6	20.9	12.4	17.7	17.4	77	66	85	77	10.9	87										
17	7.3	6.9	6.8	7.1	28.0	15.4	18.2	27.2	23.2	21.6	13.3	13.8	18.7	85	51	89	75	10.7	86										
18	8.4	7.0	8.2	8.1	28.5	17.0	19.6	27.2	21.6	22.4	13.4	19.1	18.5	79	71	88	79												
19	9.0	8.8	7.6	8.8	27.6	18.5	20.6	27.2	22.0	21.9	15.8	18.8	19.4	91	70	98	81												
20	9.1	9.4	9.5	9.1	26.9	16.5	19.6	25.6	20.6	20.2	15.5	18.1	16.9	91	76	91	82	5.3	42										
21	9.1	7.8	8.5	8.6	27.5	17.4	20.6	26.8	20.6	21.0	14.9	20.7	17.7	83	79	98	81	6.0	48										
22	9.9	8.8	9.1	9.2	27.8	17.4	20.6	25.4	22.0	21.3	14.9	20.0	18.6	86	89	97	84	5.5	44										
23	9.9	9.5	9.5	9.1	26.8	17.2	20.4	25.8	23.8	22.1	15.4	17.9	15.6	86	73	72	64	5.6	45										
24	8.9	8.4	8.5	8.9	27.4	17.6	20.4	25.6	19.0	20.2	15.1	19.7	15.7	84	79	96	80												
25	8.4	8.6	7.3	8.2	25.3	17.2	21.0	23.4	20.6	20.6	15.0	16.6	16.1	81	78	89	82	3.7	30										
26	8.4	8.4	8.2	8.0	25.2	17.8	20.2	22.2	22.2	21.0	14.3	18.6	18.1	81	93	96	77	4.6	37										
27	8.0	7.7	6.2	7.6	28.3	19.0	22.0	28.2	22.4	23.1	16.3	21.9	14.6	83	77	73	56	9.6	77										
28	6.9	6.2	6.2	6.4	29.2	20.0	23.4	29.2	23.6	23.8	15.6	17.4	15.6	73	58	72	65	7.9	63										
29	6.2	6.2	5.8	5.9	29.8	21.4	22.2	27.2	23.6	24.1	15.1	16.8	15.5	76	57	71	66	5.5	44										
30	6.2	5.6	5.0	5.6	29.8	21.8	23.8	29.8	24.8	25.0	16.7	18.6	15.1	76	59	76	63	8.3	66										
TOT																		154.2											
MED	8.2	7.6	7.4	8.0	27.4	17.9	20.6	26.1	21.9	21.6	15.1	18.2	17.0	84	72	88	79		48										
EXT					30.4	14.8																							

Identificación 084 021 Observador W.ROJAS Y M.FERNANDEZ ESTACION METEOROLOGICA DE AEROPUERTO J.SANTAMARIA

AÑO 1972 MES MAYO

EVAPO-RACION PICHE	EVAPO-RACION TANQUE	PRECIPITACION TOTAL	PRECIPITACION DURACION	VALORES MAXIMOS EN PERIODOS FIJOS 5'	10'	15'	30'	1h	2h	6h	12h	VIENTO FRECUENCIA Y VELOCIDAD MEDIA SEGUN CADA DIRECCION N	NE	E	SE	S	SW	W	NW	C	DIA
	5.4	0.0										1 2	5 5	3 4	11 8	2 5	1 5	1 3	0 00	0	1
3.8	3.9	0.0										1 2	2 5	9 5	5 7	0 00	2 3	2 6	3 6	0	2
2.8	5.8	15.9	1.10	38.4	31.2	31.2	29.8	15.7				4 4	1 2	9 5	0 00	1 2	4 6	4 7	0 00	1	3
7.6	8.9	0.0										0 00	5 3	8 8	9 10	0 00	0 00	0 00	1 5	1	4
7.5	7.6	0.0										0 00	1 5	7 13	16 11	0 00	0 00	0 00	0 00	0	5
6.4	6.1	0.0										1 3	4 6	6 9	13 9	0 00	0 00	0 00	0 00	0	6
6.6	7.7	0.0										0 00	0 00	5 8	17 9	1 6	0 00	0 00	1 3	0	7
3.5	3.4	0.3	1.00	1.2	0.6	0.6	0.4	0.3				0 00	6 5	11 7	4 7	0 00	0 00	0 00	2 7	0	8
4.4	5.0	0.0										0 00	3 3	9 9	6 11	0 00	0 00	2 3	1 3	3	9
3.5	6.2	7.0	2.30	6.0	6.0	5.6	5.4	4.6	3.1			1 5	3 4	6 5	3 3	2 7	5 6	1 2	2 4	1	10
1.2	4.4	7.8	3.20	7.2	7.2	7.8	6.2	5.0	3.6			1 6	3 3	13 5	1 4	2 4	2 6	2 7	0 00	0	11
3.8	4.6	0.0										0 00	2 3	11 5	8 7	2 5	1 6	0 00	0 00	0	12
2.9	6.3	22.5	4.30	98.4	62.4	52.4	35.4	18.5				1 4	8 3	4 5	8 8	0 00	2 7	1 2	0 00	0	13
1.8	1.6	0.2	0.30	1.2	0.6	0.6	0.4					1 3	5 3	6 5	8 5	0 00	0 00	3 3	1 3	0	14
1.4	3.7	40.6	4.40	120.0	96.6	73.6	41.2	23.8	19.2			2 3	8 5	5 4	2 4	1 3	2 6	2 7	2 4	0	15
1.5	3.2	2.9	2.40	6.0	5.4	4.8	2.6	1.4				3 3	3 3	10 4	2 3	0 00	0 00	4 7	1 3	1	16
1.5	5.4	22.9	2.20	108.0	81.0	66.0	42.2	22.3				1 3	9 4	6 4	1 4	1 2	5 5	0 00	1 3	0	17
1.4	1.7	31.2	5.00	60.0	40.8	36.0	25.4	19.0	10.9			2 3	1 2	7 4	2 3	1 3	6 7	4 4	1 3	0	18
2.0	5.2	5.7	4.30	2.4	2.4	2.0	2.0	1.8	1.6			0 00	3 4	5 5	3 4	1 3	3 6	5 6	4 5	0	19
1.3	3.2	21.8										0 00	3 4	6 6	4 5	3 4	3 6	4 4	0 00	1	20
0.9	1.5	6.9	2.05	26.4	14.4	9.6	5.6	3.3				1 3	0 00	7 5	0 00	1 3	2 4	6 5	5 5	2	21
1.7	3.9	8.9	2.20	24.0	15.6	10.8	9.8	5.0				1 3	2 3	10 4	2 5	0 00	3 5	5 5	1 7	0	22
1.7	7.1	56.3	1.50	120.0	120.0	119.2	86.4	52.5				2 3	3 3	3 7	3 5	4 3	1 2	7 4	0 00	1	23
1.5	4.1	3.5	1.40	10.8	7.8	6.0	3.2	2.6				3 2	1 3	9 4	0 00	0 00	1 3	7 5	2 3	1	24
1.6	1.8	22.4	3.25	84.0	42.0	37.6	25.8	15.5	9.2			0 00	9 4	7 4	0 00	0 00	3 5	4 6	1 5	0	25
3.1	4.6	9.3	5.00	6.0	4.8	4.8	4.8	4.7	3.3			0 00	4 4	10 6	6 7	0 00	1 7	1 7	1 2	1	26
3.1	3.4	5.4	4.30	10.8	6.0	6.0	3.6	2.4	1.7			0 00	4 2	7 5	10 8	1 6	0 00	0 00	2 5	0	27
2.7	8.6	16.9	5.40	12.2	10.2	8.4	6.6	4.2	3.0			0 00	5 4	6 4	6 6	1 3	2 7	2 6	1 5	1	28
2.4	4.8	24.0	2.40	41.2	29.0	18.0	10.3					4 3	8 4	8 5	0 00	1 4	1 9	2 6	0 00	0	29
2.2	3.1	0.1										0 00	6 4	8 5	0 00	0 00	3 4	7 5	0 00	0	30
2.6	2.8	0.0										2 3	3 4	9 4	1 2	0 00	4 4	2 6	3 4	0	31
88.4	145.0	332.5										4 3	16 4	31 5	20 8	3 4	8 5	10 5	5 4	2	
				120.0	120.0	119.2	86.4	52.5	19.2	0.0	0.0										

Identificación 084 021 Observador W.ROJAS Y M.FERNANDEZ ESTACION METEOROLOGICA DE AEROPUERTO J.SANTAMARIA

AÑO 1972 MES JUNIO

EVAPO-RACION PICHE	EVAPO-RACION TANQUE	PRECIPITACION TOTAL	PRECIPITACION DURACION	VALORES MAXIMOS EN PERIODOS FIJOS 5'	10'	15'	30'	1h	2h	6h	12h	VIENTO FRECUENCIA Y VELOCIDAD MEDIA SEGUN CADA DIRECCION N	NE	E	SE	S	SW	W	NW	C	DIA
4.5	3.8	0.0										0 00	6 4	7 6	9 8	2 3	0 00	0 00	0 00	0	1
4.5	4.3	0.0										0 00	3 6	11 6	7 8	0 00	2 3	1 6	0 00	0	2
4.0	2.3	0.0										0 00	4 5	8 5	10 8	1 2	0 00	1 3	0 00	0	3
3.3	3.6	3.3	0.10	30.0	19.2							0 00	4 4	11 5	7 7	1 0	0 00	0 00	1 4	0	4
2.2	11.0	24.7	1.00	120.0	106.2	76.8	46.4	23.3				1 3	4 4	10 5	3 4	1 4	0 00	4 6	1 3	0	5
1.5	3.6	6.5	3.30	6.0	6.0	6.0	4.2	3.8	2.3			3 2	1 4	6 5	1 3	0 00	4 5	4 5	5 3	0	6
1.4	5.3	5.1	2.05	8.4	8.4	8.4	5.8	3.2				5 2	1 3	6 5	2 6	2 3	1 7	3 7	3 3	1	7
2.5	3.9	5.0	2.30	15.6	11.4	8.8	5.8	1.0				1 2	3 3	9 3	1 2	0 00	4 6	5 5	0 00	1	8
0.9	0.7	0.3	0.30	0.6	0.6							0 00	4 3	3 3	4 4	3 3	1 4	7 2	4 1	1	9
0.9	5.1	6.2	3.55	12.0	7.8	5.2	3.8	3.6				0 00	3 3	7 3	5 4	2 4	0 00	5 5	2 3	0	10
1.5	3.3	1.3	2.25	1.2	1.0	0.8	0.6	0.5				2 2	3 2	5 4	3 2	3 2	2 5	5 5	1 3	0	11
1.4	3.9	3.2	2.00	12.0	6.6	5.2	3.6	2.4				0 00	4 4	10 3	1 5	1 2	4 4	2 5	1 4	1	12
2.2	3.1	0.0										1 3	5 3	8 3	0 00	0 00	5 6	2 7	1 2	2	13
2.3	6.0	7.6	1.10	26.4	19.2	18.8	11.6	7.2				2 2	0 00	11 4	1 3	0 00	4 6	4 5	2 4	0	14
3.3	6.5	0.0										0 00	2 3	7 4	0 00	1 2	2 6	8 5	3 2	1	15
2.7	5.7	0.0										1 3	3 4	5 3	0 00	0 00	1 6	7 5	6 4	1	16
3.2	5.2	0.0										0 00	1 5	9 4	0 00	1 2	5 6	6 5	2 4	0	17
2.5	5.7	0.0										1 1	1 5	6 3	2 2	1 2	1 3	10 5	2 2	0	18
2.5	2.6	6.7	1.00	49.2	37.2	25.2	12.8	6.7				0 00	5 4	6 4	2 8	0 00	4 5	3 3	2 4	2	19
1.8	4.2	14.7	0.50	109.2	65.6	50.4	27.8					3 3	5 4	6 4	1 2	2 3	1 5	5 4	1 4	0	20
2.3	15.1	15.0	2.00	27.6	15.0	10.6	8.5					1 3	3 4	5 5	3 7	0 00	5 6	3 3	4 3	0	21
2.1	1.4	1.3	0.20	6.0	6.0							0 00	0 00	9 5	4 5	1 3	2 4	4 5	4 4	0	22
6.0	4.7	0.2	0.10	1.2								0 00	1 5	10 8	11 9	1 1	0 00	1 3	0 00	0	23
2.5	12.8	65.5	3.50	183.6	121.8	117.6	78.0	51.4	30.0			0 00	6 5	8 7	5 4	0 00	0 00	5 8	0 00	0	24
2.2	4.5	1.9	1.40	6.0	3.6	2.8	0.8					0 00	6 3	6 6	1 9	2 4	2 3	1 3	4 3	2	25
3.4	3.1	1.5	0.50	6.0	4.2	3.6	2.4					0 00	4 3	3 9	11 7	3 4	0 00	3 4	0 00	0	26
5.8	3.6	0.0										0 00	0 00	10 11	14 12	0 00	0 00	0 00	0 00	0	27
7.1	9.8	0.0										0 00	2 11	13 10	9 11	0 00	0 00	0 00	0 00	0	28
6.9	8.1	0.0										1 3	0 00	12 11	11 11	0 00	0 00	0 00	0 00	0	29
7.1	6.9	0.0										0 00	2 8	13 10	9 10	0 00	0 00	0 00	0 00	0	30
94.5	159.8	170.0										3 2	12 4	33 6	19 8	4 3	7 5	13 5	6 3	2	
				183.6	121.8	117.6	78.0	51.4	30.0	0.0	0.0										

ESTACION METEOROLOGICA DE AEROPUERTO JUAN SANTAMARIA Long. 84 12'W Lat. 10 00'N Elevación 932 m.

AÑO 1972 MES JULIO

DIA	PRESION ATMOSFERICA Reducida a 0°C y gravedad normal 900 +				TEMPERATURA DEL AIRE						HUMEDAD DEL AIRE Tensión de Vapor			Humedad Relativa				SOL Y RADIACION GLOBAL			TIEMPO METEOROS			NUBOSIDAD			
	I	II	III	P	MAX	MIN	I	II	III	T	I	II	III	I	II	III	U	HORAS	%	CAL	≡	●	⁂	I	II	III	N
1	6.2	6.1	6.1	5.9	29.4	21.4	23.2	28.6	23.6	25.2	15.3	17.0	14.5	73	58	67	65	11.5	92							
2	7.2	6.8	7.6	6.9	28.5	20.2	21.2	28.2	23.4	23.7	12.9	14.9	16.0	68	52	75	73	1.5	12							
3	7.3	8.2	9.7	7.8	29.5	20.2	21.6	27.0	22.6	23.4	14.4	15.8	13.6	75	60	67	61	3.8	30							
4	8.5	7.8	9.2	8.4	29.2	20.8	21.4	28.8	24.2	23.5	14.2	16.6	15.6	75	56	69	65	3.0	24							
5	9.1	9.4	12.2	8.8	28.0	20.5	22.4	27.0	23.0	23.3	11.5	14.8	14.3	57	56	69	92	4.6	37							
6	8.8	8.9	9.5	8.9	26.7	20.5	20.8	25.8	23.2	22.3	14.5	16.7	12.4	79	68	56	69	0.4	3							
7	8.6	7.4	8.9	8.2	29.0	18.0	21.8	28.6	23.4	23.3	13.7	16.1	19.0	71	55	89	67	10.4	83							
8	8.2	8.0	7.2	7.3	29.0	19.7	22.4	28.2	25.2	24.3	14.0	15.2	15.7	70	53	66	60	11.1	89							
9	7.4	6.1	6.5	6.5	29.9	19.4	21.8	27.0	21.3	23.1	14.9	15.0	18.4	77	48	98	79	5.2	42							
10	6.6	6.8	8.4	7.0	29.0	20.0	22.6	22.2	21.0	22.1	15.5	14.7	13.9	76	51	75	76	5.7	46							
11	8.6	8.6	9.1	9.0	27.0	17.5	22.0	22.2	21.6	21.1	16.1	17.9	17.8	81	90	93	85	4.0	32							
12	9.3	9.0	9.0	9.1	29.2	19.3	21.4	28.8	22.6	22.9	15.4	16.3	18.3	81	55	90	74	7.8	62							
13	8.1	7.3	6.6	7.7	28.6	21.0	21.8	28.2	24.8	23.3	15.5	13.6	13.8	80	48	58	63	5.5	44							
14	7.4	8.4	7.2	7.8	27.4	20.4	22.4	24.4	24.4	22.9	15.6	15.7	15.2	77	69	67	73	1.7	14							
15	8.2	7.8	7.6	8.0	29.8	19.7	22.6	28.6	25.2	24.7	16.7	16.0	16.4	82	55	69	69	9.7	78							
16	7.3	7.6	7.0	7.4	29.0	19.7	23.8	28.0	23.7	24.1	15.5	16.2	16.2	71	58	74	70	6.6	53							
17	8.2	6.6	6.1	7.1	30.0	20.9	21.8	30.0	25.2	24.2	15.3	16.0	18.4	79	51	77	71	6.0	48							
18	7.0	6.4	6.4	6.8	30.2	21.0	23.4	29.4	22.6	24.3	15.6	15.9	18.0	73	52	88	68	9.9	80							
19	7.4	7.0	8.9	7.2	26.7	20.4	22.2	25.6	20.4	22.1	16.3	18.8	16.8	82	78	95	84	2.4	19							
20	7.2	7.7	8.2	8.1	28.4	18.0	21.2	23.4	19.0	20.4	15.7	19.6	14.8	54	92	91	83	5.4	44							
21	8.1	7.6	6.9	7.6	26.6	17.4	20.4	26.4	21.4	21.7	13.3	17.4	17.3	74	68	91	78	6.6	53							
22	8.2	6.6	6.9	7.4	26.5	16.9	20.0	25.0	21.6	21.2	13.7	17.5	17.2	79	74	90	87	3.4	27							
23	7.8	6.5	5.6	7.1	28.8	17.2	18.6	27.2	22.8	22.0	15.0	16.4	19.3	93	61	93	84	3.3	27							
24	7.3	6.1	6.0	6.9	28.8	17.4	20.4	26.2	20.2	21.4	16.2	17.5	16.3	85	69	96	82	6.8	55							
25	7.3	6.9	6.2	6.8	28.4	18.0	21.2	26.0	22.2	22.2	16.6	15.8	18.2	91	96	92	82	6.1	49							
26	7.3	7.8	7.6	7.5	28.2	18.0	19.8	23.4	21.4	21.0	14.8	18.9	18.3	89	80	94	86	1.3	10							
27	8.0	7.3	7.0	7.4	26.9	15.3	20.4	26.2	24.2	22.8	14.3	15.2	18.5	80	61	81	70	0.0	0							
28	7.4	6.4	6.1	6.5	30.5	20.8	22.5	29.2	24.3	24.6	15.8	15.4	15.4	77	51	68	63	4.1	33							
29	7.3	5.0	6.5	6.3	26.6	19.7	22.6	26.4	22.8	23.0	15.5	14.4	17.7	76	59	73	69	0.3	2							
30	6.6	5.8	6.2	6.6	29.9	20.8	22.4	28.4	23.8	23.0	17.8	19.9	18.1	76	68	83	78	4.4	35							
31	7.3	6.3	7.0	7.5	29.8	21.2	23.0	28.6	24.0	23.6	16.0	16.9	17.0	77	57	77	70	6.4	52							
TOT																		158.9								
MED	7.7	7.2	7.5	7.5	28.6	19.4	21.7	26.9	22.9	22.9	15.1	16.4	16.5	77	63	80	74		41							
EXT					30.5	15.3																				

ESTACION METEOROLOGICA DE AEROPUERTO JUAN SANTAMARIA Long. 84 12'W Lat. 10 00'N Elevación 932 m.

AÑO 1972 MES AGOSTO

DIA	PRESION ATMOSFERICA Reducida a 0°C y gravedad normal 900 +				TEMPERATURA DEL AIRE						HUMEDAD DEL AIRE Tensión de Vapor			Humedad Relativa				SOL Y RADIACION GLOBAL			TIEMPO METEOROS			NUBOSIDAD			
	I	II	III	P	MAX	MIN	I	II	III	T	I	II	III	I	II	III	U	HORAS	%	CAL	≡	●	⁂	I	II	III	N
1	8.9	7.8	8.1	8.0	30.6	20.6	22.6	30.0	26.6	25.0	15.5	15.2	14.2	76	47	54	61	11.3	91							
2	8.4	6.9	7.4	7.6	30.4	20.0	22.2	29.8	22.6	24.0	14.9	16.1	16.1	73	51	79	69	8.9	72							
3	7.0	7.0	6.9	7.0	28.2	19.8	19.8	27.2	22.2	22.8	15.4	16.3	14.9	89	61	75	74	5.0	40							
4	8.0	6.8	6.8	7.4	30.2	19.2	21.2	30.2	25.2	24.0	13.4	10.7	14.4	71	34	57	61	10.0	81							
5	9.5	8.1	8.0	8.2	29.5	21.1	22.3	28.2	24.6	19.0	14.7	14.7	15.1	74	51	66	62	7.7	63							
6	7.8	7.4	7.3	7.9	27.6	17.0	22.2	26.8	24.0	23.6	14.8	15.6	13.2	74	60	58	66	8.9	72							
7	8.4	7.3	7.3	7.6	28.5	20.0	23.6	28.0	25.0	23.4	13.4	13.2	13.2	62	47	56	64	9.9	80							
8	8.2	7.2	8.2	7.6	28.2	18.8	21.0	26.8	21.2	22.1	14.8	17.1	16.2	80	66	86	79	1.9	15							
9	8.2	8.2	8.4	8.3	27.4	19.0	22.0	24.7	23.0	22.0	15.2	16.8	14.3	77	68	69	70	2.8	23							
10	9.4	8.1	8.5	8.7	28.9	18.3	20.0	27.8	21.5	21.6	11.8	13.2	16.6	68	47	87	70	2.2	18							
11	8.9	8.1	7.6	8.1	27.2	18.0	22.6	25.2	22.6	22.0	14.6	17.4	16.1	71	72	79	73	4.4	36							
12	8.4	7.8	7.3	7.7	27.9	19.8	20.2	27.2	20.5	27.3	14.1	18.3	17.0	79	71	95	78	4.1	33							
13	7.7	6.8	6.8	7.0	28.0	18.2	22.0	27.2	22.4	22.7	15.1	14.7	19.3	77	54	93	68	6.2	50							
14	7.0	6.2	6.8	7.2	29.5	16.2	20.2	28.0	20.6	20.7	15.1	15.2	15.4	80	55	84	78	3.6	29							
15	8.8	8.5	8.9	8.5	26.9	17.8	19.8	24.8	21.4	21.0	13.8	16.5	16.5	82	70	87	71	2.2	18							
16	8.4	8.0	8.2	8.6	28.3	16.0	20.5	27.2	24.2	21.6	14.1	14.1	13.8	78	52	62	64	4.0	33							
17	8.2	7.7	8.2	8.2	28.6	16.4	19.7	24.9	19.2	20.0	13.3	16.4	16.2	78	69	96	79	5.8	47							
18	8.2	8.6	6.9	7.6	28.5	17.8	20.4	26.5	20.8	20.9	13.0	15.8	16.9	73	62	93	74	6.7	50							
19	8.0	6.5	8.4	7.7	28.4	17.7	18.7	25.8	19.0	19.8	13.7	16.7	16.2	85	68	97	84	5.0	41							
20	8.4	7.6	8.6	8.8	26.6	17.0	18.9	23.3	19.2	19.7	14.9	17.3	16.2	91	81	98	85	1.0	9							
21	9.8	8.4	8.9	9.2	26.6	16.0	19.8	25.6	22.0	20.9	14.4	14.3	13.3	84	59	68	70	4.4	36							
22	9.5	7.8	7.7	8.1	27.8	17.2	19.6	27.0	19.4	20.8	13.1	13.8	16.4	77	52	98	76	6.6	54							
23	8.1	7.2	6.9	7.6	27.2	17.0	18.6	25.9	20.4	20.1	13.9	17.7	17.0	87	71	94	82	5.6	46							
24	7.8	7.6	7.8	7.8	26.7	16.8	19.4	21.0	19.8	19.6	14.9	17.2	15.0	89	93	87	85	3.4	28							
25	8.4	8.2	7.7	8.2	27.7	17.8	19.2	19.2	21.6	19.6	13.8	16.2	17.0	84	98	93	86	0.2	2							
26	8.4	7.6	6.9	8.0	27.4	17.2	20.0	23.0	20.6	20.4	15.7	17.3	17.0	87	81	95	84	5.5	45							
27	8.8	6.4	6.9	7.4	28.4	16.2	19.4	27.8	19.4	20.3	14.0	14.2	14.2	84	51	96	83	4.9	40							
28	9.9	9.0	7.6	7.8	27.5	18.0	20.6	26.0	20.6	21.2	14.0	14.3	17.1	78	58	95	76	1.4	12							
29	8.5	7.6	7.2	8.0	28.5	18.5	21.0	26.4	21.2	21.7	14.7	16.8	16.8	80	66	90	75	4.8	39							
30	8.2	6.9	6.9	7.6	29.1	18.2	22.0	28.0	21.6	22.3	14.5	14.6	16.9	74	51	88	70	9.3	76							
31	7.0	5.4	6.2	6.2	28.2	18.6	21.6	28.0	23.1	22.4	15.7	14.9	11.6	77	52	56	65	5.1	42							
TOT																		162.8								
MED	8.4	7.5	7.6	7.9	28.2	18.1	20.7	26.4	21.8	21.7	14.3	15.6	15.6	79	62	82	74		43							
EXT					30.6	16.0																				

Identificación 084 021 Observador W.ROJAS Y M.FERNANDEZ ESTACION METEOROLOGICA DE AEROPUERTO J.SANTAMARIA

AÑO 1972 MES JULIO

EVAPORACION PICHE	EVAPORACION TANQUE	PRECIPITACION TOTAL	PRECIPITACION DURACION	VALORES MAXIMOS EN PERIODOS FIJOS 5'	10'	15'	30'	1h	2h	6h	12h	VIENTO FRECUENCIA Y VELOCIDAD MEDIA SEGUN CADA DIRECCION N	NE	E	SE	S	SW	W	NW	C	DIA
6.7	2.7	4.0	2.50	2.4	2.4	2.4	2.2	2.2	1.9			0 00	1 10	15 10	8 9	0 00	0 00	0 00	0 00	0	1
4.8	1.4	0.0										0 00	3 4	13 8	7 11	0 00	0 00	0 00	0 00	1	2
7.9	12.3	0.0										0 00	0 00	10 10	14 12	0 00	0 00	0 00	0 00	0	3
5.4	9.7	0.6	0.30	2.4	2.4	2.0	1.2					0 00	2 4	8 9	13 12	0 00	0 00	0 00	1 4	0	4
8.1	7.7	0.0										0 00	0 00	6 11	18 11	0 00	0 00	0 00	0 00	0	5
5.2	3.7	0.1										0 00	1 4	4 6	19 10	0 00	0 00	0 00	0 00	0	6
5.8	9.7	0.0										0 00	0 00	7 8	14 10	0 00	0 00	0 00	3 3	0	7
	5.8	0.0										0 00	0 00	13 9	9 10	2 8	0 00	0 00	0 00	0	8
3.8	6.8	4.5	0.20	37.2	21.0	16.4						1 3	2 5	7 6	8 9	1 9	1 4	1 4	3 4	0	9
3.4		4.1	1.25	12.0	7.8	5.6	3.8	3.6				1 3	2 4	6 5	14 7	0 00	0 00	0 00	0 00	1	10
2.1	8.3	9.1	3.00	28.8	20.4	18.4	10.0	3.4				2 4	2 3	10 6	6 8	1 6	1 6	2 5	0 00	0	11
4.6	5.6	0.0										0 00	1 2	6 6	12 9	0 00	0 00	3 5	2 5	0	12
5.0	10.4	0.0										0 00	0 00	9 11	15 11	0 00	0 00	0 00	0 00	0	13
3.8	3.4	0.0										1 4	4 4	4 8	14 9	1 0	0 00	0 00	0 00	0	14
5.6	5.5	0.0										0 00	1 5	11 6	11 9	0 00	0 00	0 00	1 3	0	15
5.2	5.0	0.0										1 3	0 00	9 8	13 7	1 5	0 00	0 00	0 00	0	16
5.5	2.2	0.2										0 00	1 2	8 6	12 8	0 00	0 00	2 3	1 4	0	17
	10.7	0.0										2 4	1 4	2 5	16 9	0 00	1 8	2 7	0 00	0	18
2.0	8.9	17.1	2.40	85.2	49.0	38.8	29.6	15.5	8.1			2 7	3 3	2 5	5 6	7 3	1 16	3 5	1 5	0	19
2.7	8.0	29.0	6.30	64.8	54.0	40.8	33.2	20.0	12.4	4.8		2 7	3 5	10 6	6 8	1 0	2 9	0 00	0 00	0	20
2.1	4.7	0.3	0.15	1.2	1.2	1.2						1 2	3 5	12 5	1 6	1 3	1 7	4 7	1 6	0	21
1.6	1.4	0.0										1 3	2 5	11 5	0 00	0 00	3 3	5 6	1 2	0	22
2.8	4.3	0.0										1 2	3 3	7 5	6 8	0 00	1 10	3 7	1 3	2	23
1.8	6.2	20.8	3.40	123.6	64.8	61.2	36.2	18.8	9.6			3 3	3 4	8 5	4 5	1 3	2 4	1 4	2 2	0	24
2.4	6.2	7.4	1.10	33.6	33.0	25.2	14.2	7.3				0 00	3 4	6 6	5 6	1 8	0 00	6 6	1 2	2	25
2.1	6.7	7.9	0.20	60.0	42.6	30.0						1 4	1 4	9 5	4 5	0 00	1 4	5 5	3 3	0	26
4.6	4.6	0.0										2 3	3 3	3 5	16 8	0 00	0 00	0 00	0 00	0	27
	7.6	0.0										0 00	0 00	5 10	19 10	0 00	0 00	0 00	0 00	0	28
4.3	2.8	0.0										0 00	0 00	3 6	18 10	1 6	1 5	1 5	0 00	0	29
3.6	3.3	2.5	1.40	8.4	7.2	5.2	3.6	2.2				0 00	4 3	2 3	11 7	3 5	2 12	1 9	1 5	0	30
5.3	5.8	0.0										0 00	1 5	6 5	15 8	0 00	0 00	0 00	1 5	1	31
118.2	181.4	107.6										3 4	7 4	31 7	45 9	3 4	2 7	5 6	3 4	1	
				123.6	64.8	61.2	36.2	20.0	12.4	4.8	0.0										

Identificación 084 021 Observador W.ROJAS Y M.FERNANDEZ ESTACION METEOROLOGICA DE AEROPUERTO J.SANTAMARIA

AÑO 1972 MES AGOSTO

EVAPORACION PICHE	EVAPORACION TANQUE	PRECIPITACION TOTAL	PRECIPITACION DURACION	VALORES MAXIMOS EN PERIODOS FIJOS 5'	10'	15'	30'	1h	2h	6h	12h	VIENTO FRECUENCIA Y VELOCIDAD MEDIA SEGUN CADA DIRECCION N	NE	E	SE	S	SW	W	NW	C	DIA
	9.3	0.0										0 00	0 00	6 8	18 9	0 00	0 00	0 00	0 00	0	1
	9.0	1.3	1.35	3.6	3.0	2.4						0 00	3 4	3 8	12 9	3 9	1 10	0 00	1 5	1	2
4.6	5.6	0.2	0.20	1.2	0.6	0.4						0 00	1 3	8 8	15 9	0 00	0 00	0 00	0 00	0	3
7.1	3.2	0.0										0 00	0 00	3 6	20 9	1 3	0 00	0 00	0 00	0	4
	5.9	0.0										0 00	0 00	6 11	18 9	0 00	0 00	0 00	0 00	0	5
5.4	3.2	0.0										0 00	0 00	4 10	20 10	0 00	0 00	0 00	0 00	0	6
6.3	8.0	0.0	0.10	0.6	0.6							0 00	0 00	10 11	14 7	0 00	0 00	0 00	0 00	0	7
3.3	3.2	0.4	0.20	2.4	1.8	1.2						0 00	1 5	6 5	16 8	1 7	0 00	0 00	0 00	0	8
4.7	3.2	0.0										1 2	1 5	4 11	17 9	1 5	0 00	0 00	0 00	0	9
4.4	4.8	0.0										1 1	1 3	5 5	11 7	2 4	2 13	0 00	2 3	0	10
3.5	4.9	0.1	0.05	1.2								1 3	1 2	11 5	5 9	3 5	2 3	1 9	0 00	0	11
2.6	7.9	23.1	3.50	116.4	99.6	72.4	41.8	22.5				2 5	2 4	5 6	8 8	0 00	1 4	2 7	0 00	4	12
4.3	6.0	0.0										0 00	0 00	10 6	10 9	0 00	0 00	3 5	1 3	0	13
3.0	3.9	6.7	4.30	10.8	6.6	5.2	4.6	4.0	2.6			1 4	3 3	7 4	6 8	0 00	0 00	2 7	2 5	3	14
2.8	4.0	1.0	2.30	2.4	0.6	0.4	0.4	0.4				2 3	1 4	11 6	6 8	0 00	1 5	1 6	2 5	0	15
	5.8	0.0										1 1	2 5	5 4	16 9	0 00	0 00	0 00	0 00	0	16
3.0	5.1	25.8	2.20	104.4	55.2	50.8	31.0	23.5	12.9			2 3	1 2	7 5	8 7	2 2	0 00	3 6	1 2	0	17
2.6	4.1	7.6	2.00	39.4	21.0	16.0	9.0	6.2	3.8			0 00	1 4	0 00	10 8	2 6	2 8	4 5	0 00	5	18
1.8	7.6	31.7	7.40	60.0	36.6	28.0	16.8	9.8	9.6			1 2	1 2	7 5	1 4	1 9	1 7	4 7	2 4	6	19
2.0	8.0	42.8	5.40	74.4	55.2	40.0	39.2	27.0	17.4	7.1		0 00	1 3	8 4	5 6	1 7	0 00	2 5	3 5	4	20
3.8	5.8	0.0										0 00	2 3	6 5	12 8	3 2	0 00	0 00	1 2	0	21
2.9	7.0	49.8	4.25	98.4	94.2	78.0	69.0	40.0	20.7			1 2	2 4	9 6	6 8	1 0	2 11	2 6	0 00	1	22
1.4	4.4	4.5	2.55	6.0	4.8	3.6	3.0	2.7	1.6			1 4	4 3	3 4	4 5	6 1	3 2	3 4	6 1	5	23
1.3	5.1	19.8	5.00	66.0	39.0	27.6	14.0	9.0	5.4			1 4	1 3	10 4	3 5	3 6	0 00	1 5	2 4	2	24
1.0	5.6	16.3	5.10	30.0	25.2	18.0	11.2	10.1	5.8			0 00	2 3	10 5	6 4	0 00	0 00	2 3	1 3	3	25
1.6	2.5	25.1	10.10	57.6	52.8	45.2	34.6	19.2	9.7			2 1	7 3	6 4	4 5	1 8	0 00	2 8	1 1	1	26
2.1	4.0	4.4	2.05	22.8	12.6	9.6	5.0	3.0	2.2			1 3	3 4	4 5	5 7	1 2	2 7	2 5	2 5	4	27
3.2		1.1	2.30	1.2	1.2	1.2	1.0	0.7	0.5			0 00	1 4	4 5	12 6	1 5	0 00	0 00	2 4	4	28
3.2		7.8	0.35	60.0	35.4	26.8	15.2					0 00	2 4	11 5	7 6	1 4	0 00	0 00	3 4	0	29
4.2	4.9	0.7	0.20	3.6	3.0	2.4						1 3	2 5	5 7	11 8	3 5	0 00	1 6	1 4	0	30
6.7	6.9	0.0										0 00	2 4	8 8	14 10	0 00	0 00	0 00	0 00	0	31
92.8	158.9	270.2										3 3	6 3	27 6	43 8	4 5	2 8	5 6	4 4	5	
				116.4	99.6	78.0	69.0	40.0	20.7	7.1	0.0										

ESTACION METEOROLOGICA DE AEROPUERTO JUAN SANTAMARIA

AÑO 1972 MES SETIEMBRE

Long. 84 12'W Lat. 10 00'N Elevación 932 m.

DIA	PRESION ATMOSFERICA Reducida a 0°C y gravedad normal 900 +				TEMPERATURA DEL AIRE						HUMEDAD DEL AIRE							SOL Y RADIACION GLOBAL			TIEMPO METEOROS			NUBOSIDAD				
											Tensión de Vapor			Humedad Relativa													
	I	II	III	P	MAX	MIN	I	II	III	T	I	II	III	I	II	III	U	HORAS	%	CAL	≡	●	⛈	I	II	III	N	
1	6.0	5.0	4.8	5.2	28.7	17.4	21.4	26.2	21.0	22.0	13.6	16.5	16.8	72	65	90	73	6.3	52								
2	6.4	5.7	6.8	6.0	25.5	18.2	19.4	23.8	20.4	20.5	14.6	16.7	17.1	87	77	95	84	0.4	3								
3	7.7	6.8	7.6	7.8	26.4	17.4	21.6	25.8	20.7	21.6	14.5	16.9	17.1	75	68	95	81	5.9	49								
4	8.2	7.3	8.0	8.1	27.2	19.2	20.8	26.8	19.4	21.0	15.7	17.2	16.2	85	66	96	82	7.7	64								
5	6.9	6.5	6.2	6.6	27.4	18.0	20.0	27.0	21.2	21.2	14.3	18.8	17.4	83	71	93	80	6.2	51								
6	7.4	6.2	5.4	7.1	29.5	16.8	19.8	28.4	22.2	22.3	13.6	14.8	17.9	79	51	90	70	9.2	76								
7	8.0	7.2	8.1	7.2	29.8	18.0	21.0	29.0	22.0	22.8	14.1	15.1	18.2	76	51	95	68	6.3	52								
8	7.7	7.6	7.2	7.7	27.0	19.5	22.4	25.6	22.4	22.4	14.9	17.3	14.5	74	61	73	68	1.6	13								
9	7.4	8.2	6.9	7.5	25.0	19.8	22.6	24.1	20.4	21.0	14.6	14.0	17.6	71	64	89	78	1.0	8								
10	7.6	7.0	7.3	7.5	26.0	17.6	20.0	23.6	19.4	20.5	15.5	15.8	15.2	86	75	93	80	0.9	10								
11	7.6	6.8	6.8	7.0	27.6	17.8	21.6	25.2	21.0	21.5	15.0	19.4	18.3	78	82	97	79	6.4	53								
12	7.0	6.0	6.1	6.0	28.5	18.0	22.4	28.0	22.8	22.9	14.4	13.4	18.6	71	48	90	65	7.1	59								
13	7.8	6.6	7.2	6.9	29.8	20.2	22.6	28.8	23.6	23.9	15.8	14.9	15.6	77	51	72	64	0.6	5								
14	5.8	7.2	7.6	7.3	26.4	19.8	22.6	25.6	22.2	22.2	14.8	15.8	17.9	73	65	90	78	0.0	0								
15	8.2	7.7	8.2	8.1	26.4	18.9	21.6	24.4	20.4	21.6	16.6	16.5	17.2	86	81	96	83	3.8	32								
16	8.9	7.0	8.0	8.1	27.0	18.4	18.6	24.2	20.0	20.2	14.9	16.6	16.5	91	83	95	84	2.0	17								
17	8.9	8.2	7.4	8.2	26.2	16.8	20.2	25.8	20.2	16.6	14.2	17.1	15.8	81	69	89	82	3.9	32								
18	9.3	8.8	8.5	8.9	28.0	16.3	21.2	25.0	22.4	22.2	14.1	.2	18.5	75	77	92	75	7.3	61								
19	8.9	7.8	8.1	8.3	28.5	19.8	21.6	28.0	23.2	23.2	14.9	12.4	14.1	76	69	65	56	10.1	84								
20	7.2	6.8	7.3	7.1	28.5	19.2	20.6	28.4	20.8	22.7	13.4	13.8	17.0	75	48	93	71	3.7	31								
21	8.6	7.0	8.1	7.8	27.8	17.6	19.0	26.2	21.8	21.3	14.9	15.9	18.3	91	63	87	83	3.0	25								
22	8.9	8.1	8.4	8.5	27.3	18.0	20.3	25.8	19.8	21.1	15.9	17.7	16.1	90	72	95	83	5.4	45								
23	9.0	8.1	7.8	8.7	27.6	18.5	21.8	25.0	21.4	21.8	14.4	19.3	17.3	77	83	91	79	6.4	53								
24	9.4	7.3	8.2	8.2	27.3	18.6	21.6	26.8	20.4	21.2	15.1	18.6	17.3	78	71	88	83	1.8	15								
25	8.1	6.6	6.9	7.8	28.5	18.0	20.0	26.2	20.0	20.8	14.3	20.7	15.8	83	82	91	81	4.6	38								
26	8.4	6.8	6.9	7.6	27.6	16.6	19.4	27.0	20.6	20.7	14.6	17.5	17.1	87	66	95	81	6.4	53								
27	9.0	7.2	7.6	7.9	26.2	18.0	19.8	25.4	21.0	20.7	15.4	18.0	17.7	89	74	95	86	2.3	19								
28	9.0	6.9	6.8	7.6	27.4	18.5	19.8	27.0	22.2	21.6	15.9	18.1	17.9	93	68	90	82	9.7	81								
29	8.4	7.0	6.9	7.7	26.7	18.2	20.0	26.2	21.8	21.7	16.7	20.0	18.1	79	79	93	84	5.0	42								
30	7.6	6.0	6.8	6.9	27.3	17.2	19.8	27.0	21.6	21.9	15.1	18.9	18.2	87	71	95	81	8.0	67								
TOT																		143.0									
MED	8.0	7.0	7.3	7.5	27.4	18.2	20.8	26.2	21.2	21.5	14.9	16.9	17.0	81	68	91	77		40								
EXT					29.8	16.3																					

ESTACION METEOROLOGICA DE AEROPUERTO JUAN SANTAMARIA

AÑO 1972 MES OCTUBRE

Long. 84 12'W Lat. 10 00'N Elevación 932 m.

DIA	PRESION ATMOSFERICA Reducida a 0°C y gravedad normal 900 +				TEMPERATURA DEL AIRE						HUMEDAD DEL AIRE							SOL Y RADIACION GLOBAL			TIEMPO METEOROS			NUBOSIDAD				
											Tensión de Vapor			Humedad Relativa													
	I	II	III	P	MAX	MIN	I	II	III	T	I	II	III	I	II	III	U	HORAS	%	CAL	≡	●	⛈	I	II	III	N	
1	6.4	5.4	5.8	11.3	27.7	18.2	21.2	26.0	20.8	21.4	15.7	19.0	17.3	83	75	93	80	7.2	61								
2	7.6	6.9	7.0	7.4	25.0	18.4	21.6	23.0	21.2	21.1	13.5	14.8	17.6	72	70	93	79	2.0	17								
3	8.0	7.0	6.8	7.5	28.3	18.8	21.6	25.4	21.7	21.6	15.1	15.8	18.5	78	65	95	80	6.3	53								
4	7.3	7.2	6.8	7.4	28.5	18.4	21.0	26.9	22.2	22.2	15.0	16.2	18.1	81	61	90	78	5.2	44								
5	7.8	7.0	6.9	7.5	26.0	18.0	20.2	24.2	22.4	21.6	13.4	15.9	16.1	76	71	79	73	1.4	12								
6	8.0	6.4	5.4	7.5	29.0	17.0	22.0	27.0	21.4	21.7	14.9	18.5	19.4	76	69	95	82	6.6	55								
7	8.1	6.6	7.3	7.9	28.5	17.3	20.1	27.8	22.4	21.5	14.6	16.7	19.2	83	59	95	82	7.3	61								
8	9.7	7.3	9.1	9.2	26.4	18.0	19.8	26.0	21.0	22.1	14.7	17.6	17.4	86	71	93	84	3.7	31								
9	9.9	8.8	8.5	9.0	24.6	16.8	20.2	24.6	21.4	21.0	15.8	15.1	15.2	89	66	80	73	0.2	2								
10	9.9	8.6	9.1	9.1	29.5	17.6	20.8	29.0	21.4	22.0	13.8	15.2	16.8	75	51	90	69	10.1	93								
11	10.4	9.4	8.6	9.2	26.5	18.2	21.0	25.2	22.0	21.6	15.3	15.4	15.8	83	64	80	65	4.0	34								
12	10.2	8.2	7.8	8.7	25.3	16.0	18.6	24.6	20.2	20.0	13.1	16.7	15.7	82	73	88	82	1.6	14								
13	8.9	7.0	7.2	7.8	26.8	15.7	19.2	25.2	20.8	20.0	13.3	17.4	17.1	80	73	95	81	5.6	47								
14	9.3	7.4	8.1	8.5	27.2	18.5	20.4	27.2	20.8	20.9	15.9	18.7	17.5	89	70	95	84	6.8	58								
15	10.1	7.8	9.1	9.1	26.5	16.7	20.2	26.0	20.4	20.9	15.2	18.5	17.2	86	73	97	84	7.5	64								
16	10.1	7.4	9.5	9.4	28.6	17.0	21.0	24.8	20.8	20.5	15.3	19.8	17.0	83	84	93	82	5.4	46								
17	10.3	9.0	9.3	8.7	26.6	18.4	20.4	26.4	20.4	21.0	14.1	18.5	16.3	79	72	91	75	3.1	26								
18	10.1	7.6	8.9	7.4	26.0	17.4	22.0	23.6	19.6	20.4	14.9	18.9	16.2	76	87	96	84	6.1	52								
19	8.0	6.6	7.2	7.1	28.2	18.0	21.2	26.0	20.2	20.9	15.2	18.3	17.2	81	73	96	78	4.9	42								
20	8.1	6.5	6.5	7.3	28.5	17.6	19.4	26.7	22.0	21.7	14.6	17.3	16.2	87	67	81	71	5.7	48								
21	8.5	7.2	6.8	7.4	27.3	18.0	20.4	25.8	20.6	21.1	14.2	16.1	15.5	79	65	86	72	1.1	9								
22	7.7	6.2	7.2	7.8	28.5	17.2	20.6	27.6	20.8	21.4	14.1	16.7	17.6	78	59	96	77	7.9	67								
23	7.8	6.4	8.2	7.6	29.0	18.4	21.6	28.8	20.4	22.0	14.7	15.6	17.2	77	53	96	74	8.0	68								
24	8.2	6.8	7.0	7.4	28.4	18.8	22.0	25.6	22.4	22.1	15.8	17.9	14.7	80	73	74	62	9.4	80								
25	7.5	6.1	5.8	6.7	28.4	17.5	21.2	28.4	22.0	22.0	14.8	16.4	16.3	78	57	82	68	7.1	61								
26	6.9	5.4	6.2	6.8	29.2	17.3	21.8	29.0	22.0	22.2	15.2	16.6	18.0	78	53	92	74	6.7	57								
27	9.1	8.2	8.4	9.1	26.0	19.0	21.6	24.2	21.4	21.3	16.6	18.6	18.1	86	83	93	83	4.5	38								
28	10.2	8.0	8.8	9.2	29.4	17.6	19.0	28.0	21.8	21.6	14.4	18.4	18.1	82	65	93	79	7.5	64								
29	8.2	7.4	6.9	7.7	27.7	18.0	22.8	24.0	19.8	20.3	15.7	17.0	14.4	76	77	83	68	3.8	32								
30	7.0	7.2	7.3	7.7	27.3	14.0	21.0	25.8	21.4	20.7	12.4	17.5	18.2	67	70	95	72	6.3	54								
31	8.9	6.9	6.9	8.1	29.0	15.5	19.0	28.0	22.6	21.6	13.4	16.6	16.0	82	59	77	64	8.4	72								
TOT																		171.4									
MED	8.7	7.2	7.6	8.1	27.5	17.5	20.7	26.2	21.2	21.3	14.7	17.2	17.0	80	68	90	76		47								
EXT					29.5	14.0																					

Identificación 084 021 Observador W.ROJAS Y M.FERNANDEZ

ESTACION METEOROLOGICA DE AEROPUERTO J.SANTAMARIA
AÑO 1972 MES SETIEMBRE

EVAPORACION PICHE	EVAPORACION TANQUE	PRECIPITACION TOTAL	PRECIPITACION DURACION	VALORES MAXIMOS EN PERIODOS FIJOS 5'	10'	15'	30'	1h	2h	6h	12h	VIENTO FRECUENCIA Y VELOCIDAD MEDIA SEGUN CADA DIRECCION N	NE	E	SE	S	SW	W	NW	C	DIA
3.0	3.5	1.3	0.40	6.0	4.2	3.6	2.2					0 00	1 4	4 5	10 7	0 00	2 5	4 6	0 00	3	1
1.8	4.7	16.6	6.30	8.4	8.0	6.4	5.4	4.7	4.1	2.7		2 3	1 2	11 4	3 5	0 00	1 3	4 6	0 00	2	2
	2.4	1.7	0.55	4.8	4.2	3.2	2.8					1 3	1 5	8 5	3 9	1 3	2 4	6 5	1 3	1	3
2.0		46.9	6.30	64.8	51.0	39.2	22.8	13.5	10.0	7.8		0 00	3 4	7 6	6 7	1 2	1 7	4 6	1 5	1	4
2.2	4.6	6.3	2.00	34.8	19.8	13.6	6.8	3.4	3.2			1 5	4 4	10 6	2 5	3 6	0 00	3 7	1 5	0	5
4.3	7.6	0.0										0 00	3 4	6 6	8 6	4 2	0 00	0 00	2 6	1	6
4.4	6.8	0.0										0 00	2 3	3 6	15 8	0 00	1 2	1 5	2 4	0	7
4.5	4.4	0.0										1 4	2 4	1 9	18 9	2 3	0 00	0 00	0 00	0	8
2.7	1.5	2.1	1.30	3.6	3.6	2.4	2.0	1.5				0 00	2 4	3 4	16 8	2 8	0 00	0 00	0 00	1	9
1.8	8.2	19.4	3.05	33.6	28.8	23.2	15.4	10.9	8.5			0 00	5 3	7 4	5 6	4 4	0 00	0 00	3 5	0	10
3.0	4.0	0.0										0 00	5 3	4 5	6 7	1 0	0 00	2 5	3 4	3	11
5.0	6.4	0.0										1 3	0 00	2 9	19 9	1 0	0 00	0 00	0 00	1	12
4.7	7.2	0.0										0 00	2 5	11 8	11 12	0 00	0 00	0 00	0 00	0	13
2.6	9.3	9.2	2.35	32.4	22.2	15.7	8.0	3.3	2.4			0 00	7 8	8 10	0 00	0 00	1 4	0 00	0 00	8	14
1.6	7.1	5.8	0.01	37.2	2.4	18.8	9.8	5.5				6 3	2 4	0 00	0 00	4 5	4 4	0 00	2 3	6	15
1.4	7.5	22.9	4.30	56.4	44.4	38.0	30.4	16.9	9.1			5 2	5 4	3 3	1 2	0 00	3 5	0 00	2 3	5	16
2.3	3.1	19.3	1.20	62.4	34.8	29.2	27.4	19.1				4 4	5 4	1 11	0 00	0 00	4 8	2 5	1 2	7	17
3.2	5.3	0.0										2 4	3 5	6 8	4 6	0 00	7 6	1 2	0 00	1	18
5.9	9.0	0.0										0 00	9 8	5 11	10 10	0 00	0 00	0 00	0 00	0	19
3.8	4.0	0.7	0.20	4.8	3.0	2.4						1 4	7 4	6 10	4 11	0 00	0 00	0 00	1 6	5	20
1.8	6.1	9.9	1.20	70.8	41.4	24.8	14.6	9.3				2 3	8 3	3 4	2 7	2 5	3 3	1 5	1 2	2	21
2.0	8.3	6.0	4.30	4.8	4.8	4.0	3.8	2.8	2.3			1 3	6 3	4 4	4 2	1 4	4 6	0 00	0 00	4	22
2.0	3.2	5.8	1.45	31.2	18.0	14.4	9.0	5.5	2.8			1 2	7 4	3 4	3 4	0 00	4 4	0 00	1 5	5	23
1.5	4.9	6.8	3.25	3.6	3.6	3.2	3.0	2.6	2.4			1 3	8 5	7 4	0 00	1 5	2 5	1 1	1 3	3	24
2.0	6.9	25.3	2.45	120.0	117.6	84.0	46.0	23.8	12.4			2 4	6 4	6 5	4 6	0 00	2 6	1 2	0 00	3	25
1.8	6.2	22.3	6.00	120.0	60.6	58.4	37.4	20.8	10.7	3.6		3 2	7 4	3 3	2 4	0 00	5 3	0 00	0 00	4	26
1.3		15.6	6.00	8.4	8.4	7.6	7.2	5.4	3.2	2.6		0 00	1 3	4 3	1 2	0 00	9 4	2 3	0 00	7	27
2.0	4.4	5.8	2.00	7.2	6.6	4.8	4.4	3.8	2.8			0 00	1 2	4 3	0 00	1 1	11 4	3 2	0 00	4	28
2.2	4.6	26.8	2.00	56.4	33.6	29.2	26.0	21.4	13.2			1 2	3 2	0 00	1 3	3 4	10 4	0 00	1 3	5	29
2.3	5.9	0.0										2 2	6 4	2 4	1 2	1 5	7 6	0 00	0 00	5	30
79.1	157.1	276.5										5 3	17 4	20 6	22 8	4 4	12 5	5 5	3 4	12	
				120.0	117.6	84.0	46.0	23.8	13.2	7.8	0.0										

Identificación 084 021 Observador W.ROJAS Y M.FERNANDEZ

ESTACION METEOROLOGICA DE AEROPUERTO J.SANTAMARIA
AÑO 1972 MES OCTUBRE

EVAPORACION PICHE	EVAPORACION TANQUE	PRECIPITACION TOTAL	PRECIPITACION DURACION	VALORES MAXIMOS EN PERIODOS FIJOS 5'	10'	15'	30'	1h	2h	6h	12h	VIENTO FRECUENCIA Y VELOCIDAD MEDIA SEGUN CADA DIRECCION N	NE	E	SE	S	SW	W	NW	C	DIA
3.6	13.7	18.3	2.00	42.0	36.0	33.2	19.4	14.9	4.0			0 00	13 4	3 6	3 5	1 3	4 8	0 00	0 00	0	1
2.3		5.0	3.30	27.6	15.6	10.8	5.8	3.0	2.4			2 3	8 4	2 5	3 5	0 00	6 4	1 2	0 00	2	2
2.7		2.2	0.06	2.4	2.4	2.4	1.6	1.4	0.9	0.3		0 00	8 5	7 4	3 6	1 6	2 2	2 4	0 00	1	3
2.9		0.0										2 4	6 4	3 4	5 5	0 00	4 4	1 4	0 00	3	4
3.7		0.6	0.30	2.4	1.2	0.8	0.8					1 3	9 5	7 7	2 4	1 2	2 4	0 00	0 00	2	5
1.6		8.5	2.20	16.8	13.2	12.8	10.0	7.3	4.0			1 2	3 2	2 5	0 00	1 3	4 6	0 00	0 00	13	6
2.0		13.4	2.10	28.8	13.8	13.2	12.0	9.6	6.4			5 4	4 5	3 1	0 00	0 00	0 00	0 00	1 5	11	7
1.9		0.8	1.00	3.6	1.8	1.2	0.8	0.8				0 00	3 2	5 5	2 5	0 00	7 3	3 2	0 00	6	8
2.8		0.0										0 00	5 5	8 7	7 4	1 9	0 00	0 00	1 4	2	9
3.9		4.9	2.10	25.2	13.8	9.2	5.0	3.5				3 3	4 4	8 8	2 6	0 00	0 00	2 8	0 00	3	10
5.6		0.0										0 00	8 9	11 8	3 4	0 00	0 00	0 00	0 00	2	11
1.8		1.1	1.05	3.6	2.4	2.4	1.6	1.0				0 00	7 3	6 5	1 3	0 00	3 4	2 4	0 00	5	12
1.7		3.3	0.40	25.2	14.4	10.8						2 4	6 4	0 00	0 00	1 2	3 3	2 2	1 3	9	13
1.2		19.7	9.00	37.2	22.8	17.6	12.0	7.5	7.4	3.2		0 00	2 7	0 00	0 00	0 00	4 5	3 3	0 00	15	14
1.6		11.7	7.00	15.6	13.8	12.0	10.6	7.1	4.0	1.9		0 00	6 3	5 4	0 00	0 00	7 4	0 00	0 00	6	15
2.2		17.4	4.30	9.6	8.4	8.0	7.8	6.6	6.0			0 00	8 4	6 5	1 5	1 2	3 6	0 00	2 4	3	16
2.3		18.8	1.20	72.0	45.0	34.0	28.4	18.1				2 3	5 6	7 4	2 4	2 4	3 5	0 00	0 00	5	17
1.7		31.5	8.00	45.6	33.6	24.4	18.4	13.5	10.1	5.1		1 2	3 5	7 4	1 3	1 5	5 6	2 3	1 2	3	18
2.5		6.4	3.20	6.0	4.8	4.0	3.8	3.7	2.8			0 00	7 5	7 8	4 9	1 6	1 10	0 00	0 00	4	19
3.9		0.0										0 00	12 5	7 10	2 5	0 00	0 00	0 00	1 2	2	20
3.8		0.0	0.30	1.2	0.6	0.4	0.2					2 5	6 5	14 7	1 6	0 00	0 00	0 00	0 00	1	21
		1.2	2.30	2.4	1.8	1.6	0.8	0.5				1 5	1 3	7 7	3 11	1 2	2 10	0 00	1 3	8	22
3.0		16.8	6.00	54.0	33.6	26.4	15.0	8.2	4.4	2.8		0 00	4 5	7 9	4 7	0 00	1 10	1 2	1 2	5	23
5.3		0.0										1 3	6 5	14 10	2 13	0 00	0 00	0 00	0 00	1	24
4.8		0.0										0 00	3 6	15 9	6 11	0 00	0 00	0 00	0 00	0	25
3.5		4.4	0.02	22.8	15.6	12.8	6.6	3.3	2.2			0 00	6 3	4 10	6 10	0 00	1 4	1 5	1 3	5	26
2.8		3.2	1.30	3.6	3.6	3.6	3.6	2.7				0 00	2 5	11 5	0 00	1 2	3 5	2 7	0 00	5	27
3.0		1.0	0.45	3.0	3.0	2.0	1.8					0 00	5 4	9 7	4 9	0 00	2 7	1 3	0 00	3	28
3.2		9.4	0.06	10.8	10.8	8.4	5.8	4.8	3.0	1.6		2 5	2 5	17 9	2 10	0 00	1 7	0 00	0 00	0	29
3.1		0.0										0 00	4 5	7 7	2 9	0 00	4 6	3 3	0 00	4	30
5.0		0.0										0 00	6 7	15 8	1 4	1 5	0 00	0 00	0 00	1	31
89.4	13.7	199.6										3 4	23 4	30 7	10 7	2 4	10 5	4 4	1 3	17	
				72.0	45.0	34.0	28.4	18.1	10.1	5.1	0.0										

ESTACION METEOROLOGICA DE AEROPUERTO JUAN SANTAMARIA
AÑO 1972 MES NOVIEMBRE

Long. 84 12'W Lat. 10 00'N Elevación 932 m.

DIA	PRESION ATMOSFERICA Reducida a 0°C y gravedad normal 900 +				TEMPERATURA DEL AIRE						HUMEDAD DEL AIRE Tensión de Vapor			Humedad Relativa				SOL Y RADIACION GLOBAL			TIEMPO METEOROS			NUBOSIDAD					
	I	II	III	P	MAX	MIN	I	II	III	T	I	II	III	I	II	III	U	HORAS	%	CAL	≡	●	⛈	I	II	III	N		
1	9.0	7.6	7.4	8.4	26.8	15.3	17.8	25.6	20.0	20.0	12.7	17.5	16.3	83	71	93	80	5.8	50									
2	8.6	7.3	8.0	8.3	25.6	17.6	20.0	24.8	20.6	20.9	14.4	16.3	17.1	83	69	95	80	3.4	29									
3	9.0	7.4	8.0	8.3	26.5	17.5	20.6	25.2	19.8	20.9	13.9	18.0	16.5	84	76	96	82	6.8	58									
4	8.4	6.6	7.0	7.3	28.4	19.0	22.0	26.0	21.8	22.7	14.8	15.3	18.0	76	62	92	63	8.5	73									
5	7.4	6.4	6.4	7.0	28.8	15.5	18.2	27.4	21.4	21.0	13.3	18.3	18.3	85	68	97	77	5.8	50									
6	7.3	6.6	6.6	7.2	28.0	17.0	20.8	26.6	21.4	21.0	14.8	19.8	18.0	81	76	95	77	7.6	66									
7	7.3	6.7	6.8	7.3	26.0	17.3	20.8	26.0	20.6	20.9	15.2	19.4	17.1	83	78	96	79	5.5	47									
8	6.6	6.1	6.0	6.4	25.5	19.0	21.6	24.6	19.2	20.7	15.0	15.7	14.7	78	68	87	74	2.5	22									
9	7.3	6.1	6.2	6.7	25.4	18.4	19.6	22.8	20.6	20.4	15.7	17.4	17.5	93	82	87	88	0.0	0									
10	8.2	7.2	7.3	7.5	25.7	18.2	19.0	25.2	20.8	20.4	15.5	18.1	17.5	92	76	95	88	3.0	26									
11	8.4	7.0	7.0	7.6	28.0	17.0	20.4	26.4	21.0	21.3	15.4	19.4	18.1	85	78	95	83	6.6	57									
12	7.6	6.9	6.9	7.5	28.7	19.2	21.2	26.0	21.0	22.0	16.2	20.4	17.5	86	82	95	82	4.8	41									
13	7.6	6.0	6.9	7.4	29.0	18.4	20.6	28.0	20.2	22.0	15.5	22.0	17.2	86	78	96	76	5.9	51									
14	8.0	6.6	7.0	7.6	27.8	17.5	20.0	23.0	20.2	20.4	15.2	18.8	17.2	88	90	98	83	5.9	51									
15	8.2	6.1	7.2	7.4	27.7	17.5	19.6	25.4	21.2	21.0	15.4	19.3	18.1	91	80	96	84	5.6	48									
16	8.6	5.8	7.6	7.5	29.4	19.2	20.2	24.8	20.6	21.1	16.0	18.0	17.1	91	77	95	83	5.4	47									
17	8.9	6.6	6.9	7.8	29.0	16.5	18.8	29.0	21.4	20.9	13.5	16.1	18.6	84	54	98	76	10.2	88									
18	8.0	6.6	7.3	7.7	28.0	16.1	21.2	28.0	21.4	21.4	14.0	14.3	18.3	75	51	97	67	9.8	85									
19	8.6	7.3	7.4	8.0	27.0	16.0	19.8	25.2	21.8	21.1	13.3	18.4	18.1	77	77	93	75	6.9	60									
20	8.6	8.0	7.7	8.2	27.5	17.4	21.2	26.4	23.4	22.5	14.3	17.1	15.6	76	67	72	62	7.5	65									
21	8.4	8.0	7.4	8.1	29.0	20.0	22.6	28.2	23.8	22.9	13.3	14.2	14.4	65	51	70	62	7.8	68									
22	8.4	7.4	7.3	8.1	29.5	16.7	21.4	29.0	22.0	22.0	14.9	14.5	18.1	78	49	93	71	7.9	69									
23	8.6	8.4	7.6	8.4	28.2	17.4	21.2	28.0	22.4	21.8	14.6	16.6	16.2	78	59	80	67	7.0	61									
24	9.3	8.5	8.0	8.6	29.0	18.7	20.8	28.2	22.0	22.3	14.6	16.2	18.0	81	57	92	66	10.7	93									
25	8.4	7.0	7.3	7.9	26.8	18.0	20.6	25.6	21.0	21.6	14.7	16.5	17.0	81	70	93	72	3.0	26									
26	8.8	7.7	7.3	8.0	29.0	17.6	20.2	26.4	22.0	22.3	15.1	19.2	17.3	86	75	88	76	5.6	49									
27	8.2	8.0	8.2	8.4	28.7	19.5	21.6	26.0	21.4	22.7	15.0	20.0	16.8	78	80	95	74	6.1	53									
28	9.9	8.9	8.8	9.4	29.0	19.8	21.0	28.0	24.0	22.9	15.3	14.0	15.6	83	49	72	68	8.4	73									
29	8.9	7.4	7.2	7.9	28.8	19.0	21.2	26.4	22.4	22.4	15.2	14.2	12.8	81	55	63	59	9.0	78									
30	8.4	7.0	6.6	7.5	28.0	18.3	21.7	26.8	23.2	22.0	14.4	17.2	15.2	75	66	72	70	7.1	62									
TOT																		190.1										
MED	8.3	7.1	7.2	7.8	27.8	17.8	20.5	26.3	21.4	21.5	14.7	17.4	16.9	82	69	90	75		55									
EXT					29.5	15.3																						

ESTACION METEOROLOGICA DE AEROPUERTO JUAN SANTAMARIA
AÑO 1972 MES DICIEMBRE

Long. 84 12'W Lat. 10 00'N Elevación 932 m.

DIA	PRESION ATMOSFERICA Reducida a 0°C y gravedad normal				TEMPERATURA DEL AIRE						HUMEDAD DEL AIRE Tensión de Vapor			Humedad Relativa				SOL Y RADIACION GLOBAL			TIEMPO METEOROS			NUBOSIDAD					
	I	II	III	P	MAX	MIN	I	II	III	T	I	II	III	I	II	III	U	HORAS	%	CAL	≡	●	⛈	I	II	III	N		
1	8.4	7.6	8.1	8.1	27.4	19.0	21.8	27.2	21.8	22.5	15.6	12.6	15.0	80	47	78	70	8.1	70									
2	8.2	8.0	7.6	8.1	28.8	18.5	21.6	28.4	22.0	23.1	14.5	17.4	17.4	75	57	90	58	10.2	89									
3	7.8	7.3	6.6	8.1	28.2	18.3	21.8	27.0	22.8	23.0	14.3	12.3	14.8	74	47	71	55	6.5	57									
4	8.5	6.6	6.8	8.0	27.5	16.0	21.4	27.4	22.0	22.5	14.3	13.0	11.9	75	48	61	57	10.5	91									
5	8.2	7.2	7.0	8.0	28.6	15.4	19.7	28.4	22.0	23.3	12.5	15.3	14.8	74	52	76	61	9.9	86									
6	9.7	6.9	6.9	8.0	29.2	19.2	22.4	26.2	21.6	24.3	15.3	16.9	15.0	76	67	78	63	7.3	63									
7	7.6	8.0	6.9	8.0	26.5	20.6	21.2	24.4	21.6	23.5	13.9	15.4	14.8	76	69	76	59	7.8	68									
8	8.1	7.2	7.2	8.0	28.2	19.4	20.8	27.4	23.4	24.0	13.6	12.8	13.2	75	47	62	56	10.1	88									
9	7.8	6.9	6.5	8.0	28.4	18.1	19.6	27.6	23.0	23.3	12.2	14.6	14.0	72	53	67	61	9.8	85									
10	7.0	6.1	5.6	8.0	27.4	18.6	20.6	25.8	23.0	23.0	14.9	13.8	14.4	83	56	70	61	3.8	33									
11	7.3	5.7	5.2	7.6	28.0	18.6	19.0	27.0	23.0	22.8	12.7	15.5	14.9	77	58	71	61	9.1	79									
12	7.0	6.9	6.6	8.0	30.0	18.6	22.2	29.2	25.0	23.9	14.8	20.0	15.0	75	66	63	66	9.6	83									
13	8.1	6.5	6.8	8.0	30.0	18.6	22.2	29.2	23.4	23.9	15.8	17.8	17.0	79	45	82	69	8.8	77									
14	7.6	6.2	5.4	8.0	28.6	18.0	21.4	28.4	23.0	22.9	15.2	17.0	15.9	80	58	76	63	8.4	73									
15	7.6	6.4	6.1	8.0	28.0	18.0	20.8	26.8	23.6	22.4	13.6	15.6	14.5	74	60	66	65	4.4	38									
16	8.2	7.2	6.6	8.1	30.0	17.6	20.6	29.0	23.4	23.3	15.9	14.8	14.1	88	50	66	62	9.6	83									
17	9.4	8.4	8.2	8.2	29.0	19.4	21.4	27.4	22.0	23.1	15.4	17.0	15.8	85	62	80	66	4.2	37									
18	10.6	9.0	9.8	8.2	26.5	20.0	20.8	24.2	21.0	21.9	15.4	21.0	16.8	85	93	90	80	0.3	3									
19	10.4	9.4	9.3	8.2	25.2	18.6	20.8	24.0	20.4	21.8	14.6	15.4	16.0	79	69	89	78	0.0	0									
20	9.7	8.2	7.6	8.2	27.0	20.0	20.8	26.2	20.2	22.7	16.6	18.2	17.6	91	72	100	77	4.1	36									
21	8.5	7.7	8.0	8.2	28.6	17.4	19.6	24.0	20.6	22.2	15.9	18.7	17.4	93	84	96	82	4.7	41									
22	10.2	9.2	8.9	8.2	27.4	18.6	19.4	26.7	22.2	22.4	15.3	17.8	17.9	91	68	90	79	5.0	43									
23	10.2	8.9	9.4	8.2	27.0	19.4	21.2	26.6	21.8	23.3	15.2	16.4	14.7	81	63	76	68	3.7	32									
24	10.2	9.5	7.4	8.2	25.0	20.6	20.8	23.8	21.0	22.4	17.0	17.4	13.9	93	79	75	65	1.0	9									
25	8.0	6.8	6.9	8.1	27.4	16.8	20.0	26.0	22.2	22.0	11.5	15.9	15.7	60	63	78	56	8.8	77									
26	7.2	6.1	6.2	8.0	27.2	18.2	20.6	27.0	21.8	21.8	12.6	11.8	11.1	70	44	57	52	10.6	92									
27	9.0	7.0	8.2	8.1	25.3	17.3	20.8	25.2	20.6	21.2	13.1	14.2	13.7	71	59	76	64	10.2	89									
28	9.9	10.9	9.1	8.2	26.4	18.5	20.2	26.0	19.6	20.9	13.9	15.3	13.1	79	61	77	70	10.5	91									
29	9.9	7.8	7.7	8.2	27.0	16.4	19.6	26.2	20.4	21.1	13.1	14.4	12.7	77	58	71	65	10.1	88									
30	8.2	6.5	5.4	8.0	27.8	16.6	18.4	26.9	23.0	21.8	12.3	14.4	14.4	78	54	69	64	10.1	88									
31	6.5	5.7	5.8	8.0	28.2	16.2	19.8	28.0	22.0	22.8	12.3	14.2	14.1	72	50	72	61	10.1	88									
TOT																		227.3										
MED	8.5	7.5	7.2	8.1	27.7	18.3	20.7	26.7	22.0	22.7	14.3	15.7	14.9	79	60	76	65		64									
EXT					30.0	15.4																						

Identificación 084 021 Observador W.ROJAS Y M.FERNANDEZ

ESTACION METEOROLOGICA DE AEROPUERTO J.SANTAMARIA

AÑO 1972 MES NOVIEMBRE

EVAPORACION PICHE	EVAPORACION TANQUE	PRECIPITACION TOTAL	PRECIPITACION DURACION	VALORES MAXIMOS EN PERIODOS FIJOS 5'	10'	15'	30'	1h	2h	6h	12h	VIENTO FRECUENCIA Y VELOCIDAD MEDIA SEGUN CADA DIRECCION N	NE	E	SE	S	SW	W	NW	C	DIA
2.4		10.1	4.15	36.0	33.0	26.0	17.2	9.2	4.9			1 4	5 5	4 5	0 00	2 4	6 6	1 3	2 3	3	1
1.8		0.0										1 3	7 5	3 5	0 00	0 00	2 5	7 4	0 00	4	2
2.0		7.6	3.30	40.8	22.8	16.4	8.2	4.2	2.3			0 00	7 5	3 4	0 00	0 00	6 4	3 4	2 4	3	3
4.9		0.0										3 3	5 4	15 10	1 3	0 00	0 00	0 00	0 00	0	4
2.9		0.4	0.20	2.4	1.8	1.6						2 3	5 3	4 5	3 5	0 00	2 7	2 6	2 2	4	5
2.7		11.0	1.05	42.0	34.2	27.6	20.0	10.3				1 3	6 5	4 5	4 8	0 00	5 6	1 7	0 00	3	6
3.0		40.1	0.12	118.8	60.6	47.2	44.8	33.4	5.8	3.4		2 4	7 5	8 6	0 00	1 5	1 7	1 4	0 00	4	7
3.3		6.1	6.20	3.6	3.6	3.6	3.4	2.4	2.0	1.0		0 00	3 4	19 11	2 12	0 00	0 00	0 00	0 00	0	8
1.0		13.7	7.40	12.0	11.4	9.2	8.0	7.4	5.5	2.0		3 4	3 3	1 6	2 2	1 4	4 5	1 7	1 2	8	9
5.8		5.0	1.20	34.8	19.2	13.2	7.2	4.7				0 00	0 00	4 3	2 3	0 00	3 3	4 5	0 00	11	10
3.7		0.0																			
1.9		6.4	0.07	33.6	21.6	17.2	9.8	2.6	1.3			2 3	8 4	1 5	2 2	1 4	3 5	2 2	0 00	5	11
3.0		4.0	3.40	13.2	11.4	10.8	6.6	3.4	1.8			0 00	2 5	9 5	0 00	1 3	3 5	2 3	0 00	7	12
1.9		46.7	0.05	120.0	115.8	102.4	79.4	46.3	23.1			0 00	6 5	8 7	1 10	0 00	1 3	0 00	1 2	7	13
1.7		0.0										1 2	6 4	5 5	1 3	1 2	5 5	0 00	0 00	5	14
1.7		10.2	0.04	10.8	7.8	6.0	5.4	3.1	3.0			1 3	4 4	3 5	1 8	0 00	6 7	1 3	0 00	8	15
3.4		0.0										2 1	6 3	2 3	2 5	0 00	3 6	0 00	1 1	8	16
4.9		0.0										1 3	7 5	6 6	1 10	1 3	5 6	0 00	0 00	3	17
3.5		0.0										2 4	5 5	7 10	5 8	1 5	2 6	1 3	0 00	1	18
5.8		0.0										0 00	3 5	9 5	3 8	0 00	4 6	2 6	0 00	3	19
3.6		0.0										0 00	3 5	12 8	9 8	0 00	0 00	0 00	0 00	0	20
4.4		0.0																			
4.5		0.1	0.05	1.2								1 3	1 7	14 8	7 9	0 00	0 00	0 00	0 00	1	21
5.3		0.0										0 00	5 5	8 7	5 6	2 5	1 3	3 5	0 00	0	22
4.1		0.0										2 3	1 5	4 6	15 9	1 0	0 00	0 00	0 00	1	23
3.8		1.6	2.35	7.2	5.4	3.6	1.8	0.9	0.5			0 00	0 00	9 6	10 8	1 0	1 17	2 4	0 00	1	24
2.7		0.0										1 2	1 3	3 5	11 9	3 3	0 00	1 5	1 4	3	25
5.2		0.0										0 00	4 3	6 6	9 6	1 7	0 00	2 7	0 00	2	26
6.4		0.0										0 00	3 3	4 7	7 8	1 7	0 00	2 6	1 5	6	27
5.2		0.0										0 00	0 00	8 7	13 8	1 5	0 00	0 00	0 00	2	28
												0 00	1 3	7 7	12 9	3 0	0 00	0 00	0 00	1	29
106.5		163.0										1 3	0 00	16 9	5 9	0 00	0 00	0 00	0 00	2	30
				120.0	115.8	102.4	79.4	46.3	23.1	3.4	0.0	4 3	16 4	29 7	18 8	3 3	9 6	5 4	2 3	15	

Identificación 084 021 Observador W.ROJAS Y M.FERNANDEZ

ESTACION METEOROLOGICA DE AEROPUERTO J.SANTAMARIA

AÑO 1972 MES DICIEMBRE

EVAPORACION PICHE	EVAPORACION TANQUE	PRECIPITACION TOTAL	PRECIPITACION DURACION	VALORES MAXIMOS EN PERIODOS FIJOS 5'	10'	15'	30'	1h	2h	6h	12h	VIENTO FRECUENCIA Y VELOCIDAD MEDIA SEGUN CADA DIRECCION N	NE	E	SE	S	SW	W	NW	C	DIA
4.6	5.2	0.1	0.05	1.2								2 11	7 11	14 7	1 10	0 00	0 00	0 00	0 00	0	1
7.4	5.7	0.0										2 11	4 8	14 9	0 00	0 00	1 4	0 00	1 3	2	2
5.9	3.6	0.0										1 6	7 13	14 9	2 8	0 00	0 00	0 00	0 00	0	3
7.0	7.2	0.0										1 3	4 10	17 11	2 11	0 00	0 00	0 00	0 00	0	4
6.4	6.1	0.0										0 00	3 6	13 12	6 11	0 00	0 00	0 00	0 00	2	5
	4.8	0.0										0 00	2 6	18 11	4 11	0 00	0 00	0 00	0 00	0	6
		0.0										0 00	1 10	18 16	5 10	0 00	0 00	0 00	0 00	0	7
4.6	8.0	0.0										0 00	0 00	17 13	7 12	0 00	0 00	0 00	0 00	0	8
6.2	5.7	0.0										0 00	2 6	13 10	7 10	0 00	0 00	0 00	0 00	2	9
6.2	4.0	0.0										2 2	1 10	18 10	1 10	0 00	0 00	0 00	0 00	2	10
7.2	5.2	0.0										0 00	2 10	19 11	3 12	0 00	0 00	0 00	0 00	0	11
5.4		0.0										1 7	2 8	13 11	7 11	0 00	0 00	0 00	0 00	1	12
5.7	5.0	0.0										2 3	2 4	15 11	3 11	0 00	0 00	0 00	0 00	2	13
5.9	7.2	0.0										3 3	1 8	12 12	5 10	1 2	0 00	0 00	0 00	2	14
4.4	4.7	0.0										0 00	5 6	10 7	5 6	0 00	2 6	2 5	0 00	0	15
7.0	6.2	0.0										1 7	3 4	14 10	6 10	0 00	0 00	0 00	0 00	0	16
5.2	4.5	0.1										0 00	5 6	6 9	12 10	0 00	0 00	0 00	0 00	1	17
2.2		13.8	0.10	46.8	34.2	32.0	21.8	11.7	6.0	2.1		2 0	6 4	9 5	4 8	1 2	0 00	0 00	0 00	2	18
2.5	0.9	0.4	0.15	1.2	0.6							2 4	3 5	12 7	3 12	0 00	1 2	0 00	1 3	2	19
3.0	3.1	22.8	13.15	12.0	11.4	9.6	8.0	6.0	4.1	3.4		0 00	4 4	9 5	3 6	0 00	5 7	1 5	0 00	2	20
1.4	4.0	26.9	0.12	24.0	15.6	12.4	10.0	8.6	7.2	4.0	2.2	1 3	2 3	3 3	2 2	0 00	6 5	8 4	1 5	1	21
2.2	2.1	0.4	0.50	1.2	1.2	0.8						1 2	4 4	4 5	1 3	1 3	1 7	2 7	1 2	9	22
3.7	4.1	0.8	1.15	3.6	2.4	1.6	1.0	0.8				2 5	4 5	9 6	7 6	1 5	0 00	0 00	0 00	1	23
5.0	3.1	0.0										1 0	2 7	14 12	5 9	0 00	0 00	0 00	0 00	2	24
7.7	5.7	0.0										1 4	0 00	18 12	4 14	0 00	0 00	0 00	0 00	1	25
9.5	5.7	0.0										0 00	0 00	16 14	8 14	0 00	0 00	0 00	0 00	0	26
6.6		0.0										0 00	0 00	11 17	13 17	0 00	0 00	0 00	0 00	0	27
5.2		0.0										0 00	1 5	8 13	14 15	0 00	0 00	0 00	0 00	1	28
6.2		0.0										0 00	3 4	8 9	13 13	0 00	0 00	0 00	0 00	0	29
5.6	5.5	0.0										0 00	5 4	12 9	7 10	0 00	0 00	0 00	0 00	0	30
6.3	3.8	0.0										0 00	2 8	8 7	12 11	1 7	0 00	0 00	0 00	1	31
156.2	121.1	65.3		46.8	34.2	32.0	21.8	11.7	7.2	4.0	2.2	3 4	12 7	52 10	23 11	1 4	2 5	2 5	1 3	5	

Blank page retained for pagination

SECCION A

2.1 ESTACIONES CLIMATOLOGICAS ORDINARIAS

VALORES DIARIOS

ESTACION METEOROLOGICA DE CIUDAD QUESADA (C.R.N) Identificación 069 535 Observador R.HILLER Long. 84 24'W Lat. 10 21'N Elevación 600 m.

AÑO 1972 MES [illegible]

DIA	TEMPERATURA DEL AIRE						HUMEDAD DEL AIRE							SOL		EVAPO-RACION	PRECIPITACION		INTENSIDADES MAXIMAS EN PERIODOS FIJOS MM/H						
							Tensión de Vapor			Humedad Relativa															
	MAX	MIN	I	II	III	T	I	II	III	I	II	III	U	HORAS	%	PICHE	TOTAL	DURACION	5'	10'	15'	30'	1h	2h	6h	12h
1	26.2	19.5	21.0	22.6	21.6	22.2	17.0	19.1	18.3	91	93	95	93			1.1	1.7	1.30	8.4	5.4							
2	28.0	19.0	21.0	26.6	21.4	23.2	17.8	19.4	19.0	97	75	100	91			1.1	14.8	3.10	24.0	19.2	17.6	10.4					
3	26.7	19.0	20.2	26.0	21.8	22.7	17.4	19.3	18.4	89	73	95	89			1.4	26.1	9.35	42.6	37.8	30.8	16.8	8.6				
4	25.7		21.4	24.4	22.0	23.1	18.4	19.5	18.3	97	86	93	92			0.6	110.9	8.00	120.0	116.4	108.8	102.4	70.9	37.5			
5	25.7		21.4	22.0	20.0	22.0	18.0	19.0	17.0	95	97	98	97			0.4	108.7	16.20	58.8	45.0	38.0	25.0	18.9	13.7			
6	26.0		20.0	19.4	19.2	20.0	17.5	15.0	15.7	100	89	95	95			0.8	51.3	15.20	36.0	28.8	24.8	17.6	13.7	12.6			
7	23.5	19.0	19.4	21.0	20.4	20.7	17.9	17.2	16.5	95	93	93	94			0.9	55.2	13.50	26.4	19.8	18.0	15.4	12.3	10.2	5.8		
8		19.0	19.8	21.0	19.6	19.8	16.2	17.2	16.9	95	93	100	96			0.6	17.8	8.05	20.4	11.4	9.6	8.4	5.6	4.1			
9	23.5	19.0	19.4	21.6	20.4	20.8	16.7	17.9	17.3	100	93	96	96			0.4	16.4	7.30	10.8	10.2	9.6	8.4	7.7	4.8			
10	23.5	19.5	20.4	22.6	20.6	21.3	17.5	18.4	17.7	98	90	98	95			0.2	5.0	3.40	4.8	3.6	3.6	2.6	1.3	0.9			
11	26.0	19.5	20.6	24.0	21.8	22.4	18.0	19.0	17.4	100	86	90	92			0.6	21.0	4.00	30.0	25.2	24.0	20.6	13.6	9.3			
12	25.0	19.5	20.8	22.0	20.6	21.6	17.9	18.7	17.2	98	95	95	96			1.0	12.7	6.00	12.0	8.4	8.4	7.8	5.0	3.3			
13	25.0	20.5	20.8	22.2	20.6	21.8	17.3	16.9	15.9	95	85	88	89			1.5	6.1	3.00	12.0	6.6	3.2	2.8	2.4				
14	25.2	17.2	19.6	23.0	21.6	21.3	12.0	15.6	15.7	71	75	81	76			1.9	2.8	3.00	3.6	3.0	2.4	1.6	1.4	0.9			
15	24.5	17.5	21.0	23.2	19.2	21.1	16.0	14.4	15.4	86	67	93	82			1.8	1.6	1.20	7.2	4.2	3.6	2.4	1.2				
16	24.5	16.5	18.8	22.4	20.4	20.5	15.6	14.4	15.4	96	71	86	84			1.4	0.2	0.40									
17	25.0	17.5	18.4	24.0	19.5	20.9	15.3	16.3	16.0	96	74	95	88			1.1	1.1	0.40	7.2	4.2							
18	26.5	16.0	18.4	25.0	21.6	21.5	14.3	17.2	16.7	91	73	86	83			2.0	0.0										
19	25.2	18.0	19.4	25.0	20.0	21.1	16.7	18.5	16.7	100	89	96	95			1.2	11.6	0.60	14.5	21.6	19.8	18.4	16.2	5.7	4.8		
20	26.0	18.5	20.0	24.2	21.8	21.7	15.6	15.6	16.8	89	69	86	81			2.9	0.0										
21		16.2	18.6	26.4		17.1	14.2	17.2		89	67		78				0.0										
22	27.0	15.8			24.0	22.3			18.8			84	84			0.4	1.7	1.20	7.2	3.6							
23	26.5	16.0	19.6	23.8	21.2	21.4	15.5	16.8	17.1	91	77	91	86			2.5	7.7	3.05	13.2	12.0	11.6	7.4	4.5	2.7			
24	26.0	19.5	20.6	25.4	21.4	22.6	15.0	15.6	16.8	83	65	88	79			3.7	3.0	1.40	6.0	4.2	4.0	3.0	1.6				
25	26.0	18.0	18.2	24.6	20.0	21.4	15.6	14.8	16.1	100	64	93	86			3.4	0.4	0.20	2.4	1.2	1.2						
26	27.0	14.8	19.8	24.6	21.0	21.4	14.6	15.7	15.1	84	68	81	78			2.5	13.9	5.40	13.2	13.2	12.8	7.2	7.8	3.1			
27	27.0	16.5	19.4	25.0	20.5	22.1	14.1	14.0	15.7	84	59	87	77			4.2	0.3	0.25	1.2	1.2	1.2						
28	25.0		18.4	25.0	20.2	20.0	14.5	15.2	14.6	91	64	83	79			1.8	0.0										
29	26.0	17.2	19.8	25.2	21.8	22.0	16.2	17.1	16.6	95	72	85	84			2.4	0.4	0.30	3.6	1.2	1.2	0.8					
30	25.5	15.5	18.6	24.6	22.0	21.2	13.9	17.0	15.5	87	74	78	80			2.1	0.0										
31	27.0	17.0	19.4	26.0	22.0	22.3	15.9	17.0	18.1	95	68	92	85			1.6	0.5	0.20	4.8	2.4	1.2						
TOT																47.6	493.0										
MED	25.7	17.6	19.8	23.7	20.9	21.4	16.1	16.9	16.8	93	78	91	87														
EXT	28.0	14.8																	120.0	116.4	108.8	102.4	70.9	37.5	5.8	0.0	

ESTACION METEOROLOGICA DE CIUDAD QUESADA (C.R.N) Identificación 069 535 Observador R.HILLER Long. 84 24'W Lat. 10 21'N Elevación 600

AÑO 1972 MES [illegible]

DIA	TEMPERATURA DEL AIRE						HUMEDAD DEL AIRE							SOL		EVAPO-RACION	PRECIPITACION		INTENSIDADES MAXIMAS EN PERIODOS FIJOS MM/H						
							Tensión de Vapor			Humedad Relativa															
	MAX	MIN	I	II	III	T	I	II	III	I	II	III	U	HORAS	%	PICHE	TOTAL	DURACION	5'	10'	15'	30'	1h	2h	6h	12h
1	27.2	16.5	20.1	27.2	21.6	22.4	17.0	17.4	18.3	97	65	95	86			2.5	3.7	1.40	18.0	12.6	8.4	4.4					
2	27.0	16.5	20.2	26.0	21.6	22.4	15.2	17.4	18.5	86	66	97	83			2.0	0.3	0.40	2.4	1.2	0.8	0.6					
3	27.0	19.0	21.0	25.2	21.0	22.6	17.0	18.7	17.8	91	78	96	88			1.9	16.8	3.10	55.2	54.6	44.4	25.6	14.7	8.0			
4	27.0	20.0	20.8	25.8	21.2	22.9	17.3	15.0	16.9	96	63	90	83			2.7	0.8	0.40	3.6	2.4	1.6	1.0					
5	23.0	18.7	20.4	20.0	21.2	20.7	14.5	16.7	15.6	81	96	83	87			2.8	4.6	2.45	15.6	9.6	8.4	5.6	3.2				
6	24.5	19.0	20.2	23.2	20.2	21.4	15.5	18.4	16.9	87	87	96	90			1.8	8.0	4.10	8.4	7.8	5.6	4.4	2.5				
7	25.5	18.0	19.4	24.8	20.0	21.5	14.8	17.6	16.6	87	75	95	86			1.9	2.2	3.20	3.6	2.4	1.6	1.6	1.5	0.9			
8	26.5	15.5	19.8	25.4	20.4	21.5	15.4	17.0	16.0	89	70	89	83			1.2	0.3	1.05	1.2	0.6	0.4						
9	27.0	17.7	20.0	26.6	23.0	22.9	15.9	17.1	17.2	91	65	82	79			2.2	0.0										
10	26.5	15.0	21.4	26.0	22.2	22.2	16.9	18.3	16.4	88	73	82	81			2.7	0.0										
11	27.0	16.5	21.0	26.6	21.0	22.4	15.7	18.0	17.2	85	69	93	82			1.9	0.9	0.45	4.8	2.4	2.0						
12	26.5	15.0	20.0	25.8	22.0	21.9	15.3	15.8	16.5	87	63	83	78			3.9	0.1	2.00	1.2	0.6	0.4	0.2					
13	26.5	19.2	20.4	25.4	20.0	22.3	15.8	17.0	15.3	88	70	87	82			4.0	0.0										
14	26.5	16.0	17.4	26.0	21.6	21.5	14.6	16.1	16.7	96	64	86	82			3.3	0.0										
15	25.5	17.0	19.2	23.2	21.2	21.2	15.7	16.4	15.9	94	77	95	85			2.5	0.0										
16	26.0	15.1	18.0	25.0	22.8	21.4	12.0	15.8	16.1	76	67	77	74			1.7	0.0										
17	27.5	16.5	17.4	26.8	24.0	22.4	14.5	16.6	18.0	98	63	81	81				0.0										
18	27.5	16.5	20.2	26.0	22.0	22.4	16.3	17.0	15.8	93	68	80	80			3.0	0.0										
19	26.0	16.0	19.4	22.2	20.0	20.7	13.5	18.0	15.6	80	90	89	86			1.5	35.2	13.10	34.8	27.6	26.4	16.2	15.8	15.4	8.5		
20	26.0	15.0	16.0	18.2	18.2	18.7	13.0	15.4	15.6	96	98	100	98			0.5	99.2	22.30	22.8	15.0	14.8	12.6	9.7	7.2	8.8	5.7	
21	26.0	16.0	16.2	18.8	17.8	19.0	13.7	15.6	15.1	100	96	100	99				102.3	21.40	24.0	18.0	17.2	10.8	9.8	8.8	8.1		
22	25.5	16.0	17.0	21.4	20.2	20.2	14.2	17.8	13.4	98	93	76	89			1.5	14.8	5.10	12.0	9.0	8.0	6.6	6.1	4.5			
23	25.0	18.0	19.0	24.8	19.8	21.5	16.5	16.9	15.7	96	73	91	87			3.2	0.0										
24	25.2	16.2	18.4	26.0	21.8	21.7	13.5	15.3	15.9	85	61	81	76			3.7	0.0										
25	25.2	15.0	19.0	26.4	22.4	21.8	14.5	14.5	15.9	87	55	78	73			3.3	0.6	2.10	1.2	1.2	0.8	0.4					
26	26.0	19.0	21.0	25.6	23.0	22.9	16.5	18.2	16.0	88	74	76	79			2.3	0.8	2.00	1.2	1.2	0.8	0.8	0.5				
27	26.0	20.0	22.0	25.8	22.6	23.3	16.1	15.8	15.8	81	63	77	74			2.7	0.5	2.00	2.4	1.8	1.2	0.4	0.3				
28	26.5	20.0	20.4	26.0	22.4	23.1	15.1	15.7	15.9	84	62	78	75			3.6	0.3	1.00	1.2								
29	26.5	19.5	22.0	24.0	22.8	23.0	16.1	18.0	16.1	81	81	77	80				0.0										
TOT																64.5	341.5										
MED	26.2	17.2	19.6	24.7	21.3	21.8	15.2	16.8	16.3	89	73	86	83														
EXT	27.5	15.0																	55.2	54.6	44.4	25.6	15.9	15.4	8.8	5.7	

ESTACION METEOROLOGICA DE CIUDAD QUESADA (S.R.N)
AÑO 1972 MES MARZO

Identificación 069 535 Observador R.MIRANDA Long. 84° 24'W Lat. 10 21'N Elevación 600 m.

DIA	TEMPERATURA DEL AIRE						HUMEDAD DEL AIRE							SOL		EVAPORACION	PRECIPITACION		INTENSIDADES MAXIMAS EN PERIODOS FIJOS MM/H							
							Tensión de Vapor			Humedad Relativa																
	MAX	MIN	I	II	III	T	I	II	III	I	II	III	Ü	HORAS	%	PICHE	TOTAL	DURACION	5'	10'	15'	30'	1h	2h	6h	12h
1	25.0	16.0	19.0	22.4	21.6	20.8	15.5	19.0	15.5	93	93	80	89			1.9	0.9	1.40	1.2	1.2	1.2	0.8	0.5			
2	25.1	17.0	19.6	24.0	22.4	21.6	17.1	17.6	18.2	100	77	90	89			1.9	0.0	1.25	6.0	3.0	2.0	1.0	0.8			
3	27.0	17.0	21.1	26.8	21.6	22.7	17.0	17.1	18.0	90	65	94	83			3.2	1.2									
4	27.0	17.0	20.0	25.2	22.0	22.2	16.5	16.9	17.5	93	70	88	84			2.9	0.0									
5	25.5	19.5	21.4	25.2	22.2	22.7	15.6	14.9	18.4	88	62	92	79			4.0	0.4	0.15	2.7	1.8	1.5					
6	26.0	21.0	21.6	25.0	21.0	22.2	14.6	14.7	16.1	75	62	86	74			2.8	0.6	0.15	3.4	4.2	3.2					
7	27.0	16.2	25.0	27.0	22.2	25.1	15.0	14.7	16.4	66	55	82	68			6.0	0.0									
8	27.0	19.0	21.0	25.4	20.0	22.8	14.8	18.5	15.4	76	95	88	86			5.5	1.5	1.00	2.4	2.4	2.4	2.4	1.6			
9	27.0	19.0	21.8	25.2	20.4	22.8	14.0	16.2	15.1	72	68	75	71			4.8	0.5	0.35	2.4	1.2	1.2	0.6				
10	27.0	18.2	19.8	25.0	20.0	21.7	15.9	17.6	14.0	93	80	84	86			1.4	9.0	5.20	12.0	7.8	7.6	4.6	2.6	2.3		
11	24.5	17.0	18.4	24.0	20.4	20.8	15.9	16.5	16.4	100	74	91	88			1.6	7.1	5.25	16.8	12.6	11.6	8.2	5.0	2.6		
12	20.5	18.0	18.6	19.0	18.6	18.9	15.8	16.2	14.8	98	98	89	95			1.0	16.5	7.40	9.6	7.8	6.4	6.0	4.0	2.4	2.1	
13	23.6	17.5	18.0	23.6	19.2	20.5	15.5	16.4	15.2	100	75	95	90			1.1	7.7	4.40	4.0	4.2	3.2	2.8	2.5	2.3		
14	24.0	17.0	19.2	22.4	20.0	20.5	16.4	18.0	14.0	98	88	84	90			2.6	2.0	1.30	3.6	3.6	3.2	2.2	1.8			
15	25.5	15.2	20.4	25.2	20.0	21.4	14.9	16.2	15.9	79	68	86	78			0.5	0.0									
16	26.5	15.0	19.8	25.6	23.0	22.0	14.6	16.7	16.4	66	68	78	77			2.2	0.0									
17	27.5	15.0	20.6	27.4	22.4	22.5	15.6	15.8	16.6	85	58	80	74			3.1	0.0									
18	28.0	14.0	19.4	26.0	22.4	22.3	14.0	15.0	15.7	67	60	82	76			3.0	0.0									
19	27.5	15.8	20.6	27.4	23.0	22.9	16.3	16.2	18.7	90	66	88	81			2.7	0.0									
20	25.5	20.0	21.2	22.4	21.6	22.1	17.9	18.6	17.1	95	92	88	92			1.3	11.2	10.00	0.9	6.7	2.5	2.3	0.8	8.1	6.1	0.2
21	25.2	19.7	20.6	25.2	20.4	21.8	17.9	19.6	17.3	90	92	97	93			0.8	0.7	0.20	4.0	2.4	2.0					
22	25.2	19.8			21.8	22.4			16.5			84	84			0.8	0.0									
23	25.0	15.7	20.5	23.2	21.4	21.2	16.3	19.2	16.8	91	90	88	90			1.9	0.5	0.50	1.2	1.2						
24	27.0	15.7	20.8	26.8	22.0	22.5	15.9	14.5	15.8	88	55	76	73			3.8	0.0									
25	27.8	14.4	21.2	26.9	22.2	22.5	16.0	16.0	16.4	85	60	82	76			1.9	0.0									
26	27.9	15.6	21.8	27.5	22.6	23.1	16.3	17.3	16.6	85	95	80	75			2.8	0.1	0.10	2.4	2.0						
27	27.9	16.6	22.8	27.1	23.2	23.5	16.0	18.1	15.9	77	87	74	79			2.6	0.0									
28	28.0	16.6	21.4	27.4	22.0	23.1	15.9	21.0	18.8	85	77	95	85			2.0	0.0									
29	27.0	17.0	21.3	26.6	22.6	23.0	18.0	21.4	19.5	94	92	95	90			1.9	0.0									
30	29.0	18.7	22.0	25.3	22.6	23.9	18.8	21.8	19.5	95	83	95	91			2.0	0.0									
31	29.5	18.7	23.2	29.0	25.6	25.2	18.6	24.9	20.5	87	83	83	84			2.5	0.0									
TOTAL																74.1	60.8									
PROM	26.0	17.2	20.7	25.2	21.7	22.2	16.0	17.6	16.7	88	74	86	83													
MAX	29.5	14.4																	16.8	12.6	11.6	8.2	8.2	8.1	6.1	0.2

ESTACION METEOROLOGICA DE CIUDAD QUESADA (S.R.N)
AÑO 1972 MES ABRIL

Identificación 069 535 Observador R.MIRANDA Long. 84 24'W Lat. 10 21'N Elevación 600 m.

DIA	TEMPERATURA DEL AIRE						HUMEDAD DEL AIRE							SOL		EVAPORACION	PRECIPITACION		INTENSIDADES MAXIMAS EN PERIODOS FIJOS MM/H							
							Tensión de Vapor			Humedad Relativa																
	MAX	MIN	I	II	III	T	I	II	III	I	II	III	Ü	HORAS	%	PICHE	TOTAL	DURACION	5'	10'	15'	30'	1h	2h	6h	12h
1	29.5	18.0	22.2	27.6	25.0	24.6	19.1	22.8	21.1	95	82	89	89			2.8	0.0									
2	29.5	19.0	25.2	24.4	23.2	23.9	19.2	20.4	20.3	90	89	95	91			2.1	20.5	9.00	36.0	31.8	21.6	10.8	6.3	3.6	2.1	
3	24.5	19.0	21.4	25.8	21.8	22.2	18.1	19.3	18.9	95	87	97	93			0.8	27.1	23.40	16.8	9.0	8.0	5.8	4.1	2.9	2.1	1.3
4	24.7	21.0	21.4	25.4	22.0	22.5	19.1	19.1	18.2	100	89	92	94			1.2	11.6	10.00	12.0	9.0	6.8	5.4	1.9	2.4	1.3	
5	25.0	19.8	20.2	24.8	21.6	22.5	17.8	19.5	16.7	100	85	86	90			3.0	1.5	1.10	3.6	1.8	1.2	1.0	0.6			
6	24.8	19.0	19.6	21.0	19.8	20.8	17.1	18.0	17.0	100	97	98	98			2.1	10.0	8.00	4.8	4.2	3.2	3.2	2.9	4.5	1.4	
7	24.5	19.0	22.4	24.2	20.0	22.0	17.6	19.1	16.9	87	84	96	89			1.5	2.2	1.40	4.8	3.6	3.2	2.4	1.2			
8	26.2	18.0	21.4	25.8	22.6	22.8	17.8	20.7	19.9	93	83	97	91			1.6	0.0									
9	26.5	20.0	21.6	26.4	22.4	23.4	18.4	21.9	19.3	95	85	95	92			1.8	28.6	9.40	33.6	31.2	26.4	16.2	8.5	7.2	3.2	
10	25.8	20.0	20.4	24.8	22.6	22.7	17.7	20.5	18.5	98	87	90	92			1.9	4.9	1.40	24.0	15.0	10.0	5.4	2.7			
11	26.5	19.7	20.2	26.2	21.2	22.8	17.8	19.1	16.3	100	75	86	87			2.2	1.5	0.25	6.0	4.2	3.2					
12	26.5	17.2	20.0	25.6	22.0	22.3	16.9	21.6	17.8	96	86	90	91			2.5	0.0									
13	27.5	17.5	21.0	26.4	22.0	22.9	17.4	20.8	17.5	93	81	88	87			2.2	0.0									
14	27.7	17.5	21.6	26.4	23.8	18.6	17.1	19.4	17.9	88	75	81	81			2.5	0.0									
15	28.5	17.5	21.6	28.4	22.0	23.6	18.0	22.4	19.2	94	77	97	89			1.8	6.1	2.30	9.6	7.2	6.4	4.0	4.5	2.6		
16	29.0	18.3	22.2	27.6	22.6	23.9	19.1	21.7	19.9	95	78	97	90			0.8	2.5	1.20	7.2	5.4	3.6	1.8				
17	28.5	20.5	23.4	27.6	26.0	25.2	18.5	22.1	20.6	85	80	82	82			2.7	14.7	2.30	18.0	15.6	14.4	12.2	8.6	5.0		
18	28.0	19.5	20.8	21.6	21.0	22.2	18.1	17.4	18.0	98	90	97	95			1.0	8.6	2.50	26.4	23.4	19.2	11.6	6.3	4.1		
19	26.2	17.2	21.6	24.4	21.4	22.2	17.7	21.1	17.8	92	92	93	92			1.6	5.0	1.40	20.4	16.2	12.4	7.0	3.5			
20	27.5	17.4	21.0	25.2	22.4	22.7	18.0	22.1	18.3	97	92	90	91			2.2	0.8	0.25	1.2	1.2	1.2					
21	26.7	19.0	23.2	25.2	23.0	23.4	19.3	21.4	19.0	90	89	90	90			1.6	1.3	1.00	6.0	3.6	2.4	1.2	0.6			
22	28.7	18.0	20.3	25.4	22.4	22.6	17.9	20.2	19.0	98	83	93	91			2.9	1.8	0.40	4.8	4.2	3.6	2.6				
23	28.7	16.5	23.0	26.2	22.4	23.0	19.3	19.5	17.3	92	76	86	85			3.3	0.0									
24	27.5	14.8	21.2	27.4	22.6	22.7	16.0	19.2	19.5	85	70	95	83			4.0	0.0									
25	27.8	16.7	22.8	27.4	22.4	23.4	19.4	22.2	17.0	93	81	84	86			3.0	0.0									
26	27.5	16.3	21.6	27.4	22.6	23.1	17.7	22.9	20.6	92	94	93	91			3.4	0.6	0.15	2.4	1.8	1.6					
27	27.5	16.2	23.0	27.4	23.4	23.5	20.4	24.5	18.5	97	90	85	91			4.3	0.0									
28	26.5	15.7	21.2	24.2	21.4	21.8	17.8	21.2	18.5	82	93	97	91			1.4	31.4	6.50	31.2	24.6	23.2	16.2	12.9	8.1	4.8	
29	25.7	19.8	21.0	23.2	22.6	22.9	18.7	23.6	20.2	100	97	98	98			0.9	2.7	2.00	9.6	6.6	4.8	2.8	1.7	1.0		
30	28.0	18.8	23.4	28.0	23.0	24.2	20.2	24.6	20.0	93	87	95	92			2.3	0.5	0.20	2.4	1.2	0.8					
TOTAL																65.4	185.9									
PROM	26.9	18.3	21.6	25.6	22.4	22.8	18.2	20.9	18.7	94	85	92	90													
MAX	29.5	14.8																	36.0	31.8	26.4	16.2	12.9	8.1	4.8	1.3

ESTACION METEOROLOGICA DE CIUDAD QUESADA (C.R.M) Identificación 069 535 Observador R.MILLER Long. 84 24'W Lat. 10 21'N Elevación 600 m.

AÑO 1972 MES MAYO

DIA	TEMPERATURA DEL AIRE						HUMEDAD DEL AIRE							SOL		EVAPORACION	PRECIPITACION		INTENSIDADES MAXIMAS EN PERIODOS FIJOS MM/H						
							Tensión de Vapor			Humedad Relativa															
	MAX	MIN	I	II	III	T	I	II	III	I	II	III	Ü	HORAS	%	PICHE	TOTAL	DURACION	5'	10'	15'	30'	1h	2h	6h	12h
1	26.2	19.8	23.2	25.0	21.4	23.1	20.3	23.1	19.1	95	94	100	96			1.9	6.3	1.50	16.8	9.6	7.2	5.2	4.7			
2	27.4	20.0	23.0	27.4	23.2	24.2	20.0	23.7	19.6	95	87	92	91			1.8	0.4	0.05	2.4							
3	28.2	17.0	22.2	27.4	23.4	23.6	19.4	25.1	20.9	97	92	97	95			1.9	3.4	2.55	6.0	5.4	4.8	3.0	1.6			
4	29.0	17.5	23.0	28.4	24.0	24.4	20.4	25.6	20.9	97	88	93	93			2.9	0.0									
5	28.5	21.5	23.4	28.2	23.6	25.0	21.2	26.2	20.4	98	91	93	94			2.7	0.0									
6	25.2	19.2	23.0	24.8	22.6	23.0	19.3	21.6	19.5	92	92	95	93			1.9	2.6	2.40	10.8	6.6	4.8	2.4	1.6			
7	26.5	20.5	22.4	26.2	22.0	23.5	19.0	23.2	19.2	93	91	97	94			1.4	3.9	2.45	4.8	3.6	3.2	2.2	1.3			
8	26.8	20.3	23.4	23.8	22.6	23.4	20.5	20.3	19.5	95	92	95	94			1.5	0.2	0.25	1.2	1.2	0.8					
9	26.7	19.2	24.2	24.9	22.8	23.6	21.5	22.1	20.1	95	94	97	95			1.5	0.0									
10	27.5	19.4	23.5	26.2	21.6	23.6	20.1	22.0	19.2	93	86	99	93			0.9	7.6	3.40	4.8	3.6	2.8	2.6	2.6	2.5		
11	27.5	19.0	22.2	24.6	22.5	23.2	19.4	22.6	19.9	97	98	97	97			0.5	50.7	7.20	56.4	55.2	46.8	43.8	32.6	19.8	4.5	
12	25.2	20.4	23.2	23.2	22.4	22.9	20.3	21.2	20.2	95	99	99	98			0.5	1.0	0.45	3.6	2.4	1.6	1.0				
13	27.0	19.9	22.7	26.8	22.4	23.8	19.5	23.2	20.2	94	88	99	94			0.7	33.3	7.05	63.6	40.8	34.0	25.2	16.9	13.1		
14	25.0	21.0	21.6	23.1	22.7	22.7	18.4	20.3	20.5	95	96	99	97			0.5	0.9	1.05	2.4	1.8	1.6	1.2				
15	26.5	18.7	23.1	24.3	22.3	23.0	20.1	22.0	19.9	95	97	98	97			0.5	65.9	5.30	94.8	65.4	58.4	38.4	29.1	18.8		
16	25.0	20.0	23.2	24.0	22.4	22.9	19.2	21.6	20.0	90	97	98	95			0.6	14.4	4.40	32.4	24.0	16.8	9.8	5.5	4.0		
17	26.4	20.0	22.6	26.0	22.4	23.5	20.2	23.3	20.0	98	92	98	96			0.7	15.7	2.35	42.0	28.2	23.6	14.0	9.4	4.5		
18	26.9	20.1	23.2	23.0	23.6	23.4	20.6	20.7	21.1	97	98	97	97			0.5	48.8	8.50	104.4	98.4	81.6	49.6	41.7	23.7		
19	28.0	20.2	23.2	26.2	22.7	24.1	19.6	23.2	19.8	92	91	96	93			1.0	25.4	7.15	45.6	32.4	24.8	14.4	8.1	6.0	3.6	
20	27.9	19.1	22.8	27.7	23.0	24.1	19.1	20.9	20.9	92	75	99	89			1.3	36.1	3.25	48.0	30.0	28.0	24.6	18.6	14.2		
21	27.9	20.1	23.0	23.4	21.4	23.2	19.3	21.1	19.0	32	97	99	96			0.4	18.0	5.20	36.0	30.0	28.0	16.0	9.5	5.2		
22	27.5	19.4	23.1	27.4	23.2	24.1	20.5	24.1	21.3	97	88	100	95			1.5	0.0									
23	29.3	19.4	24.2	27.2	22.2	24.5	19.8	23.4	17.1	87	87	85	86			1.9	0.2	0.05	1.2							
24	26.6	18.9	23.8	25.3	23.0	23.5	18.6	23.2	20.7	84	96	98	93			0.9	16.5	2.45	32.4	29.4	25.2	20.2	6.0			
25	26.5	19.7	24.4	23.9	21.4	23.2	20.9	20.5	18.3	91	92	95	93			0.8	3.3	2.35	13.2	7.8	6.4	4.0	1.9	1.4		
26	28.4	19.3	21.8	28.4	22.2	24.0	19.3	20.2	19.1	98	69	95	87			1.6	4.6	3.45	3.6	3.0	2.8	2.2	2.2	1.8		
27	27.7	19.5	22.6	23.0	20.8	22.7	18.4	19.7	17.6	89	93	96	93			1.3	40.4	3.50	64.8	53.4	48.0	42.0	30.6			
28	24.5	19.0	22.0	23.8	22.2	22.3	16.9	19.8	18.2	85	90	91	87			0.7	0.9	0.50	1.2	1.2	0.8	0.6				
29	27.0	19.0	22.7	26.4	23.2	23.7	18.0	20.4	19.6	87	79	92	86			1.2	0.9	0.55	2.4	1.8	1.6	1.2				
30	25.4	19.2	22.0	25.2	22.7	22.9	18.7	20.5	20.0	94	85	97	92			0.9	0.0									
31	26.2	18.8	23.0	26.0	23.0	18.8	18.8	21.4	20.4	89	85	97	90			0.9	8.1	2.30	18.0	14.4	10.8	6.2	2.3	2.2		
TOT																37.3	409.5									
MED	26.9	19.5	23.0	25.5	22.5	23.4	19.6	22.1	19.7	93	90	96	93													
EXT	29.3	17.0																	104.4	98.4	81.6	49.6	41.7	23.7	4.5	0.0

ESTACION METEOROLOGICA DE CIUDAD QUESADA (C.R.M) Identificación 069 535 Observador R.MILLER Long. 84 24'W Lat. 10 21'N Elevación 600 m.

AÑO 1972 MES JUNIO

DIA	TEMPERATURA DEL AIRE						HUMEDAD DEL AIRE							SOL		EVAPORACION	PRECIPITACION		INTENSIDADES MAXIMAS EN PERIODOS FIJOS MM/H						
							Tensión de Vapor			Humedad Relativa															
	MAX	MIN	I	II	III	T	I	II	III	I	II	III	Ü	HORAS	%	PICHE	TOTAL	DURACION	5'	10'	15'	30'	1h	2h	6h	12h
1	26.0	20.6	21.7	24.3	23.4	23.2	18.8	20.8	20.4	97	91	94	94			1.2	10.7	3.20	12.0	9.6	8.8	7.6	5.2	4.8		
2	27.0	19.0	24.4	26.6	23.0	24.0	20.4	21.1	19.0	89	81	90	87			1.2	14.8	3.30	16.0	15.6	13.2	11.4	7.7	5.2		
3	27.1	20.0	21.2	25.2	22.7	23.2	18.9	21.2	18.8	100	88	91	93			1.2	23.0	6.00	42.0	28.8	24.8	17.0	10.8	8.4		
4	25.6	20.0	21.9	24.8	22.6	23.0	19.2	18.4	16.1	97	78	78	84			1.6	1.9	1.20	6.0	4.8	3.6	2.0	1.6			
5	26.7	19.1	22.4	26.4	21.2	23.2	17.8	21.2	18.2	88	82	97	89			1.1	14.3	2.20	24.0	22.0	22.0	18.6	18.3	7.1		
6	26.8	19.6	24.7	23.3	23.3	23.5	20.6	21.5	21.1	88	100	98	95			0.5	58.3	5.50	84.0	59.4	51.6	34.2	20.8	18.9		
7	26.6	20.5	23.0	25.0	22.0	23.4	19.3	21.9	19.2	92	92	97	94			0.9	0.9	0.15	4.8	3.6	2.8					
8	29.1	20.3	23.4	28.3	23.3	22.9	19.5	21.4	20.2	90	74	94	86			1.5	1.7	2.30	1.2	1.2	1.2	1.2	0.8	0.7		
9	25.1	19.3	22.9	23.3	24.0	22.9	18.9	16.8	17.2	90	78	77	82			2.3	1.8	0.45	7.2	4.8	4.0	3.0				
10	29.4	20.8	25.4	25.6	22.8	22.8	18.3	23.1	20.1	75	94	97	89			1.6	9.6	0.35	49.2	33.6	32.4	19.8				
11	28.0	20.5	22.5	26.2	22.6	24.0	17.9	22.4	18.2	88	88	88	88			1.4	0.8	1.00	2.4	1.8	1.6	1.0	0.8			
12	29.0	20.0	22.4	28.6	21.2	24.2	20.0	23.1	18.6	98	79	98	92			1.3	30.5	5.35	109.2	79.2	75.2	46.0	25.2			
13	29.4	20.0	24.8	28.2	23.0	25.1	18.4	19.0	20.0	78	66	95	80			2.2	6.3	0.30	36.0	19.8	20.0	11.8				
14	29.5	18.5	25.9	29.2	25.2	25.7	19.6	17.5	18.2	78	57	76	70			4.3	0.0									
15	30.7	18.2	25.8	30.4	24.9	26.0	15.9	16.9	18.0	64	52	76	64			4.3	0.0									
16	30.8	18.6	25.7	30.8	25.0	26.2	17.8	17.7	17.5	72	53	74	66			5.1	0.0									
17	30.5	18.3	25.8	28.2	25.0	25.6	18.3	22.0	21.9	73	77	92	81			3.0	1.1	0.45	3.6	3.6	2.4	1.2				
18	30.5	19.5	24.0	29.2	25.4	25.7	20.4	21.7	21.5	91	71	88	83			1.7	1.3	0.40	3.6	2.4	2.4	1.8				
19	25.8	20.9	23.0	22.8	22.5	23.0	20.4	20.5	18.9	97	98	92	96			1.0	0.0									
20	27.0	20.7	24.3	26.6	22.6	24.0	20.1	22.0	18.2	88	84	85	86			1.7	0.0									
21	28.2	19.1	24.3	27.4	23.0	24.4	20.8	19.9	20.2	91	73	96	87			1.4	0.8	0.50	2.4	1.8						
22	28.6	20.0	23.1	27.6	24.7	24.8	18.9	21.3	21.8	89	77	94	87			1.4	19.3	1.00	105.6	60.6	52.4	29.4				
23	24.6	19.8	22.2	22.2	22.3	22.2	19.2	19.2	19.9	96	96	98	97			0.5	9.8	4.30	12.0	9.0	7.2	5.0	3.8	3.4		
24	25.0	18.1	22.4	24.7	20.0	22.0	17.6	21.5	17.1	87	92	97	92			0.7	9.3	5.40	6.0	3.6	3.6	2.8	2.6			
25	22.6	19.8	22.0	22.4	21.1	21.6	18.8	20.2	18.4	95	99	98	97			0.3	13.7	5.30	13.2	10.2	8.0	5.2	4.7	3.8		
26	25.6	19.1	21.7	23.5	22.4	22.5	18.6	20.3	20.0	96	93	98	96			0.7	9.9	3.10	7.2	6.0	4.8					
27	26.6	19.3	22.8	24.5	21.6	23.0	19.6	21.8	18.9	94	94	97	95			2.6	0.0									
28	27.3	19.3	23.7	26.8	22.5	23.9	19.2	20.6	19.6	87	78	96	87			2.7	10.0	5.00	30.0	22.8	16.0	9.2				
29	27.6	19.6	23.1	25.7	23.3	23.9	18.6	20.1	18.7	88	81	87	85			2.1	34.6	5.00	120.0	81.0	66.0	42.6	19.1			
30	27.5	21.5	24.2	26.9	23.4	24.7	19.8	22.1	21.2	87	86	98	90			1.7	13.1	5.10	31.2	16.2	10.8	7.4				
TOT																52.5	297.5									
MED	27.5	19.7	23.5	26.2	23.0	23.8	19.1	20.6	19.2	88	82	91	87													
EXT	30.8	18.1																	120.0	81.0	75.2	46.0	25.2	18.9	0.0	0.0

ESTACION METEOROLOGICA DE CIUDAD QUESADA (C.R.M) Identificación 069 535 Observador R.MILLER Long. 84 24'W Lat. 10 21'N Elevación 600 m.

AÑO 1972 MES JULIO

DIA	TEMPERATURA DEL AIRE						HUMEDAD DEL AIRE Tensión de Vapor			HUMEDAD DEL AIRE Humedad Relativa				SOL		EVAPORACION	PRECIPITACION		INTENSIDADES MAXIMAS EN PERIODOS FIJOS MM/H						
	MAX	MIN	I	II	III	T	I	II	III	I	II	III	0	HORAS	%	PICHE	TOTAL	DURACION	5'	10'	15'	30'	1h	2h	6h	12h
1	26.5	21.7	24.2	26.0	23.2	24.3	20.3	20.1	19.9	90	80	93	88			1.8	15.4	7.20	21.6	16.2	12.0	6.4	3.5				
2	25.5	21.0	23.5	25.6	23.3	24.0	17.6	20.5	20.2	81	83	94	86			1.5	9.4	9.40	12.0	10.8	8.4	5.4	3.3	0.2	0.4		
3	25.9	19.5	19.8	21.4	21.4	21.6	17.3	17.2	18.1	100	90	95	95			0.6	13.6	10.00	14.4	14.4	10.8	6.8					
4	27.0	19.5	21.0	26.2	22.0	23.1	17.2	20.9	19.7	92	82	99	91			2.5	23.6	7.40	60.0	36.6	32.4	21.8	12.9	8.6	3.8		
5	27.2	20.1	22.4	26.0	21.6	23.5	18.0	19.6	17.7	88	78	93	86			1.7	4.1	1.40	14.4	12.6	8.8	4.8	2.7				
6	24.6	19.2	21.6	22.8	21.2	21.9	18.2	20.0	18.2	94	96	97	96			0.9	3.4	3.20	6.0	4.8	4.4	2.8	2.4				
7	26.3	19.4	22.1	24.2	22.4	22.9	19.6	19.3	19.6	98	85	97	93			1.8	0.2	0.10	1.2	0.6							
8	27.5	20.0	21.7	27.0	24.2	24.1	19.1	21.6	20.8	98	81	92	90			2.1	0.9	0.30	4.8	3.6	2.4						
9	26.3	21.3	22.4	25.2	22.6	23.6	19.5	21.6	19.5	96	90	95	94			1.1	19.2	10.15	21.6	19.2	15.2	8.2	5.0				
10	23.1	21.0	22.0	22.7	21.2	22.0	19.5	19.7	18.7	98	95	99	97			0.3	16.9	6.05	14.4	13.2	13.2	8.8	6.4	3.4			
11	26.5	18.7	20.4	26.2	23.4	23.0	17.7	23.2	20.7	98	91	96	95			1.0	9.5	1.45	36.0	28.2	20.0	11.0					
12	27.3	20.5	24.6	24.5	22.4	23.9	21.3	21.0	20.0	92	91	98	94			1.4	22.8	9.40	60.0	24.0	20.0	11.0	6.3	4.2			
13	27.3	21.0	21.2	26.3	23.0	23.8	18.4	20.9	20.0	97	81	95	91			2.2	**23.9**	**7.00**	**30.0**	**21.0**	**18.8**	**15.4**	**9.1**	**5.5**			
14	23.2	20.8	21.4	22.4	22.6	22.1	18.5	20.0	20.1	97	98	97	97			0.8	5.1	2.00	7.2	6.6	5.2	3.2	2.2				
15	27.2	20.9	22.4	24.8	23.1	23.7	19.6	22.3	20.9	97	95	98	97			1.1	39.9	8.50	48.0	36.0	36.0	27.0	15.0	10.2			
16	26.9	21.2	22.7	25.7	23.0	23.9	19.5	23.2	20.6	94	94	98	95			1.4	11.0	3.55	31.2	22.8	19.2	14.0					
17	24.7	20.7	21.0	24.4	22.6	22.7	18.2	21.1	19.9	97	92	97	95			0.8	2.6	0.40	19.2	10.2	7.6	4.4					
18	28.0	21.3	23.8	28.0	23.4	24.9	20.3	21.7	20.9	92	76	97	88			1.8	67.3	10.40	93.6	54.6	38.0	37.0	21.2	14.4			
19	26.5	21.5	22.8	23.9	23.0	23.5	19.4	21.0	20.9	93	94	99	95			0.9	2.1	1.55	2.4	1.8	1.6	1.4	1.0				
20	26.5	20.0	22.5	23.8	20.0	22.7	19.9	21.9	17.2	97	99	98	98			0.8	22.6	5.20	33.6	31.8	31.2	22.4	13.5	8.8			
21	25.1	17.6	22.4	24.8	23.0	22.6	18.8	22.7	21.1	92	97	100	96			0.6	17.6	3.40	36.0	30.0	24.0	17.2					
22	25.6	19.4	22.7	24.6	22.4	22.9	19.5	21.9	20.3	94	94	100	96			0.7	21.3	4.40									
23	23.0	19.5	21.2	22.1	21.8	21.5	18.6	20.0	19.3	98	100	98	99			0.2	10.9	4.20									
24	26.6	19.4	24.4	26.1	22.2	23.7	19.5	24.0	19.0	85	95	94	91			0.9	50.2	7.00	72.0	51.0	38.0	30.0	15.9				
25	26.7	21.0	22.6	24.5	22.1	23.4	20.2	22.1	19.8	98	96	99	98			0.5	56.4	6.00	102.0	60.0	48.4	24.2	21.8	14.8	9.4		
26	26.6	19.4	22.0	23.3	22.2	22.7	18.5	20.6	19.9	93	96	99	96			0.4	1.1	1.00	2.4	1.2	1.2	1.2	1.0				
27	26.6	19.7	20.9	24.6	22.2	22.8	17.1	22.1	19.7	92	95	98	95			1.1	0.2	0.10	1.2	1.2							
28	27.0	19.8	21.8	24.8	22.6	23.2	19.3	21.6	20.6	98	92	100	97			1.1	24.1	6.00	48.0	30.0	25.2	20.0	15.5	8.8			
29	23.5	21.0	21.5	22.6	21.5	22.0	17.7	20.4	18.7	92	99	97	96			0.7	6.6	3.00	7.2	4.8	4.8	3.4	2.5	2.5			
30	24.0	18.6	21.6	22.8	23.2	24.0	18.4	20.1	21.2	95	97	99	97			0.4	35.9	6.30	46.0	39.0	32.0	18.0	12.5	11.8			
31	27.0	22.1	23.0	26.6	23.8	24.5	20.4	23.3	21.0	97	89	95	94			1.4	15.6	3.30	37.1	25.8	19.2	19.0	12.5	6.7			
TOT																34.5	**553.4**										
MED	26.0	20.2	**22.2**	24.6	22.5	23.2	18.9	21.1	19.8	94	91	97	94														
EXT	28.0	17.6																	102.0	60.0	48.4	81.5	21.8	14.8	9.4	0.0	

ESTACION METEOROLOGICA DE CIUDAD QUESADA (C.R.M) Identificación 069 535 Observador R.MILLER Long. 84 24'W Lat. 10 21'N Elevación 600 m.

AÑO 1972 MES AGOSTO

DIA	TEMPERATURA DEL AIRE						HUMEDAD DEL AIRE Tensión de Vapor			HUMEDAD DEL AIRE Humedad Relativa				SOL		EVAPORACION	PRECIPITACION		INTENSIDADES MAXIMAS EN PERIODOS FIJOS MM/H						
	MAX	MIN	I	II	III	T	I	II	III	I	II	III	0	HORAS	%	PICHE	TOTAL	DURACION	5'	10'	15'	30'	1h	2h	6h	12h
1	27.5	21.3	23.8	26.3	23.7	24.5	21.0	20.5	20.4	95	80	93	89			1.6	3.1	1.30	18.0	9.6							
2	26.8	21.5	23.6	26.8	22.6	24.3	19.9	21.0	18.5	91	79	90	87			1.3	24.8	7.40	36.0	25.8	17.6						
3	25.8	21.2	22.0	25.0	22.4	23.3	19.5	19.9	17.3	98	84	86	89			1.1	10.5	9.30	8.4	7.8	6.0	4.2	2.5	2.2			
4	26.1	21.0	22.1	25.2	2.4	23.4	19.1	18.9	19.5	96	79	96	90			1.5	22.3	6.30	30.0	22.8	17.2	17.0	10.1	5.5			
5	27.2	21.2	22.6	26.4	22.6	24.0	18.9	18.3	19.9	92	71	97	87			2.3	11.8	4.00	18.0	14.4	10.8	7.0	6.0	5.0			
6	25.7	21.0	22.4	24.2	22.4	23.1	18.5	19.3	19.0	91	85	93	90			1.6	7.2	4.10	24.0	14.4	10.0						
7	27.3	20.1	21.5	24.6	23.2	23.3	17.9	20.3	19.9	93	67	93	84			1.9	8.7	5.00	14.4	8.4	6.4	3.8	2.2	1.6			
8	28.5	20.5	21.4	23.6	22.7	23.3	19.0	20.4	20.3	99	93	98	97			0.4	12.1	4.00	24.0	20.4	17.2	10.2	7.3	4.1			
9	26.2	19.2	22.1	23.0	22.4	22.6	18.1	19.2	19.0	91	91	93	92			1.5	4.6	1.20	15.6	10.8	8.4	5.4					
10	25.5	17.2	21.1	25.2	22.8	22.4	16.5	21.2	19.8	88	86	95	90			0.6	7.1	4.00	3.6	3.6	4.4	4.0	3.8	2.8			
11	26.2	20.3	22.1	26.0	22.4	23.4	18.1	18.0	19.6	91	71	97	86			1.6	6.5	3.50	6.0	4.8	4.8	3.0	1.9	1.8			
12	25.0	19.7	21.4	23.1	22.6	22.6	18.5	20.3	19.9	97	96	97	97			0.6	4.3	2.30	12.0	9.0	8.4	4.6					
13	26.0	20.7	22.6	25.1	22.9	23.5	19.0	19.9	19.6	92	83	93	89			1.2	0.0										
14	24.0	18.5	21.2	23.9	22.0	21.9	17.9	20.6	19.5	95	93	98	95			0.8	1.9	2.20	3.6	2.4	1.6	1.0					
15	24.6	19.5	21.2	22.2	20.9	21.7	18.6	19.1	17.9	98	95	96	96			0.7	20.1	6.00	24.0	18.6	12.8	10.4	5.2	4.4			
16	27.4	19.0	20.2	25.0	21.4	22.6	17.1	18.0	17.8	96	76	96	89			1.9	1.0	0.20	2.4	1.8							
17	26.0	19.5	23.0	22.1	21.8	22.5	17.5	18.4	18.3	83	92	93	89			1.4	0.9	0.30	7.2	3.6							
18	26.6	19.5	22.8	25.7	21.6	23.2	17.9	19.4	18.4	86	78	95	86			1.3	25.5	3.40	60.0	60.0	50.0	32.6	18.0	16.4			
19	25.2	18.6	22.4	22.3	20.6	21.8	17.3	19.3	17.7	86	96	97	93			0.5	23.4	4.20	43.2	36.6	24.8						
20	25.0	19.1	21.5	22.9	20.8	21.9	18.7	19.2	17.5	97	92	95	95			0.6	25.5	8.00	42.0	36.0	24.4						
21	24.9	19.5	21.2	23.2	21.3	22.0	16.5	19.4	16.3	87	91	86	88			1.2	0.4	0.05	1.2								
22	27.0	19.0	20.2	26.0	21.1	22.7	17.1	18.4	18.3	96	73	98	89			1.0	27.6	7.00	52.0	51.0	42.2	40.0	10.8	10.0			
23	24.6	20.0	21.5	24.6	22.2	22.6	18.7	19.2	18.6	97	83	92	91			0.6	10.6	2.00	20.4	15.0	14.6	9.0	7.8	5.2			
24	25.0	18.5	23.2	22.0	20.8	21.9	18.9	19.5	16.8	89	98	91	93			0.7	7.1	3.00	8.4	7.8	6.8	5.0	3.1	1.8			
25	23.8	19.1	20.5	22.8	21.6	21.6	17.8	19.6	19.2	98	94	99	97			0.3	25.4	9.30	30.0	27.5	27.2	18.0	11.3	5.9	2.8		
26	25.2	19.5	21.8	22.8	21.3	22.1	18.1	19.4	18.8	92	93	99	95			0.4	41.2	8.40	60.0	42.0	40.0	27.2	15.9	8.5			
27	26.5	19.5	21.2	24.2	20.9	22.5	18.6	21.9	18.2	98	97	98	98			0.7	13.4	2.00	39.6	39.0	30.0	18.4	9.2				
28	24.6	19.0	21.4	24.6	22.4	22.4	19.0	20.1	19.6	99	87	97	94			0.7	8.2	5.20	10.8	9.6	8.0	5.8	4.3	3.3			
29	24.8	20.0	21.4	24.0	21.8	22.4	18.8	19.9	18.9	98	86	97	94			0.7	16.2	2.40	20.4	18.0	18.0	13.0	12.0	7.0			
30	27.5	20.2	24.2	25.7	22.8	24.1	18.4	19.9	19.8	81	80	95	85			**2.0**	4.5	1.20	9.6	10.2	6.8						
31	25.0	21.5	21.6	24.0	22.8	23.0	18.9	19.9	19.4	97	89	93	93			**1.1**	**8.5**	1.20	12.0	10.2	6.8						
TOT																**35.6**	**384.4**										
MED	25.9	19.8	**21.9**	24.3	21.4	22.8	18.4	19.6	18.8	93	86	95	91						60.0	60.0	50.0	40.0	18.0	16.4	2.8	0.0	
EXT	28.5	17.2																									

ESTACION METEOROLOGICA DE CIUDAD QUESADA (C.R.II) Identificación 069 535 Observador R.MILLER Long. 84 24'W Lat. 10 21'N Elevación 600 m.

AÑO 1972 MES SETIEMBRE

DIA	TEMPERATURA DEL AIRE						HUMEDAD DEL AIRE							SOL		EVAPORACION	PRECIPITACION		INTENSIDADES MAXIMAS EN PERIODOS FIJOS MM/H							
							Tensión de Vapor			Humedad Relativa																
	MAX	MIN	I	II	III	T	I	II	III	I	II	III	U	HORAS	%	PICHE	TOTAL	DURACION	5'	10'	15'	30'	1h	2h	6h	12h
1	20.2	18.0	22.0	28.0	22.6	23.8	17.8	18.2	19.9	90	64	97	84			1.3	0.0									
2	24.2	20.0	21.8	21.9	21.1	21.8	17.9	19.2	18.3	92	97	98	96			0.4	29.9									
3	25.5	19.1	20.8	25.1	22.5	22.6	18.3	20.4	18.9	99	85	92	92			0.7	47.0									
4	25.0	20.2	23.1	22.4	21.8	22.5	19.6	19.8	18.3	93	97	93	94			0.4	91.2									
5	27.8	18.3	20.4	27.2	22.1	23.2	16.7	21.9	19.4	93	81	97	90			0.7	66.3									
6	28.0	18.7	24.2	28.0	24.4	24.7	18.9	20.0	20.0	83	70	87	80			2.0	0.4									
7	25.0	18.5	22.9	25.0	22.4	22.2	18.5	20.6	19.6	88	87	97	91			1.3	4.2									
8	23.9	21.5	22.6	22.2	22.4	22.5	20.4	18.1	19.8	99	90	97	95			0.7	42.8									
9	25.0	20.6	23.3	22.8	20.0	22.3	20.4	17.9	17.1	95	86	97	93			0.5	9.0									
10	24.0	18.2	22.4	20.8	20.2	21.1	19.1	17.5	17.4	94	95	98	96			0.4	48.5									
11	25.6	18.9	21.3	25.5	22.0	22.7	17.8	21.3	18.7	94	87	94	92			0.9	2.0	0.40	2.4	2.4	2.0	1.6				
12	26.0	19.5	20.8	25.8	22.4	22.9	18.4	21.3	19.6	100	85	97	94			1.2	10.8									
13	27.4	20.7	21.8	27.2	23.0	24.0	19.6	21.1	19.5	100	78	93	90			0.2	15.0									
14	25.7	21.2	23.2	22.8	22.2	23.0	18.6	20.5	18.2	87	98	91	92			0.9	15.1									
15	23.7	20.5	21.4	23.4	21.5	22.1	18.3	20.5	17.6	98	95	92	95			0.4	29.8									
16	26.1	18.1	22.9	22.7	21.9	22.3	16.9	19.1	18.0	81	92	91	88			0.7	6.8	1.10	16.8	12.0	10.0	8.4				
17	24.5	18.3	22.2	24.1	22.1	22.2	17.2	21.4	17.1	80	95	86	87			0.9	19.4	4.30	24.0	17.4	14.0	12.8	8.8	6.9		
18	27.7	17.0	22.2	27.7	23.7	23.8	17.4	20.5	19.7	87	74	89	87			1.6	7.6	3.10	22.0	22.8	15.6	8.2	4.7	2.7		
19	27.8	19.1	22.0	27.6	23.0	23.9	17.2	20.0	19.5	87	72	93	84			2.4	2.9	0.50	16.8	9.6						
20	26.7	20.6	21.8	26.4	22.0	23.5	18.4	21.7	18.8	94	84	95	91			1.1	2.8	2.10	3.6	2.4	2.0	1.8				
21	26.8	19.6	21.8	26.2	21.9	23.3	19.1	20.5	18.7	97	80	95	91			0.7	10.7	0.40	52.8	28.2	25.6	19.4				
22	26.0	20.0	23.2	25.0	22.2	22.9	20.3	20.4	18.6	95	97	92	95			0.7	52.5	6.20	72.0	67.2	52.4	40.8	23.1	11.8		
23	26.0	19.2	24.0	23.5	21.6	23.0	18.2	20.8	19.0	81	96	98	92			0.4	15.4	5.10	30.0	18.0	14.0	12.0	6.9	4.5		
24	26.0	20.5	22.9	24.9	21.2	23.1	19.2	21.0	18.6	92	89	98	93			0.9	4.8	3.10	8.4	7.8	5.6	3.6	2.2	1.5		
25	24.8	19.0	21.3	23.8	22.0	22.2	18.2	18.6	19.5	96	84	98	93			0.7	0.1									
26	26.6	18.4	23.8	25.7	22.0	23.3	17.9	23.0	18.0	81	93	90	88			1.0	6.5	0.40	15.6	10.8	10.0	9.6				
27	26.5	19.5	23.0	26.3	22.4	23.5	18.3	20.7	20.0	87	81	98	89			0.9	45.0	5.30	108.0	66.6	62.4	38.2	34.9	23.3		
28	25.7	19.5	22.6	24.6	22.6	23.0	17.9	20.3	19.5	87	87	95	90			0.7	22.4	6.10	12.0	10.2	10.0	10.0	7.2	4.7		
29	24.0	19.5	21.9	23.1	21.1	21.9	19.2	20.3	17.9	97	96	96	96			0.4	3.8	1.30	13.2	7.2	6.8	4.2	2.6			
30	25.3	19.6	22.3	24.6	22.6	22.7	18.7	19.2	18.9	92	83	92	89			0.8	0.0									
TOT																25.9	613.5									
MED	25.9	19.4	22.3	24.7	22.1	22.9	18.5	20.2	18.8	91	87	94	91													
EXT	28.2	17.8																	108.0	67.2	62.4	40.8	34.9	23.3	0.0	0.0

ESTACION METEOROLOGICA DE CIUDAD QUESADA (C.R.II) Identificación 069 535 Observador R.MILLER Long. 84 24'W Lat. 10 21'N Elevación 600 m.

AÑO 1972 MES OCTUBRE

DIA	TEMPERATURA DEL AIRE						HUMEDAD DEL AIRE							SOL		EVAPORACION	PRECIPITACION		INTENSIDADES MAXIMAS EN PERIODOS FIJOS MM/H							
							Tensión de Vapor			Humedad Relativa																
	MAX	MIN	I	II	III	T	I	II	III	I	II	III	U	HORAS	%	PICHE	TOTAL	DURACION	5'	10'	15'	30'	1h	2h	6h	12h
1	27.0	18.5	22.6	25.0	22.3	23.2	18.2	22.2	18.8	88	89	88	88			1.0	14.4	1.10	63.6	46.8	34.0	23.2	13.8			
2	26.0	18.7	23.4	25.0	21.6	22.9	17.1	20.3		79	85		82			0.8	33.3									
3	26.4	19.7	21.9	24.5	21.7	22.8	18.9	21.3	19.1	96	94	98	96			0.7	20.2									
4	24.0	20.5	22.4	24.0	22.7	22.7	20.0	21.1	20.2	98	94	98	97			0.4	1.8	1.10	2.4	2.4	1.6	1.2	1.0			
5	24.4	19.5	22.0	23.8	21.8	22.3	19.5	18.9	19.3	98	86	98	94			0.4	1.2	1.30	2.4	1.8						
6	25.7	19.4	25.6	25.2	22.5	23.3	18.4	20.5	19.2	84	84	94	87			0.6	26.0	3.40	66.0	39.6	34.8	22.0	14.7	8.2		
7	27.8	19.5	23.3	26.2	23.2	23.7	18.5	22.0	19.2	86	86	90	87			1.0	0.0									
8	29.0	19.0	23.2	27.4	22.0	24.1	17.6	19.2	18.7	83	70	94	82			1.1	15.8									
9	26.0	20.3	21.4	26.0	22.7	23.3	18.8	19.2	18.8	94	76	91	87			1.3	0.7	0.05	2.4							
10	27.6	18.2	22.3	27.6	22.8	23.8	18.1	16.4	19.4	87	59	93	80			2.0	22.6	7.10	36.0	22.8	20.4	14.2	10.6			
11	26.0	20.5	20.5	25.7	22.8	23.1		20.8	20.5		84	98	91			0.7	1.2	0.10	1.2	1.2						
12	24.1	19.4	22.0	21.0	22.1	21.9	19.2	17.9	18.6	96	92	93	94			0.7	35.5									
13	26.2	18.5	22.0	26.2	21.3	23.0	18.2	17.7	18.7	92	69	98	86			1.0	0.4	0.05	4.8							
14	27.2	19.0	22.8	25.1	22.3	23.3	19.1	20.4	19.3	92	85	96	91			0.8	14.2									
15	24.7	19.1	22.1	25.8	21.4	22.2	18.3	20.7	18.8	92	93	98	94			0.4	18.0	0.40	16.8	15.0	11.6	8.2	5.4	3.6	2.3	
16	25.1	19.4	21.6	23.7	21.4	22.2	18.8	20.4	17.8	97	93	93	94			0.9	42.8									
17	25.0	19.4	21.7	25.4	21.7	22.3	17.6	20.9	19.1	91	86	98	95			0.8	33.8	1.10								
18	25.8	18.8	23.6	24.4	21.0	22.8	19.0	21.8	18.3	87	95	90	93			0.7	82.6									
19	23.5	18.3	20.5	25.9	21.2	22.5		22.6	18.2		90	97	93			0.3	13.2									
20	24.9	18.3	21.6	23.1	22.0	22.0	19.0	18.9	18.5	98	89	93	93			1.0	12.2									
21	23.0	19.1	22.2	22.0	21.1	21.5	18.4	18.8	18.8	92	95	100	96			0.6	4.5	2.40	6.0	5.4	5.2	4.8	2.6	1.7		
22	26.3	17.7	22.0	25.4	21.4	22.6	16.9	20.2	18.1	85	83	95	88			0.8	18.3									
23	25.8	19.5	22.4	24.7	22.0	22.9	18.8	20.8	19.3	95	89	97	94			1.0	8.2	2.40	37.2	19.2						
24	25.6	20.3	21.6	25.3	23.5	22.9	18.9	15.6	17.1	97	73	78	83			1.4	1.2	0.40	3.6	3.0	1.6	1.4				
25	25.5	16.5	21.8	24.2	22.0	21.8	16.6	19.1	16.5	88	84	84	85			1.9	0.0									
26	26.4	18.0	20.3	26.0	22.0	22.6	17.9	19.9	17.3	98	79	88	88			1.5	0.8	0.10	6.0	3.6	0.6					
27	27.5		22.0	27.0	21.8	23.6	18.7	20.1	18.1	94	75	92	87			1.2	28.2									
28	27.0	18.5	22.6	27.0	22.1	23.5	18.5	20.3	18.4	90	76	92	86			2.4	14.5	3.10	48.0	26.4	19.2	13.2	7.2	5.9		
29	23.5	19.4	22.5	21.6	20.1	21.5	19.2	16.9	17.2	93	87	97	92			0.2	14.4	3.10	18.0	12.6	12.0	7.4	5.1	3.6		
30	24.7	16.5	20.1	24.5	22.5	21.7	16.2	18.8	19.8	92	81	97	90			0.7	0.0									
31	25.2	17.2	21.2	23.0	22.0	22.0	16.9	19.3	17.7	90	92	89	90			1.4	0.0									
TOT																29.7	480.0									
MED	25.2	18.8	22.0	24.8	22.0	22.7	18.3	19.8	18.6	91	84	94	90													
EXT	29.0	16.5																	66.0	46.8	34.8	23.2	14.7	8.2	2.3	0.0

ESTACION METEOROLOGICA DE CIUDAD QUESADA (C.R.H)
AÑO 1972 **MES** NOVIEMBRE **Identificación** 069 535 **Observador** R.MILLER **Long.** 84 24'W **Lat.** 10 21'N **Elevación** 600 m.

DIA	TEMPERATURA DEL AIRE MAX	MIN	I	II	III	T	HUMEDAD DEL AIRE Tensión de Vapor I	II	III	Humedad Relativa I	II	III	U	SOL HORAS	%	EVAPORACION PICHE	PRECIPITACION TOTAL	DURACION	INTENSIDADES MAXIMAS EN PERIODOS FIJOS MM/H 5'	10'	15'	30'	1h	2h	6h	12h
1	25.3	17.1	21.3	25.0	21.8	22.1	17.4	19.9	18.1	92	84	92	89			0.9	12.7	3.50	37.4	17.4	16.0	8.8				
2	26.7	18.6	23.0	25.4	21.8	23.1	17.7	19.5	18.6	84	80	95	86			0.9	4.8	2.10	7.2	6.0	4.4					
3	24.2	19.5	23.0	22.8	21.0	22.1	18.7	19.4	18.2	88	93	97	93			0.7	3.5	2.40	18.0	12.6	11.6	9.0	5.0	3.7		
4	27.0	20.7	24.2	26.8	23.0	24.3	17.7	18.5	18.2	78	70	86	75			1.1	0.2	0.05	1.2							
5	26.0	18.0	22.7	25.6	22.1	22.9	17.8	20.1	17.3	81	82	87	83			1.4	0.4	0.20	1.2							
6	27.3	17.7	22.0	27.2	23.0	23.4	18.2	17.4	18.2	92	64	86	87			2.0	0.3	0.05	1.2							
7	26.6	19.3	22.8	22.9	21.7	22.7	19.4	19.7	18.6	93	94	96	94			0.7	43.1	3.10	42.0	30.6	30.4	19.6	10.1	6.6		
8	23.2	20.0	20.6	22.1	20.4	21.3	18.2	19.3	17.2	100	97	96	98			1.0	22.1	[illegible].50	24.0	24.0	17.6	15.4	8.8			
9	23.0	19.8	21.4	22.0	21.5	21.4	18.7	19.2	18.9	97	97	98	97			0.3	33.6	10.10	36.0	21.0	18.8	12.0	9.6	5.0	4.2	
10	24.2	19.5	22.2	22.9	22.4	22.2	19.4	19.4	19.8	97	93	97	96			0.3	5.0	2.20	7.2	4.8	4.4	3.0	2.0			
11	25.6	20.2	22.2	25.6	22.4	23.2	19.7	22.1	20.2	98	90	99	95			0.4	46.9	11.10	84.0	60.6	58.0	42.0	26.8			
12	26.0	21.2	21.7	24.7	22.0	23.1	19.3	20.9	18.5	99	90	93	94			0.9	4.6	2.40	3.6	3.0						
13	26.2	20.8	21.4	25.7	21.5	23.1		21.1	18.6		85	97	91			0.6	7.3	0.55	27.6	24.0	17.2	9.0				
14	26.8	18.7	22.0	26.8	22.0	23.3	18.5	21.5	19.3	93	81	97	90			0.7	3.0	1.20	8.4	5.4						
15	24.8	18.8	22.6	23.8	22.1	22.4	19.2	21.0	19.4	93	95	97	95			0.5	26.0	3.45	78.0	66.6	60.4	39.8	22.1			
16	25.2	20.5	23.0	22.8	21.1	22.5	19.7	20.5	18.4	93	98	98	96			0.6	12.7	2.20	39.6	25.8	19.2	13.6	11.5			
17	26.5	17.6	22.8	26.4	22.6	23.2	18.4	19.7	18.9	88	76	92	85			1.4	0.0									
18	27.0	17.7	21.8	27.0	23.1	23.3	17.6	17.6	17.6	90	66	83	79			2.4	0.0									
19	26.7	16.6	21.8	26.7	23.4	23.4	16.6	20.7	18.5	85	79	85	83			1.1	0.3	0.05	4.8							
20	27.1	19.5	22.3	26.4	20.1	23.8	18.2	18.7	17.0	90	72	96	86			1.6	0.0									
21	27.2	19.1	22.8	25.6	21.8	23.3	18.1	18.7	17.8	87	76	91	85			1.7	0.0									
22	26.9	18.7	22.5	26.5	23.2	23.6	18.4	19.7	18.9	90	76	89	85			1.8	0.1	0.05	1.2							
23	24.7	18.0	20.8	23.4	20.4	21.4	18.3	18.6	17.5	99	86	98	94			0.9	3.3	1.20	18.0	12.6						
24	27.0	20.0	21.5	26.8	23.2	23.7	19.1	20.8	19.9	99	79	93	90			1.4	0.0									
25	25.9	17.2	21.6	25.8	23.2	22.7	18.0	19.0	19.6	94	76	92	87			1.2	0.7	0.10	6.0	3.6						
26	26.6	20.3	21.8	24.0	22.0	22.9	19.6	21.3	19.5	100	95	98	94			0.5	73.9	8.10	148.8	102.6	102.4	72.4	52.3	30.3		
27	25.4	19.4	22.4	24.9	22.6	22.9	18.0	21.4	20.4	88	90	99	92			0.7	12.1	4.10	21.6	14.4	11.2	8.4	4.6	2.5		
28	27.1	20.4	21.8	27.1	22.8	23.8	19.6	19.7	20.5	100	73	98	90			1.4	9.7	6.35	10.8	8.4	6.4	3.6	3.0	1.7		
29	26.8	20.6	21.4	26.8	22.8	23.6	18.5	18.0	17.6	97	68	84	85			2.0	2.6	0.50	3.6	2.4	2.4	2.4				
30	26.9	19.5	21.9	26.9	22.8	23.6	18.2	18.4	19.4	92	69	93	85			1.6	14.8	10.30	7.2	4.2	3.6	3.4	2.5	1.3		
TOT																32.7	348.7									
MED	26.0	19.2	22.1	25.2	22.1	22.9	18.5	19.7	18.7	92	82	93	89						148.8	102.6	102.4	72.4	52.3	30.3	0.0	0.0
EXT	27.3	16.6																								

ESTACION METEOROLOGICA DE CIUDAD QUESADA (C.R.H)
AÑO 1972 **MES** DICIEMBRE **Identificación** 069 535 **Observador** R.MILLER **Long.** 84 24'W **Lat.** 10 21'N **Elevación** 600 m.

DIA	TEMPERATURA DEL AIRE MAX	MIN	I	II	III	T	HUMEDAD DEL AIRE Tensión de Vapor I	II	III	Humedad Relativa I	II	III	U	SOL HORAS	%	EVAPORACION PICHE	PRECIPITACION TOTAL	DURACION	INTENSIDADES MAXIMAS EN PERIODOS FIJOS MM/H 5'	10'	15'	30'	1h	2h	6h	12h
1	26.8	19.5	21.2	24.2	21.7	22.7	18.6	20.3	17.5	90	90	90	93			1.2	10.9	3.00	22.0	12.6	10.8					
2	26.6	18.7	21.2	26.6	23.0	23.2	18.1	17.9	19.7	96	68	93	86			2.8	2.5	1.00	12.0	9.6	7.6	4.0				
3	26.3	18.9	23.8	22.1	22.1	22.6	17.1	18.9	17.0	77	95	85	86			2.2	3.2	1.30	10.8	7.2	5.6	3.0	2.0			
4	25.5	18.0	22.0	24.8	21.2	22.3	19.7	15.9	14.9	99	58	79	82			2.4	2.0	1.00	7.2	4.2	3.2	3.2				
5	26.9	15.9	23.3	26.7	21.8	22.9	14.5	18.2	17.6	68	69	90	76			2.7	1.7	1.30	2.4	1.8	1.6	1.6				
6	26.0	16.1	20.8	25.2	22.5	22.1	18.4	17.2	19.6	100	72	96	89			2.2	6.9	4.20	16.8	13.8	10.0	5.6	3.1			
7	26.0	20.7	21.4	25.2	22.7	23.2	17.3	16.6	14.9	93	92	72	86			3.9	5.2	2.00	12.0	10.6	13.2	6.8	4.0	2.0		
8	26.6	18.5	23.2	26.4	21.6	23.3	15.5	17.1	18.7	73	56	97	79			2.2	0.9	0.15	7.2	4.8	3.2					
9	26.6	15.7	19.3	26.5	22.4	22.1	15.4	17.4	18.3	92	57	90	83			2.2	5.8	2.00	19.2	11.4	9.2	7.8	4.4			
10	25.9	19.0	21.8	25.8	22.1	22.9	14.5	18.6	18.4	74	75	92	80			1.4	1.3	0.10	9.6							
11	26.1	18.3	20.1	26.0	22.5	22.6	16.1	17.8	15.3	91	71	75	79			1.8	0.6	0.15	4.8	2.4						
12	26.2	19.0	21.6	23.6	23.0	22.7	19.4	19.7	19.2	100	90	91	94			1.3	0.0									
13	27.0	20.4	23.0	26.0	22.6	23.8	18.3	21.2	19.0	87	84	92	88			2.0	3.7	3.20	12.0	8.4	6.0	3.6				
14	25.6	21.3	22.8	25.6	23.2	23.7	17.6	20.5	19.2	84	83	90	86			2.3	0.0									
15	25.5	17.5	21.6	24.8	22.7	22.4	16.7	20.0	18.8	86	85	91	87			1.0	1.0	0.10	8.4	6.0						
16	27.0	17.1	20.2	26.2	21.8	22.5	17.4	23.0	17.9	93	90	92	93			1.2	3.4	2.40	7.2	4.8	3.6	2.0	1.2			
17	22.0	20.6	21.0	21.3	21.1	21.2	18.7	19.0	18.8	100	100	100	100			0.2	9.4	8.40	8.4	6.0	4.8	2.8	1.6	1.5		
18	21.8	20.0	21.5	21.8	20.7	21.2	18.9	19.6	18.1	98	100	99	99			0.0	16.3	13.25	10.8	10.2	7.6	4.2	3.0	3.2	1.8	
19	21.7	20.0	20.7	21.2	20.9	20.9	18.3	18.9	18.5	100	100	100	100			0.0	13.3	8.00	14.4	10.8	8.4	5.4	4.4	2.5	1.7	
20	24.2	20.2	21.1	24.2	21.6	22.3	18.8	19.4	16.7	100	86	86	91			0.4	51.1	6.45	84.0	60.0	60.0	40.6	25.3	13.2	8.6	
21	25.9	19.2	21.5	25.5	22.7	23.0	17.3	23.1	20.2	90	94	99	94			1.2	11.0	4.40	24.0	19.2	14.0	8.0				
22	27.0	20.0	22.2	26.4	23.6	23.8	18.1	21.0	19.9	90	81	91	87			0.8	63.2	3.30	34.8	24.0	20.0	15.4	14.2	9.2	6.5	
23	19.8	17.5	18.8	19.2	19.2	18.9	16.0	16.5	16.7	98	99	100	99			0.1	87.1	24.00	16.8	15.0	12.0	8.4	6.7	6.5	6.0	5.1
24	24.7	18.8	19.0	24.6	21.2	21.8	17.3	18.5	16.6	100	88	88	89			1.3	5.6	3.20	12.0	7.8	6.8	4.2	3.8	2.6		
25	22.3	15.7	19.4	21.4	19.8	19.7	16.9	18.6	17.3	100	97	100	99			0.4	16.2	7.30	8.4	6.0	5.6	5.0	3.1	2.8	2.1	
26	25.2	19.0	19.4	25.1	20.8	21.9	16.9	15.3	17.5	100	64	95	86			2.0	22.1	6.20	15.6	13.2	10.8	9.0	6.3	5.3		
27	24.7	18.0	18.5	20.4	19.0	20.1	15.8	18.0	15.7	99	100	95	98			0.9	41.5	19.40	9.6	7.8	6.8	6.0	5.8	4.9	3.4	
28	19.8	16.5	16.8	19.6	19.0	18.3	13.8	15.9	16.0	96	95	97	95			0.9	11.3	13.00	3.6	3.6	2.8	2.2	1.5	1.0	0.8	
29	24.7	19.3	20.6	22.1	21.0	21.3	15.7	18.3	15.9	86	92	86	88			4.1	0.0									
30	26.0	16.5	20.0	25.8	22.2	22.1	15.7	16.9	16.6	89	68	83	80			2.0	0.0									
31	25.4	15.8	20.9	25.1	21.7	21.8	16.6	17.9	16.4	90	75	84	83			1.2	0.0									
TOT																48.7	390.0									
MED	25.0	18.4	21.0	24.2	21.7	22.0	17.1	18.6	17.6	92	84	91	89						84.0	60.0	60.0	40.6	25.3	13.2	8.6	5.1
EXT	27.0	15.7																								

ESTACION METEOROLOGICA DE SANTA ROSA — Identificación 072 106 — Observador P.NACIONAL — Long. 85 37'W — Lat. 10 50'N — Elevación 315 m.

AÑO 1972 MES ENERO

DIA	TEMPERATURA DEL AIRE						HUMEDAD DEL AIRE: Tensión de Vapor			HUMEDAD DEL AIRE: Humedad Relativa				SOL		EVAPORACION	PRECIPITACION		INTENSIDADES MAXIMAS EN PERIODOS FIJOS MM/H							
	MAX	MIN	I	II	III	T	I	II	III	I	II	III	U	HORAS	%	PICHE	TOTAL	DURACION	5'	10'	15'	30'	1h	2h	6h	12h
1	29.5	22.2	24.4	29.4	24.0	25.0	19.5	20.2	17.7	86	66	79	88	5.9	51	3.9	0.3	2.10	1.2							
2	31.2	22.0	23.2	31.2	25.0	25.1	19.4	20.4	19.2	92	61	81	78	6.0	52	4.2	0.1	1.00	1.2							
3	31.0	22.0	24.8	29.4	24.8	26.4	18.3	20.2	19.0	78	66	81	75	7.8	68	4.3	0.0									
4	31.0	23.5	24.6	29.4	25.4	26.8	17.9	20.6	19.0	82	67	78	76			4.3	0.0									
5	28.0	23.2	24.4	26.8	23.2	25.1	18.2	19.0	17.7	79	72	84	78	1.0	9	2.7	3.0	1.20	9.6	5.4	4.0	2.6	1.5			
6	28.1	20.0	23.2	26.2	23.6	24.2	15.8	18.9	15.6	75	74	72	74	0.4	4	5.5	3.0	1.30	6.0	3.6	3.2	3.0	2.2			
7	29.0	22.1	23.6	28.4	24.2	25.5	15.9	16.3	15.9	73	60	71	68	8.5	74	6.0	0.0									
8	30.0	22.1	24.2	29.2	24.4	26.0	17.6	18.1	17.1	78	60	75	71	8.6	75	4.6	0.0									
9	29.1	21.1	25.0	27.0	24.0	25.2	17.5	18.2	17.0	74	68	77	73	3.0	26	5.3	0.0									
10	30.0	20.1	24.6	26.0	24.0	24.9	17.7	18.0	18.0	77	72	81	77	8.1	70	4.0	0.7	1.45	2.4	1.8						
11	31.1	22.1	24.2	29.4	24.0	25.5	18.9	20.2	19.3	84	66	87	83	7.4	64	3.8	6.7	2.45	24.0	19.8	17.6	10.2	5.3	3.0		
12	30.1	21.2	24.8	30.0	25.0	25.5	20.0	20.7	18.2	86	65	77	81	6.3	63	5.5	2.0	0.30	12.0	8.4	6.4	4.0				
13	30.0	22.3	25.0	30.0	25.2	25.9	17.5	19.2	16.7	74	61	70	70	10.0	87	7.1	0.4	0.20	1.2	1.2	1.2					
14	29.6	20.4	24.6	28.4	24.2	25.1	16.4	17.5	16.6	71	60	73	75	6.5	57	5.7	0.0									
15	29.0	21.0	23.6	27.6	23.6	24.9	16.9	16.9	15.9	77	61	73	71	9.9	86	7.3	0.0									
16	29.6	20.0	23.6	26.6	24.0	24.7	14.0	16.7	15.4	65	64	69	66	2.4	21	7.6	0.0									
17	29.0	21.5	22.8	27.4	23.8	24.9	14.2	14.0	14.6	68	51	66	69	4.5	39	5.3	0.0									
18	30.0	21.0	24.0	29.2	24.8	25.7	15.9	17.4	16.6	71	57	72	71	10.2	89	6.3	0.0									
19	30.0	21.5	24.2	28.6	24.2	25.3	15.0	17.5	15.9	66	64	71	73	9.0	78	6.0	0.1	0.05	1.2							
20	29.5	20.5	23.2	29.0	25.4	25.8	16.1	17.2	16.3	76	57	68	76	9.7	84	5.3	0.0									
21	31.0	22.0	24.2	30.2	25.8	26.2	16.9	17.6	17.8	75	55	72	72	10.1	88	5.6	0.0									
22	31.4	21.0	23.6	30.6	26.0	25.9	16.2	16.4	17.0	75	50	68	70	10.2	89	7.3	0.0									
23	31.0	22.0	24.2	31.0	25.6	26.4	16.9	16.3	17.6	75	48	72	68	10.1	88	8.1	0.0									
24	30.5	22.5	24.6	28.2	24.4	26.3	15.4	17.9	15.2	67	62	67	68	10.0	87	8.1	0.0									
25	29.8	21.3	23.8	28.8	24.0	25.6	14.9	18.7	15.7	67	63	71	70	9.8	84	7.3	0.2	0.10	1.2	1.2						
26	29.4	22.4	23.0	27.8	23.8	24.4	16.2	18.5	17.4	77	67	79	84	6.1	53	5.1	0.0									
27	29.2	22.0	24.4	27.8	24.0	24.7	15.5	18.5	17.0	68	67	77	74	9.8	84		0.0									
28	28.5	20.8	23.6	28.2	24.6	25.3	16.5	18.6	16.7	76	65	73	73	9.6	83		0.0									
29	29.5	21.5	23.6	29.4	25.2	25.3	17.5	17.9	17.4	81	61	73	75	9.8	84	6.9	0.0									
30	32.0	22.0	23.4	30.6	24.8	26.0	16.3	18.5	18.3	76	56	78	67	10.1	43	6.0	0.0									
31	31.5	19.3	22.4	31.0	26.0	25.3	14.4	19.1	17.7	71	57	71	68	10.1	44	5.4	0.0									
TOT														230.9	164	164.5	16.5									
MED	30.0	21.5	24.0	28.8	24.5	25.5	16.8	18.2	17.1	75	62	74	74		64											
EXT	32.0	19.3																	24.0	19.8	17.6	10.2	5.3	3.0	0.0	0.0

ESTACION METEOROLOGICA DE SANTA ROSA — Identificación 072 106 — Observador P.NACIONAL — Long. 85 37'W — Lat. 10 50'N — Elevación 315 m.

AÑO 1972 MES FEBRERO

DIA	TEMPERATURA DEL AIRE						HUMEDAD DEL AIRE: Tensión de Vapor			HUMEDAD DEL AIRE: Humedad Relativa				SOL		EVAPORACION	PRECIPITACION		INTENSIDADES MAXIMAS EN PERIODOS FIJOS MM/H							
	MAX	MIN	I	II	III	T	I	II	III	I	II	III	U	HORAS	%	PICHE	TOTAL	DURACION	5'	10'	15'	30'	1h	2h	6h	12h
1	33.0	21.5	23.8	31.6	26.4	26.8	18.8	19.9	18.5	86	57	71	75	9.9	85	5.7	0.0									
2	31.9	22.0	24.2	30.4	27.0	27.0	16.2	16.1	18.5	72	50	69	72	10.1	87	6.4	0.0									
3	32.0	22.2	25.4	31.0	26.4	27.0	18.6	21.7	19.5	77	65	76	75	10.2	88	6.5	0.0									
4	32.0	22.1	25.0	30.6	26.0	26.9	15.5	15.7	16.3	66	48	65	65	9.9	85	6.9	0.0									
5	29.0	22.0	23.8	28.2	25.0	25.6	15.8	18.6	17.2	72	65	73	71	9.3	80	6.7	0.0									
6	30.2	21.8	24.8	29.0	25.0	26.1	17.3	18.2	17.2	74	61	73	74	10.1	86	6.3	0.0									
7	32.0	21.2	24.4	31.0	26.4	26.3	15.8	13.9	18.6	69	49	72	66	10.1	86	6.3	0.0									
8	32.5	21.0	24.4	31.6	26.4	25.9	15.5	21.0	16.8	68	61	65	65	10.2	87	6.3	0.0									
9	32.2	20.0	22.6	31.6	26.6	26.2	16.1	14.8	18.5	79	54	69	73	10.2	87	6.2	0.0									
10	32.0	22.5	25.2	31.0	26.4	26.7	17.4	18.3	17.8	73	61	69	71	10.2	87	7.3	0.0									
11	31.5	23.0	25.0	30.0	25.4	25.9	16.8	18.5	16.6	72	58	69	74	10.2	87	7.7	0.0									
12	30.2	22.5	24.8	29.4	26.4	25.7	16.9	17.7	15.1	73	58	59	73	10.3	88	8.3	0.0									
13	30.5	22.0	24.0	29.4	26.2	25.4	15.7	18.4	16.2	71	60	64	71	10.2	87		0.0									
14	32.0	22.5	24.8	28.6	25.4	26.1	16.6	17.7	15.6	72	60	64	72	10.4	89	8.2	0.0									
15	32.0	21.2	24.2	29.4	26.0	26.3	17.2	14.6	16.0	77	48	64	70	10.6	91	8.0	0.0									
16	32.3	20.0	23.4	31.2	26.4	25.7	13.3	16.3	18.8	62	46	73	68	8.4	72	5.0	0.0									
17	32.5	20.0	23.8	29.4	25.2	24.6	18.5	16.3	15.1	84	53	63	78	8.3	71	4.6	0.0									
18	32.0	19.0	22.4	31.2	27.6	25.9	17.8	20.8	20.8	88	62	75	67	10.2	87		0.0									
19	29.0	21.3	25.8	28.0	24.4	25.0	15.1	15.7	15.8	61	55	69	67	10.0	85	9.2	0.0									
20	27.4	20.0	22.0	27.4	24.6	22.9	11.7	14.3	13.0	58	52	56	61	10.1	86	8.4	0.0									
21	28.9	19.3	21.0	27.2	25.4	24.0	12.2	14.4	14.7	65	53	61	64	10.1	86	6.8	0.0									
22	28.1	20.5	21.4	26.2	24.4	24.6	14.9	17.3	15.5	78	68	68	70	8.3	70	6.7	0.0									
23	29.4	22.0	23.6	28.0	25.4	25.8	16.2	18.7	16.3	75	67	68	70	9.4	80	9.0	0.0									
24	32.0	21.5	24.0	30.2	26.2	26.6	16.7	18.4	16.6	75	57	65	71	10.1	86	7.8	0.0									
25	32.4	22.5	24.6	31.2	26.4	27.0	16.0	17.9	17.2	69	52	66	67	9.9	84	8.4	0.0									
26	31.0	23.0	25.4	30.0	25.6	26.8	17.0	18.8	18.2	70	59	74	74	10.0	85	6.7	0.0									
27	32.0	24.0	26.2	30.4	26.8	27.3	17.9	20.1	17.3	71	62	66	73	9.9	84	7.3	0.0									
28	31.2	23.0	26.2	30.2	26.0	27.0	16.2	19.1	17.4	64	60	69	68	9.1	77	8.4	0.0									
29	31.6	23.1	24.8	31.4	25.6	26.9	15.6	18.9	17.2	67	55	70	68	10.2	86	6.6	0.0									
TOT														285.9	191	191.7	0.0									
MED	31.1	21.6	24.2	29.8	25.9	26.0	16.2	17.7	17.0	72	57	68	70		84											
EXT	33.0	19.0																	0.0	0.0	0.0	0.0	0.0	0.0	0.0	0.0

ESTACION METEOROLOGICA DE SANTA ROSA
AÑO 1972 MES MARZO Identificación 072 106 Observador P.NACIONAL Long. 85 37'W Lat. 10 50'N Elevación 315

DIA	TEMPERATURA DEL AIRE						HUMEDAD DEL AIRE Tensión de Vapor			Humedad Relativa				SOL		EVAPORACION	PRECIPITACION		INTENSIDADES MAXIMAS EN PERIODOS FIJOS MM/H							
	MAX	MIN	I	II	III	T	I	II	III	I	II	III	T	HORAS	%	PICHE	TOTAL	DURACION	.5'	10'	15'	30'	1h	2h	6h	12h
1	33.4	22.3	25.4	31.8	26.4	27.3	15.6	21.7	19.5	64	62	76	70	9.6	81	6.7	0.0									
2	34.0	22.3	25.6	32.6	28.8	27.8	17.9	18.3	17.3	73	50	58	69	10.0	84	6.5	0.0									
3	34.0	22.0	26.2	32.8	28.4	28.1	15.9	17.8	17.5	63	48	60	66	10.3	87	7.4	0.0									
4	31.1	22.0	26.0	29.4	26.6	27.2	17.0	20.6	18.0	68	67	69	72	9.3	78	6.4	0.0									
5	32.0	23.5	26.0	31.4	26.0	27.6	18.3	22.7	18.3	73	66	73	71	9.2	77	6.2	0.0									
6	31.8	23.0	25.2	30.6	26.0	27.0	16.4	18.5	16.7	69	56	66	69	9.1	76	7.1	0.0									
7	32.3	20.0	25.2	31.0	27.0	27.1	16.1	19.8	16.2	67	59	61	68	9.8	82	9.0	0.0									
8	31.0	23.0	25.2	29.8	25.4	26.6	16.7	18.9	17.0	70	60	70	66	9.1	76	6.5	0.0									
9	32.5	22.5	24.2	30.6	26.8	27.2	16.2	19.6	17.6	72	60	67	68	7.9	66	5.9	0.0									
10	32.6	22.0	24.0	31.2	26.0	26.8	16.3	22.8	18.7	73	67	74	70	8.3	70	7.1	0.0									
11	32.3	21.2	25.0	31.0	25.6	27.0	15.5	18.0	18.2	66	53	74	66	10.4	87	6.2	0.0									
12	30.9	21.0	24.4	29.2	24.2	26.0	17.1	19.6	15.6	75	66	69	69	10.1	85	6.3	0.0									
13	31.0	21.5	24.4	30.0	25.0	26.4	14.9	16.7	17.5	65	52	74	69	10.3	87	7.9	0.0									
14	31.9	22.0	25.0	30.2	25.0	26.5	16.5	18.4	16.2	70	57	68	70	10.4	87	6.9	0.0									
15	34.0	21.2	25.2	32.6	27.0	27.9	15.7	18.1	16.2	66	46	61	65	10.3	86	8.4	0.0									
16	35.0	22.6	26.0	33.2	27.8	28.4	12.3	14.4	16.5	48	38	58	53	10.2	85	8.5	0.0									
17	34.5	21.5	26.6	33.0	28.2	28.8	13.8	13.9	14.2	52	36	50	53	10.0	83	9.6	0.0									
18	35.0	20.5	26.4	33.2	28.2	28.1	12.3	15.8	14.6	50	42	50	54	10.3	86	6.4	0.0									
19	34.0	21.0	25.6	32.2	28.2	28.1	16.2	17.0	17.6	66	47	61	65	10.0	83	8.8	0.0									
20	35.0	23.0	25.8	33.4	27.4	28.5	17.5	18.2	17.6	70	47	65	70	9.1	76	8.2	0.0									
21	34.1	23.5	26.4	32.6	27.4	28.3	16.1	17.2	17.6	63	46	65	69	7.1	59	7.3	0.0									
22	33.1	22.5	24.8	31.6	27.4	28.1	16.3	15.2	16.0	69	44	58	67	7.4	62	9.9	0.0									
23	33.6	23.0	24.8	32.0	27.0	27.9	15.6	11.0	15.2	67	30	57	53	9.5	79	11.2	0.0									
24	33.5	22.0	25.0	32.2	27.6	27.9	12.7	13.2	13.3	57	37	48	55	10.4	87	9.3	0.0									
25	34.9	22.0	24.6	33.0	28.0	28.1	14.2	14.5	16.0	61	39	56	63	9.6	80	7.7	0.0									
26	34.5	23.0	26.2	32.8	28.0	28.5	15.6	18.2	15.8	61	49	60	65	10.1	84	4.8	0.0									
27	33.5	23.0	25.0	32.8	26.4	28.5	15.2	16.3	17.8	64	44	69	65	10.0	83	7.6	0.0									
28	34.0	20.5	24.4	33.4	29.2	28.3	14.8	16.8	16.7	64	43	55	60	8.6	72	6.5	0.0									
29	33.5	21.8	25.2	31.8	26.6	27.6	17.8	18.7	19.8	74	53	76	78	7.4	62	3.4	0.0									
30	33.0	20.5	25.0	31.8	27.6	27.9	21.3	19.0	17.5	90	54	64	74	7.4	61	3.9	0.0									
31	34.0	21.5	25.2	32.2	30.4	28.5	20.5	21.9	18.3	86	61	56	75	9.6	79	4.2	0.0									
TOT														290.6	22	20.8	0.0									
MED	33.2	22.0	25.3	31.8	27.1	27.7	16.1	17.8	16.9	67	51	63	66	78												
EXT	35.0	20.0																	0.0	0.0	0.0	0.0	0.0	0.0	0.0	0.0

ESTACION METEOROLOGICA DE SANTA ROSA
AÑO 1972 MES ABRIL Identificación 072 106 Observador P.NACIONAL Long. 85 37'W Lat. 10 50'N Elevación 315 m.

DIA	TEMPERATURA DEL AIRE						HUMEDAD DEL AIRE Tensión de Vapor			Humedad Relativa				SOL		EVAPORACION	PRECIPITACION		INTENSIDADES MAXIMAS EN PERIODOS FIJOS MM/H							
	MAX	MIN	I	II	III	T	I	II	III	I	II	III	T	HORAS	%	PICHE	TOTAL	DURACION	5'	10'	15'	30'	1h	2h	6h	12h
1	35.5	22.0	27.0	34.0	32.2	29.5	19.8	20.0	18.0	74	50	50	67	8.8	73	8.2	0.0									
2	34.0	22.5	26.6	33.4	29.2	28.9	18.9	19.2	17.6	72	49	58	61	10.1	83	7.7	0.0									
3	34.5	22.0	27.4	32.2	27.4	29.5	17.5	16.7	17.8	64	72	65	60	10.0	83	9.2	0.0									
4	33.7	22.5	27.0	32.8	27.4	28.9	16.7	15.8	16.1	62	42	59	59	9.5	79	10.0	0.0									
5	31.5	23.0	26.8	29.8	25.6	28.1	15.8	17.7	16.2	60	56	62	63	10.2	84	7.9	0.0									
6	32.0	19.0	27.2	29.6	26.6	28.1	16.2	18.1	16.5	60	60	63	65	10.1	83	7.6	0.0									
7	32.0	21.0	25.6	31.2	26.4	27.9	17.4	19.1	18.0	70	56	70	68	9.7	80	7.2	0.0									
8	35.0	21.0	26.4	33.8	29.0	28.7	17.0	17.1	17.7	66	43	59	64	9.9	82	7.8	0.0									
9	34.0	20.5	25.8	33.4	28.6	29.2	18.3	17.3	18.1	73	45	62	68	9.2	76	8.0	0.0									
10	33.0	21.5	27.4	32.8	27.8	28.8	16.5	17.6	16.3	60	47	58	65	6.8	56	5.2	0.0									
11	33.5	20.0	26.4	29.2	25.8	27.3	17.6	18.3	17.3	68	60	69	73	6.5	53	7.3	0.0									
12	32.0	23.4	25.6	31.4	27.2	28.2	17.4	17.2	15.2	70	50	56	67	10.1	83	8.2	0.0									
13	34.0	22.0	25.4	32.6	28.2	28.2	16.8	16.3	17.4	69	44	61	67	6.5	53	7.6	0.0									
14	34.5	21.3	26.4	34.0	27.2	28.5	16.3	17.4	18.3	63	43	67	78	7.3	60	6.5	0.0									
15	33.5	23.0	27.0	31.6	27.4	29.0	17.3	17.5	22.2	65	50	81	64	5.7	47	4.9	0.0									
16	34.5	24.0	27.0	33.4	29.0	29.4	18.7	19.2	18.1	70	49	60	67	7.9	65	8.3	0.0									
17	35.0	25.5	26.0	33.8	27.6	29.5	17.5	17.1	19.8	67	43	72	66	9.3	76	6.6	0.0									
18	32.0	20.5	26.8	31.8	26.2	28.0	18.5	17.4	17.1	70	49	67	70	9.2	75	7.1	0.0									
19	34.0	20.0	26.0	33.0	27.4	28.5	16.8	24.6	17.8	67	65	65	66	9.5	78	7.7	0.0									
20	34.0	22.0	27.0	33.8	27.4	28.6	15.7	16.4	17.8	58	41	65	70	9.9	81	6.1	0.0									
21	33.5	21.3	26.6	32.0	28.6	28.6	17.5	18.4	18.3	67	51	62	69	7.6	62	5.0	0.0									
22	33.0	20.0	26.6	32.6	27.6	28.1	17.9	19.6	16.7	68	53	58	68	10.9	89	8.6	0.0									
23	34.0	22.0	27.0	33.0	28.2	28.7	17.0	16.8	16.7	63	44	58	62	10.4	85	6.6	0.0									
24	34.0	21.0	26.0	33.4	26.4	28.6	15.2	14.8	18.7	60	38	72	66	10.5	86	8.0	0.0									
25	34.5	20.1	26.0	34.0	29.4	28.5	16.2	19.3	17.2	64	48	56	65	10.0	81	6.7	0.0									
26	33.5	20.1	25.2	33.4	29.0	28.6	15.6	14.8	16.3	65	38	54	64	6.0	49	9.2	0.0									
27	34.0	24.0	26.4	33.6	29.0	29.1	16.3	14.7	16.0	63	38	53	62	10.6	86	9.2	0.0									
28	34.0	23.0	27.6	33.2	26.4	28.7	16.0	17.8	17.0	58	46	66	67	10.4	85	7.8	0.0									
29	34.0	24.0	27.4	32.0	28.2	28.7	17.5	17.3	16.7	64	48	58	73	9.1	74	7.3	0.0									
30	33.5	23.5	27.0	32.4	27.8	28.8	18.0	18.5	18.7	67	51	67	71	10.6	86	7.2	0.0									
TOT														272.3	22	24.7	0.0									
MED	33.7	21.9	26.6	32.6	27.8	28.6	17.1	17.7	17.5	66	49	62	67	74												
EXT	35.5	19.0																	0.0	0.0	0.0	0.0	0.0	0.0	0.0	0.0

ESTACION METEOROLOGICA DE SANTA ROSA — Identificación 072 106 — Observador P. NACIONAL — Long. 85 37'W — Lat. 10 50'N — Elevación 315 m.

AÑO 1972 MES MAYO

DIA	TEMPERATURA DEL AIRE						HUMEDAD DEL AIRE							SOL		EVAPORACION	PRECIPITACION		INTENSIDADES MAXIMAS EN PERIODOS FIJOS MM/H							
							Tensión de Vapor			Humedad Relativa																
	MAX	MIN	I	II	III	T	I	II	III	I	II	III	T	HORAS	%	PICHE	TOTAL	DURACION	5'	10'	15'	30'	1h	2h	6h	12h
1	35.0	24.5	27.2	34.6	28.0	29.6	18.3	17.8	19.6	67	43	69	69	9.6	78	7.9	0.0									
2	33.5	23.4	27.6	33.0	28.0	29.4	15.7	16.1	19.6	57	42	69	64	7.1	60	6.3	0.0									
3	35.0	21.1	26.6	34.8	27.4	28.5	16.2	17.0	21.0	62	41	77	70	8.1	66	5.3	0.0									
4	34.5	22.0	27.2	33.8	29.8	29.5	18.6	17.5	18.0	69	44	57	66	9.7	79	6.4	0.0									
5	35.0	24.5	27.4	34.2	29.8	29.9	18.5	18.8	17.0	68	46	54	66	9.8	80	7.4	0.0									
6	33.5	25.0	27.0	32.8	28.6	28.9	19.1	21.0	18.3	71	56	62	70	2.4	28	7.8	0.0									
7	33.0	24.5	26.4	30.8	26.0	28.2	19.7	19.7	19.2	76	59	76	75	8.8	72	6.4	1.0	0.40	6.0	3.6	0.8	0.6				
8	33.0	24.0	26.8	32.4	27.6	28.8	19.9	20.8	18.4	75	57	66	72	9.6	77	6.9	0.0									
9	32.5	24.0	27.2	31.2	26.4	28.6	19.3	19.9	19.7	71	58	76	75	9.9	80	5.9	0.9	1.10	2.4	1.2	1.2	1.2	0.8			
10	33.0	23.0	25.0	31.8	24.6	27.3	20.8	20.4	20.6	87	58	89	83	1.1	8	3.3	1.3	3.30	2.4	1.8	1.6	1.0	0.9	0.6		
11	32.5	23.0	27.2	29.8	27.6	27.9	19.7	22.1	21.3	73	70	77	79	6.0	48	3.7	1.4	3.50	2.4	2.4	2.0	1.2	0.7			
12	33.5	24.0	26.4	32.0	27.2	28.3	21.2	20.6	20.4	82	58	75	71	4.1	33	5.4	0.0									
13	33.5	23.5	27.6	32.8	28.4	28.8	20.6	19.9	19.8	74	53	68	70	8.7	70	6.3	0.0									
14	32.0	24.0	25.0	29.8	26.2	26.6	20.8	20.6	19.1	87	65	75	82	1.4	11	2.7	2.5	1.10	4.8	4.8	4.4	3.0	2.3			
15	33.0	22.0	26.4	31.0	23.4	25.8	20.8	20.4	21.2	81	60	98	86	3.6	29	2.1	27.2	4.40	43.2	43.2	37.2	32.6	21.6	11.2		
16	31.5	22.5	25.4	30.8	26.4	26.6	22.0	22.8	23.4	91	68	91	83	6.7	54	2.8	2.2	1.20	9.6	8.4	6.0	3.8	2.0			
17	33.0	23.0	28.4	31.4	25.4	26.6	20.9	21.7	21.7	72	63	89	85	3.8	31	2.0	1.9	0.30	8.4	7.2	6.0	3.6				
18	31.0	23.0	26.0	24.8	25.8	25.4	21.4	22.7	22.5	85	97	91	89	4.6	37	1.2	58.0	13.10	57.6	52.8	45.2	39.6	25.9	20.1	7.1	
19	30.0	21.5	23.6	28.2	26.2	25.4	20.8	22.9	22.0	95	80	86	90	2.9	23	1.3	35.2	1.10	72.0	69.0	66.0	65.0	35.1			
20	31.0	22.0	26.4	29.4	26.2	25.9	21.9	23.5	22.8	85	76	89	87	4.6	37	1.4	7.4	2.30	21.6	17.4	14.4	11.0	6.4			
21	29.0	23.0	24.6	22.4	21.8	23.6	21.0	20.0	18.9	90	98	97	94	0.7	6	0.8	46.2	7.35	54.0	48.0	44.0	32.6	24.0	15.2	7.6	
22	30.5	21.5	26.0	29.8	26.8	25.8	19.6	22.1	20.6	78	70	78	85	6.3	51	2.0	0.0									
23	30.5	22.5	25.4	29.4	26.0	26.3	21.7	20.8	21.7	89	68	86	91	0.7	56	2.0	20.9	5.30	28.8	25.8	25.2	17.6	10.4	7.6		
24	29.5	22.5	23.4	28.0	23.0	24.8	21.2	22.3	20.7	98	78	98	94	2.8	16	1.0	18.1	3.20	32.4	21.0	19.2	19.2	13.6	7.8		
25	31.0	22.5	25.8	29.8	24.0	25.4	22.6	23.3	21.6	91	74	97	90	5.9	48	1.5	13.1	4.50	36.0	32.4	30.0	20.2	10.3	5.7		
26	32.0	22.3	25.0	30.2	24.6	26.2	20.4	21.2	21.0	86	66	90	81	3.4	27	3.0	1.0	3.20	1.2	1.2	1.2	0.8	0.6	0.4		
27	32.0	22.4	23.8	29.8	22.8	25.9	21.0	22.5	19.8	95	72	95	83	4.3	35	2.8	10.2	3.25	24.0	18.6	17.2	10.0	6.7	4.5		
28	31.5	21.5	25.8	30.6	26.4	26.6	19.7	21.0	17.6	79	64	68	77	9.4	75	4.4	0.0									
29	32.0	22.0	27.0	31.4	26.6	27.9	20.5	21.7	23.0	77	63	88	75	7.2	58	3.5	0.0									
30	32.0	22.0	26.6	31.0	27.6	27.7	20.7	23.1	20.6	79	69	74	76	9.3	74	4.1	0.0									
31	32.0	22.0	26.8	30.4	27.6	27.9	21.0	22.6	21.3	79	69	77	77	7.2	58	4.1	0.0									
TOT														179.7		118.6	248.5									
MED	32.3	22.9	26.2	30.7	26.3	27.2	20.2	20.9	20.4	80	64	80	79		49											
EXT	35.0	21.1																	72.0	69.0	66.0	65.0	35.1	20.1	7.6	0.0

ESTACION METEOROLOGICA DE SANTA ROSA — Identificación 072 106 — Observador P. NACIONAL — Long. 85 37'W — Lat. 10 50'N — Elevación 315 m.

AÑO 1972 MES JUNIO

DIA	TEMPERATURA DEL AIRE						HUMEDAD DEL AIRE							SOL		EVAPORACION	PRECIPITACION		INTENSIDADES MAXIMAS EN PERIODOS FIJOS MM/H							
							Tensión de Vapor			Humedad Relativa																
	MAX	MIN	I	II	III	T	I	II	III	I	II	III	T	HORAS	%	PICHE	TOTAL	DURACION	5'	10'	15'	30'	1h	2h	6h	12h
1	31.5	24.0	25.6	30.4	27.8	27.5	20.8	21.4	20.5	85	66	73	78	1.5	12	4.7	0.0									
2	30.1	23.6	25.6	29.6	27.2	27.9	20.5	22.2	20.4	83	71	75	78	4.7	78	4.5	0.0									
3	31.0	22.5	25.6	30.8	27.4	27.4	21.2	21.6	19.6	86	65	71	80	2.8	22	4.6	0.0									
4	31.0	23.5	27.0	29.2	27.2	27.8	19.8	20.9	20.0	74	69	74	75	10.2	82	5.1	0.0									
5	32.0	23.0	27.0	31.0	26.4	27.4	20.9	21.1	21.5	78	63	83	83	8.6	69	2.6	0.0									
6	29.5	23.0	24.6	24.8	24.6	25.3	21.7	22.0	22.1	93	94	95	95	0.5	4	0.8	22.3	2.10	66.0	51.0	50.4	42.0	21.3			
7	29.0	22.4	23.6	27.6	22.4	24.3	21.5	23.2	19.0	98	84	93	96	0.7	6	0.7	15.1	3.55	36.0	23.4	23.2	21.8	11.5			
8	28.5	22.5	24.8	25.0	25.2	23.7	22.3	20.4	21.4	95	86	89	97	2.2	18	0.6	41.5	7.20	48.0	42.0	40.0	38.8	27.5	14.6		
9	28.5	20.5	23.6	27.0	24.4	23.1	21.5	23.1	22.2	98	87	97	98	0.0	0	0.5	28.6	4.10	30.0	27.6	26.4	17.8	16.4	12.1		
10	29.2	23.0	24.0	28.4	25.4	24.0	22.4	23.6	22.4	100	81	92	96	0.0	0	1.1	64.1	10.40	62.4	53.4	49.6	37.6	30.4	17.7	8.6	
11	30.0	23.0	26.0	29.2	26.4	23.1	22.5	23.6	23.4	89	78	91	98	5.1	41	0.4	62.8	9.20	56.4	42.0	42.0	38.8	20.8	14.7	3.8	
12	30.0	22.5	25.4	29.2	25.8	24.2	22.8	23.6	19.7	94	78	79	94	7.2	58	1.0	20.6	12.10	54.0	39.0	38.8	26.2	19.1	16.2		
13	31.0	21.0	25.2	29.4	23.4	25.1	19.6	23.1	21.2	82	75	98	93	9.4	75	1.1	0.2	0.10	1.2	1.2						
14	30.5	22.0	25.0	30.2	22.2	25.3	21.5	21.9	19.7	90	68	98	92	8.0	64	1.3	0.5	0.10	4.8							
15	28.5	22.0	23.2	26.4	23.4	25.6	20.6	21.9	20.8	97	85	95	91	5.9	47	1.5	0.0									
16	26.0	22.0	23.0	24.2	24.6	24.6	20.7	20.5	21.7	98	90	93	95	2.7	14	0.6	9.3	3.10	20.4	13.8	10.0	5.0	3.3			
17	29.5	22.5	23.2	28.0	24.4	25.3	21.0	23.0	21.8	98	81	95	94	5.8	46	1.2	0.6	0.25	4.8	0.6	0.4					
18	27.2	21.5	23.2	26.6	23.6	26.0	21.0	24.1	21.5	98	92	98	93	6.2	50	1.1	1.0	0.35	4.8	4.2	3.6	2.0				
19	28.5	21.2	23.6	27.6	23.8	25.1	21.1	22.5	21.4	97	81	97	93	3.6	29	1.3	1.2	0.20	9.6	6.0	4.4					
20	28.5	22.0	24.0	27.6	25.2	24.9	20.9	22.8	22.1	93	82	92	89	6.0	48	1.3	28.7	1.40	66.0	66.0	61.2	53.2	27.8			
21	28.3	22.0	24.6	28.0	25.6	25.5	22.1	23.4	22.3	95	83	91	89	5.8	46	1.8	13.8	3.45	39.6	32.4	32.0	23.2	12.2	6.5		
22	30.5	21.0	24.8	28.0	26.2	25.7	20.9	22.3	22.8	89	78	89	91	7.6	61	0.8	0.1	0.30								
23	29.5	22.3	27.0	27.6	26.0	26.1	21.6	20.6	19.2	81	74	72	81	6.7	54	3.4	0.0									
24	30.5	21.2	25.4	29.6	22.0	25.0	19.9	22.0	19.5	82	71	98	89	5.3	42	1.6	36.7	4.10	44.4	43.8	32.4	23.8	14.7	12.4		
25	30.0	21.2	24.2	27.0	22.2	24.1	21.9	20.9	19.4	97	78	97	90	5.9	47	1.9	7.7	3.15	25.2	18.6	13.6	8.2	6.1	3.7		
26	28.5	21.0	25.8	26.0	25.6	25.6	20.4	21.7	19.8	82	86	80	83	4.5	36	3.0	2.9	0.35	12.0	7.8	6.4	5.4				
27	29.0	23.0	26.0	28.6	26.6	26.7	19.6	20.8	17.9	78	71	68	72	8.0	64	4.1	0.8	1.10	4.8	4.2						
28	29.5	23.0	25.6	28.4	26.0	27.0	20.5	20.5	21.0	83	71	83	79	8.3	66	3.5	1.0	2.10	2.4	1.8	1.6	1.4				
29	29.0	23.3	25.2	27.2	25.8	26.7	21.0	22.3	20.0	87	82	80	83	5.4	43	1.6	0.7	0.10	4.8							
30	30.0	24.0	26.2	29.4	26.2	27.2	20.5	22.7	20.2	80	74	79	78	7.6	61	4.1	3.2	0.25	25.2	16.2	11.6					
TOT														156.2		61.8	363.4									
MED	29.5	22.3	24.9	28.1	25.1	25.6	21.1	22.1	20.8	89	78	87	88		43											
EXT	32.0	20.5																	66.0	66.0	61.2	53.2	30.4	17.7	8.6	0.0

ESTACION METEOROLOGICA DE SANTA ROSA

AÑO 1972 MES JULIO Identificación 072 106 Observador P.NACIONAL Long. 85 37'W Lat. 10 50'N Elevación 315 m.

DIA	TEMPERATURA DEL AIRE						HUMEDAD DEL AIRE							SOL		EVAPORACION	PRECIPITACION		INTENSIDADES MAXIMAS EN PERIODOS FIJOS MM/H							
							Tensión de Vapor			Humedad Relativa																
	MAX	MIN	I	II	III	T	I	II	III	I	II	III	U	HORAS	%	PICHE	TOTAL	DURACION	5'	10'	15'	30'	1h	2h	6h	12h
1	30.0	25.0	26.6	28.8	26.0	27.1	20.7	21.9	21.9	79	74	87	80	8.8	71	3.3	1.1	0.30	7.2	4.2	3.2	2.2				
2	29.0	24.5	26.2	27.6	26.0	26.1	20.2	20.2	20.3	79	73	80	77	4.3	35	3.4	28.9	7.35	45.6	42.0	34.0	29.0	23.3	12.6		
3	27.5	21.5	24.6	26.0	26.4	25.4	17.5	19.2	18.3	75	72	71	73	0.0	0	5.7	0.0									
4	30.0	23.5	25.0	29.4	24.2	25.9	18.7	21.6	19.4	79	70	86	78	6.7	54	4.0	0.0									
5	29.5	23.5	25.6	28.4	25.8	26.5	18.0	20.9	17.6	73	72	70	72	4.0	33	4.2	0.0									
6	28.5	24.0	25.6	27.2	24.6	25.9	18.7	19.7	18.9	76	73	81	77	8.1	66	3.9	0.0									
7	28.0	22.0	24.2	27.4	25.0	25.8	18.7	21.0	19.4	83	77	81	80	7.3	59	3.7	0.0									
8	29.5	21.0	24.8	28.4	26.2	26.6	19.5	22.1	19.5	83	76	76	78	8.5	69	4.1	0.0									
9	28.5	24.0	25.2	27.4	25.4	26.1	20.0	20.7	20.2	83	75	83	80	3.7	30	2.5	0.9	0.25	3.6	2.4						
10	27.0	23.0	25.0	25.6	26.2	25.2	20.8	19.4	17.1	87	79	67	78	1.4	11	2.9	1.9	3.10	3.6	2.4	2.4	1.4	0.8			
11	29.5	22.0	24.4	27.6	26.2	25.7	19.7	20.6	20.2	86	74	79	80	2.8	23	2.3	0.0									
12	30.0	22.0	25.4	28.4	26.0	26.0	20.6	20.5	19.2	84	71	76	77	5.9	48	3.7	1.6	0.55	9.6	5.4	2.0	1.2				
13	30.0	23.5	26.2	28.4	27.0	27.0	19.1	19.8	17.7	75	68	66	70	8.3	67	5.5	0.0									
14	29.0	24.5	25.8	26.4	25.2	26.1	19.3	18.7	13.9	77	72	79	76	5.1	41	3.9	0.8	1.45	2.4	1.8	1.2	0.8	0.5			
15	29.5	23.0	24.2	28.0	25.8	26.1	21.2	20.7	20.4	93	73	82	83	3.2	26	4.4	0.5	0.45	2.4	1.8	1.6	0.8				
16	29.5	23.5	25.6	26.4	26.0	26.1	19.8	23.1	20.3	80	89	80	83	7.0	57	4.8	6.8	1.05	40.8	21.6	17.2	9.0	5.6			
17	28.0	24.0	25.2	27.0	26.0	26.1	19.6	20.5	19.9	82	77	79	79	0.0	0	4.5	0.0									
18	30.5	23.0	25.6	30.4	25.6	27.2	20.8	21.8	21.6	85	67	88	80	8.9	72	3.8	2.4	0.20	22.8	12.6	9.2					
19	31.0	24.0	26.4	30.6	25.0	26.6	20.4	22.1	19.4	79	67	81	76	6.9	56	2.4	0.0									
20	30.5	23.0	25.2	29.0	22.4	24.7	21.0	21.8	19.3	87	72	95	85	0.9	7	1.4	6.9	3.50	6.0	5.4	5.2	3.6	2.7	2.4		
21	30.5	21.0	25.0	28.2	25.2	25.2	21.5	22.5	20.3	90	79	84	84	5.6	46	2.0	1.0	1.00	2.4	1.8	1.6	1.2	1.0			
22	31.5	22.0	26.0	31.2	27.2	27.1	19.9	22.6	22.3	79	66	82	76	9.0	73	2.5	0.0									
23	31.0	22.5	24.2	27.0	25.6	25.7	20.1	19.1	19.1	89	71	77	79	2.5	20	3.0	0.0									
24	31.5	22.0	25.2	31.0	23.6	25.6	21.0	24.3	21.7	87	72	97	85	7.7	63	2.0	2.7	1.25	15.6	7.8	6.0	3.4	2.3			
25	31.5	22.5	26.6	30.8	26.2	26.4	21.8	27.0	24.7	83	81	97	87	6.5	53	1.1	3.9	0.50	14.4	12.0	8.4	4.4				
26	29.5	23.0	25.0	25.4	25.8	25.6	21.5	23.2	20.0	90	95	80	88	1.2	10	2.1	0.5	0.25	3.6	2.4						
27	29.5	23.0	26.2	28.0	25.8	26.7	20.9	21.9	23.0	82	77	92	84	5.8	55	4.5	0.0									
28	29.5	24.5	26.2	29.4	26.8	27.0	20.9	22.3	21.0	82	73	79	78	6.3	51	4.3	0.0									
29	29.0	25.0	26.8	28.2	25.8	26.9	21.0	21.4	19.3	79	75	77	77	9.3	76	3.9	2.1	2.20	14.4	9.0	6.4	3.2	1.7	1.0		
30	29.5	22.5	25.0	29.0	26.4	26.5	19.7	21.4	19.7	83	71	76	77	5.5	45	3.4	0.0									
31	30.5	24.5	26.4	29.4	27.8	27.8	21.2	22.3	19.0	82	73	68	74	7.6	62	2.9	0.0									
TOT														168.8		101.1	82.0									
MED	29.6	23.1	25.5	28.3	25.7	26.2	20.1	21.4	19.8	82	74	81	79		43											
MAY	31.5	21.0																	45.6	42.0	34.0	29.0	23.3	12.6	0.0	0.0

ESTACION METEOROLOGICA DE SANTA ROSA

AÑO 1972 MES AGOSTO Identificación 072 106 Observador P.NACIONAL Long. 85 37'W Lat. 10 50'N Elevación 315 m.

DIA	TEMPERATURA DEL AIRE						HUMEDAD DEL AIRE							SOL		EVAPORACION	PRECIPITACION		INTENSIDADES MAXIMAS EN PERIODOS FIJOS MM/H							
							Tensión de Vapor			Humedad Relativa																
	MAX	MIN	I	II	III	T	I	II	III	I	II	III	U	HORAS	%	PICHE	TOTAL	DURACION	5'	10'	15'	30'	1h	2h	6h	12h
1	31.5	25.0	26.8	31.2	27.8	28.3	19.5	22.2	20.5	74	65	73	71	10.5	85	4.7	0.0									
2	31.5	24.5	26.8	31.0	27.8	27.9	18.8	21.1	19.7	71	63	70	68	10.3	83	5.0	0.1	0.05	1.2							
3	30.5	24.0	26.0	30.4	26.6	27.5	17.2	21.1	18.6	68	65	71	68	10.5	85	5.3	0.0									
4	31.5	22.5	26.4	31.4	26.4	27.6	18.3	22.9	19.0	71	66	74	70	10.6	86	4.4	0.0									
5	30.5	24.0	26.4	29.6	27.4	27.5	19.4	20.3	17.8	75	65	65	68	9.9	80	5.3	0.0									
6	30.5	24.5	25.6	29.2	27.0	27.2	18.4	20.5	16.3	75	67	61	68	6.7	54	5.3	0.0									
7	31.5	24.0	25.6	30.8	27.0	27.2	19.1	19.7	18.4	77	59	69	68	6.7	54	4.0	0.0									
8	29.0	23.0	26.2	27.2	26.2	26.2	19.1	19.7	18.8	75	73	74	74	1.5	12	3.0	0.0									
9	30.5	23.5	25.4	27.4	26.6	26.7	19.2	20.3	19.3	79	74	74	76	6.0	49	4.3	0.0									
10	32.0	20.0	25.6	30.8	23.8	26.2	18.0	19.7	19.3	73	59	87	73	6.8	55	3.7	1.2	0.55	4.8	3.6	2.4	1.4				
11	31.0	22.5	25.4	29.4	26.2	26.6	19.2	18.6	18.4	79	60	72	70	8.7	71	5.1	0.0									
12	30.5	23.0	26.0	27.4	25.8	26.4	19.2	17.1	16.9	76	63	68	69	6.5	53	4.2	0.0									
13	29.5	22.5	26.2	28.8	26.2	26.4	19.5	21.5	18.8	76	72	74	74	2.2	18	4.0	2.0	0.35	14.4	9.6	7.2	3.8				
14	30.5	22.0	22.8	29.4	22.6	25.4	19.4	20.4	18.5	93	66	90	83	2.6	21	2.4	1.4	1.05	2.4	2.4	2.4	1.8	1.3			
15	29.5	22.0	24.4	27.2	25.4	25.6	18.3	20.0	17.8	80	74	73	76	1.7	14	3.9	0.0									
16	30.0	23.0	24.0	29.2	26.2	26.6	18.8	18.7	18.4	84	61	72	72	7.7	63	4.7	0.0									
17	31.5	22.5	25.2	30.6	24.8	26.2	19.3	18.3	16.4	80	55	70	68	6.8	55	4.3	0.0									
18	30.5	23.0	25.2	28.0	24.6	26.1	17.9	18.2	19.6	74	64	84	74	6.2	50	3.1	0.1	0.05	1.2							
19	30.0	21.5	23.8	29.6	22.2	24.3	20.0	18.8	19.1	90	60	95	82	2.8	23	1.7	6.2	6.20	9.6	9.0	8.4	6.4	3.9	2.6	1.0	
20	29.5	21.5	23.8	23.4	22.4	23.5	20.0	20.5	20.0	90	95	98	94	1.8	16	1.1	20.2	9.35	33.6	30.6	28.0	16.6	11.2	6.2	3.0	
21	28.0	20.5	22.4	27.6	24.2	24.4	18.3	18.8	17.4	90	68	77	78	0.0	0	2.9	0.0									
22	30.5	21.5	24.8	29.6	26.2	25.9	18.8	20.3	17.7	80	65	69	71	10.7	88	3.8	0.0									
23	30.5	21.5	24.8	29.4	26.0	25.9	19.8	19.7	18.9	84	64	75	74	8.3	68	3.5	0.0									
24	31.0	22.5	24.8	30.0	25.4	26.0	20.9	20.9	17.1	89	65	70	75	5.7	47	3.5	0.0									
25	31.5	21.5	25.8	30.6	25.0	25.5	18.3	19.8	18.3	73	60	87	73	5.9	48	2.6	0.3	0.10	2.4	1.8						
26	29.5	20.5	25.0	25.8	24.8	24.3	20.0	22.6	20.9	95	91	89	92	3.0	25	1.3	10.4	4.00	10.8	7.8	7.2	5.6	4.7	3.1		
27	30.0	20.5	22.6	29.0	25.0	24.6	19.9	21.8	19.0	97	72	80	83	3.2	26	2.0	1.2	0.35	6.0	4.2	2.8	2.0				
28	28.0	21.0	22.6	26.8	25.4	24.9	19.5	19.9	20.6	95	75	84	85	0.0	0	3.1	0.0									
29	30.5	22.0	24.6	28.4	26.2	26.2	19.6	19.8	20.5	84	68	80	77	5.2	43	4.3	0.4	0.10	3.6	2.4						
30	30.0	24.0	25.0	29.0	25.8	26.6	19.0	19.5	19.0	80	65	76	74	5.8	48	4.7	0.0									
31	31.5	23.0	25.0	30.6	26.4	26.6	19.0	19.8	18.3	80	60	71	70	5.7	47	4.6	0.0									
TOT														180.0		115.8	43.5									
MED	30.4	22.5	24.9	29.0	25.5	26.1	19.1	20.1	18.7	81	67	77	75		47											
MAY	32.0	20.0																	33.6	30.6	28.0	16.6	11.2	6.2	3.0	0.0

ESTACION METEOROLOGICA DE SANTA ROSA
AÑO 1972 MES SETIEMBRE

Identificación 072 106 Observador P.NACIONAL Long. 85 37'W Lat. 10 50'N Elevación 315 m.

DIA	TEMPERATURA DEL AIRE						HUMEDAD DEL AIRE Tensión de Vapor			HUMEDAD DEL AIRE Humedad Relativa				SOL		EVAPORACION	PRECIPITACION		INTENSIDADES MAXIMAS EN PERIODOS FIJOS MM/H							
	MAX	MIN	I	II	III	T	I	II	III	I	II	III	T	HORAS	%	PICHE	TOTAL	DURACION	5'	10'	15'	30'	1h	2h	6h	12h
1	31.5	22.5	25.8	30.6	24.2	26.2	20.4	20.6	19.6	82	62	87	77	7.8	64	3.8	1.8	0.25	6.0	6.0	5.6					
2	27.5	22.5	24.8	26.8	23.8	24.7	18.4	21.3	17.6	70	81	80	77	0.6	5	2.5	3.8	1.50	6.0	5.4	4.8	3.4	2.0			
3	31.5	22.0	25.2	30.8	26.0	26.4	19.6	22.4	19.6	82	67	78	76	8.2	68	1.6	5.9	0.10	21.6	19.8	16.4	10.4	5.9			
4	31.5	22.0	24.2	29.2	26.0	26.1	20.8	23.6	23.3	92	78	92	87	8.2	68	2.4	13.5	3.40	43.2	27.6	20.8	12.6	6.3	3.5		
5	32.0	21.5	24.8	31.4	25.6	26.1	21.6	24.1	22.3	92	70	91	84	8.4	69	2.3	0.0									
6	32.5	22.5	26.0	31.4	26.0	26.8	21.0	22.1	21.0	83	64	85	77	8.1	67	2.9	2.0	0.10	15.6	12.0						
7	33.0	23.0	26.8	32.2	25.8	26.9	21.0	20.5	20.0	79	57	80	72	0.0	0	4.0	2.4	1.10	12.0	10.8	8.0					
8	28.0	24.0	26.2	26.4	25.8	25.8	20.5	20.4	19.3	80	79	77	79	7.2	60	5.5	0.3	0.10	2.4	1.8						
9	27.0	24.0	26.0	26.8	25.0	25.2	19.6	19.5	18.0	78	74	76	76	0.9	7	3.6	0.7	0.50	3.6	2.4						
10	31.0	21.5	25.2	30.8	23.6	25.3	20.0	19.5	18.4	83	59	84	75	6.1	50	5.2	0.3	0.05	3.6							
11	32.0	22.0	25.2	30.6	26.6	27.1	18.6	19.4	17.5	77	59	67	68	8.2	68	5.5	0.0									
12	31.0	23.5	26.4	30.4	25.2	27.3	18.3	19.9	19.3	71	61	80	71	8.6	71	4.6	0.4	0.05	4.8							
13	31.5	24.5	26.2	28.8	26.2	27.4	20.2	20.0	20.5	79	67	80	75	5.6	46	4.6	0.0									
14	30.5	24.5	27.0	28.4	26.0	26.4	19.8	21.7	20.3	74	75	80	76	2.2	18	2.2	3.2	2.45	50.4	39.0	31.2	19.4	1.2			
15	30.0	22.0	23.4	26.8	25.6	26.1	20.9	20.2	18.7	97	77	76	80	2.7	22		0.0									
16	31.0	22.5	25.4	30.2	23.2	26.2	21.3	19.3	18.6	87	60	87	78	4.2	35	2.9	0.7	0.50	1.2	1.2	1.2	1.0				
17	31.5	21.5	24.2	30.2	23.6	26.0	19.1	18.9	19.0	84	59	87	77	6.5	54	4.2	2.7	1.45	8.4	6.0	5.6	3.0	2.6			
18	33.5	23.5	25.2	32.6	26.6	28.0	20.3	20.7	22.2	84	56	85	75	10.2	85	5.4	0.0									
19	32.0	24.0	26.4	31.4	26.4	27.8	19.4	19.8	19.2	75	57	72	68	9.3	77	9.4	0.0									
20	30.5	23.5	24.6	30.0	26.4	27.2	19.9	20.1	18.3	81	63	71	72	5.4	45	6.6	0.0									
21	32.5	22.5	24.4	31.6	26.2	27.1	19.7	19.3	18.8	86	55	74	72	4.3	36	2.7	0.0									
22	32.0	22.0	25.0	28.6	26.4	26.7	20.8	24.7	21.9	87	84	85	85	4.6	38	4.4	0.9	0.30	4.8	2.4	2.0	1.8				
23	32.5	22.0	24.4	31.6	26.4	26.8	21.4	22.8	19.4	94	65	75	78	6.2	52	4.4	0.0									
24	31.5	21.5	23.8	30.4	26.6	26.4	20.3	21.1	18.9	92	65	72	76	1.8	15	3.8	0.0									
25	33.0	21.5	24.0	32.2	25.6	27.0	18.2	21.3	18.0	81	59	73	71	4.9	41	3.6	0.0									
26	32.5	25.2	24.6	30.2	24.0	26.1	20.6	22.7	21.3	89	71	95	85	6.2	52	1.6	4.4	3.10	13.2	12.0	7.6	4.6	2.4			
27	29.0	21.5	22.6	28.4	23.2	24.5	20.2	22.8	20.3	98	79	95	91	0.0	0	0.8	0.8	3.50	9.6	5.4	5.4	4.4	4.6	3.5		
28	30.5	21.5	23.4	29.2	23.8	25.3	21.2	21.7	20.3	98	71	92	87	6.2	52	1.5	0.8	2.40	3.6							
29	30.0	22.0	23.8	27.2	25.4	25.5	20.3	20.4	19.2	92	75	79	83	2.5	21	2.5	0.0									
30	32.0	21.5	24.6	31.0	25.2	26.7	19.6	21.1	20.3	84	63	84	77	8.6	72	2.2	0.3	0.10	3.6							
TOT														163.7		106.7	64.9									
MED	31.2	22.6	25.0	29.9	25.3	26.4	20.1	21.1	19.7	84	67	81	78		45											
EXT	33.5	21.5																	50.4	39.0	31.2	19.4	6.3	3.5	0.0	0.0

ESTACION METEOROLOGICA DE SANTA ROSA
AÑO 1972 MES

Identificación 072 106 Observador P.NACIONAL Long. 85 37'W Lat. 10 50'N Elevación 315 m.

DIA	TEMPERATURA DEL AIRE						HUMEDAD DEL AIRE Tensión de Vapor			HUMEDAD DEL AIRE Humedad Relativa				SOL		EVAPORACION	PRECIPITACION		INTENSIDADES MAXIMAS EN PERIODOS FIJOS MM/H							
	MAX	MIN	I	II	III	T	I	II	III	I	II	III	T	HORAS	%	PICHE	TOTAL	DURACION	5'	10'	15'	30'	1h	2h	6h	12h
1	33.0	22.0	25.2	33.0	23.8	26.3	20.0	19.4	20.7	83	51	23	76	6.7	56	3.5	2.4	0.45	9.6	8.4	7.6	4.2				
2	32.5	21.0	25.4	30.8	25.4	26.3	20.6	20.5	19.5	84	61	80	75	5.1	43	2.8	2.1	0.35	7.2	5.4	4.8	3.8				
3	32.5	21.5	24.8	32.0	24.6	25.9	20.5	22.2	21.7	87	62	93	81	6.9	58	2.6	0.6	0.35	1.2	1.2	1.2	0.8				
4	31.5	22.5	27.0	30.0	26.0	27.0	20.5	20.9	20.3	77	65	80	74	6.5	55	4.4	0.0									
5	30.0	22.5	25.4	26.4	25.2	26.0	20.6	23.1	13.9	84	89	79	84	1.9	16	1.2	0.7	0.25	2.4	1.8	1.6					
6	31.5	22.0	24.0	30.6	26.0	24.9	20.2	21.3	23.3	90	65	92	82	4.5	38	1.5	7.8	1.40	27.6	25.8	20.0	13.0	7.1			
7	33.5	22.0	25.2	33.4	26.6	27.0	21.8	20.3	22.6	91	53	86	77	9.9	83	2.3	0.6	1.35	3.6	2.4						
8	31.5	22.5	24.2	26.8	24.6	25.7	22.3	23.6	21.7	98	89	93	93	3.2	27	1.4	6.2	2.20	15.6	15.0	12.4	7.2	4.8			
9	32.5	23.0	25.8	31.4	25.2	26.9	21.8	21.3	18.9	88	62	79	76	7.2	61	4.6	0.0									
10	33.5	22.5	26.6	32.0	27.0	27.3	18.6	18.7	19.4	71	52	73	65	10.2	86	4.4	14.0	2.30	43.2	28.2	20.0	11.2	7.4	6.8		
11	30.0	22.5	23.4	27.0	25.8	25.9	20.5	18.7	19.7	95	70	79	81	5.3	45	3.3	2.9	0.20	32.4	16.8						
12	30.0	22.5	24.4	28.4	23.6	25.3	20.0	19.4	17.4	87	67	79	78	2.6	22	2.8	2.3	0.45	13.2	10.2	8.0					
13	33.0	20.0	25.4	30.4	23.2	25.3	19.9	21.4	19.9	82	66	93	80	8.9	75	1.0	33.7	1.30	78.0	58.2	57.6	55.4	33.4			
14	34.0	20.5	25.0	29.2	25.8	25.1	20.8	22.0	20.3	87	73	92	84	6.2	53		7.1	1.40	27.6	25.8	21.2	13.4				
15	31.5	22.0	23.4	24.8	24.4	24.9	21.2	22.0	20.7	98	94	90	94	2.1	18		0.9	0.50	2.4	1.8	1.6	1.0				
16	32.0	22.5	25.2	29.0	23.2	27.0	21.8	21.8	20.6	91	72	97	87	7.9	67	1.7	16.6	8.30	44.4	36.0	29.2	19.6	10.3	5.4	2.7	
17	32.5	22.0	23.2	31.0	25.0	26.2	21.0	21.9	18.3	98	65	77	80	6.9	58	2.7	0.1	0.05	1.2							
18	30.5	21.5	26.0	26.8	24.2	25.5	20.3	21.3	19.1	80	81	84	82	5.3	45	2.7	3.7	2.50	7.2	6.0	4.4	2.4	1.3			
19	32.0	21.0	25.4	30.2	24.4	25.9	18.5	20.8	18.3	76	64	80	73	8.4	71	2.7	0.1	0.05	1.2							
20	30.0	22.5	24.2	27.6	25.6	25.9	20.1	19.1	18.7	89	69	76	78	5.0	42	3.8	0.0									
21	30.5	22.0	25.8	29.4	25.0	26.4	18.6	18.9	17.3	75	61	73	70	9.0	76		0.0									
22	31.0	23.0	26.4	30.2	23.8	26.1	25.4	24.7	21.4	98	77	97	91	10.2	86		1.7	2.00	9.6	5.4	4.0	2.2	1.2	0.8		
23	33.0	20.2	25.0	30.6	24.8	26.4	23.4	21.0	19.1	98	64	81	81	8.8	75	3.1	0.4	0.50	1.2	1.2	0.8	0.4				
24	31.0	21.0	26.2	30.4	25.2	26.8	18.8	20.7	16.9	74	63	70	69	10.5	90	5.5	0.0									
25	31.0	22.0	26.4	29.4	26.4	26.1	18.0	20.4	17.0	70	66	66	67	10.6	91	5.3	0.0									
26	30.5	21.5	26.2	29.8	25.4	26.1	19.1	21.0	18.8	75	67	77	73	9.3	79	3.6	0.0									
27	30.5	22.0	23.8	30.0	25.0	25.2	19.3	22.4	21.9	87	70	92	83	4.6	39	1.5	0.0									
28	32.5	21.5	24.8	32.0	27.2	26.7	20.2	21.0	21.1	86	59	78	74	9.3	79	4.2	0.0									
29	30.5	23.5	26.6	27.8	25.4	25.8	21.8	20.8	18.1	83	74	74	77	4.3	37	4.8	0.0									
30	30.0	23.5	26.4	27.0	24.4	24.8	19.7	21.6	18.3	76	81	80	79	3.7	32	3.0	0.0									
31	32.0	21.0	25.6	31.4	26.2	26.0	19.4	22.9	18.8	79	66	74	73	10.4	89	5.0	0.1	0.10								
TOT														211.4		85.4	104.0									
MED	31.6	21.9	25.2	29.6	25.0	26.0	20.5	21.1	19.5	85	68	80	79		58											
EXT	34.0	20.0																	78.0	58.2	57.6	55.4	33.4	6.8	2.7	0.0

ESTACION METEOROLOGICA DE SANTA ROSA
AÑO 1972 MES NOVIEMBRE Identificación 072 106 Observador P.NACIONAL Long. 85 37'W Lat. 10 50'N Elevación 315 m.

DIA	TEMPERATURA DEL AIRE						HUMEDAD DEL AIRE							SOL		EVAPO-RACION	PRECIPITACION		INTENSIDADES MAXIMAS EN PERIODOS FIJOS MM/H							
							Tensión de Vapor			Humedad Relativa																
	MAX	MIN	I	II	III	T	I	II	III	I	II	III	Ū	HORAS	%	PICHE	TOTAL	DURA-CION	5'	10'	15'	30'	1h	2h	6h	12h
1	32.0	21.0	24.0	29.6	24.4	24.8	18.2	19.6	21.1	81	63	92	83	5.1	44	2.0	0.3	0.15	1.2							
2	32.0	21.5	23.8	29.0	24.0	25.2	21.0	22.5	20.9	95	75	93	84	5.9	50	2.1	0.6	0.20	2.4	1.2						
3	31.5	22.5	24.2	30.0	25.0	25.4	21.2	23.2	20.1	93	73	84	86	5.9	50	2.9	0.7	0.20	6.0	3.6	2.4					
4	32.0	23.5	26.8	30.6	26.2	26.6	19.9	21.0	19.5	75	64	76	71	9.2	79	4.5	0.0									
5	33.0	22.5	26.0	31.6	25.8	26.3	19.6	20.5	19.0	78	59	76	72	9.1	78	4.6	0.0									
6	32.5	23.5	26.2	32.4	27.0	26.6	19.1	19.7	18.0	75	54	67	71	9.3	80	4.3	0.0									
7	32.0	22.0	26.4	31.8	25.8	26.3	20.1	20.0	18.6	78	57	75	74	9.4	81	4.7	0.0									
8	31.5	22.5	26.0	30.4	25.4	24.8	17.8	19.5	20.2	71	60	93	80	4.9	42	2.6	10.1	6.20	18.0	16.8	15.6	10.2	5.2	1.0		
9	29.0	21.5	23.2	26.8	23.0	23.4	20.3	22.5	20.5	95	85	95	93	1.0	9	0.8	14.6	8.10	25.2	19.2	13.2	7.0	4.5	3.8		
10	27.5	21.5	22.6	26.2	23.8	23.1	20.2	21.3	20.3	98	83	92	93	0.0	0	0.5	1.0	0.10	10.8							
11	31.5	21.0	24.2	29.8	26.0	25.4	21.9	21.7	22.5	97	69	89	84	8.2	71	1.9	0.0									
12	30.5	22.5	23.4	29.2	23.0	24.4	20.9	21.7	20.0	97	71	95	86	4.4	38	1.4	12.3	1.20	42.0	34.8	32.2	23.0				
13	31.5	22.0	25.0	31.0	25.6	25.8	22.2	20.4	19.8	94	60	80	79	8.9	77	2.4	0.8	1.00	2.4	1.8	1.6	1.2	0.8			
14	31.5	22.0	24.0	29.6	24.8	25.2	20.9	22.2	21.6	93	71	92	85	5.2	45	1.7	3.2	0.40	14.4	14.2	10.8	6.2				
15	32.5	22.5	23.0	30.8	24.8	24.7	19.7	21.2	22.7	93	64	97	88	3.6	31	1.2	24.6	2.30	68.4	67.8	53.2	34.2	23.1			
16	31.5	23.0	24.2	29.0	24.6	24.8	22.3	22.9	21.3	98	76	92	85	5.1	44	1.7	24.4	6.10	57.6	37.8	35.2	23.4	11.7	6.3		
17	31.0	22.0	25.2	30.6	25.0	25.1	20.3	19.4	22.2	84	59	94	77	10.3	89	2.9	0.0									
18	32.0	22.0	25.8	31.2	25.4	25.4	18.3	21.4	19.5	73	63	80	73	10.2	89	3.1	0.0									
19	32.0	21.5	25.6	31.0	24.4	25.7	19.8	21.2	20.4	80	63	89	76	9.6	83	2.5	0.0									
20	30.5	22.5	25.0	28.6	25.6	25.5	20.8	22.5	20.5	87	77	83	77	8.0	70	3.2	0.3	0.05	3.6							
21	31.0	24.0	26.4	29.2	25.8	26.0	20.4	21.7	19.7	79	71	79	76	9.4	82	3.6	0.0									
22	30.5	23.5	26.2	29.8	25.6	26.1	20.2	21.7	19.8	79	69	80	76	10.2	89	3.3	3.1	0.30	22.8	15.0	11.6	6.2				
23	31.0	22.5	23.6	30.6	24.8	24.9	20.8	22.5	19.1	95	68	81	80	5.8	50	2.8	3.5	2.30	8.4	6.6	6.0	3.4	2.3			
24	29.5	22.0	23.8	27.4	24.8	24.8	18.6	21.0	21.2	84	77	90	80	2.1	18	2.6	0.2	0.10	1.2							
25	31.5	21.5	24.6	31.2	25.6	25.7	19.2	22.2	19.1	83	65	77	75	8.7	76	2.8	0.2	0.35	1.2							
26	31.5	22.0	24.8	30.8	25.4	26.0	20.9	22.0	19.9	89	66	82	76	7.7	67	3.6	0.0									
27	31.5	23.8	25.2	24.8	23.8	25.7	17.9	21.2	22.1	74	90	100	78	4.5	39	2.7	6.8	0.55	32.4	21.6	17.6					
28	30.0	24.0	26.4	29.4	26.2	26.2	19.4	20.4	20.2	75	66	79	73	6.5	57	3.4	0.0									
29	31.0	23.5	26.2	30.4	26.2	26.4	17.7	19.9	18.4	69	61	72	67	9.7	84	5.6	0.1	0.05	1.2							
30	31.0	23.0	24.6	30.4	26.0	25.8	19.6	20.3	18.2	84	62	72	75	9.1	79	4.4	0.0									
TOT														207.0		85.8	106.8									
MED	31.2	22.4	24.9	29.8	25.1	25.4	20.0	21.2	20.2	85	68	85	79		60											
EXT	33.0	21.0																	68.4	67.8	53.2	34.2	23.1	6.3	0.0	0.0

ESTACION METEOROLOGICA DE SANTA ROSA
AÑO 1972 MES DICIEMBRE Identificación 072 106 Observador P.NACIONAL Long. 85 37'W Lat. 10 50'N Elevación 315 m.

DIA	TEMPERATURA DEL AIRE						HUMEDAD DEL AIRE							SOL		EVAPO-RACION	PRECIPITACION		INTENSIDADES MAXIMAS EN PERIODOS FIJOS MM/H							
							Tensión de Vapor			Humedad Relativa																
	MAX	MIN	I	II	III	T	I	II	III	I	II	III	Ū	HORAS	%	PICHE	TOTAL	DURACION	5'	10'	15'	30'	1h	2h	6h	12h
1	30.5	21.5	24.0	30.0	23.4	24.5	19.9	20.1	20.5	89	63	95	83	5.9	51	2.3	10.8	1.20	40.8	21.6	16.0	6.2				
2	31.0	22.5	25.2	30.2	25.8	25.4	19.3	20.4	19.7	80	63	79	80	8.6	75	3.5	0.3	0.10	2.4	1.8						
3	31.0	23.5	25.4	29.8	25.2	25.4	19.2	20.6	19.6	79	65	82	77	7.5	65	4.5	0.2	0.10	1.2	1.2						
4	30.5	23.5	26.0	30.0	26.2	26.2	18.9	21.3	18.8	75	67	74	70	10.3	90	6.0	0.0									
5	31.5	23.5	25.8	30.8	26.8	26.4	17.3	19.7	19.5	69	59	74	66	10.2	89	5.9	0.9	0.40	3.6	2.4	2.0					
6	30.0	22.5	24.4	28.0	24.4	25.3	19.0	21.1	20.4	83	74	89	77	2.8	24	6.7	1.7	0.50	6.0	4.2	4.0	2.6				
7	31.5	23.5	27.0	30.0	25.8	26.5	17.7	19.0	18.6	66	60	75	66	10.1	88	6.1	0.0									
8	31.5	23.5	25.4	27.0	26.4	26.3	18.1	18.4	19.4	74	69	75	67	10.2	89	6.0	0.1	0.05	1.2							
9	30.5	23.5	25.6	28.4	25.2	25.5	18.4	19.1	19.3	75	66	80	71	9.6	83	5.0	0.0									
10	30.5	23.0	25.2	29.4	24.4	25.4	16.9	17.5	17.6	70	57	77	71	9.7	84	5.1	0.0									
11	31.5	23.0	24.8	30.4	25.8	25.9	18.4	19.2	20.4	78	59	82	73	10.2	89	4.7	0.0									
12	32.0	23.5	25.8	30.4	26.4	26.6	19.0	23.4	19.4	76	72	75	74	10.3	90	5.2	0.0									
13	32.0	25.0	26.6	30.6	26.4	27.1	20.7	22.9	20.8	79	70	81	76	9.2	80	5.7	0.0									
14	31.5	24.5	26.2	30.4	26.4	26.5	19.8	20.3	20.4	78	62	79	73	7.1	62	4.6	0.0									
15	32.0	23.5	26.4	31.4	27.4	27.0	19.4	21.7	17.8	75	63	65	68	9.0	78	6.4	0.0									
16	32.5	23.5	26.6	32.4	26.4	26.8	20.7	23.2	20.1	79	64	78	72	7.9	69	5.6	0.0									
17	31.5	23.0	24.4	30.2	24.8	25.2	19.7	18.2	20.2	86	56	86	80	7.7	67	4.0	1.2	1.30	1.2	1.8	1.2	1.0	0.6			
18	30.5	22.0	24.6	29.4	25.6	24.4	19.2	20.0	18.0	83	65	73	78	2.7	23	3.8	0.0									
19	30.5	22.0	25.8	29.0	24.6	24.7	21.5	19.5	18.2	86	65	78	77	2.9	25	4.1	1.0	0.40	2.6	2.4	2.0	1.6				
20	32.0	23.0	24.4	30.6	26.6	25.4	19.7	19.4	21.8	86	59	83	80	2.1	18	3.5	0.0									
21	29.0	22.0	24.6	27.6	24.4	24.1	20.6	21.3	22.9	89	77	100	88	2.2	19	1.6	3.7	1.20	14.4	9.0	8.4	5.8	3.4			
22	29.5	22.5	23.0	26.6	27.6	23.7	20.0	23.0	21.3	95	88	77	90	0.9	8	2.6	5.4	3.10	7.2	6.0	5.2	4.0	3.4	2.3		
23	29.5	20.5	22.4	27.4	24.2	23.9	15.1	17.1	17.1	74	63	75	69	7.8	68	5.1	0.0									
24	30.0	23.0	25.4	27.6	25.2	25.3	17.1	18.1	16.9	70	65	70	70	5.5	48	6.5	0.0									
25	28.5	23.5	24.4	27.4	24.2	24.2	17.0	17.1	17.4	74	63	77	75	4.7	41	4.4	0.0									
26	29.5	21.0	23.8	28.2	26.2	24.9	15.3	15.7	15.7	69	55	62	60	10.3	90		0.0									
27	30.5	22.5	25.4	29.4	24.2	25.2	15.8	18.6	16.7	65	60	74	59	10.2	89	7.6	0.0									
28	29.0	21.5	23.6	27.4	25.5	23.9	15.4	18.9	14.1	71	69	65	59	10.5	91		0.0									
29	30.5	22.0	24.4	30.0	25.0	25.1	17.0	17.2	17.3	74	54	73	61	10.5	91	4.3	0.0									
30	31.0	23.0	25.2	29.8	24.9	25.4	18.2	14.5	15.9	76	46	67	63	10.5	91		0.0									
31	32.0	23.5	25.0	31.0	25.4	25.9	15.7	16.0	17.1	66	47	70	64				0.0									
TOT														227.1		130.8	25.3									
MED	30.8	22.9	25.1	29.4	25.4	25.6	18.4	19.4	18.8	77	63	77	72		56											
EXT	32.5	20.5																	40.8	21.6	16.0	6.2	3.4	2.3	0.0	0.0

ESTACION METEOROLOGICA DE TURRIALBA
AÑO 1972 MES ENERO

Identificación 073 010 Observador I.I.C.A. Long. 83 38'W Lat. 09 53'N Elevación 602 m.

DIA	TEMPERATURA DEL AIRE						HUMEDAD DEL AIRE							SOL		EVAPO-RACION	PRECIPITACION		INTENSIDADES MAXIMAS EN PERIODOS FIJOS MM/H							
							Tensión de Vapor			Humedad Relativa																
	MAX	MIN	I	II	III	T	I	II	III	I	II	III	U	HORAS	%	PICHE	TOTAL	DURACION	5'	10'	15'	30'	1h	2h	6h	12h
1	26.5	17.3	18.3	26.4	19.9	20.3	15.3	14.3	17.0	97	56	97	88	4.3	37	0.6	0.7	0.20	4.8	3.6	2.4					
2	26.7	17.0	18.3	26.9	21.2	21.1	14.6	16.9	18.1	93	63	96	87	6.1	53	1.4	1.8	1.10	6.0	3.6	2.4					
3	26.9	17.5	19.5	25.9	21.0	21.8	15.2	17.9	18.3	89	71	98	88	6.1	53	1.1	13.2	5.30	20.4	13.8	11.2	9.0	5.7	3.2		
4	25.9	19.8	20.0	25.0	21.2	21.5	17.2	18.2	18.6	98	76	98	94	1.7	16	0.6	57.0	8.20	44.4	27.0	24.8	22.2	18.0	16.5	8.1	
5	24.5	19.0	19.2	22.7	20.2	20.5	16.4	17.8	17.6	98	86	99	94	0.3	3	0.4	14.3	3.45	42.0	27.0	25.6	17.6	11.1			
6	22.3	18.7	19.0	19.4	18.6	19.1	16.0	16.3	15.8	97	96	98	95	0.0	0	0.2	37.0	10.40	16.8	15.0	14.8	14.0	10.7	8.0	4.2	
7	24.2	17.7	18.0	19.8	17.9	18.8	15.0	16.7	15.1	97	96	98	94	0.2	2	0.5	53.1	14.10	30.0	27.6	22.0	16.0	10.6	7.8	5.4	
8	21.1	17.5	18.0	20.6	19.2	18.9	15.2	16.9	16.5	98	93	99	96	0.0	0	0.2	22.8	8.20	19.2	18.6	14.8	14.4	6.8	5.3	3.2	
9	23.9	17.2	17.9	21.6	19.4	19.6	14.9	17.4	16.6	97	90	98	93	0.4	3	0.5	4.5	4.10	4.8	3.7	3.2	2.4	1.7			
10	24.4	18.6	19.2	22.2	19.0	20.5	15.9	17.9	16.2	95	89	98	93	2.8	24	0.4	3.1	2.30	8.4	6.0	4.4	2.6	1.6			
11	27.0	18.4	19.2	25.8	21.0	21.3	16.2	18.3	18.3	97	73	98	90	6.6	57	1.1	2.5	1.50	8.4	6.6	4.8					
12	26.2	19.6	20.5	24.0	20.4	21.3	17.6	18.3	17.7	97	82	98	93	3.6	31	0.8	21.5	7.30	19.2	12.6	10.8	9.0	4.6	3.9	3.2	
13	23.0	17.7	18.6	22.4	18.8	19.6	15.5	17.0	16.1	96	84	99	95	0.2	2	0.4	5.0	1.20	16.8	12.6	10.8	6.4				
14	20.7	15.0	15.7	20.8	18.3	17.4	13.2	16.2	15.6	99	88	99	96	0.0	0	0.1	13.6	9.10	10.8	10.8	10.0	8.0	6.2	3.3	1.8	
15	20.6	15.5	16.7	19.4	18.4	18.1	14.0	15.7	15.4	98	93	97	93	0.0	0	0.4	2.5	4.20	8.4	6.0	5.2	3.2	2.0	3.0		
16	23.8	16.2	17.2	23.2	18.7	19.3	14.4	12.9	14.8	98	60	92	83	0.6	5	1.3	0.3	0.15	1.2	1.2	1.2					
17	24.6	15.8	16.4	23.8	19.4	19.4	13.4	14.4	15.8	96	65	94	86	1.5	14	1.2	0.0									
18	26.2	15.5	16.4	25.1	20.0	20.5	13.4	15.0	16.6	96	62	95	84	7.6	66	1.8	0.0									
19	25.7	16.0	17.4	24.8	19.7	20.3	14.0	15.5	15.8	94	66	92	83	7.4	64	1.8	2.3	0.20	20.4	12.6	8.8					
20	25.5	15.6	16.8	23.6	20.6	20.5	13.4	15.7	16.9	93	72	93	85	6.7	58	1.5	0.0									
21	27.3	16.5	17.6	26.3	20.2	21.1	14.4	15.5	16.8	95	61	95	83	8.7	76	2.0	0.3	0.15	1.2							
22	26.3	16.7	17.0	25.8	19.8	20.7	14.4	15.3	16.4	99	61	95	84	8.2	71	1.8	0.3	0.10	2.4	1.8						
23	26.4	15.1	17.2	25.4	19.7	20.6	13.6	15.2	17.1	92	62	99	84	8.5	74	1.7	5.2	2.20	16.8	9.0	6.8	4.4	2.6			
24	26.3	18.3	18.7	23.1	18.8	20.5	15.1	13.8	14.8	94	65	91	84	5.0	43	1.7	0.3	0.10	3.6	1.8						
25	23.9	14.8	17.4	23.8	18.9	19.1	13.6	12.6	15.3	91	57	94	88	0.6	5	1.2	0.3	0.10	2.4	1.2						
26	25.8	14.5	15.8	24.8	18.8	19.3	11.9	13.6	16.0	88	58	98	83	4.9	42	1.3	4.0	1.40	9.6	8.4	6.4	4.4	3.1			
27	22.3	17.9	18.2	20.3	18.4	18.7	15.4	14.3	15.0	98	80	94	92	0.0	0	0.7	3.2	1.10	8.4	6.0	4.4	3.6	2.7			
28	25.3	15.0	16.4	23.4	17.4	18.8	13.2	14.7	14.8	94	68	99	88	1.9	16	1.2	1.1	0.10	7.2	6.6						
29	25.7	15.3	17.0	25.2	19.7	20.2	13.5	15.4	15.8	93	64	92	83	8.3	72	1.9	0.0									
30	26.5	15.4	17.2	26.9	20.4	20.5	13.7	14.4	16.4	93	54	91	82	8.2	71	1.9	0.0									
31	26.3	18.5	19.2	25.0	20.0	22.0	15.6	15.7	16.7	94	66	96	81	6.2	53	2.0	0.0									
TOT														116.6		33.7	269.9									
MED	24.9	16.9	17.9	23.7	19.5	20.0	14.7	15.8	16.4	95	73	96	88		33											
EXT	27.3	14.5																	44.4	27.6	25.6	22.2	18.0	16.5	8.1	0.0

ESTACION METEOROLOGICA DE TURRIALBA
AÑO 1972 MES FEBRERO

Identificación 073 010 Observador I.I.C.A. Long. 83 38'W Lat. 09 53'N Elevación 602 m.

DIA	TEMPERATURA DEL AIRE						HUMEDAD DEL AIRE							SOL		EVAPO-RACION	PRECIPITACION		INTENSIDADES MAXIMAS EN PERIODOS FIJOS MM/H							
							Tensión de Vapor			Humedad Relativa																
	MAX	MIN	I	II	III	T	I	II	III	I	II	III	U	HORAS	%	PICHE	TOTAL	DURACION	5'	10'	15'	30'	1h	2h	6h	12h
1	27.2	16.0	17.7	26.5	21.0	21.4	14.2	17.6	17.4	93	68	93	85	8.8	76	2.0	0.0									
2	27.3	17.7	18.2	27.0	21.0	22.1	13.8	15.5	16.2	88	58	97	81	7.9	68	1.8	0.3	0.10	1.2							
3	27.2	20.0	20.5	26.0	25.2	21.9	16.7	17.5	14.9	92	69	62	88	5.4	47	1.3	3.5	2.20	9.6	4.2	3.2	2.2	1.7	1.5		
4	25.5	18.5	19.8	24.4	19.8	20.8	16.7	14.4	16.7	96	63	96	88	3.5	30	1.1	1.7	0.20	10.8	9.0	6.4					
5	22.4	16.3	17.3	20.3	18.2	18.5	13.4	16.8	15.4	90	94	98	94	1.2	10	0.6	5.4	2.10	3.6	3.0	2.8	2.6	4.2			
6	26.2	15.6	17.2	25.0	20.0	20.2	14.3	15.7	17.2	97	66	98	87	5.5	47	1.3	3.7									
7	26.6	18.0	18.6	25.4	19.9	21.4	15.5	16.5	17.1	96	68	98	86	8.3	71	1.7	0.0									
8	25.3	19.0	19.2	23.9	20.6	21.2	15.6	16.2	17.1	94	73	94	86	1.8	15	1.3	0.2	0.10	1.2	1.2						
9	27.3	17.1	18.2	26.4	21.6	22.2	14.8	16.0	17.4	94	62	90	83	8.7	74	2.2	0.0									
10	26.6	19.4	19.4	25.3	20.2	20.8	16.6	16.8	14.7	98	70	83	89	1.8	15	1.0	2.9	1.30	4.8	4.8	4.4	3.2	2.1			
11	27.3	14.2	15.8	26.6	20.8	20.8	13.1	14.9	16.7	97	57	90	82	9.1	78	2.2	0.0									
12	26.5	16.8	17.5	25.4	20.1	20.6	14.0	14.8	16.2	93	61	92	81	8.4	72	2.2	0.0									
13	26.5	13.9	15.0	25.6	20.2	20.0	12.3	15.4	16.0	96	62	90	80	8.9	76	2.2	0.0									
14	27.1	14.0	15.4	27.0	20.4	20.1	12.6	14.7	16.9	96	55	94	81	9.6	82	2.3	0.0									
15	26.0	15.5	16.4	25.0	20.0	20.6	12.5	15.0	15.2	89	63	87	80	9.5	81	2.4	0.0									
16	26.5	15.0	16.5	25.2	20.7	20.5	11.8	14.6	15.9	84	61	87	78	8.0	68	2.2	0.0									
17	28.0	15.0	16.2	27.0	21.7	21.2	13.0	15.0	16.7	94	56	85	78	8.7	74	2.5	0.0									
18	27.8	15.6	16.8	26.8	20.0	21.5	13.2	15.3	16.3	92	58	93	79	9.7	83	2.5	0.0									
19	27.0	13.9	15.2	23.8	18.0	19.4	11.9	15.0	15.2	92	68	98	82	8.3	70	2.0	4.8	3.20	6.0	4.8	4.0	3.4	3.1	2.4		
20	19.0	14.5	15.5	18.1	18.4	17.1	12.9	14.8	15.1	98	95	95	97	0.0	0	0.4	86.3	23.20	20.4	18.6	16.4	12.2	9.6	7.5	4.6	4.5
21	19.5	17.4	17.6	19.4	17.8	18.2	14.8	14.9	14.8	98	88	97	96	0.0	0	0.0	43.2	21.20	9.4	9.0	8.8	7.2	5.8	4.1	2.6	1.4
22	22.7	16.6	17.0	22.0	18.0	18.7	14.2	15.9	15.0	98	80	97	94	0.2	2	0.5	10.3	3.50	9.6	7.8	7.2	5.4	3.1	2.2		
23	25.9	16.0	16.8	25.2	19.7	19.8	13.8	14.8	15.8	96	61	92	84	7.0	59	2.0	0.0									
24	25.8	12.8	14.2	25.4	20.0	19.2	11.4	14.5	15.7	94	60	89	81	9.0	76	2.1	0.0									
25	26.9	13.4	14.9	25.2	20.0	19.7	12.2	14.8	15.2	96	61	87	81	9.0	76	2.2	0.0									
26	26.0	15.4	16.5	24.0	19.9	20.3	13.9	16.7	17.0	99	74	97	88	5.5	47	1.2	0.2	0.10	1.2	1.2						
27	22.4	17.4	18.6	21.8	20.4	20.0	15.5	15.7	16.5	96	80	92	91	0.2	2	0.5	4.1	1.55	25.2	19.2	13.2	7.0	3.5			
28	23.7	17.1	17.8	23.2	19.3	19.6	14.7	15.3	15.7	96	72	94	91	0.3	3	0.7	3.4	2.10	7.2	4.2	3.2	2.6	1.4			
29	26.1	18.0	19.0	23.6	19.0	20.7	15.3	17.0	15.9	93	78	96	87	6.3	53	1.5	0.6	0.30	1.2	1.2	0.8	0.6				
TOT														170.6		45.9	170.6									
MED	25.6	16.2	17.2	24.5	20.1	20.3	14.0	15.6	16.1	94	68	92	85		50											
EXT	28.0	12.8																	25.2	19.2	16.4	12.2	9.6	7.5	4.6	4.5

Gráficos Litho-Offset A466

ESTACION METEOROLOGICA DE TURRIALBA
AÑO 1972 MES MARZO Identificación 073 010 Observador I.I.C.A. Long. 83 38'W Lat. 09 53'N Elevación 602 m.

DIA	TEMPERATURA DEL AIRE						HUMEDAD DEL AIRE							SOL		EVAPO-RACION	PRECIPITACION		INTENSIDADES MAXIMAS EN PERIODOS FIJOS MM/H						
							Tensión de Vapor			Humedad Relativa															
	MAX	MIN	I	II	III	T	I	II	III	I	II	III	T	HORAS	%	PICHE	TOTAL	DURACION	5'	10'	15'	30'	1h	2h	6h	12h
1	26.2	15.7	16.9	25.0	20.1	20.9	14.0	16.5	17.2	97	69	97	87	8.4	71	1.5	0.7	1.10	1.2	1.2	0.8	0.6	0.5			
2	26.3	17.7	18.6	25.0	20.9	21.4	15.8	16.2	17.4	98	68	94	86	3.2	27	1.5	0.0									
3	27.4	19.4	20.2	25.8	21.2	22.3	14.4	16.3	16.0	81	65	85	81	8.8	74	2.0	0.0									
4	25.7	15.8	17.0	25.4	21.3	21.2	13.3	16.8	17.4	91	69	92	85	7.3	61	1.8	0.0									
5	23.2	15.7	18.2	21.1	19.8	19.8	13.5	15.4	14.7	86	81	85	84	1.1	9	1.2	0.0									
6	26.9	17.4	18.4	23.6	19.1	20.3	14.7	16.1	15.7	93	74	95	88	4.9	41	1.5	0.7	0.20	6.0	3.6	2.8					
7	27.3	13.5	15.4	26.6	21.0	20.4	12.2	13.9	16.7	93	53	90	79	8.1	68	2.5	0.0									
8	24.6	14.5	15.6	23.0	18.8	19.1	12.2	15.1	16.0	92	72	98	86	3.1	26	1.1	2.0	1.40	3.5	2.4	2.0	1.6	1.0			
9	26.5	16.3	17.2	25.8	20.2	20.6	14.1	15.1	16.2	96	61	91	82	8.7	73	2.2	0.0									
10	26.0	17.2	18.0	21.5	18.8	19.7	14.9	16.5	15.7	96	86	96	88	4.1	34	1.2	4.1	2.10	9.6	8.4	6.0	3.6	2.1			
11	26.0	17.1	17.9	24.8	18.6	19.9	14.7	15.6	15.5	95	66	96	86	5.4	45	1.4	11.0	1.30	27.6	19.2	14.8	10.4	9.1			
12	23.0	17.2	17.8	20.0	18.8	18.9	14.6	16.0	16.1	95	91	99	90	0.4	3	0.8	3.0	4.30	2.4	2.4	2.0	1.0	1.0			
13	25.0	17.0	17.6	24.6	19.5	20.2	14.5	15.7	15.6	96	68	92	87	6.4	54	1.4	1.5	1.10	2.4	1.2	1.2	1.0				
14	24.7	18.5	19.0	21.2	18.2	19.7	15.3	17.3	15.2	93	92	97	92	4.6	39	1.0	3.0	2.00	3.6	3.0	2.4	2.0	1.8			
15	25.9	17.5	18.8	25.0	19.5	20.6	14.8	15.0	16.7	91	63	98	84	4.3	36	1.3	0.7	0.40	2.4	1.8	1.2	1.0				
16	27.3	15.8	17.7	26.7	20.8	21.2	14.9	14.5	16.8	98	55	91	81	8.6	72	2.6	0.0									
17	27.7	15.0	16.8	27.6	19.8	21.2	11.4	13.3	15.9	79	48	92	76	9.6	80	2.9	0.0									
18	27.3	16.0	17.5	26.4	21.1	21.3	12.7	16.0	16.4	85	62	87	79	8.5	71	2.3	0.0									
19	27.7	17.3	18.8	27.4	21.6	22.2	14.5	15.8	17.7	89	58	92	80	8.7	72	2.5	0.0									
20	27.4	20.0	21.6	25.2	20.1	22.0	16.7	17.2	17.3	86	72	98	87	3.2	27	0.9	7.4	3.50	6.0	5.4	4.8	3.8	2.6	2.3		
21	23.2	19.4	19.6	22.6	19.9	20.6	16.8	17.2	17.1	98	84	98	93	0.0	0	0.5	3.9	2.40	3.6	3.6	2.8	2.2	1.3			
22	24.2	19.5	19.7	23.6	19.4	20.3	17.1	17.7	16.0	99	81	95	92	0.2	2	0.7	1.4	0.30	3.6	3.0	2.4					
23	26.2	14.8	16.6	26.1	18.8	20.1	13.1	16.1	16.1	92	63	99	84	8.6	72	1.9	0.3	0.10	1.2	1.2						
24	26.3	17.1	18.0	23.1	20.4	20.9	15.2	14.7	15.8	98	61	88	81	4.3	36	2.1	0.0									
25	27.7	14.6	17.1	26.9	21.2	21.1	12.8	15.4	16.6	88	58	88	76	8.7	72	2.8	0.0									
26	27.9	17.6	19.8	26.4	21.2	22.0	15.5	14.7	16.1	89	57	86	79	5.9	49	2.2	0.0									
27	25.5	16.5	19.4	24.4	19.7	21.2	14.8	15.7	15.7	87	68	91	84	2.5	21	1.7	0.2									
28	27.8	16.8	19.2	27.6	21.4	22.1	14.7	15.4	18.0	88	55	94	81	9.1	76	2.2	0.0									
29	28.1	19.4	19.8	26.2	21.6	22.4	15.5	17.1	18.0	89	67	94	84	4.1	34	1.8	0.0									
30	29.0	17.2	20.5	27.4	22.2	22.7	15.7	17.5	18.7	87	64	93	80	8.3	69	2.5	0.0									
31	29.0	18.7	21.1	28.4	23.2	23.3	16.5	18.4	18.9	88	63	89	81	8.5	70	2.3	0.0									
TOT														177.9		54.3	39.9									
MED	26.4	17.0	18.4	25.0	20.3	21.0	14.5	15.9	16.6	91	68	93	84		48											
EXT	29.0	13.5																	27.6	19.2	14.8	10.4	9.1	2.3	0.0	0.0

ESTACION METEOROLOGICA DE TURRIALBA
AÑO 1972 MES ABRIL Identificación 073 010 Observador I.I.C.A. Long. 83 38'W Lat. 09 53'N Elevación 602 m.

DIA	TEMPERATURA DEL AIRE						HUMEDAD DEL AIRE							SOL		EVAPO-RACION	PRECIPITACION		INTENSIDADES MAXIMAS EN PERIODOS FIJOS MM/H						
							Tensión de Vapor			Humedad Relativa															
	MAX	MIN	I	II	III	T	I	II	III	I	II	III	T	HORAS	%	PICHE	TOTAL	DURACION	5'	10'	15'	30'	1h	2h	6h	12h
1	30.1	19.0	20.4	27.4	22.6	23.3	16.2	17.1	19.2	90	63	93	83	7.0	58	2.2	0.0									
2	29.5	18.5	21.4	28.5	21.6	22.8	15.0	18.7	18.4	78	64	95	81	8.3	69	2.2	10.3	2.00	13.2	11.4	10.4	9.6	8.1			
3	25.0	20.0	21.8	21.5	20.6	21.7	17.8	18.4	17.9	91	96	98	94	1.4	12	0.7	48.2	17.20	18.0	16.2	16.0	13.0	10.6	8.4	4.5	3.5
4	23.8	19.2	19.2	23.0	19.8	20.7	16.4	18.5	16.5	98	88	96	96	0.1	1	0.3	23.7	9.50	10.8	8.4	8.0	7.2	7.0	4.4	2.4	
5	26.3	18.9	20.3	23.2	18.9	20.5	16.1	16.9	15.9	90	79	97	91	6.3	53	1.1	1.9	2.10	3.6	1.8	1.6	0.6	0.4			
6	25.8	18.6	19.4	23.2	19.9	20.9	16.1	18.6	17.1	95	87	98	89	2.1	17	1.1	7.0	7.20	4.8	3.0	2.8	2.4	1.7	2.8	0.7	
7	26.2	19.1	19.4	23.5	20.0	21.0	16.0	16.4	17.1	95	76	97	90	1.4	12	1.0	2.9	2.20	3.6	3.6	3.2	2.6	2.2			
8	27.2	19.6	20.6	26.6	21.5	22.7	17.1	17.0	18.1	94	65	94	85	6.2	51	1.7	0.0									
9	27.5	20.2	21.0	23.6	21.2	22.7	15.5	19.4	18.2	83	89	97	85	5.8	48	1.5	13.9	4.00	13.2	8.4	7.6	7.4	6.3	4.2		
10	23.9	19.5	19.8	21.9	19.8	20.7	17.0	16.6	17.0	98	84	98	94	0.1	1	0.5	15.0	9.10	9.6	5.4	6.8	5.2	3.8	2.2	1.1	
11	25.5	18.5	19.6	24.0	19.1	20.2	16.2	16.5	15.2	95	74	92	90	0.6	6	0.8	4.1	1.30	20.4	14.4	11.6	6.8	3.7			
12	25.0	15.7	17.5	23.5	20.5	20.2	14.0	15.8	16.3	93	72	90	86	2.8	22	1.2	0.0									
13	27.5	17.7	19.0	25.4	19.8	21.1	15.6	15.5	16.4	95	63	95	85	5.2	43	1.8	2.7	1.40	4.8	4.8	4.4	3.0	2.0			
14	27.4	16.8	19.0	25.8	20.7	21.5	15.3	17.6	17.0	93	70	93	83	8.5	70	2.1	0.1	0.05	1.2							
15	28.2	18.8	21.6	26.8	21.7	22.7	16.4	15.1	18.0	85	57	93	83	6.8	56	2.2	0.4	0.15	1.2	1.2						
16	28.2	19.6	20.9	27.6	21.4	22.9	16.9	18.1	17.6	91	65	92	84	6.9	57	1.8	1.7	0.30	6.0	3.6	2.8	2.0				
17	28.5	19.7	20.0	27.8	21.7	23.0	17.2	16.9	18.6	98	60	96	85	5.7	47	1.8	5.4	3.00	4.8	3.6	3.2	2.8	2.5	1.8		
18	25.3	19.5	20.2	23.6	19.9	20.9	16.8	17.0	17.1	95	78	98	93	0.9	8	0.8	17.7	8.20	19.2	15.0	12.4	8.2	5.8	3.2	2.4	
19	26.8	19.2	20.0	25.6	20.1	21.2	16.4	17.4	17.3	94	70	98	89	4.7	39	1.3	9.0	3.20	21.6	20.4	20.0	12.0				
20	26.5	18.8	20.5	24.2	20.5	21.6	16.8	17.1	17.6	93	75	97	86	3.8	31	1.4	4.8	1.10	30.0	19.2	14.0	7.6				
21	27.0	19.0	21.8	24.4	21.0	21.8	17.1	16.6	17.5	88	73	94	88	7.0	57	1.6	6.8	1.20	39.6	28.2	18.8	12.8	0.6	0.8		
22	26.0	18.3	19.9	22.7	20.5	20.6	16.0	16.8	17.6	92	81	97	92	1.6	14	0.8	15.1	7.10	28.8	15.0	10.0	5.4	4.5	2.6		
23	25.3	16.8	19.4	24.4	19.6	20.5	15.2	17.0	16.6	90	74	97	88	7.4	61	1.2	2.8	0.15	26.4	15.0	10.8					
24	27.5	14.7	17.0	26.0	19.1	20.4	14.1	16.2	15.7	97	64	95	85	6.9	57	1.7	3.1	1.50	6.0	5.4	4.0	3.0	2.1			
25	27.0	16.0	18.6	24.2	20.3	20.8	14.3	16.4	16.4	89	73	92	87	8.3	67	1.6	0.0									
26	27.1	15.8	19.0	23.6	20.8	21.2	15.0	17.7	16.0	91	81	87	84	7.1	60	2.0	0.0									
27	27.3	18.9	20.5	26.6	21.2	21.9	15.6	16.7	17.6	86	64	93	85	4.6	37	1.9	0.0									
28	26.6	16.4	19.8	25.4	21.1	21.5	14.3	18.0	18.3	83	74	98	83	9.3	76	2.0	0.5	0.20	3.6	2.4	2.0					
29	26.8	18.6	19.4	25.7	22.4	21.9	16.3	17.0	19.1	96	68	94	89	4.3	35	1.2	10.2	2.25	13.2	12.0	10.0	9.2	6.8	4.6		
30	27.5	18.5	19.4	27.0	21.0	22.4	14.8	18.4	18.0	87	69	97	85	9.1	74	1.8	0.0	2.10	4.8	4.2	4.0	3.4	2.6	2.4		
TOT														150.2		43.3	207.3									
MED	26.7	18.3	19.9	24.9	20.6	21.5	15.9	17.2	17.3	91	73	95	87		41											
EXT	30.1	14.7																	39.6	28.2	20.0	13.0	10.6	8.4	4.5	3.5

ESTACION METEOROLOGICA DE TURRIALBA — Identificación 073 010 — Observador I.I.C.A. — Long. 83 38'W — Lat. 09 53 — Elevación 602 m.

AÑO 1972 MES MAYO

DIA	TEMPERATURA DEL AIRE						HUMEDAD DEL AIRE							SOL		EVAPORACION	PRECIPITACION		INTENSIDADES MAXIMAS EN PERIODOS FIJOS MM/H							
							Tensión de Vapor			Humedad Relativa																
	MAX	MIN	I	II	III	T	I	II	III	I	II	III	T	HORAS	%	PICHE	TOTAL	DURACION	5'	10'	15'	30'	1h	2h	6h	12h
1	26.7	20.0	20.6	25.7	21.3	22.5	17.7	19.0	18.7	97	77	98	89	5.0	41	0.8	1.8	2.00	6.0	4.2	3.2	2.4	1.4			
2	27.5	19.7	21.2	27.3	21.2	22.4	17.4	16.8	18.2	92	62	97	88	7.1	58	1.0	0.0									
3	27.9	17.1	19.4	26.7	22.2	22.2	15.4	16.8	19.1	91	64	95	85	7.2	59	1.1	0.5	0.50	1.2							
4	27.4	20.4	21.6	27.3	21.3	22.9	18.0	17.9	18.8	94	66	99	88	5.2	42	0.9	1.1	0.50	4.8	3.0	2.0	1.8				
5	27.5	18.6	21.4	25.2	21.3	22.8	16.8	18.2	18.2	88	76	96	86	8.2	67	1.1	0.0									
6	26.1	17.8	19.7	23.2	20.4	21.0	15.8	19.2	17.7	92	90	98	91	3.3	27	0.6	2.0	0.40	4.8	4.8	4.4	2.6				
7	27.4	18.4	20.1	25.8	21.0	21.9	15.6	19.0	18.0	89	76	97	87	7.0	57	0.9	4.1	1.10	9.6	8.4	7.6	5.4	4.0			
8	25.4	18.8	20.8	22.8	21.8	21.8	17.5	17.8	19.3	95	85	98	91	1.5	12	0.5	0.0									
9	28.3	20.0	22.3	27.8	22.0	23.0	17.7	16.4	18.5	87	59	93	85	4.3	35	0.9	0.6	0.10	4.8	3.0						
10	28.6	19.9	21.0	27.0	21.5	22.6	16.7	18.7	18.9	90	70	98	88	4.4	35	0.8	8.1	3.40	7.2	6.0	4.8	4.6	4.0	2.8		
11	27.5	18.4	21.3	23.7	21.8	22.3	16.9	19.8	19.3	89	90	98	90	5.7	46	0.8	8.1	6.10	10.8	6.6	5.6	4.2	2.5	2.3		
12	27.3	20.2	20.7	24.0	21.9	22.1	18.0	19.2	19.4	98	86	98	93	2.0	16	0.6	2.2	4.10	7.2	5.4	4.4	2.8	1.6	0.9		
13	29.1	19.8	21.4	26.6	22.2	22.9	18.1	18.8	19.7	95	72	98	90	5.8	47	0.8	4.0	4.50	4.8	3.6	3.6	2.0	1.5	0.9		
14	24.5	20.7	21.4	23.8	21.6	21.8	18.5	18.4	19.0	97	83	98	95	0.1	1	0.2	2.2	3.10	3.6	3.6	2.8	2.0	1.1	0.7		
15	28.0	18.6	21.8	24.2	20.8	22.0	17.6	20.1	18.1	90	89	98	91	3.8	31	0.7	12.6	5.30	12.0	10.8	9.2	7.0	5.9	3.7		
16	28.5	20.5	23.0	26.4	21.9	23.5	18.5	19.4	19.4	88	75	98	88	8.5	69	1.0	0.0									
17	28.0	19.3	22.0	26.5	22.0	22.8	17.7	19.7	19.5	89	76	98	89	7.3	59	1.0	2.1	0.10	15.6	11.4						
18	27.6	19.1	21.0	25.8	20.7	22.7	16.9	19.7	17.7	91	79	96	88	5.1	41	0.8	11.0	3.30	13.2	9.0	8.8	8.6	7.0	4.9		
19	29.0	19.6	20.6	28.2	22.2	22.8	16.9	18.8	19.1	93	65	95	87	3.9	31	0.9	1.3	1.10	3.6	2.4	2.4	2.0	1.3			
20	27.6	19.9	21.2	26.3	20.6	22.3	17.9	18.2	17.7	95	71	97	90	3.6	29	0.7	12.3	6.40	9.6	9.0	7.2	6.6	5.5	3.4		
21	27.0	20.0	21.4	23.6	19.2	21.6	17.5	17.7	16.1	91	81	96	91	1.7	14	0.6	13.3	6.50	8.4	7.8	7.6	6.0	4.6	3.3	2.4	
22	28.8	18.4	19.6	26.6	22.4	22.7	15.9	17.9	18.3	93	68	90	84	4.3	35	1.1	0.0									
23	28.0	19.0	21.8	28.0	20.6	22.5	17.0	19.6	17.7	87	69	97	87	8.0	65	1.0	6.3	1.50	18.0	13.2	12.8	10.0	5.3			
24	29.0	18.3	21.2	26.7	22.4	22.9	16.3	19.1	19.5	86	72	96	86	8.1	65	1.3	0.0									
25	28.0	19.6	22.9	22.6	21.8	22.5	18.4	19.0	19.1	88	92	97	90	4.7	38	0.6	20.8	4.10	60.0	36.0	32.0	27.8	16.9	18.3		
26	27.7	19.9	21.2	23.2	21.5	22.1	17.9	18.8	18.6	95	78	97	90	5.0	40	0.8	6.5	3.10	15.6	9.6	8.8	5.0	3.0	1.6		
27	27.7	19.9	21.0	21.8	19.7	21.2	17.0	17.3	15.5	91	88	90	91	3.7	30	0.6	67.2	4.20								
28	27.0	17.0	20.3	23.8	21.1	21.4	15.5	17.9	17.8	87	81	95	85	7.1	57	0.9	4.5	3.10	4.8	4.8	4.4	4.2	2.6	1.8		
29	27.5	18.6	19.6	27.1	22.0	22.6	16.2	19.0	18.8	95	71	95	86	8.3	66	1.0	0.0									
30	27.0	18.4	21.2	25.8	22.2	22.2	17.4	18.3	19.1	92	73	95	88	4.9	39	0.9	0.0									
31	28.3	18.0	20.6	26.5	22.1	22.6	16.4	18.6	19.1	90	72	96	85	7.0	56	1.0	0.6	0.30	4.8	3.6	2.8					
TOT														161.8		25.9	193.2									
MED	27.6	19.2	21.1	25.5	21.4	22.3	17.1	18.6	18.5	91	76	96	88		42												
EXT	29.1	17.0																	60.0	36.0	32.0	27.8	16.9	18.3	2.4	0.0

ESTACION METEOROLOGICA DE TURRIALBA — Identificación 073 010 — Observador I.I.C.A. — Long. 83 38'W — Lat. 09 53'N — Elevación 602 m.

AÑO 1972 MES JUNIO

DIA	TEMPERATURA DEL AIRE						HUMEDAD DEL AIRE							SOL		EVAPORACION	PRECIPITACION		INTENSIDADES MAXIMAS EN PERIODOS FIJOS MM/H							
							Tensión de Vapor			Humedad Relativa																
	MAX	MIN	I	II	III	T	I	II	III	I	II	III	T	HORAS	%	PICHE	TOTAL	DURACION	5'	10'	15'	30'	1h	2h	6h	12h
1	27.5	20.2	21.0	27.0	22.3	22.6	17.4	18.0	19.7	93	67	97	92	1.9	15	0.7	3.3	1.20	6.0	5.4	4.8	4.0	2.8			
2	27.8	19.2	22.2	25.8	22.2	23.0	17.4	19.0	19.1	87	76	95	88	8.3	66	1.0	0.0									
3	23.7	19.3	20.2	22.8	20.8	20.8	16.3	18.6	18.3	92	89	99	95	0.0	0	0.2	32.0	11.30	26.4	22.2	17.2	10.4	8.4	5.8	2.9	
4	25.8	19.0	20.2	25.0	21.2	21.2	16.8	17.0	18.1	95	71	96	89	1.5	12	0.5	6.2	2.20	8.4	7.8	6.4	3.6	3.0	2.3		
5	27.7	18.8	21.9	26.2	22.2	22.9	16.6	19.5	19.4	84	76	97	85	8.7	70	1.0	0.0									
6	28.0	20.5	23.0	26.6	22.2	23.4	18.0	19.6	19.1	85	75	95	86	7.1	57	0.9	0.9	0.15	4.8	3.6	3.2					
7	27.8	19.7	21.5	23.0	20.6	22.2	17.4	19.2	17.4	91	91	96	88	2.6	21	0.5	7.6	3.10	12.0	9.0	7.2	7.0	5.5	3.2		
8	29.0	19.4	20.7	22.0	21.0	22.2	16.7	19.5	18.3	91	98	98	88	4.8	38	0.8	24.1									
9	27.4	18.2	21.3	23.8	21.4	21.7	16.3	17.9	17.5	86	81	91	86	4.7	38	0.9	0.0									
10	29.5	19.6	20.4	26.3	20.6	22.3	16.7	19.3	17.9	93	75	98	84	4.3	34	1.0	21.9	6.10	54.0	28.8	22.0	15.4	10.4	9.4		
11	27.5	19.9	21.1	26.8	22.1	22.3	17.3	19.2	17.4	92	72	88	87	1.2	10	0.8	0.0									
12	27.4	19.2	21.1	24.0	21.0	22.3	16.7	18.2	17.4	89	81	93	86	5.7	46	1.0	0.1	0.05	1.2							
13	28.4	18.5	20.9	27.2	21.6	22.3	16.6	17.6	19.0	96	65	98	85	5.7	46	1.0	1.9	3.10	2.4	1.8	1.2					
14	27.9	17.5	20.6	27.0	21.4	22.7	15.7	18.7	16.5	86	70	86	81	9.8	78	1.2	0.0									
15	28.6	16.4	19.6	28.4	22.4	22.7	15.0	17.0	18.6	88	58	92	79	9.9	79	1.6	0.0									
16	30.0	16.3	19.6	29.5	23.4	23.2	14.1	17.5	19.8	82	56	92	77	11.0	88	2.0	0.0									
17	30.0	17.0	20.4	29.4	20.8	22.3	14.6	17.9	17.8	81	58	96	83	8.3	66	1.3	24.0									
18	29.6	17.8	20.8	28.8	20.6	23.2	16.5	19.1	17.9	90	64	98	81	8.5	68	1.2	71.3									
19	27.8	19.8	20.8	27.8	19.5	21.9	17.8	17.6	16.5	96	63	97	87	5.0	40	0.8	21.5									
20	26.0	17.1	19.2	23.4	21.4	21.0	15.3	18.5	18.1	92	85	95	86	1.6	13	0.6	0.0									
21	28.1	17.6	20.3	27.0	22.0	22.0	14.9	18.0	18.5	84	67	93	80	7.7	62	1.2	0.0									
22	29.5	20.0	20.8	27.4	22.4	23.5	16.8	18.9	19.6	91	69	97	87	7.8	62	1.0	2.5	0.45	12.0	10.2						
23	28.2	18.6	20.0	26.6	21.9	21.7	16.6	16.9	18.0	95	64	91	88	3.4	27	0.6	6.2	1.30	16.8	11.4	10.4	8.2	5.5			
24	28.1	18.2	21.3	24.6	20.4	21.7	15.8	18.2	17.3	83	78	97	84	6.7	54	0.9	2.5	2.50	7.2	5.4	4.4	2.6	1.4	1.0		
25	26.0	17.8	20.2	22.2	20.3	20.5	15.6	17.6	17.4	88	87	98	91	3.5	28	0.4	3.5	0.50	7.2	6.6	6.4	5.0				
26	27.0	17.2	18.3	25.8	21.2	20.5	15.3	16.6	18.4	97	66	97	90	1.6	13	0.5	1.0	1.10	1.2	1.8	1.2					
27	25.5	18.0	19.6	21.9	20.0	20.5	16.2	18.4	17.2	95	93	98	93	1.8	14	0.3	3.1	0.45	16.8	9.6	8.4					
28	26.6	18.5	21.4	23.4	21.4	21.7	16.4	19.8	18.8	86	92	98	92	5.1	41	0.4	18.0	5.20	30.0	21.0	15.2	10.2	5.8	4.0		
29	27.3	19.8	20.8	25.0	21.6	21.9	17.8	19.4	19.0	96	81	98	91	4.3	34	0.5	8.5	6.20	19.2	12.0	8.8	5.6	3.0	2.1		
30	28.0	20.5	22.1	27.5	22.6	23.1	18.4	19.2	19.5	92	70	95	87	6.5	52	0.8	0.5	0.10	1.2	1.2						
TOT														159.0		25.6	260.6									
MED	27.7	18.7	20.7	25.7	21.4	22.1	16.4	18.4	18.3	90	75	95	87		42												
EXT	30.0	16.3																	54.0	28.8	22.0	15.4	10.4	9.4	2.9	0.0

ESTACION METEOROLOGICA DE TURRIALBA

AÑO 1972 MES JULIO Identificación 073 010 Observador I.I.C.A. Long. 83 38'W Lat. 09 53'N Elevación 602 m.

DIA	TEMPERATURA DEL AIRE						HUMEDAD DEL AIRE							SOL		EVAPO-RACION	PRECIPITACION		INTENSIDADES MAXIMAS EN PERIODOS FIJOS MM/H							
							Tensión de Vapor			Humedad Relativa																
	MAX	MIN	I	II	III	T	I	II	III	I	II	III	Ū	HORAS	%	PICHE	TOTAL	DURACION	5'	10'	15'	30'	1h	2h	6h	12h
1	26.8	20.3	21.4	24.6	22.3	22.9	17.8	19.4	19.3	93	84	96	88	5.5	44	0.8	12.0	7.10	4.8	4.8	4.8	3.8	3.4	3.0	1.9	
2	28.0	20.8	20.8	27.8	22.0	23.2	18.1	18.9	19.2	98	67	97	88	5.2	42	0.8	1.2	0.40	1.2	1.2						
3	25.0	20.7	21.1	23.3	21.1	22.2	18.1	17.5	17.6	97	82	94	89	0.3	2	0.6	0.0									
4	26.6	19.5	20.0	25.0	21.8	22.1	16.7	18.3	18.9	96	77	97	90	1.4	11	0.6	5.5	3.10	10.8	7.2	5.6	4.0	1.8			
5	26.5	19.8	20.2	26.5	20.4	21.6	17.1	16.2	17.5	96	62	98	90	0.7	6	0.5	5.3	3.30	9.6	6.6	6.4	5.4	3.1			
6	25.7	19.4	20.4	24.2	20.4	21.1	17.2	17.4	16.7	96	77	93	92	0.3	2	0.5	0.8	1.40	1.2	1.2						
7	27.8	18.0	19.0	25.0	21.4	21.4	16.0	19.0	17.5	97	80	91	88	4.8	38	0.9	0.9	0.05	10.8							
8	27.8	17.6	19.4	27.5	22.4	22.4	14.5	17.1	19.3	86	62	95	83	8.2	66	1.6	0.7	0.40	3.6	2.4						
9	27.5	20.5	21.2	23.6	22.1	22.6	17.7	19.7	19.4	94	90	97	92	3.6	29	0.5	21.4									
10	25.9	20.5	21.7	22.3	20.3	21.7	18.0	18.5	17.1	93	92	96	93	2.9	23	0.4	14.4	3.50	43.2	31.2	25.2	15.2	8.5	5.5		
11	27.3	17.9	18.6	25.5	22.2	21.4	15.8	18.8	19.1	98	77	95	89	0.8	6	0.3	5.2	4.10	13.2	9.0	7.2	3.8	2.4			
12	27.8	19.0	21.0	24.9	22.4	22.9	16.7	18.4	18.6	90	78	92	84	5.2	42	1.0	0.0									
13	26.0	20.4	20.8	24.1	21.7	22.4	18.1	19.1	19.0	98	85	97	89	3.0	24	0.7	6.4	2.10	18.0	16.8	12.8	6.8	2.4			
14	26.6	20.1	20.9	23.7	21.8	22.1	18.2	17.1	18.9	98	78	97	92	2.3	18	0.4	7.4	2.20	31.2	19.2	14.8	9.8	6.4	3.6		
15	27.3	20.6	21.0	25.8	22.6	23.1	17.4	19.3	19.5	93	77	95	88	5.9	47	0.8	8.3	1.40	36.0	19.8	17.6	11.6	7.5			
16	27.6	21.0	22.8	26.6	21.4	23.3	19.4	20.7	18.5	93	79	97	88	5.7	46	0.8	1.5	0.45	8.4	5.4	3.6	2.0				
17	28.2	20.4	21.0	27.8	22.5	23.5	18.2	19.2	19.6	97	68	96	87	7.5	60	1.0	0.0									
18	29.4	20.4	21.4	28.4	22.4	23.6	18.1	18.7	20.0	95	64	98	86	6.4	52	1.1	0.1									
19	27.6	21.5	22.4	23.6	21.6	23.0	19.0	20.3	18.7	93	93	97	91	2.0	16	0.7	1.2	0.30	9.6	6.6	4.4					
20	27.5	20.0	21.9	21.0	19.6	21.4	17.9	17.0	16.3	91	91	96	90	4.8	39	0.6	5.0	2.50	4.8	4.2	4.0	3.2	2.2	1.8		
21	28.5	17.7	20.0	26.6	23.0	22.9	14.9	18.6	19.7	85	71	93	83	8.0	65	0.4	0.0									
22	29.0	18.8	20.6	27.2	22.2	23.3	16.6	18.6	19.4	91	69	97	85	7.0	56	1.1	0.4	0.15	1.2	1.2	1.2					
23	28.0	20.5	21.0	26.4	21.5	22.8	17.4	17.6	17.1	93	68	89	86	1.2	10	0.5	0.0									
24	30.0	18.4	20.8	28.2	22.2	23.9	16.2	18.1	18.7	88	63	93	84	8.8	71	1.2	0.8	0.40	2.4	2.4	1.6	1.4				
25	29.0	20.8	22.6	28.0	22.4	24.1	18.5	20.0	19.0	90	70	93	86	8.5	69	1.0	0.8	0.10	4.8	3.0						
26	25.0	19.5	19.8	22.9	22.1	21.8	16.8	18.7	19.1	97	89	96	93	0.3	2	0.3	0.9	0.50	2.4	1.8	1.6	1.2				
27	25.7	19.3	20.0	23.8	22.0	21.9	16.7	19.3	19.2	96	87	97	90	0.0	0	0.4	0.3	0.05	2.4							
28	27.8	20.6	21.4	23.8	21.8	22.5	18.5	20.0	19.3	97	90	98	91	3.2	26	0.6	1.0	2.40	15.6	10.2	7.2	4.2	2.0			
29	26.2	20.5	20.8	23.2	19.9	21.5	18.1	17.2	16.0	98	80	92	88	1.3	10	0.6	1.1	1.30	1.2	1.2						
30	28.5	17.9	19.4	27.5	22.8	22.6	15.4	19.5	20.0	91	71	96	86	6.2	50	1.0	0.0	1.00	1.2	1.2	1.2	1.2	1.0			
31	27.3	21.0	21.2	25.8	21.8	23.4	16.9	19.3	18.8	90	77	96	88	5.1	41	0.8	0.0									
TOT														126.1		22.5	102.6									
MED	27.4	19.8	20.8	25.3	21.7	22.5	17.3	18.6	18.6	94	77	95	88		33											
EXT	30.0	17.6																	43.2	31.2	25.2	15.2	8.5	5.5	1.9	0.0

ESTACION METEOROLOGICA DE TURRIALBA

AÑO 1972 MES AGOSTO Identificación 073 010 Observador I.I.C.A. Long. 83 38'W Lat. 09 53'N Elevación 602 m.

DIA	TEMPERATURA DEL AIRE						HUMEDAD DEL AIRE							SOL		EVAPO-RACION	PRECIPITACION		INTENSIDADES MAXIMAS EN PERIODOS FIJOS MM/H							
							Tensión de Vapor			Humedad Relativa																
	MAX	MIN	I	II	III	T	I	II	III	I	II	III	Ū	HORAS	%	PICHE	TOTAL	DURACION	5'	10'	15'	30'	1h	2h	6h	12h
1	29.2	19.2	20.4	28.8	23.0	23.4	17.0	18.2	19.5	95	61	93	86	7.5	60	1.2	0.0									
2	27.8	20.2	21.2	26.6	20.8	22.5	17.6	18.8	17.8	93	72	96	88	7.1	57	1.0	126.7	12.20	117.6	62.4	46.4	40.4	28.4	26.9	15.3	10.5
3	25.2	19.7	19.7	23.0	20.6	21.1	16.7	18.3	17.9	97	87	98	94	1.1	9	0.2	9.9	2.10	13.2	11.4	9.2	7.8	4.1			
4	29.2	19.0	20.9	26.4	22.2	22.8	16.1	18.3	19.4	87	71	97	83	8.1	66	1.0	1.2	0.30	6.0	4.8	4.0					
5	26.5	19.4	20.4	25.4	21.8	22.0	17.7	16.8	17.9	98	69	92	87	1.9	15	0.7	1.5	1.40	2.4	1.8	1.6					
6	26.5	20.2	20.6	24.4	20.9	21.9	17.7	18.3	18.0	97	80	97	91	4.2	34	0.6	4.5	2.20	8.4	7.2	5.2	1.6	1.6			
7	28.2	19.4	20.3	26.5	21.8	22.9	17.1	18.6	18.9	96	72	97	87	7.7	63	1.0	4.1	2.40	6.0	4.2	4.0	4.0	1.9	1.4		
8	26.5	19.1	19.9	23.1	21.6	22.1	16.6	18.9	18.5	96	89	96	90	2.7	22	0.6	0.7	1.00	1.2	1.2						
9	25.1	18.5	18.9	24.5	21.6	21.3	15.6	18.6	18.7	95	81	97	91	1.9	15	0.7	1.7	0.50	8.4	4.8	1.6	1.0				
10	26.7	18.6	19.3	25.3	20.6	21.4	15.9	16.8	17.7	95	70	97	88	3.3	27	0.8	4.8	2.40	4.8	3.6	2.4	2.4	2.4	2.1		
11	25.2	18.9	19.7	23.4	20.6	21.1	16.1	18.3	16.9	94	85	93	91	0.7	6	0.4	7.7	3.50	12.0	9.6	8.8	6.6	4.6	2.4		
12	27.3	19.2	19.6	23.8	21.6	22.3	16.6	19.3	18.7	97	87	97	90	5.0	41	0.8	7.5	2.10	36.0	18.6	14.8	10.4	5.3			
13	25.6	20.2	21.0	24.2	21.6	22.4	17.5	17.1	18.4	94	75	95	90	2.0	16	0.7	0.6	0.45	1.2							
14	26.8	19.0	19.5	24.5	20.6	21.8	16.4	18.8	16.9	96	81	93	91	6.4	52	0.8	1.9	1.30	2.4	1.8	1.6	1.4	1.4			
15	25.0	18.2	18.7	22.0	20.4	20.5	15.3	18.7	17.7	94	94	98	91	0.4	3	0.7	42.4	12.10	24.0	20.4	18.0	17.0	9.5	8.1	6.4	
16	26.5	18.0	18.9	29.4	20.8	21.1	15.3	19.9	16.3	94	64	89	86	2.9	24	0.8	0.0									
17	26.8	18.0	19.5	21.7	20.2	20.7	16.2	18.3	17.4	95	94	98	89	3.6	29	0.8	6.6	2.50	14.4	7.8	5.6	4.2	3.0			
18	27.3	18.5	19.6	26.0	20.2	21.9	16.2	18.0	17.4	95	71	98	85	5.8	47	1.0	0.0									
19	26.3	17.8	19.2	22.8	20.4	20.7	15.9	18.1	17.8	95	87	99	92	3.5	29	0.5	18.6	6.40	12.0	10.8	10.0	8.4	8.0	6.5		
20	25.5	19.4	19.8	22.9	19.6	20.7	16.8	18.0	16.8	97	85	98	93	2.2	19	0.5	33.0	9.10	22.8	14.4	12.4	11.0	9.4	8.8	5.2	
21	23.5	18.7	19.4	22.7	20.0	20.6	16.9	16.2	16.3	100	78	93	92	0.2	2	0.5	0.3	0.10	1.2							
22	26.7	17.0	18.2	25.3	19.7	20.9	15.2	17.2	16.7	97	71	97	88	5.5	45	0.9	52.8	4.10	39.6	33.0	28.0	21.6	2.0	18.9		
23	27.2	18.3	18.9	25.3	20.6	21.4	16.1	19.0	17.9	98	79	98	90	2.7	22	0.8	5.7	0.45	17.2	7.2	6.0	3.4	2.3	1.3		
24	27.2	18.7	19.3	24.7	20.1	21.1	16.0	18.7	16.5	96	80	94	90	2.4	20	0.7	18.7	4.40	21.6	15.0	54.4	9.2	6.5	5.1		
25	26.5	17.8	19.1	24.2	20.8	20.9	16.0	18.2	17.6	96	80	96	90	3.8	31	0.5	0.5	0.40	5.2	0.4						
26	27.3	18.8	19.8		21.0	21.8	16.7		18.7	96		100	89	5.6	46	0.8	2.0	0.50	9.6	6.6						
27	27.5	19.6	20.8	24.0	20.6	21.8	17.8	19.5	18.2	96	87	100	91	5.0	41	0.8	2.8	3.30	2.4	2.4	2.4	1.6	1.1	0.9		
28	25.8	17.9	18.9	24.4	21.0	21.4	15.8	16.5	17.4	96	72	93	89	2.6	21	0.8	0.0									
29	27.5	18.7	19.6	26.1	21.4	22.3	16.2	18.8	18.6	95	74	97	88	6.5	53	1.1	3.3	0.50	13.2	10.2	8.8	6.0				
30	27.5	20.1	21.0	25.6	21.5	22.2	18.0	18.7	18.9	97	76	98	90	4.5	37	0.8	1.3	1.10	2.4	1.8	1.6	1.4	1.0			
31	25.8	19.8	20.8	25.1	21.6	21.8	17.8	18.3	19.0	96	76	98	92	2.2	19	0.7	0.7	0.40	1.2	1.2						
TOT														119.0		23.2	361.5									
MED	26.7	18.9	19.8	24.7	20.9	21.6	16.5	18.2	17.9	96	78	96	89		31											
EXT	29.2	17.0																	117.6	62.4	54.4	40.4	28.4	26.9	15.3	10.5

ESTACION METEOROLOGICA DE TURRIALBA
AÑO 1972 MES SETIEMBRE

Identificación 073 010 Observador I.I.C.A. Long. 83 38'W Lat. 09 53'N Elevación 602 m.

DIA	TEMPERATURA DEL AIRE						HUMEDAD DEL AIRE							SOL		EVAPORACION	PRECIPITACION		INTENSIDADES MAXIMAS EN PERIODOS FIJOS MM/H							
							Tensión de Vapor			Humedad Relativa																
	MAX	MIN	I	II	III	T	I	II	III	I	II	III	U	HORAS	%	PICHE	TOTAL	DURACION	5'	10'	15'	30'	1h	2h	6h	12h
1	27.7	17.5	19.6	25.4	21.4	22.0	15.0	17.5	18.5	88	72	97	84	6.4	52	2.1	0.0	0.04								
2	25.5	19.8	20.8	22.1	20.6	21.3	16.8	18.4	17.7	91	92	97	92	0.1	1	0.8	36.0	7.05	22.8	18.0	18.0	15.6	12.4	10.5	5.1	
3	27.7	19.3	21.1	25.8	22.0	22.6	17.3	18.5	19.2	92	74	97	88	6.2	51	1.6	0.1	0.10	1.2	0.6						
4	27.7	19.0	19.2	26.2	20.5	22.2	16.4	19.5	17.8	98	76	98	89	6.6	55	1.6	29.1	2.50	80.4	52.2	39.6	27.8	17.4	13.3		
5	28.6	18.5	20.4	28.1	22.4	23.2	16.1	19.2	19.3	90	67	95	85	9.1	75	2.0	0.0									
6	27.8	18.7	18.8	25.2	22.6	22.0	15.7	19.6	19.4	96	82	94	88	4.6	38	1.2	1.7	0.25								
7	28.0	18.3	20.0	25.6	21.6	22.2	16.0	19.6	18.7	91	79	97	89	4.8	40	1.4	2.4	1.00	9.6	6.0	4.8	4.4	2.4			
8	24.2	20.0	20.5	23.2	20.6	21.2	17.6	18.9	17.7	97	89	97	94	0.0	0	0.6	2.5	2.20	2.4	2.4	2.0	2.0	1.4	0.9		
9	24.0	19.0	20.8	21.2	20.5	20.6	16.8	17.6	17.3	91	93	96	91	0.5	4	0.6	16.0	2.25	60.0	46.8	37.6	22.6	3.6			
10	27.5	17.9	19.8	20.5	20.0	20.4	17.0	16.7	17.2	98	92	98	92	2.2	18	0.6	11.4	4.25	7.2	7.2	6.4	4.2	3.1	2.8		
11	26.4	19.2	20.8	24.6	20.7	21.9	17.1	16.9	17.8	93	73	97	88	3.6	30	1.2	0.3	0.20	1.2	1.2						
12	27.0	19.5	20.4	26.6	21.7	22.0	17.0	17.7	18.6	95	68	96	90	2.0	17	1.1	10.3	1.50	31.2	18.0	16.0	11.8				
13	26.8	20.8	21.3	25.4	22.0	22.8	18.5	19.2	19.3	97	79	97	92	2.7	22	0.9	9.5	3.55	24.0	14.4	11.2	6.6	2.9			
14	26.8	20.6	20.8	23.8	21.9	22.2	18.1	19.5	19.2	98	88	97	94	0.4	3	0.8	4.4	2.25	8.4	6.0	4.8	1.8	1.0			
15	26.0	20.3	21.8	24.0	20.1	21.5	17.9	17.8	17.5	92	80	99	91	1.6	13	1.0	43.1	4.40	43.2	42.6	38.4	33.8	27.2	17.7		
16	26.7	18.1	19.0	23.8	20.7	21.1	16.0	17.3	17.8	97	78	97	91	3.1	26	1.0	0.5	0.20	3.6	1.8	1.6					
17	28.2	18.4	19.4	27.4	20.9	21.6	16.3	19.2	18.0	96	70	97	89	4.6	38	1.4	3.2	1.55	8.4	4.8	4.0	3.2	2.4			
18	28.0	18.0	19.8	27.3	22.2	22.8	16.7	18.9	19.4	96	69	97	86	8.5	71	1.8	15.8	4.35	15.6	12.0	11.2	8.8	6.6	5.2		
19	28.0	19.0	20.7	27.0	21.6	22.8	16.9	17.7	18.4	92	66	95	84	9.1	79	2.1	0.0									
20	27.7	18.4	19.4	26.4	21.6	22.3	16.0	17.6	18.7	95	68	97	86	3.6	30	1.7	1.7	0.30	10.8	6.0	2.4					
21	27.5	19.2	20.3	25.7	21.8	22.3	17.4	18.7	18.6	98	75	95	89	1.5	12	1.4	0.0									
22	29.0	20.1	21.3	28.7	21.7	22.7	18.2	20.0	19.0	96	68	97	89	2.4	20	1.4	7.2	2.45	15.6	8.4	6.8	5.6	0.5			
23	28.2	18.9	20.8	26.4	21.0	22.5	17.1	18.9	18.0	93	73	97	87	7.0	58	1.7	43.2	3.20	116.4	94.8	91.2	68.2	40.4	20.7		
24	26.7	19.7	21.0	24.4	20.4	21.6	17.2	19.3	17.5	92	84	98	91	4.1	34	1.1	29.1	5.30	28.8	18.0	14.8	14.4	14.1	9.6		
25	28.2	19.2	20.2	26.4	21.6	22.5	17.1	18.3	18.7	96	71	97	89	5.0	42	1.5	0.0									
26	27.7	19.4	21.1	26.4	20.0	21.9	16.7	18.3	16.9	89	71	96	89	4.7	39	1.6	20.5	6.10	14.4	13.2	12.8	9.6	7.9	7.0		
27	25.5	19.5	20.4	23.3	21.0	21.5	17.0	18.8	18.2	95	88	97	92	0.9	7	1.0	8.9	7.05	16.8	12.0	8.8	4.8	2.6	1.2		
28	27.0	19.8	20.4	24.9	20.6	21.9	17.3	19.2	17.6	97	81	96	92	4.5	37	1.2	5.1	3.15	4.8	4.2	3.6	3.4	2.7			
29	27.2	19.7	20.4	26.3	20.6	21.7	17.0	18.0	17.2	95	70	95	89	4.1	34	1.4	4.4	0.10	1.2	0.6						
30	27.0	19.0	20.0	25.2	21.1	22.1	17.1	17.6	18.3	97	73	98	89	5.4	45	1.4	0.0	1.45	12.0	7.2	6.0	3.4	2.6			
TOT														119.3		39.2	306.4									
MED	27.1	19.2	20.3	25.2	21.2	22.0	16.9	18.5	18.3	94	77	97	89		33												
EXT	29.0	17.5																	116.4	94.8	91.2	68.2	40.4	20.7	5.1	0.0

ESTACION METEOROLOGICA DE TURRIALBA
AÑO 1972 MES OCTUBRE

Identificación 073 010 Observador I.I.C.A. Long. 83 38'W Lat. 09 53'N Elevación 602 m.

DIA	TEMPERATURA DEL AIRE						HUMEDAD DEL AIRE							SOL		EVAPORACION	PRECIPITACION		INTENSIDADES MAXIMAS EN PERIODOS FIJOS MM/H							
							Tensión de Vapor			Humedad Relativa																
	MAX	MIN	I	II	III	T	I	II	III	I	II	III	U	HORAS	%	PICHE	TOTAL	DURACION	5'	10'	15'	30'	1h	2h	6h	12h
1	28.0	18.2	19.4	26.6	20.5	22.0	16.6	18.6	17.8	98	71	98	88	6.0	50	1.8	6.2	3.00	6.0	4.8	4.8	4.8	3.7	2.4		
2	28.0	19.7	21.1	27.8	21.0	22.6	17.0	14.0	18.2	90	50	97	86	2.9	24	1.6	10.6	2.55	14.4	10.8	8.0	6.6	5.5	3.4		
3	28.5	19.5	20.8	26.4	21.8	22.7	17.5	18.3	18.9	95	71	97	88	6.3	52	1.6	0.6	0.20	2.4	2.4	2.0					
4	26.8	19.2	20.2	26.4	21.6	22.4	17.0	18.2	18.9	96	70	97	90	1.5	13	1.4	0.0									
5	24.5	19.0	20.0	23.6	21.6	21.4	17.1	18.0	18.7	97	82	97	92	0.3	3	0.6	10.1	2.00	42.0	33.0	24.8	14.4	9.0			
6	27.8	19.0	19.8	25.6	21.8	22.0	17.0	18.7	19.1	98	76	97	90	4.6	38	1.3	1.7	0.35	6.0	3.0						
7	28.4	18.8	20.0	27.5	22.6	22.8	16.9	17.1	19.2	96	62	93	85	7.0	59	2.1	0.0									
8	29.2	18.4	19.4	28.4	21.2	22.6	15.7	17.0	17.9	93	58	95	83	7.1	60	2.4	0.0									
9	23.8	17.7	18.8	22.0	20.7	20.6	15.8	18.5	18.0	97	93	98	95	0.2	2	0.4	5.0	2.25	24.0	12.0	10.0	8.0	0.5			
10	27.5	18.3	20.2	26.6	21.0	22.0	16.5	17.2	18.2	93	66	97	87	7.0	59	1.8	5.8	1.10	36.0	24.6	16.4	2.0				
11	28.0	19.4	20.0	27.2	21.2	22.2	17.1	16.9	18.9	97	62	100	86	6.9	58	2.0	1.5	0.30	7.2	4.8	3.6					
12	26.0	17.5	18.2	25.0	20.1	20.6	14.8	17.2	16.9	94	72	96	89	1.0	8	2.1	1.8	1.15	4.8	3.0	2.4	1.8	1.3			
13	27.5	16.5	18.8	24.4	21.2	21.2	14.8	17.6	17.6	91	77	93	86	8.2	69	1.4	0.0									
14	27.8	18.4	20.0	26.8	21.4	22.2	16.0	17.8	18.6	91	67	97	86	7.6	64	1.6	3.0	1.35	6.0	4.2	3.2	2.8	2.3			
15	27.6	18.5	21.0	24.0	21.1	22.0	16.4	20.1	17.6	88	90	94	89	4.8	41	1.3	19.3	4.50	28.8	19.8	15.2	14.2	9.2	6.0		
16	27.7	18.2	20.1	26.2	20.6	21.9	16.5	18.4	17.9	94	72	98	89	6.3	53	1.5	30.5	8.00	30.0	19.2	14.0	10.2	7.8	6.7	4.0	
17	28.1	18.6	20.6	25.0	21.4	22.1	16.0	18.2	19.1	88	76	100	87	4.0	34	1.7	0.0									
18	28.0	18.7	20.7	23.9	20.5	21.7	16.6	19.6	17.9	90	88	99	90	4.8	41	1.2	22.9	5.00	45.6	32.4	28.4	19.6	10.5	6.4		
19	25.7	18.2	19.4	23.4	21.7	21.5	16.3	19.3	19.0	96	89	97	94	2.5	21	1.0	12.6	3.40	9.6	6.6	6.4	5.6	5.0	3.5		
20	25.0	20.2	21.2	22.5	20.2	21.1	18.2	18.6	17.1	97	91	96	93	0.5	4	0.7	4.0	0.40	14.4	10.8	10.4	7.6				
21	22.0	17.6	19.0	21.3	19.5	19.7	15.9	16.6	16.5	96	87	97	94	0.0	0	0.7	0.6	0.50	1.2	0.6	0.4					
22	28.0	16.4	18.6	26.2	20.7	21.1	14.9	17.7	17.7	93	69	96	87	6.6	56	2.0	1.8	0.35	7.2	5.4	4.8					
23	28.1	18.5	20.6	27.8	21.0	22.3	16.0	17.8	18.7	88	63	100	87	7.4	63	1.8	8.4	4.30	28.8	19.2	13.2	2.2	1.4	0.8		
24	24.7	18.6	20.6	23.0	21.0	21.3	16.6	17.7	17.7	91	84	95	92	2.4	21	1.0	1.7	1.25	3.6	3.0	2.4	2.0				
25	26.0	17.0	18.8	24.4	20.2	20.6	15.7	18.3	17.4	96	80	98	91	2.2	19	0.9	7.9	2.50	19.2	12.0	9.6	6.4	3.4	2.9		
26	27.0	18.3	19.6	26.3	20.6	21.7	16.8	18.7	18.2	98	73	100	90	5.0	43	1.1	1.0	1.30	6.0	4.2	3.2	1.6	0.7			
27	27.4	19.6	21.0	23.2	20.7	21.8	17.7	18.6	18.1	95	87	99	91	3.7	32	1.0	50.3	7.00	60.0	55.2	52.8	35.0	27.3	19.3	7.9	
28	28.2	19.0	19.8	27.6	22.1	22.3	16.7	19.5	18.4	96	70	92	89	5.6	48	1.4	0.1	0.10	1.2	0.6						
29	26.2	19.5	20.6	20.0	18.6	20.0	17.1	16.1	15.5	94	92	96	95	1.4	12	0.6	18.9	3.45	12.0	10.8	9.2	9.4	7.5	6.0		
30	26.3	15.0	16.6	25.3	19.6	20.2	13.3	16.5	15.0	94	68	88	86	5.3	45	1.8	0.0									
31	27.4	16.7	19.4	24.8	20.2	20.8	14.8	16.9	17.1	87	72	96	89	4.3	37	1.4	7.8	0.35	54.0	34.2	23.6					
TOT														133.4		43.2	234.1									
MED	26.9	18.3	19.8	25.1	20.9	21.6	16.3	17.9	17.9	94	75	97	89		36												
EXT	29.2	15.0																	60.0	55.2	52.8	35.0	27.3	19.3	7.9	0.0

ESTACION METEOROLOGICA DE TURRIALBA

AÑO 1972 MES NOVIEMBRE Identificación 073 010 Observador I.I.C.A. Long. 83 38'W Lat. 09 53'N Elevación 602 m.

DIA	TEMPERATURA DEL AIRE						HUMEDAD DEL AIRE							SOL		EVAPO-RACION	PRECIPITACION		INTENSIDADES MAXIMAS EN PERIODOS FIJOS MM/H							
							Tensión de Vapor			Humedad Relativa																
	MAX	MIN	I	II	III	T	I	II	III	I	II	III	C	HORAS	%	PICHE	TOTAL	DURACION	5'	10'	15'	30'	1h	2h	6h	12h
1	26.7	16.6	17.8	26.2	20.7	20.9	15.0	17.7	17.2	98	69	94	88	5.8	50	1.6	1.5	1.10	6.0	3.0	1.6	1.2				
2	27.5	17.6	19.6	26.0	21.4	21.9	15.6	18.5	19.1	91	73	100	88	7.6	65	1.6	0.0									
3	27.6	18.1	20.2	24.4	21.3	22.0	16.5	19.7	19.0	93	86	100	90	7.1	61	1.5	1.8	0.40	8.4	5.4	4.0					
4	27.3	19.0	19.4	25.2	20.4	22.0	16.4	19.3	18.0	97	80	100	90	6.4	55	1.4	7.0	0.45	40.8	21.0	6.8	5.6				
5	26.6	17.4	19.6	24.1	21.2	21.4	15.6	16.1	18.9	91	72	100	87	5.8	50	1.7	0.0									
6	27.0	18.5	20.0	26.2		21.9	16.0	18.4		91	72		86	6.3	54	1.9	0.6	0.40	2.4	1.2	1.2					
7	27.6	17.7	20.4	22.6	20.2	21.4	16.1	19.2	17.4	90	93	98	90	6.0	52	1.3	70.7	10.00	49.2	49.2	37.6	27.6	21.4	14.3		
8	23.8	19.6	20.2	21.2	19.2	19.8	17.4	17.1	16.7	98	91	100	96	0.1	1	0.4	38.6	11.10	22.8	21.6	20.4	14.8	10.4	6.8		
9	26.3	19.0	20.4	24.0	20.8	21.2	17.7	19.4	18.1	98	86	98	92	0.0	0	0.7	22.9	5.10	39.6	27.6	20.8	14.0	10.1	8.4		
10	27.0	19.0	20.8	24.6	21.5	22.1	17.1	18.7	18.7	93	81	97	91	3.6	31	1.1	0.6	0.40	2.4	1.8	0.8					
11	28.0	18.8	20.4	26.8	20.8	22.3	16.7	19.2	17.8	91	72	96	88	8.0	69	1.6	0.5	1.00	1.2	1.2	0.8	0.6	0.5			
12	26.7	19.5	21.3	24.6	21.3	22.2	17.0	19.8	18.7	90	85	98	90	5.7	49	1.2	2.5	1.00	9.6	8.4	6.8	3.6				
13	26.8	19.3	21.1	24.4	20.6	22.0	18.1	19.0	17.9	97	83	98	93	4.3	37	1.0	11.8	2.55	36.0	24.6	22.0	11.2	8.4			
14	27.0	19.2	20.6	24.8	21.1	22.1	17.2	19.5	18.1	95	83	97	91	5.5	47	1.2	3.2	1.10	28.8	15.0	1.2	0.8				
15	27.2	18.5	20.4	25.4	21.4	22.1	17.0	18.1	18.8	95	74	98	89	4.6	40	1.1	19.4	3.20	57.6	55.8	48.8	30.2	15.0	9.0		
16	27.5	19.5	21.8	21.4	20.4	22.1	18.6	18.5	18.0	95	97	100	93	5.9	51	1.1	6.1	1.35	32.4	17.4	6.0	4.2				
17	27.0	18.7	20.0	26.0	20.4	21.9	16.6	17.8	17.3	95	71	97	87	8.3	72	1.6	0.0									
18	27.5	17.3	19.2	26.1	21.4	22.0	15.9	17.1	17.8	95	67	93	83	8.6	75	2.1	0.0									
19	28.2	17.4	18.6	27.2	22.0	22.0	14.6	17.6	19.3	91	65	97	84	6.7	58	2.1	1.0	0.20	9.6	4.8						
20	26.7	19.0	20.3	22.0	21.2	21.3	16.8	18.7	18.6	94	94	98	91	2.9	25	0.9	7.8	1.10	24.0	22.8	21.6	14.6	7.9			
21	28.4	18.0	19.4	25.0	20.0	21.5	16.3	18.3	16.9	96	77	96	89	6.0	52	1.5	0.1	0.10	1.2	0.6						
22	28.2	16.8	18.5	26.9	21.6	21.8	15.2	17.0	18.7	95	64	97	86	8.3	72	1.8	0.0									
23	26.2	18.0	19.7	23.8	20.3	21.0	15.8	17.3	17.5	92	78	98	91	3.0	26	1.0	0.6	0.20	4.8	3.0						
24	27.2	17.2	18.8	26.9	21.4	21.7	15.4	17.7	18.1	94	67	95	84	9.2	80	2.2	0.0									
25	27.0	17.9	19.1	25.6	22.2	21.7	15.4	16.0	18.7	93	65	93	85	2.9	25	1.8	0.0									
26	27.2	19.0	20.8	23.2	21.9	22.2	16.7	19.6	18.7	90	92	95	91	4.7	41	1.2	16.1	3.25	26.4	19.8	18.0	15.4	8.8	6.9		
27	26.3	19.6	20.0	24.4	22.2	22.4	17.2	19.3	19.2	98	84	96	90	4.1	36	1.2	0.2	0.25	1.2	0.6	0.4					
28	26.7	19.2	21.0	25.4	21.0	22.5	16.7	18.1	18.3	90	74	98	87	4.5	39	1.5	1.0	0.55	3.6	2.4	1.6	1.4				
29	26.5	20.2	20.8	26.2	20.0	22.0	17.9	16.7	15.1	97	65	86	83	5.3	46	2.1	0.0									
30	26.2	18.4	19.9	25.8	21.4	21.6	15.4	16.8	19.1	89	67	100	84	2.1	18	1.4	0.2	0.15	1.2	0.6	0.4					
TOT														159.3		42.8	214.2									
MED	27.0	18.5	20.0	24.9	21.0	21.8	16.5	18.2	18.1	94	78	97	89		46											
EXT	28.4	16.6																	57.6	55.8	48.8	30.2	21.4	14.3	0.0	0.0

ESTACION METEOROLOGICA DE TURRIALBA

AÑO 1972 MES DICIEMBRE Identificación 073 010 Observador I.I.C.A. Long. 83 38'W Lat. 09 53'N Elevación 602 m.

DIA	TEMPERATURA DEL AIRE						HUMEDAD DEL AIRE							SOL		EVAPO-RACION	PRECIPITACION		INTENSIDADES MAXIMAS EN PERIODOS FIJOS MM/H							
							Tensión de Vapor			Humedad Relativa																
	MAX	MIN	I	II	III	T	I	II	III	I	II	III	C	HORAS	%	PICHE	TOTAL	DURACION	5'	10'	15'	30'	1h	2h	6h	12h
1	26.0	19.8	20.6	27.5	21.0	22.6	16.9	15.7	18.7	93	57	100	88	5.8	50	1.6	2.3	0.35	7.2	6.0	4.0					
2	27.8	17.8	19.8	26.0	21.2	22.8	15.0	17.3	18.9	87	69	100	86	8.1	70	2.1	0.0									
3	27.5	18.4	20.6	21.0	20.2	21.1	16.3	16.1	17.8	90	86	100	90	3.5	30	1.0	0.6	1.20	1.2	1.2	0.8					
4	24.8	17.5	18.6	22.8	18.6	20.0	15.8	16.9	16.1	98	82	100	92	3.0	26	0.7	6.3	2.05	12.0	7.8	5.6	4.2	2.6			
5	26.8	14.6	16.5	25.7	20.8	20.6	13.7	16.0	17.8	97	65	96	86	7.2	63	1.8	10.5	6.30	8.4	6.6	5.2	4.2	3.3	1.4		
6	25.5	20.0	20.6	23.4	21.2	21.6	17.6	17.8	18.6	96	82	98	93	1.6	15	0.7	29.7	9.55	24.0	13.2	10.7	7.2	5.4	4.1		
7	22.0	19.7	19.9	21.4	19.7	20.3	17.1	17.5	17.1	98	91	99	97	0.0	0	0.3	23.0	7.35	24.0	15.6	10.8	6.2	3.4	3.3		
8	27.4	18.4	19.4	26.4	20.0	21.2	15.7	17.0	16.9	93	66	96	85	7.6	66	1.9	0.0									
9	26.2	15.5	17.0	24.9	20.8	20.3	14.1	15.6	17.5	97	65	95	86	4.2	37	1.5	7.7	6.05	6.0	4.2	3.6	2.8	2.2	0.6		
10	26.8	18.6	18.6	25.9	20.6	20.9	15.8	13.3	17.9	98	53	98	90	3.9	34	1.2	9.6	3.40	19.2	11.4	4.0	3.6	2.4			
11	26.5	16.7	16.9	25.2	20.2	20.9	14.2	16.6	17.6	98	69	99	88	6.3	55	1.4	5.6	0.25	34.8	30.6	21.2					
12	26.0	17.7	19.0	24.0	22.1	21.6	15.7	18.8	19.8	95	84	99	90	3.9	34	1.2	0.3	0.20	2.4	1.2						
13	27.4	19.8	20.6	25.0	21.7	22.0	17.7	19.4	19.3	97	81	99	93	3.5	30	1.0	13.0	5.00	16.8	12.6	9.6	9.4	6.1	3.9		
14	25.7	19.5	20.4	24.8	21.2	21.5	17.5	17.8	18.6	98	76	98	93	3.9	34	1.0	0.8	0.30	3.6	2.4	2.0					
15	26.6	17.5	18.9	25.3	20.8	21.2	15.2	18.2	18.4	93	75	100	88	6.0	52	1.6	0.0									
16	27.2	16.6	18.6	26.4	21.4	21.3	15.2	18.7	18.5	94	72	97	88	8.3	73	1.6	0.0									
17	26.0	18.9	19.8	23.4	20.6	21.1	18.7	19.1	18.0	96	89	99	93	1.9	17	1.0	1.2	1.10	3.6	2.4	2.4	0.8				
18	25.6	19.0	20.4	22.0	20.4	21.0	16.7	18.8	18.0	93	95	100	95	2.0	17	0.6	12.5	6.55	20.4	13.8	10.4	7.4	5.1	3.8		
19	25.5	19.4	19.4	23.0	20.7	21.0	16.6	19.0	18.1	98	90	99	95	0.2	3	0.6	1.8	1.20	3.6	2.4	2.4	1.6				
20	27.2	19.4	19.8	26.2	21.1	22.2	17.0	19.5	18.6	98	76	99	89	5.8	50	1.3	3.5	0.60	18.0	12.6	10.8	6.2				
21	26.7	19.7	20.2	25.8	22.4	22.8	17.4	18.3	19.1	98	73	94	88	7.5	65	1.5	0.8	1.20	1.2	1.2	1.2	1.0				
22	28.0	20.5	21.0	26.4	20.7	22.5	17.0	19.4	18.1	91	75	99	89	4.0	35	1.4	53.5	11.30	92.4	61.2	48.8	37.8	35.9	19.3		
23	21.7	19.4	19.8	21.2	20.7	20.2	16.8	17.9	16.6	97	95	90	97	0.0	0	0.3	105.2	22.00	30.0	24.0	21.6	17.4	13.4	11.3	8.5	6.9
24	24.2	19.6	19.8	21.8	20.5	20.7	17.0	19.3	17.9	98	98	99	92	0.5	4	0.9	20.0	3.40	36.0	33.0	26.0	16.6	13.3	8.6		
25	25.9	15.4	17.6	25.0	20.2	20.2	12.7	17.3	17.3	84	73	97	88	4.8	42	1.3	4.3	1.15	10.8	10.8	8.0	1.8				
26	26.0	16.3	16.4	26.0	19.3	20.9	13.7	13.0	16.6	98	52	99	83	8.8	77	2.3	0.3	0.25	1.2	1.2	0.8	0.6				
27	23.3	18.4	18.8	21.2	18.8	19.7	15.5	16.8	15.4	95	89	94	93	0.0	0	0.8	12.8	11.55	6.0	5.4	4.8	3.2	2.4	1.5	0.7	
28	20.3	18.1	19.4	19.4	19.2	19.0	16.3	16.1	16.2	96	95	97	96	0.2	2	0.3	9.1	9.45	4.8	4.2	3.2	2.2	1.4	1.4		
29	23.7	17.8	18.2	22.6	19.2	19.3	15.4	15.6	15.8	98	76	95	92	0.3	3	0.8	0.6	0.30	1.2	1.2	0.8					
30	26.5	16.5	17.2	25.8	21.2	20.9	14.1	15.3	17.6	96	61	93	83	8.6	75	2.1	0.0									
31	26.0	16.4	18.0	23.8	21.1	20.6	14.3	17.3	17.1	93	78	91	86	6.3	58	1.6	0.0									
TOT														127.7		37.4	335.0									
MED	25.8	18.2	19.1	24.2	20.6	21.0	15.8	17.3	17.7	95	77	97	90		36											
EXT	28.0	14.6																	92.4	61.2	48.8	37.8	35.9	19.3	8.5	6.9

ESTACION METEOROLOGICA DE LOS DIAMANTES — Identificación 073 013 — Observador G. ESQUIVEL — Long. 83 46'W — Lat. 10 13'N — Elevación 249 m.

AÑO 1972 MES ENERO

DIA	TEMPERATURA DEL AIRE						HUMEDAD DEL AIRE							SOL		EVAPORACION	PRECIPITACION		INTENSIDADES MAXIMAS EN PERIODOS FIJOS MM/H							
							Tensión de Vapor			Humedad Relativa																
	MAX	MIN	I	II	III	T	I	II	III	I	II	III	U	HORAS	%	PICHE	TOTAL	DURACION	5'	10'	15'	30'	1h	2h	6h	12h
1	27.3	19.5	21.1	25.7	23.0	21.0	18.6	20.4	19.5	99	83	93	94	4.0	35	0.9	2.6	1.15	4.8	4.2	4.0					
2	28.5	20.4	22.8	27.6	23.1	22.1	19.0	21.1	20.1	92	77	96	90	4.1	36	1.2	7.3	2.30	21.6	13.2	13.2	9.8	6.0			
3	28.0	19.0	21.3	26.4	22.9	22.2	17.2	21.4	19.9	91	83	96	90	3.8	33	0.9	42.7	7.55	28.8	21.0	18.8	16.0	11.0			
4	27.6	21.2	22.1	26.0	23.2	22.1	19.7	21.9	20.4	99	88	97	95	1.2	10	0.6	46.6	9.10	42.0	41.4	35.2	20.0	12.7	6.9		
5	25.9	21.6	22.6	24.8	22.3	21.4	20.4	21.1	19.8	100	91	99	96	0.1	1	0.3	38.9	9.20	42.0	31.2	24.4	15.6	10.9	7.4		
6	22.5	20.0	20.5	21.4	21.0	19.5	17.8	16.6	18.2	99	65	98	97	0.0	0	0.2	147.6	20.45	57.6	48.0	26.0	22.8	15.7	15.5	10.8	
7	26.1	19.5	20.3	21.8	19.8	19.8	16.9	18.8	16.8	95	97	98	95	0.6	5	0.4	110.1	16.55	60.0	54.0	49.2	38.6	30.2	20.2	10.6	
8	22.0	19.5	20.2	21.4	20.6	19.6	17.4	18.8	18.0	99	99	100	97	0.0	0	0.2	62.8	14.50	24.0	22.8	21.2	15.8	12.2	8.6	5.2	
9	22.9	19.0	20.7	21.4	21.6	20.0	18.2	19.0	19.0	100	100	99	98	0.0	0	0.2	23.9	8.40	21.6	15.6	14.0	12.4	11.2	7.3		
10	25.0	20.5	21.7	24.7	22.2	21.4	18.8	21.1	19.7	97	91	98	95	0.8	7	0.3	7.5	1.55	30.0	18.0	16.0	9.8				
11	28.3	20.1	26.3	26.6	23.1	22.6	16.2	20.7	20.5	63	80	97	91	3.1	27	1.1	0.6	0.10	66.0	3.6						
12	27.6	20.4	21.8	24.7	23.0	22.3	19.1	21.1	19.8	98	91	95	94	1.3	12	0.7	17.9	7.15	18.0	15.6	13.2	10.4	7.5	4.2		
13	25.8	20.7	22.3	23.4	22.4	21.4	19.2	19.6	19.8	96	92	98	95	1.1	10	0.6	18.0	2.35	30.0	21.6	15.2	11.6				
14	25.0	18.5	20.4	24.8	21.0	20.1	17.5	19.6	17.7	98	84	95	95	0.0	0	0.5	18.9	5.10	40.8	26.4	18.8	9.8	4.7			
15	25.0	18.8	20.2	23.5	22.0	20.3	17.1	18.4	19.0	97	86	97	93	0.1	1	0.8	7.3	2.25	9.6	7.8	5.6	5.2				
16	25.9	18.4	19.4	25.6	22.1	20.9	16.4	16.9	16.4	98	69	82	86	0.0	0	1.5	0.0									
17	25.2	19.6	20.2	25.0	21.5	21.2	16.6	16.7	18.4	95	71	96	84	1.5	14	1.3	0.1									
18	28.5	16.5	19.2	28.0	22.2	21.0	15.6	18.0	18.0	94	64	90	84	8.8	77	1.8	0.0	0.05	1.2							
19	28.2	18.4	20.6	26.3	22.9	21.7	17.2	18.2	17.9	95	71	86	83	7.9	69	2.1	0.3	0.15	2.4	1.2	1.2					
20	28.0	17.3	20.2	26.8	23.1	21.5	16.6	18.1	18.1	95	69	86	85	5.0	43	1.8	0.1									
21	28.7	19.1	20.8	27.2	28.2	22.2	17.8	17.7	15.6	97	66	54	83	8.2	71	2.3	0.9	0.15	10.8	6.0						
22	28.5	18.0	21.3	27.2	22.5	21.6	16.9	17.4	19.3	90	65	95	85	7.3	63	1.6	3.2	0.20	31.2	19.2	13.2					
23	28.3	16.7	19.4	26.2	22.3	21.2	15.6	19.6	18.5	93	78	92	85	6.0	52	2.5	7.3	2.50	16.8	12.6	8.8	4.6				
24	27.5	19.0	21.4	26.3	22.4	21.4	16.8	17.0	17.5	89	67	87	85	7.3	63	1.4	7.3	2.00	13.2	12.0	10.0	9.6	6.1			
25	27.4	17.9	20.0	26.0	21.3	20.6	16.4	15.3	17.9	95	62	95	87	1.7	15	1.5	0.5	0.05	4.8							
26	27.7	17.0	19.6	25.8	21.9	20.5	15.0	18.4	17.4	88	73	89	87	3.6	31	1.6	2.9	3.10	8.4	6.0	4.8	2.6	1.8	1.3		
27	25.9	18.9	20.2	23.4	19.9	19.7	17.6	15.8	16.5	100	73	95	91	0.2	2	1.1	3.5	2.30	7.2	6.0	4.8	3.4	2.2			
28	27.0	16.5	18.5	23.3	21.8	19.9	15.6	18.5	17.1	98	87	88	86	4.4	38	1.7	0.9	0.15	6.2	4.2						
29	28.2	18.0	20.1	27.2	22.6	21.2	15.9	18.1	17.8	91	68	87	85	9.5	82	2.3	1.8	0.30	10.8	7.2	5.6					
30	28.5	17.0	19.6	27.2	23.6	20.9	16.1	16.8	17.5	95	62	81	83	5.4	47	1.9	0.1	0.05	1.2							
31	28.3	16.4	19.3	27.5	18.6	21.9	15.6	17.8	14.3	94	65	73	84	6.0	52	1.8	0.1	0.10	1.2							
TOT														103.0		37.1	581.7									
MED	26.8	18.8	20.8	25.3	22.2	**21.1**	17.3	18.7	18.3	95	78	91	90		29											
EXT	28.7	16.4																	66.0	54.0	49.2	38.6	30.2	20.2	10.8	0.0

ESTACION METEOROLOGICA DE LOS DIAMANTES — Identificación 073 013 — Observador G. ESQUIVEL — Long. 83 46'W — Lat. 10 13'N — Elevación 249 m.

AÑO 1972 MES FEBRERO

DIA	TEMPERATURA DEL AIRE						HUMEDAD DEL AIRE							SOL		EVAPORACION	PRECIPITACION		INTENSIDADES MAXIMAS EN PERIODOS FIJOS MM/H							
							Tensión de Vapor			Humedad Relativa																
	MAX	MIN	I	II	III	T	I	II	III	I	II	III	U	HORAS	%	PICHE	TOTAL	DURACION	5'	10'	15'	30'	1h	2h	6h	12h
1	28.6	17.4	20.2	27.2	23.4	22.1	15.9	19.3	20.0	89	74	93	87	7.3	63	1.9	0.4	0.15	1.2							
2	29.0	19.5	21.6	28.8	23.6	25.0	17.5	18.9	19.4	92	64	89	86	6.0	52	1.8	15.8	2.00	51.6	40.8	35.2	23.4	14.2			
3	28.3	20.1	22.5	27.6	23.1	22.3	18.4	21.1	20.1	91	77	96	92	4.2	36	1.1	22.1	2.25	66.0	49.8	38.4	26.6	18.3	11.0		
4	28.0	21.9	21.9	25.0	23.2	22.2	18.2	19.3	18.4	93	82	87	89	4.9	42	1.4	4.2	1.00	14.4	8.4	7.6	4.2				
5	23.2	16.9	19.1	21.8	21.2	19.1	15.7	18.2	17.7	95	93	95	96	0.0	0	0.4	7.1	2.35	12.0	10.8	8.8	6.0				
6	27.0	17.4	19.6	25.9	22.6	20.7	16.6	19.6	18.9	98	79	92	91	4.7	40	1.1	12.1	3.25	55.2	32.4	24.8	1.8				
7	28.2	18.9	21.1	27.2	23.0	22.3	16.9	18.1	18.2	90	68	87	85	7.8	67	2.0	3.7	1.35	19.2	13.2	10.0	5.8	3.0			
8	27.9	19.9	21.5	27.0	23.9	22.3	16.6	19.1	18.8	73	72	85	85	5.5	47	1.7	0.0									
9	29.2	19.0	20.8	28.3	23.4	23.0	16.5	17.5	19.1	90	62	89	83	7.7	66	2.2	1.2	0.45	10.8	6.6	4.8	2.4				
10	28.0	20.1	21.7	26.6	21.8	21.7	18.0	18.0	18.8	93	69	97	89	3.4	29	1.4	1.8	0.25	13.2	9.0						
11	29.2	17.0	21.2	27.8	23.2	21.9	15.9	19.2	18.1	85	68	85	84	7.2	62	2.4	0.0									
12	28.9	18.9	21.0	27.8	23.2	22.3	17.2	16.5	17.2	93	59	81	80	9.6	82	2.8	1.0	0.25	4.8	4.2	3.2					
13	28.9	17.5	20.2	28.0	22.7	21.2	16.3	16.4	18.5	93	58	90	81	9.2	79	2.7	0.0									
14	28.9	17.0	20.3	28.1	23.2	21.9	14.4	17.6	17.1	81	63	81	79	9.6	82	2.8	0.0									
15	28.2	17.7	19.4	27.2	23.0	21.9	15.9	16.8	17.2	95	62	82	83	7.1	61	2.5	0.1									
16	28.2	17.9	22.0	27.1	23.6	22.0	16.7	16.1	17.9	85	60	82	80	5.8	50	2.5	0.0									
17	29.8	17.1	19.3	29.2	24.5	22.1	15.1	17.4	17.8	91	58	78	80	7.4	63	2.8	0.0									
18	29.6	16.5	19.7	28.4	22.9	21.6	15.6	18.3	19.1	91	63	92	82	8.5	73	2.9	0.0									
19	29.2	15.6	19.6	28.4	22.0	20.3	15.5	17.0	17.0	91	59	86	85	9.0	76	2.7	54.0	7.25	38.4	30.0	29.2	21.7	17.8	13.1	7.4	
20	22.7	17.2	17.8	20.6	20.4	18.3	14.9	17.2	17.0	98	95	95	97	0.0	0	0.4	52.7	21.40	21.0	15.0	14.0	11.8	6.5	4.8	3.8	2.4
21	21.7	17.0	17.1	21.3	19.1	18.5	14.2	15.7	16.4	93	83	99	98	0.0	0	0.3	112.3	20.10	24.0	22.8	19.2	17.0	15.1	13.8	10.0	
22	25.2	17.4	18.6	24.2	21.2	19.5	16.0	18.7	16.2	100	83	86	95	1.3	11	0.5	10.5	6.10	9.6	9.0	8.4	6.8	5.0	2.7		
23	28.0	17.4	20.0	27.2	22.2	20.9	16.7	17.9	16.6	96	67	83	85	8.4	71	2.6	0.1									
24	28.5	15.2	19.9	27.4	22.9	20.7	15.0	17.1	16.9	86	65	81	81	9.7	82	3.1	0.0									
25	29.0	14.9	18.8	27.2	22.6	21.1	13.3	17.2	18.9	82	64	92	81	7.4	63	2.9	9.8	3.10	38.4	23.4	17.6	6.6	4.7			
26	26.9	17.4	21.5	25.8	23.4	21.3	15.7	18.3	19.5	82	73	91	88	1.7	14	1.4	8.5	3.15	19.2	12.0	8.0	6.0	5.6	3.1		
27	25.8	19.6	21.9	23.9	22.6	21.0	19.1	19.0	18.7	97	86	92	92	0.0	0	0.6	6.9	7.10	8.4	7.8	6.4	3.8	2.1	1.9		
28	27.6	19.7	20.9	25.1	21.1	21.1	17.9	19.0	17.8	97	80	96	90	2.8	24	1.7	13.2	3.35	20.4	19.2	15.6	11.8	9.1	4.8		
29	27.0	17.2	20.4	26.6	21.7	21.3	16.2	19.8	18.5	91	76	96	89	5.5	47	2.0	1.0	0.45	7.2	3.6						
TOT														161.7		54.6	338.5									
MED	27.6	17.9	20.3	26.4	22.6	21.3	16.3	18.1	18.1	91	71	89	87		48											
EXT	29.8	14.9																	66.0	49.8	38.4	26.6	18.3	13.8	10.0	2.4

ESTACION METEOROLOGICA DE LOS DIAMANTES

AÑO 1972 MES MARZO Identificación 073 013 Observador G.ESQUIVEL Long. 83 46'W Lat. 10 13'N Elevación 249 m.

DIA	TEMPERATURA DEL AIRE						HUMEDAD DEL AIRE							SOL		EVAPORACION	PRECIPITACION		INTENSIDADES MAXIMAS EN PERIODOS FIJOS MM/H							
							Tensión de Vapor			Humedad Relativa																
	MAX	MIN	I	II	III	T	I	II	III	I	II	III	U	HORAS	%	PICHE	TOTAL	DURACION	5'	10'	15'	30'	1h	2h	6h	12h
1	27.8	18.0	21.3	26.2	23.4	22.2	16.8	19.4	19.3	89	76	90	87	5.2	44	1.7	0.0									
2	28.7	18.6	22.0	27.4	24.0	22.4	18.7	18.0	20.9	95	67	94	86	3.3	28	2.2	**4.5**	**0.35**	**32.4**	**22.8**	**16.4**					
3	29.5	19.4	21.5	28.4	23.4	22.4	17.9	18.7	18.0	94	65	84	85	5.5	46	2.2	**8.5**	0.10	6.0	3.0						
4	27.2	16.5	20.4	25.9	23.2	21.4	16.2	19.1	19.4	91	77	92	90	1.0	8	1.0	8.2	3.50	16.8	12.0	9.6	6.8	3.9	2.8		
5	26.3	16.4	20.6	25.4	23.4	21.1	17.7	21.1	18.5	98	88	86	89	0.0	0	1.2	0.6	0.35	2.4	1.8						
6	27.6	18.5	21.7	26.6	22.1	21.1	17.5	20.2	18.4	90	77	92	90	1.8	15	1.5	7.4	0.50	31.6	28.2	19.2	3.6				
7	29.3	14.9	18.4	28.1	23.4	21.5	14.3	16.4	18.5	90	58	85	80	9.3	78	3.3	0.2									
8	26.7	18.0	20.0	25.6	22.1	20.8	16.0	18.0	16.6	91	73	84	87	0.5	4	1.3	0.2									
9	28.9	17.5	20.6	27.8	23.0	21.9	16.6	16.9	17.5	91	60	83	79	8.6	72	2.9	0.1									
10	27.9	18.8	21.3	26.5	20.7	20.6	15.9	19.3	17.8	84	74	97	89	4.9	41	1.3	22.3	3.30	84.0	66.0	52.0	36.2	20.0			
11	26.5	18.0	21.2	23.8	21.0	20.5	17.6	19.6	18.0	93	89	97	92	3.5	29	1.1	**5.6**	2.20	25.2	19.8	15.2	7.8				
12	24.0	19.5	20.2	20.6	19.4	19.0	17.3	17.9	16.7	97	98	99	94	0.0	0	0.8	22.6									
13	25.9	18.8	19.8	23.6	21.0	20.2	17.2	19.4	17.7	99	89	95	90	1.5	13	1.0	10.1	3.15	25.2	16.8	12.4	8.0	4.6			
14	25.1	18.5	20.4	24.9	21.6	20.0	17.7	19.8	15.8	98	84	82	94	0.3	3	0.5	6.8	3.30	7.2	6.6	5.6	3.4	2.2			
15	28.1	17.6	21.6	27.1	22.0	21.6	15.9	16.9	18.8	82	63	95	81	5.2	43	2.4	2.7	0.30	20.4	13.8	9.6	5.2				
16	29.4	15.9	20.6	28.8	24.1	21.6	16.4	17.1	17.9	90	58	80	80	6.7	56	2.4	0.1									
17	30.0	15.4	20.3	28.9	23.4	22.1	14.5	16.0	17.1	81	54	79	76	9.5	79	3.3	0.0									
18	29.4	16.3	20.5	28.6	24.2	22.1	14.7	17.2	17.7	81	59	78	80	6.6	55	2.9	0.1									
19	29.6	17.5	21.3	28.6	24.0	22.7	15.6	17.1	19.7	82	58	88	79	7.9	66	2.8	0.9	0.25	3.6	2.4						
20	28.4	20.2	22.4	23.9	22.7	22.3	18.8	19.9	19.5	92	90	94	90	2.9	24	1.1	28.3	9.25	12.0	11.4	10.8	8.6	8.0	5.4	3.8	
21	26.6	20.5	21.3	25.1	22.5	21.7	18.7	18.6	19.6	98	78	96	93	0.1	1	0.9	0.9	0.45	2.4	2.4						
22	26.6	20.5	21.8	25.8	22.8	21.8	18.9	19.9	19.1	97	80	92	89	0.1	1	1.7	0.0									
23	27.0	16.7	20.2	25.3	22.6	21.0	15.9	18.5	18.9	90	77	92	86	2.5	21	1.9	1.7	0.10	20.4	10.9						
24	28.3	17.5	21.8	26.8	23.9	22.0	17.8	17.3	21.0	91	65	81	79	4.9	41	2.7	0.1									
25	29.6	17.6	21.6	28.7	24.4	22.8	15.8	17.2	18.0	82	58	78	76	8.1	67	2.8	0.2	0.05	2.4							
26	29.6	17.0	21.4	27.9	23.7	22.4	15.2	18.8	18.3	66	67	83	79	7.5	62	2.7	0.1									
27	27.5	18.9	21.4	26.5	22.2	22.0	17.5	19.0	18.7	91	73	93	85	1.0	8	1.8	0.7	0.35	2.4	1.8	1.6	1.2				
28	30.0	16.4	21.6	28.5	23.7	22.6	16.1	18.9	19.7	83	64	89	82	6.8	58	2.3	0.0									
29	29.4	19.0	23.1	27.2	25.2	22.8	19.3	20.4	20.9	91	75	87	85	1.8	15	2.0	0.0									
30	30.7	18.0	23.2	30.8	25.4	23.6	18.9	19.7	21.3	89	59	87	82	5.2	43	3.3	0.0									
31	31.0	16.7	23.2	21.8	25.4	24.0	18.2	18.1	20.9	85	77	86	82	8.4	69	3.7	0.0									
TOT														130.6		62.7	**132.9**									
MED	28.1	17.8	21.2	26.5	23.0	21.7	17.0	18.5	18.7	89	72	88	85		35											
EXT	31.0	14.9																	84.0	66.0	52.0	36.2	20.0	5.4	3.8	0.0

ESTACION METEOROLOGICA DE LOS DIAMANTES

AÑO 1972 MES ABRIL Identificación 073 013 Observador G.ESQUIVEL Long. 83 46'W Lat. 10 13'N Elevación 249 m.

DIA	TEMPERATURA DEL AIRE						HUMEDAD DEL AIRE							SOL		EVAPORACION	PRECIPITACION		INTENSIDADES MAXIMAS EN PERIODOS FIJOS MM/H							
							Tensión de Vapor			Humedad Relativa																
	MAX	MIN	I	II	III	T	I	II	III	I	II	III	U	HORAS	%	PICHE	TOTAL	DURACION	5'	10'	15'	30'	1h	2h	6h	12h
1	31.0	18.7	23.8	29.1	25.8	24.8	20.9	21.3	21.7	94	70	87	84	6.4	53		0.0									
2	30.6	19.0	24.9	28.8	25.0	24.6	20.5	22.2	20.8	87	75	87	84	7.9	66		19.5	7.15	42.0	27.0	22.0	11.0	5.9	3.8	2.9	
3	25.4	19.0	22.5	23.6	23.5	22.3	18.7	20.1	21.5	92	92	99	94	0.0	0	4.8	58.5	15.30	19.2	16.8	14.8	9.4	7.9	5.2	3.8	2.9
4	27.7	22.0	23.6	26.5	24.2	23.6	21.1	21.4	19.3	97	98	85	86	3.9	32	**1.9**	**1.9**	**0.45**	**9.6**	**7.2**	**4.8**					
5	27.0	20.5	21.5	23.8	22.0	22.0	19.1	19.6	17.2	99	88	87	90	2.4	20	1.0	6.6	3.20	9.6	7.8	7.2	5.2	0.3	0.1		
6	27.0	18.9	21.7	26.2	21.6	21.7	18.0	19.7	18.7	93	77	97	91	0.7	6	1.1	8.0	7.05	6.0	4.8	4.0	3.8	2.8	1.9		
7	27.4	20.5	21.5	24.7	21.6	21.5	18.4	19.5	19.0	96	84	98	91	0.2	2	0.9	5.9	1.20	13.2	12.6	11.2	9.0	5.7			
8	28.7	20.2	22.4	27.2	24.5	23.1	19.0	20.0	19.3	93	74	84	87	3.2	26	1.6	0.3									
9	28.3	22.1	23.2	27.6	24.5	23.4	19.9	21.3	20.3	93	77	88	89	3.8	31	1.6	20.4	1.45	68.4	43.2	34.0	20.6				
10	27.1	21.9	21.8	26.4	22.1	21.9	19.3	19.6	19.1	98	76	96	92	0.3	2	0.8	66.6	7.25	97.2	56.4	39.2	29.4	29.3	21.6		
11	27.5	19.5	22.1	26.5	22.3	20.8	18.8	21.3	18.7	94	82	92	92	1.1	10	0.9	9.9	2.00	36.0	30.0	22.8	12.2	6.6			
12	28.0	17.6	21.7	27.4	23.5	21.7	16.7	18.5	19.1	85	68	88	86	4.1	34	1.9	0.1									
13	29.7	19.7	22.2	28.9	25.1	22.8	17.4	18.7	20.3	87	62	96	86	5.1	42	1.8	1.8	2.20	2.4	1.8	1.6	1.2	1.1	0.9		
14	29.5	18.8	23.1	27.7	23.3	22.9	16.9	19.8	20.4	80	71	95	82	8.4	69	2.4	0.4	0.35	1.2	0.6						
15	30.2	19.4	22.5	29.9	25.0	24.1	17.9	20.6	20.8	88	65	87	82	7.0	57	2.5	1.1	0.25	6.0	6.0	4.4					
16	30.4	20.9	24.4	28.4	24.4	24.1	19.2	19.1	19.9	84	66	87	82	7.0	57	2.5	**6.9**	3.30	45.3	25.2	17.6	9.0	4.6	0.9		
17	30.2	21.1	22.6	29.2	24.9	23.5	18.9	20.1	20.7	92	66	87	86	5.5	45	2.1	**3.9**	2.50	13.2	9.6	2.8	2.2	1.8			
18	25.1	21.1	22.4	24.2	22.6	21.9	20.0	20.5	20.1	98	90	97	95	0.1	1	0.7	**4.6**	3.00	19.2	10.8	7.6	4.0	2.2	1.4		
19	28.2	20.2	23.3	27.2	22.4	22.4	18.2	19.3	19.6	85	71	97	88	5.2	43	1.6	16.1	1.55	52.8	37.2	26.4	13.4				
20	29.0	19.2	23.6	27.3	22.3	22.7	18.7	19.1	19.7	86	70	97	88	7.3	60	1.5	28.7	4.05	48.0	40.8	37.2	20.8	17.7	9.0		
21	29.0	20.6	23.2	25.3	22.2	22.4	19.9	21.2	19.7	93	87	98	89	4.5	37	1.2	59.5	4.10	112.8	95.4	84.0	58.6	40.7	20.4		
22	27.0	19.0	21.2	22.7	22.1	21.7	18.7	19.5	19.4	99	94	97	92	4.3	35	1.4	16.4	4.00	26.4	19.2	19.8	11.0	4.1			
23	28.2	18.0	23.0	24.8	23.2	21.2	18.0	18.8	18.1	85	80	85	86	4.7	39	2.2	0.0									
24	28.8	16.5	22.3	28.0	24.4	22.0	15.4	16.5	18.8	77	58	82	79	8.2	67	2.4	0.0									
25	28.5	18.2	23.6	24.9	24.0	22.1	18.4	20.3	19.0	84	86	85	85	4.9	40	1.8	0.0									
26	28.8	17.4	22.5	25.6	21.0	21.4	18.7	22.7	18.0	92	92	97	90	4.8	39	1.3	**25.6**	5.30	42.0	27.0	21.6	14.8	14.3	8.8		
27	29.1	17.0	23.0	28.8	24.0	23.0	18.0	20.2	19.7	85	68	88	81	9.5	77	2.8	0.0									
28	28.7	17.0	22.4	26.4	24.7	22.7	15.1	19.0	20.6	74	74	88	81	6.0	49	1.7	6.6	2.00	9.6	7.2	6.8	6.0				
29	23.2	20.0	21.4	27.2	24.2	22.6	19.1	21.1	20.1	100	78	89	90	2.7	23	1.2	**15.5**	2.40	22.8	22.2	20.8	16.0	15.5	8.0		
30	29.4	20.4	23.4	28.2	24.1	23.4	20.0	20.8	20.2	93	73	90	87	6.2	50	1.8	1.8	1.35	4.8	3.6	2.8	1.2				
TOT														135.4		**49.4**	366.3									
MED	28.5	19.5	22.7	26.8	23.4	22.6	18.6	20.1	19.7	90	77	91	87		37											
EXT	31.0	16.5																	112.8	95.4	84.0	58.6	40.7	21.6	3.8	2.9

ESTACION METEOROLOGICA DE LOS DIAMANTES

AÑO 1972 MES MAYO — Identificación 073 013 — Observador G. ESQUIVEL — Long. 83 46'W — Lat. 10 13'N — Elevación 249 m.

DIA	TEMPERATURA DEL AIRE						HUMEDAD DEL AIRE: Tensión de Vapor			HUMEDAD DEL AIRE: Humedad Relativa				SOL		EVAPORACION	PRECIPITACION		INTENSIDADES MAXIMAS EN PERIODOS FIJOS MM/H							
	MAX	MIN	I	II	III	T	I	II	III	I	II	III	Ü	HORAS	%	PICHE	TOTAL	DURACION	5'	10'	15'	30'	1h	2h	6h	12h
1	29.0	21.1	23.2	28.7	22.8	23.5	20.3	21.2	20.1	95	71	97	89	5.8	47	1.3	19.3	2.05	45.6	43.8	41.2	26.6	16.4	10.4		
2	30.1	19.6	24.1	29.2	25.6	23.6	19.8	21.3	20.0	88	70	81	84	8.4	68	2.2	0.1									
3	31.0	18.3	23.6	30.1	24.9	23.8	19.2	19.7	21.4	88	61	90	82	7.7	63	2.4	53.8	6.45	56.4	48.0	44.0	27.8	18.6	9.0		
4	29.8	22.4	26.3	28.9	25.3	24.7	21.2	20.9	21.4	83	70	88	87	8.1	66	1.9	1.3	0.15	13.2	7.2	5.2					
5	29.8	20.2	25.4	28.6	23.8	23.7	20.4	22.0	21.0	84	75	95	88	7.5	61	1.7	5.8	0.45	30.0	26.4	18.0					
6	27.8	20.5	23.2	25.3	23.2	22.5	19.9	21.7	20.3	93	90	95	93	1.2	10	0.8	15.4	3.15	42.0	27.6	21.2	13.2	2.6			
7	29.0	20.5	23.8	25.6	22.8	22.7	20.0	23.1	19.4	90	94	93	90	5.9	48	1.4	3.5	0.50	14.4	8.4	6.4	5.6				
8	26.5	21.0	23.2	25.5	24.0	22.7	19.9	21.8	21.8	93	89	97	94	0.1	1	0.6	6.3	2.45	9.6	7.2	6.4	3.8	3.3	2.9		
9	29.2	21.5	24.2	27.5	24.4	23.8	20.7	22.5	20.6	91	82	90	87	6.2	50	1.4	0.0									
10	29.3	21.0	23.4	28.6	23.2	23.1	19.7	22.1	21.0	91	75	98	89	1.1	9	0.9	8.7	3.40	8.4	7.8	5.6	4.6	3.8	3.2		
11	29.0	18.0	24.5	26.2	23.3	23.0	21.0	22.0	20.9	91	86	97	91	5.4	44	1.2	16.1	6.50	30.0	24.0	21.6	13.4	9.2	0.4	0.7	
12	27.8	20.5	22.5	24.6	24.6	22.8	20.3	22.3	22.4	99	96	97	93	0.2	2	0.6	1.4	0.55	4.8	3.6	3.6					
13	29.9	20.9	23.0	28.8	24.8	23.3	20.6	21.1	22.7	98	71	97	91	3.2	26	1.1	67.8	13.05	45.6	37.8	32.4	19.6	13.0	11.2	7.1	5.6
14	26.5	20.4	23.0	24.5	24.2	22.1	20.7	21.0	21.5	98	91	95	94	0.1	1	0.6	12.6	5.10	10.8	9.0	8.0	6.6	5.8	4.3		
15	28.1	17.4	24.6	26.5	22.8	22.9	20.6	21.9	19.6	89	84	94	90	4.1	33	1.3	8.1	3.10	9.6	7.2	6.8	5.0	3.8	3.2		
16	29.5	20.5	24.2	28.3	24.8	22.5	21.2	23.7	22.2	93	82	94	92	7.6	61	1.4	0.0									
17	29.6	19.7	24.4	28.0	24.3	24.0	20.6	23.6	22.0	90	83	97	94	4.5	36	0.0	0.2									
18	29.2	21.5	24.6	28.3	23.8	23.7	20.6	22.9	21.7	89	79	98	95	1.7	14	1.0	12.1	4.45	18.0	16.8	13.2	10.4	5.8	3.6		
19	30.8	17.8	24.1	30.2	25.8	24.3	21.3	21.5	22.8	95	67	91	90	4.1	33	2.5	4.3	2.05	9.6	8.4	6.8	4.0	2.5			
20	29.5	20.6	23.9	28.6	23.7	23.5	20.6	22.0	21.6	93	75	98	92	2.9	23	1.1	13.3	4.00	16.8	15.6	13.6	10.6	10.0	6.3		
21	27.5	21.0	23.2	26.9	20.5	22.3	20.1	22.1	17.9	94	83	99	95	2.8	23	1.0	25.4	4.40	21.6	20.4	18.8	16.2	13.3	8.4		
22	29.7	20.0	25.8	29.2	25.4	24.1	19.0	20.9	19.9	76	69	82	85	5.7	46	2.0	0.0									
23	30.2	20.0	25.3	29.2	23.6	23.9	20.1	21.5	21.7	83	71	99	90	7.8	63	1.3	40.3	6.20	96.0	77.4	59.6	40.4				
24	30.5	20.4	24.1	29.4	25.0	25.5	20.5	24.7	18.3	91	80	77	87	4.9	40	1.7	0.0									
25	30.4	21.5	25.3	29.5	22.5	24.4	20.3	21.9	19.9	84	71	97	90	3.3	27	1.6	45.0	2.40	89.0	70.8	61.2	47.2	32.5	17.3		
26	29.5	20.6	22.5	27.1	23.0	23.5	20.1	22.5	20.4	95	84	97	93	3.5	28	1.0	38.9	2.45	111.6	72.0	69.2	49.4	27.7	15.6		
27	29.7	20.6	24.0	25.5	22.3	22.9	19.7	20.9	19.9	88	85	95	94	3.9	31	0.9	22.2	5.20	36.0	29.4	24.8	16.0	9.3	6.6		
28	29.5	18.5	23.6	26.5	23.0	22.4	19.4	20.8	20.0	89	80	95	93	3.8	30	1.1	0.6	0.20	2.4	2.4	2.8					
29	28.5	19.5	24.4	27.2	22.8	23.4	19.5	21.5	20.1	85	79	97	91	2.6	21	1.3	44.5	2.45	72.0	64.2	58.8	58.2	45.0	39.6		
30	28.1	19.4	24.3	26.4	25.0	22.9	19.7	21.9	22.2	87	85	94	94	0.6	5	0.9	0.0									
31	30.0	19.6	24.2	28.6	24.4	23.7	19.8	22.7	22.2	87	77	97	92	3.0	24	1.2	30.8	2.20	80.4	58.2	48.0	38.0	27.8			
TOT														127.7		39.4	498.8									
MED	29.2	20.1	24.1	27.7	23.9	23.3	20.2	21.9	20.9	90	79	94	91		33											
MXT	31.0	17.4																	111.6	77.4	69.2	58.2	45.0	39.6	7.1	5.6

ESTACION METEOROLOGICA DE LOS DIAMANTES

AÑO 1972 MES JUNIO — Identificación 073 013 — Observador G. ESQUIVEL — Long. 83 46'W — Lat. 10 13'N — Elevación 249 m.

DIA	TEMPERATURA DEL AIRE						HUMEDAD DEL AIRE: Tensión de Vapor			HUMEDAD DEL AIRE: Humedad Relativa				SOL		EVAPORACION	PRECIPITACION		INTENSIDADES MAXIMAS EN PERIODOS FIJOS MM/H							
	MAX	MIN	I	II	III	T	I	II	III	I	II	III	Ü	HORAS	%	PICHE	TOTAL	DURACION	5'	10'	15'	30'	1h	2h	6h	12h
1	30.0	21.5	22.6	29.0	25.3	23.2	20.6	21.8	21.9	100	72	91	90	2.5	20	1.0	18.2	2.45	69.6	58.8	52.0	28.0	15.2	9.4		
2	29.5	20.0	25.6	27.2	24.8	25.4	20.1	22.1	22.5	82	82	96	92	4.6	37	1.3	46.5	4.45	54.0	48.0	47.2	32.6	12.3	9.2		
3	28.0	16.5	21.6	25.4	22.7	22.0	19.2	21.9	20.2	99	90	98	97	0.5	4	0.6	43.5	8.40	6.0	4.9	84.7	22.9	41.5	7.8	0.8	
4	25.5	18.5	23.1	25.0	23.0	22.0	20.3	18.3	20.4	96	77	97	95	0.1	1	0.7	5.6	3.00	6.0	6.0	5.6	3.8	2.5	2.1		
5	28.0	20.0	24.8	26.8	25.0	23.7	20.5	22.5	22.2	87	85	94	93	1.9	15	1.0	8.4	0.30	37.2	36.0	33.6	17.0				
6	28.4	20.9	25.2	27.3	25.0	24.0	21.0	22.3	22.2	87	84	94	93	1.5	12	1.2	0.4	0.05	4.8							
7	28.7	19.0	24.6	24.6	23.4	23.0	20.6	21.7	21.6	89	93	100	95	1.4	11	0.9	14.8	4.35	19.2	15.6	14.4	11.0	7.8	5.1		
8	29.7	20.4	23.6	29.2	22.8	23.6	19.6	21.3	20.7	89	70	99	91	2.0	16	1.1	13.2	6.25	36.0	29.4	23.2	11.6	5.8	3.1	2.2	
9	28.6	19.0	25.0	25.8	22.8	22.5	19.4	20.7	19.8	81	83	95	92	2.5	20	1.2	7.4	4.25	18.0	13.8	11.6	7.4	4.8	3.3		
10	29.8	19.5	25.3	28.6	22.4	23.6	19.9	21.8	20.0	82	74	98	89	3.1	25	1.4	13.1	2.30	60.0	46.8	41.2	23.0	11.9			
11	29.2	20.0	24.1	28.6	23.0	23.2	20.0	21.4	20.7	89	73	98	92	0.7	6	1.4	26.7	7.55	51.6	34.2	27.6	19.6	10.9	5.8		
12	29.1	19.9	25.7	24.3	23.9	23.3	20.4	20.6	21.0	82	90	94	92	3.1	25	1.1	13.9	1.40	46.8	36.0	28.8	20.2	13.4			
13	30.9	19.0	23.1	30.2	25.6	23.2	19.6	20.4	21.3	93	63	98	89	3.5	28	1.7	14.2	4.35	25.2	24.0	20.4	14.0	9.8	1.6		
14	30.4	19.1	24.8	30.0	26.2	24.3	20.2	22.8	22.8	86	72	72	87	7.4	59	2.1	0.0									
15	30.8	18.5	25.0	30.8	27.0	24.7	19.4	21.2	20.9	81	64	78	83	6.7	54	2.8	0.0									
16	32.9	19.0	25.4	30.4	28.0	25.4	19.5	20.5	23.4	80	63	83	80	9.5	76	2.8	0.0									
17	31.9	20.0	24.7	31.0	26.6	25.2	19.3	20.9	19.1	83	62	73	81	7.8	62	3.1	0.0									
18	32.0	20.0	26.3	31.1	27.0	25.6	20.5	22.3	23.5	80	66	88	83	9.5	76	2.4	0.0									
19	29.0	21.5	24.4	27.8	25.3	24.0	21.8	20.5	21.7	95	73	90	94	1.0	8	1.8	1.8	0.15	18.0	9.6						
20	28.8	19.5	25.5	26.2	24.2	23.2	19.8	21.1	21.9	81	83	97	92	1.8	14	1.2	0.1									
21	30.4	18.9	24.2	29.1	25.6	24.1	19.4	19.5	20.1	86	64	82	83	8.1	65	2.4	0.1									
22	29.8	19.6	24.5	28.8	25.4	24.3	20.7	21.9	21.7	90	74	89	89	4.9	39	2.0	0.2	0.05	3.6							
23	26.7	21.0	22.8	25.2	23.6	22.5	19.4	21.6	20.6	93	90	94	95	0.0	0	1.2	11.2	2.10	32.4	27.6	22.0	17.2	10.3	5.8		
24	30.5	18.9	25.0	29.8	25.0	24.2	18.3	21.0	21.9	77	67	92	84	7.6	61	2.0	0.8	1.05	2.4	1.8	1.6	0.4				
25	26.4	21.1	22.8	22.0	22.8	21.3	20.1	19.5	20.1	97	98	97	98	0.0	0	0.5	4.4	4.00	3.6	3.0	2.8	2.4	1.7	1.5		
26	28.9	18.6	21.9	27.2	23.6	22.0	18.9	21.3	21.1	96	79	97	96	2.9	23	0.8	9.0		6.6	5.0	13.2	11.2	2.6	1.4		
27	28.3	18.4	22.1	26.0	23.6	22.8	19.4	21.0	20.8	97	83	95	94	2.4	19	1.3	7.1	0.10	6.0	3.6						
28	29.3	19.0	23.4	26.0	24.5	23.0	19.7	22.1	21.0	91	88	91	94	3.8	30	1.1	20.5	8.50	30.0	18.6	13.2	9.0	5.2	3.8		
29	29.2	20.0	23.5	28.0	24.4	23.4	20.8	22.8	21.4	96	81	94	94	2.7	22	1.2	37.0	5.10	48.0	42.6	36.8	27.8	19.6	12.3		
30	30.2	23.0	25.4	29.2	25.7	24.8	21.3	21.8	21.9	87	72	88	90	7.8	62	1.9	2.1	1.50	7.2	4.8	4.0	2.6	1.6			
TOT														111.3		45.2	320.2									
MED	29.4	19.6	24.2	27.7	24.5	23.5	20.0	21.3	21.3	88	77	92	91		30											
MXT	32.9	16.5																	69.6	58.8	84.7	32.6	41.5	12.3	2.2	0.0

ESTACION METEOROLOGICA DE LOS DIAMANTES

AÑO 1972 MES JULIO — Identificación 073 013 — Observador G. ESQUIVEL — Long. 83 46'W — Lat. 10 13'N — Elevación 249 m.

DIA	TEMPERATURA DEL AIRE						HUMEDAD DEL AIRE							SOL		EVAPORACION	PRECIPITACION		INTENSIDADES MAXIMAS EN PERIODOS FIJOS MM/H							
							Tensión de Vapor			Humedad Relativa																
	MAX	MIN	I	II	III	T	I	II	III	I	II	III	U	HORAS	%	PICHE	TOTAL	DURACION	5'	10'	15'	30'	1h	2h	6h	12h
1	29.3	21.5	23.2	28.2	24.6	23.8	21.0	22.9	22.6	98	80	98	95	4.2	34	**1.2**	78.8	13.50	56.4	36.6	33.6	28.0	19.3	14.7	9.5	
2	28.5	19.4	22.4	27.0	24.3	23.0	20.0	21.6	22.0	98	81	97	95	2.3	18	1.1	36.9	12.40	63.6	39.0	30.4	24.4	13.4	7.9	3.3	
3	24.9	21.0	22.0	23.5	23.2	21.9	19.8	20.5	21.0	100	94	98	97	0.0	0	0.5	16.5	3.40	18.0	15.0	10.8	10.4	8.1	6.4		
4	28.4	19.0	22.1	27.2	24.1	22.6	19.3	21.9	21.8	97	81	97	95	1.0	8	1.3	20.0	4.50	37.2	25.8	20.4	12.8	7.2			
5	28.0	20.5	22.6	27.0	22.3	22.5	20.1	19.8	19.7	97	74	97	94	2.6	21	1.3	2.9	2.55	4.8	4.2	3.6	2.4	1.5	1.2		
6	26.2	19.5	22.6	24.1	22.7	21.9	19.5	21.2	20.5	95	94	99	96	0.1	1	0.6	16.1	5.10	36.0	33.0	28.8	23.0	11.7			
7	27.5	19.0	22.6	25.2	24.2	22.6	19.5	20.9	21.2	95	87	93	93	2.7	22	1.2	0.1									
8	29.6	19.5	22.7	28.4	25.7	23.8	19.1	22.1	21.2	92	76	85	88	7.6	61	2.0	1.5	1.50	2.4	2.4	2.0	1.2				
9	28.2	21.2	23.1	26.6	26.2	23.0	20.5	22.2	20.9	97	85	82	96	1.3	10	0.7	29.5	7.10	44.4	29.4	24.4	16.2	9.9	3.3		
10	24.8	19.0	23.1	22.7	22.4	21.5	20.9	20.5	20.3	98	99	100	91	0.0	0	0.4	14.9	5.30	9.6	7.2	7.2	6.8	6.4	5.3		
11	28.1	19.0	22.2	26.4	25.8	22.8	19.4	22.9	23.4	97	88	94	94	1.4	11	0.8	14.1	2.20	49.2	36.0	30.0	15.6	10.9			
12	28.2	20.1	23.8	27.5	24.9	23.9	20.7	22.1	21.6	93	80	91	92	3.3	26	1.3	25.4	6.00	50.4	37.8	31.2	20.0	11.8	7.3		
13	29.3	20.9	22.6	28.4	25.2	23.7	20.4	21.7	21.2	99	75	88	91	5.5	44	1.6	14.1	4.30	24.0	20.4	15.6	11.2	6.9	4.6		
14	27.4	20.0	22.8	25.1	22.8	22.6	20.5	22.8	20.5	98	94	98	97	1.5	12	0.4	28.0	6.45	36.0	30.0	22.4	14.8	10.7	8.4		
15	29.4	18.9	23.0	28.2	24.9	24.5	20.6	22.5	22.5	98	79	95	90	6.9	55	1.9	26.8	4.50	36.0	28.8	25.2	19.6	11.2	4.5		
16	28.0	21.5	24.3	25.5	23.5	23.6	21.1	22.4	21.5	93	91	99	94	2.4	19	0.9	20.4	7.20	39.6	22.8	16.8	9.6	8.5	5.1		
17	29.0	20.0	22.6	27.5	24.4	23.5	20.6	23.1	22.2	100	84	97	94	2.8	23	1.2	1.9	0.20	10.8	8.4	7.2					
18	30.2	20.0	23.9	29.6	25.2	24.9	21.2	22.6	23.1	95	73	96	89	7.6	61	1.3	**31.0**	1.05	13.2	6.6	4.8	3.2				
19	29.2	21.0	23.5	27.2	24.0	23.7	21.4	22.7	21.6	98	84	97	93	2.5	20	1.9	5.4	6.05	54.0	39.6	34.4	17.6	12.3	11.1		
20	27.9	19.5	24.6	26.7	22.4	21.6	20.5	16.5	19.5	88	63	96	95	2.4	19	0.8	14.4	3.10	42.0	31.2	21.2	13.2	7.9	6.8		
21	30.2	19.2	22.4	28.4	25.6	23.6	19.3	22.8	22.3	95	79	91	88	5.4	44	1.8	0.1									
22	29.5	19.3	22.2	27.9	25.0	23.8	19.2	22.1	22.1	96	78	93	89	5.8	47	2.2	4.7	2.20	7.2	6.0	6.0	4.4	3.1			
23	27.4	19.0	22.2	26.7	25.0	23.2	19.9	22.5	23.0	99	86	97	94	0.1	1	0.5	4.4	3.50	15.6	9.0	6.4	3.6	0.7			
24	30.2	19.5	24.1	28.9	26.0	24.2	19.5	29.9	23.4	85	100	93	90	7.6	61	1.4	6.7	2.40	18.0	16.2	11.2	3.0	1.9			
25	30.2	22.4	24.5	29.5	25.8	25.0	21.4	22.8	22.6	93	74	91	89	6.5	52	1.5	0.0									
26	25.6	20.0	22.2	24.2	24.6	22.5	19.6	21.7	22.0	97	96	98	96	0.0	0	0.3	1.3	1.05	3.6	3.6	3.2	2.2	1.3			
27	25.8	20.0	22.3	24.9	23.8	22.7	19.9	22.7	21.2	98	96	96	96	0.0	0	0.6	16.7	2.35	36.0	25.8	22.4	17.4	11.5	7.3		
28	26.5	20.2	22.6	25.8	23.0	22.5	20.6	22.2	20.9	100	89	99	98	0.1	1	0.3	72.8	15.10	75.6	58.2	46.8	36.0	29.0	16.6	8.9	
29	24.7	20.5	22.6	23.1	22.2	21.7	20.2	20.3	19.9	98	96	99	97	0.0	0	0.3	2.9	2.00	2.4	2.4	2.0	2.0	1.9	1.5		
30	29.4	19.9	22.8	27.3	25.2	23.7	19.4	22.8	22.9	93	84	95	95	3.7	30	1.0	21.5	3.20	50.4	42.0	38.4	23.0	14.8			
31	28.5	18.5	23.4	27.4	25.4	24.2	21.6	22.2	22.4	100	81	92	92	3.5	20	1.0	2.6	1.20	9.6	6.0	4.8	2.6				
TOT														99.8		**33.3**	**530.4**									
MED	28.1	20.0	22.9	26.6	24.3	23.2	20.2	22.1	21.7	96	85	95	93		23											
EXT	30.2	18.5																	75.6	58.2	46.8	36.0	29.0	16.6	9.5	0.0

ESTACION METEOROLOGICA DE LOS DIAMANTES

AÑO 1972 MES AGOSTO — Identificación 073 013 — Observador G. ESQUIVEL — Long. 83 46'W — Lat. 10 13'N — Elevación 249 m.

DIA	TEMPERATURA DEL AIRE						HUMEDAD DEL AIRE							SOL		EVAPORACION	PRECIPITACION		INTENSIDADES MAXIMAS EN PERIODOS FIJOS MM/H							
							Tensión de Vapor			Humedad Relativa																
	MAX	MIN	I	II	III	T	I	II	III	I	II	III	U	HORAS	%	PICHE	TOTAL	DURACION	5'	10'	15'	30'	1h	2h	6h	12h
1	29.7	19.6	24.2	28.3	25.6	24.8	21.7	22.7	22.7	96	79	92	89	7.2	58	1.8	0.3									
2	29.2	20.6	23.8	26.3	24.2	23.9	20.7	22.9	21.9	93	89	97	92	4.4	35	1.2	18.6	3.10	44.4	26.4	24.0	15.2	8.8			
3	26.8	22.2	24.2	26.6	23.3	22.8	21.2	22.4	20.2	93	86	94	95	2.4	19	0.7	34.7	5.00	67.2	38.4	27.6	19.6	11.3			
4	28.7	16.5	23.8	27.2	24.8	23.8	20.3	21.5	21.2	92	79	90	89	6.7	54	0.6	16.6	3.30	39.6	31.2	32.4	20.2	13.5	7.6		
5	27.5	19.9	21.6	26.3	25.4	23.1	18.7	20.5	20.2	97	80	83	91	4.0	33	1.2	37.4	8.05	28.8	24.6	20.8	14.4	13.2	11.1	3.7	
6	27.6	18.0	24.2	27.4	25.7	23.6	21.2	23.7	20.4	93	87	82	91	6.0	49	1.3	5.9	1.10	24.0	21.0	14.4	8.0				
7	29.0	19.9	24.6	28.1	25.3	24.3	20.3	21.8	21.7	87	76	90	88	9.3	76	1.9	17.3	3.05	48.0	34.2	26.0	19.0	14.5	8.4		
8	28.4	20.0	21.8	24.6	24.6	22.9	19.3	20.5	22.1	98	88	95	93	1.7	14	0.8	11.9	1.50	28.5	21.0	18.0	12.4	7.5			
9	27.6	19.2	21.8	24.7	24.0	22.0	19.6	21.7	21.6	100	93	97	94	3.3	27	0.8	6.2	1.45	18.0	9.6	6.4	5.0				
10	29.4	17.4	21.5	28.6	24.1	22.8	17.7	18.8	22.1	92	64	98	86	3.5	28	1.4	2.0	1.30	7.2	3.6	3.6					
11	28.2	20.0	22.3	27.5	24.9	23.0	20.0	19.5	20.5	99	71	87	92	2.2	18	1.2	15.4	4.55	31.2	22.2	18.4	10.8	6.8	2.9		
12	27.4	20.1	22.8	25.5	24.8	22.9	19.6	21.6	22.7	94	88	97	94	3.2	26	1.0	2.7	0.50	8.4	6.6	6.4	4.0				
13	26.7	20.6	22.4	25.0	24.3	22.4	19.6	21.5	21.9	97	90	96	94	1.2	10	0.7	2.4	0.45	22.8	12.0						
14	27.7	16.6	22.5	26.6	24.0	22.3	18.1	21.8	20.6	88	83	92	94	1.6	13	1.0	1.3	0.40	9.6	5.4						
15	27.2	18.9	21.8	25.5	21.8	21.8	17.9	20.5	19.1	92	84	97	93	0.0	0	0.8	31.4	7.00	16.8	15.0	14.4	13.2	8.4	8.1	5.0	
16	28.5	18.4	21.0	28.1	23.4	22.6	17.5	19.8	19.7	94	69	91	88	2.2	18	1.4	0.0									
17	28.5	18.9	23.1	26.7	24.4	23.0	19.5	20.7	20.4	92	79	89	89	3.4	28	1.7	0.0									
18	29.7	20.1	23.2	28.6	24.3	23.7	19.9	19.9	20.6	93	68	90	87	4.6	37	1.4	0.1									
19	27.4	20.5	22.5	24.7	23.2	22.5	19.2	20.6	21.0	94	88	98	94	2.6	21	1.1	5.5	4.25	7.2	4.8	3.2	2.8	1.9			
20	26.7	20.3	22.6	26.0	22.8	22.2	19.7	21.0	20.7	96	83	99	94	1.1	10	0.7	23.3	6.05	66.0	48.0	39.2	21.0	11.2	6.9		
21	25.4	19.9	21.8	24.7	23.6	22.4	18.8	19.5	20.8	96	84	95	93	0.0	0	0.6	0.0									
22	28.8	20.0	22.7	28.0	22.7	22.8	19.7	19.6	20.0	95	69	97	91	5.5	45	1.6	6.8	3.20	8.4	6.0	4.8	3.0	1.9	1.9		
23	26.7	19.5	21.7	25.5	23.3	22.4	18.6	22.0	20.9	96	90	97	95	1.0	9	0.5	7.1	3.20	12.2	11.4	10.0	7.0	5.0	2.7		
24	27.2	19.2	24.1	24.0	21.8	21.8	19.3	21.6	19.4	86	97	99	96	1.8	16	0.5	68.5	10.00	64.8	50.4	40.8	33.0	23.5	16.6		
25	25.3	20.1	21.6	23.8	23.3	21.7	18.7	20.9	20.9	97	94	97	97	0.1	2	1.2	17.5	5.00	24.0	17.4	16.0	11.8	8.8	6.8		
26	29.4	19.9	23.4	28.4	24.5	23.7	19.3	21.1	21.0	99	73	91	89	6.7	55	1.4	0.1									
27	28.5	19.9	23.2	27.4	22.9	23.2	20.3	21.6	20.6	95	79	98	91	4.4	36	**1.3**	0.5	0.10	6.0	3.6						
28	27.4	20.0	22.4	26.3	25.0	23.0	19.3	20.9	22.2	95	81	94	84	0.0	0	0.9	0.5									
29	28.0	20.5	24.4	27.4	23.4	23.2	20.0	22.0	21.2	97	80	98	92	3.1	25	2.0	9.9	2.20	49.2	34.8	25.2	14.0	8.5			
30	25.2	19.8	24.7	26.1	23.7	23.0	19.5	22.3	21.1	84	88	96	91	6.3	52	1.4	44.7	4.00	87.6	73.2	68.0	46.0	4.7			
31	23.2	21.0	22.0	26.6	24.2	23.0	19.7	22.2	21.7	99	85	96	95	1.4	12	0.8	20.7	3.50	66.0	43.8	32.4	19.2	10.7	6.7		
TOT														100.9		**34.9**	409.1									
MED	27.9	19.6	22.8	26.5	24.0	22.9	19.5	21.2	21.0	94	82	94	92		27											
EXT	29.7	16.5																	87.6	73.2	68.0	46.0	23.5	16.6	5.0	0.0

ESTACION METEOROLOGICA DE LOS DIAMANTES — Identificación 073 013 — Observador G. ESQUIVEL — Long. 83 46'W — Lat. 10 13'N — Elevación 249 m.

AÑO 1972 MES SETIEMBRE

DIA	TEMPERATURA DEL AIRE						HUMEDAD DEL AIRE							SOL		EVAPORACION	PRECIPITACION		INTENSIDADES MAXIMAS EN PERIODOS FIJOS MM/H							
							Tensión de Vapor			Humedad Relativa																
	MAX	MIN	I	II	III	T	I	II	III	I	II	III	T	HORAS	%	PICHE	TOTAL	DURACION	5'	10'	15'	30'	1h	2h	6h	12h
1	29.4	19.0	22.8	28.1	23.8	23.2	17.9	19.1	20.7	86	67	93	88	6.2	51	1.6	0.2									
2	29.4	20.5	23.1	25.9	22.9	22.4	20.9	21.4	20.4	98	85	99	95	0.1	1	0.8	49.7	6.30	66.0	52.2	40.0	24.6	22.1	15.9		
3	29.6	19.0	23.2	26.2	24.6	23.4	19.9	21.5	21.7	93	84	93	91	5.2	43	1.0	4.0	1.50	9.6	7.8	6.0	2.6	1.5			
4	29.5	18.5	23.2	28.5	23.6	23.2	20.3	22.0	21.5	95	75	98	91	3.8	31	1.0	11.4	1.10	50.4	37.2	30.8	19.8				
5	30.9	19.5	23.8	29.8	25.2	24.4	20.2	22.5	20.7	91	72	86	86	7.7	64	1.8	0.0									
6	30.2	20.0	24.2	29.1	25.7	24.6	20.1	22.1	21.2	89	73	85	85	8.9	74	2.0	0.2									
7	30.0	19.0	24.1	28.0	25.0	24.4	18.4	21.5	21.5	82	76	90	86	5.5	45	1.8	0.2									
8	25.9	21.4	23.0	24.3	23.5	22.8	20.9	21.1	21.5	99	93	99	96	0.0	0	0.4	37.2	7.00	30.0	20.4	15.6	12.8	9.8	6.0		
9	25.5	20.6	23.1	24.9	23.3	22.2	20.7	20.3	21.3	98	86	99	94	0.1	1	0.5	18.3	5.20	30.0	21.0	17.2	13.0	11.2	6.6		
10	28.4	20.2	22.8	26.1	22.2	21.6	18.9	21.3	20.1	91	84	100	90	1.3	11	0.6	21.5	4.20	44.0	39.6	31.6	22.6	17.0	9.8		
11	27.5	19.5	22.5	26.3	24.1	22.5	19.8	21.6	20.7	97	84	92	92	3.6	30	**1.1**	5.8	0.20	6.0	4.8						
12	29.2	18.8	21.6	28.2	24.9	23.7	19.2	21.0	20.8	99	73	88	90	6.0	50	1.5	5.9	2.10	25.2	14.4	11.2	3.4				
13	29.5	16.0	22.8	24.8	24.2	24.0	20.8	22.3	21.9	100	95	97	94	1.8	15	0.9	32.9	3.40	81.6	55.2	43.6	29.8	13.4	8.1		
14	28.0	21.9	23.8	25.6	23.3	23.6	21.0	23.3	21.3	95	94	99	94	0.4	3	0.8	15.4	7.40	13.2	11.4	10.0	7.2	5.1	3.2		
15	27.4	19.2	22.3	26.3	23.5	22.7	19.3	21.8	20.9	96	85	97	95	1.7	14	0.7	22.2	3.00	63.6	58.8	45.2	29.0	16.7			
16	25.6	20.0	23.2	24.8	22.7	21.9	19.9	20.7	20.5	93	88	99	95	0.0	0	0.5	4.6	2.00	6.0	4.8	4.4	3.4	2.1			
17	29.8	18.2	23.2	28.0	22.4	22.4	19.6	22.3	20.0	92	78	98	91	6.3	52	1.2	13.5	2.40	19.2	13.2	11.2	9.4	9.0	6.5		
18	30.2	18.5	23.6	29.6	25.2	23.9	19.0	22.2	21.6	87	71	90	82	9.8	82	2.0	7.0	1.20	30.0	16.8	8.0					
19	29.8	19.5	23.6	28.8	24.6	24.2	20.1	20.5	21.7	92	69	93	87	8.3	69	2.9	8.4	1.00	45.6	33.0	26.4	16.4	8.4			
20	29.3	19.6	22.6	28.2	25.2	23.8	19.5	22.0	22.1	95	77	92	89	3.9	32	2.2	0.1	0.05	1.2							
21	29.0	20.9	22.7	27.0	24.7	23.8	19.7	21.2	22.0	95	79	94	90	0.9	7	1.2	1.1	0.50	4.8	3.6						
22	29.8	20.5	24.1	28.3	24.4	23.3	20.2	22.1	18.6	90	77	81	81	4.3	36	1.1	40.5	5.45	33.6	27.0	21.6	20.0	16.6	13.8		
23	29.5	19.5	24.0	28.8	22.7	23.6	18.8	22.6	20.5	84	76	99	90	7.4	62	1.4	53.9	3.05	118.8	101.4	85.6	63.6	42.8	25.3		
24	26.7	21.0	22.6	25.6	21.8	22.0	20.2	21.6	19.6	98	88	100	97	0.8	7	0.4	48.3	6.10	42.0	39.0	38.0	29.4	19.6	12.7	8.2	
25	29.2	18.5	22.7	27.6	24.2	23.2	19.7	21.7	21.9	95	78	97	91	1.5	12	1.3	0.1									
26	29.0	20.1	22.6	28.6	22.0	23.0	19.9	22.3	19.2	97	76	97	92	2.4	20	0.9	18.3	6.40	13.2	12.0	11.2	10.4	7.0	5.7	2.9	
27	27.7	18.5	22.4	26.9	22.9	22.9	19.3	20.6	20.8	95	77	99	92	0.4	3	1.1	33.3	6.20	42.0	37.2	27.6	18.0	11.2	7.8		
28	28.1	17.3	22.3	26.0	22.2	22.6	19.7	25.1	19.7	97	98	98	95	2.3	19	0.6	48.6	11.00	54.0	42.0	38.8	23.2	20.0	15.6	2.4	
29	27.0	20.9	22.3	25.0	21.7	22.1	20.0	21.9	19.0	99	92	97	96	0.6	5	0.8	19.4	4.30	36.0	27.0	24.0	23.2	20.0	15.6	2.4	
30	29.4	16.5	23.6	28.5	24.0	23.5	20.3	20.9	21.8	93	71	97	90	2.5	21	1.2	4.0	1.30	24.0	12.6	8.4	4.4	3.7			
TOT														103.7		**35.3**	526.0									
MED	28.7	19.4	23.1	27.1	23.7	23.2	19.8	21.7	20.8	94	81	95	91		29											
MAX	30.9	16.0																	118.8	101.4	85.6	63.6	42.8	25.3	8.2	0.0

ESTACION METEOROLOGICA DE LOS DIAMANTES — Identificación 073 013 — Observador G. ESQUIVEL — Long. 83 46'W — Lat. 10 13'N — Elevación 249 m.

AÑO 1972 MES OCTUBRE

DIA	TEMPERATURA DEL AIRE						HUMEDAD DEL AIRE							SOL		EVAPORACION	PRECIPITACION		INTENSIDADES MAXIMAS EN PERIODOS FIJOS MM/H							
							Tensión de Vapor			Humedad Relativa																
	MAX	MIN	I	II	III	T	I	II	III	I	II	III	T	HORAS	%	PICHE	TOTAL	DURACION	5'	10'	15'	30'	1h	2h	6h	12h
1	29.9	19.2	24.9	28.5	22.3	21.0	19.6	21.1	19.9	83	72	98	89	7.1	60	1.6	13.6	6.20	18.0	17.4	15.6	13.2	9.2	5.3	2.3	
2	29.9	20.5	23.6	28.9	22.2	22.0	19.0	19.9	19.7	87	67	98	88	4.5	38	1.6	39.0	3.40	66.0	57.0	46.8	32.6	22.7	19.5		
3	30.0	20.0	23.7	28.6	24.7	23.8	20.0	21.4	21.3	91	73	91	89	6.8	57	1.5	0.0									
4	27.1	21.0	23.7	26.4	24.6	23.6	20.2	22.3	21.9	92	86	94	92	0.6	5	0.9	0.0									
5	25.9	20.0	22.8	24.2	23.5	22.2	19.1	20.7	21.2	92	91	97	96	0.0	0	0.6	12.5	3.25	42.0	23.4	18.0	10.2	6.2	3.4		
6	29.7	19.9	24.4	28.9	25.6	22.3	19.5	22.2	21.4	85	74	87	88	3.8	32	1.0	0.0									
7	31.0	19.0	24.2	29.2	25.0	23.7	18.6	19.4	21.1	82	64	89	84	6.8	57	1.9	0.0									
8	31.5	18.5	25.0	31.0	25.0	23.8	18.0	20.0	20.1	76	59	84	83	9.1	76	2.4	0.5	0.25	2.4	1.8	1.6					
9	25.2	20.0	21.2	22.7	22.4	21.0	18.4	20.7	20.0	97	100	98	98	0.0	0	0.3	10.4	4.40	8.4	6.6	6.4	5.2	3.9	2.5		
10	30.0	19.5	24.1	29.2	25.0	23.5	19.3	20.1	20.1	86	66	84	84	8.3	70	2.0	34.0	4.00	84.0	55.8	42.4	23.0	19.4	14.1		
11	30.0	20.0	22.0	28.8	24.2	23.5	19.5	18.4	20.1	98	62	89	88	4.2	35	2.0	0.2									
12	27.3	20.6	22.3	22.8	22.8	22.2	18.5	20.5	20.1	92	98	97	93	1.2	10	0.9	1.6	0.15	14.4	10.2	6.8					
13	29.0	18.0	23.5	24.6	23.0	22.1	18.1	21.7	20.0	83	93	95	93	6.2	53	1.1	0.5									
14	29.5	18.7	23.8	27.6	24.4	22.9	18.3	21.1	20.6	83	76	90	90	7.3	62	1.3	15.3	1.50	36.0	30.0	26.8	21.4	14.7			
15	29.3	19.0	23.6	28.6	23.6	23.1	19.0	21.2	21.1	87	72	97	92	5.1	43	1.2	41.0	5.30	60.0	48.0	44.8	32.4	18.5	10.4		
16	29.5	20.0	24.2	28.8	24.6	23.4	19.8	21.3	21.7	87	72	93	92	6.0	51	1.3	2.2	2.00	3.6	2.4	2.0	2.0	1.3			
17	29.5	20.0	24.6	26.4	23.0	23.0	19.9	22.3	20.7	86	86	98	90	3.1	26	1.2	1.3	1.20	2.4	1.8	1.6	1.4	1.3			
18	30.2	20.0	23.1	29.4	22.2	23.0	19.5	21.6	19.4	92	70	97	91	5.6	47	1.3	65.2	8.00	72.0	62.4	48.4	35.4	27.6	25.0	10.4	
19	27.6	20.1	22.3	25.8	23.6	22.9	19.3	21.3	21.3	96	85	98	94	0.8	7	0.6	0.5	0.10	3.6	1.8						
20	24.6	20.0	22.8	23.0	23.4	22.1	19.6	20.6	21.1	94	98	97	98	0.0	0	0.4	28.1	6.25	38.4	26.4	20.8	11.8	11.6	7.2	4.7	
21	24.0	19.1	21.4	23.3	22.1	20.7	18.5	20.6	19.9	97	96	99	98	0.0	0	0.2	9.9	7.50	10.8	6.6	5.2	4.2	3.9	2.9	1.3	
22	29.4	17.2	23.1	28.6	23.9	22.7	17.9	20.8	21.0	85	71	94	90	8.4	71	1.4	0.7	0.15	7.2	4.2						
23	30.0	19.8	22.6	29.2	24.0	23.6	19.4	20.7	21.6	94	68	97	90	6.0	51	1.4	5.6	0.40	36.0	19.8	14.0	9.8				
24	27.2	20.6	23.8	24.8	23.6	22.6	20.0	19.8	20.3	90	84	93	92	2.2	19	1.1	0.0									
25	28.2	19.0	22.4	27.4	22.8	22.5	19.0	20.5	20.0	93	75	96	90	4.3	37	1.4	0.7	0.30	3.6	2.4	2.0					
26	30.0	20.7	23.2	27.1	24.4	23.7	19.4	21.6	20.9	91	80	91	90	5.5	47	1.3	0.0									
27	30.1	20.5	23.5	29.2	22.4	23.3	20.1	22.0	19.6	93	73	97	89	5.9	50	1.4	45.5	5.35	84.0	50.4	39.2	23.6	14.4	12.0		
28	30.0	20.0	23.0	29.7	25.2	23.7	19.5	22.6	21.4	93	72	89	90	5.5	47	1.4	12.0	2.25	26.4	24.0	19.6	15.4	9.9	5.8		
29	25.4	20.0	22.7	24.2	20.9	20.7	19.7	18.9	18.4	95	83	99	98	0.5	4	0.4	34.9	4.35	160.8	129.0	94.0	50.0	27.7	15.8		
30	28.2	17.0	21.4	27.3	22.4	21.8	16.4	20.7	19.8	86	76	97	88	4.6	39	1.5	0.0									
31	28.2	18.0	23.9	24.6	22.3	22.1	18.7	21.9	20.0	84	94	99	92	5.2	44	1.0	8.9	1.30	42.0	38.4	27.6	14.8				
TOT														134.6		37.6	384.1									
MED	28.6	19.6	23.0	27.1	23.5	22.7	19.1	20.9	20.5	89	79	94	91		37											
MAX	31.5	**17.0**																	160.8	129.0	94.0	50.0	27.7	25.0	10.4	0.0

ESTACION METEOROLOGICA DE LOS DIAMANTES

AÑO 1972 MES NOVIEMBRE Identificación 073 013 Observador G. ESQUIVEL Long. 83 46'W Lat. 10 13'N Elevación 249 m.

DIA	TEMPERATURA DEL AIRE						HUMEDAD DEL AIRE							SOL		EVAPORACION	PRECIPITACION		INTENSIDADES MAXIMAS EN PERIODOS FIJOS MM/H							
							Tensión de Vapor			Humedad Relativa																
	MAX	MIN	I	II	III	T	I	II	III	I	II	III	U	HORAS	%	PICHE	TOTAL	DURACION	5'	10'	15'	30'	1h	2h	6h	12h
1	29.4	18.0	21.3	27.9	23.2	22.5	16.8	19.2	20.3	88	68	95	88	5.3	45	1.5	7.7	1.05	21.6	21.0	19.6	14.0	7.8			
2	29.0	19.0	24.4	28.1	23.8	22.7	19.0	21.1	21.4	83	74	97	92	7.6	65	1.2	9.2	2.15	26.4	15.0	13.2	8.6	5.6			
3	29.2	19.5	23.4	27.8	24.4	23.7	20.2	22.4	21.8	93	80	95	90	5.5	47	1.4	7.3	2.00	15.6	12.6	11.2	8.4	4.6			
4	29.1	19.3	23.4	28.4	23.1	23.1	19.7	22.1	20.9	91	76	98	92	7.4	63	1.4	1.9	1.00	6.0	4.8	3.2	2.0				
5	29.2	19.0	23.7	27.5	23.0	22.5	19.5	20.8	19.5	89	76	93	90	6.6	56	1.4	4.9	1.00	27.6	15.6	6.4					
6	29.5	19.0	23.2	27.8	24.4	23.2	18.9	21.6	21.8	89	77	95	89	7.5	65	1.4	0.0									
7	29.5	19.0	23.8	26.1	22.2	22.6	19.1	21.9	19.7	86	86	98	93	5.2	45	2.0	37.2	10.50	48.0	36.0	28.0	19.4	12.0	8.0	4.4	
8	25.1	20.0	21.4	24.6	21.9	21.5	19.1	19.9	19.5	100	86	99	96	0.0	0	0.6	29.9	10.00	72.0	47.4	33.2	18.6	11.8	8.2		
9	27.2	21.0	22.8	26.6	22.1	22.6	20.1	21.8	19.8	97	83	99	94	0.3	3	0.7	53.4	8.20	117.6	101.4	85.6	66.4	37.4	23.8	8.8	
10	27.5	20.0	22.1	26.6	23.0	22.5	19.6	21.8	20.9	98	83	99	95	1.4	12	0.8	1.2									
11	29.7	19.5	22.2	28.8	23.6	23.2	19.1	23.6	21.3	95	80	98	91	6.4	55	1.2	20.4	2.35	66.0	37.8	31.6	21.6	17.4	8.8		
12	27.8	21.4	23.5	26.5	23.4	23.0	21.0	21.5	20.9	97	83	97	96	1.2	10	0.6	2.0	0.40	3.6	3.0	2.8	2.0	1.4			
13	28.5	20.8	23.4	27.0	22.0	22.9	20.4	22.8	18.8	94	85	95	95	3.1	27	0.8	28.1	2.25	54.0	54.0	53.2	40.2	23.9	13.3		
14	29.7	20.0	23.4	27.5	23.6	23.3	19.5	23.3	21.5	90	85	98	92	6.3	54	1.0	24.6	1.10	66.0	51.0	38.8	30.0	18.9			
15	28.7	20.0	22.4	27.3	23.7	23.3	19.5	23.4	21.1	96	86	96	93	3.3	28	1.0	1.2	0.50	1.2	1.2	1.2					
16	28.8	20.8	24.4	26.1	23.2	23.1	20.6	22.6	20.3	90	89	95	94	3.6	31	0.9	0.8	0.25	7.2							
17	29.2	19.0	23.8	28.3	23.5	23.0	18.6	21.4	20.5	84	74	94	90	8.8	76	1.7	1.1	0.05	14.4							
18	29.7	18.0	22.1	29.1	23.4	23.1	17.8	20.0	20.2	89	66	93	85	9.3	81	2.2	0.0									
19	30.0	18.0	21.6	29.4	24.3	23.0	17.4	19.7	20.4	90	64	90	86	6.5	57	1.9	0.4	0.10	3.6							
20	28.9	20.0	23.2	28.2	25.0	22.4	19.6	20.5	20.7	92	71	98	94	3.9	34	1.0	3.6	0.25	26.4	16.8	12.8	7.0				
21	29.1	19:2	22.6	27.6	22.8	22.7	18.9	20.9	19.8	92	76	95	91	4.7	41	1.5	0.0									
22	28.5	19.0	22.2	27.7	23.4	22.9	18.4	21.3	20.7	92	76	96	91	7.0	61	1.3	0.1	0.05	1.2							
23	28.0	19.0	22.8	23.5	23.3	22.6	17.8	21.0	20.6	95	97	96	92	3.7	32	0.9	6.5	0.20	51.6	36.0						
24	29.7	19.5	22.4	29.1	24.5	23.3	19.5	21.3	21.4	96	70	93	88	8.0	70	1.8	0.1									
25	28.7	20.0	22.5	28.0	24.7	23.5	18.2	20.9	20.9	69	74	90	86	3.7	32	1.7	0.0									
26	28.2	20.9	23.3	24.7	23.1	23.1	20.2	21.5	21.0	94	92	99	94	2.4	21	0.8	5.4	2.05	6.4	8.4	8.0	6.0				
27	29.0	20.2	23.5	27.4	24.6	23.7	19.9	22.9	22.8	92	84	98	95	4.3	37	1.0	20.9	1.10	109.2	86.4	60.0	33.8				
28	28.7	21.2	23.6	27.7	26.4	24.2	21.5	25.2	21.2	98	83	82	93	4.7	41	1.1	9.0	1.30	14.4	13.2	10.0					
29	29.2	21.8	28.0	28.0	24.1	23.8		**21.1**	**20.9**		**74**	**93**	**88**	**7.5**	**65**	1.9	0.0									
30	28.8	21.0	22.6	28.2	24.4	23.7	19.4	19.5	21.1	94	68	92	89	1.0	9	1.7	0.3									
TOT														146.2		38.4	277.2									
MED	28.8	19.8	23.1	27.4	23.5	23.0	18.3	**21.8**	20.7	88	**79**	95	91		42											
MAX	30.0	18.0																	117.6	101.4	85.6	66.4	37.4	23.8	8.8	0.0

ESTACION METEOROLOGICA DE LOS DIAMANTES

AÑO 1972 MES DICIEMBRE Identificación 073 013 Observador G. ESQUIVEL Long. 83 46'W Lat. 10 13'N Elevación 249 m.

DIA	TEMPERATURA DEL AIRE						HUMEDAD DEL AIRE							SOL		EVAPORACION	PRECIPITACION		INTENSIDADES MAXIMAS EN PERIODOS FIJOS MM/H							
							Tensión de Vapor			Humedad Relativa																
	MAX	MIN	I	II	III	T	I	II	III	I	II	III	U	HORAS	%	PICHE	TOTAL	DURACION	5'	10'	15'	30'	1h	2h	6h	12h
1	29.7	17.6	23.1	29.2	22.8	23.5	21.0	20.1	20.0	99	66	96	91	5.1	44	1.5	5.8	0.20	60.0	35.4	23.4					
2	29.5	16.5	22.3	28.6	24.8	24.7	18.8	19.2	20.9	93	65	89	88	8.6	75	2.1	3.7	0.50	6.0	5.4	5.2	3.6				
3	29.3	20.0	22.2	24.1	22.4	22.2	19.7	20.7	19.8	98	92	97	94	3.8	33	1.0	6.0	1.30	18.0	14.4	11.2	7.0				
4	28.2	18.0	21.8	26.0	23.2	22.2	19.1	20.6	19.9	97	82	93	89	5.3	46	2.0	0.7	0.30	2.4	2.1	1.6	1.4				
5	29.4	16.5	21.6	28.6	23.4	23.1	15.8	19.3	20.5	82	66	95	84	8.2	71	2.2	9.7	3.05	24.0	12.6	12.4	8.0				
6	27.2	19.5	22.4	24.8	23.2	22.9	19.8	20.4	20.6	97	87	97	95	1.1	10	0.8	41.8	7.40	48.0	42.0	30.0	16.8	16.8	9.7		
7	27.5	18.4	**22.6**	25.0	22.4	22.2	19.5	21.1	20.0	95	89	98	96	0.7	6	0.4	22.5	4.10	35.2	19.8	19.6	13.8	8.4			
8	29.5	19.7	21.2	29.1	22.8	22.3	17.3	20.8	18.1	92	69	87	87	7.3	63	1.9	0.0									
9	28.2	17.0	20.7	27.4	23.8	22.4	16.4	18.2	20.0	90	66	90	86	4.8	42	1.7	10.3	5.00	7.2	6.6	6.5	5.4	3.8	2.7		
10	28.5	19.7	20.8	27.7	23.2	22.7	17.1	17.7	18.9	93	63	89	88	4.9	43	1.7	1.4	0.40	3.6	3.6	2.8					
11	28.5	18.0	24.7	27.7	22.5	21.3	22.8	19.3	20.3	98	69	99	94	4.1	36	1.2	11.6	0.40	62.4	56.4	41.6	24.4				
12	27.2	16.4	21.8	26.0	24.4	22.7	18.9	21.4	17.0	97	85	74	96	1.3	12	0.6	3.0	0.50	10.8	9.6	7.2	4.2				
13	28.4	21.1	23.4	25.7	24.4	23.8	20.4	23.0	21.8	94	93	95	95	4.7	41	1.1	10.1	2.00	19.2	15.6	14.4					
14	27.6	21.9	23.9	27.0	25.4	23.5	20.8	22.4	20.5	93	84	95	93	4.8	42	1.0	6.9	1.05	18.0	10.8	10.0	6.2				
15	28.2	17.0	22.2	27.6	23.8	22.6	18.2	20.6	21.4	91	74	97	90	2.7	23	1.1	0.1									
16	29.8	18.5	21.9	27.2	23.0	22.8	17.9	22.7	19.5	91	84	93	91	7.1	62	1.3	10.9	0.50	48.0	37.8	28.8	18.4				
17	25.7	19.0	22.0	24.4	22.2	21.7	19.5	21.4	19.7	98	94	98	98	0.3	3	0.5	0.9	0.25	2.4	1.8	1.6					
18	25.6	19.9	22.4	24.6	22.0	21.8	19.6	21.0	19.8	97	90	100	98	0.7	6	0.3	14.6	9.30	3.6	3.0	2.8	2.4	2.2	2.0	1.0	
19	24.3	19.0	21.4	24.3	22.4	21.9	18.8	21.3	20.0	98	94	98	98	0.0	0	0.2	6.1	5.10	6.0	4.2	3.6	1.4	1.2	1.1		
20	28.3	20.0	21.8	22.1	22.7	23.0	19.6	18.6	20.0	100	79	97	94	2.4	21	0.8	26.0	3.15	86.4	65.4	55.6	36.4	20.5	11.8		
21	27.9	20.1	22.3	24.9	22.4	24.0	19.5	19.2	21.6	97	82	91	92	4.3	37	1.0	0.0									
22	29.8	17.4	23.7	28.8	23.4	24.1	20.7	21.5	20.5	94	72	95	90	4.3	37	1.3	**99.4**	10.00	128.4	100.2	89.6	70.2	56.8	32.9		
23	23.7	17.5	20.1	21.5	21.0	20.4	17.5	18.7	18.3	99	97	98	99	0.0	0	0.2	131.3	23.20	18.0	18.0	17.6	13.4	12.6	11.0	9.5	6.7
24	26.6	17.5	21.6	26.1	22.8	21.4	19.2	19.9	20.1	99	78	97	95	1.1	10	0.8	**7.9**	1.35	48.0	30.6	21.6	11.4				
25	27.7	16.2	20.6	27.0	22.2	21.7	16.1	20.1	18.4	89	75	92	89	3.8	33	1.5	0.1									
26	28.9	17.0	21.0	28.4	22.7	23.1	17.7	17.3	18.5	95	60	89	87	9.8	85	2.0	3.7	1.05	18.0	9.6						
27	23.1	19.0	20.2	21.9	20.1	20.2	17.4	18.9	17.5	98	96	99	97	0.0	0	0.4	23.7	7.40	18.0	13.2	10.8	7.4	5.2	3.8		
28	24.4	18.6	20.1	23.9	21.4	20.1	17.5	18.9	18.5	99	85	97	98	0.0	0	0.3	19.3	6.25	9.8	7.8	7.2	6.2	5.2	4.8		
29	26.5	17.2	20.8	25.4	22.6	21.1	17.8	18.3	19.0	96	75	92	92	0.9	8	1.4	0.2	0.10	2.4	1.8						
30	28.2	16.7	20.2	27.9	22.2	21.3	15.6	18.6	17.7	88	66	88	85	8.3	72	2.3	0.0									
31	27.7	17.0	21.2	25.2	23.8	21.2	16.1	19.3	18.9	86	80	86	91	4.6	40	1.3	0.1									
TOT														115.0		35.9	**477.8**									
MED	27.6	18.3	**21.8**	26.1	22.8	22.3	18.6	20.0	19.6	95	79	94	92		32											
MAX	29.8	16.2																	128.4	100.2	89.6	70.2	56.8	32.9	9.5	6.7

ESTACION METEOROLOGICA DE **SANTA CRUZ** Identificación 074 003 Observador **F.MORALES** Long. 85 35'W Lat. 10 16'N Elevación 54 m.

AÑO 1972 MES **ENERO**

DIA	TEMPERATURA DEL AIRE						HUMEDAD DEL AIRE							SOL		EVAPORACION	PRECIPITACION		INTENSIDADES MAXIMAS EN PERIODOS FIJOS MM/H							
							Tensión de Vapor			Humedad Relativa																
	MAX	MIN	I	II	III	T	I	II	III	I	II	III	U	HORAS	%	PICHE	TOTAL	DURACION	5'	10'	15'	30'	1h	2h	6h	12h
1	32.5	19.5	24.8	31.6	27.4	27.2	19.3	21.8	20.6	83	63	75	74				0.0									
2	33.0	20.0	25.2	32.2	28.6	27.8	21.2	22.3	22.5	89	62	77	76				0.0									
3	33.5	20.0	25.8	32.4	29.2	28.2	20.2	21.4	20.0	82	59	66	69				0.0									
4	33.5	19.0	24.6	32.4	29.6	27.8	19.0	22.6	20.5	83	62	67	71				40.5	2.30	78.0	66.0	58.0	44.0	34.2			
5	32.5	21.0	24.8	31.8	27.8	27.6	18.0	22.2	22.5	77	65	81	74				0.0									
6	32.0	21.5	25.2	31.4	29.8	28.0	20.9	21.9	20.0	88	64	64	72				0.0									
7	33.0	19.5	24.6	32.4	28.4	27.6	18.5	22.2	23.0	80	61	80	74				0.0									
8	33.5	20.0	25.4	32.6	28.2	27.9	19.0	22.5	23.1	79	61	81	74				0.0									
9	32.5	21.5	25.6	31.6	28.8	28.0	18.9	21.4	19.9	78	62	67	69				0.0									
10	33.0	20.0	24.6	31.8	29.2	27.7	18.7	22.5	25.0	81	64	83	76				0.0									
11	33.5	20.0	24.6	33.0	27.6	27.7	20.2	22.7	23.8	87	61	87	78				32.9	1.20	145.2	121.8	104.0	60.7	31.9			
12	32.5	21.0	22.8	30.4	28.6	27.1	20.3	21.6	21.4	98	67	74	80				0.0									
13	33.5	22.0	25.8	32.2	29.4	28.6	19.6	22.3	21.7	79	62	71	71				0.0									
14	32.0	19.0	24.4	30.8	28.8	27.0	18.6	22.2	21.3	81	67	72	73				0.0									
15	32.5	19.5	24.6	31.6	27.6	27.2	18.0	21.4	22.4	78	62	81	74				0.0									
16	33.5	19.5	25.2	32.4	28.8	27.9	20.9	23.5	22.4	88	69	76	78				0.0									
17	33.0	21.0	24.8	32.2	29.2	28.0	19.3	21.5	20.7	83	60	69	71				0.0									
18	32.0	18.0	23.4	31.4	28.6	26.7	17.6	23.1	22.1	82	67	76	75				0.0									
19	32.5	21.0	24.8	30.6	29.6	27.7	18.6	20.4	20.5	80	63	67	70				0.0									
20	32.5	21.5	25.2	30.8	27.2	27.4	20.5	20.8	21.7	86	65	81	77				0.0									
21	33.0	19.0	23.8	32.4	28.6	27.4	19.4	23.0	22.5	89	64	77	77				0.0									
22	32.5	19.0	22.6	31.6	27.8	26.7	18.0	20.6	22.3	88	60	80	76				0.0									
23	32.0	21.0	23.6	30.6	28.6	27.2	17.5	21.5	21.4	81	66	74	74				0.0									
24	32.8	19.5	26.2	32.8	29.6	28.1	18.6	22.4	22.4	74	60	73	69				0.0									
25	32.5	20.5	25.2	32.2	27.8	27.6	17.8	21.5	22.3	74	60	80	71				0.0									
26	32.0	21.0	25.8	31.4	29.2	27.9	18.4	21.9	21.8	74	64	72	70				0.0									
27	33.0	18.0	26.2	31.6	28.6	27.5	18.9	21.4	21.9	75	62	75	71				0.0									
28	33.5	21.5	26.0	32.4	29.2	28.5	18.0	21.9	23.0	72	60	76	69				0.0									
29	32.0	19.5	25.2	30.8	28.6	27.2	17.1	21.8	21.9	72	66	75	71				0.0									
30	33.0	19.5	24.8	31.6	27.4	27.3	17.3	21.4	22.7	74	62	84	73				0.0									
31	33.5	18.5	23.8	32.6	28.4	27.4	18.9	21.3	22.2	86	58	77	74				0.0									
TOT																	73.4									
MED	32.8	20.0	24.8	31.8	28.6	27.6	18.9	21.9	21.9	81	63	75	73													
EXT	33.5	18.0																	145.2	121.8	104.0	60.7	34.2	0.0	0.0	0.0

ESTACION METEOROLOGICA DE **SANTA CRUZ** Identificación 074 003 Observador **F.MORALES** Long. 85 35'W Lat. 10 16'N Elevación 54 m.

AÑO 1972 MES **FEBRERO**

DIA	TEMPERATURA DEL AIRE						HUMEDAD DEL AIRE							SOL		EVAPORACION	PRECIPITACION		INTENSIDADES MAXIMAS EN PERIODOS FIJOS MM/H							
							Tensión de Vapor			Humedad Relativa																
	MAX	MIN	I	II	III	T	I	II	III	I	II	III	U	HORAS	%	PICHE	TOTAL	DURACION	5'	10'	15'	30'	1h	2h	6h	12h
1	33.0	20.5	24.8	31.6	28.4	27.7	19.6	22.6	20.7	84	65	72	74				0.0									
2	33.5	21.0	23.6	32.2	29.6	28.0	19.5	24.2	23.0	90	68	74	77				0.0									
3	32.5	20.5	24.8	31.0	28.2	27.4	20.3	22.8	22.7	87	68	82	79				0.0									
4	33.0	22.5	26.2	31.4	28.8	28.4	18.9	23.1	22.4	75	68	78	74				0.0									
5	33.5	19.5	26.4	31.8	29.4	28.1	19.4	22.5	22.9	76	64	75	72				0.0									
6	33.5	20.5	25.6	32.0	29.4	28.2	19.7	24.4	23.4	80	69	76	75				0.0									
7	33.0	22.0	24.0	31.8	28.6	27.9	19.7	23.3	22.5	89	67	77	78				0.0									
8	32.5	19.0	25.2	31.2	28.8	27.3	18.2	22.9	22.4	76	67	76	73				0.0									
9	34.0	19.5	26.2	31.6	29.4	28.1	17.9	23.4	22.9	71	68	75	71				0.0									
10	33.5	19.5	26.2	32.2	30.4	28.4	18.6	24.3	23.2	74	68	72	71				0.0									
11	32.5	22.0	26.8	31.2	28.4	28.2	18.6	23.6	22.2	71	70	77	73				0.0									
12	32.5	21.5	26.6	31.2	27.8	27.9	18.1	22.0	22.3	69	65	80	71				0.0									
13	32.0	21.5	26.2	31.0	27.8	27.7	16.2	22.9	23.3	64	68	84	72				0.0									
14	33.0	21.0	26.4	31.4	27.6	27.9	17.6	23.1	22.6	68	67	82	72				0.0									
15	32.5	19.5	24.4	31.4	28.2	27.2	18.2	23.9	23.1	80	70	81	77				0.0									
16	33.0	20.0	23.8	31.6	29.2	27.5	17.8	23.4	23.0	81	68	76	75				0.0									
17	32.0	18.5	24.2	31.2	27.8	26.7	18.3	23.2	22.5	81	68	81	77				0.0									
18	32.0	19.0	25.2	31.8	27.6	27.1	17.4	22.9	23.0	73	69	84	74				0.0									
19	32.5	18.5	24.8	31.2	27.4	26.9	16.9	22.0	22.7	73	65	84	74				0.0									
20	32.5	21.5	24.6	31.4	28.6	27.7	19.0	23.5	24.5	85	69	84	79				0.0									
21	33.0	19.0	22.8	31.6	29.4	27.2	17.7	23.8	22.5	85	69	74	76				0.0									
22	31.5	18.5	22.8	30.8	27.4	26.2	16.1	21.8	22.5	77	66	82	75				0.0									
23	32.5	22.0	26.8	31.6	29.4	28.5	17.9	23.8	22.5	68	69	74	70				0.0									
24	33.0	19.0	25.4	31.8	29.6	27.8	18.3	22.9	23.6	76	65	76	72				0.0									
25	32.5	19.5	24.8	31.6	28.8	27.4	18.0	22.3	22.4	77	64	76	72				0.0									
26	33.5	21.0	26.6	31.6	29.2	28.4	19.8	23.8	22.6	76	69	75	73				0.0									
27	33.5	22.0	27.4	32.4	30.2	29.1	19.8	23.4	23.0	73	65	72	70				0.0									
28	32.5	20.5	27.4	31.6	28.4	28.1	18.8	23.4	23.0	68	68	80	72				0.0									
29	32.5	20.0	26.2	31.4	28.6	27.7	21.2	22.7	22.1	85	66	76	75				0.0									
TOT																										
MED	32.8	20.3	25.4	31.5	28.7	27.7	18.5	23.2	22.7	77	67	78	74													
EXT	34.0	18.5																	0.0	0.0	0.0	0.0	0.0	0.0	0.0	0.0

ESTACION METEOROLOGICA DE **SANTA CRUZ**

AÑO **1972** MES **MARZO** Identificación **074 003** Observador **P.MORALES** Long. **85 35'W** Lat. **10 16'N** Elevación **54 m.**

DIA	TEMPERATURA DEL AIRE						HUMEDAD DEL AIRE							SOL		EVAPO-RACION	PRECIPITACION		INTENSIDADES MAXIMAS EN PERIODOS FIJOS MM/H							
							Tensión de Vapor			Humedad Relativa																
	MAX	MIN	I	II	III	T	I	II	III	I	II	III	Ū	HORAS	%	PICHE	TOTAL	DURACION	5'	10'	15'	30'	1h	2h	6h	12h
1	33.0	20.0	27.4	32.2	28.6	28.2	19.2	22.9	22.3	70	63	76	70				0.0									
2	33.5	20.0	25.8	31.8	28.2	27.9	19.3	24.4	24.5	77	69	85	77				0.0									
3	34.0	20.5	26.4	32.4	27.6	28.2	19.4	23.6	23.2	75	65	84	75				0.0									
4	33.5	21.5	27.6	32.0	27.8	28.5	19.8	23.4	23.5	72	66	84	74				0.0									
5	34.0	21.0	26.4	31.8	28.6	28.4	19.7	24.8	24.3	76	70	85	76				0.0									
6	33.0	22.0	27.6	31.4	27.8	28.4	18.8	23.3	23.5	68	68	84	73				0.0									
7	33.5	22.0	27.8	31.6	28.6	28.7	19.7	22.4	23.1	70	64	79	71				0.0									
8	32.5	22.0	27.2	32.0	28.2	28.4	19.0	23.8	22.9	70	67	80	72				0.0									
9	32.0	21.5	26.8	31.8	27.8	28.0	18.5	22.3	21.6	70	63	77	70				0.0									
10	33.0	21.5	26.6	32.2	28.8	28.4	19.6	24.2	23.0	75	67	77	73				0.0									
11	33.5	21.5	27.2	31.6	28.6	28.5	20.4	23.2	23.1	75	67	79	74				0.0									
12	34.0	22.5	27.0	31.6	27.6	28.5	19.4	22.8	23.2	73	65	84	74				0.0									
13	33.5	22.0	27.6	32.4	28.8	28.9	19.5	23.2	24.2	70	64	82	72				0.0									
14	33.0	22.0	26.8	31.6	27.6	28.2	19.5	23.2	23.6	74	67	85	75				0.0									
15	32.5	20.0	24.8	31.6	27.4	27.3	17.8	24.0	22.9	76	69	84	76				0.0									
16	33.0	21.5	25.6	31.8	28.2	28.0	18.7	24.4	24.1	76	69	84	76				0.0									
17	33.5	22.5	26.4	31.4	27.2	28.2	19.4	21.7	22.3	75	63	82	73				0.0									
18	33.0	22.0	27.4	31.6	27.8	28.4	19.9	23.6	23.9	73	68	85	75				0.0									
19	33.5	21.5	27.2	32.0	28.0	28.4	20.0	23.0	23.4	74	65	83	74				0.0									
20	34.0	22.0	27.2	32.2	28.4	28.8	19.7	24.2	23.2	73	67	80	73				0.0									
21	33.0	22.0	27.6	31.8	27.4	28.4	20.6	23.5	24.9	74	67	91	77				0.0									
22	34.0	21.0	27.0	31.8	27.6	28.3	19.1	23.9	23.6	71	68	85	75				0.0									
23	33.0	22.5	27.2	31.6	27.4	28.3	18.6	21.6	22.2	69	62	81	71				0.0									
24	33.0	22.0	26.8	32.2	28.4	28.5	18.1	25.0	24.4	69	69	84	74				0.0									
25	32.5	19.8	26.2	31.2	28.4	27.5	18.8	21.8	22.1	74	62	76	71				0.0									
26	33.5	20.0	27.8	32.4	28.6	28.5	19.4	23.6	23.1	69	65	79	71				0.0									
27	32.5	21.5	26.2	31.4	27.6	27.8	22.4	22.9	23.6	88	66	85	80				0.0									
28	32.5	20.0	28.4	31.6	27.8	28.1	19.8	23.2	23.5	84	67	84	78				0.0									
29	32.5	22.5	26.8	31.6	27.8	28.2	22.1	22.0	23.1	84	63	83	77				0.0									
30	32.0	21.5	26.4	31.6	28.2	27.9	21.5	23.6	22.5	83	68	79	77				0.0									
31	32.5	22.0	27.6	31.8	28.6	28.5	22.8	25.6	25.5	82	73	80	78				0.0									
TOT																	0.0									
MED	33.1	21.4	26.9	31.8	28.0	28.3	19.7	23.4	23.3	74	66	82	74													
EXT	34.0	19.0																	0.0	0.0	0.0	0.0	0.0	0.0	0.0	0.0

ESTACION METEOROLOGICA DE **SANTA CRUZ**

AÑO **1972** MES **ABRIL** Identificación **074 003** Observador **P.MORALES** Long. **85 35'W** Lat. **10 16'N** Elevación **54 m.**

DIA	TEMPERATURA DEL AIRE						HUMEDAD DEL AIRE							SOL		EVAPO-RACION	PRECIPITACION		INTENSIDADES MAXIMAS EN PERIODOS FIJOS MM/H							
							Tensión de Vapor			Humedad Relativa																
	MAX	MIN	I	II	III	T	I	II	III	I	II	III	Ū	HORAS	%	PICHE	TOTAL	DURACION	5'	10'	15'	30'	1h	2h	6h	12h
1	36.0	22.0	27.0	35.6	32.4	30.6	22.4	20.0	19.7	84	46	54	61				0.0									
2	35.5	21.5	28.2	34.6	31.6	30.3	22.9	20.5	20.1	80	50	57	62				0.0									
3	36.0	22.5	27.8	35.2	32.4	30.8	20.8	19.6	20.1	74	45	55	58				0.0									
4	35.5	21.0	28.2	34.6	31.8	30.2	21.0	20.1	20.7	73	49	59	60				0.0									
5	35.0	22.0	28.2	35.0	32.4	30.5	21.4	19.9	20.8	75	47	57	60				0.0									
6	35.5	20.0	28.4	34.8	31.6	30.1	20.9	19.6	20.5	72	47	59	59				0.0									
7	36.0	22.5	27.6	35.4	32.2	30.7	22.5	21.3	21.3	81	49	59	63				0.0									
8	34.5	22.0	27.8	34.0	31.8	30.0	19.7	21.6	21.5	70	54	61	62				0.0									
9	35.0	22.0	25.6	34.8	31.6	29.8	20.1	20.4	20.8	82	49	60	64				0.0									
10	35.0	21.5	28.2	34.6	31.6	30.2	20.6	20.5	21.2	72	50	61	61				0.0									
11	35.5	23.2	28.4	34.8	31.6	30.7	21.3	21.2	21.2	73	51	61	62				0.0									
12	34.5	22.5	28.2	34.0	31.8	30.2	22.5	21.6	21.9	79	54	62	65				0.0									
13	36.0	22.5	27.2	35.2	32.6	30.7	20.4	20.2	20.0	75	47	54	59				0.0									
14	35.5	22.0	27.6	35.0	31.6	30.3	20.2	19.9	20.5	73	47	59	60				0.0									
15	35.0	22.0	27.0	34.8	32.4	30.2	22.0	20.0	19.7	82	48	54	61				0.0									
16	35.5	21.5	27.6	34.6	32.4	30.3	22.5	21.3	20.8	81	52	57	63				0.0									
17	34.5	22.5	28.2	33.4	30.4	29.8	20.6	20.7	21.4	72	54	66	64				0.0									
18	35.0	22.0	28.2	34.8	32.6	30.5	22.5	21.2	20.7	79	51	56	62				0.0									
19	34.0	22.5	28.0	33.8	31.2	29.9	21.9	20.5	20.3	77	52	59	63				0.0									
20	35.5	21.0	28.4	34.2	31.6	30.1	20.5	20.7	19.7	71	51	56	59				11.9	2.00	30.0	22.2	24.4	20.6	20.6	11.3		
21	34.5	22.5	26.4	34.0	31.6	29.8	20.8	20.8	20.1	81	52	57	63				13.1	1.00	48.0	42.0	38.8	23.0	13.6			
22	36.5	21.5	26.0	35.6	32.4	30.4	22.1	20.8	21.2	88	48	58	65				0.0									
23	35.5	20.5	27.4	34.8	32.6	30.2	21.8	21.2	21.1	80	51	57	63				0.0									
24	35.0	21.0	27.6	34.6	31.6	30.0	19.5	20.9	20.5	70	51	59	60				0.0									
25	35.0	22.0	27.6	34.8	31.2	30.1	22.1	20.4	20.7	80	49	61	63				0.0									
26	35.5	21.5	26.4	34.6	31.2	29.8	21.5	20.1	20.3	83	49	59	64				0.0									
27	36.0	22.0	28.2	35.2	32.4	30.8	22.2	20.2	19.5	77	47	53	59				0.0									
28	36.5	21.0	27.8	36.0	31.2	30.5	19.9	19.8	20.5	68	44	59	57				8.1	0.30	49.2	34.2	28.8	16.2				
29	36.5	23.0	28.2	35.2	32.2	31.0	20.6	20.6	20.2	72	48	56	59				0.0									
30	35.0	22.0	28.6	34.4	31.2	30.2	22.7	21.0	21.4	77	52	63	64				0.0									
TOT																	33.1									
MED	35.4	21.9	27.7	34.7	31.8	30.3	21.3	20.6	20.6	77	49	58	62													
EXT	36.5	20.0																	49.2	42.0	38.8	23.0	20.6	11.3	0.0	0.0

ESTACION METEOROLOGICA DE SANTA CRUZ — Identificación 074 003 — Observador F.MORALES — Long. 85 35°W — Lat. 10 16'N — Elevación 54 m.

AÑO 1972 MES MAYO

DIA	TEMPERATURA DEL AIRE						HUMEDAD DEL AIRE							SOL		EVAPORACION	PRECIPITACION		INTENSIDADES MAXIMAS EN PERIODOS FIJOS MM/H							
							Tensión de Vapor			Humedad Relativa																
	MAX	MIN	I	II	III	T	I	II	III	I	II	III	U	HORAS	%	PICHE	TOTAL	DURACION	5'	10'	15'	30'	1h	2h	6h	12h
1	34.5	22.5	29.4	32.8	31.2	30.1	20.0	22.6	22.2	65	61	65	64				0.0									
2	36.0	22.5	29.2	34.0	30.6	30.5	21.7	27.1	24.5	71	68	74	71				0.0									
3	34.0	22.5	27.8	32.6	31.4	29.7	20.8	24.7	22.9	74	66	66	69				0.0									
4	35.5	21.0	28.2	34.2	32.6	30.3	21.0	25.7	24.8	75	64	67	68				0.0									
5	35.0	22.0	28.2	32.8	31.4	29.9	21.4	25.5	23.7	75	68	69	71				0.0									
6	34.5	23.0	29.0	33.4	30.2	30.0	21.0	23.1	23.5	70	60	75	68				0.0									
7	34.0	22.0	26.6	32.8	31.2	29.3	21.1	23.4	22.2	81	63	65	70				0.0									
8	36.0	22.5	29.0	34.6	31.8	30.8	20.6	25.5	22.3	69	62	63	65				0.0									
9	36.0	23.0	28.6	34.2	32.0	30.8	22.0	24.8	23.0	75	62	65	67				5.4	2.00	15.6	9.6	8.8	7.4	5.1	2.7		
10	34.5	22.5	25.4	32.8	31.2	29.3	23.6	25.1	22.2	97	67	65	76				19.0	1.20	63.6	58.8	57.2	37.6				
11	35.0	23.0	26.2	34.0	31.4	29.9	22.4	25.4	22.9	88	64	66	75				3.8	2.50	18.0	10.8	7.6	6.0	3.0	1.8		
12	35.5	21.5	28.6	32.8	30.2	29.7	20.4	25.1	22.7	70	67	71	69				0.0									
13	34.5	23.0	28.6	32.8	31.0	30.0	21.6	24.3	23.5	75	65	70	69				1.6	0.30	7.2	4.8	4.4	3.4				
14	35.0	23.5	28.6	34.0	31.8	30.2	23.3	24.5	21.9	89	61	62	71				20.6	3.40	68.4	51.0	41.2	28.4	17.6	9.6		
15	34.5	22.5	26.8	32.4	30.6	29.4	23.6	23.6	22.1	89	65	67	74				9.9	6.30	18.0	16.8	10.8	8.4	4.5	2.3	1.5	
16	34.0	23.0	26.8	32.6	31.2	29.5	23.6	23.5	22.6	89	64	66	73				0.2	0.10	2.4	1.2						
17	34.0	23.5	27.2	32.4	31.6	29.7	23.4	24.5	23.2	87	67	67	74				16.3	0.40	66.0	57.6	52.8	32.2				
18	35.0	22.0	26.4	32.0	31.0	29.3	22.7	23.0	21.5	88	65	64	72				4.5	4.15	15.6	9.6	6.4	4.2	4.2	0.6		
19	36.0	22.5	24.0	32.8	31.6	29.4	21.6	22.6	22.4	97	61	64	74				17.5	2.20	54.0	51.0	44.0	26.0	15.4			
20	34.5	21.0	28.4	31.6	30.6	29.2	20.5	22.0	21.0	71	63	64	66				5.7	4.10	4.8	3.6	2.8	22.0	2.0	1.4		
21	35.0	23.0	26.0	34.0	31.2	29.8	23.3	24.1	24.2	92	60	71	74				9.7	1.00	31.2	18.0	13.6	16.0				
22	36.0	22.0	24.6	34.0	31.6	29.6	22.1	22.8	21.2	95	57	61	71				0.0									
23	35.0	22.5	27.6	34.0	32.2	30.3	23.2	22.8	21.3	84	57	59	67				1.8	0.45	6.0	4.2	3.6	2.0				
24	34.5	21.0	27.6	32.8	30.4	29.3	19.5	22.2	22.6	70	60	69	66				2.8	0.35	12.0	6.6	4.8					
25	35.0	22.5	27.4	34.2	32.4	30.3	22.9	23.6	23.2	84	58	64	69				0.0									
26	36.0	23.0	24.8	34.6	32.4	30.2	22.3	25.5	22.4	95	62	61	73				78.8	10.00	201.6	130.8	106.0	84.2	51.5	31.5	1.3	
27	35.0	21.5	25.0	32.8	31.2	29.1	21.5	25.1	23.4	90	67	69	75				21.7	4.10	54.0	48.0	46.4	35.2	19.8	10.1		
28	34.5	22.5	24.4	32.6	31.2	29.0	21.4	24.8	22.2	94	67	65	75				0.8	1.05	2.4	1.2	1.2	1.0	0.8			
29	34.5	22.5	25.2	32.2	30.0	28.9	23.3	22.9	23.6	97	64	74	78				5.7	1.00	14.4	11.4	8.8	10.0	5.7			
30	34.0	22.0	26.4	32.8	31.2	29.3	23.4	25.1	23.4	91	67	69	76				0.0									
31	34.0	22.5	26.6	32.6	31.8	29.5	22.6	24.8	23.5	86	67	67	73				0.0									
TOT																	224.9									
MED	34.9	22.4	27.0	33.2	31.3	29.8	22.0	24.2	22.8	83	64	67	71													
EXT	36.0	21.0																	201.6	130.8	106.0	84.2	51.5	31.5	1.5	0.0

ESTACION METEOROLOGICA DE SANTA CRUZ — Identificación 074 003 — Observador F.MORALES — Long. 85 35°W — Lat. 10 16'N — Elevación 54 m.

AÑO 1972 MES JUNIO

DIA	TEMPERATURA DEL AIRE						HUMEDAD DEL AIRE							SOL		EVAPORACION	PRECIPITACION		INTENSIDADES MAXIMAS EN PERIODOS FIJOS MM/H							
							Tensión de Vapor			Humedad Relativa																
	MAX	MIN	I	II	III	T	I	II	III	I	II	III	U	HORAS	%	PICHE	TOTAL	DURACION	5'	10'	15'	30'	1h	2h	6h	12h
1	34.0	23.0	27.6	32.6	30.4	29.5	23.2	23.5	23.0	84	64	71	73				0.0									
2	34.5	22.5	26.8	32.8	31.6	29.6	22.1	24.3	23.6	84	65	68	72				0.4	2.05	1.2	0.6	0.4	0.2	0.2	0.2		
3	35.0	21.5	27.2	34.2	32.8	28.1	23.0	24.4	23.4	85	60	63	69				0.0									
4	34.0	22.0	26.8	33.6	31.4	29.6	21.9	23.5	24.1	83	60	70	71				0.0									
5	33.5	22.5	27.4	32.0	30.4	29.2	22.2	23.8	22.2	81	67	68	72				59.3	6.40	117.6	115.6	114.0	87.0	52.3	29.4	9.9	
6	34.0	23.0	25.8	33.2	32.6	29.7	23.7	24.5	23.5	95	64	64	74				39.7	16.00	66.0	57.6	42.8	37.4	23.7	13.8	4.5	3.2
7	34.5	23.0	24.6	32.6	31.0	29.1	22.8	23.1	22.3	98	63	66	76				4.3	3.40	4.8	4.2	4.0	3.4	2.5	1.7		
8	34.5	22.0	26.2	32.4	31.2	29.3	22.4	23.6	23.4	88	65	69	74				6.6	4.00	30.0	15.6	12.0	7.6	4.3	0.8		
9	35.0	22.0	24.8	33.6	31.4	29.4	22.3	23.9	23.7	95	61	69	75				11.0	2.40	36.0	27.6	21.6	12.8	6.8			
10	34.0	22.5	26.2	32.6	30.8	29.2	23.9	22.7	22.4	94	62	67	74				37.2	15.40	60.0	52.8	30.0	26.2	25.6	15.3	6.1	
11	34.0	23.0	26.8	32.8	31.2	29.6	23.6	23.0	22.2	89	62	65	72				15.7	7.00	70.8	53.4	40.0	22.4	11.2	5.6		
12	35.0	23.0	26.2	33.4	31.6	29.8	23.2	23.1	23.6	91	60	68	73				12.3	4.35	34.8	33.6	22.4	13.4	7.7	4.6		
13	34.0	22.5	26.4	32.8	31.2	29.4	22.7	23.4	23.0	88	63	68	73				0.0									
14	34.5	22.0	26.4	31.8	30.2	29.0	23.1	23.1	22.7	89	66	71	75				0.0									
15	33.5	20.5	25.4	32.0	30.2	28.3	22.8	21.8	21.9	94	61	68	74				0.6	0.30	2.4	1.8	1.2	1.0				
16	34.5	22.0	27.0	32.8	31.8	29.6	23.5	23.9	22.7	88	64	64	72				0.0									
17	34.0	22.5	27.2	32.4	31.6	29.5	23.8	23.2	22.0	88	64	63	72				1.4	2.00	4.8	2.4	2.0	1.4	0.8	0.7		
18	34.0	21.0	25.2	32.8	31.6	28.9	22.5	22.2	22.0	94	60	65	72				0.0									
19	35.0	22.0	26.4	33.6	32.0	29.8	23.4	24.5	23.0	91	62	65	75				0.0									
20	35.0	22.5	26.2	33.4	32.2	29.9	23.9	24.0	22.9	94	62	64	75				13.7	3.10	84.0	56.4	42.8	21.6	10.8	5.4		
21	34.5	22.5	25.0	32.4	31.2	29.1	22.6	23.6	22.2	95	65	65	75				0.3	1.00	1.2	0.6	0.4	0.4	0.3			
22	34.0	22.5	27.2	32.6	31.4	29.5	24.2	23.5	22.9	90	64	66	73				0.0									
23	34.0	22.0	25.2	32.8	31.0	29.0	19.1	22.6	22.3	79	61	66	69				0.0									
24	34.5	23.0	26.8	33.2	31.4	29.8	22.9	23.7	22.9	86	62	66	71				0.0									
25	34.5	22.5	26.4	33.6	31.8	29.8	22.7	24.3	21.5	88	62	61	70				0.0									
26	35.0	21.5	27.2	32.6	31.4	29.5	21.9	24.4	22.1	81	66	64	70				0.0									
27	34.0	21.5	28.2	33.4	30.2	29.5	21.8	22.7	22.7	76	59	71	69				0.0									
28	34.5	22.5	26.8	32.8	31.4	29.6	22.1	23.4	21.7	84	63	63	70				0.0									
29	34.5	23.0	28.2	30.6	30.4	29.3	21.8	24.1	21.8	76	75	67	72				0.0									
30	34.0	23.0	28.8	33.4	30.4	29.9	21.1	23.1	23.4	71	60	72	68				0.0									
TOT																	202.5									
MED	34.3	22.3	26.5	32.8	31.3	29.4	22.7	23.5	22.7	87	63	67	72													
EXT	35.0	20.5																	117.6	115.6	114.0	87.0	52.3	29.4	9.9	3.2

ESTACION METEOROLOGICA DE **SANTA CRUZ**

AÑO **1972** MES **JULIO** Identificación 074 003 Observador **P.MORALES** Long. 85 35'W Lat. 10 16'N Elevación 54 m.

DIA	TEMPERATURA DEL AIRE						HUMEDAD DEL AIRE							SOL		EVAPO-RACION	PRECIPITACION		INTENSIDADES MAXIMAS EN PERIODOS FIJOS MM/H							
							Tensión de Vapor			Humedad Relativa																
	MAX	MIN	I	II	III	T	I	II	III	I	II	III	U	HORAS	%	PICHE	TOTAL	DURACION	5'	10'	15'	30'	1h	2h	6h	12h
1	35.5	22.5	27.2	34.6	31.4	30.2	23.4	26.8	22.9	87	65	66	73				0.0									
2	35.0	23.0	29.2	33.8	31.2	30.4	22.8	22.9	23.0	75	58	68	67				0.0									
3	35.5	22.5	28.2	34.6	32.4	30.6	24.5	27.7	24.9	85	67	68	73				0.0									
4	34.5	23.5	28.4	33.6	32.2	30.4	24.8	27.5	23.7	86	70	66	74				0.0									
5	35.0	22.5	27.8	32.6	31.6	29.9	23.5	26.5	24.9	84	72	71	76				0.0									
6	35.0	23.0	28.4	34.6	32.2	30.6	24.8	27.7	25.0	86	67	69	74				0.0									
7	35.5	22.5	27.4	33.2	31.6	30.0	25.7	27.5	24.0	94	72	69	78				0.0									
8	35.5	22.5	27.8	32.6	31.2	29.9	24.7	25.6	25.4	88	69	69	75				0.0									
9	35.0	23.0	28.4	34.2	32.2	30.5	26.3	27.9	25.0	91	69	69	76				8.3	1.30	36.0	27.0	26.0	16.0	8.0			
10	35.0	22.5	27.6	33.2	31.6	29.9	25.6	26.6	24.5	93	70	70	78				0.0									
11	35.0	22.5	26.6	32.8	31.6	29.7	24.5	24.7	22.0	94	66	65	74				1.7	0.45	7.2	4.8	4.0	3.0				
12	35.5	22.5	26.8	32.4	31.2	29.6	24.0	24.7	22.2	91	66	65	74				0.0									
13	34.5	22.0	26.8	32.4	30.2	29.1	24.0	24.5	23.9	91	67	74	77				0.0									
14	34.5	22.5	27.4	32.6	31.2	29.6	24.1	24.4	23.4	88	66	69	74				0.0									
15	35.0	22.5	28.2	32.2	30.2	29.6	24.1	27.1	23.9	84	75	74	78				0.0									
16	34.5	22.0	26.6	31.2	29.6	28.7	23.7	28.1	24.6	91	82	79	78				0.0									
17	34.0	22.0	28.2	31.8	30.4	29.2	23.7	24.8	26.8	83	70	73	75				0.0									
18	34.5	22.5	27.8	32.2	31.4	29.6	24.7	25.8	23.3	88	72	68	76				0.0									
19	34.5	22.0	28.6	31.4	29.8	29.2	23.9	25.8	24.5	81	72	78	77				0.0									
20	35.0	22.5	28.2	31.0	30.2	29.3	24.1	27.3	23.9	84	81	74	80				0.0									
21	34.5	22.5	28.6	32.2	30.2	29.6	23.5	25.0	23.1	80	69	72	74				6.7	0.65	20.4	15.0	14.8	9.8	5.9	3.0	1.1	
22	34.5	22.5	28.8	31.8	29.6	29.4	24.6	26.9	24.6	83	76	79	78				1.6	0.30	8.4	7.8	5.2	3.2				
23	34.0	22.0	27.8	30.6	29.4	29.4	23.5	25.4	23.1	84	77	75	79				5.6	4.10	16.8	15.6	12.8	7.6	5.0	2.6		
24	34.0	22.0	27.8	31.2	29.8	28.9	23.5	24.7	23.7	84	72	75	77				19.6	4.30	26.4	21.6	10.4	16.8	9.5	7.5		
25	34.0	22.0	28.2	31.6	30.0	29.1	23.7	24.0	23.2	83	69	73	75				36.5	1.30	114.0	79.8	76.0	60.0	35.5			
26	34.5	22.5	28.2	32.0	30.2	29.4	24.9	25.9	24.3	87	73	76	79				23.7	3.00	60.0	57.0	48.8	38.2	22.4	11.3		
27	34.5	22.0	27.8	31.6	29.8	29.1	23.5	24.5	23.5	84	70	74	76				0.0									
28	34.5	22.5	28.2	32.0	31.2	29.6	24.9	25.9	23.8	87	73	70	77				0.0									
29	34.0	22.5	27.8	31.6	30.2	29.2	23.5	24.9	23.9	84	71	74	76				0.0									
30	34.5	22.0	27.6	31.6	29.4	29.0	24.0	24.0	23.5	87	69	76	77				0.0									
31	34.5	22.5	28.4	32.0	30.2	29.5	24.4	24.7	23.9	84	69	74	75				0.0									
TOT																	105.5									
MED	34.7	22.4	27.9	32.4	30.8	29.6	24.2	25.8	23.9	86	70	72	76													
EXT	35.5	22.0																	114.0	79.8	76.0	60.0	35.5	11.3	1.1	0.0

ESTACION METEOROLOGICA DE **SANTA CRUZ**

AÑO **1972** MES **AGOSTO** Identificación 074 003 Observador **P.MORALES** Long. 85 35'W Lat. 10 16'N Elevación 54 m.

DIA	TEMPERATURA DEL AIRE						HUMEDAD DEL AIRE							SOL		EVAPO-RACION	PRECIPITACION		INTENSIDADES MAXIMAS EN PERIODOS FIJOS MM/H							
							Tensión de Vapor			Humedad Relativa																
	MAX	MIN	I	II	III	T	I	II	III	I	II	III	U	HORAS	%	PICHE	TOTAL	DURACION	5'	10'	15'	30'	1h	2h	6h	12h
1	34.5	22.5	27.6	32.8	30.2	29.5	23.6	23.0	23.1	85	62	72	73				0.0									
2	34.5	22.0	27.4	31.8	30.6	29.3	24.1	25.2	23.3	88	71	71	77				0.0									
3	34.0	21.5	27.0	32.0	30.8	29.1	23.1	25.8	20.9	87	67	63	72				0.0									
4	35.0	22.5	25.8	31.8	30.0	29.0	23.4	23.1	23.2	94	66	73	78				0.0									
5	34.0	22.5	26.8	32.6	31.2	29.4	23.6	25.5	23.0	89	64	68	74				0.0									
6	34.0	23.0	27.0	32.8	31.2	29.6	24.5	22.6	22.6	91	61	66	73				0.0									
7	34.5	23.0	27.2	33.6	30.8	29.8	22.7	22.2	22.4	84	57	67	69				0.0									
8	34.5	22.5	27.0	32.6	30.4	29.4	24.3	23.1	23.4	91	63	72	75				0.0									
9	34.0	22.5	27.8	33.2	31.4	29.8	24.3	25.2	22.9	87	61	66	71				0.0									
10	35.0	22.0	26.4	32.2	30.8	29.3	23.4	22.9	22.0	91	64	66	74				2.3	2.35	6.0	4.8	3.6	2.0	0.8			
11	34.5	23.0	25.8	32.0	30.2	29.1	23.4	23.0	22.3	94	65	69	76				0.0									
12	34.0	22.5	27.4	32.8	31.6	29.7	24.9	23.9	23.6	91	64	68	74				0.0									
13	34.0	22.5	27.2	32.6	30.4	29.3	24.2	23.5	23.4	90	64	72	75				0.0									
14	34.5	22.0	26.2	33.2	32.2	29.6	24.3	24.1	22.9	95	65	64	74				0.0									
15	34.0	21.5	27.4	31.8	30.0	28.9	23.7	23.9	23.6	87	68	74	76				0.0									
16	34.0	22.5	26.6	31.6	30.2	29.0	23.7	22.4	22.7	91	64	71	75				0.0									
17	34.5	23.0	27.2	32.4	31.2	29.7	24.2	23.6	23.0	90	65	68	74				0.0									
18	35.0	23.0	27.4	32.8	31.4	29.9	24.5	24.3	23.7	90	65	69	75				0.0									
19	34.0	22.5	27.0	32.4	30.8	29.3	24.7	24.5	24.0	92	67	72	77				25.8	8.30	42.0	34.3	32.8	20.2	13.4	7.6		
20	34.5	21.5	26.2	32.2	30.6	29.0	23.9	23.7	22.9	94	66	70	77				15.8	10.00	7.2	7.2	6.8	6.0	5.8	4.7		
21	34.5	22.0	26.4	31.8	30.0	28.9	23.4	23.9	24.0	91	68	75	78				0.0									
22	34.0	22.5	26.6	32.4	31.0	29.5	24.5	23.6	22.7	94	65	67	75				0.0									
23	34.0	22.5	26.8	31.4	30.2	29.0	24.0	24.1	23.1	91	70	72	78				0.8	2.50	2.4	1.8	1.2	0.6	0.5	0.4		
24	35.0	22.0	27.0	32.6	30.8	29.5	24.5	23.5	22.8	91	64	68	74				8.2	3.35	30.0	12.4	8.6	8.6	6.1	3.5		
25	34.5	21.5	26.8	31.8	30.2	29.0	24.0	23.5	23.5	91	67	73	77				0.8	0.05	9.6							
26	35.0	22.5	25.4	32.0	30.8	29.1	23.2	22.6	23.6	95	63	71	76				8.9	3.40	7.2	6.0	5.6	5.4	5.1	3.6		
27	34.5	21.5	26.4	32.4	30.2	29.0	23.1	23.2	23.5	89	64	73	75				73.4									
28	34.5	23.0	27.2	32.6	31.8	29.8	24.2	23.6	23.1	90	69	66	75				0.0									
29	34.5	22.5	26.8	31.6	30.4	29.2	23.2	24.5	23.8	88	70	73	77				0.0									
30	34.5	22.0	26.0	32.2	31.2	29.2	23.3	23.0	23.8	92	69	70	77				0.0									
31	34.0	22.5	27.2	32.6	31.0	29.5	24.2	24.4	23.5	90	66	70	75				0.0									
TOT																	136.0									
MED	34.4	22.3	26.8	32.3	30.8	29.3	23.9	23.7	23.1	90	65	70	75													
EXT	35.0	21.5																	42.0	34.3	32.8	20.2	13.4	7.6	0.0	0.0

ESTACION METEOROLOGICA DE **SANTA CRUZ** Identificación 074 003 Observador F.MORALES Long. 85 35'W Lat. 10 16'N Elevación 54 m.

AÑO 1972 MES **SETTIEMBRE**

DIA	TEMPERATURA DEL AIRE						HUMEDAD DEL AIRE							SOL		EVAPO-RACION	PRECIPITACION		INTENSIDADES MAXIMAS EN PERIODOS FIJOS MM/H							
							Tensión de Vapor			Humedad Relativa																
	MAX	MIN	I	II	III	T	I	II	III	I	II	III	C	HORAS	%	PICHE	TOTAL	DURACION	5'	10'	15'	30'	1h	2h	6h	12h
1	35.0	21.5	25.6	32.6	31.8	29.3	23.1	23.5	22.7	94	64	64	74				2.7	0.10	30.0	15.6						
2	35.0	22.0	25.8	32.8	31.4	29.4	22.2	23.0	22.9	89	62	66	72				40.0									
3	34.5	22.0	26.0	33.2	32.4	29.6	23.6	23.7	22.0	94	66	60	73				51.8									
4	35.0	22.5	25.6	32.6	31.4	29.4	22.7	22.7	22.9	92	62	66	73				12.4									
5	35.5	21.5	25.8	33.0	32.4	29.6	22.6	23.3	22.0	91	62	60	71				0.5	0.05	2.4							
6	35.0	22.0	25.6	32.8	31.6	29.4	22.3	23.0	22.8	91	62	65	73				3.4	0.25	18.0	14.4	12.0					
7	35.5	22.0	25.6	33.4	32.2	29.7	21.9	23.6	23.3	89	61	65	72				0.0									
8	34.0	22.5	25.6	38.8	32.0	30.8	22.3	23.0	22.6	91	62	63	72				0.0									
9	34.5	22.0				28.2											27.4	6.40	26.4	21.0	14.4	14.0	9.3	5.0	4.4	1.5
10	33.5	21.0				27.2											0.0									
11	33.5	21.5				27.5											0.0									
12	34.0	22.0				28.0											0.0									
13	33.5	22.0				27.7											0.0									
14	34.5	22.5				28.5											9.9	5.00	14.4	7.8	5.6	4.6	4.0	2.4	1.5	0.8
15	34.0	21.5				27.7											0.4	0.40	1.2	1.2	0.8	0.6				
16	33.5	22.0				27.7											0.0									
17	34.5	22.5				28.5											0.0									
18	33.8	22.0	27.6	33.8	30.4	29.5	22.5	22.1	24.2	81	56	74	70				0.0									
19	33.5	21.5	27.8	33.4	28.4	28.9	21.6	22.7	23.6	77	59	81	72				0.0									
20	33.5	21.5	27.6	33.2	32.8	29.7	21.3	22.0	19.1	77	58	51	62				5.5	1.45	24.0	18.6	12.8	6.4	3.9			
21	34.0	22.5	25.0	32.8	31.4	29.1	23.0	23.4	23.7	97	63	69	76				0.0									
22	33.5	22.0	25.2	32.6	31.6	29.0	22.1	22.7	22.4	92	62	64	73				6.0	0.40	36.0	30.0	22.0	11.4				
23	33.5	22.0	25.2	32.4	31.4	28.9	22.1	23.6	22.5	92	65	65	74				35.2	2.50	122.4	94.2	92.0	57.6	29.8	15.6		
24	34.0	22.5	25.0	33.2	32.0	29.3	23.0	22.8	23.0	97	60	65	74				5.4	0.50	27.6	22.2	18.4					
25	34.5	23.0	24.6	32.8	31.6	29.5	22.4	22.6	22.8	97	64	65	74				36.4	4.05	124.8	123.0	110.0	66.2	34.8	17.8		
26	33.0	23.0	25.6	32.6	30.0	28.8	22.3	22.7	23.2	91	62	73	75				12.5	13.15	24.0	19.2	13.6	6.8	3.5	2.5	1.9	1.0
27	34.0	22.5	23.6	32.8	31.4	28.9	21.1	22.6	22.5	97	61	65	74				1.2	1.50	3.6	2.4	2.0	1.2	0.8			
28	34.0	22.5	24.0	32.6	31.4	28.9	21.6	23.5	22.5	97	64	65	75				6.4	3.00	4.8	4.2	4.0	3.6	3.1	2.8		
29	34.5	22.0	24.6	32.8	31.4	29.1	22.1	23.4	22.9	95	63	66	75				1.8	4.00	10.8	6.0	4.0	1.1				
30	34.0	22.5	25.0	32.4	31.0	29.0	21.9	23.2	23.5	92	64	70	75				0.0									
TOT																	258.9									
MED	34.2	22.1	25.5	33.2	31.4	28.9	22.3	23.0	22.7	91	62	66	73													
EXT	35.5	21.0																	124.8	123.0	110.0	66.2	34.8	17.8	4.4	1.5

ESTACION METEOROLOGICA DE **SANTA CRUZ** Identificación 074 003 Observador F.MORALES Long. 85 35'W Lat. 10 16'N Elevación 54 m.

AÑO 1972 MES **OCTUBRE**

DIA	TEMPERATURA DEL AIRE						HUMEDAD DEL AIRE							SOL		EVAPO-RACION	PRECIPITACION		INTENSIDADES MAXIMAS EN PERIODOS FIJOS MM/H							
							Tensión de Vapor			Humedad Relativa																
	MAX	MIN	I	II	III	T	I	II	III	I	II	III	C	HORAS	%	PICHE	TOTAL	DURACION	5'	10'	15'	30'	1h	2h	6h	12h
1	34.0	22.0	25.8	32.2	31.4	29.1	22.6	23.3	22.5	91	65	65	74				0.0									
2	34.0	21.5	26.2	32.4	31.6	29.1	23.5	23.6	23.6	92	65	65	74				0.0									
3	34.5	21.5	24.6	32.8	31.4	29.0	21.7	22.6	22.5	93	61	65	73				2.7	0.25	19.2	15.0	10.4					
4	34.0	22.0	26.8	32.8	31.0	29.3	22.1	23.0	22.3	84	62	66	71				0.0									
5	34.5	22.5	26.6	32.6	31.8	29.6	23.0	24.0	23.5	88	65	67	73				1.4	1.30	2.4	2.4	2.4	2.0	1.3			
6	34.5	22.0	24.8	33.2	31.6	29.2	22.3	24.1	23.2	95	63	67	75				0.2	0.05	2.4							
7	34.0	22.0	26.2	32.8	31.4	29.3	23.9	23.0	22.5	94	62	65	74				0.0									
8	34.5	22.5	26.4	33.4	32.6	29.9	23.4	23.6	23.1	91	61	63	72				0.0									
9	34.0	22.5	27.0	33.6	31.8	29.8	23.5	23.0	22.7	88	59	64	70				0.0									
10	34.5	21.5	26.6	32.8	31.2	29.3	20.7	23.0	23.0	79	62	68	70				0.0									
11	34.5	22.5	25.2	33.6	31.8	29.5	22.5	23.9	23.1	94	61	66	74				0.0									
12	34.5	21.5	25.2	33.0	31.6	29.2	21.0	23.8	22.8	87	63	65	72				0.0									
13	34.5	21.0	26.0	32.8	31.2	29.1	20.6	23.0	22.6	82	62	66	70				1.8	0.50	4.8	4.2	3.6	3.0				
14	34.0	20.5	23.4	32.8	31.0	28.3	20.5	23.4	23.1	95	63	69	76				1.8	1.35	3.6	3.0	2.8	2.2	1.5			
15	34.5	22.0	25.0	32.2	31.2	29.0	21.9	25.0	23.0	92	69	68	76				0.9	0.15	6.0	4.8	3.2					
16	34.0	22.5	26.4	32.8	31.4	29.4	23.4	23.4	22.5	91	63	65	73				67.3	6.00	69.6	68.0	66.0	58.6	33.2	21.1	11.1	
17	34.0	21.5	26.2	33.6	31.8	29.4	23.2	23.9	23.5	91	61	67	75				30.0	2.45	90.0	69.0	64.0	53.2	28.0	14.5		
18	34.5	21.0	26.6	33.0	31.4	29.3	21.8	23.3	22.9	83	62	66	70				25.5	6.35	30.0	26.4	24.0	15.4	7.8	4.8	4.1	
19	34.5	21.5	24.6	33.6	32.0	29.2	21.3	23.5	23.4	92	60	66	73				0.8	2.00	1.2	1.2	0.8	0.4	0.4	0.4		
20	34.5	21.5	25.0	33.6	31.8	29.3	21.9	24.3	23.1	92	62	66	73				1.8	1.00	6.0	5.4	4.0	3.2	0.8			
21	35.0	21.5	26.2	33.8	32.0	29.7	22.8	24.6	23.8	89	62	67	73				0.0									
22	34.5	21.5	26.4	33.8	31.2	29.5	21.2	22.9	22.6	83	58	66	69				0.8	0.10	8.4	4.8						
23	34.5	21.5	25.2	33.0	31.0	29.0	21.4	22.5	22.3	89	60	66	72				0.0									
24	34.0	21.5	27.4	33.6	30.8	29.5	21.0	23.0	22.8	77	59	68	68				0.0									
25	34.0	20.0	26.4	32.8	30.4	28.7	19.7	23.0	22.9	76	62	69	69				0.0									
26	34.5	21.0	26.6	33.2	31.6	29.4	20.0	24.5	24.0	76	64	69	70				11.7	7.50	18.0	18.0	12.8	8.2	7.4	4.5	1.6	
27	34.5	21.5	25.6	32.6	31.4	29.1	23.1	23.5	22.5	94	64	65	74				0.0									
28	34.0	22.0	26.2	31.8	30.6	28.9	22.8	23.5	22.5	89	67	68	75				0.0									
29	34.5	22.5	26.2	33.6	32.4	29.8	23.2	23.5	23.2	91	60	64	72				0.0									
30	34.0	21.5	25.6	32.8	31.2	29.0	23.1	23.4	22.6	94	63	66	74				0.0									
31	34.0	21.5	26.0	32.6	31.0	29.0	23.3	22.7	22.7	92	62	67	74				0.0									
TOT																	146.7									
MED	34.3	21.7	25.9	33.0	31.4	29.3	22.1	23.5	22.9	89	62	66	72													
EXT	35.0	20.0																	90.0	69.0	66.0	58.6	33.2	21.1	11.1	0.0

ESTACION METEOROLOGICA DE **SANTA CRUZ**
AÑO 1972 MES **NOVIEMBRE** Identificación 074 003 Observador F.MORALES Long 85 35'W Lat. 10 16'N Elevación 54 m.

DIA	TEMPERATURA DEL AIRE						HUMEDAD DEL AIRE							SOL		EVAPO-RACION	PRECIPITACION		INTENSIDADES MAXIMAS EN PERIODOS FIJOS MM/H							
							Tensión de Vapor			Humedad Relativa																
	MAX	MIN	I	II	III	T	I	II	III	I	II	III	Ü	HORAS	%	PICHE	TOTAL	DURACION	5'	10'	15'	30'	1h	2h	6h	12h
1	34.0	21.5	26.2	32.6	31.8	29.2	22.4	24.0	22.3	88	65	63	72				0.0									
2	34.0	21.0	26.0	32.4	31.4	29.0	22.1	24.5	22.1	88	67	64	73				2.6	2.10	8.4	5.4	5.2	3.2	2.0	1.2		
3	34.5	22.0	27.0	32.8	31.6	29.6	23.1	25.1	23.2	87	67	67	74				7.7	2.00	14.4	12.6	10.0	5.4	4.7	3.7		
4	34.0	21.5	26.2	32.6	31.8	29.2	22.8	24.8	23.5	89	67	67	74				0.0									
5	34.0	21.5	26.6	32.8	31.2	29.2	23.0	25.1	23.4	88	67	69	75				0.0									
6	34.5	22.0	26.4	32.6	31.6	29.4	21.5	24.4	24.0	83	66	69	73				0.0									
7	34.5	21.5	26.8	32.4	31.2	29.3	22.9	24.1	23.8	86	66	70	74				1.8	2.00	6.0	5.4	5.2	2.6	1.6	0.9		
8	34.5	22.0	26.2	32.6	31.4	29.3	22.8	24.8	22.5	89	67	65	74				0.0									
9	34.0	22.0	24.4	32.8	31.6	29.0	22.6	24.7	22.8	95	66	65	75				10.5	17.10	10.8	6.0	4.0	2.2	1.7	1.2	0.6	
10	34.0	21.5	25.6	32.6	31.4	29.0	22.3	25.2	22.9	91	68	66	75				1.8	4.15	2.4	1.8	1.6	1.0	0.8	0.6		
11	34.0	21.0	25.8	32.4	31.6	29.0	22.2	24.1	24.0	89	66	69	75				0.0									
12	34.0	21.0	25.6	32.6	31.4	28.9	21.9	24.4	23.7	89	66	69	75				0.0									
13	34.5	21.5	26.6	32.6	31.8	29.4	23.0	24.0	22.7	88	65	64	72				10.8	0.30	72.0	45.0	31.2	21.2				
14	34.0	21.0	26.4	33.0	31.8	29.2	22.7	25.0	22.3	88	66	63	72				11.8	1.50	48.0	42.0	36.8	20.4				
15	34.5	21.5	26.4	33.2	31.8	29.5	23.1	24.9	23.1	89	65	66	73				7.4	3.40	18.0	12.6	10.0	6.6	5.7			
16	34.5	22.0	26.2	32.8	31.2	29.3	22.4	24.3	22.6	88	65	66	73				10.0	2.00	36.0	33.0	32.0	19.6	9.8	5.0		
17	34.5	22.0	26.6	33.0	31.8	29.6	22.6	22.2	25.4	66	85	67	75				0.0									
18	34.5	21.5	26.8	32.6	31.6	29.4	23.2	24.8	23.2	88	67	67	74				0.0									
19	34.0	21.5	26.8	32.4	31.6	29.3	22.9	23.6	22.4	86	65	64	72				0.0									
20	34.0	21.5	26.6	32.6	31.4	29.2	22.6	23.5	22.9	86	64	66	72				0.0									
21	34.5	21.0	26.4	33.0	31.6	29.3	22.3	25.0	24.0	86	66	69	74				0.0									
22	34.0	21.5	25.6	32.8	31.6	29.1	22.3	24.7	23.6	91	66	68	75				0.0									
23	34.5	21.0	26.2	32.6	31.8	29.2	22.8	24.0	23.5	89	65	67	74				0.0									
24	34.5	21.5	26.4	32.4	31.6	29.3	22.3	24.1	23.2	86	66	67	73				0.0									
25	34.0	22.0	26.8	32.6	31.8	29.4	22.9	24.8	23.9	86	67	68	74				0.0									
26	34.5	21.5	26.6	32.8	31.4	29.4	22.6	25.5	22.9	86	68	66	73				0.0									
27	34.5	21.5	26.8	33.0	31.6	29.5	23.2	25.4	23.6	88	67	68	74				0.5	1.50	4.8	3.0	2.8	0.8	0.6			
28	34.0	21.5	26.6	32.4	31.8	29.3	23.7	24.1	23.9	91	66	68	75				0.0									
29	34.5	21.0	26.8	32.2	31.0	29.1	24.0	25.0	23.5	91	69	70	77				0.0									
30	34.5	22.0	27.0	33.2	31.6	29.7	24.3	24.5	23.6	91	64	68	74				0.0									
TOT																	64.9									
MED	34.3	21.5	26.3	32.7	31.6	29.3	22.8	24.5	23.3	88	67	67	74													
EXT	34.5	21.0																	72.0	45.0	36.8	21.2	9.8	5.0	0.6	0.0

ESTACION METEOROLOGICA DE **SANTA CRUZ**
AÑO 1972 MES **DICIEMBRE** Identificación 074 003 Observador F.MORALES Long. 85 35'W Lat. 10 16'N Elevación 54 m.

DIA	TEMPERATURA DEL AIRE						HUMEDAD DEL AIRE							SOL		EVAPO-RACION	PRECIPITACION		INTENSIDADES MAXIMAS EN PERIODOS FIJOS MM/H							
							Tensión de Vapor			Humedad Relativa																
	MAX	MIN	I	II	III	T	I	II	III	I	II	III	Ü	HORAS	%	PICHE	TOTAL	DURACION	5'	10'	15'	30'	1h	2h	6h	12h
1	34.0	21.5	27.2	32.6	31.4	29.3	21.9	26.5	22.9	81	72	66	73				0.0									
2	34.5	22.0	27.4	32.6	31.6	29.6	20.3	23.5	21.6	74	64	62	66				0.0									
3	34.5	21.0	26.8	34.0	31.8	29.6	19.5	25.8	23.1	74	65	66	68				0.0									
4	34.0	19.5	27.6	32.6	31.6	29.0	18.4	24.8	22.8	66	67	65	66				0.0									
5	34.0	21.5	27.0	32.8	31.4	29.3	19.1	25.1	22.9	71	67	66	68				0.0									
6	34.5	19.5	27.4	32.6	31.0	29.0	21.0	25.6	23.5	77	69	70	72				0.0									
7	34.0	20.0	27.0	33.6	31.8	29.2	20.9	26.0	23.1	78	67	66	70				0.0									
8	34.0	20.0	26.8	32.6	31.8	29.0	21.0	24.8	22.7	79	67	64	70				0.0									
9	34.5	19.5	27.2	32.4	31.2	28.9	20.0	23.2	22.2	74	64	65	67				0.0									
10	34.0	20.5	26.6	32.6	31.4	29.0	19.6	23.5	21.7	75	64	63	67				0.0									
11	34.0	21.0	25.8	32.8	31.6	29.0	19.0	23.4	21.2	76	63	61	66				0.0									
12	34.0	20.0	26.8	32.6	31.8	29.0	19.5	22.7	21.5	74	62	61	65				0.0									
13	34.5	21.0	27.4	32.8	31.6	29.4	21.0	22.6	22.4	77	61	64	67				0.0									
14	34.0	21.0	26.8	32.4	31.2	29.0	20.2	22.0	21.8	77	60	64	67				0.0									
15	34.5	20.5	26.6	33.2	31.8	29.3	19.3	24.5	22.7	74	64	64	67				0.0									
16	34.0	20.0	27.2	32.8	31.6	29.1	19.7	23.4	22.8	73	63	65	67				0.0									
17	34.0	21.0	26.8	32.6	31.8	29.2	19.5	18.1	21.5	74	49	61	61				0.0									
18	34.5	20.0	27.4	32.6	31.2	29.1	21.0	23.5	21.8	77	64	64	68				0.0									
19	34.5	21.0	25.4	33.4	31.6	29.1	19.5	24.0	22.4	80	62	64	68				72.0									
20	34.0	21.5	24.4	32.8	31.8	28.8	19.7	23.9	23.1	86	64	66	72				3.6	2.40	115.2	87.6	80.8	79.2	63.7	33.4		
21	34.0	22.0	24.6	32.6	31.6	28.9	22.8	23.5	22.4	98	64	64	75				0.5	8.00	4.8	3.6	2.8	1.6				
22	34.0	22.5	23.8	33.4	31.8	29.1	22.1	23.6	23.1	100	61	66	75				0.0									
23	34.0	21.5	26.2	32.6	31.4	29.1	19.5	25.5	22.5	76	64	65	68				0.0									
24	34.0	20.5	27.4	32.8	31.6	29.2	21.6	22.2	24.0	79	60	69	69				0.0									
25	34.5	21.0	26.8	32.6	31.4	29.2	20.2	21.9	22.1	77	59	64	66				0.0									
26	34.0	20.5	26.4	32.8	31.6	29.0	19.7	23.9	23.2	76	64	67	68				0.0									
27	34.5	20.0	27.0	32.8	31.6	29.1	21.2	24.3	23.2	79	65	67	70				0.0									
28	34.0	20.5	27.4	33.0	31.8	29.3	20.3	23.3	22.3	74	62	63	66				0.0									
29	34.5	21.5	26.8	32.8	31.6	29.4	18.8	24.3	23.2	71	65	67	67				0.0									
30	34.5	20.0	27.6	32.6	31.4	29.2	19.8	25.1	22.1	72	63	64	66				0.0									
31	34.0	19.5	27.8	32.8	31.6	29.1	20.8	25.9	23.2	74	64	67	68				0.0									
TOT																	76.1									
MED	34.2	20.7	26.7	32.8	31.6	29.1	20.2	23.7	22.5	77	64	65	68													
EXT	34.5	19.5																	115.2	87.6	80.8	79.2	63.7	33.4	0.0	0.0

ESTACION METEOROLOGICA DE La GUINEA Identificación 074 006 Observador C.PADILLA Long. 85 29'W Lat. 10 25'N Elevación 40 m.

AÑO 1972 MES ENERO

DIA	TEMPERATURA DEL AIRE						HUMEDAD DEL AIRE							SOL		EVAPORACION	PRECIPITACION		INTENSIDADES MAXIMAS EN PERIODOS FIJOS MM/H							
							Tensión de Vapor			Humedad Relativa																
	MAX	MIN	I	II	III	T	I	II	III	I	II	III	U	HORAS	%	PICHE	TOTAL	DURACION	5'	10'	15'	30'	1h	2h	6h	12h
1	31.5	21.5	24.6	30.4	27.4	27.1	20.2	30.5	22.5	87	94	82	88			5.6	0.0									
2	31.5	21.5	24.6	30.4	26.0	26.8	20.4	29.3	23.2	89	90	92	90			4.4	0.0									
3	32.0	22.5	25.6	31.4	28.0	27.9	21.5	31.3	25.6	88	92	91	90			4.3	0.0									
4	30.5	21.0	26.0	29.6	27.6	26.9	22.7	29.1	24.3	91	94	88	91			4.0	1.0	0.55	3.6	3.6	2.8	1.6				
5	28.5	22.5	24.6	27.6	26.8	26.0	19.7	24.3	21.9	86	88	84	86			3.3	0.0									
6	27.5	23.0	23.8	26.4	25.0	25.1	18.1	23.0	21.3	83	89	91	88			6.2	0.6	0.25	2.4	2.4	2.0					
7	31.0	23.5	24.8	30.6	27.6	27.5	20.1	28.6	24.3	86	87	88	87			3.7	0.0									
8	30.5	22.0	24.6	29.4	27.0	26.7	19.4	27.0	24.9	84	89	94	89			3.9	0.0									
9	31.5	22.5	24.8	30.4	28.0	27.4	19.3	29.3	24.1	83	90	85	86			3.6	0.0									
10	30.0	21.0	25.0	29.8	27.4	26.6	21.8	28.1	24.4	92	90	89	90			4.7	0.0									
11	31.5	19.5	24.6	30.4	28.6	26.9	19.4	30.5	25.3	84	94	87	88			4.2	0.0									
12	32.5	22.0	25.6	31.6	27.8	27.9	21.5	31.7	24.2	88	92	87	89			3.7	0.6	0.15	3.6	3.0	2.4					
13	32.5	21.5	26.0	31.4	27.4	27.8	22.7	30.0	23.9	91	88	88	89			3.9	0.0									
14	32.5	19.5	24.6	31.4	28.4	27.5	20.2	30.4	23.9	87	89	83	86			5.1	0.0									
15	32.0	20.5	26.4	31.4	27.6	27.6	19.3	32.5	24.5	75	94	88	86			4.1	0.0									
16	31.0	19.5	25.4	30.6	28.4	27.0	21.6	30.4	25.9	89	93	85	88			3.1	0.0									
17	31.0	20.5	25.6	30.6	27.4	27.0	22.5	29.2	22.5	92	89	82	88			3.5	0.0									
18	32.0	17.5	21.0	31.4	27.4	25.9	14.5	31.8	24.4	78	93	89	87			4.0	0.0									
19	30.5	19.0	24.6	29.4	27.4	26.2	20.2	28.3	23.5	87	93	87	89			4.3	0.0									
20	32.0	21.5	25.0	31.4	27.4	27.5	22.1	32.3	24.4	94	94	89	92			4.2	0.0									
21	32.0	20.5	26.0	31.6	27.4	27.5	21.6	30.3	24.4	86	88	89	88			4.9	0.0									
22	32.5	19.0	25.0	31.6	28.4	27.3	21.8	29.1	23.9	92	88	83	88			5.1	0.0									
23	31.5	19.0	25.8	30.4	27.6	26.9	22.4	27.8	25.0	91	86	84	87			5.6	0.0									
24	32.5	19.5	24.6	31.6	27.4	27.1	19.7	30.9	25.1	86	89	85	87			4.1	0.0									
25	31.0	20.0	24.8	30.8	27.0	26.7	20.1	27.6	24.6	86	85	92	87			3.5	0.0									
26	31.5	20.5	25.8	30.8	27.4	27.2	20.2	29.8	24.4	82	90	89	87			9.7	0.0									
27	33.0	19.6	26.4	32.4	27.4	27.8	21.1	29.9	24.4	82	85	89	85			3.8	0.0									
28	32.0	20.5	25.6	31.4	27.4	27.4	21.0	28.8	24.4	86	84	89	86			4.8	0.0									
29	32.0	19.0	24.8	31.4	28.0	27.0	20.1	28.8	24.8	86	84	88	86			6.5	0.0									
30	31.5	21.0	25.6	30.4	28.4	27.4	22.9	29.3	25.9	94	90	85	89			6.2	0.0									
31	32.5	21.5	25.4	31.6	27.0	27.6	20.4	20.3	24.6	84	83	92	86			4.1	0.0									
TOT																138.8	2.2									
MED	31.4	20.7	25.1	30.6	27.5	27.1	20.6	29.0	23.9	87	89	87	88													
EXT	33.0	17.5																	3.6	3.6	2.8	1.6	0.0	0.0	0.0	0.0

ESTACION METEOROLOGICA DE La GUINEA Identificación 074 006 Observador C.PADILLA Long. 85 29'W Lat. 10 25'N Elevación 40 m.

AÑO 1972 MES FEBRERO

DIA	TEMPERATURA DEL AIRE						HUMEDAD DEL AIRE							SOL		EVAPORACION	PRECIPITACION		INTENSIDADES MAXIMAS EN PERIODOS FIJOS MM/H							
							Tensión de Vapor			Humedad Relativa																
	MAX	MIN	I	II	III	T	I	II	III	I	II	III	U	HORAS	%	PICHE	TOTAL	DURACION	5'	10'	15'	30'	1h	2h	6h	12h
1	32.5	22.8	25.4	31.8	28.0	28.1	21.5	28.6	25.6	88	81	91	87			6.0	0.0									
2	33.0	21.5	26.0	32.4	29.0	28.4	22.9	31.3	25.7	91	86	86	88			6.3	0.0									
3	33.5	22.5	26.4	32.0	27.5	28.4	22.9	33.9	25.0	88	96	92	92			5.4	0.0									
4	33.0	22.5	25.4	32.4	28.8	28.4	21.7	34.2	24.4	89	95	83	89			5.6	0.0									
5	33.5	23.5	25.8	32.8	28.0	28.7	21.4	34.0	24.8	86	92	88	89			4.8	0.0									
6	32.5	22.5	24.8	31.4	28.4	27.9	19.6	32.8	24.6	84	96	85	88			6.6	0.0									
7	32.5	22.1	25.8	31.4	29.0	28.2	20.2	30.4	25.7	82	89	86	86			6.5	0.0									
8	33.0	20.5	25.6	32.0	29.4	28.1	21.5	33.9	26.6	88	96	87	90			6.0	0.0									
9	32.5	19.5	26.0	31.4	27.4	27.4	22.7	30.4	25.1	91	89	85	88			5.4	0.0									
10	33.0	21.5	24.0	32.6	28.6	27.9	19.7	32.2	24.8	89	88	84	87			7.2	0.0									
11	33.0	21.0	24.8	32.4	29.0	28.0	19.3	31.8	27.2	83	88	91	87			6.8	0.0									
12	32.0	22.5	25.4	31.4	28.8	27.6	17.4	31.0	25.2	81	90	86	86			5.4	0.0									
13	33.0	21.5	25.4	32.8	29.0	27.9	18.0	33.6	27.2	84	92	91	89			7.4	0.0									
14	33.0	19.5	26.4	32.4	28.6	28.0	21.4	32.3	23.8	83	89	81	84			6.0	0.0									
15	32.5	20.0	24.0	31.4	27.8	27.1	19.7	32.8	24.2	89	96	87	91			6.7	0.0									
16	33.5	19.0	23.6	32.4	29.4	27.6	17.3	34.7	27.0	79	96	89	88			5.2	0.0									
17	33.0	18.0	21.4	32.4	28.0	26.6	15.3	34.2	24.8	80	95	88	88			7.6	0.0									
18	34.0	18.0	22.4	33.6	27.8	27.2	17.1	34.1	22.9	85	88	82	85			9.1	0.0									
19	31.5	21.0	26.4	30.0	25.8	26.9	23.0	28.4	21.4	89	90	86	88			5.1	0.0									
20	30.0	22.0	24.6	29.6	26.4	26.5	19.7	26.9	22.5	86	87	88	87			6.3	0.0									
21	31.0	21.0	23.4	29.6	25.8	26.2	17.6	26.0	22.4	82	84	91	86			6.7	0.0									
22	29.5	21.0	26.0	28.4	27.0	26.4	22.7	27.1	23.7	91	94	89	91			5.2	0.0									
23	32.0	22.0	24.6	31.6	26.8	27.4	19.7	30.3	21.9	86	88	84	86			5.7	0.0									
24	33.5	22.5	25.8	32.4	29.0	28.8	21.7	32.5	26.3	88	89	88	88			10.7	0.0									
25	34.0	20.5	25.4	33.6	30.4	28.8	20.8	31.2	30.5	86	81	94	87			5.8	0.0									
26	33.5	21.5	24.8	32.4	28.4	28.1	20.7	31.8	24.6	89	88	85	87			7.0	0.0									
27	34.0	19.5	26.8	33.6	30.0	28.8	21.9	34.1	27.3	84	88	86	86			8.9	0.0									
28	34.5	21.4	25.8	33.4	27.4	28.5	20.9	33.2	24.4	85	87	89	87			7.7	0.0									
29	34.0	22.0	27.4	33.6	31.0	29.6	23.9	36.6	27.5	88	95	82	88			4.9	0.0									
TOT																188.2	0.0									
MED	32.8	21.1	25.0	32.0	28.3	27.8	20.4	31.9	25.0	86	90	87	88													
EXT	34.5	18.0																	0.0	0.0	0.0	0.0	0.0	0.0	0.0	0.0

ESTACION METEOROLOGICA DE LA GUINEA

AÑO 1972 MES MARZO Identificación 074 006 Observador C. PADILLA Long. 85 29'W Lat. 10 25'N Elevación 40 m.

DIA	TEMPERATURA DEL AIRE						HUMEDAD DEL AIRE							SOL		EVAPO-RACION	PRECIPITACION		INTENSIDADES MAXIMAS EN PERIODOS FIJOS MM/H							
							Tensión de Vapor			Humedad Relativa																
	MAX	MIN	I	II	III	T	I	II	III	I	II	III	U	HORAS	%	PICHE	TOTAL	DURA-CION	5'	10'	15'	30'	1h	2h	6h	12h
1	34.5	22.5	27.4	33.6	31.0	29.8	23.7	34.9	30.0	87	89	89	88			5.9	0.0									
2	35.0	19.6	25.0	34.8	31.5	29.2	21.5	36.7	27.5	90	88	79	86			7.5	0.0									
3	35.0	19.5	26.4	34.6	31.5	29.4	23.1	31.9	27.5	89	77	79	82			6.0	0.0									
4	34.0	22.0	26.4	33.4	29.8	29.1	23.1	34.5	26.2	89	89	83	87			7.0	0.0									
5	34.5	21.0	24.6	33.6	31.0	28.9	20.3	30.0	26.9	87	77	80	81			7.7	0.0									
6	35.5	21.5	27.4	34.0	31.5	30.0	24.5	34.2	28.8	90	91	83	88			7.3	0.0									
7	34.0	21.5	27.0	33.4	31.5	29.5	22.8	32.0	26.6	85	85	77	82			5.7	0.0									
8	33.5	20.5	25.8	32.8	30.0	28.5	20.4	33.8	26.9	82	90	85	86			8.0	0.0									
9	32.5	18.5	24.8	31.0	27.4	26.8	19.5	30.0	22.6	83	89	82	85			7.4	0.0									
10	33.5	21.5	26.4	32.6	29.4	28.7	23.1	33.9	25.6	89	92	85	88			7.8	0.0									
11	34.5	22.0	27.0	33.8	31.5	29.8	23.5	36.3	31.1	88	92	90	90			7.5	0.0									
12	33.0	23.5	26.8	32.4	28.4	28.8	22.5	32.0	25.6	85	88	88	87			6.7	0.0									
13	33.0	21.5	25.6	32.4	29.4	28.4	22.3	30.6	27.2	91	84	89	88			5.8	0.0									
14	35.0	19.5	25.4	34.6	32.4	29.4	21.3	38.2	28.3	87	93	78	86			5.7	0.0									
15	35.0	17.0	24.8	34.8	32.0	28.7	20.2	36.7	30.8	86	88	86	87			5.7	0.0									
16	34.5	20.0	25.4	33.8	31.4	29.0	19.9	34.8	31.1	82	79	90	84			6.1	0.0									
17	35.5	17.5	24.0	34.8	32.5	28.9	20.2	36.3	30.6	90	87	83	87			7.1	0.0									
18	35.5	16.5	26.4	34.8	29.8	28.6	22.7	36.5	26.2	88	87	83	86			5.6	0.0									
19	34.5	19.0	25.6	33.8	30.0	28.6	21.6	35.8	29.5	88	91	93	91			5.5	0.0									
20	35.0	20.0	26.4	34.6	31.5	29.5	21.2	36.7	31.1	82	88	90	87			5.8	0.0									
21	35.5	18.5	25.6	34.6	31.5	29.1	21.2	36.7	31.1	86	88	90	88			5.0	0.0									
22	35.0	19.5	25.8	34.6	29.8	28.9	20.4	36.4	25.4	82	88	81	84			6.8	0.0									
23	35.5	18.5	24.8	34.6	30.8	28.8	20.9	35.9	27.0	89	87	81	86			5.2	0.0									
24	35.0	20.5	25.6	34.6	31.6	29.5	20.5	38.3	28.7	85	92	82	86			7.2	0.0									
25	36.0	21.5	26.4	35.8	32.0	30.6	23.1	38.9	30.8	89	88	86	88			5.6	0.0									
26	35.5	19.0	25.4	34.6	31.0	29.1	20.6	37.8	29.0	84	91	86	87			8.1	0.0									
27	36.0	21.0	25.4	35.6	31.0	29.8	20.9	40.6	28.6	86	92	85	88			10.2	0.0									
28	37.0	19.5	26.4	36.4	31.4	30.1	22.5	44.0	30.7	86	99	89	91			5.4	0.0									
29	36.5	22.5	26.8	35.6	31.5	30.6	24.0	41.1	28.8	91	92	83	89			7.7	0.0									
30	36.5	21.5	26.4	35.6	30.0	30.0	22.7	41.1	28.2	88	92	89	90			9.1	0.0									
31	37.0	22.0	26.8	36.4	31.5	30.7	22.1	41.1	30.2	84	92	87	88			5.3	0.0									
TOT																207.4	0.0									
MED	34.9	20.3	25.9	34.3	30.8	29.3	21.8	36.1	28.3	87	88	85	87													
EXT	37.0	16.5																	0.0	0.0	0.0	0.0	0.0	0.0	0.0	0.0

ESTACION METEOROLOGICA DE LA GUINEA

AÑO 1972 MES ABRIL Identificación 074 006 Observador C. PADILLA Long. 85 29'W Lat. 10 25'N Elevación 40 m.

DIA	TEMPERATURA DEL AIRE						HUMEDAD DEL AIRE							SOL		EVAPO-RACION	PRECIPITACION		INTENSIDADES MAXIMAS EN PERIODOS FIJOS MM/H							
							Tensión de Vapor			Humedad Relativa																
	MAX	MIN	I	II	III	T	I	II	III	I	II	III	U	HORAS	%	PICHE	TOTAL	DURACION	5'	10'	15'	30'	1h	2h	6h	12h
1	36.5	21.5	25.8	35.8	30.0	29.9	21.5	40.6	27.4	86	91	86	88			6.0	0.0									
2	36.5	22.5	25.6	35.4	29.6	29.9	23.1	41.6	26.3	94	99	84	92			6.8	0.0									
3	36.0	19.5	26.8	35.6	31.0	29.8	24.0	38.9	30.9	91	87	92	90			4.8	0.0									
4	35.5	23.0	27.8	34.6	30.0	30.2	24.3	36.4	27.4	87	88	86	87			5.8	0.0									
5	34.5	20.5	26.8	33.6	30.5	29.2	22.9	37.2	29.3	86	93	89	89			6.6	0.0									
6	35.0	23.0	26.8	34.6	31.5	30.2	24.4	38.3	31.1	92	91	90	91			7.5	0.0									
7	35.0	24.0	26.4	34.6	32.0	30.4	22.7	38.3	34.7	88	91	97	92			5.3	0.0									
8	34.5	22.5	26.4	33.6	30.0	29.4	23.1	36.9	29.1	89	95	91	92			6.1	0.0									
9	35.5	22.0	26.0	34.6	31.4	29.9	25.3	36.7	33.0	92	87	96	92			5.5	0.0									
10	33.0	22.0	26.4	32.6	28.6	28.5	22.7	32.4	24.6	88	88	83	86			5.7	0.0									
11	34.0	22.5	25.8	33.6	31.4	29.5	21.5	34.9	30.7	86	89	89	88			4.5	0.0									
12	30.5	23.0	26.4	29.6	27.0	27.3	25.4	28.3	26.5	91	84	98	91			7.1	0.0									
13	34.5	22.0	26.8	33.8	30.8	29.6	22.9	34.8	27.8	86	88	84	86			7.2	0.0									
14	36.0	22.5	26.0	35.4	31.8	30.3	24.4	41.6	30.9	97	99	88	95			4.7	63.5	2.50	122.4	99.0	98.4	78.2	52.3	31.1		
15	34.5	22.0	25.4	33.4	30.5	29.2	21.7	37.0	29.5	89	96	89	91			6.7	0.0									
16	34.0	22.0	26.4	33.6	29.8	29.2	22.7	35.9	27.5	88	92	87	89			5.8	0.0									
17	35.5	22.5	25.8	34.8	31.4	30.0	21.5	37.8	31.1	86	90	90	89			5.0	0.0									
18	33.5	23.5	27.8	32.8	30.4	29.6	24.3	33.8	28.0	87	90	86	88			5.4	0.0									
19	35.0	24.0	27.0	34.6	30.8	30.3	24.7	36.7	29.1	92	87	87	89			6.1	0.0									
20	34.5	23.0	26.8	33.4	30.0	29.5	22.9	35.0	29.1	86	90	91	89			6.6	0.7	0.30	3.6	3.0	2.4	1.4				
21	35.5	24.0	25.0	34.4	31.8	30.1	23.4	39.4	30.9	98	99	88	95			6.8	16.4	2.20	57.6	30.0	20.4	19.8	11.0	8.1		
22	34.5	23.0	27.6	33.8	30.0	29.8	24.4	34.8	28.7	88	88	90	89			5.9	0.0									
23	35.0	24.0	26.6	34.8	31.8	30.4	23.0	38.3	30.9	88	91	88	89			6.5	0.0									
24	35.0	21.0	27.0	34.6	30.8	29.7	24.7	38.9	27.0	92	92	81	88			5.5	0.0									
25	35.5	20.5	26.8	34.8	29.0	29.3	22.1	36.7	26.6	84	87	88	86			6.4	0.0									
26	35.0	20.0	26.8	34.6	28.0	28.9	21.0	36.4	24.2	79	88	85	84			6.6	0.0									
27	34.5	21.5	27.4	33.6	30.8	29.6	24.5	36.4	28.3	90	95	85	89			9.0	0.0									
28	35.0	21.5	26.8	34.6	32.0	30.0	25.2	35.9	30.8	88	87	86	87			6.5	0.0									
29	34.5	23.0	27.4	33.6	30.0	29.7	24.5	34.9	28.7	90	89	90	90			5.8	0.0									
30	35.0	22.0	26.4	34.8	30.0	29.6	23.1	35.3	27.4	89	84	86	86			7.2	0.0									
TOT																185.0	80.4									
MED	34.8	22.3	26.6	34.1	30.4	29.6	23.2	36.6	28.9	89	90	88	89													
EXT	36.5	19.5																	122.4	99.0	98.4	78.2	52.3	31.1	0.0	0.0

ESTACION METEOROLOGICA DE **LA GUINEA**

AÑO 1972 MES **MAYO** Identificación 074 006 Observador **O. PADILLA** Long. 85 29'W Lat. 10 25'N Elevación 40 m.

DIA	TEMPERATURA DEL AIRE						HUMEDAD DEL AIRE							SOL		EVAPO-RACION	PRECIPITACION		INTENSIDADES MAXIMAS EN PERIODOS FIJOS MM/H						
			Tensión de Vapor				Humedad Relativa																		
	MAX	MIN	I	II	III	T	I	II	III	I	II	III	T	HORAS	%	PICHE	TOTAL	DURACION	5'	10'	15'	30'	1h	2h	6h	12h
1	35.5	21.5	27.4	34.8	28.4	29.5	24.5	36.7	25.2	90	87	87	88			7.0	0.0									
2	35.5	22.5	27.0	34.6	29.8	29.9	24.5	37.3	25.8	91	88	82	87			4.5	0.0									
3	35.5	21.0	24.8	34.6	28.0	28.8	20.2	38.5	25.8	86	91	91	89			5.0	0.0									
4	36.0	22.0	24.8	35.8	31.0	29.6	20.5	40.6	30.9	87	91	92	90			8.5	0.0									
5	36.0	24.0	27.4	35.6	30.4	30.7	25.7	41.1	29.3	94	92	90	92			9.1	0.0									
6	35.0	24.0	27.8	34.6	31.5	30.6	24.3	38.3	30.6	87	91	88	89			7.2	0.0									
7	35.0	23.5	27.4	34.8	30.6	30.3	24.5	38.3	27.9	90	91	85	89			7.8	0.0									
8	35.0	23.0	27.4	34.8	29.6	30.0	16.8	36.7	26.6	61	87	85	78			7.0	0.0									
9	36.0	23.0	26.6	35.6	31.5	30.5	23.3	40.6	30.6	89	91	88	89			6.2	0.0									
10	35.5	24.0	26.4	34.6	27.0	29.5	24.2	37.3	24.3	94	88	91	91			5.3	25.4	2.40	192.0	130.8	87.2	44.0	22.9	12.4		
11	34.0	23.0	25.6	33.6	27.8	28.8	21.9	34.9	23.1	89	89	83	87			5.6	57.1	5.25	73.2	60.0	54.0	48.0	45.0	26.5		
12	34.0	23.0	25.6	33.6	27.8	28.8	21.9	34.9	23.1	89	89	83	87			5.3	0.0									
13	34.5	23.5	27.0	32.4	28.0	29.1	24.7	29.7	24.2	92	81	85	86			3.1	0.0									
14	34.0	24.5	27.6	31.0	27.4	28.9	26.0	30.9	26.1	94	92	95	94			2.7	0.0									
15	34.0	24.0	27.4	33.6	24.8	28.8	24.5	34.9	19.5	90	89	83	87			4.0	14.8	6.30	15.6	13.8	11.2	9.4	7.3	5.0	2.4	
16	34.5	23.0	26.8	33.8	27.4	29.1	23.6	34.8	24.5	89	88	90	89			4.3	0.0									
17	34.5	24.5	23.8	33.6	27.8	28.8	18.9	34.8	22.4	86	88	80	85			5.6	0.0									
18	33.5	24.0	26.8	32.6	28.4	29.1	22.9	30.1	24.8	86	81	86	84			2.8	3.3	1.45	14.4	13.2	10.0	5.2				
19	33.5	24.0	23.6	32.4	27.6	28.2	20.1	35.0	24.0	92	96	87	92			3.4	9.2	3.25	6.0	5.4	5.2	4.8	4.5	3.8		
20	34.8	23.0	26.8	34.8	25.8	28.8	21.0	37.8	20.7	79	90	83	84			4.2	12.3	1.20	34.2	32.4	26.0	13.2				
21	34.5	23.5	24.6	33.6	26.4	28.5	20.3	36.9	22.3	87	95	86	89			4.3	10.7	4.40	25.2	16.8	15.2	8.2	4.5	2.6		
22	34.0	22.0	26.4	33.6	27.4	28.7	22.1	35.9	24.5	86	92	90	89			3.0	0.0									
23	33.5	23.5	25.6	32.8	27.6	28.6	22.7	33.8	22.5	92	90	81	88			5.0	8.8	2.15	22.8	16.2	12.4	8.6	4.8	4.4		
24	31.0	24.0	24.1	30.6	28.8	27.7	20.9	28.4	25.4	93	86	86	88			5.3	1.4	0.15	15.6	8.4						
25	33.0	23.0	26.4	32.6	27.4	28.5	23.1	33.9	26.1	89	92	95	92			1.5	0.5	0.55	1.2							
26	34.0	23.0	25.4	33.6	24.6	28.1	21.0	36.4	21.0	91	93	90	91			1.6	11.4	8.10	15.6	13.2	12.0	7.2	4.7	2.5	1.8	
27	32.5	23.5	25.6	31.6	25.0	27.6	21.6	32.0	20.8	88	92	87	86			1.4	9.3	4.20	7.2	6.6	6.4	6.0	5.2	3.9		
28	33.0	23.0	25.8	32.8	27.0	28.3	21.5	33.8	23.5	86	90	88	88			3.1	0.0									
29	34.0	23.0	24.6	33.8	27.6	28.6	20.3	36.3	23.6	87	92	85	88			2.5	0.7	0.20	6.0	3.6	2.4					
30	33.5	23.0	26.4	32.6	29.0	28.9	23.1	34.4	26.6	89	93	88	90			3.9	0.0									
31	34.0	23.0	26.4	33.8	30.0	29.4	25.1	36.3	28.7	89	92	90	90			4.0	0.0									
TOT																142.2	164.9									
MED	34.3	23.2	26.1	33.6	28.1	29.1	22.4	35.5	25.0	88	90	87	88													
EXT	36.0	21.0																	192.0	130.8	87.2	48.0	45.0	26.5	2.4	0.0

ESTACION METEOROLOGICA DE **LA GUINEA**

AÑO 1972 MES **JUNIO** Identificación 074 006 Observador **O. PADILLA** Long. 85 29'W Lat. 10 25'N Elevación 40 m.

DIA	TEMPERATURA DEL AIRE						HUMEDAD DEL AIRE							SOL		EVAPO-RACION	PRECIPITACION		INTENSIDADES MAXIMAS EN PERIODOS FIJOS MM/H						
			Tensión de Vapor				Humedad Relativa																		
	MAX	MIN	I	II	III	T	I	II	III	I	II	III	T	HORAS	%	PICHE	TOTAL	DURACION	5'	10'	15'	30'	1h	2h	6h	12h
1	31.0	24.5	25.8	30.4	28.4	28.0	21.8	29.3	25.6	88	90	88	89			2.7	0.0									
2	34.0	22.5	26.4	33.4	28.8	29.0	24.6	37.0	25.4	95	96	86	92			4.6	0.0									
3	33.5	22.5	26.8	32.6	29.5	29.0	25.6	33.9	25.5	89	92	82	88			3.6	0.0									
4	34.0	23.5	26.6	33.4	28.4	29.2	25.0	35.3	25.6	88	92	88	89				0.0									
5	34.5	22.5	26.8	33.6	27.8	29.0	23.6	35.9		89	92		90				0.2									
6	32.0	22.0	27.0	31.4	24.8	27.4	24.5	31.6	19.5	91	92	83	89				31.9	4.00	62.4	61.2	58.8	40.6	22.5			
7	31.0	23.0	23.6	31.0	23.4	26.4	20.4	29.5	18.8	93	87	87	89			1.0	53.8	6.05	122.4	80.4	77.6	56.2	39.3	23.2	9.0	
8		23.0	24.0	28.4	23.6	25.3	20.9	26.9	18.7	93	93	86	91			0.9	24.4	3.05	49.2	42.0	36.0	25.6	14.0			
9	26.0		23.0	25.4	22.4	23.6	19.7	21.7	19.5	95	89	95	92			0.3	18.4	4.40	16.8	16.2	14.0	11.6	11.6	8.1		
10			23.0	29.4	27.8	26.7		29.0	25.1		94	90	92			1.2	10.2	7.25	9.6	7.2	6.8	6.0	4.9	4.0	1.7	
11	29.5	22.5	25.0	28.5	26.6	26.4	22.2	26.8	22.6	94	92	86	91			1.0	20.8	3.25	54.0	39.0	36.8	26.0	18.2	9.5		
12	28.5	23.5	25.4	27.6	24.0	25.8	21.3	24.0	20.2	87	87	90	88			0.4	40.7	7.05	66.0	54.0	42.8	28.8	12.6	7.3		
13	31.0	23.0	26.4	30.4	27.4	27.6	24.6	29.5	24.5	95	90	90	92			1.4	9.9	0.40	48.0	28.8	20.0					
14	32.0	25.0	25.2	31.4	25.8	27.5	22.5	32.3	21.5	94	94	86	91			2.0	0.0									
15	32.0	23.5	26.4	31.4	28.4	28.3	23.4	33.0	24.0	91	96	83	90			2.0	0.0									
16	31.5	23.0	26.4	30.6	28.2	27.9	23.1	28.8	25.7	89	87	90	89			2.8	0.0									
17	32.0	23.0	24.8	31.4	28.4	27.9	21.2	32.5	24.0	90	94	83	89			1.1	4.9	0.40	27.6	25.2						
18	32.5	22.5	26.4	31.4	28.4	28.2	23.1	33.0	24.0	89	94	83	89			2.2	0.0									
19	31.0	23.0	26.2	30.6	27.4	27.6	24.3	29.7	24.1	95	90	88	91			1.6	0.0									
20	33.0	23.0	24.0	32.6	24.8	27.5	20.9	34.9	19.5	93	94	85	90			1.7	64.2	1.40	127.2	126.0	112.0	77.0	56.2			
21	32.0	22.0	25.8	31.4	25.4	26.9	18.9	32.5	22.0	86	94	91	90				18.2	2.05	90.0	70.2	58.0	33.2	16.9			
22	32.0	23.0	25.8	31.4	25.4	27.1	18.9	32.5	21.7	86	94	89	90				15.3	1.00	121.2	76.8	51.6	26.2				
23	31.5	23.5	24.6	30.4	27.4	27.5	19.9	29.3	24.5	86	90	90	89			4.1	0.0									
24	29.5	22.5	26.4	28.4	27.8	26.9	23.1	26.3	25.1	89	91	90	90			2.7	0.0									
25	32.0	23.0	26.4	31.4	24.8	27.5	23.4	30.2	21.2	91	88	90	90			0.8	26.3	2.20	66.0	60.0	48.4	44.2	25.4	13.0		
26	30.5	22.0	24.8	29.4	26.4	26.6	20.5	28.1	22.7	87	91	88	89			1.3	2.1	0.50	7.2	7.2	6.4	3.8				
27	31.5	22.0	25.0	30.4	27.4	27.3	22.2	29.8	22.6	94	92	82	89			4.7	0.0									
28	32.5		23.8	31.4	27.0	27.4	19.3	28.8	23.1	87	84	87	86			4.3	0.4	0.15	2.4	1.8	1.6					
29	32.0	25.0	24.8	31.6	27.4	28.2	20.5	32.0	24.5	87	92	90	90			4.2	0.0									
30	33.0	24.5	25.6	32.4	28.4	28.8	21.6	34.5	25.6	88	95	88	90			4.4	0.0									
TOT																57.0	341.7									
MED	31.6	23.0	25.3	30.8	26.7	27.4	22.0	30.6	23.0	90	92	87	90													
EXT	34.5	22.0																	127.2	126.0	112.0	77.0	56.2	23.2	9.0	0.0

ESTACION METEOROLOGICA DE LA GUINEA

AÑO 1972 MES JULIO Identificacion 074 006 Observador C. PADILLA Long. 85 29'W Lat. 10 25'N Elevacion 40 m.

DIA	TEMPERATURA DEL AIRE						HUMEDAD DEL AIRE Tension de Vapor			Humedad Relativa				SOL		EVAPO-RACION	PRECIPITACION		INTENSIDADES MAXIMAS EN PERIODOS FIJOS MM/H						
	MAX	MIN	I	II	III	T	I	II	III	I	II	III	D	HORAS	%	PICHE	TOTAL	DURACION	5'	10'	15'	30'	1h	2h	6h	12h
1	30.5	25.5	27.4	29.4	27.4	28.0	22.9	28.5	25.3	84	93	92	90			3.5	0.0									
2	31.0	23.5	26.8	30.6	27.0	27.8	23.6	29.2	24.7	89	89	92	90			3.1	2.0	3.20	3.6	2.8	1.6	1.4	1.0	0.9		
3	31.0	23.0	24.4	30.6	27.4	27.3	20.0	31.1	25.3	87	94	92	91			4.6	0.0									
4	33.0	23.0	25.4	32.4	28.4	28.4	23.2	33.5	25.6	95	92	88	92			4.8	0.0									
5	31.5	23.0	25.4	30.4	28.4	27.7	22.8	31.2	25.6	94	96	88	93			4.7	0.0									
6	32.0	22.5	27.0	31.8	24.8	27.6	25.5	30.5	20.2	95	86	86	89			4.1	0.0									
7	31.0	22.0	26.8	30.6	27.4	27.6	23.6	30.2	24.5	89	92	90	90			1.1	0.0									
8	33.0	23.0	26.4	32.4	28.4	28.6	23.8	35.0	26.9	92	96	93	94			3.8	0.0									
9	32.5	24.0	25.8	31.4	27.4	28.2	21.5	32.5	24.7	86	94	90	90			3.4	8.4	5.40	30.0	18.0	12.4	6.4	3.8	2.5		
10	31.5	24.0	25.4	30.4	27.4	27.7	22.0	29.3	24.5	91	90	90	90			3.0	0.0									
11	32.0	22.0	23.8	31.4	28.4	27.5	19.6	32.5	24.8	89	94	86	90			2.8	1.4	0.40	3.6	2.4	2.0	1.6				
12	33.0	22.5	23.8	32.4	27.4	27.8	20.0	33.0	24.9	90	90	91	90			3.1	0.0									
13	32.5	23.0	23.8	31.4	26.8	27.5	19.6	32.5	25.6	89	94	89	91			3.8	0.0									
14	31.5	23.0	25.8	30.6	27.6	27.7	22.6	30.2	24.4	91	92	88	90			3.7	4.5	1.10	18.0	12.6	8.8	4.8	3.5			
15	33.0	24.0	24.6	32.4	27.8	28.4	19.9	34.5	24.3	86	95	87	89			3.3	0.0									
16	32.5	24.0	26.4	31.4	27.4	28.3	23.4	30.7	24.9	91	89	91	90			4.1	0.0									
17		24.5	25.8	32.6	28.0	28.8	21.5	34.4	25.8	86	93	91	90			2.9	0.0									
18		24.0	26.4	34.8	27.6	29.6	22.7	38.3	24.4	88	91	88	89			3.2	0.0									
19	33.5	23.0	24.6	32.4	26.8	28.1	20.6	33.0	22.9	89	96	86	90			2.3	6.7	1.10	39.6	22.2	15.2	12.4	6.5			
20	32.0	23.0	24.2	31.4	26.8	27.5	20.1	32.5	21.3	89	94	81	88			1.3	1.8	3.00	2.4	1.8	1.2	1.0	0.7	0.7		
21	32.5	22.0	24.0	31.6	27.4	27.5	20.9	31.5	24.5	93	90	90	91			1.9	0.0									
22	34.5	23.0	25.8	33.6	24.0	28.2	21.8	34.9	20.6	88	89	92	90			2.0	90.5	1.35	229.2	177.6	142.0	120.0	90.0			
23	31.0	22.5	25.6	30.4	27.0	27.3	22.7	30.7	25.5	92	94	95	94			1.4	0.0									
24	32.5	22.0	23.6	31.6	25.6	26.7	19.7	32.4	21.6	90	93	97	93			1.3	7.8	3.10	36.0	22.2	16.0	8.8	4.4	3.6		
25	33.0	23.0	26.4	32.6	24.8	28.0	23.4	34.9	20.9	91	94	89	91			2.1	15.7	1.05	105.6	82.8	56.0	28.4	15.7			
26	31.5	22.0	23.8	30.6	24.6	26.5	20.0	31.1	21.0	90	94	90	91			0.9	17.6	0.50	9.6	52.2	40.8	26.4				
27	32.0	23.0	24.8	31.8	27.0	27.7	21.2	32.3	25.9	90	92	97	93			2.3	0.0									
28	32.0	23.5	25.8	31.4	28.0	28.1	21.8	32.5	25.0	88	94	88	90			4.1	0.0									
29	31.5	23.5	25.6	30.6	28.0	27.8	22.7	30.6	25.8	92	93	91	92			2.3	0.0									
30	32.5	23.0	26.8	31.6	27.4	28.3	22.9	32.4	24.5	86	93	90	90			3.9	0.0									
31	33.5	24.0	26.4	32.6	28.0	28.9	24.2	34.9	27.1	94	94	95	94			2.7	0.0									
TOT																91.5	156.1									
MED	32.2	23.2	25.4	31.6	27.0	27.9	21.9	32.3	24.2	90	93	90	91													
EXT	34.5	22.0																	229.2	177.6	142.0	120.0	90.0	3.6	0.0	0.0

ESTACION METEOROLOGICA DE LA GUINEA

AÑO 1972 MES AGOSTO Identificación 074 006 Observador C. PADILLA Long. 85 29'W Lat. 10 25'N Elevacion 40 m.

DIA	TEMPERATURA DEL AIRE						HUMEDAD DEL AIRE Tension de Vapor			Humedad Relativa				SOL		EVAPO-RACION	PRECIPITACION		INTENSIDADES MAXIMAS EN PERIODOS FIJOS MM/H						
	MAX	MIN	I	II	III	T	I	II	III	I	II	III	D	HORAS	%	PICHE	TOTAL	DURACION	5'	10'	15'	30'	1h	2h	6h	12h
1	33.5	23.5	26.4	32.6	28.4	28.9	22.7	35.4	26.1	88	96	90	91			3.0	0.0									
2	34.5	22.5	26.8	33.6	29.6	29.6	24.0	34.9	27.6	91	89	89	90			4.6	0.0									
3	35.0	23.5	26.4	34.6	29.6	29.8	24.2	38.9	29.3	94	92	94	93			5.4	0.0									
4	34.5	23.0	26.0	33.6	30.0	29.6	24.8	36.4	28.7	98	93	90	94			4.1	0.0									
5	34.0	23.0	25.8	33.8	29.6	29.2	22.6	36.3	27.6	91	92	89	91			5.0	0.0									
6	34.5	24.0	26.2	33.6	28.4	29.5	24.3	34.9	25.6	95	89	88	91			4.0	0.0									
7	35.0	23.5	25.8	34.8	31.6	30.2	22.6	38.9	31.0	91	92	89	91			5.0	0.0									
8	32.0	24.0	26.8	31.0	27.8	28.5	24.0	30.0	25.9	91	89	93	91			3.6	0.0									
9	32.0	22.0	24.2	31.6	27.4	27.4	20.5	32.4	24.5	90	93	90	91			3.6	0.0									
10	35.5	22.0	26.8	34.5	24.6	28.6	24.4	34.7	21.0	92	84	90	89			3.1	55.6	4.30	72.0	58.2	56.8	40.6	35.4	23.7		
11	33.0	22.5	25.4	32.4	28.0	28.2	23.2	32.5	25.8	95	89	91	92			4.4	0.0									
12	33.5	24.0	26.4	32.6	28.4	28.9	23.8	34.4	26.1	92	93	90	92			3.5	0.0									
13	32.0	23.0	26.0	31.4	28.4	28.2	23.3	32.5	26.9	92	94	93	93			4.7	0.0									
14	32.5	23.0	25.4	31.6	27.4	27.9	21.3	32.9	24.5	87	94	90	93			4.6	0.0									
15	32.5	22.5	24.8	31.6	27.4	27.7	20.9	32.4	24.5	89	93	90	91			3.3	0.0									
16	32.0	22.5	26.0	31.6	26.4	27.7	23.3	32.4	23.8	92	95	92	92			4.3	0.0									
17	33.0	22.0	25.4	31.4	27.4	27.8	21.7	32.5	25.3	89	94	92	92			4.0	0.0									
18	34.5	21.0	26.4	33.4	28.4	28.7	23.4	36.0	25.6	91	93	88	91			4.1	0.0									
19	33.0	23.0	26.8	32.4	27.4	28.5	23.6	35.0	26.1	89	96	93	93			3.2	3.2	3.10	3.6	3.0	2.8	2.8	2.1	1.3		
20	30.0	22.5	26.4	29.4	24.0	26.4	23.8	27.7	21.3	92	90	95	92			1.9	32.9	10.35	21.6	18.6	14.8	9.8	7.1	5.0	3.9	
21	31.0	22.0	24.8	30.6	27.4	27.2	20.9	30.6	24.5	89	93	90	91			1.9	0.0									
22	33.0	22.0	24.6	32.4	24.8	27.3	21.0	34.0	20.2	90	93	86	90			2.5	7.3	1.15	54.0	34.2	24.0	12.6				
23	32.5	22.0	24.8	31.4	27.4	27.6	20.2	33.0	25.3	86	96	92	91			3.8	0.0									
24	32.0	22.5	25.0	31.4	27.4	27.6	21.5	32.5	24.5	90	94	90	91			2.5	0.0									
25	32.5	22.5	26.4	31.6	25.4	27.6	22.7	32.4	21.7	88	93	89	90			3.6	2.5	2.50	4.8	4.2	3.2	1.8	0.7			
26	33.0	21.5	24.8	32.6	24.0	27.1	20.5	34.4	20.2	87	93	90	90			0.8	11.1	5.40	7.2	6.6	6.4	5.4	4.2	2.9		
27	32.0	21.5	23.4	31.4	24.0	26.4	19.8	32.5	19.9	92	94	89	92			1.1	58.7	3.40	132.0	100.8	90.0	54.4	29.9	29.0		
28	29.5	22.5	24.5	28.4	26.0	26.1	20.0	26.9	21.7	87	93	86	89			1.3	0.0									
29	33.0	22.5	25.0	32.6	27.4	27.7	19.0	32.9	24.5	90	89	90	90			2.7	0.0									
30	32.5	23.0	25.0	31.6	27.4	27.9	21.5	32.0	24.5	90	92	90	91			4.1	0.0									
31	31.0	22.5	26.0	30.0	27.0	27.3	24.0	30.9	24.7	95	97	92	95			2.7	0.7	0.05	8.4							
TOT																106.4	172.0									
MED	32.9	22.6	25.6	32.1	27.4	28.1	22.4	33.3	24.8	91	92	90	91													
EXT	35.5	21.0																	132.0	100.8	90.0	54.4	35.4	29.0	3.9	0.0

ESTACION METEOROLOGICA DE **LA GUINEA** Identificación 074 006 Observador C.PADILLA Long. 85 29'W Lat. 10 25'N Elevación 40 m.

AÑO 1972 MES **SEPTIEMBRE**

DIA	TEMPERATURA DEL AIRE						HUMEDAD DEL AIRE							SOL		EVAPORACION	PRECIPITACION		INTENSIDADES MAXIMAS EN PERIODOS FIJOS MM/H							
							Tensión de Vapor			Humedad Relativa																
	MAX	MIN	I	II	III	T	I	II	III	I	II	III	U	HORAS	%	PICHE	TOTAL	DURACION	5'	10'	15'	30'	1h	2h	6h	12h
1	33.5	22.5	25.0	32.4	27.0	28.0	21.9	33.0	25.1	92	90	94	92			1.1	0.0									
2	33.5	23.5	24.8	32.8	24.8	27.0	20.5	32.8	19.8	87	88	84	86			1.5	16.2	1.20	42.0	40.2	30.4	18.2	14.7			
3	32.5	22.5	24.0	31.4	24.0	26.8	19.9	33.0	19.9	89	96	89	91			2.4	1.7	1.15	5.6	3.0	2.4	1.2	1.5			
4	33.0	22.5	24.8	32.4	24.0	27.3	20.9	31.5	20.2	89	95	90	91			1.6	18.5	5.30	48.0	36.0	29.2	18.0	10.6	5.6		
5	32.0	22.5	24.8	31.4	26.8	27.5	20.5	30.7	22.9	87	89	86	87			2.5	0.1	0.05	1.2							
6	34.0	23.5	24.0	33.6	28.6	28.7	20.6	36.9	25.5	92	95	87	91			2.4	0.0									
7	33.5	22.5	24.6	32.6	28.4	28.5	20.3	34.9	26.1	87	94	90	90			3.0	0.0									
8	31.0	23.0	26.0	30.2	27.4	27.5	22.9	30.8	24.5	91	96	90	92			2.3	2.2	1.10	4.2	4.2	2.8	2.0	2.0			
9	32.5	23.0	25.8	31.6	28.4	28.2	21.5	32.4	26.5	86	93	91	90			2.4	0.0									
10	33.0	22.0	24.6	32.4	27.0	27.8	20.3	34.5	25.1	87	95	94	92			3.0	0.0									
11	32.5	23.0	24.2	31.4	27.4	27.7	20.5	32.5	24.5	90	94	90	91			1.6	0.0									
12	32.0	22.0	24.2	31.4	27.4	27.4	20.1	31.1	24.5	89	90	90	87				0.0									
13	32.5	23.0	24.8	31.6	27.6	27.9	20.5	32.9	24.4	87	94	88	89				0.0									
14	31.5	23.5	24.8	30.6	28.0	27.6	21.2	30.2	27.1	90	92	95	92			1.8	12.8	1.35	39.6	27.0	20.0	15.6	8.4			
15	31.5	24.5	24.0	30.6	27.4	27.6	20.8	30.2	24.5	93	92	90	91			3.2	0.0									
16	33.0	22.5	25.0	32.6	26.7	27.9	21.5	34.4	21.0	90	93	80	87			2.7	20.5	2.10	96.0	60.0	48.0	37.4	19.7	10.2		
17	33.5	23.5	25.8	32.6	24.6	28.0	23.5	34.4	19.9	97	93	86	92			2.4	8.3	2.10	42.6	30.6	22.0	14.0	7.5	4.0		
18	33.5	24.0	26.0	32.6	27.4	28.7	23.3	33.9	24.5	92	92	90	91			3.5	0.0									
19	33.0	23.0	26.4	32.6	28.6	28.7	23.1	34.4	24.7	89	93	84	88			2.7	0.0									
20	32.5	22.5	25.0	31.4	27.0	27.6	22.2	33.0	25.5	94	96	95	95			3.4	0.8	0.10	4.8	2.4						
21	32.5	23.0	24.2	31.6	27.8	27.8	21.5	32.4	25.1	95	93	90	92			1.8	0.0									
22	34.0	22.0	25.8	33.6	25.0	28.0	21.5	36.4	23.2	86	93	98	92			1.4	7.5	1.45	32.4	19.2	14.8	3.7	3.0			
23	32.5	22.0	25.8	31.4	28.0	27.9	21.5	31.1	25.8	86	90	91	89			3.1	0.9	0.10	7.2	5.4						
24	33.0	22.5	25.8	32.4	26.8	28.1	21.5	34.5	22.9	86	95	86	89			2.5	0.3	0.20	1.2	1.2	0.8					
25	33.0	23.5	24.8	32.0	27.4	28.1	21.2	34.2	24.5	90	96	90	92			1.3	0.0									
26	33.0	23.0	25.0	32.4	26.0	27.8	22.2	33.0	22.9	94	90	91	91				54.9	4.50	117.6	79.8	76.8	61.2	38.5	23.4		
27	30.0	23.0	21.8	29.4	25.0	25.8	16.5	27.7	21.5	83	90	90	87				12.0	1.60	72.0	48.0	40.4	22.6				
28	32.5	23.0	24.8	31.4	24.0	27.1	19.1	28.8	20.6	81	84	92	85			1.8	10.7	4.30	10.8	6.6	6.0	4.6	3.4	2.5		
29	32.0	23.0	22.0	31.6	27.0	27.1	18.0	31.0	24.7	88	89	92	89			1.0	0.0									
30	32.5	21.5	24.0	31.4	26.0	27.0	20.6	33.0	23.3	92	96	92	93			3.0	2.3	0.25	14.4	8.4	7.6					
TOT																59.2	169.5									
MED	32.6	22.9	24.8	31.8	26.7	27.7	21.0	32.7	23.7	89	93	90	90													
EXT	34.0	21.5																	117.6	79.8	76.8	61.2	38.5	23.4	0.0	0.0

ESTACION METEOROLOGICA DE **LA GUINEA** Identificación 074 006 Observador C.PADILLA Long. 85 29'W Lat. 10 25'N Elevación 40 m.

AÑO 1972 MES **OCTUBRE**

DIA	TEMPERATURA DEL AIRE						HUMEDAD DEL AIRE							SOL		EVAPORACION	PRECIPITACION		INTENSIDADES MAXIMAS EN PERIODOS FIJOS MM/H							
							Tensión de Vapor			Humedad Relativa																
	MAX	MIN	I	II	III	T	I	II	III	I	II	III	U	HORAS	%	PICHE	TOTAL	DURACION	5'	10'	15'	30'	1h	2h	6h	12h
1	33.5	22.5	24.8	32.4	27.8	28.2	19.5	33.0	23.9	85	90	85	86			2.2	0.8									
2	32.5	23.5	24.6	31.4	28.0	28.0	20.3	33.0	24.6	87	96	87	90			2.8	0.0									
3	33.5	22.5	25.0	32.4	27.8	28.2	21.9	33.0	24.3	92	90	87	89			1.5	0.6	0.10	4.8	2.4						
4	32.5	23.0	27.6	31.4	27.1	28.3	21.3	31.1	24.7	92	90	92	91			2.3	0.0									
5	31.0	22.5	24.0	30.6	27.4	27.1	20.2	31.1	24.5	90	94	90	91			2.4	5.1	0.55	33.6	24.0	18.8					
6	32.0	22.5	22.6	31.4	27.4	27.1	17.5	32.1	24.5	85	93	90	89			1.8	0.0									
7	34.5	23.0	24.8	33.4	24.6	28.0	20.2	36.0	20.3	86	93	87	88			2.3	10.2	2.10	36.0	24.0	20.0	15.2	8.2	4.7		
8	32.0	22.5	23.0	31.4	24.8	26.7	18.3	33.0	19.5	87	96	85	88			0.9	22.2	3.15	48.0	30.0	24.0	20.4	15.9			
9			23.8	31.8	25.0	26.8	18.6	32.3	21.9	84	92	92	89			2.8	10.3	0.20	108.0	60.0	40.8					
10	31.5	22.0	22.8	30.4	27.4	26.8	17.4	29.3	24.5	84	90	90	88			3.8	0.0									
11	32.5	23.5	24.6	31.4	27.0	27.4	20.3	32.5	23.9	87	94	89	90			2.7	0.9	0.20	6.0	4.2	3.6					
12	31.0	22.5	24.2	30.0	27.4	27.0	20.2	30.9	24.1	90	97	88	91			2.4	0.8									
13	33.5	21.5	24.8	32.6	26.0	27.6	19.5	33.9	21.4	85	92	85	86			1.8	5.0	2.30	19.2	10.8	8.0	5.6	2.8			
14	32.5	22.5	22.0	31.6	27.4	27.2	17.2	32.4	26.1	87	95	95	91			1.9	0.0									
15	32.5	22.5	24.8	31.6	28.4	27.9	20.9	32.9	26.1	89	94	90	91			1.4	0.5	0.20	1.2	1.2						
16	30.5	22.5	24.8	29.6	27.4	26.9	21.2	28.4	24.9	90	91	91	90			1.4	1.8	1.25	3.6	2.4	2.4	1.6	1.4			
17	33.0	23.5	25.0	32.4	25.4	27.0	18.3	33.0	18.8	87	90	87	88			1.8	19.7	2.00	60.0	54.0	40.0	27.0	18.6			
18	32.0	21.5	24.6	31.6	25.0	26.9	20.6	32.0	21.5	89	92	90	90			1.8	1.5	0.35	3.6	3.0	2.4					
19	32.5	22.0	21.4	31.4	26.8	26.8	16.5	33.0	21.7	86	96	82	88			2.8	0.1	0.05	1.2							
20	31.5	21.5	24.8	30.6	28.4	27.5	20.2	30.2	25.6	86	92	88	88			2.8	0.0									
21	31.5	21.5	25.0	30.8	27.8	27.5	22.2	29.1	25.1	94	87	90	90			3.3	0.0									
22	32.5	20.0	25.4	31.6	26.0	27.1	21.7	32.4	22.9	89	93	91	91			3.2	5.4	0.20	49.2	25.2	20.4					
23	33.0	21.5	25.8	32.4	28.4	28.2	21.8	34.5	25.6	88	95	88	90			3.4	0.0									
24	33.5	21.5	25.0	32.4	28.0	28.0	22.2	34.5	25.0	94	95	88	92			3.3	0.0									
25	32.5	21.5	26.0	31.4	27.8	27.8	22.9	33.0	25.2	91	96	91	92			2.9	0.0									
26	32.5	21.5	25.4	31.6	27.6	27.7	22.0	32.9	25.2	91	94	91	92			2.7	3.7	0.25	27.6	13.8						
27	32.5	23.5	24.0	31.4	26.8	27.6	19.9	32.5	23.6	89	94	89	90			3.5	0.8	0.15	6.0	4.2	3.2					
28	33.5	22.5	23.0	32.6	28.4	28.0	19.7	34.9	26.1	93	94	90	92			3.1	0.0									
29	30.5	22.5	24.8	29.8	28.4	27.2	21.2	26.2	26.1	90	83	90	87			2.9	0.0									
30	31.0	20.0	26.0	30.4	28.4	27.1	22.9	31.2	25.6	91	96	88	91			2.4	0.0									
31	32.0	19.5	26.4	31.4	28.8	27.6	23.1	33.0	25.9	89	96	87	90			3.1	0.0									
TOT																79.2	87.6									
MED	31.3	21.4	24.5	31.5	27.1	27.5	20.3	32.2	24.0	88	93	89	90													
EXT	34.5	19.5																	108.0	60.0	40.8	27.0	18.6	4.7	0.0	0.0

ESTACION METEOROLOGICA DE LA GUINEA

AÑO 1972 MES NOVIEMBRE Identificación 074 006 Observador C. PADILLA Long. 85 29'W Lat. 10 25'N Elevación 40 m.

DIA	TEMPERATURA DEL AIRE						HUMEDAD DEL AIRE							SOL		EVAPORACION	PRECIPITACION		INTENSIDADES MAXIMAS EN PERIODOS FIJOS MM/H							
							Tensión de Vapor			Humedad Relativa																
	MAX	MIN	I	II	III	T	I	II	III	I	II	III	C	HORAS	%	PICHE	TOTAL	DURACION	5'	10'	15'	30'	1h	2h	6h	12h
1	30.0	20.5	26.4	29.0	27.8	26.8	23.4	28.7	24.3	91	96	87	91			2.7	3.8	2.10	4.8	4.2	4.0	3.4	3.1	1.8		
2	31.5	21.5	25.0	30.4	26.0	26.5	18.3	31.2	23.3	87	96	92	92			1.0	3.7	2.25	15.6	9.6	7.6	4.0	2.1			
3	32.5	22.0	25.4	31.4	24.6	26.8	19.1	32.5	18.5	89	94	80	88			1.4	51.6	1.30	147.6	109.8	104.4	59.8	44.0			
4	32.5	21.5	25.8	31.6	28.8	28.0	21.8	32.0	26.7	88	92	90	90			2.4	0.0									
5	32.5	22.0	26.4	31.4	28.0	28.1	23.1	33.0	26.3	89	96	93	93			3.7	0.0									
6	32.5	21.5	25.4	31.4	28.0	28.0	22.0	31.6	27.1	91	92	95	93			2.5	0.0									
7	33.0	21.5	26.4	32.4	28.0	28.3	23.1	34.5	25.8	89	95	91	92			2.3	0.0	0.15	3.6	3.0	2.0					
8	31.0	21.5	24.0	30.4	27.8	26.9	20.2	31.2	25.1	90	96	90	92			2.5	0.0									
9	30.0	22.0	23.8	29.4	26.0	26.2	20.0	27.7	22.9	90	90	91	90			1.3	6.9	11.15	2.4	2.4	2.0	2.0	1.5	0.9	0.6	
10	27.0	22.5		26.4	24.8	24.8	14.7	25.4	20.2	89	91	86	89			0.7	2.8	5.15	3.6	3.0	2.4	1.8	1.1	0.7		
11	32.0	21.5	24.0	31.4	27.8	27.3	20.6	32.5	24.3	92	94	87	91			1.4	1.2	0.50	7.2							
12	32.0	21.0	26.0	31.6	28.0	27.7	23.6	32.4	26.7	94	93	94	94			1.3	0.3									
13	33.0	22.5	26.0	32.4	28.8	28.5	23.6	34.5	26.7	94	95	90	93			2.7	0.0									
14	33.0	23.5	24.0	32.4	28.4	28.3	20.6	30.2	26.1	92	83	90	88			1.8	0.0									
15	32.0	24.0	24.2	31.4	28.2	28.0	20.5	32.1	26.2	90	93	91	91			1.9	0.0	3.40	8.4	5.4	4.4	3.0	2.8			
16	32.0	23.5	25.2	31.4	28.0	28.0	21.8	32.5	27.1	91	94	95	93			2.9	0.0	1.30	51.6	30.6	24.8	14.0	12.8			
17	33.5	22.0	25.6	32.6	27.4	28.2	23.1	34.9	26.1	94	94	95	94			3.9	0.0									
18	33.0	20.5	26.4	32.4	28.0	28.1	23.8	34.0	26.3	92	93	93	93			3.7	0.0									
19	33.5	23.0	26.4	32.4	28.4	28.7	23.8	34.0	26.5	92	93	91	92			4.3	0.8									
20	32.5	24.5	26.4	31.4	28.4	28.6	23.1	33.0	26.1	89	96	90	92			2.0	0.0									
21	32.5	23.0	26.0	31.4	28.4	28.3	23.6	33.0	26.1	94	96	90	93			2.8	0.0									
22	33.0	22.0	24.8	32.6	27.4	28.0	18.6	33.9	24.5	79	92	90	87			3.1	0.0									
23	33.0	22.5	26.4	32.6	27.6	28.4	23.1	33.9	25.2	89	92	91	91			4.3	0.0									
24	32.5	24.0	25.0	31.4	27.4	28.1	21.5	32.5	24.5	90	94	90	91			3.3	0.0									
25	33.0	22.0	25.0	32.6	28.0	28.1	22.2	31.9	26.7	94	87	94	92			0.4	0.0									
26	33.0	24.0	24.8	32.6	27.6	28.4	20.9	33.9	23.6	89	93	85	89			4.4	0.0									
27	33.5	22.0	24.8	32.6	24.8	27.5	20.2	33.9	19.1	86	92	81	86			1.9	45.0	2.50	90.0	78.0	72.8	52.6	28.2	19.8		
28	32.5	23.5	23.0	31.4	28.0	27.7	20.0	32.1	26.3	95	93	93	94			2.7	0.0									
29	32.5	23.5	26.4	31.4	28.4	28.4	23.1	32.9	26.5	96	94	91	94			3.0	0.8									
30	32.5	22.5	24.8	31.6	28.4	28.0	21.2	32.9	26.5	90	94	91	92			5.2	0.0									
TOT																77.5	115.3									
MED	32.2	22.4	25.2	31.4	27.6	27.8	21.5	32.2	25.0	91	93	90	91													
EXT	33.5	20.5																	147.6	109.8	104.4	59.8	44.0	19.8	0.6	0.0

ESTACION METEOROLOGICA DE LA GUINEA

AÑO 1972 MES DICIEMBRE Identificación 074 006 Observador C. PADILLA Long. 85 29'W Lat. 10 25'N Elevación 40 m.

DIA	TEMPERATURA DEL AIRE						HUMEDAD DEL AIRE							SOL		EVAPORACION	PRECIPITACION		INTENSIDADES MAXIMAS EN PERIODOS FIJOS MM/H							
							Tensión de Vapor			Humedad Relativa																
	MAX	MIN	I	II	III	T	I	II	III	I	II	III	C	HORAS	%	PICHE	TOTAL	DURACION	5'	10'	15'	30'	1h	2h	6h	12h
1	31.5	22.5	24.8	30.4	28.6	27.5	20.5	30.3	26.8	87	93	91	90			4.7	0.0									
2	33.5	23.5	26.4	32.4	29.0	28.9	23.1	35.0	28.3	89	96	94	93			5.3	0.0									
3	33.0	22.5	25.0	32.8	28.4	28.3	23.0	34.8	27.3	97	93	94	94			5.9	0.0									
4	32.5	23.0	24.8	31.8	27.2	27.8	21.2	31.9	25.4	90	90	94	91			5.2	0.0									
5	33.0	21.5	25.8	32.4	28.6	28.2	19.3	34.5	26.0	77	95	88	86			5.2	0.0									
6	32.0	23.0	24.5	31.4	28.0	27.7	20.0	33.0	26.7	87	96	94	92			3.9	0.0									
7	32.5	22.5	25.4	31.6	28.4	28.0	23.2	32.0	25.6	95	92	88	91			7.2	0.0									
8	33.0	20.5	26.4	32.4	29.0	28.2	24.6	34.5	28.3	95	95	94	94			5.0	0.0									
9	33.0	21.5	26.0	32.4	29.4	28.4	24.0	34.5	28.7	95	95	93	94			5.0	0.0									
10	32.5	22.5	26.2	31.4	29.4	28.4	23.9	33.0	29.0	94	96	94	94			5.5	0.0									
11	32.5	21.5	26.4	31.4	29.8	28.3	23.4	33.0	28.3	91	96	90	92			6.7	0.0									
12	33.0	21.5	26.4	32.4	29.4	28.5	23.8	35.0	27.7	92	96	90	92			4.7	0.0									
13	33.5	22.5	26.8	32.4	28.4	28.7	23.6	35.0	26.9	89	96	93	92			6.2	0.0									
14	33.5	22.5	26.4	32.4	29.2	28.8	23.4		27.8	91		91	91			5.1	0.0									
15	33.5	21.5	26.8	32.4	29.4	28.7	24.0	35.0	27.7	91	96	90	92			5.0	0.0									
16	34.6	21.0	26.4	34.6	29.4	28.9	23.8	37.8	27.7	92	90	90	90			5.0	0.0									
17	31.5	24.5	26.0	30.4	28.8	28.2	22.9	31.2	26.7	91	96	90	92			2.8	0.0									
18	31.5	21.5	24.0	32.4	28.0	27.5	21.5	35.0	26.7	95	96	94	95				0.0									
19	32.5	24.0	25.4	31.6	28.0	28.3	22.8	32.4	25.8	94	93	91	92				0.0									
20	32.5	22.0	25.0	31.8	27.4	27.7	20.1	31.9	24.5	84	90	90	88			2.1	0.0									
21	28.5	23.0	22.8	27.6	27.0	25.7	16.8	22.1	24.3	81	80	91	84			2.5	1.8	0.25	10.8	6.0	5.2	2.6				
22	30.0	22.5	26.4	29.6	27.4	27.1	23.1	28.4	22.2	89	91	81	87			2.0	2.0	0.55	12.0	5.4						
23	32.5	21.5	25.4	31.8	28.6	27.9	23.2	31.9	26.8	95	90	91	92			4.9	0.0									
24	29.0	22.5	25.4	28.4	26.8	26.4	22.0	27.3	23.0	91	94	87	90			5.8	0.0									
25	32.0	22.5	25.4	31.6	28.4	27.9	22.0	32.9	27.3	91	94	94	93			5.8	0.0									
26	32.5	21.5	24.2	31.4	28.4	27.6	21.5	32.1	26.9	95	93	93	93			6.0	0.0									
27	30.5	23.5	24.8	29.8	27.4	27.2	20.5	27.9	24.5	87	89	90	88			7.5	0.0									
28	31.0	22.5	25.4	30.6	27.2	27.3	21.7	31.1	24.6	89	94	91	91			5.9	0.0									
29	32.0	21.0	26.4	31.4	26.4	27.4	23.1	33.0	24.2	89	96	94	93			5.4	0.0									
30	32.5	21.0	24.0	31.6	28.4	27.5	21.2	32.0	26.1	94	92	90	92			4.8	0.0									
31	32.5	20.5	26.4	31.4	29.0	27.9	23.1	33.0	27.4	89	96	91	92			5.5	0.0									
TOT																146.6	3.8									
MED	32.2	22.2	25.5	31.5	28.3	27.9	22.3	32.4	26.4	91	93	91	91													
EXT	34.6	20.5																	12.0	6.0	5.2	2.6	0.0	0.0	0.0	0.0

ESTACION METEOROLOGICA DE TILARAN Identificación 076 002 Observador W. VARGAS Long. 84 58°W Lat. 10 28°N Elevación 562 m.

ARO 1972 MES ENERO

DIA	TEMPERATURA DEL AIRE						HUMEDAD DEL AIRE							SOL		EVAPO-RACION	PRECIPITACION		INTENSIDADES MAXIMAS EN PERIODOS FIJOS MM/H							
							Tension de Vapor			Humedad Relativa																
	MAX	MIN	I	II	III	T	I	II	III	I	II	III	D	HORAS	%	PICHE	TOTAL	DURACION	5'	10'	15'	30'	1h	2h	6h	12h
1	25.0	20.0	21.4	24.2	22.0	21.4	16.8	17.6	16.5	88	78	83	89			2.5	4.4	3.15	8.4	7.2	5.2	4.4	2.8			
2	26.5	20.0	22.0	25.8	20.0	22.5	18.1	17.9	16.4	92	72	95	87			2.6	1.7	1.30	3.6	3.0						
3	27.0	20.0	22.4		22.0	23.7	17.5		16.3	87		93	77			2.7	7.5	7.25	4.8	4.2	3.6	2.6	2.2			
4	25.5	21.5	22.4	23.0	22.0	22.2	18.5	19.3	18.1	92	92	92	89			2.3	20.7	0.10	14.4	13.2	12.4	11.2	6.0	3.8		
5	23.0	20.0	21.0	22.4	20.2	20.9	17.0	18.5	16.0	91	92	91	92			1.6	46.3	13.40	22.8	16.2	13.2	11.2	10.6	7.5		
6	20.5	19.0	20.2	19.5	20.0	19.7	16.6	15.5	15.9	95	92	91	90			2.2	17.1	6.10	12.0	11.4	10.8	9.0	8.2	5.4		
7	24.0	19.0	20.2	23.4	21.0	20.8	16.3	17.4	17.0	93	81	91	84			2.6	5.3	5.40	4.8	4.2	4.0	2.6				
8	22.0	19.0	20.6	21.0	19.8	19.8	16.7	17.0	15.1	93	91	87	91			2.5	5.1	4.10	9.6	6.0	4.4	2.6	1.9			
9	22.0	19.0	20.4	21.0	22.2	20.2	16.5	17.0	14.9	93	91	74	90			2.3	1.7	2.10	1.2	0.6						
10	24.5	20.0	20.8	23.0	21.0	21.4	16.6	18.9	17.0	91	90	91	90			2.3	0.9	0.15	3.6	3.6	3.6					
11	27.0	20.5	21.8	25.2	22.0	22.6	16.6	18.2	17.7	85	76	90	84			2.6	0.9	0.55	1.2	1.2	1.2					
12	26.0	22.0	22.0	25.0	20.4	22.0	17.0	18.3	15.8	91	77	88	87			2.5	7.1	3.55	9.6	8.4	6.4	4.6	3.3	2.6		
13	27.0	20.5	21.4	25.4	23.0	22.1	17.0	18.6	17.6	90	77	84	83			2.5	0.3	0.15	1.2							
14	26.5	19.0	20.4	23.0	20.0	21.4	15.8	16.0	15.9	88	76	91	84			2.6	0.0									
15	26.0	19.5	20.6	22.8	20.0	20.8	16.2	16.1	15.9	89	77	91	83			2.6	0.0									
16	24.5	19.0	20.4	22.0	20.0	20.3	15.4	15.8	15.6	86	80	89	79			2.5	0.1	0.05	1.2							
17	27.0	20.0	20.6	26.0	20.4	21.0	17.2	19.0	15.8	95	76	88	80			1.0	0.0									
18	26.5	19.0	20.8	25.0	21.4	21.8	15.6	20.0	16.8	85	84	88	79			2.6	0.1	0.05	1.2							
19	26.0	19.0	20.0	24.8	20.0	21.1	15.9	15.1	16.1	91	64	93	86			2.6	0.2	0.20	1.2	0.6						
20	26.0	20.0	20.6	25.0	22.0	22.0	16.2	18.3	15.0	89	77	76	81			3.3	0.2	0.20	1.2	0.6						
21	27.0	19.5	21.8	26.0	22.8	22.4	14.2	19.5	16.9	83	78	82	81			3.1	0.0									
22	28.5	19.5	22.2	26.0	21.0	22.4	16.0	17.8	17.0	80	71	91	81			2.8	0.0									
23	26.0	20.0	21.0	24.0	22.2	22.5	17.0	18.8	16.4	91	84	82	80			2.8	1.4	1.10	2.4	1.8	1.6	1.0				
24	26.5	19.5	22.0	25.4	20.4	21.5	16.5	18.1	15.8	83	74	88	74			3.1	0.4	0.45	1.2	1.2	1.2	0.8				
25	25.0	19.0	20.0	24.0	21.0	21.0	15.9	15.5	15.5	91	69	83	78			2.8	0.3	0.50	1.2	0.6	0.4	0.4				
26	25.0	18.5	20.4	24.2	21.0	21.2	15.8	16.2	15.5	86	73	83	81			2.8	4.2	4.40	4.8	4.2	3.6	2.4	1.5	1.3		
27	25.0	18.0	19.8	24.0	20.0	20.7	15.2	15.5	15.9	88	69	91	81			3.0	0.3	0.15	1.2	0.6						
28	25.0	18.5	20.0	24.0	21.0	21.2	15.3	18.8	17.0	87	84	91	81			3.3	0.5	0.25	2.4	2.4	1.6					
29	26.0	19.0	20.4	24.6	21.8	21.7	15.4	18.5	15.6	86	80	80	78			3.1	0.1	0.05	1.2							
30	27.5	19.5	21.4	26.8	22.0	22.5	15.3	17.4	18.1	80	66	92	72			3.3	0.0									
31	27.0	19.0	22.2	26.0	23.0	23.4	16.4	16.1	16.0	82	64	76	74			3.5	0.0									
TOT																82.0	126.8									
MED	25.5	19.5	21.0	24.1	21.1	21.5	16.3	17.6	16.4	88	79	87	83													
EXT	28.5	18.0																	22.8	16.2	13.2	11.2	10.6	7.5	0.0	0.0

ESTACION METEOROLOGICA DE TILARAN Identificación 076 002 Observador W. VARGAS Long. 84 58°W Lat. 10 28°N Elevación 562 m.

ARO 1972 MES FEBRERO

DIA	TEMPERATURA DEL AIRE						HUMEDAD DEL AIRE							SOL		EVAPO-RACION	PRECIPITACION		INTENSIDADES MAXIMAS EN PERIODOS FIJOS MM/H							
							Tensión de Vapor			Humedad Relativa																
	MAX	MIN	I	II	III	T	I	II	III	I	II	III	D	HORAS	%	PICHE	TOTAL	DURACION	5'	10'	15'	30'	1h	2h	6h	12h
1	28.0	20.0	21.0	27.0	22.4	22.9	16.6	19.0	17.9	90	71	88	80			3.6	0.0									
2	27.5	20.0	21.6	26.4	22.4	23.1	16.7	19.3	17.9	86	75	88	79			3.5	0.0									
3	27.0	20.0	21.2	24.8	22.0	22.6	16.9	20.1	16.5	90	86	83	86			3.7	0.0									
4	27.0	20.0	21.4	25.8	22.0	22.5	16.8	16.8	16.5	88	68	83	75			3.4	0.0									
5	26.0	19.5	21.0	23.0	20.4	21.2	15.5	16.0	15.1	83	76	85	81			3.5	0.2	0.10	1.2							
6	25.0	20.0	21.6	24.0	21.0	21.4	16.3	18.8	16.6	85	84	90	86			2.8	0.1	0.05	1.2							
7	27.0	20.0	21.4	25.4	22.0	22.6	15.5	18.8	18.2	80	77	92	72			3.4	0.0									
8	27.5	19.5	20.4	27.0	22.6	22.6	14.8	17.5	16.7	83	66	82	76			3.4	0.0									
9	28.0	19.5	22.4	27.0	22.6	23.1	17.9	17.8	18.4	88	67	90	76			3.7	0.0									
10	28.5	20.0	22.8	27.4	22.0	23.0	16.6	17.6	18.1	80	65	92	75			3.9	0.0									
11	27.0	20.0	21.8	25.4	23.2	22.3	16.6	19.8	18.1	85	82	85	80			4.3	0.0									
12	27.5	19.0	21.0	25.2	21.8	22.1	16.3	16.5	16.6	88	69	85	77			4.5	0.3	0.15	1.2	1.2						
13	26.5	20.0	21.8	25.0	22.2	22.0	15.1	19.2	16.4	77	82	82	74			3.6	0.0									
14	26.5	19.5	20.0	25.0	22.0	22.3	17.0	18.3	18.1	98	77	92	75			3.5	0.1	0.15	1.2							
15	26.5	20.0	21.0	25.0	21.8	21.9	17.0	19.5	16.2	91	85	85	76			4.0	0.0									
16	26.8	18.5	21.0	26.0	22.2	22.2	15.5	18.0	16.4	83	72	82	77			3.5	0.0									
17	28.5	18.5	22.8	27.2	23.4	23.2	17.3	17.2	15.8	84	64	73	71			3.6	0.0									
18	28.0	19.0	21.8	27.2	23.2	23.1	16.2	17.2	17.1	83	64	81	69			4.3	0.0									
19	24.0	19.5	21.0	23.8	20.6	20.7	17.0	16.8	15.9	91	77	88	84			2.9	7.0	6.30	7.2	6.0	4.8	3.0	1.6			
20	20.5	16.0	16.6	19.4	18.4	17.6	12.4	14.8	14.3	88	87	91	91			2.4	3.1	7.00	1.2	1.2	0.8	0.8	0.6	0.3		
21	20.0	15.0	15.2	18.8	18.0	17.2	12.3	14.4	14.0	96	89	91	91			2.0	2.9	7.10	2.4	1.8	1.6	1.2	0.8	0.6		
22	20.5	16.0	17.0	19.2	19.0	17.8	13.1	15.4	15.0	90	93	91	93			2.3	3.4	3.50	2.4	1.8	1.6	1.0	0.6			
23	25.5	18.0	19.4	24.6	21.2	21.2	15.6	17.7	15.6	93	77	83	78			3.9	0.0									
24	27.0	19.0	21.8	26.6	21.8	22.3	15.6	15.8	15.1	80	61	77	72			3.3	0.0									
25	27.5	19.0	21.2	25.0	22.4	22.5	15.0	19.2	16.3	80	82	80	74			4.0	0.0									
26	26.0	20.5	20.2	24.2	21.4	22.3	16.0	17.6	16.8	91	78	88	83			4.5	0.0									
27	27.0	20.5	22.2	24.0	22.6	22.1	16.9	18.8	18.4	85	84	90	80			3.3	0.2	0.10	1.2	1.2						
28	26.5	19.5	21.0	24.8	21.4	21.7	17.0	18.4	15.8	91	76	83	82			3.5	0.4	0.20	1.2	1.2	1.2					
29	27.0	19.0	21.4	26.8	21.4	22.0	15.3	17.4	15.8	80	66	83	78			4.5	0.0									
TOT																102.6	17.7									
MED	26.2	19.1	20.8	24.9	21.6	21.8	15.9	17.7	16.5	86	76	86	79													
EXT	28.5	15.0																	7.2	6.0	4.8	3.0	1.6	0.6	0.0	0.0

ESTACION METEOROLOGICA DE **TILARAN**

AÑO **1972** MES **MARZO** Identificación **076 002** Observador **W. VARGAS** Long. **84 58'W** Lat. **10 28'N** Elevación **562 m.**

DIA	TEMPERATURA DEL AIRE						HUMEDAD DEL AIRE							SOL		EVAPO-RACION	PRECIPITACION		INTENSIDADES MAXIMAS EN PERIODOS FIJOS MM/H							
							Tensión de Vapor			Humedad Relativa																
	MAX	MIN	I	II	III	T	I	II	III	I	II	III	U	HORAS	%	PICHE	TOTAL	DURACION	5'	10'	15'	30'	1h	2h	6h	12h
1	27.0	20.0	21.2	26.6	22.2	22.6	16.0	18.0	16.6	85	69	83	81													
2	27.5	20.0	22.2	25.6	23.0	23.2	16.4	19.9	17.6	82	82	84	77			3.3	0.0									
3	29.0	20.0	22.2	27.6	23.4	25.3	16.4	17.5	19.1	82	64	89	74			3.4	0.0									
4	26.5	20.5	22.0	25.6	23.0	22.8	16.5	16.9	17.6	83	69	84	79			3.3	0.0									
5	26.0	20.5	22.0	24.0	22.0	22.7	16.5	19.7	16.1	83	89	82	77			3.6	0.0									
6	26.0	20.5	21.2	25.0	21.0	22.2	15.4	20.0	15.5	81	84	83	81			3.3	0.0									
7	27.5	19.5	22.0	27.0	22.4	22.9	15.0	14.0	14.8	76	52	73	72			3.7	0.4	0.15	2.4							
8	25.0	20.0	21.4	23.4	21.4	21.8	16.8	19.1	13.8	88	89	72	83			3.5	0.0									
9	27.0	19.5	21.2	25.4	21.0	22.5	16.0	14.8	15.5	85	61	83	75			3.7	0.0									
10	27.0	18.5	19.4	22.4	21.4	20.8	15.3	16.3	14.0	91	80	74	85			3.3	0.6	0.20	2.4	1.8						
																3.5	2.7	1.35	6.0	5.4	4.0	2.4				
11	26.0	18.5	19.0	25.0	22.0	21.2	15.0	17.1	16.5	91	75	83	79													
12	24.0	18.0	20.0	23.0	18.0	20.5	15.9	17.6	14.0	91	84	91	80			3.1	2.2	2.05	2.4	2.4	2.4	2.2	1.4			
13	25.0	17.5	18.4	24.6	20.0	20.4	14.6	16.4	15.6	93	72	89	83			3.2	0.2	0.35	1.2	0.6	0.4	0.4				
14	25.4	16.5	20.4	23.0	20.6	20.9	15.8	17.6	15.3	88	84	85	84			3.3	0.0									
15	28.0	18.5	21.4	26.0	22.4	22.8	14.3	19.5	16.8	75	78	83	71			3.3	0.0									
16	28.5	18.5	21.0	27.4	24.2	25.3	15.1	17.1	15.4	71	62	68	64			3.7	0.0									
17	28.5	16.5	21.4	27.6	23.4	23.4	13.8	18.7	15.8	72	68	73	63			3.5	0.0									
18	28.5	20.0	21.4	27.6	23.6	24.1	13.8	17.5	15.7	72	64	72	57			3.5	0.0									
19	29.0	20.0	22.0	27.0	23.8	23.8	16.1	22.7	17.4	82	85	79	71			3.3	0.0									
20	27.5	21.0	21.6	25.0	23.0	23.6	16.7	18.3	14.5	86	77	69	79			3.5	0.0									
																3.3	0.0									
21	27.5	19.5	22.4	27.2	22.6	23.8	14.8	20.7	14.7	73	77	71	78													
22	28.0	21.0	21.6	26.4	22.8	23.7	16.7	17.6	16.9	86	68	82	76			3.5	0.0									
23	27.5	20.0	22.0	25.0	22.4	23.5	16.5	18.3	14.8	83	77	73	70			3.3	0.0									
24	28.0	20.5	22.4	26.0	23.0	23.8	16.3	20.1	16.5	80	80	79	67			3.7	0.0									
25	28.5	19.0	21.0	27.6	24.5	24.0	15.5	18.7	19.1	83	68	83	70			3.5	0.0									
26	29.5	20.0	22.8	28.2	23.6	24.6	16.6	17.2	18.6	80	60	86	71			3.7	0.0									
27	28.0	21.0	22.4	26.0	22.8	24.1	16.5	17.0	16.6	82	68	80	73			4.0	0.0									
28	29.0	19.0	20.8	28.4	24.0	25.1	14.1	17.5	18.8	76	91	84	67			3.7	0.0									
29	29.5	19.5	23.0	27.0	25.0	24.8	18.5	20.8	21.3	88	78	91	78			4.2	0.0									
30	31.0	20.5	22.2	29.0	23.6	25.6	16.9	19.8	19.9	85	66	92	74			3.3	0.0									
31	32.0	19.5	23.6	30.0	26.0	26.3	17.3	21.2	19.5	79	67	78	70			4.2	0.0									
																3.6	0.0									
TOT																109.0	6.1									
MED	27.7	19.5	21.5	26.1	22.6	23.2	15.8	18.3	16.6	82	73	81	74													
EXT	32.0	16.5																	6.0	5.4	4.0	2.4	1.4	0.0	0.0	0.0

ESTACION METEOROLOGICA DE **TILARAN**

AÑO **1972** MES **ABRIL** Identificación **076 002** Observador **W. VARGAS** Long. **84 58'W** Lat. **10 28'N** Elevación **562 m.**

DIA	TEMPERATURA DEL AIRE						HUMEDAD DEL AIRE							SOL		EVAPO-RACION	PRECIPITACION		INTENSIDADES MAXIMAS EN PERIODOS FIJOS MM/H							
							Tensión de Vapor			Humedad Relativa																
	MAX	MIN	I	II	III	T	I	II	III	I	II	III	U	HORAS	%	PICHE	TOTAL	DURACION	5'	10'	15'	30'	1h	2h	6h	12h
1	31.5	20.5	22.4	28.4	25.2	26.0	18.0	19.8	18.2	88	68	76	75			3.7	0.0									
2	30.0	22.0	23.6	27.0	23.8	25.4	19.7	20.9	19.3	90	78	87	78			3.5	0.0									
3	27.0	21.0	21.6	25.0	22.4	23.4	17.4	18.3	18.0	90	77	88	87			3.5	3.1	3.30	4.8	3.0	2.0	1.6	0.8			
4	28.0	21.0	22.2	27.0	22.8	24.0	18.1	19.4	17.8	90	73	85	79			3.5	1.6	1.00	3.6	3.0	2.8	1.8				
5	25.5	20.5	21.4	23.0	21.6	22.9	17.8	16.7	16.4	93	79	85	82			3.9	0.5	0.45	2.4	0.6						
6	26.0	19.5	21.0	25.2	21.6	22.7	17.0	18.2	16.7	91	76	86	82			3.7	0.0									
7	26.5	20.0	21.6	25.4	22.0	23.1	16.4	18.5	16.2	85	76	82	79			3.8	0.0									
8	29.0	18.5	22.0	28.0	24.0	24.5	16.5	18.6	18.8	84	65	84	75			3.7	0.0									
9	29.0	20.0	22.6	26.0	23.2	24.5	17.5	21.4	17.9	85	85	84	78			3.6	0.0									
10	27.5	19.5	22.2	24.8	22.4	24.1	17.1	17.4	19.0	85	74	93	78			3.5	0.2	0.15	1.2							
11	29.0	20.0	21.8	25.0	22.4	23.0	17.0	18.3	14.8	87	77	73	81			3.5	0.3	0.10	2.4							
12	28.5	20.0	22.8	26.4	23.2	24.0	17.8	20.1	17.6	85	78	85	76			3.5	0.0									
13	29.5	20.0	21.8	28.8	24.6	24.8	16.6	17.8	16.2	85	60	70	74			4.0	0.0									
14	30.0	21.0	23.0	27.0	24.2	24.8	16.4	19.8	17.7	78	74	78	74			3.8	0.0									
15	31.5	21.0	24.0	30.0	26.4	25.5	16.2	19.4	19.4	72	61	75	70			4.0	0.0									
16	30.5	21.5	23.6	28.0	24.0	25.5	17.7	20.4	17.8	81	72	80	73			3.5	0.6	0.30	2.4	1.8	0.8					
17	30.5	21.8	25.0	30.0	25.0	25.6	17.7	19.7	19.0	84	62	80	73			3.8	3.2	1.15	12.0	9.0	6.8	4.0	0.2	0.8		
18	26.0	20.0	22.8	24.0	22.4	23.2	16.5	17.8	17.0	84	80	84	84			3.7	0.4	0.10	3.6	2.4						
19	28.5	20.0	23.0	27.2	22.8	24.3	16.4	21.9	16.1	78	81	78	74			3.8	0.0									
20	29.5	20.0	23.0	25.0	23.2	24.5	16.0	20.4	17.2	76	86	80	75			3.7	0.7	0.15	2.4	2.4	2.4					
21	29.5	20.0	22.2	29.0	24.4	24.8	16.8	19.9	17.0	83	66	74	74			3.8	0.0									
22	28.0	20.0	22.0	26.6	23.0	24.2	16.5	17.5	16.7	84	67	79	76			3.7	0.0									
23	29.0	20.0	23.0	25.0	22.4	24.4	16.7	20.1	16.7	79	84	82	73			3.8	0.0									
24	30.0	19.5	23.0	29.0	24.0	24.3	16.0	16.3	17.2	76	54	77	71			3.8	0.0									
25	30.0	20.0	23.0	29.4	24.2	24.5	16.0	20.8	17.4	76	68	77	71			3.6	0.0									
26	30.0	19.0	22.0	28.6	23.0	24.5	16.2	18.3	17.7	82	62	84	76			3.6	0.0									
27	30.0	19.0	21.6	28.0	24.0	26.1	16.7	17.3	17.2	86	62	77	60			2.7	0.2	0.20	1.2	0.6						
28	30.0	20.0	22.6	28.0	22.0	23.7	16.6	18.6	16.5	80	65	84	79				0.3	0.15	2.4	1.8	1.6					
29	28.0	20.0	21.8	25.0	21.0	23.3	17.6	18.3	17.0	90	77	91	82				0.0									
30	28.0	20.0	21.0	25.0	22.2	23.4	17.0	19.0	16.4	91	80	82	78													
31																										
TOT																102.5	11.1									
MED	28.9	20.2	22.4	26.8	23.2	24.3	17.0	19.0	17.4	84	72	81	76													
EXT	31.5	18.5																	12.0	9.0	6.8	4.0	0.8	0.8	0.0	0.0

ESTACION METEOROLOGICA DE **TILARAN** Identificación 076 002 Observador **W. VARGAS** Long. 84 58'W Lat. 10 28'N Elevación 562 m.

AÑO 1972 MES **MAYO**

DIA	TEMPERATURA DEL AIRE						HUMEDAD DEL AIRE							SOL		EVAPO-RACION	PRECIPITACION		INTENSIDADES MAXIMAS EN PERIODOS FIJOS MM/H							
							Tensión de Vapor			Humedad Relativa																
	MAX	MIN	I	II	III	T	I	II	III	I	II	III	U	HORAS	%	PICHE	TOTAL	DURACION	5'	10'	15'	30'	1h	2h	6h	12h
1	30.0	21.0	23.0	26.0	23.0	25.4	17.7	18.5	17.7	84	73	84	75			3.7	0.0									
2	30.0	21.5	23.0	29.0	24.0	25.3	17.7	21.8	19.2	84	72	86	70			4.3	0.0									
3	30.5	20.0	22.6	28.6	25.0	25.2	16.2	20.8	18.3	79	71	77	72			3.8	0.0									
4	31.5	21.0	22.0	28.0	25.0	26.1	18.2	20.4	18.7	92	72	79	72			3.7	0.0									
5	30.5	21.5	24.2	28.0	24.6	26.0	18.7	20.4	18.5	83	72	80	74			3.8	0.2									
6	29.0	21.5	23.0	26.0	23.6	25.7	17.7	17.8	18.4	84	71	84	81			3.7	0.4	0.15	2.4	1.2						
7	30.0	21.0	24.0	29.0	22.0	24.7	17.8	20.6	18.2	80	69	92	79			3.5	0.8	0.25	4.8	3.6	2.8					
8	26.5	21.5	24.8	25.0	23.0	24.2	17.8	20.1	17.0	76	84	81	84			3.3	2.4	1.40	12.0	7.2	6.4	4.0	0.3			
9	29.0	21.5	24.0	26.0	23.4	24.5	18.8	19.6	19.1	84	78	89	83			3.0	0.8	1.00	2.4	1.2	0.8	0.6				
10	30.0	20.0	22.8	29.4	22.0	23.6	18.8	19.7	16.5	90	64	84	85			2.5	23.5	2.30	39.6	30.0	26.0	22.0	15.4	10.9		
11	30.0	20.0	22.8	28.0	24.0	24.9	18.4	20.4	18.8	88	72	84	80			2.8	0.1									
12	28.0	21.0	24.6	25.0	23.0	24.4	19.2	20.1	19.3	83	84	92	84			2.8	0.0									
13	29.0	22.0	24.4	25.6	24.2	24.9	18.6	18.7	19.1	81	76	84	81			2.4	5.9	4.15	12.0	9.0	7.2	5.0				
14	29.0	20.0	22.0	26.0	23.0	23.8	18.8	19.6	19.3	95	78	92	85			3.0	0.0									
15	30.0	21.0	24.4	27.4	22.4	24.4	19.0	18.9	18.0	83	69	88	80			2.4	41.2	4.25	60.0	46.8	41.6	34.6	26.1	16.2		
16	30.0	21.5	24.6	27.0	23.0	25.1	18.5	19.1	19.3	80	71	92	84			2.6	0.0									
17	31.5	21.5	24.0	28.4	24.0	25.3	18.8	22.1	19.5	84	76	87	82			2.8	0.0									
18	30.0	22.0	24.0	27.0	22.0	24.1	19.2	20.1	18.2	86	75	92	88			1.9	30.4	7.50	43.2	40.8	37.2	27.6	14.4	7.6	3.8	
19	28.0	21.5	23.4	25.0	22.0	23.9	19.1	19.0	18.5	89	80	93	86			2.3	38.4	6.45	56.0	60.0	58.0	35.0	20.6	11.0	4.9	
20	30.0	20.0	24.2	27.0	22.0	24.2	18.7	19.1	18.2	85	71	92	82			2.4	8.0	2.50	7.2	6.0	5.2	4.4	3.5	3.3		
21	26.5	20.0	23.0	24.0	23.0	23.4	19.3	19.2	19.3	92	86	92	88			2.5	1.1	0.35	7.2	3.6						
22	28.0	20.0	22.6	24.4	22.0	24.3	17.9	18.3	16.3	87	80	84	80			2.5	0.0									
23	29.5	20.0	23.0	28.4	22.4	24.6	19.3	20.2	19.6	92	69	97	81			2.5	1.8	2.10	2.4	1.8	1.6	1.6	1.3	1.2	0.8	
24	29.0	21.0	22.0	25.0	23.0	23.8	18.8	19.4	20.9	95	81	95	87			2.6	16.0	0.55	52.8	44.4	43.6	30.8				
25	29.0	21.0	23.0	26.0	21.0	23.4	20.0	19.6	17.7	95	78	95	86			2.4	56.8	6.00	117.6	99.0	84.4	61.0	44.3	25.7	9.5	
26	29.0	22.0	23.0	25.0	22.6	24.4	18.7	19.7	19.5	88	83	95	81			2.8	4.9	6.40	2.4	1.8	1.6	1.6	1.5	1.3	0.8	
27	28.5	21.5	23.4	24.0	21.4	23.8	17.5	18.2	17.5	81	81	91	80			3.3	6.2	2.25	9.6	8.4	7.6	6.4	4.5	3.0		
28	27.5	20.0	22.6	25.0	23.4	23.5	17.9	20.1	18.1	87	84	84	82			2.6	0.0									
29	29.0	21.0	24.0	24.8	23.4	25.2	18.8	19.5	19.5	84	83	90	78			2.8	0.3	0.25	1.2							
30	28.5	21.0	22.6	25.0	23.6	24.2	18.5	20.1	20.1	90	84	92	82			2.6	0.0									
31	30.0	21.0	22.6	25.4	22.8	24.8	18.5	19.9	18.4	90	82	88	81			2.6	0.0									
TOT																89.9	231.0									
MED	29.3	21.0	23.3	26.4	23.0	24.6	18.5	19.7	18.6	86	76	88	81						117.6	99.0	84.4	61.0	44.3	25.7	9.5	0.0
EXT	31.5	20.0																								

ESTACION METEOROLOGICA DE **TILARAN** Identificación 076 002 Observador **W. VARGAS** Long. 84 58'W Lat. 10 28'N Elevación 562 m.

AÑO 1972 MES **JUNIO**

DIA	TEMPERATURA DEL AIRE						HUMEDAD DEL AIRE							SOL		EVAPO-RACION	PRECIPITACION		INTENSIDADES MAXIMAS EN PERIODOS FIJOS MM/H							
							Tensión de Vapor			Humedad Relativa																
	MAX	MIN	I	II	III	T	I	II	III	I	II	III	U	HORAS	%	PICHE	TOTAL	DURACION	5'	10'	15'	30'	1h	2h	6h	12h
1	26.5	21.0	21.8	24.0	23.8	24.0	18.6	18.8	17.6	95	84	80	83			2.5	2.0	1.00	8.4	6.0	5.2	3.6	2.0			
2	28.5	22.0	24.4	26.0	24.0	24.8	19.3	19.6	18.8	84	78	84	84			1.8	0.1	0.05	1.2							
3	27.5	21.5	23.2	24.0	23.0	23.9	20.6	19.9	17.7	97	89	84	85			0.8	6.9	2.30	12.0	8.4	7.6	5.4	4.8	3.4		
4	29.0	21.5	22.8	25.0	23.2	24.1	19.4	20.1	18.2	93	84	85	80			2.8	0.0									
5	28.5	21.0	24.0	25.0	22.8	24.3	19.3	20.1	19.4	87	84	93	84			2.6	2.6	0.30	22.8	13.8	10.0	5.2				
6	26.5	21.0	22.4	23.0	22.4	23.3	16.3	20.0	19.6	80	95	97	89			2.6	68.6	4.10	81.6	72.6	61.2	35.2	27.4	17.9		
7	27.0	21.0	21.0	23.6	22.2	23.1	18.0	19.0	19.1	97	87	95	90			2.4	14.0	1.50	42.0	31.2	28.0	20.8	11.1			
8	27.5	20.5	22.4	25.0	22.0	22.6	19.3	19.0	19.2	95	80	97	90			2.1	4.8	3.50	8.4	7.8	6.4	3.4	1.1			
9	24.5	21.0	21.4	23.0	21.8	22.1	18.5	19.3	18.3	97	92	93	90			2.3	3.2	1.40	12.0	9.6	8.0	4.8				
10	27.0	21.5	22.0	24.0	23.4	23.2	18.5	18.8	19.8	93	84	92	89			1.7	11.5	4.50	38.4	19.8	14.4	8.2	4.7			
11	25.5	21.5	21.6	24.0	23.0	22.9	18.4	18.8	19.3	95	84	92	90			0.8	7.9	3.30	18.0	17.4	16.8	9.0	5.5	2.9		
12	27.0	20.0	22.4	25.0	22.0	22.7	18.6	19.3	18.8	92	92	95	88			2.5	9.0	7.30	12.0	9.0	6.8	5.2	2.6	1.8	1.0	
13	27.5	20.5	23.4	25.0	24.0	24.3	18.5	20.1	18.8	85	84	84	81			2.5	0.0									
14	27.5	20.0	23.4	25.2	23.6	24.1	19.8	20.0	19.0	92	83	87	82			2.8	0.2	0.05	2.4							
15	27.5	21.5	22.6	25.4	22.2	24.4	18.9	19.9	18.1	92	82	90	82			2.6	22.6	4.10	45.6	38.4	33.2	22.8	14.7	10.3		
16	27.0	21.0	22.2	24.0	22.0	23.3	18.4	19.5	18.2	92	87	92	87			2.5	16.6	2.30	63.6	55.8	39.6	22.4	15.5	8.1		
17	28.0	20.0	22.6	26.0	23.4	24.0	17.2	20.3	19.5	84	80	90	84			2.5	10.3	1.40	35.6	27.0	23.2	18.8	10.0			
18	30.0	20.0	24.0	26.0	20.0	23.9	18.8	19.6	16.6	84	78	95	84			2.5	12.2	1.10	60.0	52.8	37.2	20.0	12.2			
19	28.0	20.0	24.2	25.2	23.6	24.2	19.7	20.0	19.7	90	83	90	82			2.5	0.0									
20	29.0	21.0	22.0	25.0	23.0	24.7	16.5	20.8	20.4	84	87	97	79			2.6	0.0									
21	29.0	21.0	24.0	27.0	24.0	24.7	18.8	20.9	18.8	84	78	84	80			2.5	0.3	0.20	1.2	1.2						
22	29.5	21.5	23.0	26.4	24.0	25.2	17.7	19.4	18.8	84	75	84	79			2.5	0.0									
23	25.0	21.5	22.6	23.0	22.2	23.0	17.9	19.3	16.4	87	92	82	86			2.6	9.5	0.10	3.6	3.0						
24	26.5	21.6	23.0	24.0	21.6	23.9	18.3	19.5	18.4	87	87	95	80			2.5	7.9	1.00	26.4	23.4	18.8	15.0	7.9			
25	26.5	22.0	22.8	24.0	22.4	22.5	18.1	18.8	18.0	87	84	88	87			2.5	8.5	2.50	10.8	7.2	6.0	4.4	4.0	3.7		
26	27.0	21.0	21.4	24.4	22.2	22.9	18.1	17.3	18.1	95	75	90	86			2.5	15.9	5.00	61.2	36.0	26.4	16.8	8.9	4.8		
27	26.0	21.0	23.0	24.4	23.0	23.8	18.3	18.6	18.0	87	81	85	84			2.6	0.0									
28	27.0	22.0	22.2	25.0	22.4	24.2	18.7	20.1	18.0	93	84	88	85			2.7	4.2	3.10	6.0	3.6	2.8	1.2	0.7			
29	27.5	22.0	23.0	24.0	23.0	24.1	19.3	20.6	19.3	92	92	92	85			2.6	4.0	2.00	12.0	7.2	6.0	2.0				
30	28.0	22.0	22.0	24.6	23.0	24.8	18.2	19.9	19.0	92	86	90	84			2.6	0.6									
TOT																71.0	234.4									
MED	27.4	21.1	22.7	24.6	22.8	23.8	18.5	19.6	18.6	90	84	90	85						81.6	72.6	61.2	35.2	27.4	17.9	1.0	0.0
EXT	30.0	20.0																								

ESTACION METEOROLOGICA DE **TILARAN**

AÑO **1972** MES **JULIO** Identificación **076 002** Observador **W. VARGAS** Long. **84 58'W** Lat. **10 28'N** Elevación **562 m.**

DIA	TEMPERATURA DEL AIRE						HUMEDAD DEL AIRE							SOL		EVAPORACION	PRECIPITACION		INTENSIDADES MAXIMAS EN PERIODOS FIJOS MM/H							
							Tensión de Vapor			Humedad Relativa																
	MAX	MIN	I	II	III	T	I	II	III	I	II	III	C	HORAS	%	PICHE	TOTAL	DURACION	5'	10'	15'	30'	1h	2h	6h	12h
1	27.5	22.0	23.0	25.0	23.2	24.6	18.7	20.1	18.6	88	84	87	84			2.6	5.6	4.45	8.4	6.6	6.4	4.4	2.3	1.4		
2	29.0	22.0	23.2	26.0	23.0	23.8	19.2	19.6	19.3	90	78	92	85			2.5	13.1	7.20	20.4	17.4	16.0	12.8	9.0	4.8	2.1	
3	26.0	20.5	21.0	23.0	22.2	22.3	17.0	19.7	18.1	91	93	90	85			2.6	0.5	0.25	2.4	1.2	1.2					
4	27.0	20.5	23.4	25.0	22.4	23.6	18.1	20.1	19.0	84	84	93	80			2.6	2.9	3.00	8.4	4.2	3.2	1.6				
5	26.5	21.0	21.4	23.0	21.4	23.2	17.8	19.3	17.5	93	92	91	83			2.8	0.2	0.15	1.2	0.6						
6	25.5	21.5	22.2	23.0	21.6	22.6	18.4	19.3	17.4	92	92	90	87			2.6	0.7	0.35	2.4	1.8	1.6					
7	26.5	20.5	22.4	24.0	23.0	23.5	18.3	19.9	19.3	90	89	92	83			3.3	0.3									
8	28.0	21.5	22.6	25.6	23.6	24.4	18.5	19.8	19.4	90	80	89	82			2.6	0.9	1.20	1.2	1.2	0.8	0.6				
9	26.5	22.0	23.0	25.0	23.0	23.8	19.3	19.7	19.3	92	83	92	87			2.5	17.0	3.10	7.2	5.4	2.8	1.6				
10	25.0	22.0	23.0	24.0	21.6	23.1	19.3	19.5	15.2	92	87	79	86			2.5	9.1	4.20	26.4	22.2	20.4	11.4	6.3	3.9		
11	27.5	21.0	22.0	25.0	22.4	23.6	19.2	20.1	18.0	97	84	88	90			2.5	16.2	2.30	48.0	34.8	27.6	19.2	10.7	5.7		
12	26.5	19.5	23.0	26.0	22.4	23.5	16.0	18.5	14.8	76	73	73	74			2.5	23.6	9.00	24.0	24.0	20.8	17.8	10.8	8.7		
13	28.5	20.0	22.2	27.0	24.0	24.3	15.3	17.3	15.9	80	65	71	72			2.5	1.0	1.00	2.4	1.2						
14	28.5	21.5	23.0	26.0	24.0	24.6	16.0	19.2	15.5	76	76	70	74			2.5	2.8	2.05	12.0	6.6	4.4	2.6				
15	28.5	21.0	23.0	26.0	23.0	24.3	16.0	18.5	16.7	76	73	79	76			2.6	5.5	4.10	12.0	10.2	7.6	4.4	2.9	1.8		
16	29.0	20.0	23.4	27.0	20.2	23.9	16.5	15.7	15.9	76	58	90	75			2.5	3.1	2.10	10.8	6.0	2.4	1.6				
17	29.0	19.5	21.0	26.6	21.0	23.4	15.5	19.3	17.0	83	74	91	83			2.6	3.7	2.05	9.6	5.4	4.4	3.2				
18	29.0	21.0	22.0	26.0	23.4	26.5	18.2	21.4	19.1	92	85	89	78			2.5	2.1	1.00	6.0	4.8	4.4	2.8	2.0			
19	28.5	22.0	23.0	26.0	23.2	24.2	19.3	19.6	19.9	92	78	93	86			2.6	0.1	0.05	1.2							
20	27.5	21.5	22.4	25.0	23.0	23.1	18.6	19.4	18.7	92	81	88	83			2.5	2.2	2.05	4.8	3.6	3.2	2.2	1.2			
21	27.5	22.0	23.4	25.4	23.2	24.4	19.1	19.9	19.2	89	82	90	83			2.5	0.0									
22	29.0	22.0	22.4	25.4	23.0	25.2	18.0	19.9	19.3	88	82	92	79			2.5	6.4	3.55	16.8	15.6	13.6	8.6	4.4	2.4		
23	26.5	21.5	23.0	24.0	22.8	23.6	19.3	19.9	19.4	92	89	93	85			2.5	0.0									
24	28.5	22.0	23.4	25.6	23.0	25.1	19.1	19.8	20.0	89	80	95	88			2.6	0.0									
25	28.5	22.5	22.6	26.0	23.2	25.1	18.5	19.6	19.2	90	78	90	86			2.6	0.0									
26	27.0	22.2	23.0	24.0	22.2	24.0	19.3	19.5	18.1	92	87	90	85			2.5	1.0	1.00	2.4	2.4	2.0	1.6				
27	27.5	22.0	23.2	25.4	24.0	24.4	19.2	20.6	19.9	90	84	89	82			2.6	0.4	0.25	2.4	1.8	1.2					
28	27.5	22.5	23.6	24.2	22.0	24.2	19.7	18.7	18.8	90	83	95	83			2.5	4.5	4.20	8.4	6.6	5.2	2.8				
29	26.5	22.0	22.4	24.0	23.0	23.4	17.8	18.8	18.3	80	84	87	81			2.6	0.3	0.10	2.4	1.8						
30	26.0	21.5	23.2	24.0	23.0	23.5	19.2	19.5	18.2	90	87	92	86			2.5	0.0									
31	27.5	22.5	23.0	25.4	23.0	25.0	19.0	20.2	19.3	90	83	92	83			2.7	0.0									
TOT																80.0	125.2									
MED	27.5	21.4	22.7	25.1	22.7	24.0	18.2	19.4	18.2	88	82	88	82													
EXT	29.0	19.5																	48.0	34.8	27.6	19.2	10.8	8.7	2.1	0.0

ESTACION METEOROLOGICA DE **TILARAN**

AÑO **1972** MES **AGOSTO** Identificación **076 002** Observador **W. VARGAS** Long. **84 58'W** Lat. **10 28'N** Elevación **562 m.**

DIA	TEMPERATURA DEL AIRE						HUMEDAD DEL AIRE							SOL		EVAPORACION	PRECIPITACION		INTENSIDADES MAXIMAS EN PERIODOS FIJOS MM/H							
							Tensión de Vapor			Humedad Relativa																
	MAX	MIN	I	II	III	T	I	II	III	I	II	III	C	HORAS	%	PICHE	TOTAL	DURACION	5'	10'	15'	30'	1h	2h	6h	12h
1	28.5	23.0	23.4	26.0	23.0	25.5	19.8	19.6	19.3	92	78	92	79			2.6	0.3	0.35	1.2	1.2	0.8	0.4				
2	28.0	22.0	23.4	25.0	23.6	24.8	19.1	20.8	19.4	89	87	89	80			2.5	2.1	2.25	3.6	2.4	2.4	1.8	1.0			
3	27.5	21.5	22.0	25.4	23.0	23.8	18.2	19.2	19.0	92	79	90	82			2.5	0.7	0.35	2.4	2.4	2.0	1.4				
4	28.0	22.5	23.4	26.0	24.0	24.3	19.1	19.6	18.8	89	78	84	80			2.6	0.0									
5	28.0	22.5	23.0	26.4	24.0	24.3	17.7	21.5	20.6	84	83	92	78			2.6	2.2	3.45	6.0	3.6	3.2	1.6	1.2	0.8		
6	26.5	21.5	22.2	24.4	23.0	23.6	18.1	19.0	19.3	90	85	92	84			2.8	4.7	2.55	12.0	7.8	6.8	6.0	3.6	2.0		
7	28.0	21.0	23.0	26.4	23.0	24.3	19.3	21.2	19.3	92	82	92	82			2.5	2.0	1.50	3.6	2.4	2.4	2.2	1.4			
8	26.0	22.0	21.6	25.0	22.0	23.6	18.4	19.3	18.2	95	92	92	86			3.5	2.1	1.00	7.2	6.0	5.6	2.8				
9	25.5	22.5	22.2	23.0	22.4	23.4	18.4	19.3	18.6	92	92	92	85			2.5	0.8	0.25	6.0	3.6	2.4					
10	28.0	19.5	21.6	26.2	23.0	24.4	17.1	20.5	19.3	88	80	92	81			2.5	4.6	3.50	9.6	6.6	4.8	3.6	3.0	2.3		
11	27.0	21.0	22.6	25.0	22.8	24.4	19.2	19.4	19.1	93	81	92	82			2.6	2.4	2.40	4.8	4.2	3.6	2.0				
12	26.5	21.5	22.6	24.6	22.0	23.3	18.5	19.2	18.2	90	83	92	88			2.5	25.5	5.15	24.0	18.0	16.0	13.2	9.4	8.0		
13	26.5	21.0	21.0	25.4	22.4	23.2	17.0	18.1	18.0	91	74	88	86			2.5	5.0	2.55	4.8	3.6	3.6	3.6	2.6	2.2		
14	27.5	21.0	21.6	25.4	23.0	23.4	18.4	19.2	18.7	95	79	88	87			2.5	0.5	0.20	3.6	1.8						
15	26.5	21.5	22.6	23.3	22.8	23.1	18.2	19.5	17.8	88	91	85	85			2.6	2.0	2.40	3.6	3.0	2.8	1.8	1.2			
16	27.0	21.0	21.4	26.0	23.0	23.5	17.5	21.4	19.3	91	85	92	81			2.5	0.9	0.45	2.4	1.8						
17	28.0	21.0	21.8	26.0	23.0	23.1	17.0	19.6	19.3	87	78	92	82			2.5	7.2	2.40	10.8	9.0	7.6	6.2	3.7			
18	28.0	21.5	22.0	26.4	23.0	23.8	16.5	21.5	19.3	84	85	92	80			2.6	2.1	1.40	10.8	7.2	4.8	2.6				
19	27.0	21.5	21.6	26.0	23.0	22.7	17.7	21.4	18.7	92	85	88	88			2.5	18.7	7.10	20.4	15.6	13.2	8.8	7.0	6.0		
20	27.5	20.5	21.8	24.0	22.0	22.6	18.3	19.9	18.2	93	89	92	84			2.5	10.3	8.50	7.2	6.6	5.2	3.6	2.9	2.0	1.4	
21	26.5	20.5	21.0	24.0	22.0	22.6	17.0	19.5	18.2	91	87	92	79			2.5	0.1									
22	27.5	21.0	22.0	26.0	22.0	23.5	16.2	19.9	18.2	82	79	92	79			2.5	2.6	2.10	4.8	3.6	3.2	1.8				
23	27.0	21.0	22.0	25.0	22.0	23.4	18.2	20.1	18.2	92	84	92	85			2.6	0.2									
24	26.5	21.5	22.4	25.0	22.8	23.2	18.3	20.1	18.8	90	84	90	84			2.5	0.0									
25	25.5	21.0	22.4	24.0	22.0	22.6	18.6	20.2	18.2	92	90	92	89			2.5	8.0	3.15	27.6	24.0	22.0	13.2	0.6			
26	27.0	20.5	22.8	25.6	21.0	23.6	18.8	18.7	17.0	90	76	91	83			2.5	24.0	3.45	67.2	55.2	47.2	28.6	18.7	10.2		
27	27.0	20.5	21.4	26.0	22.0	22.0	18.8	20.3	18.2	98	80	92	85			2.5	16.6	3.00	36.0	33.6	28.0	25.9	14.1	8.0		
28	25.0	20.5	21.4	23.8	22.0	23.3	17.2	18.9	18.5	90	86	93	85			2.6	0.1									
29	27.5	20.0	22.0	26.6	23.6	23.9	18.5	21.1	19.0	93	81	87	87			2.5	0.1									
30	27.5	20.0	22.4	25.6	23.0	23.7	19.0	18.7	18.3	93	76	87	82			2.5	6.5	3.40	13.2	10.8	9.6	5.6				
31	25.5	20.5	22.4	25.0	21.4	22.6	19.0	19.3	16.8	93	92	88	88			2.5	2.9	2.05	9.6	6.6	4.8					
TOT																79.6	155.0									
MED	27.0	21.2	22.2	25.1	22.6	23.5	18.2	19.9	18.6	91	83	90	83													
EXT	28.5	19.5																	67.2	55.2	47.2	28.6	18.7	10.2	1.4	0.0

ESTACION METEOROLOGICA DE **TILARAN**
AÑO 1972 MES **SETIEMBRE** Identificación 076 002 Observador W. VARGAS Long. 84 58'W Lat. 10 28'N Elevación 562 m.

DIA	TEMPERATURA DEL AIRE						HUMEDAD DEL AIRE							SOL		EVAPORACION	PRECIPITACION		INTENSIDADES MAXIMAS EN PERIODOS FIJOS MM/H							
							Tensión de Vapor			Humedad Relativa																
	MAX	MIN	I	II	III	T	I	II	III	I	II	III	U	HORAS	%	PICHE	TOTAL	DURACION	5'	10'	15'	30'	1h	2h	6h	12h
1	27.0	21.0	22.4	25.0	23.0	23.7	15.2	12.0	18.2	75	50	86	77			2.5	1.0	0.05	4.8							
2	26.0	20.0	21.2	24.6	23.0	23.2	17.6	19.2	18.0	93	83	85	83			2.3	6.0	1.50	6.0	4.2	3.6	2.6	1.8			
3	26.0	20.5	22.0	24.6	22.0	23.6	17.5	19.6	18.8	88	84	95	79			2.5	2.8	3.10	3.6	2.4	22.0	1.8	0.8	0.6		
4	26.5	20.5	22.0	25.0	22.0	23.4	18.2	19.4	18.2	92	81	92	83			2.5	10.5	3.05	7.2	6.0	6.0	5.6	4.5	3.8		
5	29.0	21.6	23.0	28.0	24.0	24.2	19.3	22.3	20.6	92	78	92	79			2.5	0.0									
6	28.0	21.5	23.0	27.0	23.0	24.2	18.7	20.9	19.3	88	78	92	80			2.6	0.0									
7	29.5	22.0	23.0	28.0	24.0	24.2	18.7	22.3	20.6	88	78	92	79			2.6	0.8	0.25	4.8							
8	24.5	22.0	22.4	23.0	22.0	22.6	16.3	19.3	18.2	80	92	92	88			2.6	0.0									
9	26.5	21.0	22.0	25.4	22.6	22.5	18.2	19.9	19.5	92	82	95	77			2.5	0.8									
10	26.0	21.0	23.0	25.0	23.4	22.4	19.3	21.1	19.1	92	89	89	83			3.3	17.4	3.25	22.8	12.0	4.4	3.4	2.7	2.5		
11	26.5	21.0	22.0	24.6	22.4	23.0	16.5	19.9	19.0	84	86	93	79			2.6	0.2	0.05	1.2							
12	27.0	21.0	22.4	26.0	23.8	23.2	18.0	21.4	18.9	88	85	86	83			2.5	4.0	0.25	12.0	9.0	6.8					
13	27.0	21.5	22.0	24.8	23.0	23.2	18.5	20.5	19.3	93	87	92	88			2.6	4.0	2.10	4.8	3.0	2.0	2.0	1.2	0.8		
14	25.5	21.5	22.0	24.0	22.0	22.8	18.2	20.2	18.2	92	90	92	88			1.7	35.3	7.20	78.0	64.8	56.0	31.2	21.0	11.9		
15	25.5	20.0	22.0	24.0	22.0	22.3	18.2	19.9	18.2	92	89	92	87			2.5	7.8	2.40	4.8	3.6	3.2	3.0	2.4	2.2		
16	27.0	21.0	23.0	25.6	23.0	22.6	20.0	20.5	19.0	95	83	90	85			2.5	1.0	0.30	4.8	4.2	3.6	2.0				
17	28.0	20.5	23.0	26.0	23.8	22.9	19.3	21.4	18.9	92	85	86	81			2.6	0.5	0.30	1.2	1.2	0.8	0.6				
18	29.0	21.0	23.0	27.6	24.0	24.4	18.5	23.2	19.9	87	84	89	79			2.6	1.2	0.40	3.6	1.8	1.6					
19	27.9	22.0	22.2	26.8	23.2	24.0	18.1	21.0	19.2	90	79	90	79			2.5	0.3	0.10	2.4	1.8						
20	28.0	21.5	22.2	27.6	23.4	23.6	18.1	22.5	19.8	90	81	92	83			2.6	0.0									
21	26.0	21.9	22.4	25.0	23.0	23.1	18.3	21.1	20.0	90	89	95	86			2.6	0.0									
22	27.5	22.0	23.2	26.0	23.4	23.8	19.2	21.4	20.2	90	85	93	84			2.4	29.5	3.10	26.4	17.4	13.2	9.4	9.2			
23	28.5	21.0	23.0	27.0	24.0	23.6	18.0	22.8	20.6	85	85	92	83			2.6	4.8	1.40	8.4	6.6	6.4	5.4	4.2			
24	28.5	21.5	23.4	26.6	23.0	23.0	19.1	20.0	19.3	89	76	92	86			2.5	1.4	0.10	4.8	3.0						
25	28.5	20.0	22.0	27.6	24.0	23.4	17.5	22.5	20.6	88	81	92	82			2.6	0.0									
26	28.5	20.0	23.0	26.2	23.0	23.2	18.7	21.6	19.3	88	85	92	83			1.8	18.8	3.55	36.0	33.0	28.0	19.2	10.0	7.6		
27	27.0	20.0	23.0	24.2	22.0	22.6	19.0	19.8	18.8	90	87	95	87			2.5	50.6	5.45	60.0	57.0	43.6	29.4	28.0	18.5		
28	28.0	20.5	22.0	25.8	23.2	22.9	18.5	20.4	19.9	93	82	93	86			2.3	19.6	0.50	54.0	36.0	28.8	19.6				
29	28.0	20.5	22.0	27.0	23.4	22.2	18.2	22.8	19.1	92	85	89	87			2.5	0.0									
30	27.0	20.0	23.0	26.4	23.2	23.5	18.3	19.4	18.9	87	75	89	81			2.6	0.0									
TOT																75.0	218.5									
MED	27.3	21.0	22.5	25.8	23.1	23.2	18.2	20.6	19.3	89	82	91	83													
EXT	29.5	20.0																	78.0	64.8	56.0	31.2	28.0	18.5	0.0	0.0

ESTACION METEOROLOGICA DE **TILARAN**
AÑO 1972 MES **OCTUBRE** Identificación 076 002 Observador W. VARGAS Long. 84 58'W Lat. 10 28'N Elevación 562 m.

DIA	TEMPERATURA DEL AIRE						HUMEDAD DEL AIRE							SOL		EVAPORACION	PRECIPITACION		INTENSIDADES MAXIMAS EN PERIODOS FIJOS MM/H							
							Tensión de Vapor			Humedad Relativa																
	MAX	MIN	I	II	III	T	I	II	III	I	II	III	U	HORAS	%	PICHE	TOTAL	DURACION	5'	10'	15'	30'	1h	2h	6h	12h
1	28.0	20.5	24.0	26.4	23.0	23.8	18.8	20.4	19.3	84	79	92	77			2.7	0.0									
2	27.0	21.0	22.0	25.4	25.0	23.6	19.2	19.9	19.3	97	82	92	79			2.6	0.0									
3	28.0	21.0	22.0	27.6	22.0	23.2	18.2	22.5	18.8	92	81	95	86			2.5	9.0	5.20	42.0	21.6	14.4	7.8	4.1	2.2		
4	27.0	22.0	23.0	26.0	24.0	23.3	19.3	22.5	20.2	92	89	90	86			2.5	0.6									
5	25.0	21.5	22.0	23.4	22.4	22.8	18.8	19.5	19.0	95	90	93	85			2.5	4.4	2.05	22.8	16.2	12.0	6.8	3.7			
6	27.0	21.5	22.8	26.4	23.0	23.4	18.8	19.7	19.0	90	76	90	81			2.5	0.2									
7	30.0	20.0	22.6	28.0	24.0	24.0	18.9	24.2	19.9	92	85	89	79			2.5	0.0									
8	29.5	19.5	21.4	27.6	24.0	23.0	18.1	23.2	20.2	95	84	90	86			2.5	13.6									
9	29.0	21.0	22.0	27.0	23.4	23.1	18.5	22.8	20.2	93	85	93	84			2.5	4.0	1.55	2.4	2.4	2.0	1.8	1.2			
10	27.5	20.0	22.0	26.0	22.8	23.7	17.2	22.1	19.4	87	88	93	81			2.5	8.8	4.25	19.2	12.0	8.4	5.6	2.9	1.6		
11	27.5	20.5	21.8	25.6	23.0	23.5	18.3	20.8	19.3	93	85	92	80			2.6	1.2	0.45	3.6	2.4	1.6	1.4				
12	24.5	21.0	22.0	23.0	22.0	22.2	18.2	19.3	18.2	92	92	92	84			2.5	2.4	0.50	4.8	2.4	2.0	1.2				
13	28.0	20.5	22.4	26.6	23.0	23.0	18.0	22.6	20.0	88	86	95	80			2.5	0.0									
14	29.0	19.0	23.2	27.4	24.8	23.3	19.2	22.9	20.2	90	84	86	79			2.6	0.2	0.25	2.4							
15	27.0	21.0	23.4	26.0	24.0	23.4	18.5	22.9	19.9	85	91	89	81			2.5	4.7	0.50	18.0	11.4	8.0					
16	27.0	21.5	25.0	25.6	23.8	23.4	19.3	21.6	18.9	92	88	86	84			2.5	23.3	5.15	24.0	24.0	21.6	17.2	10.5	9.5		
17	28.0	21.5	23.2	27.0	24.6	24.3	20.3	23.9	20.3	95	89	87	78			2.5	0.0									
18	28.0	21.5	24.0	26.8	24.4	23.4	18.8	22.9	20.4	84	86	89	83			2.5	19.3	4.05	45.3	30.6	23.2	16.2	8.7	4.6		
19	27.5	21.0	23.4	26.2	24.0	22.9	19.1	21.3	19.2	89	83	86	83			2.5	0.0									
20	26.2	21.5	23.4	26.2	24.0	22.9	19.1	21.6	18.8	89	85	84	83			2.6	0.0									
21	27.5	19.5	22.2	25.8	23.0	22.2	18.1	19.7	19.3	90	79	92	82			2.5	0.0									
22	27.5	19.5	22.2	25.8	23.0	23.1	18.1	19.7	19.3	90	79	92	79			1.7	3.5	1.30	6.0	4.8	3.6					
23	27.5	19.5	22.4	25.6	23.0	23.3	18.0	19.8	19.3	88	80	92	82				1.6									
24	27.5	21.0	23.0	26.0	23.2	23.1	18.2	20.3	19.6	86	80	92	80			2.6	0.0									
25	27.0	21.0	21.8	25.0	22.0	23.4	16.6	19.4	18.8	85	81	95	80			2.6	0.0									
26	27.0	21.5	23.0	25.6	23.0	23.4	17.7	19.8	19.7	84	80	93	84			2.6	2.0	0.20	18.0	11.4	7.6					
27	27.5	20.5	22.0	24.0	22.0	23.0	17.8	20.2	19.2	90	90	97	87			1.8	2.0	1.10	12.0	7.8	6.0	3.4				
28	27.5	21.0	23.0	26.0	24.0	23.6	19.3	21.4	19.9	92	85	89	81			2.5	6.9	16.15	15.6	7.8	5.6	3.0	2.0	1.2	0.5	
29	24.5	21.0	23.4	24.0	22.2	22.5	19.1	19.5	18.1	89	87	90	89			2.5	0.5									
30	25.5	21.0	22.6	24.2	22.4	22.6	17.9	19.8	18.0	87	87	88	88			2.5	0.8									
31	27.0	20.0	22.0	26.6	23.4	23.2	18.2	21.4	19.1	92	82	89	88			2.5	0.0									
TOT																74.4	110.2									
MED	27.3	20.7	22.6	25.9	23.2	23.2	18.5	21.2	19.4	90	84	91	83													
EXT	30.0	19.0																	45.3	30.6	23.2	17.2	10.5	9.5	0.5	0.0

ESTACION METEOROLOGICA DE **TILARAN**

AÑO **1972** MES **NOVIEMBRE** Identificación **076 002** Observador **W. VARGAS** Long. **84 58'W** Lat. **10 28'N** Elevación **562 m.**

DIA	TEMPERATURA DEL AIRE						HUMEDAD DEL AIRE							SOL		EVAPORACION	PRECIPITACION		INTENSIDADES MAXIMAS EN PERIODOS FIJOS MM/H							
							Tensión de Vapor			Humedad Relativa																
	MAX	MIN	I	II	III	T	I	II	III	I	II	III	C	HORAS	%	PICHE	TOTAL	DURACION	5'	10'	15'	30'	1h	2h	6h	12h
1	27.0	20.0	22.6	25.6	23.0	22.9	16.9	19.8	18.7	82	80	88	83			2.5	24.3	5.15	27.6	22.8	17.6	12.4	8.9	6.4		
2	27.5	20.5	22.6	26.0	24.0	25.3	18.5	21.7	19.5	90	86	87	85			2.6	17.2	3.30	42.0	36.0	27.2	17.2	13.5	7.6		
3	28.5	21.5	22.0	27.0	24.0	25.3	18.5	22.8	20.2	95	85	90	89			2.5	12.5	3.20	12.0	12.0	8.4	7.0	3.7			
4	27.0	21.5	23.0	26.0	24.0	25.8	18.7	21.4	19.5	88	85	87	84			2.6	0.0									
5	27.5	21.5	23.0	26.0	23.0	25.5	17.8	22.9	19.5	85	91	92	83			2.5	0.0									
6	27.6	21.5	23.0	25.6	23.0	25.6	18.7	21.6	19.5	88	88	92	84			2.6	0.0									
7	27.5	21.0	22.2	26.4	25.0	22.8	16.4	20.8	19.3	82	81	92	91			2.5	17.0	5.00	18.0	12.6	11.2	7.2	2.1			
8	24.0	21.5	23.0	23.2	22.0	21.9	18.3	19.6	18.2	87	92	92	90			2.5	12.0	3.10	15.2	12.0	11.2	7.6				
9	24.5	20.5	22.0	23.2	22.0	21.6	18.2	19.9	18.2	92	93	92	95			2.5	45.7	18.00	26.4	16.8	12.4	9.6	6.6	5.6	2.8	1.7
10	25.0	20.0	20.4	24.0	22.6	21.8	17.3	20.2	18.5	97	90	90	94			2.5	1.2									
11	27.5	21.0	21.8	26.4	23.4	23.3	18.3	20.4	19.1	93	79	89	90			2.5	9.6	0.20	31.2	27.0	19.6					
12	26.5	21.0	21.6	25.0	23.4	22.8	18.4	21.9	19.5	95	92	90	91			2.5	5.6	4.60	7.4	7.2	3.2	2.2	1.5	0.5		
13	27.0	21.0	22.6	26.0	23.0	23.9	19.2	22.5	19.3	93	89	92	92			2.5	1.0	0.15	3.6							
14	28.0	21.0	22.2	27.0	23.0	23.0	18.7	22.8	19.3	93	85	92	89			2.5	8.4	2.45	14.4	11.4	7.6	4.6	3.4			
15	27.5	20.5	22.4	26.4	23.0	23.3	19.0	20.4	20.0	93	79	95	91			2.5	18.6	3.40	36.0	29.4	25.6	14.0	11.3	7.1		
16	27.0	21.5	23.0	26.4	22.8	23.5	19.3	19.6	19.4	92	78	93	89			2.5	1.0									
17	27.5	19.5	23.2	26.4	23.0	23.5	18.6	19.4	19.3	87	75	92	84			2.6	0.0									
18	28.0	21.5	21.6	26.8	23.0	23.7	17.4	22.1	20.0	90	84	95	80			2.6	0.0									
19	28.0	20.5	23.2	27.0	24.0	23.7	18.6	23.1	20.6	87	87	92	83			2.7	1.2	0.30	6.0	1.8						
20	26.5	21.5	22.6	25.5	22.8	23.3	18.2	19.8	19.4	88	81	93	87			2.5	2.8	0.55	6.0	4.2	2.8	2.0				
21	27.5	21.0	22.0	26.6	24.0	23.8	18.2	23.0	20.6	92	88	92	80			2.6	0.0									
22	27.5	21.5	23.0	25.4	23.2	23.8	17.7	19.9	19.6	84	82	92	84			4.1	2.5	1.25	8.4	8.4	6.4	3.8				
23	25.5	21.0	21.6	24.4	22.0	22.4	18.4	19.7	18.2	95	86	92	89			2.5	4.6	1.30	9.6	7.8	6.0	3.4				
24	27.5	20.5	22.4	26.6	23.0	23.3	18.6	19.6	19.3	92	75	92	87			2.7	0.0									
25	27.5	21.5	23.0	25.8	23.0	23.6	17.7	20.4	19.7	84	82	93	82			2.5	0.2									
26	27.5	21.5	23.2	25.4	22.0	23.0	18.2	19.5	18.8	85	80	95	90			2.6	3.1	2.10	2.4	1.8	1.2	0.8	0.5			
27	27.5	22.0	23.2	25.0	22.0	23.9	19.2	25.0	18.5	90	84	93	89			2.5	6.3	2.55	7.2	4.8	3.6	1.8	1.4			
28	27.0	21.5	22.2	26.0	23.4	24.0	18.1	21.4	19.8	90	85	92	89			2.6	6.8	4.30	6.0	6.0	5.6	3.8	2.5	1.8		
29	26.5	19.5	22.0	24.8	22.0	21.0	18.2	19.5	18.5	92	83	93	80			2.5	0.9									
30	26.5	19.0	21.8	25.0	23.0	21.0	18.3	20.4	19.3	93	86	92	79			2.5	0.4	3.6	2.4	2.0	2.0	1.4	1.0			
TOT																77.8	202.9									
MED	27.0	20.9	22.4	25.7	23.0	23.0	18.3	21.0	19.3	90	84	92	87													
EXT	28.5	19.0																	42.0	36.0	27.2	17.2	13.5	7.6	2.8	1.7

ESTACION METEOROLOGICA DE **TILARAN**

AÑO **1972** MES **DICIEMBRE** Identificación **076 002** Observador **W. VARGAS** Long. **84 58'W** Lat. **10 28'N** Elevación **562 m.**

DIA	TEMPERATURA DEL AIRE						HUMEDAD DEL AIRE							SOL		EVAPORACION	PRECIPITACION		INTENSIDADES MAXIMAS EN PERIODOS FIJOS MM/H							
							Tensión de Vapor			Humedad Relativa																
	MAX	MIN	I	II	III	T	I	II	III	I	II	III	C	HORAS	%	PICHE	TOTAL	DURACION	5'	10'	15'	30'	1h	2h	6h	12h
1	25.5	19.0	21.6	24.0	22.0	22.4	18.4	19.5	18.2	95	87	92	91			2.5	7.8	7.50	8.4	6.6	5.2	4.2	3.3			
2	27.5	19.0	22.2	26.2	23.0	23.9	18.4	21.3	19.3	92	83	92	89			2.5	0.6	2.4	1.2	1.2						
3	26.5	19.5	22.4	25.4	22.2	23.2	18.6	19.2	18.7	92	79	93	88			2.5	0.6	1.05	3.6	2.4	0.8	0.8				
4	26.0	19.5	22.2	25.0	22.8	23.1	18.4	20.8	19.8	92	87	95	91			2.5	0.4	1.05	2.4	1.2	0.8	0.8				
5	27.0	19.0	22.0	26.0	23.4	23.5	16.9	21.4	20.9	85	85	97	89			2.6	0.0									
6	27.5	19.0	21.8	26.2	23.0	23.5	18.3	21.3	20.3	93	85	96	91			2.3	1.7	0.55	2.4	1.8	1.2	1.6				
7	26.5	21.0	22.4	24.4	22.4	23.3	18.3	20.4	19.0	90	89	93	91			2.6	0.2	1.30	1.2							
8	26.5	21.5	22.2	24.0	22.4	23.3	18.4	20.2	19.0	92	90	93	92			2.6	0.0									
9	27.0	21.5	22.0	26.0	24.2	24.1	16.5	22.9	20.5	84	91	90	88			2.5	0.1	1.2								
10	26.5	21.0	22.0	24.6	23.0	23.4	16.5	21.3	19.7	84	92	93	90			2.5	0.6	0.50	2.4	0.6	0.4	0.4				
11	26.5	21.5	22.2	24.2	22.6	23.4	18.7	20.1	19.5	93	89	95	92			2.6	0.2	0.01	1.2							
12	26.5	21.5	22.2	24.0	22.2	23.3	18.4	19.9	19.4	92	89	97	93			2.5	0.0									
13	27.5	22.0	22.8	26.0	23.0	24.3	19.4	22.5	19.3	93	89	92	91			2.5	0.7	0.40	2.4	1.2						
14	27.5	22.0	22.4	26.4	25.2	24.3	18.6	21.9	19.9	92	85	93	90			2.5	0.1	0.05	1.2							
15	26.0	22.5	23.0	25.0	25.0	23.9	17.7	20.4	19.3	84	86	92	87			2.5	0.0									
16	27.5	22.5	23.0	26.2	23.4	24.5	19.3	21.4	20.2	92	85	93	90			2.5	9.5	0.35	12.0	9.6	8.0	6.0	5.3	5.0		
17	27.5	20.4	20.4	26.0	23.6	23.6	17.3	21.4	20.1	97	85	92	91			2.5	5.7	4.50	6.0	6.0	5.6	4.2				
18	24.0	21.2	21.2	23.2	22.0	22.3	17.6	19.2	18.2	93	90	92	92			2.5	1.8	2.05	3.6	2.4	0.8					
19	22.5	21.0	21.0	22.0	21.0	21.5	17.0	18.2	17.0	91	92	91	91			2.5	0.8	1.50	2.4	1.8	1.2	0.8				
20	26.5	21.5	22.0	25.4	22.8	23.6	18.2	19.9	19.1	92	82	92	89			2.5	0.0									
21	26.5	21.5	22.4	24.8	22.6	23.6	19.0	19.5	18.5	93	83	90	89			2.5	5.6	3.10	8.4	4.8	3.6	1.2	1.1	1.0		
22	26.5	21.5	22.2	25.2	23.6	23.8	18.4	21.8	19.0	92	91	87	90			2.5	50.2	6.03	66.0	55.2	54.6	54.6	35.8	21.0		
23	28.0	21.2	21.2	27.6	24.0	24.4	17.6	22.5	20.6	93	81	92	89			2.5	2.7	3.35	2.4	1.2	0.8	0.6	0.6	0.4		
24	23.5	21.0	22.2	22.4	21.4	22.1	18.1	19.0	16.8	90	93	88	90			2.5	0.1	3.15								
25	24.0	21.0	22.4	23.2	22.2	22.6	18.0	19.9	18.7	88	93	93	91			2.5	1.7	2.05	2.4	1.2	1.2	1.2	0.3	0.2		
26	27.0	22.8	22.0	26.4	23.4	24.2	18.2	21.5	19.8	92	83	92	89			2.5	2.2	2.05	26.4							
27	19.5	15.0	19.0	19.5	18.0	18.2	16.5	14.7	14.9	100	87	96	94			2.5	2.9	2.10	2.4	1.8	1.6	1.4	0.7	0.4		
28	20.0	16.0	19.0	19.6	19.0	18.7	15.6	16.2	15.6	95	95	95	95			2.5	2.6	4.05	3.6	1.8	1.6	1.1	0.8			
29	23.5	16.0	20.6	23.0	22.0	21.0	17.2	19.7	19.2	95	93	97	95			2.5	0.0									
30	25.0	19.0	22.0	24.0	22.8	22.6	18.2	20.6	19.4	92	92	93	92			2.5	0.0									
31	26.5	20.0	23.0	25.2	23.0	22.4	19.3	20.7	19.3	92	86	92	90			2.4	0.0									
TOT																77.6	98.8									
MED	25.8	20.3	21.8	24.6	22.5	23.0	18.0	20.3	19.0	92	88	93	91													
EXT	28.0	15.0																	66.0	55.2	54.6	54.6	35.8	21.0	0.0	0.0

ESTACION METEOROLOGICA DE CANAS, LA PACIFICA — Identificación 076 005 — Observador K.HUBER H.GROB — Long. 85 07'W — Lat. 10 27'N — Elevación 95 m.

AÑO 1972 MES ENERO

DIA	TEMPERATURA DEL AIRE						HUMEDAD DEL AIRE							SOL		EVAPORACION	PRECIPITACION		INTENSIDADES MAXIMAS EN PERIODOS FIJOS MM/H							
							Tensión de Vapor			Humedad Relativa																
	MAX	MIN	I	II	III	T	I	II	III	I	II	III	C	HORAS	%	PICHE	TOTAL	DURACION	5'	10'	15'	30'	1h	2h	6h	12h
1	30.5	23.0	25.4	28.5	27.0	25.4	19.7	20.5	17.8	82	70	67	82	3.5	30	4.5	0.0									
2	32.5	24.0	26.0	32.0	27.6	27.2	19.4	20.1	19.7	78	56	71	51	4.2	37	5.4	0.0									
3	32.5	24.5	25.4	32.5	27.2	27.4	20.0		20.2	83		75	87	7.2	63	4.7	1.4	1.10	6.0	3.6	2.8	1.8				
4	32.5	24.0	24.2	30.8	27.0	26.1	20.3		20.0	90		75		5.5	48	3.1	2.1	1.50	6.0	4.8	4.4	3.0	1.7			
5	31.0	24.0	25.2	29.0	27.0	25.5	19.1	21.2	19.6	80	70	74	85	0.4	3	4.2	10.3	4.20	20.4	10.8	7.2	5.6	4.2			
6	27.0	22.0	24.0	23.1	25.4	24.1	17.7	20.9	17.0	79	99	70	83	0.1	10	5.3	7.0	1.35	8.4	8.4	8.4	6.0	5.8			
7	29.5	23.0	25.6	28.5	25.4	26.2	16.5	17.5	17.7	68	60	73	82	0.0	0	7.1	0.0									
8	30.0	24.0	25.2	28.2	25.2	25.6	17.1	19.3	17.8	72	67	74	77	6.0	52	5.8	2.0									
9	29.0	23.5	24.0	27.2	26.0	25.2	18.7	19.2	17.7	84	71	71	82	3.6	31	3.9	9.6	1.40	4.8	3.6	3.2	2.4	2.0			
10	30.0	23.5	25.8	27.8	26.2	25.8	18.1	20.8	18.2	73	74	72	82	0.9	8	4.4	0.0									
11	32.0	24.0	25.8	31.3	26.2	26.8	19.1	20.3	17.9	77	59	71	81	2.4	21	5.3	1.8	1.00	15.6	8.4	5.6	3.4	1.8			
12	31.0	24.2	26.2	30.1	26.6	26.7	18.9	20.6	18.0	74	64	69	80	6.2	54	5.5	0.0									
13	32.0	25.0	25.4	30.9	26.4	27.1	18.0	19.5	18.1	74	58	71	73	4.4	38	6.6	0.0									
14	30.0	23.0	25.4	29.0	26.6	26.4	17.3	19.2	17.1	72	64	65	75	9.9	86	6.7	0.0									
15	30.0	24.5	25.2	28.0	26.6	25.9	16.4	18.2	16.7	69	64	64	73	6.1	53	8.5	0.0									
16	29.0	24.0	24.2	28.1	26.0	25.5	14.7	18.9	17.7	65	66	71	71	9.5	83	8.3	0.0									
17	31.0	22.5	24.6		25.8	23.4	15.1		16.8	66		68		4.0	35	7.2	0.0									
18	31.5	23.5	24.6	31.2	27.0	28.2	16.7	18.5	17.8	73	54	67	70	5.5	48	6.8	0.0									
19	31.0	23.5	24.4	30.8	26.2	26.1	16.8	21.6	17.6	74	65	69	77	10.4	90	6.0	0.0									
20	31.0	23.5	24.0	31.0	26.4	25.6	17.3	17.9	17.8	78	53	69	75	7.1	62	6.5	0.0									
21	32.0	23.5	24.6	31.8	28.0	27.0	17.0	17.3	17.3	74	49	61	73	10.3	90	7.0	0.0									
22	32.0	23.0	24.4	31.8	28.0	26.8	13.8	17.3	17.7	74	49	62	73	9.5	83	7.2	0.0									
23	32.0	23.5	25.0	31.8	28.0	26.8	17.2	17.6	17.7	73	50	62	72	9.9	86	6.9	0.0									
24	31.5	24.0	25.8	30.0	26.6	26.5	16.8	19.1	18.7	68	60	72	73	9.9	86	7.5	0.0									
25	31.5	23.5	25.6	29.0	26.4	25.6	15.2	14.8	18.5	62	49	72	74	10.1	87	7.4	0.0									
26	31.0	22.5	23.8	27.2	26.6	25.1	15.8	17.6	18.4	72	65	71	80	9.1	78	5.5	0.0									
27	30.5	22.5	24.2	29.0	25.4	25.4	15.9	16.3	16.6	71	54	69	75	5.7	49	5.4	0.0									
29	31.0	23.5	24.2	29.1	25.6	25.8	15.9	18.2	16.9	71	60	69	71	9.9	85	3.8	0.0									
28	30.5	23.0	24.0	29.9	25.8	25.8	15.7	19.1	16.4	71	60	66	74	8.6	74	3.1	0.0									
30	32.5	23.5	25.4	31.8	29.0	26.5	16.3	17.0	15.9	68	48	51	68	9.8	85	7.0	0.0									
31	32.5	23.5	24.8		28.6		15.3		17.4	66		59		9.3	81		0.0									
TOT														199.0		176.6	25.2									
MED	31.0	23.5	24.9	29.8	26.6	26.1	17.2	18.8	17.8	74	61	68	76		56											
EXT	32.5	22.0																	20.4	10.8	8.4	6.0	5.8	0.0	0.0	0.0

ESTACION METEOROLOGICA DE CANAS, LA PACIFICA — Identificación 076 005 — Observador K.HUBER H.GROB — Long. 85 07'W — Lat. 10 27'N — Elevación 95 m.

AÑO 1972 MES FEBRERO

DIA	TEMPERATURA DEL AIRE						HUMEDAD DEL AIRE							SOL		EVAPORACION	PRECIPITACION		INTENSIDADES MAXIMAS EN PERIODOS FIJOS MM/H							
							Tensión de Vapor			Humedad Relativa																
	MAX	MIN	I	II	III	T	I	II	III	I	II	III	C	HORAS	%	PICHE	TOTAL	DURACION	5'	10'	15'	30'	1h	2h	6h	12h
1	33.0	24.0	25.0	32.2	28.2	27.4	17.2	19.7	15.9	73	55	56	76	8.4	72	2.6	0.0									
2	32.2	23.5	25.6	32.0	28.4	27.7	17.9	17.9	16.2	73	50	56	74	8.6	74	2.5	0.0									
3	31.5	25.0	26.0	31.0	28.4	27.7	19.4	21.9	15.5	78	65	53	76	9.6	83	3.1	0.0									
4	32.5	25.0	26.0	31.0	28.6	27.3	16.7	18.6	16.1	66	55	55	69	9.7	84	10.3	0.0									
5	30.0	24.5	25.4	28.5	28.6	26.2	17.3	19.0	15.7	72	65	54	73	9.8	84	9.3	0.0									
6	31.0	24.5	26.2	30.0	28.4	26.4	17.9	20.8	15.1	71	65	58	76	10.0	85	8.0	0.0									
7	32.0	24.5	25.0	32.0	27.8	27.6	16.5	16.9	16.5	70	47	59	68	9.2	69	7.6	0.0									
8	33.0	23.0	24.6	33.0	28.8	27.6	16.7	18.9	16.9	73	50	57	72	10.0	85	8.4	0.0									
9	33.0	24.0	25.2	32.5	29.0	27.8	16.4	20.1	19.7	69	55	66	73	10.2	87	8.1	0.0									
10	33.5	24.5	25.0	33.0	28.6	28.0	17.2	19.2	16.7	73	48	57	70	10.0	85	8.2	0.0									
11	33.0	25.0	25.6	31.0	28.8	27.0	16.9	20.3	17.3	69	60	59	75	9.9	85	7.6	0.0									
12	32.0	24.5	25.4	31.0	28.2	27.0	16.6	18.2	15.9	69	54	56	71	9.3	79	9.7	0.0									
13	32.0	24.5	25.2	30.0	28.2	25.6	15.4	17.9	15.6	64	56	54	70	10.2	87	7.1	0.0									
14	32.5	24.0	25.6	33.0	28.0	26.2	15.6	16.1	15.3	64	42	54	71	10.1	86	8.2	0.0									
15	31.5	23.0	24.4	31.9	27.0	27.3	16.5	16.4	15.5	73	46	58	72	10.1	86	7.6	0.0									
16	33.0	23.0	24.6	33.9	28.0	27.5	14.5	18.3	17.3	62	46	61	71	10.0	85	6.1	0.0									
17	34.5	22.0	22.6	34.0	27.4	27.6	16.7	15.7	17.0	82	39	62	70	8.8	75	6.4	0.0									
18	33.5	18.5	18.8	33.0	28.2	25.8	15.0	15.6	15.9	93	41	56	67	9.2	79	10.0	0.0									
19	30.5	19.0	25.2	29.5	26.2	26.3	16.4	17.0	16.2	69	55	64	70	9.7	82	10.7	0.0									
20	28.0	22.0	21.0	27.0	24.0	24.1	13.9	16.1	14.8	75	60	67	66	9.2	78	11.6	0.0									
21	27.0	21.0	21.4		24.4	24.0	12.0		14.6	63		64		9.5	81	10.9	0.0									
22	28.0	22.0	20.8		24.8	25.0	13.6		15.0	75		64		9.6	81	8.8	0.0									
23	30.5	22.0	24.6		26.8	26.2	15.1		15.3	66		58		7.2	61	8.2	0.0									
24	33.0	23.5	25.0		26.6	28.2	15.2		15.0	65		58		9.1	77	10.2	0.0									
25	33.5	24.0	23.8		27.8	28.8	15.2		16.1	69		58		9.8	83	9.0	0.0									
26	31.5	24.0	24.8		26.6	27.8	16.6		17.1	72		66		10.1	86	8.8	0.0									
27	32.0	25.0	26.6		27.6	28.5	17.4		16.2	67		59		9.9	84	8.9	0.0									
28	31.5	25.0	26.0		26.4	28.2	16.0		15.8	64		62		8.3	60	9.8	0.0									
29	32.0	24.5	25.0		26.0	28.2	15.2		16.3	64		65		7.5	64	9.9	0.0									
TOT														273.0		237.6	0.0									
MED	31.8	23.4	24.5	31.5	27.4	27.0	16.1	18.2	16.1	70	53	59	72		80											
EXT	34.5	18.5																	0.0	0.0	0.0	0.0	0.0	0.0	0.0	0.0

ESTACION METEOROLOGICA DE CAÑAS, LA PACIFICA

AÑO 1972 MES MARZO Identificación 076 005 Observador K.HUBER H.GROB Long. 85 07'W Lat. 10 27'N Elevación 95 m.

DIA	TEMPERATURA DEL AIRE						HUMEDAD DEL AIRE							SOL		EVAPO-RACION	PRECIPITACION		INTENSIDADES MAXIMAS EN PERIODOS FIJOS MM/H							
							Tensión de Vapor			Humedad Relativa																
	MAX	MIN	I	II	III	T	I	II	III	I	II	III	C	HORAS	%	PICHE	TOTAL	DURACION	5'	10'	15'	30'	1h	2h	6h	12h
1	32.5	24.5	25.2	32.1	27.0	28.2	17.6	21.2	17.3	73	59	65	72	9.8	83	8.4	0.0									
2	33.5	25.0	25.4	33.0	27.2	28.9	17.1	18.9	17.6	70	50	65	71	9.9	83	6.3	0.0									
3	33.5	25.0	26.0	33.0	28.2	28.9	16.8	19.6	18.1	67	52	63	69	10.0	84	8.2	0.0									
4	31.5	25.5	26.2	30.0	28.0	28.2	16.4	19.1	17.5	64	60	62	70	9.8	82	8.6	0.0									
5	31.5	25.5	26.2	31.5	28.2	28.2	17.4	20.5	17.4	68	59	61	68	9.4	79	8.6	0.0									
6	31.5	25.0	26.2	29.5	28.0	26.5	16.4	18.6	17.2	64	60	60	73	9.5	80	6.6	0.0									
7	32.5	25.0	25.4	31.5	28.2	26.8	15.5	17.5	14.4	63	50	50	71	9.7	82	6.3	0.0									
8	31.0	25.0	26.2	29.5	26.0	26.0	16.4	20.1	14.9	64	65	59	78	9.6	81	3.6	0.0									
9	32.0	24.5	25.4	31.5	27.0	26.7	16.5	19.1	15.0	68	55	56	73	8.3	70	5.8	0.0									
10	30.5	24.5	24.8	30.0	26.0	26.1	15.1	22.3	14.5	64	70	58	77	6.3	53	6.6	0.0									
11	31.0	24.0	24.8	31.0	26.0	26.8	15.1	18.6	15.2	64	55	60	72	5.2	44	10.0	0.0									
12	30.0	23.5	25.8	30.0	24.0	26.2	15.3	19.1	13.4	61	60	60	73	9.8	82	9.2	0.0									
13	30.5	23.5	24.6	30.0	25.0	26.5	13.1	20.8	15.4	56	65	64	74	8.2	69	8.5	0.0									
14	31.0	24.0	24.8	31.0	25.4	26.7	15.5	20.3	15.5	66	60	63	77	9.9	83	9.9	0.0									
15	33.5	24.0	24.8	33.2	28.0	28.3	13.3	18.8	16.5	57	49	58	68	9.9	82	9.3	0.0									
16	33.5	21.0	25.2	33.5	29.6	27.8	11.9	17.9	15.4	49	46	49	64	9.7	81	9.7	0.0									
17	33.5	21.0	24.0	34.0	29.4	27.5	15.5	16.9	15.1	70	42	49	64	10.0	83	10.2	0.0									
18	34.0	24.0	25.2	34.0	28.8	28.9	13.1	16.0	14.1	54	40	47	59	9.8	82	9.7	0.0									
19	34.0	23.5	27.0	34.0	28.8	27.8	16.3	19.9	15.1	61	50	51	70	9.1	76	11.0	0.0									
20	32.5	25.5	26.8	30.0	27.8	28.1	17.4	20.8	16.9	66	65	60	76	8.8	73	6.3	0.0									
21	32.5	25.0	26.8	30.0	27.4	28.1	17.1	19.4	16.8	65	61	61	76	5.0	42	7.7	0.0									
22	33.0	25.5	26.2	33.2	28.0	28.2	16.7	19.5	15.2	65	51	53	72	3.3	27	8.7	0.0									
23	32.0	25.0	26.2	32.0	27.6	27.2	16.1	17.9	15.4	63	50	55	68	2.2	18	13.0	0.0									
24	32.5	24.5	24.6	32.5	27.8	27.7	15.2	15.5	15.6	66	42	56	65	9.2	77	12.8	0.0									
25	33.5	24.0	24.8	33.0	27.2	28.1	15.1	17.4	15.6	64	46	57	66	9.4	78	8.9	0.0									
26	34.0	24.0	25.4	34.0	27.4	28.6	16.1	18.0	16.5	66	45	60	68			8.2	0.0									
27	33.0	24.5	27.0	33.2	28.0	28.4	16.7	19.2	16.5	62	50	58	70	9.7	81	8.2	0.0									
28	35.0	20.0	26.2	35.0	27.8		14.4	18.6	16.3	57	44	58	69	6.0	50	8.1	0.0									
29	35.5	21.5	26.4	35.0	27.8	27.0	16.6	19.0	15.9	64	45	57	82			12.4	8.1	0.35	42.0	31.2	27.8	15.8				
30	35.0	22.0	25.8	34.9	27.6	27.4	21.1	18.9	15.7	85	45	57	82	8.8	73	5.0	18.0	0.35	74.4	60.6	44.8	30.0				
31	35.5	22.0	25.4	35.0	27.4	29.3	19.9	17.7	16.1	82	42	59	70	5.5	45	7.5	0.0									
TOT														241.8		261.3	26.1									
MED	32.7	23.9	25.6	32.3	27.4	27.6	16.0	18.9	15.9	65	53	58	71		70											
EXT	35.5	20.0																	74.4	60.6	44.8	30.0	0.0	0.0	0.0	0.0

ESTACION METEOROLOGICA DE CAÑAS, LA PACIFICA

AÑO 1972 MES ABRIL Identificación 076 005 Observador K.HUBER H.GROB Long. 85 07'W Lat. 10 27'N Elevación 95 m.

DIA	TEMPERATURA DEL AIRE						HUMEDAD DEL AIRE							SOL		EVAPO-RACION	PRECIPITACION		INTENSIDADES MAXIMAS EN PERIODOS FIJOS MM/H							
							Tensión de Vapor			Humedad Relativa																
	MAX	MIN	I	II	III	T	I	II	III	I	II	III	C	HORAS	%	PICHE	TOTAL	DURACION	5'	10'	15'	30'	1h	2h	6h	12h
1	35.0	25.0	28.4	35.0	27.8	29.8	19.8	19.0	18.0	65	45	67	69	8.9	74	7.9	0.0									
2	34.5	26.5	28.0	34.5	27.6	29.7	18.9	20.5	18.1	67	50	65	70	6.5	54	10.6	0.0									
3	33.5	26.5	27.6	32.9	28.2	28.8	18.1	24.3	28.2	65	65	64	73	8.8	73	10.9	0.0									
4	33.0	26.5	27.2	32.5	28.0	28.8	17.2	19.8	16.5	64	54	58	68	8.5	70	14.3	0.0									
5	31.0	26.0	26.8	30.0	27.8	27.5	17.1	20.4	15.9	65	64	57	73	9.3	77	7.7	0.0									
6	31.5	25.0	25.0	30.9	27.0	27.4	16.0	21.5	16.7	67	64	62	74	9.9	82	10.9	0.0									
7	31.5	25.0	25.6	30.0	27.4	27.4	16.4	20.8	14.7	66	65	55	74	10.0	83	9.1	0.0									
8	34.5	25.0	26.6	33.0	27.0	28.6	17.2	19.6	16.0	66	52	60	72	9.1	75	8.3	0.0									
9	34.0	25.5	27.0	32.0	30.0	28.6	18.4	20.4	19.0	69	57	60	73	9.2	76	9.5	0.0									
10	33.0	26.0	28.0	31.0	29.2	28.6	17.2	18.6	18.0	60	55	59	72	7.1	59	8.4	0.0									
11	33.0	25.5	26.4	31.0	29.4	28.1	17.6	21.9	18.4	68	65	61	75	3.3	27	1.4	0.0									
12	32.5	25.0	26.2	32.9	27.8	28.3	16.4	20.4	17.6	64	54	63	73	6.6	54	7.9	0.0									
13	34.0	25.5	26.4	33.0	29.8	28.8	17.0	20.4	16.6	66	54	53	71	8.1	66	7.7	0.0									
14	34.5	25.0	27.2	34.0	28.8	28.4	17.2	18.9	17.1	64	50	58	74	5.2	43	7.5	0.0									
15	34.5	24.5	26.4	34.0	31.0	29.1	18.0	16.4	17.1	70	41	50	65	4.7	39	8.9	0.0									
16	35.0	26.0	28.8	34.9	31.0	29.3	18.9	19.3	17.9	63	46	55	67	5.7	47	8.9	0.0									
17	35.0	26.0	27.2	35.0	30.2	29.9	17.9	19.1	18.9	66	45	59	64	5.4	44	7.3	0.0									
18	32.0	25.5	27.2	32.2	27.2	28.2	18.3	18.4	16.9	67	51	62	65	8.3	68	8.5	0.0									
19	33.5	25.0	26.0	33.2	28.2	28.5	17.2	15.4	16.1	68	40	56	62	5.1	42	8.7	0.0									
20	34.0	25.0	26.2	34.0	27.8	28.9	17.4	16.0	15.9	68	40	57	63	0.0		7.9	0.0									
21	34.5	24.0	27.0	34.5	27.6	29.1	17.7	18.5	16.0	66	45	60	66			7.5	0.0									
22	34.0	23.0	27.0	33.0	27.5	28.3	18.7	17.1	15.9	70	45	58	68	10.3	84	4.8	0.0									
23	34.0	23.0	27.1	34.0	27.4	28.4	18.3	16.0	16.0	68	40	58	64	10.7	88	8.7	0.0									
24	34.5	24.0	27.3		27.5	29.2	18.2		16.1	67		58				7.5	0.0									
25	34.5	23.5	28.8		29.3	29.0	17.1		17.9	67		58				8.4	0.0									
26	34.5	24.0	27.8	34.0	29.2	28.6	17.6	16.9	16.9	63	42	56	66	10.7	87	4.5	0.0									
27	34.0	24.5	28.2	34.0	29.0	28.9	17.8	16.0	16.7	62	40	55	62			7.8	0.0									
28	34.5	24.5	27.6	33.5	28.8	28.4	18.4	17.4	18.2	66	45	61	69			8.9	0.0									
29	35.0	25.0	27.8	31.0	29.4	28.2	17.6	18.6	17.5	63	55	57	73			5.0	0.0									
30	35.0	26.0	27.8	34.0	28.4	29.3	18.3	21.9	17.7	65	55	61	69				0.0									
TOT														171.4		235.4	0.0									
MED	33.8	25.1	27.1	33.0	28.5	28.7	17.7	19.1	17.4	66	51	59	69		61											
EXT	35.0	23.0																	6.0	4.2	4.8	4.4	2.8	0.0	0.0	0.0

ESTACION METEOROLOGICA DE CANAS, LA PACIFICA

AÑO 1972 MES MAYO — Identificación 076 005 — Observador K.HUBER H.GROB — Long. 85 07'W — Lat. 10 27'N — Elevación 95 m.

DIA	TEMPERATURA DEL AIRE						HUMEDAD DEL AIRE							SOL		EVAPORACION	PRECIPITACION		INTENSIDADES MAXIMAS EN PERIODOS FIJOS MM/H							
							Tensión de Vapor			Humedad Relativa																
	MAX	MIN	I	II	III	T	I	II	III	I	II	III	T	HORAS	%	PICHE	TOTAL	DURACION	5'	10'	15'	30'	1h	2h	6h	12h
1	34.5	24.0	26.8		29.4	29.2	17.1		19.7	65		64				7.7	0.0									
2	35.0	24.0	27.0		29.6	29.5	16.7		20.3	62		65				8.5	0.0									
3	35.0	23.5	27.0	35.2	29.6	30.2	16.0	20.6	19.9	60	48	64	73			6.4	0.0									
4	35.5	26.5	27.2	36.0	31.0	30.4	18.6	20.2	19.2	69	45	57	71	1.3	11	10.6	0.0									
5	35.0	27.0	28.6	34.5	31.0	30.4	19.0	22.5	18.9	65	55	56	72	6.1	50	9.2	0.0									
6	33.0	26.5	27.6	33.0	29.6	29.1	19.8	22.6	19.2	72	60	62	78	10.3	84	10.1	0.0									
7	33.0	26.0	27.2	33.0	27.6	28.8	19.0	22.6	18.8	70	60	68	80	4.1	33	7.5	0.0									
8	31.5	26.0	28.0	30.0	29.2	28.5	18.9	23.9	19.4	65	75	64	82	5.8	47	7.4	0.0									
9	33.5	26.5	27.6	33.0	28.8	29.4	19.1	24.5	19.6	69	65	66	79	3.4	28	6.3	0.0									
10	35.0	24.0	26.0	34.0	29.0	27.4	19.9	19.9	19.1	79	50	64	86	8.2	81	4.3	4.0	1.40	14.4	10.2	8.4	4.6				
11	35.0	24.5	27.0	30.0	29.8	28.5	19.4	15.1	19.5	73	47	62	76	3.0	24	6.4	0.0									
12	33.5	25.0	27.0	33.0	29.6	29.7	20.1	21.2	19.2	75	56	62	70	4.7	38	7.4	0.0									
13	34.0	26.5	28.4	34.0	30.0	29.3	19.8	18.4	20.5	68	46	64	76	5.6	45	5.8	2.2	0.05	3.6	2.4	2.0	1.4	1.3			
14	32.5	24.5	28.2	32.1	29.0	27.1	19.6	21.5	18.8	69	60	62	85	2.5	20	3.7	0.0	1.05								
15	33.5	22.0	25.4	29.0	23.8	26.4	20.9	26.2	21.8	86	87	99	89	0.5	4	2.6	81.5	4.35	198.0	150.2	129.6	112.4	62.5	33.3		
16	35.5	23.0	24.0	30.0	28.4	28.1	22.0	14.4	22.1	98	45	76	80	1.3	10	4.8	0.0									
17	34.5	23.5	28.4	32.0	28.2	28.6	21.3	28.5	21.4	73	80	74	85	7.2	58	3.5	0.0									
18	32.5	25.0	26.0	31.8	28.0	26.6	22.5	24.7	21.1	89	70	74	92	1.6	13	2.1	31.8	0.06	86.4	46.2	42.8	35.0	18.7	10.6		
19	31.5	24.0	24.8	31.0	27.4	26.4	23.1	23.6	20.3	98	70	74	90	1.1	9	1.9	3.2	3.30	4.8	4.2	4.0	3.2	2.1			
20	32.0	23.0	25.4	27.0	27.6	26.0	20.9	21.4	20.2	86	80	73	92	1.6	13	2.1	15.2	2.55	28.0	12.0	9.6	7.6	7.3	6.5		
21	29.5	23.5	25.2	27.0	27.0	25.4	23.3	21.4	20.5	97	80	77	91	4.3	35	2.0	1.7	0.10	16.8	10.2						
22	29.5	23.0	24.2	27.5	27.3	26.2	21.2	25.9	20.0	93	94	73	90	0.1	1	2.2	14.0	2.10	24.0	21.0	18.0	12.2	8.1			
23	31.2	24.0	26.8	33.1	28.1	27.9	22.1	22.8	21.1	84	60	74	84	3.3	10	3.6	14.1	1.15	34.8	23.4	20.0	12.0	10.2			
24	32.5	24.0	25.8	33.0	27.8	26.7	20.7	28.4	20.8	83	75	74	91	3.4	27	2.1	0.0									
25	32.5	23.0	25.4	32.0	27.8	25.7	22.4	32.1	21.2	92	90	76	94			2.1	7.3	3.20	4.8	4.2	3.2	3.2	2.6	2.5		
26	33.5	23.5	26.0	33.0	27.6	26.5	20.6	22.6	20.9	82	60	76	88	2.2	18	3.3	17.5	6.10	84.4	46.2	34.8	21.4	12.4			
27	32.5	23.5	24.6	32.0	27.2	26.4	22.1	30.3	20.8	96	85	77	86	3.8	31	4.5	2.2	2.30	2.4	2.4						
28	32.0	23.0	26.8	30.0	27.0	26.6	18.1	21.6	20.5	69	68	77	82	1.8	14	3.7	0.0									
29	33.5	24.0	27.0	34.0	28.2	28.1	21.6	21.5	21.0	81	54	73	80	3.6	29	4.4	1.9	0.20	12.0	9.0	6.8					
30	32.0	23.5	27.2	31.5	28.8	28.4	20.8	22.5	19.6	77	65	66	78	4.5	36	5.5	0.0									
31	33.0	24.5	27.0	33.0	28.4	28.9	19.1	23.0	19.1	71	61	66	79	3.7	30	10.2	0.0									
TOT														99.0		161.9	196.6									
MED	33.1	24.3	26.6	31.9	28.4	27.9	20.2	22.9	20.1	78	65	70	83		30											
EXT	35.5	22.0																	198.0	150.2	129.6	112.4	62.5	33.3	0.0	0.0

ESTACION METEOROLOGICA DE CANAS, LA PACIFICA

AÑO 1972 MES JUNIO — Identificación 076 005 — Observador K.HUBER H.GROB — Long. 85 07'W — Lat. 10 27'N — Elevación 95 m.

DIA	TEMPERATURA DEL AIRE						HUMEDAD DEL AIRE							SOL		EVAPORACION	PRECIPITACION		INTENSIDADES MAXIMAS EN PERIODOS FIJOS MM/H							
							Tensión de Vapor			Humedad Relativa																
	MAX	MIN	I	II	III	T	I	II	III	I	II	III	T	HORAS	%	PICHE	TOTAL	DURACION	5'	10'	15'	30'	1h	2h	6h	12h
1	31.0	25.0	26.8	30.0	29.0	27.7	20.2	22.3	19.1	77	70	64	83	1.4	11	4.8	2.5	2.00	4.8	4.0	3.0	2.3	1.3			
2	32.0	25.0	26.8	32.0	28.8	28.7	20.6	24.6	18.9	78	69	63	80	0.0	0	6.3	0.0									
3	31.0	25.0	27.0	29.5	28.6	27.8	19.1	23.2	19.3	71	75	66	83	2.7	22	6.4	0.4	0.05	3.6							
4	32.5	25.5	29.0	32.0	29.8	28.6	20.2	23.1	19.1	67	65	61	74	0.1	1	6.5	0.0									
5	33.5	24.0	26.0		28.6	28.8	22.1		21.6	88		73		2.8	22	4.2	0.0									
6	30.5	23.5	25.4	26.0	28.4	26.1	22.4	24.2	21.7	92	98	75	95	2.2	18	1.7	45.0	3.25	74.4	52.2	44.8	31.4	21.9	20.5		
7	31.5	22.5	24.8	30.8	27.2	25.0	20.5	24.9	21.9	87	75	81	95	0.2	2	1.2	12.4	3.40	9.6	7.8	7.2	4.2				
8	29.5	22.5	24.2	25.0	26.8	24.7	21.9	23.6	21.3	97	99	81	98	0.0	0	1.1	4.5	1.40	12.0	9.0	8.0	4.8				
9	29.0	23.5	24.0	27.0	26.8	24.7	21.6	21.7	21.0	97	81	79	95	0.3	2	1.3	4.0	1.45	6.0	4.2	3.6	2.6	1.6			
10	31.0	23.0	24.4		26.4	24.8	21.4		22.4	94	75	97	93	0.0	0	1.8	37.5	5.25	78.0	54.0	44.8	30.8	25.8	19.1		
11	30.5	23.0	26.0	29.5	26.2	25.0	24.0	21.6	21.3	95	70	83	95	0.1	1	1.7	1.9	1.20	3.6	2.4	1.2	1.0	0.7			
12	30.5	23.5	26.0	30.2	25.8	24.6	23.3	30.6	21.1	92	95	85	97	0.0	0	0.5	13.8	7.20	8.4	6.6	6.0	5.2	3.4			
13	31.0	22.5	24.0	29.0	25.6	26.2	21.6	21.1	21.6	97	70	88	89	1.6	13	2.7	0.0									
14	31.0	22.5	25.6	30.0	25.8	26.2	22.3	25.8	22.2	91	81	89	90	2.5	20	2.7	0.3	0.05	2.4							
15	31.5	23.0	26.8	30.0	28.8	27.0	23.2	22.9	22.6	88	72	76	88	2.5	20	3.5	0.0									
16	31.0	23.0	25.0	29.3	27.8	26.1	23.4	27.5	22.7	98	90	81	94	3.9	31	2.0	24.5	1.50	48.0	34.8	23.6	13.2				
17	31.0	22.0	25.2	29.5	27.4	25.8	21.8	21.6	23.3	91	70	85	93	3.9	31	2.3	2.2	0.50	9.6	6.0						
18	33.0	23.5	26.0	30.0	28.6	26.1	23.6	25.4	21.6	94	80	73	90	1.2	10	1.8	1.5	0.50	4.8	4.2	3.2	2.0				
19	31.0	22.5	26.0	30.0	28.4	26.2	22.9	20.8	22.4	91	65	77	88	0.2	2	1.5	0.0									
20	32.5	22.5	24.4	28.0	25.8	26.0	22.3	22.6	24.1	91	80	97	90	0.6	5	3.4	0.0									
21	33.0	23.0	25.6	33.0	26.2	26.5	21.6	20.8	23.5	88	55	92	88	0.7	6	4.3	10.9	0.50	66.0	42.0	31.6	20.2				
22	33.0	23.0	26.8	31.5	28.6	27.2	20.2	24.3	22.0	77	70	75	88	1.5	12	3.6	0.2									
23	30.0	22.5	26.8	27.0	27.8	26.7	20.2	20.3	20.5	77	76	73	83	3.0	24	4.9	0.0									
24	31.0	24.0	27.0	29.0	28.6	26.2	22.4	27.0	22.3	84	90	76	87	0.0	0	4.0	2.6	0.30	12.0	10.2						
25	32.5	23.0	26.8	25.0	26.4	25.8	23.2	23.3	22.7	88	98	88	86	2.0	16	3.8	1.4	0.40	4.8	3.0	2.4					
26	29.0	24.0	25.8	24.5	27.8	25.8	23.4	22.6	20.1	94	98	72	89	1.6	13	3.9	11.7	2.40	20.4	10.8	10.0	6.6	4.5	4.2		
27	30.5	24.0	27.6	30.0	28.0	27.5	19.5	20.8	19.6	70	65	69	77	0.1	1	3.8	0.0									
28	31.5	25.0	27.0	30.0	27.8	27.8	19.6	22.3	19.4	71	70	69	81	2.3	18	6.5	0.2	0.05	2.4							
29	32.0	26.5	28.0	30.0	28.4	28.1	20.4	23.2	22.4	72	73	77	82	2.2	18	6.0	0.0									
30	32.5	26.5	28.4	31.0	29.0	28.5	20.7	23.6	22.5	71	70	75	80	1.9	15	4.8	0.0									
TOT														41.5		105.0	176.9									
MED	31.3	23.6	26.1	29.2	27.6	26.5	21.7	23.4	21.5	86	77	78	88		11											
EXT	33.5	22.0																	78.0	54.0	44.8	31.4	25.8	20.5	0.0	0.0

ESTACION METEOROLOGICA DE CAÑAS, LA PACIFICA

AÑO 1972 MES JULIO — Identificación 076 005 — Observador: K.HUBER H.GROB — Long. 85 07'W Lat. 10 27'N Elevación 95 m.

DIA	TEMPERATURA DEL AIRE						HUMEDAD DEL AIRE							SOL		EVAPO-RACION	PRECIPITACION		INTENSIDADES MAXIMAS EN PERIODOS FIJOS MM/H							
			Tensión de Vapor				Humedad Relativa																			
	MAX	MIN	I	II	III	T	I	II	III	I	II	III	Ū	HORAS	%	PICHE	TOTAL	DURACION	5'	10'	15'	30'	1h	2h	6h	12h
1	32.5	22.0	28.4	29.5	28.8	28.3	20.9	23.2	23.4	72	75	79	82	3.7	30	6.3	0.2	0.05	2.4							
2	31.0	26.0	28.0	29.5	28.4	27.6	19.3	24.6	22.4	68	80	77	82	2.0	16	5.6	5.9	3.50	10.8	7.2	5.6	3.2	2.4	1.7		
3	29.5	23.5	25.8	27.5	26.8	25.6	17.9	21.2	19.9	72	77	75	81	1.1	9	6.1	0.0									
4	32.0	25.5	27.8	31.5	27.8	27.2	18.0	22.9	19.7	64	66	70	75	0.1	1	6.7	0.0									
5	30.5	26.0	27.6	29.0	28.4	27.0	17.7	21.1	18.4	64	70	63	76	2.0	16	6.6	0.0									
6	30.0	26.0	27.0	27.0	27.4	26.4	18.7	20.3	19.3	70	76	68	81	2.2	18	5.6	0.0									
7	31.5	24.0	27.4	30.2	28.0	27.0	18.9	22.2	20.0	69	69	70	81	1.7	14	5.9	0.0									
8	32.5	25.5	27.0	31.0	27.8	27.9	19.1	21.9	21.2	71	65	76	79	3.9	31	5.0	0.0									
9	32.0	26.0	28.4	30.5	28.8	27.3	20.9	26.2	21.9	72	80	74	85	5.8	46	4.4	**7.6**	2.45	18.0	12.6	11.2	6.6	3.8	3.0		
10	30.0	24.0	25.6	30.0	26.4	26.0	20.8	23.9	22.7	85	75	88	86	1.8	14	5.0	2.2	0.30	9.6	7.8	6.8	4.2				
11	31.5	23.0	24.8	29.5	25.4	26.5	19.1	23.2	21.3	81	75	87	87	0.8	6	3.6	9.3	0.01	60.0	35.4	36.4	18.0	9.3			
12	32.5	25.5	27.0	32.0	28.8	27.4	20.5	25.0	20.7	77	70	70	93	0.0	0	5.2	0.2	0.05	2.4							
13	32.0	25.5	26.0	30.0	28.0	28.1	18.5	22.3	19.6	70	70	69	76	3.3	26	6.5	0.4	0.05								
14	30.0	25.5	27.4	28.5	28.6	27.4	18.5	23.4	19.5	68	80	70	81	1.2	10		1.0	0.20	4.8	3.0						
15	32.5	24.0	24.8	32.0	28.8	28.1	20.2	23.1	21.9	86	65	71	82	1.9	15	6.4	1.0									
16	31.0	24.5	24.8	30.5	27.6	28.0	21.2	23.0	21.7	90	70	78	91	2.6	21	5.7	0.3	0.55								
17	31.5	24.5	26.6	29.5	28.8	27.8	18.9	24.8	20.0	72	80	67	93	2.4	19	5.5	0.0									
18	33.5	26.0	28.0	33.0	28.8	29.7	20.0	26.4	20.3	70	70	68	77	0.0	0	7.8	0.0									
19	33.5	25.5	28.0	32.0	28.6	28.6	20.4	23.1	20.4	72	65	70	82	4.9	40	4.2	0.0									
20	31.5	23.0	27.2	30.5	27.8	25.7	18.3	21.3	20.1	67	65	72	90	2.1	17	2.9	0.7	0.30	2.4	1.8						
21	32.0	22.5	25.6	30.0	28.0	27.4	20.7	22.9	21.5	79	72	76	82	0.5	4	3.7	0.7	0.05	8.4							
22	34.0	24.5	28.0		28.6	29.2	19.3		21.6	68		73		2.7	22	5.1	0.0									
23	31.0	25.0	26.8		28.8	28.0	21.0		21.5	79		72		7.1	57	4.9	0.0									
24	34.5	25.0	27.0	34.0	28.6	27.8	20.1	21.2	20.8	75	53	71		2.7	22	4.1	0.0									
25	33.5	24.0	26.6	32.5	28.4	28.7	20.0	23.1	22.1	76	63	76	81	2.6	21	3.4	0.0									
26	31.0	23.5	26.4	30.5	28.0	26.5	21.2	24.6	21.9	82	75	77	91	1.8	15	3.1	0.3	0.05	3.6							
27	32.5	23.5	27.0	30.5	28.6	28.3	21.6	23.0	21.6	81	70	73	89	0.1	1	6.4	0.0									
28	33.0	26.5	28.4	32.0	29.8	29.0	20.2	19.7	21.1	69	55	71	76	0.0	0	7.6	0.0									
29	35.0	26.5	28.6	29.0	29.0	28.3	20.8	21.9	21.8	71	73	72	76	4.6	37	6.8	0.0									
30	32.5	25.5	27.0	29.5	28.4	27.8	18.7	23.3	21.3	70	75	73	80	1.9	15	11.5	0.0									
31			27.0	33.0	33.0		22.8	24.9	24.5	85	65	65	76	1.3	10		0.0									
TOT														68.9		161.4	29.8									
MED	32.0	24.7	27.0	30.5	28.3	27.6	19.8	23.0	21.1	74	71	73	81		18											
EXT	35.0	22.0																	60.0	35.4	36.4	18.0	9.3	3.0	0.0	0.0

ESTACION METEOROLOGICA DE CAÑAS, LA PACIFICA

AÑO 1972 MES AGOSTO — Identificación 076 005 — Observador K.HUBER H.GROB — Long. 85 07'W Lat. 10 27'N Elevación 95 m.

DIA	TEMPERATURA DEL AIRE						HUMEDAD DEL AIRE							SOL		EVAPO-RACION	PRECIPITACION		INTENSIDADES MAXIMAS EN PERIODOS FIJOS MM/H							
			Tensión de Vapor				Humedad Relativa																			
	MAX	MIN	I	II	III	T	I	II	III	I	II	III	Ū	HORAS	%	PICHE	TOTAL	DURACION	5'	10'	15'	30'	1h	2h	6h	12h
1	33.0	25.5	27.4	33.0	28.8	30.4	20.3	22.6	20.7	74	60	70	72			12.9	0.0									
2	33.5	26.0	28.0	33.0	29.4	30.1	20.4		21.7	72		75				6.8	0.0									
3	33.5	25.5	27.0	32.0	27.0	30.1	19.0		20.5	74		73		9.7	78	10.0	0.0									
4	**33.0**	**26.0**	**28.4**	**32.0**	**28.8**	**29.4**	**18.4**	**19.7**	**21.1**	**63**	**55**	**71**	**68**			10.2	0.0									
5	33.5	26.0	26.6	31.0	29.0	28.9	19.9	17.1	21.4	75	50	71	71	9.7	79		0.0									
6	33.0	26.1	27.0	31.0	28.7	28.7	19.6	20.3	21.3	73	60	72	72			12.5	0.0									
7	33.5	25.5	28.0		29.0	29.5	19.3		19.5	68		65		8.4	68	8.3	0.0									
8	33.5	26.8	28.0		28.5	30.2	20.4		20.1	72		69		6.6	54		0.0									
9	31.0	25.8	28.6	30.0	28.2	28.2	19.4	20.8	18.7	68	65	65	77	0.2	2	6.2	0.0									
10	33.0	26.1	26.1	33.0	27.1	28.6	18.1	22.6	19.0	71	60	71	77	0.4	3	6.0	2.5	0.02	3.6	3.0	2.8	2.2	1.7	0.9		
11	34.5	27.2	27.6	31.5	27.2	28.4	19.0	17.5	19.0	72	50	70	64	6.3	51	6.3	**0.0**									
12	34.5	26.0	26.0	32.9	27.0	28.3	18.5	22.5	18.4	73	60	69	74	4.9	40	5.7	**0.0**									
13	34.0	25.0	25.0	26.0	27.2	27.2	18.7	21.5	18.6	79	85	69	78	5.2	42	2.7	**3.0**	2.30	4.8	3.6	3.2	2.6	2.4	1.4		
14	33.5	26.2	28.0	31.0	26.2	27.8	20.4	20.3	19.1	72	60	75	69	0.8	7	4.4	**0.4**	0.50								
15	33.5	25.0	26.2	31.0	27.5	26.5	19.1	21.2	18.8	75	63	68	82	0.7	6	4.6	**2.5**	2.30	2.4	2.4	2.0					
16	33.5	25.0	26.2	31.5	28.0	28.6	18.4	19.1	18.6	72	55	65	64	0.1	1	6.6	**0.0**									
17	32.5	24.0	26.2	32.9	28.0	27.2	18.5	18.8	18.9	74	50	67	64	6.6	54	4.8	**0.0**									
18	33.5	24.5	28.0	32.0	27.8	27.4	18.6	21.3	19.0	65	60	68	79	5.1	41	5.2	**0.0**									
19	33.5	23.2	25.8	31.0	23.2	25.4	23.0	18.2	21.3	92	54	99	88	6.2	51	3.1	**10.5**	7.10	18.0	15.0	12.8	7.4	5.1	4.5		
20	31.5	22.5	25.2	29.0	23.8	24.3	21.4	16.9	11.0	89	56	95	91	3.9	32	2.9	**8.5**	7.30	4.8	3.0	2.8	2.2	1.8	1.8		
21	32.0	22.0	25.2	30.5	26.4	25.4	21.4	19.4	17.9	89	59	88	80	1.3	11	6.0	**0.0**									
22	32.5	24.0	27.0	32.0	27.4	27.4	17.7	19.6	19.2	66	55	70	76	1.9	16	5.3	**0.0**									
23	32.0	25.0	28.0	31.9	26.7	28.0	18.9	23.1	19.4	67	65	74	74	9.1	75		**0.0**									
24	31.8	24.0	27.6		27.1	27.9	19.8		19.0	72		71				5.5	**0.0**									
25	31.3	25.8	25.2		26.4	28.5	21.4		19.7	89		76				5.0	**0.0**									
26	33.0	23.9	28.1		27.1	28.4	20.5		20.5	72		76		9.1	75	2.4	**56.4**									
27	32.0	22.0	25.2		23.2	27.0	23.1		19.6	96		92				3.3	**9.2**	**2.00**	36.0	24.0	18.0	13.0	7.1			
28	32.5	22.5	24.0		28.0	27.5	20.6		20.3	92		78		5.3	43	4.2	**0.0**									
29	32.5	22.5	27.5	32.2	28.0	28.1	20.9	21.6	18.9	78	60	67	76	0.4	4	5.5	**0.0**									
30	32.0	23.0	26.2	31.5	28.0	28.2	19.5	22.6	21.4	76	65	77	77	4.9	40	6.3	**0.0**									
31	31.5	29.0	28.0	28.5	29.0	27.9	27.8	23.4	22.2	98	80	74	81	6.9	57	2.7	**0.0**									
TOT														123.4		165.4	93.0									
MED	32.8	24.9	26.8	31.2	27.3	28.0	20.1	20.3	19.5	76	60	74	75		40											
EXT	34.5	22.0																	36.0	24.0	18.0	13.0	7.1	4.5	0.0	0.0

ESTACION METEOROLOGICA DE CAÑAS, LA PACIFICA — Identificación 076 005 — Observador K.HUBER H.GROB — Long. 85 07'W Lat. 1027'N Elevación 95 m.

AÑO 1972 MES SETIEMBRE

DIA	TEMPERATURA DEL AIRE						HUMEDAD DEL AIRE							SOL		EVAPO-RACION	PRECIPITACION		INTENSIDADES MAXIMAS EN PERIODOS FIJOS MM/H							
							Tensión de Vapor			Humedad Relativa																
	MAX	MIN	I	II	III	T	I	II	III	I	II	III	U	HORAS	%	PICHE	TOTAL	DURACION	5'	10'	15'	30'	1h	2h	6h	12h
1	31.5	24.3	24.3	32.0	27.1	27.6	21.3	17.9	19.9	90	50	74	76	7.5	61	4.4	2.0	0.10	6.0							
2	33.0	24.2	24.2	29.0	26.0	26.9	20.8	24.0	25.2	74	80	99	83	3.0	25		0.0									
3	33.0	24.0	25.5	32.0	26.5	28.2	21.6	21.3	23.0	88	60	89	72	1.5	12	3.3	0.7	0.50	1.2							
4	33.0	23.0	26.2	32.0	27.0	26.9	22.8	23.1	21.2	89	65	79	84	6.9	57	3.3	7.5	0.03	6.0							
5	33.0	23.5	27.2	32.0	26.0	27.6	20.4	21.3	20.3	75	60	80	85	6.6	55	5.5	5.0	0.25	27.6	21.0	16.8					
6	33.5	23.0	28.0	33.0	29.0	28.3	20.7	22.6	21.4	73	60	71	81	5.7	47	5.0	0.0									
7	34.0	24.5	28.0	34.0	27.4	28.6	21.9	18.4	20.3	77	46	74	76	1.9	57	6.3	0.0									
8	31.0	24.5	28.0	27.0	27.0	27.3	20.4	21.4	20.5	72	80	77	85	7.0	56	4.2	4.0	3.10	6.0	5.4	4.4	3.4	2.3			
9	30.0	24.0	25.0	29.0	26.0	26.2	20.1	21.1	21.4	84	70	85	82	0.6	5	3.8	0.0									
10	30.5	23.0	26.2	28.0	23.0	25.2	20.9	27.0	19.3	82	95	92	88	0.2	2	2.0	8.0	0.04	6.0	4.2	4.0	3.4	3.9	2.7		
11	31.5	22.0	25.4	29.0	28.0	26.5	18.1	20.7	16.8	74	69	59	77	4.7	39	5.0	0.0									
12	31.5	23.0	27.0	27.5	28.0	26.3	19.1	17.9	20.4	71	65	72	80	7.8	64		0.0									
13	31.5	25.0	27.0	31.5	26.0	26.8	20.9	26.1	21.0	78	75	83	85	6.7	55		0.0									
14	31.0	26.0	28.0	28.0	25.4	26.3	20.0	21.3	20.8	70	75	81	89	4.9	41	2.1	18.0	5.40	36.0	36.0	27.2	19.8	12.8	6.9		
15	30.5	23.0	26.0	30.0	28.0	25.6	22.9	20.8	18.9	91	65	67	86	0.3	2	4.0	2.0	1.10	3.6	3.6	2.8	2.2	1.7			
16	30.0	23.0	27.0	30.0	26.0	25.8	19.1	23.9	19.9	71	75	79	83	2.6	22		0.0									
17	32.0	23.0	26.4	31.0	26.0	25.7	19.4	21.9	19.9	75	65	79	81	4.7	39		0.4	0.30								
18	32.0	24.0	26.2	31.0	26.0	26.5	20.2	20.3	19.9	79	60	79	75	4.3	36		0.0									
19	33.0	24.5	27.0	30.0	30.0	28.8	20.5	19.1	19.7	77	60	62	72	7.6	63		0.0									
20	33.0	23.5	28.0	29.0	28.0	28.3	20.0	21.1	20.7	70	70	73	75	6.1	51		0.0									
21	33.0	23.5	25.0	28.0	26.0	27.0	21.5	21.6	21.4	90	76	85	80	6.2	52		0.0									
22	33.0	23.0	28.2	31.5	27.0	26.7	21.0	20.5	22.8	73	59	85	85	0.5	4		66.0	3.20	144.0	96.0	88.0	60.0	55.1	31.9		
23	32.5	23.5	26.0	29.0	26.4	27.3	20.3	21.1	20.8	80	70	81	79	3.4	28		0.0									
24	32.0	24.0	25.4	27.0	28.0	26.5	22.0	20.1	20.4	91	75	72	83	3.4	28		0.0									
25	32.5	22.0	26.0	33.5	27.0	27.6	20.3	25.3	19.1	80	65	71	80	2.9	24		0.0									
26	33.0	22.5	25.4	31.5	27.0	26.0	21.3	24.6	21.2	87	71	79	86	2.1	17		5.0	3.30	12.0	7.2	5.2	3.0	2.5	2.0		
27	33.0	23.0	24.0	28.0	26.4	24.7	22.0	21.3	21.5	97	75	83	92	5.6	47		41.0	0.03	96.0	60.0	52.0	34.0	32.3	20.2		
28	32.0	22.0	25.0	31.0	27.0	25.3	22.2	22.2	23.1	94	66	87	93	1.2	10		37.0	6.25	58.8	41.4	39.6	27.6	19.3	12.6	5.8	
29	32.0	22.0	24.2	29.9	27.0	25.5	21.9	22.8	21.2	97	72	79	87	5.2	43		0.0	0.45	24.0	15.0	13.6					
30	33.0	22.0	26.0	30.5	27.0	26.8	19.6	21.0	22.4	78	64	84	82	5.1	43		0.0									
TOT														126.2		48.9	196.6									
MED	32.2	23.4	26.2	30.2	26.9	26.8	20.8	21.7	20.8	81	68	79	82		36											
EXT	34.0	22.0																	144.0	96.0	88.0	60.0	55.1	31.9	5.8	0.0

ESTACION METEOROLOGICA DE CAÑAS, LA PACIFICA — Identificación 076 005 — Observador K.HUBER H.GROB — Long. 85 07'W Lat. 10 27'N Elevación 95 m.

AÑO 1972 MES OCTUBRE

DIA	TEMPERATURA DEL AIRE						HUMEDAD DEL AIRE							SOL		EVAPO-RACION	PRECIPITACION		INTENSIDADES MAXIMAS EN PERIODOS FIJOS MM/H							
							Tensión de Vapor			Humedad Relativa																
	MAX	MIN	I	II	III	T	I	II	III	I	II	III	U	HORAS	%	PICHE	TOTAL	DURACION	5'	10'	15'	30'	1h	2h	6h	12h
1	33.0	23.0	28.0	31.9	27.8	26.4	20.0	28.4	20.1	70	80	72	86	6.2	52	0.0	0.1	0.2								
2	31.5	24.0	28.0	25.0	27.0	25.9	20.4	22.6	23.1	72	95	87	89	4.5	38	2.9	0.0									
3	31.5	22.5	26.8	30.1	26.0	25.3	22.5	22.2	23.3	85	70	92	89	3.5	29	3.3	7.5	1.25	26.4	16.2	11.6	7.4	7.0			
4	31.0	23.0	28.0	29.5	28.0	26.1	21.9	21.6	23.8	77	70	84	87	6.0	50		0.0	1.20	37.2	29.4	20.4	16.6	10.0			
5	30.0	24.5	26.4	27.0	27.0	25.6	21.2	21.4	22.8	82	80	85	87	2.1	18		10.5									
6	32.5	24.0	25.2	30.0	26.2	25.9	22.1	23.9	22.4	92	75	88	89	0.3	3	2.9	0.0									
7	34.0	21.0	24.0	30.5	25.2	24.8	20.6	19.7	21.4	2	60	89	88	3.3	28	2.4	0.3	0.20								
8	33.0	23.0	26.0	30.0	24.2	24.0	21.4	22.6	21.9	85	71	97	94	8.0	67	1.6	21.0	1.30	48.0	30.0	30.0	20.0	19.1			
9	31.0	23.0	24.4	29.0	28.0	25.1	21.8	21.8	20.7	95	72	73	86	5.2	44	4.2	0.0									
10	31.5	23.0	26.9	29.5	28.0	26.1	19.9	20.1	20.7	79	65	73	81	9.3	78	5.0	0.5	0.40								
11	31.0	25.0	25.4	29.0	25.0	25.6	19.9	21.1	18.9	82	70	86	87	2.9	24		0.0									
12	30.5	24.0	25.0	27.5	26.0	25.1	20.4	20.6	19.6	86	75	78	87	5.5	47		0.0									
13	33.0	21.0	24.2	30.5	25.0	24.8	20.1	19.7	21.3	89	60	90	87	3.0	25	3.3	7.3	0.15	45.6	40.8	28.4					
14	32.5	21.5	24.0	30.0	25.2	25.0	20.6	23.9	22.1	92	75	92	90	7.2	61	2.0	0.0									
15	30.0	24.8	24.8	28.5	28.0	27.0	22.0	23.4	24.2	94	80	85	93	6.9	58	2.0	1.5	0.15	7.2	6.0	4.8					
16	31.5	24.0	26.0	30.0	26.4	25.5	21.7	21.1	22.7	86	66	88	89	2.7	23	2.9	8.8	4.30	9.6	7.2	6.8	4.2	3.1	2.5		
17	34.0	23.0	25.0	31.1	27.4	26.6	21.5	22.0	22.6	90	65	82	81	4.0	34	4.1	0.0									
18	**31.0**	**23.5**	**26.0**	**25.0**	**27.0**	**25.4**	**20.6**	**23.6**	**22.8**	**82**	**99**	**85**	**93**	**7.7**	**65**	3.0	8.5	4.55	18.0	12.0						
19	32.0	22.0	26.8	31.0	27.2	26.1	21.0	20.9	22.7	79	62	84	83	3.9	33		0.0									
20	30.5	24.0	27.8	28.9	28.0	26.2	20.1	22.1	20.7	72	74	73	84	6.8	58		0.0									
21	31.0	24.5	28.0	29.5	26.8	25.9	20.4	23.2	21.0	72	75	79	82	6.0	51		0.0									
22	32.0	23.5	28.0	30.0	27.2	25.7	20.7	20.8	23.0	73	65	85	85	4.3	36	4.1	1.7	0.10	16.8	10.2						
23	32.0	23.0	27.0	29.5	27.6	25.6	21.2	20.5	22.5	79	66	81	84	8.1	69	5.0	0.0									
24	31.0	24.5	28.0	30.5	27.4	26.2	20.4	18.4	21.0	72	56	77	72	9.6	82	5.9	0.0									
25	31.0	25.0	26.4	31.0	27.6	27.5	18.3	19.9	20.6	71	59	74	64	8.7	74	5.9	0.0									
26	31.5	25.0	27.2	30.5	28.2	27.2	19.3	19.7	20.6	71	60	72	72	10.1	86		1.5	0.32	3.6	3.6	3.6					
27	31.0	23.5	24.2	29.5	26.4	26.0	19.7	21.6	21.2	76	70	82	81	9.3	79	3.3	0.0									
28	32.0	22.5	25.2	31.0	26.0	27.4	20.4	17.4	21.7	75	51	86	71	3.3	28	5.5	0.0									
29	30.5	23.5	26.4	28.9	25.2	26.7	21.2	19.5	20.7	82	65	86	71	8.4	72	5.0	0.0									
30	30.0	24.0	26.0	28.9	27.0	25.9	18.5	19.2	20.5	73	64	77	75	1.2	10	4.6	0.0									
31	31.5	24.5	26.2	30.0	27.2	26.0	21.6	17.6	20.4	85	55	75	73	3.4	29		0.0									
TOT														171.4		78.9	69.0									
MED	31.6	23.5	26.2	28.7	26.6	25.9	20.7	20.5	21.6	81	69	82	83		47											
EXT	34.0	21.0																	48.0	40.8	30.0	20.0	19.1	2.5	0.0	0.0

ESTACION METEOROLOGICA DE CAÑAS, LA PACIFICA

AÑO 1972 MES NOVIEMBRE — Identificación 076 005 — Observador K. HUBER, H. GROB — Long. 85 07'W — Lat. 10 27'N — Elevación 95 m.

DIA	TEMPERATURA DEL AIRE						HUMEDAD DEL AIRE							SOL		EVAPORACION	PRECIPITACION		INTENSIDADES MAXIMAS EN PERIODOS FIJOS MM/H							
							Tensión de Vapor			Humedad Relativa																
	MAX	MIN	I	II	III	T	I	II	III	I	II	III	U	HORAS	%	PICHE	TOTAL	DURACION	5'	10'	15'	30'	1h	2h	6h	12h
1	30.5	20.5	26.4		27.0	25.5	20.1		20.5	78		77		9.1	78	2.5	1.2	1.45	2.4	1.8	1.2	1.2	0.7			
2	31.0	21.5	26.0		26.0	26.2	21.4		21.7	85		86		5.5	47	2.5	9.5	2.30	28.8	19.8	16.0	9.4	5.6	3.9		
3	31.5	24.5	24.8		25.2	28.0	22.0		23.3	94		97		6.5	56	1.6	10.5	0.45	72.0	54.0	37.2	20.2				
4	31.5	23.0	26.8		26.2	27.2	21.0		21.6	79		85		2.2	19		0.0									
5	31.0	22.0	27.2		28.0	26.5	20.4		21.5	75		75		1.3	11	4.2	0.0									
6	32.0	22.5	24.4	31.0	28.2	28.3	19.2	18.6	20.6	79	55	72	67	5.4	47	4.5	0.0									
7	30.5	23.0	26.0	31.8	27.2	27.1	24.2	19.5	20.8	85	55	77	74	7.9	68		0.0									
8	30.5	23.0	26.0	29.0	25.2	25.9	19.9	19.6	20.7	79	65	86	76	7.3	63	1.2	1.1	0.55	2.4	1.2	2.0					
9	30.5	22.5	25.0	24.0	27.0	24.1	20.4	21.6	19.8	86	96	74	89	2.2	19	1.2	57.0									
10	26.5	21.5	24.4	25.0	26.0	25.3	18.6	20.3	23.3	81	85	92	93	1.2	10	0.4	2.0	2.15	6.0	3.6	2.4	1.6	1.1			
11	34.0	21.5	24.2	31.0	26.2	25.7	22.6	18.6	22.8	99	55	89	82	0.2	2	1.2	0.2	0.05	1.3							
12	31.5	21.5	25.2	30.0	26.0	25.9	21.8	19.1	22.9	91	60	91	82	7.5	65	4.1	3.6	6.10	6.0	4.2	3.6	2.0	1.7			
13	31.5	22.0	24.2	31.0	27.2	26.4	22.3	18.6	21.1	98	55	78	79	4.8	41	3.3	0.0									
14	31.0	22.0	24.0	31.5	26.2	25.9	20.9	20.5	21.6	93	59	85	84	8.5	73	3.3	14.5	0.02	42.0	30.0	30.0	16.8	11.1			
15	30.0	22.0	26.4	30.0	26.2	25.3	23.1	30.2	23.1	99	95	91	89	4.5	39	1.2	55.5	5.10	90.0	53.0	41.6	36.8				
16	31.5	23.0	24.2	31.0	26.8	26.2	22.3	18.6	23.2	98	55	88	80	2.6	22	3.7	0.8	0.05	9.6							
17	31.5	22.0	24.2	30.1	28.0	26.5	22.6	17.6	22.3	99	55	78	76	5.3	46	3.3	0.0									
18	31.5	22.0	25.4	31.0	28.0	27.1	22.0	15.3	22.3	91	45	78	66	7.2	63	5.5	0.0									
19	32.0	23.0	26.0	30.5	27.0	27.0	21.4		22.4	85		84	76	9.1	79	5.0	0.0									
20	30.5	23.5	27.0	30.0	27.2	26.6	20.1	19.1	22.7	75	60	84	73	5.5	48	4.2	0.0									
21	31.0	23.5	27.0	30.0	27.2	27.2	25.7	17.9	22.3	84	56	84	73	2.1	18	4.5	0.0									
22	31.0	23.0	27.0	29.0	28.2	26.6	19.4	19.6	21.4	73	65	75	75	7.9	69	4.6	0.5	0.05	3.6							
23	29.5	24.5	26.0	28.5	27.2	25.6	19.6	20.5	22.3	77	70	82	76	7.6	66	2.0	0.0	0.10	2.4							
24	30.5	23.0	24.8	28.0	27.8	26.3	19.5	19.6	21.6	83	69	77	76			3.9	0.0									
25	31.0	22.0	25.4	30.0	26.2	26.3	16.3	18.2	22.4	75	57	88	76			4.0	0.0									
26	30.0	25.0	26.2	30.0	27.4	26.5	20.2	20.8	22.6	79	65	82	77				0.3									
27	32.0	23.5	27.3	30.0	25.2	26.2	26.8		21.8	98		91	81	6.4			0.0									
28	32.5	23.5	26.9	29.0	26.8	26.3	20.7	18.1	22.5	76	60	85	76	4.6			2.5	0.33	10.8	6.6	6.4	4.4				
29	29.5	23.0	27.2	29.0	27.0	26.0	22.3	18.1	24.3	82	60	91	73				0.3									
30	30.5	22.0	27.8	30.0	26.4	26.2	23.5	18.8	23.4	84	59	91	74				0.8	0.05	7.2							
30 M														132.4		71.9	138.1									
MEDIA	30.9	22.7	25.8	29.6	26.8	26.3	21.4	19.5	22.1	85	63	84	78		46											
EXT	34.0	20.5																	90.0	54.0	41.6	36.8	11.1	3.9	0.0	0.0

ESTACION METEOROLOGICA DE CAÑAS, LA PACIFICA

AÑO 1972 MES DICIEMBRE — Identificación 076 005 — Observador K. HUBER, H. GROB — Long. 85 07'W — Lat. 10 27'N — Elevación 95 m.

DIA	TEMPERATURA DEL AIRE						HUMEDAD DEL AIRE							SOL		EVAPORACION	PRECIPITACION		INTENSIDADES MAXIMAS EN PERIODOS FIJOS MM/H							
							Tensión de Vapor			Humedad Relativa																
	MAX	MIN	I	II	III	T	I	II	III	I	II	III	U	HORAS	%	PICHE	TOTAL	DURACION	5'	10'	15'	30'	1h	2h	6h	12h
1	30.1	23.0	26.4	26.0	27.2	25.0	21.2	21.5	22.7	82	85	84	82				0.6									
2	32.0	23.5	27.2	30.3	28.0	26.6	20.4	18.5	22.3	75	57	78	72	9.9	86	4.6	0.0									
3	31.5	24.0	27.4	30.0	27.2	26.0	21.0	17.3	20.4	77	54	75	72	9.5	83	7.9	0.0									
4	31.0	24.5	27.6	30.0	27.8	26.7	20.6	20.8	18.7	74	65	67	73	5.0	43	6.7	0.0									
5	31.5	25.0	26.6	31.4	27.2	27.6	19.3	15.9	21.1	74	46	78	66	8.4	73	5.0	0.8	0.15	4.8	3.6						
6	31.5	23.5	27.0	30.0	28.0	27.1	19.8	19.8	20.7	74	62	73	72	9.2	80	5.4	0.0									
7	30.5	25.5	27.6	29.5	27.4	26.9	19.5	18.6	19.2	70	60	70	70	3.6	31	7.1	0.0									
8	31.5	25.0	27.2	30.0	28.0	27.3	18.6	17.6	20.4	69	55	72	65	3.5	30	6.7	0.0									
9	31.5	25.0	25.0	30.5	27.2	26.7	20.1	16.7	20.9	84	51	78	69	9.2	80		0.0									
10	31.0	24.0	26.4	30.0	27.0	26.0	19.7	17.9	20.9	76	56	78	71	8.5	74	4.1	0.0									
11	31.0	24.5	26.4	30.0	27.0	26.7	19.7	19.1	20.9	76	60	78	71	4.5	39	5.8	0.0									
12	32.0	24.5	27.0	30.5	28.2	27.5	19.8	20.7	21.8	74	63	76	73	7.4	64	4.0	0.0									
13	33.5	22.0	27.0	32.0	26.8	28.3	21.6	21.0	24.0	81	59	91	73			2.7	0.0									
14	32.5	19.5	27.8	31.0	27.0	27.7	19.0	19.3	22.4	68	57	84	71			2.3	0.0									
15	31.5	25.5	27.9	30.0	27.8	27.2	19.0	21.6	22.7	67	68	81	73	9.6	83	5.2	0.0									
16	32.0	23.5	27.2	30.0	26.8	27.6	24.2	18.2	20.6	90	57	78	70	3.4	30		0.7	0.40	2.4	1.8						
17	30.0	23.5	26.2	29.0	27.0	25.4	20.7	18.7	19.8	81	62	74	80	5.5	48	4.0	0.9	0.25	1.2							
18	28.0	23.5	25.1	27.6	27.2	25.7	18.3	18.0	23.8	78	65	88	77	1.0	9	1.2	0.8	0.50	2.4	1.8	1.6					
19	28.0	24.0	25.4	26.8	27.2	25.6	20.6	19.4	23.0	84	73	85	78	0.0	0	4.0	0.2	0.10	1.2	2.1						
20	31.0	23.0	24.8	29.2	29.0	26.9	21.2	19.1	24.9	90	63	83	74	0.0	0	3.3	0.3	0.15	2.4							
21	29.5	23.0	24.6	27.0	25.0	24.9	22.0	23.2	21.1	97	87	89	88	0.0	0	1.5	3.2	2.30	4.8	4.2	3.2	2.0	1.2	0.8		
22	32.0	23.0	23.9	28.0	26.5	25.4	18.9	18.8	19.3	85	66	74	86	0.0	0	3.2	0.0									
23	29.5	24.0	24.0	26.0	26.0	25.4	15.2	14.4	17.0	65	57	71	65	2.3	20	3.1	0.0									
24	27.0	25.0	26.4	27.0	27.0	26.0	19.0	17.4	17.3	67	65	65	67	0.4	3	5.5	0.0									
25	29.0	24.0	25.8	28.8	25.6	26.0	17.6	17.2	17.4	70	58	70	67	0.0	0	6.2	0.0									
26	30.5	23.0	25.2	29.9	25.2	26.5	16.9	15.0	17.2	70	47	72	62	0.4	3	8.1	0.0									
27	28.5	23.0	25.0	28.0	25.0	25.4	17.7	15.9	16.7	74	56	70	66	9.3	81	3.2	0.0									
28	28.5	23.5	24.4	27.8	26.4	25.1	13.8	13.7	17.0	60	49	66	61	8.7	76	5.4	0.0									
29	29.5	24.0	25.4	29.0	26.7	26.0	16.1	17.1	16.8	66	57	64	65	5.3	46	4.4	0.0									
30	31.5	25.0	20.1	30.2	28.0	26.9	17.6	16.9	18.8	100	52	66	64	5.5	48	3.3	0.0									
31	31.5	25.0	27.4	30.4	28.2	27.3	17.8	17.2	19.4	65	53	67	66	9.9	86	3.4	0.0									
30 M														140.0		127.3	7.5									
MEDIA	30.6	23.8	26.0	29.2	27.1	26.4	19.3	18.3	20.3	76	60	76	71		43											
EXT	33.5	19.5																	4.8	4.2	3.2	2.0	1.2	0.8	0.0	0.0

ESTACION METEOROLOGICA DE TABOGA — Identificación 076 008 — Observador G. MONGE — Long. 85 09'W — Lat. 10 21'N — Elevación 40 m.

AÑO 1972 MES ENERO

DIA	TEMPERATURA DEL AIRE						HUMEDAD DEL AIRE							SOL		EVAPORACION	PRECIPITACION		INTENSIDADES MAXIMAS EN PERIODOS FIJOS MM/H							
							Tensión de Vapor			Humedad Relativa																
	MAX	MIN	I	II	III	T	I	II	III	I	II	III	U	HORAS	%	PICHE	TOTAL	DURACION	5'	10'	15'	30'	1h	2h	6h	12h
1	31.5	20.6	22.8	31.0	29.1	27.0	20.3	23.3	17.8	98	70	60	76	7.7	67	5.8	0.0									
2	33.6	21.7	23.4	33.6	30.4	28.5	19.0	20.0	19.4	89	51	60	67	8.3	72	4.1	0.2									
3	33.8	22.1	25.6	33.2	29.0	28.7	19.6	20.2	21.2	80	53	71	68	7.7	67	3.1	0.6	0.10	1.2	1.2						
4	31.5	22.1	23.5	31.0	28.0	27.2	21.0	17.8	20.6	97	52	73	74	1.0	9	2.4	6.2	3.10	24.0	13.2	10.0	8.8	4.9	2.6		
5	29.4	23.0	24.8	28.6	24.0	26.0	20.0	20.3	21.5	86	69	97	84	0.1	1	2.7	6.6	3.55	16.8	9.6	8.4	5.8	4.3			
6	26.5	22.4	23.4	26.0	26.2	24.9	19.0	19.8	16.6	89	79	65	78	0.0	0	4.0	0.1									
7	30.5	24.2	25.2	30.0	28.2	27.6	16.9	17.4	16.6	71	55	58	61	7.7	67	7.1	0.0									
8	30.2	24.0	24.4	29.8	27.7	27.2	18.3	18.6	17.2	80	59	62	67	6.3	55	6.8	0.0									
9	30.3	18.0	25.0	29.2	27.6	26.0	17.9	19.6	18.6	75	65	68	69	1.7	16	5.2	0.1									
10	31.2	18.2	25.4	30.2	27.4	26.4	17.0	19.3	20.5	70	61	75	69	5.8	50	3.8	0.0									
11	33.5	21.0	23.7	33.2	25.6	25.7	20.2	21.4	22.1	92	57	91	92	7.0	61	2.6	5.8	0.30	36.0	22.8	19.2	0.2				
12	31.5	21.5	23.0	31.0	28.4	26.4	20.5	19.8	18.6	98	59	64	89	4.9	43	6.5	0.0									
13	32.0	21.4	22.8	31.2	29.0	26.9	17.6	18.2	19.7	85	53	66	83	9.9	86	8.5	0.0									
14	31.6	18.0	25.0	30.8	27.0	26.6	18.2	19.9	17.8	77	60	67	80	5.6	49	6.7	0.0									
15	30.6	21.4	25.0	30.0	28.0	26.6	17.9	17.9	15.7	75	56	55	78	10.3	90	7.4	0.0									
16	30.3	22.3	24.0	30.0	22.2	27.3	15.7	23.4	18.9	71	74	95	74	8.9	77	7.0	0.0									
17	31.5	17.8	22.4	30.2	26.2	26.3	16.8	17.6	17.9	83	55	71	81	5.5	48	4.9	0.0									
18	32.6	20.5	21.4	32.0	30.0	26.0	16.4	17.8	20.7	86	50	65	83	10.0	87	4.4	0.0									
19	31.8	22.5	25.0	31.4	28.0	26.4	17.0	18.5	18.6	72	54	66	82	9.8	85	7.1	0.0									
20	32.1	17.4	25.2	31.8	29.6	26.0	16.7	17.2	19.0	71	49	61	79	9.2	80	5.9	0.0									
21	33.2	16.5	23.4	32.4	30.4	23.0	18.7	18.8	17.2	87	52	53	79	9.7	84	5.6	0.0									
22	33.2	16.4	19.8	32.0	29.9	25.3	16.7	20.1	17.6	97	57	56	79	9.9	86	5.4	0.0									
23	33.0	17.4	21.4	32.4	28.8	27.1	18.3	18.0	17.3	97	50	58	75	10.7	93	7.3	0.0									
24	33.1	17.5	21.8	32.4	29.4	27.9	17.4	15.8	17.0	90	42	55	67	10.4	90	8.7	0.0									
25	31.4	22.1	24.0	30.5	28.2	26.0	16.8	16.8	14.9	75	51	52	76	10.3	89	8.9	0.0									
26	31.6	22.6	24.0	29.8	28.8	26.2	15.7	16.3	17.4	71	51	58	80	7.7	66	9.1	0.0									
27	32.0	22.3	24.4	31.3	27.4	26.6	16.8	16.0	17.0	74	46	62	76	10.4	90	9.8	0.0									
28	31.5	19.5	25.7	31.0	28.0	26.8	16.8	16.5	15.3	68	49	54	74	10.7	92	10.2	0.0									
29	32.4	22.1	23.3	32.1	29.0	27.1	15.7	16.3	16.3	74	46	54	76	10.2	88	10.4	0.0									
30	34.0	17.2	19.0	33.3	29.6	22.4	15.5	17.5	17.6	94	46	57	92	9.8	84	4.2	0.0									
31	33.5	17.5	21.8	32.9	30.0	27.3	17.1	17.0	19.9	88	45	64	73	10.3	89	7.6	0.0									
TOT														237.5		193.2	17.6									
MED	32.8	20.4	23.5	31.1	28.1	26.4	17.8	18.6	18.3	83	55	65	77		66											
EXT	34.0	16.4																	36.0	22.8	19.2	8.8	4.9	2.6	0.0	0.0

ESTACION METEOROLOGICA DE TABOGA — Identificación 076 008 — Observador G. MONGE — Long. 85 05'W — Lat. 10 21'N — Elevación 40 m.

AÑO 1972 MES FEBRERO

DIA	TEMPERATURA DEL AIRE						HUMEDAD DEL AIRE							SOL		EVAPORACION	PRECIPITACION		INTENSIDADES MAXIMAS EN PERIODOS FIJOS MM/H							
							Tensión de Vapor			Humedad Relativa																
	MAX	MIN	I	II	III	T	I	II	III	I	II	III	U	HORAS	%	PICHE	TOTAL	DURACION	5'	10'	15'	30'	1h	2h	6h	12h
1	34.2	17.6	21.0	33.2	30.0	25.7	17.8	18.0	31.4	97	47	49	81	11.2	97	6.3	0.0									
2	33.5	19.4	21.4	33.0	31.2	27.0	18.6	17.7	20.8	98	47	62	78	9.9	85	8.0	0.0									
3	33.3	20.5	22.1	32.4	29.5	27.3	19.3	18.9	19.1	97	52	63	79	11.1	96	8.5	0.0									
4	32.6	24.5	26.3	32.4	28.4	27.7	17.2	19.8	18.6	68	55	64	70	10.2	88	9.4	0.0									
5	31.0	24.3	27.0	30.0	28.4	27.3	16.2	20.5	17.1	61	66	59	70	10.2	88	10.0	0.0									
6	32.5	24.5	26.7	31.9	28.0	27.6	19.0	18.6	18.2	73	53	65	75	9.8	84	7.4	0.0									
7	33.6	25.0	23.5	33.2	29.4	27.5	16.6	17.6	18.6	77	46	61	73	9.8	84	6.0	0.0									
8	34.2	16.5	21.0	33.8	29.2	25.7	16.6	19.2	19.6	90	49	65	79	10.3	88	4.1	0.0									
9	34.5	15.0	24.4	34.0	31.4	26.8	17.1	21.4	18.5	75	54	54	74	10.4	89	7.0	0.0									
10	34.3	19.3	21.6	33.0	30.4	27.2	18.2	19.2	19.0	95	51	59	73	10.2	87	10.1	0.0									
11	33.0	23.8	26.2	32.8	29.6	27.6	16.2	18.2	18.3	64	49	59	75	10.2	87	6.3	0.0									
12	33.5	24.0	25.6	32.4	31.2	28.4	18.2	16.6	16.8	74	46	50	73	11.0	94	10.5	0.0									
13	33.2	23.4	25.0	33.2	31.2	27.4	16.5	18.0	18.2	70	47	54	70	10.4	89	11.1	0.0									
14	33.5	23.2	25.8	33.0	30.4	27.2	16.1	15.2	20.8	65	41	65	70	10.3	88	7.7	0.0									
15	33.0	17.0	23.2	32.6	30.4	26.7	16.4	19.0		77	42		72	10.1	86	6.1	0.0									
16	34.2	16.9	19.8	32.2	32.0	26.3	15.4	17.7	18.2	89	50	51	75	9.0	77	3.3	0.0									
17	34.5	18.6	20.0	33.6	31.0	25.9	17.0	19.6	16.0	98	51	47	76	8.8	75	4.2	0.0									
18	34.0	17.5	21.6	33.3	31.4	26.7	17.2	21.7	21.1	90	57	62	68	10.0	85	7.7	0.0									
19	30.5	24.0	26.4	28.8	29.0	25.6	17.5	19.2	17.9	68	66	60	76	10.0	85	9.8	0.0									
20	28.0	22.0	22.5	27.9	26.4	24.1	12.2	15.4	15.8	60	54	62	75	10.6	90	9.2	0.0									
21	28.0	20.0	21.4	28.0	25.8	23.4	12.5	18.8	16.6	66	67	67	81	10.1	86	10.3	0.0									
22	27.5	20.6	21.4	27.5	25.2	24.0	15.2	19.0	18.1	80	69	76	86	9.0	76	8.9	0.0									
23	32.0	23.0	25.6	31.6	29.4	27.3	16.5	17.0	17.7	68	49	58	71	10.8	92	9.8	0.0									
24	33.0	20.0	19.3	33.0	30.8	26.9	14.4	17.7	17.0	86	47	51	66	10.8	92	10.6	0.0									
25	33.8	15.5	18.9	33.0	31.3	27.1	14.2	15.9	17.5	87	42	51	68	11.0	93	8.1	0.0									
26	33.6	20.7	26.8	33.6	31.2	27.9	18.3	19.6	18.2	70	51	54	75	10.7	91	9.6	0.0									
27	33.0	20.6	27.9	32.0	29.0	28.4	19.2	16.7	17.2	68	47	56	73	10.8	92	9.6	0.0									
28	32.2	24.4	26.8	31.2	27.0	28.0	16.6	16.8	17.2	64	50	65	74	9.1	77	9.2	0.0									
29	33.8	23.6	26.8	33.0	30.0	25.6	17.6	21.5	21.0	67	57	67	70	10.8	92	9.5	0.0									
TOT														296.6		238.3	0.0									
MED	32.7	20.8	23.7	32.1	29.6	26.7	16.7	18.4	18.7	77	52	61	74		87											
EXT	34.5	15.0																	0.0	0.0	0.0	0.0	0.0	0.0	0.0	0.0

ESTACION METEOROLOGICA DE TABOGA

AÑO 1972 MES MARZO Identificación 076 008 Observador G. MONGE Long. 85 09'W Lat. 10 21'N Elevación 40 m.

DIA	TEMPERATURA DEL AIRE						HUMEDAD DEL AIRE							SOL		EVAPORACION	PRECIPITACION		INTENSIDADES MAXIMAS EN PERIODOS FIJOS MM/H							
							Tensión de Vapor			Humedad Relativa																
	MAX	MIN	I	II	III	T	I	II	III	I	II	III	C	HORAS	%	PICHE	TOTAL	DURACION	5'	10'	15'	30'	1h	2h	6h	12h
1	34.0	17.7	20.0	33.2	30.8	27.2	12.7	18.1	17.7	73	47	50	75	11.0	93	7.6	0.0									
2	34.5	16.2	20.0	34.0	31.2	26.6	16.6	18.7	20.7	95	47	61	76	10.1	85	5.4	0.0									
3	34.8	17.0	21.6	34.2	31.2	27.6	17.4	21.5	18.8	90	53	55	71	10.2	86	18.7	0.0									
4	33.2	20.1	24.2	33.2	31.6	27.3	16.7	18.1	18.6	74	47	53	71	10.4	87		0.0									
5	33.2	19.5	28.0	32.6	29.2	28.0	18.6	17.7	17.6	65	48	58	69	10.5	88	10.1	0.0									
6	33.0	24.5	28.1	31.6	28.2	28.1	15.8	20.5	15.7	55	59	55	68	10.7	90	10.8	0.0									
7	33.6	24.0	28.0	33.4	30.4	28.9	15.5	16.2	18.4	55	42	56	61	10.3	87	7.2	0.0									
8	33.5	24.8	27.2	32.0	27.8	28.0	17.9	18.7	19.0	66	52	68	71	10.0	84	11.6	0.0									
9	33.4	24.2	26.8	32.2	30.6	28.5	16.4	20.2	17.3	62	56	52	68	8.7	73	7.5	0.0									
10	31.4	24.0	25.0	29.2	29.0	26.8	16.7	19.0	17.0	70	63	57	79	3.5	29	6.4	0.0									
11	33.9	23.0	25.2	33.5	31.0	27.2	17.2	16.5	17.1	72	42	50	75	9.5	80	6.5	0.0									
12	32.8	23.4	23.6	32.0	28.6	26.4	16.4	18.7	15.2	75	52	52	76	10.7	90	6.5	0.0									
13	32.0	22.7	24.5	30.4	28.4	26.9	15.6	19.2	18.4	67	59	63	77	10.6	89	9.5	0.0									
14	33.4	22.2	25.4	32.4	29.4	27.1	17.1	20.4	17.5	70	56	57	76	11.0	92	10.2	0.0									
15	34.5	16.0	21.2	34.0	30.6	26.9	15.8	18.9	21.0	82	47	64	69	11.6	97	6.6	0.0									
16	35.5	16.3	21.0	35.0	31.4	26.0	15.5	15.1	16.5	83	36	48	71	10.5	87		0.0									
17	34.6	15.2	20.3	34.4	32.4	25.1	15.5	16.1	20.4	87	39	56	70	10.0	83		0.0									
18	35.0	14.1	20.6	35.4	33.0	26.2	16.0	17.4	19.8	88	40	52	66	10.5	87	7.2	0.0									
19	35.5	16.2	17.0	34.6	32.2	24.9	14.2	16.7	17.2	98	40	47	71	10.1	84	7.5	0.0									
20	34.3	20.6	24.0	32.8	29.4	27.5	18.2	18.3	16.1	81	49	52	72	7.2	60	6.8	0.0									
21	33.6	24.6	28.0	33.6	29.4	28.5	18.9	21.4	18.6	67	55	60	70	8.1	67	7.8	0.0									
22	34.5	25.0	28.0	34.0	30.0	27.9	17.5	21.4	17.6	62	54	55	68	5.9	49	9.4	0.0									
23	33.6	24.0	27.8	33.0	29.4	27.7	19.0	21.3	19.7	68	56	64	68	10.7	89	9.8	0.0									
24	34.5	22.2	26.8	34.0	28.4	28.0	18.8	23.3	18.4	71	58	63	63	11.3	94	6.7	0.0									
25	35.5	19.4	21.0	34.2	32.0	28.2	15.5	21.1	16.9	83	52	47	68	10.2	85	7.5	0.0									
26	36.2	16.5	22.8	35.4	32.0	27.1	17.1	17.0	18.4	82	39	51	68	10.2	85	7.7	0.0									
27	34.7	18.5	24.2	33.4	30.6	27.2	17.1	21.9	19.1	75	57	58	70	6.8	57	6.4	0.0									
28	35.5	16.6	22.4	34.2	31.2	26.6	16.3	19.5	15.1	80	48	74	79	9.8	82	3.6	10.0	0.30	50.4	40.2	28.0	17.6				
29	36.2	17.4	24.0	35.2	26.6	26.9	20.6	25.6	23.3	92	60	89	85	7.8	65	2.7	0.3	0.10	3.6	2.4						
30	35.7	22.6	24.8	35.0	24.2	26.5	21.2	23.6	21.2	90	56	93	86	6.1	50	2.4	26.3	1.00	117.6	90.6	64.0	50.4	25.6			
31	36.5	21.5	24.0	35.2	33.0	28.1	20.9	19.4	19.8	93	46	52	79	9.5	79	4.7	0.0									
TOT														293.5		214.8	36.6									
MED	34.3	20.3	24.0	33.5	30.1	27.2	17.1	19.4	18.3	76	50	58	72		79											
MXT	36.5	14.1																	117.6	90.6	64.0	50.4	25.6	0.0	0.0	0.0

ESTACION METEOROLOGICA DE TABOGA

AÑO 1972 MES ABRIL Identificación 076 008 Observador G. MONGE Long. 85 09'W Lat. 10 21'N Elevación 40 m.

DIA	TEMPERATURA DEL AIRE						HUMEDAD DEL AIRE							SOL		EVAPORACION	PRECIPITACION		INTENSIDADES MAXIMAS EN PERIODOS FIJOS MM/H							
							Tensión de Vapor			Humedad Relativa																
	MAX	MIN	I	II	III	T	I	II	III	I	II	III	C	HORAS	%	PICHE	TOTAL	DURACION	5'	10'	15'	30'	1h	2h	6h	12h
1	36.7	22.3	23.8	36.4	32.4	29.1	21.7	22.5	22.8	98	49	63	73	8.7	72	6.7	0.0									
2	36.8	24.1	28.0	34.2	31.9	29.4	20.4	21.1	18.4	72	52	52	72	10.8	89	7.5	0.0									
3	34.5	24.8	28.6	33.2	30.4	29.2	19.7	25.8	19.9	67	67	61	72	10.8	89	8.8	0.0									
4	33.8	24.7	28.2	33.3	30.0	29.1	20.3	21.6	19.0	71	56	60	68	10.7	88	1.1	0.0									
5	32.5	25.0	28.0	31.6	29.2	28.6	18.2	20.5	19.8	64	59	65	69	10.6	88	11.7	0.0									
6	32.5	24.0	27.2	30.2	28.4	28.4	20.4	19.3	17.7	75	60	61	69	10.6	88	8.6	0.0									
7	33.3	24.6	28.6	32.6	29.4	28.5	18.1	21.9	21.6	69	59	70	69	9.4	78	7.1	0.0									
8	35.2	17.8	24.2	35.2	32.0	28.3	19.4	18.3	20.5	86	43	64	72	11.5	95	7.0	0.0									
9	35.2	20.8	25.2	35.0	31.0	28.5	20.0	21.1	20.4	83	50	60	71	9.6	79	8.0	0.0									
10	34.5	24.5	28.0	34.0	29.0	29.0	20.4	21.2	20.6	72	53	69	69	8.1	67	6.3	0.0									
11	33.5	23.2	26.6	33.0	29.4	28.7	19.3	19.8	20.0	74	52	65	70	9.4	77		0.0									
12	34.0	24.5	28.2	33.4	30.0	28.6	20.3	24.0	19.0	71	62	60	71	9.8	80	21.8	0.0									
13	34.8	22.8	24.0	34.4	32.4	28.1	19.5	21.4	20.1	87	52	55	74	7.7	63		0.0									
14	36.0	20.2	25.8	35.0	31.2	27.8	19.3	22.3	22.2	77	53	65	78	7.7	63	3.5	28.8	1.30	87.6	49.8	41.6	32.8	27.3			
15	36.0	21.3	24.2	36.0	33.6	27.5	20.5	24.4	23.9	90	55	61	78	8.9	73	5.7	0.0									
16	36.2	21.4	23.4	35.0	30.4	28.5	20.5	24.9	23.4	95	59	72	74	7.1	58	8.4	0.0									
17	35.7	23.6	28.4	34.7	27.8	28.7	22.1	21.1	21.6	76	52	77	78	8.3	68	5.7	0.0									
18	33.2	23.5	27.0	33.0	30.0	28.1	22.4	26.7	20.5	84	71	64	73	10.0	82	8.5	0.0									
19	34.8		24.8	34.8	29.0	27.4	20.2	25.4	22.1	86	61	74	77	8.3	68	6.6	0.0									
20	35.2	20.8	27.2	32.0	29.2	27.4	18.3	21.8	21.7	67	61	71	79	8.8	72	5.3	0.0									
21	34.8	22.0	27.0	34.0	28.0	27.6	19.4	21.2	22.6	73	53	80	80	9.9	81	4.6	0.0									
22	34.2	22.2	27.0	33.8	30.2	27.9	19.1	20.1	17.1	71	51	53	72	10.2	84	8.1	0.0									
23	34.5	18.7	26.4	33.7	29.8	27.2	18.2	23.0	18.0	70	59	57	67	11.0	90	10.2	0.0									
24	35.4	16.8	26.0	35.0	30.4	27.8	16.2	20.3	19.2	64	48	59	69	11.2	92	5.3	0.0									
25	36.0	18.6	26.6	36.0	31.4	27.6	18.9	22.3	21.3	72	50	62	75	10.5	85	8.3	0.0									
26	35.5	20.2	23.2	35.0	31.6	28.2	18.9	18.8	19.3	89	44	55	69	9.0	73	7.5	0.0									
27	36.0	17.2	25.2	35.6	31.0	28.6	18.2	18.8	18.5	76	43	55	66	10.9	89	8.5	0.0									
28	36.2	19.6	28.0	35.8	31.4	28.1	17.4	24.3	18.7	61	91	54	70	9.7	79	10.2	0.0									
29	35.7	22.7	28.0	32.8	31.4	28.2	19.6	19.3	20.6	69	52	60	80	3.3	27	3.2	0.0									
30	35.0	18.0	25.6	34.0	31.6	28.4	20.5	21.2	20.6	83	53	59	71	9.8	80	8.3	0.0									
TOT														282.3		222.9	28.8									
MED	34.9	21.7	26.4	34.1	30.5	28.3	19.6	21.8	20.4	76	56	63	73		77											
MXT	36.8	16.8																	87.6	49.8	41.6	32.8	27.3	0.0	0.0	0.0

ESTACION METEOROLOGICA DE TABOGA — Identificación 076 008 — Observador G. MONGE — Long. 85 09'W — Lat. 10 21'N — Elevación 40 m.

AÑO 1972 MES MAYO

DIA	TEMPERATURA DEL AIRE						HUMEDAD DEL AIRE							SOL		EVAPO-RACION	PRECIPITACION		INTENSIDADES MAXIMAS EN PERIODOS FIJOS MM/H							
							Tensión de Vapor			Humedad Relativa																
	MAX	MIN	I	II	III	T	I	II	III	I	II	III	Ū	HORAS	%	PICHE	TOTAL	DURACION	5'	10'	15'	30'	1h	2h	6h	12h
1		23.0	28.2	35.2	32.6	29.6	19.5	23.9	23.5	68	56	64	74	8.7	71	6.6	0.0									
2	36.5	24.2	28.0	36.0	33.2	29.2	20.4	22.3	19.7	72	50	52	76	5.3	43	6.0	0.0									
3	37.2	19.0	23.0	36.4	30.0	27.9	19.9	20.4	23.2	94	45	73	84	4.0	33	4.2	0.0									
4	38.0	23.8	28.8	37.0	32.2	30.3	21.9	23.9	26.3	74	51	73	72	7.9	64	9.6	0.0									
5	37.2	25.0	30.0	38.0	34.2	30.8	21.6	22.1	19.5	68	44	48	66	10.9	89	8.6	0.0									
6	37.0	24.2	28.2	35.0	31.0	29.3	21.4	22.8	21.1	75	54	63	74	7.0	57	8.2	0.0									
7	37.0	22.0	29.0	34.0	29.8	29.4	18.1	21.2	19.5	60	53	62	75	7.6	62	7.0	0.0									
8	35.6	23.0	30.1	34.2	29.2	28.9	21.2	22.7	21.3	66	56	70	80	7.1	58	6.9	0.0									
9	36.7	22.7	27.6	34.4	24.8	27.9	21.3	22.6	22.3	77	55	95	81	9.6	78	6.2	28.0	0.20	124.8	117.6	104.0					
10	34.2	23.2	24.9	32.6	28.0	26.2	20.8	22.3	21.9	88	60	77	91	3.0	24	5.0	24.4	2.20	52.8	47.4	45.2	33.4	17.9	9.5		
11	35.2	22.5	25.4	34.2	30.4	27.2	22.8	21.1	21.1	94	52	65	86	5.4	44		0.4	0.15	1.2	1.2	1.2					
12	35.3	24.0	28.0	32.6	31.0	28.7	22.4	23.5	20.4	79	64	60	81	7.4	60	5.4	0.0									
13	35.4	24.6	28.2	34.6	33.4	28.2	23.6	20.1	21.9	72	49	57	81	5.9	48	5.1	34.0	1.00	84.0	62.4	61.6	47.4	35.5			
14	34.0	21.5	25.0	32.4	28.2	26.2	21.9	22.4	22.5	92	61	79	92	2.3	19	2.3	57.5									
15	33.0		25.4	36.0	24.2	25.3	22.4	20.2	20.5	92	45	90	93	3.6	29	1.9	8.2	3.50	8.4	7.8	6.8	5.2	3.9	3.2		
16	34.5	23.0	24.0	34.0	27.8	27.0	22.4	22.8	21.2	99	57	76	90	7.0	56	2.3	0.0									
17	33.2	24.0	26.8	32.6	27.0	26.9	22.9	26.1	22.8	86	71	85	91	3.8	31	1.9	0.0									
18	34.3	24.6	26.0	33.4	26.0	26.6	22.9	22.3	23.3	91	58	92	92	5.0	40	1.9	20.2									
19	32.0	23.6	24.6	31.0	30.0	26.3	22.1	23.1	21.6	95	69	68	91	4.1	33	3.2	11.3									
20	32.4	22.8	25.4	30.2	26.4	25.7	23.4	21.5	23.1	98	67	89	94	4.6	37		29.8									
21	29.8	24.0	25.2	26.4	27.0	24.9	21.8	20.8	22.0	91	81	82	97	0.9	7	1.1	1.9	0.35	6.0	5.4	4.0	3.2				
22	32.6	22.4	23.6	32.6	26.4	25.5	20.8	21.9	22.7	95	59	88	87	2.6	21	1.7	26.9									
23	33.6	21.5	24.8	33.0	29.8	26.8	22.3	22.5	22.9	95	60	73	84	8.2	66	3.3	0.0									
24	32.9	29.0	25.2	29.2	25.4	25.9	22.5	20.1	22.2	94	66	91	89	4.2	34	1.4	27.8									
25	32.2	24.0	25.6	32.0	24.2	25.2	23.1	22.2	22.3	94	62	98	89	4.6	37	1.1	21.3									
26	33.7	23.3	24.4	33.0	25.4	26.1	22.5	25.9	21.7	98	69	89	86	5.6	45	2.3	16.5									
27	33.0	23.4	24.8	32.2	24.2	25.3	22.0	22.9	21.5	94	64	95	91	4.5	36	1.9	15.0									
28	37.2	23.0	23.8	37.2	27.8	25.7	21.4	19.6	20.5	97	41	73	90	4.7	38	2.6	0.0									
29	33.8	23.2	25.8	33.0	26.6	26.2	21.8	22.5	21.1	88	60	81		7.4	59	2.8	0.0									
30	33.2	23.6	27.6	32.8	27.2	26.8	22.1	22.2	24.6	80	60	91		6.5	52	2.6	1.4	0.25	7.2	6.0	5.2					
31	34.2	23.6	24.8	33.8	31.4	27.7	21.2	22.1	22.9	90	56	66		8.8	70	3.8	2.6	28.8	15.6	10.4	5.6					
TOT														178.2		116.9	327.2									
MED	34.5	23.4	26.2	33.5	28.5	27.2	21.8	22.3	22.0	86	58	76	85		46											
EXT	38.0	19.0																	124.8	117.6	104.0	47.4	35.5	9.5	0.0	0.0

ESTACION METEOROLOGICA DE TABOGA — Identificación 076 008 — Observador G. MONGE — Long. 85 09'W — Lat. 10 21'N — Elevación 40 m.

AÑO 1972 MES JUNIO

DIA	TEMPERATURA DEL AIRE						HUMEDAD DEL AIRE							SOL		EVAPO-RACION	PRECIPITACION		INTENSIDADES MAXIMAS EN PERIODOS FIJOS MM/H							
							Tensión de Vapor			Humedad Relativa																
	MAX	MIN	I	II	III	T	I	II	III	I	II	III	Ū	HORAS	%	PICHE	TOTAL	DURACION	5'	10'	15'	30'	1h	2h	6h	12h
1	31.6	23.0	25.2	31.4	29.8	26.7	21.8	29.8	19.7	91	86	62	80	0.0	0	1.8	1.2	1.00	2.4	2.4	1.6	1.4	1.3			
2	33.0	22.4	26.8	32.0	30.0	27.4	20.6	23.0	23.2	78	65	73	72	9.7	78	4.8	0.0									
3	32.0	23.4	28.4	30.2	28.2	27.3	22.1	21.5	21.8	76	67	76	73	2.3	18	3.7	0.0									
4	34.0	23.0	26.8	34.0	31.4	27.2	22.1	23.7	25.3	84	59	68	70	10.3	82	4.6	0.0									
5	33.7	22.5	26.4	33.0	30.0	26.4	21.5	24.4	24.0	83	63	75	74	7.5	60	2.3	15.0									
6	32.4	22.8	26.0	32.2	25.0	26.0	21.4	24.2	23.0	85	67	97	83	2.4	19	1.4	68.8									
7	31.7	22.5	23.2	31.0	27.0	25.1	21.0	23.5	20.9	98	70	78	82	2.0	16	1.2	8.3									
8	32.0	22.4	24.0	32.0	27.0	24.9	21.6	24.3	22.0	97	68	82	82	2.3	18	1.1	3.2									
9	28.2	23.6	23.8	28.0	26.8	24.8	21.4	22.3	21.3	97	78	81	85	0.0	0	1.2	6.0									
10	31.8	24.0	24.6	31.2	28.8	25.8	22.1	26.3	24.6	95	77	83	85	2.3	18	1.0	9.1	1.20	40.8	34.8						
11	31.0	24.0	24.0	31.0	28.0	25.3	22.0	25.6	22.6	98	76	80	85	0.0	0	1.8	54.7									
12	31.4	23.0	25.0	31.4	29.2	25.6	21.9	21.3	21.7	92	62	71	75	2.1	17	0.4	3.2									
13	32.2	24.0	24.2	31.4	29.2	25.8	22.3	20.6	22.0	98	60	73	77	8.2	66	2.7	0.0									
14	32.0	22.3	25.8	29.8	28.4	25.7	22.6	23.3	20.5	91	74	71	79	7.6	61	2.2	20.2									
15	32.0	24.0	25.0	31.0	26.0	26.0	22.2	22.7	22.9	94	67	91	84	6.2	50	2.3	3.8	0.40	36.0	22.2	17.6	9.4				
16	31.4	22.5	25.2	28.6	27.8	25.5	22.1	23.9	22.4	92	81	80	84	4.3	34	1.6	2.4	0.10	26.4	13.8						
17	31.3	21.0	24.4	30.4	26.8	25.6	20.0	23.8	22.9	87	73	86	82	5.2	42	3.8	1.4	0.15	8.4	4.8						
18	34.0	21.0	25.2	34.0	26.2	25.8	21.4	23.3	22.8	89	58	89	79	9.0	72	0.5	2.6	0.50	12.0	9.0	7.6	5.2				
19	31.0	23.0	25.4	30.0	30.4	26.2	22.0	22.8	20.7	91	72	94	86	2.3	18	2.8	0.2									
20	33.5	22.0	24.8	33.0	25.8	25.4	20.5	23.8	21.5	87	65	86	79	5.9	47	1.9	3.8	1.20	12.0	11.4	8.4	5.0	3.3			
21	33.4	23.0	24.6	33.0	27.0	26.2	22.1	22.5	22.4	95	60	84	80	6.4	51	2.9	0.3									
22	33.0	24.2	24.6	32.6	27.2	26.5	22.1	23.5	24.2	95	64	90	83	7.0	56	1.1	1.2	0.10	12.0	7.2						
23	30.1	22.0	26.4	27.4	28.2	26.0	21.5	19.9	17.4	83	73	61	72	3.6	29	4.5	0.0									
24	30.5	21.2	26.8	29.0	28.0	26.2	17.4	22.1	22.3	66	74	78	73	3.5	28	2.4	0.0									
25	31.6	22.4	25.6	29.4	25.0	25.6	21.6	20.0	20.1	88	65	84	79	4.6	37	2.5	0.1									
26	28.7	21.2	24.2	24.0	28.2	28.7	19.8	20.9	22.2	87	93	77	86	1.4	11	2.2	2.8	1.40	3.6	3.0	2.8	2.0	2.0			
27	32.2	22.3	28.2	32.2	28.0	28.7	19.2	19.4	19.3	67	54	68	63	5.9	47	6.2	0.0									
28	32.3	21.6	25.8	32.2	28.4	28.0	21.1	20.2	20.5	85	56	71	71	9.8	78	5.3	0.0									
29	32.8	24.6	28.8	32.6	29.2	29.2	22.6	21.9	19.8	76	59	65	67	8.7	70	7.5	0.1									
30	33.4	27.4	28.6	33.4	30.0	24.5	19.7	20.1	21.6	67	52	68	72	10.0	80	8.6	0.0									
TOT														150.5		86.3	207.6									
MED	31.9	22.9	25.6	31.0	28.0	26.3	21.3	22.8	21.1	87	68	78	78		40											
EXT	34.0	21.0																	40.8	34.8	17.6	9.4	3.3	0.0	0.0	0.0

ESTACION METEOROLOGICA DE TABOGA

AÑO 1972 MES JULIO Identificación 076 008 Observador G. MONGE Long. 85 09'W Lat. 10 21'N Elevación 40 m.

DIA	TEMPERATURA DEL AIRE						HUMEDAD DEL AIRE							SOL		EVAPORACION	PRECIPITACION		INTENSIDADES MAXIMAS EN PERIODOS FIJOS MM/H							
							Tensión de Vapor			Humedad Relativa																
	MAX	MIN	I	II	III	T	I	II	III	I	II	III	U	HORAS	%	PICHE	TOTAL	DURACION	5'	10'	15'	30'	1h	2h	6h	12h
1	32.8	24.8	28.1	32.8	30.4	29.2	21.5	20.6	21.1	75	55	65	74	9.9	74	8.1	0.0									
2	33.0	24.0	28.2	32.0	29.4	28.0	18.5	19.9	21.6	64	56	70	77	4.4	35	5.6	1.2	1.30	2.4	1.8	1.6	1.0	1.0			
3	31.2	24.2	24.8	32.0	28.4	26.8	22.9	20.6	21.7	91	58	75	77	2.9	23	8.2	0.0									
4	34.5	23.8	30.0	33.4	29.4	28.9	20.5	22.3	20.0	64	58	65	64	7.2	58	8.8	0.0									
5	32.7	24.8	27.0	31.4	28.4	28.3	19.1	21.3	18.0	71	62	62	68	4.1	33	13.8	0.0									
6	32.2	23.6	28.4	30.0	28.0	27.8	18.4	18.6	18.6	63	58	65	71	4.7	38		0.0									
7	32.5	24.0	27.4	32.0	29.8	27.9	19.2	20.6	20.6	70	58	65	75	8.6	69	5.8	**0.0**									
8	33.4	24.5	27.8	32.4	31.8	29.8	19.7	20.1	19.6	70	55	55	70	7.0	56	5.8	2.3									
9	33.4	22.8	26.4	32.8	29.4	28.3	20.1	21.0	22.3	78	56	73	78	5.7	46	6.7	9.5	3.20	26.4	18.0	12.8	6.6	5.3	3.4		
10	31.0	24.2	26.8	30.0	27.0	27.4	21.3	21.6	19.1	81	68	71	85	5.7	46	5.0	0.0									
11	33.2	21.6	26.0	32.2	32.2	26.3	21.4	20.5	28.9	85	57	80	84	2.9	23	3.1	31.6									
12	33.2	21.7	24.4	33.0	29.4	27.0	22.2	22.5	23.5	97	60	76	86	6.6	53	3.8	0.0									
13	32.4	24.2	26.0	31.4	30.2	27.9	21.4	19.4	18.5	85	56	57	73	3.5	28	4.3	0.0									
14	32.0	24.4	27.4	30.0	26.5	27.3	20.3	18.6	20.8	74	58	80	80	4.7	38	4.5	0.6	0.10	4.8	3.6						
15	33.8	23.8	25.8	33.0	30.0	28.3	21.1	21.7	19.7	85	58	62	77	6.6	53	6.3	0.0									
16	32.6	24.8	27.0	32.4	29.6	28.4	20.1	21.6	19.6	75	59	63	74	5.2	42	6.0	0.0									
17		24.2	26.2	31.0	29.4	27.2	19.8	21.1	21.6	78	63	70	81	0.0	0	4.6	0.0									
18	34.4	24.9	28.4	33.8	30.4	28.5	20.2	20.5	23.4	69	52	72	76	9.5	77	5.5	0.2									
19		23.5	27.4	34.2	26.6	26.4	21.0	22.3	23.7	77	55	91	90	2.2	18	1.8	8.5	1.10	30.0	17.4	12.0	8.6	8.2			
20	31.6	24.0	26.0	27.6	24.2	25.3	21.7	22.1	21.2	86	80	93	90	5.4	44	2.8	**0.6**	1.00	1.2	1.2	1.2	0.8				
21	32.0	22.0	25.0	32.0	28.8	26.8	20.4	20.6	23.8	86	58	80	84	7.5	60	2.8	0.0									
22	33.8	22.2	25.8	33.4	25.0	26.9	22.6	24.4	20.1	91	63	84	84	9.0	73	3.3	0.0									
23	32.3	24.2	24.8	31.4	29.6	26.9	22.0	23.7	22.6	94	69	73	83	3.1	25	3.0	0.0									
24	34.2		26.0	33.0	25.8	26.0	22.7	24.6	21.5	90	65	86	89	7.5	60	3.0	0.0									
25	33.2	23.0	26.4	32.8	28.0	27.2	19.7	26.0	22.3	76	70	78	89	4.2	34	1.2	4.3	0.50	12.0	9.0	6.4					
26	33.2	24.2	24.2	30.0	27.0	25.8	22.3	24.4	23.1	98	77	87	94	0.8	6	1.7	0.0									
27	33.2	23.0	25.0	32.8	26.2	27.6	22.6	24.3	21.3	95	65	83	80	1.6	13	5.1	0.0									
28	33.6	23.6	25.2	32.6	29.2	28.2	22.1	21.9	20.5	92	59	67	79	8.2	66	5.4	0.0									
29	32.2	20.2	25.2	30.4	29.4	27.5	18.2	20.3	25.1	76	62	82	73	3.2	26	7.4	0.0									
30	31.6	22.5	29.2	31.4	31.4	29.2	19.5	20.6	19.4	65	60	56	60	4.1	33	5.3	0.0									
31	34.3	23.4	28.2	33.4	31.4	30.1	21.8	22.3	24.6	76	58	71	68	8.1	65	6.9	0.0									
TOT														164.1		**155.6**	**58.8**									
MED	32.9	23.5	26.6	32.0	28.8	27.7	20.8	21.6	21.5	80	61	73	78		42											
EXT	34.5	21.6																	30.0	18.0	12.8	8.6	8.2	3.4	0.0	0.0

ESTACION METEOROLOGICA DE TABOGA

AÑO 1972 MES AGOSTO Identificación 076 008 Observador G. MONGE Long. 85 09'W Lat. 10 21'N Elevación 40 m.

DIA	TEMPERATURA DEL AIRE						HUMEDAD DEL AIRE							SOL		EVAPORACION	PRECIPITACION		INTENSIDADES MAXIMAS EN PERIODOS FIJOS MM/H							
							Tensión de Vapor			Humedad Relativa																
	MAX	MIN	I	II	III	T	I	II	III	I	II	III	U	HORAS	%	PICHE	TOTAL	DURACION	5'	10'	15'	30'	1h	2h	6h	12h
1	35.0	24.6	28.0	34.8	31.8	30.1	20.4	20.4	20.7	72	49	59	63	10.5	85	6.3	0.0									
2	34.7	24.6	28.4	34.2	29.8	29.6	20.5	20.3	20.2	71	50	64	66	10.3	83	5.0	0.0									
3	33.5	24.9	28.2	33.0	29.8	29.0	19.9	21.3	18.0	69	56	57	64	10.7	86	3.9	0.0									
4	34.5	23.8	27.4	34.0	31.0	28.9	19.6	21.2	18.9	71	53	56	66	10.9	89	1.3	0.0									
5	35.7	23.2	28.8	35.4	30.0	29.5	18.2	15.6	18.9	61	36	59	62	9.7	79		0.0									
6	34.2	24.8	27.2	33.8	36.0	28.3	19.3	18.2	19.0	71	46	66	67			3.2	0.0									
7	34.3	24.5	28.4	33.4	32.4	29.1	18.4	19.6	18.5	63	31	51	66			3.1	0.0									
8	32.8	25.0	27.6	31.2	29.2	28.0	19.5	20.3	19.8	70	59	65	79			2.3	0.0									
9	32.7	23.5	28.0	31.0	29.4	27.8	20.5	19.6	21.6	70	58	70	72			2.5	0.0									
10	35.0	21.0	23.6	34.0	30.0	27.3	19.0	19.3	20.5	87	48	64	79	7.2	59	0.8	2.0									
11	33.0	22.0	25.4	27.4	28.0	27.7	19.9	24.5	20.4	82	90	72	78	7.6	62	5.8	0.3	**0.10**	**2.4**	**2.4**						
12	32.8	24.0	27.8	32.8	24.8	28.4	19.4	21.8	23.1	69	58	98	70	4.2	34	7.5	2.0	3.00	100.2	64.1	3.8					
13	31.5	24.6	25.2	31.0	30.2	26.9	20.0	20.8	18.9	83	62	59	73	1.5	12	3.7	4.5	2.40	6.0	4.2	4.0	3.8	3.3	1.8		
14	33.6	20.0	27.2	33.2	24.2	25.7	21.9	19.7	21.9	81	52	97	82	7.3	59	3.3	1.6	2.10	1.2	1.2	1.2	0.8	0.8			
15	33.7	22.0	23.8	33.0	28.4	25.9	20.7	22.1	21.7	93	59	75	82	1.6	13	3.3	0.2	0.10								
16	35.5	22.5	27.0	33.0	29.0	26.7	19.1	19.4	19.5	71	51	65	64	7.4	60	2.0	0.0									
17	33.2	22.0	27.4	32.2	25.2	26.8	18.5	20.5	20.7	68	57	86	74	6.0	49	3.4	0.3	0.20								
18	34.4	21.0	24.0	33.6	30.0	26.8	20.9	19.5	19.4	93	50	61	77	8.0	65	3.4	0.4	0.10	2.4	2.4						
19	32.2	22.4	25.6	29.2	23.0	24.8	21.9	19.4	20.7	89	64	98	89	3.6	30	1.5	28.9	5.40	60.0	47.4	32.8	18.8	10.7	6.4		
20	30.6	21.4	23.6	30.2	28.2	24.2	20.8	21.2	18.5	95	66	64	91	0.7	7	0.9	29.0	8.50	66.0	39.6	29.6	20.2	10.6	6.6	4.3	
21	31.5	21.2	23.8	30.6	27.6	25.7	21.0	20.2	19.1	95	61	69	72	3.9	32	7.7	0.0									
22	32.8	23.2	26.8	32.6	23.8	26.4	18.8	19.2	20.7	71	52	93	73	8.0	66	4.0	1.0	0.20	6.0	3.6	3.2	1.8				
23	32.5	20.8	25.8	31.4	27.6	26.6	21.5	21.3	22.5	86	62	81	79	8.4	69	3.2	1.7	0.10	18.0	10.2						
24	33.2	21.6	25.4	32.0	27.8	26.7	20.6	21.0	20.8	84	56	74	77	8.1	66	4.4	0.0									
25	32.4	20.8	24.2	29.4	26.2	26.0	20.8	20.0	19.8	92	65	78	79	8.0	66	4.6	0.3									
26	31.6	22.2	24.6	31.2	24.2	25.4	20.3	22.2	22.3	87	65	98	85	2.8	25	1.9	20.0	4.40	66.0	40.8	38.0	20.6	12.1			
27	33.0	22.1	22.4	32.0	24.6	25.3	20.3	22.2	21.0	99	62	90	87	5.4	44	2.3	7.8	3.20	25.2	14.4	10.0	7.0	4.2			
28	31.3	22.0	23.6	31.2	26.4	25.9	21.7	20.7	22.4	98	61	77	85	0.1	2	3.5	0.0									
29	33.2	23.8	25.0	32.8	27.2	26.9	21.1	20.2	24.2	89	54	90	79	5.8	48	3.6	1.2	0.20	4.8	4.2	3.2					
30	33.0	24.0	24.8	32.0	30.3	28.0	21.6	21.0	19.6	92	59	60	71	9.5	78	5.7	0.0									
31	32.0	23.8	27.4	32.2	28.0	27.9	19.9	20.2	18.6	73	56	65	69	5.7	47	6.5	0.0									
TOT														172.9		110.6	101.2									
MED	32.1	22.8	26.0	32.2	28.3	27.2	20.2	20.4	20.4	80	56	73	75		52											
EXT	35.7	20.0																	100.2	64.1	38.0	20.6	12.1	6.6	4.3	0.0

ESTACION METEOROLOGICA DE TABOGA
AÑO 1972 MES SETIEMBRE — Identificación 076 008 — Observador C. MONGE — Long. 85 09'W — Lat. 10 21'N — Elevación 40 m.

DIA	TEMPERATURA DEL AIRE						HUMEDAD DEL AIRE Tensión de Vapor			HUMEDAD DEL AIRE Humedad Relativa				SOL		EVAPORACION	PRECIPITACION		INTENSIDADES MAXIMAS EN PERIODOS FIJOS MM/H							
	MAX	MIN	I	II	III	T	I	II	III	I	II	III	U	HORAS	%	FICHE	TOTAL	DURACION	5'	10'	15'	30'	1h	2h	6h	12h
1	33.0	24.2	25.2	32.6	26.0	27.6	19.6	21.9	22.9	82	59	91	76	9.3	76	2.4	5.0	0.15	52.8	29.4						
2	30.2		24.8	31.0	23.8	25.9	22.0	19.4	21.4	94	57	97	85	1.3	11	2.5	0.2	0.10	1.2	1.2						
3	33.6	21.2	25.0	32.2	25.8	26.3	23.4	20.5	21.1	98	57	85	81	7.1	59	3.0	1.3	2.20	1.2	1.2	1.2	0.8	0.6	0.9		
4	34.6	20.5	25.9	32.8	29.2	26.7	21.1	20.6	22.4	84	55	74	81	8.6	71	2.8	11.2	3.30	16.8	13.2	10.0	7.0	4.9	4.2		
5	32.7	22.4	25.4	31.4	29.4	26.7	19.9	20.9	23.1	82	61	75	82	8.4	69	2.3	0.3	0.05	2.4							
6	35.0	21.9	25.6	34.4	26.8	27.0	21.9	22.2	24.4	89	54	92	82	7.1	59	2.8	2.5	0.20	22.8	14.4	10.0					
7		22.0	23.8	35.0	27.0	28.1	20.7	17.0	22.8	93	40	85	73	7.7	64		0.0										
8		21.5	27.3	29.1	29.8	27.7	19.1	20.4	18.4	70	67	58	74	1.4	12		4.8	2.10	9.6	5.4	4.8	2.8	2.8			
9	35.0	21.5	26.2	28.3	26.2	25.0	20.2	22.5	19.7	79	78	77	75	0.1	1	1.6	0.3	0.10	1.2	1.2						
10	30.1	20.5	25.3	26.1	25.2	25.0	18.9	21.7	20.3	78	85	84	84	4.3	36	1.8	4.8	2.10	9.6	7.2	5.6	4.4	3.8	2.3		
11	35.0	20.5	25.0	32.1	24.2	27.4	22.2	22.4	20.7	94	62	91	94	8.8	73	4.2	6.4	1.30	28.8	16.2	14.8	5.8	5.4			
12	32.8	19.0	26.8	32.2	29.0	28.0	19.9	20.2	19.9	75	56	66	66	8.1	67	3.6	0.0									
13	33.2	24.5	26.6	33.0	29.0	29.3	20.3	21.3	21.0	78	56	70	68	7.8	64	2.3	0.0									
14	32.4	24.8	27.2	32.0	25.8	27.9	19.7	20.6	23.4	73	58	94	76	1.2	10	1.2	19.7	4.05	78.0	51.0	38.0	19.6	11.2			
15	29.4	24.3	24.0	25.8	23.3	25.9	22.0	22.0	21.1	98	88	98	84	2.3	19	0.7	1.6	2.30	2.4	1.8						
16	32.5	23.5	24.2	31.4	25.8	26.4	22.3	21.3	20.2	98	62	81	78	4.7	39	1.0	0.0									
17	32.8	23.0	25.0	32.2	25.0	25.8	20.8	20.2	21.9	87	56	92	84	9.3	77	0.6	8.2	0.50	30.0	18.0	17.2	12.0	6.4			
18	32.5	21.8	24.2	31.6	31.4	27.1	21.2	22.8	21.7	93	65	67	79	7.5	62	1.0	0.0									
19	34.2	24.4	27.4	33.8	30.4	28.3	19.9	18.2	19.2	73	46	59	63	10.0	83	1.5	0.0									
20	33.4	23.0	29.0	33.4	26.0	27.9	19.9	20.3	22.1	66	53	88	74	7.1	59	0.7	0.5	0.10	3.6	2.4						
21	32.2	23.2	24.2	32.2	30.2	26.7	21.9	23.7	25.6	97	66	79	81	2.2	18	0.8	0.9	0.50	3.6	2.4	2.0	1.2				
22	33.5	22.3	25.0	32.0	24.8	26.9	21.9	22.2	22.2	92	62	94	81	8.3	69	0.5	8.5	0.03	24.0	15.0	11.6	9.2	7.9			
23	32.6	22.0	25.4	31.8	25.0	26.9	22.8	24.4	23.0	94	69	97	81	7.1	59	0.4	8.5	0.50	36.0	24.0	22.0	18.0	19.5			
24	32.0	23.8	24.0	30.2	30.0	27.0	21.6	23.1	21.6	97	72	68	82	5.7	47	0.5	0.0									
25	33.4	23.5	24.4	32.2	26.0	26.4	20.0	21.3	21.4	87	59	85	82	5.5	46	0.7	0.0									
26	32.8	23.0	26.2	32.0	30.2	26.3	21.6	22.2	24.7	85	62	77	82	5.1	42	2.0	35.0	5.40	60.0	48.0	44.0	37.0	22.8	15.6	6.9	
27	31.0	23.2	24.2	30.4	29.2	25.4	21.9	22.2	20.9	97	68	69	88	1.7	14	1.3	13.8	3.50	45.6	34.2	27.2	15.2	8.0			
28	33.2	22.8	25.6	32.2	31.0	26.6	21.6	22.9	20.8	88	64	62	82	8.7	72	2.1	12.3	6.25	12.0	12.0	12.0	10.0	6.3	3.9		
29	31.0	22.4	24.2	31.0	29.0	26.3	21.9	20.8	21.4	97	62	71	83	6.9	57	2.0	0.0									
30	33.2	22.5	25.0	32.0	29.0	26.9	21.9	21.0	21.8	92	59	72	79	8.3	70	3.0	0.0									
TOT														181.6		49.3	145.6									
MED	32.8	22.5	25.4	31.5	27.5	26.8	21.1	21.3	21.7	87	62	80	79		50											
EXT	35.0	19.0																	78.0	51.0	44.0	37.0	22.8	15.6	6.9	0.0

ESTACION METEOROLOGICA DE TABOGA
AÑO 1972 MES OCTUBRE — Identificación 076 008 — Observador G. MONGE — Long. 85 09'W — Lat. 10 21'N — Elevación 40 m.

DIA	TEMPERATURA DEL AIRE						HUMEDAD DEL AIRE Tensión de Vapor			HUMEDAD DEL AIRE Humedad Relativa				SOL		EVAPORACION	PRECIPITACION		INTENSIDADES MAXIMAS EN PERIODOS FIJOS MM/H							
	MAX	MIN	I	II	III	T	I	II	III	I	II	III	U	HORAS	%	FICHE	TOTAL	DURACION	5'	10'	15'	30'	1h	2h	6h	12h
1	32.0	22.2	26.2	31.0	26.4	26.2	20.9	21.5	21.2	82	64	82	83	6.4	54	2.6	0.0									
2	32.0	23.8	28.2	32.0	27.2	26.1	19.9	20.6	21.9	69	58	81	83	4.9	41	1.4	8.8	0.40	48.0	42.0	29.6	15.0				
3	33.5	23.0	27.4	33.2	28.4	26.7	21.0	23.2	21.3	77	61	73	82	7.4	62	2.5	1.0	0.05	8.4							
4	33.4	23.8	27.4	31.8	28.4	27.2	20.8	22.7	20.9	77	64	72	78	4.4	37	2.0	0.0									
5	30.5	22.8	25.0	29.2	28.4	26.3	22.2	22.0	19.1	94	73	66	80	1.3	11	1.6	4.9	1.15	13.2	12.6	8.8	7.0	3.9			
6	32.8	23.2	26.0	31.8	27.4	26.7	21.4	24.4	24.5	85	69	90	85	6.8	57	1.4	0.9	0.05								
7	35.0	22.8	24.0	33.2	29.2	26.7	22.0	24.5	21.7	98	64	71	83	8.5	71	1.6	6.5	1.30	42.0	29.4	22.0	11.6				
8	33.0	23.0	25.6	32.8	26.0	26.2	22.3	23.4	22.9	91	63	91	86	5.0	42	2.4	0.0	0.10	2.4	1.2						
9	32.2	24.4	27.2	31.2	30.0	26.9	23.4	21.0	21.3	87	62	67	79	5.7	48	4.4	0.0									
10	32.8	22.8	25.4	32.6	30.4	27.5	19.5	20.6	21.1	80	55	65	71	9.5	80	6.0	1.4	1.10	2.4	1.8	2.8	1.4				
11	32.0	22.0	26.0	31.0	30.0	27.0	19.6	17.1	19.4	78	50	61	74	5.7	48	5.3	0.0									
12	30.5	22.2	26.4	29.0	28.0	26.0	21.3	22.9	20.0	92	76	70	81	3.6	31	3.0	0.0									
13	32.6	22.0	24.8	32.2	26.8	25.5	21.2	22.1	22.1	90	61	84	83	6.9	58	2.3	6.8	0.40	48.0	28.8	19.6	11.8	5.9			
14	33.4	23.5	25.0	32.2	25.2	26.9	21.1	21.7	21.4	89	60	89	84	7.6	64	1.6	0.3	0.03								
15	31.0	23.0	24.2	31.0	28.0	26.2	21.5	21.1	23.4	95	63	83	87	4.3	36	1.4	1.2	0.01	2.4	1.8						
16	32.6	24.5	25.4	32.4	25.4	25.6	22.0	22.8	22.4	91	63	92	88	3.7	31	1.5	0.2	0.05								
17	32.7	23.2	25.2	32.0	26.8	26.6	21.8	23.4	20.6	91	66	78	81	7.2	61	2.4	0.0									
18	31.5	22.0	26.4	26.8	27.6	26.5	21.5	23.6	24.8	83	89	90	89	4.1	35	1.4	3.7	0.40	18.0	12.6	10.8	6.6				
19	33.0		24.4	31.8	28.0	27.5	20.4	20.4	22.3	89	58	78	82	6.4	54	2.3	1.3	0.10	6.0	6.0	4.4					
20	32.2	22.2	25.8	31.0	30.8	27.1	22.6	21.5	22.0	91	64	66	73	5.4	46	3.9	0.0									
21	32.0	22.0	25.2	32.0	28.0	26.4	21.8	21.0	21.0	91	59	73	77	3.5	30	3.7	0.0									
22	33.0	20.2	26.0	32.2	25.0	26.0	19.2	20.9	21.9	76	58	92	78	8.0	68	3.1	8.5	1.10	20.4	18.0	15.6	12.4	7.4			
23	33.2	21.6	26.2	32.8	25.6	26.2	22.0	22.6	21.9	86	61	89	79	7.1	60	2.4	0.3	0.05	2.4							
24	33.3	22.5	26.0	31.4	29.8	27.5	21.4	20.6	16.6	85	60	53	64	10.0	85	5.1	0.0									
25	33.2	19.0	26.4	32.4	28.2	27.0	18.7	22.4	21.0	72	61	73	67	8.6	74	5.0	0.0									
26	33.0	21.0	27.8	33.0	28.8	27.7	19.7	21.7	21.1	70	58	71	71	8.8	75	4.0	22.4	2.40	56.4	37.2	28.0	19.4	9.3			
27	31.0	23.0	25.0	30.2	28.4	26.5	21.9	21.5	22.1	92	67	76	84	1.2	10	1.7	0.0									
28	33.0	24.5	25.0	32.0	28.0	27.3	22.2	21.4	22.3	94	60	78	79	8.0	66	3.1	0.0	0.10								
29	30.4	22.0	23.6	29.6	29.4	25.3	20.8	22.2	22.7	95	71	74	80	1.0	9	2.6	1.4	0.15	12.0	7.2	6.8					
30	32.3	18.0	22.4	30.6	27.8	25.0	18.3	21.0	20.1	90	64	72	81	5.5	47	2.2	0.0									
31	32.3	21.0	27.4	32.0	30.2	26.8	21.8	21.8	18.9	80	61	59	72	9.9	85	4.5	0.0									
TOT														186.4		88.4	68.8									
MED	32.4	22.4	25.7	31.5	28.0	26.6	21.1	21.9	21.4	86	63	76	79		51											
EXT	35.0	19.0																	56.4	42.0	29.6	19.4	9.3	0.0	0.0	0.0

ESTACION METEOROLOGICA DE TABOGA

AÑO 1972 MES NOVIEMBRE — Identificación 076 008 — Observador G. MONGE — Long. 85 09'W — Lat. 10 21'N — Elevación 40 m.

DIA	TEMPERATURA DEL AIRE						HUMEDAD DEL AIRE							SOL		EVAPORACION	PRECIPITACION		INTENSIDADES MAXIMAS EN PERIODOS FIJOS MM/H							
							Tensión de Vapor			Humedad Relativa																
	MAX	MIN	I	II	III	T	I	II	III	I	II	III	T	HORAS	%	PICHE	TOTAL	DURACION	5'	10'	15'	30'	1h	2h	6h	12h
1	31.0	20.2	24.0	31.0	27.4	25.6	22.0	21.7	21.0	98	64	77	82	4.0	34	2.0	2.0	0.35	16.8	9.0	6.4	3.6				
2	30.6	22.0	24.4	30.2	28.4	25.7	21.8	23.1	21.3	95	72	73	83	3.4	29	1.8	7.0	2.15	12.0	8.4	6.8	6.0	4.1	2.7		
3	32.0	21.8	24.2	31.8	25.8	25.6	21.9	23.1	22.2	97	66	89	86	4.8	41	3.0	6.8	0.50	42.0	33.0	28.0	13.4	6.4			
4	33.0	21.0	27.8	31.0	28.2	26.5	19.7	19.2	22.2	70	39	77	79	9.2	79	0.7	0.3	0.05	1.2							
5	33.2	20.0	24.4	32.6	26.0	25.3	20.4	21.1	23.6	89	57	94	84	6.1	52	1.6	17.5	1.10	48.0	36.0	30.0	23.0	16.9			
6	33.3	21.0	23.6	31.6	29.8	26.4	20.8	23.2	22.5	95	67	71	79	4.7	41	2.5	0.0									
7	33.0	23.0	27.4	32.6	27.0	27.5	20.7	23.5	19.8	75	64	74	72	7.9	68	4.2	0.0									
8	30.2	24.5	26.2	29.0	25.0	26.1	20.9	19.9	20.1	82	66	84	77	1.9	16	3.3	15.8	1.40	3.6	3.6	3.2	2.8	1.7			
9	30.0	22.5	24.8	27.4	24.2	25.0	21.6	22.9	21.9	92	84	97	88	0.3	3	1.3	45.0	3.20	60.0	45.0	37.6	24.0	1.4	11.1		
10	27.2	23.0	22.8	27.0	26.2	24.3	20.1	22.4	23.2	97	84	91	92			0.6	1.0	0.55	3.6	2.4	1.6	1.2				
11	32.5	21.0	24.0	32.2	24.6	25.9	20.9	24.6	20.3	93	68	87	85	6.7	58	1.5	60.0	3.50	90.0	88.2	80.0	68.0	39.5	23.7		
12	32.0	23.0	24.2	31.6	24.8	26.7	21.5	22.8	20.2	95	65	86	83	4.3	37	2.0	2.8	6.50	1.2	1.2	1.2	1.0	0.8	0.6		
13	31.5	22.8	25.8	31.4	28.4	26.3	21.5	22.5	20.5	86	65	71	82	8.5	73	2.5	0.2									
14	33.6	22.8	24.0	33.6	27.4	26.8	20.6	25.6	22.9	92	65	84	82	6.4	55	2.0	0.3									
15	31.2	23.8	25.6	29.4	27.2	25.9	22.7	23.1	21.2	92	75	75	89	1.5	13	1.3	37.8	4.30	18.0	60.0	52.0	48.0	28.0	15.3		
16	32.2	23.4	24.8	32.2	25.4	26.1	22.3	23.7	22.4	95	66	92	85	7.1	61	1.9	0.2									
17	32.8	21.8	25.0	32.6	30.0	26.6	21.9	22.7	19.7	92	62	62	80	10.1	87	2.2	0.0									
18	33.5	21.2	25.2	33.0	31.0	27.1	21.4	20.9	21.1	89	55	63	75	9.6	92	2.2	0.1									
19	32.8	21.0	24.0	32.8	28.2	26.8	20.6	22.6	21.8	92	61	76	75	6.8	59	2.9	0.0									
20	31.8	20.0	27.6	32.0	30.2	27.5	19.5	22.2	19.3	70	62	60	70	7.4	73	4.2	0.0									
21	33.0	21.8	27.4	32.6	28.2	27.0	20.3	20.7	20.6	74	56	72	76	8.6	83	3.1	0.0									
22	35.0	21.0	26.4	33.4	29.6	27.0	20.8	20.7	19.9	81	54	64	74	6.6	57	3.0	0.1	0.20	6.0	6.0	4.0					
23	31.5	22.5	25.6	30.4	28.4	27.0	19.8	19.2	19.1	80	59	66	72	5.1	44	4.4	0.5	0.35	1.2	1.2	1.2	0.8				
24	33.0	25.0	25.4	31.6	29.0	26.9	23.9	21.6	18.7	98	62	36	76	3.8	33	2.2	0.0									
25	33.2	20.0	23.0	32.6	24.2	25.6	20.4	20.3	21.2	97	55	93	81	5.7	50	2.3	21.0	1.30	42.0	37.2	35.2	27.6	19.0			
26	31.2	22.6	25.0	30.4	27.0	26.9	21.5	23.0	21.6	90	71	81	78	4.0	35	2.8	0.3	0.20	1.2	0.6						
27	33.4	23.0	26.4	33.0	25.2	25.9	21.5	22.9	22.7	83	61	94	81	5.4	47	1.9	32.5	1.45	48.0	36.0	32.4	22.0	23.0			
28	32.4	21.8	24.2	32.0	28.0	26.3	21.2	20.6	22.3	93	58	78	81	4.1	36	3.6	0.0									
29	31.8	24.5	26.0	31.8	29.2	27.2	20.6	19.6	19.4	82	55	64	69	9.2	89	5.1	0.0									
30	32.8	24.5	27.8	32.2	30.4	27.9	18.3	20.5	19.2	65	57	59	66	10.6	100	5.1	0.0									
TOT														173.0		77.2	251.2									
MED	32.2	22.2	25.2	31.5	27.5	26.4	21.0	22.0	21.1	88	63	76	79		44											
EXT	35.0	20.0																	90.0	88.2	80.0	68.0	39.5	23.7	0.0	0.0

ESTACION METEOROLOGICA DE TABOGA

AÑO 1972 MES DICIEMBRE — Identificación 076 008 — Observador G. MONGE — Long. 85 09'W — Lat. 10 21'N — Elevación 40 m.

DIA	TEMPERATURA DEL AIRE						HUMEDAD DEL AIRE							SOL		EVAPORACION	PRECIPITACION		INTENSIDADES MAXIMAS EN PERIODOS FIJOS MM/H							
							Tensión de Vapor			Humedad Relativa																
	MAX	MIN	I	II	III	T	I	II	III	I	II	III	T	HORAS	%	PICHE	TOTAL	DURACION	5'	10'	15'	30'	1h	2h	6h	12h
1	31.0	24.5	27.0	30.4	28.8	26.9	26.8	19.2	18.9	100	59	63	75	6.5	57	3.9	0.2	2.4								
2	33.5	23.0	27.4	32.8	28.7	28.0	19.6	20.6	20.8	71	55	70	70	9.6	83	3.7	0.0									
3	32.0	23.0	27.0	32.0	28.2	27.9	18.0	18.7	17.8	67	52	62	61	6.9	60	6.3	0.0									
4	31.8	24.8	27.2	31.4	30.4	27.5	19.7	17.9	19.2	73	52	59	64	10.4	90	5.6	0.0									
5	33.0	18.0	21.8	32.2	28.2	26.9	18.9	17.9	18.5	97	49	64	65	9.7	84	5.7	0.0									
6	33.0	24.8	25.8	32.8	28.2	28.6	24.1	19.5	20.6	97	52	72	66	9.3	81		0.0									
7	32.5	23.5	27.4	32.0	27.3	28.4	18.9	18.4	18.9	69	51	69	61	8.0	70	10.0	0.0									
8	33.0	19.5	22.0	32.2	29.0	27.4	17.2	19.4	17.0	87	54	57	60	10.5	91	6.3	0.0									
9	32.2	18.5	26.0	32.2	28.2	27.3	18.2	19.8	20.3	72	55	71	62	9.7	84	6.1	0.0									
10	32.2	23.0	25.2	31.2	27.2	27.3	18.6	18.4	19.3	77	54	71	67	5.0	43	7.7	0.0									
11	32.8	24.5	27.0	32.2	28.4	28.7	18.4	18.6	19.8	69	52	68	61	10.1	86		0.0									
12	33.0	20.0	24.4	32.4	30.4	27.2	19.3	20.4	19.2	84	56	59	69	9.5	83	6.0	0.0									
13	33.5	22.0	24.8	33.4	29.8	28.3	22.0	21.5	20.6	94	56	65	69	9.0	78	4.6	0.0									
14	32.5	22.0	27.6	32.6	28.6	27.7	20.1	20.7	19.3	75	56	66	66	8.0	70	4.0	0.0									
15	31.5	19.0	22.0	30.4	29.6	26.7	18.2	20.3	17.4	92	62	56	70	5.6	49	2.9	0.0									
16	33.0	21.0	26.8	33.0	30.0	28.3	19.5	20.5	19.4	74	54	61	64	7.7	67		0.0									
17	33.0	24.5	25.6	28.6	27.6	26.4	19.1	20.8	19.1	77	71	69	74	0.8	7		0.5	0.20	4.8	3.0						
18	29.9	24.8	26.2	28.4	28.2	26.5	19.5	20.2	19.2	76	69	67	72	0.8	7		0.0									
19	28.8	24.7	26.4	28.6	27.8	26.0	19.4	20.4	19.4	75	70	69	78	0.0	0		4.5	2.05	10.8	6.6	5.2	4.4	2.8			
20	33.0	22.5	24.2	33.0	28.2	26.9	20.5	21.3	20.3	90	56	71	81	0.5	8		16.5	1.50	42.0	27.0	18.4	9.0	6.1			
21	30.0	23.0	24.2	29.0	25.4	25.9	21.9	23.3	21.7	97	78	89	92	0.6	5	27.6	11.7	19.2	13.8	11.6	9.4	5.4	3.7			
22	32.0	23.0	23.6	31.2	29.4	25.9	21.5	22.6	22.3	98	66	73	85	5.0	43		5.8	19.2	15.6	12.0	11.6					
23	28.5	22.0	23.0	27.2	27.0	25.1	15.7	17.9	19.1	75	66	71	67	3.0	28		0.0									
24	30.0	24.0	25.4	29.2	27.4	26.6	18.8	19.8	18.5	77	65	68	63	0.0	0		0.0									
25	30.4	24.0	26.2	29.4	27.4	26.2	17.4	21.2	19.2	68	69	70	65	11.1	97	3.4	0.0									
26	31.0	23.0	24.8	30.8	29.4	26.7	23.1	16.8	17.7	98	50	57	61	10.0	87	7.5	0.0									
27	29.0	22.4	24.2	29.0	27.0	26.0	22.3	18.1	17.7	98	60	66	64	10.0	87		0.0									
28	29.8	23.0	24.0	29.0	27.2	25.7	14.6	18.1	18.6	65	60	69	62	10.4	90	19.4	0.0									
29	31.0	22.0	26.0	30.6	26.6	26.9	17.5	18.7	17.5	69	57	67	60	10.1	88		0.0									
30	33.0	17.8	21.0	32.4	28.2	26.4	14.3	20.1	18.1	77	55	63	63	10.3	90	4.8	0.0									
31	33.0	16.8	19.4	32.0	30.0	25.2	16.0	19.5	19.0	95	54	60	70	10.0	87	4.3	0.0									
TOT														218.1		139.8	59.2									
MED	30.7	22.2	25.0	31.0	28.3	27.0	19.3	19.7	19.2	82	59	67	68		61											
EXT	33.5	16.8																	42.0	27.0	18.4	11.6	6.1	3.7	0.0	0.0

ESTACION METEOROLOGICA DE **FABIO BAUDRIT**
AÑO 1972 MES **ENERO** Identificación 084 023 Observador U. de C.R. Long. 84 16'W Lat. 10 01'N Elevación 840 m.

DIA	TEMPERATURA DEL AIRE						HUMEDAD DEL AIRE							SOL		EVAPORACION	PRECIPITACION		INTENSIDADES MAXIMAS EN PERIODOS FIJOS MM/H							
							Tensión de Vapor			Humedad Relativa																
	MAX	MIN	I	II	III	T	I	II	III	I	II	III	U	HORAS	%	PICHE	TOTAL	DURACION	5'	10'	15'	30'	1h	2h	6h	12h
1	28.5	17.0	21.8	27.0	22.2	23.3	14.2	15.7	12.8	72	58	64	80	7.7	67		0.0									
2	28.5	16.5	20.0	28.0	22.0	23.0	14.2	16.8	18.2	81	59	92	79	8.5	74		0.0									
3	30.0	17.5	21.4	28.8	21.4	23.8	13.2	13.8	17.8	69	46	93	76	7.0	61		0.0									
4	29.0	18.5	19.8	26.0	21.0	22.9	15.2	18.5	18.0	88	73	97	83	2.6	23		0.0									
5	27.5	18.5	19.0	25.8	21.0	22.4	14.7	14.0	17.0	89	56	91	82	0.9	8		0.0									
6	24.5	18.0	19.8	21.4	20.4	20.8	14.9	15.6	12.5	81	82	70	82	0.0	0		0.0									
7	28.5	19.0	20.6	26.2	20.6	23.0	13.3	13.5	12.2	73	53	67	64	5.1	44		0.0									
8	26.5	18.0	20.4	23.8	21.4	22.0	14.9	14.7	12.9	83	67	68	70	1.4	13		0.0									
9	27.5	19.0	21.6	24.0	20.2	22.5	14.3	15.5	14.4	74	70	81	81	1.9	17		0.0									
10	28.5	18.0	21.6	22.6	20.2	22.2	14.0	14.4	16.8	72	70	95	85	4.0	35		0.0									
11	29.0	17.0	18.6	27.0	20.4	22.4	13.7	18.7	17.7	85	70	98	80	6.9	60		0.0									
12	28.0	17.5	19.4	25.2	20.0	22.0	14.5	18.2	16.0	86	76	91	81	3.4	30		0.0									
13	29.0	17.0	20.6	25.8	20.4	22.6	13.6	12.8	12.3	75	51	68	67	8.2	71		0.0									
14	26.5	15.0	16.8	24.0	21.0	20.7	11.6	12.5	12.5	81	56	67	70	4.7	41		0.0									
15	27.0	15.0	18.8	25.6	20.0	21.5	12.5	13.3	10.8	77	51	62	67	8.0	70		0.0									
16	24.5	17.0	19.6	19.2	20.4	20.1	11.6	12.6	10.1	68	75	56	59	0.0	0		0.0									
17	28.0	15.0	17.0	25.6	20.4	21.2	11.8	14.7	14.9	81	60	85	76	5.6	49		0.0									
18	29.5	16.0	18.2	28.6	21.6	22.8	11.2	11.1	16.7	71	38	86	67	9.7	84		0.0									
19	29.0	15.5	17.6	27.8	21.8	22.3	11.5	10.3	13.6	76	37	69	65	10.6	92		0.0									
20	28.5	16.0	18.0	27.2	22.2	22.4	11.8	12.4	9.7	76	48	49	69	10.5	90		0.0									
21	29.0	15.0	18.4	27.8	20.6	22.2	12.2	15.9	15.7	77	57	86	78	9.6	83		0.0									
22	29.0	14.0	18.4	27.8	21.4	22.1	11.4	13.3	17.5	72	47	91	68	10.2	89		0.0									
23	29.5	15.0	20.8	27.8	22.0	23.0	12.1	12.7	14.7	66	45	74	65	10.0	87		0.0									
24	29.0	17.5	20.4	28.0	22.0	23.4	11.7	11.1	10.9	65	39	55	55	10.3	90		0.0									
25	27.5	15.5	19.0	26.0	20.4	21.7	12.1	12.1	11.4	74	48	64	65	10.2	88		0.0									
26	28.0	16.0	19.6	24.2	21.4	21.8	10.5	12.4	11.2	61	55	59	59	8.3	72		0.0									
27	28.0	17.0	20.2	24.2	20.8	22.0	12.6	10.9	11.8	71	48	64	66	8.0	69		0.0									
28	28.5	15.0	18.6	27.6	21.0	22.1	11.5	12.5	11.1	72	45	60	63	10.3	89		0.0									
29	29.0	15.5	19.6	28.0	23.0	23.0	11.8	12.6	10.7	69	44	51	64	10.9	94		0.0									
30	29.0	15.5	20.2	26.0	21.0	22.3	11.3	15.2	14.9	64	60	80	75	8.5	73		0.0									
31	30.5	15.0	18.2	26.4	21.6	22.3	11.7	15.0	17.1	75	58	88	75	7.8	67		0.0									
TOT														210.6			0.0									
MED	28.2	16.5	19.5	25.9	21.1	22.3	12.7	14.0	14.0	75	56	75	71		59											
EXT	30.5	14.0																	0.0	0.0	0.0	0.0	0.0	0.0	0.0	0.0

ESTACION METEOROLOGICA DE **FABIO BAUDRIT**
AÑO 1972 MES **FEBRERO** Identificación 084 023 Observador U. de C.R. Long. 84 16'W Lat. 10 01'N Elevación 840 m.

DIA	TEMPERATURA DEL AIRE						HUMEDAD DEL AIRE							SOL		EVAPORACION	PRECIPITACION		INTENSIDADES MAXIMAS EN PERIODOS FIJOS MM/H							
							Tensión de Vapor			Humedad Relativa																
	MAX	MIN	I	II	III	T	I	II	III	I	II	III	U	HORAS	%	PICHE	TOTAL	DURACION	5'	10'	15'	30'	1h	2h	6h	12h
1	30.5	15.5	21.2	29.0	21.6	20.6	13.0	17.0	16.7	69	57	86	74	9.6	83	5.5	0.0									
2	31.0	15.5	20.0	28.4	25.0	20.8	12.5	16.3	15.3	71	56	57	65	9.6	83	5.4	0.0									
3	31.0	17.5	24.0	30.0	23.4	21.2	10.7	14.5	17.5	48	45	81	71	8.4	72	7.4	0.0									
4	28.5	19.0	22.8	27.8	21.6	21.1	11.9	11.2	11.1	57	40	58	50	10.5	91	8.5	0.0									
5	29.5	18.5	21.4	26.0	22.4	20.6	11.1	12.4	10.7	58	49	53	56	8.9	77	10.4	0.0									
6	29.5	19.0	21.4	28.0	23.6	20.9	12.6	12.9	15.3	66	45	61	65	9.0	77	11.7	0.0									
7	31.5	17.0	19.4	28.6	25.0	21.0	11.7	14.9	15.1	69	50	72	66	10.1	86	8.9	0.0									
8	29.0	17.0	17.6	26.0	22.8	19.9	12.0	14.5		80	58		76	5.0	43	4.9	0.0									
9	31.5	16.5	20.0	29.0	24.0	21.2	11.1	15.7	15.5	65	52	70	64	10.2	87	6.7	0.0									
10	30.0	17.5	21.4	29.0	22.4	20.8	13.5	12.7	13.5	71	42	65	67	9.2	79	8.5	0.0									
11	30.0	17.5	19.4	28.8	24.2	20.6	11.7	10.7	13.3	69	36	59	64	10.4	89	10.0	0.0									
12	29.5	14.0	19.8	28.6	22.6	20.1	12.3	10.2	9.3	71	35	45	57	11.0	94	8.5	0.0									
13	30.0	15.5	20.2	29.4	26.2	20.4	11.3	13.3	12.6	64	37	49	55	10.8	92	12.2	0.0									
14	29.5	14.0	17.6	28.8	24.0	21.0	10.4	10.7	10.5	69	36	47	55	11.2	96	11.5	0.0									
15	30.5	14.5	17.8	30.0	22.0	19.8	11.7	14.5	15.0	76	45	76	71	10.9	93	8.7	0.0									
16	29.5	14.0	18.6	28.0	23.0	20.3	11.0	14.2	14.5	68	50	69	71	10.0	85	7.0	0.0									
17	30.0	15.0	16.5	29.0	22.6	19.7	13.5	13.7	9.5	63	45	46	71	10.6	91	5.3	0.0									
18	31.5	15.0	18.6	30.8	24.0	21.6	12.9	8.8	11.0	80	26	49	57	10.7	91	8.5	0.0									
19	28.5	18.5	23.2	26.8	21.4	21.5	10.3	11.1	10.9	48	42	57	46	10.8	92	13.5	0.0									
20	28.0	18.5	22.0	25.2	20.6	20.0	10.5	11.9	11.9	55	49	65	62	10.7	91	14.2	0.0									
21	29.0	18.5	20.6	27.0	21.0	20.8	10.0	10.7	11.4	55	40	61	61	11.1	94	10.2	0.0									
22	29.5	19.0	21.6	27.0	22.0	21.1	12.5	10.7	11.2	65	40	57	62	10.2	86	11.8	0.0									
23	29.0	16.0	20.6	28.2	22.6	20.7	11.9	10.4	10.9	65	36	53	58	11.0	93	14.0	0.0									
24	29.5	16.5	19.4	28.8	23.4	20.8	9.8	11.1	11.9	58	38	55	53	10.5	89	14.1	0.0									
25	30.5	15.0	19.4	29.0	23.0	20.7	9.3	10.9	10.1	55	36	48	58	10.8	92	13.8	0.0									
26	31.5	17.0	19.6	28.6	27.0	21.9	12.1	13.2	19.1	71	45	71	66	8.1	61	8.8	0.0									
27	31.0	20.0	23.2	26.4	22.0	21.8	13.5	22.3	12.6	63	86	64	65	5.5	45	11.2	0.0									
28	28.5	19.0	20.8	27.6	21.4	20.9	13.6	14.4	12.9	75	52	68	69	10.8	92	12.9	0.0									
29	30.5	18.5	20.4	29.2	22.8	21.0	11.4	12.6	13.4	64	41	64	68	9.9	84	12.1	0.0									
TOT														285.3		285.4	0.0									
MED	29.9	16.9	20.3	28.2	23.0	20.8	11.7	13.0	12.8	65	45	61	63		84											
EXT	31.5	14.0																	0.0	0.0	0.0	0.0	0.0	0.0	0.0	0.0

ESTACION METEOROLOGICA DE **FABIO BAUDRIT**

AÑO **1972** MES **MARZO** Identificación **084 023** Observador **U. de C.R.** Long. **84 16'W** Lat. **10 01'N** Elevación **840 m.**

DIA	TEMPERATURA DEL AIRE						HUMEDAD DEL AIRE							SOL		EVAPO-RACION	PRECIPITACION		INTENSIDADES MAXIMAS EN PERIODOS FIJOS MM/H							
							Tensión de Vapor			Humedad Relativa																
	MAX	MIN	I	II	III	T	I	II	III	I	II	III	C	HORAS	%	PICHE	TOTAL	DURACION	5'	10'	15'	30'	1h	2h	6h	12h
1	32.0	17.0	19.8	29.6	23.4	21.5	12.3	15.4	15.8	71	49	73	73	9.9	84	7.4	0.0									
2	31.0	15.0	18.8	29.4	22.4	20.7	12.5	14.5	16.3	77	47	80	78	9.0	76	5.9	0.0									
3	31.5	17.0	18.8	30.2	24.4	22.2	12.5	13.1	12.9	77	40	56	64	10.7	90	9.5	0.0									
4	30.5	16.5	21.4	29.0	23.4	21.6	11.8	13.4	13.4	62	44	62	65	10.1	85	10.7	0.0									
5	30.5	18.0	24.6	28.4	22.0	21.2	12.8	13.3	12.6	55	46	64	65	9.4	79	10.5	0.0									
6	30.5	18.5	20.8	29.6	21.0	21.5	11.5	11.8	12.8	65	38	69	62	10.8	91	12.0	0.0									
7	30.0	18.5	20.4	28.8	24.2	22.0	9.6	10.1	10.1	53	34	45	49	10.7	90	15.6	0.0									
8	29.5	18.5	21.4	27.0	22.6	21.4	11.5	13.4	12.3	60	50	60	62	10.7	90	13.4	0.0									
9	30.0	18.0	20.2	29.0	23.4	21.1	10.7	9.4	11.6	60	31	54	61	9.4	79	11.5	0.0									
10	29.5	18.5	22.8	28.0	22.2	20.7	11.9	12.0	12.2	57	42	61	65	8.0	67	10.5	0.0									
11	30.5	17.5	21.8	26.4	21.8	20.9	11.3	18.3	12.7	58	71	65	65	9.0	76	10.2	0.0									
12	28.5	17.0	21.4	26.8	21.0	19.9	12.6	21.0	11.7	66	79	65	71	8.5	71	9.0	0.0									
13	30.0	17.5	21.8	28.2	23.0	20.5	12.1	11.3	14.5	62	38	69	72	8.5	71	9.9	0.0									
14	31.0	16.5	22.0	28.6	23.8	20.8	13.2	15.2	12.9	67	52	58	70	8.7	73	8.2	0.0									
15	31.0	17.0	21.0	29.0	25.0	21.0	12.2	13.7	13.6	66	45	65	69	9.5	79	8.0	0.0									
16	32.0	16.0	19.8	29.0	25.8	21.0	10.4	13.4	13.1	60	44	53	67	10.1	84	7.9	0.0									
17	32.0	15.5	17.2	29.0	24.4	20.6	10.4	13.4	12.9	71	44	58	65	9.9	82	7.2	0.0									
18	32.0	14.5	17.8	29.2	23.6	20.6	8.6	13.6	13.3	56	44	61	65	10.4	87	9.5	0.0									
19	31.5	15.5	21.0	29.4	25.4	21.5	11.7	15.1	15.5	63	49	65	71	9.7	81	5.1	0.0									
20	31.5	18.0	20.4	26.6	21.8	20.8	12.5	15.5	17.0	70	59	87	78	7.2	60	6.7	19.4	1.15	25.2	19.2	16.0					
21	29.5	17.5	21.0	26.6	23.6	21.0	15.8	13.9	14.2	85	53	65	68	4.8	40	6.2	0.0									
22	27.0	18.0	21.0	25.4	22.4	20.2	13.7	15.6	11.1	73	56	49	63	0.0	0	8.2	0.0									
23	30.5	18.5	21.2	28.2	23.4	21.7	10.5	14.4	14.9	56	50	69	57	10.4	87	10.2	0.0									
24	30.0	17.0	20.0	29.0	23.0	20.7	10.8	12.7	12.7	62	42	60	59	9.0	75	9.4	0.0									
25	32.5	16.5	18.4	27.0	24.6	20.5	10.6	14.2	16.9	67	52	73	67	7.7	64	8.7	0.2	1.10	1.2	0.6	0.4	0.4	0.2			
26	31.0	17.0	22.2	29.6	24.6	20.7	11.9	14.7	17.5	60	47	75	69	7.3	61	7.7	3.5	0.40	14.4	14.4	10.4	6.0				
27	29.5	16.5	19.8	23.6	23.4	20.1	12.3	16.1	14.3	71	74	66	72	7.5	62	4.7	0.0									
28	31.0	16.5	19.2	28.8	22.4	20.8	12.0	15.4	16.0	72	52	79	77	7.9	66	5.2	1.7	0.53	4.8	4.2	2.8	2.0				
29	31.0	17.5	19.0	30.0	25.8	20.5	14.1	17.6	17.3	81	55	78	77	4.8	40	4.3	0.0									
30	31.5	17.5	21.2	29.2	21.6	20.7	15.1	16.2	18.0	80	53	94	81	6.8	56	3.9	1.5	0.10	12.0	9.0						
31	32.0	15.0	22.2	31.0	22.4	21.2	14.3	19.6	19.0	71	58	93	75	8.4	69	3.8	10.0	0.30	38.4	34.8	34.8	20.0				
TOT														264.8		261.0	27.1									
MED	30.7	17.0	20.6	28.4	23.2	21.0	12.0	14.4	14.2	66	50	67	68		71											
EXT	32.5	14.5																	38.4	34.8	34.8	20.0	0.2	0.0	0.0	0.0

ESTACION METEOROLOGICA DE **FABIO BAUDRIT**

AÑO **1972** MES **ABRIL** Identificación **084 023** Observador **U. de C.R.** Long. **84 16'W** Lat. **10 01'N** Elevación **840 m.**

DIA	TEMPERATURA DEL AIRE						HUMEDAD DEL AIRE							SOL		EVAPO-RACION	PRECIPITACION		INTENSIDADES MAXIMAS EN PERIODOS FIJOS MM/H							
							Tensión de Vapor			Humedad Relativa																
	MAX	MIN	I	II	III	T	I	II	III	I	II	III	C	HORAS	%	PICHE	TOTAL	DURACION	5'	10'	15'	30'	1h	2h	6h	12h
1	32.5	17.0	21.2	30.8	26.4	22.4	14.8	17.9	18.3	78	53	71	69	8.3	69	5.7	0.0									
2	32.5	17.5	23.2	31.4	25.0	23.4	13.8	11.5	15.0	65	33	63	58	10.7	88	11.1	0.0									
3	30.5	19.0	22.6	26.0	25.0	22.6	14.4	14.5	14.1	70	58	59	64	6.1	50	7.2	0.0									
4	31.0	20.5	22.8	28.0	25.4	22.5	13.7	13.5	13.1	66	48	61	61	10.7	88	10.7	0.0									
5	31.0	19.5	21.6	29.6	25.8	21.8	12.5	13.4	13.2	65	43	60	62	11.1	92	12.0	0.0									
6	30.5	20.0	21.8	29.8	24.0	22.4	13.5	14.3	14.0	68	45	63	66	9.8	81	12.2	0.0									
7	30.5	20.0	21.8	29.2	24.4	21.8	13.9	14.9	14.4	71	49	63	71	8.2	68	9.3	0.0									
8	32.0	17.0	20.8	31.0	26.4	22.2	12.6	16.7	16.0	69	49	62	68	10.2	84	7.3	0.0									
9	31.5	16.5	21.8	30.2	25.2	22.2	13.3	12.8	17.2	68	39	72	66	6.7	55	8.1	0.0									
10	29.0	18.0	21.2	28.0	22.8	21.1	13.6	11.1	13.1	72	39	63	68	2.2	18	7.0	0.0									
11	30.5	20.0	23.4	30.0	22.0	22.2	13.4	13.2	12.0	62	41	61	58	11.1	91	13.6	0.0									
12	29.5	19.5	21.4	25.8	22.8	22.5	12.0	12.8	13.4	63	51	64	97	4.5	37	9.2	0.0									
13	30.0	18.0	21.8	26.6	19.0	20.8	11.3	14.2	16.2	58	54	98	75	4.7	39	7.7	22.3	3.30	21.6	16.8	16.8	5.8	4.3	3.3		
14	30.0	17.5	20.8	29.4	20.2	21.4	12.9	17.1	17.4	70	79	98	75	6.7	55	4.2	26.1	2.02	48.0	37.2	34.8	34.4	21.5			
15	31.5	17.5	20.8	26.2	23.4	22.6	13.8	16.7	17.5	75	65	81	73	5.6	46	4.8	0.8	0.15	8.4	4.8						
16	30.5	19.0	22.8	27.4	21.6	23.0	14.6	18.2	16.7	70	69	86	73	7.8	64	6.8	0.0									
17	31.0	18.5	21.8	28.6	20.2	22.9	13.9	18.3	14.5	71	62	67	75	4.9	40	5.8	7.6	0.45	21.6	18.0	16.8	13.6				
18	29.5	18.0	20.8	25.6	22.8	20.8	14.7	16.4	14.6	80	66	70	76	3.5	29	4.7	0.1									
19	29.5	17.5	20.6	28.8	21.4	22.3	13.6	13.1	16.5	75	44	86	80	8.4	64	6.3	0.7	0.25	2.4	1.8	1.2					
20	29.0	17.0	21.0	22.2	19.0	20.5	13.7	14.9	15.9	73	74	96	83	5.1	44	3.8	27.3	1.40	103.2	60.6	60.0	51.0	26.4			
21	28.5	17.5	19.2	19.8	19.8	20.7	15.2	14.6	16.1	91	84	93	87	5.1	43	2.0	10.6	1.30	26.4	23.4	14.0	13.2	10.1			
22	28.5	16.5	20.4	26.0	24.4	22.1	14.0	16.8	16.0	78	67	69	79	7.2	59	4.0	0.0	0.20	2.4	1.8	1.6					
23	30.0	16.0	23.0	29.6	25.0	22.7	13.6	17.8	15.7	65	57	66	68	10.5	86	8.7	0.0	1.30	62.4	49.2	38.0	27.0	14.7			
24	30.0	16.0	20.0	26.0	23.4	21.7	11.6	18.2	16.5	66	72	76	72	10.1	83	8.4	0.0									
25	30.0	16.5	20.6	28.8	22.2	21.8	13.0	15.8	15.5	72	55	78	74	9.5	77	5.2	0.0									
26	30.0	16.0	19.6	27.8	23.6	21.6	10.5	17.3	17.7	61	62	81	76	10.1	82	5.7	0.5									
27	30.0	16.5	22.0	28.0	22.4	21.8	12.6	13.5	18.6	64	48	92	74	8.8	72	8.4	0.0									
28	30.0	15.5	19.8	28.0	19.4	20.7	10.1	16.8	15.6	59	59	91	80	8.8	72	5.8	15.7									
29	30.0	17.5	20.4	28.6	23.4	21.7	14.3	14.5	16.8	97	49	78	84	3.2	26	4.1	0.0									
30	29.5	17.0	22.0	27.0	24.6	22.5	15.6	14.0	18.5	79	52	80	79	8.5	69	6.2	0.0									
TOT														228.1		216.0	111.7									
MED	30.3	17.8	21.4	27.6	22.9	22.0	13.3	15.2	15.7	71	55	75	72		62											
EXT	32.5	15.5																	103.2	60.6	60.0	51.0	26.4	3.3	0.0	0.0

ESTACION METEOROLOGICA DE **FABIO BAUDRIT**
AÑO 1972 MES **MAYO** Identificación 084 023 Observador U. de C.R. Long. 84 16'W Lat. 10 01'N Elevación 840 m.

DIA	TEMPERATURA DEL AIRE						HUMEDAD DEL AIRE							SOL		EVAPORACION	PRECIPITACION		INTENSIDADES MAXIMAS EN PERIODOS FIJOS MM/H							
							Tensión de Vapor			Humedad Relativa																
	MAX	MIN	I	II	III	T	I	II	III	I	II	III	U	HORAS	%	PICHE	TOTAL	DURACION	5'	10'	15'	30'	1h	2h	6h	12h
1	30.0	18.0	24.0	25.4	23.0	22.5	15.2	15.5	17.3	68	63	82	84	5.3	43	6.5	2.5	0.45	9.6	7.2	7.2	4.4				
2	29.5	19.0	21.6	27.8	20.6	22.2	14.9	18.3	17.2	72	65	95	84	5.6	46	5.5	2.6	0.50	10.8	7.8	6.8	4.8				
3	29.0	16.5	19.2	26.6	20.4	21.3	12.0	18.6	17.0	72	71	95	82	6.7	54	4.2	4.8	0.55	15.6	15.0	14.0	8.0				
4	32.0	19.0	22.2	31.0	24.2	24.0	16.1	13.3	14.5	80	40	64	85	8.7	71	6.6	0.8	0.09								
5	31.0	21.0	24.0	29.0	24.8	24.2	14.3	13.7	14.2	64	45	61	64	9.7	79	11.4	0.0									
6	29.5	19.0	21.0	27.2	24.8	22.1	14.6	13.6	10.1	78	50	43	71	1.6	13	8.5	0.0									
7	29.5	18.0	25.0	28.2	25.0	23.5	14.4	17.1	15.7	61	59	66	71	8.1	66	8.7	0.0									
8	28.5	19.5	23.6	21.0	22.6	21.1	14.8	16.7	15.9	68	90	77	84	5.0	41	5.9	0.0									
9	30.5	18.5	22.8	26.0	21.4	22.3	14.6	16.2	16.5	70	64	86	79	7.1	60	8.4	0.0									
10	29.0	21.5	21.6	28.2	20.2	20.9	14.6	18.1	17.4	75	63	98	87	4.9	40	3.8	8.9	4.35	15.6	7.2	6.4	5.6	2.2	1.4		
11	29.0	18.5	21.0	27.0	20.0	20.3	14.9	17.3	17.2	80	65	98	86	5.0	40	3.5	71.8	4.50	84.0	72.0	66.0	49.0	43.1	29.8		
12	29.0	18.5	22.8	27.0	23.0	22.3	16.1	19.1	19.3	78	71	92	84	5.2	42	3.2	0.0									
13	29.5	18.5	22.8	28.2	20.0	21.0	15.8	19.9	16.9	76	69	96	86	6.8	55	4.8	6.1	2.50	7.2	5.4	4.8	4.8	4.1			
14	27.0	19.5	20.4	21.4	22.6	20.6	16.7	16.8	18.9	93	88	92	90	0.3	2	1.9	14.1	1.40	36.0	34.2	30.0	22.2	12.6			
15	27.5	18.0	21.6	22.6	20.4	20.5	15.5	19.5	17.7	80	95	98	92	4.4	35	1.8	56.5	6.00	60.0	60.0	48.0	42.0	39.5	24.8	9.4	
16	27.5	18.5	21.6	23.0	22.4	21.6	15.8	16.4	19.3	82	78	95	92	6.8	55	2.1	0.9	2.30	1.2	1.2	0.8	0.8	0.5	0.4		
17	28.0	18.5	20.8	22.4	20.4	21.2	15.9	14.8	17.3	86	73	97	91	5.2	42	2.2	0.4	1.20	1.2	1.2	0.8	0.6	0.3			
18	28.0	19.0	21.4	27.0	20.4	21.7	16.5	18.4	17.3	86	69	97	91	3.4	27	2.1	19.6	6.40	22.8	17.4	15.2	9.0	6.7	4.9	3.2	
19	28.0	19.0	20.8	27.2	22.4	21.5	15.3	19.7	18.3	83	73	90	90	6.6	55	2.5	8.3	4.30	3.6	2.4	2.4	2.4	1.9	1.8		
20	27.5	18.0	22.4	25.8	20.6	21.1	16.0	19.3	17.9	79	77	98	93	5.8	47	2.1	7.4	6.20	48.0	33.6	26.4	14.4	8.5	6.3		
21	25.0	19.5	19.4	21.8	22.0	20.2	16.6	18.3	17.8	98	93	90	97	0.7	6	1.1	21.3	3.20	20.4	13.8	9.6	5.2	2.6	1.9		
22	27.0	18.0	22.2	25.8	21.4	21.0	15.2	20.4	18.1	76	82	95	89	4.0	32	2.2	8.2	4.00	9.6	7.2	6.8	3.8	3.5	1.7		
23	27.5	18.0	21.4	26.0	20.0	20.0	17.2	20.3	16.6	90	80	95	83	6.1	49	1.9	5.0	3.20	8.4	7.8	6.0	3.6	1.5	1.3		
24	27.5	17.5	21.2	23.6	21.6	19.6	15.7	18.0	18.7	83	82	97	92	7.0	56	2.3	4.6	1.40	18.0	11.4	8.0	8.0	4.2			
25	27.0	17.5	22.0	23.6	20.6	19.7	15.3	18.7	17.6	77	86	96	94	6.1	49	1.6	8.2	3.20	15.6	13.8	11.2	7.2	5.6	3.0		
26	30.0	19.0	22.4	22.6	20.0	20.5	15.4	19.2	16.9	76	93	96	86	4.8	38	3.6	16.8	4.20	15.6	14.4	12.0	9.0	5.0	4.5		
27	29.5	19.0	22.8	20.4	20.4	20.0	15.8	17.3	15.8	76	97	88	90	4.9	40	2.2	6.0	5.00	12.0	9.6	8.8	5.2	0.7	0.4		
28	28.0	17.5	20.2	27.8	19.4	19.5	14.4	19.7	14.8	81	79	87	92	7.1	57	2.6	56.6	7.00	120.0	120.0	87.2	60.0	30.7	22.0	9.2	
29	28.5	17.5	20.2	26.8	20.8	20.2	14.7	19.2	17.8	83	72	96	89	5.6	45	2.6	4.6	1.30	7.2	4.8	1.6	1.2	1.1			
30	27.0	17.5	22.2	24.6	23.0	21.0	15.2	18.9	19.0	76	81	90	92	2.8	22	2.1	0.0									
31	28.5	17.5	21.2	24.4	23.4	21.6	15.1	15.3	19.5	80	67	90	90	7.3	58	2.8	0.0									
TOT														168.6		118.7	336.0									
MED	28.5	18.5	21.8	25.5	21.7	21.3	15.3	17.7	17.0	78	73	88	86		44											
EXT	32.0	16.5																	120.0	120.0	87.2	60.0	43.1	29.8	9.4	0.0

ESTACION METEOROLOGICA DE **FABIO BAUDRIT**
AÑO 1972 MES **JUNIO** Identificación 084 023 Observador U. de C.R. Long. 84 16'W Lat. 10 01'N Elevación 840 m.

DIA	TEMPERATURA DEL AIRE						HUMEDAD DEL AIRE							SOL		EVAPORACION	PRECIPITACION		INTENSIDADES MAXIMAS EN PERIODOS FIJOS MM/H							
							Tensión de Vapor			Humedad Relativa																
	MAX	MIN	I	II	III	T	I	II	III	I	II	III	U	HORAS	%	PICHE	TOTAL	DURACION	5'	10'	15'	30'	1h	2h	6h	12h
1	30.0	18.5	22.2	29.0	25.0	22.1	16.1	14.3	16.0	80	48	67	83	2.0	16	5.0	0.0									
2	30.5	18.0	22.0	26.6	22.8	21.8	15.0	20.0	18.8	76	76	90	88	8.5	68	5.1	0.0									
3	29.5	17.5	20.2	27.0	24.4	21.5	15.6	15.3	14.7	88	57	64	86	2.8	23	4.4	0.0									
4	29.0	18.0	24.2	25.8	25.6	21.5	15.8	19.7	16.4	70	79	75	89	5.1	41	5.1	1.0	0.40	2.4	2.4	2.4	0.2				
5	29.5	17.5	22.6	25.6	20.8	21.1	14.4	20.5	17.8	70	84	96	91	7.5	60	3.7	24.4	1.00	54.0	54.0	48.0	38.0	23.0			
6	27.0	19.0	22.8	24.4	20.8	20.5	16.1	20.4	18.1	78	89	98	95	5.3	43	2.2	3.1	1.40	6.0	4.2	3.6	2.4	1.9			
7	28.0	18.5	21.4	25.2	20.6	20.2	16.5	18.2	16.9	86	76	93	97	4.7	38	3.7	1.0	1.25	2.4	1.8	1.6	0.7	0.7			
8	26.0	19.0	21.0	23.4	26.2	19.8	16.7	17.8	15.1	98	82	59	98	1.4	11	1.4	1.1	1.30	2.4	1.2	1.2	0.6	0.3			
9	23.0	19.0	20.2	21.8	20.6	18.5	16.5	17.9	17.2	93	92	95	100	0.0	0	0.6	0.5									
10	27.0	18.5	20.0	22.4	20.2	19.3	15.8	18.3	17.1	90	90	96	95	2.8	23	1.6	10.3	3.40	24.0	15.0	14.0	12.0	6.8	4.2		
11	27.5	19.0	21.8	24.4	22.0	20.3	16.3	17.6	17.2	83	77	87	94	1.7	14	1.9	1.4	4.00	1.2	1.2	1.2	1.0	0.8	0.6		
12	26.5	18.5	21.4	20.2	20.4	19.5	16.5	17.1	17.7	86	96	98	95	5.2	43	1.5	6.2	3.30	4.8	4.8	4.0	4.0	3.0	2.3		
13	27.0	18.0	20.0	24.4	22.4	19.9	15.1	17.6	18.6	86	77	92	93	5.5	44	2.2	0.0	0.10	18.0	9.6						
14	27.5	16.5	20.6	25.4	22.0	19.7	15.4	18.5	17.8	85	76	90	91	8.4	67	2.6	1.6									
15	28.0	16.0	20.0	27.0	24.2	20.7	13.6	15.7	17.4	78	58	77	84	11.8	94	3.8	0.0									
16	28.0	15.0	20.6	26.6	21.4	20.5	14.2	17.9	17.5	78	68	91	87	11.9	95	3.6	0.0									
17	28.0	16.5	19.4	26.4	23.0	20.8	13.9	17.0	19.7	82	66	93	84	11.7	94	3.9	0.0									
18	28.5	16.5	20.4	27.6	23.6	21.0	15.2	18.4	18.7	84	66	86	92	9.0	72	3.9	0.0									
19	28.5	19.0	20.8	26.4	21.8	21.0	17.1	20.1	19.3	93	78	98	95	0.0	0	2.2	3.6	0.25	18.0	12.6	11.6					
20	27.0	17.0	22.4	24.4	20.2	19.8	13.9	14.1	17.1	68	61	96	91	4.8	36	2.0	29.2	0.50	72.0	60.0	36.0	28.0				
21	28.0	17.5	21.4	22.2	21.2	19.8	14.7	19.4	18.6	77	97	98	92	5.8	46	1.9	3.3	1.20	6.0	6.0	4.8	3.8				
22	26.5	17.5	20.6	24.8	22.8	20.2	15.1	19.1	18.4	83	81	88	96	3.7	30	1.9	0.1	0.20	1.2	0.6	0.4					
23	28.0	17.0	21.4	26.0	21.8	21.3	15.0	15.2	18.3	78	60	93	78	3.5	28	4.8	0.0									
24	28.0	17.0	21.4	24.2	18.8	19.3	13.8	18.7	15.7	72	83	96	70	6.8	54	4.3	54.2	3.30	96.0	87.0	80.0	62.0	40.5	24.2		
25	26.0	18.0	22.8	23.4	21.0	20.0	15.2	19.1	15.8	73	89	85	94	3.9	31	2.1	1.1	0.44	1.2	1.2	1.2	1.0				
26	26.0	18.0	21.0	24.4	21.4	20.3	15.2	18.3	19.1	81	80	100	90	5.2	42	2.4	0.4	0.30	2.4	1.2	1.2					
27	30.0	18.0	22.6	26.8	22.4	22.7	15.0	15.2	13.9	73	50	68	74	8.5	68	7.2	0.0									
28	30.5	19.0	23.6	27.4	24.2	23.5	14.8	17.1	15.1	68	63	67	77	8.7	70	8.6	0.0									
29	30.0	21.0	24.0	29.2	23.0	23.4	15.2	14.6	16.0	68	48	76	82	6.0	48	8.1	1.5	0.22	10.8	7.8	5.6					
30	31.5	20.5	25.4	29.6	24.6	24.4	15.8	15.4	14.9	73	49	64	77	8.0	64	8.3	0.0									
TOT														170.2		110.0	144.0									
MED	28.0	18.0	21.5	25.4	22.2	20.8	15.3	17.6	17.2	80	73	86	89		45											
EXT	31.5	15.0																	96.0	87.0	80.0	62.0	40.5	24.2	0.0	0.0

ESTACION METEOROLOGICA DE **FABIO BAUDRIT**

AÑO **1972** MES **JULIO**

Identificación 084 023 Observador **U. de C.R.** Long. **84 16'W** Lat. **10 01'N** Elevación **840 m.**

DIA	TEMPERATURA DEL AIRE						HUMEDAD DEL AIRE							SOL		EVAPORACION	PRECIPITACION		INTENSIDADES MAXIMAS EN PERIODOS FIJOS MM/H							
							Tension de Vapor			Humedad Relativa																
	MAX	MIN	I	II	III	T	I	II	III	I	II	III	C	HORAS	%	PICHE	TOTAL	DURACION	5'	10'	15'	30'	1h	2h	6h	12h
1	30.5	19.0	23.6	29.2	27.0	24.3	15.4	14.6	15.3	71	48	57	79	10.7	86	10.7	0.0									
2	29.5	20.0	22.2	29.4	25.0	21.9	14.9	18.5	18.0	74	59	76	86	1.2	10	6.1	7.4	2.20	21.6	16.2	11.2	5.6	2.9	1.4		
3	29.5	20.0	22.0	27.2	22.8	22.8	12.6	14.3	13.7	64	53	66	72	3.9	31	5.5	0.0									
4	30.0	21.5	22.0	28.4	24.6	23.0	13.8	14.6	14.0	70	56	60	76	4.2	34	10.5	0.4	0.30	2.4	1.8	1.6	1.0				
5	28.0	20.5	22.2	25.4	23.4	22.6	13.7	14.8	14.9	68	61	69	82	3.9	31	8.0	0.0									
6	27.0	18.5	22.0	25.0	22.8	21.2	13.8	15.0	12.8	70	63	62	83	0.3	2	7.5	0.2	0.30	1.2	0.6	0.4	0.4				
7	30.0	17.5	22.2	28.6	22.8	22.1	14.6	14.2	18.4	73	48	88	81	9.6	77	7.4	0.0									
8	30.0	18.5	22.6	29.0	26.2	23.7	14.1	13.7	14.1	69	45	55	69	11.6	93	8.5	0.0									
9	30.0	18.5	23.4	26.6	21.8	21.4	16.2	17.9	18.9	75	68	97	92	5.4	43	5.9	0.8	0.20	3.6	2.4	2.4					
10	29.0	19.5	23.6	21.6	20.4	20.5	15.3	16.4	15.2	74	85	84	88	5.3	42	2.6	6.8	1.00	42.0	35.4	24.4	12.4				
11	27.5	17.5	22.2	25.2	23.2	20.2	14.9	19.3	17.9	74	80	84	95	3.7	30	3.4	5.7	2.35	12.0	11.4	6.0	5.2				
12	29.5	19.0	22.8	24.6	22.2	21.4	15.8	20.3	17.7	76	87	88	88	7.9	63	4.4	0.6									
13	29.5	20.0	22.0	27.8	24.6	22.7	15.0	13.6	12.8	76	49	55	74	5.4	43	8.5	0.0									
14	29.0	19.5	23.0	25.0	22.4	21.9	14.5	15.0	18.6	69	63	92	85	1.9	15	7.3	0.0									
15	31.0	19.0	23.2	30.0	23.0	23.2	15.9	14.8	20.0	74	46	95	80	9.0	72	6.7	0.0									
16	30.0	19.5	25.2	29.4	23.6	23.0	13.7	17.9	19.7	57	58	90	80	6.6	53	7.2	0.0									
17	31.5	20.0	21.4	30.2	23.4	23.0	15.0	13.7	20.2	78	42	93	82	5.1	41	5.4	0.0									
18	31.8	21.0	22.8	30.0	25.2	23.1	15.2	18.6	20.3	73	58	84	83	10.9	88	6.9	14.1	0.35	57.6	45.0	44.0	26.8				
19	27.0	18.0	22.4	26.2	19.4	19.9	16.3	18.8	16.6	80	74	98	95	2.2	18	2.6	27.9	2.10	76.8	60.0	58.0	52.2	27.1	13.5		
20	28.0	19.0	20.8	18.8	18.6	18.7	16.8	15.7	15.8	91	96	98	93	6.1	49	1.8	38.1	4.40	13.2	12.0	11.2	7.0	6.1	3.6		
21	27.5	17.5	20.6	24.8	21.8	20.6	13.9	18.4	17.9	76	78	92	88	6.6	53	3.6	0.1	0.05	1.2							
22	27.0	17.5	20.8	26.4	21.8	19.8	15.6	18.3	17.9	85	71	92	96	2.7	22	1.8	0.0									
23	30.0	18.0	19.0	29.4	25.6	20.5	15.3	17.9	20.1	93	58	92	92	3.4	27	3.6	0.0									
24	29.5	17.5	21.8	21.8	20.2	20.3	15.4	17.0	17.1	79	87	96	90	6.7	54	2.4	8.1	2.20	18.0	14.4	11.6	8.0	5.0	3.6		
25	28.5	19.0	23.2	26.4	22.0	21.1	16.6	19.7	19.2	78	76	97	94	5.1	41	2.3	9.4	1.45	24.0	24.0	18.8	11.6	6.0			
26	26.5	18.5	19.4	24.4	21.6	19.5	15.1	19.0	18.7	89	83	97	96	1.1	9	1.4	0.4	0.40	2.4	1.2	0.8	0.8				
27	27.0	18.0	20.0	26.0	24.4	21.6	14.8	19.2	18.3	84	76	80	92	0.0	0	2.6	0.0									
28	30.0	18.0	22.6	27.4	25.4	23.7	15.3	20.3	17.8	74	74	73	83	6.9	56	5.9	0.8									
29	27.5	20.5	22.6	26.4	22.2	22.3	14.7	14.7	13.7	71	57	68	82	0.6	5	6.8	0.0									
30	30.5	19.5	23.6	25.4	24.2	22.3	16.1	18.8	17.4	74	77	77	93	4.6	37	6.2	0.6	1.10	1.2	1.2	1.2	0.6	0.5			
31	31.0	19.5	23.4	28.8	22.6	22.7	15.8	20.3	17.9	73	68	87	86	6.4	52	4.0	0.0									
TOT														159.0		167.9	120.0									
MED	29.1	19.0	22.2	26.6	23.0	21.8	15.0	16.9	17.1	75	66	82	86		41				76.8	60.0	58.0	52.2	27.1	13.5	1.4	0.0
EXT	31.5	17.5																								

ESTACION METEOROLOGICA DE **FABIO BAUDRIT**

AÑO **1972** MES **AGOSTO**

Identificación 084 023 Observador **U. de C.R.** Long. **84 16'W** Lat. **10 01'N** Elevación **840 m.**

DIA	TEMPERATURA DEL AIRE						HUMEDAD DEL AIRE							SOL		EVAPORACION	PRECIPITACION		INTENSIDADES MAXIMAS EN PERIODOS FIJOS MM/H							
							Tension de Vapor			Humedad Relativa																
	MAX	MIN	I	II	III	T	I	II	III	I	II	III	C	HORAS	%	PICHE	TOTAL	DURACION	5'	10'	15'	30'	1h	2h	6h	12h
1	31.5	19.5	22.0	30.4	24.0	23.9	14.7	14.0	19.5	74	43	87	78	11.4	92	7.7	0.0									
2	31.0	19.5	24.0	30.2	20.0	22.1	15.2	14.1	16.6	68	44	95	82	9.3	75	7.0	21.9	1.00	114.0	90.0	72.8	39.0				
3	30.0	19.5	20.8	26.8	22.6	21.9	15.3	15.8	15.3	83	60	74	83	5.4	44	6.3	0.0									
4	30.5	18.0	21.8	29.4	25.4	23.2	14.2	15.8	17.1	72	45	70	73	11.0	89	9.2	0.1	0.49	1.2	0.6	0.4	0.2				
5	29.5	20.0	23.2	26.4	24.2	23.4	14.4	18.0	14.2	68	70	63	76	8.2	67	10.3	0.0									
6	29.0	19.5	23.2	28.0	24.2	22.8	14.7	15.5	13.0	69	55	57	75	7.5	61	9.7	0.0									
7	30.0	18.5	22.8	29.0	24.4	22.8	15.2	11.5	12.0	73	38	52	74	8.5	69	10.6	0.0									
8	28.5	18.5	21.4	25.4	21.8	21.4	15.0	17.8	16.3	78	73	83	91	2.2	18	6.0	0.7	0.40	1.2	1.2	1.2					
9	28.5	18.0	21.6	27.6	23.4	21.0	16.3	14.4	13.4	83	52	62	81	1.9	15	5.8	0.0									
10	30.0	18.0	20.4	26.6	21.0	20.8	11.6	17.2	17.4	64	66	93	81	2.0	16	7.0	5.3	1.10	26.4	22.2	15.2	7.6	3.8			
11	28.5	18.5	21.8	22.6	21.8	20.9	15.1	16.2	17.3	77	79	88	90	4.7	38	3.3	1.2	0.40	4.8	3.0	2.4	1.8				
12	28.5	18.0	20.0	25.4	20.6	19.5	13.9	15.5	14.8	79	65	81	93	4.0	33	3.5	22.2	3.25	43.2	42.0	28.4	28.0	17.3	8.8		
13	29.0	18.0	21.2	26.4	23.0	22.0	15.1	17.6	17.7	80	68	84	93	6.1	50	6.4	0.0									
14	30.0	17.0	20.6	22.0	19.8	19.2	14.2	18.2	17.0	78	92	98	92	1.7	14	3.4	36.0	7.10	120.0	84.0	67.2	40.0	26.2	14.5	6.0	
15	28.0	18.0	20.4	28.0	22.4	20.5	14.3	17.5	17.3	79	62	86	86	2.3	19	3.7	1.3	2.18	1.2	1.2	1.2	0.8	0.6	0.4		
16	29.0	17.0	21.0	28.2	21.6	20.6	13.7	14.4	16.7	73	50	86	81	4.2	34	8.0	1.2	0.10	3.6	3.0						
17	28.5	17.0	22.0	21.6	18.8	18.9	13.8	17.7	16.0	70	92	98	90	5.7	48	4.5	45.1	2.40	72.0	60.0	30.0	15.0	7.5	3.8		
18	28.0	18.0	22.2	25.8	19.6	19.8	14.0	18.6	16.2	70	84	95	90	5.1	41	3.6	0.1									
19	28.0	18.0	19.4	22.0	19.2	18.7	14.8	17.5	16.4	87	88	98	94	5.4	44	2.0	61.8	9.00	36.0	30.6	28.0	22.0	20.5	13.4	6.2	
20	26.5	18.0	20.4	20.6	19.2	18.0	15.5	17.9	16.4	86	98	98	98	0.7	7	1.0	12.2	8.35	18.0	15.0	10.4	9.4	7.0	4.6		
21	27.0	18.5	18.6	24.8	22.0	19.9	15.2	15.1	12.6	94	64	64	83	1.7	15	0.0	12.8									
22	28.0	18.5	20.8	23.2	19.0	19.5	12.9	17.2	16.2	70	80	98	88	5.0	41	5.7	27.5	3.50	27.6	23.4	18.8	12.6	12.5	11.2		
23	27.5	17.0	19.2	27.2	20.4	19.2	14.7	18.6	18.0	89	69	100	93	5.5	45	2.0	50.0	2.30	72.0	60.0	58.0	48.8	25.2	13.5		
24	27.5	19.0	20.2	20.2	19.6	18.4	16.5	16.8	15.9	93	95	93	95	3.7	30	1.1	26.7	5.20	55.2	41.4	35.6	22.0	17.0	9.0		
25	26.0	17.5	19.2	21.2	21.8	19.1	14.3	16.9	17.9	86	90	92	95	0.3	3	1.7	3.5	3.20	6.0	5.4	5.2	3.8	1.0	0.6		
26	27.5	19.5	21.4	21.4	21.0	19.5	15.9	16.8	18.0	83	88	97	95	5.6	48	1.9	2.0	6.40	4.8	4.2	3.6	3.0	2.2	1.2	0.8	
27	28.0	17.0	20.2	25.0	19.0	18.8	15.0	18.7	16.2	84	88	98	93	2.9	24	2.0	16.5	3.10	20.4	19.8	16.4	15.2	10.6	6.2		
28	27.5	18.0	21.0	26.0	20.6	19.9	14.6	14.9	17.2	78	59	95	89	0.4	4	2.8	0.8	3.15	2.4	1.8	1.6	1.0	0.6	0.4		
29	27.5	18.5	22.8	24.0	20.8	19.9	14.9	18.5	18.1	72	85	98	92	5.1	42	2.6	21.9	1.40	38.4	60.0	56.0	33.0	20.5			
30	29.5	18.0	22.4	28.2	21.2	21.2	14.8	18.1	18.2	73	63	97	85	9.0	74	5.8	0.2	0.05	1.2							
31	29.5	18.0	21.8	25.8	22.4	21.2	14.8	13.7	20.3	76	55	100	80	3.0	25	4.8	0.0									
TOT														149.5		149.4	371.0									
MED	28.6	18.3	21.2	25.3	21.4	20.6	14.7	16.4	16.4	78	70	86	87		35				120.0	90.0	72.8	48.8	26.2	14.5	6.2	0.0
EXT	31.5	17.0																								

ESTACION METEOROLOGICA DE **FABIO BAUDRIT** Identificación 084 023 Observador U. de C.R. Long. 84 16'W Lat. 10 01'N Elevación 840 m.

AÑO 1972 MES **SETIEMBRE**

DIA	TEMPERATURA DEL AIRE						HUMEDAD DEL AIRE							SOL		EVAPORACION	PRECIPITACION		INTENSIDADES MAXIMAS EN PERIODOS FIJOS MM/H							
							Tensión de Vapor			Humedad Relativa																
	MAX	MIN	I	II	III	T	I	II	III	I	II	III	C	HORAS	%	PICHE	TOTAL	DURACION	5'	10'	15'	30'	1h	2h	6h	12h
1	28.5	17.0	21.8	24.6	20.4	20.8	13.6	18.2	17.3	69	78	97	87	7.4	61	6.0	8.7	0.40	48.0	45.0	30.8	15.6				
2	26.0	18.5	20.0	22.6	19.8	19.2	15.4	18.5	16.7	88	90	96	96	0.8	7	1.6	17.1	6.20	13.2	9.6	8.8	7.6	4.2	2.8	2.8	
3	27.5	17.5	23.6	25.8	20.2	20.8	14.8	20.7	17.4	68	85	98	95	6.4	53	2.7	3.4	1.25	13.2	10.2	8.8	4.6	2.4			
4	28.0	19.0	21.4	24.8	18.8	19.8	14.4	19.1	16.0	75	81	98	92	7.6	65	2.2	30.5	6.40	32.4	25.2	14.8	14.4	14.4	9.8	6.5	
5	27.5	18.0	19.6	25.8	20.2	20.1	13.2	17.8	17.5	77	67	95	90	6.0	50	3.2	4.1	1.30	13.2	9.0	8.0	4.4	2.5			
6	29.5	17.0	20.2	27.8	22.0	20.9	14.7	14.9	18.8	83	53	95	86	9.2	76	4.8	0.0									
7	30.0	18.0	21.2	26.6	22.2	21.7	14.2	19.3	19.1	75	74	95	85	6.6	55	4.6	1.6	0.30	9.6	8.4	6.4	3.2				
8	27.5	20.0	22.6	24.6	22.6	21.6	15.3	14.9	15.0	74	64	75	86	1.0	8	4.3	0.9	0.30	7.2	4.8	3.6					
9	26.0	20.5	22.4	24.6	21.4	20.3	14.8	17.5	14.7	73	75	77		0.9	7	4.2	4.1	2.10	13.2	12.0	8.8	4.6	3.2	1.8		
10	26.5	18.0	23.0	25.4	19.0	19.0	14.8	18.1	16.2	70	74	98	93	1.8	15	3.6	23.7	3.48	54.0	45.0	40.8	30.8	19.8	11.0		
11	28.5	18.5	21.2	23.6	21.2	20.0	14.5	18.7	17.6	77	86	93	93	4.8	40	3.1	0.0									
12	30.0	17.5	23.0	28.4	22.0	21.8	14.5	15.6	19.2	69	54	97	78	8.5	70	7.2	0.0									
13	31.0	20.0	22.4	29.2	23.0	23.5	16.0	14.6	16.0	79	48	72	78	8.2	68	7.5	0.0									
14	27.5	19.5	23.0	26.2	22.2	21.1	15.1	16.1	18.7	72	63	93	91	0.0	0	5.4	1.8	3.00	4.8	4.2	3.2	2.4	2.3	2.3		
15	26.5	19.0	24.8	26.4	20.2	20.3	16.8	18.0	17.4	71	70	98	96	4.8	40	2.8	9.4	2.00	8.4	7.2	6.4	5.6	3.5	2.6		
16	27.5	17.0	20.0	21.8	19.8	18.7	14.5	17.9	16.7	83	92	96	94	1.6	13	2.0	10.9	3.30	14.4	12.0	9.2	6.2	4.7	3.2		
17	28.0	16.5	21.4	24.6	21.0	19.4	15.6	18.9	18.3	82	81	98	94	3.9	32	1.7	1.6	0.35	8.4	6.6	5.6	3.2				
18	28.0	17.0	21.4	26.0	22.4	21.0	14.1	19.6	17.3	74	78	86	91	8.9	74	3.8	2.4	0.20	15.6	10.2	9.2					
19	29.5	19.0	21.4	28.4	24.6	22.7	14.4	13.0	11.3	75	45	49	70	8.6	72	8.5	0.0									
20	29.0	18.0	22.4	28.6	20.6	21.3	13.6	15.2	17.2	67	52	95	85	2.8	23	8.3	0.8	0.55	2.4	1.8	1.2	1.0				
21	28.0	19.0	20.2	26.4	22.6	20.4	16.2	18.0	18.9	91	70	92	92	2.7	22	2.6	0.0									
22	28.0	18.5	20.6	23.2	21.2	20.3	15.7	20.3	18.6	86	95	98	91	6.1	51	2.0	6.1	2.58	6.0	6.0	5.6	5.0	3.7	2.6		
23	28.0	19.0	22.4	23.4	21.0	21.0	15.1	16.2	17.7	74	75	95	92	6.7	56	3.2	0.1	0.10	1.2	1.2						
24	28.0	18.5	23.4	24.8	19.8	19.6	16.5	15.8	17.0	76	67	98	96	3.4	28	1.9	13.0	4.10	30.0	24.6	20.0	10.8	7.9	4.8		
25	28.0	18.5	20.8	21.0	19.8	19.4	14.7	17.4	17.0	80	93	98	92	4.5	37	3.7	21.1	4.35	69.6	55.2	40.8	27.0	15.7	8.4		
26	28.5	17.5	20.6	26.8	21.2	20.1	15.1	17.8	17.9	83	67	95	92	6.7	56	2.5	8.3	1.30	19.2	18.0	16.8	11.0	7.8			
27	26.5	19.0	20.8	24.4	21.0	19.5	15.6	19.3	18.0	85	84	97	97	2.4	20	1.8	14.8	6.10	9.6	8.4	8.0	5.8	5.2	3.2	2.4	
28	28.0	18.5	20.2	26.8	22.8	20.8	15.9	19.5	18.1	90	74	87	92	9.8	82	2.5	3.9	2.55	4.8	4.2	3.6	3.0	2.7	1.8		
29	27.5	19.5	20.6	25.4	22.4	20.8	17.2	18.5	18.6	95	76	92	94	5.2	43	2.2	2.6	1.30	6.0	5.4	4.8	3.6	2.2			
30	28.0	18.0	21.8	26.6	21.6	20.6	16.0	20.3	19.0	82	78	98	93	7.7	65	2.8	0.1									
TOT														155.0		112.7	200.0									
MED	28.0	18.4	21.6	25.5	21.2	20.5	15.1	17.7	17.3	78	73	92	90		43				69.6	55.2	40.8	30.8	19.8	11.0	6.5	0.0
EXT	31.0	16.5																								

ESTACION METEOROLOGICA DE **FABIO BAUDRIT** Identificación 084 023 Observador U. de C.R. Long. 84 16'W Lat. 10 01'N Elevación 840 m.

AÑO 1972 MES **OCTUBRE**

DIA	TEMPERATURA DEL AIRE						HUMEDAD DEL AIRE							SOL		EVAPORACION	PRECIPITACION		INTENSIDADES MAXIMAS EN PERIODOS FIJOS MM/H							
							Tensión de Vapor			Humedad Relativa																
	MAX	MIN	I	II	III	T	I	II	III	I	II	III	C	HORAS	%	PICHE	TOTAL	DURACION	5'	10'	15'	30'	1h	2h	6h	12h
1	28.0	18.5	22.0	23.0	20.8	22.5	15.8	18.3	17.1	79	87	93	93	7.1	60	2.3	15.6	1.15	44.4	36.0	34.8	23.4	16.1			
2	25.5	19.0	22.4	25.8	21.4	22.4	14.2	17.6	18.5	70	80	97	91	2.8	24	2.6	7.0	4.10	8.4	6.6	6.4	5.4	3.7	2.8		
3	28.5	18.5	22.0	24.0	21.4	22.9	15.0	19.5	18.1	76	87	95	92	5.9	50	2.4	2.2	3.15	3.6	3.0	2.8	2.0	1.5	0.8		
4	29.0	18.0	22.0	24.4	22.0	23.1	15.9	20.4	19.5	80	89	98	91	3.4	29	3.0	0.0									
5	27.5	18.5	21.6	25.2	22.6	23.1	14.9	15.3	15.9	77	63	77	90	1.6	13	2.2	0.1	0.20	1.2	0.6						
6	28.0	17.0	22.4	25.6	21.6	22.9	15.1	19.8	18.7	74	80	97	92	5.6	47	2.9	10.4	2.05	26.4	16.2	13.6	7.8	6.1	3.0		
7	28.0	18.0	21.4	23.8	21.0	22.4	16.5	18.9	18.0	86	86	97	92	6.7	56	2.0	11.3	4.10	50.4	33.0	24.4	16.8	9.0	4.6		
8	27.0	18.0	21.6	26.2	21.2	22.8	16.4	20.2	17.3	85	79	92	95	2.3	19	1.7	0.1	0.10	1.2	0.6						
9	26.0	17.0	21.6	24.6	21.8	22.2	14.6	16.9	14.3	75	73	74	88	0.6	5	3.1	0.0									
10	30.0	17.5	21.6	27.0	21.4	23.5	14.0	20.9	18.8	72	78	98	86	9.9	83	4.7	4.6	1.50	15.6	13.2	9.6	5.4	2.7			
11	28.0	18.0	21.6	27.2	24.6	23.9	14.9	12.4	17.5	77	46	75	78	5.2	27	6.4	0.0									
12	26.0	17.0	19.8	21.0	20.2	20.8	13.4	17.0	15.9	78	91	98	94	2.5	21	2.1	0.6	2.30	1.2	1.2	1.2	0.4	0.2	0.2		
13	27.5	17.0	21.4	19.2	20.4	21.1	16.9	15.8	17.5	84	95	97	95	6.7	57	1.7	17.6	5.10	80.4	61.8	47.2	31.6	16.7	8.4		
14	27.0	18.5	22.0	22.8	20.8	22.2	16.5	18.8	18.1	84	90	98	95	6.7	57	1.5	21.9	6.30	21.6	18.0	14.8	10.0	5.9	4.2		
15	27.0	17.5	23.2	24.6	20.4	22.5	16.6	17.5	17.0	78	73	95	94	5.9	50	1.3	22.5	5.20	48.0	37.8	34.4	27.0	19.6	10.0		
16	29.0	17.0	20.4	21.2	20.2	21.6	14.9	18.9	17.1	85	100	96	94	5.7	48	1.5	22.1	7.85	16.8	15.0	14.0	10.4	7.0	3.6	3.6	
17	26.5	18.5	20.0	24.4	20.8	22.0	14.8	20.0	17.1	84	87	93	90	5.8	32	2.7	0.1	0.15	1.2	0.6	0.4					
18	27.0	17.5	22.0	25.4	19.0	22.2	15.0	19.5	16.2	76	80	98	95	5.9	47	2.4	73.3	8.20	122.4	120.0	100.0	70.0	54.8	31.8	12.0	
19	28.5	18.0	22.4	25.0	20.0	22.8	14.8	19.7	16.9	73	83	96	91	4.4	37	2.8	6.0	4.10	9.6	7.8	6.4	4.4	2.9	2.4		
20	28.5	18.0	21.0	24.2	22.0	22.7	15.5	18.4	14.2	83	81	70	89	4.2	36	2.8	0.2	0.10	1.2	1.2	0.8					
21	26.5	18.5	21.2	25.6	21.8	22.7	13.9	14.4	16.0	74	59	82	88	0.7	6	5.6	0.0									
22	29.5	16.5	23.0	26.2	20.2	23.1	13.6	20.2	17.4	65	79	98	90	8.2	68	4.9	21.1	3.00	86.4	50.4	37.6	31.0	19.7	9.8		
23	29.0	18.5	22.4	25.4	20.6	25.2	14.5	19.9	17.9	71	82	98	87	7.6	64	3.1	21.7	7.05	60.0	42.0	36.0	24.4	14.5	7.4	3.5	
24	28.5	17.5	21.8	27.0	23.0	23.6	14.2	16.0	20.7	72	68	98	78	8.8	73	4.3	0.0									
25	28.5	18.0	21.6	28.4	21.8	23.3	16.1	15.3	14.8	85	59	76	85	8.2	70	6.4	0.0									
26	29.5	17.0	22.0	26.0	22.2	23.3	14.4	17.8	19.4	73	71	97	88	7.6	65	5.0	0.7	0.25	3.6	3.0	2.4					
27	26.5	18.5	21.6	22.4	21.4	22.1	16.7	18.6	17.8	86	92	93	95	3.7	32	1.3	2.3	1.30	3.6	3.0	2.8	2.6	2.0			
28	29.0	17.5	21.0	27.4	21.2	23.2	15.8	19.9	17.3	85	73	92	89	7.7	66	4.0	1.1	1.00	3.6	1.8	1.6	1.4	0.7			
29	28.5	18.5	22.6	22.0	20.4	22.4	15.0	16.9	15.8	73	85	88	86	4.1	35	2.7	0.8	1.10	2.4	1.8	1.2	0.6	0.4			
30	28.0	14.5	20.8	25.4	21.0	21.8	10.8	17.8	17.7	62	73	95	89	6.1	52	4.0	0.0									
31	29.0	16.0	20.6	26.2	22.2	22.8	15.0	14.1	14.6	72	55	75	81	5.9	50	3.9	0.9	0.20	8.4	5.4	3.6	1.8				
TOT														163.1		97.3	264.2									
MED	27.9	17.7	21.6	24.6	21.3	22.6	15.0	18.0	17.2	77	78	91	90		45				122.4	120.0	100.0	70.0	54.8	31.8	12.0	0.0
EXT	30.0	14.5																								

ESTACION METEOROLOGICA DE **PARIO BAUDRIT**

AÑO **1972** MES **NOVIEMBRE** Identificación **084 023** Observador **U. de C.R.** Long. **84 16'W** Lat. **10 01'N** Elevación **840 m.**

DIA	TEMPERATURA DEL AIRE						HUMEDAD DEL AIRE							SOL		EVAPORACION	PRECIPITACION		INTENSIDADES MAXIMAS EN PERIODOS FIJOS MM/H							
							Tensión de Vapor			Humedad Relativa																
	MAX	MIN	I	II	III	T	I	II	III	I	II	III	C	HORAS	%	PICHE	TOTAL	DURACION	5'	10'	15'	30'	1h	2h	6h	12h
1	26.5	15.5	18.8	25.4	19.6	21.2	12.5	15.8	16.8	77	65	98	92	4.8	41	2.4	15.5	3.45	24.0	22.2	16.0	8.0	7.0	7.0		
2	27.0	17.5	19.4	23.4	20.4	21.5	14.5	18.1	17.7	86	84	98	92	3.0	26	1.8	0.1	0.10	1.2							
3	27.5	17.5	21.6	21.8	19.8	21.6	14.6	18.3	17.0	75	93	98	96	5.5	47	1.0	38.0	2.50	75.6	55.2	40.0	27.4	25.0	15.0		
4	29.5	18.5	22.6	28.4	21.6	24.1	14.7	14.3	18.0	71	49	94	82	8.9	76	4.6	0.3	0.15	1.2							
5	28.5	15.5	21.2	26.0	21.4	22.5	14.2	17.5	18.1	75	69	95	90	7.1	61	3.0	0.8									
6	28.0	17.0	21.8	25.2	21.4	22.7	14.2	19.6	18.5	72	82	97	91	8.2	71	2.8	0.0									
7	29.0	17.5	22.2	20.2	20.0	21.8	14.6	16.8	17.2	73	95	98	93	6.4	55	1.9	21.8	3.20	84.0	60.0	52.0	28.0	15.8	8.2		
8	27.5	19.0	23.0	22.8	19.4	22.3	15.1	15.5	16.9	72	75	100	88	1.0	9	3.7	4.7	4.50	4.8	3.6	3.6	2.8	2.1			
9	25.5	18.0	20.8	23.0	20.8	21.6	15.3	16.7	17.8	83	79	96	97	0.0	0	1.4	22.7	3.00	46.8	34.2	30.0	19.4	18.4	11.0		
10	26.0	18.5	19.8	25.2	20.8	22.1	16.1	18.6	17.9	93	77	97	96	2.8	24	0.9	0.1	0.20	1.2	0.6	0.4					
11	28.5	17.0	21.0	24.5	21.2	22.4	15.5	20.0	17.9	83	87	95	94	6.7	58	1.3	0.1	0.05	1.2							
12	29.0	19.0	22.0	22.2	20.8	22.6	15.9	18.4	17.8	80	92	96	93	4.9	42	1.9	18.1	3.10	48.0	45.0	36.8	27.4	14.0	7.4		
13	29.5	18.5	21.0	26.4	19.8	23.0	15.8	20.1	17.0	85	78	98	89	6.6	57	2.0	7.4	1.10	25.2	24.0	23.2	14.6	7.2			
14	28.0	18.0	23.4	20.4	20.2	22.0	15.8	17.3	17.1	73	97	96	91	5.6	48	1.2	9.7	3.35	18.0	15.0	13.2	10.4	7.2	4.4		
15	27.0	17.5	21.8	23.2	21.2	22.1	16.0	18.6	18.2	82	87	97	92	5.2	45	2.0	0.1	0.10	1.2	0.6						
16	29.5	19.5	21.0	21.4	20.6	22.4	16.7	18.1	17.9	90	95	98	93	5.3	46	1.4	24.7	4.40	50.4	39.0	36.8	24.0	13.4	6.9		
17	29.0	16.5	20.6	26.2	21.6	22.8	14.5	20.2	19.0	88	78	98	89	9.9	85	3.1	0.0									
18	28.5	16.5	21.8	27.6	23.6	25.6	13.6	18.4	18.0	69	66	82	86	10.4	90	3.8	0.0									
19	29.5	17.5	22.4	26.4	21.6	25.5	13.5	18.7	18.4	65	72	93	94	8.9	77	4.3	0.0									
20	29.5	17.0	23.2	28.0	22.4	24.0	14.4	19.8	18.3	68	56	90	87	8.2	71	5.4	0.0									
21	30.0	18.0	21.4	27.2	22.6	23.8	13.8	14.3	15.6	72	53	76	85	8.7	76	5.7	0.0									
22	30.0	16.5	21.8	26.8	21.8	23.4	15.6	18.8	18.9	69	71	97	89	9.4	82	4.0	0.0									
23	28.5	17.0	22.8	24.8	21.2	22.9	14.3	15.6	16.6	69	66	88	87	6.4	56	4.7	0.2	0.05	2.4							
24	29.5	17.0	21.6	27.4	21.8	23.5	14.0	17.8	18.6	72	65	95	84	10.7	93	4.6	0.0									
25	27.0	18.5	21.4	24.8	20.8	22.3	14.4	19.1	17.5	75	81	95	89	4.0	35	4.1	0.0									
26	29.5	18.0	22.6	23.8	22.2	23.2	15.6	20.0	18.1	76	90	90	91	5.8	50	2.9	0.8	0.15	8.4	4.8	3.2					
27	29.0	19.5	22.4	25.4	21.4	23.5	15.4	19.9	18.5	76	82	97	92	5.9	51	2.9	0.2	0.20	1.2	0.6	0.4					
28	30.5	19.5	22.2	27.4	22.6	24.4	15.5	14.2	16.6	77	52	80	81	6.4	56	3.9	0.0									
29	28.5	18.5	21.6	27.4	22.4	23.7	14.9	12.6	11.8	77	46	58	73	9.4	82	7.4	0.0									
30	29.5	16.5	21.8	26.4	23.0	23.4	13.9	14.7	14.2	71	57	67	83	7.1	62	6.7	0.0									
TOT														193.2		98.0	164.5									
MED	28.5	17.7	21.6	25.0	21.3	22.8	14.8	17.5	17.4	76	75	92	89		56											
EXT	30.5	15.5																	84.0	60.0	52.8	28.0	25.0	15.0	0.0	0.0

ESTACION METEOROLOGICA DE **PARIO BAUDRIT**

AÑO **1972** MES **DICIEMBRE** Identificación **084 023** Observador **U. de C.R.** Long. **84 16'W** Lat. **10 01'N** Elevación **840 m.**

DIA	TEMPERATURA DEL AIRE						HUMEDAD DEL AIRE							SOL		EVAPORACION	PRECIPITACION		INTENSIDADES MAXIMAS EN PERIODOS FIJOS MM/H							
							Tensión de Vapor			Humedad Relativa																
	MAX	MIN	I	II	III	T	I	II	III	I	II	III	C	HORAS	%	PICHE	TOTAL	DURACION	5'	10'	15'	30'	1h	2h	6h	12h
1	29.5	17.5	23.6	28.0	22.0	24.1	14.8	12.9	13.5	68	45	68	79	8.5	74	5.4	0.0									
2	29.5	17.0	20.4	29.0	26.0	24.4	13.7	13.4	14.5	76	44	58	82	10.6	92	5.7	0.0									
3	29.5	18.0	23.2	25.6	23.6	24.0	15.3	22.7	18.0	72	92	82	77	7.3	63	7.7	0.0									
4	29.0	17.5	22.4	28.0	21.6	23.7	13.9	13.5	11.1	68	48	58	76	10.5	91	6.5	0.0									
5	28.5	15.0	21.6	28.0	22.6	25.1	12.5	12.6	14.7	65	44	71	80	10.5	91	9.4	0.0									
6	30.0	19.0	24.0	27.6	23.0	24.7	14.9	15.0	13.6	87	54	65	81	7.8	68	7.2	0.0									
7	28.5	20.0	23.4	27.0	22.4	24.3	15.7	12.2	11.5	83	48	57	76	10.0	87	7.8	0.0									
8	29.0	19.5	21.8	27.8	24.0	24.4	12.7	11.2	20.6	65	40	92	77	10.1	88	10.0	0.0									
9	29.0	20.0	21.0	28.0	23.0	24.2	11.7	13.2	19.4	63	47	75	81	9.0	78	9.5	0.0									
10	28.5	20.5	21.2	27.8	25.2	24.2	13.9	12.7	15.9	74	45	74	80	3.4	30	6.5	0.0									
11	29.5	17.0	19.6	28.8	22.4	25.5	12.1	11.9	13.0	71	40	64	78	10.0	87	8.2	0.0									
12	30.5	17.0	23.6	29.2	24.8	25.0	14.5	15.9	14.8	66	52	63	81	8.8	77	6.2	0.0									
13	30.5	19.5	24.2	28.8	23.4	25.3	15.8	15.4	15.8	70	52	73	84	9.3	81	7.0	0.0									
14	30.0	18.0	23.0	28.8	22.8	24.5	14.8	15.4	14.6	78	52	70	79	8.1	70	5.9	0.0									
15	28.5	18.0	19.6	26.4	23.6	25.2	12.9	14.7	15.7	76	57	72	84	5.1	44	4.9	0.0									
16	31.0	17.5	22.6	28.8	23.4	24.7	13.5	12.8	13.4	66	43	62	78	9.5	83	7.7	0.0									
17	30.0	19.0	23.6	27.4	23.6	24.7	14.2	14.2	15.7	65	52	72	84	4.4	38	7.3	0.1	0.15	1.2	0.6	0.4					
18	27.5	19.5	21.4	21.8	21.2	22.5	15.0	17.0	16.9	78	87	90	96	0.5	5	3.6	7.9	4.40	9.6	8.4	7.6	6.0	5.2	2.8		
19	26.5	18.0	20.8	22.6	21.0	21.8	14.7	16.2	15.5	80	79	83	92	0.5	5	3.0	0.2	0.10	1.2	1.2	0.8					
20	28.5	19.0	22.4	26.2	20.4	23.3	15.4	18.1	17.7	76	71	98	92	5.4	47	5.6	17.3	7.20	33.6	19.2	18.8	15.8	9.3	5.0	2.8	
21	26.5	19.0	20.4	25.8	20.8	22.5	16.4	16.9	17.8	91	68	96	96	4.9	43	1.9	52.0	6.35	46.8	34.2	32.8	18.4	15.2	13.6	6.3	
22	29.0	18.5	19.6	22.4	21.4	22.2	16.2	19.0	17.5	95	93	91	95	5.9	34	1.5	4.1	2.25	14.4	9.0	7.2	5.6	4.0			
23	27.0	19.5	21.6	23.8	22.6	22.9	15.5	16.3	14.4	80	74	70	87	2.2	19	5.1	0.2	0.20	2.4	1.8	1.2					
24	27.5	20.0	21.4	24.0	21.8	22.9	15.6	15.5	13.5	82	70	68	84	0.3	3	4.7	0.5	0.25	2.4							
25	28.5	17.0	22.8	23.6	23.0	23.0	12.2	16.0	14.2	59	72	67	76	8.7	73	8.2	0.0									
26	28.0	16.0	19.8	27.4	21.4	22.5	12.8	9.6	10.1	74	35	53	70	10.9	95	9.2	0.0									
27	27.0	17.5	21.2	25.8	22.0	22.7	12.7	14.0	12.6	67	56	64	80	10.6	93	7.5	0.0									
28	28.0	19.0	21.6	25.2	20.0	22.8	14.0	14.0	13.0	72	58	74	87	10.7	93	8.0	0.0									
29	27.0	18.0	21.4	25.6	20.2	22.5	13.8	13.4	12.1	72	54	68	85	10.5	91	8.2	0.0									
30	29.0	16.5	20.8	28.0	22.4	23.3	12.5	13.5	16.3	67	48	80	84	10.8	94	8.4	0.0									
31	29.5	17.0	20.2	25.4	22.4	22.5	11.5	15.8	15.4	65	73	76	85	10.7	93	5.7	0.0									
TOT														235.1		201.3	82.3									
MED	28.7	18.2	21.7	26.5	22.5	23.5	14.0	14.7	14.8	72	58	73	85		65											
EXT	31.0	15.0																	46.8	34.2	32.8	18.4	15.2	13.6	6.3	0.0

ESTACION METEOROLOGICA DE SAN JOSECITO DE HEREDIA Identificación 084 046 Observador R.A. SOLIS Long. 84 00'W Lat. 10 02'N Elevación 1450 m.

AÑO 1972 MES ENERO

DIA	TEMPERATURA DEL AIRE						HUMEDAD DEL AIRE							SOL		EVAPO-RACION	PRECIPITACION		INTENSIDADES MAXIMAS EN PERIODOS FIJOS MM/H							
			Tensión de Vapor				Humedad Relativa																			
	MAX	MIN	I	II	III	T	I	II	III	I	II	III	D	HORAS	%	PICHE	TOTAL	DURACION	5'	10'	15'	30'	1h	2h	6h	12h
1	22.5	15.2	16.4	22.0	17.4	16.5	13.3	12.5	11.5	96	63	78	88			2.0	2.6	2.50	9.6	6.0	5.2	2.8	1.8	0.8		
2	22.2	15.6	18.8	20.4	18.2	17.1	13.0	14.8	14.4	80	83	92	87			1.6	14.2	7.50	66.0	34.8	31.2	17.8	9.7	4.9		
3	21.5	15.5	17.6	19.3	17.4	17.0	12.4	14.7	13.7	83	88	92	91			1.2	9.0	7.40	7.2	6.6	5.2	5.0	4.2	2.9		
4	20.5	16.5	17.8	19.6	17.8	17.4	14.0	14.9	13.8	92	87	90	91			0.9	41.0	11.40	74.4	47.4	35.6	33.8	20.4	10.8		
5	20.0	14.9	17.2	19.6	17.4	16.8	14.5	14.6	13.7	96	86	92	92			0.9	5.5	5.00	7.2	4.8	3.2	1.8	1.5	1.5		
6	18.3	15.0	16.4	16.6	16.2	15.8	12.8	12.4	12.4	92	88	90	93			0.6	20.9	18.30	14.4	13.8	10.0	7.2	5.5	3.6		
7	19.0	14.8	15.4	17.6	15.2	15.3	12.5	13.6	12.1	96	90	94	92			0.7	26.4	17.15	7.2	5.4	4.8	4.6	2.9	2.3		
8	16.1	14.2	15.8	16.4	16.0	15.2	12.6	13.0	12.0	94	94	88	93			0.9	11.3	10.20	10.8	9.0	8.4	5.4	3.8	3.2		
9	18.9	15.0	16.4	17.8	16.4	15.7	12.5	13.8	12.8	90	90	92	93			0.6	4.0	13.30	7.2	3.6	2.4	1.2	0.6			
10	20.5	15.5	16.8	19.4	16.6	16.7	13.4	13.8	12.9	94	82	92	92			1.1	2.1	5.30	3.6	2.4	1.6	1.0	0.8	0.7		
11	19.0	15.8	17.0	21.4	17.4	17.4	13.0	14.6	13.7	90	76	92	88			1.2	3.0	5.00	2.4	1.8	1.6	1.4	0.9	0.7		
12	21.0	16.0	17.2	19.4	16.8	16.9	13.2	15.6	14.3	90	93	99	92			1.0	44.0	6.50	116.4	58.8	47.2	50.8	34.1	18.6		
13	18.5	15.0	16.4	17.6	16.0	16.0	12.5	13.6	11.7	90	90	86	90			1.5	1.0	1.00	2.4	1.8	1.6	1.2				
14	18.5	14.5	15.8	17.2	15.2	15.4	12.0	12.9	11.8	90	89	92	89			1.0	2.5	6.10	2.4	1.2	1.2	1.0	0.8			
15	17.7	14.5	15.4	17.0	15.2	14.8	12.5	12.2	10.3	96	85	80	87			2.0	0.4									
16	17.5	13.0	14.6	17.0	15.6	14.5	10.6	10.4	10.9	86	72	82	78			2.8	0.0									
17	19.5	13.4	15.2	18.2	15.6	15.3	11.1	12.7	11.9	86	82	90	86			1.7	0.0									
18	20.5	13.2	14.6	20.2	16.4	16.1	10.6	12.0	12.3	86	68	88	80			2.5	0.0									
19	19.5	14.0	15.0	17.4	15.6	15.7	11.9	13.1	12.2	94	89	92	85			1.9	0.3	0.15	2.4							
20	18.8	14.5	15.4	17.4	16.8	16.0	12.0	12.8	12.1	92	87	85	87			1.9	0.0									
21	21.0	14.5	15.8	20.4	16.8	16.6	11.8	12.7	11.8	88	71	83	82			2.5	0.0									
22	21.0	14.2	15.0	20.2	17.2	16.5	11.9	12.0	12.1	94	68	83	80			2.6	0.0									
23	20.5	14.5	15.6	20.0	16.4	16.2	11.1	12.1	12.8	84	69	92	84			2.2	1.9	1.35	3.6	3.0	2.0	1.2	1.1			
24	19.3	13.8	15.4	17.8	15.2	15.2	11.5	12.3	10.3	88	81	80	87			1.9	0.5	3.40	1.2							
25	18.0	13.5	14.4	16.6	15.2	14.3	11.4	11.1	11.6	94	79	90	86			2.6	0.0	1.00	1.2							
26	19.3	13.5	16.6	18.6	15.8	15.8	11.9	12.8	11.8	85	80	88	76			1.7	1.3	4.05	2.4	1.8	1.6					
27	17.8	14.0	15.0	15.4	14.8	15.0	11.7	11.7	10.5	92	90	84	88			1.2	0.4	1.25	1.2	0.6	0.4	0.4	0.3			
28	18.5	13.5	15.2	18.0	15.4	15.4	10.3	12.2	11.5	80	79	88	84			2.3	0.9	0.30	4.8	3.6	2.4	2.4	1.2			
29	20.3	14.3	15.4	18.4	16.2	15.6	11.2	12.3	12.4	86	78	90	84			2.1	0.0									
30	22.0	13.8	14.6	21.4	16.8	16.0	10.6	14.0	12.9	86	74	89	80			2.2	0.0									
31	21.2	13.3	17.4	20.4	17.4	16.5	9.9	12.2	13.4	67	68	90	79			3.0	0.0									
TOT																53.3	195.2									
MED	19.6	14.5	16.0	18.7	16.3	16.0	12.1	13.0	12.3	89	81	88	87													
EXT	22.5	13.0																	116.4	58.8	47.2	50.8	34.1	18.6	3.2	0.0

ESTACION METEOROLOGICA DE SAN JOSECITO DE HEREDIA Identificación 084 046 Observador R.A. SOLIS Long. 84 00'W Lat. 10 02'N Elevación 1450 m.

AÑO 1972 MES FEBRERO

DIA	TEMPERATURA DEL AIRE						HUMEDAD DEL AIRE							SOL		EVAPO-RACION	PRECIPITACION		INTENSIDADES MAXIMAS EN PERIODOS FIJOS MM/H							
			Tensión de Vapor				Humedad Relativa																			
	MAX	MIN	I	II	III	T	I	II	III	I	II	III	D	HORAS	%	PICHE	TOTAL	DURACION	5'	10'	15'	30'	1h	2h	6h	12h
1	21.7	15.5	18.4	21.2	17.6	17.9	11.2	13.4	13.3	70	72	89	77			2.9	0.0									
2	22.4	14.5	18.8	21.2	17.4	17.7	10.8	12.6	13.7	67	67	92	80			2.5	0.6	0.10	1.2	1.2						
3	21.0	15.7	17.0	20.8	17.6	17.3	13.0	14.3	13.9	90	78	92	90			2.0	2.5	4.40	6.0	3.6	2.8	2.2	1.4	0.9		
4	19.0	15.5	16.4	19.4	15.8	16.4	13.0	11.5	11.8	94	69	88	83			2.5	0.2	0.10	2.4	1.8						
5	17.8	14.0	15.8	17.6	15.0	14.8	11.8	13.3	11.9	88	89	94	91			1.7	3.2	3.10	3.6	2.4	2.4	1.8	1.7	1.7		
6	19.5	14.2	15.6	18.4	16.2	15.8	11.4	13.7	12.6	90	87	92	90			1.4	4.7	10.30	3.6	3.0	2.4	1.8	1.0	0.6	0.6	
7	22.5	13.8	16.0	22.0	17.0	16.3	11.4	13.7	13.3	84	69	92	83			2.4	0.5	0.10	1.2	1.2						
8	21.2	13.7	16.6	20.8	16.8	16.4	11.9	13.6	13.1	85	75	92	85			2.7	4.2	1.20	21.6	12.0	8.4	4.6	4.0			
9	22.0	14.3	16.8	21.8	17.2	17.0	11.3	13.8	13.2	79	71	90	73			2.2	0.5									
10	20.4	15.0	15.6	20.4	16.0	16.0	12.7	13.0	12.7	96	73	94	90			1.9	0.4									
11	21.0	14.0	15.0	20.4	17.0	16.4	11.4	12.2	13.3	90	69	92	83			2.4	1.2	0.20	3.6	3.0	2.4					
12	19.8	14.5	15.2	19.2	16.2	15.8	11.8	12.5	11.3	92	75	82	82			2.5	0.0									
13	20.4	14.0	14.8	19.4	16.4	15.3	10.8	12.7	11.2	86	76	81	80			3.5	0.0									
14	20.5	14.0	17.2	20.0	16.6	16.4	9.1	11.8	12.2	62	68	86	73			3.5	0.0									
15	21.0	14.0	15.8	21.2	16.6	16.3	10.2	12.1	12.7	76	64	90	80			2.7	0.0									
16	22.0	12.1	16.0	21.2	17.2	16.2	10.9	14.1	12.9	81	75	89	84			1.5	0.0									
17	22.5	10.3	15.4	21.0	18.0	16.2	11.5	13.5	13.1	86	71	85	86			2.0	0.0									
18	22.0	10.8	18.4	21.4	17.2	17.0	10.5	12.0	11.9	67	63	81	75			5.9	0.0									
19	20.3	14.7	16.6	19.0	14.8	15.9	10.6	11.7	11.0	75	72	88	78			2.8	40.0	2.05	27.6	23.4	19.2	12.2	12.6	10.8		
20	15.5	12.5	14.6	15.2	14.6	13.6	10.4	12.1	11.3	84	94	92	95			0.7	50.2	23.50	9.5	5.4	4.4	4.0	3.3	3.2	2.5	
21	16.0	13.0	14.0	15.4	14.6	13.6	11.1	11.7	13.0	94	90	90	95			1.0	39.8	8.40	8.4	7.2	5.6	4.0	3.7	3.5		
22	17.3	13.3	14.4	16.6	14.2	14.3	11.7	12.9	11.5	96	92	96	94			1.2	3.8	3.40	2.4	1.8	1.2	1.0	0.8	0.7		
23	19.8	13.0	15.0	18.2	15.4	15.3	11.2	12.4	11.7	88	80	90	92			4.1	0.0									
24	20.0	13.9	16.8	19.4	16.4	16.2	9.3	12.1	11.5	65	72	83	70			4.5	0.0									
25	20.5	14.0	16.8	20.2	16.0	16.4	7.4	12.3	12.2	51	70	90	72			3.0	0.0									
26	21.5	14.8	17.0	20.4	16.2	16.7	11.2	13.6	12.6	78	76	92	85			2.3	0.0									
27	18.0	15.5	16.8	17.4	16.0	15.9	12.6	12.8	12.2	89	87	90	90			1.5	0.8	3.20	1.2	1.2						
28	20.0	15.0	16.0	18.8	15.4	15.6	12.5	12.1	12.1	92	75	92	88			1.6	1.8	3.20	2.4	1.8	1.6	1.4	0.8	0.6		
29	21.0	14.3	15.6	20.0	16.2	15.7	10.9	11.5	12.6	82	66	92	87			2.0	0.2									
TOT																71.0	154.2									
MED	20.2	13.9	16.2	19.6	16.3	16.0	11.2	12.7	12.4	82	75	90	84													
EXT	22.5	10.3																	27.6	23.4	19.2	12.2	12.6	10.8	2.5	0.0

ESTACION METEOROLOGICA DE SAN JOSECITO DE HEREDIA

AÑO 1972 MES MARZO Identificación 084 046 Observador R.A.SOLIS Long. 84 00'W Lat. 10 02'N Elevación 1450 m.

DIA	TEMPERATURA DEL AIRE						HUMEDAD DEL AIRE							SOL		EVAPORACION	PRECIPITACION		INTENSIDADES MAXIMAS EN PERIODOS FIJOS MM/H							
			Tensión de Vapor				Humedad Relativa																			
	MAX	MIN	I	II	III	T	I	II	III	I	II	III	Ū	HORAS	%	PICHE	TOTAL	DURACION	5'	10'	15'	30'	1h	2h	6h	12h
1	21.8	14.9	18.0	21.8	17.4	17.2	11.0	13.0	12.9	71	66	87	82			1.9	0.0									
2	21.4	14.5	16.2	21.2	18.0	17.1	11.9	14.2	13.2	86	75	85	87			2.0	0.0									
3	21.2	15.0	17.6	20.4	17.6	17.2	11.8	13.4	14.2	78	75	94	82			3.2	0.0									
4	20.5	15.5	18.0	19.8	17.2	17.0	10.8	14.0	12.8	70	81	87	81			2.2	0.0									
5	20.2	15.2	16.4	17.4	15.6	15.9	11.8	12.8	11.2	85	86	84	83			2.5	0.0									
6	19.8	14.5	15.8	19.2	15.4	15.6	11.3	12.4	12.1	84	75	92	86			3.9	0.9	3.10	1.2	1.8						
7	20.4	14.5	16.2	19.8	16.4	16.6	9.9	12.3	11.8	72	71	85	77			4.4	0.0									
8	19.2	14.3	15.4	17.2	15.0	15.9	10.8	13.9	12.3	82	94	96	84			1.9	0.4	3.45	1.2							
9	20.0	14.3	15.4	19.8	15.0	15.6	11.0	11.7	11.9	84	68	90	83			2.9	1.0	3.30	1.2	1.8						
10	19.2	14.0	14.8	18.4	14.4	14.9	11.8	12.7	11.3	94	80	92	92			1.9	10.0	9.30	9.6	6.6	7.2	4.4	2.8	1.5	1.1	
11	19.0	13.8	15.8	18.8	15.2	15.0	11.1	12.5	12.2	82	77	94	88			1.5	3.0	0.30	12.0	7.2	6.0	3.6				
12	18.2	14.0	14.4	17.0	14.6	14.3	12.0	13.7	11.4	98	94	92	94			0.9	3.0	8.50	1.2	1.2						
13	20.0	13.0	16.0	19.2	15.4	15.2	10.7	13.1	12.3	79	79	94	89			1.2	0.8	3.10	1.2	1.2						
14	20.5	14.5	15.4	20.2	15.0	15.9	12.3	13.2	12.0	94	75	94	88			1.9	0.0									
15	21.0	13.5	16.4	20.0	16.6	16.3	11.8	13.6	12.3	85	78	87	81			2.9	0.0									
16	22.7	14.3	17.2	22.4	17.4	17.4	9.4	12.7	12.7	64	63	85	72			3.2	0.0									
17	23.0	14.2	18.2	22.6	17.6	16.2	11.5	11.7	11.2	73	57	74	68			4.6	0.0									
18	23.5	11.5	17.8	22.8	17.4	17.3	5.8	12.8	12.9	38	62	87	67			3.7	0.0									
19	23.0	14.5	18.2	21.0	17.8	17.8	10.9	12.8	13.3	70	69	87	77			2.6	0.5	1.10	1.2	1.2						
20	21.0	14.9	16.4	20.4	17.4	16.6	12.1	14.0	12.9	86	78	87	90			1.2	3.8	11.05	2.4	1.8	1.6	1.4	1.2			
21	21.0	15.5	16.6	18.6	17.2	16.4	13.1	14.0	13.3	92	87	90	91			1.4	1.7									
22	19.5	15.7	16.2	19.4	15.6	16.2	13.3	13.0	10.4	96	77	79	81			3.7	0.2									
23	21.3	14.5	17.4	21.2	16.0	16.8	9.5	12.7	12.6	64	67	92	76			2.8	1.0									
24	20.5	14.0	15.4	19.4	15.4	15.9	10.3	12.5	12.3	78	74	94	81			2.8	0.0									
25	23.2	12.9	17.8	22.0	17.0	16.7	9.8	13.8	12.6	64	70	87	79			3.1	0.0									
26	23.0	15.0	18.2	21.6	17.4	19.0	12.0	14.0	13.2	77	72	89	79			2.8	0.0									
27	21.4	14.5	17.6	20.4	17.2	18.2	11.8	13.4	12.5	78	75	85	79			3.6	0.0									
28	25.8	12.7	18.8	22.8	18.4	19.3	13.6	14.3	15.0	84	69	94	82			1.5	2.0	0.45	12.0	7.2	4.8					
29	23.5	13.3	16.6	22.4	18.6	18.9	13.9	14.8	14.9	98	73	93	88			1.7	1.4	0.10	7.2	4.2	3.6	1.8				
30	25.4	13.2	18.4	23.2	19.4	19.9	14.1	15.9	15.7	89	74	93	85			1.5	0.0									
31	24.9	14.2	19.4	24.8	20.0	20.7	13.0	15.5	15.1	77	66	86	76				0.0									
TOT																75.4	29.7									
MED	21.4	14.2	16.8	20.5	16.7	16.9	11.4	13.4	12.7	80	74	89	82													
EXT	25.4	11.5																	12.0	7.2	7.2	4.4	2.8	1.5	1.1	0.0

ESTACION METEOROLOGICA DE SAN JOSECITO DE HEREDIA

AÑO 1972 MES ABRIL Identificación 084 046 Observador R.A.SOLIS Long. 84 00'W Lat. 10 02'N Elevación 1450 m.

DIA	TEMPERATURA DEL AIRE						HUMEDAD DEL AIRE							SOL		EVAPORACION	PRECIPITACION		INTENSIDADES MAXIMAS EN PERIODOS FIJOS MM/H							
			Tensión de Vapor				Humedad Relativa																			
	MAX	MIN	I	II	III	T	I	II	III	I	II	III	Ū	HORAS	%	PICHE	TOTAL	DURACION	5'	10'	15'	30'	1h	2h	6h	12h
1	24.3	13.3	19.2	23.8	19.2	18.9	13.1	14.7	13.4	79	67	81	80			3.5	0.0									
2	23.1	16.0	18.2	22.0	18.0	18.2	12.8	13.5	14.0	82	68	91	84			2.1	14.0	9.55	8.4	7.2	5.2	4.6	2.9	2.7	1.9	
3	20.0	16.0	16.6	18.8	17.0	16.6	13.6	14.2	13.4	96	87	92	94			0.8	23.8	16.30	12.0	6.6	5.6	4.2	3.4	2.7	1.7	1.5
4	18.8	15.5	17.2	18.8	16.4	16.2	13.9	13.9	12.9	94	86	92	93			1.0	9.4	11.10	9.6	5.4	4.0	4.0	3.4			
5	19.5	14.5	16.2	17.8	15.6	15.7	11.9	14.1	12.2	86	92	92	91			1.2	0.9	4.50								
6	19.8	14.8	16.4	19.8	15.6	16.2	12.4	14.6	13.3	88	84	94	92			0.7	2.2									
7	20.6	15.0	16.4	19.2	17.2	16.6	12.9	13.7	13.6	92	82	92	89			1.6	0.0									
8	22.5	15.5	18.6	22.2	18.6	17.8	12.9	15.8	14.6	80	79	91	84			2.0	0.0									
9	23.3	16.0	17.4	22.0	18.0	17.9	13.2	15.0	13.7	89	76	89	81			2.4	1.0	5.00	1.2							
10	20.0	15.5	16.8	19.0	16.6	16.3	13.0	12.7	12.8	90	77	90	90			1.7	4.8	3.50	6.0	4.2	3.6	2.8	2.3	1.8		
11	20.2	15.0	17.0	18.4	17.6	16.8	13.1	12.7	9.7	90	80	64	83			3.4	0.3	0.35								
12	18.5	14.8	16.8	17.4	16.0	16.4	11.9	13.5	10.7	83	90	79	82			0.9	1.2	1.00	6.0							
13	22.7	14.5	17.6	22.0	16.0	17.4	11.0	14.7	12.8	73	71	94	76			2.9	10.3	4.20	15.6	9.6	8.8	7.4	5.8	3.6		
14	20.4	15.0	18.2	20.4	17.0	19.4	11.7	14.0	13.4	75	76	92	79			1.9	7.8	2.35	21.6	12.6	9.2	5.4	4.8	3.7		
15	23.0	15.3	18.4	21.8	17.6	17.8	12.2	15.4	13.9	77	79	92	82			1.9	0.7	3.00								
16	22.5	16.0	17.6	22.2	18.2	17.7	13.4	14.6	14.2	89	73	91	85			2.0	2.0	2.40								
17	23.0	15.5	18.2	22.8	18.0	18.0	12.5	14.6	14.3	80	70	93	84			2.0	3.7	1.20	19.2	11.4	8.4					
18	20.8	16.0	17.4	18.0	16.4	16.7	13.2	13.7	13.2	89	89	94	91			1.1	3.9	3.00	9.6	6.0	6.0	3.6				
19	21.5	14.9	16.4	20.2	16.2	16.7	12.1	13.8	12.7	86	78	92	87			1.7	6.0	3.45	18.0	15.0	12.0	9.4				
20	22.5	15.0	16.6	22.0	17.2	17.1	12.3	15.0	12.8	87	76	87	86			1.3	8.0	4.40	6.0	6.0	6.0	4.6	3.4	3.2		
21	21.8	15.5	18.2	20.2	17.0	17.1	13.4	15.9	13.7	85	90	94	89			1.2	8.2	4.10	15.6	9.6	7.6	6.8	1.9	3.3		
22	20.8	15.5	17.4	20.2	16.6	16.6	13.5	14.7	12.0	90	83	85	88			1.6	0.5	0.50	1.2	1.2						
23	20.6	15.0	16.8	20.2	16.0	16.2	12.2	13.5	12.8	85	76	94	83			2.4	0.0									
24	21.5	14.0	17.2	21.0	17.2	17.1	9.6	13.1	13.0	65	70	89	75			2.7	0.0									
25	22.5	13.8	19.2	21.6	17.2	17.5	12.0	14.3	13.3	72	74	90	79			3.2	0.0									
26	22.7	14.5	19.2	22.2	17.4	17.9	10.0	14.9	13.2	66	74	89	72			3.4	0.0									
27	22.4	14.8	17.2	21.4	17.2	17.3	11.7	13.8	12.0	79	72	81	78			3.6	0.0									
28	23.5	13.5	19.6	22.8	18.0	18.2	9.2	14.3	13.5	54	69	87	71			5.0	0.0									
29	21.5	15.2	17.6	20.4	18.0	17.5	13.4	14.0	13.5	99	78	85	88			1.6	1.0	1.35	3.5	2.4	2.4	1.6				
30	23.3	16.0	18.2	23.0	17.8	17.8	12.3	14.5	14.1	78	69	92	83				3.0	1.40	15.6	9.0	6.4	4.8				
TOT																58.8	112.7									
MED	21.6	15.1	17.6	20.7	17.2	17.3	12.3	14.2	13.1	82	78	89	84													
EXT	24.3	13.3																	21.6	15.0	12.0	9.4	5.8	3.7	1.9	1.5

ESTACION METEOROLOGICA DE SAN JOSECITO DE HEREDIA — Identificación 084 046 — Observador R.A.SOLIS — Long. 84 00'W — Lat. 10 02'N — Elevación 1450 m.

AÑO 1972 MES MAYO

DIA	TEMPERATURA DEL AIRE						HUMEDAD DEL AIRE							SOL		EVAPO-RACION	PRECIPITACION		INTENSIDADES MAXIMAS EN PERIODOS FIJOS MM/H							
							Tensión de Vapor			Humedad Relativa																
	MAX	MIN	I	II	III	T	I	II	III	I	II	III	Ū	HORAS	%	PICHE	TOTAL	DURACION	5'	10'	15'	30'	1h	2h	6h	12h
1	21.8	15.5	17.8	20.4	18.4	17.6	14.1	14.0	14.4	92	78	91	90			1.5	1.7	2.20	2.4	1.2	1.2	1.2	1.0			
2	22.5	16.4	19.6	21.6	18.6	17.9	13.2	14.6	14.6	77	75	91	77			2.5	0.0									
3	24.5	12.0	19.0	22.2	18.4	18.7	9.7	14.3	14.1	59	71	89	73			2.7	6.7	6.00	10.8	7.8	5.6	4.4	0.3	0.1		
4	22.2	17.0	18.0	22.2	18.6	18.4	14.6	15.2	14.3	94	76	89	87			2.1	0.0									
5	21.6	17.5	18.4	20.4	18.4	18.0	13.8	14.9	13.5	87	83	85	86			2.7	0.9	0.55	3.6	3.0	2.0					
6	20.2	17.0	17.8	19.6	17.4	17.3	13.8	14.7	13.5	91	86	90	91			1.5	2.5	0.30	4.8	4.2	3.2	2.2				
7	22.5	16.0	17.6	22.0	17.0	17.5	13.7	15.3	14.0	94	77	94	90			1.5	15.3	2.40	56.4	34.8	34.0	24.8	14.4			
8	21.0	16.5	17.2	18.8	18.2	17.5	14.1	14.2	13.4	96	87	85	90			1.5	1.8	0.50	6.0	4.8	5.2	3.2				
9	22.0	16.5	18.2	20.4	18.0	17.9	13.4	14.3	13.7	85	79	89	86			1.9	1.0	0.50	6.0	4.8						
10	24.0	15.0	19.2	20.4	17.8	17.8	13.7	15.2	14.4	82	84	94	86			1.7	41.6	5.20	78.0	51.2	50.8	29.6	12.9	10.8		
11	23.3	16.5	18.8	22.4	18.4	18.5	13.6	16.3	15.0	84	80	94	87			1.6	15.0	3.75	48.0	42.0	34.0	21.4	12.2	7.1		
12	22.2	16.7	19.2	21.2	18.2	18.6	15.2	14.8	14.5	91	78	93	88			1.6	2.5	0.30								
13	23.5	16.9	18.4	23.0	18.6	18.4	14.1	15.1	14.3	89	72	89	86			1.8	6.8	5.00	4.8	3.0	2.8	2.8	1.9	1.7		
14	20.6	17.0	18.8	19.0	18.8	17.4	15.4	15.0	13.9	94	91	86	91			1.1	0.3									
15	24.5	15.7	20.2	21.4	18.0	18.7	13.8	15.3	14.6	78	80	94	84			1.7	8.9	0.40	60.0	34.8	28.0	15.6				
16	25.0	16.5	20.6	24.4	19.2	19.3	14.8	15.3	15.5	81	67	93	86			1.9	6.0	1.20	19.2	13.8	12.0	9.8	5.4			
17	24.5	15.5	20.2	21.0	18.6	18.8	14.1	15.5	14.9	79	83	93	86			1.3	3.9	2.40	10.8	7.2	5.2	4.4	2.4	1.5		
18	24.5	15.4	19.4	20.6	18.4	18.3	15.1	16.6	14.4	89	91	91	89			1.1	38.5	8.35	74.4	45.0	34.0	26.0	13.9			
19	25.5	16.0	18.8	22.6	17.8	18.5	14.2	16.2	14.7	87	79	96	88			1.3	35.6	5.40	118.8	81.0	70.0	41.2	21.3	13.8		
20	23.0	15.5	19.6	18.0	18.0	18.1	14.7	14.6	14.6	86	94	94	89			1.0	63.4	5.20	60.0	41.4	38.8	35.2	28.2	16.0		
21	23.0	16.3	19.8	22.2	18.6	17.8	14.0	16.1	14.0	81	80	87	91			0.6	8.2	3.45								
22	24.0	15.5	18.8	22.2	18.6	18.2	13.6	15.8	15.2	84	79	94	87			1.0	9.0	1.35	30.0	24.0	20.0	14.8	8.8			
23	23.8	16.5	18.0	20.6	19.2	18.4	14.3	14.2	15.5	93	78	93	89			1.0	4.5	0.40	24.0	15.0	14.0	8.8				
24	24.5	15.0	20.2	20.4	19.0	18.3	14.4	16.4	14.7	81	91	89	87			1.5	1.8	1.50	7.2	4.2	3.2					
25	23.8	15.5	21.0	19.2	18.0	18.4	13.7	15.8	14.3	73	95	93	84			1.5	24.7	0.06	30.0	18.0	16.0	13.0	12.0	9.6		
26	23.0	17.2	20.8	21.8	17.2	18.4	13.5	15.1	13.3	73	77	90	82			1.7	13.1	6.05	12.0	9.0	8.0	6.0	5.6	5.2		
27	23.1	16.0	18.2	21.0	16.8	17.6	13.9	14.9	12.7	89	80	88	84			1.8	21.2	3.40	60.0	36.0	28.0	17.0	14.0	8.5		
28	22.6	14.5	19.2	22.2	17.8	17.1	13.4	15.2	13.6	81	76	89	87			1.6	6.5	6.30	9.6	6.6	5.2	4.0	2.5			
29	24.5	16.0	18.4	23.8	19.0	17.2	13.8	16.0	14.7	87	72	89	84			1.8	0.5	1.20								
30	22.5	16.4	19.6	22.0	18.4	18.7	13.5	14.7	13.8	79	74	87	83			1.8	0.0	1.50								
31	23.5	14.5	21.2	23.0	19.4	19.0	13.3	15.7	15.4	70	75	91	84			1.6	0.6									
TOT																49.9	340.5									
MED	23.1	16.0	19.1	21.3	18.3	18.1	13.9	15.2	14.3	84	80	91	86													
EXT	25.5	12.0																	118.8	81.0	70.0	41.2	28.2	16.0	0.0	0.0

ESTACION METEOROLOGICA DE SAN JOSECITO DE HEREDIA — Identificación 084 046 — Observador R.A.SOLIS — Long. 84 00'W — Lat. 10 02'N — Elevación 1450 m.

AÑO 1972 MES JUNIO

DIA	TEMPERATURA DEL AIRE						HUMEDAD DEL AIRE							SOL		EVAPO-RACION	PRECIPITACION		INTENSIDADES MAXIMAS EN PERIODOS FIJOS MM/H							
							Tensión de Vapor			Humedad Relativa																
	MAX	MIN	I	II	III	T	I	II	III	I	II	III	Ū	HORAS	%	PICHE	TOTAL	DURACION	5'	10'	15'	30'	1h	2h	6h	12h
1	23.0	17.0	18.6	22.0	18.8	18.7	14.6	14.1	15.1	91	71	93	87			1.5	1.8	0.55	6.0	6.0	4.0					
2	23.0	16.5	18.4	20.0	18.4	18.6	14.1	15.7	14.4	89	89	91	86			1.7	4.0	0.50	22.8	17.4	12.8	7.2				
3	21.3	16.7	17.8	20.4	18.2	17.8	13.3	14.9	13.6	87	83	87	89			1.2	2.0	1.20	6.0	6.0	2.8					
4	21.5	16.5	18.4	19.6	17.8	17.5	15.0	13.8	11.9	94	81	78	88			1.5	4.3	0.40	20.4	14.4	13.2	8.6				
5	24.2	15.0	20.8	23.0	19.2	19.2	13.8	16.0	15.5	75	76	93	84			1.4	3.8	0.40	26.4	13.8	11.2	7.6				
6	23.0	16.5	19.8	22.8	19.0	19.1	15.5	16.5	15.6	89	79	95	88			1.0	5.9	3.50	6.0	6.0	5.2	3.2	2.9	1.7		
7	23.0	16.5	18.2	19.4	18.2	18.1	14.2	15.7	14.5	91	93	93	90			0.9	17.6	2.40	44.4	30.0	28.8					
8	23.5	12.8	18.4	22.4	16.0	18.3	15.0	16.3	13.1	94	80	96	91			0.5	15.0	6.40	19.2	13.2	10.8	7.6	5.2	3.6		
9	19.7	15.7	16.8	18.0	17.6	17.0	14.1	14.6	14.2	98	94	94	91			0.5	51.5	7.05	48.0	34.8	29.2	20.6	17.7	15.0	8.2	
10	22.8	15.5	17.2	22.0	17.8	17.8	13.6	15.6	14.7	92	79	96	89			0.5	27.3	5.05	55.2	51.6	40.4	22.2	17.9	12.4		
11	23.4	15.9	17.0	22.2	18.6	18.2	13.6	14.6	14.9	92	73	93	88			0.8	3.2	6.30								
12	22.0	15.0	19.2	18.8	17.6	17.7	12.6	14.8	14.8	75	91	98	87			1.0	30.6	2.25	66.0	51.0	46.8	36.8	21.6			
13	24.0	14.7	17.4	23.6	18.0	18.0	13.8	16.7	14.6	92	76	94	87			0.9	12.5	3.40	30.0	24.0	18.8	12.0	7.8	4.7		
14	24.0	13.5	18.6	23.8	18.4	17.8	13.4	14.7	14.1	84	67	89	85			1.1	0.0									
15	24.5	11.5	18.4	24.0	18.8	18.3	12.2	14.0	14.2	77	63	87	80			1.5	0.0									
16	24.6	12.6	18.2	23.8	19.2	19.2	13.1	14.1	15.5	84	64	93	80			1.6	0.0									
17	25.0	12.2	17.6	24.8	19.0	19.3	13.4	14.8	15.6	89	63	95	82			1.8	0.0									
18	25.5	14.4	22.0	24.8	20.0	19.6	14.1	16.8	16.6	71	71	95	83			1.3	1.8	0.30	20.4							
19	23.4	12.5	19.6	22.6	19.6	19.1	14.7	14.4	14.4	86	70	84	85			1.6	0.7	0.15	6.0							
20	23.5	14.2	20.4	19.2	18.4	18.1	13.1	15.2	14.7	73	91	93	85			1.4	9.4	0.30	48.0	45.0	32.8					
21	23.8	14.5	19.0	23.8	19.0	18.2	13.0	16.3	14.7	79	74	89	84			1.9	0.3	0.05								
22	24.5	15.1	18.6	24.0	19.2	18.9	13.7	14.9	14.6	85	67	87	82			1.9	0.0									
23	21.5	15.8	18.2	19.0	17.6	17.8	13.6	14.7	12.8	87	89	85	82			2.3	0.5	0.30	6.0							
24	23.5	14.8	19.0	18.4	17.0	17.7	13.0	14.7	13.7	79	93	94	84			1.1	31.3	5.10	78.0	40.2	30.8	24.0	12.6	7.6		
25	22.2	15.5	19.8	19.0	17.4	17.3	14.3	13.8	13.2	83	84	89	89			1.3	8.0	5.10	12.0	7.8	6.0	4.6	3.7	3.0		
26	23.5	16.4	18.0	21.6	17.4	17.5	13.5	13.4	13.5	87	69	90	82			1.9	7.5	2.40	36.0	22.2	15.6	8.0				
27	20.5	16.3	17.4	20.0	17.4	17.7	14.0	13.8	13.5	94	78	90	87			2.0	0.7	0.55								
28	21.5	17.0	18.2	19.4	18.2	18.0	14.2	16.0	14.5	91	95	93	90			1.8	10.0	7.05	13.2	10.8	8.0	6.6	4.1	2.4		
29	21.3	16.5	18.2	20.0	18.2	18.0	13.9	15.7	14.6	89	89	94	90			1.0	1.5	2.15	3.6	2.4						
30	22.5	17.0	18.6	21.4	17.8	18.6	14.3	16.8	14.7	89	88	89	89			1.4	0.5	0.45								
TOT																40.3	251.7									
MED	23.0	15.1	18.6	21.5	18.3	18.2	13.8	15.1	14.4	86	79	91	86													
EXT	25.5	11.5																	78.0	51.6	46.8	36.8	21.6	15.0	8.2	0.0

ESTACION METEOROLOGICA DE SAN JOSECITO DE HEREDIA

AÑO 1972 MES JULIO — Identificación 084 046 — Observador R.A.SOLIS — Long. 84 00'W — Lat. 10 02'N — Elevación 1450 m.

DIA	TEMPERATURA DEL AIRE						HUMEDAD DEL AIRE							SOL	EVAPORACION	PRECIPITACION		INTENSIDADES MAXIMAS EN PERIODOS FIJOS MM/H						
							Tensión de Vapor			Humedad Relativa														
	MAX	MIN	I	II	III	T	I	II	III	I	II	III	T	HORAS	%	PICHE	TOTAL	DURACION	5'	10'	15'	30'	1h	2h	6h	12h
1	21.6	17.5	18.4	21.0	18.8	18.2	14.7	15.5	15.1	93	83	93	91			1.6	21.0	9.40	9.6	7.8	7.2	6.6	6.3	5.1	3.2	
2	22.3	17.0	17.2	21.6	18.6	18.1	13.6	15.8	14.9	92	82	93	85			1.8	5.4	3.30	32.4	19.2	17.2					
3	20.5	16.5	17.4	19.2	17.2	17.4	12.9	14.0	12.8	87	84	87	88			2.1	3.7	4.30	3.6	3.6	3.2	2.2	1.7	1.3		
4	21.5	16.0	16.4	20.2	18.0	17.7	13.2	15.0	14.3	94	84	93	86			1.4	8.1	8.30	19.2	10.8	8.8	4.8	2.5	1.5		
5	20.0	16.0	17.2	19.6	17.2	17.3	13.3	14.1	13.0	90	82	89	88			1.7	3.6	2.35	6.0	5.4	4.0	3.0				
6	20.3	16.0	17.6	19.8	17.0	17.3	12.8	14.0	12.3	85	81	85	84			1.6	1.2	2.00	1.2	1.2	1.2	0.8				
7	21.2	15.5	16.8	21.2	17.6	17.6	13.0	15.4	13.7	90	82	91	87			1.8	0.8	2.05								
8	22.5	16.4	19.2	22.0	18.6	18.2	13.1	14.7	14.3	79	74	89	85			1.6	2.5	2.10	4.8	3.0	2.4	1.6	1.2			
9	22.4	17.2	18.6	19.2	19.0	18.3	14.3	14.9	13.8	89	89	84	89			1.3	3.6	3.10	19.2	10.2	7.6	4.6				
10	21.5	17.0	18.4	19.4	18.8	17.8	14.4	13.0	11.4	91	77	70	84			1.9	3.9	1.40	8.4	7.2	5.6	5.2	3.4			
11	22.0	14.5	18.0	20.4	18.6	17.7	14.4	14.3	14.0	87	79	87	89			1.1	20.2	6.05	54.0	36.0	34.0	26.0	14.3			
12	22.2	15.5	17.8	21.0	19.0	18.4	13.8	14.6	15.0	91	78	91	86			1.6	0.8	0.20	3.6	2.4						
13	21.5	16.5	17.6	19.4	18.0	17.5	14.2	13.6	14.0	94	81	91	89			1.5	2.6	5.00	1.2	1.2	1.2	1.0				
14	20.5	16.5	17.6	20.4	18.6	17.8	14.2	13.4	14.6	94	75	91	89			1.3	0.3	0.05	1.2							
15	22.5	17.0	18.4	22.0	18.8	18.2	15.0	15.3	14.5	94	77	89	91			1.2	2.2	1.00	16.8	9.0						
16	22.0	17.0	17.8	21.8	18.2	18.0	15.0	15.1	14.5	98	77	93	90			1.5	1.3	1.15	7.2							
17	22.5	16.5	18.0	21.6	19.2	18.6	13.5	16.1	14.6	87	83	87	84			2.0	0.0									
18	23.5	17.0	18.4	23.2	19.0	18.7	14.4	15.0	15.3	91	70	93	86			1.6	1.4	4.30	3.6							
19	23.0	17.5	18.4	22.4	18.4	18.5	14.7	15.4	14.1	93	76	89	88			1.3	0.0									
20	23.5	15.4	19.6	16.6	15.8	17.7	14.4	13.1	12.1	84	92	90	86			2.1	21.8	7.30	18.0	18.0	17.6	14.0	9.8	6.3	3.7	
21	24.5	15.0	20.4	20.2	18.8	19.1	13.4	15.6	14.8	75	88	91	81			1.5	1.4	1.30	2.4	2.4	2.0	1.8				
22	24.5	15.2	19.6	23.2	20.0	19.2	13.5	15.0	14.8	79	70	84	83			1.6	0.3	1.20	1.2							
23	24.3	15.0	17.4	23.2	19.2	18.5	14.0	14.1	15.5	94	66	93	87			1.5	0.0									
24	24.5	15.5	19.8	22.6	19.4	19.2	13.8	14.4	15.7	80	70	93	83			1.5	1.2	1.30	2.4	1.8	1.6	1.2				
25	25.0	17.5	19.2	24.6	18.8	19.4	14.3	13.7	14.6	86	59	90	84			1.9	0.4	0.05	4.8							
26	23.3	16.5	18.0	20.2	19.0	18.7	14.4	14.2	14.0	93	80	85	86			1.7	0.0									
27	21.3	17.5	18.8	20.4	18.6	18.4	13.8	15.5	14.6	85	86	91	87			1.7	1.0	1.35	3.6	3.0	2.4					
28	24.0	17.5	19.4	22.4	18.6	18.8	13.5	16.2	14.4	80	80	90	86			1.8	4.8	4.20	12.0	7.8	6.0	5.4	1.9			
29	23.5	17.2	18.4	21.4	17.6	18.4	13.8	12.3	11.8	87	65	78	78			2.6	0.0									
30	23.0	17.0	19.4	22.4	19.4	18.9	13.6	15.1	14.8	81	74	87	85			1.8	0.8	0.50	2.4	1.8	1.6	1.0				
31	22.8	17.5	19.4	22.4	18.8	19.1	14.5	14.8	14.5	86	73	89	87			1.6	0.0									
TOT																51.2	114.3									
MED	22.5	16.4	18.3	21.1	18.5	18.3	13.9	14.6	14.1	88	78	89	86													
EXT	25.0	14.5																	54.0	36.0	34.0	26.0	14.3	6.3	3.7	0.0

ESTACION METEOROLOGICA DE SAN JOSECITO DE HEREDIA

AÑO 1972 MES AGOSTO — Identificación 084 046 — Observador R.A.SOLIS — Long. 84 00'W — Lat. 10 02'N — Elevación 1450 m.

DIA	TEMPERATURA DEL AIRE						HUMEDAD DEL AIRE							SOL	EVAPORACION	PRECIPITACION		INTENSIDADES MAXIMAS EN PERIODOS FIJOS MM/H						
							Tensión de Vapor			Humedad Relativa																
	MAX	MIN	I	II	III	T	I	II	III	I	II	III	T	HORAS	%	PICHE	TOTAL	DURACION	5'	10'	15'	30'	1h	2h	6h	12h
1	23.0	17.0	18.2	22.2	19.4	18.8	14.2	14.9	14.2	91	74	84	87			1.9	0.3	0.20	1.2							
2	23.0	17.0	18.4	22.8	18.2	18.7	14.4	15.2	13.6	91	73	87	87			1.6	52.0	10.20	60.0	48.0	38.0	30.8	19.2	12.0	5.4	
3	21.0	16.5	17.2	19.6	17.2	17.3	13.9	14.4	13.9	94	84	94	93			0.8	12.0	4.50	42.0	32.4	24.8	17.8	9.0			
4	23.0	16.0	17.2	21.8	18.4	17.9	13.3	15.4	13.8	90	79	87	86			2.2	1.7	0.25	13.2	7.2	5.2					
5	23.2	16.0	17.6	22.8	18.2	18.2	13.4	14.6	14.5	89	70	93	86			1.7	1.5	1.10	6.0	3.6						
6	21.0	16.5	17.4	20.0	17.6	17.5	14.0	14.8	12.8	94	84	85	90			1.4	0.4	0.30	2.4							
7	22.0	15.5	18.0	20.0	18.2	17.9	13.7	14.5	13.4	89	83	85	87			1.9	4.5	2.20	6.0	6.0	6.0	4.6	3.8	2.3		
8	22.1	16.0	18.0	21.6	18.4	17.6	13.5	15.8	13.3	87	82	84	88			1.6	0.4	0.20	2.4							
9	20.4	16.5	17.8	19.4	17.4	17.2	13.8	14.8	12.7	91	87	85	89			2.1	0.9	0.55	2.4	3.0						
10	22.6	13.0	18.0	21.6	17.8	17.6		12.8	13.6		66	89	74			2.4	2.6	1.10	6.0	5.4	4.0	3.4	2.6			
11	22.0	16.5	17.4	21.6	17.6	18.0	13.8	14.3	13.7	92	74	91	89			1.8	0.5	1.10	1.2							
12	22.8	16.3	18.2	19.0	18.2	18.2	13.6	15.3	13.1	87	93	84	85			1.6	7.6	1.00	61.2	34.2	28.4	15.8	8.1			
13	21.5	16.5	17.8	20.2	18.6	18.2	13.8	14.4	13.5	91	81	85	86			2.1	5.6	0.35	48.0	25.2	21.6	11.2				
14	22.7	13.7	18.0	21.8	17.4	17.7	13.5	15.7	11.6	87	80	79	86			2.1	3.7	2.40	8.4	4.8						
15	21.5	15.2	18.4	21.0	16.8	17.7	13.0	14.0	13.2	82	75	92	82			1.9	12.1	7.10	9.6	5.4	4.4	4.4	3.3	2.9	1.6	
16	21.8	15.0	16.8	21.0	17.2	17.7	12.2	13.1	12.8	85	70	87	84			2.0	0.2	0.20								
17	21.5	15.3	16.6	19.2	16.8	17.2	12.5	13.4	13.0	88	81	90	86			2.0	1.4	0.50	3.6	3.6	3.2	2.0				
18	22.5	16.0	18.0	19.6	17.4	17.7	12.1	13.5	14.0	78	79	94	85			1.7	25.0	1.40	78.0	48.0	38.0	24.4	22.4			
19	23.5	13.5	17.8	20.4	17.2	16.8	13.3	14.3	12.0	87	79	81	90			1.0	15.0	7.20	6.0	6.0	6.0	6.0	6.0	4.0		
20	21.0	15.4	17.4	18.2	16.8	16.9	13.5	13.9	13.9	90	89	92	90			1.1	31.0	8.20	18.0	15.0	14.0	12.0	10.2	8.4	4.9	
21	20.0	15.5	16.6	19.6	17.2	16.6	13.1	13.8	11.2	92	81	76	86			1.5	0.0									
22	21.5	15.0	16.6	20.4	17.0	16.9	11.5	14.0	13.1	81	78	90	86			1.2	12.0	3.40	18.0	13.2	12.0	8.2	6.1			
23	23.5	15.0	18.0	18.8	17.4	16.7	13.2	14.8	14.0	85	91	94	88			0.9	18.4	2.55	81.2	45.6	34.4	30.2	17.3	8.9		
24	21.8	14.3	19.4	20.2	17.4	15.3	14.2	14.1	14.0	84	79	94	77			1.0	18.5	5.00	18.0	15.0	14.0	10.0	7.6	5.3		
25	21.0	15.5	17.0	20.2	17.8	17.2	14.0	14.1	13.6	96	79	89	90			0.7	8.0	3.10	16.8	11.4	11.2	7.0	5.5	3.3		
26	22.5	15.1	18.4	20.0	17.4	17.3	13.0	13.6	14.0	82	78	94	90			1.0	18.9	5.00	40.0	21.0	17.2	13.0	7.9	6.7		
27	22.5	14.5	18.2	20.8	17.0	16.7	13.4	14.7	13.4	85	80	92	89			1.0	2.3	2.20	3.6	2.4	1.6	1.4	0.9			
28	21.7	14.7	17.4	19.8	18.0	17.7	12.7	13.1	14.3	85	76	93	81			1.5	0.4	0.30								
29	21.5	16.0	18.0	21.2	18.0	17.8	13.5	14.2	14.6	87	75	94	88			1.2	3.2	4.25	4.8	3.0						
30	22.7	16.3	18.4	22.4	17.4	17.9	13.0	15.1	13.2	82	74	89	87			1.4	11.0	3.00	36.0	22.2	20.0	17.0				
31	21.4	14.0	17.4	20.4	17.8	17.6	13.8	14.9	13.0	92	83	85	88			1.2	7.7	1.25	36.0	24.0	20.0	12.0	7.0			
TOT																47.5	278.8									
MED	22.0	15.5	17.7	20.6	17.7	17.5	13.4	14.4	13.4	88	79	88	86													
EXT	23.5	13.0																	81.2	48.0	38.0	30.8	22.4	12.0	5.4	0.0

ESTACION METEOROLOGICA DE **SAN JOSECITO DE HEREDIA** Identificación 084 046 Observador R.A.SOLIS Long. 84 00'W Lat. 10 02'N Elevación 1450 m.

AÑO 1972 MES SETIEMBRE

DIA	TEMPERATURA DEL AIRE						HUMEDAD DEL AIRE							SOL		EVAPORACION	PRECIPITACION		INTENSIDADES MAXIMAS EN PERIODOS FIJOS MM/H						
							Tensión de Vapor			Humedad Relativa															
	MAX	MIN	I	II	III	T	I	II	III	I	II	III	T	HORAS	%	PICHE	TOTAL	DURACION	5'	10'	15'	30'	1h	2h	6h	12h
1	22.3	13.3	19.4	19.8	17.2	17.8	12.2	14.0	13.4	72	81	92	81			2.1	4.9	1.00	31.6	21.6	15.6	8.4				
2	23.0	10.5	18.4	20.0	17.4	18.0	13.0	14.5	13.8	82	83	92	85			1.5	10.5	4.20	11.8	11.4	8.8	6.8	6.4	4.5		
3	24.5	11.5	18.6	19.2	18.4	18.5	13.4	15.2	14.4	84	91	91	85			1.2	4.9	4.00	3.6	3.0	2.8	2.6				
4	24.5	10.7	20.2	20.2	17.2	18.4	15.0	15.9	13.6	84	90	92	86			1.4	30.2	6.00	36.0	27.0	24.0	17.0	10.8	8.2	3.9	
5	24.5	10.9	18.8	24.4	19.4	19.5	13.9	16.0	14.5	86	69	86	82			2.1	0.0									
6	23.5	9.5	20.0	23.0	18.8	19.2	12.7	14.5	14.5	73	69	89	80			2.6	0.0									
7	23.0	11.9	18.2	21.4	18.4	18.5	13.6	16.2	13.8	87	85	87	86			1.4	0.4	0.55	1.2							
8	25.0	12.5	19.0	20.2	18.2	17.7	13.8	14.1	13.4	84	79	85	89			1.3	5.6	3.50	9.6	6.6						
9	20.5	11.5	18.0	18.6	18.0	17.3	13.7	13.4	11.0	89	84	71	83			2.0	6.0	2.15	12.0	9.0	8.0	6.0	3.7			
10	21.2	11.3	18.4	16.6	17.2	17.2	13.0	12.0	12.2	82	85	83	87			1.2	34.2	5.00	54.0	42.0	32.0	24.0	17.8	14.2		
11	20.6	11.0	17.2	19.6	17.2	17.1	13.9	13.5	13.3	94	79	90	90			1.1	0.4	0.10								
12	21.4	11.5	17.6	20.8	18.2	17.9	13.4	15.6	14.8	89	85	94	89			1.3	1.7	2.10	2.4	1.8	1.6					
13	22.7	12.4	18.4	21.0	18.8	18.7	15.0	15.5	14.5	94	83	89	88			1.6	3.0	1.05	12.0	8.4	6.4	4.2	2.2			
14	21.0	12.5	18.0	20.8	18.4	18.1	13.7	14.1	15.0	89	76	94	90			0.8	11.5	6.15	42.0	22.2	18.4					
15	22.3	11.2	19.6	20.6	17.4	17.7	13.5	14.2	14.0	79	78	94	88			1.3	7.4	4.50	13.2	7.8	7.6	5.0	4.4	3.0		
16	21.8	10.7	18.0	21.2	17.6	17.4	13.2	15.1	13.9	85	80	92	87			1.0	10.0	2.40	14.4	10.2	8.8	6.0	6.0	4.4		
17	22.5	9.0	17.8	21.4	17.0	17.5	13.0	15.3	13.7	85	80	94	85			1.9	5.7	1.30	22.8	17.4	15.6	8.8	4.9			
18	24.0	10.3	19.0	22.0	18.8	18.8	13.0	15.0	13.9	79	76	86	82			3.8	4.4	2.50	6.0	6.0	4.8	3.0				
19	22.0	10.8	19.2	21.4	18.0	18.2	12.3	14.1	13.2	74	74	85	81			3.2	0.3	0.30	2.4							
20	22.1	10.7	17.4	21.8	18.2	18.1	12.9	14.5	14.2	87	74	91	85			1.4	0.7	0.35								
21	23.6	9.0	18.0	22.4	17.4	18.1	13.7	15.1	14.5	89	74	93	87			2.1	0.2									
22	23.8	11.5	18.2	21.4	17.4	18.5	14.2	15.0	13.8	91	78	92	87			0.8	5.7	3.00	4.8	3.6	3.2	3.2	2.7	2.6		
23	24.0	10.7	20.8	23.2	18.8	19.1	12.9	15.0	14.5	70	70	89	83			1.7	0.4	0.30	1.2	1.2						
24	23.0	11.0	18.6	21.4	21.2	18.2	13.4	15.3	11.3	84	80	60	86			1.8	5.1	3.50	2.4	2.4	2.4	2.2	1.9	1.6		
25	23.5	9.5	19.0	22.6	18.0	18.0	12.1	15.3	14.6	74	74	94	84			1.4	23.6	2.20	49.2	33.0	20.4	26.4	19.0			
26	23.8	10.5	17.6	23.6	17.2	16.7	13.9	16.1	13.6	92	74	92	88			1.0	16.6	4.10	24.0	17.4	13.2	8.6	4.9	5.3		
27	25.1	10.2	17.4	24.4	18.4	18.7	14.3	16.0	14.7	96	69	93	88			0.8	14.5	6.00	16.8	9.6	7.6	5.2	3.6	3.9		
28	24.7	10.0	18.6	23.6	17.8	18.8	14.3	15.4	14.4	89	71	94	87			1.0	3.3	1.55	16.8							
29	22.3	11.2	18.2	20.2	18.0	18.3	15.1	15.3	14.3	96	86	93	90			0.6	2.2	2.00	6.0	4.2	3.2					
30	24.0	9.5	19.8	19.6	18.0	18.3	14.9	15.3	14.3	86	86	93	89			1.1	5.8	2.00	6.0	4.8						
TOT																45.7	219.2									
MED	23.0	10.9	18.6	21.2	18.1	18.1	13.6	14.9	13.8	85	79	89	86													
EXT	25.1	9.0																	54.0	42.0	32.0	26.4	19.0	14.2	3.9	0.0

ESTACION METEOROLOGICA DE SAN JOSECITO DE HEREDIA Identificación 084 046 Observador R.A.SOLIS Long. 84 00'W Lat. 10.02'N Elevación 1450 m.

AÑO 1972 MES OCTUBRE

DIA	TEMPERATURA DEL AIRE						HUMEDAD DEL AIRE							SOL		EVAPORACION	PRECIPITACION		INTENSIDADES MAXIMAS EN PERIODOS FIJOS MM/H						
							Tensión de Vapor			Humedad Relativa															
	MAX	MIN	I	II	III	T	I	II	III	I	II	III	T	HORAS	%	PICHE	TOTAL	DURACION	5'	10'	15'	30'	1h	2h	6h	12h
1	23.5	11.0	19.0	19.2	17.4	18.0	13.8	15.2	13.5	84	91	90	87			1.6	10.6	5.25	33.6	18.6	15.2	11.6	7.6	4.6		
2	23.4	10.5	20.0	22.6	17.6	18.3	12.2	14.1	14.8	70	69	98	81			1.4	74.0	5.25	108.0	58.0	42.8	42.8	36.2	25.4		
3	23.8	10.8	19.4	21.2	18.6	18.6	13.9	15.4	14.6	82	82	91	84			1.7	1.6	2.50	1.2	1.2	1.2	1.0	0.8			
4	24.0	11.5	18.6	21.8	19.2	18.9	14.0	15.1	15.2	87	77	91	85			1.6	0.0									
5	21.2	10.5	18.8	19.8	17.8	17.9	13.3	13.4	13.6	82	78	89	84			1.5	0.4	0.20	2.4	1.8						
6	24.2	11.5	18.2	23.8	19.0	18.7	13.6	16.3	15.0	87	74	91	86			1.3	2.9	1.50	8.4							
7	24.5	8.0	20.4	23.6	18.8	18.4	14.0	16.7	14.5	78	76	89	86			1.1	0.5	0.25	2.4							
8	25.0	8.5	20.2	24.2	19.0	19.0	13.5	15.1	15.6	76	67	95	82			1.7	16.0	2.10	84.0	48.0	34.0	19.8	15.5			
9	19.5	11.5	18.6	19.0	17.2	17.2	14.0	14.1	13.6	89	86	92	90			1.3	4.0	3.10	6.0	5.4	4.0	3.6	2.1	1.7		
10	22.0	10.5	18.6	21.6	17.2	17.8	12.1	14.0	13.9	75	72	94	82			1.6	14.2	3.35	60.0	41.4	35.6	19.2	11.2			
11	21.5	11.0	17.4	21.4	17.4	17.8	13.8	13.5	13.2	92	71	89	84			1.3	0.0									
12	20.5	10.2	16.8	20.2	16.8	17.0	13.2	14.1	12.4	92	79	87	88			1.1	6.0	2.55	6.0	4.8	4.8	4.0	2.0	1.7		
13	22.5	8.0	18.2	21.2	17.2	17.4	13.4	13.9	13.6	85	74	92	86			1.1	7.6	2.50	18.0	15.6	13.2	8.4	6.1	3.6		
14	22.2	8.5	16.8	22.4	18.6	18.0	14.1	15.7	14.9	98	77	93	88			0.9	17.8	4.00	30.0	21.0	15.2	10.0	8.5	5.0		
15	23.5	9.0	18.8	22.6	17.6	18.4	14.8	15.9	13.9	91	77	92	87			1.1	21.4	6.40	12.9	10.2	8.9	6.0	5.7	4.2	3.2	
16	23.0	10.2	18.8	21.2	16.2	18.1	13.9	15.7	12.7	86	83	92	88			1.4	34.0	9.35	117.5	96.0	76.8	46.4	25.2	16.6	8.2	
17	24.0	10.0	18.2	22.0	18.0	18.5	12.8	15.0	13.7	82	76	89	79			2.6	0.0									
18	24.2	10.8	20.4	22.4	17.4	18.9	13.4	14.5	13.8	75	71	92	80			1.6	39.6	5.55	54.0	40.8	31.2	27.4	16.5	12.1		
19	22.5	10.0	18.2	22.4	18.4	18.1	12.8	17.3	14.7	82	86	93	85			1.7	0.5	0.50	6.0							
20	21.5	11.0	17.8	19.2	17.8	17.8	13.6	13.7	12.5	89	82	82	85			1.7	0.0									
21	21.0	10.8	17.4	19.6	16.6	17.1	12.4	14.1	12.5	81	82	88	82			2.2	0.7	1.30	1.2	1.2						
22	23.2	10.2	18.4	21.4	17.4	17.9	12.2	14.1	13.8	77	74	92	80			2.0	2.3	0.15	14.4	9.0	7.6	3.8				
23	22.8	10.5	17.4	22.4	18.0	17.9	13.2	14.5	14.6	89	71	94	84			1.9	8.8	4.25	10.8	10.2	8.4	5.6	4.5	3.4		
24	20.5	11.5	17.8	18.0	17.0	17.2	13.3	13.7	12.6	87	89	87	86			2.0	0.3									
25	21.5	9.9	17.6	20.0	16.6	17.3	12.8	14.5	13.3	85	83	94	84			1.4	1.0	0.45	6.0	3.6						
26	22.0	10.8	17.0	21.2	18.4	18.1	12.9	14.2	14.1	89	75	89	86			1.2	0.7	0.30	3.6	2.4						
27	24.0	11.0	18.2	20.0	18.0	18.4	14.5	16.6	14.3	93	95	93	89			0.4	42.0	6.30	118.8	77.4	61.6	39.4	23.8	16.0		
28	23.0	10.0	18.0	22.8	18.6	18.3	13.2	15.2	14.9	85	73	93	84			1.8	6.0	1.10	30.0	20.4	16.4	8.8	5.0			
29	20.5	10.7	18.2	18.0	17.4	16.9	10.7	11.6	11.9	68	75	80	86			2.5	16.7	4.30	25.2	15.6	11.8	7.4	7.1	6.5		
30	24.0	9.0	19.6	23.6	18.2	18.6	10.2	14.2	13.1	60	65	84	67			2.9	0.0									
31	21.4	8.5	19.6	20.0	17.0	17.4	11.0	14.5	13.1	65	83	90	82			1.7	1.2	0.40	6.0	6.0						
TOT																49.5	350.8									
MED	22.6	10.2	18.5	21.3	17.8	18.0	13.1	14.7	13.8	83	78	90	84													
EXT	25.0	8.0																	118.8	96.0	76.8	46.4	36.2	25.4	8.2	0.2

ESTACION METEOROLOGICA DE SAN JOSECITO DE HEREDIA

AÑO 1972 MES NOVIEMBRE Identificación 084 046 Observador R.A.SOLIS Long. 84 00'W Lat. 10 02'N Elevación 1450 m.

DIA	TEMPERATURA DEL AIRE						HUMEDAD DEL AIRE							SOL		EVAPO-RACION	PRECIPITACION		INTENSIDADES MAXIMAS EN PERIODOS FIJOS MM/H						
							Tensión de Vapor			Humedad Relativa															
	MAX	MIN	I	II	III	T	I	II	III	I	II	III	T	HORAS	%	PICHE	TOTAL	DURA-CION	5'	10'	15'	30'	1h	2h	6h	12h
1	23.0	12.5	18.8	22.4	17.0	17.3	11.4	14.2	12.9	70	70	89	82			2.0	2.2	2.00	4.8	3.6	2.8	2.2	1.8	1.2		
2	22.1	10.0	18.6	21.0	18.2	17.9	13.2	13.4	14.5	82	72	93	82			1.7	0.0									
3	23.0	10.2	19.0	21.2	17.2	18.0	13.0	15.1	13.6	79	80	92	85			1.6	4.0	1.00	32.4	19.8						
4	22.2	11.5	19.4	22.0	17.6	18.0	13.0	15.0	13.4	77	76	89	86			2.1	0.0									
5	22.0	10.0	17.2	21.8	17.4	17.3	12.0	13.6	12.9	81	69	87	81			2.1	0.0									
6	22.5	10.7	17.6	22.2	18.2	17.5	12.6	14.9	13.9	83	74	89	84			1.7	1.0	2.00								
7	23.1	10.4	20.2	20.4	17.4	17.7	13.5	17.2	14.0	76	96	94	88			1.6	35.8	10.10	24.0	16.8	16.0	13.8	11.5	7.2	4.2	
8	18.0	10.5	17.0	17.0	16.0	16.0	13.7	13.1	13.6	94	90	99	93			1.2	13.1	9.40	7.2	6.0	4.4	3.0	2.0			
9	21.5	10.0	17.8	18.4	17.2	17.3	14.1	14.4	14.1	92	91	96	92				26.0	7.10	37.2	24.6	18.4	14.2	12.0	7.2	3.0	
10	23.0	10.0	17.0	21.4	17.8	17.6	14.0	15.9	14.1	96	83	92	90			0.8	13.9	2.20	40.8	31.2	25.6	15.8	8.1	0.6		
11	23.0	10.2	18.6	21.0	19.6	18.3	14.3	15.2	15.6	89	81	91	86			1.5	0.2	0.05	6.0							
12	22.2	10.5	19.8	20.6	18.2	17.7	13.4	15.1	14.5	78	83	93	89			1.4	2.0	1.50	4.8	4.8	3.6	2.2	1.6			
13	21.6	11.0	18.8	20.2	17.2	17.5	13.3	15.0	13.6	82	84	92	89			0.9	1.8	1.00	10.8	6.6	4.4	3.2	1.9			
14	23.0	9.5	20.2	20.6	18.4	17.9	14.4	14.2	14.7	81	78	93	88			1.4	12.0	3.10	14.4	12.0	9.2	7.2	6.0	5.3		
15	24.5	9.5	18.6	22.2	19.2	18.6	13.7	16.4	15.2	85	82	91	88			1.1	1.4	1.15	2.4	1.8	1.6	1.4	1.1			
16	23.0	10.4	19.2	21.4	17.6	18.4	14.6	15.3	14.2	87	80	94	86			1.7	21.6	4.20	66.0	36.6	25.2	15.6	14.0	10.4		
17	22.0	10.0	18.6	20.4	17.6	17.7	12.1	13.4	13.7	75	75	91	81			2.0	0.0									
18	22.0	8.0	18.2	21.6	17.4	17.6	11.5	13.7	12.9	73	71	87	79			3.0	0.0									
19	23.5	9.5	18.6	23.0	18.2	18.3	12.3	15.1	13.1	77	72	84	79			2.4	0.4	0.01								
20	21.7	10.5	18.0	20.4	17.6	17.5	12.3	14.9	13.9	78	83	92	86			1.7	0.3	0.10	1.2	1.2						
21	22.0	11.4	17.8	21.4	18.2	18.0	13.0	14.1	13.1	85	74	84	84			2.3	0.6	0.12	4.8	3.0	2.8					
22	22.5	11.0	17.6	21.0	18.0	18.2	12.6	14.0	13.2	83	75	85	79			2.3	0.0									
23	20.5	10.5	17.4	19.0	17.2	17.2	12.9	15.0	13.6	87	91	92	89			1.1	3.3	2.50	9.6	7.2	5.6	4.0	2.1			
24	22.3	11.2	17.8	22.0	18.4	18.2	12.7	14.1	12.7	83	71	80	81			2.2	0.0									
25	21.4	10.5	18.4	20.4	18.0	17.6	13.3	14.0	13.7	84	78	89	86			1.6	0.2	0.30	1.2							
26	23.0	10.4	18.8	22.0	18.0	18.4	13.9	15.0	14.0	86	76	91	87			1.7	3.7	4.10	3.6	3.6	2.8	2.2	2.1			
27	22.5	11.7	19.2	22.0	18.8	18.5	13.4	15.6	14.8	81	79	91	85			1.3	4.8	5.10	24.0	15.6	10.8	5.6				
28	21.0	12.0	18.0	20.0	18.6	18.1	13.5	15.1	14.0	82	86	87	89			1.5	0.5	0.20	2.4							
29	20.7	11.5	18.0	20.4	17.4	17.6	13.7	13.4	12.9	89	75	87	83			2.5	0.0	0.10	1.2							
30	21.0	10.8	17.4	20.4	18.2	17.5	13.2	13.4	12.8	89	75	82	84			1.3	0.8	2.30	2.4							
TOT																49.7	131.6									
MED	22.1	10.5	18.4	20.9	17.9	17.8	13.2	14.6	13.8	83	79	90	85													
EXT	24.5	8.0																	66.0	36.6	25.6	15.8	14.0	10.4	4.2	0.0

ESTACION METEOROLOGICA DE SAN JOSECITO DE HEREDIA

AÑO 1972 MES DICIEMBRE Identificación 084 046 Observador R.A.SOLIS Long. 84 00'W Lat. 10 02'N Elevación 1450 m.

DIA	TEMPERATURA DEL AIRE						HUMEDAD DEL AIRE							SOL		EVAPO-RACION	PRECIPITACION		INTENSIDADES MAXIMAS EN PERIODOS FIJOS MM/H						
							Tensión de Vapor			Humedad Relativa															
	MAX	MIN	I	II	III	T	I	II	III	I	II	III	T	HORAS	%	PICHE	TOTAL	DURACION	5'	10'	15'	30'	1h	2h	6h	12h
1	21.0	11.0	17.4	20.4	17.6	17.5	14.0	13.4	13.1	94	75	87	89			1.7	5.0	0.55	18.0	13.2	10.4	6.8				
2	21.5	10.9	18.8	21.4	18.0	18.0	11.4	14.1	13.5	70	74	87	82			2.2	0.3	0.40	1.2							
3	20.6	10.5	17.4	19.4	17.2	17.0	13.2	13.9	13.3	89	82	90	87			2.1	2.2	1.10	6.0	4.8	4.8	3.8				
4	20.2	10.8	17.0	19.4	16.4	16.8	12.6	13.6	11.6	87	81	83	81			2.4	0.6	0.25	2.4	1.8						
5	21.0	9.8	17.4	20.6	17.2	17.6	11.3	13.0	13.9	76	72	94	81			2.0	2.3	0.03	2.4	2.4						
6	20.0	11.0	17.6	18.4	17.8	17.6	13.9	14.4	13.6	92	91	89	89			1.8	19.2									
7	18.5	10.0	16.6	17.8	16.8	16.4	13.3	13.6	12.4	94	89	87	90			1.6	6.9	5.00	6.0	4.2	3.6	3.0	2.3	2.1		
8	20.8	9.8	16.6	20.6	16.6	17.0	12.5	13.3	12.0	88	73	85	83			2.7	0.0									
9	21.7	9.7	18.0	21.0	17.2	17.2	9.7	13.4	12.5	63	72	85	80			2.3	4.5	4.10	16.8	9.6	6.8	4.0	2.1			
10	21.0	9.6	15.4	20.6	16.8	16.4	12.1	13.9	13.0	92	76	90	84			1.9	3.7	2.20	8.4	7.2	5.2	2.8				
11	20.5	8.5	16.2	20.8	16.6	16.9	11.4	15.3	12.8	83	83	90	85			1.9	0.8	0.40	2.4	1.8						
12	22.3	10.5	18.0	21.4	19.0	18.4	13.5	15.6	15.6	87	82	95	86			1.8	0.0									
13	22.0	12.3	16.6	20.4	18.4	18.4	14.3	15.8	15.0	89	88	94	90			1.2	2.3	1.45	2.4	1.8						
14	20.5	11.5	17.4	19.8	17.2	17.4	13.8	15.2	13.0	92	88	89	91			1.3	1.2	0.50	2.4	1.8						
15	22.0	9.2	18.6	20.4	18.2	17.9	11.8	14.3	12.5	73	79	80	81			2.3	0.0									
16	22.0	11.3	18.4	21.8	17.4	18.2	12.4	14.2	14.3	78	72	96	83			2.4	0.5	1.00	2.4	1.8						
17	20.7	11.0	17.4	18.6	17.0	17.4	13.2	14.3	13.4	89	89	92	87			1.2	6.8	4.00	8.4	6.6	5.2	3.4	3.0	2.0		
18	20.3	11.0	17.4	18.4	17.8	17.5	13.8	14.1	13.6	92	89	89	88			1.1	15.8	7.50	18.0	12.0	10.0	9.0	7.0	4.7		
19	20.5	10.5	17.6	17.8	17.0	17.0	13.4	13.8	13.7	89	91	94	90			0.7	5.0	6.10	3.6	3.0	2.4	1.4	1.0	0.9		
20	23.0	11.0	17.2	21.4	18.4	18.3	13.9	15.3	15.0	94	80	94	88			1.7	10.0	2.20	18.0	15.0	12.0	8.4	7.1			
21	23.0	10.0	17.6	20.2	18.6	18.4	14.2	15.3	15.2	94	86	94	90			0.9	22.0	3.05	60.0	39.0	30.0	18.0	14.9	8.9		
22	24.7	10.3	16.8	21.6	18.2	18.2	13.5	15.8	14.2	94	82	91	89			0.8	55.2	10.25	158.4	109.2	104.0	75.8	41.8	22.1		
23	19.5	10.5	16.6	17.6	16.8	16.7	13.3	14.2	13.3	94	94	94	93			0.8	41.2									
24	18.3	10.5	17.0	17.8	16.0	16.4	13.7	14.1	11.8	94	92	86	87			0.6	2.1	1.35	4.8	3.6	3.2	2.6				
25	19.5	9.8	17.6	18.4	16.4	16.7	10.7	13.8	12.1	71	87	86	79			2.6	5.3	2.35	8.4	6.6	5.2	4.0	4.0	2.5		
26	19.8	9.5	16.6	18.0	16.4	16.7	9.4	12.6	11.3	67	82	81	76			3.0	0.5									
27	18.0	9.0	15.0	17.4	15.8	15.5	12.0	14.0	12.4	94	94	92	92			0.6	19.0									
28	18.0	9.3	16.0	17.8	14.8	15.3	12.8	13.6	11.6	94	89	92	93			0.6	2.7	3.40	1.2							
29	18.3	8.5	15.6	17.6	15.8	15.6	12.5	12.6	10.8	94	83	81	86			2.0	0.2									
30	20.8	8.5	16.4	20.6	16.8	16.9	11.6	13.3	12.7	83	73	88	80			2.5	0.0									
31	21.5	9.0	18.6	21.0	17.0	17.3	11.0	13.4	12.6	68	72	87	79				0.0									
TOT																50.7	235.3									
MED	20.7	10.2	17.2	19.6	17.1	17.2	12.6	14.1	13.1	86	83	89	86													
EXT	24.7	8.5																	158.4	109.2	104.0	75.8	41.8	22.1	0.0	0.0

Blank page retained for pagination

SECCION B

3. ESTACIONES CLIMATOLOGICAS PRINCIPALES Y ORDINARIAS

VALORES MENSUALES

ESTACION METEOROLOGICA DE Ciudad QUESADA (CRM) Long. 84 24'W Lat. 10 21'N Elevación 600 m.
AÑO 1972

MES	PRESION ATMOSFERICA Reducida a 0°C y gravedad normal				TEMPERATURA DEL AIRE									HUMEDAD RELATIVA				SOL Y RADIACION GLOBAL			NUBOSIDAD					
					MAX	DIA	MIN	DIA	MAX	MIN															Número de días	
	I	II	III	T							I	II	III	T	I	II	III	T	Horas	%	CAL.	I	II	III	N	○	◑	●
ENERO	-	-	-	-	28.0	2	14.8	28	25.7	17.6	19.8	23.7	20.9	21.4	93	78	91	87	-	-	-							
FEBRERO	-	-	-	-	27.5	17	15.0	10	26.2	17.2	19.6	24.7	21.3	21.8	89	73	86	83	-	-	-							
MARZO	-	-	-	-	29.5	31	14.4	25	26.3	17.2	20.7	25.2	21.7	22.2	88	74	86	83	-	-	-							
ABRIL	-	-	-	-	29.5	1	14.8	24	26.9	18.3	21.6	25.6	22.4	22.8	94	85	92	90	-	-	-							
MAYO	-	-	-	-	29.3	23	17.0	3	26.9	19.5	23.0	25.5	22.5	23.4	93	90	96	93	-	-	-							
JUNIO	-	-	-	-	30.8	16	18.1	24	27.5	19.7	23.5	26.2	23.0	23.0	88	82	91	87	-	-	-							
JULIO	-	-	-	-	28.0	18	17.6	21	26.0	20.2	22.2	24.6	22.5	23.2	94	91	97	94	-	-	-							
AGOSTO	-	-	-	-	28.5	8	17.2	10	25.9	19.8	21.9	24.3	21.4	22.8	93	86	95	91	-	-	-							
SETIEMBRE	-	-	-	-	28.2	1	17.8	18	25.9	19.4	22.3	24.7	22.1	22.9	91	87	94	91	-	-	-							
OCTUBRE	-	-	-	-	29.0	8	16.5	25	25.9	18.9	22.0	24.8	22.0	22.7	91	84	94	90	-	-	-							
NOVIEMBRE	-	-	-	-	27.3	6	16.6	19	26.0	19.2	22.1	25.2	22.1	22.9	92	82	93	89	-	-	-							
DICIEMBRE	-	-	-	-	27.0	13	15.7	9	25.0	18.4	21.0	24.2	21.7	22.0	92	84	91	89	-	-	-							
TOTAL																												
MEDIA	-	-	-	-					26.2	18.8	21.6	24.9	22.0	22.6	92	83	92	89		-	-							
EXTREMAS					30.8		14.4																					

ESTACION METEOROLOGICA DE NICOYA Long. 85 27'W Lat. 10 09'N Elevación 120 m.
AÑO 1972

ENERO	97.1	95.2	95.1	95.7	35.3	2	16.9	30	33.5	20.2	21.7	31.3	26.8	25.4	85	46	63	68	206.9	58	353							
FEBRERO	98.1	96.0	95.7	96.7	35.5	9	17.0	18	33.8	20.9	22.7	32.4	28.3	26.9	74	40	54	61	279.8	82	455							
MARZO	97.0	95.6	95.0	96.2	38.5	31	17.0	19	35.5	21.5	24.2	34.1	29.0	27.7	71	35	53	58	272.1	74	468							
ABRIL	97.3	95.1	93.9	96.0	38.6	1	20.1	23	36.1	22.6	26.1	34.6	28.8	28.2	70	38	60	65	267.3	73	467							
MAYO	96.6	94.9	95.0	95.7	38.2	5	21.5	22	34.0	22.8	25.5	32.8	26.9	26.9	84	52	78	78	166.7	43	586							
JUNIO	96.6	95.6	95.3	96.1	34.2	30	20.5	18	32.1	22.3	25.0	30.7	26.6	26.1	86	64	79	84	166.5	44	413							
JULIO	96.1	95.1	95.1	95.7	35.8	22	20.8	11	33.4	22.9	25.9	32.2	27.4	27.1	79	57	72	76	180.5	46	411							
AGOSTO	96.1	94.7	95.0	96.0	36.7	4	19.9	17	33.4	22.3	25.3	31.8	26.6	26.4	80	57	75	76	196.3	52	432							
SETIEMBRE	95.8	94.3	94.3	95.6	34.7	6	19.9	18	32.4	22.0	24.5	31.2	26.4	25.9	87	64	79	82	159.4	44	404							
OCTUBRE	96.6	94.7	94.9	96.2	33.8	18	17.9	30	32.3	21.2	23.7	30.9	25.9	25.6	92	63	82	85	193.6	53	403							
NOVIEMBRE	96.5	94.6	94.8	96.2	33.9	25	18.8	25	32.3	21.4	22.8	30.9	25.9	25.9	91	63	84	83	185.0	54	361							
DICIEMBRE	95.8	94.8	94.4	96.4	34.5	13	16.9	5	32.1	21.0	23.6	30.9	26.7	26.0	82	56	69	74	233.7	66	369							
TOTAL																			2507.8									
MEDIA	96.8	95.1	94.9	96.0					33.4	21.8	24.3	32.0	27.1	26.5	82	53	71	74		57	410							
EXTREMAS					38.6		16.9																					

ESTACION METEOROLOGICA DE SANTA ROSA Long. 85 37'W Lat. 10 50'N Elevación 315 m.
AÑO 1972

ENERO	-	-	-	-	32.0	30	19.3	31	30.0	21.5	24.0	28.8	24.5	25.5	75	62	74	74	-	-	-							
FEBRERO	-	-	-	-	33.0	1	19.0	18	31.1	21.6	24.2	29.8	25.9	26.0	72	57	68	70	-	-	-							
MARZO	-	-	-	-	35.0	16	20.0	7	33.2	22.0	25.3	31.8	27.1	27.7	67	51	63	66	-	-	-							
ABRIL	-	-	-	-	35.5	1	19.0	6	33.7	21.9	26.6	32.6	27.8	28.6	66	49	62	67	-	-	-							
MAYO	-	-	-	-	35.0	1	21.1	3	32.3	22.9	26.2	30.7	26.3	27.2	80	64	80	79	-	-	-							
JUNIO	-	-	-	-	32.0	5	20.5	9	29.5	22.3	24.9	28.1	25.1	25.6	89	78	87	88	-	-	-							
JULIO	-	-	-	-	31.5	22	21.0	8	29.6	23.1	25.5	28.3	25.7	26.2	82	74	81	79	-	-	-							
AGOSTO	-	-	-	-	32.0	10	20.0	10	30.4	22.5	24.9	29.0	25.5	26.1	81	67	77	75	-	-	-							
SETIEMBRE	-	-	-	-	33.5	18	21.5	5	31.2	22.6	25.0	29.9	25.3	26.4	84	67	81	78	-	-	-							
OCTUBRE	-	-	-	-	34.0	14	20.0	13	31.6	21.9	25.2	29.6	25.0	26.0	85	68	80	79	-	-	-							
NOVIEMBRE	-	-	-	-	33.0	5	21.0	1	31.2	22.4	24.9	29.8	25.1	25.4	85	68	85	79	-	-	-							
DICIEMBRE	-	-	-	-	32.5	16	20.5	23	30.8	22.9	25.1	29.4	25.4	25.6	77	63	77	72	-	-	-							
TOTAL																												
MEDIA	-	-	-	-					31.2	22.3	25.2	29.8	25.7	26.4	79	64	76	76		-	-							
EXTREMAS					35.5		19.0																					

ESTACION METEOROLOGICA DE TURRIALBA (IICA) Long. 83 39'W Lat. 09 54'N Elevación 602 m.
AÑO 1972

ENERO	-	-	-	-	27.3	21	14.5	26	24.9	16.9	17.9	23.7	19.5	20.0	95	73	96	88	116.6	33	-							
FEBRERO	-	-	-	-	28.0	17	12.8	24	25.6	16.2	17.2	24.5	20.1	20.3	94	68	92	85	170.6	50	-							
MARZO	-	-	-	-	29.0	30	13.5	7	26.4	17.0	18.4	25.0	20.3	21.0	91	68	93	84	177.6	48	-							
ABRIL	-	-	-	-	30.1	1	14.7	24	26.7	18.3	19.9	24.9	20.6	21.5	91	73	95	87	150.2	41	-							
MAYO	-	-	-	-	29.1	13	17.0	28	27.6	19.2	21.1	25.5	21.4	22.3	91	76	96	88	161.8	42	-							
JUNIO	-	-	-	-	30.0	16	16.3	16	27.7	18.7	20.7	25.7	21.4	22.1	90	75	95	87	159.0	42	-							
JULIO	-	-	-	-	30.0	24	17.6	8	27.4	19.8	20.8	25.3	21.7	22.5	94	77	95	88	126.1	33	-							
AGOSTO	-	-	-	-	29.2	1	17.0	22	26.7	18.9	19.8	24.7	20.9	21.6	96	78	96	89	119.0	31	-							
SETIEMBRE	-	-	-	-	29.0	22	17.5	1	27.1	19.2	20.3	25.2	21.2	22.0	94	77	97	89	119.3	33	-							
OCTUBRE	-	-	-	-	29.2	8	15.0	30	26.9	18.3	19.8	25.1	20.9	21.6	94	75	97	89	133.4	36	-							
NOVIEMBRE	-	-	-	-	28.4	21	16.5	1	27.0	18.5	20.0	24.9	21.0	21.8	94	78	97	89	159.3	46	-							
DICIEMBRE	-	-	-	-	28.0	1	14.6	5	25.8	18.2	19.1	24.2	20.6	21.0	95	77	97	90	127.7	36	-							
TOTAL																			1720.6									
MEDIA	-	-	-	-					26.7	18.3	19.6	24.9	20.8	21.5	93	75	96	88		39	-							
EXTREMAS					30.1		12.8																					

Identificación 069 535 — Observador R. HILLER — ESTACION METEOROLOGICA DE CIUDAD QUESADA (GRM) — AÑO 1972

EVAPORACION PICHE mm	EVAPORACION TANQUE WB mm	PRECIPITACION Total mm	PRECIPITACION MAX 24 h mm	PRECIPITACION Día	Número de días de lluvia igual o mayor de .1	1.0	10.0	50.0	100.0	Número de días ≡	●	↯	VIENTO FRECUENCIA Y VELOCIDAD MEDIA SEGUN CADA DIRECCION N	NE	E	SE	S	SW	W	NW	C	MES
48	-	493.0	110.9	4	26	21	12	4	2	-	-	-	-	-	-	-	-	-	-	-	-	ENERO
65	-	341.5	102.3	21	18	9	5	3	1	-	-	-	-	-	-	-	-	-	-	-	-	FEBRERO
74	-	60.8	16.5	12	15	8	2	0	0	-	-	-	-	-	-	-	-	-	-	-	-	MARZO
65	-	183.9	31.4	28	21	18	7	0	0	-	-	-	-	-	-	-	-	-	-	-	-	ABRIL
37	-	409.5	65.9	15	26	20	11	2	0	-	-	-	-	-	-	-	-	-	-	-	-	MAYO
53	-	297.5	58.3	6	24	21	11	1	0	-	-	-	-	-	-	-	-	-	-	-	-	JUNIO
35	-	553.4	67.3	18	31	28	19	3	0	-	-	-	-	-	-	-	-	-	-	-	-	JULIO
34	-	384.4	41.2	26	30	28	15	0	0	-	-	-	-	-	-	-	-	-	-	-	-	AGOSTO
26	-	613.5	91.2	4	28	26	16	3	0	-	-	-	-	-	-	-	-	-	-	-	-	SETIEMBRE
30	-	480.0	82.6	18	27	24	18	1	0	-	-	-	-	-	-	-	-	-	-	-	-	OCTUBRE
33	-	348.7	73.9	26	25	19	10	1	0	-	-	-	-	-	-	-	-	-	-	-	-	NOVIEMBRE
49	-	398.0	87.1	23	26	24	11	3	0	-	-	-	-	-	-	-	-	-	-	-	-	DICIEMBRE
547	-	4564.2			297	246	137	21	3	-	-	-										TOTAL
													-	-	-	-	-	-	-	-	-	MEDIA

Identificación 072 101 — Observador R. LORIA y B. ZUÑIGA — ESTACION METEOROLOGICA DE NICOYA — AÑO 1972

EVAPORACION PICHE mm	EVAPORACION TANQUE WB mm	PRECIPITACION Total mm	PRECIPITACION MAX 24 h mm	PRECIPITACION Día	Número de días de lluvia igual o mayor de .1	1.0	10.0	50.0	100.0	Número de días ≡	●	↯	VIENTO FRECUENCIA Y VELOCIDAD MEDIA SEGUN CADA DIRECCION N	NE	E	SE	S	SW	W	NW	C	MES
150	163	34.1	33.6	11	3	1	1	0	0	-	-	-	0	7	52	12	0	0	1	7	0	ENERO
216	229	0.0	-	-	0	0	0	0	0	-	-	-	3	10	66	15	0	0	1	7	0	FEBRERO
222	251	0.4	0.4	29	1	0	0	0	0	-	-	-	5	10	52	14	0	9	1	6	0	MARZO
195	216	55.5	25.0	17	8	7	3	0	0	-	-	-	3	12	42	13	1	9	3	8	0	ABRIL
102	152	280.5	70.0	26	21	17	5	2	0	-	-	-	0	8	22	10	0	4	6	6	1	MAYO
71	119	175.3	38.3	7	17	11	6	0	0	-	-	-	1	6	21	10	1	5	4	6	0	JUNIO
101	146	109.1	32.2	24	12	10	4	0	0	-	-	-	3	7	43	10	0	10	4	6	0	JULIO
94	151	248.8	69.5	25	14	11	7	2	0	-	-	-	3	7	37	10	0	7	3	7	0	AGOSTO
61	121	313.8	79.7	14	18	14	10	1	0	-	-	-	2	7	24	8	0	6	5	5	1	SETIEMBRE
57	101	265.1	92.7	18	19	15	6	2	0	-	-	-	1	6	24	8	1	5	3	5	0	OCTUBRE
57	103	165.4	45.5	11	16	14	7	0	0	-	-	-	1	8	24	9	1	5	2	5	1	NOVIEMBRE
121	146	18.2	11.9	21	4	4	1	0	0	-	-	-	3	9	49	12	0	0	1	5	0	DICIEMBRE
1447	1898	1666.2			133	104	50	7	0	-	-	-										TOTAL
													2	8	38	11	0	5	3	6	0	MEDIA

Identificación 072 106 — Observador PARQUE NACIONAL — ESTACION METEOROLOGICA DE SANTA ROSA — AÑO 1972

EVAPORACION PICHE mm	EVAPORACION TANQUE WB mm	PRECIPITACION Total mm	PRECIPITACION MAX 24 h mm	PRECIPITACION Día	Número de días de lluvia igual o mayor de .1	1.0	10.0	50.0	100.0	Número de días ≡	●	↯	VIENTO FRECUENCIA Y VELOCIDAD MEDIA SEGUN CADA DIRECCION N	NE	E	SE	S	SW	W	NW	C	MES
165	-	16.5	6.7	11	1	4	0	0	0	-	-	-	-	-	-	-	-	-	-	-	-	ENERO
192	-	0.0	-	-	0	0	0	0	0	-	-	-	-	-	-	-	-	-	-	-	-	FEBRERO
221	-	0.0	-	-	0	0	0	0	0	-	-	-	-	-	-	-	-	-	-	-	-	MARZO
225	-	0.0	-	-	0	0	0	0	0	-	-	-	-	-	-	-	-	-	-	-	-	ABRIL
119	-	248.5	5.8	18	17	16	8	1	0	-	-	-	-	-	-	-	-	-	-	-	-	MAYO
62	-	363.4	64.1	10	23	17	10	2	0	-	-	-	-	-	-	-	-	-	-	-	-	JUNIO
101	-	62.0	28.9	2	15	11	1	0	0	-	-	-	-	-	-	-	-	-	-	-	-	JULIO
116	-	43.5	20.2	20	11	7	2	0	0	-	-	-	-	-	-	-	-	-	-	-	-	AGOSTO
107	-	64.9	13.5	4	18	10	3	0	0	-	-	-	-	-	-	-	-	-	-	-	-	SETIEMBRE
85	-	104.0	33.7	13	20	12	3	0	0	-	-	-	-	-	-	-	-	-	-	-	-	OCTUBRE
86	-	106.8	24.6	15	18	10	5	0	0	-	-	-	-	-	-	-	-	-	-	-	-	NOVIEMBRE
131	-	25.3	10.8	1	10	6	1	0	0	-	-	-	-	-	-	-	-	-	-	-	-	DICIEMBRE
1608	-	1034.9			133	93	33	3	0	-	-	-										TOTAL
													-	-	-	-	-	-	-	-	-	MEDIA

Identificación 073 010 — Observador I.I.C.A. — ESTACION METEOROLOGICA DE TURRIALBA — AÑO 1972

EVAPORACION PICHE mm	EVAPORACION TANQUE WB mm	PRECIPITACION Total mm	PRECIPITACION MAX 24 h mm	PRECIPITACION Día	Número de días de lluvia igual o mayor de .1	1.0	10.0	50.0	100.0	Número de días ≡	●	↯	VIENTO FRECUENCIA Y VELOCIDAD MEDIA SEGUN CADA DIRECCION N	NE	E	SE	S	SW	W	NW	C	MES
34	-	269.9	57.0	4	25	19	8	2	0	-	-	-	-	-	-	-	-	-	-	-	-	ENERO
46	-	170.6	86.3	20	15	11	3	1	0	-	-	-	-	-	-	-	-	-	-	-	-	FEBRER
54	-	39.9	11.0	11	14	9	1	0	0	-	-	-	-	-	-	-	-	-	-	-	-	MARZO
43	-	207.3	48.2	3	23	20	8	0	0	-	-	-	-	-	-	-	-	-	-	-	-	ABRIL
26	-	193.2	67.2	27	23	20	6	0	0	-	-	-	-	-	-	-	-	-	-	-	-	MAYO
26	-	260.6	71.3	18	21	18	7	1	0	-	-	-	-	-	-	-	-	-	-	-	-	JUNIO
23	-	102.6	21.4	9	24	15	3	0	0	-	-	-	-	-	-	-	-	-	-	-	-	JULIO
23	-	361.5	126.7	2	27	22	6	2	1	-	-	-	-	-	-	-	-	-	-	-	-	AGOSTO
39	-	306.4	43.2	15	24	21	10	0	0	-	-	-	-	-	-	-	-	-	-	-	-	SETIEM
43	-	234.1	50.3	27	25	22	8	1	0	-	-	-	-	-	-	-	-	-	-	-	-	OCTUBR
43	-	214.2	70.7	7	22	15	6	1	0	-	-	-	-	-	-	-	-	-	-	-	-	NOVIEM
37	-	335.0	105.2	23	25	19	9	2	1	-	-	-	-	-	-	-	-	-	-	-	-	DICIEM
437	-	2695.3			268	211	75	10	2	-	-	-										TOTAL
													-	-	-	-	-	-	-	-	-	MEDIA

ESTACION METEOROLOGICA DE LOS DIAMANTES (GUAPILES) — Long. 83 46'W — Lat. 10 13'N — Elevación 249 m.
AÑO 1972

MES	PRESION ATMOSFERICA Reducida a 0°C y gravedad normal				TEMPERATURA DEL AIRE									HUMEDAD RELATIVA				SOL Y RADIACION GLOBAL			NUBOSIDAD						
																								Número de días		
	I	II	III	F	MAX	DIA	MIN	DIA	MAX	MIN	I	II	III	T	I	II	III	U	Horas	%	CAL.	I	II	III	N	○	◑	●
ENERO	-	-	-	-	28.7	21	16.4	31	26.8	18.8	20.8	25.3	22.2	21.1	95	78	91	90	-	-	-							
FEBRERO	-	-	-	-	29.8	17	14.9	25	27.6	17.9	20.3	26.4	22.6	21.3	91	71	89	87	-	-	-							
MARZO	-	-	-	-	31.0	31	14.9	7	28.1	17.8	21.2	26.5	23.0	21.7	89	72	88	85	-	-	-							
ABRIL	-	-	-	-	31.0	1	16.5	24	28.5	19.5	22.7	26.8	23.4	22.6	90	77	91	87	-	-	-							
MAYO	-	-	-	-	31.0	3	17.4	15	29.2	20.1	24.1	27.7	3.9	23.3	90	79	94	91	-	-	-							
JUNIO	-	-	-	-	32.9	16	16.5	3	29.4	19.6	24.2	27.7	24.5	23.5	88	77	92	91	-	-	-							
JULIO	-	-	-	-	30.2	18	18.5	31	28.1	20.0	22.9	26.6	24.3	23.2	96	85	95	93	-	-	-							
AGOSTO	-	-	-	-	29.7	1	16.5	4	27.9	19.6	22.8	26.5	24.0	22.9	94	82	94	92	-	-	-							
SETIEMBRE	-	-	-	-	30.9	5	16.0	13	28.7	19.4	23.1	27.1	23.7	23.2	94	81	95	91	-	-	-							
OCTUBRE	-	-	-	-	31.5	8	17.0	30	28.6	19.6	23.3	27.1	23.5	22.7	89	79	94	91	-	-	-							
NOVIEMBRE	-	-	-	-	30.0	19	18.0	1	28.8	19.8	23.1	27.4	23.5	23.0	88	79	95	91	-	-	-							
DICIEMBRE	-	-	-	-	29.8	16	16.2	25	27.6	18.3	21.8	26.1	22.8	22.3	95	79	94	92	-	-	-							
TOTAL																												
MEDIA	-	-	-	-					28.3	19.2	22.5	26.8	21.8	22.6	92	78	93	90		-	-							
EXTREMAS					32.9		14.9																					

ESTACION METEOROLOGICA DE VOLCAN IRAZU — Long. 83 42'W — Lat. 09 59'N — Elevación 3400 m.
AÑO 1972

ENERO	85.5	84.7	84.6	85.0	12.6	22	1.2	30	9.7	3.8	6.3	8.7	6.5	7.0	87	85	87	87	159.0	45	510							
FEBRERO	86.7	85.6	85.9	86.0	15.0	15	0.5	5	11.0	3.0	6.4	9.8	7.0	7.5	74	73	81	76	234.6	69	531							
MARZO	86.1	85.5	85.5	85.7	14.8	4	0.5	7	11.5	3.5	7.7	9.9	7.5	8.0	67	78	81	75	246.5	66	548							
ABRIL	86.2	85.6	85.7	85.9	14.0	1	0.4	12	10.8	3.9	7.5	9.4	7.5	7.8	78	87	86	84	166.6	46	477							
MAYO	86.5	85.7	86.0	86.1	13.5	7	1.5	9	11.4	4.0	8.2	9.8	8.3	8.4	86	89	88	87	118.9	31	384							
JUNIO	86.3	85.7	86.0	86.0	13.5	1	2.0	4	11.0	4.5	7.7	9.4	7.5	8.1	87	88	89	88	128.5	34	396							
JULIO	86.2	86.1	86.2	86.1	12.5	9	1.8	14	10.6	4.7	7.3	9.1	7.5	7.8	91	90	88	90	106.1	28	394							
AGOSTO	86.9	87.0	86.5	86.9	12.0	2	3.0	13	10.2	4.7	7.0	9.0	6.8	7.5	91	87	90	90	102.5	27	397							
SETIEMBRE	87.2	86.9	86.6	87.0	13.0	3	2.5	13	11.0	4.9	7.7	9.6	7.4	8.2	85	89	90	88	116.7	32	403							
OCTUBRE	86.9	86.5	86.3	86.7	13.0	7	2.0	1	11.0	4.7	8.0	9.0	7.3	8.1	88	90	91	90	127.1	35	372							
NOVIEMBRE	86.0	85.7	85.3	85.7	14.5	26	2.4	9	11.9	4.8	8.4	9.8	7.8	8.5	84	85	86	85	167.9	48	422							
DICIEMBRE	86.2	85.8	85.5	85.9	14.2	21	-	31	11.0	4.6	7.4	9.9	7.7	8.1	89	87	90	89	158.0	44	400							
TOTAL																			1832.4									
MEDIA	86.4	85.9	85.8	86.1					10.9	4.3	7.5	9.5	7.4	7.9	84	86	87	86		42	436							
EXTREMAS					15.0																							

ESTACION METEOROLOGICA DE COBAL — Long. 83 40'W — Lat. 10 15'N — Elevación 55 m.
AÑO 1972

ENERO	3.9	2.0	2.1	5.7	32.0	2	17.0	18	28.4	19.5	21.6	27.7	23.5	22.7	99	75	97	92	112.0	30	-							
FEBRERO	5.3	3.8	3.6	7.3	33.0	17	15.0	25	30.2	18.4	20.9	28.9	24.2	23.6	99	66	90	87	164.0	51	-							
MARZO	4.7	3.0	2.7	6.4	34.5	2	16.0	7	30.9	18.9	22.6	29.3	24.6	23.8	98	67	94	88	157.5	42	-							
ABRIL	3.9	2.5	2.5	5.9	33.5	1	16.0	24	31.3	20.3	24.0	29.4	24.9	24.7	98	74	95	90	132.6	36	-							
MAYO	3.8	2.0	2.2	4.4	34.0	25	19.0	3	32.0	21.5	25.4	30.2	25.3	25.4	93	71	95	89	131.4	34	-							
JUNIO	4.6	4.1	3.5	4.2	35.5	16	20.0	10	32.0	21.2	25.2	30.3	25.5	25.2	94	72	96	89	156.4	42	-							
JULIO	5.5	5.0	4.3	5.1	33.0	8	20.5	7	30.2	22.1	24.0	28.7	25.9	25.0	99	83	94	92	171.5	22	-							
AGOSTO	5.9	5.2	4.6	5.5	33.0	18	20.5	10	30.5	21.6	23.7	29.0	25.4	24.8	99	79	97	93	98.3	26	-							
SETIEMBRE	5.5	4.4	4.2	4.9	34.0	5	20.0	18	31.3	21.8	24.1	29.6	25.2	25.2	99	75	97	92	124.3	34	-							
OCTUBRE	6.0	5.0	4.7	5.5	34.5	7	17.0	30	31.1	20.8	24.0	29.2	24.9	24.7	99	75	97	91	152.2	42	-							
NOVIEMBRE	6.1	4.8	4.3	5.3	33.0	19	18.5	19	31.6	21.0	24.2	29.6	24.7	24.9	99	74	98	91	152.8	44	-							
DICIEMBRE	7.1	6.4	5.5	6.6	33.0	1	17.0	25	30.1	20.5	22.7	28.6	24.2	24.0	-	75	98	92	115.4	32	-							
TOTAL																			1668.4									
MEDIA	5.2	4.0	3.7	5.6					30.8	20.6	23.5	29.2	24.9	24.5	-	74	96	91		36	-							
EXTREMAS					35.5		15.0																					

ESTACION METEOROLOGICA DE SANTA CRUZ, GUANACASTE — Long. 85 35'W — Lat. 10 16'N — Elevación 54 m.
AÑO 1972

ENERO	-	-	-	-	33.5	3	18.0	18	32.8	20.0	24.8	31.8	28.6	27.6	81	63	75	73	-	-	-							
FEBRERO	-	-	-	-	34.0	9	18.5	17	32.8	20.3	25.4	31.5	28.7	27.7	77	67	78	74	-	-	-							
MARZO	-	-	-	-	34.0	3	19.0	25	33.1	21.4	26.9	31.8	28.0	28.3	74	66	82	74	-	-	-							
ABRIL	-	-	-	-	36.5	22	20.0	6	35.4	21.9	27.7	34.7	31.8	30.3	77	49	58	62	-	-	-							
MAYO	-	-	-	-	36.0	2	21.0	4	34.9	22.4	27.0	33.2	31.3	29.8	83	64	67	71	-	-	-							
JUNIO	-	-	-	-	35.0	3	20.5	15	34.3	22.3	26.5	32.8	31.3	29.4	87	63	67	72	-	-	-							
JULIO	-	-	-	-	35.5	1	22.0	16	34.7	22.4	27.9	32.4	30.8	29.6	86	70	72	76	-	-	-							
AGOSTO	-	-	-	-	35.0	4	21.5	3	34.4	22.3	26.8	32.3	30.8	29.3	90	65	70	75	-	-	-							
SETIEMBRE	-	-	-	-	35.5	5	21.0	10	34.2	22.1	25.5	33.2	31.4	28.9	91	62	66	73	-	-	-							
OCTUBRE	-	-	-	-	35.0	21	20.0	25	34.3	21.7	25.9	33.0	31.4	29.3	89	62	66	72	-	-	-							
NOVIEMBRE	-	-	-	-	34.5	3	21.0	2	34.3	21.5	26.3	32.7	31.6	29.3	88	67	67	74	-	-	-							
DICIEMBRE	-	-	-	-	34.5	2	19.5	4	34.2	20.7	26.7	32.8	31.6	29.1	77	64	65	68	-	-	-							
TOTAL																												
MEDIA	-	-	-	-					34.1	21.6	26.5	32.7	30.6	29.1	83	64	69	72		-	-							
EXTREMAS					36.5		18.0																					

EVAPORACION		PRECIPITACION										VIENTO FRECUENCIA Y VELOCIDAD MEDIA SEGUN CADA DIRECCION									MES
PICHE	TANQUE WB	Total	MAX 24 h	Día	Número de días de lluvia igual o mayor de					Número de días			N	NE	E	SE	S	SW	W	NW	C	
mm	mm m/s °C	mm	mm		.1	1.0	10.0	50.0	100.0	≡	●	↯										

Identificación 073 013 Observador G. ESQUIVEL ESTACION METEOROLOGICA DE LOS DIAMANTES AÑO 1972

37	-	581.7	147.6	6	29	20	10	3	2	-	-	-	-	-	-	-	-	-	-	-	-	-	-	-	ENERO
55	-	338.5	112.3	21	21	18	8	3	1	-	-	-	-	-	-	-	-	-	-	-	-	-	-	-	FEBRERO
63	-	132.9	28.3	20	24	12	4	0	0	-	-	-	-	-	-	-	-	-	-	-	-	-	-	-	MARZO
49	-	366.3	66.6	10	25	22	10	2	0	-	-	-	-	-	-	-	-	-	-	-	-	-	-	-	ABRIL
39	-	498.8	67.8	13	26	23	15	2	0	-	-	-	-	-	-	-	-	-	-	-	-	-	-	-	MAYO
45	-	320.2	46.5	2	25	20	12	0	0	-	-	-	-	-	-	-	-	-	-	-	-	-	-	-	JUNIO
33	-	530.4	78.8	1	30	28	18	2	0	-	-	-	-	-	-	-	-	-	-	-	-	-	-	-	JULIO
35	-	409.1	68.5	24	28	23	13	1	0	-	-	-	-	-	-	-	-	-	-	-	-	-	-	-	AGOSTO
35	-	526.0	53.9	23	29	24	16	1	0	-	-	-	-	-	-	-	-	-	-	-	-	-	-	-	SETIEMBRE
38	-	384.1	65.2	18	24	18	12	1	0	-	-	-	-	-	-	-	-	-	-	-	-	-	-	-	OCTUBRE
38	-	277.2	53.4	9	25	20	7	1	0	-	-	-	-	-	-	-	-	-	-	-	-	-	-	-	NOVIEMBRE
36	-	477.8	131.3	23	28	22	12	2	1	-	-	-	-	-	-	-	-	-	-	-	-	-	-	-	DICIEMBRE
504	-	4843.0			314	250	157	18	4	-	-	-													TOTAL
													-	-	-	-	-	-	-	-	-	-	-	-	MEDIA

Identificación 073 081 Observador PERSONAL DEFENSA CIVIL ESTACION METEOROLOGICA DE VOLCAN IRAZU AÑO 1972

43	-	164.9	42.0	5	18	11	7	0	0	-	-	-	26	17	25	15	32	16	14	15	2	5	0	0	0	0	0	0	1	ENERO
99	-	62.9	22.8	20	8	7	2	0	0	-	-	-	28	21	13	20	17	13	30	16	3	1	0	33	3	14	3	13	3	FEBRERO
99	-	49.1	20.9	13	11	5	2	0	0	-	-	-	18	15	7	11	18	15	19	12	6	2	3	12	11	10	14	11	3	MARZO
46	-	111.5	18.4	3	23	19	4	0	0	-	-	-	20	14	28	12	23	12	21	12	1	4	0	10	0	8	3	10	3	ABRIL
38	-	280.7	32.7	11	27	25	13	0	0	-	-	-	11	14	16	8	35	11	34	11	1	5	0	0	0	0	0	0	2	MAYO
46	-	139.7	20.2	7	24	19	4	0	0	-	-	-	5	16	24	22	40	15	25	16	4	1	0	0	0	0	0	0	1	JUNIO
30	-	76.6	10.9	10	25	18	1	0	0	-	-	-	10	19	19	14	55	18	16	22	0	0	0	0	0	0	0	0	1	JULIO
23	-	199.4	35.8	24	29	22	8	0	0	-	-	-	8	14	18	15	22	17	27	17	23	1	0	8	0	0	1	7	1	AGOSTO
24	-	288.2	48.2	24	26	22	11	0	0	-	-	-	4	15	10	16	10	13	33	15	31	1	4	30	4	12	3	13	1	SETIEMBRE
35	-	284.7	62.8	16	24	19	9	1	0	-	-	-	15	12	16	12	5	10	28	14	32	2	1	79	1	8	0	10	2	OCTUBRE
44	-	139.0	59.5	7	21	11	4	1	0	-	-	-	9	16	18	15	10	12	36	15	24	0	0	0	0	0	1	6	3	NOVIEMBRE
46	-	174.4	71.1	23	24	16	2	1	0	-	-	-	20	18	23	18	10	13	10	13	32	0	1	66	1	11	1	7	1	DICIEMBRE
573	-	1971.1			260	194	67	3	0	-	-	-																		TOTAL
													15	16	18	15	23	14	24	15	13	2	1	20	2	5	2	6	2	MEDIA

Identificación 073 082 Observador NELSON CANTILLANO ESTACION METEOROLOGICA DE COBAL AÑO 1972

32	49	680.3	206.5	6	24	22	13	4	1	-	-	-	-	-	-	-	-	-	-	-	-	-	-	-	ENERO
50	82	336.2	125.6	21	15	15	8	2	1	-	-	-	-	-	-	-	-	-	-	-	-	-	-	-	FEBRERO
50	99	92.8	26.8	10	14	11	3	0	0	-	-	-	-	-	-	-	-	-	-	-	-	-	-	-	MARZO
45	70	207.2	45.0	10	26	20	7	0	0	-	-	-	-	-	-	-	-	-	-	-	-	-	-	-	ABRIL
38	71	300.2	62.3	21	25	17	8	3	0	-	-	-	-	-	-	-	-	-	-	-	-	-	-	-	MAYO
43	67	346.6	57.6	3	21	20	12	1	0	-	-	-	-	-	-	-	-	-	-	-	-	-	-	-	JUNIO
26	29	637.8	110.6	1	30	28	17	4	2	-	-	-	-	-	-	-	-	-	-	-	-	-	-	-	JULIO
37	59	445.6	77.4	15	27	22	12	3	0	-	-	-	-	-	-	-	-	-	-	-	-	-	-	-	AGOSTO
35	73	482.4	72.9	24	26	23	14	4	0	-	-	-	-	-	-	-	-	-	-	-	-	-	-	-	SETIEM
48	70	267.9	40.8	18	25	19	10	0	0	-	-	-	-	-	-	-	-	-	-	-	-	-	-	-	OCTUBRE
40	67	253.8	82.7	7	17	14	6	2	0	-	-	-	-	-	-	-	-	-	-	-	-	-	-	-	NOVIEMBRE
35	49	411.0	99.5	23	23	21	11	2	0	-	-	-	-	-	-	-	-	-	-	-	-	-	-	-	DICIEMBRE
479	785	4461.8			273	232	121	25	4	-	-	-													TOTAL
													-	-	-	-	-	-	-	-	-	-	-	-	MEDIA

Identificación 074 003 Observador F. MORALES ESTACION METEOROLOGICA DE SANTA CRUZ, GUANACASTE AÑO 1972

-	-	73.4	40.5	4	2	2	2	0	0	-	-	-	-	-	-	-	-	-	-	-	-	-	-	-	ENERO
-	-	0.0	-	-	0	0	0	0	0	-	-	-	-	-	-	-	-	-	-	-	-	-	-	-	FEBRERO
-	-	0.0	-	-	0	0	0	0	0	-	-	-	-	-	-	-	-	-	-	-	-	-	-	-	MARZO
-	-	33.1	13.1	21	3	3	2	0	0	-	-	-	-	-	-	-	-	-	-	-	-	-	-	-	ABRIL
-	-	224.9	78.8	26	18	16	6	1	0	-	-	-	-	-	-	-	-	-	-	-	-	-	-	-	MAYO
-	-	202.5	59.3	5	13	10	7	1	0	-	-	-	-	-	-	-	-	-	-	-	-	-	-	-	JUNIO
-	-	103.5	36.3	25	8	8	3	0	0	-	-	-	-	-	-	-	-	-	-	-	-	-	-	-	JULIO
-	-	136.0	73.4	27	8	6	3	1	0	-	-	-	-	-	-	-	-	-	-	-	-	-	-	-	AGOSTO
-	-	258.9	51.8	3	18	16	7	1	0	-	-	-	-	-	-	-	-	-	-	-	-	-	-	-	SETIEMBRE
-	-	146.7	67.3	16	13	9	4	1	0	-	-	-	-	-	-	-	-	-	-	-	-	-	-	-	OCTUBRE
-	-	64.9	11.8	14	10	9	4	0	0	-	-	-	-	-	-	-	-	-	-	-	-	-	-	-	NOVIEMBRE
-	-	76.1	72.0	19	3	2	1	1	0	-	-	-	-	-	-	-	-	-	-	-	-	-	-	-	DICIEMBRE
-	-	1320.0			96	81	39	6	0	-	-	-													TOTAL
													-	-	-	-	-	-	-	-	-	-	-	-	MEDIA

ESTACION METEOROLOGICA DE LA GUINEA
AÑO 1972

Long. 85 29'W Lat. 10 25'N Elevación 40 m.

MES	PRESION ATMOSFERICA Reducida a 0°C y gravedad normal				TEMPERATURA DEL AIRE									HUMEDAD RELATIVA				SOL Y RADIACION GLOBAL			NUBOSIDAD			
																						Número de días		
	I	II	III	T	MAX	DIA	MIN	DIA	MAX	MIN	I	II	III	T	I	II	III	U	Horas	%	CAL.	I	II	III	N	○	◑	●
ENERO	-	-	-	-	33.0	27	17.5	18	31.4	20.7	25.1	30.6	27.5	27.1	87	89	87	88	-	-	-							
FEBRERO	-	-	-	-	34.5	28	18.0	17	32.8	21.1	25.0	32.0	28.3	27.8	86	90	87	88	-	-	-							
MARZO	-	-	-	-	37.0	28	16.5	18	34.9	20.3	25.9	34.3	30.8	29.3	87	88	85	87	-	-	-							
ABRIL	-	-	-	-	36.5	1	19.5	3	34.8	22.3	26.6	34.1	30.4	29.6	89	90	88	89	-	-	-							
MAYO	-	-	-	-	36.0	4	21.0	3	34.3	23.2	26.1	33.6	28.1	29.1	88	90	87	88	-	-	-							
JUNIO	-	-	-	-	34.5	5	22.0	6	31.6	23.0	25.3	30.8	26.7	27.4	90	92	87	90	-	-	-							
JULIO	-	-	-	-	34.5	22	22.0	7	32.2	23.2	25.4	31.6	27.0	27.9	90	93	90	91	-	-	-							
AGOSTO	-	-	-	-	35.5	10	21.0	18	32.9	22.6	25.6	32.1	27.4	28.1	91	92	90	91	-	-	-							
SETIEMBRE	-	-	-	-	34.0	6	21.5	30	32.6	22.9	24.8	31.8	26.7	27.7	89	93	90	90	-	-	-							
OCTUBRE	-	-	-	-	34.5	7	19.5	31	31.3	21.4	24.5	31.5	27.1	27.5	88	93	89	90	-	-	-							
NOVIEMBRE	-	-	-	-	33.5	19	20.5	1	32.2	22.4	25.2	31.4	27.6	27.8	91	93	90	91	-	-	-							
DICIEMBRE	-	-	-	-	34.6	16	20.5	8	32.2	22.2	25.5	31.5	28.3	27.9	91	93	91	91	-	-	-							
TOTAL																												
MEDIA	-	-	-	-					32.8	22.1	25.4	32.1	28.0	28.1	89	91	88	90		-	-							
EXTREMAS					37.0		16.5																					

ESTACION METEOROLOGICA DE TILARAN
AÑO 1972

Long. 84 58'W Lat. 10 28'N Elevación 562 m.

MES	PRESION ATMOSFERICA Reducida a 0°C y gravedad normal				TEMPERATURA DEL AIRE									HUMEDAD RELATIVA				SOL Y RADIACION GLOBAL			NUBOSIDAD			
																						Número de días		
	I	II	III	T	MAX	DIA	MIN	DIA	MAX	MIN	I	II	III	T	I	II	III	U	Horas	%	CAL.	I	II	III	N	○	◑	●
ENERO	-	-	-	-	28.5	22	18.0	27	25.5	19.5	21.0	24.1	21.1	21.5	88	79	87	83	-	-	-							
FEBRERO	-	-	-	-	28.5	10	15.0	21	26.2	19.1	20.8	24.9	21.6	21.8	86	76	86	79	-	-	-							
MARZO	-	-	-	-	32.0	31	16.5	17	27.7	19.5	21.5	26.1	22.6	23.2	82	73	81	74	-	-	-							
ABRIL	-	-	-	-	31.5	1	18.5	8	28.9	20.2	22.4	26.8	23.2	24.3	84	72	81	76	-	-	-							
MAYO	-	-	-	-	31.5	4	20.0	3	29.3	21.0	23.3	26.4	25.0	24.6	86	76	88	81	-	-	-							
JUNIO	-	-	-	-	30.0	18	20.0	12	27.4	21.1	22.7	24.6	22.8	23.8	90	84	90	85	-	-	-							
JULIO	-	-	-	-	29.0	2	19.5	12	27.5	21.4	22.7	25.1	22.7	24.0	88	82	88	82	-	-	-							
AGOSTO	-	-	-	-	28.5	1	19.5	10	27.0	21.2	22.2	25.1	22.6	23.5	91	83	90	83	-	-	-							
SETIEMBRE	-	-	-	-	29.5	7	20.0	2	27.3	21.0	22.5	25.8	23.1	23.2	89	82	91	83	-	-	-							
OCTUBRE	-	-	-	-	30.0	7	19.0	14	27.3	20.7	22.6	25.9	23.2	23.2	90	84	91	83	-	-	-							
NOVIEMBRE	-	-	-	-	28.5	3	19.0	30	27.0	20.9	22.4	25.7	23.0	23.0	90	84	92	87	-	-	-							
DICIEMBRE	-	-	-	-	28.0	23	15.0	27	25.8	20.3	21.8	24.6	22.5	23.0	92	88	93	91	-	-	-							
TOTAL																												
MEDIA	-	-	-	-					27.2	20.5	22.2	25.4	22.6	23.3	88	80	88	82		-	-							
EXTREMAS					32.0		15.0																					

ESTACION METEOROLOGICA DE CAÑAS, LA PACIFICA
AÑO 1972

Long. 85 07'W Lat. 10 27'N Elevación 95 m.

MES	PRESION ATMOSFERICA Reducida a 0°C y gravedad normal				TEMPERATURA DEL AIRE									HUMEDAD RELATIVA				SOL Y RADIACION GLOBAL			NUBOSIDAD			
																						Número de días		
	I	II	III	T	MAX	DIA	MIN	DIA	MAX	MIN	I	II	III	T	I	II	III	U	Horas	%	CAL.	I	II	III	N	○	◑	●
ENERO	-	-	-	-	32.5	2	22.0	6	31.0	23.5	24.9	29.6	26.6	26.1	74	61	68	76	-	-	-							
FEBRERO	-	-	-	-	34.5	17	18.5	18	31.8	23.4	24.5	31.5	27.4	27.0	70	53	59	72	-	-	-							
MARZO	-	-	-	-	35.5	29	20.0	28	32.7	23.9	25.6	32.3	27.4	27.6	65	53	58	71	-	-	-							
ABRIL	-	-	-	-	35.0	1	23.0	22	33.8	25.1	27.1	33.0	28.5	28.7	66	51	59	69	-	-	-							
MAYO	-	-	-	-	35.5	4	22.0	15	33.1	24.3	26.6	31.9	28.4	27.9	78	65	70	83	-	-	-							
JUNIO	-	-	-	-	33.5	5	22.0	17	31.3	23.6	26.1	29.2	27.6	26.5	86	77	78	88	-	-	-							
JULIO	-	-	-	-	35.0	29	22.0	1	32.0	24.7	27.0	30.5	28.3	27.6	74	71	73	81	-	-	-							
AGOSTO	-	-	-	-	34.5	11	22.0	21	32.8	24.9	26.8	31.2	27.3	28.0	76	60	74	75	-	-	-							
SETIEMBRE	-	-	-	-	34.0	7	22.0	11	32.2	23.4	26.2	30.2	26.9	26.8	81	68	79	82	-	-	-							
OCTUBRE	-	-	-	-	34.0	7	21.0	7	31.6	23.5	26.2	28.7	26.6	25.9	81	69	82	83	-	-	-							
NOVIEMBRE	-	-	-	-	34.0	11	20.5	1	30.9	22.7	25.8	29.6	26.8	26.3	85	63	84	78	-	-	-							
DICIEMBRE	-	-	-	-	33.5	13	19.5	14	30.6	23.8	26.0	29.2	27.1	26.4	76	60	76	71	-	-	-							
TOTAL																												
MEDIA	-	-	-	-					32.0	23.9	26.1	30.6	27.4	27.1	76	63	72	77		-	-							
EXTREMAS					35.5		18.5																					

ESTACION METEOROLOGICA DE TABOGA
AÑO 1972

Long. 85 09'W Lat. 10 21'N Elevación 40 m.

MES	PRESION ATMOSFERICA Reducida a 0°C y gravedad normal				TEMPERATURA DEL AIRE									HUMEDAD RELATIVA				SOL Y RADIACION GLOBAL			NUBOSIDAD			
																						Número de días		
	I	II	III	T	MAX	DIA	MIN	DIA	MAX	MIN	I	II	III	T	I	II	III	U	Horas	%	CAL.	I	II	III	N	○	◑	●
ENERO	-	-	-	-	34.0	30	16.4	22	31.8	20.4	23.5	31.1	28.1	26.4	83	55	65	77	-	-	-							
FEBRERO	-	-	-	-	34.5	9	15.0	9	32.7	20.8	23.7	32.1	29.6	26.7	77	52	61	74	-	-	-							
MARZO	-	-	-	-	36.5	31	14.1	18	34.3	20.3	24.0	33.5	30.1	27.2	76	50	58	72	-	-	-							
ABRIL	-	-	-	-	36.8	2	16.8	24	34.9	21.7	26.4	34.1	30.5	28.3	76	56	63	73	-	-	-							
MAYO	-	-	-	-	38.0	4	19.0	3	34.5	23.4	26.2	33.5	28.5	27.2	86	58	76	85	-	-	-							
JUNIO	-	-	-	-	34.0	4	21.0	17	31.9	22.9	25.6	31.0	28.0	26.3	87	68	78	78	-	-	-							
JULIO	-	-	-	-	34.5	4	21.6	11	32.9	23.5	26.6	32.0	28.8	27.7	80	61	73	78	-	-	-							
AGOSTO	-	-	-	-	35.7	5	20.0	14	32.1	22.8	26.0	32.2	28.3	27.2	80	56	73	75	-	-	-							
SETIEMBRE	-	-	-	-	35.0	6	19.0	12	32.8	22.5	25.4	31.5	27.5	26.8	87	62	80	79	-	-	-							
OCTUBRE	-	-	-	-	35.0	7	19.0	25	32.4	22.4	25.7	31.5	28.0	26.6	86	63	76	79	-	-	-							
NOVIEMBRE	-	-	-	-	35.0	22	20.0	5	32.2	22.2	25.2	31.5	27.5	26.4	88	63	76	79	-	-	-							
DICIEMBRE	-	-	-	-	33.5	2	16.8	31	30.7	22.2	25.0	31.0	28.3	27.0	82	59	67	68	-	-	-							
TOTAL																												
MEDIA	-	-	-	-					32.8	22.1	25.3	32.1	28.6	27.0	82	59	71	76		-	-							
EXTREMAS					38.0		14.1																					

Identificación 074 006 — Observador C. PADILLA — ESTACION METEOROLOGICA DE LA GUINEA — AÑO 1972

EVAPORACION PICHE mm	EVAPORACION TANQUE WB mm	EVAPORACION TANQUE WB m/s	EVAPORACION TANQUE WB °C	PRECIPITACION Total mm	PRECIPITACION MAX 24 h mm	PRECIPITACION Día	PRECIPITACION Número de días de lluvia igual o mayor de .1	1.0	10.0	50.0	100.0	Número de días ≡	●	◹	VIENTO FRECUENCIA Y VELOCIDAD MEDIA SEGUN CADA DIRECCION N	NE	E	SE	S	SW	W	NW	C	MES
139	–			2.2	1.0	4	3	1	0	0	0	–	–	–	–	–	–	–	–	–	–	–	–	–	ENERO
188	–			0.0	–	–	0	0	0	0	0	–	–	–	–	–	–	–	–	–	–	–	–	–	FEBRERO
207	–			0.0	–	–	0	0	0	0	0	–	–	–	–	–	–	–	–	–	–	–	–	–	MARZO
185	–			80.4	63.3	14	3	2	2	1	0	–	–	–	–	–	–	–	–	–	–	–	–	–	ABRIL
142	–			164.9	57.1	11	13	11	6	1	0	–	–	–	–	–	–	–	–	–	–	–	–	–	MAYO
57	–			341.7	64.2	20	16	14	11	2	0	6	–	–	–	–	–	–	–	–	–	–	–	–	JUNIO
92	–			156.1	90.5	22	10	10	3	1	0	–	–	–	–	–	–	–	–	–	–	–	–	–	JULIO
106	–			172.0	58.7	27	8	7	4	2	0	–	–	–	–	–	–	–	–	–	–	–	–	–	AGOSTO
59	–			169.5	54.9	26	16	12	7	1	0	–	–	–	–	–	–	–	–	–	–	–	–	–	SETIEMBRE
79	–			87.6	22.2	8	15	10	4	0	0	–	–	–	–	–	–	–	–	–	–	–	–	–	OCTUBRE
78	–			115.3	51.6	0	8	7	2	1	0	–	–	–	–	–	–	–	–	–	–	–	–	–	NOVIEMBRE
147	–			3.8	2.0	22	2	2	0	0	0	–	–	–	–	–	–	–	–	–	–	–	–	–	DICIEMBRE
1479	–			1293.5			94	76	39	9	0	–	–	–											TOTAL
															–	–	–	–	–	–	–	–	–	–	MEDIA

Identificación 076 002 — Observador W. VARGAS — ESTACION METEOROLOGICA DE TILARAN — AÑO 1972

82	–			126.8	46.3	5	24	12	3	0	0	–	–	–	–	–	–	–	–	–	–	–	–	–	ENERO
103	–			17.7	7.0	19	10	4	0	0	0	–	–	–	–	–	–	–	–	–	–	–	–	–	FEBRER
109	–			6.1	2.7	10	5	2	0	0	0	–	–	–	–	–	–	–	–	–	–	–	–	–	MARZO
103	–			11.1	3.2	17	11	3	0	0	0	–	–	–	–	–	–	–	–	–	–	–	–	–	ABRIL
90	–			231.0	56.8	25	19	13	6	1	0	–	–	–	–	–	–	–	–	–	–	–	–	–	MAYO
71	–			234.4	68.6	6	24	19	8	1	0	–	–	–	–	–	–	–	–	–	–	–	–	–	JUNIO
80	–			123.2	23.6	12	25	17	4	0	0	–	–	–	–	–	–	–	–	–	–	–	–	–	JULIO
80	–			155.0	25.5	12	29	20	5	0	0	–	–	–	–	–	–	–	–	–	–	–	–	–	AGOSTO
75	–			218.5	50.6	27	22	17	7	1	0	–	–	–	–	–	–	–	–	–	–	–	–	–	SETIEM
74	–			110.2	25.3	16	19	15	3	0	0	–	–	–	–	–	–	–	–	–	–	–	–	–	OCTUBR
78	–			202.9	45.7	9	23	20	7	0	0	–	–	–	–	–	–	–	–	–	–	–	–	–	NOVIEM
78	–			98.8	50.2	22	23	12	1	1	0	–	–	–	–	–	–	–	–	–	–	–	–	–	DICIEM
1023	–			1535.7			234	154	44	4	0	–	–	–											TOTAL
															–	–	–	–	–	–	–	–	–	–	MEDIA

Identificación 076 005 — Observador K.HUBER y H.GROB — ESTACION METEOROLOGICA DE CAÑAS, LA PACIFICA — AÑO 1972

177	–			25.2	10.3	5	7	6	1	0	0	–	–	–	–	–	–	–	–	–	–	–	–	–	ENERO
238	–			0.0	–	–	0	0	0	0	0	–	–	–	–	–	–	–	–	–	–	–	–	–	FEBRERO
261	–			26.1	18.0	30	2	2	1	0	0	–	–	–	–	–	–	–	–	–	–	–	–	–	MARZO
235	–			0.0	–	–	0	0	0	0	0	–	–	–	–	–	–	–	–	–	–	–	–	–	ABRIL
162	–			196.6	81.5	15	13	13	6	1	0	–	–	–	–	–	–	–	–	–	–	–	–	–	MAYO
103	–			176.9	45.0	6	19	15	7	0	0	–	–	–	–	–	–	–	–	–	–	–	–	–	JUNIO
161	–			29.8	9.3	11	13	6	0	0	0	–	–	–	–	–	–	–	–	–	–	–	–	–	JULIO
165	–			93.0	56.4	26	8	7	2	1	0	–	–	–	–	–	–	–	–	–	–	–	–	–	AGOSTO
–	–			196.6	66.0	22	13	11	4	1	0	–	–	–	–	–	–	–	–	–	–	–	–	–	SETIEMBRE
–	–			69.0	21.0	8	12	9	2	0	0	–	–	–	–	–	–	–	–	–	–	–	–	–	OCTUBRE
–	–			138.1	57.0	9	16	10	4	1	0	–	–	–	–	–	–	–	–	–	–	–	–	–	NOVIEMBRE
127	–			7.5	3.2	21	8	1	0	0	0	–	–	–	–	–	–	–	–	–	–	–	–	–	DICIEMBRE
–	–			958.8			111	80	27	4	0	–	–	–											TOTAL
															–	–	–	–	–	–	–	–	–	–	MEDIA

Identificación 076 008 — Observador G. MONGE — ESTACION METEOROLOGICA DE TABOGA — AÑO

193	–			17.6	6.2	4	6	3	0	0	0	–	–	–	–	–	–	–	–	–	–	–	–	–	ENERO
238	–			0.0	–	–	0	0	0	0	0	–	–	–	–	–	–	–	–	–	–	–	–	–	FEBRERO
215	–			36.6	26.3	30	3	2	2	0	0	–	–	–	–	–	–	–	–	–	–	–	–	–	MARZO
223	–			28.8	28.8	14	1	1	1	0	0														ABRIL
117	–			327.2	57.5	14	17	16	12	1	0	–	–	–	–	–	–	–	–	–	–	–	–	–	MAYO
86	–			207.6	68.8	6	21	17	4	2	0	–	–	–	–	–	–	–	–	–	–	–	–	–	JUNIO
156	–			58.8	31.6	11	9	6	1	0	0	–	–	–	–	–	–	–	–	–	–	–	–	–	JULIO
111	–			101.2	29.0	20	16	11	3	0	0	–	–	–	–	–	–	–	–	–	–	–	–	–	AGOSTO
49	–			145.6	35.0	26	20	15	5	0	0	–	–	–	–	–	–	–	–	–	–	–	–	–	SETIEMBRE
88	–			68.8	22.4	26	16	12	1	0	0	–	–	–	–	–	–	–	–	–	–	–	–	–	OCTUBRE
77	–			251.2	60.0	11	20	12	7	1	0	–	–	–	–	–	–	–	–	–	–	–	–	–	NOVIEMBRE
140	–			39.2	16.5	20	6	4	2	0	0	–	–	–	–	–	–	–	–	–	–	–	–	–	DICIEMBRE
1693	–						135	99	38	4	0														TOTAL
															–	–	–	–	–	–	–	–	–	–	MEDIA

ESTACION METEOROLOGICA DE PUNTARENAS — Long. 84 50'W — Lat. 09 58'N — Elevación 3 m.
AÑO 1972

MES	PRESION ATMOSFERICA Reducida a 0°C y gravedad normal				TEMPERATURA DEL AIRE									HUMEDAD RELATIVA				SOL Y RADIACION GLOBAL			NUBOSIDAD				Número de días		
	I	II	III	T	MAX	DIA	MIN	DIA	MAX	MIN	I	II	III	T	I	II	III	T	Horas	%	CAL.	I	II	III	N	○	◑	●
ENERO	9.8	8.4	8.1	9.8	34.5	28	19.4	19	32.1	21.1	22.7	30.9	27.1	25.8	86	72	83	85	209.1	59	359							
FEBRERO	10.6	8.6	8.1	10.5	36.0	23	18.5	25	33.6	21.5	24.1	32.9	28.6	27.2	82	60	77	72	266.5	78	445							
MARZO	10.6	8.3	7.9	10.2	38.0	7	20.0	7	35.1	22.0	25.1	33.8	29.1	27.8	81	60	78	75	274.3	74	469							
ABRIL	10.2	8.6	8.1	10.0	37.8	2	20.6	24	34.9	23.1	27.2	33.4	29.0	28.1	79	65	80	78	267.3	73	461							
MAYO	10.5	9.2	8.8	10.0	37.8	4	22.0	29	33.4	23.8	27.0	32.1	27.8	27.4	86	73	84	86	183.8	48	394							
JUNIO	10.3	9.5	8.8	10.1	34.6	29	22.0	26	32.6	23.3	26.6	31.0	27.7	27.1	89	78	86	87	162.4	43	363							
JULIO	9.0	8.2	8.1	9.0	35.2	1	21.5	21	32.8	23.8	26.5	31.4	28.0	27.3	89	77	87	86	156.5	40	356							
AGOSTO	9.8	8.2	8.8	9.8	36.8	5	22.0	14	33.0	23.0	25.6	31.3	26.8	27.0	89	72	87	85	179.5	47	397							
SETIEMBRE	9.7	8.3	8.4	9.5	34.0	13	22.0	1	32.2	22.8	25.2	30.9	27.0	26.9	92	72	87	88	158.0	42	400							
OCTUBRE	10.6	9.2	9.0	9.8	33.0	20	20.8	30	31.7	23.6	24.9	30.8	27.0	26.8	91	70	85	84	183.6	50	370							
NOVIEMBRE	10.2	8.9	8.5	9.5	33.5	29	22.0	1	31.3	23.1	24.5	30.8	26.7	26.2	93	71	85	87	188.8	55	349							
DICIEMBRE	10.0	8.5	8.1	9.1	37.0	16	18.0	6	33.0	22.1	24.1	31.9	28.2	27.1	88	59	76	77	217.6	61	345							
TOTAL																			2447.4									
MEDIA	10.1	8.7	8.4	9.8					33.0	22.8	25.3	31.8	27.8	27.1	87	69	83	83		56	392							
EXTREMAS					38.0		18.0																					

ESTACION METEOROLOGICA DE LIMON — Long. 83 03'W — Lat. 10 00'N — Elevación 5 m.
AÑO 1972

ENERO	12.0	10.7	10.5	11.5	29.8	23	18.4	29	27.7	20.6	21.7	26.9	24.6	23.3	95	77	88	90	116.8	33	288							
FEBRERO	13.7	12.5	11.9	13.0	30.2	2	17.7	25	28.8	20.3	21.6	27.9	25.6	24.0	91	72	81	87	192.9	57	413							
MARZO	12.9	11.7	11.0	12.2	31.9	30	18.4	7	29.6	20.4	22.2	28.9	25.9	24.8	92	68	80	86	198.1	53	445							
ABRIL	12.3	11.1	10.5	11.7	31.7	1	19.4	24	30.1	21.8	23.5	28.8	26.4	25.5	93	73	83	82	171.3	48	427							
MAYO	10.6	9.6	9.1	10.3	32.0	27	20.7	28	30.7	22.6	24.8	29.1	26.9	26.2	92	77	85	84	178.3	46	411							
JUNIO	10.2	9.3	8.8	9.9	33.6	18	21.5	16	30.7	22.5	24.5	29.1	27.2	26.3	94	76	82	87	163.3	44	372							
JULIO	11.0	10.3	9.9	10.6	32.6	13	20.7	7	29.5	22.8	23.9	28.0	26.6	25.5	96	82	88	91	105.9	28	308							
AGOSTO	11.5	10.4	10.0	11.1	31.8	4	20.3	22	30.4	22.3	23.5	28.7	26.3	25.7	95	76	85	88	116.9	32	373							
SETIEMBRE	10.7	9.5	9.2	10.3	32.5	24	21.1	18	30.1	22.3	24.1	28.4	26.0	25.6	94	79	87	88	115.6	32	351							
OCTUBRE	11.9	9.8	10.1	10.8	33.1	13	19.8	30	31.0	21.5	24.2	29.1	25.6	25.7	91	75	89	86	176.7	48	402							
NOVIEMBRE	12.0	10.1	9.7	10.8	32.7	6	20.1	1	31.0	22.2	24.0	28.8	26.1	25.7	93	77	88	87	162.2	47	346							
DICIEMBRE	12.8	11.2	11.0	12.0	32.4	22	20.0	25	29.8	21.8	23.1	28.2	25.7	25.2	95	76	87	87	136.6	38	302							
TOTAL																			1834.6									
MEDIA	11.8	10.5	10.1	11.2					30.0	21.8	23.4	28.5	26.1	25.3	93	76	85	87		42	370							
EXTREMAS					33.6		17.7																					

ESTACION METEOROLOGICA DE SAN JOSE — Long. 84 05'W — Lat. 09 56'N — Elevación 1172 m.
AÑO 1972

ENERO	84.2	82.9	83.0	83.7	25.8	11	13.9	18	23.0	15.6	17.5	21.5	18.7	18.3	82	71	81	85	154.6	43	274							
FEBRERO	85.2	84.1	83.8	84.9	28.5	17	13.6	14	24.3	15.4	17.4	22.6	18.9	18.7	79	69	83	75	245.4	72	383							
MARZO	84.7	83.4	83.3	84.3	29.0	30	13.1	25	25.2	15.8	18.0	23.6	19.1	19.4	80	66	84	85	245.1	67	403							
ABRIL	84.6	83.4	83.1	84.2	28.5	28	12.4	1	25.6	16.7	19.3	24.0	19.7	20.2	79	67	84	87	188.7	52	371							
MAYO	83.8	82.7	83.0	83.5	29.5	3	16.0	3	26.6	17.6	20.2	24.0	20.1	20.7	83	75	91	86	114.9	30	312							
JUNIO	83.8	83.0	83.1	83.7	30.0	18	14.9	15	26.8	17.1	20.1	24.1	20.3	20.5	83	72	91	84	124.0	34	321							
JULIO	83.7	83.1	83.0	83.6	28.3	24	15.0	25	25.6	18.1	20.0	23.5	20.3	19.9	82	72	87	83	97.9	25	316							
AGOSTO	84.0	82.9	83.0	83.8	27.0	4	14.5	8	25.0	17.4	19.3	22.8	19.5	19.4	82	72	85	85	110.2	29	318							
SETIEMBRE	83.8	82.5	82.8	83.4	28.5	5	16.0	16	25.9	17.7	19.8	23.9	19.9	19.9	82	69	87	84	117.9	33	316							
OCTUBRE	84.4	82.8	83.3	83.8	29.0	7	14.4	30	25.6	16.9	19.5	22.9	19.3	19.5	81	74	90	84	123.8	35	263							
NOVIEMBRE	84.3	81.6	82.9	83.7	28.0	15	15.0	19	25.8	16.9	19.6	23.2	19.8	19.7	82	74	90	91	149.4	43	304							
DICIEMBRE	84.7	83.2	83.3	84.1	27.7	22	14.5	9	23.5	17.1	18.8	22.1	19.2	19.2	83	76	89	89	137.6	39	287							
TOTAL																			1809.5									
MEDIA	84.3	83.0	83.1	83.9					25.2	16.9	19.1	23.2	19.6	19.6	82	71	87	85		42	322							
EXTREMAS					30.0		12.4																					

ESTACION METEOROLOGICA DE AEROPUERTO JUAN SANTAMARIA — Long. 84 12'W — Lat. 10 00'N — Elevación 932 m.
AÑO 1972

ENERO	7.9	7.0	7.0	7.1	29.0	3	13.4	14	27.1	17.0	19.0	26.2	21.3	21.2	77	56	75	76	207.4	58	-							
FEBRERO	9.0	7.9	8.7	8.0	31.0	2	14.0	17	28.4	17.2	18.8	27.6	22.6	22.0	86	45	69	72	286.5	84	-							
MARZO	8.9	7.6	8.4	8.0	31.7	18	13.5	17	29.2	17.3	19.3	28.3	22.6	22.3	77	51	73	73	255.7	71	-							
ABRIL	8.4	7.5	8.3	7.7	32.5	2	15.8	26	29.2	18.1	20.7	28.1	22.5	22.6	74	53	76	75	222.2	63	-							
MAYO	8.3	7.2	7.7	7.6	31.0	7	16.8	3	28.1	18.6	21.0	26.6	21.8	21.9	85	73	91	85	171.3	45	-							
JUNIO	8.2	7.6	7.4	8.0	30.4	2	14.8	15	27.4	17.9	20.6	26.1	21.9	21.6	84	72	88	79	154.2	48	-							
JULIO	7.7	7.2	7.5	7.5	30.5	28	15.3	27	28.6	19.4	21.7	26.9	22.9	22.9	77	63	80	74	158.9	41	-							
AGOSTO	8.4	7.5	7.6	7.9	30.6	1	16.0	16	28.2	18.1	20.7	26.4	21.8	21.7	79	62	82	74	162.8	43	-							
SETIEMBRE	8.0	7.0	7.3	7.5	29.8	7	16.3	18	27.4	18.2	20.8	26.2	21.2	21.5	81	68	91	77	145.0	40	-							
OCTUBRE	8.7	7.2	7.6	8.1	29.5	10	14.0	30	27.5	17.5	20.7	26.2	21.2	21.3	80	68	90	76	171.4	47	-							
NOVIEMBRE	8.3	7.1	7.2	7.8	29.5	22	15.3	1	27.8	17.8	20.5	26.3	21.4	21.5	82	69	90	75	190.1	55	-							
DICIEMBRE	8.5	7.5	7.2	8.1	30.0	12	15.4	5	27.7	18.3	20.7	26.7	22.0	22.7	79	60	76	65	227.3	64	-							
TOTAL																			2350.8									
MEDIA	8.4	7.4	7.7	7.8					28.1	18.0	20.4	26.8	21.9	21.9	80	62	82	75		55	-							
EXTREMAS					32.5		13.4																					

EVAPORACION			PRECIPITACION									VIENTO FRECUENCIA Y VELOCIDAD MEDIA SEGUN CADA DIRECCION									MES
PICHE	TANQUE WB		Total	MAX 24 h	Día	Número de días de lluvia igual o mayor de					Número de días										
mm	mm	m/s °C	mm	mm		.1	1.0	10.0	50.0	100.0	≡	●	⛆	N	NE	E	SE	S	SW	W	NW	C	
73	149		35.3	18.9	3	7	6	1	0	0	-	-	-	2	5	15	6	8	5	9	7	19	5	13	8	3	7	1	6	30	ENERO
162	241		0.0	-	-	0	0	0	0	0	-	-	-	2	5	21	15	9	10	6	12	16	4	16	7	4	10	1	5	24	FEBRERO
129	236		0.9	0.9	24	1	0	0	0	0	-	-	-	4	6	15	10	6	6	8	8	18	5	16	7	4	10	4	6	24	MARZO
137	249		29.6	10.4	20	6	5	1	0	0	-	-	-	4	6	16	8	7	7	6	9	21	3	15	9	3	7	2	5	27	ABRIL
70	187		289.6	95.5	20	18	11	7	1	0	-	-	-	4	5	16	5	6	6	5	9	22	4	12	9	2	8	2	5	32	MAYO
47	139		140.6	117.4	6	11	9	1	1	1	-	-	-	4	6	16	5	6	6	8	7	19	6	9	9	3	9	4	7	31	JUNIO
55	134		81.8	29.5	2	14	9	3	0	0	-	-	-	3	5	17	5	5	7	10	8	19	6	11	8	1	7	1	6	33	JULIO
55	161		384.9	95.8	20	16	14	9	3	0	-	-	-	2	5	20	6	4	6	9	8	11	6	15	8	1	7	3	5	34	AGOSTO
46	132		469.2	150.7	14	17	16	7	3	1	-	-	-	2	5	20	5	4	6	10	7	11	6	17	7	2	9	2	6	32	SETIEMBRE
45	136		330.4	120.3	14	16	11	6	3	1	-	-	-	2	5	22	5	2	6	8	7	12	6	15	7	2	11	2	5	35	OCTUBRE
39	148		208.9	85.1	11	20	15	8	1	0	-	-	-	1	4	22	5	3	6	8	7	13	6	14	7	1	8	1	6	38	NOVIEMBRE
73	159		108.8	72.7	21	5	4	3	1	0	-	-	-	1	5	21	7	4	6	8	7	10	6	15	8	6	9	3	6	31	DICIEMBRE
929	2071		2080.0			131	100	46	13	3	-	-	-																	TOTAL
														3	5	18	7	5	6	8	8	16	5	14	8	3	9	2	6	31	MEDIA

Identificación 078 003 Observador M.CHACON y J.GUTIERREZ ESTACION METEOROLOGICA DE PUNTARENAS AÑO 1972

33	80		696.9	211.0	6	22	21	12	4	1	-	-	-	7	8	12	10	5	9	2	9	4	5	25	6	13	5	2	5	32	ENERO
44	118		380.2	81.0	20	16	16	9	4	0	-	-	-	11	12	16	11	7	9	1	6	3	6	25	5	11	5	2	5	26	FEBRERO
54	142		87.2	30.2	20	13	10	2	0	0	-	-	-	7	9	18	10	9	9	1	9	3	4	18	5	6	5	2	5	34	MARZO
54	142		396.4	77.2	10	24	20	9	2	0	-	-	-	11	10	19	14	5	10	1	7	3	6	26	6	8	5	3	6	24	ABRIL
45	119		170.4	43.3	3	17	14	6	0	0	-	-	-	12	8	13	11	5	11	2	7	1	5	15	5	8	5	2	5	42	MAYO
45	111		337.0	65.8	28	17	15	8	2	0	-	-	-	7	8	11	9	9	10	3	10	2	5	15	5	6	5	0	5	46	JUNIO
31	88		734.6	137.3	28	26	25	18	3	2	-	-	-	12	8	8	8	3	7	1	10	2	6	16	5	7	5	1	5	51	JULIO
48	118		412.7	83.9	5	28	24	11	3	0	-	-	-	18	9	7	11	2	8	1	9	1	4	18	5	6	5	1	4	45	AGOSTO
37	98		422.8	110.7	13	26	22	13	1	1	-	-	-	11	8	8	9	3	10	2	8	2	5	15	5	7	5	2	5	50	SETIEMBRE
45	117		250.5	111.9	29	21	17	5	1	1	-	-	-	15	9	6	9	1	9	0	7	2	5	17	5	8	5	5	5	45	OCTUBRE
39	105		328.5	112.0	7	17	14	7	2	1	-	-	-	12	9	8	9	5	8	2	5	2	5	19	5	9	5	2	5	42	NOVIEMBRE
34	91		469.5	130.6	23	26	20	11	2	1	-	-	-	9	9	8	10	4	9	2	7	3	4	24	6	11	5	3	5	38	DICIEMBRE
508	1329		4686.7			253	218	111	24	7	-	-	-																	TOTAL
														11	9	11	10	5	9	2	8	2	5	19	5	8	5	2	5	40	MEDIA

Identificación 081 003 Observador R.ROBINSON y L.MONTIEL ESTACION METEOROLOGICA DE LIMON AÑO 1972

72	-		90.5	35.5	4	11	7	3	0	0	-	-	-	1	13	79	12	15	10	0	0	0	0	0	0	0	0	0	5	ENERO
92	-		0.2	0.2	27	1	0	0	0	0	-	-	-	7	16	66	16	24	13	0	0	0	0	0	0	1	9	2	13	0	FEBRERO
102	-		4.7	2.9	21	5	1	0	0	0	-	-	-	9	16	58	15	26	11	0	0	0	0	0	0	1	10	3	7	3	MARZO
92	-		21.1	4.8	18	13	7	0	0	0	-	-	-	11	16	67	13	22	10	0	0	0	0	0	0	0	0	0	8	0	ABRIL
65	-		251.4	40.7	23	25	22	9	0	0	-	-	-	12	9	45	11	21	8	1	8	0	3	0	14	1	4	9	9	10	MAYO
59	-		199.3	46.8	24	18	14	7	0	0	-	-	-	7	9	31	12	19	9	2	7	1	5	1	6	6	9	20	10	14	JUNIO
78	-		110.4	35.1	20	15	10	4	0	0	-	-	-	7	13	61	12	28	9	1	8	0	0	0	0	1	10	1	10	1	JULIO
66	-		188.0	35.0	19	23	16	7	0	0	-	-	-	2	7	50	13	40	8	1	11	0	0	0	0	0	11	0	9	7	AGOSTO
60	-		191.1	34.1	4	22	19	8	0	0	-	-	-	8	9	51	10	23	8	0	6	0	10	0	0	1	11	7	9	9	SETIEMBRE
57	-		277.7	46.9	8	26	18	10	0	0	-	-	-	4	7	52	10	26	9	0	6	0	0	0	0	1	12	7	9	9	OCTUBRE
63	-		79.0	11.3	9	16	13	2	0	0	-	-	-	3	8	55	12	27	8	0	5	0	8	1	6	2	7	5	8	7	NOVIEMBRE
72	-		89.8	42.9	20	7	5	3	0	0	-	-	-	2	13	62	14	30	11	0	0	0	0	0	0	1	12	4	8	2	DICIEMBRE
818	-		1503.2			182	132	53	0	0	-	-	-																	TOTAL
														6	11	56	13	25	10	0	4	0	2	0	2	1	8	5	8	6	MEDIA

Identificación 084 001 Observador Y.HERNANDEZ y R.PACHECO ESTACION METEOROLOGICA DE SAN JOSE AÑO 1972

140	-		36.8	20.4	4	11	3	1	0	0	-	-	-	7	5	24	7	52	9	5	7	2	4	4	5	1	3	2	2	3	ENERO
153	-		0.0	-	-	0	0	0	0	0	-	-	-	4	4	24	8	60	11	4	7	2	5	3	7	1	5	1	3	1	FEBRERO
182	-		43.8	19.5	31	5	5	2	0	0	-	-	-	2	3	14	7	49	9	18	8	3	5	9	6	3	6	1	4	0	MARZO
134	-		187.7	58.1	21	9	9	5	1	0	-	-	-	2	3	10	5	35	7	40	9	3	5	4	7	2	6	1	3	3	ABRIL
88	-		332.5	56.3	23	22	19	10	1	0	-	-	-	4	3	16	4	31	5	20	8	3	4	8	5	10	5	5	4	2	MAYO
95	145		170.0	65.5	24	18	16	4	1	0	-	-	-	3	2	12	4	33	6	19	8	4	3	7	5	13	5	6	3	2	JUNIO
118	160		107.6	29.0	20	14	10	3	0	0	-	-	-	3	4	7	4	31	7	45	9	3	4	2	7	5	6	3	4	1	JULIO
93	181		270.2	49.8	22	20	16	8	0	0	-	-	-	3	3	6	3	27	6	45	8	4	5	2	8	5	6	4	4	5	AGOSTO
79	159		276.5	46.9	4	21	20	9	0	0	-	-	-	5	3	17	4	20	6	22	8	4	4	12	5	5	5	3	4	12	SETIEMBRE
89	157		199.6	31.5	18	22	20	8	0	0	-	-	-	3	4	23	4	30	7	10	7	2	4	10	5	4	4	1	3	17	OCTUBRE
107	14		163.0	46.7	14	14	12	6	0	0	-	-	-	4	3	16	4	29	7	18	8	3	3	9	6	5	4	2	3	15	NOVIEMBRE
156	-		65.3	26.9	21	8	3	3	0	0	-	-	-	3	4	12	7	52	10	23	11	1	4	2	5	2	5	1	3	5	DICIEMBRE
1434	121		1853.0			164	133	59	3	0	-	-	-																	TOTAL
	-													4	3	15	5	37	8	22	8	3	4	6	6	5	5	3	3	6	MEDIA

Identificación 084 021 Observador W.ROJAS y M.FERNANDEZ ESTACION METEOROLOGICA DE AEROPUERTO JUAN SANTAMARIA AÑO 1972

ESTACION METEOROLOGICA DE EST.EXP. FABIO BAUDRIT — Long. 84 16'W — Lat. 10 01'N — Elevación 840 m.
AÑO 1972

MES	PRESION ATMOSFERICA Reducida a 0°C y gravedad normal				TEMPERATURA DEL AIRE									HUMEDAD RELATIVA				SOL Y RADIACION GLOBAL			NUBOSIDAD					
																								Número de días		
	I	II	III	T	MAX	DIA	MIN	DIA	MAX	MIN	I	II	III	T	I	II	III	U	Horas	%	CAL.	I	II	III	N	○	◑	●
ENERO	-	-	-	-	30.5	31	14.0	22	28.2	16.5	19.5	25.9	21.1	22.3	75	56	75	71	210.6	59	-							
FEBRERO	-	-	-	-	31.5	9	14.0	12	29.9	16.9	20.3	28.2	23.0	20.8	65	45	61	63	285.3	84	-							
MARZO	-	-	-	-	32.5	25	14.5	18	30.7	17.0	20.6	28.4	23.2	21.0	66	50	67	68	264.8	71	-							
ABRIL	-	-	-	-	32.5	1	15.5	28	30.3	17.8	21.4	27.6	22.9	22.0	71	55	75	72	228.1	62	-							
MAYO	-	-	-	-	32.0	4	16.5	3	28.5	18.5	21.8	25.5	21.7	21.3	78	73	88	86	168.6	44	-							
JUNIO	-	-	-	-	31.5	30	15.0	16	28.0	18.0	21.5	25.4	22.2	20.8	80	73	86	89	170.2	45	-							
JULIO	-	-	-	-	31.5	17	17.5	7	29.1	19.0	22.2	26.6	23.0	21.8	75	66	82	86	159.0	41	-							
AGOSTO	-	-	-	-	31.5	1	17.0	14	28.6	18.3	21.2	25.3	21.4	20.6	78	70	86	87	149.5	39	-							
SETIEMBRE	-	-	-	-	31.0	13	16.5	17	28.0	18.4	21.6	25.5	21.2	20.5	78	73	92	90	155.0	43	-							
OCTUBRE	-	-	-	-	30.0	10	14.5	30	27.9	17.7	21.6	24.6	21.3	22.6	77	78	91	90	165.1	45	-							
NOVIEMBRE	-	-	-	-	30.5	28	15.5	1	28.5	17.7	21.6	25.0	21.3	22.8	76	75	92	89	193.2	56	-							
DICIEMBRE	-	-	-	-	31.0	16	15.0	5	28.7	18.2	21.7	26.5	22.5	23.5	72	58	73	83	233.1	65	-							
TOTAL																			2380.5									
MEDIA	-	-	-	-					28.9	17.8	21.3	26.2	22.1	21.7	74	64	81	81		55	-							
EXTREMAS					32.5		14.0																					

ESTACION METEOROLOGICA DE SAN JOSECITO DE S.I. HEREDIA — Long. 84 00'W — Lat. 10 02'N — Elevación 1450 m.
AÑO 1972

ENERO	-	-	-	-	22.5	1	13.0	16	19.6	14.5	16.0	18.7	16.3	16.0	89	81	88	87	-	-	-							
FEBRERO	-	-	-	-	22.5	7	10.3	17	20.2	13.9	16.2	19.6	16.3	16.0	82	75	90	84	-	-	-							
MARZO	-	-	-	-	25.4	30	11.5	18	21.4	14.2	16.8	20.5	16.7	16.9	80	74	89	82	-	-	-							
ABRIL	-	-	-	-	24.3	1	13.3	1	21.6	15.1	17.6	20.7	17.2	17.3	82	78	89	84	-	-	-							
MAYO	-	-	-	-	25.5	19	12.0	3	23.1	16.0	19.1	21.3	18.3	18.1	84	80	91	86	-	-	-							
JUNIO	-	-	-	-	25.5	18	11.5	15	23.0	15.1	18.6	21.5	18.3	18.2	86	79	91	86	-	-	-							
JULIO	-	-	-	-	25.0	25	14.5	11	22.5	16.4	18.3	21.1	18.5	18.3	88	78	89	86	-	-	-							
AGOSTO	-	-	-	-	23.5	19	13.0	10	22.0	15.5	17.7	20.6	17.7	17.5	88	79	88	86	-	-	-							
SETIEMBRE	-	-	-	-	25.1	27	9.0	17	23.0	10.9	18.6	21.2	18.1	18.1	85	79	89	86	-	-	-							
OCTUBRE	-	-	-	-	25.0	8	8.0	7	22.6	10.2	18.5	21.3	17.8	18.0	83	78	90	84	-	-	-							
NOVIEMBRE	-	-	-	-	24.5	15	8.0	18	22.1	10.5	18.4	20.9	17.9	17.8	83	79	90	85	-	-	-							
DICIEMBRE	-	-	-	-	24.7	22	8.5	11	20.7	10.2	17.2	19.6	17.1	17.2	86	83	89	86	-	-	-							
TOTAL																												
MEDIA	-	-	-	-					21.8	13.5	17.8	20.6	17.5	17.5	85	79	89	85		-	-							
EXTREMAS					25.5		8.0																					

ESTACION METEOROLOGICA DE — Long. — Lat. — Elevación
AÑO

ESTACION METEOROLOGICA DE — Long. — Lat. — Elevación
AÑO

EVAPORACION				PRECIPITACION									VIENTO FRECUENCIA Y VELOCIDAD MEDIA SEGUN CADA DIRECCION									MES
PICHE	TANQUE WB			Total	MAX 24 h	Día	Número de días de lluvia igual o mayor de					Número de días										
mm	mm	m/s	°C	mm	mm		.1	1.0	10.0	50.0	100.0	≡	●	⟍	N	NE	E	SE	S	SW	W	NW	C	
-	-			0.0	-	-	0	0	0	0	0	-	-	-	-	-	-	-	-	-	-	-	-	-	ENERO
285	-			0.0	-	-	0	0	0	0	0	-	-	-	-	-	-	-	-	-	-	-	-	-	FEBRERO
261	-			27.1	10.4	20	6	5	2	0	0	-	-	-	-	-	-	-	-	-	-	-	-	-	MARZO
216	-			111.7	27.3	20	10	6	5	0	0	-	-	-	-	-	-	-	-	-	-	-	-	-	ABRIL
119	-			336.0	71.8	11	23	20	7	3	0	-	-	-	-	-	-	-	-	-	-	-	-	-	MAYO
110	-			144.0	54.2	24	18	15	4	1	0	-	-	-	-	-	-	-	-	-	-	-	-	-	JUNIO
168	-			120.0	38.1	20	14	8	3	0	0	-	-	-	-	-	-	-	-	-	-	-	-	-	JULIO
149	-			371.0	61.8	19	23	18	12	2	0	-	-	-	-	-	-	-	-	-	-	-	-	-	AGOSTO
113	-			200.0	39.5	4	24	20	7	0	0	-	-	-	-	-	-	-	-	-	-	-	-	-	SETIEMBRE
97	-			264.2	73.3	18	24	16	10	1	0	-	-	-	-	-	-	-	-	-	-	-	-	-	OCTUBRE
98	-			164.5	38.0	3	17	9	6	0	0	-	-	-	-	-	-	-	-	-	-	-	-	-	NOVIEMBRE
201	-			82.3	52.0	21	8	4	2	1	0	-	-	-	-	-	-	-	-	-	-	-	-	-	DICIEMBRE
-	-			1820.8			167	121	58	8	0	-	-	-	-	-	-	-	-	-	-	-	-	-	TOTAL
																									MEDIA

Identificación 084 023 Observador U. de C.R. ESTACION METEOROLOGICA DE EST.EXP. FABIO BAUDRIT AÑO 1972

EVAPORACION				PRECIPITACION									VIENTO FRECUENCIA Y VELOCIDAD MEDIA SEGUN CADA DIRECCION									MES
PICHE	TANQUE WB			Total	MAX 24 h	Día	Número de días de lluvia igual o mayor de					Número de días										
mm	mm	m/s	°C	mm	mm		.1	1.0	10.0	50.0	100.0	≡	●	⟍	N	NE	E	SE	S	SW	W	NW	C	
50	-			193.2	44.0	12	21	16	6	0	0	-	-	-	-	-	-	-	-	-	-	-	-	-	ENERO
71	-			154.2	50.2	20	17	10	3	1	0	-	-	-	-	-	-	-	-	-	-	-	-	-	FEBRERO
75	-			29.7	10.0	10	14	9	1	0	0	-	-	-	-	-	-	-	-	-	-	-	-	-	MARZO
59	-			112.7	23.8	3	21	17	3	0	0	-	-	-	-	-	-	-	-	-	-	-	-	-	ABRIL
50	-			340.5	63.4	20	28	23	9	1	0	-	-	-	-	-	-	-	-	-	-	-	-	-	MAYO
40	-			251.7	51.5	9	25	20	8	1	0	-	-	-	-	-	-	-	-	-	-	-	-	-	JUNIO
51	-			114.3	21.8	20	25	19	3	0	0	-	-	-	-	-	-	-	-	-	-	-	-	-	JULIO
48	-			278.8	52.0	2	30	23	11	1	0	-	-	-	-	-	-	-	-	-	-	-	-	-	AGOSTO
46	-			219.2	34.2	10	28	22	8	0	0	-	-	-	-	-	-	-	-	-	-	-	-	-	SETIEMBRE
50	-			350.8	74.0	2	26	20	10	2	0	-	-	-	-	-	-	-	-	-	-	-	-	-	OCTUBRE
50	-			151.6	35.8	7	22	15	6	0	0	-	-	-	-	-	-	-	-	-	-	-	-	-	NOVIEMBRE
51	-			235.3	55.2	22	26	20	7	1	0	-	-	-	-	-	-	-	-	-	-	-	-	-	DICIEMBRE
639	-			2432.0			283	214	75	7	0	-	-	-	-	-	-	-	-	-	-	-	-	-	TOTAL
																									MEDIA

Identificación Observador ESTACION METEOROLOGICA DE AÑO

Identificación Observador ESTACION METEOROLOGICA DE AÑO

Blank page retained for pagination

SECCION C

4. VALORES DIARIOS DE PRECIPITACION

PUERTO VIEJO SARAPIQUI Lat. 10 28 Long. 84 01 Elev. 37

ESTACION 69503 PRECIPITACION en mm. AÑO 19 72

DIA	ENE	FEB	MAR	ABR	MAY	JUN	JUL	AGO	SET	OCT	NOV	DIC
1		0.0	0.3	4.0	0.0	64.4	0.0	0.0	4.0	0.0	9.4	16.4
2		0.4	3.2	0.0	5.0	8.3	0.0	0.0	5.5	0.0	10.8	0.0
3		4.4	6.5	6.2	0.0	0.0	20.3	11.1	0.0	3.3	0.9	0.0
4		3.2	0.0	4.0	0.0	0.0	19.8	20.3	0.0	4.2	0.0	10.5
5		0.0	0.0	2.0	0.4	0.0	18.4	0.0	1.3	0.0	0.0	0.3
6		0.0	9.2	6.2	0.0	0.0	12.5	0.0	0.0	25.3	11.2	5.4
7		7.2	10.0	4.3	0.0	0.3	4.0	0.0	9.2	0.0	0.2	14.7
8		0.0	4.2	0.0	9.5	74.4	0.0	16.8	15.6	0.0	55.0	0.0
9		0.0	3.4	0.0	29.2	5.6	0.0	44.1	20.8	22.6	25.3	0.0
10		0.0	4.3	6.3	3.3	0.0	0.0	12.0	0.0	0.3	40.5	0.0
11		8.3	0.0	0.0	4.0	0.0	43.9	8.8	0.0	19.7	0.0	0.0
12		0.0	0.0	19.5	20.8	0.6	6.6	0.0	27.3	0.0	0.0	1.8
13		0.0	27.4	0.0	0.0	4.3	84.4	0.0	18.3	0.0	23.1	8.6
14		0.2	3.0	0.0	0.0	0.0	33.3	11.4	34.6	0.0	24.0	8.3
15		6.3	1.0	0.0	1.5	0.0	0.0	0.0	0.0	0.0	2.7	8.4
16		0.2	3.0	7.4	2.3	1.3	0.0	67.3	0.0	0.0	37.6	0.0
17		0.4	0.0	10.4	2.4	0.0	0.0	0.0	0.0	0.7	17.9	0.0
18		6.3	0.0	4.0	0.0	0.0	25.2	9.8	0.0	1.1	0.0	18.4
19		0.0	0.0	2.3	10.0	0.0	6.6	0.0	7.3	19.0	0.0	20.1
20		4.2	7.3	6.3	0.0	0.0	34.4	0.0	0.6	0.0	4.5	10.2
21		4.2	4.0	9.4	0.0	0.0	9.3	0.0	15.1	0.0	7.5	42.5
22		3.4	0.0	0.0	0.0	0.0	0.0	0.2	2.0	0.0	0.0	0.0
23		0.4	0.0	0.0	0.0	34.6	0.0	0.0	0.0	0.0	3.8	0.0
24		0.2	0.2	5.3	5.9	0.0	0.0	2.3	0.0	1.8	7.3	0.0
25		0.3	0.0	0.8	0.3	8.0	0.0	18.0	0.0	8.7	0.0	0.0
26		0.0	0.0	2.3	1.8	0.0	18.5	0.0	0.0	4.3	0.0	22.9
27	0.0	0.2	0.0	0.0	4.0	11.5	2.8	0.0	25.0	0.3	0.0	38.0
28	0.0	0.4	0.1	0.0	0.0	0.9	0.0	0.0	75.8	0.0	10.0	1.0
29	0.0	5.2	0.3	7.0	0.0	74.6	0.0	1.9	24.3	0.0	41.6	0.0
30	0.0		0.2	0.0	0.0	59.7	0.0	18.1	0.0	0.0	0.3	0.0
31	4.6		0.0		4.4		2.5	14.2		0.8		0.0
TOT	4.0	47.4	87.4	106.7	104.8	340.5	342.3	256.3	284.9	112.1	331.6	227.5
MAX	4.6	7.2	27.4	19.3	29.2	74.6	84.4	67.3	75.8	25.3	55.0	42.5
DLL	1	19	18	17	16	13	16	15	16	14	20	16
NUMERO DE DIAS DE LLUVIA >												
1.0	1	9	13	17	14	10	16	14	15	10	17	15
10.0	0	8	2	2	3	6	10	10	9	4	11	9
50.0	0	0	0	0	0	4	1	1	1	0	1	0
100.0	0	0	0	0	0	0	0	0	0	0	0	0

TOTAL ANUAL =(2245.5)

COLONIA FEN.SARAPIQUI Lat. 10 20 Long. 83 57 Elev. 60

ESTACION 69504 PRECIPITACION en mm. AÑO 19 72

DIA	ENE	FEB	MAR	ABR	MAY	JUN	JUL	AGO	SET	OCT	NOV	DIC
1	29.9	0.0	19.4	0.0	0.8	0.0	60.3	0.0	0.4	10.1	19.8	19.7
2	0.5	0.1	0.4	0.0	0.9	60.8	20.1	0.9	80.5	0.0	19.3	19.0
3	0.2	0.0	0.0	0.0	0.0	60.6	0.7	29.9	0.6	0.5	29.6	0.9
4	60.6	10.2	0.2	10.1	0.4	0.8	0.7	19.7	10.2	0.0	0.6	0.0
5	70.6	0.5	0.5	20.5	0.0	0.0	0.7	40.5	0.0	20.5	0.0	0.0
6	104.1	0.6	0.3	0.0	0.1	10.2	19.9	10.0	0.0	0.6	0.1	0.1
7	106.7	0.0	0.0	0.0	10.3	50.1	0.0	30.5	0.0	0.0	30.2	0.3
8	100.9	0.5	10.8	10.1	10.6	0.6	0.6	10.3	29.8	10.0	20.2	30.6
9	58.1	0.0	0.9	10.7	10.2	0.9	40.4	20.7	0.5	20.0	90.1	10.0
10	40.2	0.0	10.1	10.5	0.7	10.1	20.8	0.5	0.0	40.7	0.5	0.0
11	0.5	10.4	10.2	0.0	0.7	20.5	0.4	20.6	0.1	0.0	20.1	0.3
12	0.8	0.2	10.1	0.0	0.1	0.2	50.7	0.2	0.4	0.7	10.3	0.1
13	20.5	0.0	0.7	0.0	40.5	20.4	30.7	10.2	70.7	0.2	10.0	10.4
14	10.5	0.0	0.4	0.0	10.2	0.0	20.7	0.0	20.7	10.6	0.0	0.5
15	20.1	0.2	0.0	0.0	10.7	0.0	17.3	40.6	10.1	60.0	60.3	0.3
16	0.7	0.1	10.1	0.3	0.0	0.0	10.9	0.0	0.5	10.0	20.4	10.7
17	0.0	0.1	0.0	10.3	0.6	0.0	0.8	0.1	0.8	0.2	0.0	0.8
18	0.0	0.0	0.0	10.1	60.5	0.0	10.1	40.2	10.3	130.0	0.0	10.2
19	0.2	0.0	10.5	20.6	30.3	0.0	20.3	10.6	0.2	10.5	0.1	20.5
20	0.0	60.4	10.7	20.5	40.3	0.0	10.7	60.4	0.0	10.0	0.8	50.9
21	0.0	30.2	0.4	20.5	20.2	0.0	0.1	0.0	0.1	10.7	0.0	20.1
22	0.0	60.8	0.0	20.0	0.0	0.0	20.2	0.4	20.1	20.2	0.0	30.4
23	0.0	10.0	0.0	0.9	0.0	10.0	0.4	10.2	0.0	10.0	0.5	100.9
24	10.1	0.0	0.0	0.0	0.2	60.4	40.6	30.1	40.6	0.7	0.0	10.4
25	10.4	10.2	0.0	0.2	0.6	10.4	0.0	30.3	0.0	10.2	0.0	0.1
26	10.5	20.3	0.0	0.1	0.4	0.8	0.0	10.1	70.2	0.0	10.2	0.0
27	10.6	20.2	20.4	0.0	40.1	10.0	0.5	20.1	50.1	50.5	0.8	20.7
28	0.0	10.4	0.0	0.0	0.0	30.4	50.0	0.2	20.7	0.2	10.1	10.7
29	0.0	10.8	0.0	10.3	0.2	40.0	10.1	10.6	0.4	30.8	0.2	0.0
30	0.6		0.0	0.0	0.0	10.9	30.0	0.9	0.0	0.0	0.5	0.0
31	0.0		0.8		70.2		0.0	10.6		0.0		0.0
TOT	650.3	256.0	187.9	175.5	359.8	407.3	479.7	451.4	428.8	487.9	327.7	360.6
MAX	106.7	60.8	20.4	20.6	70.2	60.8	60.3	60.4	80.5	130.0	90.1	100.9
DLL	22	19	18	16	24	18	27	27	22	24	22	24
NUMERO DE DIAS DE LLUVIA >												
1.0	15	11	9	12	12	14	18	20	12	17	13	15
10.0	15	11	9	12	12	14	18	20	12	17	13	15
50.0	6	2	0	0	2	4	3	1	4	3	2	2
100.0	3	0	0	0	0	0	0	0	0	1	0	1

TOTAL ANUAL = 4472.9

VARA BLANCA Lat. 10 10 Long. 84 09 Elev. 1804

ESTACION 69505 PRECIPITACION en mm. AÑO 19 72

DIA	ENE	FEB	MAR	ABR	MAY	JUN	JUL	AGO	SET	OCT	NOV	DIC
1	4.3	0.0	0.0	0.0	8.6	8.1	15.3	0.4	2.3	19.9	5.7	3.1
2	6.7	0.4	0.2	8.4	9.6	6.0	16.3	34.1	42.0	7.7	0.2	0.8
3	8.1	18.5	0.0	35.6	19.5	9.0	8.9	19.1	6.4	13.4	16.4	6.5
4	23.9	4.0	0.0	16.7	2.8	5.3	8.7	2.7	28.4	0.0	6.3	0.0
5	131.8	0.0	0.0	2.4	0.1	0.5	3.7	2.0	11.0	8.3	1.1	0.0
6	26.7	4.2	0.9	1.7	0.7	7.2	4.4	6.9	0.8	2.4	0.9	0.0
7	89.4	3.5	0.0	1.2	6.1	22.0	0.7	2.7	10.0	2.5	43.1	11.8
8	30.5	1.4	0.5	0.0	1.5	11.5	0.6	17.1	10.4	0.8	21.5	0.0
9	15.9	0.0	0.5	0.0	0.6	15.7	10.4	7.5	19.2	15.6	45.7	5.6
10	4.5	2.4	8.1	52.5	32.4	6.2	20.0	0.5	30.0	11.3	14.4	2.3
11	8.7	0.0	1.3	0.7	38.5	11.7	13.1	6.2	0.6	7.8	20.4	0.0
12		0.0	10.8	0.0	0.1	3.3	10.2	0.2	3.3	10.7	2.8	0.8
13	2.7	0.0	11.3	5.0	8.1	11.4	18.7	1.8	12.8	11.7	4.5	2.4
14	5.7	0.0	0.4	17.6	10.2	8.7	0.9	8.9	30.1	6.4	4.1	1.9
15	3.1	0.0	0.4	2.0	20.8	0.0	11.4	19.3	32.9	32.6	15.7	0.5
16	0.0	0.0	0.0	9.1	3.3	0.0	23.9	0.4	7.7	24.0	5.3	1.5
17	0.0	0.0	0.0	1.7	5.1	0.0	0.7	14.0	14.1	12.1	0.0	5.8
18	0.0	0.0	0.0	3.5	14.6	28.1	11.4	9.0	10.2	24.5	0.0	19.0
19	1.4	10.0	0.0	1.8	26.3	1.5	14.5	26.0	1.8	18.0	0.0	5.6
20	0.0	90.5	0.0	3.1	37.8	0.2	23.5	37.6	3.8	0.0	0.8	7.0
21		60.7	6.1	7.3	16.4	7.7	2.7	1.3	5.6	0.0	0.4	9.9
22	0.0	45.5	8.8	1.2	13.8	8.8	0.7	15.1	22.7	0.0	0.0	51.0
23	2.1	0.3	1.6	0.0	11.8	2.5	1.8	23.9	9.1	31.7	4.4	92.1
24	6.8	0.0	0.0	0.2	29.2	42.0	1.0	34.5	4.4	2.3	0.0	39.2
25	0.0	0.0	0.0	0.3	19.3	24.1	4.0	25.2	15.4	0.0	0.1	3.3
26	3.7	0.0	1.0	0.2	5.5	2.6	0.0	14.3	52.6	1.9	2.4	1.4
27	10.9	1.5	0.5	0.0	39.5	2.9	0.5	15.5	58.6	4.3	5.1	19.7
28	0.0	1.6	0.4	1.6	12.9	15.1	3.2	1.2	38.8	13.2	0.2	12.8
29	0.0	0.0	2.1	1.1	7.7	18.5	3.8	2.1	10.0	0.0	0.0	1.9
30	0.4		0.6	0.3	1.8	14.3	5.2	25.9	14.5	0.2	0.0	0.0
31	0.0		0.0		0.2		0.3	20.0		4.8		0.0
TOT	385.3	244.5	55.5	175.2	380.8	284.7	232.5	395.4	509.5	279.8	221.5	325.9
MAX	131.8	90.5	11.3	52.5	38.5	42.0	23.9	37.6	58.6	32.6	45.7	92.1
DIA	20	14	18	24	31	27	30	31	30	25	23	24
NUMERO DE DIAS DE LLUVIA >												
1.0	19	12	9	19	25	24	23	27	28	23	17	21
10.0	7	5	2	4	15	11	12	15	19	13	7	7
50.0	2	2	0	1	0	0	0	0	2	0	0	3
100.0	1	0	0	0	0	0	0	0	0	0	0	0

TOTAL ANUAL = 3490.6

SAN MIGUEL SARAPIQUI Lat. 10 19 Long. 84 11 Elev. 500

ESTACION 69506 PRECIPITACION en mm. AÑO 19 72

DIA	ENE	FEB	MAR	ABR	MAY	JUN	JUL	AGO	SET	OCT	NOV	DIC
1	0.0	1.6	0.2	0.0	1.0	30.0	16.8	30.0	0.5	0.0	5.6	0.0
2	0.0	1.5	1.0	12.5	12.9	4.0	30.5	36.0	30.0	15.5	0.0	3.0
3	0.0	42.0	1.8	45.0	7.2	10.0	4.5	20.5	3.0	28.5	0.0	0.0
4	0.0	2.2	6.0	25.1	0.2	24.0	21.0	30.0	65.5	0.0	0.0	0.0
5	0.0	5.0	0.0	1.1	5.2	0.7	5.0	0.0	0.0	17.5	20.9	6.5
6	0.0	6.4	5.9	22.1	0.0	3.0	6.3	0.0	49.0	19.0	0.0	0.0
7	0.0	2.2	17.0	1.7	20.2	33.4	0.0	25.3	33.5	0.0	0.0	7.0
8	0.0	0.0	6.0	0.0	1.1	0.0	0.6	4.2	0.0	45.4	4.8	0.0
9	0.0	0.0	18.4	53.4	0.6	0.0	34.6	4.2	65.7	0.0	10.0	2.1
10	0.0	2.8	7.4	15.3	40.0	10.0	19.4	5.4	0.0	31.3	15.0	0.0
11	0.0	2.3	2.4	6.0	0.4	17.0	6.2	11.5	3.3	0.0	15.0	5.0
12	0.0	0.0	7.4	0.7	10.0	10.4	47.0	4.5	5.3	36.2	20.0	0.0
13	0.0	0.3	4.0	4.2	6.3	39.8	29.5	0.0	5.5	52.6	2.2	8.8
14	0.0	0.0	2.5	0.0	40.0	0.2	10.0	6.7	30.0	65.4	0.0	1.6
15	0.0	0.0	0.4	13.8	12.7	0.0	30.0	30.0	35.3	10.0	57.9	0.0
16	0.0	0.0	0.0	19.0	46.5	0.0	33.6	0.0	10.0	5.0	10.0	16.0
17	0.0	0.0	0.0	7.0	2.1	3.2	15.3	1.5	21.5	30.0	5.0	0.0
18	0.0	0.0	0.0	2.7	49.0	10.0	50.0	39.5	16.0	10.0	20.0	16.5
19	0.0	21.0	1.7	3.8	65.6	0.4	6.5	30.0	0.5	20.0	40.0	9.1
20	0.0	47.0	16.8	2.8	0.0	0.0	24.5	35.5	36.4	0.0	0.0	15.0
21	0.0	68.0	3.5	2.8	10.0	3.2	6.5	2.0	5.5	0.0	0.7	10.8
22	0.0	7.1	0.1	0.0	0.5	0.0	10.0	16.5	7.0	10.0	0.0	65.0
23	0.0	0.0	1.1	5.0	0.5	15.8	3.4	3.4	0.0	20.5	0.0	20.0
24	0.0	0.0	0.0	0.0	1.5	10.0	30.6	0.0	5.0	30.2	0.0	15.0
25	0.0	1.5	1.4	0.0	0.5	20.0	35.0	5.5	0.0	0.0	0.0	30.0
26	0.0	3.5	0.0	0.5	5.5	8.4	0.4	30.0	25.0	10.0	39.0	35.0
27	0.2	6.7	0.1	0.0	18.0	0.0	0.3	30.0	25.1	10.0	0.0	10.0
28	0.5	1.9	3.2	0.0	20.5	0.0	40.4	6.5	15.5	20.0	19.6	20.0
29	0.4	2.5	0.0	1.0	0.5	20.5	20.0	14.0	3.0	25.2	7.9	5.0
30	0.4		0.0	10.0	0.4	30.1	29.6	24.4	4.1	0.0	0.0	0.0
31	0.0		0.0		10.4		20.0	15.5		0.0		0.0
TOT	1.5	222.5	108.3	253.5	389.3	304.1	585.5	462.6	497.2	512.3	293.6	301.4
MAX	0.5	68.0	18.4	53.4	65.6	39.8	50.0	39.5	65.5	65.4	57.9	65.0
DIA	4	19	22	22	29	22	30	26	25	21	17	20
NUMERO DE DIAS DE LLUVIA >												
1.0	0	18	18	20	21	19	27	26	23	21	16	20
10.0	0	4	3	9	13	14	20	16	14	20	11	11
50.0	0	1	0	1	1	0	1	0	2	2	1	1
100.0	0	0	0	0	0	0	0	0	0	0	0	0

TOTAL ANUAL = 3931.8

CIUDAD QUESADA A E A Lat. 10 20 Long. 84 26 Elev. 650

ESTACION 69510 PRECIPITACION en mm. AÑO 19 72

DIA	ENE	FEB	MAR	ABR	MAY	JUN	JUL	AGO	SET	OCT	NOV	DIC
1	1.0	0.0	8.0	0.0	1.5	3.0	9.0	2.5	0.0	2.5	20.5	7.0
2	14.5	0.5	0.0	19.0	5.5	16.5	5.5	25.0	25.0	14.0	2.0	1.5
3	10.0	0.5	0.0	49.5	1.5	13.5	10.5	9.5	8.0	4.0	9.0	1.0
4	67.0	0.0	0.0	10.0	0.0	1.0	5.0	5.0	45.0	4.0	0.0	0.5
5	76.0	4.0	0.0	0.0	0.0	6.5	4.0	8.0	36.0	0.0	0.0	0.0
6	33.5	2.5	1.0	10.0	0.5	61.5	2.0	7.0	1.0	25.0	0.5	3.5
7	39.5	1.0	0.0	0.0	2.0	0.5	0.0	8.0	4.0	1.5	24.0	2.0
8	12.0	0.0	0.5	0.0	0.5	1.0	1.0	8.5	19.5	11.0	12.5	0.0
9	9.5	0.0	0.5	20.0	1.5	1.5	8.0	0.0	6.0	1.5	82.0	1.5
10	56.0	0.0	6.0	1.0	2.0	8.0	8.5	3.0	31.5	13.5	4.0	10.5
11	7.5	0.0	2.5	0.0	6.0	2.5	2.0	0.5	6.0	9.5	8.0	0.0
12	1.0	0.0	6.0	0.0	3.0	11.0	20.5	1.0	2.0	0.5	7.0	0.0
13	1.0	0.0	3.0	0.0	17.0	17.5	11.0	0.0	14.5	0.5	1.5	0.5
14	0.0	0.0	0.0	0.0	0.5	0.0	1.5	1.0	12.5	10.0	1.0	0.0
15	0.0	0.5	0.0	1.0	30.5	0.0	10.0	25.0	28.0	33.0	29.0	0.0
16	0.0	0.0	0.0	0.5	66.0	0.0	10.0	0.5	0.5	13.5	27.5	1.0
17	0.5	0.0	0.0	4.5	20.5	0.5	7.0	2.5	42.5	42.5	0.5	11.5
18	1.0	0.0	0.0	3.5	32.5	1.5	48.0	33.0	11.5	32.0	0.0	13.5
19	8.0	102.0	0.0	9.0	47.0	0.0	25.5	55.5	0.0	23.0	0.0	18.0
20	0.0	125.0	3.5	1.0	31.0	0.0	17.0	22.0	3.0	4.5	0.5	17.5
21	0.0	105.0	1.5	0.0	11.0	3.5	9.0	2.0	15.5	1.0	0.0	10.5
22	0.5	18.0	0.0	1.0	28.5	8.0	1.8	14.5	31.5	38.5	0.0	40.0
23	1.5	0.0	0.5	0.0	9.0	4.5	8.5	2.5	10.0	44.0	1.0	103.0
24	0.5	0.0	0.0	0.0	3.0	12.5	30.5	7.5	4.0	0.5	0.0	1.0
25	0.5	0.0	0.0	0.0	37.5	31.0	34.5	14.5	0.0	0.0	0.0	14.0
26	0.5	0.0	0.0	0.0	6.0	5.5	1.0	30.5	3.5	1.0	21.5	11.0
27	0.0	0.5	0.0	0.0	24.0	0.0	0.0	40.0	35.5	19.5	3.0	34.5
28	0.0	0.0	0.0	3.5	4.5	5.0	4.0	2.0	15.5	6.5	6.0	14.0
29	0.0	0.0	0.0	0.5	21.0	36.0	3.0	4.0	2.5	9.0	2.0	0.0
30	0.0		0.0	0.5	0.0	6.5	10.5	4.0	1.5	1.0	6.5	0.0
31	0.0		0.0		20.5		8.0	4.5		0.0		0.0
TOT	347.5	354.5	32.0	134.5	458.0	260.5	324.5	317.5	430.0	368.0	269.5	324.0
MAX	76.0	125.0	6.0	49.5	66.0	61.5	48.0	40.0	45.0	44.0	82.0	103.0
DLL	21	11	10	16	28	24	29	29	28	28	22	22
NUMERO DE DIAS DE LLUVIA >												
1.0	17	7	7	13	25	22	29	27	27	25	19	20
10.0	8	4	0	5	13	8	11	9	15	13	7	12
50.0	3	3	0	0	2	1	0	0	0	0	1	1
100.0	0	3	0	0	0	0	0	0	0	0	0	1

TOTAL ANUAL = 3620.5

LOS ENSAYOS B. VISTA Lat. 10 17 Long. 84 28 Elev. 900

ESTACION 69511 PRECIPITACION en mm. AÑO 19 72

DIA	ENE	FEB	MAR	ABR	MAY	JUN	JUL	AGO	SET	OCT	NOV	DIC
1	0.9	0.1	0.0	0.1	0.3	0.2	3.0	0.0	0.2	5.0	7.0	0.8
2	1.6	1.1	1.6	1.1	0.1	2.8	12.2	7.6	57.1	13.0	1.5	0.0
3	2.2	0.7	0.0	0.2	1.0	7.1	15.2	1.0	3.3	10.7	10.5	0.0
4	16.5	0.1	0.1	0.0	0.1	0.2	1.5	0.5	26.7	6.5	0.0	3.0
5	17.5	0.2	0.0	0.0	0.0	5.3	1.5	0.2	4.6	1.0	6.2	1.9
6	7.4	0.0	0.0	0.0	0.0	12.5	5.8	0.0	0.2	6.8	0.0	0.0
7	7.4	0.0	0.0	0.5	1.5	2.1	4.1	3.0	2.5	0.5	14.8	0.0
8	2.4	0.0	0.0	0.2	5.1	0.5	0.8	5.1	11.4	14.2	0.0	0.0
9	2.7	0.0	0.0	0.1	0.1	5.3	1.3	0.2	4.6	0.4	32.3	0.0
10	4.4	0.0	0.0	0.0	4.2	13.7	7.6	11.9	43.2	5.5	3.5	5.0
11	7.0	0.0	0.8	0.1	2.0	0.5	1.3	2.8	6.1	0.4	19.8	3.0
12	0.3	0.0	0.4	0.0	1.2	5.8	3.6	2.0	2.8	2.0	6.0	5.0
13	0.0	0.0	0.9	0.0	6.6	1.0	4.3	0.2	5.1	0.0	2.2	1.9
14	0.3	0.1	0.4	0.0	4.1	0.2	4.8	4.3	13.2	16.8	1.7	0.0
15	0.0	0.2	0.1	0.0	3.5	0.0	3.3	16.5	28.8	25.8	3.9	0.0
16	0.0	0.1	0.0	0.0	4.2	0.0	12.7	0.5	2.8	17.9	3.5	3.3
17	0.2	0.0	0.0	1.0	4.9	0.0	0.8	9.4	6.3	8.5	0.0	10.0
18	0.1	0.0	0.0	0.1	14.2	1.3	1.8	10.2	0.2	54.5	0.0	18.7
19	0.1	2.0	0.0	0.1	4.8	0.2	42.4	44.2	0.2	21.6	0.0	22.5
20	0.0	13.0	0.0	0.9	8.6	0.5	25.4	22.3	0.2	1.5	0.0	16.5
21	0.0	7.8	0.0	0.1	3.7	5.1	8.6	1.0	66.8	2.5	0.0	12.4
22	0.1	1.8	0.0	0.0	0.1	1.0	0.8	15.2	30.7	4.9	0.0	76.9
23	0.0	0.0	0.0	0.1	0.8	0.2	9.6	9.6	3.3	52.0	4.0	76.5
24	0.0	0.0	0.0	0.0	1.2	8.4	56.7	4.6	2.5	0.3	0.0	0.1
25	0.0	0.9	0.0	0.0	4.7	8.6	2.5	0.0	9.6	1.4	1.3	8.0
26	0.2	0.9	0.0	0.0	1.9	2.8	1.8	61.0	7.6	1.6	1.7	3.3
27	0.5	1.0	0.0	0.0	3.7	0.5	6.4	13.5	33.3	2.5	7.0	5.4
28	0.6	0.0	0.0	7.8	8.5	1.3	1.3	1.3	26.7	15.0	2.5	0.5
29	0.4	0.0	0.0	1.7	0.7	2.8	5.1	0.2	5.1	19.5	0.0	0.0
30	0.6		0.0	0.1	0.2	0.5	1.5	2.0	5.1	0.2	0.0	0.0
31	0.2		0.0		1.7		0.2	0.5		0.0		0.0
TOT	73.6	29.2	4.3	14.2	93.7	88.4	245.1	250.8	491.4	311.7	129.4	274.7
MAX	17.5	13.0	1.6	7.8	14.2	13.7	56.7	61.0	66.8	54.5	32.3	76.9
DLL	23	15	7	16	29	27	31	28	30	29	18	20
NUMERO DE DIAS DE LLUVIA >												
1.0	10	6	1	4	21	17	27	21	25	24	18	17
10.0	2	1	0	0	1	2	6	8	10	11	4	7
50.0	0	0	0	0	0	0	1	1	2	2	0	2
100.0	0	0	0	0	0	0	0	0	0	0	0	0

TOTAL ANUAL = 1916.5

LOS LLANOS Lat. 10 28 Long. 84 21 Elev. 100

ESTACION 69513 PRECIPITACION en mm. AÑO 19 72

DIA	ENE	FEB	MAR	ABR	MAY	JUN	JUL	AGO	SET	OCT	NOV	DIC
1	8.9	0.0	0.5	0.0	2.8	2.7	18.5	2.5	1.0	14.2	9.0	4.7
2	9.0	0.0	0.0	3.5	0.0	0.0	30.6	8.5	42.7	11.3	18.5	1.5
3	54.0	3.2	0.0	19.7	4.5	0.0	19.3	7.7	29.7	11.5	1.4	8.2
4	61.6	0.0	1.5	2.4	0.0	0.0	29.4	7.9	65.2	0.0	1.2	2.1
5	69.2	4.0	0.0	1.6	5.0	0.0	2.0	66.5	1.0	19.0	0.0	6.0
6	36.6	7.3	0.0	0.0	11.1	13.7	4.0	11.5	0.0	0.3	0.0	0.8
7	41.7	0.0	0.0	0.0	2.8	0.0	2.2	9.2	79.2	0.0	39.8	2.9
8	44.0	0.0	3.0	0.0	18.5	24.5	24.0	8.3	6.8	45.0	19.1	14.2
9	11.2	0.0	3.2	0.0	0.0	4.0	20.8	6.5	8.5	0.5	84.7	0.0
10	2.3	0.0	3.1	0.8	6.5	12.0	37.0	4.4	3.5	17.1	26.1	0.0
11	4.2	0.0	5.2	0.0	13.3	0.0	0.9	31.5	4.0	0.0	6.5	4.5
12	26.7	0.0	2.8	0.0	23.3	0.0	10.3	12.0	1.6	9.4	10.0	2.0
13	8.0	0.0	3.0	0.0	1.2	0.0	20.2	10.8	6.6	7.5	17.1	3.0
14	4.5	0.0	2.8	0.0	1.5	0.0	5.5	5.6	24.5	5.1	0.6	2.8
15	1.4	0.0	0.0	0.0	5.7	0.0	4.2	23.5	5.4	49.2	35.5	0.5
16	0.0	0.0	0.0	0.0	0.0	0.0	18.8	2.7	4.5	17.0	0.1	12.0
17	0.0	0.0	0.0	4.2	6.7	0.0	2.5	4.2	0.0	1.8	0.0	10.4
18	0.4	0.0	0.0	0.5	9.0	0.0	6.5	6.2	5.6	32.9	0.0	8.0
19	0.0	51.7	0.0	3.2	44.0	0.0	2.5	8.3	1.0	2.4	3.1	15.4
20	0.0	12.5	7.5	9.5	7.5	0.0	9.0	34.9	0.0	6.3	0.4	9.8
21	0.0	22.2	1.5	0.0	3.0	0.1	0.0	0.2	0.0	0.0	0.0	0.0
22	0.0	5.0	0.0	0.0	0.0	0.0	27.5	5.0	61.5	7.8	2.1	0.0
23	2.0	1.0	0.0	0.0	40.0	34.2	7.5	5.9	4.1	1.3	3.5	0.0
24	0.0	0.5	0.0	0.0	22.0	25.2	21.2	10.5	14.5	6.7	0.0	0.0
25	1.0	0.3	0.0	0.0	1.5	10.0	4.2	31.7	0.0	0.4	2.2	0.0
26	14.0	2.7	0.0	0.0	10.8	8.2	7.0	12.2	23.8	0.6	20.0	0.0
27	0.0	0.8	0.0	0.0	23.5	0.0	5.5	5.5	50.0	13.5	33.3	0.0
28	0.4	0.0	0.0	0.7	0.0	80.0	29.0	0.0	41.9	0.0	31.7	0.0
29	0.0	0.0	0.0	10.0	0.0	47.2	8.5	4.3	0.0	26.3	0.5	0.0
30	0.0		0.0	1.1	1.9	11.7	13.8	0.0	0.0	0.2	11.9	0.0
31	0.0		0.0		25.0		0.4	5.7		0.0		0.0
TOT	401.1	111.0	34.1	57.2	291.1	273.5	392.8	353.5	475.6	307.1	376.3	108.8
MAX	69.2	51.7	7.5	19.7	44.0	80.0	37.0	66.5	79.2	49.2	84.7	15.4
DLL	20	12	11	12	24	13	30	29	23	25	24	18
NUMERO DE DIAS DE LLUVIA >												
1.0	18	9	10	9	24	12	28	28	23	20	20	16
10.0	9	3	0	2	10	9	14	10	10	11	12	4
50.0	3	1	0	0	0	1	0	1	4	0	1	0
100.0	0	0	0	0	0	0	0	0	0	0	0	0

TOTAL ANUAL = 3182.1

ARENAL Lat. 10 28 Long. 84 51 Elev. 520

ESTACION 69514 PRECIPITACION en mm. AÑO 19 72

DIA	ENE	FEB	MAR	ABR	MAY	JUN	JUL	AGO	SET	OCT	NOV	DIC
1	10.9	0.0	0.0	0.0	0.4	9.0	12.4	1.0	0.2	0.6	25.1	18.3
2	4.8	0.3	0.0	1.0	0.0	0.2	17.9	8.4	2.8	0.1	41.9	0.9
3	29.0	1.8	0.0	6.0	0.0	23.1	3.1	9.6	27.2	8.5	13.6	3.9
4	41.4	0.3	0.0	3.5	0.0	0.0	3.6	2.3	18.0	5.8	8.0	1.4
5	85.9	0.4	0.0	3.4	0.3	1.4	11.9	2.1	0.5	2.1	3.5	1.6
6	59.9	3.1	1.0	3.4	2.8	3.4	3.1	14.4	0.2	1.9	1.3	3.4
7	10.0	2.0	0.0	0.0	3.2	10.5	0.1	11.4	1.0	0.0	31.4	8.6
8	20.2	0.0	0.5	0.0	3.8	2.9	0.4	5.6	48.7	6.9	17.6	0.2
9	10.3	0.0	0.5	0.0	4.0	6.0	6.7	8.0	12.9	2.1	19.5	0.7
10	11.7	0.0	8.7	2.0	5.7	1.4	42.8	7.1	24.2	8.3	2.8	4.8
11	13.5	0.0	1.0	0.0	0.4	0.3	34.9	5.3	1.1	17.1	0.9	3.0
12	33.8	3.6	5.2	0.0	2.4	2.5	3.3	8.5	0.0	3.3	32.6	1.4
13	5.3	0.0	2.0	0.0	13.7	0.2	61.1	60.9	11.7	13.5	8.0	11.1
14	5.7	0.2	2.0	0.0	3.7	0.0	4.4	7.5	19.8	2.0	14.3	1.4
15	1.7	2.0	0.0	0.0	34.6	0.0	6.7	9.2	13.8	6.1	65.8	0.2
16	0.4	0.0	0.0	0.0	0.7	0.0	18.7	0.6	0.4	16.0	2.7	7.0
17	0.0	0.0	0.0	2.6	0.6	0.0	4.8	23.0	0.5	0.3	0.1	16.7
18	0.1	0.0	0.0	13.0	25.4	0.0	6.1	6.1	1.4	6.9	0.5	6.8
19	5.2	21.8	0.0	0.0	52.8	1.6	18.7	33.7	2.1	0.2	0.0	6.7
20	0.1	17.8	0.6	3.0	73.5	8.2	12.6	22.7	2.5	1.2	3.8	0.4
21	0.2	23.5	0.0	0.0	1.5	0.5	0.2	0.7	7.8	2.5	0.6	0.8
22	0.0	15.2	0.0	0.8	8.8	0.1	1.0	4.1	8.0	32.5	0.4	28.9
23	1.8	2.8	0.0	0.0	59.4	0.0	24.1	0.2	0.5	5.7	6.8	20.8
24	0.9	0.0	0.0	0.0	1.5	3.6	0.0	2.1	1.0	2.1	0.1	7.2
25	1.7	0.0	0.0	0.0	42.6	0.2	2.0	6.6	0.2	0.7	1.2	2.2
26	1.0	0.4	0.0	0.0	3.4	28.4	4.8	58.2	14.1	6.0	3.5	4.2
27	12.1	3.3	0.0	0.0	20.4	23.0	0.2	23.3	15.2	4.9	10.0	27.5
28	3.4	4.0	0.0	1.9	1.3	1.5	8.3	0.0	89.5	7.2	3.9	13.1
29	0.0	0.0	0.0	5.9	3.5	14.7	12.8	0.0	2.6	10.5	19.9	1.0
30	0.0		0.0	0.2	5.6	18.3	0.7	17.6	4.7	0.0	1.5	0.2
31	0.0		0.0		1.3		1.9	13.5		0.4		0.0
TOT	369.0	102.5	21.5	46.7	377.3	161.0	329.3	373.7	332.6	175.4	341.3	204.4
MAX	85.9	23.5	8.7	13.0	73.5	28.4	61.1	60.9	89.5	32.5	65.8	28.9
DLL	26	17	9	13	28	23	30	29	29	29	29	30
NUMERO DE DIAS DE LLUVIA >												
1.0	21	12	6	11	23	17	25	26	22	23	23	23
10.0	12	4	0	1	8	6	11	10	11	5	11	7
50.0	2	0	0	0	3	0	1	2	1	0	1	0
100.0	0	0	0	0	0	0	0	0	0	0	0	0

TOTAL ANUAL = 2834.7

QUEBRADA AZUL Lat. 10 24 Long. 84 28 Elev. 83

ESTACION 69515 PRECIPITACION en mm. AÑO 19 72

DIA	ENE	FEB	MAR	ABR	MAY	JUN	JUL	AGO	SET	OCT	NOV	DIC
1	7.0	0.0	0.0	0.0	0.0	10.0	23.0	5.0	0.0	0.0	22.0	10.0
2	7.0	0.0	0.0	0.0	0.0	0.0	6.0	9.0	28.0	38.0	12.0	3.0
3	29.0	3.0	0.0	0.0	0.0	37.0	12.0	4.0	14.0	17.0	3.0	2.0
4	73.0	0.0	0.0	27.0	0.0	1.0	38.0	25.0	58.0	3.0	0.0	1.0
5	86.0	0.0	0.0	7.0	0.0	19.0	1.0	26.0	30.0	12.0	0.0	5.0
6	38.0	8.0	0.0	3.0	0.0	30.0	2.0	8.0	0.0	10.0	0.0	1.0
7	32.0	0.0	0.0	0.0	3.0	0.0	0.0	0.0	4.0	0.0	24.0	0.0
8	25.0	0.0	2.0	0.0	0.0	0.0	0.0	12.0	40.0	15.0	34.0	0.0
9	10.0	0.0	0.0	0.0	0.0	4.0	14.0	4.0	7.0	15.0	38.0	0.0
10	2.0	0.0	6.0	8.0	21.0	0.0	12.0	4.0	29.0	14.0	10.0	11.0
11	7.0	0.0	0.0	0.0	3.0	0.0	9.0	25.0	1.0	8.0	23.0	1.0
12	16.0	0.0	7.0	0.0	2.0	7.0	19.0	3.0	4.0	20.0	7.0	0.0
13	17.0	0.0	3.0	0.0	35.0	2.0	22.0	0.0	8.0	1.0	6.0	3.0
14	3.0	0.0	0.0	0.0	2.0	0.0	4.0	4.0	11.0	0.0	0.0	0.0
15	1.0	0.0	0.0	0.0	20.0	0.0	11.0	24.0	65.0	16.0	35.0	0.0
16	0.0	0.0	0.0	0.0	0.0	0.0	4.0	5.0	0.0	8.0	2.0	6.0
17	0.0	0.0	0.0	0.0	0.0	2.0	2.0	12.0	4.0	6.0	0.0	9.0
18	0.0	0.0	0.0	4.0	11.0	1.0	40.0	27.0	6.0	15.0	0.0	9.0
19	0.0	35.0	0.0	0.0	25.0	0.0	0.0	17.0	1.0	4.0	0.0	8.0
20	0.0	48.0	1.0	0.0	11.0	0.0	11.0	26.0	10.0	5.0	0.0	38.0
21	0.0	60.0	5.0	0.0	3.0	1.0	38.0	4.0	0.0	0.0	0.0	11.0
22	0.0	13.0	0.0	0.0	0.0	7.0	110.0	5.0	26.0	10.0	0.0	38.0
23	2.0	0.0	0.0	0.0	27.0	19.0	10.0	3.0	40.0	4.0	2.0	49.0
24	0.0	0.0	0.0	0.0	31.0	5.0	48.0	9.0	0.0	1.0	0.0	5.0
25	0.0	0.0	0.0	0.0	2.0	11.0	17.0	11.0	0.0	0.0	0.0	8.0
26	9.0	0.0	0.0	0.0	16.0	10.0	2.0	95.0	2.0	0.0	42.0	14.0
27	0.0	0.0	0.0	0.0	10.0	0.0	1.0	15.0	59.0	6.0	14.0	20.0
28	0.0	2.0	0.0	13.0	0.0	16.0	16.0	0.0	31.0	10.0	13.0	10.0
29	0.0	0.0	0.0	3.0	0.0	17.0	5.0	4.0	9.0	38.0	4.0	0.0
30	0.0		0.0	0.0	0.0	10.0	8.0	0.0	3.0	1.0	7.0	0.0
31	0.0		0.0		0.0		0.0	3.0		0.0		0.0
TOT	364.0	169.0	24.0	65.0	222.0	209.0	477.0	387.0	510.0	277.0	298.0	262.0
MAX	86.0	60.0	7.0	27.0	35.0	37.0	110.0	95.0	65.0	38.0	42.0	49.0
DLL	17	7	6	7	16	19	27	27	24	24	18	22
NUMERO DE DIAS DE LLUVIA >												
1.0	17	7	6	7	16	19	27	27	24	24	18	22
10.0	9	4	0	2	10	10	16	12	13	13	11	9
50.0	2	1	0	0	0	0	1	1	4	0	0	0
100.0	0	0	0	0	0	0	1	0	0	0	0	0

TOTAL ANUAL = 3264.0

SANGREGADO Lat. 10 28 Long. 84 46 Elev. 510

ESTACION 69519 PRECIPITACION en mm. AÑO 19 72

DIA	ENE	FEB	MAR	ABR	MAY	JUN	JUL	AGO	SET	OCT	NOV	DIC
1			0.9	5.2	6.7	4.2	35.9	1.7	0.0		31.4	22.9
2			0.0		0.0	41.1	11.1	7.4	20.0		71.8	5.5
3			0.0	15.1	0.9	26.8	3.5	11.2	29.9			4.4
4			0.0	6.0	0.0	6.5	2.0	8.9	48.4			0.0
5				9.8	1.0	5.2	7.4	20.0	1.4		7.2	2.4
6		4.4		8.4	7.7	100.5	4.3	21.2	3.1	24.4	9.3	10.0
7		0.0		0.0	10.1	12.6	5.2	7.2	6.8	0.0	64.3	9.5
8		0.0		0.0	0.5	1.4	4.5	4.8	85.7	100.2	15.2	1.3
9		0.0	4.8	2.2	5.8	9.7	64.2	6.9	1.7		39.9	2.5
10		1.5	12.9	6.0	0.4	0.0	14.2	11.4	26.4		1.7	9.0
11		0.0	10.3	2.9	8.0	0.0	32.8	17.3	3.3	2.0	20.1	4.6
12		1.9	8.1	0.0	3.1	4.9	57.4	33.1	6.0	16.8	17.2	4.5
13		0.0	7.6	0.0	13.3	0.0	24.3	13.8	29.2	1.3	4.1	9.3
14		2.5	2.1	0.0	2.9	0.0	11.1	4.5	27.5	16.9	11.9	5.3
15		2.2	0.0	0.2	28.3	0.0	17.4	21.2	36.2	18.8	18.8	0.0
16		0.0	0.0	4.1	6.2	0.0	29.7	1.9	0.0	0.0	4.2	26.5
17		0.0	0.0	13.2	0.8	0.0		0.0	3.4	0.0	1.2	16.9
18		0.0	0.0	1.9	80.1	0.0	15.5	12.9	2.9	10.3	0.0	7.0
19			0.0	0.0	97.6	5.0	12.0	57.1	1.6	0.0	3.0	5.6
20			3.5	13.5	100.1	4.2	22.0	46.2	8.3	4.8	4.1	5.1
21			0.4	0.0	3.6	1.1	0.9	0.0	3.5	1.7	1.2	8.3
22		66.4	0.0	3.5	0.8	4.7	5.8	3.5	41.7	37.7	10.2	40.6
23		0.0	0.3	0.0	20.3	11.9	3.5	1.8		13.4	4.8	28.5
24		0.0	0.0	0.0	3.5	80.7	0.6	8.8		1.3	0.0	0.0
25		1.5	0.0	0.0	23.1		5.3	8.8	55.0	2.7	1.4	3.9
26		4.4	0.0	0.0	2.8		0.0	56.7		8.2	8.1	10.8
27			0.0	0.0	31.9	3.8	3.6	48.5		7.0	8.0	47.5
28		16.6	0.0	6.2	5.0	25.8	18.5	0.6	33.9	17.6	23.8	11.4
29			0.0	7.5	15.6	32.8	2.3	4.7		13.8	5.3	0.6
30			1.4	2.7		19.4	7.2	14.2	77.6	0.0	12.1	0.0
31			0.0		17.1		4.5	19.2		4.2		0.9
TOT	0.0	101.4	52.3	108.4	497.2	402.3	426.7	475.5	547.3	383.1	382.3	304.0
MAX		66.4	12.9	15.1	100.1	100.5	64.2	57.1	85.7	100.2	71.8	47.5
DLL	0	9	11	17	28	20	29	29	23	19	26	27
NUMERO DE DIAS DE LLUVIA >												
1.0	0	9	8	16	25	20	27	28	23	19	25	25
10.0	0	2	2	3	11	9	14	15	12	10	12	9
50.0	0	1	0	0	3	2	2	2	3	1	2	0
100.0	0	0	0	0	1	1	0	0	0	1	0	0

TOTAL ANUAL =(3600.5)

PUEBLO NUEVO Lat. 10 27 Long. 84 46 Elev. 525

ESTACION 69522 PRECIPITACION en mm. AÑO 19 72

DIA	ENE	FEB	MAR	ABR	MAY	JUN	JUL	AGO	SET	OCT	NOV	DIC
1			0.0	0.0	16.0	12.4	13.4	2.8	2.8		36.2	22.8
2			0.2		0.0	4.0	18.4	6.4	1.2		54.5	2.8
3			0.0		0.4	0.6	3.3	12.0	23.1		19.8	3.2
4			0.8		0.2		7.9	5.2	17.1	82.0	6.4	2.6
5			0.2		1.4		6.2	7.2	3.9		7.6	1.2
6			2.6		4.0	20.6	5.7	19.6	0.6		0.4	4.0
7			0.0	0.0	5.9	12.2	3.1	6.7	3.5	0.0	33.8	16.6
8	8.6		3.6	0.0	0.6	1.4	2.2	6.4	10.0	7.8	14.8	0.0
9	12.1	0.0	0.8	0.2	3.6	5.2	9.8	6.9	8.6	9.6	32.0	0.6
10	9.3	0.6	10.8	6.6	0.8	0.2	54.0	15.3	18.2	21.6	3.6	4.8
11		0.0	3.2	1.8	5.4	0.0	34.0	5.8	2.2	35.3	2.1	2.8
12		0.4	10.1	0.0	5.6	3.6	6.0	19.2	0.2	11.7	18.2	2.2
13		0.2	5.4	0.0	18.6	0.2	59.0	34.1	0.0	15.5	3.6	8.4
14		0.2	4.4	0.0	11.2	0.0	9.3	1.6		1.0	7.0	6.0
15		2.6	0.0	0.0	31.4	0.0	3.5	16.7		11.3	30.6	0.0
16		0.0	0.0	0.0	1.6	0.0	19.0	0.8		32.1	7.2	11.4
17		0.2	0.4	5.8	0.6	0.0	5.2	10.8		0.0	0.6	11.0
18		0.2	0.2	23.6	77.0	0.0	5.6	8.6		14.4	0.6	7.6
19		35.4	0.0	1.2	56.8	7.5	33.4	66.2		3.6	0.0	10.6
20		16.6	5.8	4.2	95.4	1.2	18.2	42.9		2.6	3.4	11.2
21		34.0	1.3	0.0	5.4	0.8	0.2	3.5		2.6	1.4	1.2
22		21.9	0.2	7.6	0.8	5.4	25.1	5.8	0.2	29.6	1.7	29.4
23		0.8	0.2	0.0	35.1	7.3	26.1	0.2	7.4	18.4	6.3	48.4
24		0.0	8.2	0.0	2.2	1.4	0.8	2.6	1.2	1.2	0.0	20.4
25		0.2	0.0	0.2	20.2	40.8	5.8	14.9	0.0	8.4	2.2	5.8
26		0.6	0.0	0.4	4.0	13.5	3.6	39.2	0.4	21.6	18.8	3.4
27		4.6	0.0	0.0	3.4	7.0	0.8	22.6	0.4	7.8	10.0	19.2
28		3.6	0.0	6.4	4.1	14.4	6.3	0.0	36.4	27.6	8.2	19.6
29		0.0	0.2	7.6	17.2	15.0	11.5	1.4	69.5	9.4	14.8	1.6
30			0.2	0.6	2.3	17.6	4.8	2.8		0.2	2.0	0.2
31	158.0		0.0		2.9		9.6	9.2		1.4		0.2
TOT	180.0	122.1	50.8	66.2	436.1	192.3	411.8	397.4	206.9	376.7	347.8	271.2
MAX	158.0	35.4	10.8	23.6	95.4	40.8	59.0	66.2	69.5	82.0	54.5	40.4
DLL	4	16	20	13	30	22	31	30	19	24	28	29
NUMERO DE DIAS DE LLUVIA >												
1.0	3	7	9	9	24	18	28	28	14	23	25	26
10.0	2	4	2	1	10	8	11	12	6	12	11	11
50.0	1	0	0	0	3	0	2	1	1	1	1	0
100.0	1	0	0	0	0	0	0	0	0	0	0	0

TOTAL ANUAL =(3059.3)

LOS ANDES Lat. 10 24 Long. 84 53 Elev. 1015

ESTACION 69523 PRECIPITACION en mm. AÑO 19 72

DIA	ENE	FEB	MAR	ABR	MAY	JUN	JUL	AGO	SET	OCT	NOV	DIC
1	8.6	0.0	0.0	0.2	2.8			1.2	0.8			13.4
2	6.1	0.0	0.0	0.2	0.0			0.0	8.4			0.2
3		0.6	0.0	24.4	0.6			4.6	6.9		14.0	1.6
4		0.0	0.4	13.4	0.2			3.6	114.9		2.3	0.4
5		0.2		18.0	0.0			3.3	1.2		0.2	0.0
6	5.7	0.2		2.4	0.0		0.6	6.5	3.5		0.2	2.8
7	3.5	0.0		0.0	1.6		1.4	2.4	0.8		7.8	0.8
8	6.7	0.0	0.4	0.0	0.2		0.4	3.0	12.9	2.8	5.2	0.0
9	1.5	0.0	1.0	0.0	0.0		10.8	0.6	11.1	1.4	20.5	1.1
10	0.6	0.0	2.0	6.6	7.8	12.2	14.2	4.2	4.4	5.6	6.5	0.4
11	6.7	0.0	1.4	1.0	6.6	1.9	3.8	1.9	0.0	9.2	0.4	0.0
12	4.0	0.2	10.8	0.0	3.0	12.2	8.8	2.1	0.8	2.2	4.2	0.0
13	0.2	0.4	4.8	0.0	5.7	0.0	16.8	8.2	1.6	13.1	0.4	0.4
14	0.0	0.0	0.8	0.2	5.6	0.2	4.2	1.0	4.8	0.2	1.4	0.0
15	0.0	0.2	0.0	0.0	26.2	7.2	11.2	2.4	17.5	2.0	23.0	0.0
16	0.0	0.0	0.0	0.0	1.6		25.5	0.8	0.0	58.3	3.2	3.2
17	0.0	0.0	0.0	0.8	0.4		1.5	17.2	1.4		0.6	1.7
18	0.0	0.0	0.0	5.4	16.6		12.8	1.0	8.3		0.0	1.2
19	4.4	31.9	0.0	0.2	47.4		9.5	19.0	1.6		0.0	2.0
20	0.0	21.0	3.0	1.8	23.0		10.8	8.2	0.6	1.0	1.4	1.6
21	0.0	19.8	8.2	0.0	6.8		9.1	0.4	3.4	0.4	0.0	4.2
22	0.0	10.0	0.0	0.2	2.4		1.0	5.8	21.1	14.6	1.8	5.7
23	0.0	0.0	0.0	0.0	3.8		5.7	6.2	0.4	17.6	3.2	8.0
24	0.7	0.0	0.0	0.0		198.9	0.0	0.2	1.6	0.8	1.2	1.9
25	0.0	0.0	0.0	0.0			4.1	1.2	0.0	0.2	1.3	0.0
26	1.0	0.0	0.0	0.0			0.4	6.5		0.2	7.4	1.2
27	6.5	0.0	0.0	0.0			0.0	5.6			11.0	3.5
28	0.3	0.0	0.0	11.2	269.1		1.4	0.0			2.7	0.0
29	0.0	0.0	0.4	1.2			6.2	1.2			11.8	0.0
30	0.0		0.2	0.2			0.4	3.1			1.4	0.0
31	0.0		0.0				3.0	2.2			0.0	0.0
TOT	56.5	84.5	25.4	87.4	431.4	232.6	163.6	125.6	228.0	129.6	133.1	55.3
MAX	8.6	31.9	10.8	24.4	269.1	198.9	25.5	19.0	114.9	58.3	23.0	13.4
DLL	15	10	12	17	20	6	24	29	22	16	25	20
NUMERO DE DIAS DE LLUVIA >												
1.0	11	4	6	10	16	5	20	25	17	11	20	15
10.0	0	4	1	4	5	3	7	2	5	4	5	1
50.0	0	0	0	0	1	1	0	0	1	0	0	0
100.0	0	0	0	0	1	1	0	0	1	0	0	0

TOTAL ANUAL =(1751.0)

CERRO INDIO Lat. 10 30 Long. 84 41 Elev. 740

ESTACION 69526 PRECIPITACION en mm. AÑO 19 72

DIA	ENE	FEB	MAR	ABR	MAY	JUN	JUL	AGO	SET	OCT	NOV	DIC
1	30.3	0.0	1.6	0.0				1.0	1.4	25.2	31.2	24.4
2	20.0	0.0	2.9	1.6				12.6	13.8	1.7	18.0	2.8
3	37.0	1.8	0.4	9.6				21.0	21.6	19.1	71.2	3.6
4	95.0	10.7	1.2	4.2				2.5	60.4	15.0	14.0	9.2
5	119.3	0.8	2.4	17.8				4.8	5.1	7.5	0.6	4.8
6	97.6	9.2	9.6	0.8				34.3	5.8	6.5	4.2	10.2
7	29.9	9.3	0.0	0.8				21.3	0.8	0.2	38.4	22.4
8	33.9	0.2	10.1	0.0				8.6	7.0	10.3	24.9	0.2
9	24.5	0.0	0.4	0.8				15.1	24.8	5.6	42.0	0.0
10	14.5	0.0	21.4	3.0				16.4	43.1	24.8	2.8	5.2
11	23.7	0.0	4.0	5.8				7.9	10.3	12.2	17.2	7.0
12	58.0	5.5	16.0	0.6				22.5	5.4	16.8	49.6	8.2
13	14.0	0.0	11.9	0.0			1.8	76.3	20.5	13.5	17.0	3.0
14	12.8	0.4	11.2	2.6			15.0	10.0	44.5	0.2	3.4	8.6
15	10.3	4.6	0.0	0.8			14.8	30.7	26.9	26.6	24.4	5.8
16	1.8	0.4	0.0	0.2			23.2	0.9	12.0	14.9	5.8	0.0
17	0.2	0.2	0.0	8.4			7.4	26.8	2.0	0.6	0.8	48.2
18	3.3	0.0	0.0	13.6			12.3	4.0	4.2	18.2	1.4	15.6
19	5.3	24.6	0.0		624.0	759.0	38.0	24.5	11.0	1.3	0.6	17.2
20	0.4	11.0	7.6				18.6	37.5	7.9	7.2	10.3	13.4
21	4.0	27.8	2.8				0.2	4.2	13.9	5.6	1.8	0.6
22	0.4	23.8	0.0				13.4	4.3	42.5	16.3	1.2	10.4
23	0.4	5.6	0.0				64.2	10.5	22.8	11.7	20.6	32.8
24	2.6	0.0	0.0				0.5	7.9	17.4	39.2	1.0	30.0
25	6.1	1.0	0.0	118.6			7.5	11.3	3.7	0.8	0.6	11.0
26	2.1	7.5	0.0				15.1	45.0	32.8	4.8	3.8	3.8
27	1.2	16.7	0.0				1.0	32.5	14.5	7.8	10.7	6.4
28	18.7	11.1	0.0				23.6	0.0	69.0	7.8	8.6	47.8
29	5.1	0.0	0.0				38.3	1.0	18.5	20.8	19.8	28.8
30	1.4		0.0				2.3	22.8	0.2	0.0	4.8	3.8
31	0.6		0.0				6.2	16.4		2.8		1.0
TOT	674.4	172.2	103.5	189.2	624.0	759.0	303.4	534.8	563.8	345.8	450.7	386.2
MAX	119.3	27.8	21.4	118.6	624.0	759.0	64.2	76.3	69.0	26.6	71.2	48.2
DLL	31	20	15	16	1	1	19	30	30	30	30	29
NUMERO DE DIAS DE LLUVIA >												
1.0	26	15	13	10	1	1	17	29	28	26	26	27
10.0	16	7	5	3	1	1	11	19	19	15	15	13
50.0	4	0	0	1	1	1	1	1	2	0	1	0
100.0	1	0	0	1	1	1	0	0	0	0	0	0

TOTAL ANUAL = 5106.2

PALMIRA Lat. 10 13 Long. 84 24 Elev. 1960

ESTACION 69528 PRECIPITACION en mm. AÑO 19 72

DIA	ENE	FEB	MAR	ABR	MAY	JUN	JUL	AGO	SET	OCT	NOV	DIC
1	2.1	0.0	0.0	0.0	0.0	0.4	5.1	0.4	0.5	7.7	5.3	8.6
2	8.3	0.0	0.0	0.2	0.4	0.0	10.0	1.0	21.6	0.2	3.2	0.1
3	0.0	0.0	0.0	10.4	0.1	5.7	1.9	26.2	2.7	12.8	6.2	2.7
4	14.4	0.0	0.2	6.8	1.9	0.5	1.1	0.0	64.7	0.2	1.4	0.0
5	62.9	4.1	0.0	0.9	0.0	0.0	0.9	0.3	6.2	3.0	1.2	0.4
6	22.2	0.1	0.0	0.4	0.7	4.7	0.2	0.5	0.4	5.9	0.0	1.5
7	5.5	0.0	0.0	0.8	0.7	1.9	0.1	0.4	1.4	6.2	1.4	5.7
8	18.8	0.0	0.0	0.0	2.2	9.6	0.5	3.7	5.2	0.1	33.7	0.0
9	12.7	0.0	0.2	0.0	0.1	14.3	2.1	0.7	9.1	0.6	23.5	0.9
10	4.4	0.0	8.3	1.3	11.6	6.0	6.1	3.2	61.7	0.4	6.7	2.9
11	14.3	0.0	0.0	0.0	24.5	4.9	2.2	21.2	0.2	4.0	0.2	0.0
12	4.3	0.1	1.5	0.0	0.8	11.1	2.0	0.6	0.4	1.3	1.7	0.0
13	0.0	0.0	0.2	0.0	0.0	2.6	2.9	0.2	1.7	3.1	0.5	2.8
14	0.1	0.0	0.2	0.0	26.0	1.4	0.2	9.4	14.8	0.5	1.5	0.0
15	0.0	0.0	0.0	0.0	32.0	0.0	3.5	14.4	14.0	27.0	5.3	0.7
16	0.0	0.0	0.0	6.2	19.4	0.0	8.9	3.6	0.3	22.6	1.5	0.0
17	0.0	0.2	0.0	6.7	23.8	0.0	0.0	0.5	0.4	11.8	0.0	5.1
18	0.0	0.0	0.0	5.3	17.2	1.1	1.5	31.6	3.4	24.0	0.0	9.4
19	0.2	7.7	0.0	1.0	36.5	0.0	15.6	32.4	0.7	12.2	0.0	2.3
20	0.0	25.0	0.6	18.4	50.8	1.8	36.6	22.0	1.1	0.6	0.1	25.9
21	0.0	19.7	1.9	2.5	18.5	30.8	9.1	5.6	0.0	0.3	0.0	21.6
22	0.0	6.2	0.4	0.3	0.1	0.5	0.9	38.4	44.6	2.0	0.0	18.0
23	0.1	0.0	0.0	0.1	3.7	0.3	0.0	0.4	10.2	34.5	5.6	13.3
24	1.9	0.0	0.0	0.0	11.4	33.7	2.5	58.9	0.0	0.0	1.1	20.5
25	0.0	0.0	0.2	0.0	22.6	5.8	2.4	10.6	20.0	0.0	0.0	2.5
26	1.3	0.0	0.0	0.0	37.3	0.9	0.0	21.1	1.3	0.0	1.1	0.5
27	5.7	0.0	0.0	0.0	0.0	0.0	0.0	21.3	30.4	22.9	0.7	10.7
28	0.1	0.0	0.1	2.4	18.8	3.3	0.6	0.3	8.1	16.5	1.2	1.6
29	0.0	0.0	1.6	0.7	0.7	3.7	1.2	0.8	6.3	9.4	3.0	0.0
30	0.0		0.4	0.0	0.0	1.6	0.0	6.6	0.0	0.0	0.1	0.0
31	0.0		0.0		0.0		0.2	0.6		2.6		0.2
TOT	179.3	59.1	15.8	64.4	361.8	146.6	118.3	328.9	331.4	232.4	106.2	157.9
MAX	62.9	25.0	8.3	18.4	50.8	33.7	36.6	50.9	64.7	34.5	33.7	25.9
DLL	18	8	13	17	25	25	26	30	27	27	25	25
NUMERO DE DIAS DE LLUVIA >												
1.0	14	5	4	10	17	18	18	18	20	19	18	17
10.0	6	2	0	2	14	4	3	11	9	9	2	6
50.0	1	0	0	0	1	0	0	1	2	0	0	0
100.0	0	0	0	0	0	0	0	0	0	0	0	0

TOTAL ANUAL = 2102.1

LA MARINA, S. CARLOS Lat. 10 22 Long. 84 23 Elev. 380

ESTACION 69530 PRECIPITACION en mm. AÑO 19 72

DIA	ENE	FEB	MAR	ABR	MAY	JUN	JUL	AGO	SET	OCT	NOV	DIC
1	0.0	2.5	1.8	0.0	8.2	15.5	0.0	0.9	0.0	17.3	3.7	0.0
2	6.5	0.0	0.0	17.8	0.0	12.7	27.2	28.9	0.0	8.5	0.0	8.0
3	25.4	14.2	0.0	16.0	8.5	0.0	16.6	10.5	60.0	20.1	6.1	5.8
4	69.1	1.8	0.0	9.0	0.9	27.3	41.4	25.1	11.7	0.0	0.0	0.0
5	111.5	0.0	0.0	3.3	0.0	6.5	1.4	30.2	27.3	5.6	1.3	0.0
6	53.6	12.4	0.0	4.5	0.0	15.5	4.5	3.6	7.7	9.3	0.0	0.0
7	49.6	0.0	0.0	0.0	17.8	2.9	0.0	0.0	1.6	0.0	33.2	16.9
8	0.0	0.6	2.4	0.0	0.7	2.0	0.0	12.4	96.6	28.0	25.5	0.0
9	32.0	0.0	0.7	12.5	0.0	11.8	22.5	9.3	30.6	1.0	51.4	0.0
10	2.3	0.0	5.2	3.6	35.1	0.0	19.2	12.8	0.0	22.5	14.0	1.1
11	2.0	0.0	0.0	0.5	57.6	4.5	1.7	14.8	0.0	1.6	0.0	2.1
12	21.8	0.0	17.3	0.0	0.0	5.9	28.7	0.0	9.0	48.4	81.5	0.0
13	4.2	0.0	4.8	0.0	64.6	2.0	23.7	0.0	18.8	1.0	9.7	3.7
14	2.2	0.0	0.4	0.0	1.3	0.0	6.8	0.0	16.6	0.0	1.1	0.0
15	0.0	0.0	0.0	15.2	37.4	0.0	0.0	24.0	31.6	70.2	6.9	0.0
16	3.5	0.0	0.0	0.0	3.0	0.0	24.2	1.7	0.0	26.8	3.4	0.0
17	0.0	0.0	0.0	20.7	11.8	0.0	1.7	0.0	3.0	35.9	0.0	8.1
18	0.0	0.0	0.0	3.0	31.1	1.6	0.0	21.5	4.8	100.8	0.0	7.9
19	0.0	62.0	0.0	4.1	50.8	0.0	30.4	16.0	2.3	13.1	0.0	10.0
20	0.0	45.0	8.5	1.3	0.0	0.0	28.9	25.0	22.1	27.9	0.0	49.1
21	0.0	60.0	0.0	0.0	31.0	2.3	20.4	0.0	0.0	0.0	0.0	9.1
22	8.5	5.0	0.0	0.0	0.0	0.9	48.5	10.7	65.7	20.2	0.0	57.0
23	3.4	0.0	0.0	0.7	0.0	15.1	4.6	0.0	0.0	2.7	0.0	0.0
24	0.0	0.0	0.0	0.0	30.4	0.0	65.3	27.5	12.0	0.0	0.0	0.0
25	10.4	1.5	0.0	0.0	2.2	34.8	28.7	25.0	0.0	0.4	0.0	91.2
26	0.0	0.0	0.0	0.0	6.7	20.1	1.3	0.0	4.4	0.0	45.3	15.6
27	0.0	0.0	0.0	0.0	27.1	0.0	0.7	92.2	35.4	19.2	20.4	27.3
28	0.0	3.0	0.0	27.2	0.7	0.0	34.7	6.1	0.0	0.0	12.8	3.5
29	0.0		0.0	0.0	2.9	44.3	0.0	2.7	0.0	28.3	0.0	0.0
30	0.0		0.0	0.0	0.0	8.7	18.1	5.0	30.5	0.0	14.9	0.7
31	0.0		0.0		0.0		3.8	10.3		0.0		
TOT	406.0	208.0	41.1	139.4	429.8	234.4	505.0	416.2	491.7	508.8	332.2	317.1
MAX	111.5	62.0	17.3	27.2	64.6	44.3	65.3	92.2	96.6	100.8	81.5	91.2
DLL	16	11	8	15	21	19	25	23	20	22	16	17
NUMERO DE DIAS DE LLUVIA >												
1.0	16	10	6	13	18	18	24	22	20	21	16	16
10.0	8	5	1	6	11	9	16	16	13	14	9	7
50.0	3	2	0	0	3	0	1	1	3	2	2	2
100.0	1	0	0	0	0	0	0	0	0	1	0	0

TOTAL ANUAL = 4029.7

HDA OROSI Lat. 10 57 Long. 85 33 Elev. 350

ESTACION 69531 PRECIPITACION en mm. AÑO 19 72

DIA	ENE	FEB	MAR	ABR	MAY	JUN	JUL	AGO	SET	OCT	NOV	DIC
1			0.0	0.0	0.0	0.0	0.0	0.0	0.0	0.0	0.0	0.0
2			0.0	0.0	0.0	11.2	0.0	0.0	0.0	0.0	0.0	0.0
3			0.0	0.0	0.0	0.0	14.1	0.0	0.0	0.0	0.0	0.0
4			0.0	0.0	0.0	0.0	0.0	0.0	0.0	0.0	0.0	0.0
5			0.0	0.0	0.0	0.0	0.0	0.0	0.0	0.0	0.0	0.0
6			0.0	0.0	0.0	3.2	0.0	0.0	0.0	0.0	0.0	0.0
7			0.0	0.0	0.0	4.3	0.0	0.0	0.0	0.0	0.0	0.0
8			0.0	0.0	0.0	5.4	0.0	0.0	0.0	0.0	0.0	0.0
9			0.0	0.0	0.0	6.3	0.0	0.0	0.0	20.3	0.0	0.0
10			0.0	0.0	0.0	0.0	0.0	0.0	0.0	0.0	0.0	0.0
11			0.0	0.0	0.0	0.0	0.0	0.0	0.0	0.0	26.5	0.0
12			0.0	0.0	0.0	32.2	0.0	0.0	0.0	0.0	0.0	0.0
13			0.0	0.0	0.0	34.3	0.0	0.0	0.0	0.0	9.4	0.0
14			0.0	0.0	0.0	0.0	0.0	0.0	0.0	0.0	8.5	0.0
15			0.0	0.0	14.2	0.0	11.7	0.0	0.0	0.0	0.0	0.0
16			0.0	0.0	0.0	0.0	0.0	0.0	0.0	0.0	0.0	0.0
17			0.0	0.0	16.3	3.5	0.0	0.0	0.0	31.4	0.0	0.0
18			0.0	0.0	12.2	0.0	0.0	0.0	0.0	0.0	0.0	0.0
19			0.0	0.0	0.0	0.0	0.0	37.2	0.0	0.0	0.0	0.0
20			0.0	0.0	0.0	0.0	0.0	0.0	0.0	0.0	0.0	0.0
21			0.0	0.0	7.5	5.3	0.0	25.2	0.0	0.0	0.0	23.4
22			0.0	0.0	17.3	0.0	0.0	0.0	0.0	0.0	0.0	15.5
23			0.0	0.0	0.0	0.0	0.0	0.0	0.0	0.0	0.0	6.2
24			0.0	0.0	120.2	0.0	0.0	0.0	0.0	0.0	0.0	0.0
25			0.0	0.0	49.5	0.0	0.0	0.0	0.0	0.0	0.0	0.0
26			0.0	0.0	11.8	9.3	0.0	0.0	0.0	0.0	0.0	0.0
27			0.0	0.0	0.0	0.0	0.0	14.7	40.5	0.0	0.0	0.0
28			0.0	0.0	0.0	0.0	0.0	0.0	11.5	0.0	0.0	0.0
29			0.0	0.0	0.0	14.4	0.0	0.0	0.0	0.0	0.0	0.0
30			0.0	0.0	0.0	0.0	0.0	0.0	0.0	0.0	0.0	0.0
31			0.0		0.0		0.0	0.0		0.0		0.0
TOT			0.0	0.0	249.0	129.4	25.8	77.1	52.0	51.7	44.4	45.1
MAX			0.0	0.0	120.2	34.3	14.1	37.2	40.5	31.4	26.5	23.4
DLL			0	0	8	11	2	3	2	2	3	3
NUMERO DE DIAS DE LLUVIA >												
1.0	0	0	0	0	8	11	2	3	2	2	3	3
10.0	0	0	0	0	7	4	2	3	2	2	1	2
50.0	0	0	0	0	1	0	0	0	0	0	0	0
100.0	0	0	0	0	1	0	0	0	0	0	0	0

TOTAL ANUAL = (674.5)

LAGUNA COTE Lat. 10 35 Long. 84 55 Elev. 670

ESTACION 69532 PRECIPITACION en mm. AÑO 19 72

DIA	ENE	FEB	MAR	ABR	MAY	JUN	JUL	AGO	SET	OCT	NOV	DIC
1	25.3	0.2	0.5	0.0	0.0	40.8	15.7	1.0	21.6	0.6	34.8	48.2
2	16.7	0.7	0.9	3.2	0.0	5.7	45.6	9.1	11.2	2.7	32.5	2.0
3	22.6	4.4	0.0	14.0	0.0	6.7	12.2	8.7	8.5	15.8	15.3	0.8
4	58.6	0.0	5.2	0.0	0.0	6.4	29.8	9.4	21.3	10.3	6.6	4.9
5	97.8	3.6	0.4	3.0	0.0	9.5	14.7	1.4	1.8	1.1	2.9	2.6
6	92.0	7.2	3.0	10.3	15.9	28.5	11.2	5.9	0.5	18.5	0.3	10.4
7	9.1	0.0	0.1	0.0	10.4	17.9	12.5	7.6	5.3	0.0	42.4	15.9
8	26.7	0.0	8.1	0.0	9.4	1.0	3.2	1.2	61.1	2.3	17.0	1.9
9	37.7	0.0	1.8	0.3	22.9	6.5	34.1	14.4	15.9	9.9	49.1	4.4
10	20.9	0.8	31.1	2.0	4.1	2.7	47.1	6.4	23.7	7.6	6.5	5.0
11	33.7	3.3	1.4	8.7	3.5	1.6	15.1	14.2	11.3	10.9	9.3	3.9
12	20.0	1.8	5.2	0.6	15.6	30.8	22.3	7.1	2.9	10.4	17.5	2.0
13	11.5	0.0	4.5	10.0	10.2	0.0	25.1	82.3	25.1	3.9	6.1	9.9
14	7.8	0.2	2.2	0.0	13.0	0.1	16.3	13.5	47.0	0.6	10.7	6.4
15	15.4	6.1	0.0	0.9	6.3	0.0	43.9	16.0	20.6	24.6	21.6	8.3
16	0.0	0.0	0.0	1.5	10.7	12.7	14.2	2.0	1.6	41.4	20.7	18.2
17	0.0	0.0	0.0	1.9	25.6	0.0	9.7	11.2	4.1	1.0	0.0	68.0
18	1.4	0.0	0.0	11.1	6.9	0.0	3.4	24.0	4.1	3.0	0.4	15.3
19	21.5	22.7	0.0	1.0	30.3	4.6	10.9	25.4	1.9	7.4	1.2	17.6
20	1.5	5.5	3.8	7.3	39.4	0.0	21.2	34.7	13.8	17.0	6.1	4.4
21	1.8	7.4	1.6	0.2	2.4	10.1	2.9	2.0	5.7	0.1	9.9	5.0
22	0.4	33.2	0.0	0.2	0.6	0.0	4.0	7.9	6.0	24.2	5.0	37.6
23	4.0	5.6	1.6	0.7	39.0	4.7	54.6	3.8	39.2	5.2	22.2	14.1
24	2.3	0.0	0.0	0.0	4.4	1.1	4.4	22.2	8.5	0.7	0.3	5.6
25	1.1	0.0	0.0	0.0	7.6	43.9	11.8	4.7	25.9	0.8	4.4	16.7
26	9.3	4.7	0.0	0.0	3.2	23.5	4.7	57.5	28.5	6.1	6.6	5.6
27	11.4	3.5	0.0	0.0	11.3	18.7	5.5	23.8	16.5	10.9	5.7	32.8
28	4.5	8.7	0.0	9.9	5.2	14.3	10.4	1.2	130.1	2.2	9.2	18.3
29	0.7	0.3	0.0	2.0	5.4	26.9	28.0	2.0	4.3	7.3	12.0	4.2
30	0.0		0.0	2.6	0.7	14.8	4.0	16.5	9.8	1.0	8.9	1.1
31	0.7		0.0		4.8		16.1	6.6		5.9		0.3
TOT	556.4	119.9	71.4	91.4	308.8	333.3	554.6	443.7	577.8	253.4	385.2	391.4
MAX	97.8	33.2	31.1	14.0	39.4	43.9	54.6	82.3	130.1	41.4	49.1	68.0
DLL	28	19	16	21	26	24	31	31	30	30	29	31
NUMERO DE DIAS DE LLUVIA >												
1.0	25	14	12	15	24	23	31	31	29	25	26	29
10.0	15	2	1	4	12	12	22	13	16	10	12	12
50.0	3	0	0	0	0	0	1	2	2	0	0	1
100.0	0	0	0	0	0	0	0	0	1	0	0	0

TOTAL ANUAL = 4087.3

BARRA DEL COLORADO Lat. 10 46 Long. 83 35 Elev. 5

ESTACION 69533 PRECIPITACION en mm. AÑO 19 72

DIA	ENE	FEB	MAR	ABR	MAY	JUN	JUL	AGO	SET	OCT	NOV	DIC
1	50.5	25.9	0.0	0.0	0.0	0.0	31.7	0.0	16.4	8.1	0.0	12.4
2	31.5	0.0	0.0	0.0	0.0	11.1	34.2	0.0	0.0	2.3	9.4	16.3
3	47.6	10.9	0.0	0.0	0.0	0.0	47.3	3.4	4.1	2.1	4.1	6.4
4	36.7	0.0	0.0	0.0	0.0	31.9	71.9	0.0	7.2	27.7	0.0	20.4
5	62.3	2.5	0.0	2.0	0.0	6.1	62.1	43.6	0.0	19.2	0.0	4.1
6	62.3	17.5	0.0	6.6	10.9	2.6	41.7	17.4	0.0	0.0	0.0	5.2
7	9.2	13.6	10.0	7.4	15.3	0.0	39.6	0.0	0.0	0.0	2.1	10.1
8	67.3	0.0	0.0	2.0	21.3	0.0	47.1	9.3	42.8	0.0	16.4	0.0
9	126.8	0.0	0.0	0.0	37.7	1.8	62.2	7.3	97.4	14.9	36.8	18.4
10	142.2	0.0	33.8	0.0	2.7	48.1	64.3	0.0	57.7	9.4	1.2	0.0
11	6.5	3.5	23.4	76.0	29.3		47.0	7.3	10.1	9.3	56.4	0.0
12	12.5	1.9	109.6	16.0	52.1		31.6	14.1	26.5	0.0	15.3	19.2
13	1.2	0.0	12.4	6.0	34.2		14.9	9.4	12.1	0.0	6.4	16.3
14	0.0	0.0	52.8	0.0	22.1		12.1	4.2	34.1	14.9	4.2	0.0
15	0.0	1.2	15.5	14.7	53.4		10.0	0.0	66.9	0.0	0.0	0.0
16	7.9	0.0	0.0	4.0	4.9		5.1	0.0	0.0	0.0	0.4	6.4
17	7.2	0.0	0.0	0.0	0.3		16.6	4.4	15.2	38.4	11.6	40.0
18	0.0	0.0	0.0	24.0	0.5		7.1	0.0	3.2	42.7	0.0	46.4
19	10.9	0.0	0.0	40.0	0.0		9.3	0.0	0.0	17.3	6.3	90.6
20	12.5	62.4	0.0	5.0	0.0		21.3	24.6	11.3	11.4	2.1	27.1
21	2.1	25.6		18.0	0.0	3.9	12.3	11.4	30.0	97.2	0.0	0.0
22	0.0	31.8		14.1	0.0	0.0	34.1	3.4	6.4	18.5	4.3	0.0
23	0.0	31.9		0.0	0.0	60.6	41.9	4.2	8.1	15.4	6.1	44.3
24	5.2	0.0		0.0	0.0	5.6	2.2	0.0	3.1	4.2	3.1	49.4
25	3.8	0.0		0.0	2.0	1.7	2.1	23.6	2.1	0.0	3.2	52.1
26	10.3	6.2		0.0	3.1	66.4	5.3	0.0	0.0	0.0	0.0	0.3
27	25.7	2.9		0.0	0.0	23.4	31.9	3.4	0.0	0.0	76.4	65.9
28	16.9	0.0		0.5	12.1	71.3	46.4	0.0	29.9	3.1	54.2	96.1
29	16.8			59.3	48.7	65.1	51.8	4.2	61.9	19.1	15.4	5.3
30	0.0			12.2	5.6	13.7	7.3	0.0	13.2	30.6	19.9	3.4
31	0.0				0.0	0.0	4.3	0.0		2.1		12.1
TOT	775.9	237.8	257.5	307.8	356.2	413.3	916.7	195.2	559.7	407.9	355.3	668.2
MAX	142.2	62.4	109.6	76.0	52.4	71.3	71.9	43.6	97.4	97.2	76.4	96.1
DLL	24	14	7	17	18	15	31	17	22	21	22	24
NUMERO DE DIAS DE LLUVIA >												
1.0	24	14	7	16	16	15	31	17	22	21	21	23
10.0	16	8	7	9	11	9	23	6	15	13	9	17
50.0	6	1	2	2	2	4	5	0	4	1	3	4
100.0	2	0	1	0	0	0	0	0	0	0	0	0

TOTAL ANUAL =(5451.5)

PEÑAS BLANCAS Lat. 11 13 Long. 85 37 Elev. 80

ESTACION 69534 PRECIPITACION en mm. AÑO 19 72

DIA	ENE	FEB	MAR	ABR	MAY	JUN	JUL	AGO	SET	OCT	NOV	DIC
1	0.0	0.0	0.0	0.0	0.0	0.0	0.0	15.2	0.0	0.0	2.0	
2	0.0	0.0	0.0	0.0	0.0	11.5	0.0	0.0	0.0	0.0	6.2	
3	0.0	0.0	0.0	0.0	0.0	31.2	14.2	0.0	8.8	1.4	6.9	
4	13.6	0.0	0.0	0.0	5.4	0.0	0.0	1.2	0.0	0.0	0.4	
5	0.5	0.0	0.0	0.0	0.0	0.0	30.6	5.1	0.0	3.0	6.3	
6	3.1	0.0	0.0	0.0	0.0	0.0	0.4	2.9	0.0	7.5	2.7	
7	2.2	0.0	0.0	0.0	0.0	16.4	0.0	0.0	0.0	0.0	1.8	
8	0.0	0.0	0.0	0.0	6.9	0.0	7.6	0.0	0.0	3.7	4.8	
9	1.4	0.0	0.0	0.0	1.3	23.1	1.6	2.2	2.0	0.0	3.2	
10	0.0	0.0	0.0	0.0	22.2	20.3	1.5	20.0	1.3	0.0	2.0	
11	0.0	0.0	0.0	3.4	0.0	20.7	8.3	0.0	2.1	1.0	0.6	
12	0.0	0.0	0.0	0.9	20.5	30.4	15.1	0.0	7.2	2.6	1.1	
13	0.0	0.0	0.0	0.0	2.2	0.0	1.5	4.3	8.2	3.6	0.0	
14	0.0	6.5	0.0	0.0	9.5	0.0	0.0	5.2	0.0	0.0	0.0	
15	0.0	0.0	0.0	0.4	7.3	0.0	0.0	6.0	0.0	0.0	7.8	
16	0.0	0.0	0.0	0.0	0.2	0.0	4.8	1.3	0.0	11.0	7.4	
17	0.0	0.0	0.0	0.0	13.9	12.1	3.4	0.0	0.0	80.7	2.1	
18	0.0	0.0	0.0	1.0	6.4	0.5	0.0	10.0	0.0	3.7	0.5	
19	3.6	0.0	0.0	1.8	0.0	0.0	2.8	21.7	0.0	0.0	0.0	
20	0.0	0.0	0.0	0.0	0.0	0.0	3.1	2.6	0.0	0.0	0.0	
21	1.0	0.0	0.0	0.0	8.7	2.5	2.5	28.0	0.0	0.0	8.2	
22	1.4	0.0	0.0	1.2	0.0	1.0	0.0	1.9		0.0	1.8	
23	0.3	0.0	1.2	0.0	11.4	1.6	0.0	0.0		0.0	0.0	
24	3.2	0.0	0.0	0.0	8.2	29.2	0.0	28.9		0.0	7.4	
25	1.1	0.0	0.0	0.0	0.0	1.2	0.0	0.0		0.0	3.2	
26	0.0	0.0	0.0	0.0	0.0	0.0	0.0	0.0		0.0	0.0	
27	12.1	0.0	0.0	0.0	11.0	0.0	0.5	0.0		0.0	0.0	
28	0.0	0.0	0.0	0.0	0.0	30.8	1.3	0.0		0.0	0.0	
29	1.6	0.0	0.0	0.0	13.5	0.5	0.0	0.0		6.0	0.0	
30	0.0		0.0	0.0	0.7	0.5	13.5	0.0		2.6	0.0	
31	0.0		0.0		6.9		1.1	0.0		3.0		
TOT	45.1	6.5	1.2	8.7	156.2	233.5	113.8	156.5	29.6	129.8	76.4	
MAX	13.6	6.5	1.2	3.4	22.2	31.2	30.6	28.9	8.8	80.7	8.2	
DLL	13	1	1	6	18	17	18	16	6	13	20	
NUMERO DE DIAS DE LLUVIA >												
1.0	11	1	1	4	16	14	16	16	6	13	17	0
10.0	2	0	0	0	6	10	4	6	0	2	0	0
50.0	0	0	0	0	0	0	0	0	0	1	0	0
100.0	0	0	0	0	0	0	0	0	0	0	0	0

TOTAL ANUAL = (957.3)

CENTRO RURAL METODISTA LAT. 10 21 LONG. 84 24 ELEV 600

ESTACION 69535 PRECIPITACION en mm. AÑO 19 72

DIA	ENE	FEB	MAR	ABR	MAY	JUN	JUL	AGO	SET	OCT	NOV	DIC
1	1.7	3.7	0.9	0.0	6.3	10.7	15.4	3.1	0.0	14.4	12.7	10.9
2	14.8	0.3	0.0	20.5	0.4	14.8	9.4	24.8	29.9	33.3	4.8	2.5
3	26.1	16.8	1.2	27.1	3.4	23.0	13.6	10.5	47.8	20.2	8.5	3.2
4	110.9	0.8	0.0	11.6	0.0	1.9	23.6	22.3	91.2	1.8	0.2	2.8
5	108.7	4.6	0.4	1.5	0.0	14.3	4.1	11.8	66.3	1.2	0.4	1.7
6	51.3	8.0	0.6	10.0	2.6	58.3	3.4	7.2	0.4	26.0	0.3	6.9
7	55.2	2.2	0.0	2.2	3.9	0.9	0.2	8.7	4.2	0.0	43.1	5.2
8	17.8	0.3	1.6	0.0	0.2	1.7	0.9	12.1	42.8	15.8	22.1	0.9
9	16.4	0.0	0.5	28.6	0.0	1.8	19.2	4.6	9.0	0.7	33.6	5.8
10	5.0	0.0	9.8	4.9	7.6	9.6	16.9	7.1	48.5	22.6	5.0	1.3
11	21.0	0.9	7.1	1.5	50.7	0.8	9.5	6.5	2.0	1.2	46.9	0.6
12	12.7	0.1	16.5	0.0	1.0	30.5	22.8	4.3	10.8	35.5	4.6	0.0
13	6.1	0.0	7.7	0.0	33.3	6.3	23.9	0.0	15.0	0.4	7.3	3.7
14	2.8	0.0	2.0	0.0	0.9	0.0	5.1	1.9	15.1	14.2	3.0	0.0
15	1.6	0.0	0.0	6.1	65.9	0.0	39.9	20.1	29.8	18.0	26.0	1.0
16	0.2	0.0	0.0	2.5	14.4	0.0	11.0	1.0	6.8	42.8	12.7	3.4
17	1.1	0.0	0.0	14.7	15.7	1.1	2.6	0.9	19.4	33.8	0.0	9.4
18	0.0	0.0	0.0	8.6	48.8	1.3	67.3	25.5	7.6	82.6	0.0	16.3
19	11.6	85.2	0.0	5.0	25.4	0.0	2.1	23.4	2.9	13.2	0.3	13.3
20	0.0	99.2	11.2	0.8	36.1	0.0	22.6	25.5	2.8	12.2	0.0	51.1
21	0.0	102.3	0.7	1.3	18.0	0.8	17.6	0.4	10.7	4.5	0.0	11.0
22	1.7	14.8	0.0	1.8	0.0	19.3	21.3	27.6	52.5	18.3	0.1	63.2
23	7.7	0.0	0.5	0.0	0.2	9.8	10.9	10.6	15.4	8.2	3.3	87.1
24	3.0	0.0	0.0	0.0	16.5	9.3	50.2	7.1	4.8	1.2	0.7	5.6
25	0.4	0.6	0.0	0.0	3.3	13.7	56.4	25.4	0.1	0.0	0.0	16.2
26	13.9	0.8	0.1	0.6	4.6	9.9	1.1	41.2	6.5	0.8	73.9	22.1
27	0.3	0.6	0.0	0.0	40.4	0.0	0.2	13.4	45.0	28.2	12.1	41.5
28	0.0	0.3	0.0	31.4	0.9	10.0	24.1	8.2	22.4	14.5	9.7	11.3
29	0.4	0.0	0.0	2.7	0.9	34.6	6.6	16.2	3.8	14.4	2.6	0.0
30	0.0		0.0	0.5	0.0	13.1	35.9	4.5	0.0	0.0	14.8	0.0
31	0.6		0.0		8.1		15.6	8.5		0.0		0.0
TOT	493.0	341.5	60.8	183.9	409.5	297.5	553.4	384.4	613.5	480.0	348.7	398.0
MAX	110.9	102.3	16.5	31.4	65.9	58.3	67.3	41.2	91.2	82.6	73.9	87.1
DLL	26	18	15	21	26	24	31	30	28	27	25	26
NUMERO DE DIAS DE LLUVIA >												
1.0	21	9	8	18	20	21	28	28	26	24	19	24
10.0	12	5	2	7	11	11	19	15	16	18	10	11
50.0	4	3	0	0	2	1	3	0	3	1	1	3
100.0	2	1	0	0	0	0	0	0	0	0	0	0

TOTAL ANUAL = 4564.2

LA SELVA, SARAPIQUI Lat. 10 25 Long. 83 59 Elev. 40

ESTACION 69537 PRECIPITACION en mm. AÑO 19 72

DIA	ENE	FEB	MAR	ABR	MAY	JUN	JUL	AGO	SET	OCT	NOV	DIC
1	0.0	0.0	0.0	0.0	10.0	0.0	40.0	0.0	7.3	13.1	13.3	4.3
2	12.0	0.0	0.0	0.0	0.0	27.0	69.2	0.0	25.0	2.8	0.0	0.0
3	61.5	0.0	0.0	0.0	0.0	38.0	0.0	13.2	0.0	1.5	4.2	2.2
4	65.7	0.0	0.0	1.0	0.0	20.0	14.3	0.0	0.0	0.0	0.0	8.0
5	73.0	13.0	0.0	0.2	9.8	0.0	20.0	0.0	8.6	24.5	0.0	0.0
6	82.0	0.0	0.0	1.8	0.0	10.0	11.0	14.8	10.0	0.0	0.0	28.4
7	71.0	0.0	0.0	0.0	13.0	49.0	3.0	0.8	48.3	0.0	36.5	0.0
8	56.4	0.0	23.0	0.0	10.0	6.0	1.6	10.8	0.0	7.0	10.0	18.0
9	50.0	0.0	16.0	0.8	0.0	0.0	47.8	23.5	10.0	19.6	13.8	7.5
10	10.3	0.0	19.0	2.0	0.0	16.0	57.9	6.4	0.0	29.4	0.0	0.0
11	22.0	0.0	0.0	0.0	0.0	0.0	14.0	31.5	0.0	10.0	0.0	4.5
12	10.0	0.0	0.0	0.0	20.0	10.0	24.0	15.4	5.0	13.5	20.3	7.1
13	12.0	0.0	0.0	0.0	48.0	0.0	36.0	27.3	9.0	9.0	18.4	3.5
14	12.8	0.0	0.0	0.0	13.0	0.0	52.3	10.0	12.0	0.0	25.0	14.0
15	0.0	0.0	0.0	0.0	2.5	0.0	30.0	59.0	30.3	11.6	11.2	0.0
16	0.0	0.0	0.0	2.0	0.0	0.0	20.3	12.0	0.0	0.0	8.4	19.0
17	0.0	0.0	0.0	19.5	0.0	0.0	14.2	0.0	0.0	2.7	6.7	10.0
18	0.0	0.0	0.0	0.0	0.0	0.0	1.5	10.0	5.2	0.0	0.0	12.0
19	10.0	10.0	0.0	10.2	14.0	0.0	42.4	13.0	10.4	10.3	5.3	23.5
20	9.0	55.0	0.0	2.8	1.8	0.0	14.2	0.0	12.0	3.0	19.0	15.4
21	0.0	47.2	11.9	0.0	2.7	0.0	19.9	11.5	0.0	10.5	0.0	9.0
22	0.0	12.4	0.0	0.0	0.0	0.0	3.0	9.3	11.0	18.9	5.4	12.0
23	0.0	0.0	0.0	0.0	18.0	66.5	19.3	3.6	14.3	0.0	10.8	48.5
24	0.0	34.0	0.0	0.0	0.0	35.0	1.8	14.0	30.5	3.6	0.0	18.0
25	0.0	10.0	0.0	0.0	9.0	29.0	19.0	20.0	4.6	10.0	10.0	0.0
26	21.4	0.0	0.0	0.0	5.0	19.8	8.0	0.0	20.0	6.2	23.1	25.3
27	5.0	0.0	0.0	0.0	34.0	3.4	12.3	3.0	67.6	11.3	16.0	38.0
28	4.0	0.0	0.0	3.8	0.0	65.2	41.5	0.0	38.2	0.0	26.0	12.0
29	0.0	0.0	0.0	2.8	3.4	48.0	1.2	12.0	12.5	30.0	5.0	0.0
30	0.0		0.0	0.0	0.0	20.4	0.0	9.2	2.6	9.3	3.5	0.0
31	0.0		0.0		61.2		4.7	10.0		0.0		3.0
TOT	588.1	181.6	69.9	46.9	274.6	463.3	644.2	339.1	392.4	257.8	297.9	343.0
MAX	82.0	55.0	23.0	19.5	61.2	66.5	69.2	59.0	67.6	30.0	36.5	48.5
DLL	18	7	4	11	17	16	29	22	22	22	21	23
NUMERO DE DIAS DE LLUVIA >												
1.0	18	7	4	9	17	16	29	22	22	22	21	23
10.0	15	7	4	2	10	14	21	17	15	15	14	14
50.0	7	1	0	0	1	2	3	1	1	0	0	0
100.0	0	0	0	0	0	0	0	0	0	0	0	0

TOTAL ANUAL = 3898.8

UPALA Lat. 10 54 Long. 85 01 Elev. 50

ESTACION 69538 PRECIPITACION en mm. AÑO 19 72

DIA	ENE	FEB	MAR	ABR	MAY	JUN	JUL	AGO	SET	OCT	NOV	DIC
1	9.0	1.6	0.8	0.0	5.0	5.6	13.2	2.0	4.0	0.0	10.0	11.3
2	19.4	1.5	0.0	0.0	0.0	4.9	9.2	0.0	0.0	0.0	7.8	37.6
3	4.7	2.0	0.6	0.0	0.0	28.7	52.2	0.0	22.4	11.5	0.5	0.0
4	19.5	3.2	2.9	0.4	0.0	5.4	2.9	23.0	30.2	1.5	0.0	8.0
5	25.5	1.0	0.0	0.0	0.0	7.0	23.0	17.5	10.2	0.0	7.0	0.0
6	58.1	2.6	5.2	0.3	0.3	30.5	9.5	2.0	0.0	22.6	31.6	3.0
7	4.4	0.0	0.0	1.4	4.0	0.0	8.5	0.0	10.5	0.0	5.2	30.0
8	5.4	0.0	2.2	0.5	8.7	30.4	11.5	3.0	4.6	0.0	10.4	7.0
9	19.4	0.0	0.0	0.0	2.5	2.6	2.5	24.0	12.1	0.6	1.3	4.4
10	6.2	0.0	1.2	0.0	3.9	1.3	11.8	20.0	9.0	12.7	7.8	6.6
11	11.3	0.0	7.0	4.7	34.7	3.2	29.2	38.0	24.0	18.3	8.5	0.7
12	7.5	5.0	11.0	3.7	10.3	0.5	6.0	18.3	6.8	21.0	23.5	0.5
13	21.5	3.4	9.2	0.0	6.8	13.7	10.0	17.4	9.5	2.0	15.0	5.0
14	0.0	0.0	3.3	0.0	15.0	0.0	6.0	51.3	21.5	0.0	2.5	1.0
15	7.0	0.8	2.5	0.0	0.0	0.0	22.0	24.8	1.6	4.8	1.5	3.0
16	5.8	0.0	0.0	0.0	20.8	0.0	4.0	21.2	35.6	25.0	12.5	6.0
17	0.0	0.0	0.0	1.2	2.4	0.0	3.5	2.4	0.0	48.0	5.6	25.0
18	0.0	0.0	0.0	0.0	3.6	0.0	40.0	2.2	0.0	10.5	21.6	5.0
19	4.4	0.0	0.0	4.7	7.6	0.0	1.0	2.8	0.0	21.0	0.0	15.0
20	12.2	9.1	0.0	0.0	31.5	3.0	21.2	43.8	0.0	9.7	0.0	4.5
21	1.5	0.0	0.0	0.0	58.5	0.9	31.5	39.8	5.0	5.6	4.4	1.3
22	0.0	0.0	0.0	0.0	5.5	23.8	3.0	13.3	7.0	2.1	12.2	9.2
23	0.0	6.4	0.0	17.2	0.0	3.3	29.0	4.1	18.7	3.5	19.4	2.1
24	1.5	0.0	0.0	0.0	0.0	3.3	7.7	0.5	24.4	1.5	7.8	0.9
25	6.7	0.5	0.0	0.0	0.5	0.0	16.2	18.2	9.8	0.8	0.0	3.9
26	6.8	0.5	0.0	0.0	55.5	16.2	3.0	11.8	21.0	0.0	0.0	12.8
27	10.0	1.7	0.0	0.0	5.7	7.7	14.0	55.0	40.2	1.1	0.6	10.0
28	10.8	1.1	0.0	0.0	4.2	41.9	2.9	10.5	8.3	1.9	27.6	15.4
29	13.0	0.3	0.0	2.2	15.1	30.5	2.8	0.3	9.0	8.2	29.5	0.5
30	1.5	0.0	0.0	0.0	0.0	4.6	38.4	8.5	8.7	1.1	43.4	0.4
31	0.0	0.0	0.0	0.0	0.5	0.0	0.0	2.7	0.0	0.0	0.0	0.6
TOT	293.1	40.7	45.9	36.3	282.2	267.0	435.7	478.4	345.1	235.0	317.2	228.7
MAX	58.1	9.1	11.0	17.2	58.5	41.9	52.2	55.0	40.2	48.0	43.4	37.6
DLL	25	16	11	10	23	22	30	28	23	23	25	29
NUMERO DE DIAS DE LLUVIA >												
1.0	25	12	9	7	20	20	30	26	23	21	23	23
10.0	11	0	1	1	8	8	15	17	12	9	12	8
50.0	1	0	0	0	1	0	1	2	0	0	0	0
100.0	0	0	0	0	0	0	0	0	0	0	0	0

TOTAL ANUAL = 3005.3

LA FORTUNA S.CARLOS Lat. 10 28 Long. 84 39 Elev. 250

ESTACION 69540 PRECIPITACION en mm. AÑO 19 72

DIA	ENE	FEB	MAR	ABR	MAY	JUN	JUL	AGO	SET	OCT	NOV	DIC
1	11.3	0.0	0.0	0.0	1.7	7.3	15.0	0.0	13.0	3.6	26.0	12.4
2	7.1	4.0	0.0	0.0	0.0	10.7	24.8	4.2	35.0	50.8	35.4	8.2
3	55.4	0.0	0.0	5.4	0.0	40.5	12.5	37.3	23.0	14.3	35.2	11.8
4	65.7	4.0	0.0	26.2	0.0	4.3	6.5	0.0	32.0	0.0	10.1	5.9
5	77.9	4.5	2.0	9.1	5.9	14.9	17.9	3.2	15.9	21.4	11.2	2.0
6	56.5	2.5	2.2	3.6	16.5	16.1	4.1	25.0	0.6	3.6	0.2	15.1
7	20.5	2.4	0.0	0.0	0.0	24.4	3.4	7.9	2.5	0.8	46.6	0.5
8	32.1	0.0	6.0	0.0	0.0	5.3	0.5	3.6	65.2	40.1	20.2	6.5
9	19.5	0.0	1.9	0.0	0.0	0.4	5.2	3.9	5.4	3.9	5.5	1.2
10	9.7	0.0	21.7	0.0	14.1	0.0	43.8	16.5	35.3	40.1	8.3	7.4
11	11.2	0.0	28.5	0.0	7.1	0.0	28.3	25.7	4.6	10.2	10.7	11.6
12	3.8	0.0	6.5	0.0	4.6	5.0	23.6	28.0	4.0	5.0	4.4	4.5
13	3.1	0.0	7.2	0.0	15.9	6.1	58.0	0.4	15.9	35.1	7.8	7.2
14	0.5	0.0	5.9	0.0	5.0	0.0	4.7	2.0	14.5	20.4	5.9	3.4
15	0.0	0.0	0.0	0.0	37.0	4.1	34.2	48.6	28.3	9.5	2.8	0.0
16	0.0	0.0	0.0	8.0	0.9	2.3	14.7	2.4	12.2	37.0	4.9	27.2
17	0.0	0.0	0.0	18.0	0.0	0.0	0.7	0.2	22.2	0.0	2.5	22.6
18	0.2	0.0	0.0	0.0	65.0	0.0	25.4	0.0	2.8	11.8	0.0	8.5
19	0.0	34.5	0.0	0.1	23.9	0.4	22.8	26.7	0.6	2.2	3.1	12.2
20	0.0	17.8	4.5	22.7	15.5	5.1	47.5	42.5	10.1	11.2	5.5	2.2
21	0.0	33.7	0.0	1.2	34.3	6.7	1.2	1.6	4.7	13.2	0.0	18.8
22	0.0	11.7	0.0	0.0	14.6	0.0	65.5	0.9	20.9	12.0	6.7	38.9
23	0.0	0.0	0.0	0.0	14.1	0.0	0.6	14.8	21.9	4.5	4.1	5.2
24	0.7	0.0	0.8	0.0	7.5	11.8	9.6	25.0	27.2	0.0	0.0	7.6
25	0.5	0.0	0.0	0.0	6.7	8.5	0.0	4.6	10.1	17.3	2.5	2.7
26	13.5	10.0	0.0	0.0	2.5	20.0	2.6	28.1	12.4	9.2	16.5	10.8
27	0.0	6.0	0.0	0.0	30.5	5.9	3.2	65.1	14.6	12.2	2.9	38.1
28	0.0	0.0	0.0	10.3	4.0	10.0	58.2	2.6	28.1	15.0	37.0	10.4
29	0.0	1.2	0.0	17.0	8.8	5.0	0.0	3.5	4.8	20.0	0.9	0.0
30	0.0		0.0	0.0	0.0	10.0	0.0	1.1	16.0	0.0	4.5	0.0
31	0.0		0.0		30.1		0.6	6.8		0.9		0.0
TOT	389.2	132.3	86.4	121.6	366.2	224.8	514.9	430.2	501.6	424.5	321.4	302.9
MAX	77.9	34.5	28.5	26.2	65.0	40.5	65.5	65.1	65.2	50.8	46.6	38.9
DLL	18	12	10	11	23	23	28	28	30	26	27	27
NUMERO DE DIAS DE LLUVIA >												
1.0	14	12	10	10	22	21	24	25	28	25	25	26
10.0	10	5	2	5	12	9	15	12	21	17	10	12
50.0	4	0	0	0	1	0	2	1	1	1	0	0
100.0	0	0	0	0	0	0	0	0	0	0	0	0

TOTAL ANUAL = 3816.0

MEDIO QUESO Lat. 11 00 Long. 84 39 Elev. 30

ESTACION 69541 PRECIPITACION en mm. AÑO 19 72

DIA	ENE	FEB	MAR	ABR	MAY	JUN	JUL	AGO	SET	OCT	NOV	DIC
1	4.7	1.0	0.1	0.0	0.1	0.5	1.5	0.0	9.5	22.5	20.0	27.5
2	6.4	1.5	0.0	0.0	0.0	0.0	74.0	0.0	10.0	3.0	10.0	3.0
3	9.0	0.0	0.2	0.0	0.0	0.2	7.5	0.0	3.5	0.0	1.0	3.0
4	9.0	6.0	0.0	0.0	0.0	0.0	12.5	3.8	1.5	0.0	1.5	0.0
5	65.0	4.5	6.5	1.0	0.0	0.2	5.5	9.5	2.0	39.0	3.5	11.0
6	9.5	0.0	0.0	6.5	1.3	3.3	6.3	1.8	0.0	0.0	1.0	6.0
7	3.5	1.5	0.0	1.0	4.5	12.8	7.0	0.0	2.5	0.0	21.5	1.5
8	26.5	0.0	1.7	0.0	6.5	39.5	2.0	9.0	2.7	4.5	28.5	6.0
9	8.5	0.0	0.0	0.0	5.3	19.5	5.0	2.0	8.0	21.5	11.5	10.0
10	24.5	0.0	3.0	4.0	5.5	1.3	52.5	40.2	16.5	9.0	23.0	10.0
11	1.5	2.0	3.0	7.0	1.0	0.0	2.5	7.4	0.0	0.0	4.5	4.6
12	9.5	1.0	0.0	1.0	10.0	18.0	0.0	40.0	14.0	7.5	4.5	6.2
13	0.5	0.0	2.5	0.0	0.5	0.0	0.0	21.0	17.0	0.2	2.0	0.3
14	1.0	0.0	2.5	0.0	16.0	0.0	23.0	4.0	23.0	3.5	33.0	2.5
15	2.5	0.0	0.0	0.5	0.0	0.0	18.5	6.0	9.5	10.5	1.0	1.2
16	0.5	0.0	0.5	0.5	14.5	1.5	14.0	0.2	15.0	7.0	15.0	0.2
17	0.0	0.0	0.0	0.0	3.0	0.0	5.0	15.5	5.0	2.0	3.5	10.0
18	0.5	0.0	0.0	0.3	6.0	1.0	9.8	0.0	0.3	0.5	2.5	17.0
19	21.5	9.0	0.0	0.3	20.0	0.0	34.5	19.0	2.0	0.0	0.0	3.8
20	2.0	0.3	0.0	0.0	3.5	0.3	60.0	15.0	7.0	11.0	3.5	1.3
21	0.0	0.3	0.0	0.0	13.5	0.0	5.8	10.0	13.5	10.0	10.5	0.7
22	0.0	6.5	0.0	0.3	0.0	16.0	13.7	1.5	22.5	7.5	2.5	0.7
23	0.0	1.3	0.0	0.0	0.0	3.5	3.8	3.0	18.0	24.0	10.0	0.3
24	5.0	0.0	0.0	0.0	0.5	0.3	0.4	0.0	17.5	1.0	3.0	5.6
25	1.5	1.8	0.0	0.0	8.5	3.0	0.0	4.0	12.5	18.5	1.0	10.5
26	17.0	1.0	0.0	0.0	3.0	3.8	12.5	0.5	29.5	3.0	19.0	2.8
27	12.0	0.0	0.0	0.0	0.0	29.0	13.5	0.8	130.0	35.5	25.0	6.5
28	18.0	0.0	0.0	3.0	0.0	16.5	13.0	0.0	2.5	1.0	4.5	0.0
29	5.0	0.0	0.0	0.3	0.0	11.8	99.5	4.5	1.5	4.5	8.0	2.1
30	0.0		0.0	0.3	0.0	0.2	3.5	8.0	0.0	2.0	2.0	0.8
31	12.0		0.0		0.3		7.5	1.0		10.0		0.4
TOT	276.6	37.7	20.0	26.0	123.5	179.2	514.3	227.7	387.5	258.7	276.5	155.3
MAX	65.0	9.0	6.5	7.0	20.0	39.5	99.5	40.2	130.0	39.0	33.0	27.5
DLL	26	14	9	14	20	20	28	24	27	25	29	29
NUMERO DE DIAS DE LLUVIA >												
1.0	23	12	6	7	16	14	27	21	25	23	29	22
10.0	8	0	0	0	5	8	13	7	13	10	12	7
50.0	1	0	0	0	0	0	4	0	1	0	0	0
100.0	0	0	0	0	0	0	0	0	1	0	0	0

TOTAL ANUAL = 2483.0

NARANJOS AGRIOS Lat. 10 32 Long. 84 59 Elev. 545

ESTACION 69542 PRECIPITACION en mm. AÑO 19 72

DIA	ENE	FEB	MAR	ABR	MAY	JUN	JUL	AGO	SET	OCT	NOV	DIC
1	3.6	0.0	0.0	0.0	0.2	16.0	0.8	0.4		0.0	3.6	13.0
2	8.4	0.0	0.0	0.2	0.0	0.2	33.6	0.4		0.0	16.8	0.0
3	6.0	0.0	0.0	4.8	0.0	3.4	11.8	0.2		0.0	11.7	1.8
4	29.8	0.2	0.0	1.0	0.0	0.0	5.4			0.0	2.4	0.0
5	46.0	0.7	1.2	1.4	0.2	2.0	3.9			0.0	0.0	0.0
6	29.4	1.2	0.4	0.8	1.8	2.5	1.8			7.4	0.0	0.0
7	2.0	0.0	0.0	0.0	0.6	25.4	1.4			0.0	0.0	0.0
8	6.4	0.0	1.8	0.0	4.8	1.2	0.6			0.8	4.4	0.0
9	6.0	0.0	0.6	0.0	5.8	7.7	6.2			0.4	6.2	2.0
10	3.3	0.0	8.2	0.0	1.0	2.2	18.4		13.4	3.2	0.0	0.2
11	4.0	0.2	1.8	0.5	0.5	18.3	29.6		9.8	4.1	0.0	0.0
12	7.4	1.0	0.8	0.0	0.0	20.0	8.4		0.6	0.8	0.0	0.0
13	1.0	0.0	0.6	0.0	1.4	1.0	10.2		5.0	0.0	0.0	0.0
14	0.8	0.0	0.0	0.2	8.8	0.0	2.2		44.0	0.0	0.0	0.0
15	1.4	0.6	0.0	0.0	10.7	0.0	14.0		20.8	0.0	0.0	0.0
16	0.0	0.0	0.0	0.0	0.2	33.7	7.0		0.2	4.0	0.6	0.0
17	0.0	0.0	0.2	0.4	0.2	0.2	2.1		0.2	0.0	0.0	5.6
18	0.0	0.0	0.0	1.8	43.5	13.0	7.0		0.0	0.4	0.0	0.0
19	8.0	9.6	0.2	0.0	50.6	0.2	1.2		0.4	0.0	0.8	0.0
20	0.2	3.6	0.0	1.8	18.4	0.0	7.6		5.0	0.0	3.8	0.8
21	0.4	2.9	0.0	0.2	2.2	0.4	0.0		0.8	0.0	0.0	4.6
22	0.0	8.5	0.0	0.0	24.7	0.2	0.2		8.2	7.6	0.0	8.0
23	1.0	1.2	0.2	0.2	1.7	0.4	17.2		0.0	0.0	1.4	0.6
24	0.2	0.0	0.0	0.0	14.6	2.7	0.0		0.6	0.0	0.0	0.0
25	3.0	0.0	0.0	0.0	4.4	38.8	2.6		13.8	0.0	0.0	0.0
26	6.9	0.2	0.0	0.0	3.2	10.6	3.3		7.6	0.4	0.0	0.0
27	4.0	0.2	0.0	0.0	3.6	1.4	0.4		13.6	1.8	3.5	0.0
28	0.9	1.7	0.0	0.4	0.6	6.4	2.8		10.4	0.0	0.8	0.0
29	0.2	0.0	0.0	0.2	1.5	8.2	7.0		2.9	0.0	0.9	0.0
30	0.0		0.0	0.8	0.0	7.6	0.8		0.0	0.0	0.0	0.0
31	0.0		0.0		0.0		1.2	76.0		0.0		0.0
TOT	180.3	31.8	16.0	14.7	205.2	223.7	208.7	77.0	157.3	30.9	56.9	36.6
MAX	46.0	9.6	8.2	4.8	50.6	38.8	33.6	76.0	44.0	7.6	16.8	13.0
DLL	25	14	11	15	25	26	29	4	18	11	13	9
NUMERO DE DIAS DE LLUVIA >												
1.0	19	8	4	5	18	20	24	1	12	6	9	6
10.0	3	0	0	0	6	8	7	1	6	0	2	1
50.0	0	0	0	0	1	0	0	1	0	0	0	0
100.0	0	0	0	0	0	0	0	0	0	0	0	0

TOTAL ANUAL =(1239.1)

RIO COTE Lat. 10 35 Long. 84 54 Elev. 695

ESTACION 69543 PRECIPITACION en mm. AÑO 19 72

DIA	ENE	FEB	MAR	ABR	MAY	JUN	JUL	AGO	SET	OCT	NOV	DIC
1	27.7	0.4	0.6	0.2	0.8	62.4	22.6	2.8	12.2	1.8	34.3	58.4
2	26.3	1.0	3.0	1.6	0.0	11.2	35.0	11.9	27.2	1.8	26.9	3.4
3	25.2	8.5	0.0	18.0	0.2	14.6	28.6	12.2	8.8	18.4	20.6	3.0
4	72.2	0.0	5.0	1.8	0.0	4.0	43.3	8.7	26.3	4.2	8.8	7.4
5	107.7	5.5	2.8	3.8	0.4	4.2	20.8	1.9	3.2	0.8	4.4	4.0
6	135.0	14.1	3.8	11.2	19.1	26.2	11.5	14.0	1.5	0.4	0.4	15.0
7	14.0	0.0	0.0	1.4	15.2	20.4	25.4	9.6	3.4	0.0	58.3	23.6
8	38.6	0.0	10.5	0.0	9.8	1.0	6.7	1.2	51.2		16.8	1.7
9	50.8	0.0	3.5	0.2	34.0	16.9	35.9	10.4	50.4	14.0	60.8	7.1
10	4.8	0.6	34.5	3.4	4.2	1.0	71.2	7.6	32.8	7.8	8.6	6.0
11	23.0	5.5	10.0	14.9	5.0	1.7	34.8	29.7	12.6	18.3	9.2	6.0
12	24.8	3.2	7.7	0.2	16.4	29.0	31.7	21.0	3.9	18.1	13.2	4.8
13	13.0	1.4	15.5	0.0	14.9	0.2	39.6	104.2	40.8	3.1	8.0	12.8
14	13.3	0.0	5.7	0.0	34.6	0.4	21.6	15.5	90.5	1.6	16.0	7.9
15	22.8	12.8	0.0	0.4	14.4	0.0	49.5	24.0	46.9	44.4	31.0	11.5
16	0.0	0.2	0.0	2.2	24.5	8.0	19.6	3.5	2.8	41.0	17.8	20.2
17	0.2	0.0	0.2	1.2	23.6	0.0	13.2	6.2	0.2	3.3	0.2	90.5
18	1.8	0.2	0.2	18.0	8.6	0.0	7.0	26.7	4.4	1.8	1.8	24.2
19	35.2	30.8	0.2	2.2	43.0	3.4	19.0	39.2	4.1	7.3	1.2	32.2
20	2.9	9.0	6.3	7.6	48.2	0.0	39.2	48.1	22.5	22.0	9.0	9.8
21	2.8	13.7	4.7	0.2	4.4	20.2	6.8	3.0	9.5	6.9	9.4	4.3
22	0.4	58.0	0.0	0.8	0.2	0.6	4.2	20.0	29.8	28.0	6.2	41.6
23	1.8	12.0	1.5	0.0	45.5	8.4	77.7	14.8	52.9	8.9	3.6	34.6
24	6.2	0.0	0.0	0.0	5.2	1.4	7.4	30.2	22.7	1.2	0.6	7.7
25	16.6	0.0	0.0	0.0	8.0	27.6	8.1	8.8	11.1	3.3	7.6	25.9
26	10.7	6.1	0.0	0.0	8.4	29.6	7.1	73.2	63.4	5.5	10.8	4.5
27	19.6	6.7	0.0	0.0	21.6	14.6	6.1	29.0	18.8	14.3	9.0	54.6
28	7.5	12.2	0.2	28.0	17.2	16.8	11.2	0.6	185.2	2.6	11.8	32.0
29	1.2	0.4	0.0	4.2	10.6	55.9	35.0	6.6	10.8	13.5	15.2	69.0
30	0.0		0.0	4.0	3.2	17.9	3.7	24.2	6.2	1.3	12.8	1.8
31	1.4		0.0		4.4		14.8	8.1		4.0		1.2
TOT	707.3	202.3	115.9	125.5	445.6	397.6	758.3	616.9	856.1	299.6	434.3	626.7
MAX	135.0	58.0	34.5	28.0	48.2	62.4	77.7	104.2	185.2	44.4	60.8	90.5
DLL	29	21	19	22	29	26	31	31	30	29	30	31
NUMERO DE DIAS DE LLUVIA >												
1.0	27	16	14	16	25	23	31	30	29	27	27	31
10.0	18	7	4	5	15	14	22	18	19	10	14	15
50.0	4	1	0	0	0	2	2	2	6	0	2	4
100.0	2	0	0	0	0	0	0	1	1	0	0	0

TOTAL ANUAL = 5586.1

GUAYABOS Lat. 10 27 Long. 84 49 Elev. 510

ESTACION 69544 PRECIPITACION en mm. AÑO 19 72

DIA	ENE	FEB	MAR	ABR	MAY	JUN	JUL	AGO	SET	OCT	NOV	DIC
1	8.9	0.1	0.2	0.0	1.7	17.9	15.7	2.4	2.6	4.1		27.1
2	7.1	0.9	0.5	0.0	0.1	0.0	26.9	2.9	1.4	5.0		2.7
3	38.6	1.9	0.0	1.5	0.0	26.7	10.3	7.8	35.2	12.9		4.3
4	114.5	2.8	0.4	12.8	0.0	5.6	2.1	2.8	45.8	8.8		2.5
5	82.1	1.3	1.3	9.6	1.8	0.0	18.4	6.3	1.0	6.1	88.4	1.7
6	55.0	1.4	0.8	7.9	6.8	2.6	5.0	19.5	0.7	6.9	0.6	4.9
7	14.7	5.5	0.0	6.8	8.5	14.7	6.3	13.1	4.3	0.3	37.2	12.2
8	22.9	0.0	3.5	0.0	2.5	1.0	1.1	4.5	53.9	4.2	16.1	0.7
9	12.1	0.0	0.3	0.0	3.5	5.4	29.3	7.2	31.0	3.8	21.4	0.9
10	5.9	0.9	10.4	6.2	0.6	0.7	36.3	12.9	23.8	52.4	13.5	4.7
11	19.3	0.0	2.1	1.9	7.3	0.0	27.5	14.4	4.0	4.4	1.6	4.2
12	44.4	1.9	11.4	0.1	3.7	2.1	4.6	6.6	2.8	8.2	12.8	2.3
13	14.9	0.0	3.7	0.0	22.8	0.1	72.9	47.1	8.9	4.4	14.2	7.9
14	13.1	0.0	7.9	0.3	4.9	0.0	7.1	0.4	17.4	0.0	0.6	7.1
15	7.3	3.8	0.2	0.0	54.0	0.1	15.4	13.1	27.7	8.9	7.9	0.0
16	2.1	0.4	0.0	0.0	0.7	0.0	28.0	0.5	21.4	14.9	9.2	12.4
17	0.9	0.2	0.0	5.1	0.3	0.0	7.4	9.2	0.0	0.3	0.5	13.7
18	0.0	0.1	0.0	6.8	18.8	0.0	7.8	6.1	0.7	12.4	0.2	7.7
19	3.8	22.5	0.0	0.1	29.2	4.6	16.2	60.8	4.8	1.5	0.0	7.8
20	0.1	25.2	0.6	0.2	107.0	1.7	16.6	33.4	5.0	2.0	8.6	5.6
21	0.1	26.2	5.1	6.0	9.0	0.4	0.0	3.6	9.3	1.2	0.5	1.0
22	0.0	27.4	0.0	2.4	0.1	0.1	16.0	4.0	10.6	31.7	1.7	
23	0.3	7.5	5.3	1.0	27.3	14.7	26.0	0.5	15.7	19.1	6.8	
24	4.3	0.0	0.2	0.1	5.3	0.7	0.7	2.7	5.4	2.9	0.2	
25	1.8	0.4	0.0	0.0	38.5	45.2	2.3	10.4	3.3	3.1	1.3	
26	0.0	2.2	0.0	0.0	3.9	19.4	3.7	45.1	13.9	1.4	5.1	
27	12.0	4.5	0.0	0.0	35.5	4.6	1.7	43.0	14.3	17.7	7.9	
28	3.5	7.1	0.0	8.3	4.9	0.8	8.7	0.1	73.7	21.7	8.3	
29	3.6	0.3	0.0	6.1	1.2	29.8	8.0	1.7	3.4	14.3	19.2	
30	0.0		0.0	0.6	8.5	19.6	3.6	10.9	0.6	0.0	2.4	
31	0.5		0.0		4.8		6.7	14.7		1.5		137.7
TOT	493.8	144.5	53.9	83.8	413.2	218.5	432.3	407.7	442.6	276.1	286.2	267.1
MAX	114.5	27.4	11.4	12.8	107.0	45.2	72.9	60.8	73.7	52.4	88.4	137.7
DLL	27	23	17	20	29	23	30	31	29	29	25	21
NUMERO DE DIAS DE LLUVIA >												
1.0	22	15	9	14	24	16	29	27	26	27	19	19
10.0	12	4	2	1	8	8	14	13	13	9	8	5
50.0	3	0	0	0	2	0	1	1	2	1	1	1
100.0	1	0	0	0	1	0	0	0	0	0	0	1

TOTAL ANUAL = 3519.7

EL SILENCIO Lat. 10 27 Long. 84 54 Elev. 930

ESTACION 69545 PRECIPITACION en mm. AÑO 19 72

DIA	ENE	FEB	MAR	ABR	MAY	JUN	JUL	AGO	SET	OCT	NOV	DIC
1	15.6	0.2	0.0	0.0	4.7	7.3	14.6	0.0	2.4	0.5	25.9	19.1
2	6.8	0.4	0.0	1.3	0.2	0.8	17.8	6.5	19.8	0.0	29.9	0.7
3	32.0	5.2	0.0	9.0	0.0	19.3	2.6	9.2	11.0	11.6	19.2	3.7
4	54.1	0.0	1.5	6.2	0.0	3.1	5.9	3.6	26.3	9.5	7.2	2.6
5	96.2	2.0	0.4	2.9	0.8	0.7	14.7	2.9	0.4	1.6	1.2	2.4
6	71.7	5.2	1.1	7.8	4.1	9.7	6.2	11.3	0.7	2.8	0.3	3.3
7	14.7	2.5	0.0	0.2	5.6	33.0	1.3	15.6	1.1	0.0	29.7	6.0
8	24.9	0.0	3.3	0.0	2.9	2.2	1.2	6.8	53.9	6.4	16.7	0.0
9	13.3	0.0	0.9	0.0	2.4	7.0	11.6	6.3	12.4	4.8	28.1	1.2
10	7.5	0.1	8.4	2.7	29.0	2.3	39.5	7.3	26.0	7.6	6.7	7.3
11	16.2	0.7	2.0	1.8	2.8	3.1	12.6	7.5	1.9	19.9	1.0	4.2
12	27.5	6.0	8.5	0.0	6.6	3.8	3.5	9.6	0.0	7.3	29.1	1.5
13	7.0	0.0	8.5	0.0	23.4	0.0	80.0	70.1	15.3	6.9	10.6	11.5
14	7.9	0.8	7.0	0.0	3.5	0.3	5.0	5.7	31.8	0.4	4.1	1.9
15	3.5	2.1	0.0	0.0	77.3	0.7	13.3	7.9	20.6	21.8	38.9	0.1
16	0.7	0.0	0.0	0.0	2.1	0.4	29.5	1.2	1.4	28.4	2.5	7.5
17	0.0	0.0	0.0	2.8	0.8	0.1	6.4	25.1	2.1	0.0	0.2	21.8
18	0.2	0.0	0.0	14.5	7.8	28.8	8.9	6.3	5.3	11.2	0.3	12.7
19	5.5	22.3	0.0	0.0	80.9	0.0	7.6	41.9	1.3	0.0	0.0	10.3
20	0.0	19.1	0.8	4.3	55.8	0.3	8.9	18.9	3.7	2.1	5.6	2.9
21	0.0	21.9	0.7	0.0	5.7	0.5	1.9	0.8	8.6	1.7	0.4	0.7
22	0.2	16.6	0.0	2.1	29.3	0.0	1.1	16.9	26.0	11.2	0.4	35.1
23	2.7	2.1	0.0	0.0	29.9	2.1	15.6	0.6	0.8	6.3	9.7	21.3
24	1.1	0.0	0.0	0.0	0.7	0.5	1.1	4.8	3.7	1.8	0.2	8.2
25	3.4	0.2	0.0	0.0	37.4	29.7	5.2	12.1	1.5	0.8	2.5	2.0
26	2.5	2.7	0.0	0.0	6.3	21.8	3.9	29.5	19.4	2.4	5.8	3.2
27	10.8	5.4	0.0	0.0	20.5	2.6	1.7	39.0	28.0	29.5	6.6	29.3
28	3.8	8.6	0.0	3.5	0.4	13.1	10.1	0.0	78.4	6.4	6.7	14.9
29	0.0	0.0	0.0	7.5	2.5	15.2	12.8	0.9	3.1	6.1	17.9	2.0
30	0.0		0.0	0.2	6.9	16.8	1.5	13.1	2.8	0.0	2.7	0.0
31	0.0		0.0		4.0		1.6	15.7		0.1		0.0
TOT	429.8	124.1	43.1	66.8	454.3	225.2	347.6	397.1	409.7	209.1	310.1	237.4
MAX	96.2	22.3	8.5	14.5	80.9	33.0	80.0	70.1	78.4	29.5	38.9	35.1
DLL	25	20	12	15	29	27	31	29	29	26	29	28
NUMERO DE DIAS DE LLUVIA >												
1.0	22	14	8	13	24	18	31	26	26	22	23	25
10.0	11	4	0	1	9	8	12	12	13	7	10	9
50.0	3	0	0	0	3	0	1	1	2	0	0	0
100.0	0	0	0	0	0	0	0	0	0	0	0	0

TOTAL ANUAL = 3254.3

RINCON DE LA LEONA Lat. 10 25 Long. 84 50 Elev. 860

ESTACION 69546 PRECIPITACION en mm. AÑO 19 72

DIA	ENE	FEB	MAR	ABR	MAY	JUN	JUL	AGO	SET	OCT	NOV	DIC
1	20.0	1.0	2.0	0.0	9.6	14.4	23.8	1.9	3.8		34.0	30.6
2	9.0	1.3	0.0	2.8	0.0	3.8	21.6	3.0	3.6		37.4	1.6
3	27.8	11.0	0.0	24.2	0.0	21.8	3.8	8.3	19.2		22.8	6.2
4	80.0	1.0	3.4	16.6	0.2	13.6	6.4	6.9	26.4		3.4	3.8
5	153.4	3.2	1.2	8.8	0.4	2.8	13.2	9.9	1.2		2.6	3.0
6	87.6	8.8	8.4	14.0	4.6	37.1	11.6	20.6	1.6		0.2	4.7
7	32.0	1.0	0.0	0.2	10.1	4.5	10.4	11.3	14.4		40.4	15.3
8	23.4	0.0	8.0	0.0	0.8	1.2	0.0	5.5	52.0		17.8	0.4
9		0.2	0.6	0.2	3.2	5.0	13.2	6.7	17.2		28.4	3.7
10		0.4	13.4	7.8	5.2	1.6	53.2	15.0	32.0		22.2	8.8
11		0.2	5.8	0.2	5.0	0.6	17.2	10.0	5.4		1.2	5.0
12		3.0	13.0	0.0	8.0	4.4	6.0	8.2	5.4		21.0	3.4
13		0.4	10.3	0.0	21.8	0.2	63.4	42.4	15.4		7.0	13.1
14		0.4	7.0	1.2	6.8	0.0	11.8	0.9	31.6		4.8	5.9
15		5.4	0.0	0.0	69.2	1.5	19.8	7.9	33.4		27.4	0.2
16		0.0	0.0	0.0	0.2	0.0	34.8	1.1	10.0	289.5	5.2	15.1
17		0.2	0.0	1.9	8.0	0.0	8.2	15.4	2.4	0.0	0.4	21.2
18		0.2	0.0	12.2	27.8	0.4	14.6	8.1	10.7	14.4	0.2	12.8
19		38.5	0.0	2.6	28.7	1.4	17.2	74.6	6.8	1.2	0.2	10.7
20	0.2	27.0	6.8	1.9	49.1	0.4	12.9	35.5	5.2	3.8	6.6	8.9
21	0.2	51.2	0.8	0.0	5.0	0.4	1.4	3.5	2.0	2.0	1.2	10.0
22	1.4	36.8	0.0	2.5	3.1	7.0	15.1	6.0	8.8	8.1	4.2	17.2
23	1.7	2.8	0.2	0.8	18.0	6.3	20.8	1.3	5.4	34.1	8.8	45.4
24	4.9	0.0	0.0	0.0	3.3	0.8	0.9	2.4	8.2	6.0	0.6	19.8
25	6.0	1.2	0.0	0.0	17.0	41.4	14.1	11.2	17.2	3.0	4.2	8.0
26	4.0	1.6	0.0	0.0	10.0	18.2	2.8	47.4		10.8	9.0	4.2
27	16.0	7.6	0.0	0.0	37.6	11.4	1.2	25.4		4.2	20.4	35.7
28	2.0	8.8	0.0	11.1	3.2	14.4	14.2	0.0		47.6	10.4	26.5
29	1.4	0.2	0.2	6.2	5.7	20.0	13.4	1.2		15.2	21.8	0.8
30	0.0		0.0	0.2	2.3	32.0	5.6	15.3		0.0	5.0	0.2
31	0.2		0.0		4.6		6.6	13.1		0.2		0.0
TOT	471.2	213.4	80.3	115.4	366.5	266.6	459.2	420.0	339.3	440.1	368.8	342.2
MAX	153.4	51.2	13.4	24.2	69.2	41.4	63.4	74.6	52.0	289.5	40.4	45.4
DLL	19	26	15	19	29	27	30	30	25	14	30	30
NUMERO DE DIAS DE LLUVIA >												
1.0	16	18	11	14	25	21	29	29	25	13	25	26
10.0	8	5	3	5	10	10	20	13	12	6	12	13
50.0	3	1	0	0	1	0	2	1	1	1	0	0
100.0	1	0	0	0	0	0	0	0	0	1	0	0

TOTAL ANUAL =(3883.0)

PAJUILA Lat. 10 30 Long. 84 47 Elev. 790

ESTACION 69547 PRECIPITACION en mm. AÑO 19 72

DIA	ENE	FEB	MAR	ABR	MAY	JUN	JUL	AGO	SET	OCT	NOV	DIC
1	19.0		0.3	0.0		0.0	24.9	2.9	2.1			28.0
2	27.2		2.5			36.2	16.7	24.5	5.1			4.1
3	17.5		2.1			1.1	18.8	11.6	0.7			2.3
4	15.8		1.4			34.3	2.5	9.2	16.1			7.5
5	96.8		2.3		7.8	4.9	21.0	4.3	18.4			3.9
6	138.3	75.5	11.2	68.9	8.4	22.7	5.7	35.8	1.7	101.8	164.8	7.3
7	130.6	0.0	0.0	1.0	8.8	30.3	3.7	6.8	2.4	0.0	44.7	19.7
8	39.0	0.0	10.6	0.0	5.3	2.9	2.6	9.4	45.5	7.3	26.8	0.0
9	27.3	0.0	0.3	1.4	9.5	9.1	23.9	12.9	32.9	4.7	34.6	2.5
10	22.5	0.0	17.4	3.6	7.4	0.0	31.2	20.8	41.2	7.1	3.6	9.5
11	17.3	0.0	3.8	7.6	0.2	0.0	16.5	9.4	5.4	11.8	9.8	6.2
12	57.0	4.6	20.4		12.6	18.8	9.0	19.2	2.4		42.8	4.6
13	15.4	0.0	12.2		3.8	0.2	46.1	91.9	22.8		17.5	14.3
14	18.6	0.0	10.0		23.8	0.0	16.8	8.3	36.8		5.5	8.7
15	8.1	6.0	1.5		0.1	0.0	19.0	15.4	12.0		43.2	1.3
16	1.9	0.3	0.0		13.8	0.0	10.0	9.9	24.5		4.0	18.5
17	1.4	0.0	0.0		12.8	0.0	8.0	20.2			0.4	36.3
18	0.0	0.0	0.0		15.0	0.0	2.9	7.3			1.4	19.5
19	9.0	15.4	0.0		76.3	7.1	23.9	16.9			0.1	28.7
20	1.3	28.4	4.0		73.5	1.0	15.1	25.4			9.7	2.2
21	3.7	28.1	4.3		75.8	0.0	0.8	34.8			0.6	0.0
22		38.0	0.0		8.8	1.6	5.1	0.8			0.7	6.0
23		18.5	0.0		1.2	8.4	38.8	4.5			18.2	
24		0.0	0.0		20.9	1.6	0.2	25.5			0.8	
25		0.0	0.0		3.3	56.8	14.3	15.7		202.1	2.6	
26		4.6	0.0		20.2	35.9	13.9	71.4		2.7	9.6	
27		13.1	0.0		1.1	6.7	1.2	40.5		8.4	10.9	
28		19.3	0.0		22.1	2.3	20.8	0.1		6.0	9.2	
29		6.4	0.0		0.3	44.1	31.9	0.4		12.8	26.4	
30			0.0	88.2	0.2	42.3	4.3	24.3	475.4	0.0	8.0	
31	205.0		0.5		22.5		12.3	30.1	0.0	3.3		206.5
TOT	872.7	258.2	104.8	170.7	455.5	368.3	461.9	610.2	745.4	368.0	495.9	437.6
MAX	205.0	75.5	20.4	88.2	76.3	56.8	46.1	91.9	475.4	202.1	164.8	206.5
DLL	21	13	17	6	27	21	31	31	17	11	25	21
NUMERO DE DIAS DE LLUVIA >												
1.0	21	12	14	6	23	20	29	28	16	11	20	21
10.0	15	8	6	2	12	9	19	18	10	4	10	8
50.0	5	1	0	2	3	1	0	2	1	2	1	1
100.0	3	0	0	0	0	0	0	0	1	2	1	1

TOTAL ANUAL = 5349.2

JILGUERO Lat. 10 27 Long. 84 43 Elev. 625

ESTACION 69548 PRECIPITACION en mm. AÑO 19 72

DIA	ENE	FEB	MAR	ABR	MAY	JUN	JUL	AGO	SET	OCT	NOV	DIC
1			5.7	0.0	9.8				3.0	30.9	48.7	51.4
2				0.0	3.2				7.3	23.0	54.7	6.1
3				16.8	0.0	250.7			56.2	25.9	32.7	11.4
4				20.2	2.5				88.9	15.1	10.1	11.2
5			13.3	10.0	1.7		363.4		15.8	12.9	10.2	5.5
6				20.0	19.0	70.3			1.0	6.3	1.9	8.3
7			0.0	0.0	13.2	30.0			4.7	0.0	42.7	28.8
8			18.0	0.0	5.9	3.3		10.0	56.9	3.5	31.6	0.9
9			3.1	0.1	11.2	10.3		18.2	16.9	15.6	35.9	1.1
10		0.0	25.2	15.5	1.8	0.0		11.3	23.7	32.9	2.4	5.8
11		0.0	6.0	9.8	6.1	0.0		22.5	10.2	19.0	0.0	10.1
12		3.0	32.2	0.0	9.1	6.9	522.0	21.1	9.5	14.0	23.0	4.7
13		1.5	19.8	2.0	17.1	1.4		41.0	18.9	10.8	4.7	24.2
14		0.3	16.4	0.0	9.9	0.0		9.7	44.0	4.4	7.1	14.4
15		5.1	0.0	0.2	29.7	0.0		30.2	39.8	11.8	22.9	0.3
16		0.0	0.0	0.9	0.5	0.0		3.8	7.5	26.9	39.4	3.3
17		0.0	0.0	8.4	5.4	0.0		5.8	2.6	0.0	9.3	40.5
18		0.0	0.0	29.9	10.0	0.0		10.6	3.6	23.6	2.3	15.7
19		48.6	0.0	2.6	15.0	4.0		68.5	8.9	5.4	0.3	18.5
20		38.5	5.4	20.2	0.0	0.0		50.0	13.1	13.4	6.4	3.3
21		63.2	4.4	0.8	127.9	8.1		4.3	19.1	6.6	0.3	3.1
22		31.5	0.0	25.4	0.0	1.7		15.8	23.1	15.0	0.5	23.0
23		5.0	0.0	0.1	0.1	14.5		2.0	34.0	23.6	19.0	69.5
24		0.0	0.8	0.0	0.4	0.6		16.3	13.7	5.9	0.5	43.0
25		2.6	0.0	0.9	4.3	0.0		9.1	17.2	6.5	4.0	3.5
26		6.0	0.2	0.0	0.8	29.7		24.3	38.9	7.9	13.1	10.9
27		14.3	0.0	5.5	35.2	0.2	335.0	38.6	28.8	15.5	14.9	18.3
28		12.2	0.0	2.4	0.0	0.0		2.0	50.5	36.0	10.5	75.0
29		1.0	0.0	13.8		19.7		6.0	28.0	24.4	56.6	28.4
30			0.0	0.2		36.9		13.9	6.7	0.0	13.2	3.2
31			1.6					33.0		6.7		0.5
TOT		232.8	152.1	205.7	339.8	488.3	1220.4	466.0	712.5	443.5	518.9	543.9
MAX		63.2	32.2	29.9	127.9	250.7	522.0	68.5	88.9	56.0	56.6	75.0
DLL		14	14	22	24	16	3	24	30	28	29	31
NUMERO DE DIAS DE LLUVIA >												
1.0	0	13	12	15	20	14	3	24	30	28	25	28
10.0	0	6	6	9	9	8	3	16	20	19	17	17
50.0	0	1	0	0	1	2	3	2	5	0	2	3
100.0	0	0	0	0	1	1	3	0	0	0	0	0

TOTAL ANUAL = (5323.9)

DOS BOCAS Lat. 10 33 Long. 84 55 Elev. 580

ESTACION 69549 PRECIPITACION en mm. AÑO 19 72

DIA	ENE	FEB	MAR	ABR	MAY	JUN	JUL	AGO	SET	OCT	NOV	DIC
1	20.9		0.3	0.0	0.3	2.6	8.8	1.3	0.1		2.4	9.5
2	13.9		0.6	0.2	0.0	31.9	54.8	17.2	7.8		11.7	46.6
3	17.8		0.0	16.5	0.0	6.1	11.4	6.5	2.0		14.7	2.0
4	63.6		0.7	8.9	0.0	19.9	20.3	13.3	9.9		48.7	5.9
5	122.3		2.4	4.7	0.3	2.0	11.1	0.1	0.2		21.2	7.9
6	84.8		3.2	7.0	9.4	11.6	7.7	13.6	0.3		0.1	2.7
7	12.4		0.0	0.0	9.9	23.3	7.7	5.7	3.2	0.0	0.5	23.0
8	35.6		5.6	0.0	5.5	0.9	5.4	2.6	35.8	6.0	2.3	0.6
9	30.2		0.6	0.0	16.7	10.7	17.7	9.7	34.8	5.7	0.0	3.7
10	29.0	0.6	29.4	0.9	3.8	5.8	47.9	9.1	25.9	4.7	0.5	9.0
11	23.8	1.0	3.3	7.0	4.7	2.8	47.4	7.7	6.8	15.0	8.0	4.6
12	1.7	4.3	5.0	0.3	4.9	9.9	21.3	15.1	1.7	7.2	12.5	3.1
13		0.3	9.2	0.0	8.9	0.3	33.9	81.7	25.9	0.0	3.5	9.4
14		0.4	4.3	0.0	12.9	0.1	12.9	15.7	36.5	1.5	1.9	2.6
15		4.0	0.1	0.2	3.4	0.0	26.1	7.8	59.2	16.7	6.4	12.6
16		0.0	0.0	1.1	1.0	10.7	10.3	3.7	14.1	24.2	3.0	18.4
17		0.0	0.0	2.2	17.8	0.2	11.9	15.8	0.1	33.7	1.9	76.6
18		0.0	0.0	13.0	9.3	0.5	10.0	4.7	0.5	1.5	1.4	18.1
19		25.5	0.0	0.0	27.7	0.3	12.5	25.6	3.6	8.0	1.1	19.3
20		41.2	1.4	3.7	25.0	0.0	21.1	10.0	1.4	11.7	3.1	6.1
21		18.9	1.1	1.4	45.9	0.1	2.5	21.0	15.2	4.4	11.5	11.2
22		47.5	0.0	0.6	3.7	0.1	1.1	2.8	0.6	0.9	1.2	21.0
23		7.5	0.6	0.2	0.8	7.9	31.5	4.4	24.0	28.0	10.8	22.0
24		0.0	0.0	0.1	23.9	0.8	0.0	0.3	10.6	3.8	7.9	6.1
25	88.0	0.0	0.0	0.0	7.5	39.3	16.1	12.3	7.3	3.4	0.5	23.8
26		2.3	0.0	0.0	11.2	19.0	8.3	0.0	22.9	0.2	8.0	11.6
27		2.0	0.2	0.0	3.3	9.2	0.8	19.6	17.8	19.0	6.6	45.3
28		7.1	0.0	11.6	9.6	17.4	11.2	19.9	0.3	9.1	12.2	15.2
29		0.1	0.0	2.2	2.9	37.4	28.2	0.1		5.7	7.0	3.0
30			0.0	2.9	6.2	11.2	2.0	0.1		8.5	20.1	0.6
31			0.0		1.9		19.6	0.0		2.1		0.0
TOT	544.0	132.7	68.0	84.7	278.4	282.0	521.5	347.4	368.5	220.8	230.7	441.5
MAX	122.3	47.5	29.4	16.5	45.9	39.3	54.8	81.7	59.2	33.7	48.7	76.6
DLL	15	15	17	20	28	28	30	29	28	25	29	30
NUMERO DE DIAS DE LLUVIA >												
1.0	13	11	10	13	25	19	29	25	21	21	25	28
10.0	12	4	1	3	8	11	21	13	12	7	9	14
50.0	4	0	0	0	0	0	1	1	1	0	0	1
100.0	1	0	0	0	0	0	0	0	0	0	0	0

TOTAL ANUAL = 3520.2

LA UNION Lat. 10 31 Long. 84 52 Elev. 600

ESTACION 69550 PRECIPITACION en mm. AÑO 19 72

DIA	ENE	FEB	MAR	ABR	MAY	JUN	JUL	AGO	SET	OCT	NOV	DIC
1	15.2	0.0	0.2	0.0	0.0	0.3	15.5	5.2	0.0			14.0
2	16.4	0.5	0.0	3.3	0.0	11.4	38.0	14.3	1.2			4.5
3	29.5	2.5	0.0	11.1	0.0	14.6	3.1	4.2	37.0			5.8
4	58.4	0.0	0.8	6.0	0.0	0.8	16.0	4.1	19.1			2.2
5	66.2	5.1	0.3	8.0	2.9	10.7	6.7	9.8	6.7			2.3
6	38.3	2.8	1.5	0.5	6.7	20.6	4.9	12.7	13.0			14.8
7	15.3	0.0	0.3	0.3	3.3	9.3	4.0	8.6	9.1			2.2
8	16.0	0.0	2.6	0.0	1.6	3.5	3.6	8.8	50.5			0.0
9	11.1	0.0	7.9	0.0	12.1	4.1	49.4	1.5	0.5			2.3
10	1.9	0.0	7.8	2.0	38.3	1.5	21.8	18.3	26.5			4.8
11	17.0	0.6	12.1	2.1	0.6	0.3	8.0	7.7	0.0			2.9
12	25.5	1.4	5.6	0.0	2.5	5.2	42.8	67.8	0.0			
13	7.0	0.0	4.7	0.0	10.8	0.0	9.2	10.7	0.0			
14	3.0	1.1	0.8	1.1	0.7	0.0	6.7	1.1	34.8			
15	1.0	0.5	0.0	0.2	18.7	0.8	11.7	14.5	22.2			0.8
16	0.6	0.0	0.0	2.2	0.0	0.3	10.0		0.0			26.7
17	0.0	0.0	0.0	29.2	4.0	0.0	6.9		0.6			12.7
18	1.6	0.0	0.0	0.4	39.0	0.3	10.0		2.3			9.1
19	1.2	30.2	1.3	0.6	35.2	5.8	3.5		0.0			3.5
20	0.5	17.8	5.0	6.4	60.6	5.7	14.3		9.6			0.5
21	0.0	21.6	0.0	1.7	1.8	0.3	0.7		2.6			5.2
22	0.0	18.6	0.0	0.8	1.4	0.4	25.7		12.6			22.4
23	4.1	0.2	0.0	0.3	4.3	1.9	1.0		0.9			16.7
24	2.9	0.0	0.0	0.0	7.0	0.6	1.7		1.5			5.3
25	1.3	0.2	0.0	0.0	28.2	26.1	14.4		1.5			9.7
26	12.7	2.8	0.0	0.0	2.2	24.7	10.6		0.3			12.3
27	1.9	4.2	0.0	0.0	23.6	4.8	3.0		18.7			34.2
28	2.2	2.3	0.0	5.4	1.9	26.4	27.7		66.1			10.6
29	0.1	0.0	0.0	0.8	6.6	21.6	1.5		0.0			0.4
30	0.0		0.0	0.2	0.0	7.4	4.2		10.3			0.0
31	0.0		0.0		16.3		2.1		0.0			0.2
TOT	348.9	112.4	50.9	82.6	322.3	209.4	378.7	189.3	347.6			224.1
MAX	66.2	30.2	12.1	29.2	60.6	26.4	49.4	67.8	66.1			34.2
DLL	26	17	14	21	25	27	31	15	23			26
NUMERO DE DIAS DE LLUVIA >												
1.0	23	12	9	12	23	18	30	15	19	0	0	22
10.0	12	4	1	2	10	8	14	6	11	0	0	9
50.0	2	0	0	0	1	0	0	1	2	0	0	0
100.0	0	0	0	0	0	0	0	0	0	0	0	0

TOTAL ANUAL =(2266.2)

GUATUSO Lat. 10 41 Long. 84 49 Elev. 50

ESTACION 69551 PRECIPITACION en mm. AÑO 19 72

DIA	ENE	FEB	MAR	ABR	MAY	JUN	JUL	AGO	SET	OCT	NOV	DIC
1				0.1	0.0	8.1	21.4	1.8	0.0	19.6	5.6	22.7
2				0.2	0.0	8.4	30.6	0.9	23.7	7.7	33.3	0.2
3				4.2	0.0	7.6	9.7	12.3	21.9	11.8	0.8	2.9
4				0.0	0.0	0.0	20.5	4.0	15.2	4.9	0.2	2.1
5				4.4	1.2	12.9	8.7	6.3	2.4	24.5	1.0	6.0
6				2.0	7.0	4.4	6.5	11.3	33.4	4.2	0.0	24.0
7				0.6	5.3	3.3	13.1	1.1	32.5	0.0	32.9	0.2
8				0.0	5.8	0.0	4.7	19.7	49.2	5.3	24.1	0.0
9			29.2	0.1	1.7	7.3	32.3	1.3	17.7	41.5	11.5	6.1
10			5.7	3.8	0.7	0.4	30.2	12.3	18.4	13.9	2.0	0.0
11			1.4	8.8	5.7	0.0	15.2	20.7	0.6	1.6	3.0	3.3
12			7.6	1.2	10.5	16.3	14.6	79.2	20.8	21.4	9.0	2.2
13			3.9	0.0	28.9	0.0	43.2	25.3	54.0	15.0	6.9	2.6
14			4.2	0.6	1.1	0.0	15.5	10.0	33.7	16.6	0.8	2.3
15			0.0	0.8	6.2	0.0	37.2	42.5	34.8	19.8	5.5	3.6
16			0.0	0.5	0.0	0.0	4.2	0.5	17.4	18.4	3.3	27.6
17			0.1	1.2	0.0	0.0	26.9	0.3	3.3	2.3	0.4	24.0
18			0.0	2.8	1.3	0.7	3.2	4.9	0.5	5.0	0.0	9.7
19			0.0	2.0	48.5	0.1	1.8	7.6	0.5	9.2	8.4	5.2
20			0.9	1.4	49.0	5.0	12.5	35.5	20.4	23.0	9.7	3.0
21			8.6	12.5	12.7	9.0	55.6	3.1	4.4	6.7	10.0	2.8
22			0.0	11.0	11.2	1.0	13.4	1.8	30.3	0.2	0.9	32.0
23			0.0	0.5	0.6	11.3	12.7	20.0	8.7	7.7	8.2	1.2
24			0.0	0.0	12.2	0.0	5.4	64.3	4.0	0.2	7.0	3.1
25			0.0	0.0	14.2	64.4	10.0	8.9	0.0	1.1	3.5	5.3
26			0.0	0.0	0.8	16.3	10.0	50.6	24.5	1.3	4.5	9.3
27			0.0	0.0	8.5	19.1	3.3	4.9	70.9	12.6	9.0	11.2
28			0.0	1.3	2.9	26.7	5.9	0.5	179.4	1.3	2.6	0.9
29			0.1	0.8	1.3	29.1	10.0	11.3	5.0	11.3	9.2	1.1
30			1.6	0.1	0.1	4.7	8.1	3.7	0.2	0.3	4.4	1.6
31			0.0		53.9		1.2	2.7		1.5		0.0
TOT			55.3	60.9	282.3	256.3	487.8	469.3	687.8	309.9	213.7	216.2
MAX			29.2	12.5	53.9	64.4	55.6	79.2	179.4	41.5	33.3	32.0
DLL			11	23	25	21	31	31	28	30	28	28
NUMERO DE DIAS DE LLUVIA >												
1.0	0	0	7	13	21	18	31	27	24	27	23	25
10.0	0	0	1	2	9	8	19	14	18	13	5	6
50.0	0	0	0	0	1	1	1	3	2	0	0	0
100.0	0	0	0	0	0	0	0	0	1	0	0	0

TOTAL ANUAL =(3039.5)

S.JOSECITO,LA FORTUNA Lat. 10 25 Long. 84 32 Elev. 70

ESTACION 69555 PRECIPITACION en mm. AÑO 19 72

DIA	ENE	FEB	MAR	ABR	MAY	JUN	JUL	AGO	SET	OCT	NOV	DIC
1								9.0	5.0	3.4	26.0	12.4
2								0.0	15.0	51.0	33.1	10.0
3								0.0	51.5	14.3	33.2	12.1
4								3.1	41.4	0.0	12.1	5.5
5								15.1	26.9	20.0	11.2	2.5
6								26.7	0.9	5.0	0.0	15.0
7								19.0	1.1	0.0	46.1	0.5
8								5.8	75.0	40.2	29.7	6.0
9								12.1	10.0	3.8	5.5	1.9
10								5.7	17.0	41.1	8.3	7.1
11								12.0	0.0	10.0	10.7	15.0
12								18.2	4.2	5.2	4.4	4.5
13								10.0	10.0	36.0	7.1	7.5
14								2.9	6.4	20.1	5.9	3.0
15								29.6	10.0	8.7	3.5	0.0
16								2.7	8.0	39.0	4.9	25.0
17								0.5	10.0	0.0	2.3	22.1
18								1.0	4.2	11.8	0.0	8.4
19								6.9	2.0	2.3	3.0	12.1
20								42.8	4.0	11.4	5.1	0.2
21								2.5	6.1	13.2	0.0	18.0
22								0.5	8.2	12.3	0.0	38.7
23								0.0	12.4	4.2	4.1	5.2
24								27.0	4.6	0.0	0.0	7.1
25								12.0	5.2	17.8	2.2	2.2
26								11.0	5.7	9.2	16.5	19.7
27								0.6	71.9	12.1	2.9	38.4
28								0.0	47.0	14.9	37.0	10.1
29								1.1	0.0	20.4	0.4	0.0
30								1.6	5.6	0.0	3.0	0.0
31								6.8	0.0	1.3	0.0	0.0
TOT								277.2	469.3	428.7	309.2	391.2
MAX								42.8	75.0	51.0	46.1	38.7
DLL								26	28	26	25	27
NUMERO DE DIAS DE LLUVIA >												
1.0	0	0	0	0	0	0	0	23	27	26	24	25
10.0	0	0	0	0	0	0	0	12	13	17	10	13
50.0	0	0	0	0	0	0	0	0	3	1	0	0
100.0	0	0	0	0	0	0	0	0	0	0	0	0

TOTAL ANUAL =(1785.6)

S.VICENTE,C. QUESADA Lat. 10 12 Long. 84 24 Elev. 1440

ESTACION 69556 PRECIPITACION en mm. AÑO 19 72

DIA	ENE	FEB	MAR	ABR	MAY	JUN	JUL	AGO	SET	OCT	NOV	DIC
1									0.0	1.2	7.5	0.0
2									36.7	15.1	0.6	4.1
3									3.6	4.5	14.1	10.9
4									72.8	2.0	2.0	0.0
5									14.7	1.6	4.1	3.2
6									0.0	5.5	0.0	20.7
7									6.2	0.1	21.4	13.3
8									25.0	2.4	32.0	0.0
9									15.5	2.9	35.4	9.7
10									29.4	16.8	7.0	7.7
11									0.0	7.7	0.9	1.1
12									3.7	0.8	2.1	0.7
13									10.6	0.1	0.4	4.6
14									20.4	38.1	2.2	0.1
15									49.0	52.6	18.3	0.3
16								2.0	0.0	26.4	16.1	0.0
17								4.7	26.0	6.3	0.0	7.1
18								18.3	9.9	30.4	0.0	8.2
19								24.7	0.0	25.1	0.0	6.4
20								26.1	3.2	2.9	0.8	37.3
21								0.7	0.0	1.6	0.0	18.2
22								18.4	20.3	10.0	0.0	22.5
23								27.9	9.6	63.5	5.5	115.0
24								7.6	2.1	0.2	0.0	6.6
25								17.3	5.7	0.5	0.0	7.4
26								20.0	9.2	0.2	4.2	4.9
27								10.5	50.8	37.0	7.3	36.3
28								0.0	16.8	4.8	6.3	2.7
29								1.9	9.4	21.6	2.0	0.0
30								2.8	0.0	0.0	10.0	0.0
31								14.8	0.0	3.7	0.0	0.0
TOT								189.7	450.6	383.6	200.2	349.0
MAX								27.9	72.8	63.5	35.4	115.0
DLL								15	23	30	22	24
NUMERO DE DIAS DE LLUVIA >												
1.0	1	1	1	1	1	1	1	14	23	24	18	21
10.0	0	0	0	0	0	0	0	9	13	11	7	8
50.0	0	0	0	0	0	0	0	0	2	2	0	1
100.0	0	0	0	0	0	0	0	0	0	0	0	1

TOTAL ANUAL =(1638.1)

SANTA RITA Lat. 10 01 Long. 83 57 Elev. 1713

ESTACION 69566 PRECIPITACION en mm. AÑO 19 72

DIA	ENE	FEB	MAR	ABR	MAY	JUN	JUL	AGO	SET	OCT	NOV	DIC
1	4.5	0.3	1.7	0.0	4.0	3.0	1.2	2.1	4.8	2.6	10.6	2.2
2	5.2	0.2	0.5	0.0	13.6	4.6	25.6	0.3	21.6	6.2	1.5	1.4
3	2.3	1.3	0.9	5.7	1.6	15.1	8.5	57.9	36.2	60.0	0.9	0.3
4	12.3	6.8	1.5	17.8	1.5	2.4	4.2	5.8	24.6	3.4	2.8	3.1
5	58.1	0.2	0.2	3.9	2.1	2.3	10.2	0.5	42.5	4.2	2.7	0.8
6	14.3	2.0	0.5	1.8	1.8	3.1	14.3	1.9	0.2	4.9	2.1	3.1
7	34.9	4.2	2.1	8.5	3.2	10.7	4.6	0.9	0.8	2.0	2.4	6.5
8	22.6	1.0	0.5	3.4	3.9	6.8	5.4	8.6	1.2	14.1	46.2	3.6
9	20.4	2.3	4.2	0.7	7.2	21.3	5.9	1.2	1.6	4.2	9.3	0.3
10	8.1	0.2	1.0	4.6	5.4	31.5	13.9	1.6	8.7	3.2	33.4	3.7
11	14.4	0.8	14.2	9.6	9.2	4.6	21.6	7.0	23.4	18.7	7.1	1.6
12	5.4	0.2	0.3	1.2	40.5	3.2	11.4	9.4	7.5	0.7	15.8	1.2
13	21.5	0.5	4.6	18.7	8.1	5.1	0.6	6.1	4.3	20.3	10.9	5.7
14	2.1	0.1	4.3	13.5	11.2	4.5	4.2	2.1	1.2	2.1	6.7	2.0
15	0.9	0.0	6.5	3.6	3.9	0.3	0.9	12.2	17.5	24.7	10.9	1.4
16	1.9	0.1	1.2	4.5	24.2	0.0	1.6	25.4	13.3	46.2	8.8	6.3
17	0.3	0.8	0.2	4.9	2.5	0.0	2.0	0.6	8.1	28.6	17.0	0.2
18	1.7	0.1	0.0	1.6	16.2	0.0	0.2	4.0	8.9	5.4	0.2	23.9
19	0.5	0.0	0.4	6.2	29.8	0.4	0.2	33.4	3.9	39.6	0.2	30.0
20	1.2	18.4	1.2	8.3	18.6	1.2	0.4	28.3	0.3	10.0	0.5	8.2
21	4.3	34.5	5.9	6.5	35.0	2.3	16.4	25.4	2.7	7.8	0.7	6.5
22	0.2	32.4	4.6	15.5	19.8	3.4	13.3	2.7	0.6	4.3	0.3	4.9
23	3.1	5.0	1.6	3.8	5.7	0.3	2.9	23.4	15.2	4.0	0.2	38.4
24	0.2	0.2	1.5	1.6	4.5	4.2	3.9	2.7	4.3	5.1	4.3	36.5
25	0.6	0.1	0.2	0.4	22.9	48.5	4.2	51.4	29.9	6.4	0.2	4.7
26	1.7	0.8	0.8	0.6	34.6	45.2	1.1	24.6	12.4	8.4	4.8	2.6
27	2.1	2.4	0.1	1.4	15.5	6.1	2.8	38.9	32.1	3.2	7.8	0.6
28	4.4	1.7	1.4	0.4	38.6	6.9	6.0	4.6	37.3	38.5	2.6	16.0
29	2.0	0.8	1.4	0.4	13.2	7.8	12.5	0.2	12.3	12.4	2.2	8.6
30	0.1		1.2	4.8	9.0	3.4	2.3	5.2	2.6	13.6	0.5	3.5
31	1.2		0.3		2.9		1.7	4.9		0.4	0.0	0.8
TOT	252.5	117.4	65.0	153.9	410.2	248.2	204.0	391.3	380.0	405.2	213.6	228.6
MAX	58.1	34.5	14.2	18.7	40.5	48.5	25.6	57.9	42.5	60.0	46.2	38.4
DLL	31	27	30	28	31	27	31	31	30	31	30	31
NUMERO DE DIAS DE LLUVIA >												
1.0	24	12	18	23	31	24	26	26	26	29	21	25
10.0	8	3	1	4	14	6	9	10	13	12	7	5
50.0	1	0	0	0	0	0	0	2	0	1	0	0
100.0	0	0	0	0	0	0	0	0	0	0	0	0

TOTAL ANUAL = 3089.9

CAROLINA TICA Lat. 10 25 Long. 83 42 Elev. 30

ESTACION 71001 PRECIPITACION en mm. AÑO 19 72

DIA	ENE	FEB	MAR	ABR	MAY	JUN	JUL	AGO	SET	OCT	NOV	DIC
1	24.4	0.0	0.1	0.4	2.5	32.8	48.0	8.3	1.1	3.2	3.6	0.6
2	1.8	3.6	0.0	7.8	0.0	80.0	55.5	0.7	40.3	1.9	0.6	7.3
3	42.7	1.8	0.5	5.5	0.0	18.0	48.2	5.3	0.6	5.7	0.2	25.7
4	61.5	3.6	1.3	5.5	2.9	1.6	26.5	8.6	0.0	0.2	1.7	0.9
5	174.1	18.1	0.4	3.6	14.9	0.3	30.7	30.8	0.2	28.1	9.0	6.9
6	167.3	4.3	23.0	7.5	3.5	0.2	9.5	25.9	2.0	0.7	20.6	38.0
7	121.8	0.0	23.2	0.4	17.6	13.2	2.0	13.7	30.0	0.0	63.1	18.6
8	125.0	0.0	18.5	0.0	12.1	60.0	0.9	16.6	67.6	39.1	29.0	0.1
9	78.7	0.0	14.0	0.9	17.4	6.9	37.9	0.6	49.6	21.2	5.2	9.3
10	11.6	2.5	16.1	20.0	13.5	4.1	89.7	15.5	5.9	22.0	3.1	0.2
11	4.4	0.7	9.7	6.6	1.5	14.5	13.8	68.2	14.6	0.2	0.6	1.9
12	23.5	4.4	3.5	0.0	27.8	22.3	18.9	38.2	16.7	20.4	8.3	3.7
13	27.7	0.0	9.8	0.0	97.1	1.2	127.6	19.9	56.1	6.3	0.1	5.9
14	25.1	2.6	2.1	1.4	12.4	0.2	40.4	4.8	22.1	0.1	1.7	11.5
15	1.7	0.2	0.0	0.0	0.3	0.0	24.3	70.1	1.2	31.5	0.3	0.1
16	0.0	0.0	0.0	7.4	0.0	0.0	42.9	0.5	24.6	0.2	0.7	9.0
17	0.0	0.0	0.0	22.3	8.5	0.0	13.3	0.2	10.2	0.1	0.1	42.5
18	0.0	0.0	0.0	3.3	0.0	0.0	12.1	1.6	18.4	3.5	0.0	20.0
19	0.0	98.2	0.0	16.1	0.0	0.3	24.0	51.0	0.2	15.9	16.4	15.8
20	1.5	46.8	46.5	6.8	3.1	0.3	8.1	9.7	17.0	15.6	11.9	16.6
21	0.0	66.4	4.4	8.6	14.9	0.3	1.4	1.0	1.6	18.7	0.1	0.0
22	0.0	20.5	0.2	1.0	0.0	0.0	3.0	0.2	7.4	25.4	7.8	46.8
23	7.1	3.4	0.0	0.2	0.0	19.9	12.3	0.0	59.5	2.9	12.2	122.2
24	5.9	0.1	0.0	0.1	0.0	0.4	0.0	65.5	36.4	4.1	1.7	13.2
25	0.1	1.7	0.0	0.0	0.0	17.0	0.0	6.8	0.4	1.3	0.0	0.7
26	29.7	36.1	0.0	0.0	1.3	4.0	3.5	0.0	12.0	2.1	8.6	5.1
27	3.1	19.6	0.0	0.0	7.5	19.9	18.8	0.0	39.8	1.9	5.3	29.6
28	0.9	21.1	0.0	24.8	2.0	7.8	101.8	9.4	37.7	5.2	33.1	10.2
29	0.0	1.1	0.0	7.0	7.4	68.3	72.2	37.7	19.3	55.8	3.0	0.5
30	0.0		0.0	17.0	5.2	48.2	2.8	12.7	0.0	0.5	11.4	0.0
31	0.0		0.0		32.0		10.0	4.5		0.1		0.0
TOT	939.6	356.8	173.3	174.2	305.4	441.7	900.1	519.0	612.5	331.9	261.4	462.9
MAX	174.1	98.2	46.5	24.8	97.1	80.0	127.6	70.1	67.6	55.8	63.1	122.2
DLL	22	21	16	23	22	25	29	28	28	30	28	28
NUMERO DE DIAS DE LLUVIA >												
1.0	20	18	12	18	21	18	28	22	24	22	20	21
10.0	13	8	6	5	10	12	21	13	18	11	8	15
50.0	6	2	0	0	1	3	5	4	4	1	1	1
100.0	4	0	0	0	0	0	2	0	0	0	0	1

TOTAL ANUAL = 5478.8

RIO FRIO STANDAR Lat. 10 18 Long. 83 47 Elev. 100

ESTACION 71005 PRECIPITACION en mm. AÑO 19 72

DIA	ENE	FEB	MAR	ABR	MAY	JUN	JUL	AGO	SET	OCT	NOV	DIC
1	0.0	0.0	0.0	0.0	4.6	41.9	76.0	0.0	18.3	26.9	2.8	3.3
2	5.1	3.1	0.0	6.6	0.0	20.3	20.8	2.0	0.0	0.8	0.0	9.1
3	22.1	0.0	0.0	18.3	1.5	13.5	4.6	24.4	101.6	1.3	38.1	27.4
4	39.4	0.0	1.3	1.3	0.0	7.4	5.8	18.8	7.4	0.0	7.6	3.8
5	96.8	4.3	6.1	4.6	2.5	0.0	8.4	20.1	5.6	45.5	7.1	0.0
6	170.9	19.3	3.3	8.9	15.0	3.1	24.9	19.8	0.0	0.5	0.0	20.1
7	89.9	0.0	0.0	2.0	16.0	2.8	2.8	37.3	0.0	3.6	57.9	16.0
8	35.1	0.0	0.0	0.0	4.1	9.7	15.5	29.7	11.9	0.0	18.3	0.0
9	77.7	0.0	26.2	11.2	0.0	7.1	33.0	3.6	27.4	22.4	92.2	8.4
10	6.9	0.0	13.0	14.7	8.1	20.8	36.8	5.6	5.8	34.0	2.0	0.0
11	1.3	0.0	8.4	4.1	3.6	24.9	13.7	34.5	0.0	0.0	0.0	2.3
12	45.0	0.0	6.1	0.0	4.6	0.0	25.4	18.8	11.7	17.5	11.7	2.0
13	25.4	0.0	1.5	0.0	26.2	56.9	35.3	7.4	58.7	0.0	17.3	11.7
14	18.8	5.3	0.0	0.0	25.4	0.0	31.0	0.0	32.8	2.5	0.0	2.3
15	4.3	5.8	3.3	10.9	22.4	0.0	36.3	65.5	9.4	11.9	20.3	3.1
16	0.0	0.0	0.0	0.0	0.0	0.0	16.8	0.0	23.9	2.0	3.1	4.6
17	0.0	0.0	0.0	17.5	3.1	0.0	3.3	0.0	9.4	0.0	0.0	12.5
18	0.0	0.0	0.0	7.9	108.7	0.0	17.5	0.0	14.2	39.1	0.0	14.2
19	0.0	56.9	0.0	15.0	6.1	0.0	37.3	54.4	4.3	21.1	0.0	10.9
20	0.0	33.8	15.0	35.6	46.2	0.0	33.3	24.1	2.3	9.1	10.2	20.1
21	0.0	78.7	13.7	14.0	9.9	0.0	1.5	0.0	2.0	39.1	0.0	4.3
22	0.0	12.2	0.0	15.5	0.0	0.0	6.1	1.8	18.8	13.2	0.0	67.1
23	5.3	0.0	0.0	0.0	7.6	12.2	2.8	0.0	24.9	0.0	4.1	89.9
24	6.1	0.0	0.0	0.0	0.0	64.8	15.8	8.6	37.1	0.0	0.0	4.3
25	0.0	8.9	0.0	0.0	32.8	27.9	0.0	31.0	63.5	13.7	0.0	5.1
26	9.9	24.9	0.0	4.3	2.8	20.8	0.0	0.0	8.6	0.0	4.3	19.3
27	1.5	12.5	0.0	0.0	45.7	0.0	9.1	0.0	43.9	18.3	4.3	1.5
28	0.0	7.6	2.3	14.0	0.0	33.3	38.9	7.9	36.1	4.6	9.4	15.5
29	2.8	0.0	0.0	5.1	0.0	25.4	19.1	4.6	5.6	46.2	0.0	0.0
30	0.0		0.0	16.3	0.0	22.1	10.4	9.9	1.5	0.0	6.1	0.0
31	0.0		0.0		54.9		2.3	7.6		0.0		0.0
TOT	664.3	273.3	100.2	227.8	451.8	414.9	584.5	437.4	586.7	373.3	316.8	378.8
MAX	170.9	78.7	26.2	35.6	108.7	64.8	76.0	65.5	101.6	46.2	92.2	89.9
DLL	19	13	12	20	22	18	29	22	26	21	18	25
NUMERO DE DIAS DE LLUVIA >												
1.0	19	13	12	20	22	18	29	22	26	19	18	25
10.0	10	7	4	11	10	13	19	12	15	13	8	12
50.0	4	2	0	0	2	2	1	2	3	0	2	2
100.0	1	0	0	0	1	0	0	0	1	0	0	0

TOTAL ANUAL = 4809.8

CARIBE S.A. Lat. 10 30 Long. 83 45 Elev. 40

ESTACION 71007 PRECIPITACION en mm. AÑO 19 71

DIA	ENE	FEB	MAR	ABR	MAY	JUN	JUL	AGO	SET	OCT	NOV	DIC
1	30.5	0.0	0.0	0.0	0.0	48.3	84.8	0.0	0.0	0.0	19.6	0.0
2	34.3	0.0	0.0	0.0	0.0	23.8	40.9	0.0	0.0	9.8	0.0	0.0
3	41.9	0.0	0.0	0.0	0.0	21.8	25.7	29.4	0.0	5.6	0.0	45.3
4	74.9	0.0	0.0	0.0	0.0	18.4	18.1	17.6	0.0	0.0	0.0	0.0
5	124.5	0.0	22.0	0.0	0.0	0.0	25.7	0.0	0.0	26.9	0.0	0.0
6	205.7	0.0	0.0	14.7	0.0	0.0	14.0	49.0	0.0	0.0	0.0	0.0
7	119.4	0.0	0.0	0.0	0.0	0.0	4.6	22.0	0.0	0.0	73.5	0.0
8	82.5	0.0	0.0	0.0	0.0	0.0	4.4	29.4	86.1	0.0	24.5	0.0
9	76.2	0.0	0.0	0.0	7.5	49.0	63.7	5.6	0.0	45.8	18.4	0.0
10	24.1	0.0	0.0	30.6	5.6	0.0	51.4	20.8	39.2	0.0	0.0	0.0
11	26.4	0.0	0.0	4.9	0.0	0.0	12.5	50.6	8.6	22.0	50.2	0.0
12	26.7	0.0	0.0	0.0	12.7	0.0	24.5	0.0	0.0	30.9	0.0	0.0
13	16.0	0.0	45.6	0.0	49.0	19.6	31.8	30.1	45.3	0.0	0.0	0.0
14	14.0	0.0	0.0	0.0	12.2	0.0	23.0	3.7	0.0	0.0	0.0	49.0
15	0.0	0.0	0.0	0.0	0.0	0.0	0.0	95.8	0.0	29.4	0.0	0.0
16	0.0	0.0	0.0	0.0	0.0	0.0	0.0	0.0	0.0	0.0	0.0	19.6
17	0.0	0.0	0.0	0.0	0.0	0.0	22.5	0.0	0.0	0.0	0.0	0.0
18	0.0	0.0	0.0	46.5	0.0	0.0	49.0	18.4	86.1	0.0	0.0	0.0
19	0.0	36.7	0.0	5.9	0.0	0.0	0.0	0.0	0.0	0.0	0.0	0.0
20	0.0	98.0	0.0	0.0	48.7	0.0	23.5	0.0	0.0	0.0	19.6	49.0
21	0.0	83.3	21.3	25.7	30.6	0.0	0.0	0.0	0.0	0.0	0.0	0.0
22	0.0	25.7	0.0	0.0	0.0	0.0	11.8	0.0	30.6	39.2	0.0	0.0
23	0.0	0.0	0.0	0.0	5.6	0.0	21.1	0.0	39.2	0.0	0.0	51.4
24	0.0	0.0	0.0	0.0	0.0	22.0	0.0	98.0	58.8	0.0	0.0	0.0
25	0.0	9.8	0.0	0.0	0.0	47.5	0.0	14.7	0.0	0.0	0.0	0.0
26	27.9	0.0	0.0	36.5	15.9	63.2	0.0	0.0	0.0	0.0	24.5	0.0
27	0.0	0.0	0.0	0.0	0.0	0.0	73.5	0.0	117.6	20.8	0.0	0.0
28	0.0	0.0	0.0	0.0	0.0	76.9	148.2	0.0	41.6	0.0	44.1	0.0
29	0.0	0.0	0.0	0.0	0.0	0.0	0.0	0.0	0.0	0.0	0.0	0.0
30	0.0		0.0	0.0	0.0	81.3	0.0	61.5	0.0	0.0	0.0	0.0
31	0.0		0.0		0.0		0.0	0.0		0.0		0.0
TOT	925.0	253.5	88.9	164.8	187.6	471.6	774.7	546.6	553.1	230.4	274.4	214.3
MAX	205.7	98.0	45.6	46.5	49.0	81.3	148.2	98.0	117.6	45.8	73.5	51.4
DLL	15	5	3	7	9	11	21	15	10	9	8	5
NUMERO DE DIAS DE LLUVIA >												
1.0	15	5	3	7	9	11	21	15	10	9	8	5
10.0	15	4	3	5	6	11	19	13	9	7	8	5
50.0	6	2	0	0	0	3	5	4	4	0	2	1
100.0	3	0	0	0	0	0	1	0	1	0	0	0

TOTAL ANUAL = 4684.9

NICOYA Lat. 10 09 Long. 85 27 Elev. 120

ESTACION 72101 PRECIPITACION en mm. AÑO 19 72

DIA	ENE	FEB	MAR	ABR	MAY	JUN	JUL	AGO	SET	OCT	NOV	DIC
1	0.0	0.0	0.0	0.0	3.8	0.0	0.0	0.0	0.1	0.0	10.3	0.0
2	0.0	0.0	0.0	0.0	0.0	0.0	9.6	0.0	13.6	0.0	4.7	0.0
3	0.0	0.0	0.0	0.0	0.0	0.0	0.0	0.0	45.2	4.7	10.7	0.0
4	0.3	0.0	0.0	0.0	0.0	1.7	9.2	0.0	14.7	1.4	6.3	0.0
5	0.0	0.0	0.0	0.0	0.0	12.9	0.0	0.0	19.3	0.0	0.1	0.0
6	0.2	0.0	0.0	0.0	0.0	27.3	0.0	0.0	3.5	0.6	0.0	0.0
7	0.0	0.0	0.0	0.0	0.0	38.3	0.5	0.0	0.0	10.7	0.0	0.0
8	0.0	0.0	0.0	0.0	9.3	3.6	0.0	0.0	0.0	1.7	0.0	0.0
9	0.0	0.0	0.0	0.0	0.2	2.5	0.0	0.0	0.2	14.9	13.5	2.0
10	0.0	0.0	0.0	0.0	0.2	32.1	0.0	26.0	45.6	3.7	4.2	0.0
11	33.6	0.0	0.0	0.0	0.0	8.3	1.5	0.0	0.1	0.0	45.5	0.0
12	0.0	0.0	0.0	2.0	0.0	25.6	3.1	0.0	0.0	0.3	31.1	0.0
13	0.0	0.0	0.0	1.7	8.2	0.0	0.0	0.0	0.0	24.6	5.8	0.0
14	0.0	0.0	0.0	2.7	45.0	0.0	0.0	4.6	79.7	4.4	0.2	0.0
15	0.0	0.0	0.0	0.0	2.9	0.0	0.0	0.4	0.0	0.4	10.5	0.0
16	0.0	0.0	0.0	2.8	12.2	0.8	5.0	0.0	0.0	78.2	15.1	0.0
17	0.0	0.0	0.0	25.0	9.8	0.3	0.0	0.0	0.0	5.5	0.0	0.0
18	0.0	0.0	0.0	0.0	34.4	0.0	0.1	18.5	0.0	92.7	0.0	0.0
19	0.0	0.0	0.0	0.0	2.6	0.3	7.0	53.8	0.0	2.6	0.0	0.0
20	0.0	0.0	0.0	10.5	54.8	0.2	14.2	12.0	10.2	0.0	0.0	1.4
21	0.0	0.0	0.0	10.4	6.9	0.6	0.0	0.0	0.1	0.0	2.4	11.9
22	0.0	0.0	0.0	0.0	1.3	1.3	0.0	13.6	0.0	2.9	0.0	2.9
23	0.0	0.0	0.0	0.0	4.7	0.0	0.0	0.3	38.8	5.3	0.0	0.0
24	0.0	0.0	0.0	0.0	0.3	19.0	32.2	7.2	0.0	0.0	0.0	0.0
25	0.0	0.0	0.0	0.0	0.4	0.5	13.3	69.5	20.0	0.0	2.8	0.0
26	0.0	0.0	0.0	0.0	70.0	0.0	13.4	6.7	1.8	10.3	0.0	0.0
27	0.0	0.0	0.0	0.4	5.8	0.0	0.0	33.0	12.5	0.0	2.2	0.0
28	0.0	0.0	0.0	0.0	1.1	0.0	0.0	0.0	5.2	0.0	0.0	0.0
29	0.0	0.0	0.4	0.0	6.3	0.0	0.0	3.0	3.2	0.0	0.0	0.0
30	0.0		0.0	0.0	0.0	0.0	0.0	0.2	0.0	0.0	0.0	0.0
31	0.0		0.0		0.0		0.0	0.0		0.2		0.0
TOT	34.1	0.0	0.4	55.5	280.5	175.3	109.1	248.8	313.8	265.1	165.4	18.2
MAX	33.6	0.0	0.4	25.0	70.0	38.3	32.2	69.5	79.7	92.7	45.5	11.9
DLL	3	0	1	8	21	17	12	14	18	19	16	4
NUMERO DE DIAS DE LLUVIA >												
1.0	1	0	0	7	17	11	10	11	14	15	14	4
10.0	1	0	0	3	5	6	4	7	10	6	7	1
50.0	0	0	0	0	2	0	0	2	1	2	0	0
100.0	0	0	0	0	0	0	0	0	0	0	0	0

TOTAL ANUAL = 1666.2

C. CARMONA, NANDAYURE Lat. 10 00 Long. 85 15 Elev. 100

ESTACION 72105 PRECIPITACION en mm. AÑO 19 72

DIA	ENE	FEB	MAR	ABR	MAY	JUN	JUL	AGO	SET	OCT	NOV	DIC
1	0.0	0.0	0.0	0.0	2.1	0.0	0.0	0.0	21.2	0.0	0.0	0.0
2	0.0	0.0	0.0	0.0	0.0	0.0	0.0	0.0	0.0	0.0	30.1	0.0
3	0.0	0.0	0.0	0.0	0.0	0.0	0.0	0.0	0.0	0.0	66.7	0.0
4	0.0	0.0	0.0	0.0	0.0	0.0	0.0	0.0	46.6	0.0	0.0	0.0
5	0.0	0.0	0.0	0.0	3.6	4.4	0.0	0.0	0.0	0.0	0.0	0.0
6	0.0	0.0	0.0	0.0	0.0	0.0	0.0	0.0	7.4	12.3	13.6	0.0
7	0.0	0.0	0.0	0.0	0.0	0.0	0.0	0.0	0.0	2.8	0.0	0.0
8	0.0	0.0	0.0	0.0	0.0	3.4	0.0	0.0	0.0	0.0	12.6	0.0
9	0.0	0.0	0.0	0.0	12.3	4.0	0.0	0.0	0.0	10.0	18.1	0.0
10	0.0	0.0	0.0	0.0	16.1	26.2	0.0	0.0	0.0	0.0	0.0	0.0
11	12.2	0.0	0.0	0.0	0.0	3.0	0.0	0.0	23.3	0.0	0.0	0.0
12	0.0	0.0	0.0	0.0	0.0	3.6	0.0	0.0	2.7	15.0	0.0	0.0
13	0.0	0.0	0.0	0.0	0.0	2.3	0.0	0.0	0.0	38.4	8.3	0.0
14	0.0	0.0	0.0	0.0	13.3	2.3	0.0	3.2	32.5	22.2	0.0	0.0
15	0.0	0.0	0.0	0.0	8.1	0.0	0.0	0.0	0.0	2.3	0.0	0.0
16	0.0	0.0	0.0	0.0	0.0	0.0	0.0	0.0	8.3	6.4	32.7	0.0
17	0.0	0.0	0.0	6.2	3.6	1.9	0.0	0.0	3.5	2.1	0.0	0.0
18	0.0	0.0	0.0	0.0	24.2	2.4	0.0	0.0	0.0	17.0	0.0	0.0
19	0.0	0.0	0.0	10.8	0.0	4.2	3.8	28.6	0.0	0.0	0.0	0.0
20	0.0	0.0	0.0	24.1	6.1	21.2	89.7	26.4	6.8	0.0	6.7	0.0
21	0.0	0.0	0.0	0.0	0.0	12.3	17.0	0.0	0.0	0.0	0.0	60.0
22	0.0	0.0	0.0	0.0	0.0	7.4	0.0	0.0	26.4	18.2	0.0	0.0
23	0.0	0.0	0.0	0.0	0.0	0.0	0.0	21.6	4.5	28.1	0.0	2.9
24	0.0	0.0	0.0	0.0	0.0	0.0	0.0	7.2	5.8	0.0	0.0	0.0
25	0.0	0.0	0.0	0.0	0.0	0.0	8.7	11.5	0.0	0.0	0.0	0.0
26	0.0	0.0	0.0	0.0	46.5	0.0	0.0	18.7	4.5	18.3	82.0	0.0
27	0.0	0.0	0.0	0.0	18.4	24.8	0.0	0.0	0.0	0.0	0.0	0.0
28	0.0	0.0	0.0	0.0	6.2	0.0	0.0	0.0	7.3	0.0	0.0	0.0
29	0.0	0.0	0.0	0.0	0.0	0.0	0.0	0.0	12.4	0.0	0.0	0.0
30	0.0		0.0	0.0	0.0	0.0	0.0	0.0	5.6	0.0	0.0	0.0
31	0.0		0.0		0.0		0.0	8.3		0.0		0.0
TOT	12.2	0.0	0.0	41.1	160.5	123.4	119.2	125.5	218.8	193.1	270.8	62.9
MAX	12.2	0.0	0.0	24.1	46.5	26.2	89.7	28.6	46.6	38.4	82.0	60.0
DLL	1	0	0	3	12	15	4	8	16	13	9	2
NUMERO DE DIAS DE LLUVIA >												
1.0	1	0	0	3	12	15	4	8	16	13	9	2
10.0	1	0	0	2	6	4	2	5	6	9	7	1
50.0	0	0	0	0	0	0	1	0	0	0	2	1
100.0	0	0	0	0	0	0	0	0	0	0	0	0

TOTAL ANUAL = 1327.5

SANTA ROSA Lat. 10 50 Long. 85 37 Elev. 315

ESTACION 72106 PRECIPITACION en mm. AÑO 19 72

DIA	ENE	FEB	MAR	ABR	MAY	JUN	JUL	AGO	SET	OCT	NOV	DIC
1	0.3	0.0	0.0	0.0	0.0	0.0	1.1	0.0	1.8	2.4	0.3	10.8
2	0.1	0.0	0.0	0.0	0.0	0.0	28.9	0.1	3.8	2.1	0.6	0.3
3	0.0	0.0	0.0	0.0	0.0	0.0	0.0	0.0	5.9	0.6	0.7	0.2
4	0.0	0.0	0.0	0.0	0.0	0.0	0.0	0.0	13.5	0.0	0.0	0.0
5	3.0	0.0	0.0	0.0	0.0	0.0	0.0	0.0	0.0	0.7	0.0	0.9
6	3.0	0.0	0.0	0.0	0.0	22.3	0.0	0.0	2.0	7.8	0.0	1.7
7	0.0	0.0	0.0	0.0	1.0	15.1	0.0	0.0	2.4	0.6	0.0	0.0
8	0.0	0.0	0.0	0.0	0.0	41.5	0.0	0.0	0.3	6.2	10.1	0.1
9	0.0	0.0	0.0	0.0	0.9	28.6	0.9	0.0	0.7	0.0	14.6	0.0
10	0.7	0.0	0.0	0.0	1.3	64.1	1.9	1.2	0.3	14.0	1.0	0.0
11	6.7	0.0	0.0	0.0	1.4	62.8	0.0	0.0	0.0	2.9	0.0	0.0
12	2.0	0.0	0.0	0.0	0.0	20.6	1.6	0.0	0.4	2.3	12.3	0.0
13	0.4	0.0	0.0	0.0	0.0	0.2	0.0	2.0	0.0	33.7	0.8	0.0
14	0.0	0.0	0.0	0.0	2.5	0.5	0.8	1.4	13.2	7.1	3.2	0.0
15	0.0	0.0	0.0	0.0	27.2	0.0	0.5	0.0	0.0	0.9	24.6	0.0
16	0.0	0.0	0.0	0.0	2.2	9.3	6.8	0.0	0.7	16.6	24.4	0.0
17	0.0	0.0	0.0	0.0	1.9	0.6	0.0	0.0	2.7	0.1	0.0	1.2
18	0.0	0.0	0.0	0.0	58.0	1.0	2.4	0.1	0.0	3.7	0.0	0.0
19	0.1	0.0	0.0	0.0	35.2	1.2	0.0	6.2	0.0	0.1	0.0	1.0
20	0.0	0.0	0.0	0.0	7.4	28.7	6.9	20.2	0.0	0.0	0.3	0.0
21	0.0	0.0	0.0	0.0	46.2	13.8	1.0	0.0	0.0	0.0	0.0	3.7
22	0.0	0.0	0.0	0.0	0.0	0.1	0.0	0.0	0.9	1.7	3.1	5.4
23	0.0	0.0	0.0	0.0	20.9	0.0	0.0	0.0	0.0	0.4	3.5	0.0
24	0.0	0.0	0.0	0.0	18.1	36.7	2.7	0.0	0.0	0.0	0.2	0.0
25	0.2	0.0	0.0	0.0	13.1	7.7	3.9	0.3	0.0	0.0	0.2	0.0
26	0.0	0.0	0.0	0.0	1.0	2.9	0.5	10.4	4.4	0.0	0.0	0.0
27	0.0	0.0	0.0	0.0	10.2	0.8	0.0	1.2	10.8	0.0	6.8	0.0
28	0.0	0.0	0.0	0.0	0.0	1.0	0.0	0.0	0.8	0.0	0.0	0.0
29	0.0	0.0	0.0	0.0	0.0	0.7	2.1	0.4	0.0	0.0	0.1	0.0
30	0.0		0.0	0.0	0.0	3.2	0.0	0.0	0.3	0.0	0.0	0.0
31	0.0		0.0		0.0		0.0	0.0		0.1		0.0
TOT	16.5	0.0	0.0	0.0	248.5	363.4	62.0	43.5	64.9	104.0	106.8	25.3
MAX	6.7	0.0	0.0	0.0	58.0	64.1	28.9	20.2	13.5	33.7	24.6	10.8
DLL	10	0	0	0	17	23	15	11	18	20	18	10
NUMERO DE DIAS DE LLUVIA >												
1.0	4	0	0	0	16	17	11	7	10	12	10	6
10.0	0	0	0	0	8	10	1	2	3	3	5	1
50.0	0	0	0	0	1	2	0	0	0	0	0	0
100.0	0	0	0	0	0	0	0	0	0	0	0	0

TOTAL ANUAL = 1034.9

LEPANTO Lat. 09 58 Long. 85 02 Elev. 50

ESTACION 72107 PRECIPITACION en mm. AÑO 19 72

DIA	ENE	FEB	MAR	ABR	MAY	JUN	JUL	AGO	SET	OCT	NOV	DIC
1	0.0	0.0	0.0	0.0	0.0	0.0	0.0	0.0	20.7	0.0	3.5	0.0
2	0.0	0.0	0.0	0.0	0.0	0.0	0.0	0.0	0.0	0.0	0.0	0.0
3	0.0	0.0	0.0	0.0	0.0	0.0	0.0	0.0	20.2	9.1	29.0	0.0
4	0.0	0.0	0.0	0.0	0.0	0.0	0.0	0.0	0.0	0.0	0.0	0.0
5	0.4	0.0	0.0	0.0	0.0	0.0	6.1	0.0	6.2	0.0	24.3	0.0
6	0.0	0.0	0.0	0.0	0.0	21.6	0.0	0.0	0.0	0.0	0.0	0.0
7	0.0	0.0	0.0	0.0	0.0	23.5	0.0	0.0	0.0	0.0	0.0	0.0
8	0.0	0.0	0.0	0.0	0.0	0.0	0.0	0.0	0.0	3.6	0.0	0.0
9	0.2	0.0	0.0	0.0	0.0	8.7	0.0	0.0	0.0	0.0	18.9	0.0
10	0.6	0.0	0.0	0.0	32.2	15.7	3.2	0.0	0.0	0.0	0.0	0.0
11	0.0	0.0	0.0	0.0	0.0	0.0	0.0	0.0	11.3	0.0	1.3	0.0
12	0.0	0.0	0.0	19.8	2.1	23.4	0.0	0.0	0.0	0.0	9.7	0.0
13	0.0	0.0	0.0	0.0	0.0	0.0	0.0	0.0	0.0	4.2	2.3	0.0
14	0.0	0.0	0.0	0.0	0.0	4.7	0.0	11.3	0.0	0.0	0.0	0.0
15	0.0	0.0	0.0	0.0	0.0	0.0	0.0	0.0	70.8	12.3	10.3	0.0
16	0.0	0.0	0.0	0.0	0.0	2.0	2.1	0.0	10.2	13.2	30.4	0.0
17	0.0	0.0	0.0	0.0	6.5	0.0	0.0	0.0	0.0	25.5	0.0	0.0
18	0.0	0.0	0.0	0.0	45.6	0.0	0.0	21.3	0.0	71.3	0.0	0.0
19	0.0	0.0	0.0	0.0	7.8	0.0	0.1	18.2	0.0	0.0	0.0	0.0
20	0.0	0.0	0.0	0.0	48.4	9.6	2.3	25.6	0.0	0.0	0.0	2.3
21	0.0	0.0	0.0	6.3	0.0	0.0	0.6	0.0	17.6	0.0	16.6	37.3
22	0.0	0.0	0.0	0.0	22.6	27.8	0.6	0.0	0.0	15.7	0.0	1.2
23	0.0	0.0	0.0	0.0	24.5	0.0	0.0	0.0	0.0	49.4	0.0	0.0
24	0.0	0.0	0.0	0.0	15.5	0.0	0.0	0.0	0.0	0.0	0.0	0.0
25	0.0	0.0	0.0	0.0	0.0	0.0	19.7	0.0	0.0	0.0	28.2	0.0
26	0.0	0.0	0.0	0.0	54.2	6.3	37.7	20.3	0.0	0.0	0.0	0.0
27	0.0	0.0	0.0	0.0	0.0	0.0	0.0	12.2	0.0	0.0	3.6	0.0
28	0.0	0.0	0.0	0.0	0.0	0.0	0.0	40.8	0.0	6.6	0.0	0.0
29	0.0	0.0	0.0	50.6	0.0	0.0	0.0	0.0	9.3	0.0	0.0	0.0
30	0.0		0.0	0.0	0.0	0.0	0.0	0.0	26.3	0.0	0.0	0.0
31	0.0		5.6		0.0		0.0	0.0		0.0		0.0
TOT	1.2	0.0	5.6	76.7	259.4	143.3	72.4	149.7	192.6	208.9	178.1	40.8
MAX	0.6	0.0	5.6	50.6	54.2	27.8	37.7	40.8	70.8	71.3	30.4	37.3
DLL	3	0	1	3	10	10	9	7	9	10	12	3
NUMERO DE DIAS DE LLUVIA >												
1.0	0	0	1	3	10	10	6	7	9	10	12	3
10.0	0	0	0	2	7	5	2	7	7	6	7	1
50.0	0	0	0	1	1	0	0	0	1	1	0	0
100.0	0	0	0	0	0	0	0	0	0	0	0	0

TOTAL ANUAL = 1328.7

PLAYAS DEL COCO Lat. 10 34 Long. 85 40 Elev. 10

ESTACION 72108 PRECIPITACION en mm. AÑO 19 72

DIA	ENE	FEB	MAR	ABR	MAY	JUN	JUL	AGO	SET	OCT	NOV	DIC
1	0.0	0.0	0.0	0.0	0.0	0.0	0.0	0.0	0.0	0.0	0.0	0.0
2	0.0	0.0	0.0	0.0	0.0	0.0	0.0	0.0	8.2	0.0	0.0	0.0
3	0.0	0.0	0.0	0.0	9.2	0.0	0.0	0.0	0.3	17.2	0.0	17.2
4	0.0	0.0	0.0	0.0	0.0	0.0	0.0	0.0	15.0	10.5	5.3	10.5
5	0.0	0.0	0.0	0.0	0.0	20.2	0.0	0.0	6.5	0.0	0.0	0.0
6	0.0	0.0	0.0	0.0	0.0	66.0	0.0	0.0	0.0	0.0	0.0	0.0
7	0.0	0.0	0.0	0.0	0.0	14.3	0.0	0.0	0.0	0.0	0.0	0.0
8	0.0	0.0	0.0	0.0	0.0	30.4	0.0	0.0	0.0	0.0	8.5	0.0
9	0.0	0.0	0.0	0.0	0.0	68.2	0.0	0.0	0.0	30.3	0.0	30.3
10	0.0	0.0	0.0	0.0	3.1	9.0	0.0	0.0	0.0	0.0	0.0	0.0
11	0.0	0.0	0.0	0.0	30.0	63.4	0.0	55.5	0.0	5.3	0.0	5.3
12	0.0	0.0	0.0	0.0	0.0	0.0	0.0	0.0	7.1	18.2	0.0	18.2
13	0.0	0.0	0.0	0.0	8.8	0.0	0.0	0.0	8.2	0.0	0.0	0.0
14	0.0	0.0	0.0	13.5	0.0	0.0	0.0	0.0	0.0	0.0	0.0	0.0
15	0.0	0.0	0.0	0.0	0.0	0.0	0.0	0.0	48.6	0.0	0.0	0.0
16	0.0	0.0	0.0	0.0	95.7	5.2	0.0	0.0	0.0	9.2	0.0	9.2
17	0.0	0.0	0.0	0.0	0.0	0.0	0.0	0.0	3.2	0.2	0.0	0.2
18	0.0	0.0	0.0	0.0	66.5	0.0	0.0	0.0	0.0	0.0	0.0	0.0
19	0.0	0.0	0.0	0.0	0.0	10.0	66.5	0.0	0.0	0.0	0.0	0.0
20	0.0	0.0	0.0	0.0	5.1	0.0	0.0	0.0	5.4	0.0	0.0	0.0
21	0.0	0.0	0.0	0.0	9.3	0.0	35.5	68.8	0.0	0.0	0.0	0.0
22	0.0	0.0	0.0	0.0	59.4	0.0	0.0	0.0	0.0	0.0	0.0	0.0
23	0.0	0.0	0.0	0.0	0.0	0.0	0.0	5.2	0.0	10.3	0.0	10.3
24	0.0	0.0	0.0	0.0	9.1	6.3	0.0	0.0	0.0	0.0	0.0	0.0
25	0.0	0.0	0.0	0.0	5.2	0.0	0.0	0.0	0.0	0.0	0.0	0.0
26	0.0	0.0	0.0	0.0	0.0	0.0	0.0	5.4	55.2	0.0	0.0	0.0
27	0.0	0.0	0.0	0.0	0.0	0.0	0.0	20.7	0.0	5.2	0.0	5.2
28	0.0	0.0	0.0	0.0	0.0	0.0	19.2	0.0	40.5	0.0	0.0	0.0
29	0.0	0.0	0.0	0.0	0.0	0.0	0.0	0.0	0.0	0.0	0.0	0.0
30	0.0		0.0	0.0	0.0	0.0	0.0	0.0	0.0	0.0	0.0	0.0
31	0.0		0.0		0.0		0.0	0.0		0.0		0.0
TOT	0.0	0.0	0.0	13.5	301.4	293.0	121.2	155.6	198.2	106.4	13.8	106.4
MAX	0.0	0.0	0.0	13.5	95.7	68.2	66.5	68.8	55.2	30.3	8.5	30.3
DLL	0	0	0	1	11	10	3	5	11	9	2	9
NUMERO DE DIAS DE LLUVIA >												
1.0	0	0	0	1	11	10	3	5	10	8	2	8
10.0	0	0	0	1	4	7	3	3	4	5	0	5
50.0	0	0	0	0	3	3	1	2	1	0	0	0
100.0	0	0	0	0	0	0	0	0	0	0	0	0

TOTAL ANUAL = 1309.5

MOROTE Lat. 10 04 Long. 85 16 Elev. 20

ESTACION 72110 PRECIPITACION en mm. AÑO 19 72

DIA	ENE	FEB	MAR	ABR	MAY	JUN	JUL	AGO	SET	OCT	NOV	DIC
1	0.0	0.0	0.0	0.0	0.0	0.0	0.0	0.0	0.0	0.0	0.0	0.0
2	0.0	0.0	0.0	0.0	0.0	0.0	0.0	0.0	0.0	0.0	4.2	0.0
3	0.0	0.0	0.0	0.0	0.0	0.0	31.5	0.0	0.0	0.0	0.0	0.0
4	0.0	0.0	0.0	0.0	0.0	0.0	0.0	0.0	24.5	0.0	44.2	0.0
5	0.0	0.0	0.0	0.0	0.0	0.0	0.0	0.0	50.9	0.0	0.0	0.0
6	0.0	0.0	0.0	0.0	0.0	0.0	0.0	0.0	0.0	0.0	0.0	0.0
7	0.0	0.0	0.0	0.0	0.0	18.3	0.0	0.0	0.0	0.0	6.2	0.0
8	0.0	0.0	0.0	0.0	0.0	24.7	0.0	2.0	0.0	0.0	0.0	0.0
9	0.0	0.0	0.0	0.0	0.0	0.0	0.0	0.0	39.2	0.0	0.0	0.0
10	0.0	0.0	0.0	0.0	0.0	0.0	0.0	0.0	39.2	0.0	15.7	0.0
11	0.0	0.0	0.0	0.0	0.0	7.8	0.0	0.0	0.0	0.0	0.0	0.0
12	0.0	0.0	0.0	0.0	17.0	13.5	0.0	0.0	6.1	0.0	70.5	0.0
13	0.0	0.0	0.0	0.0	0.0	28.7	0.0	0.0	0.0	0.0	4.2	0.0
14	0.0	0.0	0.0	0.0	9.4	2.0	0.0	0.0	0.0	0.0	0.0	0.0
15	0.0	0.0	0.0	0.0	0.0	0.0	0.0	0.0	60.0	38.9	4.1	0.0
16	0.0	0.0	0.0	0.0	13.5	0.0	0.0	0.0	12.0	0.0	0.0	0.0
17	0.0	0.0	0.0	0.0	24.2	0.0	0.0	0.0	0.0	0.0	0.0	0.0
18	0.0	0.0	0.0	8.2	4.5	19.2	0.0	0.0	0.0	0.0	0.0	0.0
19	0.0	0.0	0.0	0.0	35.8	0.0	0.0	60.0	0.0	67.2	0.0	0.0
20	0.0	0.0	0.0	0.0	10.0	2.7	0.0	62.5	13.4	0.0	0.0	0.0
21	0.0	0.0	0.0	10.1	4.0	0.0	79.3	0.0	0.0	0.0	0.0	25.1
22	0.0	0.0	0.0	26.0	18.2	0.0	0.0	0.0	0.0	0.0	0.0	0.0
23	0.0	0.0	0.0	0.0	0.0	0.0	0.0	0.0	17.7	11.5	0.0	0.0
24	0.0	0.0	0.0	0.0	2.7	0.0	0.0	0.0	40.0	11.8	0.0	0.0
25	0.0	0.0	0.0	0.0	12.6	26.8	0.0	0.0	0.0	0.0	0.0	0.0
26	0.0	0.0	0.0	0.0	0.0	0.0	5.4	77.0	0.0	0.0	0.0	0.0
27	0.0	0.0	0.0	0.0	77.1	0.0	0.0	10.0	20.0	9.2	0.0	0.0
28	0.0	0.0	0.0	0.0	16.0	0.0	0.0	13.0	0.0	0.0	37.3	0.0
29	0.0	0.0	0.0	15.0	23.2	0.0	0.0	0.0	0.0	0.0	0.0	0.0
30	0.0		0.0	0.0	0.0	0.0	0.0	0.0	0.0	0.0	0.0	0.0
31	0.0		0.0		0.0		0.0	0.0		0.0		0.0
TOT	0.0	0.0	0.0	59.3	268.2	143.5	116.2	224.5	323.0	138.6	186.4	25.1
MAX	0.0	0.0	0.0	26.0	77.1	28.7	79.3	77.0	60.0	67.2	70.5	25.1
DLL	0	0	0	4	14	9	3	6	11	5	8	1
NUMERO DE DIAS DE LLUVIA >												
1.0	0	0	0	4	14	9	3	6	11	5	8	1
10.0	0	0	0	3	10	6	2	5	10	4	4	1
50.0	0	0	0	0	1	0	1	3	2	1	1	0
100.0	0	0	0	0	0	0	0	0	0	0	0	0

TOTAL ANUAL = 1484.8

TURRIALBA I.I.C.A. Lat. 09 53 Long. 83 38 Elev. 602

ESTACION 73010 PRECIPITACION en mm. AÑO 19 72

DIA	ENE	FEB	MAR	ABR	MAY	JUN	JUL	AGO	SET	OCT	NOV	DIC
1	0.7	0.0	0.7	0.0	1.8	3.3	12.0	0.0	0.0	6.2	1.5	2.3
2	1.8	0.3	0.0	10.3	0.0	0.0	1.2	126.7	36.0	10.6	0.0	0.0
3	13.2	3.5	0.0	48.2	0.5	32.0	0.0	9.0	0.1	0.6	1.8	0.6
4	57.0	1.7	0.0	23.7	1.1	6.2	5.5	1.2	29.1	0.0	7.0	6.3
5	14.3	5.4	0.0	1.9	0.0	0.0	5.3	1.5	0.0	10.1	0.0	10.5
6	37.0	3.7	0.7	7.0	2.0	0.9	0.8	4.5	1.7	1.7	0.6	29.7
7	55.1	0.0	0.0	2.9	4.1	7.6	0.9	4.1	2.4	0.0	70.7	25.0
8	22.8	0.2	2.0	0.0	0.0	24.1	0.7	0.7	2.5	0.0	38.6	0.0
9	4.5	0.0	0.0	13.9	0.6	0.0	21.4	1.7	16.0	5.0	22.9	7.7
10	3.1	2.9	4.1	15.0	8.1	21.9	14.4	4.8	11.4	5.8	0.6	9.6
11	2.5	0.0	11.0	4.1	8.1	0.0	5.2	7.7	0.3	1.5	0.5	5.6
12	21.5	0.0	3.0	0.0	2.2	0.1	0.0	7.5	10.3	1.8	2.5	0.3
13	5.0	0.0	1.5	2.7	4.0	1.9	6.4	0.6	9.5	0.0	11.8	13.0
14	13.6	0.0	3.0	0.1	2.2	0.0	7.4	1.9	4.4	3.0	3.2	0.8
15	2.5	0.0	0.7	0.4	12.6	0.0	8.3	42.4	43.1	19.3	19.4	0.0
16	0.3	0.0	0.0	1.7	0.0	0.0	1.5	0.0	0.5	30.5	6.1	0.0
17	0.0	0.0	0.0	5.4	2.1	24.0	0.0	6.6	3.2	0.0	0.0	1.2
18	0.0	0.0	0.0	17.7	11.0	71.3	0.1	0.0	15.8	22.9	0.0	12.5
19	2.3	4.8	0.0	9.0	1.3	21.5	1.2	18.6	0.0	12.6	1.0	1.8
20	0.0	86.3	7.4	4.8	12.3	0.0	5.0	33.0	1.7	4.0	7.8	3.5
21	0.3	43.2	3.9	6.8	13.3	0.0	0.0	0.3	0.0	0.6	0.1	0.8
22	0.3	10.3	1.4	15.1	0.0	2.5	0.4	52.8	7.2	1.8	0.0	53.5
23	5.2	0.0	0.3	2.8	6.3	6.2	0.0	5.7	43.2	8.4	0.6	105.2
24	0.3	0.0	0.0	3.1	0.0	2.5	0.8	18.7	29.1	1.7	0.0	20.0
25	0.3	0.0	0.0	0.0	20.8	3.5	0.8	0.5	0.0	7.9	0.0	4.3
26	4.0	0.2	0.0	0.0	6.5	1.0	0.9	2.0	20.5	1.0	16.1	0.3
27	3.2	4.1	0.2	0.0	67.2	3.1	0.3	2.8	8.9	50.3	0.2	12.8
28	1.1	3.4	0.0	0.5	4.5	18.0	1.0	0.0	5.1	0.1	1.0	9.1
29	0.0	0.6	0.0	10.2	0.0	8.5	1.1	3.3	4.4	18.9	0.0	0.6
30	0.0		0.0	0.0	0.0	0.5	0.0	1.3	0.0	0.0	0.2	0.0
31	0.0		0.0		0.6		0.0	0.7		7.8		0.0
TOT	269.9	170.6	59.9	207.3	193.2	260.6	102.6	361.5	306.4	234.1	214.2	339.0
MAX	57.0	86.3	11.0	48.2	67.2	71.3	21.4	126.7	43.2	50.3	70.7	105.2
DLL	25	15	14	23	23	21	24	27	24	25	22	25
NUMERO DE DIAS DE LLUVIA >												
1.0	19	11	9	20	20	18	15	22	21	22	15	19
10.0	8	3	1	8	6	7	3	6	10	8	6	9
50.0	2	1	0	0	1	1	0	2	0	1	1	2
100.0	0	0	0	0	0	0	0	1	0	0	0	1

TOTAL ANUAL = 2695.3

SANATORIO DURAN Lat. 09 56 Long. 83 53 Elev. 2337

ESTACION 73011 PRECIPITACION en mm. AÑO 19 72

DIA	ENE	FEB	MAR	ABR	MAY	JUN	JUL	AGO	SET	OCT	NOV	DIC
1	0.0	0.0	0.0	0.0	1.3	0.2	2.1	0.0	0.0	14.0	1.5	0.0
2	0.0	0.0	0.0	0.0	0.3	0.0	18.7	0.3	20.4	15.1	0.0	0.3
3	2.5	0.6	0.0	1.3	0.0	11.1	0.6	4.7	4.7	1.6	0.2	1.8
4	1.8	0.2	0.0	0.9	0.0	0.2	0.2	0.0	55.6	0.0	1.8	0.0
5	28.4	0.0	0.0	0.0	0.0	0.0	0.7	0.0	0.1	1.0	0.0	0.0
6	5.1	0.0	0.0	0.0	0.2	0.7	1.9	0.0	0.1	0.0	0.0	0.8
7	0.0	0.0	0.0	0.0	0.8	18.2	0.0	0.3	0.1	1.4	16.6	0.0
8	4.0	0.0	0.0	0.0	0.1	10.6	0.0	6.9	1.5	0.0	1.3	0.0
9	1.0	0.0	0.0	0.0	3.2	8.6	0.0	1.5	8.1	2.5	6.8	0.2
10	0.0	0.0	1.9	2.8	6.1	2.6	10.7	0.2	1.3	0.0	2.0	0.3
11	0.0	0.0	0.0	0.0	8.3	0.7	5.5	0.4	0.5	0.2	0.0	0.0
12	3.1	0.0	7.5	0.0	0.0	7.3	0.0	0.0	0.2	4.0	0.4	0.0
13	0.0	0.0	0.0	7.4	6.9	5.0	0.6	0.0	0.6	12.9	0.6	0.0
14	0.0	0.0	0.0	0.0	3.5	0.0	2.7	2.6	11.1	49.2	5.6	0.0
15	0.0	0.0	0.0	2.6	6.4	0.0	0.0	11.6	11.3	34.8	1.9	0.0
16	0.0	0.0	0.0	0.4	29.9	0.0	0.4	2.6	22.5	51.0	8.0	0.0
17	0.0	0.0	0.0	0.0	24.7	0.0	0.0	0.0	0.7	9.3	0.0	3.0
18	0.0	0.0	0.0	8.7	23.0	0.8	0.0	16.9	0.3	33.9	0.0	8.0
19	0.8	0.0	0.0	9.6	7.7	1.2	0.0	5.2	0.0	0.0	0.0	3.6
20	1.1	1.5	0.0	27.3	24.5	0.0	12.5	6.6	0.0	0.2	1.1	13.1
21	0.0	0.0	1.0	12.8	31.6	0.0	0.2	0.9	0.0	2.5	0.0	7.2
22	0.0	1.3	0.0	0.6	15.5	0.0	0.0	17.7	5.7	0.0	0.0	8.5
23	0.0	0.0	0.2	0.0	3.5	1.9	0.0	1.1	10.3	5.2	0.0	3.1
24	0.0	0.0	0.0	0.0	0.0	7.0	9.7	35.4	20.4	0.0	0.0	6.8
25	0.0	0.0	0.0	0.0	11.0	7.3	0.0	28.2	1.9	2.3	0.0	0.0
26	9.1	0.0	0.0	0.0	7.2	1.0	0.7	3.7	20.6	0.3	0.4	0.2
27	3.6	0.0	0.0	0.0	8.5	0.6	0.0	6.8	15.4	5.7	1.0	0.7
28	0.0	0.0	0.0	0.0	4.6	0.3	0.4	0.0	0.5	0.0	0.0	0.8
29	0.0	0.0	0.0	0.0	2.0	3.6	1.4	0.0	12.0	23.2	0.6	0.0
30	0.0		0.0	0.0	0.1	20.0	0.0	0.0	11.1	0.0	0.0	0.0
31	0.0		0.0		0.0		0.0	2.4		0.1		0.0
TOT	60.5	3.6	10.6	74.4	230.9	108.9	69.0	156.0	237.0	270.4	49.8	58.4
MAX	28.4	1.5	7.5	27.3	31.6	20.0	18.7	35.4	55.6	51.0	16.6	13.1
DLL	11	4	4	11	25	21	17	21	26	22	16	16
NUMERO DE DIAS DE LLUVIA >												
1.0	10	2	3	8	20	14	9	16	17	18	11	9
10.0	1	0	0	2	7	4	3	5	11	8	1	1
50.0	0	0	0	0	0	0	0	0	1	1	0	0
100.0	0	0	0	0	0	0	0	0	0	0	0	0

TOTAL ANUAL = 1529.5

LOS DIAMANTES Lat. 10 13 Long. 83 46 Elev. 249

ESTACION 73013 PRECIPITACION en mm. AÑO 19 72

DIA	ENE	FEB	MAR	ABR	MAY	JUN	JUL	AGO	SET	OCT	NOV	DIC
1	2.6	0.4	0.0	0.0	19.3	18.2	78.8	0.3	0.2	13.6	7.7	5.8
2	7.3	15.8	4.5	19.5	0.1	46.5	36.9	18.6	49.7	39.0	9.2	3.7
3	42.7	22.1	8.5	38.3	53.8	43.5	16.5	34.7	4.0	0.0	7.3	6.0
4	46.6	4.2	8.2	1.8	1.3	5.6	20.0	16.6	11.4	0.0	1.9	0.7
5	38.9	7.1	0.6	6.6	5.8	8.4	2.9	37.4	0.0	12.5	4.9	9.7
6	147.6	12.1	7.4	8.0	15.4	0.4	16.1	5.9	0.2	0.0	0.0	41.8
7	110.1	3.7	0.2	5.9	3.5	14.8	0.1	17.3	0.2	0.0	37.2	22.5
8	62.8	0.0	0.2	0.3	6.3	13.2	1.5	11.9	37.2	0.5	29.9	0.0
9	23.9	1.2	0.1	20.4	0.0	7.4	29.5	6.2	18.3	10.4	53.4	10.3
10	7.5	1.8	22.3	66.6	8.7	13.1	14.9	2.0	21.5	34.0	1.2	1.4
11	0.6	0.0	5.6	9.9	16.1	26.7	14.1	15.4	5.8	0.2	20.4	11.6
12	17.9	1.0	22.6	0.1	1.4	13.9	25.4	2.7	5.9	1.6	2.0	3.0
13	18.0	0.0	10.1	1.8	67.8	14.2	14.1	2.4	32.9	0.5	28.1	10.1
14	18.9	0.0	6.8	0.4	12.6	0.0	28.0	1.3	15.4	15.3	24.6	6.9
15	7.3	0.1	2.7	1.1	8.1	0.0	26.8	31.4	22.2	41.0	1.2	0.1
16	0.0	0.0	0.1	6.9	0.0	0.0	20.4	0.0	4.6	2.2	0.8	10.9
17	0.1	0.0	0.0	3.9	0.2	0.0	1.9	0.0	13.5	1.3	1.1	0.9
18	0.0	0.0	0.1	4.6	12.1	0.0	31.0	0.1	7.0	65.2	0.0	14.6
19	0.3	54.0	0.9	16.1	4.3	1.8	3.4	5.5	8.4	0.5	0.4	6.1
20	0.1	52.7	28.3	28.7	13.3	0.1	14.4	23.3	0.1	28.1	3.6	26.0
21	0.9	112.3	0.9	59.5	25.4	0.1	0.1	0.0	1.1	9.9	0.0	0.0
22	3.2	10.5	0.0	16.4	0.0	0.2	4.7	6.8	40.5	0.7	0.1	99.4
23	7.3	0.1	1.7	0.0	40.3	11.2	4.4	7.1	53.9	5.6	6.5	131.3
24	7.3	0.0	0.1	0.0	0.0	0.8	6.7	68.5	48.3	0.0	0.1	7.9
25	0.5	9.8	0.2	0.0	46.0	4.4	0.0	17.5	0.1	0.7	0.0	0.1
26	2.9	8.5	0.1	25.6	38.9	9.0	1.3	0.1	18.3	0.0	5.4	3.7
27	3.5	6.9	0.7	0.0	22.2	7.1	16.7	0.5	33.3	45.5	20.9	23.7
28	0.9	13.2	0.0	6.6	0.6	20.5	72.8	0.3	48.6	12.0	9.0	19.3
29	1.8	1.0	0.0	15.5	44.5	37.0	2.9	9.9	19.4	34.9	0.0	0.2
30	0.1		0.0	1.8	0.0	2.1	21.5	44.7	4.0	0.0	0.3	0.0
31	0.1		0.0		30.8		2.6	20.7		8.9		0.1
TOT	581.7	338.5	132.9	366.3	498.8	320.2	530.4	409.1	526.0	384.1	277.2	477.8
MAX	147.6	112.3	28.3	66.6	67.8	46.5	78.8	68.5	53.9	65.2	53.4	131.3
DLL	29	21	24	25	26	25	30	28	29	24	25	28
NUMERO DE DIAS DE LLUVIA >												
1.0	20	18	12	22	23	20	28	23	24	18	20	22
10.0	10	8	4	10	15	12	18	13	16	12	7	12
50.0	3	3	0	2	2	0	2	1	1	1	1	2
100.0	2	1	0	0	0	0	0	0	0	0	0	1

TOTAL ANUAL = 4843.0

EL GUARCO.LINDA VISTA Lat. 09 50 Long. 83 58 Elev. 1400

ESTACION 73018 PRECIPITACION en mm. AÑO 19 72

DIA	ENE	FEB	MAR	ABR	MAY	JUN	JUL	AGO	SET	OCT	NOV	DIC
1	0.0	0.0	0.0	0.0	0.0	0.0	0.0	0.0	0.0	13.5	3.0	0.0
2	0.0	0.0	0.0	0.0	0.0	0.0	5.0	9.0	7.0	15.0	2.0	0.0
3	4.0	0.0	0.0	5.0	0.0	0.0	0.0	0.0	9.0	5.0	0.0	0.0
4	8.0	0.0	0.0	15.0	0.0	0.0	0.0	0.0	18.0	0.0	0.0	0.0
5	7.0	0.0	0.0	5.0	0.0	0.0	0.0	0.0	0.0	0.0	0.0	2.0
6	2.0	0.0	0.0	2.0	0.0	25.5	0.0	0.0	0.0	0.0	0.0	1.0
7	3.0	0.0	0.0	1.0	0.0	17.0	0.0	0.0	0.0	0.0	12.0	12.0
8	1.0	0.0	0.0	0.0	0.0	31.0	0.0	0.0	0.0	13.0	3.0	0.0
9	0.0	0.0	0.0	2.0	0.0	3.0	0.0	0.0	5.0	3.0	4.0	0.0
10	1.5	0.0	0.0	1.0	54.0	10.0	0.0	0.0	6.0	0.0	0.0	0.0
11	0.0	0.0	0.0	0.0	2.0	3.0	2.0	0.0	0.0	0.0	0.0	0.0
12	6.0	0.0	0.0	0.0	1.0	22.0	0.0	0.0	0.0	0.0	0.0	0.0
13	0.0	0.0	0.0	6.0	2.0	0.0	0.0	0.0	0.0	0.0	0.0	2.0
14	0.0	0.0	0.0	0.0	2.0	0.0	0.0	6.0	5.0	11.0	12.0	0.0
15	0.0	0.0	0.0	0.0	0.0	0.0	0.0	13.0	8.0	10.5	0.0	0.0
16	0.0	0.0	0.0	0.0	12.0	0.0	0.0	0.0	5.0	20.5	0.0	0.0
17	0.0	0.0	0.0	0.0	0.0	0.0	0.0	3.0	0.0	11.0	0.0	0.0
18	0.0	0.0	0.0	0.0	10.0	6.0	0.0	0.0	0.0	25.5	0.0	0.0
19	0.0	0.0	0.0	1.5	59.0	2.0	0.0	16.5	0.0	0.0	0.0	2.0
20	0.0	4.0	0.0	0.0	9.0	0.0	0.0	11.0	0.0	0.0	0.0	10.0
21	0.0	9.0	0.0	0.0	12.0	2.0	0.0	0.0	0.0	0.0	0.0	0.0
22	0.0	12.0	0.0	3.0	25.0	0.0	0.0	8.0	9.0	2.0	0.0	0.0
23	2.0	7.0	0.0	0.0	36.0	0.0	0.0	26.0	6.0	2.0	0.0	0.0
24	4.0	0.0	0.0	0.0	4.0	14.0	0.0	18.0	0.0	0.0	0.0	0.0
25	0.0	0.0	0.0	0.0	11.0	6.0	0.0	10.0	1.0	0.0	0.0	0.0
26	5.0	0.0	0.0	0.0	10.0	0.0	0.0	0.0	53.0	0.0	0.0	0.0
27	0.0	0.0	0.0	0.0	8.0	0.0	0.0	9.0	13.5	14.0	0.0	0.0
28	0.0	0.0	0.0	0.0	12.0	0.0	0.0	21.0	88.0	7.0	0.0	0.0
29	0.0	0.0	0.0	0.0	2.0	3.0	0.0	2.0	14.0	14.0	0.0	0.0
30	1.0		0.0	0.0	0.0	0.0	0.0	0.0	6.0	0.0	0.0	0.0
31	0.0		0.0		0.0		0.0	0.0		0.0		0.0
TOT	44.5	32.0	0.0	41.5	271.0	144.5	7.0	152.5	253.5	167.0	36.0	29.0
MAX	8.0	12.0	0.0	15.0	59.0	31.0	5.0	26.0	88.0	25.5	12.0	12.0
DLL	12	4	0	10	18	13	2	13	16	15	6	6
NUMERO DE DIAS DE LLUVIA >												
1.0	12	4	0	10	18	13	2	13	16	15	6	6
10.0	0	1	0	1	10	6	0	7	5	10	2	2
50.0	0	0	0	0	2	0	0	0	2	0	0	0
100.0	0	0	0	0	0	0	0	0	0	0	0	0

TOTAL ANUAL = 1178.5

JUAN VIÑAS Lat. 09 54 Long. 83 45 Elev. 1165

ESTACION 73019 PRECIPITACION en mm. AÑO 19 72

DIA	ENE	FEB	MAR	ABR	MAY	JUN	JUL	AGO	SET	OCT	NOV	DIC
1	0.0	0.0	11.7	28.2	7.9	1.3	33.5	0.0	0.0	20.6	7.6	11.7
2	6.6	1.3	1.3	100.8	0.0	0.0	15.2	221.0	66.5	34.0	0.0	0.0
3	26.7	2.3	0.0	91.4	0.0	38.1	0.0	36.3	57.2	9.9	8.4	12.7
4	108.2	12.4	0.0	22.9	5.1	6.4	13.0	1.3	92.7	0.0	0.0	5.6
5	31.2	66.0	0.0	21.6	3.8	0.0	13.7	0.0	0.0	21.3	0.0	52.1
6	75.7	23.9	8.9	7.6	5.3	8.6	5.3	19.1	0.0	2.5	11.4	116.3
7	82.8	1.3	0.0	0.0	12.4	19.1	3.6	16.5	30.5	0.0	134.4	121.2
8	48.5	0.0	2.5	19.1	2.8	15.5	0.0	0.0	3.0	0.0	107.4	0.0
9	22.9	0.0	0.0	26.4	0.0	4.1	69.1	1.3	69.9	2.5	20.3	54.4
10	9.4	6.9	32.0	15.0	15.2	0.0	41.9	33.0	62.7	4.8	5.6	37.1
11	16.5	0.0	4.8	0.0	13.7	61.5	24.1	10.2	0.0	7.6	2.0	0.0
12	94.2	0.0	27.9	5.1	2.5	0.0	1.3	2.5	21.6	2.0	4.1	0.0
13	37.6	0.0	14.0	0.0	8.4	2.8	25.4	0.0	20.6	3.6	17.0	105.9
14	63.8	0.0	17.3	19.2	3.0	5.1	14.5	2.3	38.1	11.4	10.2	23.9
15	27.9	0.0	0.0	0.0	19.3	0.0	14.0	45.7	76.2	52.1	12.2	0.0
16	0.0	0.0	0.0	10.7	0.0	0.0	0.0	72.4	0.0	138.7	16.8	8.1
17	0.0	0.0	0.0	39.9	1.3	0.0	0.0	14.0	16.8	0.0	0.0	0.0
18	0.0	0.0	0.0	21.6	36.6	22.6	0.0	18.5	47.8	83.8	0.0	50.3
19	1.3	19.8	0.0	20.3	2.8	22.9	0.0	16.5	0.0	9.7	0.0	3.8
20	0.0	68.6	27.2	13.2	82.6	32.0	36.8	93.2	5.1	0.0	10.7	5.6
21	0.0	109.2	35.8	29.0	29.2	0.0	0.0	86.4	1.8	4.6	4.3	1.3
22	0.0	57.9	7.1	6.6	2.5	0.0	0.0	2.8	30.5	16.5	0.0	80.8
23	30.7	1.3	7.6	4.3	36.8	0.0	2.5	111.3	16.5	104.1	15.7	210.8
24	0.0	0.0	0.0	0.0	0.0	32.3	0.0	14.7	42.2	5.1	0.0	41.4
25	2.5	0.0	0.0	0.0	27.9	16.5	5.1	49.5	13.7	30.5	0.0	35.6
26	29.5	0.0	0.0	0.0	7.6	30.7	2.5	9.9	89.7	14.7	19.1	0.0
27	21.3	4.3	4.1	7.6	64.8	0.0	0.3	4.3	28.4	100.1	0.0	102.4
28	1.8	14.0	0.0	16.5	12.7	13.0	4.8	49.3	34.3	30.5	15.2	38.1
29	0.0	16.5	0.0	7.6	11.7	33.5	9.9	0.0	7.1	77.7	0.0	10.9
30	0.0		0.0	7.9	0.0	22.9	11.2	10.4	50.8	0.0	0.0	1.5
31	0.0		0.0		6.4		0.0	29.5		21.1		0.0
TOT	739.1	405.6	202.2	533.4	422.4	388.6	347.7	971.8	923.5	809.5	422.4	1131.3
MAX	108.2	109.2	35.8	100.8	82.6	61.5	69.1	221.0	92.7	138.7	134.4	210.8
DIL	20	15	14	23	25	19	21	26	24	25	18	23
NUMERO DE DIAS DE LLUVIA >												
1.0	20	15	14	23	25	19	20	26	24	25	18	23
10.0	15	9	7	16	12	13	12	19	20	15	12	17
50.0	5	4	0	2	2	1	1	5	8	6	2	9
100.0	1	1	0	1	0	0	0	2	0	3	2	5

TOTAL ANUAL = 7297.7

PACAYAS Lat. 09 55 Long. 83 49 Elev. 1735

ESTACION 73022 PRECIPITACION en mm. AÑO 19 72

DIA	ENE	FEB	MAR	ABR	MAY	JUN	JUL	AGO	SET	OCT	NOV	DIC
1	14.0	0.0	0.0	0.0	5.3	1.5	1.2	0.0	0.0	10.6	1.8	2.3
2	0.0	0.0	0.0	0.0	0.0	0.0	16.3	10.2	16.2	19.8	0.0	0.0
3	0.0	3.0	0.0	34.0	0.0	10.0	0.0	19.6	10.2	0.0	0.0	5.3
4	14.0	0.0	0.0	23.3	3.7	0.0	0.0	0.0	44.2	0.0	3.9	0.0
5	57.0	30.0	0.0	3.0	0.0	0.0	3.5	0.0	0.0	32.0	0.0	3.0
6	20.0	0.0	0.5	2.7	5.0	0.8	3.9	4.6	0.0	0.0	0.0	16.9
7	45.0	3.0	1.0	0.7	6.8	28.8	5.0	2.3	1.0	0.0	32.0	10.6
8	0.0	0.0	0.0	0.0	0.0	7.2	0.0	8.1	0.6	0.0	11.4	0.0
9	12.5	0.0	0.0	0.0	0.9	17.0	5.8	6.8	11.6	0.0	9.0	3.4
10	3.0	3.0	1.3	12.5	9.0	7.5	3.0	2.0	1.1	2.0	2.5	6.6
11	4.0	0.0	2.3	12.0	6.7	0.0	12.9	0.0	3.4	0.7	0.8	0.2
12	25.5	0.0	0.0	1.8	0.0	5.7	13.2	3.5	17.3	1.9	0.6	0.0
13	5.0	0.0	5.2	62.0	3.0	5.4	7.8	2.6	0.0	9.8	5.9	8.4
14	9.0	0.0	1.6	0.0	1.9	0.0	10.8	9.2	22.7	7.9	2.0	4.1
15	0.0	0.0	11.2	0.0	1.2	0.0	0.9	15.9	11.7	19.1	1.6	0.0
16	0.0	0.0	0.0	0.9	0.0	3.9	0.0	0.0	2.6	39.5	0.0	1.5
17	0.0	0.0	0.0	1.6	0.0	0.0	2.4	1.7	4.1	1.2	0.0	0.4
18	0.0	0.0	0.0	14.1	28.0	0.0	0.0	4.4	3.1	29.5	0.0	6.0
19	1.5	16.0	0.0	4.7	10.6	3.3	0.0	4.9	2.7	0.0	0.0	3.5
20	0.0	28.0	0.0	10.7	38.0	0.0	0.0	9.6	0.0	0.0	1.2	4.0
21	0.0	11.0	0.0	1.2	7.3	0.0	0.0	1.2	9.5	2.6	0.0	0.0
22	0.0	0.0	8.8	0.7	6.7	0.0	0.0	13.3	9.5	0.3	0.0	36.2
23	0.0	0.0	0.0	0.0	0.0	19.7	0.6	3.7	7.7	8.5	32.5	21.8
24	8.0	0.0	1.0	3.0	0.0	8.5	0.0	53.4	1.0	1.2	0.0	34.1
25	0.0	0.0	3.4	0.0	18.6	9.0	0.0	13.1	23.5	0.3	0.0	5.2
26	38.0	0.0	0.0	1.6	9.9	0.3	1.2	6.6	10.7	1.5	6.3	1.0
27	13.0	3.0	0.0	0.0	19.1	1.9	0.0	11.5	16.5	10.7	0.0	12.7
28	0.0	1.0	0.0	2.1	10.1	0.0	0.0	0.0	9.9	0.0	1.3	5.1
29	3.0	0.0	0.0	0.0	4.8	8.0	0.0	0.0	0.0	29.1	6.6	0.0
30	0.0		0.0	0.0	0.0	0.0	18.9	3.8	0.0	0.0	0.9	0.0
31	0.0		0.0		0.0		2.0	16.0		0.0		0.0
TOT	272.5	98.0	36.3	194.6	199.6	129.5	109.4	230.0	240.8	228.2	120.3	192.3
MAX	57.0	30.0	11.2	62.0	38.0	28.8	18.9	53.4	44.2	39.5	32.5	36.2
DIL	16	9	10	19	20	17	17	24	23	20	17	22
NUMERO DE DIAS DE LLUVIA >												
1.0	16	9	9	16	19	15	15	24	22	17	14	20
10.0	9	4	1	7	6	4	5	8	10	8	3	6
50.0	1	0	0	1	0	0	0	1	0	0	0	0
100.0	0	0	0	0	0	0	0	0	0	0	0	0

TOTAL ANUAL = 2051.5

OROSI LA GUAYRA Lat. 09 49 Long. 83 50 Elev. 1350

ESTACION 73023 PRECIPITACION en mm. AÑO 19 72

DIA	ENE	FEB	MAR	ABR	MAY	JUN	JUL	AGO	SET	OCT	NOV	DIC
1	5.0	0.0	0.0	0.0	0.0	12.7	5.1	38.1	10.2			
2	10.1	0.0	0.0	5.1	0.0	7.6	8.9	12.7	5.1			
3	12.7	0.0	0.0	10.2	7.6	0.0	0.0	0.0	12.7			
4	10.1	5.1	0.0	0.0	0.0	5.1	0.0	7.6	2.5			
5	7.6	0.0	0.0	0.0	0.0	10.2	0.0	5.1	10.2			
6	5.0	0.0	0.0	0.0	0.0	7.6	0.0	7.6	5.1			
7	5.0	0.0	0.0	0.0	0.0	25.4	0.0	12.7	12.7			
8	2.5	0.0	0.0	5.1	0.0	7.6	0.0	10.2	10.2			
9	5.0	0.0	0.0	2.5	12.7	2.5	0.0	12.7	7.6			
10	0.0	2.5	0.0	10.2	7.6	10.2	10.2	5.1	0.0			
11	2.5	0.0	0.0	7.6	5.1	0.0	7.6	7.6	10.2			
12	7.6	0.0	0.0	5.1	2.5	2.5	12.7	12.7	7.6			
13	0.0	0.0	0.0	2.5	8.9	0.0	7.6	10.2	10.2			
14	0.0	0.0	0.0	8.9	10.2	0.0	12.7	25.4	5.1			
15	0.0	0.0	0.0	0.0	0.0	0.0	0.0	10.2	12.7			
16	0.0	8.9	0.0	7.6	0.0	0.0	0.0	7.6	5.1			
17	0.0	0.0	0.0	2.5	12.7	0.0	0.0	2.5	10.2			
18	0.0	0.0	0.0	10.2	12.7	0.0	0.0	12.7	5.1			
19	0.0	0.0	0.0	5.1	10.2	0.0	25.4	7.6	8.9			
20	0.0	0.0	0.0	0.0	12.7	0.0	7.6	10.2	7.6			
21	0.0		0.0	0.0	13.2	0.0	12.7	5.1	5.1			
22	0.0		0.0	0.0	38.1	0.0	0.0	10.2	12.7			
23	0.0		0.0	0.0	10.2	10.2	0.0	7.6	5.1			
24	0.0		0.0	0.0	12.7	12.7	0.0	5.1	10.2			
25	2.5		0.0	0.0	25.4	0.0	0.0	12.7	0.0			
26	7.6		0.0	0.0	10.2	6.9	0.0	8.9	0.0			
27	0.0		0.0	0.0	7.6	7.6	0.0	5.1	7.6			
28	0.0		0.0	0.0	12.7	25.4	0.0	10.2	12.7			
29	0.0		0.0	0.0	5.1	5.1	0.0	7.6	2.5			
30	0.0		0.0	0.0	2.5	2.5	0.0	10.2	0.0			
31	0.0		0.0		10.2		0.0	7.6				
TOT	83.2	16.5	0.0	82.6	250.8	161.8	110.5	308.8	214.9			
MAX	12.7	8.9	0.0	10.2	38.1	25.4	25.4	38.1	12.7			
DLL	13	3	0	13	22	17	10	30	26			
NUMERO DE DIAS DE LLUVIA >												
1.0	13	3	0	13	22	17	10	30	26	0	0	0
10.0	3	0	0	3	14	7	5	15	12	0	0	0
50.0	0	0	0	0	0	0	0	0	0	0	0	0
100.0	0	0	0	0	0	0	0	0	0	0	0	0

TOTAL ANUAL =(1229.1)

TAPANTI Lat. 09 46 Long. 83 50 Elev. 1203

ESTACION 73026 PRECIPITACION en mm. AÑO 19 72

DIA	ENE	FEB	MAR	ABR	MAY	JUN	JUL	AGO	SET	OCT	NOV	DIC
1	0.2	0.4	1.0	2.6	2.0	0.3	0.3	1.4	0.1	22.6	13.7	2.2
2	1.1	1.9	0.8	1.2	0.0	5.7	26.5	2.6	24.6	16.0	8.0	0.3
3	3.0	5.4	0.0	36.7	0.0	0.0	0.0	22.5	29.0	47.0	4.0	1.5
4	2.2	2.4	0.4	14.5	3.5	0.0	2.7	0.7	22.1	0.3	8.8	1.2
5	19.6	10.4	0.0	2.6	1.8	5.3	6.4	2.1	49.5	3.0	5.8	2.0
6	2.4	2.4	1.3	0.5	1.9	0.5	0.3	3.1	14.9	7.1	4.8	7.0
7	9.7	2.8	0.0	0.9	3.6	27.4	12.0	1.8	0.6	0.0	19.6	21.8
8	4.2	0.4	0.6	0.1	0.2	19.5	0.5	9.6	3.2	0.5	20.9	0.0
9	2.8	0.0	0.5	0.3	3.4	6.0	2.7	0.8	10.4	0.0	2.8	1.4
10	5.0	1.6	3.3	4.6	24.2	8.1	6.5	0.1	30.0	2.5	0.9	1.7
11	9.2	0.0	1.7	8.1	10.2	0.3	0.0	1.8	1.9	11.7	3.9	0.0
12	17.4	0.1	0.8	6.9	3.9	23.9	0.5	3.3	1.9	3.8	13.6	1.4
13	3.1	0.0	0.3	5.8	11.6	9.4	10.0	4.6	8.3	29.8	4.8	3.8
14	4.3	0.0	0.0	1.1	3.1	0.4	2.9	28.9	8.9	16.5	22.4	0.8
15	0.2	0.2	0.0	1.6	0.9	0.1	2.9	33.9	41.2	24.6	3.9	3.9
16	0.0	0.0	0.0	0.8	1.9	0.0	6.0	1.2	0.0	40.3	5.5	0.5
17	0.0	0.0	0.0	0.1	0.0	0.2	3.0	30.7	4.5	5.0	2.0	2.5
18	0.0	0.0	0.0	1.3	51.8	0.0	4.6	4.8	7.3	39.6	0.0	4.0
19	2.8	0.0	0.0	4.1	29.9	5.3	3.0	37.7	6.3	8.9	0.0	0.5
20	2.3	36.8	0.8	5.5	58.7	2.4	29.5	25.7	2.8	11.6	1.0	8.9
21	1.3	24.5	2.9	2.1	15.5	0.8	1.1	1.4	0.5	1.0	1.1	0.7
22	0.2	8.9	1.5	4.6	0.0	25.8	48.2	29.3	1.5	37.6	0.4	6.9
23	1.6	0.2	0.4	1.8	0.5	1.9	1.5	1.7	10.8	20.9	2.5	35.0
24	3.4	0.0	0.3	4.3	3.4	14.9	1.4	14.6	13.7	3.2	0.0	9.0
25	0.0	0.8	0.5	0.2	19.1	16.1	9.0	30.9	29.4	1.0	0.5	1.9
26	2.8	1.3	0.8	2.0	16.0	0.1	0.1	7.7	9.8	0.2	7.6	0.0
27	2.5	0.3	0.4	1.0	6.1	3.3	2.7	13.3	24.9	10.0	6.5	9.1
28	3.0	0.5	0.1	0.0	11.4	2.7	1.4	1.1	16.9	24.2	0.2	0.8
29	0.0	0.0	0.0	0.1	6.5	18.3	0.6	16.1	0.7	11.8	1.3	1.0
30	0.0		0.0	2.6	0.3	2.1	19.7	2.9	13.6	0.2	0.0	0.3
31	1.6		1.8		0.3		0.0	1.9		11.1		0.0
TOT	105.9	101.3	20.2	118.0	291.7	200.8	206.0	338.2	389.3	412.0	166.6	130.1
MAX	19.6	36.8	3.3	36.7	58.7	27.4	48.2	37.7	49.5	47.0	22.4	35.0
DLL	25	19	20	29	27	26	28	31	29	29	26	27
NUMERO DE DIAS DE LLUVIA >												
1.0	22	11	7	21	22	18	22	28	25	25	22	20
10.0	2	3	0	2	10	7	6	11	14	16	5	2
50.0	0	0	0	0	2	0	0	0	0	0	0	0
100.0	0	0	0	0	0	0	0	0	0	0	0	0

TOTAL ANUAL = 2480.1

EL CANON Lat. 09 41. Long. 83 55 Elev. 2460

ESTACION 73027 PRECIPITACION en mm. AÑO 19 72

DIA	ENE	FEB	MAR	ABR	MAY	JUN	JUL	AGO	SET	OCT	NOV	DIC
1	0.7	0.7	0.0	0.0	0.3	0.0	0.6	0.1	0.3	12.4	15.1	0.0
2	6.9	0.0	0.0	0.0	1.3	0.7	10.6	0.0	4.0	23.5	0.0	0.0
3	5.0	0.8	0.1	3.1	0.1	4.8	0.3	2.2	0.1	12.6	9.1	0.7
4	1.4	0.0	0.0	0.0	0.9	20.8	2.9	0.5	0.0	0.1	0.1	0.1
5	8.8	2.4	0.0	0.0	0.8	8.6	0.5	0.5	15.6	2.3	0.2	0.0
6	2.6	0.6	0.0	0.0	1.0	4.1	0.4	0.4	4.6	2.7	1.1	0.2
7	0.5	0.0	0.0	0.8	3.6	1.5	2.8	0.3	9.0	8.7	3.5	5.9
8	0.0	0.2	0.0		8.9	11.5	0.0	4.5	3.6	0.1	3.7	3.4
9	1.8	0.0	0.0	0.0	0.1	5.7	6.0	4.6	3.7	0.0	31.8	0.5
10	0.9	0.0	1.1	0.0	4.1	16.8	6.7	26.9	12.5	14.5	0.6	0.7
11	11.5	0.0	0.3	0.7	14.7	1.1	0.4	2.3	4.1	4.3	8.6	0.6
12	7.9	0.0	0.0	1.3	5.1	23.1	0.0	5.9	1.5	4.3	2.0	0.0
13	0.4	0.0	0.0	5.5	0.0	8.4	0.5	0.3	1.3	4.1	4.7	0.8
14	0.2	0.0	0.2	1.4	1.6	0.1	0.0	0.0	7.4	14.9	47.0	0.2
15	1.6	0.0	0.7	1.1	15.6	0.0	1.3	6.1	15.1	22.0	7.5	1.2
16	0.0	0.0	0.0	0.2	13.1	0.0	2.4	0.2	1.0	34.4	4.9	0.2
17	0.0	0.0	0.0	0.7	6.0	0.0	0.1	3.9	1.4	19.8	0.8	1.5
18	0.2	0.0	0.0	1.0	50.7	4.9	10.5	2.1	4.8	28.1	0.1	0.0
19	1.2	0.3		5.0	11.1	20.9	13.8	51.8	1.7	1.6	0.1	0.5
20	0.0	3.7	0.4	7.1	11.7	0.2	38.0	33.2	0.6	2.4	0.6	0.6
21	0.2	2.0	0.2	2.5	21.5	5.0	5.7	6.5	22.5	0.8	1.9	1.1
22	0.0		6.3	1.7	14.2	3.0	15.5	41.1	6.6	11.8	0.1	2.9
23	0.1	0.0		0.2	31.5	0.0	0.1	5.4	25.0	6.6	2.6	1.6
24	0.6	0.0	0.0	0.0	27.4	21.3	0.2	31.1	37.8	0.0	0.0	38.7
25	0.0	0.0	0.0	0.0	41.7	17.1	1.2	12.5	8.2	1.3	0.0	9.6
26	2.2	0.0	0.0	0.0	6.7	0.0	0.0	26.0	18.8	0.7	4.6	10.7
27	0.2	0.0	0.0	0.0	17.7	11.2	0.0	8.1	14.5	12.2	1.0	11.1
28	0.4	0.0	0.4	0.0	1.3	9.2	1.7	9.5	8.4	6.6	0.6	0.7
29	0.1	0.0	0.2	0.8	13.9	9.9	0.0	2.3	2.3	10.6	0.0	0.0
30	0.7		0.0	0.2	1.0	1.3	2.2	17.8	2.0	0.0	0.0	0.2
31	0.6		0.0		0.0		4.0	2.6		0.7		0.0
TOT	56.7	10.7	3.9	33.3	327.6	211.2	128.4	308.7	238.2	264.1	152.3	93.7
MAX	11.5	3.7	1.1	7.1	50.7	23.1	38.0	51.8	37.8	34.4	47.0	38.7
DLL	25	8	10	17	29	24	25	29	29	28	25	24
NUMERO DE DIAS DE LLUVIA >												
1.0	11	3	1	10	24	21	16	22	26	23	16	11
10.0	1	0	0	0	13	8	5	8	8	12	3	3
50.0	0	0	0	0	1	0	0	1	0	0	0	0
100.0	0	0	0	0	0	0	0	0	0	0	0	0

TOTAL ANUAL =(1828.8)

EL HUMO Lat. 09 48 Long. 83 43 Elev. 746

ESTACION 73028 PRECIPITACION en mm. AÑO 19 72

DIA	ENE	FEB	MAR	ABR	MAY	JUN	JUL	AGO	SET	OCT	NOV	DIC
1	0.1	0.0	1.4	0.9	8.7	0.1	0.0	0.0	0.0	17.6	17.6	6.2
2	2.5	4.9	2.8	2.0	0.6	4.2	15.8	12.6	20.8	8.1	22.4	0.0
3	1.9	5.4	0.0	35.3	2.0	7.4	0.2	30.5	24.5	73.8	19.6	0.9
4	5.3	2.8	0.0	12.0	20.0	1.7	1.7	0.1	77.7	0.0	4.3	1.6
5	14.6	1.1	0.0	0.6	0.7	16.7	6.8	3.7	2.4	14.3	10.0	4.3
6	8.9	5.3	0.0	4.5	6.6	0.4	2.4	0.8	1.3	10.5	0.3	10.5
7	11.3	2.1	0.0	6.2	3.3	22.3	4.6	5.6	0.4	0.2	53.7	32.1
8	11.0	1.2	3.6	0.0	4.1	5.1	0.0	41.4	4.4	0.0	28.1	0.0
9	2.0	0.0	0.0	0.0	3.4	4.3	4.0	0.8	12.1	1.0	17.5	3.2
10	6.9	0.1	2.4	16.0	37.3	67.5	9.3	14.5	45.2	3.7	0.9	7.1
11	4.2	0.0	2.4	2.5	12.2	0.2	1.9	8.1	1.9	25.2	27.3	0.0
12	12.5	0.0	4.9	9.4	20.5	0.2	17.7	14.6	0.1	26.4	2.7	6.7
13	3.8	0.0	1.2	3.8	39.6	0.6	4.9	0.6	13.6	0.3	15.0	4.0
14	7.1	0.0	1.6	0.1	9.7	0.0	1.5	12.5	7.2	4.5	24.2	0.7
15	1.0	0.0	1.1	5.0	3.6	0.0	3.0	30.8	64.7	18.4	8.4	2.1
16	0.0	0.0	0.0	11.8	0.0	0.0	5.3	1.3	0.0	111.3	14.9	0.1
17	0.0	0.0	0.0	2.2	2.1	18.3	0.1	40.5	9.9	16.0	0.0	1.7
18	0.0	0.0	0.0	8.5	24.7	73.5	0.5	15.5	30.5	14.0	0.0	12.9
19	0.0	0.7	0.0	8.7	3.7	11.7	10.5	106.0	4.8	21.7	0.0	2.7
20	4.2	58.6	0.0	4.8	62.0	0.1	25.5	56.0	3.5	5.2	0.0	0.4
21	0.8	57.4	7.4	1.4	7.0	10.7	9.9	3.8	0.4	1.1	0.3	0.8
22	0.9	13.2	3.9	9.9	0.0	10.7	5.6	19.6	3.0	43.1	0.0	18.8
23	0.9	0.0	0.0	2.1	36.8	0.3	0.0	9.5	6.5	32.8	6.1	52.4
24	3.8	0.0	0.1	10.4	29.0	33.9	4.8	14.3	37.4	3.0	0.0	60.0
25	0.6	1.2	1.3	0.0	18.5	7.4	15.1	1.2	2.9	50.0	5.4	0.3
26	0.8	11.0	0.0	0.3	27.7	0.4	0.1	31.4	34.6	0.3	13.2	0.0
27	0.3	1.2	0.0	0.2	55.3	0.7	0.9	55.6	8.2	10.0	12.1	10.4
28	0.2	4.0	0.0	0.0	13.5	1.1	1.0	0.9	4.8	33.5	3.8	5.3
29	0.0	8.1	0.0	5.6	19.5	16.3	1.3	0.3	1.3	11.5	0.2	18.0
30	0.0		0.0	0.0	0.4	0.7	9.8	7.7	1.0	0.0	0.3	0.1
31	1.2		0.0		14.8		0.0	4.8		2.5		0.1
TOT	106.8	178.3	34.1	164.2	487.3	316.3	162.2	545.0	425.1	560.0	308.3	263.4
MAX	14.6	58.6	7.4	35.3	62.0	73.5	25.5	106.0	77.7	111.3	53.7	60.0
DLL	25	17	13	25	29	27	27	30	28	28	24	27
NUMERO DE DIAS DE LLUVIA >												
1.0	17	15	12	20	26	17	22	24	25	25	19	19
10.0	4	4	0	5	15	10	5	15	10	17	13	8
50.0	0	2	0	0	2	2	0	3	2	3	1	2
100.0	0	0	0	0	0	0	0	1	0	1	0	0

TOTAL ANUAL = 3551.0

EL LLANO R. MACHO Lat. 09 46 Long. 83 53 Elev. 1572

ESTACION 73029 PRECIPITACION en mm. AÑO 19 72

DIA	ENE	FEB	MAR	ABR	MAY	JUN	JUL	AGO	SET	OCT	NOV	DIC
1	0.6	0.0	3.0	3.8	8.0	0.8	0.4	3.0	0.2	10.0	15.5	1.6
2	0.8	3.1	1.3	2.6	0.3	8.8	20.4	0.0	18.1	10.0	15.4	8.4
3	1.9	6.8	0.9	33.7	0.1	5.6	0.2	6.3	28.7	10.0	6.0	6.4
4	3.0	1.0	1.2	10.1	0.5	4.5	3.4	0.8	17.9	0.0	8.7	1.0
5	22.9	1.4	0.1	5.3	0.0	3.3	9.9	1.8	46.7	4.2	6.6	2.3
6	6.4	3.8	5.1	4.0	1.7	0.4	0.7	3.9	6.5	2.4	4.3	14.2
7	12.5	4.5	0.2	1.4	2.1	12.7	16.4	1.7	1.0	0.2	12.6	16.2
8	5.9	1.6	2.5	2.7	2.0	28.4	0.4	10.3	1.9	1.0	15.9	0.6
9	3.1	0.0	0.4	1.5	6.4	19.1	3.9	0.5	16.2	0.2	5.1	2.1
10	8.1	5.8	2.5	5.7	37.1	6.7	1.3	4.5	20.4	3.2	3.0	11.9
11	7.3	0.0	1.8	10.1	8.8	0.7	0.5	5.6	1.4	5.9	10.1	0.9
12	12.7	0.0	0.8	9.4	2.7	31.9	0.0	6.0	10.5	2.8	13.2	1.6
13	6.4	0.0	0.2	6.5	4.2	5.0	12.2	3.1	2.7	5.0	4.1	7.2
14	9.7	0.3	5.1	12.1	3.5	0.0	1.4	31.3	8.2	19.7	23.7	1.5
15	3.7	0.0	1.3	2.6	3.7	0.0	1.1	58.5	25.0	40.9	8.2	6.2
16	0.1	0.0	0.1	0.1	12.2	0.0	6.7	2.1	4.2	10.0	15.7	0.3
17	0.1	0.0	0.0	1.9	9.4	1.5	2.0	28.9	8.1	13.2	3.6	3.8
18	0.0	0.0	0.0	4.0	44.7	0.0	6.7	12.4	10.5	10.0	0.4	12.4
19	4.9	0.1	0.0	7.0	35.6	5.2	2.5	54.0	5.8	10.0	0.0	1.0
20	1.4	22.6	2.0	13.4	42.1	1.1	18.2	33.7	3.6	10.0	1.3	8.1
21	2.8	35.5	10.4	3.7	14.0	0.7	1.2	5.5	2.0	1.2	4.7	1.3
22	0.4	12.3	6.6	8.1	7.4	11.7	32.0	26.3	5.7	10.0	1.4	17.6
23	2.3	0.0	4.4	4.9	7.9	1.5	4.5	8.2	12.7	10.0	4.1	26.5
24	6.0	0.1	0.3	0.8	6.1	20.6	0.2	14.6	26.5	8.5	0.0	29.8
25	1.5	1.3	1.5	2.0	15.5	10.3	0.8	76.4	20.0	3.3	2.0	3.0
26	4.8	6.2	2.5	7.9	10.5	0.2	0.2	6.4	15.8	1.7	4.9	0.0
27	3.5	5.4	0.0	0.0	7.3	2.4	2.4	10.0	26.1	11.8	11.0	5.9
28	2.7	2.6	0.2	0.8	13.3	4.1	0.2	2.3	11.1	10.0	1.2	5.5
29	0.0	3.7	0.0	0.4	8.7	17.6	0.6	12.1	1.2	10.0	1.0	1.0
30	0.2		0.2	0.0	0.6	2.2	39.0	8.8	10.8	0.0	0.5	0.3
31	5.6		1.2		1.7		0.2	1.1		3.0		2.1
TOT	141.3	118.1	55.8	166.5	318.1	190.0	189.0	440.1	369.5	238.2	206.2	194.7
MAX	22.9	35.5	10.4	33.7	44.7	31.9	39.0	76.4	46.7	40.9	23.7	29.8
DLL	29	19	26	28	30	26	29	30	30	29	28	30
NUMERO DE DIAS DE LLUVIA >												
1.0	25	16	16	24	26	20	19	28	29	27	26	25
10.0	3	3	1	5	9	8	6	12	16	15	9	7
50.0	0	0	0	0	0	0	0	3	9	0	0	0
100.0	0	0	0	0	0	0	0	0	0	0	0	0

TOTAL ANUAL = 2627.5

CORDONCILLAL Lat. 09 45 Long. 83 47 Elev. 1240

ESTACION 73030 PRECIPITACION en mm. AÑO 19 72

DIA	ENE	FEB	MAR	ABR	MAY	JUN	JUL	AGO	SET	OCT	NOV	DIC
1	4.2	0.0	7.0	10.7	17.0	2.1	1.6	16.2	2.7		15.1	6.1
2	5.5	5.7	4.8	3.8	5.3	4.4	61.8	9.2	19.5		33.0	0.0
3	16.5	25.1	1.6	8.7	1.2	8.1	1.8	40.6	81.2	74.1	28.3	5.6
4	9.4	2.9	12.1		18.2	5.0	12.9	3.3	33.2	0.6	17.7	6.0
5	22.5	17.8	4.1		1.1	1.9	27.0	3.4	58.5	0.6	11.6	7.2
6	7.5	20.5	10.0	149.2	14.5	14.2	2.5	3.7	67.5	16.7	9.9	13.1
7	12.6	17.2	1.3	2.8	6.8	14.5	32.3	8.0	12.9	0.3	39.2	4.3
8	8.0	1.1	11.2	0.2	1.9	19.8	1.8	4.5	6.7	12.7	41.9	4.7
9	5.4	0.6	1.1		12.4	4.9	7.2	3.3	19.0	1.2	5.7	19.5
10	9.6	7.1	20.8	25.6	8.2	17.0	13.3	0.0	24.2	12.4	1.4	29.1
11	5.6	0.5	8.7	18.8	9.1	0.7	1.2	0.0	1.1	27.9	19.8	10.0
12	39.0	0.6	28.0	19.6	14.8	5.5	2.4	0.0	12.9	9.3	27.3	6.2
13	8.9	0.6	7.3	9.5	9.3	2.8	16.7	5.4	14.8	7.9	9.7	7.4
14	6.6	0.4	9.7	5.2	14.5	0.0	0.1	64.7	15.1	26.0	44.9	0.0
15		0.4	2.6	7.1	1.3	0.0	0.0	28.9	41.0	17.4	16.6	0.0
16		0.2	0.3	4.0	4.0	0.0	5.2	2.8	0.8	30.0	11.7	0.0
17		0.0	0.0	5.1	3.5	8.0	7.3	52.6	4.3	6.4	7.7	8.9
18		0.0	8.0	11.7	1.5	0.3	12.5	9.7	47.3	45.2	1.2	21.8
19		0.8	8.4	22.1	31.1	26.6	19.3	44.8	16.2	7.3	5.8	2.3
20		77.0	5.1	6.6	2.4	4.9	43.4	32.5	14.8	12.5	8.9	19.1
21		102.5	27.6	9.9	48.9	1.8	5.7	10.0	0.3		7.6	2.4
22		40.1	10.3	1.0	73.7	102.5	72.5	32.9	11.6	40.7	3.4	26.5
23		0.3	5.5	0.0	16.4	5.8	5.8	8.1	66.8	25.4	9.5	64.3
24	150.4	3.1	1.2	0.0	10.2	14.1	38.6	41.5	4.5	22.1	0.3	77.2
25	5.8	8.3	4.8	0.0	23.2	28.4	13.9	33.5	19.8	16.8	3.6	10.0
26	4.5	12.1	3.1	0.0	19.8	0.5	0.5	1.8		4.7	24.9	0.3
27	9.4	18.7	3.7	2.0	15.7	29.1	13.1	20.4		8.8	36.2	32.5
28	0.6	5.4	0.0	1.5	24.1	2.1	16.4	1.9	193.6	47.3	15.9	36.6
29	0.0	10.2	0.0	3.0	11.6	42.6	1.5	45.4		16.5	13.5	6.7
30	0.0	0.0	0.0	0.0	4.7	6.1	42.5	25.6		3.6	2.3	2.4
31	0.0	0.0	7.4	0.0	5.1	0.0	5.2	5.5		16.3	0.0	1.3
TOT	331.8	379.2	193.7	328.1	420.5	374.4	480.1	562.2	788.3	515.5	476.2	451.5
MAX	150.4	102.5	27.6	149.2	73.7	102.5	72.5	64.7	193.6	74.1	44.9	64.3
DLL	19	26	26	22	31	26	30	28	26	28	30	27
NUMERO DE DIAS DE LLUVIA >												
1.0	18	17	24	21	30	23	28	28	24	26	29	26
10.0	5	10	7	7	16	10	15	14	19	17	16	12
50.0	1	2	0	1	1	1	2	2	5	1	0	2
100.0	1	1	0	1	0	1	0	0	1	0	0	0

TOTAL ANUAL = 5311.5

VILLA MILLS Lat. 09 34 Long. 83 43 Elev. 3000

ESTACION 73033 PRECIPITACION en mm. AÑO 19 72

DIA	ENE	FEB	MAR	ABR	MAY	JUN	JUL	AGO	SET	OCT	NOV	DIC
1	0.0	0.2	0.0	0.0	6.1	0.0	0.0	0.2	0.0	26.6	31.2	0.0
2	0.2	0.0	0.0	0.0	6.6	4.1	2.4	2.0	10.7	10.4	9.4	0.1
3	1.6	1.3	0.0	3.0	12.0	22.9	2.0	3.9	22.3	11.4	6.4	1.2
4	10.5	0.0	0.0	0.5	1.0	27.8	0.1	0.4	44.6	1.3	0.5	0.1
5	2.0	0.0	0.0	0.0	0.0	6.3	11.4	0.3	10.7	4.4	3.1	0.4
6	2.2	0.0	0.0	0.2	0.1	18.5	2.3	0.1	0.6	6.9	0.7	1.0
7	12.9	0.0	0.0	5.8	4.1	8.8	0.2	0.0	0.0	14.1	38.2	3.7
8	3.7	0.0	0.0	0.4	15.5	8.2	0.0	0.3	5.4	26.1	13.0	0.5
9	12.0	0.0	0.0	1.0	1.5	30.6	0.6	0.6	7.3	0.6	5.4	0.1
10	3.6	0.0	1.0	0.0	18.0	14.1	12.1	2.0	6.1	1.6	0.1	0.1
11	12.1	0.0	1.0	2.6	27.6	0.3	2.1	2.7	3.4	0.5	20.4	0.0
12	7.2	0.0	1.0	0.5	9.5	31.2	0.1	11.2	1.0	5.1	4.1	0.0
13	0.2	0.0	6.8	22.2	10.3	11.9	0.0	0.3	3.4	14.3	8.9	0.4
14	0.0	0.0	9.9	2.9	0.5	0.0	0.6	11.0	1.0	40.1	35.4	0.4
15	12.8	0.0	0.0	19.4	21.5	0.0	0.0	5.6	5.6	24.8	18.5	3.2
16	0.0	0.0	0.0	1.9	24.3	0.0	0.0	0.4	22.9	20.2	44.0	0.4
17	0.5	0.0	0.0	0.3	24.0	0.0	0.0	8.6	3.3	20.8	0.2	1.8
18	0.0	0.0	0.0	5.4	52.9	0.3	0.0	10.0	0.1	18.9	0.0	10.5
19	0.0	0.0	0.0	2.3	0.1	24.2	12.2	45.9	0.9	0.2	0.0	9.0
20	0.0	7.0	0.3	19.1	20.9	0.0	15.6	23.6	2.5	11.6	1.3	10.5
21	4.7	6.8	3.7	8.6	19.4	5.5	4.0	12.8	7.3	9.5	0.2	6.6
22	0.0	2.2	0.2	3.1	32.2	0.0	1.6	14.5	1.0	5.3	0.0	9.9
23	0.0	0.0	0.0	0.2	9.5	0.0	0.1	2.5	27.8	2.2	0.0	22.8
24	0.0	0.0	0.0	7.7	7.1	31.9	16.3	35.4	36.3	0.9	0.0	16.6
25	0.0	0.0	0.0	5.0	12.2	18.9	9.3	29.0	15.1	14.2	6.7	0.0
26	1.0	0.0	0.0	0.1	11.7	0.3	0.0	14.5	3.9	5.9	2.7	0.0
27	0.3	0.0	0.0	0.4	5.7	0.0	0.0	0.0	20.8	16.4	4.0	1.4
28	0.0	0.0	0.0	0.1	38.6	1.1	0.1	22.6	21.5	2.4	0.0	0.4
29	0.0	0.0	0.0	1.8	10.2	3.7	0.0	1.8	1.1	8.3	0.0	0.0
30	0.0		0.0	0.0	5.4	0.2	6.6	0.0	8.7	0.1	0.0	0.0
31	0.4		0.0		19.8		3.4	1.6		3.0		0.0
TOT	87.9	17.5	23.9	114.5	428.3	270.8	103.1	263.8	295.3	328.1	254.4	101.1
MAX	12.9	7.0	9.9	22.2	52.9	31.9	16.3	45.9	44.6	40.1	44.0	22.8
DLL	18	5	8	25	30	21	21	28	28	31	22	25
NUMERO DE DIAS DE LLUVIA >												
1.0	13	4	6	16	27	17	14	20	25	26	17	13
10.0	5	0	0	3	17	10	5	11	10	14	7	4
50.0	0	0	0	0	1	0	0	0	0	0	0	0
100.0	0	0	0	0	0	0	0	0	0	0	0	0

TOTAL ANUAL = 2288.7

BELEN Lat. 09 44 Long. 83 53 Elev. 2010

ESTACION 73034 PRECIPITACION en mm. AÑO 19 72

DIA	ENE	FEB	MAR	ABR	MAY	JUN	JUL	AGO	SET	OCT	NOV	DIC
1			0.8	6.8	1.6		7.4	0.5	2.7	18.1	20.0	3.4
2			0.4	0.8	8.4		30.2	5.3	10.3	10.4	5.4	0.0
3			0.8	30.8	0.4	3.1	0.1	3.3	16.2	19.6	15.0	9.6
4			0.8	16.8	2.0	1.2	21.4		22.7	5.8	13.0	3.2
5			0.2	8.0	1.6	1.7	12.5		52.1	4.2	7.2	4.8
6			5.8	4.2	5.1	8.2	1.3		20.2	1.8	1.4	13.6
7	22.0		1.1	4.6	16.0	10.0	20.5		11.1	1.2	7.6	31.0
8			2.0	0.6	1.2	19.6	0.9		4.0	0.2	22.4	3.2
9		0.0	3.2	0.4	1.0	3.7	19.5		15.0	1.0	16.4	8.4
10		2.6	9.6	9.8	6.0	4.7	8.4		19.5	10.2	2.8	17.2
11		0.4	4.2	13.2	14.4	2.9	0.4	5.8	5.6	10.4	1.4	3.2
12		0.6	4.0	4.6	1.8	22.4	6.6	4.2	8.2	2.2	9.0	2.4
13		0.2	0.8	4.4	1.2	0.1	12.5	3.8	9.6	17.0	10.6	12.0
14		1.0	2.8	3.0	2.0	0.4	1.3	27.7	9.8	14.6	31.2	5.2
15		0.2	0.4	1.4	10.8	0.0	3.9	47.8	25.4	50.0	3.4	3.6
16		0.0	0.0	2.0	5.8	0.0	12.1	2.4	0.4	21.0	19.0	4.4
17	155.4	0.2	0.0	4.4	6.8	0.0	8.3	29.3	9.1	13.6	8.4	13.8
18		0.0	0.0	2.0	33.5	0.2	13.4	5.4	9.6	17.2	0.6	22.8
19		1.0	0.0	6.4	5.1	5.6	8.4	43.3	14.6	8.4	1.0	2.4
20		0.2	0.0	18.0	27.0	3.0	23.4	23.4	1.4	7.4	3.0	16.6
21		2.6	9.8	2.4	15.5	0.1	4.9	3.8	0.4	1.4	10.0	3.4
22		55.4		10.0	5.1	12.3	4.6	22.2	6.0	23.4	0.2	13.0
23		14.6		6.4	4.3	2.1	3.9	40.9	27.6	31.2	8.0	38.0
24		12.2	0.2	0.6	1.8	24.0	0.8	24.1	28.4	10.8	4.2	21.0
25		2.0	0.2	0.4	11.0	24.3	4.8	44.1	19.6	7.0	1.6	9.2
26		5.3	0.0	1.4	7.5	0.0	4.5	17.8	13.0	1.4	1.4	0.2
27		3.4	0.2	2.0	7.2	6.3	2.8	10.8	5.2	8.0	18.0	11.8
28		1.6	0.0	0.2	17.2	11.9	10.9	5.7	11.0	12.0	6.8	10.4
29		1.4	0.0	1.6	1.8	32.2	1.8	4.0	8.6	17.4	6.8	1.2
30		0.0	0.0	0.0	4.9	4.0	9.4	10.4	2.3	0.4	0.0	0.4
31		0.0	0.8	0.0	0.0	0.0	11.1	2.4	0.0	7.0	0.0	0.4
TOT	177.4	104.9	48.1	167.2	228.0	204.0	272.0	388.4	389.6	354.3	255.8	289.8
MAX	155.4	55.4	9.8	30.8	33.5	32.2	30.2	47.8	52.1	50.0	31.2	38.0
DLL	2	18	20	29	30	24	31	24	30	31	29	30
NUMERO DE DIAS DE LLUVIA >												
1.0	2	12	9	23	29	20	27	23	28	29	27	27
10.0	2	3	0	5	8	8	11	12	15	16	10	12
50.0	1	1	0	0	0	0	0	0	1	1	0	0
100.0	1	0	0	0	0	0	0	0	0	0	0	0

TOTAL ANUAL = 2879.5

NAVARRO CARTAGO Lat. 09 49 Long. 83 53 Elev. 1100

ESTACION 73035 PRECIPITACION en mm. AÑO 19 72

DIA	ENE	FEB	MAR	ABR	MAY	JUN	JUL	AGO	SET	OCT	NOV	DIC
1	2.1	0.0	0.0	0.2	0.0			0.0	0.0	10.0	0.0	27.0
2	2.2	0.0	0.0	0.1	0.0			10.0	15.0	35.0	5.0	0.0
3	0.8	0.0	0.0	0.8	6.0			5.0	0.0	12.0	8.0	0.0
4	1.0	0.0	5.0	1.0	5.0			0.0	20.0	0.0	4.0	0.0
5	1.5	0.0	10.0	0.7	1.0			5.0	0.0	10.0	0.0	0.0
6	0.5	0.0	0.0	0.5	0.0			2.0	0.0	40.0	0.0	0.0
7	1.0	0.0	0.0	0.0	0.0			0.0	5.0	10.0	0.0	0.0
8	1.5	0.0	0.0	1.0	0.0			8.0	5.0	10.0	0.0	0.0
9	1.0	0.0	0.0	0.0	0.0			0.0	8.0	0.0	0.0	0.0
10	1.5	0.0	0.0	0.0	0.0			0.0	9.0	0.0	0.0	10.0
11	0.0	0.0	45.0	0.0	45.0			5.0	5.0	0.0	0.0	2.0
12	1.5	0.0	12.0	0.5	12.0			0.0	10.0	10.0	0.0	0.0
13	0.5	0.0	10.0	0.6	10.0			14.0	10.0	5.0	0.0	0.0
14	0.7	0.0	0.0	0.0	0.0			0.0	11.0	7.0	0.0	0.0
15	0.0	0.0	0.0	0.0	0.0			0.0	10.0	50.0	0.0	0.0
16	0.0	0.0	0.0	0.0	0.0			0.0	15.0	15.0	0.0	0.0
17	1.5	0.0	5.0	0.0	1.5			5.0	17.2	30.0	7.0	10.0
18	0.0	0.0	18.0	0.0	18.0			0.0	0.0	20.0	10.0	12.0
19	0.0	0.0	20.0	0.0	2.0			10.0	5.0	20.0	10.0	0.0
20	0.0	0.0	20.0	0.0	2.0			15.0	10.0	10.0	10.0	0.0
21	0.5	0.0	31.0	0.0	31.0			0.0	0.0	23.0	0.0	10.0
22	1.0	0.0	0.0	0.0	0.0			40.0	0.0	5.0	0.0	50.0
23	0.0	0.0	20.0	0.0	2.0			20.0	5.0	5.0	5.0	0.0
24	0.1	0.0	10.0	0.0	10.0			45.0	10.0	10.0	0.0	20.0
25	0.0	0.0	25.0	0.0	25.0			0.0	40.0	10.0	0.0	30.0
26	1.5	0.0	5.0	0.0	5.0			9.0	22.0	5.0	0.0	0.0
27	1.0	0.0	0.0	0.0	0.0			0.0	16.0	5.0	0.0	0.0
28	1.0	0.0	20.0	0.0	2.0			16.0	20.0	10.0	0.0	0.0
29	1.5	0.0	0.0	0.0	0.0			10.0	15.0	5.0	10.0	0.0
30	0.0		0.0	0.0	0.0			15.0	40.0	0.0	12.0	0.0
31	0.0		0.0		0.0			10.0		0.0		0.0
TOT	23.9	0.0	256.0	5.4	177.5			244.0	323.2	372.0	81.0	171.0
MAX	2.2	0.0	45.0	1.0	45.0			45.0	40.0	50.0	12.0	50.0
DLL	21	0	15	9	16			18	23	25	10	9
NUMERO DE DIAS DE LLUVIA >												
1.0	15	0	15	2	16	0	0	18	23	25	10	9
10.0	0	0	12	0	7	0	0	11	16	18	5	8
50.0	0	0	0	0	0	0	0	0	0	1	0	1
100.0	0	0	0	0	0	0	0	0	0	0	0	0

TOTAL ANUAL =(1654.0)

T-SEIS Lat. 09 43 Long. 83 46 Elev. 2075

ESTACION 73036 PRECIPITACION en mm. AÑO 19 72

DIA	ENE	FEB	MAR	ABR	MAY	JUN	JUL	AGO	SET	OCT	NOV	DIC
1		37.3	12.5	31.5	36.3	2.6	9.0	4.2	36.7			9.4
2		16.8	4.5	19.4	1.0	24.7	39.0	13.9	12.3		40.0	1.0
3		28.8	20.7	1.7	0.2	17.9	25.4	52.5	3.6	91.4	18.5	18.4
4		8.0	12.9	26.6	36.7	8.6			0.2	0.9	47.3	1.4
5		16.8	3.0	25.8	0.0	15.8			57.3	17.0	31.5	4.1
6		47.2	31.8	22.4		10.9		116.3	6.4	21.2	6.8	15.2
7	51.6	11.8	6.5	10.2		27.1	75.1		51.4	1.2	14.6	69.5
8	17.2	1.9	13.1	0.2		7.0			28.5	14.1	45.2	42.4
9	20.0	3.1	13.1	13.9	117.1	11.1		41.7	10.7	3.6	9.3	23.3
10	9.5	16.3	31.8	20.8	20.0	0.0		1.1	25.3	38.1	0.6	31.7
11	17.6	7.8	16.9	19.2	0.0		0.9	13.5	13.1	10.2	29.1	18.3
12	21.4	5.3	23.0		0.4		5.3	25.3	25.0	15.4	36.9	4.6
13	56.5	5.2	13.6		14.1	36.6	21.6	13.5	29.2	6.3	44.1	27.5
14	40.2	15.3	14.1	70.4	31.1		4.1	46.4	14.8	19.7	33.1	25.3
15	8.8	0.3	2.1	7.7	6.2	0.0	12.4	33.8	70.8		24.4	19.3
16		0.2	0.4	20.3	49.5	0.0	27.9	13.4	4.6	99.1	43.9	27.6
17		0.0	0.0	110.3	2.2	0.0	39.6	36.9	26.3		6.8	24.6
18		0.0	0.0	18.7		0.0	36.7	20.2	26.1		1.8	29.5
19		2.5	1.1	34.5		33.9	21.3	42.5	50.1		16.1	7.9
20	137.3	85.1	29.9	31.4		26.8		34.2			4.8	39.4
21		69.4	24.4	25.9	68.1	2.5		17.6			23.5	1.9
22		34.8	18.1	27.6		33.9		23.6			3.2	34.6
23		1.0	5.9	22.0	18.4	2.4		10.4			29.1	92.0
24		22.0	1.6	4.3	1.7	22.6	118.2	38.1			16.7	70.8
25		9.6	5.7	2.1	28.5	45.3		55.5		460.0	4.8	
26	3.6	16.6	6.6	8.6	24.0	2.4		20.3			14.9	
27	8.9	29.3	1.7	7.8	21.0	19.9		17.8			17.8	
28	27.9	8.5	0.1	13.1	41.7	39.3	24.1	17.2			14.0	
29	10.1	7.1	0.0	3.0	11.9	54.8	3.0	19.2			2.3	
30	1.3		0.0	32.5	24.0	22.9	88.2	43.5			1.0	
31	13.5		11.1		9.1		64.4	11.2			0.0	
TOT	445.4	508.0	326.2	631.9	563.2	469.0	616.2	783.8	492.4	798.2	580.1	649.7
MAX	137.3	85.1	31.8	110.3	117.1	54.8	118.2	116.3	70.8	460.0	47.3	92.0
DLL	16	27	27	28	22	22	18	27	19	14	29	24
NUMERO DE DIAS DE LLUVIA >												
1.0	16	25	25	27	20	22	17	27	18	13	28	24
10.0	11	14	15	20	15	16	13	25	15	10	19	17
50.0	3	2	0	2	2	1	4	3	4	3	0	3
100.0	1	0	0	1	1	0	1	1	0	1	0	0

TOTAL ANUAL =(6864.1)

EL DESTIERRO Lat. 09 42 Long. 83 45 Elev. 2020

ESTACION 73037 PRECIPITACION en mm. AÑO 19 72

DIA	ENE	FEB	MAR	ABR	MAY	JUN	JUL	AGO	SET	OCT	NOV	DIC
1	15.2	3.1	5.9		15.7	0.0	0.1	0.0		0.3	41.8	5.7
2	47.3	4.0	2.5		16.8	4.2		17.2			8.1	0.3
3	33.7	22.2	24.6	101.1	0.0	28.0		47.0		32.9	61.7	26.5
4	23.6	2.8	7.8		17.9	8.3				1.3	29.5	8.2
5	19.9	0.0	2.6		34.9	29.0				10.5	0.5	1.8
6	8.0	26.5	16.7	19.4	23.2	8.1				25.5	9.7	8.1
7	44.7	7.1	3.2	10.6	62.6	8.8			0.5	15.7	66.7	27.8
8	22.5	1.0	8.5	0.4	2.1	8.6			17.2	9.9	22.0	23.6
9	21.9	0.4	8.2	42.5	11.5	12.7		75.1	14.8	3.2	0.0	13.5
10	13.4	15.5	31.9	12.7	26.5	9.1		1.0	8.6	51.4	0.2	5.4
11	25.6	2.3	18.9	18.6	9.9	0.4		15.7	14.3	11.9	54.2	5.4
12		1.2	7.8	13.9	0.0	17.1	219.1	25.8	16.9	8.1	21.2	2.4
13		20.4	10.9	5.4	23.6	9.6	5.6	8.2	9.1	9.0	29.5	32.4
14		7.7	19.5	18.5	2.3	0.0	7.3	25.1	23.7	38.6	26.0	20.9
15		0.4	1.1	15.5	2.7	0.0	17.3	24.9	43.6	13.0	20.4	17.8
16	156.3	0.0	0.0	4.4	0.0	0.0	28.6	39.9	39.2	46.8	43.4	44.2
17		0.0	0.0	125.7	0.0	0.0	17.0	44.1	33.9	43.3	3.6	20.6
18		4.1	0.0	2.5	0.0	0.0	34.2	25.7	8.6	45.7	0.1	27.2
19		4.0	0.0	62.7	25.3	32.7	16.1	48.4	63.6	7.1		6.2
20	0.4	37.4	33.4	20.2	0.3	13.7		26.4	20.3	42.2		48.6
21	14.7	0.0	24.4	25.5	47.2	2.5		38.8	0.4	7.4	0.3	1.2
22	9.1	30.3	12.1	21.4	1.1	1.5		16.6	2.4	20.6	2.7	30.0
23	12.5	0.7	11.0	13.7	0.0	1.2	161.8	4.8	28.1	71.2	26.8	49.8
24	12.3	23.0	1.7	3.0	0.0	20.4		30.2	49.5	7.1	6.0	85.3
25	1.3	6.9	4.7	4.8	0.0	51.0		61.5	5.8		14.0	22.2
26	0.0	20.2	14.2	10.3	0.0	3.2		20.7	0.0	6.2		0.0
27	4.2	26.0	0.8	8.3	42.9	2.2	9.3	3.7	0.0	0.0		24.2
28	15.0	9.2	0.2	33.2	7.3	41.7	43.0		0.0	48.6		5.3
29	6.3	9.1	0.0	13.4	44.6	56.7	2.9		0.0	34.8	17.1	0.0
30	0.9		0.0	31.1	18.9	15.0	43.3		31.3	0.0	3.1	0.2
31	11.7		0.6	0.0	15.5		54.8			27.7		0.0
TOT	520.5	285.5	273.2	638.8	450.8	385.7	660.4	600.8	431.8	634.0	508.6	564.8
MAX	156.3	37.4	33.4	125.7	62.6	56.7	219.1	75.1	63.6	71.2	66.7	85.3
DLL	23	25	25	26	22	24	15	21	20	27	24	28
NUMERO DE DIAS DE LLUVIA >												
1.0	21	22	22	25	21	23	14	21	18	25	20	26
10.0	16	9	11	19	15	11	10	17	13	17	14	16
50.0	1	0	0	3	1	2	3	2	1	2	3	1
100.0	1	0	0	2	0	0	2	0	0	0	0	0

TOTAL ANUAL =(5954.9)

OJO DE AGUA.P.ZELEDON Lat. 09 37 Long. 83 49 Elev. 2960

ESTACION 73038 PRECIPITACION en mm. AÑO 19 72

DIA	ENE	FEB	MAR	ABR	MAY	JUN	JUL	AGO	SET	OCT	NOV	DIC
1	2.5	0.3	0.5	0.0		0.0	0.0	0.0		13.8	0.0	1.0
2	0.4	0.0	0.0	1.0	30.1	0.4	4.0	8.8			0.0	0.0
3	5.9	1.2	0.0	13.4		7.1	2.7	11.4			2.6	2.6
4	22.0	0.0	0.0	3.1	4.5	7.8	3.1	0.2		153.4	6.7	1.4
5	4.0	4.7	0.0	1.2	0.0	11.9	6.6	5.9	167.1		5.4	1.4
6	2.5	1.7	0.9	2.5	2.5	0.4	5.5			2.6	1.7	5.4
7	18.6	0.0	0.0	1.0	8.5	1.1	0.5			13.3	3.9	25.7
8	10.1	0.0	0.0	0.3	36.5	15.9	0.8		7.4		35.1	0.2
9	8.7	0.3	0.6	12.5	2.2	0.0	9.7		2.6		3.8	1.1
10	1.3	1.1	9.4	2.8	23.9	0.0	1.5				0.2	6.7
11	23.4	0.2	4.4	5.1	5.9	0.0	4.8				14.1	0.8
12	15.7	0.0	3.9	4.3	13.1	0.0	0.1				1.4	0.7
13	2.4	0.0	1.7	17.5	2.8	2.3	0.1				0.0	2.6
14	9.7	0.0	13.6	2.7	1.0	0.5	2.1			153.1	70.0	0.3
15	0.0	0.0	0.0	4.9	4.1	0.0	0.0					11.2
16	0.0	0.0	0.0	4.8	16.9	0.0	0.0	0.0			26.4	4.7
17	0.6	0.0	0.0	2.5	0.9	0.0	0.0	183.3			0.5	7.0
18	0.0	0.9	0.0	7.4	45.9	2.7	0.0				0.0	21.1
19	0.5	0.4	0.0	7.0	0.4		3.1				0.0	4.8
20	1.3	21.9	9.4	10.0	13.4		15.1			7.6	2.9	14.3
21	1.2	25.5	5.3	1.1	9.2					2.7	4.2	5.0
22	0.1	9.5	2.7	0.0	41.0					3.6	0.0	14.5
23	0.0	0.0	0.1	0.0	5.4				17.8	6.9	2.3	2.8
24	1.7	0.0	0.0	3.9	20.8				23.8	3.0	0.0	
25	0.0	0.0	0.0	13.8	25.5				6.1	13.9	1.8	
26	3.0	0.2	0.4		14.3		0.7		1.5	0.9	10.6	
27	1.7	1.3	0.1			70.5	0.0		10.1	13.4	3.2	
28	1.7	0.8	0.1			5.6	3.0			3.7	0.6	73.2
29	0.0	0.2	0.2			4.8	1.9			6.6	0.5	
30	0.0		0.0			0.1	8.2			0.0	0.4	
31	2.5		0.0		7.1		1.4			0.0	0.0	
TOT	141.5	68.2	53.3	122.8	335.9	131.1	74.9	209.6	236.4	398.5	198.3	208.5
MAX	23.4	25.5	13.6	17.5	45.9	70.5	15.1	183.3	167.1	153.4	70.0	73.2
DLL	24	16	16	22	24	14	20	5	8	15	22	23
NUMERO DE DIAS DE LLUVIA >												
1.0	20	8	8	21	22	10	15	4	8	14	17	19
10.0	5	2	1	5	11	3	1	2	4	6	5	6
50.0	0	0	0	0	0	1	0	1	1	2	1	1
100.0	0	0	0	0	0	0	0	1	1	2	0	0

TOTAL ANUAL = 2179.0

TRES DE JUNIO Lat. 09 40 Long. 83 51 Elev. 2660

ESTACION 73039 PRECIPITACION en mm. AÑO 19 72

DIA	ENE	FEB	MAR	ABR	MAY	JUN	JUL	AGO	SET	OCT	NOV	DIC
1	2.7	0.2	0.0	0.0	1.6	0.1	0.2	0.2	21.0	30.7	16.9	5.7
2	10.0	0.0	0.0	11.2	5.0	1.0	8.3	0.8	1.5	19.9	3.7	0.0
3	38.9	7.1	0.0	18.9	0.0	15.3	6.0	13.9	12.1	0.4	44.0	3.5
4	5.5	0.8	0.2	2.9	6.5	4.2	13.7	0.2	49.4	9.1	9.7	0.0
5	10.5	4.6	0.3	0.5	4.0	36.4	5.7	2.0	1.8	5.5	0.5	0.7
6	1.2	3.7	1.1	1.2	7.6	10.0	3.7	1.3	0.5	0.0	0.8	2.6
7	18.0	0.2	0.0	0.0	10.1	1.4	0.0	0.0	5.5	33.1	24.1	27.7
8	10.3	0.0	0.0	0.0	7.0	17.0	3.3	4.2	10.8	0.2	18.2	3.6
9	8.0	0.0	0.4	1.4	13.0	17.3	21.7	4.7	6.2	0.5	26.1	1.8
10	1.9	0.7	10.5	1.9	5.0	14.9	12.3	1.3	19.4	29.4	1.6	1.4
11	33.1	0.0	2.7	2.3	16.8	0.9	0.8	14.4	5.5	4.3	8.1	1.7
12	25.9	0.0	0.8	5.7	8.6	19.0	0.0	24.6	0.4	6.0	6.8	0.0
13	2.0	2.0	0.0	16.0	0.7	10.8	0.0	1.0	7.7	10.6	8.9	4.8
14	4.5	0.0	1.2	1.8	1.9	0.4	2.3	11.6	3.9	35.5	37.6	0.9
15	0.9	0.0	0.3	3.7	0.9	0.1	6.6	34.6	7.1	40.2	9.6	4.9
16	0.0	0.0	0.0	1.7	0.0	0.0	0.7	3.9	15.4	37.6	18.3	5.3
17	0.1	0.0	0.0	5.6	0.0	0.0	0.0	10.5	3.7	25.7	0.5	15.0
18	0.0	0.0	0.0	2.9	56.4	3.6	9.1	7.4	3.9	27.9	0.0	9.9
19	2.3	1.3	0.0	10.2	8.1	36.4	13.8	58.6	7.9	0.2	0.1	1.4
20	0.2	29.7	6.0	12.7	7.2	0.1	28.5	28.6	5.6	4.8	3.3	14.8
21	1.4	35.8	2.9	12.0	3.1	6.0	3.9	13.9	0.1	2.8	5.0	1.1
22	0.1	12.8	1.3	7.2	16.8	0.3	27.2	21.5	13.8	8.3	0.0	16.9
23	0.3	0.0	0.0	0.7	45.2	0.8	0.5	14.2	12.3	17.3	0.0	46.5
24	0.7	0.6	0.0	4.2	4.7	36.5	0.1	30.3	0.0	0.7	0.8	33.7
25	0.6	0.0	0.1	1.1	43.5	22.1	1.3	49.8	6.4	3.9	5.7	8.8
26	3.7	0.6	0.0	0.0	16.2	0.0	0.0	31.8	11.5	0.0	4.1	0.2
27	0.5	0.5	0.0	0.7	15.4	2.4	0.0	22.6	5.9	22.1	2.4	12.4
28	2.1	0.4	0.3	3.5	28.1	24.2	33.7	16.5	7.8	14.7	1.3	1.8
29	0.2	0.2	0.0	3.0	24.6	16.1	1.4	3.6	1.4	29.9	1.8	0.2
30	1.0		0.0	10.4	24.1	1.6	6.1	3.6	15.2	0.2	0.0	0.0
31	0.5		0.0		11.3		14.9	6.5		17.4		0.3
TOT	187.1	101.2	28.1	143.4	393.4	298.9	225.8	438.1	263.7	438.9	259.9	227.6
MAX	38.9	35.8	10.5	18.9	56.4	36.5	33.7	58.6	49.4	40.2	44.0	46.5
DLL	29	17	14	26	28	27	25	30	29	29	26	27
NUMERO DE DIAS DE LLUVIA >												
1.0	19	8	7	23	26	20	20	27	26	23	21	22
10.0	7	3	1	7	13	13	8	16	10	15	7	7
50.0	0	0	0	0	1	0	0	1	0	0	0	0
100.0	0	0	0	0	0	0	0	0	0	0	0	0

TOTAL ANUAL = 3006.1

LA CANGREJA Lat. 09 48 Long. 83 58 Elev. 1860

ESTACION 73041 PRECIPITACION en mm. AÑO 19 72

DIA	ENE	FEB	MAR	ABR	MAY	JUN	JUL	AGO	SET	OCT	NOV	DIC
1	1.1	0.0	1.2	0.0	0.2	0.2	0.2	0.9	0.0	26.2	9.3	1.6
2	2.6	0.3	0.2	0.0	3.7	1.1	3.5	0.3	3.4	26.2	0.6	0.0
3	0.2	1.5	0.6	0.0	0.1	0.2	0.3	6.3	11.7	8.1	5.8	1.7
4	6.0	0.2	0.4	6.5	0.0	0.0	1.3	0.1	18.7	0.1	0.0	0.8
5	13.6	8.9	0.5	9.2	0.0	0.0	2.0	1.9	8.2	2.6	0.3	2.1
6	1.9	0.8	1.3	2.6	0.0	29.7	1.0	2.3	0.0	4.2	0.0	5.0
7	4.5	2.9	2.3	3.6	0.6	19.1	1.7	1.0	0.1	0.0	6.0	14.5
8	1.3	0.2	0.0	0.0	1.4	8.1	1.6	1.8	0.8	2.4	9.0	0.0
9	0.0	0.0	3.2	0.0	1.1	7.6	0.4	0.4	1.2	0.0	0.0	0.1
10	0.0	1.5	0.5	1.9	2.3	31.7	1.0	3.6	15.6	1.5	0.0	2.6
11	0.0	0.0	2.3	5.7	6.8	2.3	0.8	0.3	0.9	0.0	1.3	0.8
12	7.4	0.0	0.0	0.4	1.5	7.1	2.0	0.0	1.9	29.2	0.4	0.1
13	0.7	0.0	2.9	5.1	2.9	2.3	6.2	1.4	0.3	24.6	2.5	6.8
14	3.7	0.1	0.9	1.2	1.0	0.0	0.0	2.3	3.2	0.0	13.0	2.0
15	1.8	0.1	0.0	1.3	0.0	0.0	0.0	9.6	0.0	10.7	2.0	0.4
16	0.0	0.0	0.4	1.5	15.4	0.0	0.0	0.4	10.0	15.4	0.3	0.2
17	0.1	0.0	0.0	0.0	1.1	0.0	0.0	2.3	0.0	12.0	0.0	3.2
18	0.0	0.0	0.0	2.0	28.2	0.0	0.2	2.5	0.0	1.9	0.0	0.1
19	1.7	0.7	0.0	4.9	23.1	0.6	0.5	18.5	1.1	7.5	0.1	1.3
20	0.1	11.1	1.8	0.8	5.9	0.0	44.7	17.9	0.3	5.4	0.0	5.6
21	0.6	18.8	5.8	2.1	45.8	1.1	0.5	1.3	8.2	0.9	0.2	0.7
22	0.4	11.2	2.9	1.8	9.9	3.1	2.8	11.0	3.8	12.2	0.0	35.1
23	4.0	0.0	1.1	1.7	35.4	0.6	0.4	6.9	3.9	2.5	3.5	8.4
24	6.6	0.0	0.6	0.5	19.8	17.1	0.8	22.3	6.3	4.5	0.0	9.5
25	0.7	0.5	0.5	0.0	0.0	1.2	7.2	6.6	11.8	1.4	0.5	0.0
26	2.1	2.0	0.0	0.8	6.8	0.3	0.0	4.6	22.5	4.8	1.0	2.2
27	9.6	0.5	0.6	0.4	16.8	0.3	0.8	5.6	0.3	0.0	0.5	6.0
28	1.8	1.2	0.2	0.3	10.5	2.2	0.4	4.3	7.1	0.0	0.0	7.3
29	1.5	2.6	0.0	0.6	3.7	5.8	0.1	3.0	4.6	9.7	0.0	1.3
30	0.0		0.0	0.1	0.5	0.5	0.9	1.2	8.3	0.4	1.5	0.1
31	0.0		0.0		0.0		0.3	17.0		2.0		1.9
TOT	74.0	65.1	30.2	55.0	244.5	142.2	81.6	157.6	154.2	216.4	57.8	121.2
MAX	13.6	18.8	5.8	9.2	45.8	31.7	44.7	22.3	22.5	29.2	13.0	35.1
DLL	24	19	21	23	25	22	26	30	25	25	19	28
NUMERO DE DIAS DE LLUVIA >												
1.0	17	10	10	15	21	15	12	24	19	22	11	19
10.0	1	3	0	0	8	4	1	5	6	8	1	2
50.0	0	0	0	0	0	0	0	0	0	0	0	0
100.0	0	0	0	0	0	0	0	0	0	0	0	0

TOTAL ANUAL = 1399.8

MUNECO Lat. 09 47 Long. 83 55 Elev. 1410

ESTACION 73042 PRECIPITACION en mm. AÑO 19 72

DIA	ENE	FEB	MAR	ABR	MAY	JUN	JUL	AGO	SET	OCT	NOV	DIC
1	0.4	0.0	1.4	0.0	3.3		0.2	0.0	0.2		10.8	3.0
2	0.3	0.4	1.0	0.8	0.4		9.8	1.6	14.4	25.0	4.5	0.0
3	1.7	2.4	0.0	7.8	0.0		0.3	14.7	15.1	7.5	2.2	4.4
4	7.2	0.9	0.3	12.6	1.4		2.0	1.0	19.6	0.2	0.8	0.8
5	18.7	8.0	0.5	3.9	0.0		2.0	2.8	9.6	3.0	1.2	1.4
6	3.3	1.6	1.7	4.0	0.9		0.9	5.9	3.5	0.2	0.0	12.0
7	3.4	4.6	0.0	2.2	0.9	16.3	1.5	2.2	0.3	0.0	0.0	15.0
8	0.2	0.5	2.0	0.0	1.1		0.0	6.9	1.0	20.8	6.9	0.0
9	0.0	0.0	0.4	0.0	0.5		0.7	0.5	13.8	0.6	8.0	1.1
10	3.5	1.7	5.0	5.5	27.0		4.9	1.6	15.7	2.0	3.7	7.6
11	2.5	0.0	1.2	3.7	4.5		0.4	2.5	1.9	5.4	2.2	0.0
12	11.9	0.0	1.3	0.9	1.9	4.0	0.4	4.3	4.7	2.6	2.2	0.5
13	3.6	0.0	0.6	1.3	3.9	17.8	2.3	0.2	0.0	11.1	3.0	7.3
14	3.5	0.0	2.2	1.4	1.7	0.0	0.8	15.6	6.6	31.4	13.0	2.0
15	3.4	0.0	0.5	0.7	3.4	0.0	1.2	22.4	15.7	7.7	3.3	1.5
16	0.1	0.0	0.0	1.6	0.0	0.0	5.1	2.8	2.0	29.9	7.0	0.3
17	0.0	0.0	0.0	0.7	1.9	0.0	0.3	7.6	1.1	9.3	0.0	0.0
18	0.0	0.0	0.0	3.0	26.5	0.0	3.5	3.9	3.1	19.5	0.0	4.4
19	2.5	0.5	0.0	4.8	40.4	2.2	1.5	28.2	5.3	3.0	0.0	0.8
20	0.7	10.5	1.0	7.3	16.9	0.0	34.1	22.8	3.0	4.5	0.0	3.7
21	1.0	25.7	7.4	3.7	12.6	1.3	4.3	0.2	0.1	0.6	0.6	2.8
22	0.8	8.2	1.0	1.1	14.5	1.0	6.2	22.6	3.3	17.2	0.0	49.6
23	2.5	0.0	2.0	3.0	0.0	3.5	0.8	9.8	16.5	4.2	4.6	
24	5.3	0.0	0.4	0.0	7.8	17.5	0.1	4.6	4.3	2.3	0.2	
25	0.7	0.6	0.0	0.2	9.2	3.8	9.8	11.4	11.7	3.1	1.0	
26	8.4	2.8	0.4	1.5	6.6	0.4	0.2	6.2	9.0	0.2	2.2	
27	1.9	0.3	0.0	0.4	11.0	1.5	0.6	8.6	32.9	33.2	2.2	50.4
28	0.3	1.6	1.6	0.9	16.6	2.1	0.0	2.4	10.3	0.5	0.0	
29	0.0	4.9	0.0	0.4	39.1	7.6	0.5	2.9		0.0	0.2	
30	0.0		0.0	0.0	1.2	1.0	4.9	1.8		6.8	0.9	
31	1.3		0.0				1.5	5.3		0.0		
TOT	89.1	75.2	31.9	73.4	255.2	80.0	100.8	223.3	224.7	251.8	80.7	168.6
MAX	18.7	25.7	7.4	12.6	40.4	17.8	34.1	28.2	32.9	33.2	13.0	50.4
DLL	26	17	20	25	26	14	29	30	27	27	22	19
NUMERO DE DIAS DE LLUVIA >												
1.0	18	11	13	17	22	13	16	27	24	21	17	15
10.0	2	2	0	1	9	3	1	7	10	8	2	4
50.0	0	0	0	0	0	0	0	0	0	0	0	1
100.0	0	0	0	0	0	0	0	0	0	0	0	0

TOTAL ANUAL = 1654.7

C.DE LA MUERTE FALDA Lat. 09 36 Long. 83 43 Elev. 2690

ESTACION 73043 PRECIPITACION en mm. AÑO 19 72

DIA	ENE	FEB	MAR	ABR	MAY	JUN	JUL	AGO	SET	OCT	NOV	DIC
1	0.0	0.7	0.1	0.0	7.7	0.0	0.0	0.0	0.1		15.9	0.0
2	0.2	0.0	0.0	0.0	0.6	3.8	2.8	7.9	10.4		4.3	0.0
3	3.5	2.1	0.0	4.7	1.5	15.1	2.5	6.0	16.4		5.3	0.0
4	10.5	0.4	0.0	0.3	0.0	16.8	0.9	0.2	23.4	83.5	0.9	0.0
5	1.7	0.0	0.0	0.6	0.0	16.2	13.0	0.2	6.1		0.2	0.0
6	3.0	0.0	0.0	0.3	0.6	11.5	1.2	0.3	0.2	6.5	52.0	2.2
7	12.8	0.0	0.0	2.6	2.2	2.1	0.0	0.1	0.3	2.9	8.8	4.0
8	5.0	0.0	0.0	0.5	31.8	23.9	0.0	0.2	4.3	30.7	1.9	0.0
9	8.6	0.0	0.0	1.5	3.2	26.3	8.2	1.1	4.9	0.4	0.3	0.0
10	1.5	0.0	1.2	1.0	5.6	11.2	10.8	1.0	0.7	7.4	19.8	0.0
11	7.4	0.0	1.4	2.2	16.9	0.4	2.9	6.0	7.8	0.9	1.9	0.0
12	7.2	0.0	1.5	0.6	17.6	12.2	0.1	8.2	0.7	4.9	3.8	0.0
13	0.3	0.2	7.3	17.3	8.7	8.9	0.0	0.5	2.0	10.9	33.6	0.8
14	0.7	0.0	5.2	8.6	0.0	0.0	4.0	7.3	2.1	17.0	29.7	0.3
15	0.9	0.0	0.0	6.4	4.4	0.0	0.1	11.1	1.5	18.0	30.1	4.8
16	0.0	0.0	0.0	3.3	22.0	0.0	0.0	0.8	10.6	18.8		0.4
17	0.7	0.0	0.0	0.7	4.4	0.0	0.0	5.9	3.5	17.8		3.5
18	0.0	0.0	0.0	5.9	43.6	10.0	0.0	5.3	1.0	44.1		13.0
19	0.2	0.0	0.0	4.8	0.1	35.7	8.0	38.0	1.2	0.5		7.9
20	0.1	8.8	1.3	11.8	17.1	0.4	15.1	15.1	2.7	9.0		12.3
21	0.9	7.0	2.5	17.6	6.9	0.3	2.9	13.8	2.0	5.3		3.1
22	0.7	2.0	0.9	3.4	11.0	0.3	4.3	6.9	4.4	1.2		8.9
23	0.0	0.0	0.0	0.0	1.5	0.0	0.3	0.9	40.8	0.9		26.2
24	0.0	0.0	0.0	3.0	29.5	19.8	1.3	21.8	31.7	1.7		18.0
25	0.0	0.0	0.0	4.8	17.5	14.5	0.5	30.3	20.4	6.8		0.0
26	0.9	0.0	0.0	0.8	23.7	0.3	0.0	6.8	1.9	0.3		0.1
27	0.5	0.0	0.0	0.5	10.9	0.0	0.2	13.6		4.7		1.4
28	0.5	0.0	0.0	0.0	29.5	0.4	0.0	10.1		5.1		0.2
29	0.0	0.0	0.0	0.6	5.0	1.1	0.0	1.5		8.2		0.0
30	0.0	0.0	0.0	0.2	1.3	0.2	2.3	0.2		0.0		0.0
31	0.3	0.0	0.0	0.0	15.8	0.0	0.3	1.8		3.5	17.5	0.0
TOT	68.1	21.2	21.4	104.0	340.6	231.4	81.7	222.9	201.1	311.0	226.0	107.1
MAX	12.8	8.8	7.3	17.6	43.6	35.7	15.1	38.0	40.8	83.5	52.0	26.2
DLL	23	7	9	26	28	23	21	30	26	26	16	17
NUMERO DE DIAS DE LLUVIA >												
1.0	10	4	7	16	25	16	14	21	21	21	13	12
10.0	2	0	0	3	13	12	3	8	7	8	7	4
50.0	0	0	0	0	0	0	0	0	0	1	1	0
100.0	0	0	0	0	0	0	0	0	0	0	0	0

TOTAL ANUAL = 1936.5

LA SUIZA.TURRIALBA Lat. 09 51 Long. 83 37 Elev. 616

ESTACION 73044 PRECIPITACION en mm. AÑO 19 72

DIA	ENE	FEB	MAR	ABR	MAY	JUN	JUL	AGO	SET	OCT	NOV	DIC
1	1.1	0.0	0.0	0.0	3.3	9.0	0.4	0.0	0.0	10.0	0.3	1.3
2	7.8	0.5	1.1	2.9	0.0	0.0	14.0	19.6	65.9	21.0	0.0	0.0
3	1.7	0.7	0.0	23.2	0.3	4.6	0.2	19.1	2.9	0.1	11.3	0.1
4	12.3	0.5	0.0	22.8	1.2	2.0	3.4	0.0	33.0	0.0	0.4	3.4
5	24.0	2.2	0.0	1.5	0.0	0.0	3.7	0.4	0.1	23.4	0.0	2.7
6	25.2	0.0	0.5	3.8	2.0	5.2	1.4	0.3	1.9	0.5	0.1	8.7
7	8.9	6.3	0.0	3.7	6.3	21.1	0.4	14.3	2.3	0.0	88.3	28.3
8	0.0	0.0	0.9	0.0	0.1	69.2	0.0	3.0	4.4	0.0	18.2	0.0
9	4.4	0.0	0.0	0.0	0.3	2.1	2.5	1.2	13.0		37.3	2.0
10	23.2	0.0	3.6	24.9	3.5	32.1	9.7	15.0	7.1		12.1	9.5
11	34.8	0.0	0.8	1.4	7.8	0.3	8.5	19.9	0.0		19.1	0.0
12	27.2	0.0	3.0	0.0	1.3	0.2	0.0	0.1	9.8		3.6	0.3
13	4.2	0.0	1.9	4.0	8.7	1.3	2.6	0.4	3.9		4.1	3.4
14	11.3	0.0	1.1	0.0	9.0	0.0	7.9	3.8	8.2		6.0	0.3
15	1.2	0.0	0.1	0.0	32.9	0.0	0.7	43.6	33.5		11.1	0.0
16	0.4	0.0	0.0	0.5	0.2	0.0	0.7	1.4	0.2		5.1	0.0
17	0.0	0.0	0.0	1.9	0.9	5.5	0.0	11.2	3.2		0.0	0.0
18	0.0	0.0	0.0	17.7	7.6	38.6	1.0	0.6	10.8		0.0	18.4
19	0.0	1.2	0.0	4.9	1.1	10.7	0.0	18.1	2.0		0.0	2.3
20	0.0	42.3	0.2	9.4	11.2	1.2	3.6	36.4	0.0		0.0	3.6
21	0.0	53.8	6.8	0.4	7.8	0.0	0.0	1.1	0.0		0.1	2.2
22	0.0	17.8	1.9	5.4	0.0	0.0	0.3	23.2	13.7		2.4	21.0
23	0.1	0.0	0.0	0.2	34.3	4.4	0.1	4.2	30.4		0.0	66.3
24	1.7	0.0	0.0	4.2	0.9	8.1	0.5	29.9	11.4	125.1	0.0	68.9
25	0.4	0.0	0.0	0.3	25.0	1.9	0.3	0.4	6.0	11.1	0.0	0.0
26	0.8	0.0	0.0	0.0	0.6	0.7	0.0	1.4	27.3	0.0	8.7	0.0
27	0.2	0.0	0.2	0.0	1.0	1.7	0.1	5.8	8.5	33.5	0.4	6.5
28	0.0	1.2	0.0	0.0	5.9	3.8	0.0	0.5	2.6	0.5	1.6	5.4
29	0.0	0.4	0.0	1.5	25.4	9.0	4.9	0.0	3.8	2.5	0.0	3.3
30	0.0		0.0	0.0	0.1	1.1	0.3	1.6	3.0	0.0	1.0	0.0
31	0.0		0.0		2.8		0.0	5.7		10.0		0.0
TOT	190.9	126.9	22.1	134.6	201.5	233.8	67.2	282.2	308.9	237.7	231.2	257.9
MAX	34.8	53.8	6.8	24.9	34.3	69.2	14.0	43.6	65.9	125.1	88.3	68.9
DLL	20	11	13	20	28	23	23	28	26	11	20	21
NUMERO DE DIAS DE LLUVIA >												
1.0	15	7	7	16	20	20	12	21	24	8	15	18
10.0	7	3	0	4	5	5	1	11	9	7	7	5
50.0	0	1	0	0	0	1	0	0	1	1	1	2
100.0	0	0	0	0	0	0	0	0	0	1	0	0

TOTAL ANUAL = 2294.9

TAUS Lat. 09 46 Long. 83 43 Elev. 900

ESTACION 73045 PRECIPITACION en mm. AÑO 19 72

DIA	ENE	FEB	MAR	ABR	MAY	JUN	JUL	AGO	SET	OCT	NOV	DIC
1	0.3	0.2	10.2	1.2	14.1	3.6	1.0	0.0	0.0	10.9	23.9	
2	0.0	2.0	4.8	1.3	18.7	1.0	88.7	9.6	14.0	12.0	29.0	
3	0.0	16.5	0.5	23.5	0.0	7.5	0.6	42.0	81.9	30.7	20.3	
4	0.2	1.9	1.0	15.3	10.6	3.8	17.7	1.9	95.8	0.4	17.8	
5	26.2	5.5	5.4	8.0	1.6	3.6	9.7	5.4	16.5	12.1	26.0	
6	9.2	9.3	1.1	12.7	2.9	4.3	6.6	0.0		33.1	8.2	
7	40.2	5.4	0.4	10.8	3.2	34.2	18.4	6.0		0.5	56.1	
8	16.8	1.4	4.2	0.7	0.1	6.1	0.0	12.6		0.2	33.2	55.6
9		0.1	0.2	0.1	10.2	8.8	0.0	3.2		9.3	9.7	15.1
10		4.7	2.0	19.5	3.1	33.0	14.5	12.8		3.9	3.3	17.5
11		0.3	2.2	3.8	11.8	0.3	1.6	16.0		24.4	59.3	0.4
12	69.2	0.2	8.6	73.6	17.0	0.2	1.2	4.7		23.0	11.5	4.8
13	7.0	0.2	4.0	12.9	29.0	7.7	7.7	1.2		0.6	17.8	6.4
14	9.9	0.0	9.2	3.7	5.5	0.3	3.3	59.4		10.5	96.5	2.7
15	8.2	0.0	4.6	31.4	4.3	0.0	3.0	31.2		9.0	11.3	15.9
16	0.1	0.0	0.4	33.1	0.4	0.0	6.6	1.0	253.8	123.0	6.3	6.8
17	0.0	0.0	0.0	3.0	5.4	8.4	0.2	105.5		1.5	1.2	19.9
18	0.0	0.0	0.0	1.0	35.7	22.6	1.5	11.6		29.2	0.0	10.5
19	1.5	0.3	0.0	20.2	36.6	10.0	8.9	80.5		12.7	0.0	2.6
20	1.1	51.1	0.5	12.3	35.1	0.6	23.3	58.3		21.9	0.3	4.0
21	0.0	65.8	14.5	5.9	3.7	19.2	13.1	9.3		1.1	2.0	0.9
22	0.0	17.7	6.4	6.1	0.0	9.0	28.7	24.2		31.7	0.5	24.4
23	0.0	0.3	0.3	15.3	16.3	0.5	0.3	21.5		6.8	8.3	55.1
24	4.1	0.3	0.0	1.4	13.3	48.7	2.7	36.8		9.5	0.2	61.4
25	1.3	8.3	3.0	0.0	21.5	10.5	22.4	1.3		48.0	5.1	1.2
26	0.7	11.4	3.7	1.7	45.9	0.0	0.2	38.9	54.2	0.4	34.7	0.3
27	0.3	9.9	2.2	0.6	62.3	6.3	7.6	48.0	7.7	11.0	7.7	
28	1.7	3.3	0.3	0.7	30.4	4.7		0.2	3.0	40.0	2.5	
29	0.4	12.3	0.0	11.7	6.6	27.6			0.3	2.7		
30	0.9	0.0	0.0	0.0	2.3	1.4			0.0	0.0		
31	7.0	0.0	0.0	0.0	38.2	0.0	25.1	0.2	0.0	11.3		
TOT	206.3	228.4	89.7	331.5	485.8	283.9	314.6	641.3	527.2	522.4	492.7	305.5
MAX	69.2	65.8	14.5	73.6	62.3	48.7	88.7	105.5	253.8	123.0	96.5	61.4
DLL	21	24	24	28	29	27	26	27	9	30	26	19
NUMERO DE DIAS DE LLUVIA >												
1.0	14	16	17	24	27	22	22	25	8	24	23	16
10.0	4	6	2	13	17	8	9	15	6	17	13	9
50.0	1	2	0	1	1	0	1	4	4	1	3	3
100.0	0	0	0	0	0	0	0	1	1	1	0	0

TOTAL ANUAL =(4429.3)

CACHI.PLANTEL Lat. 09 51 Long. 83 48 Elev. 1018

ESTACION 73046 PRECIPITACION en mm. AÑO 19 72

DIA	ENE	FEB	MAR	ABR	MAY	JUN	JUL	AGO	SET	OCT	NOV	DIC
1	0.3	0.0	0.0	0.0	1.1	0.3	0.0	0.0	0.0	13.2	4.3	2.0
2	0.1	0.2	0.0	3.2	0.0	0.0	11.2	8.0	13.9	14.8	0.7	0.1
3	1.6	1.1	0.0	40.2	0.0	2.3	0.2	29.5	37.0	6.0	0.6	0.5
4	10.2	1.1	0.0	48.4	4.1	0.2	0.8	0.0	62.1	0.0	0.5	0.3
5	43.2	8.9	0.0	6.6	0.0	0.6	1.4	0.8	0.1	2.5	0.5	2.5
6	4.9	1.0	1.0	3.9	0.6	1.2	0.7	4.2	0.1	0.3	0.1	9.3
7	14.9	1.2	0.0	1.2	3.0	15.8	0.0	0.2	0.2	0.0	14.3	43.2
8	14.2	0.0	4.0	0.0	0.0	9.9	0.0	8.5	0.8	0.0	11.0	0.0
9	0.1	0.0	0.0	0.0	0.0	5.1	3.9	0.0	12.3	0.5	2.7	1.5
10	0.6	0.0	4.9	10.4	14.0	11.4	4.1	5.9	14.2	1.3	0.3	5.1
11	0.7	0.0	3.0	7.4	5.9	0.3	6.1	1.3	0.1	3.3	1.1	0.0
12	24.3	0.0	2.0	0.0	0.7	0.3	0.3	0.0	2.8	1.5	0.5	0.0
13	2.5	0.0	0.2	3.2	2.6	1.0	4.7	0.0	6.7	2.6	0.6	12.1
14	7.8	0.0	0.9	0.0	4.9	0.1	1.8	11.5	0.0	0.6	11.5	1.1
15	1.6	0.0	0.0	1.2	6.5	0.0	0.0	12.1	18.1	42.6	9.4	0.3
16	0.0	0.0	0.0	0.7	0.0	0.0	2.7	2.5	2.4	33.4	1.4	0.6
17	0.1	0.0	0.0	1.6	0.2	0.4	0.0	9.5	0.7	1.8	0.1	0.0
18	0.0	0.0	0.0	9.7	45.5	2.7	0.0	1.0	7.2	53.1	0.0	6.0
19	2.2	0.2	0.0	3.6	1.2	4.5	1.0	14.9	5.8	1.0	0.0	0.4
20	0.0	22.9	1.3	1.0	39.3	0.1	23.8	27.0	0.2	0.0	1.5	0.8
21	0.0	36.9	5.0	0.4	12.6	2.6	1.1	0.7	0.0	1.2	0.1	0.4
22	0.0	19.3	2.5	3.9	1.9	2.3	2.4	20.0	11.3	0.7	0.0	5.7
23	1.7	0.4	0.8	0.4	1.5	2.5	0.0	0.9	27.1	30.8	1.0	10.9
24	0.0	0.0	0.1	0.0	0.0	13.4	0.0	11.8	20.3	1.0	0.1	43.9
25	0.0	0.0	0.0	0.0	21.1	3.8	3.2	4.0	14.2	2.3	0.2	6.4
26	7.1	0.4	0.0	0.0	7.2	0.1	0.1	5.1	19.1	14.4	5.5	0.3
27	1.7	0.0	0.0	0.0	31.0	0.0	0.0	10.3	9.3	19.3	0.3	8.4
28	0.0	0.7	0.0	1.5	7.0	1.1	0.0	0.4	7.3	9.9	0.0	5.8
29	0.0	0.7	0.0	0.0	2.8	7.0	1.9	0.0	2.0	16.2	0.5	3.0
30	0.0		0.0	0.0	0.2	1.0	3.0	1.0	0.5	0.1	0.1	0.0
31	0.0		0.0		2.5		0.0	6.9		0.7		0.0
TOT	139.8	95.0	25.7	148.5	217.4	89.8	14.4	198.0	295.8	275.1	68.9	170.6
MAX	43.2	36.9	5.0	48.4	45.5	15.8	23.8	29.5	62.1	53.1	14.3	43.9
DLL	20	14	12	19	24	26	20	25	27	27	26	25
NUMERO DE DIAS DE LLUVIA >												
1.0	14	8	8	16	20	17	15	20	19	21	11	16
10.0	5	3	0	3	6	3	2	8	11	9	3	4
50.0	0	0	0	0	0	0	0	0	1	1	0	0
100.0	0	0	0	0	0	0	0	0	0	0	0	0

TOTAL ANUAL = 1799.0

TUCURRIQUE Lat. 09 51 Long. 83 45 Elev. 890

ESTACION 73047 PRECIPITACION en mm. AÑO 19 72

DIA	ENE	FEB	MAR	ABR	MAY	JUN	JUL	AGO	SET	OCT	NOV	DIC
1	0.0	0.0	0.2	0.5	2.8	0.2	0.0	0.0	0.2	7.8	4.8	7.9
2	0.0	0.1	0.0	0.6	0.1	0.0	14.3	0.6	44.4	9.2	0.0	0.0
3	5.0	0.6	0.0	0.0	4.9	14.3	0.0	55.4	17.9	13.1	3.6	1.0
4	16.0	0.1	0.0	0.0	0.0	1.0	1.9	2.7	49.4	0.0	5.9	1.7
5	49.1	3.1	0.0	7.5	0.0	3.0	4.2	10.1	0.0	4.2	0.0	2.2
6	11.9	0.6	0.0	7.3	0.4	13.5	1.4	0.7	1.0	2.9	0.0	9.0
7	23.3	2.8	0.0	2.5	5.4	5.2	0.1	1.8	0.8	0.0	9.5	53.6
8	25.0	0.0	0.9	7.0	0.0	11.4	0.0	1.1	1.5	7.9	10.0	0.0
9	0.6	0.0	0.0	0.5	8.1	7.1	0.0	0.0	17.1	0.3	7.8	2.8
10	5.2	1.0	2.5	1.2	17.3	44.4	4.5	6.9	15.1	1.1	0.1	10.0
11	20.8	0.0	1.2	22.5	6.8	0.0	5.9	4.9	0.2	42.9	0.7	0.6
12	0.0	0.0	2.4	36.1	0.0	0.0	11.2	6.2	7.0	1.1	1.2	0.2
13	1.0	0.0	1.0	0.1	2.4	1.2	2.5	5.1	6.3	0.3	3.5	8.0
14	10.0	0.0	1.3	0.4	1.3	0.0	3.1	24.1	9.3	3.9	5.1	0.8
15	3.0	0.0	0.0	30.5	17.2	17.0	0.6	0.6	27.3	26.5	0.0	0.0
16	0.2	0.0	0.0	5.5	0.0	41.3	3.3	0.0	3.8	55.1	4.8	0.2
17	0.0	0.0	0.0	6.2	32.5	0.0	0.0	8.5	1.4	3.8	0.0	0.2
18	0.0	0.0	0.0	1.4	0.3	0.0	0.0	4.5	15.1	0.0	0.0	13.5
19	0.7	0.0	0.0	10.4	0.0	0.1	0.1	40.1	0.0	1.9	0.0	1.3
20	0.0	41.6	0.9	7.4	35.5	0.1	16.4	32.7	0.1	4.6	20.0	5.1
21	0.0	46.1	6.9	1.7	12.1	0.6	0.2	0.5	0.0	2.5	0.0	0.3
22	0.0	20.1	1.6	2.8	0.3	11.7	1.1	42.9	15.5	2.4	0.0	43.8
23	0.0	0.2	0.0	0.6	14.4	2.7	0.0	2.6	13.2	7.5	0.7	45.6
24	1.2	0.2	0.0	0.0	1.7	14.0	0.2	23.2	8.0	2.9	0.0	71.1
25	0.4	0.0	0.0	0.0	14.9	7.0	19.2	1.0	6.0	0.0	0.4	4.3
26	1.6	0.0	0.0	0.1	3.1	0.0	0.0	26.3	26.1	12.3	5.5	0.0
27	0.4	0.1	0.4	0.4	38.0	0.6	0.0	5.0	10.1	70.3	14.6	3.6
28	0.0	1.3	0.0	0.2	5.8	3.9	0.0	0.2	4.6	7.7	0.0	8.0
29	0.0	1.9	0.0	4.5	0.7	7.3	4.2	0.0	4.9	17.7	0.0	4.4
30	0.0		0.0	0.0	0.0	1.3	1.5	3.9	3.6	0.0	0.4	0.0
31	0.0		0.0		2.4		0.0	3.7		1.4		0.0
TOT	175.4	119.8	19.3	157.9	228.4	208.9	95.9	315.3	309.9	311.3	98.6	297.2
MAX	49.1	46.1	6.9	36.1	38.0	44.4	19.2	55.4	49.4	70.3	20.0	71.1
DLL	18	15	11	25	24	23	20	27	27	26	18	25
NUMERO DE DIAS DE LLUVIA >												
1.0	13	8	7	16	19	18	15	22	23	24	13	19
10.0	7	3	0	4	8	8	4	8	11	7	3	6
50.0	0	0	0	0	0	0	0	1	0	2	0	2
100.0	0	0	0	0	0	0	0	0	0	0	0	0

TOTAL ANUAL = 2337.9

LA AMISTAD Lat. 09 59 Long. 83 35 Elev. 500

ESTACION 73055 PRECIPITACION en mm. AÑO 19 72

DIA	ENE	FEB	MAR	ABR	MAY	JUN	JUL	AGO	SET	OCT	NOV	DIC
1	0.0	0.0	2.5	0.0	3.1	13.4	11.5			26.2	5.8	0.7
2	0.0	3.2	0.0	20.7	16.7	2.8	27.2			0.0	0.7	0.0
3	31.5	17.4	0.1	52.3	0.6	25.7	3.0			3.1	9.0	3.5
4	40.7	5.8	0.4	117.5	4.0	11.5	6.0			0.2	6.3	10.2
5	150.3	5.8	0.0	7.9	5.8	0.0	11.6	6.1		22.4	0.0	5.4
6	77.4	3.8	8.3	17.9	55.4	2.1	8.8	9.0		9.2	4.4	21.2
7	93.0	5.0	0.0	6.5	5.1	3.0	0.1	0.8		0.0	82.0	49.0
8	40.0	0.0	3.1	0.0	10.7	45.2	0.1			0.0	44.0	2.3
9		0.0	0.9	1.0	0.2	5.7	9.1			12.6	59.6	18.3
10		8.9	4.3	84.5	3.3	7.7	8.1			2.3	2.1	25.4
11		0.2	13.8	6.0	2.3	15.8	23.6			2.9	24.2	0.2
12		0.0	21.9	0.3	0.0	0.9	2.3			10.2	0.6	0.0
13	1.5	0.0	2.4	1.5	5.4	15.8	27.6			1.2	4.4	23.9
14	17.8	0.2	5.5	0.2	11.4	0.2	1.2			4.8	7.6	8.5
15	7.9	0.2	0.2	2.9	22.7	0.0	6.0		381.7	4.5	43.3	0.4
16	0.8	0.0	0.0	9.9	0.0	0.0	15.8			83.1	43.1	0.6
17	1.1	4.0	0.0	19.0	0.8	0.0	0.1			0.3	0.3	1.7
18	0.2	0.0	0.0	76.9	1.8	0.1	6.1	0.0		10.6	0.2	40.6
19	0.2	0.4	0.0	10.0	26.5	4.0	3.0	7.6		1.6	0.9	3.5
20	0.0	77.9	8.5	29.9	3.9	0.0	16.6	12.9		11.6	1.3	8.9
21	0.0	59.7	10.7	8.2	8.8	0.0		10.9		2.1	0.9	1.0
22	0.0	45.7	3.7	13.5	0.1	0.0				19.1	0.0	7.2
23	2.6	1.5	4.2	0.4	1.7	14.1				22.5	2.0	103.0
24	5.2	0.0	0.0	1.0	0.0	0.1				5.5	0.0	61.0
25	2.5	0.8	0.0	4.1	9.7	16.5				20.0	0.0	2.5
26	1.2	1.8	0.0	1.0	18.3	2.0				13.4	26.5	1.3
27	2.7	10.9	0.0	0.0	32.7	28.7				24.0	0.1	7.4
28	1.1	5.4	0.0	0.6	3.2	10.4			2.5	0.6	2.7	5.2
29	0.0	0.1	0.0	27.5	0.0	36.9		0.7	0.0	36.2	3.3	
30	0.0		0.0	0.1	0.0	8.7	324.3	3.8	5.0	0.0	0.7	
31	0.0		0.0		0.3			46.2		5.3		
TOT	477.7	258.7	90.5	521.3	254.5	271.3	512.1	98.0	389.2	355.5	376.0	412.9
MAX	150.3	77.9	21.9	117.5	55.4	45.2	324.3	46.2	381.7	83.1	82.0	103.0
DLL	19	21	16	27	26	23	21	9	3	27	26	26
NUMERO DE DIAS DE LLUVIA >												
1.0	16	15	12	22	21	19	18	7	3	24	18	22
10.0	7	5	3	11	8	11	8	3	1	13	7	9
50.0	3	2	0	4	1	0	1	0	1	1	2	2
100.0	1	0	0	1	0	0	1	0	1	0	0	1

TOTAL ANUAL =(4017.7)

TABANO Lat. 09 44 Long. 83 42 Elev. 1360

ESTACION 73057 PRECIPITACION en mm. AÑO 19 72

DIA	ENE	FEB	MAR	ABR	MAY	JUN	JUL	AGO	SET	OCT	NOV	DIC
1	7.1	0.9	27.4	2.2	45.7	7.9	0.9	0.0	1.6	91.8	38.7	3.1
2	46.8	0.4	7.4	1.3	21.9	12.4	37.9	9.4	13.1	19.1	37.0	0.0
3	38.4	17.3	0.6	35.2	10.1	18.4	20.9	43.6	23.5	36.8	25.6	10.3
4	13.3	6.5	5.9	18.6	49.9	6.7	6.6	4.4	108.6	2.0	18.9	8.5
5	9.7	5.2	9.0	18.0	0.9	31.4	28.4	6.4	57.6	9.7	14.3	4.2
6		14.0	13.0	10.7	12.4	35.8	3.5	1.4	7.7	88.5	24.3	17.0
7		10.3	0.0	16.4	39.9	26.0	16.3	0.5	9.4	0.4	75.2	34.4
8		12.7	8.6	0.6	5.6	7.6	2.3	17.7	8.9	43.7	29.4	8.3
9		1.7	0.0	31.5	13.5	12.4	40.9	12.8	17.1	0.9	14.2	12.9
10		13.9	17.9	20.9	11.1	11.8	20.4	5.7	29.8	41.5	5.5	20.4
11	32.6	1.7	10.5	29.5	35.6	0.0	4.0	14.4	27.1	6.5	38.6	3.7
12	66.9	0.4	15.4	12.5	28.1	1.1	2.0	13.4	1.1	14.1	76.2	2.5
13	13.9	2.9	8.2	32.8	17.9	3.9	13.9	36.3	4.1	11.4	37.3	19.9
14	12.2	0.2	21.8	30.0	5.5	0.0	6.7	79.1	8.3	36.8	103.4	20.6
15	16.2	1.8	9.7	7.0	6.9	0.0	2.0	35.8	6.9	21.7	67.8	44.4
16	0.0	0.3	0.3	48.0	13.1	0.0	3.3	4.0	34.7	85.9	43.2	5.4
17	2.2	0.0	0.0	128.8	75.6	23.6	0.2	75.2	8.3	11.6	10.1	16.1
18	3.4	0.0	0.3	21.5	28.2	7.3	3.0	27.7	17.2	64.2	14.1	21.5
19	1.1	1.0	0.4	30.7	0.7	83.8	7.9	87.1	16.0	18.3	0.3	3.7
20	0.4	36.4	7.7	23.7	39.1	2.4	38.6	69.3	11.1	33.8		30.4
21	11.5	40.5	30.3	35.0	14.5	11.8	2.2	23.3	60.6	3.6		1.6
22	2.5	13.8	3.5	9.9	0.0	4.6	31.1	29.5	20.0	20.6		18.9
23	4.1	2.4	5.6	36.6	9.3	2.1	15.8	33.6	0.0	12.1	10.4	60.1
24	15.9	11.6	0.4	2.4	39.8	56.3	4.7	26.5		20.6	0.0	60.2
25	4.8	4.9	23.0	8.6	28.9	52.1	14.1	22.6		27.4	11.0	7.6
26	1.7	9.2	15.7	15.8	38.1	10.4	0.2	43.2	236.9	36.1	67.7	0.3
27	5.2	23.8	3.7	1.0	41.2	24.7	15.9	22.4		17.0	4.3	14.2
28	26.7	5.2	0.3	1.2	90.5	7.8	34.3	1.2	9.4	32.8	8.8	20.7
29	1.6	15.5	0.3	3.5	18.0	42.7	4.0	42.6	13.7	18.5	2.2	13.3
30	3.6		0.0	3.5	13.6	1.6	5.0	1.3	7.9	8.2	2.8	3.6
31	24.5		0.0		35.6		2.4	13.4		34.5		10.5
TOT	366.3	254.5	246.9	637.4	789.2	506.6	389.4	803.8	760.6	870.1	781.3	498.3
MAX	66.9	40.5	30.3	128.8	90.5	83.8	40.9	87.1	236.9	91.8	103.4	60.2
DLL	25	27	26	30	30	26	31	30	26	31	26	30
NUMERO DE DIAS DE LLUVIA >												
1.0	24	22	19	29	28	26	28	29	26	29	25	29
10.0	12	11	9	19	24	15	13	21	15	24	20	18
50.0	1	0	0	1	2	3	0	4	4	4	5	2
100.0	0	0	0	1	0	0	0	0	2	0	1	0

TOTAL ANUAL =(6904.4)

RETES 3 Lat. 09 58 Long. 83 53 Elev. 3100

ESTACION 73058 PRECIPITACION en mm. AÑO 19 72

DIA	ENE	FEB	MAR	ABR	MAY	JUN	JUL	AGO	SET	OCT	NOV	DIC
1		0.0	3.0	1.8				0.0	1.7	3.5	3.2	0.0
2		0.0	0.0		49.2	0.0			2.2	7.5	1.8	0.0
3		0.0	0.0	12.4	21.4	3.2		6.4	15.4	12.0	0.0	0.0
4		2.3	0.0	4.6	0.0	0.0		15.4	3.2	2.2	1.0	3.8
5		0.0		2.0	0.0	19.8		0.0	23.5	2.2	0.0	0.0
6			0.0	2.8	11.2	1.3			0.0	3.0	0.0	0.0
7		3.8	0.0	0.3	0.0	2.0		0.4	0.0	5.2	4.8	2.4
8		0.0	0.0	3.2	3.8	7.7		12.4	0.0	0.8	52.0	5.3
9		0.0	0.0		2.6	17.4		0.5	4.0	14.3	3.8	0.0
10		0.0	0.0	3.8	2.4	33.5		0.0	4.2	4.2	18.0	1.6
11	2.6	0.0	7.4	0.0	11.4			2.8	6.8	3.5	1.2	3.0
12	1.0	0.0		5.3	26.3	8.4		0.0	0.0	0.0	3.8	0.0
13	9.0		9.5	17.4	14.2	14.2			2.0	41.5	13.4	0.0
14	0.5	0.0	6.8	0.0		8.2		1.0	8.8	20.2	4.8	0.0
15	4.8	0.0	0.0	10.5	14.4	0.0			11.2	33.2	6.4	0.0
16		0.0	0.0		6.2	0.0		25.8	64.5	25.2	0.0	20.4
17	1.4	0.0	0.0	8.4	48.5	0.0		0.8		74.2	43.0	0.0
18	0.0	0.0	0.0	12.8	32.6			25.0	10.6	6.0	0.0	7.2
19	0.0	0.0		4.4	38.6	1.2		12.2	2.4	76.5	0.0	30.2
20	0.0		0.0	18.2	3.5	1.2			0.0	0.0	0.0	2.8
21	0.4	59.0	10.2	15.6	0.0	2.8		19.0	1.5	6.3	0.0	12.5
22	0.0	44.0	4.2	6.3	63.2	0.0		23.0	1.8	15.2	0.0	6.0
23		10.8			17.5	0.5		14.2	9.0	6.4	0.0	22.4
24	0.4	0.0	0.0	4.3	30.2	5.2		2.0	32.4	7.2	1.6	48.4
25	0.0	0.0	0.0	1.4	0.0			40.0	55.2	18.2	0.0	6.4
26	0.0	0.0		0.0	16.5	18.0		25.4	31.4	8.3	0.0	0.0
27	5.3		0.2	0.0	27.2	2.6		14.5	34.8	6.2	21.3	2.2
28	2.6	5.0	0.0	0.0		0.4		3.8	32.6	20.8	0.4	8.6
29	0.5	0.0	0.0	49.2	41.5			0.0	7.2	0.0	0.4	3.2
30	0.0				4.2	10.5		2.4	2.2	23.4	0.0	0.0
31					6.8			0.3		0.0		
TOT	28.5	124.9	41.3	184.7	493.4	158.1		247.3	368.6	447.2	180.9	186.4
MAX	9.0	59.0	10.2	49.2	63.2	33.5		40.0	64.5	76.5	52.0	48.4
DLL	11	6	7	20	23	19		21	24	27	17	17
NUMERO DE DIAS DE LLUVIA >												
1.0	7	6	6	19	23	17	0	17	24	26	15	17
10.0	0	3	1	7	16	6	0	11	10	12	5	5
50.0	0	1	0	0	1	0	0	0	2	2	1	0
100.0	0	0	0	0	0	0	0	0	0	0	0	0

TOTAL ANUAL =(2461.3)

LAGUNA Lat. 09 58 Long. 83 52 Elev. 3140

ESTACION 73059 PRECIPITACION en mm. AÑO 19 72

DIA	ENE	FEB	MAR	ABR	MAY	JUN	JUL	AGO	SET	OCT	NOV	DIC
1		0.0	0.0	0.2			32.0	3.0	1.5	6.8	1.0	0.0
2		0.0	0.0		11.8	1.0	13.2		15.5	6.5	0.0	0.5
3		0.2	0.0	6.2	2.0	0.0	4.8	1.3	3.5	11.5	0.4	1.4
4		0.3	0.0	0.2	0.0		3.4	0.0	19.0	2.2	0.0	0.0
5		0.0		0.0	0.0	12.8	1.3	0.2	0.0	0.2	0.0	0.4
6			0.0	0.5	0.0	0.0	0.0		0.0	1.0	0.0	1.0
7		0.0	0.0	0.0		0.3	0.2	9.0	0.0	0.2	30.5	0.7
8			0.0	1.0	0.3	5.8	0.0	0.0	1.4	0.5	3.0	0.0
9		0.0	0.0		1.9	19.5	0.0	0.0	5.0	2.6	9.5	1.0
10	0.0	0.0	0.0	2.5	5.5	20.0	6.0	0.8	7.2	0.2	0.0	0.4
11	2.2	0.0	1.0		7.0		11.0	1.0	0.0	0.0	0.5	0.0
12	0.4	0.0		0.0	22.0	4.8	1.8	0.0	0.0	5.4	0.2	0.0
13	6.5		14.6	8.8	10.5	10.5	2.5		6.0	10.5	4.0	0.0
14	0.0	0.0	1.8	0.0		7.8	1.5	14.8	14.8	32.4	3.8	0.0
15	0.2	0.0	0.0	7.5	13.3	0.0	35.5	0.0	8.8	24.5	4.8	6.3
16		0.0	0.0		2.0	0.0	23.4	0.0	51.8	68.5	38.0	0.0
17	0.0	0.0	0.0	3.4	28.6	0.0	20.4	0.0	9.5	10.0	0.0	3.6
18	0.0	0.0	0.0	15.5	8.5		0.3	3.2	1.2	48.0	0.0	21.2
19	0.0	0.0		7.5	18.4	0.2	20.0	13.8	0.0	0.0	0.0	4.5
20	0.4		0.0	28.5	4.5	1.2	4.5		0.3	3.3	0.0	6.5
21	0.0	8.5	3.3	25.6		0.0	0.0	7.6	0.0	6.5	0.0	6.5
22	0.0	6.0	0.2	3.2	50.0	0.0	0.0	15.2	5.2	0.0	0.0	9.3
23		0.8			40.0	0.0	3.7	15.2	18.8	6.0	0.0	33.8
24	0.0	0.0	0.0	0.0	21.2	3.0	4.2	3.2	34.4	1.2	0.0	2.0
25	0.0	0.0	0.0	0.2	0.0			48.7	16.0	8.5	0.0	0.0
26	0.0	0.0		0.0	13.4	18.0	1.6	20.5	23.6	5.0	1.0	0.5
27	2.8		0.2	0.0	10.6	11.6	1.0		22.2	13.0	0.2	3.5
28	0.2	0.0	0.0	0.0		0.2	10.8	3.8	5.3	0.0	0.0	0.2
29	0.0	0.0	0.0	47.5	15.0		0.0	0.0	2.0	18.6	0.0	0.0
30	0.0				14.5	9.2	0.0	0.2		0.0	0.0	0.0
31	0.0				0.2			0.0		0.0		0.0
TOT	12.7	15.8	21.1	158.3	300.8	125.9	203.1	161.5	273.0	293.1	96.9	103.3
MAX	6.5	8.5	14.6	47.5	50.0	20.0	35.5	48.7	51.8	68.5	38.0	33.8
DLL	7	5	6	16	22	16	22	17	22	25	15	19
NUMERO DE DIAS DE LLUVIA >												
1.0	3	2	4	12	20	13	20	14	21	21	9	13
10.0	0	0	1	4	13	6	8	6	9	9	2	2
50.0	0	0	0	0	1	0	0	0	1	1	0	0
100.0	0	0	0	0	0	0	0	0	0	0	0	0

TOTAL ANUAL =(1765.5)

CHICUA Lat. 09 58 Long. 83 52 Elev. 3090

ESTACION 73061 PRECIPITACION en mm. AÑO 19 72

DIA	ENE	FEB	MAR	ABR	MAY	JUN	JUL	AGO	SET	OCT	NOV	DIC
1		0.0	0.0	1.2			10.2	9.8	0.0	8.6	0.0	0.0
2		0.0	0.0		10.5	3.0	1.2	0.0	2.0	9.2	0.6	0.0
3		0.4	0.0	5.6	3.6	0.0	3.2	4.5	16.0	10.0	0.0	1.5
4		0.5	0.0	0.2	0.0		2.0	0.8	3.8	3.2	0.3	2.8
5		0.0		0.0	0.0	14.5	32.6	9.0	20.2	0.0	0.0	0.0
6			0.0	0.6	0.0	0.0	22.8	1.2	0.0	1.3	0.0	1.8
7		0.0	0.0	0.0		0.0	14.5	5.6	0.0	0.0	0.0	0.8
8			0.0	1.2	0.2	7.8	0.4	9.2	0.0	0.8	32.2	5.4
9		0.0	0.0		3.2	19.8	27.5	0.0	7.2	0.0	2.8	0.0
10		0.0	3.0	3.2	12.2	30.0	0.0	0.0	2.2	2.2	10.5	0.8
11	2.4	0.0	3.2		8.2		4.0	0.0	7.8	0.4	0.0	0.0
12	0.0	0.0		0.0	25.0	5.2	12.4	10.0	0.0	0.0	0.6	0.0
13	4.2		6.0	9.2	13.2	13.2	3.2	0.0	0.0	3.2	2.8	0.0
14	0.0	0.0	2.0	0.0		8.2	5.4	0.0	7.8	10.8	4.3	0.0
15	0.4	0.0	0.3	5.4	18.2	0.0	3.5		19.4	30.2	4.2	0.0
16		0.0	0.0		1.5	0.0	0.0	15.5	56.2	31.8	0.0	2.0
17	0.0	0.0	0.0	6.2	32.8	0.0	0.4	4.2	0.0	69.8	37.5	0.0
18	0.0	0.0	0.0	20.5	2.2		0.0	17.4	12.3	8.2	0.0	1.8
19	0.0	0.0		7.9	36.2	0.4	0.0	0.0	1.4	52.5	0.0	22.2
20	1.0		0.0	16.3	4.0	1.0	10.0	3.0	0.0	0.0	0.0	6.2
21	0.0	5.4	3.0	28.8		0.0	0.0	0.0	0.0	2.5	0.0	6.0
22	0.0	6.2	0.4	3.0	50.3	0.0	0.0	0.0	0.0	7.8	0.0	4.0
23		0.6			52.6	0.0	6.2	20.0	5.0	0.0	0.0	7.6
24	0.2	0.0	0.0	0.0	29.4	4.5	6.0	12.4	17.4	5.4	0.0	35.6
25	0.0	0.0	0.0	0.0	0.0		0.0	0.2	31.0	0.8	0.0	3.6
26	0.0	0.0		0.0	15.0	17.8	19.4	15.2	15.5	8.0	0.0	0.0
27	3.5		0.0	0.0	11.4	1.8	1.8	2.6	24.8	0.8	0.0	0.8
28	2.5	0.0	0.0	0.0		0.0	15.5	5.6	21.4	10.0	0.3	3.2
29	0.0	0.0	0.0	10.5	12.4		0.0	35.0	4.0	0.0	0.0	0.6
30	0.0				12.0	10.8	0.0	12.4	1.4	19.2	0.0	0.0
31					0.0		0.0			0.0		
TOT	14.2	13.1	17.9	119.8	354.1	138.0	202.2	193.6	276.8	296.7	96.1	106.7
MAX	4.2	6.2	6.0	28.8	52.6	30.0	32.6	35.0	56.2	69.8	37.5	35.6
DLL	7	5	7	15	21	14	21	20	20	23	11	18
NUMERO DE DIAS DE LLUVIA >												
1.0	5	2	5	13	20	13	19	18	20	19	7	14
10.0	0	0	0	4	14	6	9	8	10	8	3	2
50.0	0	0	0	0	2	0	0	0	1	2	0	0
100.0	0	0	0	0	0	0	0	0	0	0	0	0

TOTAL ANUAL =(1829.2)

EL GATO Lat. 09 42 Long. 83 42 Elev. 1600

ESTACION 73063 PRECIPITACION en mm. AÑO 19 72

DIA	ENE	FEB	MAR	ABR	MAY	JUN	JUL	AGO	SET	OCT	NOV	DIC
1	10.6	4.8	13.9	1.7	40.8	3.5	0.3	0.4	10.8	123.1	28.4	9.6
2	31.3	2.3	8.2	2.2	6.3	10.0	40.2	50.1	22.4	41.7	31.7	0.0
3	29.0	18.2	1.5	25.8	13.6	2.7	10.3	26.5	95.2	28.8	42.5	10.8
4	18.4	3.4	11.5	11.2	41.4	9.6	5.3	1.2	60.2	2.8	19.8	8.5
5	23.7	9.7	9.6	16.5	1.2	94.1	30.1	4.5	7.6	16.2	6.9	4.1
6	10.7	12.0	7.8	12.2	13.9	41.0	5.0	2.0	3.1	98.3	16.9	13.6
7	40.7	11.0	0.3	13.3	35.1	20.3	6.1	0.2	4.3	8.7	86.2	42.9
8	17.9	7.0	7.9	0.7	12.8	9.2	0.1	24.8	25.4	8.3	27.9	5.6
9	17.7	2.7	0.5	51.2	15.4	11.9	21.3	12.4	16.4	1.6	8.3	11.8
10	17.9	12.3	20.5	20.6	11.8	15.4	16.5	5.4	33.4	37.1	8.7	14.8
11	0.4	0.9	13.4	19.6	24.3	0.2	10.5	19.8	4.5	14.8	53.3	3.8
12	54.9	0.5	20.2	8.1	43.1	3.8	0.7	14.0	7.8	8.2	35.0	2.3
13	16.8	1.7	14.7	20.8	29.7	2.0	7.4	15.1	10.5	13.2	50.3	17.7
14	16.4	0.4	19.0	30.4	8.1	0.0	11.0	60.2	13.7	79.4	86.3	14.8
15	10.4	1.1	9.2	5.0	10.5	0.0	2.8	33.1	33.6	28.7	111.0	18.5
16	0.1	0.0	0.4	33.8	20.6	0.0	7.2	11.1	9.9	73.7	69.0	9.3
17	11.4	0.0	0.0	6.8	74.6	46.8	0.4	56.2	22.9	29.8	8.6	19.0
18	1.5	0.2	1.5	14.1	29.3	2.6	0.8	25.5	5.1	65.3	9.7	21.3
19	2.0	1.4	1.3	56.0	1.6	35.8	6.3	76.8	19.4	14.3	0.0	5.0
20	0.3	42.3	10.8	29.0	31.1	3.8	57.3	51.1	48.1	41.5	4.9	46.8
21	9.6	43.4	31.1	27.4	15.4	3.7	2.3	35.6	14.0	7.6	15.6	3.3
22	4.7	17.2	7.9	8.2	0.0	1.0	38.6	19.7	21.7	23.2	6.4	20.1
23	4.7	0.6	5.0	24.2	26.1	0.0	16.2	16.2	32.4	14.8	23.0	61.8
24	8.6	11.8	1.0	4.8	17.0	53.5	6.4	24.0	54.8	27.7	2.3	59.5
25	7.1	11.0	14.0	9.9	45.1	82.7	10.6	22.3	13.0	20.1	7.3	5.7
26	2.0	9.7	2.3	15.7	34.6	2.8	1.7	14.2	28.4	18.8	55.7	0.1
27	6.1	31.8	3.6	6.6	42.2	4.7	16.8	17.8	17.6	17.8	7.8	18.3
28	21.0	9.5	0.6	3.9	128.0	12.8	8.0	3.7	0.2	44.3	6.6	27.2
29	2.0	0.0	0.0	2.7	25.7	40.0	3.4	25.3	7.6	18.8	1.8	11.5
30	5.0		0.0	10.5	25.1	1.8	4.4	5.3	13.7	2.1	2.9	5.3
31	24.9		0.0		28.3		1.5	2.8		36.5		14.5
TOT	427.8	266.9	237.7	492.9	852.7	515.7	349.5	677.3	657.7	967.2	834.8	507.5
MAX	54.9	43.4	31.1	56.0	128.0	94.1	57.3	76.8	95.2	123.1	111.0	61.8
DLL	31	26	27	30	30	26	31	31	30	31	29	30
NUMERO DE DIAS DE LLUVIA >												
1.0	28	21	23	29	30	25	26	29	29	31	29	29
10.0	17	10	10	18	26	12	12	22	21	24	16	18
50.0	1	0	0	2	2	3	1	5	3	5	7	2
100.0	0	0	0	0	1	0	0	0	0	1	1	0

TOTAL ANUAL = 6787.7

WILLIAMSBURG Lat. 10 06 Long. 83 35 Elev. 95

ESTACION 73064 PRECIPITACION en mm. AÑO 19 72

DIA	ENE	FEB	MAR	ABR	MAY	JUN	JUL	AGO	SET	OCT	NOV	DIC
1	7.1	0.0	0.0	0.0	0.0	0.0	122.4	0.0	33.0	12.9	0.0	0.0
2	20.6	9.1	4.3	11.2	34.8	53.9	9.7	4.6	4.6	0.0	5.8	0.0
3	39.4	20.3	0.0	37.6	9.7	31.8	3.8	74.2	0.0	0.0	2.0	42.2
4	63.5	0.0	0.0	2.0	1.3	15.2	24.9	0.0	0.0	0.0	8.1	1.5
5	55.4	0.0	1.8	8.4	10.2	0.0	3.8	57.4	0.0	6.1	0.0	2.8
6	76.9	12.7	0.0	3.3	6.4	0.0	16.3	4.6	0.0	0.0	0.0	20.3
7	82.0	7.6	0.0	0.0	2.5	4.6	0.0	48.2	0.0	0.0	33.0	24.6
8	46.7	5.1	1.3	0.0	0.0	44.5	5.8	32.8	27.9	0.0	45.7	0.0
9	16.0	3.8	5.1	23.1	48.0	43.2	24.1	0.0	10.2	4.8	48.5	26.7
10	6.1	0.0	7.1	40.4	1.0	22.4	26.7	6.9	41.9	11.4	5.8	4.6
11	0.0	0.0	7.6	7.6	44.7	10.7	17.3	8.6	3.0	3.6	10.2	0.0
12	18.5	0.0	3.0	0.0	47.7	0.0	17.8	12.7	2.0	18.5	2.5	0.0
13	7.9	0.0	6.9	0.0	8.9	16.5	22.1	0.0	3.0	0.0	32.8	14.0
14	20.6	0.0	1.5	0.0	4.1	0.0	11.2	76.2	5.6	0.0	0.0	19.8
15	15.2	0.0	0.0	0.0	0.0	0.0	17.8	0.0	23.9	0.0	7.9	0.0
16	7.6	0.0	0.0	19.6	0.0	0.0	30.7	0.0	0.0	32.0	0.0	22.4
17	0.0	0.0	0.0	24.1	4.3	0.0	2.5	0.0	20.3	14.7	0.0	3.0
18	0.0	0.0	0.0	14.7	0.8	0.0	2.5	10.4	28.4	29.0	0.0	1.5
19	2.5	71.1	0.0	3.6	0.0	0.0	0.0	9.1	12.2	7.1	0.0	0.0
20	0.0	50.8	6.9	6.4	2.0	0.0	8.1	0.0	0.0	3.8	0.0	0.0
21	2.2	86.4	2.0	7.9	32.3	0.0	7.1	1.3	0.0	9.9	0.0	0.0
22	12.5	7.9	0.0	3.3	0.0	0.0	0.0	12.7	0.0	0.0	0.0	71.1
23	2.5	0.0	2.8	0.0	17.0	9.1	0.0	17.5	16.8	0.0	0.0	110.5
24	5.8	0.0	0.0	0.0	0.0	9.6	0.0	4.6	29.0	0.0	12.7	11.7
25	0.0	1.0	0.0	0.0	0.0	3.6	0.0	0.0	5.6	0.0	0.0	0.0
26	3.3	19.8	0.0	2.3	19.0	10.2	4.5	4.3	66.0	0.0	0.0	0.0
27	5.3	14.8	0.0	9.1	55.9	15.5	0.0	0.0	12.9	0.0	7.1	4.8
28	0.0	22.8	0.0	4.8	9.1	49.3	90.7	4.6	25.4	10.2	8.9	11.4
29	0.0		0.0	0.0	0.0	37.1	22.3	0.0	0.0	45.7	38.1	0.0
30	0.0		0.0	23.6	0.0	5.8	63.7	0.0	0.0	0.0	3.0	0.0
31	0.0		0.0		10.2		1.3	25.4		0.0		4.1
TOT	517.6	335.2	90.3	253.0	369.9	383.0	557.1	416.1	371.7	209.7	272.1	397.0
MAX	82.0	86.4	7.6	40.4	55.9	53.9	122.4	76.2	66.0	45.7	48.5	110.5
DLL	22	14	12	19	21	17	24	19	19	14	16	18
NUMERO DE DIAS DE LLUVIA >												
1.0	22	14	12	19	20	17	24	19	19	14	16	18
10.0	12	8	0	8	10	12	14	10	13	8	7	11
50.0	4	3	0	0	1	1	3	3	1	0	0	2
100.0	0	0	0	0	0	0	1	0	0	0	0	1

TOTAL ANUAL = 4130.7

SANTA CLARA Lat. 10 17 Long. 83 48 Elev. 270

ESTACION 73065 PRECIPITACION en mm. AÑO 19 72

DIA	ENE	FEB	MAR	ABR	MAY	JUN	JUL	AGO	SET	OCT	NOV	DIC
1	0.0	0.0	0.0	0.0	2.5	23.6	0.0	1.3	12.7	14.7	3.0	0.0
2	3.6	10.7	0.0	3.3	1.3	36.1	106.7	0.2	0.0	2.8	0.0	5.3
3	36.3	0.0	0.0	12.7	2.5	34.3	20.3	8.9	16.0	3.6	5.1	13.2
4	41.4	3.8	3.6	2.5	5.1	14.0	6.9	15.2	6.1	0.0	8.6	26.9
5	88.9	0.0	0.0	3.8	0.0	0.0	7.9	8.4	0.5	0.0	5.8	7.1
6	219.2	2.5	0.0	5.1	3.1	0.0	14.7	12.9	0.0	40.9	0.8	2.3
7	97.3	0.0	0.0	12.7	7.6	15.2	0.8	18.8	0.0	9.1	62.7	32.3
8	92.2	0.0	11.4	10.2	12.7	26.7	51.6	31.0	12.2	3.0	18.3	45.0
9	61.5	2.5	12.7	7.6	0.0	4.6	49.0	18.3	26.4	9.9	6.9	0.5
10	12.5	7.9	22.9	12.7	0.0	7.6	10.9	26.9	28.4	20.8	23.9	16.5
11	2.5	0.0	24.6	20.3	1.3	43.2	3.8	6.9	28.4	4.8	5.6	1.0
12	45.7	0.0	5.1	4.6	0.0	20.8	23.1	38.1	7.1	8.9	18.0	2.3
13	7.1	0.0	6.6	0.0	0.0	7.1	30.2	43.2	3.3	12.9	11.9	6.4
14	12.7	2.5	0.0	0.0	68.6	0.0	26.9	2.0	11.4	0.0	6.6	8.6
15	12.2	0.0	0.0	1.3	0.0	0.0	62.7	0.5	16.0	2.8	1.3	22.9
16	0.0	0.0	0.0	17.0	0.0	0.0	37.6	80.0	12.2	3.0	0.0	0.0
17	0.0	0.0	0.0	19.1	5.1	0.0	2.8	0.5	15.5	6.3	1.5	3.0
18	0.0	0.0	0.0	0.8	1.3	0.0	13.5	0.0	0.0	32.3	0.5	21.1
19	0.0	81.3	0.0	4.8	0.0	0.8	23.1	0.8	1.5	14.0	1.0	5.3
20	0.0	30.5	25.4	6.1	25.4	0.0	7.4	7.1	17.0	8.1	6.9	2.8
21	0.0	101.6	0.0	9.9	43.2	0.0	27.7	13.2	2.3	1.8	0.0	1.5
22	0.0	25.4	0.0	10.2	0.0	33.0	0.0	0.0	0.0	1.0	0.0	62.0
23	5.1	0.0	0.0	4.6	21.1	99.1	11.9	6.1	6.6	1.0	2.0	18.3
24	3.8	0.0	0.0	0.0	0.0	0.0	0.0	1.3	13.5	6.3	8.6	106.7
25	0.0	7.6	0.0	0.0	0.8	55.9	39.6	65.5	75.4	4.3	0.0	4.6
26	10.2	19.1	0.0	3.8	5.3	37.1	0.0	13.7	0.0	6.6	3.0	2.8
27	0.0	10.2	0.0	5.1	52.6	0.0	1.5	1.0	51.3	6.9	10.7	14.0
28	0.0	12.7	0.0	17.8	0.8	37.2	6.6	0.8	0.0	9.4	0.0	15.0
29	0.0	1.3	0.0	4.6	0.8	28.2	84.3	9.1	0.0	28.4	0.0	0.0
30	0.0		0.0	7.4	0.0	27.9	12.2	7.6	11.9	0.8	2.5	0.0
31	0.0		0.0		30.0		6.1	14.2		9.4		0.0
TOT	752.2	319.6	112.3	208.0	291.1	552.4	689.8	453.5	375.7	273.8	215.2	447.4
MAX	219.2	101.6	25.4	20.3	68.6	99.1	106.7	80.0	75.4	40.9	62.7	106.7
DLL	17	15	8	25	20	19	27	29	22	28	23	26
NUMERO DE DIAS DE LLUVIA >												
1.0	17	15	8	24	17	18	26	24	21	27	21	25
10.0	12	8	5	9	7	15	18	13	15	7	6	12
50.0	5	2	0	0	2	2	4	2	2	0	1	2
100.0	1	1	0	0	0	0	1	0	0	0	0	1

TOTAL ANUAL = 4691.0

CASA RETES Lat. 09 58 Long. 83 54 Elev. 2745

ESTACION 73069 PRECIPITACION en mm. AÑO 19 72

DIA	ENE	FEB	MAR	ABR	MAY	JUN	JUL	AGO	SET	OCT	NOV	DIC
1		0.0	0.0	0.2				0.0	0.0	7.5	1.8	0.0
2		0.0	0.0		45.2	0.0			2.6	10.6	0.8	0.0
3		0.0	0.0	7.0	4.8	1.4		7.2	17.8	17.0	0.0	0.0
4		0.4	0.0	0.4	0.0			16.4	5.0	1.2	0.0	0.6
5		0.0		0.0	0.0	22.4		0.0	21.5	1.0	0.0	0.0
6			0.0	0.4	3.5	5.0			0.0	1.2	0.0	0.0
7		1.5	0.0	0.0		1.0		0.0	0.0	8.5	0.0	0.2
8			3.0	0.2	2.0	8.8		7.2	0.0	3.0	26.5	2.5
9		0.0	0.0		8.0	22.4		0.0	6.5	14.3	10.8	0.0
10		0.0	0.0	2.2	7.0	18.6		0.0	3.0	3.0	8.2	0.2
11	1.4	0.0	2.2		6.0			0.4	2.4	1.0	8.4	0.0
12	1.0			6.0	23.5	5.5		0.0	0.0	0.0	4.0	0.0
13	4.6	0.0	7.0	16.8	4.3	4.3			0.2	33.6	5.2	0.0
14	0.0	0.0	0.2	0.0		7.2		0.0	2.2	16.8	4.0	0.0
15	1.0	0.0	0.0	20.2	21.0	0.0			17.5	40.2	5.5	0.0
16		0.0	0.0		4.3	0.0		19.0	39.0	17.2	0.0	11.5
17	0.0	0.0	0.0	2.5	46.6	0.0		0.0		72.5	39.0	0.0
18	0.0	0.0	0.0	4.2	25.3			15.5	7.0	9.0	0.0	3.0
19	0.0	0.0		2.8	44.8	0.2		5.8	2.0	68.4	0.0	34.0
20	0.0	0.0	0.0	9.6	5.4	0.2			0.0	0.0	0.0	5.6
21	0.0	17.0	14.2	4.2		1.6		20.0	1.0	2.5	0.0	11.5
22	0.0	14.8	4.2	4.0	64.0	0.0		20.0	0.8	14.8	0.0	6.5
23	0.0	0.2			11.4	0.0		17.0	7.0	0.5	0.0	10.5
24	0.0	0.0	0.0	2.5	25.8	4.2		2.0	27.5	5.5	0.2	38.8
25	0.0	0.0	0.0	0.6	0.0			45.0	38.5	21.0	0.0	3.2
26	0.0	0.0		0.0	12.0	22.4		25.6	27.0	7.5	0.0	0.0
27	1.8		2.8	0.0	8.6	1.8		5.0	41.2	1.2	7.5	0.0
28	0.2	0.0	0.0	0.0		0.0		2.6	26.0	24.2	0.0	4.0
29	0.2	0.0	0.0	45.2	45.2			0.0	3.5	0.0	0.0	0.3
30	0.0				14.0	7.8		0.7	3.0	22.8	0.0	0.0
31					0.2			0.0		0.0		
TOT	10.2	33.9	33.6	129.0	432.9	134.8		209.4	302.2	426.0	121.9	132.4
MAX	4.6	17.0	14.2	45.2	64.0	22.4		45.0	41.2	72.5	39.0	38.8
DLL	7	5	7	18	25	17		16	23	27	13	15
NUMERO DE DIAS DE LLUVIA >												
1.0	5	3	6	13	22	15	0	14	21	26	11	11
10.0	0	2	1	3	12	4	0	8	9	13	3	5
50.0	0	0	0	0	1	0	0	0	0	2	0	0
100.0	0	0	0	0	0	0	0	0	0	0	0	0

TOTAL ANUAL =(1966.3)

ATIRRO Lat. 09 50 Long. 83 39 Elev. 900

ESTACION 73071 PRECIPITACION en mm. AÑO 19 72

DIA	ENE	FEB	MAR	ABR	MAY	JUN	JUL	AGO	SET	OCT	NOV	DIC
1	0.0	0.0	0.0	0.0	3.0	21.0	0.4	0.0	0.0	0.0	2.1	4.3
2	0.0	0.0	0.0	3.1	0.0	0.0	16.4	0.0	10.0	5.7	0.0	0.0
3	8.1	0.0	0.0	20.8	5.5	5.0	0.1	44.4	0.0	0.9	12.1	0.0
4	11.3	0.0	0.0	21.3	0.9	0.0	4.6	5.1	88.0	0.0	0.7	4.1
5	21.9	2.3	0.0	0.1	0.1	14.2	1.6	0.0	44.1	19.6	0.7	3.8
6	23.0	0.0	0.0	6.4	4.1	0.5	2.0	0.0	1.4	0.6	0.3	12.0
7	39.1	0.0	0.0	0.9	9.7	19.3	0.1	12.4	1.8	0.0	81.4	32.2
8	35.3	0.0	0.0	6.2	0.0	28.0	0.0	7.1	4.8	2.4	27.1	0.0
9	0.0	0.0	3.5	6.7	0.8	5.9	2.8	0.0	20.7	0.0	32.4	3.4
10	14.4	0.0	0.0	3.7	16.4	0.0	10.1	12.3	0.0	4.1	3.3	9.4
11	12.2	1.1	30.5	8.6	33.2	0.0	5.9	7.7	27.8	7.9	6.7	0.0
12	73.6	0.0	0.0	6.7	10.2	31.0	0.0	0.0	0.0	17.6	3.2	1.2
13	67.5	0.0	15.7	16.3	8.0	0.0	2.1	0.0	14.9	0.0	9.8	5.2
14	38.1	0.0	4.1	0.0	8.6	0.7	3.0	7.0	4.8	5.6	2.8	0.3
15	46.8	0.0	2.5	2.1	43.1	0.0	0.9	0.0	0.0	86.3	14.2	0.0
16	0.0	0.0	0.5	0.3	0.0	0.0	1.0	59.0	42.1	47.2	5.0	0.0
17	0.7	0.0	0.0	0.6	15.6	0.0	0.0	1.0	0.0	0.3	0.0	1.3
18	0.0	0.0	0.0	12.9	20.5	0.0	0.0	25.5	9.7	36.7	0.0	21.3
19	0.0	0.0	0.0	6.2	17.4	70.3	1.9	6.2	12.8	28.1	0.0	2.4
20	6.0	0.0	0.0	0.2	28.6	6.8	11.4	0.0	0.0	1.3	0.6	1.2
21	0.0	89.5	29.5	3.8	9.3	0.2	0.0	67.8	0.0	1.0	0.1	0.9
22	0.0	26.2	6.4	7.8	0.0	4.5	0.0	13.2	6.0	15.4	0.0	44.1
23	0.0	3.5	1.5	0.1	0.8	0.3	15.4	32.8	6.4	2.2	7.0	77.3
24	3.0	0.0	0.0	9.8	9.3	0.0	0.4	4.3	0.0	3.5	0.0	55.6
25	0.4	0.0	0.0	0.4	35.9	0.0	14.3	26.8	91.8	21.1	0.5	0.2
26	20.0	0.0	0.0	0.9	13.1	10.9	0.0	0.0	19.8	0.0	13.6	0.1
27	1.6	0.0	2.9	0.0	38.5	1.2	0.8	0.0	1.8	42.5	0.7	9.2
28	0.0	3.0	0.0	0.0	6.3	3.3	0.0	35.3	10.4	3.2	0.7	6.6
29	0.0		0.0	2.5	44.3	9.7	3.8	0.5	2.5	22.5	0.2	2.3
30	0.0		0.0	0.0	0.0	2.6	2.4	2.4	0.3	0.0	0.4	0.0
31	0.0		0.0		2.3		0.0	8.5		17.0		0.0
TOT	423.0	125.6	97.1	148.4	385.5	235.4	101.4	379.3	421.9	392.7	225.6	298.4
MAX	73.6	89.5	30.5	21.3	44.3	70.3	16.4	67.8	91.8	86.3	81.4	77.3
DLL	18	6	10	25	26	19	22	20	21	24	24	23
NUMERO DE DIAS DE LLUVIA >												
1.0	16	6	9	17	22	15	16	19	20	21	14	19
10.0	12	2	3	4	12	7	5	10	11	11	6	6
50.0	2	1	0	0	0	1	0	2	2	1	1	2
100.0	0	0	0	0	0	0	0	0	0	0	0	0

TOTAL ANUAL = 3234.3

CABEZA DE VACA Lat. 09 58 Long. 83 53 Elev. 3010

ESTACION 73072 PRECIPITACION en mm. AÑO 19 72

DIA	ENE	FEB	MAR	ABR	MAY	JUN	JUL	AGO	SET	OCT	NOV	DIC
1	0.0	0.0	0.0	0.0	47.5	0.0	2.7	1.9	1.5	6.3	0.9	0.0
2	0.0	0.0	0.0	0.0	28.0	1.5	26.6	3.9	16.4	13.6	0.0	0.0
3	0.1	1.5	0.0	12.2	0.0	15.9	1.4	10.9	4.0	1.2	0.4	1.4
4	5.3	0.0	0.0	1.2	0.0	30.2	0.2	0.0	25.7	1.8	0.0	0.0
5	16.0	0.0	0.0	0.2	1.0	1.0	1.7	0.0	0.0	3.2	0.0	0.0
6	12.5	0.0	0.0	0.3	1.2	0.5	2.6	0.2	0.0	8.0	1.5	0.6
7	9.2	0.0	0.0	0.4	0.3	1.4	0.2	0.0	0.0	1.2	30.4	4.1
8	16.8	0.0	0.0	0.0	2.2	19.7	0.0	6.6	1.6	9.2	7.6	0.0
9	4.0	0.0	0.0	0.3	5.7	18.7	0.2	0.0	3.5	3.2	10.7	0.3
10	5.8	0.0	2.9	2.2	2.5	3.6	15.6	1.1	2.9	2.5	2.4	0.4
11	2.1	0.0	0.7	0.0	6.5	3.8	7.7	0.0	0.2	0.0	1.6	0.0
12	7.3	0.0	0.0	7.6	25.2	2.9	0.0	0.3	1.8	41.5	7.0	0.1
13	0.6	0.0	2.4	12.9	2.5	7.0	0.0	0.3	0.9	18.0	4.0	0.0
14	2.6	0.0	0.6	0.0	14.5	0.1	0.3	10.4	15.0	37.4	4.7	0.0
15	0.2	0.0	0.0	0.4	6.0	0.0	0.0	9.3	13.4	19.2	21.5	17.6
16	0.0	0.0	0.0	0.0	56.0	0.0	0.0	1.1	56.6	78.5	36.8	0.0
17	0.0	9.0	0.0	0.2	28.8	0.0	0.0	20.9	8.0	9.2	0.0	4.2
18	0.0	4.3	0.0	3.5	32.4	0.0	0.0	6.2	1.7	80.4	0.0	37.9
19	0.0	0.0	0.0	3.2	4.0	0.7	0.2	15.4	0.5	0.2	0.0	5.2
20	0.3	0.0	0.0	11.4	19.0	2.2	12.1	4.9	1.5	5.8	0.0	10.6
21	0.0	0.0	10.7	8.0		0.0	0.3	25.8	1.0	9.3	0.2	4.0
22	0.0	0.0	0.4	0.7	14.4	0.5	0.0	21.4	6.4	2.4	0.1	16.1
23	0.0	0.0	0.1	0.9	35.2	3.5	2.0	2.0	27.5	6.4	1.1	28.3
24	0.4	0.0	0.0	0.1	0.0	6.4	0.0	38.6	48.6	14.0	0.0	20.1
25	0.0	0.0	0.0	0.0	13.2	17.7	11.6	30.5	30.4	9.8	0.0	0.0
26	2.3	0.0	0.0	0.0	11.1	1.5	0.9	7.9	23.2	1.3	15.8	0.1
27	2.3	0.0	0.0	0.0	18.6	0.2	0.0	2.4	32.0	23.0	0.0	6.9
28	0.4	0.0	0.2	0.0		0.4	0.9	0.0	1.6	0.0	0.0	3.4
29	0.0	0.0	0.0	5.0	9.9	6.3	0.8	0.1	6.6	18.7	0.0	0.0
30	0.0		0.0	0.0	1.2	0.3	0.0	0.9	3.5	0.0	0.0	0.0
31	0.0		0.0		0.0		0.0	0.8		0.9		0.0
TOT	88.2	14.8	18.0	70.7	386.9	146.0	88.0	223.8	336.0	426.2	146.7	161.3
MAX	16.8	9.0	10.7	12.9	56.0	30.2	26.6	38.6	56.6	80.4	36.8	37.9
DLL	18	3	8	19	25	24	19	25	27	28	17	18
NUMERO DE DIAS DE LLUVIA >												
1.0	12	3	3	10	24	17	10	19	24	26	13	13
10.0	3	0	1	3	13	5	4	8	10	10	5	6
50.0	0	0	0	0	1	0	0	0	1	2	0	0
100.0	0	0	0	0	0	0	0	0	0	0	0	0

TOTAL ANUAL = 2106.6

SAN ANTONIO Lat. 09 58 Long. 83 43 Elev. 1190

ESTACION 73074 PRECIPITACION en mm. AÑO 19 72

DIA	ENE	FEB	MAR	ABR	MAY	JUN	JUL	AGO	SET	OCT	NOV	DIC
1	2.6	0.0	4.3	0.0	11.6	3.0	8.0	0.0	7.0	7.5	5.7	3.0
2	3.8	1.0	0.5	36.0	8.9	0.4	18.9	90.5	24.1	12.1	0.2	0.0
3	14.0	13.5	0.0	69.5	2.0	9.6	1.8	73.7	14.4	1.3	4.4	4.4
4	14.9	1.8	0.0	114.5	2.7	7.5	2.2	0.7	42.8	0.0	0.0	3.8
5	53.0	24.0	0.0	1.3	2.6	1.9	6.4	1.8	0.3	5.4	0.5	13.7
6	45.0	5.4	4.9	17.7	20.5	5.6	9.5	15.9	0.0	2.9	1.5	47.2
7	54.5	4.5	0.0	4.6	9.9	18.2	0.1	0.9	0.5	0.1	43.9	61.2
8	26.3	0.2	6.3	0.0	3.3	18.5	0.0	13.4	1.5	0.2	37.5	1.8
9	10.5	2.3	0.0	0.0	0.5	1.8	17.4	17.6	5.5	1.9	9.4	11.4
10	5.4	0.0	11.8	48.3	3.6	14.2	11.1	21.1	16.5	2.7	6.0	19.6
11	6.1	0.0	2.3	19.8	2.7	0.7	18.9	2.2	1.1	1.2	0.0	1.2
12	29.5	0.0	8.9	0.0	0.0	4.1	0.1	3.1	3.3	2.5	2.5	0.0
13	9.3	0.0	2.5	4.6	2.8	41.9	15.8	3.2	11.9	34.6	2.9	34.9
14	20.7	0.0	5.8	0.8	11.1	0.1	7.4	8.0	23.3	34.4	1.4	10.0
15	2.1	0.0	0.4	1.2	9.1	0.0	4.3	25.0	27.3	18.4	0.3	0.0
16	1.0	0.0	0.0	5.6	0.0	0.0	10.4	6.4	0.0	47.3	8.4	4.8
17	0.0	0.0	0.0	9.1	4.0	2.5	0.2	2.5	6.3	0.8	0.0	2.0
18	0.0	2.2	0.3	15.4	12.4	2.0	0.2	12.1	2.1	57.7	0.0	11.0
19	0.4	43.9	2.7	16.0	2.0	27.5	2.5	19.6	0.0	3.0	0.0	5.1
20	0.0	52.9	6.8	2.6	15.4	0.0	16.9	52.9	1.3	1.0	0.8	9.5
21	0.0	26.6	18.6	6.2	18.3	0.0	0.1	0.7	1.2	3.0	0.0	0.6
22	0.0	13.2	5.9	11.7	3.0	4.0	1.4	17.5	8.9	0.7	0.0	13.9
23	0.7	1.7	7.1	7.8	0.0	13.2	0.7	2.1	13.8	21.1	5.9	47.9
24	9.2	0.0	0.0	1.1	0.0	1.9	0.4	34.6	21.0	3.0	0.0	70.8
25	2.5	0.0	0.0	0.1	11.2	18.3	5.4	10.4	3.1	2.5	0.1	2.5
26	6.9	1.8	0.0	0.8	20.3	0.4	3.4	7.9	30.4	0.9	5.9	1.1
27	12.8	5.9	2.4	0.2	34.9	9.3	0.0	15.1	20.2	34.1	0.3	16.2
28	1.2	8.7	0.0	2.4	2.7	2.1	3.4	0.5	0.0	0.3	2.8	31.0
29	0.0	6.6	0.0	17.5	1.3	21.2	22.0	0.6	2.8	28.7	8.1	4.3
30	0.0		0.0	0.2	0.0	8.6	1.7	2.0	93.1	0.0	1.8	0.0
31	0.0		0.0		0.1		0.2	14.5		0.8		0.0
TOT	332.4	215.8	91.5	415.0	216.9	238.5	190.8	476.5	383.7	330.1	150.3	432.9
MAX	54.5	52.5	18.6	114.5	34.9	41.9	22.0	90.5	93.1	57.7	43.9	70.8
DLL	23	18	17	26	26	26	29	30	26	29	22	26
NUMERO DE DIAS DE LLUVIA >												
1.0	21	17	14	21	24	22	21	25	24	22	16	25
10.0	10	6	2	10	9	8	8	15	12	9	2	13
50.0	2	1	0	2	0	0	0	3	1	1	0	2
100.0	0	0	0	1	0	0	0	0	0	0	0	0

TOTAL ANUAL = 3474.4

INCSA,AGUACALIENTE Lat. 09 50 Long. 83 55 Elev. 1325

ESTACION 73076 PRECIPITACION en mm. AÑO 19 72

DIA	ENE	FEB	MAR	ABR	MAY	JUN	JUL	AGO	SET	OCT	NOV	DIC
1	0.0	0.0	0.0	0.0	0.0	0.0	13.0	0.0	3.7	21.0	20.0	4.2
2	0.0	0.5	0.0	4.9	0.0	0.0	0.0	27.5	0.0	32.5	3.0	0.0
3	7.5	0.0	0.0	28.8	0.0	3.5	0.0	0.0	44.0	6.0	1.1	0.0
4	30.0	0.4	0.0	18.2	1.8	0.0	3.3	8.0	30.5	0.0	0.0	0.0
5	11.0	6.5	0.0	7.5	0.0	0.0	1.5	0.0	0.0	2.0	0.0	11.3
6	5.0	0.0	0.7	0.0	0.0	20.2	0.8	6.0	0.0	0.0	0.0	11.5
7	10.0	1.4	0.0	0.0	0.0	9.5	0.0	1.2	0.0	30.0	9.8	28.5
8	13.8	0.0	0.0	0.0	0.0	21.5	0.0	9.8	3.1	0.0	11.5	0.0
9	0.0	0.0	0.0	7.5	0.0	11.0	1.7	0.0	9.0	1.8	8.7	0.0
10	0.0	0.0	6.3	2.8	34.0	32.3	0.0	2.0	14.5	1.8	7.5	0.0
11	2.2	1.3	1.5	0.0	38.3	0.0	7.5	0.0	0.0	0.0	6.8	0.0
12	16.0	0.0	2.0	0.0	0.0	19.8	7.9	2.0	3.8	0.0	0.0	0.0
13	3.2	0.0	0.0	8.5	6.8	0.5	6.0	0.0	10.0	55.0	0.9	13.5
14	0.0	0.0	0.0	0.0	0.0	0.0	0.0	16.3	14.0	42.5	22.5	0.0
15	0.0	0.0	0.0	0.0	7.8	0.0	5.5	35.3	0.0	52.5	3.5	0.0
16	0.0	0.0	0.0	0.0	8.5	0.0	0.0	0.0	6.5	57.0	8.0	0.0
17	0.9	0.0	0.0	0.0	0.0	0.0	0.0	9.3	0.0	31.0	0.0	0.0
18	0.0	0.0	0.0	6.5	22.5	0.0	0.0	2.9	6.5	47.5	0.0	8.5
19	1.7	0.0	0.0	0.0	6.5	21.5	0.0	0.0	0.0	5.8	0.0	9.5
20	0.0	77.0	0.0	7.5	78.8	0.0	31.3	43.8	0.0	0.0	0.0	8.8
21	0.0	23.5	15.0	1.5	0.0	0.0	0.0	0.0	0.0	0.0	0.0	8.5
22	0.0	9.0	0.0	0.0	26.5	0.0	0.0	49.5	15.5	4.3	0.0	14.5
23	5.8	0.0	0.0	0.0	15.5	0.0	3.5	2.5	23.8	12.3	0.0	0.0
24	0.0	0.0	0.0	0.0	1.0	42.5	6.0	28.8		0.9	0.0	31.0
25	0.0	0.0	0.0	0.0	19.5		0.0	0.0	17.5	3.0	0.0	0.0
26	8.8	0.0	0.0	0.0	8.0	0.0	0.0	16.0	37.0	0.0	7.3	6.3
27	0.9	0.0	0.0	0.0	0.0	0.0	0.0	0.0	7.5	82.5	0.0	23.8
28	0.0	0.5	0.0	0.0	30.8	5.8	7.5	11.0	82.0	0.0	4.8	8.3
29	0.0		0.0	0.0	29.3	5.0	4.5	2.4	6.3	61.3	0.0	7.3
30	0.0		0.0	0.0	0.0	0.0	0.0	4.0	7.0	0.0	3.7	0.0
31	0.5		0.0		7.5		0.0	7.3		0.0		0.0
TOT	117.3	120.1	25.5	93.7	343.1	193.1	100.0	285.6	342.2	550.7	119.1	195.5
MAX	30.0	77.0	15.0	28.8	78.8	42.5	31.3	49.5	82.0	82.5	22.5	31.0
DLL	15	9	5	10	17	12	14	20	19	20	15	15
NUMERO DE DIAS DE LLUVIA >												
1.0	12	6	4	10	17	11	13	20	19	19	14	15
10.0	5	2	1	2	9	7	2	8	10	12	3	7
50.0	0	1	0	0	1	0	0	0	1	5	0	0
100.0	0	0	0	0	0	0	0	0	0	0	0	0

TOTAL ANUAL = 2485.9

COLIBLANCO Lat. 09 57 Long. 83 48 Elev. 2200

ESTACION 73078 PRECIPITACION en mm. AÑO 19 72

DIA	ENE	FEB	MAR	ABR	MAY	JUN	JUL	AGO	SET	OCT	NOV	DIC
1	3.2	0.0	0.0	0.0	0.0	0.5	8.2	0.0	0.7	11.0	0.9	3.5
2	16.5	1.1	0.0	0.0	0.0	0.1	24.1	4.5	19.0	5.8	0.0	0.0
3	3.5	6.6	0.0	36.0	0.0	19.6	2.4	9.7	7.2	17.0	3.1	7.2
4	16.9	1.8	0.0	27.5	2.5	1.6	2.6	0.0	34.9	0.0	7.3	6.0
5	70.0	24.6	0.0	15.6	0.0	1.7	6.7	4.3	0.0	4.0	0.0	0.0
6	26.8	5.7	3.8	8.0	0.0	3.8	7.6	7.5	0.0	0.0	0.0	32.5
7	27.4	1.7	0.0	2.5	17.0	14.4	2.4	3.0	1.7	4.0	30.1	19.8
8	20.8	0.0	5.3	0.0	33.0	35.4	1.6	12.4	1.9	9.4	18.7	4.6
9	15.6	0.0	0.0	0.0	14.2	14.2	5.0	10.6	11.7	1.2	15.6	13.8
10	12.5	0.8	4.1	0.0	29.4	3.5	24.9	3.2	31.8	0.0	0.6	0.0
11	4.0	0.0	9.5	20.2	0.0	0.6	15.7	0.4	1.8	4.0	27.3	8.7
12	23.2	0.0	9.2	9.2	1.0	8.0	0.0	5.4	10.0	2.1	0.0	3.6
13	8.7	0.0	13.8	4.2	15.8	4.8	11.7	4.5	16.6	12.7	4.0	6.2
14	7.6	0.0	5.5	8.0	7.8	0.0	10.5	10.9	33.5	10.7	6.5	10.5
15	3.5	0.0	0.0	0.0	6.0	0.0	4.0	17.3	19.9	29.0	8.9	0.8
16	0.0	0.0	0.0	7.2	1.2	0.0	3.4	10.0	7.4	16.3	7.3	0.0
17	2.8	0.0	0.0	11.4	2.4	1.0	0.0	1.3	0.9	36.6	0.0	10.5
18	0.0	0.0	0.0	14.2	5.8	0.7	0.0	4.5	2.7	28.1	0.0	10.5
19	1.5	0.5	0.0	13.0	31.7	7.6	0.1	6.7	1.2	32.2	0.2	12.8
20	12.9	8.6	1.4	2.8	24.9	0.2	18.3	17.3	1.0	26.0	7.8	0.0
21	0.2	15.2	12.7	24.0	12.5	0.0	0.0	3.9	0.0	3.3	1.9	4.5
22	0.0	20.2	3.3	6.0	19.9	0.0	0.3	15.7	8.5	5.1	0.0	16.9
23	0.0	0.8	0.0	3.2	18.2	13.5	0.9	13.7	17.6	1.4	9.7	60.5
24	9.6	0.0	0.0	1.5	3.0	6.8	0.0	49.1	28.0	0.0	0.4	49.4
25	0.1	0.0	0.0	0.0	12.7	10.4	3.6	26.6	0.6	12.6	4.2	6.8
26	26.5	1.9	0.0	1.5	6.9	1.1	1.7	19.3	20.1	2.3	4.5	5.0
27	61.0	5.8	0.0	0.0	19.6	6.4	1.0	13.2	12.2	2.0	1.8	20.2
28	13.2	1.9	0.0	0.0	25.2	3.9	3.6	0.0	0.1	34.0	2.9	20.0
29	4.1	0.9	0.0	22.0	0.0	20.9	19.8	0.0	3.0	9.0	12.3	2.0
30	0.0		0.0	11.7	0.0	12.3	1.3	2.2	0.4	35.4	3.2	0.0
31	0.0		0.0		0.0		0.0	14.7		1.2		0.0
TOT	392.1	98.1	68.6	249.7	310.7	193.0	181.4	291.9	294.4	356.4	179.2	336.3
MAX	70.0	24.6	13.8	36.0	33.0	35.4	24.9	49.1	34.9	36.6	30.1	60.5
DLL	25	16	10	21	22	25	25	27	27	27	25	24
NUMERO DE DIAS DE LLUVIA >												
1.0	23	12	10	21	22	20	22	26	22	27	19	23
10.0	13	3	2	10	13	8	7	13	12	13	5	12
50.0	2	0	0	0	0	0	0	0	0	0	0	1
100.0	0	0	0	0	0	0	0	0	0	0	0	0

TOTAL ANUAL = 2951.8

ORIENTE Lat. 09 48 Long. 83 43 Elev. 623

ESTACION 73079 PRECIPITACION en mm. AÑO 19 72

DIA	ENE	FEB	MAR	ABR	MAY	JUN	JUL	AGO	SET	OCT	NOV	DIC
1	5.4	0.0	3.5	3.5	17.9	0.0	0.0	0.0	0.2	22.8	20.1	3.6
2	11.5	4.2	4.8	1.5	9.0	2.4	21.4	1.8	12.4	16.0	16.4	0.1
3	3.8	11.3	0.2	34.8	1.4	10.0	36.3	47.2	60.9	34.5	11.2	2.5
4	13.1	1.0	0.5	13.9	13.9	2.6	0.5	0.3	72.3	0.0	10.3	1.6
5	17.8	1.5	0.6	4.4	0.8	18.6	1.6	8.9	7.1	13.4	15.7	5.1
6	13.8	8.8	0.7	8.1	6.5	2.6	2.0	1.8	2.3	21.5	5.2	17.7
7	38.4	2.2	0.2	9.4	2.5	29.7	11.5	6.2	0.2	0.2	52.7	29.5
8	11.3	2.4	6.7	0.3	2.2	5.7	0.5	24.3	5.0	0.0	29.9	0.0
9	4.0	0.0	0.2	0.4	6.2	3.6	4.5	1.6	13.3	0.5	15.5	5.0
10	7.2	1.2	4.1	15.4	22.0	49.0	12.2	9.9	46.3	4.0	1.2	18.5
11	9.2	0.0	5.4	5.1	20.8	0.2	1.9	10.4	1.8	32.7	74.9	0.2
12	20.7	0.0	6.5	71.8	17.4	0.4	10.0	10.0	4.6	20.4	3.0	5.0
13	5.8	0.2	2.5	6.2	24.0	0.5	5.7	0.1	6.6	1.0	18.3	6.0
14	8.4	0.0	4.1	0.7	3.2	0.0	0.9	37.0	6.9	7.5	53.1	1.9
15	2.1	0.0	1.8	28.1	3.7	0.0	1.4	25.8	43.3	13.1	12.0	7.2
16	0.1	0.0	0.3	23.3	0.0	0.1	7.6	1.5	0.0	135.0	5.5	1.5
17	0.0	0.0	0.0	1.2	1.0	10.5	0.2	76.9	7.8	1.4	0.0	8.2
18	0.0	0.0	0.2	10.3	34.7	23.6	1.7	12.5	16.7	13.8	0.0	14.0
19	1.3	0.4	0.0	11.1	11.7	8.0	8.1	82.5	4.5	8.6	0.0	2.6
20	2.4	58.5	0.4	6.2	46.9	0.2	23.7	52.7	8.5	11.2	0.4	2.4
21	0.6	49.9	9.7	1.9	8.7	17.8	8.0	6.7	0.7	1.1	0.5	0.9
22	1.4	14.0	7.0	4.9	0.0	15.7	16.0	24.9	3.7	40.7	0.0	27.0
23	2.4	0.0	0.4	8.0	22.0	0.4	0.9	16.3	16.0	15.3	9.0	64.3
24	4.5	0.3	0.2	5.6	15.3	33.9	6.4	26.3	17.5	5.0	0.0	62.1
25	1.4	5.1	2.8	0.1	19.7	10.9	18.7	0.8	3.5	42.9	7.1	0.5
26	0.9	7.9	0.6	1.4	40.4	0.3	0.1	30.0	38.5	0.9	22.5	0.0
27	0.5	4.0	1.3	0.8	63.4	3.2	5.8	47.5	7.9	11.0	15.3	11.1
28	2.5	4.9	0.1	0.5	22.3	3.7	3.5	0.7	5.2	33.4	4.0	5.1
29	0.1	9.4	1.0	4.2	8.5	16.6	3.3	24.5	3.0	15.5	0.0	1.4
30	0.8		1.3	0.2	0.4	3.7	14.9	9.6	2.0	0.5	1.6	0.0
31	2.5		0.0		25.3		0.8	2.1		8.3		0.0
TOT	193.9	187.2	67.1	283.3	471.8	273.9	230.1	600.8	418.7	532.2	405.4	305.0
MAX	38.4	58.5	9.7	71.8	63.4	49.0	36.3	82.5	72.3	135.0	74.9	64.3
DLL	29	19	28	30	29	27	30	30	29	29	24	27
NUMERO DE DIAS DE LLUVIA >												
1.0	23	16	15	23	27	20	23	26	26	25	22	23
10.0	7	4	0	8	16	11	9	16	10	17	14	8
50.0	0	1	0	1	1	0	0	3	2	1	3	2
100.0	0	0	0	0	0	0	0	0	0	1	0	0

TOTAL ANUAL = 3969.4

REPETIDORA C.MUERTE Lat. 09 33 Long. 83 44 Elev. 3365

ESTACION 73080 PRECIPITACION en mm. AÑO 19 72

DIA	ENE	FEB	MAR	ABR	MAY	JUN	JUL	AGO	SET	OCT	NOV	DIC
1	0.5	0.0	0.0	0.0	4.4	0.0	0.0	0.0	0.2	19.4	24.6	0.0
2	0.5	0.0	0.0	0.0	1.3	2.7	2.1	0.6	22.1	5.2	11.2	0.0
3	1.3	0.6	0.0	3.8	8.7	28.5	2.0	5.1	20.2	17.5	5.1	0.2
4	5.6	0.0	0.0	0.0	1.3	33.9	4.4	0.0	23.5	0.8	0.2	0.0
5	2.8	0.4	0.0	0.2	0.0	4.0	26.9	10.0	11.5	4.6	1.7	0.9
6	1.0	0.0	0.0	0.1	0.2	17.9	3.4	0.3	0.4	3.7	0.8	1.3
7	13.2	0.0	0.0	4.0	3.8	3.3	0.0	0.6	0.1	12.0	39.0	5.0
8	4.6	0.0	0.0	0.0	29.8	13.7	0.0	2.4	6.3	25.2	8.9	0.2
9	8.2	0.0	0.0	0.8	3.7	25.3	4.1	1.8	5.5	1.9	5.1	0.0
10	1.9	0.0	1.1	1.3	27.8	9.1	9.9	1.2	3.9	2.4	1.4	0.7
11	3.9	0.0	1.2	4.1	17.2	0.6	3.1	6.8	3.4	1.1	29.0	0.0
12	9.0	0.0	2.2	1.7	6.3	27.9	0.0	9.3	0.7	7.0	1.5	0.2
13	0.0	0.0	0.7	24.6	11.8	13.8	0.0	0.4	1.6	25.9	8.9	0.5
14	1.2	0.0	21.3	3.5	0.4	0.0	1.5	10.4	1.9	42.9	28.2	0.2
15	9.1	0.0	0.2	11.4	3.1	0.0	0.0	10.2	3.0	15.6	30.4	5.3
16	0.3	0.0	0.0	3.5	25.7	0.0	0.0	0.6	29.8	20.0	31.6	1.1
17	0.0	0.0	0.0	1.2	16.3	0.0	0.0	10.4	3.2	11.2	0.0	2.8
18	0.0	0.0	0.0	7.2	49.7	0.1	0.0	4.3	1.1	27.7	0.0	17.7
19	0.0	0.0	0.0	3.6	1.7	20.7	8.7	33.2	1.2	0.0	0.0	6.9
20	0.0	5.5	0.0	9.2	14.5	0.6	17.3	21.6	4.4	14.3	1.4	8.4
21	3.7	6.3	0.0	5.4	16.2	1.8	1.0	27.1	17.7	9.1	0.2	5.2
22	0.0	3.0	0.4	4.2	44.3	0.0	0.3	25.8	0.3	3.2	0.0	12.4
23	0.0	0.0	0.0	0.2	4.5	0.5	0.9	5.6	23.1	2.4	0.5	22.0
24	0.0	0.0	0.0	10.9	7.0	31.7	19.1	40.2	35.9	3.1	0.0	23.1
25	0.0	0.0	0.0	0.8	10.0	15.7	7.0	21.0	9.7	20.3	3.0	0.0
26	2.7	0.0	0.0	0.2	14.3	0.4	0.0	15.0	2.3	7.7	17.7	0.0
27	0.0	0.0	0.0	0.0	7.1	0.0	0.0	16.0	22.6	7.2	2.8	2.6
28	0.0	0.0	0.0	0.0	33.8	0.9	0.0	22.7	10.5	4.8	0.0	0.0
29	0.0	0.0	0.0	1.3	1.6	4.0	0.0	3.4	1.2	9.2	0.0	0.0
30	0.5		0.0	0.5	1.4	0.0	6.1	0.0	5.0	0.0	0.0	0.0
31	0.5		2.1		29.8		1.8	1.3		2.7		0.0
TOT	70.5	15.8	29.2	103.7	397.7	257.1	119.6	307.3	272.3	328.1	253.2	116.7
MAX	13.2	6.3	21.3	24.6	49.7	33.9	26.9	40.2	35.9	42.9	39.0	23.1
DLL	19	5	8	24	30	22	18	28	30	29	22	20
NUMERO DE DIAS DE LLUVIA >												
1.0	14	3	5	17	28	16	16	23	25	28	18	13
10.0	1	0	1	3	14	10	3	13	10	12	8	4
50.0	0	0	0	0	0	0	0	0	0	0	0	0
100.0	0	0	0	0	0	0	0	0	0	0	0	0

TOTAL ANUAL = 2271.2

VOLCAN IRAZU Lat. 09 59 Long. 83 51 Elev. 3400

ESTACION 73081 PRECIPITACION en mm. AÑO 19 72

DIA	ENE	FEB	MAR	ABR	MAY	JUN	JUL	AGO	SET	OCT	NOV	DIC
1	14.0	0.0	0.0	0.0	1.2	1.5	9.7	0.0	2.3	17.5	0.8	0.6
2	0.0	0.3	0.0	2.2	0.9	0.0	3.0	15.4	11.5	11.5	0.0	0.5
3	0.5	4.4	0.0	18.4	1.2	6.9	2.0	2.0	3.5	1.1	1.6	4.1
4	11.5	0.0	0.0	2.5	0.0	2.1	1.8	0.1	23.9	0.5	0.1	0.5
5	42.0	2.9	0.0	0.6	0.0	0.0	4.0	1.6	0.2	8.4	0.0	1.5
6	18.0	0.0	0.4	2.1	1.4	0.2	3.0	0.4	0.0	0.0	0.0	5.3
7	26.9	0.0	0.0	0.2	3.0	20.2	0.9	12.1	0.2	0.0	59.5	8.2
8	24.2	0.0	0.0	0.0	2.8	19.5	0.8	0.3	4.1	0.0	12.3	0.0
9	5.2	0.0	0.5	5.5	14.8	15.4	1.2	1.1	6.9	4.6	13.1	3.4
10	2.5	0.0	5.5	7.4	11.8	6.6	10.9	1.7	17.5	2.3	1.2	2.7
11	0.0	0.0	0.6	0.2	32.7	0.6	9.0	1.3	0.3	0.0	0.2	0.4
12	10.3	0.0	0.6	0.0	1.0	9.5	1.0	0.6	6.3	9.3	0.2	0.4
13	0.2	0.0	20.9	14.7	11.5	7.2	1.5	0.0	10.5	24.7	6.5	0.6
14	3.2	0.0	11.9	1.4	4.3	0.0	3.7	14.3	16.3	45.2	5.2	0.0
15	0.0	0.0	0.0	7.2	1.6	0.0	1.1	13.6	18.1	19.3	3.9	0.0
16	0.0	0.0	0.0	10.2	26.0	0.1	0.7	1.4	26.6	62.8	28.6	0.0
17	0.0	0.0	0.0	2.1	3.8	4.1	0.0	2.6	3.3	4.2	0.0	2.7
18	0.0	0.0	0.0	4.2	28.5	0.0	0.0	5.1	4.4	10.4	0.0	32.8
19	0.4	8.2	0.0	1.9	4.8	0.4	0.2	3.7	0.0	0.0	0.0	7.0
20	0.0	22.8	3.2	9.6	17.5	1.5	9.7	12.3	0.2	0.1	0.8	6.9
21	0.0	19.6	5.0	1.9	19.3	0.2	0.0	7.3	0.0	3.2	0.1	1.4
22	0.0	3.5	0.2	2.4	17.7	0.0	0.0	20.0	5.2	0.1	0.0	9.7
23	0.4	0.0	0.3	0.0	20.9	5.2	0.7	4.2	21.1	7.7	0.9	71.1
24	0.0	0.0	0.0	2.5	0.0	4.4	4.5	35.8	48.2	1.1	0.0	2.5
25	0.2	0.0	0.0	0.0	12.1	15.6	0.5	34.4	2.9	7.7	0.0	0.6
26	4.6	0.0	0.0	0.3	13.0	2.1	1.6	1.0	16.1	0.0	2.0	1.5
27	0.6	1.2	0.0	0.0	10.0	2.4	1.0	2.4	21.7	24.9	0.5	9.8
28	0.0	0.0	0.0	0.0	9.5	7.9	3.2	0.1	8.2	0.1	1.0	0.2
29	0.0		0.0	11.9	9.1	4.1	0.9	3.1	0.0	17.3	0.3	0.0
30	0.0		0.0	2.1	0.0	2.0	0.0	0.7	8.7	0.0	0.2	0.0
31	0.2		0.0		0.3		0.0	0.8		0.7		0.0
TOT	164.9	62.9	49.1	111.5	280.7	139.7	76.6	199.4	288.2	284.7	139.0	174.4
MAX	42.0	22.8	20.9	18.4	32.7	20.2	10.9	35.8	48.2	62.8	59.5	71.1
DLL	18	8	11	23	27	24	25	29	26	24	21	24
NUMERO DE DIAS DE LLUVIA >												
1.0	11	7	5	19	25	19	18	22	22	19	11	16
10.0	7	2	2	4	13	4	1	8	11	9	4	2
50.0	0	0	0	0	0	0	0	0	0	1	1	1
100.0	0	0	0	0	0	0	0	0	0	0	0	0

TOTAL ANUAL = 1971.1

COBAL Lat. 10 15 Long. 83 40 Elev. 55

ESTACION 73082 PRECIPITACION en mm. AÑO 19 72

DIA	ENE	FEB	MAR	ABR	MAY	JUN	JUL	AGO	SET	OCT	NOV	DIC
1	4.7	0.0	0.0	0.0	19.3	2.8	110.4	0.0	0.0	10.6	0.0	3.5
2	15.0	12.4	0.0	10.2	0.0	31.7	23.5	0.5	21.3	12.7	0.0	28.8
3	39.0	5.0	0.0	19.1	15.4	57.6	2.8	28.8	1.5	0.0	13.1	7.7
4	27.0	0.0	1.1	6.3	0.5	11.3	9.7	11.7	0.1	0.0	0.0	0.7
5	68.3	9.0	1.0	9.4	1.8	0.0	2.6	65.4	0.0	39.2	0.0	20.2
6	206.5	5.9	9.8	5.9	17.7	0.0	14.1	1.7	0.2	0.6	0.0	32.6
7	99.2	4.1	0.0	1.2	1.8	17.0	0.4	28.9	4.5	0.0	82.7	21.8
8	78.7	0.0	2.9	0.5	8.4	14.5	6.1	35.1	23.4	0.1	26.6	0.0
9	32.5	11.8	1.4	16.0	0.3	7.2	21.2	5.2	14.5	9.5	7.6	16.7
10	4.3	4.1	26.8	45.0	0.8	6.1	33.2	8.3	36.5	32.0	61.2	2.6
11	0.2	0.0	2.8	4.2	1.0	28.5	6.5	20.5	6.9	4.5	4.3	0.0
12	19.1	0.0	14.4	0.4	2.2	8.1	33.1	3.7	8.8	2.6	1.9	1.1
13	20.7	0.0	3.7	0.7	60.9	7.1	14.6	4.3	11.1	1.7	0.1	7.3
14	12.5	0.0	3.2	0.4	15.9	0.0	55.5	0.6	10.0	0.0	0.0	10.2
15	6.6	0.0	0.0	0.1	7.9	0.0	36.7	77.4	21.3	2.2	11.0	0.0
16	0.0	0.0	0.0	9.5	0.0	0.0	51.3	0.0	26.1	3.9	0.0	0.0
17	0.0	0.0	0.0	4.5	0.0	0.0	2.5	1.1	5.8	4.4	1.1	2.0
18	0.1	0.0	0.0	0.6	1.8	0.0	29.2	0.9	6.2	40.8	0.0	17.1
19	0.0	58.5	0.0	9.6	0.1	1.0	1.0	10.6	10.8	0.3	0.8	6.2
20	2.3	37.0	24.5	11.5	13.5	3.3	13.6	7.0	3.4	24.4	5.4	8.9
21	0.0	125.6	0.5	6.0	62.3	0.0	0.2	0.1	0.1	10.4	0.0	0.0
22	0.0	13.7	0.1	16.9	0.0	0.0	10.9	5.0	4.1	0.1	0.0	83.9
23	10.4	0.0	0.0	0.0	0.3	19.1	1.4	4.8	3.0	7.4	8.4	99.5
24	2.8	0.0	0.0	0.0	0.7	9.8	12.0	62.1	72.9	0.2	0.4	6.5
25	0.0	2.9	0.0	2.5	0.0	22.1	0.0	10.3	0.0	1.2	0.0	0.0
26	5.2	9.5	0.0	3.1	9.9	18.4	1.4	0.0	58.3	0.0	5.1	0.0
27	8.9	14.8	0.6	0.0	51.5	0.9	6.0	0.2	64.1	12.6	8.3	13.3
28	1.6	21.9	0.0	12.1	0.3	24.3	103.4	0.0	57.0	10.7	15.8	11.8
29	10.0	0.0	0.0	7.2	0.7	15.9	15.4	6.4	10.5	35.0	0.0	0.2
30	0.0		0.0	4.3	0.0	39.9	13.8	33.3	0.0	0.0	0.0	0.0
31	4.7		0.0		7.2		5.3	11.7		0.8		8.4
TOT	680.3	336.2	92.8	207.2	300.2	346.6	637.8	445.6	482.4	267.9	253.8	411.0
MAX	206.5	125.6	26.8	45.0	62.3	57.6	110.4	77.4	72.9	40.8	82.7	99.5
DLL	24	15	14	26	25	21	30	27	26	25	17	23
NUMERO DE DIAS DE LLUVIA >												
1.0	22	15	11	20	17	20	28	22	23	19	14	21
10.0	13	8	3	7	8	12	17	12	14	10	6	11
50.0	4	2	0	0	3	1	4	3	4	0	2	2
100.0	1	1	0	0	0	0	2	0	0	0	0	0

TOTAL ANUAL = 4461.8

PRESA CACHI Lat. 09 51 Long. 83 48 Elev. 1010

ESTACION 73084 PRECIPITACION en mm. AÑO 19 72

DIA	ENE	FEB	MAR	ABR	MAY	JUN	JUL	AGO	SET	OCT	NOV	DIC
1	10.0	0.0	0.0	0.0	3.0	3.0	0.0	0.0	0.0	14.0	5.0	0.0
2	2.0	0.0	0.0	2.0	0.0	0.0	12.0	34.0	14.0	14.0	0.0	0.0
3	8.0	2.0	0.0	62.0	0.0	3.0	0.0	2.0	36.0	7.0	0.0	0.0
4	34.0	0.0	0.0	24.0	4.0	0.0	0.0	0.0	69.0	0.0	0.0	0.0
5	10.0	6.0	0.0	4.0	0.0	0.0	0.0	0.0	0.0	3.0	0.0	10.0
6	0.0	1.0	2.0	4.0	0.0	2.0	0.0	4.0	0.0	0.0	1.0	16.0
7	16.0	3.0	0.0	0.0	6.0	15.0	0.0	10.0	0.0	0.0	38.0	26.0
8	19.0	0.0	4.0	0.0	0.0	9.0	0.0	0.0	0.0	0.0	22.0	0.0
9	0.0	0.0	0.0	8.0	0.0	5.0	5.0	0.0	12.0	0.0	6.0	0.0
10	3.0	0.0	6.0	1.0	12.0	12.0	5.0	6.0	13.0	0.0	0.0	0.0
11	4.0	0.0	4.0	7.0	8.0	0.0	0.0	2.0	0.0	6.0	0.0	6.0
12	20.0	0.0	0.0	0.0	0.0	0.0	3.0	0.0	4.0	3.0	0.0	0.0
13	2.0	0.0	1.0	2.0	10.0	0.0	6.0	0.0	10.0	4.0	0.0	2.0
14	8.0	0.0	0.0	0.0	0.0	0.0	2.0	10.0	3.0	2.0	8.0	10.0
15	2.0	0.0	0.0	0.0	9.0	0.0	3.0	12.0	18.0	39.0	4.0	0.0
16	0.0	0.0	0.0	3.0	0.0	0.0	0.0	2.0	0.0	32.0	3.0	0.0
17	0.0	0.0	0.0	0.0	1.0	0.0	0.0	10.0	0.0	2.0	0.0	0.0
18	0.0	0.0	0.0	9.0	41.0	4.0	0.0	1.0	14.0	54.0	0.0	8.0
19	2.0	0.0	0.0	4.0	0.0	7.0	0.0	16.0	0.0	2.0	0.0	0.0
20	0.0	14.0	5.0	2.0	41.0	0.0	21.0	40.0	0.0	0.0	2.0	3.0
21	0.0	4.0	0.0	0.0	13.0	0.0	0.0	0.0	0.0	2.0	0.0	2.0
22	0.0	1.0	5.0	7.0	0.0	0.0	3.0	16.0	10.0	4.0	0.0	10.0
23	4.0	0.0	1.0	0.0	5.0	4.0	0.0	2.0	33.0	30.0	0.0	36.0
24	0.0	0.0	0.0	0.0	0.0	15.0	0.0	11.0	24.0	1.0	0.0	12.0
25	0.0	0.0	0.0	0.0	20.0	5.0	4.0	4.0	14.0	0.0	0.0	6.0
26	6.0	0.0	0.0	0.0	7.0	1.0	0.0	6.0	20.0	20.0	10.0	0.0
27	4.0	0.0	0.0	0.0	29.0	0.0	0.0	10.0	10.0	17.0	0.0	14.0
28	0.0	0.0	0.0	0.0	8.0	0.0	0.0	0.0	10.0	9.0	0.0	4.0
29	0.0	0.0	0.0	0.0	0.0	10.0	0.0	2.0	0.0	15.0	0.0	0.0
30	0.0		0.0	0.0	0.0	0.0	5.0	0.0	0.0	0.0	0.0	0.0
31	0.0		0.0		2.0		0.0	8.0		3.0		
TOT	154.0	31.0	28.0	139.0	219.0	95.0	69.0	208.0	314.0	283.0	99.0	165.0
MAX	34.0	14.0	6.0	62.0	41.0	15.0	21.0	40.0	69.0	54.0	38.0	36.0
DLL	17	7	8	14	17	14	11	21	17	22	10	15
NUMERO DE DIAS DE LLUVIA >												
1.0	17	7	8	14	17	14	11	21	17	22	10	15
10.0	6	1	0	2	7	4	2	10	15	9	3	8
50.0	0	0	0	1	0	0	0	0	1	1	0	0
100.0	0	0	0	0	0	0	0	0	0	0	0	0

TOTAL ANUAL = 1804.0

CASA DE MAQUINAS CACHI Lat. 09 52 Long. 83 45 Elev. 743

ESTACION 73085 PRECIPITACION en mm. AÑO 19 72

DIA	ENE	FEB	MAR	ABR	MAY	JUN	JUL	AGO	SET	OCT	NOV	DIC
1	0.0	0.0	0.0	0.0	0.0	0.0	13.0	0.0	3.0	12.0	3.0	0.0
2	0.0	0.0	0.0	8.0	1.0	0.0	1.0	84.0	0.0	10.0	5.0	0.0
3	14.0	0.0	0.0	62.0	0.0	11.0	0.0	6.0	20.0	12.0	0.0	0.0
4	62.0	0.0	0.0	18.0	0.0	0.0	4.0	4.0	15.0	6.0	0.0	1.0
5	5.0	6.0	0.0	4.0	1.0	0.0	4.0	2.0	36.0	0.0	0.0	2.5
6	18.0	0.0	0.0	5.0	0.0	8.0	2.0	6.0	6.0	4.0	0.0	10.0
7	34.0	0.0	0.0	2.0	1.0	9.0	0.0	0.0	1.0	0.0	1.0	24.0
8	8.0	0.0	2.0	0.0	0.0	5.0	1.0	5.0	0.0	0.0	38.0	42.0
9	4.0	0.0	0.0	20.0	0.0	8.0	0.0	0.0	1.0	0.0	22.0	0.0
10	5.0	2.0	2.0	10.0	14.0	14.0	15.0	0.0	9.0	1.0	6.0	8.0
11	3.0	2.0	4.0	9.0	6.0	0.0	6.0	4.0	6.0	0.0	0.0	4.0
12	27.0	0.0	3.0	0.0	1.0	0.0	0.0	0.0	3.0	0.0	0.0	0.0
13	4.0	0.0	2.0	4.0	11.0	1.0	4.0	0.0	2.0	0.0	0.0	0.0
14	12.0	0.0	0.0	0.0	2.0	0.0	10.0	10.0	4.0	0.0	0.0	9.0
15	2.0	0.0	0.0	4.0	4.0	2.0	4.0	20.0	1.0	6.0	8.0	0.0
16	2.0	0.0	0.0	2.0	0.0	4.0	0.0	1.0	2.0	28.0	4.0	0.0
17	0.0	0.0	0.0	4.0	1.0	6.0	0.0	2.0	2.0	40.0	3.0	0.0
18	0.0	0.0	0.0	16.0	25.0	14.0	0.0	6.0	1.0	0.0	0.0	0.0
19	2.0	0.0	0.0	8.0	0.0	10.0	0.0	27.0	4.0	25.0	0.0	10.0
20	0.0	35.0	8.0	4.0	38.0	0.0	12.0	32.0	0.0	2.0	0.0	0.0
21	0.0	50.0	3.0	6.0	12.0	0.0	0.0	0.0	2.0	0.0	2.0	3.5
22	2.0	5.0	3.0	12.0	0.0	0.0	0.0	19.0	0.0	1.0	0.0	1.0
23	3.0	0.0	1.0	0.0	34.0	0.0	0.0	39.0	0.0	0.0	0.0	40.0
24	0.0	0.0	0.0	0.0	0.0	14.0	0.0	18.0	17.0	26.0	0.0	60.0
25	0.0	0.0	0.0	0.0	20.0	8.0	4.0	4.0	11.0	0.0	0.0	16.0
26	5.0	0.0	0.0	0.0	29.0	0.0	0.0	28.0	8.0	4.0	0.0	8.0
27	0.0	3.0	2.0	0.0	34.0	0.0	0.0	12.0	28.0	10.0	10.0	1.0
28	0.0	0.0	0.0	0.0	8.0	8.0	4.0	0.0	13.0	54.0	0.0	12.0
29	0.0	0.0	0.0	10.0	2.0	1.0	1.0	0.0	10.0	10.0	0.0	8.0
30	0.0		0.0	4.0	4.0	0.0	2.0	4.0	0.0	20.0	0.0	0.0
31	0.0		0.0		4.0		0.0	0.0		0.0		0.0
TOT	212.0	103.0	30.0	212.0	252.0	123.0	87.0	333.0	206.0	271.0	102.0	260.0
MAX	62.0	50.0	8.0	62.0	38.0	14.0	15.0	84.0	36.0	54.0	38.0	60.0
DLL	18	7	10	20	21	16	16	21	24	18	11	18
NUMERO DE DIAS DE LLUVIA >												
1.0	18	7	10	20	21	16	16	21	24	18	11	18
10.0	6	2	0	7	9	5	4	10	8	11	3	8
50.0	1	1	0	1	0	0	0	1	8	1	0	1
100.0	0	0	0	0	0	0	0	0	0	0	0	0

TOTAL ANUAL = 2191.0

CASA MAQUINAS R.MACHO Lat. 09 47 Long. 83 51 Elev. 1120

ESTACION 73086 PRECIPITACION en mm. AÑO 19 72

DIA	ENE	FEB	MAR	ABR	MAY	JUN	JUL	AGO	SET	OCT	NOV	DIC
1	0.0	0.0	0.0	0.0	2.0	0.0	0.0	1.5	0.0	42.0	12.0	1.0
2	0.0	0.0	0.0	1.0	0.0	0.0	18.4	2.0	18.0	17.0	10.0	2.0
3	0.0	2.0	0.0	20.0	0.0	8.0	0.0	18.0	40.0	49.0	0.0	3.0
4	4.0	4.0	0.0	0.0	0.0	4.0	2.1	2.0	21.0	0.0	9.8	0.0
5	18.0	2.0	0.0	2.0	0.0	0.0	4.0	2.3	26.0	5.0	5.5	2.0
6	4.0	1.0	0.0	0.0	2.0	0.0	0.0	4.0	6.0	4.0	4.0	8.0
7	6.0	0.5	0.0	3.0	0.0	7.2	5.0	2.0	0.0	0.0	11.0	7.5
8	4.0	0.5	0.0	0.0	1.0	52.4	0.0	14.0	3.0	0.0	8.0	0.0
9	2.0	0.0	0.0	0.0	6.0	18.6	3.6	0.0	11.0	0.0	6.0	0.5
10	5.0	2.0	2.0	5.0	32.0	9.2	5.0	2.0	18.0	3.0	2.0	4.0
11	9.4	0.0	0.0	4.0	12.0	0.0	0.0	2.0	2.0	2.5	6.0	0.0
12	11.5	0.0	0.0	8.0	4.0	25.2	1.0	1.0	7.0	2.2	4.0	0.5
13	3.0	0.0	0.0	8.0	9.5	11.0	6.0	2.0	2.0	10.0	3.0	3.0
14	3.8	0.0	3.0	8.0	3.5	0.0	2.0	2.0	6.0	39.8	24.0	0.1
15	2.0	0.0	0.0	2.0	4.0	0.0	4.0	5.0	24.7	36.5	9.0	4.2
16	0.0	0.0	0.0	0.0	7.0	0.0	4.2	1.0	8.0	40.0	18.0	0.0
17	0.0	0.0	0.0	0.4	0.0	5.0	2.0	24.0	0.0	12.0	0.0	0.0
18	0.0	0.0	0.0	2.0	38.0	0.0	2.5	8.0	8.0	36.5	0.0	10.0
19	2.0	0.0	0.0	5.2	44.0	4.0	2.0	48.0	0.0	11.5	0.0	1.5
20	1.0	12.4	0.0	6.3	60.3	0.0	20.0	33.0	4.0	7.0	0.0	6.4
21	0.0	30.0	4.0	4.5	10.5	0.0	1.0	5.0	0.0	1.6	4.0	2.1
22	0.0	7.0	6.0	6.0	2.0	10.0	24.0	35.0	4.0	32.0	0.0	13.0
23	1.0	0.0	0.0	4.8	6.0	0.0	2.0	6.0	7.0	12.0	2.0	29.0
24	0.0	0.0	0.0	3.5	19.6	22.0	0.5	43.0	19.0	2.0	0.0	8.0
25	0.0	0.0	0.0	0.0	17.4	19.0	6.0	46.0	38.0	2.0	1.0	0.0
26	1.8	0.0	0.0	4.0	18.0	0.0	0.0	7.0	16.0	0.5	6.0	0.0
27	2.0	0.0	0.0	1.2	6.2	2.0	0.0	18.0	23.5	8.0	6.0	4.0
28	1.0	0.0	0.0	0.0	11.0	2.0	1.0	2.0	12.0	31.0	0.0	2.0
29	0.0	0.0	0.0	0.0	0.0	10.0	0.0	10.0	1.0	11.0	0.0	0.0
30	0.0		0.0	0.0	0.0	0.0	32.4	9.7	13.0	0.0	1.0	0.0
31	0.4		0.0		1.5		0.0	0.2		0.0		0.0
TOT	81.9	61.4	15.0	98.9	317.5	209.6	148.7	355.7	338.2	418.1	152.3	111.8
MAX	18.0	30.0	6.0	20.0	60.3	52.4	32.4	48.0	40.0	49.0	24.0	29.0
DLL	19	10	4	20	23	16	22	30	25	25	21	21
NUMERO DE DIAS DE LLUVIA >												
1.0	18	8	4	19	23	16	21	29	25	24	21	18
10.0	2	2	0	1	10	8	4	10	13	14	5	3
50.0	0	0	0	0	1	1	0	0	0	0	0	0
100.0	0	0	0	0	0	0	0	0	0	0	0	0

TOTAL ANUAL = 2309.1

TOMA DE AGUA MONTECRISTO Lat. 09 45 Long. 83 52 Elev. 1659

ESTACION 73088 PRECIPITACION en mm. AÑO 19 72

DIA	ENE	FEB	MAR	ABR	MAY	JUN	JUL	AGO	SET	OCT	NOV	DIC
1	0.4	0.6	1.4	5.2	7.0	0.6	2.2	10.0	0.0	22.8	18.0	1.2
2	1.0	5.4	0.8	0.0	0.6	1.2	24.8	2.0	21.0	26.0	13.4	1.0
3	0.0	10.4	1.0	26.0	0.0	6.2	0.8	19.2	32.4	20.4	0.0	5.2
4	4.0	0.8	1.0	0.0	1.2	1.2	11.2	7.0	16.2	0.2	13.0	0.0
5	21.6	8.0	0.4	6.6	0.0	0.0	11.0	2.2	66.0	5.4	6.6	5.2
6	3.8	8.0	5.2	5.0	5.0	1.2	1.4	7.0	12.6	4.4	2.6	14.8
7	13.2	2.4	0.0	3.0	6.6	9.8	19.2	3.6	3.4	0.0	15.2	10.3
8	4.0	0.0	24.0	0.0	1.6	41.8	0.2	10.0	4.2	0.6	13.0	0.4
9	6.8	0.0	0.4	2.4	4.2	13.0	4.8	4.5	15.8	1.0	7.6	6.8
10	8.2	4.2	3.4	8.2	28.0	6.0	4.8	5.0	29.0	9.0	2.2	12.2
11	3.5	0.4	0.0	14.2	7.2	2.2	0.0	4.8	2.2	5.0	3.4	2.4
12	21.0	0.0	0.0	13.8	2.2	34.5	3.2	4.0	14.0	3.4	13.0	6.0
13	6.4	1.0	0.4	5.2	5.8	2.0	18.4	3.6	5.2	5.0	6.0	6.4
14	5.6	0.4	3.2	4.0	3.2	0.0	1.2	26.6	7.0	40.0	27.6	2.4
15	2.2	0.0	0.6	3.0	7.0	0.0	2.2	56.8	25.2	40.8	18.2	5.4
16	0.0	0.0	0.0	0.6	9.4	0.0	7.2	0.0	0.4	34.8	15.0	0.8
17	0.2	0.0	0.0	2.4	28.8	1.8	4.8	37.2	13.0	10.6	3.6	2.2
18	0.2	0.0	0.0	3.6	60.6	0.0	19.4	8.0	18.4	24.2	2.4	15.0
19	5.4	0.0	0.0	6.6	35.2	6.0	6.0	41.0	1.0	11.0	0.0	1.0
20	0.4	20.0	3.0	10.0	43.6	0.0	18.0	24.8	2.0	13.2	0.0	14.2
21	8.2	18.0	7.4	4.0	18.0	2.0	2.2	2.8	0.0	2.0	5.3	2.2
22	0.0	13.0	7.4	7.2	10.4	12.2	41.4	28.6	7.4	24.0	2.0	26.4
23	3.4	0.0	3.0	7.0	5.2	1.0	2.2	13.8	12.6	28.2	5.2	47.0
24	5.4	0.6	0.0	1.4	7.8	21.6	0.8	17.2	36.2	6.8	0.0	6.4
25	1.4	2.0	1.6	1.2	25.8	20.8	7.2	75.4	23.0	5.4	2.3	4.0
26	3.8	7.2	2.0	3.8	10.6	0.4	0.0	8.0	13.2	2.0	4.0	0.2
27	4.0	4.6	0.0	1.6	5.4	2.4	3.8	10.2	15.2	11.6	14.6	11.0
28	6.2	2.2	0.0	0.4	19.2	5.2	2.0	13.0	16.2	34.0	4.0	1.4
29	0.4	1.8	0.0	0.0	0.0	24.6	0.6	10.4	2.4	10.0	1.6	0.8
30	0.1		0.0	0.0	3.6	5.2	58.2	3.4	9.0	0.4	0.4	0.0
31	5.0		2.6		1.6		3.6	1.9		7.4		2.0
TOT	145.8	111.0	88.8	146.4	364.8	222.9	282.8	462.0	422.2	409.6	220.2	214.3
MAX	21.6	20.0	24.0	26.0	60.6	41.8	58.2	75.4	66.0	40.8	27.6	47.0
DLL	28	20	19	25	28	24	29	30	28	30	26	29
NUMERO DE DIAS DE LLUVIA >												
1.0	22	15	14	23	27	22	25	30	27	27	25	25
10.0	3	4	1	4	10	7	9	15	17	15	10	8
50.0	0	0	0	0	1	0	1	2	1	0	0	0
100.0	0	0	0	0	0	0	0	0	0	0	0	0

TOTAL ANUAL = 3070.8

LAS MERCEDES LIMON Lat. 10 10 Long. 83 37 Elev. 95

ESTACION 73090 PRECIPITACION en mm. AÑO 19 72

DIA	ENE	FEB	MAR	ABR	MAY	JUN	JUL	AGO	SET	OCT	NOV	DIC
1	0.0	0.0	0.0	0.0	0.0	0.0		3.0	0.0	10.0	0.0	10.9
2	10.0	11.0	0.0	0.0	0.0	46.5		10.8	20.7	0.0	10.3	10.0
3	58.5	7.7	3.0	41.0	70.0	35.5		30.2	10.0	5.0	0.0	0.0
4	64.5	0.0	0.0	0.0	0.0	18.0		80.9	0.0	40.0	0.0	4.0
5	37.5	9.0	0.0	8.5	5.0	1.5		30.7	0.0	3.0	0.0	20.6
6	153.0	11.0	1.5	0.0	3.6	0.0		70.0	0.0	0.0	3.0	10.5
7	93.5	0.0	0.0	1.5	6.4	5.3		30.9	0.6	0.0	70.3	0.0
8	53.5	0.0	0.0	0.0	3.5	0.0		20.7	30.7	5.0	10.5	0.0
9	18.0	2.5	0.0	29.0	1.8	0.0		20.1	10.0	30.5	20.5	5.0
10	5.0	1.5	9.0	65.5	20.3	40.0		7.0	40.4	0.0	30.0	0.0
11	0.0	0.0	13.0	10.0	8.7	36.5	30.3	4.5	0.2	0.0	4.0	10.0
12	16.5	0.0	5.0	0.0	3.6	0.0	0.3	10.8	0.8	10.0	0.0	30.5
13	10.0	0.0	23.0	0.0	9.8	8.2	11.7	10.1	20.2	0.0	10.4	6.0
14	22.5	0.0	4.5	0.0	58.7	0.0	30.5	20.3	20.0	0.0	0.0	20.3
15	3.0	0.0	0.0	0.0	27.0	0.0	20.9	70.9	10.4	10.0	0.0	0.0
16	0.0	0.0	0.0	20.0	0.0	0.0	0.0	0.0	10.8	20.1	0.0	0.0
17	0.0	0.0	0.0	28.5	0.0	0.0	1.6	0.0	10.0	40.1	0.0	4.0
18	0.0	0.0	0.0	10.0	2.0	0.0	1.6	0.0	20.4	10.9	0.0	10.3
19	5.0	18.0	0.0	10.0	13.0	1.8	8.6	9.0	0.3	0.0	9.0	8.0
20	0.0	132.0	6.5	15.5	4.5	0.0	0.0	10.0	0.0	10.0	0.0	0.0
21	0.0	138.0	0.0	16.5	66.0	0.0	0.0	0.0	0.0	0.0	0.0	1.0
22	0.0	3.5	0.0	20.5	0.0	0.0	5.2	0.0	36.0	0.0	0.0	90.9
23	9.5	0.0	0.0	0.0	21.0	18.5	0.3	10.4	20.3	0.0	0.0	70.0
24	5.0	0.0	0.0	0.0	0.0	0.0	0.0	10.8	10.0	0.0	0.0	50.0
25	0.0	0.0	0.0	0.0	0.0	26.5	0.3	7.0	10.8	0.0	10.0	0.0
26	3.5	20.0	0.0	5.0	25.5	8.5	0.5	0.0	70.7	7.0	4.0	0.0
27	7.5	18.0	0.0	0.0	0.0	0.0	11.0	2.0	20.7	20.2	5.0	9.0
28	0.0	25.0	0.0	12.0	2.0	39.5	0.0	0.0	46.6	40.0	2.0	10.5
29	0.0	0.0	0.0	3.5	0.0	0.0	0.0	4.0	0.5	0.0	3.0	0.0
30	0.0		0.0	10.0	2.0	6.3	0.0	10.0	20.0	0.0	10.0	0.0
31	3.5		0.0		14.5		0.0	4.0		0.0		0.0
TOT	579.5	397.2	65.5	307.0	368.9	292.6	122.8	488.1	441.1	261.8	202.0	381.5
MAX	153.0	138.0	23.0	65.5	70.0	46.5	30.5	80.9	70.7	40.1	70.3	90.9
DLL	19	13	8	17	21	14	13	24	24	15	15	19
NUMERO DE DIAS DE LLUVIA >												
1.0	19	13	8	17	21	14	9	24	19	15	15	19
10.0	11	8	2	13	9	8	5	16	19	11	8	12
50.0	5	2	0	1	3	0	0	3	1	0	1	3
100.0	1	2	0	0	0	0	0	0	0	0	0	0

TOTAL ANUAL = 3908.0

HDA EL CARMEN Lat. 10 12 Long. 83 29 Elev. 15

ESTACION 73091 PRECIPITACION en mm. AÑO 19 72

DIA	ENE	FEB	MAR	ABR	MAY	JUN	JUL	AGO	SET	OCT	NOV	DIC
1	10.1	0.0	0.0	0.0	0.2	0.1	224.0	0.5	0.1	1.4	0.0	0.0
2	21.4	19.0	0.1	4.7	0.0	54.4	21.0	2.8	15.1	0.0	0.0	0.0
3	49.7	0.0	2.0	43.0	11.6	57.2	6.7	45.6	1.5	0.8	23.6	11.3
4	48.9	0.0	2.4	3.4	0.1	6.2	22.0	15.6	0.0	0.9	0.0	18.8
5	60.3	8.7	0.5	7.5	1.2	0.0	2.2	70.7	0.0	29.7	0.0	1.0
6	241.3	3.8	0.0	3.3	13.3	0.0	24.2	5.4	0.0	0.3	0.0	7.2
7	89.4	1.0	0.2	0.2	13.6	15.2	0.3	64.0	5.1	0.0	71.8	35.2
8	49.4	0.0	0.9	0.5	15.9	0.1	11.2	37.7	16.9	0.0	29.2	20.2
9	42.4	8.8	8.1	14.9	0.0	5.4	17.2	2.2	30.8	10.0	17.2	0.0
10	10.2	3.0	4.3	69.5	1.2	22.9	46.3	46.1	38.4	10.8	1.7	29.0
11	1.0	0.0	12.0	9.5	2.2	2.5	6.3	19.5	0.5	9.7	5.0	1.9
12	20.2	0.0	16.0	0.0	6.8	4.3	64.4	11.8	8.7	11.0	1.2	2.2
13	28.8	0.0	6.9	0.2	17.5	23.3	36.4	8.0	25.5	0.0	2.7	13.9
14	26.6	0.4	0.0	2.0	4.6	0.0	26.1	0.1	12.9	0.0	0.3	12.7
15	3.3	0.0	0.0	15.7	0.3	0.0	41.6	59.6	37.5	1.4	1.3	0.0
16	0.0	0.0	0.0	23.1	0.0	0.0	19.6	0.0	19.0	44.0	0.0	1.9
17	0.0	0.0	0.0	27.8	0.0	0.0	1.5	9.3	0.5	0.0	0.0	17.6
18	0.0	0.0	0.0	12.9	0.0	1.2	2.8	0.2	6.7	110.1	0.0	18.8
19	0.0	48.2	1.7	5.2	0.0	0.0	3.2	6.8	18.4	0.9	1.3	20.2
20	4.1	86.7	13.0	0.2	17.7	1.7	9.1	2.8	3.8	24.0	10.3	1.9
21	0.0	108.6	0.4	27.1	16.2	0.0	0.0	1.0	0.7	13.0	0.1	0.0
22	0.0	9.0	5.1	4.0	0.0	0.0	2.1	8.2	3.3	2.2	0.0	68.2
23	4.0	0.0	0.0	0.0	3.9	18.2	0.3	0.9	13.6	4.2	0.3	155.8
24	3.1	0.0	0.0	0.0	0.0	0.5	0.2	48.2	54.9	0.3	0.3	6.9
25	0.0	4.8	0.0	0.0	0.0	15.6	0.0	9.3	0.0	5.2	0.0	0.0
26	7.4	17.4	0.0	5.0	1.8	8.5	5.3	0.0	22.2	0.0	7.3	0.0
27	4.1	10.4	0.0	0.0	9.7	0.9	6.2	2.5	24.6	0.0	0.3	4.7
28	0.0	13.5	0.0	26.8	3.2	113.3	144.8	1.1	26.9	10.8	6.1	14.8
29	0.0	0.0	0.0	12.5	0.4	42.0	28.4	0.0	2.3	51.3	2.4	2.2
30	0.0		0.0	11.0	0.0	24.5	2.7	16.2	0.0	0.0	2.8	0.0
31	0.0		0.0		15.5		18.5	2.0		0.3		0.3
TOT	725.7	343.3	73.6	330.0	156.9	418.0	794.6	498.1	389.9	342.3	185.2	466.7
MAX	241.3	108.6	16.0	69.5	17.7	113.3	224.0	70.7	54.9	110.1	71.8	155.8
DLL	20	15	15	24	21	21	29	28	25	22	20	23
NUMERO DE DIAS DE LLUVIA >												
1.0	20	14	10	20	17	17	26	24	21	16	15	22
10.0	13	7	3	11	8	10	15	11	14	10	5	13
50.0	5	2	0	1	0	3	3	3	1	2	1	2
100.0	1	1	0	0	0	1	2	0	0	1	0	1

TOTAL ANUAL = 4724.3

TIERRA BLANCA COOP Lat. 09 55 Long. 83 54 Elev. 2100

ESTACION 73092 PRECIPITACION en mm. AÑO 19 72

DIA	ENE	FEB	MAR	ABR	MAY	JUN	JUL	AGO	SET	OCT	NOV	DIC
1								0.0	0.0	12.5	0.0	0.0
2								0.0	6.4	9.6	0.0	0.0
3							0.0	5.6	18.6	9.4	0.0	0.0
4							0.8	0.0	50.1	0.0	0.0	0.0
5							0.0	0.0	0.0	0.0	0.0	0.0
6							0.6	0.0	0.0	0.0	0.0	0.0
7							0.0	5.7	0.0	0.0	10.6	0.0
8							0.0	0.7	0.0	0.0	1.9	0.0
9							0.3	1.3	0.0	0.0	0.0	0.0
10							5.2	0.0	0.0	8.5	0.0	0.0
11							1.7	0.0	4.7	0.0	0.0	0.0
12							0.4	0.0	1.7	0.0	0.0	0.0
13							0.4	0.0	1.2	9.5	0.0	0.0
14							1.7	0.0	0.0	30.0	17.5	0.0
15							0.0	15.8	18.7	32.6	0.0	0.0
16							0.0	0.0	6.0	60.0	0.0	0.0
17							0.0	0.4	5.0	5.6	0.0	0.0
18							0.0	7.3	0.0	4.2	0.0	0.0
19							0.0	0.0	0.0	0.0	0.0	0.0
20							10.5	12.2	6.2	0.0	0.0	9.5
21							0.0	0.0	0.0	0.0	0.0	7.2
22							0.0	23.3	0.0	24.2	0.0	29.2
23							0.0	0.0	18.0	25.0	0.0	17.2
24							5.0	0.0	25.0	0.0	4.7	6.3
25							0.0	9.6	0.0	0.0	0.0	0.0
26							0.5	23.6	27.8	0.0	0.0	7.6
27							0.0	7.0	28.5	3.4	0.0	3.4
28							0.9	0.0	11.7	0.0	2.2	0.2
29							0.0	0.0	1.0	21.3	0.0	2.6
30							0.0	0.0	15.7	0.0	0.0	3.4
31							0.0	0.0		0.0		5.2
TOT							28.0	112.5	246.3	255.8	36.9	91.8
MAX							10.5	23.6	50.1	60.0	17.5	29.2
DLL							12	12	17	14	5	11
NUMERO DE DIAS DE LLUVIA >												
1.0	0	0	0	0	0	0	5	10	17	14	5	10
10.0	0	0	0	0	0	0	1	4	9	7	2	2
50.0	0	0	0	0	0	0	0	0	1	1	0	0
100.0	0	0	0	0	0	0	0	0	0	0	0	0

TOTAL ANUAL = (771.3)

SANTA CRUZ,GUANACASTE Lat. 10 16 Long. 85 35 Elev. 54

ESTACION 74003 PRECIPITACION en mm. AÑO 19 72

DIA	ENE	FEB	MAR	ABR	MAY	JUN	JUL	AGO	SET	OCT	NOV	DIC
1	0.0	0.0	0.0	0.0	0.0	0.0	0.0	0.0	2.7	0.0	0.0	0.0
2	0.0	0.0	0.0	0.0	0.0	0.4	0.0	0.0	40.0	0.0	2.6	0.0
3	0.0	0.0	0.0	0.0	0.0	0.0	0.0	0.0	51.8	2.7	7.7	0.0
4	40.5	0.0	0.0	0.0	0.0	0.0	0.0	0.0	12.4	0.0	0.0	0.0
5	0.0	0.0	0.0	0.0	0.0	59.3	0.0	0.0	0.5	1.4	0.0	0.0
6	0.0	0.0	0.0	0.0	0.0	39.7	0.0	0.0	3.4	0.2	0.0	0.0
7	0.0	0.0	0.0	0.0	0.0	4.3	0.0	0.0	0.0	0.0	1.8	0.0
8	0.0	0.0	0.0	0.0	0.0	6.6	0.0	0.0	0.0	0.0	0.0	0.0
9	0.0	0.0	0.0	0.0	5.4	11.0	0.0	0.0	27.4	0.0	10.5	0.0
10	0.0	0.0	0.0	0.0	19.0	37.2	8.3	2.3	0.0	0.0	1.8	0.0
11	32.9	0.0	0.0	0.0	3.8	15.7	1.7	0.0	0.0	0.0	0.0	0.0
12	0.0	0.0	0.0	0.0	0.0	12.3	0.0	0.0	0.0	0.0	0.0	0.0
13	0.0	0.0	0.0	0.0	1.6	0.0	0.0	0.0	0.0	1.8	10.8	0.0
14	0.0	0.0	0.0	0.0	20.6	0.0	0.0	0.0	9.9	1.8	11.8	0.0
15	0.0	0.0	0.0	0.0	9.0	0.6	0.0	0.0	0.4	0.9	7.4	0.0
16	0.0	0.0	0.0	0.0	0.2	0.0	0.0	0.0	0.0	67.3	10.0	0.0
17	0.0	0.0	0.0	0.0	16.3	1.4	0.0	0.0	0.0	30.0	0.0	0.0
18	0.0	0.0	0.0	0.0	4.5	0.0	0.0	0.0	0.0	25.5	0.0	0.0
19	0.0	0.0	0.0	0.0	17.5	0.0	0.0	25.8	0.0	0.8	0.0	72.0
20	0.0	0.0	0.0	11.9	5.7	13.7	0.0	15.8	5.5	1.8	0.0	3.6
21	0.0	0.0	0.0	13.1	9.7	0.3	6.7	0.0	0.0	0.0	0.0	0.5
22	0.0	0.0	0.0	0.0	0.0	0.0	1.6	0.0	6.0	0.8	0.0	0.0
23	0.0	0.0	0.0	0.0	1.8	0.0	5.6	0.8	35.2	0.0	0.0	0.0
24	0.0	0.0	0.0	0.0	2.8	0.0	19.6	8.2	5.4	0.0	0.0	0.0
25	0.0	0.0	0.0	0.0	0.0	0.0	36.3	0.8	36.4	0.0	0.0	0.0
26	0.0	0.0	0.0	0.0	78.8	0.0	23.7	8.9	12.5	11.7	0.0	0.0
27	0.0	0.0	0.0	0.0	21.7	0.0	0.0	73.4	1.2	0.0	0.5	0.0
28	0.0	0.0	0.0	8.1	0.8	0.0	0.0	0.0	6.4	0.0	0.0	0.0
29	0.0	0.0	0.0	0.0	5.7	0.0	0.0	0.0	1.8	0.0	0.0	0.0
30	0.0		0.0	0.0	0.0	0.0	0.0	0.0	0.0	0.0	0.0	0.0
31	0.0		0.0		0.0		0.0	0.0		0.0		0.0
TOT	73.4	0.0	0.0	33.1	224.9	202.5	103.5	136.0	258.9	146.7	64.9	76.1
MAX	40.5	0.0	0.0	13.1	78.8	59.3	36.3	73.4	51.8	67.3	11.8	72.0
DLL	2	0	0	3	18	13	8	8	18	13	10	3
NUMERO DE DIAS DE LLUVIA >												
1.0	2	0	0	3	16	10	8	6	16	9	9	2
10.0	2	0	0	2	6	7	3	3	7	4	4	1
50.0	0	0	0	0	1	1	0	1	1	1	0	1
100.0	0	0	0	0	0	0	0	0	0	0	0	0

TOTAL ANUAL = 1320.0

QUEBRADA GRANDE Lat. 10 50 Long. 85 30 Elev. 366

ESTACION 74004 PRECIPITACION en mm. AÑO 19 72

DIA	ENE	FEB	MAR	ABR	MAY	JUN	JUL	AGO	SET	OCT	NOV	DIC
1	1.5	0.0	0.0	0.0	0.0	0.0	7.5	0.0	1.0	1.0	7.5	1.0
2	13.0	0.0	0.0	0.0	0.0	0.0	6.5	1.5	1.5	0.0	1.0	18.0
3	2.0	0.0	0.0	0.0	0.0	0.0	24.0	0.0	9.0	0.0	1.0	1.2
4	1.0	0.0	0.0	0.0	0.0	0.0	0.0	0.0	16.0	4.0	0.0	1.0
5	4.0	0.0	0.0	0.0	0.0	0.0	0.0	0.0	5.5	0.0	0.0	0.0
6	4.0	0.0	0.0	0.0	0.0	0.0	0.0	0.0	0.0	0.5	0.5	0.0
7	5.0	0.0	0.0	0.0	0.0	3.0	2.0	0.0	1.0	0.0	6.2	0.0
8	0.0	0.0	0.0	0.0	0.0	4.5	0.0	0.0	5.5	0.0	21.0	0.0
9	0.0	0.0	0.0	0.0	0.0	32.5	0.0	0.0	1.0	32.0	0.5	0.0
10	2.5	0.0	0.0	0.0	1.0	25.0	2.0	2.0	0.0	3.5	0.0	0.0
11	11.0	0.0	0.0	0.0	5.0	62.0	3.5	3.0	2.0	9.5	0.0	0.0
12	0.0	0.0	0.0	0.0	0.0	23.0	0.0	0.0	0.0	19.0	2.5	0.0
13	0.0	0.0	0.0	0.0	0.0	9.0	12.0	0.0	0.0	5.5	0.5	0.0
14	0.0	0.0	0.0	0.0	75.0	0.0	0.0	1.0	0.0	1.0	0.5	0.0
15	0.0	0.0	0.0	0.0	0.0	0.0	1.5	0.0	7.0	7.0	0.0	0.0
16	0.0	0.0	0.0	0.0	18.0	1.5	3.0	0.0	0.0	0.0	0.0	0.0
17	0.0	0.0	0.0	0.0	15.5	13.5	3.5	3.5	0.0	15.5	15.0	0.0
18	0.0	0.0	0.0	1.5	41.5	2.0	0.0	0.0	3.5	0.0	0.0	2.0
19	0.0	0.0	0.0	0.0	11.0	8.0	0.0	3.0	0.0	7.5	0.0	3.5
20	3.5	1.3	0.0	0.0	4.0	0.0	0.0	3.5	0.0	12.0	0.0	12.0
21	0.0	0.0	0.0	0.0	8.5	5.0	6.5	8.5	0.0	0.0	0.0	0.0
22	0.0	0.0	0.0	0.0	0.0	17.5	0.0	0.0	0.0	0.0	0.0	0.0
23	0.0	0.0	0.0	0.0	9.0	0.0	0.0	3.5	1.0	3.5	0.0	3.0
24	0.0	0.0	0.0	0.0	0.0	0.0	6.5	0.0	0.0	0.0	42.0	0.0
25	0.0	0.0	0.0	0.0	0.0	1.5	0.0	0.0	0.0	0.0	0.0	0.0
26	3.0	0.0	0.0	0.0	0.0	11.5	2.0	2.5	4.0	0.0	0.0	1.0
27	0.0	0.0	0.0	0.0	0.0	1.0	2.5	3.8	13.0	0.0	0.0	0.0
28	0.0	0.0	0.0	0.0	0.0	7.0	0.0	5.0	45.0	18.5	3.5	0.0
29	0.0	0.0	2.0	0.0	0.0	0.0	0.5	0.0	3.0	0.0	0.0	0.0
30	0.0	0.0	0.0	0.0	0.0	0.5	1.0	0.0	0.0	0.0	1.5	0.0
31	0.0		0.0		0.0		0.0	0.0		0.0		0.0
TOT	50.5	1.3	2.0	1.5	188.5	228.0	84.5	40.8	119.0	140.0	103.2	42.7
MAX	13.0	1.3	2.0	1.5	75.0	62.0	24.0	8.5	45.0	32.0	42.0	18.0
DLL	11	1	1	1	10	18	16	12	16	15	14	9
NUMERO DE DIAS DE LLUVIA >												
1.0	11	1	1	1	10	17	15	12	16	14	10	9
10.0	2	0	0	0	5	7	2	0	3	5	3	2
50.0	0	0	0	0	1	1	0	0	0	0	0	0
100.0	0	0	0	0	0	0	0	0	0	0	0	0

TOTAL ANUAL = 1002.0

PUERTO HUMO Lat. 10 19 Long. 85 21 Elev. 10

ESTACION 74005 PRECIPITACION en mm. AÑO 19 72

DIA	ENE	FEB	MAR	ABR	MAY	JUN	JUL	AGO	SET	OCT	NOV	DIC
1	0.0	0.0	0.0	0.0	0.0	0.0			0.0	0.0	0.0	0.0
2	0.0	0.0	0.0	0.0	0.0	0.0			0.0	0.0	0.0	0.0
3	0.0	0.0	0.0	0.0	0.0	1.0			0.0	0.0	0.0	0.0
4	0.0	0.0	0.0	0.0	0.0	3.0			0.0	0.0	0.0	0.0
5	0.0	0.0	0.0	0.0	0.0	0.0			0.0	0.0	0.0	0.0
6	0.0	0.0	0.0	0.0	0.0	16.0			0.0	0.0	6.0	0.0
7	0.0	0.0	0.0	0.0	0.0	7.0			0.0	0.0	0.0	0.0
8	0.0	0.0	0.0	0.0	6.0	12.0			6.0	0.0	0.0	0.0
9	0.0	0.0	0.0	0.0	15.0	45.0			0.0	0.0	12.0	0.0
10	0.0	0.0	0.0	0.0	0.0	20.0			0.0	0.0	0.0	0.0
11	0.0	0.0	0.0	0.0	38.0	3.0			0.0	0.0	0.0	0.0
12	0.0	0.0	0.0	0.0	40.0	60.0			14.0	0.0	0.0	0.0
13	0.0	0.0	0.0	0.0	30.0	18.0			0.0	0.0	0.0	0.0
14	0.0	0.0	0.0	0.0	2.0	32.0			0.0	0.0	0.0	0.0
15	0.0	0.0	0.0	0.0	25.0	19.0			0.0	0.0	19.0	0.0
16	0.0	0.0	0.0	0.0	43.0	65.0			0.0	0.0	0.0	0.0
17	0.0	0.0	0.0	0.0	3.5	4.0			0.0	0.0	0.0	0.0
18	0.0	0.0	0.0	0.0	50.0	0.0			0.0	0.0	0.0	0.0
19	0.0	0.0	0.0	0.0	12.0	25.0			0.0	0.0	0.0	0.0
20	0.0	0.0	0.0	0.0	7.0	40.0			0.0	0.0	16.0	0.0
21	0.0	0.0	0.0	0.0	13.0	75.0			0.0	0.0	0.0	0.0
22	0.0	0.0	0.0	0.0	4.0	2.0			0.0	0.0	0.0	0.0
23	0.0	0.0	0.0	0.0	0.0	0.0			0.0	0.0	35.0	45.0
24	0.0	0.0	0.0	0.0	0.0	3.0			0.0	17.0	0.0	0.0
25	0.0	0.0	0.0	0.0	6.0	2.0			0.0	0.0	0.0	18.0
26	0.0	0.0	0.0	0.0	0.0	0.0			0.0	0.0	0.0	0.0
27	0.0	0.0	0.0	0.0	0.0	0.0			0.0	0.0	0.0	0.0
28	0.0	0.0	0.0	0.0	0.0	0.0			0.0	0.0	0.0	14.0
29	0.0	0.0	0.0	0.0	0.0	0.0			0.0	24.0	40.0	0.0
30	0.0		0.0	0.0	0.0	6.0			0.0	0.0	0.0	0.0
31	0.0		0.0		0.0					30.0		12.0
TOT	0.0	0.0	0.0	0.0	294.5	458.0			20.0	71.0	128.0	89.0
MAX	0.0	0.0	0.0	0.0	50.0	75.0			14.0	30.0	40.0	45.0
DLL	0	0	0	0	15	21			2	3	6	4
NUMERO DE DIAS DE LLUVIA >												
1.0	0	0	0	0	15	21	0	0	2	3	6	4
10.0	0	0	0	0	9	12	0	0	1	3	5	4
50.0	0	0	0	0	1	3	0	0	0	0	0	0
100.0	0	0	0	0	0	0	0	0	0	0	0	0

TOTAL ANUAL = 1060.5

LA GUINEA Lat. 10 25 Long. 85 28 Elev. 40

ESTACION 74006 PRECIPITACION en mm. AÑO 19 72

DIA	ENE	FEB	MAR	ABR	MAY	JUN	JUL	AGO	SET	OCT	NOV	DIC
1	0.0	0.0	0.0	0.0	0.0	0.0	0.0	0.0	0.0	0.0	3.8	0.0
2	0.0	0.0	0.0	0.0	0.0	0.0	2.0	0.0	16.2	0.0	3.7	0.0
3	0.0	0.0	0.0	0.0	0.0	0.0	0.0	0.0	1.7	0.6	51.6	0.0
4	1.0	0.0	0.0	0.0	0.0	0.0	0.0	0.0	18.3	0.0	0.0	0.0
5	0.0	0.0	0.0	0.0	0.0	0.2	0.0	0.0	0.1	5.1	0.0	0.0
6	0.6	0.0	0.0	0.0	0.0	31.9	0.0	0.0	0.0	0.0	0.0	0.0
7	0.0	0.0	0.0	0.0	0.0	53.8	0.0	0.0	0.0	10.2	0.0	0.0
8	0.0	0.0	0.0	0.0	0.0	24.4	0.0	0.0	2.2	22.2	0.0	0.0
9	0.0	0.0	0.0	0.0	0.0	18.4	8.4	0.0	0.0	10.3	6.9	0.0
10	0.0	0.0	0.0	0.0	25.4	10.2	0.0	55.6	0.0	0.0	2.8	0.0
11	0.0	0.0	0.0	0.0	57.1	20.8	1.1	0.0	0.0	0.9	1.2	0.0
12	0.6	0.0	0.0	0.0	0.0	40.7	0.0	0.0	0.0	0.0	0.3	0.0
13	0.0	0.0	0.0	0.0	0.0	9.9	0.0	0.0	0.0	5.0	0.0	0.0
14	0.0	0.0	0.0	63.3	0.0	0.0	4.5	0.0	12.8	0.0	0.0	0.0
15	0.0	0.0	0.0	0.0	14.8	0.0	0.0	0.0	0.0	0.5	0.0	0.0
16	0.0	0.0	0.0	0.0	0.0	0.0	0.0	0.0	20.5	1.8	0.0	0.0
17	0.0	0.0	0.0	0.0	0.0	4.9	0.0	0.0	8.3	19.7	0.0	0.0
18	0.0	0.0	0.0	0.0	3.3	0.0	0.0	0.0	0.0	1.3	0.0	0.0
19	0.0	0.0	0.0	0.0	9.2	0.0	6.7	3.2	0.0	0.1	0.0	0.0
20	0.0	0.0	0.0	0.7	12.3	64.2	1.8	32.9	0.8	0.0	0.0	0.0
21	0.0	0.0	0.0	16.4	10.7	18.2	0.0	0.0	0.0	0.0	0.0	1.8
22	0.0	0.0	0.0	0.0	0.0	15.3	90.5	7.3	7.5	5.4	0.0	2.0
23	0.0	0.0	0.0	0.0	8.8	0.0	0.0	0.0	0.9	0.0	0.0	0.0
24	0.0	0.0	0.0	0.0	1.4	0.0	7.8	0.0	0.3	0.0	0.0	0.0
25	0.0	0.0	0.0	0.0	0.5	26.3	15.7	2.5	0.0	0.0	0.0	0.0
26	0.0	0.0	0.0	0.0	11.4	2.1	17.6	11.1	54.9	3.7	0.0	0.0
27	0.0	0.0	0.0	0.0	9.3	0.0	0.0	58.7	12.0	0.8	45.0	0.0
28	0.0	0.0	0.0	0.0	0.0	0.4	0.0	0.0	10.7	0.0	0.0	0.0
29	0.0	0.0	0.0	0.0	0.7	0.0	0.0	0.0	0.0	0.0	0.0	0.0
30	0.0		0.0	0.0	0.0	0.0	0.0	0.0	2.3	0.0	0.0	0.0
31	0.0		0.0		0.0		0.0	0.7		0.0		0.0
TOT	2.2	0.0	0.0	80.4	164.9	341.7	156.1	172.0	169.5	87.6	115.3	3.8
MAX	1.0	0.0	0.0	63.3	57.1	64.2	90.5	58.7	54.9	22.2	51.6	2.0
DLL	3	0	0	3	13	16	10	8	16	15	8	2
NUMERO DE DIAS DE LLUVIA >												
1.0	1	0	0	2	11	14	10	7	12	10	7	2
10.0	0	0	0	2	6	11	3	4	7	4	2	0
50.0	0	0	0	1	1	2	1	2	1	0	1	0
100.0	0	0	0	0	0	0	0	0	0	0	0	0

TOTAL ANUAL = 1293.5

MONTE GALAN Lat. 10 38 Long. 85 34 Elev. 60

ESTACION 74007 PRECIPITACION en mm. AÑO 19 72

DIA	ENE	FEB	MAR	ABR	MAY	JUN	JUL	AGO	SET	OCT	NOV	DIC
1	0.0	0.0	0.0	0.0	0.0	0.0	0.0	0.0	0.0	0.0	0.0	0.0
2	0.0	0.0	0.0	0.0	0.0	0.0	0.0	0.0	0.3	0.0	0.0	0.0
3	0.0	0.0	0.0	0.0	0.0	0.0	0.0	0.0	10.0	10.0	0.0	0.0
4	0.0	0.0	0.0	0.0	0.0	0.0	0.0	0.0	1.7	0.0	0.0	0.0
5	0.0	0.0	0.0	0.0	0.0	6.8	0.0	0.0	0.3	0.0	0.0	0.0
6	0.0	0.0	0.0	0.0	0.0	40.1	0.0	0.0	6.0	0.0	0.0	0.0
7	0.0	0.0	0.0	0.0	0.0	11.7	0.0	0.0	0.0	0.0	0.0	0.0
8	0.0	0.0	0.0	0.0	0.0	0.0	0.0	0.0	0.0	12.0	0.0	0.0
9	0.0	0.0	0.0	0.0	28.2	52.0	0.0	0.0	0.0	0.0	0.0	0.0
10	0.0	0.0	0.0	0.0	6.0	30.0	0.0	0.0	0.0	0.0	0.0	0.0
11	0.0	0.0	0.0	0.0	0.0	40.3	0.0	0.0	0.0	0.0	0.0	0.0
12	0.0	0.0	0.0	0.0	0.0	7.0	0.0	0.0	0.0	0.0	0.0	0.0
13	0.0	0.0	0.0	0.0	1.4	0.0	0.0	0.0	0.0	0.0	0.0	0.0
14	0.0	0.0	0.0	0.7	0.0	0.0	0.0	0.0	15.0	0.0	0.0	0.0
15	0.0	0.0	0.0	0.0	21.2	0.0	0.0	0.0	0.0	0.0	0.0	0.0
16	0.0	0.0	0.0	0.0	0.0	10.4	0.0	0.0	10.0	0.0	0.0	0.0
17	0.0	0.0	0.0	0.0	0.4	0.3	0.0	0.0	15.7	15.3	0.0	0.0
18	0.0	0.0	0.0	0.0	9.5	0.0	0.0	0.0	0.0	0.0	0.0	0.0
19	0.0	0.0	0.0	0.0	7.2	30.2	1.5	0.0	0.0	0.0	0.0	0.0
20	0.0	0.0	0.0	0.0	0.6	15.0	17.3	55.0	0.0	0.0	0.0	0.0
21	0.0	0.0	0.0	0.0	22.0	0.0	0.0	0.0	0.0	0.0	0.0	0.0
22	0.0	0.0	0.0	0.6	0.0	0.0	0.0	0.0	8.5	8.4	0.0	0.0
23	0.0	0.0	0.0	0.0	17.0	0.0	0.0	0.3	0.7	0.0	0.0	0.0
24	0.0	0.0	0.0	0.0	0.1	21.5	36.7	0.2	0.3	0.0	0.0	0.0
25	0.0	0.0	0.0	0.0	0.1	1.0	17.0	0.7	0.2	0.0	0.0	0.0
26	0.0	0.0	0.0	0.0	7.5	0.0	0.0	20.0	6.0	4.7	0.0	0.0
27	0.0	0.0	0.0	0.0	25.0	0.0	0.0	8.5	4.4	0.0	0.0	0.0
28	0.0	0.0	0.0	0.0	15.2	0.0	0.0	0.0	10.0	0.0	0.0	0.0
29	0.0	0.0	0.0	0.0	7.6	0.0	0.0	2.2	1.4	0.0	0.0	0.0
30	0.0		0.0	0.0	0.0	0.0	0.0	0.0	0.0	9.5	0.0	0.0
31	0.0		0.0		0.0		0.0	0.0		0.0		0.0
TOT	0.0	0.0	0.0	1.3	189.0	266.3	72.5	36.9	90.5	59.9	0.0	0.0
MAX	0.0	0.0	0.0	0.7	28.2	52.0	36.7	55.0	15.7	15.3	0.0	0.0
DLL	0	0	0	2	16	13	4	7	16	6	0	0
NUMERO DE DIAS DE LLUVIA >												
1.0	0	0	0	0	12	12	4	4	11	6	0	0
10.0	0	0	0	0	6	9	3	2	5	3	0	0
50.0	0	0	0	0	0	1	0	1	0	0	0	0
100.0	0	0	0	0	0	0	0	0	0	0	0	0

TOTAL ANUAL = 746.4

PELON DE LA BAJURA Lat. 10 29 Long. 85 26 Elev. 40

ESTACION 74008 PRECIPITACION en mm. AÑO 19 72

DIA	ENE	FEB	MAR	ABR	MAY	JUN	JUL	AGO	SET	OCT	NOV	DIC
1	0.0	0.0	0.0	0.0	0.0	0.0	0.0	0.0	0.0	0.0	6.9	0.0
2	0.0	0.0	0.0	0.0	0.0	0.0	0.0	0.0	0.0	0.0	0.0	0.0
3	0.0	0.0	0.0	0.0	0.0	0.0	0.0	0.0	66.5	0.0	0.0	0.0
4	0.0	0.0	0.0	0.0	0.0	0.0	0.0	0.0	0.0	0.0	0.0	0.0
5	0.0	0.0	0.0	0.0	0.0	0.0	0.0	0.0	2.0	0.0	0.0	0.0
6	0.0	0.0	0.0	0.0	0.0	10.3	0.0	0.0	0.0	0.0	0.0	0.0
7	0.0	0.0	0.0	0.0	0.0	8.0	0.0	0.0	0.0	0.0	0.0	0.0
8	0.0	0.0	0.0	0.0	0.0	40.1	0.0	0.0	1.5	33.0	0.0	0.0
9	0.0	0.0	0.0	0.0	47.6	23.0	0.0	0.0	0.0	8.5	8.3	0.0
10	0.0	0.0	0.0	0.0	50.5	11.6	0.0	8.0	0.0	0.0	3.0	0.0
11	0.0	0.0	0.0	0.0	0.0	3.5	4.0	0.0	0.0	0.0	10.0	0.0
12	0.0	0.0	0.0	0.0	0.0	35.5	0.0	0.0	0.0	0.0	4.0	0.0
13	0.0	0.0	0.0	0.0	0.0	0.0	0.0	0.0	0.0	21.7	0.0	0.0
14	0.0	0.0	0.0	2.5	0.0	0.0	0.0	3.0	0.0	0.0	0.0	0.0
15	0.0	0.0	0.0	0.0	2.0	0.0	0.0	0.0	13.5	13.0	24.0	0.0
16	0.0	0.0	0.0	0.0	1.0	0.0	0.0	0.0	2.0	0.0	0.0	0.0
17	0.0	0.0	0.0	0.0	0.0	32.5	0.0	0.0	0.0	0.0	0.0	0.0
18	0.0	0.0	0.0	0.0	3.0	0.0	0.0	0.0	0.0	0.0	0.0	0.0
19	0.0	0.0	0.0	0.0	2.0	0.0	1.0	0.0	0.0	0.0	0.0	0.0
20	0.0	0.0	0.0	0.0	30.2	23.5	0.0	40.0	0.0	0.0	0.0	0.0
21	0.0	0.0	0.0	0.0	0.0	4.5	0.0	0.0	0.0	0.0	0.0	0.0
22	0.0	0.0	0.0	0.0	0.0	9.0	0.0	0.0	0.0	0.0	0.0	0.0
23	0.0	0.0	0.0	0.0	28.0	0.0	0.0	0.0	0.0	0.0	0.0	0.0
24	0.0	0.0	0.0	0.0	0.0	0.0	3.2	0.0	0.0	0.0	0.0	0.0
25	0.0	0.0	0.0	0.0	0.4	0.0	0.0	0.0	0.0	0.0	0.0	0.0
26	0.0	0.0	0.0	0.0	0.3	0.0	13.0	42.0	7.7	0.0	0.0	0.0
27	0.0	0.0	0.0	0.0	1.0	0.0	0.0	33.0	1.0	0.0	0.0	0.0
28	0.0	0.0	0.0	0.0	0.0	0.0	0.0	10.0	97.6	0.0	0.0	0.0
29	0.0	0.0	0.0	0.0	5.0	0.0	0.0	0.0	0.0	0.0	0.0	0.0
30	0.0		0.0	0.0	0.0	0.0	0.0	0.0	84.0	0.0	0.0	0.0
31	0.0		0.0		0.0		0.0	0.0		0.0		0.0
TOT	0.0	0.0	0.0	2.5	171.0	201.5	21.2	136.0	275.8	76.2	56.2	0.0
MAX	0.0	0.0	0.0	2.5	50.5	40.1	13.0	42.0	97.6	33.0	24.0	0.0
DLL	0	0	0	1	12	11	4	6	9	4	6	0
NUMERO DE DIAS DE LLUVIA >												
1.0	0	0	0	1	10	11	4	6	9	4	6	0
10.0	0	0	0	0	4	7	1	4	4	3	2	0
50.0	0	0	0	0	1	0	0	0	3	0	0	0
100.0	0	0	0	0	0	0	0	0	0	0	0	0

TOTAL ANUAL = 940.4

HACIENDA LOS ANGELES Lat. 10 52 Long. 85 27 Elev. 560

ESTACION 74009 PRECIPITACION en mm. AÑO 19 72

DIA	ENE	FEB	MAR	ABR	MAY	JUN	JUL	AGO	SET	OCT	NOV	DIC
1	9.7	2.3	6.0	0.2	0.0	2.3	8.4	0.0	3.1	0.0	5.4	4.1
2	4.3	2.4	2.0	0.3	0.0	3.5	69.3	0.5	2.2	4.5	3.2	3.1
3	1.8	2.6	2.3	0.0	2.1	1.2	1.2	6.4	0.0	3.6	1.2	5.3
4	34.2	1.0	0.3	0.0	0.0	3.6	4.3	3.1	0.5	8.5	4.1	4.0
5	42.2	0.2	4.2	0.0	0.0	0.5	8.2	9.3	2.1	2.2	0.0	8.4
6	1.1	0.0	3.0	0.0	0.0	2.5	26.2	2.1	3.2	9.8	5.2	1.2
7	24.0	0.0	7.3	0.0	1.2	8.1	42.3	3.2	0.3	3.2	1.1	5.2
8	35.6	0.0	0.5	0.0	0.0	36.4	31.1	1.3	0.0	1.2	4.5	7.0
9	1.4	0.0	6.5	0.0	0.0	48.2	8.2	5.6	1.1	2.1	9.1	1.9
10	2.3	0.2	1.0	0.0	10.1	8.3	12.1	2.1	13.1	95.2	4.1	0.0
11	3.5	0.0	3.2	0.0	6.0	5.1	22.0	0.3	0.0	0.0	2.2	21.2
12	2.2	0.0	4.5	0.0	0.0	2.2	23.1	0.1	8.9	1.2	3.4	2.8
13	1.9	1.2	5.6	0.0	1.2	0.0	11.0	3.2	17.3	0.8	1.2	1.8
14	2.5	0.0	7.0	0.0	2.3	0.0	18.3	4.8	9.5	3.1	2.5	33.1
15	2.3	0.0	0.0	0.0	29.4	0.0	31.2	8.3	6.1	1.1	8.8	8.9
16	1.1	0.0	0.0	0.2	7.5	2.3	2.3	3.2	2.5	0.9	3.1	9.8
17	0.5	0.0	0.0	0.0	69.1	3.4	1.2	3.1	3.6	88.1	5.6	3.4
18	3.5	1.0	0.0	0.0	26.3	39.4	3.1	42.1	0.4	4.1	6.8	9.1
19	4.4	2.0	0.1	0.0	43.9	0.0	7.3	21.0	0.2	2.1	2.4	2.3
20	2.1	0.0	0.0	0.0	42.3	5.9	4.3	3.2	0.0	1.0	8.6	4.5
21	1.1	0.0	0.0	0.0	34.4	44.2	21.2	1.2	0.0	0.2	6.6	6.3
22	4.2	0.0	0.3	0.0	12.9	0.5	3.4	3.2	0.0	0.0	36.3	3.4
23	2.3	0.0	1.0	0.0	9.9	0.0	8.3	1.3	0.0	0.0	8.1	5.8
24	0.0	0.0	0.2	0.0	8.4	1.1	7.6	52.2	4.5	0.0	9.3	3.9
25	0.0	0.0	0.0	0.0	3.5	48.5	29.5	4.5	3.2	3.1	6.3	9.8
26	0.2	0.0	0.0	0.0	0.0	8.1	1.2	4.2	8.2	0.4	7.1	0.2
27	0.5	0.0	0.0	0.0	0.4	31.2	0.9	1.2	8.4	0.0	3.1	0.0
28	0.0	2.1	0.0	0.0	0.2	48.9	1.1	0.5	0.0	0.0	8.4	0.0
29	2.8	0.0	0.2	0.0	0.0	49.2	8.2	0.3	3.2	0.0	36.4	0.0
30	1.2		0.0	0.0	2.5	31.4	23.2	4.5	41.2	0.2	2.1	1.2
31	0.0		0.0		4.2		0.5	3.6		0.0		0.3
TOT	192.9	15.0	55.2	0.7	317.8	436.0	440.2	199.6	142.8	236.6	206.2	168.0
MAX	42.2	2.6	7.3	0.3	69.1	49.2	69.3	52.2	41.2	95.2	36.4	33.1
DLL	27	10	19	3	21	25	31	30	22	22	29	27
NUMERO DE DIAS DE LLUVIA >												
1.0	24	8	13	0	19	23	29	25	18	17	29	25
10.0	4	0	0	0	8	9	13	3	3	2	2	2
50.0	0	0	0	0	1	0	1	1	0	2	0	0
100.0	0	0	0	0	0	0	0	0	0	0	0	0

TOTAL ANUAL = 2411.0

CAÑAS DULCES Lat. 10 44 Long. 85 29 Elev. 100

ESTACION 74010 PRECIPITACION en mm. AÑO 19 72

DIA	ENE	FEB	MAR	ABR	MAY	JUN	JUL	AGO	SET	OCT	NOV	DIC
1	0.0	0.0	0.0	0.0	0.0	0.0	0.0	0.0	0.1	2.5	1.4	5.4
2	0.0	0.0	0.0	0.0	0.0	0.0	11.8	0.0	0.1	0.0	0.1	0.0
3	0.0	0.0	0.0	0.0	0.0	0.0	0.0	0.0	0.0	0.0	0.0	0.0
4	0.3	0.0	0.0	0.0	0.0	0.0	0.0	0.0	26.8	0.0	0.0	0.0
5	1.2	0.0	0.0	0.0	0.0	0.0	0.0	0.0	4.1	0.3	0.0	0.0
6	5.2	0.0	0.0	0.0	0.0	53.2	0.0	0.0	0.0	7.2	0.0	0.5
7	0.0	0.0	0.0	0.0	0.0	20.8	0.0	0.0	0.7	17.0	0.6	0.0
8	0.0	0.0	0.0	0.0	0.0	10.0	0.0	0.0	2.7	2.9	4.9	0.0
9	0.0	0.0	0.0	0.0	0.0	15.8	0.1	1.0	2.8	11.1	4.5	0.0
10	0.0	0.0	0.0	0.0	4.7	33.6	0.6	0.5	20.0	0.9	0.9	0.0
11	2.4	0.0	0.0	0.0	1.3	22.0	0.2	0.0	0.0	0.5	17.1	0.0
12	0.0	0.0	0.0	0.0	0.0	22.8	3.0	0.0	0.0	8.0	2.3	0.0
13	0.0	0.0	0.0	0.0	0.0	0.0	0.2	0.0	0.0	35.4	6.8	0.0
14	0.0	0.0	0.0	0.0	11.0	0.0	1.4	5.1	10.4	10.8	0.5	0.0
15	0.0	0.0	0.0	0.0	33.3	0.5	0.0	0.0	0.0	4.5	0.0	0.0
16	0.0	0.0	0.0	0.0	26.4	3.5	0.2	0.0	1.6	11.7	2.0	0.0
17	0.0	0.0	0.0	0.2	20.0	0.5	0.0	0.0	1.9	0.0	0.0	0.0
18	0.0	0.0	0.0	0.0	87.0	0.0	0.0	0.4	0.0	3.0	0.0	0.0
19	0.1	0.0	0.0	0.0	22.5	0.0	0.0	4.1	0.0	0.0	0.0	0.0
20	0.0	0.0	0.0	0.0	25.0	24.3	49.6	7.7	0.0	0.0	0.0	0.0
21	0.0	0.0	0.0	0.0	13.9	22.0	0.0	0.0	0.0	0.0	0.0	21.0
22	0.0	0.0	0.0	0.0	1.4	0.0	0.0	0.0	0.1	0.0	0.2	1.0
23	0.0	0.0	0.0	0.0	12.0	0.0	5.8	0.0	0.0	0.0	0.4	0.0
24	0.0	0.0	0.0	0.0	30.8	5.1	0.5	8.0	0.0	0.0	0.0	0.0
25	0.0	0.0	0.0	0.0	17.6	7.1	1.2	11.3	0.0	0.0	0.0	0.0
26	0.0	0.0	0.0	0.0	1.7	2.2	0.1	33.2	6.0	0.0	2.4	0.0
27	0.0	0.0	0.0	0.0	19.5	2.3	0.0	0.0	3.9	3.0	4.3	0.0
28	0.0	0.0	0.0	0.0	0.0	0.0	0.0	0.0	41.0	0.0	0.0	0.0
29	0.0	0.0	0.0	0.0	6.0	0.0	0.1	0.0	1.3	0.0	0.0	0.0
30	0.0		0.0	0.0	3.5	0.0	0.0	0.0	24.4	0.0	0.0	0.0
31	0.0		0.0		0.0		0.0	0.0		0.0		0.0
TOT	9.2	0.0	0.0	0.2	337.6	245.7	74.8	71.3	147.9	118.8	48.4	27.9
MAX	5.2	0.0	0.0	0.2	87.0	53.2	49.6	33.2	41.0	35.4	17.1	21.0
DLL	5	0	0	1	18	16	14	9	17	15	15	4
NUMERO DE DIAS DE LLUVIA >												
1.0	3	0	0	0	18	14	6	7	13	12	9	3
10.0	0	0	0	0	12	9	2	2	5	5	1	1
50.0	0	0	0	0	1	1	0	0	0	0	0	0
100.0	0	0	0	0	0	0	0	0	0	0	0	0

TOTAL ANUAL = 1081.8

HDA TEMPISQUE Lat. 10 29 Long. 85 34 Elev. 22

ESTACION 74011 PRECIPITACION en mm. AÑO 19 72

DIA	ENE	FEB	MAR	ABR	MAY	JUN	JUL	AGO	SET	OCT	NOV	DIC
1	0.0	0.0	0.0	0.0	0.0	0.0	0.0	0.0	0.0	1.7	0.0	0.0
2	0.0	0.0	0.0	0.0	0.0	0.0	0.0	0.0	0.0	0.5	1.5	0.0
3	0.0	0.0	0.0	0.0	0.0	0.0	1.5	0.0	5.0	0.0	6.0	0.0
4	0.0	0.0	0.0	0.0	0.0	0.0	0.0	0.0	15.0	6.8	9.0	0.0
5	0.0	0.0	0.0	0.0	0.0	0.0	0.0	0.0	20.0	0.0	0.0	0.0
6	0.0	0.0	0.0	0.0	0.0	10.5	0.0	0.0	0.0	2.7	0.0	0.0
7	0.0	0.0	0.0	0.0	0.0	36.5	0.0	0.0	0.0	0.0	0.0	0.0
8	0.0	0.0	0.0	0.0	0.0	6.0	0.0	0.0	0.0	0.4	0.0	0.0
9	0.0	0.0	0.0	0.0	0.0	34.5	0.0	0.0	3.5	9.0	0.5	0.0
10	0.0	0.0	0.0	0.0	0.0	4.5	5.0	0.0	0.0	0.2	4.0	0.0
11	0.0	0.0	0.0	0.0	40.0	23.5	0.0	56.0	1.0	0.1	0.0	0.0
12	0.0	0.0	0.0	0.0	72.0	10.5	0.0	0.0	0.0	0.0	5.0	0.0
13	0.0	0.0	0.0	0.0	0.0	34.0	1.0	0.0	0.0	0.0	15.0	0.0
14	0.0	0.0	0.0	0.0	0.0	0.0	0.5	0.0	0.0	2.7	0.0	0.0
15	0.0	0.0	0.0	15.0	15.0	0.0	10.0	5.5	8.5	1.4	0.0	0.0
16	0.0	0.0	0.0	0.0	9.0	0.0	0.0	0.0	0.0	4.2	4.0	0.0
17	0.0	0.0	0.0	0.0	0.0	0.0	0.0	0.0	1.5	12.4	16.5	0.0
18	0.0	0.0	0.0	0.0	1.0	3.0	0.0	0.0	32.0	0.9	0.0	0.0
19	0.0	0.0	0.0	0.0	1.0	0.0	0.0	0.0	0.5	5.2	0.0	0.0
20	0.0	0.0	0.0	0.0	14.0	0.0	30.0	4.0	0.0	0.3	0.0	0.0
21	0.0	0.0	0.0	15.0	30.0	14.0	10.0	51.0	0.0	0.0	0.0	16.0
22	0.0	0.0	0.0	2.0	30.5	15.0	8.5	0.0	0.0	0.0	0.0	0.0
23	0.0	0.0	0.0	0.0	0.0	10.0	5.0	0.0	57.0	0.0	0.5	0.0
24	0.0	0.0	0.0	0.0	10.5	0.0	0.0	0.0	1.0	0.0	0.0	0.0
25	0.0	0.0	0.0	0.0	6.0	0.0	30.5	7.5	0.0	0.0	0.0	0.0
26	0.0	0.0	0.0	0.0	42.5	19.0	31.0	12.5	3.0	0.0	0.0	0.0
27	0.0	0.0	0.0	0.0	4.5	7.0	5.0	13.0	37.5	4.7	0.0	0.0
28	0.0	0.0	0.0	0.0	15.0	0.0	0.0	22.0	1.5	0.0	5.0	0.0
29	0.0	0.0	0.0	0.0	0.0	0.0	0.0	0.0	12.0	0.0	0.0	0.0
30	0.0		0.0	0.0	16.0	0.0	0.0	0.0	1.0	0.0	0.0	0.0
31	0.0		0.0		0.0		0.0	0.0		0.0		0.0
TOT	0.0	0.0	0.0	32.0	307.0	228.0	138.0	171.5	200.0	53.2	67.0	16.0
MAX	0.0	0.0	0.0	15.0	72.0	36.5	31.0	56.0	57.0	12.4	16.5	16.0
DLL	0	0	0	3	15	14	12	8	16	16	11	1
NUMERO DE DIAS DE LLUVIA >												
1.0	0	0	0	3	15	14	11	8	15	10	9	1
10.0	0	0	0	2	10	10	5	5	6	1	2	1
50.0	0	0	0	0	1	0	0	2	1	0	0	0
100.0	0	0	0	0	0	0	0	0	0	0	0	

TOTAL ANUAL = 1212.7

RIO COLORADO Lat. 10 40 Long. 85 29 Elev. 100

ESTACION 74012 PRECIPITACION en mm. AÑO 19 72

DIA	ENE	FEB	MAR	ABR	MAY	JUN	JUL	AGO	SET	OCT	NOV	DIC
1	0.0	0.0	0.0	0.0	0.0	0.0	0.0	0.0	0.0	0.0	0.0	0.0
2	0.0	0.0	0.0	0.0	0.0	0.0	0.0	0.0	0.0	0.0	0.0	0.0
3	0.0	0.0	0.0	0.0	0.0	0.0	0.0	0.0	20.4	0.0	0.0	0.0
4	0.0	0.0	0.0	0.0	0.0	0.0	0.0	0.0	26.8	0.0	0.0	0.0
5	0.0	0.0	0.0	0.0	0.0	13.3	0.0	0.0	8.1	0.0	0.0	0.0
6	0.0	0.0	0.0	0.0	0.0	3.2	0.0	0.0	0.0	15.4	0.0	0.0
7	0.0	0.0	0.0	0.0	0.0	5.4	0.0	0.0	0.0	0.0	0.0	0.0
8	0.0	0.0	0.0	0.0	0.0	6.1	0.0	0.0	0.0	36.9	0.8	0.0
9	0.0	0.0	0.0	0.0	0.0	6.2	0.0	0.0	0.0	0.0	0.0	0.0
10	0.0	0.0	0.0	0.0	37.6	25.5	0.0	0.0	0.0	4.6	0.0	0.0
11	0.0	0.0	0.0	0.0	1.4	35.4	0.0	0.0	0.0	5.2	0.0	0.0
12	0.0	0.0	0.0	0.0	0.0	3.4	0.0	0.0	0.0	0.0	0.0	0.0
13	0.0	0.0	0.0	0.0	0.0	5.6	0.0	0.0	29.9	70.4	10.3	0.0
14	0.0	0.0	0.0	0.6	68.6	12.4	0.0	0.0	0.0	0.0	0.0	0.0
15	0.0	0.0	0.0	0.0	5.6	0.0	0.0	18.4	30.4	11.0	0.0	0.0
16	0.0	0.0	0.0	0.0	0.0	0.0	0.0	0.0	39.0	13.0	0.0	0.0
17	0.0	0.0	0.0	0.0	49.7	0.0	0.0	0.0	0.0	4.6	0.0	0.0
18	0.0	0.0	0.0	0.0	0.0	0.0	0.0	0.0	0.0	0.0	0.0	0.0
19	0.0	0.0	0.0	0.0	4.7	50.8	0.0	0.0	0.0	0.0	0.0	0.0
20	0.0	0.0	0.0	0.0	1.9	20.7	0.0	0.0	0.0	0.0	0.0	0.0
21	0.0	0.0	0.0	0.0	5.6	7.1	0.0	0.0	0.0	0.0	0.0	0.0
22	0.0	0.0	0.0	0.0	0.0	0.3	0.0	0.0	0.0	0.0	0.0	0.0
23	0.0	0.0	0.0	0.0	5.2	2.9	0.0	0.0	0.0	0.0	0.0	0.0
24	0.0	0.0	0.0	0.0	35.4	0.0	22.3	0.0	0.0	0.0	0.0	0.0
25	0.0	0.0	0.0	0.0	1.2	3.3	19.4	0.0	0.0	0.0	0.0	0.0
26	0.0	0.0	0.0	0.0	1.1	0.0	0.0	0.0	10.4	0.0	0.0	0.0
27	0.0	0.0	0.0	0.0	0.0	0.3	0.0	0.0	0.0	18.4	0.0	0.0
28	0.0	0.0	0.0	0.0	0.0	0.0	0.0	6.8	0.0	0.0	0.0	0.0
29	0.0	0.0	0.0	0.0	0.0	0.0	0.0	0.0	0.0	0.0	0.0	0.0
30	0.0		0.0	0.0	0.0	0.0	0.0	0.0	0.0	0.0	0.0	0.0
31	0.0		0.0		0.0		0.0	0.0		0.0		0.0
TOT	0.0	0.0	0.0	0.6	218.0	201.9	41.7	25.2	165.0	179.5	11.1	0.0
MAX	0.0	0.0	0.0	0.6	68.6	50.8	22.3	18.4	39.0	70.4	10.3	0.0
DLL	0	0	0	1	12	17	2	2	7	9	2	0
NUMERO DE DIAS DE LLUVIA >												
1.0	0	0	0	0	12	15	2	2	7	9	1	0
10.0	0	0	0	0	4	6	2	1	6	6	1	0
50.0	0	0	0	0	1	1	0	0	0	1	0	0
100.0	0	0	0	0	0	0	0	0	0	0	0	0

TOTAL ANUAL = 843.0

HDA .TRINIDAD Lat. 10 44 Long. 85 37 Elev. 190

ESTACION 74013 PRECIPITACION en mm. AÑO 19 72

DIA	ENE	FEB	MAR	ABR	MAY	JUN	JUL	AGO	SET	OCT	NOV	DIC
1	0.0	0.0	0.0	0.0	0.0	0.0	0.0	0.0	2.0	13.0	0.0	11.0
2	0.0	0.0	0.0	0.0	0.0	0.0	9.0	0.0	0.0	0.0	18.0	0.0
3	0.0	0.0	0.0	0.0	0.0	0.0	0.0	0.0	0.0	0.0	0.0	0.0
4	0.0	0.0	0.0	0.0	0.0	0.0	0.0	0.0	3.0	29.0	0.0	0.0
5	0.0	0.0	0.0	0.0	0.0	7.0	0.0	0.0	0.0	0.0	0.0	0.0
6	0.0	0.0	0.0	0.0	0.0	0.0	0.0	0.0	2.5	0.0	0.0	0.0
7	0.0	0.0	0.0	0.0	0.0	22.0	0.0	0.0	1.0	18.0	0.0	0.0
8	0.0	0.0	0.0	0.0	0.0	18.0	0.0	0.0	0.0	0.0	6.0	0.0
9	0.0	0.0	0.0	0.0	0.0	30.0	0.0	0.0	1.0	13.0	21.0	0.0
10	0.0	0.0	0.0	0.0	29.0	54.0	0.0	0.0	1.9	0.0	0.0	0.0
11	0.0	0.0	0.0	0.0	0.0	29.0	0.0	0.0	0.0	0.0	0.0	0.0
12	0.0	0.0	0.0	0.0	0.0	21.0	0.0	0.0	0.0	0.0	0.0	0.0
13	0.0	0.0	0.0	0.0	0.0	0.0	0.0	0.0	0.0	6.0	0.0	0.0
14	0.0	0.0	0.0	0.0	0.0	18.0	0.0	0.0	2.6	3.0	6.0	0.0
15	0.0	0.0	0.0	0.0	4.5	0.0	0.0	0.0	5.0	26.0	34.0	0.0
16	0.0	0.0	0.0	0.0	24.0	22.0	5.0	0.0	1.0	7.0	20.0	0.0
17	0.0	0.0	0.0	0.0	10.0	0.0	0.0	0.0	3.0	0.0	0.0	0.0
18	0.0	0.0	0.0	0.0	12.0	0.0	0.0	0.0	0.0	10.0	0.0	0.0
19	0.0	0.0	0.0	0.0	8.0	0.0	15.0	0.0	0.0	0.0	0.0	0.0
20	0.0	0.0	0.0	0.0	2.5	0.0	15.0	0.0	0.0	0.0	0.0	0.0
21	0.0	0.0	0.0	0.0	32.0	0.0	0.0	0.0	3.0	0.0	0.0	0.0
22	0.0	0.0	0.0	0.0	0.0	0.0	0.0	0.0	0.0	0.0	0.0	13.0
23	0.0	0.0	0.0	0.0	43.0	0.0	0.0	0.0	0.0	0.0	0.0	0.0
24	0.0	0.0	0.0	0.0	0.0	20.0	10.0	0.0	8.0	0.0	0.0	0.0
25	0.0	0.0	0.0	0.0	7.0	1.0	0.0	20.0	5.0	0.0	0.0	0.0
26	0.0	0.0	0.0	0.0	3.5	0.0	0.0	30.0	3.0	0.0	0.0	0.0
27	0.0	0.0	0.0	0.0	23.0	0.0	0.0	2.0	10.6	0.0	0.0	0.0
28	0.0	0.0	0.0	0.0	1.0	0.0	0.0	0.0	0.0	0.0	0.0	0.0
29	0.0	0.0	0.0	0.0	6.0	0.0	0.0	0.0	0.0	0.0	0.0	0.0
30	0.0		0.0	0.0	0.0	0.0	0.0	0.0	0.0	0.0	0.0	0.0
31	0.0		0.0		0.0		0.0	0.0		0.0		0.0
TOT	0.0	0.0	0.0	0.0	205.5	242.0	54.0	52.0	52.6	125.0	105.0	24.0
MAX	0.0	0.0	0.0	0.0	43.0	54.0	15.0	30.0	10.6	29.0	34.0	13.0
DLL	0	0	0	0	14	11	5	3	15	9	6	2
NUMERO DE DIAS DE LLUVIA >												
1.0	0	0	0	0	14	11	5	3	15	9	6	2
10.0	0	0	0	0	7	9	3	2	1	6	4	2
50.0	0	0	0	0	0	1	0	0	0	0	0	0
100.0	0	0	0	0	0	0	0	0	0	0	0	0

TOTAL ANUAL = 860.1

QUEBRADA HONDA Lat. 10 11 Long. 85 20 Elev. 30

ESTACION 74014 PRECIPITACION en mm. AÑO 19 72

DIA	ENE	FEB	MAR	ABR	MAY	JUN	JUL	AGO	SET	OCT	NOV	DIC
1	0.0	0.0	0.0	0.0	0.0	0.0	0.0	0.0	0.0	0.0	23.5	0.0
2	0.0	0.0	0.0	0.0	34.0	0.0	0.0	0.0	30.0	0.0	3.5	0.0
3	0.0	0.0	0.0	0.0	0.0	0.0	0.0	0.0	9.5	0.0	4.0	0.0
4	0.0	0.0	0.0	0.0	0.0	0.0	0.0	0.0	94.5	8.0	0.0	0.0
5	0.0	0.0	0.0	0.0	0.0	35.0	0.0	0.0	0.0	0.0	0.0	0.0
6	0.0	0.0	0.0	0.0	0.0	56.0	9.0	0.0	0.0	0.0	0.0	0.0
7	0.0	0.0	0.0	0.0	0.0	46.0	0.0	0.0	0.0	15.0	0.0	0.0
8	0.0	0.0	0.0	0.0	0.0	0.0	0.0	0.0	0.0	0.0	0.0	0.0
9	0.0	0.0	0.0	0.0	35.0	0.0	7.0	0.0	0.0	0.0	0.0	0.0
10	0.0	0.0	0.0	0.0	69.5	5.0	0.0	26.5	0.0	0.0	22.0	0.0
11	0.0	0.0	0.0	0.0	0.0	11.5	4.0	0.0	0.0	0.0	51.0	0.0
12	0.0	0.0	0.0	21.0	0.0	37.0	0.0	0.0	0.0	0.0	3.5	0.0
13	0.0	0.0	0.0	0.0	0.0	0.0	20.0	0.0	0.0	53.0	0.0	0.0
14	0.0	0.0	0.0	50.5	30.0	0.0	0.0	18.0	0.0	4.5	0.0	0.0
15	0.0	0.0	0.0	0.0	25.5	0.0	0.0	0.0	0.0	0.0	0.0	0.0
16	0.0	0.0	0.0	0.0	19.0	9.0	0.0	0.0	0.0	0.0	0.0	0.0
17	0.0	0.0	0.0	0.0	22.5	0.0	0.0	0.0	0.0	18.0	0.0	0.0
18	0.0	0.0	0.0	0.0	42.0	4.0	0.0	16.0	0.0	41.0	0.0	0.0
19	0.0	0.0	0.0	0.0	38.5	7.5	0.0	55.5	0.0	7.0	0.0	0.0
20	0.0	0.0	0.0	0.0	15.0	40.0	0.0	56.0	0.0	0.0	0.0	6.5
21	0.0	0.0	0.0	42.5	34.0	0.0	0.0	0.0	56.5	0.0	0.0	19.0
22	0.0	0.0	0.0	0.0	0.0	0.0	0.0	0.0	0.0	13.0	0.0	0.0
23	0.0	0.0	0.0	0.0	0.0	0.0	0.0	0.0	0.0	0.0	7.0	0.0
24	0.0	0.0	0.0	0.0	0.0	0.0	0.0	0.0	35.5	0.0	0.0	0.0
25	0.0	0.0	0.0	0.0	0.0	0.0	0.0	15.5	24.0	0.0	0.0	0.0
26	0.0	0.0	0.0	0.0	60.0	0.0	0.0	16.0	31.0	7.0	0.0	0.0
27	0.0	0.0	0.0	0.0	91.0	0.0	0.0	54.5	10.0	0.0	40.0	0.0
28	0.0	0.0	4.0	3.0	0.0	6.0	0.0	0.0	6.0	0.0	0.0	0.0
29	0.0	0.0	0.0	0.0	0.0	0.0	0.0	0.0	12.0	0.0	0.0	0.0
30	0.0		16.0	0.0	0.0	0.0	0.0	2.5	0.0	0.0	0.0	0.0
31	0.0		0.0		0.0		0.0	0.0		0.0		0.0
TOT	0.0	0.0	20.0	117.0	516.0	257.0	40.0	260.5	309.0	166.5	154.5	25.5
MAX	0.0	0.0	16.0	50.5	91.0	56.0	20.0	56.0	94.5	53.0	51.0	19.0
DLL	0	0	2	4	13	11	4	9	10	9	8	2
NUMERO DE DIAS DE LLUVIA >												
1.0	0	0	2	4	13	11	4	9	10	9	8	2
10.0	0	0	1	3	13	6	1	8	8	5	4	1
50.0	0	0	0	1	3	1	0	3	2	1	1	0
100.0	0	0	0	0	0	0	0	0	0	0	0	0

TOTAL ANUAL = 1866.0

CORRALILLO Lat. 10 14 Long. 85 22 Elev. 30

ESTACION 74015 PRECIPITACION en mm. AÑO 19 72

DIA	ENE	FEB	MAR	ABR	MAY	JUN	JUL	AGO	SET	OCT	NOV	DIC
1	0.0	0.0	0.0	0.0	0.0	0.0	0.0	0.0	0.0	0.0	21.0	0.0
2	0.0	0.0	0.0	0.0	0.0	0.0	4.0	0.0	0.0	2.0	31.0	0.0
3	0.0	0.0	0.0	0.0	0.0	0.0	0.0	0.0	0.0	0.0	28.0	0.0
4	6.0	0.0	0.0	0.0	0.0	0.0	0.0	0.0	0.0	0.0	0.0	0.0
5	4.0	0.0	0.0	0.0	0.0	19.0	0.0	0.0	39.0	0.0	0.0	0.0
6	0.0	0.0	0.0	0.0	0.0	38.0	0.0	0.0	0.0	12.0	0.0	0.0
7	0.0	0.0	0.0	0.0	0.0	56.0	0.0	0.0	0.0	0.0	0.0	0.0
8	0.0	0.0	0.0	0.0	0.0	8.0	0.0	0.0	0.0	0.0	0.0	0.0
9	0.0	0.0	0.0	0.0	7.0	18.0	2.0	0.0	12.0	4.0	10.0	0.0
10	0.0	0.0	0.0	0.0	73.0	6.0	0.0	20.0	10.0	2.0	20.0	0.0
11	8.0	0.0	0.0	0.0	9.0	16.0	1.0	0.0	15.0	0.0	50.0	0.0
12	0.0	0.0	0.0	8.0	0.0	31.0	0.0	0.0	15.0	0.0	2.0	0.0
13	0.0	0.0	0.0	0.0	0.0	0.0	0.0	0.0	5.0	4.0	12.0	0.0
14	0.0	0.0	0.0	10.0	7.0	0.0	0.0	2.0	0.0	0.0	0.0	0.0
15	0.0	0.0	0.0	0.0	4.0	0.0	0.0	0.0	0.0	0.0	6.0	0.0
16	0.0	0.0	0.0	15.0	6.0	10.0	0.0	0.0	0.0	113.0	0.0	0.0
17	0.0	0.0	0.0	0.0	30.0	12.0	0.0	0.0	25.0	29.0	0.0	0.0
18	0.0	0.0	0.0	0.0	6.0	8.0	0.0	4.0	30.0	67.0	0.0	0.0
19	0.0	0.0	0.0	0.0	35.0	0.0	2.0	43.0	81.0	25.0	0.0	0.0
20	0.0	0.0	0.0	0.2	21.0	11.0	35.0	30.0	0.0	0.0	0.0	88.0
21	0.0	0.0	0.0	0.3	0.0	0.0	0.0	0.0	4.0	0.0	0.0	10.0
22	0.0	0.0	0.0	0.0	0.0	16.0	6.0	2.0	0.0	2.0	0.0	17.0
23	0.0	0.0	0.0	0.0	0.0	12.0	0.0	0.0	0.0	6.0	0.0	0.0
24	0.0	0.0	0.0	0.0	15.0	6.0	72.0	8.0	0.0	0.0	0.0	0.0
25	0.0	0.0	0.0	0.0	0.0	0.0	0.5	0.0	4.0	0.0	0.0	0.0
26	0.0	0.0	0.0	0.0	71.0	0.0	5.0	60.0	8.0	8.0	0.0	0.0
27	0.0	0.0	0.0	0.0	31.0	0.0	0.0	103.0	0.0	0.0	29.0	0.0
28	0.0	0.0	0.0	0.0	0.0	0.0	0.0	5.0	0.0	0.0	0.0	0.0
29	0.0	0.0	0.0	0.0	0.0	0.0	0.0	8.0	35.0	0.0	0.0	0.0
30	0.0		0.0	0.0	0.0	0.0	0.0	0.0	0.0	0.0	0.0	0.0
31	0.0		0.0		0.0		0.0	0.0	0.0	2.0		0.0
TOT	18.0	0.0	0.0	33.5	315.0	267.0	127.5	285.0	283.0	276.0	209.0	115.0
MAX	8.0	0.0	0.0	15.0	73.0	56.0	72.0	103.0	81.0	113.0	50.0	88.0
DLL	3	0	0	5	13	15	9	11	13	13	10	3
NUMERO DE DIAS DE LLUVIA >												
1.0	3	0	0	3	13	15	8	11	13	13	10	3
10.0	0	0	0	2	7	11	2	5	9	5	8	3
50.0	0	0	0	0	2	1	1	2	1	2	1	1
100.0	0	0	0	0	0	0	0	1	0	1	0	0

TOTAL ANUAL = 1929.0

HDA EL REAL Lat. 10 32 Long. 85 29 Elev. 130

ESTACION 74016 PRECIPITACION en mm. AÑO 19 72

DIA	ENE	FEB	MAR	ABR	MAY	JUN	JUL	AGO	SET	OCT	NOV	DIC
1	0.0	0.0	0.0	0.0	0.0	0.0	0.0	0.0	0.0	7.0	0.0	0.0
2	0.0	0.0	0.0	0.0	0.0	0.0	0.0	10.0	0.0	0.0	8.0	0.0
3	0.0	0.0	0.0	0.0	0.0	0.0	0.0	0.0	23.0	0.0	0.0	0.0
4	0.0	0.0	0.0	0.0	12.0	0.0	0.0	0.0	30.5	20.0	0.0	0.0
5	0.0	0.0	0.0	0.0	0.0	3.0	0.0	0.0	0.0	2.0	0.0	0.0
6	0.0	0.0	0.0	0.0	0.0	28.5	10.0	0.0	0.0	0.0	0.0	0.0
7	0.0	0.0	0.0	0.0	0.0	30.5	0.0	0.0	0.0	0.0	4.5	0.0
8	0.0	0.0	0.0	0.0	0.0	45.0	0.0	0.0	0.0	0.0	0.0	0.0
9	0.0	0.0	0.0	0.0	0.0	1.0	0.0	0.0	0.0	5.5	0.0	0.0
10	0.0	0.0	0.0	0.0	0.0	6.6	0.0	0.0	0.0	10.5	4.0	0.0
11	0.0	0.0	0.0	0.0	13.0	5.0	0.0	18.5	10.0	0.0	0.0	0.0
12	0.0	0.0	0.0	0.0	0.0	0.0	0.0	0.0	0.0	1.5	0.0	0.0
13	0.0	0.0	0.0	0.0	8.5	0.0	0.0	0.0	17.5	0.0	0.0	0.0
14	0.0	0.0	0.0	0.0	10.5	0.0	0.0	0.0	0.0	0.0	0.0	0.0
15	0.0	0.0	0.0	0.0	13.0	0.0	0.0	0.0	0.0	55.0	4.5	0.0
16	0.0	0.0	0.0	0.0	0.0	0.0	0.0	0.0	8.5	13.0	7.0	0.0
17	0.0	0.0	0.0	0.0	23.5	0.0	0.0	23.0	24.0	0.0	0.0	0.0
18	0.0	0.0	0.0	0.0	0.0	24.0	20.5	0.0	12.5	4.5	0.0	0.0
19	0.0	0.0	0.0	0.0	0.0	18.0	23.0	20.5	0.0	9.5	0.0	0.0
20	0.0	0.0	0.0	18.5	10.5	0.0	20.5	0.0	7.5	0.0	0.0	0.0
21	0.0	0.0	0.0	0.0	0.0	0.0	0.0	0.0	0.0	0.0	0.0	0.0
22	0.0	0.0	0.0	0.0	21.5	0.0	0.0	0.0	0.0	0.0	0.0	0.0
23	0.0	0.0	0.0	0.0	0.0	14.0	0.0	17.5	0.0	0.0	0.0	0.0
24	0.0	0.0	0.0	0.0	0.0	0.0	0.0	0.0	0.0	0.0	0.0	0.0
25	0.0	0.0	0.0	0.0	22.5	0.0	22.0	8.0	20.0	5.0	0.0	0.0
26	0.0	0.0	0.0	0.0	6.5	0.0	30.0	0.0	40.0	0.0	0.0	0.0
27	0.0	0.0	0.0	0.0	23.0	0.0	0.0	0.0	4.5	18.5	0.0	0.0
28	0.0	0.0	0.0	0.0	8.0	0.0	0.0	0.0	0.0	1.5	0.0	0.0
29	0.0	0.0	0.0	0.0	0.0	0.0	0.0	4.5	0.0	0.0	0.0	0.0
30	0.0		0.0	0.0	0.0	0.0	0.0	0.0	0.0	0.0	0.0	0.0
31	0.0		0.0		0.0		0.0	0.0		0.0		0.0
TOT	0.0	0.0	0.0	18.5	172.5	175.6	126.0	102.0	198.0	153.5	28.0	0.0
MAX	0.0	0.0	0.0	18.5	23.5	45.0	30.0	23.0	40.0	55.0	8.0	0.0
DLL	0	0	0	1	12	10	6	7	11	13	5	0
NUMERO DE DIAS DE LLUVIA >												
1.0	0	0	0	1	12	10	6	7	11	13	5	0
10.0	0	0	0	1	9	6	6	5	8	5	0	0
50.0	0	0	0	0	0	0	0	0	0	1	0	0
100.0	0	0	0	0	0	0	0	0	0	0	0	0

TOTAL ANUAL = 974.1

TALOLINGA Lat. 10 20 Long. 85 29 Elev. 10

ESTACION 74017 PRECIPITACION en mm. AÑO 19 72

DIA	ENE	FEB	MAR	ABR	MAY	JUN	JUL	AGO	SET	OCT	NOV	DIC
1	0.0	0.0	0.0	0.0	0.0	0.0	0.0	0.0	0.0	0.0	3.0	0.0
2	0.0	0.0	0.0	0.0	0.0	0.0	0.0	0.0	5.5	0.0	0.0	0.0
3	0.0	0.0	0.0	0.0	0.0	0.0	0.0	0.0	6.5	17.0	13.0	0.0
4	0.0	0.0	0.0	0.0	0.0	0.0	0.0	0.0	35.5	0.0	0.0	0.0
5	0.0	0.0	0.0	0.0	0.0	9.0	0.0	0.0	0.0	3.0	0.0	0.0
6	14.0	0.0	0.0	0.0	0.0	3.3	0.0	0.0	8.5	3.0	0.0	0.0
7	8.0	0.0	0.0	0.0	0.0	8.0	15.0	0.0	0.0	3.0	2.5	0.0
8	0.0	0.0	0.0	0.0	0.0	1.5	0.0	0.0	0.0	6.0	0.0	0.0
9	0.0	0.0	0.0	0.0	2.0	19.5	0.0	0.0	0.0	0.0	11.0	0.0
10	0.0	0.0	0.0	0.0	24.0	1.0	0.0	0.0	6.0	0.0	1.0	0.0
11	0.0	0.0	0.0	0.0	14.5	1.2	1.0	0.0	0.0	0.0	9.0	0.0
12	0.0	0.0	0.0	0.0	0.0	41.5	1.0	0.0	0.0	0.0	0.0	0.0
13	0.0	0.0	0.0	0.0	0.0	0.0	0.0	0.0	0.0	5.5	0.0	0.0
14	0.0	0.0	0.0	0.0	6.0	0.0	0.0	0.0	22.5	3.5	0.0	0.0
15	0.0	0.0	0.0	0.0	25.5	0.0	0.0	0.0	0.0	0.0	3.5	0.0
16	0.0	0.0	0.0	0.0	1.0	0.0	0.0	0.0	0.0	16.0	11.5	0.0
17	0.0	0.0	0.0	0.0	32.0	0.0	0.0	0.0	8.0	50.0	0.0	0.0
18	0.0	0.0	0.0	0.0	4.5	0.0	0.0	0.0	0.0	55.0	0.0	0.0
19	0.0	0.0	0.0	0.0	14.0	1.2	1.1	30.0	0.0	3.0	0.0	0.0
20	0.0	0.0	0.0	0.0	25.0	0.0	7.5	45.0	0.0	0.0	0.0	17.0
21	0.0	0.0	0.0	15.0	4.0	0.0	0.0	0.0	5.5	0.0	0.0	0.0
22	0.0	0.0	0.0	0.0	0.0	9.0	0.0	0.0	20.0	0.0	0.0	3.0
23	0.0	0.0	0.0	0.0	0.0	0.0	0.0	0.0	0.0	0.0	0.0	0.0
24	0.0	0.0	0.0	0.0	0.0	0.0	49.0	5.0	0.0	0.0	0.0	0.0
25	0.0	0.0	0.0	0.0	0.0	3.5	15.5	3.0	94.5	0.0	0.0	0.0
26	0.0	0.0	0.0	0.0	34.5	0.0	2.0	12.5	0.0	19.0	0.0	0.0
27	0.0	0.0	0.0	0.0	8.5	0.0	0.0	44.0	0.0	0.0	17.0	0.0
28	0.0	0.0	0.0	0.0	0.0	0.0	0.0	0.0	0.0	0.5	0.0	0.0
29	0.0	0.0	0.0	0.0	1.0	0.0	0.0	0.0	8.0	0.0	0.0	0.0
30	0.0		0.0	0.0	0.0	0.0	0.0	0.0	14.0	0.0	0.0	0.0
31	0.0		0.0		0.0		0.0	0.0		0.0		0.0
TOT	22.0	0.0	0.0	15.0	196.5	98.7	92.1	139.5	234.5	184.5	71.5	20.0
MAX	14.0	0.0	0.0	15.0	34.5	41.5	49.0	45.0	94.5	55.0	17.0	17.0
DLL	2	0	0	1	14	11	8	6	12	13	9	2
NUMERO DE DIAS DE LLUVIA >												
1.0	2	0	0	1	14	11	8	6	12	12	9	2
10.0	1	0	0	1	7	2	3	4	5	5	4	1
50.0	0	0	0	0	0	0	0	0	1	2	0	0
100.0	0	0	0	0	0	0	0	0	0	0	0	0

TOTAL ANUAL = 1074.3

CARTAGENA Lat. 10 23 Long. 85 41 Elev. 63

ESTACION 74018 PRECIPITACION en mm. AÑO 19 72

DIA	ENE	FEB	MAR	ABR	MAY	JUN	JUL	AGO	SET	OCT	NOV	DIC
1	0.0	0.0	0.0	0.0	0.0	0.0	0.0	0.0	1.0	0.0	1.0	0.0
2	0.0	0.0	0.0	0.0	0.0	0.0	0.0	0.0	0.0	0.0	12.0	0.0
3	0.0	0.0	0.0	0.0	21.0	0.0	0.0	0.0	3.0	6.0	0.0	0.0
4	4.5	0.0	0.0	0.0	0.0	0.0	0.0	0.0	40.5	2.0	0.0	0.0
5	0.0	0.0	0.0	0.0	0.0	3.8	0.0	0.0	21.0	0.5	0.0	0.0
6	0.0	0.0	0.0	0.0	0.0	19.5	0.0	0.0	0.0	0.0	13.0	0.0
7	0.0	0.0	0.0	0.0	0.0	7.5	0.0	0.0	0.0	0.0	0.0	0.0
8	0.0	0.0	0.0	0.0	0.0	4.5	0.0	0.0	0.0	0.0	3.0	0.0
9	0.0	0.0	0.0	0.0	0.0	17.5	8.5	0.0	0.0	0.0	0.5	0.0
10	0.0	0.0	0.0	0.0	4.0	42.5	0.0	17.5	7.5	0.0	3.0	0.0
11	46.0	0.0	0.0	0.0	0.0	3.9	1.5	0.0	0.0	0.0	30.5	0.0
12	0.0	0.0	0.0	0.0	21.0	1.0	0.0	0.0	0.0	0.0	0.0	0.0
13	0.0	0.0	0.0	0.0	7.0	0.5	0.0	0.0	0.0	23.0	2.5	0.0
14	0.0	0.0	0.0	0.0	6.0	0.0	1.5	5.5	7.0	0.0	11.5	0.0
15	0.0	0.0	0.0	0.0	55.5	0.0	0.0	0.0	2.0	15.0	26.0	0.0
16	0.0	0.0	0.0	0.0	0.0	4.5	0.0	0.0	13.5	27.0	0.0	0.0
17	0.0	0.0	0.0	0.0	26.0	4.0	0.0	0.0	0.0	18.5	0.0	0.0
18	0.0	0.0	0.0	0.0	0.0	0.0	0.3	0.0	0.0	23.0	0.0	0.0
19	0.0	0.0	0.0	0.0	7.0	0.0	8.0	13.5	0.0	30.0	0.0	0.0
20	0.0	0.0	0.0	0.0	8.0	1.0	70.5	10.0	8.5	0.0	0.0	0.5
21	0.0	0.0	0.0	0.0	29.0	0.0	0.0	8.5	0.0	0.0	0.0	1.5
22	0.0	0.0	0.0	0.0	0.0	0.5	0.0	68.0	38.0	26.0	0.0	12.0
23	0.0	0.0	0.0	0.0	46.5	0.0	0.0	0.0	9.5	0.0	0.0	0.0
24	0.0	0.0	0.0	0.0	26.0	3.5	3.5	0.0	0.0	0.0	0.0	0.0
25	0.0	0.0	0.0	0.0	0.5	0.5	3.2	0.0	32.5	0.0	0.0	0.0
26	0.0	0.0	0.0	0.0	72.5	0.0	5.5	0.0	21.5	8.5	0.0	0.0
27	0.0	0.0	0.0	0.0	10.0	0.0	0.0	0.0	2.0	0.0	1.5	0.0
28	0.0	0.0	0.0	0.0	0.0	0.5	0.0	0.0	4.5	0.0	0.0	0.0
29	0.0	0.0	0.0	0.0	15.0	0.0	0.0	0.0	0.0	0.0	0.0	0.0
30	0.0		0.0	0.0	0.0	0.0	0.0	0.0	0.0	0.0	0.0	0.0
31	0.0		0.0		0.0		0.0	0.0		0.0		0.0
TOT	50.5	0.0	0.0	0.0	355.0	115.2	102.2	123.0	212.0	179.5	104.5	14.0
MAX	46.0	0.0	0.0	0.0	72.5	42.5	70.5	68.0	40.5	30.0	30.5	12.0
DLL	2	0	0	0	16	16	8	6	15	11	11	3
NUMERO DE DIAS DE LLUVIA >												
1.0	2	0	0	0	15	12	8	6	15	10	10	2
10.0	1	0	0	0	10	3	1	4	6	7	5	1
50.0	0	0	0	0	2	0	1	1	0	0	0	0
100.0	0	0	0	0	0	0	0	0	0	0	0	0

TOTAL ANUAL = 1255.9

HDA GUACHIPELIN Lat. 10 45 Long. 85 22 Elev. 700

ESTACION 74019 PRECIPITACION en mm. AÑO 19 72

DIA	ENE	FEB	MAR	ABR	MAY	JUN	JUL	AGO	SET	OCT	NOV	DIC
1	0.0	0.0	0.0	0.0	0.0	0.0	0.0	0.0	0.0	0.0	0.0	0.0
2	0.0	0.0	0.0	0.0	0.0	0.0	0.0	0.0	0.0	15.0	0.0	0.0
3	0.0	0.0	0.0	0.0	0.0	0.0	0.0	0.0	0.0	0.0	0.0	0.0
4	0.0	0.0	0.0	0.0	0.0	0.0	0.0	0.0	0.0	0.0	0.0	0.0
5	0.0	0.0	0.0	0.0	0.0	0.0	0.0	0.0	0.0	0.0	0.0	0.0
6	0.0	0.0	0.0	0.0	0.0	0.0	0.0	0.0	0.0	0.0	0.0	0.0
7	0.0	0.0	0.0	0.0	0.0	0.0	0.0	0.0	0.0	0.0	12.0	0.0
8	0.0	0.0	0.0	0.0	0.0	0.0	0.0	0.0	0.0	0.0	0.0	0.0
9	0.0	0.0	0.0	0.0	0.0	0.0	0.0	0.0	0.0	0.0	0.0	0.0
10	0.0	0.0	0.0	0.0	0.0	0.0	10.0	0.0	0.0	0.0	0.0	0.0
11	0.0	0.0	0.0	0.0	0.0	0.0	0.0	0.0	0.0	0.0	0.0	0.0
12	0.0	0.0	0.0	0.0	0.0	0.0	0.0	0.0	0.0	0.0	0.0	0.0
13	0.0	0.0	0.0	0.0	0.0	0.0	0.0	0.0	0.0	0.0	0.0	0.0
14	0.0	0.0	0.0	0.0	0.0	0.0	0.0	0.0	0.0	0.0	0.0	0.0
15	0.0	0.0	0.0	0.0	0.0	0.0	0.0	0.0	0.0	0.0	0.0	0.0
16	0.0	0.0	0.0	0.0	0.0	2.0	0.0	0.0	0.0	0.0	0.0	0.0
17	0.0	0.0	0.0	0.0	15.0	0.0	12.0	0.0	0.0	0.0	0.0	0.0
18	0.0	0.0	0.0	0.0	0.0	0.0	0.0	0.0	0.0	0.0	0.0	0.0
19	0.0	0.0	0.0	0.0	0.0	0.0	0.0	0.0	0.0	0.0	0.0	0.0
20	0.0	0.0	0.0	0.0	0.0	0.0	0.0	0.0	0.0	0.0	0.0	0.0
21	0.0	0.0	0.0	0.0	0.0	0.0	0.0	0.0	0.0	0.0	21.0	48.0
22	0.0	0.0	0.0	0.0	0.0	0.0	0.0	0.0	0.0	0.0	0.0	0.0
23	0.0	0.0	0.0	0.0	0.0	0.0	0.0	0.0	0.0	0.0	0.0	0.0
24	0.0	0.0	0.0	0.0	0.0	0.0	0.0	0.0	0.0	0.0	0.0	0.0
25	0.0	0.0	0.0	0.0	0.0	0.0	0.0	0.0	0.0	0.0	0.0	0.0
26	0.0	0.0	0.0	0.0	0.0	0.0	0.0	0.0	0.0	0.0	0.0	0.0
27	0.0	0.0	0.0	0.0	0.0	0.0	0.0	0.0	24.0	0.0	0.0	0.0
28	0.0	0.0	0.0	0.0	0.0	0.0	0.0	0.0	60.0	0.0	0.0	0.0
29	0.0	0.0	0.0	0.0	0.0	0.0	0.0	0.0	0.0	0.0	0.0	0.0
30	0.0		0.0	0.0	0.0	20.0	0.0	0.0	0.0	0.0	0.0	0.0
31	0.0		0.0		0.0		0.0	0.0		0.0		0.0
TOT	0.0	0.0	0.0	0.0	15.0	22.0	22.0	0.0	84.0	15.0	33.0	48.0
MAX	0.0	0.0	0.0	0.0	15.0	20.0	12.0	0.0	60.0	15.0	21.0	48.0
DLL	0	0	0	0	1	2	2	0	2	1	2	1
NUMERO DE DIAS DE LLUVIA >												
1.0	0	0	0	0	1	2	2	0	2	1	2	1
10.0	0	0	0	0	1	1	2	0	2	1	2	1
50.0	0	0	0	0	0	0	0	0	1	0	0	0
100.0	0	0	0	0	0	0	0	0	0	0	0	0

TOTAL ANUAL = 239.0

HDA. SAN RAFAEL Lat. 10 39 Long. 85 22 Elev. 200

ESTACION 74022 PRECIPITACION en mm. AÑO 19 72

DIA	ENE	FEB	MAR	ABR	MAY	JUN	JUL	AGO	SET	OCT	NOV	DIC
1	0.0	0.0	0.0	0.0	0.0	0.0	0.0	0.0	0.0	0.0	0.0	6.0
2	0.0	0.0	0.0	0.0	0.0	0.0	15.1	0.0	0.0	0.0	0.0	0.0
3	0.0	0.0	0.0	0.0	0.0	0.0	0.0	0.0	0.0	0.0	0.0	0.0
4	0.0	0.0	0.0	0.0	0.0	0.0	0.0	0.0	0.9	0.0	0.0	0.0
5	0.0	0.0	0.0	0.0	0.0	0.0	0.0	0.0	30.0	0.0	0.0	0.0
6	0.0	0.0	0.0	0.0	0.0	0.1	0.0	0.0	0.0	0.0	0.0	0.0
7	0.0	0.0	0.0	0.0	0.0	0.0	0.0	0.0	0.0	0.5	0.0	0.0
8	0.0	0.0	0.0	0.0	0.0	40.2	0.0	0.0	0.0	15.1	0.5	0.0
9	0.0	0.0	0.0	0.0	0.0	0.1	0.0	0.0	0.0	0.1	0.0	0.0
10	0.0	0.0	0.0	0.0	0.3	35.4	0.2	0.4	0.2	0.1	10.0	0.0
11	0.0	0.0	0.0	0.0	0.2	10.4	0.3	0.0	0.0	0.0	25.0	0.0
12	0.0	0.0	0.0	0.0	0.0	10.1	0.0	0.0	0.0	0.1	0.1	0.0
13	0.0	0.0	0.0	0.0	0.0	0.0	0.0	0.0	0.0	20.0	0.0	0.0
14	0.0	0.0	0.0	0.8	0.0	0.2	0.2	0.5	30.3	0.0	0.0	0.0
15	0.0	0.0	0.0	0.0	25.8	0.0	0.0	0.0	0.0	10.5	5.2	0.0
16	0.0	0.0	0.0	0.0	0.0	10.3	0.2	0.0	0.0	10.7	0.0	0.0
17	0.0	0.0	0.0	0.1	15.2	0.0	0.0	0.0	0.3	0.0	0.0	0.0
18	0.0	0.0	0.0	0.0	75.8	0.0	0.0	0.0	0.0	0.0	0.0	0.0
19	0.0	0.0	0.0	0.0	35.9	0.0	0.0	0.0	0.0	0.0	0.0	0.0
20	0.0	0.0	0.0	0.0	10.0	30.1	10.3	15.3	0.0	0.0	0.0	0.0
21	0.0	0.0	0.0	0.1	0.3	0.1	0.0	0.0	0.0	0.0	0.0	16.0
22	0.0	0.0	0.0	0.0	0.0	0.0	0.0	0.0	50.2	0.0	0.0	0.2
23	0.0	0.0	0.0	0.0	0.1	0.0	0.0	0.0	0.0	0.0	10.0	0.0
24	0.0	0.0	0.0	0.0	20.5	0.7	0.0	0.0	0.0	0.0	0.0	0.0
25	0.0	0.0	0.0	0.0	0.1	0.5	0.1	0.2	0.0	0.0	0.0	0.0
26	0.0	0.0	0.1	0.0	0.2	0.9	0.0	60.2	0.9	45.6	0.0	0.0
27	0.0	0.0	0.0	0.0	0.3	0.0	0.0	0.0	30.2	40.9	0.0	0.0
28	0.0	0.0	0.0	0.0	0.0	0.0	0.0	0.0	30.4	0.0	2.0	0.0
29	0.0	0.0	0.0	0.0	0.0	0.0	0.2	0.0	0.0	0.0	0.0	0.0
30	0.0		0.0	0.0	0.0	0.0	0.0	0.0	0.0	0.0	0.0	0.0
31	0.0		0.0		0.0		0.0	0.0		0.0		0.0
TOT	0.0	0.0	0.1	1.0	184.7	139.1	26.6	76.6	173.4	143.6	52.8	22.2
MAX	0.0	0.0	0.1	0.8	75.8	40.2	15.1	60.2	50.2	45.6	25.0	16.0
DLL	0	0	1	3	13	13	8	5	9	10	7	3
NUMERO DE DIAS DE LLUVIA >												
1.0	0	0	0	0	6	6	2	2	5	6	5	2
10.0	0	0	0	0	6	6	2	2	5	6	3	1
50.0	0	0	0	0	1	0	0	1	1	0	0	0
100.0	0	0	0	0	0	0	0	0	0	0	0	0

TOTAL ANUAL = 820.1

HDA. STA. MARIA Lat. 10 46 Long. 85 18 Elev. 825

ESTACION 74023 PRECIPITACION en mm. AÑO 19 72

DIA	ENE	FEB	MAR	ABR	MAY	JUN	JUL	AGO	SET	OCT	NOV	DIC
1	7.0	0.0	0.0	0.0	20.0	0.0	25.0	0.0	39.0	0.0	0.0	6.6
2	6.0	0.0	0.0	0.0	0.0	0.0	13.0	0.0	0.0	0.0	0.0	0.0
3	8.0	0.0	0.0	0.0	0.0	0.0	12.0	0.0	0.0	0.0	1.0	12.5
4	18.0	0.0	0.0	0.0	0.0	0.0	10.5	0.0	0.0	0.0	0.0	0.0
5	49.0	0.0	0.0	0.0	3.0	74.0	5.0	0.0	0.0	0.0	4.5	0.0
6	55.0	0.0	0.0	0.0	10.0	0.0	15.0	10.0	0.0	4.0	0.0	18.5
7	5.0	0.0	0.0	0.0	15.0	0.0	13.0	4.0	8.0	9.0	4.0	2.5
8	3.5	0.0	0.0	0.0	18.5	28.0	18.0	1.5	13.0	8.0	36.5	0.0
9	10.0	0.0	0.0	0.0	0.0	0.0	20.0	21.0	5.0	0.0	23.5	2.5
10	12.0	0.0	2.5	0.0	9.5	33.0	12.0	5.0	2.5	0.0	6.5	0.0
11	10.0	0.0	12.0	4.5	0.0	13.0	7.0	7.5	0.0	35.0	0.0	4.5
12	8.0	0.0	12.5	0.0	4.0	14.5	25.0	0.0	7.0	9.5	0.0	2.0
13	4.0	3.0	3.0	0.0	0.0	0.0	0.0	13.5	30.0	2.5	0.0	1.5
14	2.5	4.0	0.0	0.0	5.0	6.0	17.0	18.0	38.0	0.0	25.0	2.5
15	8.0	1.0	0.0	0.0	0.0	0.0	10.0	7.0	0.0	7.5	0.5	4.0
16	0.0	0.0	0.0	0.0	29.0	44.0	8.0	5.5	0.0	0.0	3.0	0.0
17	1.5	0.0	0.0	0.0	0.0	18.0	0.0	10.0	0.0	0.0	3.5	4.5
18	8.0	0.0	0.0	3.0	4.5	2.0	0.0	7.5	0.0	11.5	0.0	5.1
19	2.0	0.0	0.0	0.0	26.5	0.0	4.0	15.0	4.0	5.5	0.0	7.0
20	0.0	46.0	0.0	0.0	22.5	6.0	4.0	6.0	5.5	1.5	4.5	7.5
21	0.0	15.0	0.0	0.0	41.0	18.0	0.0	0.0	3.0	0.0	10.0	16.5
22	0.0	12.0	0.0	0.0	26.5	0.0	0.0	0.0	0.0	0.0	2.5	31.5
23	5.0	18.0	0.0	0.0	49.0	0.0	0.0	0.0	10.0	0.0	9.0	8.0
24	2.0	3.0	0.0	0.0	44.0	6.0	0.0	18.0	0.0	0.0	9.5	0.0
25	20.0	4.5	0.0	0.0	15.0	30.0	15.0	14.0	4.0	0.0	4.0	7.5
26	5.0	2.0	0.0	0.0	0.0	20.0	0.0	35.0	23.0	0.0	1.5	3.0
27	3.5	1.5	0.0	0.0	3.0	18.0	7.0	0.0	89.5	0.0	19.0	2.5
28	0.0	0.0	0.0	0.0	0.0	34.0	12.5	0.0	36.5	5.0	8.0	6.5
29	0.0	0.0	0.0	0.0	0.0	49.0	30.5	0.0	0.0	2.0	5.0	0.0
30	0.0		0.0	0.0	0.0	26.0	0.0	8.0	17.0	0.0	0.0	0.0
31	1.0		2.5		0.0		0.0	0.0		0.0		0.0
TOT	254.0	110.0	32.5	7.5	346.0	439.5	283.5	206.5	335.0	101.0	181.0	156.7
MAX	55.0	46.0	12.5	4.5	49.0	74.0	30.5	35.0	89.5	35.0	36.5	31.5
DLL	24	11	5	2	18	18	21	18	17	12	20	21
NUMERO DE DIAS DE LLUVIA >												
1.0	24	11	5	2	18	18	21	18	17	12	19	21
10.0	7	4	2	0	12	14	15	9	9	2	5	4
50.0	1	0	0	0	0	1	0	0	1	0	0	0
100.0	0	0	0	0	0	0	0	0	0	0	0	0

TOTAL ANUAL = 2453.2

SARDINAL Lat. 10 31 Long. 85 39 Elev. 460

ESTACION 74024 PRECIPITACION en mm. AÑO 19 72

DIA	ENE	FEB	MAR	ABR	MAY	JUN	JUL	AGO	SET	OCT	NOV	DIC
1	0.0	0.0	0.0	0.0	0.0	0.0	0.0	0.0	0.0	0.0	0.0	0.0
2	0.0	0.0	0.0	0.0	0.0	0.0	0.0	0.0	0.0	0.0	8.0	0.0
3	0.0	0.0	0.0	0.0	0.0	0.0	0.0	0.0	20.0	10.0	21.0	0.0
4	0.0	0.0	0.0	0.0	0.0	0.0	0.0	0.0	40.0	0.0	0.0	0.0
5	0.0	0.0	0.0	0.0	0.0	20.0	0.0	0.0	10.0	0.0	0.0	0.0
6	0.0	0.0	0.0	0.0	0.0	42.0	0.0	0.0	0.0	6.0	0.0	0.0
7	0.0	0.0	0.0	0.0	0.0	20.0	0.0	0.0	0.0	0.0	23.0	0.0
8	0.0	0.0	0.0	0.0	0.0	50.0	0.0	0.0	0.0	0.0	5.0	0.0
9	0.0	0.0	0.0	0.0	0.0	11.0	0.0	0.0	0.0	0.0	5.0	0.0
10	0.0	0.0	0.0	0.0	15.0	20.0	0.0	45.0	5.0	0.0	0.0	0.0
11	0.0	0.0	0.0	0.0	50.0	32.0	0.0	0.0	5.0	0.0	30.0	0.0
12	0.0	0.0	0.0	0.0	0.0	40.0	0.0	0.0	0.0	0.0	0.0	0.0
13	0.0	0.0	0.0	0.0	0.0	0.0	0.0	0.0	0.0	27.0	0.0	0.0
14	0.0	0.0	0.0	28.0	40.0	0.0	25.0	0.0	0.0	0.0	5.0	0.0
15	0.0	0.0	0.0	0.0	41.0	0.0	0.0	0.0	0.0	7.0	3.0	0.0
16	0.0	0.0	0.0	0.0	40.0	10.0	0.0	0.0	10.0	15.0	0.0	0.0
17	0.0	0.0	0.0	0.0	8.0	0.0	0.0	0.0	30.0	2.0	0.0	0.0
18	0.0	0.0	0.0	0.0	29.0	0.0	0.0	0.0	10.0	30.0	0.0	0.0
19	0.0	0.0	0.0	0.0	10.0	0.0	32.0	30.0	0.0	50.0	0.0	0.0
20	0.0	0.0	0.0	0.0	10.0	40.0	40.0	50.0	0.0	0.0	0.0	0.0
21	0.0	0.0	0.0	0.0	30.0	2.0	10.0	0.0	0.0	0.0	0.0	0.0
22	0.0	0.0	0.0	0.0	0.0	5.0	0.0	0.0	0.0	0.0	0.0	6.0
23	0.0	0.0	0.0	0.0	30.0	0.0	0.0	0.0	0.0	0.0	0.0	0.0
24	0.0	0.0	0.0	0.0	8.0	0.0	0.0	0.0	0.0	0.0	0.0	0.0
25	0.0	0.0	0.0	0.0	18.0	40.0	30.0	0.0	10.0	0.0	0.0	0.0
26	0.0	0.0	0.0	0.0	20.0	0.0	1.0	40.0	90.0	0.0	0.0	0.0
27	0.0	0.0	0.0	0.0	35.0	0.0	0.0	0.0	0.0	0.0	10.0	0.0
28	0.0	0.0	0.0	0.0	0.0	0.0	0.0	0.0	15.0	0.0	0.0	0.0
29	0.0	0.0	0.0	0.0	5.0	0.0	0.0	0.0	3.0	0.0	0.0	0.0
30	0.0		0.0	0.0	2.0	0.0	0.0	0.0	0.0	0.0	0.0	0.0
31	0.0		0.0		0.0		0.0	0.0		0.0		0.0
TOT	0.0	0.0	0.0	28.0	391.0	332.0	158.0	165.0	248.0	147.0	110.0	6.0
MAX	0.0	0.0	0.0	28.0	50.0	50.0	40.0	50.0	90.0	50.0	30.0	6.0
DLL	0	0	0	1	17	13	6	4	12	8	9	1
NUMERO DE DIAS DE LLUVIA >												
1.0	0	0	0	1	17	13	6	4	12	8	9	1
10.0	0	0	0	1	13	11	5	4	9	5	4	0
50.0	0	0	0	0	1	1	0	1	1	1	0	0
100.0	0	0	0	0	0	0	0	0	0	0	0	0

TOTAL ANUAL = 1565.0

COYOLAR Lat. Long. Elev.

ESTACION 74026 PRECIPITACION en mm. AÑO 19 72

DIA	ENE	FEB	MAR	ABR	MAY	JUN	JUL	AGO	SET	OCT	NOV	DIC
1											0.0	0.0
2											3.0	5.0
3											55.0	0.0
4											17.5	0.0
5											0.0	0.0
6											0.0	0.0
7											0.0	0.0
8											2.0	0.0
9											6.0	0.0
10											5.0	0.0
11											0.0	0.0
12											0.0	0.0
13											1.0	0.0
14											13.5	0.0
15											1.0	0.0
16											21.5	0.0
17											5.0	0.0
18											0.0	1.0
19											0.0	0.0
20											0.0	0.0
21											0.0	0.0
22											0.0	29.5
23											1.5	0.0
24											1.0	0.0
25											0.0	0.0
26											0.0	1.0
27											1.0	1.5
28											1.0	0.0
29											0.0	0.0
30											0.0	0.0
31												0.0
TOT											133.0	36.0
MAX											55.0	29.5
DLL											15	5
NUMERO DE DIAS DE LLUVIA >												
1.0	0	0	0	0	0	0	0	0	0	0	15	5
10.0	0	0	0	0	0	0	0	0	0	0	4	1
50.0	0	0	0	0	0	0	0	0	0	0	1	0
100.0	0	0	0	0	0	0	0	0	0	0	0	0

TOTAL ANUAL = (171.0)

CEIBA 1 Lat. 10 26 Long. 85 28 Elev. 10

ESTACION 74027 PRECIPITACION en mm. AÑO 19 72

DIA	ENE	FEB	MAR	ABR	MAY	JUN	JUL	AGO	SET	OCT	NOV	DIC
1	0.0	0.0	0.0	0.0	0.0	0.0	0.0	0.0	0.0	0.0	4.	0.0
2	0.0	0.0	0.0	0.0	0.0	0.0	3.1	0.0	19.3	0.0	3.8	0.0
3	0.0	0.0	0.0	0.0	0.0	0.0	0.0	0.0	19.5	0.0	40.1	0.0
4	0.0	0.0	0.0	0.0	0.0	0.0	0.0	0.0	15.2	0.0	0.0	0.0
5	0.0	0.0	0.0	0.0	0.0	0.0	0.0	0.0	0.0	0.0	0.0	0.0
6	0.0	0.0	0.0	0.0	0.0	27.2	0.0	0.0	0.0	0.0	0.0	0.0
7	0.0	0.0	0.0	0.0	0.0	50.8	0.0	0.0	0.0	3.7	0.0	0.0
8	0.0	0.0	0.0	0.0	0.0	17.0	0.0	0.0	0.0	32.2	0.0	0.0
9	0.0	0.0	0.0	0.0	0.0	32.5	5.6	0.0	0.0	8.4	8.6	0.0
10	0.0	0.0	0.0	0.0	41.6	10.1	0.0	62.5	0.0	0.0	0.0	0.0
11	0.0	0.0	0.0	0.0	43.7	16.5	1.7	0.0	0.0	0.0	2.5	0.0
12	0.0	0.0	0.0	0.0	0.0	37.8	0.0	0.0	0.0	0.0	0.0	0.0
13	0.0	0.0	0.0	0.0	0.0	2.5	0.0	0.0	0.0	12.2	0.0	0.0
14	0.0	0.0	0.0	20.3	0.0	0.0	7.3	0.0	8.3	0.0	0.0	0.0
15	0.0	0.0	0.0	0.0	16.0	0.0	0.0	0.0	0.0	0.0	4.3	0.0
16	0.0	0.0	0.0	0.0	0.0	0.0	0.0	0.0	5.8	2.8	24.4	0.0
17	0.0	0.0	0.0	0.0	0.0	4.2	0.0	0.0	8.9	25.4	0.0	0.0
18	0.0	0.0	0.0	0.0	0.0	0.0	0.0	0.0	0.0	2.5	0.0	0.0
19	0.0	0.0	0.0	0.0	0.0	0.0	7.6	0.0	0.0	0.0	0.0	0.0
20	0.0	0.0	0.0	0.0	0.0	88.7	2.0	31.0	0.0	0.0	0.0	0.0
21	0.0	0.0	0.0	14.0	2.5	15.2	0.0	3.8	0.0	0.0	0.0	0.0
22	0.0	0.0	0.0	0.0	0.0	23.1	70.1	5.1	11.2	0.0	0.0	5.3
23	0.0	0.0	0.0	0.0	43.2	0.0	0.0	0.0	0.0	0.0	0.0	0.0
24	0.0	0.0	0.0	0.0	0.0	0.0	5.0	0.0	0.0	0.0	0.0	0.0
25	0.0	0.0	0.0	0.0	0.0	27.2	16.7	8.4	0.0	0.0	0.0	0.0
26	0.0	0.0	0.0	0.0	13.4	3.5	13.4	14.5	50.8	1.5	0.0	0.0
27	0.0	0.0	0.0	0.0	13.2	0.0	0.0	69.6	13.4	1.5	50.5	0.0
28	0.0	0.0	0.0	0.0	0.0	0.0	0.0	0.0	16.5	0.0	0.0	0.0
29	0.0	0.0	0.0	0.0	4.0	0.0	0.0	0.0	0.0	0.0	0.0	0.0
30	0.0		0.0	0.0	0.0	0.0	0.0	0.0	10.4	0.0	0.0	0.0
31	0.0		0.0		0.0		0.0	0.0		0.0		0.0
TOT	0.0	0.0	0.0	34.3	177.6	356.3	132.5	194.9	179.3	98.2	138.2	5.3
MAX	0.0	0.0	0.0	20.3	43.7	88.7	70.1	69.6	50.8	32.2	50.5	5.3
DLL	0	0	0	2	8	14	10	7	11	9	8	1
NUMERO DE DIAS DE LLUVIA >												
1.0	0	0	0	2	8	14	10	7	11	9	8	1
10.0	0	0	0	2	6	11	3	4	8	4	3	0
50.0	0	0	0	0	0	2	1	2	1	0	1	0
100.0	0	0	0	0	0	0	0	0	0	0	0	0

TOTAL ANUAL = 1366.6

RIO VIEJO Lat. 10 26 Long. 85 27 Elev. 10

ESTACION 74028 PRECIPITACION en mm. AÑO 19 72

DIA	ENE	FEB	MAR	ABR	MAY	JUN	JUL	AGO	SET	OCT	NOV	DIC
1	0.0	0.0	0.0	0.0	0.0	0.0	0.0	0.0	0.0	0.0	4.8	0.0
2	0.0	0.0	0.0	0.0	0.0	0.0	3.5	0.0	25.4	0.0	7.4	0.0
3	0.0	0.0	0.0	0.0	0.0	0.0	0.0	0.0	1.2	0.0	38.3	0.0
4	0.0	0.0	0.0	0.0	0.0	0.0	0.0	0.0	21.6	0.0	0.0	0.0
5	0.0	0.0	0.0	0.0	0.0	0.0	0.0	0.0	0.0	0.0	0.0	0.0
6	0.0	0.0	0.0	0.0	0.0	31.7	0.0	0.0	0.0	0.0	0.0	0.0
7	0.0	0.0	0.0	0.0	0.0	50.8	0.0	0.0	0.0	17.8	0.0	0.0
8	0.0	0.0	0.0	0.0	0.0	7.4	0.0	0.0	0.0	73.6	0.0	0.0
9	0.0	0.0	0.0	0.0	0.0	24.3	6.3	0.0	0.0	5.6	8.6	0.0
10	0.0	0.0	0.0	0.0	42.9	9.7	0.0	69.8	0.0	0.0	0.0	0.0
11	0.0	0.0	0.0	0.0	63.7	16.0	2.0	0.0	0.0	0.0	2.5	0.0
12	0.0	0.0	0.0	0.0	0.0	25.9	0.0	0.0	0.0	0.0	0.0	0.0
13	0.0	0.0	0.0	0.0	0.0	2.5	0.0	0.0	0.0	15.7	0.0	0.0
14	0.0	0.0	0.0	27.9	0.0	0.0	7.1	0.0	0.0	0.0	0.0	0.0
15	0.0	0.0	0.0	0.0	17.5	0.0	0.0	0.0	10.2	0.0	4.3	0.0
16	0.0	0.0	0.0	0.0	0.0	0.0	0.0	0.0	21.0	2.8	24.4	0.0
17	0.0	0.0	0.0	0.0	0.0	6.3	0.0	0.0	4.0	0.7	0.0	0.0
18	0.0	0.0	0.0	0.0	0.0	0.0	0.0	0.0	0.0	4.0	0.0	0.0
19	0.0	0.0	0.0	0.0	0.0	0.0	4.5	0.0	0.0	0.0	0.0	0.0
20	0.0	0.0	0.0	0.0	0.0	97.8	1.2	35.0	0.0	0.0	0.0	0.0
21	0.0	0.0	0.0	1.3	2.0	24.7	0.0	3.8	0.0	0.0	0.0	0.0
22	0.0	0.0	0.0	0.0	0.0	12.0	66.5	4.4	6.8	0.0	0.0	2.7
23	0.0	0.0	0.0	0.0	38.1	0.0	0.0	0.0	0.0	0.0	0.0	0.0
24	0.0	0.0	0.0	0.0	0.0	0.0	6.8	14.0	0.0	0.0	0.0	0.0
25	0.0	0.0	0.0	0.0	0.0	32.5	18.3	5.8	0.0	0.0	0.0	0.0
26	0.0	0.0	0.0	0.0	10.4	3.8	10.4	17.8	34.5	1.2	0.0	0.0
27	0.0	0.0	0.0	0.0	12.2	0.0	0.0	60.7	11.7	4.5	50.5	0.0
28	0.0	0.0	0.0	0.0	0.0	0.0	0.0	0.0	19.3	0.0	0.0	0.0
29	0.0	0.0	0.0	0.0	1.5	0.0	0.0	0.0	0.0	0.0	0.0	0.0
30	0.0		0.0	0.0	0.0	0.0	0.0	0.0	8.4	0.0	0.0	0.0
31	0.0		0.0		0.0		0.0	0.0		0.0		0.0
TOT	0.0	0.0	0.0	29.2	188.3	345.4	126.6	211.3	164.1	125.9	140.8	2.7
MAX	0.0	0.0	0.0	27.9	63.7	97.8	66.5	69.8	34.5	73.6	50.5	2.7
DLL	0	0	0	2	8	14	10	8	11	9	8	1
NUMERO DE DIAS DE LLUVIA >												
1.0	0	0	0	2	8	14	10	8	11	8	8	1
10.0	0	0	0	1	6	9	3	5	7	3	3	0
50.0	0	0	0	0	1	2	1	2	0	1	1	0
100.0	0	0	0	0	0	0	0	0	0	0	0	0

TOTAL ANUAL = 1334.3

GRAMITA Lat. 10 24 Long. 85 28 Elev. 10

ESTACION 74029 PRECIPITACION en mm. AÑO 19 72

DIA	ENE	FEB	MAR	ABR	MAY	JUN	JUL	AGO	SET	OCT	NOV	DIC
1	0.0	0.0	0.0	0.0	0.0	0.0	0.0	0.0	0.0	0.0	4.8	0.0
2	0.0	0.0	0.0	0.0	0.0	0.0	1.8	0.0	21.3	0.0	16.0	0.0
3	0.0	0.0	0.0	0.0	0.0	0.0	0.0	0.0	5.0	0.0	51.6	0.0
4	0.0	0.0	0.0	0.0	0.0	0.0	0.0	0.0	30.5	0.0	0.0	0.0
5	0.0	0.0	0.0	0.0	0.0	0.0	0.0	0.0	0.0	0.0	0.0	0.0
6	0.0	0.0	0.0	0.0	0.0	30.5	0.0	0.0	0.0	0.0	0.0	0.0
7	0.0	0.0	0.0	0.0	0.0	51.7	0.0	0.0	0.0	13.2	0.0	0.0
8	0.0	0.0	0.0	0.0	0.0	16.6	0.0	0.0	0.0	31.5	0.0	0.0
9	0.0	0.0	0.0	0.0	0.0	24.9	10.4	0.0	0.0	0.0	12.1	0.0
10	0.0	0.0	0.0	0.0	0.0	10.1	0.0	50.8	0.0	0.0	0.0	0.0
11	0.0	0.0	0.0	0.0	0.0	18.0	0.0	0.0	0.0	0.0	11.4	0.0
12	0.0	0.0	0.0	0.0	0.0	35.1	0.0	0.0	0.0	0.0	0.0	0.0
13	0.0	0.0	0.0	0.0	0.0	4.7	0.0	0.0	0.0	4.6	0.0	0.0
14	0.0	0.0	0.0	25.4	0.0	0.0	0.0	0.0	22.8	0.0	0.0	0.0
15	0.0	0.0	0.0	0.0	0.0	0.0	5.9	0.0	0.0	9.1	6.1	0.0
16	0.0	0.0	0.0	0.0	0.0	0.0	0.0	0.0	7.6	24.8	13.5	0.0
17	0.0	0.0	0.0	0.0	0.0	5.1	0.0	0.0	12.7	1.5	0.0	0.0
18	0.0	0.0	0.0	0.0	0.0	0.0	0.0	0.0	0.0	0.0	0.0	0.0
19	0.0	0.0	0.0	0.0	0.0	0.0	0.0	0.0	0.0	0.0	0.0	0.0
20	0.0	0.0	0.0	0.0	0.0	82.6	2.5	39.3	0.0	0.0	0.0	0.0
21	0.0	0.0	0.0	0.0	0.0	19.4	0.0	5.5	0.0	3.8	0.0	0.0
22	0.0	0.0	0.0	0.0	0.0	16.4	42.4	14.0	11.4	0.0	0.0	12.7
23	0.0	0.0	0.0	0.0	0.0	0.0	0.0	0.0	0.0	0.0	0.0	0.0
24	0.0	0.0	0.0	0.0	0.0	0.0	19.0	2.0	0.0	0.0	0.0	0.0
25	0.0	0.0	0.0	0.0	0.0	33.2	18.5	1.2	0.0	2.5	0.0	0.0
26	0.0	0.0	0.0	0.0	23.9	2.7	20.3	14.7	86.8	0.6	0.0	0.0
27	0.0	0.0	0.0	0.0	7.9	0.0	0.0	54.6	1.5	0.0	31.2	0.0
28	0.0	0.0	0.0	0.0	0.0	0.0	0.0	0.0	17.3	0.0	0.0	0.0
29	0.0	0.0	0.0	0.0	0.0	0.0	0.0	0.0	0.0	0.0	0.0	0.0
30	0.0		0.0	0.0	0.0	0.0	0.0	0.0	2.5	0.0	0.0	0.0
31	0.0		0.0		0.0		0.0	0.0		0.0		0.0
TOT	0.0	0.0	0.0	25.4	31.8	351.0	120.8	182.1	218.4	91.6	146.7	12.7
MAX	0.0	0.0	0.0	25.4	23.9	82.6	42.4	54.6	86.8	31.5	51.6	12.7
DLL	0	0	0	1	2	14	8	8	11	9	8	1
NUMERO DE DIAS DE LLUVIA >												
1.0	0	0	0	1	2	14	8	8	11	8	8	1
10.0	0	0	0	1	1	11	5	5	7	3	6	1
50.0	0	0	0	0	0	2	0	2	1	0	1	0
100.0	0	0	0	0	0	0	0	0	0	0	0	0

TOTAL ANUAL = 1180.5

INGENIO Lat. 10 25 Long. 85 29 Elev. 10

ESTACION 74030 PRECIPITACION en mm. AÑO 19 72

DIA	ENE	FEB	MAR	ABR	MAY	JUN	JUL	AGO	SET	OCT	NOV	DIC
1	0.0	0.0	0.0	0.0	0.0	0.0	0.0	0.0	0.0	0.0	3.8	0.0
2	0.0	0.0	0.0	0.0	0.0	0.0	2.0	0.0	18.0	0.0	4.6	0.0
3	0.0	0.0	0.0	0.0	0.0	0.0	0.0	0.0	5.6	0.0	51.0	0.0
4	0.0	0.0	0.0	0.0	0.0	0.0	0.0	0.0	21.1	0.0	0.0	0.0
5	0.0	0.0	0.0	0.0	0.0	0.0	0.0	0.0	0.0	0.0	0.0	0.0
6	0.0	0.0	0.0	0.0	0.0	31.5	0.0	0.0	0.0	0.0	0.0	0.0
7	0.0	0.0	0.0	0.0	0.0	53.6	0.0	0.0	0.0	15.9	0.0	0.0
8	0.0	0.0	0.0	0.0	0.0	25.4	0.0	0.0	0.0	22.3	0.0	0.0
9	0.0	0.0	0.0	0.0	0.0	18.0	8.4	0.0	0.0	10.6	5.3	0.0
10	0.0	0.0	0.0	0.0	69.8	10.7	0.0	52.8	0.0	0.0	0.0	0.0
11	0.0	0.0	0.0	0.0	63.7	21.4	1.2	0.0	0.0	0.0	3.8	0.0
12	0.0	0.0	0.0	0.0	0.0	41.7	0.0	0.0	0.0	0.0	0.0	0.0
13	0.0	0.0	0.0	0.0	0.0	9.1	0.0	0.0	0.0	3.8	0.0	0.0
14	0.0	0.0	0.0	48.7	0.0	0.0	5.3	0.0	15.2	0.0	0.0	0.0
15	0.0	0.0	0.0	0.0	14.2	0.0	0.0	0.0	0.0	0.0	6.4	0.0
16	0.0	0.0	0.0	0.0	0.0	0.0	0.0	0.0	23.6	2.2	14.0	0.0
17	0.0	0.0	0.0	0.0	0.0	5.0	0.0	0.0	9.4	20.0	0.0	0.0
18	0.0	0.0	0.0	0.0	0.0	0.0	0.0	0.0	0.0	3.0	0.0	0.0
19	0.0	0.0	0.0	0.0	0.0	0.0	5.3	0.0	0.0	0.0	0.0	0.0
20	0.0	0.0	0.0	0.0	0.0	61.5	1.8	30.4	0.0	0.0	0.0	0.0
21	0.0	0.0	0.0	25.0	6.3	18.3	0.0	3.8	0.0	0.0	0.0	0.0
22	0.0	0.0	0.0	0.0	0.0	14.2	74.4	7.4	11.4	4.3	0.0	5.1
23	0.0	0.0	0.0	0.0	49.5	0.0	0.0	0.0	0.0	0.0	0.0	0.0
24	0.0	0.0	0.0	0.0	0.0	0.0	7.8	0.0	0.0	0.0	0.0	0.0
25	0.0	0.0	0.0	0.0	0.0	25.6	17.0	2.8	0.0	0.0	0.0	0.0
26	0.0	0.0	0.0	0.0	13.4	1.5	21.0	12.4	60.4	3.5	0.0	0.0
27	0.0	0.0	0.0	0.0	13.7	0.0	0.0	60.2	10.2	0.9	33.9	0.0
28	0.0	0.0	0.0	0.0	0.0	0.0	0.0	0.0	10.1	0.0	0.0	0.0
29	0.0	0.0	0.0	0.0	1.2	0.0	0.0	0.0	0.0	0.0	0.0	0.0
30	0.0		0.0	0.0	0.0	0.0	0.0	0.0	2.0	0.0	0.0	0.0
31	0.0		0.0		0.0		0.0	0.0		0.0		0.0
TOT	0.0	0.0	0.0	73.7	231.8	337.5	144.2	169.8	187.0	86.5	122.8	5.1
MAX	0.0	0.0	0.0	48.7	69.8	61.5	74.4	60.2	60.4	22.3	51.0	5.1
DLL	0	0	0	2	8	14	10	7	11	10	8	1
NUMERO DE DIAS DE LLUVIA >												
1.0	0	0	0	2	8	14	10	7	11	9	8	1
10.0	0	0	0	2	6	11	3	4	8	4	3	0
50.0	0	0	0	0	2	2	1	2	1	0	1	0
100.0	0	0	0	0	0	0	0	0	0	0	0	0

TOTAL ANUAL = 1358.4

SIQUIRRES Lat. 10 06 Long. 83 31 Elev. 70

ESTACION 75002 PRECIPITACION en mm. AÑO 19 72

DIA	ENE	FEB	MAR	ABR	MAY	JUN	JUL	AGO	SET	OCT	NOV	DIC
1	6.3	0.0	3.5	0.0	11.9	0.0	65.0	1.0	0.6	0.0	0.0	2.4
2	2.2	13.2	1.4	2.0	0.2	0.0	98.5	2.5	19.9	1.5	0.0	1.4
3	60.6	5.2	0.0	61.0	31.2	67.9	10.0	55.2	0.2	0.0	13.3	22.0
4	143.4	6.0	1.0	0.5	11.2	22.1	17.9	45.9	3.2	0.0	0.0	5.7
5	53.8	6.0	1.2	8.7	1.0	0.6	4.8	22.6	0.0	30.3	8.0	4.2
6	170.5	27.3	0.6	12.5	26.9	0.0	13.8	62.6	0.4	6.0	0.0	19.1
7	115.4	3.1	0.0	1.1	5.5	12.6	0.0	14.6	0.1	0.1	78.5	18.3
8	42.2	0.1	1.6	0.0	14.5	5.4	0.0	79.5	26.1	0.0	37.2	6.8
9	23.5	0.0	0.7	1.3	0.2	5.3	37.8	9.4	31.4	10.4	83.5	4.0
10	15.5	0.0	14.0	119.7	2.7	11.0	36.9	2.1	36.6	1.2	9.5	27.6
11	1.4	0.0	6.4	27.3	6.8	2.4	12.8	9.8	1.4	0.8	4.0	0.3
12	19.1	0.0	10.5	0.0	2.2	0.0	11.2		3.4	10.0	1.7	0.2
13	6.5	0.0	3.5	0.5	4.9	24.0	25.4		21.0	5.2	9.0	5.0
14	14.8	0.0	5.8	2.8	24.9	0.0	9.7		29.4	0.1	2.0	24.2
15	11.8	0.0	0.0	27.6	1.4	0.0	9.2		57.7	0.0	0.0	1.4
16	0.1	0.2	0.0	19.2	0.1	0.0	32.0		17.2	69.4	3.0	0.2
17	1.0	0.0	0.0	27.0	1.3	0.0	0.9		15.6	1.5	0.0	3.9
18	0.0	0.0	0.0	10.9	7.4	0.0	17.7	7.7	17.7	36.9	0.0	16.0
19	3.8	0.0	0.5	35.7	0.4	1.2	21.2	5.3	8.6	0.4	0.0	8.9
20	0.0	87.0	1.1	29.3	1.1	0.7	15.1	20.2	0.3	46.6	13.9	5.1
21	0.0	85.8	8.7	14.5	24.8	0.1	0.0	2.0	0.0	7.5	0.0	0.7
22	0.0	67.0	0.2	9.7	0.0	0.0	0.0	12.4	5.4	0.8	0.0	11.4
23	0.0	0.6	0.0	0.1	0.2	22.3	2.8	6.7	6.4	0.0	10.7	122.6
24	7.5	0.0	0.0	2.0	0.0	24.8	0.1	14.0	49.5	14.0	0.0	72.4
25	2.1	0.9	0.5	0.2	0.0	1.0	0.0	11.9	3.6	21.0	0.5	0.0
26	0.0	2.5	0.0	2.0	1.0	4.8	5.7	0.0	21.3	0.2	7.0	0.5
27	6.1	18.9	0.0	0.0	15.6	6.4	3.6	3.2	76.5	23.8	0.3	2.9
28	0.2	13.6	0.0	15.5	0.0	11.3	48.9	0.2	30.0	3.5	0.9	19.2
29	0.0	0.2	0.0	21.0	0.0	84.2	61.8	0.2	7.7	38.8	11.4	2.4
30	0.0		0.0	0.6	0.0	2.4	0.2	20.6	7.4	7.0	0.5	0.0
31	0.0		0.0		1.1		9.4	9.9		0.0		0.0
TOT	707.8	337.6	61.2	452.7	198.5	310.5	572.4	419.5	498.6	337.0	294.9	408.8
MAX	170.5	87.0	14.0	119.7	31.2	84.2	98.5	79.5	76.5	69.4	83.5	122.6
DLL	22	17	17	26	25	20	26	24	28	24	19	28
NUMERO DE DIAS DE LLUVIA >												
1.0	20	12	12	21	20	17	23	22	23	18	15	23
10.0	11	7	2	13	8	9	16	11	14	10	7	10
50.0	5	3	0	2	0	2	3	3	2	1	2	2
100.0	3	0	0	1	0	0	0	0	0	0	0	1

TOTAL ANUAL =(4599.5)

PLATANILLO Lat. 09 49 Long. 83 34 Elev. 889

ESTACION 75003 PRECIPITACION en mm. AÑO 19 72

DIA	ENE	FEB	MAR	ABR	MAY	JUN	JUL	AGO	SET	OCT	NOV	DIC
1	1.4	0.0	0.4	0.0	2.8	0.0	0.8	0.0	0.3	33.8	2.9	0.2
2	14.1	0.0	0.0	2.5	0.0	0.0	12.7	23.2	53.4	22.1	0.0	0.0
3	4.1	2.1	0.2	30.4	0.0	27.8	0.7	12.3	7.3	0.1	4.2	0.1
4	2.2	0.0	0.0	19.1	9.8	1.0	6.0	0.4	35.6	0.0	0.6	2.5
5	14.4	3.5	0.3	0.5	0.0	0.0	8.1	0.0	0.0	11.1	0.3	3.1
6	22.4	0.0	0.1	6.5	1.2	3.3	1.4	2.4	1.0	0.3	0.1	16.7
7	51.3	0.3	0.0	0.5	3.0	12.6	0.2	4.8	3.0	0.0	50.1	6.9
8	20.9	3.3	1.9	0.0	0.2	17.5	0.0	3.0	10.8	0.0	42.1	16.5
9	1.2	0.2	0.0	0.0	0.0	16.1	1.8	1.8	7.3	1.0	26.5	1.9
10	7.0	0.8	11.2	23.0	8.7	16.4	6.2	3.9	16.5	9.0	16.5	8.4
11	1.4	0.0	0.7	0.2	23.4	0.1	5.4	12.4	0.6	6.8	1.1	0.0
12	21.8	0.0	5.8	1.8	4.9	0.0	0.3	0.0	9.2	0.0	13.8	0.9
13	2.3	0.0	1.7	5.0	7.1	1.9	2.7	0.7	20.5	0.0	14.6	2.6
14	9.9	0.0	4.7	0.2	5.3	0.0	2.3	9.3	3.5	10.4	9.0	0.4
15	7.2	0.0	0.5	0.0	32.1	0.0	0.5	24.8	18.0	66.6	45.3	0.0
16	0.0	0.0	0.0	5.6	0.0	0.2	1.0	2.7	0.2	36.7	3.7	0.0
17	0.0	0.2	0.0	7.7	0.4		0.1	14.8	1.5	0.8	0.2	8.4
18	0.0	0.0	0.2	4.3	6.1	19.1	0.0	9.3	6.7	0.0	0.0	12.3
19	0.2	0.6	0.0	9.6	4.0	18.1	3.3	19.8	4.1	0.3	0.0	3.8
20	0.0	57.5	0.5	20.8	26.1	0.0	0.0	31.9	0.5	11.1	0.0	12.7
21	0.0	44.7	11.4	1.2	19.7	0.2	0.0	1.6	0.0	5.9	0.8	3.5
22	0.0	12.2	2.0	4.1	0.0	0.0	0.0	21.7	25.5	0.2	0.0	33.1
23	0.0	0.1	0.0	0.2	3.3	0.7	0.0	4.9	16.0	0.3	4.5	63.9
24	1.8	0.0	0.0	5.8	0.3	3.0	1.3	11.8	36.8	0.7	0.0	69.5
25	0.0	0.0	3.6	0.0	24.0	3.8	0.2	5.4	0.4	3.9	0.0	0.3
26	0.3	0.0	0.0	0.0	8.5	1.0	0.0	4.1	27.4	1.7	5.4	0.1
27	0.8	0.2	0.0	0.0	26.5	8.9	0.0	10.7	5.8	12.2	1.0	7.8
28	0.4	0.4	0.0	0.0	5.2	3.6	0.0	0.2	4.3	0.0	0.2	5.6
29	0.0	1.6	0.0	4.0	65.3	14.6	6.8	4.4	7.3	0.0	0.4	0.8
30	0.0		0.0	0.0	0.5	1.1	0.0	2.7	22.8	0.0	0.0	0.0
31	0.0		0.0		9.6		0.0	0.4		5.9		0.0
TOT	185.1	127.7	45.2	153.0	298.0	171.0	61.8	245.4	346.3	240.9	243.3	282.0
MAX	51.3	57.5	11.4	30.4	65.3	27.8	12.7	31.9	53.4	66.6	50.1	69.5
DLL	20	15	16	21	25	21	20	28	28	22	22	25
NUMERO DE DIAS DE LLUVIA >												
1.0	16	7	8	16	21	17	13	24	23	15	15	18
10.0	6	3	2	4	7	8	1	10	11	8	7	7
50.0	1	1	0	0	1	0	0	0	1	1	1	2
100.0	0	0	0	0	0	0	0	0	0	0	0	0

TOTAL ANUAL = 2399.7

PACUARE Lat. 09 49 Long. 83 31 Elev. 800

ESTACION 75004 PRECIPITACION en mm. AÑO 19 72

DIA	ENE	FEB	MAR	ABR	MAY	JUN	JUL	AGO	SET	OCT	NOV	DIC
1	1.8	0.0	0.0	0.0	4.9	0.2	1.2	0.0	0.7	66.2	1.8	0.5
2	10.4	0.0	2.8	0.0	0.0	0.1	12.3	10.8	49.6	31.6	0.0	0.0
3	3.6	0.2	23.5	0.0	0.0	27.5	0.3	38.6	20.5	0.1	4.4	0.0
4	4.6	0.0	11.3	5.0	0.3	1.6	18.1	0.0	16.9	0.0	0.7	3.0
5	14.4	1.5	0.4	0.8	1.2	0.0	13.5	1.2	0.1	13.3	0.5	0.0
6	24.5	0.1	0.3	4.9	0.0	1.5	5.4	4.2	1.9	0.0	0.1	15.2
7	45.4	0.0	1.1	2.3	1.9	18.8	0.3	10.4	3.4	0.0	12.6	1.0
8	22.6	0.0	0.0	0.6	0.5	23.7	0.0	0.0	3.4	0.0	14.8	0.0
9	1.6	1.7	0.0	0.1	0.4	10.6	3.3	1.4	0.8	0.0	10.6	3.4
10	1.0	1.4	15.1	19.6	13.6	8.8	9.9	0.0	3.7	1.1	3.0	4.9
11	1.2	1.1	0.4	0.4	4.9	0.0	9.2	10.6	8.7	4.1	4.3	0.0
12	21.9	0.0	6.0	0.9	5.2	0.0	2.8	0.6	5.6	8.1	12.6	0.0
13	0.5	0.0	2.5	5.9	0.4	3.4	0.0	0.2	26.7	0.1	3.7	0.0
14	7.9	0.0	7.0	3.2	6.9	5.0	6.2	7.6	15.6	2.0	0.9	0.0
15	5.6	0.2	0.4	3.3	27.9	1.8	0.5	9.9	12.3	3.0	4.9	0.0
16	0.0	0.0	0.1	0.1	0.2	0.0	2.6	0.0	0.2	11.7	0.0	0.0
17	0.0	0.0	0.0	6.7	6.2	9.3	0.0	14.7	7.2	0.5	0.0	0.0
18	0.0	0.0	0.0	3.0	6.2	24.3	0.0	12.6	6.5	0.0	6.6	0.0
19	0.0	0.0	0.0	5.0	10.4	27.4	6.0	18.8	4.6	1.5	0.0	0.0
20	0.0	48.6	0.8	8.9	25.5	0.7	7.5	34.7	16.4	0.3	0.2	0.0
21	0.0	41.2	14.2	16.1	10.1	0.2	0.0	1.4	0.1	0.8	0.5	0.0
22	0.0	9.1	3.8	1.7	0.1	0.1	0.0	14.0	20.1	2.0	0.0	0.0
23	1.6	0.2	0.1	0.0	24.2	1.4	0.0	2.4	0.4	0.2	0.0	0.0
24	1.5	0.0	0.0	9.2	0.2	2.8	3.0	31.5	35.2	0.3	7.6	0.0
25	0.2	0.0	0.6	0.2	23.2	5.0	0.2	8.6	8.0	4.5	0.0	0.0
26	0.3	0.0	0.0	0.8	8.5	1.2	0.4	0.3	12.7	0.5	9.7	0.0
27	2.3	0.3	0.8	0.0	3.0	3.8	0.3	6.7	12.1	14.7	1.2	0.0
28	0.8	0.5	0.0	0.6	1.3	18.9	0.6	0.6	15.3	9.6	0.0	6.8
29	0.0	1.7	0.0	6.5	47.3	7.9	11.9	0.6	11.5	0.0	0.7	0.8
30	0.0		0.0	0.0	14.7	1.0	0.4	5.9	17.7	2.5	0.2	0.0
31	0.0		0.0		3.4		0.1	1.0		0.0		0.0
TOT	173.7	107.8	91.2	105.8	252.6	207.0	116.0	249.3	337.9	178.7	101.6	35.6
MAX	45.4	48.6	23.5	19.6	47.3	27.5	18.1	38.6	49.6	66.2	14.8	15.2
DLL	21	14	19	24	28	26	24	26	30	23	22	8
NUMERO DE DIAS DE LLUVIA >												
1.0	17	8	10	15	21	21	15	21	24	15	14	6
10.0	6	2	4	2	9	7	4	10	14	5	4	1
50.0	0	0	0	0	0	0	0	0	0	1	0	0
100.0	0	0	0	0	0	0	0	0	0	0	0	0

TOTAL ANUAL = 1957.2

ROCAS BLANCAS Lat. 09 45 Long. 83 30 Elev: 825

ESTACION 75007 PRECIPITACION en mm. AÑO 19 72

DIA	ENE	FEB	MAR	ABR	MAY	JUN	JUL	AGO	SET	OCT	NOV	DIC
1	0.2	0.1	2.5	0.0	4.2		0.2	0.0	0.3	59.8		1.7
2	10.8	0.2	0.0	0.8	0.0		22.2	7.1	68.1	37.0		0.0
3	2.7	0.3	0.0	16.7	0.2		1.7	11.1	1.4	1.1		0.5
4	5.0	0.4	0.0	7.5	6.6		7.4	0.1	53.0	0.5		4.5
5	11.6	0.0	0.0	1.8	0.5		19.5	6.9	0.2	3.2		2.1
6	17.3	0.0	0.0	5.6	0.4		5.2	8.0	0.0	6.9		3.1
7	48.8	1.0	0.0	2.4	4.3		0.7	1.2	0.2	0.1		
8	15.4	2.6	0.0	0.0	10.6	54.2	0.0	2.4	13.9	0.0		
9	9.4	0.0	0.0	0.1	11.1	27.0	0.4	1.8	12.9	0.2		15.9
10	5.5	1.9	7.0	11.9	69.7	22.0	15.7	0.5	4.2	4.8	32.7	
11	10.1	0.0	0.0	13.6	8.6	22.2	7.7	0.3	1.1	1.5	25.2	
12	25.0	0.0	5.1	0.8	8.6	0.0	0.0	0.3	0.3	16.2	6.9	
13	1.3	0.0	4.0	8.3	3.2	17.2	3.9	4.5	5.5	0.6	9.0	2.5
14	4.2	0.0	3.0	19.7	8.2	18.1	5.5	29.8	4.5	25.0	10.9	0.0
15	1.5	0.0	2.1	1.2	44.3	0.0	0.2	46.4	27.0	24.1	6.6	6.4
16	0.0	0.0	0.0	7.8	0.7	30.3	2.2	0.6	6.0	54.6	11.9	0.0
17	0.0	0.6	0.0	0.0	11.3	17.4	0.0	24.8	1.1	8.1	0.3	3.2
18	0.0	0.0	0.0	10.7	0.3	1.5	0.0	1.5	3.4	37.1	0.0	20.1
19	0.0	0.0	0.0	8.4		18.6	2.8	35.9	5.0		0.2	7.5
20	0.0	13.2	0.0	10.4		0.3	11.1	41.7	1.7		1.5	29.9
21	0.0	0.0	13.2	38.3		0.3	0.0	9.7	0.0		0.3	9.7
22	0.0	0.0	5.6	17.2		1.2	0.2	20.5	15.9	44.4	0.0	51.9
23	2.1	0.0	1.3	2.0	265.0	1.9	0.1	6.0	17.9		0.7	61.9
24	1.5	0.0	0.6	12.4		4.7	0.8	41.3	29.4		0.0	55.5
25	0.0	0.0	0.0	7.7		2.8	6.4	18.7	10.3		0.0	0.2
26	0.0	0.0	0.0	0.1		1.1	0.0	11.7	39.9		9.0	0.0
27	0.9	0.2	0.6	0.4		3.6	2.3	7.7	21.5		0.8	8.9
28	0.3	0.0	0.0	0.1		5.8	2.0	1.2	107.0		0.5	4.0
29	0.2	1.8	0.0	0.2		14.8	4.0	0.2	19.5	137.7	0.2	0.0
30	0.3		0.0	0.2		3.6	0.7	5.4	8.6		0.0	0.0
31	2.1		0.0				0.0	0.5				0.0
TOT	176.2	22.3	45.0	206.3	457.8	268.6	122.9	347.8	479.8	462.9	116.7	289.5
MAX	48.8	13.2	13.2	38.3	265.0	54.2	22.2	46.4	107.0	137.7	32.7	61.9
DLL	22	11	11	27	18	21	24	30	28	19	16	19
NUMERO DE DIAS DE LLUVIA >												
1.0	17	5	9	19	13	19	16	23	24	15	9	17
10.0	7	1	1	9	6	10	4	10	13	9	4	6
50.0	0	0	0	0	2	1	0	0	3	3	0	3
100.0	0	0	0	0	1	0	0	0	1	1	0	0

TOTAL ANUAL = 2995.8

LA PERLA Lat. 10 11 Long. 83 22 Elev. 10

ESTACION 75010 PRECIPITACION en mm. AÑO 19 72

DIA	ENE	FEB	MAR	ABR	MAY	JUN	JUL	AGO	SET	OCT	NOV	DIC
1	0.0	0.0	0.0	0.0	0.0	132.5	195.0	2.0	0.0	0.0	0.0	0.0
2	20.1	25.0	0.0	17.5	0.0	19.3	40.8	11.0	0.0	0.0	0.0	0.0
3	33.3	0.0	5.0	16.4	4.5	0.0	12.0	58.0	11.3	0.0	34.5	26.7
4	51.2	5.5	0.0	33.3	20.5	0.0	32.0	10.0	0.0	0.0	0.0	4.0
5	87.5	12.0	5.0	10.0	5.7	0.0	1.3	47.5	0.0	33.0	0.0	7.8
6	166.2	0.0	0.0	0.0	0.0	6.2	10.7	30.0	0.0	0.0	0.0	34.5
7	96.2	0.0	2.1	0.0	26.3	0.0	18.5	69.3	15.2	0.0	84.5	9.0
8	62.2	0.0	0.0	0.0	12.5	32.0	5.0	28.3	21.0	0.0	34.2	0.0
9	53.5	16.0	3.5	7.2	0.0	17.5	50.0	0.0	28.0	11.3	29.0	37.0
10	30.0	0.0	2.1	165.1	2.0	0.0	58.0	14.2	19.0	21.5	0.0	0.0
11	2.0	0.0	17.5	7.2	0.0	0.0	24.0	39.4	0.0	25.0	0.0	3.4
12	23.5	0.0	27.5	0.0	23.7	1.5	50.0	0.0	4.5	4.0	0.0	24.5
13	15.5	0.0	5.5	0.0	15.0	7.2	24.0	8.7	21.0	1.5	11.0	5.2
14	24.4	10.3	0.0	0.0	0.0	0.0	35.0	3.3	27.5	0.0	0.0	0.0
15	3.5	0.0	0.0	3.0	0.0	0.0	25.0	59.0	10.0	2.7	10.5	0.0
16	0.0	0.0	0.0	7.5	0.0	0.0	43.0	8.5	0.0	83.3	0.0	0.0
17	0.0	0.0	0.0	76.3	0.0	0.0	14.0	0.0	21.0	0.0	0.0	20.0
18	0.0	0.0	0.0	7.3	0.0	8.0	2.5	0.0	22.5	37.0	0.0	25.5
19	0.0	85.2	1.5	7.2	22.5	0.0	7.5	5.5	0.0	1.3	8.7	9.8
20	0.0	68.3	18.0	0.0	3.7	3.8	0.0	0.0	0.0	6.0	12.0	5.5
21	0.0	124.8	1.5	13.2	0.0	0.0	1.2	2.5	7.5	12.4	0.0	0.0
22	0.0	14.7	0.0	0.7	0.0	0.0	1.3	0.0	6.0	0.0	0.0	62.5
23	22.5	0.0	0.0	0.0	0.0	21.2	0.0	0.0	66.5	0.0	1.5	141.0
24	5.5	0.0	0.0	0.0	0.0	0.0	0.0	38.5	14.5	0.0	0.0	11.5
25	0.0	0.0	0.0	0.0	0.0	7.2	2.5	0.0	46.0	0.0	0.0	0.0
26	8.5	0.0	0.0	0.7	0.0	14.5	0.0	0.0	29.0	0.0	3.3	0.0
27	0.0	23.0	0.0	0.0	0.0	2.5	17.2	0.0	9.3	0.0	0.0	6.5
28	0.0	17.0	0.0	30.0	15.0	145.0	93.0	0.0	0.0	50.0	1.9	22.7
29	0.0	0.0	0.0	0.0	1.3	80.0	44.6	6.2	0.0	51.5	0.0	0.0
30	0.0		0.0	16.4	0.0	25.0	0.0	35.0	0.0	0.0	50.0	0.0
31	0.0		0.0		7.5		11.2	0.2		0.0		0.0
TOT	705.6	401.8	89.2	419.0	160.2	523.4	819.3	477.1	379.8	340.5	281.1	457.1
MAX	166.2	124.8	27.5	165.1	26.3	145.0	195.0	69.3	66.5	83.3	84.5	141.0
DLL	17	11	11	17	13	16	26	20	18	14	12	18
NUMERO DE DIAS DE LLUVIA >												
1.0	17	11	11	15	13	16	26	19	18	14	12	18
10.0	13	10	3	9	7	9	19	12	14	9	8	10
50.0	6	3	0	2	0	3	5	3	1	3	2	2
100.0	1	1	0	1	0	2	1	0	0	0	0	1

TOTAL ANUAL = 5054.1

FREEMAN Lat. 10 12 Long. 83 22 Elev. 5

ESTACION 75013 PRECIPITACION en mm. AÑO 19 72

DIA	ENE	FEB	MAR	ABR	MAY	JUN	JUL	AGO	SET	OCT	NOV	DIC
1	19.6	0.0	0.0	0.0	23.0	0.0	126.1	0.0	2.9	0.0	0.0	0.0
2	28.2	21.6	0.0	0.0	0.0	35.5	73.5	4.2	3.7	0.0	0.0	35.5
3	61.5	0.0	0.0	2.4	3.2	26.9	18.9	10.5	2.4	0.0	12.2	26.9
4	64.4	0.0	8.6	2.4	0.0	0.0	38.7	25.7	0.0	0.0	0.0	1.2
5	76.4	20.8	0.0	24.5	6.9	0.0	4.9	42.1	0.0	27.7	0.0	11.3
6	229.3	5.4	3.7	0.0	9.5	0.0	10.3	13.0	0.0	0.0	0.0	52.7
7	131.8	0.0	0.0	0.0	35.5	8.8	15.4	69.8	21.1	0.0	94.3	16.7
8	63.7	0.0	4.6	2.0	13.0	0.0	32.3	52.7	37.2	0.0	35.5	0.0
9	67.4	36.5	1.2	0.0	4.4	18.4	26.2	0.0	42.4	12.7	73.5	39.2
10	30.9	4.2	10.3	88.7	0.0	4.9	71.5	14.4	19.6	48.3	1.7	0.0
11	8.6	0.0	0.0	12.7	0.0	0.0	10.3	88.9	2.9	21.3	0.0	0.0
12	28.9	0.0	39.9	0.0	47.8	0.0	17.9	29.4	5.4	0.0	0.0	15.9
13	14.0	0.0	11.5	0.0	0.0	0.0	25.2	28.2	25.7	5.1	0.0	11.0
14	28.7	2.9	7.3	0.0	6.1	0.0	41.6	31.8	16.2	0.0	0.0	5.9
15	6.9	0.0	0.0	9.3	7.8	0.0	23.3	0.0	30.4	4.2	10.0	0.0
16	0.0	0.0	0.0	10.0	0.0	0.0	30.6	0.0	0.0	3.7	0.0	5.4
17	0.0	0.0	0.0	68.6	0.0	0.0	11.5	0.0	11.5	0.0	0.0	16.7
18	0.0	0.0	0.0	3.2	0.0	0.0	22.0	0.0	7.8	14.9	0.0	30.4
19	0.0	113.4	0.0	20.8	0.0	0.0	21.6	7.1	7.3	9.6	11.8	7.1
20	0.0	46.5	16.9	2.0	7.8	0.0	5.4	0.0	2.0	8.1	13.5	4.9
21	0.0	151.9	2.9	14.0	8.1	0.0	0.0	0.0	1.2	17.1	0.0	0.0
22	2.9	14.4	2.4	2.7	0.0	14.0	0.0	0.0	22.5	1.2	0.0	0.0
23	0.0	0.0	0.0	0.0	0.0	9.8	0.0	0.0	24.0	0.0	4.9	14.2
24	24.5	0.0	0.0	0.0	0.0	12.2	0.0	53.9	37.5	0.0	0.0	47.0
25	0.0	0.0	0.0	0.0	0.0	28.2	0.0	1.0	0.0	0.0	0.0	0.0
26	7.1	15.4	0.0	4.4	0.0	0.0	0.0	0.0	22.5	0.0	0.0	0.0
27	4.9	60.3	0.0	0.0	12.7	10.0	31.1	0.0	124.9	0.0	0.0	6.9
28	0.0	7.8	0.0	38.2	0.0	137.7	86.5	10.3	38.0	26.5	26.9	24.0
29	0.0	0.0	0.0	0.0	0.0	70.1	50.2	4.9	6.1	54.4	0.0	0.0
30	0.0		0.0	0.0	0.0	26.2	0.0	28.7	0.0	0.0	2.4	0.0
31	0.0		0.0		23.8		32.3	0.0		0.0		6.1
TOT	899.7	501.1	109.3	305.9	209.6	402.7	827.3	516.6	515.2	254.8	286.7	379.0
MAX	229.3	151.9	39.9	88.7	47.8	137.7	126.1	88.9	124.9	54.4	94.3	52.7
DLL	19	13	11	16	14	13	24	18	24	14	11	20
NUMERO DE DIAS DE LLUVIA >												
1.0	19	13	11	16	14	13	24	18	24	14	11	20
10.0	14	9	4	8	6	10	22	14	14	8	8	13
50.0	7	3	0	2	0	2	5	4	1	1	2	1
100.0	2	2	0	0	0	1	1	0	1	0	0	0

TOTAL ANUAL = 5207.9

TILARAN Lat. 10 28 Long. 84 58 Elev. 562

ESTACION 76002 PRECIPITACION en mm. AÑO 19 72

DIA	ENE	FEB	MAR	ABR	MAY	JUN	JUL	AGO	SET	OCT	NOV	DIC
1	4.4	0.0	0.0	0.0	0.0	2.0	5.6	0.3	1.0	0.0	24.3	7.8
2	1.7	0.0	0.0	0.0	0.0	0.1	13.1	2.1	6.0	0.0	17.2	0.6
3	7.5	0.0	0.0	3.1	0.0	6.9	0.5	0.7	2.8	9.0	12.5	0.6
4	20.7	0.0	0.0	1.6	0.0	0.0	2.9	0.0	10.5	0.6	0.0	0.4
5	46.3	0.2	0.0	0.5	0.2	2.6	0.2	2.2	0.0	4.4	0.0	0.0
6	17.1	0.1	0.4	0.0	0.4	68.6	0.7	4.7	0.0	0.2	0.0	1.7
7	5.3	0.0	0.0	0.0	0.8	14.0	0.3	2.0	0.8	0.0	17.0	0.2
8	5.1	0.0	0.0	0.0	2.4	4.8	0.9	2.1	0.0	13.6	12.0	0.0
9	1.7	0.0	0.6	0.0	0.8	3.2	17.0	0.8	0.8	4.0	45.7	0.1
10	0.9	0.0	2.7	0.2	23.3	11.5	9.1	4.6	17.4	8.8	1.2	0.6
11	0.9	0.0	2.2	0.3	0.1	7.9	16.2	2.4	0.2	1.2	9.6	0.2
12	7.1	0.3	0.2	0.0	0.0	9.0	23.6	25.5	4.0	2.4	5.6	0.0
13	0.3	0.0	0.0	0.0	5.9	0.0	1.0	5.0	4.0	0.0	1.0	0.7
14	0.0	0.1	0.0	0.0	0.0	0.2	2.8	0.3	35.5	0.2	8.4	0.1
15	0.0	0.0	0.0	0.0	41.2	22.6	5.5	2.0	7.8	4.7	18.6	0.0
16	0.1	0.0	0.0	0.6	0.0	16.6	3.1	0.9	1.0	25.3	1.0	9.5
17	0.0	0.0	0.0	3.2	0.0	10.3	3.7	7.2	0.5	0.0	0.0	5.7
18	0.1	0.0	0.0	0.4	30.4	12.2	2.1	2.1	1.2	19.3	0.0	1.8
19	0.2	7.0	0.0	0.0	30.4	0.0	0.1	18.7	0.3	0.0	1.2	0.8
20	0.2	3.1	0.0	0.7	8.0	0.0	2.2	10.3	0.0	0.0	2.8	0.0
21	0.0	2.9	0.0	0.0	1.1	0.3	0.0	0.1	0.0	0.0	0.0	5.6
22	0.0	3.4	0.0	0.0	0.0	0.0	6.4	2.6	29.5	3.5	2.5	50.2
23	1.4	0.0	0.0	0.0	1.8	0.5	0.0	0.2	4.8	1.6	4.6	2.7
24	0.4	0.0	0.0	0.0	16.0	7.9	0.0	0.0	1.4	0.0	0.0	0.1
25	0.3	0.0	0.0	0.0	56.8	8.5	0.0	8.0	0.0	0.0	0.2	1.7
26	4.2	0.0	0.0	0.0	4.9	15.9	1.0	24.0	18.8	2.0	3.1	2.2
27	0.3	0.2	0.0	0.0	6.2	0.0	0.4	16.6	50.6	2.0	6.3	2.9
28	0.5	0.4	0.0	0.2	0.0	4.2	4.5	0.1	19.6	6.9	6.8	2.6
29	0.1	0.0	0.0	0.3	0.3	4.0	0.3	0.1	0.0	0.5	0.9	0.0
30	0.0	0.0	0.0	0.0	0.0	0.6	0.0	6.5	0.0	0.0	0.4	0.0
31	0.0	0.0	0.0		0.0		0.0	2.9		0.0		0.0
TOT	126.8	17.7	6.1	11.1	231.0	234.4	123.2	155.0	218.5	110.2	202.9	98.8
MAX	46.3	7.0	2.7	3.2	56.8	68.6	23.6	25.5	50.6	25.3	45.7	50.2
DLL	24	10	5	11	19	24	25	29	22	19	23	23
NUMERO DE DIAS DE LLUVIA >												
1.0	12	4	2	3	13	19	17	20	17	15	20	12
10.0	3	0	0	0	6	8	4	5	7	3	7	1
50.0	0	0	0	0	1	1	0	0	1	0	0	1
100.0	0	0	0	0	0	0	0	0	0	0	0	0

TOTAL ANUAL = 1535.7

CAÑAS, LA PACIFICA Lat. 10 27 Long. 85 07 Elev. 95

ESTACION 76005 PRECIPITACION en mm. AÑO 19 72

DIA	ENE	FEB	MAR	ABR	MAY	JUN	JUL	AGO	SET	OCT	NOV	DIC
1	0.0	0.0	0.0	0.0	0.0	2.5	0.2	0.0	2.0	0.1	1.2	0.6
2	0.0	0.0	0.0	0.0	0.0	0.0	5.9	0.0	0.0	0.0	9.5	0.0
3	1.4	0.0	0.0	0.0	0.0	0.4	0.0	0.0	0.7	7.5	10.5	0.0
4	2.1	0.0	0.0	0.0	0.0	0.0	0.0	0.0	7.5	0.0	0.0	0.0
5	10.3	0.0	0.0	0.0	0.0	0.0	0.0	0.0	5.0	10.5	0.0	0.8
6	7.0	0.0	0.0	0.0	0.0	45.0	0.0	0.0	0.0	0.0	0.0	0.0
7	0.0	0.0	0.0	0.0	0.0	12.4	0.0	0.0	0.0	0.3	0.0	0.0
8	2.0	0.0	0.0	0.0	0.0	4.5	0.0	0.0	4.0	21.0	1.1	0.0
9	0.6	0.0	0.0	0.0	0.0	4.0	7.6	0.0	0.0	0.0	57.0	0.0
10	0.0	0.0	0.0	0.0	4.0	37.5	2.2	2.5	8.0	0.5	2.0	0.0
11	1.8	0.0	0.0	0.0	0.0	1.9	9.3	0.0	0.0	0.0	0.2	0.0
12	0.0	0.0	0.0	0.0	0.0	13.8	0.2	0.0	0.0	0.0	3.6	0.0
13	0.0	0.0	0.0	0.0	2.2	0.0	0.4	3.0	18.0	7.3	0.0	0.0
14	0.0	0.0	0.0	0.0	0.0	0.3	1.0	0.4	0.0	0.0	14.5	0.0
15	0.0	0.0	0.0	0.0	81.5	0.0	1.0	2.5	2.0	1.3	33.5	0.7
16	0.0	0.0	0.0	0.0	0.0	24.5	0.3	0.0	0.0	8.8	0.8	0.9
17	0.0	0.0	0.0	0.0	0.0	2.2	0.0	0.0	0.4	0.0	0.0	0.0
18	0.0	0.0	0.0	0.0	31.8	1.5	0.0	0.0	0.0	8.5	0.0	0.8
19	0.0	0.0	0.0	0.0	3.2	0.0	0.0	10.5	0.0	0.0	0.0	0.2
20	0.0	0.0	0.0	0.0	15.2	0.0	0.7	8.5	0.0	0.0	0.0	0.3
21	0.0	0.0	0.0	0.0	1.7	10.3	0.7	0.0	0.0	0.0	0.0	3.2
22	0.0	0.0	0.0	0.0	14.0	0.2	0.0	0.0	66.0	1.7	0.3	0.0
23	0.0	0.0	0.0	0.0	14.1	0.0	0.0	0.0	0.0	0.0	0.0	0.0
24	0.0	0.0	0.0	0.0	0.0	2.6	0.0	0.0	0.0	0.0	0.0	0.0
25	0.0	0.0	0.0	0.0	7.3	1.4	0.0	0.0	0.0	0.0	0.0	0.0
26	0.0	0.0	0.0	0.0	17.5	11.7	0.3	56.4	5.0	1.5	0.3	0.0
27	0.0	0.0	0.0	0.0	2.2	0.0	0.0	9.2	41.0	0.0	0.0	0.0
28	0.0	0.0	0.0	0.0	0.0	0.2	0.0	0.0	37.0	0.0	2.5	0.0
29	0.0	0.0	8.1	0.0	1.9	0.0	0.0	0.0	0.0	0.0	0.3	0.0
30	0.0		18.0	0.0	0.0	0.0	0.0	0.0	0.0	0.0	0.8	0.0
31	0.0		0.0		0.0		0.0	0.0		0.0		0.0
TOT	25.2	0.0	26.1	0.0	196.6	176.9	29.8	93.0	196.6	69.0	138.1	7.5
MAX	10.3	0.0	18.0	0.0	81.5	45.0	9.3	56.4	66.0	21.0	57.0	3.2
DLL	7	0	2	0	13	19	13	8	13	12	16	8
NUMERO DE DIAS DE LLUVIA >												
1.0	6	0	2	0	13	15	6	7	11	9	10	1
10.0	1	0	1	0	6	7	0	2	4	2	4	0
50.0	0	0	0	0	1	0	0	1	1	0	1	0
100.0	0	0	0	0	0	0	0	0	0	0	0	0

TOTAL ANUAL = 958.8

TIERRAS MORENAS Lat. 10 34 Long. 85 02 Elev. 695

ESTACION 76006 PRECIPITACION en mm. AÑO 19 72

DIA	ENE	FEB	MAR	ABR	MAY	JUN	JUL	AGO	SET	OCT	NOV	DIC
1	8.2	0.0	0.0	0.0	0.0	8.0	17.4	0.0	15.5	0.8	9.4	24.3
2	9.2	0.0	0.0	0.0	0.0	0.0	38.3	1.5	6.4	0.0	15.1	6.7
3	4.8	0.0	0.0	3.4	0.0	0.8	3.2	0.4	6.6	2.8	3.8	5.2
4	22.3	0.2	0.0	0.8	0.0	0.0	11.9	0.5	10.2	1.0	4.7	1.1
5	53.8	2.6	0.0	0.6	0.2	0.0	2.9	0.2	0.4	0.3	0.0	0.1
6	36.7	1.4	1.1	1.7	2.5	15.5	1.2	1.8	2.0	15.2	0.0	2.5
7	1.0	0.0	0.0	0.0	2.6	34.2	5.3	9.5	1.5	0.0	7.2	2.4
8	12.5	0.0	0.7	0.0	0.4	6.3	2.2	0.5	16.2	2.5	10.8	0.0
9	9.6	0.0	0.6	0.0	0.7	9.7	12.5	5.0	11.5	0.8	23.4	3.0
10		0.1	4.7	0.0	0.3	6.7	15.9	3.8	9.8	1.3	8.6	0.9
11		0.4	1.2	0.9	0.0	5.0	17.7	2.2	0.5	8.0	0.0	0.7
12	34.8	2.2	0.9	0.0	0.0	22.4	8.6	1.3	1.5	2.3	3.5	0.5
13	2.6	0.1	0.4	0.0	0.0	0.2	19.8	18.5	8.2	10.6	0.3	2.1
14	1.1	0.0	0.0	0.0	9.1	5.8	3.9	0.4	44.2	0.0	2.2	1.5
15	0.3	0.6	0.0	0.0	7.2	0.3	24.6	2.0	14.3	1.2	2.4	1.0
16	0.0	0.0	0.0	0.0	0.5	3.5	18.4	0.8	0.1	3.9	2.3	2.5
17	0.0	0.0	0.0	0.0	35.2	0.6	2.4	1.1	0.0	0.3	0.0	32.0
18	0.0	0.0	0.0	0.0	48.6	32.2	7.1	5.7	4.9	3.5	0.1	4.5
19	5.4	11.8	0.0	2.6	0.0	0.3	3.0	19.9	2.7	0.6	0.5	9.8
20	0.8	8.5	0.0	0.0	47.0	0.0	8.5	10.7	0.3	0.1	5.4	3.2
21	1.6	11.4	0.0	0.0	2.9	0.6	0.2	0.8	0.2	0.2	1.7	4.4
22	0.0	14.7	0.0	0.0	24.0	2.0	0.0	1.1	7.8	3.1	2.2	10.6
23	3.5	2.2	0.0	0.0	8.8	0.5	29.8	0.0	1.2	0.1	10.3	3.0
24	0.1	0.0	0.0	0.0	48.1	1.4	0.0	3.7	0.3	0.0	0.5	0.4
25	2.0	0.0	0.0	0.0	3.3	14.5	0.5	4.3	0.3	0.0	0.1	9.3
26	10.6	0.3	0.0	0.0	2.8	12.5	0.9	26.8	11.6	0.1	0.9	1.6
27	8.5	0.4	0.0	0.0	3.2	3.4	1.9	17.3	22.8	32.2	2.3	14.4
28	0.5	0.5	0.0	0.0	0.0	6.1	10.1	0.0	27.9	0.1	0.7	4.9
29	0.4	0.0	0.0	7.0	1.2	20.1	4.8	1.1	1.8	0.2	3.7	0.1
30	0.0		0.2	0.4	0.0	17.2	0.2	4.9	9.1	0.0	8.0	0.2
31	0.0		0.0		0.0		1.3	6.9		2.9		0.0
TOT	230.3	57.4	9.8	17.4	248.6	229.8	272.5	152.8	239.6	95.5	130.1	152.9
MAX	53.8	14.7	4.7	7.0	48.6	34.2	38.3	26.8	44.2	32.2	23.4	32.0
DLL	23	16	8	8	20	26	29	28	29	25	26	29
NUMERO DE DIAS DE LLUVIA >												
1.0	18	8	3	4	15	19	25	21	22	14	19	22
10.0	6	3	0	0	5	8	11	5	9	3	4	4
50.0	1	0	0	0	0	0	0	0	0	0	0	0
100.0	0	0	0	0	0	0	0	0	0	0	0	0

TOTAL ANUAL = 1836.7

TABOGA Lat. 10 21 Long. 85 09 Elev. 40

ESTACION 76008 PRECIPITACION en mm. AÑO 19 72

DIA	ENE	FEB	MAR	ABR	MAY	JUN	JUL	AGO	SET	OCT	NOV	DIC
1	0.0	0.0	0.0	0.0	0.0	1.2	0.0	0.0	5.0	0.0	2.0	0.2
2	0.2	0.0	0.0	0.0	0.0	0.0	1.2	0.0	0.2	8.0	7.0	0.0
3	0.0	0.0	0.0	0.0	0.0	0.0	0.0	0.0	1.3	1.0	6.8	0.0
4	6.2	0.0	0.0	0.0	0.0	0.0	0.0	0.0	11.2	0.0	0.3	0.0
5	6.0	0.0	0.0	0.0	0.0	15.0	0.0	0.0	0.3	4.9	17.5	0.0
6	0.1	0.0	0.0	0.0	0.0	68.8	0.0	0.0	2.5	0.9	0.0	0.0
7	0.0	0.0	0.0	0.0	0.0	8.3	0.0	0.0	0.0	6.5	0.0	0.0
8	0.0	0.0	0.0	0.0	0.0	3.2	2.3	0.0	4.8	0.0	15.8	0.0
9	0.1	0.0	0.0	0.0	28.0	6.0	9.5	0.0	0.3	0.0	45.0	0.0
10	0.0	0.0	0.0	0.0	24.4	9.1	0.0	2.0	4.8	1.4	1.0	0.0
11	5.0	0.0	0.0	0.0	0.4	54.7	31.6	0.3	6.4	0.0	60.0	0.0
12	0.0	0.0	0.0	0.0	0.0	3.2	0.0	2.0	0.0	0.0	2.8	0.0
13	0.0	0.0	0.0	0.0	34.0	0.0	0.0	4.5	0.0	6.8	0.2	0.0
14	0.0	0.0	0.0	28.8	57.5	20.2	0.6	1.6	19.7	0.3	0.3	0.0
15	0.0	0.0	0.0	0.0	8.2	3.8	0.0	0.2	1.6	1.2	37.8	0.0
16	0.0	0.0	0.0	0.0	0.0	2.4	0.0	0.0	0.0	0.2	0.2	0.0
17	0.0	0.0	0.0	0.0	0.0	1.4	0.0	0.3	8.2	0.0	0.0	0.5
18	0.0	0.0	0.0	0.0	20.2	2.6	0.2	0.4	0.0	3.7	0.1	0.0
19	0.0	0.0	0.0	0.0	11.3	0.2	8.5	28.9	0.0	1.3	0.0	4.5
20	0.0	0.0	0.0	0.0	29.8	3.0	0.6	29.0	0.3	0.0	0.0	16.5
21	0.0	0.0	0.0	0.0	1.9	0.3	0.0	0.0	0.9	0.0	0.0	11.7
22	0.0	0.0	0.0	0.0	26.9	1.2	0.0	1.0	8.5	8.5	0.1	5.8
23	0.0	0.0	0.0	0.0	0.0	0.0	0.0	1.7	8.5	0.3	0.5	0.0
24	0.0	0.0	0.0	0.0	27.8	0.0	0.0	0.0	0.0	0.0	0.0	0.0
25	0.0	0.0	0.0	0.0	21.3	0.1	4.3	0.3	0.0	0.0	21.0	0.0
26	0.0	0.0	0.0	0.0	16.5	2.8	0.0	20.0	35.0	22.4	0.3	0.0
27	0.0	0.0	0.0	0.0	15.0	0.0	0.0	7.8	13.8	0.0	32.5	0.0
28	0.0	0.0	10.0	0.0	0.0	0.0	0.0	0.0	12.3	0.0	0.0	0.0
29	0.0	0.0	0.3	0.0	0.0	0.1	0.0	1.2	0.0	1.4	0.0	0.0
30	0.0		26.3	0.0	1.4	0.0	0.0	0.0	0.0	0.0	0.0	0.0
31	0.0		0.0		2.6		0.0	0.0		0.0		0.0
TOT	17.6	0.0	36.6	28.8	327.2	207.6	58.8	101.2	145.6	68.8	251.2	39.2
MAX	6.2	0.0	26.3	28.8	57.5	68.8	31.6	29.0	35.0	22.4	60.0	16.5
DLL	6	0	3	1	17	21	9	16	20	16	20	6
NUMERO DE DIAS DE LLUVIA >												
1.0	3	0	2	1	16	17	6	11	15	12	12	4
10.0	0	0	2	1	12	4	1	3	5	1	7	2
50.0	0	0	0	0	1	2	0	0	0	0	1	0
100.0	0	0	0	0	0	0	0	0	0	0	0	0

TOTAL ANUAL = 1282.6

LA CEIBA, BAGACES Lat. 10 32 Long. 85 18 Elev. 90

ESTACION 76009 PRECIPITACION en mm. AÑO 19 72

DIA	ENE	FEB	MAR	ABR	MAY	JUN	JUL	AGO	SET	OCT	NOV	DIC
1	0.0	0.0	0.0	0.0	0.0	0.0	0.0	0.0	0.0	8.3	0.0	0.0
2	0.0	0.0	0.0	0.0	0.0	0.3	0.0	0.0	0.0	0.0	0.0	0.0
3	0.0	0.0	0.0	0.0	0.0	5.1	0.0	0.0	0.0	0.0	0.0	0.0
4	0.0	0.0	0.0	0.0	0.0	0.0	0.0	0.0	5.2	0.2	0.0	0.0
5	0.0	0.0	0.0	0.0	0.0	0.0	0.0	0.0	0.0	0.0	0.0	0.0
6	12.0	0.0	0.0	0.0	0.0	0.3	25.5	0.3	0.0	4.1	0.0	0.0
7	4.5	0.0	0.0	0.0	0.0	50.3	0.0	0.0	0.0	0.0	0.0	0.0
8	0.0	0.0	0.0	0.0	0.0	8.5	0.0	0.0	0.0	5.3	0.0	0.0
9	0.0	0.0	0.0	0.0	0.0	30.5	5.5	0.0	0.0	0.0	3.0	0.0
10	0.0	0.0	0.0	0.0	0.0	0.0	0.0	5.7	25.1	10.0	23.0	0.0
11	0.0	0.0	0.0	0.0	0.0	0.0	0.0	0.0	0.0	7.2	0.0	0.0
12	0.0	0.0	0.0	0.0	10.5	0.3	0.0	0.0	0.0	0.0	0.0	0.0
13	0.0	0.0	0.0	15.0	0.0	6.5	0.0	0.0	0.0	0.0	0.0	0.0
14	0.0	0.0	0.0	0.0	0.0	1.5	0.0	0.0	7.2	0.0	0.0	0.0
15	0.0	0.0	0.0	0.0	0.0	0.0	0.0	0.0	0.0	3.5	3.3	0.0
16	0.0	0.0	0.0	0.0	34.0	15.5	0.0	0.0	0.0	0.0	0.0	0.0
17	0.0	0.0	0.0	0.0	38.0	3.5	0.0	0.0	25.0	0.0	0.0	0.0
18	0.0	0.0	0.0	0.0	35.0	10.5	0.0	0.0	0.0	0.0	0.0	0.0
19	0.0	0.0	0.0	0.0	100.0	25.5	0.0	10.0	0.0	0.0	0.0	0.0
20	0.0	0.0	0.0	0.0	0.0	0.0	0.0	51.0	6.5	0.0	0.0	0.0
21	0.0	0.0	0.0	0.0	0.0	35.5	0.0	0.0	0.0	0.0	0.0	0.0
22	0.0	0.0	0.0	0.0	0.0	1.0	0.0	15.2	0.0	0.0	0.0	0.0
23	0.0	0.0	0.0	0.0	0.0	8.5	0.0	0.0	20.0	0.0	0.0	0.0
24	0.0	0.0	0.0	0.0	0.0	0.0	0.0	6.5	0.0	0.0	0.0	0.0
25	0.0	0.0	0.0	0.0	0.0	0.0	0.0	0.0	0.0	0.0	0.0	0.0
26	0.0	0.0	0.0	0.0	0.0	0.0	0.0	36.2	0.1	0.0	0.0	0.0
27	0.0	0.0	0.0	0.0	0.0	0.0	0.0	0.0	0.0	14.1	1.0	0.0
28	0.0	0.0	0.0	0.0	0.0	0.0	0.0	0.0	90.0	0.0	0.0	0.0
29	0.0	0.0	0.0	0.0	0.0	0.0	0.0	0.0	0.0	0.0	0.0	0.0
30	0.0		0.0	0.0	0.0	0.0	0.0	0.0	0.0	0.0	0.0	0.0
31	0.0		0.0		0.0		0.0	0.0		0.0		0.0
TOT	16.5	0.0	0.0	15.0	217.5	203.3	31.0	124.9	179.1	52.7	30.3	0.0
MAX	12.0	0.0	0.0	15.0	100.0	50.3	25.5	51.0	90.0	14.1	23.0	0.0
DLL	2	0	0	1	5	16	2	7	8	8	4	0
NUMERO DE DIAS DE LLUVIA >												
1.0	2	0	0	1	5	13	2	6	7	7	4	0
10.0	1	0	0	1	5	6	1	4	4	2	1	0
50.0	0	0	0	0	1	1	0	1	1	0	0	0
100.0	0	0	0	0	1	0	0	0	0	0	0	0

TOTAL ANUAL = 870.3

LAJAS DE CAÑAS Lat. 10 17 Long. 85 05 Elev. 100

ESTACION 76010 PRECIPITACION en mm. AÑO 19 72

DIA	ENE	FEB	MAR	ABR	MAY	JUN	JUL	AGO	SET	OCT	NOV	DIC
1	0.0	0.0	0.0	0.0	0.0	6.0	0.0	0.0	9.1	1.3	2.4	0.0
2	0.6	0.0	0.0	0.0	0.0	0.0	0.0	0.0	0.0	7.0	5.8	0.0
3	0.0	0.0	0.0	0.0	0.0	0.0	0.0	0.0	19.4	0.0	12.1	0.0
4	4.9	0.0	0.0	0.0	0.0	0.0	0.0	0.0	0.0	0.0	22.8	0.0
5	5.5	0.0	0.0	0.0	0.0	43.8	0.0	0.0	12.3	2.3	1.4	0.0
6	0.0	0.0	0.0	0.0	0.0	105.8	0.0	0.0	3.1	1.4	0.0	0.0
7	0.0	0.0	0.0	0.0	0.0	62.6	0.0	0.0	18.1	17.5	0.2	0.0
8	0.0	0.0	0.0	0.0	0.0	19.8	0.0	0.0	0.0	0.0	5.3	0.0
9	0.0	0.0	0.0	0.0	7.5	2.1	0.0	0.0	3.4	0.0	52.4	0.0
10	0.0	0.0	0.0	0.0	49.4	36.8	0.0	0.0	31.4	0.0	0.3	0.0
11	0.0	0.0	0.0	0.0	2.7	23.8	80.1	0.0	7.1	0.0	50.2	0.0
12	0.0	0.0	0.0	0.0	0.0	20.9	0.4	0.0	0.0	0.0	42.1	0.0
13	0.0	0.0	0.0	0.0	33.1	0.0	0.0	7.7	0.0	22.8	0.0	0.0
14	0.0	0.0	0.0	0.0	38.0	0.0	0.0	0.5	9.0	0.0	0.0	0.0
15	0.0	0.0	0.0	0.0	7.8	0.0	0.0	0.0	3.2	1.2	67.5	0.0
16	0.0	0.0	0.0	0.0	13.2	9.3	0.0	0.0	0.0	29.3	0.0	0.0
17	0.0	0.0	0.0	4.5	0.0	0.0	0.0	1.9	0.0	10.0	0.0	0.0
18	0.0	0.0	0.0	0.0	38.5	13.4	0.0	4.6	0.0	25.3	0.0	0.0
19	0.0	0.0	0.0	0.0	16.7	0.0	0.0	25.6	0.0	0.0	0.0	0.0
20	0.0	0.0	0.0	2.4	24.6	6.3	0.0	81.8	61.7	0.0	0.0	1.5
21	0.0	0.0	0.0	0.0	3.5	0.0	0.0	0.0	0.0	2.3	0.0	21.5
22	0.0	0.0	0.0	0.0	4.8	4.3	12.3	38.2	54.9	9.9	0.0	18.3
23	0.0	0.0	0.0	0.0	0.0	0.0	0.0	6.1	0.0	6.4	10.8	0.0
24	0.0	0.0	0.0	0.0	3.5	0.0	9.0	0.0	9.1	0.0	0.0	0.0
25	0.0	0.0	0.0	0.0	18.1	11.1	0.0	35.1	0.0	0.0	0.0	0.0
26	0.0	0.0	0.0	0.0	56.7	3.3	0.0	9.4	52.8	0.0	3.1	0.0
27	0.0	0.0	0.0	0.0	2.3	0.0	0.0	5.1	9.8	0.0	4.7	0.0
28	0.0	0.0	7.2	0.0	0.0	0.0	0.0	0.0	0.0	3.9	0.0	0.0
29	0.0	0.0	0.0	0.0	0.0	0.0	0.0	24.7	26.2	0.0	0.0	0.0
30	0.0		9.4	0.0	0.0	0.0	0.0	4.1	0.0	0.0	0.0	0.0
31	0.0		0.0		0.0		0.0	0.0		0.0		0.0
TOT	11.0	0.0	16.6	6.9	320.4	369.3	101.8	244.8	330.6	138.6	281.1	41.3
MAX	5.5	0.0	9.4	4.5	56.7	105.8	80.1	81.8	61.7	29.3	67.5	21.5
DLL	3	0	2	2	16	15	4	13	16	14	15	3
NUMERO DE DIAS DE LLUVIA >												
1.0	2	0	2	2	16	15	3	12	16	14	13	3
10.0	0	0	0	0	9	9	2	5	8	5	7	2
50.0	0	0	0	0	1	2	1	1	3	0	3	0
100.0	0	0	0	0	0	1	0	0	0	0	0	0

TOTAL ANUAL = 1862.4

HACIENDA GUAYABO Lat. 10 43 Long. 85 14 Elev. 550

ESTACION 76011 PRECIPITACION en mm. AÑO 19 72

DIA	ENE	FEB	MAR	ABR	MAY	JUN	JUL	AGO	SET	OCT	NOV	DIC
1	0.0	0.0	0.0	0.0	0.0	0.0	0.0	0.0	0.0	0.0	0.0	0.0
2	0.0	0.0	0.0	0.0	0.0	0.0	10.2	0.0	0.0	0.0	0.0	0.0
3	0.0	0.0	0.0	0.0	0.0	0.0	0.0	0.0	0.0	0.0	0.0	0.0
4	0.0	0.0	0.0	0.0	0.0	0.0	0.0	0.0	0.0	0.0	0.0	0.0
5	0.0	0.0	0.0	0.0	0.0	0.0	0.0	0.0	0.0	0.0	0.0	0.0
6	0.0	0.0	0.0	0.0	4.0	8.0	0.0	0.0	0.0	10.0	0.0	0.0
7	0.0	0.0	0.0	0.0	0.0	5.3	0.0	0.0	0.0	0.0	0.0	0.0
8	0.0	0.0	0.0	0.0	0.0	3.0	0.0	0.0	20.0	0.0	0.0	0.0
9	0.0	0.0	0.0	0.0	0.0	0.0	0.0	0.0	0.0	0.0	0.0	0.0
10	0.0	0.0	0.0	0.0	0.0	0.0	2.0	5.0	0.0	10.2	0.0	0.0
11	0.0	0.0	0.0	0.0	0.0	40.0	10.0	0.0	0.0	0.0	0.0	0.0
12	0.0	0.0	0.0	0.0	0.0	10.2	13.0	0.0	0.0	6.0	0.0	0.0
13	0.0	0.0	0.0	0.0	0.0	0.0	0.0	0.0	0.0	0.0	0.0	0.0
14	0.0	0.0	0.0	0.0	0.0	0.0	7.0	10.0	60.0	3.0	0.0	0.0
15	0.0	0.0	0.0	0.0	0.5	40.4	0.0	0.0	0.0	0.0	0.0	0.0
16	0.0	0.0	0.0	0.0	0.0	0.0	0.0	0.0	0.0	0.0	0.0	0.0
17	0.0	0.0	0.0	0.0	0.0	12.0	8.2	0.0	6.0	0.0	0.0	0.0
18	0.0	0.0	0.0	0.0	40.6	20.6	2.0	0.0	0.0	0.0	0.0	0.0
19	0.0	0.0	0.0	0.0	50.5	0.0	0.0	12.0	0.0	3.2	0.0	0.0
20	0.0	0.0	0.0	0.0	30.5	0.0	0.0	0.0	0.0	0.0	0.0	0.0
21	0.0	3.0	0.0	0.0	3.0	11.0	0.0	0.0	0.0	0.0	4.0	0.0
22	0.0	1.0	0.0	0.0	0.0	0.0	0.0	0.0	0.0	0.0	0.0	0.0
23	0.0	0.0	0.0	0.0	0.0	0.0	0.0	0.0	6.0	0.0	0.0	0.0
24	0.0	0.0	0.0	0.0	30.0	0.0	0.0	0.0	0.0	0.0	0.0	0.0
25	0.0	0.0	0.0	0.0	30.9	8.0	0.0	10.7	4.0	0.0	0.0	0.0
26	0.0	0.0	0.0	0.0	0.0	0.0	0.0	40.2	10.3	0.0	0.0	0.0
27	0.0	0.0	0.0	0.0	0.0	0.0	0.0	0.0	20.2	0.0	7.2	0.0
28	0.0	0.0	0.0	0.0	0.0	7.0	0.0	0.0	10.7	0.0	0.0	0.0
29	0.0	0.0	0.0	0.0	0.0	0.0	0.0	0.0	0.0	5.0	0.0	0.0
30	0.0		0.0	0.0	0.0	6.0	0.0	0.0	0.0	0.0	0.0	0.0
31	0.0		0.0		0.0		0.0	0.0		0.0		0.0
TOT	0.0	4.0	0.0	0.0	190.0	171.5	52.4	77.9	137.2	37.4	11.2	0.0
MAX	0.0	3.0	0.0	0.0	50.5	40.4	13.0	40.2	60.0	10.2	7.2	0.0
DLL	0	2	0	0	8	12	7	5	8	6	2	0
NUMERO DE DIAS DE LLUVIA >												
1.0	0	2	0	0	7	12	7	5	8	6	2	0
10.0	0	0	0	0	5	6	3	4	5	2	0	0
50.0	0	0	0	0	1	0	0	0	1	0	0	0
100.0	0	0	0	0	0	0	0	0	0	0	0	0

TOTAL ANUAL = 681.6

HACIENDA TENORIO Lat. 10 37 Long. 85 05 Elev. 400

ESTACION 76012 PRECIPITACION en mm. AÑO 19 72

DIA	ENE	FEB	MAR	ABR	MAY	JUN	JUL	AGO	SET	OCT	NOV	DIC
1	0.0	0.0	0.0	0.0	0.0	11.3	0.0	0.0	4.0	2.3	4.0	2.4
2	0.0	0.0	0.0	0.0	0.0	0.0	8.0	0.0	2.3	0.3	2.7	6.0
3	0.0	0.0	0.0	0.0	0.0	0.0	12.3	0.0	0.8	0.0	9.0	9.0
4	0.0	0.0	0.0	0.0	0.0	0.0	0.0	0.0	12.6	0.0	0.0	0.0
5	0.0	0.0	0.0	0.0	6.3	9.0	0.0	0.0	0.0	13.1	0.0	0.0
6	0.0	0.0	0.0	0.0	0.0	50.0	4.0	0.0	1.0	0.0	0.0	0.0
7	0.0	0.0	0.0	0.0	0.0	25.0	0.0	0.0	0.0	0.0	5.8	0.0
8	0.0	0.0	0.0	0.0	0.0	75.0	0.0	0.0	12.8	4.7	5.9	0.0
9	0.0	0.0	0.0	0.0	0.0	0.0	0.0	0.0	1.3	0.0	21.9	0.0
10	0.0	0.0	0.0	0.0	0.0	0.0	12.3	0.0	5.8	0.0	0.0	0.0
11	0.0	0.0	0.0	0.0	0.0	61.5	0.0	0.0	0.0	14.4	3.0	0.0
12	0.0	0.0	0.0	0.0	0.0	0.0	12.3	0.0	0.5	0.0	7.2	0.0
13	0.0	0.0	0.0	0.0	0.0	0.0	1.5	15.1	7.3	13.7	0.0	0.0
14	0.0	0.0	0.0	0.0	0.0	0.0	0.0	0.9	32.4	0.0	0.0	0.0
15	0.0	0.0	0.0	0.0	0.0	0.0	0.0	0.3	0.5	6.4	0.0	0.0
16	0.0	0.0	0.0	0.0	0.0	17.7	0.0	0.0	3.8	2.3	0.0	4.0
17	0.0	0.0	0.0	0.0	40.0	0.0	0.0	0.0	0.5	0.0	0.0	5.0
18	0.0	0.0	0.0	0.0	10.0	59.8	0.0	0.0	0.5	3.0	0.0	2.8
19	0.0	0.0	0.0	0.0	15.0	0.0	0.0	8.8	0.0	0.0	4.3	2.5
20	0.0	0.0	0.0	0.0	17.0	0.0	0.0	12.6	2.8	0.0	0.6	3.5
21	0.0	0.0	0.0	0.0	0.0	0.0	0.0	0.0	0.0	0.0	0.0	5.0
22	0.0	0.0	0.0	0.0	0.0	0.0	0.0	3.5	0.0	0.0	0.0	23.4
23	0.0	0.0	0.0	0.0	25.0	0.0	0.0	0.0	2.3	0.4	3.4	0.0
24	0.0	0.0	0.0	0.0	47.2	0.0	0.0	1.2	0.0	0.0	0.0	0.0
25	0.0	0.0	0.0	0.0	0.0	19.6	0.0	0.0	0.0	0.0	0.0	0.3
26	0.0	0.0	0.0	0.0	0.0	25.0	0.0	22.1	20.8	0.0	0.0	0.0
27	0.0	0.0	0.0	0.0	23.1	0.0	0.0	12.6	24.5	21.8	7.7	0.0
28	0.0	0.0	0.0	0.0	0.0	7.2	0.0	0.0	36.5	0.0	0.5	0.0
29	0.0	0.0	0.0	0.0	0.0	25.0	0.0	0.3	31.9	0.0	3.0	2.0
30	0.0		0.0	0.0	0.0	0.0	0.0	0.7	0.0	0.0	0.9	0.0
31	0.0		0.0		0.0		0.0	1.3		4.2		0.0
TOT	0.0	0.0	0.0	0.0	183.6	386.1	50.4	79.4	204.9	86.6	79.9	65.9
MAX	0.0	0.0	0.0	0.0	47.2	75.0	12.3	22.1	36.5	21.8	21.9	23.4
DLL	0	0	0	0	8	12	6	12	21	12	15	12
NUMERO DE DIAS DE LLUVIA >												
1.0	0	0	0	0	8	12	6	8	16	10	12	11
10.0	0	0	0	0	7	10	3	4	7	4	1	1
50.0	0	0	0	0	0	4	0	0	0	0	0	0
100.0	0	0	0	0	0	0	0	0	0	0	0	0

TOTAL ANUAL = 1136.8

CERRO SAN JOSE Lat. 10 22 Long. 84 57 Elev. 1052

ESTACION 76013 PRECIPITACION en mm. AÑO 19 72

DIA	ENE	FEB	MAR	ABR	MAY	JUN	JUL	AGO	SET	OCT	NOV	DIC
1	0.0	0.0	0.0	0.0	4.2	5.7	4.0	0.0	0.0	0.0	8.3	0.0
2	0.0	0.0	0.0	0.0	0.0	0.0	0.0	0.0	8.8	20.0	25.2	0.0
3	0.0	0.0	0.0	0.0	0.0	0.0	0.0	0.0	4.1	20.0	13.4	0.0
4	0.0	0.0	0.0	0.0	0.0	0.0	0.0	0.0	14.5	0.0	0.0	0.0
5	10.0	0.0	0.0	0.0	0.0	2.3	0.0	0.0	5.9	0.0	0.0	0.0
6	10.2	0.0	0.0	0.0	0.0	90.0	0.0	0.0	3.0	0.0	0.0	0.0
7	8.8	0.0	0.0	0.0	0.0	10.0	0.0	0.0	0.0	1.0	1.0	0.0
8	0.0	0.0	0.0	0.0	0.0	5.0	0.0	0.0	19.0	8.5	1.0	0.0
9	0.0	0.0	0.0	0.0	10.0	5.1	3.2	16.0	4.0	1.0	49.1	0.0
10	1.4	0.0	0.0	0.9	23.4	26.2	0.0	0.0	37.8	3.5	0.0	0.0
11	30.6	0.0	0.0	0.0	16.4	7.8	1.0	12.0	0.0	0.0	1.7	0.0
12	0.0	0.0	0.0	0.0	0.0	30.0	3.4	0.0	1.0	0.0	2.7	0.0
13	0.0	0.0	0.0	0.0	2.1	0.0	0.0	5.0	1.0	0.0	0.0	0.0
14	0.0	0.0	0.0	0.0	12.3	0.4	0.0	0.0	8.5	0.0	5.5	0.0
15	0.0	0.0	0.0	0.0	8.6	34.3	0.0	0.0	8.0	13.8	36.0	0.0
16	0.0	0.0	0.0	0.0	3.1	0.9	0.0	0.0	0.0	26.9	0.0	0.0
17	0.0	0.0	0.0	0.0	4.0	0.0	4.4	12.5	0.0	0.0	0.0	0.0
18	0.0	0.0	0.0	0.0	31.0	2.1	0.0	0.0	0.0	14.7	0.0	0.0
19	0.0	10.0	0.0	0.0	8.8	0.0	10.0	32.8	3.4	7.8	0.0	2.1
20	0.0	17.0	0.0	0.0	39.8	0.0	61.1	11.9	0.0	0.0	0.0	0.0
21	0.0	13.5	0.0	0.0	0.0	36.4	11.1	0.0	0.0	0.0	0.0	0.0
22	0.0	0.0	0.0	0.0	28.8	0.0	1.0	2.1	41.0	0.0	0.0	33.5
23	0.0	0.0	0.0	0.0	4.8	0.0	0.0	0.0	2.0	0.0	0.0	0.0
24	0.0	0.0	0.0	0.0	51.4	6.0	0.0	1.0	0.0	0.0	0.0	0.0
25	0.0	0.0	0.0	0.0	25.0	5.1	8.2	7.5	0.0	0.0	1.7	0.0
26	0.0	0.0	0.0	0.0	26.6	1.0	3.7	23.2	6.5	3.7	2.6	0.0
27	0.0	0.0	0.0	0.0	17.4	1.1	0.0	10.7	21.8	22.1	7.0	0.0
28	0.0	0.0	0.0	0.0	0.0	4.4	0.0	0.0	16.6	4.4	5.0	0.0
29	0.0	0.0	0.0	0.0	15.0	0.0	0.0	0.0	5.5	0.0	1.2	0.0
30	0.0		5.5	0.0	0.0	0.0	0.0	0.0	6.8	0.0	0.0	0.0
31	0.0		0.0		0.0		0.0	0.0		0.0		0.0
TOT	61.0	40.5	5.5	0.9	332.7	273.8	111.1	134.7	220.1	147.4	161.4	35.6
MAX	30.6	17.0	5.5	0.9	51.4	90.0	61.1	32.8	41.0	26.9	49.1	33.5
DLL	5	3	1	1	19	19	11	11	20	13	15	2
NUMERO DE DIAS DE LLUVIA >												
1.0	5	3	1	0	19	17	11	11	20	13	15	2
10.0	3	3	0	0	12	6	3	7	6	6	4	1
50.0	0	0	0	0	1	1	1	0	0	0	0	0
100.0	0	0	0	0	0	0	0	0	0	0	0	0

TOTAL ANUAL = 1524.7

BATAN Lat. 10 05 Long. 83 20 Elev. 15

ESTACION 77001 PRECIPITACION en mm. AÑO 19 72

DIA	ENE	FEB	MAR	ABR	MAY	JUN	JUL	AGO	SET	OCT	NOV	DIC
1	2.3		0.0	0.0	29.7	4.8	76.6	0.5	0.1		0.0	0.0
2	1.1		0.0	0.2	0.3	0.4	89.7	3.0	7.3		0.0	8.5
3	27.1		0.4	84.1	27.8	0.0	38.2	53.1	2.1	13.0	26.5	25.5
4	117.1	0.0	1.1	0.5	62.8	20.8	11.0	10.3	3.5	0.0	0.0	4.3
5	51.2	3.4	0.5	16.0	0.0	7.8	18.0	37.9	0.0	40.3	0.0	5.7
6	283.7	17.0	1.1	2.8	1.7	0.0	13.8	67.5	1.5	0.5	0.0	36.7
7	165.4	2.8	0.0	1.8	3.2	17.3	0.1	19.4	0.0	0.0	71.5	23.8
8	54.4	0.6	1.9	0.3	18.6	0.0	6.7	10.2	20.2	0.0	56.3	0.0
9	15.9	0.5	0.0	0.3	0.3	11.0	6.3	16.4	25.8	3.5	17.6	0.6
10	27.8	1.5	10.9	87.8	3.2	17.3	38.0	1.0	13.3	0.4	0.7	27.1
11	0.0	0.0	7.5	20.6	0.3	0.0	21.8	16.9	4.9	2.5	0.0	0.2
12		0.0	20.7	0.0	0.0	1.8	14.7	0.0	9.9		3.3	0.3
13	9.5	0.0	0.3	0.0	9.3	0.0	29.1	0.8	15.4	44.2	0.0	31.3
14		0.0	0.7	1.0	9.5	0.0	2.2	65.8	44.6	0.2	1.6	13.7
15		0.0	0.0	17.5	0.0	0.0	20.2	5.3	43.1	0.4	0.4	0.0
16		0.7	0.0	12.6		0.0	14.2	0.0	25.2	2.2	0.0	0.0
17		0.0	0.0	37.4	0.0	0.0	2.5	3.0	0.0	0.0	0.0	1.9
18		0.0	0.0	31.1	0.0	0.0		0.2	22.5	53.6	0.0	18.1
19		0.0	0.0	37.9	7.9	1.4	15.0	8.8	5.7	19.4	0.0	8.6
20		101.5	2.1	0.0	1.5	3.7	7.4	24.4	0.0	22.1	2.9	2.0
21		101.4	13.6	2.7	0.0	0.0	0.0	7.5	1.1	0.8	0.0	0.0
22		36.2	10.0	10.6	0.0	0.0	0.0	0.9	2.8	3.2	0.0	27.4
23		3.1	0.0	0.0	0.0	7.4	18.3	0.0	3.1	1.4	1.1	148.8
24		0.0	0.2	0.5	0.0	2.7	0.0	50.6	67.0	5.2	0.0	100.7
25		4.9	0.0	0.2	0.0	1.8	0.0	27.9	0.2	5.6	10.5	0.0
26		3.6	0.0	15.7	0.1	7.6	5.7	0.0	36.5	0.3	5.8	0.1
27		4.0	0.0	0.0	9.3	0.0	4.8	0.0	66.4	0.1	0.5	1.8
28		7.1	0.0	2.5	0.0	42.5	51.0	0.0	7.0	50.1	9.7	12.0
29		0.0	0.0	21.7	0.0	80.6	79.3	0.0	3.0	11.1	15.6	1.7
30			0.0	5.0	0.0	14.4	3.5	15.6	0.0	0.1	0.4	0.0
31			0.0		0.4		6.1	16.5		0.0		0.1
TOT	755.5	287.8	71.0	410.8	185.9	243.3	594.2	463.5	432.2	280.2	224.4	500.9
MAX	283.7	101.5	20.7	87.8	62.8	80.6	89.7	67.5	67.0	53.6	71.5	148.8
DLL	11	14	14	24	17	17	26	24	25	23	16	24
NUMERO DE DIAS DE LLUVIA >												
1.0	11	12	9	18	12	16	25	20	23	15	12	19
10.0	8	4	4	12	4	7	16	14	11	8	6	11
50.0	5	2	0	2	1	1	4	4	2	2	2	2
100.0	3	2	0	0	0	0	0	0	0	0	0	2

TOTAL ANUAL =(4449.7)

ABANGARES.LAS JUNTAS Lat. 10 17 Long. 84 58 Elev. 140

ESTACION 78001 PRECIPITACION en mm. AÑO 19 72

DIA	ENE	FEB	MAR	ABR	MAY	JUN	JUL	AGO	SET	OCT	NOV	DIC
1	0.0	0.0	0.0	0.0	0.0	0.0	0.0	0.0	0.0	65.0	38.0	0.0
2	0.0	0.0	0.0	0.0	0.0	0.0	0.0	0.0	25.0	15.0	16.0	0.0
3	0.0	0.0	0.0	0.0	0.0	0.0	0.0	0.0	27.0	0.0	0.0	0.0
4	0.0	0.0	0.0	0.0	0.0	24.0	0.0	0.0	30.0	0.0	6.0	0.0
5	0.0	0.0	0.0	0.0	0.0	20.0	0.0	0.0	0.0	5.0	8.0	0.0
6	0.0	0.0	0.0	0.0	0.0	70.0	0.0	0.0	0.0	0.0	0.0	0.0
7	0.0	0.0	0.0	0.0	0.0	22.0	0.0	0.0	0.0	20.0	3.0	0.0
8	0.0	0.0	0.0	0.0	0.0	5.0	0.0	0.0	0.0	25.0	6.0	0.0
9	0.0	0.0	0.0	0.0	0.0	0.0	0.0	0.0	20.0	0.0	41.0	0.0
10	0.0	0.0	0.0	0.0	0.0	20.0	3.0	0.0	28.0	3.0	0.0	0.0
11	0.0	0.0	0.0	0.0	13.0	26.0	30.0	55.0	0.0	0.0	26.0	0.0
12	0.0	0.0	0.0	0.0	17.0	0.0	0.0	0.0	0.0	0.0	30.0	0.0
13	0.0	0.0	0.0	0.0	0.0	0.0	0.0	25.0	0.0	15.0	0.0	0.0
14	0.0	0.0	0.0	0.0	0.0	0.0	0.0	25.0	0.0	20.0	0.0	0.0
15	0.0	0.0	0.0	0.0	15.0	0.0	0.0	0.0	0.0	0.0	20.0	0.0
16	0.0	0.0	0.0	0.0	0.0	0.0	0.0	0.0	0.0	36.0	14.0	0.0
17	0.0	0.0	0.0	0.0	25.0	0.0	0.0	0.0	18.0	23.0	0.0	0.0
18	0.0	0.0	0.0	0.0	60.0	7.0	5.0	15.0	0.0	83.0	0.0	0.0
19	0.0	0.0	0.0	0.0	0.0	0.0	0.0	25.0	0.0	75.0	0.0	0.0
20	0.0	0.0	0.0	40.0	32.0	30.0	25.0	62.0	0.0	0.0	0.0	0.0
21	0.0	0.0	0.0	0.0	0.0	32.0	0.0	0.0	0.0	0.0	0.0	0.0
22	0.0	0.0	0.0	0.0	0.0	6.0	11.0	86.0	0.0	15.0	0.0	0.0
23	0.0	0.0	0.0	0.0	3.0	12.0	0.0	0.0	0.0	10.0	0.0	0.0
24	0.0	0.0	0.0	0.0	14.0	9.0	0.0	30.0	23.0	0.0	0.0	0.0
25	0.0	0.0	0.0	0.0	9.0	0.0	75.0	25.0	17.0	0.0	0.0	0.0
26	0.0	0.0	0.0	0.0	21.0	0.0	0.0	30.0	20.0	0.0	0.0	0.0
27	0.0	0.0	0.0	0.0	0.0	0.0	0.0	45.0	8.5	0.0	0.0	0.0
28	0.0	0.0	0.0	0.0	35.0	0.0	0.0	0.0	19.0	0.0	0.0	0.0
29	0.0	0.0	0.0	0.0	4.0	0.0	0.0	0.0	26.0	0.0	0.0	0.0
30	0.0		0.0	0.0	0.0	0.0	0.0	0.0	0.0	0.0	0.0	0.0
31	0.0		0.0		0.0		0.0	0.0		0.0		0.0
TOT	0.0	0.0	0.0	40.0	248.0	285.0	147.0	423.0	261.5	419.0	208.0	0.0
MAX	0.0	0.0	0.0	40.0	60.0	70.0	75.0	86.0	30.0	83.0	41.0	0.0
DLL	0	0	0	1	12	13	6	11	12	14	11	0
NUMERO DE DIAS DE LLUVIA >												
1.0	0	0	0	1	12	13	6	11	12	14	11	0
10.0	0	0	0	1	9	9	4	11	11	12	7	0
50.0	0	0	0	0	1	1	1	3	0	3	0	0
100.0	0	0	0	0	0	0	0	0	0	0	0	0

TOTAL ANUAL = 2020.5

MONTE VERDE Lat. 10 20 Long. 84 50 Elev. 1580

ESTACION 78002 PRECIPITACION en mm. AÑO 19 72

DIA	ENE	FEB	MAR	ABR	MAY	JUN	JUL	AGO	SET	OCT	NOV	DIC
1	0.1		0.2			0.0	4.0	0.0	2.0	66.1	0.0	5.7
2	0.0		0.1			2.1	5.1	0.0	0.2	2.9	6.7	3.6
3	1.3					0.2	9.3	3.6	3.0	1.0	26.6	0.6
4	9.3					0.8	3.1	1.2	16.0	7.6	7.3	0.0
5	29.3					0.3	4.2	2.4	24.0	1.2	1.6	
6	37.9					0.6	3.1	7.3	0.9	1.8	0.0	
7	9.1					43.5	2.0	1.7	2.8	0.4	0.3	
8	11.7					7.6	1.2	1.0	0.3	9.4	12.6	
9	6.0		0.9			0.2	2.1	0.1	12.6	4.6	10.8	2.2
10	0.2	4.0	0.1			32.8	3.0	0.0	1.0	0.3	44.7	1.9
11	0.1	0.1	0.3			6.1	1.1	6.5	17.9	14.2	13.2	0.6
12	7.1	0.2	0.3			40.0	24.5	1.0	0.3	0.7	10.2	0.0
13	8.6	0.0	0.2			0.0	19.2	7.2	4.3	0.3	1.8	0.0
14	0.0	0.0	0.3		22.6	0.0	5.1	0.0	3.7	15.2	0.3	1.6
15	0.0	0.0	0.1		26.3	0.9	2.6	5.3	8.6	0.8	0.5	0.0
16	0.0	0.0	0.0		28.0	0.0	5.6	0.5	14.6	31.2	9.8	0.0
17	0.0	0.2	0.0		0.0	1.0	8.2	20.8	0.2	0.0	0.3	0.2
18	0.3	0.3	0.0		0.0	10.3	4.4	1.1	2.5	34.9	0.0	3.0
19	0.2	10.0	0.0		28.4	15.4	10.2	30.8		32.2	0.1	1.2
20	0.6	17.6	0.0		56.3	0.0	0.4	18.3		0.5	0.0	0.9
21	0.0	20.0	1.0		41.2	9.2	11.1	1.5		0.9	0.0	2.7
22	0.1	16.5	0.0		13.3	0.1	0.1	1.0	24.2	0.1	0.0	38.7
23	0.2	2.8	0.0		32.0	0.2	4.0	51.0		11.4	0.0	7.2
24	2.2	0.6	0.0		8.3	8.2	0.0	6.6		8.6	1.1	8.1
25	4.1	0.0	0.0		16.9	11.4	11.1	1.4		0.0	0.0	0.0
26	10.0	0.0	0.0		46.6	16.5	10.8	3.2	3.9	0.0	0.0	0.0
27	0.0	0.6	0.0		17.0	9.1	0.1	9.1	27.1	0.0	4.0	2.6
28	0.0	0.2	0.0		8.3	2.4	0.4	17.0	18.8	4.1	11.6	4.7
29	0.0	0.3	0.0		4.1	6.2	3.9	0.0	34.4	7.5	6.7	0.1
30	0.0		4.6		2.6	4.1	0.1	0.2	20.3	6.3	0.0	0.3
31	0.0		8.1		0.0		0.0	0.1		0.0		0.2
TOT	138.4	73.4	16.2		351.9	220.2	160.0	199.9	243.6	264.0	170.2	86.1
MAX	37.9	20.0	8.1		56.3	43.5	24.5	51.0	34.4	66.1	44.7	38.7
DLL	20	14	12		15	25	29	26	24	26	20	20
NUMERO DE DIAS DE LLUVIA >												
1.0	12	6	5	0	15	16	24	22	19	18	15	13
10.0	4	4	0	0	11	7	6	5	10	7	7	1
50.0	0	0	0	0	1	0	0	1	0	1	0	0
100.0	0	0	0	0	0	0	0	0	0	0	0	0

TOTAL ANUAL =(1923.9)

PUNTARENAS Lat. 09 58 Long. 84 50 Elev. 3

ESTACION 78005 PRECIPITACION en mm. AÑO 19 72

DIA	ENE	FEB	MAR	ABR	MAY	JUN	JUL	AGO	SET	OCT	NOV	DIC
1	0.0	0.0	0.0	0.0	0.0	0.0	0.0	0.0	6.4	0.3	18.4	0.0
2	0.0	0.0	0.0	0.0	0.0	1.3	29.5	0.0	90.5	0.0	0.8	0.0
3	18.9	0.0	0.0	0.0	0.0	0.0	0.0	0.0	41.8	0.0	17.2	0.0
4	3.4	0.0	0.0	0.0	0.0	0.0	0.1	0.0	7.0	2.0	1.5	0.0
5	6.5	0.0	0.0	0.0	0.0	5.7	0.0	0.0	0.0	0.0	0.1	0.0
6	0.0	0.0	0.0	0.0	0.0	117.4	0.0	0.0	1.3	7.0	0.0	0.0
7	0.0	0.0	0.0	0.0	0.0	1.0	2.7	0.0	0.0	12.9	12.9	0.0
8	0.0	0.0	0.0	0.0	3.1	0.0	0.0	1.8	0.0	0.5	0.0	0.0
9	0.0	0.0	0.0	0.0	0.0	2.4	18.7	0.4	28.1	0.0	11.8	0.0
10	0.4	0.0	0.0	0.0	1.2	6.4	4.4	1.9	12.5	0.8	5.1	0.0
11	3.5	0.0	0.0	0.0	0.0	0.5	0.2	0.0	0.0	0.0	85.1	0.0
12	1.3	0.0	0.0	6.1	20.8	0.3	0.0	0.0	0.0	0.5	4.1	0.0
13	0.0	0.0	0.0	0.0	2.7	0.0	0.0	0.0	2.9	25.9	13.8	0.0
14	0.0	0.0	0.0	0.0	30.8	0.0	0.0	88.9	190.7	120.5	0.8	0.0
15	0.0	0.0	0.0	0.0	6.6	0.0	0.0	0.0	0.0	0.0	10.2	0.0
16	0.0	0.0	0.0	0.0	0.8	0.0	0.0	0.0	0.5	4.5	8.6	0.0
17	0.0	0.0	0.0	0.0	6.6	0.0	2.3	12.2	1.5	0.0	4.5	0.0
18	0.0	0.0	0.0	1.0	14.1	0.0	0.0	25.7	0.0	12.5	0.0	0.0
19	0.0	0.0	0.0	0.8	7.0	1.1	0.0	87.8	0.0	0.0	0.0	3.4
20	0.0	0.0	0.0	10.4	95.5	1.4	12.6	95.8	57.5	1.2	0.0	19.9
21	0.0	0.0	0.0	9.8	2.5	0.0	0.0	0.0	0.0	0.0	11.5	72.7
22	0.0	0.0	0.0	0.0	0.6	5.3	7.6	18.0	0.0	69.0	0.0	12.2
23	0.0	0.0	0.0	0.0	49.5	0.0	0.0	18.2	0.0	71.2	0.7	0.6
24	0.0	0.0	0.9	0.0	8.2	0.0	1.2	6.6	3.7	0.0	0.0	0.0
25	0.0	0.0	0.0	0.0	2.4	0.0	1.3	0.0	5.5	0.0	2.5	0.0
26	1.3	0.0	0.0	0.8	25.2	0.0	0.2	1.8	6.3	1.5	0.0	0.0
27	0.0	0.0	0.0	0.0	0.0	0.0	0.0	21.3	4.5	0.0	1.2	0.0
28	0.0	0.0	0.0	0.0	12.0	0.0	0.0	11.3	66.5	0.5	0.1	0.0
29	0.0	0.0	0.0	1.5	0.0	0.0	0.0	0.6	0.0	0.0	0.0	0.0
30	0.0		0.0	0.0	0.0	0.0	0.0	0.0	0.0	0.0	0.0	0.0
31	0.0		0.0		0.0		0.1	2.6		0.0		0.0
TOT	35.3	0.0	0.9	29.6	289.6	149.6	81.8	384.9	469.2	330.4	208.9	128.8
MAX	18.9	0.0	0.9	10.4	95.5	117.4	29.5	95.8	190.7	120.5	85.1	72.7
DLL	7	0	1	6	18	11	14	16	17	16	20	5
NUMERO DE DIAS DE LLUVIA >												
1.0	6	0	0	5	16	9	9	14	16	11	15	4
10.0	1	0	0	1	7	1	3	9	7	6	8	3
50.0	0	0	0	0	1	1	0	3	3	3	1	1
100.0	0	0	0	0	0	1	0	0	1	1	0	0

TOTAL ANUAL = 2989.0

LAGARTO Lat. 10 06 Long. 84 48 Elev. 160

ESTACION 78004 PRECIPITACION en mm. AÑO 19 72

DIA	ENE	FEB	MAR	ABR	MAY	JUN	JUL	AGO	SET	OCT	NOV	DIC
1	0.0	0.0	0.0			5.0	0.0	0.0	31.0	3.4	23.9	0.0
2	0.0	0.0	0.0			4.0	0.0	0.0	7.0	4.2	1.2	0.0
3	0.0	0.0	0.0			13.5	0.0	0.0	20.0	0.0	0.0	0.0
4	0.0	0.0	0.0			3.1	0.0	1.6	15.1	0.0	37.8	0.0
5	0.0	0.0	0.0			5.3	0.0	7.0	1.0	6.1	5.9	0.0
6	0.0	0.0	0.0			7.8	0.0	8.7	56.2	7.5	0.0	0.0
7	0.0	0.0	0.0			30.3	0.0	79.1	3.0	4.2	5.6	0.0
8	0.0	0.0	0.0			0.0	0.0	8.5	0.0	5.6	6.8	0.0
9	0.0	0.0	0.0			7.0	0.0	80.7	0.0	3.0	0.0	0.0
10	0.0	0.0	0.0			2.0	0.0	91.1	0.0	37.2	0.0	0.0
11	0.0	0.0	0.0			21.0	22.9	0.0	0.0	0.0	0.0	0.0
12	0.0	0.0	0.0			2.1	0.0	0.0	7.1	0.8	0.0	0.0
13	0.0	0.0	0.0			0.0	0.0	0.0	8.0	5.8	0.0	0.0
14	0.0	0.0	0.0			0.0	0.0	7.2	9.9	9.6	0.0	0.0
15	0.0	0.0	0.0			0.0	0.0	8.6	60.2	7.4	22.1	0.0
16	0.0	0.0	0.0			0.0	0.0	7.8	45.0	0.0	0.0	0.0
17	0.0	0.0	0.0			0.0	0.0	9.1	8.2	7.6	0.0	0.0
18	0.0	0.0	0.0			0.0	0.0	7.8	10.1	8.9	0.0	0.0
19	0.0	0.0	0.0			5.0	0.0	9.6	11.3	0.2	0.0	0.0
20	0.0	0.0	0.0			54.5	14.5	7.8	4.5	2.5	0.0	10.0
21	0.0	0.0	0.0			0.0	0.0	7.8	67.1	7.8	0.0	0.0
22	0.0	0.0	0.0			0.0	0.0	7.7	82.6	9.7	0.0	0.0
23	0.0	0.0	0.0			0.0	0.0	8.7	43.4	10.2	0.0	0.0
24	0.0	0.0	0.0			0.0	0.0	0.0	33.3	0.0	0.0	20.0
25	0.0	0.0	0.0			0.0	18.0	60.7	25.7	0.0	0.0	0.0
26	0.0	0.0	0.0			0.0	21.0	0.1	0.0	0.0	0.0	0.0
27	0.0	0.0	0.0			0.0	0.0	27.2	0.0	5.2	0.0	0.0
28	0.0	0.0	0.0			0.0	0.0	22.3	0.0	7.3	34.7	0.0
29	0.0	0.0	10.0			0.0	0.0	30.0	1.0	0.0	0.0	0.0
30	0.0		0.0			0.0	0.0	10.1	4.0	0.0	0.0	0.0
31	0.0		0.0				0.0	24.5		0.0		0.0
TOT	0.0	0.0	10.0			160.6	76.4	533.7	552.7	173.8	128.0	30.0
MAX	0.0	0.0	10.0			54.5	22.9	91.1	82.6	37.2	37.8	20.0
DLL	0	0	1			15	4	24	23	21	8	2
NUMERO DE DIAS DE LLUVIA >												
1.0	0	0	1	0	0	13	4	23	23	19	8	2
10.0	0	0	1	0	0	4	4	9	13	2	4	2
50.0	0	0	0	0	0	1	0	4	4	1	0	0
100.0	0	0	0	0	0	0	0	0	0	0	0	0

TOTAL ANUAL = 1667.2

SARMIENTO PUNTARENAS Lat. 10 09 Long. 84 53 Elev. 160

ESTACION 78005 PRECIPITACION en mm. AÑO 19 72

DIA	ENE	FEB	MAR	ABR	MAY	JUN	JUL	AGO	SET	OCT	NOV	DIC
1	0.0	0.0	0.0	0.0	0.0	0.0	0.0	0.0	8.0	30.0	45.0	0.0
2	1.3	0.0	0.0	0.0	0.0	0.0	0.0	0.0	80.0	9.1	2.5	0.0
3	3.4	0.0	0.0	0.0	0.0	0.0	0.0	0.0	21.0	18.0	37.0	0.0
4	4.0	0.0	0.0	0.0	0.0	0.0	0.0	0.0	26.5	10.8	0.0	0.0
5	1.0	0.0	0.0	0.0	0.0	10.5	0.0	0.0	0.0	0.0	0.0	0.0
6	0.0	0.0	0.0	0.0	0.0	27.5	0.0	0.0	0.0	6.2	0.0	0.0
7	0.0	0.0	0.0	0.0	0.0	8.0	0.0	0.0	0.0	31.0	5.0	0.0
8	0.0	0.0	0.0	0.0	0.0	5.4	0.0	4.0	1.2	0.0	4.0	0.0
9	0.0	0.0	0.0	0.0	0.0	10.5	0.0	8.0	0.0	0.0	60.5	0.0
10	0.0	0.0	0.0	0.0	0.0	32.0	0.0	3.0	0.8	0.0	0.0	0.0
11	0.0	0.0	0.0	0.0	0.0	0.0	0.0	17.2	0.0	0.0	1.0	0.0
12	0.0	0.0	0.0	0.0	0.0	2.6	0.0	0.0	0.0	16.5	1.6	0.0
13	0.0	0.0	0.0	0.0	0.0	0.0	0.0	0.0	0.0	4.2	0.0	0.0
14	0.0	0.0	0.0	0.0	2.5	1.0	0.0	6.0	41.2	54.1	0.0	0.0
15	0.0	0.0	0.0	0.0	30.0	0.0	0.0	0.0	0.0	0.0	27.0	0.0
16	0.0	0.0	0.0	0.0	0.0	0.0	0.0	1.5	0.0	16.5	55.0	0.0
17	0.0	0.0	0.0	0.0	31.0	0.0	0.0	0.0	0.0	0.0	0.0	0.0
18	0.0	0.0	0.0	3.2	39.5	0.0	0.0	1.0	0.0	8.5	0.0	0.0
19	0.0	0.0	0.0	0.0	31.0	4.0	13.2	26.9	0.0	0.0	0.0	0.0
20	0.0	0.0	0.0	0.0	30.0	10.5	9.0	70.0	25.1	0.0	0.0	0.0
21	0.0	0.0	0.0	1.4	30.0	9.5	0.0	0.0	10.0	0.0	0.0	55.0
22	0.0	0.0	0.0	0.0	5.0	14.0	9.0	5.0	0.0	7.0	0.0	3.0
23	0.0	0.0	0.0	0.0	11.0	0.0	0.0	0.0	1.5	21.0	0.0	0.0
24	0.0	0.0	0.0	0.0	3.0	0.0	36.5	4.3	28.0	0.0	0.0	0.0
25	0.0	0.0	0.0	0.0	18.5	0.0	0.0	65.0	19.5	0.0	0.0	0.0
26	0.0	0.0	0.0	0.0	20.0	0.0	0.0	6.0	21.0	22.5	3.0	0.0
27	0.0	0.0	0.0	0.0	0.0	0.0	0.0	25.5	7.5	0.0	15.0	0.0
28	0.0	0.0	0.0	0.0	23.5	0.0	0.0	0.0	9.2	2.0	0.0	0.0
29	0.0	0.0	0.0	25.0	0.0	0.0	0.0	0.0	0.0	0.0	0.0	0.0
30	0.0		0.0	0.0	0.0	0.0	0.0	0.0	0.0	0.0		0.0
31	0.0		0.0		0.0		0.0	0.0		0.0		
SUM	9.7	0.0	0.0	27.6	377.0	155.5	67.5	241.4	299.9	249.4	252.6	56.0
MAX	4.0	0.0	0.0	25.0	98.0	32.0	36.5	70.0	80.0	54.1	60.5	55.0
DLL	4	0	0	3	15	12	4	14	15	15	12	2
NUMERO DE DIAS DE LLUVIA >												
1.0	4	0	0	3	13	12	4	14	14	15	12	2
10.0	0	0	0	1	10	6	2	5	9	9	6	1
50.0	0	0	0	0	3	0	0	2	1	1	2	1
100.0	0	0	0	0	0	0	0	0	0	0	0	0

TOTAL ANUAL = 1716.6

MIRAMAR Lat. 10 05 Long. 84 44 Elev. 450

ESTACION 78006 PRECIPITACION en mm. AÑO 19 72

DIA	ENE	FEB	MAR	ABR	MAY	JUN	JUL	AGO	SET	OCT	NOV	DIC
1	0.0	0.0	0.0	0.0	6.8	0.0	0.0	0.0	0.0	3.2	52.3	0.0
2	0.0	0.0	0.0	0.0	0.0	0.0	0.0	9.2	17.0	7.6	7.0	0.0
3	18.5	0.0	0.0	0.0	26.7	0.0	0.0	0.0	52.0	2.7	15.0	0.0
4	4.1	0.0	0.0	0.0	0.0	0.0	0.0	0.0	34.0	1.0	0.8	0.0
5	0.0	0.0	0.0	0.0	0.0	0.0	0.0	6.0	0.0	0.0	0.0	0.0
6	0.0	0.0	0.0	0.0	0.0	65.5	0.0	0.0	4.8	1.8	0.0	0.0
7	0.0	0.0	0.0	0.0	0.0	12.8	5.5	0.0	22.6	26.0	0.0	0.0
8	0.0	0.0	0.0	0.0	27.0	0.0	0.0	0.0	0.0	0.0	0.0	0.0
9	0.0	0.0	0.0	0.0	0.0	3.6	0.0	0.0	6.6	0.0	30.0	0.0
10	0.2	0.0	0.0	0.0	0.0	12.0	0.0	2.7	28.0	0.0	0.0	0.0
11	2.8	0.0	0.0	0.0	6.8	27.7	12.7	9.2	1.5	0.0	18.2	0.0
12	0.0	0.0	0.0	39.1	1.0	0.0	14.2	0.0	0.0	17.0	0.0	0.0
13	0.0	0.0	0.0	0.0	22.0	0.0	0.0	0.0	0.0	30.5	16.7	0.0
14	0.0	0.0	0.0	0.0	0.6	0.0	0.0	60.0	76.0	27.5	36.0	0.0
15	0.0	0.0	0.0	0.0	5.2	0.0	0.0	0.0	0.0	0.0	16.3	0.0
16	0.0	0.0	0.0	0.0	11.1	0.0	0.0	0.0	9.6	35.5	51.2	0.0
17	0.0	0.0	0.0	0.0	2.0	0.0	0.0	56.1	32.5	0.0	66.5	0.0
18	0.0	0.0	0.0	25.7	25.2	7.0	0.0	9.7	0.0	40.0	0.0	0.0
19	0.0	0.0	0.0	29.4	15.6	42.0	7.5	65.0	0.0	0.0	0.0	0.0
20	0.0	0.0	0.0	0.0	26.0	16.0	8.5	63.0	36.0	0.0	0.0	14.5
21	0.0	0.0	0.0	5.8	6.3	11.4	0.0	0.0	0.0	0.0	0.0	22.7
22	0.0	0.0	0.0	0.0	8.3	29.0	21.4	41.0	0.0	26.3	0.0	0.0
23	0.0	0.0	0.0	0.0	36.5	0.0	0.0	0.0	22.5	22.0	0.0	0.0
24	0.0	0.0	0.0	0.0	46.6	0.0	24.4	4.2	3.6	0.0	0.0	0.0
25	0.0	0.0	0.0	0.0	9.5	0.0	2.2	6.0	10.5	0.0	5.0	0.0
26	0.0	0.0	0.0	0.0	65.0	0.0	67.5	33.8	11.5	0.0	0.0	0.0
27	0.0	0.0	0.5	0.0	25.7	0.0	0.0	67.0	7.8	0.0	67.0	0.0
28	0.0	0.0	0.0	1.2	27.9	0.0	0.0	3.7	12.6	10.3	0.0	0.0
29	0.0	0.0	27.5	67.0	0.0	0.0	0.0	5.4	0.0	1.7	0.0	0.0
30	0.0		1.5	0.0	0.0	0.0	0.0	0.0	0.0	6.9	0.0	0.0
31	0.0		0.0		0.0		0.0	0.0		0.0		0.0
SUM	25.6	0.0	29.1	168.2	380.8	227.0	165.5	420.0	388.1	280.0	380.0	37.2
MAX	18.5	0.0	27.5	67.0	65.0	65.5	67.5	67.0	76.0	59.5	67.0	22.7
DLL	4	0	3	6	21	10	9	16	18	16	13	2
NUMERO DE DIAS DE LLUVIA >												
1.0	3	0	2	6	20	10	9	16	18	16	12	2
10.0	1	0	1	4	12	8	5	7	12	9	10	2
50.0	0	0	0	1	4	1	1	4	2	1	4	0
100.0	0	0	0	0	0	0	0	0	0	0	0	0

TOTAL ANUAL = 2620.5

MORAVIA CHIRRIPO Lat. 09 50 Long. 83 26 Elev. 1200

ESTACION 79005 PRECIPITACION en mm. AÑO 19 72

DIA	ENE	FEB	MAR	ABR	MAY	JUN	JUL	AGO	SET	OCT	NOV	DIC
1	0.9	0.0	0.0	0.0	5.2	0.3	0.8	0.0	0.2	34.6	0.0	0.5
2	9.3	0.0	0.0	2.1	0.0	0.2	15.5	18.6	21.8	39.1	0.0	0.0
3	12.0	2.1	0.0	0.2	0.0	22.2	0.6	21.5	14.8	0.3	5.0	0.5
4	13.0	0.0	0.0	4.2	1.0	1.2	17.0	0.2	16.1	0.0	0.1	5.3
5	34.4	1.1	0.0	0.5	0.0	0.0	19.3	1.7	0.1	19.3	0.0	3.1
6	36.7	0.0	0.0	0.2	1.9	0.1	3.5	11.0	0.7	0.4	0.0	6.9
7	52.5	0.8	0.0	0.2	6.1	8.7	1.2	4.1	20.0	0.0	69.1	29.1
8	33.4	0.3	2.3	0.0	0.0	52.0	0.1	2.5	12.5	0.0	49.5	0.6
9	0.7	0.0	0.0	0.0		16.4	2.8	1.2	4.8	2.0	21.6	4.1
10	8.4	0.0	6.2	7.8	12.0	8.3	22.8	0.2	5.5	3.1	15.2	7.9
11	0.0	0.0	1.0	1.9	2.6	0.1	10.4	0.6	0.1	5.0	1.7	0.0
12	28.8	0.0		0.0	0.5	1.9	0.0	1.5	0.4	7.8	20.4	0.8
13	1.7	0.0	2.0	1.0	4.2	4.3	4.1	1.5	14.9	0.4	8.1	2.9
14	5.2	0.0	0.5	0.1	11.5	25.5	2.5	8.7	17.5	11.4	8.2	8.4
15	3.1	0.0	0.5	0.0	7.4	0.2	0.6	14.9	8.3	8.5	0.0	0.0
16	0.0	0.0	0.0	1.0	0.0	8.8	3.8	0.7	4.2	32.0	0.0	0.0
17	0.0	0.0	0.0	3.0	0.3	0.3	0.0	4.9	1.6	2.0	0.0	18.2
18	0.0	0.0	0.0	9.3		1.2	0.0	6.6	9.6	3.4	0.0	14.1
19	0.0	0.1	0.0	0.9	0.0	2.2	1.0	7.5	3.3	0.2	0.0	9.4
20	0.0	56.8	0.0	11.1		0.0	20.7	16.7	0.0	3.1	0.5	3.2
21	0.0	38.0	14.6	5.4			0.0	4.1	0.0	0.4	0.0	2.3
22	0.0	9.7	6.1	8.6	0.0		0.0	6.4	13.0	1.3	0.0	14.0
23	0.1	0.0	0.0	1.1	3.5		0.0	0.4	28.4	0.0	3.6	102.4
24	1.7	0.0	0.0	2.0			19.2	62.4	12.9	0.3	0.1	82.2
25	0.0	0.0	0.9	0.1			0.5	5.2	9.0	6.1	0.0	2.5
26	0.7	0.0	0.0	0.0			0.8	0.0	34.5	0.4	9.4	0.2
27	0.2	0.0		0.0		1.6	0.1	2.7	11.4	18.1	1.0	7.6
28	0.0	0.2	0.0	2.4	0.0	6.5	0.0	0.1	17.9	0.4	0.0	8.5
29	0.0	0.0	0.0	8.3		9.6	18.8	0.2	5.6	23.3	1.9	0.2
30	0.0		0.0	0.0		0.0	0.0	5.2	12.0	0.0	0.0	0.0
31	0.1		0.0		1.2		0.8	3.8		0.6		0.0
TOT	242.9	109.1	34.1	63.4	57.4	171.4	158.9	215.1	293.1	225.5	215.4	318.9
MAX	52.5	56.8	14.6	11.1	12.0	52.0	22.8	62.4	34.5	39.1	69.1	102.4
DLL	19	9	9	22	13	21	23	29	28	26	16	25
NUMERO DE DIAS DE LLUVIA >												
1.0	13	5	6	14	11	15	15	22	23	17	13	18
10.0	7	2	1	1	2	4	8	6	14	7	5	6
50.0	1	1	0	0	0	1	0	1	0	0	1	2
100.0	0	0	0	0	0	0	0	0	0	0	0	1

TOTAL ANUAL =(2105.2)

ESTRADA Lat. 10 03 Long. 83 18 Elev. 15

ESTACION 79008 PRECIPITACION en mm. AÑO 19 72

DIA	ENE	FEB	MAR	ABR	MAY	JUN	JUL	AGO	SET	OCT	NOV	DIC
1	35.6	0.0	0.0	9.3	13.4	0.0	12.7	0.9	0.0	21.8	12.6	14.2
2	29.8	0.0	0.0	17.9	25.8	24.6	65.7	12.2	28.2	18.2	27.2	18.9
3	77.3	0.0	0.0	28.5	46.2	0.7	43.2	28.4	0.0	0.0	9.3	29.4
4	82.5	0.0	0.0	0.0	32.9	0.0	75.3	65.7	0.0	0.0	0.0	12.7
5	79.4	14.5	0.0	6.7	65.7	0.0	37.1	46.3	0.0	0.0	0.0	0.0
6	140.2	21.3	0.0	12.0	27.0	0.0	42.4	32.8	16.4	0.0	0.0	0.0
7	141.9	11.7	7.2	19.1	10.9	0.0	26.3	17.6	13.5	13.4	0.0	30.6
8	67.5	9.2	6.4	23.4	6.6	26.9	28.7	0.0	0.0	17.5	19.5	43.3
9	45.3	0.8	0.0	68.7	0.0	8.2	23.5	0.0	0.0	0.0	14.9	23.5
10	8.7	0.0	0.0	41.6	0.0	0.0	35.2	0.0	11.9	0.0	7.4	16.8
11	0.0	0.0	9.8	33.7	9.6	69.7	29.0	13.9	3.0	56.2	0.6	0.0
12	9.6	0.0	12.6	26.3	18.9	42.3	18.9	22.7	19.5	43.6	13.1	0.0
13	25.3	0.0	16.4	0.0	34.7	16.5	22.5	37.4	32.2	28.3	0.0	0.0
14	20.2	0.0	14.2	0.0	28.2	0.0	27.8	24.2	24.4	24.5	0.0	9.9
15	28.0	0.0	22.7	0.0	16.5	0.0	25.4	58.6	21.2	0.8	0.0	12.3
16	0.0	0.0	0.0	11.5	0.0	0.0	18.7	0.0	28.0	0.0	10.7	14.5
17	0.0	0.0	0.0	8.8	0.0	0.0	12.3	0.0	0.0	0.0	26.8	21.9
18	0.0	0.0	0.0	69.7	0.0	0.0	0.6	18.4	0.0	0.0	35.4	36.8
19	0.0	0.0	0.0	32.4	0.0	0.0	0.0	27.2	12.8	0.0	0.0	43.2
20	0.0	65.7	0.0	14.2	0.0	9.3	0.0	14.5	7.4	21.9	0.0	28.6
21	0.0	80.3	0.0	34.3	0.0	12.5	0.0	42.9	0.0	26.4	0.0	0.0
22	0.0	56.4	11.3	65.7	7.9	0.0	0.0	65.7	0.0	12.7	0.0	48.7
23	0.0	24.8	7.5	38.5	26.4	0.0	0.0	58.3	18.9	0.0	0.0	0.0
24	0.0	0.0	0.0	23.9	14.7	0.0	0.0	26.4	45.6	0.0	8.2	35.6
25	15.9	0.0	0.0	47.8	0.0	14.9	8.0	0.0	27.3	0.0	14.6	69.7
26	0.7	12.3	0.0	0.0	0.0	28.7	0.0	0.0	8.6	0.0	0.0	52.3
27	8.4	15.1	0.0	0.0	9.3	43.3	14.9	0.0	41.1	0.0	0.0	0.0
28	0.0	10.5	0.0	0.0	12.6	28.4	28.3	0.0	5.8	34.6	0.0	0.8
29	0.0	0.0	0.0	15.2	0.0	65.7	65.7	0.0	0.6	25.1	0.7	0.0
30	0.0		0.0	26.7	0.0	63.6	28.4	19.1	0.0	41.9	24.5	0.0
31	0.0		0.0		0.0		39.2	10.3		20.7		0.0
TOT	808.3	322.6	108.1	668.9	407.3	449.3	719.8	613.5	358.4	387.6	225.3	560.7
MAX	141.9	80.3	22.7	65.7	65.7	65.7	75.3	65.7	45.6	43.6	35.4	69.7
DLL	17	12	9	23	18	15	23	21	19	16	15	20
NUMERO DE DIAS DE LLUVIA >												
1.0	16	11	9	23	18	14	22	20	18	15	13	19
10.0	13	10	5	20	14	12	22	20	14	15	10	18
50.0	6	3	0	3	1	3	3	3	0	0	0	2
100.0	2	0	0	0	0	0	0	0	0	0	0	0

TOTAL ANUAL = 5630.0

BARMOUTH ESTE Lat. 10 07 Long. 83 14 Elev. 30

ESTACION 79009 PRECIPITACION en mm. AÑO 19 72

DIA	ENE	FEB	MAR	ABR	MAY	JUN	JUL	AGO	SET	OCT	NOV	DIC
1	9.6	0.0	0.0	4.8	0.0	0.0	0.6	4.5	0.0	8.6	0.8	15.6
2	0.9	0.0	0.0	31.3	0.1	0.0	15.8	2.3	0.0	2.5	0.2	23.8
3	0.2	0.0	0.0	5.7	0.6	4.8	12.3	0.7	0.0	0.1	23.0	19.1
4	0.0	0.0	0.0	0.3	0.4	5.0	9.2	0.2	0.7	18.3	0.4	16.3
5	0.4	13.2	1.3	26.8	2.3	1.3	7.6	0.1	0.2	5.7	0.2	10.0
6	0.6	20.6	6.2	14.3	6.9	0.0	8.2	0.4	0.4	0.3	0.3	41.5
7	12.3	11.0	0.0	5.5	3.3	0.0	5.4	0.5	17.6	0.9	94.8	20.0
8	10.1	8.5	0.0	0.6	15.6	0.0	4.3	1.4	3.5	0.7	27.5	0.0
9	8.7	0.5	0.0	1.8	0.8	0.0	5.2	1.6	0.6	3.5	55.6	20.1
10	8.2	0.0	0.0	3.1	0.2	0.5	5.7	2.9	2.5	9.2	2.7	0.0
11	5.2	0.0	3.7	5.2	0.0	9.5	4.3	1.8	9.8	0.7	0.8	1.2
12	4.6	0.0	5.2	1.7	0.3	8.1	12.0	1.4	1.3	0.2	22.6	15.2
13	0.8	0.0	0.2	0.0	0.1	1.9	6.3	0.3	32.7	0.4	1.4	19.1
14	0.5	0.0	0.0	2.5	0.0	0.7	2.5	3.0	4.6	17.6	0.0	14.0
15	0.6	0.0	0.0	4.9	6.8	0.0	0.8	4.3	0.3	29.8	0.0	0.0
16	0.3	0.0	0.0	3.7	0.0	0.0	7.9	1.6	0.7	19.5	0.0	0.0
17	5.9	0.0	0.0	14.6	0.0	0.4	6.2	0.2	0.2	16.8	0.0	6.2
18	0.8	0.2	0.0	23.4	0.0	3.8	4.8	0.0	2.4	21.0	0.0	26.3
19	0.1	1.5	9.8	8.1	0.0	0.6	1.8	0.0	5.6	0.6	0.0	12.0
20	0.5	51.3	7.4	0.3	0.6	3.1	1.5	0.0	0.1	3.4	0.0	1.0
21	0.4	86.6	4.6	5.7	0.2	0.0	5.6	0.5	1.7	0.9	0.0	0.0
22	2.0	52.3	0.0	3.0	3.1	0.0	10.7	0.0	14.3	2.7	0.0	100.6
23	6.1	25.0	0.5	0.2	0.0	3.5	24.8	0.0	38.5	1.3	0.0	89.5
24	3.7	0.0	0.0	0.0	0.0	0.8	37.7	28.4	34.8	0.9	0.0	5.3
25	1.4	0.0	0.0	0.0	0.1	5.4	56.1	16.7	55.0	1.4	0.0	0.0
26	0.3	9.4	0.0	0.0	0.0	95.7	49.2	10.1	47.1	0.1	28.3	0.6
27	0.0	16.2	0.0	0.0	3.5	80.2	22.3	5.3	35.6	0.4	17.3	0.8
28	0.0	10.0	0.0	0.8	0.6	62.0	16.5	3.9	18.6	0.3	19.1	1.4
29	0.0	0.0	0.0	0.3	0.2	4.6	12.4	2.8	22.3	16.8	10.6	0.7
30	0.4		0.0	5.1	0.0	0.0	9.6	0.3	17.8	52.5	3.7	0.4
31	0.7		0.0		0.3		8.2	0.5		13.6		0.3
TOT	85.3	306.3	38.9	173.7	46.0	289.9	375.3	93.9	388.7	241.7	389.3	445.0
MAX	12.3	86.6	9.8	31.3	15.6	95.7	56.1	28.4	55.0	52.5	94.8	100.6
DLL	27	14	9	25	20	19	31	26	27	31	18	25
NUMERO DE DIAS DE LLUVIA >												
1.0	12	12	7	19	7	14	29	16	19	18	12	28
10.0	2	9	0	5	1	3	11	3	11	9	9	15
50.0	0	3	0	0	0	3	1	0	1	1	2	2
100.0	0	0	0	0	0	0	0	0	0	0	0	1

TOTAL ANUAL = 2774.2

S MIGUEL BARRANCA Lat. 10 00 Long. 84 42 Elev. 140

ESTACION 80002 PRECIPITACION en mm. AÑO 19 72

DIA	ENE	FEB	MAR	ABR	MAY	JUN	JUL	AGO	SET	OCT	NOV	DIC
1	0.0	0.0	0.0	0.0	15.1	0.0	0.0	0.0	0.0	25.5	27.4	0.0
2	0.2	0.0	0.0	0.0	0.0	10.0	21.0	0.0	3.0	0.0	2.3	0.0
3	64.0	0.0	0.0	0.0	0.0	0.0	0.0	1.0	3.2	12.2	0.0	0.0
4	0.5	0.0	0.0	0.0	1.1	5.2	0.0	0.0	38.8	13.0	3.1	0.0
5	0.4	0.0	0.0	0.0	0.0	2.2	15.9	0.0	9.6	0.4	3.7	0.0
6	0.0	0.0	0.0	0.0	0.0	52.2	31.7	0.0	0.0	28.5	0.0	0.0
7	0.0	0.0	0.0	0.0	0.0	16.4	0.0	0.0	0.3	5.5	0.0	0.0
8	0.0	0.0	0.0	0.0	22.2	4.3	0.0	0.2	0.0	2.0	0.0	0.0
9	0.0	0.0	0.0	0.0	0.0	4.3	0.0	0.0	0.5	0.5	10.6	0.0
10	0.0	0.0	0.0	0.0	9.9	2.1	0.0	0.1	0.0	2.5	0.5	0.0
11	0.0	0.0	0.0	0.0	0.0	0.0	3.4	0.4	11.7	0.0	34.6	0.0
12	0.0	0.0	0.0	0.9	2.3	0.5	0.0	2.5	2.6	4.2	4.5	0.0
13	0.0	0.0	0.0	0.0	14.5	0.0	0.0	0.3	0.0	5.3	41.9	0.0
14	0.0	0.0	0.0	0.0	0.3	0.0	0.1	0.0	9.7	0.0	1.0	0.0
15	0.0	0.0	0.0	0.0	5.8	0.0	0.3	76.0	68.8	0.2	30.2	0.0
16	0.0	0.0	0.0	0.0	13.5	0.0	1.1	0.1	0.0	0.8	33.2	0.0
17	0.4	0.0	0.0	0.0	0.0	0.0	0.3	0.0	0.9	0.0	0.1	0.0
18	0.0	0.0	0.0	1.0	20.4	0.0	1.9	17.0	0.0	23.7	0.0	0.0
19	0.3	0.0	0.0	0.4	9.8	0.0	4.3	19.8	0.0	0.0	0.0	0.0
20	0.0	0.0	0.0	10.0	84.3	1.0	45.6	48.2	0.0	0.0	0.0	0.0
21	0.0	0.0	0.0	21.0	0.5	0.0	0.0	31.5	31.5	0.0	0.0	0.0
22	0.0	0.0	0.0	0.6	6.5	10.7	0.0	0.1	0.0	0.0	1.0	30.2
23	0.0	0.0	0.0	0.0	0.0	0.0	0.3	33.6	0.0	25.0	0.0	21.5
24	0.0	0.0	0.0	0.0	0.0	0.7	0.0	26.2	0.0	35.0	0.3	0.3
25	0.0	0.0	0.0	0.0	2.7	0.0	0.0	0.0	7.7	0.0	28.0	1.1
26	1.8	0.0	0.0	0.0	24.2	0.0	1.5	0.7	0.0	0.0	0.0	0.0
27	0.0	0.0	0.0	0.0	4.0	0.0	16.0	7.7	7.6	7.3	25.7	0.0
28	0.0	0.0	0.0	0.0	51.1	0.0	0.0	14.7	11.5	0.0	0.6	0.0
29	0.0	0.0	0.6	14.1	1.5	2.2	0.0	28.3	26.0	0.0	0.0	0.0
30	0.0		0.0	0.0	0.0	0.0	0.0	7.7	0.0	0.0	0.0	0.0
31	0.0		0.0		0.0		0.0	2.7		1.3		0.0
TOT	67.6	0.0	0.6	48.0	289.5	111.8	143.4	316.8	253.4	184.1	246.7	55.1
MAX	64.0	0.0	0.6	21.0	84.3	52.2	45.6	76.0	68.8	35.0	41.9	30.2
DLL	7	0	1	7	19	13	14	21	16	17	18	4
NUMERO DE DIAS DE LLUVIA >												
1.0	2	0	0	4	17	11	10	14	13	14	14	3
10.0	1	0	0	3	8	4	3	9	6	7	8	2
50.0	1	0	0	0	2	1	0	1	2	0	0	0
100.0	0	0	0	0	0	0	0	0	0	0	0	0

TOTAL ANUAL = 1715.0

ESPARTA Lat. 09 59 Long. 84 39 Elev. 208

ESTACION 80005 PRECIPITACION en mm. AÑO 19 72

DIA	ENE	FEB	MAR	ABR	MAY	JUN	JUL	AGO	SET	OCT	NOV	DIC
1	0.0	0.0	0.0	0.0	0.0	6.7	0.0	0.0	0.0	0.0		
2	0.0	0.0	0.0	0.0	4.1	0.0	16.2	0.0	66.3	0.0		
3	46.6	0.0	0.0	0.0	0.0	3.2	0.0	0.0	0.0	33.0		
4	7.9	0.0	0.0	0.0	0.0	1.5	38.0	6.5	0.0	47.1		
5	16.9	0.0	0.0	0.0	0.0	0.0	0.0	0.0	0.0	0.6		
6	0.0	0.0	0.0	0.0	0.0	0.0	0.0	0.0	0.0	22.6		
7	0.0	0.0	0.0	0.0	0.0	0.0	0.0	11.2	0.0	0.0		
8	0.0	0.0	0.0	0.0	43.6	2.3	0.0	0.0	0.0	0.0		
9	0.0	0.0	0.0	0.0	5.1	0.0	0.0	20.0	0.0	0.0		
10	0.0	0.0	0.0	0.0	15.1	0.0	66.1	15.5	0.0	0.0		
11	0.0	0.0	0.0	0.0	0.0	0.0	0.0	0.0	0.0	0.0		
12	0.0	0.0	0.0	0.0	6.4	0.0	0.0	0.0	0.0	0.0		
13	0.0	0.0	0.0	0.0	18.2	0.0	0.0	0.0	0.0	0.0		
14	0.0	0.0	0.0	0.0	0.0	4.3	0.0	2.0	0.0	0.0		
15	0.0	0.0	0.0	0.0	50.2	0.0	0.0	4.3	0.0	0.0		
16	0.0	0.0	0.0	22.2	0.0	0.0	0.0	0.0	0.0	0.0		
17	0.0	0.0	0.0	5.0	4.6	0.0	0.0	0.0	105.0	38.7		
18	0.0	0.0	0.0	0.0	0.0	0.0	0.0	0.0	0.0	28.0		
19	0.0	0.0	0.0	4.2	8.2	0.0	0.0	0.0	0.0	30.0		
20	0.0	0.0	0.0	0.0	11.3	28.3	0.0	0.0	0.0	0.0		
21	0.0	0.0	0.0	0.0	17.3	1.0	4.6	1.6	0.0	0.0		
22	0.0	0.0	0.0	0.0	25.1	1.6	0.0	0.0	0.0	0.0		
23	0.0	0.0	0.0	32.2	0.0	0.0	0.0	10.0	0.0	35.2		
24	0.0	0.0	0.0	0.0	35.0	0.0	0.0	6.2	0.0	0.0		
25	0.0	0.0	0.0	0.0	0.0	3.7	0.0	0.0	0.0	0.0		
26	0.0	0.0	0.0	0.0	16.7	2.0	0.0	0.0	8.4	0.0		
27	0.0	0.0	0.0	0.0	0.0	0.0	0.0	50.2	10.5	0.0		
28	0.0	0.0	0.0	0.0	22.0	0.0	0.0	0.0	20.0	0.0		
29	0.0	0.0	0.0	67.2	40.8	2.4	0.0	28.0	0.0	0.0		
30	0.0		0.0	0.0	0.0	0.0	0.0	0.0	0.0	19.8		
31	0.0		0.0		0.0		8.2	14.2		0.0		
TOT	71.4	0.0	0.0	130.8	325.7	57.0	133.1	169.5	208.2	225.0		
MAX	46.6	0.0	0.0	67.2	50.2	28.3	66.1	50.2	105.0	47.1		
DLL	3	0	0	5	16	11	5	12	5	9		
NUMERO DE DIAS DE LLUVIA >												
1.0	3	0	0	5	16	11	5	12	5	8	0	0
10.0	2	0	0	3	11	1	3	7	4	8	0	0
50.0	0	0	0	1	1	0	1	1	2	0	0	0
100.0	0	0	0	0	0	0	0	0	1	0	0	0

TOTAL ANUAL =(1348.7)

NAGATAC Lat. 10 04 Long. 84 33 Elev. 450

ESTACION 80005 PRECIPITACION en mm. AÑO 19 72

DIA	ENE	FEB	MAR	ABR	MAY	JUN	JUL	AGO	SET	OCT	NOV	DIC
1	0.0	5.0	0.0	0.0	1.1	0.0	0.0	0.0	1.0	53.2	0.1	0.0
2	0.0	0.0	0.0	0.0	0.0	0.0	3.7	3.5	74.7	10.4	7.9	0.0
3	0.0	0.0	0.0	6.7	0.0	0.0	0.0	0.3	35.3	58.6	9.9	0.0
4	1.5	0.0	0.0	0.0	0.0	3.2	0.0	0.0	41.1	1.6	2.0	0.0
5	8.9	0.0	0.0	0.0	0.0	20.1	0.0	0.3	9.0	2.7	9.5	0.0
6	2.0	0.0	0.0	0.0	0.0	89.9	0.0	0.0	5.7	11.6	0.0	0.0
7	0.0	0.0	0.0	0.0	0.0	40.9	0.0	0.0	3.0	0.1	3.0	0.0
8	0.0	0.4	0.0	0.0	4.6	6.4	0.0	0.2	0.0	10.6	0.8	0.0
9	0.0	0.0	0.0	0.0	0.0	17.6	2.0	0.0	0.8	0.0	8.4	0.0
10	0.0	0.0	0.0	0.0	32.8	6.1	2.6	61.3	25.1	0.5	10.2	0.0
11	3.2	0.0	0.0	0.0	76.7	9.2	9.2	0.0	1.3	0.2	14.6	0.0
12	1.9	0.0	0.0	0.0	1.1	6.7	0.2	0.0	0.0	0.7	0.5	0.0
13	0.0	0.0	0.0	0.0	15.6	0.0	0.0	0.0	3.6	14.3	0.8	0.0
14	0.0	0.0	0.0	57.7	0.1	0.6	0.0	30.9	7.2	4.1	3.0	0.0
15	0.0	0.0	0.0	0.0	56.9	0.1	0.0	20.7	5.9	9.8	4.2	0.0
16	0.0	0.0	0.0	0.0	17.0	0.9	0.6	0.0	0.0	9.4	3.1	0.0
17	0.0	0.0	0.0	0.0	24.9	0.0	0.0	49.7	0.9	21.5	19.1	0.0
18	0.0	0.0	0.0	0.0	129.4	18.8	1.4	1.4	0.4	31.3	0.0	0.7
19	0.0	0.0	0.0	0.3	33.2	6.3	7.5	90.5	0.0	28.8	0.0	0.9
20	0.0	0.0	0.0	10.8	70.5	46.9	27.8	58.1	11.2	0.0	0.2	0.4
21	0.0	0.0	0.0	0.0	45.9	88.9	0.0	0.0	0.0	0.0	1.4	5.8
22	0.0	0.0	0.0	0.0	0.0	1.0	4.5	21.3	34.5	0.1	0.0	7.7
23	0.0	0.0	0.0	0.0	46.5	0.0	0.4	34.1	10.4	75.6	0.0	0.1
24	0.0	0.0	0.0	0.0	13.1	13.1	29.4	1.1	0.0	0.0	0.0	2.5
25	0.0	0.0	0.0	0.0	26.5	0.0	42.5	3.2	7.5	0.0	0.0	0.1
26	0.0	0.0	0.0	0.0	36.5	0.1	7.2	17.5	1.6	10.1	0.8	0.0
27	0.0	0.0	30.7	0.0	78.6	0.0	0.0	127.7	35.2	19.7	9.5	0.0
28	0.0	0.0	0.0	34.4	13.5	0.0	0.0	1.2	8.4	55.0	0.0	0.0
29	0.0	0.0	7.3	0.0	0.0	0.3	0.0	7.6	3.0	1.4	0.0	0.0
30	0.0		0.0	0.0	0.1	0.0	0.0	0.9	46.1	0.0	0.0	0.0
31	0.0		30.5		0.0		0.0	1.7		18.6		0.0
TOT	17.5	5.4	68.5	109.9	725.0	366.1	138.8	533.2	371.5	401.7	115.0	18.2
MAX	8.9	5.0	30.7	57.7	129.4	88.9	42.5	127.7	74.7	75.6	19.1	7.7
DLL	5	2	3	5	22	20	14	21	24	25	20	8
NUMERO DE DIAS DE LLUVIA >												
1.0	5	1	3	4	19	15	11	17	21	20	14	3
10.0	0	0	2	3	16	8	3	10	9	14	3	0
50.0	0	0	0	1	5	2	0	4	1	2	0	0
100.0	0	0	0	0	1	0	0	1	0	0	0	0

TOTAL ANUAL = 2870.6

SOCORRITO Lat. 09 59 Long. 84 44 Elev. 5

ESTACION 84005 PRECIPITACION en mm. AÑO 19 72

DIA	ENE	FEB	MAR	ABR	MAY	JUN	JUL	AGO	SET	OCT	NOV	DIC
1	0.0	0.0	0.0	0.0	0.0	0.0	0.0	0.0	0.0		0.0	
2	0.0	0.0	0.0	0.0	0.0	2.7	18.9	0.0	5.2		0.0	
3	48.3	0.0	0.0	0.0	0.0	0.0	0.0	0.0	69.5		0.0	
4	0.0	0.0	0.0	0.0	0.0	0.7	0.0	0.0	5.4		0.0	
5	0.0	0.0	0.0	0.0	0.0	7.8	0.0	0.0	0.0		0.0	
6	17.3	0.0	0.0	0.0	0.0	114.4	0.0	0.0	0.0		0.0	
7	0.0	0.0	0.0	0.0	0.0	5.7	0.0	0.0	3.7		0.0	
8	0.0	0.0	0.0	0.0	23.2	0.0	10.2	13.2	0.0		0.0	
9	0.0	0.0	0.0	0.0	0.7	2.6	0.0	3.3	14.6		0.0	
10	0.0	0.0	0.0	0.0	1.3	9.4	52.4	0.0	0.0		104.7	
11	0.0	0.0	0.0	0.0	5.6	1.2	0.0	0.0	0.0		0.0	
12	1.5	0.0	0.0	0.0	4.6	0.0	0.0	0.0	0.0		0.0	
13	0.0	0.0	0.0	0.0	5.6	0.0	0.0	0.0	0.0		0.0	
14	0.0	0.0	0.0	0.0	0.0	0.0	0.0	106.2	0.0		0.0	
15	0.0	0.0	0.0	0.0	4.6	0.0	0.0	0.0	134.0		0.0	
16	0.0	0.0	0.0	0.0	0.0	0.0	0.0	0.0	0.0		28.8	
17	0.0	0.0	0.0	0.0	0.0	0.0	0.0	10.6	0.0		0.0	
18	0.0	0.0	0.0	0.0	2.7	0.0	0.0	0.0	0.0		0.0	
19	0.0	0.0	0.0	0.0	6.5	0.0	0.0	23.6	0.0		0.0	
20	0.0	0.0	0.0	0.0	18.3	7.1	16.5	41.7	0.0		0.0	
21	0.0	0.0	0.0	0.0	3.6	0.0	0.0	50.6	34.6		0.0	
22	0.0	0.0	0.0	0.0	98.2	0.0	0.0	25.7	0.0		23.5	
23	0.0	0.0	0.0	0.0	13.5	0.0	0.0	21.8	0.0		0.0	
24	0.0	0.0	0.0	0.0	15.4	0.0	0.0	0.0	0.0		0.0	
25	0.0	0.0	0.0	0.0	1.5	0.0	0.0	0.0	0.0		10.7	
26	1.5	0.0	0.0	0.0	2.5	0.0	0.0	0.0	0.0		0.0	
27	0.0	0.0	0.0	0.0	29.5	0.0	0.0	0.0	0.0		0.0	
28	0.0	0.0	0.0	0.0	1.7	0.0	0.0	0.0	26.7		0.0	
29	0.0	0.0	0.0	0.0	44.8	0.0	0.0	0.0	0.0		0.0	
30	0.0		0.0	0.0	0.0	0.0	0.0	0.0	0.0		0.0	
31	0.0		0.0		0.0		0.0	0.0				
TOT	68.6	0.0	0.0	0.0	243.8	159.6	94.8	296.7	293.5		168.7	
MAX	48.3	0.0	0.0	0.0	98.2	114.4	52.4	106.2	134.0		104.7	
DLL	5	0	0	0	19	9	4	9	8		4	
NUMERO DE DIAS DE LLUVIA >												
1.0	5	0	0	0	18	9	4	9	8	0	4	0
10.0	2	0	0	0	7	1	4	8	5	0	4	0
50.0	0	0	0	0	1	1	1	2	2	0	1	0
100.0	0	0	0	0	0	1	0	1	1	0	1	0

TOTAL ANUAL =(1325.7)

LIMON Lat. 10 00 Long. 83 03 Elev. 5

ESTACION 84003 PRECIPITACION en mm. AÑO 19 72

DIA	ENE	FEB	MAR	ABR	MAY	JUN	JUL	AGO	SET	OCT	NOV	DIC
1	1.7	0.0	0.0	0.0	1.1	0.2	105.0	1.0	0.5	1.9	0.1	2.5
2	9.1	56.7	0.0	5.9	0.0	43.2	35.7	0.4	3.8	1.3	0.0	4.0
3	69.2	3.1	0.0	57.5	43.3	25.0	17.0	16.5	1.1	0.0	19.9	35.8
4	80.0	3.2	8.9	0.1	0.7	13.1	7.8	50.8	6.8	0.3	0.0	0.3
5	43.2	4.2	3.9	14.3	0.1	0.0	0.4	85.9	0.0	39.3	0.0	13.9
6	211.0	55.7	0.0	7.9	7.6	0.0	11.2	11.2	4.2	0.0	3.2	39.9
7	89.0	0.0	0.0	0.0	18.1	10.6	0.0	14.8	14.5	0.0	112.0	38.3
8	15.8	0.0	0.0	0.4	16.7	0.4	2.1	7.4	26.2	0.0	71.9	0.0
9	31.7	10.0	4.8	3.3	16.1	5.0	4.2	4.9	6.5	3.2	21.5	37.5
10	16.1	8.1	16.3	77.2	3.0	2.7	31.4	9.1	19.6	8.2	0.0	0.0
11	0.1	3.8	0.6	8.6	0.0	0.0	45.5	29.8	1.5	4.1	0.0	1.6
12	23.7	0.0	2.7	0.0	8.7	0.0	27.2	14.7	9.6	0.0	3.2	1.6
13	34.8	0.0	2.7	0.0	18.7	0.0	27.8	13.5	10.7	0.4	7.7	9.3
14	22.4	0.0	2.9	1.5	6.0	0.0	26.2	3.9	27.4	7.2	0.0	4.3
15	18.9	1.9	0.0	3.7	0.0	0.0	18.3	23.4	11.2	9.2	0.3	0.0
16	0.0	0.0	0.0	27.5	0.0	0.0	47.5	2.5	5.3	17.8	0.0	0.4
17	0.0	0.0	0.0	21.6	0.0	0.0	2.2	0.0	0.0	0.4	0.0	1.3
18	0.0	0.0	0.9	41.2	0.0	8.7	28.0	0.5	15.1	3.5	0.0	20.6
19	0.0	15.2	6.6	0.8	0.0	0.0	7.1	8.0	11.3	0.0	6.5	17.4
20	2.7	81.0	30.2	2.9	2.0	4.0	4.7	4.8	0.0	5.2	14.2	9.8
21	0.0	65.9	7.0	9.5	9.9	0.0	0.0	6.4	0.0	1.5	0.0	0.3
22	0.0	25.5	0.0	35.8	0.0	0.0	55.5	2.7	0.9	11.2	0.0	56.2
23	7.4	0.0	0.3	1.9	0.0	45.0	0.0	0.0	33.1	5.3	1.5	130.6
24	3.4	0.0	0.0	4.6	0.0	0.0	0.0	52.9	47.3	2.5	8.7	14.3
25	0.0	0.0	0.3	0.0	0.0	1.3	0.0	3.0	0.2	0.2	0.8	0.0
26	4.7	16.0	0.0	0.3	0.1	7.8	2.6	0.1	16.0	0.0	14.7	0.0
27	9.3	9.1	0.0	0.0	3.3	5.7	22.2	0.0	34.1	0.0	0.0	2.2
28	1.7	20.8	0.0	52.1	0.0	65.8	137.3	0.8	1.6	15.9	40.0	26.3
29	1.0	0.0	0.0	4.0	0.0	47.6	15.5	9.0	0.7	111.9	0.0	0.7
30	0.0		0.0	33.8	0.0	50.9	18.7	31.6	13.6	0.0	2.3	0.1
31	0.0		0.0		15.0		33.5	5.1	0.0	0.0		0.3
TOT	696.9	380.2	87.2	396.4	170.4	337.0	734.6	412.7	322.8	250.5	328.5	469.5
MAX	211.0	81.0	30.2	77.2	43.3	65.8	137.3	85.9	47.3	111.9	112.0	130.6
DLL	22	16	13	24	17	17	26	28	26	21	17	26
NUMERO DE DIAS DE LLUVIA >												
1.0	21	16	10	20	14	15	25	24	22	17	14	20
10.0	12	9	2	9	6	8	18	11	13	5	7	11
50.0	4	4	0	2	0	2	3	3	0	1	2	2
100.0	1	0	0	0	0	0	2	0	0	1	1	1

TOTAL ANUAL = 4586.7

MOIN Lat. 10 00 Long. 83 05 Elev. 5

ESTACION 81004 PRECIPITACION en mm. AÑO 19 72

DIA	ENE	FEB	MAR	ABR	MAY	JUN	JUL	AGO	SET	OCT	NOV	DIC
1	9.4	0.0			1.9	14.1	55.7	5.2	1.5	2.0	0.0	4.4
2	0.5	51.4			0.0	0.4	60.0	6.0	0.6	0.0	5.2	7.2
3	24.9	1.1			10.0	38.8	14.5	32.7	0.0	0.6	25.4	6.5
4	99.8	0.9			11.8	16.2	27.5	46.8	0.0	0.0	0.0	31.4
5	31.5	6.0			0.0	0.0	7.7	9.7	3.5	30.0	0.0	11.5
6	241.5	48.5			2.3	0.0	0.0	79.5	0.5	0.0	7.9	50.0
7	130.2	2.3			8.4	10.6	8.7	40.0	0.1	0.0	56.5	39.4
8	57.6	0.0		0.0	11.1	0.1	3.5	0.0	35.9	0.0	92.7	9.6
9	30.9	2.1		0.0	5.0	3.1	46.1	8.7	6.5	2.5	30.6	1.5
10	17.5	0.7		72.1	2.2	12.5	24.1	0.0	10.0	11.5	0.0	25.6
11	1.5	0.0		14.5	2.1	0.0	6.7	6.2	1.0	11.3	0.1	0.0
12	16.6	0.0		0.0	2.2	0.0	39.9	25.2	0.2	1.0	0.4	1.8
13	20.7	0.0		0.0	66.1	0.5	19.4	28.5	12.1	0.0	55.7	28.2
14	21.5	0.0		0.0	29.6	0.2	26.7	0.0	32.4	0.0	0.0	19.2
15	19.3	0.0		7.1	0.0	0.0	19.3	13.7	7.6	1.3	0.0	0.0
16	0.3	0.0		7.9	0.0	0.0	19.3	13.9	5.3	25.0	0.2	0.0
17	0.0	0.0		42.1	0.0	0.0	40.7	1.1	0.2	0.1	0.0	1.7
18	0.4	0.0		32.8	0.0	1.4	0.0	0.3	17.2	0.4	0.0	16.9
19	0.2	0.0		25.1	1.1	1.2	19.1	4.5	11.0	0.0	1.7	20.8
20	0.0	59.9		0.0	12.2	3.5	3.7	1.5	0.2	9.3	18.0	2.6
21	0.9	108.7		0.7	32.4	0.0	0.0	8.4	0.0	2.0	0.0	3.1
22	1.9	31.7		15.6	0.0	0.6	6.0	0.1	1.6	6.5	0.0	17.6
23	12.7	12.6		0.0	0.0	22.3	39.9	0.2	23.4	0.8	5.1	169.8
24	0.0	0.0		7.9	0.0	0.0	0.0	10.0	84.0	11.3	0.0	56.0
25	7.0	2.1		0.1	0.0	2.6	0.2	11.8	0.0	2.7	5.0	0.0
26	0.4	0.0		7.2	0.7	5.8	3.1	0.0	13.6	0.6	25.1	0.0
27	5.6	29.0		0.0	4.5	1.1	15.2	0.0	42.5	0.0	0.2	2.3
28	0.7	12.8		0.5	0.0	45.6	43.7	0.0	1.3	22.7	16.9	36.5
29	2.3	0.0		11.1	0.0	38.3	26.3	14.0	0.3	95.1	11.5	2.2
30	0.0			10.8	0.0	22.7	19.3	11.9	18.5	0.0	2.8	0.8
31	0.0		89.0		0.0		20.1	28.3		0.0		0.0
TOT	735.2	370.8	89.0	255.5	204.4	241.6	636.2	408.8	330.4	236.7	357.6	554.2
MAX	241.5	108.7	89.0	72.1	66.1	45.6	60.0	79.5	84.0	95.1	92.7	169.8
DLL	26	15	1	15	17	21	27	26	26	20	20	25
NUMERO DE DIAS DE LLUVIA >												
1.0	19	13	1	12	16	16	26	22	19	15	15	24
10.0	13	8	1	8	7	9	19	13	11	7	9	13
50.0	3	3	1	1	1	0	3	1	1	1	3	3
100.0	2	1	0	0	0	0	0	0	0	0	0	1

TOTAL ANUAL =(4420.4)

GUADALUPE DE ESPARTA Lat. 10 01 Long. 84 34 Elev. 800

ESTACION 82001 PRECIPITACION en mm. AÑO 19 72

DIA	ENE	FEB	MAR	ABR	MAY	JUN	JUL	AGO	SET	OCT	NOV	DIC
1	4.8	0.0	0.0	0.0	0.0	15.0	0.0	8.7	8.9	0.0	0.0	0.0
2	3.0	0.0	0.0	0.0	0.0	0.0	0.0	1.2	22.9	32.0	10.3	0.0
3	2.4	0.0	0.0	0.0	10.9	32.9	2.2	18.0	21.2	0.2	5.5	6.0
4	12.3	0.0	0.0	0.0	61.7	3.9	0.0	0.0	55.5	61.0	67.0	0.0
5	26.8	0.0	0.0	0.0	12.6	0.2	21.6	0.0	15.6	38.7	31.1	0.0
6	7.3	0.0	0.0	0.0	0.0	24.0	0.0	0.0	35.7	3.7	3.9	0.0
7	0.0	0.0	0.0	0.0	0.0	58.0	0.0	0.0	18.5	12.5	3.1	1.6
8	0.0	0.0	0.0	0.0	0.0	46.7	15.0	0.2	25.0	57.2	3.0	0.0
9	0.0	0.0	0.0	0.0	1.3	6.0	0.0	0.1	0.0	17.5	0.0	0.0
10	0.0	0.0	0.0	0.0	8.8	0.3	28.6	3.0	0.6	2.3	31.0	0.0
11	8.4	0.0	0.0	0.0	58.2	7.5	6.2	25.0	62.9	4.7	0.1	0.0
12	19.8	0.0	0.0	0.0	8.0	2.3	3.2	0.0	11.1	0.8	7.2	0.0
13	5.9	0.0	0.0	0.0	32.0	4.1	16.0	9.7	5.0	24.1	3.4	0.0
14	0.0	0.0	0.0	7.8	46.5	0.0	0.0	2.3	34.7	9.4	56.0	0.0
15	0.0	0.0	0.0	1.8	0.0	0.0	0.0	67.0	0.1	13.0	40.0	0.0
16	0.0	0.0	0.0	0.0	13.0	0.0	12.7	5.0	0.0	18.0	28.3	0.0
17	0.0	0.0	0.0	17.2	2.2	0.0	1.0	0.2	0.0	57.0	7.5	0.0
18	0.0	0.0	0.0	1.2	19.5	0.0	0.0	63.2	36.5	0.0	20.9	0.0
19	0.0	0.0	0.0	0.0	16.7	3.7	4.2	30.0	0.3	45.3	2.3	0.0
20	0.0	0.0	0.0	0.0	25.2	4.3	10.5	87.0	0.0	0.3	0.0	2.3
21	0.0	0.0	0.0	0.2	45.0	14.0	19.0	85.0	13.2	0.0	1.4	41.9
22	0.0	0.0	0.0	32.7	0.0	41.1	0.0	0.0	4.3	0.5	20.0	31.7
23	0.0	0.0	0.0	0.0	18.9	13.2	1.2	50.0	10.4	20.0	0.0	31.0
24	0.0	0.0	0.0	6.8	27.2	0.0	0.0	0.0	7.5	47.5	15.0	0.2
25	0.0	0.0	0.0	0.0	9.5	33.9	48.2	67.0	10.5	1.0	2.7	0.0
26	0.0	0.0	0.0	0.0	24.1	0.0	13.0	25.3	16.2	0.0	5.0	0.0
27	0.0	0.0	0.0	0.5	58.4	0.0	2.3	14.5	0.3	25.6	4.4	0.0
28	0.0	0.0	0.0	0.0	41.2	0.0	0.0	68.0	20.0	0.0	6.0	0.0
29	0.0	0.0	0.0	37.0	34.5	0.0	0.0	7.2	0.0	12.8	0.0	0.0
30	0.0		0.0	16.0	28.7	0.3	0.0	18.4	0.0	0.1	0.0	0.0
31	0.0		0.3		0.0		0.0	22.7		25.1		0.0
TOT	82.7	0.0	0.3	121.2	596.1	311.4	197.9	634.7	444.7	520.5	367.1	114.7
MAX	26.8	0.0	0.3	37.0	61.7	58.0	48.2	68.0	68.9	61.0	67.0	41.9
DLL	9	0	1	10	23	19	16	24	25	25	24	7
NUMERO DE DIAS DE LLUVIA >												
1.0	8	0	0	8	23	16	16	21	21	21	23	6
10.0	3	0	0	4	18	9	9	14	16	16	10	3
50.0	0	0	0	0	3	1	0	7	2	3	2	0
100.0	0	0	0	0	0	0	0	0	0	0	0	0

TOTAL ANUAL = 3391.1

ASUNCION Lat. 09 54 Long. 83 10 Elev. 130

ESTACION 83003 PRECIPITACION en mm. AÑO 19 72

DIA	ENE	FEB	MAR	ABR	MAY	JUN	JUL	AGO	SET	OCT	NOV	DIC
1	7.8	2.4	13.3	0.0	0.0	15.5	48.5	12.5	5.9	0.1	0.0	6.4
2	7.7	13.8	0.8	95.0	0.0	1.3	98.8	178.1	11.8	0.0	3.9	0.6
3	11.3	4.0	0.0	45.0	0.0	31.9	4.9	173.7	0.0	0.0	0.0	6.9
4	85.1	13.4	0.0	12.7	3.1	18.6	9.0	3.8	3.5	0.3	0.0	11.6
5	106.9	3.2	0.0	11.0	0.0	0.0	18.9	14.8	0.1	20.3	2.7	17.7
6	136.2	1.5	1.2	58.1	17.5	0.0	18.9	51.8	1.2	0.0	0.0	14.9
7	78.9	6.8	0.0	9.0	10.0	24.6	0.0	25.9	0.0	0.0	54.9	22.3
8	39.6	3.5	0.4	0.0	2.9	2.4	3.2	0.0	24.6	0.0	78.4	4.5
9	11.8	0.0	0.0	3.1	4.9	0.0	4.3	3.5	14.7	3.2	69.6	6.3
10	9.0	11.2	12.3	61.9	0.0	0.0	14.0	12.4	10.8	0.1	0.0	6.1
11	0.0	0.2	1.5	46.2	38.2	0.0	38.2	7.6	38.2	3.0	0.0	0.5
12	51.5	0.0	13.9	5.5	4.4	7.3	17.3	0.0	0.7	0.0	3.9	0.5
13	45.8	0.0	14.3	0.4	32.3	2.8	42.1	1.7	7.4	30.8	7.3	38.3
14	21.2	0.0	12.1	0.4	24.5	3.0	18.4	0.0	19.0	1.2	2.2	9.0
15	9.9	0.0	0.2	23.9	1.0	0.0	2.0	31.2	7.4	3.3	0.9	0.0
16	0.0	0.0	0.0	16.2	0.0	0.0	58.8	4.5	0.0	28.5	1.8	0.0
17	0.0	0.0	0.0	46.2	0.5	0.0	1.5	0.0	0.5	2.0	0.0	3.5
18	0.1	0.0	0.0	25.8	0.0	0.0	16.8	0.0	20.6	54.1	0.0	8.9
19	0.0	0.0	0.3	19.5	0.0	0.0	51.1	23.0	14.7	0.9	0.5	15.9
20	0.0	87.6	28.0	10.6	23.2	3.3	9.3	58.4	0.3	15.4	6.6	3.9
21	0.0	102.4	40.8	0.0	31.4	1.1	0.0	1.7	0.9	1.6	0.0	8.7
22	0.2	32.5	3.1	30.8	1.3	0.0	0.0	3.1	19.3	0.0	0.0	51.8
23	0.0	3.5	0.6	1.5	11.0	2.8	1.5	7.3	13.3	0.0	0.2	143.2
24	0.0	0.0	0.0	0.0	0.0	18.3	14.1	31.6	22.2	4.4	0.0	148.5
25	1.1	2.0	0.0	5.2	1.2	0.0	0.0	7.0	0.5	0.5	0.1	0.0
26	0.2	1.4	0.1	32.5	32.5	5.8	1.5	0.0	26.8	0.1	13.7	0.0
27	4.0	19.0	0.4	0.0	17.5	30.3	9.2	0.5	24.2	0.0	1.4	8.4
28	0.0	3.7	3.8	0.5	0.0	31.9	24.1	0.1	39.8	0.0	2.6	25.2
29	0.0	0.1	0.0	15.1	0.1	54.3	109.2	0.2	7.4	20.0	5.5	5.2
30	0.0		0.0	0.0	0.0	2.8	0.4	19.8	4.0	0.0	4.0	0.0
31	0.0		0.0		0.0		0.0	28.5		0.0		0.0
TOT	628.3	372.2	147.1	597.1	277.5	286.2	617.0	692.7	341.8	220.6	260.2	568.6
MAX	136.2	102.4	40.8	95.0	32.5	58.3	109.2	178.1	39.8	54.1	78.4	148.5
DLL	19	19	18	24	19	18	26	25	27	19	19	25

NUMERO DE DIAS DE LLUVIA >

1.0	16	17	11	21	17	18	25	22	21	13	15	22
10.0	10	7	7	16	10	8	15	13	14	6	4	10
50.0	5	2	0	3	1	2	4	4	0	2	3	3
100.0	2	1	0	0	0	0	1	2	0	0	0	2

TOTAL ANUAL = 5069.3

SAN ANDRES Lat. 09 52 Long. 82 59 Elev. 30

ESTACION 83004 PRECIPITACION en mm. AÑO 19 72

DIA	ENE	FEB	MAR	ABR	MAY	JUN	JUL	AGO	SET	OCT	NOV	DIC
1	29.4	0.0	0.2	0.0	0.0	0.0	68.4	4.1	9.8	4.3	0.0	10.0
2	6.1	7.0	0.0	30.0	0.0	37.8	20.0	16.2	0.0	0.0	0.0	20.0
3	23.0	70.5	0.0	9.2	0.0	33.6	16.0	37.2	0.0	1.0	51.7	2.9
4	230.5	0.0	2.7	17.0	0.0	0.0	40.1	56.7	10.5	2.0	0.0	27.9
5	45.5	1.5	0.0	10.2	0.0	0.0	1.0	13.9	13.2	18.4	0.0	19.0
6	136.8	3.0	0.0	0.0	15.5	0.0	0.5	8.1	0.0	0.0	0.0	24.6
7	6.8	5.0	0.0	0.0	22.6	17.2	1.1	2.0	0.0	0.0	9.5	20.0
8	16.3	0.0	0.0	0.0	0.0	0.0	2.4	8.7	12.5	0.0	40.7	0.0
9	7.4	24.3	0.0	21.6	0.0	2.5	6.0	0.4	20.0	2.0	0.4	24.2
10	0.0	0.0	1.5	20.0	0.0	0.0	30.0	15.1	26.0	0.0	0.0	18.0
11	3.1	0.0	3.0	23.0	0.0	0.0	0.6	28.3	0.0	8.2	0.0	10.2
12	29.3	1.0	3.6	0.0	19.3	0.0	4.8	10.0	3.1	0.0	0.0	12.3
13	28.1	0.0	0.0	0.0	21.9	0.0	6.3	0.0	32.3	0.0	67.5	13.7
14	8.1	0.0	0.0	0.0	0.0	0.0	8.4	0.0	30.4	0.0	26.4	2.7
15	0.0	0.0	0.0	7.3	0.0	0.0	30.0	18.0	3.2	8.2	0.0	0.0
16	0.0	0.0	0.0	8.9	0.0	0.0	18.2	0.0	1.4	0.0	0.0	0.0
17	9.2	0.0	0.0	56.5	0.0	30.0	2.4	19.8	0.0	0.0	0.0	0.0
18	0.0	0.0	0.0	44.2	0.0	0.0	36.6	10.9	12.9	0.0	0.0	0.0
19	0.0	54.2	24.2	7.5	0.0	0.0	36.5	2.0	5.8	79.0	0.0	14.0
20	2.5	32.1	24.5	0.0	25.0	0.0	6.4	2.6	0.0	15.0	8.3	0.0
21	1.1	18.9	0.0	0.0	0.0	0.0	0.0	2.9	0.2	0.0	0.0	10.5
22	0.0	0.0	0.0	69.2	0.0	40.9	8.6	1.0	0.0	8.0	0.0	60.5
23	6.7	0.0	0.0	0.0	0.0	0.0	0.0	0.0	30.0	2.7	0.0	30.1
24	0.5	0.0	0.0	0.0	0.0	0.0	0.0	34.5	28.8	32.5	0.0	40.5
25	6.4	0.0	18.2	0.0	0.0	0.0	0.0	5.1	3.3	0.0	0.0	0.0
26	9.2	43.7	0.0	0.0	0.0	16.5	0.0	0.0	28.3	0.0	0.0	0.0
27	0.0	0.0	0.0	0.0	15.2	5.2	0.0	0.0	67.6	0.0	7.4	0.0
28	0.0	3.2	0.0	28.0	0.0	30.0	100.3	0.0	5.6	25.0	0.8	5.3
29	0.0	0.0	0.0	17.5	0.0	36.5	69.5	1.8	3.1	28.3	16.4	0.0
30	0.0		0.0	0.0	0.0	4.8	26.1	53.8	1.0	0.0	9.8	0.0
31	0.0		0.0		0.0		6.9	0.0		0.0		0.0
TOT	628.8	264.4	79.9	370.1	119.5	235.0	546.9	336.1	360.8	226.6	258.9	378.2
MAX	230.5	70.5	24.5	69.2	25.0	36.5	100.3	56.7	67.6	79.0	67.5	60.5
DLL	30	12	8	15	6	11	25	25	22	15	11	19

NUMERO DE DIAS DE LLUVIA >

1.0	19	12	7	15	6	11	23	22	21	13	9	19
10.0	8	6	3	11	6	8	12	12	12	6	5	16
50.0	3	2	0	2	0	2	3	2	2	1	2	2
100.0	2	0	0	0	0	0	1	0	0	0	0	0

TOTAL ANUAL = 3845.2

LA BOMBA Lat. 09 55 Long. 83 04 Elev. 2

ESTACION 83005 PRECIPITACION en mm. AÑO 19 72

DIA	ENE	FEB	MAR	ABR	MAY	JUN	JUL	AGO	SET	OCT	NOV	DIC
1	0.0	0.0	0.0	0.0	0.0	0.0	280.2	8.2	0.0	23.0	0.0	0.0
2	0.0	47.0	0.0	0.0	30.2	10.0	18.0	7.5	0.0	0.0	0.0	0.0
3	90.5	0.0	0.0	40.2	0.0	25.0	34.2	0.0	0.0	0.0	36.1	25.0
4	100.0	0.0	0.0	4.5	0.0	0.0	10.5	20.6	4.0	0.0	0.0	6.2
5	15.3	30.0	0.0	2.0	0.0	0.0	2.0	30.2	0.0	0.0	0.0	16.0
6	10.0	0.0	0.0	10.8	8.2	11.0	9.0	0.0	0.0	0.0	4.0	20.2
7	200.2	0.0	0.0	40.5	0.4	0.0	0.0	21.0	25.0	0.0	73.2	0.0
8	76.0	0.0	0.0	0.0	20.4	0.0	8.4	0.0	4.5	0.0	66.2	16.1
9	2.1	0.0	0.0	105.0	0.0	15.0	20.7	20.0	10.0	0.0	0.0	18.7
10	0.0	0.0	19.4	0.0	16.0	0.0	20.8	6.6	0.0	0.0	0.0	0.0
11	30.2	7.5	0.0	0.0	0.0	0.0	20.0	4.0	0.0	11.5	0.0	0.0
12	30.1	0.0	0.0	0.0	0.0	0.0	33.5	9.0	4.0	0.0	0.0	11.5
13	20.5	0.0	0.0	0.0	60.2	0.0	11.5	0.0	14.0	0.0	30.4	28.0
14	0.0	0.0	0.0	15.2	0.0	4.2	0.0	4.0	20.0	0.0	0.0	0.0
15	0.0	0.0	0.0	0.0	0.4	0.0	21.1	30.4	0.0	0.0	0.0	0.0
16	2.3	0.0	0.0	14.0	0.0	0.0	20.1	4.0	0.0	37.0	0.0	0.0
17	0.0	0.0	0.0	49.2	0.0	0.0	20.1	0.0	0.0	0.0	25.2	0.0
18	0.5	0.0	6.0	30.0	0.0	0.0	10.1	0.0	4.1	15.2	0.0	24.0
19	0.0	0.0	55.3	0.0	0.0	0.0	4.0	0.0	0.0	0.0	0.0	22.0
20	0.0	77.5	0.0	10.0	0.0	0.0	0.0	30.8	0.0	0.0	0.0	24.2
21	0.0	78.2	0.0	0.0	0.0	4.7	10.4	0.0	0.0	4.0	0.0	0.0
22	20.1	0.0	0.0	0.0	0.0	0.0	24.5	0.0	1.0	0.0	0.0	72.8
23	10.2	30.2	0.0	0.0	0.0	7.0	0.0	0.0	4.5	0.0	0.0	210.5
24	0.0	0.0	5.8	2.0	28.2	0.0	0.0	30.5	19.5	0.0	3.3	0.0
25	0.0	0.0	0.0	0.0	0.0	12.5	0.0	0.0	0.0	0.0	0.0	0.0
26	0.0	12.0	0.0	0.0	0.0	7.0	0.0	0.0	12.0	0.0	0.0	0.0
27	0.0	0.0	0.0	0.0	0.0	99.0	3.2	0.0	53.0	2.0	0.0	0.0
28	10.2	0.0	0.0	20.1	0.0	24.4	202.1	0.0	0.0	0.0	15.1	24.2
29	10.2	9.2	0.0	6.0	0.0	4.8	10.0	10.5	4.0	0.0	4.0	0.0
30	0.0		0.0	30.0	0.0	0.0	0.0	10.5	0.0	64.2	0.0	0.0
31	0.0		0.0		17.0		0.0	4.0		0.0		2.0
TOT	668.0	291.4	84.5	379.5	181.0	183.6	714.4	249.6	179.6	156.9	284.5	529.6
MAX	200.2	78.2	55.3	105.0	60.2	99.0	280.2	30.8	53.0	64.2	73.2	210.5
DLL	16	8	4	15	9	12	22	17	14	7	9	16
NUMERO DE DIAS DE LLUVIA >												
1.0	15	8	4	15	7	12	22	17	14	7	9	16
10.0	13	6	2	11	6	7	17	9	7	5	6	15
50.0	5	2	1	1	1	1	2	0	1	1	3	2
100.0	2	0	0	1	0	0	2	0	0	0	0	1

TOTAL ANUAL = 3842.6

SAN JOSE Lat. 09 56 Long. 84 05 Elev. 1172

ESTACION 84001 PRECIPITACION en mm. AÑO 19 72

DIA	ENE	FEB	MAR	ABR	MAY	JUN	JUL	AGO	SET	OCT	NOV	DIC
1	0.3	0.0	0.0	0.0	2.0	0.0	3.5	0.0	0.5	14.2	9.3	0.0
2	0.0	0.0	0.0	0.0	0.0	0.0	3.0	4.4	10.6	14.7	0.8	0.0
3	0.0	0.0	0.0	0.7	0.0	0.0	0.0	4.2	4.7	6.9	6.1	0.0
4	35.5	0.0	0.0	0.0	5.4	0.1	0.0	0.0	34.1	0.2	0.2	0.0
5	0.7	0.0	0.0	0.0	0.0	0.0	0.0	0.0	8.5	7.4	0.0	0.0
6	7.2	0.0	0.0	0.0	0.0	11.5	1.2	0.0	0.0	0.3	0.0	0.0
7	1.9	0.0	0.0	0.0	0.7	13.7	0.0	0.1	0.0	1.8	10.0	0.0
8	1.4	0.0	0.0	0.0	1.5	29.5	0.0	0.4	1.2	44.9	2.2	0.0
9	9.4	0.0	0.0	0.0	4.5	4.0	0.0	0.2	9.5	0.9	11.5	0.0
10	14.4	0.0	0.6	0.6	3.6	27.9	21.6	0.3	12.2	4.5	4.7	0.0
11	0.3	0.0	0.3	0.0	1.5	1.0	21.5	0.8	0.0	0.0	4.5	0.0
12	19.3	0.0	0.0	0.2	0.0	22.2	8.1	5.6	0.0	0.9	2.6	0.0
13	0.0	0.0	0.0	4.6	4.5	0.0	0.0	0.0	0.0	0.1	7.3	0.0
14	0.0	0.0	0.0	0.3	0.4	0.0	0.0	32.1	8.3	9.9	8.1	0.0
15	0.0	0.0	0.0	1.2	4.2	0.0	0.0	3.9	3.9	23.6	1.8	0.0
16	0.0	0.0	0.0	0.0	0.9	0.0	0.0	0.0	2.9	28.4	9.6	0.0
17	0.0	0.0	0.0	1.0	3.7	0.0	0.0	10.3	0.0	6.6	0.0	0.6
18	0.0	0.0	0.0	4.8	0.0	0.8	0.1	5.1	0.3	43.3	0.0	20.6
19	0.0	0.0	0.0	0.3	10.3	0.9	0.7	39.0	0.0	1.4	0.0	3.8
20	0.0	0.0	0.0	1.4	16.1	1.1	35.1	23.2	0.3	0.0	0.0	42.9
21	0.0	0.0	2.9	0.4	27.6	21.7	0.9	0.0	7.9	0.4	0.0	20.6
22	0.0	0.0	0.0	0.0	23.5	2.6	0.0	7.3	11.0	11.5	0.0	1.2
23	0.0	0.0	0.0	0.0	40.7	0.0	0.0	1.7	0.0	10.7	0.0	0.1
24	0.0	0.0	0.0	0.0	18.4	46.8	1.0	4.8	4.3	8.2	0.0	0.0
25	0.0	0.0	0.1	3.5	4.3	6.0	18.0	3.5	13.0	0.0	0.0	0.0
26	0.1	0.0	0.0	0.0	29.2	3.0	0.3	12.6	31.1	0.0	2.0	0.0
27	0.0	0.2	0.0	0.0	10.6	0.0	0.0	20.3	18.3	15.2	0.5	0.0
28	0.0	0.0	0.8	0.0	9.0	6.4	0.4	0.0	2.8	3.1	0.0	0.0
29	0.0	0.0	0.0	1.8	20.6	0.1	0.0	0.2	2.1	23.8	0.0	0.0
30	0.0	0.0	0.0	0.0	0.0	0.0	1.0	10.4	10.2	0.0	0.0	0.0
31	0.0	0.0	0.0	0.0	2.0	0.0	0.0	0.3	0.0	0.8	0.0	
TOT	90.5	0.8	4.7	21.1	291.4	198.3	110.4	188.0	191.1	277.7	79.0	89.8
MAX	35.5	0.2	2.9	4.8	40.7	46.8	35.1	39.0	34.1	44.9	11.5	42.9
DLL	11	1	5	15	25	16	15	25	22	26	16	7
NUMERO DE DIAS DE LLUVIA >												
1.0	7	0	1	7	22	14	10	16	19	18	15	5
10.0	3	0	0	0	9	7	4	7	8	10	2	3
50.0	0	0	0	0	0	0	0	0	0	0	0	0
100.0	0	0	0	0	0	0	0	0	0	0	0	

TOTAL ANUAL = 1503.2

LA ARGENTINA Lat. 10 02 Long. 84 21 Elev. 760

ESTACION 84003 PRECIPITACION en mm. AÑO 19 72

DIA	ENE	FEB	MAR	ABR	MAY	JUN	JUL	AGO	SET	OCT	NOV	DIC
1	0.0	0.0	0.0	0.0	0.0	0.0	0.0	0.0	8.7	2.1	25.1	0.0
2	2.7	0.0	0.0	0.0	0.0	5.7	5.7	30.9	0.0	18.5	0.0	0.0
3	20.5	0.0	0.0	0.0	5.2	0.0	0.7	0.1	57.5	5.4	0.0	0.0
4	4.6	0.0	0.0	0.0	0.0	16.9	0.0	0.0	40.1	0.0	0.0	0.0
5	5.7	0.0	0.0	0.0	0.0	4.7	0.0	0.0	37.5	0.0	1.2	0.0
6	0.5	0.0	0.0	0.0	0.0	4.8	0.0	0.0	0.0	18.3	0.0	0.0
7	3.6	0.0	0.0	0.0	0.0	0.7	0.0	0.0	0.0	0.0	20.3	0.0
8	0.0	0.0	0.0	0.0	4.2	0.5	0.0	1.1	0.0	18.7	1.6	0.0
9	3.8	0.0	0.0	6.2	0.0	0.8	2.7	0.0	0.0	1.1	8.6	0.0
10	0.0	0.0	0.0	0.0	19.5	27.5	31.7	20.9	47.2	4.8	0.0	0.0
11	0.0	0.0	0.0	0.0	31.2	0.0	2.2	0.0	2.5	0.0	0.0	0.0
12	19.1	0.0	0.0	0.0	0.0	29.9	0.0	19.6	2.5	34.6	31.0	0.0
13	0.0	0.0	0.0	14.6	11.2	0.0	0.0	0.0	0.0	5.8	12.3	0.0
14	0.0	0.0	0.0	1.4	0.0	0.2	0.0	62.8	7.8	0.0	48.5	0.0
15	0.0	0.0	0.0	0.0	34.3	0.0	0.0	7.8	0.0	65.5	0.0	0.0
16	0.0	0.0	0.0	0.0	28.8	0.0	0.0	0.0	9.8	13.7	6.8	0.0
17	0.0	0.0	0.0	0.0	16.5	0.0	0.0	63.1	0.0	12.4	0.0	0.0
18	0.0	0.0	0.0	9.5	25.6	0.0	1.7	12.1	1.4	56.3	0.0	7.8
19	0.0	0.0	0.0	0.5	4.7	0.5	18.7	0.0	0.0	24.5	0.0	0.0
20	0.0	0.0	0.0	5.7	0.0	0.1	17.1	77.1	0.0	0.8	0.0	0.0
21	0.0	0.0	0.0	10.1	58.2	4.2	0.9	0.2	0.0	0.0	0.0	56.8
22	0.0	0.0	0.0	5.4	0.9	1.5	0.5	15.0	2.1	15.7	0.0	5.6
23	0.0	0.0	0.0	0.0	6.9	0.0	0.0	3.5	4.5	28.1	0.0	0.4
24	0.0	0.0	0.0	0.0	0.6	35.7	5.7	1.0	31.4	0.0	0.0	0.0
25	0.0	0.0	0.0	0.0	13.4	0.0	5.7	0.8	7.8	0.0	0.0	0.0
26	0.0	0.0	0.0	0.0	31.1	0.0	1.5	0.0	47.8	5.7	1.2	0.0
27	0.0	0.0	0.0	0.0	28.8	0.0	0.0	16.7	15.3	0.0	11.8	0.0
28	0.0	0.0	0.0	0.0	7.5	0.0	0.0	1.5	0.0	0.0	0.0	0.0
29	0.0	0.0	0.0	0.0	0.0	0.0	0.0	21.5	0.0	14.5	0.0	0.0
30	0.0		14.9	0.0	0.0	0.0	1.0	8.6	0.0	0.0	0.0	0.0
31	0.0		1.8		0.0		0.0	0.5		0.0		0.0
TOT	58.3	0.0	16.7	53.4	332.6	151.7	95.8	373.2	321.5	344.5	165.2	78.6
MAX	20.5	0.0	14.9	14.6	58.2	29.9	31.7	77.1	57.5	65.5	48.5	56.8
DLL	8	0	2	8	18	15	14	20	16	19	11	5
NUMERO DE DIAS DE LLUVIA >												
1.0	7	0	2	7	16	10	11	16	16	18	11	4
10.0	2	0	1	2	11	4	3	10	7	12	6	1
50.0	0	0	0	0	1	0	0	3	1	2	0	1
100.0	0	0	0	0	0	0	0	0	0	0	0	0

TOTAL ANUAL = 1991.5

ATENAS Lat. 09 59 Long. 84 23 Elev. 696

ESTACION 84004 PRECIPITACION en mm. AÑO 19 72

DIA	ENE	FEB	MAR	ABR	MAY	JUN	JUL	AGO	SET	OCT	NOV	DIC
1	0.0	0.0	0.0	0.0	3.6	0.0	0.0	0.0	1.0	0.0	31.8	0.0
2	7.5	0.0	0.0	0.0	0.0	0.0	1.0	9.0	26.7	24.0	0.0	0.0
3	0.0	0.0	0.0	0.0	0.0	0.0	0.0	0.0	19.5	1.6	28.5	0.0
4	5.0	0.0	0.0	0.0	0.0	15.0	0.0	0.0	30.5	0.0	0.0	0.0
5	11.8	0.0	0.0	0.0	0.0	30.4	0.0	0.0	37.9	3.4	0.0	0.0
6	1.0	0.0	0.0	0.0	0.0	13.6	0.0	0.0	0.0	11.8	0.0	0.0
7	1.0	0.0	0.0	0.0	1.4	0.0	0.0	0.0	2.4	18.4	5.3	0.0
8	0.0	0.0	0.0	0.0	13.6	2.3	0.0	1.0	5.0	3.3	0.0	0.0
9	1.0	0.0	0.0	0.0	3.1	5.7	1.0	0.0	8.6	0.0	16.1	0.0
10	3.5	0.0	0.0	0.0	10.2	7.1	10.4	1.0	14.8	3.0	0.0	0.0
11	17.2	0.0	0.0	0.0	38.9	4.0	2.5	0.0	0.0	0.0	0.0	0.0
12	42.5	0.0	0.0	0.0	1.0	19.2	0.0	22.9	0.0	32.3	3.7	0.0
13	0.0	0.0	0.0	6.4	36.5	0.0	0.0	5.0	0.0	6.0	6.8	0.0
14	0.0	0.0	0.0	11.3	1.0	5.2	0.0	65.0	6.0	26.2	10.6	0.0
15	0.0	0.0	0.0	0.0	42.8	0.0	0.0	11.3	1.0	9.6	0.0	0.0
16	0.0	0.0	0.0	7.6	3.7	0.0	0.0	1.1	8.9	10.4	5.0	0.0
17	0.0	0.0	0.0	0.0	5.4	0.0	8.0	15.8	0.0	3.8	0.0	0.0
18	0.0	0.0	0.0	0.0	41.0	0.0	6.5	23.5	4.9	42.7	0.0	2.4
19	0.0	0.0	0.0	33.3	7.7	0.0	28.5	42.0	0.0	3.0	0.0	0.0
20	0.0	0.0	1.3	2.7	20.3	31.4	26.8	22.0	2.0	4.0	0.0	3.1
21	0.0	0.0	0.0	11.6	22.1	6.1	0.0	0.0	1.0	0.0	0.0	87.3
22	0.0	0.0	0.0	5.0	8.4	1.0	2.5	27.2	2.1	46.0	0.0	1.8
23	0.0	0.0	0.0	8.7	23.3	0.0	0.0	7.6	2.0	22.0	0.0	0.0
24	0.0	0.0	0.0	0.0	10.8	35.5	20.0	12.0	12.4	0.0	0.0	0.0
25	0.0	0.0	0.0	0.0	6.6	0.0	5.3	2.6	8.6	0.0	0.0	0.0
26	0.0	0.0	0.0	1.0	40.0	0.0	2.0	6.0	17.1	12.0	3.2	0.0
27	0.0	0.0	0.0	0.0	15.2	0.0	0.0	68.0	8.2	0.0	1.7	0.0
28	0.0	0.0	0.0	1.1	15.3	0.0	0.0	5.3	7.3	16.4	0.0	0.0
29	0.0	0.0	0.0	0.0	2.0	0.0	0.0	7.4	0.0	1.0	0.0	0.0
30	0.0		0.0	0.0	0.0	0.0	1.4	10.7	1.0	0.0	0.0	0.0
31	0.0		7.5		1.0		0.0	0.0		0.0		0.0
TOT	90.5	0.0	8.8	88.7	377.1	178.5	107.9	366.4	228.7	308.9	112.7	94.6
MAX	42.5	0.0	7.5	33.3	42.8	35.5	28.5	68.0	37.9	46.0	31.8	87.3
DLL	9	0	2	10	25	13	12	21	23	21	10	4
NUMERO DE DIAS DE LLUVIA >												
1.0	9	0	2	10	25	13	12	21	23	21	10	4
10.0	5	0	0	3	15	6	4	11	7	11	4	1
50.0	0	0	0	0	0	0	0	2	0	0	0	1
100.0	0	0	0	0	0	0	0	0	0	0	0	0

TOTAL ANUAL = 1954.8

AVANCE DE TRES RIOS Lat. 09 56 Long. 83 58 Elev. 1870

ESTACION 84005 PRECIPITACION en mm. AÑO 19 72

DIA	ENE	FEB	MAR	ABR	MAY	JUN	JUL	AGO	SET	OCT	NOV	DIC
1	3.0	0.0	0.0	0.0	7.5	0.0	0.0	0.0	0.0	7.5	0.0	0.0
2	0.0	0.0	0.0	0.0	0.0	0.0	0.0	0.0	34.0	27.5	0.0	0.0
3	2.5	0.0	0.0	1.0	0.0	0.0	10.0	9.5	25.0	6.0	15.0	0.0
4	0.0	0.0	0.0	0.0	0.0	27.5	0.5	0.0	42.0	0.0	0.0	0.0
5	27.0	0.0	0.0	0.0	0.0	29.5	0.0	0.0	0.0	4.0	0.0	0.0
6	9.5	0.0	0.0	0.0	0.0	14.0	7.5	0.0	0.0	23.5	0.0	0.0
7	2.5	0.0	0.0	0.0	0.0	3.5	0.0	0.0	0.0	9.0	9.5	0.0
8	0.0	0.0	0.0	0.0	3.5	13.0	0.0	7.0	3.5	25.5	0.0	0.0
9	21.0	0.0	0.0	0.0	7.0	37.0	0.0	0.0	7.5	2.0	20.0	0.0
10	4.0	0.0	0.0	4.5	16.1	43.0	7.7	0.0	3.5	0.0	9.5	0.0
11	4.0	0.0	0.0	0.0	30.5	0.0	7.0	0.0	0.0	0.0	55.5	0.0
12	4.0	0.0	0.0	1.5	15.5	9.5	0.0	0.0	0.0	49.5	7.5	0.0
13	0.0	0.0	0.0	9.5	0.0	0.0	0.0	0.0	0.0	6.0	11.5	0.0
14	0.0	0.0	0.0	0.0	5.5	0.0	0.0	23.0	8.5	9.5	17.5	0.0
15	0.0	0.0	0.0	0.0	0.0	0.0	0.0	18.0	6.5	34.5	3.0	0.0
16	0.0	0.0	0.0	0.0	4.5	0.0	0.0	0.0	39.0	81.0	30.0	16.5
17	0.0	0.0	0.0	1.5	32.0	0.0	0.0	35.5	6.5	12.0	0.0	0.0
18	0.0	0.0	0.0	2.5	66.5	1.0	0.0	24.0	0.0	66.0	0.0	27.0
19	0.0	0.0	0.0	7.0	11.0	0.0	0.0	52.0	0.0	0.0	0.0	6.5
20	0.0	0.0	2.0	2.0	24.0	12.0	22.5	47.5	2.5	28.0	0.0	12.0
21	0.0	4.0	6.5	6.5	49.5	0.0	3.0	4.0	24.5	0.0	0.0	9.0
22	0.0	0.0	0.0	0.0	10.0	4.0	0.0	15.0	0.0	26.5	0.0	19.0
23	0.0	0.0	0.0	0.0	5.5	2.5	0.0	45.5	28.0	8.0	0.0	11.0
24	0.0	0.0	0.0	0.0	0.0	13.0	15.0	15.0	26.0	7.0	2.5	0.0
25	0.0	0.0	0.0	0.0	15.5	9.0	6.0	29.5	29.0	8.0	0.0	0.0
26	0.0	0.0	0.0	0.0	33.0	7.0	0.0	25.5	57.0	0.0	34.0	0.0
27	0.0	0.0	0.0	0.0	33.8	0.0	0.0	28.0	19.5	17.0	0.0	0.0
28	0.0	0.0	0.0	0.0	24.0	0.0	0.0	0.0	2.5	0.0	0.0	0.0
29	0.0	0.0	1.5	5.0	6.8	0.0	0.0	0.0	5.5	15.0	0.0	0.0
30	0.0		0.0	0.0	0.0	0.0	0.0	0.0	6.0	0.0	0.0	0.0
31	0.0		0.0		10.0		0.0	0.0		3.0		0.0
TOT	77.5	4.0	10.0	40.8	409.7	227.5	79.2	377.0	374.5	476.0	215.5	101.0
MAX	27.0	4.0	6.5	9.5	66.5	43.0	22.5	52.0	57.0	81.0	55.5	27.0
DLL		1	3	10	21	15	9	15	20	23	12	7
NUMERO DE DIAS DE LLUVIA >												
1.0	9	1	3	10	21	15	8	15	20	23	12	7
10.0	2	0	0	0	14	8	3	12	10	12	7	5
50.0	0	0	0	0	1	0	0	1	1	2	1	0
100.0	0	0	0	0	0	0	0	0	0	0	0	0

TOTAL ANUAL = 2392.7

TRES RIOS HDA CONCEP Lat. 09 55 Long. 84 00 Elev. 1320

ESTACION 84006 PRECIPITACION en mm. AÑO 19 72

DIA	ENE	FEB	MAR	ABR	MAY	JUN	JUL	AGO	SET	OCT	NOV	DIC
1	0.0	0.0	0.0	0.0	13.0	0.0	0.0	0.0	0.0	7.2	9.4	0.0
2	0.0	0.0	0.0	0.0	0.0	0.0	6.1	6.4	13.3	6.5	0.0	0.0
3	8.0	0.0	0.0	0.0	0.0	7.0	0.0	9.6	8.3	6.7	1.7	0.0
4	1.0	0.0	0.0	0.0	0.7	15.1	0.0	0.0	71.2	0.0	0.0	0.0
5	24.0	0.0	0.0	0.0	0.0	30.3	0.0	0.0	0.0	5.2	0.0	0.0
6	0.1	0.0	0.0	0.0	0.0	7.6	2.1	0.0	0.0	24.0	1.1	0.0
7	7.1	0.0	0.0	0.0	0.0	17.1	0.0	0.0	0.0	4.7	4.0	0.0
8	0.1	0.0	0.0	0.0	3.5	0.0	0.0	0.4	0.0	29.0	3.7	0.0
9	17.0	0.0	0.0	0.0	3.3	11.1	0.0	0.0	11.2	0.5	5.8	0.0
10	3.1	0.0	0.0	3.1	30.0	32.9	27.5	0.0	7.5	0.0	5.8	0.0
11	1.0	0.0	0.0	0.0	3.2	1.7	8.4	0.0	0.0	1.2	0.0	0.0
12	3.0	0.0	0.0	0.0	0.0	17.4	0.0	0.0	0.0	2.2	1.0	0.0
13	0.0	0.0	0.0	7.2	3.6	0.4	0.0	0.0	0.0	6.2	8.9	0.0
14	0.3	0.0	0.0	0.3	0.0	0.0	0.0	65.1	7.4	10.0	1.6	0.0
15	0.0	0.0	0.0	0.0	0.0	0.0	0.0	9.6	7.1	4.5	4.3	8.2
16	0.0	0.0	0.0	0.0	6.1	0.0	0.0	0.0	8.3	27.0	2.0	0.0
17	0.0	0.0	0.0	2.5	0.7	0.0	0.0	9.4	2.3	0.0	2.5	1.7
18	0.0	0.0	0.0	8.5	21.1	13.8	0.0	20.1	0.0	45.0	0.0	3.2
19	0.0	0.0	0.0	3.6	33.2	15.2	36.8	44.6	0.0	0.0	2.1	3.2
20	0.0	0.0	0.0	2.1	31.5	6.9	30.6	35.6	0.9	1.0	0.0	2.5
21	0.0	0.0	0.0	7.9	23.7	0.0	0.0	0.0	0.0	1.2	0.0	8.5
22	0.0	0.0	0.0	8.8	8.7	0.0	0.0	9.0	22.7	18.0	0.0	0.0
23	0.0	0.0	0.0	0.0	4.5	0.0	0.0	40.4	0.0	66.3	0.0	0.0
24	0.0	0.0	0.0	0.0	28.7	37.5	9.2	0.0	11.3	0.3	0.0	0.0
25	0.0	0.0	0.0	0.0	15.9	16.0	11.8	32.1	40.2	3.2	0.0	0.0
26	0.0	0.0	0.0	0.0	10.4	1.4	0.0	28.4	0.0	0.0	1.8	0.0
27	0.0	0.0	0.0	0.0	11.7	0.0	0.0	25.6	10.3	18.0	0.0	0.0
28	0.0	0.0	0.0	0.0	10.4	0.0	0.0	0.0	11.3	0.0	0.0	0.0
29	0.0	0.0	0.0	4.9	5.4	0.0	0.0	0.7	3.5	18.0	0.0	0.0
30	0.0		0.0	0.0	0.0	0.0	0.0	0.0	3.0	0.0	0.0	0.0
31	0.0		0.0		17.6		0.0	0.0		0.0		0.0
TOT	64.7	0.0	0.0	48.9	284.9	251.4	132.5	337.0	238.6	305.9	54.9	27.3
MAX	24.0	0.0	0.0	8.8	33.2	37.5	36.8	65.1	71.2	66.3	9.4	8.5
DLL	11	0	0	10	22	16	8	15	17	25	15	6
NUMERO DE DIAS DE LLUVIA >												
1.0	8	0	0	9	20	15	8	13	16	21	15	6
10.0	2	0	0	0	12	10	4	8	8	9	0	0
50.0	0	0	0	0	0	0	0	1	1	1	0	0
100.0	0	0	0	0	0	0	0	0	0	0	0	0

TOTAL ANUAL = 1725.1

CORONADO S.ISIDRO Lat. 09 59 Long. 84 00 Elev. 1382

ESTACION 84007 PRECIPITACION en mm. AÑO 19 72

DIA	ENE	FEB	MAR	ABR	MAY	JUN	JUL	AGO	SET	OCT	NOV	DIC
1		0.0	0.0	0.0	0.0	4.5	19.0	0.0	7.5	6.0	10.0	1.0
2		0.0	0.0	0.0	0.0	0.0	0.0	16.5	0.0	73.5	0.0	0.0
3		2.0	0.0	2.0	0.0	12.5	0.0	1.5	30.5	12.5	2.0	0.0
4		0.0	0.0	0.0	0.0	0.0	5.0	0.0	62.0	0.0	7.5	0.0
5		0.0	0.0	0.0	0.0	0.0	0.0	0.0	2.0	0.0	0.0	0.0
6		0.0	0.0	0.0	0.0	7.5	0.0	0.0	0.0	0.0	1.0	0.0
7		0.0	0.0	0.0	0.0	11.5	0.0	0.0	0.0	0.0	0.0	0.0
8		0.0	0.0	0.0	17.0	60.0	0.0	8.0	0.0	65.5	2.0	0.0
9		0.0	0.0	0.0	0.0	15.0	2.0	0.0	10.0	2.0	49.5	0.0
10		0.0	0.0	0.0	11.0	9.0	4.0	5.5	15.0	4.0	0.0	0.0
11		0.0	0.0	0.0	10.5	19.0	7.5	0.0	14.0	0.0	0.0	0.0
12		0.0	0.0	0.0	1.0	4.0	0.0	0.0	0.5	11.5	2.8	0.0
13		0.0	0.0	15.0	0.0	0.0	0.0	0.0	0.0	0.0	0.0	0.0
14		0.0	0.0	0.0	7.0	0.0	0.0	33.0	0.0	36.0	24.5	0.0
15		0.0	0.0	0.0	0.0	0.0	0.0	0.0	8.5	0.0	3.5	0.0
16		0.0	0.0	0.0	10.5	0.0	6.0	0.0	0.0	38.0	5.0	0.0
17		0.0	0.0	8.0	0.0	0.0	0.0	0.0	7.5	0.0	0.0	28.0
18		0.0	0.0	0.0	61.0	0.0	0.0	12.5	0.0	24.5	0.0	0.0
19		0.0	0.0	0.0	28.0	6.0	0.0	0.0	0.0	0.0	0.0	4.5
20	100.0	26.0	0.0	0.0	30.0	0.0	44.0	0.0	0.0	3.5	0.0	31.5
21	0.0	11.0	4.0	7.5	20.0	10.5	0.0	0.0	0.0		0.0	22.0
22	0.0	1.0	0.0	0.0	10.5	0.5	7.0	85.0	0.0	8.0	1.0	45.0
23	1.0	0.0	0.0	0.0	0.0	0.0	0.0	0.0	0.0	1.0	0.0	0.0
24	0.0	0.0	0.0	0.0	0.0	36.5	0.0	12.0	11.0	0.0	0.0	18.5
25	0.0	0.0	0.0	0.0	34.5	0.0	0.0	0.5	20.0	0.0	10.5	0.0
26	1.0	0.0	0.0	0.0	39.5	3.0	0.0	45.5	14.0	1.5	0.0	0.0
27	0.0	0.0	0.0	0.0	0.0	0.0	0.0	0.0	19.0		0.0	0.0
28	0.0	0.0	0.0	0.0	38.5	0.0	0.0	0.0	5.5	14.5	0.0	0.0
29	0.0	0.0	0.8	0.0	0.0	0.0	0.0	10.0	3.0		0.0	0.0
30	0.0		0.0	0.0	2.0	0.0	0.0	0.0	10.0	36.0	1.0	0.0
31	0.0		0.0		0.0		0.0	0.0				0.0
TOT	102.0	40.0	4.0	24.5	337.0	205.5	104.5	235.0	242.0	333.0	120.3	186.5
MAX	100.0	26.0	4.0	15.0	61.0	60.0	44.0	85.0	62.0	73.5	49.5	31.5
DLL	3	4	1	4	16	14	9	11	17	16	13	7
NUMERO DE DIAS DE LLUVIA >												
1.0	3	4	1	4	16	14	9	11	16	16	13	7
10.0	1	2	0	1	12	7	2	7	10	9	4	5
50.0	1	0	0	0	1	1	0	1	1	2	0	0
100.0	1	0	0	0	0	0	0	0	0	0	0	0

TOTAL ANUAL = 1874.3

STA. ANA Lat. 09 56 Long. 84 11 Elev. 909

ESTACION 84011 PRECIPITACION en mm. AÑO 19 72

DIA	ENE	FEB	MAR	ABR	MAY	JUN	JUL	AGO	SET	OCT	NOV	DIC
1	0.0	0.0	0.0	0.0	0.0	0.0	1.2	0.0	0.6	12.2	2.4	0.0
2	7.0	0.0	17.6	0.0	0.0	0.0	1.3	1.2	46.5	27.2	0.0	0.0
3	0.0	0.0	0.0	0.0	14.6	0.0	0.0	0.0	3.4	1.6	4.5	0.0
4	8.0	0.0	0.0	0.0	0.0	0.0	0.1	0.0	40.8	0.0	0.0	0.0
5	1.0	0.0	0.0	0.0	0.0	13.1	0.0	0.0	4.1	4.6	0.0	0.0
6	1.0	0.0	0.0	0.0	0.0	2.8	0.0	0.0	0.0	4.9	0.0	0.0
7	0.0	0.0	0.0	0.0	0.0	67.5	0.0	0.0	0.0	4.6	12.1	0.0
8	0.0	3.2	0.0	0.0	0.0	17.6	0.0	0.0	0.0	2.5	0.9	0.0
9	1.0	0.0	0.0	0.0	0.0	1.6	0.0	0.0	1.6	0.0	10.8	0.0
10	2.0	0.0	0.0	0.0	0.0	4.1	6.0	0.0	12.6	2.2	1.0	0.0
11	7.0	0.0	0.0	0.0	12.1	0.0	0.8	2.4	0.0	0.0	15.3	0.0
12	4.0	0.0	0.0	0.0	0.0	0.0	0.0	1.9	0.0	0.0	1.2	0.0
13	0.0	0.0	0.0	0.0	4.1	0.0	0.0	0.0	0.0	3.1	0.7	0.0
14	0.0	0.0	0.0	0.0	0.5	0.0	0.0	3.1	4.2	44.9	16.5	0.0
15	0.0	0.0	7.3	0.0	14.3	0.0	0.0	0.5	0.0	15.0	0.2	0.0
16	0.0	0.0	0.0	0.0	0.7	0.0	0.0	0.0	5.5	12.0	0.0	0.0
17	0.0	0.0	0.0	0.0	18.2	0.0	0.0	4.8	0.0	14.9	0.0	0.0
18	0.0	0.0	0.0	0.0	21.4	0.0	0.0	6.5	0.0	20.9	0.0	3.9
19	0.0	0.0	0.0	2.2	5.8	0.0	57.0	57.0	0.0	58.0	0.0	1.0
20	0.0	0.0	0.0	25.6	37.0	0.0	38.8	38.2	0.1	0.0	0.0	7.7
21	0.0	0.0	0.0	19.4	4.6	12.8	0.0	0.0	0.4	0.0	0.8	15.6
22	0.0	0.0	0.0	0.0	1.8	5.7	0.8	51.7	14.4	11.0	0.0	0.5
23	0.0	0.0	0.0	0.0	16.8	0.0	0.0	2.0	0.0	8.6	0.0	0.0
24	0.0	0.0	0.0	0.7	0.0	35.7	25.0	9.9	13.1	0.0	0.0	0.0
25	0.0	0.0	0.0	0.0	11.5	15.6	12.6	14.1	3.2	0.0	0.0	0.0
26	0.0	0.0	0.0	0.0	8.8	7.5	0.0	2.3	24.2	0.0	0.0	0.0
27	0.0	0.0	0.0	0.0	6.2	0.0	0.0	7.4	12.2	1.6	0.0	0.0
28	0.0	0.0	39.2	16.6	4.5	0.0	0.0	1.4	3.6	3.0	0.0	0.0
29	0.0	0.0	0.0	0.0	3.7	0.0	0.0	0.0	17.8	3.8	0.0	0.0
30	0.0		0.0	0.0	0.0	0.0	7.4	0.6	3.4	0.0	0.0	0.0
31	0.0		0.0		0.0		0.0	0.0		0.0		0.0
TOT	31.0	3.2	64.1	68.5	186.6	184.0	123.0	161.0	211.7	256.4	65.6	26.5
MAX	8.0	3.2	39.2	25.6	37.0	67.5	57.0	57.0	46.5	58.0	16.5	15.6
DLL	8	1	3	5	19	11	11	17	19	20	11	5
NUMERO DE DIAS DE LLUVIA >												
1.0	8	1	3	4	17	11	8	15	16	20	8	4
10.0	0	0	2	3	8	6	4	4	8	9	4	1
50.0	0	0	0	0	0	1	0	0	0	1	0	0
100.0	0	0	0	0	0	0	0	0	0	0	0	0

TOTAL ANUAL = 1581.6

TURRUCARES Lat. 09 58 Long. 84 19 Elev. 639

ESTACION 84012 PRECIPITACION en mm. AÑO 19 72

DIA	ENE	FEB	MAR	ABR	MAY	JUN	JUL	AGO	SET	OCT	NOV	DIC
1	0.0	0.0	0.0	0.0	53.0	0.0	0.0	0.0	0.0	19.0	3.5	0.0
2	0.0	0.0	0.0	0.0	13.0	0.0	0.0	6.2	6.0	16.0	0.0	0.0
3	0.0	0.0	0.0	0.0	2.0	0.0	0.0	0.0	13.0	29.0	67.5	0.0
4	5.0	0.0	0.0	0.0	0.0	0.0	0.0	0.0	48.0	0.0	0.0	0.0
5	0.0	0.0	0.0	0.0	0.0	42.0	0.0	0.0	13.0	0.0	0.0	0.0
6	0.0	0.0	0.0	0.0	0.0	0.0	0.0	0.0	11.5	23.5	0.0	0.0
7	0.0	0.0	0.0	0.0	0.0	0.0	0.0	0.0	5.0	44.0	22.5	0.0
8	0.0	0.0	0.0	0.0	0.0	0.0	0.0	3.5	5.0	0.0	0.0	0.0
9	0.0	0.0	0.0	0.0	0.0	5.5	0.0	0.0	4.5	0.0	1.5	0.0
10	0.0	0.0	0.0	0.0	41.0	12.5	0.0	3.0	6.5	2.0	0.0	0.0
11	50.0	0.0	0.0	0.0	25.0	0.0	0.0	0.0	4.0	0.0	0.0	0.0
12	5.0	0.0	0.0	0.0	0.0	10.5	0.0	14.5	0.0	12.5	25.0	0.0
13	0.0	0.0	0.0	13.0	15.5	0.0	0.0	0.0	3.0	35.5	1.0	0.0
14	0.0	0.0	0.0	22.0	0.0	0.0	0.0	35.5	0.0	22.0	16.0	0.0
15	0.0	0.0	0.0	10.0	30.5	0.0	0.0	3.0	0.0	32.5	8.0	0.0
16	0.0	0.0	0.0	0.0	11.5	0.0	0.0	0.0	11.5	18.5	22.0	0.0
17	0.0	0.0	0.0	6.0	0.0	0.0	0.0	28.5	0.0	2.5	0.0	0.0
18	0.0	0.0	0.0	0.0	15.5	0.0	9.0	28.5	25.0	16.0	0.0	4.0
19	0.0	0.0	0.0	0.0	3.0	0.0	42.0	4.0	0.0	6.0	0.0	0.0
20	0.0	0.0	0.0	43.0	30.0	4.7	51.5	3.9	0.0	0.0	0.0	4.0
21	0.0	0.0	0.0	14.0	24.0	12.0	0.0	0.0	0.0	0.0	0.0	61.0
22	0.0	0.0	0.0	0.0	31.0	0.0	0.0	21.5	21.0	11.5	0.0	0.0
23	0.0	0.0	0.0	0.0	1.0	0.0	0.0	6.5	0.0	41.0	0.0	0.0
24	0.0	0.0	0.0	0.0	30.0	31.0	31.0	40.5	16.0	0.0	0.0	0.0
25	0.0	0.0	0.0	0.0	7.0	0.0	10.0	0.0	28.0	0.0	0.0	0.0
26	0.0	0.0	0.0	0.0	28.0	0.0	3.5	16.0	0.0	2.5	0.0	0.0
27	0.0	0.0	0.0	0.0	23.5	0.0	0.0	20.5	8.5	0.0	0.0	0.0
28	0.0	0.0	0.0	0.0	50.0	0.0	0.0	0.0	5.0	7.0	0.0	0.0
29	0.0	0.0	0.0	0.0	6.0	0.0	0.0	15.0	0.0	0.0	0.0	0.0
30	0.0		0.0	0.0	0.0	0.0	0.0	0.0	0.0	0.0	0.0	0.0
31	0.0		6.5		0.0		0.0	0.0		0.0		0.0
TOT	69.0	0.0	6.5	108.0	519.5	138.2	147.0	276.6	231.5	387.0	187.0	69.0
MAX	50.0	0.0	6.5	43.0	90.5	42.0	51.5	40.5	48.0	55.5	67.5	61.0
DLL	3	0	1	6	20	7	6	17	18	18	9	3
NUMERO DE DIAS DE LLUVIA >												
1.0	3	0	1	6	20	7	6	17	18	18	9	3
10.0	1	0	0	5	15	5	4	9	9	15	5	1
50.0	1	0	0	0	3	0	1	0	0	1	1	1
100.0	0	0	0	0	0	0	0	0	0	0	0	0

TOTAL ANUAL = 2971.3

HDA.LA CAJA Lat. 09 58 Long. 84 10 Elev. 1000

ESTACION 84013 PRECIPITACION en mm. AÑO 19 72

DIA	ENE	FEB	MAR	ABR	MAY	JUN	JUL	AGO	SET	OCT	NOV	DIC
1	0.0	0.0	0.0	0.0	0.0	0.0	0.0	0.0	4.0	0.0	0.0	0.0
2	0.0	7.5	0.0	0.0	0.0	0.0	2.0	0.0	3.0	0.0	0.0	0.0
3	0.0	0.0	0.0	0.0	0.0	0.0	0.0	0.8	3.8	0.5	0.2	0.0
4	1.4	0.0	0.0	0.0	3.5	0.0	4.0	0.0	7.7	0.8	0.4	0.0
5	3.8	0.0	0.0	0.0	0.0	0.0	0.0	0.0	0.2	1.0	0.1	0.0
6	4.4	0.0	0.0	0.0	0.0	0.0	2.0	0.0	0.0	2.5	0.7	0.0
7	2.9	0.0	0.0	0.0	0.0	1.9	6.0	0.0	0.0	0.0	0.3	0.0
8	8.4	0.0	0.0	0.0	14.0	1.6	0.0	0.6	0.2	0.0	0.0	0.0
9	4.7	0.0	0.0	0.0	9.8	0.1	0.0	0.5	0.0	0.0	0.2	0.0
10	1.9	0.0	0.0	0.0	7.7	0.2	0.0	0.0	0.5	0.0	0.8	0.0
11	1.0	0.0	0.0	0.0	20.9	0.7	3.0	1.8	0.1	0.4	0.6	0.0
12	1.4	0.0	0.0	0.0	8.4	0.9	2.0	0.7	1.0	0.0	0.7	0.0
13	2.8	0.0	0.0	0.7	4.9	0.0	1.0	0.0	2.0	0.5	0.5	0.0
14	0.0	0.0	0.0	4.4	11.7	0.2	0.0	0.0	2.0	0.0	2.2	0.0
15	0.0	0.0	0.0	1.8	9.4	0.3	0.0	0.0	0.2	2.0	0.8	0.0
16	0.0	0.0	0.0	3.8	8.0	0.0	0.0	0.9	0.0	3.0	2.4	0.0
17	0.0	0.0	0.0	25.0	8.6	0.0	0.0	1.9	0.0	1.0	5.2	0.0
18	0.0	0.0	0.0	0.0	4.5	0.0	0.0	1.5	0.2	8.0	0.0	0.0
19	0.0	0.0	0.0	4.1	9.5	0.0	0.0	5.5	0.3	0.5	0.0	0.0
20	0.0	0.0	0.0	0.0	12.8	2.5	24.0	2.4	1.3	0.0	0.0	0.0
21	0.0	0.0	0.0	0.0	13.7	21.5	30.0	0.2	5.5	0.1	0.5	0.5
22	0.0	0.0	0.0	17.5	10.8	10.0	0.0	0.0	8.0	0.2	0.0	0.6
23	0.0	0.0	0.0	5.7	8.2	0.0	0.0	1.5	0.0	0.0	0.0	4.0
24	0.0	0.0	4.5	6.8	11.5	0.0	15.0	2.6	0.8	0.5	0.8	1.0
25	0.0	0.0	0.0	0.0	9.9	0.0	2.0	3.4	0.0	0.2	0.0	0.0
26	0.0	0.0	0.0	0.0	8.2	30.0	0.0	0.5	0.0	0.5	0.0	0.0
27	0.0	0.0	0.0	0.0	6.0	40.0	0.0	0.2	0.4	0.4	0.0	0.0
28	0.0	0.0	7.8	0.0	6.0	2.0	0.0	0.3	0.0	0.6	0.0	0.0
29	0.0	0.0	0.0	0.0	7.5	0.0	0.0	0.0	0.0	1.5	0.0	0.0
30	0.0		0.0	0.0	10.9	0.0	0.0	0.0	0.6	0.0	0.0	0.0
31	0.0		0.0		11.4		0.0	2.8		0.0		0.0
TOT	32.7	7.5	12.3	75.8	237.4	111.9	91.0	25.5	40.4	25.2	14.4	6.1
MAX	8.4	7.5	7.8	25.0	20.9	40.0	30.0	3.4	8.0	8.0	5.2	4.0
DLL	10	1	2	9	25	14	11	18	20	18	16	4
NUMERO DE DIAS DE LLUVIA >												
1.0	10	1	2	9	25	8	11	9	10	7	3	2
10.0	0	0	0	2	9	4	3	0	0	0	0	0
50.0	0	0	0	0	0	0	0	0	0	0	0	0
100.0	0	0	0	0	0	0	0	0	0	0	0	0

TOTAL ANUAL = 678.0

PALMARES Lat. 10 03 Long. 84 26 Elev. 1017

ESTACION 84014 PRECIPITACION en mm. AÑO 19 72

DIA	ENE	FEB	MAR	ABR	MAY	JUN	JUL	AGO	SET	OCT	NOV	DIC
1	3.5	0.0	0.0	0.0	0.0	0.0	0.0	0.0	7.0	4.0	9.0	0.0
2	2.0	0.0	0.0	0.0	0.0	3.0	7.5	17.0	17.0	30.0	5.5	0.0
3	4.5	0.0	0.0	0.0	0.0	4.5	0.0	0.0	20.5	5.5	21.0	0.0
4	13.0	0.0	0.0	0.0	0.0	27.0	0.0	0.0	25.5	0.0	12.5	0.0
5	10.5	0.0	0.0	0.0	0.0	25.0	0.0	0.0	1.5	11.5	8.0	0.0
6	2.0	0.0	0.0	0.0	0.0	10.5	0.0	0.0	4.5	10.5	0.0	0.0
7	5.0	0.0	0.0	0.0	0.0	11.0	0.0	0.0	11.5	4.0	2.5	0.0
8	0.0	0.0	0.0	0.0	9.0	3.0	0.0	0.0	0.0	17.0	1.0	0.0
9	1.0	0.0	0.0	0.0	13.0	9.0	7.0	0.0	14.5	0.0	7.0	0.0
10	2.0	0.0	0.0	0.0	17.0	26.0	6.0	7.0	10.0	18.5	9.0	0.0
11	0.0	0.0	0.0	0.0	16.0	10.0	8.0	0.0	8.5	0.0	4.5	0.0
12	11.5	0.0	0.0	0.0	2.0	8.5	0.0	0.0	0.0	4.0	2.0	0.0
13	0.0	0.0	0.0	4.0	6.0	0.0	0.0	0.0	0.0	2.0	11.0	0.0
14	0.0	0.0	0.0	4.5	0.0	0.0	0.0	28.0	12.0	13.0	9.0	0.0
15	0.0	0.0	0.0	0.0	18.5	0.0	0.0	9.5	10.0	10.5	1.5	0.0
16	0.0	0.0	0.0	0.0	5.0	0.0	0.0	0.0	6.0	5.5	8.5	0.0
17	0.0	0.0	0.0	1.0	5.0	0.0	0.0	12.5	0.0	0.0	0.0	0.0
18	0.0	0.0	0.0	0.0	35.0	3.5	0.0	0.0	0.0	32.0	0.0	2.5
19	0.0	0.0	0.0	6.0	5.0	18.0	0.0	67.0	0.0	10.0	0.0	0.0
20	0.0	0.0	0.0	0.0	30.0	25.0	35.5	72.0	17.5	0.0	0.0	3.5
21	0.0	0.0	0.0	0.0	28.0	4.0	0.0	0.0	3.5	0.0	0.0	58.5
22	0.0	0.0	0.0	0.0	18.5	2.0	0.0	4.0	5.0	19.0	0.0	18.5
23	0.0	0.0	0.0	0.0	18.5	0.0	0.0	0.0	5.0	29.5	0.0	0.0
24	0.0	0.0	0.0	0.0	4.0	15.0	10.0	0.0	17.6	0.0	0.0	0.0
25	0.0	0.0	0.0	0.0	8.0	0.0	3.0	3.0	6.5	0.0	0.0	0.0
26	0.0	0.0	0.0	0.0	43.0	0.5	5.0	28.5	5.5	0.0	8.5	0.0
27	0.0	0.0	0.0	0.0	60.0	0.0	0.0	25.0	25.0	12.0	6.0	0.0
28	0.0	0.0	0.0	0.0	12.0	0.0	10.0	0.5	8.0	11.0	0.0	0.0
29	0.0	0.0	0.0	2.0	0.0	0.0	0.0	4.0	0.0	18.0	0.0	0.0
30	0.0		12.0	0.0	0.0	0.0	0.0	2.5	0.0	0.0	0.0	0.0
31	0.0		0.0		0.0		8.0	5.0		0.0		0.0
TOT	55.0	0.0	12.0	17.5	545.5	205.5	108.0	291.5	246.1	267.5	126.5	83.0
MAX	13.0	0.0	12.0	6.0	60.0	27.0	35.5	72.0	29.0	32.0	21.0	58.5
DLL	10	0	1	5	20	18	11	16	22	20	17	4
NUMERO DE DIAS DE LLUVIA >												
1.0	10	0	1	5	20	17	11	15	22	20	17	4
10.0	3	0	1	0	12	9	3	7	11	14	3	2
50.0	0	0	0	0	1	0	0	2	0	0	0	1
100.0	0	0	0	0	0	0	0	0	0	0	0	0

TOTAL ANUAL = 1758.1

SAN JOAQUIN DE FLORES Lat. 10 00 Long. 84 09 Elev. 1050

ESTACION 84015 PRECIPITACION en mm. AÑO 19 72

DIA	ENE	FEB	MAR	ABR	MAY	JUN	JUL	AGO	SET	OCT	NOV	DIC
1	0.0	0.0	0.0	0.0	0.0	0.0	0.0	0.0	1.4	8.5	10.7	0.0
2	0.0	0.0	9.1	0.0	0.0	0.0	0.0	0.0	22.1	4.6	0.0	0.0
3	0.0	0.0	0.0	0.0	0.0	0.0	0.0	6.8	9.7	3.7	4.2	0.0
4	3.1	0.0	0.0	0.0	0.0	1.6	0.0	0.0	67.3	0.0	0.0	0.0
5	31.1	0.0	0.0	0.0	0.0	1.5	0.0	0.0	5.5	0.9	1.8	0.0
6	1.0	0.0	0.0	0.0	0.0	3.6	0.0	0.0	0.0	33.8	0.5	0.0
7	0.0	0.0	0.0	0.0	0.6	8.0	0.0	0.0	0.0	0.6	8.5	0.0
8	0.0	0.0	0.0	0.0	1.1	5.1	0.0	0.0	0.0	16.8	3.5	0.0
9	1.1	1.5	0.0	0.0	0.0	8.9	0.0	0.6	4.6	1.1	15.5	0.0
10	0.0	0.0	0.0	0.0	14.5	5.7	0.0	0.0	29.5	8.6	4.2	0.0
11	38.4	0.0	0.0	0.0	8.1	1.6	6.5	0.0	0.0	0.0	1.5	0.0
12	5.9	0.0	0.0	0.0	0.0	21.1	0.0	0.5	0.0	3.1	1.6	0.0
13	0.0	0.0	0.0	28.1	24.0	1.5	0.0	0.0	0.0	0.0	4.1	0.0
14	0.0	0.0	0.0	1.6	0.9	1.5	0.0	6.5	2.9	54.3	49.2	0.0
15	0.0	0.0	0.0	11.5	7.2	0.0	0.0	13.6	9.8	11.1	3.3	0.0
16	0.0	0.0	0.0	7.2	1.5	0.0	0.0	0.0	12.9	32.2	22.1	0.0
17	0.0	0.0	0.0	17.5	8.1	0.0	0.0	4.0	6.1	2.1	2.2	0.0
18	0.0	0.0	0.0	9.1	16.1	0.0	0.0	5.6	0.0	67.2	0.0	8.5
19	0.0	0.0	0.0	5.0	14.2	5.7	21.1	34.1	0.0	3.1	0.0	1.1
20	0.0	0.0	1.1	4.5	19.1	6.5	56.8	56.5	0.0	0.0	0.0	72.4
21	0.0	0.0	0.0	3.1	11.8	8.1	38.1	0.0	22.6	0.0	0.0	41.1
22	0.0	0.0	0.0	0.0	38.1	0.8	6.2	14.8	7.2	5.5	0.0	2.5
23	0.0	0.0	0.0	8.0	12.0	0.0	0.0	11.1	6.1	11.3	4.0	0.0
24	0.0	0.0	0.0	0.0	10.6	33.1	2.2	12.0	47.4	0.0	0.0	0.0
25	0.0	0.0	0.0	8.1	6.5	2.8	2.4	11.4	7.7	0.0	0.0	0.0
26	0.0	0.0	0.0	5.0	12.4	2.9	11.1	34.5	8.5	2.3	28.5	0.0
27	0.0	0.0	0.0	0.0	0.5	0.0	0.0	2.4	12.1	4.5	0.0	0.0
28	0.0	0.0	0.0	1.5	65.2	0.0	0.0	0.6	6.4	0.0	0.0	0.0
29	0.0	0.0	0.0	0.0	8.3	0.0	0.0	0.4	52.8	8.1	0.0	0.0
30	0.0		0.0	0.0	1.1	0.0	0.0	1.8	0.0	0.0	0.0	0.0
31	0.0		0.0		0.0		0.0	0.0		0.0		0.0
TOT	80.6	1.5	10.2	102.2	281.9	119.8	124.4	217.2	342.4	283.2	165.4	125.6
MAX	38.4	1.5	9.1	28.1	65.2	33.1	56.8	56.5	67.3	67.2	49.2	72.4
DLL	6	1	2	12	22	18	8	18	20	21	17	5
NUMERO DE DIAS DE LLUVIA >												
1.0	6	1	2	12	19	17	8	14	20	19	16	5
10.0	2	0	0	3	11	2	4	8	8	7	5	2
50.0	0	0	0	0	1	0	0	1	2	2	0	1
100.0	0	0	0	0	0	0	0	0	0	0	0	0

TOTAL ANUAL = 1854.4

B. PILAS NARANJO Lat. 10 06 Long. 84 25 Elev. 1042

ESTACION 84016 PRECIPITACION en mm. AÑO 19 72

DIA	ENE	FEB	MAR	ABR	MAY	JUN	JUL	AGO	SET	OCT	NOV	DIC
1	4.0	0.0	0.0	0.0	2.0	0.0	0.0	3.0	20.5	0.0	17.5	0.0
2	8.0	0.0	0.0	0.0	0.0	2.5	8.5	8.0	22.0	29.0	16.0	0.0
3	2.0	0.0	0.0	0.0	0.0	0.0	0.0	1.0	36.0	3.0	3.5	0.0
4	27.0	0.0	0.0	0.0	0.0	5.0	0.0	0.0	24.0	0.0	5.0	0.0
5	12.0	0.0	0.0	0.0	0.0	4.0	0.0	0.0	10.0	5.0	10.5	0.0
6	2.0	0.0	0.0	0.0	0.0	21.5	0.0	0.0	5.0	28.5	0.0	0.0
7	2.0	0.0	0.0	0.0	0.0	25.5	0.0	0.0	0.0	39.0	4.0	0.0
8	0.0	0.0	0.0	0.0	9.0	5.5	0.0	2.0	0.0	31.0	0.0	0.0
9	0.0	0.0	0.0	0.0	20.5	2.0	2.0	0.0	5.0	0.0	4.0	0.0
10	3.0	0.0	0.0	0.0	11.5	17.0	10.0	10.0	10.0	9.5	0.0	0.0
11	3.0	0.0	0.0	0.0	16.5	7.0	12.5	0.0	6.0	0.0	6.0	0.0
12	21.5	0.0	0.0	0.0	0.0	15.5	0.0	0.0	0.0	6.5	16.0	0.0
13	0.0	0.0	0.0	15.0	6.0	0.0	0.0	0.0	0.0	11.5	12.0	0.0
14	0.0	0.0	0.0	1.5	0.0	0.0	0.0	31.0	11.0	8.0	5.0	0.0
15	0.0	0.0	0.0	0.0	29.0	0.0	0.0	41.0	49.0	17.0	6.0	0.0
16	0.0	0.0	0.0	0.0	3.0	0.0	2.0	0.0	4.0	11.0	0.0	0.0
17	0.0	0.0	0.0	0.0	7.5	0.0	0.0	10.5	0.0	34.5	0.0	0.0
18	0.0	0.0	0.0	0.0	34.0	5.5	1.0	8.0	0.0	21.0	0.0	7.5
19	0.0	0.0	0.0	5.5	8.5	16.0	11.0	35.0	0.0	0.0	0.0	0.0
20	0.0	0.0	0.0	0.0	15.0	16.5	26.5	36.5	10.0	4.0	0.0	12.5
21	0.0	0.0		0.0	42.0	7.0	0.0	1.0	0.0	5.5	0.0	0.0
22	0.0	0.0		0.0	3.0	10.0	0.0	10.0	6.0	65.5	0.0	7.5
23	0.0	0.0		0.0	1.0	0.0	0.0	0.0	0.0	0.0	0.0	0.0
24	0.0	0.0		0.0	12.5	27.5	24.0	25.5	0.0	0.0	0.0	0.0
25	0.0	0.0		0.0	16.5	5.0	9.5	2.0	47.5	5.5	0.0	0.0
26	0.0	0.0	0.0	0.0	39.5	0.0	8.5	24.0	18.0	3.0	0.0	0.0
27	0.0	0.0	0.0	0.0	9.0	0.0	0.0	30.0	21.0	27.0	0.0	0.0
28	0.0	0.0	0.0	4.5	16.0	0.0	3.0	2.0	17.5	6.5	0.0	0.0
29	0.0	0.0	0.0	5.0	0.0	0.0	0.0	16.0	0.0	0.0	0.0	0.0
30	0.0		2.0	0.0	0.0	0.0	0.0	16.0	0.0	0.0	0.0	0.0
31	0.0		2.0		8.0		16.5	2.0		0.0		0.0
TOT	84.5	0.0	4.0	31.5	312.0	193.0	135.0	312.5	322.5	363.5	105.5	27.5
MAX	27.0	0.0	2.0	15.0	42.0	27.5	26.5	41.0	49.0	65.5	17.5	12.5
DLL	10	0	2	5	21	17	13	21	18	21	12	3
NUMERO DE DIAS DE LLUVIA >												
1.0	10	0	2	5	21	17	13	21	18	21	12	3
10.0	3	0	0	1	11	8	6	12	13	11	5	1
50.0	0	0	0	0	0	0	0	0	0	1	0	0
100.0	0	0	0	0	0	0	0	0	0	0	0	0

TOTAL ANUAL =(1891.5)

RANCHO REDONDO Lat. 09 58 Long. 83 57 Elev. 1480

ESTACION 84018 PRECIPITACION en mm. AÑO 19 72

DIA	ENE	FEB	MAR	ABR	MAY	JUN	JUL	AGO	SET	OCT	NOV	DIC
1	2.4	0.0	0.0	0.0	0.0	25.5	3.2	0.0	0.0	8.7	12.0	0.0
2	0.0	0.0	0.0	0.0	0.0	5.5	0.0	7.5	2.6	31.1	0.0	0.0
3	2.0	0.0	0.0	0.0	0.6	20.5	0.0	3.8	19.7	11.0	2.5	0.0
4	1.6	0.0	0.0	0.6	0.0	5.0	0.0	0.0	18.2	0.0	0.0	0.0
5	47.8	0.0	0.0	0.0	0.0	0.0	0.0	0.0	50.0	0.0	10.2	0.0
6	1.7	0.0	0.0	0.0	0.0	14.8	0.0	0.0	0.0	5.0	0.0	0.0
7	4.7	0.0	0.0	0.0	0.0	11.2	0.0	1.7	0.0	4.0	13.5	0.0
8	7.0	0.0	0.0	0.0	0.0	10.5	0.0	0.0	0.0	10.2	1.9	0.0
9	6.4	0.0	1.5	0.0	25.6	39.0	0.0	0.0	0.0	0.0	28.4	0.0
10	8.0	0.0	0.0	0.0	1.3	43.5	0.0	4.3	3.1	2.4	4.0	0.0
11	3.4	0.0	0.0	0.5	28.8	0.0	6.1	0.4	12.8	0.0	35.1	0.0
12	1.5	0.0	0.0	0.0	22.9	14.0	6.3	6.9	0.7	30.0	7.6	0.0
13	2.0	0.0	0.0	0.0	2.5	4.2	0.0	0.0	0.6	0.0	3.1	0.0
14	1.0	0.0	0.0	8.3	3.8	0.0	0.0	5.3	5.0	17.1	57.6	16.6
15	0.0	0.0	0.0	0.0	0.0	0.0	0.0	22.3	3.1	61.4	3.2	0.0
16	0.8	0.0	0.0	0.0	11.4	0.0	0.0	0.0	4.3	67.0	21.0	5.0
17	0.0	0.0	0.0	0.0	0.0	0.0	0.0	7.0	4.0	14.8	0.0	29.2
18	0.0	0.0	0.0	2.2	79.6	1.8	0.0	5.4	0.0	20.0	0.0	3.4
19	0.0	0.0	0.0	0.0	10.3	0.0	0.0	77.8	0.0	9.4	0.0	20.3
20	0.0	3.1	0.0	1.8	46.2	11.4	46.1	48.2	0.0	4.8	0.0	11.6
21	0.0	3.5	0.0	0.0	34.2	1.4	11.3	0.0	4.5	2.7	0.0	7.8
22	0.0	5.0	2.4	6.8	4.0	0.0	3.9	31.2	20.0	4.0	0.0	17.8
23	0.0	1.3	0.0	0.0	1.2	0.0	0.0	15.5	32.8	4.1	0.0	0.4
24	0.0	0.0	0.0	0.0	3.7	29.5	3.6	15.1	11.5	1.5	0.0	0.0
25	0.0	0.8	0.0	0.0	12.5	30.0	24.1	2.8	25.2	1.1	0.0	0.0
26	0.0	0.0	0.0	0.0	56.8	5.0	0.0	30.0	31.9	11.0	17.4	0.0
27	0.0	0.0	0.0	0.0	65.4	3.0	0.0	25.9	16.4	20.9	0.0	0.0
28	0.0	0.0	0.0	0.0	35.5	3.1	0.6	0.0	11.5	0.0	0.0	0.0
29	0.0	0.0	0.0	0.0	8.3	0.0	0.0	0.0	2.0	16.1	0.0	0.0
30	0.0		0.0	0.0	0.0	0.0	0.0	0.9	1.3	0.0	0.0	0.0
31	0.0		0.0		0.0		0.0	0.0		0.0		
TOT	89.5	12.9	3.9	29.2	456.7	278.9	105.2	300.0	279.2	360.1	217.5	112.1
MAX	47.8	5.0	2.4	8.3	79.6	43.5	46.1	77.8	50.0	67.0	57.6	29.2
DLL	13	4	2	6	20	19	9	19	22	23	14	9
NUMERO DE DIAS DE LLUVIA >												
1.0	13	4	2	4	19	19	8	17	20	23	14	8
10.0	1	0	0	0	12	11	3	8	11	12	8	5
50.0	0	0	0	0	3	0	0	1	1	2	1	0
100.0	0	0	0	0	0	0	0	0	0	0	0	0

TOTAL ANUAL = 2256.2

LA LAGUNA Lat. 09 54 Long. 84 02 Elev. 1240

ESTACION 84019 PRECIPITACION en mm. AÑO 19 72

DIA	ENE	FEB	MAR	ABR	MAY	JUN	JUL	AGO	SET	OCT	NOV	DIC
1	0.0	0.0	0.0	0.0	17.4	0.0	0.0	0.0	25.4	11.0	5.0	0.0
2	11.0	0.0	0.0	0.0	0.0	0.0	44.9	7.5	9.4	39.2	0.9	0.0
3	1.2	0.0	0.0	0.0	0.0	40.0	0.0	4.2	6.2	7.7	26.8	0.0
4	26.6	0.0	0.0	0.0	1.2	0.0	0.0	0.0	66.5	0.0	0.0	0.0
5	1.0	0.0	0.0	0.0	0.0	12.4	0.0	0.0	0.0	3.2	0.0	0.0
6	6.5	0.0	0.0	0.0	0.0	26.5	15.0	0.0	0.0	21.1	0.0	0.0
7	1.0	0.0	0.0	0.0	2.0	20.9	0.0	0.5	0.0	1.4	10.2	0.0
8	0.9	0.0	0.0	0.0	2.3	20.0	0.0	1.3	1.5	34.9	2.5	0.0
9	10.1	0.0	0.0	1.5	0.0	4.6	0.0	0.3	12.1	0.0	4.4	0.0
10	2.6	0.0	1.7	1.7	11.5	14.0	31.8	0.9	9.5	0.4	3.4	0.0
11	1.0	0.0	4.5	0.0	3.5	1.5	76.0	0.0	0.5	0.0	16.6	0.0
12	3.5	0.0	0.5	0.0	2.4	25.0	0.0	0.0	0.0	8.6	19.2	0.0
13	0.0	0.0	0.0	0.0	3.0	0.0	0.0	0.0	0.9	0.0	46.2	0.0
14	0.0	0.0	0.0	0.0	0.6	0.0	0.0	62.2	5.2	8.9	8.7	0.0
15	0.3	0.0	0.0	0.0	0.2	0.0	0.0	7.5	6.2	17.0	24.8	1.5
16	0.0	0.0	0.0	0.0	2.5	0.0	0.0	0.0	3.2	31.8	17.0	0.0
17	0.0	0.0	0.0	2.9	0.0	0.0	0.0	6.5	2.8	3.6	0.0	2.1
18	0.0	0.0	0.0	6.2	9.2	12.5	0.0	21.0	0.0	47.2	0.0	24.9
19	0.0	0.0	0.0	0.2	46.0	16.5	32.2	44.5	0.0	0.2	0.0	4.1
20	0.0	0.0	0.0	5.1	19.5	4.0	35.0	31.4	0.0	1.5	0.0	17.1
21	0.0	0.0	9.5	6.1	18.4	2.6	4.0	0.0	0.0	1.2	0.0	7.7
22	0.0	0.0	0.5	6.0	7.0	0.0	0.0	1.9	27.7	10.4	0.0	4.4
23	0.0	0.0	0.0	0.0	4.6	0.0	0.0	21.0	0.0	66.2	1.1	5.2
24	0.0	0.0	0.0	0.0	17.5	30.7	8.0	3.7	13.0	0.0	0.0	0.2
25	0.0	0.0	0.0	0.0	5.0	14.8	17.0	29.1	35.0	2.0	0.0	0.0
26	0.0	0.0	0.0	0.0	11.3	2.1	0.0	21.5	14.2	0.0	4.7	0.0
27	0.0	0.0	0.0	0.0	7.7	0.0	0.0	25.6	13.0	31.4	0.1	0.0
28	0.0	0.0	0.0	0.0	8.2	0.0	1.5	0.4	5.6	0.0	0.0	0.0
29	0.0	0.0	0.0	8.5	14.6	0.0	0.0	0.0	2.9	18.5	0.0	0.0
30	0.0		0.0	0.2	0.5	0.0	1.0	0.5	3.1	0.0	0.0	0.0
31	0.0		0.0		0.2		0.0	0.4		3.9		0.0
TOT	65.5	0.0	15.9	38.4	215.9	248.1	265.5	289.7	263.9	371.9	193.6	67.2
MAX	26.6	0.0	9.5	8.5	46.0	40.0	76.0	62.2	66.5	66.2	46.2	24.9
DLL	12	0	5	10	25	16	11	21	21	24	16	9
NUMERO DE DIAS DE LLUVIA >												
1.0	10	0	3	8	21	16	11	15	19	21	14	8
10.0	3	0	0	0	8	11	7	8	8	11	7	2
50.0	0	0	0	0	0	0	1	1	1	1	0	0
100.0	0	0	0	0	0	0	0	0	0	0	0	0

TOTAL ANUAL = 2035.6

JUAN SANTAMARIA Lat. 10 00 Long. 84 12 Elev. 932

ESTACION 84021 PRECIPITACION en mm. AÑO 19 72

DIA	ENE	FEB	MAR	ABR	MAY	JUN	JUL	AGO	SET	OCT	NOV	DIC
1	0.1	0.0	0.0	0.0	0.0	0.0	4.0	0.0	1.3	18.3	10.1	0.1
2	0.4	0.0	12.7	0.0	0.0	0.0	0.0	1.3	16.6	5.0	0.0	0.0
3	0.4	0.0	0.0	0.0	15.9	0.0	0.0	0.2	1.7	2.2	7.6	0.0
4	20.4	0.0	0.0	0.0	0.0	3.3	0.6	0.0	46.9	0.0	0.0	0.0
5	0.1	0.0	0.0	0.0	0.0	24.7	0.0	0.0	6.3	0.6	3.4	0.0
6	0.8	0.0	0.0	0.0	0.0	6.5	0.1	0.0	0.0	8.5	11.0	0.0
7	0.3	0.0	0.0	0.0	0.0	5.1	0.0	0.0	0.0	13.4	40.1	0.0
8	0.0	0.0	0.0	0.0	0.5	5.0	0.8	0.0	0.0	0.8	6.1	0.0
9	0.2	0.0	0.0	0.0	0.0	0.3	4.5	0.4	2.1	0.0	13.7	0.0
10	0.4	0.0	0.0	0.0	7.0	6.2	4.1	0.0	19.4	4.9	5.0	0.0
11	5.4	0.0	0.0	0.0	7.8	1.3	9.1	0.1	0.0	0.0	0.8	0.0
12	8.3	0.0	0.0	0.0	0.0	3.2	0.0	23.1	0.0	1.1	6.4	0.0
13	0.0	0.0	0.0	7.3	22.5	0.0	0.0	0.0	0.0	3.3	4.0	0.0
14	0.0	0.0	0.0	4.3	0.2	7.6	0.0	6.7	9.2	19.7	46.7	0.0
15	0.0	0.0	0.0	13.0	40.6	0.0	0.0	1.0	5.8	11.7	0.0	0.0
16	0.0	0.0	0.0	45.5	2.9	0.0	0.0	0.0	22.9	17.4	10.2	0.0
17	0.0	0.0	0.0	23.4	22.9	0.0	0.2	25.8	19.3	18.8	0.0	0.1
18	0.0	0.0	0.0	0.0	31.2	0.0	0.0	7.6	0.0	31.5	0.0	13.8
19	0.0	0.0	0.0	2.1	8.7	6.7	17.1	31.7	0.0	6.4	0.0	0.4
20	0.0	0.0	7.8	24.1	21.8	14.7	29.0	42.8	0.7	0.8	0.0	22.8
21	0.0	0.0	0.0	58.1	6.9	15.0	0.3	0.0	9.9	0.0	0.0	26.9
22	0.0	0.0	0.0	0.0	8.9	1.3	0.0	49.8	6.0	1.2	0.0	0.4
23	0.0	0.0	0.0	0.0	56.3	0.2	0.0	4.5	5.8	16.8	0.1	0.8
24	0.0	0.0	0.0	0.0	3.5	65.5	20.8	19.8	6.8	0.0	0.0	0.0
25	0.0	0.0	1.4	0.0	22.4	1.9	7.4	16.3	25.3	0.0	0.0	0.0
26	0.0	0.0	0.0	0.0	9.3	1.5	7.9	25.1	22.3	4.4	1.6	0.0
27	0.0	0.0	0.0	0.0	3.4	0.0	0.0	4.4	15.6	3.2	0.0	0.0
28	0.0	0.0	2.4	9.9	16.9	0.0	0.0	1.1	5.8	1.0	0.0	0.0
29	0.0	0.0	0.0	0.0	24.0	0.0	0.0	7.8	26.8	9.4	0.0	0.0
30	0.0		0.0	0.0	0.1	0.0	2.5	0.7	0.0	0.0	0.0	0.0
31	0.0		19.5		0.0		0.0	0.0		0.0		0.0
TOT	36.8	0.0	43.8	187.7	332.5	170.0	107.6	270.2	276.5	199.6	163.0	65.3
MAX	20.4	0.0	19.5	58.1	56.3	65.5	29.0	49.8	46.9	31.5	46.7	26.9
DLL	11	0	5	9	22	18	14	20	21	22	14	8
NUMERO DE DIAS DE LLUVIA >												
1.0	3	0	5	9	19	16	10	16	20	20	12	5
10.0	1	0	2	5	10	4	3	8	9	8	6	3
50.0	0	0	0	1	1	1	0	0	0	0	0	0
100.0	0	0	0	0	0	0	0	0	0	0	0	0

TOTAL ANUAL = 1853.0

DESAMPARADOS Lat. 09 54 Long. 84 04 Elev. 1162

ESTACION 84022 PRECIPITACION en mm. AÑO 19 72

DIA	ENE	FEB	MAR	ABR	MAY	JUN	JUL	AGO	SET	OCT	NOV	DIC
1				0.2	3.4	0.0	0.0	0.0	8.2	0.0	0.0	0.0
2				0.0	0.0	0.0	0.0	0.0	12.3	0.0	8.1	0.0
3				0.0	0.0	0.0	0.0	0.0	17.2	0.0	0.0	0.0
4				0.0	31.5	0.0	0.0	0.0	49.6	0.0	0.0	0.0
5				0.0	0.0	5.7	0.0	0.0	0.0	0.0	0.0	0.0
6				0.0	0.0	20.7	0.0	0.0	0.0	13.6	0.0	0.0
7				0.0	0.0	18.1	0.0	0.0	0.0	7.1	14.2	0.0
8				0.0	0.0	24.1	0.0	0.0	0.0	4.2	0.0	0.0
9				0.0	0.0	3.0	0.0	0.0	10.3	0.0	2.2	0.0
10				0.0	1.3	0.0	7.7	0.0	22.0	0.0	6.7	0.0
11				0.0	0.0	0.0	0.0	0.0	0.0	0.0	0.0	0.0
12				0.0	0.0	28.8	0.0	0.0	0.0	0.0	0.0	0.0
13				0.0	0.0	0.0	0.0	0.0	0.0	0.0	10.6	0.0
14				6.1	0.0	0.0	0.0	25.5	0.0	0.0	5.0	0.0
15				5.5	6.2	0.0	0.0	0.0	17.0	36.7	10.3	0.0
16				0.0	1.4	0.0	0.0	0.0	0.0	0.0	3.5	0.0
17				0.0	0.0	0.0	0.0	14.5	0.0	5.0	0.0	0.0
18				0.0	9.1	14.3	0.0	32.5	0.0	71.0	0.0	0.0
19				0.0	10.0	0.0	0.0	24.0	0.0	0.0	0.0	0.0
20				0.0	0.0	0.0	32.3	20.0	0.0	0.0	0.0	15.0
21			5.0	4.0	12.2	38.0	37.4	0.0	0.0	18.0	0.0	0.0
22			0.0	7.0	27.5	0.0	0.0	11.2	32.7	5.6	0.0	0.0
23			0.0	0.0	33.6	0.0	0.0	0.0	0.0	0.0	0.0	0.0
24			0.0	0.0	35.2	7.5	16.3	15.2	4.7	0.0	0.0	0.0
25			0.0	0.0	8.2	12.8	5.1	12.6	0.0	0.0	0.0	0.0
26			0.0	0.0	7.2	9.2	0.0	15.5	0.0	0.0	0.0	0.0
27			0.0	0.0	0.0	0.0	0.0	17.5	13.1	13.0	0.0	0.0
28			0.0	0.0	20.0	0.0	0.0	0.0	6.1	0.0	0.0	0.0
29			0.0	0.0	11.2	0.0	0.0	0.0	33.7	18.2	0.0	0.0
30			0.0	0.0	0.0	0.0	0.0	0.0	28.0	0.0	0.0	0.0
31			0.0		0.0		0.0	0.0		0.0		0.0
TOT			5.0	22.6	216.0	173.4	98.8	186.1	254.9	192.4	60.6	15.0
MAX			5.0	7.0	33.6	38.0	37.4	32.5	49.6	71.0	14.2	15.0
DLL			1	5	15	11	5	10	15	10	8	1
NUMERO DE DIAS DE LLUVIA >												
1.0	0	0	1	4	15	11	5	10	15	10	8	1
10.0	0	0	0	0	8	7	3	10	10	6	3	1
50.0	0	0	0	0	0	0	0	0	0	1	0	0
100.0	0	0	0	0	0	0	0	0	0	0	0	0

TOTAL ANUAL =(1224.8)

EST. F. MAUDRIT Lat. 10 01 Long. 84 16 Elev. 840

ESTACION 84023 PRECIPITACION en mm. AÑO 19 72

DIA	ENE	FEB	MAR	ABR	MAY	JUN	JUL	AGO	SET	OCT	NOV	DIC
1	0.0	0.0	0.0	0.0	2.5	0.0	0.0	0.0	8.7	15.6	15.5	0.0
2	0.0	0.0	0.0	0.0	2.6	0.0	7.4	21.9	17.1	7.0	0.1	0.0
3	0.0	0.0	0.0	0.0	4.8	0.0	0.0	0.0	3.4	2.2	36.0	0.0
4	0.0	0.0	0.0	0.0	0.2	1.0	0.4	0.1	38.5	0.0	0.3	0.0
5	0.0	0.0	0.0	0.0	0.0	24.4	0.0	0.0	4.1	0.1	0.0	0.0
6	0.0	0.0	0.0	0.0	0.0	3.1	0.2	0.0	0.0	10.4	0.0	0.0
7	0.0	0.0	0.0	0.0	0.0	1.0	0.0	0.0	1.6	11.5	21.8	0.0
8	0.0	0.0	0.0	0.0	0.0	1.1	0.0	0.7	0.9	0.1	4.7	0.0
9	0.0	0.0	0.0	0.0	0.0	0.5	0.8	0.0	4.1	0.0	22.7	0.0
10	0.0	0.0	0.0	0.0	8.9	10.5	6.8	5.5	23.7	4.6	0.1	0.0
11	0.0	0.0	0.0	0.0	71.8	1.4	5.7	1.2	0.0	0.0	0.1	0.0
12	0.0	0.0	0.0	0.0	0.0	6.2	0.0	22.2	0.0	0.0	18.1	0.0
13	0.0	0.0	0.0	22.5	6.1	0.0	0.0	0.0	0.0	17.6	7.4	0.0
14	0.0	0.0	0.0	25.1	14.1	1.6	0.0	36.0	1.8	21.9	9.7	0.0
15	0.0	0.0	0.0	0.8	56.5	0.0	0.0	1.3	9.4	22.5	0.1	0.0
16	0.0	0.0	0.0	0.0	0.9	0.0	0.0	1.2	10.9	22.1	24.7	0.0
17	0.0	0.0	0.0	7.6	0.4	0.0	0.0	45.1	1.6	0.1	0.0	0.1
18	0.0	0.0	0.0	0.1	19.6	0.0	14.1	0.1	2.4	73.3	0.0	7.9
19	0.0	0.0	0.0	0.7	8.3	3.6	27.9	61.8	0.0	6.0	0.0	0.2
20	0.0	0.0	10.4	27.3	7.4	29.2	38.1	18.2	0.8	0.2	0.0	17.3
21	0.0	0.0	0.0	10.6	21.3	3.3	0.1	12.8	0.0	0.0	0.0	52.0
22	0.0	0.0	0.0	0.0	0.2	0.1	0.0	27.5	6.1	21.1	0.0	4.1
23	0.0	0.0	0.0	0.0	5.0	0.0	0.0	50.0	0.1	21.7	0.2	0.2
24	0.0	0.0	0.0	0.0	4.6	54.2	8.1	26.7	13.0	0.0	0.0	0.5
25	0.0	0.0	0.2	0.0	8.2	1.1	9.4	2.5	21.1	0.0	0.0	0.0
26	0.0	0.0	5.3	0.5	16.8	0.4	0.4	2.0	8.3	0.7	0.8	0.0
27	0.0	0.0	0.0	0.0	6.0	0.0	0.0	16.5	14.8	2.3	0.2	0.0
28	0.0	0.0	1.7	15.7	35.6	0.0	0.0	0.8	3.9	1.1	0.0	0.0
29	0.0	0.0	0.0	0.0	4.6	1.5	0.0	21.9	2.6	0.0	0.0	0.0
30	0.0		1.5	0.0	0.0	0.0	0.6	0.2	0.1	0.0		0.0
31	0.0		10.0		0.0		0.0	0.0		0.9		
TOT	0.0	0.0	27.1	111.7	336.8	144.9	120.0	371.0	200.0	264.2	164.5	82.3
MAX	0.0	0.0	10.4	27.3	71.8	54.2	38.1	61.8	39.5	73.3	36.0	52.0
DLL	0	0	6	10	25	16	14	25	24	24	17	8
NUMERO DE DIAS DE LLUVIA >												
1.0	0	0	5	6	20	15	8	18	20	16	9	4
10.0	0	0	2	5	7	4	3	12	7	10	6	2
50.0	0	0	0	0	3	1	0	2	0	1	0	1
100.0	0	0	0	0	0	0	0	0	0	0	0	0

TOTAL ANUAL = 1820.8

S. RAFAEL OJO AGUA Lat. 09 56 Long. 84 13 Elev. 850

ESTACION 84024 PRECIPITACION en mm. AÑO 19 72

DIA	ENE	FEB	MAR	ABR	MAY	JUN	JUL	AGO	SET	OCT	NOV	DIC
1	0.0	0.0	0.0	0.0	0.0	0.0	1.5	0.0	0.0	0.0	2.8	0.0
2	0.0	0.0	59.3	0.0	6.0	0.0	0.0	0.0	19.7	0.0	0.7	0.0
3	0.0	0.0	0.0	0.0	37.3	0.0	0.0	0.0	5.4	8.5	24.6	0.0
4	0.0	0.0	0.0	0.0	0.0	0.0	0.0	0.0	65.7	0.0	0.0	0.0
5	9.5	0.0	0.0	0.0	0.0	22.1	0.0	0.0	7.0	5.5	0.0	0.0
6	0.3	0.0	0.0	0.0	0.0	19.4	0.0	0.0	0.0	2.9	0.0	0.0
7	0.0	0.0	0.0	0.0	0.0	1.5	0.0	0.0	0.5	0.0	51.1	0.0
8	0.0	1.3	0.0	0.0	0.0	9.8	0.0	0.0	0.0	9.6	1.0	0.0
9	0.0	0.0	0.0	0.0	0.0	1.0	0.0	4.7	0.0	0.0	0.6	0.0
10	0.0	0.0	0.0	0.0	28.7	0.0	1.0	0.0	22.0	1.0	0.0	0.0
11	4.8	0.0	0.0	0.0	48.9	7.9	3.3	0.0	0.0	0.0	4.0	0.0
12	1.0	0.0	0.0	0.0	0.0	5.1	0.0	7.2	0.0	0.0	3.6	0.0
13	0.0	0.0	0.0	18.5	6.9	0.0	0.0	0.0	0.0	0.0	0.0	0.0
14	0.0	0.0	0.0	9.6	17.2	5.4	0.0	12.8	4.6	16.6	11.5	0.0
15	0.0	0.0	0.0	3.1	46.6	0.0	0.0	0.2	2.8	7.3	0.0	0.0
16	0.0	0.0	0.0	7.5	5.2	0.0	0.0	0.0	3.0	14.0	7.1	0.0
17	0.0	0.0	0.0	11.8	14.2	0.0	0.0	22.0	0.0	24.2	0.0	0.0
18	0.0	0.0	0.0	0.0	54.2	0.0	6.5	13.6	4.7	24.0	0.0	4.2
19	0.0	0.0	0.0	0.0	5.5	1.6	28.9	36.2	0.0	12.7	0.0	0.0
20	0.0	0.0	0.0	23.2	0.0	10.8	38.1	32.1	0.0	0.0	0.0	19.0
21	0.0	0.0	0.0	9.0	28.6	14.7	0.0	0.0	0.0	0.0	0.0	18.7
22	0.0	0.0	0.0	0.0	7.7	0.0	0.0	38.7	6.0	4.0	0.0	1.2
23	0.0	0.0	0.0	0.0	36.0	0.0	0.0	2.7	0.0	0.0	0.0	0.0
24	0.0	0.0	0.0	0.0	0.0	36.6	5.0	15.2	0.0	0.0	0.0	0.0
25	0.0	0.0	38.5	0.0	5.0	5.0	7.2	2.0	15.5	0.0	0.0	0.0
26	0.0	0.0	0.0	0.0	9.5	1.2	1.5	1.5	6.8	0.0	0.0	0.0
27	0.0	0.0	0.0	0.0	10.5	0.0	0.0	42.0	25.5	0.0	0.0	0.0
28	0.0	0.0	14.4	28.5	24.0	0.0	0.0	1.8	13.0	11.8	0.0	0.0
29	0.0	0.0	0.0	0.0	0.0	0.0	0.0	3.5	4.2	2.5	0.0	0.0
30	1.3		0.0	0.0	0.0	0.0	6.9	0.0	23.0	0.0	0.0	0.0
31	0.0		19.2		0.0		0.0	0.0		0.0		0.0
TOT	17.8	1.3	131.4	111.2	591.8	142.1	91.7	235.2	220.1	144.6	107.9	44.1
MAX	9.5	1.3	59.3	28.5	54.2	36.6	28.1	42.0	65.7	24.2	51.1	19.7
DLL	6	1	4	8	18	14	10	16	18	14	10	4
NUMERO DE DIAS DE LLUVIA >												
1.0	4	1	4	8	18	14	10	15	16	14	8	4
10.0	0	0	4	4	11	5	2	8	7	6	3	2
50.0	0	0	1	0	1	0	0	0	1	0	1	0
100.0	0	0	0	0	0	0	0	0	0	0	0	0

TOTAL ANUAL = 1646.3

TACACORI Lat. 10 03 Long. 84 13 Elev. 1050

ESTACION 84026 PRECIPITACION en mm. AÑO 19 72

DIA	ENE	FEB	MAR	ABR	MAY	JUN	JUL	AGO	SET	OCT	NOV	DIC
1	0.0	0.0	0.0	0.0	0.0	16.3	0.0	0.0	17.3	0.0		
2	12.7	0.0	0.0	0.0	12.7	12.7	0.0	0.0	20.8	10.2		
3	7.6	0.0	0.0	0.0	10.9	7.1	0.0	0.0	17.0	0.0		
4	0.0	0.0	0.0	0.0	0.0	26.7	0.0	0.0	27.4	12.7		
5	23.9	0.0	0.0	0.0	0.0	12.7	0.0	0.0	44.5	0.0		
6	13.5	0.0	0.0	0.0	0.0	8.6	0.0	0.0	12.7	0.0		
7	12.7	0.0	0.0	0.0	0.0	12.7	0.0	0.0	0.0	50.8		
8	12.7	0.0	0.0	0.0	0.0	0.0	0.0	0.0	0.0	0.0		
9	11.4	0.0	0.0	0.0	0.0	0.0	0.0	0.0	0.0	38.1		
10	12.7	0.0	0.0	0.0	63.5	0.0	0.0	0.0	0.0	0.0		
11	12.7	0.0	0.0	0.0	22.6	21.1	0.0	15.2	0.0	38.1		
12	14.0	0.0	0.0	0.0	12.7	34.3	38.1	0.0	28.7	12.7		
13	15.5	0.0	0.0	12.8	49.0	19.8	0.0	17.8	0.0	25.4		
14	0.0	0.0	0.0	0.0	0.7	0.0	0.0	35.8	0.0	44.5		
15	0.0	0.0	0.0	0.0	108.0	0.0	0.0	0.0	17.8	57.2		
16	0.0	0.0	0.0	0.0	64.3	31.2	0.0	18.5	38.1	76.2		
17	0.0	0.0	0.0	0.0	0.0	0.0	0.0	25.4	30.5	30.8		
18	0.0	0.0	0.0	0.0	31.0	0.0	0.0	39.4	0.0	30.5		
19	0.0	0.0	0.0	0.0	12.7	0.0	0.0	25.4	0.0	28.4		
20	0.0	0.0	0.0	0.0	6.1	0.0	0.0	12.7	0.0	0.0		
21	0.0	0.0	0.0	0.0	23.6	0.0	0.0	12.7	0.0	30.5		
22	0.0	0.0	0.0	0.0	25.4	0.0	14.0	9.9	30.5	30.8		
23	0.0	0.0	0.0	0.0	0.0	0.0	0.0	25.4	0.0	76.2		
24	0.0	0.0	0.0	0.0	25.4	52.6	12.7	38.1	25.4	0.0		
25	0.0	0.0	0.0	0.0	0.0	0.0	0.0	12.7	24.9	0.0		
26	0.0	0.0	0.0	5.8	33.0	0.0	33.0	31.2	33.0	0.0		
27	0.0	0.0	0.0	0.0	20.3	0.0	0.0	14.5	0.0	0.0		
28	0.0	0.0	0.0	12.7	13.0	0.0	0.0	21.6	0.0	0.0		
29	0.0		0.0	22.8	7.4	33.5	0.0	12.7	38.1	38.1		
30	0.0		0.0	31.2	0.0	0.0	0.0	12.7	0.0	0.0		
31	0.0		47.0		0.0		0.0	37.1		0.0		
TOT	147.4	0.0	47.0	85.3	542.3	289.3	97.8	419.8	406.7	647.8		
MAX	23.9	0.0	47.0	31.2	108.0	52.6	38.1	39.4	44.5	76.2		
DLL	11	0	1	5	19	15	4	19	15	17		
NUMERO DE DIAS DE LLUVIA >												
1.0	11	0	1	5	18	13	4	19	15	17	0	0
10.0	10	0	1	4	16	11	4	18	15	17	0	0
50.0	0	0	0	0	3	1	0	0	0	6	0	0
100.0	0	0	0	0	1	0	0	0	0	0	0	0

TOTAL ANUAL =(2683.4)

SAN RAMON Lat. 10 05 Long. 84 28 Elev. 1116

ESTACION 84027 PRECIPITACION en mm. AÑO 19 72

DIA	ENE	FEB	MAR	ABR	MAY	JUN	JUL	AGO	SET	OCT	NOV	DIC
1	0.0	0.0	0.0	0.0	0.0	0.0	0.0		2.0	7.0	0.0	0.0
2	0.0	0.0	0.0	0.0	0.0	0.0	15.4		8.0	15.5	6.0	0.0
3	0.0	0.0	0.0	0.0	0.0	0.0	0.0		0.0	30.5	0.0	0.0
4	3.0	0.0	0.0	0.0	0.0	16.0	0.0		19.0	0.0	30.0	0.0
5	16.0	0.0	0.0	0.0	0.0	14.0	0.0		9.5	2.0	16.0	0.0
6	14.4	0.0	0.0	0.0	0.0	12.5	0.0		4.5	12.0	0.0	0.0
7	4.6	0.0	0.0	8.5	0.0	8.0	0.0		0.0	8.0	1.0	0.0
8	0.0	0.0	0.0	0.0	15.0	8.0	0.0		0.0	10.5	7.0	0.0
9	0.0	0.0	0.0	0.0	0.0	15.0	0.5		0.0	6.5	0.0	0.0
10	2.5	0.0	0.0	0.0	11.5	25.0	4.5		21.0	0.0	0.0	0.0
11	0.5	0.0	0.0	0.0	0.0	8.0	0.0		0.0	0.0	9.0	0.0
12	4.4	0.0	0.0	0.0	0.0	16.5	11.0		0.0	4.5	1.0	0.0
13	0.1	0.0	0.0	1.0	0.0	2.0	0.0		0.0	0.0	0.0	0.0
14	0.0	0.0	0.0	7.5	0.0	0.0	0.0		11.5	13.0	8.0	0.0
15	0.0	0.0	0.0	0.0	55.0	0.0	0.0		22.0	17.0	29.0	0.0
16	0.0	0.0	0.0	0.0	14.5	0.0	0.0		0.0	7.5	29.5	0.0
17	0.0	0.0	0.0	0.0	1.0	0.0	0.0		0.0	0.0	0.0	0.0
18	0.0	0.0	0.0	0.0	56.0	8.0	0.0		0.0	13.5	0.0	6.0
19	0.0	0.0	0.0	7.5	11.0	5.0	7.0		0.0	7.9	0.0	2.0
20	0.0	0.0	0.0	0.0	7.5	38.5	48.5		12.5	0.0	0.0	11.0
21	0.0	0.0	0.0	0.0	72.5	26.0	0.0	82.5	0.0	0.0	0.0	47.5
22	0.0	0.0	0.0	0.0	16.5	16.5	0.0	62.5	6.5	0.0	0.0	10.0
23	0.0	0.0	0.0	0.0	22.5	0.0	0.0	10.1	18.0	22.5	0.0	2.0
24	0.0	0.0	0.0	0.0	1.0	19.0	0.0	0.0	0.0	32.0	0.0	1.0
25	0.0	0.0	0.0	0.0	22.5	0.0	12.0	4.7	3.5	0.0	0.0	0.0
26	0.0	0.0	0.0	0.0	43.0	0.0	4.0	10.0	2.5	0.0	0.0	0.0
27	0.0	0.0	0.0	0.0	6.0	0.3	0.0	14.0	31.0	0.0	12.0	0.0
28	0.0	0.0	0.0	0.0	17.0	0.0	0.0	20.0	10.0	0.0	0.0	0.0
29	0.0	0.0	0.0	0.0	0.0	0.0	0.0	12.0	0.0	20.1	0.0	0.0
30	0.0		0.0	0.0	0.0	0.0	0.0	8.0	6.0	0.0	0.0	0.0
31	0.0		0.0		0.0		0.0	10.0		0.0		0.0
TOT	45.1	0.0	0.0	24.5	372.5	233.3	102.9	233.8	207.5	230.0	148.5	79.5
MAX	16.0	0.0	0.0	8.5	72.5	38.5	48.5	82.5	31.0	32.0	30.0	47.5
DLL	8	0	0	4	16	17	8	10	16	17	11	7
NUMERO DE DIAS DE LLUVIA >												
1.0	6	0	0	4	16	16	7	10	16	17	11	7
10.0	2	0	0	0	12	10	4	8	8	10	5	3
50.0	0	0	0	0	3	0	0	2	1	0	0	0
100.0	0	0	0	0	0	0	0	0	0	0	0	0

TOTAL ANUAL =(1677.6)

EL ROBLE Lat. 10 04 Long. 84 10 Elev. 1329

ESTACION 84028 PRECIPITACION en mm. AÑO 19 72

DIA	ENE	FEB	MAR	ABR	MAY	JUN	JUL	AGO	SET	OCT	NOV	DIC
1	0.0	2.0	0.0	0.0	15.4	0.0	0.0	0.0	2.5	37.5	5.3	0.0
2	2.0	0.0	0.0	0.0	4.0	0.0	7.5	0.0	12.4	10.2	0.0	0.0
3	3.0	0.0	0.0	0.0	42.6	0.0	0.0	10.2	24.1	10.1	17.7	0.0
4	47.7	0.0	0.0	0.0	0.0	12.8	0.0	0.0	38.5	0.0	0.0	0.0
5	4.0	0.0	0.0	0.0	0.0	15.0	0.0	0.0	0.0	0.0	2.8	0.0
6	10.0	0.0	0.0	0.0	0.0	22.9	0.0	0.0	0.0	2.6	5.2	0.0
7	2.5	0.0	0.0	0.0	0.0	7.5	0.0	0.0	0.0	15.2	12.7	0.0
8	0.0	0.0	0.0	0.0	0.0	5.4	0.0	3.0	4.0	12.7	0.0	0.0
9	2.8	0.0	0.0	0.0	0.0	28.1	0.0	2.1	18.2	0.0	50.5	0.0
10	2.0	0.0	0.0	0.0	22.7	30.3	2.1	0.0	9.3	7.5	10.5	0.0
11	5.2	0.0	0.0	0.0	40.4	7.5	2.5	32.9	0.0	0.0	2.5	0.0
12	7.6	0.0	0.0	0.0	0.0	7.7	0.0	20.1	0.0	2.5	15.1	0.0
13	0.0	0.0	0.0	17.8	15.3	24.6	0.0	0.0	0.0	18.1	7.8	0.0
14	0.0	0.0	0.0	6.4	1.0	2.5	0.0	10.0	0.5	12.4	15.2	0.0
15	0.0	0.0	0.0	64.7	22.9	0.0	0.0	12.5	12.5	22.2	0.0	0.0
16	0.0	0.0	1.0	2.8	20.4	0.0	0.0	0.0	12.5	88.1	32.5	0.0
17	0.0	0.0	0.0	62.7	5.3	0.0	0.0	12.7	15.3	2.5	0.0	12.5
18	0.0	0.0	0.0	1.0	37.8	0.0	0.0	7.5	0.0	85.2	0.0	0.4
19	0.0	0.0	0.0	25.2	15.0	0.0	10.1	73.0	0.0	2.6	0.0	72.9
20	0.0	0.0	52.8	5.0	25.3	0.0	42.9	75.5	2.5	2.5	0.5	45.0
21	0.0	0.0	0.0	22.8	7.8	20.0	7.5	2.5	15.1	2.5	0.0	17.9
22	0.0	0.0	0.0	0.0	15.1	0.0	12.9	8.6	58.5	37.5	0.0	2.0
23	0.0	0.0	0.0	0.0	0.1	0.0	4.0	12.5	15.2	15.0	0.0	0.0
24	0.0	0.0	0.0	4.0	7.6	19.1	2.1	12.5	14.5	0.0	0.0	0.0
25	0.0	0.0	0.0	19.0	32.8	12.5	3.3	12.9	7.5	0.0	7.5	0.0
26	0.0	0.0	0.0	0.0	22.9	2.5	5.1	12.5	15.2	0.0	2.5	0.0
27	0.0	0.0	0.0	0.0	15.0	0.0	0.0	75.0	22.5	20.5	0.0	0.0
28	0.0	0.0	0.0	15.0	32.5	0.0	0.0	0.0	10.1	2.9	0.0	0.0
29	0.0	0.0	0.0	0.0	7.9	0.0	0.0	0.0	42.5	12.5	0.0	0.0
30	0.0		5.2	0.0	0.0	0.0	0.0	0.0	10.5	0.0	0.0	0.0
31	2.7		1.0		0.0		0.0	2.7		0.0		0.0
TOT	89.5	2.0	60.0	256.6	405.8	201.4	109.0	400.7	355.5	422.6	107.7	150.7
MAX	47.7	2.0	52.8	64.7	42.6	30.3	42.9	75.5	52.5	88.2	50.5	72.9
DLL	11	1	4	12	22	15	11	19	22	22	15	6
NUMERO DE DIAS DE LLUVIA >												
1.0	11	1	4	12	21	15	11	19	21	22	14	5
10.0	2	0	1	7	15	9	3	13	16	14	7	4
50.0	0	0	0	2	0	0	0	5	1	2	1	1
100.0	0	0	0	0	0	0	0	0	0	0	0	0

TOTAL ANUAL = 2592.5

LA GARITA Lat. 09 57 Long. 84 21 Elev. 460

ESTACION 84034 PRECIPITACION en mm. AÑO 19 72

DIA	ENE	FEB	MAR	ABR	MAY	JUN	JUL	AGO	SET	OCT	NOV	DIC
1	0.0	0.0	0.0	0.0	50.3	0.0	0.1	0.0	0.7	0.2	28.4	0.0
2	0.0	0.0	0.0	0.0	22.7	1.5	0.5	21.2	30.5	13.0	1.1	0.0
3	0.0	0.0	0.0	0.0	1.2	0.0	0.0	0.0	3.0	5.3	56.4	0.0
4	2.1	0.0	0.0	0.0	0.0	49.0	0.0	0.0	33.0	0.0	0.0	0.0
5	3.7	0.0	0.0	0.0	0.0	62.7	0.0	0.0	36.1	0.8	2.3	0.0
6	0.0	0.0	0.0	0.0	0.0	18.9	0.0	0.8	1.2	8.0	2.2	0.0
7	0.0	0.0	0.0	0.0	0.0	0.2	0.0	0.0	0.8	17.8	28.9	0.0
8	0.0	0.0	0.0	0.0	32.5	0.3	0.0	3.0	0.1	0.4	0.5	0.0
9	0.0	0.0	0.0	0.0	6.5	18.3	0.0	0.1	2.7	0.0	8.8	0.0
10	0.0	0.0	0.0	0.0	19.0	5.0	4.4	1.3	16.5	0.4	0.1	0.0
11	29.6	0.0	0.0	0.0	4.8	3.5	4.1	1.7	1.7	0.5	2.2	0.0
12	18.2	0.0	0.0	0.0	0.6	13.4	0.0	12.8	0.0	3.0	8.7	0.0
13	0.0	0.0	0.0	17.9	28.9	0.0	0.0	0.0	0.0	47.2	13.0	0.0
14	0.0	0.0	0.0	13.3	1.4	1.9	0.0	25.5	1.1	61.1	18.6	0.0
15	0.0	0.0	0.0	0.4	61.7	0.0	0.0	15.8	11.8	0.3	0.0	0.0
16	0.0	0.0	0.0	8.7	0.5	0.0	0.0	0.1	8.6	20.5	16.9	0.0
17	0.0	0.0	0.0	18.4	8.1	0.0	0.0	39.1	0.0	0.0	0.0	0.1
18	0.0	0.0	0.0	0.0	1.7	0.0	22.3	33.4	5.0	15.1	0.0	3.8
19	0.0	0.0	0.0	3.5	5.6	2.7	57.8	25.3	0.1	2.5	0.0	0.3
20	0.0	0.0	1.2	47.0	37.8	26.6	51.5	38.6	1.1	1.0	0.0	9.4
21	0.0	0.0	0.0	17.9	41.7	4.1	0.0	0.1	0.0	0.0	0.0	34.8
22	0.0	0.0	0.0	0.0	11.6	0.1	6.7	9.8	3.2	8.2	0.0	22.5
23	0.0	0.0	0.0	17.2	2.1	0.1	0.0	0.2	0.0	36.6	0.0	0.0
24	0.0	0.0	0.0	0.0	31.1	24.4	34.8	36.6	12.4	0.0	0.0	0.2
25	0.0	0.0	0.0	0.0	21.6	0.0	4.4	0.0	27.8	0.0	0.2	8.4
26	0.0	0.0	0.7	0.0	13.2	0.1	8.4	8.1	1.9	0.0	17.0	0.0
27	0.0	0.0	0.0	0.0	14.6	0.0	0.0	40.5	8.1	0.0	17.7	0.0
28	0.0	0.0	0.0	0.4	25.5	0.0	0.1	19.1	8.5	11.7	7.5	0.0
29	0.0	0.0	0.0	0.4	1.8	0.0	0.0	20.3	0.0	4.2	0.0	0.0
30	0.0		2.8	0.0	5.0	0.0	0.0	2.7	0.0	0.1	0.0	0.0
31	0.5		9.9		0.0		0.0	0.0		0.0		0.0
TOT	36.9	0.0	14.6	145.1	451.5	226.6	195.1	346.3	215.9	257.5	222.1	71.5
MAX	29.6	0.0	9.9	47.0	61.7	62.7	57.8	40.5	36.1	61.1	56.4	34.8
DLL	5	0	4	11	26	18	12	22	23	22	18	8
NUMERO DE DIAS DE LLUVIA >												
1.0	4	0	3	8	24	15	9	18	19	15	15	4
10.0	2	0	0	6	14	7	4	12	7	8	8	2
50.0	0	0	0	0	2	1	2	0	0	1	1	0
100.0	0	0	0	0	0	0	0	0	0	0	0	0

TOTAL ANUAL = 2183.1

LA TRINIDAD MORAVIA Lat. 09 59 Long. 84 05 Elev. 1290

ESTACION 84035 PRECIPITACION en mm. AÑO 19 72

DIA	ENE	FEB	MAR	ABR	MAY	JUN	JUL	AGO	SET	OCT	NOV	DIC
1	0.0	0.0	0.0	0.0	0.3	0.2	0.0	0.3	0.4	1.6	1.1	0.0
2	0.0	0.0	0.0	0.0	0.0	0.5	1.1	0.0	6.3	9.3	3.0	0.0
3	3.9	0.2	0.0	2.5	0.0	0.2	2.2	11.1	13.1	23.5	0.1	0.0
4	1.9	0.0	0.0	2.1	0.2	0.0	0.1	3.9	12.3	7.1	0.2	0.0
5	32.0	0.0	0.0	0.0	0.0	1.9	0.9	0.0	28.5	0.0	0.0	0.0
6	2.1	0.0	0.0	0.0	0.0	0.0	0.7	0.0	2.5	0.0	2.6	0.0
7	5.8	0.0	0.0	0.0	0.0	11.7	1.1	0.0	0.0	0.0	0.0	0.0
8	4.4	0.0	0.0	0.0	8.3	40.5	0.0	1.0	0.0	1.0	14.8	1.3
9	0.0	0.7	0.0	0.0	5.7	22.4	0.0	9.6	0.0	26.8	2.9	0.0
10	3.8	0.0	0.0	0.0	0.0	21.7	2.5	0.7	0.0	3.2	42.9	0.0
11	9.5	0.0	0.5	1.0	22.7	14.4	2.5	0.0	17.8	0.0	9.8	0.0
12	15.8	0.0	0.0	0.0	0.1	2.2	3.6	0.0	9.9	5.7	4.5	0.0
13	5.2	0.0	0.0	0.0	0.2	9.7	0.5	0.0	0.5	0.0	4.4	0.0
14	0.1	0.0	0.0	0.6	7.4	2.9	2.1	6.1	0.0	16.2	1.2	0.0
15	0.0	0.0	0.0	1.8	0.1	0.1	1.5	2.4	6.2	17.5	2.0	0.0
16	0.0	0.0	0.0	0.0	2.7	0.0	1.3	8.3	12.0	20.3	2.5	0.0
17	0.0	0.0	0.0	0.0	2.1	0.0	0.5	0.0	7.5	1.8	12.1	0.0
18	0.0	0.0	0.0	2.5	1.0	0.0	0.0	2.6	1.1	25.4	0.0	20.6
19	0.0	0.0	0.0	0.1	28.6	3.5	0.1	13.1	0.5	0.0	0.0	2.8
20	0.0	0.0	0.0	0.6	21.6	1.5	0.0	30.2	0.0	0.6	0.0	37.5
21	0.0	17.9	0.3	1.8	30.9	0.1	25.7	32.2	0.1	0.1	0.0	15.0
22	0.0	9.0	0.0	3.9	7.9	1.7	1.9	0.0	0.1	0.3	0.0	0.0
23	0.0	0.3	0.0	0.0	40.2	11.4	1.9	10.0	5.7	0.2	0.0	5.8
24	0.0	0.0	0.0	0.0	16.4	0.0	1.4	11.3	0.0	7.1	1.4	10.8
25	0.0	0.0	0.0	0.0	23.4	21.5	1.7	11.4	3.6	0.1	0.0	0.1
26	0.0	0.0	0.0	0.0	18.9	10.6	5.4	6.1	11.1	0.3	0.0	0.0
27	0.3	0.0	0.0	0.0	27.2	4.8	0.2	11.6	12.0	0.0	8.6	0.6
28	0.0	0.0	0.0	0.0	9.4	0.0	0.0	5.7	17.8	17.8	0.1	1.2
29	0.0	0.0	0.0	0.0	7.6	2.0	0.5	1.9	2.1	1.3	0.0	0.9
30	0.0		0.0	0.0	0.3	0.8	0.0	7.2	9.5	16.4	0.0	0.0
31	0.0		0.0		0.0		0.5	3.2		0.1		0.0
TOT	89.8	28.1	0.8	24.7	283.2	186.3	58.9	189.9	179.8	229.5	114.2	96.6
MAX	32.0	17.9	0.5	8.6	40.2	40.5	25.7	32.2	28.5	29.3	42.9	37.5
DLL	12	5	2	10	24	23	24	22	23	24	18	11
NUMERO DE DIAS DE LLUVIA >												
1.0	10	2	0	8	17	17	15	20	18	17	15	8
10.0	2	1	0	0	9	8	1	8	8	8	3	4
50.0	0	0	0	0	0	0	0	0	0	0	0	0
100.0	0	0	0	0	0	0	0	0	0	0	0	0

TOTAL ANUAL = 1452.8

IPIS DE GUADALUPE Lat. 09 58 Long. 84 02 Elev. 1280

ESTACION 84036 PRECIPITACION en mm. AÑO 19 72

DIA	ENE	FEB	MAR	ABR	MAY	JUN	JUL	AGO	SET	OCT	NOV	DIC
1	1.4	0.0	0.0	0.0	0.0	4.7	0.0	1.8	0.0	0.6	2.8	0.0
2	0.2	0.0	0.0	0.0	0.0	1.2	6.5	0.2	3.5	22.8	5.9	0.0
3	0.7	0.0	0.0	0.0	0.0	1.5	2.7	9.4	16.1	22.5	8.2	0.0
4	0.0	0.0	0.0	0.0	0.0	0.0	0.0	1.4	7.2	5.2	0.6	0.0
5	32.8	0.0	0.0	0.0	0.0	8.9	1.1	0.0	33.0	0.7	0.1	0.0
6	1.4	0.0	0.0	0.0	0.0	0.0	1.1	0.0	5.5	0.2	2.5	0.0
7	4.6	0.0	0.0	0.0	0.0	17.2	1.0	0.0	0.0	2.9	0.1	0.0
8	2.1	0.0	0.0	0.0	0.0	22.1	0.0	1.5	0.0	0.5	10.2	0.0
9	2.2	0.3	0.0	0.0	1.2	28.9	0.0	19.9	0.0	43.6	1.1	0.0
10	1.1	0.0	0.0	0.0	0.0	11.7	0.2	0.5	2.2	0.7	49.9	0.0
11	1.2	0.0	1.1	0.0	6.2	14.8	16.5	0.1	11.9	2.4	8.7	0.0
12	10.2	0.0	0.0	0.2	3.9	1.5	6.1	0.0	8.0	0.1	2.1	0.0
13	2.2	0.0	0.0	0.1	5.8	16.0	0.0	14.3	0.0	6.0	2.2	0.0
14	0.1	0.0	0.0	7.2	6.6	0.6	1.1	0.0	0.1	0.1	2.0	0.0
15	0.0	0.0	0.0	0.8	0.5	0.0	1.4	6.0	5.6	18.4	9.8	0.0
16	0.0	0.0	0.0	0.2	1.5	0.0	0.2	8.9	3.5	16.1	13.9	0.5
17	0.0	0.0	0.0	0.0	0.0	0.0	0.2	0.0	6.2	16.8	5.4	0.0
18	0.0	0.0	0.0	0.0	0.2	0.0	0.0	11.7	1.4	1.6	0.1	15.0
19	0.0	0.0	0.0	2.5	14.2	34.2	0.0	14.6	0.1	19.9	0.0	1.5
20	0.8	2.6	0.0	0.0	21.2	0.0	0.5	44.9	0.0	0.5	0.0	27.0
21	0.0	4.4	0.0	1.5	39.6	5.1	31.5	26.2	0.1	4.9	0.0	20.3
22	0.0	0.1	1.4	4.5	12.9	1.5	0.5	0.5	0.0	0.9	0.9	14.5
23	0.0	0.0	0.0	0.0	52.5	7.6	0.2	18.4	7.6	5.4	0.0	4.5
24	0.0	0.0	0.0	0.0	0.0	0.6	0.0	2.3	0.0	5.0	0.8	5.0
25	0.0	0.0	0.0	0.0	7.8	18.1	2.2	6.9	3.2	0.1	0.0	0.0
26	0.0	0.0	0.0	0.0	15.6	4.2	2.1	3.6	11.0	0.2	0.6	0.0
27	0.0	0.0	0.0	0.0	38.2	2.5	0.1	15.0	10.2	0.1	16.6	0.0
28	0.0	0.0	0.0	0.0	8.6	0.0	0.0	29.6	18.2	13.6	12.0	0.0
29	0.0	0.0	0.0	0.0	17.4	0.4	0.4	0.0	1.6	9.0	1.2	0.0
30	0.0		0.0	0.4	3.5	0.0	0.1	1.0	3.8	17.7	0.0	0.0
31	0.0		0.0		0.0		0.3	0.6		0.0		0.0
TOT	80.2	7.4	2.5	17.2	298.3	207.3	75.6	220.1	158.0	229.1	149.7	90.3
MAX	32.8	4.4	1.4	7.2	52.5	34.2	31.5	44.9	33.0	43.6	49.9	27.0
DLL	15	4	2	9	29	21	22	24	22	30	24	8
NUMERO DE DIAS DE LLUVIA >												
1.0	10	2	2	4	17	18	12	19	19	18	16	7
10.0	2	0	0	0	8	8	2	9	6	9	5	4
50.0	0	0	0	0	1	0	0	0	0	0	0	0
100.0	0	0	0	0	0	0	0	0	0	0	0	0

TOTAL ANUAL = 1475.7

S. ANTONIO ESCAZU Lat. 09 54 Long. 84 08 Elev. 1380

ESTACION 84037 PRECIPITACION en mm. AÑO 19 72

DIA	ENE	FEB	MAR	ABR	MAY	JUN	JUL	AGO	SET	OCT	NOV	DIC
1	0.0	0.0	0.0	0.0	0.3	0.2	0.0	0.3	0.4	1.6	1.1	0.0
2	0.0	0.2	0.0	0.0	0.0	0.5	1.1	0.8	6.3	9.5	3.0	0.0
3	3.9	0.0	0.0	2.3	0.0	8.2	2.2	11.1	13.1	29.5	8.1	0.0
4	1.9	0.0	0.0	2.1	0.2	0.0	0.1	3.9	12.3	7.1	0.2	0.0
5	32.0	0.0	0.0	0.0	0.0	1.9	0.9	0.8	38.5	0.0	0.0	0.0
6	2.1	0.0	0.0	0.0	0.0	8.0	0.7	0.0	2.5	0.0	2.6	0.0
7	5.8	0.0	0.0	0.0	0.8	11.7	1.1	0.0	0.0	0.0	0.0	0.0
8	4.4	0.0	0.0	0.0	0.3	20.3	0.0	1.0	0.0	1.0	14.8	1.3
9	0.0	0.7	0.0	0.0	5.7	22.4	0.0	9.6	0.0	26.8	2.9	0.0
10	3.8	0.0	0.0	0.0	0.0	21.7	2.3	0.7	17.0	3.2	42.3	0.0
11	3.5	0.0	0.5	1.0	22.7	14.4	2.5	0.0	9.9	0.0	9.8	0.0
12	15.8	0.0	0.0	0.0	0.1	2.2	3.6	0.0	0.5	3.7	4.5	0.0
13	5.2	0.0	0.0	0.0	0.2	9.7	0.3	0.0	0.0	0.0	4.4	0.0
14	0.1	0.0	0.0	5.6	7.4	2.9	2.1	6.1	0.0	16.2	1.2	0.0
15	0.0	0.0	0.0	1.8	0.1	0.1	1.5	2.4	6.2	17.5	9.0	0.0
16	0.0	0.0	0.0	0.0	2.7	0.0	1.5	8.3	1.2	28.5	2.5	0.0
17	0.0	0.0	0.0	0.0	2.1	0.0	0.3	0.0	7.5	1.8	12.1	0.0
18	0.0	0.0	0.0	2.5	1.0	0.0	0.0	2.6	1.1	25.4	0.0	20.6
19	0.0	0.0	0.0	0.1	28.6	3.5	0.1	13.1	0.5	0.0	0.0	2.8
20	0.0	0.0	0.0	0.6	21.6	1.5	0.0	20.2	0.0	0.6	0.0	37.5
21	0.0	17.9	0.3	1.8	38.9	0.1	45.7	28.2	0.6	0.1	0.0	15.0
22	0.0	9.0	0.0	3.9	7.9	1.7	1.9	10.0	0.1	0.3	0.0	0.0
23	0.0	0.3	0.0	0.0	40.2	11.4	1.9	11.3	5.7	0.2	0.0	3.8
24	0.0	0.0	0.0	0.0	16.4	0.0	1.4	11.4	3.6	7.1	1.4	18.8
25	0.0	0.0	0.0	0.0	22.4	21.5	1.7	6.1	11.1	0.1	0.0	0.0
26	0.0	0.0	0.0	0.0	18.9	18.6	5.4	11.6	12.0	0.5	0.0	0.6
27	0.3	0.0	0.0	0.0	27.2	4.8	0.2	5.7	17.8	0.0	8.6	1.2
28	0.0	0.0	0.0	0.0	9.4	0.0	0.0	1.9	9.5	17.8	0.1	0.9
29	0.0	0.0	0.0	0.0	7.6	2.8	0.5	7.2	0.0	1.5	0.0	0.0
30	0.0		0.0	0.0	0.3	0.8	0.0	3.2	0.0	16.4	0.0	0.0
31	0.0		0.0		0.8		0.5	0.0		0.1		0.0
TOT	80.8	28.1	0.8	24.7	282.2	196.3	89.9	189.9	167.4	209.5	121.2	96.5
MAX	32.0	17.9	0.5	5.6	40.2	22.4	45.7	28.2	38.5	29.5	42.9	37.5
DLL	12	5	2	10	24	25	24	22	22	24	18	10
NUMERO DE DIAS DE LLUVIA >												
1.0	10	2	0	8	17	17	15	20	17	17	15	8
10.0	2	1	0	0	9	8	1	8	7	8	5	4
50.0	0	0	0	0	0	0	0	0	0	0	0	0
100.0	0	0	0	0	0	0	0	0	0	0	0	0

TOTAL ANUAL = 1416.3

S. JUAN DE DIOS Lat. 09 53 Long. 84 05 Elev. 1300

ESTACION 84039 PRECIPITACION en mm. AÑO 19 72

DIA	ENE	FEB	MAR	ABR	MAY	JUN	JUL	AGO	SET	OCT	NOV	DIC
1	0.0	0.0	0.0	0.0	0.0	0.0	0.0	0.0	0.0	17.7	3.2	0.0
2	2.2	0.0	0.0	0.0	0.0	0.0	1.5	0.0	2.5	60.4	5.1	0.0
3	0.0	0.0	0.0	0.0	0.0	0.0	0.3	0.0	13.5	11.1	0.1	0.0
4	0.0	0.0	0.0	0.0	0.0	0.2	0.0	4.8	6.4	14.4	2.7	0.0
5	17.4	0.0	0.0	0.0	5.5	0.0	0.0	0.0	66.4	0.0	0.0	0.0
6	4.2	0.0	0.0	0.0	0.0	2.7	0.0	0.0	7.5	0.5	0.0	0.0
7	2.2	0.0	0.0	0.0	0.0	40.2	0.0	0.0	0.0	2.0	0.0	0.0
8	8.0	0.0	0.0	0.0	0.0	18.1	0.0	1.2	0.0	2.8	5.0	4.7
9	1.4	0.0	0.0	0.0	0.0	17.9	0.0	0.0	0.0	36.9	1.6	10.4
10	10.1	0.0	0.0	0.0	0.0	1.4	0.0	0.0	9.0	0.2	14.0	0.3
11	0.0	0.0	0.0	0.0	3.5	4.2	2.7	0.0	23.2	4.7	0.2	16.5
12	4.5	0.0	0.0	0.0	1.5	1.0	3.5	2.8	0.0	0.0	14.8	15.3
13	1.2	0.0	0.0	0.0	0.0	26.9	0.0	2.5	0.0	0.0	0.1	0.0
14	0.0	0.0	0.0	0.0	2.1	0.0	0.0	0.0	0.0	6.6	4.7	3.4
15	0.0	0.0	0.0	0.0	1.0	0.0	0.0	8.7	1.9	8.1	11.1	0.4
16	0.0	0.0	0.0	0.0	11.5	0.0	0.0	1.2	17.1	37.6	16.1	0.0
17	0.0	0.0	0.0	8.0	0.7	0.0	0.0	0.0	12.1	10.1	11.1	0.0
18	0.0	0.0	0.0	0.0	0.2	0.0	0.0	10.6	0.3	20.0	0.0	0.0
19	0.0	0.0	0.0	0.0	10.7	0.0	0.0	17.0	0.0	57.2	0.0	0.0
20	0.0	0.0	0.0	0.0	35.6	0.0	15.7	23.1	0.0	8.4	0.0	0.0
21	0.0	0.0	0.0	0.0	7.6	0.0	38.5	16.1	0.0	0.0	0.0	0.0
22	0.0	0.0	0.0	0.0	11.5	15.2	3.7	0.0	0.0	0.0	0.0	0.0
23	0.0	0.0	0.0	0.0	10.0	0.8	0.0	17.0	19.6	0.0	0.0	0.0
24	0.0	0.0	0.0	0.0	20.0	0.0	0.0	0.0	0.2	3.2	0.0	0.0
25	0.0	0.0	0.0	0.0	13.1	13.5	4.7	16.4	12.6	0.0	0.0	0.0
26	0.0	0.0	0.0	0.0	27.8	2.3	24.6	21.1	21.8	0.0	0.0	0.0
27	0.0	0.0	0.0	0.0	18.5	14.0	0.0	6.3	13.6	0.0	2.6	0.0
28	0.0	0.0	0.0	0.0	5.6	0.0	0.0	13.3	24.8	16.7	0.0	0.0
29	0.0	0.0	0.0	0.0	10.0	0.0	0.0	2.8	3.2	0.0	0.0	0.0
30	0.0		0.0	0.0	2.2	0.0	0.0	0.0	6.4	15.9	0.0	0.0
31	0.0		0.0		0.3		0.0	0.0		0.0		0.0
TOT	51.2	0.0	0.0	0.0	199.9	198.4	95.0	164.9	262.1	332.5	92.4	51.0
MAX	17.4	0.0	0.0	0.0	35.6	40.2	38.5	23.1	66.4	60.4	16.1	16.5
DLL	9	0	0	0	21	14	9	16	19	20	15	7
NUMERO DE DIAS DE LLUVIA >												
1.0	9	0	0	0	18	12	8	16	17	18	12	5
10.0	2	0	0	0	10	7	3	8	10	11	5	3
50.0	0	0	0	0	0	0	0	0	1	2	0	0
100.0	0	0	0	0	0	0	0	0	0	0	0	0

TOTAL ANUAL = 1407.4

ALTO DE OCHOMOGO Lat. 09 54 Long. 83 57 Elev. 1546

ESTACION 84040 PRECIPITACION en mm. AÑO 19 72

DIA	ENE	FEB	MAR	ABR	MAY	JUN	JUL	AGO	SET	OCT	NOV	DIC
1	0.9	0.0	0.0	0.0		0.0	0.0	0.0	0.0	8.4	2.9	0.0
2	0.9	0.0	0.0	0.0		0.0	0.0	0.0	10.8	22.2	0.0	0.0
3	1.3	0.0	0.0	0.0		0.0	0.0	0.0	25.6	7.9	0.6	0.0
4	6.6	0.0	0.0	0.0		0.8	0.0	0.0	63.3	0.0	0.0	0.0
5	4.6	0.0	0.0	0.0		0.0	0.0	0.0	0.0	0.0	0.0	0.0
6	2.3	0.0	0.0	0.0		0.0	0.9	0.0	0.0	0.0	0.0	0.0
7	4.7	0.0	0.0	0.0		0.3	0.0	0.0	0.0	18.5	0.0	0.0
8	0.0	0.0	0.0	0.0		0.0	0.0	0.0	0.0	0.0	10.1	0.0
9	0.0	0.0	0.0	0.0		3.7	0.0	0.0	0.0	1.6	0.0	0.0
10	6.1	0.0	0.0	0.0		11.1	10.1	0.0	4.2	0.9	14.1	0.0
11	0.0	0.0	0.0	0.0		19.6	1.9	0.0	0.0	0.0	0.0	0.0
12	0.0	0.0	0.0	0.0		44.0	0.0	0.0	0.0	0.0	0.0	0.0
13	0.0	0.0	0.0	0.0		18.0	0.0	0.0	0.0	5.7	6.7	0.0
14	0.0	0.0	0.0	0.0		0.0	0.0	0.0	3.0	27.3	8.3	0.0
15	0.0	0.0	0.0	0.0		0.0	0.0	0.0	0.0	33.5	3.2	0.0
16	0.0	0.0	0.0	0.0		0.0	0.0	0.0	0.0	107.8	24.4	0.0
17	0.0	0.0	0.0	0.0		0.0	0.0	0.0	0.0	14.6	0.0	20.5
18	0.0	0.0	0.0	7.3		4.7	0.0	0.0	0.0	54.4	0.0	1.8
19	0.0	0.0	0.0	3.6		31.6	0.0	2.1	0.0	0.0	0.0	30.9
20	0.0	0.0	0.0	5.1		0.0	0.0	5.2	0.0	0.0	0.0	18.5
21	0.0	0.0	0.0	15.5		1.4	1.5	3.6	0.0	0.4	0.0	2.6
22	0.2	0.0	0.0	5.9		0.0	0.6	8.5	4.4	1.0	0.5	4.5
23	0.6	0.0	0.0	0.0		0.0	2.5	6.9	3.9	0.9	0.0	2.1
24	0.0	0.0	0.0	0.0		13.5	0.6	23.0	13.9	4.6	0.0	0.0
25	0.9	0.0	0.0	0.0		22.9	0.2	38.2	29.8	0.0	0.0	0.0
26	0.0	0.0	0.0	0.0		0.8	0.9	0.0	95.5	0.0	0.0	0.0
27	0.0	0.0	0.0	0.0		0.0	0.0	2.2	19.8	15.1	0.0	0.0
28	0.0	0.0	0.0	0.0		0.0	0.0	0.0	35.2	0.0	0.0	0.0
29	0.0		0.0	1.8		1.3	0.0	0.0	16.4	0.0	0.0	0.0
30	0.0		0.0	1.2		3.4	0.0	0.0	9.0	0.0	0.0	0.0
31	0.0		0.0				0.0	0.0		0.0		0.0
TOT	29.1	0.0	0.0	40.2		177.1	19.0	95.7	352.8	334.8	70.8	78.7
MAX	6.6	0.0	0.0	15.5		44.0	10.1	38.2	95.5	107.8	24.4	30.9
DLL	11	0	0	7		15	9	8	14	17	9	7
NUMERO DE DIAS DE LLUVIA >												
1.0	6	0	0	7	0	12	4	8	14	14	7	7
10.0	0	0	0	1	0	7	1	2	9	8	3	3
50.0	0	0	0	0	0	0	0	0	2	2	0	0
100.0	0	0	0	0	0	0	0	0	0	1	0	0

TOTAL ANUAL =(1168.2)

NUESTRO AMO ALAJUELA Lat. 10 01 Long. 84 13 Elev. 800

ESTACION 84044 PRECIPITACION en mm. AÑO 19 72

DIA	ENE	FEB	MAR	ABR	MAY	JUN	JUL	AGO	SET	OCT	NOV	DIC
1	0.0	0.0	0.0	0.0	52.2	0.0	0.0	0.0	0.0	0.0	29.0	0.0
2	0.2	0.0	0.0	0.0	23.0	1.5	3.2	21.5	31.0	13.4	0.0	0.0
3	5.5	0.0	0.0	0.0	1.4	0.0	0.0	0.0	3.0	5.5	59.0	0.0
4	0.1	0.0	0.0	0.0	0.0	49.2	0.0	0.0	33.4	0.0	0.0	0.0
5	0.0	0.0	0.0	0.0	0.0	65.1	0.0	0.0	40.0	1.0	2.0	0.0
6	0.0	0.0	0.0	0.0	0.0	19.5	0.0	10.0	0.0	8.0	0.0	0.0
7	0.0	0.0	0.0	0.0	0.0	0.5	0.0	0.0	1.0	38.8	29.0	0.0
8	0.0	0.0	0.0	0.0	34.0	1.1	0.0	2.7	0.0	0.0	0.0	0.0
9	0.0	0.0	0.0	0.0	6.5	8.0	0.0	0.0	3.0	0.0	8.7	0.0
10	0.0	0.0	0.0	0.0	19.0	9.5	4.2	7.5	16.0	1.1	0.0	0.0
11	20.3	0.0	0.0	0.0	4.9	4.0	4.0	1.7	2.0	0.0	2.0	0.0
12	10.0	0.0	0.0	0.0	0.5	15.4	0.0	9.7	0.0	3.0	9.0	0.0
13	0.0	0.0	0.0	18.0	30.0	0.0	0.0	0.0	0.0	20.7	13.5	0.0
14	0.0	0.0	0.0	15.5	1.5	3.0	0.0	23.0	5.4	65.0	11.0	0.0
15	0.0	0.0	0.0	0.5	64.5	0.0	0.0	15.6	7.5	7.5	0.0	0.0
16	0.0	0.0	0.0	9.4	0.5	0.0	0.0	0.0	8.5	27.5	17.5	0.0
17	0.0	0.0	0.0	18.6	0.0	0.0	0.0	40.5	0.0	0.0	0.0	0.0
18	0.0	0.0	0.0	0.0	9.8	0.0	23.0	34.5	5.2	16.0	0.0	3.4
19	0.0	0.0	0.0	3.3	5.6	2.6	60.0	28.9	0.0	2.5	0.0	0.0
20	0.0	0.0	1.2	47.0	70.0	27.8	53.8	38.9	1.0	1.0	0.0	10.0
21	0.0	0.0	0.8	21.0	11.6	4.1	0.0	0.0	0.0	0.0	0.0	56.5
22	0.0	0.0	0.0	0.0	13.8	0.0	6.5	9.5	3.2	8.0	0.0	3.0
23	0.0	0.0	0.0	24.0	0.6	0.0	0.0	0.0	0.0	38.3	0.0	0.0
24	0.0	0.0	0.0	0.0	18.0	25.0	35.6	43.2	12.1	0.0	0.0	0.0
25	0.0	0.0	0.0	0.0	22.3	0.0	3.9	0.0	28.5	0.0	0.0	0.0
26	0.0	0.0	0.6	0.0	27.6	0.0	8.2	7.9	20.2	0.0	17.1	0.0
27	0.0	0.0	0.0	0.0	15.8	0.0	0.0	41.4	8.0	0.0	17.4	0.0
28	0.0	0.0	0.0	0.2	34.3	0.0	0.0	11.5	8.5	12.1	0.0	0.0
29	0.0	0.0	0.0	0.0	2.1	0.0	0.0	25.6	0.0	4.5	0.0	0.0
30	0.0		2.5	0.0	0.0	0.0	0.0	2.6	0.0	0.0	0.0	0.0
31	0.0		9.5		0.0		0.0	0.0		0.0		0.0
TOT	35.9	0.0	13.8	157.3	468.7	256.1	202.4	372.2	237.5	305.9	215.2	72.9
MAX	20.3	0.0	9.5	47.0	70.0	65.1	60.0	43.2	40.0	65.0	59.0	56.5
DLL	5	0	4	10	24	15	10	19	19	18	12	4
NUMERO DE DIAS DE LLUVIA >												
1.0	3	0	3	8	21	14	10	19	19	18	12	4
10.0	2	0	0	6	14	6	4	12	7	8	8	2
50.0	0	0	0	0	3	1	2	0	0	2	1	1
100.0	0	0	0	0	0	0	0	0	0	0	0	0

TOTAL ANUAL = 2315.9

S. JOSECITO Lat. 10 02 Long. 84 00 Elev. 1450

ESTACION 84046 PRECIPITACION en mm. AÑO 19 72

DIA	ENE	FEB	MAR	ABR	MAY	JUN	JUL	AGO	SET	OCT	NOV	DIC
1	2.6	0.0	0.0	0.0	1.7	1.8	21.0	0.3	4.9	10.6	2.2	5.0
2	14.2	0.6	0.0	14.0	0.0	4.0	5.4	52.0	10.5	74.0	0.0	0.3
3	9.0	2.5	0.0	23.8	6.7	2.0	3.7	12.0	4.9	1.6	4.0	2.2
4	41.0	0.2	0.0	9.4	0.8	4.5	8.1	1.7	30.2	0.0	0.0	0.6
5	5.5	3.2	0.0	0.9	0.9	3.8	3.6	1.5	0.0	0.4	0.0	2.3
6	20.9	4.7	0.9	2.2	2.5	5.9	1.2	0.4	0.0	2.9	1.0	19.2
7	26.4	0.3	0.0	0.0	15.3	17.6	0.8	4.5	0.4	0.5	35.8	6.9
8	11.3	4.2	0.4	0.0	1.8	15.0	2.5	0.4	5.6	16.0	13.1	0.0
9	4.0	0.3	1.0	1.0	1.0	31.5	3.6	0.9	6.0	4.0	26.0	4.5
10	2.1	0.4	10.0	4.8	41.6	27.3	3.9	2.6	34.2	14.2	13.9	3.7
11	3.0	1.2	3.8	0.3	15.0	3.2	20.2	0.5	0.4	0.0	0.2	0.8
12	44.0	0.0	5.0	1.2	0.5	30.6	0.8	7.6	1.7	6.0	2.0	0.0
13	1.0	0.0	0.8	10.3	6.8	12.8	2.6	5.6	3.0	7.6	1.8	2.3
14	2.5	0.0	0.0	7.8	0.3	0.0	0.3	3.7	11.5	17.8	12.0	1.2
15	0.4	0.0	0.0	0.7	8.9	0.0	2.2	12.1	7.4	21.4	1.4	0.0
16	0.0	0.0	0.0	2.0	6.0	0.0	1.3	0.2	10.0	34.0	21.6	0.5
17	0.0	0.0	0.0	3.7	3.9	0.0	0.0	1.4	5.7	0.0	0.0	6.8
18	0.0	0.0	0.0	3.9	36.5	1.8	1.4	25.0	4.4	39.6	0.0	15.8
19	0.3	40.0	0.5	6.0	35.6	0.7	0.0	15.0	0.3	0.5	0.4	5.0
20	0.0	50.2	3.8	8.0	63.4	9.4	21.8	31.0	0.7	0.0	0.5	10.0
21	0.0	39.8	1.7	8.2	8.2	0.3	1.4	0.0	0.2	0.7	0.6	22.0
22	0.0	3.8	0.2	0.5	9.0	0.0	0.5	12.0	3.7	2.5	0.0	55.2
23	1.9	0.0	1.0	0.0	4.5	0.5	0.0	38.4	0.4	8.8	5.3	41.2
24	0.5	0.0	0.0	0.0	1.8	31.3	1.2	18.5	5.1	0.5	0.0	2.1
25	0.0	0.0	0.0	0.0	24.7	8.0	0.4	8.0	25.6	1.0	0.2	5.3
26	1.3	0.0	0.0	0.0	13.1	7.5	0.0	18.9	16.6	0.7	5.7	0.5
27	0.4	0.8	0.0	0.0	21.2	0.7	1.0	2.3	14.5	42.0	4.8	19.0
28	0.9	1.8	2.0	0.0	6.5	10.0	4.8	0.4	3.3	6.0	0.5	2.7
29	0.0	0.2	1.4	1.0	0.5	1.5	0.0	3.2	2.2	16.7	0.0	0.2
30	0.0		0.0	3.0	0.0	0.5	0.8	11.0	5.8	0.0	0.8	0.0
31	0.0		0.0		0.6		0.0	7.7		1.2		0.0
TOT	193.2	154.2	29.7	112.7	340.5	251.7	134.3	278.8	219.2	350.8	151.6	235.5
MAX	44.0	50.2	10.0	23.8	63.4	31.5	21.8	52.0	34.2	74.0	35.8	55.2
DLL	21	17	14	21	28	25	25	30	28	26	22	26
NUMERO DE DIAS DE LLUVIA >												
1.0	16	10	9	17	23	20	19	23	22	20	15	20
10.0	6	3	1	3	9	8	3	11	8	10	6	7
50.0	0	1	0	0	1	1	0	1	0	2	0	1
100.0	0	0	0	0	0	0	0	0	0	0	0	0

TOTAL ANUAL = 2432.0

LA GARITA PRESA Lat. 09 59 Long. 84 21 Elev. 471

ESTACION 84047 PRECIPITACION en mm. AÑO 19 72

DIA	ENE	FEB	MAR	ABR	MAY	JUN	JUL	AGO	SET	OCT	NOV	DIC
1	0.0	0.0	0.0	0.0	4.0	0.0	1.0	0.0	2.0	0.0	36.0	0.0
2	0.0	0.0	0.0	0.0	0.0	0.0	1.0	6.0	17.0	15.0	0.0	0.0
3	0.0	0.0	0.0	0.0	3.0	4.0	0.0	0.0	4.0	8.0	29.0	0.0
4	4.0	0.0	0.0	0.0	0.0	52.0	0.0	0.0	27.0	0.0	0.0	0.0
5	10.0	0.0	0.0	0.0	0.0	12.0	0.0	0.0	23.0	0.0	0.0	0.0
6	1.0	0.0	0.0	0.0	0.0	0.0	0.0	0.0	0.0	10.0	0.0	0.0
7	0.0	0.0	0.0	0.0	10.0	2.0	0.0	0.0	3.0	17.0	8.0	0.0
8	0.0	0.0	0.0	0.0	15.0	4.0	0.0	0.0	4.0	6.0	0.0	0.0
9	2.0	0.0	0.0	0.0	0.0	15.0	0.0	0.0	9.0	0.0	12.0	0.0
10	0.0	0.0	0.0	0.0	20.0	4.0	2.0	3.0	16.0	4.0	0.0	0.0
11	42.0	0.0	0.0	0.0	86.0	14.0	5.0	2.0	0.0	0.0	2.0	0.0
12	29.0	0.0	0.0	0.0	1.0	0.0	0.0	27.0	0.0	5.0	36.0	0.0
13	0.0	0.0	0.0	15.0	20.0	3.0	0.0	0.0	0.0	39.0	28.0	0.0
14	0.0	0.0	0.0	20.0	0.0	0.0	0.0	78.0	6.0	30.0	14.0	0.0
15	0.0	0.0	0.0	10.0	54.0	0.0	0.0	9.0	2.0	14.0	4.0	0.0
16	0.0	0.0	0.0	0.0	4.0	0.0	0.0	0.0	11.0	28.0	7.0	0.0
17	0.0	0.0	0.0	5.0	0.0	0.0	0.0	44.0	0.0	11.0	0.0	0.0
18	0.0	0.0	0.0	0.0	48.0	0.0	7.0	28.0	6.0	30.0	0.0	6.0
19	0.0	0.0	2.0	0.0	7.0	0.0	29.0	44.0	0.0	2.0	0.0	0.0
20	0.0	0.0	0.0	8.0	65.0	28.0	39.0	27.0	0.0	4.0	0.0	6.0
21	0.0	0.0	0.0	5.0	20.0	3.0	0.0	0.0	13.0	0.0	0.0	62.0
22	0.0	0.0	0.0	5.0	8.0	0.0	2.0	10.0	4.0	46.0	0.0	2.0
23	0.0	0.0	0.0	0.0	7.0	0.0	0.0	11.0	37.0	24.0	0.0	0.0
24	0.0	0.0	0.0	0.0	23.0	43.0	5.0	15.0	20.0	0.0	0.0	0.0
25	0.0	0.0	0.0	0.0	7.0	0.0	22.0	4.0	14.0	0.0	0.0	0.0
26	0.0	0.0	0.0	0.0	40.0	0.0	10.0	6.0	4.0	4.0	0.0	0.0
27	0.0	0.0	0.0	0.0	10.0	0.0	0.0	40.0	14.0	0.0	0.0	0.0
28	0.0	0.0	0.0	0.0	83.0	0.0	0.0	4.0	6.0	17.0	0.0	0.0
29	0.0	0.0	0.0	0.0	10.0	0.0	0.0	10.0	0.0	2.0	0.0	0.0
30	0.0		0.0	0.0	0.0	0.0	0.0	0.0	0.0	0.0	0.0	0.0
31	0.0		14.0		0.0		0.0	0.0		0.0		0.0
TOT	88.0	0.0	16.0	66.0	537.0	182.0	133.0	368.0	242.0	316.0	176.0	76.0
MAX	42.0	0.0	14.0	20.0	86.0	52.0	39.0	78.0	37.0	46.0	36.0	62.0
DLL	6	0	2	7	22	12	11	18	21	20	10	4
NUMERO DE DIAS DE LLUVIA >												
1.0	6	0	2	7	22	12	11	18	21	20	10	4
10.0	3	0	1	3	14	6	4	11	10	12	6	1
50.0	0	0	0	0	4	1	0	1	0	0	0	1
100.0	0	0	0	0	0	0	0	0	0	0	0	0

TOTAL ANUAL = 2200.0

LA GARITA ANTECAMARA Lat. 09 56 Long. 84 21 Elev. 466

ESTACION 84048 PRECIPITACION en mm. AÑO 19 72

DIA	ENE	FEB	MAR	ABR	MAY	JUN	JUL	AGO	SET	OCT	NOV	DIC
1	0.0	0.0	0.0	0.0	32.0	0.0	0.0	0.0	0.0	0.0	25.0	0.0
2	0.0	0.0	0.0	0.0	33.0	3.0	0.0	15.0	34.0	13.0	3.0	0.0
3	0.0	0.0	0.0	0.0	0.0	0.0	0.0	0.0	7.0	4.0	49.0	0.0
4	7.0	0.0	0.0	0.0	0.0	46.0	0.0	0.0	28.0	0.0	0.0	0.0
5	0.0	0.0	0.0	0.0	0.0	60.0	0.0	0.0	32.0	1.0	2.0	0.0
6	1.0	0.0	0.0	0.0	0.0	20.0	0.0	0.0	4.0	10.0	0.0	0.0
7	0.0	0.0	0.0	0.0	0.0	0.0	0.0	0.0	0.0	26.0	31.0	0.0
8	0.0	0.0	0.0	0.0	28.0	2.0	0.0	13.0	0.0	2.0	0.0	0.0
9	2.0	0.0	0.0	0.0	8.0	8.0	0.0	0.0	4.0	0.0	10.0	0.0
10	0.0	0.0	0.0	0.0	20.0	10.0	6.0	1.0	16.0	2.0	0.0	0.0
11	29.0	0.0	0.0	0.0	5.0	4.0	5.0	2.0	2.0	0.0	0.0	0.0
12	10.0	0.0	0.0	0.0	0.0	18.0	0.0	9.0	0.0	4.0	12.0	0.0
13	0.0	0.0	0.0	17.0	30.0	0.0	0.0	0.0	0.0	54.0	24.0	0.0
14	0.0	0.0	0.0	17.0	3.0	3.0	0.0	27.0	5.0	63.0	10.0	0.0
15	0.0	0.0	0.0	0.0	54.0	0.0	0.0	14.0	7.5	9.0	0.0	0.0
16	0.0	0.0	0.0	5.0	0.0	0.0	0.0	0.0	9.0	28.0	4.0	0.0
17	0.0	0.0	0.0	12.0	0.0	0.0	0.0	38.0	0.0	0.0	0.0	0.0
18	0.0	0.0	0.0	0.0	14.0	0.0	27.0	38.0	7.0	14.0	0.0	5.0
19	0.0	0.0	0.0	11.0	7.0	2.0	43.0	23.0	0.0	3.0	0.0	0.0
20	0.0	0.0	2.0	38.0	63.0	42.0	51.0	36.0	5.0	0.0	0.0	12.0
21	0.0	0.0	0.0	20.0	15.0	5.0	0.0	0.0	0.0	0.0	0.0	61.0
22	0.0	0.0	0.0	0.0	15.0	0.0	10.0	12.0	3.0	11.0	0.0	0.0
23	0.0	0.0	0.0	24.0	0.0	0.0	0.0	0.0	0.0	36.0	0.0	0.0
24	0.0	0.0	0.0	0.0	16.0	28.0	42.0	32.0	8.0	0.0	0.0	0.0
25	0.0	0.0	0.0	0.0	27.0	0.0	3.0	0.0	37.0	0.0	0.0	0.0
26	0.0	0.0	0.5	0.0	24.0	0.0	10.0	10.0	3.0	0.0	11.0	0.0
27	0.0	0.0	0.0	0.0	14.0	0.0	0.0	36.0	9.0	0.0	22.0	0.0
28	0.0	0.0	0.0	0.0	28.0	0.0	0.0	10.0	11.0	11.0	0.0	0.0
29	0.0	0.0	0.0	0.0	2.0	0.0	0.0	22.0	0.0	4.0	0.0	0.0
30	0.0		1.0	0.0	0.0	0.0	0.0	2.0	0.0	0.0	0.0	0.0
31	0.0		8.0		0.0		0.0	0.0		0.0		0.0
TOT	40.0	0.0	11.5	144.0	438.0	231.0	197.0	342.0	231.5	295.0	203.0	78.0
MAX	20.0	0.0	8.0	38.0	63.0	60.0	51.0	38.0	37.0	63.0	49.0	61.0
DLL	5	0	4	8	20	14	9	18	19	18	12	3
NUMERO DE DIAS DE LLUVIA >												
1.0	5	0	3	8	20	14	9	18	19	18	12	3
10.0	2	0	0	7	15	7	6	14	6	10	9	2
50.0	0	0	0	0	2	1	1	0	0	2	0	1
100.0	0	0	0	0	0	0	0	0	0	0	0	0

TOTAL ANUAL = 2251.0

SAN JOSE AGUASUB Lat. 09 56 Long. 84 05 Elev. 1155

ESTACION 84050 PRECIPITACION en mm. AÑO 19 72

DIA	ENE	FEB	MAR	ABR	MAY	JUN	JUL	AGO	SET	OCT	NOV	DIC
1	0.0	0.0	0.0	0.0	2.0	0.0	0.0	0.0	1.0	0.0	10.3	0.0
2	0.0	0.0	0.0	0.0	0.0	0.0	5.3	4.3	12.9	0.0	2.3	0.0
3	9.9	0.0	0.0	0.0	0.0	0.0	0.0	1.7	6.4	0.0	7.0	0.0
4	34.6	0.0	0.0	0.0	4.2	0.1	0.0	0.0	39.5	56.8	0.0	0.0
5	1.9	0.0	0.0	0.0	0.0	0.0	0.0	0.0	6.0	0.0	0.0	0.0
6	5.3	0.0	0.0	0.0	0.0	14.9	0.4	0.0	0.0	0.0	0.0	0.0
7	10.3	0.0	0.0	0.0	1.3	0.0	0.0	0.0	0.0	0.0	9.8	0.0
8	0.0	0.5	0.0	0.0	0.2	35.8	0.0	0.5	0.3	0.0	1.9	0.0
9	10.4	0.0	0.0	0.0	1.2	1.8	0.0	0.0	15.2	0.1	13.3	0.0
10	0.0	0.0	0.0	0.0	5.4	19.4	21.4	0.0	14.0	0.0	10.0	0.0
11	12.8	0.0	1.7	0.0	2.2	1.2	22.0	0.0	0.0	0.0	3.3	0.0
12	6.9	0.0	0.0	0.0	0.0	20.3	7.8	9.2	0.0	60.4	0.7	0.0
13	0.0	0.0	0.0	4.3	0.0	0.0	0.0	0.0	0.0	0.0	5.2	0.0
14	0.0	0.0	0.0	0.8	4.9	0.0	0.0	34.5	6.8	0.0	8.2	0.0
15	0.0	0.0	0.0	0.0	1.3	0.0	0.0	3.2	2.4	0.0	1.1	0.0
16	0.0	0.0	0.0	0.0	8.0	0.0	0.0	0.0	4.9	25.1	7.1	0.0
17	0.0	0.0	0.0	2.9	5.1	0.0	0.0	1.7	0.0	8.4	0.0	1.2
18	0.0	0.0	0.0	2.6	6.3	0.0	0.0	4.1	0.0	41.5	0.0	19.9
19	0.0	0.0	0.0	0.2	8.1	9.0	2.0	29.4	0.0	1.2	0.0	2.5
20	0.0	0.0	0.0	0.9	14.5	1.4	30.4	25.2	0.0	0.6	0.0	46.0
21	0.0	0.0	0.0	0.0	26.4	44.9	1.0	0.0	7.0	6.8	0.0	22.0
22	0.0	0.0	0.0	0.0	12.8	6.0	0.0	9.5	0.0	0.0	0.0	0.4
23	0.0	0.0	0.0	2.0	30.8	0.0	0.0	3.9	0.0	9.9	1.5	0.2
24	0.0	0.0	0.0	0.0	18.8	29.9	1.1	3.8	14.6	0.0	0.0	0.0
25	0.0	0.0	0.0	5.0	4.7	4.8	18.8	0.0	14.2	0.0	0.3	0.0
26	0.0	0.0	0.0	0.0	14.7	2.7	0.0	12.5	14.8	0.0	0.0	0.0
27	0.0	0.0	5.0	0.0	9.5	0.0	0.0	21.0	12.5	0.0	0.3	0.0
28	0.0	0.0	0.0	0.8	9.6	1.2	0.0	0.0	0.0	0.0	0.0	0.0
29	0.0	0.0	0.0	0.0	5.8	2.8	0.0	0.2	0.0	35.1	0.0	0.0
30	0.0		0.0	0.0	0.3	0.0	1.0	9.3	17.2	0.0	0.0	0.0
31	0.0		0.0		0.0		0.5	1.1		1.3		0.0
TOT	92.1	0.5	4.7	18.7	198.3	194.2	165.7	173.1	187.7	247.2	82.3	92.2
MAX	34.6	0.5	5.0	5.0	30.8	44.9	30.4	34.5	39.5	60.4	13.3	46.0
DLL	8	1	2	8	24	16	12	18	17	12	16	7
NUMERO DE DIAS DE LLUVIA >												
1.0	8	0	2	5	22	15	10	16	16	10	13	5
10.0	4	0	0	0	6	6	4	5	9	5	3	3
50.0	0	0	0	0	0	0	0	0	0	2	0	0
100.0	0	0	0	0	0	0	0	0	0	0	0	0

TOTAL ANUAL = 1394.7

SAN JERONIMO Lat. 10 01 Long. 84 00 Elev. 1500

ESTACION 84051 PRECIPITACION en mm. AÑO 19 72

DIA	ENE	FEB	MAR	ABR	MAY	JUN	JUL	AGO	SET	OCT	NOV	DIC
1	9.5	1.5	0.0		7.1	3.0	24.0	2.6	11.1	4.0	2.5	2.9
2	0.6	0.2	4.8		0.0	3.1	10.9	68.2	20.0	26.6	0.0	3.4
3	22.9	4.2	0.0		3.9	5.2	8.5	1.3	5.0	1.3	3.6	1.2
4	0.0	3.9	0.0		0.1	4.1	15.0	0.0	43.1	0.5	0.0	1.4
5	20.0	0.2	0.0		1.9	0.0	15.1	0.0	0.0	2.4	0.9	4.1
6	42.5	3.5	1.9		8.0	8.8	3.4	15.9	0.6	2.3	2.9	16.6
7	28.7	3.4	1.5		13.7	8.6	4.0	5.5	1.4	1.4	42.2	11.5
8	21.1	0.5	1.2		11.5	13.2	2.6	0.9	3.5	12.0	15.9	8.0
9	7.5	2.0	0.0		10.8	32.9	9.0	2.1	4.2	2.8	38.2	6.0
10	3.7	0.7	0.0		4.8	33.0	10.0	3.4	41.5	7.3	0.0	2.6
11	7.5	1.5	0.0		15.5	3.4	23.5	2.3	5.5	9.0	5.5	1.7
12	30.2	0.0	0.0		2.0	3.2	2.0	0.0	12.7	15.2	4.5	2.7
13	4.4	0.0	9.0		10.8	6.4	5.2	3.6	3.5	3.5	4.4	4.5
14	4.4	0.0	3.2		0.4	0.0	3.5	4.2	18.5	52.2	8.9	2.2
15	0.0	0.0	1.3		1.7	0.0	0.9	9.6	11.7	33.5	4.6	1.1
16	0.0	0.0	1.0		2.0	0.0	4.3	6.8	9.0	38.5	15.8	0.0
17	0.8	0.0	0.0		2.2	0.0	0.9	4.0	7.9	0.2	0.0	26.7
18	0.2	0.5	0.0		47.0	0.0	3.4	48.6	5.7	46.5	0.6	25.3
19	0.0	45.4	2.0		15.3	0.0	0.1	21.0	0.0	1.7	1.2	9.7
20	0.3	0.0	3.7		52.4	0.6	25.6	36.1	1.2	1.1	1.1	4.0
21	0.5	63.0	5.2		9.5	0.4	6.5	26.0	3.4	1.5	1.2	25.7
22	0.0	33.4	1.0		1.3	0.0	0.7	16.7	9.5	2.2	0.0	21.9
23	0.5	1.9	2.0		0.0	1.9	1.5	28.2	0.9	10.5	2.0	67.0
24	2.2	0.0	3.0		0.0	49.2	3.2	36.5	16.0	3.4	0.0	6.5
25	1.5	0.0	0.0		43.7	17.9	0.1	21.0	11.3	5.5	1.4	8.6
26	0.3	0.0	0.0		17.6	7.4	1.1	29.5	12.6	3.5	12.1	3.1
27	6.4	3.0	0.0		26.9	3.7	4.1	2.3	16.9	30.0	6.2	17.2
28	3.4	1.3	3.3		13.1	13.4	10.9	1.4	2.5	5.2	4.0	10.5
29	0.2	0.0	0.0		1.7	2.0	1.1	6.9	3.2	32.2	0.6	1.1
30	0.2		0.0		0.7	2.5	4.1	17.1	1.4	0.0	2.0	0.0
31	0.0		0.0		4.4		3.3	6.6		8.1		0.0
TOT	241.5	172.1	44.1		320.0	243.9	208.5	428.3	285.5	362.1	182.3	297.2
MAX	50.2	63.0	9.0		52.4	32.9	25.6	68.2	43.1	52.2	42.2	67.0
DLL	25	18	15		28	22	31	28	28	30	24	28
NUMERO DE DIAS DE LLUVIA >												
1.0	16	13	15	0	25	20	26	27	26	28	21	26
10.0	6	3	0	0	12	6	8	12	11	10	5	9
50.0	1	1	0	0	1	1	0	1	0	1	0	1
100.0	0	0	0	0	0	0	0	0	0	0	0	0

TOTAL ANUAL =(2795.5)

DESAMPARADOS Lat. 10 01 Long. 84 11 Elev. 1140

ESTACION 84052 PRECIPITACION en mm. AÑO 19 72

DIA	ENE	FEB	MAR	ABR	MAY	JUN	JUL	AGO	SET	OCT	NOV	DIC
1	0.4	0.0	0.0	0.0	0.4	0.0	5.2	0.0	5.2	18.3	12.2	0.0
2	0.3	0.0	0.0	0.0	18.6	0.0	0.0	4.2	3.1	10.2	0.0	0.0
3	0.2	0.0	0.0	0.0	27.5	6.4	0.0	0.0	0.0	16.5	9.3	0.0
4	16.5	0.0	0.0	0.0	0.0	4.2	0.3	0.0	19.4	0.0	0.0	0.0
5	4.1	0.0	0.0	0.0	0.0	19.3	0.0	0.0	22.5	5.2	15.3	0.0
6	0.0	0.0	0.3	0.0	0.0	15.5	0.0	0.0	0.0	19.4	10.4	0.0
7	0.0	0.0	0.0	0.0	0.0	23.6	0.0	0.3	0.3	9.5	8.1	0.0
8	0.0	0.0	0.0	0.0	5.2	7.1	0.0	0.0	0.0	7.1	18.3	0.0
9	5.2	0.0	0.0	0.0	0.0	14.2	7.4	0.0	6.2	0.3	24.2	0.0
10	0.0	0.0	0.0	0.0	7.3	10.4	10.3	0.0	0.0	15.6	7.5	0.0
11	16.4	0.0	0.0	0.0	22.6	9.5	15.5	0.0	0.0	0.0	0.4	0.0
12	10.1	0.0	0.0	0.0	0.0	0.0	0.0	39.3	0.0	9.5	10.1	0.0
13	0.0	0.0	0.0	25.4	12.7	0.0	0.0	0.0	0.0	6.2	0.0	0.0
14	0.0	0.0	0.0	10.3	20.4	0.0	0.0	12.2	15.4	25.2	35.4	0.0
15	4.2	0.0	0.0	16.7	25.3	0.0	0.0	16.4	22.3	17.3	19.2	0.0
16	0.3	0.0	0.0	28.6	14.2	0.0	0.2	10.5	7.2	35.7	25.4	0.0
17	0.0	0.0	0.0	12.2	16.8	0.0	0.0	9.2	14.6	12.5	0.5	0.0
18	0.0	0.0	0.0	0.3	30.5	0.0	0.0	48.6	0.0	40.6	0.0	24.6
19	0.0	0.0	0.0	7.5	24.1	12.3	12.5	25.4	0.0	14.3	0.0	0.3
20	0.0	0.0	14.2	10.2	34.2	8.6	22.7	17.7	0.4	25.4	0.0	54.2
21	0.0	0.0	0.0	14.3	15.5	5.2	17.3	19.6	0.2	0.0	0.0	30.5
22	0.0	0.0	0.0	0.0	10.7	0.3	0.0	14.2	14.3	0.0	0.0	0.0
23	0.0	0.0	0.0	0.0	8.3	9.3	0.7	24.3	3.2	7.1	9.2	0.0
24	0.0	0.0	0.0	0.0	16.4	0.0	0.0	16.1	12.4	16.2	22.4	0.0
25	0.0	0.0	0.0	0.0	0.0	0.0	4.2	10.5	18.1	24.5	0.0	0.0
26	0.0	0.0	0.0	0.0	0.3	0.0	0.4	25.4	10.5	30.8	7.3	0.0
27	0.0	0.0	0.0	0.0	5.2	0.0	0.0	13.7	22.7	0.0	13.1	0.0
28	0.0	0.0	7.4	10.2	34.6	0.0	0.0	0.0	5.2	0.4	0.0	0.0
29	0.0	0.0	0.0	0.0	23.2	0.0	0.0	5.2	15.4	23.2	0.0	0.0
30	0.0		0.0	0.0	0.0	0.0	0.0	0.3	0.0	0.0	0.0	0.0
31	0.0		23.5		0.4		0.0	0.0		0.0		0.0
TOT	57.7	0.0	45.4	155.7	374.4	146.1	96.7	332.1	220.6	390.8	246.3	109.6
MAX	16.5	0.0	23.5	28.6	34.6	23.6	22.7	39.3	22.7	40.6	35.4	54.2
DLL	10	0	4	10	25	14	12	19	20	24	18	4
NUMERO DE DIAS DE LLUVIA >												
1.0	6	0	3	9	20	13	8	17	17	22	16	3
10.0	3	0	2	8	16	6	5	14	11	16	11	3
50.0	0	0	0	0	0	0	0	1	0	0	0	1
100.0	0	0	0	0	0	0	0	0	0	0	0	0

TOTAL ANUAL = 2155.4

MONTE LA CRUZ Lat. 10 05 Long. 84 05 Elev. 1700

ESTACION 84054 PRECIPITACION en mm. AÑO 19 72

DIA	ENE	FEB	MAR	ABR	MAY	JUN	JUL	AGO	SET	OCT	NOV	DIC
1	0.0	0.0	0.0	0.0	3.0	0.0	14.4	0.0	0.0	54.0	0.0	4.0
2	3.0	0.0	0.0	3.6	0.2	13.3	19.7	25.3	0.0	5.2	0.0	0.0
3	10.0	0.0	0.0	18.0	9.2	0.0	0.0	10.0	47.5	7.2	9.0	6.0
4	65.4	0.0	0.0	1.4	0.0	5.7	0.0	0.0	41.2	0.0	0.0	0.0
5	5.9	5.3	0.0	0.0	0.0	0.0	0.0	0.0	0.0	2.6	0.0	3.0
6	17.0	0.0	0.0	0.0	0.0	10.3	0.0	0.0	2.8	2.4	0.0	7.0
7	8.0	0.0	0.0	0.0	6.8	10.7	0.0	2.0	2.0	0.8	10.5	0.0
8	10.0	18.5	0.0	0.0	0.0	14.9	2.0	18.0	0.0	0.0	0.0	4.0
9	11.2	0.0	0.0	0.5	1.8	71.4	0.0	0.0	3.0	6.0	34.0	6.4
10	27.3	0.0	0.0	0.0	34.6	16.3	14.2	0.0	29.4	9.4	13.2	3.0
11	0.0	0.0	0.0	0.0	41.2	7.2	13.5	0.0	2.2	0.0	0.8	0.0
12	5.4	0.0	0.0	0.0	0.0	0.0	0.5	10.3	2.3	5.6	0.0	0.0
13	0.0	0.0	0.0	12.7	41.6	8.3	0.0	3.0	3.2	8.5	4.8	4.0
14	19.0	0.0	0.0	4.7	39.7	0.0	0.0	9.7	8.0	3.4	2.5	0.0
15	0.0	0.0	0.0	3.0	31.4	3.0	1.5	6.0	0.0	60.0	3.7	0.0
16	0.0	0.0	0.0	0.0	0.0	0.0	2.6	0.0	16.0	31.5	0.0	0.0
17	0.0	0.0	0.0	4.8	13.3	0.0	0.0	12.5	15.8	0.5	0.0	0.0
18	0.0	0.0	0.0	0.0	39.7	0.0	4.7	11.4	0.0	38.0	0.0	10.0
19	0.0	0.0	0.0	0.0	9.5	0.0	0.0	13.4	0.0	14.6	0.0	2.4
20	0.0	15.7	0.0	3.0	18.5	2.4	16.7	23.4	12.2	0.0	5.0	62.3
21	0.0	13.0	0.0	12.4	19.7	1.8	22.5	0.0	2.0	0.0	10.0	28.0
22	0.0	0.5	0.0	0.0	15.5	0.0	0.0	15.2	45.0	2.4	0.0	26.0
23	4.0	0.0	0.0	0.0	26.5	0.0	2.7	38.2	33.0	15.5	3.0	20.4
24	0.0	0.0	0.0	0.0	30.0	31.0	18.0	0.0	10.8	0.0	0.0	8.0
25	0.0	0.0	30.0	45.2	23.7	0.0	2.0	38.6	14.4	0.0	0.0	0.0
26	0.0	0.0	3.8	0.0	12.2	6.7	0.0	26.0	0.0	0.0	2.0	5.0
27	5.2	0.0	0.0	0.0	5.0	4.0	0.0	0.0	16.3	11.5	6.8	4.0
28	11.7	0.0	5.8	19.2	0.0	0.0	2.0	19.4	15.5	0.0	5.6	0.0
29	0.0	0.0	8.5	0.0	69.7	0.0	0.0	0.0	54.7	19.5	0.0	0.0
30	8.0		0.0	0.0	0.0	0.0	0.0	15.2	51.9	0.0	1.8	0.0
31	0.0		0.0		0.0		0.0	7.8		0.9		0.0
TOT	203.1	53.0	47.9	137.3	568.6	207.0	128.8	298.4	427.2	291.5	174.7	205.3
MAX	65.4	18.5	30.0	45.2	99.7	71.4	22.5	38.2	54.7	60.0	34.0	62.3
DLL	14	5	4	14	22	15	15	19	22	21	15	17
NUMERO DE DIAS DE LLUVIA >												
1.0	14	4	4	12	21	15	14	19	22	18	14	17
10.0	8	3	1	5	15	7	7	14	14	8	4	5
50.0	1	0	0	0	3	1	0	0	2	2	1	1
100.0	0	0	0	0	0	0	0	0	0	0	0	0

TOTAL ANUAL = 2742.8

VILLA COLON Lat. 09 58 Long. 84 14 Elev. 700

ESTACION 84056 PRECIPITACION en mm. AÑO 19 72

DIA	ENE	FEB	MAR	ABR	MAY	JUN	JUL	AGO	SET	OCT	NOV	DIC
1	0.2	0.0	0.0	0.0	0.0	0.0	2.0	0.0	0.0	28.5	21.0	0.0
2	0.0	0.0	19.5	0.0	12.4	0.0	6.5	0.0	13.0	13.0	0.0	0.0
3	0.0	0.0	0.0	0.0	30.7	0.0	0.0	0.0	2.5	16.0	5.0	0.0
4	0.0	0.0	0.0	0.0	0.0	2.0	0.0	0.0	70.8	0.0	0.0	0.0
5	10.4	0.0	0.0	0.0	0.0	11.5	0.0	0.0	8.3	2.0	0.0	0.0
6	0.0	0.0	0.0	0.0	0.0	72.0	0.0	0.0	0.0	6.0	0.0	0.0
7	0.0	0.0	0.0	0.0	0.0	10.6	0.0	4.2	0.0	70.5	19.0	0.0
8	0.0	0.0	0.0	0.0	0.0	12.0	0.0	0.0	0.0	15.0	0.0	0.0
9	0.0	0.0	0.0	0.0	0.0	18.5	0.0	0.5	5.0	0.0	11.0	0.0
10	0.0	0.0	0.0	0.0	13.0	2.0	1.6	2.0	15.0	0.0	4.3	0.0
11	10.0	0.0	0.0	0.0	25.0	1.8	3.9	3.7	0.0	0.0	46.0	0.0
12	6.5	0.0	0.0	0.0	0.0	0.0	0.0	8.7	0.0	0.0	0.0	0.0
13	0.0	0.0	0.0	29.0	0.5	2.0	0.0	0.0	0.0	16.0	2.3	0.0
14	0.0	0.0	2.8	19.5	0.0	0.9	0.0	4.5	4.0	33.0	53.0	0.0
15	0.0	0.0	0.0	0.0	31.0	0.0	0.0	1.5	10.0	32.0	0.0	0.0
16	0.0	0.0	0.0	3.5	11.5	0.0	0.0	0.0	0.0	43.5	0.0	0.0
17	13.5	0.0	3.5	10.0	10.4	0.0	0.0	2.7	0.0	44.0	0.0	0.0
18	0.0	0.0	0.0	0.0	48.5	0.0	0.0	6.2	0.0	37.0	0.0	0.0
19	0.0	0.0	0.0	0.0	40.0	3.1	24.5	30.2	0.0	0.0	0.0	0.0
20	0.0	0.0	0.0	17.0	23.0	1.8	14.5	47.0	0.0	0.0	0.0	12.0
21	0.0	0.0	0.0	80.3	1.7	29.5	6.5	15.7	6.2	6.5	0.0	19.0
22	0.0	0.0	0.0	0.0	22.0	1.5	3.2	9.0	16.0	8.0	0.0	0.0
23	0.0	0.0	0.0	0.0	20.0	0.0	0.0	4.7	6.5	0.0	0.0	0.0
24	0.0	0.0	0.0	15.7	1.9	65.0	20.0	10.0	10.0	0.0	0.0	0.0
25	0.0	0.0	70.5	0.0	21.5	1.5	30.5	8.0	15.8	14.2	0.0	0.0
26	0.0	0.0	3.6	2.5	10.2	0.0	0.5	38.3	58.0	0.3	1.5	0.0
27	0.0	0.0	0.0	0.0	12.5	0.0	0.0	40.0	10.2	1.0	0.0	0.0
28	0.0	0.0	21.5	30.9	51.4	0.0	0.0	9.0	13.0	0.0	0.0	0.0
29	0.0	0.0	0.0	0.0	3.3	0.0	0.0	0.0	12.0	0.0	0.0	0.0
30	0.0		14.5	0.0	0.0	0.0	0.0	0.0	3.0	0.0	0.0	0.0
31	1.2		0.0		0.0		0.0	0.0		0.0		0.0
TOT	41.6	0.0	135.9	288.4	382.5	226.7	113.7	245.9	271.3	396.3	163.1	31.0
MAX	13.5	0.0	70.5	80.3	51.4	72.0	30.5	47.0	70.8	70.5	53.0	19.0
DIA	6	0	7	9	20	16	11	19	18	18	9	2
NUMERO DE DIAS DE LLUVIA >												
1.0	5	0	7	9	19	15	10	18	18	17	9	2
10.0	3	0	4	7	16	7	4	6	11	12	5	2
50.0	0	0	1	1	1	2	0	0	2	1	1	0
100.0	0	0	0	0	0	0	0	0	0	0	0	0

TOTAL ANUAL = 2206.4

BARRA DE HEREDIA Lat. 10 02 Long. 84 09 Elev. 1177

ESTACION 84058 PRECIPITACION en mm. AÑO 19 72

DIA	ENE	FEB	MAR	ABR	MAY	JUN	JUL	AGO	SET	OCT	NOV	DIC
1	0.0	0.0	0.0	0.0	11.4	0.0	7.6	0.0	3.4	1.6	5.0	0.0
2	1.9	0.1	0.4	0.0	0.0	0.1	0.5	7.1	13.4	13.7	0.0	0.0
3	0.1	0.0	0.0	0.0	2.2	0.0	0.0	3.1	1.2	4.6	0.0	0.0
4	40.1	0.0	0.0	0.0	0.1	1.4	1.4	0.0	72.0	0.0	0.0	0.0
5	0.0	0.0	0.0	0.1	0.0	0.0	0.0	0.0	0.0	0.0	0.0	0.0
6	0.2	0.0	0.0	0.0	0.0	6.4	0.5	0.0	0.0	21.1	26.6	0.0
7	0.1	0.0	0.0	0.0	4.6	11.4	0.0	1.3	0.0	10.0	13.1	0.0
8	0.0	0.1	0.0	0.0	0.0	9.4	0.0	0.8	0.0	27.4	1.9	0.0
9	2.3	0.0	0.0	1.4	0.0	9.1	0.0	0.1	1.8	0.7	16.9	0.0
10	0.5	0.0	0.0	0.0	3.6	8.0	4.5	0.0	23.4	8.6	4.6	0.0
11	20.0	0.0	0.0	0.0	6.7	2.2	7.6	4.0	0.3	0.0	27.3	0.0
12	7.0	0.0	0.0	0.0	0.0	0.7	0.0	0.3	0.0	5.5	2.5	0.0
13	0.1	0.0	0.0	14.8	22.1	32.9	0.0	0.2	0.0	0.6	1.5	0.0
14	0.0	0.0	0.0	0.5	0.1	0.5	0.0	4.8	11.2	32.6	6.4	0.0
15	0.0	0.0	0.0	8.1	30.5	0.0	0.0	7.7	3.6	34.0	23.2	0.0
16	0.0	0.0	0.0	1.5	27.5	0.0	0.0	0.0	21.9	53.6	43.7	0.0
17	0.0	0.0	0.1	13.7	21.8	0.0	0.0	1.3	12.0	1.9	0.0	9.2
18	0.0	0.0	0.0	0.0	4.0	0.3	0.0	4.9	0.0	65.5	0.0	0.0
19	0.0	0.0	0.0	4.5	7.4	4.5	18.4	51.2	0.0	1.1	0.0	79.8
20	0.0	0.0	11.9	2.7	57.9	22.6	38.3	51.3	2.7	0.0	0.0	38.7
21	0.0	0.5	0.1	26.3	7.6	21.0	18.0	0.0	17.4	0.2	0.0	10.2
22	0.0	0.0	0.0	0.0	3.0	0.0	23.8	12.0	17.8	31.3	0.0	0.0
23	0.1	0.0	0.0	0.0	2.0	0.0	0.0	5.5	34.2	10.9	0.0	0.0
24	0.0	0.0	0.0	0.0	24.5	28.6	10.2	17.7	24.1	0.0	0.1	0.0
25	0.0	0.0	0.1	21.8	24.0	3.2	6.7	15.8	1.2	0.0	12.6	0.0
26	0.0	0.0	0.0	54.6	18.1	3.1	2.1	9.5	11.6	0.0	0.0	0.0
27	0.1	0.0	0.0	0.0	4.5	0.0	0.0	2.9	10.9	11.0	0.0	0.0
28	0.0	0.0	0.3	0.0	6.2	0.0	0.0	0.0	4.3	0.6	0.0	0.0
29	0.0	0.0	0.5	0.0	0.0	0.0	0.0	0.7	62.9	10.7	0.0	0.0
30	0.0		0.1	0.0	29.3	0.0	0.0	5.2	0.0	0.0		0.0
31	0.0		0.0		0.0		0.0	0.3		0.3		
TOT	72.5	0.7	13.5	150.0	319.1	165.4	156.4	205.7	351.3	349.5	165.4	137.9
MAX	40.1	0.5	11.9	54.6	57.9	32.9	38.3	51.3	72.0	65.5	43.7	79.8
DIA	12	3	8	12	23	18	13	23	21	23	14	4
NUMERO DE DIAS DE LLUVIA >												
1.0	5	0	1	10	21	14	11	17	20	18	13	4
10.0	2	0	1	5	10	5	5	5	13	12	6	3
50.0	0	0	0	1	1	0	0	2	2	2	0	1
100.0	0	0	0	0	0	0	0	0	0	0	0	0

TOTAL ANUAL = 2067.4

SARCHI LA LUISA Lat. 10 08 Long. 84 20 Elev. 1250

ESTACION 84059 PRECIPITACION en mm. AÑO 19 72

DIA	ENE	FEB	MAR	ABR	MAY	JUN	JUL	AGO	SET	OCT	NOV	DIC
1	0.7	0.0	10.0	0.0	5.4	0.0	0.0	0.0	24.3	29.0	18.2	0.0
2	10.0	0.0	0.0	0.0	0.0	0.3	16.7	0.4	16.1	69.8	50.3	0.0
3	7.9	0.0	0.0	0.0	0.3	0.0	0.0	0.0	15.0	4.9	4.9	0.0
4	20.0	0.0	0.0	0.0	0.0	21.9	0.0	0.0	26.3	1.5	0.0	0.0
5	20.1	0.0	0.0	0.0	0.0	2.2	0.0	0.0	9.7	4.5	22.0	0.0
6	7.2	0.0	0.0	0.0	0.0	7.9	0.0	0.0	6.0	34.4	2.9	0.0
7	0.0	0.0	0.0	0.0	0.0	11.7	0.0	0.2	0.0	25.5	4.3	0.0
8	10.0	0.0	0.0	0.0	3.7	3.5	0.0	0.6	0.7	20.0	0.5	0.0
9	0.7	0.0	0.0	0.0	1.3	2.7	8.2	0.0	0.5	0.0	6.3	0.0
10	2.9	0.0	0.0	0.0	28.2	17.9	3.0	10.7	25.8	4.2	0.3	0.0
11	9.1	0.0	0.0	0.0	38.6	7.3	20.3	0.0	4.4	0.0	5.0	0.0
12	21.5	0.0	0.0	0.0	6.1	34.8	2.6	0.0	0.0	6.6	5.3	0.0
13	0.0	0.0	0.0	7.3	3.0	1.5	0.2	0.0	0.0	9.3	16.2	0.0
14	0.0	0.0	0.0	2.7	2.3	0.0	0.0	15.8	12.1	10.0	21.8	0.0
15	0.0	0.0	0.0	1.0	70.0	0.0	0.0	15.0	16.0	6.6	5.9	0.0
16	0.0	0.0	0.0	0.0	22.7	0.0	2.3	0.0	16.2	68.1	9.3	0.0
17	0.0	0.0	0.0	1.8	15.0	0.0	0.0	4.9	10.0	21.9	3.2	0.0
18	0.0	0.0	0.0	0.0	14.7	0.3	16.1	10.1	0.0	21.3	0.0	6.6
19	0.0	0.0	0.0	3.7	11.0	53.3	2.5	40.0	0.0	52.2	0.0	0.6
20	0.0	0.0	3.0	0.0	20.0	40.1	34.6	30.1	25.0	0.0	0.0	20.3
21	0.0	0.0	0.0	0.0	23.3	2.0	19.0	7.0	2.2	0.0	0.0	43.9
22	0.0	0.0	0.0	0.0	26.8	24.5	7.7	5.0	19.2	8.4	0.0	36.5
23	0.0	0.0	0.0	0.0	1.0	0.0	0.0	0.0	4.5	65.1	0.0	0.5
24	0.0	0.0	0.0	0.0	19.1	24.4	60.0	10.2	2.5	0.0	0.0	0.0
25	0.0	0.0	0.0	0.0	6.3	0.0	12.5	4.0	20.3	41.4	12.1	0.0
26	0.0	0.0	0.0	0.0	55.0	0.5	21.4	36.0	36.8	0.0	11.6	0.0
27	0.0	0.0	0.0	0.0	40.0	0.0	0.0	33.1	3.5	10.6	8.0	0.0
28	0.0	0.0	0.0	0.0	26.4	0.0	0.0	0.3	1.6	25.0	0.0	0.0
29	0.0	0.0	1.7	3.0	1.2	0.0	0.4	14.2	0.0	5.1	0.0	0.0
30	0.0		5.2	21.5	0.0	0.0	0.0	14.2	0.0	0.0	0.0	0.0
31	0.0		0.0		3.6		13.6	0.0		0.9		0.0
TOT	119.1	0.0	19.9	43.0	445.0	257.0	241.1	251.8	298.7	544.3	208.1	108.2
MAX	21.5	0.0	10.0	21.5	70.0	53.3	60.0	40.0	36.8	69.8	50.3	43.9
DLL	11	0	4	7	25	18	17	19	25	24	19	6
NUMERO DE DIAS DE LLUVIA >												
1.0	9	0	4	7	24	15	15	15	21	23	17	4
10.0	5	0	1	1	14	8	9	11	13	14	7	3
50.0	0	0	0	0	2	1	1	0	0	4	1	0
100.0	0	0	0	0	0	0	0	0	0	0	0	0

TOTAL ANUAL = 2527.2

LOS CARTAGOS Lat. 10 09 Long. 84 10 Elev. 2050

ESTACION 84060 PRECIPITACION en mm. AÑO 19 72

DIA	ENE	FEB	MAR	ABR	MAY	JUN	JUL	AGO	SET	OCT	NOV	DIC
1	2.1	0.0	0.0	0.4	6.4	5.4	1.0	0.0	2.3	40.9	3.3	1.0
2	2.2	0.0	0.0	5.2	8.3	3.4	10.0	24.3	53.2	61.4	0.0	5.1
3	11.9	3.1	0.0	29.2	9.3	9.2	6.2	7.3	4.4	28.2	12.2	3.3
4	75.9	1.7	0.0	1.6	0.0	10.2	1.2	0.0	34.8	0.3	1.3	2.4
5	26.8	6.2	0.0	0.2	4.2	2.2	1.3	4.6	4.5	3.2	4.3	7.0
6	42.2	7.7	0.1	2.4	0.4	15.8	2.0	7.3	4.1	2.7	6.7	11.6
7	40.8	0.3	0.0	2.1	6.4	16.2	1.0	5.6	9.3	4.4	30.4	5.2
8	4.2	8.2	0.0	5.3	8.9	38.8	0.0	9.3	8.4	24.6	20.2	3.2
9	5.6	0.6	0.2	7.7	8.7	16.4	4.2	3.4	2.4	10.2	64.7	3.2
10	0.1	0.0	0.0	0.0	20.8	9.9	0.4	0.8	17.3	4.2	2.2	1.5
11	1.2	0.0	0.0	0.0	20.8	7.2	12.3	0.0	2.4	9.6	36.1	0.0
12	0.0	0.0	0.0	0.0	40.9	10.4	7.3	4.2	6.6	4.5	4.1	0.0
13	0.1	0.0	7.3	7.3	9.3	4.2	1.2	2.4	34.6	3.4	8.9	1.2
14	0.0	0.0	0.9	27.8	3.3	6.4	4.6	20.3	10.3	4.1	21.4	0.4
15	4.4	0.0	0.0	0.0	30.8	15.4	10.3	16.3	26.4	72.6	4.2	3.5
16	0.0	0.0	0.2	3.2	10.2	0.0	12.1	3.2	2.1	72.0	2.4	6.3
17	7.2	0.0	0.0	3.3	20.2	0.0	0.0	6.8	12.4	31.4	6.6	4.3
18	5.8	0.0	0.0	3.4	80.9	4.2	4.3	15.2	6.7	42.3	4.4	15.6
19	7.1	36.3	1.2	4.6	50.3	6.2	8.3	7.4	0.0	14.3	0.0	4.3
20	1.2	30.2	12.1	0.0	34.2	3.6	14.2	48.1	2.4	7.2	2.4	10.2
21	3.4	47.2	0.0	4.2	25.0	30.6	0.0	1.7	6.3	6.1	1.2	36.3
22	6.4	7.2	0.2	1.3	14.2	2.4	2.0	33.1	20.4	7.3	11.1	46.2
23	9.1	0.0	0.1	0.2	17.6	9.1	10.4	14.2	26.1	10.4	4.3	20.3
24	0.0	0.0	0.0	2.2	44.0	3.0	1.4	24.2	8.6	0.2	6.2	3.2
25	0.0	0.0	0.3	0.4	14.0	19.3	4.2	15.1	21.2	0.4	4.1	2.3
26	0.0	0.7	0.0	0.0	8.0	2.4	0.4	12.1	61.3	1.3	3.3	3.2
27	0.0	0.0	0.3	0.0	30.2	14.2	1.2	9.0	33.2	2.3	4.3	1.3
28	0.0	0.2	2.4	7.4	16.2	3.4	0.0	4.3	68.4	20.4	3.3	0.8
29	0.0	0.4	33.3	0.0	13.4	9.6	0.0	2.2	16.1	21.4	2.1	0.0
30	0.0		6.3	0.3	0.3	33.0	0.0	21.2	20.2	0.0	3.4	0.0
31	0.0		0.3		3.4		0.0	10.4		0.0		0.0
TOT	257.7	162.4	87.4	119.9	633.0	309.1	121.3	334.4	546.6	511.9	281.7	203.7
MAX	75.9	50.2	33.3	29.2	80.9	38.8	14.2	48.1	68.4	72.6	64.7	46.2
DLL	20	14	15	22	30	28	24	27	29	29	28	26
NUMERO DE DIAS DE LLUVIA >												
1.0	18	8	6	17	28	28	22	27	29	26	28	24
10.0	5	3	2	2	17	11	6	12	13	13	7	6
50.0	1	1	1	0	5	0	0	0	4	3	1	0
100.0	0	0	0	0	0	0	0	0	0	0	0	0

TOTAL ANUAL = 3569.3

EL RODEO Lat. 09 59 Long. 84 00 Elev. 1368

ESTACION 84061 PRECIPITACION en mm. AÑO 19 72

DIA	ENE	FEB	MAR	ABR	MAY	JUN	JUL	AGO	SET	OCT	NOV	DIC
1	0.9	0.0	0.2	0.0	1.1	0.0	16.0	0.0	9.3	13.4	6.4	0.1
2	8.9	1.3	0.0	2.3	0.0	1.4	4.3	19.0	6.2	65.1	0.0	0.0
3	4.5	0.9	0.0	4.2	1.2	0.8	3.8	2.0	20.7	10.0	0.6	0.0
4	31.0	0.0	0.0	0.3	0.0	2.4	4.1	0.0	40.8	0.0	0.2	0.0
5	3.5	0.0	0.0	0.0	0.0	0.0	1.8	0.0	0.7	0.7	7.6	0.0
6	14.1	0.5	0.0	0.9	0.3	9.4	0.9	0.0	0.0	1.0	0.2	0.0
7	8.5	0.0	0.0	0.0	0.2	12.7	0.4	2.2	0.0	0.0	16.7	0.0
8	7.7	1.7	0.0	0.0	6.8	25.7	0.3	0.1	0.3	33.0	2.4	0.4
9	1.5	0.0	0.0	0.0	0.5	28.5	1.6	0.6	3.8	1.8	6.8	0.0
10	5.9	0.0	4.6	4.0	8.2	33.4	3.0	5.8	16.7	9.0	5.0	0.1
11	12.4	0.0	0.0	0.0	9.7	2.1	4.4	0.9	10.8	0.0	1.5	2.3
12	9.0	0.0	0.7	0.6	0.4	16.4	0.6	0.6	1.4	10.5	2.9	0.0
13	8.5	0.0	0.0	9.0	5.7	6.3	5.4	1.3	0.3	0.0	2.0	0.2
14	0.0	0.0	0.0	1.2	0.5	0.0	0.0	2.8	6.7	12.6	7.8	0.7
15	0.0	0.0	0.0	0.0	0.3	0.0	0.0	19.6	2.4	14.6	1.8	0.0
16	0.0	0.0	0.0	0.0	5.4	0.0	0.6	0.0	7.1	19.7	3.7	0.0
17	0.0	0.0	0.0	1.5	0.0	0.0	0.1	0.9	1.7	0.0	0.0	0.1
18	0.0	0.0	0.0	0.2	76.1	0.0	0.0	26.1	0.7	22.5	0.0	0.1
19	0.0	10.8	1.8	1.2	44.1	7.8	0.0	28.4	0.0	0.4	0.0	0.0
20	0.0	24.8	1.1	1.8	44.6	1.1	31.9	36.1	0.1	0.0	0.0	0.0
21	0.0	16.7	0.2	2.0	10.3	1.4	2.3	0.0	0.1	1.1	0.0	1.6
22	0.0	1.9	0.4	0.1	11.0	0.4	3.4	10.2	5.6	0.6	0.0	0.0
23	0.7	0.0	0.0	0.0	0.0	0.7	0.0	43.3	0.0	5.8	1.2	1.9
24	0.0	0.0	0.0	0.0	0.7	30.3	1.4	15.8	8.0	0.0	0.0	0.2
25	0.0	0.0	0.0	0.0	39.5	16.8	3.5	13.9	17.4	2.5	0.0	0.0
26	1.6	0.0	0.0	0.0	39.7	5.9	0.0	25.7	9.6	0.5	8.1	0.0
27	0.4	0.5	0.0	0.0	21.4	0.4	1.2	4.3	25.7	6.7	0.0	0.0
28	0.0	0.0	0.0	0.0	15.0	6.2	2.3	1.3	0.8	2.1	0.0	1.0
29	0.0		0.0	1.1	0.5	1.0	1.0	7.7	1.9	21.4	0.0	2.0
30	0.0		0.0	0.1	0.0	0.0	1.1	2.5	5.5	0.0	0.9	0.2
31	0.0		0.0		1.0		0.2	1.3		5.7		0.9
TOT	110.9	59.1	9.8	30.5	333.2	210.9	95.6	272.4	204.3	260.7	75.8	11.8
MAX	31.0	24.8	4.6	9.0	76.1	33.4	31.9	43.3	40.8	65.1	16.7	2.3
DLL	16	9	7	16	25	22	25	25	26	23	18	15
NUMERO DE DIAS DE LLUVIA >												
1.0	12	6	3	10	17	18	18	20	19	19	14	5
10.0	3	3	0	0	9	7	2	10	6	10	1	0
50.0	0	0	0	0	1	0	0	0	0	1	0	0
100.0	0	0	0	0	0	0	0	0	0	0	0	0

TOTAL ANUAL = 1674.2

SAN LUIS Lat. 10 00 Long. 84 02 Elev. 1358

ESTACION 84062 PRECIPITACION en mm. AÑO 19 72

DIA	ENE	FEB	MAR	ABR	MAY	JUN	JUL	AGO	SET	OCT	NOV	DIC
1	7.0	0.0	0.0	0.0	2.7	0.0	0.0	0.0	0.0	2.4	0.0	0.0
2	0.7	0.0	0.0	0.0	0.0	0.0	17.9	0.0	11.2	16.0	5.1	3.6
3	11.1	0.0	0.0	9.4	3.4	2.7	8.8	34.8	10.7	72.3	0.0	3.0
4	12.5	1.1	0.0	11.3	0.0	1.5	3.6	0.0	5.7	6.4	0.0	0.0
5	75.2	0.0	0.0	3.5	0.0	0.0	4.0	0.0	25.0	0.0	0.0	0.0
6	8.2	0.0	0.0	0.0	0.0	2.0	2.3	2.7	0.0	0.0	2.5	0.0
7	7.2	1.5	0.0	1.2	0.0	7.9	0.0	0.0	0.0	0.0	0.0	11.2
8	22.4	2.9	0.0	0.0	9.9	21.6	1.2	0.0	0.0	0.0	27.3	2.1
9	0.9	2.8	0.0	0.0	0.0	16.4	0.0	0.0	0.0	12.9	6.4	2.6
10	1.8	0.0	1.4	0.4	0.7	34.3	3.5	2.0	5.1	5.1	38.0	0.0
11	1.7	0.0	5.6	3.5	24.5	21.0	0.0	0.0	26.2	8.5	13.8	0.0
12	37.7	0.0	0.4	0.0	13.6	2.5	15.4	0.0	0.0	0.0	0.0	0.0
13	2.5	0.0	1.7	0.0	0.0	34.5	0.0	2.0	0.0	4.2	0.0	0.0
14	0.0	0.0	0.5	8.4	0.0	13.2	0.0	1.9	0.0	4.5	0.0	0.0
15	0.0	0.0	0.0	8.9	0.0	0.0	0.0	16.4	13.1	10.5	21.2	0.0
16	0.0	0.0	0.0	0.7	11.0	0.0	1.2	15.6	0.0	20.0	0.0	0.0
17	0.0	0.0	0.0	0.4	6.9	0.0	0.0	0.0	10.9	31.2	21.2	0.0
18	0.0	0.0	0.0	1.9	0.0	0.0	0.0	22.5	1.9	26.5	0.0	6.5
19	0.0	7.2	0.0	0.7	33.8	3.3	0.0	16.2	2.4	0.0	0.0	13.9
20	0.0	11.4	0.0	2.4	0.0	0.0	0.0	33.0	0.0	0.0	0.0	11.2
21	0.0	33.4	0.0	4.3	0.0	3.6	24.7	0.0	0.0	0.0	0.0	21.7
22	0.0	16.2	0.0	4.4	5.3	0.0	0.0	10.5	0.0	0.0	0.0	28.2
23	0.0	0.0	0.0	0.0	10.0	0.0	0.0	18.3	5.9	0.0	0.0	36.3
24	0.4	0.0	0.0	0.0	12.4	0.0	0.0	15.5	0.0	7.2	0.0	22.6
25	0.0	0.0	0.0	0.0	0.0	26.4	0.0	7.5	0.0	7.2	0.0	0.7
26	0.0	0.0	0.0	0.0	37.1	8.7	0.0	17.5	23.6	0.0	0.0	0.0
27	0.0	0.0	0.0	0.0	15.8	4.5	0.0	0.0	14.1	0.0	0.0	0.0
28	0.0	0.0	0.0	0.0	27.9	0.0	0.0	0.0	14.5	32.4	4.5	0.0
29	0.0	0.7	0.0	0.0	5.2	4.9	0.0	5.2	0.0	1.8	0.0	9.7
30	0.0		1.1	1.2	0.0	0.0	2.5	7.9	4.6	15.9	0.0	0.0
31	0.0		0.0		0.0		8.0	4.4		0.0		0.0
TOT	189.3	77.2	10.7	62.8	220.2	207.0	95.1	231.9	174.9	284.1	140.0	171.3
MAX	75.2	33.4	5.6	11.3	37.1	34.5	24.7	34.8	26.2	72.3	38.0	36.3
DLL	14	9	6	16	16	17	12	18	15	18	9	14
NUMERO DE DIAS DE LLUVIA >												
1.0	11	8	4	12	15	17	12	18	15	18	9	13
10.0	5	3	0	1	9	7	3	10	9	9	5	7
50.0	1	0	0	0	0	0	0	0	0	1	0	0
100.0	0	0	0	0	0	0	0	0	0	0	0	

TOTAL ANUAL = 1862.5

VOLCAN POAS Lat. 10 11 Long. 84 14 Elev. 2564

ESTACION 84065 PRECIPITACION en mm. AÑO 19 72

DIA	ENE	FEB	MAR	ABR	MAY	JUN	JUL	AGO	SET	OCT	NOV	DIC
1	4.9	0.0	0.0	0.0	10.4	4.8	6.7	0.0	6.7	12.4	5.0	8.1
2	6.5	0.3	0.0	3.3	0.0	3.5	21.0	11.5	75.0	10.4	0.0	1.1
3	6.5	2.6	0.0	34.3	42.7	9.9	6.9	11.7	10.0	80.3	12.8	7.0
4	23.5	1.0	0.0	9.0	7.0	12.8	4.3	1.6	25.8	0.0	8.7	0.2
5	80.0	6.7	0.0	0.6	1.0	0.0	0.6	1.4	29.7	4.1	2.9	0.8
6	70.2	0.8	0.1	1.2	1.3	9.5	2.5	5.5	3.2	0.8	0.0	24.4
7	20.7	0.8	0.0	3.3	6.0	18.4	0.4	0.4	0.0	33.5	38.5	16.8
8	72.8	0.0	1.1	0.0	3.0	28.6	0.0	8.1	0.7	0.2	25.0	0.0
9	27.4	0.0	1.6	0.1	1.2	22.5	5.4	8.6	9.6	10.4	34.1	2.2
10	4.1	0.0	19.8	15.0	73.4	3.9	15.9	24.8	19.7	5.6	5.8	5.7
11	8.0	0.0	1.2	0.0	46.5	18.0	19.1	29.3	0.0	0.6	1.6	0.0
12	29.6	0.0	2.2	0.0	1.5	4.1	3.1	2.1	1.0	7.4	7.4	0.3
13	1.6	0.0	0.7	1.1	7.6	13.1	5.3	0.2	5.4	8.0	1.3	1.3
14	4.0	0.0	0.3	3.0	8.5	0.1	0.8	12.3	23.6	7.1	9.4	0.4
15	0.4	0.0	4.5	0.6	56.4	0.0	5.6	12.2	22.3	58.2	15.9	0.1
16	0.0	0.0	0.2	10.5	4.0	0.0	16.7	1.5	2.6	10.3	9.0	0.9
17	0.0	0.0	0.0	12.3	28.0	0.0	0.9	9.8	5.6	7.4	0.1	8.1
18	0.0	0.8	0.0	15.1	27.8	0.0	4.7	14.2	18.0	41.8	0.0	19.1
19	0.5	8.4	0.0	17.0	74.6	0.0	13.6	18.6	1.5	39.4	0.0	5.2
20	0.0	71.7	1.5	6.0	68.1	2.2	40.7	40.5	2.4	1.3	2.8	18.5
21	0.0	35.6	9.0	20.4	25.8	11.5	1.0	1.2	6.1	1.7	0.2	22.5
22	0.0	22.2	0.4	3.9	35.6	0.2	4.9	46.0	41.1	6.8	0.0	46.5
23	1.0	0.0	0.8	0.4	25.4	2.6	0.7	28.2	6.8	10.2	5.9	49.9
24	2.1	0.0	0.0	0.0	28.1	42.5	26.0	42.4	16.7	0.0	0.1	48.1
25	0.0	0.0	0.8	1.5	23.7	8.0	5.9	53.7	10.3	0.7	0.0	3.4
26	0.1	1.2	1.8	0.0	9.4	3.0	0.8	27.0	18.3	2.2	4.0	0.8
27	1.8	0.7	0.0	0.0	29.4	1.1	0.2	11.4	38.6	32.2	2.1	15.4
28	3.7	0.0	4.7	0.3	32.9	8.1	0.9	0.0	9.6	8.4	2.2	3.3
29	0.0	0.0	45.0	2.2	4.7	14.9	5.9	0.0	21.5	28.1	3.8	0.5
30	0.0		0.5	2.3	5.5	2.0	2.0	8.6	3.1	0.5	0.9	0.0
31	0.0		0.0		0.6		1.0	18.7		7.1		0.0
TOT	369.4	152.8	96.2	160.4	672.1	245.3	211.5	431.6	427.7	437.1	183.5	310.4
MAX	80.0	71.7	45.0	34.3	74.6	42.5	40.7	46.0	75.0	80.3	34.1	49.9
DLL	21	15	19	25	30	24	29	28	28	29	24	27
NUMERO DE DIAS DE LLUVIA >												
1.0	18	8	11	17	29	22	22	26	27	24	19	19
10.0	7	3	2	7	16	9	7	16	14	12	3	9
50.0	3	1	0	0	4	0	0	0	1	2	0	0
100.0	0	0	0	0	0	0	0	0	0	0	0	0

TOTAL ANUAL = 3698.0

CASCAJAL Lat. 10 00 Long. 85 58 Elev. 1728

ESTACION 84067 PRECIPITACION en mm. AÑO 19 72

DIA	ENE	FEB	MAR	ABR	MAY	JUN	JUL	AGO	SET	OCT	NOV	DIC
1	0.0	0.0	0.0	0.0	6.7	0.0	24.1	0.0	7.6	3.8	2.7	0.5
2	10.3	0.0	0.0	2.1	1.2	1.6	4.7	26.4	21.4	27.5	1.2	1.5
3	6.1	1.0	0.0	11.1	0.5	0.0	1.8	1.8	54.7	2.1	2.0	0.0
4	42.8	1.2	0.0	1.2	0.0	4.8	5.4	0.0	37.7	1.0	0.0	0.0
5	6.3	0.8	0.0	1.2	0.0	2.2	8.5	1.3	0.0	3.3	1.0	1.6
6	24.9	1.7	1.0	5.2	0.0	14.5	1.5	0.0	0.0	2.7	1.0	3.5
7	14.4	1.0	0.0	1.1	2.0	8.1	1.0	4.6	0.0	16.5	32.5	0.0
8	13.3	0.2	2.0	0.0	1.0	15.8	2.8	5.1	1.2	5.0	2.4	0.0
9	8.0	0.5	0.0	1.1	3.3	34.2	6.0	2.6	9.9	1.4	31.6	2.7
10	7.1	0.3	10.2	5.7	11.5	9.8	12.9	3.9	46.6	9.5	7.2	0.0
11	3.7	0.0	1.6	0.0	40.5	3.6	6.7	6.0	7.2	0.0	7.3	0.0
12	8.2	0.0	2.1	6.0	3.6	8.8	0.0	5.0	4.0	1.0	9.2	3.5
13	1.2	0.0	2.2	11.2	8.0	5.5	2.8	5.3	0.0	0.0	5.3	0.0
14	0.0	0.0	0.0	2.7	2.4	0.0	1.0	8.7	13.3	0.0	28.5	0.0
15	1.0	0.0	0.0	1.0	35.8	0.0	0.0	1.9	11.2	34.6	6.0	4.6
16	1.7	0.0	0.0	2.0	2.7	0.0	1.7	2.3	4.8	31.0	0.0	0.0
17	0.0	0.0	0.0	1.4	6.2	0.0	0.0	3.4	1.8	3.5	0.0	0.0
18	0.0	0.0	0.0	2.5	36.2	0.0	0.0	18.8	2.5	37.8	0.0	4.5
19	0.0	0.4	0.0	3.9	4.6	3.1	0.0	30.0	0.0	11.2	0.0	5.7
20	0.0	38.4	2.6	4.0	34.6	3.2	34.5	31.8	1.1	0.0	0.0	5.3
21	0.0	24.0	1.8	11.3	23.7	2.4	36.3	21.2	0.0	2.2	0.0	0.0
22	1.0	18.5	0.0	4.1	4.0	0.0	0.0	6.2	14.6	3.3	0.0	30.0
23	2.4	0.0	1.0	0.0	0.0	0.0	1.6	19.2	4.1	4.3	3.1	40.0
24	0.0	0.0	0.0	0.0	7.6	36.0	4.0	22.5	7.3	21.0	0.0	3.1
25	1.0	0.0	1.0	0.0	45.1	25.7	0.0	18.3	11.8	3.6	0.0	0.0
26	1.2	0.4	0.0	0.0	24.7	4.2	1.0	37.2	7.7	0.0	17.6	0.0
27	4.4	1.0	1.0	0.0	37.3	1.0	2.7	1.1	26.4	30.2	1.1	10.1
28	1.0	0.5	1.0	0.0	13.3	14.1	6.0	0.0	6.0	0.0	0.0	3.5
29	0.0	0.0	0.0	4.2	1.9	1.8	1.1	2.0	1.2	32.3	0.0	0.0
30	0.0		0.0	1.6	1.6	0.0	0.0	7.0	2.3	0.0	10.5	0.0
31	0.0		0.0		2.3		0.0	0.0		5.6		0.0
TOT	168.0	89.9	27.5	84.6	384.3	220.4	166.1	313.8	306.6	294.4	170.2	119.3
MAX	42.8	38.4	10.2	11.3	57.3	34.2	36.3	57.2	54.7	37.8	32.5	40.0
DLL	20	15	12	21	27	20	22	26	24	24	18	15
NUMERO DE DIAS DE LLUVIA >												
1.0	20	8	12	21	26	20	22	26	24	24	18	14
10.0	5	3	1	3	10	6	4	9	9	9	5	3
50.0	0	0	0	0	1	1	0	1	1	0	0	0
100.0	0	0	0	0	0	0	0	0	0	0	0	0

TOTAL ANUAL = 2537.3

LA PALMA Lat. 10 05 Long. 04 00 Elev. 1463

ESTACION 84068 PRECIPITACION en mm. AÑO 19 72

DIA	ENE	FEB	MAR	ABR	MAY	JUN	JUL	AGO	SET	OCT	NOV	DIC
1	5.4	0.0	1.3	0.0	9.2	7.0	25.8	2.8	11.4	2.7	1.9	3.9
2	25.9	0.0	2.0	21.1	1.2	4.1	17.0	107.5	15.3	26.5	0.6	1.5
3	16.2	4.0	1.4	31.5	5.7	11.6	11.8	17.1	13.6	1.5	5.0	5.6
4	65.4	5.0	1.0	11.4	0.0	11.6	17.4	7.8	48.6	0.0	0.8	1.7
5	15.0	5.5	1.2	2.5	2.0	0.0	25.2	5.0	0.0	3.7	0.7	5.0
6	36.0	2.0	2.4	9.1	8.7	10.1	4.2	2.8	0.4	2.0	4.0	20.0
7	35.4	5.6	0.0	1.0	28.5	6.8	4.4	7.8	3.4	0.0	54.6	10.6
8	21.7	1.1	3.4	0.0	6.5	16.2	5.3	0.9	5.6	3.7	17.8	1.6
9	8.7	0.5	2.3	3.1	10.0	52.4	9.1	2.4	8.5	4.4	26.2	7.0
10	6.0	3.6	16.7	17.0	5.4	9.8	15.1	3.8	37.2	18.2	7.7	4.6
11	9.6	1.7	7.4	1.5	16.4	4.1	31.7	5.0	4.2	0.0	0.0	3.7
12	64.7	1.1	10.7	8.4	3.2	3.1	2.2	5.3	10.6	13.1	7.6	3.0
13	5.3	0.0	3.5	10.0	10.1	4.7	4.0	6.0	3.6	10.8	5.5	5.2
14	4.2	0.0	2.1	5.8	1.2	0.0	2.1	5.4	24.4	27.9	7.2	2.0
15	1.5	0.0	0.0	5.2	6.2	0.0	2.4	14.5	15.5	31.1	2.5	1.5
16	0.0	0.0	0.0	3.8	4.0	0.0	4.1	2.0	11.5	41.1	14.5	2.2
17	0.0	0.0	0.0	3.4	2.0	0.0	1.2	17.4	9.2	0.0	0.0	27.8
18	0.0	0.0	0.0	8.2	26.3	0.0	5.7	57.2	8.8	49.2	0.5	27.0
19	2.0	0.0	1.5	4.1	6.0	0.4	1.1	26.5	0.0	2.2	1.5	10.0
20	1.3	6.3	8.7	11.6	47.6	1.8	25.2	40.0	1.4	1.7	1.0	2.7
21	0.0	95.0	3.8	7.6	9.1	1.7	7.0	6.7	3.6	1.9	2.5	17.6
22	0.0	51.2	2.4	1.7	8.4	0.0	1.0	23.5	6.3	5.1	0.0	27.0
23	3.2	38.5	2.2	1.5	0.0	3.9	2.1	19.3	1.1	13.2	8.5	85.6
24	1.7	0.0	0.0	0.0	2.2	34.1	3.2	40.6	21.0	4.8	0.0	7.8
25	5.3	0.0	1.0	0.0	46.1	15.0	0.0	10.0	9.5	4.4	2.4	8.6
26	2.7	0.8	0.0	0.0	14.6	10.3	0.0	38.3	15.0	1.0	12.4	2.2
27	0.0	3.5	1.2	0.0	33.8	3.9	5.2	11.2	22.0	3.0	12.9	18.2
28	0.0	3.1	2.1	0.0	10.2	15.3	13.5	6.0	7.0	6.8	4.3	11.6
29	0.0	1.4	0.0	7.2	4.1	3.3	1.1	7.5	1.5	28.1	1.0	7.4
30	0.0		0.0	4.5	1.2	4.0	3.8	30.0	12.5	0.0	1.9	0.0
31	2.0		0.0		4.0		2.1	8.6		8.8		0.0
TOT	339.2	229.7	78.3	181.2	335.9	235.2	250.0	530.9	329.9	316.1	205.5	328.6
MAX	65.4	95.0	16.7	31.5	47.6	52.4	31.7	107.5	48.6	49.2	54.6	85.6
DIL	22	18	21	23	29	23	29	31	28	26	26	29
NUMERO DE DIAS DE LLUVIA >												
1.0	22	16	21	23	29	22	29	30	27	26	22	29
10.0	8	3	2	6	10	9	9	14	13	10	6	10
50.0	2	2	0	0	0	1	0	2	0	0	1	1
100.0	0	0	0	0	0	0	0	1	0	0	0	0

TOTAL ANUAL = 3360.5

CORRALILLO Lat. 09 57 Long. 83 56 Elev. 2072

ESTACION 84069 PRECIPITACION en mm. AÑO 19 72

DIA	ENE	FEB	MAR	ABR	MAY	JUN	JUL	AGO	SET	OCT	NOV	DIC
1	0.0	0.0	0.0	0.0	6.2	0.0	0.0	2.0	0.0	5.0	0.0	0.0
2	11.0	0.0	0.0	0.0	0.0	0.0	11.5	0.0	35.0	0.0	0.0	0.0
3	2.0	0.0	0.0	2.8	0.0	0.0	0.0	13.0	7.0	0.0	0.0	0.0
4	15.0	0.0	0.0	0.0	0.0	10.0	0.0	0.0	30.0	0.0	0.0	0.0
5	8.0	0.0	0.0	0.0	0.0	38.0	1.2	0.0	0.0	48.0	0.0	0.0
6	6.0	0.0	0.0	0.0	0.0	13.4	3.0	0.0	0.0	12.0	0.0	0.0
7	5.0	0.0	0.0	0.0	0.3	2.0	0.0	4.0	0.0	45.0	22.0	0.0
8	5.0	0.0	0.0	0.0	30.0	8.0	0.0	1.5	0.0	0.0	0.0	0.0
9	56.0	0.0	0.0	0.0	6.0	19.0	0.0	0.0	10.0	0.0	14.0	0.0
10	6.0	0.0	0.0	3.8	1.2	38.0	8.5	0.5	1.0	0.0	16.0	0.0
11	2.0	0.0	0.0	0.0	0.0	18.0	6.0	0.5	0.0	0.0	36.0	0.0
12	5.0	0.0	0.0	2.4	6.8	2.0	0.0	1.2	0.0	28.8	14.0	0.0
13	0.0	0.0	0.0	13.5	0.0	0.0	0.0	0.0	0.0	9.0	11.0	0.0
14	0.0	0.0	0.0	0.0	5.0	3.3	1.5	15.6	8.0	29.0	14.0	0.0
15	0.0	0.0	0.0	2.7	2.0	0.0	0.0	16.4	4.0	35.0	20.0	0.0
16	0.0	8.0	0.0	0.0	0.0	0.0	0.0	0.0	4.5	10.5	30.0	0.0
17	0.0	0.0	0.0	2.1	56.2	0.0	0.0	5.0	15.0	19.0	0.0	0.0
18	0.0	0.0	0.0	1.5	7.5	0.0	0.0	20.0	0.0	10.4	0.0	0.0
19	0.0	0.0	0.0	1.0	38.5	0.0	0.0	46.0	0.0	0.0	0.0	0.0
20	0.0	0.0	0.0	5.4	7.8	0.0	10.5	19.5	0.0	9.0	0.0	6.0
21	0.0	0.0	8.0	5.8	0.0	2.5	2.6	8.8	0.0	0.0	0.0	5.0
22	0.0	0.0	0.0	2.0	56.8	2.0	0.0	7.0	0.0	12.8	0.0	4.0
23	0.0	0.0	0.0	0.8	9.2	0.0	0.9	10.0	4.8	6.0	0.0	3.0
24	0.0	0.0	0.0	0.8	2.1	0.0	3.5	48.0	3.4	0.0	0.0	4.0
25	0.0	0.0	0.0	0.0	0.0	6.0	0.9	58.0	7.5	9.0	0.0	0.0
26	0.0	0.0	0.0	0.2	8.1	26.0	0.0	10.0	4.7	0.0	0.0	0.0
27	0.0	0.0	0.0	0.0	15.7	1.0	0.0	4.0	15.0	34.0	0.0	0.0
28	0.0	0.0	0.0	0.0	17.1	0.0	0.0	0.0	0.0	0.0	0.0	0.0
29	0.0	0.0	0.0	4.5	6.0	1.0	0.0	0.0	0.0	12.0	0.0	0.0
30	0.0		0.0	0.0	17.0	0.0	0.0	0.0	5.0	0.0		0.0
31	0.0		0.0		0.0		0.0	0.0		7.0		
TOT	121.0	0.0	8.0	49.3	299.3	182.4	50.1	290.8	154.9	340.9	197.0	22.0
MAX	56.0	0.0	8.0	13.5	56.8	38.0	11.5	58.0	35.0	48.0	50.0	6.0
DIL	11	0	1	15	20	16	11	20	15	18	9	5
NUMERO DE DIAS DE LLUVIA >												
1.0	11	0	1	12	19	16	9	18	15	18	9	5
10.0	3	0	0	1	7	7	2	10	5	12	9	0
50.0	1	0	0	0	2	0	0	1	0	0	1	0
100.0	0	0	0	0	0	0	0	0	0	0	0	

TOTAL ANUAL = 1715.7

EL ENGUERRO Lat. 10 03 Long. 84 02 Elev. 1480

ESTACION 84070 PRECIPITACION en mm. AÑO 19 72

DIA	ENE	FEB	MAR	ABR	MAY	JUN	JUL	AGO	SET	OCT	NOV	DIC
1	6.5	0.0	0.0	0.0	3.2	0.0	6.0	0.0	10.0	4.0	0.0	4.3
2	4.0	0.0	0.0	0.0	0.0	0.0	22.6	0.0	10.0	20.0	7.4	5.2
3	14.0	0.0	0.0	19.0	0.0	18.2	4.0	48.2	7.4	0.0	4.3	4.0
4	27.0	0.0	0.0	34.5	0.0	0.0	5.2	0.0	10.0	0.0	4.2	4.2
5	43.5	7.5	0.0	12.1	0.0	4.1	13.8	0.0	30.0	0.0	0.0	0.0
6	8.0	0.0	0.0	0.0	19.5	0.0	6.2	2.2	20.0	0.0	7.0	10.0
7	25.0	8.5	0.0	0.0	3.4	5.5	1.0	40.0	0.6	0.0	3.0	4.2
8	18.0	0.0	0.0	0.0	6.2	34.5	3.2	0.0	0.0	20.4	20.0	0.0
9	13.0	10.5	0.0	0.0	0.0	62.1	5.0	0.0	9.2	6.3	7.3	0.0
10	5.0	0.0	5.0	0.0	3.2	0.0	2.9	0.0	0.0	14.3	4.3	0.0
11	0.0	0.0	0.0	0.0	47.5	0.0	6.3	0.0	20.0	0.0	0.0	11.3
12	7.0	0.0	0.0	8.1	20.1	14.5	28.5	0.0	0.0	30.4	0.0	0.0
13	37.0	0.0	14.5	0.0	0.0	30.3	0.0	0.0	8.2	20.0	0.0	5.3
14	0.0	0.0	0.0	10.0	7.5	24.7	4.2	0.0	0.0	15.3	14.3	0.0
15	4.0	0.0	0.0	12.2	0.0	0.0	0.8	0.0	20.0	10.0	0.0	0.0
16	0.0	0.0	0.0	0.0	5.5	0.0	2.5	22.3	16.0	30.3	15.3	0.0
17	0.0	0.0	0.0	6.5	0.0	0.0	0.0	0.0	0.0	0.0	0.0	0.0
18	0.0	0.0	0.0	0.0	12.2	0.0	0.0	18.2	0.0	30.0	0.0	10.8
19	0.0	0.0	0.0	6.2	14.0	3.7	5.2	12.6	0.0	0.0	0.0	12.5
20	0.0	37.5	0.0	5.5	26.2	0.0	0.0	22.3	0.0	0.0	0.0	27.3
21	0.0	39.0	6.2	11.3	61.5	7.5	26.3	25.1	10.0	0.0	0.0	9.4
22	0.0	53.0	0.0	14.0	3.2	0.0	5.9	11.5	10.0	5.3	0.0	8.4
23	0.0	3.5	0.0	1.5	11.0	0.0	0.1	16.2	0.8	10.0	0.0	6.3
24	3.1	0.0	0.0	0.0	5.5	0.0	0.0	14.5	10.0	0.0	10.0	0.0
25	0.0	0.0	0.0	0.0	16.0	14.0	5.1	0.0	11.0	0.0	0.0	10.3
26	0.0	0.0	0.0	0.0	18.0	16.5	1.0	12.6	25.0	5.5	0.0	12.4
27	0.0	0.0	0.0	0.0	12.0	4.7	0.0	14.2	17.0	9.2	7.4	30.4
28	0.0	0.0	0.0	0.0	16.1	8.0	0.0	8.4	6.3	30.3	4.2	10.0
29	0.0	4.2	0.0	0.0	0.0	12.0	8.3	0.0	9.2	9.2	0.0	16.4
30	0.0		0.0	0.0	0.0	3.5	2.4	0.0	20.0	0.0	4.3	0.0
31	0.0		0.0		0.0		3.1	27.0		0.0		0.0
TOT	215.1	183.7	25.7	140.9	515.8	263.8	165.6	295.3	279.9	320.3	111.0	201.9
MAX	43.5	39.0	14.5	34.5	61.5	62.1	26.3	48.2	30.0	30.4	20.0	30.4
DLL	14	8	3	12	20	16	24	15	21	17	14	19
NUMERO DE DIAS DE LLUVIA >												
1.0	14	8	3	12	20	16	22	15	20	17	14	19
10.0	7	4	1	7	12	9	4	13	15	11	4	10
50.0	0	2	0	0	1	1	0	0	0	2	0	0
100.0	0	0	0	0	0	0	0	0	0	0	0	0

TOTAL ANUAL = 2517.0

SURQUI Lat. 10 02 Long. 84 01 Elev. 1478

ESTACION 84071 PRECIPITACION en mm. AÑO 19 72

DIA	ENE	FEB	MAR	ABR	MAY	JUN	JUL	AGO	SET	OCT	NOV	DIC
1	4.2	1.0	1.6	0.0	8.9	2.2	3.9	0.8	6.8	8.6	3.9	2.4
2	3.1	0.4	0.4	0.0	6.4	5.0	25.7	1.1	6.5	4.5	1.9	7.8
3	22.8	2.2	0.6	21.5	0.2	11.2	5.8	66.5	8.8	34.5	0.2	0.2
4	13.5	6.1	0.5	40.5	10.2	7.9	7.4	24.6	7.3	1.1	6.0	4.8
5	52.6	0.4	0.5	13.2	0.2	3.9	14.9	5.6	32.7	0.3	1.2	1.5
6	8.8	6.0	0.0	4.2	2.9	0.2	8.6	4.3	0.0	1.4	0.2	4.5
7	39.9	9.5	2.5	6.4	6.3	8.8	2.5	1.0	0.0	3.8	2.6	27.6
8	44.5	2.4	0.8	0.5	20.1	10.8	3.2	7.1	1.5	0.6	52.1	19.4
9	15.5	2.0	2.7	0.0	4.7	13.1	4.6	0.2	11.6	15.1	16.8	0.2
10	8.6	1.4	3.2	3.9	6.7	0.0	6.5	2.6	8.8	6.0	18.3	9.8
11	5.2	1.4	17.5	11.2	27.7	12.9	7.4	3.2	37.8	17.7	9.0	3.8
12	7.7	1.9	6.6	1.0	8.7	3.4	36.3	2.7	3.3	0.2	0.2	1.7
13	46.1	0.6	9.1	4.7	1.9	13.8	1.4	9.6	4.1	6.1	5.2	1.0
14	3.1	0.0	4.0	9.5	7.7	3.8	5.9	11.5	5.9	11.1	5.4	3.7
15	6.2	0.8	1.3	8.8	0.6	0.0	1.5	8.3	18.7	37.7	6.9	2.9
16	2.5	0.0	0.0	2.1	0.5	0.0	3.4	12.0	15.6	24.1	1.2	0.7
17	0.0	0.0	0.0	4.7	6.0	0.0	1.4	0.8	16.4	33.7	16.4	2.2
18	0.0	0.0	0.0	7.1	1.4	0.0	0.4	4.1	7.3	0.1	0.0	13.6
19	0.0	0.0	0.0	8.9	26.5	1.0	5.9	36.0	7.2	43.7	0.0	21.7
20	1.3	65.2	1.7	9.3	37.4	3.8	0.8	21.3	8.6	0.6	1.3	7.0
21	0.7	64.0	8.1	19.2	52.8	8.7	24.5	39.6	2.9	0.1	0.9	2.4
22	0.0	6.2	5.0	11.2	6.1	0.0	3.2	0.6	0.5	1.1	0.0	17.0
23	0.0	0.0	1.2	2.7	20.2	2.1	0.6	23.6	8.9	6.4	7.1	39.7
24	3.3	0.0	3.1	0.4	0.6	0.5	0.4	7.8	1.4	11.5	0.0	61.7
25	2.9	0.0	0.0	0.0	14.2	31.6	2.3	25.0	12.4	4.2	0.0	1.8
26	1.3	0.5	0.5	0.0	25.9	11.4	1.9	7.6	14.3	2.7	1.2	7.9
27	3.1	1.2	0.3	0.6	25.3	10.7	0.0	20.9	15.2	0.4	10.4	1.1
28	1.8	4.9	0.0	0.0	29.5	2.4	2.6	8.0	11.6	34.9	5.7	24.0
29	1.4	5.0	4.1	0.9	12.0	16.9	11.1	2.2	9.1	9.0	1.3	8.1
30	0.4		3.1	3.9	2.2	3.4	1.0	5.6	16.8	19.9	0.3	0.6
31	0.0		0.0		0.7		2.3	25.4		0.0		0.0
TOT	300.7	182.3	77.6	196.6	372.3	189.3	197.2	391.6	294.2	343.1	176.1	291.8
MAX	52.6	65.2	17.5	40.5	52.8	31.6	36.3	66.5	37.8	43.7	52.1	61.7
DLL	25	20	22	24	31	24	30	31	28	30	25	30
NUMERO DE DIAS DE LLUVIA >												
1.0	25	16	16	20	25	22	26	27	26	23	20	26
10.0	7	2	1	6	12	9	5	11	11	11	5	8
50.0	1	2	0	0	1	0	0	1	0	0	1	1
100.0	0	0	0	0	0	0	0	0	0	0	0	0

TOTAL ANUAL = 3013.2

PLATANALES Lat. 10 01 Long. 83 59 Elev. 1471

ESTACION 84072 PRECIPITACION en mm. AÑO 19 72

DIA	ENE	FEB	MAR	ABR	MAY	JUN	JUL	AGO	SET	OCT	NOV	DIC
1	7.0	0.0	0.0	0.0	2.0	3.0	2.0	3.0	1.0	9.0	0.0	2.0
2	3.2	2.0	1.0	0.0	7.0	4.0	25.0	1.0	14.0	5.8	7.0	5.0
3	20.2	5.0	2.0	10.2	0.0	3.0	7.0	50.1	10.4	24.0	0.0	0.0
4	15.0	3.0	0.0	10.9	3.0	3.0	6.0	15.0	28.0	2.0	2.8	7.0
5	50.2	0.0	1.0	6.0	1.0	4.0	14.0	3.0	40.9	1.0	0.0	1.0
6	12.0	4.0	0.0	1.0	0.0	7.0	15.0	2.0	0.0	2.0	1.0	3.0
7	3.4	3.0	0.0	10.0	4.0	0.0	3.0	5.0	0.0	0.0	25.0	13.0
8	2.6	0.0	0.0	0.0	10.0	2.0	10.0	2.0	0.0	0.0	12.0	4.0
9	3.0	0.0	3.0	1.0	2.0	34.0	3.0	1.0	2.0	10.2	30.0	8.0
10	2.7	1.0	1.0	3.0	7.0	52.0	15.0	6.0	14.0	4.0	40.2	6.0
11	8.0	0.0	0.0	10.2	15.2	37.0	9.0	2.0	30.0	0.0	8.0	0.0
12	7.0	3.0	13.0	7.0	20.5	3.0	6.0	28.0	3.0	20.0	5.0	0.0
13	3.4	0.0	7.0	0.0	9.0	9.0	2.0	8.0	12.0	15.0	14.0	3.0
14	5.0	6.0	4.0	0.0	10.0	7.0	8.0	5.0	15.0	0.0	38.2	5.0
15	5.0	2.0	1.0	2.0	0.0	0.0	3.0	0.0	13.0	57.0	7.0	2.0
16	1.0	0.0	0.0	0.0	3.0	0.0	2.0	11.0	22.0	27.0	0.0	1.0
17	3.0	0.0	0.0	10.1	0.0	0.0	4.0	4.0	4.0	0.0	0.0	10.0
18	0.0	0.0	0.0	9.0	1.0	0.0	1.0	1.0	10.0	30.0	0.0	14.0
19	0.0	0.0	0.0	5.0	40.5	0.0	2.0	45.0	3.0	30.1	0.0	25.0
20	0.0	38.0	1.0	3.0	30.7	0.0	0.0	23.0	0.0	4.0	0.0	9.0
21	0.0	30.3	6.1	7.0	40.5	0.0	31.0	37.0	1.0	0.0	2.0	7.0
22	0.0	4.6	3.0	9.0	9.0	2.0	0.0	1.0	2.0	3.0	0.0	29.0
23	1.0	6.0	2.0	3.0	0.0	1.0	2.0	17.0	0.0	8.0	0.0	37.0
24	3.0	0.0	2.0	1.0	7.0	3.0	3.0	24.0	0.0	5.0	6.0	30.0
25	1.0	0.0	0.0	0.0	0.0	14.0	3.0	30.0	12.0	2.0	3.0	16.0
26	3.0	0.0	0.0	0.0	60.2	16.0	1.0	20.0	8.0	3.0	5.0	23.0
27	5.0	2.0	0.0	0.0	17.0	6.0	2.0	15.0	15.0	1.0	15.8	9.0
28	8.0	4.0	0.0	0.0	30.0	5.0	5.0	11.0	20.0	30.5	9.0	17.0
29	0.0	0.0	0.0	0.0	15.0	11.0	11.0	3.0	4.0	20.0	2.0	8.0
30	1.0		0.0	5.0	2.0	2.0	3.0	5.0	7.0	30.0	3.0	0.0
31	0.0		0.0		3.0		7.0	14.0		0.0		0.0
TOT	171.7	133.9	47.1	113.4	349.4	228.0	209.0	384.1	309.3	362.8	234.4	292.0
MAX	50.2	50.3	13.0	10.9	60.2	52.0	31.0	50.1	50.0	57.0	40.2	37.0
DLL	24	15	14	19	25	22	29	30	24	24	20	26
NUMERO DE DIAS DE LLUVIA >												
1.0	24	15	14	19	25	22	29	30	24	24	20	26
10.0	4	2	1	5	11	6	7	14	14	11	7	10
50.0	1	1	0	0	1	1	0	1	1	2	0	0
100.0	0	0	0	0	0	0	0	0	0	0	0	0

TOTAL ANUAL = 2835.1

LAS NUBES Lat. 09 59 Long. 83 58 Elev. 1845

ESTACION 84073 PRECIPITACION en mm. AÑO 19 72

DIA	ENE	FEB	MAR	ABR	MAY	JUN	JUL	AGO	SET	OCT	NOV	DIC
1	0.5	0.0	0.0	0.0	6.5	0.0	5.0	0.0	5.0	5.0	0.0	0.0
2	2.0	0.0	0.0	0.0	0.0	4.5	10.0	0.0	10.5	10.0	13.5	0.0
3	5.5	0.0	0.0	0.0	0.0	0.0	0.0	15.0	52.5	7.5	0.0	0.0
4	3.5	0.0	7.0	0.0	0.0	0.0	0.0	0.0	30.5	0.0	0.0	0.0
5	40.5	0.0	0.0	0.0	0.0	15.0	0.0	0.0	0.0	8.0	0.0	0.0
6	3.5	0.0	0.0	0.0	0.0	17.0	0.0	0.0	0.0	0.0	0.0	0.0
7	4.5	1.0	0.0	0.0	0.0	10.0	5.0	0.0	0.0	9.0	0.0	0.0
8	18.5	0.0	0.0	0.0	0.0	14.0	0.0	0.0	0.0	10.0	27.8	3.5
9	10.0	0.0	1.0	0.0	3.7	18.0	5.5	0.0	0.0	13.0	0.0	0.0
10	9.0	0.0	0.0	0.0	10.0	0.0	0.0	0.0	17.0	0.0	2.9	0.0
11	0.0	0.0	2.0	2.0	14.0	14.5	11.5	10.5	10.0	8.0	8.5	0.0
12	19.0	0.0	0.0	0.0	21.5	0.0	0.0	0.0	0.0	0.0	19.5	0.0
13	5.0	0.0	1.0	0.0	21.5	0.0	0.0	6.5	0.0	0.0	10.0	0.0
14	3.5	0.0	0.0	8.0	3.5	15.5	0.0	7.0	0.0	28.0	0.0	0.0
15	0.0	0.0	0.0	0.0	9.5	0.0	0.0	0.0	16.5	30.0	62.5	3.5
16	0.0	0.0	1.0	8.0	9.5	0.5	0.0	10.8	0.0	36.0	15.0	10.0
17	0.0	0.0	0.0	0.0	6.5	0.0	0.0	0.0	17.5	32.0	12.0	0.0
18	0.0	0.0	0.0	0.0	0.0	0.0	5.5	0.0	0.0	28.0	0.0	0.0
19	0.0	0.0	0.0	0.0	6.3	0.0	0.0	35.0	0.0	66.0	0.0	0.0
20	0.0	20.0	0.0	7.0	15.5	15.5	0.0	25.0	18.5	15.0	0.0	0.0
21	0.0	22.0	0.0	0.0	40.0	10.5	30.0	38.5	0.0	10.0	0.0	2.5
22	0.0	15.0	0.0	8.0	25.0	5.0	20.0	0.0	0.0	0.0	0.0	20.0
23	0.0	0.0	0.0	0.0	3.0	0.0	0.0	19.5	20.5	5.0	0.2	40.0
24	0.0	0.0	0.0	0.0	0.0	32.5	0.0	14.5	15.5	0.0	0.0	3.5
25	0.0	0.0	0.0	0.0	30.5	33.0	5.0	38.5	10.0	6.5	0.0	2.0
26	3.0	0.0	0.0	0.0	25.5	10.5	0.0	6.5	18.0	0.0	2.2	0.0
27	0.0	0.0	0.0	0.0	6.2	2.0	8.0	76.5	21.5	15.0	0.0	0.0
28	1.0	0.0	0.0	0.0	12.;	0.0	0.0	0.0	20.0	17.0	0.0	0.0
29	0.0	0.0	0.0	0.0	2.0	8.0	0.0	0.0	17.5	18.5	0.0	0.0
30	0.0		5.0	0.0	1.0	0.0	0.0	9.0	1.0	0.0		0.0
31	0.0		0.0		0.0		0.0	0.0		0.0		
TOT	120.0	58.0	17.0	25.0	273.7	226.0	105.5	323.8	316.0	368.5	174.1	85.0
MAX	40.5	22.0	7.0	8.0	40.0	33.0	30.0	76.5	52.5	66.0	62.5	40.0
DLL	15	4	6	4	21	17	10	13	17	20	11	8
NUMERO DE DIAS DE LLUVIA >												
1.0	14	4	6	4	21	16	10	13	17	20	10	8
10.0	4	3	0	0	10	12	4	10	15	14	7	3
50.0	0	0	0	0	0	0	0	2	2	1	1	0
100.0	0	0	0	0	0	0	0	0	0	0	0	0

TOTAL ANUAL = 2092.6

O DE CAFE, NARANJO Lat. 10 07 Long. 84 23 Elev. 1100

ESTACION 84075 PRECIPITACION en mm. AÑO 19 72

DIA	ENE	FEB	MAR	ABR	MAY	JUN	JUL	AGO	SET	OCT	NOV	DIC
1	3.5	0.0	0.0	0.0	3.1	0.0	3.4	1.5	0.0	7.6	14.5	0.0
2	17.5	0.0	0.0	0.0	0.0	0.2	3.8	1.3	54.9	34.5	31.0	0.0
3	5.0	0.0	0.0	0.0	0.0	0.0	0.0	0.6	16.2	2.0	2.4	0.0
4	21.7	0.0	0.0	0.0	0.0	4.5	0.0	0.0	26.4	1.2	0.4	0.0
5	12.0	0.0	0.0	0.0	0.0	0.7	0.0	0.0	4.6	2.9	8.8	0.0
6	4.1	0.0	0.0	0.0	0.0	17.0	0.0	0.0	7.8	14.3	0.0	0.0
7	1.6	0.0	0.0	0.0	0.0	20.5	0.0	0.0	0.2	75.3	3.6	0.0
8	0.1	0.0	0.0	0.0	15.8	3.5	0.0	2.1	0.0	24.6	0.2	0.0
9	0.3	0.0	0.0	0.0	25.5	2.0	0.4	0.0	0.0	0.9	6.8	0.0
10	2.4	0.0	0.0	0.0	3.1	16.0	3.3	4.4	10.8	4.9	0.3	0.0
11	2.5	0.0	0.0	0.0	26.1	3.6	15.0	0.0	8.0	0.0	0.2	0.0
12	16.5	0.0	0.0	0.0	0.0	11.0	0.4	0.9	0.0	19.3	1.0	0.0
13	0.0	0.0	0.0	17.0	5.0	0.4	0.0	0.0	0.0	15.3	16.3	0.0
14	0.0	0.0	0.0	2.1	0.2	0.0	0.0	27.0	17.3	2.8	15.1	0.0
15	0.0	0.0	0.0	0.0	27.3	0.0	0.0	38.0	38.1	14.7	2.1	0.0
16	0.0	0.0	0.0	0.1	4.5	0.0	3.3	0.0	5.4	32.7	11.4	0.0
17	0.0	0.0	0.0	0.0	4.4	0.0	0.0	3.7	0.3	0.0	0.8	0.0
18	0.0	0.0	0.0	0.0	34.6	13.0	3.1	15.1	0.0	26.3	0.0	7.6
19	0.0	0.0	0.0	2.1	8.6	14.2	13.4	38.9	0.0	23.5	0.0	0.3
20	0.0	0.0	0.0	1.5	36.0	16.3	22.6	37.7	17.3	0.0	0.7	9.2
21	0.0	0.0	0.0	6.5	40.3	1.7	5.3	1.1	0.1	0.4	0.0	39.3
22	0.0	0.0	0.0	0.0	3.4	17.4	0.2	8.3	6.4	8.5	0.9	9.1
23	0.0	0.0	0.0	0.0	1.5	0.2	0.0	0.0	1.2	50.6	0.0	0.1
24	0.0	0.0	0.0	0.0	41.7	25.0	14.2	34.0	0.4	0.0	13.4	0.0
25	0.0	0.0	0.0	0.0	33.3	0.1	16.7	3.7	44.6	0.0	8.9	0.0
26	0.0	0.0	0.0	0.0	37.7	0.2	12.4	27.4	7.9	14.6	28.0	0.0
27	0.0	0.0	0.0	0.0	22.0	0.0	0.0	22.2	43.7	3.3	0.0	0.0
28	0.0	0.0	0.0	2.8	12.5	0.0	7.7	0.0	8.5	19.6	0.0	0.0
29	0.0	0.0	0.0	5.5	0.2	0.0	0.0	10.0	0.0	3.2	0.0	0.0
30	0.0		1.8	0.0	0.0	0.0	0.0	12.7	0.0	0.0	0.0	0.0
31	0.0		0.0		6.0		9.2	1.1		0.0		0.0
TOT	87.2	0.0	1.8	37.6	392.8	167.5	154.6	291.7	320.1	401.0	164.8	65.6
MAX	21.7	0.0	1.8	17.0	41.7	25.0	22.6	38.9	54.9	75.3	31.0	39.3
DLL	12	0	1	8	23	20	17	21	21	24	21	6
NUMERO DE DIAS DE LLUVIA >												
1.0	10	0	1	7	21	14	14	19	17	22	14	4
10.0	4	0	0	1	12	9	6	10	9	15	7	1
50.0	0	0	0	0	0	0	0	0	1	2	0	0
100.0	0	0	0	0	0	0	0	0	0	0	0	0

TOTAL ANUAL = 2064.7

LA REFORMA Lat. 09 58 Long. 84 15 Elev. 830

ESTACION 84076 PRECIPITACION en mm. AÑO 19 72

DIA	ENE	FEB	MAR	ABR	MAY	JUN	JUL	AGO	SET	OCT	NOV	DIC
1	0.0	0.0	0.0	0.0	0.0	0.0	0.0	0.0	0.0	0.3	0.0	
2	1.3	0.0	47.3	0.0	0.0	0.0	0.0	0.0	30.5	16.3	0.0	
3	0.0	0.0	0.0	0.0	48.0	0.0	0.0	0.0	9.0	2.2	32.9	
4	0.0	0.0	0.0	0.0	0.0	0.0	0.0	0.0	35.5	0.0	0.0	
5	9.6	0.0	0.0	0.0	0.0	8.5	0.0	2.0	9.4	7.3	0.0	
6	0.9	0.0	0.0	0.0	0.0	10.5	0.0	0.0	0.0	4.8	0.0	
7	0.0	0.0	0.0	0.0	0.0	6.5	0.0	0.0	0.0	2.7	34.4	
8	0.0	0.0	0.0	0.0	0.0	2.7	0.0	4.4	5.2	5.8	0.0	
9	0.3	0.0	0.0	0.0	0.0	8.3	0.0	0.0	24.3	0.0	6.2	
10	0.4	0.0	0.0	0.0	17.1	0.0	3.8	0.0	0.0	0.0	6.4	
11	0.0	0.0	0.0	0.0	13.5	0.0	2.9	0.0	0.0	0.0	0.0	
12	0.0	0.0	0.0	0.0	0.0	5.8	0.0	0.0	0.0	0.0	0.0	
13	0.0	0.0	0.0	14.2	8.1	0.0	0.0	4.1	0.0	6.5	0.0	
14	0.0	0.0	0.0	15.3	0.6	0.0	0.0	9.7	4.0	11.7	18.0	
15	0.0	0.0	0.0	0.0	9.4	3.8	0.0	0.0	7.8	9.9	0.0	
16	0.0	0.0	0.0	10.4	0.8	0.0	0.0	0.0	3.0	14.0	0.0	
17	0.0	0.0	0.0	6.3	8.9	0.0	0.0	17.2	0.2	15.0	8.6	
18	0.0	0.0	0.0	0.0	65.6	0.0	1.5	18.6	0.0	21.0	0.0	
19	0.0	0.0	0.0	0.0	5.4	0.0	38.4	36.1	0.0	24.5	0.0	
20	0.0	0.0	0.0	18.3	40.6	12.7	26.2	35.1	0.0	0.0	0.0	
21	0.0	0.0	0.0	32.7	1.8	21.1	0.0	0.0	0.8	0.0		
22	0.0	0.0	0.0	0.0	1.5	3.0	0.0	65.7	9.1	7.6		
23	0.0	0.0	0.0	0.0	34.7	0.0	0.0	1.1	1.7	7.7		
24	0.0	0.0	0.0	0.0	0.9	43.2	0.0	22.8	17.8	0.0		
25	0.0	0.0	32.3	0.0	5.2	6.5	11.3	2.5	3.2	0.0		
26	0.0	0.0	0.0	1.5	9.5	1.8	0.0	4.0	35.4	0.0		
27	0.0	0.0	0.0	0.0	5.9	0.0	0.0	10.0	14.6	1.6		
28	0.0	0.0	24.8	58.3	24.2	0.0	0.0	2.1	4.0	0.0		
29	0.0	0.0	1.6	0.0	18.7	0.0	0.0	0.0	5.6	9.5		
30	0.0		0.0	0.0	0.0	0.0	10.4	1.0	20.0	0.0		
31	0.0		18.6		0.0		0.0	0.0		0.0		
TOT	12.5	0.0	124.6	137.0	320.4	132.4	86.5	234.4	241.1	168.4	106.5	
MAX	9.6	0.0	47.3	58.3	65.6	43.2	38.4	65.7	35.5	24.5	34.4	
DLL	5	0	5	8	20	13	7	15	20	18	6	
NUMERO DE DIAS DE LLUVIA >												
1.0	2	0	5	8	17	13	7	15	18	17	6	0
10.0	0	0	4	6	8	4	4	7	7	6	3	0
50.0	0	0	0	0	1	0	0	1	0	0	0	0
100.0	0	0	0	0	0	0	0	0	0	0	0	0

TOTAL ANUAL =(1563.8)

PANDORA Lat. 09 45 Long. 82 57 Elev. 17

ESTACION 85001 PRECIPITACION en mm. AÑO 19 72

DIA	ENE	FEB	MAR	ABR	MAY	JUN	JUL	AGO	SET	OCT	NOV	DIC
1	0.0	0.5	0.0	0.0	0.0	10.9	93.7	6.3	0.2	5.1	0.0	10.2
2	6.1	12.4	0.0	25.6	0.0	0.0	9.9	41.2	9.4	3.6	0.0	3.6
3	27.9	2.8	0.0	26.9	0.0	14.7	4.6	28.4	0.0	0.0	16.8	5.6
4	118.6	2.0	0.0	3.3	2.8	14.2	30.2	30.0	0.5	0.0	0.0	12.2
5	52.3	1.0	4.1	9.7	6.0	0.0	2.0	72.1	0.0	8.4	0.0	10.9
6	90.9	1.5	0.5	30.2	0.0	0.0	1.5	14.7	0.0	0.0	0.0	18.5
7	38.3	2.5	0.0	0.5	4.8	57.4	0.0	0.0	18.8	0.0	66.6	36.1
8	6.3	0.0	0.0	2.5	3.3	0.0	3.8	2.0	6.1	0.0	83.8	0.0
9	15.2	0.8	1.0	27.7	0.0	17.5	0.0	3.3	3.1	0.8	3.6	15.8
10	2.0	3.8	4.6	29.0	8.4	0.0	14.2	3.8	30.5	3.3	1.3	0.0
11	0.7	0.0	9.1	28.5	0.0	0.5	25.1	0.5	4.8	0.0	0.0	1.5
12	24.6	0.0	7.6	0.0	1.8	1.0	2.5	0.0	8.9	0.0	3.3	2.0
13	14.2	0.0	0.0	0.0	15.8	14.0	15.2	0.0	25.9	23.4	15.7	45.9
14	3.5	0.0	4.1	0.5	50.8	0.0	4.0	0.0	24.6	15.2	0.0	10.7
15	11.2	0.0	0.0	12.2	0.0	0.0	43.3	5.0	20.8	1.3	1.8	0.0
16	0.0	0.0	0.0	28.5	0.0	0.0	6.9	2.3	1.5	13.5	0.0	1.5
17	0.0	0.0	0.0	37.6	0.0	0.0	1.8	1.0	0.0	0.0	0.0	4.3
18	0.0	0.0	0.0	15.0	5.6	5.3	23.4	0.0	17.5	42.9	0.0	8.9
19	0.0	0.0	5.0	39.1	0.0	25.4	0.0	10.2	0.0	1.3	7.4	4.3
20	0.0	91.4	18.0	1.5	3.8	2.5	12.4	48.3	0.0	14.8	1.3	0.0
21	0.0	93.5	4.8	1.0	22.9	0.0	0.0	5.8	0.0	3.8	0.0	0.0
22	0.0	15.5	0.8	8.9	0.0	0.0	0.0	0.0	4.6	0.5	0.0	77.5
23	1.3	0.0	0.0	0.0	0.0	12.4	0.0	0.0	27.4	0.0	0.0	279.4
24	0.0	0.0	0.0	0.0	0.0	0.0	0.0	4.1	28.4	2.5	0.0	6.4
25	0.0	0.0	12.5	0.0	0.0	0.0	0.0	1.0	0.0	3.3	0.0	0.0
26	2.3	0.0	0.0	0.0	1.5	3.6	2.3	0.0	53.1	0.0	3.0	0.0
27	4.8	24.4	0.0	0.0	17.3	2.5	0.5	0.0	28.7	1.0	1.0	4.8
28	0.0	4.1	0.0	3.8	0.0	52.1	116.8	0.0	3.3	7.6	3.6	24.9
29	0.0	0.0	0.0	12.7	0.0	30.1	14.2	7.4	1.2	28.4	0.0	3.0
30	0.0		0.0	1.0	0.0	0.0	0.0	3.0	7.4	0.0	0.0	0.0
31	0.0		0.0		9.9		3.0	3.0		0.0		0.0
TOT	428.4	256.2	72.1	543.7	148.7	284.1	431.3	293.4	388.7	180.7	209.2	586.0
MAX	118.6	93.5	18.0	39.1	50.8	57.4	116.8	72.1	53.1	42.9	83.8	279.4
DLL	17	14	12	22	13	16	22	21	22	19	15	22
NUMERO DE DIAS DE LLUVIA >												
1.0	16	12	10	20	13	15	21	20	20	17	13	22
10.0	9	5	2	12	4	10	10	7	10	6	4	11
50.0	3	2	0	0	1	2	2	1	1	0	2	2
100.0	1	0	0	0	0	0	1	0	0	0	0	1

TOTAL ANUAL = 3534.5

VESTA Lat. 09 43 Long. 83 05 Elev. 50

ESTACION 85002 PRECIPITACION en mm. AÑO 19 72

DIA	ENE	FEB	MAR	ABR	MAY	JUN	JUL	AGO	SET	OCT	NOV	DIC
1	0.0	0.0	0.0	0.0	22.4	7.6	0.0	3.0	0.0	128.4	6.1	0.0
2	0.0	4.0	1.5	0.0	14.2	0.0	152.4	195.1	0.0	25.9	0.0	16.3
3	0.0	5.1	0.0	49.3	12.2	1.5	10.7	62.5	27.4	24.9	19.3	1.0
4	80.8	3.0	0.0	9.9	17.3	26.9	0.0	63.5	23.9	0.0	2.5	5.1
5	104.9	4.1	0.0	14.2	8.1	30.5	61.0	213.6	25.9	6.1	27.9	6.1
6	77.2	2.5	0.0	32.5	1.3	1.5	3.0	25.9	0.0	10.4	0.0	11.2
7	205.7	2.0	0.0	0.0	7.6	9.1	1.0	0.0	0.0	0.0	0.0	73.7
8	82.3	8.6	0.0	0.0	6.1	0.0	0.0	7.1	16.3	0.0	0.0	78.7
9	26.4	0.0	1.5	5.1	0.5	0.0	20.3	47.2	52.3	0.0	130.6	0.0
10	37.6	5.1	1.0	48.3	15.2	9.1	20.3	12.7	14.2	6.1	127.5	26.4
11	2.0	0.0	22.4	35.6	6.1	1.5	17.8	0.0	17.8	16.3	62.5	0.0
12	60.9	0.0	0.0	0.0	22.9	5.1	16.2	6.6	38.6	10.2	6.6	6.1
13	56.4	0.0	1.5	27.9	33.0	14.7	4.1	0.0	40.6	0.0	8.1	1.0
14	31.5	0.0	1.0	2.0	27.9	88.9	10.2	1.0	40.6	0.0	10.2	0.0
15	16.3	0.0	0.5	0.0	11.2	5.1	24.4	0.5	17.8	76.7	6.1	73.7
16	12.2	0.0	0.0	0.0	0.0	0.0	23.9	5.3	28.7	45.7	0.0	15.2
17	0.0	0.0	0.0	5.1	0.0	0.0	40.6	2.5	0.9	76.7	11.2	1.0
18	0.0	0.0	0.0	12.2	5.1	0.0	1.0	0.0	0.0	0.0	0.0	2.5
19	0.0	0.0	0.0	78.2	0.0	0.0	31.5	0.0	12.7	81.3	15.7	16.5
20	0.0	83.8	22.4	12.2	0.0	1.5	102.1	63.5	1.0	4.1	0.0	21.8
21	0.0	153.9	42.9	0.0	29.0	1.5	26.9	104.1	1.5	16.3	5.1	11.7
22	0.0	81.3	12.7	96.5	30.5	0.0	0.0	5.1	0.0	6.6	3.6	0.0
23	0.0	15.2	51.8	2.0	0.0	12.2	0.0	2.5	17.8	0.0	0.0	1.0
24	5.6	0.0	1.0	0.0	0.0	0.0	0.0	2.0	0.0	0.0	0.0	304.8
25	1.5	0.0	0.0	0.0	0.0	0.0	0.0	2.5	22.9	49.5	0.0	355.6
26	0.0	0.0	0.5	0.0	0.0	50.1	0.0	31.5	10.7	0.0	0.0	0.0
27	0.0	31.5	0.0	0.0	35.6	1.5	0.0	1.5	63.5	0.0	10.7	0.0
28	10.2	18.3	0.0	21.3	52.3	55.1	102.1	2.0	77.2	1.5	10.2	0.0
29	0.0	20.3	0.0	0.0	10.2	1.5	7.6	0.0	27.4	0.0	3.0	22.9
30	0.0		0.0	0.0	0.0	61.0	8.6	25.9	6.6	67.6	6.1	1.5
31	0.0		0.0		0.0		1.5	20.8		0.0		0.0
TOT	811.5	428.7	160.7	452.3	368.7	385.9	667.2	907.9	580.4	654.3	473.0	1053.8
MAX	205.7	153.9	51.8	96.5	52.3	88.9	152.4	213.6	77.2	128.4	130.6	355.6
DLL	16	15	15	16	21	20	22	25	22	18	19	22
NUMERO DE DIAS DE LLUVIA >												
1.0	16	15	11	16	20	20	22	24	22	18	19	22
10.0	13	7	5	11	14	8	15	12	19	13	10	13
50.0	7	3	1	2	1	4	4	6	3	5	3	5
100.0	2	1	0	0	0	0	3	3	0	1	2	2

TOTAL ANUAL = 6974.4

FORTUNA Lat. 09 44 Long. 83 01 Elev. 30

ESTACION 85003 PRECIPITACION en mm. AÑO 19 72

DIA	ENE	FEB	MAR	ABR	MAY	JUN	JUL	AGO	SET	OCT	NOV	DIC
1	0.0	5.1	0.0	0.0	0.3	4.8	77.5	2.3	0.3	10.7	0.0	5.3
2	2.0	3.0	0.0	25.6	0.0	0.0	9.1	33.5	11.9	4.8	0.0	6.5
3	31.7	2.3	0.0	4.6	1.8	13.7	6.1	40.9	0.0	0.0	11.9	6.3
4	102.9	3.8	0.0	0.8	1.8	10.7	46.5	23.4	0.8	0.8	0.0	13.2
5	31.8	1.3	0.0	1.0	0.0	0.0	5.8	79.0	0.0	5.1	0.0	7.9
6	76.2	1.3	0.0	3.6	1.0	1.3	0.5	7.9	0.0	5.1	0.0	11.2
7	31.0	3.1	0.0	0.0	1.3	45.7	9.8	0.0	22.6	0.0	43.4	36.1
8	3.8	0.0	0.0	0.0	10.9	0.0	1.0	0.8	2.3	0.0	65.0	0.0
9	17.8	2.5	0.0	4.3	0.5	5.3	0.0	2.0	3.8	7.4	1.8	14.0
10	1.0	5.6	5.1	3.6	10.9	0.0	12.4	7.1	20.6	1.8	0.5	0.0
11	1.5	0.0	3.8	5.1	0.0	0.5	16.3	2.3	3.8	0.0	0.0	0.0
12	30.5	0.0	2.3	0.0	1.0	3.8	1.5	0.2	6.6	0.0	1.8	3.8
13	15.2	0.0	0.0	0.0	53.6	17.3	15.2	0.0	14.7	42.7	4.6	43.4
14	8.9	0.0	9.6	0.8	8.6	0.0	8.1	0.0	19.0	16.5	0.0	1.0
15	14.0	0.5	0.0	0.0	1.3	0.0	28.4	26.2	10.9	1.3	1.0	0.0
16	0.0	0.0	0.0	4.3	0.0	0.0	7.6	3.8	0.3	52.8	0.0	0.5
17	0.0	0.0	0.0	4.1	0.5	0.0	1.8	2.3	0.5	0.0	0.0	4.8
18	0.0	0.0	0.0	1.3	0.0	2.5	23.4	0.0	18.5	42.7	0.0	11.9
19	0.0	0.0	5.1	4.3	0.0	11.7	0.5	10.2	0.0	1.0	5.3	3.3
20	0.0	35.6	17.8	0.0	3.0	1.3	8.6	38.1	0.0	4.3	1.5	0.0
21	0.0	76.2	2.5	0.0	29.7	0.0	0.0	1.5	0.8	4.3	0.0	0.0
22	0.0	10.4	10.9	0.0	0.0	0.0	0.0	0.3	5.6	0.0	0.8	54.1
23	0.0	0.8	0.0	0.0	0.0	11.7	0.0	0.3	25.9	0.0	0.0	219.0
24	0.0	0.0	0.0	0.0	0.0	0.0	0.0	4.1	10.9	8.9	0.0	28.4
25	0.0	0.0	3.8	5.6	0.0	0.0	0.0	0.3	0.0	3.0	0.0	0.0
26	2.3	2.5	0.0	0.0	5.8	13.8	7.8	0.0	49.0	0.0	3.8	0.0
27	5.1	35.6	0.0	0.0	24.6	1.8	0.3	0.3	53.8	1.5	0.2	5.3
28	0.0	6.4	0.0	1.0	0.0	34.3	58.4	0.0	9.9	8.4	6.9	33.0
29	0.0	0.0	0.0	5.1	0.0	33.5	8.9	6.8	0.5	21.1	0.0	5.6
30	0.0		0.0	6.9	0.0	0.0	0.0	13.5	27.9	0.0	0.0	0.0
31	0.0		0.0		2.0		1.8	4.8		0.0		0.0
TOT	575.7	198.0	60.9	80.0	158.6	213.9	348.3	312.2	320.9	244.2	147.7	514.4
MAX	102.9	76.2	17.8	25.6	53.6	45.7	77.5	79.0	53.8	52.8	65.0	219.0
DLL	16	17	9	17	18	17	24	25	24	20	15	21
NUMERO DE DIAS DE LLUVIA >												
1.0	16	15	9	15	15	16	20	19	18	19	11	20
10.0	9	4	2	1	5	9	8	8	12	6	3	10
50.0	2	1	0	0	1	0	2	1	1	1	1	2
100.0	1	0	0	0	0	0	0	0	0	0	0	1

TOTAL ANUAL = 2974.8

FINCA 16 Lat. 09 42 Long. 82 59 Elev. 30

ESTACION 85004 PRECIPITACION en mm. AÑO 19 72

DIA	ENE	FEB	MAR	ABR	MAY	JUN	JUL	AGO	SET	OCT	NOV	DIC
1	0.0	0.0	0.0	0.0	0.0	7.6	71.8	10.2	0.0	16.0	0.0	3.3
2	6.4	6.4	0.0	8.1	0.0	0.0	9.7	35.6	10.9	5.1	0.0	3.8
3	13.5	3.8	0.0	39.4	0.0	0.0	6.9	29.2	0.0	0.0	9.6	6.4
4	92.7	0.0	0.0	10.2	0.0	7.1	27.9	22.4	0.0	0.0	0.0	7.6
5	21.6	0.0	5.1	7.6	0.0	0.0	3.0	40.5	0.0	3.8	0.0	9.4
6	62.2	6.4	0.0	22.9	12.2	0.0	1.3	35.6	0.0	0.0	0.0	22.1
7	33.0	7.1	0.0	0.0	0.8	55.9	0.0	0.0	54.3	0.0	37.9	35.6
8	3.8	0.0	0.0	0.0	3.8	0.0	0.0	0.0	0.0	0.0	91.4	0.0
9	14.0	5.1	2.5	2.5	0.0	7.1	0.0	2.5	3.8	5.1	7.6	17.0
10	0.0	3.8	3.1	29.2	7.1	0.0	15.2	7.6	5.1	1.5	1.8	0.0
11	2.5	0.0	2.5	15.2	0.0	2.5	22.1	0.3	3.3	0.0	0.0	1.3
12	22.9	0.0	3.8	0.0	4.6	2.5	0.0	0.0	14.0	0.0	2.5	3.6
13	10.2	0.0	0.0	0.0	32.5	16.0	15.2	0.0	17.8	17.8	0.8	41.9
14	6.4	0.0	4.6	0.0	8.1	0.0	10.2	0.0	24.1	4.1	0.0	18.5
15	10.2	0.0	0.0	10.2	0.0	0.0	38.6	7.6	22.4	1.0	0.0	0.0
16	0.0	0.0	0.0	48.3	0.0	0.0	7.6	20.8	0.0	23.2	1.3	0.8
17	0.0	0.0	0.0	27.9	0.0	0.0	0.0	1.3	0.0	0.0	0.0	1.8
18	0.0	0.0	0.0	15.2	0.0	5.1	31.8	1.3	16.5	47.0	0.0	10.2
19	0.0	0.0	3.1	44.5	0.0	10.2	0.0	1.3	0.0	2.5	3.1	4.6
20	0.0	101.6	15.2	0.0	17.8	0.0	15.2	15.2	0.0	12.7	0.0	0.0
21	0.0	87.1	11.4	0.0	25.4	0.0	0.0	3.8	0.0	5.1	0.0	0.0
22	0.0	11.4	0.0	10.2	0.0	0.0	0.0	0.0	6.4	0.0	0.0	55.1
23	0.0	0.0	0.0	0.0	0.0	7.6	0.0	0.0	12.7	0.0	0.0	0.0
24	0.0	0.0	0.0	0.0	0.0	0.0	0.0	3.8	30.3	5.1	0.0	0.0
25	0.0	0.0	8.1	0.0	0.0	0.0	0.0	0.0	0.0	0.8	0.0	0.0
26	0.5	5.8	0.0	0.0	3.8	15.2	0.0	0.0	41.9	0.0	5.1	0.0
27	7.6	48.1	0.0	0.0	38.1	0.0	1.8	3.8	25.2	0.0	1.3	3.6
28	0.0	3.3	0.0	2.5	0.0	46.5	77.5	0.0	19.2	0.0	2.3	21.8
29	0.0	0.0	0.0	4.3	0.0	34.0	10.2	10.2	1.3	39.1	0.0	0.0
30	0.0	0.0	0.0	6.6	0.0	0.0	0.0	21.8	7.6	0.0	0.0	0.0
31	0.0		0.0		0.0		2.0	2.3		0.0		0.0
TOT	307.5	279.9	59.4	304.8	154.2	217.3	365.0	286.3	277.8	195.9	186.9	270.4
MAX	92.7	101.6	15.2	48.3	38.1	55.9	77.5	49.5	41.9	47.0	91.4	55.1
DLL	15	12	10	17	11	13	18	21	18	16	12	19
NUMERO DE DIAS DE LLUVIA >												
1.0	14	12	10	17	10	13	18	20	18	15	11	18
10.0	9	4	2	11	5	6	11	10	12	6	2	8
50.0	2	2	0	0	0	1	2	0	0	0	2	1
100.0	0	1	0	0	0	0	0	0	0	0	0	0

TOTAL ANUAL = 2905.4

HERRADURA Lat. 09 40 Long. 84 38 Elev. 3

ESTACION 86001 PRECIPITACION en mm. AÑO 19 72

DIA	ENE	FEB	MAR	ABR	MAY	JUN	JUL	AGO	SET	OCT	NOV	DIC
1	0.0	0.0	0.0	0.0	0.0	0.0	0.0	0.0	0.0	66.6	0.0	0.0
2	0.0	0.0	0.0	0.0	0.0	0.0	0.0	0.0	0.0	0.0	0.0	0.0
3	0.0	0.0	0.0	0.0	0.0	0.0	0.0	0.0	60.0	26.4	15.0	0.0
4	0.0	0.0	0.0	0.0	0.0	0.0	0.0	0.0	0.0	0.0	0.0	0.0
5	0.0	0.0	0.0	0.0	0.0	53.4	0.0	0.0	0.0	19.0	0.0	0.0
6	0.0	0.0	0.0	0.0	0.0	27.2	53.3	0.0	5.2	0.0	0.0	0.0
7	0.0	0.0	0.0	0.0	19.3	24.7	0.0	0.0	0.0	58.7	34.0	0.0
8	0.0	0.0	0.0	0.0	0.0	90.2	0.0	0.0	0.0	14.5	0.0	0.0
9	0.0	0.0	0.0	0.0	0.0	0.0	0.0	14.4	0.0	0.0	26.0	0.0
10	0.0	0.0	0.0	0.0	6.0	0.0	31.2	0.0	17.0	0.0	0.0	0.0
11	20.0	0.0	0.0	0.0	0.0	0.0	9.2	0.0	0.0	9.5	18.5	0.0
12	29.0	0.0	0.0	0.0	0.0	0.0	0.0	0.0	0.0	0.0	19.0	0.0
13	0.0	0.0	0.0	0.0	27.3	0.0	0.0	0.0	0.0	43.2	6.6	0.0
14	37.0	0.0	0.0	0.0	0.0	0.0	0.0	41.0	46.2	52.2	0.0	0.0
15	0.0	0.0	0.0	0.0	0.0	0.0	0.0	0.0	0.0	0.0	0.0	0.0
16	0.0	0.0	0.0	0.0	0.0	0.0	0.0	0.0	0.0	0.0	0.0	0.0
17	0.0	0.0	0.0	0.0	0.0	0.0	0.0	0.0	0.0	9.2	0.0	0.0
18	0.0	0.0	0.0	0.0	8.0	0.0	0.0	26.9	0.0	7.0	0.0	0.0
19	0.0	0.0	0.0	16.0	25.0	0.0	0.0	80.0	0.0	0.0	0.0	17.7
20	0.0	0.0	0.0	0.0	0.0	16.8	0.0	23.6	26.3	10.0	0.0	7.0
21	0.0	0.0	0.0	0.0	45.4	0.0	0.0	0.0	0.0	0.0	0.0	66.0
22	18.0	0.0	0.0	0.0	0.0	0.0	0.0	0.0	0.0	0.0	0.0	0.0
23	0.0	0.0	0.0	0.0	16.2	0.0	57.5	0.0	16.4	0.0	0.0	0.0
24	0.0	0.0	0.0	26.2	27.2	0.0	0.0	0.0	43.3	0.0	0.0	0.0
25	0.0	0.0	0.0	6.4	0.0	0.0	0.0	0.0	9.0	0.0	0.0	0.0
26	0.0	0.0	0.0	14.7	0.0	0.0	0.0	0.0	10.0	16.2	0.0	0.0
27	0.0	0.0	0.0	0.0	14.0	0.0	0.0	70.0	0.0	0.0	0.0	0.0
28	0.0	0.0	0.0	0.0	0.0	0.0	8.7	0.0	0.0	0.0	0.0	0.0
29	0.0	0.0	0.0	0.0	0.0	0.0	0.0	0.0	0.0	0.0	0.0	0.0
30	0.0		60.6	0.0	0.0	0.0	0.0	0.0	0.0	15.6	0.0	0.0
31	0.0		0.0		0.0		0.0	34.4		0.0		0.0
TOT	104.0	0.0	60.6	63.3	188.4	212.3	159.9	290.3	233.4	348.1	119.1	90.7
MAX	37.0	0.0	60.6	26.2	45.4	90.2	57.5	80.0	60.0	66.6	34.0	66.0
DLL	4	0	1	4	9	5	5	7	9	13	6	5
NUMERO DE DIAS DE LLUVIA >												
1.0	4	0	1	4	9	5	5	7	9	13	6	5
10.0	4	0	1	3	7	5	3	7	7	10	5	2
50.0	0	0	1	0	0	2	2	2	1	3	0	1
100.0	0	0	0	0	0	0	0	0	0	0	0	0

TOTAL ANUAL = 1870.1

PURISCAL Lat. 09 51 Long. 84 19 Elev. 1102

ESTACION 88001 PRECIPITACION en mm. AÑO 19 72

DIA	ENE	FEB	MAR	ABR	MAY	JUN	JUL	AGO	SET	OCT	NOV	DIC
1	0.0	0.0	0.0	0.5	20.3	8.9	0.0	3.3	0.0	0.0	1.3	0.0
2	0.0	0.0	0.0	0.0	22.9	7.1	7.6	0.0	2.0	0.0	0.0	0.0
3	22.9	1.5	0.0	0.0	0.0	3.8	1.0	0.0	39.6	0.0	2.3	0.0
4	0.0	0.0	0.0	0.0	0.7	0.0	73.7	0.0	2.5	1.0	0.0	0.0
5	2.5	0.0	0.0	0.0	0.5	21.8	1.5	0.0	0.0	10.2	0.0	0.0
6	3.8	0.0	0.0	0.0	0.0	61.0	66.0	0.0	8.9	9.4	0.0	0.0
7	0.0	0.0	0.0	0.0	14.0	8.6	19.1	14.7	36.3	20.3	14.0	0.0
8	0.0	0.0	0.0	0.0	18.0	31.8	11.4	1.3	2.5	16.5	14.0	0.0
9	15.2	0.0	0.0	0.0	58.4	3.1	6.4	17.5	1.0	6.4	5.6	17.3
10	0.0	0.0	0.0	0.0	0.5	3.1	31.8	0.0	0.0	0.5	0.0	1.3
11	3.1	0.0	0.0	1.0	0.0	0.0	5.1	0.0	5.6	22.9	0.5	0.0
12	12.7	0.0	0.0	24.4	0.0	0.0	0.0	0.0	0.5	32.0	31.0	0.0
13	7.6	0.0	0.0	0.0	0.0	0.0	15.2	0.0	0.0	4.8	2.0	0.0
14	0.0	0.0	0.0	0.0	0.0	0.0	6.1	14.5	21.6	19.8	0.0	0.0
15	0.0	0.0	0.0	0.0	0.0	0.0	19.1	0.0	114.3	0.0	20.5	0.0
16	24.9	0.0	0.0	0.0	0.8	0.0	7.1	0.8	17.8	0.0	16.0	0.0
17	0.0	0.0	0.0	3.1	6.4	0.5	14.0	3.1	11.4	20.3	0.0	0.0
18	0.0	0.0	0.0	77.7	20.3	0.8	8.9	24.9	0.0	6.4	0.0	6.1
19	0.0	0.0	0.0	12.7	0.5	0.0	11.4	19.8	0.0	0.0	0.0	8.4
20	0.0	0.0	0.0	9.7	35.6	0.8	3.1	22.4	67.1	1.3	3.1	16.3
21	0.0	0.0	1.5	10.8	8.9	0.0	36.8	0.0	0.0	1.3	0.0	96.0
22	0.0	0.0	0.0	1.0	61.0	2.0	12.7	17.8	0.0	0.0	7.4	0.0
23	0.0	0.0	0.0	0.0	19.6	0.5	0.0	0.0	3.6	0.0	27.9	0.0
24	3.8	0.0	0.0	0.8	0.0	4.6	2.5	17.3	6.4	0.0	3.1	0.0
25	0.0	0.0	0.0	24.4	1.3	6.4	1.9	17.0	3.1	0.0	0.0	0.0
26	0.0	0.0	0.0	3.1	43.9	0.0	2.5	0.0	1.3	27.9	0.0	0.0
27	0.0	0.0	3.1	0.0	34.3	0.0	0.0	73.2	2.5	0.8	0.0	0.0
28	0.0	0.0	8.9	0.0	0.5	0.0	0.0	0.0	11.4	0.0	31.0	0.0
29	49.8	0.0	0.0	25.9	0.5	0.8	0.0	0.0	0.0	24.9	0.0	0.0
30	2.0		0.0	15.2	0.8	0.0	0.0	2.0	3.1	8.9	0.0	0.0
31	0.0		0.0		55.6		0.0	0.0		0.0		0.0
TOT	148.3	1.5	13.5	210.3	425.3	185.6	364.9	249.6	362.5	235.6	179.5	145.4
MAX	49.8	1.5	8.9	77.7	61.0	61.0	73.7	73.2	114.3	32.0	31.0	96.0
DLL	11	1	5	14	23	17	23	15	21	19	15	6
NUMERO DE DIAS DE LLUVIA >												
1.0	11	1	5	12	15	12	23	14	20	17	14	6
10.0	5	0	0	7	12	3	11	10	8	9	7	3
50.0	0	0	0	1	3	1	2	1	2	0	0	1
100.0	0	0	0	0	0	0	0	0	1	0	0	0

TOTAL ANUAL = 2502.0

EL TIGRE Lat. 09 33 Long. 84 20 Elev. 12

ESTACION 88002 PRECIPITACION en mm. AÑO 19 72

DIA	ENE	FEB	MAR	ABR	MAY	JUN	JUL	AGO	SET	OCT	NOV	DIC
1	0.0	0.0	0.0	0.0	27.9	0.0	0.0	0.5	0.0	0.0	0.8	0.0
2	0.0	0.0	0.0	0.0	25.4	6.6	5.6	0.0	0.0	0.0	0.0	0.0
3	25.4	0.0	0.0	0.0	0.0	0.5	0.5	0.0	50.8	0.0	0.8	0.0
4	1.8	0.0	0.0	0.0	0.0	0.0	47.2	0.0	5.1	6.4	5.1	0.0
5	2.0	0.0	0.0	0.0	0.0	40.6	25.2	0.0	0.0	16.5	0.0	0.0
6	1.0	0.0	0.0	0.0	0.0	50.8	40.1	0.0	1.3	25.4	0.0	2.5
7	10.2	1.5	0.0	0.0	6.4	3.8	27.9	0.0	38.1	24.1	36.1	5.1
8	0.0	0.0	0.0	0.0	0.5	25.4	16.5	0.8	1.0	17.3	17.8	0.0
9	37.3	0.0	0.0	0.0	8.6	7.6	10.2	16.5	3.1	11.4	0.0	5.1
10	2.5	0.0	0.0	0.0	0.0	0.0	18.8	0.0	0.0	0.8	0.0	0.0
11	12.7	0.0	0.0	0.0	0.0	0.0	11.2	0.0	0.0	12.7	0.0	0.0
12	12.7	0.0	0.0	37.9	0.0	0.0	0.0	0.0	4.6	19.1	0.0	0.0
13	9.1	0.0	0.0	0.0	0.0	0.0	14.7	0.0	0.0	0.0	3.6	0.0
14	0.0	0.0	0.0	0.0	0.0	0.0	1.0	14.0	25.4	19.1	0.0	0.0
15	4.3	0.0	0.0	0.0	0.0	0.0	20.3	0.0	1.5	0.0	10.7	0.0
16	3.8	0.0	0.0	0.0	2.0	0.0	8.9	0.5	16.5	0.0	16.0	0.0
17	0.0	0.0	0.0	0.0	4.1	0.0	17.8	3.3	9.7	50.8	0.0	0.0
18	0.0	0.0	0.0	38.1	6.4	1.0	12.7	31.2	0.0	6.4	0.0	3.8
19	0.0	0.0	0.0	2.5	0.0	0.0	10.2	17.8	0.0	0.0	0.5	7.6
20	0.0	0.0	0.0	36.8	43.2	4.3	0.8	21.8	87.1	0.8	2.5	50.1
21	0.0	0.0	1.0	43.2	2.5	0.0	22.9	0.0	0.0	1.0	0.0	76.2
22	0.0	0.0	0.0	0.0	25.9	0.5	4.8	8.6	0.0	0.0	0.0	3.3
23	0.0	0.0	0.0	3.8	8.6	0.0	0.0	0.8	0.0	0.0	25.4	3.3
24	3.8	0.0	0.0	0.0	0.5	3.3	0.8	38.5	6.9	0.0	3.1	0.0
25	0.0	0.0	0.0	63.5	0.0	14.0	0.8	1.3	2.8	25.4	0.0	0.0
26	0.0	0.0	0.0	7.6	30.5	0.0	0.5	0.0	0.0	25.4	1.0	0.0
27	0.0	0.0	0.0	0.0	31.0	0.0	0.0	50.8	0.0	0.8	0.0	0.0
28	0.0	0.0	0.0	0.0	7.6	0.0	0.0	0.0	2.5	0.0	25.4	0.0
29	0.0	0.0	0.0	24.1	0.0	0.5	0.0	0.0	0.0	4.1	0.0	0.0
30	25.4		0.0	21.6	0.0	0.0	0.0	0.0	0.0	2.8	0.0	0.0
31	0.0		0.0		21.6		0.0	0.0		0.0		0.0
TOT	152.0	1.5	1.0	279.1	252.7	158.9	319.4	198.4	252.2	270.3	148.8	157.0
MAX	37.3	1.5	1.0	63.5	43.2	50.8	47.2	50.8	87.1	50.8	36.1	76.2
DLL	14	1	1	10	17	13	23	14	15	19	14	9
NUMERO DE DIAS DE LLUVIA >												
1.0	14	1	1	10	15	10	18	10	15	16	11	9
10.0	6	0	0	7	7	4	14	7	5	11	6	2
50.0	0	0	0	1	0	1	0	1	2	1	0	2
100.0	0	0	0	0	0	0	0	0	0	0	0	0

TOTAL ANUAL = 2191.3

FINCA ANGELES Lat. 09 31 Long. 84 21 Elev. 5

ESTACION 88003 PRECIPITACION en mm. AÑO 19 72

DIA	ENE	FEB	MAR	ABR	MAY	JUN	JUL	AGO	SET	OCT	NOV	DIC
1	0.0	0.0	0.0	0.0	31.8	0.0	0.0	4.3	11.4	0.0	3.8	0.0
2	0.0	0.0	0.0	0.0	19.1	0.0	10.2	0.0	0.0	0.0	0.0	0.0
3	16.5	0.0	0.0	0.0	0.0	0.0	0.0	0.0	27.9	0.0	2.5	0.0
4	2.5	0.0	0.0	0.0	0.0	0.0	30.5	0.0	0.0	10.2	3.6	0.0
5	3.8	0.0	0.0	0.0	0.0	20.8	0.0	0.0	0.0	17.8	0.0	0.0
6	3.8	0.0	0.0	0.0	0.0	73.7	27.9	0.0	7.6	10.2	0.0	0.0
7	0.0	0.0	0.0	0.0	25.4	7.6	24.1	0.0	35.6	31.7	27.9	0.0
8	0.0	0.0	0.0	0.0	0.0	18.3	6.4	2.5	3.8	44.4	0.5	0.0
9	43.2	0.0	0.0	0.0	45.7	0.0	7.6	19.1	7.6	11.4	6.9	49.5
10	2.5	0.0	0.0	0.0	0.0	0.0	44.4	0.0	0.0	0.0	0.0	0.0
11	5.1	0.0	0.0	1.5	0.0	0.0	3.8	0.0	2.5	35.6	53.3	0.0
12	14.0	0.0	0.0	43.2	0.0	0.0	0.0	0.0	5.1	38.1	52.1	0.0
13	7.6	0.0	0.0	0.0	0.0	0.0	3.8	0.0	0.0	1.3	5.6	0.0
14	0.0	0.0	0.0	0.0	0.0	0.0	0.0	17.8	25.4	21.6	0.0	0.0
15	0.0	0.0	0.0	0.0	0.0	0.0	30.5	0.0	63.5	0.0	11.4	0.0
16	7.6	0.0	0.0	0.0	2.5	0.0	27.9	1.3	22.9	0.0	21.1	0.0
17	0.0	0.0	0.0	1.3	0.0	0.0	38.6	2.5	19.0	19.0	0.0	0.0
18	0.0	0.0	0.0	68.6	6.4	0.0	47.0	44.5	2.5	10.2	0.0	7.6
19	0.0	0.0	2.5	5.1	0.0	0.0	8.9	21.1	0.0	0.0	0.0	10.2
20	0.0	0.0	0.0	8.4	22.9	0.0	3.8	26.7	76.2	3.8	3.3	14.0
21	2.5	0.0	0.0	18.5	6.4	0.0	22.1	0.0	0.0	0.5	1.3	101.6
22	0.0	0.0	0.0	3.8	94.0	0.0	11.4	10.2	0.0	0.0	3.8	0.0
23	0.0	0.0	0.0	0.8	19.1	6.4	0.0	1.3	0.0	0.0	80.8	0.8
24	1.3	0.0	0.0	0.0	2.5	3.8	0.0	50.8	20.3	0.0	0.0	0.0
25	0.0	0.0	0.0	47.0	0.0	11.9	2.0	7.6	5.1	0.0	2.0	0.0
26	0.0	0.0	0.0	10.2	38.1	0.0	2.5	0.0	3.8	26.7	0.0	0.0
27	0.0	0.0	0.0	0.0	26.7	0.0	0.0	108.8	1.3	0.0	1.0	0.0
28	0.0	0.0	0.0	30.5	31.8	0.0	0.0	0.0	7.1	0.0	30.0	0.0
29	0.0	0.0	0.0	33.0	0.0	0.0	0.0	0.0	0.0	3.8	0.0	0.0
30	10.2		0.0	19.0	0.0	0.0	0.0	0.0	0.0	6.4	0.0	0.0
31	0.0		0.0		32.5		0.0	0.0		0.0		0.0
TOT	120.6	0.0	2.5	289.9	404.9	172.5	350.4	318.5	348.6	292.7	310.9	182.9
MAX	43.2	0.0	2.5	68.6	94.0	73.7	47.0	108.8	76.2	44.4	80.8	101.6
DLL	15	0	1	15	15	7	19	14	19	17	18	5
NUMERO DE DIAS DE LLUVIA >												
1.0	13	0	1	15	15	7	19	14	19	16	17	5
10.0	4	0	0	8	11	4	11	8	9	12	7	4
50.0	0	0	0	1	1	2	0	2	2	3	3	1
100.0	0	0	0	0	0	0	0	1	0	0	0	1

TOTAL ANUAL = 2786.4

FINCA PALO SECO Lat. 09 32 Long. 84 18 Elev. 15

ESTACION 88004 PRECIPITACION en mm. AÑO 19 72

DIA	ENE	FEB	MAR	ABR	MAY	JUN	JUL	AGO	SET	OCT	NOV	DIC
1	0.0	0.0	0.0	0.0	0.0	0.0	0.0	0.0	0.0	1.5	0.0	0.0
2	0.0	0.0	0.0	0.0	24.9	0.0	9.7	0.0	0.0	1.0	0.0	0.0
3	38.1	0.0	0.0	0.0	0.0	0.0	4.6	0.0	61.5	0.0	2.0	0.0
4	2.5	0.0	0.0	0.0	9.4	0.0	16.0	0.0	0.8	0.0	1.0	0.0
5	3.8	0.0	0.0	0.0	0.0	0.0	4.6	0.0	0.0	16.3	0.0	0.0
6	5.6	0.0	0.0	0.0	0.0	0.0	18.0	0.0	4.6	0.0	0.0	5.1
7	3.6	0.0	0.0	0.0	10.9	0.0	16.5	0.0	18.3	39.4	19.8	0.0
8	4.6	0.0	0.0	0.0	0.0	0.0	2.8	1.5	1.5	11.4	4.1	0.0
9	8.9	0.0	0.0	0.0	0.0	0.0	21.3	14.0	0.0	21.8	5.6	16.5
10	0.0	0.0	0.0	0.0	0.0	0.0	27.4	0.0	4.6	0.0	0.0	8.1
11	26.2	0.0	0.0	1.5	0.0	0.0	9.1	0.0	2.0	18.0	14.0	0.0
12	8.4	0.0	3.6	12.2	0.8	0.0	0.0	0.0	0.0	26.4	23.9	0.0
13	11.7	0.0	0.0	0.0	0.0	0.0	0.0	0.0	1.5	2.5	0.0	0.0
14	0.0	0.0	0.0	0.0	0.0	0.0	0.0	14.2	65.3	13.2	0.0	0.0
15	0.0	0.0	0.0	0.0	1.0	0.0	0.0	0.0	7.6	2.3	23.9	0.0
16	1.0	0.0	0.0	0.0	0.0	0.0	3.8	0.5	2.0	0.0	55.1	0.0
17	0.0	0.0	0.0	0.0	1.5	0.0	50.8	1.8	0.8	3.6	0.0	0.0
18	0.0	0.0	0.0	28.7	10.2	0.0	13.2	21.1	0.0	11.4	0.0	6.6
19	0.0	0.0	0.0	0.0	2.0	3.8	30.5	3.8	0.0	9.6	27.4	0.0
20	0.0	0.0	0.0	36.1	31.8	3.6	2.3	27.2	130.8	12.9	4.3	117.6
21	0.0	0.0	0.0	25.9	15.2	0.0	29.0	0.0	0.8	2.5	0.0	93.7
22	0.0	0.0	0.0	0.0	52.1	0.0	0.0	11.4	0.0	0.0	3.8	0.0
23	0.0	0.0	0.0	0.0	15.5	0.0	0.0	0.0	0.0	0.0	0.0	0.0
24	0.0	0.0	0.0	0.0	1.3	0.0	0.0	41.4	18.8	0.0	0.0	0.0
25	0.0	0.0	0.0	21.6	0.0	15.2	0.0	0.0	9.7	0.0	3.6	0.0
26	0.0	0.0	0.0	12.7	82.6	0.0	0.0	0.0	4.6	11.9	0.0	0.0
27	0.0	0.0	5.8	0.0	0.0	0.0	0.0	80.3	1.0	0.0	3.8	0.0
28	0.0	0.0	0.0	3.8	16.3	0.0	0.0	0.0	2.8	0.0	0.0	0.0
29	0.0	0.0	1.5	0.0	0.0	0.0	0.0	0.0	0.0	2.5	0.0	0.0
30	6.4		0.0	0.0	0.0	0.0	0.0	0.0	0.0	8.1	0.0	0.0
31	0.0		0.0		0.0		0.0	16.5		3.8		0.0
TOT	120.8	0.0	10.9	142.5	275.5	22.6	259.6	233.7	337.0	220.1	192.3	247.6
MAX	38.1	0.0	5.8	36.1	82.6	15.2	50.8	80.3	130.8	39.4	55.1	117.6
DLL	12	0	3	8	15	3	16	12	19	20	14	6
NUMERO DE DIAS DE LLUVIA >												
1.0	12	0	3	8	14	3	16	11	16	20	14	6
10.0	3	0	0	6	9	1	9	8	5	10	6	3
50.0	0	0	0	0	2	0	1	1	3	0	1	2
100.0	0	0	0	0	0	0	0	0	1	0	0	1

TOTAL ANUAL = 2062.6

ACOSTA Lat. 09 48 Long. 84 10 Elev. 1095

ESTACION 88005 PRECIPITACION en mm. AÑO 19 72

DIA	ENE	FEB	MAR	ABR	MAY	JUN	JUL	AGO	SET	OCT	NOV	DIC
1	0.0	0.0	0.0	0.0	0.0	0.0	0.0	0.0	15.0	0.0	20.0	0.0
2	0.0	0.0	0.0	0.0	0.0	0.0	0.0	0.0	15.0	10.0	0.0	0.0
3	0.0	0.0	0.0	0.0	0.0	0.0	0.0	0.0	23.0	15.0	0.0	0.0
4	8.0	0.0	0.0	0.0	6.0	21.0	0.0	0.0	60.0	0.0	0.0	0.0
5	3.0	0.0	0.0	0.0	0.0	33.0	0.0	0.0	40.0	0.0	0.0	0.0
6	0.0	0.0	0.0	0.0	0.0	38.0	0.0	0.0	0.0	0.0	0.0	0.0
7	0.0	0.0	0.0	30.0	0.0	32.0	0.0	0.0	0.0	35.0	10.0	0.0
8	0.0	17.0	0.0	20.0	30.0	3.0	0.0	0.0	0.0	11.0	23.0	0.0
9	0.0	2.0	0.0	50.0	0.0	6.0	0.0	10.0	0.0	0.0	0.0	0.0
10	0.0	0.0	0.0	0.0	7.0	15.0	0.0	0.0	0.0	5.0	0.0	0.0
11	10.0	0.0	0.0	0.0	0.0	6.0	0.0	0.0	8.0	0.0	0.0	0.0
12	2.0	0.0	0.0	0.0	8.0	32.0	0.0	0.0	0.0	5.0	0.0	0.0
13	0.0	0.0	14.0	10.0	0.0	0.0	0.0	0.0	0.0	6.0	0.0	0.0
14	0.0	0.0	20.0	0.0	10.0	0.0	0.0	30.0	0.0	10.0	55.0	0.0
15	0.0	0.0	16.0	8.0	20.0	0.0	0.0	7.0	0.0	40.0	0.0	15.0
16	0.0	0.0	0.0	0.0	10.0	0.0	0.0	0.0	40.0	54.0	0.0	0.0
17	8.0	0.0	0.0	6.0	30.0	0.0	0.0	6.0	0.0	12.0	0.0	0.0
18	4.0	0.0	0.0	0.0	10.0	0.0	0.0	0.0	0.0	58.0	0.0	6.0
19	0.0	0.0	0.0	4.0	20.0	16.0	6.0	22.0	0.0	25.0	0.0	0.0
20	0.0	0.0	0.0	11.0	30.0	0.0	18.0	32.0	10.0	5.0	0.0	20.0
21	0.0	0.0	0.0	0.0	21.5	30.0	0.0	0.0	8.0	0.0	0.0	39.0
22	0.0	0.0	0.0	7.0	42.0	0.0	0.0	32.0	20.0	0.0	0.0	0.0
23	0.0	0.0	0.0	0.0	8.0	0.0	0.0	0.0	20.0	0.0	0.0	0.0
24	0.0	0.0	0.0	0.0	2.0	20.0	0.0	0.0	25.0	0.0	0.0	0.0
25	0.0	0.0	0.0	14.0	10.0	13.0	0.0	0.0	13.0	0.0	0.0	0.0
26	0.0	0.0	0.0	0.0	20.0	0.0	0.0	20.0	22.0	0.0	0.0	0.0
27	0.0	0.0	0.0	0.0	40.0	0.0	0.0	20.0	12.0	0.0	0.0	0.0
28	0.0	0.0	0.0	0.0	50.0	0.0	0.0	0.0	4.0	0.0	0.0	0.0
29	0.0	0.0	0.0	0.0	2.5	0.0	0.0	0.0	10.0	0.0	0.0	0.0
30	0.0		0.0	0.0	0.0	0.0	0.0	0.0	28.0	0.0	0.0	0.0
31	0.0		0.0		0.0		0.0	0.0		0.0		0.0
TOT	35.0	19.0	50.0	160.0	377.0	265.0	24.0	179.0	375.0	291.0	108.0	80.0
MAX	10.0	17.0	20.0	50.0	50.0	38.0	18.0	32.0	60.0	58.0	55.0	39.0
DLL	6	2	3	10	20	13	2	9	18	14	4	4
NUMERO DE DIAS DE LLUVIA >												
1.0	6	2	3	10	20	13	2	9	18	14	4	4
10.0	1	1	3	6	14	10	1	7	15	10	4	3
50.0	0	0	0	1	1	0	0	0	1	2	1	0
100.0	0	0	0	0	0	0	0	0	0	0	0	0

TOTAL ANUAL = 1963.0

S. MARCOS DE TARRAZU Lat. 09 40 Long. 84 02 Elev. 1430

ESTACION 88006 PRECIPITACION en mm. AÑO 19 72

DIA	ENE	FEB	MAR	ABR	MAY	JUN	JUL	AGO	SET	OCT	NOV	DIC
1	0.0	0.0	0.0	0.0	1.0	0.5	0.0	0.0	0.0	8.0	47.0	0.0
2	0.0	0.0	0.0	0.0	2.5	0.0	4.0	0.0	4.5	6.0	2.0	0.0
3	0.0	0.0	0.0	0.0	1.0	2.0	0.0	0.0	30.0	11.5	1.5	0.0
4	0.0	0.0	0.0	0.0	0.0	9.0	0.0	5.0	34.0	0.0	0.0	0.0
5	0.0	0.0	0.0	0.0	0.0	13.0	0.0	0.0	5.5	6.0	4.5	0.0
6	0.0	0.0	0.0	0.0	0.0	22.5	0.0	0.0	2.0	4.5	0.0	0.0
7	0.0	0.0	0.0	0.0	4.0	15.5	0.0	0.0	2.0	10.0	36.5	0.0
8	0.0	0.0	0.0	0.0	7.5	10.5	0.0	7.0	0.0	12.5	1.0	0.0
9	0.0	0.0	0.0	0.0	0.0	10.0	0.0	1.5	6.0	1.0	15.5	1.0
10	0.0	0.0	0.0	0.0	1.0	6.0	10.0	6.0	0.0	0.0	0.0	0.0
11	0.0	0.0	0.0	0.0	9.5	2.0	0.0	4.0	7.0	4.0	13.0	0.0
12	0.0	0.0	0.0	7.5	6.0	24.0	0.0	4.5	0.0	10.0	10.0	0.0
13	0.0	0.0	0.0	2.5	8.0	0.0	0.0	1.0	0.0	23.0	2.0	0.0
14	0.0	0.0	0.0	0.0	3.5	0.0	0.0	17.0	0.0	42.0	25.0	0.0
15	0.0	0.0	0.0	3.5	39.0	0.0	0.0	0.0	5.0	16.5	5.0	0.0
16	0.0	0.0	0.0	3.0	3.0	0.0	0.0	0.0	12.0	43.0	43.0	0.0
17	0.0	0.0	0.0	0.5	40.0	0.0	0.0	18.0	7.0	16.5	0.0	0.0
18	0.0	0.0	0.0	0.0	52.5	0.0	1.0	17.5	0.0	41.5	0.0	14.0
19	0.0	0.0	0.0	1.0	10.0	35.0	14.0	20.5	0.0	0.0	0.0	2.0
20	0.0	0.0	0.0	19.0	19.0	0.0	15.0	41.0	0.0	4.5	0.0	3.0
21	0.0	0.0	0.0	21.5	11.0	0.0	6.5	12.0	2.0	9.0	0.0	13.0
22	0.0	0.0	0.0	4.5	14.5	0.0	0.0	22.0	5.0	11.0	0.0	4.5
23	0.0	0.0	0.0	0.0	5.5	0.0	0.0	9.0	29.5	0.5	0.0	0.0
24	0.0	0.0	0.0	1.5	2.0	25.0	11.0	24.0	23.0	0.0	0.0	0.0
25	0.0	0.0	0.0	4.0	6.5	27.0	10.0	12.0	20.0	0.0	2.0	0.0
26	0.0	0.0	0.0	0.0	16.5	0.0	0.0	20.5	13.0	0.5	4.5	0.0
27	0.0	0.0	0.0	0.0	11.0	0.0	0.0	13.5	12.0	8.0	0.0	0.0
28	0.0	0.0	0.0	0.0	24.5	0.0	0.0	23.0	29.0	7.0	2.0	0.0
29	0.0	0.0	0.0	0.0	1.0	2.5	4.0	8.5	8.0	7.5	0.0	0.0
30	0.0		18.5	0.0	0.0	0.0	2.0	1.5	10.0	0.0	0.0	0.0
31	0.0		23.0		0.0		14.0	0.5		0.0		0.0
TOT	0.0	0.0	41.5	68.5	300.0	202.5	91.5	289.5	264.5	304.0	214.5	57.5
MAX	0.0	0.0	23.0	21.5	52.5	35.0	15.0	41.0	34.0	43.0	47.0	14.0
DLL	0	0	2	11	25	15	11	23	21	24	16	6
NUMERO DE DIAS DE LLUVIA >												
1.0	0	0	2	10	25	14	11	22	21	22	16	6
10.0	0	0	2	2	10	9	6	12	10	11	7	2
50.0	0	0	0	0	1	0	0	0	0	0	0	0
100.0	0	0	0	0	0	0	0	0	0	0	0	0

TOTAL ANUAL = 1814.0

POZO AZUL Lat. 09 39 Long. 84 18 Elev. 95

ESTACION 88010 PRECIPITACION en mm. AÑO 19 72

DIA	ENE	FEB	MAR	ABR	MAY	JUN	JUL	AGO	SET	OCT	NOV	DIC
1	0.0	0.0	0.0	0.0	8.3	0.0	0.0	0.0	1.3	39.6	7.5	1.5
2	0.1	0.0	0.0	0.0	1.3	12.8	2.9	13.8	0.9	0.1	0.8	0.1
3	14.3	0.0	0.0	0.0	32.3	25.9	0.1	0.6	64.3	1.3	19.3	0.0
4	1.0	0.0	0.0	0.0	3.7	0.7	0.5	0.0	7.2	25.4	7.5	0.0
5	1.3	0.0	0.0	0.0	9.5	1.5	0.0	0.0	0.1	22.4	0.8	0.0
6	0.3	0.0	0.0	44.8	1.8	62.9	32.6	0.0	9.4	5.7	28.8	0.4
7	0.3	0.0	0.0	43.2	6.5	2.3	1.3	0.0	12.5	29.4	53.0	0.0
8	0.0	0.0	0.0	0.0	5.2	5.6	0.0	66.9	2.8	15.2	14.4	0.0
9	17.8	0.0	0.0	0.0	5.2	0.2	27.5	9.9	0.0	3.7	71.9	6.4
10	6.6	0.3	0.0	0.0	3.3	0.7	30.8	4.9	53.2	8.6	1.8	0.0
11	5.8	0.0	0.0	2.7	9.9	8.3	25.9	4.1	0.7	0.0	8.6	0.5
12	16.3	0.0	33.1	19.5	15.3	2.2	0.0	5.0	1.8	22.6	6.4	0.0
13	1.8	6.4	14.3	0.0	0.7	0.0	0.0	0.3	4.0	47.7	0.6	0.0
14	0.1	0.0	8.9	2.8	22.7	0.0	8.4	27.7	30.4	32.9	25.5	0.0
15	20.3	0.0	9.4	10.6	1.3	0.0	2.9	0.0	15.8	0.5	44.4	0.0
16	0.1	0.0	0.0	9.9	1.0	0.0	0.8	0.0	10.4	51.3	53.5	0.0
17	3.0	0.0	0.0	0.0	18.6	0.0	24.0	11.5	0.0	17.7	3.2	0.4
18	0.0	0.0	0.0	27.5	22.1	0.0	0.4	17.0	1.1	58.3	1.8	19.3
19	0.0	0.0	0.0	16.0	22.8	8.5	20.9	36.6	0.0	0.0	3.4	0.3
20	0.0	0.0	1.1	3.5	10.2	9.2	41.9	82.9	44.6	7.9	1.5	8.6
21	0.0	0.0	8.8	23.9	28.4	2.5	8.1	0.0	15.6	18.8	0.1	102.2
22	2.7	0.0	0.0	8.5	86.2	38.6	10.2	14.0	0.0	5.9	2.3	14.6
23	0.0	0.0	0.0	1.2	17.5	0.0	1.8	1.1	46.8	0.2	9.6	0.5
24	0.0	0.0	0.0	0.7	0.6	2.3	4.7	29.8	12.5	5.9	0.0	6.7
25	0.0	0.0	1.1	63.5	0.0	33.5	11.6	0.7	36.1	0.3	19.1	0.0
26	0.0	0.0	1.0	28.7	33.2	0.3	41.9	9.2	0.0	32.5	2.1	0.0
27	0.0	0.0	0.0	7.6	8.5	0.0	0.0	34.8	11.9	1.2	16.9	0.0
28	0.0	0.0	0.0	30.0	11.4	0.9	0.0	0.8	1.2	13.0	5.2	0.0
29	0.0	0.0	22.5	6.7	0.1	8.0	27.7	49.3	3.9	4.0	0.0	0.0
30	0.0		9.3	0.0	0.0	0.0	2.0	0.0	1.5	6.5	0.0	0.0
31	2.5		0.0		0.0		2.8	4.2		3.5		0.0
TOT	94.3	6.7	109.5	352.3	387.6	226.9	331.7	445.1	368.0	480.1	408.0	161.5
MAX	20.3	6.4	33.1	63.5	86.2	62.9	41.9	82.9	64.3	58.5	71.9	102.2
DLL	17	2	10	19	28	20	24	22	25	29	27	15
NUMERO DE DIAS DE LLUVIA >												
1.0	12	1	10	18	25	15	20	18	22	25	23	7
10.0	4	0	3	10	12	5	11	11	12	14	10	3
50.0	0	0	0	1	1	1	0	3	1	2	3	1
100.0	0	0	0	0	0	0	0	0	0	0	0	1

TOTAL ANUAL = 3371.7

FINCA LA PALMA Lat. 09 32 Long. 84 23 Elev. 8

ESTACION 88013 PRECIPITACION en mm. AÑO 19 72

DIA	ENE	FEB	MAR	ABR	MAY	JUN	JUL	AGO	SET	OCT	NOV	DIC
1	0.0	0.0	0.0	0.5	20.3	8.9	0.0	3.3	0.0	0.0	1.3	0.0
2	0.0	0.0	0.0	0.0	22.9	7.1	7.6	0.0	2.0	0.0	0.0	0.0
3	0.0	1.5	0.0	0.0	0.0	3.8	10.2	0.0	39.6	0.0	2.3	0.0
4	22.9	0.0	0.0	0.0	0.8	0.0	73.7	0.0	2.5	1.0	0.0	0.0
5	0.0	0.0	0.0	0.0	0.5	21.8	1.5	0.0	0.0	10.2	0.0	0.0
6	2.5	0.0	0.0	0.0	0.0	61.0	66.0	0.0	8.9	9.4	0.0	0.0
7	3.8	0.0	0.0	0.0	14.0	8.6	19.1	14.7	36.3	20.3	14.0	0.0
8	0.0	0.0	0.0	0.0	18.0	31.8	11.4	1.3	2.5	16.5	14.0	0.0
9	0.0	0.0	0.0	0.0	58.4	3.0	6.4	17.5	1.0	6.4	5.6	17.3
10	15.2	0.0	0.0	0.0	0.5	3.0	57.2	0.0	0.0	0.5	0.0	1.3
11	0.0	0.0	0.0	1.0	0.0	0.0	5.1	0.0	5.6	22.9	0.5	0.0
12	3.0	0.0	0.0	24.4	0.0	0.0	0.0	0.0	0.5	32.0	31.0	0.0
13	12.7	0.0	0.0	0.0	0.0	0.0	15.2	0.0	0.0	4.8	2.0	0.0
14	7.6	0.0	0.0	0.0	0.0	0.0	6.1	14.5	21.6	19.8	0.0	0.0
15	0.0	0.0	0.0	0.0	0.0	0.0	19.1	0.0	114.3	0.0	20.3	0.0
16	0.0	0.0	0.0	0.0	0.8	0.0	7.1	0.8	17.8	0.0	16.0	0.0
17	24.9	0.0	0.0	3.0	6.4	0.5	14.0	3.0	11.4	20.3	0.0	0.0
18	0.0	0.0	0.0	77.7	20.3	0.8	8.9	24.9	0.0	6.4	0.0	6.1
19	0.0	0.0	0.0	12.7	0.5	0.0	11.4	19.8	0.0	0.0	0.0	8.4
20	0.0	0.0	0.0	9.7	35.6	0.8	3.0	22.4	67.3	1.3	3.0	16.3
21	0.0	0.0	1.5	10.7	8.9	2.0	36.8	0.0	0.0	1.3	0.0	19.8
22	0.0	0.0	0.0	1.0	61.0	0.5	12.7	17.8	9.0	0.0	7.4	0.0
23	0.0	0.0	0.0	0.0	19.6	4.6	0.0	0.0	3.6	0.0	27.9	0.0
24	0.0	0.0	0.0	0.8	0.0	6.4	2.5	17.3	6.4	0.0	3.0	0.0
25	3.8	0.0	0.0	24.4	1.3	0.0	1.8	17.0	3.0	0.0	0.0	0.0
26	0.0	0.0	0.0	3.0	43.9	0.0	2.5	0.0	1.3	27.9	0.0	0.0
27	0.0	0.0	3.0	0.0	34.3	0.0	0.0	22.4	2.5	0.8	0.0	0.0
28	0.0	0.0	8.9	0.0	0.5	0.0	0.0	0.0	11.4	0.0	31.0	0.0
29	0.0	0.0	0.0	25.9	0.5	0.8	0.0	0.0	0.0	24.9	0.0	0.0
30	49.8	0.0	0.0	15.2	0.8	0.0	0.0	2.0	3.0	8.9	0.0	0.0
31	2.0	0.0	0.0		55.6		0.0	0.0		0.0		0.0
TOT	148.3	1.5	13.5	210.1	425.2	165.4	399.3	198.6	362.7	255.5	179.3	69.1
MAX	49.8	1.5	8.9	77.7	61.0	61.0	73.7	24.9	114.3	32.0	31.0	19.8
DLL	11	1	3	14	23	17	23	15	21	19	15	6
NUMERO DE DIAS DE LLUVIA >												
1.0	11	1	3	12	15	12	23	14	20	17	14	6
10.0	5	0	0	7	12	3	12	10	8	9	7	3
50.0	0	0	0	1	3	1	3	0	2	0	0	0
100.0	0	0	0	0	0	0	0	0	1	0	0	0

TOTAL ANUAL = 2408.4

POCARES Lat. 09 31 Long. 84 15 Elev. 6

ESTACION 90001 PRECIPITACION en mm. AÑO 19 72

DIA	ENE	FEB	MAR	ABR	MAY	JUN	JUL	AGO	SET	OCT	NOV	DIC
1	0.0	0.0	0.0	6.4	0.0	0.0	0.0	0.0	14.0	5.1	6.4	0.0
2	0.0	0.0	0.0	0.0	0.0	0.0	3.8	0.0	0.0	2.5	0.0	0.0
3	52.1	0.0	0.0	5.1	0.0	0.0	0.0	0.0	66.0	3.8	0.0	0.0
4	12.2	0.0	0.0	0.0	2.5	0.0	2.5	0.0	0.0	0.0	0.0	0.0
5	13.2	0.0	0.0	0.0	1.3	0.0	2.5	0.0	0.0	19.0	3.8	0.0
6	2.5	0.0	0.0	3.8	0.0	64.8	3.8	0.0	2.5	6.4	0.0	0.0
7	0.0	0.0	0.0	0.0	30.5	2.5	1.3	2.5	10.2	24.1	21.6	7.6
8	0.0	0.0	0.0	0.0	2.5	0.0	2.5	2.5	5.1	3.8	0.0	0.0
9	11.4	0.0	0.0	0.0	2.5	0.0	0.0	3.8	5.1	34.3	14.0	0.0
10	0.0	0.0	0.0	0.0	0.0	0.0	2.5	0.0	0.0	0.0	0.0	0.0
11	20.3	5.1	0.0	15.2	0.0	0.0	0.0	0.0	0.0	8.9	2.5	0.0
12	2.5	0.0	0.0	0.0	0.0	0.0	0.0	0.0	2.5	22.9	26.7	5.1
13	3.8	0.0	0.0	0.0	0.0	0.0	3.6	0.0	6.4	0.0	0.0	0.0
14	0.0	0.0	0.0	0.0	0.0	0.0	0.0	5.1	26.7	8.9	0.0	0.0
15	0.0	0.0	0.0	0.0	0.0	0.0	0.0	0.0	0.0	0.0	5.1	0.0
16	26.7	0.0	0.0	0.0	10.2	0.0	0.0	1.3	0.0	0.0	48.3	0.0
17	0.0	0.0	0.0	0.0	0.0	0.0	25.4	0.0	0.0	6.4	0.0	0.0
18	0.0	0.0	0.0	10.2	11.4	2.5	40.6	2.5	0.0	0.0	3.8	7.6
19	0.0	0.0	0.0	0.0	0.0	2.5	5.1	7.6	0.0	0.0	24.1	6.3
20	2.5	0.0	0.0	15.2	132.1	0.0	20.3	26.7	86.4	0.0	6.4	86.4
21	0.0	0.0	2.5	7.6	1.3	0.0	12.7	0.0	0.0	0.0	0.0	62.2
22	0.0	0.0	0.0	2.5	45.7	0.0	3.1	15.2	0.0	3.8	54.3	3.8
23	0.0	0.0	0.0	0.0	26.7	0.0	0.0	0.0	25.7	0.0	6.4	0.0
24	0.0	0.0	0.0	0.0	5.1	0.0	17.8	14.0	2.5	0.0	0.0	0.0
25	0.0	0.0	0.0	15.2	0.0	0.0	3.1	0.0	3.1	0.0	0.0	0.0
26	0.0	0.0	0.0	0.0	52.1	0.0	3.1	0.0	6.4	45.7	0.0	0.0
27	0.0	0.0	0.0	0.0	28.3	0.0	3.1	26.7	0.0	3.1	39.4	0.0
28	0.0	0.0	0.0	0.0	27.9	0.0	3.1	0.0	7.6	0.0	0.0	0.0
29	0.0	0.0	0.0	0.0	0.0	0.0	0.0	3.1	0.0	0.0	0.0	0.0
30	1.3		0.0	0.0	0.0	0.0	0.0	0.0	3.1	7.6	0.0	0.0
31	0.0		0.0		36.8		0.0	0.0		8.9		0.0
TOT	148.5	5.1	2.5	81.2	408.9	72.3	169.9	113.0	278.3	217.2	242.8	179.0
MAX	52.1	5.1	2.5	15.2	132.1	64.8	40.6	26.7	86.4	45.7	48.3	86.4
DLL	11	1	1	9	16	4	19	12	16	17	14	7
NUMERO DE DIAS DE LLUVIA >												
1.0	11	1	1	9	16	4	19	12	16	17	14	7
10.0	6	0	0	4	10	1	5	4	6	5	7	2
50.0	1	0	0	0	2	1	0	0	2	0	0	2
100.0	0	0	0	0	1	0	0	0	0	0	0	0

TOTAL ANUAL = 1918.7

QUEPOS Lat. 09 26 Long. 84 09 Elev. 5

ESTACION 90095 PRECIPITACION en mm. AÑO 19 72

DIA	ENE	FEB	MAR	ABR	MAY	JUN	JUL	AGO	SET	OCT	NOV	DIC
1	0.0	0.0	0.0	0.0	0.0	0.0	0.0	0.0	3.8	0.0	5.8	0.0
2	0.0	0.0	0.0	0.0	0.0	0.0	48.3	0.0	0.0	0.0	0.2	0.0
3	17.8	0.0	0.0	0.0	0.0	0.0	0.0	0.0	49.5	0.0	4.1	0.0
4	15.2	0.0	0.0	0.0	0.0	0.0	2.5	0.0	0.0	2.5	18.8	0.0
5	17.8	0.0	0.0	0.0	0.0	0.0	5.1	0.0	0.0	3.8	0.8	0.0
6	20.3	0.0	0.0	0.0	38.1	8.9	48.3	20.3	0.0	25.4	9.5	0.0
7	0.0	0.0	0.0	0.0	0.0	6.3	0.0	15.2	25.4	15.2	17.3	0.0
8	3.8	0.0	0.0	0.0	0.0	0.0	0.0	0.0	2.5	17.8	11.2	0.0
9	6.4	2.5	0.0	0.0	20.3	0.0	25.4	0.0	0.0	11.4	10.9	0.0
10	0.0	7.6	0.0	0.0	0.0	0.0	26.7	0.0	0.0	0.0	0.0	0.0
11	3.8	0.0	0.0	0.0	0.0	0.0	0.0	0.0	0.0	0.0	12.7	0.0
12	16.5	0.0	0.0	0.0	0.0	0.0	0.0	0.0	0.0	0.0	40.1	0.0
13	7.6	0.0	0.0	0.0	0.0	0.0	0.0	0.0	0.0	0.0	3.6	0.0
14	7.6	0.0	0.0	0.0	0.0	0.0	0.0	0.0	0.0	0.0	0.2	0.0
15	40.6	0.0	0.0	62.2	0.0	0.0	25.2	2.5	0.0	0.0	23.1	0.0
16	0.0	0.0	0.0	0.0	45.7	0.0	0.0	2.5	22.1	0.0	24.9	0.0
17	0.0	0.0	0.0	0.0	0.0	0.0	83.8	2.5	31.8	0.0	0.2	0.0
18	0.0	0.0	0.0	20.3	26.7	0.0	2.5	0.0	6.4	0.0	1.0	0.0
19	0.0	0.0	0.0	2.5	0.0	19.0	25.4	3.8	0.0	0.0	25.1	0.0
20	0.0	0.0	0.0	11.4	57.4	12.7	19.0	0.0	138.4	0.0	9.4	54.6
21	2.5	0.0	0.0	12.7	0.0	0.0	3.8	3.8	1.3	0.0	0.5	0.0
22	2.5	0.0	0.0	6.3	47.0	0.0	27.9	0.0	5.1	2.5	15.5	6.3
23	0.0	0.0	0.0	0.0	3.8	0.0	0.0	3.8	27.9	1.3	17.0	3.8
24	3.8	0.0	0.0	0.0	2.5	0.0	0.0	0.0	24.1	0.0	0.8	2.5
25	0.0	0.0	0.0	0.0	0.0	20.3	0.0	0.0	14.0	0.0	0.5	3.6
26	0.0	0.0	0.0	26.7	25.4	0.0	0.0	0.0	3.8	25.4	0.5	0.0
27	0.0	0.0	0.0	0.0	63.5	0.0	0.0	0.0	22.9	12.7	19.8	0.0
28	1.0	0.0	0.0	0.0	0.0	0.0	0.0	0.0	74.9	7.6	0.0	0.0
29	0.0	0.0	0.0	0.0	0.0	0.0	0.0	6.4	3.8	8.1	0.0	0.0
30	0.0		0.0	0.0	0.0	0.0	0.0	12.7	17.8	2.5	0.0	0.0
31	0.0		0.0		0.0		0.0	54.6		11.4		0.0
SUT	167.2	10.1	0.0	142.1	330.4	67.2	347.9	128.1	475.5	147.6	264.5	70.8
MAX	40.6	7.6	0.0	62.2	63.5	20.3	83.8	54.6	138.4	25.4	40.1	54.6
DLL	15	2	0	7	10	5	13	11	18	14	26	5
NUMERO DE DIAS DE LLUVIA >												
1.0	15	2	0	7	10	5	13	11	18	14	17	5
10.0	6	0	0	5	8	3	9	4	11	7	12	1
50.0	0	0	0	1	2	0	1	1	2	0	0	1
100.0	0	0	0	0	0	0	0	0	1	0	0	0

TOTAL ANUAL = 2151.4

CERROS P. Lat. 09 30 Long. 84 09 Elev. 5

ESTACION 90095 PRECIPITACION en mm. AÑO 19 72

DIA	ENE	FEB	MAR	ABR	MAY	JUN	JUL	AGO	SET	OCT	NOV	DIC
1	0.0	0.0	0.0	0.0	1.8	0.0	0.0	0.0	3.8	3.8	25.4	0.0
2	2.3	0.0	0.0	0.0	0.0	4.3	12.2	0.0	0.0	1.8	3.1	0.0
3	38.6	0.0	0.0	15.8	19.6	0.0	9.7	0.0	20.6	6.1	13.2	0.0
4	18.3	0.0	0.0	0.0	5.3	8.4	58.9	0.0	2.3	0.0	33.0	0.0
5	12.2	0.0	0.0	0.0	3.8	0.0	8.9	0.0	0.0	6.1	4.8	0.0
6	8.4	0.0	0.0	0.0	0.0	24.6	3.3	3.6	3.6	7.4	8.0	0.0
7	5.6	0.0	0.0	0.0	53.3	3.3	14.2	7.9	56.9	40.6	17.0	0.0
8	0.0	0.0	0.0	0.0	5.3	5.8	0.0	5.6	2.3	15.2	1.3	0.0
9	20.1	0.0	6.4	0.0	3.3	0.0	34.5	30.2	2.5	57.9	6.9	16.5
10	0.0	1.0	6.4	0.0	0.0	0.0	77.5	0.0	5.3	4.6	0.0	1.5
11	19.1	0.0	0.0	12.7	0.0	0.0	2.5	0.0	0.0	5.1	16.5	0.0
12	8.4	0.0	0.0	25.6	0.0	0.0	0.0	0.0	15.2	21.6	31.8	0.0
13	11.2	0.0	0.0	0.0	0.0	0.0	7.6	0.0	13.2	30.5	3.8	0.0
14	0.0	0.0	0.0	0.0	0.0	0.0	1.8	23.4	32.1	11.9	0.0	0.0
15	0.0	0.0	0.0	0.0	0.0	0.0	13.2	0.0	0.0	1.0	23.9	0.0
16	10.4	0.0	0.0	0.0	49.0	0.0	33.0	1.0	24.9	1.3	29.2	0.0
17	0.0	0.0	0.0	0.0	0.0	0.0	125.7	0.0	0.0	5.3	3.1	0.0
18	0.0	0.0	0.0	22.4	34.5	30.0	9.1	5.6	0.0	46.7	0.0	0.0
19	0.0	0.0	0.0	0.0	0.0	4.1	54.9	0.0	0.0	0.0	74.2	0.0
20	0.0	0.0	0.0	50.8	0.0	5.8	13.5	68.1	118.9	8.6	11.7	20.3
21	1.5	0.0	0.0	36.6	116.8	0.0	0.0	14.2	0.0	1.3	2.3	86.4
22	0.0	0.0	17.3	8.1	86.9	0.0	0.0	16.8	0.0	2.3	5.6	119.9
23	6.4	0.0	7.6	0.0	49.8	0.0	42.2	0.0	27.9	1.3	11.4	1.5
24	5.8	0.0	0.0	0.0	9.7	7.6	0.0	13.7	12.7	0.0	0.0	0.0
25	0.0	0.0	0.0	0.0	1.0	17.3	0.0	4.1	28.5	0.0	0.0	0.0
26	3.3	0.0	0.0	0.0	37.1	0.0	0.0	0.0	10.7	57.2	0.0	16.8
27	0.8	0.0	0.0	2.5	99.8	0.0	0.0	36.3	2.3	7.6	40.6	0.0
28	0.0	0.0	0.0	2.8	0.0	0.0	0.0	0.0	36.8	0.0	2.8	0.0
29	0.0	0.0	0.0	0.0	0.0	7.4	0.0	3.8	0.0	9.4	0.0	0.0
30	0.0	0.0	0.0	0.0	0.0	0.0	0.0	3.3	3.1	19.6	0.0	0.0
31	2.5	0.0	0.0		0.0		0.0	93.2		13.7		0.0
SUT	174.9	1.0	37.7	178.3	575.0	138.6	522.7	330.8	443.6	387.9	361.6	262.9
MAX	38.6	1.0	17.3	50.8	116.8	30.0	125.7	93.2	118.9	57.9	74.2	119.9
DLL	17	1	4	9	16	11	18	16	20	26	21	7
NUMERO DE DIAS DE LLUVIA >												
1.0	16	1	4	9	16	11	18	16	20	26	21	7
10.0	7	0	1	6	9	3	11	8	12	10	12	5
50.0	0	0	0	1	4	1	4	2	3	2	1	2
100.0	0	0	0	0	1	0	1	0	1	0	0	1

TOTAL ANUAL = 3412.0

BARTOLO Lat. 09 26 Long. 84 06 Elev. 10

ESTACION 92001 PRECIPITACION en mm. AÑO 19 72

DIA	ENE	FEB	MAR	ABR	MAY	JUN	JUL	AGO	SET	OCT	NOV	DIC
1	0.0	0.0	0.0	0.0	3.8	0.0	1.3	0.0	1.8	3.0	0.0	0.0
2	38.4	0.0	0.0	0.0	0.0	0.0	45.7	0.0	14.0	2.8	0.0	0.0
3	16.5	0.0	0.0	0.0	2.5	0.0	0.0	0.0	0.0	0.8	10.2	0.0
4	12.7	0.0	0.0	10.7	3.8	5.1	0.0	0.0	0.0	0.0	52.3	0.0
5	80.0	0.0	0.0	0.0	6.4	3.8	0.0	43.2	0.0	5.3	0.0	0.0
6	26.8	0.0	10.2	0.0	25.4	7.6	15.2	18.5	6.4	23.4	0.0	5.6
7	0.0	0.0	0.0	0.0	27.9	5.1	1.0	1.3	14.0	13.5	3.0	2.5
8	0.0	0.0	0.0	0.0	7.6	18.8	3.0	0.0	12.9	0.8	9.4	3.8
9	2.5	0.0	0.0	0.0	12.7	0.0	50.6	63.5	6.1	4.6	0.0	0.0
10	0.0	0.0	0.0	6.4	0.0	0.0	2.8	0.0	0.0	0.0	0.0	12.2
11	2.5	0.0	0.0	0.0	0.0	0.0	0.0	0.0	0.0	6.9	20.8	0.0
12	0.0	0.0	2.5	3.0	0.0	0.0	0.0	49.8	0.0	0.0	87.1	0.0
13	2.5	0.0	0.0	1.3	0.0	0.0	0.0	0.0	13.5	2.5	0.0	0.0
14	0.0	0.0	0.0	0.0	2.5	0.0	7.6	39.4	39.6	68.3	0.0	0.0
15	0.0	0.0	0.0	0.0	0.0	0.0	0.0	0.0	8.6	0.8	61.0	0.0
16	22.9	0.0	6.4	5.1	3.0	0.0	6.4	0.0	0.0	0.0	7.6	0.0
17	0.0	0.0	0.0	3.8	2.5	0.0	101.6	0.0	4.0	0.0	0.0	0.0
18	0.0	0.0	0.0	17.3	7.6	3.8	2.5	2.5	0.0	30.0	0.0	21.6
19	0.0	0.0	0.0	2.5	0.5	0.0	17.3	1.3	5.1	0.0	26.4	2.8
20	0.0	0.0	0.0	3.8	96.8	0.0	0.0	48.3	170.9	0.0	27.9	33.5
21	0.0	0.0	7.6	7.6	6.4	0.0	0.0	24.4	0.0	0.0	0.0	45.2
22	0.0	0.0	0.0	0.0	99.1	0.0	0.0	0.0	0.0	12.7	33.0	3.0
23	1.3	0.0	8.9	0.0	33.0	0.0	20.1	0.0	20.3	0.0	5.8	31.2
24	1.3	0.0	0.0	0.0	0.0	0.0	0.0	15.5	5.8	0.0	0.0	0.0
25	0.0	0.0	0.0	0.0	0.0	0.0	0.0	20.6	16.0	0.0	0.0	2.5
26	1.3	0.0	3.8	0.0	81.3	0.0	0.0	0.0	3.8	52.1	0.0	0.0
27	0.0	0.0	0.0	0.0	0.0	0.0	0.0	10.2	58.9	0.0	35.6	0.0
28	0.0	0.0	0.0	0.0	50.8	15.9	0.0	0.0	6.8	6.3	0.0	0.0
29	0.0	0.0	0.0	0.8	0.0	0.0	0.0	0.0	0.0	24.1	0.0	0.0
30	2.8		0.0	0.0	0.0	0.0	0.0	0.0	0.0	10.2	0.0	0.0
31	12.2		0.0		0.0		0.0	3.1		3.0		0.0
TOT	242.9	0.0	39.4	62.3	473.6	58.1	275.1	341.6	408.5	271.1	380.1	161.7
MAX	80.0	0.0	10.2	17.3	99.1	18.8	101.6	63.5	170.9	68.3	87.1	43.2
DLL	14	0	6	11	19	7	13	14	18	19	13	11
NUMERO DE DIAS DE LLUVIA >												
1.0	14	0	6	10	18	7	13	14	18	16	13	11
10.0	7	0	1	2	8	2	6	10	9	8	9	5
50.0	2	0	0	0	4	0	2	1	2	2	3	0
100.0	0	0	0	0	0	0	1	0	1	0	0	0

TOTAL ANUAL = 2714.4

LLORONA Lat. 09 24 Long. 84 05 Elev. 10

ESTACION 92002 PRECIPITACION en mm. AÑO 19 72

DIA	ENE	FEB	MAR	ABR	MAY	JUN	JUL	AGO	SET	OCT	NOV	DIC
1	0.0	0.0	0.0	0.0	11.2	5.1	0.0	0.0	0.0	20.3	2.5	0.0
2	29.2	0.0	0.0	0.0	0.0	6.4	20.3	0.0	0.0	2.5	0.0	0.0
3	30.5	0.0	0.0	10.2	0.0	5.1	0.0	0.0	20.8	0.0	2.5	0.0
4	15.8	0.0	0.0	0.0	6.4	0.0	39.4	0.0	3.8	0.0	42.7	0.0
5	99.1	0.0	0.0	0.0	17.8	0.0	22.9	5.1	0.0	8.9	0.0	0.0
6	33.0	0.0	0.0	3.8	0.0	16.8	45.7	31.8	30.5	15.2	2.5	18.5
7	5.1	0.0	0.0	0.0	58.4	6.4	3.8	0.0	13.7	38.1	5.1	1.5
8	0.0	0.0	0.0	0.0	0.0	3.8	3.1	10.2	3.8	1.3	16.5	0.0
9	3.1	0.0	0.0	0.0	7.1	0.0	17.8	73.4	7.6	20.3	17.0	0.0
10	0.0	0.0	0.0	0.0	0.0	0.0	10.2	0.0	0.0	8.9	0.0	0.0
11	3.6	0.0	19.1	0.0	0.0	5.1	1.8	0.0	0.0	0.0	6.4	0.0
12	13.0	0.0	0.0	0.0	5.1	3.6	0.0	0.0	0.0	5.6	75.7	0.0
13	10.4	0.0	0.0	0.0	7.9	0.0	0.0	0.0	32.0	5.8	4.1	0.0
14	0.0	0.0	0.0	0.0	0.0	0.0	0.0	45.7	45.7	33.0	0.0	0.0
15	0.0	0.0	0.0	17.8	0.0	0.0	0.0	0.0	3.1	0.0	42.7	0.0
16	6.4	0.0	0.0	0.0	0.0	0.0	12.7	5.1	0.0	1.0	6.1	0.0
17	0.0	0.0	0.0	0.0	3.3	0.0	70.6	6.4	2.5	0.0	0.0	0.0
18	0.0	0.0	0.0	25.9	14.0	0.0	1.0	5.6	0.0	23.6	0.0	10.2
19	0.0	0.0	0.0	0.0	0.0	5.8	15.5	6.4	3.8	0.0	17.8	13.2
20	0.0	0.0	0.0	35.6	88.7	0.0	6.4	31.8	200.7	0.0	27.9	14.5
21	0.0	0.0	5.3	5.6	5.8	0.0	0.0	0.5	0.0	0.0	0.0	48.3
22	5.8	0.0	0.0	0.0	95.3	0.0	25.9	5.8	0.0	7.6	18.2	7.4
23	0.0	0.0	0.0	3.3	29.2	0.0	0.0	3.1	27.4	0.0	0.8	0.0
24	0.0	0.0	0.0	0.0	1.8	15.2	0.0	1.0	1.3	0.0	0.0	10.2
25	4.1	0.0	0.0	0.0	0.0	0.0	0.0	26.7	8.9	0.0	0.0	11.4
26	1.3	0.0	0.0	11.7	72.4	0.0	0.0	0.0	2.5	29.2	0.0	0.0
27	0.0	0.0	0.0	0.0	49.5	0.0	0.0	19.1	0.0	0.0	3.8	0.0
28	0.0	0.0	0.0	0.0	0.0	24.9	0.0	0.0	40.6	3.8	0.0	0.0
29	0.0	0.0	0.0	0.0	0.0	0.0	0.0	0.0	0.0	18.2	0.0	0.0
30	0.0		0.0	0.0	0.0	0.0	0.0	0.0	12.7	7.4	0.0	0.0
31	11.4		0.0		0.0		0.0	0.0		2.0		0.0
TOT	271.8	0.0	24.4	113.9	473.9	98.2	297.1	277.7	461.4	252.7	289.3	135.2
MAX	99.1	0.0	19.1	35.6	95.3	24.9	70.6	73.4	200.7	38.1	75.7	48.3
DLL	15	0	2	8	16	11	15	16	18	19	17	9
NUMERO DE DIAS DE LLUVIA >												
1.0	15	0	2	8	16	11	15	15	18	19	16	9
10.0	8	0	1	5	9	3	10	7	9	8	8	7
50.0	1	0	0	0	4	0	1	1	1	0	1	0
100.0	0	0	0	0	0	0	0	0	1	0	0	0

TOTAL ANUAL = 2695.6

QUEBRADA Lat. 09 24 Long. 84 08 Elev. 10

ESTACION 92003 PRECIPITACION en mm. AÑO 19 72

DIA	ENE	FEB	MAR	ABR	MAY	JUN	JUL	AGO	SET	OCT	NOV	DIC
1	0.0	1.3	0.0	0.0	0.0	0.0	0.0	0.0	56.9	3.8	13.5	0.0
2	0.0	0.0	0.0	0.0	0.0	0.0	8.9	0.0	10.2	0.5	0.0	0.0
3	29.2	0.0	0.0	0.0	0.0	0.0	2.5	0.0	25.4	24.9	6.1	0.0
4	2.5	0.0	0.0	0.0	0.0	3.8	12.7	0.0	0.0	0.0	25.4	0.0
5	3.8	0.0	0.0	0.0	0.0	0.0	5.6	0.0	0.0	1.3	0.0	0.0
6	21.6	0.0	0.0	0.0	0.0	32.5	6.1	18.5	5.1	3.8	0.0	0.0
7	8.1	0.0	0.0	0.0	43.7	3.8	8.9	0.0	35.6	49.5	24.4	12.2
8	0.0	0.0	0.0	0.0	0.0	2.5	8.9	4.6	2.5	4.6	1.3	0.0
9	7.1	0.0	0.0	0.0	24.1	0.0	6.1	22.9	7.6	25.2	11.4	0.0
10	0.0	0.0	0.0	0.0	0.0	0.0	26.7	0.0	0.0	0.0	0.0	0.0
11	10.7	0.0	0.0	31.8	0.0	0.0	0.0	0.0	0.0	9.7	4.6	0.0
12	8.6	0.0	0.0	11.4	0.0	0.0	0.0	0.0	12.5	27.9	30.0	6.3
13	8.1	0.0	0.0	0.0	4.6	0.0	10.9	3.1	6.4	0.0	4.6	3.8
14	4.6	0.0	0.0	0.0	0.0	0.0	0.0	19.3	49.5	19.8	1.3	0.0
15	0.0	0.0	0.0	0.0	0.0	0.0	0.0	0.0	0.0	0.0	14.0	0.0
16	50.3	0.0	0.0	0.0	10.9	0.0	23.6	0.0	0.0	0.0	42.7	0.0
17	0.0	0.0	0.0	0.0	0.0	0.0	104.9	0.8	0.0	1.3	0.0	8.9
18	0.0	0.0	0.0	18.5	14.0	26.7	3.6	7.6	0.0	2.0	2.5	11.4
19	0.0	0.0	0.0	0.0	0.0	3.8	36.8	3.8	0.0	0.0	68.6	8.9
20	2.0	0.0	0.0	16.5	52.5	9.0	0.0	59.7	129.5	2.5	3.8	81.3
21	0.0	0.0	4.8	11.4	5.1	0.0	7.6	0.0	0.0	0.0	0.0	66.0
22	0.0	0.0	0.0	3.8	36.4	0.0	0.0	6.4	0.0	0.0	24.1	5.1
23	6.4	0.0	0.0	0.0	24.1	0.0	0.0	2.5	22.4	0.0	8.1	0.0
24	0.0	0.0	0.0	0.0	2.5	0.0	3.8	8.4	3.8	0.0	0.0	0.0
25	0.0	0.0	0.0	14.5	0.0	0.0	0.0	9.7	30.5	0.0	0.0	0.0
26	0.0	0.0	0.0	2.5	62.7	0.0	2.5	0.0	14.0	49.8	3.8	0.0
27	0.0	0.0	0.0	0.0	70.4	0.0	0.0	36.3	2.5	6.4	27.9	0.0
28	0.0	0.0	0.0	0.0	3.8	0.0	1.3	0.0	50.8	7.6	0.0	0.0
29	0.0	0.0	0.0	0.0	0.0	5.6	1.3	10.2	0.0	1.3	0.0	0.0
30	0.0		0.0	0.0	0.0	0.0	0.0	0.0	3.8	31.8	0.0	0.0
31	1.3		0.0		48.8		0.0	0.0		10.9		0.0
TOT	164.3	1.3	4.8	110.4	405.6	78.7	282.7	213.8	469.0	284.6	318.1	205.9
MAX	50.3	1.3	4.8	31.8	70.4	32.5	104.9	59.7	129.5	49.8	68.6	81.3
DLL	14	1	1	8	14	7	19	15	18	20	19	9
NUMERO DE DIAS DE LLUVIA >												
1.0	14	1	1	8	14	7	19	14	18	19	19	9
10.0	4	0	0	6	10	2	6	6	11	8	10	4
50.0	1	0	0	0	3	0	1	1	3	0	1	2
100.0	0	0	0	0	0	0	1	0	1	0	0	0

TOTAL ANUAL = 2535.2

MARITIMA Lat. 09 23 Long. 84 03 Elev. 8

ESTACION 94002 PRECIPITACION en mm. AÑO 19 72

DIA	ENE	FEB	MAR	ABR	MAY	JUN	JUL	AGO	SET	OCT	NOV	DIC
1	0.0	0.0	0.0	0.0	13.7	6.6	0.0	0.0	2.3	55.1	4.3	0.0
2	26.8	0.0	0.0	0.0	0.0	4.1	32.3	0.0	0.0	2.8	0.5	0.0
3	62.2	0.0	0.0	0.0	1.3	5.6	0.0	0.0	72.4	20.8	0.8	0.0
4	17.0	0.0	0.0	0.0	1.8	0.0	6.9	0.0	2.8	0.0	23.6	0.0
5	66.0	0.0	0.0	0.0	1.3	1.0	1.3	0.0	0.0	14.2	0.0	0.0
6	13.2	0.0	0.0	24.9	0.0	17.5	83.3	0.5	50.3	8.6	3.3	5.8
7	0.0	0.0	0.0	0.0	47.2	30.5	4.3	17.8	29.0	19.8	4.6	15.7
8	0.0	0.0	0.0	0.0	0.8	3.8	0.0	9.9	177.8	3.8	47.2	0.0
9	2.5	0.0	0.0	0.0	2.0	0.0	20.3	94.0	8.9	5.1	19.1	0.0
10	0.0	0.0	0.0	0.0	0.0	3.3	5.6	0.0	0.8	2.3	0.0	0.0
11	8.1	6.1	32.3	0.0	0.0	0.8	1.5	0.0	1.0	0.0	6.1	0.0
12	13.0	0.0	0.0	3.3	1.0	14.5	3.3	0.0	0.0	1.0	42.9	0.0
13	10.4	0.0	0.0	0.0	9.4	0.0	0.0	0.0	12.5	6.1	12.5	0.0
14	0.0	0.0	0.0	0.0	0.0	0.0	0.0	31.5	48.3	7.4	1.3	0.0
15	0.0	0.0	0.0	0.0	0.0	0.0	0.0	0.0	19.6	5.8	18.5	0.0
16	5.8	0.0	0.0	0.0	0.8	0.0	3.8	6.4	0.5	0.0	7.4	0.0
17	0.0	0.0	0.0	0.0	3.6	0.0	63.8	3.1	0.0	1.5	0.0	0.0
18	0.0	0.0	0.0	25.6	3.6	0.0	0.5	3.6	0.0	19.1	2.5	10.9
19	0.0	0.0	0.0	0.0	1.0	6.1	22.1	0.0	2.0	0.0	11.2	8.4
20	0.0	0.0	0.0	36.8	90.7	0.0	4.1	46.2	137.4	0.5	3.1	28.2
21	17.0	0.0	17.0	3.3	22.6	0.0	0.0	0.8	0.0	1.5	0.8	0.0
22	0.0	0.0	0.0	0.0	94.5	0.0	6.1	22.4	0.0	5.6	26.1	53.3
23	7.6	0.0	0.0	12.5	27.7	0.0	0.0	0.0	23.4	0.0	4.1	50.0
24	3.3	0.0	0.0	0.0	1.5	20.8	0.0	1.8	15.5	0.0	0.8	22.3
25	0.0	0.0	0.0	0.0	0.8	1.3	0.0	14.5	6.1	0.0	0.0	28.7
26	0.0	0.0	0.0	1.0	77.7	0.0	0.0	0.0	17.5	17.3	0.0	0.0
27	1.5	0.0	0.0	0.0	37.1	0.0	0.0	13.5	3.1	0.0	21.3	0.0
28	0.0	0.0	0.0	5.6	0.0	36.8	0.0	0.0	48.3	5.3	0.0	0.0
29	0.0	0.0	0.0	0.0	1.5	0.0	0.0	0.0	0.0	6.1	0.0	0.0
30	2.8		0.0	0.0	0.0	0.0	0.0	1.0	15.2	6.9	0.0	0.0
31	1.8		0.0		0.0		0.0	28.2		2.3		0.0
TOT	259.0	6.1	49.3	111.0	441.6	152.7	259.2	295.2	694.5	214.9	262.0	203.3
MAX	66.0	6.1	32.3	36.8	94.5	36.8	83.3	94.0	177.8	55.1	47.2	53.3
DLL	16	1	2	8	22	14	15	16	22	23	22	9
NUMERO DE DIAS DE LLUVIA >												
1.0	16	1	2	8	19	13	14	14	20	22	18	9
10.0	8	0	2	4	8	5	5	8	13	6	9	7
50.0	2	0	0	0	3	0	2	1	4	1	0	1
100.0	0	0	0	0	0	0	0	0	2	0	0	0

TOTAL ANUAL = 2948.8

PALMAR SUR Lat. 08 57 Long. 83 28 Elev. 16

ESTACION 98002 PRECIPITACION en mm. AÑO 19 72

DIA	ENE	FEB	MAR	ABR	MAY	JUN	JUL	AGO	SET	OCT	NOV	DIC
1	0.0	0.0	0.0	0.0	7.6	0.0	0.0	0.0	0.0	50.8	5.1	0.0
2	0.0	0.0	0.0	0.0	0.0	15.2	38.1	0.0	0.0	0.0	15.2	0.0
3	5.1	0.0	0.0	0.0	0.0	0.0	10.2	10.2	76.2	10.2	15.2	0.0
4	11.7	0.0	0.0	0.0	15.2	7.6	15.2	0.0	10.7	0.0	7.6	0.0
5	8.1	0.0	0.0	0.0	3.8	38.1	31.7	0.0	0.0	5.1	0.0	0.0
6	0.0	0.0	0.0	0.0	19.2	15.2	15.2	0.0	15.2	29.5	0.0	0.0
7	0.0	0.0	0.0	10.2	10.2	0.0	12.2	44.4	0.0	40.6	7.6	0.0
8	3.8	0.0	0.0	0.0	1.3	10.2	0.0	0.0	0.0	29.7	6.3	0.0
9	20.3	22.9	0.0	38.1	76.2	10.2	2.5	0.0	20.3	7.6	5.1	0.0
10	0.0	0.0	0.0	0.0	25.4	57.2	12.7	0.0	3.8	3.8	0.0	2.5
11	2.5	0.0	0.0	0.0	15.8	15.2	0.0	76.2	0.0	0.0	2.5	0.0
12	0.0	0.0	2.5	0.0	7.6	0.0	0.0	0.0	0.0	3.8	0.0	0.0
13	8.6	0.0	3.8	6.1	7.6	0.0	0.0	44.4	0.0	0.0	82.5	0.0
14	0.0	0.0	44.5	0.0	0.0	5.1	0.0	17.8	76.2	0.0	22.9	0.0
15	27.9	0.0	0.0	0.0	2.5	0.0	0.0	120.6	0.0	5.1	10.2	0.0
16	2.5	0.0	0.0	8.1	0.0	0.0	3.8	10.2	82.6	50.8	63.5	0.0
17	0.0	0.0	0.0	17.8	0.0	0.0	2.5	17.8	0.0	0.0	0.0	0.0
18	10.2	0.0	0.0	0.0	44.5	5.1	10.2	25.4	0.0	31.7	0.0	31.7
19	0.0	0.0	0.0	5.1	2.5	10.9	57.1	0.0	0.0	0.0	0.0	0.0
20	0.0	0.0	0.0	25.4	0.0	0.0	10.2	22.9	57.2	20.3	17.8	17.8
21	0.0	0.0	2.5	17.8	57.2	7.6	3.8	0.0	0.0	0.0	17.8	25.4
22	0.0	0.0	0.0	5.8	31.8	0.0	0.0	0.0	11.2	27.9	5.1	0.0
23	0.0	0.0	0.0	1.3	31.8	0.0	0.0	7.6	10.2	0.0	0.0	22.9
24	0.0	0.0	0.0	0.0	10.2	20.3	15.2	25.4	0.0	0.0	0.0	0.0
25	0.0	0.0	0.0	0.0	0.0	7.6	3.8	76.2	15.2	76.2	0.0	0.0
26	0.0	0.0	0.0	88.4	15.2	0.0	6.3	38.1	60.9	38.1	0.0	0.0
27	0.0	0.0	0.0	0.0	44.5	0.0	0.0	0.0	3.8	0.0	16.5	0.0
28	0.0	0.0	0.0	10.2	15.2	2.5	0.0	0.0	22.9	38.1	0.0	0.0
29	0.0	0.0	0.0	22.9	0.0	20.3	0.0	0.0	3.8	0.0	0.0	0.0
30	0.0		7.6	0.0	25.4	0.0	0.0	0.0	20.3	0.0	0.0	0.0
31	0.0		0.0		0.0		0.0	7.6		5.3		0.0
TOT	100.7	22.9	60.9	257.2	470.7	248.3	250.7	544.8	490.5	474.6	300.9	100.3
MAX	27.9	22.9	44.5	88.4	76.2	57.2	57.1	120.6	82.6	76.2	82.5	31.7
DLL	10	1	5	13	22	16	17	15	16	18	16	5
NUMERO DE DIAS DE LLUVIA >												
1.0	10	1	5	13	22	16	17	15	16	18	16	5
10.0	4	1	1	8	15	10	11	13	13	12	9	4
50.0	0	0	0	1	2	1	1	3	5	3	2	0
100.0	0	0	0	0	0	0	0	1	0	0	0	0

TOTAL ANUAL = 3322.5

S.ISIDRO GENERAL Lat. 09 22 Long. 83 42 Elev. 703

ESTACION 98004 PRECIPITACION en mm. AÑO 19 72

DIA	ENE	FEB	MAR	ABR	MAY	JUN	JUL	AGO	SET	OCT	NOV	DIC
1	0.0	0.0	0.0	0.0	4.8	0.0	0.0	0.0	2.3	15.2	2.5	0.0
2	0.0	0.0	0.0	2.5	0.0	0.0	22.6	2.5	1.8	0.0	3.0	0.0
3	5.5	0.0	0.0	0.0	11.2	15.0	0.0	6.9	40.6	0.0	0.0	0.0
4	5.3	0.0	0.0	0.0	9.1	9.4	0.0	0.0	8.9	0.0	7.6	0.0
5	12.9	0.0	0.0	7.1	18.0	15.2	17.8	8.1	6.1	28.4	1.5	27.4
6	0.0	0.0	0.0	0.0	28.7	57.9	3.0	0.0	8.9	2.5	0.0	17.3
7	28.4	0.0	0.0	0.0	4.1	0.0	0.0	0.0	15.7	0.0	17.8	0.0
8	0.0	0.0	0.0	0.0	10.4	0.0	0.0	0.0	2.5	25.9	26.4	0.0
9	12.7	0.0	30.5	3.1	3.3	28.4	25.4	37.3	12.2	0.0	2.0	0.0
10	0.0	0.0	0.0	22.1	0.0	88.4	0.0	1.0	0.0	15.7	0.0	7.1
11	50.8	0.0	0.0	3.6	15.2	2.5	0.0	0.0	0.0	3.0	0.0	0.0
12	5.5	0.0	0.0	2.5	0.0	0.0	0.0	2.5	0.0	16.0	30.5	0.0
13	1.5	0.0	0.0	0.0	46.0	4.1	0.0	1.5	7.6	0.0	7.6	0.0
14	0.0	0.0	4.1	0.0	0.0	0.0	0.0	50.8	45.7	15.7	7.1	0.0
15	19.5	0.0	0.0	0.0	4.3	0.0	0.0	0.0	7.6	7.9	19.0	0.0
16	24.6	0.0	0.0	0.0	5.1	0.0	18.5	0.8	8.9	2.5	17.8	0.0
17	0.0	0.0	0.0	50.8	7.6	0.0	0.0	32.0	0.0	0.0	11.4	0.0
18	0.0	0.0	0.0	19.8	13.2	0.0	3.8	13.5	0.0	27.2	0.0	35.3
19	0.0	0.0	0.0	8.9	0.0	10.7	37.3	23.6	3.8	0.0	6.3	2.5
20	0.0	0.0	0.0	19.3	21.8	0.0	7.6	13.7	15.2	1.5	10.2	8.9
21	10.4	0.0	9.9	5.1	27.7	0.0	5.1	33.5	0.0	5.8	5.6	14.0
22	4.8	0.0	0.0	2.5	20.3	0.0	0.0	18.5	0.0	14.0	0.0	29.5
23	0.0	0.0	0.0	0.0	4.6	0.0	0.0	0.5	37.8	5.1	0.0	0.0
24	0.0	0.0	0.0	0.0	0.0	0.0	8.1	45.2	3.8	4.3	0.0	0.0
25	0.0	0.0	0.0	0.0	17.8	11.9	8.6	8.9	8.9	1.8	2.5	0.0
26	0.0	0.0	0.0	3.1	5.8	0.0	4.3	10.9	12.7	5.1	0.0	0.0
27	0.0	0.0	0.0	0.0	42.7	0.0	0.0	20.6	11.4	3.0	5.3	0.0
28	0.0	0.0	0.0	0.0	10.2	3.1	0.0	0.0	10.9	0.0	0.0	0.0
29	0.0	0.0	0.0	42.2	0.0	2.3	0.0	11.4	0.0	1.8	0.0	0.0
30	0.0		0.0	0.0	0.0	0.0	0.0	1.0	0.0	0.0	0.0	0.0
31	0.0		0.0		5.1		13.7	0.5		10.9		0.0
TOT	181.9	0.0	44.5	192.6	337.0	248.9	175.8	345.0	273.3	213.3	184.1	142.0
MAX	50.8	0.0	30.5	50.8	46.0	88.4	37.3	50.8	45.7	28.4	30.5	35.3
DLL	12	0	3	14	23	12	13	23	21	21	18	8
NUMERO DE DIAS DE LLUVIA >												
1.0	12	0	3	14	23	12	13	20	21	21	18	8
10.0	7	0	1	5	13	7	5	12	9	9	7	5
50.0	1	0	0	1	0	2	0	1	0	0	0	0
100.0	0	0	0	0	0	0	0	0	0	0	0	0

TOTAL ANUAL = 2338.4

VOLCAN Lat. 09 13 Long. 83 27 Elev. 418

ESTACION 98006 PRECIPITACION en mm. AÑO 19 72

DIA	ENE	FEB	MAR	ABR	MAY	JUN	JUL	AGO	SET	OCT	NOV	DIC
1	0.2	0.0	0.0	0.0	1.1	10.6	0.0	0.0	0.5	52.4	19.9	0.0
2	3.5	0.0	0.0	0.0	25.4	0.0	45.7	3.3	1.8	0.4	42.3	0.0
3	6.1	0.0	0.0	0.0	0.0	4.2	9.7	1.2	43.6	2.6	5.0	0.1
4	1.7	0.0	0.0	0.0	3.5	27.8	0.2	0.0	47.6	0.0	0.6	0.0
5	30.1	0.0	0.0	1.6	2.1	39.0	7.1	0.0	0.1	0.0	12.5	0.2
6	0.0	0.0	0.0	12.0	1.0	47.3	0.0	0.0	39.6	22.8	13.5	4.5
7	67.2	3.2	0.0	22.4	0.0	0.2	0.0	0.0	3.5	7.2	61.3	1.3
8	0.8	4.9	0.0	0.3	7.4	3.8	0.0	0.5	3.3	8.3	9.7	0.2
9	38.7	0.0	0.5	2.7	17.3	13.1	24.5	21.9	17.7	1.4	3.6	0.0
10	3.0	0.2	0.0	1.7	0.6	50.0	0.2	0.2	0.0	18.4	0.0	0.0
11	10.2	0.0	10.5	0.1	0.0	49.4	2.0	24.4	0.7	0.0	20.7	0.0
12	38.8	0.0	5.4	2.8	3.9	18.0	0.0	13.0	0.2	25.4	57.1	0.0
13	13.1	3.5	6.4	2.8	18.5	2.1	0.0	21.0	14.0	19.0	60.5	0.0
14	10.0	0.1	5.5	0.0	0.0	0.1	0.0	3.8	20.4	8.9	3.7	0.0
15	6.4	0.0	0.0	0.0	0.4	0.0	8.4	24.5	16.1	10.9	10.0	0.0
16	3.6	0.0	0.3	0.0	1.8	0.0	3.1	36.6	42.4	13.9	26.4	0.0
17	1.4	0.0	0.0	22.7	26.6	0.0	7.7	22.6	0.1	0.1	0.5	13.5
18	9.9	0.0	0.0	3.2	8.7	6.0	15.3	17.2	3.5	42.2	0.0	23.3
19	0.0	0.0	0.0	11.5	0.0	15.8	36.7	12.2	24.3	0.1	12.7	0.0
20	0.0	0.0	9.0	35.2	30.3	0.0	2.8	27.3	16.3	15.3	3.4	12.9
21	10.1	0.0	5.1	31.6	39.9	2.0	0.0	1.1	5.6	16.0	12.9	14.7
22	0.0	0.0	0.0	5.5	41.2	0.0	33.2	61.2	0.9	46.7	0.1	28.3
23	0.0	0.0	0.1	9.8	14.8	0.0	0.8	1.3	7.4	6.8	29.2	3.3
24	16.2	0.0	0.0	1.5	3.6	8.9	73.3	25.0	41.7	13.7	0.0	14.5
25	0.0	0.0	0.0	1.5	5.7	41.3	0.3	20.2	73.0	27.3	14.3	1.1
26	0.0	0.0	13.0	57.0	27.0	0.2	38.5	1.2	1.2	3.5	2.9	0.0
27	1.4	0.0	0.0	0.0	9.5	0.0	0.0	27.6	24.8	2.5	27.2	0.0
28	0.0	0.0	0.0	9.0	15.3	0.0	0.0	4.4	22.6	35.1	10.0	0.0
29	0.0	0.0	18.3	83.0	0.0	0.0	0.0	0.1	0.0	1.3	0.1	0.0
30	0.0		0.7	0.0	4.1	0.0	0.0	1.3	1.0	1.3	0.2	0.0
31	0.1		0.0		0.0		0.0	0.2		8.8		0.0
TOT	273.5	11.9	74.8	317.9	309.9	339.8	301.5	375.3	473.9	412.3	460.3	117.9
MAX	67.2	4.9	18.3	83.0	41.2	50.0	73.3	61.2	73.0	52.4	61.3	28.3
DLL	21	5	12	21	24	19	18	26	28	28	27	13
NUMERO DE DIAS DE LLUVIA >												
1.0	18	3	8	19	22	16	13	22	22	25	22	10
10.0	9	0	3	8	10	10	7	14	14	14	16	6
50.0	1	0	0	2	0	1	1	1	1	1	3	0
100.0	0	0	0	0	0	0	0	0	0	0	0	0

TOTAL ANUAL = 3467.0

SAN VITO DE JAVA Lat. 08 50 Long. 82 59 Elev. 890

ESTACION 98007 PRECIPITACION en mm. AÑO 19 72

DIA	ENE	FEB	MAR	ABR	MAY	JUN	JUL	AGO	SET	OCT	NOV	DIC
1	0.2	0.0	0.0	0.0	9.3	5.5	0.0	0.2	0.0	42.7	6.1	0.3
2	0.1	0.0	1.3	0.4	4.4	35.5	13.4	58.9	0.5	9.4	5.1	0.1
3	13.5	0.0	0.0	0.0	0.0	5.5	18.8	8.4	5.4	1.2	5.1	0.5
4	5.0	0.0	0.0	0.0	8.0	0.3	1.2	0.0	18.5	0.1	13.0	0.2
5	12.7	0.0	0.0	3.4	0.0	5.0	28.5	0.0	0.6	0.6	13.0	1.0
6	0.0	5.7	0.0	10.0	0.0	29.7	0.0	0.1	33.8	1.9	2.8	8.1
7	16.6	0.0	0.0	2.4	2.4	1.0	1.3	0.0	14.4	23.6	47.3	1.6
8	4.1	9.4	0.0	0.2	0.0	41.9	0.0	4.0	1.3	12.3	5.6	0.0
9	22.6	0.0	0.0	1.7	0.0	15.8	0.0	0.9	6.7	14.6	1.9	1.2
10	34.1	0.1	1.4	9.3	0.0	19.2	0.0	4.1	14.1	0.1	0.0	22.1
11	6.7	0.0	15.5	0.1	9.0	7.9	2.6	4.6	44.4	0.6	2.4	0.0
12	0.6	1.8	3.0	0.0	0.0	5.0	0.0	26.7	10.0	8.7	1.3	0.0
13	4.5	0.0	1.0	3.4	0.0	27.4	0.0	16.1	5.5	14.5	12.2	0.0
14	1.1	0.0	14.9	0.7	0.0	0.6	0.3	30.1	37.1	36.4	17.4	0.0
15	0.0	0.0	4.6	10.2	0.0	0.0	0.0	22.1	30.2	5.3	39.0	0.3
16	0.0	0.0	0.4	10.0	0.0	0.0	0.0	4.0	43.5	4.3	73.1	1.0
17	0.0	21.1	1.9	0.0	25.2	0.0	0.0	30.5	40.4	16.0	2.9	12.7
18	6.8	1.0	0.9	13.0	0.0	0.0	0.0	38.8	1.0	6.1	0.4	0.0
19	0.0	0.0	1.0	18.3	0.0	38.1	35.4	0.0	10.5	3.5	0.0	0.0
20	6.9	0.0	6.8	4.5	12.0	7.0	0.3	18.1	1.6	25.4	0.7	21.8
21	0.0	0.0	2.2	11.2	0.0	1.5	5.0	6.4	21.1	10.2	0.0	39.7
22	13.0	0.0	2.9	8.2	1.2	4.7	13.0	13.1	24.9	34.4	0.2	62.8
23	21.4	0.0	1.7	1.4	7.1	0.0	0.0	1.4	24.3	21.6	8.6	17.8
24	0.0	0.0	0.0	19.9	12.4	0.3	2.5	11.1	15.3	7.2	0.4	26.6
25	0.1	0.0	0.0	2.5	0.0	55.1	28.9	43.3	21.3	20.4	5.0	0.4
26	1.1	0.0	0.6	0.3	9.6	0.0	10.0	28.1	4.5	10.6	6.6	0.0
27	0.4	0.0	0.0	5.0	23.7	0.0	0.0	17.6	12.6	1.1	6.6	0.2
28	0.0	0.0	11.3	11.2	19.8	1.7	0.0	0.1	15.1	9.9	1.1	0.3
29	0.1	0.0	0.0	0.0	9.6	0.0	0.2	4.2	3.7	3.3	0.0	0.0
30	0.0		0.9	9.9	0.1	0.3	0.0	4.4	20.2	0.2	0.3	0.2
31	0.0		11.8		0.0		7.0	3.8		10.2		0.0
TOT	171.6	39.1	84.1	159.2	153.8	309.0	168.4	421.1	502.5	356.4	278.1	218.9
MAX	34.1	21.1	15.5	19.9	25.2	55.1	35.4	58.9	50.2	42.7	73.1	62.8
DLL	21	6	19	24	15	22	16	27	29	31	26	21
NUMERO DE DIAS DE LLUVIA >												
1.0	15	5	15	19	14	18	13	23	27	26	21	12
10.0	7	1	4	8	5	8	7	15	19	14	7	7
50.0	0	0	0	0	0	1	0	2	1	0	1	1
100.0	0	0	0	0	0	0	0	0	0	0	0	0

TOTAL ANUAL = 2862.2

REPUNTA P. Z. Lat. 09 18 Long. 83 39 Elev. 580

ESTACION 98009 PRECIPITACION en mm. AÑO 19 72

DIA	ENE	FEB	MAR	ABR	MAY	JUN	JUL	AGO	SET	OCT	NOV	DIC
1	0.0	0.0	0.0	0.0	37.9	0.0	23.0	0.0	70.1	18.0	53.4	0.0
2	0.0	0.0	0.0	0.0	0.2	1.0	1.7	3.7	1.2	6.2	5.0	0.0
3	6.0	0.0	0.0	0.0	0.3	22.2	2.9	8.4	0.0	0.0	15.8	0.0
4	2.5	0.0	0.0	0.0	23.3	0.0	0.2	0.0	29.0	0.0	0.4	0.0
5	19.1	0.0	0.0	14.0	1.9	28.3	35.8	0.0	7.4	24.5	0.6	0.7
6	0.6	0.0	0.0	3.3	27.0	39.4	1.1	0.0	18.4	17.1	3.3	31.8
7	4.2	0.0	0.0	0.0	14.4	15.4	0.0	0.0	9.4	0.4	2.7	6.2
8	1.9	0.0	0.0	0.0	20.8	9.5	0.0	5.6	3.1	15.3	30.4	0.0
9	8.0	0.0	1.5	3.2	7.1	16.7	11.2	1.8	17.2	26.0	2.6	1.5
10	1.7	0.0	0.0	0.8	15.4	44.9	0.2	2.0	0.2	26.0	3.7	2.1
11	0.0	0.0	0.7	13.4	7.2	6.5	1.5	0.0	0.0	1.4	0.0	2.5
12	62.4	0.0	0.6	0.3	0.1	2.1	0.0	2.6	0.1	0.0	9.0	0.0
13	3.0	0.0	0.0	0.0	20.4	1.1	0.0	0.8	8.3	8.5	40.9	0.0
14	2.4	0.0	0.6	0.0	1.3	0.2	7.3	16.8	2.7	0.0	1.4	0.0
15	55.3	0.0	0.0	0.0	1.0	0.0	0.0	0.9	28.6	6.9	32.9	0.0
16	4.2	0.0	0.0	18.6	0.9	0.0	7.0	4.4	27.5	3.5	4.2	0.0
17	0.0	0.0	0.0	19.3	40.6	0.0	0.0	28.7	0.9	5.3	0.5	0.3
18	0.0	0.0	0.0	4.2	1.0	0.0	1.5	3.8	0.0	15.1	0.0	74.2
19	0.0	0.0	0.0	6.9	5.5	8.7	28.8	15.2	7.5	10.7	0.0	1.6
20	0.0	0.0	8.8	21.1	40.5	0.0	20.0	6.6	1.9	0.0	0.0	0.0
21	0.0	0.0	1.6	14.4	36.6	0.7	0.0	25.9	21.2	32.0	4.4	11.2
22	19.5	0.0	0.0	6.3	7.2	1.2	0.0	7.0	1.1	1.0	0.0	32.8
23	0.0	0.0	0.0	0.7	49.3	0.4	0.0	8.9	68.0	4.0	2.8	11.5
24	0.0	0.0	0.0	0.6	9.4	9.8	36.7	8.0	11.8	2.9	0.7	6.8
25	0.0	0.0	0.0	0.0	0.0	9.8	0.0	3.4	2.2	3.5	5.2	0.0
26	0.0	0.0	0.0	0.0	0.2	0.4	25.0	8.8	8.8	1.3	4.1	0.0
27	0.0	0.0	0.0	1.3	4.3	0.0	3.5	4.1	2.4	0.5	4.8	0.0
28	0.0	0.0	0.0	0.0	35.3	6.4	0.0	0.0	22.4	3.9	5.3	0.0
29	0.0	0.0	0.0	34.0	0.6	0.0	0.0	0.3	0.0	6.7	0.0	0.0
30	0.0		1.6	0.0	0.0	0.0	11.8	0.2	0.0	0.3	0.0	0.0
31	0.0		0.0		6.6		10.0	11.0		3.7		0.0
TOT	190.8	0.0	15.4	162.4	416.3	224.7	229.2	178.9	371.4	244.7	234.1	183.2
MAX	62.4	0.0	8.8	34.0	49.3	44.9	36.7	28.7	70.1	32.0	53.4	74.2
DLL	14	0	7	17	29	20	19	24	25	26	23	13
NUMERO DE DIAS DE LLUVIA >												
1.0	13	0	4	13	23	16	17	20	22	23	19	11
10.0	4	0	0	7	12	6	9	5	10	9	5	5
50.0	2	0	0	0	0	0	0	0	2	0	1	1
100.0	0	0	0	0	0	0	0	0	0	0	0	0

TOTAL ANUAL = 2451.1

CEDRAL Lat. 09 22 Long. 83 33 Elev. 1450

ESTACION 98010 PRECIPITACION en mm. AÑO 19 72

DIA	ENE	FEB	MAR	ABR	MAY	JUN	JUL	AGO	SET	OCT	NOV	DIC
1	1.3	0.0	0.0	0.0	14.2	0.0	0.0	0.0	0.0	60.2	38.3	0.0
2	2.5	0.0	0.0	0.0	48.3	1.2	2.3	13.6	23.9	0.4	14.2	0.0
3	2.9	0.2	0.0	0.2	0.7	20.0	9.8	17.0	57.9	14.4	1.6	0.5
4	3.7	0.0	0.0	0.1	0.6	1.7	0.0	0.0	35.3	0.5	2.9	0.0
5	5.5	0.0	0.0	0.2	0.3	12.4	11.7	0.0	5.3	2.6	3.4	3.5
6	0.9	0.8	0.0	24.4	0.1	16.7	36.9	0.0	0.0	0.3	8.0	16.9
7	26.8	3.1	0.0	43.9	54.0	13.9	0.0	0.0	0.3	79.4	41.0	1.7
8	0.5	0.0	10.9	3.3	22.0	17.7	0.0	0.5	7.1	9.0	19.2	0.0
9	3.9	1.9	4.8	28.7	8.5	41.6	1.8	1.0	10.2	15.5	5.3	0.3
10	1.7	0.3	22.5	18.7	22.5	15.1	0.0	0.4	4.0	1.7	5.4	0.8
11	71.8	0.0	7.5	10.6	20.4	49.9	9.9	13.5	0.8	0.0	27.1	0.2
12	6.4	37.0	6.5	4.4	45.5	8.6	0.0	29.6	0.1	17.3	12.3	0.0
13	13.7	0.1	27.6	21.0	9.2	20.0	0.0	0.0	0.4	25.2	14.4	1.5
14	5.6	0.0	1.7	2.9	0.0	11.6	1.4	7.4	10.9	82.9	44.9	0.5
15	16.0	0.0	0.0	77.9	97.5	2.0	0.2	4.4	8.1	10.1	23.7	6.0
16	1.4	40.5	0.0	5.2	32.4	0.9	0.0	27.6	30.3	98.4	41.0	12.3
17	3.0	0.1	7.0	19.8	39.8	0.0	0.0	16.6	3.6	36.4	6.6	6.7
18	20.5	0.0	0.0	15.6	68.6	4.0	0.0	19.9	0.1	60.7	0.0	17.0
19	0.0	0.0	0.2	4.8	0.0	52.4	69.4	43.4	12.2	15.2	0.6	2.0
20	0.0	0.0	4.5	47.4	9.7	0.6	11.9	37.5	6.0	39.3	0.0	29.1
21	24.4	0.0	5.8	13.4	30.6	1.8	0.0	19.6	0.0	9.9	4.1	49.8
22	3.9	0.0	1.3	10.9	22.4	0.3	7.3	47.5	2.1	14.1	0.9	48.6
23	0.0	0.0	1.0	14.2	11.5	0.2	0.0	13.6	12.8	0.3	2.0	16.2
24	0.9	1.4	0.0	35.3	7.6	67.0	16.4	21.6	71.2	5.0	0.0	8.5
25	0.2	0.0	1.9	88.7	20.4	40.5	2.1	23.7	29.9	24.3	2.1	0.2
26	0.0	0.0	0.0	10.7	34.5	0.0	4.6	4.2	4.3	12.6	0.3	0.0
27	0.5	0.0	17.8	2.7	10.6	0.0	0.0	8.5	55.4	39.8	1.5	0.0
28	0.0	0.0	5.5	19.5	30.0	0.0	0.0	32.6	40.8	1.7	2.6	0.0
29	0.2	0.0	18.5	9.7	16.9	0.8	0.4	0.6	20.3	6.3	0.0	0.0
30	6.6		0.2	19.7	1.5	0.0	1.2	0.0	52.6	0.0	0.1	0.0
31	11.5		0.0		0.2		16.0	1.4		62.1		0.0
TOT	236.3	85.4	145.2	551.9	690.5	400.9	203.3	405.7	503.9	745.8	323.5	222.3
MAX	71.8	40.5	27.6	88.7	97.5	67.0	69.4	47.5	71.2	98.4	44.9	49.8
DLL	26	10	18	28	29	24	17	24	27	29	26	20
NUMERO DE DIAS DE LLUVIA >												
1.0	20	5	16	25	24	19	15	21	22	25	22	14
10.0	7	2	5	18	19	13	6	15	14	18	10	7
50.0	1	0	0	2	3	2	1	0	4	6	0	0
100.0	0	0	0	0	0	0	0	0	0	0	0	0

TOTAL ANUAL = 4514.7

BOLIVIA Lat. 09 11 Long. 83 38 Elev. 950

ESTACION 98011 PRECIPITACION en mm. AÑO 19 72

DIA	ENE	FEB	MAR	ABR	MAY	JUN	JUL	AGO	SET	OCT	NOV	DIC
1	0.5	0.0	0.0	0.0	9.0	0.7	3.4	0.0	44.1	12.4	1.4	0.0
2	0.0	0.0	0.0	0.0	0.0	7.0	17.4	0.5	0.9	0.2	2.1	0.0
3	4.0	0.0	0.0	0.0	0.0	8.8	4.3	18.5	33.8	0.0	0.9	0.0
4	4.8	0.0	0.0	0.0	4.0	2.7	0.1	0.1	4.3	0.2	13.5	0.0
5	4.0	0.0	0.0	0.0	0.0	47.2	0.0	0.0	0.0	11.2	0.0	0.2
6	3.1	0.0	0.0	0.0	0.6	16.0	3.4	3.2	19.4	21.1	0.0	7.6
7	1.1	0.3	0.0	0.0	23.6	0.1	0.0	0.0	3.1	8.4	16.0	2.3
8	17.4	0.0	0.0	0.0	2.9	0.4	0.0	0.8	9.6	11.3	8.8	0.0
9	3.7	0.0	1.6	0.0	9.6	8.3	9.0	6.6	2.1	13.0	6.2	0.5
10	2.0	0.0	0.4	34.0	3.7	49.4	0.1	0.1	2.3	8.9	0.1	0.0
11	27.4	0.0	0.0	0.0	0.6	1.7	2.0	0.0	0.0	2.7	0.2	0.3
12	0.2	0.0	0.0	0.4	5.7	0.0	0.0	3.6	0.0	1.5	36.5	0.0
13	0.0	0.0	0.5	0.0	8.9	1.1	0.4	11.2	4.3	2.8	24.0	0.0
14	3.7	0.0	23.4	0.0	0.0	14.6	0.0	26.6	36.6	3.8	2.3	0.0
15	43.5	0.0	0.0	0.0	1.7	0.0	0.2	0.0	2.8	2.2	14.0	0.0
16		0.0	0.0	16.5	0.5	0.0	0.0	7.4	12.2	1.7	87.9	0.0
17	0.0	0.0	0.0	0.8	12.2	0.0	0.0	25.4	0.2	0.7	0.2	0.0
18	0.0	0.0	0.0	0.9	25.2	0.2	1.8	0.1	0.4	31.2	0.1	21.1
19	0.0	0.0	0.0	1.7	0.0	12.3	43.0	2.1	0.6	0.1	0.0	0.4
20	0.0	0.0	0.0	23.0	5.3	2.1	2.5	4.2	5.8	0.5	3.2	21.9
21	2.5	0.0	0.0	51.3	47.9	1.2	0.0	0.4	0.3	33.9	5.4	49.9
22	1.2	0.0	0.0	5.6	14.5	0.1	0.0	34.2	0.1	3.6	0.2	6.7
23	0.0	0.0	0.0	0.0	0.0	0.0	0.0	0.6	18.0	0.2	0.3	1.5
24	0.0	0.0	0.0	18.8	4.3	10.3	6.6	1.0	1.1	11.6	0.0	6.7
25	0.0	0.0	0.0	0.0	0.0	20.7	6.3	29.0	22.0	0.9	0.0	0.0
26	0.7	0.1	0.0	1.4	6.9	0.0	18.9	0.9	0.8	0.2	0.6	0.0
27	0.0	0.0	0.0	0.0	33.2	0.1	0.0	28.6	21.0	35.0	0.3	0.0
28	0.0	0.0	1.4	0.0	1.0	0.3	0.0	0.1	46.1	4.0	12.0	0.0
29	0.0	0.0	0.0	22.5	0.0	0.3	0.0	1.9	1.5	2.0	0.3	0.0
30	0.0		0.0	0.0	0.2	0.0	5.4	0.4	3.4	0.0	0.0	0.0
31	0.0		0.0		0.0		22.2	0.0		4.0		0.0
TOT	139.6	0.4	27.3	176.9	221.5	205.6	147.0	207.5	296.8	229.3	236.3	119.1
MAX	43.5	0.3	23.4	51.3	47.9	49.4	43.0	34.2	46.1	35.0	87.9	49.9
DLL	16	2	5	12	22	23	18	25	27	29	24	12
NUMERO DE DIAS DE LLUVIA >												
1.0	15	0	3	9	18	15	14	15	20	21	14	8
10.0	3	0	1	6	6	7	4	7	9	9	7	3
50.0	0	0	0	1	0	0	0	0	0	0	1	0
100.0	0	0	0	0	0	0	0	0	0	0	0	0

TOTAL ANUAL = 1987.3

POTRERO GRANDE Lat. 09 01 Long. 83 11 Elev. 183

ESTACION 98012 PRECIPITACION en mm. AÑO 19 72

DIA	ENE	FEB	MAR	ABR	MAY	JUN	JUL	AGO	SET	OCT	NOV	DIC
1	0.0	0.0	0.0	0.0	1.7	0.1	0.0	0.0	0.0	9.8	0.0	0.0
2	0.0	0.0	2.5	0.0	4.3	29.5	0.0	20.4	0.2	3.7	12.0	0.0
3	1.8	0.0	0.0	0.0	3.8	2.1	56.5	1.1	6.1	0.1	4.0	0.7
4	0.0	0.0	0.0	0.0	8.7	10.9	0.0	0.0	5.6	0.0	0.0	0.0
5	4.2	0.0	0.0	0.0	0.0	84.2	0.0	0.0	0.0	0.0	0.7	0.0
6	0.0	0.0	0.0	0.4	0.0	13.0	0.3	0.0	4.4	0.3	0.0	0.0
7	8.3	0.0	0.0	0.0	8.9	0.0	0.0	0.0	1.8	47.8	18.2	0.0
8	15.9	0.0	0.0	0.1	4.1	0.0	0.0	0.0	1.1	2.3	4.5	0.0
9	0.7	0.0	0.0	10.4	9.8	9.7	0.7	0.2	23.2	7.7	1.8	0.0
10	0.0	1.6	0.0	0.5	0.1	0.3	0.1	4.1	0.2	1.6	0.0	0.0
11	7.0	0.0	0.0	0.0	1.8	13.5	2.8	0.0	0.0	0.0	1.9	0.0
12	0.0	0.0	1.3	0.0	22.3	0.0	0.0	0.8	0.0	25.8	16.4	0.0
13	15.3	0.0	51.2	15.7	45.9	2.0	0.0	5.3	0.2	8.3	33.9	0.0
14	0.0	0.0	22.5	1.2	1.1	0.0	0.0	35.7	53.5	2.0	11.8	0.0
15	15.5	0.0	0.1	11.2	0.1	0.0	0.0	5.6	3.1	3.2	6.2	0.0
16	1.7	0.0	0.0	2.4	4.8	0.0	0.0	2.4	50.7	6.7	55.6	19.7
17	0.0	0.0	0.0	0.0	31.8	0.0	3.5	52.5	0.6	0.5	21.1	5.0
18	0.0	0.0	0.0	14.9	2.1	10.3	0.0	57.8	0.1	21.0	0.0	4.2
19	0.0	0.0	0.0	69.0	0.1	50.1	55.9	11.8	6.6	0.2	0.0	0.1
20	0.0	0.0	27.5	10.4	0.0	0.0	2.1	9.8	0.0	18.5	0.0	27.3
21	1.0	0.0	7.6	71.1	48.7	2.5	0.0	11.6	0.0	33.9	0.0	6.6
22	0.0	0.0	25.6	7.8	41.8	0.0	1.2	31.0	0.1	3.8	0.0	19.3
23	0.0	0.0	0.0	0.0	16.3	0.0	0.0	0.6	3.2	0.0	0.0	9.8
24	0.0	0.0	0.0	0.5	9.0	3.2	12.2	59.1	0.1	0.0	0.0	19.4
25	0.0	0.0	0.0	0.0	3.8	34.7	0.2	12.8	10.0	1.2	8.3	0.0
26	0.0	0.0	0.7	6.0	9.5	0.0	34.7	13.5	13.0	9.1	0.1	0.0
27	0.0	0.0	0.0	0.2	12.8	0.0	0.0	31.5	13.2	0.2	0.0	0.0
28	0.0	0.0	0.2	5.4	4.8	0.0	0.0	3.0	2.2	3.3	0.0	0.0
29	0.0	0.0	0.0	10.0	0.0	0.0	0.0	0.0	0.4	0.0	0.0	0.0
30	0.0		2.4	0.0	0.0	13.0	0.0	2.6	3.3	0.0	0.0	0.0
31	0.0		0.0		0.0		0.0	0.1		2.4		0.0
TOT	71.4	1.6	139.6	237.2	296.1	279.1	169.3	373.3	204.9	213.4	196.5	112.1
MAX	15.9	1.6	51.2	71.1	48.7	84.2	56.5	59.1	53.5	47.8	55.6	27.3
DLL	10	1	11	18	25	16	12	23	24	24	15	10
NUMERO DE DIAS DE LLUVIA >												
1.0	9	1	8	13	22	14	8	19	16	19	13	8
10.0	3	0	4	8	7	9	4	11	6	5	7	4
50.0	0	0	1	2	0	2	2	3	2	0	1	0
100.0	0	0	0	0	0	0	0	0	0	0	0	0

TOTAL ANUAL = 2294.5

RIO NEGRO Lat. 08 53 Long. 82 52 Elev. 955

ESTACION 98013 PRECIPITACION en mm. AÑO 19 72

DIA	ENE	FEB	MAR	ABR	MAY	JUN	JUL	AGO	SET	OCT	NOV	DIC
1	0.0	0.0	0.0	0.0	44.1	43.5	0.0	0.0	0.0	29.4	27.5	0.0
2	0.0	0.0	5.4	0.0	6.8	29.2	8.8	1.0	11.0	15.0	0.2	0.0
3	0.7	0.0	0.0	0.7	0.0	4.7	6.2	2.8	2.7	0.1	3.5	0.4
4	3.6	0.0	0.0	0.0	2.2	3.4	0.2	0.1	29.2	0.0	5.9	1.4
5	11.0	0.0	0.0	1.8	0.2	12.5	12.1	0.0	8.3	0.0	12.7	1.1
6	0.0	1.3	0.0	0.0	8.0	43.8	1.2	0.9	0.0	9.2	1.3	0.0
7	11.2	0.0	0.0	3.5	5.0	0.6	0.9	0.0	6.0	31.7	18.3	0.3
8	6.0	3.9	0.0	1.0	7.8	0.3	0.2	0.0	1.3	7.1	9.4	0.0
9	0.2	4.8	0.0	0.0	23.4	16.5	0.9	0.0	5.4	12.7	1.3	0.0
10	4.8	0.7	0.4	2.0	0.0	19.9	0.1	6.6	6.5	4.8	0.1	0.3
11	1.0	0.0	0.0	8.7	0.7	4.3	5.8	0.0	7.9	0.4	19.2	0.1
12	1.6	0.0	3.1	0.0	11.7	26.3	0.0	1.0	0.0	30.3	2.3	0.0
13	0.3	0.0	10.5	5.4	18.1	8.5	0.0	11.5	0.0	22.5	10.3	0.0
14	6.0	0.0	17.0	1.7	14.5	0.0	0.6	20.2	35.0	12.3	2.5	0.8
15	5.3	0.0	3.7	6.1	1.6	0.0	0.0	5.4	38.7	45.8	27.5	1.7
16	2.6	0.4	0.3	3.1	28.4	0.0	0.0	8.8	39.4	5.0	56.7	1.3
17	0.0	8.6	0.0	1.5	40.5	0.0	2.5	27.3	8.0	4.4	5.0	12.8
18	1.0	0.0	0.0	36.9	4.6	3.4	0.0	18.2	0.6	7.9	0.0	1.2
19	0.3	0.0	0.5	6.0	2.9	33.8	69.8	0.0	11.0	2.0	1.9	0.6
20	0.0	0.0	7.1	50.1	7.3	3.2	7.3	21.2	18.8	6.5	0.0	13.4
21	0.3	0.0	1.1	26.8	0.4	14.7	6.3	6.5	0.5	7.2	0.6	3.9
22	4.1	0.0	3.0	30.0	19.6	0.1	19.5	12.4	0.5	16.6	0.6	9.3
23	0.0	0.0	0.8	3.6	9.3	0.0	2.6	6.8	31.4	0.1	7.5	11.8
24	0.0	0.0	0.0	5.7	1.0	9.1	0.6	7.8	9.0	17.2	0.0	20.4
25	0.1	0.0	0.8	2.0	18.3	26.3	25.9	37.2	34.5	2.3	15.6	0.4
26	0.2	0.0	20.8	0.6	40.9	0.0	2.3	48.1	2.5	4.0	4.8	0.2
27	0.0	0.0	0.9	12.2	19.2	0.0	0.0	8.0	10.3	6.8	7.3	0.5
28	1.5	0.0	40.7	16.0	17.9	0.6	0.0	0.6	47.3	1.8	0.8	0.0
29	0.0	0.0	2.0	0.7	1.1	0.0	0.0	7.7	8.8	0.5	0.0	0.0
30	0.0		3.3	0.5	0.4	0.5	0.0	0.0	15.8	0.1	0.0	0.0
31	0.0		0.0		2.0		3.0	0.8		1.8		0.0
TOT	61.8	19.7	121.4	226.6	357.9	305.2	176.8	260.9	390.4	305.5	242.8	81.9
MAX	11.2	8.6	40.7	50.1	44.1	43.8	69.8	48.1	47.3	45.8	56.7	20.4
DLL	20	6	18	24	29	22	21	23	26	29	25	20
NUMERO DE DIAS DE LLUVIA >												
1.0	13	4	12	20	25	17	14	19	23	24	20	11
10.0	2	0	4	6	12	10	4	8	12	10	8	4
50.0	0	0	0	1	0	0	1	0	0	0	1	0
100.0	0	0	0	0	0	0	0	0	0	0	0	0

TOTAL ANUAL = 2550.9

BOLAS Lat. 09 07 Long. 83 13 Elev. 500

ESTACION 98015 PRECIPITACION en mm. AÑO 19 72

DIA	ENE	FEB	MAR	ABR	MAY	JUN	JUL	AGO	SET	OCT	NOV	DIC
1	0.0	0.0	0.0	0.0	32.6	0.0	0.0	0.0	0.0	0.0	54.3	0.0
2	0.0	0.0	0.0	0.0	5.9	0.0	0.0	0.0	0.0	3.0	7.1	0.0
3	11.2	0.0	0.0	0.0	0.0	3.7	42.0	0.0	0.0	37.0	14.4	0.0
4	5.5	0.0	0.0	0.0	15.7	14.9	0.9	0.0	0.0	11.6	27.9	0.0
5	10.5	0.0	0.0	0.0	0.0	67.6	0.3	0.0	4.3	39.1	31.6	0.0
6	3.7	0.0	0.0	0.0	0.0	103.2	0.0	0.0	49.4	93.7	62.1	0.0
7	4.8	0.0	0.0	0.0	0.0	0.0	0.0	0.0	31.9	9.3	107.1	0.0
8	0.0	0.0	4.6	0.0	7.3	0.0	0.0	0.0	13.2	1.2	13.1	0.0
9	0.0	0.0	0.0	14.0	27.3	34.2	0.0	37.4	0.0	2.3	34.2	0.0
10	0.0	0.0	0.0	0.9	2.1	49.0	0.0	0.0	0.0	0.0	47.8	0.0
11	57.7	19.3	15.9	9.2	7.6	68.4	10.3	0.0	0.0	0.0	0.0	7.5
12	3.5	0.0	0.0	17.0	63.1	77.8	0.0	0.0	0.0	57.4	44.1	0.0
13	0.0	31.3	50.7	11.0	32.9	2.6	0.0	0.0	50.0	32.3	117.9	0.0
14	12.3	0.0	6.2	3.2	17.5	0.0	0.0	10.0	32.1	64.8	38.8	0.0
15	8.8	0.0	0.0	4.9	0.0	0.0	9.3	0.0	54.3	23.1	52.5	0.0
16	7.9	0.0	0.0	0.0	0.0	0.0	0.0	0.0	13.1	17.4	48.9	0.0
17	0.0	0.0	0.0	14.0	68.1	0.0	0.0	67.3	0.0	8.9	0.0	0.0
18	0.0	0.0	0.0	17.0	44.8	23.4	0.0	14.9	0.0	58.3	0.0	0.0
19	0.0	0.0	3.5	18.9	0.0	15.0	19.6	11.2	0.0	0.0	0.0	3.2
20	0.0	0.0	21.0	5.8	0.0	0.0	7.9	22.2	10.3	0.0	0.0	0.0
21	0.0	0.0	0.0	8.2	0.0	0.0	0.0	0.0	0.0	63.8	0.0	19.8
22	19.3	0.0	0.0	15.0	3.8	3.4	0.0	18.0	1.3	31.1	0.0	117.2
23	0.0	0.0	0.0	7.5	7.3	4.1	0.0	21.8	9.6	0.0	0.0	19.3
24	0.0	0.0	14.3	0.0	2.4	17.3	0.0	14.3	0.0	0.0	2.0	0.0
25	0.0	0.0	0.0	2.5	14.3	55.6	17.8	17.8	3.9	27.4	0.0	0.0
26	0.0	0.0	0.0	0.0	43.9	0.0	23.7	117.8	19.1	33.2	0.0	0.0
27	0.0	0.0	10.7	16.5	9.7	0.0	27.4	12.6	0.0	19.7	0.0	0.0
28	0.3	0.0	0.0	27.0	57.9	0.0	0.0	34.4	24.2	23.1	0.0	0.0
29	0.1	0.0	0.0	13.2	68.7	0.0	0.0	13.4	0.0	0.0	0.0	37.2
30	0.0		0.0	0.0	0.0	0.0	0.0	0.0	0.0	0.0	0.0	0.0
31	0.0		3.7		0.0		0.0	0.0		0.3		0.0
TOT	145.6	50.6	130.6	205.8	532.9	540.2	159.2	413.1	316.7	658.0	703.8	204.2
MAX	57.7	31.3	50.7	27.0	68.7	103.2	42.0	117.8	54.3	93.7	117.9	117.2
DLL	13	2	9	18	20	15	10	14	14	22	16	6
NUMERO DE DIAS DE LLUVIA >												
1.0	11	2	9	17	20	15	8	14	14	21	16	6
10.0	5	2	5	10	12	11	6	14	10	16	14	4
50.0	1	0	1	0	4	5	0	2	2	5	5	1
100.0	0	0	0	0	0	1	0	1	0	0	2	1

TOTAL ANUAL = 4060.7

PUERTO NUEVO Lat. 08 58 Long. 83 19 Elev. 175

ESTACION 98016 PRECIPITACION en mm. AÑO 19 72

DIA	ENE	FEB	MAR	ABR	MAY	JUN	JUL	AGO	SET	OCT	NOV	DIC
1	0.0	0.0	0.0	0.0	2.8	10.2	0.0	3.1	0.0	10.5	0.0	0.0
2	0.0	0.0	0.0	0.3	43.9	0.0	0.0	73.9	0.2	0.0	12.0	0.0
3	0.0	0.0	0.0	0.0	0.0	8.7	7.1	24.5	4.5	0.0	0.0	0.0
4	0.0	0.0	0.0	0.0	8.3	0.0	1.8	2.4	7.3	3.5	0.0	0.0
5	0.0	0.0	0.0	6.8	0.0	0.5	0.0	13.1	2.5	0.0	0.0	0.0
6	0.0	0.0	0.0	0.1	0.3	1.6	0.0	23.0	0.0	0.0	10.0	0.0
7	0.9	0.0	0.0	0.0	18.4	0.0	0.0	17.5	4.6	0.0	0.0	0.0
8	14.6	0.0	0.3	0.6	11.2	0.2	0.0	3.0	0.0	0.0	0.0	0.0
9	1.3	0.0	8.6	43.8	30.4	7.3	0.0	5.6	0.0	4.3	9.5	0.0
10	0.0	0.0	28.7	0.0	0.1	0.0	0.0	4.0	0.0	3.1	0.0	7.4
11	0.0	0.0	15.3	0.0	6.5	0.0	3.5		34.2	0.0	0.0	0.0
12	0.0	0.0	0.0	0.0	0.9	1.4	0.0		0.0	0.0	0.0	0.0
13	5.9	0.0	0.0	0.1	5.2	0.0	0.0		0.0	0.0	15.0	0.0
14	0.0	0.1	0.0	0.0	17.6	20.1	0.0		82.0	0.0	0.0	0.0
15	0.0	0.0	0.0	3.2	0.2	11.0	0.0		0.0	0.0	13.3	0.0
16	0.0	0.0	0.0	0.0	8.7	9.2	0.0		5.0	0.0	24.0	0.0
17	0.2	0.0	0.0	8.3	0.4	0.0	0.0		14.0	18.5	0.0	2.4
18	0.0	0.0	0.0	15.9	13.1	0.0	0.0		3.7	12.5	27.0	0.0
19	0.6	0.0	0.0	0.6	0.2	3.5	0.0		0.0	10.0	7.0	1.6
20	0.0	0.0	8.2	11.7	0.0	0.0	35.0		8.2	0.0	0.0	0.0
21	0.0	0.0	14.3	0.3	28.5	0.3	0.0		0.0	0.0	0.0	0.0
22	0.0	0.0	0.0	17.1	19.7	0.0	0.0		0.0	0.0	0.0	3.6
23	0.0	0.0	0.0	0.0	0.9	0.1	0.0		0.0	15.0	0.0	1.4
24	0.0	0.0	0.0	0.8	0.0	5.3	0.0		0.0	0.0	0.0	25.0
25	0.0	0.0	0.0	28.3	6.2	0.0	1.9		0.0	0.0	0.0	0.0
26	0.0	0.0	0.0	10.1	0.0	0.0	0.2		9.5	0.0	0.0	0.0
27	0.0	0.0	0.0	0.0	14.3	0.0	1.4		67.2	0.0	0.0	0.0
28	0.0	0.0	6.1	23.9	0.8	10.7	0.0		6.5	0.0	0.0	0.0
29	0.0	0.0	0.0	0.7	0.0	0.0	0.0		2.6	0.0	0.0	0.0
30	0.0		0.9	32.6	0.1	0.0	0.0		5.1	0.0	0.0	0.0
31	0.0		0.0		0.0		0.0			0.0		0.0
TOT	23.5	0.1	82.4	205.2	238.7	90.1	50.9	170.1	257.1	77.4	117.8	41.4
MAX	14.6	0.1	28.7	43.8	43.9	20.1	35.0	73.9	82.0	18.5	27.0	25.0
DLL	6	1	8	19	24	15	7	10	16	8	8	6
NUMERO DE DIAS DE LLUVIA >												
1.0	3	0	6	11	15	11	6	10	15	8	8	6
10.0	1	0	3	8	9	4	1	5	4	5	6	1
50.0	0	0	0	0	0	0	0	1	2	0	0	0
100.0	0	0	0	0	0	0	0	0	0	0	0	0

TOTAL ANUAL =(1354.7)

SAN MARTIN Lat. 09 08 Long. 83 30 Elev. 660

ESTACION 98017 PRECIPITACION en mm. AÑO 19 72

DIA	ENE	FEB	MAR	ABR	MAY	JUN	JUL	AGO	SET	OCT	NOV	DIC
1	9.0	0.0	0.0	3.0	3.0	20.2	0.0	1.0	6.0	9.2	0.0	0.0
2	10.3	0.0	0.0	9.0	30.9	40.6	2.0	9.4	3.0	30.9	3.0	3.0
3	30.0	0.0	0.0	10.7	10.7	30.3	10.3	3.0	0.0	40.7	40.9	0.0
4	4.0	0.0	0.0	0.0	0.0	9.0	0.0	0.0	30.4	3.0	9.3	0.0
5	7.0	0.0	10.9	0.0	2.0	20.5	5.0	0.0	10.3	2.0	7.0	9.0
6	10.6	3.0	7.0	20.6	10.9	8.0	4.3	2.0	0.0	9.3	6.3	2.0
7	40.6	2.0	20.6	5.0	7.0	30.0	20.7	10.5	0.0	10.6	20.7	0.0
8	6.0	0.0	3.0	3.0	3.0	0.0	0.0	2.0	0.0	30.8	30.7	0.0
9	5.0	0.0	0.0	0.0	0.0	2.0	0.0	3.0	3.0	4.0	0.0	5.0
10	9.0	0.0	0.0	7.0	0.0	10.4	0.0	0.0	2.0	20.8	0.0	3.0
11	3.0	5.0	0.0	10.9	20.0	20.6	1.0	20.4	4.1	10.9	3.0	0.0
12	10.2	0.0	0.0	5.0	10.6	4.0	9.2	2.0	0.0	9.3	9.2	0.0
13	0.0	2.0	2.0	2.0	2.0	7.0	5.3	3.0	10.7	4.2	3.0	0.0
14	0.0	1.0	3.0	7.0	7.0	0.0	0.0	0.0	9.3	7.4	6.0	10.7
15	3.0	0.0	0.0	0.0	3.0	10.3	0.0	0.0	4.0	10.5	0.0	9.0
16	2.0	0.0	10.0	0.0	0.0	30.9	2.0	0.0	0.0	0.0	0.0	20.4
17	4.0	0.0	0.0	40.6	2.0	4.0	8.4	9.3	0.0	0.0	2.0	0.0
18	7.0	0.0	0.0	10.7	9.0	0.0	6.2	7.2	0.0	0.0	5.0	0.0
19	0.0	0.0	0.0	7.0	6.0	3.0	0.0	0.0	40.3	8.3	0.0	0.0
20	2.0	0.0	0.0	3.0	20.0	9.0	3.0	7.3	5.1	3.0	0.0	0.0
21	0.0	0.0	2.0	30.6	10.9	0.0	20.0	2.0	30.0	0.0	0.0	40.9
22	0.0	0.0	3.0	10.2	3.0	2.0	10.7	3.0	10.9	9.4	0.0	20.7
23	3.0	0.0	0.0	4.0	40.8	10.0	0.0	0.0	4.0	20.7	3.0	0.0
24	6.0	0.0	0.0	30.9	20.9	8.0	0.0	0.0	0.0	10.3	2.0	0.0
25	2.0	0.0	0.0	0.0	9.0	10.3	2.0	9.0	40.9	0.0	0.0	30.8
26	0.0	0.0	0.0	0.0	0.0	0.0	4.2	40.9	10.7	10.7	2.0	10.6
27	0.0	0.0	0.0	2.0	10.6	5.0	0.0	20.3	30.6	9.2	0.0	0.0
28	2.0	0.0	0.0	3.0	20.5	0.0	0.0	2.0	0.0	0.0	0.0	0.0
29	0.0	0.0	0.0	10.2	9.0	0.0	0.0	0.0	0.0	0.0	0.0	0.0
30	0.0		0.0	0.0	0.0	2.0	0.0	3.0	0.0	20.6	0.0	0.0
31	0.0		0.0		2.0		0.0	0.0		4.0		0.0
TOT	175.7	13.0	61.5	235.4	273.8	297.1	114.3	160.3	255.3	299.8	153.1	165.1
MAX	40.6	5.0	20.6	40.6	40.8	40.6	20.7	40.9	40.9	40.7	40.9	40.9
DLL	21	5	9	22	25	23	16	20	18	24	16	12
NUMERO DE DIAS DE LLUVIA >												
1.0	21	5	9	22	25	23	16	20	18	24	16	12
10.0	5	0	3	9	11	11	4	4	9	11	3	6
50.0	0	0	0	0	0	0	0	0	0	0	0	0
100.0	0	0	0	0	0	0	0	0	0	0	0	0

TOTAL ANUAL = 2204.4

UJARRAS Lat. 09 14 Long. 83 18 Elev. 525

ESTACION 98018 PRECIPITACION en mm. AÑO 19 72

DIA	ENE	FEB	MAR	ABR	MAY	JUN	JUL	AGO	SET	OCT	NOV	DIC
1	0.0	0.0	0.0		2.9	0.0	0.0	0.0	9.3	0.0	8.2	0.0
2	0.0	0.0	0.0		5.4	0.0	0.0	0.0	14.9	0.0	20.5	0.0
3	0.0	0.0	0.0		0.0	8.3	0.0	0.0	84.5	14.8	40.2	0.0
4	0.0	0.0	0.0		7.4	10.4	0.0	0.0	23.6	0.0	0.0	0.0
5	0.0	0.0	0.0		0.0	21.3	0.0	3.1	0.0	0.0	7.9	0.0
6	0.0	0.0	0.0		6.2	43.5	0.5	0.0	21.9	10.1	0.0	0.0
7	2.1	0.0	0.0		8.1	34.3	0.0	0.0	2.0	30.0	34.2	0.0
8	0.0	4.1	0.0		2.3	0.1	0.0	0.0	8.0	0.0	7.6	0.0
9	6.3	0.0	0.0		6.1	27.5	0.0	0.0	9.0	0.0	1.6	0.0
10	0.0	0.0	0.0		0.0	35.5	8.9	4.2	9.1	0.0	2.6	0.0
11	0.0	10.2	0.0		9.1	70.5	0.0	0.0	0.0	0.0	4.7	0.0
12	43.1	0.3	0.0		4.2	13.9	5.8	2.2	0.0	29.5	29.2	0.0
13	0.0	0.0	0.0		0.0	1.2	0.0	34.5	7.8	18.4	14.1	0.0
14	0.0	0.0	1.3		40.1	5.3	0.0	16.4	0.0	0.0	21.3	0.0
15	0.0	0.0	30.8		30.4	0.0	0.0	9.9	16.6	50.0	28.1	1.0
16	0.0	0.0	0.0		6.2	0.0	5.4	45.0	41.4	26.5	61.8	0.0
17	0.0	0.0	4.1		10.5	0.0	30.0	0.0	0.0	45.5	0.0	0.0
18	0.0	0.0	0.0		5.3	0.0	13.8	25.7	0.0	0.0	0.0	1.7
19	0.0	0.0	0.0		10.9	21.6	1.2	3.9	0.0	31.2	0.0	0.0
20	0.0	0.0	0.0		30.3	30.0	0.0	14.1	9.1	0.0	0.0	25.5
21	0.0	0.0	0.0		10.4	0.0	4.3	26.5	0.0	0.0	0.0	53.4
22	0.0	0.0	0.0		2.3	15.9	18.4	6.8	0.0	24.6	0.0	14.3
23	0.0	0.0	0.0		0.0	0.0	0.9	37.2	0.0	0.0	0.0	2.5
24	0.0	0.0	0.0		0.0	0.0	13.1	8.3	27.9	0.0	0.0	0.0
25	0.0	0.0	0.0		0.0	83.2	40.2	24.6	22.4	18.8	0.0	0.0
26	0.0	0.0	0.0		0.0	21.9	22.3	36.9	36.8	0.0	0.0	0.0
27	0.0	0.0	0.0		0.0	0.0	0.0	38.9	0.0	0.0	0.0	0.0
28	0.0	0.0	0.0		0.0	0.0	0.0	16.3	64.8	0.0	0.0	0.0
29	0.0	0.2	0.0		0.0	0.0	0.0	12.3	15.6	22.2	0.0	0.0
30	0.0		2.3		0.0	0.0	30.3	0.0	1.5	0.0	0.0	0.0
31	0.0		9.2		10.1		24.9	7.2		0.0		0.0
TOT	51.5	14.8	47.7		208.2	444.4	220.0	372.0	426.2	321.6	282.0	98.4
MAX	43.1	10.2	30.8		40.1	83.2	40.2	45.0	84.5	50.0	61.8	53.4
DLL	3	4	5		19	17	15	20	19	12	14	6
NUMERO DE DIAS DE LLUVIA >												
1.0	3	2	5	0	19	16	13	20	19	12	14	6
10.0	1	1	1	0	7	13	8	12	11	12	8	3
50.0	0	0	0	0	0	2	0	0	2	1	1	1
100.0	0	0	0	0	0	0	0	0	0	0	0	0

TOTAL ANUAL =(2486.8)

ACHIOTE Lat. 09 14 Long. 83 22 Elev. 420

ESTACION 98019 PRECIPITACION en mm. AÑO 19 72

DIA	ENE	FEB	MAR	ABR	MAY	JUN	JUL	AGO	SET	OCT	NOV	DIC
1	0.0	0.0	0.0	0.0	9.4	0.0	0.0	0.0	0.0	0.0	40.2	0.0
2	0.1	0.0	0.3	0.0	10.4	24.8	6.6	19.5	2.8	0.3	50.7	0.0
3	16.4	0.0	0.0	0.0	13.5	10.4	20.5	3.9	10.1	25.7	0.5	0.0
4	0.2	0.0	0.0	0.0	2.5	15.5	0.0	0.0	0.2	0.1	10.6	0.0
5	0.0	0.0	0.0	0.0	0.4	55.2	0.0	0.0	3.0	0.0	0.0	0.0
6	0.0	0.0	0.0	0.0	0.0	120.0	1.4	0.0	21.8	40.6	0.0	0.0
7	1.5	0.2	0.0	65.7	59.8	3.0	59.6	0.0	20.2	30.7	90.0	0.0
8	1.9	1.8	0.0	26.3	6.7	5.0	0.1	2.3	3.0	50.3	10.5	0.0
9	29.2	0.0	0.0	0.0	23.4	90.1	3.0	1.0	12.5	5.2	3.0	0.0
10	1.0	0.0	1.6	0.0	0.0	50.4	5.5	0.9	1.3	0.0	20.9	0.0
11	24.2	0.0	9.5	0.0	20.1	30.0	0.0	0.5	10.1	0.0	97.2	0.0
12	5.2	0.1	0.0	0.0	7.4	32.5	0.0	10.1	8.4	20.7	10.1	0.0
13	0.1	0.0	1.4	19.8	11.1	32.5	0.0	16.3	5.9	10.7	8.0	0.0
14	0.0	0.0	5.0	0.0	0.0	1.9	0.0	7.8	28.5	7.6	10.0	0.0
15	5.5	0.0	0.0	23.5	0.2	0.2	0.0	5.6	1.9	28.5	20.8	0.0
16	0.0	0.0	0.0	0.0	8.6	0.0	5.0	2.0	10.5	1.2	7.0	0.0
17	0.0	0.0	0.0	0.4	24.2	0.0	10.0	82.5	0.0	50.3	0.0	0.0
18	0.0	0.0	0.0	1.7	44.3	10.5	0.3	4.3	0.0	0.0	0.0	0.0
19	0.0	0.0	9.6	9.5	10.1	3.7	40.0	36.9	13.4	39.3	0.0	40.7
20	0.0	0.0	40.3	62.1	30.8	0.2	1.2	41.6	29.3	20.2	0.0	1.4
21	0.0	0.0	0.0	13.6	30.5	3.7	0.3	3.8	0.0	6.0	0.6	20.4
22	0.0	0.0	0.0	36.2	21.7	15.3	30.7	17.3	0.0	2.0	0.0	9.4
23	0.0	0.0	0.0	9.4	10.6	14.2	24.7	1.7	7.9	9.4	0.0	25.0
24	0.0	0.0	0.0	7.6	20.5	0.1	0.5	32.5	0.0	30.0	0.0	0.4
25	0.0	0.0	0.0	0.0	3.7	24.5	20.2	9.2	20.2	20.9	0.0	0.0
26	0.0	0.0	0.0	37.2	2.4	0.1	0.0	4.1	14.5	5.3	0.0	0.0
27	0.0	0.0	0.0	0.0	5.3	0.0	0.0	20.5	3.6	16.4	0.2	0.1
28	0.0	0.0	0.0	0.0	52.8	0.0	0.0	31.4	9.7	25.4	5.2	0.0
29	0.0	0.0	0.0	48.2	1.3	0.0	0.0	0.0	6.0	0.5	0.0	0.0
30	0.0		10.5	0.0	0.0	0.0	16.6	5.3	20.2	0.0	0.0	0.0
31	0.0		0.0		5.0		0.1	0.0		24.2		0.0
TOT	85.3	2.1	78.2	361.2	436.7	543.8	264.3	361.0	257.0	469.5	385.5	97.4
MAX	29.2	1.8	40.3	65.7	59.8	120.0	59.6	82.5	29.3	50.3	97.2	40.7
DLL	11	3	8	14	27	23	19	24	24	25	17	7
NUMERO DE DIAS DE LLUVIA >												
1.0	8	1	7	13	25	19	14	22	23	22	14	5
10.0	3	0	2	9	15	14	8	10	12	15	10	3
50.0	0	0	0	2	2	4	2	1	0	2	3	0
100.0	0	0	0	0	0	1	0	0	0	0	0	0

TOTAL ANUAL = 3342.0

CHIMIROL Lat. 09 26 Long. 83 38 Elev. 1000

ESTACION 98020 PRECIPITACION en mm. AÑO 19 72

DIA	ENE	FEB	MAR	ABR	MAY	JUN	JUL	AGO	SET	OCT	NOV	DIC
1	0.0	0.0	0.0	0.0	0.0	1.9	15.2	40.7	2.9	89.5	30.1	0.0
2	0.2	0.0	0.0	0.0	10.5	8.2	3.1	10.9	2.5	0.8	0.3	2.6
3	17.6	0.0	1.3	0.0	10.3	21.9	4.1	0.0	17.5	33.4	0.0	0.0
4	0.2	0.0	0.0	0.0	8.4	35.4	0.9	0.0	63.6	32.1	18.8	0.0
5	1.5	0.0	0.0	9.6	37.4	12.9	10.5	1.6	1.9	40.1	4.7	2.4
6	5.0	0.0	0.0	7.3	3.6	21.4	0.0	16.2	2.0	12.0	42.1	8.2
7	6.9	0.0	0.0	5.4	15.4	1.7	0.0	34.2	6.8	24.5	90.3	12.1
8	21.5	0.0	0.0	3.5	51.4	22.6	10.8	0.1	6.8	4.1	21.1	2.0
9	6.9	0.0	0.0	10.8	14.1	2.5	0.0	13.1	33.2	7.6	10.1	0.0
10	8.0	0.0	0.0	0.0	1.0	67.6	5.1	13.9	11.2	12.0	30.6	0.0
11	0.0	0.0	0.0	17.0	3.2	2.6	2.1	16.1	13.5	2.0	23.6	9.2
12	0.0	0.0	15.9	2.0	3.0	54.6	0.3	56.2	0.9	17.0	56.3	0.1
13	0.0	10.2	0.2	17.5	18.5	4.6	0.1	0.0	33.1	25.4	0.0	0.0
14	0.0	0.0	4.1	2.4	22.0	0.0	0.0	32.9	14.4	93.6	0.0	0.2
15	0.2	0.0	0.0	22.6	11.2	0.0	0.0	0.2	32.1	12.6	5.5	0.3
16	0.0	0.0	0.0	11.0	11.0	0.0	0.0	26.6	1.8	85.6	60.8	1.1
17	0.0	0.0	0.0	7.4	8.6	0.0	2.5	37.0	0.0	16.6	68.0	0.0
18	0.0	0.0	0.0	19.3	11.0	32.1	11.4	33.6	0.0	32.4	0.0	0.0
19	0.0	0.0	0.0	41.1	22.3	29.2	10.1	60.5	0.0	0.9	0.0	0.0
20	0.0	0.0	0.0	71.0	29.7	0.0	23.1	10.7	39.5	40.0	10.6	0.0
21	0.0	0.0	22.0	8.4	35.1	1.5	45.6	12.5	8.4	0.6	3.3	4.1
22	0.0	0.0	0.1	0.1	14.9	0.3	1.4	12.4	11.2	19.7	0.0	0.0
23	25.9	0.0	0.0	23.2	49.7	50.7	40.6	20.9	5.6	0.3	0.0	0.0
24	0.0	0.0	0.0	43.3	22.4	70.3	22.1	19.2	12.5	0.7	0.0	0.0
25	0.0	0.0	0.0	0.0	132.8	0.0	0.0	42.4	17.5	32.1	10.8	0.0
26	0.0	0.0	0.0	10.5	0.0	8.2	0.0	19.5	25.2	4.5	0.0	0.0
27	0.0	0.0	0.0	10.3	35.6	0.0	0.0	4.5	9.2	8.9	32.1	0.0
28	0.0	0.0	0.0	8.4	22.6	6.3	29.2	3.9	14.2	0.6	18.8	0.0
29	0.0	0.0	0.0	37.4	8.3	0.0	0.0	2.1	1.8	9.7	0.3	0.0
30	0.2		0.0	3.6	10.8	2.5	0.0	2.9	7.4	23.6	0.9	0.0
31	4.2		0.0		9.6		15.3	2.5		14.1		0.0
TOT	98.3	10.2	45.6	393.1	634.4	459.0	253.5	567.3	396.7	695.0	538.2	42.3
MAX	25.9	10.2	22.0	71.0	132.8	70.3	45.6	60.5	63.6	93.6	90.3	12.1
DLL	15	1	6	24	29	22	20	28	27	31	20	11
NUMERO DE DIAS DE LLUVIA >												
1.0	9	1	4	23	29	21	17	26	26	25	18	8
10.0	3	1	2	13	21	11	11	20	14	19	15	1
50.0	0	0	0	1	2	4	0	3	1	3	4	0
100.0	0	0	0	0	1	0	0	0	0	0	0	0

TOTAL ANUAL = 4131.6

RIO BLANCO Lat. 09 30 Long. 83 37 Elev. 1500

ESTACION 98021 PRECIPITACION en mm. AÑO 19 72

DIA	ENE	FEB	MAR	ABR	MAY	JUN	JUL	AGO	SET	OCT	NOV	DIC
1	0.0	0.0	0.5	0.0	18.4	0.4	0.3	4.0	2.4	66.7	18.3	0.0
2	0.0	0.0	0.0	0.0	18.6	4.1	0.0	10.0	20.0	7.9	18.0	0.0
3	18.5	0.4	0.0	0.0	5.6	21.2	7.7	33.5	28.7	1.0	0.0	0.0
4	7.7	0.0	0.0	0.0	2.2	1.4	0.0	0.5	53.8	4.2	0.1	0.0
5	1.4	0.0	0.0	0.0	0.4	6.5	7.5	0.7	3.4	0.4	0.0	0.0
6	6.3	0.0	0.0	11.8	5.8	74.6	0.0	0.0	9.5	5.0	18.6	0.0
7	2.0	3.2	0.0	1.2	1.5	3.0	0.0	0.0	0.1	0.8	44.6	0.0
8	0.2	0.0	0.0	0.1	44.8	16.7	0.0	0.0	37.2	16.0	12.6	0.0
9	13.5	0.0	0.0	0.0	6.2	19.8	0.0	1.3	0.0	0.3	5.2	0.0
10	4.7	0.0	0.0	0.0	5.1	8.9	6.6	0.0	1.0	0.0	0.1	0.0
11	30.0	0.0	0.0	9.3	17.5	12.4	0.9	0.0	16.0	0.0	5.5	0.0
12	2.1	0.0	27.2	2.2	8.5	7.6	0.0	10.3	0.0	7.9	96.5	0.0
13	0.1	0.0	33.0	41.9	5.1	19.3	0.3	0.0	4.3	27.9	27.0	0.0
14	0.0	0.0	0.5	0.0	0.2	13.9	0.6	10.0	10.0	78.9	14.0	0.0
15	11.2	0.0	0.0	9.3	24.0	0.0	0.0	12.6	4.4	47.5	10.3	0.0
16	0.2	5.5	0.1	3.4	6.6	0.0	0.0	0.0	4.9	23.3	32.3	2.0
17	0.1	0.0	0.0	0.2	11.2	0.0	1.3	47.3	0.3	48.3	0.6	2.5
18	0.2	0.0	0.0	8.4	67.1	0.0	8.6	70.0	0.0	23.7	0.0	12.3
19	0.0	0.0	0.0	2.7	12.0	29.9	43.6	10.2	0.3	43.8	0.3	9.1
20	0.0	0.0	1.1	31.0	0.6	7.2	21.2	31.0	1.6	7.2	0.5	28.1
21	19.5	0.0	20.7	27.0	10.2	0.0	44.1	13.7	3.8	9.1	0.8	34.6
22	0.2	0.0	0.5	0.5	25.2	0.0	14.2	13.3	3.0	2.8	0.0	15.7
23	0.0	0.0	0.2	2.2	4.6	0.0	0.0	7.4	28.4	40.6	0.0	8.2
24	0.0	0.0	0.0	8.9	30.3	23.0	0.0	2.1	14.9	4.8	0.0	0.0
25	0.0	0.0	4.3	41.1	43.0	22.2	3.2	10.2	16.0	8.2	14.7	0.0
26	1.3	0.0	0.0	9.8	8.5	0.3	1.3	43.3	16.3	42.6	4.1	0.0
27	0.0	0.0	0.0	0.0	7.5	0.0	0.0	28.0	35.6	19.5	8.0	0.0
28	0.0	0.0	6.6	2.7	42.3	1.0	0.0	2.4	41.8	1.6	0.5	0.0
29	0.0	0.0	8.1	14.0	12.8	0.0	3.3	3.2	2.1	20.0	0.0	0.0
30	0.2		10.3	1.2	13.4	0.8	25.5	0.0	40.7	0.0	0.0	0.0
31	18.8		0.0		0.4		2.0	1.0		0.6		0.0
TOT	138.2	9.1	115.1	228.9	459.6	294.2	194.2	376.0	400.5	551.6	332.6	112.5
MAX	30.0	5.5	33.0	41.9	67.1	74.6	44.1	70.0	53.8	78.9	96.5	34.6
DLL	20	3	13	21	31	21	18	23	27	28	22	8
NUMERO DE DIAS DE LLUVIA >												
1.0	13	2	8	18	27	18	14	21	24	24	15	8
10.0	6	0	4	6	15	10	5	14	13	13	11	4
50.0	0	0	0	0	1	1	0	1	1	2	1	0
100.0	0	0	0	0	0	0	0	0	0	0	0	0

TOTAL ANUAL = 3210.5

LA PINERA Lat. 09 11 Long. 83 20 Elev. 350

ESTACION 98022 PRECIPITACION en mm. AÑO 19 72

DIA	ENE	FEB	MAR	ABR	MAY	JUN	JUL	AGO	SET	OCT	NOV	DIC
1	0.0	0.0	0.0	0.0			0.0	0.0	5.0	12.8	2.0	0.0
2	0.0	0.0	0.9	0.7			14.7	6.9	5.0	0.5	20.5	0.0
3	1.3	0.2	0.0	0.0			4.1	42.8	2.6	30.2	5.0	0.0
4	0.0	0.0	0.0	0.0			0.0	0.0	6.6	0.0	0.0	0.0
5	1.0	0.0	0.0	1.5			0.1	0.0	1.6	0.0	26.5	0.0
6	0.0	0.0	0.0	0.0			22.4	0.0	26.0	16.5	0.0	3.8
7	0.0	2.8	0.0	30.0			7.7	0.0	11.5	1.8	53.6	0.0
8	2.0	0.2	0.0	0.0			0.0	2.4	3.3	48.0	6.5	0.0
9	23.3	0.7	0.0	25.3			13.7	84.7	31.1	28.9	2.6	0.0
10	2.0	1.1	1.2	0.0			0.0	3.0	0.0	0.5	0.0	0.0
11	40.6	0.0	2.1	0.0			3.7	3.1	26.5	0.0	4.5	0.0
12	11.0	0.0	0.9	0.0			0.0	8.1	3.5	18.8	23.2	0.0
13	1.6	0.0	16.0	16.4			0.0	6.3	8.8	8.6	15.5	0.0
14	0.5	0.0	0.3	0.0			0.0	50.0	26.2	13.5	12.5	1.2
15	0.0	0.0	0.7	6.5			7.0	0.2	38.7	24.7	16.5	0.0
16	4.5	0.0	0.0	26.1			0.0	13.7	25.0	8.2	20.5	0.0
17	0.0	0.0	0.0	0.0			32.2	95.0	5.9	8.7	0.0	11.2
18	9.6	0.0	0.0	2.1			0.0	5.4	0.5	32.3	0.0	5.7
19	0.5	0.0	0.0	1.8			38.9	21.3	81.8	0.0	0.0	0.0
20	0.0	0.0	4.0	38.5			2.1	53.3	0.1	5.5	0.0	0.0
21	0.0	0.0	15.6	17.9			0.0	25.4	15.5	4.3	6.6	30.3
22	0.0	0.0	0.0	13.3			1.0	24.7	0.4	39.5	0.0	10.0
23	0.0	0.0	0.0	1.9			0.0	1.8	20.4	25.1	0.0	10.0
24	0.0	0.0	0.0	23.7			59.2	4.6	0.2	2.4	0.0	0.0
25	0.0	0.0	0.0	0.2			1.7	10.4	51.8	10.5	0.0	0.0
26	0.0	0.0	2.0	9.6			7.2	18.3	5.5	10.8	0.0	0.0
27	0.0	0.0	0.0	0.0			0.0	54.3	13.7	1.3	25.4	0.0
28	0.0	0.0	0.0	5.5			0.0	2.2	2.0	22.0	0.5	0.0
29	0.0	0.0	4.0	0.0			0.0	6.4	24.5	0.0	0.0	0.0
30	0.0		7.6	0.0			10.2	4.5	0.7	0.0	0.0	0.0
31	10.0		0.0				0.0	0.2		64.5		0.0
TOT	107.9	5.0	55.3	221.0			225.9	549.0	444.4	439.9	241.9	72.2
MAX	40.6	2.8	16.0	38.5			59.2	95.0	81.8	64.5	53.6	30.3
DLL	13	5	12	17			16	26	29	25	16	7
NUMERO DE DIAS DE LLUVIA >												
1.0	11	2	8	15	0	0	15	24	24	23	15	7
10.0	4	0	2	8	0	0	7	12	13	15	9	4
50.0	0	0	0	0	0	0	1	5	2	1	1	0
100.0	0	0	0	0	0	0	0	0	0	0	0	0

TOTAL ANUAL =(2562.5)

CRISTO REY Lat. 09 15 Long. 83 37 Elev. 495

ESTACION 98023 PRECIPITACION en mm. AÑO 19 72

DIA	ENE	FEB	MAR	ABR	MAY	JUN	JUL	AGO	SET	OCT	NOV	DIC
1	0.0	0.0	0.0	0.0	0.0		8.9	0.0	37.2	28.2	10.4	4.0
2	0.0	0.0	0.0	0.0	3.1		10.8	2.0	0.0	0.1	12.6	0.0
3	2.0	0.0	0.0	0.1	0.0		7.9	5.5	28.0	1.3	3.7	0.2
4	9.0	0.0	0.0	0.0	4.2		0.2	0.0	6.2	3.7	4.2	0.0
5	0.0	0.0	0.0	0.0	4.9		4.8	0.0	10.1	28.2	2.9	4.5
6	3.0	0.0	0.0	0.0	0.0		1.2	8.2	40.5	28.7	0.0	11.5
7	0.0	0.0	0.0	0.0	24.4		0.0	0.0	1.3	1.9	8.4	7.0
8	2.0	0.0	0.0	0.0			0.0	7.4	2.1	4.3	23.9	0.0
9	1.8	0.0	0.0	0.0			24.3	1.9	23.9	24.5	4.1	4.5
10	1.3	0.0	10.2	10.2			1.6	0.0	0.1	25.4	0.0	0.7
11	0.0	0.0	0.0	3.0			4.2	0.0	0.0	6.9	0.0	2.8
12	1.6	0.0	0.0	5.4			0.0	3.9	5.6	14.0	24.7	0.0
13	0.0	0.0	0.3	3.4			0.0	12.8	5.2	37.3	18.4	0.0
14	0.0	0.0	0.0	9.9			0.0	18.3	31.6	3.9	2.3	0.0
15	4.0	0.0	8.4	0.0			0.0	3.1	15.6	2.1	47.1	0.0
16	8.0	0.0	0.0	0.0			0.0	19.6	6.8	1.5	10.4	0.0
17	0.0	0.0	0.0	13.8			0.0	40.0	2.4	3.2	5.2	0.6
18	0.0	0.0	0.0	3.9			0.4	4.6	0.2	27.9	0.0	29.9
19	0.0	0.0	0.0	2.4			23.4	5.4	6.5	1.0	0.0	0.4
20	0.0	0.0	0.0	3.4		197.4	13.9	5.1	9.0	0.0	1.2	27.5
21	0.0	0.0	14.2	32.8		30.9	0.8	45.6	0.0	23.8	10.5	15.7
22	0.0	0.0	0.2	9.6		0.2	0.0	19.5	0.3	28.9	0.0	9.9
23	0.0	0.0	0.0	5.3		3.9	0.0	0.0	20.1	7.0	0.0	4.6
24	0.0	0.0	0.0	0.0		0.0	10.6	44.5	0.2	18.9	0.1	0.0
25	2.7	0.0	0.0	1.4		20.5	16.5	30.6	45.0	5.7	1.6	0.0
26	0.0	0.0	0.0	0.0		12.7	12.1	7.8	15.8	25.9	1.8	0.0
27	0.0	0.0	0.0	10.2		0.0	0.0	29.4	3.3	10.4	13.0	0.0
28	0.0	0.0	0.0	0.0		0.0	0.0	0.0	14.4	3.8	8.5	0.0
29	0.0	0.0	0.0	7.5		1.7	0.0	0.1	3.3	7.0	0.3	0.0
30	0.0		10.5	34.8		0.0	15.7	3.0	0.5	0.0	0.0	0.0
31	0.0		0.0		213.6		1.6	13.6		8.9		0.0
TOT	35.4	0.0	43.8	157.1	250.2	267.3	158.9	331.9	336.2	382.2	215.3	123.8
MAX	9.0	0.0	14.2	34.8	213.6	197.4	24.3	45.6	45.0	37.3	47.1	29.9
DLL	10	0	6	17	5	7	18	23	27	29	22	15
NUMERO DE DIAS DE LLUVIA >												
1.0	10	0	4	16	5	6	15	22	22	28	20	11
10.0	0	0	3	5	2	4	8	10	11	13	9	4
50.0	0	0	0	0	1	1	0	0	0	0	0	0
100.0	0	0	0	0	1	1	0	0	0	0	0	0

TOTAL ANUAL = 2302.1

VOLCAN ANGEL Lat. 09 14 Long. 83 27 Elev. 450

ESTACION 98028 PRECIPITACION en mm. AÑO 19 72

DIA	ENE	FEB	MAR	ABR	MAY	JUN	JUL	AGO	SET	OCT	NOV	DIC
1	0.0	0.0	0.0	9.6	0.0	18.4	0.0	6.0	0.0	34.2	28.3	0.0
2	0.0	0.0	0.0	2.5	0.0	13.2	4.6	2.3	0.0	0.0	70.0	0.0
3	0.0	0.0	0.0	0.0	2.8	10.0	38.2	0.0	26.0	6.8	7.5	0.0
4	5.0	0.0	0.0	0.0	6.2	15.0	0.0	0.0	55.2	0.0	0.0	0.0
5	27.8	0.0	0.0	0.0	10.4	74.7	0.0	0.0	0.0	0.0	21.2	0.0
6	0.5	0.0	0.0	0.0	0.0	51.6	0.0	0.0	27.0	20.0	25.0	22.0
7	51.2	7.2	0.0	0.0	0.0	1.8	0.0	0.0	5.2	15.6	46.0	0.0
8	10.0	0.0	0.0	0.0	30.1	15.8	0.0	0.4	3.4	30.8	2.5	0.0
9	6.4	0.0	0.0	0.0	40.0	12.7	18.4	20.0	15.0	4.5	3.4	4.0
10	0.0	7.0	0.0	1.6	0.0	46.9	0.0	0.0	0.0	0.0	0.0	0.0
11	30.6	0.0	8.0	0.0	1.8	52.0	2.6	18.0	0.0	0.0	0.0	0.0
12	0.0	0.0	5.4	3.4	0.0	13.5	0.0	8.6	1.8	16.5	49.0	0.0
13	0.0	0.0	0.0	0.0	2.4	2.1	0.0	24.7	12.0	12.5	33.0	0.0
14	0.0	0.0	0.0	0.0	0.0	0.0	0.0	0.0	0.0	2.7	0.0	0.0
15	15.3	0.0	0.0	5.6	0.0	0.0	0.0	0.0	0.0	20.4	0.0	0.0
16	0.0	0.0	0.0	0.0	23.2	0.0	7.0	0.0	56.0	26.0	0.0	0.0
17	0.0	0.0	0.0	39.8	35.8	0.0	5.2	18.9	4.0	0.0	0.0	4.7
18	9.2	0.0	0.0	3.6	5.8	0.0	33.6	0.0	1.0	96.5	0.0	22.4
19	0.0	0.0	0.0	2.4	21.4	10.3	58.2	0.0	11.3	0.0	0.0	0.0
20	0.0	0.0	27.5	40.8	0.0	0.0	3.3	8.5	23.0	53.2	0.0	0.0
21	14.0	0.0	16.7	53.2	18.0	2.2	0.0	20.6	7.5	11.0	0.0	21.0
22	0.0	0.0	0.0	19.3	54.8	0.0	30.0	0.0	1.0	30.2	0.0	0.0
23	0.0	0.0	0.0	50.0	4.0	0.0	45.2	25.6	7.5	2.3	6.3	0.0
24	0.6	0.0	0.0	0.0	11.6	0.0	29.4	6.8	20.0	0.0	0.0	0.0
25	0.0	0.0	0.0	9.4	0.0	29.2	18.5	17.4	41.0	18.4	0.0	0.0
26	0.0	0.0	3.2	48.2	12.1	0.0	0.0	16.5	28.3	30.0	0.0	0.0
27	9.0	0.0	0.0	0.0	36.6	0.0	0.0	30.0	0.0	3.0	11.7	0.0
28	0.0	0.0	0.0	8.2	34.0	0.0	0.0	1.6	22.0	50.1	0.0	0.0
29	0.0	0.0	0.0	41.8	12.3	0.0	0.0	0.0	11.0	16.4	0.0	0.0
30	0.0		0.0	0.0	0.0	0.0	0.0	1.2	6.0	0.0	0.0	0.0
31	0.4		5.0		0.0		0.0	0.0		0.0		0.0
TOT	180.0	14.2	65.8	339.4	363.3	369.4	285.2	247.1	385.2	501.1	303.9	74.1
MAX	51.2	7.2	27.5	53.2	54.8	74.7	58.2	50.0	56.0	96.5	70.0	22.4
DLL	13	2	6	16	19	16	13	17	22	21	12	5
NUMERO DE DIAS DE LLUVIA >												
1.0	10	2	6	16	19	16	13	16	22	21	12	5
10.0	6	0	2	7	13	13	8	9	13	16	8	3
50.0	1	0	0	2	1	3	1	1	2	3	1	0
100.0	0	0	0	0	0	0	0	0	0	0	0	0

TOTAL ANUAL = 3128.7

SANDOZ S.A. P.Z. Lat. 09 20 Long. 83 40 Elev. 610

ESTACION 98029 PRECIPITACION en mm. AÑO 19 72

DIA	ENE	FEB	MAR	ABR	MAY	JUN	JUL	AGO	SET	OCT	NOV	DIC
1							6.0	0.0	20.0	13.5	2.0	0.0
2							5.6	1.0	0.7	0.0	18.1	0.0
3							0.8	11.1	45.3	0.0	3.6	3.0
4							6.0	0.0	11.0	1.5	5.0	0.0
5							5.2	0.0	16.1	17.0	17.6	8.6
6							7.3	22.5	11.0	14.3	1.6	37.8
7							0.0	0.6	4.7	14.5	7.1	1.2
8							0.0	8.8	3.2	12.0	42.0	0.3
9							37.6	22.9	19.3	16.3	2.6	17.0
10						0.0	0.0	0.0	0.0	5.2	0.0	4.3
11						0.0	1.8	0.0	0.0	4.3	0.0	0.0
12						0.0	0.0	6.5	13.7	9.5	20.2	0.7
13						1.2	0.8	0.0	7.0	1.0	15.5	0.0
14						0.0	2.1	38.5	40.0	3.1	1.9	0.0
15						0.0	0.0	0.0	8.9	30.0	35.0	0.0
16						0.0	0.0	7.7	4.5	5.5	17.1	0.0
17						0.0	0.0	30.0	0.0	21.0	4.0	11.7
18						0.0	8.4	11.4	0.0	26.1	0.0	43.2
19						14.9	24.6	11.3	1.2	0.0	0.0	0.8
20						0.0	12.4	6.2	48.1	0.0	0.0	13.0
21						1.2	0.0	1.3	11.0	22.5	12.0	34.1
22						0.0	0.0	18.3	0.0	9.8	0.0	11.4
23						0.0	0.0	0.0	35.0	0.0	4.9	18.0
24						2.4	16.6	25.4	0.4	3.6	0.0	0.0
25						9.9	20.6	7.2	12.0	0.0	1.5	0.0
26						0.0	1.4	28.5	12.9	4.7	5.7	0.0
27						0.0	0.0	21.2	2.7	0.0	11.2	0.0
28						11.2	0.0	0.0	10.9	4.3	5.7	0.0
29						0.0	0.0	1.2	8.7	7.9	1.1	0.0
30						0.0	29.0	0.6	0.0	11.0	0.0	0.0
31							25.8	24.2		0.0		0.0
TOT						40.8	212.0	306.4	348.3	258.6	235.4	205.1
MAX						14.9	37.6	38.5	48.1	30.0	42.0	43.2
DLL						6	18	22	24	23	22	15
NUMERO DE DIAS DE LLUVIA >												
1.0	0	0	0	0	0	6	16	20	22	23	22	12
10.0	0	0	0	0	0	2	7	12	14	11	9	8
50.0	0	0	0	0	0	0	0	0	0	0	0	0
100.0	0	0	0	0	0	0	0	0	0	0	0	0

TOTAL ANUAL =(1606.6)

KM 17 P.Z. Lat. 09 29 Long. 83 42 Elev. 1950

ESTACION 98030 PRECIPITACION en mm. AÑO 19 72

DIA	ENE	FEB	MAR	ABR	MAY	JUN	JUL	AGO	SET	OCT	NOV	DIC
1	0.0	0.0	4.0	0.0	5.0	0.0	0.0	0.0	0.0	42.0	62.0	0.0
2	5.0	0.0	0.0	0.0	42.0	0.0	0.0	46.0	0.0	2.0	20.0	0.0
3	4.0	0.0	0.0	0.0	0.0	27.0	0.0	38.0	19.0	24.0	2.0	0.0
4	16.0	0.0	0.0	0.0	0.0	0.0	0.0	0.0	16.0	6.0	0.0	0.0
5	3.0	0.0	0.0	8.0	0.0	53.0	2.0	0.0	16.0	5.0	9.0	0.0
6	1.5	0.0	0.0	6.0	0.0	62.0	9.0	0.0	10.0	4.0	18.0	0.0
7	2.0	1.0	0.0	17.0	2.0	17.0	2.0	0.0	21.0	57.0	35.0	0.0
8	18.0	0.0	0.0	7.0	79.0	6.0	0.0	16.0	6.0	42.0	6.0	0.0
9	8.0	0.0	0.0	12.0	1.0	24.0	2.0	7.0	8.0	1.0	9.0	0.0
10	18.0	0.5	0.0	5.0	4.0	16.0	26.0	5.0	2.0	0.0	13.0	0.0
11	20.0	0.0	0.0	7.0	32.0	11.0	5.0	3.0	5.0	0.0	0.0	0.0
12	9.0	0.0	14.0	18.0	15.0	9.0	0.0	9.0	0.0	40.0	28.0	0.0
13	1.0	0.0	2.0	7.0	10.0	31.0	0.0	0.0	5.0	57.0	61.0	0.0
14	2.0	0.0	8.0	28.0	2.0	10.0	0.0	20.0	25.0	45.0	87.0	0.0
15	14.0	0.0	3.0	4.0	7.0	0.0	0.0	0.0	4.0	6.0	57.0	0.0
16	0.0	0.0	2.0	6.0	24.0	0.0	2.0	0.0	78.0	41.0	67.0	20.0
17	3.5	0.0	0.0	20.0	7.0	0.0	18.0	30.0	27.0	21.0	9.0	6.0
18	1.0	0.0	0.0	19.0	72.0	7.0	0.0	34.0	2.0	75.0	0.0	19.0
19	0.0	0.0	0.0	7.0	0.0	30.0	47.0	38.0	5.0	0.0	0.0	10.0
20	0.0	0.0	1.0	13.0	30.0	2.0	18.0	55.0	11.0	20.0	0.0	51.0
21	18.0	0.0	20.0	20.0	12.0	2.0	5.0	13.0	0.0	17.0	0.0	19.0
22	12.0	0.0	0.0	2.0	40.0	0.0	0.0	14.0	2.0	5.0	0.0	15.0
23	0.0	0.0	0.0	18.0	18.0	0.0	0.0	17.0	20.0	14.0	0.0	21.0
24	0.0	0.0	0.0	84.0	6.0	35.0	31.0	17.0	24.0	0.0	0.0	7.0
25	0.0	0.0	0.0	20.0	13.0	12.5	26.0	38.0	19.0	40.0	17.0	0.0
26	0.0	0.0	0.0	7.0	30.0	0.0	42.0	30.0	1.0	24.0	1.0	0.0
27	0.0	0.0	0.0	1.0	8.0	0.0	0.0	26.0	17.0	35.0	0.0	0.0
28	0.0	0.0	0.0	1.0	15.0	0.0	0.0	48.0	30.0	19.0	0.0	0.0
29	0.0	0.0	2.0	1.0	2.0	0.0	0.0	23.0	31.0	0.0	0.0	0.0
30	0.0		0.0	2.0	0.0	0.0	14.0	0.0	45.0	2.0	0.0	0.0
31	9.0		0.0		13.0		13.0	0.0		0.0		0.0
TOT	165.0	1.5	56.0	340.0	489.0	354.5	262.0	527.0	449.0	644.0	501.0	168.0
MAX	20.0	1.0	20.0	84.0	79.0	62.0	47.0	55.0	78.0	75.0	87.0	51.0
DLL	19	2	9	26	25	17	16	21	26	25	17	9
NUMERO DE DIAS DE LLUVIA >												
1.0	19	1	9	26	25	17	16	21	26	25	17	9
10.0	7	0	2	11	15	12	9	17	16	17	11	7
50.0	0	0	0	1	2	2	0	1	1	3	5	1
100.0	0	0	0	0	0	0	0	0	0	0	0	0

TOTAL ANUAL = 3957.0

BUENA VISTA Lat. 09 30 Long. 83 40 Elev. 1310

ESTACION 98031 PRECIPITACION en mm. AÑO 19 72

DIA	ENE	FEB	MAR	ABR	MAY	JUN	JUL	AGO	SET	OCT	NOV	DIC
1									0.1	63.9	47.9	0.0
2									2.1	2.7	10.2	0.0
3									14.9	3.1	2.4	0.0
4									43.2	0.2	0.0	0.0
5									23.0	0.9	3.7	0.0
6								0.0	0.6	2.5	2.3	4.2
7								0.2	0.0	23.4	18.7	0.0
8								4.0	1.1	18.8	8.1	0.0
9								1.8	9.6	0.2	2.3	0.0
10								1.0	0.2	0.7	0.2	0.0
11								2.3	2.3	0.0	13.0	0.0
12								6.8	0.0	10.4	17.7	0.0
13								0.0	0.7	13.0	54.4	0.0
14								8.2	11.4	34.7	62.5	0.0
15								0.6	1.3	9.4	10.2	0.7
16								0.0	26.1	22.2	21.7	1.2
17								21.2	1.8	40.0	0.3	2.4
18								32.1	0.1	18.3	0.0	8.0
19								41.1	0.2	0.0	0.0	11.4
20								21.6	0.7	1.2	0.2	35.6
21								5.4	1.3	21.0	0.0	10.6
22								18.5	1.3	3.1	0.0	9.2
23								26.1	14.2	1.7	0.0	3.7
24								30.0	32.3	0.0	0.0	2.6
25								32.0	20.0	6.2	1.5	0.0
26								4.0	2.3	3.6	0.4	0.0
27								28.1	19.0	6.9	0.9	0.0
28								24.0	14.0	5.0	0.1	0.0
29								4.6	2.5	2.6	0.0	0.0
30								0.0	30.9	0.0	0.0	0.0
31								0.0		0.0		0.0
TOT								313.6	277.2	315.7	278.7	89.4
MAX								41.1	43.2	63.9	62.5	35.4
DLL								21	28	26	21	11
NUMERO DE DIAS DE LLUVIA >												
1.0	0	0	0	0	0	0	0	19	21	22	15	10
10.0	0	0	0	0	0	0	0	10	11	10	9	3
50.0	0	0	0	0	0	0	0	0	0	1	2	0
100.0	0	0	0	0	0	0	0	0	0	0	0	0

TOTAL ANUAL =(1274.8)

ALTO SAN JUAN Lat. 09 20 Long. 83 44 Elev. 1040

ESTACION 98032 PRECIPITACION en mm. AÑO 19 72

DIA	ENE	FEB	MAR	ABR	MAY	JUN	JUL	AGO	SET	OCT	NOV	DIC
1									2.3	17.4	0.2	0.1
2									2.1	0.8	2.5	0.3
3									17.6	1.4	0.7	1.7
4									11.2	21.1	2.2	0.0
5									3.1	4.5	0.0	1.3
6									4.4	18.9	3.0	3.3
7								0.0	1.1	3.1	17.1	0.0
8								7.0	1.3	18.9	12.5	0.0
9								12.4	11.2	1.7	3.6	0.0
10								0.2	0.1	18.0	0.1	1.9
11								0.0	0.7	0.4	1.8	0.0
12								21.2	0.4	12.8	27.7	0.0
13								0.9	3.0	33.6	12.2	0.0
14								56.5	57.6	10.0	1.9	0.0
15								0.1	0.9	3.9	5.2	0.0
16								0.0	4.9	1.3	29.8	0.0
17								14.5	2.0	0.0	1.4	0.0
18								12.4	0.0	27.2	0.7	32.2
19								10.5	4.7	0.0	0.2	2.3
20								3.6	8.4	3.4	13.9	20.0
21								1.1	5.7	4.8	0.8	32.4
22								48.9	0.2	21.0	2.3	7.6
23								0.1	73.4	0.6	0.0	2.6
24								6.8	0.3	3.8	0.0	1.2
25								11.7	17.3	41.6	1.5	0.0
26								5.0	0.8	2.2	1.1	0.0
27								22.6	10.0	0.0	0.7	0.0
28								0.1	17.3	3.7	5.4	0.1
29								0.0	2.8	38.5	0.0	0.0
30								0.1	0.1	1.6	0.1	0.0
31								12.3		12.4		0.2
TOT								248.0	264.9	328.6	148.6	107.2
MAX								56.5	73.4	41.6	29.8	32.4
DLL								21	29	28	26	15
NUMERO DE DIAS DE LLUVIA >												
1.0	0	0	0	0	0	0	0	15	21	25	18	11
10.0	0	0	0	0	0	0	0	10	8	13	6	3
50.0	0	0	0	0	0	0	0	1	2	0	0	0
100.0	0	0	0	0	0	0	0	0	0	0	0	0

TOTAL ANUAL =(1097.3)

SAN JERONIMO Lat. 09 21 Long. 83 30 Elev. 1140

ESTACION 98033 PRECIPITACION en mm. AÑO 19 72

DIA	ENE	FEB	MAR	ABR	MAY	JUN	JUL	AGO	SET	OCT	NOV	DIC
1									0.1	43.9	46.5	0.0
2									26.6	1.0	27.4	0.0
3									65.4	27.4	0.5	0.4
4									35.6	0.0	0.0	0.0
5									2.9	1.3	4.5	1.5
6									0.2	5.3	5.4	0.0
7									0.3	68.0	45.2	0.0
8									5.5	8.8	8.6	0.0
9								0.1	5.1	0.2	6.9	0.0
10								0.0	1.1	0.1	2.9	0.0
11								9.3	0.4	0.0	38.3	1.5
12								9.0	0.0	8.5	9.3	0.0
13								0.1	4.6	50.0	9.2	0.9
14								2.6	11.9	57.5	35.2	0.0
15								4.4	3.2	18.6	26.6	1.3
16								14.5	14.8	68.0	25.8	7.3
17								1.0	0.2	11.2	0.0	0.5
18								15.7	0.4	30.8	0.0	4.0
19								48.0	0.0	6.0	0.0	3.0
20								67.5	0.0	12.4	0.0	28.2
21								21.0	0.3	5.5	0.0	104.9
22								71.0	3.3	39.4	0.0	33.5
23								12.3	9.3	0.8	0.0	5.4
24								39.0	75.7	2.7	0.0	6.8
25								25.0	15.6	12.4	0.0	0.0
26								9.8	1.5	3.4	0.0	0.0
27								10.2	33.3	4.8	0.0	0.0
28								26.2	56.6	6.3	0.0	0.0
29								0.6	17.2	1.6	0.0	0.0
30								0.0	16.5	0.0	0.0	0.0
31								0.3		0.0		0.0
TOT								387.6	407.6	495.9	292.3	199.2
MAX								71.0	75.7	68.0	46.5	104.9
DLL								21	27	27	15	14
NUMERO DE DIAS DE LLUVIA >												
1.0	0	0	0	0	0	0	0	17	20	24	14	11
10.0	0	0	0	0	0	0	0	11	11	12	7	3
50.0	0	0	0	0	0	0	0	2	3	4	0	1
100.0	0	0	0	0	0	0	0	0	0	0	0	1

TOTAL ANUAL =(1782.6)

TABLAS Lat. 08 57 Long. 83 07 Elev. 360

ESTACION 98034 PRECIPITACION en mm. AÑO 19 72

DIA	ENE	FEB	MAR	ABR	MAY	JUN	JUL	AGO	SET	OCT	NOV	DIC
1									0.1	11.9	10.3	0.0
2									5.2	8.2	23.1	0.0
3									22.3	0.3	1.6	0.0
4									3.5	0.0	0.0	0.0
5									0.1	0.0	4.2	0.0
6									0.4	0.0	0.4	1.1
7									0.0	24.6	27.0	0.1
8									1.3	3.3	0.9	0.0
9									9.2	7.2	0.8	0.0
10									2.0	36.4	0.0	0.0
11									0.0	0.1	12.2	0.0
12									0.0	35.3	39.5	0.0
13									4.1	8.1	45.5	0.0
14									47.0	7.2	80.1	0.3
15									2.0	3.5	3.8	0.0
16									14.3	14.5	28.0	6.5
17									0.4	0.3	0.0	0.9
18									0.0	12.4	0.0	9.2
19									0.5	0.0	0.0	0.0
20									0.0	72.5	0.0	20.6
21									0.1	21.4	0.3	6.5
22								11.8	0.1	8.2	0.0	4.4
23								0.5	2.0	0.1	0.0	5.4
24								21.7	0.2	0.0	0.0	12.0
25								12.9	3.0	1.6	0.0	0.0
26								31.4	20.7	0.8	0.0	0.0
27								22.8	8.8	1.4	6.5	0.0
28								13.4	1.6	6.3	0.6	0.0
29								0.2	1.4	0.0	0.0	0.0
30								0.0	12.3	0.0	0.0	0.0
31								0.0		7.5		0.0
TOT								114.7	162.6	293.1	284.8	67.0
MAX								31.4	47.0	72.5	80.1	20.6
DLL								8	25	24	17	11
NUMERO DE DIAS DE LLUVIA >												
1.0	0	0	0	0	0	0	0	6	17	19	12	8
10.0	0	0	0	0	0	0	0	6	5	8	8	2
50.0	0	0	0	0	0	0	0	0	0	1	1	0
100.0	0	0	0	0	0	0	0	0	0	0	0	0

TOTAL ANUAL = (922.2)

LIMONCITO Lat. 08 50 Long. 83 00 Elev. 820

ESTACION 98035 PRECIPITACION en mm. AÑO 19 72

DIA	ENE	FEB	MAR	ABR	MAY	JUN	JUL	AGO	SET	OCT	NOV	DIC
1									0.0	24.2	2.3	1.0
2									0.6	15.6	18.3	0.1
3									14.6	3.3	1.6	0.5
4									11.8	4.2	11.2	5.6
5									0.0	0.6	6.1	0.6
6									9.9	2.6	8.5	3.2
7									0.9	16.0	19.4	0.0
8									0.9	7.8	25.0	4.8
9									6.1	77.3	2.1	0.0
10									6.5	56.0	14.6	11.2
11									10.6	6.8	32.8	0.0
12									11.0	24.4	34.2	2.4
13									17.2	14.5	17.6	1.2
14									0.2	18.8	16.3	0.0
15									63.9	10.2	37.9	0.0
16									3.4	39.7	18.0	0.0
17									1.6	0.2	10.3	17.7
18									18.6	44.4	0.5	3.9
19									7.6	1.5	2.0	0.2
20									1.5	31.7	4.5	11.3
21									5.2	11.6	31.2	6.5
22									3.3	22.2	13.4	10.1
23									2.0	24.3	8.7	7.5
24									47.3	5.7	3.2	15.3
25								8.0	49.5	22.6	4.8	0.0
26								29.4	53.3	20.5	0.2	0.0
27								19.5	4.7	1.3	34.2	0.0
28								0.0	9.6	1.1	5.9	0.7
29								17.1	1.9	0.0	0.0	0.0
30								17.8	23.3	11.1	0.0	0.0
31								6.7		33.4		0.0
TOT								98.5	387.0	553.6	384.8	101.8
MAX								29.4	63.9	77.3	37.9	17.7
DLL								6	28	30	28	19
NUMERO DE DIAS DE LLUVIA >												
1.0	0	0	0	0	0	0	0	6	24	28	26	14
10.0	0	0	0	0	0	0	0	4	11	19	15	5
50.0	0	0	0	0	0	0	0	0	2	2	0	0
100.0	0	0	0	0	0	0	0	0	0	0	0	0

TOTAL ANUAL =(1525.7)

MAIZ DE BORUCA Lat. 09 01 Long. 83 25 Elev. 520

ESTACION 98036 PRECIPITACION en mm. AÑO 19 72

DIA	ENE	FEB	MAR	ABR	MAY	JUN	JUL	AGO	SET	OCT	NOV	DIC
1									0.0	33.9	1.5	0.0
2									0.4	0.7	7.1	0.0
3									56.6	0.0	21.0	0.0
4									1.3	5.0	0.0	0.0
5									0.1	27.3	0.7	0.0
6									2.7	0.3	0.7	1.3
7									3.1	34.2	10.2	0.0
8									1.3	6.5	1.7	0.0
9									29.4	5.9	4.5	0.0
10									3.6	9.7	0.0	0.4
11									8.3	0.2	0.6	0.0
12									0.0	12.3	12.7	0.0
13									1.2	0.3	16.3	0.0
14									50.8	5.0	12.6	0.0
15									0.3	3.1	3.2	0.0
16									8.9	18.5	15.6	0.0
17									0.6	0.1	0.0	0.3
18									0.0	29.3	0.0	19.2
19									0.8	0.2	0.0	0.5
20									3.4	0.0	5.2	32.8
21									2.4	16.0	0.4	99.2
22									2.8	1.6	0.0	12.3
23									12.0	0.1	0.0	3.8
24									0.4	0.0	0.0	16.7
25									15.3	13.1	0.0	0.0
26									1.2	0.9	2.2	0.0
27								34.7	14.4	0.2	1.4	0.0
28								0.0	11.7	1.6	0.4	0.0
29								0.5	0.0	0.2	0.0	0.0
30								0.0	1.2	0.0	0.0	0.0
31								0.0		4.2		0.0
TOT								35.2	234.2	230.4	118.0	148.5
MAX								34.7	56.6	34.2	21.0	99.2
DLL								2	26	27	19	10
NUMERO DE DIAS DE LLUVIA >												
1.0	0	0	0	0	0	0	0	1	20	17	14	7
10.0	0	0	0	0	0	0	0	1	7	8	6	5
50.0	0	0	0	0	0	0	0	0	2	0	0	1
100.0	0	0	0	0	0	0	0	0	0	0	0	0

TOTAL ANUAL = (766.3)

CAJON BORUCA Lat. 08 57 Long. 83 20 Elev. 80

ESTACION 98037 PRECIPITACION en mm. AÑO 19 72

DIA	ENE	FEB	MAR	ABR	MAY	JUN	JUL	AGO	SET	OCT	NOV	DIC
1										47.0	14.5	0.0
2										3.3	19.0	0.0
3										0.0	0.3	0.0
4										0.3	0.7	0.0
5										14.7	0.0	0.0
6										1.3	8.6	1.6
7										49.6	2.7	0.1
8										9.0	2.7	0.0
9										1.4	8.5	0.0
10										2.0	0.0	0.0
11										0.0	7.3	0.0
12										10.0	13.6	0.0
13										16.5	26.5	0.0
14										42.4	45.0	0.0
15										25.0	7.5	0.0
16										13.1	24.1	0.0
17										1.8	0.4	0.4
18										13.1	0.0	43.8
19										0.3	3.6	0.1
20										4.3	3.1	15.7
21									0.0	14.9	0.5	20.4
22									3.6	0.8	0.0	13.3
23									0.7	1.6	0.0	10.7
24									0.0	1.7	0.0	2.9
25									25.8	2.7	0.0	0.0
26									2.3	1.5	0.0	0.0
27									92.9	0.0	0.6	0.0
28									5.5	3.5	0.0	0.0
29									2.7	0.0	0.0	0.0
30									36.2	0.0	0.0	0.0
31										8.9		0.0
TOT									169.5	288.7	189.2	107.0
MAX									92.9	49.6	45.0	43.8
DLL									8	26	19	10
NUMERO DE DIAS DE LLUVIA >												
1.0	0	0	0	0	0	0	0	0	7	23	14	7
10.0	0	0	0	0	0	0	0	0	3	10	6	5
50.0	0	0	0	0	0	0	0	0	1	0	0	0
100.0	0	0	0	0	0	0	0	0	0	0	0	0

TOTAL ANUAL = (754.4)

FINCA # 1 Lat. 07 55 Long. 83 28 Elev. 0008

ESTACION 100001 PRECIPITACION en mm. AÑO 19 72

DIA	ENE	FEB	MAR	ABR	MAY	JUN	JUL	AGO	SET	OCT	NOV	DIC
1	0.0	0.0	0.0	0.0	7.6	0.0	1.3	0.0	15.2	32.5	15.2	12.7
2	0.0	0.0	0.0	0.0	2.3	5.1	85.1	25.4	2.5	3.0	12.7	0.0
3	15.2	0.0	0.0	0.0	0.0	0.0	10.4	5.1	69.9	10.2	13.0	0.0
4	7.6	0.0	0.0	0.0	33.0	3.8	34.3	0.0	9.9	0.0	3.0	0.0
5	20.3	0.0	0.0	0.0	3.8	57.2	31.8	0.0	0.0	2.5	0.0	0.0
6	0.0	0.0	0.0	0.0	27.9	17.8	24.1	0.0	25.4	82.6	0.0	1.5
7	0.0	3.0	0.0	45.7	10.2	0.0	0.0	0.0	0.0	69.9	3.0	0.0
8	45.7	0.0	0.0	0.0	0.0	12.7	0.0	63.5	0.0	63.0	3.8	0.0
9	3.8	14.0	0.0	7.6	67.3	15.2	5.1	22.9	15.7	3.8	3.0	5.3
10	0.0	0.0	0.0	0.0	8.6	77.5	11.4	8.9	0.0	3.8	0.0	12.7
11	3.8	0.0	5.1	0.0	8.6	8.6	0.0	0.0	0.0	0.0	2.5	0.0
12	0.0	0.0	0.0	0.0	25.4	0.0	0.0	76.2	3.8	0.0	15.2	0.0
13	7.6	0.0	2.5	10.7	2.5	0.0	0.0	2.5	0.0	0.0	57.2	0.0
14	0.0	0.0	27.9	0.0	0.0	0.0	0.0	34.3	77.5	2.8	61.0	0.0
15	25.4	0.0	0.0	0.0	0.0	0.0	10.7	0.0	0.0	3.6	10.2	0.0
16	11.4	0.0	0.0	2.5	0.0	0.0	20.3	20.3	69.9	24.4	38.1	0.0
17	0.0	0.0	0.0	14.0	1.3	0.0	0.0	101.6	5.1	0.0	0.0	0.0
18	2.5	0.0	0.0	0.0	25.4	2.3	6.4	6.4	0.0	15.2	0.0	8.9
19	0.0	0.0	12.7	1.3	0.0	10.2	34.3	17.8	10.2	0.0	0.0	0.0
20	0.0	0.0	0.0	25.4	102.9	0.0	5.1	52.1	57.2	0.0	12.7	12.4
21	0.0	0.0	3.3	16.3	1.3	6.1	0.0	0.0	0.0	0.0	18.3	7.9
22	0.0	0.0	0.0	3.3	40.6	0.0	3.8	12.7	0.0	10.2	1.5	0.0
23	0.0	0.0	0.0	0.0	27.9	0.0	0.0	3.6	13.2	1.3	0.0	16.5
24	0.0	0.0	0.0	0.0	11.2	31.2	11.2	0.0	0.0	0.0	0.0	0.0
25	0.0	0.0	0.0	0.0	0.0	0.5	0.0	5.1	14.2	50.8	0.0	0.0
26	0.0	0.0	0.0	52.1	12.2	0.0	50.8	3.8	26.7	57.2	0.0	0.0
27	0.0	0.0	0.0	0.0	50.8	0.0	0.0	88.9	3.8	0.0	7.6	0.0
28	0.0	0.0	0.0	0.0	5.1	0.0	0.0	0.0	10.7	7.9	5.1	0.0
29	0.0	0.0	0.0	3.0	0.0	12.7	0.0	0.0	0.0	0.0	0.0	0.0
30	0.0		0.0	2.5	20.8	0.0	0.0	0.0	0.3	0.0	0.0	0.0
31	0.0		0.0		0.0		0.0	14.0		7.6		0.0
TOT	143.5	17.0	51.6	184.4	496.8	260.9	345.9	564.9	431.0	452.1	283.2	78.0
MAX	45.7	14.0	27.9	52.1	102.9	77.5	85.1	101.6	77.5	82.6	61.0	16.5
DLL	10	2	5	12	22	14	16	19	18	19	18	8
NUMERO DE DIAS DE LLUVIA >												
1.0	10	2	5	12	22	13	16	19	17	19	18	8
10.0	5	1	2	6	13	8	11	12	12	10	10	4
50.0	0	0	0	1	3	2	2	5	4	5	2	0
100.0	0	0	0	0	1	0	0	1	0	0	0	0

TOTAL ANUAL = 3309.4

FINCA # 2 Lat. 08 56 Long. 83 28 Elev. 11

ESTACION 100002 PRECIPITACION en mm. AÑO 19 72

DIA	ENE	FEB	MAR	ABR	MAY	JUN	JUL	AGO	SET	OCT	NOV	DIC
1	0.0	0.0	0.0	0.0	12.7	0.0	12.7	0.0	3.8	22.9	7.6	0.0
2	0.0	0.0	0.0	0.0	0.0	0.0	33.0	10.2	0.0	0.0	14.0	0.0
3	3.8	0.0	0.0	0.0	0.0	0.0	10.2	5.1	30.5	3.8	0.0	0.0
4	2.5	0.0	0.0	0.0	50.8	10.2	15.2	0.0	7.6	0.0	0.0	0.0
5	17.3	0.0	0.0	0.0	3.8	26.7	11.4	0.0	0.0	0.0	0.0	0.0
6	1.3	0.0	0.0	0.0	10.2	15.2	16.5	0.0	26.7	12.7	0.0	0.0
7	0.0	0.0	0.0	0.0	27.9	0.0	22.9	0.0	0.0	25.4	5.1	0.0
8	27.9	0.0	0.0	0.0	0.0	15.2	0.0	25.4	0.0	17.8	6.4	0.0
9	2.5	10.7	0.0	0.0	101.6	5.1	2.5	11.4	15.2	0.0	5.1	1.3
10	0.0	0.0	0.0	0.0	0.0	66.0	30.5	0.0	0.0	0.0	0.0	0.0
11	2.5	0.0	0.0	0.0	12.7	19.1	0.0	0.0	0.0	0.0	6.4	0.0
12	0.0	0.0	0.0	0.0	12.7	0.0	0.0	27.9	0.0	10.2	12.7	0.0
13	2.5	0.0	0.0	0.0	1.3	0.0	0.0	22.9	0.0	0.0	94.0	0.0
14	0.0	0.0	0.0	0.0	0.0	0.0	0.0	25.4	68.6	0.0	43.2	0.0
15	1.3	0.0	0.0	0.0	0.0	0.0	0.0	0.0	0.0	0.0	6.4	0.0
16	17.8	0.0	0.0	3.8	0.0	0.0	10.2	30.5	20.3	38.1	35.6	0.0
17	0.0	0.0	0.0	8.9	6.4	0.0	0.0	30.5	0.0	0.0	0.0	0.0
18	0.8	0.0	0.0	0.0	50.8	2.5	3.8	20.3	0.0	12.7	0.0	20.3
19	0.0	0.0	0.0	2.5	0.0	8.9	22.9	10.2	0.0	0.0	0.0	0.0
20	0.0	0.0	0.0	50.8	50.8	0.0	5.1	17.8	19.1	0.0	7.6	15.2
21	0.0	0.0	0.0	20.3	25.4	11.4	0.0	0.0	0.0	0.0	12.7	12.7
22	0.0	0.0	0.0	2.5	22.9	0.0	6.4	2.5	0.0	12.7	0.0	0.0
23	0.0	0.0	0.0	2.5	29.2	0.0	0.0	0.0	7.6	0.0	0.0	10.2
24	0.0	0.0	0.0	0.0	5.1	22.9	10.2	0.0	0.0	0.0	0.0	2.5
25	0.0	0.0	0.0	0.0	0.0	2.5	0.0	7.6	63.5	50.8	0.0	0.0
26	0.0	0.0	0.0	101.6	0.0	0.0	25.4	12.7	15.2	45.7	0.0	0.0
27	0.0	0.0	0.0	5.1	52.1	0.0	0.0	17.8	0.0	0.0	8.9	0.0
28	0.0	0.0	0.0	5.1	24.1	0.0	0.0	5.1	11.4	12.7	5.1	0.0
29	0.0	0.0	0.0	5.1	0.0	17.8	0.0	3.8	5.1	0.0	0.0	0.0
30	0.0		0.0	6.4	25.4	0.0	0.0	0.0	12.7	0.0	0.0	0.0
31	0.0		0.0		0.0		0.0	2.5		0.0		0.0
TOT	80.3	10.7	0.0	214.6	525.8	223.5	238.8	289.6	307.3	265.4	270.5	62.2
MAX	27.9	10.7	0.0	101.6	101.6	66.0	33.0	30.5	68.6	50.8	94.0	20.3
DLL	11	1	0	12	19	13	16	19	14	12	15	6
NUMERO DE DIAS DE LLUVIA >												
1.0	10	1	0	12	19	13	16	19	14	12	15	6
10.0	3	1	0	3	15	9	12	13	10	11	6	4
50.0	0	0	0	2	5	1	0	0	2	1	1	0
100.0	0	0	0	1	1	0	0	0	0	0	0	0

TOTAL ANUAL = 2488.7

FINCA # 3 Lat. 08 56 Long. 83 31 Elev. 10

ESTACION 100003 PRECIPITACION en mm. AÑO 19 72

DIA	ENE	FEB	MAR	ABR	MAY	JUN	JUL	AGO	SET	OCT	NOV	DIC
1	0.0	0.0	0.0	0.0	0.0	0.0	22.9	0.0	9.1	25.4	15.2	6.4
2	0.0	0.0	0.0	0.0	7.6	0.0	77.5	22.9	0.0	0.0	12.7	0.0
3	11.4	0.0	0.0	0.0	0.0	0.0	10.2	5.1	88.9	6.4	12.7	0.0
4	7.6	0.0	0.0	0.0	40.6	10.2	31.8	0.0	10.2	2.3	0.0	0.0
5	12.7	0.0	0.0	0.0	3.8	69.9	22.9	0.0	0.0	7.6	0.0	7.6
6	0.0	0.0	0.0	0.0	27.9	15.2	24.1	0.0	25.4	25.4	0.0	0.0
7	0.0	1.3	0.0	50.8	12.7	0.0	15.2	0.0	0.0	50.8	6.4	0.0
8	25.4	0.0	0.0	0.0	0.0	16.5	0.0	50.8	0.0	57.2	5.1	0.0
9	2.5	15.2	0.0	15.2	68.6	8.9	2.5	17.8	15.2	5.1	5.1	0.0
10	0.0	0.0	0.0	0.0	5.1	76.2	8.9	0.8	0.0	0.0	0.0	7.6
11	2.5	0.0	1.3	0.0	7.6	8.9	1.3	0.0	0.0	0.0	2.5	0.0
12	0.0	0.0	0.0	0.8	17.8	0.8	0.0	63.5	5.1	0.0	17.8	0.0
13	6.4	0.0	2.5	20.3	7.6	0.0	0.0	2.5	0.0	0.0	76.2	0.0
14	0.0	0.0	23.4	0.0	1.3	0.0	0.0	38.1	82.6	7.6	50.8	0.0
15	11.4	0.0	0.0	0.0	0.0	0.0	1.3	0.0	0.0	3.8	5.1	0.0
16	6.4	0.0	0.0	3.8	1.3	0.0	20.3	20.3	69.9	24.1	38.1	0.0
17	0.0	0.0	0.0	8.9	2.5	0.0	0.8	88.9	2.5	0.0	0.0	0.0
18	1.3	0.0	0.0	0.0	26.7	2.5	5.1	10.2	0.0	12.7	0.0	19.1
19	0.0	0.0	10.2	2.5	0.0	10.2	44.5	16.5	5.1	0.0	0.0	0.0
20	0.0	0.0	0.0	38.1	80.0	0.0	2.5	50.8	38.1	0.0	14.0	15.2
21	0.0	0.0	1.3	12.7	1.3	6.4	0.0	0.0	0.0	0.0	14.0	15.2
22	0.0	0.0	0.0	2.5	38.1	0.0	10.2	10.2	0.0	17.8	0.0	0.0
23	0.0	0.0	0.0	2.5	25.4	0.0	0.0	0.0	0.0	0.0	0.0	15.2
24	0.0	0.0	0.0	0.0	7.6	30.5	15.2	0.0	0.0	0.0	0.0	0.0
25	0.0	0.0	0.0	0.0	0.0	3.8	0.0	7.6	20.3	41.9	0.0	0.0
26	0.0	0.0	0.0	69.9	15.2	0.0	44.5	22.9	20.3	52.1	0.0	0.0
27	0.0	0.0	0.0	1.3	52.1	0.0	0.0	57.2	5.1	0.0	7.6	0.0
28	0.0	0.0	0.0	1.3	8.9	0.0	0.0	7.6	11.4	12.7	5.1	0.0
29	0.0	0.0	0.0	0.0	0.0	0.0	0.0	0.0	5.1	0.0	0.0	0.0
30	0.0		2.5	5.1	30.5	0.0	0.0	0.0	5.1	0.0	0.0	0.0
31	0.0		0.0		0.0		0.0	5.1		6.4		0.0
TOT	87.6	16.5	41.1	235.7	490.2	259.8	361.4	498.6	419.4	359.2	288.3	86.4
MAX	25.4	15.2	23.4	69.9	80.0	76.2	77.5	88.9	88.9	57.2	76.2	19.1
DLL	10	2	6	15	23	13	19	19	17	17	16	7
NUMERO DE DIAS DE LLUVIA >												
1.0	10	2	6	14	23	12	18	18	17	17	16	7
10.0	4	1	2	6	12	7	12	13	10	10	9	4
50.0	0	0	0	2	3	2	1	5	3	3	2	0
100.0	0	0	0	0	0	0	0	0	0	0	0	0

TOTAL ANUAL = 3144.3

FINCA # 4 Lat. 08 56 Long. 83 28 Elev. 10

ESTACION 100004 PRECIPITACION en mm. AÑO 19 72

DIA	ENE	FEB	MAR	ABR	MAY	JUN	JUL	AGO	SET	OCT	NOV	DIC
1	0.0	0.0	0.0	0.0	10.2	0.0	12.7	0.0	3.8	22.9	7.6	0.0
2	0.0	0.0	0.0	0.0	12.7	0.0	33.0	10.2	0.0	0.0	14.0	0.0
3	3.8	0.0	0.0	0.0	0.0	0.0	10.2	5.1	30.5	3.8	0.0	0.0
4	2.5	0.0	0.0	0.0	50.8	8.9	15.2	0.0	7.6	0.0	0.0	0.0
5	17.3	0.0	0.0	0.0	3.8	26.7	11.4	0.0	0.0	0.0	0.0	2.5
6	1.3	0.0	0.0	0.0	10.2	15.2	16.5	0.0	26.7	12.7	0.0	0.0
7	0.0	0.0	0.0	17.8	27.9	0.0	22.9	0.0	0.0	25.4	5.1	0.0
8	27.9	0.0	0.0	0.0	0.0	15.2	0.0	25.4	0.0	17.8	6.4	0.0
9	2.5	11.9	0.0	15.2	101.6	5.1	2.5	11.4	15.2	0.0	5.1	1.3
10	0.0	0.0	0.0	0.0	0.0	66.0	30.5	0.0	0.0	0.0	0.0	0.0
11	2.5	0.0	0.0	0.0	12.7	19.1	0.0	0.0	0.0	0.0	6.4	0.0
12	0.0	0.0	0.0	0.0	12.7	0.0	0.0	27.9	0.0	10.2	12.7	0.0
13	2.5	0.0	1.3	12.7	1.3	0.0	0.0	22.9	0.0	0.0	94.0	0.0
14	0.0	0.0	17.8	0.0	0.0	0.0	0.0	25.4	53.3	0.0	43.2	0.0
15	1.3	0.0	0.0	0.0	0.0	0.0	0.0	0.0	0.0	0.0	6.4	0.0
16	17.8	0.0	0.0	3.8	0.0	0.0	10.2	30.5	20.3	38.1	35.6	0.0
17	0.0	0.0	0.0	8.9	6.4	0.0	0.0	30.5	0.0	0.0	0.0	20.3
18	0.8	0.0	0.0	0.0	50.8	2.5	3.8	20.3	0.0	12.7	0.0	0.0
19	0.0	0.0	2.5	2.5	0.0	8.9	22.9	10.2	0.0	0.0	0.0	15.2
20	0.0	0.0	0.0	50.8	50.8	0.0	5.1	17.8	19.1	0.0	7.6	12.7
21	0.0	0.0	2.5	20.3	25.4	11.4	0.0	0.0	0.0	0.0	12.7	0.0
22	0.0	0.0	0.0	2.5	22.9	0.0	6.4	2.5	0.0	12.7	0.0	10.2
23	0.0	0.0	0.0	2.5	29.2	0.0	0.0	0.0	25.4	0.0	0.0	2.5
24	0.0	0.0	0.0	0.0	5.1	22.9	10.2	0.0	0.0	0.0	0.0	0.0
25	0.0	0.0	0.0	0.0	0.0	2.5	0.0	7.6	63.5	50.8	0.0	0.0
26	0.0	0.0	0.0	101.6	0.0	0.0	25.4	22.9	15.2	45.7	0.0	0.0
27	0.0	0.0	0.0	5.1	52.1	0.0	0.0	57.2	0.0	0.0	8.9	0.0
28	0.0	0.0	0.0	5.1	24.1	0.0	0.0	7.6	11.4	12.7	5.1	0.0
29	0.0	0.0	0.0	5.1	0.0	17.8	0.0	0.0	5.1	0.0	0.0	0.0
30	0.0		0.0	6.4	25.4	0.0	0.0	0.0	12.7	0.0	0.0	0.0
31	0.0		0.0		0.0		0.0	5.1		0.0		0.0
TOT	80.3	11.9	24.1	260.4	535.9	222.3	238.8	340.4	309.9	265.4	270.5	64.8
MAX	27.9	11.9	17.8	101.6	101.6	66.0	33.0	57.2	63.5	50.8	94.0	20.3
DLL	11	1	4	15	20	13	16	18	14	12	15	7
NUMERO DE DIAS DE LLUVIA >												
1.0	10	1	4	15	20	13	16	18	14	12	15	7
10.0	3	1	1	6	16	8	12	13	11	11	6	4
50.0	0	0	0	2	5	1	0	1	2	1	1	0
100.0	0	0	0	1	1	0	0	0	0	0	0	0

TOTAL ANUAL = 2624.6

FINCA # 5 Lat. 08 56 Long. 83 28 Elev. 10

ESTACION 100005 PRECIPITACION en mm. AÑO 19 72

DIA	ENE	FEB	MAR	ABR	MAY	JUN	JUL	AGO	SET	OCT	NOV	DIC
1	0.0	0.0	0.0	0.0	4.6	0.0	12.7	0.0	14.0	20.3	21.3	12.7
2	3.0	0.0	0.0	0.0	1.3	2.5	81.3	10.2	0.0	0.8	24.9	0.0
3	10.2	0.0	0.0	0.0	0.0	0.0	11.4	20.3	58.4	0.8	14.0	0.0
4	5.1	0.0	0.0	0.0	38.1	14.7	22.9	0.0	0.0	0.0	0.0	0.0
5	17.3	0.0	0.0	0.0	15.2	58.4	10.2	0.0	0.0	13.0	0.0	14.7
6	0.0	0.0	0.0	0.0	30.5	20.3	31.8	0.0	31.8	25.9	0.0	0.0
7	0.0	0.0	0.0	49.5	7.6	0.0	25.4	0.0	0.0	50.8	0.0	0.0
8	59.7	2.5	0.0	0.0	0.0	20.3	0.0	15.2	0.0	76.2	7.9	0.0
9	0.0	6.1	0.0	22.9	82.6	10.2	2.5	20.3	14.0	3.0	4.1	3.6
10	6.4	0.0	0.0	0.0	0.0	113.0	12.7	0.0	2.5	0.0	0.0	3.6
11	2.5	0.0	3.8	0.0	5.1	8.9	5.1	0.0	0.0	0.0	4.1	0.0
12	0.0	0.0	0.0	1.8	0.0	3.8	0.0	48.3	2.5	1.3	15.7	0.0
13	5.1	0.0	1.3	22.9	14.0	0.0	0.0	5.1	0.0	0.0	50.8	0.0
14	0.0	0.0	3.8	0.0	0.0	0.0	0.0	22.9	76.2	2.5	35.1	0.0
15	38.1	0.0	0.0	0.0	0.0	0.0	0.0	0.0	0.0	7.6	13.2	0.0
16	2.5	0.0	0.0	12.7	0.0	0.0	20.3	48.3	38.1	29.2	44.5	0.0
17	0.0	0.0	0.0	50.8	7.6	0.0	0.0	127.0	6.4	0.0	0.0	0.0
18	3.8	0.0	0.0	0.0	33.0	5.1	14.0	16.5	0.0	6.4	0.0	34.8
19	0.0	0.0	0.0	5.1	0.0	11.4	44.5	12.7	0.0	0.0	0.0	25.4
20	7.6	0.0	0.0	15.2	127.0	0.0	12.7	19.1	30.5	0.0	10.7	25.4
21	0.0	0.0	2.5	22.9	6.4	25.4	0.0	0.0	5.1	0.0	10.2	0.0
22	0.0	0.0	0.0	2.5	59.7	0.0	7.6	8.9	2.5	15.7	0.0	25.4
23	0.0	0.0	0.0	2.5	12.7	0.0	0.0	0.0	30.5	1.3	0.0	15.2
24	0.0	0.0	0.0	0.0	17.8	39.4	17.8	0.0	0.0	0.0	0.0	0.0
25	0.0	0.0	0.0	0.0	0.0	5.1	0.0	10.2	76.2	17.8	0.0	0.0
26	0.0	0.0	0.0	76.2	10.2	0.0	35.6	19.1	40.4	0.0	0.0	0.0
27	0.0	0.0	0.0	3.8	64.8	0.0	0.0	0.0	0.0	0.0	7.6	0.0
28	0.0	0.0	0.0	0.0	10.2	0.0	0.0	0.0	15.7	5.1	10.2	0.0
29	0.0	0.0	0.0	10.2	0.0	0.0	0.0	0.0	2.5	0.0	0.0	0.0
30	0.0		2.5	0.0	15.2	0.0	0.0	0.0	2.5	0.0	0.0	0.0
31	0.0		0.0		0.0		0.0	3.8		15.7		0.0
TOT	161.3	8.6	14.0	299.0	563.4	338.6	368.3	407.7	449.8	293.4	274.1	160.8
MAX	59.7	6.1	3.8	76.2	127.0	113.0	81.3	127.0	76.2	76.2	50.8	34.8
DLL	12	2	5	14	20	14	17	16	18	18	15	9
NUMERO DE DIAS DE LLUVIA >												
1.0	12	2	5	14	20	14	17	16	18	16	15	9
10.0	4	0	0	9	14	9	14	13	11	9	11	7
50.0	1	0	0	2	4	2	1	1	3	2	1	0
100.0	0	0	0	0	1	1	0	1	0	0	0	0

TOTAL ANUAL = 3338.8

FINCA # 6 Lat. 55 83 Long. 29 Elev. 7

ESTACION 100006 PRECIPITACION en mm. AÑO 19 72

DIA	ENE	FEB	MAR	ABR	MAY	JUN	JUL	AGO	SET	OCT	NOV	DIC
1	0.0	0.0	0.0	0.0	4.6	0.0	0.0	0.0	16.5	5.1	0.0	10.2
2	0.0	0.0	0.0	0.0	0.0	0.0	67.3	5.1	0.0	3.0	20.3	0.0
3	8.4	0.0	0.0	0.0	0.0	0.0	10.2	32.0	35.6	5.1	0.0	0.0
4	6.4	0.0	0.0	0.0	39.9	3.0	14.7	0.0	7.6	0.0	0.0	0.0
5	3.6	0.0	0.0	0.0	0.0	76.2	17.5	0.0	0.0	5.1	0.0	2.5
6	6.6	0.0	0.0	0.0	11.4	15.2	22.9	0.0	29.2	12.7	0.0	0.0
7	0.0	0.0	0.0	22.9	22.9	0.0	23.4	0.0	0.0	33.0	0.0	0.0
8	44.5	2.5	0.0	0.0	0.0	13.7	0.0	27.9	0.0	50.8	7.6	0.0
9	2.0	8.9	0.0	20.3	95.3	8.9	7.6	19.1	5.1	0.0	4.6	0.0
10	19.8	0.0	0.0	0.0	1.3	116.8	16.3	0.0	11.4	0.0	0.0	5.1
11	3.0	0.0	1.3	0.0	1.3	6.4	3.6	0.0	0.0	0.0	0.0	0.0
12	0.0	0.0	0.0	1.3	8.9	3.8	0.0	57.7	5.1	6.4	17.8	0.0
13	3.8	0.0	0.0	14.0	7.6	0.0	0.0	10.2	0.0	0.0	50.8	0.0
14	0.0	0.0	7.9	0.0	0.0	0.0	0.0	18.8	70.1	5.1	44.5	0.0
15	15.2	0.0	0.0	0.0	1.3	0.0	0.0	0.0	0.0	0.0	7.6	0.0
16	5.1	0.0	0.0	5.1	1.3	0.0	8.9	44.5	54.6	29.2	50.8	0.0
17	0.0	0.0	0.0	30.0	3.3	0.0	0.0	95.3	5.1	0.0	0.0	0.0
18	4.6	0.0	0.0	0.0	63.5	27.9	7.9	17.8	0.0	15.2	0.0	38.1
19	0.0	0.0	0.0	7.6	0.0	10.7	45.2	5.1	0.0	0.0	0.0	0.0
20	0.0	0.0	0.0	31.8	63.5	0.0	12.2	26.7	7.6	0.0	10.2	15.2
21	0.0	0.0	1.5	27.9	14.0	45.0	0.0	0.0	0.0	0.0	7.6	8.9
22	0.0	0.0	0.0	3.0	76.2	0.0	3.8	12.7	3.8	25.4	5.1	0.0
23	0.0	0.0	0.0	1.3	6.6	0.0	0.0	0.0	6.4	5.1	0.0	22.9
24	0.0	0.0	0.0	0.0	8.6	39.4	7.6	0.0	0.0	5.1	0.0	25.4
25	0.0	0.0	0.0	0.0	0.0	5.1	0.0	22.9	29.2	25.4	0.0	0.0
26	2.5	0.0	0.0	101.6	3.8	0.0	25.4	31.8	17.8	76.2	0.0	0.0
27	0.0	0.0	0.0	1.0	68.6	0.0	0.0	70.1	5.1	0.0	1.3	0.0
28	0.0	0.0	0.0	1.3	10.2	15.5	0.0	11.4	22.9	0.0	0.0	0.0
29	0.0	0.0	0.0	0.0	0.0	0.0	0.0	3.8	0.0	0.0	0.0	0.0
30	0.0		4.8	0.0	8.1	0.0	0.0	0.0	7.6	0.0	0.0	0.0
31	0.0		0.0		0.0		0.0	10.2		0.0		0.0
TOT	125.5	11.4	15.5	269.0	522.0	387.6	294.4	522.7	340.6	307.8	228.1	128.3
MAX	44.5	8.9	7.9	101.6	95.3	116.8	67.3	95.3	70.1	76.2	50.8	38.1
DLL	13	2	4	14	22	14	16	19	18	16	12	8
NUMERO DE DIAS DE LLUVIA >												
1.0	13	2	4	14	22	14	16	19	18	16	12	8
10.0	3	0	0	7	10	9	10	16	9	8	6	5
50.0	0	0	0	1	5	2	1	3	2	2	2	0
100.0	0	0	0	1	0	1	0	0	0	0	0	0

TOTAL ANUAL = 3152.9

FINCA # 7 Lat. 08 54 Long. 85 29 Elev. 7

ESTACION 100007 PRECIPITACION en mm. AÑO 19 72

DIA	ENE	FEB	MAR	ABR	MAY	JUN	JUL	AGO	SET	OCT	NOV	DIC
1	0.0	0.0	0.0	0.0	17.8	0.0	20.3	0.0	12.4	10.7	15.7	1.3
2	0.0	0.0	0.0	0.0	18.0	15.2	37.1	7.4	0.0	2.0	25.4	0.0
3	29.2	0.0	0.0	0.0	10.2	0.0	11.7	10.7	50.8	6.6	5.1	0.0
4	7.1	0.0	0.0	0.0	27.9	2.5	17.3	0.0	2.0	0.0	5.1	0.0
5	18.8	0.0	0.0	0.0	3.8	44.5	1.8	0.0	0.0	6.1	0.0	12.4
6	0.0	0.0	0.0	0.0	2.5	44.5	17.3	0.0	22.9	97.8	0.0	1.0
7	0.0	8.9	0.0	19.3	22.9	0.0	16.8	0.0	0.0	50.8	3.0	0.0
8	17.8	2.5	0.0	0.0	0.0	25.4	0.0	19.1	0.0	11.2	3.8	0.0
9	0.0	4.1	0.0	2.5	72.4	16.8	7.1	15.2	3.8	3.3	4.6	0.0
10	0.0	0.0	0.0	0.0	12.2	116.8	34.3	5.6	10.2	2.8	1.8	13.2
11	15.2	0.0	77.5	0.0	3.6	8.4	5.6	0.0	0.0	0.0	0.0	1.0
12	3.8	0.0	0.0	0.0	7.6	7.1	0.0	44.5	178.8	0.0	22.9	0.0
13	1.3	0.0	1.0	2.0	6.1	0.0	0.0	5.6	0.0	0.0	22.9	0.0
14	0.0	0.0	7.1	4.3	0.0	0.0	0.0	25.4	53.3	0.0	50.5	0.0
15	31.8	0.0	0.0	0.0	0.0	0.0	15.2	0.0	3.8	3.8	43.2	0.0
16	0.0	0.0	0.0	31.8	0.0	0.0	29.2	17.8	26.7	17.3	44.5	0.0
17	0.0	0.0	0.0	66.5	0.0	0.0	1.5	58.2	5.1	0.0	0.0	0.0
18	10.4	0.0	0.0	0.0	14.7	2.3	4.1	6.1	0.0	25.4	0.0	9.9
19	0.0	0.0	0.5	3.0	0.0	8.4	24.9	1.8	0.0	0.0	0.0	1.3
20	0.0	0.0	0.0	10.2	152.4	0.0	17.3	39.4	22.6	0.0	15.2	17.8
21	0.0	0.0	3.0	76.2	4.6	11.7	0.0	0.0	1.8	0.0	22.9	3.3
22	0.0	0.0	0.0	5.1	17.8	3.6	0.0	15.7	0.0	5.1	5.1	0.0
23	0.0	0.0	0.0	0.0	21.8	0.0	0.0	2.3	45.2	3.6	2.5	12.7
24	0.0	0.0	0.0	0.0	8.1	17.3	21.8	0.0	0.0	0.0	0.0	9.1
25	0.0	0.0	0.0	0.0	0.0	8.1	0.0	3.8	15.7	31.8	0.0	0.0
26	3.6	0.0	0.0	41.9	5.6	0.0	64.8	1.5	32.5	10.2	0.0	0.0
27	0.0	0.0	0.0	1.3	22.9	0.0	0.0	110.7	7.6	0.0	4.3	0.0
28	0.0	0.0	0.0	6.6	31.8	1.3	0.0	0.0	22.9	9.1	14.7	0.0
29	0.0	0.0	0.0	0.0	1.3	5.3	0.0	0.0	0.0	0.0	0.0	0.0
30	0.0		0.0	0.0	0.0	0.0	0.0	0.0	10.4	16.8	0.0	0.0
31	0.0		0.0		1.0		0.0	10.2		0.0		0.0
TOT	138.9	15.5	89.2	270.8	486.9	339.1	348.0	400.8	528.6	314.2	313.2	83.1
MAX	31.8	8.9	77.5	76.2	152.4	116.8	64.8	110.7	178.8	97.8	50.5	17.8
DIL	10	3	5	13	23	17	18	19	19	18	19	11
NUMERO DE DIAS DE LLUVIA >												
1.0	10	3	4	13	23	17	18	19	19	18	19	11
10.0	6	0	1	6	13	8	13	11	13	9	10	4
50.0	0	0	1	2	2	1	1	2	3	2	1	0
100.0	0	0	0	0	1	1	0	1	1	0	0	0

TOTAL ANUAL = 3328.2

FINCA # 8 Lat. 08 55 Long. 83 30 Elev. 8

ESTACION 100008 PRECIPITACION en mm. AÑO 19 72

DIA	ENE	FEB	MAR	ABR	MAY	JUN	JUL	AGO	SET	OCT	NOV	DIC
1	0.0	0.0	0.0	0.0	12.7	0.0	12.7	0.0	12.7	2.5	10.2	1.3
2	3.8	0.0	0.0	0.0	3.8	15.2	57.2	2.5	0.0	2.5	22.9	0.0
3	22.9	0.0	0.0	0.0	0.0	0.0	8.9	17.8	38.1	12.7	7.6	0.0
4	7.6	0.0	0.0	0.0	50.8	5.1	19.1	0.0	3.8	0.0	5.1	0.0
5	12.7	0.0	0.0	0.0	3.8	63.5	3.8	0.0	0.0	5.1	0.0	7.6
6	0.0	0.0	0.0	0.0	31.8	57.2	17.8	0.0	20.3	141.0	0.0	0.0
7	0.0	2.5	0.0	38.1	31.8	0.0	20.3	0.0	0.0	101.6	0.0	0.0
8	34.3	2.5	0.0	0.0	0.0	20.3	0.0	20.3	0.0	19.1	5.1	0.0
9	0.0	3.8	0.0	0.0	88.9	12.7	10.2	15.2	12.7	2.5	3.8	0.0
10	5.1	0.0	0.0	0.0	0.0	114.3	25.4	12.7	2.5	1.3	0.0	20.3
11	8.9	0.0	41.9	0.0	0.0	7.6	3.8	0.0	0.0	0.0	0.0	0.0
12	7.6	0.0	0.0	1.3	0.0	8.9	0.0	50.8	0.0	5.1	22.9	0.0
13	2.5	0.0	1.3	5.1	12.7	0.0	0.0	5.1	0.0	35.6	31.8	0.0
14	0.0	0.0	19.1	0.0	0.0	0.0	0.0	25.4	69.9	3.8	38.1	0.0
15	12.7	0.0	0.0	0.0	0.0	0.0	0.0	0.0	0.0	1.3	30.5	0.0
16	10.2	0.0	0.0	36.8	0.0	0.0	38.1	20.3	38.1	19.1	44.5	0.0
17	0.0	0.0	0.0	63.5	0.0	0.0	2.5	76.2	6.4	0.0	0.0	0.0
18	7.6	0.0	0.0	0.0	20.3	2.5	5.1	10.2	1.3	10.2	0.0	10.2
19	0.0	0.0	0.0	5.1	1.0	8.9	25.4	25.4	0.0	0.0	0.0	0.0
20	0.0	0.0	0.0	12.7	114.3	0.0	7.6	19.1	44.5	0.0	15.2	12.7
21	0.0	0.0	1.5	82.6	2.5	10.2	0.0	0.0	0.0	0.0	20.3	3.8
22	0.0	0.0	0.0	3.8	63.5	0.0	0.0	12.7	0.0	5.1	2.5	0.0
23	0.0	0.0	0.0	2.5	20.3	0.0	0.0	0.0	33.0	5.1	0.0	0.0
24	0.0	0.0	0.0	0.0	20.3	3.8	27.9	0.0	0.0	0.0	0.0	0.0
25	0.0	0.0	0.0	0.0	0.0	25.4	0.0	3.8	17.8	38.1	0.0	0.0
26	0.0	0.0	0.0	35.6	12.7	0.0	57.2	12.7	50.8	12.7	0.0	0.0
27	0.0	0.0	0.0	0.0	44.5	0.0	0.0	82.6	5.1	0.0	2.5	0.0
28	0.0	0.0	0.0	5.1	12.7	0.0	0.0	0.0	17.8	3.8	7.6	0.0
29	0.0	0.0	0.0	0.0	0.0	5.1	0.0	5.1	0.0	0.0	0.0	0.0
30	0.0		0.0	5.1	3.8	0.0	0.0	0.0	10.2	0.0	0.0	0.0
31	0.0		0.0		0.0		0.0	12.7		7.6		0.0
TOT	135.9	8.9	63.5	297.2	552.2	360.7	342.9	430.5	384.8	435.6	270.5	55.9
MAX	34.3	3.8	41.9	82.6	114.3	114.3	57.2	82.6	69.9	141.0	44.5	20.3
DIL	12	3	4	13	19	15	17	19	17	21	16	6
NUMERO DE DIAS DE LLUVIA >												
1.0	12	3	4	13	19	15	17	19	17	21	16	6
10.0	5	0	2	6	14	8	11	15	12	9	9	3
50.0	0	0	0	2	4	3	2	3	2	2	0	0
100.0	0	0	0	0	1	1	0	0	0	2	0	0

TOTAL ANUAL = 3338.6

FINCA # 9 Lat. 08 56 Long. 83 31 Elev. 09

ESTACION 100009 PRECIPITACION en mm. AÑO 19 72

DIA	ENE	FEB	MAR	ABR	MAY	JUN	JUL	AGO	SET	OCT	NOV	DIC
1	0.0	0.0	0.0	0.0	11.4	0.0	10.2	0.0	10.2	5.1	20.3	3.8
2	0.0	0.0	0.0	0.0	0.0	7.6	71.1	7.6	0.0	0.0	25.4	0.0
3	44.5	0.0	0.0	0.0	3.8	0.0	12.7	27.9	44.5	17.8	12.7	0.0
4	7.6	0.0	0.0	0.0	32.5	8.9	20.3	0.0	5.1	0.0	7.6	0.0
5	25.4	0.0	0.0	0.0	3.8	45.7	10.2	0.0	0.0	16.5	0.0	10.2
6	0.0	0.0	0.0	0.0	31.8	44.5	22.9	0.0	25.4	76.2	0.0	0.0
7	0.0	2.5	0.0	53.3	31.8	0.0	31.8	0.0	0.0	31.8	2.5	0.0
8	69.9	3.0	0.0	0.0	0.0	17.8	0.0	22.9	0.0	81.3	6.4	0.0
9	0.0	5.1	0.0	14.0	82.6	0.0	17.8	31.8	7.6	0.0	3.8	0.0
10	2.0	0.0	0.0	0.0	0.0	116.8	15.2	0.0	5.1	0.0	0.0	19.1
11	3.0	0.0	13.7	0.0	5.1	12.7	10.2	0.0	0.0	0.0	0.0	0.0
12	0.0	0.0	0.0	6.4	5.1	7.6	0.0	40.6	0.0	1.3	22.9	0.0
13	3.8	0.0	0.0	17.8	7.6	0.0	0.0	3.8	0.0	17.8	39.4	0.0
14	0.0	0.0	17.8	0.0	0.0	0.0	0.0	22.9	76.2	3.8	40.6	0.0
15	12.7	0.0	0.0	0.0	0.0	0.0	0.0	0.0	2.5	0.0	35.6	0.0
16	12.7	0.0	0.0	17.8	0.0	0.0	15.2	38.1	26.7	31.8	53.3	0.0
17	0.0	0.0	0.0	53.3	0.0	0.0	0.0	114.3	2.0	0.0	0.0	0.0
18	3.8	0.0	0.0	0.0	44.5	5.1	0.0	12.7	0.0	7.9	0.0	12.7
19	0.0	0.0	0.0	2.5	0.0	10.2	38.1	7.6	0.0	0.0	0.0	10.2
20	0.0	0.0	0.0	7.6	96.5	0.0	12.7	31.8	52.1	0.0	10.2	0.0
21	0.0	0.0	3.0	47.0	3.8	12.7	0.0	0.0	0.0	0.0	17.8	11.4
22	0.0	0.0	0.0	2.5	58.4	0.0	0.0	10.2	0.0	7.6	0.0	3.8
23	0.0	0.0	0.0	0.8	12.7	0.0	0.0	10.2	69.3	2.5	0.0	0.0
24	0.0	0.0	0.0	0.0	17.8	12.7	22.9	0.0	0.0	0.0	0.0	0.0
25	0.0	0.0	0.0	0.0	0.0	0.0	0.0	7.6	17.8	27.9	0.0	0.0
26	0.0	0.0	0.0	45.7	17.8	0.0	44.5	19.1	41.9	25.4	0.0	0.0
27	0.0	0.0	0.0	0.0	45.7	0.0	0.0	57.2	3.8	0.0	6.4	0.0
28	0.0	0.0	0.0	1.3	24.1	0.0	0.0	0.0	15.5	2.5	12.7	0.0
29	0.0	0.0	0.0	5.1	0.0	7.6	0.0	0.0	0.0	0.0	0.0	0.0
30	0.0		0.0	0.0	12.7	0.0	0.0	0.0	10.2	0.0	0.0	0.0
31	0.0		0.0		0.0		0.0	7.6		36.8		0.0
TOT	185.4	10.7	34.5	275.1	549.4	309.9	355.6	473.7	415.8	394.0	317.5	71.1
MAX	69.9	5.1	17.8	53.3	96.5	116.8	71.1	114.3	76.2	81.3	53.3	19.1
DLL	10	3	3	14	20	13	15	18	17	17	16	7
NUMERO DE DIAS DE LLUVIA >												
1.0	10	3	3	13	20	13	15	18	17	17	16	7
10.0	5	0	2	7	14	8	15	13	11	10	11	5
50.0	1	0	0	2	3	1	1	2	3	2	1	0
100.0	0	0	0	0	0	1	0	1	0	0	0	0

TOTAL ANUAL = 3392.7

FINCA # 10 Lat. 08 56 Long. 83 32 Elev. 8

ESTACION 100010 PRECIPITACION en mm. AÑO 19 72

DIA	ENE	FEB	MAR	ABR	MAY	JUN	JUL	AGO	SET	OCT	NOV	DIC
1	0.0	0.0	0.0	0.0	20.3	0.0	8.9	0.0	6.1	12.7	16.8	15.2
2	0.0	0.0	0.0	0.0	0.0	1.3	69.9	12.7	0.0	2.5	24.4	0.0
3	14.0	0.0	0.0	0.0	0.0	0.0	10.2	25.4	45.7	6.6	8.1	0.0
4	8.9	0.0	0.0	0.0	44.5	14.7	20.3	0.0	5.1	0.0	1.0	0.0
5	12.7	0.0	0.0	0.0	25.4	57.2	10.2	0.0	27.9	8.6	0.0	13.7
6	1.3	0.0	0.0	0.0	19.1	17.8	31.8	0.0	0.0	15.2	0.0	0.0
7	0.0	0.0	0.0	44.5	12.7	0.0	22.9	0.0	0.0	27.9	3.0	0.0
8	48.3	2.5	0.0	0.0	0.0	15.2	0.0	25.4	12.7	53.3	5.6	1.0
9	0.0	8.4	0.0	17.8	82.6	7.6	2.0	20.3	2.5	2.5	3.8	1.0
10	9.7	0.0	0.0	0.0	0.0	114.3	12.7	0.0	0.0	0.0	0.0	2.3
11	2.5	0.0	3.0	0.0	5.1	7.6	4.3	0.0	2.5	0.0	1.8	0.0
12	0.0	0.0	0.0	1.3	12.7	3.8	0.0	44.5	0.0	0.0	15.2	0.0
13	5.1	0.0	1.8	20.3	15.2	0.0	0.0	6.4	73.7	5.1	50.8	0.0
14	0.0	0.0	5.6	0.0	7.6	0.0	0.0	22.9	0.0	3.8	30.5	0.0
15	34.3	0.0	0.0	0.0	0.0	0.0	0.0	0.0	29.2	3.3	10.2	0.0
16	6.4	0.0	0.0	31.8	0.0	0.0	8.9	50.8	10.2	31.8	38.1	0.0
17	0.0	0.0	0.0	26.7	7.6	0.0	0.0	127.0	1.0	0.0	0.0	0.0
18	7.1	0.0	0.0	0.0	33.0	2.5	3.8	14.7	0.0	6.1	0.0	27.9
19	0.0	0.0	0.0	2.5	0.0	10.2	39.4	5.1	17.8	0.0	0.0	0.0
20	0.0	0.0	0.0	11.4	109.2	0.0	8.9	26.7	0.0	0.0	10.2	12.7
21	0.0	0.0	2.8	17.8	2.5	38.1	0.0	0.0	1.8	0.0	10.2	7.1
22	0.0	0.0	0.0	3.0	61.0	0.0	7.6	6.4	50.8	21.8	1.5	0.0
23	0.0	0.0	0.0	3.8	6.4	0.0	0.0	3.0	1.3	1.3	1.3	12.7
24	0.0	0.0	0.0	0.0	15.2	27.9	17.8	0.0	26.7	0.0	0.0	3.0
25	0.0	0.0	0.0	0.0	0.0	3.8	0.0	6.6	30.5	20.3	0.0	0.0
26	0.0	0.0	0.0	82.6	5.1	0.0	34.3	20.3	3.8	63.5	0.0	0.0
27	0.0	0.0	0.0	1.3	177.8	0.0	0.0	44.5	15.5	0.0	7.6	0.0
28	0.0	0.0	0.0	0.0	25.4	0.0	0.0	3.8	0.0	5.6	6.6	0.0
29	0.0	0.0	0.0	17.8	0.0	0.0	0.0	1.8	10.2	0.0	0.0	0.0
30	0.0		0.0	1.3	10.2	0.0	0.0	0.0	0.0	0.0	0.0	0.0
31	0.0		0.0		0.0		0.0	2.0		15.2		0.0
TOT	150.1	10.9	13.2	283.7	698.5	322.1	313.7	470.2	374.9	307.3	246.6	96.8
MAX	48.3	8.4	5.6	82.6	177.8	114.3	69.9	127.0	73.7	63.5	50.8	27.9
DLL	11	2	4	15	21	14	17	20	20	19	19	10
NUMERO DE DIAS DE LLUVIA >												
1.0	11	2	4	15	21	14	17	20	20	19	19	10
10.0	4	0	0	9	15	8	10	12	12	9	9	5
50.0	0	0	0	1	4	2	1	2	2	2	1	0
100.0	0	0	0	0	2	1	0	1	0	0	0	0

TOTAL ANUAL = 3288.0

FINCA # 11 Lat. 08 56 Long. 83 32 Elev. 8

ESTACION 100011 PRECIPITACION en mm. AÑO 19 72

DIA	ENE	FEB	MAR	ABR	MAY	JUN	JUL	AGO	SET	OCT	NOV	DIC
1	0.0	0.0	0.0	0.0	4.6	0.0	0.0	0.0	16.5	5.1	0.0	10.2
2	0.0	0.0	0.0	0.0	0.0	0.0	67.3	5.3	0.0	3.0	20.3	0.0
3	8.4	0.0	0.0	0.0	0.0	0.0	10.2	32.0	35.6	5.1	0.0	0.0
4	6.4	0.0	0.0	0.0	39.9	17.8	14.7	0.0	7.6	0.0	0.0	0.0
5	3.6	0.0	0.0	0.0	0.0	76.2	17.5	0.0	0.0	5.1	0.0	2.5
6	6.6	0.0	0.0	22.9	10.9	15.2	22.9	0.0	29.2	12.7	0.0	0.0
7	0.0	0.0	0.0	0.0	22.9	0.0	23.4	0.0	0.0	33.0	0.0	0.0
8	44.5	0.0	0.0	20.3	0.0	13.7	0.0	27.9	0.0	50.8	7.6	0.0
9	2.0	8.9	0.0	0.0	95.3	8.9	7.6	19.1	5.1	0.0	4.6	0.0
10	19.8	0.0	0.0	0.0	1.3	116.8	16.3	0.0	11.4	0.0	0.0	5.1
11	3.0	0.0	1.3	1.3	1.3	6.4	3.6	0.0	0.0	0.0	0.0	0.0
12	0.0	0.0	0.0	14.0	8.9	3.8	0.0	57.7	5.1	6.4	17.8	0.0
13	3.8	0.0	0.0	0.0	7.6	0.0	0.0	10.2	0.0	0.0	50.8	0.0
14	0.0	0.0	7.9	0.0	0.0	0.0	0.0	18.8	70.1	5.1	44.5	0.0
15	15.2	0.0	0.0	0.0	1.3	0.0	0.0	0.0	0.0	0.0	7.6	0.0
16	5.1	0.0	0.0	5.1	1.3	0.0	8.1	44.5	54.6	29.2	50.8	0.0
17	0.0	0.0	0.0	30.0	3.3	0.0	0.0	95.3	5.1	0.0	0.0	0.0
18	4.6	0.0	0.0	0.0	63.5	27.9	7.9	17.8	0.0	15.2	0.0	38.1
19	0.0	0.0	0.0	7.6	0.0	10.7	45.2	5.1	0.0	0.0	0.0	0.0
20	0.0	0.0	0.0	31.8	63.5	0.0	12.2	26.7	7.6	0.0	10.2	15.2
21	0.0	0.0	1.5	27.9	14.0	45.0	0.0	0.0	5.1	0.0	7.6	8.9
22	0.0	0.0	0.0	3.0	76.2	0.0	3.8	12.7	3.8	25.4	5.1	0.0
23	0.0	0.0	0.0	0.5	6.6	0.0	0.0	0.0	6.4	5.1	0.0	22.9
24	0.0	0.0	0.0	0.0	8.6	39.4	7.6	0.0	0.0	5.1	0.0	25.4
25	0.0	0.0	0.0	0.0	0.0	5.1	0.0	22.9	29.2	25.4	0.0	0.0
26	2.5	0.0	0.0	101.6	3.8	0.0	25.4	31.8	17.8	76.2	0.0	0.0
27	0.0	0.0	0.0	1.0	70.1	0.0	0.0	69.9	5.1	0.0	1.3	0.0
28	0.0	0.0	0.0	0.0	10.2	15.5	0.0	11.4	22.9	0.0	0.0	0.0
29	0.0	0.0	0.0	7.4	0.0	0.0	0.0	3.8	0.0	0.0	0.0	0.0
30	0.0		2.8	0.0	8.1	0.0	0.0	0.0	7.6	0.0	0.0	0.0
31	0.0		0.0		0.0		0.0	10.2		0.0		0.0
TOT	125.5	8.9	13.5	274.3	523.0	402.3	293.6	522.7	345.7	307.8	228.1	128.3
MAX	44.5	8.9	7.9	101.6	95.3	116.8	67.3	95.3	70.1	76.2	50.8	38.1
DLL	13	1	4	14	22	14	16	19	19	16	12	8
NUMERO DE DIAS DE LLUVIA >												
1.0	13	1	4	13	22	14	16	19	19	16	12	8
10.0	3	0	0	7	10	10	10	16	9	8	6	5
50.0	0	0	0	1	5	2	1	3	2	2	2	0
100.0	0	0	0	1	0	1	0	0	0	0	0	0

TOTAL ANUAL = 3173.7

FINCA # 12 Lat. 08 53 Long. 83 29 Elev. 6

ESTACION 100012 PRECIPITACION en mm. AÑO 19 72

DIA	ENE	FEB	MAR	ABR	MAY	JUN	JUL	AGO	SET	OCT	NOV	DIC
1	0.0	0.0	0.0	0.0	5.1	0.0	0.0	0.0	11.4	2.5	2.5	3.8
2	0.0	0.0	0.0	0.0	0.0	0.0	71.1	12.7	0.0	2.5	17.8	0.0
3	4.3	0.0	0.0	0.0	0.0	0.0	10.2	12.7	50.8	1.3	5.1	0.0
4	22.9	0.0	0.0	0.0	55.9	17.8	15.2	0.0	10.2	0.0	0.0	0.0
5	3.0	0.0	0.0	0.0	0.0	101.6	6.4	0.0	0.0	6.4	0.0	0.0
6	19.1	0.0	0.0	0.0	20.3	17.8	5.1	0.0	29.2	3.0	0.0	0.0
7	0.0	0.0	0.0	17.8	14.0	0.0	10.2	0.0	0.0	30.5	7.1	0.0
8	44.5	0.0	0.0	0.0	0.0	17.8	0.0	50.8	0.0	31.8	6.4	8.9
9	12.7	17.0	0.0	38.1	104.1	7.6	12.7	12.7	16.5	3.8	3.8	0.0
10	16.3	0.0	0.0	0.0	0.0	114.3	17.8	1.3	5.1	0.0	0.0	0.0
11	2.5	0.0	0.0	0.0	0.0	7.6	3.8	0.0	0.0	1.3	1.3	0.0
12	0.0	0.0	0.0	20.3	5.1	5.1	0.0	63.5	0.0	5.1	15.2	0.0
13	2.8	0.0	0.0	10.4	6.4	0.0	0.0	0.0	5.1	0.0	44.5	0.0
14	0.0	0.0	15.2	1.8	0.0	0.0	0.0	17.8	88.9	0.0	48.3	0.0
15	5.1	0.0	0.0	0.0	5.1	7.6	0.0	0.0	0.0	1.3	5.1	0.0
16	7.6	0.0	0.0	2.5	0.0	0.0	3.3	31.8	53.3	31.8	32.5	0.0
17	0.0	0.0	0.0	10.2	0.0	0.0	0.0	44.5	5.1	0.0	0.0	0.0
18	5.6	0.0	0.0	0.0	14.0	25.4	3.8	15.2	0.0	31.8	0.0	32.0
19	0.0	0.0	0.0	7.6	0.0	17.8	57.2	10.2	0.0	0.0	0.0	0.0
20	0.0	0.0	0.0	27.9	68.6	0.0	12.7	21.6	6.4	0.0	14.0	27.9
21	0.0	0.0	5.1	20.8	2.5	72.4	0.0	0.0	2.5	0.0	9.7	15.2
22	0.0	0.0	0.0	5.1	85.1	0.0	0.0	8.1	8.9	3.8	5.1	0.0
23	0.0	0.0	0.0	0.0	0.0	0.0	0.0	0.0	22.9	7.6	0.0	63.5
24	0.0	0.0	0.0	0.0	0.0	63.5	6.4	0.0	0.0	5.1	0.0	2.5
25	0.0	0.0	0.0	0.0	0.0	5.1	5.1	25.4	16.5	27.9	0.0	0.0
26	0.0	0.0	0.0	101.6	0.0	0.0	25.4	63.5	15.2	40.6	0.0	0.0
27	0.0	0.0	0.0	0.8	36.8	0.0	0.0	76.2	1.3	0.0	12.7	0.0
28	0.0	0.0	0.0	0.0	22.9	7.6	0.0	25.4	17.8	5.1	4.3	0.0
29	0.0	0.0	0.0	20.3	0.0	0.0	0.0	7.6	16.5	0.0	0.0	0.0
30	0.0		10.2	0.0	16.5	0.0	0.0	0.0	8.9	2.5	0.0	0.0
31	0.0		0.0		0.0		0.0	5.1		0.0		0.0
TOT	146.3	17.0	30.5	285.2	462.3	489.0	266.2	506.0	392.4	245.6	255.2	153.9
MAX	44.5	17.0	15.2	101.6	104.1	114.3	71.1	76.2	88.9	40.6	48.3	63.5
DLL	12	1	3	14	15	15	16	19	20	20	17	7
NUMERO DE DIAS DE LLUVIA >												
1.0	12	1	3	13	15	15	16	19	20	20	17	7
10.0	5	1	2	9	10	9	9	15	12	6	7	4
50.0	0	0	0	1	4	4	2	4	3	0	0	1
100.0	0	0	0	1	1	2	0	0	0	0	0	0

TOTAL ANUAL = 3229.6

PLAYA BLANCA Lat. 08 38 Long. 82 27 Elev. 3

ESTACION 100032 PRECIPITACION en mm. AÑO 19 72

DIA	ENE	FEB	MAR	ABR	MAY	JUN	JUL	AGO	SET	OCT	NOV	DIC
1	0.0	0.0	0.0	0.0	7.6	0.0	0.0	2.5	11.4	0.0	8.9	10.2
2	1.0	0.0	0.0	0.0	6.4	0.0	21.8	0.0	5.1	2.5	2.5	0.0
3	16.8	0.0	0.0	0.0	0.0	0.0	7.6	12.7	35.6	0.0	2.5	0.0
4	3.8	0.0	0.0	0.0	7.6	0.0	0.5	2.0	15.2	3.8	40.6	5.1
5	75.7	0.0	0.0	0.0	3.8	29.2	2.5	0.0	53.2	2.5	10.2	15.2
6	0.0	0.0	0.0	0.0	3.8	25.4	0.0	0.0	35.6	2.5	22.9	0.0
7	59.9	0.0	0.0	0.0	24.1	0.0	2.5	0.0	20.3	3.8	7.6	0.0
8	33.0	0.0	0.0	0.0	4.6	1.8	5.1	7.6	15.2	52.1	61.0	48.3
9	6.6	0.0	0.0	0.0	61.5	10.2	0.0	24.1	44.4	27.9	0.0	20.3
10	1.5	5.1	52.1	0.0	0.0	38.1	2.5	0.0	15.2	7.6	0.0	0.0
11	9.7	0.0	0.0	47.0	0.0	7.6	2.0	2.5	0.0	12.7	15.2	0.0
12	5.1	0.0	0.0	0.0	0.0	6.1	0.0	0.0	33.0	10.2	22.9	0.0
13	29.9	1.3	48.3	2.3	6.4	25.4	0.0	0.0	20.3	14.0	21.6	17.8
14	16.5	1.8	0.0	1.0	3.0	0.0	0.2	0.0	25.4	30.5	12.7	0.0
15	34.5	0.0	0.0	7.6	1.3	0.0	1.8	0.0	52.1	20.3	1.3	0.0
16	7.1	0.0	0.0	2.5	2.5	0.0	1.5	0.0	5.1	0.0	33.0	0.0
17	2.5	0.0	0.0	43.9	5.1	0.0	0.5	45.7	8.9	3.8	0.0	10.2
18	0.0	0.0	0.0	36.8	3.8	0.0	1.3	54.6	17.8	51.6	0.0	15.2
19	13.2	0.0	0.0	63.5	0.0	25.4	22.9	78.2	10.2	25.9	0.0	0.0
20	0.0	0.0	0.0	43.2	43.2	0.0	0.0	27.9	53.3	0.0	15.2	0.0
21	0.0	0.0	31.8	29.2	0.0	10.4	0.0	7.6	0.0	0.0	25.4	21.6
22	0.0	0.0	0.0	0.0	38.1	0.0	0.0	15.7	2.5	2.3	0.0	3.8
23	0.0	0.0	0.0	2.5	2.5	0.0	5.1	2.5	0.0	27.4	7.6	7.6
24	0.0	0.0	0.0	0.0	10.2	5.1	22.9	2.5	0.0	26.7	0.0	5.1
25	0.0	0.0	0.0	50.3	2.5	9.4	0.0	6.3	74.9	2.5	20.3	0.0
26	0.0	0.0	0.0	0.0	24.1	0.0	7.6	0.0	40.6	0.0	0.0	0.0
27	22.9	0.0	0.0	11.4	22.1	0.0	0.0	0.0	20.3	10.2	2.5	0.0
28	0.0	0.0	0.0	2.5	2.5	0.0	0.0	2.5	3.8	0.0	6.4	10.2
29	0.0		10.7	6.4	6.9	0.0	0.0	5.1	16.5	49.5	5.1	0.0
30	3.8		25.4	2.5	0.0	0.0	0.0	2.5	2.0	45.7	0.0	0.0
31	10.2		0.0		2.5		0.0	5.1		31.7		0.0
TOT	353.7	8.2	168.3	352.6	296.1	194.1	108.3	307.6	637.9	467.7	345.4	190.6
MAX	75.7	5.1	52.1	63.5	61.5	38.1	22.9	78.2	74.9	52.1	61.0	48.3
DLL	19	3	5	16	24	12	17	19	26	24	21	13
NUMERO DE DIAS DE LLUVIA >												
1.0	19	3	5	16	24	12	14	19	26	24	21	13
10.0	10	0	5	8	7	7	3	7	20	15	12	9
50.0	2	0	1	2	1	0	0	2	4	2	1	0
100.0	0	0	0	0	0	0	0	0	0	0	0	0

TOTAL ANUAL = 3430.5

GOLFITO Lat. 08 39 Long. 83 11 Elev. 15

ESTACION 100034 PRECIPITACION en mm. AÑO 19 72

DIA	ENE	FEB	MAR	ABR	MAY	JUN	JUL	AGO	SET	OCT	NOV	DIC
1	5.8	0.0	1.3	0.0	0.0	0.0	1.5	0.0	0.0	38.1	25.4	2.3
2	1.0	0.0	0.5	11.7	11.4	8.9	11.2	0.0	0.0	22.9	2.5	0.0
3	7.1	0.0	0.0	11.4	15.2	0.0	69.6	45.7	48.3	4.1	17.8	5.6
4	5.6	0.0	1.8	0.0	8.9	0.0	0.0	0.0	0.0	3.8	7.6	3.8
5	16.3	0.0	0.0	0.0	15.2	11.4	23.9	0.0	3.8	2.5	0.0	10.2
6	31.5	20.1	0.0	0.0	2.0	12.7	8.9	0.0	48.3	11.4	35.6	0.0
7	20.3	0.0	8.9	19.0	10.7	2.0	2.3	10.2	30.5	51.5	17.8	0.0
8	0.0	57.2	1.0	0.0	2.5	0.0	0.0	3.0	12.7	5.6	111.8	14.0
9	7.9	0.0	0.0	27.9	6.3	8.9	9.9	0.0	29.2	7.6	0.0	7.1
10	5.3	0.0	76.2	0.0	43.2	58.2	0.0	19.8	36.8	6.3	0.0	0.5
11	2.8	0.0	61.5	0.0	0.0	44.7	2.3	2.5	17.5	3.8	89.7	0.0
12	10.4	8.1	8.9	0.0	0.0	12.7	0.0	8.6	0.0	59.7	57.7	0.0
13	0.0	68.1	27.9	27.9	12.7	12.7	0.0	7.1	0.0	5.1	63.5	0.0
14	0.0	0.0	76.2	12.7	0.0	0.0	0.0	4.8	40.4	22.9	10.2	0.0
15	13.2	0.0	0.0	8.1	0.0	0.0	8.9	23.1	7.9	38.1	35.6	0.0
16	2.8	0.0	2.5	3.3	0.0	0.0	10.2	24.1	33.3	78.7	17.8	0.0
17	18.0	31.8	0.0	0.0	0.0	0.0	0.0	7.6	9.9	0.0	0.0	35.6
18	0.0	0.0	0.0	5.1	0.0	25.4	6.3	66.0	0.0	43.2	5.3	33.0
19	0.0	0.0	0.0	5.1	1.3	17.8	0.0	1.0	10.2	0.0	7.4	5.1
20	2.5	0.0	2.0	35.6	19.1	6.4	17.8	39.6	86.4	12.7	0.0	34.3
21	2.8	0.0	1.3	30.5	0.0	10.2	0.0	0.0	0.0	18.5	10.2	40.6
22	0.0	0.0	6.4	0.0	30.5	0.5	7.9	24.9	0.0	4.3	0.0	0.0
23	0.0	0.0	86.4	22.9	2.5	0.0	17.5	0.0	0.5	0.0	0.0	40.6
24	35.6	0.0	0.0	7.6	1.3	28.7	2.5	0.0	3.3	15.2	19.0	0.0
25	47.5	0.0	0.0	17.8	0.0	22.1	0.0	43.2	25.4	0.0	0.0	0.0
26	0.0	0.0	10.2	2.5	25.4	0.0	25.4	6.9	0.0	22.9	0.0	0.0
27	0.0	0.0	20.3	70.6	33.8	0.0	0.0	46.5	25.4	7.6	0.0	0.0
28	0.0	0.0	0.0	2.5	43.7	0.0	0.0	0.0	5.1	7.6	0.0	50.8
29	16.5	33.5	0.0	41.9	0.0	0.0	0.0	0.0	37.6	0.0	0.0	0.0
30	0.0	0.0	0.0	0.0	0.0	0.0	0.0	0.0	38.1	10.2	0.0	0.0
31	0.0	0.0	11.7		2.5		0.0	12.7		21.6		0.0
TOT	252.9	218.8	405.0	364.1	288.2	283.3	226.1	397.3	550.6	525.9	534.9	283.5
MAX	47.5	68.1	86.4	70.6	43.7	58.2	69.6	66.0	86.4	78.7	111.8	50.8
DLL	19	6	18	19	19	16	16	19	21	26	17	14
NUMERO DE DIAS DE LLUVIA >												
1.0	19	6	17	19	19	15	16	19	20	26	17	13
10.0	9	5	8	12	11	11	7	11	15	15	13	8
50.0	0	2	4	1	0	1	1	1	1	3	4	1
100.0	0	0	0	0	0	0	0	0	0	0	1	0

TOTAL ANUAL = 4330.6

CAMPAMENTO RINCON OSA Lat. 08 41 Long. 83 30 Elev. 10

ESTACION 100039 PRECIPITACION en mm. AÑO 19 72

DIA	ENE	FEB	MAR	ABR	MAY	JUN	JUL	AGO	SET	OCT	NOV	DIC
1	0.0	0.0	0.0	0.0	7.6	0.0	0.0	0.0	2.5	0.0	5.1	0.0
2	0.0	0.0	0.0	0.0	42.4	0.0	10.7	0.0	2.5	4.1	0.0	0.0
3	18.3	0.0	0.0	0.0	0.0	2.5	12.2	16.5	20.3	8.9	3.8	0.0
4	10.7	0.0	0.0	0.0	24.6	5.1	0.0	0.8	3.0	0.0	50.8	0.0
5	45.7	0.0	0.0	0.0	3.8	11.9	2.3	0.0	1.8	0.0	25.4	6.4
6	0.0	0.0	0.0	0.0	9.4	24.6	4.3	0.0	8.9	4.1	25.4	0.0
7	0.0	0.0	0.0	0.0	5.1	0.0	3.6	7.6	7.8	10.2	1.8	0.0
8	26.9	0.0	0.0	0.0	7.9	5.1	1.3	5.1	5.1	78.7	58.4	52.1
9	23.4	0.0	0.0	0.0	10.2	0.0	0.0	19.2	35.6	14.0	2.5	10.2
10	23.9	3.0	60.4	0.0	0.0	74.9	3.3	25.4	13.9	4.1	0.0	6.4
11	0.0	0.0	0.0	26.7	0.0	12.2	1.0	0.0	3.8	27.9	7.6	3.8
12	0.0	0.0	0.0	2.5	0.0	7.6	0.0	0.0	3.0	8.9	38.1	0.0
13	0.0	0.0	30.0	1.3	25.0	15.2	0.0	0.0	12.7	15.8	22.9	0.0
14	0.0	0.0	0.0	0.0	7.9	0.0	0.0	0.0	27.9	24.1	3.1	0.0
15	0.0	0.0	0.0	5.6	3.3	12.7	0.0	0.0	25.4	25.4	2.5	0.0
16	0.0	0.0	0.0	0.0	4.8	0.0	15.2	0.0	36.8	1.3	35.6	0.0
17	0.0	0.0	0.0	17.8	6.4	0.0	0.0	22.1	19.0	0.0	0.0	4.6
18	0.0	0.0	0.0	46.7	16.5	0.0	1.0	47.0	25.4	39.4	0.0	19.0
19	0.0	0.0	0.0	57.4	6.4	21.8	8.9	81.5	2.5	0.0	0.0	0.0
20	0.0	0.0	0.0	46.5	18.0	1.0	27.9	29.7	54.6	9.6	7.6	0.0
21	0.0	0.0	35.6	61.7	14.2	7.6	0.0	10.2	0.0	10.2	17.8	22.9
22	0.0	0.0	0.0	0.0	57.9	2.0	5.1	0.8	0.0	1.5	7.6	1.3
23	0.0	0.0	0.0	2.0	0.0	0.0	15.2	4.3	0.0	0.0	4.6	2.5
24	0.0	0.0	0.0	0.0	9.4	2.0	0.0	3.6	0.0	7.6	0.0	0.0
25	0.0	0.0	0.0	17.5	0.0	3.8	6.6	6.3	78.7	0.0	11.4	0.0
26	0.0	0.0	0.0	0.0	0.0	0.0	13.7	66.0	25.4	0.0	0.0	0.0
27	7.6	0.0	0.0	7.4	23.4	0.0	0.0	24.9	3.8	2.5	4.3	2.5
28	12.7	0.0	0.0	2.5	1.3	0.0	0.0	0.0	5.6	0.0	12.2	0.0
29	0.0	0.0	12.7	6.4	7.6	0.0	1.3	0.0	1.3	7.6	15.2	0.0
30	0.0		24.1	1.3	0.0	0.0	0.0	0.0	0.0	10.2	0.0	0.0
31	0.0		0.0		1.3		0.0	0.0		33.0		0.0
TOT	169.2	3.0	162.8	303.3	314.4	210.0	133.6	371.0	427.3	349.1	363.7	131.7
MAX	45.7	3.0	60.4	61.7	57.9	74.9	27.9	81.5	78.7	78.7	58.4	52.1
DLL	8	1	5	15	23	16	17	17	25	22	22	11
NUMERO DE DIAS DE LLUVIA >												
1.0	8	1	5	15	23	16	17	15	25	22	22	11
10.0	7	0	5	7	9	7	6	10	12	11	11	4
50.0	0	0	1	2	1	1	0	2	2	1	2	1
100.0	0	0	0	0	0	0	0	0	0	0	0	0

TOTAL ANUAL = 2939.1

ARMUELLES Lat. 08 17 Long. 82 53 Elev. 15

ESTACION 101101 PRECIPITACION en mm. AÑO 19 72

DIA	ENE	FEB	MAR	ABR	MAY	JUN	JUL	AGO	SET	OCT	NOV	DIC
1	0.0	0.0	0.2		19.8	14.7	0.0	0.0	0.0	1.0	1.8	1.0
2	0.5	0.0	0.0		1.0	8.9	3.8	2.8	1.3	1.3	6.3	1.3
3	4.1	0.0	0.0		0.0	1.5	8.9	1.0	34.5	2.0	17.5	16.8
4	49.5	0.0	0.0		1.8	1.8	1.8	0.0	0.2	0.0	18.3	4.1
5	26.4	0.0	0.0		6.6	5.8	0.5	0.2	0.0	13.5	0.8	4.3
6	2.8	0.0	0.0		1.0	11.2	14.7	0.8	13.0	18.3	0.8	12.4
7	14.0	0.0	0.0		4.3	1.5	8.6	0.0	6.6	7.6	32.8	0.0
8	16.3	0.0	0.0		7.1	0.8	0.2	1.5	14.0	4.8	61.7	4.1
9	0.0	0.0	0.0		48.5	6.1	0.0	7.4	18.5	7.4	2.3	1.8
10	17.3	0.2	16.8		0.0	15.0	5.8	0.0	6.4	14.2	1.3	33.0
11	11.9	0.0	4.3		0.2	10.4	15.0	0.0	15.0	15.5	5.6	0.0
12	0.0	4.1	12.2		2.8	7.9	0.0	8.4	1.3	57.4	33.8	0.0
13	23.6	0.0	7.4		16.5	2.8	0.0	8.4	0.2	6.6	17.5	10.9
14	41.2	0.0	1.0		0.0	0.2	4.6	18.5	35.3	9.9	2.0	0.2
15	12.2	4.6	0.0		4.3	0.0	0.0	37.8	16.0	2.5	1.8	0.0
16	6.1	0.8	0.0		21.8	0.0	3.0	10.2	28.7	1.5	13.7	0.0
17	0.0	13.2	0.0		11.9	0.0	0.0	21.3	0.2	0.8	0.0	9.6
18	0.0	0.0	0.0		0.2	0.0	0.0	37.1	0.0	24.1	0.0	9.9
19	0.8	2.8	0.0		0.0	2.3	16.0	12.4	12.2	0.0	0.0	22.9
20	0.8	0.0	9.6		5.6	0.2	8.6	2.8	68.3	0.0	5.6	23.9
21	0.2	0.0	0.5		0.0	1.8	0.0	0.5	0.0	0.5	7.9	13.2
22	0.0	4.1	2.5		9.6	0.0	0.0	0.0	0.0	8.1	0.5	0.8
23	0.0	0.0	10.4		42.2	1.0	3.0	0.0	1.8	0.0	4.1	5.3
24	1.0	0.0	0.0		0.5	1.5	0.5	18.0	4.1	10.9	0.0	2.0
25	2.0	0.0	0.0		0.2	22.1	5.6	7.4	14.2	1.3	0.8	0.2
26	14.5	0.0	0.0		6.1	0.0	16.0	5.1	13.7	0.0	0.0	0.0
27	17.0	0.0	0.0		17.0	0.0	0.0	18.0	4.3	1.3	4.6	0.0
28	5.1	0.0	0.5		21.8	2.3	0.0	0.0	0.5	0.8	0.0	15.7
29	1.8	0.0	0.0		2.0	7.9	0.0	0.0	2.8	2.3	0.0	0.0
30	0.0		0.0		12.2	0.0	8.1	7.6	4.6	1.5	12.4	0.0
31	0.0		0.5		0.0		8.9	23.9		2.3		0.0
TOT	269.1	29.8	65.9		265.0	127.7	133.6	251.1	317.7	217.4	253.9	193.4
MAX	49.5	13.2	16.8		48.5	22.1	16.0	37.8	68.3	57.4	61.7	33.0
DLL	22	7	12		25	22	19	22	25	26	23	21
NUMERO DE DIAS DE LLUVIA >												
1.0	18	5	8	0	21	19	16	19	21	23	19	18
10.0	11	1	3	0	9	5	4	9	12	7	8	8
50.0	0	0	0	0	0	0	0	0	1	1	1	0
100.0	0	0	0	0	0	0	0	0	0	0	0	0

TOTAL ANUAL =(2124.6)

Blank page retained for pagination

SECCION D

5. VALORES MENSUALES DE PRECIPITACION

RESUMEN DE VALORES MENSUALES DE PRECIPITACION (mm)

ESTACION	LAT.	LONG.	ALT.	ENERO I	FEBR. II	MARZO III	ABR. IV	MAYO V	JUNIO VI	JULIO VII	AGO. VIII	SEP. IX	OCT. X	NOV. XI	DIC. XII	AÑO	MAXIMO 24 h.
								069 CUENCA DEL RIO SAN JUAN									
503PUERTO VIEJO S	10 28	84 01	37	4.0	47.4	87.4	106.7	104.8	340.5	342.3	256.3	284.9	112.1	331.6	227.5	2245.5	
504COLONIA PEN SA	10 20	83 57	60	650.3	256.0	107.9	175.5	359.8	407.3	479.7	451.4	428.8	467.9	327.7	360.6	4472.9	
505VARA BLANCA	10 10	84 09	1804	385.3	244.5	55.5	175.2	380.8	284.7	232.5	395.4	509.5	279.8	221.5	325.9	3490.6	
506SAN MIGUEL SAR	10 19	84 11	500	1.5	222.5	108.3	253.5	389.3	304.1	585.5	462.6	497.2	512.3	293.6	301.4	3931.8	
510CIUDAD QUESADA	10 20	84 26	650	347.5	354.5	32.0	134.5	458.0	260.5	324.5	317.5	430.0	368.0	269.5	324.0	3620.5	
511LOS ENSAYOS B.	10 17	84 28	900	73.6	29.2	4.3	14.2	93.7	88.4	245.1	250.8	401.4	311.7	129.4	274.7	1916.5	
513LOS LLANOS	10 28	84 21	100	401.1	111.0	34.1	57.2	291.1	273.5	392.8	353.5	475.6	307.1	376.3	108.8	3182.1	
514ARENAL	10 28	84 51	520	369.0	102.5	21.5	46.7	377.3	161.0	329.3	373.7	332.6	175.4	341.3	204.4	2834.7	
515QUEBRADA AZUL	10 24	84 28	83	364.5	169.0	24.0	65.0	222.0	209.0	477.0	387.0	510.0	277.0	298.0	262.0	3264.5	
519SANGREGADO	10 28	84 46	510	-	101.4	52.3	108.4	497.2	402.3	426.7	475.5	547.3	303.1	382.3	304.0	3600.5	*
522PUEBLO NUEVO	10 27	84 46	525	180.0	122.1	50.8	66.2	436.1	192.3	411.8	397.4	206.9	376.7	347.8	271.2	3059.3	
523LOS ANDES	10 24	84 53	1015	56.5	84.5	25.4	87.4	431.4	232.6	163.6	123.6	228.0	129.6	133.1	55.3	1751.0	
526CERRO INDIO	10 30	84 41	740	674.4	172.2	105.5	189.2	624.0	759.0	303.4	534.8	563.8	345.8	450.7	386.2	5107.0	
528PALMIRA	10 13	84 24	1960	179.3	59.1	15.8	64.4	361.8	146.6	118.3	328.9	331.4	232.4	106.2	157.9	2102.1	
530LA MARINA, S.	10 22	84 23	380	406.0	208.0	41.1	139.4	429.8	234.4	505.0	416.2	491.7	508.8	332.2	317.1	4029.7	
531EDA OROSI	10 57	85 33	350	-	-	0.0	0.0	249.0	129.4	25.8	77.1	52.0	51.7	44.4	45.1	674.5	*
532LAGUNA COTE	10 35	84 55	670	556.4	119.9	71.4	91.4	308.8	333.3	554.6	443.7	577.8	253.4	385.2	391.4	4087.3	
533BARRA DEL COLO	10 46	83 35	5	775.9	237.8	257.5	307.8	356.2	413.3	916.7	195.2	559.7	407.9	355.5	668.2	5451.5	
534PENAS BLANCAS	11 13	85 37	80	45.1	6.5	1.2	8.7	156.2	233.5	113.8	156.5	29.6	129.8	76.4	-	957.3	*
535CENTRO RURAL M	10 21	84 24	600	493.0	341.5	60.8	183.9	409.5	297.5	553.4	384.4	613.5	480.0	348.7	398.0	4564.2	
537LA SELVA, SARA	10 25	83 59	40	588.1	181.6	69.9	46.9	274.6	463.3	644.2	339.1	392.4	257.8	297.9	343.0	3898.8	
538UPALA	10 54	85 01	50	293.1	40.7	45.9	36.3	282.2	267.0	435.7	478.4	345.1	235.0	317.2	228.7	3005.3	
540LA FORTUNA S C	10 28	84 39	250	389.2	132.3	86.4	121.6	366.2	224.8	514.9	430.2	501.6	424.5	321.4	302.9	3816.0	
541MEDIO QUESO	11 00	84 39	30	276.6	37.7	20.0	26.0	123.5	179.2	514.3	227.7	387.5	258.7	276.5	155.3	2483.0	
542NARANJOS AGRIC	10 32	84 59	545	180.3	31.8	16.0	14.7	205.2	223.7	208.7	77.0	157.3	30.9	56.9	36.6	1239.1	
543RIO COTE	10 35	84 54	695	707.3	202.3	115.9	125.5	445.6	397.6	758.3	616.9	856.1	299.6	434.3	626.7	5586.1	
544GUAYABOS	10 27	84 49	510	493.8	144.5	53.9	83.8	413.2	218.5	432.3	407.7	442.6	276.1	286.2	267.1	3519.7	
545EL SILENCIO	10 27	84 54	930	429.8	124.1	43.1	66.8	454.3	225.2	347.6	397.1	409.7	209.1	310.1	237.4	3254.3	
546RINCON DE LA L	10 25	84 50	860	471.2	213.4	80.3	115.4	366.5	266.6	459.2	420.0	339.3	440.1	368.8	342.2	3883.0	
547PAJUILA	10 30	84 47	790	872.7	258.2	104.8	170.7	455.5	368.3	461.9	610.2	745.4	368.0	495.9	437.6	5349.2	
548JILGUERO	10 27	84 43	625	-	232.8	152.1	205.7	339.8	488.3	1220.4	466.0	712.5	443.5	518.9	543.9	5323.9	*
549DOS BOCAS	10 33	84 55	580	544.0	132.7	68.0	84.7	278.4	282.0	521.5	347.4	368.5	220.8	230.7	441.5	3520.2	
550LA UNION	10 31	84 52	600	348.9	112.4	50.9	82.6	322.3	209.4	378.7	189.3	347.6	-	-	224.1	2266.2	*
551GUATUSO	10 41	84 49	50	-	-	55.3	60.9	282.3	256.3	487.8	469.3	687.8	309.9	213.7	216.2	3039.5	*
555S JOSECITO LA	10 25	84 32	70	-	-	-	-	-	-	-	277.2	469.3	428.7	309.2	301.2	1785.6	*
556S VICENTE C. Q	10 12	84 24	1440	-	-	-	-	-	-	-	189.7	450.6	385.6	200.2	349.0	1575.1	*
566SANTA RITA	10 01	83 57	1713	252.5	117.4	65.0	153.9	410.2	248.2	204.0	391.3	380.0	405.2	213.6	228.6	3069.9	
								071 CUENCA DEL RIO TORTUGUERO									
001CAROLINA TICA	10 25	83 42	30	939.6	356.8	173.3	174.2	305.4	441.7	900.1	519.0	612.5	331.9	261.4	462.9	5478.8	
005RIO FRIO STAND	10 18	83 47	100	664.3	273.3	100.2	227.8	451.8	414.9	584.5	437.4	586.7	373.3	316.8	378.8	4809.8	
007CARIBE S.A.	10 30	83 45	40	925.0	253.5	88.9	164.8	187.6	471.6	774.7	545.6	553.1	230.4	274.4	214.3	4684.9	
								072 CUENCAS ENTRE LOS RIOS BRITO Y TEMPISQUE									
101NICOYA	10 09	85 27	120	34.1	0.0	0.4	55.5	280.5	175.3	109.1	248.8	313.8	265.1	165.4	18.2	1666.2	
105C. CARMONA, NA	10 00	85 15	100	12.2	0.0	0.0	41.1	160.5	123.4	119.2	125.5	218.8	193.1	270.8	62.9	1327.5	
106SANTA ROSA	10 50	85 37	315	16.5	0.0	0.0	0.0	248.5	363.4	62.0	43.5	64.9	104.0	106.8	25.3	1034.9	
107LEPANTO	09 58	85 02	50	1.2	0.0	5.6	76.7	259.4	143.3	72.4	149.7	192.6	208.9	178.1	40.8	1328.7	
108PLAYAS DEL COC	10 34	85 40	10	0.0	0.0	0.0	13.5	301.4	293.0	121.2	155.6	198.2	106.4	13.8	106.4	1309.5	
110MOROTE	10 04	85 16	20	0.0	0.0	0.0	59.3	268.2	143.5	116.2	224.5	323.0	138.6	186.4	25.1	1484.8	
								073 CUENCA DEL RIO REVENTAZON									
010TURRIALBA I.I.	09 53	83 38	602	269.9	170.6	39.9	207.3	193.2	260.6	102.6	361.5	306.4	234.1	214.2	335.0	2695.3	
011SANATORIO DURA	09 56	83 53	2337	60.5	3.6	10.6	74.4	230.9	108.9	69.0	156.0	237.0	270.4	49.8	58.4	1329.5	
013LOS DIAMANTES	10 13	83 46	249	581.7	338.5	132.9	366.3	498.8	320.2	530.4	409.1	526.0	384.1	277.2	477.8	4843.0	

NOTA:
* TOTAL ANUAL INCOMPLETO

RESUMEN DE VALORES MENSUALES DE PRECIPITACION (mm)

ESTACION	LAT.	LONG.	ALT.	ENERO I	FEBR. II	MARZO III	ABR. IV	MAYO V	JUNIO VI	JULIO VII	AGO. VIII	SEP. IX	OCT. X	NOV. XI	DIC. XII	AÑO	MAXIMO 24 h.
018EL GUARCO.LIND	09 50	83 58	1400	44.5	32.0	0.0	41.5	271.0	144.5	7.0	152.5	253.5	167.0	36.0	29.0	1178.5	
019JUAN VINAS	09 54	83 45	1165	739.1	405.6	202.2	533.4	422.4	388.6	347.7	971.8	923.5	809.5	422.4	1131.3	7297.5	
022PACAYAS	09 55	83 49	1735	272.5	98.0	36.3	194.6	199.6	129.5	109.4	230.0	240.8	228.2	120.3	192.3	2051.5	
023ROSI LA GUAYA	09 49	83 50	1350	83.2	16.5	0.0	82.6	250.8	161.8	110.5	308.8	214.9	-	-	-	1229.1	*
026TAPANTI	09 46	83 50	1203	105.9	101.3	20.2	118.0	291.7	200.8	206.0	338.2	389.3	412.0	166.6	130.1	2480.1	
027EL CANON	09 41	83 55	2460	56.7	10.7	3.9	33.3	327.6	211.2	128.4	308.7	238.2	264.1	152.3	93.7	1828.8	
028EL HUMO	09 48	83 43	746	106.8	178.3	34.1	164.2	487.3	316.3	162.2	545.0	425.1	560.0	308.3	263.4	3551.0	
029EL LLANO R. MA	09 46	83 53	1572	141.3	118.1	55.8	166.5	318.1	190.0	189.0	440.1	369.5	238.2	206.2	194.7	2627.5	
030CORDONCILLAL	09 45	83 47	1240	331.8	379.2	193.7	328.1	430.5	374.4	480.1	562.2	788.3	515.5	476.2	451.5	5311.5	
033VILLA MILLS	09 34	83 43	3000	87.9	17.5	23.9	114.5	428.3	270.8	103.1	263.8	295.3	328.1	254.4	101.1	2288.7	
034HELEN	09 44	83 53	2010	177.4	104.9	48.1	167.2	228.0	204.0	272.0	388.4	389.6	354.3	255.8	289.8	2879.5	
035NAVARRO CARTAG	09 49	83 53	1100	23.9	0.0	256.0	5.4	177.5	-	-	244.0	323.2	372.0	81.0	171.0	1654.0	*
036T-SEIS	09 43	83 46	2075	445.4	508.0	326.2	631.9	563.2	469.0	616.2	783.8	492.4	798.2	580.1	649.7	6864.1	
037EL DESTIERRO	09 42	83 45	2020	520.5	285.5	273.2	638.8	450.8	385.7	660.4	600.8	431.8	634.0	508.6	564.8	5954.9	
038OJO DE AGUA.P.	09 37	83 49	2960	141.5	68.2	53.3	122.8	335.9	131.1	74.9	209.6	236.4	398.5	198.3	208.5	2179.0	
039TRES DE JUNIO	09 40	83 51	2660	187.1	101.2	28.1	143.4	393.4	298.9	225.8	438.1	263.7	438.9	259.9	227.6	3006.1	
041LA CANGREJA	09 48	83 58	1860	74.0	65.1	30.2	55.0	244.5	142.2	81.6	157.6	154.2	216.4	57.8	121.2	1399.8	
042MUNECO	09 47	83 55	1410	89.1	75.2	31.9	73.4	255.2	80.0	100.8	223.3	224.7	251.8	80.7	168.6	1654.7	
043O DE LA MUERTE	09 36	83 43	2690	68.1	21.2	21.4	104.0	340.6	231.4	81.7	222.9	201.1	311.0	226.0	107.1	1936.5	
044LA SUIZA.TURRI	09 51	83 37	616	190.9	126.9	22.1	134.6	201.5	233.8	67.2	282.2	308.9	237.7	231.2	257.9	2294.9	
045TAUS	09 46	83 43	900	206.3	228.4	89.7	331.5	485.8	283.9	314.6	641.3	527.2	522.4	492.7	305.5	4429.3	
046CACHI.PLANTEL	09 51	83 48	1018	139.8	95.0	25.7	148.5	217.4	89.8	74.4	198.0	295.8	275.1	68.9	170.6	1799.0	✓
047TUCURRIQUE	09 51	83 45	890	175.4	119.8	19.3	157.9	228.4	208.9	95.9	315.3	309.9	311.3	98.6	297.2	2337.9	
055LA AMISTAD	09 59	83 35	500	477.7	258.7	90.5	521.3	254.5	271.3	512.1	98.0	389.2	355.5	376.0	412.9	4017.7	
057TABANO	09 44	83 42	1360	366.3	254.5	246.9	637.4	789.2	506.6	389.4	803.8	760.6	870.1	781.3	498.3	6904.4	
058RETES 3	09 58	83 53	3100	28.5	124.9	41.3	184.7	493.4	158.1	-	247.3	368.6	447.2	180.9	186.4	2461.3	*
059LAGUNA	09 58	83 52	3140	12.7	15.8	21.1	158.3	300.8	125.9	203.1	161.5	273.0	293.1	96.9	103.3	1765.5	
061CHICUA	09 58	83 52	3090	14.2	13.1	17.9	119.8	354.1	138.0	202.2	193.6	276.8	296.7	96.1	106.7	1829.2	
063EL GATO	09 42	83 42	1800	427.8	266.9	237.7	492.9	852.7	515.7	349.5	677.3	657.7	967.2	834.8	507.5	6787.7	
064WILLIANSBURG	10 06	83 35	95	517.6	333.2	50.3	253.0	369.9	383.0	557.1	416.1	371.7	209.7	272.1	397.0	4130.7	
065SANTA CLARA	10 17	83 48	270	752.2	349.6	112.3	208.0	291.1	552.4	689.8	453.5	375.7	275.8	215.2	447.4	4691.0	
069CASA RETES	09 58	83 54	2745	10.2	33.9	33.6	129.0	432.9	134.8	-	209.4	302.2	426.0	121.9	132.4	1966.3	*
071ATIRRO	09 50	83 39	900	423.0	125.6	97.1	148.4	385.5	235.4	101.4	379.3	421.9	392.7	225.6	298.4	3234.3	✓
072CABEZA DE VACA	09 58	83 53	3010	88.2	14.8	18.0	70.7	386.9	146.0	88.0	223.8	336.0	426.2	146.7	161.3	2106.6	
074SAN ANTONIO	09 58	83 43	1190	332.4	215.8	91.5	415.0	216.9	238.5	190.8	476.5	383.7	330.1	150.3	432.9	3474.4	
076INCSA.AGUACALI	09 50	83 55	1325	117.3	120.1	25.5	93.7	343.1	193.1	100.0	285.6	342.2	550.7	119.1	195.5	2485.9	
078COLIBLANCO	09 57	83 48	2200	392.1	98.1	68.6	249.7	310.7	193.0	181.4	291.9	294.4	356.4	179.2	336.3	2951.8	✓
079ORIENTE	09 48	83 43	623	193.9	187.2	67.1	283.3	471.8	273.9	230.1	600.8	418.7	532.2	405.4	305.0	3969.4	✓
080REPETIDORA C.M	09 33	83 44	3365	70.5	15.8	29.2	103.7	397.7	257.1	119.6	307.3	272.3	328.1	253.2	116.7	2271.2	
081VOLCAN IRAZU	09 59	83 51	3400	164.9	62.9	49.1	111.5	280.7	139.7	76.6	199.4	288.2	284.7	139.0	174.4	1971.1	
082COBAL	10 15	83 40	55	680.3	336.2	92.8	207.2	300.2	346.6	637.8	445.6	482.4	267.9	253.8	411.0	4461.8	
084PRESA CACHI	09 51	83 48	1010	154.0	31.0	28.0	139.0	219.0	95.0	69.0	208.0	314.0	283.0	99.0	165.0	1804.0	
085CASA DE MAQUIN	09 52	83 45	743	212.0	105.0	30.0	212.0	252.0	123.0	87.0	333.0	206.0	271.0	102.0	260.0	2191.0	
086CASA MAQUINAS	09 47	83 51	1120	81.9	61.4	15.0	98.9	317.5	209.6	148.7	355.7	338.2	418.1	152.3	111.8	2309.1	
088TOMA DE AGUA M	09 45	83 52	1659	145.8	111.0	68.8	146.4	364.8	222.9	282.8	462.0	422.2	409.6	220.2	214.3	3070.8	
090LAS MERCEDES T	10 10	83 37	95	579.5	397.2	65.5	307.0	368.9	292.6	122.8	488.1	441.1	261.8	202.0	381.5	3908.0	
091HDA EL CARMEN	10 12	83 29	15	725.7	343.3	73.6	330.0	156.9	418.0	794.6	498.1	389.9	342.3	185.2	466.7	4724.3	
092TIERRA BLANCA	09 55	83 54	2100	-	-	-	-	-	-	28.0	112.5	246.3	255.8	36.9	91.8	771.3	*
				074 CUENCA DEL RIO TEMPISQUE													
003SANTA CRUZ,GUA	10 16	85 35	54	75.4	0.0	0.0	33.1	224.9	202.5	103.5	136.0	258.9	146.7	64.9	76.1	1320.0	
004QUEBRADA GRAND	10 50	85 30	366	50.5	1.3	2.0	1.5	188.5	228.0	84.5	40.8	119.0	140.0	103.2	42.7	1002.0	
005PUERTO HUMO	10 19	85 21	10	0.0	0.0	0.0	0.0	294.5	458.0	-	-	20.0	71.0	128.0	89.0	1060.5	*
006LA GUINEA	10 25	85 28	40	2.2	0.0	0.0	80.4	164.9	341.7	156.1	172.0	169.5	87.6	115.3	3.8	1293.5	
007MONTE GALAN	10 38	85 34	60	0.0	0.0	0.0	1.3	169.0	266.3	72.5	86.9	90.5	59.9	0.0	0.0	746.4	
008PELON DE LA BA	10 29	85 26	40	0.0	0.0	0.0	2.5	171.0	201.5	21.2	136.0	275.8	76.2	56.2	0.0	940.4	
009HACIEDA LOS AN	10 52	85 27	560	192.9	15.0	55.2	0.7	317.8	436.0	440.2	199.6	142.8	236.6	206.2	168.0	2411.0	
010CANAS DULCES	10 44	85 29	100	9.2	0.0	0.0	0.2	337.6	245.7	74.8	71.3	147.9	118.8	48.4	27.9	1081.8	
011HDA TEMPISQUE	10 29	85 34	22	0.0	0.0	0.0	32.0	307.0	228.0	138.0	171.5	200.0	53.2	67.0	16.0	1212.7	✓

RESUMEN DE VALORES MENSUALES DE PRECIPITACION (mm)

ESTACION	LAT.	LONG.	ALT.	ENERO I	FEBR. II	MARZO III	ABR. IV	MAYO V	JUNIO VI	JULIO VII	AGO. VIII	SEP. IX	OCT. X	NOV. XI	DIC. XII	AÑO	MAXIMO 24 h.
012RIO COLORADO	10 40	85 29	100	0.0	0.0	0.0	0.6	218.0	201.9	41.7	25.2	165.0	179.5	11.1	0.0	843.0	
013HDA .TRINIDAD	10 44	85 37	190	0.0	0.0	0.0	0.0	205.5	242.0	54.0	52.0	52.6	125.0	105.0	24.0	860.1	
014QUEBRADA HONDA	10 11	85 20	30	0.0	0.0	20.0	117.0	516.0	257.0	40.0	260.5	309.0	166.5	154.5	25.5	1866.0	
015CORRALILLO	10 14	85 22	30	18.0	0.0	0.0	33.5	315.0	267.0	127.5	285.0	283.0	276.0	209.0	115.0	1929.0	
016HDA EL REAL	10 32	85 29	130	0.0	0.0	0.0	18.5	172.5	175.6	126.0	102.0	198.0	153.5	28.0	0.0	974.1	
017TALOLINGA	10 20	85 29	10	22.0	0.0	0.0	15.0	196.5	98.7	92.1	139.5	234.5	184.5	71.5	20.0	1074.3	
018CARTAGENA	10 23	85 41	63	50.5	0.0	0.0	0.0	355.0	115.2	102.2	125.0	212.0	179.5	104.5	14.0	1255.9	
019HDA GUACHIPELI	10 45	85 22	700	0.0	0.0	0.0	0.0	15.0	22.0	22.0	0.0	84.0	15.0	33.0	48.0	239.0	
022HDA.SAN RAFAEL	10 39	85 22	200	0.0	0.0	0.1	1.0	184.7	139.1	26.6	76.6	173.4	143.6	52.8	22.2	820.1	
023HDA. STA. MARI	10 46	85 18	825	254.0	110.0	32.5	7.5	346.0	439.5	283.5	206.5	335.0	101.0	181.0	156.7	2453.2	
024SARDINAL	10 31	85 39	460	0.0	0.0	0.0	28.0	391.0	332.0	138.0	165.0	248.0	147.0	110.0	6.0	1565.0	
027CEIBA 1	10 26	85 28	10	0.0	0.0	0.0	34.3	177.6	356.3	132.5	194.9	179.3	98.2	138.2	5.3	1316.6	
028RIO VIEJO	10 26	85 27	10	0.0	0.0	0.0	29.2	188.3	345.4	126.6	211.3	164.1	125.9	140.8	2.7	1334.3	
029GRANITA	10 24	85 28	10	0.0	0.0	0.0	25.4	31.8	351.0	120.8	182.1	218.4	91.6	146.7	12.7	1180.5	
030INGENIO	10 25	85 29	10	0.0	0.0	0.0	73.7	231.8	337.5	144.2	169.8	187.0	86.5	122.8	5.1	1358.4	
				075 CUENCA DEL PACUARE													
002SIQUIRRES	10 06	83 31	70	707.8	337.6	61.2	452.7	198.5	310.5	572.4	419.5	498.6	337.0	294.9	408.8	4599.5	
003PLATANILLO	09 49	83 34	889	185.1	127.7	45.2	153.0	298.0	171.0	61.8	245.4	346.3	240.9	243.3	282.0	2399.7	
004PACUARE	09 49	83 31	800	173.7	107.8	91.2	105.8	252.6	207.0	116.0	249.3	337.9	178.7	101.6	35.6	1957.2	
007ROCAS BLANCAS	09 45	83 30	825	176.2	22.3	45.0	206.3	457.8	268.6	122.9	347.8	479.8	462.9	116.7	289.5	2995.8	
010LA PERLA	10 11	83 22	10	705.6	401.8	89.2	419.0	160.2	523.4	819.3	477.1	379.8	340.5	281.1	457.1	5054.1	
013FREEMAN	10 12	83 22	5	899.7	501.1	109.3	305.9	209.6	402.7	827.3	516.6	515.2	254.8	286.7	379.0	5207.9	
				076 CUENCA DEL RIO BEBEDERO													
002TILARAN	10 28	84 58	562	126.8	17.7	6.1	11.1	231.0	234.4	123.2	155.0	218.5	110.2	202.9	98.8	1535.7	
005CANAS, LA PACI	10 27	85 07	95	25.2	0.0	26.1	0.0	196.6	176.9	29.8	93.0	196.6	69.0	138.1	7.5	958.8	
006TIERRAS MORENA	10 34	85 02	695	230.3	57.4	9.8	17.4	248.6	229.8	272.5	152.8	239.6	95.5	130.1	152.9	1836.7	
008TABOGA	10 21	85 09	40	17.6	0.0	36.6	28.8	327.2	207.6	58.8	101.2	145.6	68.8	251.2	39.2	1282.6	
009LA CEIBA,BAGAC	10 32	85 18	90	16.5	0.0	0.0	15.0	217.5	205.3	31.0	124.9	179.1	52.7	30.3	0.0	870.3	
010LAJAS DE CAÑAS	10 17	85 05	100	11.0	0.0	16.6	6.9	320.4	369.3	101.8	244.8	330.6	138.6	281.1	41.3	1862.4	
011HACIENDA GUAYA	10 43	85 14	550	0.0	4.0	0.0	0.0	190.0	171.5	52.4	77.9	137.2	37.4	11.2	0.0	681.6	
012HACIENDA TENOR	10 37	85 05	400	0.0	0.0	0.0	0.0	183.6	386.1	50.4	79.4	204.9	86.6	79.9	65.9	1136.8	
013CERRO SAN JOSE	10 22	84 57	1052	61.0	40.5	5.5	0.9	332.7	273.8	111.1	134.7	220.1	147.4	161.4	35.6	1524.7	
				077 CUENCA DEL RIO MADRE DE DIOS													
001BATAN	10 05	83 20	15	755.5	287.8	71.0	410.8	185.9	243.3	594.2	463.5	432.2	280.2	224.4	500.9	4449.7	
				078 CUENCAS ENTRE LOS RIOS BEBEDERO Y BARRANCA													
001ABANGARES,L.J	10 17	84 58	140	0.0	0.0	0.0	40.0	248.0	283.0	147.0	423.0	261.5	410.0	208.0	0.0	2020.5	
002MONTE VERDE	10 20	84 50	1380	138.4	73.4	16.2	-	351.9	220.2	160.0	199.9	243.6	264.0	170.2	86.1	1923.9	*
003PUNTARENAS	09 58	84 50	3	35.3	0.0	0.9	29.6	289.6	140.6	81.8	384.9	469.2	330.4	208.9	108.8	2080.0	
004.AGARTO	10 08	84 48	160	0.0	0.0	10.0	-	-	160.6	76.4	533.7	552.7	175.8	128.0	30.0	1667.2	*
005SARMIENTO PUNT	10 09	84 53	60	9.7	0.0	0.0	27.6	377.0	135.5	67.5	241.4	299.9	249.4	252.6	56.0	1716.6	
006MIRAMAR	10 05	84 44	450	25.6	0.0	29.1	168.2	500.8	227.0	163.5	420.0	389.1	280.0	380.0	37.2	2620.5	
				079 CUENCA DEL RIO MATINA													
005MORAVIA CHIRRI	09 50	83 26	1200	242.9	109.1	34.1	63.4	57.4	171.4	158.9	215.1	293.1	223.5	215.4	318.9	2103.2	
008ESTRADA	10 03	83 18	15	808.3	322.6	108.1	668.9	407.3	449.3	719.8	613.5	358.4	387.6	225.5	560.7	5630.0	
009BARMOUTH ESTE	10 07	83 14	30	85.3	306.3	38.9	173.7	46.0	289.9	375.5	95.9	368.7	241.7	309.3	443.0	2774.2	
				080 CUENCA DEL RIO BARRANCA													
002S.MIGUEL BARRA	10 00	84 42	140	67.6	0.0	0.6	48.0	289.5	111.8	143.4	316.8	253.4	184.1	246.7	53.1	1715.0	

RESUMEN DE VALORES MENSUALES DE PRECIPITACION (mm)

ESTACION	LAT.	LONG.	ALT.	ENERO I	FEBR. II	MARZO III	ABR. IV	MAYO V	JUNIO VI	JULIO VII	AGO. VIII	SEP. IX	OCT. X	NOV. XI	DIC. XII	AÑO	MAXIMO 24 h.
003ESPARTA	09 59	84 39	208	71.4	0.0	0.0	130.8	323.7	57.0	133.1	169.5	208.2	255.0	-	-	1348.7	*
005NAGATAC	10 04	84 33	450	17.5	5.4	68.3	109.9	725.0	366.1	138.8	533.2	371.5	401.7	115.0	18.2	2870.6	
006SOCORRITO	09 59	84 44	5	68.6	0.0	0.0	0.0	243.8	159.6	94.8	296.7	293.5	-	168.7	-	1325.7	*
						081 CUENCA DEL RIO BLANCO											
003LIMON	10 00	83 03	5	696.9	380.2	87.2	396.4	170.4	337.0	734.6	412.7	422.8	250.5	328.5	469.5	4686.7	
004MOIN	10 00	83 05	5	735.2	370.8	89.0	255.5	204.4	241.6	636.2	408.8	330.4	236.7	357.6	554.2	4420.4	✓
						082 CUENCA DEL RIO JESUS MARIA											
001GUADALUPE DE I	10 01	84 34	800	82.7	0.0	0.3	121.2	596.1	311.4	197.9	634.7	444.7	520.3	367.1	114.7	3391.1	
						085 CUENCA DEL RIO BANANO											
003ASUNCION	09 54	83 10	130	628.3	372.2	147.1	597.1	277.5	286.2	617.0	692.7	341.8	220.6	260.2	568.6	5009.3	
004SAN ANDRES	09 52	82 59	30	628.8	264.4	79.9	370.1	119.5	295.0	546.9	336.1	360.8	226.6	238.9	378.2	3845.2	
005LA BOMBA	09 55	83 04	2	608.0	291.4	84.5	379.5	181.0	183.6	714.4	249.6	179.6	156.9	284.5	529.6	3842.6	
						084 CUENCA DEL RIO GRANDE DE TARCOLES											
001SAN JOSE	09 56	84 05	1172	90.5	0.2	4.7	21.1	239.9	199.2	110.4	188.0	191.1	277.7	79.0	89.8	1491.6	
003LA ARGENTINA	10 02	84 21	760	58.3	0.0	16.7	53.4	332.6	151.7	95.8	373.2	321.5	344.5	165.2	78.6	1991.5	
004ATENAS	09 59	84 23	696	90.5	0.0	8.8	88.7	377.1	178.5	107.9	366.4	228.7	300.9	112.7	94.6	1954.8	
005AVANCE DE TRES	09 56	83 58	1870	77.5	4.0	10.0	40.8	409.7	227.5	79.2	377.0	374.5	476.0	215.5	101.0	2392.7	
006TRES RIOS HDA	09 55	84 00	1320	64.7	0.0	0.0	48.9	284.9	231.4	132.5	337.0	239.6	303.9	54.9	27.3	1725.1	
007CORONADO S ISI	09 59	84 00	1382	102.0	40.0	4.0	24.5	337.0	205.5	104.5	235.0	242.0	333.0	120.3	126.5	1874.3	
011STA. ANA	09 56	84 11	909	31.0	3.2	64.1	68.5	186.6	184.0	123.0	161.0	211.7	256.4	65.6	26.5	1381.6	
012TURRUCARES	09 58	84 19	639	60.0	0.0	6.5	108.0	510.5	118.2	147.0	276.6	231.5	357.0	187.0	69.0	2071.3	
013HDA LA CAJA	09 58	84 10	1000	32.7	7.3	12.3	75.8	237.4	111.9	91.0	25.5	40.4	23.2	14.4	6.1	678.0	
014PALMARES	10 03	84 26	1017	55.0	0.0	12.0	17.5	345.5	205.5	108.0	291.5	246.1	267.5	126.5	83.0	1758.1	
015SAN JOAQUIN DE	10 00	84 09	1050	80.6	1.5	10.2	102.2	281.9	119.8	124.4	217.2	342.4	283.2	165.4	125.6	1854.4	
016E. PILAS NARAN	10 06	84 23	1042	84.5	0.0	4.0	31.5	312.0	193.0	135.0	312.5	322.5	363.5	105.5	27.5	1891.5	
018RANCHO REDONDO	09 58	83 57	1480	89.5	12.9	3.9	20.2	456.7	278.9	105.2	300.0	279.2	360.1	217.5	112.1	2236.2	
019LA LAGUNA	09 54	84 02	1240	65.5	0.0	15.9	38.4	215.9	248.1	265.5	289.7	263.9	371.9	193.6	67.2	2035.6	
021JUAN SANTAMARI	10 00	84 12	932	36.8	0.0	43.8	187.7	332.5	170.0	107.6	270.2	276.5	199.6	163.0	65.3	1853.0	
022DESAMPARADOS	09 54	84 04	1162	-	-	5.0	22.6	216.0	173.4	98.8	186.1	254.9	192.4	60.6	15.0	1224.8	*
023EST. F. BAUDRI	10 01	84 16	840	0.0	0.0	27.1	111.7	336.0	144.0	120.0	371.0	200.0	264.2	164.5	82.3	1820.8	
024S. RAFAEL OJO	09 56	84 13	850	17.8	1.3	131.4	111.2	391.8	142.1	91.7	235.2	228.1	144.6	107.0	44.1	1646.3	
026TACACORI	10 03	84 13	1050	147.4	0.0	47.0	85.3	542.3	289.3	97.8	419.8	406.7	647.8	-	-	2683.4	*
027SAN RAMON	10 05	84 28	1116	45.1	0.0	0.0	24.5	372.5	233.3	102.9	233.8	207.5	230.0	148.5	79.5	1677.6	
028 EL ROBLE	10 04	84 10	1329	89.5	2.0	40.0	236.6	405.8	201.4	100.0	400.7	355.5	422.6	187.7	150.7	2592.5	
034LA GARITA	09 57	84 21	460	36.9	0.0	14.6	145.1	451.5	226.6	195.1	346.3	215.9	257.5	222.1	71.5	2183.1	
035LA TRINIDAD MO	09 59	84 03	1290	80.8	28.1	0.8	24.7	285.2	186.3	58.9	189.9	179.8	209.5	114.2	96.6	1452.8	
036IPIS DE GUADAL	09 58	84 02	1280	60.2	7.4	2.5	17.2	258.3	207.3	75.6	220.1	158.0	229.1	149.7	90.3	1475.7	
037S. ANTONIO ESC	09 54	84 08	1380	80.8	28.1	0.8	24.7	282.2	156.3	58.9	189.9	167.4	209.5	121.2	96.5	1416.3	
039S. JUAN DE DIO	09 55	84 05	1300	51.2	0.0	0.0	0.0	199.9	158.4	95.0	164.9	262.1	332.5	92.4	51.0	1407.4	
040ALTO DE OCHOMO	09 54	83 57	1546	29.1	0.0	0.0	40.2	-	177.1	19.0	93.7	332.8	334.8	70.8	70.7	1168.2	*
044NUESTRO AMO AL	10 01	84 13	800	35.9	0.0	13.8	157.3	468.7	236.1	202.4	372.2	237.5	303.9	215.2	72.9	2515.9	
046S. JOSECITO	10 02	84 00	1450	193.2	154.2	29.7	112.7	340.5	251.7	114.3	278.8	219.2	350.8	151.6	235.3	2432.0	
047LA GARITA PRES	09 59	84 21	471	88.0	0.0	16.0	66.0	537.0	182.0	133.0	368.0	242.0	316.0	176.0	76.0	2200.0	✓
048LA GARITA ANT	09 56	84 21	466	40.0	0.0	11.5	144.0	438.0	251.0	197.0	342.0	231.5	295.0	203.0	78.0	2231.0	
050SAN JOSE AGUAS	09 56	84 05	1155	92.1	0.5	4.7	18.7	198.5	194.2	103.7	173.1	187.7	247.2	82.3	92.2	1394.7	
051SAN JERONIMO	10 01	84 00	1500	241.5	172.1	44.1	-	330.0	243.9	208.5	428.3	285.5	362.1	182.3	297.2	2795.5	*
052DESAMPARADOS	10 01	84 11	1140	57.7	0.0	45.4	135.7	374.4	146.1	96.7	332.1	220.6	390.8	246.3	109.6	2155.4	
054MONTE LA CRUZ	10 05	84 05	1700	205.1	53.0	47.9	137.3	568.6	207.0	128.8	298.4	427.2	291.5	174.7	205.3	2742.8	
056VILLA COLON	09 58	84 14	700	41.6	0.0	135.9	208.4	382.5	226.7	113.7	245.9	271.3	386.3	163.1	31.0	2206.4	
058BARBA DE HERED	10 02	84 09	1177	72.5	0.7	13.5	150.0	319.1	165.4	136.4	205.7	351.3	349.5	165.4	137.9	2067.4	
059SARCHI LA LUIS	10 08	84 20	1250	110.1	0.0	19.9	43.0	445.0	257.0	241.1	251.8	298.7	544.3	208.1	108.2	2527.2	

RESUMEN DE VALORES MENSUALES DE PRECIPITACION (mm)

ESTACION	LAT.	LONG.	ALT.	ENERO I	FEBR. II	MARZO III	ABR. IV	MAYO V	JUNIO VI	JULIO VII	AGO. VIII	SEP. IX	OCT. X	NOV. XI	DIC. XII	AÑO	MAXIMO 24 h.
060LOS CARTAGOS	10 09	84 10	2050	257.7	162.4	87.4	119.9	633.0	309.1	121.5	334.4	546.6	511.9	281.7	203.7	3569.3	
061EL RODEO	09 59	84 00	1368	110.9	59.1	9.0	30.5	333.2	210.9	95.6	272.4	204.3	260.7	75.8	11.8	1674.2	
062SAN LUIS	10 00	84 02	1358	189.3	77.2	10.7	62.8	220.2	207.0	93.1	231.9	174.9	284.1	140.0	171.3	1862.5	
✓063VOLCAN POAS	10 11	84 14	2564	369.4	152.8	96.2	160.4	672.1	245.3	211.5	431.6	427.7	437.1	183.5	310.4	3698.0	
067CASCAJAL	10 00	83 58	1728	160.0	89.9	27.5	84.6	384.3	220.4	166.1	313.8	306.6	294.4	170.2	119.5	2337.3	
068LA PALMA	10 03	04 00	1463	339.2	229.7	78.3	181.2	335.9	235.2	250.0	530.9	329.9	316.1	205.5	328.6	3360.5	
069CORRALILLO	09 57	83 56	2072	121.0	0.0	8.0	49.3	299.3	182.4	50.1	290.8	154.9	340.9	197.0	22.0	1715.7	
070EL ENCIERRO	10 03	84 02	1480	215.1	183.7	25.7	140.9	313.8	263.8	165.6	295.3	279.9	320.3	111.0	201.9	2517.0	
071ZURQUI	10 02	84 01	1478	300.7	182.3	77.6	196.6	372.5	189.5	197.2	391.6	294.2	343.1	176.1	291.8	3013.2	
072PIATANALES	10 01	83 59	1471	171.7	133.9	47.1	113.4	349.4	228.0	209.0	384.1	309.3	362.8	234.4	292.0	2835.1	
073LAS NUBES	09 59	83 58	1845	120.0	58.0	17.0	25.0	273.7	226.0	105.5	323.8	316.0	368.5	174.1	85.0	2092.6	
075C DE CAFE, NAR	10 07	84 23	1100	87.2	0.0	1.8	37.6	392.8	167.5	134.6	291.7	320.1	401.0	164.8	65.6	2064.7	
076LA REFORMA	09 58	84 13	830	12.5	0.0	124.6	137.0	320.4	132.4	86.5	234.4	241.1	168.4	106.5	-	1563.8	*
				085 CUENCA DEL RIO ESTRELLA												
001PANDORA	09 45	82 57	17	420.4	256.2	72.1	343.7	148.7	264.1	431.3	293.4	328.7	180.7	209.2	586.0	3534.5	
002VESTA	09 43	83 03	50	811.5	438.7	160.7	452.3	368.7	385.9	687.2	907.9	580.4	654.3	473.0	1053.8	6974.4	
003FORTUNA	09 44	83 01	30	375.7	198.0	60.9	80.0	158.6	213.9	348.3	312.2	320.9	244.2	147.7	514.4	2974.8	
004FINCA 16	09 42	82 59	30	307.5	279.9	59.4	304.8	154.2	217.3	365.0	286.3	277.8	195.9	186.9	270.4	2905.4	
				086 CUENCAS ENTRE LOS RIOS G DE TARCOLES Y G DE CANDELARIA												
001HERRADURA	09 40	84 38	3	104.0	0.0	60.6	63.3	188.4	212.3	159.9	290.3	233.4	348.1	119.1	90.7	1870.1	
				088 CUENCA DEL RIO GRANDE DE CANDELARIA												
✓001PURISCAL	09 51	84 19	1102	148.3	1.5	13.5	210.3	425.3	165.6	364.9	249.6	362.5	235.6	179.5	145.4	2502.0	
002EL TIGRE	09 33	84 20	12	152.0	1.5	1.0	279.1	252.7	158.9	319.4	198.4	252.2	270.3	148.8	157.0	2191.3	
003FINCA ANGELES	09 31	84 21	5	120.6	0.0	2.5	289.9	404.9	172.5	350.4	310.5	348.6	292.7	310.9	182.9	2786.4	
004FINCA PALO SEC	09 32	84 18	15	120.8	0.0	10.9	142.5	275.5	22.6	259.6	233.7	337.0	220.1	192.3	247.6	2062.6	
005ACOSTA	09 48	84 10	1095	35.0	19.0	50.0	160.0	377.0	265.0	24.0	179.0	375.0	291.0	108.0	80.0	1963.0	
006S. MARCOS DE T	09 40	84 02	1430	0.0	0.0	41.5	68.5	300.0	202.5	91.5	289.5	264.5	304.0	214.5	37.5	1814.0	
✓010POZO AZUL	09 39	84 18	95	94.3	6.7	109.5	352.3	387.6	226.9	331.7	445.1	368.0	480.1	408.0	161.5	3371.7	
013FINCA LA PALMA	09 32	84 23	8	148.3	1.5	13.5	210.1	425.2	165.4	399.3	198.6	362.7	235.5	179.3	69.1	2408.5	
				090 CUENCA DEL RIO POCARES												
001POCARES	09 31	84 15	6	148.5	5.1	2.5	81.2	408.9	72.3	169.9	113.0	278.3	217.2	242.8	179.0	1918.7	
003QUEPOS	09 26	84 09	5	167.2	10.1	0.0	142.1	330.4	67.2	347.9	128.1	475.5	147.6	264.5	70.8	2151.4	
005CERROS F.	09 30	84 09	5	174.9	1.0	37.7	175.3	575.0	138.6	522.7	330.8	443.6	387.9	361.6	262.9	3412.0	
				092 CUENCA DEL RIO NARANJO												
001BARTOLO	09 26	84 06	10	242.9	0.0	39.4	62.3	473.6	58.1	275.1	341.6	408.5	271.1	380.1	161.7	2714.4	
002LLORONA	09 24	84 05	10	271.8	0.0	24.4	113.9	473.9	98.2	297.1	277.7	461.4	252.7	289.3	135.2	2695.6	
003QUEBRADA	09 24	84 08	10	164.3	1.3	4.8	110.4	403.6	78.7	282.7	213.8	469.0	284.6	318.1	203.9	2535.2	
				094 CUENCA DEL RIO SAVEGRE												
002MARITIMA	09 23	84 03	8	259.0	6.1	49.3	111.0	441.6	152.7	259.2	295.2	694.5	214.9	262.0	203.3	2948.8	
				098 CUENCA DEL RIO GRANDE DE TERRABA												
002PALMAR SUR	08 57	83 28	16	100.7	22.9	60.9	257.2	470.7	248.3	250.7	544.8	490.5	474.6	300.9	100.3	3322.5	
004S ISIDRO GENER	09 22	83 42	703	181.9	0.0	44.5	192.6	337.0	248.9	175.8	345.0	273.3	213.3	184.1	142.0	2338.4	
006VOLCAN	09 13	83 27	418	273.5	11.9	74.8	317.9	309.9	339.8	301.5	373.3	473.9	412.3	460.3	117.9	3467.0	
✓007SAN VITO DE JA	08 50	82 59	890	171.6	39.1	84.1	159.2	153.8	309.0	168.4	421.1	502.5	356.4	278.1	218.9	2862.2	
009REPUNTA P. Z.	09 18	83 39	580	190.8	0.0	15.4	162.4	416.3	224.7	229.2	178.9	371.4	244.7	234.1	183.2	2451.1	

RESUMEN DE VALORES MENSUALES DE PRECIPITACION (mm)

ESTACION	LAT.	LONG.	ALT.	ENERO I	FEBR. II	MARZO III	ABR. IV	MAYO V	JUNIO VI	JULIO VII	AGO. VIII	SEP. IX	OCT. X	NOV. XI	DIC. XII	AÑO	MAXIMO 24 h.
010CEDRAL	09 22	83 33	1450	236.3	85.4	145.2	551.9	690.5	400.9	203.3	405.7	503.9	745.8	323.5	222.3	4514.7	✓
011BOLIVIA	09 11	83 38	950	119.6	0.4	27.3	176.9	221.5	205.6	147.0	207.5	296.8	229.3	236.3	119.1	1987.3	✓
012POTRERO GRANDE	09 01	83 11	185	71.4	1.6	139.6	237.2	296.1	279.1	169.3	373.3	204.9	213.4	196.5	112.1	2294.5	✓
013RIO NEGRO	08 53	82 52	955	61.8	19.7	121.4	226.6	357.9	305.2	176.8	260.9	390.4	305.5	242.8	81.9	2550.9	✓
015BOLAS	09 07	83 13	500	145.6	50.6	130.6	205.8	532.9	540.2	159.2	413.1	316.7	658.0	703.8	204.2	4060.7	
016PUERTO NUEVO	08 58	83 19	175	23.5	0.1	82.4	205.2	238.7	90.1	50.9	170.1	257.1	77.4	117.8	41.4	1354.7	
017SAN MARTIN	09 08	83 30	660	175.7	13.0	61.5	235.4	273.8	297.1	114.3	160.3	255.3	299.8	153.1	165.1	2204.4	
018UJARRAS	09 14	83 18	525	51.5	14.8	47.7	-	208.2	444.4	220.0	372.0	426.2	321.6	282.0	98.4	2486.8	*
019ACHIOTE	09 14	83 22	420	85.3	2.1	78.2	361.2	436.7	543.8	264.3	361.0	257.0	469.5	385.5	97.4	3342.0	
020CHIMIROL	09 26	83 38	1000	98.3	10.2	43.6	393.1	634.4	459.0	253.5	567.3	396.7	695.0	538.2	42.3	4131.6	
021RIO BLANCO	09 30	83 37	1500	138.2	9.1	113.1	228.9	459.6	294.2	194.2	376.0	400.5	551.6	332.6	112.5	3210.5	
022LA PINERA	09 11	83 20	350	107.9	5.0	55.3	221.0	328.3	389.6	225.9	549.0	444.4	439.9	241.9	72.2	3080.5	✓
023CRISTO REY	09 15	83 37	495	35.4	0.0	43.8	157.1	250.2	287.3	158.9	331.9	336.2	382.2	215.3	123.8	2302.1	
028VOLCAN ANGEL	09 14	83 27	450	180.0	14.2	65.8	339.4	363.3	369.4	285.2	247.1	385.2	501.1	303.9	74.1	3128.7	✓
029SANDOZ S.A. P.	09 20	83 40	610	-	-	-	-	-	40.8	212.0	306.4	348.3	258.6	235.4	205.1	1606.6	*
030KM 17 P.Z.	09 29	83 42	1950	165.0	1.5	56.0	340.0	489.0	354.5	262.0	527.0	449.0	644.0	501.0	168.0	3957.0	
031BUENA VISTA	09 30	83 40	1310	-	-	-	-	-	-	-	313.6	277.2	315.7	278.7	89.6	1274.8	*
032ALTO SAN JUAN	09 20	83 44	1040	-	-	-	-	-	-	-	248.0	264.9	328.6	148.6	107.2	1097.3	*
033SAN JERONIMO	09 21	83 30	1140	-	-	-	-	-	-	-	387.6	407.6	495.9	292.3	199.2	1782.6	*
034TABLAS	08 57	83 07	360	-	-	-	-	-	-	-	114.7	162.6	293.1	284.8	67.0	922.2	*
035LIMONCITO	08 50	83 00	820	-	-	-	-	-	-	-	98.5	387.0	553.6	384.8	101.8	1525.7	*
036MAIZ DE BORUCA	09 01	83 25	520	-	-	-	-	-	-	-	35.2	234.2	230.4	118.0	148.5	766.3	*
037CAJON BORUCA	08 57	83 20	80	-	-	-	-	-	-	-	-	169.5	288.7	189.2	107.0	754.4	*
				100 CUENCA DEL RIO COTO Y VECINOS													
001FINCA # 1	07 55	83 28	08	143.5	17.0	51.6	184.4	496.8	260.9	345.9	564.9	431.0	452.1	283.2	78.0	3309.3	
002FINCA # 2	08 56	83 28	11	80.3	10.7	0.0	214.6	525.8	223.5	238.8	289.6	307.3	265.4	270.5	62.2	2488.7	
003FINCA # 3	08 56	83 31	10	87.6	16.5	41.1	235.7	490.2	259.8	361.4	498.6	419.4	359.2	288.3	86.4	3144.2	
004FINCA # 4	08 56	83 28	10	80.3	11.9	24.1	260.4	535.9	222.3	238.8	340.4	309.9	265.4	270.5	64.8	2624.7	
005FINCA # 5	08 56	83 28	10	161.3	8.6	14.0	299.0	563.4	338.6	368.3	407.7	449.8	293.4	274.1	160.8	3339.0	
006FINCA # 6	08 55	83 29	7	125.5	11.4	15.5	269.0	522.0	387.6	294.4	522.7	340.6	307.8	228.1	128.3	3152.9	
007FINCA # 7	08 54	83 29	7	138.9	15.5	89.2	270.8	486.9	339.1	348.0	400.8	528.6	314.2	313.2	85.1	3328.3	
008FINCA # 8	08 55	83 30	8	135.9	8.9	63.5	297.2	552.2	360.7	342.9	430.5	384.8	435.6	270.5	55.9	3338.6	
009FINCA # 9	08 56	83 31	09	185.4	10.7	34.5	275.1	549.4	309.9	355.6	473.7	415.8	394.0	317.5	71.1	3392.7	
010FINCA # 10	08 56	83 32	8	150.1	10.9	13.2	283.7	698.5	322.1	313.7	470.2	374.9	307.3	246.6	96.8	3288.0	
011FINCA # 11	08 56	83 32	8	125.5	8.9	13.5	274.3	523.0	402.3	293.6	522.7	345.7	307.8	228.1	128.3	3173.7	
012FINCA # 12	08 53	83 29	6	146.3	17.0	30.5	285.2	462.3	489.0	266.2	506.0	392.4	245.6	235.2	153.9	3229.6	
032PLAYA BLANCA	08 38	82 27	3	353.7	8.2	168.3	352.6	296.1	194.1	108.3	307.6	637.9	467.7	345.4	190.6	3430.5	
034GOLFITO	08 39	83 11	15	252.9	218.8	405.0	364.1	288.2	283.3	226.1	397.3	550.6	525.9	534.9	283.5	4330.6	
039CAMPAMENTO RIN	08 41	83 30	10	169.2	3.0	162.8	303.3	314.4	210.0	133.6	371.0	427.3	349.1	363.7	131.7	2939.1	
101ARMUELLES	08 17	82 53	15	269.1	29.8	65.9	-	265.0	127.7	133.6	251.1	317.7	217.4	253.9	193.4	2124.6	*

6. MAPAS PLUVIOMETRICOS

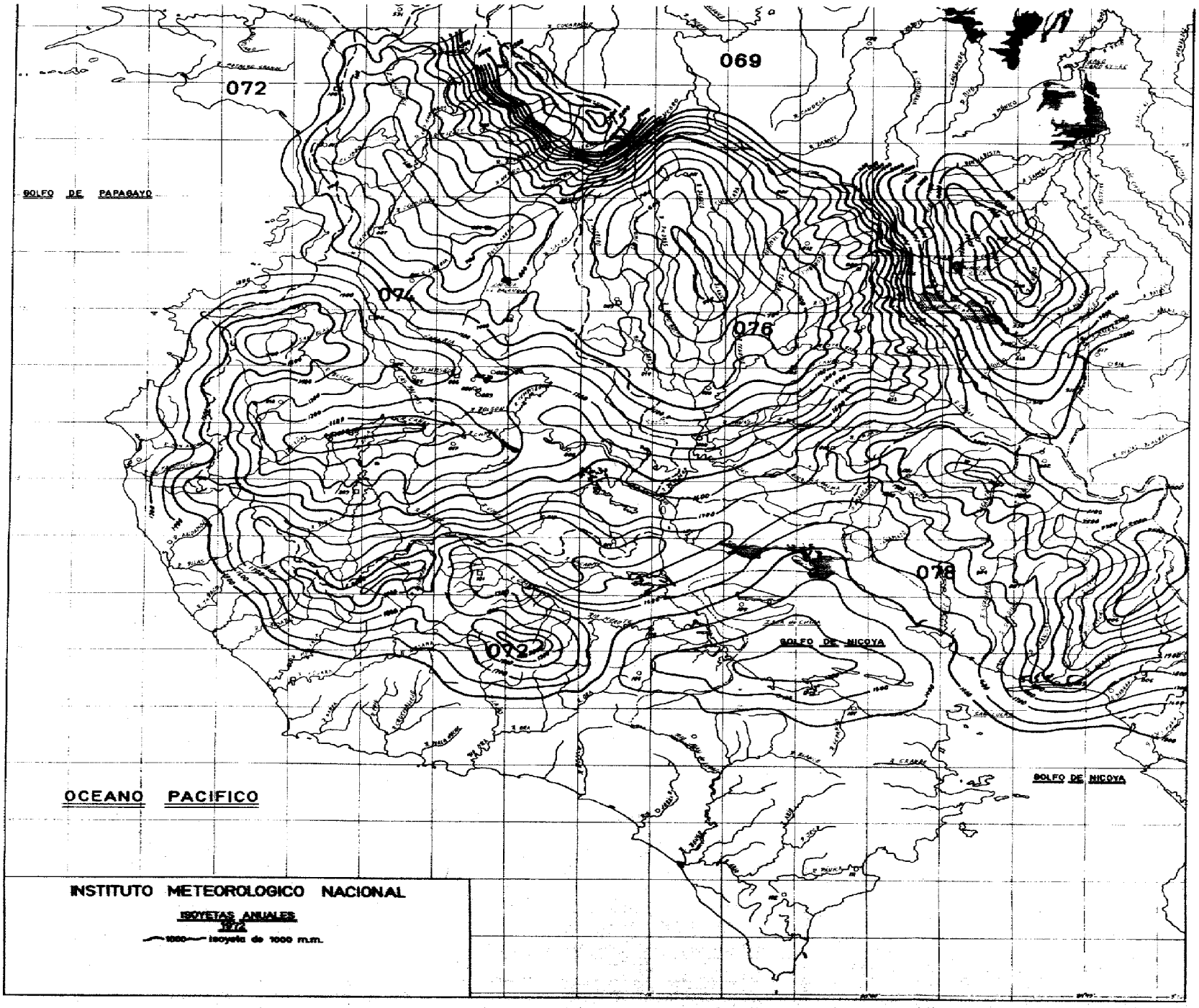
069
072
GOLFO DE PAPAGAYO
074
076
078
072
GOLFO DE NICOYA
GOLFO DE NICOYA
OCEANO PACIFICO
INSTITUTO METEOROLOGICO NACIONAL
ISOYETAS ANUALES
1972
1000 Isoyeta de 1000 m.m.

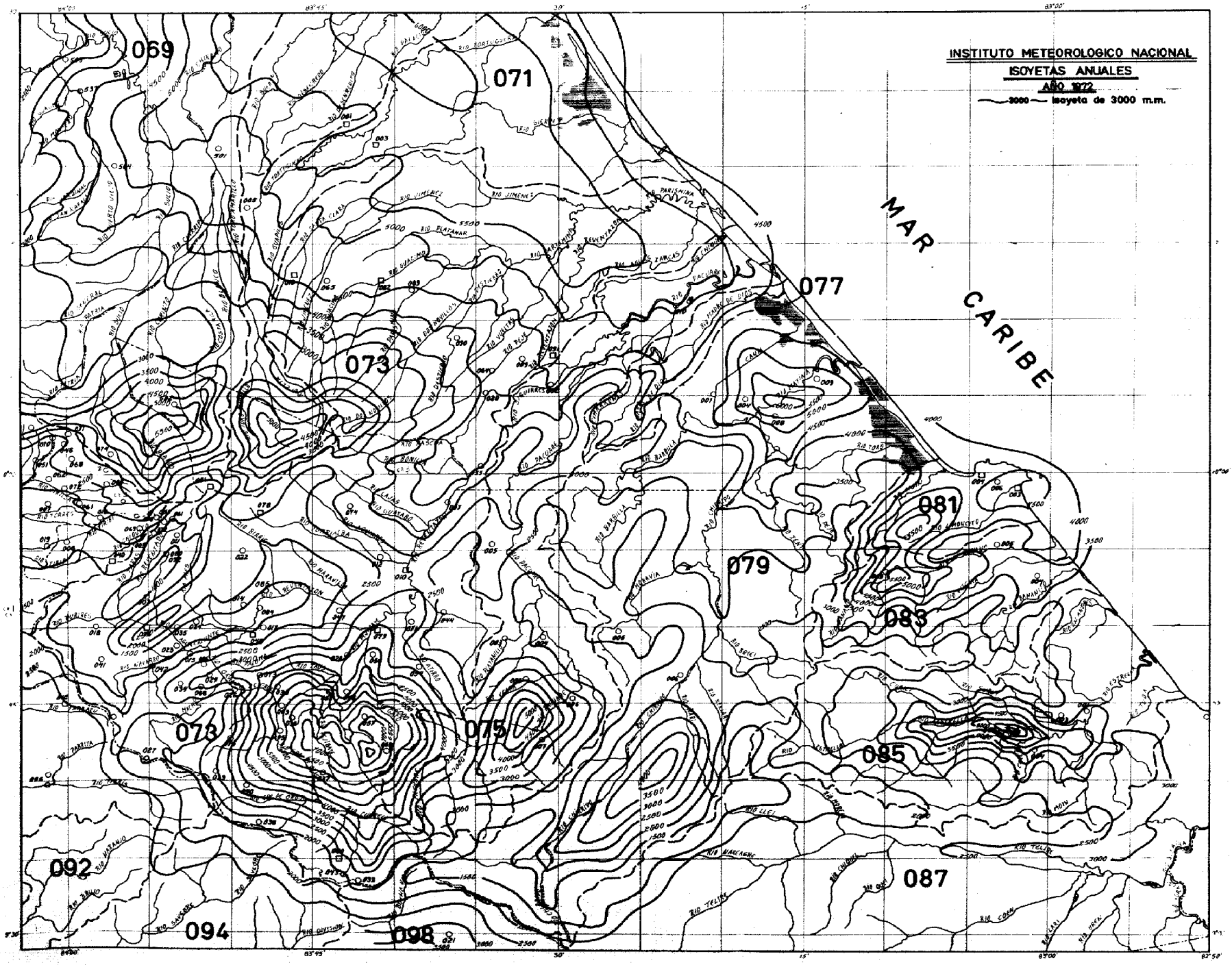
INSTITUTO METEOROLOGICO NACIONAL
ISOYETAS ANUALES
AÑO 1972
3000 Isoyeta de 3000 m.m.
MAR CARIBE
069
071
073
075
077
079
081
083
085
087
092
094
098

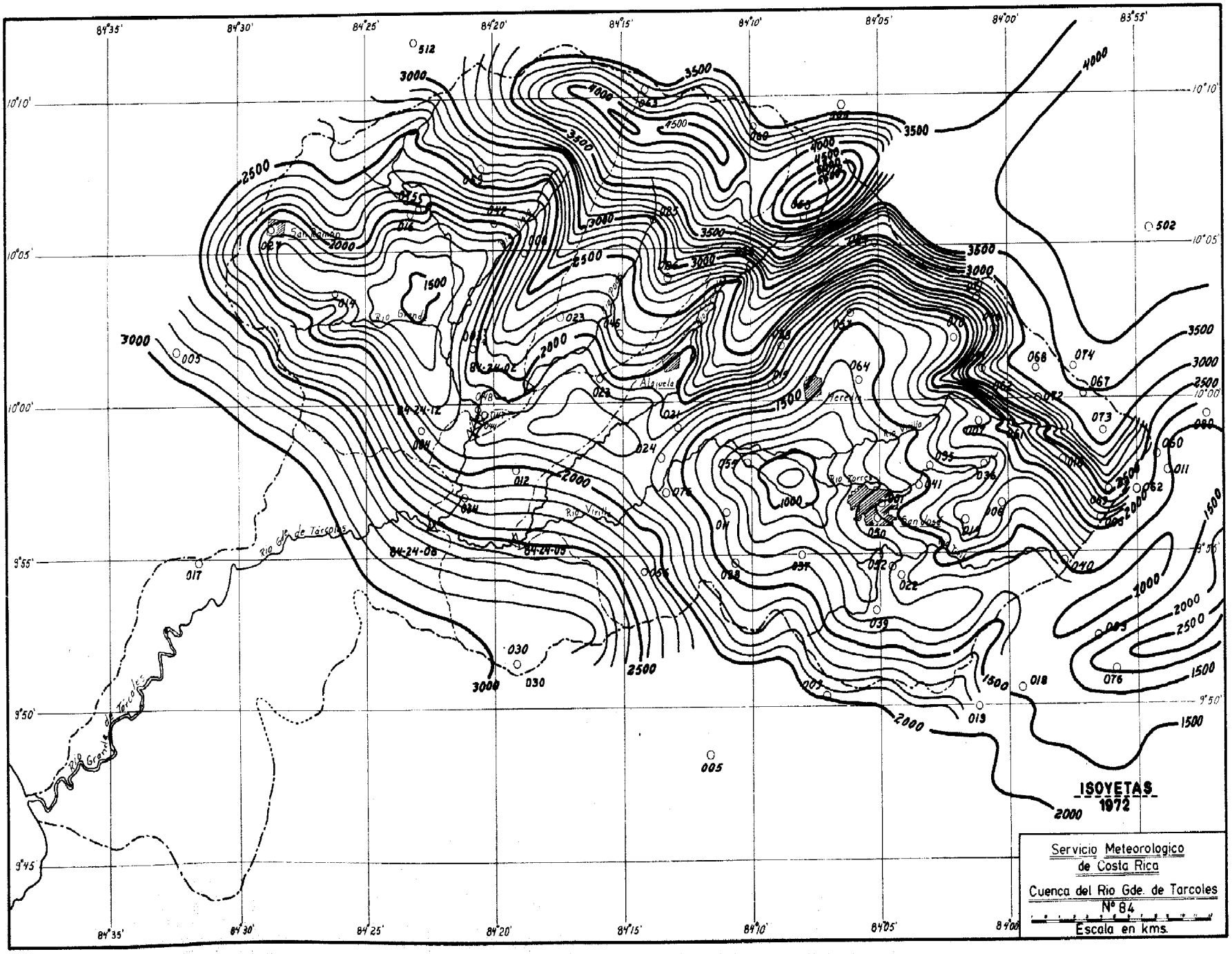
ISOYETAS
1972
Servicio Meteorologico
de Costa Rica
Cuenca del Rio Gde. de Tarcoles
Nº 84
Escala en kms.
San Ramón
Alajuela
Heredia
Rio Grande
Rio Virilla
Rio Torres
Rio Gde. de Tarcoles
Rio Grande de Tarcoles
84°35'
84°30'
84°25'
84°20'
84°15'
84°10'
84°05'
84°00'
83°55'
10°10'
10°05'
10°00'
9°55'
9°50'
9°45'