PAŃSTWOWY INSTYTUT HYDROLOGICZNO-METEOROLOGICZNY

Seria: ROCZNIKI
Serie: ANNUAIRES

LIBRARY
DEC 1 2 2001
National Oceanic &
Atmospheric Administration
U.S. Dept. of Commerce

ROCZNIK METEOROLOGICZNY

(OBSERWACJE ZASADNICZE STACJI RZĘDÓW I-IV)

1936

ANNUAIRE MÉTÉOROLOGIQUE

(OBSERVATIONS ORDINAIRES DES STATIONS DE I-IV ORDRE)

LIBRARY
AUG 3 - 1962
WEATHER BUREAU

QC
989
.P7
R63
1936

WARSZAWA 1961
WYDAWNICTWA KOMUNIKACJI I ŁĄCZNOŚCI

119 725

National Oceanic and Atmospheric Administration

Climate Database Modernization Program

ERRATA NOTICE

One or more conditions of the original document may affect the quality of the image, such as:

Discolored pages
Faded or light ink
Binding intrudes into the text

This document has been imaged through the NOAA Climate Database Modernization Program. To view the original document, please contact the NOAA Central Library in Silver Spring, MD at (301) 713-2607 x124 or www.reference@nodc.noaa.gov.

LASON
Imaging Subcontractor
12200 Kiln Court
Beltsville, MD 20704-1387
March 28, 2002

WYDAWNICTWA KOMUNIKACJI I ŁĄCZNOŚCI — WARSZAWA 1961

Wydanie pierwsze. Nakład 500+45 egz. Ark. wyd. 124 + 5, ark. druk. 46. Zamówienie TT/79, K3218. Papier druk. sat. kl. III, 80 gr. B-1. Oddano do składania w grudniu 1960. Podpisano do druku w marcu 1961. Druk ukończono w marcu 1961.

Zakłady Graficzne „Tamka", Warszawa, ul. Tamka 3. Zam. Nr 365/61. S-72.

SPIS TREŚCI

Strona

Wstęp 4
Alfabetyczny spis stacji 7

CZĘŚĆ PIERWSZA

WYNIKI SPOSTRZEŻEŃ STACJI METEOROLOGICZNYCH WYŻSZYCH RZĘDÓW

Mapa stacji uwzględnionych w I części rocznika . . . 19
Tablica 1. Spostrzeżenia codzienne stacji meteorologicznych 21
Tablica 2. Wyniki miesięczne i roczne spostrzeżeń meteorologicznych 143
Tablica 3. Daty ostatniego i pierwszego przymrozku oraz śniegu 221
Tablica 4. Odchylenia temperatur średnich miesięcznych i rocznych od normy (1881—1930) . . . 225

CZĘŚĆ DRUGA

OPADY ATMOSFERYCZNE

Tablica I. Opady roku 1936 w procentach normy (1891—1930) 229
Tablica II. Wysokości dobowe opadów w mm . . . 233
Tablica III. Liczba dni z opadem $\geqslant 0.1$ $\geqslant 1.0$, $\geqslant 10.0$ mm 295
Tablica IV. Liczba dni z opadem ($\geqslant 0.1$ mm) śniegu, krup i gradu oraz liczba dni z burzą 303
Tablica V. Miesięczne i roczne sumy opadów oraz maksima dobowe opadów w mm 317
Tablica VI. Grubość pokrywy śnieżnej w cm . . . 329
Tablica VII. Liczba dni z pokrywą śnieżną, maksima grubości pokrywy oraz długość okresu bez pokrywy 353

MAPY

1. Stacje z materiałem zamieszczonym in extenso w II części rocznika
2. Opady w roku 1936
3. Opady roku 1936 w procentach normy (1891—1930)
4. Liczba dni z opadem $\geqslant 0.1$ mm
5. Liczba dni z opadem $\geqslant 1.0$ mm
6. Liczba dni z opadem $\geqslant 10.0$ mm
7. Liczba dni z pokrywą śnieżną

TABLE DES MATIÈRES

Page

Introduction 5
Liste alphabétique des stations 7

PREMIÈRE PARTIE

RÉSULTATS D'OBSERVATIONS DES STATIONS MÉTÉOROLOGIQUES D'ORDRE SUPÉRIEUR

Carte des stations mentionées dans la première partie de l'annuaire 19
Tableau 1. Observations diurnes des stations météorologiques 21
Tableau 2. Résultats mensuels et annuels des observations météorologiques 143
Tableau 3. Dates limites du gel et de la neige . . . 221
Tableau 4. Écarts des temperatures moyennes et annuelles de la norme (1881—1930) 225

DEUXIÈME PARTIE

PRÉCIPITATIONS

Tableau I. Précipitations de l'année 1936 en pourcent de la norme (1891—1930) 229
Tableau II. Précipitations diurnes en mm 233
Tableau III. Nombre de jours de précipitations $\geqslant 0.1$, $\geqslant 1.0$, $\geqslant 10.0$ mm 295
Tableau IV. Nombre de jours de précipitations ($\geqslant 0.1$ mm) de neige, de grésil, de grêle et nombre de jours d'orage 303
Tableau V. Précipitations mensuelles et annuelles et maxima de précipitations diurnes en mm . . 317
Tableau VI. Epaisseur de la couche de neige en cm . . 329
Tableau VII. Nombre de jours avec couche de neige, maxima de l'épaisseur de la couche de neige en cm et la durée de la période sans couche de neige 353

CARTES

1. Stations avec des résultats d'observations publiés in extenso dans la seconde partie de l'annuaire
2. Précipitations en 1936
3. Précipitations de l'année 1936 en pourcent de la norme (1891—1930)
4. Nombre de jours avec précipitations $\geqslant 0.1$ mm
5. Nombre de jours avec précipitations $\geqslant 1.0$ mm
6. Nombre de jours avec précipitations $\geqslant 10.0$ mm
7. Nombre de jours avec la couche de neige

W S T Ę P

Niniejszy „Rocznik meteorologiczny 1936" składa się z dwóch części.

Część pierwsza zawiera materiał obserwacyjny ze 152 stacji meteorologicznych wyższych rzędów, zestawiony w następujących czterech tablicach:

TABLICA 1 — codzienne spostrzeżenia meteorologiczne z 10 wybranych stacji.

TABLICA 2 — wyniki miesięczne i roczne spostrzeżeń meteorologicznych ze 152 stacji.

TABLICA 3 — daty ostatniego i pierwszego przymrozku oraz daty ostatniego i pierwszego opadu śniegu ze 140 stacji.

TABLICA 4 — odchylenia temperatur średnich miesięcznych i rocznych od normy — (1881—1930) z 36 stacji.

Część druga zawiera materiał opadowy z 693 stacji, zestawiony w siedmiu następujących tablicach:

TABLICA I — sumy opadów roku 1936 wyrażone w procentach normy (1891—1930) ze 180 stacji.

TABLICA II — wysokości dobowe opadów z 237 stacji. Przy wartościach opadów podano symbole rodzajów opadów, które wystąpiły w ciągu danej doby opadowej (symbole deszczu i mżawki pominięto, a zamiast symbolu śniegu z deszczem podano symbol śniegu) oraz symbole burzy bliskiej i odległej.

TABLICA III — liczba dni z opadem $\geqslant 0.1$, $\geqslant 1.0$ i $\geqslant 10.0$ mm w poszczególnych miesiącach i w roku na stacjach podanych w tablicy II.

TABLICA IV — liczba dni (przy wysokości opadu $\geqslant 0.1$ mm) ze śniegiem, z krupami i z gradem oraz liczba dni z burzą (bliską i odległą łącznie) na tych samych stacjach, które figurują w tablicach II i III.

TABLICA V — miesięczne i roczne sumy opadów oraz maksima dobowe opadów ze wszystkich (693) stacji uwzględnionych w części drugiej rocznika, w tym ze 164 stacji dane są niekompletne. Znakiem x oznaczono w tej tablicy stacje, których wyniki spostrzeżeń zamieszczono in extenso. Liczba porządkowa w tej tablicy jest numerem stacji, który został powtórzony we wszystkich tablicach części drugiej rocznika, w których dana stacja figuruje. Stacje, których numery opatrzone są literami dodano do rocznika w czasie jego druku, kiedy—to zostały odnalezione odpisy wysokości opadów tych stacji.

TABLICA VI — grubość pokrywy śnieżnej w cm ze 151 stacji na podstawie wyników obserwacji, dokonywanych codziennie w terminie porannym. Zero oznacza, że grubość pokrywy wynosiła mniej niż pół centymetra.

TABLICA VII — liczba dni z pokrywą śnieżną w poszczególnych miesiącach i w roku, maksima miesięczne i daty maksimum rocznego grubości pokrywy śnieżnej, daty pojawienia się i zaniku pokrywy śnieżnej oraz długość okresu bez pokrywy na stacjach podanych w tabl. VI.

Użyte w niniejszym roczniku symbole mają następujące znaczenie:

φ — szerkość geograficzna.
λ — długość geograficzna.

H_s — wysokość terenu ogródka meteorologicznego nad średnim poziomem morza.

H_b — wysokość barometru nad średnim poziomem morza.

m — w połączeniu z literowym symbolem elementu oznacza wartość średnią miesięczną (np. U_m oznacza średnią miesięczną wilgotność względną).

P — ciśnienie atmosferyczne w milimetrach, zredukowane do 0° i do ciężkości normalnej.

T — temperatura w °C. Temperaturę wyznaczano za pomocą termometrów umieszczonych w klatce meteorologicznej typu angielskiego na wysokości 2 m nad powierzchnią gruntu. Skrajne dobowe wartości temperatur odnoszą się do okresu od III obserwacji dnia poprzedniego do III obserwacji danego dnia. Do wartości temperatury minimalnej zastosowano dodatkowo poprawki, obliczone z porównania wskazań słupka toluolu w termometrze minimalnym ze wskazaniami termometru rtęciowego („suchego").

$\overline{Max}$ — średnia miesięczna z wartości temperatur maksymalnych dobowych.

$\overline{Min}$ — średnia miesięczna z wartości temperatur minimalnych dobowych.

U — wilgotność względna w procentach.

e — prężność pary wodnej w milimetrach.

N — zachmurzenie w skali 11-stopniowej (w której 0 oznacza niebo bezchmurne, zaś 10 — niebo całkowicie pokryte chmurami). W tablicy 1 części pierwszej rocznika obok wartości zachmurzenia podane są za pomocą symboli również dane o zjawiskach zaobserwowanych podczas obserwacji terminowych.

D — kierunek wiatru.

v — prędkość wiatru w m/sek.

np — częstotliwość występowania poszczególnych kierunków wiatru.

Obserwacje nad wiatrem były dokonywane (z nielicznymi wyjątkami) przy użyciu wiatromierzy Wilda.

R — wysokość opadu w milimetrach. Wysokość opadu odnosi się do okresu od I (porannej) obserwacji jednego dnia do I obserwacji dnia następnego i jest podawana pod datą dnia poprzedniego. Obserwacje te były dokonywane przy użyciu deszczomierzy Hellmanna o powierzchni otworu 200 cm², umieszczonych na wysokości 1 m nad powierzchnią gruntu.

h — grubość pokrywy śnieżnej w centymetrach wg obserwacji dokonywanych w I terminie.

pł. — śnieg w płatach.

Usłonecznienie — w godzinach. Obserwacji dokonywano za pomocą heliografów Campbell-Stokes'a.

n — liczba dni z poszczególnymi zjawiskami.

Za dni pogodne uważa się takie, w których średnia wartość zachmurzenia wyznaczona z trzech terminów jest mniejsza od 2.0, zaś za dni pochmurne — w których wartość ta jest większa od 8.0.

I, II, III — terminy obserwacji (7^h, 13^h i 21^h średniego miejscowego czasu słonecznego).

Dies — średnia dobowa, obliczona dla temperatury wg wzoru:
śr. = $^1/_4$(I + II + 2 × III), a dla pozostałych elementów
śr. = $^1/_3$(I + II + III).

Natężenie zjawisk oznaczono za pomocą małych cyferek: ^{0,1} albo ^{2} umieszczonych z prawej strony u góry odpowiedniego symbolu („^{0}" oznacza zjawisko o natężeniu słabym, „^{1}" o natężeniu umiarkowanym, a „^{2}" o natężeniu silnym).

Do oznaczania czasu, obok godzin i minut, użyto następujących symboli:

n — czas od III obserwacji dnia poprzedniego do I obserwacji dnia danego (gdy jednak symbol ten znajduje się na końcu uwagi o zjawiskach, to oznacza on noc następującą po danym dniu),
na — czas od północy do I obserwacji dnia danego,
a — czas między I a II terminem obserwacji,
p — czas między II a III terminem obserwacji,
np — czas od III obserwacji do północy.

Przerwy w czasie trwania zjawiska oznaczono wielokropkiem (...) lub skrótem „z prz.".

Kropka (.) postawiona na miejscu wartości liczbowej oznacza brak zjawiska, kreska (—) zaś brak danych, wartości wątpliwe podano ze znakiem zapytania (?), wartości oszacowane podano w nawiasach.

Numery stacji podane w spisie alfabetycznym stacji odnoszą się do drugiej części rocznika.

Do rocznika dołączono 8 map, mianowicie mapę rozmieszczenia stacji wyższych rzędów, z których wyniki spostrzeżeń meteorologicznych uwzględniono w pierwszej części rocznika, mapę rozmieszczenia stacji (zaznaczonych na mapie za pomocą numerów stacji), z których materiał opadowy podany został in extenso w drugiej części rocznika oraz sześć map ilustrujących wyniki roczne wysokości opadów, liczbę dni z opadami $\geqslant 0.1$, $\geqslant 1.0$ i $\geqslant 10.0$ mm oraz liczbę dni z pokrywą śnieżną.

Niniejszy rocznik został opracowany przez pracowników Działu Sieci Stacji Meteorologicznych Państwowego Instytutu Hydrologiczno-Meteorologicznego w składzie: mgr Feliks *Janiszewski* (kierownictwo naukowe i redakcja), Wacław *Węglewski*, Stanisław *Barszczewski*, mgr Stefania *Kowalczyk*, Elżbieta *Kowalczyk*, Teresa *Nałęcz* i Wiktor *Pniewski*.

Prof. dr J. LAMBOR
Dyrektor
Państwowego Instytutu
Hydrologiczno-Meteorologicznego

INTRODUCTION

Le présent „Annuaire météorologique 1936" est composé de deux parties.

La première partie contient le matériel d'observation compilé par 152 stations météorologiques de catégorie supérieure et résumé en quatre tableaux:

TABLEAU 1 — observations météorologiques quotidiennes de 10 stations sélectionnées.

TABLEAU 2 — résultats mensuels et annuels des observations météorologiques, compilés par 152 stations.

TABLEAU 3 — date du dernier et du premier gel et date de la dernière et de la première chute de neige, compilées par 140 stations.

TABLEAU 4 — écarts des températures moyennes mensuelles et annuelles de la norme (1881—1930), enregistré par 36 stations.

La seconde partie contient le matériel sur les précipitations observées par 693 stations, résumé en sept tableaux:

TABLEAU I — le total des précipitations 1936 provenant de 180 stations a été exprimé en pourcent de la norme (1891—1930).

TABLEAU II — les hauteurs diurnes des précipitations enregistrées par 237 stations. Les symboles de l'espèce des précipitations tombées au cours de 24 heures données ont été indiqués à côté des valeurs des précipitations (les symboles de la pluie et de la bruine ont été omis, tandis que le symbole de la neige mêlée à la pluie a été remplacé par celui de la neige) ainsi que les symboles d'orage proche et lointain.

TABLEAU III — le nombre des jours avec précipitation $\geqslant$ 0.1, $\geqslant$ 1.0 et $\geqslant$ 10.0 mm au cours de mois particuliers et au cours d'une année, observées aux stations indiquées au tableau II.

TABLEAU IV — le nombre de jours (à hauteur de précipitation $\geqslant$ 0.1 mm (avec neige, grésil et grêle ainsi que le nombre des jours avec orage (proche et éloigné y compris) aux stations qui figurent aux tableaux II et III.

TABLEAU V — le total mensuel et annuel des précipitations et les maxima diurnes des précipitations de toutes les (693) stations mentionnées dans la deuxième partie de l'annuaire. Il est à noter, que les données de 164 stations ne sont pas complètes. L'astérisque x signale celles des stations qui figurent à ce tableau dont les résultats d'observation ont été publiés in extenso. Le chiffre d'ordre indiqué sur ce tableau correspond au numéro de la station. Il se répète dans tous les tableaux de la seconde partie de l'annuaire aux quels figure la station donnée. Les stations dont les numéros sont marqués en lettres ont été ajoutées à l'annuaire après sa mise sous presse, dès que les copies indiquant la hauteur de leurs précipitations furent retrouvées.

TABLEAU VI — l'épaisseur de la couche de neige en cm, signalée par 151 stations sur la base d'observations faites tous les jours, au matin. Le zéro indique une épaisseur de la couche de neige ne dépassant pas un demi centimètre.

TABLEAU VII — le nombre des jours avec couche de neige au cours de mois particuliers et au cours de l'année les maxima mensuels et les dates du maximum annuel de l'épaisseur de la couche de neige, les dates de l'apparition et de la disparition de la couche de neige et la durée de la période sans couche aux stations indiquées au tableau VI.

Symboles employés dans le présent annuaire:

φ — latitude géographique.

λ — longitude géographique.

H_s — hauteur du terrain du jardinet météorologique au-dessus du niveau moyen de la mer.

H_b — hauteur du baromètre au-dessus du niveau moyen de la mer.

m — attache au symbole de l'élément indique la valeur mensuelle moyenne (par exemple U_m signifie l'humidité moyenne mensuelle).

P — pression atmosphérique en mm réduite au 0° et à la gravité normale.

T — température en C°. La température étant prise à l'aide de thermomètres placés dans l'abri météorologique du type anglais, à la hauteur de 2 mètres au-dessus du sol, Les valeurs diurnes extrêmes des températures se réfèrent à la période comprise entre la III-ème observation du jour précédent et la III-ème observation du jour donnée. Des corrections suplémentaires ont été apportées à la valeur de la température minimale. Elles ont été obtenues en comparant les indications de la colonnette du toluol dans le thermomètre minimal aux indications du thermomètre à mercure („sec").

$\overline{\text{Max}}$ — moyenne mensuelle de la valeur des températures diurnes maxima.

$\overline{\text{Min}}$ — moyenne mensuelle de la valeur des températures diurnes minima.

U — humidité relative en pourcent.

e — pression de la vapeur en mm.

N — nuages à l'échelle de 11 dégrés (le 0 y signifie ciel clair et le 10 ciel entièrement couvert de nuages). Au tableau 1 de la première partie de l'annuaire, outre la valeur des nuages, ont également été indiqués à l'aide de symboles les données des phénomènes observés lors des observations finales.

D — direction du vent.

v — vitesse du vent en m/sec.

np — fréquence de l'apparition des directions particulières du vent.

Les observations du vent ont été effectuées (à quelques exceptions près) à l'ai de de l'anemomètre de Wild.

R — hauteur de la précipitation en mm. La hauteur de la précipitation se réfère à la période entre la I-ère observation (matinale) d'un jour et la I-ère observation du jour suivant. Elle est indiquée à la date du jour précédent. Ces observations ont été faites à l'aide de pluviomètres de Hellmann, à l'orifice de 200 cm² de surface placés à la hauteur d'un mètre au-dessus du sol.

h — épaisseur de la couche de neige en cm, d'après les observations faites à le premier délai.

pl. — neige éparse.

Insolation — en heures. Observations faites à l'aide d'héliographes Campbell-Stokes.

n — nombre des jours avec phénomènes particuliers.

Les jours de beau temps sont les jours où la valeur moyenne des nuages, obtenue par trois délai, reste inférieure à 2.0, tandis que les jours de temps nuageux sont ceux où cette valeur dépasse 8.0.

I, II, III — les délais des observations (7^h, 13^h et 21^h du temps local moyen du soleil).

Dies — la moyenne diurne calculée pour la température d'après le modèle que voici:

$m = {}^1/_4\ (I + II + 2 \times III)$ et pour les éléments restants

$m = {}^1/_3\ (I + II + III)$.

L'intensité des phénomènes a été marquée à l'aide de petits chiffres: ^{0}, ^{1} ou ^{2} insérés en haut, côté droit, du symbole correspondant. (le „^{0}" signifie un phénomène à intensité faible, le „^{1}" à intensité modérée et le „^{2}" à intensité forte).

Pour marquer le temps, les symboles suivants ont été employés à côté des heures et des minutes:

n — temps depuis la III-ème observation du jour précédent jusqu'à la I-ère observation du jour donné (cependant, placé à la fin d'une note sur les phénomènes, ce symbole signifie la nuit qui suit un jour donné).

na — période entre minuit et la I-ère observation du jour donné,

a — période entre le I-ier et la II-ème délai de l'observation,

p — période entre le II-ème et le III-ème délai de l'observation,

np — période entre la III-ème observation et minuit.

Les intervalles dans la durée du phénomène ont été marqués d'une suite de points (...) ou d'une abbréviation „z prz.".

Le point (.) mis à l'endroit de la valeur numérique signifie l'absence du phénomène et le tiret (—) le manque de données. Les valeurs douteuses ont été pourvues d'un point d'interrogation (?) et les valeurs estimées ont été mises entre paranthèses.

Les numéros des stations mis en évidence dans l'ordre alphabétique des stations se rapportent à la seconde partie de l'annuaire.

Huit cartes ont été jointes à l'annuaire notamment: la carte de l'emplacement des stations de catégorie supérieure, dont les résultats des observations météorologiques ont été présentés dans la première partie de l'annuaire; la carte de l'emplacement des stations (marquées sur la carte moyennant les numéros des stations) dont le matériel relatif aux précipitations a été présenté in extenso dans la II-ème partie de l'annuaire, et six cartes illustrant les résultats annuels de la hauteur des précipitations, le nombre des jours avec précipitations $\geqslant$ 0.1, $\geqslant$ 1.0 et $\geqslant$ 10.0 mm et le nombre des jours avec couche de neige.

A la mise au point de l'annuaire présent ont collaboré les employés de l'Institut Hydrologique et Météorologique d'Etat. En voici leurs noms: mag. Felix *Janiszewski* (direction scientifique et rédaction), Wacław *Weglewski*, Stanisław *Barszczewski*, mag. Stefania *Kowalczyk*, Elżbieta *Kowalczyk*, Teresa *Nałęcz*, et Wiktor *Pniewski*.

Prof. dr J. LAMBOR

Directeur

De l'Institut Hydrologique

et Météorologique d'Etat

Wykaz użytych w roczniku symboli meteorologicznych

Les symboles météorologiques employés dans l'annuaire

●	deszcz	— pluie
⚬	mżawka	— bruine
*	śnieg	— neige
⁂	deszcz ze śniegiem	— pluie et neige
△	krupy	— grésil
▲	grad	— grêle
⟷	igły lodowe	— aiguilles de glace
▽	(pod symbolem opadu) opad przelotny	— (sous symbole de précipitation) averses
⌓	rosa	— rosée
⌣	szron	— gelée blanche
V	szadź	— givre
∼	gołoledź	— verglas
≡	mgła	— brouillard
≡	mgła przyziemna	— brouillard épais au sol
=	zamglenie	— brume
≡	mgła (niebo widoczne)	— brouillard (ciel visible)
≡	mgła z kryształków lodu	— brouillard glacé
≫	wiatr 10 - 15 m/sek	— vent 10 - 15 m/sec
⚑	wiatr > 15 m/sek	— vent > 15 m/sec
R	burza	— orage
(R)	burza odległa	— orage lointain
↯	błyskawica	— éclair
⌓	zorza polarna	— aurore boréale
⌒	tęcza	— arc-en-ciel
⊕	halo naokoło słońca	— halo solaire
⊖	halo naokoło księżyca	— halo lunaire
⦶	wieniec naokoło słońca	— couronne autour du soleil
⦵	wieniec naokoło księżyca	— couronne autour de la lune
✢	zamieć śnieżna	— chasse neige
⊠	pokrywa śnieżna	— couche de neige
∞	zmętnienie	— brume sèche
⊙	słońce w czasie obserwacji	— insolation
◔	dni pogodne	— jours sereins
◕	dni pochmurne	— jours couverts

ALFABETYCZNY SPIS STACJI METEOROLOGICZNYCH

Liste alphabétique des stations météorologiques

Nr	Stacja - Station	Miesiące Mois	Strona - Page: Część pierwsza Première partie				Część druga Deuxième partie							φ N	λ E Gr	H_s	H_b	Dorzecze Bassin
			Tabl. 1	Tabl. 2	Tabl. 3	Tabl. 4	Tabl. I	Tabl. II	Tabl. III	Tabl. IV	Tabl. V	Tabl. VI	Tabl. VII					
232	Andrychów	I-XII	-	-	-	-	230	235	297	306	321	331	354	49°51	19°21	334	-	Skawa
503	Andrzejanki	I-XII	-	-	-	-	231	-	-	-	326	-	-	52 37	23 01	153	-	Bug
19	Antoniny-Leszno	I-XII	-	180	222	-	230	234	296	304	318	-	-	51 51	16 35	94	96.7	Odra
524	Augustów	I-XII	-	-	-	-	-	237	300	312	326	-	-	53 51	22 59	130	-	Narew
222	Babia Góra	V-XII	-	-	-	-	-	-	-	-	321	-	-	49 33	19 33	?	-	Skawa
221	Babia Góra	V-IX,XI,XII	-	210	-	-	-	-	-	-	321	-	-	49 35	19 31	1178	-	Skawa
87	Bachorzewo	I-XII	-	-	-	-	-	234	296	304	319	-	-	52 00	17 33	123	-	Warta
238	Balice	I-XII	-	-	-	-	-	-	-	-	321	-	-	50 06	19 47	340	-	Wisła
	Baligród	I-XII	-	216	222	-	-	-	-	-	-	-	-	49 20	22 17	447	-	San
259d	Bańska Górna	I-XII	-	-	-	-	-	-	-	-	322	-	-	49 23	19 58	900	-	Dunajec
82	Baranów	I-XII	-	-	-	-	-	-	-	-	319	-	-	51 54	17 45	120	-	Prosna
274	Barcice	I-V,VII,IX,X	-	-	-	-	-	-	-	-	322	-	-	49 32	20 39	332	-	Dunajec
525	Bargłów	I-VI,X,XII	-	-	-	-	-	-	-	-	326	-	-	53 47	22 30	128	-	Narew
615	Barłogi	I-XII	-	150	222	-	-	-	-	-	327	-	-	53 42	18 00	120?	-	Wisła
313	Bartne	I-XII	-	-	-	-	-	-	-	-	323	-	-	49 34	21 21	510	-	Wisłoka
598	Baruchowo	I-IV,VI-XII	-	-	-	-	-	-	-	-	327	-	-	52 30	19 16	100	-	Wisła
2	Bażanowice	I-XII	-	-	-	-	-	234	296	304	318	-	-	49 44	18 42	335	-	Odra
34	Bełchatów	I-XII	-	-	-	-	-	-	-	-	318	-	-	51 22	19 23	200	-	Warta
342a	Besko	I-XII	-	-	-	-	231	-	-	-	323	-	-	49 36	21 58	295	-	San
328	Bezmiechowa Górna, dwór	XI,XII	-	-	-	-	-	-	-	-	323	-	-	49 31	22 24	410	-	San
327	Bezmiechowa, Szk.Szyb.	VIII-XII	-	212	-	-	-	-	-	-	323	-	-	49 31	22 25	615	619.5	San
186	Będzin	I-XII	-	198	222	-	-	235	297	306	320	330	354	50 19	19 08	265	-	Przemsza
224	Biała	I-XII	-	-	-	-	230	236	299	310	321	332	356	49 43	19 41	382	-	Skawa
423	Biała Wielka	I-XII	-	-	-	-	-	-	-	-	325	-	-	50 42	19 40	?	-	Pilica
129	Białoz	II-IX,XI,XII	-	-	-	-	-	-	-	-	319	-	-	52 05	16 33	70	-	Obra
269	Białka	I-XII	-	-	-	-	230	235	297	308	322	331	355	49 23	20 06	694	-	Dunajec
452	Białobrzegi	I-XII	-	-	-	-	231	-	-	-	325	-	-	51 39	20 57	130	-	Pilica
158	Białośliwie	I-XII	-	-	-	-	-	-	-	-	320	-	-	53 06	17 08	96	-	Noteć
518	Białowieża	I-XII	-	162	222	-	231	237	299	312	326	-	-	52 42	23 51	161	-	Narew
520	Bielsk Podlaski	I-XII	-	-	-	-	231	-	-	-	326	-	-	52 47	23 12	138	-	Narew
227	Bieńkówka	I-XII	-	-	-	-	230	-	-	-	321	-	-	49 47	19 45	480	-	Skawa
182	Bieruń Stary	I-XII	-	-	-	-	230	-	-	-	320	-	-	50 06	19 06	238	-	Wisła
557	Bieśuń	I-XII	-	-	-	-	231	237	300	312	327	332	356	52 58	19 53	120	-	Bug
194	Błędów	I-XII	-	-	-	-	-	235	297	306	320	330	354	50 21	19 28	308	-	Przemsza
53	Błonie-Topola	I-XII	-	178	222	-	-	-	-	-	318	-	-	52 05	19 07	109	109.2	Warta
25	Bobry	I,II,IV-XI	-	-	-	-	-	-	-	-	318	-	-	51 02	19 20	?	-	Warta
231f	Bochnia	I-XII	-	-	-	-	-	-	-	-	321	-	-	49 58	20 26	225	-	Raba
536	Boguszyce Stare	III-XII	-	-	-	-	-	-	-	-	326	-	-	53 07	22 01	122	-	Narew
17	Bojanowo	I-XII	-	184	222	-	-	-	-	-	318	-	-	51 42	16 46	111	-	Odra
98	Bolechowo	I-III,V-VII,IXXII	-	-	-	-	-	-	-	-	319	-	-	52 33	17 00	68	-	Warta
124	Bonikowo	I-XI	-	-	-	-	-	-	-	-	319	-	-	52 07	16 38	77	-	Obra
118	Borek	I-XII	-	-	-	-	-	-	-	-	319	-	-	51 55	17 15	120	-	Obra
532	Bosejewo	I-XI	-	-	-	-	-	-	-	-	326	-	-	53 11	22 17	133	-	Narew
504	Brańsk	I-XII	-	-	-	-	-	-	-	-	326	-	-	52 45	22 50	130	-	Bug
74	Brąszewice	III-VI,VIII-XII	-	-	-	-	-	-	-	-	319	-	-	51 31	18 27	171	-	Prosna
125	Brody	I-XII	-	-	-	-	-	-	-	-	319	-	-	52 26	16 18	95	-	Obra
283a	Brunary Wyżne	I-XII	-	-	-	-	-	-	-	-	322	-	-	49 32	21 02	436	-	Dunajec
622	Brusy	I-XII	-	-	-	-	-	-	-	-	328	-	-	53 53	17 43	160	-	Wisła
188	Brynica	I-V,VII-XII	-	-	-	-	-	-	-	-	320	-	-	50 29	19 00	279	-	Przemsza
196	Brzezinka	V-XII	-	-	-	-	-	-	-	-	320	-	-	50 12	19 09	241	-	Przemsza
315o	Brzostek	I-XII	-	-	-	-	-	-	-	-	323	-	-	49 53	21 25	243	-	Wisłoka
416	Brzóza	I,III-XII	-	-	-	-	-	-	-	-	324	-	-	51 36	21 21	147	-	Wisła
320	Buda Tuszowska	I-XII	-	196	222	-	-	236	298	308	323	331	355	50 24	21 40	171	-	Wisła
307	Budziszowice	I-XII	-	-	-	-	230	-	-	-	322	-	-	50 21	20 30	220	-	Nida
437	Bujny	I-XII	-	-	-	-	-	-	-	-	325	-	-	51 22	19 39	207	-	Pilica
266a	Bukowina Tatrz.	I-XII	-	-	-	-	-	-	-	-	322	-	-	49 21	20 07	900?	-	Dunajec
451	Bukówno	I-XII	-	-	-	-	-	236	299	310	325	-	-	51 33	20 51	171	-	Pilica
306	Busko-Zdrój	I-XII	-	196	222	-	-	235	298	308	322	-	-	50 27	20 43	241?	-	Nida
619	Bydgoszcz	I-XII	46	154	222	-	231	238	301	314	328	333	356	53 06	17 57	68	69.3	Wisła
618	Bydgoszcz, P.I.H.G.W.	I-XII	-	154	222	226	-	238	301	314	327	333	356	53 08	18 01	46	54,2	Wisła
78	Całeczynów	I-XII	-	-	-	-	-	-	-	-	319	-	-	51 56	18 21	140?	-	Prosna
641	Chałupy	I-XII	-	144	222	-	-	238	301	314	328	333	357	54 46	18 31	37	-	Bałtyk
482	Chełm, gimnazjum ...	I, II	-	-	-	-	-	-	-	-	329	-	-	51 07	23 29	189	-	Bug
481	Chełm-Obłonie	I-XII	-	190	222	226	231	237	299	310	325	-	-	51 08	23 30	193	195.5	Bug

Nr	Stacja - Station	Miesiące Mois	Strona - Page: Część pierwsza Première partie				Część druga Deuxième partie							φ N	λE Gr	H_s	H_b	Dorzecze Bassin
			Tabl 1	Tabl 2	Tabl 3	Tabl 4	Tabl I	Tabl II	Tabl III	Tabl IV	Tabl V	Tabl VI	Tabl VII					
621	Chełmno	I-VIII,X,XI	-	-	-	-	-	-	-	-	328	-	-	53°21'	18°16'	21	-	Wisła
606	Chełmża I	I-XII	-	-	-	-	231	-	-	-	327	-	-	53 12	18 36	?	-	Wisła
607	Chełmża II	I-XII	-	-	-	-	-	-	-	-	327	-	-	53 12	18 36	82?	-	Wisła
431	Chełsty	I-XII	-	-	-	-	-	-	-	-	325	-	-	51 13	20 09	207	-	Pilica
583	Chlewnia	I-X	-	-	-	-	-	-	-	-	327	-	-	52 08	20 37	98	-	Bzura
642	Chłapowo	I-XII	-	-	222	-	-	-	-	-	328	-	-	54 48	18 22	53?	-	Bałtyk
309a	Chmielnik	I-XII	-	-	-	-	-	-	-	-	323	-	-	50 37	20 45	235	-	Wisła
589	Chodaków	I-XII	-	-	-	-	-	238	300	312	327	333	356	52 15	20 17	75	-	Bzura
614	Chojnice	I-XII	-	150	222	226	231	238	301	314	327	333	356	53 43	17 35	170	-	Wisła
498	Chotycze	I-XII	-	-	-	-	-	-	-	-	326	-	-	52 12	22 48	165	-	Bug
126	Chraplewo	I-XII	-	-	-	-	-	-	-	-	319	-	-	52 24	16 17	?	-	Obra
218	Chrzanów	I-XII	-	-	-	-	230	235	297	306	321	330	354	50 08	19 24	285	-	Wisła
515	Chrzepta	I-XII	-	-	-	-	-	237	299	312	326	332	356	52 31	21 44	100	-	Bug
385	Chwałowice	I-XII	-	-	-	-	-	236	298	310	324	-	-	51 11	21 17	183	-	Wisła
517	Chwojnik	I-XII	-	-	-	-	-	-	-	-	326	-	-	52 42	24 00	167	-	Narew
505	Ciechanowiec	I-XII	-	-	-	-	231	-	-	-	326	-	-	52 41	22 30	120	-	Bug
562	Ciechanów	I-XII	-	-	-	-	-	237	300	312	327	-	-	52 53	20 37	125	-	Bug
602	Ciechocinek	I-XII	-	158	222	-	231	-	-	-	327	-	-	52 53	18 48	46	47.0?	Wisła
314a	Cieklin	I-XII	-	-	-	-	-	-	-	-	323	-	-	49 39	21 23	314	-	Wisłoka
3	Cieszyn	I-XII	118	206	222	226	230	234	296	304	318	330	354	49 45	18 38	300	312.0	Odra
286	Ciężkowice	I-XII	-	-	-	-	-	235	298	308	322	-	-	49 48	20 59	283	-	Dunajec
324b	Cisna	I-XII	-	-	-	-	231	-	-	-	323	-	-	49 13	22 30	589	-	San
30	Cisowa	I-XII	-	-	-	-	-	234	296	304	318	330	354	51 05	18 43	201	-	Warta
425	Czarnca	I-X	-	-	-	-	-	-	-	-	325	-	-	50 49	19 56	240	-	Pilica
162	Czarnków	V-XII	-	-	-	-	-	-	-	-	320	-	-	52 54	16 34	43	-	Noteć
644	Czarny Młyn	I-V,VII-XII	-	144	222	-	-	-	-	-	328	-	-	54 48	18 18	3	-	Bałtyk
37	Czartoria	I-XII	-	-	-	-	-	-	-	-	318	-	-	51 30	18 30	188	-	Warta
190	Czeladź	I-XII	-	-	-	-	-	235	297	306	320	330	354	50 19	19 04	278	-	Przemsza
407	Czemierniki	I-XII	-	-	-	-	231	236	299	310	324	-	-	51 40	22 39	147	-	Wieprz
613	Czersk	IV-X, XII	-	-	-	-	-	-	-	-	327	-	-	53 48	17 59	125	-	Wisła
8	Czerwionka	I, VI-IX	-	-	-	-	-	-	-	-	318	-	-	50 10	18 45	?	-	Odra
533	Czerwony Bór	I-XII	-	152	222	-	-	237	300	312	326	332	356	53 20	22 10	138	143.4	Narew
23	Częstochowa	I-XII	-	194	222	226	230	234	296	304	318	330	354	50 49	19 07	259	260.9	Warta
295	Daleszyce	I-XII	-	-	-	-	-	235	298	308	322	-	-	50 48	20 50	340	-	Nida
508	Dąbrowa Wielka	I-XII	-	-	-	-	-	237	299	312	326	-	-	52 51	22 24	132	-	Bug
361	Dąbrowica	I, IV-XII	-	-	-	-	-	-	-	-	324	-	-	50 30	22 22	170	-	San
153	Dąbrówczyn	I-XII	-	-	-	-	-	-	-	-	320	-	-	53 12	17 49	114	-	Noteć
542	Dąbrówka	I-XII	-	-	-	-	-	237	300	312	326	332	356	53 13	21 38	106	-	Narew
330	Dąbrówka	I-VI,VIII-XII	-	210	222	-	-	-	-	-	323	-	-	49 34	22 11	312	-	San
380	Denków	I-XII	-	-	-	-	231	236	298	310	324	-	-	50 56	21 26	176	-	Kamienna
506	Dęba	I-VI,IX-XII	-	-	-	-	-	-	-	-	326	-	-	52 35	22 05	132	-	Bug
317	Dębica	I-XII	-	-	-	-	231	235	298	308	323	331	355	50 03	21 25	215	-	Wisłoka
411	Dęblin-Irena	I-XII	-	186	222	226	231	236	299	310	324	332	355	51 33	21 51	113?	123.0	Wieprz
54	Dębowice	I-XII	-	-	-	-	-	-	-	-	318	-	-	52 10	18 54	121	-	Warta
526	Dębowo	I-XII	-	-	-	-	231	237	300	312	326	332	356	53 37	22 57	117	-	Narew
420	Dobraków	I-XII	-	-	-	-	-	236	299	310	325	332	356	50 37	19 46	304	-	Pilica
142	Dobre	I-XII	-	-	-	-	-	-	-	-	320	-	-	52 41	18 35	85	-	Noteć
141	Dobre, cukrownia ...	I-XII	-	-	-	-	-	234	296	304	320	-	-	52 41	18 35	86?	-	Noteć
33	Dobryszyce	I-XII	-	-	-	-	-	-	-	-	318	-	-	51 08	19 25	210	-	Warta
364	Domostawa	I-XII	-	-	-	-	231	236	298	308	324	331	355	50 37	22 16	209	-	San
480	Dorohusk	I-XII	-	-	-	-	-	-	-	-	325	-	-	51 10	23 49	167	-	Bug
559	Doziny	I-XII	-	-	-	-	-	-	-	-	327	-	-	53 01	20 16	118	-	Bug
170	Drogomyśl	I-XI	-	-	-	-	-	-	-	-	320	-	-	49 53	18 46	265	-	Wisła
28	Droniowice	I-XII	-	-	-	-	-	234	296	304	318	330	354	50 42	18 49	265	-	Warta
315a	Dukla	I-XII	-	-	-	-	-	-	-	-	323	-	-	49 33	21 42	351	-	Wisłoka
326	Dwernik	I-XII	-	-	-	-	231	236	298	308	323	331	355	49 12	22 37	542	-	San
296	Dyminy	V-X	-	-	-	-	-	-	-	-	322	-	-	50 49	20 38	280	-	Nida
332a	Dynów	I-XII	-	-	-	-	-	-	-	-	323	-	-	49 49	22 15	263	-	San
556	Działdowo	I-XII	-	-	-	-	-	237	300	312	327	332	356	53 14	20 11	156	-	Bug
534	Elżbiecin	I-XII	-	154	222	-	-	-	-	-	326	-	-	53 12	22 09	141?	-	Narew
359	Frampol	X-XII	-	-	-	-	-	-	-	-	324	-	-	50 40	22 40	239	-	San
501	Frankopol	I-XII	-	-	-	-	231	-	-	-	326	-	-	52 25	22 33	139	-	Bug
384	Gadka	I-XII	-	-	-	-	-	-	-	-	324	-	-	51 08	21 00	213	-	Wisła
101	Gałęzewo	I-XI	-	-	-	-	-	-	-	-	319	-	-	52 44	17 41	109	-	Warta
412	Garbatka	I-XII	-	-	-	-	-	-	-	-	324	-	-	51 29	21 39	147	-	Wisła
401	Garbatówka	I-XII	-	-	-	-	231	-	-	-	324	-	-	51 21	23 08	172	-	Wieprz
319b	Gawłuszowice	I-XII	-	-	-	-	-	-	-	-	323	-	-	50 25	21 24	164	-	Wisłoka
251c	Gdów	I-XII	-	-	-	-	230	-	-	-	321	-	-	49 55	20 12	235	-	Raba
637	Gdynia	I-XII	22	146	222	-	-	238	301	314	328	333	357	54 31	18 33	2	13.5	Bałtyk
58	Genowefa	VII-XII	-	-	-	-	-	-	-	-	318	-	-	52 10	18 27	120?	-	Warta
146	Gębice	I-IV,VI-XII	-	-	-	-	-	-	-	-	320	-	-	52 36	18 02	111	-	Noteć

Nr	Stacja - Station	Miesiące Mois	Strona - Page: Część pierwsza Première partie				Część druga Deuxième partie							φ N	λ E Gr	H_s	H_b	Dorzecze Bassin
			Tabl. 1	Tabl. 2	Tabl. 3	Tabl. 4	Tabl. I	Tabl. II	Tabl. III	Tabl. IV	Tabl. V	Tabl. VI	Tabl. VII					
233	Cieraltowice	I-XII	-	-	-	-	-	-	-	-	321	-	-	49°56'	19°33'	261	-	Skawa
382	Gierczyce	I-XII	-	-	-	-	-	236	298	310	324	-	-	50 48	21 32	221	-	Kamienna
585	Gleba	I-XII	-	-	-	-	-	237	300	312	327	-	-	52 07	20 59	105	-	Bzura
314	Glinik Mariampolski	I-XII	-	-	-	-	-	235	298	308	323	-	-	49 41	21 10	310	-	Wisłoka
73	Głaz	I-XII	-	188	222	-	-	-	-	-	319	-	-	51 23	18 17	?	-	Prosna
601	Głodowo	I-XII	-	160	222	-	-	238	300	314	327	-	-	52 50	19 15	129	-	Wisła
350	Głogów	I-XII	-	200	222	226	231	236	298	308	323	331	355	50 09	21 58	243	-	San
462	Głosków	I-XII	-	178	222	-	-	-	-	-	325	-	-	52 02	20 58	115	-	Wisła
100	Gniezno	I-XII	-	-	-	-	-	-	-	-	319	-	-	52 32	17 36	115	-	Warta
99	Gniezno, wodociągi .	I-XII	-	166	222	-	230	234	296	304	319	-	-	52 32	17 36	115	-	Warta
174	Goczałkowice	I,II,IV,V,III-XII	-	-	-	-	-	-	-	-	320	-	-	49 56	18 59	268	-	Wisła
193	Golczowice	I-XII	-	-	-	-	-	235	297	306	320	330	354	50 22	19 37	325	-	Przemsza
367	Gołoszyce	I-XII	-	-	-	-	-	-	-	-	324	-	-	50 47	21 18	313	-	Wisła
565	Gołotczyzna	I-XII	-	-	-	-	-	-	-	-	327	-	-	52 47	20 42	104	-	Bug
519	Gorlańskie Stoiło ..	I-XII	-	-	-	-	-	-	-	-	326	-	-	52 42	23 40	167	-	Narew
311b	Gorlice	I-XII	-	-	-	-	-	-	-	-	323	-	-	49 39	21 10	?	-	Wisłoka
435	Gorzkowice	I-XII	-	-	-	-	-	-	-	-	325	-	-	51 14	19 35	210	-	Pilica
400	Gorzków	I-XII	-	-	-	-	-	236	299	310	324	-	-	50 56	23 00	203	-	Wieprz
60	Gosławice	I-XII	-	-	-	-	-	-	-	-	318	-	-	52 17	18 16	103	-	Warta
77	Gostyczyna	I-XII	-	-	-	-	230	-	-	-	319	-	-	51 41	18 05	144	-	Prosna
371	Gościeradów	I-VII	-	-	-	-	-	-	-	-	324	-	-	50 52	22 00	160	-	Wisła
131	Gościeszyn	I-XII	-	-	-	-	-	-	-	-	319	-	-	52 05	16 12	74	-	Obra
154	Góra	I-XII	-	-	-	-	-	-	-	-	320	-	-	52 51	17 45	95	-	Noteć
167	Górki Wielkie	VIII-XII	-	-	-	-	-	-	-	-	320	-	-	49 47	18 52	360	-	Wisła
391	Górna Niwa	I-XII	-	186	222	-	-	-	-	-	323	-	-	51 25	22 00	158	-	Wisła
510	Grabnik	I-VII	-	-	-	-	-	-	-	-	326	-	-	52 43	21 28	102	-	Bug
253	Grodkowice	II-V	-	-	-	-	-	-	-	-	322	-	-	49 59	20 16	287	-	Raba
568	Grodkowo	I-XII	-	-	-	-	-	237	300	312	327	-	-	52 27	20 14	97	-	Wisła
354	Grodzisko	I-XII	-	-	-	-	231	236	298	308	323	-	-	50 10	22 27	242	-	San
284	Gródek	I-XII	-	-	-	-	230	235	298	308	322	-	-	49 37	21 01	385	-	Dunajec
625	Gródek Pomorski	I-XII	-	-	-	-	-	-	-	-	328	-	-	53 30	18 21	71	-	Wisła
626	Grudziądz, post.lot.-met.	I-XII	-	152	222	226	231	238	301	314	328	-	-	53 28	18 47	22	32.0	Wisła
80	Grudzielec	I-XII	-	-	-	-	-	234	296	304	319	330	354	51 47	17 47	156	-	Prosna
285	Grybów	I-XII	-	-	-	-	230	-	-	-	322	-	-	49 37	20 57	349	-	Dunajec
4	Gułdowy	I-XI	-	-	-	-	-	-	-	-	318	-	-	49 45	18 41	332	-	Odra
408	Gułów	VIII-XII	-	-	-	-	-	-	-	-	324	-	-	51 45	22 13	162	-	Wieprz
263	Hala Gąsienicowa ...	I-XII	-	218	222	-	230	235	297	308	322	331	355	49 15	20 01	1520	1522.4	Dunajec
638	Hel	I-XII	-	146	222	226	231	238	301	314	328	333	357	54 36	18 49	1	2.6	Bałtyk
22	Herby Polskie	I-XII	-	-	-	-	230	-	-	-	318	-	-	50 45	18 54	290	-	Warta
493	Horbów	III,V-X	-	-	-	-	-	-	-	-	326	-	-	52 03	23 20	143	-	Bug
340	Horyniec	I-IX	-	-	-	-	-	-	-	-	323	-	-	50 11	23 22	244	-	San
479	Hrubieszów	I-XII	-	-	-	-	-	-	-	-	325	-	-	50 48	23 53	190	-	Bug
143	Inowrocław	I-XII	-	160	222	-	230	-	-	-	320	-	-	52 48	18 14	89	-	Noteć
1	Istebna	I-XII	-	210	222	226	230	234	296	304	318	330	354	49 34	18 54	597	-	Odra
343	Iwonicz	I-XII	-	212	222	-	231	-	-	-	323	-	-	49 33	21 47	?	-	San
136	Izbica Kujawska	III-XII	-	-	-	-	-	-	-	-	320	-	-	52 25	18 46	131	-	Noteć
332	Izdebki	I-XII	-	-	-	-	231	236	298	308	323	-	-	49 45	22 07	350	-	San
144	Jabłonka	I, V-XI	-	-	-	-	-	-	-	-	320	-	-	52 22	18 07	103	-	Noteć
257	Jakubowice	II-XII	-	-	-	-	-	-	-	-	307	-	-	50 11	20 19	201	-	Wisła
18	Janiszewo	I-XII	-	-	-	-	-	234	296	304	318	-	-	51 46	16 46	102	-	Odra
630	Janowo	I-XII	-	-	-	-	-	238	301	314	328	333	357	53 49	18 51	20	-	Wisła
363	Janów Lubelski	I-X	-	-	-	-	-	-	-	-	324	-	-	50 43	22 25	213	-	San
102	Janówiec	I-XII	-	-	-	-	230	234	296	304	319	330	354	52 46	17 29	105	-	Warta
339	Jarosław	I-XII	-	204	222	-	231	-	-	-	323	-	-	50 01	22 41	201	-	San
116	Jaroszewo	I,IV-XII	-	-	-	-	-	-	-	-	319	-	-	52 37	16 06	?	-	Warta
315b	Jasło	I-XII	-	-	-	-	-	-	-	-	323	-	-	49 45	21 28	230	-	Wisłoka
639	Jastarnia	I-XII	-	146	222	-	-	238	301	314	328	333	357	54 42	18 40	6	-	Bałtyk
178	Jawiszowice	I-XII	-	-	-	-	-	-	-	-	320	-	-	49 57	19 09	268	-	Wisła
271	Jaworzyna Krynicka .	I-XII	-	214	222	-	-	235	297	308	322	331	355	49 25	20 54	1100	-	Dunajec
531	Jedwabne	I-XII	-	-	-	-	-	237	300	312	326	332	356	53 17	22 19	160	-	Narew
139	Jeziora Wielkie	VII-XII	-	-	-	-	-	-	-	-	320	-	-	52 32	18 16	100	-	Noteć
582	Józefów	V-XII	-	-	-	-	-	-	-	-	327	-	-	52 12	20 42	90	-	Bzura
544	Kadzidło	VIII-XII	-	-	-	-	-	-	-	-	326	-	-	53 14	21 28	120	-	Narew
79	Kalisz	I-XII	-	182	222	226	230	234	296	304	319	-	-	51 46	18 06	104	115.6	Prosna
235	Kalwaria	I-XII	-	-	-	-	-	-	-	-	321	-	-	49 52	19 41	330	-	Wisła
512	Kałuszyn	I-XII	-	-	-	-	-	-	-	-	326	-	-	52 12	21 49	195	-	Bug
145	Kamionek	I-XII	-	-	-	-	-	-	-	-	320	-	-	52 34	17 56	?	-	Noteć
527	Kamionka	I-XII	-	-	-	-	-	-	-	-	326	-	-	53 26	23 02	160	-	Narew
352	Kańczuga	I-XII	-	-	-	-	231	236	298	308	323	331	355	49 59	22 25	214	-	San
81	Karmin	III-VIII	-	-	-	-	-	-	-	-	319	-	-	51 50	17 42	?	-	Prosna

Nr	Stacja - Station	Miesiące Mois	Strona - Page: Część pierwsza Première partie				Część druga Deuxième partie							φ N	λ E Gr	H_s	H_b	Dorzecze Bassin
			Tabl. 1	Tabl. 2	Tabl. 3	Tabl. 4	Tabl. I	Tabl. II	Tabl. III	Tabl. IV	Tabl. V	Tabl. VI	Tabl. VII					
635	Kartuzy	I-XII	-	148	222	-	231	-	-	-	328	-	-	54°20'	18°12'	220	-	Wisła
645	Karwia	I-XII	-	144	222	-	-	-	-	-	328	-	-	54 50	18 13	6?	-	Bałtyk
250c	Kasina Wielka	IX-XII	-	-	-	-	-	-	-	-	321	-	-	49 44	20 09	482	-	Raba
191	Katowice	I-XII	-	198	222	-	230	235	297	306	320	330	354	50 15	19 02	286	287.2	Przemsza
64	Kawnice	I-XII	-	-	-	-	-	-	-	-	318	-	-	52 15	18 09	100	-	Warta
59	Kazimierz Biskupi .	I-XII	-	-	-	-	-	234	296	304	318	-	-	52 18	18 10	105	-	Warta
157	Kcynia	I-XII	-	-	-	-	230	-	-	-	320	-	-	53 00	17 29	136	-	Noteć
301	Kępie	I-XII	-	-	-	-	230	-	-	-	322	-	-	50 28	19 57	292	-	Nida
580	Kęszyce	I-XII	-	-	-	-	-	237	300	312	327	-	-	52 08	20 09	88	-	Bzura
297	Kielce, gimnazjum .	I-XII	-	192	222	226	-	-	-	-	322	-	-	50 52	20 38	276	-	Nida
299	Kielce-Koroszówka ..	I-XII	-	-	-	-	230	235	298	308	322	331	355	50 52	20 38	276	-	Nida
298	Kielce,post.lotnict.	I-XII	-	192	222	-	-	235	298	308	322	331	355	50 53	20 38	302?	-	Nida
537	Kisielnica	I-XII	-	152	222	-	-	237	300	312	326	-	-	53 15	22 07	141?	-	Narew
104	Kleoko	I-XII	-	-	-	-	230	-	-	-	319	-	-	52 37	17 26	100	-	Warta
230	Klecza Górna	I-XII	-	206	222	-	-	-	-	-	321	-	-	49 52	19 34	318	318.5	Skawa
502	Kleszczele	I-XII	-	-	-	-	-	237	299	312	326	332	356	52 34	23 20	150	-	Bug
264a	Klikuszowa	I-XII	-	-	-	-	230	-	-	-	322	-	-	49 32	20 00	680	-	Dunajec
300	Kliszów	I,II,IV-XII	-	-	-	-	-	-	-	-	322	-	-	50 37	20 31	214	-	Nida
130	Kluczewo	VIII-XII	-	-	-	-	-	-	-	-	319	-	-	52 02	16 22	?	-	Obra
26	Kłobuck	I-XII	-	-	-	-	-	234	296	304	318	330	354	50 54	18 56	241	-	Warta
55	Kłodawa	I-XII	-	-	-	-	230	-	-	-	318	-	-	52 16	18 55	118	-	Warta
180	Kobiór	I-XII	-	-	-	-	230	-	-	-	320	-	-	50 04	18 56	246	-	Wisła
523	Kobylin	I-XII	-	-	-	-	-	237	300	312	326	332	356	53 06	22 40	120	-	Narew
554	Kobyłka	VIII-XII	-	170	-	-	-	-	-	-	327	-	-	52 20	21 13	90	-	Bug
553	Kobyłka	I-XII	-	-	-	-	-	237	300	312	327	-	-	52 20	21 13	90	-	Bug
211	Kocierz	I-XII	-	-	-	-	230	-	-	-	321	-	-	49 45	19 16	610?	-	Soła
324	Kolbuszowa	I-XII	-	-	-	-	-	-	-	-	323	-	-	50 15	21 47	210	-	Wisła
540	Kolno	I-XII	-	-	-	-	231	237	300	312	326	-	-	53 25	21 56	139	-	Narew
88	Kołacin	IX-XII	-	-	-	-	-	-	-	-	319	-	-	50 00	17 16	?	-	Warta
489	Kołpin	I-XI	-	-	-	-	-	-	-	-	326	-	-	51 56	23 38	138?	-	Bug
424	Koniecpol Stary ...	I-XII	-	-	-	-	231	236	299	310	325	332	356	50 48	19 39	239	-	Pilica
291	Konieczno	I-XII	-	-	-	-	-	-	-	-	322	-	-	50 48	20 03	267	-	Nida
62	Konin	I-XII	-	-	-	-	-	234	296	304	318	-	-	52 12	18 15	90	-	Warta
620	Kończewice	I-XII	-	154	222	-	231	238	301	314	328	-	-	53 11	18 33	94	97.8?	Wisła
444	Końskie	I-XII	-	-	-	-	231	236	299	310	325	332	356	51 11	20 25	249	-	Pilica
305	Kopernia	I-XII	-	-	-	-	-	-	-	-	322	-	-	50 32	20 29	185	-	Nida
633	Kopytkowo	I-XII	-	-	-	-	-	238	301	314	328	333	357	53 44	18 39	87	-	Wisła
205	Korbielów	I-XII	-	-	-	-	230	-	-	-	321	-	-	49 35	19 21	587	-	Soła
500	Korczew	I-XII	-	168	222	-	-	237	299	312	326	332	356	52 21	22 36	136	-	Bug
617	Koronowo	I-XII	-	-	-	-	-	238	301	314	327	-	-	53 19	17 57	107	-	Wisła
570	Koryta	I-XII	-	-	-	-	-	-	-	-	327	-	-	52 07	19 10	128	-	Bzura
311a	Korzenno	IV-XII	-	-	-	-	-	-	-	-	323	-	-	50 43	20 56	237	-	Wisła
96	Kostrzyń	I-XII	-	-	-	-	-	234	296	304	319	-	-	52 24	17 14	101	-	Warta
123	Kościan	I-XII	-	-	-	-	230	234	296	304	319	330	354	52 05	16 40	70	-	Obra
57	Kościeleo	I-XII	-	176	222	-	-	-	-	-	318	-	-	52 10	18 35	100	-	Warta
259a	Kościelisko	I-XII	-	-	-	-	230	-	-	-	322	-	-	49 18	19 54	894?	-	Dunajec
631	Kościerzyna	I-XII	-	148	223	226	231	238	301	314	328	333	357	54 07	17 59	176	-	Wisła
461	Kośmin	V-XII	-	-	-	-	-	-	-	-	325	-	-	51 54	20 54	135	-	Wisła
410	Kotliny	I-XII	-	-	-	-	-	-	-	-	324	-	-	51 30	22 10	180	-	Wieprz
278	Kotówka	I-XII	-	-	-	-	-	-	-	-	322	-	-	49 42	20 10	683	-	Dunajec
216	Kozy	I-XII	-	-	-	-	-	-	-	-	321	-	-	49 51	18 09	387?	-	Soła
91	Kórnik	I-XII	-	170	223	-	-	-	-	-	319	-	-	52 15	17 05	67	-	Warta
240	Kraków,Obserw.Astr.	I-XII	106	202	223	226	230	235	297	306	321	331	355	50 04	19 58	209	220.3	Wisła
245	Kraków-Rakowice ...	I-XII	-	202	223	-	230	235	297	306	321	-	-	50 05	19 59	216	222.0	Wisła
346	Krasna	III-XII	-	-	-	-	-	-	-	-	323	-	-	49 47	21 52	280	-	San
428	Krasocin	I-XI	-	-	-	-	-	-	-	-	325	-	-	50 53	20 08	260	-	Pilica
571	Krośniewice	I-XII	-	-	-	-	-	-	-	-	327	-	-	52 16	19 10	124	-	Bzura
14	Krotoszyn	I-XII	-	-	-	-	230	-	-	-	318	-	-	51 41	17 27	135	-	Odra
149	Kruchowo	I-XII	-	-	-	-	-	-	-	-	320	-	-	52 37	17 49	110	-	Noteć
140	Kruszwica	I-XII	-	162	223	-	230	234	296	304	320	-	-	52 41	18 19	82	88.6	Noteć
270	Krynica	I-XII	-	214	223	226	230	235	297	308	322	331	355	49 25	20 57	599	600.1	Dunajec
393	Krynice	I-XII	-	-	-	-	231	236	298	310	324	-	-	50 35	23 23	308	-	Wieprz
250d	Krzeczów	I-XII	-	-	-	-	-	-	-	-	321	-	-	49 41	19 55	580	-	Raba
226	Krzeszów	I-XII	-	-	-	-	-	-	-	-	321	-	-	49 46	19 30	522	-	Skawa
522	Krzyżewo	I-XII	-	-	-	-	231	237	300	312	326	332	356	53 02	22 45	135	-	Narew
257a	Książ Wielki	I-XII	-	-	-	-	-	-	-	-	322	-	-	50 26	20 08	250	-	Wisła
572	Kutno-Gołębiew	I-XII	-	170	223	-	231	237	300	312	327	332	356	52 16	19 21	119	120.5	Bzura
260	Kuźnice	I-XII	-	-	-	-	230	-	-	-	322	-	-	49 16	19 59	988?	-	Dunajec
311	Kwasów	I-XII	-	-	-	-	231	-	-	-	323	-	-	50 26	21 00	123	-	Wisła
539	Lachowo	I-XII	-	-	-	-	-	-	-	-	326	-	-	53 28	22 01	149	-	Narew
496	Lachówka	I-XII	-	-	-	-	-	237	299	312	326	332	356	52 30	22 49	171	-	Bug
337	Laski	III,V-VII,IX-XI	-	-	-	-	-	-	-	-	323	-	-	50 02	22 54	198	-	San
474	Legionowo/Jabłonna/	I-XII	-	168	223	-	231	237	299	310	325	332	356	52 24	20 58	82	83.8	Wisła
473	Legionowo/Jabłonna/ Obs.Aerolog.	I-XII	-	168	223	-	-	-	-	-	325	-	-	52 25	20 58	93	98.5	Wisła

Nr	Stacja - Station	Miesiące Mois	Strona - Page: Część pierwsza Première partie				Część druga Deuxième partie							φ N	λ E Gr	H_s	H_b	Dorzecze Bassin
			Tabl 1	Tabl 2	Tabl 3	Tabl 4	Tabl I	Tabl II	Tabl III	Tabl IV	Tabl V	Tabl VI	Tabl VII					
560	Lakowo	II-XII	-	-	-	-	-	-	-	-	327	-	-	52°56'	20°33'	124	-	Bug
477	Leszczków	I-V,VII,X,XII	-	-	-	-	-	-	-	-	325	-	-	50 28	24 06	223	-	Bug
6	Leszczyny	I-XII	-	-	-	-	-	-	-	-	318	-	-	50 08	18 38	273	-	Odra
569	Leśmierz	I-VI,VIII-XII	-	-	-	-	-	-	-	-	327	-	-	52 02	19 17	130	-	Bzura
	Leśna Podlaska	I-V,X,XI	-	176	-	-	-	-	-	-	-	-	-	52 08	23 02	154	-	Bug
315	Libusza	I-XI	-	-	-	-	-	-	-	-	323	-	-	49 42	21 14	267?	-	Wisłoka
280	Limanowa	I-VII,IX-XII	-	-	-	-	-	-	-	-	322	-	-	49 43	20 26	405	-	Dunajec
365	Lipa	I-XII	-	-	-	-	-	-	-	-	324	-	-	50 41	22 04	171	-	San
208	Lipowa	I-XII	-	-	-	-	-	-	-	-	321	-	-	49 42	19 07	500?	-	Soła
152	Lisiogon	I-XII	-	-	-	-	-	-	-	-	320	-	-	53 07	17 52	65?	-	Noteć
628	Lisnówko	I,II,IV-IX,XI	-	-	-	-	-	-	-	-	328	-	-	53 29	19 08	104	-	Wisła
595	Litychów	I-XII	-	-	-	-	-	-	-	-	327	-	-	52 35	18 35	96	-	Wisła
514	Liw	I-VI,VIII-XII	-	-	-	-	-	-	-	-	326	-	-	52 23	21 58	125	-	Bug
251	Lubień	I-XII	-	-	-	-	230	235	297	306	321	331	355	49 43	19 59	346	-	Raba
122	Lubiń	I-XII	-	-	-	-	-	-	-	-	319	-	-	51 58	16 54	?	-	Obra
86	Lubinia Mała	I-XII	-	-	-	-	-	-	-	-	319	-	-	52 00	17 40	110	-	Warta
403	Lublin-Bronowice ..	I-XII	-	190	223	226	231	236	299	310	324	332	355	51 14	22 35	183	184.5	Wieprz
10	Lubliniec	I-XII	-	-	-	-	-	234	296	304	318	330	354	50 40	18 41	260	-	Odra
241	Lusina	I,II,VIII-XII	-	-	-	-	-	-	-	-	321	-	-	49 58	19 56	?	-	Wisła
134	Lwówek	I-XII	-	-	-	-	230	-	-	-	319	-	-	52 27	16 11	100	-	Obra
150	Łabiszyn	I-XII	-	-	-	-	230	234	296	306	320	-	-	52 57	17 55	81	-	Noteć
276	Łabowa	I-XII	-	-	-	-	230	235	298	308	322	331	355	49 32	20 52	473	-	Dunajec
592	Łanięta	I-IV	-	-	-	-	-	-	-	-	327	-	-	52 22	19 18	117	-	Wisła
396	Łapiguz	I-XII	-	-	-	-	231	236	299	310	324	-	-	50 45	23 18	205	-	Wieprz
629	Łasin	I-XII	-	-	-	-	-	238	301	314	328	-	-	53 31	19 05	103	-	Wisła
590	Łąck	I-XII	-	-	-	-	231	-	-	-	327	-	-	52 27	19 38	100	-	Wisła
636	Łebno	IV-VIII	-	-	-	-	-	-	-	-	328	-	-	54 28	18 09	190	-	Bałtyk
135	Łęczno	I-XII	-	-	-	-	-	234	296	304	320	330	354	52 22	15 56	75	-	Obra
454	Łękawica	I-XII	-	-	-	-	-	237	299	310	325	332	356	51 43	21 20	111	-	Pilica
574	Łęki	III-XII	-	-	-	-	-	-	-	-	327	-	-	52 10	19 31	107	-	Bzura
499	Łosice	I-XII	-	-	-	-	-	237	299	312	326	-	-	52 13	22 44	149	-	Bug
281	Łososina Górna	I-XII	-	208	223	-	-	-	-	-	322	-	-	49 44	20 24	362	-	Dunajec
576	Łowicz	I-XII	-	-	-	-	231	-	-	-	327	-	-	52 06	19 57	90	-	Bzura
47	Łódź-Lublinek	I-XII	82	182	223	-	230	234	296	304	318	330	354	51 44	19 22	174	175.3	Warta
48	Łódź,Park Sienkiewicza	I-XII	-	182	223	-	-	-	-	-	318	-	-	51 46	19 29	217	-	Warta
105	Łubowice	I,III-XII	-	-	-	-	-	-	-	-	319	-	-	52 36	17 15	110	-	Warta
490	Łuków	X-XII	-	-	-	-	-	-	-	-	326	-	-	51 56	22 23	164	-	Bug
184	Łysa Góra	I-XII	-	-	-	-	-	-	-	-	320	-	-	50 29	19 16	339	-	Przemsza
195	Maczki	I-XII	-	-	-	-	-	235	297	306	320	330	354	50 16	19 17	261	-	Przemsza
175	Magóra	V-X,XII	-	-	-	-	-	-	-	-	320	-	-	49 44	19 01	1095	-	Wisła
212	Magórka	I-XII	-	-	-	-	-	235	297	306	321	-	-	49 47	19 08	860	-	Soła
323	Majdan Kolbuszowski	I-XII	-	-	-	-	-	236	298	308	323	331	355	50 23	21 45	227	-	Wisła
355	Majdan Sieniawski .	IV,VII-XII	-	-	-	-	-	-	-	-	324	-	-	50 17	22 46	242	-	San
394	Majdan Wielki	I-XII	-	-	-	-	-	-	-	-	324	-	-	50 33	23 15	267	-	Wieprz
405	Makoszka	II-XI	-	-	-	-	-	-	-	-	324	-	-	51 35	22 56	153	-	Wieprz
219	Malejowa	I-XII	-	-	-	-	-	-	-	-	321	-	-	49 39	19 51	461	-	Skawa
294	Małogoszcz	I-XII	-	-	-	-	-	-	-	-	322	-	-	50 49	20 16	270	-	Nida
24	Małusy Wielkie	VI-XII	-	-	-	-	-	-	-	-	318	-	-	50 48	19 20	281	-	Warta
555	Marcelin	V-VIII	-	-	-	-	-	-	-	-	327	-	-	52 19	21 00	92	-	Bug
160	Margonin	I-XII	-	158	223	-	-	234	297	306	320	-	-	52 58	17 06	83	-	Noteć
334	Medyka	I-XII	-	206	223	226	-	-	-	-	323	-	-	49 48	22 56	208	-	San
438	Meszcze	I-XII	-	-	-	-	-	236	299	310	325	332	356	51 26	19 45	190	-	Pilica
159	Miasteczko	I,II,IV,V,IX-XII	-	-	-	-	-	-	-	-	320	-	-	53 06	17 01	150	-	Noteć
573	Mieczysławów	I-XII	-	-	-	-	-	237	300	312	327	-	-	52 12	19 25	105	-	Bzura
213	Międzybrodzie	I-XII	-	-	-	-	-	235	297	306	321	330	354	49 46	19 12	336?	-	Soła
117	Międzychód	I-XII	-	-	-	-	-	234	296	304	319	330	354	52 36	15 54	64	-	Warta
465	Międzygórze	I-XII	-	-	-	-	-	237	299	310	325	-	-	52 14	21 13	110	-	Wisła
169	Międzyświeć	I-XII	-	-	-	-	-	-	-	-	320	-	-	49 47	18 46	351	-	Wisła
181	Mikołów	VI-XII	-	-	-	-	-	-	-	-	320	-	-	50 10	18 53	320	-	Wisła
176	Mikuszowice	I-XII	-	-	-	-	-	234	297	306	320	330	354	49 47	19 05	367	-	Wisła
406	Milanów	I,II,IV-XII	-	-	-	-	-	-	-	-	324	-	-	51 43	22 52	159	-	Wieprz
436	Milejów	I-XII	-	-	-	-	-	236	299	310	325	332	356	51 21	19 44	186	-	Pilica
341	Miłków	I-XII	-	198	223	226	231	236	298	308	323	331	355	50 12	22 54	250	-	San
349	Miłocin	I-XII	-	-	-	-	231	-	-	-	323	-	-	50 05	22 00	228	-	San
558	Mława	I-XII	-	156	223	-	231	237	300	312	327	332	356	53 07	20 27	152	155.3	Bug
336	Młyny	I-XII	-	-	-	-	-	236	298	308	323	331	355	49 59	23 03	201	-	San
456	Mniszew	I-XII	-	-	-	-	-	237	299	310	325	332	356	51 51	21 17	98?	-	Pilica
244a	Modlnica	I-XII	-	-	-	-	-	-	-	-	321	-	-	50 08	19 52	304	-	Wisła
266	Morskie Oko	I-XII	-	218	223	-	230	235	297	308	322	331	355	49 12	20 05	1395	-	Dunajec
587	Mory	I-XII	-	174	223	-	-	238	300	312	327	-	-	52 13	20 53	107	107.0?	Bzura
290	Mościce	I-III	-	204	-	-	-	-	-	-	322	-	-	50 01	20 57	?	-	Dunajec
250b	Mszana Dolna	I-IV,VI,VII, IX-XII	-	-	-	-	-	-	-	-	321	-	-	49 41	20 06	399	-	Raba

Nr	Stacja - Station	Miesiące Mois	Strona - Page: Część pierwsza Première partie				Część druga Deuxième partie							φ N	λ E Gr	H_s	H_b	Dorzecze Bassin
			Tabl 1	Tabl 2	Tabl 3	Tabl 4	Tabl I	Tabl II	Tabl III	Tabl IV	Tabl V	Tabl VI	Tabl VII					
272	Muszyna	III-XII	-	-	-	-	-	-	-	-	322	-	-	49°22'	20°54'	458	-	Dunajec
324c	Myczkowce	I-XII	-	-	-	-	-	-	-	-	323	-	-	49 26	22 24	330	-	San
239	Mydlniki	I-XII	-	202	223	-	230	235	297	306	321	-	-	50 05	19 51	220	-	Wisła
155	Nakło	I-XII	-	-	-	-	230	234	296	306	320	-	-	53 08	17 36	60	-	Noteć
387	Nasiłów	I-V,VIII-XII	-	-	-	-	-	-	-	-	324	-	-	51 21	21 58	167	-	Wisła
356	Niemstów	I-XII	-	-	-	-	-	-	-	-	324	-	-	50 16	23 04	216	-	San
588	Niepokalanów	I-XII	-	174	223	-	-	238	300	312	327	333	356	52 12	20 26	93	96.7?	Bzura
600	Nieszawa	I-XII	-	-	-	-	-	238	300	312	327	-	-	52 50	18 54	86	-	Wisła
362	Nisko	I-XII	-	-	-	-	231	236	298	308	324	-	-	50 31	22 09	164	-	San
338	Niwki	I-XII	-	200	223	-	-	-	-	-	323	-	-	50 08	23 07	225	-	San
137	Noć-Kalina	I-XII	-	-	-	-	-	234	296	304	320	-	-	52 25	18 25	94	-	Noteć
84	Nowa Wieś	I-XII	-	-	-	-	-	234	296	304	319	330	354	52 09	17 36	94	-	Warta
259c	Nowe Bystre	I-XII	-	-	-	-	230	-	-	-	322	-	-	49 21	19 55	800	-	Dunajec
604	Nowe Miasto	I-IX	-	-	-	-	-	-	-	-	327	-	-	53 26	19 36	?	-	Wisła
449	Nowe Miasto n.P. ..	I-XII	-	-	-	-	231	-	-	-	325	-	-	51 37	20 35	160	-	Pilica
9	Nowe Repty	I-XII	-	-	-	-	-	234	296	304	318	330	354	50 25	18 50	304	-	Odra
251e	Nowe Rybie	I-XII	-	-	-	-	-	-	-	-	321	-	-	49 44	20 20	469	-	Raba
549	Nowe Wiśniewo	I-XII	-	-	-	-	-	-	-	-	326	-	-	52 58	21 51	119	-	Narew
492	Nowosady	I-XII	-	-	-	-	-	-	-	-	326	-	-	52 48	23 37	168	-	Bug
7	Nowy Bytom	I-IX,XI,XII	-	-	-	-	-	-	-	-	318	-	-	50 17	18 52	?	-	Odra
567	Nowy Dwór	I-XII	-	-	-	-	-	-	-	-	327	-	-	52 26	20 43	85	-	Bug
275	Nowy Sącz	I-XII	-	-	-	-	230	-	-	-	322	-	-	49 38	20 41	290	-	Dunajec
265	Nowy Targ	I-XII	-	-	-	-	230	-	-	-	322	-	-	49 29	20 02	585	-	Dunajec
358	Obsza	V-XI	-	-	-	-	-	-	-	-	324	-	-	50 19	22 58	210	-	San
271a	Ochotnica	I-XII	-	-	-	-	-	-	-	-	322	-	-	49 32	20 20	486	-	Dunajec
448	Odrzywół	I-XII	-	-	-	-	-	-	-	-	325	-	-	51 32	20 34	164	-	Pilica
183	Ogrodzieniec	I-III,V-XII	-	-	-	-	-	-	-	-	320	-	-	50 27	19 32	390	-	Przemsza
243	Ojców I	II-IX,XI,XII	-	-	-	-	-	-	-	-	321	-	-	50 14	19 50	324	-	Wisła
244	Ojców II	I-XII	-	-	-	-	230	235	297	306	321	331	355	50 13	19 50	324	-	Wisła
292	Oksa	IV-XII	-	-	-	-	-	-	-	-	322	-	-	50 44	20 06	253	-	Nida
483	Okszów	I-XII	-	-	-	-	-	-	-	-	325	-	-	51 10	23 30	176	-	Bug
596	Olganowo	I-XII	-	-	-	-	-	-	-	-	327	-	-	52 31	18 59	98	-	Wisła
497	Olszanka	I-XII	-	-	-	-	-	-	-	-	326	-	-	52 09	22 40	162	-	Bug
421	Ołudza	I-XII	-	-	-	-	-	236	299	310	325	332	356	50 34	19 45	294	-	Pilica
128	Opalenica	I,III-XII	-	-	-	-	-	-	-	-	319	-	-	52 19	16 25	80	-	Obra
564	Opatówiec	I-XII	-	164	223	-	231	-	-	-	327	-	-	52 37	19 58	144	144.0?	Wisła
447	Opoczno	I-XII	-	-	-	-	231	-	-	-	325	-	-	51 23	20 18	183	-	Pilica
120	Orliniec	II-XII	-	-	-	-	-	-	-	-	319	-	-	51 57	17 09	125	-	Obra
398	Orłów	I-X	-	-	-	-	-	-	-	-	324	-	-	50 54	23 15	235	-	Wieprz
85	Orzechowo	I-XII	-	-	-	-	-	-	-	-	319	-	-	52 07	17 29	74	-	Warta
494	Orzeszkowo	I-XII	-	-	-	-	-	-	-	-	326	-	-	52 41	23 32	150	-	Bug
623	Osie	I-XII	-	-	-	-	-	238	301	314	328	-	-	53 36	18 22	85	-	Wisła
374	Osieczno	II-XII	-	-	-	-	-	-	-	-	324	-	-	51 01	20 45	360	-	Kamienna
217	Osiek	I-XII	-	-	-	-	230	-	-	-	321	-	-	49 57	19 16	265	-	Soła
31	Osjaków	I-XII	-	-	-	-	-	-	-	-	318	-	-	51 17	18 48	152	-	Warta
528	Osowiec	I-XII	-	-	-	-	231	237	300	312	326	332	356	53 30	22 39	115	-	Narew
545	Ostrołęka	I-XII	-	156	223	-	-	-	-	-	326	-	-	53 05	21 34	100	-	Narew
546	Ostrołęka	I-XII	-	-	-	-	231	-	-	-	326	-	-	53 05	21 34	100	-	Narew
113	Ostroróg	I-XII	-	162	223	-	-	-	-	-	319	-	-	52 38	16 27	73	-	Warta
605	Ostrowite	I-XII	-	156	223	-	-	238	300	314	327	333	356	53 04	19 17	120	-	Wisła
547	Ostrów Mazowiecka .	I-XII	-	160	223	-	-	237	300	312	326	-	-	52 48	21 54	130	-	Narew
548	Ostrów Mazowiecka .	I-XII	-	-	-	-	-	-	-	-	326	-	-	52 48	21 54	130	-	Narew
404	Ostrów Siedl.	I-XII	-	-	-	-	-	236	299	310	324	332	355	51 30	22 52	154	-	Wieprz
75	Ostrów Wlkp.	I-XII	-	184	223	226	230	234	296	304	319	330	354	51 39	17 48	133	134.0	Prosna
12	Ostrzeszów	I-XII	-	-	-	-	230	234	296	304	318	330	354	51 25	17 55	220	-	Odra
61	Ościałów.....	VII-XII	-	-	-	-	-	-	-	-	318	-	-	52 27	18 16	?	-	Noteć
459	Otwock	II-XII	-	178	223	-	-	-	-	-	325	-	-	52 06	21 17	97	-	Wisła
460	Otwock	I-XI	-	-	-	-	-	-	-	-	325	-	-	52 07	21 16	97	-	Wisła
71	Ożarów	I-XII	-	-	-	-	-	-	-	-	319	-	-	51 09	18 31	222	-	Prosna
262	Pająkówka	I-VIII	-	216	-	-	-	-	-	-	322	-	-	49 18	19 55	1123	-	Dunajec
147	Pakość	I-XII	-	-	-	-	230	-	-	-	320	-	-	52 48	18 05	90	-	Noteć
432	Poradyż	I-XII	-	-	-	-	-	-	-	-	325	-	-	51 18	20 07	182	-	Pilica
616	Pawłowo	I-X	-	150	223	-	-	-	-	-	327	-	-	53 41	17 39	165	-	Wisła
13	Pawłów	I-XII	-	-	-	-	-	-	-	-	318	-	-	51 25	17 40	159	-	Odra
132	Persyny	I-XII	-	-	-	-	-	234	296	304	319	330	354	52 13	15 55	58	-	Obra
202	Petkówka	I-XII	-	-	-	-	-	-	-	-	321	-	-	49 27	19 08	700	-	Soła
67	Petryki	I-XII	-	-	-	-	-	234	296	304	318	330	354	51 55	18 09	130	-	Warta
445	Petrykozy	I-III,XII	-	-	-	-	-	-	-	-	325	-	-	51 18	20 22	213?	-	Pilica
89	Pętkowo	I-XII	-	174	223	-	-	-	-	-	319	-	-	52 13	17 16	85	86.2	Warta
586	Piastów	I-XII	-	-	-	-	-	237	300	312	327	-	-	52 11	20 50	100	-	Bzura
535	Piątnica	I-XII	-	-	-	-	-	-	-	-	326	-	-	53 12	22 05	141	-	Narew

Nr	Stacja - Station	Miesiące Mois	Strona - Page: Część pierwsza Première partie				Część druga Deuxième partie							φ N	λ E Gr	H_B	H_b	Dorzecze Bassin
			Tabl 1	Tabl 2	Tabl 3	Tabl 4	Tabl I	Tabl II	Tabl III	Tabl IV	Tabl V	Tabl VI	Tabl VII					
268	Pieniny-Góra Zamkowa	I-XII	-	214	223	-	-	-	-	-	322	-	-	49°25′	20°25′	780	-	Dunajec
485	Piesza Wola	I-XII	-	-	-	-	-	237	299	310	326	332	356	51 30	23 09	188	-	Bug
426	Pilczyca	I-XII	-	-	-	-	-	236	299	310	325	-	-	51 02	20 06	245	-	Pilica
418	Pilica	I-XII	-	-	-	-	231	236	299	310	325	332	356	50 28	19 40	350?	-	Pilica
316	Pilzno	I-XII	-	-	-	-	-	235	298	308	323	331	355	49 59	21 17	217	-	Wisłoka
163	Piłka	I-XII	-	-	-	-	-	-	-	-	320	-	-	52 48	16 04	56	-	Noteć
49	Piorunów	I-XII	-	-	-	-	-	-	-	-	318	-	-	51 46	19 04	148	-	Warta
273	Piwniczna	I-XII	-	214	223	-	230	235	298	308	322	-	-	49 26	20 42	399	-	Dunajec
591	Płock	I-XII	-	164	223	-	231	238	300	312	327	-	-	52 33	19 45	104	107.5?	Wisła
97	Pobiedziska	I-XII	-	-	-	-	-	-	-	-	319	-	-	52 29	17 17	115	-	Warta
51	Poddębice	I-XII	-	-	-	-	-	234	296	304	318	330	354	51 54	18 59	133	-	Warta
381	Podole	I-XII	-	-	-	-	231	-	-	-	324	-	-	50 50	21 28	217	-	Kamienna
72	Podzamcze	I-XII	-	-	-	-	-	-	-	-	319	-	-	51 18	18 08	174	-	Prosna
259	Polana Chochołowska	I-XII	-	218	223	-	-	-	-	-	322	-	-	49 14	19 48	1148	-	Dunajec
254	Polanowice	I-XII	-	-	-	-	-	235	297	306	322	-	-	50 12	20 05	245	-	Wisła
110	Połajewo	I-XII	-	-	-	-	-	-	-	-	319	-	-	52 48	16 45	72	-	Warta
657	Pomorze	I-VII	-	-	-	-	-	-	-	-	328	-	-	54 03	23 22	141	-	Niemen
229	Ponikiew	I-XII	-	-	-	-	-	-	-	-	321	-	-	49 50	19 27	360	-	Skawa
40	Popów Kaliski	I-VII,IX-XII	-	-	-	-	-	-	-	-	318	-	-	51 50	18 43	141	-	Warta
214	Porąbka I	I-XII	-	-	-	-	230	-	-	-	321	-	-	49 49	19 14	307	-	Soła
215	Porąbka II	I-XII	-	-	-	-	-	-	-	-	321	-	-	49 49	19 14	318?	-	Soła
250a	Poręba Wielka	I-XII	-	-	-	-	230	-	-	-	321	-	-	49 36	20 04	535	-	Raba
264	Poronin	I-XII	-	216	223	226	230	-	-	-	322	-	-	49 20	20 02	763	-	Dunajec
566	Poświętne	I-XII	-	164	223	-	231	-	-	-	327	-	-	52 38	20 23	101	101.5	Bug
92	Poznań-Golęcin,Uniw.	I-XII	58	166	223	226	230	234	296	304	319	330	354	52 26	16 53	83	82	Warta
94	Poznań-Ławica	I-XII	-	166	223	-	-	234	296	304	319	-	-	52 25	16 51	97	100.6	Warta
93	Poznań-Sołacz	I-XII	-	-	-	-	-	-	-	-	319	-	-	52 26	16 54	86	-	Warta
95	Poznań-Wały Leszczyńskiego	I-XII	-	166	223	-	-	-	-	-	319	-	-	52 25	16 56	67	72.8	Warta
389	Pożóg,pole dośw. ...	I-XII	-	188	223	-	-	-	-	-	324	-	-	51 24	22 04	100	-	Wisła
390	Pożóg, szkółka	I-VI	-	188	-	-	-	-	-	-	324	-	-	51 23	22 04	160	-	Wisła
250	Półrzeczki	I-XII	-	-	-	-	-	235	297	306	321	331	355	49 39	20 14	585	-	Raba
351	Pruchnik	I-XII	-	-	-	-	-	-	-	-	323	-	-	49 54	22 31	244	-	San
115	Prusinowo	VIII-XII	-	-	-	-	-	-	-	-	319	-	-	52 51	16 34	?	-	Warta
446	Przymusowa Wola	I-VII	-	-	-	-	-	-	-	-	325	-	-	51 22	20 11	205	-	Pilica
550	Przasnysz	I-XII	-	-	-	-	-	237	300	312	326	332	356	53 01	20 53	121	-	Narew
20	Przemęt	I-XII	-	-	-	-	-	234	296	304	318	-	-	52 01	16 18	63?	-	Odra
333	Przemyśl	I-XII	-	206	223	-	231	236	298	308	323	331	355	49 47	22 48	201?	201.4?	San
353	Przeworsk	I-XII	-	202	223	-	231	236	298	308	323	-	-	50 04	22 30	203	-	San
487	Przyborowo	I-XII	-	-	-	-	-	-	-	-	326	-	-	51 38	23 34	150	-	Bug
164	Przysłup	I-XII	-	-	-	-	-	-	-	-	320	-	-	49 36	18 59	1021?	-	Wisła
29	Przystajń	I-XII	-	-	-	-	-	234	296	304	318	330	354	50 53	18 41	252	-	Warta
584	Pszczelin	I-XII	-	-	-	-	-	237	300	312	327	332	356	52 08	20 44	96	-	Bzura
640	Puck	I-XII	-	146	223	-	-	238	301	314	328	333	357	54 44	18 24	1	1.9	Bałtyk
392	Puławy	I-XII	94	186	223	226	231	236	298	310	324	331	355	51 25	21 57	140	143.3	Wisła
248	Raba Wyżna	I-XII	-	-	-	-	230	-	-	-	321	-	-	49 34	19 54	531	-	Raba
249	Rabka	I-XII	-	208	223	-	230	235	297	306	321	331	355	49 36	19 58	520	517.8	Raba
563	Raciąż	I-XII	-	-	-	-	-	-	-	-	327	-	-	52 47	20 07	105	-	Bug
414	Radom, Fabryka	I-XII	-	188	223	-	-	-	-	-	324	-	-	51 24	21 10	160	168.5?	Wisła
415	Radom-Sadków	I-XII	-	186	223	226	231	236	299	310	324	-	-	51 24	21 09	180	189.1	Wisła
366	Radomyśl	I-XII	-	-	-	-	-	236	298	308	324	331	355	50 41	21 57	153	-	San
430	Radoszyce	I-XII	-	-	-	-	-	-	-	-	325	-	-	51 04	20 16	250?	-	Pilica
335	Radymno	I-XII	-	-	-	-	231	-	-	-	323	-	-	49 57	22 49	201	-	San
530	Radziłów	I-XII	-	-	-	-	-	237	300	312	326	332	356	53 25	22 24	117	-	Narew
236	Radziszów	I,II,V,VII-XII	-	-	-	-	-	-	-	-	321	-	-	49 57	19 49	225	-	Wisła
201	Rajcza	I-XII	-	-	-	-	230	-	-	-	321	-	-	49 30	19 05	570	-	Soła
16	Rogoźewo	I-XII	-	-	-	-	-	234	296	304	318	330	354	51 41	17 09	103	-	Odra
107	Rogoźno	III-XII	-	-	-	-	-	-	-	-	319	-	-	52 45	17 00	74	-	Warta
324d	Ropienka	I-XII	-	-	-	-	-	-	-	-	323	-	-	49 32	22 31	493	-	San
282	Rozdziele	III-VI,VIII-XII	-	-	-	-	-	-	-	-	322	-	-	49 47	20 28	480	-	Dunajec
643	Rozewie	I-XII	-	144	223	-	231	-	-	-	328	-	-	54 50	18 20	54?	47.5	Bałtyk
166	Równica	I-XII	-	-	-	-	-	234	297	306	320	330	354	49 43	18 52	880?	-	Wisła
303	Równica	I-IV,X-XII	-	-	-	-	-	-	-	-	322	-	-	50 37	20 02	274	-	Nida
83	Ruda Komorska	I-XII	-	-	-	-	-	-	-	-	319	-	-	52 07	17 41	82	-	Prosna
484	Ruda-Opalin	I,III-XII	-	-	-	-	-	-	-	-	325	-	-	51 15	23 36	175	-	Bug
45	Ruda Pabianicka	I-XII	-	-	-	-	-	-	-	-	318	-	-	51 42	19 26	179	-	Warta
357	Ruda Różaniecka	I-XII	-	-	-	-	-	236	298	308	324	331	355	50 19	23 11	230	-	San
513	Rudka	I-XII	-	176	224	-	-	237	299	312	326	332	356	52 10	21 50	170	-	Bug
171	Rudzica	I-XII	-	-	-	-	230	234	297	306	320	330	354	49 51	18 53	351	-	Wisła
5	Rybnik	I-IX,XI,XII	-	200	-	-	-	-	-	-	318	-	-	50 06	18 33	253	-	Odra
333a	Rybotycze	I-XII	-	-	-	-	-	-	-	-	323	-	-	49 39	22 40	301	-	San
198	Rycerka Dolna	I-XII	-	-	-	-	-	235	297	306	320	330	354	49 29	19 05	547	-	Soła
197	Rycerka Górna	I-XII	-	-	-	-	230	-	-	-	320	-	-	49 28	19 02	?	-	Soła

Nr	Stacja - Station	Miesiące Mois	Strona - Page: Część pierwsza Première partie				Część druga Deuxième partie							φ N	λ E Gr	H_s	H_b	Dorzecze Bassin
			Tabl. 1	Tabl. 2	Tabl. 3	Tabl. 4	Tabl. I	Tabl. II	Tabl. III	Tabl. IV	Tabl. V	Tabl. VI	Tabl. VII					
63	Rychwał	I-XII	-	-	-	-	-	-	-	-	318	-	-	52°04'	18°00'	105	-	Warta
206	Rychwałdek	I-XII	-	-	-	-	-	235	297	306	321	330	354	49 41	19 18	420	-	Soła
108	Ryczywół	I-XII	-	-	-	-	-	-	-	-	319	-	-	52 49	16 50	80	-	Warta
434	Rzejowice	II-V	-	-	-	-	-	-	-	-	325	-	-	51 06	19 42	255	-	Pilica
348	Rzeszów	I-XII	-	-	-	-	231	-	-	-	323	-	-	50 02	22 01	215	-	San
44	Rzgów	I-XII	-	-	-	-	-	-	-	-	318	-	-	51 39	19 30	195	-	Warta
443	Sadkowice	II-XII	-	-	-	-	-	236	299	310	325	-	-	51 44	20 31	169	-	Pilica
	Sadłowice-Dół	II-IV	-	192	-	-	-	-	-	-	-	-	-	51 23	21 56	122	-	Wisła
388	Sadłowice-Góra	I-V	-	192	-	-	-	-	-	-	324	-	-	51 23	21 56	134	-	Wisła
509	Sagaje	I-XII	-	-	-	-	-	237	299	312	326	332	356	52 46	21 55	113	-	Bug
322	Sandomierz	I-V,IX-XII	-	-	-	-	-	-	-	-	323	-	-	50 41	21 45	175	-	Wisła
331	Sanok	I-XII	-	-	-	-	231	236	298	308	323	331	355	49 34	22 13	355	-	San
552	Serock	I-XII	-	-	-	-	-	-	-	-	326	-	-	52 31	21 04	102	-	Bug
36	Sędziejowice	I-XII	-	-	-	-	-	-	-	-	318	-	-	51 31	19 01	166	-	Warta
319a	Sędziszów Młp.	I-XII	-	-	-	-	-	-	-	-	323	-	-	50 04	21 43	227	-	Wisłoka
220	Sidzina	I-XII	-	-	-	-	230	-	-	-	321	-	-	49 37	19 44	553	-	Skawa
511	Siedlce	I-XII	-	176	224	226	231	-	-	-	326	-	-	52 11	22 18	152	153.0?	Bug
258	Sielec Pińczowski ..	I-XII	-	196	224	226	-	-	-	-	322	-	-	50 20	20 26	198?	202.0	Wisła
138	Siemionki	I-IX	-	-	-	-	-	-	-	-	320	-	-	52 35	18 20	80	-	Noteć
458	Siennica	I-XII	-	178	224	-	231	-	-	-	325	-	-	52 06	21 37	160	-	Wisła
234	Siepraw	I-XII	-	-	-	-	-	-	-	-	321	-	-	49 54	19 59	270	-	Wisła
38	Sieradz	IV-XII	-	-	-	-	-	-	-	-	318	-	-	51 36	18 35	137?	-	Warta
422	Sierbowice	I-XII	-	-	-	-	-	-	-	-	325	-	-	50 31	19 39	354	-	Pilica
593	Sierpc	I-V	-	-	-	-	-	-	-	-	327	-	-	52 52	19 40	110	-	Wisła
427	Silnica	I,II,IV-XII	-	-	-	-	-	-	-	-	325	-	-	50 56	19 41	220	-	Pilica
	Sinołęka	I-XII	-	174	224	-	-	-	-	-	-	-	-	52 13	21 55	155?	-	Bug
15	Skałów	I-XII	-	-	-	-	-	-	-	-	318	-	-	51 48	17 23	123	-	Odra
376	Skarżysko-Kamienna .	I-X	-	-	-	-	-	-	-	-	324	-	-	51 07	20 53	240	-	Kamienna
373	Skarżysko,wytwórnia	I-XII	-	190	224	-	231	236	298	308	324	331	355	51 07	20 53	234	241.6	Kamienna
228	Skawce	I-XII	-	-	-	-	-	235	297	306	321	331	354	49 48	19 35	806	-	Skawa
579	Skierniewice	I-XII	-	180	224	226	-	237	300	312	327	-	-	51 58	20 10	129	129.5	Bzura
168	Skoczów	I-XII	-	-	-	-	230	234	297	306	320	330	354	49 48	18 48	229	-	Wisła
106	Skoki	II,III,V-X,XII	-	-	-	-	-	-	-	-	319	-	-	52 40	17 10	90	-	Warta
429	Skotniki	I-XII	-	-	-	-	231	236	299	310	325	332	356	51 12	19 56	193	-	Pilica
255	Skrzeszowice	I-XII	-	-	-	-	-	-	-	-	322	-	-	50 12	20 09	232	-	Wisła
577	Słup	IV-XII	-	168	224	-	-	-	-	-	327	-	-	52 20	19 40	113?	113.0?	Bzura
69	Słupca	I,II,IV,V,VII-XII	-	-	-	-	-	-	-	-	319	-	-	52 17	17 52	90	-	Warta
302	Słupia	I-XII	-	-	-	-	-	-	-	-	322	-	-	50 36	19 59	259	-	Nida
379	Słupia Stara	I-XII	-	-	-	-	231	-	-	-	324	-	-	50 52	21 07	265	-	Kamienna
293	Snochowice	I,III-IX,XI,XII	-	-	-	-	-	-	-	-	322	-	-	50 57	20 19	246	-	Nida
409	Sobieszyn	I-XII	-	184	224	226	231	236	299	310	324	-	-	51 37	22 11	167	168.3?	Wieprz
611	Solec Kujawski	I-XII	-	-	-	-	-	-	-	-	327	-	-	53 05	18 14	43	-	Wisła
383	Solec n.Wisłą	I-XII	-	-	-	-	231	-	-	-	324	-	-	51 08	21 46	163	-	Wisła
187	Sosnowiec	I-VIII	-	198	-	-	-	-	-	-	320	-	-	50 17	19 08	256	-	Przemsza
200	Sól	I-XII	-	-	-	-	-	235	297	306	321	330	354	49 29	19 03	585?	-	Soła
441	Spała	I-XII	-	-	-	-	-	-	-	-	325	-	-	51 32	20 09	152	-	Pilica
597	Stary Brześć	I-XII	-	162	224	-	-	-	-	-	327	-	-	52 38	18 54	90	90?	Wisła
310	Staszów	VII-XII	-	-	-	-	-	-	-	-	323	-	-	50 34	21 10	190	-	Wisła
538	Stawiski	I-XII	-	-	-	-	-	-	-	-	326	-	-	53 23	22 09	143	-	Narew
66	Stawiszyn	I-XII	-	-	-	-	-	234	296	304	318	-	-	51 55	18 07	130	-	Warta
256	Stogniowice	I-XII	-	-	-	-	-	235	297	306	322	331	355	50 12	20 20	201	-	Wisła
521	Strabla	I-XII	-	-	-	-	-	237	300	312	326	332	356	52 54	23 07	127	-	Narew
177	Straconka	I-XII	-	-	-	-	-	235	297	306	320	330	354	49 48	19 06	423	-	Wisła
453	Stromiec	I-XII	-	-	-	-	-	-	-	-	325	-	-	51 39	21 06	128	-	Pilica
251a	Stróża	I-XII	-	-	-	-	230	-	-	-	321	-	-	49 48	19 56	319	-	Raba
594	Strużewo	I-XII	-	-	-	-	-	-	-	-	327	-	-	52 40	19 15	110	-	Wisła
561	Strzegowo	I-XII	-	-	-	-	-	-	-	-	327	-	-	52 54	20 17	106	-	Bug
578	Strzelna	I-XII	-	182	224	-	-	-	-	-	327	-	-	51 50	19 54	194	-	Bzura
	Strzyżów	VIII-XII	-	194	-	-	-	-	-	-	-	-	-	50 51	24 02	180	-	Bug
442	Studzianna	I-XII	-	-	-	-	-	-	-	-	325	-	-	51 32	20 22	160	-	Pilica
225	Sucha	V-XII	-	-	-	-	-	-	-	-	321	-	-	49 45	19 36	350?	-	Skawa
52	Sucha Dolna	I-XII	-	-	-	-	-	234	296	304	318	-	-	52 00	19 08	110	-	Warta
581	Sucha Nowa	I-XII	-	-	-	-	-	237	300	312	327	-	-	52 09	20 12	80	-	Bzura
375	Suchedniów	I-IX,XI,XII	-	-	-	-	-	-	-	-	324	-	-	51 03	20 50	273	-	Kamienna
344	Suchodół	I-XII	-	-	-	-	231	-	-	-	323	-	-	49 40	21 46	415	-	San
649	Sudawskie	I-XII	-	148	224	-	-	238	301	314	328	333	357	54 23	22 55	267?	-	Niemen
433	Sulejów	I-XII	-	-	-	-	-	-	-	-	325	-	-	51 21	19 53	180	-	Pilica
35	Sulmierzyce	I-XII	-	-	-	-	230	234	296	304	318	330	354	51 11	19 12	220	-	Warta
242	Sułoszowa	I-XII	-	-	-	-	-	-	-	-	321	-	-	50 16	19 45	400	-	Wisła
111	Szamotuły	I-III	-	-	-	-	-	-	-	-	319	-	-	52 36	16 35	76	-	Warta
	Szczawnica	VIII-X	-	212	-	-	-	-	-	-	-	-	-	49 26	20 30	481	-	Dunajec
419	Szczekociny	I-VII,IX-XII	-	-	-	-	-	-	-	-	325	-	-	50 58	19 49	250	-	Pilica
308	Szczucin	I-XII	-	-	-	-	231	-	-	-	323	-	-	50 19	21 06	173	-	Wisła

Nr	Stacja - Station	Miesiące Mois	Strona - Page: Część pierwsza Première partie				Część druga Deuxième partie							φ N	λ E Gr	H_s	H_b	Dorzecze Bassin
			Tabl 1	Tabl 2	Tabl 3	Tabl 4	Tabl I	Tabl II	Tabl III	Tabl IV	Tabl V	Tabl VI	Tabl VII					
76	Szczygliczka	I-XII	-	-	-	-	-	-	-	-	319	-	-	51°40′	17°48′	138	-	Prosna
209	Szczyrk	I-XII	-	-	-	-	-	-	-	-	321	-	-	49 43	19 01	500	-	Soła
251d	Szczyrzyc	I-XII	-	-	-	-	230	-	-	-	321	-	-	49 47	20 12	330	-	Raba
119	Szelejewo	I-XII	-	-	-	-	-	-	-	-	319	-	-	51 52	17 10	124	-	Obra
151	Szubin	I-XII	-	-	-	-	-	234	296	306	320	-	-	53 01	17 45	?	-	Noteć
345	Szufnarowa	I-III, V-XII	-	-	-	-	-	-	-	-	323	-	-	49 54	21 38	292?	-	San
312a	Szymbark	I-XII	-	-	-	-	-	-	-	-	323	-	-	49 38	21 06	315	-	Wisłoka
210	Ślemień	I-XII	-	-	-	-	-	-	-	-	321	-	-	49 43	19 22	450	-	Soła
370	Śmiłów	V-XII	-	-	-	-	-	-	-	-	324	-	-	50 50	21 41	200	-	Wisła
189	Świerklaniec	III, IV, VI-XII	-	-	-	-	-	-	-	-	320	-	-	50 26	18 57	90	-	Przemsza
377	Święty Krzyż	I-XII	-	194	224	226	-	236	298	310	324	-	-	50 51	21 03	575	-	Kamienna
378	Święty Krzyż	I-IV	-	-	-	-	-	-	-	-	324	-	-	50 52	21 04	593	-	Kamienna
	Świniarsko	I-XII	-	210	224	-	-	-	-	-	-	-	-	49 36	20 40	296	-	Dunajec
185	Targoszyce	I-XII	-	-	-	-	-	-	-	-	320	-	-	50 27	19 09	329	-	Przemsza
288	Tarnów	I-XII	-	204	224	226	230	235	298	308	322	331	355	50 01	21 00	204	-	Dunajec
450	Tąkiele	I-XI	-	-	-	-	-	-	-	-	325	-	-	51 44	20 49	145	-	Pilica
634	Tczew	I-XII	-	-	-	-	-	-	-	-	328	-	-	54 05	18 48	28	-	Wisła
646	Tępcz	I-XII	-	-	-	-	-	-	-	-	328	-	-	54 31	18 03	194	-	Bałtyk
475	Tomaszów Lubelski ..	I-XII	-	196	224	226	231	237	299	310	325	332	356	50 26	23 25	271	272.9	Bug
439	Tomaszów Maz.	III-XII	-	-	-	-	-	-	-	-	325	-	-	51 32	20 01	173	-	Pilica
608	Toruń, koszary	I-XII	-	158	224	-	-	-	-	-	327	-	-	53 01	18 35	54	63.8	Wisła
609	Toruń, post.lot.-met.	I-XII	-	158	224	-	231	238	300	314	327	333	356	53 01	18 33	46	46.6	Wisła
610	Toruń-Podgórz	I-XII	-	156	224	226	-	-	-	-	327	-	-	53 02	18 36	50	55.0	Wisła
11	Trębaczów	I-XII	-	-	-	-	-	-	-	-	318	-	-	51 13	17 48	175	-	Odra
277	Tropie	I-XII	-	-	-	-	-	-	-	-	322	-	-	49 48	20 40	238	-	Dunajec
252	Trzciana	I-XII	-	-	-	-	230	-	-	-	322	-	-	49 51	20 23	245	-	Raba
148	Trzemeszno	I-VII, IX-XII	-	164	224	-	-	-	-	-	320	-	-	52 34	17 49	109?	-	Noteć
251b	Trzemeśnia	I-XII	-	-	-	-	230	-	-	-	321	-	-	49 49	20 01	341	-	Raba
287	Tuchów	I-XII	-	-	-	-	230	-	-	-	322	-	-	49 54	21 04	237	-	Dunajec
488	Tuczna	I-XII	-	-	-	-	-	237	299	310	326	-	-	51 53	23 25	151	-	Bug
264b	Turbacz	I-VIII, X, XII	-	-	-	-	-	-	-	-	322	-	-	49 32	20 07	1300	-	Dunajec
329	Turzańsk	I-XII	-	-	-	-	-	236	298	308	323	331	355	49 22	22 08	462	-	San
347	Tyczyn	I-XII	-	-	-	-	-	-	-	-	323	-	-	49 58	22 02	239	-	San
269	Tylicz	I-XII	-	216	224	-	-	-	-	-	322	-	-	49 24	21 01	575?	-	Dunajec
279	Tymbark	I-XII	-	-	-	-	-	-	-	-	322	-	-	49 44	20 20	427	-	Dunajec
237	Tyniec	I-XII	-	-	-	-	-	-	-	-	321	-	-	50 01	19 49	250	-	Wisła
478	Tyszowce	I-XII	-	-	-	-	-	-	-	-	325	-	-	50 37	23 42	194	-	Bug
476	Uhnów	I-XII	-	-	-	-	-	-	-	-	325	-	-	50 23	23 45	215	-	Bug
161	Ujście	I-XII	-	-	-	-	-	234	297	306	320	330	354	53 03	16 44	94	-	Noteć
42	Uniejów	I-XII	-	-	-	-	230	-	-	-	318	-	-	51 58	18 48	115	-	Warta
612	Unisław	I-XII	-	-	-	-	-	238	301	314	327	-	-	53 13	18 24	85?	-	Wisła
372	Urzędów	I-XII	-	-	-	-	-	-	-	-	324	-	-	51 00	22 09	183	-	Wisła
325	Ustrzyki Górne	I-XII	-	-	-	-	-	-	-	-	323	-	-	49 06	22 39	690	-	San
251g	Uście Solne	I-XII	-	-	-	-	230	-	-	-	322	-	-	50 07	20 31	191	-	Raba
109	Uścieskowiec	I-XII	-	-	-	-	-	-	-	-	319	-	-	52 40	16 45	46	-	Warta
231	Wadowice	I-XII	-	-	-	-	230	235	297	306	321	-	-	49 53	19 30	265	-	Skawa
575	Walewice	I-XII	-	-	-	-	-	-	-	-	327	-	-	52 06	19 41	90	-	Bzura
173	Wapienica Dolna	I-XII	-	-	-	-	-	234	297	306	320	330	354	49 49	18 59	?	-	Wisła
172	Wapienica Górna	I-XII	-	-	-	-	-	-	-	-	320	-	-	49 47	18 59	481	-	Wisła
455	Warka	I-XII	-	-	-	-	-	237	299	310	325	332	356	51 47	21 02	119	-	Pilica
469	Warszawa, Filtry ...	I-XII	-	-	-	-	-	237	299	310	325	-	-	52 13	21 00	115	-	Wisła
470	Warszawa-Gołędzinów	I-XII	-	-	-	-	-	-	-	-	325	-	-	52 17	21 02	84	-	Wisła
472	Warszawa-Kaskada ...	I-XII	-	-	-	-	-	-	-	-	325	-	-	52 17	20 59	90?	-	Wisła
468	Warszawa, Obserw. Astr.	I-XII	-	172	224	226	231	237	299	310	325	332	356	52 13	21 02	110	120.6	Wisła
464	Warszawa-Okęcie	I-XII	-	172	224	-	-	237	299	310	325	332	356	52 11	20 59	106	107.2	Wisła
466	Warszawa, S.G.G.W. .	I-XII	-	172	224	-	-	-	-	-	325	-	-	52 12	21 01	110	113.5	Wisła
467	Warszawa, St.Pomp Rz.	I-XII	70	172	224	-	231	237	299	310	325	332	356	52 13	21 03	85	88.3	Wisła
471	Warszawa-Żoliborz ..	I-XII	-	-	-	-	-	-	-	-	325	-	-	52 16	20 59	?	-	Wisła
179	Warszowice	I-XII	-	-	-	-	-	235	297	306	320	-	-	49 59	18 33	270	-	Wisła
39	Warta	I-XII	-	-	-	-	-	234	296	304	318	330	354	51 43	18 38	126	-	Warta
247a	Wawrzeńczyce	I-IV, VI-XII	-	-	-	-	-	-	-	-	321	-	-	50 06	20 19	200	-	Wisła
529	Wąsosz	I-XII	-	-	-	-	-	-	-	-	326	-	-	53 31	22 19	136	-	Narew
324a	Wetlina	I-XII	-	-	-	-	231	-	-	-	323	-	-	49 09	22 29	646	-	San
46	Widzew	I-XII	-	-	-	-	-	-	-	-	318	-	-	51 46	19 33	224	-	Warta
246	Wieliczka	I-XII	-	204	224	226	230	235	297	306	321	331	355	49 59	20 03	247	-	Wisła
627	Wielkie Tarpno	I-IX, XI, XII	-	-	-	-	-	-	-	-	328	-	-	53 29	18 49	27	-	Wisła
319	Wielopole Skrzyńskie	I-XII	-	-	-	-	-	236	298	308	323	-	-	49 57	21 37	255	-	Wisłoka
204	Wieprz	I-XII	-	-	-	-	-	-	-	-	321	-	-	49 38	19 10	369	-	Soła
247	Wierzbno	I-XII	-	200	224	-	230	235	297	306	321	-	-	50 09	20 15	220?	-	Wisła
603	Więcławice	I-XII	-	160	224	-	-	238	300	314	327	-	-	52 51	18 19	91	93.4	Wisła
648	Wigry-Stary Folwark	I-XII	35	148	224	-	-	238	301	314	328	333	357	54 04	23 05	141	144.4?	Niemen

Nr	Stacja - Station	Miesiące Mois	Strona - Page: Część pierwsza Première partie				Część druga Deuxième partie							φ N	λ E Gr	H_a	H_b	Dorzecze Bassin
			Tabl. 1	Tabl. 2	Tabl. 3	Tabl. 4	Tabl. I	Tabl. II	Tabl. III	Tabl. IV	Tabl. V	Tabl. VI	Tabl. VII					
440	Wilanów	I-XII	-	184	224	-	231	236	299	310	325	-	-	51°33'	20°03'	156	-	Pilica
457	Wilga	I-V,VII-XII	-	180	224	-	-	-	-	-	325	-	-	51 51	21 23	105	-	Wisła
632	Wirty	I-XII	-	150	224	-	231	-	-	-	328	-	-	53 55	18 23	125	126.5	Wisła
165	Wisła	I-XII	-	208	224	-	230	-	-	-	320	-	-	49 39	18 52	428	-	Wisła
342	Wisłok Wielki	I-XII	-	-	-	-	231	236	298	308	323	331	355	49 23	22 00	473	-	San
491	Wisznice	I-XII	-	-	-	-	-	-	-	-	326	-	-	51 48	23 13	150	-	Bug
156	Witosław	I,II,IV-XII	-	-	-	-	-	-	-	-	320	-	-	53 14	17 29	129	-	Noteć
259b	Witów	I-XII	-	-	-	-	230	-	-	-	322	-	-	49 21	19 50	795	-	Dunajec
56	Władysławów	I-XII	-	-	-	-	-	-	-	-	318	-	-	52 06	18 29	119	-	Warta
486	Włodawa	I-XII	-	-	-	-	231	-	-	-	326	-	-	51 33	23 33	163	-	Bug
41	Wodzierady	VIII-XII	-	-	-	-	-	-	-	-	318	-	-	51 45	19 10	?	-	Warta
304	Wodzisław	I-XII	-	-	-	-	-	-	-	-	322	-	-	50 31	20 43	290	-	Nida
283	Wojnicz	VIII-X	-	-	-	-	-	-	-	-	322	-	-	49 58	20 50	211	-	Dunajec
127	Wojnowice	I-XII	-	-	-	-	-	-	-	-	319	-	-	52 20	16 28	80	-	Obra
399	Wojsławice	I-XII	-	-	-	-	231	-	-	-	324	-	-	50 55	23 34	219	-	Wieprz
360	Wola Biłgorajska ..	II-XII	-	-	-	-	-	-	-	-	324	-	-	50 34	22 47	218	-	San
50	Wola Łobudzka	I-XII	-	-	-	-	-	-	-	-	318	-	-	51 45	19 01	149	-	Warta
43	Wola Rakowa	I-XII	-	-	-	-	-	-	-	-	318	-	-	51 41	19 38	214	-	Warta
309	Wola Wadowska	I-XII	-	-	-	-	-	235	298	308	323	331	355	50 16	21 16	174	-	Wisła
192	Wolbrom	I-XII	-	-		-	-	-	-	-	320	-	-	50 23	19 46	380	-	Przemsza
112	Wronki	I-XII	-	-	-	-	230	234	296	304	319	330	354	52 43	16 23	50	-	Warta
70	Września	I-XII	-	-	-	-	230	-	-	-	319	-	-	52 20	17 34	107	-	Warta
599	Wymyślin	I-III,XI,XII	-	-	-	-	-	-	-	-	327	-	-	52 52	19 20	131	-	Wisła
395	Wysokie	I-XII	-	-	-	-	231	236	298	310	324	-	-	50 54	22 40	227	-	Wieprz
507	Wysokie Maz.	I-XII	-	-	-	-	-	237	299	312	326	-	-	52 55	22 30	142	-	Bug
90	Wyszaków	I,III-XII	-	-	-	-	-	-	-	-	319	-	-	52 10	17 14	79	-	Warta
516	Wyszków	I-XII	-	-	-	-	-	237	299	312	326	332	356	52 35	21 27	95	-	Bug
495	Zabuże	I-XII	-	-	-	-	231	237	299	310	326	332	356	52 19	23 03	120	-	Bug
27	Zagórze	I-XII	-	-	-	-	230	-	-	-	318	-	-	50 55	18 56	237	-	Warta
114	Zajączkowo	I-XII	-	-	-	-	-	-	-	-	319	-	-	52 35	16 21	98	-	Warta
261	Zakopane	I-XII	130	218	224	226	230	235	297	308	322	331	355	49 17	19 57	833	846.5	Dunajec
271b	Zalesie	IV-XII	-	-	-	-	-	-	-	-	322	-	-	49 38	20 21	631	-	Dunajec
369	Zawichost	I-XII	-	-	-	-	-	236	298	308	324	331	355	50 49	21 52	148	-	Wisła
21	Zawiercie	I-XII	-	-	-	-	-	234	296	304	318	-	-	50 29	19 25	337	-	Warta
543	Zawodzie	I-VIII,X-XII	-	-	-	-	-	-	-	-	326	-	-	53 23	21 23	122	-	Narew
223	Zawoja	I-XII	-	-	-	-	230	-	-	-	321	-	-	49 39	19 34	540	-	Skawa
133	Zbąszyń	I-XII	-	170	224	-	230	234	296	304	319	-	-	52 15	15 54	56	-	Obra
68	Zbiersk	I-XII	-	180	224	-	-	-	-	-	318	-	-	51 57	18 08	120?	-	Warta
103	Zbietka	I-XII	-	-	-	-	-	-	-	-	319	-	-	52 45	17 17	95	-	Warta
541	Zbójna	I-XII	-	-	-	-	-	237	300	312	326	332	356	53 15	21 48	109	-	Narew
321	Zdanów	I-XII	-	194	224	-	-	-	-	-	323	-	-	50 43	21 33	239	-	Wisła
312	Zdynia	I-XII	-	-	-	-	-	-	-	-	323	-	-	49 29	21 17	500	-	Wisłoka
402	Zemborzyce	I-XII	-	190	224	226	231	236	299	310	324	332	355	51 12	22 32	180	181.0	Wieprz
244b	Zielonki	I-XII	-	-	-	-	-	-	-	-	321	-	-	50 08	19 56	247	-	Wisła
121	Ziemlin	I-XII	-	-	-	-	-	-	-	-	319	-	-	51 45	16 55	?	-	Obra
32	Złoczew	I-XII	-	-	-	-	230	-	-	-	318	-	-	51 25	18 36	174	-	Warta
65	Złotniki Wielkie ..	II,V-XII	-	-	-	-	-	-	-	-	318	-	-	51 54	18 10	138	-	Warta
368	Zochoin	I-XII	-	-	-	-	-	-	-	-	324	-	-	50 50	21 23	231	-	Wisła
650	Zubrzyca Górna	I-III,V-XI	-	-	-	-	-	-	-	-	328	-	-	49 35	19 38	781	-	Czarna Orawa
199	Zwardoń	I-XII	-	212	224	-	230	-	-	-	320	-	-	49 31	18 58	700	-	Soła
386	Zwoleń	I-XII	-	-	-	-	231	-	-	-	324	-	-	51 22	21 35	160	-	Wisła
551	Żabiczyn	I-XII	-	-	-	-	-	-	-	-	326	-	-	52 33	20 51	104	-	Narew
463	Żabieniec	I-XII	-	-	-	-	-	-	-	-	325	-	-	52 03	21 02	106	-	Wisła
203	Żabnica	I-XII	-	-	-	-	-	-	-	-	321	-	-	49 35	19 09	487	-	Soła
289	Żabno	I-VII,IX-XII	-	-	-	-	-	-	-	-	322	-	-	50 08	20 53	195	-	Dunajec
417	Żelechów	I,III-V,VII-XII	-	-	-	-	-	-	-	-	324	-	-	51 49	21 54	180	-	Wisła
313a	Żmigród	I-XII	-	-	-	-	-	-	-	-	323	-	-	49 37	21 31	302	-	Wisłoka
397	Żółkiewka	I-XII	-	-	-	-	231	-	-	-	324	-	-	50 53	22 51	222	-	Wieprz
624	Żur-Młyn	I-XII	-	152	224	-	-	238	301	314	328	333	356	53 34	18 22	56?	-	Wisła
413	Życzyn	I-XII	-	-	-	-	-	236	299	310	324	332	356	51 40	21 44	140	-	Wisła
318	Żyraków	I-XII	-	-	-	-	-	236	298	308	323	331	355	50 03	21 24	195	-	Wisłoka
207	Żywiec	I-XII	-	208	224	226	230	235	297	306	321	330	354	49 41	19 13	350	-	Soła

1936

Część pierwsza

WYNIKI SPOSTRZEŻEŃ STACJI METEOROLOGICZNYCH WYŻSZYCH RZĘDÓW

Première partie

RÉSULTATS D'OBSERVATIONS DES STATIONS MÉTÉOROLOGIQUES D'ORDRE SUPÉRIEUR

Blank page retained for pagination

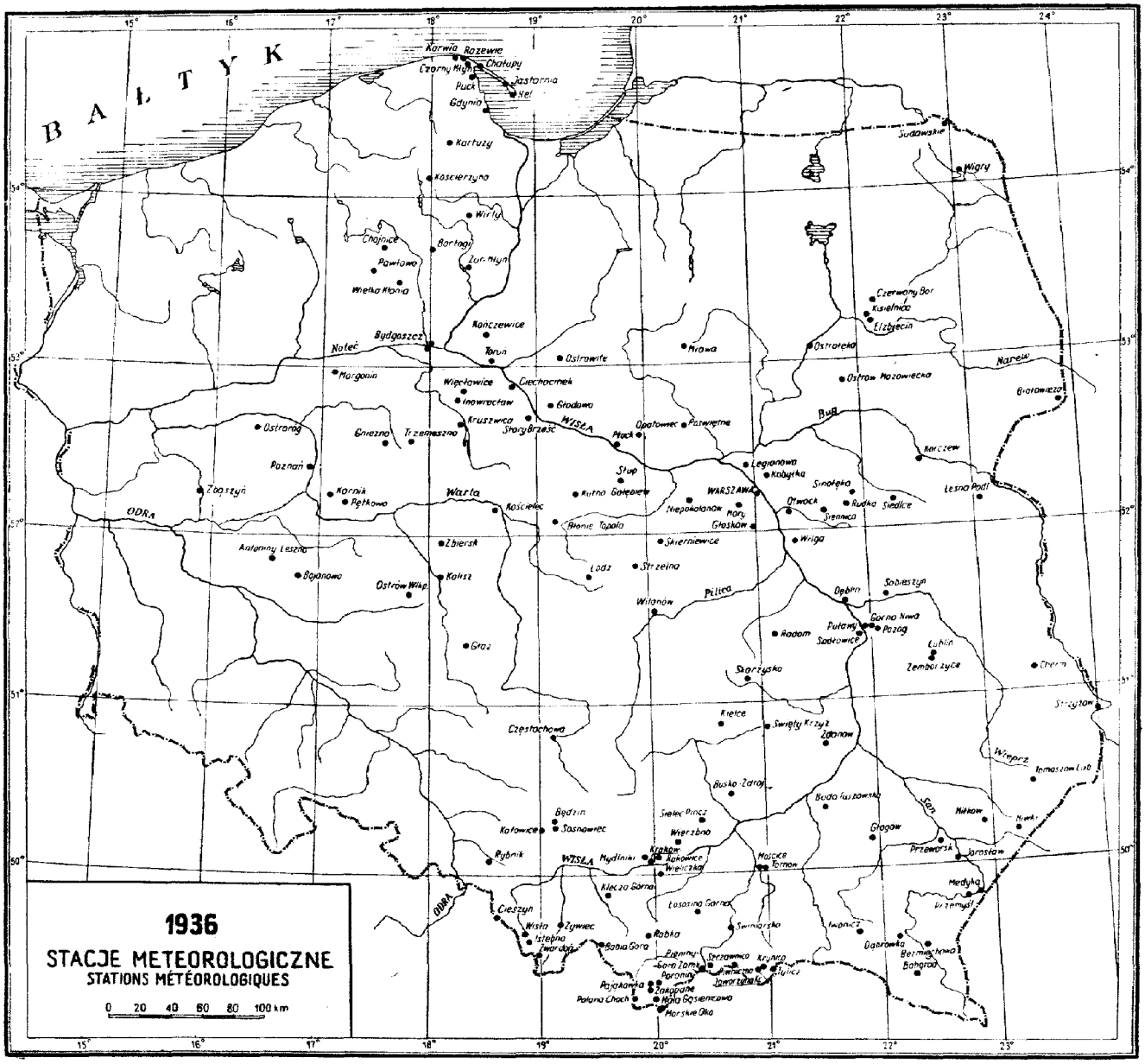
1936
STACJE METEOROLOGICZNE
STATIONS MÉTÉOROLOGIQUES
0 20 40 60 80 100 km
BAŁTYK
Karwia
Rozewie
Chałupy
Czarny Kąt
Puck
Jastarnia
Hel
Gdynia
Kartuzy
Kościerzyna
Wirty
Chojnice
Bartąg
Pawłowo
Wielka Klonia
Żur. Młyn
Bydgoszcz
Nakło
Toruń
Ostrowite
Kanczewice
Więcławice
Inowrocław
Ciechocinek
Głodowo
Kruszwica
Stary Brześć
WISŁA
Płock
Opatowiec
Pasłęgiene
Nowa
Ostrołęka
Ostrów Mazowiecka
Narew
Białowieża
Bug
Karczew
Legionowo
Kobyłka
WARSZAWA
Otwock
Sienno
Rudka
Siedlce
Lesna Podl.
Sinołęka
Mory
Głasków
Nieporołanów
Stupo
Kutno
Gołębiew
Kościelec
Warta
Pełkowo
Kornik
Poznań
Ostrorog
Gniezno
Trzemeszno
Żnin
ODRA
Ażalomny Leszno
Bojanowo
Ostrów Wlkp.
Kalisz
Zbiersk
Głomie Topola
Łódź
Strzelno
Skierniewice
Wilga
Wilanów
Pilica
Grójec
Radom
Puławy
Pożog
Sadowie
Dęblin
Sobieszyn
Górna Nida
Lublin
Zamość
Chełm
Skarżysko
Kielce
Święty Krzyż
Zgnow
Częstochowa
Strzyżów
Wisłoka
Tarnobrzeg
Busko-Zdrój
Będzin
Sosnowiec
Katowice
Rybnik
Skolec-Pinczów
Wierzbno
Kraków
Mydlniki
Wieliczka
Kleczo Górna
Mszczonów
Tarnów
Głogów
Przeworsk
Jarosław
Medyka
Sanok
Nowy Sącz
Cieszyn
Wisła
Żywiec
Istebna
Tworóg
Babia Góra
Rabka
Łososina Górna
Świniarsko
Iwonicz
Dąbrowka
Bezmiechowa
Bohorodczany
Krynica
Szczawnica
Piwniczna
Pienny
Sącz Zamek
Poronin
Pajakowa
Zakopane
Polana Chochołowska
Morskie Oko
Hala Gąsienicowa

Blank page retained for pagination

1936

TABLICA 1

SPOSTRZEŻENIA CODZIENNE STACJI METEOROLOGICZNYCH:

OBSERVATIONS DIURNES DE STATIONS MÉTÉOROLOGIQUES:

1. Gdynia
2. Wigry—Stary Folwark
3. Bydgoszcz
4. Poznań—Golęcin, Uniwersytet
5. Warszawa, Stacja Pomp Rzecznych
6. Łódź—Lublinek
7. Puławy
8. Kraków, Obserwatorium Astronomiczne
9. Cieszyn
10. Zakopane

Gdynia — φ = 54°31' — λ = 18°33' — Styczeń – Janvier 1936

DNI	CIŚNIENIE P = 700 + I	II	III	Dies	TEMPERATURA T I	II	III	Dies	Max	Min	PRĘŻNOŚĆ PARY e I	II	III	Dies	WILGOTNOŚĆ WZGL. U I	II	III	Dies	ZACHMURZENIE N,w I	II	III	KIERUNEK I PRĘDKOŚĆ WIATRU D,v I	II	III
1	55.0	54.5	52.7	54.1	4.0	5.2	1.8	3.2	7.2	1.6	5.0	5.3	5.1	5.1	82	80	96	86	10	7 ⊙	7	SSW 4	SSW 3	SSW 3
2	50.0	50.3	50.7	50.3	3.4	3.6	3.5	3.5	4.5	1.5	5.5	4.7	5.2	5.1	95	80	88	88	10	2 ⊙	4	SSW 3	SSW 3	SSW 3
3	45.4	44.4	44.0	44.6	3.1	5.0	5.0	4.5	6.0	1.5	5.2	5.9	5.9	5.7	91	90	90	90	2	10	10 ●	S 9	SSE 7	SSW 6
4	43.5	48.2	53.6	48.4	5.0	4.0	4.8	4.6	5.4	3.8	5.3	4.8	5.2	5.1	81	78	81	80	10	10 ●	10	W 8	WNW 8	W 8
5	56.9	58.6	60.3	58.6	3.5	4.7	3.5	3.8	5.2	3.4	5.2	4.9	5.0	5.0	88	76	85	83	4	3 ⊙	9	WSW 5	WSW 5	WSW 6
6	61.7	61.8	58.1	60.5	0.7	0.3	1.1	0.8	3.8	-0.1	4.3	4.6	4.5	4.5	89	98	90	92	5	10	10	WSW 3	S 3	SSE15
7	53.3	53.8	56.3	54.5	1.9	3.0	3.4	2.9	3.8	0.8	5.2	5.0	5.3	5.2	98	88	92	93	10	10	9	SSE 6	WSW 3	WSW 2
8	56.8	56.4	56.7	56.6	1.7	1.9	1.8	1.8	4.5	0.3	4.8	4.8	5.1	4.9	93	91	96	93	5	10	10	WSW 2	SSE 5	S 3
9	58.2	59.5	59.3	59.0	0.9	2.8	3.1	2.5	3.7	0.2	4.6	5.4	5.4	5.1	94	96	95	95	1	9	10 ●	S 3	SSE 3	SSW 4
10	54.7	50.1	48.4	51.1	4.4	6.4	8.3	6.8	8.8	3.1	5.7	6.3	7.2	6.4	92	88	88	89	10	10	8	S 12	SSW 8	WSW 6
11	46.8	46.3	47.5	46.9	8.2	7.4	3.9	5.8	8.9	3.5	6.9	6.6	5.0	6.2	85	86	82	84	10	10 ●	10 ●	WSW 4	WSW 7	WNW17
12	49.9	49.6	53.5	51.0	1.7	3.3	2.6	2.6	4.7	0.7	4.7	4.3	4.0	4.3	91	75	72	79	10 ✳	10 △	4	WNW12	WNW15	NW 20
13	57.8	57.2	52.1	55.7	1.2	2.6	0.9	1.4	3.5	0.3	4.3	4.3	4.6	4.4	85	77	94	85	1	9 ⊙	10 ❄	WNW 6	WSW 9	W 10
14	52.5	52.8	49.3	51.5	-2.1	-0.3	1.8	0.3	2.0	-2.7	3.8	3.9	4.6	4.1	96	88	88	91	3	9 ⊙	7 ❄	WSW 5	WSW10	W 11
15	53.1	56.1	57.8	55.7	0.2	0.5	-0.3	0.0	2.8	-0.6	4.0	4.6	3.8	4.1	87	96	84	89	6	10 △	10 ✳	NW 8	WNW 8	WSW 8
16	57.7	59.4	58.8	58.6	-0.9	0.8	-3.6	-1.8	2.0	-4.1	3.7	4.0	3.2	3.6	87	82	90	86	6	0 ⊙	10	WSW 4	WSW 3	WSW 3
17	52.9	48.7	43.8	48.5	-2.1	-1.7	-0.5	-1.2	-0.2	-3.9	3.5	3.4	3.5	3.5	90	84	80	85	8	8 ⊙	7	SSE 8	SSE12	S 12
18	42.4	45.6	48.5	45.5	1.5	1.5	-1.1	0.2	3.0	-1.7	4.1	4.6	3.7	4.1	80	91	87	86	10	10 ●	0	SSW10	W 2	SSW 4
19	49.6	50.4	52.0	50.7	0.3	0.7	0.3	0.4	0.9	-1.4	3.8	4.3	4.2	4.1	81	89	90	87	10	10 ✳	5	SSW 5	SSW 7	SW 3
20	53.4	52.6	50.2	52.1	-3.5	-0.4	0.7	-0.6	1.4	-5.5	3.4	3.9	4.5	3.9	95	88	92	92	10	8	10	SW 5	SSE 6	S 7
21	47.6	48.7	48.3	48.2	0.7	3.7	2.1	2.2	4.6	0.4	4.6	5.5	5.1	5.1	94	92	94	93	3	10 ●	6	SSW 7	S 1	SW 6
22	46.7	47.2	48.5	47.5	2.2	4.4	3.3	3.3	4.8	0.3	4.6	4.2	4.1	4.3	85	66	71	74	3	4 ⊙	0	SW 6	SW 9	WSW 6
23	48.8	48.8	50.2	49.3	1.2	3.6	-1.1	0.6	4.1	-1.2	4.3	3.9	3.8	4.0	85	65	91	80	7	0 ⊙	1	W 4	WNW 6	WSW 4
24	48.5	48.1	50.9	49.2	1.3	2.6	2.6	2.3	3.0	-1.4	4.5	4.6	4.4	4.5	89	82	79	83	10	10	10	WSW 7	WSW 7	W 7
25	52.3	54.1	55.6	54.0	2.0	2.7	1.7	2.0	3.5	1.6	4.3	4.6	4.3	4.4	82	82	84	83	9	9	10	WSW10	WSW 6	WSW 4
26	54.8	53.4	51.9	53.4	-2.7	0.1	1.1	-0.1	2.0	-2.8	3.7	4.0	4.5	4.1	98	87	90	92	10 ≡	5 ⊙	6	WSW 5	SSE 6	SSE 7
27	50.1	49.5	49.5	49.7	1.1	1.8	2.0	1.7	3.0	0.5	4.7	4.9	5.1	4.9	94	93	96	94	7	10	10 ● ≡	SSE 2	SSE 2	SSE 3
28	51.1	52.6	53.1	52.3	3.0	3.8	1.4	2.4	4.0	1.1	5.7	5.9	4.6	5.4	100	98	91	96	10 ≡	10 ●	4	WNW 5	NW 5	W 6
29	52.6	52.9	54.6	53.4	0.2	1.3	0.0	0.4	2.4	-0.3	4.6	4.9	4.4	4.6	98	98	96	97	10	10	10	SE 1	SE 7	SE 8
30	56.6	58.0	58.0	57.5	-0.2	0.2	0.3	0.2	0.8	-0.8	4.3	3.6	4.2	4.0	96	77	89	87	10	9	10	SE 10	SSE12	S 15
31	55.2	52.5	47.2	51.6	0.2	0.5	0.9	0.6	1.1	-0.1	4.6	4.6	4.8	4.7	98	96	98	97	10 ●	10 ✳	10	SSE12	S 12	S 9
M	52.1	52.3	52.3	52.2	1.4	2.5	1.8	1.9	3.7	-0.1	4.6	4.7	4.7	4.7	90	86	88	88	7.4	8.1	7.6	6.2	6.5	7.3

Luty – Février 1936

DNI	CIŚNIENIE P = 700 + I	II	III	Dies	TEMPERATURA T I	II	III	Dies	Max	Min	PRĘŻNOŚĆ PARY e I	II	III	Dies	WILGOTNOŚĆ WZGL. U I	II	III	Dies	ZACHMURZENIE N,w I	II	III	KIERUNEK I PRĘDKOŚĆ WIATRU D,v I	II	III
1	40.8	40.6	40.7	40.7	2.2	4.9	4.0	3.8	5.3	0.8	4.9	5.7	5.4	5.3	91	89	88	89	9	10	10	SSW 7	WSW 3	WSW 3
2	39.2	39.4	38.4	39.0	3.7	5.0	3.6	4.0	5.5	2.4	5.6	5.9	5.9	5.8	93	90	100	94	10	10	10	WSW 3	S 4	SE 6
3	34.2	35.9	38.7	36.3	3.2	5.7	2.7	3.6	6.0	2.4	5.8	5.7	4.9	5.5	100	83	87	90	10 ●	10 ●	9	SE 2	SW 6	W 10
4	47.2	51.7	55.2	51.4	2.8	3.5	0.9	2.0	4.0	0.9	4.3	4.6	4.4	4.4	75	78	89	81	10	10	5	WSW 7	WSW 4	WNW 3
5	56.7	57.3	59.2	57.7	0.3	2.1	0.0	0.6	2.5	-0.5	4.3	3.9	4.0	4.1	92	73	87	84	8	10	4	WSW 3	WNW 8	NNW 3
6	62.0	65.5	69.6	65.7	0.7	-0.1	1.1	0.7	2.5	-0.8	4.2	4.6	4.0	4.3	87	100	81	89	10	10 ✳	10	NNW10	NNE15	NNE12
7	71.8	73.6	73.1	72.8	0.6	-0.3	-3.7	-1.8	1.5	-4.1	3.3	3.9	3.4	3.5	70	88	97	85	9	6 ⊙	3	NNE12	NE 10	NNE 6
8	69.0	64.5	59.2	64.2	-1.1	3.2	1.9	1.5	3.5	-5.2	3.2	3.1	4.8	3.7	77	53	91	74	3	9	10	WNW 7	WNW12	NW 16
9	55.6	56.4	60.1	57.4	1.5	-1.6	-4.9	-2.5	3.1	-6.8	3.7	2.7	2.1	2.8	72	66	66	68	10	8 ⊙	7	N 12	NNE15	NE 12
10	60.8	64.0	63.7	62.8	-4.7	-7.4	-8.6	-7.3	-4.3	-8.6	1.7	1.5	1.4	1.5	53	58	60	57	5	9	2	NE 15	NE 10	NW 2
11	57.1	51.7	50.2	53.0	-7.1	-4.7	-0.1	-3.0	0.0	-9.3	2.1	2.8	4.4	3.1	77	86	96	86	10	10 ✳	10 ✳	WSW10	WNW18	W 6
12	50.5	52.4	53.1	52.0	1.1	0.6	-0.4	0.2	2.4	-0.6	4.7	4.5	3.5	4.2	94	94	78	89	9	10 △	10	WNW 5	NW 7	WNW 6
13	51.0	55.3	54.9	53.7	-2.7	-2.1	-0.9	-1.6	0.6	-3.0	3.5	2.2	2.5	2.7	93	56	58	69	10	3 ⊙	5 ✳	NNW15	NNW10	NW 12
14	55.8	56.6	58.6	57.0	-4.9	-4.0	-3.7	-4.1	-0.5	-5.5	2.5	3.0	2.6	2.7	79	87	74	80	4	10 ✳	8	NW 6	NNW 9	NNW 7
15	61.1	61.8	61.5	61.5	-3.3	-2.3	-7.1	-5.0	-1.8	-7.1	2.5	3.1	2.0	2.5	70	81	75	75	10	4 ⊙	0	N 5	NNW 2	C 0
16	59.8	58.4	56.0	58.1	-7.3	-3.6	-5.8	-5.6	-3.5	-9.1	2.3	2.7	2.5	2.5	85	76	84	82	7	9 ⊙	10	S 6	SSE12	SSE17
17	54.6	55.5	57.2	55.8	-6.3	-4.7	-4.5	-5.0	-3.7	-7.5	2.6	2.9	3.0	2.8	89	91	91	90	10 ✳	10 ✳	10 ✳	SSE14	SSE12	SSE11
18	59.5	62.0	62.2	61.2	-5.7	-5.3	-4.7	-5.1	-3.5	-6.4	2.7	2.4	2.7	2.6	90	78	84	84	10	1 ⊙	0	SSE10	SSE 5	SE 14
19	61.8	61.9	62.1	61.9	-7.7	-5.1	-5.4	-5.9	-3.4	-8.3	2.2	2.5	1.9	2.2	85	81	60	75	3	7	3	SSE15	SSE15	SE 14
20	62.5	64.2	65.8	64.2	-7.8	-7.1	-9.7	-8.6	-5.1	-10.9	2.0	1.9	1.8	1.9	79	72	82	78	10	7 ⊙	10 ✳	SE 14	ESE 9	ESE10
21	66.9	68.4	68.6	68.0	-11.0	-10.2	-11.7	-11.2	-9.0	-11.8	1.7	1.8	1.6	1.7	83	84	86	84	10 ✳	10 ✳	8	SE 5	SE 3	SW 2
22	68.2	67.2	63.3	66.2	-14.4	-8.9	-7.4	-9.5	-6.1	-14.7	1.0	1.5	1.7	1.4	66	62	66	65	2	3 ⊙	3	SSW 3	SSE 6	SE 12
23	58.0	56.2	53.7	56.0	-7.1	-4.5	-2.7	-4.2	-2.5	-7.8	2.2	2.8	3.6	2.9	80	84	96	87	10	10 ✳ △	10 ✳	SE 12	SSE12	SE 10
24	53.3	54.1	54.2	53.9	-1.3	-0.3	-0.7	-0.8	0.0	-2.8	3.9	3.8	4.0	3.9	93	86	91	90	10	10	10	SE 9	SE 4	ESE 9
25	55.3	56.4	57.1	56.3	-1.1	-0.8	-0.6	-0.8	-0.2	-1.3	3.9	3.9	4.0	3.9	93	89	92	91	10	10	10 ✳	ESE 6	SE 3	SE 1
26	56.7	56.7	56.7	56.7	-0.7	0.8	0.6	0.3	1.2	-1.3	4.3	4.8	4.7	4.6	100	100	98	99	10 ≡	10 ≡	10 ≡	C 0	SSE 1	C 0
27	57.9	59.4	59.0	58.8	-0.5	1.2	0.3	0.3	2.0	-0.8	4.1	4.0	4.5	4.2	92	80	96	89	10	10	10	W 1	SW 2	S 4
28	56.7	55.5	50.0	54.1	0.1	2.3	1.2	1.2	2.4	-1.9	4.2	4.5	4.4	4.4	90	82	87	86	10	0 ⊙	10	SE 2	SE 4	SE 12
29	41.5	42.1	45.1	42.9	2.1	3.3	2.5	2.6	5.5	0.6	5.1	5.0	4.7	4.9	94	87	84	88	10	10	10	SE 9	SSE 4	SSW 2
30																								
31																								
M	56.1	56.7	56.8	56.5	-2.6	-1.4	-2.2	-2.1	0.2	-4.4	3.4	3.5	3.5	3.5	84	80	84	83	8.6	8.1	7.5	7.8	7.8	7.7

Gdynia — $H_s = 2\,m$ — $H_b = 13{,}5\,m$ — Styczeń – Janvier 1936

DNI	OPAD R	GRUB. ŚNIEGU h	USŁONECZNIENIE	POGODA
1	.	.	–	∞¹a ∞² II–III; ψ² p–III; ⊙ a p
2	.	.	–	∞⁰n, a–p; ψ² p–III; ⊙ a II–p
3	0.1	.	–	●⁰a 20³⁰–⁴⁶; ∞⁰n; ⌴⁰n–I
4	0.0	.	–	●⁰11⁵⁰–12⁴⁶ ●⁰p; ψ² p–III, porywy wiatru do 18 m/sek
5	0.1	.	–	▽⁰a ●¹19⁰⁴–¹⁰; ⊙ a–II, p; ψ² n
6	0.0	.	–	⟍ (por. do 20 m/sek) p–III; ∞¹¹a–p; ⌴⁰n–I
7	0.0	.	–	●⁰n p ●⁰ ok. 9⁰⁰
8	0.0	.	–	∞⁰I ∞¹a–III
9	1.6	.	–	●⁰n, p–III; ∞⁰n–I ∞¹a–p
10	4.5	.	–	●¹a ●⁰p
11	3.7	.	–	●² 14³–⁵⁰ ●⁰a–III; ⟍ p–III
12	3.7	.	–	●⁰n ✱⁰I–a △¹12¹⁹–⁴⁶ ●⁰p; ⟍ (por. do 24 m/sek) n, a, p–III, ψ² n; ⊙ a
13	3.6	1	–	✱p ●¹20²⁰ ✱¹20³⁵–⁴⁶; ⊙ a
14	1.4	5	–	✱¹n–6³⁰ ✱⁰a ▽a–p ✱⁰p–III; ⊙ a, por. wiatru do 15 m/sek
15	0.5	2	–	✱⁰p–III; por. wiatru do 15 m/sek ok. 17⁰⁰; ⊙ a
16	0.0	4	–	✱⁰n, a; ∞¹p; ⊙ a–p
17	.	4	–	por. wiatru do 15 m/sek p; ⊙ a–II, p
18	0.7	4	–	●¹✱⁰a ✱⁰p; ∞¹a–p
19	1.0	3	–	✱⁰11¹⁸–p; ⊙ p
20	0.0	5	–	●⁰ 19⁴⁷–20²⁰; ∞⁰⁻¹a–II, p; ⊙ a
21	1.6	3	–	●⁰a–II ●⁰p; ∞⁰a–p
22	0.0	.	–	●¹n ▽⁰p; ⊙ a–p
23	0.9	.	–	⊙ a–p
24	0.8	.	–	●⁰n ●▽ 7²⁷–³³ ✱¹a; ∞⁰p; ⌴¹n
25	.	.	–	por. wiatru do 15 m/sek n
26	.	.	–	≡¹⁻²I–a ∞⁰p–III; ⌴¹n–a; ⊙ a–II, p–III
27	1.0	.	–	●⁰8⁵⁰ ●⁰p–III; ∞¹⁻²n, a, II ≡⁰p–III; ⌒⁰n–I
28	1.4	.	–	●⁰n ●⁰a–II ●⁰p; ≡²n–a ∞²a–II ≡⁰p ∞¹p
29	0.0	.	–	●⁰11⁵⁰; ∞⁰⁻²n–a ≡¹8³⁰–12⁰⁰ ∞⁰II
30	0.0	.	–	⟍ p–III; ∞⁰a; ⊙ p
31	0.4	.	–	●⁰6⁰⁰–a ✱⁰a–II ✱p
Σ	27.0	–	–	UWAGI: Prędkość wiatru wyznaczano za pomocą anemografu umieszczonego na wysokości 44,75 m n.p.m. Niniejsza uwaga odnosi się do całego roku.

Luty – Février 1936

1	0.1	.	–	●⁰8⁵⁰; ∞¹a, I
2	6.0	.	–	∞¹a ≡ 18⁴⁰–19²⁵; ⊕¹p; ⊙ II–p
3	2.3	.	–	●⁰n–II; ∞¹n–I ≡⁰a; ⊙ a
4	0.0	.	–	●⁰n ●14¹⁵–15⁰⁰; ψ² p–III
5	0.9	.	–	ψ² n ψ² p–III
6	2.0	2	–	✱⁰n ✱²▽ a–II △¹18³⁵; ⟍ II–p
7	.	1	–	▽⁰n; ⟍ n, a; ψ² n; ⊙ a–p
8	.	1	–	⟍ a; V⁰n–I; ψ² n; ⊙ a
9	2.7	.	–	✱▽ a, p; ⟍ a–p ⊥¹p; ⊙ a–p
10	0.1	3	–	✱¹n ✱⁰a, p; ⊥¹n, p; ⊙ a
11	2.8	3	–	✱¹p–III; ⟍ a–p ⊥²p
12	3.2	5	–	●⁰n ✱⁰a, p △⁰¹II–p; ⊙ a, p
13	2.4	6	–	✱⁰a p–III; ⊥¹a ⟍⁰I–a; ⊙ II–p
14	3.3	10	–	✱⁰⁻²a, p, n; ⊥⁰n, p
15	0.0	12	–	✱⁰a; ⊙ II–p
16	0.6	12	–	⟍ p–III; ψ²n; ⊙ a–p
17	0.2	12	–	✱⁰n–III; ⟍ a
18	.	10	–	⊙ a–p
19	.	8	–	⟍ I–p; ⦶² a–p
20	0.1	6	–	∞⁰a; ⦶² p; ⊙ a
21	0.0	6	–	✱⁰n–II ✱▽p; ∞⁰I–III; ⊙ a–p
22	.	6	–	∞⁰a; ⊙ a–p
23	8.5	5	–	△⁰a–II ✱⁰a–II ✱¹⁻²p–III; ⟍ n
24	1.1	18	–	✱⁰n, p; ∞¹II–p ≡⁰ ok. 17⁰⁰
25	0.9	19	–	✱⁰n a, p–III
26	0.0	16	–	✱⁰n, a ●⁰III; ∞¹n ≡²I–II ≡⁰p–III
27	0.1	11	–	✱ n, a; ∞⁰n–a
28	0.2	7	–	∞⁰I–II; ⊙ a–II
29	.	2	–	●⁰n; ∞¹a–II; ⊙ p
30				
31				
Σ	37.5	–	–	UWAGI:

Gdynia — φ = 54°31' — λ = 18°33' — Marzec – Mars 1936

DNI	CIŚNIENIE P = 700 + I	II	III	Dies	TEMPERATURA T I	II	III	Dies	Max	Min	PRĘŻNOŚĆ PARY e I	II	III	Dies	WILGOTNOŚĆ WZGL. U I	II	III	Dies	ZACHMURZENIE i POGODA N,w I	II	III	KIERUNEK i PRĘDKOŚĆ WIATRU D,v I	II	III
1	46.7	47.6	46.3	46.9	1.3	0.8	0.6	0.8	2.6	−0.6	5.0	4.8	4.8	4.9	100	100	100	100	10 ▬	10 ▬	10● ▬	SSE 3	SSE 4	C 0
2	44.3	48.0	53.2	48.5	3.2	3.6	2.1	2.8	4.6	0.6	5.6	5.4	4.7	5.2	97	92	87	92	10	7 ⊙	0	SW 3	WSW 6	NW 1
3	57.7	59.7	61.4	59.6	0.0	0.2	0.7	0.4	2.4	−1.0	4.5	4.7	4.7	4.6	98	100	96	98	10 ▬	10 ▬	10	C 0	N 2	C 0
4	62.4	62.1	60.1	61.5	1.6	2.2	2.5	2.2	2.8	0.3	4.9	5.2	5.5	5.2	94	96	100	97	10	10	10 ▬	SE 4	E 4	C 0
5	57.0	56.3	55.7	56.3	1.5	4.7	2.6	2.8	6.9	−0.9	5.1	5.5	5.2	5.3	100	86	94	93	10	10	10	S 4	SSE 2	SSE 2
6	54.3	55.1	56.0	55.1	0.2	2.7	0.7	1.1	3.8	−0.1	4.7	5.4	4.8	5.0	100	96	98	98	10 ▬	10	10 ▬	SSW 1	SSE 1	SSE 1
7	58.7	61.1	63.5	61.1	1.8	1.8	1.9	1.8	3.2	−0.3	5.1	5.2	5.2	5.2	96	100	98	98	10	10 ▬	10● ▬	SSW 1	N 1	C 0
8	64.7	65.2	64.8	64.9	1.3	3.7	0.9	1.7	4.5	0.7	4.9	5.1	4.6	4.9	98	85	94	92	10	0 ⊙	3	C 0	E 3	C 0
9	63.7	64.0	62.8	63.5	1.5	4.2	3.2	3.0	4.6	0.6	4.6	4.9	4.9	4.8	91	79	85	85	4	10	10	SSW 4	SSE 4	SSW 2
10	58.6	58.7	58.3	58.5	2.5	6.4	2.3	3.4	8.0	1.3	5.2	4.7	4.9	4.9	94	65	91	83	10 ●	8 ⊙	10	SE 4	WSW 3	WNW 4
11	56.8	55.6	52.0	54.8	1.4	2.6	0.5	1.2	2.9	0.4	4.8	5.1	4.7	4.9	94	93	98	95	10	10	10 ✳	W 2	C 0	NE 3
12	46.9	46.0	47.7	46.9	0.8	2.2	1.2	1.4	2.5	0.2	4.6	4.5	4.8	4.6	94	84	96	91	10	10	10 ✳	WNW 4	S 1	NNW 5
13	50.4	52.1	53.5	52.0	0.7	2.4	1.2	1.4	3.6	0.6	4.8	4.8	4.6	4.7	98	87	92	92	10 △	10 ●	10 ●	NNW 5	NNW 4	W 2
14	54.4	55.6	55.6	55.2	0.4	0.7	1.1	0.8	1.8	0.3	4.7	4.6	4.5	4.6	100	94	90	95	10	10 ✳	7	W 2	NW 3	C 0
15	53.2	53.3	55.1	53.9	−0.5	0.9	0.8	0.5	2.0	−0.5	4.1	4.2	4.4	4.2	94	85	90	90	10 ✳	10	7	WSW 2	NNW 3	NW 2
16	54.9	56.2	60.8	57.3	0.1	2.5	0.3	0.8	3.2	−0.2	4.4	4.7	3.9	4.3	96	84	83	88	10 ✳	10	10	W 1	WNW 3	NW 3
17	62.3	64.1	65.7	64.0	−0.9	4.6	3.4	2.6	6.0	−1.5	3.1	3.4	4.6	3.7	73	53	78	68	2 ⊙	7 ⊙	10	W 8	WSW 7	WNW 4
18	66.1	65.6	65.1	65.6	3.9	7.4	5.4	5.5	7.8	3.3	4.9	4.9	4.7	4.8	80	64	71	72	10	9 ⊙	7	WSW 3	WSW 8	W 4
19	63.9	64.7	66.8	65.1	5.4	7.8	0.3	3.4	9.0	0.3	5.8	5.7	4.7	5.4	86	72	100	86	10 ●	8 ⊙	10	W 2	WNW 5	C 0
20	68.9	70.5	70.8	70.1	0.9	1.5	2.1	1.6	3.3	0.3	4.3	4.2	4.4	4.3	87	82	82	84	8 ⊙	4 ⊙	0	E 7	ESE 5	SE 5
21	70.4	69.3	66.3	68.7	−1.0	5.5	4.0	3.1	7.3	−1.5	3.9	4.8	4.9	4.5	90	71	80	80	0 ⊙	4 ⊙	0	SSE 2	SSE 6	SSE 2
22	62.2	60.1	58.4	60.2	1.1	5.7	3.1	3.2	7.4	−0.3	4.7	5.5	5.4	5.2	94	80	95	90	0 ⊙	0 ⊙	0	SSE 2	SE 3	SSE 2
23	57.9	59.0	60.2	59.0	0.0	8.7	3.4	3.9	8.8	−0.6	4.6	5.7	5.1	5.1	100	68	87	85	3 ⊙	0 ⊙	0	NNW 2	NE 2	NNW 2
24	62.1	63.7	63.7	63.2	2.0	2.2	3.3	2.7	4.3	0.4	5.3	5.2	5.1	5.2	100	96	88	95	2	10 ▬	10	NNW 2	NE 5	NE 4
25	64.5	64.8	63.2	64.2	0.7	3.3	3.1	2.6	4.5	0.6	4.0	3.7	4.4	4.0	82	63	76	74	4 ⊙	0 ⊙	0	E 9	E 8	SE 9
26	60.6	60.6	60.0	60.4	1.7	2.7	2.1	2.2	3.3	1.5	4.1	4.1	4.3	4.2	80	74	80	78	6	10	10	SE 5	ESE 5	SE 6
27	61.3	62.9	64.2	62.8	1.7	5.2	0.5	2.0	5.5	0.3	4.3	4.4	4.5	4.4	84	66	94	81	2 ⊙	2 ⊙	0	E 4	E 2	NNE 2
28	65.9	67.1	66.2	66.4	−0.5	2.5	0.3	0.6	3.0	−2.6	4.3	4.3	4.2	4.3	96	77	89	87	10	8 ⊙	0	NNE 1	ENE 2	C 0
29	65.0	65.4	64.3	64.9	0.1	5.3	3.7	3.2	6.1	−1.7	4.3	4.7	4.7	4.6	92	71	78	80	0 ⊙	7	2	SSW 2	SE 4	ESE 2
30	62.9	62.0	59.9	61.6	0.9	6.2	5.3	4.4	7.5	−1.3	4.4	5.1	5.3	4.9	89	72	80	80	0 ⊙	0 ⊙	0	SE 4	C 0	SSE 2
31	58.9	58.6	58.0	58.5	2.7	7.0	7.4	6.1	8.5	1.5	5.3	6.6	7.2	6.4	94	88	94	92	10	10 ●	2	SSE 6	SE 4	SSW 3
M	59.3	59.8	60.0	59.7	1.2	3.8	2.3	2.4	4.9	0.0	4.7	4.9	4.8	4.8	93	81	89	88	7.1	7.2	6.1	3.2	3.5	2.3

Kwiecień – Avril 1936

1	53.7	53.4	55.5	54.2	9.6	9.4	7.2	8.4	12.6	6.6	7.1	7.4	6.1	6.9	80	86	80	82	10	10	10	SW 6	W 6	W 4
2	56.1	56.2	56.8	56.4	6.0	7.8	6.0	6.4	13.8	4.8	5.9	6.4	5.8	6.0	85	81	84	83	7	6	10 ●	WSW 4	ENE 3	NE 1
3	58.2	60.7	62.3	60.4	3.8	3.2	2.0	2.8	6.3	2.0	5.5	4.5	3.5	4.5	92	78	65	78	10	10	9	NNE 6	NNE 6	NE 6
4	60.5	59.2	56.7	58.8	1.1	4.0	2.9	2.7	7.5	1.0	4.0	3.0	5.2	4.1	81	48	93	74	7 ⊙	4 ⊙	6	N 2	SE 2	W 6
5	59.3	61.4	62.6	61.1	−0.3	2.3	0.3	0.6	3.2	−1.5	3.1	2.9	3.2	3.1	68	53	68	63	2 ⊙	1 ⊙	0	NW 6	NNE 9	W 7
6	63.3	62.0	56.6	60.6	0.7	6.6	2.9	3.3	7.6	−2.2	3.6	1.6	3.0	2.7	75	22	53	50	3 ⊙	4 ⊙	9	W 2	WSW 5	WSW 3
7	52.1	52.2	54.7	53.0	3.3	4.8	1.6	2.8	5.7	0.7	3.4	3.9	3.7	3.7	58	61	71	63	9	8 ⊙	8	C 0	NW 3	NE 7
8	56.9	58.4	58.5	57.9	1.2	7.4	4.6	4.4	8.5	−3.1	3.5	3.8	2.8	3.4	68	49	44	54	3 ⊙	8	0	W 8	WNW12	WNW 7
9	56.7	57.7	60.1	58.2	5.5	9.5	2.5	5.0	10.2	2.3	5.4	4.3	4.8	4.8	80	48	87	72	10	1 ⊙	0	WNW 5	WNW 8	C 0
10	58.9	56.7	52.2	55.9	2.0	6.0	4.4	4.2	7.3	−0.2	4.8	4.9	4.1	4.6	91	70	65	75	8 ⊙	10	9	C 0	SE 1	NNW 1
11	48.1	47.9	49.3	48.4	3.7	6.2	3.6	4.3	7.6	2.8	5.5	5.6	5.7	5.6	92	79	97	89	9	8	4	S 3	ESE 5	SE 2
12	50.6	53.1	54.7	52.8	0.3	5.4	4.4	3.6	7.3	−0.9	4.7	5.8	5.5	5.3	100	86	89	92	0 ⊙	9	10 ●	C 0	ESE 5	ENE 6
13	49.3	50.6	54.5	51.5	6.0	5.2	3.3	4.4	6.7	3.3	6.6	6.2	4.9	5.9	94	94	85	91	10 ●	10 ●	6	ESE12	S 5	SSW 2
14	54.8	52.3	51.1	52.7	2.9	5.5	3.9	4.0	6.4	0.8	5.1	5.7	5.9	5.6	90	85	97	91	6 ⊙	10	10	S 4	SSW 2	NNW 3
15	53.3	54.8	54.1	54.1	2.6	3.6	3.5	3.3	4.1	1.8	4.8	4.7	5.0	4.8	85	80	85	83	10	10	0	NNW 2	E 1	SE 6
16	50.8	48.1	48.2	49.0	3.9	9.2	10.0	8.3	13.7	3.1	5.6	7.1	8.3	7.0	92	81	91	88	8 ⊙	6 ⊙	3	ESE 6	C 0	SSW 2
17	46.8	44.8	42.3	44.6	6.6	10.5	9.3	8.9	14.1	5.4	7.0	7.7	7.3	7.3	96	81	84	87	9 ⊙	10	9	SSW 1	SE 4	SE 2
18	41.6	44.1	45.2	43.6	9.9	11.8	7.2	9.0	12.7	7.1	7.9	5.1	5.9	6.3	87	49	77	71	9	4 ⊙	0	SSW 5	S 8	SSW 3
19	45.0	47.3	52.0	48.1	3.9	5.6	4.4	4.6	7.4	2.5	4.8	5.1	4.1	4.7	78	75	65	73	8 ⊙	10	1	SSW 2	W 7	WSW 4
20	53.2	53.8	54.5	53.8	3.2	8.8	3.7	4.8	9.4	1.6	4.2	3.6	4.8	4.2	73	42	80	65	9 ⊙	4 ⊙	0	WSW 8	SW 8	SSW 3
21	51.1	47.4	47.5	48.7	4.0	12.7	3.5	5.9	13.6	2.3	4.5	4.3	4.8	4.5	73	39	82	65	7 ⊙	10 ●	10	SSE 8	SSW12	NW 8
22	50.8	52.1	51.9	51.6	3.3	6.6	5.0	5.0	7.2	1.9	4.7	5.3	5.8	5.3	82	73	89	81	2 ⊙	6 ⊙	10 ●	SSW 5	SE 8	ESE 4
23	50.0	51.5	54.2	51.9	6.4	12.1	9.3	9.3	13.3	4.8	6.6	8.1	8.3	7.7	91	78	95	88	9	7 ⊙	10	SE 2	C 0	NW 4
24	55.8	57.9	58.7	57.5	5.0	4.7	4.2	4.5	9.5	3.3	5.9	5.3	5.6	5.6	90	82	90	87	10 ●	10 ●	10	WNW 7	WNW 7	C 0
25	59.6	60.8	62.8	61.1	3.5	6.3	4.6	4.8	8.0	1.5	4.7	5.4	4.9	5.0	80	76	78	78	2 ⊙	8	0	WSW 3	SE 6	NE 7
26	64.7	65.2	65.5	65.1	3.9	8.4	5.3	5.7	9.3	0.3	5.7	5.8	5.7	5.7	93	70	86	83	0 ⊙	0 ⊙	0	NW 1	NNE 3	NW 1
27	65.8	66.0	66.6	66.1	5.7	11.7	8.2	8.4	12.9	1.7	5.8	6.6	5.9	6.1	85	64	73	74	0 ⊙	1 ⊙	0	NW 1	NNE 2	NNE 3
28	66.7	67.2	66.2	66.7	7.5	10.9	7.0	8.1	12.5	3.2	6.0	4.8	5.1	5.3	77	50	69	65	0 ⊙	0 ⊙	0	C 0	NNE 3	NNW 3
29	65.1	65.1	63.9	64.7	6.8	10.3	5.9	7.2	12.6	2.9	6.0	7.0	6.9	6.6	81	75	99	85	3 ⊙	7 ⊙	10 ▬	NW 5	N 3	NNW 3
30	62.1	62.2	62.7	62.3	6.2	7.5	8.6	7.7	10.6	5.7	7.0	7.2	7.2	7.1	99	93	87	93	10	10 ▬	10	C 0	E 1	NW 2
31																								
M	55.4	55.7	56.1	55.7	4.3	7.5	5.0	5.4	9.4	2.2	5.3	5.3	5.3	5.3	84	68	80	77	6.3	6.7	5.5	3.8	4.8	3.7

DNI	OPAD R	OBUR. ŚNIEGU h	USŁONECZNIENIE	POGODA
1	2.9	.	–	•a •⁰20²⁰ ///: ≡² n,a,p ≡⁰ ///
2	.	.	–	•⁰n: ∞¹n, / ∞⁰a, //, p: ⊙ //, p
3	.	.	–	⌴⁰n: ≡² /, a, // ∞⁰⁻²p, ///, n
4	0.2	.	–	∞² /, a, // ∞¹p ≡² 20¹⁰– np
5	.	.	–	•n: ≡² n ∞² /, a ∞¹//, p: ⊙ a, // ⦶² p, ///
6	.	.	–	⌴⁰n a, ≡² /, a, 20–24 ∞² //: ⊙ //: ⦶² p, ///
7	0.4	.	–	•a, 18³⁰ ///: ∞¹n, / ≡² a, //, p, ///
8	.	.	–	≡² n ∞¹/, a ∞⁰ ///: ⊙ a, p
9	1.3	.	–	∞⁰a, //, p: ⊙ a
10	0.2	.	–	•⁰n: ∞⁰a, //, p: ⊙ a, // ⦶² a, //
11	9.2	.	–	•¹6–6⁴⁰ •⁰a (8) ✳¹p, ///: ∞⁰/, a
12	0.1	1	–	✳¹n •⁰19 ✳⁰20²⁵– np
13	2.4	.	–	✳⁰n,a △¹/ △⁰a •²// •⁰p •⁰p, ///
14	4.7	1	–	✳⁰n–6³⁰ ✳⁰a ✳⁰// •⁰a, p •⁰p: ∞¹/, a, p: ⊙ a
15	0.8	4	–	✳⁰n, /, a: ⊙ a
16	0.0	.	–	✳⁰n, / •⁰13³⁰ •⁰19: ∞⁰a
17	.	.	–	⌴⁰n,a–9: ⊙ a, //, p
18	0.0	.	–	∞⁰//, p: ⊙ a, //
19	0.0	.	–	•⁰n, / 6–7³⁰: ∞⁰n,a, //, p, ///: ⊙ //, p ⦶² p
20	.	.	–	⌴¹n: ⊙ /, a, //, p
21	.	.	–	⌴¹n, /: ∞⁰a: ⊙ /, a, //, p
22	.	.	–	⌴⁰a–8³⁰: ∞⁰p, ///: ⊙ /, a, //, p
23	.	.	–	⌴⁰/, a–8¹⁰: ∞²a ∞⁰//, p: ⊙ /, a, //, p
24	.	.	–	⌴n: ≡² n ∞² / ≡² 6¹⁵⁻³⁰, 10²⁰–12 ≡⁰a, // ∞⁰p: ⊙ a
25	.	.	–	⊙ /, a, //, p
26	0.2	.	–	• 15–15¹⁵
27	.	.	–	⊙ /, a, //, p
28	.	.	–	⌴¹n, /: ∞²n, /: ⊙ //, p
29	.	.	–	⌴¹n, /: ∞²n, /: ⊙ a, p: ⊕² a, // ⦶² p
30	.	.	–	⌴²n: ⊙ /, a, //, p
31	0.2	.	–	•⁰//, p–13⁵⁰, 18...18²⁰ ≡¹7³⁰–8²⁵ ∞⁰a, //
Σ	22.6	–	–	UWAGI.

1	1.8	.	–	•n •¹a, p: ∞⁰a, //, p
2	5.3	.	–	•⁰p (20²⁵), ///: ⦶² a, //: ⊙ a, p
3	.	.	–	•⁰n: ⊙¹p
4	0.2	.	–	⊙ /, a, //, p
5	.	.	–	△⁰0⁵⁰⁻⁵⁸: ⊙ /, a, //, p
6	.	.	–	⊙ /, a, //, p: ⊕² a ⦶² p, ///
7	0.7	.	–	•⁰10³⁰–11⁰⁰, 15²⁸–³⁵ ✳¹17⁴⁵–20⁰⁰: ⊙ a, //
8	.	.	–	▨ a: ⊙ /, a, p: ⦶² a, //
9	.	.	–	⊙ a, //, p
10	1.2	.	–	•¹22³⁰–23¹⁰: ∞¹/: ⊙ /, a: ⊕² a, //
11	0.8	.	–	▽p: ⊙ a, p ⦶² a, //
12	8.7	.	–	•⁰11²⁰⁻⁵⁵ p, ///: ⌴¹n, /: ⊙ /, a
13	10.2	.	–	•⁰n, /, a, //, p–14²⁰: ⊙ p
14	1.4	.	–	•⁰a •⁰11²⁵⁻³²: 13²⁰–18³⁰: ∞⁰a, //: ⊙ /, a: ⦶ a
15	.	.	–	⊙¹p
16	0.3	.	–	•⁰16³⁰–17¹⁵: ⊠⁰16³⁰⁻⁵⁰: ⊙ /, a, //, p: ⦶ a
17	0.0	.	–	•⁰a (12⁰⁰): ∞a: ⌓² n, /: ⊙ /, a, p
18	0.0	.	–	•⁰8⁰²⁻⁰⁵: ⊙ a, p: ⦶² p (17⁰⁰), ∞⁰ ///
19	0.0	.	–	•⁰a •⁰a, p, por. wiatru do 15 m/sek: ⊙ /, a p: ∞⁰ ///
20	0.8	.	–	•⁰11²⁵⁻³³ △⁰•¹15³⁵...⁴⁰ z prz.: ⌒² 14⁵⁵, 15¹⁴⁰: ⊙ /, a, //, p
21	0.0	.	–	•²//, p: ▨ a (por. 20 m/sek): ⊙ /, a: ⊕ 11⁰⁰
22	0.1	.	–	•⁰20³⁰–np: ⌓¹n: ⊙ /, a, //
23	4.0	.	–	•⁰n–20⁰⁰/ •²14³⁰–15⁰⁰, 17²⁵: ∞⁰20⁰⁰–p, ///: ⦶² a, //
24	4.7	.	–	•⁰4³⁰⁻⁴⁸, /, a, //, p: ∞ p, ///
25	.	.	–	⊙ /, a, p
26	.	.	–	⌴¹n: ⊙ /, a, //, p
27	.	.	–	⌓¹n: ∞ /, a, //: ⊙ /, a, //, p
28	.	.	–	⌓²n ⌓⁰/: ∞⁰a: ⊙ /, a, //, p
29	0.0	.	–	≡² 16³⁰–19²⁰ ≡⁰ ///: ⊙ /, a, //, p
30	1.0	.	–	≡¹n: •⁰p, ∞¹/: ≡⁰//: ⊙ a, p
31				
Σ	41.2	–	–	UWAGI.

Gdynia

$\varphi = 54°31'$ $\lambda = 18°33'$

Maj — Mai 1936

DNI	CIŚNIENIE P = 700 + I	II	III	Dies	TEMPERATURA T I	II	III	Dies	Max	Min	PRĘŻNOŚĆ PARY e I	II	III	Dies	WILGOTNOŚĆ WZGL. U I	II	III	Dies	ZACHMURZENIE i POGODA N,w I	II	III	KIERUNEK i PRĘDKOŚĆ WIATRU D,v I	II	III
1	63.8	65.1	66.4	65.0	7.9	10.6	7.6	8.4	12.6	5.6	6.7	7.7	6.9	7.1	85	81	89	85	9	6 ⊙	2	WSW 4	E 1	C 0
2	66.8	67.6	68.1	67.5	7.1	9.9	7.4	8.0	10.8	4.1	7.1	8.1	7.0	7.4	94	89	91	91	10 ●	6 ⊙	6	C 0	NE 2	NNW 3
3	68.2	68.3	67.7	68.1	8.0	6.9	6.5	7.0	8.9	5.9	6.7	6.9	6.6	6.7	83	93	91	89	10	10	10	N 5	NNE 5	N 3
4	66.4	65.7	64.3	65.5	7.1	9.4	10.3	9.3	12.1	4.9	7.0	6.9	7.7	7.2	93	79	82	85	10	5 ⊙	10	N 4	NNE 6	W 4
5	63.6	63.5	63.8	63.6	9.9	12.9	11.3	11.4	14.5	8.7	8.1	8.8	8.5	8.5	89	80	85	85	5 ⊙	7 ⊙	8	NNE 2	NNE 3	SE 4
6	64.7	64.5	64.7	64.6	9.4	12.1	11.5	11.1	12.6	8.7	7.7	8.3	7.4	7.8	88	79	74	80	10	9	10	ESE 6	E 7	ESE 11
7	65.6	65.2	64.4	65.1	9.2	11.7	10.3	10.4	12.6	8.8	6.7	6.9	7.2	6.9	78	68	76	74	10	8 ⊙	3	ESE 9	E 10	E 10
8	63.9	63.5	62.4	63.3	10.3	13.5	10.9	11.4	14.8	9.2	7.2	7.6	7.5	7.4	76	66	76	73	10	9	5	SE 3	ESE 3	E 2
9	60.7	60.7	59.7	60.4	10.8	14.6	11.7	12.2	15.7	8.3	7.8	8.7	8.3	8.3	82	71	81	78	10	6 ⊙	7	E 2	E 2	C 0
10	58.8	58.6	57.4	58.3	10.5	11.4	12.1	11.5	13.3	9.8	9.0	9.6	10.0	9.5	95	96	96	96	10	9	8	SE 2	SE 1	WNW 2
11	56.7	57.8	58.4	57.6	12.3	13.3	11.7	12.2	15.0	8.6	9.6	9.8	9.5	9.6	91	87	94	91	1 ⊙	4 ⊙	10	C 0	NNE 1	C 0
12	59.1	60.7	61.5	60.4	7.4	8.8	7.4	7.8	12.1	7.0	7.5	7.6	6.8	7.3	98	91	89	93	10	10	3	NW 6	NNW 4	NW 3
13	61.8	62.3	61.8	62.0	10.5	11.9	11.7	11.4	14.1	4.6	7.4	7.4	8.5	7.8	79	72	84	78	2 ⊙	10	10	NW 2	ENE 1	NNW 3
14	61.6	61.9	62.8	62.1	11.2	16.7	10.7	12.3	17.4	9.9	7.0	7.5	7.3	7.3	71	53	76	67	10	7 ⊙	4	NW 8	NW 9	NNW 5
15	63.2	64.9	65.6	64.6	10.1	10.8	8.6	9.5	12.7	5.8	6.5	6.9	7.4	6.9	71	71	89	77	0 ○	4 ⊙	10	NW 4	NNW 6	NNE 5
16	66.7	68.0	69.0	67.9	9.4	10.9	10.2	10.2	12.0	8.2	7.3	7.5	8.2	7.7	83	76	89	83	9	10	10	NE 6	ENE 6	E 4
17	70.5	70.4	69.8	70.2	9.9	12.0	9.9	10.4	13.2	8.8	5.6	6.6	7.1	6.4	62	64	79	68	0 ⊙	1 ⊙	0	SE 6	E 9	E 4
18	70.2	69.9	69.0	69.7	9.4	11.1	9.6	9.9	14.2	3.8	6.9	7.1	5.7	6.6	79	72	64	72	6 ⊙	1 ⊙	0	C 0	NNE 5	NNE 2
19	68.5	67.5	64.7	66.9	10.9	15.2	11.9	12.5	16.6	3.9	7.5	6.9	7.3	7.2	77	53	71	67	0 ⊙	0 ⊙	0	NE 2	NE 2	ESE 1
20	60.1	57.1	52.0	56.4	11.6	11.7	11.1	11.4	14.4	5.7	8.1	8.6	9.4	8.7	80	85	95	87	5 ⊙	10	10	C 0	ESE 2	SE 1
21	50.2	51.7	53.7	51.9	11.2	18.5	9.9	12.4	19.7	9.8	8.2	5.1	8.1	7.1	83	32	89	68	4 ⊙	5 ⊙	2	WSW 2	W 4	NNE 2
22	54.1	54.7	54.4	54.4	8.2	11.1	12.1	10.9	13.9	7.6	7.9	8.9	8.8	8.5	98	90	84	91	10 ▬	10	3	C 0	E 2	NW 3
23	55.0	55.6	56.2	55.6	11.5	15.7	12.5	13.0	17.0	7.1	8.6	9.9	9.4	9.3	86	75	88	83	0 ⊙	1 ⊙	4	NW 5	NNE 4	N 3
24	56.3	56.4	57.8	56.8	14.7	17.3	17.3	16.6	19.3	9.8	10.4	10.6	12.3	11.1	84	72	84	80	0 ⊙	8 ⊙	7	NNW 2	ENE 4	C 0
25	59.6	60.9	61.5	60.7	15.0	16.1	16.7	16.1	19.6	13.5	11.2	10.8	10.5	10.8	88	79	74	80	9	8	9 ●	C 0	NNE 2	N 2
26	62.1	62.2	60.7	61.7	14.1	18.6	16.7	16.5	22.2	12.2	11.4	12.1	12.7	12.1	96	76	90	87	10	3 ⊙	7	C 0	ENE 1	NNE 3
27	58.3	55.5	53.0	55.6	14.7	18.2	16.0	16.2	23.7	12.0	11.3	12.0	11.1	11.5	91	77	82	83	6 ⊙	6	9	NNE 2	SE 2	SSE 4
28	51.1	52.3	53.1	52.8	14.7	12.6	6.3	10.0	16.4	6.1	9.2	7.8	6.4	7.8	74	72	90	79	3 ⊙	10	10 ●	WNW 3	WNW 6	NNW 8
29	57.1	57.4	55.7	56.7	9.0	10.5	10.3	10.0	13.2	4.1	5.8	5.9	7.7	6.5	68	63	82	71	3 ⊙	9	10	N 4	NE 3	C 0
30	52.6	52.0	53.2	52.6	10.5	16.2	11.1	12.2	17.5	10.2	6.3	7.2	7.0	6.8	67	53	70	63	10	8	10	S 5	S 2	C 0
31	51.4	50.5	52.8	51.6	12.9	12.3	13.1	12.8	16.6	9.6	8.3	10.4	10.0	9.6	75	98	90	88	10	10 ●	10	SE 4	SE 1	C 0
M	60.9	61.0	60.9	60.9	10.6	13.0	11.1	11.4	15.1	7.8	7.9	8.3	8.3	8.2	83	75	84	81	6.5	6.8	6.7	3.2	3.7	3.0

Czerwiec — Juin 1936

1	58.4	60.8	60.0	59.7	9.8	10.9	7.2	8.8	14.3	6.8	6.9	7.3	6.9	7.0	76	75	91	81	10	10	10 ●	W 7	NNE 3	N 6
2	57.9	60.1	61.3	59.8	7.2	8.2	8.4	8.0	10.0	5.2	6.9	7.0	6.5	6.8	91	87	79	86	10 ●	10 ●	1	NNW 7	NW 10	WNW 4
3	62.3	63.5	63.7	63.2	11.0	12.0	9.2	10.4	15.8	6.6	5.5	7.8	6.9	6.7	56	75	80	70	1 ⊙	6 ⊙	3	WNW 6	NNE 4	SE 1
4	62.7	60.8	58.8	60.8	10.3	13.2	11.2	11.5	14.6	6.6	8.9	7.3	7.8	8.0	95	65	79	80	3 ⊙	5 ⊙	8	SE 3	E 10	E 8
5	58.3	57.0	55.8	57.0	12.9	15.9	12.7	13.6	16.3	10.5	8.8	8.8	9.1	8.9	80	64	85	76	1 ⊙	1 ⊙	5	C 0	ENE 7	NE 3
6	54.5	54.7	53.7	54.3	12.3	14.9	13.9	13.8	16.6	12.0	9.6	10.4	10.7	10.2	91	83	92	89	10	6 ⊙	10	E 6	E 4	C 0
7	52.1	52.6	53.4	52.7	14.3	16.3	13.7	14.5	17.7	12.2	10.9	11.5	9.7	10.7	91	83	83	86	10	9	3	C 0	E 2	WNW 5
8	52.1	52.2	52.3	52.2	13.1	12.5	11.9	12.1	14.1	11.5	8.4	10.3	10.2	9.6	75	96	98	90	10	10 ●	10 ●	WNW 6	WNW 5	NW 7
9	53.0	54.4	56.6	54.7	10.2	12.3	11.4	11.3	13.3	8.5	8.7	9.5	9.6	9.3	94	90	96	93	10 ●	10	10	WNW 8	WNW 9	WNW 4
10	55.2	54.3	56.3	55.3	11.1	12.9	13.3	12.6	14.1	10.4	9.9	10.2	10.6	10.2	100	93	94	96	10 ●	10 ●	10	NW 5	WNW 4	C 0
11	55.6	56.4	58.2	56.7	12.4	12.9	13.9	13.3	17.1	11.4	10.1	11.1	10.5	10.6	95	100	90	95	10 ●	10	2	WSW 1	SSE 2	S 4
12	60.6	61.3	61.6	61.2	14.3	16.9	14.6	15.1	18.1	8.6	10.0	11.5	10.1	10.5	83	81	82	82	2 ⊙	5 ⊙	6	S 1	ENE 2	E 2
13	62.8	64.0	64.1	63.6	13.5	16.8	14.9	15.0	17.6	10.7	10.5	10.6	9.9	10.3	91	75	78	81	7	2 ⊙	0	NE 1	ENE 1	C 0
14	63.9	63.5	62.3	63.2	15.9	18.3	14.9	16.0	20.0	9.6	9.8	10.1	10.4	10.1	73	64	83	73	2 ⊙	3 ⊙	0	NNW 2	C 0	C 0
15	61.0	60.0	59.3	60.1	15.9	20.3	17.7	17.9	21.1	10.8	11.7	11.4	12.4	11.8	87	64	82	78	2 ⊙	4 ⊙	8	SE 1	E 2	WNW 1
16	60.6	62.7	64.9	62.7	15.7	21.2	14.9	16.7	21.8	14.9	10.5	9.9	7.3	9.2	79	54	58	64	5	4 ⊙	4	WNW 3	WSW 4	W 4
17	66.4	66.2	65.4	66.0	15.5	20.9	17.1	17.6	22.2	11.7	8.5	10.7	9.1	9.4	64	58	63	62	9	2 ⊙	1	WNW 4	W 6	WNW 3
18	65.1	65.3	65.4	65.3	17.3	23.1	17.3	18.8	23.7	14.3	10.9	10.5	10.3	10.6	74	50	70	65	1 ⊙	0 ⊙	1	W 7	NNW 9	NW 4
19	65.3	65.0	63.8	64.7	14.4	15.7	13.9	14.5	17.8	12.5	11.8	10.9	11.0	11.2	97	82	94	91	10	1 ⊙	2 ▬	NW 2	NW 2	NW 2
20	63.6	63.1	63.0	63.2	12.7	19.9	16.9	16.6	21.7	9.7	10.4	12.3	12.3	11.7	96	72	86	85	10 ▬	3 ⊙	9	NW 4	NNE 3	N 2
21	63.1	63.6	62.9	63.2	18.4	20.9	18.3	19.0	21.5	13.0	13.1	13.1	13.2	13.1	83	72	84	80	3 ⊙	4 ⊙	8	NW 2	NNE 3	NW 4
22	63.1	63.5	63.0	63.2	18.7	21.8	19.3	19.8	23.2	14.7	13.2	13.3	13.8	13.4	83	69	83	78	6 ⊙	5 ⊙	4	NE 2	NE 3	NE 2
23	62.7	62.5	60.8	62.0	23.3	23.8	21.1	22.3	26.2	15.5	14.5	15.2	14.6	14.8	69	70	78	72	1 ⊙	2 ⊙	9	NE 1	ENE 2	C 0
24	58.8	58.5	57.4	58.2	20.5	20.2	19.5	19.9	25.0	17.7	14.9	15.4	14.3	14.9	83	88	85	85	7 ⊙	10 ⊙	4	SE 2	SE 1	WSW 2
25	56.7	58.2	59.9	58.3	17.7	20.3	16.7	17.8	21.3	16.1	13.7	11.8	11.8	12.4	91	67	83	80	6 ⊙	9 ⊙	5	W 6	WNW 10	NW 4
26	61.7	61.9	60.6	61.4	17.1	19.0	16.9	17.5	20.2	12.9	12.4	13.4	11.1	12.3	86	82	78	82	9 ⊙	3 ⊙	0	NW 2	ESE 2	S 1
27	60.0	59.4	59.1	59.5	16.1	20.4	19.4	18.8	24.5	11.6	12.2	13.1	10.2	11.8	89	74	61	75	0 ⊙	4 ⊙	0	C 0	E 2	W 3
28	61.4	63.3	63.9	62.9	17.1	18.3	16.1	16.9	20.2	16.1	12.9	10.8	9.9	11.2	89	69	73	77	10	9	0	NW 4	NE 3	NE 4
29	64.0	63.2	62.1	63.1	18.1	19.4	17.9	18.3	20.3	13.7	11.2	11.9	13.0	12.0	73	71	85	76	0 ⊙	1 ⊙	0	ENE 4	E 5	ESE 4
30	60.4	60.1	59.1	59.9	18.8	21.8	21.9	21.1	23.0	14.9	12.0	14.0	14.4	13.5	74	72	74	73	0 ⊙	3 ⊙	8	SSE 3	ESE 2	SE 3
31																								
M	60.1	60.4	60.3	60.3	14.9	17.4	15.2	15.7	19.1	11.7	10.6	11.0	10.6	10.7	84	75	82	80	5.8	5.4	4.8	3.3	4.1	2.9

DNI	OPAD R	GRUB. ŚNIEGU	USŁONECZNIENIE	POGODA
1	0.0	.	-	∞⁰ n–I, p–III; ⌒² p–III; ⊙ a–II, p
2	2.6	.	-	●⁰ n–a; ∞¹ n–I; ⊙ II–p
3	0.0	.	-	●⁰ 13³⁰–14¹⁰
4	11.4	.	-	≡⁰ 7⁴⁵–8¹⁵; ○ a; ψ² p–III; ↖¹ S p
5	4.5	.	-	▲² n ●² n; ↖² 4⁰⁰–5¹⁰; ⊙ I–p
6	0.0	.	-	●⁰ n, p; ⊕² a ◐² a–II
7	.	.	-	⊙ I–II; porywy wiatru 15 m/sek
8	.	.	-	I² a–p; ○ p
9	0.2	.	-	⊙ a II–p
10	2.8	.	-	●⁰ 4³⁰–5⁰, a, p; (↖)⁰ 16³⁵ SE; ∞⁰ a; ◐² p; ○ a
11	.	.	-	≡¹⁻² n–a ∞⁰⁻¹ a, p; ⌒² n–I; ⊙ I–p
12	.	.	-	∞² I–a ∞¹ II; ψ² n; ⊙¹ p
13	.	.	-	∞¹ n, ⌒¹ n ⌒⁰ I; ⊙ I–p
14	.	.	-	(↖)⁰ 18²⁰; ⊙ p
15	.	.	-	∞⁰ p; ⊙ I–p
16	.	.	-	⊙ a; porywy wiatru do 10 m/sek
17	.	.	-	⊙ I–p
18	.	.	-	∞¹ I–a; ⊙ a–p
19	.	.	-	⊙ I–p
20	1.5	.	-	●⁰ 10²⁵–³⁵, p; ◐² a; ⊙ I–a
21	.	.	-	●⁰ n, ⌒⁰ p–III; ⊙ I–p
22	.	.	-	≡¹ p–I ≡⁰ a ∞⁰ II–p; ⊙ p
23	.	.	-	⌒² n; ⊙ I–p
24	0.0	.	-	●⁰ 15⁰⁰–²⁰ ◐² a–p; ⊙ I–p
25	0.8	.	-	●⁰ 15³⁰–17¹⁰ 20⁴⁵; ◐² a, p
26	0.0	.	-	●⁰ 15⁰⁰–⁰⁴ (↖)⁰ 15⁰⁰; ∞⁰ I–a; ⊙ a–p
27	0.2	.	-	●⁰ 16³⁰; (↖)¹⁻² 15³⁰–16⁰⁰; ⌒² 16³⁰–⁵⁰, 17⁰⁰–³⁰; ∞⁰ a; ⊙ a, II; ◐² a, II
28	0.0	.	-	●⁰ p–III, por. wiatru do 12 m/sek p; ⊙ I–a
29	.	.	-	⊙ I–a
30	0.0	.	-	●⁰ 7³⁰–³⁵; ψ² n; ⊙ a, p
31	1.0	.	-	●⁰ a–p; ◐² p
Σ	25.0	–	-	UWAGI.

1	30.6	.	-	●¹ p–III; ⊙ a
2	3.9	.	-	●¹ n ●⁰ I–II; ⊙ p, porywy wiatru do 15 m/sek
3	.	.	-	⊙ I–p
4	.	.	-	⊙ I–p
5	.	.	-	⊙ I–p
6	0.5	.	-	●¹ 16¹⁰–⁴⁸; ⊙ a–p
7	.	.	-	(↖)⁰ 16⁰⁰ SW; ◐² I–II ⊙ p
8	29.7	.	-	●⁰ od 7¹⁰ ●¹ II–III
9	7.3	.	-	●⁰ n–I
10	9.3	.	-	●⁰ 4⁰⁰–II
11	1.3	.	-	●² n ●⁰ I–a ●⁰ a; ∞¹ a–II; ⊙ p
12	.	.	-	∞⁰ n; ⌒² n–I; ⊙ I–p
13	.	.	-	◐² I–a; ⊙ p
14	.	.	-	∞⁰ a; ⊙ I–p
15	5.4	.	-	⊙ I–II, p; ↖¹ SSE 22²⁰–23¹⁰
16	.	.	-	●¹ 1⁰⁰–2⁴⁵; ⊙ a–p
17	.	.	-	⊕² 4⁴⁵–6⁴⁵ ⊙ a–p
18	.	.	-	⊙ I–p
19	.	.	-	≡⁰ a, p–III; ⊙ a–p
20	.	.	-	≡¹ p–I; ⊙ II–p
21	0.0	.	-	●⁰ 15⁴⁰–16⁴⁵; ⊙ I–p
22	.	.	-	⊙ I–p
23	0.0	.	-	(↖)¹ 15⁵⁰ W; ∞⁰ n–I; ⊙ I–p
24	7.1	.	-	●⁰ 11⁵–³⁰ 7³⁰ ●² 11¹⁵ 12²⁰ ●¹ 14³⁰ (↖)¹ W 7¹⁷ ↖¹ 11¹⁵–12²⁰; ∞⁰ a; ⊙ I–a, p
25	.	.	-	⊙ I–a, p, por. wiatru 10 m/sek 7³⁰
26	0.0	.	-	●⁰ 11⁰⁰; ∞⁰ p–III; ⊙ a–p
27	.	.	-	∞⁰ ⌒² n; ⊙ I–p
28	0.0	.	-	●⁰ 10⁰⁵; ○ p
29	.	.	-	⊙ I–p
30	.	.	-	↖ 22¹⁰ SE; ψ² p–III; ⊙ I–p
31				
Σ	95.1	–	-	UWAGI.

Gdynia — φ = 54°31' — λ = 18°33' — Lipiec – Juillet 1936

DNI	CIŚNIENIE P = 700 + I	II	III	Dies	TEMPERATURA T I	II	III	Dies	Max	Min	PRĘŻNOŚĆ PARY e I	II	III	Dies	WILGOTNOŚĆ WZGL. U I	II	III	Dies	ZACHMURZENIE I POGODA N,w I	II	III	KIERUNEK I PRĘDKOŚĆ WIATRU D,v I	II	III
1	58.9	57.8	56.0	57.6	21.2	23.5	23.2	22.8	26.0	16.9	13.9	16.1	15.1	15.0	74	75	72	74	1 ⊙	5 ⊙	6	SE 2	ESE 2	SE 1
2	55.5	54.7	55.8	55.3	21.3	25.1	20.0	21.6	26.8	18.0	15.6	15.5	15.9	15.7	83	66	92	80	1 ⊙	7 ⊙	10	SSE 3	S 4	WNW 3
3	57.1	57.4	58.2	57.6	19.1	18.7	17.2	18.0	20.6	17.2	14.4	15.2	12.2	13.9	87	95	84	89	10	10	8	NW 1	C 0	NW 2
4	57.8	58.2	59.3	58.4	17.3	20.1	17.9	18.3	20.8	15.9	12.7	12.7	13.9	13.1	87	73	91	84	10	10	6	NNW 2	NNE 1	SSW 2
5	59.4	59.1	59.0	59.2	19.6	22.5	18.6	19.8	24.3	15.6	12.0	12.8	13.0	12.6	71	63	82	72	0 ⊙	10 ●	1	W 2	NW 5	SSE 1
6	58.6	59.2	60.0	59.3	19.5	22.1	17.7	19.2	23.3	16.9	13.0	11.2	11.3	11.8	78	56	75	70	7	7 ⊙	2	WNW 6	WNW 5	WNW 2
7	60.5	61.0	60.7	60.7	19.5	24.0	18.4	20.1	24.6	15.8	12.6	10.9	12.7	12.1	75	50	80	68	1 ⊙	2 ⊙	0	WNW 3	NW 5	N 1
8	59.9	58.5	57.2	58.5	18.1	22.1	21.3	20.7	23.0	13.3	13.4	14.8	15.9	14.7	87	75	85	82	1 ⊙	1 ⊙	10	SSE 3	E 7	C 0
9	56.7	57.3	56.1	56.7	20.5	21.3	18.9	19.9	24.4	18.6	14.9	14.8	14.7	14.8	83	78	90	84	8 ⊙	1 ⊙	9	NW 6	NNE 5	NE 2
10	53.7	54.4	56.5	54.9	19.4	20.9	18.1	19.1	22.5	18.1	14.3	15.7	13.3	14.4	86	86	86	86	10	10	7	NW 4	WNW 2	WNW 1
11	57.4	57.7	57.9	57.7	17.3	20.0	16.3	17.5	21.8	13.4	10.7	11.7	12.0	11.5	73	67	87	76	4 ⊙	9 ⊙	10 ●	WNW 3	NE 4	C 0
12	57.9	58.3	56.7	57.6	15.7	19.0	17.7	17.5	19.8	13.8	11.8	11.8	12.4	12.0	89	73	82	81	10	10	10 ●	C 0	N 2	NW 3
13	53.0	55.1	55.4	54.5	14.6	18.9	17.1	16.9	21.3	13.9	12.0	11.8	11.8	11.9	97	73	82	84	10 ●	9 ⊙	5	NW 8	NW 8	SSW 1
14	54.1	54.3	55.5	54.6	15.9	16.7	15.7	16.0	20.3	14.2	10.6	10.8	11.4	10.9	79	76	86	80	10 ●	10	2	SSW 1	NW 8	WSW 3
15	56.3	55.8	50.6	54.2	16.0	21.6	18.9	18.8	22.4	13.3	10.8	10.1	11.3	10.7	80	53	70	68	2 ⊙	5 ⊙	10	WSW 3	SSW 4	SSE 7
16	51.0	54.1	56.2	53.8	16.7	18.7	16.2	17.0	21.4	16.0	10.1	8.9	9.8	9.6	71	56	71	66	10	10	10	SW 10	SSW10	SW 4
17	58.6	60.7	61.6	60.3	15.8	19.1	17.7	17.6	21.8	14.0	10.7	9.6	10.8	10.4	80	59	71	70	9	6	8	WSW 7	W 6	WSW 3
18	61.0	59.6	57.5	59.4	18.3	27.4	23.1	23.0	29.5	14.4	10.3	10.4	15.0	11.9	65	38	72	58	2 ⊙	0 ⊙	3	SW 3	S 3	S 4
19	59.6	54.5	58.1	56.1	20.9	30.5	18.7	22.2	31.0	18.6	14.9	14.8	12.3	14.0	81	46	77	68	3 ⊙	8 ⊙	8	SSE 5	SSW 7	C 0
20	56.8	56.5	54.7	56.0	19.3	24.3	20.8	21.3	25.5	16.7	11.1	10.0	11.3	10.8	66	45	62	58	0 ⊙	6 ⊙	10	W 2	SW 3	S 3
21	55.2	55.4	55.7	55.4	16.1	20.5	16.9	17.6	21.1	14.5	12.2	12.7	12.0	12.3	89	71	84	81	8 ⊙	8	9	C 0	SE 2	C 0
22	56.2	57.5	58.0	57.2	16.7	20.6	18.3	18.5	21.2	12.6	11.2	12.2	10.3	11.2	79	68	65	71	7 ⊙	7 ⊙	5	WNW 1	ESE 2	C 0
23	59.5	61.0	62.4	61.0	17.7	19.9	16.9	17.8	20.9	12.5	12.4	11.5	12.3	12.1	82	66	86	78	3 ⊙	10	4	C 0	NE 4	C 0
24	63.7	63.6	62.8	63.4	16.7	21.7	19.2	19.2	22.1	11.3	12.5	13.2	14.3	13.3	89	69	87	82	4 ⊙	1 ⊙	4	C 0	ESE 1	E 4
25	61.7	60.1	57.6	59.8	18.6	22.6	21.3	21.0	23.4	14.9	13.9	15.5	16.6	15.3	87	76	68	84	2 ⊙	2 ⊙	5	SE 2	E 4	ESE 2
26	56.4	58.4	61.2	58.7	18.9	19.8	16.3	17.8	21.5	15.0	15.0	12.9	11.5	13.1	92	75	83	83	10 ●	10 ●	0	WNW 4	NW 2	W 3
27	64.0	64.0	62.5	63.5	17.1	23.3	20.2	20.2	24.5	13.0	11.8	16.0	15.4	14.4	82	76	88	82	9 ⊙	6 ⊙	4	WSW 1	S 2	SE 2
28	59.5	57.3	58.0	58.3	17.8	23.1	18.5	19.5	24.7	16.2	13.6	17.2	13.7	14.8	90	82	86	86	10	9(R)	10	NW 1	SE 2	WNW 3
29	56.7	57.6	58.1	57.5	16.7	20.7	18.1	18.4	22.8	15.3	13.0	12.2	13.6	12.9	92	67	88	82	10	9	10 ●	C 0	W 1	WNW 1
30	58.3	59.6	62.0	60.0	16.5	17.3	15.5	16.2	21.7	15.3	10.8	13.8	10.6	11.7	77	94	81	84	6 ⊙	8 ⊙●	1	W 2	W 2	W 3
31	63.3	62.8	61.7	62.6	15.7	20.1	17.2	17.6	21.8	12.3	12.1	15.5	13.8	13.8	91	89	95	92	2 ⊙	6 ⊙	5	WSW 1	NE 3	NE 1
M	57.9	58.1	58.2	58.1	17.9	21.5	18.4	19.0	23.1	15.1	12.5	13.0	12.9	12.8	82	69	82	78	5.8	6.8	6.2	2.8	3.7	2.0

Sierpień – Août 1936

DNI	CIŚNIENIE I	II	III	Dies	TEMPERATURA I	II	III	Dies	Max	Min	PRĘŻNOŚĆ PARY I	II	III	Dies	WILGOTNOŚĆ WZGL. I	II	III	Dies	ZACHMURZENIE I POGODA I	II	III	KIERUNEK I PRĘDKOŚĆ WIATRU I	II	III
1	59.5	57.6	53.9	57.0	15.5	18.7	18.7	17.9	19.3	12.7	12.2	13.2	14.5	13.3	93	83	90	89	7 ⊙	10	10	SE 3	ESE 5	E 7
2	51.0	50.3	48.0	49.8	17.2	21.7	16.7	18.1	22.4	16.3	14.4	15.8	14.2	14.8	99	82	100	94	10	4 ⊙	10 ●	NNW 5	NW 6	NW 8
3	49.5	50.8	51.9	50.7	15.3	18.6	16.0	16.5	21.1	14.7	12.1	11.2	11.1	11.5	93	70	82	82	10 ●	9 ●	10	SW 4	SSW 2	WSW 6
4	54.4	55.8	56.2	55.5	14.9	19.3	16.5	16.8	20.3	14.2	10.1	9.1	9.3	9.5	81	55	67	68	7 ⊙	9	2	WSW 5	WSW 8	SSW 4
5	58.2	59.0	59.8	59.0	14.2	19.5	14.1	15.5	20.6	13.4	9.9	9.0	9.3	9.4	83	53	78	71	8 ⊙	9	2	WSW 8	SSW 6	WSW 4
6	61.1	62.5	63.9	62.5	14.5	17.9	13.7	15.0	19.6	11.6	9.2	8.5	9.7	9.1	75	56	83	71	8 ⊙	6 ⊙	2	WSW 5	WSW 5	WSW 4
7	64.1	64.3	63.9	64.1	14.1	18.1	14.7	15.4	18.9	11.6	9.6	9.0	9.5	9.4	80	58	76	71	9	8 ⊙	5	WSW 6	NW 4	WNW 1
8	63.6	64.1	64.5	64.1	13.3	18.1	15.1	15.4	19.1	10.1	9.9	12.0	11.8	11.2	88	77	92	86	8	4 ⊙	0	WNW 1	NE 3	C 0
9	65.6	65.7	65.3	65.5	14.6	19.3	17.6	17.3	20.1	10.1	11.3	12.3	11.3	11.6	91	74	75	80	0 ⊙	0 ⊙	1	NW 2	E 1	E 1
10	65.8	65.4	64.3	65.2	15.3	20.1	18.5	18.1	21.3	11.0	10.6	13.0	11.7	11.8	82	74	74	77	0 ⊙	2 ⊙	7	C 0	SE 1	SSE 1
11	64.0	63.4	61.8	63.1	16.6	21.7	18.5	18.8	22.4	12.4	12.6	12.9	12.5	12.7	90	67	79	79	2 ⊙	9 ⊙	10	NW 2	E 3	N 1
12	59.3	58.2	55.8	57.8	16.8	19.3	17.6	17.8	20.4	14.7	12.9	12.9	13.3	13.0	91	77	89	86	10	10	10	NNW 1	NE 4	N 2
13	53.9	53.8	54.5	54.1	17.1	19.9	17.3	17.9	20.7	15.6	14.1	13.4	13.2	13.6	97	78	90	88	8 ⊙	9 ⊙	10	NW 4	NNE 4	NNW 5
14	54.8	55.8	57.2	55.9	17.6	17.5	17.1	17.3	19.6	16.3	12.9	13.4	12.6	13.0	86	90	87	88	9 ⊙	10 ●	10	WNW 4	W 5	W 4
15	58.5	60.0	61.4	60.0	17.7	20.9	16.9	18.1	22.0	16.1	13.2	13.1	12.8	13.0	88	72	90	83	10	8	0	W 3	N 4	WNW 4
16	62.4	63.4	64.1	63.3	18.1	19.9	17.4	18.2	22.2	15.6	13.3	13.9	13.4	13.5	86	80	91	86	0 ⊙ ≡	1 ⊙	8	NW 4	NNE 7	N 7
17	64.5	64.9	65.0	64.8	16.9	20.4	17.8	18.2	21.0	15.2	12.5	13.7	12.9	13.0	88	77	85	83	10	4 ⊙	5	NW 1	NE 2	ENE 2
18	65.0	64.6	62.7	64.1	15.6	20.3	18.7	18.3	21.3	11.3	11.9	10.9	14.5	12.4	90	62	90	81	0 ⊙	0 ⊙	3	SE 2	E 6	SE 3
19	61.0	60.8	59.5	60.4	18.1	22.6	17.3	18.8	25.2	14.3	14.1	16.8	13.8	14.9	91	83	94	89	7 ⊙	6 ⊙	10	SSW 1	SSE 4	S 2
20	58.3	57.9	57.8	58.0	17.0	20.2	16.4	17.5	21.8	15.4	13.7	15.1	13.4	14.1	95	86	97	93	9	7 ⊙	10 ●	C 0	ESE 4	NNE 6
21	60.9	62.2	62.6	61.9	15.1	20.5	15.4	16.6	21.1	13.2	11.1	9.8	11.5	10.8	87	54	88	76	0 ⊙	5 ⊙	1	WNW 4	NW 3	C 0
22	60.7	59.2	59.3	59.7	15.4	16.9	15.8	16.0	19.9	13.3	10.4	12.8	12.2	11.8	80	90	91	87	1 ⊙	10 ●	8	SSW 3	S 3	WNW 4
23	59.6	60.0	61.0	60.2	13.5	17.5	14.5	15.0	19.4	12.5	10.2	10.9	10.9	10.7	89	73	90	84	8 ●	9 ●	8	W 6	WNW 4	WNW 2
24	60.7	60.5	58.5	59.9	15.9	16.0	16.7	16.3	18.5	13.9	10.9	11.1	12.4	11.5	81	82	88	84	8 ⊙	10	6	WNW 8	W 4	WNW 5
25	58.4	58.8	58.1	58.4	15.5	16.8	14.5	15.3	18.7	14.2	10.7	10.0	10.6	10.4	82	70	87	80	2 ⊙	9	1	NW 6	NW 12	NW 6
26	59.8	62.3	63.9	62.0	14.7	17.4	14.3	15.2	18.4	11.3	10.8	9.4	8.6	9.6	87	64	74	74	1 ⊙	5 ⊙	5	NW 6	NNW12	NNW 8
27	64.5	67.7	68.6	66.9	15.7	17.3	12.5	14.5	18.1	12.2	10.5	10.7	10.0	10.4	79	73	94	82	10 ●	7 ⊙	3	N 12	NNE 7	NNW 4
28	68.5	68.4	67.4	68.1	13.3	20.9	15.3	16.2	21.7	9.4	10.2	9.0	11.0	10.1	90	49	85	75	0 ⊙	2 ⊙	0	NNW 1	NW 4	WNW 2
29	65.8	65.1	64.1	65.0	15.7	19.1	15.7	16.6	21.6	14.5	11.2	11.1	10.9	11.1	84	67	82	78	10	10	10	NW 5	NNW 5	NW 5
30	61.7	58.5	53.5	57.9	16.0	21.3	18.8	18.7	22.7	14.1	11.7	10.6	11.7	11.3	86	56	72	71	10	9 ⊙	10	WNW 3	W 4	WNW 8
31	47.2	46.3	48.0	47.2	14.3	16.5	15.4	15.4	19.1	13.9	10.0	10.9	10.5	10.5	83	78	81	81	9 ⊙	9 ⊙●	10	W 8	WNW10	NW 6
M	60.1	60.2	59.9	60.1	15.7	19.2	16.3	16.9	20.6	13.4	11.6	11.8	11.8	11.7	87	71	85	81	6.2	6.8	6.0	4.0	4.9	3.9

Gdynia

$H_s = 2\,m$ $H_b = 13{,}5\,m$

Lipiec – Juillet 1936

DNI	OPAD R	GRUB. ŚNIEGU h	USŁONECZNIENIE	POGODA
1	.	.	–	∞⁰ p – III ; ⊙ I – p
2	31.7	.	–	•² ⊼⁰ 13⁰⁰ SW •² ⊼ 17⁰⁰ ; ⊙ I – p
3	3.8	.	–	•⁰ a, p ; ⊙ p
4	0.0	.	–	•⁰ 12⁰⁰ 14⁰⁰ ; ∞⁰ p – III ; ⦶² I – II
5	0.0	.	–	•⁰ 12⁰⁰ ; (⊼)⁰ 12¹⁸ – 13⁰⁰ ; ⌒² n – I , p – III ; ⊙ I – a, p
6	.	.	–	•⁰ 4²⁵⁻³⁵ ; ⊕² 19⁰⁰ ; ⊙ a – p
7	.	.	–	⌒¹ p – III ; ⊙ I – p
8	.	.	–	⊙ I – p
9	.	.	–	⊙ I – a , II – p
10	4.5	.	–	•⁰ a, p •² 8⁰⁰ ; ⊙ p
11	3.4	.	–	•⁰ 17⁰⁵ – 20⁴⁶ ; ⊙ I – a
12	21.7	.	–	•¹ p – III
13	2.4	.	–	•¹ n – a ; ⊙ a – p
14	4.6	.	–	•⁰ n – I •⁰ a, p ; (⊼)⁰ 12⁵⁰
15	0.0	.	–	•⁰ p ok. 22⁰⁰ ; ⊙ I – II
16	0.0	.	–	•⁰¹ ▽ 16⁴⁵ ; ⩫ p (porywy ponad 20 m/sek) ; ⊙ p
17	0.0	.	–	•⁰ ▽ 7⁰⁰ ; ⊙ p
18	.	.	–	∞⁰ a , p – III ; ⊙ I – p
19	1.5	.	–	•⁰⁻¹ 13⁰⁵ ⁻²⁰ 15³⁵ – 16⁰⁷ ; ⊼⁰ 13⁰⁵ NW ⊽¹ NNW 21⁵⁰ ; ⊙ a – II
20	1.1	.	–	∞⁰ p – III ; ⊙ I – II
21	.	.	–	•¹ 20⁰⁹ ; ⊙ a, p
22	.	.	–	⊕² 7¹⁰ – 14⁰⁰ , 17⁰⁰ ; ⊙ I – a, p
23	.	.	–	⊙ I – a, p
24	.	.	–	∞⁰ n – I ; ⊙ I – p
25	3.2	.	–	∞¹ n – I ; ⌒² n ; ⊙² I – p ; ⊽² W 22²⁰
26	5.8	.	–	•⁰ n – II ; (⊼)¹ 15⁴⁰ SW ; ⊙ p
27	1.0	.	–	⊙ a – p
28	13.1	.	–	•⁰ n •¹ 12⁵⁵ – 14⁴⁰ •² 13²⁰ – 14¹⁰ ; ⊼¹ 12²⁵ – 14⁴⁰ ; ∞⁰ n – I
29	0.5	.	–	• n •⁰ 15⁰⁰ •¹ 20⁴⁰ – ⁴⁶ ; ⊙ p
30	1.5	.	–	•¹ 12³⁰ ; (⊼)⁰ 12³⁰ (⊼)¹ 14⁰⁰ ; ⊙ a – p
31	.	.	–	⦶¹ p ; ⊙ I – p
Σ	99.8	–	–	UWAGI:

Sierpień – Août 1936

1	3.8	.	–	•⁰ a, p •⁰ p
2	16.5	.	–	•⁰ 4⁴⁸ – 5³⁵ •⁰ p •⁰ 19⁰⁰ •¹ 21³⁰ – n ; ⊼⁰ 4⁴⁸ SW ; ⊙ a
3	2.3	.	–	•¹ a ; ⊙ p ; ⩫ a
4	0.0	.	–	•¹ n ; ⩫ a ; ⊙ a, p
5	0.0	.	–	•⁰ n , 14⁰⁵ ▽ ok. 19⁰⁰ ; (⊼)⁰ 13³⁵ W ⊽¹ E 20⁴⁵ ; por. wiatru do 15 m/sek p ; ⦶ a
6	1.7	.	–	•⁰ 14⁰² •² 14⁵³ ; ⊙ a, p ; porywy wiatru do 10 m/sek p
7	.	.	–	⊙ a, II, p
8	.	.	–	∞⁰ n ; ⊙ a, II, p
9	.	.	–	⌒² I – a ; ⊙ a, p
10	.	.	–	∞⁰ I – a ; ⌒⁰ I – a ; ⊙ I – p
11	.	.	–	⌒¹ n – I ; ⊕² a – p
12	0.3	.	–	•⁰ ▽ p ; ⊙ a
13	.	.	–	⌒² n – I ; ∞⁰ a ; ⊙ I – p
14	1.4	.	–	•⁰ 11⁰⁰ •⁰ a, II, p ; ⊙ a
15	0.0	.	–	•⁰ n, a ; ∞⁰⁻¹ n – a ; ⊙ a, p
16	.	.	–	≡⁰ p ; ⊙ I – p
17	.	.	–	∞¹ I – a ; ⊙ a – p
18	.	.	–	∞¹ 4³⁵ , I ; ⌒⁰ n ; ⊙ I – p ; ⊕² p
19	3.6	.	–	•⁰ ▽ 10³⁵ 18²⁰ •² ⊼¹ 19³⁰ – 20²⁰ ; ∞⁰ a – II ; ⊙ I – a, II, p
20	34.0	.	–	•¹⁻² 13⁵⁶ ... n ; ∞⁰ n – I ; ⊙ a ; por. wiatru 10 m/sek 23³⁰
21	.	.	–	•¹ n
22	7.5	.	–	•⁰⁻¹ 11⁴⁵ – 17²⁰ ; ⌒¹ n, I, a ; ⊕² a ; ⊙ p
23	6.0	.	–	•⁰ n , 11²⁴ ▲¹ •¹ 15⁵⁰ – 16⁰⁸ • 17⁵⁸ – ⁵⁸ ; ⊼⁰ ok. 13³⁰ ; ⌒¹ 17²⁰ , 16⁰⁰ ⌒² 18⁰¹ – ¹⁵
24	0.0	.	–	•⁰ ▽ n , 14⁰⁰ ; ⊙ a, p
25	0.0	.	–	•⁰ ▽ 16⁰⁰ ; ⩫⁰ a ; ⌒⁰ 16⁰⁰ ; ⊙ a, p
26	.	.	–	⊼ 2⁴⁰ SE ; ⩫ 16³⁰ por. do 20 m/sek ; ⊙ I – p
27	0.1	.	–	•⁰ 6⁴⁶ – 7¹⁰ ; ⩫ n (por. 18 m/sek) , por. wiatru : 15 m/sek a , 20 m/sek 16³⁰ ; ⊙ a – II
28	.	.	–	⊙ I – p
29	.	.	–	⊕² a ⊙ p
30	0.0	.	–	•⁰ ▽ 7⁰⁹ •⁰¹ 19²⁵ ; ⌒⁰ n ; ⊕¹⁻² a – p
31	2.2	.	–	⌒⁰ n ; •⁰⁻¹ ▽ a ... p ; ⩫ 9⁵⁰ – a (por. 18 m/sek) ; ⊙ a, p
Σ	79.6	–	–	UWAGI.

Gdynia — φ = 54°31' — λ = 18°33' — Wrzesień – Septembre 1936

DNI	CIŚNIENIE P = 700 + I	II	III	Dies	TEMPERATURA T I	II	III	Dies	Max	Min	PRĘŻNOŚĆ PARY e I	II	III	Dies	WILGOTNOŚĆ WZGL. U I	II	III	Dies	ZACHMURZENIE i POGODA N,w I	II	III	KIERUNEK i PRĘDKOŚĆ WIATRU D,v I	II	III
1	45.6	46.5	48.4	46.8	14.2	16.0	11.8	13.4	16.6	10.8	9.6	8.3	7.2	8.4	80	61	71	71	3 ⊙	5 ⊙	0	NW 10	NW 10	NW 10
2	52.4	55.4	56.7	54.8	13.2	16.6	12.1	13.5	17.0	11.7	7.6	6.2	8.1	7.3	67	44	78	63	0 ⊙	3 ⊙	2	NW 10	NW 14	WNW 7
3	56.2	58.1	59.4	57.9	12.4	17.3	10.6	12.7	17.8	10.6	8.0	6.7	8.6	7.8	74	46	91	70	1 ⊙	3 ⊙	1	WNW 8	NNW 8	NNW 3
4	59.8	60.2	59.0	59.7	10.5	16.0	11.8	12.5	16.9	8.3	8.5	7.9	8.6	8.3	91	58	84	78	1 ⊙	3 ⊙	7	NNW 2	NNE 4	SE 2
5	56.7	56.3	54.8	55.9	10.8	12.7	12.8	12.3	14.3	10.0	8.2	10.7	10.6	9.8	85	98	97	93	10	10 ●	10	SSW 4	SSE 2	SSW 1
6	52.9	52.7	53.3	53.0	13.3	17.0	14.7	14.9	19.0	12.8	11.2	13.0	11.8	12.0	99	90	94	94	10	10	10	SSE 3	SSE 6	NNW 1
7	51.3	49.5	46.4	49.1	14.6	18.5	13.9	15.2	19.8	13.7	10.7	10.1	10.0	10.3	87	63	85	78	9 ⊙	4	10	C 0	WSW 7	SSW 2
8	43.8	45.4	46.8	45.3	12.2	15.1	12.5	13.1	17.1	11.8	8.9	8.4	10.3	9.2	86	66	96	83	2 ⊙	10	7	WSW 9	SSW 4	SSW 4
9	49.9	52.8	58.4	53.7	12.9	15.9	13.1	13.8	16.9	11.9	10.4	11.2	8.4	10.0	95	83	75	84	10	10	10	SSW 2	ENE 7	E 9
10	63.1	65.2	66.8	65.0	12.0	13.4	12.3	12.5	14.1	11.3	6.0	10.0	6.5	7.5	57	88	61	69	7 ⊙	5 ⊙	4	NE 8	NNE 8	NNE 5
11	68.4	69.0	69.0	68.8	9.4	14.7	12.1	12.1	15.5	8.2	7.7	7.5	8.6	7.9	88	60	83	77	8	9 ⊙	10 ●	NW 3	N 2	NW 2
12	70.0	70.6	70.0	70.2	10.0	15.0	11.1	11.8	15.9	8.2	8.4	6.8	9.1	8.1	92	54	93	80	2 ⊙	9	0	NW 2	NE 2	NW 2
13	69.2	69.1	69.1	69.1	10.7	16.2	13.3	13.4	17.1	8.5	9.1	10.6	10.7	10.1	95	77	95	89	7	2 ⊙	3	NW 3	NE 2	C 0
14	69.0	69.3	69.1	69.1	12.8	16.9	13.3	14.1	17.6	10.6	10.6	10.0	11.0	10.5	97	70	97	88	7 ⊙	1 ⊙	1	NW 3	NE 1	NNE 2
15	69.8	71.2	71.6	70.9	9.8	17.1	11.7	12.6	18.7	8.6	8.8	9.6	9.2	9.2	98	66	91	85	3 ⊙	0 ⊙	0	C 0	ENE 2	SSE 2
16	73.0	74.5	75.1	74.2	9.9	18.0	14.6	14.3	18.6	8.1	8.9	9.8	10.9	9.9	98	63	88	83	0 ⊙	1 ⊙	9	NW 2	NNE 1	NE 2
17	76.5	76.6	74.5	75.9	13.3	14.8	14.9	14.5	16.0	13.0	8.9	9.5	11.1	9.8	78	76	88	81	10	5 ⊙	4	ESE 4	E 4	ESE 7
18	73.7	72.1	69.8	71.9	9.9	17.6	14.7	14.2	18.7	8.7	8.5	9.7	8.7	9.0	94	65	70	76	0 ⊙	0 ⊙	0	SSE 2	SE 5	SSE 3
19	67.3	66.8	66.2	66.8	11.7	17.7	17.2	16.0	20.3	10.3	8.3	11.6	11.1	10.3	81	77	76	78	5 ⊙	8 ⊙	5	SSW 3	SSE 4	SW 1
20	68.6	70.3	71.0	70.0	14.6	17.8	13.1	14.6	18.6	12.9	11.4	12.7	10.8	11.6	92	84	97	91	9	2 ⊙	0	NW 3	NNE 3	NE 1
21	70.3	68.9	67.4	68.9	13.8	20.0	20.7	18.8	26.2	10.2	11.7	13.8	12.9	12.8	100	79	72	84	0 ⊙	1 ⊙	0	SSE 1	SE 3	WSW 3
22	64.5	63.8	63.5	63.9	17.7	16.2	15.2	16.1	21.8	15.2	11.5	11.1	9.8	10.8	76	81	76	78	9	7 ⊙	8	WSW 6	W 6	W 8
23	63.2	64.0	63.5	63.6	14.6	17.3	12.7	14.3	17.9	12.7	10.1	9.5	8.9	9.5	82	65	82	76	8	2 ⊙	0	NW 2	WSW 8	WNW 4
24	63.4	63.5	63.0	63.3	10.7	14.9	11.6	12.2	16.6	10.5	7.6	8.2	8.3	8.0	79	65	82	75	5	9	4	WNW 2	NW 3	NE 2
25	61.1	58.2	53.4	57.6	9.3	18.2	14.5	14.1	19.0	7.2	7.6	8.9	8.6	8.4	88	58	70	72	7 ⊙	3 ⊙	4	SSE 1	S 5	SSW 4
26	49.2	52.5	55.1	52.3	13.5	12.5	7.5	10.2	16.1	7.2	10.7	7.0	6.0	7.9	94	65	77	79	10 ●	7 ⊙ ●	8	WNW 6	N 12	NNW 6
27	54.6	55.4	55.9	55.3	7.5	9.2	7.3	7.8	9.5	3.7	5.5	5.5	5.5	5.5	70	63	72	68	9	10	10	E 3	SE 5	NE 1
28	57.8	59.3	59.0	58.7	5.2	10.4	8.8	8.3	11.4	4.1	5.8	4.7	5.4	5.3	87	50	64	67	9	4 ⊙	8	NW 4	NE 4	NE 7
29	58.5	59.1	59.7	59.1	6.3	10.4	5.7	7.0	10.8	5.5	6.2	4.7	5.7	5.5	87	50	83	73	9	10	3	NNW 2	NNE 4	WNW 4
30	57.4	57.0	58.8	57.7	7.4	11.2	7.4	8.4	13.1	4.9	6.4	7.1	5.3	6.3	83	72	69	75	9	6	4	W 9	NW 8	NNW 2
31																								
M	61.2	61.8	61.8	61.6	11.5	15.5	12.4	13.0	17.0	9.7	8.8	9.0	8.9	8.9	86	68	82	79	6.0	5.3	4.7	3.9	5.1	3.6

Październik – Octobre 1936

1	57.2	57.2	56.2	56.9	6.5	9.8	6.3	7.2	10.8	5.5	6.2	6.1	6.5	6.3	86	68	91	82	9	4 ⊙	10 ●	NNW 5	NW 4	NW 4
2	57.5	59.0	61.1	59.2	8.9	8.8	6.6	7.7	10.6	6.1	5.9	6.3	6.3	6.2	70	74	87	77	8	9 ⊙	9 ●	N 10	NNE10	NE 10
3	61.2	60.9	57.7	59.9	5.6	8.9	6.8	7.0	9.5	5.4	6.2	5.7	5.0	5.6	91	67	68	75	10 ●▲	10 ●	10	NNW 5	NNW 5	W 8
4	50.3	51.5	49.8	50.5	8.0	7.8	5.5	6.7	8.4	4.7	7.3	4.7	5.1	5.7	92	60	76	76	10 ●	6 ⊙	8 ●	W 5	NNW10	NW 12
5	48.0	51.2	52.6	50.6	5.4	6.4	5.4	5.6	8.9	4.4	5.5	5.8	6.0	5.8	82	81	89	84	9 ●	9	8 ●	NW 9	NNW 8	NNW 9
6	52.4	55.8	57.9	55.4	6.2	8.3	4.8	6.0	8.6	4.4	6.4	5.5	5.6	5.8	90	67	87	81	10 ●	6 ⊙	2	N 15	N 10	NNW 4
7	58.7	59.9	62.2	60.3	4.5	6.9	6.0	5.8	9.0	3.6	5.6	6.3	5.8	5.9	89	84	84	86	9	9	3	NW 4	NW 6	NNW 2
8	63.3	63.8	64.3	63.8	3.9	10.0	8.0	7.5	10.6	2.9	5.9	4.5	4.9	5.1	97	49	62	69	8	6 ⊙	9	NW 3	ESE 3	E 5
9	64.7	65.4	65.9	65.3	5.4	6.1	6.6	6.2	8.1	2.6	5.1	5.4	4.0	4.8	77	76	56	70	6	9 ⊙	10	ESE 6	SSE 2	SE 5
10	66.5	65.9	65.6	66.0	2.5	6.7	3.7	4.2	8.2	2.3	5.0	5.3	4.1	4.8	91	73	69	78	9 ●	6 ⊙	10	WNW 2	SSE 4	C 0
11	63.4	62.7	62.4	62.8	2.5	7.3	3.8	4.4	8.3	1.3	4.8	5.4	5.0	5.1	87	70	83	80	6	3 ⊙	0	W 1	NNW 4	W 4
12	58.0	55.1	55.0	56.0	5.3	5.6	7.0	6.2	7.1	3.3	4.9	5.8	6.8	5.8	74	85	91	83	10	10	8	W 6	WSW12	WNW 4
13	51.4	48.8	48.0	49.4	9.3	9.8	8.0	8.8	11.3	5.8	7.9	7.6	7.3	7.6	91	84	92	89	10	10 ●	10 ●	WNW 7	WSW 8	WNW 8
14	55.0	56.5	55.2	55.6	3.3	8.1	5.4	5.6	9.2	2.8	4.1	3.7	5.3	4.4	71	47	78	65	3 ⊙	8 ⊙	0	WNW 4	NNW 6	WSW 6
15	54.9	51.4	44.9	50.4	5.7	10.1	11.1	9.5	11.8	4.2	5.3	6.9	7.9	6.7	77	75	80	77	4 ⊙	10	6	W 6	SW 8	NW 12
16	48.4	49.5	47.8	48.6	9.0	11.7	8.6	9.5	12.5	7.9	6.9	7.2	6.7	6.9	80	70	81	77	6 ●	7 ⊙	0	WNW10	WNW12	W 12
17	47.9	51.5	51.2	50.2	8.0	11.4	8.6	9.2	11.8	7.3	6.7	7.0	7.7	7.1	83	70	92	82	8	5 ⊙	10 ●	NW 12	WNW12	SW 6
18	43.6	40.7	36.8	40.4	11.3	10.1	9.3	10.0	11.9	8.1	9.1	7.5	7.4	8.0	92	80	86	86	10 ●	10 ●	10 ●	W 7	WNW12	WSW16
19	45.4	49.7	49.7	48.3	7.5	7.7	5.7	6.6	10.5	5.4	6.9	6.3	5.7	6.3	89	80	83	84	10 ●	3 ⊙	4	WNW10	WNW 6	W 8
20	50.7	53.1	56.7	53.5	3.3	7.8	3.4	4.5	8.7	2.5	5.5	5.1	4.2	4.9	95	64	71	77	7 ⊙	8 ⊙	1	NNW 3	NE 6	NNW 3
21	60.2	60.6	58.1	59.6	0.8	9.1	3.1	4.0	9.8	0.5	4.3	3.9	4.6	4.3	89	45	81	72	2 ⊙	5 ⊙	0	NW 2	WNW 5	WSW 4
22	55.7	58.1	61.3	58.4	3.8	6.2	5.6	5.3	6.3	2.9	5.6	5.4	5.8	5.6	93	76	85	85	10	10	10	SSW 2	SSE 2	WNW 1
23	64.6	65.8	67.7	66.0	4.4	8.9	7.2	6.9	9.4	2.9	5.9	5.7	6.1	5.9	96	67	80	81	10	7 ⊙	10	NNW 1	NNW 2	SSW 2
24	66.9	65.2	62.7	64.9	4.8	9.3	5.8	6.4	10.5	4.5	5.7	4.9	5.4	5.3	89	56	79	75	1	0 ⊙	0	SSW 4	SSW 6	SSW 4
25	59.5	57.0	54.2	56.9	4.8	11.1	7.7	7.8	11.7	4.5	5.6	6.6	6.2	6.1	87	67	79	78	6	0 ⊙	5	SSW 3	WSW 4	SW 4
26	51.9	53.3	54.8	53.3	8.1	9.7	5.4	7.2	10.3	5.3	6.2	6.5	5.6	6.1	77	73	83	78	10	10	0	SW 4	W 7	SSW 4
27	45.0	42.8	46.1	44.6	6.2	10.2	7.6	7.9	11.8	3.9	5.1	7.7	4.8	5.9	72	83	61	72	10	10	4	SSW 8	SW 6	WSW 8
28	47.7	50.6	54.3	50.9	5.6	8.2	5.2	6.0	9.7	4.0	4.5	5.3	5.7	5.2	67	65	86	73	1	8 ⊙	6	WSW10	SW 6	WSW 3
29	58.6	61.9	66.3	62.3	2.4	8.2	7.1	6.2	8.6	1.7	5.3	7.0	6.0	6.1	96	87	80	88	5	7 ⊙	10	WNW 2	NW 2	C 0
30	67.5	66.5	65.0	66.3	8.2	8.4	6.5	7.4	8.7	4.5	6.4	6.3	5.8	6.2	79	77	81	79	9	10	10	NNE 8	NNE 5	NNW 4
31	63.1	62.4	62.0	62.5	5.8	9.4	6.6	7.1	10.7	5.7	5.4	5.3	5.7	5.5	79	60	78	72	10	2 ⊙	9	WSW 4	SSW 4	SSW 4
M	56.1	56.6	56.6	56.4	5.7	8.6	6.4	6.8	9.8	4.2	5.8	5.9	5.8	5.8	85	70	80	78	7.6	7.0	6.2	5.7	6.4	5.7

Gdynia

$H_s = 2\,m$ $H_b = 13{,}5\,m$

Wrzesień – Septembre 1936

DNI	OPAD R	GRUBOŚĆ SNIEGU h	USŁONECZNIENIE	POGODA
1	9.3	.	–	•⁰ 5⁰⁰ •¹ 6⁰⁰ a, p •² 16²⁸⁻⁵⁰ ▲⁰ 11²⁰ 19⁰⁰ ; (K)⁰ 16²⁵⁻⁵⁰ ; a ; ⌒¹ 9⁵⁵ ⌒² 16¹⁵⁻⁵⁰ ; ⊙ I – p
2	0.0	.	–	•¹ n ; a (por. 24 m/sek) , p ; ⊙ I – p
3	.	.	–	•⁰ n ; ⊙ I – p
4	.	.	–	⌒² n ; ⊕⁰ p ⊍² p ; ⊙ I – II
5	18.9	.	–	•¹ 7²⁰ – 16⁵⁰ ; ∞⁰ p ; ⊍¹ n a
6	.	.	–	∞¹ n – a ; ⊙ II – p
7	2.6	.	–	•⁰ 18²⁰⁻³⁵ ; ⌒¹ n – I ; ⦶² a – p
8	0.0	.	–	•⁰⁻¹ n •⁰ 17⁵⁵ – 18⁰⁵ ; ⊙ I – a , p
9	2.4	.	–	•⁰ n •¹⁻² 7¹⁰ •⁰ 10²⁵⁻⁴³ 17⁰⁰ ; p ; ∞⁰ a ; ⊙ a
10	.	.	–	por. wiatru do 15 m/sek n ; ⊙ a – p
11	0.0	.	–	•⁰ p – III ; ⊍² n ⦶² a ; ⊙ a , p
12	.	.	–	•⁰ n ; ∞⁰ p – III ; ⊙ I – a
13	.	.	–	⌒¹ n – I ; ∞⁰ n ; ⊙ a – p
14	.	.	–	⌒¹ n – I ; ∞¹ n – a ; ⊙ I – p
15	.	.	–	∞¹ n ≡¹ 6²⁰ – 46 ; ⌒¹⁻² n – a ; ⊙ I – p
16	.	.	–	∞² 4⁵⁵ ; ⌒¹ n , a ; ⊙ I – p
17	.	.	–	⊙ a , p
18	.	.	–	⌒² n – a ; ⊙ I – p
19	.	.	–	∞⁰ p – III ; ⊕² 10³⁰ – 11¹⁰ ; ⊙ a , II – p
20	.	.	–	⌒¹ p – III ; ⊙ I – p
21	.	.	–	⌒²⁻¹ n – a ; ⊙ I – p
22	1.5	.	–	•² a ; ⌒¹ 14⁰⁶ ; ⊙ a – p ; por. wiatru 12 m/sek
23	.	.	–	por. wiatru 18 m/sek 11⁰⁰ ; ⊙ a – p
24	0.0	.	–	•⁰ (krople) 18⁴⁰ ; ⊙ a , p
25	0.5	.	–	⌒⁰⁻¹ n – a ; ⊍⁰ p ; ⊙ I – p
26	1.2	.	–	•⁰ n – I •⁰ n , a – p ; ⌒¹ 16⁵⁵ ; ⊙ a
27	7.7	.	–	•¹⁻² 5²³ 10⁰⁰ ▲⁰ 5⁴⁸ – 10⁰⁰ •⁰ 13¹⁵⁻⁴⁵ 19¹⁵ ; ⊍¹ p ; ⊙ a
28	4.6	.	–	•¹ ▲¹ n •⁰ a , p ; ⊙ a – p ; ⊍¹ III
29	1.6	.	–	•⁰ 3²⁰ – 4¹⁵ •¹ 10⁴⁰ 11⁰⁰ 19⁰⁸ ; ⊙ a , p
30	4.2	.	–	•⁰ n , a ▽ p ; a (por. do 20 m/sek) ; ⊍¹ n ⊍² p ; ⊙ a , p
31				
Σ	54.5	–	–	UWAGI.

Październik – Octobre 1936

1	13.7	.	–	▽ n •⁰⁻¹ ▲¹ 7⁴⁰ •⁰ 8⁵⁵ ▽ ▲ 9³² ; n ok. 24 ; ⊙ a – p
2	39.7	.	–	•¹ n , a •¹⁻² ▲ ▽¹ △ p •¹ III ; (K)⁰ 17¹⁵ ; ⊙ a ; ⊍² p
3	3.1	.	–	•¹ n – I ▲¹ 6⁰⁰ … 46 •⁰ II – p ; ⌒¹ 9⁴⁵ ⌒⁰ 11²⁰ ; ⊙ a
4	12.4	.	–	•⁰ n – a ▽ •⁰⁻¹ p ; p ; ⌒⁰ 14⁰⁰ 15⁰⁰ ; ⊙ 12⁴⁰ – 46
5	17.5	.	–	• n – I •¹⁻² a ▲¹ a ▽ •¹ p ; n (por. do 26 m/sek)
6	8.3	.	–	•¹ n – a ▲ ▽⁰ 10¹⁰ •¹ 17²⁰ •¹⁻² 18²⁰ – 19⁰⁴ ; n – a ; ⌒² 18⁰⁰ ; ⊙ p
7	2.6	.	–	•⁰ n ▽¹ a ▽ •⁰ p ; ⌒¹ 7⁵⁰ 13⁵² 14⁵⁵ ⌒⁰ 14³⁵ ; ⊙ p
8	0.3	.	–	•⁰ n ▽ •⁰ 7⁰⁰ ; ∞⁰ n – I ; ⊙ a – p
9	0.6	.	–	• n , 18⁴⁰ – 50 ; ⊙ a
10	0.8	.	–	•⁰ n – I , a •¹ 9⁰⁰ ▲ ▽⁰ a ; ⊙ a – p
11	2.4	.	–	•⁰ n , a ▽ •⁰ 15²⁰ ; ⊙ II – p
12	0.2	.	–	•⁰ a •¹ 18⁰⁰ ; a (por. do 18 m/sek) ; ⊙ p
13	3.3	.	–	•⁰⁻¹ 5¹⁰ – 7²⁵ 16⁴⁰ ▽ •¹ 20⁰⁰ ; 21⁰⁵ ; ⌒⁰ 11⁴⁵ ⌒¹ 13³⁸ ⌒² 14⁴⁰ ; ⊙ a , p
14	0.1	.	–	•⁰ 19⁴⁰ – 20³⁰ ; ⊙ I – p
15	6.4	.	–	•⁰ △¹ a •¹ p ; p (por. do 26 m/sek) ; ⊙ a
16	7.6	.	–	•¹ n , 10¹⁰ 12⁰⁰ •² 13³⁰ 13⁵⁰ ; n (por. do 24 m/sek) ; ⌒² 7³⁵ ⌒⁰ 10⁰⁵ ; ⊙ a
17	3.1	.	–	•⁰ a , 20⁰⁰ … 46 ; a (por. 20 m/sek) ; ⊙ a – II
18	14.1	.	–	•⁰ p – a ▽¹ p – n ; a , 18³⁵ – 20⁴⁶ ; ⌒¹ 13⁴⁵ ⌒⁰ 14¹⁵ ; ⊙ a , p
19	10.3	.	–	•¹ n •⁰ a , p ; ⊙ II – p
20	0.0	.	–	•⁰ n ; ⌒² n – I ; ⌒⁰ 12³⁰ ; ⊙ I – a ; ⊕⁰ 11⁵⁰
21	.	.	–	⌴⁰ n – I ; ∞⁰ I – a ; ⊙ I – p
22	.	.	–	∞¹ a – p
23	0.0	.	–	•⁰ 7⁰⁵ •⁰ 7³⁰ ; ∞⁰ I – a ; ⊙ a
24	.	.	–	⊙ a – p
25	.	.	–	⊙ a – p
26	0.0	.	–	•⁰ 8⁰⁰ •⁰ 9⁰⁰ – 11³⁰ ; ∞⁰ a – II ; ⊙ II – p
27	0.0	.	–	•⁰ 11⁰⁰ , 12⁰² ; por. wiatru do 18 m/sek a ; ⊙ II – p
28	.	.	–	n (por. do 24 m/sek) ; ⊙ a , p
29	.	.	–	⌴¹ n – I ; ∞¹ a – p ; ⊙ a , p
30	.	.	–	
31	.	.	–	⊙ a – p
Σ	142.3	–	–	UWAGI.

Gdynia — φ = 54°31' — λ = 18°33' — Listopad – Novembre 1936

Dnie	Ciśnienie P = 700 + I	II	III	Dies	Temperatura T I	II	III	Dies	Max	Min	Prężność pary e I	II	III	Dies	Wilgotność wzgl. U I	II	III	Dies	Zachmurzenie i pogoda N,w I	II	III	Kierunek i prędkość wiatru D,v I	II	III
1	62.0	61.6	59.7	61.1	1.6	7.4	5.0	4.8	7.8	1.5	4.9	5.9	6.0	5.6	94	77	92	88	4 ≡	10	10 ≡	SSE 2	SSE 1	W 1
2	56.3	55.3	55.6	55.7	6.5	8.3	7.2	7.3	8.6	4.8	7.1	8.1	6.7	7.3	99	99	89	96	10 ≡	10 ≡	10	NNW 1	NNW 2	NNW 3
3	56.3	55.9	57.4	56.5	3.9	7.2	6.6	6.1	7.5	3.7	5.1	5.5	5.8	5.5	84	73	80	79	9	6 ⊙	10	WSW 6	WSW 6	W 6
4	57.7	60.1	62.1	60.0	7.0	9.3	7.9	8.0	9.6	6.2	6.2	6.8	7.1	6.7	82	78	89	83	10	10	10	W 12	SSW 3	WSW 2
5	61.9	60.9	58.9	60.6	6.3	8.4	6.9	7.1	9.2	6.0	6.6	6.4	6.4	6.5	93	78	86	86	9	10	4	WSW 2	SSW 4	S 4
6	56.4	55.7	54.8	55.6	2.8	8.9	6.4	6.1	9.4	2.6	5.5	6.1	6.8	6.1	98	72	94	88	8	6 ⊙	2	S 2	S 6	S 6
7	52.2	51.2	49.7	51.0	6.8	9.8	7.8	8.0	10.3	5.9	7.0	7.7	7.5	7.4	94	86	94	91	4	1 ⊙	0	S 7	SSE 6	S 5
8	47.0	45.6	48.7	47.1	4.4	8.5	7.5	7.0	10.7	4.1	6.2	7.0	6.3	6.5	100	86	82	89	10 ≡	10	0	S 3	WSW 5	SW 3
9	51.0	51.7	52.7	51.8	4.4	8.8	6.1	6.4	9.3	3.7	5.0	5.8	5.4	5.4	80	68	76	75	1 ⊙	4 ⊙	0	WSW 6	SW 6	SSW 4
10	52.6	52.8	54.5	53.3	5.1	9.6	8.4	7.9	9.9	5.1	5.6	5.9	6.4	6.0	86	66	78	77	3 ⊙	1 ⊙	8	SSW 4	SW 8	SW 6
11	54.6	55.2	57.6	55.8	6.8	7.8	5.4	6.4	9.1	5.1	5.7	5.7	5.3	5.6	77	72	78	76	9	9	6	WSW 7	WSW 6	WSW 3
12	57.9	58.0	55.2	57.0	2.0	5.8	6.3	5.1	6.7	1.8	4.7	5.3	5.5	5.2	89	78	78	82	0	8 ⊙	10	WSW 4	SSE 5	SSE 4
13	55.6	55.8	55.6	55.7	6.6	8.9	9.4	8.6	10.3	6.1	6.3	7.5	7.3	7.0	87	88	83	86	10	9 ⊙	5	SSW 2	SSW 5	WSW 4
14	54.6	56.5	60.8	57.3	8.2	10.2	5.6	7.4	10.8	5.6	7.2	8.2	6.0	7.1	89	89	88	89	10	10	5	WSW 5	W 2	WNW 4
15	63.3	64.6	63.5	63.8	4.5	6.7	6.1	5.8	8.5	4.2	5.8	5.9	5.9	5.9	92	81	84	86	10	7 ⊙	10	WNW 2	SW 3	WSW 8
16	60.9	56.0	52.5	56.5	4.5	6.8	4.4	5.0	7.0	3.0	5.4	4.7	5.6	5.2	86	64	90	80	3	10	10	SSW 5	SSW 8	SW 7
17	52.1	54.6	57.4	54.7	5.3	7.4	4.2	5.3	8.0	3.7	5.9	5.4	5.5	5.6	89	70	89	83	9	8	8	NW 5	WNW 4	WNW 2
18	59.3	61.8	65.5	62.2	5.2	4.2	2.5	3.6	5.5	1.7	5.8	4.6	4.3	4.9	87	74	77	79	10	10	8	E 8	SE 6	E 8
19	67.4	69.0	70.8	69.1	1.9	1.7	0.0	0.9	2.7	-0.1	4.0	3.6	3.5	3.7	77	69	76	74	10	10	10	E 8	ESE10	SE 8
20	73.0	74.2	75.0	74.1	-1.7	0.6	-2.8	-1.7	1.2	-3.6	3.4	3.9	3.3	3.5	84	82	89	85	10	1 ⊙	0	SE 6	SE 3	WSW 1
21	72.4	69.4	67.9	69.9	0.1	2.1	6.0	3.6	6.1	-3.6	3.5	5.1	6.4	5.0	75	94	91	87	10	10 ●	9	WNW 7	W 12	NW 7
22	68.2	68.8	69.2	68.7	4.7	7.3	5.8	5.9	7.5	4.2	6.1	6.4	5.8	6.1	96	85	85	89	3	10	10	NW 5	WNW 4	WSW 1
23	68.2	68.2	68.1	68.2	4.6	5.0	3.9	4.4	6.2	3.9	5.4	5.5	5.2	5.4	86	84	85	85	10	10	10	WSW 2	WSW 2	WSW 4
24	67.8	67.7	66.9	67.5	1.8	1.4	1.7	1.6	4.2	1.0	4.6	4.4	4.4	4.5	88	87	85	87	10	10 ●	9	SSW 2	S 4	SSW 2
25	64.7	63.7	64.0	64.1	-0.3	2.1	-1.6	-0.4	3.4	-1.8	4.1	4.2	3.7	4.0	92	78	92	87	10	0 ⊙	0	SSW 4	SSW 3	SSW 2
26	64.8	65.9	66.0	65.6	-0.9	0.5	-0.3	-0.2	2.5	-2.2	4.0	4.4	4.1	4.2	93	92	92	92	10	10	10	SSW 3	S 1	E 9
27	64.5	63.8	63.2	63.8	-0.8	-1.2	-1.9	-1.4	0.6	-2.3	4.0	3.3	3.7	3.7	93	79	94	89	10	10	10	SE 6	SSE 2	SSW 2
28	63.3	64.0	65.7	64.3	-0.9	-0.2	-0.8	-0.7	0.3	-2.1	4.1	4.0	3.8	4.0	95	88	87	90	10	10 △	10	SSW 2	SW 3	SW 5
29	65.7	64.0	59.7	63.1	-0.6	0.3	-0.9	-0.5	0.5	-1.1	4.1	3.8	3.6	3.8	92	81	85	86	10 ●	10	10	SW 6	W 3	SSW 8
30	51.1	46.6	39.8	45.8	1.7	2.2	4.2	3.1	4.3	-1.5	4.7	5.0	5.6	5.1	91	93	90	91	10	10	10	WSW10	SSW 8	WSW 7
31																								
M	60.1	60.0	60.0	60.0	3.4	5.5	4.2	4.3	6.6	2.2	5.3	5.5	5.4	5.4	89	80	86	85	8.1	8.0	7.2	4.8	4.7	4.5

Grudzień – Décembre 1936

Dnie	Ciśnienie I	II	III	Dies	Temperatura I	II	III	Dies	Max	Min	Prężność pary I	II	III	Dies	Wilgotność wzgl. I	II	III	Dies	Zachmurzenie i pogoda I	II	III	Kierunek i prędkość wiatru I	II	III
1	34.6	34.2	33.7	34.2	3.9	4.8	4.2	4.3	5.8	1.4	5.4	4.7	5.1	5.1	88	73	82	81	9	4 ⊙	8	W 7	W 12	W 10
2	36.3	38.5	39.3	38.0	2.3	1.4	-0.3	0.8	3.0	-0.5	4.8	4.6	4.1	4.5	87	91	90	89	8	2 ⊙	4	W 12	W 10	WSW 7
3	42.7	46.8	54.3	47.9	-1.3	2.5	2.7	1.6	2.9	-1.5	3.9	4.7	4.5	4.4	95	85	80	87	6	7 ⊙	7	WSW 6	WNW 4	WNW 3
4	59.0	57.4	54.4	56.9	-0.7	2.0	2.2	1.4	2.9	-1.8	4.0	4.1	4.7	4.3	91	77	87	85	0	0 ⊙	10	W 6	S 6	SW 10
5	56.3	58.0	59.0	57.8	3.3	3.8	2.6	3.1	4.3	2.0	4.8	4.4	4.6	4.6	83	73	82	79	2	0 ⊙	10	W 12	W 10	S 7
6	56.9	57.8	60.1	58.3	0.7	1.2	-0.7	0.1	2.8	-0.7	4.1	4.3	3.8	4.1	85	85	86	85	9	10	0	S 12	S 6	S 3
7	61.5	62.9	66.9	63.8	-0.6	1.8	-1.5	-0.4	2.0	-1.8	3.6	4.6	3.9	4.0	82	88	95	88	10	4 ⊙	0	S 2	S 1	SW 4
8	70.1	71.1	72.7	71.3	-1.1	-0.2	0.0	-0.3	0.7	-2.8	4.1	4.1	4.5	4.2	97	90	98	95	9	1 ⊙	10	C 0	WSW 4	S 2
9	73.5	74.5	74.4	74.1	-1.8	0.2	-3.1	-2.0	1.0	-3.2	3.7	3.8	3.4	3.6	92	81	93	89	10	2 ⊙	0	S 4	SSW 4	W 3
10	75.9	76.4	74.4	75.6	-1.5	1.1	0.5	0.2	1.7	-3.7	3.9	4.2	4.2	4.1	95	85	89	90	10	8 ⊙	10	W 2	SSW 1	S 3
11	71.0	68.9	66.4	68.8	-1.8	-0.9	-0.9	-1.1	0.7	-1.9	3.7	3.9	4.1	3.9	92	91	95	93	10	10	10	S 8	SSE10	SSE 8
12	64.2	64.0	62.3	63.5	-1.5	-0.8	-0.7	-0.9	-0.5	-1.6	4.0	4.1	4.1	4.1	97	95	94	95	10	10	10	SSE10	SSE 6	SSE 6
13	61.1	61.8	61.3	61.4	0.3	1.7	0.7	0.8	1.9	-0.8	4.4	4.5	4.6	4.5	94	88	94	92	10	10	3	S 2	SW 2	SSW 2
14	59.9	60.4	60.7	60.3	1.7	1.4	0.4	1.0	2.2	0.1	4.6	4.5	4.5	4.5	90	89	94	91	10	10	9	SSW 4	SW 2	S 5
15	59.5	58.0	58.1	58.5	1.6	1.2	2.2	1.8	2.7	0.3	4.7	4.4	4.2	4.4	91	87	79	86	10	10	6	SSE 4	S 6	SSW 3
16	60.4	61.8	59.1	60.4	2.4	2.3	1.9	2.1	2.9	1.3	5.3	4.9	5.1	5.1	96	89	96	94	10	10	10	C 0	SSW 3	S 6
17	54.5	57.9	61.4	57.9	2.8	5.2	4.2	4.1	5.5	1.0	5.0	5.6	5.4	5.3	89	84	87	87	10	10	10	WSW 7	W 8	WSW 2
18	59.8	60.1	61.4	60.4	3.4	5.7	9.8	7.2	10.0	1.3	5.2	6.2	8.2	6.5	88	91	91	90	10	10	0	SSW 6	SSW 6	WSW11
19	62.1	62.4	65.9	63.5	9.5	7.8	6.1	7.4	10.8	6.0	7.2	6.7	5.6	6.5	82	85	79	82	10	10	5	SSW 6	NNW 6	WNW 7
20	69.3	68.7	67.1	68.4	4.6	5.8	5.7	5.4	6.5	3.9	5.1	5.2	4.5	4.9	81	76	66	74	4	8 ⊙	8	WSW 6	WSW10	W 10
21	67.1	67.5	68.4	67.7	4.3	6.8	3.8	4.7	7.3	3.2	3.5	5.0	4.7	4.4	57	68	78	68	0	0 ⊙	0	W 10	WSW 5	WNW 4
22	67.6	65.8	62.4	65.3	1.9	5.0	2.3	2.9	6.2	1.0	3.9	4.1	4.4	4.1	75	63	80	73	1	0 ⊙	0	C 0	SW 1	WNW 8
23	59.2	61.3	66.0	62.2	3.0	5.2	4.4	4.2	5.4	0.9	5.1	5.3	5.0	5.1	90	80	80	83	10 ●	9 ⊙	8	W 8	WNW10	WNW 8
24	62.7	56.8	54.9	58.1	3.7	3.9	6.4	5.1	6.9	2.7	4.7	5.2	5.3	5.1	78	85	73	79	8	10	5	WNW15	WNW14	WNW13
25	51.1	53.1	60.4	54.9	5.7	5.3	4.7	5.1	6.8	4.3	5.2	4.1	4.1	4.5	76	62	64	67	3	3 ⊙	10	NW 18	NNW15	NNW12
26	68.8	71.5	71.4	70.6	3.6	3.1	2.3	2.8	4.9	0.3	4.2	3.5	4.2	4.0	72	61	77	70	8	9	10	NNW 8	NW 6	WNW 4
27	68.9	68.0	68.3	68.4	1.9	4.2	4.9	4.0	5.0	0.6	4.7	5.6	5.7	5.3	90	90	89	90	10	10	10	WNW 4	WNW 8	NW 8
28	67.8	67.3	67.2	67.4	4.2	4.0	3.6	3.8	5.1	3.5	5.6	5.5	5.6	5.6	90	90	95	92	10	10	10 ●	WNW 7	WNW 8	NNW 6
29	67.5	68.3	69.1	68.3	3.5	3.8	2.9	3.3	4.3	2.8	5.6	5.2	4.8	5.2	95	87	85	89	10	10	10	NNW 2	C 0	SSW 7
30	68.9	69.0	69.5	69.1	1.5	2.3	2.9	2.4	3.2	0.5	4.4	4.4	5.2	4.7	85	80	93	86	10	10	10	SSW 4	SSW 3	WSW 2
31	69.7	70.0	70.0	69.9	5.6	6.9	3.7	5.0	7.1	2.8	6.1	5.4	5.2	5.6	89	73	87	83	9	10	0	WNW 1	WSW 3	SW 5
M	61.5	61.9	62.6	62.0	2.1	3.2	2.5	2.6	4.3	0.6	4.7	4.7	4.8	4.7	87	82	86	85	7.9	7.0	6.5	6.2	6.2	6.1

Dni	OPAD R	GRUB. ŚNIEGU h	USŁONECZNIENIE	POGODA
1	0.0	.	–	≡ 2^00–8^00 ∞^0 II; ⊽^2 n ⊻^2 0^30; ⊙ II, p
2	0.2	.	–	•^0-1 n, a; ≡^2 n, I ≡^1 a ≡^0 II ∞^0 p
3	0.0	.	–	•^0 a, p; por. wiatru 20 m/sek a; ∞^1 a, II, p
4	.	.	–	∞^1 a, II, p
5	.	.	–	∞^2 n, I, a, II, p
6	.	.	–	∞^0-1 n ∞^1 I, a, II ∞^0 p; ⊙ a, II, p
7	.	.	–	∞^0 n, I, a, II, p, III ≡ 22^30– n; ⊙ a, II, p
8	.	.	–	≡^2 I ≡^1 a ∞^1 II, p
9	.	.	–	⌒^1 I, a; ⊙ a, II, p
10	.	.	–	∞^0 a; ⊙ I, a, II, p
11	0.0	.	–	•^0-1 p; ⊙ a
12	.	.	–	⌴^1 n, I, a, ∞^0-1 a, II, p; ⊙ a
13	4.6	.	–	•^0 12^10–30; ⊕^2 a, II
14	2.4	.	–	•^1 n, a •^0 p •^0 13^30
15	0.0	.	–	• n ok. 23^00; ∞^0 a; ⊙ a, II, p
16	1.7	.	–	•^0-1 p •^1 p; por. wiatru 15 m/sek p
17	0.8	.	–	•^0 n, p; ∞^0 a, II, p; ⊙ p
18	.	.	–	• ▽ n
19	0.0	.	–	⚹^0 8^05; por. wiatru do 18 m/sek a
20	.	.	–	∞^1 p; a, II; ⊕^1 p; ⌴^1 III
21	0.0	.	–	⌴^1 n; •^0 p •^0 12^30– p •^0 p; por. wiatru do 20 m/sek a; ∞^1 p
22	0.0	.	–	∞^1 n, I, a, II, p
23	.	.	–	•^1 n; ∞^1 a, II, p ∞^0 III
24	0.0	.	–	•^0 II, p; ∞^1 a, II, p
25	.	.	–	∞^0-1 n, a, II, p, III; ⊙ a, III, p; ⌴^0 III
26	.	.	–	⌴^0 n, I, a; ∞^1-2 n, I, a, II
27	0.0	.	–	⚹^0 a •^0 ok. 9^00 △^0 10^45 ⚹^0 12^50 ⚹^0 14^25
28	0.0	.	–	△^0 a, II, p; ∞^1 a ∞^0 p
29	0.6	.	–	⚹^0 8^20 •^0 a ⚹^0 22–24; ∞^0 a, II, p; ∽^1 a, II
30	2.2	.	–	⚹^0 0^00–3^00 • a, p; ∞^0-1 a, II, p; por. wiatru 20 m/sek 16–17
31				
Σ	12.5	—	–	UWAGI.

Grudzień – Décembre 1936

1	11.5	.	–	•^0 n ⚹ 9^00; ⛆ a, p (por. do 22 m/sek); ⌒^0 9^00; ⊙ a, II–p; ⊻^1 p
2	1.3	.	–	•^0 n, a ⚹^0 △^0 a ⚹^1 15^40 ... 17^50; ⊙ a – II
3	0.1	1	–	⚹^0 7^10; ⊙ II – p
4	0.0	.	–	•^0 19^00-10 ⚹^1 p; ⊙ a – p
5	.	.	–	⚹^0 4^40–45; ⛆ n; ∞^0 p; ⊙ a – p
6	.	.	–	⛆ n (por. 26 m/sek); ∞^0 p – III
7	.	.	–	⌴^2 n – a ⌴^1 II – p; ∞^2 a – III; ⊙ a – p
8	.	.	–	⌴^2 n – a ⌴^1 II – p ∞^0-1 n – III; ⊙ II – p
9	.	.	–	∞^0 n – III; ⌴^1 p – III; ⊙ a – p
10	.	.	–	⌴^2 n – a; ∞^10-2 n – III ≡^1 a; ⊙ a – p
11	.	.	–	por. wiatru 12 m/sek a; ∞^2 n ≡^1 a ∞^1-2 – II, p, III; ⌴^1 I – a
12	0.0	.	–	por. wiatru 15 m/sek n; ∞^1-2 n – III
13	0.0	.	–	⚹^0 n; ∞^0-1 n – III
14	.	.	–	•^0 n; ∞^0 n – III
15	0.8	.	–	∞^0 a – II; ⊙ p
16	1.3	.	–	•^0 n; ∞^0 n – III
17	.	.	–	•^0 n; ∞^0 n, III–p; ⊙ a; por. wiatru 12 m/sek
18	0.0	.	–	∞^0 a – p; por. wiatru do 15 m/sek
19	0.6	.	–	•^0 n, a, p •^0 n; ∞^0 a – p; ⊽^2 p
20	.	.	–	⛆ p; ⊕^2 12^05 ⊕^1 p ⊽^2 p ⊻^2 p – III
21	.	.	–	⛆ n (por. do 22 m/sek); ⊙ a – p
22	0.0	.	–	por. wiatru 20 m/sek p; ⌴^0 I – a; ∞^1 a ∞^0 p; ⊙ a – p
23	0.5	.	–	⛆ n; •^0 5^00– a •^0 a ⚹ 13^15 •^0 p
24	2.9	.	–	•^0 14^08 – 16^25; ⛆ n – a, p; ⊙ p
25	0.0	.	–	•^0 20^00–30; ⛆ n – I, a – p
26	.	.	–	⛆ n; ⊻^1 p; ⊙ a
27	0.0	.	–	•^0 12^00–30; ⊻^2 n
28	0.0	.	–	•^0 p – III; ⛆ a (por. do 18 m/sek); ∞^0 a – p
29	.	.	–	•^0 n; ∞^2 a
30	0.8	.	–	•^0 14^00–20; ∞^0 a – III; ⊻^2 n
31	.	.	–	∞^0 n – p
Σ	20.0	—	–	UWAGI.

Wigry – Stary Folwark φ = 54°04' λ = 23°05' Styczeń – Janvier 1936

DNI	CIŚNIENIE P − 700				TEMPERATURA T						PRĘŻNOŚĆ PARY e				WILGOTNOŚĆ WZGL. U				ZACHMURZENIE i POGODA N,w			KIERUNEK i PRĘDKOŚĆ WIATRU D,v		
	I	II	III	Dies	I	II	III	Dies	Max	Min	I	II	III	Dies	I	II	III	Dies	I	II	III	I	II	III
1	47.7	47.5	46.8	47.3	1.1	3.6	1.3	1.8	3.6	−0.1	4.9	5.6	5.0	5.2	98	95	100	98	10 ≡	2 ⊙ ≡	10	C 0	C 0	SE 2
2	44.4	43.4	44.0	43.9	1.6	3.4	2.5	2.5	3.6	0.9	5.2	5.4	5.2	5.3	100	93	94	96	10 ●	10	4	S 3	S 3	S 2
3	42.5	40.1	38.1	40.2	0.7	2.9	4.2	3.0	4.6	0.4	4.6	5.1	5.6	5.1	94	90	90	91	2	7	10	S 3	S 5	S 2
4	35.2	37.6	43.4	38.7	3.7	5.7	2.3	3.5	5.7	2.0	5.7	6.6	4.9	5.7	95	97	89	94	10 ●	10	10	S 5	SW 6	W 5
5	47.7	49.1	50.5	49.1	1.6	2.7	1.4	1.8	2.9	1.2	4.9	5.1	4.6	4.9	94	91	91	92	10	10	10	SW 1	SW 1	SW 3
6	51.7	52.6	52.2	52.2	−0.1	−0.1	−0.7	−0.4	1.5	−1.4	4.3	4.1	4.1	4.2	94	90	96	93	10 ✳	10 ●	10	WSW 1	S 2	SE 7
7	47.2	45.4	47.1	46.6	0.1	2.3	2.6	1.9	2.6	−1.4	4.5	5.3	5.1	5.0	98	98	93	96	10	10 ●	10	SE 5	S 5	S 2
8	48.4	48.4	47.5	48.1	1.2	0.9	1.6	1.3	2.6	0.3	4.9	4.8	4.9	4.9	98	98	94	97	8	10 ≡	10	C 0	C 0	C 0
9	47.8	49.4	50.9	49.4	0.6	0.9	0.8	0.8	1.6	0.1	4.8	4.8	4.8	4.8	100	98	100	99	10 ● ≡	10 ≡	10 ≡	C 0	C 0	C 0
10	49.3	45.8	40.1	45.1	1.6	2.6	4.2	3.2	4.2	0.5	5.2	5.3	6.2	5.6	100	96	100	99	10 ≡	10 ≡	10 ●	S 3	S 5	S 3
11	38.6	37.4	36.3	37.4	5.3	6.6	5.1	5.5	6.6	4.0	6.7	7.3	6.6	6.9	100	100	100	100	10 ≡	10 ● ≡	10 ●	SW 2	SW 3	SW 3
12	39.0	39.0	38.6	38.9	1.0	1.5	0.6	0.9	5.1	0.0	4.6	4.2	4.5	4.4	92	82	94	89	7	10 ●	10 ✳	W 7	W 9	W 12
13	44.7	46.3	43.8	44.9	−1.1	−0.8	−0.7	−0.8	0.6	−3.1	3.6	3.7	4.1	3.8	85	85	94	88	1	4 ⊙	10	NW 9	W 3	SW 5
14	40.5	42.1	41.3	41.3	−2.9	−2.3	−1.9	−2.2	−0.5	−3.7	3.4	3.5	3.8	3.6	93	92	96	94	7 ✳	2 ⊙	10 ✳	W 2	WSW 3	SW 5
15	38.4	43.0	45.7	42.4	−0.5	−2.4	−1.9	−1.7	−0.5	−3.2	4.3	3.3	3.7	3.8	98	85	94	92	10 ✳	1 ⊙	10	W 3	W 5	W 2
16	44.8	47.4	49.5	47.2	−1.7	−1.4	−5.3	−3.4	−1.2	−8.1	3.9	3.6	2.9	3.5	96	86	93	92	10	1 ⊙	10 ≡	SW 9	W 5	W 2
17	47.3	43.7	40.0	43.7	−7.0	−2.1	−2.3	−3.4	−2.1	−8.4	2.4	3.6	3.7	3.2	88	92	96	92	10	8	10	C 0	SE 9	SE 7
18	36.7	36.8	39.5	37.7	0.1	1.2	0.6	0.6	1.2	−2.6	4.3	4.5	4.7	4.5	94	91	98	94	1	10	10	SE 7	SE 3	S 2
19	42.3	43.0	43.4	42.9	−2.9	−0.9	−1.3	−1.6	0.6	−3.6	3.4	4.0	3.9	3.8	91	93	93	92	1	10	0	S 1	S 3	S 5
20	45.2	45.0	43.9	44.7	−3.0	−3.0	−1.1	−2.0	−1.1	−6.3	3.4	3.4	4.1	3.6	93	93	97	94	10	8	10	S 1	C 0	C 0
21	42.3	41.8	40.5	41.5	1.2	2.2	1.6	1.6	2.2	−2.0	4.9	5.0	5.0	5.0	98	93	98	96	10	10	10	SE 1	SE 2	S 2
22	39.8	40.5	41.3	40.5	0.4	1.7	0.3	0.7	1.9	−0.2	4.7	4.7	4.4	4.6	100	91	94	95	10 ●	10	0	S 3	S 5	S 5
23	38.7	36.9	39.5	38.4	−0.9	0.2	0.3	0.0	0.3	−1.6	4.2	4.2	4.3	4.2	97	91	93	94	10 ≡	10	6	C 0	N 2	W 3
24	40.5	40.0	39.8	40.1	−1.9	0.2	0.9	0.0	0.9	−2.7	3.7	4.6	4.5	4.3	94	98	90	94	10	10 ✳	10 ✳	SW 2	SW 3	SW 5
25	41.8	42.8	45.1	43.2	0.8	1.0	0.0	0.4	1.0	−0.2	4.3	4.1	4.2	4.2	89	83	92	88	10	10	6	SW 7	SW 3	C 0
26	46.4	45.9	45.9	46.1	−3.9	0.3	−0.9	−1.4	0.7	−5.0	3.2	4.1	4.0	3.8	92	87	93	91	3	6 ⊙	10	C 0	C 0	SE 2
27	42.0	41.2	39.8	41.0	0.2	1.1	0.6	0.6	1.1	−1.2	4.6	5.0	4.8	4.8	98	100	100	99	10 ≡	10 ≡	10 ≡	C 0	C 0	C 0
28	40.1	40.3	42.6	41.0	0.4	1.1	0.0	0.4	1.2	−0.2	4.7	5.0	4.5	4.7	100	100	98	99	10 ≡	10 ≡	10	C 0	C 0	C 0
29	42.9	43.4	46.1	44.1	−1.8	−3.5	−5.9	−4.3	0.0	−6.2	3.9	3.3	2.7	3.3	96	92	92	93	10 ✳	10	10	C 0	NE 3	NE 7
30	49.0	50.8	51.8	50.5	−6.6	−5.7	−6.5	−6.3	−5.6	−7.2	2.5	2.7	2.5	2.6	89	90	89	89	10	10	10	E 5	E 5	E 5
31	49.9	47.3	42.1	46.4	−6.7	−5.3	−3.9	−5.0	−3.9	−7.2	2.5	2.8	3.2	2.8	91	90	92	91	10	10	10 ✳	SE 7	SE 7	SE 7
M	43.6	43.7	43.8	43.7	−0.6	0.5	0.0	0.0	1.3	−2.1	4.3	4.5	4.4	4.4	95	92	95	94	8.4	8.4	8.9	2.8	3.2	3.4

Luty – Février 1936

1	36.0	33.6	32.6	34.1	−0.8	1.1	0.4	0.3	1.1	−4.4	4.2	4.6	4.6	4.5	97	92	98	96	10	10	10 ✱	SE 5	SE 5	C 0
2	32.2	31.8	31.7	31.9	0.6	2.2	1.2	1.3	2.5	0.0	4.8	5.4	5.0	5.1	100	100	100	100	10 ≡	10 ≡	10 ● ≡	S 3	S 1	C 0
3	27.5	27.9	32.7	29.4	2.2	3.8	3.8	3.4	4.1	0.7	5.4	5.8	5.3	5.5	100	97	88	95	10 ● ≡	10	4	SE 5	S 7	S 3
4	37.9	42.3	44.5	41.6	2.5	2.1	0.7	1.5	3.8	−0.1	4.5	4.0	4.2	4.2	80	75	87	81	10	10	10	SW 3	SW 3	C 0
5	44.2	45.2	45.8	45.1	0.1	1.1	1.1	0.8	1.3	−0.2	4.4	4.6	4.6	4.5	96	92	92	93	10	10	10	C 0	WNW 2	NW 2
6	46.6	48.8	52.8	49.5	−0.3	−0.4	−3.4	−1.9	1.1	−3.7	4.3	4.3	3.4	4.0	96	96	95	96	10	10	10 ✳	N 3	N 7	N 7
7	56.8	59.4	60.2	58.8	−4.7	−4.2	−6.4	−5.4	−3.2	−6.8	3.0	3.1	2.6	2.9	94	92	92	93	10	4 ⊙	10	NNE 7	NE 9	NE 3
8	57.2	52.2	45.1	51.5	−6.4	0.2	0.2	−1.4	0.8	−8.4	2.5	4.3	4.3	3.7	89	93	93	92	6	7	10	W 1	SW 7	W 12
9	39.5	39.6	42.7	40.6	−0.4	−6.5	−11.3	−7.4	0.9	−12.3	3.8	2.5	1.7	2.7	86	89	87	87	10	10 ✳	10	NW 9	N 12	N 12
10	47.3	50.5	51.3	49.7	−16.0	−14.3	−14.6	−14.9	−10.7	−16.3	1.0	1.2	1.2	1.1	76	79	83	80	2	1 ⊙	0	N 7	N 7	W 2
11	47.6	45.4	41.6	44.9	−11.9	−6.4	−7.3	−8.2	−5.9	−15.5	1.5	2.5	2.4	2.1	82	89	91	87	5	3 ⊙	10	WSW 7	SW 12	SW 12
12	39.9	39.8	40.6	40.1	−3.9	−1.0	−1.1	−1.8	−0.5	−7.7	3.2	4.0	4.1	3.8	94	95	97	95	10 ✳	10 ✳	10	C 0	SW 2	W 1
13	35.9	39.4	41.4	38.9	−3.1	−4.6	−7.3	−5.6	−1.1	−8.0	3.5	3.0	2.3	2.9	95	91	88	91	10	3 ⊙	0	SW 2	NNW 3	W 2
14	41.2	41.1	42.7	41.7	−9.1	−8.5	−10.3	−9.6	−7.2	−11.5	2.0	2.1	1.8	2.0	86	86	88	87	6	3 ⊙	10	C 0	WNW 3	N 3
15	46.9	47.9	49.6	48.1	−10.0	−7.4	−11.4	−10.0	−6.9	−13.2	1.9	2.3	1.6	1.9	88	88	83	86	6	1 ⊙	0	NW 2	NW 9	C 0
16	50.2	50.4	50.0	50.2	−10.0	−7.7	−14.7	−11.8	−6.9	−15.0	1.9	2.3	1.3	1.8	88	88	88	88	10	2 ⊙	0	C 0	E 1	C 0
17	48.8	48.8	49.6	49.1	−14.5	−9.1	−11.5	−11.6	−9.1	−15.5	1.2	2.0	1.6	1.6	83	86	83	84	7	6 ⊙	2	E 2	E 4	E 3
18	51.3	53.2	54.7	53.1	−14.7	−8.1	−12.3	−11.8	−6.9	−15.4	1.2	2.2	1.5	1.6	83	87	82	84	1	0 ⊙	0	E 1	ENE 3	E 2
19	55.9	55.2	54.9	55.3	−16.4	−6.9	−15.9	−13.8	−6.8	−16.6	1.0	2.3	1.1	1.5	81	86	81	83	0	0 ⊙	0	C 0	E 3	E 1
20	53.7	53.4	54.4	53.8	−19.3	−14.1	−18.9	−17.8	−13.0	−19.7	0.8	1.2	0.8	0.9	78	80	78	79	2	2 ⊙	0	E 1	NE 4	NE 3
21	54.3	55.0	56.9	55.4	−22.5	−13.3	−17.7	−17.8	−13.3	−22.7	0.6	1.3	0.9	0.9	81	81	79	80	10	2 ⊙	0	C 0	N 1	NW 1
22	57.9	58.0	56.9	57.6	−20.5	−8.6	−14.1	−14.3	−8.5	−21.2	0.7	2.1	1.2	1.3	83	86	80	83	0	1 ⊙	0	C 0	C 0	E 1
23	52.9	50.7	48.1	50.6	−10.4	−7.7	−5.9	−7.5	−5.9	−14.6	1.8	2.3	2.7	2.3	88	91	92	90	10	10	10	ESE 5	E 9	ESE 5
24	46.1	46.2	46.6	46.3	−5.1	−3.1	−4.3	−4.2	−2.9	−6.7	2.9	3.4	3.1	3.1	93	93	94	93	10	10	10	ESE 5	ESE 9	ESE 5
25	46.6	46.9	47.8	47.1	−3.5	−0.5	0.2	−0.9	0.3	−5.1	3.4	4.2	4.4	4.0	95	96	95	95	10 ✳	10 ≡	10	ESE 4	ESE 5	ESE 2
26	48.2	47.9	47.9	48.0	−3.1	−2.1	−2.3	−2.4	0.2	−3.7	3.5	3.8	3.7	3.7	97	96	96	96	10 ≡	10	10 ≡	SE 1	SE 2	SE 1
27	48.8	49.5	50.1	49.5	−2.7	−0.7	−0.5	−1.1	−0.5	−3.6	3.6	4.1	4.3	4.0	96	96	98	97	10	10 ≡	10	C 0	S 2	C 0
28	49.5	48.4	43.0	47.0	−1.6	3.4	0.6	0.8	3.5	−2.0	3.8	4.3	4.2	4.1	95	73	89	86	10	2 ⊙	10	C 0	E 3	E 9
29	37.2	37.1	37.6	37.3	1.6	2.0	1.2	1.5	2.3	0.5	4.9	4.9	5.0	4.9	94	93	100	96	10 ●	10 ●	10	ESE 9	E 9	SE 3
30																								
31																								
M	46.1	46.4	46.7	46.4	−7.0	−4.1	−6.3	−5.9	−3.0	−9.3	2.8	3.4	2.9	3.0	90	89	90	90	7.8	6.1	6.4	2.9	5.0	3.3

Wigry – Stary Folwark

H_s = 141 m H_b = 141,4 m

Styczeń – Janvier 1936

DNI	OPAD R	GRUBOŚĆ ŚNIEGU h	USŁONECZNIENIE	POGODA
1	.	.	1.0	≡ I, II
2	0.2	.	.	● I
3	0.4	.	0.7	
4	(0.0)	.	.	● I
5	.	.	.	
6	1.2	2	.	✳ I ● II
7	3.3	0	.	● II
8	0.4	.	.	≡ II
9	0.1	.	.	● I ; ≡ I, II, III
10	8.0	.	.	● III ; ≡ I, II
11	5.0	.	.	● II, III ; ≡ I, II
12	5.4	.	.	● II ✳ II
13	2.2	3	3.8	
14	2.5	7	4.3	✳ I, III
15	0.3	8	2.6	✳ I
16	.	8	6.0	≡ III
17	.	7	0.3	
18	.	5	0.3	
19	.	5	1.2	
20	.	3	2.0	
21	6.8	2	.	
22	0.8	2	.	● I
23	.	1	.	≡ I
24	3.2	1	.	✳ II, III
25	.	1	.	
26	.	0	3.5	
27	.	.	.	≡ I, II, III
28	.	.	.	≡ I, II
29	0.8	.	.	✳ I
30	.	.	.	
31	0.5	.	.	✳ III
Σ	41.1	—	25.7	UWAGI. Temperatura minimalna bez uwzględnienia poprawki porównawczej. Niniejsza uwaga odnosi się do całego roku.

Luty – Février 1936

1	5.4	.	.	✳ III
2	10.6	.	.	● III ; ≡ I, II, III
3	1.2	.	.	● ≡ I
4	.	.	.	
5	.	.	.	
6	0.5	.	.	✳ III
7	.	1	4.1	
8	.	1	.	
9	1.2	1	.	✳ II
10	.	1	2.1	
11	0.8	2	1.9	
12	1.8	3	.	✳ I, II
13	.	3	5.7	
14	.	3	4.1	
15	.	3	6.7	
16	.	3	–	
17	.	3	1.5	
18	.	3	8.7	
19	.	3	8.9	
20	.	3	8.2	
21	.	3	5.4	
22	.	3	8.1	
23	.	3	.	
24	.	3	.	
25	0.6	3	.	✳ I ; ≡ II
26	.	4	.	≡ I, III
27	.	3	.	≡ II
28	1.0	1	3.8	
29	4.8	0	.	● I, II
30				
31				
Σ	27.9	—	–	UWAGI.

Wigry – Stary Folwark φ = 54°04' λ = 23°05' Marzec – Mars 1936

DNI	CIŚNIENIE P − 700 + I	II	III	Dies	TEMPERATURA T I	II	III	Dies	Max	Min	PRĘŻNOŚĆ PARY e I	II	III	Dies	WILGOTNOŚĆ WZGL. U I	II	III	Dies	ZACHMURZENIE i POGODA N,w I	II	III	KIERUNEK i PRĘDKOŚĆ WIATRU D,v I	II	III
1	39.1	39.7	39.7	39.5	0.3	3.1	4.1	2.9	7.4	0.0	4.7	5.4	5.4	5.2	100	95	88	94	10 ≡	9	10	C 0	E 2	E 1
2	37.8	39.6	44.4	40.6	1.1	8.6	0.8	2.8	8.7	0.5	4.9	6.4	4.7	5.3	98	77	96	90	10	4 ⊙	8	SE 5	S 3	C 0
3	46.7	48.2	50.3	48.4	−0.5	3.4	2.2	1.8	4.4	−0.5	4.4	5.4	5.4	5.1	100	93	100	98	10 ≡	10 ≡	10 ≡	C 0	C 0	C 0
4	52.4	52.8	52.0	52.4	0.6	4.9	4.8	3.8	5.4	0.5	4.8	5.8	5.7	5.4	100	90	89	93	10● ≡	9 ≡	3	C 0	C 0	C 0
5	49.8	49.6	49.2	49.5	1.7	8.6	4.3	4.7	8.6	1.2	5.0	5.8	5.6	5.5	96	69	90	85	10	10	3	C 0	S 1	C 0
6	47.8	47.8	48.5	48.0	2.6	3.1	1.2	2.0	4.5	0.8	5.0	4.6	4.7	4.8	91	81	94	89	7	10	10	SE 2	SE 9	E 1
7	50.4	51.2	53.0	51.5	1.1	5.8	1.3	2.4	7.4	0.5	4.8	5.2	4.4	4.8	96	76	87	86	10 ≡	7 ⊙	3	SE 3	E 3	C 0
8	56.1	56.0	56.3	56.1	−1.8	6.1	0.6	1.4	6.3	−2.4	3.6	3.8	4.1	3.8	90	59	85	77	1 ⊙	0 ⊙	0	C 0	SE 5	C 0
9	55.7	55.3	54.0	55.0	−2.8	5.2	0.3	0.8	5.3	−3.2	3.4	4.0	4.0	3.8	91	60	85	79	0 ⊙	3 ⊙	0	C 0	E 1	C 0
10	51.9	50.5	48.1	50.2	−0.3	6.1	4.1	3.5	7.4	−0.9	3.8	5.5	5.8	5.0	86	78	95	86	7	10 ≡	10 ●	C 0	C 0	C 0
11	46.2	45.5	43.3	45.0	0.6	2.5	2.3	1.9	4.4	0.2	4.8	5.5	5.4	5.2	100	100	100	100	10● ≡	10 ≡	10 ≡	C 0	C 0	C 0
12	39.6	40.3	42.6	40.8	4.6	2.6	0.9	2.2	4.8	0.6	6.2	5.3	4.5	5.3	98	96	92	95	10 ≡	10 ●	10	SE 2	SSW 3	S 3
13	43.2	44.4	45.3	44.3	0.6	1.8	0.7	1.0	1.8	0.4	4.3	4.3	4.6	4.4	90	82	94	89	10	10	10	S 3	S 1	C 0
14	45.0	45.5	46.4	45.6	−0.3	2.1	0.3	0.6	3.3	−0.5	4.3	4.2	4.2	4.2	96	78	91	88	9 ≡	10	0	C 0	S 1	S 1
15	45.8	44.1	41.5	43.8	−0.4	0.1	−1.1	−0.6	0.3	−1.6	4.1	4.1	4.1	4.1	92	89	97	93	10	10	10 ● ✱	S 1	C 0	C 0
16	43.5	45.5	48.2	45.7	−1.1	1.1	0.4	0.2	1.6	−3.1	4.0	3.9	4.4	4.1	95	79	92	89	10	7	10	SW 2	SW 3	SW 3
17	51.4	52.3	54.0	52.6	−2.4	3.6	1.6	1.1	4.6	−3.1	3.3	3.7	4.4	3.8	87	62	85	78	1 ⊙	6 ⊙	10	SW 1	SW 9	W 5
18	55.6	55.5	54.3	55.1	1.1	5.1	4.7	3.9	5.4	0.6	4.9	5.2	4.9	5.0	98	80	76	85	10 ≡	10	10	W 1	SW 1	W 4
19	52.7	52.8	53.4	53.0	4.1	5.3	1.1	2.9	5.3	0.9	5.2	6.1	4.3	5.2	85	92	87	88	10	7	4	WSW 3	W 3	W 3
20	56.8	59.5	60.0	58.8	−1.9	1.9	−1.1	−0.6	3.9	−3.0	3.6	3.7	3.2	3.5	90	69	77	79	10 ●	7	0	NE 3	ENE 3	ENE 1
21	61.3	60.7	57.5	59.8	−3.9	5.6	0.1	0.5	5.9	−4.6	2.8	3.0	3.5	3.1	80	43	75	66	0 ⊙	1 ⊙	0	C 0	SSE 1	C 0
22	54.1	51.3	48.8	51.4	−3.0	10.0	5.5	4.5	10.9	−4.1	3.1	4.8	5.5	4.5	84	52	82	73	0 ⊙	0 ⊙	8	C 0	C 0	C 0
23	47.2	47.5	48.7	47.8	1.7	13.3	6.2	6.8	13.6	1.5	5.0	7.8	6.0	6.3	96	68	86	83	6 ≡	1 ⊙	0	C 0	N 1	C 0
24	51.1	52.4	53.4	52.3	0.1	7.6	0.8	2.3	7.8	−0.2	4.5	6.0	3.6	4.7	98	77	75	83	10 ≡	6 ⊙	0	NE 1	NE 5	E 4
25	54.6	54.8	54.7	54.7	−2.6	4.7	−0.7	0.2	5.2	−3.4	3.2	2.4	3.1	2.9	85	37	72	65	0 ⊙	0 ⊙	0	E 4	E 7	C 0
26	52.9	51.2	50.5	51.5	−2.8	1.7	0.4	−0.1	2.5	−3.6	3.1	3.7	4.3	3.7	82	71	91	81	3 ⊙	10	10	E 2	E 2	E 2
27	50.0	50.7	51.7	50.8	0.1	4.9	2.1	2.3	6.0	−0.3	4.3	4.4	3.5	4.1	93	67	66	75	10	7	0	E 1	NE 2	C 0
28	54.0	55.7	56.0	55.2	−1.8	2.3	−0.9	−0.3	4.8	−2.6	3.4	3.4	3.6	3.5	86	63	85	78	1 ⊙	3 ⊙	0	NE 2	C 0	C 0
29	56.6	56.3	55.2	56.0	−2.9	6.6	1.1	1.5	7.0	−5.0	3.1	2.7	3.6	3.1	84	36	74	65	3 ⊙	3 ⊙	0	C 0	SE 1	C 0
30	54.7	53.2	51.7	53.2	−1.4	7.1	5.1	4.0	8.3	−3.6	3.5	3.7	4.8	4.0	84	49	74	69	0 ⊙	1 ⊙	7	C 0	E 5	ESE 1
31	51.2	50.6	50.6	50.8	2.6	8.8	3.1	4.4	9.3	2.0	4.8	5.8	4.5	5.0	85	69	78	77	10	7	10	SE 1	SE 5	SE 2
M	50.2	50.3	50.4	50.3	−0.2	5.0	1.8	2.1	5.9	−1.2	4.2	4.7	4.5	4.5	91	72	86	83	6.7	6.4	5.4	1.2	2.5	1.0

Kwiecień – Avril 1936

1	47.9	45.8	44.8	46.2	3.1	8.1	6.7	6.2	8.6	1.4	5.1	6.9	6.7	6.2	90	86	91	89	10	10	10 ●	SSE 2	S 7	W 3
2	46.3	46.8	46.4	46.5	4.9	10.5	5.5	6.6	12.0	4.5	6.0	6.2	6.4	6.2	94	65	96	85	10	9	7	C 0	SW 1	C 0
3	45.3	46.5	49.5	47.1	4.1	4.0	1.4	2.7	5.5	0.7	5.8	5.6	4.1	5.2	95	92	82	90	10 ●	10	3	N 2	N 7	N 2
4	49.5	47.8	45.4	47.6	−1.4	1.9	−0.7	−0.2	4.4	−2.1	3.6	4.2	3.5	3.8	86	80	82	83	10	6 ⊙	5	C 0	C 0	C 0
5	44.3	47.0	50.2	47.2	−1.5	−0.5	−2.1	−1.6	1.4	−2.3	3.6	3.8	3.4	3.6	88	86	88	87	7 ⊙	8	7	N 7	WNW 9	NNW 7
6	50.7	50.7	47.8	49.7	−3.7	1.5	−0.5	−0.8	2.4	−5.1	3.1	3.7	3.3	3.4	90	72	74	79	0 ⊙	7 ⊙	3	W 5	W 3	S 3
7	44.2	41.8	39.8	41.9	0.1	5.7	1.0	2.0	5.7	−1.5	3.6	3.7	4.3	3.9	77	54	87	73	1 ⊙	10 ●	8	SSW 3	S 5	SSW 3
8	44.2	44.9	46.8	45.3	−2.3	3.1	−0.1	0.2	3.8	−4.1	3.4	4.1	3.7	3.7	87	71	82	80	7	5 ⊙	1	W 3	W 7	C 0
9	45.8	45.9	47.3	46.3	2.1	4.8	2.2	2.8	5.3	−0.4	3.4	5.3	4.6	4.4	64	82	85	77	10	10	0	SSW 5	W 9	NW 3
10	48.7	47.0	43.8	46.5	−1.0	7.4	4.1	3.6	7.5	−2.7	3.6	3.2	4.0	3.6	79	41	66	62	0 ⊙	5 ⊙	10	WNW 1	W 3	S 1
11	40.9	40.0	40.4	40.4	3.6	8.6	5.1	5.6	8.6	2.3	4.3	4.5	5.8	4.9	73	54	89	72	10	10	10	SE 2	E 3	E 3
12	40.7	42.9	43.9	42.5	5.3	7.1	7.9	7.0	8.0	4.5	6.7	7.5	7.3	7.2	100	100	92	97	10● ≡	10 ≡	8	C 0	C 0	W 1
13	44.7	44.1	45.8	44.9	6.6	10.2	3.4	5.9	10.3	3.2	5.7	5.5	5.6	5.6	78	59	97	78	8	7	8	SE 5	SE 12	C 0
14	46.9	44.9	43.4	45.1	−0.1	10.6	5.7	5.5	11.4	−2.6	4.1	5.0	5.9	5.0	90	52	86	76	2⊙ ≡	6 ⊙	0	C 0	C 0	SE 2
15	41.9	43.1	44.4	43.1	5.3	5.1	3.8	4.5	6.9	3.5	6.3	5.6	5.3	5.7	96	86	88	90	10	10	3	C 0	N 1	NE 1
16	43.8	41.9	41.7	42.5	4.1	16.5	12.1	11.2	16.7	2.9	6.1	7.9	8.4	7.5	100	56	80	79	10 ≡	3 ⊙	2	NE 1	SE 12	SE 4
17	40.6	38.7	35.8	38.4	10.0	19.4	16.4	15.6	20.6	6.4	8.2	7.9	7.9	8.0	89	48	57	65	3 ⊙	7 ⊙	10	SE 1	SE 12	SE 12
18	35.7	36.6	36.4	36.2	10.0	14.6	8.8	10.6	16.6	8.5	7.6	7.7	7.9	7.7	83	62	93	79	10	6 ⊙	8 ● ⊠	SE 3	SE 2	C 0
19	36.3	37.7	41.4	38.5	5.9	8.7	3.9	5.6	9.5	3.6	6.2	4.3	5.2	5.2	90	51	85	75	4 ⊙	8	10	SW 2	SW 7	SW 9
20	45.0	45.4	46.6	45.7	2.7	9.1	3.1	4.5	9.2	−0.4	4.9	4.2	4.4	4.5	87	48	76	70	0 ⊙	6 ⊙	2	SW 2	SW 9	C 0
21	45.9	43.7	39.8	43.1	3.2	10.8	8.6	7.8	11.7	0.2	5.0	5.4	6.5	5.6	87	56	78	74	3 ⊙	9 ●	4	S 3	S 12	SW 2
22	41.8	42.9	42.8	42.5	3.8	10.3	7.6	7.3	12.4	2.2	5.2	4.1	5.7	5.0	87	44	73	68	5 ⊙	2 ⊙	0	C 0	C 0	E 1
23	42.4	42.9	43.8	43.0	10.0	17.6	10.1	12.0	18.4	5.6	7.8	6.3	7.0	7.0	86	42	76	68	4 ⊙	4 ⊙	0	C 0	SSE 4	C 0
24	44.1	44.6	47.7	45.5	9.3	8.0	3.1	5.9	11.4	2.9	8.1	7.5	5.1	6.9	93	93	90	92	10	10 ●	10	C 0	W 7	W 5
25	50.3	51.6	52.7	51.5	0.5	6.6	3.3	3.4	9.2	−1.2	4.4	5.8	5.5	5.2	92	80	95	89	10 ≡	10	0	S 1	SW 2	C 0
26	53.7	53.9	54.0	53.9	4.9	12.4	10.0	9.3	14.7	1.6	5.7	5.7	5.7	5.7	89	53	62	68	2⊙ ≡	8	9	C 0	E 1	C 0
27	54.3	53.9	53.9	54.0	7.4	13.8	10.1	10.4	14.4	4.8	6.3	6.0	6.9	6.4	82	52	75	70	1 ⊙	7	7	E 1	ENE 3	NE 3
28	53.4	53.3	52.8	53.2	9.6	11.0	10.2	10.2	12.0	8.3	7.4	9.2	9.2	8.6	84	94	99	92	9	10 ●	10 ●	N 3	N 2	N 2
29	52.6	52.7	52.1	52.5	10.2	16.0	9.5	11.3	17.0	9.1	9.3	7.9	7.9	8.4	100	58	89	82	10 ≡	5 ⊙	1	NE 1	C 0	C 0
30	51.0	51.1	50.5	50.9	11.0	17.5	12.5	13.4	18.5	7.0	8.9	8.3	9.5	8.9	92	56	89	79	2 ⊙	8	10	C 0	C 0	C 0
31																								
M	45.8	45.7	45.7	45.7	4.1	9.3	5.8	6.3	10.5	2.0	5.6	5.8	5.9	5.8	88	66	83	79	6.3	7.5	5.5	1.8	4.7	2.2

Wigry – Stary Folwark $H_s = 141\,m$ $H_b = 141{,}4\,m$ Marzec – Mars 1936

Dni	OPAD R	GRUB. ŚNIEGU h	USŁONECZNIENIE	POGODA
1	.	.	3.1	≡ /
2	.	.	2.2	
3	6.0	.	.	≡ /, //, ///
4	(0.0)	.	0.1	● /; ≡ /, //
5	.	.	.	
6	.	.	.	
7	.	.	3.2	≡ /
8	.	.	9.1	
9	.	.	8.0	
10	1.3	.	.	● ///; ≡ //
11	3.5	.	.	● /; ≡ /, //, ///
12	1.2	.	.	● //; ≡ /
13	.	.	.	
14	.	.	1.3	≡ /
15	8.1	.	.	● * ///
16	.	.	1.4	
17	.	.	7.6	
18	.	.	.	≡ /
19	1.5	.	.	
20	(0.0)	.	4.1	● /
21	.	.	9.5	
22	.	.	8.3	
23	.	.	8.2	≡ /
24	.	.	5.6	≡ /
25	.	.	9.1	
26	.	.	2.1	
27	.	.	4.8	
28	.	.	7.1	
29	.	.	8.5	
30	.	.	8.5	
31	.	.	1.9	
Σ	21.6	–	113.7	UWAGI

Kwiecień – Avril 1936

1	7.7	.	.	● ///
2	0.8	.	3.3	
3	6.0	.	0.8	● /
4	.	.	3.1	
5	.	.	7.5	
6	.	.	7.2	
7	1.0	.	2.1	● //
8	.	.	3.7	
9	.	.	0.2	
10	2.7	.	7.2	
11	.	.	.	
12	2.2	.	.	● /; ≡ /; //
13	.	.	0.7	
14	.	.	10.6	≡ /
15	.	.	.	
16	.	.	7.7	≡ /
17	.	.	7.2	
18	10.8	.	4.9	● K ///
19	.	.	5.8	
20	.	.	8.2	
21	1.5	.	5.6	● //
22	.	.	11.4	
23	.	.	6.1	
24	0.2	.	.	● //
25	.	.	7.5	≡ /
26	.	.	7.1	≡ /
27	.	.	3.1	
28	10.0	.	.	● //, ///
29	.	.	6.4	≡ /
30	.	.	6.8	∽ /
31				
Σ	42.9	–	134.2	UWAGI

Wigry – Stary Folwark φ = 54°04' λ = 23°05' Maj – Mai 1936

DNI	CIŚNIENIE P=700 + I	II	III	Dies	TEMPERATURA T I	II	III	Dies	Max	Min	PRĘŻNOŚĆ PARY e I	II	III	Dies	WILGOTNOŚĆ WZGL. U I	II	III	Dies	ZACHMURZENIE N,w I	II	III	POGODA	KIERUNEK I PRĘDKOŚĆ WIATRU D,v I	II	III
1	53.0	54.3	55.6	54.3	6.6	13.0	9.9	9.8	14.4	6.2	7.2	8.0	7.9	7.7	99	72	87	86	10 ≡	6	5		C 0	C 0	C 0
2	55.6	55.0	54.8	55.1	10.5	15.4	13.0	13.0	21.2	9.0	7.9	10.1	10.4	9.5	84	78	94	85	8	9	4 ● (K)		E 2	NE 3	N 5
3	55.8	55.6	55.1	55.5	12.7	20.5	14.5	15.6	21.6	8.0	9.8	10.8	11.2	10.6	90	60	92	81	4 ○	6	8 ● K		NE 1	NE 1	N 2
4	54.6	53.7	53.5	53.9	12.4	19.0	13.8	14.8	19.2	11.0	10.2	10.5	9.4	10.0	95	64	80	80	7	6	2		NE 3	ENE 7	NE 2
5	53.8	54.2	55.0	54.3	11.0	18.1	12.4	13.5	18.6	9.9	8.4	9.3	7.8	8.5	87	60	73	73	10	4 ⊙	10		ENE 2	ENE 9	NE 3
6	55.4	54.2	56.2	55.3	10.8	15.9	10.6	12.0	16.1	8.2	7.3	6.6	6.2	6.7	75	49	65	63	6	7 ⊙	1		ENE 5	E 9	E 2
7	57.2	56.5	55.6	56.4	8.6	15.8	10.8	11.5	16.8	7.5	5.3	5.5	6.5	5.8	64	42	68	58	9	4 ⊙	1		E 5	E 7	E 1
8	55.6	54.7	53.6	54.6	10.1	17.2	13.6	13.6	18.3	6.1	6.8	5.8	7.1	6.6	74	39	61	58	4 ⊙	7	10		C 0	SE 9	E 1
9	52.8	52.1	51.4	52.1	11.6	16.2	14.0	14.0	17.5	10.5	6.4	6.3	7.1	6.6	63	46	60	56	10	10	10		C 0	E 2	NE 3
10	50.4	50.0	48.7	49.7	10.5	16.0	15.0	14.1	18.7	10.2	8.6	9.5	7.5	8.5	92	70	59	74	10 ●	9	10		C 0	C 0	E 1
11	48.6	48.7	48.5	48.6	12.0	15.8	15.1	14.5	19.0	11.4	8.8	10.1	11.2	10.0	85	76	88	83	9	6	10		E 1	SE 5	C 0
12	47.5	48.0	48.5	48.0	12.8	19.4	13.0	14.6	21.0	12.2	10.6	11.0	11.0	10.9	97	65	99	87	10 ●	8 K ●	8 ●		C 0	S 1	NE 1
13	50.1	50.5	49.8	50.1	7.5	14.1	12.0	11.4	16.5	6.6	7.1	8.7	8.2	8.0	91	73	79	81	10	10	7		N 1	N 1	NW 2
14	50.1	50.0	50.6	50.2	9.2	16.1	10.6	11.6	16.7	8.5	8.2	7.1	7.6	7.6	95	53	80	76	10 ●	7	1		C 0	WNW 3	W 2
15	50.5	50.8	52.2	51.2	8.9	11.8	10.4	10.4	14.5	8.0	7.7	8.6	8.8	8.4	91	84	94	90	10	9	10 ●		NW 1	C 0	N 3
16	55.9	57.7	59.4	57.7	8.6	11.5	8.0	9.0	13.7	7.8	6.8	6.5	5.4	6.2	83	64	67	71	10	10	0		NE 5	E 5	C 0
17	61.6	60.5	59.6	60.6	7.6	14.8	8.2	9.7	15.6	1.8	4.4	4.5	6.4	5.1	57	36	79	57	0 ○	0 ○	0		E 2	ENE 3	C 0
18	59.1	58.2	58.0	58.4	11.1	15.4	9.6	11.4	16.8	2.2	8.5	4.9	6.3	6.6	59	38	70	56	1 ○	5 ○	0		E 1	NE 1	C 0
19	57.9	57.0	54.9	56.6	10.8	17.5	10.2	12.2	19.4	3.5	6.4	5.5	7.7	6.5	67	37	83	62	0 ○	7	0		C 0	NE 2	C 0
20	51.9	48.4	45.4	48.6	11.7	18.6	12.0	13.6	19.1	5.5	6.8	5.2	8.6	6.9	67	32	83	61	0 ○	8	10		E 1	SE 9	C 0
21	42.8	42.8	43.7	43.1	11.0	17.3	15.4	14.8	19.4	10.0	9.2	7.5	8.8	8.5	94	51	67	71	10 ●	6 ○	10		S 3	S 3	C 0
22	43.8	44.0	45.1	44.3	13.5	17.0	13.7	14.5	19.5	11.2	11.1	11.5	11.1	11.2	97	80	96	91	10 ●	8	1		C 0	C 0	C 0
23	45.4	45.3	46.5	45.7	14.5	24.0	18.0	18.6	24.5	8.9	11.1	9.7	11.3	10.7	91	44	74	70	0 ○	2 ○	1		C 0	SE 2	E 1
24	47.7	48.4	49.0	48.4	17.2	20.6	17.1	18.0	23.2	12.2	11.1	8.5	9.9	9.8	76	47	68	64	5 ○	10	7		C 0	E 5	C 0
25	50.4	50.4	51.6	50.8	16.1	25.8	18.5	19.7	26.6	12.5	11.5	8.7	11.3	10.5	84	36	71	64	3 ○	6	4		E 1	C 0	NE 1
26	52.7	52.6	51.9	52.4	17.9	20.0	15.0	17.0	25.6	14.3	12.8	10.5	10.9	11.4	84	60	86	77	7	9 (K)	7		C 0	E 1	C 0
27	49.5	47.3	43.9	46.9	16.8	26.0	18.0	19.7	26.2	10.5	11.9	9.8	11.8	11.2	83	40	77	67	2 ○	5 ○	10 K ●		C 0	S 1	E 1
28	41.0	41.0	41.7	41.2	16.6	16.1	11.6	14.0	18.5	11.5	11.9	11.2	9.3	10.8	84	82	92	86	2 ○	10	10 ●		SW 1	W 3	NE 3
29	45.5	47.3	47.3	46.7	7.3	11.5	7.7	8.6	13.5	6.4	6.0	5.7	6.1	5.9	79	56	77	71	6 ○	6 ○	1		NW 2	NW 1	C 0
30	46.4	45.2	44.2	45.3	10.4	16.7	14.4	14.0	18.0	5.9	6.5	6.7	8.0	7.1	69	48	65	61	2 ○	1 ○	4		SE 3	SE 5	C 0
31	42.2	40.1	43.1	41.8	12.0	19.2	14.8	15.2	21.5	11.4	10.1	13.4	10.7	11.4	97	81	86	88	10 ●	10	2		C 0	SE 3	W 3
M	51.1	50.8	50.8	50.9	11.6	17.3	12.9	13.7	19.1	8.7	8.6	8.3	8.8	8.6	82	57	78	72	6.3	6.8	5.3		1.3	3.3	1.3

Czerwiec – Juin 1936

1	47.7	47.8	44.1	46.5	12.0	18.5	16.6	15.9	20.0	10.0	10.5	10.7	12.0	11.1	100	68	85	84	10 ≡	10	10 K ●		C 0	NE 1	N 5
2	42.9	44.8	47.8	45.2	16.6	13.6	8.1	11.3	17.2	7.6	13.3	10.9	6.9	10.4	95	95	86	92	8 ≡	10 ●	10		S 3	SW 3	NW 5
3	50.5	51.9	52.3	51.6	8.1	13.6	9.1	10.0	15.0	6.2	6.5	7.1	6.3	6.6	81	61	73	72	10	7	0		NW 5	NW 5	C 0
4	52.7	51.3	49.6	51.2	11.1	16.8	12.0	13.0	18.0	4.9	7.9	5.9	7.1	7.0	80	42	68	63	0 ○	1 ○	0		C 0	NE 5	NE 1
5	49.0	48.0	47.2	48.1	12.8	19.0	15.2	15.6	19.7	7.4	8.0	7.7	9.3	8.3	73	47	72	64	3 ○	4 ○	6		E 1	SE 9	E 2
6	46.3	46.0	44.1	45.5	14.5	18.8	16.0	16.3	19.8	9.6	10.1	8.3	11.2	9.9	83	51	83	72	6 ○	7	10		E 3	E 5	C 0
7	41.8	41.5	40.3	41.2	15.2	18.1	14.0	15.3	18.7	13.1	11.0	12.7	11.5	11.7	86	82	97	88	7 ●	10	10 K ●		NE 1	NE 2	C 0
8	37.2	37.7	38.2	37.7	13.8	17.6	16.0	15.8	20.1	13.1	11.6	11.3	12.4	11.8	99	75	91	88	10 ●	7 ○	8		N 3	C 0	C 0
9	41.2	42.1	43.3	42.2	14.6	18.7	14.0	15.3	20.0	13.1	11.8	12.2	11.9	12.0	96	76	100	91	10	7	10 K ●		C 0	C 0	NW 2
10	43.2	44.7	46.1	44.7	12.7	16.5	14.1	14.4	19.0	12.0	10.9	12.2	11.2	11.4	100	87	94	94	10	10	7		C 0	C 0	W 1
11	44.4	46.7	48.6	46.6	12.8	17.4	14.5	14.8	19.0	12.2	11.0	11.8	11.7	11.5	100	80	96	92	10 ● ≡	10	2		S 1	C 0	C 0
12	50.2	49.5	49.8	49.8	16.6	19.6	16.2	17.2	20.0	13.5	12.3	13.3	12.8	12.8	87	79	94	87	2 ○	10	7		N 2	N 1	C 0
13	50.7	51.3	51.7	51.2	16.5	22.9	16.0	17.8	23.2	12.0	13.4	14.4	12.7	13.5	96	69	93	86	4 ○	4 ○	6 K ●		C 0	NE 2	SW 2
14	52.0	52.0	51.2	51.7	17.4	23.0	18.0	19.1	24.7	12.6	13.1	12.8	13.7	13.2	89	61	89	80	6	6 ○	1		W 1	C 0	C 0
15	51.0	50.2	50.1	50.4	16.0	24.6	17.0	18.6	25.5	13.8	13.2	12.9	13.5	13.2	98	56	94	83	8 K ●	4 ○	2 (K)		C 0	C 0	C 0
16	50.0	50.5	53.8	51.4	18.3	20.8	14.0	16.8	22.3	13.7	13.9	13.6	9.5	12.3	89	75	80	81	2 ○	8 K ●	4		C 0	SW 2	C 0
17	55.0	54.9	54.6	54.8	15.0	18.6	14.6	15.7	19.5	9.2	9.3	8.7	9.7	9.2	73	55	78	69	2 ○	8	10 ●		W 3	W 2	C 0
18	53.1	53.0	53.0	53.0	13.8	17.7	14.0	14.9	19.8	11.0	10.5	11.3	10.0	10.6	91	75	85	84	10	8	10 ●		W 1	NW 2	NW 1
19	52.5	51.8	51.1	51.8	16.0	19.8	15.8	16.8	21.3	11.5	10.8	13.0	13.1	12.3	80	76	98	85	2 ○	5 ○	4 ●		N 3	NE 3	N 1
20	51.5	51.3	52.1	51.6	18.8	24.2	16.6	19.0	25.5	14.6	14.2	14.3	13.5	14.0	88	64	96	83	5 ○	6 ○	4 K ●		C 0	C 0	C 0
21	52.4	52.5	52.8	52.6	18.8	23.2	17.5	19.2	24.8	14.4	14.5	14.1	14.4	14.3	90	67	97	85	8	3 ○	3 K ●		E 1	E 2	C 0
22	53.0	52.8	52.3	52.7	18.0	25.4	18.8	20.2	26.1	14.2	14.4	14.8	14.7	14.6	94	62	91	82	9	4 ○	1 K ●		C 0	SSW 3	C 0
23	51.7	50.8	49.8	50.8	21.6	26.9	19.8	22.0	27.3	16.1	14.9	13.7	15.2	14.6	78	52	89	73	0 ○	4 ○	1 K		NE 1	NNE 4	C 0
24	48.9	47.8	47.0	47.9	21.8	22.6	17.5	19.8	26.9	16.9	15.5	14.1	14.1	14.6	86	69	95	81	0 ○	6 K	10 K ●		C 0	S 1	W 2
25	46.6	46.8	47.8	47.1	18.2	22.2	17.0	18.6	23.5	16.2	14.9	13.4	12.8	13.7	96	68	89	84	10 ≡	5 ○	1		W 2	W 3	W 1
26	49.9	50.7	50.0	50.2	15.6	19.7	15.4	16.5	21.0	13.8	9.8	9.3	11.8	10.3	75	54	90	73	0 ○	0 ○	0		N 2	NW 1	C 0
27	49.9	48.8	48.8	49.2	17.4	22.2	16.8	18.3	24.5	11.1	11.2	12.3	12.2	11.9	76	63	85	75	0 ○	5 ○	1		C 0	W 1	C 0
28	49.9	51.0	52.4	51.1	16.6	20.0	14.8	16.6	21.0	13.1	12.6	12.0	9.0	11.2	90	69	72	77	10	7	0		NW 1	N 2	C 0
29	54.1	53.6	52.6	53.4	14.8	20.8	16.0	16.9	23.5	9.6	8.9	7.1	9.9	8.6	71	39	73	61	0 ○	1 ○	0		C 0	C 0	C 0
30	52.4	51.0	50.7	51.4	18.4	24.6	18.5	20.0	26.5	12.1	10.3	9.5	11.7	10.5	65	42	74	60	0 ○	0 ○	1		C 0	C 0	C 0
31																									
M	49.1	49.1	49.1	49.1	15.8	20.2	15.5	16.8	21.8	12.0	11.7	11.5	11.5	11.6	87	65	87	80	5.4	5.9	4.6		1.1	2.0	0.8

Wigry – Stary Folwark

H_s = 141 m H_b = 141,4 m

Maj – Mai 1936

DNI	OPAD R	GŁĘB. ŚNIEGU h	USŁONECZNIENIE	POGODA
1	.	.	3.2	≡ /
2	1.6	.	3.7	● ⊼ ///
3	22.0	.	3.6	● ▲ ⊼ ///
4	.	.	3.8	
5	.	.	5.7	
6	.	.	8.7	
7	.	.	8.5	
8	.	.	6.2	
9	1.0	.	0.1	
10	0.2	.	.	● /
11	0.2	.	3.0	
12	12.5	.	2.7	● /, //, ///; ⊼ //
13	2.5	.	4.8	
14	(0.0)	.	3.0	● /
15	3.6	.	2.0	● ///
16	.	.	2.7	
17	.	.	12.7	
18	.	.	12.7	
19	.	.	7.6	
20	5.2	.	6.9	
21	(0.0)	.	10.8	● /
22	0.9	.	1.0	● /
23	.	.	12.0	⌒ /
24	.	.	6.4	
25	.	.	8.7	⌒ /
26	.	.	2.7	(⊼) //
27	3.0	.	10.0	● ⊼ ///
28	0.9	.	6.4	● ///
29	.	.	5.4	
30	0.3	.	10.6	
31	3.7	.	3.7	● /
Σ	57.6	—	179.3	UWAGI

Czerwiec – Juin 1936

1	15.6	.	6.5	● ⊼ ///, ≡ /
2	0.3	.	.	● //; ≡ ⌒ /
3	.	.	6.9	
4	.	.	12.5	⌒ /
5	.	.	10.4	
6	0.8	.	5.1	
7	35.0	.	0.3	● /, ///; ⊼ ///
8	(0.0)	.	3.3	● /
9	31.2	.	2.0	● (⊼) ///
10	28.8	.	1.6	
11	(0.0)	.	.	● ≡ /
12	.	.	2.9	
13	2.0	.	11.0	● ⊼ ///; ⌒ /
14	4.0	.	9.7	
15	.	.	5.2	● /; ⊼ / (⊼) ///
16	0.7	.	6.3	● ⊼ //; ⌒ /
17	0.2	.	6.0	● ///
18	0.1	.	5.1	● ///
19	6.0	.	4.5	● ///
20	8.5	.	4.5	● ⊼ ///
21	5.0	.	4.0	● ⊼ ///
22	0.3	.	6.6	● ⊼ ///
23	.	.	9.8	⊼ ///; ⌒ /
24	5.5	.	6.8	● ///; ⊼ //, ///; ⌒ /
25	.	.	5.2	≡ ⌒ /
26	.	.	12.9	⌒ /
27	.	.	11.4	⌒ /
28	.	.	7.3	
29	.	.	12.0	
30	.	.	–	
31				
Σ	144.0	—	–	UWAGI

Wigry – Stary Folwark φ = 54°04' λ = 23°05' Liniec – Juillet 1936

DNI	CIŚNIENIE P = 700 + I	II	III	Dies	TEMPERATURA T I	II	III	Dies	Max	Min	PRĘŻNOŚĆ PARY e I	II	III	Dies	WILGOTNOŚĆ WZGL. U I	II	III	Dies	ZACHMURZENIE i POGODA N,w I	II	III	KIERUNEK i PRĘDKOŚĆ WIATRU D,v I	II	III
1	50.7	50.1	48.9	49.9	20.0	27.3	23.1	23.4	28.0	12.8	14.5	12.6	13.8	13.6	83	46	66	65	5 ⊙	2 ⊙	0	C 0	S 1	E 2
2	48.7	47.7	47.7	48.0	19.8	28.9	20.2	22.3	29.3	17.9	14.4	16.0	16.3	15.6	84	55	93	77	1 ⊙	6 ⊙	10R ●	C 0	S 3	C 0
3	47.5	46.0	46.9	46.8	20.4	28.2	19.4	21.8	29.1	16.7	16.5	17.9	16.1	16.8	93	63	96	84	4	8	4R ●	C 0	C 0	C 0
4	46.7	46.2	47.7	46.9	19.3	26.1	18.8	20.8	26.6	17.3	16.6	18.2	14.9	16.6	100	73	92	88	10 ≡	5	10 ●	NE 2	NW 2	W 2
5	49.9	49.8	49.0	49.6	18.1	23.3	16.2	18.4	24.0	15.3	12.7	12.1	12.8	12.5	82	57	94	78	5 ⊙	6 ⊙	8 ●	W 2	W 2	NW 1
6	48.8	48.7	49.4	49.0	16.3	19.8	16.3	17.2	22.1	14.1	13.2	13.6	12.8	13.2	96	80	93	90	10	10 R	7 ●	C 0	SW 1	C 0
7	49.4	49.3	49.6	49.4	16.2	22.4	17.1	18.2	23.0	12.2	12.7	11.7	12.6	12.3	93	58	87	79	10	3 ○	2	W 2	W 2	C 0
8	50.4	49.7	48.6	49.6	16.5	25.0	20.0	20.4	25.6	12.7	13.2	13.0	15.1	13.8	95	56	87	79	6 ≡	4 ⊙	3	C 0	C 0	C 0
9	47.0	46.1	45.5	46.2	19.4	27.0	21.6	22.4	27.2	13.6	14.8	14.5	16.2	15.2	89	55	85	76	8	4	8	C 0	S 1	C 0
10	44.7	43.8	44.8	44.4	21.4	28.0	18.8	21.8	28.1	18.7	16.9	14.2	14.5	15.2	89	51	90	77	7	8	10	C 0	S 2	NW 1
11	45.7	46.9	47.4	46.7	18.1	23.0	19.0	19.8	24.6	16.6	13.9	12.6	13.0	13.2	90	60	80	77	10	5 ⊙	8	W 2	W 1	NE 1
12	47.3	47.6	45.2	46.7	19.4	26.3	20.6	21.7	27.9	16.0	13.9	17.6	16.4	16.0	83	69	91	81	2 ⊙	6 ○	10	NE 1	NE 2	N 2
13	43.4	44.7	45.8	44.6	18.5	21.8	16.1	18.1	22.6	15.1	15.0	14.1	13.6	14.2	95	73	100	89	10R ●	6 ⊙	10	S 2	C 0	C 0
14	45.6	45.3	45.2	45.4	15.7	20.8	15.6	16.9	21.6	14.6	12.8	12.2	12.9	12.6	97	67	98	87	10	5 ⊙	10R ●	C 0	C 0	C 0
15	47.2	47.9	46.4	47.2	15.8	20.4	19.1	18.6	21.8	14.1	12.5	11.7	11.1	11.8	93	66	67	75	1 ⊙	9	7	C 0	C 0	SSE 3
16	43.9	46.4	47.8	46.0	19.0	21.8	18.3	19.4	22.5	18.1	13.0	10.5	12.1	11.9	80	54	78	71	10	6 ⊙	10	S 3	SW 7	SW 1
17	49.1	49.9	51.9	50.3	15.6	19.0	15.1	16.2	20.6	12.6	11.1	12.0	10.7	11.3	84	74	84	81	8	7 ⊙	0	SW 3	SW 3	C 0
18	52.0	51.3	50.0	51.1	16.4	24.8	19.6	20.1	25.8	12.0	11.6	10.7	14.7	12.3	83	47	87	72	0 ⊙	6 ⊙	0	SW 1	WSW 3	C 0
19	49.0	48.0	48.1	48.4	19.8	29.3	21.3	22.9	30.0	13.6	12.9	11.0	11.0	11.6	75	36	59	57	1 ○	0 ⊙	2	C 0	S 3	NW 3
20	47.0	48.2	47.5	47.6	14.0	21.6	18.0	17.9	24.0	13.6	11.5	12.5	12.9	12.3	97	66	84	82	10R ●	5 ⊙	1	N 2	C 0	C 0
21	46.0	44.9	43.7	44.9	18.6	23.0	18.9	19.8	24.1	17.1	12.5	15.3	15.8	14.5	79	74	97	83	10	7R ●	10R ●	S 1	SE 3	C 0
22	44.0	45.8	46.2	45.3	16.4	17.1	15.6	16.2	18.8	15.5	13.9	13.6	13.1	13.5	100	94	99	98	10 ● ≡	10	10	N 1	NW 2	NW 2
23	47.8	49.1	50.8	49.2	15.0	18.0	17.1	16.8	20.0	14.7	12.7	14.0	14.1	13.6	100	91	97	96	10 ≡	10	8	N 1	N 1	C 0
24	52.1	52.7	52.7	52.5	17.1	20.9	18.0	18.5	22.4	14.1	13.5	14.2	14.1	13.9	93	78	92	88	7	6 ⊙	0	C 0	N 1	C 0
25	51.6	50.4	48.1	50.0	19.7	28.2	23.4	23.7	29.8	15.1	15.9	19.2	17.0	17.4	93	68	80	80	0 ⊙ ≡	0 ⊙	4 (R)	C 0	C 0	C 0
26	47.7	46.5	50.7	48.3	21.7	28.0	17.0	20.9	28.9	16.7	16.2	16.9	13.8	15.6	84	60	96	80	0 ○ ≡	8	4 ●	S 1	S 2	W 2
27	54.6	54.7	54.7	54.7	15.5	22.5	17.7	18.4	24.2	12.6	12.5	12.9	12.9	12.8	96	64	86	82	2 ○	3 ⊙	0	C 0	C 0	C 0
28	52.9	50.5	47.7	50.4	19.1	26.6	20.6	21.7	27.8	14.5	13.0	14.4	17.2	14.9	79	56	96	77	4 ⊙	5 ⊙	10R ●	S 1	SE 5	E 1
29	46.9	47.7	48.8	47.5	20.0	20.7	17.7	19.0	22.1	17.5	17.4	14.4	14.3	15.4	100	79	95	91	9 ≡	8	0	C 0	C 0	C 0
30	49.0	49.3	51.0	49.8	17.2	21.2	16.6	17.9	23.0	15.8	14.4	13.0	12.4	13.3	99	69	89	86	10 ● ≡	5 ⊙	3	C 0	W 1	C 0
31	53.1	52.8	51.8	52.6	15.4	19.8	15.0	16.3	20.0	11.0	10.7	11.2	11.4	11.1	82	65	90	79	2 ⊙	10	5	C 0	C 0	C 0
M	48.3	48.3	48.4	48.3	17.9	23.6	18.4	19.6	24.6	14.9	13.8	13.8	13.8	13.8	90	63	88	81	6.2	5.9	5.6	0.8	1.2	0.6

Sierpień – Août 1936

1	49.5	46.9	44.5	47.0	15.4	20.6	20.0	19.0	22.3	14.5	11.5	15.4	16.4	14.4	88	85	94	89	10	10 ●	10	NE 2	NE 2	NE 1
2	41.9	41.1	41.4	41.5	22.0	25.6	19.8	21.8	25.8	17.2	15.8	13.6	14.7	14.7	80	56	86	74	4 ○	10	4	C 0	SE 2	C 0
3	41.2	42.9	43.8	42.6	15.8	16.0	16.1	16.0	20.2	14.9	11.6	12.7	12.9	12.4	87	93	95	92	10	10 ●	7	S 3	W 2	S 2
4	46.0	48.1	48.5	47.5	15.6	18.0	17.0	16.9	21.5	15.1	12.9	10.6	11.8	11.8	98	69	82	83	10	7	8	S 1	SW 5	SW 2
5	49.1	50.4	51.1	50.2	14.2	18.2	14.5	15.4	20.0	13.8	10.8	10.0	10.1	10.3	91	64	83	79	7	9	6	SW 2	SW 3	C 0
6	52.0	52.4	53.1	52.5	13.0	18.1	12.5	14.0	19.8	10.5	10.1	10.9	10.3	10.4	91	71	96	86	0 ○	7	2	C 0	SW 3	C 0
7	53.5	53.5	53.4	53.5	12.1	18.6	12.0	13.7	19.0	8.6	9.8	8.7	8.9	9.1	94	55	86	78	0 ○	7	2	W 1	W 3	C 0
8	53.2	53.0	53.0	53.1	12.7	18.8	14.2	15.0	20.2	7.9	10.4	8.8	9.8	9.7	96	55	82	78	2	7 ○	3	C 0	C 0	C 0
9	54.1	54.2	54.4	54.2	14.2	21.1	15.2	16.4	21.6	9.4	10.7	10.0	9.2	10.0	90	54	71	72	0 ○	5 ⊙	4	C 0	C 0	C 0
10	55.7	55.7	55.0	55.5	13.8	20.3	17.4	17.2	22.5	9.0	9.8	10.8	10.4	10.3	84	61	70	72	0 ○	8	7	C 0	C 0	C 0
11	53.6	51.6	49.9	51.7	14.4	23.8	18.7	18.9	24.2	11.0	9.4	10.0	9.6	9.7	77	46	60	61	10	8	10	NE 1	NE 4	NNE 2
12	47.1	45.1	43.7	45.3	14.1	19.6	19.0	17.9	22.1	13.7	11.3	13.0	12.9	12.4	95	77	79	84	10 ●	10	10	NE 2	NNE 3	NNE 2
13	42.2	41.9	42.8	42.3	15.0	21.9	16.2	17.3	24.0	14.6	11.7	13.4	13.6	12.9	92	69	99	87	10 ≡	7 ≡	10 ●	C 0	C 0	C 0
14	43.3	44.6	46.4	44.8	17.3	20.6	17.3	18.1	21.3	15.8	14.5	14.2	13.5	14.1	99	79	92	90	10 ≡	8	10	NW 1	W 3	W 2
15	47.6	48.5	49.2	48.4	16.0	17.3	16.5	16.6	18.6	15.1	13.4	13.8	13.7	13.6	99	94	98	97	10 ●	10 ●	10	W 1	W 2	NW 2
16	49.8	50.7	51.9	50.8	16.8	20.8	16.8	17.8	21.6	16.1	13.9	13.3	13.5	13.6	98	73	95	89	10 ≡	6 ≡	10 ●	N 2	NW 2	NW 1
17	53.0	54.0	54.0	53.7	15.0	17.0	15.8	15.9	17.8	14.0	12.3	12.5	12.1	12.3	97	87	90	91	10	10	10	NE 1	C 0	C 0
18	54.2	54.0	53.2	53.8	13.3	21.6	13.8	15.6	21.7	10.8	11.1	10.1	10.9	10.7	98	53	94	82	1 ○ ≡	7	1	C 0	C 0	C 0
19	52.6	51.9	51.0	51.8	13.7	21.8	17.4	17.6	22.8	10.0	10.3	10.5	13.0	11.3	89	54	88	77	0 ○	7 ○	4	C 0	SE 1	C 0
20	50.0	49.7	48.2	49.3	14.6	18.3	17.1	16.8	20.6	14.1	10.6	12.7	14.2	12.5	86	81	98	88	10	10	10R ●	SE 1	SE 2	S 3
21	48.9	50.5	52.1	50.5	14.5	16.0	13.0	14.1	19.0	12.9	11.5	11.7	10.2	11.1	94	86	93	91	8	10 ●	0	W 2	W 1	C 0
22	52.1	51.3	49.7	51.0	12.0	20.2	16.6	16.4	21.7	8.4	10.3	9.7	11.4	10.5	99	55	81	78	4 ⊙	2 ⊙	10	C 0	C 0	C 0
23	48.6	48.7	49.3	48.9	14.3	18.1	13.0	14.6	19.4	12.9	11.9	12.0	10.2	11.4	98	77	93	89	10 ●	7 ⊙	1	C 0	W 2	C 0
24	49.3	48.2	47.5	48.3	11.8	16.8	12.1	13.2	17.4	10.4	10.2	11.5	9.8	10.5	99	80	94	91	10 ≡	10 ●	0	C 0	W 7	NW 1
25	45.2	45.1	45.2	45.2	15.0	17.5	13.4	14.8	19.0	11.5	12.1	11.9	10.4	11.5	96	80	91	89	4 ○	7	5	W 3	W 7	NW 3
26	45.2	45.4	46.2	45.6	12.5	17.8	12.4	13.8	18.0	9.9	9.1	8.4	9.6	9.0	86	56	90	77	0 ○	7	10 ●	NNW 4	NW 9	NW 5
27	49.2	51.9	54.7	51.9	13.0	16.6	14.6	14.7	19.4	11.4	10.5	11.2	10.9	10.9	95	79	88	87	10	10	0	N 3	N 7	N 2
28	55.8	56.3	55.9	56.1	12.2	17.9	13.6	14.3	18.7	11.0	10.1	9.5	9.6	9.7	96	63	83	81	10	1 ○	7	N 3	N 2	C 0
29	54.8	54.1	53.2	54.0	13.5	16.5	15.1	15.0	16.8	11.1	10.7	11.5	10.7	11.0	94	82	84	87	10	10	10	W 2	SW 3	W 2
30	51.2	50.0	45.3	48.8	14.0	17.6	15.4	15.6	18.1	13.4	11.4	12.6	11.8	11.9	96	84	90	90	10	10	10	W 1	W 1	SW 3
31	38.3	36.3	36.3	37.0	13.7	17.7	13.1	14.4	18.5	12.8	11.4	12.8	10.8	11.7	98	85	97	93	10 ●	10 ●	10	SW 1	W 5	W 3
M	49.3	49.3	49.2	49.3	14.4	19.1	15.5	16.1	20.4	12.3	11.3	11.5	11.5	11.4	93	71	88	84	6.8	8.0	6.5	1.2	2.6	1.2

Wigry – Stary Folwark

$H_s = 141$ m $H_b = 141,4$ m

Lipiec – Juillet 1936

DNI	OPAD R	GRUB. ŚNIEGU h	USŁONECZNIENIE	POGODA
1	.	.	13.3	
2	3.0	.	9.0	● ⊼ ///
3	1.2	.	8.1	● ⊼ ///
4	3.3	.	4.8	● ///; ≡ /
5	2.8	.	7.8	● ///
6	15.0	.	3.4	● ///; ⊼ //
7	.	.	12.0	
8	.	.	9.3	≡ ⌓ /
9	.	.	6.4	
10	.	.	4.5	
11	.	.	7.7	
12	8.5	.	8.7	
13	6.8	.	3.0	● ⊼ /
14	4.2	.	–	● ⊼ ///
15	.	.	9.7	⌓ /
16	.	.	5.2	
17	.	.	–	
18	.	.	11.6	
19	8.0	.	–	
20	(0.0)	.	3.1	● ⊼ /
21	6.8	.	.	● ⊼ //, ///
22	7.8	.	.	● ≡ /
23	.	.	0.4	≡ /
24	.	.	5.2	
25	.	.	9.2	(⊼) ///; ≡ ⌓ /
26	6.6	.	6.3	● ///; ≡ /
27	.	.	12.5	⌓ /
28	5.6	.	12.7	● ⊼ ///
29	3.6	.	–	≡ ⌓ /
30	(0.0)	.	6.1	● ≡ /
31	.	.	–	
Σ	83.2	—	–	UWAGI.

Sierpień – Août 1936

1	0.9	.	1.1	● //
2	.	.	3.4	
3	2.0	.	2.0	● //
4	.	.	5.5	
5	.	.	7.1	
6	.	.	9.7	⌓ /
7	.	.	8.1	⌓ /
8	.	.	10.0	
9	.	.	9.5	
10	.	.	6.0	⌓ /
11	2.6	.	3.5	
12	(0.0)	.	2.7	● /
13	18.0	.	1.9	● ///, ≡ /, //
14	1.2	.	2.5	≡ /
15	5.0	.	.	
16	6.0	.	4.9	● ///; ≡ /, //
17	.	.	.	
18	.	.	9.1	≡ ⌓ /
19	.	.	8.8	⌓ /
20	10.4	.	0.7	● ⊼ ///
21	0.2	.	1.3	● //
22	3.5	.	10.9	⌓ /
23	0.5	.	1.8	● /
24	1.6	.	.	● //; ≡ /
25	.	.	4.5	⌓ /
26	9.0	.	5.6	● ///; ⌓ /
27	.	.	5.6	
28	.	.	8.0	
29	.	.	.	
30	4.5	.	.	
31	14.5	.	.	● /, //
Σ	79.9	—	134.2	UWAGI.

Wigry – Stary Folwark φ = 54°04' λ = 23°05' Wrzesień – Septembre 1936

Dni	Ciśnienie P = 700 + I	II	III	Dies	Temperatura T I	II	III	Dies	Max	Min	Prężność pary e I	II	III	Dies	Wilgotność wzgl. U I	II	III	Dies	Zachmurzenie i pogoda N,w I	II	III	Kierunek i prędkość wiatru D,v I	II	III
1	36.1	34.4	35.3	35.3	12.3	11.2	8.3	10.0	13.0	8.1	9.8	8.9	7.7	8.8	93	90	94	92	10	10 ●	7	W 9	WNW 5	W 5
2	36.4	40.9	44.4	40.6	9.8	12.5	10.3	10.7	14.6	7.8	8.8	9.9	7.8	8.8	98	93	83	91	10 ●	10	0	W 12	W 12	W 3
3	43.6	43.8	45.6	44.3	9.1	15.8	10.5	11.5	16.1	7.8	8.3	7.3	7.6	7.7	96	55	80	77	8	7	4	W 3	W 9	W 3
4	46.5	47.0	48.0	47.2	11.2	14.0	11.0	11.8	14.8	10.0	8.6	9.1	9.0	8.9	86	77	93	85	10	10	7	NW 3	NW 3	C 0
5	48.0	48.0	46.6	47.5	11.7	14.2	12.1	12.5	16.4	10.8	9.5	9.2	9.3	9.3	94	77	89	87	10	10	4	C 0	SE 1	SE 1
6	45.2	44.7	44.1	44.7	11.6	12.5	13.3	12.7	14.0	11.2	9.6	10.7	11.4	10.6	95	99	100	98	10 ●	10●≡	10	C 0	SE 1	C 0
7	42.2	40.5	38.5	40.4	13.3	14.1	11.7	12.7	14.5	11.5	11.4	11.8	10.3	11.2	100	99	100	100	10 ▬	10 ●	0	C 0	C 0	C 0
8	36.1	35.8	38.5	36.8	12.0	17.1	12.0	13.3	17.6	10.0	10.3	8.8	9.3	9.5	99	61	90	83	10	5 ⊙	0	S 2	SW 5	C 0
9	39.5	41.6	45.8	42.3	11.1	15.0	9.1	11.1	15.3	8.6	9.6	10.4	7.6	9.2	98	82	89	90	8	8	10	C 0	N 3	N 5
10	49.2	51.0	53.7	51.3	5.8	11.5	8.1	8.4	12.9	5.3	6.2	6.5	5.7	6.1	90	64	71	75	10	6	0	NNE 3	NNE 5	NNE 2
11	56.6	57.1	57.8	57.2	5.3	13.4	9.7	9.5	14.8	2.9	6.1	6.6	7.3	6.7	92	58	83	78	2 ⊙	7 ⊙	10	C 0	C 0	C 0
12	58.6	58.9	58.4	58.6	7.1	14.0	7.7	9.1	16.0	6.0	7.1	7.5	6.9	7.2	99	63	89	84	6	6 ⊙	2	C 0	C 0	C 0
13	57.9	57.2	57.1	57.4	7.8	15.3	9.2	10.4	16.6	5.7	7.2	9.5	8.3	8.3	92	73	96	87	10	7	1	C 0	C 0	C 0
14	56.6	56.5	57.1	56.7	11.5	18.7	13.0	14.0	19.0	8.6	9.6	9.9	9.0	9.5	96	61	81	79	7	3 ⊙	0	C 0	N 2	C 0
15	58.3	58.8	59.7	58.9	9.8	17.4	10.6	12.1	18.2	7.5	8.2	9.2	8.4	8.6	91	62	90	81	0 ⊙	1 ⊙	0	C 0	N 3	C 0
16	61.1	62.4	63.1	62.2	10.1	19.2	12.7	13.7	19.5	8.4	9.1	8.5	9.8	9.1	99	51	90	80	2 ⊙	5 ⊙	0	C 0	N 1	N 1
17	65.5	65.4	64.0	65.0	7.1	14.8	9.1	10.0	16.6	6.4	7.4	8.5	8.3	8.1	99	68	96	88	6 ▬	6	0	C 0	NE 1	C 0
18	63.8	62.9	61.4	62.7	5.9	17.5	8.2	10.0	18.2	4.5	7.0	8.9	7.7	7.9	100	60	94	85	6 ≡	1 ⊙	0	C 0	C 0	C 0
19	59.6	58.9	57.7	58.7	6.2	19.0	12.0	12.3	19.5	4.0	7.0	9.0	9.3	8.4	99	55	90	81	6 ▬	6 ⊙	0	C 0	S 1	C 0
20	57.8	58.6	60.6	59.0	11.9	22.0	14.0	15.5	23.1	10.2	9.6	10.3	10.4	10.1	94	52	88	78	6	2 ⊙	0	C 0	C 0	C 0
21	61.7	61.3	59.9	61.0	10.1	23.4	17.3	17.0	23.7	9.3	9.2	12.2	11.9	11.1	100	58	81	80	0⊙▬	0 ⊙	0	C ●	C 0	C 0
22	56.4	55.1	53.0	54.8	15.2	16.6	12.6	14.2	20.2	12.0	11.2	13.2	10.7	11.7	87	94	99	93	6	10 ●	10	C 0	SW 1	SW 1
23	51.7	52.6	52.6	52.3	12.5	15.6	13.2	13.6	16.2	12.1	9.6	9.4	10.1	9.7	90	71	90	84	10	10	10	SW 7	W 9	SW 1
24	52.5	51.7	52.9	52.4	10.0	16.1	11.2	12.1	16.2	8.6	8.9	8.2	9.0	8.7	98	60	92	83	10 ≡	7	10	W 1	SW 1	C 0
25	52.5	50.7	46.5	49.9	10.8	15.3	11.6	12.3	16.5	10.0	8.9	8.2	8.8	8.6	93	63	87	81	10	9	0	C 0	C 0	S 1
26	39.6	39.6	42.4	40.5	12.0	12.7	7.5	9.9	14.0	7.3	10.5	10.8	6.3	9.2	100	99	82	94	10●≡	10●▬	7	SW 2	C 0	N 2
27	43.5	43.6	44.1	43.7	3.6	7.9	4.1	4.9	8.4	3.1	5.2	5.3	4.8	5.1	88	67	79	78	10	7	2	N 2	N 3	N 1
28	46.2	46.7	46.9	46.6	2.6	7.9	5.1	5.2	8.0	0.9	4.2	3.6	4.5	4.1	75	45	69	63	2 ⊙	10	5	N 2	N 4	N 2
29	45.8	46.0	48.3	46.7	3.4	2.6	2.6	2.8	5.1	1.4	4.8	5.1	5.3	5.1	82	93	96	90	10	10 ✱	10	NE 3	ENE 5	NW 1
30	48.0	46.8	46.6	47.1	3.8	9.8	6.3	6.6	11.7	2.4	5.8	6.5	6.9	6.4	97	71	98	89	7	8	10 ●	SW 1	SSW 5	W 1
31																								
M	50.6	50.6	51.0	50.7	9.2	14.6	10.1	11.0	15.7	7.4	8.3	8.8	8.3	8.5	94	71	89	85	7.4	7.0	4.0	1.7	2.7	1.0

Październik – Octobre 1936

1	45.5	45.0	45.2	45.2	3.1	10.1	3.1	4.8	10.6	2.2	5.3	6.0	5.4	5.6	93	65	95	84	3	6 ⊙	0	C 0	N 2	C 0
2	45.6	47.1	48.2	47.0	2.4	5.4	3.9	3.9	6.6	1.1	5.3	6.4	5.9	5.9	96	96	97	96	10 ●	10	10	C 0	C 0	C 0
3	48.6	49.0	47.4	48.3	2.7	6.6	4.1	4.4	7.3	2.2	5.5	6.2	5.8	5.8	98	86	95	93	10 ≡	9	10 ●	C 0	C 0	C 0
4	40.1	38.9	38.4	39.1	4.1	5.1	2.8	3.7	5.4	2.5	6.0	6.0	5.3	5.8	98	92	94	95	10	10	5	SW 7	C 0	SW 1
5	36.6	37.0	40.1	37.9	2.2	3.1	2.8	2.7	3.9	1.5	5.3	5.3	5.2	5.3	98	93	93	95	10 ✱	10	10	S 3	W 2	W 2
6	41.2	41.7	45.3	42.7	3.3	4.2	2.3	3.0	5.0	0.9	5.5	5.7	5.1	5.4	95	92	94	94	10	10	10	S 1	C 0	C 0
7	47.3	48.5	51.1	49.0	2.4	5.6	1.9	3.0	6.4	0.9	5.5	5.8	5.0	5.4	100	85	95	93	10 ≡	9	10	C 0	C 0	C 0
8	51.7	53.0	52.9	52.5	2.1	3.6	1.6	2.2	5.2	-0.4	4.9	4.5	4.6	4.7	91	77	89	86	10	4 ⊙	10	NE 1	NNE 3	N 2
9	53.5	53.3	54.5	53.8	0.8	5.8	1.2	2.2	5.8	-0.9	4.8	3.9	4.3	4.3	100	57	85	81	10 ▬	4 ⊙	7	NE 1	NE 7	NE 1
10	55.0	55.3	54.7	55.0	1.0	2.5	1.6	1.7	2.5	0.5	4.6	3.6	3.8	4.0	92	65	75	77	10	10	10	C 0	C 0	C 0
11	53.4	52.7	51.4	52.5	0.2	2.1	1.3	1.2	2.3	0.0	4.2	4.0	4.5	4.2	91	75	89	85	10	10	10	C 0	C 0	C 0
12	49.5	47.6	45.4	47.5	-0.4	4.3	4.1	3.0	6.4	-1.5	4.3	5.5	5.1	5.0	96	89	84	90	10	10	10	C 0	SW 1	SW 5
13	42.9	40.9	37.6	40.5	4.3	8.6	7.7	7.1	9.4	2.9	6.0	7.5	7.3	6.9	97	91	93	94	10 ≡	10	10	SW 3	SW 7	SW 5
14	42.1	44.8	45.9	44.3	1.6	4.5	1.3	2.2	7.7	-0.7	4.8	4.9	4.3	4.7	93	78	85	85	7 ⊙	9	1	NW 1	WNW 9	C 0
15	43.6	43.8	34.7	40.7	2.2	7.2	8.3	6.5	8.4	0.5	5.0	5.9	7.7	6.2	93	77	94	88	7	10	10 ●	SW 2	WSW 5	S 12
16	35.5	38.2	38.1	37.3	6.9	9.1	6.6	7.3	10.2	5.7	6.5	7.3	6.9	6.9	87	86	94	89	7	8	8	W 9	W 7	SW 3
17	36.0	38.5	42.7	39.1	5.1	7.8	5.3	5.9	8.4	4.2	5.9	6.5	6.3	6.2	90	82	96	89	9 ●	6	0	W 2	W 7	W 2
18	36.5	32.5	30.8	33.3	8.9	9.0	8.6	8.8	9.1	5.0	8.2	8.2	6.5	7.6	96	96	78	90	10 ●	10 ●	10	SW 9	SW 12	SW 12
19	33.9	36.3	40.3	36.8	6.2	6.2	2.3	4.2	8.6	2.0	7.0	6.1	5.2	6.1	99	87	96	94	10●▬	10	1	WSW 3	WSW 5	C 0
20	40.7	42.1	44.8	42.5	3.3	5.4	1.5	2.9	5.6	1.0	5.7	5.4	4.7	5.3	98	80	93	90	10	10	1	C 0	NE 3	C 0
21	48.0	49.3	49.7	49.0	0.1	6.3	0.6	1.9	6.4	-0.9	4.3	4.4	4.4	4.4	94	62	92	83	7	6 ⊙	3	C 0	W 2	C 0
22	48.2	48.4	50.3	49.0	0.3	6.3	1.4	2.4	6.9	-0.5	4.4	4.5	4.7	4.5	94	63	93	83	6	5 ⊙	0	S 1	ESE 2	C 0
23	52.9	54.3	56.9	54.7	-2.3	4.1	3.4	2.2	4.9	-2.7	3.6	5.8	5.6	5.0	94	95	97	95	1 ▬	10 ▬	10 ▬	C 0	C 0	C 0
24	57.9	57.9	55.7	57.2	1.0	6.4	3.6	3.6	7.2	0.6	4.9	6.3	4.9	5.4	100	88	83	90	10 ▬	9 ▬	0	C 0	C 0	S 2
25	53.4	51.6	49.3	51.4	1.2	9.8	5.1	5.3	9.9	0.7	4.8	5.7	5.6	5.4	96	63	86	82	6	4 ⊙	0	S 2	S 5	S 3
26	46.9	46.5	46.7	46.7	4.6	8.8	6.4	6.6	9.3	3.8	5.1	7.9	7.0	6.7	81	93	98	91	2	10	10 ●	S 3	S 5	S 3
27	44.0	39.8	39.3	41.0	3.0	5.9	6.3	5.4	7.2	2.2	5.3	6.2	6.7	6.1	93	90	94	92	3	10 ●	5	S 3	S 9	SW 3
28	42.8	44.1	45.8	44.2	2.1	7.9	3.8	4.4	8.1	1.8	4.8	5.5	5.5	5.3	89	69	92	83	6	6	10	SSW 3	S 2	C 0
29	47.2	49.8	53.4	50.1	4.8	7.3	6.4	6.2	7.4	3.5	6.4	7.3	6.8	6.8	100	96	94	97	10 ▬	10 ▬	10	C 0	N 1	N 1
30	54.3	53.3	55.0	54.2	5.1	7.3	5.5	5.8	7.6	4.4	6.5	7.6	6.4	6.8	98	100	96	98	10	10●▬	1	NE 3	NE 3	S 2
31	55.3	54.4	53.5	54.4	1.3	8.5	4.6	4.8	9.2	1.0	4.8	5.2	6.0	5.3	94	62	96	84	0	1 ⊙	10	S 2	S 2	C 0
M	46.1	46.3	46.6	46.3	2.7	6.3	3.9	4.2	7.4	1.4	5.3	5.8	5.6	5.6	95	82	91	89	7.9	8.3	6.5	1.9	3.3	1.9

Wigry – Stary Folwark

$H_s = 141$ m $H_b = 141{,}4$ m

Wrzesień – Septembre 1936

DNI	OPAD R	GRUB. ŚNIEGU h	USŁONECZNIENIE	POGODA
1	7.2	.	4.9	● //
2	0.3	.	1.2	● /
3	.	.	7.0	
4	.	.	1.0	
5	2.5	.	.	
6	3.6	.	.	● /, //; ≡ //
7	3.0	.	.	● //; ≡ ⌒ /
8	.	.	4.5	
9	.	.	0.9	⌒ /
10	.	.	3.8	
11	.	.	6.1	⌒ /
12	.	.	5.8	
13	.	.	6.2	
14	.	.	8.2	
15	.	.	9.2	⌒ /
16	.	.	8.9	⌒ /
17	.	.	4.2	≡ /
18	.	.	6.4	≡ ⌒ /
19	.	.	7.4	≡ ⌒ /
20	.	.	8.1	
21	.	.	8.5	≡ ⌒ /
22	15.0	.	.	● //
23	.	.	2.2	
24	.	.	2.8	≡ /
25	.	.	5.1	
26	3.0	.	.	● ≡ /, //
27	.	.	1.7	
28	.	.	5.8	
29	8.0	.	5.2	✱ //
30	2.4	.	1.1	● ///
31				
Σ	45.0	—	126.2	UWAGI.

Październik – Octobre 1936

1	0.2	.	5.8	
2	(0.0)	.	.	● /
3	3.6	.	.	● ///; ≡ /
4	8.0	.	0.5	
5	(0.0)	.	.	✱ /
6	.	.	.	
7	.	.	.	≡ /
8	.	.	1.4	
9	.	.	3.5	≡ /
10	.	.	.	
11	.	.	.	
12	.	.	.	
13	.	.	.	≡ /
14	.	.	4.2	
15	8.5	.	1.0	● ///
16	13.5	.	4.4	
17	4.7	.	2.7	● /
18	15.8	.	.	● /, //
19	4.6	.	.	● ≡ /
20	.	.	0.6	
21	.	.	6.3	
22	.	.	6.4	
23	.	.	1.3	≡ /, //, ///
24	.	.	0.3	≡ /, //
25	.	.	4.0	
26	0.2	.	.	● ///
27	8.0	.	1.4	● //
28	.	.	0.6	
29	.	.	.	≡ /, //
30	5.0	.	.	● ≡ //
31	.	.	7.9	
Σ	72.1	—	52.3	UWAGI.

Wigry – Stary Folwark

$\varphi = 54°04'$ $\lambda = 23°05'$

Listopad – Novembre 1936

DNI	CIŚNIENIE P = 700 + I	II	III	Dies	TEMPERATURA T I	II	III	Dies	Max	Min	PRĘŻNOŚĆ PARY e I	II	III	Dies	WILGOTNOŚĆ WZGL. U I	II	III	Dies	ZACHMURZENIE N,w I	II	III	KIERUNEK I PRĘDKOŚĆ WIATRU D,v I	II	III
1	52.5	51.4	49.5	51.1	4.1	7.2	8.0	6.8	8.3	3.8	6.1	7.6	7.8	7.2	100	100	98	99	10 ≡	10 ≡	10 ≡	C 0	C 0	C 0
2	47.1	45.3	44.2	45.5	6.2	6.8	6.9	6.7	8.1	5.8	7.1	7.4	7.4	7.3	100	100	100	100	10 ≡	10 ≡	10 ≡	C 0	C 0	C 0
3	44.0	45.8	47.6	45.8	6.2	6.9	4.0	5.3	7.5	3.5	7.0	5.7	5.3	6.0	99	77	87	88	10 ≡	7	10	W 1	SW 3	SW 2
4	49.2	50.7	53.1	51.0	4.1	6.9	5.2	5.4	7.6	3.5	5.7	6.5	6.2	6.1	93	87	94	91	10 ≡	10	10	SW 2	SW 3	C 0
5	53.5	53.5	51.7	52.9	4.9	9.2	5.6	6.3	9.3	4.4	6.2	6.0	6.5	6.2	97	70	96	88	10 ≡	8	1	C 0	S 1	C 0
6	49.6	48.8	48.5	49.0	5.2	7.5	6.6	6.5	8.1	1.3	6.5	6.6	7.0	6.7	98	86	96	93	10	9	8	C 0	S 2	C 0
7	46.4	45.0	44.1	45.2	7.6	8.8	9.5	8.8	9.8	6.4	7.5	8.0	8.3	7.9	96	95	94	95	10	10	10	SE 3	SE 5	S 5
8	41.4	39.9	40.9	40.7	8.6	10.0	8.9	9.1	10.4	8.1	7.8	7.3	7.9	7.7	93	80	93	89	10	9	2	S 2	S 3	C 0
9	43.7	44.6	45.9	44.7	4.8	9.5	5.1	6.1	9.9	4.0	6.0	6.8	5.9	6.2	94	76	90	87	9	7 ⊙	10	S 1	S 5	S 2
10	46.6	46.0	46.4	46.3	3.2	7.1	6.5	5.8	8.1	3.1	5.4	6.0	6.4	5.9	93	80	88	87	4	10	10	S 1	S 1	S 2
11	47.2	47.5	48.5	47.7	4.2	6.3	5.6	5.4	7.3	3.8	5.9	6.0	6.3	6.1	96	84	93	91	10	8	10	S 1	S 1	SW 2
12	49.8	50.6	50.6	50.3	0.6	6.8	3.9	3.8	7.4	0.2	4.6	5.0	5.0	4.9	96	68	82	82	10	1 ⊙	10	C 0	S 1	S 2
13	48.3	48.2	48.0	48.2	5.3	6.7	7.0	6.5	7.2	3.7	5.7	6.6	7.4	6.6	86	90	99	92	10	10	10 ●	S 5	S 5	S 2
14	46.7	46.5	48.6	47.3	6.5	7.9	7.6	7.4	8.2	6.0	7.2	7.6	7.5	7.4	100	96	96	97	10	10 ●	10	SSW 3	SSW 1	SW 1
15	51.4	53.7	55.8	53.6	4.8	4.6	0.3	2.5	7.6	0.0	5.8	5.3	4.4	5.2	90	84	94	89	10	9	5	W 1	WNW 2	C 0
16	53.4	51.4	47.8	50.9	2.2	3.7	3.1	3.0	5.0	0.0	5.2	5.6	5.0	5.3	96	93	88	92	10 ≡	10	10	S 3	S 3	S 7
17	42.8	42.9	45.5	43.7	1.4	3.4	2.1	2.2	3.7	0.6	5.0	5.6	5.2	5.3	98	97	98	98	10 ●	10 ≡	10	S 3	SW 1	N 1
18	49.3	51.2	54.2	51.6	0.5	0.0	0.1	0.2	2.3	-0.9	4.3	4.0	4.2	4.2	90	86	90	89	10	10	10	C 0	NE 1	E 2
19	57.4	58.3	60.4	58.7	-1.4	-2.1	-4.9	-3.3	0.1	-5.2	3.7	3.4	2.8	3.3	88	88	88	88	10	10	10	E 3	E 3	E 5
20	62.3	62.9	64.2	63.1	-6.9	-1.5	-5.3	-4.8	-1.3	-7.2	2.4	3.5	2.7	2.9	88	86	88	87	0	1 ⊙	0	E 2	E 2	C 0
21	61.9	58.2	54.6	58.2	-7.7	-1.9	0.6	-2.1	0.9	-9.0	2.3	3.4	4.4	3.4	88	86	92	89	4	10	10 ●	SW 1	SW 5	W 3
22	56.4	57.5	58.1	57.3	0.6	0.5	-1.1	-0.3	2.4	-1.5	4.5	4.3	4.1	4.3	94	90	97	94	10	10	10 ≡	N 1	C 0	C 0
23	57.7	57.5	57.2	57.5	-1.4	0.6	1.4	0.5	1.5	-2.6	4.1	4.7	5.0	4.6	99	98	98	98	10 ≡	10 ≡	10 ≡	C 0	C 0	C 0
24	57.0	57.5	58.0	57.5	0.9	1.1	0.3	0.6	1.4	-0.1	4.9	4.9	4.4	4.7	100	98	94	97	10 ≡	10 ≡	10	C 0	C 0	C 0
25	56.5	55.1	54.7	55.4	-1.4	-2.7	-3.7	-2.9	0.4	-4.2	3.9	3.5	3.3	3.6	95	93	95	94	10	10	10	S 1	S 2	C 0
26	54.7	54.7	55.6	55.0	-4.4	-3.7	-3.5	-3.8	-3.4	-4.9	3.1	3.3	3.3	3.2	94	95	92	94	10	10 ≡	10	C 0	C 0	E 3
27	55.6	55.4	53.8	54.9	-3.4	-1.7	-3.0	-2.8	-1.1	-4.6	3.3	3.6	3.4	3.4	93	90	93	92	10	10	10	E 4	E 4	E 5
28	53.4	54.0	55.7	54.4	-2.9	-2.9	-2.9	-2.9	-2.7	-3.7	3.5	3.4	3.5	3.5	95	93	95	94	10	10	10	S 1	C 0	C 0
29	55.4	54.7	51.2	53.8	-3.0	-2.4	-2.8	-2.8	-2.3	-3.7	3.5	3.6	3.6	3.6	95	94	95	95	10	10	10	C 0	C 0	C 0
30	44.8	40.1	32.8	39.2	-2.2	-0.5	-0.4	-0.9	-0.2	-3.4	3.7	4.3	4.4	4.1	96	98	100	98	10	10 ✳	10 ✳	S 3	S 5	S 9
31																								
M	51.2	51.0	50.9	51.0	1.6	3.4	2.4	2.4	4.4	0.2	5.1	5.3	5.3	5.2	95	89	93	92	9.2	9.0	8.5	1.4	2.0	1.8

Grudzień – Décembre 1936

1	25.3	26.5	27.1	26.3	0.3	2.1	1.1	1.2	2.2	-0.6	4.6	4.7	4.7	4.7	98	87	94	93	10 ✳	7	10	SW 2	SW 9	SW 12
2	27.7	30.6	32.4	30.2	1.5	1.1	-0.1	0.6	1.6	-0.5	4.8	4.3	4.4	4.5	94	87	96	92	10	10	10 ✳	SW 7	SSW 5	SSW 7
3	33.3	36.6	44.2	38.0	-0.4	-0.4	-4.7	-2.6	-0.1	-5.5	4.3	4.3	3.1	3.9	98	98	96	97	10 ✳	10	10	S 3	S 1	C 0
4	49.3	50.2	49.3	49.6	-1.4	-0.4	-1.7	-1.3	-0.3	-5.6	4.0	4.3	3.9	4.1	97	96	96	96	10	10	10	C 0	C 0	C 0
5	47.4	48.1	52.2	49.2	-2.7	1.3	-2.5	-1.6	1.7	-3.3	3.6	4.6	3.6	3.9	96	91	94	94	10	5	10	SW 1	SSW 1	C 0
6	52.7	52.4	52.1	52.4	-2.0	-1.3	-0.7	-1.2	-0.6	-3.0	3.8	3.9	4.1	3.9	96	95	96	96	10	10	10	SSE 3	SE 9	SE 2
7	52.9	53.8	56.9	54.5	-2.6	-2.1	-1.3	-1.8	-0.6	-3.1	3.6	3.7	4.0	3.8	96	94	97	96	10	10	10 ✳	SE 1	SE 3	SE 1
8	59.1	60.6	65.0	61.6	-0.7	0.0	-2.5	-1.4	0.0	-3.1	4.2	4.4	3.6	4.1	98	96	96	97	10	10	10	C 0	C 0	C 0
9	64.9	64.8	64.9	64.9	-6.9	-4.2	-2.9	-4.2	-2.6	-7.6	2.6	3.2	3.6	3.1	97	96	97	97	10	10	10	C 0	C 0	C 0
10	65.0	65.5	65.4	65.3	-0.4	-1.7	-1.1	-1.1	-0.3	-3.1	4.4	4.0	4.2	4.2	100	99	99	99	10 ≡	10 ≡	10 ≡	C 0	C 0	C 0
11	62.5	61.3	59.5	61.1	-0.2	-0.7	-2.1	-1.3	-0.1	-3.1	4.5	4.2	3.9	4.2	100	98	98	99	10	10	10	C 0	ESE 1	SE 1
12	57.6	57.2	55.2	56.7	-3.3	-2.7	-2.3	-2.6	-2.1	-3.6	3.5	3.7	3.8	3.7	97	98	98	98	10	10	10	SE 4	S 5	SSE 5
13	54.3	53.5	53.8	53.9	-1.9	-0.1	-0.9	-1.0	0.0	-2.7	3.7	4.4	4.1	4.1	94	96	95	95	10	3	7	S 5	S 3	SE 3
14	52.9	52.3	52.7	52.6	-1.0	0.1	0.3	-0.1	0.6	-1.8	4.1	4.3	4.6	4.3	97	94	98	96	10	10	10	S 1	SSE 2	C 0
15	52.8	51.7	51.1	51.9	0.6	2.1	1.3	1.3	2.2	0.2	4.8	4.9	4.8	4.8	100	91	96	96	10 ≡	9	0	E 2	SSE 2	S 2
16	51.6	52.5	52.5	52.2	1.6	0.6	0.8	1.0	2.4	0.0	5.0	4.5	4.7	4.7	96	94	98	96	10	10 ≡	10	S 3	S 2	S 1
17	48.0	47.7	51.8	49.2	1.3	0.7	1.7	1.4	1.9	-0.4	4.9	4.8	5.2	5.0	98	100	100	99	10	10 ✳	10 ●	S 3	SSW 3	SSW 2
18	53.9	54.2	54.3	54.1	-0.1	1.3	1.7	1.2	1.9	-0.6	4.5	4.8	5.0	4.8	100	94	96	97	10 ≡	10	10	SW 1	SSE 5	S 7
19	54.3	53.4	54.6	54.1	4.2	6.2	3.6	4.4	6.4	1.5	6.1	6.8	5.5	6.1	98	96	93	96	10 ≡	10 ≡	10 ●	SSW 9	SSW 9	W 2
20	58.1	59.4	57.9	58.5	2.6	3.1	2.6	2.7	3.7	1.5	4.9	5.0	5.1	5.0	89	88	93	90	4	10	10	W 5	WSW 3	SW 9
21	56.7	56.7	57.7	57.0	2.7	5.5	0.1	2.1	5.5	-0.1	4.0	3.6	4.0	3.9	72	53	87	71	4	1 ⊙	0	WSW 7	SW 5	C 0
22	57.2	56.2	53.3	55.6	-1.6	4.6	-0.9	0.3	4.7	-2.2	3.7	3.7	3.8	3.7	90	59	89	79	0	0 ⊙	0	C 0	C 0	SW 2
23	48.5	48.0	52.5	49.7	-0.9	0.8	1.6	0.8	2.1	-2.4	4.0	4.7	4.8	4.5	93	98	93	95	10	10 ✳	5	W 7	W 7	W 7
24	50.9	46.9	41.1	46.3	1.1	1.1	2.3	1.7	2.5	-0.1	4.2	4.1	5.1	4.5	85	83	94	87	10	10	10 ✳	W 9	W 12	W 12
25	38.5	37.6	43.5	39.9	2.3	2.7	0.6	1.6	3.1	0.5	5.1	4.7	4.4	4.7	94	84	92	90	9	10	10	W 3	W 5	NW 3
26	52.9	56.8	58.9	56.2	-0.3	-0.4	-0.3	-0.3	0.7	-1.0	3.8	3.8	4.0	3.9	86	86	90	87	8	3 ⊙	10	N 5	N 3	N 1
27	58.3	56.8	54.8	56.6	-2.9	-0.4	1.6	0.0	1.7	-3.6	3.4	4.3	5.0	4.2	93	96	96	95	1	10 ✳	10	C 0	WSW 3	W 5
28	54.9	54.0	53.7	54.2	2.2	3.1	2.1	2.4	3.1	1.3	5.1	4.7	5.0	4.9	94	83	93	90	10	4 ⊙	10	W 2	W 7	W 9
29	55.7	57.2	59.6	57.5	-1.4	0.0	-3.7	-2.2	2.1	-4.4	3.6	3.5	3.2	3.4	86	77	92	85	1	2 ⊙	0	C 0	C 0	C 0
30	61.3	60.8	59.7	60.6	-6.5	-1.9	-0.9	-2.6	-0.9	-7.1	2.3	3.4	4.0	3.3	89	86	93	89	1	1 ⊙	10	SE 1	S 2	SSW 1
31	59.3	59.3	59.4	59.3	0.2	1.3	2.1	1.4	2.4	-1.2	4.6	4.9	5.2	4.9	98	98	98	98	10 ≡	10 ≡	9	C 0	C 0	W 2
M	52.2	52.3	53.1	52.5	-0.5	0.6	-0.2	0.0	1.4	-2.1	4.2	4.3	4.3	4.3	94	90	95	93	8.3	7.9	8.4	2.7	3.5	3.1

Wigry – Stary Folwark

$H_s = 141$ m $H_b = 141{,}4$ m

Listopad – Novembre 1936

DNI	OPAD R	GRUB. ŚNIEGU h	USŁONECZNIENIE	POGODA
1	•	•	•	≡ I, II, III
2	•	•	•	≡ I, II, III
3	•	•	1.5	≡ I
4	•	•	•	≡ I
5	•	•	1.9	≡ I
6	•	•	•	
7	•	•	•	
8	•	•	•	
9	•	•	5.5	
10	•	•	2.2	
11	•	•	0.3	
12	•	•	4.3	
13	3.2	•	•	● III
14	1.8	•	•	● II
15	•	•	0.3	
16	6.0	•	•	≡ I
17	(0.0)	•	•	● I; ≡ II
18	•	•	•	
19	•	•	•	
20	•	•	7.5	
21	1.0	•	2.7	● III
22	•	•	•	≡ III
23	•	•	•	≡ I, II, III
24	•	•	•	≡ I, II
25	•	•	•	
26	•	•	•	≡ II
27	•	•	•	
28	•	•	•	
29	•	•	•	
30	10.2	•	•	* II, III
31				
Σ	22.2	—	26.2	UWAGI.

Grudzień – Décembre 1936

1	0.4	8	•	
2	2.2	6	•	●* III
3	1.3	4	•	●* I
4	•	3	•	
5	•	3	1.7	
6	•	3	•	
7	4.0	7	•	* III
8	•	7	•	
9	•	7	•	
10	•	6	•	≡ I, II, III
11	•	6	•	
12	•	6	•	
13	•	5	1.3	
14	•	4	•	
15	•	3	•	≡ I
16	•	2	•	≡ II
17	6.0	0	•	* II ● III
18	•	•	•	≡ I
19	5.1	•	•	● III; ≡ I, II
20	•	•	0.7	
21	•	•	–	
22	•	•	5.0	
23	2.4	•	•	●* II
24	9.0	•	•	●* III
25	•	•	1.1	
26	•	•	2.2	
27	0.4	•	•	* II
28	•	•	2.5	
29	•	•	6.5	
30	•	•	2.6	
31	•	•	•	≡ I, II
Σ	30.8	—	–	UWAGI.

Bydgoszcz — φ = 53°06' — λ = 17°57' — Styczeń – Janvier 1936

DNI	CIŚNIENIE P = 700 + I	II	III	Dies	TEMPERATURA T I	II	III	Dies	Max	Min	PRĘŻNOŚĆ PARY e I	II	III	Dies	WILGOTNOŚĆ WZGL. U I	II	III	Dies	ZACHMURZENIE i POGODA N,w I	II	III	KIERUNEK i PRĘDKOŚĆ WIATRU D,v I	II	III
1	51.2	49.6	46.7	49.2	0.3	3.6	5.1	3.5	5.2	-1.2	4.5	5.4	5.8	5.2	96	92	89	92	6	9	10	C 0	C 0	SSE 1
2	46.0	46.8	45.5	46.1	0.4	6.5	1.4	2.4	7.1	-0.5	4.5	5.6	4.9	5.0	94	78	96	89	0	2 ⊙	1	SW 1	SW 1	SE 1
3	41.6	41.2	39.2	40.7	3.0	5.5	4.5	4.4	5.7	1.3	5.2	6.2	6.0	5.8	91	93	96	93	6	10	10 ●	S 3	SW 3	S 1
4	40.1	45.5	51.0	45.5	4.3	3.2	2.1	2.9	5.8	1.6	5.9	5.2	5.0	5.4	96	90	93	93	10 ≡	10	10	WNW 2	W 4	WSW 1
5	54.6	56.2	57.4	56.1	2.0	3.6	0.2	1.5	3.8	-0.2	4.9	5.3	4.4	4.9	93	90	94	92	10 ≡	10	0	WSW 2	WSW 2	SW 1
6	57.6	55.5	52.5	55.2	-2.2	0.4	1.0	0.0	1.1	-3.1	3.8	4.3	4.3	4.1	98	90	87	92	10 ≡	9 ≡	10	C 0	SE 3	SSE 6
7	49.0	50.4	52.4	50.6	1.8	3.2	0.2	1.4	3.5	0.2	4.6	4.9	4.4	4.6	88	85	94	89	10	10	6 ≡	SW 3	SW 3	SW 1
8	51.4	51.9	52.8	52.0	-1.0	1.2	0.4	0.2	1.3	-2.2	4.0	4.5	4.6	4.4	95	91	98	95	7 ≡	10 ≡	9	ESE 1	SSW 1	SW 1
9	54.1	54.9	55.4	54.8	2.2	3.8	3.9	3.4	3.9	0.1	5.2	5.3	5.7	5.4	96	88	95	93	10 ≡	10	10 ●	SW 1	SSW 1	SSW 2
10	51.1	47.1	45.7	48.0	4.4	6.6	7.3	6.4	7.8	3.5	5.7	7.0	6.9	6.5	92	96	90	93	10 ●	10 ●	9	S 5	SW 5	SW 2
11	44.5	44.5	47.0	45.3	7.5	8.2	4.0	5.9	8.7	3.7	7.1	6.4	4.7	6.1	91	79	77	82	10	10	10	WSW 5	WSW 9	WNW 12
12	49.7	49.8	52.3	50.6	2.4	3.0	2.4	2.6	4.0	1.8	4.0	3.7	4.2	4.0	74	64	77	72	10	10 ✳	7	W 8	W 8	W 7
13	55.3	56.0	50.3	53.9	1.1	0.8	1.3	1.1	2.5	-0.1	4.1	4.2	3.9	4.1	83	87	75	82	7	10	10	W 3	WSW 5	WSW 9
14	50.1	50.8	48.5	49.8	-0.3	0.6	0.9	0.5	1.4	-1.2	3.8	3.5	4.4	3.9	86	73	89	83	8	9	10	W 5	W 7	WSW 7
15	50.4	53.2	55.4	53.0	1.2	1.0	-0.2	0.4	2.0	-0.7	3.9	4.1	3.9	4.0	78	83	87	83	10	8	6	WNW 10	WNW 7	W 3
16	55.0	55.7	53.9	54.9	-0.6	0.1	-2.0	-1.1	0.4	-2.4	3.8	3.7	3.6	3.7	88	81	92	87	10	10	10	W 4	W 2	SSE 2
17	46.9	42.9	39.0	42.9	-3.5	-1.1	0.3	-1.0	0.4	-4.6	2.8	3.2	3.8	3.3	79	75	80	78	2	8	7	SE 2	SSE 5	SSE 3
18	39.0	42.5	45.3	42.3	1.4	0.6	-1.4	-0.2	2.6	-1.7	3.8	4.4	3.8	4.0	74	92	93	86	8	10	0	SW 2	W 2	SSW 3
19	46.2	46.8	48.0	47.0	-0.2	1.7	0.7	0.7	2.6	-2.2	3.8	3.3	3.8	3.6	84	64	78	75	10	7	10	SW 4	SW 4	SW 1
20	47.6	45.7	44.8	46.0	-3.6	0.8	2.3	0.4	2.4	-4.5	3.3	4.1	4.6	4.0	95	83	84	87	3	10	10	ESE 1	SE 1	S 1
21	43.6	44.9	44.9	44.5	1.4	3.6	0.7	1.6	3.8	0.0	4.6	5.6	4.6	4.9	91	95	94	93	9	10 ●	0	S 2	SW 1	SW 2
22	44.0	44.8	45.5	44.8	2.1	5.0	0.1	1.8	5.0	-0.6	4.4	4.1	4.1	4.2	82	63	89	78	4	0 ⊙	3	SW 3	SW 7	SSW 1
23	44.8	45.3	46.7	45.6	-1.7	-1.0	-0.6	-1.0	0.6	-2.6	3.7	4.0	4.1	3.9	92	93	94	93	5	10 ≡	6	WSW 1	WSW 1	SW 1
24	46.9	47.2	49.2	47.8	1.5	1.9	2.3	2.0	2.8	-0.9	4.5	4.2	4.3	4.3	89	80	79	83	10	10 ✳	10	WSW 5	WSW 7	WSW 4
25	49.8	50.0	50.3	50.0	0.7	1.8	-1.5	-0.1	2.4	-1.9	4.5	4.6	4.0	4.4	92	88	97	92	10	8	10 ≡	WSW 1	SW 1	SE 1
26	48.2	47.5	46.5	47.4	-1.1	1.4	0.8	0.5	2.6	-2.5	4.0	4.6	4.6	4.4	95	91	94	93	10 ≡	10	10	E 1	ESE 1	ESE 1
27	45.0	44.2	44.8	44.7	0.8	2.8	1.9	1.8	3.2	0.3	4.6	5.2	5.1	5.0	94	93	96	94	10 ≡	10 ≡	10 ● ≡	E 1	E 1	C 0
28	47.2	48.7	49.0	48.3	2.9	4.0	3.0	3.2	4.1	1.5	5.5	5.6	5.5	5.5	98	92	96	95	10 ● ≡	10 ≡	10 ≡	W 1	WNW 2	C 0
29	46.9	46.5	48.0	47.1	2.8	4.0	3.2	3.3	4.2	1.8	5.4	5.8	5.6	5.6	96	95	97	96	10 ≡	10 ≡	10	C 0	SSE 1	E 5
30	50.1	51.8	52.7	51.5	1.6	2.2	1.2	1.6	3.2	1.0	4.9	4.3	4.4	4.5	94	80	89	88	10 ≡	10	10	E 4	SE 5	SE 6
31	50.1	47.2	41.5	46.3	1.3	2.5	3.7	2.8	3.7	0.2	4.8	5.3	5.4	5.2	96	96	90	94	10 ≡	10 ≡	10	SSE 5	SSE 2	SSE 7
M	48.3	48.6	48.5	48.5	1.1	2.6	1.6	1.7	3.5	-0.5	4.5	4.8	4.7	4.7	90	85	90	88	8.2	9.0	7.9	2.8	3.3	3.0

Luty – Février 1936

DNI	I	II	III	Dies	I	II	III	Dies	Max	Min	I	II	III	Dies	I	II	III	Dies	I	II	III	I	II	III
1	36.3	37.7	37.7	37.2	3.8	5.2	3.6	4.0	6.0	2.8	5.6	6.2	5.5	5.8	93	94	93	93	10	10 ≡	10	SSW 1	W 3	SW 1
2	35.2	34.1	32.3	33.9	2.0	7.2	4.4	4.5	8.8	1.1	5.2	6.4	6.0	5.9	98	84	97	93	6 ≡	8	10	SSW 1	S 1	ENE 1
3	31.2	33.2	38.3	34.2	4.1	5.8	3.0	4.0	5.8	2.7	5.7	5.3	4.9	5.3	93	78	87	86	10	10	10	WSW 3	SW 7	WSW 8
4	44.5	48.0	51.2	47.9	2.6	3.4	0.4	1.7	3.6	0.3	4.2	4.0	4.3	4.2	75	68	90	78	10	10	8	W 1	W 2	WNW 1
5	52.5	54.1	55.4	54.0	-0.8	1.7	-1.0	-0.3	2.0	-1.2	4.1	4.3	3.7	4.0	94	84	87	88	9	10	4	W 1	WNW 2	W 1
6	57.3	59.7	63.4	60.2	-0.6	0.0	-0.2	-0.2	1.6	-1.3	3.5	4.0	3.3	3.6	80	88	73	80	10	10 ✳	10	NNW 2	NNW 3	N 4
7	65.0	66.9	67.6	66.5	-0.2	-0.8	-3.4	-2.0	0.1	-3.7	2.8	3.0	3.0	2.9	63	69	83	72	8	7	10	NNE 8	NE 9	NNE 1
8	66.1	63.1	57.2	62.1	-6.1	2.4	0.2	-0.8	2.8	-7.8	2.7	3.2	2.9	2.9	92	60	62	71	3	4 ⊙	9	C 0	W 2	WNW 7
9	50.8	50.9	53.8	51.8	0.2	-1.1	-6.1	-3.3	0.9	-6.4	4.6	2.9	2.2	3.2	98	69	76	81	10 ● ≡	9	6	W 3	N 5	NNE 9
10	55.4	58.1	60.2	57.9	-7.8	-8.3	-16.7	-12.4	-6.0	-17.5	2.2	1.6	0.9	1.6	87	63	75	75	10	3 ⊙	0	NNW 1	NNW 5	C 0
11	56.7	52.9	49.3	53.0	-10.1	-6.3	-5.3	-6.8	-5.3	-18.7	1.4	2.4	2.8	2.2	65	84	90	80	10	10 ✳	10 ✳	SW 6	WSW 10	WSW 5
12	48.3	49.3	50.6	49.4	-4.3	-1.3	-1.3	-2.0	1.0	-5.6	2.9	3.9	3.6	3.5	87	93	87	89	10	10 ≡	8	WSW 4	WSW 2	W 1
13	47.1	51.9	53.0	50.7	0.8	-1.2	-5.5	-2.8	0.8	-6.4	4.2	2.3	1.9	2.8	87	55	63	68	10	4 ⊙	0	WSW 6	NNW 9	W 3
14	52.3	53.1	54.9	53.4	-5.9	-2.6	-7.3	-5.8	-1.6	-7.7	2.6	2.1	1.8	2.2	90	57	69	72	6	7 ✳	0	WNW 2	NNW 7	NW 2
15	57.1	57.3	56.3	56.9	-11.9	-1.3	-5.5	-6.0	-0.1	-13.5	1.7	2.3	2.3	2.1	89	56	75	73	8	10 ⊙	5	WNW 1	C 0	ESE 1
16	53.6	51.3	48.9	51.3	-7.7	-3.2	-5.0	-5.2	-3.0	-8.5	2.2	2.5	2.9	2.5	85	68	91	81	10	10	10 ✳	ESE 2	SE 7	SE 4
17	47.7	48.8	50.6	49.0	-5.6	-3.9	-3.4	-4.1	-3.4	-6.0	2.8	3.1	3.1	3.0	93	90	88	90	10 ✳	10	10	ESE 3	ESE 2	ESE 1
18	53.4	55.4	55.6	54.8	-5.7	-4.7	-6.3	-5.8	-3.4	-6.7	2.5	2.6	2.3	2.5	82	79	81	81	10	10	0	ESE 4	E 5	ESE 3
19	54.6	53.7	53.7	54.0	-9.2	-4.5	-6.5	-6.7	-3.7	-9.8	2.0	2.3	2.1	2.1	86	70	73	76	4	10	0	E 7	E 12	E 9
20	54.4	55.7	58.2	56.1	-10.5	-6.2	-10.3	-9.3	-4.8	-10.7	1.6	1.9	1.4	1.6	77	66	68	70	10	9 ⊙	5	E 9	E 7	ENE 5
21	60.5	62.4	62.7	61.9	-16.2	-11.2	-13.9	-13.8	-9.4	-16.6	1.0	1.2	1.2	1.1	77	62	76	72	10	10	0	ENE 3	E 5	ENE 1
22	61.8	59.7	55.9	59.1	-16.6	-6.8	-8.3	-10.0	-5.3	-17.3	1.0	1.5	1.4	1.3	81	54	57	64	4	3 ⊙	6	E 8	E 9	E 9
23	50.8	48.3	46.9	48.7	-6.6	-3.6	0.2	-2.4	0.4	-8.7	2.2	3.2	4.4	3.3	78	92	94	88	10	10 ✳	10	E 7	E 7	SE 2
24	46.8	46.5	46.9	46.7	-0.9	0.6	0.2	0.0	0.8	-1.5	4.2	4.3	4.5	4.3	97	90	96	94	10 ≡	10 ≡	10 ✳	E 1	ENE 3	E 2
25	48.5	50.0	51.3	49.9	0.2	0.0	-0.2	0.0	0.3	-0.4	4.4	4.5	4.4	4.4	94	98	98	97	10 ≡	10 ≡	10 ≡	E 1	E 1	ENE 1
26	51.6	52.0	52.8	52.1	-0.1	0.9	0.2	0.3	1.1	-0.5	4.5	4.7	4.5	4.6	98	96	96	97	10 ✳ ≡	10 ✳ ≡	10 ≡	C 0	C 0	WNW 1
27	54.3	54.9	53.7	54.3	-1.2	1.1	-1.1	-0.6	1.8	-1.5	3.9	4.0	4.0	4.0	93	81	95	90	10	10	9 ≡	WSW 1	SSW 2	ESE 1
28	49.5	46.9	41.3	45.9	0.2	3.2	0.8	1.2	3.4	-1.5	4.4	3.9	4.2	4.2	94	68	87	83	10 ≡	10	10	E 3	E 9	E 14
29	34.9	37.6	39.9	37.5	3.0	6.3	2.6	3.6	7.0	0.6	5.1	4.9	4.7	4.9	90	69	84	81	10	10	9	SE 5	SSW 9	C 0
30																								
31																								
M	51.0	51.5	51.7	51.4	-3.8	-1.0	-3.2	-2.8	0.1	-5.9	3.3	3.4	3.2	3.3	87	75	82	81	8.9	8.8	6.9	3.1	3.0	3.4

DNI	OPAD R	GRUB. ŚNIEGU h	USŁO. NECZ. NIENIE	POGODA
1	.	.	–	≡⁰ 8¹⁵–9⁴⁰ ≡¹–11⁴⁵ ∞⁰⁻¹–16³⁰ ≡⁰–16⁵⁰ ≡¹–19³⁵ ≡⁰–20¹⁵ ␣ /
2	.	.	–	≡⁰ 7¹⁰–4⁵ ≡¹–9¹⁰ ≡⁰–10⁰⁰ ∞⁰–15²⁰ ≡⁰ 16¹⁰–n ␣ /
3	6.1	.	–	•⁰ 8²³–9¹⁶ • 10⁵⁰–11²⁸ •⁰ 19⁴³–n ∞⁰ 13⁵⁰–15²⁰
4	0.0	.	–	•⁰ 11²⁸⁻³⁹ ≡² n–6¹⁵ ≡⁰–7¹⁰ ∞⁰–11¹⁰
5	.	.	–	≡⁰ 6³⁵–7²⁰ 10¹⁰⁻⁴⁰ ≡¹–12¹⁵ ≡⁰–12⁴⁰ ∞⁰–14⁵⁰
6	.	.	–	≡² n–12⁴⁰ ≡¹–17²⁰ ≡⁰–18⁰⁰ ␣ /
7	0.2	.	–	*⁰ 7⁰³–8⁰⁵ ∞⁰ 8¹⁵–17⁴⁰ ≡⁰ 20²⁵–n
8	0.7	.	–	•⁰ 18³²–20⁰¹ ≡⁰ n–6¹⁰ ≡¹–13²⁰ ≡⁰–15⁴⁰ ≡¹–16³⁰ ≡⁰–18⁴⁰ ␣ /
9	1.5	.	–	•⁰ 15⁴⁵–19²² 19⁴³–20⁵⁵ 22²⁶–n ≡¹ n–10³⁰ ∞¹–15⁴⁵
10	8.0	.	–	•⁰ 6¹⁸–14¹⁶
11	3.6	.	–	•⁰ 7³³–8⁴¹ 10⁵⁰–12⁰⁶ 15⁴⁸–17⁴² 20⁰²⁻⁴⁰ ⩫ 20¹⁵⁻⁴⁵
12	0.0	.	–	*⁰ 10⁵² 15⁰⁵
13	0.7	.	–	*⁰ 22⁰⁵⁻¹⁷ *¹–22³⁵ *⁰–n
14	.	1	–	
15	0.6	0	–	*⁰ 7³⁵–4⁵ 9¹⁰⁻⁴⁵ ⁺⁰–10¹⁰ *⁰ 13³⁰–14²⁰
16	.	0	–	
17	.	0	–	∞⁰ 11²⁰–15²⁰
18	0.9	0	–	*⁰ 8⁵²–9³⁸ *¹–10²² *⁰–11²⁶ ∞⁰ 11³⁰–14³⁵
19	.	0	–	
20	.	.	–	≡⁰ 7⁰⁵⁻³⁰ ≡¹–12¹⁰ ≡⁰–12⁴⁰ ∞⁰–13²⁰ ␣ /
21	1.4	.	–	•⁰ 9⁵⁴–10²⁴ 11³⁰–13¹⁷ ∞⁰ 9³⁰–11³⁰ ∞¹ 13¹⁰–n
22	.	.	–	∞⁰ 10²⁰–11⁵⁵
23	0.3	.	–	≡⁰ 9¹⁰–10⁴⁰ ≡¹–10⁵⁰ ≡²–13²⁰ ≡¹–14¹⁰ ≡⁰–15⁵⁰ ≡¹–17⁵⁰ ≡⁰–18³⁰ ␣ /
24	0.2	.	–	*⁰ 4⁵¹–5¹² *¹ 12⁴¹⁻⁴⁵ *⁰–13²⁰
25	.	.	–	∞⁰⁻¹ 7²⁰–8⁵⁰ ≡¹–20¹⁵ ≡²–n
26	0.2	.	–	≡¹ n–7¹⁰ ≡⁰–7⁵⁰ ∞⁰–13²⁰ ␣ /
27	9.6	.	–	•⁰ n 18³⁰–n ≡⁰ n–6⁴⁰ ≡¹–7³⁰ ≡²–9⁰⁰ ≡¹–n
28	2.2	.	–	•⁰ n–9¹¹ ≡¹ 6⁴⁰–n
29	0.5	.	–	•⁰ n–6⁵¹ 7²²⁻³⁸ ≡¹ n–12³⁰ ≡⁰–16³⁰ ≡¹–19⁵⁰ ≡⁰–20²⁰
30	0.1	.	–	•⁰ n •⁰ 7⁴⁷–8¹⁴ ≡⁰ 6³⁵–7²⁰ ≡¹–8⁴⁰ ≡⁰–9¹⁰ ∞⁰–10⁰⁰
31	0.0	.	–	•⁰ 9⁴³–11³² ≡⁰ 6²⁵–7³⁵ ≡¹–17²⁰ ≡⁰–18¹⁰
Σ	36.8	–	–	UWAGI:

Luty — Février 1936

1	1.3	.	–	•⁰ 7¹²–10¹² ≡¹ 7⁴⁰–11³⁰ ≡⁰–13⁴⁰
2	8.2	.	–	•⁰ n 22²⁵–n ≡⁰ 6³⁰–7⁴⁰ ≡¹–10⁰⁰ ≡⁰–10²⁵ ∞⁰–15³⁰
3	0.1	.	–	•¹ n–5²⁴ •⁰–6⁰³ 18³⁸–19⁰⁷
4	.	.	–	
5	0.0	.	–	␣ /
6	0.9	.	–	*⁰ n *⁰ 8⁵¹⁻⁵⁷ *¹–9⁰⁸ *⁰–9²⁴ *¹–9⁴² *⁰–9⁵¹ 12²⁵⁻⁵⁸ 14⁵⁶–15¹¹ *¹–15³⁸ *⁰–16²³
7	.	1	–	
8	0.0	0	–	∞⁰ 9⁵⁵–13¹⁰ ␣ /
9	2.4	.	–	•⁰ n •⁰ / *⁰ 8⁴⁶ 20²² ≡¹ n–9³⁵ ≡⁰–10⁰⁰
10	0.4	3	–	*⁰ 5³⁰–6⁰⁵ 9¹¹⁻²³
11	3.7	3	–	*⁰ 7²⁰⁻³² 9¹⁹... n
12	.	6	–	*⁰ 5⁴³–6²⁰ ≡⁰ 8²⁰–9²⁵ ≡¹–13⁰⁵ ≡⁰–13⁴⁰ ∞⁰–15¹⁵
13	0.7	6	–	*⁰ n 7²²⁻⁴² 10⁰²⁻²³
14	0.1	6	–	*⁰ 6³⁹⁻⁴⁶ 12²⁶–13⁵⁷
15	.	5	–	∞⁰ 8²⁰–15⁴⁵
16	4.4	4	–	*⁰ 15⁵³–n
17	0.1	6	–	*⁰ n–10¹³ 13¹⁴⁻²²
18	.	6	–	∞⁰ 7³⁵–15²⁰
19	.	4	–	∞⁰ 6³⁰–9²⁰
20	.	4	–	∞⁰ 10²⁰–15⁴⁰
21	.	3	–	∞⁰ 6³⁵–17⁴⁰
22	.	3	–	∞⁰ 5⁵⁰–12¹⁰
23	2.4	2	–	*⁰ 8³²–13¹⁶ △–16⁰⁵ *⁰ 17⁵⁷–20³¹
24	3.4	3	–	*⁰ n *⁰⁻¹ 14⁴⁵–n ≡⁰ n–6²⁵ ≡¹–19¹⁵ ≡⁰–20¹⁰
25	0.5	6	–	*⁰ n ≡¹ n–n
26	0.7	6	–	*⁰ 5²³–6⁵⁷ 9¹⁴–12³⁷ 15¹⁰–19²⁰ ≡¹ n–7³⁰ ≡²–11⁴⁰ ≡¹–n
27	0.1	6	–	*⁰ n 7²⁷–9³⁵ ≡¹ n–6¹⁰ ≡⁰–6³⁵ ∞⁰ 9⁵⁰–18⁵⁰ ≡⁰ n
28	0.6	4	–	*⁰ 18³⁴–19³⁶ ⩫ 17³⁰–n ≡⁰ n–7¹⁰ ∞⁰–12⁵⁵
29	.	1	–	•⁰ n
30				
31				
Σ	30.0	–	–	UWAGI:

Bydgoszcz — φ = 53°06' — λ = 17°57' — Marzec – Mars 1936

DNI	CIŚNIENIE P = 700 + I	II	III	Dies	TEMPERATURA T I	II	III	Dies	Max	Min	PRĘŻNOŚĆ PARY e I	II	III	Dies	WILGOTNOŚĆ WZGL. U I	II	III	Dies	ZACHMURZENIE i POGODA N,w I	II	III	KIERUNEK i PRĘDKOŚĆ WIATRU D,v I	II	III
1	41.4	41.1	39.9	40.8	-1.4	5.4	4.6	3.3	8.4	-1.9	4.0	6.6	5.8	5.5	97	99	92	96	10 ≡	9 ≡	8	C 0	C 0	ESE 1
2	42.2	45.1	49.6	45.6	1.6	3.9	2.0	2.4	4.6	0.7	4.9	5.0	4.6	4.8	94	82	87	88	10 ≡	10	10	SW 1	SW 3	C 0
3	52.0	54.0	55.7	53.9	0.9	3.1	2.2	2.1	3.9	0.6	4.5	4.9	4.9	4.8	92	87	91	90	10 ≡	10	10 ≡	C 0	ESE 1	ESE 1
4	56.3	56.1	54.4	55.6	0.7	1.7	1.8	1.5	5.5	0.1	4.8	5.0	5.1	5.0	98	96	96	97	10 ≡	10 ≡	10 ≡	ESE 2	E 1	NE 1
5	52.4	52.0	50.6	51.7	1.2	10.6	8.4	7.2	13.3	-0.8	4.8	6.2	6.5	5.8	96	65	79	80	10 ≡	10	10	C 0	S 1	SSE 2
6	49.2	49.9	50.5	49.9	1.2	7.0	6.0	5.0	8.5	0.9	4.9	5.9	6.0	5.8	98	78	94	90	10 ≡	10	10 ≡	C 0	SSW 1	ENE 1
7	53.5	55.2	57.3	55.3	2.0	3.9	3.0	3.0	6.0	1.6	5.2	5.6	5.0	5.3	98	92	88	93	10 ≡	10 ≡	10	C 0	E 1	NNE 1
8	58.7	59.0	59.3	59.0	1.3	4.7	1.9	2.4	4.8	1.0	4.6	4.7	4.7	4.7	91	73	90	85	10	10	9	ENE 1	E 2	C 0
9	58.9	58.6	57.3	58.3	2.6	5.8	2.0	3.1	6.1	-1.8	5.0	4.7	4.6	4.8	91	69	87	82	10	10	10	SE 1	SSE 1	SE 1
10	54.5	54.4	53.3	54.1	3.1	7.6	5.4	5.4	9.3	2.0	5.2	6.5	6.3	6.0	91	83	94	89	10	10	10	SSW 2	WSW 1	C 0
11	52.0	50.2	45.2	49.1	1.6	3.4	4.0	3.2	5.5	1.1	4.4	4.9	5.9	5.1	85	83	97	88	10	10 ●	10 ●	N 1	E 1	ESE 1
12	45.6	45.8	45.7	45.7	0.7	2.4	0.2	0.9	4.1	-0.3	4.4	4.3	4.2	4.3	90	79	90	86	10	10	10 ✳	W 5	W 12	WSW 12
13	47.4	48.9	50.1	48.8	0.4	3.5	1.0	1.5	3.6	-0.4	4.6	4.1	4.7	4.5	96	70	94	87	10	10	10	W 3	WNW 3	WSW 1
14	50.9	52.1	52.2	51.7	0.0	2.3	-0.2	0.5	2.3	-0.3	4.5	4.4	4.3	4.4	98	80	96	91	10 ✳	10	10 ✳	WNW 3	WNW 5	W 2
15	50.3	49.7	51.9	50.6	-1.1	0.0	-0.4	-0.5	0.2	-1.3	4.1	4.5	4.3	4.3	97	98	96	97	10 ✳	10	10	WSW 3	W 7	W 3
16	51.3	53.0	56.3	53.5	0.4	1.6	1.1	1.0	2.3	-0.6	4.6	4.7	4.7	4.7	96	91	94	94	10 ✳	10	10	WSW 4	WSW 4	WNW 1
17	59.7	61.3	62.4	61.1	-1.6	4.2	0.8	1.0	6.6	-2.5	3.8	3.2	3.7	3.6	92	52	75	73	10	10	0	W 1	WNW 5	W 1
18	63.3	63.0	61.7	62.7	0.4	9.2	4.2	4.5	9.2	-1.2	4.0	4.2	4.5	4.2	85	48	73	69	7	9	7	SW 1	WSW 7	SW 1
19	60.8	60.5	60.6	60.6	4.0	11.0	6.5	7.0	11.6	3.7	4.5	4.8	6.4	5.2	73	50	88	70	10	9 ⊙	10	SW 1	WSW 3	C 0
20	62.7	64.2	64.7	63.9	0.0	2.0	0.4	0.7	6.6	-0.3	4.5	4.4	4.3	4.4	98	84	90	91	10 ≡	10	3	NNE 1	NE 4	C 0
21	64.4	63.4	60.8	62.9	-0.8	10.0	5.0	4.8	11.4	-1.1	3.9	4.9	5.5	4.8	91	54	84	76	8 ⊙	2 ⊙	0	E 1	SE 5	ESE 1
22	56.7	54.5	52.8	54.7	0.8	14.1	3.8	5.6	15.7	-0.1	4.6	5.9	5.2	5.2	94	49	87	77	0⊙ ≡	2 ⊙	0	ESE 1	SSW 5	C 0
23	51.7	52.1	53.3	52.4	1.6	14.1	8.2	8.0	15.9	-1.6	4.7	6.8	6.4	6.0	91	57	79	76	8⊙ ≡	0 ⊙	0	C 0	ENE 3	NNE 3
24	54.8	54.8	55.2	54.9	3.8	13.1	6.3	7.4	14.6	2.4	5.4	6.6	6.0	6.0	90	58	84	77	7 ≡	8 ⊙	10	NE 2	ENE 7	NE 9
25	56.3	57.0	56.0	56.4	1.2	5.0	5.9	4.5	7.1	0.9	4.2	4.7	4.3	4.4	83	72	62	72	9 ⊙	10	10	ENE 6	E 10	E 5
26	53.9	53.9	53.5	53.8	2.8	4.2	2.8	3.2	6.0	2.4	5.1	5.6	5.2	5.3	91	90	93	91	10	10	10	E 2	ENE 5	E 3
27	54.7	56.3	58.3	56.4	1.9	4.9	5.1	4.2	5.4	1.6	4.9	4.9	4.8	4.9	93	75	74	81	10 ≡	10	10	NE 3	NE 4	NE 2
28	60.2	60.4	60.1	60.2	-2.3	9.6	3.4	3.5	10.4	-3.6	3.6	3.9	4.7	4.1	94	43	80	72	0⊙ ≡	0 ⊙	0	C 0	E 2	E 1
29	59.9	59.2	58.1	59.1	-0.4	11.1	5.8	5.6	12.3	-3.4	4.0	5.1	5.0	4.7	90	52	73	72	6 ⊙	7 ⊙	6	ESE 1	SE 2	C 0
30	56.8	55.2	54.0	55.3	1.6	13.0	7.4	7.4	14.5	-0.7	4.3	5.2	5.2	4.9	84	47	68	66	0 ⊙	0 ⊙	6	E 3	E 4	SE 1
31	53.5	53.7	53.7	53.6	2.1	8.0	8.8	6.9	10.4	1.6	5.2	6.8	7.5	6.5	98	85	89	91	10 ≡	10	6 ≡	SE 1	SSE 1	S 1
M	54.4	54.7	54.7	54.6	1.0	6.5	3.8	3.8	7.9	0.0	4.6	5.1	5.2	5.0	92	72	86	83	8.5	8.3	7.6	1.6	3.6	1.8

Kwiecień – Avril 1936

1	51.1	50.5	52.3	51.3	8.0	12.9	6.9	8.7	13.3	4.3	7.3	6.9	6.6	6.9	92	63	88	81	10	8	0	SW 1	WNW 7	C 0
2	52.5	51.8	51.1	51.8	2.1	15.5	10.8	9.8	15.6	0.7	5.0	7.8	8.8	7.2	93	59	92	81	8⊙ ≡	8 ⊙	10 ≡	C 0	WSW 5	C 0
3	52.0	54.5	56.4	54.3	5.2	5.8	3.3	4.4	10.8	2.7	6.2	5.7	4.4	5.4	94	84	76	85	10 ● ≡	10	10	NE 2	NNE 2	NNE 3
4	54.5	53.8	53.3	53.9	1.2	7.0	2.0	3.0	8.8	-0.4	4.2	3.9	3.4	3.8	83	52	64	66	10	7 ⊙	0	ENE 1	NW 1	NNW 1
5	54.3	56.1	58.9	56.4	1.1	1.8	-2.5	0.2	5.6	-2.9	3.7	2.8	2.3	2.9	73	43	59	58	2 ⊙	4 ⊙	0	N 3	N 6	NNW 1
6	59.7	58.5	53.6	57.3	-1.7	6.4	0.1	1.2	7.7	-4.1	3.0	2.1	3.4	2.8	74	29	73	59	3 ⊙	3 ⊙	0	W 1	SW 4	SSW 1
7	47.8	47.4	49.0	48.1	1.8	6.6	2.8	3.5	7.3	-0.7	4.0	4.3	4.5	4.3	77	60	79	72	10	10	6	SSW 1	WNW 3	NNW 1
8	53.3	54.9	55.5	54.6	-1.4	8.2	1.1	2.2	9.8	-5.6	3.7	3.0	3.8	3.5	88	37	75	67	0 ⊙	8	0	NW 1	NNW 5	C 0
9	54.6	54.7	55.6	55.0	2.9	8.2	4.2	4.8	11.9	0.0	4.0	4.8	4.4	4.4	70	60	71	67	0 ⊙	9	0	WSW 2	WNW 7	NNW 1
10	55.1	52.2	47.7	51.7	0.6	10.8	5.7	5.7	11.1	-4.0	3.9	4.0	4.6	4.2	82	42	67	64	9 ⊙	10	10	WSW 1	WSW 3	C 0
11	43.8	43.2	44.3	43.8	3.7	6.8	0.9	3.1	9.3	0.4	5.1	4.5	4.2	4.6	85	61	85	77	10	10	0	WSW 1	SW 5	WSW 1
12	46.1	47.4	48.1	47.2	0.5	8.8	4.3	4.5	9.5	-3.2	4.6	4.3	5.5	4.8	96	50	89	78	10 ≡	10	10 ●	C 0	N 1	NE 2
13	43.9	48.0	50.1	47.3	2.5	5.1	1.8	2.8	7.5	1.4	5.3	5.0	5.0	5.1	96	77	95	89	10	10	10	WSW 1	W 6	C 0
14	49.2	46.4	45.6	47.1	1.6	10.9	7.4	6.8	13.0	-0.8	4.9	5.7	6.6	5.7	94	59	86	80	10 ≡	10	10	C 0	SSE 6	N 1
15	47.7	48.6	46.9	47.7	4.4	7.2	7.4	6.6	10.2	3.9	5.7	5.9	6.5	6.0	92	77	85	85	10	10	6	ENE 1	ENE 3	E 4
16	43.6	42.2	43.5	43.1	6.2	18.3	9.0	10.6	18.7	4.5	6.7	8.3	7.7	7.6	94	54	91	80	10	8 ⊙	3	E 5	S 7	C 0
17	39.6	37.3	36.0	37.6	10.7	18.5	13.7	14.2	20.4	7.3	7.8	8.6	9.7	8.7	82	55	83	73	10	10	10 ●	E 5	SE 7	SE 5
18	39.0	39.7	40.2	39.6	5.9	10.6	6.0	7.1	13.7	5.3	5.0	4.8	4.9	4.9	72	50	70	64	10	9	4	SSW 7	SSW 8	SW 2
19	40.7	45.0	49.1	44.9	2.8	6.7	3.0	3.9	9.2	1.8	5.0	4.3	4.7	4.7	89	58	83	77	10 ●	10	3	SW 3	WNW 10	WSW 1
20	51.1	51.2	51.1	51.1	3.0	7.8	1.8	3.6	9.5	-0.2	4.4	3.5	4.6	4.2	78	45	88	70	1 ⊙	8 ⊙	6	WSW 6	WSW 7	SW 1
21	47.0	43.5	45.1	45.2	4.8	13.2	3.0	6.0	13.5	1.3	4.9	4.5	4.9	4.8	76	40	87	68	10	10	2	S 4	SSW 12	W 3
22	46.6	45.8	43.6	45.3	1.8	9.0	9.3	7.4	10.2	-2.2	4.6	3.6	6.7	5.0	88	42	76	69	7 ⊙	10	10	C 0	E 4	E 6
23	44.4	46.5	50.8	47.2	8.0	13.6	6.3	8.6	14.5	4.8	7.6	9.4	6.7	7.9	94	81	94	90	8 ≡	8	10	C 0	NW 3	WNW 5
24	53.6	54.4	54.1	54.0	2.4	6.6	5.2	4.8	9.2	1.7	5.1	4.7	5.2	5.0	93	65	78	79	10 ●	9	10	W 5	WSW 4	W 1
25	55.5	54.9	55.9	55.4	2.7	4.2	3.5	3.5	5.5	1.3	5.1	5.5	5.4	5.3	91	89	92	91	10	10 ●	10	S 2	S 4	NNE 2
26	58.7	59.7	59.8	59.4	4.1	10.2	6.0	6.6	12.1	3.0	5.6	6.2	6.5	6.1	92	67	93	84	10	10	1	N 1	E 2	C 0
27	60.2	59.9	60.7	60.3	4.4	16.1	9.3	9.8	16.7	-0.6	5.8	6.0	6.8	6.2	93	44	78	72	0⊙ ≡	5 ⊙	0	C 0	ENE 3	C 0
28	61.6	60.9	60.5	61.0	8.1	17.3	10.1	11.4	17.6	2.3	6.3	6.7	4.8	5.9	78	46	51	58	0⊙ ≡	5 ⊙	4	NNE 1	ENE 4	NE 4
29	59.8	59.1	58.3	59.1	6.8	16.9	12.3	12.1	18.1	0.3	5.2	8.1	9.0	7.4	71	57	86	71	8 ⊙	9	6	NNE 1	C 0	ENE 1
30	57.3	57.2	57.7	57.4	7.1	12.9	8.2	9.1	15.3	6.2	7.3	9.8	7.7	8.3	98	89	94	94	10 ≡	10 ●	1	C 0	SW 3	C 0
31																								
M	50.8	50.8	51.1	50.9	3.7	10.2	5.4	6.2	11.8	1.0	5.2	5.5	5.6	5.4	86	58	81	75	7.5	8.6	5.1	1.9	4.7	1.6

DNI	OPAD R	GRUBOŚĆ śnieg.	USŁONECZNIENIE	POGODA
1	.	0	–	≡² n – 11⁵⁰ ≡¹ – 13¹⁰ ≡⁰ – 13³⁵
2	.	.	–	≡⁰ n – 9¹⁰
3	1.1	.	–	●⁰ 21²³ – n ; ≡⁰ 6¹⁰⁻⁴⁰ ≡¹ – 8²⁵ ≡⁰ – 9⁰⁵ ∞⁰ – 13²⁰ ≡⁰ 18¹⁰ – n
4	.	.	–	●⁰ n ; ≡² n – 11³⁵ ≡¹ – 14²⁰ ≡⁰ – 14⁵⁵ ∞⁰ – 15⁵⁰ ∞¹ – 16³⁰ ≡¹ – n
5	.	.	–	≡¹ n – 6²⁰ ≡⁰ – 7⁰⁵ ≡¹ – 9³⁵ ∞¹ – 10¹⁰ ∞⁰ – 13¹⁵ 15²⁰ – 17⁵⁰ ; ⌴ /
6	0.1	.	–	≡⁰ 5³⁵ – 6⁰⁰ ≡¹ – 8³⁰ ≡⁰ – 9²⁵ ∞⁰ – 18²⁵ ≡⁰ – 19⁴⁵ ≡¹ – n
7	.	.	–	≡² n – 11³⁰ ≡¹ – 12²⁵ ≡⁰ – 13⁵⁰ ≡¹ – 18³⁵ ≡⁰ – 18⁵⁰
8	.	.	–	
9	1.2	.	–	∞⁰ 9²⁰ – 15³⁰
10	0.3	.	–	●⁰ n 9⁰⁸⁻²⁴ ; ∞⁰ 7⁴⁰ – 17²⁵ ≡⁰ 21³⁰⁻⁵⁰ ≡¹ – 22³⁵ ≡⁰ – 22⁴⁰
11	4.7	.	–	●⁰ 12²² – 13⁰⁴ ●⁰ – 14¹⁸ ●⁰ – n ; ∞⁰ 7¹⁰ – 12²⁰
12	1.4	.	–	●⁰ n ✱⁰ 9⁴⁶⁻⁵³ ✱⁰ 12³⁹ .. n
13	2.0	0	–	✱⁰ n – 6¹⁵ 8⁵¹ – 9⁵⁷ 13⁰²⁻¹¹ 15⁰⁶ – 16¹⁵ ✱⁰ 18¹² – 19²⁴ 22⁰⁵ – n
14	5.7	0	–	✱⁰ 5²³ – 8²¹ ✱⁰ 11⁰⁹⁻²⁹ 13¹¹ – n
15	2.7	2	–	✱⁰ n – 12³⁸ 13²⁴ – 14¹²
16	0.3	3	–	✱⁰ n – 11⁴³
17	.	.	–	⌴ /
18	.	.	–	
19	.	.	–	
20	.	.	–	≡⁰ 5³⁰ – 6¹⁰ ≡¹ – 10²⁰ ≡⁰ – 10⁴⁰ ∞⁰ – 15²⁰
21	.	.	–	⌴ /
22	.	.	–	≡⁰ n – 5⁵⁵ ≡¹ – 7¹⁰ ≡² – 7³⁵ ≡¹ – 8¹⁰ ≡⁰ – 8⁴⁰ ∞⁰ – 15³⁰ ; ⌴ /
23	.	.	–	≡⁰ n – 6²⁰ ≡¹ – 7³⁰ ∞¹ – 9⁴⁰ ∞⁰ – 13³⁰ ; ⌴ /
24	.	.	–	≡⁰ 5³⁵ – 6⁵⁰ ∞⁰ – 13³⁰
25	0.0	.	–	●⁰ 16⁴⁸ – 53
26	0.3	.	–	●⁰ 22¹² – n ; ∞⁰ 9³⁵ – 14⁵⁰
27	.	.	–	≡⁰ 5⁴⁵ – 7²⁰ ∞⁰ – 15³⁰
28	.	.	–	≡⁰ n – 5⁵⁵ ≡¹ – 7⁴⁰ ∞⁰⁻¹ – 13⁰⁵ ; ⌴ /
29	.	.	–	∞⁰ 4⁴⁰ – 13¹⁰ ; ⌴ /
30	.	.	–	⌴ /
31	.	.	–	≡⁰ n – 5²⁵ ≡¹ – 5⁵⁵ ≡² – 9⁵⁰ ≡¹ – 11³⁵ ≡⁰ – 11⁵⁵ ∞⁰ – 19⁵⁰ ≡⁰ – 22¹⁰ ≡¹ – n
Σ	19.8	—	–	UWAGI.

Kwiecień – Avril 1936

1	2.9	.	–	●⁰ 7⁴¹ 12⁰⁷ △⁰ 13⁴⁵ – 14¹¹ ●⁰ 14⁴³⁻⁵⁹ ≡⁰ n – 5³⁰ ∞⁰ – 7⁴⁰ 10⁴⁰ – 12²⁰
2	4.6	.	–	●⁰ 15¹⁶⁻⁴⁵ ; ≡¹ n – 8²⁰ ≡⁰ – 8⁴⁵ ∞⁰ – 13¹⁰ ≡⁰ 18⁴⁰ – n
3	0.0	.	–	●⁰ n – 6⁵¹ 7⁴⁰ – 8⁰⁴ ; ≡⁰ 6³⁵ – 7⁴⁰
4	.	.	–	
5	.	.	–	
6	.	.	–	
7	.	.	–	
8	.	.	–	
9	.	.	–	
10	.	.	–	
11	.	.	–	
12	14.3	.	–	●⁰ 19⁰⁸ – n ; ≡² 6²⁰ – 7⁵⁰ ≡¹ – 9²⁰ ≡⁰ – 9³⁰
13	0.4	.	–	●⁰ 8⁵³ – 9¹⁶ 11⁰³ – 12 17³² – 41
14	9.1	.	–	●⁰ 22¹⁸ – n ; ≡⁰ 6²⁰⁻³⁰ ≡¹ – 8¹⁵ ≡⁰ – 9⁰⁵
15	.	.	–	∞⁰ 7⁵⁰ – 15³⁰
16	.	.	–	
17	4.8	.	–	●⁰ 17⁴⁵⁻⁵⁸ 20¹⁴ – n
18	0.7	.	–	
19	0.9	.	–	●⁰ 6³¹ – 9²⁷ 9³⁵ – 12¹¹
20	0.4	.	–	✱⁰ 11⁰¹ ✱⁰ 11³⁴ – 55 ●⁰ 17²³ – 40
21	2.1	.	–	●⁰⁻¹ 14²⁰ .. 18¹¹
22	1.7	.	–	
23	1.7	.	–	●⁰ 16⁵¹ – 17²⁸ ●¹ 18³⁵⁻⁵¹ ●⁰ – 20²⁴ ≡² n – 6³⁵ ≡¹ – 7¹⁰ ≡⁰ – 7⁴⁰ ∞⁰ – 10²⁰
24	1.9	.	–	●⁰ 6¹³ – 10¹⁸ 15⁵⁷ – 16⁰⁴ 21¹⁹ – n
25	5.1	.	–	●⁰ 7⁰⁸ – 8¹¹ 10⁴¹ – 11⁰³ 11¹¹ – 19²⁴ ; ∞⁰ 5⁵⁰ – 6⁴⁰
26	.	.	–	
27	.	.	–	≡² n – 6¹⁰ ≡¹ – 7⁵⁰ ∞⁰⁻¹ – 12¹⁰
28	.	.	–	∞⁰ n – 6⁰⁰ ≡⁰⁻¹ – 8⁰⁰ ∞⁰⁻¹ – 11⁴⁰
29	.	.	–	∞⁰⁻¹ 7¹⁰ – 10³⁵
30	8.3	.	–	●⁰⁻¹ 12¹⁹ – 13³⁷ ; ⊼¹ 13⁰⁵ – 11 ; ≡² n – 8⁴⁰ ≡¹ – 9⁴⁵ ∞⁰⁻¹ – 12¹⁰
31				
Σ	38.9	—	–	UWAGI.

Bydgoszcz φ = 53°06' λ = 17°57' Maj – Mai 1936

DNI	CIŚNIENIE P = 700 + I	II	III	Dies	TEMPERATURA T I	II	III	Dies	Max	Min	PREŻNOŚĆ PARY e I	II	III	Dies	WILGOTNOŚĆ WZGL. U I	II	III	Dies	ZACHMURZENIE N.w I	II	III	KIERUNEK I PRĘDKOŚĆ WIATRU D.v I	II	III
1	59.4	60.0	60.3	59.9	8.2	13.1	8.6	9.6	14.7	5.8	7.2	7.8	7.5	7.5	89	69	91	83	10	8 ○	4	C 0	C 0	C 0
2	60.5	60.8	61.2	60.8	9.4	12.5	9.2	10.1	13.9	8.2	8.4	8.5	7.5	8.1	96	79	88	88	10	10	3	NNE 4	NE 6	NNE 6
3	60.9	60.9	60.0	60.6	9.0	12.3	11.4	11.0	15.1	7.8	7.8	9.3	9.3	8.8	92	88	93	91	10	10	10	NE 2	NE 3	NNE 3
4	59.3	58.6	57.2	58.4	9.4	15.2	15.0	13.6	19.4	8.6	8.6	10.5	9.9	9.7	98	82	78	86	10 ≡	9	4	ENE 3	NE 5	ENE 5
5	56.3	56.3	56.2	56.3	13.9	15.7	17.0	15.9	17.6	9.7	9.4	10.7	8.5	9.5	80	81	59	73	3 ○	10 ●	10	ENE 6	ENE 2	ENE 5
6	56.4	56.5	57.0	56.6	13.1	17.9	15.1	15.3	18.4	12.7	8.9	9.1	9.0	9.0	80	60	70	70	10	9	10	ENE 8	ENE 14	ENE 7
7	57.8	56.9	57.1	57.3	11.8	19.1	16.1	15.8	21.1	9.7	6.5	7.5	6.7	6.9	64	46	50	53	3 ○	5 ○	8	E 9	E 14	E 6
8	56.9	55.5	55.0	55.8	12.3	20.6	16.7	16.6	21.8	11.9	6.5	6.4	8.1	7.0	61	35	57	51	7	7 ○	8	E 5	E 10	E 4
9	54.2	53.8	53.7	53.9	12.9	19.7	14.5	15.4	21.5	12.2	8.8	10.7	11.5	10.3	80	62	94	79	10	10	10	ESE 1	ENE 4	ESE 1
10	52.7	52.2	52.0	52.3	14.1	21.0	15.9	16.7	22.8	12.6	11.3	11.0	11.6	11.3	95	60	86	80	10	9 ○	6	ESE 1	S 1	ENE 1
11	52.2	52.4	53.3	52.6	14.9	21.0	14.1	16.0	21.7	9.5	10.9	12.9	10.6	11.5	87	70	90	82	4	6 ○	7	C 0	W 3	WNW 1
12	54.0	54.3	55.9	54.7	11.9	14.9	10.2	11.8	14.9	9.8	10.0	10.4	7.7	9.4	97	83	83	88	10 ≡	10	10	WNW 1	C 0	NNE 2
13	56.5	56.7	56.8	56.7	9.5	13.5	10.2	10.8	13.9	7.3	7.1	8.0	9.3	8.1	80	70	100	83	10	10 ●	10 ●	NNE 4	NNE 1	NNE 1
14	57.9	58.5	58.4	58.3	9.8	14.0	10.5	11.2	15.6	9.0	8.2	7.7	8.1	8.0	91	65	87	81	10 ●	10	4	WNW 1	WNW 1	WNW 1
15	58.7	57.9	59.7	58.8	10.2	17.8	9.2	11.6	18.9	4.7	7.4	7.9	6.9	7.4	79	52	80	70	0 ○	8	10	WNW 1	ENE 1	NNE 4
16	60.7	61.4	62.4	61.5	10.1	11.5	11.5	11.2	14.1	5.9	8.0	8.7	8.4	8.4	87	87	83	86	10	10	8	NE 1	ENE 3	E 7
17	63.6	63.7	63.4	63.6	11.7	15.9	11.7	12.8	17.0	9.6	6.6	5.6	5.7	6.0	64	42	55	54	2 ○	1 ○	0	ESE 7	E 9	E 1
18	63.7	63.2	62.4	63.1	11.3	17.1	12.3	13.2	18.8	5.8	5.2	4.5	6.7	5.5	52	31	63	49	2 ○	4 ○	0	E 2	E 7	ENE 2
19	62.3	61.0	59.0	60.8	11.5	19.0	14.5	14.9	19.6	5.6	5.8	4.6	5.5	5.3	57	28	45	43	0 ○	1 ○	10	NE 1	E 6	SE 1
20	53.6	50.1	47.1	50.3	11.5	16.0	10.3	12.0	18.9	9.7	7.3	7.7	8.5	7.8	72	56	92	73	10	8 ○	9	NE 4	E 4	C 0
21	47.1	47.4	47.7	47.4	10.4	19.9	12.6	13.9	20.8	5.4	8.0	5.7	8.3	7.3	85	33	77	65	0 ○	4 ○	2	WSW 1	WSW 3	ESE 1
22	48.8	48.7	49.0	48.8	12.1	20.5	15.5	15.9	22.6	6.5	8.1	8.8	10.2	9.0	78	49	78	68	9 ○	9 ○	6	SE 1	S 4	WNW 1
23	48.1	47.5	48.3	48.0	16.7	25.7	19.7	20.4	27.3	9.7	9.9	10.3	11.9	10.7	69	43	70	61	6 ○	8 ○	9	ENE 5	E 7	NE 2
24	49.3	50.6	52.6	50.8	17.9	18.6	15.5	16.9	22.8	14.8	10.6	12.2	11.8	11.5	69	77	90	79	7 ○	9	10 ●	E 3	SSE 7	S 1
25	53.9	54.4	55.7	54.7	15.9	20.9	16.3	17.4	25.6	12.9	12.7	13.6	12.6	13.0	94	74	92	87	9	7 ●	10 ●K	C 0	SSW 1	NNE 2
26	57.1	56.4	55.5	56.3	17.6	26.1	17.8	19.8	28.3	12.9	12.6	12.3	13.0	12.6	84	49	86	73	8 ○	6 ○	8	C 0	E 3	C 0
27	52.6	50.9	48.0	50.5	15.7	24.8	17.5	18.9	25.8	13.4	11.7	11.4	11.8	11.6	88	49	79	72	8	4 ○	10	NE 1	WSW 5	NW 2
28	47.8	48.3	51.4	49.2	14.2	16.0	7.8	11.4	17.7	7.5	9.5	9.1	5.8	8.1	79	66	73	73	10	9	10	WSW 1	WNW 5	NW 7
29	53.5	52.9	50.8	52.4	7.9	14.0	11.3	11.1	15.4	2.5	6.0	5.3	7.4	6.2	75	45	74	65	0 ○	10	8	SSW 1	WSW 3	C 0
30	48.1	47.5	47.2	47.6	11.0	20.3	13.5	14.6	20.7	8.7	6.1	5.9	9.7	7.2	62	33	85	60	10 ●	9 ○	10	SSW 3	WSW 7	C 0
31	45.3	45.4	49.2	46.6	12.1	17.6	12.7	13.8	18.0	10.0	9.5	10.5	10.3	10.1	91	70	95	85	10 ●	9	4	NNE 1	C 0	C 0
M	55.1	54.9	55.0	55.0	12.2	17.8	13.4	14.2	19.5	9.0	8.5	8.9	9.0	8.8	80	59	79	73	7.0	7.7	7.4	2.5	4.5	2.4

Czerwiec – Juin 1936

1	53.8	54.3	54.1	54.1	10.0	13.0	6.6	9.0	13.5	6.3	8.3	8.2	7.0	7.8	91	74	96	87	10	10 ●	10 ●	NNW 1	ENE 2	N 5
2	54.7	56.2	57.6	56.2	6.0	11.1	6.8	7.7	12.0	4.5	6.5	6.7	7.0	6.7	93	68	94	85	10 ●	10	1	NW 4	NNW 8	C 0
3	58.9	58.6	57.7	58.4	11.3	15.9	11.5	12.6	16.8	1.3	7.3	5.8	7.4	6.8	73	44	74	64	0 ○	5 ○	8	C 0	NNW 1	SE 1
4	56.3	53.9	51.8	54.0	11.6	18.0	14.6	14.7	19.5	6.4	6.9	6.4	7.9	7.1	68	42	63	58	5 ○	9	4	E 5	SE 10	E 2
5	50.3	48.9	49.9	49.7	14.5	21.0	12.5	15.1	21.8	9.9	7.7	7.9	9.4	8.3	62	43	88	64	4 ○	8 ○	10 ●	E 8	E 14	ESE 2
6	48.8	49.0	48.5	48.8	12.3	16.5	13.2	13.8	18.4	11.2	9.8	9.7	9.2	9.6	93	69	82	81	10	8	7	E 1	S 5	SSW 1
7	47.8	47.9	49.2	48.3	14.7	18.2	14.6	15.5	19.4	9.2	8.4	10.0	9.9	9.4	68	64	81	71	8 ○	9	10	W 1	W 1	NW 3
8	49.0	49.0	50.0	49.3	11.7	14.2	10.4	11.7	14.7	10.0	8.6	9.4	8.7	8.9	85	78	93	85	10	10 ●	10 ●	WNW 4	WNW 6	WNW 3
9	50.8	51.9	52.4	51.7	9.6	10.9	11.1	10.7	11.6	9.1	7.8	8.1	8.1	8.0	88	84	83	85	10 ●	10	10	WNW 6	W 5	WNW 3
10	51.4	51.5	52.1	51.7	11.4	15.0	13.6	13.4	15.2	9.9	8.7	9.9	10.3	9.6	87	78	89	85	10	10	10	WNW 4	W 3	C 0
11	51.7	52.2	53.2	52.4	12.5	15.2	13.1	13.5	18.2	10.5	9.9	9.0	10.4	9.8	93	70	94	86	10	10	1	WSW 1	SW 1	C 0
12	55.3	55.4	56.0	55.6	13.3	20.9	15.9	16.5	22.8	8.0	10.3	10.3	12.6	11.1	91	56	93	80	10	8 ○	3	C 0	ESE 1	C 0
13	57.6	58.1	58.5	58.1	15.0	22.6	18.3	18.6	24.3	10.6	11.6	11.0	11.1	11.2	91	54	71	72	3 ≡○	5 ○	5	C 0	NE 1	ENE 3
14	58.9	58.3	56.6	57.9	16.6	23.8	19.1	19.6	25.5	9.6	10.3	9.8	12.2	10.8	73	45	74	64	6 ○	3 ○	0	E 1	E 5	C 0
15	55.3	54.7	54.6	54.9	20.0	24.3	19.6	20.9	27.1	13.4	13.2	13.3	12.5	13.0	76	59	74	70	0 ○	9	10	SE 1	NE 1	W 1
16	57.0	58.3	60.6	58.6	17.1	22.3	15.7	17.7	23.8	15.1	12.1	10.1	10.7	11.0	84	51	81	72	3 ○	9 ○	2	WNW 1	WNW 3	NNW 1
17	62.4	62.0	61.0	61.8	16.1	22.8	16.3	17.9	24.2	8.4	8.5	6.0	11.6	8.7	62	29	84	58	9 ○	6 ○	0	NNW 1	NNW 2	C 0
18	61.7	61.1	60.4	61.1	17.0	23.9	19.2	19.8	26.1	9.0	9.9	10.8	10.8	10.5	69	49	65	61	1 ○	3 ○	0	WNW 1	NNW 4	NNW 1
19	60.0	59.1	58.0	59.0	17.4	24.1	18.7	19.7	25.0	11.7	11.2	9.8	10.3	10.4	76	44	64	61	1 ○	7 ○	2	N 1	NE 6	NE 1
20	57.8	56.9	57.4	57.4	18.8	25.4	17.0	19.6	26.3	11.5	10.2	11.8	12.2	11.4	63	49	85	66	3 ○	5 ○	8	NE 1	ENE 7	C 0
21	58.0	57.6	57.4	57.7	16.0	23.8	20.1	20.0	25.3	14.4	12.5	15.1	14.1	13.9	92	69	81	81	9	9	10	ENE 1	NNE 1	NE 1
22	57.6	57.5	57.3	57.5	19.3	25.7	22.3	22.4	27.5	15.8	13.8	13.4	14.3	13.8	83	55	72	70	3 ○	9 ○	2	E 1	SE 5	E 1
23	57.9	56.8	55.7	56.8	21.6	29.0	22.9	24.1	29.2	14.9	14.9	12.9	15.1	14.3	78	44	73	65	4 ○	8	6	E 1	SSE 2	ENE 1
24	54.5	54.3	53.4	54.1	22.9	23.1	19.2	21.1	26.8	16.0	14.9	14.1	14.0	14.3	72	68	85	75	7 ○	9	10	C 0	WNW 2	W 1
25	54.4	54.8	55.1	54.8	16.6	22.6	18.1	18.8	24.7	14.8	12.6	11.3	12.5	12.1	90	56	81	76	10	8 ○	0	WNW 3	WNW 3	C 0
26	57.0	56.7	55.8	56.3	17.3	23.7	20.1	20.4	26.4	10.7	10.3	10.5	13.4	11.4	69	49	77	65	0 ○	7 ○	7	C 0	NNW 1	ENE 1
27	55.8	54.7	54.9	55.1	20.1	26.0	22.3	22.7	27.7	12.2	12.7	10.0	11.5	11.4	73	41	57	57	6 ○	6 ○	9	C 0	W 3	NNW 1
28	57.1	56.9	57.3	57.1	18.7	24.9	18.0	19.9	26.9	12.7	11.6	10.2	11.7	11.2	72	44	76	64	4 ○	6 ○	0	NW 1	WNW 3	NE 4
29	58.3	56.9	55.8	57.0	18.0	26.1	20.5	21.3	26.4	12.8	10.2	9.8	11.7	10.6	66	40	65	57	0 ○	2 ○	0	E 2	E 6	ESE 1
30	55.0	54.2	53.6	54.3	21.0	29.4	24.5	24.8	31.2	15.1	12.3	11.0	11.4	11.6	67	36	50	51	0 ○	7 ○	10	ESE 1	SSE 6	SE 1
31																								
M	55.5	55.3	55.2	55.3	15.6	21.1	16.5	17.4	22.6	10.8	10.4	10.1	11.0	10.5	78	55	78	70	5.5	7.5	5.5	1.7	3.9	1.5

Bydgoszcz — $H_s = 68\ m$ — $H_b = 69.3\ m$ — Maj – Mai 1936

DNI	OPAD R	GŁĘB. ŚNIEGU h	USŁONECZNIENIE	POGODA
1	7.6	.	–	∞ ⁰ n – 10¹⁰
2	1.3	.	–	● ⁰ n – 5²³ 5⁵¹ – 6²⁴
3	.	.	–	● ⁰ n ; ∞ ⁰ 10⁴⁵ – 13¹⁰
4	.	.	–	≡ ⁰ n – 5²⁵ ≡ ¹ – 8⁴⁰ ≡ ⁰ – 9¹⁰ ∞ – 13²⁰
5	0.1	.	–	● ⁰ 11²⁴ 13³¹ 17⁴⁶ – ⁵⁵
6	.	.	–	⧸⧸ 9⁴⁵ – 18³⁰
7	.	.	–	⧸⧸ 9⁵⁵ – 17³⁰
8	0.1	.	–	
9	5.3	.	–	● ⁰ 5⁴⁷ – 6¹⁹ ● ¹ 15⁵⁵ – 16⁰³ ● ⁰ – 16¹⁴ ; 17²⁰ – ⁵⁸ ● ¹ – 18¹² ● ⁰ 18³⁶ – 19⁰⁷ ; 21¹⁸ – 22⁴¹ ; 22⁵³ – n ; ↙ ⁰ 17²⁰ – ⁴⁰
10	0.3	.	–	● ⁰ n ; 7⁴² – 8¹⁷ ; 8⁵³ – 9²¹
11	.	.	–	≡ ¹ n – 6¹⁰ ≡ ⁰ – 6²⁵ ∞ ⁰ – 15⁴⁰
12	.	.	–	≡ ² n – 8²⁵ ∞ ⁰ – 12¹⁵ ; 14⁴⁰ – 18³⁵
13	2.6	.	–	● ⁰ 12⁴³ – 14²² ; 15⁴¹ – 16⁰³ ; 18³¹ – n
14	0.9	.	–	● ⁰ 6²³ – 8²⁰ ; 10¹⁶ – ²¹
15	8.6	.	–	● ⁰ 13⁰³ – ¹¹ ●▲ ¹ – 13¹⁵ ● ⁰⁻¹ 15²⁷ ; ↙ 13⁴⁵ – ⁵⁵ ; 14²¹ – ²⁹
16	0.7	.	–	● ⁰ 8³¹ – 9¹⁸
17	.	.	–	
18	.	.	–	
19	0.0	.	–	
20	13.4	.	–	● ⁰ n – 5²⁵ ●▲ ⁰ 16⁰² – ⁰⁸ ● ⁰⁻² 16³⁷ – 17⁴⁵ ● ⁰ 19²⁵ – 21⁵¹ ; ↙ ⁰ 16⁰⁰ – 17⁴⁵
21	.	.	–	
22	.	.	–	
23	.	.	–	
24	4.0	.	–	● ⁰ 12⁴⁷ – 13²¹ ; 19⁵⁸ – 21¹⁹
25	15.0	.	–	● ⁰ 11⁴³ – 13⁵⁴ ● ¹ 14⁰² – ¹⁶ ● ⁰ – 15²⁶ ; (↙) 11³⁷ – ⁵⁵ ↙ 15¹⁰ – ²⁵ ● ⁰ ↙ 17⁴¹ ; 21⁴⁶ ; ≡ ⁰ 6¹⁰ – ⁴⁰ ∞ – 9³⁰
26	4.6	.	–	● ⁰ ↙ 14⁴⁵ ; 19⁰⁹ ; ≡ ⁰ n – 6²⁰
27	0.2	.	–	● ⁰ 18⁵¹ – 19⁰² ; ↙ ⁰ 18⁰⁵ – 19¹¹ ; ∞ ⁰ 5³⁵ – 9²³
28	.	.	–	
29	0.0	.	–	
30	0.3	.	–	● ⁰ 6³⁶ – ⁵²
31	10.5	.	–	● ⁰ 6¹² – 11⁰⁹ ; 14⁰⁷ – ²³ ; 15⁴⁰ – 17¹¹ ; 17²³ – 18¹⁰
Σ	75.5	–	–	UWAGI.

Czerwiec – Juin 1936

1	34.7	.	–	● ⁰ 12⁴⁶ – n
2	1.7	.	–	● ⁰ n – 6⁰⁴ ● ¹ – 6⁴³ ● ⁰ – 8⁴¹ ; 15¹⁵ – ²¹
3	.	.	–	
4	.	.	–	⧸⧸ 10³⁰ 18⁰⁰
5	3.4	.	–	● ⁰ 20²¹ – n ; ⧸⧸ 8⁵⁰ – 16³⁰
6	.	.	–	
7	0.5	.	–	● ⁰ 15⁰³ – ⁵⁰
8	5.6	.	–	● ⁰ 11¹⁴ – n ; ∞ ⁰ 5⁵⁰ – 7²⁰
9	0.8	.	–	● ⁰ n – 6⁵⁹ ; 11¹² – 12⁰³ ; 17¹² – 19²³
10	.	.	–	
11	0.4	.	–	● ⁰ 7⁵³ – 9⁰¹ ; ∞ ⁰ n – 7⁵⁵
12	0.1	.	–	● ⁰ 7⁰³ – ²¹ 7³⁸ – ⁵⁶ ; ≡ ¹ n – 6¹⁰ ∞ ⁰ – 10¹⁵
13	.	.	–	≡ ¹ n – 6⁴⁰ ≡ ⁰ – 7⁰⁰ ∞ ⁰ – 9⁵⁵
14	.	.	–	∞ ⁰ 4⁵⁰ – 7⁵⁰
15	0.1	.	–	● ⁰ 22⁰¹ – ³² ; (↙) 11⁰⁹ – 12⁴⁰ ; 21⁰⁵ – ³⁰ ; ∞ ⁰ n – 6⁴⁰
16	.	.	–	∞ ⁰ n – 6⁰⁰ 9⁴⁰ – 13¹⁰
17	.	.	–	∞ ⁰ 4⁵⁵ – 7³⁵
18	.	.	–	
19	.	.	–	
20	0.2	.	–	● ⁰ 16⁵⁴ – 17⁰⁵ ; (↙) 16²⁰ – ³⁵ ; ∞ ⁰ 5⁴⁰ – 8¹⁵
21	1.4	.	–	● ⁰ 15²¹ – ³⁴ ; 16³² – 17⁰⁶ ; ≡ ¹ n – 6⁰⁰ ≡ ⁰ – 6³⁰ ∞ ⁰ – 10¹⁰
22	.	.	–	● ⁰ n
23	0.1	.	–	● ⁰ 14⁰⁸ – ¹⁵ ; ∞ ⁰ 4⁴⁵ – 8⁵⁰
24	0.2	.	–	↙ 21⁴⁵ – 22²⁰ ; ∞ ⁰ n – 7⁴⁰
25	.	.	–	● ⁰ n
26	.	.	–	∞ ⁰ 6¹⁰ – 7⁵⁰
27	.	.	–	∞ ⁰ n – 12²⁰
28	.	.	–	
29	.	.	–	
30	.	.	–	
31				
Σ	49.2	–	–	UWAGI.

Bydgoszcz — φ = 53°06' — λ = 17°57' — Lipiec – Juillet 1936

DNI	CIŚNIENIE P-700 I	II	III	Dies	TEMPERATURA T I	II	III	Dies	Max	Min	PRĘŻNOŚĆ PARY e I	II	III	Dies	WILGOTNOŚĆ WZGL. U I	II	III	Dies	ZACHMURZENIE I POGODA N.w I	II	III	KIERUNEK I PRĘDKOŚĆ WIATRU D.v I	II	III
1	53.3	52.1	50.9	52.1	22.5	30.0	22.7	24.5	31.4	16.5	13.4	12.3	14.1	13.3	66	39	69	58	0 ⊙	6 ⊙	5	ESE 1	SSE 6	SSE 1
2	50.7	50.3	52.6	51.2	22.7	29.6	20.4	23.3	30.3	17.6	14.1	13.2	14.8	14.0	69	43	83	65	1 ⊙	8 ⊙	3	S 2	SW 7	W 2
3	52.7	52.9	53.5	53.0	18.0	20.9	16.7	18.1	21.7	16.6	14.7	13.7	13.1	13.8	96	75	83	85	10 ≡	10	3	N 1	N 1	NNW 1
4	53.5	54.2	55.0	54.2	15.2	20.7	17.8	17.9	23.6	12.5	11.7	9.7	11.4	10.9	91	53	75	73	10	10	4	C 0	NW 1	E 1
5	56.0	55.2	54.8	55.3	19.3	21.9	20.7	20.6	25.8	13.7	12.3	14.2	11.6	12.7	74	73	64	70	9	9	10	WSW 2	W 1	WSW 1
6	55.4	55.3	56.2	55.6	19.2	24.2	18.4	20.0	25.5	17.0	13.1	9.7	11.3	11.4	79	44	72	65	7 ⊙	6 ⊙	1	WNW 1	WNW 6	NNW 1
7	57.1	56.5	55.0	56.2	17.8	25.4	21.3	21.4	27.0	8.4	10.1	10.3	12.6	11.0	67	44	67	59	1 ⊙	6 ⊙	1	WSW 1	N 2	ESE 1
8	53.9	52.7	52.3	53.0	21.3	29.4	24.5	24.9	29.7	13.7	10.8	11.4	18.0	13.4	58	37	79	58	4 ⊙	7	8	ESE 3	SSE 6	C 0
9	52.6	51.7	50.1	51.5	18.7	26.7	22.1	22.4	28.5	17.0	13.8	12.9	14.8	13.8	87	50	75	71	8	6 ⊙	9	NW 1	NNW 1	ENE 5
10	49.1	50.3	52.8	50.7	18.3	25.1	18.5	20.1	25.3	18.2	14.9	13.1	11.8	13.3	95	56	75	75	10 ●	8 ⊙	10	WSW 1	W 7	WNW 2
11	52.9	52.2	52.3	52.5	17.7	20.9	15.5	17.4	21.6	13.5	12.4	10.8	12.1	11.8	82	59	92	78	9	10	10	C 0	ENE 2	NNE 2
12	53.0	53.3	51.8	52.7	15.5	17.8	16.3	16.5	18.2	14.1	12.1	13.9	12.8	12.9	92	92	93	92	10	10 ●	10	N 1	NW 1	N 1
13	50.6	52.0	51.3	51.3	13.9	18.7	15.6	16.0	21.9	13.2	11.5	11.5	11.8	11.6	98	71	89	86	10 ●	10	1	NW 1	WNW 1	S 1
14	50.1	50.6	52.3	51.0	16.3	15.0	13.3	14.5	20.9	13.0	12.6	12.1	10.7	11.8	92	96	95	94	10	10 ●(⊙)	7	WSW 2	WNW 2	C 0
15	53.2	51.2	46.6	50.3	14.8	22.7	20.6	19.7	23.2	10.9	10.9	9.4	13.5	11.3	87	46	74	69	9	8 ⊙	10	SW 1	SSW 7	SSW 5
16	50.0	51.8	54.3	52.0	16.3	20.9	16.8	17.7	22.9	16.0	8.4	10.3	9.7	9.5	60	56	68	61	8 ⊙	7 ⊙	2	WSW 10	SW 10	SW 5
17	56.6	57.9	57.8	57.4	15.9	21.6	16.9	17.8	23.8	12.3	10.5	8.8	10.8	10.0	78	46	76	67	4 ⊙	6 ⊙	6	WSW 4	W 7	C 0
18	56.7	55.1	53.1	55.0	18.7	29.3	23.5	23.8	31.5	10.4	10.6	10.7	14.9	12.1	66	35	70	57	0 ⊙	1 ⊙	1	SSW 1	SSW 4	SW 1
19	51.2	52.3	53.9	52.5	23.3	26.2	19.3	22.0	29.8	17.0	14.9	13.1	10.9	13.0	70	52	65	62	9 ⊙	6 ⊙	8	S 3	W 10	W 1
20	53.4	52.2	50.8	52.1	17.1	24.7	19.9	20.4	25.8	13.5	11.3	9.3	11.6	10.7	78	40	67	62	1 ⊙	6 ⊙	10	WSW 2	WSW 5	C 0
21	50.8	50.4	50.6	50.6	15.3	22.1	19.0	18.8	23.3	15.0	12.1	10.9	12.3	11.8	93	55	75	74	10	8 ⊙	10	W 1	C 0	C 0
22	51.7	52.1	53.3	52.4	16.1	23.2	17.2	18.4	23.4	13.5	13.3	13.1	13.5	13.3	98	62	93	84	10 ≡	9	10	C 0	SSE 1	WNW 1
23	54.6	55.8	57.0	55.8	16.2	21.5	19.1	19.0	23.8	15.5	13.1	12.3	12.5	12.6	96	65	76	79	10 ≡	10	5	C 0	C 0	ENE 1
24	58.7	58.3	57.1	58.0	17.2	24.5	20.5	20.7	26.2	11.8	11.9	11.1	12.9	12.0	82	49	72	68	0 ⊙	3 ⊙	3	NE 1	E 1	E 1
25	56.2	54.8	52.3	54.4	19.8	27.8	23.7	23.8	29.6	17.2	14.6	14.5	15.8	15.0	85	53	73	70	9	8 ⊙	7	E 1	SSE 2	SSE 1
26	53.4	55.0	57.7	55.4	17.0	19.6	16.5	17.4	23.8	16.3	13.5	13.0	11.2	12.6	94	77	80	84	10 ●	10	1	W 1	SW 5	C 0
27	60.1	58.7	56.8	58.5	15.6	25.2	21.3	20.8	26.8	10.7	11.3	9.7	12.1	11.0	86	41	65	64	7 ⊙	6	4	C 0	S 4	E 3
28	54.1	53.4	53.3	53.6	21.7	21.9	19.7	20.8	27.6	18.6	14.4	17.8	15.0	15.7	75	91	88	85	6 ⊙	10	9	S 1	WSW 1	C 0
29	52.8	54.1	54.1	53.7	17.3	20.3	18.2	18.5	22.8	16.6	13.9	12.1	12.6	12.9	95	68	81	81	10 ●	10	10	WSW 1	SW 3	SW 1
30	54.7	55.5	58.2	56.1	16.1	20.9	15.1	16.8	22.8	14.5	12.2	10.0	11.2	11.1	89	54	88	77	9	8 ⊙	5	WSW 1	W 5	C 0
31	59.1	58.0	56.6	57.9	14.6	21.5	16.5	17.3	22.6	8.4	10.2	12.7	10.7	11.2	83	67	76	75	8	6 ⊙	9	C 0	NNE 1	C 0
M	53.8	53.7	53.7	53.7	17.7	23.2	19.0	19.7	25.2	14.3	12.4	11.9	12.6	12.3	83	58	77	73	7.1	7.7	6.2	1.5	3.5	1.3

Sierpień – Août 1936

1	53.4	51.0	48.7	51.0	15.8	14.9	16.5	15.9	16.7	12.9	9.9	12.1	13.7	11.9	74	96	98	89	10	10 ●	10 ≡	NE 1	NE 5	W 1
2	47.4	46.2	46.2	46.6	14.4	18.2	14.9	15.6	18.7	14.1	11.9	13.8	12.2	12.6	98	89	97	95	10	10	10 ●	C 0	NW 1	W 2
3	47.2	47.3	49.4	48.0	14.5	17.7	16.9	16.5	21.7	12.9	12.0	12.8	12.4	12.4	98	85	87	90	10	9	10	SW 1	SW 6	SW 1
4	52.5	52.6	53.5	52.9	14.5	19.2	15.2	16.0	19.9	13.6	10.5	10.1	10.0	10.2	86	61	77	75	2 ⊙	10	9	SW 7	SW 9	SW 3
5	55.6	55.8	56.5	56.0	13.6	19.4	13.1	14.8	20.8	11.8	9.7	9.0	10.0	9.6	85	54	90	76	10	9	1	WSW 3	SW 6	WSW 1
6	58.7	59.9	60.6	59.7	12.5	15.9	14.0	14.1	18.9	9.4	9.4	7.2	9.0	8.5	88	54	76	73	4 ⊙	9	6	WSW 2	W 5	WNW 1
7	60.8	60.0	59.1	60.0	12.5	19.8	14.3	15.2	20.4	8.6	8.9	8.5	10.6	9.3	83	50	88	74	4 ⊙	9	10	C 0	WSW 1	C 0
8	53.2	59.2	59.2	59.2	13.3	17.9	14.6	15.1	18.9	9.8	10.3	9.3	11.3	10.3	91	61	91	81	10 ≡	9	9	C 0	WNW 1	N 1
9	60.5	60.2	59.6	60.1	14.9	21.7	14.6	16.4	22.2	9.0	10.3	9.5	10.1	10.0	82	49	82	71	0 ⊙	6 ⊙	0	NE 1	E 2	ENE 1
10	60.2	59.8	59.3	59.8	14.6	20.3	16.5	17.0	22.1	8.4	9.8	10.5	11.8	10.7	80	58	84	74	0 ⊙	9	1	ESE 1	SSE 4	ESE 1
11	58.4	57.3	56.3	57.3	15.9	23.7	17.3	18.6	24.9	10.7	10.6	9.3	12.0	10.6	79	42	82	68	4 ⊙	9 ⊙	10	NE 1	E 6	C 0
12	53.6	52.5	50.9	52.3	17.2	21.0	15.5	17.3	22.2	15.3	11.6	10.2	12.7	11.5	80	55	97	77	10	10	10 ●	C 0	NNE 2	NNE 1
13	48.9	49.0	50.7	49.5	16.5	21.7	17.4	18.2	22.8	14.9	13.5	13.7	13.4	13.5	97	71	91	86	10	9	9	C 0	WNW 2	WNW 1
14	51.7	53.0	54.0	52.9	16.5	19.7	15.5	16.8	22.2	14.8	12.8	12.5	11.0	12.1	92	73	84	83	10	10	6	W 1	WNW 2	WSW 1
15	55.4	56.5	57.7	56.5	13.2	19.9	16.3	16.4	22.7	10.7	11.0	11.5	13.1	11.9	98	66	95	86	10 ≡	10 ●	6	WSW 1	WNW 1	WNW 1
16	58.9	58.9	58.6	58.8	15.2	22.1	17.6	18.1	24.0	14.1	12.6	13.5	13.9	13.3	98	69	93	87	10 ≡	8	0	NW 1	NW 1	C 0
17	60.0	60.1	59.8	60.0	16.8	21.6	18.3	18.8	23.0	14.8	13.3	11.8	13.2	12.8	94	62	84	80	10 ≡	8 ⊙	0	C 0	NNE 1	C 0
18	59.7	59.0	57.7	58.8	15.9	23.7	17.7	18.8	25.3	11.2	12.0	12.8	12.4	12.4	89	59	82	77	0 ⊙ ≡	4 ⊙	1	C 0	E 1	C 0
19	56.8	56.3	54.7	55.9	16.7	21.5	18.2	18.6	22.7	10.7	11.1	14.5	13.2	12.9	78	76	85	80	6 ⊙	10	10	C 0	C 0	SSW 1
20	54.0	53.6	54.4	54.0	15.6	17.6	15.9	16.2	18.9	14.2	12.9	14.2	12.7	13.3	98	95	94	96	10 ● ≡	10 ●	10	C 0	SW 1	WSW 1
21	57.6	58.3	58.0	58.0	13.7	19.0	14.5	15.4	21.7	12.7	10.6	10.1	11.2	10.6	92	62	92	82	1 ⊙	7	0	WNW 1	WNW 2	C 0
22	56.2	54.6	56.1	55.6	14.7	19.7	15.1	16.2	19.9	8.7	10.4	13.4	12.2	12.0	84	79	96	86	4 ⊙	10	2	S 1	S 1	WNW 1
23	57.0	56.8	57.8	57.2	11.5	17.2	13.3	13.8	17.4	10.2	9.5	10.0	9.7	9.7	95	68	86	83	6 ⊙ ≡	9	3	WSW 1	NW 5	WNW 1
24	57.9	57.9	55.6	57.1	13.3	13.6	15.4	14.4	15.7	12.2	10.3	11.2	12.5	11.3	91	97	96	95	9	10 ●	10	WNW 2	W 3	WNW 1
25	55.9	56.2	55.6	55.9	14.1	15.9	12.5	13.8	16.3	12.4	10.2	10.2	10.4	10.3	86	76	97	86	6 ⊙	10 ●	3	WNW 5	WNW 5	WNW 1
26	56.3	57.4	60.1	57.9	13.1	19.5	12.3	14.3	19.8	10.7	10.7	8.3	8.8	9.3	96	49	83	76	7	8 ⊙	0	WNW 2	NNW 9	NW 1
27	60.0	61.9	63.9	61.9	12.1	18.7	13.1	14.2	19.4	9.8	9.0	11.0	9.4	9.8	87	69	85	80	6	9	0	NNW 5	N 9	N 1
28	64.9	64.3	63.9	64.4	10.4	20.8	13.9	14.8	22.2	7.1	8.8	9.7	9.1	9.2	94	53	77	75	0 ⊙	4 ⊙	0	N 1	NW 3	NW 1
29	63.1	61.8	60.4	61.8	11.4	20.8	15.2	15.6	23.4	8.2	9.3	8.9	9.6	9.3	93	49	74	72	8	9 ⊙	4	NW 1	W 5	WNW 1
30	58.9	55.9	51.3	55.4	12.9	22.3	18.6	18.1	24.4	11.2	10.0	8.4	9.5	9.3	91	42	60	64	6 ⊙	9	10	WNW 3	WNW 7	WNW 3
31	46.0	44.8	46.8	45.9	14.1	14.3	13.8	14.0	19.2	13.6	9.8	10.8	9.6	10.1	83	90	82	85	10	9	2	W 3	WNW 3	WNW 2
M	56.3	56.1	56.0	56.1	14.2	19.3	15.4	16.1	20.9	11.6	10.7	10.9	11.3	11.0	89	66	87	81	6.5	8.8	5.2	1.5	3.5	1.0

Bydgoszcz — $H_s = 68\ m$ — $H_b = 69{,}3\ m$ — Lipiec – Juillet 1936

DNI	OPAD R	GRUBOŚĆ CU h	USŁONECZNIENIE	POGODA
1	.	.	–	
2	3.0	.	–	•⁰ 10⁵⁷–11⁰³ 13⁴²⁻⁵¹ •⁰⁻¹ 15³⁰–16⁰⁴ (↙) 13²⁰⁻³⁰ 14³⁵⁻⁴⁰ ↙ 16⁰⁰⁻¹⁰ ∞⁰ 12¹⁵–19³⁰
3	0.5	.	–	•⁰ n–6³⁵ 7⁰⁴–9⁰⁷ 14⁵²–15¹¹ ≡⁰ 6⁴⁰–10¹⁰
4	.	.	–	
5	1.5	.	–	•⁰⁻¹ 12²⁸⁻³³ •⁰ 15¹¹⁻²³ 17²³⁻³⁹ (↙) 13⁴⁷⁻⁵¹
6	.	.	–	
7	.	.	–	
8	.	.	–	
9	7.3	.	–	
10	0.3	.	–	•⁰ n–7²¹
11	9.8	.	–	≡⁰ n–6¹⁵ ∞⁰ 6¹⁵–9³⁰ 13⁴²–15¹² 15⁴³–17⁰⁸
12	25.8	.	–	•¹ n •⁰ 11²⁶ 19²¹
13	1.0	.	–	•¹ n–8¹⁹ •⁰ 13⁴⁰⁻⁵² 16⁵⁵–17⁰⁷
14	13.2	.	–	•⁰⁻¹ 10⁵⁵–11¹² •¹ 11⁴¹–12¹⁶ •⁰–13³⁶ •¹⁻⁰ 17³⁸⁻⁵⁴ •⁰ 19¹⁸⁻²⁷ ↙⁰ 11³⁰–13⁰⁰ 17³³⁻⁵⁵
15	.	.	–	
16	0.1	.	–	•⁰ 15⁵⁹–16²³ ↙⁰ 15⁴⁵–16⁰⁵
17	.	.	–	
18	.	.	–	
19	0.2	.	–	•⁰ 22³⁴–n
20	.	.	–	
21	0.8	.	–	•⁰ 7⁰¹–8¹⁸
22	15.3	.	–	•⁰ 14³⁶⁻⁴⁴ •¹–15¹⁷ •⁰–16⁰⁸ ≡² n–7¹⁵ ≡¹–8¹⁵ ≡⁰–8²⁵ ∞⁰–9⁴⁰
23	.	.	–	≡⁰ n–7⁰⁵ ∞⁰⁻¹–11⁴⁵
24	.	.	–	∞⁰ n–10²⁰
25	4.8	.	–	↘ 21⁵⁰–n
26	0.3	.	–	•⁰ n 7⁰⁷ ∞⁰ 5¹⁵–6¹⁰ 13³⁶⁻⁵³
27	.	.	–	(↙) 22²²–24 ∞⁰ n–7²⁰
28	10.4	.	–	•⁰⁻¹ 11⁴⁵–12¹⁴ •⁰ 17⁵⁰⁻⁵⁸ 19²²⁻³⁰ (↙) 0⁰⁰–1¹⁰ ↙ 11⁴⁰–12²⁰
29	0.2	.	–	•⁰ 2⁴¹ 10⁰⁷ ∞⁰ 4¹⁰–6²⁰ ∞¹ 7²⁰–11²⁰ ∞⁰–11⁵⁵
30	.	.	–	∞⁰ 6³⁵–10¹⁰
31	.	.	–	≡⁰ 3⁵⁰–6¹⁵
Σ	94.5	–	–	UWAGI.

Sierpień – Août 1936

1	10.1	.	–	•⁰ 8⁴⁸–11²⁰ •¹–12¹³ •⁰–14¹⁴ •¹–14²³ •⁰–18⁵⁰ ≡¹ 18⁰⁰–24
2	25.9	.	–	•⁰ 3⁴⁶–4³² 6³⁸–8³³ 13¹¹–14¹⁰ •¹–14³¹ •⁰–n ≡¹ 0⁰⁰–1⁰⁰
3	2.3	.	–	•⁰ n–6⁴⁰ 9¹¹⁻³¹ 11²³⁻³⁶ 12¹²⁻¹⁹ 15²⁹⁻⁵⁴ ∞⁰ 6⁴⁰–9²⁰
4	.	.	–	•⁰ n
5	9.6	.	–	•⁰⁻² 13⁴⁷–14⁵⁶ •⁰ 17⁰⁰–41 ↙⁰ 14¹¹–15⁴⁵
6	0.2	.	–	•⁰ 10²³⁻²⁹ 13⁰⁸⁻¹² 15¹⁴⁻²⁰
7	.	.	–	
8	.	.	–	≡⁰ n–6⁴⁵ ≡¹–7⁵⁰ ≡⁰–10⁴⁰
9	.	.	–	≡⁰ n–6¹⁰
10	0.0	.	–	•⁰ 15¹⁴⁻²¹ ∞⁰ n–9¹⁰
11	.	.	–	∞⁰ n–8⁵⁰
12	4.8	.	–	•⁰ 17⁰⁶ n ∞⁰ 5⁴⁰–11¹⁰ 15¹⁰–16³⁵
13	.	.	–	∞⁰ n–13¹⁰
14	0.3	.	–	•⁰ 12¹⁵⁻³⁹ ∞⁰ n–13⁰⁰
15	17.0	.	–	•⁰⁻¹ 15¹⁶–16⁰⁹ ↙⁰ 15⁴⁰–16²⁰ ≡¹ n–6²⁰ ≡²–8¹⁵ ≡¹–8⁴⁰ ≡⁰–8⁵⁰ ∞⁰–11⁴⁰
16	.	.	–	≡² 3⁴⁵–6¹⁰ ≡¹–7⁵⁰ ≡⁰–9⁵⁰ ∞⁰–13¹⁰
17	.	.	–	≡¹ n–7¹⁰ ∞⁰–13¹⁵
18	.	.	–	≡¹ n–7²⁰ ∞⁰⁻¹–11³⁰
19	11.4	.	–	•⁰ 10²¹–11¹⁵ •⁰⁻¹ 22¹⁰–n ↙⁰⁻¹ 21²⁰–n
20	6.9	.	–	•⁰ 5⁴⁴–6¹⁹ 6²⁴–7¹⁵ 11⁵²–16⁴⁰ ≡⁰ n–6²⁰ ≡¹–7⁴⁵ ∞⁰⁻¹–11¹⁰ ≡⁰ 17⁵⁰–19³⁰
21	.	.	–	
22	7.2	.	–	•⁰ 12¹⁵ 14¹⁰ •¹ 14¹³–40 •⁰–17²⁰ ∞⁰ 7¹⁵–10⁰⁵
23	0.9	.	–	•⁰ 12⁵³–13⁰⁷ 16¹⁰⁻²⁵ 17²¹⁻⁵² ≡⁰ n–7²⁰
24	5.2	.	–	•⁰ 9⁵²–10⁴³ •¹–11¹² •⁰–15³¹ 17⁴¹–18¹⁵
25	3.6	.	–	•⁰⁻¹ 12³⁷–14¹⁸ •⁰ 15³³–17⁴⁵ 18⁰⁰–01
26	0.3	.	–	
27	0.4	.	–	•⁰ n 10³⁸–11¹¹
28	.	.	–	
29	.	.	–	
30	1.1	.	–	∞⁰ n–6³⁰
31	8.3	.	–	•⁰ n 9⁰⁷⁻⁵² •¹ 11³¹–12²⁶ •⁰ 15²⁹⁻³⁷ •¹–15⁴¹
Σ	115.5	–	–	UWAGI.

Bydgoszcz — φ = 53°06' — λ = 17°57' — Wrzesień – Septembre 1936

Dni	Ciśnienie P = 700 + I	II	III	Dies	Temperatura T I	II	III	Dies	Max	Min	Prężność pary e I	II	III	Dies	Wilgotność wzgl. U I	II	III	Dies	Zachmurzenie N,w I	II	III	Kierunek i prędkość wiatru D,v I	II	III
1	45.5	45.5	47.4	46.1	12.2	11.3	10.4	11.1	16.1	8.7	9.2	8.1	6.9	8.1	88	82	74	81	9	9 ●	1	W 10	NW 12	WNW 8
2	51.7	53.4	54.4	53.2	9.7	16.2	9.6	11.3	16.2	7.8	7.1	7.0	7.1	7.1	79	52	80	70	0 ⊙	7 ⊙	0	WNW 10	WNW 7	WNW 1
3	53.5	53.9	55.0	54.1	9.6	17.3	8.7	11.1	19.1	6.1	7.3	8.4	7.7	7.8	83	57	92	77	6 ⊙	4 ⊙	0	WNW 2	NW 3	WNW 1
4	55.6	55.3	53.5	54.8	10.6	17.8	14.0	14.1	19.2	3.2	8.0	7.6	9.0	8.2	84	50	76	70	6 ⊙	8 ⊙	10	C 0	ESE 1	SSE 1
5	50.7	50.5	49.4	50.2	13.2	14.7	14.7	14.3	16.0	12.5	9.5	12.0	12.0	11.2	85	97	97	93	10	10 ●	10	ESE 1	S 1	C 0
6	48.3	48.5	49.2	48.7	14.7	21.2	15.6	16.8	21.4	14.0	12.5	14.0	11.5	12.7	100	75	87	87	10 ≡	8 ⊙	10	S 1	SW 1	C 0
7	47.9	46.0	42.5	45.5	12.7	17.1	14.0	14.4	18.2	11.7	10.0	10.7	10.3	10.3	92	74	87	84	3 ⊙	9	10 ●	W 1	WSW 2	SW 3
8	41.9	41.7	42.2	41.9	11.8	14.5	12.8	13.0	15.0	11.0	8.7	9.3	9.5	9.2	85	76	87	83	9	10 ●	10	WSW 5	SW 3	SSW 2
9	43.5	46.8	52.0	47.4	11.4	14.1	12.4	12.6	16.3	10.7	9.8	10.2	10.0	10.0	98	86	94	93	10 ●	9	10	ESE 1	ENE 4	NNE 8
10	57.3	58.9	61.5	59.2	8.4	14.3	6.9	9.1	14.5	5.5	6.3	6.6	6.6	6.5	77	54	88	73	1 ⊙	4 ⊙	0	NNE 2	NE 6	NNE 1
11	63.7	64.2	64.3	64.1	6.5	14.5	10.2	10.4	15.7	3.0	6.6	7.1	8.1	7.3	91	57	87	78	7	9	2	NNE 1	N 1	C 0
12	64.9	65.2	64.4	64.8	9.8	14.6	8.1	10.2	16.2	6.3	8.2	7.2	7.2	7.5	91	58	89	79	7 ⊙ ≡	8	5 ▬	N 1	E 3	C 0
13	64.2	64.0	63.8	64.0	10.0	17.7	11.0	12.4	17.9	6.1	8.3	8.0	9.2	8.5	91	54	94	80	8	5 ⊙	2	C 0	NE 1	C 0
14	63.7	63.7	63.9	63.8	10.5	19.6	13.5	14.3	20.4	7.4	9.1	9.6	9.7	9.5	96	56	85	79	9 ▬	3 ⊙	0	C 0	NE 1	NE 1
15	64.9	65.2	65.9	65.3	9.2	19.7	13.4	13.9	20.6	9.2	8.4	10.7	9.4	9.5	98	62	82	81	10 ≡	4 ⊙	0	C 0	E 3	ESE 1
16	67.8	68.6	69.4	68.6	9.5	20.2	14.8	14.8	20.7	7.0	8.5	9.2	10.1	9.3	96	53	81	77	0 ⊙ ≡	1 ⊙	0	ENE 1	E 4	ENE 2
17	70.6	70.2	69.0	69.9	11.2	16.8	9.3	11.6	17.2	9.0	9.8	9.9	8.0	9.2	99	69	92	87	10 ≡	0 ⊙	0	ENE 1	E 4	ENE 1
18	68.1	66.2	64.1	66.1	9.4	21.1	13.9	14.6	22.3	6.6	7.9	8.8	9.1	8.6	89	48	77	71	0 ⊙	0 ⊙	0	ESE 2	S 1	SE 1
19	62.4	61.8	61.5	61.9	10.7	24.0	16.2	16.8	25.3	10.0	8.4	10.1	12.5	10.3	89	46	91	75	8	6 ⊙	9	ESE 1	SSW 1	C 0
20	63.7	64.3	65.3	64.4	13.4	23.3	17.9	18.1	24.4	12.2	10.9	11.2	12.8	11.6	96	53	84	78	8 ⊙	1 ⊙	4	C 0	E 1	E 1
21	65.1	64.3	63.4	64.3	15.1	26.5	19.0	19.9	27.5	13.2	11.1	11.4	12.4	11.6	87	45	76	69	6 ⊙	5 ⊙	0	C 0	SE 7	SW 1
22	61.7	60.9	61.5	61.4	16.0	18.3	15.8	16.5	21.4	15.8	12.5	13.6	11.6	12.6	92	87	87	89	10	9	10	SW 1	WNW 2	W 1
23	61.5	61.3	60.4	61.1	13.3	18.2	13.1	14.4	19.5	12.7	10.1	8.0	9.5	9.2	89	52	86	76	10	5 ⊙	8	W 3	W 5	W 1
24	59.8	59.0	58.1	59.0	9.9	16.6	8.6	10.9	17.8	8.2	8.6	8.3	7.9	8.3	95	59	95	83	7 ⊙ ▬	6 ⊙	0	W 2	W 1	C 0
25	56.3	53.5	49.8	53.2	9.0	19.5	12.2	13.2	20.3	5.0	8.3	9.0	9.6	9.0	97	53	91	80	9 ▬	0 ⊙	0	C 0	S 3	S 1
26	45.2	47.8	50.1	47.7	15.0	12.4	9.2	11.4	15.2	8.7	12.0	8.7	6.9	9.2	94	82	80	85	10 ● ≡	10	10	NNW 4	N 2	N 2
27	49.7	49.4	50.2	49.8	5.5	11.5	7.1	7.8	11.7	2.3	5.8	6.5	6.0	6.1	86	64	80	77	8	8 ⊙	10	NNE 1	E 2	NNE 1
28	52.5	53.2	53.7	53.1	3.2	9.5	6.2	6.3	10.3	0.1	5.3	4.7	5.6	5.2	92	53	79	75	2 ⊙	9 ⊙	10	NE 1	E 3	NE 1
29	53.7	55.0	56.5	55.1	4.4	8.0	6.6	6.4	8.7	3.9	5.7	5.7	6.1	5.8	92	71	84	82	8	10	6	NNE 1	N 1	WNW 1
30	55.1	54.4	54.4	54.6	5.8	11.3	7.8	8.2	13.1	4.2	5.6	6.5	7.3	6.5	82	65	93	80	9	4 ⊙	10	N 2	WNW 5	C 0
31																								
M	57.0	57.1	57.2	57.1	10.4	16.7	11.8	12.7	17.9	8.1	8.0	8.9	9.0	8.8	90	63	86	80	7.0	6.0	4.9	1.8	3.0	1.4

Październik – Octobre 1936

1	53.7	52.8	52.8	53.1	3.1	10.3	3.8	5.2	11.1	0.4	5.5	6.0	5.2	5.6	96	64	87	82	6	8 ⊙	8	C 0	NNW 2	WNW 1
2	53.1	54.3	56.6	54.7	6.7	9.2	5.0	6.5	11.1	3.8	6.3	6.0	5.8	6.0	86	70	89	82	8 ⊙	6 ⊙	5	NNE 2	NNE 5	N 2
3	57.4	57.2	55.3	56.6	5.3	9.2	6.2	6.7	10.0	4.6	5.6	5.1	5.7	5.5	85	58	81	75	10	8	10	NNW 3	NNW 5	WSW 2
4	48.4	47.0	48.2	47.9	6.3	8.4	3.7	5.5	9.2	3.5	6.8	7.5	5.3	6.5	96	92	88	92	10 ≡	10 ●	8	WSW 5	W 4	WNW 2
5	46.7	47.5	50.3	48.2	4.4	7.0	3.6	4.6	8.2	2.6	5.9	6.5	5.5	6.0	96	87	93	92	10	10 ●	2	WNW 6	WNW 10	WNW 2
6	51.0	52.3	54.5	52.6	4.6	6.8	3.2	4.4	8.7	2.8	5.6	6.0	5.5	5.7	89	81	95	86	9	9 ⊙	6	WNW 5	NNW 8	WNW 3
7	55.4	55.6	56.8	55.9	0.8	9.0	2.8	3.8	9.5	−0.2	4.7	4.9	5.5	5.0	96	57	98	84	1 ⊙	7	0	WNW 2	NNW 2	N 1
8	57.9	58.0	58.7	58.2	0.9	7.4	2.7	3.4	7.5	−0.6	4.6	5.3	4.9	4.9	94	69	87	83	8 ⊙ ≡	8 ⊙	0	NNE 1	ENE 3	NE 1
9	59.0	59.3	60.4	59.6	0.6	6.2	3.6	3.5	7.0	0.1	4.5	5.0	5.1	4.9	94	71	87	84	8 ⊙ ≡	8 ⊙	10	NNE 1	NE 4	NE 1
10	60.7	60.4	60.3	60.5	1.8	5.4	2.4	3.0	5.5	1.6	4.6	4.0	4.1	4.2	88	60	75	74	8 ≡	10	8	NE 1	E 6	ENE 1
11	59.5	58.9	58.5	59.0	−2.0	6.9	3.4	2.9	7.7	−4.5	3.6	4.4	5.1	4.4	92	59	87	79	9	6	6	C 0	WNW 2	WNW 1
12	55.9	53.9	52.4	54.1	2.3	3.6	4.2	3.6	4.3	0.4	4.2	5.3	5.2	4.9	77	90	84	84	7	10 ●	10 ≡	WSW 6	WSW 10	WSW 2
13	50.0	47.6	46.5	48.0	8.0	10.0	7.7	8.4	10.1	4.2	7.7	7.5	6.5	7.2	96	82	83	87	10	10	10	WSW 6	WSW 10	W 8
14	51.8	53.2	53.0	52.7	3.4	8.0	4.8	5.2	8.2	2.6	5.2	3.8	4.6	4.5	88	48	71	69	10	10	10	W 1	NNW 2	C 0
15	52.8	49.8	44.2	48.9	4.8	9.6	11.0	9.1	11.6	3.9	6.0	7.2	9.0	7.4	94	82	93	90	6	10	10 ●	WSW 2	WSW 8	WSW 14
16	48.4	48.3	47.6	48.1	8.8	12.0	7.8	9.1	12.5	7.4	6.6	7.0	6.5	6.7	78	67	82	76	8	8 ⊙	2	W 6	NW 8	W 7
17	47.1	50.2	49.5	48.9	8.4	11.8	10.2	10.2	12.4	6.9	6.3	6.0	8.8	7.0	77	58	95	77	6	6	10 ●	W 10	WNW 14	WSW 6
18	43.6	41.2	41.0	41.9	10.2	9.9	8.8	9.4	11.8	8.8	8.9	6.8	6.6	7.4	96	74	78	83	10	3 ⊙	10 ●	WSW 10	WNW 14	WNW 17
19	45.6	47.7	46.8	46.7	7.4	10.0	6.2	7.4	10.0	5.9	5.9	5.8	6.8	6.2	77	63	96	79	10	8	10 ●	W 10	WNW 12	WSW 2
20	46.4	47.5	51.3	48.5	5.6	7.7	2.6	4.6	7.9	2.5	6.4	6.4	5.0	5.9	94	82	91	89	10 ●	10	0	C 0	NE 1	N 1
21	56.1	57.0	54.7	55.9	−1.9	8.6	3.4	3.4	8.7	−2.9	3.8	3.9	5.2	4.3	96	48	90	78	2 ⊙	3 ⊙	10	C 0	WSW 1	SW 1
22	50.0	52.7	56.9	53.2	4.2	5.7	4.7	4.8	6.0	3.4	5.9	6.3	6.1	6.1	96	93	96	95	10	10 ≡	10 ≡	SSE 1	C 0	C 0
23	60.3	61.7	63.4	61.8	0.2	8.0	6.2	5.2	8.3	−0.6	4.3	5.9	6.5	5.6	92	73	93	86	4 ▬	8	10	C 0	NNE 1	C 0
24	63.1	61.5	59.0	61.2	2.2	9.2	3.8	4.8	9.6	2.0	4.9	4.7	5.5	5.0	91	55	92	79	0	0 ⊙	0	SSW 1	S 5	S 1
25	56.5	54.1	50.9	53.8	1.9	9.6	8.0	6.9	9.6	0.7	4.8	5.8	6.1	5.6	91	65	76	77	8	2	10	SSW 1	SSW 6	SW 7
26	48.8	50.7	52.2	50.6	8.0	9.2	3.1	5.8	9.2	2.8	6.1	6.5	5.4	6.0	76	75	95	82	10	10	0	SSW 7	SW 5	SW 1
27	42.8	41.6	45.8	43.4	6.3	10.6	5.7	7.1	10.6	2.6	5.5	8.7	4.9	6.4	78	92	71	80	10	10 ●	0	SSW 10	WNW 8	SW 8
28	46.4	46.8	50.3	47.8	3.0	9.4	5.4	5.8	10.2	2.4	4.1	5.3	6.0	5.1	73	60	89	74	4	8 ⊙	10	SW 3	WSW 4	C 0
29	54.5	56.8	60.5	57.3	1.0	7.4	4.0	4.1	8.1	0.1	4.8	6.2	5.9	5.6	98	80	97	92	10 ▬	8 ⊙	6 ▬	C 0	NW 1	NNE 1
30	61.9	60.1	59.8	60.5	2.8	9.0	6.2	6.0	9.7	1.9	5.4	6.0	6.5	6.0	96	70	93	86	4	8 ⊙	10 ●	N 1	NNE 7	NNE 1
31	59.7	58.6	58.1	58.8	4.5	9.0	3.0	4.9	9.4	2.8	5.7	5.3	5.4	5.5	90	62	95	82	10	7 ⊙	8	C 0	SW 3	S 1
M	53.0	53.0	53.4	53.1	4.0	8.5	5.1	5.7	9.2	2.3	5.5	5.8	5.8	5.7	89	71	88	83	7.6	7.7	6.7	3.3	5.5	3.1

Bydgoszcz

$H_s = 68\ m$ $H_b = 69.3\ m$

Wrzesień – Septembre 1936

DNI	OPAD R	GRUBOŚĆ ŚNIEGU h	USŁONECZNIENIE	POGODA
1	3.7	.	-	•⁰n. 7¹⁷ 9⁴² 11⁰⁶-¹³ 12⁴³ 13¹⁴ •¹ 13⁵⁰-⁵¹ •⁰- 14¹⁶ 19¹¹-¹⁵ •¹- 19¹⁸ •⁰- 19²³ 21²⁵-³⁷ ⛆ 11²⁵- 17³⁵
2	.	.	-	
3	.	.	-	⌓ /
4	.	.	-	≡¹ 5³⁵- 6²⁰ ∞⁰⁻¹- 6⁴⁵
5	9.6	.	-	•⁰ 10³⁵- 18⁰⁶ ≡¹ 22⁴⁰- n
6	.	.	-	•⁰n. ≡² n- 7⁴⁵ ≡¹- 10⁵⁵ ∞²- 16⁵⁰ ∞⁰- 17⁴⁰
7	8.4	.	-	•⁰ 14¹⁹-³⁴ 16⁴³- 17⁴⁰ 20³⁸- n ∞⁰ n- 6²⁵ ∞⁰- 10²⁵
8	15.6	.	-	•⁰ 11¹²-²⁹ 12³⁶-⁵³ 15²¹-⁴¹ 16⁰⁷-⁴³ 17¹⁸- 19⁴³
9	4.2	.	-	•⁰n- 10³³ 16⁴⁸- 17⁵⁰ ∞⁰ 9¹⁰- 15⁵⁵
10	.	.	-	
11	.	.	-	
12	.	.	-	≡⁰ 5⁴⁰- 7¹⁰ ∞⁰- 10⁰⁰ ≡¹ 17⁴⁰- n
13	.	.	-	≡¹ n- 6²⁰ ∞⁰⁻¹- 10⁰⁵
14	.	.	-	∞⁰ 4²⁰- 6⁴⁰ ≡¹- 9⁰⁰ ≡⁰- 9¹⁵ ∞⁰- 11¹⁵
15	.	.	-	≡¹ 1⁴⁰-⁴⁵ ≡²- 9³⁰ ≡¹- 10¹⁰ ∞²- 10³⁵ ∞¹- 10⁵⁵ ∞⁰- 11⁵⁰
16	.	.	-	≡¹ 4⁴⁰- 5²⁰ ≡²- 5⁵⁰ ≡¹- 7²⁵ ∞¹- 8³⁰ ∞⁰- 10²⁰
17	.	.	-	≡⁰ 4³⁵- 5³⁰ ≡⁰- 7⁴⁰ ∞¹- 9¹⁰ ∞⁰- 12⁰⁰
18	.	.	-	∞⁰ 5²⁰- 10¹⁵
19	.	.	-	
20	.	.	-	∞² 7⁰⁵-⁵⁵ ∞¹- 9¹⁰ ∞⁰- 13³⁰
21	0.2	.	-	∞⁰ n- 5¹⁵ ∞¹- 7⁰⁰ ∞⁰- 10²⁰
22	7.1	.	-	•⁰n •⁰⁻² 11⁴⁵- 12⁰³ ⌫⁰ 11⁵⁰- 12⁰⁰
23	.	.	-	∞⁰ 17³⁰- 21³⁵
24	.	.	-	≡¹ 5⁰⁰- 6⁵⁰ ≡⁰- 7²⁵ ∞⁰- n
25	1.3	.	-	≡¹ 5¹⁵- 8⁴⁵ ≡⁰- 9⁰⁰ ∞⁰- n
26	1.7	.	-	•⁰ 2²⁰-⁵⁵ 5²⁰- 10⁰⁰ ∞⁰ n- 6⁵⁰ ≡¹- 10²⁰
27	.	.	-	
28	.	.	-	∞⁰ 7¹⁰- 9¹⁵
29	0.2	.	-	•⁰ 14⁴⁰- 15⁰⁰
30	2.8	.	-	•⁰ 15³⁰- 20¹⁵
31				
Σ	54.8	—	-	UWAGI

Październik – Octobre 1936

1	.	.	-	
2	0.7	.	-	•⁰ 13³⁵- 14⁰⁵ 15³⁵- 16⁰⁰
3	0.6	.	-	
4	5.0	.	-	•⁰ 4³⁰- 5³⁰ 7²⁰ 14³⁰ ≡⁰ 5⁴⁰- 7¹⁰ ≡¹- 8⁴⁵ ∞¹- 11²⁰
5	7.2	.	-	•⁰ 5¹³- 6⁴⁵ 7³⁵-⁵⁰ 8¹⁰-¹⁵ 9³⁵- 12⁴⁰ 12⁵⁰- 14⁰⁶ •¹- 14²⁰ 15³⁰-³² •⁰- 15³⁴
6	0.1	.	-	•⁰ 12³⁵-⁴²
7	.	.	-	⌓ /
8	.	.	-	≡¹ 6⁴⁰- 8⁰⁰ ∞⁰⁻¹- 10⁴⁰ ∞⁰ 16¹⁰- 17⁴⁰ ⌓ /
9	.	.	-	≡¹ 6¹⁰- 7³⁰ ≡²- 9³⁵ ∞¹- 12⁰⁰ ∞⁰- 13⁵⁰
10	.	.	-	≡⁰ 6²⁰- 7⁴⁰ ∞⁰- 10³⁰
11	.	.	-	⌓ /
12	3.6	.	-	•⁰ 8⁵⁰-⁵⁵ *- 9¹³ •⁰ 10¹³-¹⁷ 11²⁰- 20¹³ ∞⁰ 7²⁰- 10³⁰ ≡¹ 16⁰⁰- 19⁰⁰ 20²⁰- n
13	2.2	.	-	•⁰n. 10¹⁰- 12¹⁰ 13¹⁵- 17¹⁰ 18³⁵- 20³⁰
14	1.3	.	-	•⁰n
15	2.0	.	-	•⁰n 15³⁰- n ⛆ 16²⁰- n ∞⁰ 11³⁰- 13⁴⁰
16	1.2	.	-	•⁰ 10⁰⁷-²¹ 14¹²-²³ ⛆ 9¹⁵- 14⁰⁰
17	9.3	.	-	•⁰ 17¹³- n ⛆ 5⁰⁰- 17⁰⁰
18	5.2	.	-	•⁰n- 5⁴³ •¹ 11⁵⁵ 12³¹ •⁰ 14⁵³- 15⁰² 18⁵⁸- 19⁰⁵ 20⁴⁴- n ⛆ 10⁰⁰- n
19	1.8	.	-	•⁰n •¹ 14¹²-²² •⁰ 16⁵¹- n ⛆ n- 14⁰⁰
20	0.4	.	-	•⁰ 13⁴⁷- 14⁰⁹ ∞¹ 6¹⁰- 10³⁰ ≡⁰ 15⁴⁰- 17²⁰
21	4.1	.	-	∞⁰ 7¹⁰- 10³⁰ ⌓ /
22	.	.	-	•⁰n- 5³³ ∞⁰ 5¹⁰- 8²⁵ ≡⁰- 13⁰⁰ ∞⁰- 19³⁰ ≡⁰- n
23	.	.	-	≡⁰n- 6⁴⁰ ≡²- 10⁰⁰ ∞⁰- 12⁰⁰
24	.	.	-	∞⁰ 5⁴⁰- 12³⁰
25	.	.	-	∞⁰ 6¹⁰- 11³⁰ ⌓ /
26	1.7	.	-	•⁰ 13⁵¹- 14¹⁶
27	4.6	.	-	•⁰ 5¹⁷-²¹ 7⁵⁸ 9²⁰ •⁰⁻¹ 12³⁰-⁵² •¹▲ 15¹⁴-¹⁷ ⌒ 15²⁵-³⁰
28	.	.	-	⌓ /
29	.	.	-	≡² 6³⁰- 8⁵⁰ ≡⁰- 12³⁰ ≡¹ 16³⁰- 18⁴⁰ ≡⁰ 20³⁰- n
30	1.0	.	-	•⁰ 19¹⁵- n
31	.	.	-	
Σ	52.0	—	-	UWAGI.

Bydgoszcz

$\varphi = 53°06'$ $\lambda = 17°57'$

Listopad – Novembre 1936

DNI	CIŚNIENIE P= 700+ I	II	III	Dies	TEMPERATURA T I	II	III	Dies	Max	Min	PRĘŻNOŚĆ PARY e I	II	III	Dies	WILGOTNOŚĆ WZGL. U I	II	III	Dies	ZACHMURZENIE i POGODA N,w I	II	III	KIERUNEK i PRĘDKOŚĆ WIATRU D,v I	II	III
1	57.2	56.3	54.0	55.8	-0.6	6.2	6.2	4.5	6.5	-1.9	4.2	6.1	6.5	5.6	96	87	93	92	10 ≡	10 ≡	10 ≡	C 0	S 1	NNE 1
2	51.4	50.9	52.0	51.4	6.1	7.8	6.4	6.7	8.3	5.9	6.8	7.6	6.7	7.0	97	96	93	95	10 ≡	10 ≡	10	C 0	NW 1	NW 1
3	54.1	53.9	55.2	54.4	0.6	5.0	4.8	3.8	6.6	0.3	4.5	5.0	5.7	5.1	94	76	89	86	6	10	10	SW 1	WSW 5	WSW 1
4	55.6	57.0	58.3	57.0	5.2	7.5	6.5	6.4	7.8	4.4	5.8	6.4	6.6	6.3	87	83	91	87	10	10	10	SW 1	SW 1	SW 1
5	57.8	56.7	54.4	56.3	6.1	10.1	4.3	6.2	10.6	4.1	6.0	6.0	5.8	5.9	86	65	93	81	10	6 ⊙	0	SSW 1	SSW 2	S 1
6	52.4	51.2	49.6	51.1	1.4	10.4	9.2	7.6	10.6	1.0	4.9	6.1	7.3	6.1	96	65	84	82	3 ≡	6 ⊙	10	S 1	S 3	SSE 3
7	47.1	45.5	44.6	45.7	7.5	12.0	2.3	6.0	12.3	2.2	6.7	7.0	5.3	6.3	88	67	98	84	6	1 ⊙	0	SSE 1	SSE 3	C 0
8	42.0	42.1	45.7	43.3	4.2	11.5	6.7	7.3	12.3	2.1	5.9	6.9	5.7	6.2	96	69	78	81	10 ≡	2 ⊙	4	SSE 1	SW 5	SW 2
9	47.8	48.5	49.5	48.6	3.5	9.1	5.7	6.0	9.7	2.9	5.2	5.5	4.8	5.2	88	63	70	74	8	8	0	SW 2	WSW 7	SSW 4
10	49.1	50.1	51.3	50.2	5.0	9.2	8.0	7.6	9.2	4.6	5.5	5.9	6.1	5.8	84	68	76	76	3	10	10	SW 3	SW 5	SW 2
11	51.7	52.8	54.4	53.0	2.6	6.2	2.0	3.2	8.1	2.0	5.1	6.0	4.9	5.3	93	86	93	91	4	10	0	SW 1	WSW 4	SW 1
12	54.0	52.8	51.4	52.7	0.0	6.4	6.7	5.0	6.8	-0.5	4.3	5.3	5.8	5.1	94	73	80	82	0	10	10	SW 1	S 5	WSW 9
13	52.2	52.0	52.1	52.1	7.2	11.7	8.1	8.8	12.5	5.7	6.6	7.5	6.8	7.0	87	74	85	82	10	8 ⊙	6	SW 1	SW 4	SW 5
14	51.6	53.4	58.5	54.5	8.4	9.0	4.8	6.8	9.5	4.3	7.4	8.0	5.6	7.0	91	93	87	90	10	10● ≡	10	SW 3	W 3	W 3
15	60.3	60.6	60.7	60.5	2.9	7.0	5.3	5.1	7.6	2.1	5.5	5.9	5.7	5.7	98	78	86	87	10	10	10	WSW 1	SW 1	WSW 2
16	57.9	53.1	49.4	53.5	1.2	6.9	5.0	4.5	7.2	0.9	4.7	4.8	5.9	5.1	94	65	90	83	0	10	10	SW 2	SW 10	SW 6
17	49.0	51.9	53.6	51.3	4.8	6.4	4.2	4.9	6.7	3.6	6.0	5.5	5.5	5.7	94	76	89	86	10	10	10	WNW 5	WNW 4	W 1
18	53.9	55.1	58.0	55.7	2.7	4.0	2.8	3.1	4.3	2.3	5.4	5.3	5.0	5.2	96	87	89	91	10 ≡	10	10 ●	E 1	ENE 3	E 8
19	60.5	61.7	63.6	61.9	-0.2	0.0	-0.9	-0.5	2.9	-1.0	4.4	4.5	4.1	4.3	96	98	96	97	10 ✳	10✳ ≡	10 ✳	ENE 3	ENE10	ENE 5
20	66.5	68.5	70.7	68.6	-2.4	-2.4	-8.6	-5.5	-0.8	-8.8	3.6	2.7	2.2	2.8	94	70	92	85	10	6 ⊙	0 ▬	ENE 4	NE 3	C 0
21	70.3	68.4	66.2	68.3	-9.0	-4.1	-1.0	-3.8	-1.0	-12.4	2.1	3.1	4.1	3.1	92	92	96	93	10 ▬	10	10	WSW 1	W 5	W 3
22	63.0	64.8	65.1	65.0	0.5	1.2	1.1	1.0	1.4	-1.0	4.6	4.8	4.9	4.8	96	96	98	97	10 ▬	10 ≡	10 ▬	WNW 1	WNW 1	WNW 1
23	64.9	64.5	64.1	64.5	1.6	1.9	1.1	1.4	2.0	1.0	5.0	5.0	4.9	5.0	96	95	98	96	10 ≡	10 ≡	10 ≡	WNW 1	WNW 1	C 0
24	63.0	62.8	62.4	62.7	1.0	1.8	0.2	0.8	1.8	0.0	4.7	4.8	4.0	4.5	94	91	87	91	10 ▬	10 ▬	10	C 0	SSE 1	S 1
25	60.7	59.7	58.9	59.8	-2.2	1.7	-2.8	-1.3	2.0	-3.3	3.8	3.9	3.5	3.7	98	75	94	89	10 ▬	0 ⊙	0	S 4	S 2	SSE 1
26	59.7	60.1	60.0	59.9	-3.4	-2.2	-2.3	-2.6	-2.0	-6.4	3.5	3.8	3.6	3.6	97	98	94	96	10 ≡	10 ≡	10 ≡	C 0	N 1	ESE 1
27	58.9	58.7	58.5	58.7	-3.4	-3.6	-3.4	-3.4	-2.2	-3.9	3.3	3.2	3.2	3.2	93	92	90	92	10 ≡	10	10	SE 1	SE 1	C 0
28	59.0	59.7	61.4	60.0	-3.6	-1.8	-2.3	-2.5	-1.8	-3.9	3.2	3.3	3.6	3.4	92	82	94	89	10	10	10	C 0	WSW 1	C 0
29	61.7	60.0	56.2	59.3	-2.8	-1.6	-1.3	-1.8	-1.3	-3.4	3.4	3.7	4.0	3.7	91	90	96	92	10 ≡	10 ≡	10 ≡	SW 1	SW 1	WSW 3
30	48.8	44.9	38.2	44.0	0.7	1.0	3.0	1.9	3.0	-2.0	4.5	4.7	5.5	4.9	92	94	96	94	10 ≡	10 ≡	10● ▬	WSW 8	WSW 6	WSW 8
31																								
M	56.1	55.9	55.9	56.0	1.5	4.6	2.7	2.9	5.4	0.0	4.9	5.3	5.1	5.1	93	81	90	88	8.3	8.6	7.7	1.7	3.3	2.5

Grudzień – Décembre 1936

1	34.0	34.4	33.8	34.1	3.1	3.8	3.2	3.3	4.7	2.4	5.2	4.6	5.3	5.0	91	77	92	87	10	10 ●	10	W 8	WSW10	WSW10
2	36.8	37.6	36.3	36.9	1.9	2.1	0.6	1.3	3.7	0.1	4.0	4.2	4.4	4.2	77	78	92	82	10	10	10	W 10	W 6	WSW 1
3	39.7	43.9	50.9	44.8	-1.9	0.7	1.0	0.2	1.0	-5.4	3.7	4.5	4.6	4.3	94	92	92	93	10	10	10	W 1	WNW 6	WNW 2
4	55.9	55.0	52.1	54.3	-4.3	-0.6	1.3	-0.6	1.4	-4.7	3.3	4.1	4.7	4.0	99	94	92	95	0	10 ≡	10 ●	C 0	SW 7	SW 7
5	55.0	55.7	55.4	55.4	2.0	3.6	0.9	1.8	3.8	0.0	4.8	4.7	4.5	4.7	91	80	92	88	6	0 ⊙	10	W 3	WSW 3	S 2
6	52.7	53.6	55.5	53.9	0.4	4.0	-1.3	0.4	4.0	-1.4	3.9	4.7	3.9	4.2	83	77	94	85	10	0 ⊙	0	S 5	SW 4	SW 1
7	56.4	58.1	62.2	58.9	-1.6	3.7	-2.4	-0.7	4.6	-2.6	3.8	4.2	3.4	3.8	94	70	90	85	8 ≡	0○ ≡	0	C 0	SW 1	C 0
8	65.5	67.0	68.7	67.1	-5.0	1.5	-0.5	-1.1	1.7	-6.1	2.9	3.9	4.1	3.6	93	76	92	87	5 ≡	0 ⊙	10	C 0	C 0	SSW 1
9	69.5	69.8	70.6	70.0	-4.2	-3.1	-1.2	-2.4	-0.4	-4.7	3.1	3.5	4.1	3.6	92	97	97	95	10 ▬	10 ≡	10 ▬	SSW 1	S 1	C 0
10	71.4	70.4	68.7	70.2	-0.7	0.4	-1.3	-0.7	0.6	-1.5	4.3	4.5	4.1	4.3	98	94	98	97	10 ≡	10 ≡	10 ≡	SSE 1	SE 1	SSE 3
11	65.3	63.4	61.2	63.3	-1.6	-0.8	-1.5	-1.4	-0.8	-2.1	3.9	4.2	4.0	4.0	97	96	98	97	10 ≡	10 ≡	10 ≡	SE 5	SE 8	SE 5
12	59.5	59.0	57.0	58.5	-1.4	-0.4	-1.0	-1.0	-0.3	-1.8	3.9	4.1	3.9	4.0	95	92	91	93	10 ≡	10 ≡	10 ≡	SSE 3	SSE 3	S 3
13	56.9	57.3	56.5	56.9	0.1	2.4	0.6	0.9	2.4	-1.2	4.3	4.8	4.4	4.5	92	87	92	90	10	10	10	SSW 1	SSW 1	SSW 1
14	55.9	56.6	57.1	56.5	0.2	1.7	-1.6	-0.3	1.8	-1.8	4.4	4.5	4.0	4.3	94	88	98	93	10	10	0 ▬	SSW 1	SW 1	WSW 1
15	55.3	53.9	54.8	54.7	0.8	2.9	0.8	1.3	2.9	-1.8	4.4	4.3	4.4	4.4	90	76	90	85	10	3 ⊙	8	S 1	SSW 2	SW 1
16	56.8	57.5	54.7	56.3	1.2	2.0	0.7	1.2	2.1	0.0	4.7	5.2	4.7	4.9	94	98	96	96	10 ≡	10 ≡	0 ≡	WSW 1	WSW 1	S 3
17	52.4	55.8	58.3	55.5	3.6	4.6	-0.1	2.0	5.0	-0.4	5.5	5.5	4.4	5.1	93	87	96	92	10	9	6	WSW 5	W 5	WSW 1
18	56.7	57.4	59.9	58.0	3.0	5.4	8.6	6.4	8.7	-0.5	5.3	6.5	8.1	6.6	93	97	98	96	10	10 ≡	10 ≡	SSW 3	SW 2	WSW 5
19	60.3	59.1	63.2	60.9	7.8	9.1	5.1	6.8	9.4	4.9	6.8	7.0	5.9	6.6	86	81	90	86	10	10	10	SW 5	WSW 3	WNW 5
20	67.8	67.2	66.2	67.1	2.6	4.6	3.0	3.3	5.2	2.3	4.9	5.2	4.4	4.8	89	82	78	83	10	6 ⊙	5	WSW 3	WSW 7	WSW 6
21	65.3	65.0	65.4	65.2	0.7	4.1	-0.4	1.0	4.9	-1.7	4.1	4.2	4.0	4.1	85	69	90	81	0	0 ⊙	0	WSW 3	WSW 4	WSW 1
22	64.3	63.2	60.7	62.7	-2.6	2.6	-0.7	-0.4	2.7	-4.1	3.5	4.0	4.0	3.8	94	72	91	86	0	0 ⊙	0	SW 1	WSW 4	WSW 2
23	57.9	59.4	63.7	60.3	0.4	2.2	1.6	1.4	2.8	-1.0	4.6	5.1	4.5	4.7	96	94	87	92	10 ▬	10	0	WSW 4	WNW 4	WNW 5
24	62.8	58.5	53.8	58.4	1.0	2.0	1.9	1.7	2.2	-0.5	4.0	4.2	4.9	4.4	80	78	93	84	0	10	10	WSW 9	W 12	W 12
25	49.5	49.6	57.1	52.1	4.3	5.2	2.0	3.4	5.3	1.9	5.7	5.2	4.2	5.0	92	78	78	83	10	8 ⊙	0	WNW 9	NNW 6	NNW 5
26	65.0	67.4	68.1	66.8	0.6	2.9	0.4	1.1	2.9	0.0	4.0	3.9	3.9	3.9	83	69	83	78	6	0 ⊙	10	WNW 3	NW 3	W 1
27	66.6	65.9	65.3	65.9	-1.2	0.4	1.1	0.4	1.1	-1.6	4.0	4.3	4.7	4.3	95	90	94	93	10	10	10	WSW 2	W 3	W 2
28	64.8	64.1	63.3	64.1	1.8	2.2	2.0	2.0	2.2	1.0	5.1	5.2	5.0	5.1	96	96	94	95	10● ▬	10● ▬	10● ▬	WNW 1	WNW 2	NW 1
29	63.3	63.7	64.6	63.9	1.6	1.6	0.7	1.2	2.0	0.4	5.0	4.9	4.4	4.8	96	94	90	93	10 ≡	10● ▬	10	NW 1	WNW 1	C 0
30	65.3	65.7	66.3	65.8	-0.2	-0.7	0.4	0.0	0.8	-1.0	4.3	3.9	4.6	4.3	94	90	98	94	10	10	10● ▬	SSW 4	SW 4	SW 1
31	66.9	67.0	67.2	67.0	2.2	2.5	2.6	2.5	3.0	0.4	5.3	5.4	5.4	5.4	98	98	98	98	10 ▬	10 ▬	10 ▬	WSW 2	W 2	WSW 3
M	58.6	58.8	59.3	58.9	0.5	2.3	0.9	1.2	2.9	-1.0	4.4	4.7	4.5	4.5	92	85	92	90	8.2	7.3	7.1	3.1	3.8	2.9

Bydgoszcz

$H_s = 68$ m $H_b = 69{,}3$ m

Listopad – Novembre 1936

DNI	OPAD R	GRUBOŚCIEŃ LÓD	USŁONECZNIENIE	POGODA
1	.	.	–	$\equiv^{2}\ 5^{00}-10^{30}\ \equiv^{1}-12^{50}\ \equiv^{0}-n$; ⊔ /
2	.	.	–	$\equiv^{2}\ 5^{00}-10^{30}\ \equiv^{1}-12^{10}\ \equiv^{0}-15^{30}$
3	.	.	–	$\equiv^{0}\ 7^{00}-9^{40}$; ⊔ /
4	.	.	–	$\infty^{0-1}\ 7^{00}-17^{30}$
5	.	.	–	$\infty^{1}\ 5^{30}-10^{20}$
6	.	.	–	$\equiv^{1}\ 6^{40}-9^{30}\ \equiv^{0}-11^{20}\ \infty^{1}-13^{30}\ \infty^{0}-16^{20}$; ⊔ /
7	.	.	–	
8	.	.	–	$\equiv^{1}\ 5^{00}-7^{40}\ \equiv^{0}-10^{20}\ \infty^{0}-11^{10}$
9	.	.	–	⌒ 8^{25-35}
10	.	.	–	
11	0.6	.	–	$\bullet^{0}\ 13^{14}-14^{13}$
12	1.1	.	–	$\bullet^{0}\ 19^{13-47}$; ⊔ /
13	1.3	.	–	
14	1.2	.	–	$\bullet^{0}\ 5^{23-57}\ 12^{40}-13^{12}\ \equiv^{0}\ 10^{30-40}\ \equiv^{1}-11^{10}\ \equiv^{0}-11^{30}\ 12^{20-40}\ \equiv^{1}-13^{12}\ \equiv^{0}-13^{50}$
15	.	.	–	$\equiv^{1}\ 7^{20}-9^{45}\ \infty^{1}-11^{30}$
16	5.4	.	–	$\bullet^{0}\ 13^{52}-17^{55}\ 18^{19}-19^{13}$; ⫽ $11^{10}-15^{00}$; $\equiv^{1}\ 7^{00}-9^{20}\ \infty^{1}-10^{20}$
17	0.1	.	–	$\bullet^{0}\ 13^{16-19}$
18	4.0	.	–	$\bullet^{0}\ 18^{51}-n$; $\equiv^{1}\ 6^{30}-9^{40}\ \infty^{1}-17^{30}$
19	4.2	3	–	$*^{0}\ na\ np$; $\equiv^{1}\ 7^{30}-13^{20}\ \equiv^{0}-17^{40}$
20	.	7	–	$\infty^{0}\ 11^{20}-17^{00}\ \equiv^{0}-n$
21	.	4	–	$\equiv^{2}\ 5^{00}-6^{30}\ \equiv^{1}-7^{20}\ \equiv^{0}-10^{20}\ \infty^{1}-16^{30}$
22	.	2	–	$\equiv^{1}\ 5^{00}-6^{20}\ \equiv^{2}-n$
23	0.3	0	–	$\equiv^{1}\ n-6^{20}\ \equiv^{2}-7^{20}\ \equiv-n$
24	0.1	0	–	$\bullet^{0}\ n-6^{20}\ \equiv^{0}\ 6^{20}-13^{10}\ \infty^{0}-16^{10}$
25	.	0	–	$\equiv^{2}\ 6^{30}-7^{20}\ \equiv^{1}-9^{00}\ \infty^{1}-18^{00}\ \equiv^{1}\ 21^{15}-n$
26	0.0	.	–	$\equiv^{2}\ n-15^{10}\ \equiv^{1}-20^{20}\ \equiv-n$; ⊔ / ,,
27	0.1	.	–	$\bullet^{0}\ 11^{40}-13^{13}\ \equiv^{1}\ n-7^{00}\ \equiv^{0}-10^{35}\ \infty^{1}-13^{20}\ \equiv-16^{15}\ \infty^{1}-18^{10}$
28	1.0	.	–	$\infty^{0}\ 10^{10}-12^{30}$
29	2.3	1	–	$*^{0}\ n\ \bullet^{0}\ 20^{15}-n$; $\equiv^{0}\ n-n$
30	8.2	2	–	$*^{0}\ n\ \bullet^{0}\ 16^{33}-n$; $\equiv^{0}\ 5^{30}-7^{40}\ \infty^{1}-10^{15}\ \equiv^{1}-n$
31				
Σ	29.9	–	–	UWAGI.

Grudzień – Décembre 1936

1	1.7	.	–	$\bullet^{0}\ n-5^{17}\ 12^{33-56}\ 15^{30}\ 17^{08}$; ⫽ $11^{00}-n$
2	2.6	.	–	$\bullet^{0}\ 12^{33-57}\ *^{0}\ 15^{21-32}\ 19^{27-39}$; ⫽ $n-6^{00}$
3	0.3	1	–	$*^{0}\ 7^{52}-8^{08}\ *^{1}-8^{23}$
4	1.6	0	–	$\bullet^{0}\ 19^{23}-n$; $\infty^{1}\ n-11^{15}\ \equiv^{1}-13^{00}\ \infty^{0-1}-19^{20}$
5	.	.	–	
6	0.1	.	–	$*^{0}\ 11^{13-21}$; $\infty^{1}\ 8^{30}-11^{20}$
7	.	.	–	$\equiv^{1}\ 6^{45}-7^{50}\ \equiv^{0}-13^{30}\ \infty^{0}-n$; ⊔ /
8	.	.	–	$\equiv^{1}\ n-11^{00}\ \infty^{2}-18^{30}\ \infty^{1}-n$; ⊔ /
9	.	.	–	$\equiv^{2}\ n-n$
10	.	.	–	$\equiv^{2}\ n-13^{30}\ \equiv^{1}-15^{00}\ \equiv^{2}-n$
11	.	.	–	$\equiv^{2}\ n-16^{00}\ \equiv^{1}-n$
12	.	.	–	$\equiv^{0}\ n-n$
13	.	.	–	$\infty^{1}\ n-n$
14	.	.	–	$\infty^{1}\ 5^{40}-17^{00}\ \equiv^{1}-n$
15	1.8	.	–	$\infty^{1}\ n-13^{00}\ \infty^{1}-18^{20}$
16	3.7	.	–	$\bullet^{0}\ n-5^{57}\ \equiv^{0}\ n-6^{30}\ \equiv^{1}-10^{45}\ \equiv^{2}-16^{20}\ \equiv^{1}-n$
17	.	.	–	$\bullet^{1}\ n-6^{27}\ \infty^{1}\ n-10^{10}$
18	1.6	.	–	$\bullet^{1}\ 6^{55}-8^{00}\ \bullet^{0}\ 13^{57}-14^{23}$; $\equiv^{0}-11^{53}\ \equiv^{2}-n$
19	1.3	.	–	$\bullet^{0}\ 13^{43}-17^{33}$; $\equiv^{0}\ n-6^{45}\ \equiv^{1}\ 14^{15}-16^{30}$
20	.	.	–	
21	.	.	–	$\infty^{1}\ 10^{50}-14^{30}\ \infty^{0}-16^{00}$
22	.	.	–	$\infty^{0}\ 7^{30}-9^{00}\ \infty^{1}-13^{30}\ \infty^{0}-16^{00}$; ⊔ /
23	2.3	.	–	$\bullet^{0}\ 9^{20-54}\ *^{0}-11^{07}\ \equiv^{1}\ n-10^{30}$
24	2.8	.	–	$\bullet^{0}\ 16^{13-21}\ 16^{52}-17^{10}$; ⫽ $10^{10}-n$
25	0.4	.	–	$\bullet^{0}\ n\ 7^{53}-8^{11}$
26	.	.	–	
27	0.4	.	–	$\infty^{2}\ n-8^{20}\ \infty^{0}-n$
28	1.8	.	–	$\bullet^{0}\ n-n$; $\equiv^{1}\ n-18^{00}\ \equiv^{0}-n$
29	0.4	.	–	$\bullet^{0}\ 10^{40}-15^{20}$; $\equiv^{0}\ n-10^{40}$
30	2.4	.	–	$\bullet^{0}\ 19^{33}-n$; $\infty^{1}\ n-13^{20}\ \equiv^{1}-16^{10}\ \equiv^{2}-19^{33}$
31	.	.	–	$\equiv^{2}\ n-n$
Σ	25.2	–	–	UWAGI.

Poznań – Golęcin, Uniwersytet φ = 52°26' λ = 16°53' Styczeń – Janvier 1936

DNI	CIŚNIENIE p = 700 + I	II	III	Dies	TEMPERATURA t I	II	III	Dies	Max	Min	PRĘŻNOŚĆ PARY e I	II	III	Dies	WILGOTNOŚĆ WZGL. U I	II	III	Dies	ZACHMURZENIE i POGODA N,w I	II	III	KIERUNEK I PRĘDKOŚĆ WIATRU D,v I	II	III
1	49.6	47.6	44.8	47.3	0.6	3.5	4.8	3.4	4.8	0.3	4.5	5.3	5.9	5.2	93	91	91	92	10	9	10	E 3	ESE 3	ESE 5
2	45.2	45.6	43.4	44.7	0.6	5.2	4.0	3.4	5.8	-0.9	4.6	5.7	5.5	5.3	96	86	91	91	1	1	9	W 3	S 3	SE 6
3	40.4	40.7	37.6	39.6	4.7	5.0	5.2	5.0	5.7	3.3	5.7	6.1	6.2	6.0	88	93	94	92	10 ●	9	10 ●	S 5	SW 5	S 4
4	39.7	45.8	51.0	45.5	3.6	2.9	3.1	3.2	5.7	2.7	5.8	5.4	5.5	5.6	98	95	95	96	10● ≡	10 ●	10 ≡	NW 5	WNW 5	SW 3
5	34.4	35.7	36.7	35.6	1.9	4.1	-0.7	1.2	4.1	-0.7	5.1	5.7	4.3	5.0	97	92	98	96	10 ≡	8	0 ≡	SSW 3	W 5	S 2
6	55.3	52.7	50.0	52.7	-1.6	1.4	0.4	0.2	1.7	-1.9	3.9	4.5	4.3	4.2	96	88	91	92	2 ≡	8	10	SE 3	SSE10	SE 7
7	48.3	49.8	50.9	49.7	1.8	3.8	2.2	2.5	4.2	0.1	4.5	4.9	4.7	4.7	87	82	87	85	10	1	10	SW 5	SW 3	ESE 2
8	49.9	50.9	51.7	50.8	0.0	1.8	2.1	1.5	2.2	-0.1	4.2	4.7	5.1	4.7	91	90	95	92	10 ≡	10	10	SE 2	SW 3	SSW 3
9	53.2	54.0	54.3	53.8	1.9	3.6	3.8	3.3	3.8	1.3	5.0	5.2	5.6	5.3	95	88	94	92	10	10	10	S 3	S 3	S 3
10	49.0	47.0	45.8	47.3	4.3	7.1	6.8	6.2	7.8	3.6	5.9	7.3	7.1	6.8	95	97	96	96	10 ●	10	10	SSE 8	SW 5	SSW 6
11	44.9	44.9	46.9	46.2	7.5	9.1	4.6	6.4	9.1	4.4	7.2	5.9	5.2	6.1	93	69	83	82	10 ●	1	8	W 7	W 12	WNW16
12	50.6	51.6	54.0	52.1	2.2	3.4	2.7	2.8	4.6	1.8	4.2	4.3	4.3	4.3	79	74	78	77	9	4 ⊙	9	W 10	W 12	W 12
13	56.2	56.2	51.1	54.5	0.1	0.8	-0.1	0.2	2.7	-0.4	4.2	4.4	3.8	4.1	91	90	84	88	8	10	1	WNW 5	W 6	W 7
14	50.8	51.6	50.2	50.9	-1.8	0.2	1.4	0.3	1.4	-1.9	3.6	3.8	4.6	4.0	90	82	90	87	1	9	10	W 5	W 7	W 10
15	51.6	54.0	55.8	53.8	0.2	1.0	-1.0	-0.2	1.9	-1.0	4.0	3.8	3.6	3.8	86	78	85	83	6	10	3	W 10	W 7	W 5
16	55.1	54.9	51.5	53.8	-3.0	-1.9	-2.7	-2.6	-1.0	-3.8	3.5	3.9	3.6	3.7	96	98	96	97	10 ≡	10 ≡	5	SW 3	SW 3	ESE 4
17	44.8	41.0	37.5	41.1	-3.4	0.4	0.0	-0.8	0.7	-3.5	2.8	3.9	3.9	3.5	80	82	86	83	1	10 ≡	3	SE 5	S 5	SE 5
18	38.6	42.8	44.7	42.0	2.2	0.8	-1.8	-0.2	2.5	-1.8	4.3	4.3	3.6	4.1	81	88	90	86	10	9	1	SW 6	W 6	S 3
19	45.5	45.8	46.7	46.0	-0.5	1.3	-1.0	-0.3	1.7	-2.0	4.2	3.8	3.5	3.8	94	75	83	84	10	10	1	S 5	S 4	S 3
20	45.7	44.2	43.4	44.4	-2.7	1.2	3.2	1.2	3.3	-4.2	3.4	4.1	5.0	4.2	90	81	88	86	10	10 ≡	9	ESE 3	SE 3	SE 3
21	43.1	44.2	43.7	43.7	2.4	4.2	1.3	2.3	4.3	0.5	5.0	5.5	4.6	5.0	92	90	91	91	10	10	0	SSE 3	SW 3	S 3
22	43.6	44.3	44.7	44.2	2.3	4.8	0.2	1.9	5.1	0.1	4.4	4.5	4.2	4.4	81	70	89	80	1	3	7	SW 6	SSW 7	S 2
23	44.6	44.9	46.4	45.3	-1.6	1.4	1.3	0.6	1.8	-2.1	3.8	4.4	4.4	4.2	94	87	86	89	10	2	10 ✳	NW 2	SSW 3	W 6
24	47.4	47.8	49.3	48.2	0.9	2.4	1.7	1.7	2.7	0.1	4.3	4.4	4.4	4.4	88	81	85	85	1	2	10	W 7	W 8	W 5
25	49.0	48.6	48.3	48.6	-1.2	1.2	0.9	0.4	1.7	-1.7	4.0	4.3	4.3	4.2	94	86	88	89	9	7 ≡	10	SW 3	E 3	E 3
26	46.2	45.5	44.9	45.5	1.2	4.0	3.0	2.8	4.9	0.6	4.5	5.1	5.1	4.9	90	84	89	88	10	6	10	ESE 3	E 3	E 2
27	43.4	43.3	44.4	43.7	1.4	2.9	3.3	2.7	3.3	1.1	4.9	5.4	5.7	5.3	97	95	98	97	10 ≡	10 ≡	10 ●	E 2	W 2	W 3
28	47.0	48.1	48.1	47.7	4.0	5.5	4.3	4.5	6.3	3.2	6.0	6.4	5.9	6.1	99	94	94	96	10 ●	10	10 ●	W 5	SW 3	SW 3
29	45.5	44.8	45.5	45.3	3.3	6.0	4.0	4.3	6.2	2.7	5.5	6.4	5.7	5.9	95	92	94	94	10● ≡	10	9	SSE 2	SE 2	E 6
30	47.4	49.2	50.2	48.9	2.8	3.2	2.6	2.8	4.0	2.4	5.1	5.0	5.1	5.1	90	88	92	90	10	10	10	E 7	E 8	E 3
31	48.3	45.8	39.8	44.6	1.8	5.1	4.0	3.7	6.0	1.6	5.0	6.1	5.4	5.5	97	93	88	93	10● ≡	4 ≡	10	SE 3	SSE 4	S 4
M	47.6	47.8	47.6	47.7	1.2	3.1	2.1	2.1	3.8	0.1	4.6	5.0	4.8	4.8	91	86	90	89	8.0	7.5	7.6	4.6	5.0	4.8

Luty – Février 1936

1	35.8	37.7	37.1	36.9	4.6	5.6	5.7	5.4	6.2	3.9	6.0	6.2	6.4	6.2	94	91	93	93	10 ●	10	10	SW 3	W 5	S 4
2	34.3	32.8	31.1	32.7	3.1	8.0	6.2	5.9	8.3	2.6	5.4	6.3	6.6	6.1	94	78	93	88	2	2	10 ●	SE 3	S 3	C 0
3	31.3	33.2	38.7	34.4	4.0	5.8	3.7	4.3	6.2	3.7	5.5	5.6	5.0	5.4	91	81	83	85	10	10	9	SW 10	SSW12	W 9
4	44.6	47.6	50.4	47.5	0.8	3.3	1.2	1.6	3.7	0.5	4.3	4.1	4.6	4.3	88	71	92	84	2	10	10	WSW 3	WNW 5	NW 3
5	52.3	53.9	55.2	53.8	0.0	1.1	-0.3	0.1	1.4	-1.0	4.3	4.4	4.0	4.2	93	88	89	90	10	10 △	9	WNW 5	NW 5	W 6
6	57.1	59.6	62.8	59.8	-0.8	0.9	0.2	0.1	1.1	-0.9	4.0	3.5	3.6	3.7	93	71	77	80	10	9	10	N 5	N 8	N 10
7	64.3	65.6	66.4	65.4	-1.0	-0.6	-2.9	-1.8	0.5	-3.0	3.2	2.7	3.1	3.0	76	62	83	74	8	3	3	N 7	NE 14	NNE 5
8	65.3	63.2	57.5	62.0	-6.6	0.0	-0.4	-1.8	0.8	-7.0	2.7	3.1	3.5	3.1	97	67	79	81	1	1	10	NNW 2	NW 4	WNW 7
9	51.3	50.2	52.8	51.4	-0.8	-0.7	-5.5	-3.1	0.2	-5.5	4.0	3.9	2.4	3.4	94	90	78	87	10	10 ✳	1	W 7	NNE10	N 5
10	55.5	56.5	59.5	57.2	-9.7	-4.1	-11.7	-9.3	-4.1	-11.7	1.9	1.9	1.6	1.8	86	56	83	75	6	4	0	NW 3	NE 7	C 0
11	57.3	53.8	50.3	53.8	-11.1	-6.1	-5.8	-7.2	-5.8	-13.7	1.6	2.3	2.5	2.1	80	79	85	81	10	10 ✳	10 ✳	SW 5	W 7	W 10
12	49.1	50.2	51.0	50.1	-5.3	-3.6	-1.4	-2.9	-0.8	-5.8	2.8	3.2	3.7	3.2	91	90	89	90	10 ✳	10	3	WSW 7	WSW 5	W 5
13	48.1	52.0	52.9	51.0	0.9	-0.2	-5.7	-2.7	1.2	-6.0	4.1	2.4	2.3	2.9	84	52	77	71	10	1	8	NW 10	N 14	NW 2
14	52.5	52.8	54.6	53.3	-6.3	0.0	-7.1	-5.1	0.3	-7.1	2.5	3.1	1.9	2.5	87	67	69	74	1	4	1	NW 3	NNW 7	N 3
15	56.4	56.0	53.9	55.4	-12.2	-2.0	-4.4	-5.8	-1.8	-12.4	1.6	2.2	1.9	1.9	89	56	56	67	1	3	8	NE 2	SE 3	SE 7
16	49.8	48.2	45.9	48.0	-5.9	-3.7	-3.4	-4.1	-3.4	-6.3	2.1	3.0	3.3	2.8	72	85	93	83	10	10 ✳	10 ✳	ESE 7	ESE 7	ESE 7
17	45.2	46.2	48.3	46.6	-2.4	-0.4	-2.1	-1.8	-0.3	-3.4	3.7	4.1	3.7	3.8	96	92	94	94	10	10	10	E 3	E 4	E 4
18	50.9	52.4	52.2	51.8	-3.2	-2.0	-2.1	-2.4	-1.9	-3.2	3.3	3.3	3.3	3.3	91	82	84	86	10	10	8	E 4	E 7	E 10
19	50.5	50.0	50.3	50.3	-6.3	-2.7	-5.0	-4.8	-2.1	-6.3	2.5	2.8	2.7	2.7	87	74	86	82	7	9	10 ✳	E 12	E 16	E 10
20	51.0	52.7	55.5	53.1	-7.5	-6.0	-7.8	-7.3	-5.0	-7.8	2.3	2.3	2.1	2.2	88	77	82	82	10 ✳	9	9	E 7	E 7	E 5
21	58.7	60.1	60.3	59.7	-12.8	-8.9	-12.7	-11.8	-7.8	-13.8	1.4	1.6	1.4	1.5	82	66	78	75	10	10	0	E 5	E 5	E 5
22	58.7	56.5	52.5	55.9	-14.3	-5.9	-6.3	-8.2	-4.9	-14.4	1.2	1.9	2.1	1.7	75	63	75	71	2	1	10	E 7	E 10	E 7
23	46.8	45.3	44.6	45.6	-3.1	1.3	1.4	0.2	1.4	-6.3	3.0	4.0	4.7	3.9	82	80	93	85	10 ●	10 ≡	10	E 7	NE 3	ESE 3
24	44.6	44.6	44.7	44.6	0.8	1.2	0.6	0.8	1.7	0.3	4.6	4.6	4.6	4.6	93	92	96	94	10 ≡	10● ≡	10 ✳	E 3	E 3	E 3
25	46.4	48.5	50.1	48.3	0.6	1.4	0.6	0.8	1.5	0.5	4.8	4.8	4.7	4.8	100	95	98	98	10 ≡	10 ≡	10✳ ≡	SE 2	SW 3	W 3
26	50.6	51.3	52.4	51.4	0.2	0.6	0.3	0.2	0.6	0.0	4.5	4.5	4.3	4.4	96	95	95	95	10✳ ≡	10✳ ≡	10 ✳	W 3	W 3	WNW 7
27	53.3	53.0	51.0	52.4	-0.2	2.6	1.3	1.5	3.7	-0.5	4.2	4.3	4.5	4.3	93	78	87	86	10	10	10	SSW 3	SE 3	E 4
28	46.4	43.1	37.2	42.2	2.0	4.0	1.4	2.2	4.6	1.3	4.4	4.6	4.4	4.5	83	76	87	82	10	10	10	ESE 7	E 12	E 12
29	32.7	36.6	38.5	33.9	5.2	6.3	2.0	3.8	7.8	1.4	5.7	5.3	4.6	5.2	86	74	87	82	10	10	9 ≡	SE 7	S 3	E 3
30																								
31																								
M	49.7	50.1	50.3	50.0	-3.0	-0.2	-2.1	-1.8	0.5	-4.2	3.5	3.7	3.6	3.6	88	77	85	83	7.9	7.8	7.9	5.2	6.7	5.3

Poznań – Golęcin, Uniwersytet $H_s = 83\,m$ $H_b = 82\,m$ Styczeń – Janvier 1936

DNI	OPAD R	GRUB. ŚNIEGU h	USŁONECZNIENIE	POGODA
1	.	.	0.3	⌴² ∞ I ∞² II ≡¹ 13¹⁰–14²⁰ ∞ III ; ⊽ 19⁵⁰–n ⊍ (∅ 3.5)
2	.	.	5.4	⌴⁰ a, p ; ⊍¹ 20³⁰ (∅ 6°) ; ∞ I ∞² II, III
3	1.9	.	.	•⁰ I, 7, p •¹ 19–23³⁰
4	0.5	.	.	•¹ do 7³⁰ •8¹⁵ II • 13–p ; ≡² I ∞ II ≡⁰ III
5	0.2	.	1.5	• 10–11 ⌴¹ p, ≡⁰ I ∞ II ≡⁰ III
6	.	.	4.3	⌴² a, ⊕⁰ 11¹⁰–12³⁰ ≡⁰ I ∞² II
7	.	.	5.6	⌴⁰ a, p ; ⊽¹ 19–n ; ∞ I, II, III
8	0.7	.	.	⌴¹ ; • 14, 19 ⊍⁰ 22 (∅ 5°) ; ≡⁰ I ∞² II ∞ III
9	1.8	.	0.2	• p–17 ∞ I, II, III
10	7.1	.	.	• 3 – 12⁴⁵ 13⁵⁰–14⁴⁵ 19 22⁵⁰–n
11	0.9	.	4.7	• 6¹⁵–7, 14¹³ 19–20¹⁵ ⩫ ∩² 15²⁰ (podwójna)
12	0.1	.	2.2	•⁰ 14²⁰ ✶ 14⁵⁸ 20³⁰
13	0.7	.	0.7	✶⁰ 14¹⁵ △ 22⁴⁰
14	0.1	3	1.7	✶ n △ 15³⁵–16¹⁵ ✶ 19
15	.	–	0.5	
16	.	–	.	V ⌴¹ ; ≡⁰⁻¹ I, 7³⁰ – p
17	.	–	0.6	⌴⁰ ; ⊍¹ 7 (∅ 2°) ⊕¹ 12²⁰⁻⁴⁰ ∞² I ≡⁰ II
18	1.0	.	0.1	• 7–12 ; ⌴¹ 21
19	.	.	1.9	✶ n ; ⊕¹ 11
20	.	.	.	⌴⁰ a ; ✶⁰ 12 ; ∞² I ≡⁰ II
21	0.2	.	0.4	• 7²⁰–11 ; ∞² I ∞ II
22	.	.	6.9	⌴¹
23	0.7	.	5.7	⌴¹ ; • 19⁵⁰–n ✶⁰ III, n, ⊕ 8⁴⁰ ; ∞¹ I ∞² II
24	0.0	1	4.1	•⁰ 18 ; ∞ II
25	0.2	.	0.2	⌴¹ ; ⊕ 11 ; ∞² I ≡⁰ II
26	.	.	2.5	• 4 •⁰ 7 ; ∞ I ∞² II ∞ III
27	7.6	.	.	•⁰ 7 13¹⁰–20 •¹ 20–n ; ≡⁰ I, II
28	2.0	.	0.4	• n–8 •⁰ 17 20⁵⁰–n ; ⊕⁰ 10¹⁵–12⁴⁵ ; ∞² II
29	0.1	.	.	• n–6⁵⁰ •⁰ 12¹⁵ ; ≡⁰ II ∞² II ∞ III
30	0.7	.	.	∞ I, II, III
31	0.7	.	1.2	•¹ 5³⁰–7³⁰ ≡¹⁻² 9–11 ∞ III ; ⊽ 20 (∅ 3°)
Σ	27.2	–	51.3	UWAGI. Temperatura minimalna bez uwzględnienia poprawki porównawczej. Niniejsza uwaga odnosi się do całego roku.

Luty – Février 1936

1	1.2	.	.	• 6–8 • –12, 18 •¹ 22⁴⁵–n
2	3.5	.	3.0	•¹ 19³⁰–n ; ≡⁰ ∞ I, II ; ⊕⁰ 10
3	0.2	.	0.1	• n–1 16³⁰–18³⁰
4	.	.	0.4	⌴⁰ ; ⊕⁰ 11 ⊽¹ 20³⁰–n ⊍ n
5	0.1	.	.	△⁰ 12–16 ⌴¹ a, p ; ⊽² 19–22
6	0.1	.	1.8	✶⁰ n 17 ; ⊍⁰
7	.	.	3.2	⩫ 12³⁵ ; ⌴⁰ 21 ; ⊽ 22⁵⁵
8	.	.	6.8	⌴² a, p ; ∞ I
9	0.3	.	0.8	△⁰ 9³⁰ ✶⁰⁻¹ 11³⁰–14³⁰ 17–17³⁰ 23–n ; ∞ I
10	0.0	1	4.1	✶⁰ 8¹⁶–11³⁰ ⌴ a, p
11	0.9	.	.	⌴⁰ ; ✶⁰ 9⁵³–n
12	0.2	3	.	✶⁰⁻¹ n–17 ; ∞ I ∞² II ∞ III
13	0.0	2	3.9	✶⁰ 7⁵⁰–9¹⁰ 11
14	0.0	1	6.4	✶⁰ 11²⁵–12 13¹⁵–30
15	.	1	7.0	⌴¹ ; ⊕⁰ 11–12³⁰ ⊕² (podwójny) 4⁴⁵–16²⁰
16	4.1	1	.	✶⁰⁻¹ 12–n
17	3.0	4	.	✶ n •¹ 6³⁴–7³⁰ ✶¹⁻² 7³⁰–10²⁵ ; ∞² II, III
18	.	7	.	⩫ p ; ∞ I, II
19	4.0	7	1.2	✶ ✢ 20³⁰–n ⩫ ; ⊕¹ 10–12⁴⁵ ; ∞¹ I ∞² II
20	0.1	10	0.5	✶ ✢ n ✶⁰ n–11³⁰ ; ∞ II
21	.	9	2.9	○ 9³⁰ ; ∞ I, II
22	.	9	6.4	∞ I ∞² II
23	0.3	9	.	• I, 10⁰⁰–10 •⁰⁻¹ 13–14 ; ∽⁰ 6⁵⁰–7²⁰ ; ≡⁰ III ∞² III
24	3.4	6	.	• 12²⁰–16¹⁵ ✶–17 ✶–19 •⁰–23 ; ≡⁰ I, II
25	0.4	6	.	✶⁰ 20⁴⁰–n ; ≡⁰ I, II
26	0.4	6	.	✶⁰⁻¹ a, p, n ; ≡⁰ I, II
27	(0.0)	1	2.5	✶⁰ 8²⁰–12 ; ⊙ 13³⁵–p ; ∞² I, II
28	0.1	.	.	• 17 ⩫ 22³⁰ ; ∞ I, II
29	.	.	2.2	⊽⁰ 20¹⁵ ; ⊙ 8–10³⁰ ; ∞ I ≡⁰ III
30				
31				
Σ	22.3	–	55.2	UWAGI.

Poznań - Golęcin, Uniwersytet φ = 52°26' λ = 16°53' Marzec – Mars 1936

DNI	CIŚNIENIE P = 700 – I	II	III	Dies	TEMPERATURA T I	II	III	Dies	Max	Min	PRĘŻNOŚĆ PARY e I	II	III	Dies	WILGOTNOŚĆ WZGL. U I	II	III	Dies	ZACHMURZENIE i POGODA N,w I	II	III	KIERUNEK i PRĘDKOŚĆ WIATRU D,v I	II	III
1	39.5	39.6	38.9	39.3	-0.7	6.3	2.7	2.8	6.8	-1.2	4.1	5.5	4.9	4.8	94	77	87	86	3 ▬	10● ▬	3	E 2	SE 2	SW 2
2	41.8	45.0	48.3	45.0	0.3	1.4	1.4	1.1	2.7	0.3	4.6	4.6	4.5	4.6	98	90	88	92	10 ▬	10	10	W 3	W 3	E 3
3	50.8	52.5	53.7	52.3	0.7	2.4	2.1	1.8	2.7	0.6	4.4	4.9	5.2	4.8	91	90	98	93	10 ▬	10 ▬	10● ▬	S 1	ESE 2	E 5
4	54.7	53.9	52.1	53.6	-0.6	7.9	4.9	4.3	10.4	-0.8	4.4	6.6	5.9	5.6	100	83	91	91	10 ▬	6	9	E 3	E 3	E 2
5	50.7	50.2	48.8	49.9	2.9	13.9	5.6	7.0	14.5	2.3	5.0	6.2	5.7	5.6	89	53	83	75	9 ▬	9	2 ▬	E 2	S 5	E 2
6	48.7	48.9	49.8	49.1	0.5	2.3	2.6	2.0	6.6	-0.5	4.8	5.3	5.3	5.1	100	98	97	98	10 ▬	10● ▬	10● ▬	SW 3	NW 3	NE 2
7	52.3	54.2	56.0	54.2	1.0	3.4	2.6	2.4	3.7	0.8	4.8	5.4	5.2	5.1	97	92	93	94	10 ▬	10	10 ●	NW 5	N 5	ENE 5
8	56.7	57.3	57.8	57.3	2.0	6.2	5.0	4.6	6.7	2.0	4.9	5.4	5.2	5.2	93	76	80	83	10	9	10	NE 5	E 3	SE 3
9	57.3	56.8	55.2	56.4	3.0	7.5	4.9	5.1	8.6	2.3	5.1	5.6	5.6	5.4	90	72	86	83	9 ▬	8 ⊙	8	SE 2	ESE 3	SE 5
10	53.6	53.7	52.3	53.2	3.8	8.7	7.0	6.6	10.1	3.6	5.4	6.6	6.8	6.3	90	79	91	87	10	8	10	S 3	SW 3	SE 1
11	50.5	48.4	45.0	48.0	2.5	4.5	5.4	4.4	7.0	2.5	5.2	5.9	6.5	5.9	95	94	97	95	10● ▬	10 ▬	10	ENE 5	E 3	W 5
12	46.3	47.4	47.7	47.1	0.9	2.2	0.2	0.9	5.4	0.2	4.3	4.3	4.0	4.2	88	81	86	85	9 ●	10	10	WNW 7	WNW 10	W 10
13	47.9	49.4	50.6	49.3	0.5	1.1	0.4	0.6	1.6	0.1	4.3	4.5	4.6	4.5	91	91	96	93	10 ✳	10 ✳	10 ✳	W 7	W 7	WNW 5
14	51.4	52.6	52.7	52.2	0.6	2.0	-0.2	0.6	2.3	-0.2	4.4	4.8	4.4	4.5	91	90	96	92	10 ✳	10 ✳	10 ✳	WNW 10	WNW 10	W 5
15	50.6	51.0	52.1	51.2	-0.3	0.2	0.6	0.3	0.6	-0.8	4.4	4.6	4.4	4.5	98	98	91	96	10 ✳	10 ✳	10 ✳	W 10	W 12	W 7
16	51.8	52.6	55.5	53.3	0.2	2.8	1.6	1.6	3.2	0.1	4.3	5.4	4.8	4.8	93	97	93	94	10 ✳	10	10	WSW 3	WSW 5	W 3
17	59.5	60.7	62.0	60.7	-1.5	4.5	0.4	1.0	6.6	-1.6	3.9	3.7	3.6	3.7	94	59	77	77	3	3	0	W 3	NW 7	W 2
18	63.1	62.6	61.2	62.3	-1.5	9.2	3.0	3.4	10.4	-2.0	3.6	4.2	3.8	3.9	88	49	68	68	0	1	1	SW 2	SW 5	C 0
19	60.3	60.2	59.5	60.0	1.2	8.6	3.5	4.2	11.5	0.1	4.2	4.7	4.6	4.5	83	57	79	73	9	10	1	S 3	NNW 3	E 2
20	61.1	61.7	62.4	61.7	2.6	6.7	2.3	3.5	7.2	1.3	5.5	6.3	5.0	5.6	100	85	92	92	10 ▬	9 ▬	0	E 3	E 5	E 5
21	61.7	61.0	58.3	60.3	1.0	10.0	7.2	6.4	12.4	0.7	4.5	6.0	6.1	5.5	91	65	80	79	1	0	0	ESE 7	SE 10	E 3
22	55.0	53.4	51.3	53.2	2.6	14.7	7.1	7.9	17.3	0.5	5.0	6.1	5.8	5.6	90	49	76	72	0 ▬	0	0	ESE 3	SW 3	E 2
23	50.1	50.1	50.9	50.4	3.2	16.2	8.7	9.2	17.1	2.3	5.1	6.5	6.3	6.0	89	48	75	71	8 ▬	1	3	E 3	E 3	E 2
24	51.8	52.2	53.0	52.3	6.8	13.8	9.3	9.8	15.9	6.2	6.4	7.1	6.9	6.8	87	60	78	75	9	8	3	ENE 3	ENE 7	NE 7
25	53.8	54.8	53.8	54.1	3.6	5.3	4.0	4.2	9.3	3.0	5.5	5.0	5.3	5.3	92	75	87	85	10	10	10	E 7	E 7	E 5
26	51.8	51.6	51.6	51.7	3.4	6.2	4.7	4.8	6.2	3.1	5.8	6.3	5.5	5.9	100	89	85	91	10 ▬	10	10	E 3	E 5	E 3
27	52.8	54.7	56.8	54.8	2.6	4.9	4.8	4.3	5.7	2.5	5.3	5.4	5.5	5.4	97	83	85	88	10 ▬	10	10	ENE 5	ENE 5	ENE 3
28	58.7	58.9	58.4	58.7	1.7	9.0	5.4	5.4	11.1	1.6	4.7	4.8	4.7	4.7	92	56	69	72	7	3 ⊙	0	E 3	E 7	E 3
29	58.2	57.5	56.1	57.3	1.2	11.7	5.6	6.0	12.8	-1.4	4.4	4.9	5.2	4.8	88	48	76	71	7	8	1	E 3	ESE 5	E 3
30	54.8	53.2	52.0	53.3	2.2	14.6	9.3	8.8	15.6	0.6	4.8	6.0	6.0	5.6	89	48	69	69	1	2	8	E 5	ESE 5	E 3
31	52.2	52.8	53.2	52.7	5.8	10.6	6.8	7.5	14.1	5.2	6.1	8.7	6.2	7.0	89	91	84	88	10	10	6 ▬	S 2	WNW 5	C 0
M	53.2	53.5	53.4	53.4	1.7	7.1	4.2	4.3	8.6	1.1	4.8	5.5	5.3	5.2	92	75	85	84	7.9	7.6	6.3	4.1	5.2	3.5

Kwiecień – Avril 1936

1	50.8	50.4	51.7	51.0	8.7	14.7	9.4	10.6	15.6	6.4	7.6	9.0	6.9	7.8	90	72	78	80	10	7 ⊙	9	SW 3	W 7	S 1
2	51.6	51.1	50.2	51.0	7.9	15.9	11.1	11.5	17.0	5.8	7.5	8.1	9.3	8.3	93	60	94	82	9	9 ●	9	SW 2	SW 5	SW 3
3	51.0	53.6	54.6	53.1	8.1	7.9	5.7	6.8	11.1	4.8	7.8	7.3	6.2	7.1	96	91	90	92	10● ▬	10 ●	10	NNW 7	W 5	W 2
4	53.4	53.4	52.5	53.1	3.6	6.6	2.0	3.6	7.4	1.8	5.4	5.2	4.3	5.0	91	71	80	81	10	9	4	NE 2	N 3	N 1
5	53.5	55.7	58.4	55.9	0.9	5.9	-0.9	1.2	6.7	-2.8	4.1	2.1	2.2	2.8	84	31	52	56	1	2	1	NW 5	N 7	N 4
6	59.7	57.9	52.2	56.6	-1.4	6.2	2.1	2.2	8.4	-4.7	2.8	2.6	3.0	2.8	67	36	57	53	1	2	0	NW 3	NW 5	S 3
7	46.8	47.0	48.3	47.4	3.0	7.8	4.8	5.1	8.4	1.3	4.3	4.2	4.6	4.4	75	53	71	66	10	7 ⊙	10	SSW 3	W 7	NW 5
8	52.8	54.8	55.1	54.2	0.0	7.6	2.0	2.9	10.1	-2.0	3.9	2.6	3.3	3.3	86	33	61	60	0	0	0	NE 3	NW 5	SW 3
9	54.9	54.3	54.9	54.7	1.8	11.3	6.3	6.4	12.6	-1.6	4.1	5.3	4.9	4.8	79	53	69	67	0	4 ⊙	6	SW 3	NW 10	N 3
10	54.8	51.7	47.0	51.2	2.4	10.8	4.4	5.5	11.4	-1.0	4.8	4.0	3.9	4.2	89	41	62	64	1	10	3	WNW 4	WNW 7	S 2
11	43.4	42.5	43.6	43.2	3.6	8.8	1.3	3.8	10.2	1.1	5.4	3.7	4.4	4.5	91	44	86	74	10	3 ⊙	2	SW 3	SW 6	WSW 3
12	45.1	46.1	46.7	46.0	1.2	8.6	4.9	4.9	8.9	-0.5	4.7	3.3	5.2	4.4	95	40	80	72	9	10	10 ●	C 0	NE 3	ENE 5
13	44.7	47.2	48.6	46.8	1.9	6.9	3.3	3.8	7.3	0.5	5.1	5.6	4.7	5.1	97	75	81	84	10 ●	10	0	W 7	W 6	SSE 2
14	46.9	45.1	44.2	45.4	4.0	11.6	8.8	8.3	14.5	0.9	4.9	6.3	6.9	6.0	81	62	81	75	10	9	10	E 7	W 5	NE 5
15	46.3	46.3	44.8	45.8	5.6	11.1	9.1	8.8	13.2	5.5	6.0	7.5	7.5	7.0	87	76	87	83	9	6	4	E 5	E 5	E 7
16	41.2	41.6	41.5	41.4	10.4	17.4	12.3	13.1	18.4	7.8	7.5	9.4	7.8	8.2	79	63	73	72	4	7 ⊙	2	E 5	SSW 5	E 3
17	36.8	35.2	34.9	35.6	12.4	17.7	11.2	13.1	18.9	11.1	8.2	9.5	7.8	8.5	76	63	79	73	9	10 ●	4	E 7	E 5	WSW 3
18	37.9	38.1	39.7	38.6	5.3	10.2	3.4	5.6	11.9	3.4	4.7	4.9	5.0	4.9	71	53	86	70	9	10	7	S 5	SSW 7	SW 7
19	41.4	46.0	48.9	45.4	2.2	7.8	3.1	4.0	9.2	1.7	5.0	4.3	4.3	4.5	93	54	75	74	10 ●	8	3	WNW 14	W 14	W 2
20	50.9	50.5	49.9	50.4	2.4	8.4	5.2	5.3	10.2	-0.4	4.9	3.5	4.4	4.3	90	43	66	66	2	8	2	SW 5	SW 10	SE 3
21	45.3	43.0	44.9	44.4	6.3	10.8	1.8	5.2	13.2	1.8	4.9	4.9	4.9	4.9	69	51	93	71	10	10	0	S 7	SW 7	W 3
22	45.1	43.9	41.7	43.6	2.4	8.6	9.2	7.4	10.5	-1.0	4.9	4.4	8.1	5.8	90	52	93	78	3	10	10	E 3	E 7	E 3
23	43.4	46.6	51.5	47.2	8.0	9.4	4.6	6.6	10.0	4.5	8.0	8.3	6.0	7.4	100	94	94	96	10 ▬	10 ●	10	NW 5	NW 7	W 8
24	53.9	53.7	54.0	53.9	2.8	8.9	2.8	4.3	10.8	1.3	5.4	4.7	5.2	5.1	97	55	94	82	10	3 ⊙	10 ●	W 5	W 7	W 5
25	54.6	53.8	55.2	54.5	2.6	2.4	3.3	2.9	4.1	1.2	5.2	5.3	5.5	5.3	93	97	95	95	10 ●	10 ●	9	SSW 5	SSW 7	NW 5
26	58.2	58.8	58.6	58.5	3.1	9.8	5.9	6.2	11.0	1.6	5.4	6.3	6.3	6.0	94	70	90	85	9	8	1	NW 5	NE 5	E 1
27	58.7	58.5	58.6	58.6	7.0	15.8	9.8	10.6	16.7	2.1	6.3	6.3	6.8	6.5	84	47	75	69	0	3	1	E 3	E 5	E 3
28	60.6	60.0	59.0	59.9	9.5	16.5	11.6	12.3	18.2	4.6	6.8	6.3	7.1	6.7	76	45	69	63	1	6	1	E 3	E 5	E 2
29	58.8	58.1	56.8	57.9	7.2	16.4	11.0	11.4	18.0	4.6	5.5	5.3	6.8	5.9	73	38	70	60	8	4	1	E 3	NE 3	C 0
30	56.1	55.8	56.9	56.3	10.0	17.3	9.6	11.6	17.5	5.1	8.5	7.8	7.6	8.0	93	53	85	77	1	4	1	NW 3	N 8	NW 2
31																								
M	50.0	50.0	50.2	50.1	4.8	10.6	6.0	6.8	12.0	2.2	5.7	5.6	5.7	5.7	86	57	79	74	6.5	7.0	4.7	4.5	6.3	3.3

Poznań – Golęcin, Uniwersytet $H_s = 83\,m$ $H_b = 82\,m$ Marzec – Mars 1936

DNI	OPAD R	GRUBOŚĆ GU h	USŁONECZNIENIE	POGODA
1	0.2	.	0.8	• $^{0}12^{45}$ II, ≡ $^{0-1}$ I, $8^{40}-9^{30}$ III ∞ III; ○ 9^{30}, ψ $^{0}20^{30}$ ⊽ $^{1}20^{50}-n$
2	.	.	.	≡ $^{1}n-8$
3	0.1	.	.	• $^{0}19^{45}-21$, ≡ ^{0} I, II, III
4	.	.	3.6	≡ $^{1}n-9^{30}$, ∞ ^{2} II, III, ⊕ $^{0}14^{30}$ ⊽ $^{0-2}$ $20^{30}-n$
5	.	.	1.0	⌴ ^{0} ⊕ (słońca boczne) 15, ⊽ $^{1}20$, ≡ ^{0} I ∞ II ∞ ^{2} III
6	0.4	.	.	• $12^{40}-n$, ≡ $^{2}n-9$ ≡ ^{0} II, III ≡ $^{1}23$
7	0.2	.	.	• $^{0}9-10^{30}$, $13-20$, ≡ ^{0} I ∞ ^{2} II
8	.	.	1.0	○ $10-11$, ∞ I, II
9	1.0	.	2.6	≡ ^{0} I ∞ ^{2} II ∞ III
10	0.7	.	2.1	• $0^{30}-130$ • $^{0}16^{15}-18^{15}$, ∞ ^{2} I, II, III
11	5.1	.	.	• $^{1-0}6-7^{10}$, $16^{30}-20$, $21-n$, ≡ ^{0} I, II ∞ III
12	0.0	.	0.1	• 6^{50} ✶ ^{0}a △ $^{0}12^{30-40}$ ✶ $^{0}15^{40}-17$
13	0.5	.	.	✶ $^{0-1}n-22$
14	3.0	.	.	✶ $^{0-1}6^{35}-22$ △ $12^{35}-16^{30}$
15	2.0	5	.	✶ $^{1}n-10$ ✶ $^{0}a, p, n$
16	0.3	.	.	✶ $^{0}n-10^{30}$, ∞ II, III
17	.	.	9.0	⊕ 6^{16} ⊕ $^{1}14^{30}$, ⌴ ^{0}a
18	.	.	9.7	⌴ ^{1}, światło zwierzyńcowe 19^{45}, ∞ I
19	.	.	3.5	⌴ ^{1}, ∞ I, II, III
20	.	.	1.4	≡ $^{1-2}na-9$ ≡ ^{0} II
21	.	.	9.3	⌴ ^{1}, ∞ I, II
22	.	.	10.1	⌴ ^{1}, ≡ ^{0} I ∞ II
23	.	.	9.8	⌴, ≡ ^{0} I
24	0.8	.	4.3	∞ I, II
25	0.0	.	.	• $4-5$
26	.	.	.	≡ $^{0}6$ ≡ $^{1}-9$
27	.	.	.	≡ $^{0-1}n-10$
28	.	.	8.1	∞ I
29	.	.	7.5	⌴ ^{1}, ⊕ ^{0} $10^{30}-11$
30	.	.	9.0	⌴, ⊽ $^{1}20^{30-45}$, ∞ I
31	0.2	.	1.8	• $^{0}7^{05}-8$, ∞ ^{2} I ≡ ^{0} ○ $9^{30}10^{30}$ ∞ ^{2} II ≡ ^{0} III, ⊽ ^{1} $20^{30}-21$
Σ	14.5	—	94.7	UWAGI

Kwiecień – Avril 1936

DNI	OPAD R	GRUBOŚĆ GU h	USŁONECZNIENIE	POGODA
1	0.4	.	3.8	• 3^{00-30} 7^{00-30} $9^{20}-10^{15}$; (K) 13^{04}, ⊽ $^{1}22$, ∞ I, II, III
2	1.8	.	3.5	⌒; • 12^{50} $15^{30}-17$, 19, 21^{35-50}, ⊕ $^{1}12^{15-45}$, ○ 8, ∞ ^{2} I ∞ III
3	0.3	.	3.2	• $n-4^{20}$, $6^{30}-13$, ≡ ^{0} I, ○ 14
4	.	.	2.8	⊽ ^{0} 21
5	.	.	11.2	⌴ ^{1}; ⊽ ^{0} 21
6	.	.	12.1	⌴ ^{1}
7	0.0	.	2.3	• $^{0}9^{40}$, 20
8	.	.	12.5	⌴ ^{1}
9	.	.	11.6	⌴
10	.	.	7.1	⌴ ^{0}; ⊕ ^{1} $9^{50}-18$
11	0.0	.	6.0	• $5^{50}-6^{50}$
12	10.4	.	1.0	• $^{1}19^{10}-n$, ⌴ ^{0}; ⊕ 6^{15} $7^{40}-8^{30}$, 12^{15-45}, ∞ I
13	1.2	0	2.9	✶ $2-7$ • -9^{45} 13^{05-30} 14^{40}; ○ p
14	4.2	.	5.0	• 4^{20}, $21^{20}-n$; K $^{0}23^{30}$, ⊙ 8^{40}
15	.	.	4.2	• n; (K) 22^{45}
16	2.0	.	9.7	• 13^{10-30}; ⌒; ∞ I
17	0.3	.	2.3	• 2^{45}, $4^{20}-5$ • $^{0}11^{54}$ 14^{15}
18	1.1	.	2.8	• 1 • $^{0}18^{45}-20$; ⊙ 9
19	0.4	.	4.9	✶ $na-7$ • -9
20	.	.	8.7	⌴ ^{2}
21	3.1	.	1.0	• $^{0}12^{20}$ • $^{1}14-17$ △ ^{1} 16^{10-13}; K 16^{17}
22	1.5	.	3.0	• 16 20^{30}; ⌴ ^{2}; ○ do 9; ∞ ^{2} I
23	4.9	.	.	• $8^{20}-13$; ≡ ^{1} $4-8$
24	4.3	.	4.8	• $4-6$ 18^{30} $19^{20}-22$; ○ 10^{13}
25	7.9	.	.	• $^{0}5^{19}$ I • II ✶ 13 14^{20}; ∞ I
26	.	.	4.9	○ 8^{20}; ⌒ np; ∞ I, III
27	.	.	12.3	⌴ ^{1}; ⌒ ^{2}; ∞ ^{2} II
28	.	.	10.7	⌒ ^{2}
29	.	.	10.8	⊕ ^{0} $7-8$, 9^{30} 14
30	.	.	10.5	⌒ ^{2}; ∞ ^{2} I
31				
Σ	43.8	—	175.6	UWAGI

Poznań – Golęcin, Uniwersytet $\varphi = 52°26'$ $\lambda = 16°53'$ Maj – Mai 1936

Dni	Ciśnienie P − 700 + I	II	III	Dies	Temperatura T I	II	III	Dies	Max	Min	Prężność pary e I	II	III	Dies	Wilgotność wzgl. U I	II	III	Dies	Zachmurzenie N,w I	II	III	Pogoda	Kierunek i prędkość wiatru D,v I		II		III	
1	58.3	59.0	59.1	58.8	7.6	11.8	10.8	10.2	13.8	6.5	7.8	7.4	7.9	7.7	100	72	82	85	10 ▬	10 ●	10		N	5	N	5	N	3
2	59.0	59.5	59.7	59.4	10.2	13.7	10.8	11.4	14.7	9.6	8.9	9.0	8.3	8.7	95	77	86	86	10 ●	9	3		NE	3	NE	7	N	3
3	59.5	59.3	58.1	59.0	9.7	14.0	11.6	11.7	17.7	8.6	8.1	9.0	9.4	8.8	90	75	92	86	10	2 ⊙	2		NE	5	NE	8	NE	7
4	57.4	56.3	54.8	56.2	11.4	21.0	16.1	16.2	21.8	10.0	8.8	8.1	10.9	9.3	87	44	80	70	8	2	9		ENE	7	E	8	ENE	7
5	54.1	54.0	53.7	53.9	13.9	17.0	16.7	16.1	20.5	10.8	9.5	9.4	10.0	9.6	80	65	70	72	2	10 ●	10		ENE	5	E	7	ESE	5
6	53.5	54.0	54.2	53.9	15.4	17.2	16.6	16.4	19.3	14.3	9.6	10.6	10.5	10.2	74	72	75	74	9	10	10		E	7	E	10	E	3
7	54.6	53.9	54.4	54.3	13.2	20.6	16.8	16.8	21.2	11.1	7.1	8.0	8.3	7.8	63	44	58	55	1	4	10		E	10	E	14	E	5
8	54.2	53.5	52.6	53.4	14.8	21.9	15.3	16.8	22.7	11.6	6.8	7.9	8.6	7.8	54	40	66	53	4	3	3		E	7	ESE	10	E	3
9	52.3	51.7	51.3	51.8	16.3	22.3	16.6	18.0	22.8	13.1	10.0	10.7	11.0	10.6	73	53	78	68	8 ⊙	8	10		SE	3	ESE	5	SE	5
10	51.6	50.9	50.5	51.0	15.2	22.4	16.4	17.6	24.2	13.8	11.1	11.5	10.7	11.1	86	57	77	73	8	6	2		S	3	SW	3	E	2
11	51.6	52.0	52.9	52.2	12.7	19.2	14.2	15.1	19.8	11.6	11.0	10.6	9.9	10.5	100	64	82	82	10 ▬	1	10		NW	5	NW	7	NW	5
12	53.7	53.9	54.0	53.9	10.6	14.2	13.2	12.8	15.9	10.3	9.1	9.7	9.5	9.4	95	81	84	87	10 ▬	10	10		NW	5	NW	3	ENE	5
13	54.6	55.2	55.8	55.2	9.2	10.9	11.4	10.7	13.2	9.1	8.1	9.0	8.9	8.7	93	92	89	91	10 ●	10 ●	10 ●		ENE	6	NE	7	N	2
14	57.3	58.0	58.0	57.8	9.7	13.6	9.8	10.7	15.8	9.1	8.6	7.8	8.0	8.1	95	67	88	83	10 ●	10	0		NW	3	N	3	C	0
15	58.2	57.5	57.8	57.8	10.6	17.8	12.0	13.1	19.6	5.8	8.2	7.2	7.6	7.7	86	48	73	69	1	4	1		NNW	5	N	5	NNE	3
16	59.4	59.5	60.3	59.7	10.2	15.9	12.5	12.8	16.2	7.0	8.1	7.6	8.6	8.1	87	56	79	74	10	7 ⊙	8		NE	7	NE	5	NE	6
17	61.1	61.1	61.0	61.1	11.5	17.3	12.1	13.2	18.2	9.2	7.3	5.8	5.9	6.3	72	39	56	56	7	2	3		E	7	E	12	E	7
18	61.2	60.9	60.4	60.8	11.0	18.9	11.6	13.3	19.7	5.5	5.7	4.6	5.7	5.3	58	28	56	47	1	2	0		ENE	7	E	10	E	3
19	60.4	58.9	57.1	58.8	12.6	20.0	12.4	14.4	20.7	6.1	6.3	4.5	5.6	5.5	57	26	52	45	0	1	6		E	5	E	10	E	3
20	51.8	49.1	47.0	49.3	12.6	14.3	8.6	11.0	16.5	8.6	6.7	7.9	7.4	7.3	61	65	89	72	2	6	1		ENE	5	WSW	5	WNW	3
21	46.4	46.3	46.0	46.2	11.0	18.8	14.4	14.6	21.1	4.7	8.1	6.8	6.9	7.3	83	42	56	60	1	8	1		SSW	3	SW	3	E	3
22	47.9	48.1	48.2	48.1	11.2	17.1	12.6	13.4	19.8	10.2	8.4	9.0	7.2	8.2	84	62	66	71	10	7	10		NW	5	NW	4	N	6
23	46.3	46.3	46.1	46.2	14.2	22.4	15.6	17.0	23.8	11.2	10.5	12.3	11.1	11.3	87	61	84	77	7	3	10		SE	3	ENE	3	N	7
24	48.0	49.7	51.8	49.8	14.2	17.0	16.5	16.0	20.3	13.4	11.5	13.3	10.8	11.9	95	92	77	88	10	9 ●	10		NW	3	E	2	E	5
25	53.4	53.9	55.0	54.1	16.2	20.7	17.6	18.0	22.2	12.7	12.7	14.3	13.2	13.4	92	79	88	86	9	3	9 ●		N	5	N	6	NNW	2
26	56.2	55.4	54.4	55.3	14.8	23.8	16.2	17.8	26.0	14.4	12.2	13.1	12.1	12.5	97	60	88	82	10 ▬	3	10 ●		N	5	E	3	N	7
27	51.8	50.3	47.6	49.9	16.9	22.6	18.3	19.0	24.2	14.2	11.5	12.4	13.0	12.3	80	61	83	75	7 ⊙	6	10		NW	3	W	3	N	3
28	47.5	48.4	51.4	49.1	14.2	16.0	7.6	11.4	18.3	7.6	10.5	8.5	6.2	8.4	87	63	79	76	9	2	1		NW	5	WNW	10	NNW	7
29	52.7	51.9	49.2	51.3	8.1	15.6	12.6	12.2	16.4	3.4	6.0	6.2	7.3	6.5	74	47	67	63	4 ⊙	7 ⊙	2		NW	2	SSW	4	SE	4
30	47.2	46.8	45.9	46.6	12.6	20.5	17.1	16.8	21.2	9.7	7.6	7.4	9.1	8.0	69	41	63	58	7	7 ⊙	10		SW	5	SSW	7	S	4
31	43.9	45.0	49.0	46.0	14.1	17.0	11.6	13.6	18.0	11.6	10.8	11.5	9.5	10.6	90	79	93	87	10 ●	10	1 ▬		E	3	WNW	5	C	0
M	53.7	53.6	53.5	53.6	12.4	17.9	13.7	14.4	19.5	9.8	8.9	9.1	9.0	9.0	82	60	76	73	6.9	5.9	6.2		4.9		6.3		4.1	

Czerwiec – Juin 1936

1	52.6	53.6	53.0	53.1	10.6	11.1	8.4	9.6	13.0	8.2	8.7	9.0	7.6	8.4	91	91	92	91	10	10 ●	10 ●		N	7	N	7	N	7
2	55.1	56.1	57.0	56.1	6.6	12.4	9.6	9.6	14.7	6.1	7.1	8.1	7.3	7.5	97	75	82	85	10 ●	6	3		NW	5	NNW	5	E	2
3	57.9	57.3	55.8	57.0	10.2	16.8	13.0	13.2	18.2	4.0	8.0	5.8	7.6	7.1	86	40	68	65	0	4	10		NNW	2	SE	7	E	5
4	53.5	51.2	49.1	51.3	13.0	19.0	14.9	15.4	19.4	10.1	6.5	7.2	7.9	7.2	58	44	62	55	2	2	7		SE	10	ESE	10	E	7
5	47.2	46.3	47.9	47.1	15.8	20.8	11.4	14.8	21.3	11.4	7.6	8.0	9.5	8.4	57	44	94	65	8 ⊙	9	9		E	10	E	10	E	5
6	47.5	47.6	47.6	47.6	10.8	15.1	11.9	12.4	17.2	9.4	8.8	7.5	8.0	8.1	91	59	77	76	9	10	3		ESE	3	SE	7	C	0
7	47.5	48.3	49.1	48.3	11.2	13.8	13.9	13.2	16.1	6.5	8.5	11.0	10.7	10.1	85	94	91	90	9	10 ●	10		SW	3	WNW	3	NW	3
8	49.3	49.9	51.0	50.1	12.2	12.4	11.3	11.8	14.4	9.6	9.2	8.7	7.4	8.4	87	80	74	80	10	10	10		NW	7	NW	12	NW	10
9	51.5	51.5	51.9	51.6	9.8	13.8	11.0	11.4	15.3	9.0	7.5	7.1	7.9	7.5	83	60	81	75	9	10	9		NW	10	NW	7	WNW	3
10	51.2	51.4	51.7	51.4	12.1	15.2	13.3	13.5	16.3	10.1	8.5	8.9	9.8	9.1	80	69	86	78	10	10	10		NW	5	NW	5	W	2
11	51.3	51.4	52.0	51.6	12.0	15.4	12.4	13.0	16.7	9.1	9.3	10.0	9.2	9.5	89	76	86	84	10	10	1 ▬		NW	2	SW	3	C	0
12	53.8	53.9	55.4	54.4	13.6	21.9	15.9	16.8	22.8	9.4	10.0	8.2	10.4	9.5	86	42	77	68	10 ▬	6	9(≡)		N	1	SSE	5	C	0
13	56.8	56.9	56.9	56.9	15.9	22.6	16.9	18.1	23.6	12.1	11.5	9.7	10.5	10.6	85	48	73	69	2	7	1		NW	2	E	3	NE	2
14	57.8	56.9	55.2	56.6	17.0	25.2	18.4	19.8	25.9	12.0	11.6	10.9	11.3	11.3	80	46	72	66	1	2	1		ESE	3	E	5	ENE	1
15	53.9	53.2	54.0	53.7	19.9	27.4	17.4	20.5	28.1	14.1	13.3	12.5	12.9	12.9	77	46	87	70	1	4	10		E	3	SE	5	NW	3
16	56.5	57.6	59.5	57.9	17.0	23.2	17.4	18.8	23.2	14.0	12.4	10.9	9.5	10.9	86	52	64	67	0	7 ⊙	2		NW	5	NW	5	N	3
17	61.1	60.8	60.0	60.6	16.6	23.7	18.0	19.1	25.0	11.7	11.3	10.0	8.9	10.1	80	46	58	61	0	2	1		E	3	WNW	3	ENE	3
18	60.9	60.4	59.7	60.3	17.3	25.3	18.1	19.7	25.8	10.3	9.8	9.3	10.9	10.0	66	39	71	59	2	1	0		NW	3	NW	5	NW	3
19	59.3	57.6	56.6	57.8	17.5	24.9	18.5	19.8	25.7	12.1	11.2	11.6	10.7	11.2	75	50	68	64	1	6	1		NW	3	NNE	3	C	0
20	56.7	55.9	56.2	56.3	17.4	25.0	18.9	20.0	27.2	12.0	9.7	12.5	13.2	11.8	66	53	81	67	1	6	9		ENE	3	NE	4	ENE	3
21	56.8	56.3	56.3	56.5	18.0	24.6	16.9	19.1	25.3	13.6	12.8	11.1	13.0	12.3	83	48	90	74	2	6	9		E	3	E	3	ENE	3
22	56.3	56.3	56.1	56.2	17.2	24.2	19.8	20.2	27.4	14.9	13.7	13.6	13.2	13.2	93	63	77	77	10 ▬	6 ●	2		ESE	3	NE	3	E	2
23	56.7	56.0	54.5	55.7	20.6	27.4	22.2	23.1	29.4	14.0	14.5	12.5	13.3	13.4	80	46	67	64	1	5	2		NE	2	E	3	C	0
24	53.9	53.8	53.5	53.7	20.4	21.2	18.5	19.6	24.3	16.7	14.6	15.7	14.7	15.0	82	84	93	86	8	9 ●	8		NW	4	NW	5	NW	3
25	54.2	54.1	54.4	54.2	17.6	24.4	19.5	20.2	25.2	14.7	13.0	11.0	11.5	11.8	87	49	68	68	1	4	1		NW	5	NW	7	NNE	3
26	56.3	55.6	54.9	55.6	17.9	24.6	19.5	20.4	26.8	14.6	11.3	10.4	11.7	11.1	74	45	69	63	8	3	9		ENE	4	ENE	3	C	0
27	54.9	54.1	54.1	54.4	18.5	26.4	19.8	21.1	27.2	12.7	13.1	10.5	12.8	12.1	83	41	74	66	1	3	2		NW	2	WNW	5	NNW	1
28	56.7	56.0	56.0	56.2	17.8	25.8	20.2	21.0	26.7	13.7	12.0	11.2	11.2	11.5	79	45	64	63	3	4	1		N	3	NW	7	E	2
29	56.6	55.3	54.1	55.3	18.7	26.6	22.0	22.3	28.2	14.1	11.4	10.9	12.2	11.5	71	42	62	58	1	5	1		E	5	E	5	E	5
30	53.3	52.3	52.4	52.7	21.1	29.8	20.0	22.7	30.8	16.8	13.4	11.9	15.6	13.6	72	38	89	66	0	5 ⊙	10		E	5	ESE	5	C	0
31																												
M	54.6	54.3	54.2	54.4	15.5	21.3	16.3	17.4	22.7	11.6	10.7	10.2	10.7	10.5	80	55	77	71	4.7	6.1	5.4		4.2		5.3		2.7	

DNI	OPAD R	GRUB. ŚNIEGU h	USŁONECZNIENIE	POGODA
1	3.4	.	0.4	●⁰ 11²⁰ 11⁴⁵–13 ⌒ n ; ≡⁰ 5 ≡¹ 6–8
2	0.0	.	3.2	● 1–7¹⁵ ; ⊙ 10³⁰–11³⁰ ; ⊎¹ (∅ 2⁰) 21 ⊎¹–n
3	.	.	6.4	
4	0.7	.	8.8	⌒ ; ● 15³⁰ 16⁰⁵⁻³⁰ ; (K) 14⁵⁰ ; ⌒ p
5	0.0	.	5.9	● 12⁵⁰–13¹⁵ 15³⁰
6	.	.	2.8	●⁰ 12³⁰–13¹⁵ 19¹⁵ ; (K)⁰ 13 ⊙ 9–10³⁰
7	.	.	11.6	≫ 15
8	.	.	11.7	
9	1.2	.	4.5	⌒ ; ●⁰ 11²⁰ ● 19–20 (K) 13²⁰ K 19²⁰
10	0.0	.	7.9	⌒ (K)⁰ 17³⁰ ⊂ 21
11	(0.0)	.	3.7	●⁰ 20³⁰ ; ≡¹ 4³⁰–8 ≡ 6¹⁵
12	0.9	.	0.4	●⁰ 6⁵³ ; ≡⁰ 1
13	6.9	.	.	● 5⁰⁵⁻³⁰ 6²⁰–9 9³⁰–14 ●⁰ 17 20⁴⁰
14	0.0		3.3	● n–6 ↔–8 ; ⊙ 15 ; ⌒¹ np
15	.	.	12.6	⌒² ; ⊕¹ 8¹⁵
16	0.0		3.5	●⁰ 16¹⁰ 18⁵⁰ ; ⌒⁰ ; ⌒ 18⁵⁰
17	.	.	11.6	⌒ ; ≫ p
18	.	.	13.1	⊕ 12–15
19	.	.	13.7	⌒⁰
20	2.5	.	7.8	●⁰ n ●K 10³⁹–11²¹ △¹ 10⁵⁵–⁵⁸
21	.	.	13.0	⌒²
22	18.6	.	5.5	
23	17.9	.	6.2	●² K 0¹⁵ 2 3–5³⁰ ● 6²⁰ 10–11 ●² K 17–17³⁰ ▲¹ 17⁰⁵⁻¹⁰ ●² K 19¹¹–²⁰ 22⁰¹⁻³⁰ ; ∞ I, II
24	3.8	.	5.6	● 10⁴⁰–13³⁰ ● ⌒ 17²²–19¹⁰ ● 21⁰⁸⁻³⁰ ; (K) 16⁴⁵ 18¹⁰ 19 ; ∞² I
25	0.0	.	9.5	●⁰ 20¹⁰–21³⁰ ; ∞² I ∞ II
26	3.2	.	8.9	● 18³⁰–n K 19¹⁰ ; ≡¹ 4–6 ≡⁰ I ; ⌒ a
27	0.5	.	9.4	● K 21⁵⁸–22³⁰
28	.	.	9.4	⌒¹ ∞ I
29	.	.	6.9	⌒² ; ⊕² 13 ; ∞ III
30	.	.	10.2	⌒⁰ ; ∞ II
31	0.5	.	2.0	●⁰ 6⁴⁵ 12 13³⁰ 19 ; ∞ I, II ≡ III
Σ	60.1	–	221.5	UWAGI.

Czerwiec – Juin 1936

1	16.5	.	.	⌒¹ ●¹ 11⁵⁵–n ∞ I
2	1.4	.	2.8	●¹ n–9¹⁴
3	.	.	10.1	⌒² ; ∞ I
4	.	.	14.6	
5	3.4	.	4.7	●⁰ 14⁰⁵ ●¹ 15²¹–17³⁰ ∞ III
6	.		4.2	∞ I
7	0.2	.	.	⌒¹ ● 10¹⁸ 13⁴⁵
8	(0.0)	.	0.1	⌒¹ ; ●⁰ 15 19³⁰ ; ∞² I ∞ II
9	.	.	2.1	
10	.	.	1.0	⌒⁰
11	.	.	1.9	⌒¹ ∞ ≡ III
12	0.0	.	6.8	●⁰ 19⁴⁰ 20⁴⁵ ; K 18³⁰ (K) III ; ≡⁰ I ∞ II, III ; ⊙ 7¹⁵
13	.	.	11.3	(K) 10⁵⁹ 11⁴⁶ ; ⌒¹ ∞ I
14	.	.	15.3	⌒¹ ∞ I
15	1.1	.	10.7	⌒¹ ● 19–20¹⁵ ; (K) 16⁵⁰–17 19⁴⁵ ; ∞ I
16	.	.	13.0	⌒¹ ; ∞ I ∞² II
17	.	.	15.0	⌒¹
18	.	.	15.8	⌒¹
19	.	.	13.7	≡⁰ 3³⁰ ; ⌒¹ ; zaćmienie Słońca
20	3.5	.	10.7	⌒⁰ ; ●¹ 13⁵⁵ ●² K 15¹⁰⁻³⁰
21	1.0	.	9.9	⌒¹ ; ● 13⁵⁰ 18–19¹⁰ ; (K)⁰ 18¹⁵
22	.	.	9.2	● 11 ; ≡⁰ 5³⁰–8
23	.	.	12.5	⌒
24	0.0	.	5.9	⌒¹ ●⁰ 12³⁵–13
25	.	.	14.4	⌒¹ ; ⊂ 23⁰⁴ ; ∞ I ∞² III
26	.	.	12.9	⌒⁰
27	.	.	13.4	⌒¹ ; ∞ III
28	.	.	11.7	
29	.	.	14.9	
30	1.4	.	11.3	●⁰ 17⁰⁴ ; K 17²⁴ ; ∞¹ 8–11
31				
Σ	28.5	–	269.9	UWAGI.

Poznań – Golęcin, Uniwersytet $\varphi = 52°26'$ $\lambda = 16°53'$ Lipiec – Juillet 1936

DNI	CIŚNIENIE P = 700 + I	II	III	Dies	TEMPERATURA T I	II	III	Dies	Max	Min	PRĘŻNOŚĆ PARY e I	II	III	Dies	WILGOTNOŚĆ WZGL. U I	II	III	Dies	ZACHMURZENIE I POGODA N,w I	II	III	KIERUNEK I PRĘDKOŚĆ WIATRU D,v I	II	III
1	51.8	50.5	49.3	50.5	21.2	29.4	23.0	24.2	30.3	17.3	14.5	13.3	12.7	13.5	78	44	61	61	2	4	2	SE 4	ESE 7	E 2
2	49.5	50.1	52.1	50.6	21.0	28.6	18.5	21.6	28.6	17.8	13.9	14.7	12.9	13.8	75	50	81	69	2	9	1	SSW 3	SW 7	N 1
3	52.0	52.7	52.8	52.5	18.3	19.1	16.8	17.8	21.0	16.2	14.4	13.0	12.4	13.3	92	79	87	86	10	9	7	NNW 5	NW 5	NW 1
4	52.7	52.9	54.2	53.3	16.0	23.9	17.8	18.9	25.3	13.6	12.8	10.6	11.3	11.6	94	48	75	72	8	7	1	E 1	NW 3	NW 3
5	55.8	54.9	54.4	55.0	18.4	23.6	18.1	19.6	27.4	15.4	12.9	12.0	12.4	12.4	82	55	80	72	8	7	3	NW 4	W 7	WSW 2
6	55.2	55.4	55.2	55.3	17.6	24.7	19.2	20.2	25.0	14.4	13.6	10.9	10.2	11.6	91	47	62	67	5 ⊙	4 ⊙	1	NW 5	NW 7	N 3
7	56.1	55.2	53.4	54.9	18.4	26.4	21.6	22.0	27.5	12.1	10.3	9.5	10.0	9.9	65	37	52	51	2	2	1	E 2	SSW 5	E 3
8	51.9	52.0	51.5	51.8	20.3	23.5	20.9	21.4	27.2	17.1	10.6	15.0	15.1	13.6	60	70	82	71	5	8	10	E 5	SW 3	N 1
9	52.2	50.9	48.1	50.4	20.6	27.2	24.6	24.2	29.7	17.7	13.9	12.7	13.0	13.2	77	47	56	60	1	5	10	NW 5	ESE 3	E 3
10	49.0	51.1	51.9	50.7	19.4	19.2	16.8	18.0	24.6	16.8	12.7	13.1	11.3	12.4	76	79	79	78	9	10	1	SW 5	W 10	NE 2
11	51.8	51.3	51.2	51.4	15.8	17.0	15.8	16.1	17.6	10.8	12.1	13.5	12.2	12.6	90	93	91	91	10	10 ●	10	E 2	N 3	N 3
12	52.8	52.6	51.3	52.2	15.6	18.0	15.6	16.2	18.3	15.0	12.4	12.3	12.8	12.5	94	80	97	90	10	10	10	W 3	N 5	N 5
13	51.0	51.7	50.6	51.1	15.0	20.0	17.7	17.6	23.3	14.2	12.3	11.6	11.1	11.7	97	66	74	79	10	4 ⊙	10	NW 5	W 5	W 2
14	49.5	50.4	51.9	50.6	16.5	18.2	14.6	16.0	20.4	14.6	12.6	14.0	10.8	12.5	90	90	87	89	9	8 ⊙	1	SW 5	WNW 5	W 2
15	52.6	49.5	45.7	49.3	14.8	22.2	18.9	18.7	23.3	11.1	10.9	9.7	14.2	11.6	87	49	87	74	8	10 ●	4	SW 5	S 7	S 10
16	50.3	51.5	54.2	52.0	16.4	22.8	15.0	17.3	22.8	14.6	9.4	11.1	10.8	10.4	67	54	85	69	2	5	1	W 10	W 10	W 3
17	56.7	57.7	57.0	57.1	15.3	20.7	18.5	18.2	24.2	12.1	11.0	10.9	10.3	10.7	85	60	65	70	1	7	1	NW 7	W 7	S 2
18	55.4	53.8	51.8	53.7	18.7	30.1	23.8	24.1	31.9	12.6	11.1	11.4	12.2	11.6	69	36	56	54	0	0	1	E 3	S 5	E 3
19	50.3	52.6	53.2	52.0	23.2	23.0	17.4	20.2	26.5	17.4	15.2	14.1	12.1	13.8	72	67	81	73	7	9	10 ●	SSW 7	W 10	W 6
20	52.8	51.3	50.3	51.5	15.9	24.9	18.2	19.3	26.7	13.0	11.6	9.9	10.6	10.7	86	42	68	65	1	3 ⊙	10	SSW 3	S 5	NW 7
21	50.2	49.7	49.9	49.9	16.4	22.9	17.0	18.3	23.3	15.6	12.0	9.8	10.8	10.9	86	47	75	69	8	5	1	W 3	NW 5	E 1
22	50.4	51.2	52.2	51.3	17.0	22.4	18.2	19.0	22.4	13.6	12.1	12.0	12.1	12.1	84	60	77	74	10	3	10	N 2	WNW 5	E 2
23	53.9	54.8	55.8	54.8	16.7	21.3	18.7	18.8	23.7	15.6	12.5	11.7	12.1	12.1	88	62	75	75	10	8	2	NNE 2	N 2	N 2
24	57.2	56.6	55.6	56.5	18.1	26.6	19.8	21.1	27.3	13.6	12.0	10.9	11.0	11.3	77	42	64	61	1	2	1	E 3	E 5	E 2
25	54.9	53.1	50.7	52.9	21.2	28.3	24.4	24.6	30.3	15.7	14.4	14.5	14.3	14.4	77	51	63	64	8	7 ⊙	9	E 3	E 5	E 3
26	53.6	54.9	57.2	55.2	16.2	19.3	15.2	16.5	24.4	15.2	13.1	12.9	10.8	12.3	95	77	84	85	8	7●⊙	2	SW 4	WSW 5	SE 2
27	58.7	56.9	54.7	56.8	16.8	24.9	23.9	22.4	27.3	11.2	10.7	11.6	12.7	11.7	75	50	58	61	2	6	10	SE 3	E 6	E 5
28	53.0	53.0	53.0	53.0	19.2	21.0	18.7	19.4	24.3	18.5	15.4	15.1	15.0	15.2	93	81	94	89	10 ≡	8	9	NW 3	W 3	W 3
29	52.5	53.5	53.0	53.0	17.4	21.0	18.1	18.6	22.7	16.6	14.3	12.9	12.0	13.1	96	70	77	81	10	9	10	SW 5	SW 5	SW 5
30	54.5	55.5	57.6	55.9	15.8	20.0	14.8	16.4	22.2	14.0	10.8	10.5	9.6	10.3	81	60	76	72	4	8	8	W 3	W 7	N 1
31	58.3	56.8	55.3	56.8	14.0	21.8	16.9	17.4	23.5	10.6	10.4	8.0	9.6	9.3	87	41	67	65	3	5	3	N 2	W 3	SE 3
M	53.1	53.0	52.7	52.9	17.7	23.0	18.7	19.5	24.9	14.6	12.4	12.0	11.9	12.1	83	59	75	72	5.9	6.4	5.2	4.0	5.5	3.0

Sierpień – Août 1936

1	51.9	49.8	48.7	50.1	16.0	14.4	13.8	14.5	17.1	13.8	10.7	11.7	11.4	11.3	79	96	97	91	10	10 ●	10	NE 3	NW 3	NW 3
2	47.2	46.3	47.0	46.8	13.5	15.6	14.2	14.4	15.7	12.9	11.2	12.7	11.3	11.7	97	96	94	96	10 ●	10 ●	10	NW 7	NW 10	NW 5
3	46.7	46.4	49.0	47.4	13.7	20.4	16.2	16.6	20.5	13.3	11.3	13.8	11.9	12.3	97	77	86	87	10●≡	8	10	S 3	SW 7	WSW 5
4	52.1	52.5	53.0	52.5	13.9	17.2	14.9	15.2	18.5	12.1	11.0	10.3	10.0	10.4	93	71	79	81	3 ⊙	10	8	SW 7	SW 7	SSW 5
5	55.4	55.3	56.1	55.6	13.1	18.4	13.2	14.5	20.1	11.1	10.1	11.3	9.6	10.3	89	72	85	82	1	9	5	SW 5	SW 7	SW 3
6	58.3	59.3	60.0	59.2	13.3	17.6	12.5	14.0	17.9	11.6	9.7	9.3	8.8	9.3	85	62	82	76	4	9	2	WSW 5	W 7	C 0
7	59.8	59.3	58.5	59.2	12.2	20.0	14.3	15.2	21.2	8.7	9.2	8.4	9.6	9.1	87	48	79	71	3 ⊙	6	2	S 2	SW 2	E 1
8	57.6	58.6	58.4	58.2	15.0	18.4	15.2	16.0	19.1	10.7	9.7	9.5	10.3	9.8	76	60	80	72	10 ≡	10	10	SE 2	E 5	E 1
9	59.0	58.5	58.0	58.5	16.0	20.6	16.2	17.2	22.9	13.4	10.9	9.9	9.2	10.0	81	55	67	68	1	3	0	E 3	NE 3	NE 2
10	58.5	58.2	57.6	58.1	15.7	20.6	16.6	17.4	22.6	11.6	10.5	10.7	10.6	10.6	79	59	76	71	0	6	1	E 4	SE 7	ESE 3
11	56.7	55.7	55.0	55.8	16.3	23.8	18.5	19.3	25.4	12.7	10.5	9.5	10.1	10.0	76	43	63	61	2 ⊙	8	9	E 5	E 7	E 5
12	52.5	50.9	50.1	51.2	17.0	23.7	17.6	19.0	24.0	14.6	12.4	9.6	11.4	11.1	86	44	76	69	10	9	10	E 2	E 5	E 3
13	48.8	49.5	50.7	49.7	14.9	17.1	16.4	16.2	18.3	14.5	12.4	13.2	12.8	12.8	98	90	92	93	10 ●	10	9	NW 5	NW 7	NW 5
14	51.8	52.6	53.9	52.8	15.3	20.0	14.0	15.9	20.7	14.0	12.1	11.7	10.2	11.3	92	67	85	81	10	8 ⊙	1	W 5	WNW 7	W 5
15	55.4	56.2	57.0	56.2	15.8	17.8	17.4	17.1	22.0	11.1	12.6	14.1	14.0	13.6	94	92	94	93	10	10	10	SW 5	NW 4	NW 3
16	58.4	58.2	58.0	58.2	16.0	22.1	17.6	18.3	23.8	13.7	13.2	13.2	12.9	13.1	97	67	86	83	3 ⊙	4 ⊙	1	SW 3	W 3	E 1
17	58.8	58.8	58.5	58.7	17.1	24.2	17.8	19.2	24.3	13.4	13.4	13.5	12.4	13.1	92	60	82	78	1	3 ⊙	0	E 3	E 3	E 2
18	58.5	57.8	56.3	57.5	16.8	25.3	18.2	19.6	26.2	12.7	12.8	11.3	12.1	12.1	89	47	77	71	0 ≡	3 ⊙	1	E 2	E 3	E 2
19	55.3	54.5	54.3	54.7	17.8	25.0	16.0	18.7	25.8	14.5	11.9	15.4	12.6	13.3	78	65	93	79	9	9	10●⊙	SE 3	SW 3	S 2
20	52.9	52.8	54.6	53.4	16.9	18.8	15.4	16.6	19.0	15.4	13.5	14.7	11.8	13.3	94	91	90	92	10	10 ●	9	SE 3	S 3	NW 3
21	57.6	57.9	57.0	57.5	14.0	20.2	14.8	16.0	21.3	12.6	10.8	11.1	10.9	10.9	91	63	87	80	8	2 ⊙	1	NW 3	NW 3	C 0
22	54.5	53.9	55.8	54.7	15.4	20.1	15.3	16.5	20.2	12.9	11.0	14.6	12.1	12.6	84	84	93	87	9	10	1	SE 5	WSW 3	NW 3
23	57.2	57.0	58.1	57.4	11.7	18.2	12.6	13.8	18.7	10.5	9.7	8.5	9.7	9.3	94	54	89	79	1	3 ⊙	3	NW 3	NW 10	NW 3
24	58.6	57.8	56.1	57.5	12.6	13.1	16.1	14.5	16.1	11.2	9.9	10.9	13.0	11.3	91	97	95	94	7	10 ●	10	NW 7	WSW 5	W 5
25	56.5	56.6	55.2	56.1	13.4	17.5	13.6	14.5	17.8	13.1	11.0	9.4	11.1	10.5	96	63	96	85	8 ⊙	9	10	NW 10	NW 10	NW 3
26	57.1	57.8	60.0	58.3	13.4	18.8	11.8	14.0	19.9	11.8	10.5	10.3	8.3	9.7	91	64	80	78	8	3 ⊙	0	NW 7	NW 10	NW 3
27	60.6	61.9	63.1	61.9	11.8	17.8	12.7	13.8	18.3	8.5	9.0	9.4	9.3	9.2	87	62	85	78	1	9	0	NW 7	N 7	NW 2
28	64.6	64.1	63.1	63.9	8.8	20.2	13.0	13.8	21.8	6.5	8.4	9.0	8.8	8.7	99	51	79	76	7 ≡	1	1	NW 3	NW 5	NW 1
29	62.8	61.5	60.0	61.4	11.5	23.2	14.9	16.1	23.9	8.7	9.0	9.2	9.0	9.1	89	43	71	68	4	8	1	SW 3	W 5	NW 3
30	58.7	55.8	51.1	55.2	10.9	23.4	18.8	18.0	25.3	9.1	8.7	10.7	9.4	9.6	90	50	58	66	7	7	10	W 3	NW 7	W 5
31	46.7	46.0	47.7	46.8	14.2	15.2	13.6	14.2	19.1	13.6	10.8	11.5	9.9	10.7	90	89	85	88	10 ●	9 ⊙	2	W 5	W 7	W 6
M	55.8	55.5	55.5	55.6	14.3	19.6	15.3	16.0	20.9	12.1	10.9	11.2	10.8	11.0	89	67	83	80	6.0	7.3	5.1	4.3	5.6	3.0

Poznań – Golęcin, Uniwersytet $H_s = 83m$ $H_b = 82\ m$ Lipiec – Juillet 1936

DNI	OPAD R	GRUBOŚĆ ŚNIEGU h	USŁONECZNIENIE	POGODA
1	(0.0)	.	13.0	⌒ • 0 15–16 17
2	1.0	.	8.6	• 0 8 12 10 ∞ II
3	1.2	.	1.7	• 14 0–3 8 52–10 45 11 30–12 50 ∞ I
4	.	.	8.4	⌒ ∞ I
5	0.5	.	9.4	• 0 17 19
6	.	.	12.9	• 3–4 ∞ I
7	.	.	14.0	⌒
8	0.9	.	6.8	• 10 09–30 10 55–11 45 ∞ II, III
9	5.1	.	11.9	• no 23 (K) 0 22 ∞ II, III
10	.	.	9.9	• 0 00–2 ∞ I, III
11	3.8	.	0.2	⌒ 1 • 6 54–13 30 16 30 • ↙ 0 22–n ∞ I, II, III
12	13.5	.	0.2	• 13 10–17 19 40–n
13	0.3	.	8.1	• n–1 30 20 45–21 ∞ I
14	18.7	.	2.8	• 0 30 8 55–12 15 13 36–41 K 10 04–30 ∞ III
15	0.8	.	7.3	• 0 12 50 13 50–14 20 20 00–45 ⌒ ⊕ 1 6 25 ⌒ 19 45 ∞ I
16	2.4	.	11.2	⌒ • 14 12–15 K 14 15–15
17	.	.	14.2	⌒ ∞ II
18	.	.	14.8	⌒ ↙ 0 22 ∞ I ∞ 2 III
19	0.3	.	8.2	⌒ • 20 30–22
20	0.0	.	12.3	⌒ ⊕ 0 13
21	.	.	5.6	⌒ • 0 n
22	.	.	1.8	⌒ ∞ I, II, III
23	(0.0)	.	3.6	⌒ • 0 8 50 ⊕ 0 14 30 ∞ I, III
24	.	.	14.3	⌒ ∞ I, III
25	8.2	.	9.8	⌒ • K 23 56–n ⊕ 1 a–7 30 ∞ 2 I, III
26	0.7	.	6.6	• 1-2 n–4 • 0 7 39 9 30–10 10 10 45–12 12 40–55 • 1 14 10–20
27	.	.	13.1	⌒ (K) 0 20 50 ⊕ 1 (podwójny, ∅ 5°, 8°) 10 40 ∞ I
28	2.5	.	2.1	⌒ • 0-1 10 18 21 (K) 10 14 ≡ 0 I ∞ II
29	0.5	.	4.6	• 1 n–6 40 7 10–9 30 ∞ 2 I ∞ II
30	.	.	9.2	⌒ 1
31	.	.	6.6	⌒ 1
Σ	60.4	—	253.2	UWAGI:

Sierpień – Août 1936

DNI	OPAD R	GRUBOŚĆ ŚNIEGU h	USŁONECZNIENIE	POGODA
1	5.1	.	.	⌒ 0 • 1 9 15–16 • –18 19–n ∞ III
2	23.4	.	.	• n a p n • 2 10 30–11 20
3	4.5	.	2.7	• n–9 13 25–14 15 21 15–n ≡ 0 I ∞ II ⊙ 10 02–25
4	.	.	5.0	• n ⊕ 1 8 40 ∞ I
5	(0.0)	.	10.5	• 0 18 15 (K) 0 15 15–17
6	.	.	7.7	⌒
7	.	.	7.7	⌒ 2 ⊕ 0 12 ∞ I II ∞ 2 III
8	.	.	1.0	⌒ 0 ≡ 1 I ∞ II
9	.	.	12.8	⌒
10	.	.	10.6	⌒ ∞ I, II
11	(0.0)	.	10.6	⌒
12	7.5	.	2.4	• 0 n a • 22 35–n ⊕ 1 10–12 30
13	0.1	.	.	• n–7 05 7 41 ∞ I, III
14	.	.	5.1	⌒ ⊙ 10 20 ∞ 2 I ∞ II
15	3.8	.	1.6	⌒ • 10 50–11 15 12 15–50 16 15–17 28 ∞ I, II
16	.	.	11.8	⌒ ≡ 1 4–6 ∞ 2 I ∞ III
17	.	.	11.4	⌒ 2 ∞ 2 I ≡ 0 7 35–8 20 ∞ II, III
18	.	.	11.7	⌒ 2 ≡ 2 5 ≡ 0 I ∞ II
19	12.7	.	5.3	⌒ • K 20 18–22 22 30–23 ⊕ 0 6 45 7 50 ∞ 2 I ∞ II
20	5.5	.	0.4	• 0-2 7 55 9 25–14 17 45 18 (K) 12 55 ∞ 2 I, II
21	.	.	9.9	⌒
22	0.1	.	2.4	⌒ • 0 9 30 15 45 ∞ I, II
23	1.4	.	10.1	⌒ • 9 38–40 11 53 14 35 15 18 02–20 19 18
24	5.4	.	0.9	• 1 8 45–12 10 • n • 1 14–17 (K) 14 40 18 47 ⌒ 18 13–20
25	1.3	.	4.2	⌒ • 0 4–18 • 1 19 35–20 52
26	0.1	.	11.0	• 5–6 12–12 12
27	.	.	4.7	⌒
28	.	.	11.1	⌒ 2 ≡ 1 5–8
29	.	.	11.6	⊕ 0 6 45 ⌒ 2
30	0.3	.	8.6	⌒ 1 ⊕ 1 10–12 15
31	3.8	.	3.3	• 6 10–7 7 30–10 10 35–50 11 21–34 11 55–12 08 12 30–40 13 12–22 15 25–37 (K) 5 50 14 50 ⌒ 18 20
Σ	75.0	—	196.1	UWAGI: [31.VIII: ⊙ 16 00–20, 18–19

Poznań – Golęcin, Uniwersytet φ = 52°26' λ = 16°53' Wrzesień – Septembre 1936

DNI	CIŚNIENIE P − 700 + I	II	III	Dies	TEMPERATURA T I	II	III	Dies	Max	Min	PRĘŻNOŚĆ PARY e I	II	III	Dies	WILGOTNOŚĆ WZGL. U I	II	III	Dies	ZACHMURZENIE i POGODA N.w I	II	III	KIERUNEK i PRĘDKOŚĆ WIATRU D.w I	II	III
1	47.1	47.4	49.1	47.9	12.4	12.7	12.4	12.5	15.7	11.5	9.1	9.7	6.6	8.5	85	88	61	78	10	10 ●	9	WNW 12	W 14	NW 12
2	52.9	54.1	53.8	53.6	9.0	15.0	9.5	10.8	16.1	7.5	6.8	6.8	7.1	6.9	79	53	80	71	1	8	7	NW 10	NW 12	E 2
3	53.3	53.6	53.6	53.5	8.6	17.8	11.6	12.4	18.9	4.5	7.8	8.5	7.5	7.9	94	56	73	74	8	4	3	WSW 3	NW 5	C 0
4	54.2	54.1	51.3	53.2	11.0	18.8	14.6	14.8	18.9	9.1	8.0	8.3	8.6	8.3	82	51	69	67	3	10	10	E 3	ESE 3	ESE 3
5	49.0	49.4	48.2	48.9	12.6	17.6	15.4	15.2	20.8	12.2	10.4	14.4	12.0	12.3	96	96	92	95	10 ▬	10●▬	2 ▬	E 3	W 2	SE 3
6	47.2	48.1	48.4	47.9	13.8	18.1	14.7	15.3	18.9	13.0	11.4	12.0	11.0	11.5	97	77	88	87	3 ▬	9	10	SSE 2	NW 5	SW 3
7	47.5	45.4	41.2	44.7	11.6	16.9	13.6	13.9	19.5	10.5	9.7	10.4	10.6	10.2	95	72	92	86	7	6 ⊙	10	SW 3	SW 7	ESE 3
8	41.5	41.0	41.2	41.2	11.8	14.2	13.8	13.4	15.6	10.4	8.7	9.6	8.8	9.0	84	80	74	79	7	10	10 ●	SSW 10	SW 10	S 7
9	41.2	45.1	50.7	45.7	11.6	15.2	13.0	13.2	16.1	11.4	9.7	9.8	10.0	9.8	95	76	89	87	10	9 ⊙	9	C 0	N 5	N 5
10	56.3	58.2	60.6	58.4	8.9	14.6	8.0	9.9	15.1	7.6	6.9	6.3	6.4	6.5	80	51	80	70	2	3	0	N 5	N 7	N 3
11	62.8	63.4	63.4	63.2	5.1	15.6	9.0	9.7	16.4	3.7	6.1	6.5	6.6	6.4	93	49	77	73	6	4 ⊙	1	NE 1	NE 3	ENE 1
12	63.8	63.9	63.5	63.7	9.8	15.4	9.2	10.9	16.3	7.3	7.9	7.8	6.8	7.5	87	60	78	75	9	8	0	NE 1	E 2	SSE 1
13	63.2	63.0	62.8	63.0	6.6	16.2	10.3	10.8	17.9	4.3	6.6	6.6	7.4	6.9	91	48	79	73	7	4	0	C 0	E 3	E 1
14	63.1	62.7	62.7	62.8	7.8	18.6	12.0	12.6	20.1	5.4	7.3	9.5	8.9	8.6	92	60	84	79	6	4	0	E 1	E 4	C 0
15	63.4	63.6	64.2	63.7	8.9	19.4	13.7	13.9	21.6	7.9	7.9	9.8	9.4	9.0	93	58	80	77	0	4	1	C 0	E 2	ESE 1
16	65.9	66.6	67.3	66.6	10.1	21.3	14.1	14.9	22.0	8.6	8.4	9.7	9.0	9.0	90	52	75	72	0	3	0	ENE 3	E 6	E 4
17	68.6	67.5	66.9	67.7	11.4	22.0	13.7	15.2	22.0	9.9	8.7	9.1	9.6	9.1	86	46	82	71	0	1	0	ENE 5	E 8	E 5
18	66.0	64.0	62.1	64.0	11.4	22.6	17.0	17.0	23.5	9.7	8.5	9.5	8.6	8.9	84	46	59	63	0	3	1	ESE 4	ESE 9	ESE 6
19	60.8	60.5	61.2	60.8	12.5	22.9	17.0	17.4	25.1	11.5	8.9	10.4	11.9	10.4	83	50	82	72	4	3	7	SE 3	SE 2	C 0
20	62.9	63.1	63.4	63.1	14.1	22.7	17.5	18.0	23.5	12.4	10.9	11.9	12.1	11.6	91	58	81	77	6 ⊙	8	4	C 0	SE 2	E 1
21	63.2	63.3	62.9	63.1	15.5	26.6	19.4	20.2	28.1	13.3	11.2	12.9	11.6	11.9	85	50	69	68	3 ⊙	1	3	SE 3	S 4	S 2
22	61.4	61.1	61.7	61.4	15.4	17.6	14.0	15.2	21.1	13.8	12.0	13.0	10.2	11.7	92	87	85	88	7	9	7	S 2	W 7	W 5
23	61.8	61.3	60.1	61.1	13.0	18.9	10.6	13.3	19.0	10.5	9.7	8.2	8.3	8.7	87	51	87	75	8	4 ⊙	0	W 6	WNW 8	C 0
24	59.0	58.2	56.7	58.0	11.8	16.1	11.3	12.6	17.5	9.1	9.5	9.9	9.2	9.5	92	72	92	85	10 ▬	9 ⊙	0	C 0	NNE 1	NE 2
25	54.5	51.9	48.7	51.7	9.0	19.8	14.0	14.2	21.2	8.4	8.4	8.5	10.0	9.0	98	50	83	77	2 ▬	0	3	E 2	SE 5	S 1
26	45.2	47.4	49.4	47.3	15.7	11.3	9.1	11.3	15.7	8.9	12.5	8.6	7.2	9.4	94	86	83	88	10 ●	9	9	SW 4	NNW 7	N 6
27	48.9	48.5	48.6	48.7	4.7	9.2	7.3	7.1	9.5	4.7	5.7	6.5	6.2	6.1	88	75	80	81	5	9 ●	10	NNW 3	N 1	E 3
28	51.0	51.8	52.8	51.9	2.5	9.0	6.1	5.9	9.0	1.9	5.0	4.3	4.9	4.7	90	51	69	70	4	9 ⊙	10	NNE 4	NE 5	NE 4
29	53.1	54.5	56.5	54.7	4.4	8.1	3.4	4.8	8.7	3.4	6.0	6.0	5.5	5.8	96	74	94	88	9	9 ⊙	2	NW 5	NW 2	C 0
30	55.7	54.3	53.6	54.5	1.3	11.7	5.6	6.0	12.3	0.3	4.8	6.8	5.7	5.8	95	66	83	81	3	4 ⊙	2	SW 2	W 5	C 0
31																								
M	56.2	56.2	56.2	56.2	10.1	16.9	12.0	12.8	18.2	8.4	8.5	9.0	8.6	8.7	90	63	80	78	5.3	6.1	4.3	3.3	5.2	2.8

Październik – Octobre 1936

1	52.7	52.4	53.1	52.7	5.8	9.6	4.1	5.9	11.2	2.9	6.4	5.7	5.2	5.8	93	64	85	81	8	6	3	W 1	NNW 6	NW 3
2	53.0	54.1	56.8	54.6	5.6	11.7	5.4	7.0	11.8	2.6	6.4	6.4	6.1	6.3	94	62	92	83	8 ●	5	7	NNW 7	NNW 10	NW 6
3	57.6	57.3	55.5	56.8	3.5	7.8	4.8	5.2	9.1	2.5	5.3	5.3	5.2	5.3	89	67	81	79	8	8	8	NW 5	NW 7	W 5
4	48.8	47.2	48.4	48.1	6.9	10.1	3.8	6.2	10.3	3.6	7.2	7.2	5.6	6.7	97	78	92	89	10 ●	10 ●	2	W 7	NNW 7	N 5
5	48.5	49.0	51.2	49.6	3.1	8.6	4.4	5.1	9.4	1.3	5.2	5.8	5.8	5.6	91	69	93	84	7	6	3	W 7	NW 10	NW 7
6	52.3	53.1	54.6	53.3	2.5	6.8	2.8	3.7	7.6	1.5	5.2	6.3	5.2	5.6	95	85	94	91	8	6 ⊙	2	W 5	W 7	NW 5
7	55.1	54.9	55.7	55.2	0.2	8.0	3.8	4.0	8.6	−1.0	4.7	5.7	5.2	5.2	100	71	86	86	10 ▬	7	1	SW 2	N 5	N 3
8	56.2	56.6	56.9	56.6	1.1	6.7	2.6	3.2	7.1	0.7	4.6	5.2	4.9	4.9	93	71	89	84	9	9	4	NE 5	NNE 7	N 2
9	57.3	57.6	58.6	57.8	1.6	7.6	4.3	4.4	8.2	0.8	4.7	4.5	5.0	4.7	92	57	81	77	10	5 ⊙	8	NNE 3	NE 5	E 5
10	59.0	59.0	58.9	59.0	2.9	6.8	0.8	2.8	6.8	0.8	5.0	4.1	4.2	4.4	89	55	86	77	10	8 ⊙	2	NE 5	ENE 5	N 2
11	58.6	58.5	58.3	58.5	−2.0	6.8	3.6	3.0	8.0	−3.0	3.7	4.1	5.2	4.3	94	56	88	79	8	6 ⊙	9	E 3	WNW 5	WNW 5
12	56.5	54.0	52.5	54.3	−0.5	4.2	5.0	3.4	4.9	−0.9	3.9	5.4	6.3	5.2	87	87	97	90	8	10 ●	10 ▬	SW 5	SW 10	SW 7
13	50.6	48.2	47.4	48.7	7.5	10.0	7.6	8.2	10.0	4.9	7.6	7.9	6.6	7.4	97	86	84	89	10 ▬	10	1	SW 7	SW 10	NW 7
14	52.0	52.7	52.9	52.5	1.8	8.2	5.3	5.2	8.5	1.3	5.0	3.8	5.3	4.7	95	47	79	74	7	10 ⊙	9	WNW 4	NW 5	SW 5
15	53.0	49.9	45.9	49.6	5.6	12.4	11.8	10.4	13.3	2.6	6.2	7.5	8.5	7.4	91	70	82	81	7	6 ⊙	10	SW 5	SW 12	SW 14
16	49.1	49.3	48.7	49.0	8.0	10.6	7.2	8.2	12.3	6.8	7.2	8.0	6.9	7.4	90	84	91	88	2 ⊙	6	1	WNW 10	W 12	W 7
17	48.6	50.9	50.2	49.9	8.4	11.9	10.0	10.1	12.2	6.5	6.9	7.1	8.3	7.4	84	68	90	81	2 ⊙	8 ⊙	10 ●	W 14	WNW 14	W 10
18	44.2	42.5	43.9	43.5	10.5	12.4	9.7	10.6	13.3	9.6	7.6	7.4	6.1	7.0	80	69	68	72	10 ●	3 ⊙	9	SW 12	W 17	W 20
19	47.1	48.1	46.7	47.3	7.6	11.0	5.5	7.4	11.3	5.3	5.8	6.0	6.4	6.1	74	61	94	76	9	6 ⊙	10 ●	W 16	W 11	WSW 5
20	45.1	46.1	50.1	47.1	4.3	7.1	5.9	5.8	7.3	3.6	5.9	6.2	6.1	6.1	95	81	87	88	10 ▬	10	9	E 3	ENE 5	NNE 5
21	55.4	56.4	53.8	55.2	−1.4	7.4	4.6	3.8	8.1	−1.6	3.9	4.8	5.5	4.7	94	62	87	81	2 ⊙	2	9	NW 2	W 3	S 5
22	46.9	51.5	55.8	51.4	5.8	8.3	6.0	6.5	8.3	4.1	6.6	7.5	6.5	6.9	96	91	93	93	10●▬	10	10 ●	C 0	N 3	N 3
23	59.4	60.8	62.2	60.8	0.9	9.0	3.4	4.2	9.7	0.4	4.7	5.3	5.4	5.1	97	62	92	94	7 ▬	2 ⊙	9	C 0	S 2	C 0
24	61.6	59.7	58.0	59.8	1.3	9.4	4.1	4.7	9.8	0.6	4.6	5.2	5.5	5.1	91	59	90	80	0 ▬	0	0 ▬	E 5	S 5	SE 5
25	55.4	52.7	49.9	52.7	2.4	10.6	7.8	7.2	10.7	1.4	5.1	6.2	6.4	5.9	94	65	81	80	6 ⊙	1	10	SE 3	S 5	S 7
26	48.0	50.9	51.4	50.1	7.6	7.0	3.2	5.2	9.4	2.8	6.4	6.4	4.9	5.9	82	83	84	84	10	4 ⊙	1	S 5	W 9	S 5
27	42.1	41.9	46.2	43.4	6.6	10.4	4.6	6.6	11.9	2.5	6.6	7.4	5.2	6.4	91	78	81	83	10 ●	9	1	S 7	W 7	SW 5
28	45.5	45.7	49.6	46.9	2.0	8.8	4.3	4.8	9.9	1.4	4.3	5.7	5.7	5.2	82	67	91	80	4	8	9	SW 3	W 3	W 3
29	53.4	56.0	59.6	56.3	3.1	6.6	5.6	5.2	7.4	0.8	5.5	6.0	6.4	6.0	97	83	94	91	10	10	10	W 2	NE 3	NE 5
30	60.7	59.4	59.4	59.8	3.8	8.3	5.3	5.7	8.6	1.9	5.3	5.7	5.5	5.5	88	69	83	80	9	8 ⊙	10	NNW 5	N 7	NW 3
31	58.6	57.2	56.5	57.4	4.0	7.8	4.2	5.0	8.7	3.7	5.5	5.3	5.6	5.5	91	67	91	83	9	9	10	SW 2	S 3	E 3
M	52.7	52.7	53.2	52.9	3.9	8.8	5.2	5.8	9.5	2.3	5.6	6.0	5.8	5.8	91	70	87	83	7.7	6.7	6.4	5.2	7.1	5.5

Poznań – Gołęcin, Uniwersytet $H_s = 83\,m$ $H_b = 82\,m$ Wrzesień – Septembre 1936

DNI	OPAD R	GRUB. ŚNIEGU h	USŁONECZNIENIE	POGODA
1	2.2	.	4.5	● ⫽ 6 .. 21^{15}
2	.	.	9.8	⌒
3	.	.	8.1	⌒
4	5.4	.	5.6	⌒ ; ●^{0} 16 22 ●^{1} – n ; ⚢ 23^{30} – 24 ⊕^{0} 6 – 11 ; ∞ I
5	3.5	.	2.9	● n 6^{00} – 6^{50} 8^{20} – 13 ⚢ 0^{00} – 1^{15} ; ≡^{0} I , II ≡^{1} III
6	0.0	.	2.4	⌒^{2} ; ●^{0} 9^{23} – 10^{45} 14 18 ; ≡^{0} I
7	4.7	.	6.1	⌒^{2} ; ●^{0} 11^{40} 16 17^{45} 24 ; ∞ I
8	4.4	.	1.9	●^{0} 0^{00} 1^{30} ● 9^{50} 11^{30} – 14 19^{20} – 20^{55} 21 – n
9	0.3	.	3.0	● n , 4 – 6 , 13^{40} 19 ; ∞^{2} I ∞ II
10	.	.	11.0	⌒
11	.	.	9.5	⌒^{2} ; ⊕ 5^{40}
12	.	.	6.9	⌒^{2}
13	.	.	8.3	⌒^{2}
14	.	.	6.4	⌒^{2}
15	.	.	10.6	⌒^{2} ; ∞ I
16	.	.	11.6	⌒
17	.	.	11.4	⌒
18	.	.	10.5	⌒^{0}
19	0.0	.	7.7	⌒^{0} ; ∞^{2} III
20	.	.	3.9	⌒^{0} ; ∞ I
21	0.6	.	6.8	⌒ ; ∞ III
22	1.2	.	6.5	● ⚢ ⫽ 0^{05} ●^{1} 11^{55} – 12^{02} ⚢ 12^{20} ●^{0} 13
23	.	.	8.4	⌒ ; ∞ I , II ∞^{2} III
24	.	.	2.1	⌒^{2} ; ≡^{0} I ∞^{2} II , III
25	.	.	8.6	⌒^{2} ; ≡^{0} I ∞^{2} III ; ⌣^{2} 20^{30}
26	6.6	.	1.2	⌒ ; ● 6^{45} – 8^{10} 8^{45} – 11^{50}
27	0.2	.	1.6	⌒ ; ▲^{0} ●^{0} 10^{25} – 11 ●^{0} 12^{45} – 13^{10} , 15 ; ⌣ III
28	0.4	.	0.1	⊕ 8 ; ⌣^{1}
29	2.2	.	0.8	⊕ 8^{40} , 9 ; ⌣^{2} ; ⌒^{2} np , ⌣ (zmarznięta rosa)
30	.	.	9.8	∞^{2} p ; ⌒^{1} p ⌣^{1} (zmarznięta rosa) ⌒^{1} np ; ∞^{2} p
31				
Σ	31.7	—	188.0	UWAGI.

Październik – Octobre 1936

1	1.3	.	4.0	⌣^{1} ; ●^{0} 7^{02} 14^{35} – 15 ; ⌒^{1}
2	1.1	.	5.3	●^{0} 1^{05} – 13^{05} ▲^{0} 3^{45} – 4^{45} ●^{1} 15$^{10-35}$; ⌒^{1} 15^{10} ; ⌣^{2}
3	0.3	.	2.3	⌒^{2} ; ⌣^{1}
4	3.1	.	0.2	●^{0} 5^{05} – 6^{50} 11^{45} – 18^{30} ●^{1} 16 – 16^{45} ; ≡^{0} a ; ⌣
5	1.1	.	5.4	⌣ n ; ● ⫽ 14 ● 15^{15} 15^{40} 19 ⌒^{1} 15^{15}
6	3.1	.	3.8	⌒ ; ●^{0} 7^{30} 8^{50} 11^{30} – 12 ● 14^{36} – 15^{37} ▲ 15$^{23-30}$
7	.	.	6.6	≡ n – 8^{30} ⊕ 10^{15} ; ⌣
8	.	.	0.8	⌣ ; ⊕ 6^{40} – 9 II
9	.	.	5.5	⌣^{0} ; ⊕ 8^{30} – 9
10	.	.	2.0	⌒^{0} ; ⌣^{0} p
11	(0.0)	.	6.0	●^{0} 16^{43} ; ⌣^{1} a
12	2.2	.	0.5	⌣^{1} ; ●^{0} 10^{30} – 20^{45} ; ∞ I , II ≡^{0} III
13	0.1	.	.	●^{0} 15^{55} 16^{25} 18^{00} ; ≡^{0} I ∞^{2} II
14	.	.	4.6	⌣^{0} (zmarznięta rosa) ; ⊕^{0} 9^{50} 13^{40}
15	2.3	.	1.8	⌒ ; ●^{0} 15^{10} 19^{30} ●^{1} ⫽ 22^{45} – 23 ⫽ p ; ∞^{2} I , II
16	2.8	.	4.4	●^{0} 12$^{28-40}$ 18 – 19^{30} ●^{1} 23^{30} – n
17	1.8	.	4.8	●^{1} n – 5 ●^{0} 15 – n
18	0.1	.	2.3	●^{0} 10 – 11^{30} 17 ; ⫽ a , p ; ∞ I
19	3.8	.	4.1	●^{0} 15^{50} – 23 ; ⊕^{0} 12^{50}
20	0.0	.	0.6	●^{0} 8^{00} ; ≡^{0} I
21	7.2	.	7.8	●^{1} 21^{59} – n ; ⊕^{0} 15^{55}
22	0.5	.	.	●^{1} n – 6 ●^{0} a 16^{20} 20^{30} ; ≡^{0} I ≡^{1} 9 ∞ II
23	.	.	7.9	⌒^{2} (częściowo zmarznięta) ; ≡^{0} I ∞^{2} II
24	.	.	8.4	⌣^{1} ; ≡^{0} I ∞ II ≡^{0} III
25	0.0	.	6.6	⌣^{0} ; ∞ I III
26	2.2	.	2.4	● 6^{30} , 12^{40} ; ∞ I ∞^{2} II
27	3.0	.	1.4	●$^{0-1}$ 3^{30} – 8^{30} 11^{55} 15^{25} – 16 , 17 ; ⌒^{1} 16 ; ⌚^{0} 22
28	0.0	.	3.6	⌣^{0} ; ●^{0} 15^{30} 18^{20} ; ⊕^{0} 10^{50} – 11^{20} ; ∞ I , III
29	.	.	1.3	⌒^{1} ; ∞^{2} I ∞ III
30	0.1	.	4.4	⌒^{0}
31	.	.	3.3	●^{0} n ; ∞ I ; ⊙ 8^{30} – 12 ; ⌚^{1} 19^{45} III
Σ	36.1	—	112.1	UWAGI.

Poznań – Golęcin, Uniwersytet φ = 52°26' λ = 16°53 Listopad – Novembre 1936

DNI	CIŚNIENIE P = 700 + I	II	III	Dies	TEMPERATURA T I	II	III	Dies	Max	Min	PRĘŻNOŚĆ PARY e I	II	III	Dies	WILGOTNOŚĆ WZGL. U I	II	III	Dies	ZACHMURZENIE i POGODA N,w I	II	III	KIERUNEK i PRĘDKOŚĆ WIATRU D,v I	II	III
1	55.8	54.9	52.8	54.5	0.6	7.1	5.6	4.7	7.1	−0.2	4.6	6.5	6.6	5.9	96	85	97	93	8 ▬	10	10 ●	E 2	ENE 3	NE 3
2	50.5	50.5	52.0	51.0	5.7	6.2	6.5	6.2	6.9	5.5	6.9	6.9	7.0	6.9	100	97	97	98	10 ▬	10 ▬	10 ▬	NNW 3	NW 3	NW 7
3	53.7	53.7	54.7	54.0	1.0	5.7	5.6	4.5	6.5	0.6	4.6	5.4	5.9	5.3	93	79	87	86	3	10	10	SW 5	SW 7	SW 3
4	55.2	56.2	57.3	56.2	4.9	8.5	6.7	6.7	8.5	4.7	5.7	6.5	6.7	6.3	88	79	91	86	10	10	10 ●	SSW 3	SW 5	SW 2
5	56.7	55.4	53.2	55.1	5.0	9.6	4.8	6.0	9.7	4.3	5.8	6.4	5.9	6.0	88	72	91	84	9	4 ⊙	2	S 3	SSW 5	SE 3
6	50.9	49.3	47.5	49.2	1.8	10.8	9.2	7.8	10.8	1.3	5.0	7.2	7.5	6.6	97	74	87	86	2 ▬	3	9	E 3	S 5	SE 5
7	45.3	43.9	43.2	44.1	5.8	11.6	5.5	7.1	11.6	4.6	6.4	6.9	6.3	6.5	93	67	93	84	6	1	1 ▬	ESE 3	S 7	E 3
8	40.5	41.6	45.1	42.4	4.3	10.4	5.4	6.4	11.5	1.1	5.9	7.0	5.6	6.2	95	75	83	84	8	7	1	E 3	SW 7	SW 5
9	46.9	47.8	48.4	47.7	5.0	10.1	4.8	6.2	10.4	2.3	5.4	5.7	4.9	5.3	83	62	76	74	8 ●	5 ⊙	0	S 5	SW 10	S 5
10	48.4	49.3	50.5	49.4	4.8	9.2	7.1	7.0	9.4	4.1	5.3	6.1	6.0	5.8	83	70	79	77	8	10	9	SSW 5	SW 5	S 3
11	50.9	52.6	53.5	52.3	4.5	8.0	4.2	5.2	8.5	3.5	5.4	5.9	4.9	5.4	85	74	79	79	8	4 ⊙	7	SW 5	W 7	S 3
12	52.3	51.3	50.4	51.3	1.1	7.2	6.0	5.1	7.4	0.8	4.3	5.6	5.8	5.2	86	74	83	81	2	9	3	SE 3	SE 7	S 5
13	50.9	51.3	51.5	51.2	7.4	11.2	6.8	8.0	12.1	5.3	6.6	7.5	6.4	6.8	86	75	87	83	10	8 ⊙	1	S 3	SSW 5	S 3
14	51.4	54.3	58.6	54.8	8.6	6.6	2.8	5.2	9.3	2.5	7.5	6.4	5.0	6.3	90	88	89	89	10	10 ●	9	SW 7	NW 10	W 3
15	59.5	59.6	60.0	59.7	2.6	6.8	5.0	4.8	7.5	1.1	5.3	5.6	5.9	5.6	97	76	90	88	10	6 ⊙	10	SW 3	SW 7	SW 5
16	57.1	52.5	49.0	52.9	0.4	6.7	5.2	4.4	7.0	0.3	4.5	5.1	6.1	5.2	95	70	91	85	1	10	10 ●	SSW 5	SSW 7	SW 7
17	50.0	51.8	52.6	51.5	4.7	6.8	3.2	4.5	6.8	3.0	5.5	6.0	5.2	5.6	85	81	91	86	7	9	4	NW 10	W 5	E 2
18	51.5	52.5	55.0	53.0	3.7	4.1	3.1	3.5	4.4	0.7	5.2	5.7	5.4	5.4	86	92	94	91	10	10 ●	10 ●	E 5	E 5	E 7
19	57.6	59.1	61.1	59.3	0.4	0.1	−0.7	−0.2	3.1	−0.7	4.5	4.5	4.1	4.4	95	98	94	96	10 ✳	10 ✳	10 ✳	E 10	E 10	NE 10
20	64.4	67.1	69.5	67.0	−2.2	−3.2	−7.4	−5.0	−0.7	−7.7	3.4	3.2	2.3	3.0	88	87	88	88	10	10	0	NE 7	NE 5	E 2
21	70.2	68.5	66.3	68.3	−7.1	−3.2	−1.9	−3.5	−1.9	−11.1	2.5	3.4	3.7	3.2	91	93	92	92	10	10	10	NW 3	W 5	W 5
22	65.0	64.4	64.4	64.6	−0.5	0.3	0.6	0.2	0.6	−2.1	4.3	4.5	4.6	4.5	98	96	96	97	10 ▬	10 ▬	10	W 5	W 3	W 3
23	63.9	63.4	62.7	63.3	0.6	1.5	1.5	1.3	1.6	0.3	4.6	5.0	5.0	4.9	96	98	98	97	10 ▬	10 ▬	10 ▬	SE 2	C 0	E 3
24	61.5	61.4	60.7	61.2	0.9	0.1	−0.8	−0.2	1.8	−1.1	4.3	4.1	4.0	4.1	88	89	92	90	10	10	8	SE 5	ESE 3	ESE 3
25	58.8	58.5	57.8	58.4	−2.6	1.2	−2.4	−1.6	1.5	−2.9	3.6	4.1	3.5	3.7	94	81	90	88	1	0 ▬	0 ▬	SE 3	SE 2	S 2
26	58.8	59.1	59.1	59.0	−3.1	−2.3	−2.5	−2.6	−2.1	−5.2	3.5	3.7	3.4	3.5	95	96	90	94	10 ▬	10 ▬	10 ●	NW 5	NW 3	N 3
27	57.3	57.3	57.4	57.3	−2.5	−2.7	−2.8	−2.7	−2.3	−3.1	3.5	3.5	3.3	3.4	92	94	89	92	10	10 △	10	E 3	ESE 3	SW 5
28	58.1	58.7	60.0	58.9	−2.6	−0.9	−2.3	−2.0	−0.9	−3.9	3.2	3.3	3.4	3.3	85	76	88	83	10	9	9	SE 2	S 3	SE 3
29	60.4	58.8	55.8	58.3	−2.0	−1.4	−0.7	−1.2	−0.7	−2.5	3.5	3.7	4.0	3.7	88	89	92	90	10	10 ✳	10	SE 3	SSW 3	SW 5
30	48.8	45.4	39.1	44.4	0.4	1.2	4.0	2.4	4.0	−0.9	4.5	4.9	5.9	5.1	95	98	97	97	10 ✳	10 ▬	10	SW 8	SW 7	SW 10
31																								
M	55.1	55.0	55.0	55.0	1.7	4.6	2.7	2.9	5.3	0.2	4.8	5.3	5.1	5.1	91	83	90	88	8.0	8.2	7.1	4.4	5.2	4.3

Grudzień – Décembre 1936

1	35.4	35.6	35.7	35.6	3.4	3.3	3.2	3.3	4.7	2.0	5.0	4.8	5.0	4.9	86	83	88	86	10	10	10 ●	W 12	W 14	W 14
2	37.6	37.8	38.2	37.2	1.2	3.0	0.8	1.4	3.2	0.4	4.3	4.4	4.6	4.4	86	78	95	86	5	7	10	W 10	WSW 10	WSW 7
3	39.7	44.1	51.0	44.9	0.6	1.4	0.8	0.9	1.5	−0.6	4.5	4.6	4.5	4.5	93	92	93	93	10	8	10	W 7	W 5	WSW 3
4	53.1	54.0	51.4	53.5	−0.4	1.8	1.8	1.2	1.9	−1.4	4.3	4.7	5.0	4.7	96	90	97	94	10 ▬	1	10 ●	SSW 7	S 7	SW 7
5	54.9	55.4	53.3	54.5	0.8	3.1	1.4	1.7	3.5	0.3	4.6	5.1	4.5	4.7	95	89	88	91	0	1	10	W 5	SW 5	E 7
6	51.1	52.6	54.1	52.6	1.1	4.5	0.6	1.7	4.6	−0.3	4.1	4.8	3.9	4.3	83	75	81	80	10	1	3	S 7	SSW 5	SE 3
7	54.9	56.6	61.3	57.6	−1.0	3.1	0.4	0.7	3.3	−1.6	3.6	4.0	4.0	3.9	85	71	84	80	2	1	9	SE 2	S 3	NW 2
8	64.6	66.2	67.4	66.1	−0.6	0.6	−1.4	−0.7	1.5	−1.9	3.9	4.5	4.0	4.1	88	93	96	92	6	10 ▬	10 ▬	S 2	SW 2	SSE 5
9	67.9	68.0	69.4	68.4	−4.2	−1.9	−0.4	−1.7	−0.4	−5.1	3.1	3.9	4.3	3.8	92	98	96	95	0 ▬	10 ▬	10 ▬	SE 3	E 5	E 1
10	69.1	68.2	66.4	67.9	0.1	2.1	−0.6	0.2	2.6	−1.3	4.5	4.9	4.1	4.5	98	92	93	94	10 ▬	1	0	NE 5	E 7	SE 7
11	62.5	60.6	58.5	60.5	−2.3	−0.6	−1.1	−1.3	−0.5	−2.8	3.7	4.1	3.9	3.9	96	94	93	94	10 ▬	9	3	E 7	ESE 7	E 7
12	57.3	56.7	55.4	56.5	−2.3	0.4	0.7	−0.1	1.1	−2.4	3.6	4.1	4.3	4.0	92	88	89	90	2	10 ▬	10	ESE 5	E 5	SE 3
13	56.3	56.0	55.1	55.8	−0.7	2.4	−0.4	0.2	2.4	−1.0	4.1	4.7	4.2	4.3	94	87	94	92	10 ▬	8 ▬	1	E 2	ESE 2	S 3
14	55.0	55.5	55.6	55.4	0.3	2.5	−0.3	0.6	2.7	−0.5	4.4	4.7	4.1	4.4	95	86	91	91	10	1	0	S 3	SSW 5	C 0
15	53.7	52.8	53.9	53.5	−1.6	1.6	1.1	0.6	1.9	−2.7	3.8	4.5	4.2	4.2	93	87	85	88	0	2	4	SSE 3	S 2	SW 5
16	56.3	56.5	53.2	55.3	1.2	2.9	1.4	1.7	2.9	−0.1	4.8	5.3	4.6	4.9	97	94	92	94	10	9	4	SW 4	SSW 1	S 6
17	52.7	55.7	57.3	55.2	4.4	5.6	1.8	3.4	5.6	0.6	5.9	5.9	5.0	5.6	94	86	95	92	9	5 ⊙	9	W 8	W 9	W 2
18	55.8	56.9	59.7	57.5	3.8	8.9	7.8	7.1	9.3	1.1	5.8	8.4	7.7	7.3	97	99	97	98	10	10	10	S 3	WSW 5	SW 4
19	60.0	59.1	64.6	61.2	6.6	9.4	5.4	6.7	9.4	4.9	6.4	7.2	6.1	6.6	88	82	92	87	8	9	6	SW 7	WSW 9	W 8
20	68.1	67.7	66.3	67.4	1.3	4.6	1.6	2.3	5.4	0.8	4.8	5.3	4.5	4.9	95	84	87	89	5	8	2	W 5	WSW 8	SW 4
21	64.9	65.0	64.9	64.9	−0.3	3.4	−0.4	0.6	3.9	−1.7	4.2	4.7	4.1	4.3	93	80	93	89	1	0	0 ▬	SSW 2	SSW 4	C 0
22	63.7	63.0	61.0	62.6	−2.4	2.5	−1.2	−0.6	3.1	−3.8	3.5	4.3	3.8	3.9	90	78	91	86	0	0	0	C 0	SSW 3	SW 3
23	58.4	60.3	64.8	61.2	0.6	2.1	1.4	1.4	2.5	−1.9	4.6	5.1	4.3	4.7	96	95	85	92	10 ▬	8	0	W 6	W 8	WSW 8
24	64.7	60.8	56.2	60.6	0.6	2.0	2.1	1.7	2.3	−0.3	4.3	4.4	5.0	4.6	90	84	93	89	3	9	10 ●	WSW 7	WSW 12	W 10
25	51.0	50.7	57.1	52.9	4.6	4.1	1.4	2.9	4.6	1.3	6.1	5.3	4.6	5.3	96	87	90	91	10 ●	3 ⊙	0	NW 17	NW 12	NW 7
26	65.3	67.8	68.7	67.3	−0.1	2.0	0.1	0.5	2.1	−0.6	4.1	4.3	4.3	4.2	89	82	93	88	1	1	9	NNW 7	NW 7	W 5
27	66.4	66.0	65.7	66.0	−1.1	0.6	0.4	0.1	0.9	−1.8	3.9	4.4	4.3	4.2	91	91	91	91	10	9	10	WSW 5	WNW 5	W 5
28	64.9	64.3	63.3	64.2	0.4	1.2	1.2	1.0	1.2	0.2	4.6	4.9	4.8	4.8	98	98	97	98	10	10	10	W 3	W 3	W 3
29	62.6	62.9	63.3	62.9	0.6	0.8	−0.5	0.1	1.3	−0.7	4.2	3.9	3.9	4.0	88	81	88	85	10	1	2	W 2	S 5	SE 5
30	64.3	65.1	65.7	65.0	−3.6	−0.3	1.2	−0.4	1.2	−4.2	3.1	4.2	4.9	4.1	88	94	98	93	1	10 ▬	10 ▬	S 3	SW 3	SW 3
31	66.4	66.6	66.7	66.6	1.3	3.0	1.0	1.6	3.0	0.6	4.9	5.3	4.6	5.0	98	97	93	96	10 ▬	10 ▬	2	SW 3	S 2	SW 3
M	58.1	58.3	58.8	58.4	0.4	2.6	1.0	1.2	3.0	−0.8	4.4	4.9	4.6	4.6	92	88	92	91	6.5	5.9	5.9	5.2	5.8	4.8

Poznań – Gołęcin, Uniwersytet

$H_s = 83\,m$ $H_b = 82\,m$

Listopad – Novembre 1936

DNI	OPAD R	GŁĘB. ŚNIEGU h	USŁONECZNIENIE	POGODA
1	0.2	.	.	⊔¹, •⁰ 15, 16²⁰ 18 – n; ≡⁰ I ∞² II, III
2	0.5	.	.	•⁰ 19 – 20³⁰; ≡ I, II, III
3	0.1	.	0.1	∞ I, II
4	0.6	.	.	•⁰ 5⁴⁵ 13²⁰ – p •¹ 17²⁰ – 20, 20⁴⁵ – n; ∞² I ∞ II
5	.	.	6.7	∞² I, II ∞¹ III
6	0.0	.	5.9	⊔¹; ⊕⁰ 8 13²⁰, 15; ≡⁰ I ∞ II
7	.	.	6.4	⌓² ∞² I, II ≡¹ III
8	0.0	.	3.8	•⁷⁵⁸ – 9 ⊙; ⌓; ∞² I ∞ II
9	0.1	.	5.2	• n, 6⁵⁰ – 7¹⁰; ⊕⁰ 9⁴⁰; ⌒¹ 12⁴⁵
10	0.0	.	0.6	⌓¹; •⁰ 18
11	0.0	.	2.4	•⁰ 9⁵⁴ – 11³⁰
12	0.0	.	0.6	⊔¹; •⁰ 17 – 18; ⊕⁰ 7⁵⁰; ∞² I ∞ II
13	0.0	.	0.8	∞² I
14	0.7	.	.	•⁷¹⁵, 10 – 12, II; ∞ I
15	.	.	3.6	⌓; ∞² I ∞ II
16	4.3	.	2.6	⊔¹; •¹ 13 – 18 •⁰ 20⁵² – n; ⊕⁰ 10; ∞² I
17	0.0	.	2.1	•⁰ 12⁵⁵ – 13¹⁰
18	7.3	.	.	•¹ 7⁴⁰ – n; ∞² I, II
19	4.1	1	.	* n – n; ∞² I, II
20	.	5	.	
21	.	3	.	⊔¹; ∞² I, II
22	.	3	.	≡¹ I, a ≡⁰ II ∞² III
23	0.1	2	.	≡⁰⁻¹ I, a, II, p, III, n
24	.	.	1.4	⊔p; ⌣; ∞ I II ∞² III
25	.	.	4.9	⊔a, p, n; ∞² I ≡⁰ II ≡ III
26	0.7	.	.	•, III; ⊔ a, p; V⁰; ∽⁰ np; ≡⁰ I ≡ II ∞² III
27	0.1	.	.	△⁰ a, p; ∽ a, p; ∞² I, II
28	0.0	.	2.8	⌣ np; ∞¹ I ∞ II ∞² III
29	1.7	1	.	*⁰⁻¹ a, II, p; ∞² I, III
30	3.0	1	.	*¹ n – 9 •⁰ a, p •⁰ p – 19³⁰; ≡⁰ II
31				
Σ	23.5	—	49.9	UWAGI

Grudzień – Décembre 1936

1	3.1	.	.	△⁰ 11²⁵ •⁰⁻¹ a, p
2	2.8	.	0.3	⊔⁰; * 13⁵⁵ ... 22¹ △⁰ 12 △¹ 18³⁰
3	.	2	0.4	
4	1.7	.	3.8	⊔¹ V⁰; •⁰⁻¹ 16²⁰ – n; ≡ I ∞ II
5	(0.0)	.	5.9	⊔⁰; ∞ II; ⊕⁰ 15
6	.	.	4.4	△⁰ 6⁴⁰; ∞ I; ⊔¹ p
7	.	.	6.0	⊔¹; ∞² I
8	.	.	3.2	⊔¹; ≡⁰ II ≡¹⁻² 19 – n
9	.	.	.	⊔¹ V⁰; ≡⁰⁻² I 8¹⁰ – n
10	.	.	4.5	⊔¹ V⁰; ≡⁰ I ∞² II
11	.	.	.	⊔ V⁰; ≡⁰ I ∞² II
12	.	.	2.0	⊔¹; ∞² I ≡⁰ II ∞² III
13	.	.	.	⊔¹; ⊕ II; ≡⁰ I, II
14	.	.	2.1	⊔⁰; ∞ I, II
15	2.1	.	2.4	⊔²; ∞² I ∞ II
16	1.5	.	3.9	•¹ n; ∽² a, p; ⊔⁰ p; ∞² I, II ∞ III
17	0.8	.	3.2	•¹ n •⁰ a; ∞ I; ⊔⁰ p
18	0.4	.	.	•¹ •⁰ a, p; ∞² I ≡⁰ a ≡¹ 11 – 12 ∞ II, III
19	1.6	.	1.1	•⁰⁻¹ 13¹⁸ – 19³⁰; ⌒¹ p
20	.	.	1.6	⊔¹; ∞ I; ⌒² p
21	.	.	6.9	⊔¹ a, p; ≡⁰ p, III
22	.	.	6.8	⊔²; ∞² I ∞ II, III
23	1.0	.	0.1	⊔¹; •¹ 9⁴⁵ – 10¹⁰ *¹ – 10³⁰ •⁰ – 11³⁰; ≡⁰ I, do 10 ∞ II
24	4.3	.	2.0	⊔¹; •⁰ 18 – n; ∞ II
25	3.4	.	2.1	•⁰⁻¹ n ... 12; ⊔⁰ p
26	.	.	6.7	⊔¹ a, p, n; ⌣¹ (∅ 4°) p
27	0.0	.	0.3	⊔⁰; *⁰ 9¹⁵; ∞ I, II
28	0.2	.	.	•⁰ I, a, II, p, III, n
29	.	.	4.2	⊔⁰ p; ∞ II ∞² III
30	0.3	.	.	⊔¹; •⁰ 18 – n; ∞² I ≡⁰ II ≡¹ 19²⁰ – n
31	0.0	.	.	•⁰ 5; ≡⁰ I, II ∞ III
Σ	23.2	—	73.9	UWAGI

Warszawa, St. Pomp Rz. $\varphi = 52°13'$ $\lambda = 21°03'$ Styczeń – Janvier 1936

Dni	Ciśnienie P = 700 + I	II	III	Dies	Temperatura T I	II	III	Dies	Max	Min	Prężność pary e I	II	III	Dies	Wilgotność wzgl. U I	II	III	Dies	Zachmurzenie i pogoda N,w I	II	III.	Kierunek i prędkość wiatru D,v I	II	III
1	51.8	50.3	47.9	50.0	-0.5	5.6	3.0	2.8	5.8	-0.8	4.4	6.1	5.5	5.3	100	89	96	95	10	2	0	C 0	SSE 3	SSE 3
2	47.3	47.2	47.1	47.2	1.6	7.2	2.4	3.4	7.3	1.1	4.8	6.1	5.3	5.4	93	80	96	90	9	4	4	S 3	S 3	SSE 3
3	44.5	43.0	41.5	43.0	2.8	7.0	4.0	4.4	8.3	1.4	5.0	6.1	5.6	5.6	89	81	92	87	8	10	10	SSE 3	S 3	S 3
4	39.7	42.5	49.7	44.0	7.6	7.5	3.4	5.5	8.0	3.2	6.8	7.3	5.2	6.4	88	94	88	90	10	10	10	SW 4	WSW 2	NW 5
5	53.9	55.0	56.6	55.2	2.0	3.6	2.6	2.7	4.1	0.8	5.0	5.0	4.7	4.9	94	85	84	88	10	10	1	SW 1	W 4	WNW 3
6	56.7	57.0	53.4	55.7	-1.3	-1.3	1.1	-0.1	2.7	-2.8	4.0	4.1	4.6	4.2	96	99	92	96	3	10	10	C 0	SSE 5	SE 5
7	50.2	50.5	52.4	51.0	2.1	5.6	0.8	2.3	5.9	0.5	5.2	5.0	4.5	4.9	98	74	92	88	9	9	10	SSE 3	WSW 5	SW 1
8	51.4	50.8	52.0	51.4	-0.2	1.4	2.6	1.6	3.1	-1.2	4.4	4.9	5.1	4.8	96	96	93	95	10	10	10	C 0	SSE 3	SW 3
9	53.1	54.4	55.2	54.2	3.6	5.4	2.4	3.4	6.3	1.9	5.3	5.7	5.2	5.4	90	85	94	90	10	10	10	WSW 5	WSW 2	C 0
10	53.6	49.2	46.4	49.7	3.3	4.6	7.4	5.7	7.7	1.9	5.5	6.1	7.0	6.2	95	97	91	94	10	10	10	S 2	S 4	WSW 4
11	44.7	44.3	44.0	44.3	7.8	9.0	4.1	6.2	9.4	3.9	7.5	7.2	5.6	6.8	94	84	92	90	10	10	10	W 6	WNW 9	W 9
12	48.0	48.1	49.5	48.5	2.5	3.2	2.2	2.5	5.0	0.7	4.1	3.9	4.4	4.1	74	68	82	75	10	10	10	W 7	NW 9	W 7
13	52.7	53.7	51.1	52.5	1.4	2.0	0.8	1.2	2.8	0.2	4.3	4.3	4.1	4.2	85	80	85	83	9	10	10	WNW 7	WNW 7	WNW 3
14	47.3	49.4	48.8	48.5	0.0	0.0	-1.1	-0.6	1.2	-1.7	4.1	3.7	3.6	3.8	89	81	85	85	10	9	7	WNW 7	W 7	W 7
15	47.8	50.5	53.3	50.5	0.6	0.5	0.3	0.4	1.4	-1.3	4.2	4.3	4.1	4.2	89	90	87	89	10	10	10	WNW 9	WNW 6	WNW 7
16	53.6	54.5	54.1	54.1	-1.7	-0.7	-2.0	-1.6	0.4	-2.2	3.4	3.7	3.5	3.5	84	85	90	86	10	10	10	W 5	W 5	C 0
17	48.2	45.0	41.4	44.9	-2.7	0.4	-0.4	-0.8	0.6	-5.5	2.9	3.2	3.8	3.3	78	68	86	77	10	1	10	SSE 5	SSE 9	SSE 3
18	40.0	41.4	45.3	42.2	0.7	2.2	0.6	1.0	2.2	-1.4	4.4	5.1	4.1	4.5	90	94	85	90	10	10	10	SSE 1	W 3	WNW 3
19	47.1	47.4	48.2	47.6	-1.5	2.2	-0.4	0.0	2.2	-2.2	3.7	3.8	3.8	3.8	90	72	85	82	1	1	0	SSW 3	SSW 4	SSW 2
20	48.2	46.6	45.6	46.8	-3.5	1.0	1.3	0.0	1.9	-4.4	3.4	4.5	4.8	4.2	95	90	96	94	3	10	10	SSE 2	SE 3	SSE 2
21	45.0	44.7	45.3	45.0	1.6	3.8	2.8	2.8	4.1	0.8	5.2	5.6	5.4	5.4	100	93	96	96	9	10	9	SSE 1	S 2	WSW 3
22	45.1	46.0	45.8	45.6	3.3	4.1	1.4	2.6	4.1	0.2	4.6	5.0	4.8	4.8	80	82	94	85	9	10	0	SW 5	SW 3	S 3
23	42.1	42.1	45.9	43.4	0.6	2.2	-0.3	0.6	2.2	-0.4	4.5	4.1	4.2	4.3	94	77	94	88	10	10	0	NNW 3	NNW 5	NW 5
24	46.8	47.2	47.9	47.3	0.8	3.0	2.2	2.0	3.2	-0.5	4.2	4.2	4.1	4.2	87	74	77	79	10	2	10	W 5	W 7	W 4
25	48.9	49.1	49.6	49.2	0.9	2.5	-0.2	0.8	2.9	-0.7	4.4	4.4	4.4	4.4	89	79	96	88	10	10	10	WSW 3	WSW 2	SSW 2
26	48.8	47.6	46.2	47.5	-0.6	3.0	0.9	1.0	3.6	-2.7	4.2	5.0	4.7	4.6	96	88	96	93	10	10	0	SE 2	SE 3	S 3
27	44.7	43.3	43.4	43.8	1.5	4.8	5.6	4.4	6.3	0.2	5.0	6.0	5.9	5.6	98	94	86	93	10	10	10	S 2	SSE 3	WSW 3
28	44.4	46.3	47.7	46.1	3.0	4.0	4.3	3.9	5.6	2.9	5.6	5.8	5.9	5.8	98	95	96	96	10	10	10	WNW 5	WNW 4	NW 4
29	46.2	46.1	47.1	46.5	2.9	4.2	3.2	3.4	4.5	1.9	5.5	6.0	5.7	5.7	98	97	98	98	10	10	10	WSW 2	WSW 1	SSE 3
30	49.9	51.2	52.9	51.3	0.8	1.0	-0.3	0.3	3.3	-0.6	4.5	4.1	3.9	4.2	92	83	87	87	10	10	10	E 7	ESE 7	SSE 6
31	51.2	48.7	43.8	47.9	-0.5	0.2	1.2	0.5	1.2	-0.9	3.9	4.1	4.6	4.2	88	89	92	90	10	10	10	SE 7	SSE 5	SSE 4
M	48.1	48.2	48.4	48.2	1.3	3.2	1.8	2.0	4.1	-0.3	4.7	5.0	4.8	4.8	91	85	90	89	9.0	8.6	7.8	3.7	4.5	3.6

Luty – Février 1936

1	37.8	36.5	37.7	37.3	2.8	5.6	4.4	4.3	5.7	1.0	5.3	6.1	5.8	5.7	94	89	93	92	10	10	10	SSE 3	SW 2	W 4
2	36.3	34.6	32.9	34.6	4.0	5.9	5.9	5.4	6.5	2.8	5.8	6.4	6.6	6.3	95	93	96	95	10	10	10	S 2	SSE 4	SSE 3
3	31.0	34.6	39.1	34.9	5.9	7.7	5.3	6.0	8.3	5.0	6.4	5.3	5.2	5.6	93	68	78	80	10	10	3	WSW 4	W 9	WSW 3
4	44.1	45.9	47.3	45.8	0.0	3.9	2.2	2.1	5.3	-0.3	4.4	4.2	4.3	4.3	96	69	80	82	1	9	10	WSW 1	NNW 5	NNW 5
5	48.9	49.9	51.6	50.1	1.2	2.8	1.3	1.6	2.9	1.0	4.3	4.4	4.0	4.2	85	77	80	81	10	10	10	NW 7	NNW 5	NNW 5
6	52.9	54.5	57.7	55.0	-0.2	2.3	-0.6	0.2	2.5	-1.0	4.0	4.2	3.6	3.9	89	77	82	83	10	9	10	NW 7	NNW 8	N 9
7	60.3	61.9	63.7	62.0	-2.4	-2.2	-4.0	-3.2	-0.4	-4.2	2.8	2.8	2.7	2.8	74	73	78	75	10	10	1	N 7	NNE 9	NE 5
8	63.5	60.8	54.5	59.6	-5.7	0.2	-0.7	-1.7	0.8	-6.5	2.9	3.1	3.6	3.2	95	66	83	81	1	1	10	NNW 1	WNW 6	WNW 7
9	47.4	46.1	48.4	47.3	-0.5	-0.2	-7.8	-4.1	0.5	-7.9	4.4	3.2	1.9	3.2	100	71	73	81	10	10	3	W 5	NNW 7	N 7
10	51.6	54.3	57.1	54.3	-9.5	-11.7	-12.8	-11.7	-7.9	-12.9	1.7	1.2	1.3	1.4	76	64	73	71	9	4	0	N 3	NNE 9	NNE 4
11	56.2	53.9	49.8	53.3	-14.5	-7.2	-7.4	-9.1	-7.1	-14.8	1.2	1.6	2.2	1.7	83	58	82	74	1	10	10	SW 5	WSW 5	WSW 7
12	46.9	47.2	48.5	47.5	-5.4	-3.8	-1.8	-3.2	-1.8	-7.7	2.8	2.9	3.7	3.1	90	85	92	89	10	10	10	W 7	W 7	WNW 9
13	43.6	46.3	50.1	46.7	-0.3	-1.2	-7.6	-4.2	1.4	-7.7	4.3	2.8	1.9	3.0	96	67	74	79	10	9	0	W 7	NW 7	W 7
14	48.3	48.6	49.4	48.8	-6.5	-3.4	-6.0	-5.5	-3.0	-8.2	2.5	2.7	2.2	2.5	89	74	74	79	10	10	0	NW 5	NW 5	NW 9
15	53.8	54.7	55.2	54.6	-6.7	-3.0	-7.6	-6.2	-1.9	-7.7	2.4	2.1	2.3	2.3	86	58	88	77	10	2	0	NW 3	NW 5	C 0
16	53.9	52.3	50.4	52.2	-12.9	-4.1	-6.7	-7.6	-3.9	-13.2	1.7	2.3	2.2	2.1	97	68	78	81	2	9	10	C 0	ESE 7	SE 9
17	48.4	48.6	49.7	48.9	-6.6	-3.9	-4.8	-5.0	-3.6	-7.3	2.6	2.8	2.7	2.7	91	80	84	85	10	10	10	ESE 7	ESE 7	ESE 7
18	52.2	54.4	55.9	54.2	-6.8	-5.4	-8.8	-7.4	-4.4	-8.9	2.4	2.5	2.1	2.3	86	80	89	85	10	9	0	E 5	E 6	ESE 7
19	55.8	55.2	54.0	55.0	-11.2	-5.0	-8.0	-8.0	-4.6	-11.9	1.8	2.4	1.9	2.0	90	76	76	81	3	3	0	ESE 7	ESE 9	ESE 7
20	53.1	53.7	55.8	54.2	-10.9	-6.4	-11.7	-10.2	-6.0	-11.8	1.6	2.0	1.5	1.7	80	71	79	77	10	9	0	E 6	E 7	ENE 5
21	58.2	59.9	61.5	59.9	-17.5	-11.3	-14.2	-14.3	-10.4	-17.8	1.0	1.1	1.3	1.1	85	59	83	76	3	9	0	NE 4	NE 4	C 0
22	61.5	59.7	56.2	59.1	-17.8	-6.8	-9.4	-10.8	-6.5	-18.3	1.1	1.4	1.6	1.4	96	51	73	73	0	1	9	ENE 3	ESE 8	ESE12
23	51.9	49.7	47.4	49.7	-6.8	-1.1	-1.8	-2.9	-0.1	-9.9	2.1	3.2	3.5	2.9	78	75	88	80	10	10	10	ESE 7	ESE 9	SE 5
24	46.3	46.1	46.4	46.3	0.2	0.4	0.6	0.4	0.6	-1.9	4.5	4.4	4.2	4.4	96	92	87	92	10	10	10	ESE 7	ESE 8	SE 9
25	47.6	48.7	49.9	48.7	-1.2	0.6	0.7	0.2	1.0	-1.3	4.0	4.6	4.8	4.5	95	96	98	96	10	10	10	ESE 3	ESE 5	ESE 2
26	50.2	50.7	51.7	50.9	0.1	0.4	-0.5	-0.1	0.7	-0.7	4.2	4.4	4.3	4.3	90	92	98	93	10	10	10	SE 4	SE 4	SSE 9
27	53.0	54.3	53.7	53.7	0.2	1.4	-0.6	0.1	1.8	-0.7	4.5	4.3	4.2	4.3	96	85	96	92	10	10	0	WSW 2	W 3	S 2
28	50.5	48.1	42.1	46.9	-2.7	1.6	1.6	0.5	2.4	-3.5	3.5	4.3	4.8	4.2	93	84	93	90	1	9	10	ESE 5	ESE12	ESE17
29	37.0	38.3	40.0	38.4	2.4	12.2	2.1	4.7	13.3	1.3	5.0	6.2	5.2	5.5	91	59	98	83	4	7	6	SE 5	SW 5	S 2
30																								
31																								
M	49.7	50.0	50.3	50.0	-4.5	-1.1	-3.4	-3.1	-0.3	-6.0	3.3	3.4	3.3	3.3	90	74	84	83	7.4	8.3	5.9	4.6	6.4	5.8

Warszawa, St. Pomp Rz. $H_s = 85\ m$ $H_b = 88{,}3\ m$ Styczeń – Janvier 1936

DNI	OPAD R	GŁĘBOKOŚĆ ŚNIEGU h	USŁONECZNIENIE	POGODA
1	.	.	–	≡¹ n – 8²⁰ ⌴¹ n – 8⁵⁰ 18⁴⁰ – n ⌓⁰ 20³⁰⁻⁵⁰
2	.	.	–	⌴¹ n – 9³⁰ 18³⁰ – n
3	0.5	.	–	⌴¹ n – 9²⁰ ⌓⁰ 18⁴⁰ – 19²⁰ ⌓⁰ 20³⁰ – n
4	1.8	.	–	●⁰ n 10⁵⁰ – 16³⁰
5	0.0	.	–	↔ 8 – 9 15 18²⁰ – 19³⁰ ≡¹ n – 11 ≡⁰ – n
6	0.0	.	–	≡⁰⁻² n – 15³⁰ ⌴¹ n – 11¹⁰
7	.	.	–	● n ≡⁰ 7³⁰ – 8¹⁵ ⌒⁰ 19³⁰ – n ⌓⁰ 18 – n
8	0.3	.	–	●⁰ 18¹⁰⁻³⁰ ≡⁰ n – 11²⁰ ⌴¹ n – 9⁵⁰
9	0.0	.	–	≡⁰ 7 – 9³⁰ 18 – 19⁴⁵ ⌒⁰ 20 – n
10	9.3	.	–	●⁰ 10⁵⁵ – 12 ●¹ – 17²⁰ ≡ 18³⁰ – 11⁵⁰
11	4.0	.	–	●⁰ 9⁴⁰⁻⁵⁰ ●¹ – 9⁵⁵ ●⁰ – 10³⁰ ●¹ 19³⁰ – n ≡¹ 7 – 11
12	0.6	.	–	△¹ 13⁵⁰ – 14³⁰ △¹ * 17²⁰
13	0.9	.	–	△⁰ 7⁴⁵ – 8¹⁰ ●⁰ – 9 △⁰ 12⁴⁵ – 13 ≡⁰ 7 – 15
14	0.2	2	–	*⁰ 9²⁰ – 10²⁰ 13¹⁰⁻⁴⁰ *⁰△⁰ 16⁵⁰
15	0.0	1	–	*⁰ n – 9¹⁵ 11 n ≫ ≡⁰ 11 – 16
16	.	1	–	
17	.	.	–	⌴⁰ n – 10
18	0.7	.	–	●⁰ 10¹⁰ – 11²⁰ ↔⁰ 11²⁰ – 13⁴⁰ ●⁰ 13⁴⁰ – 16 ≡⁰ 11
19	.	.	–	≡⁰ 7⁰⁰ – 10³⁰ ⌴⁰ n – 10⁰⁰ 19⁴⁵ – n
20	0.0	.	–	⌴¹ n – 9³⁰
21	0.8	.	–	● n ●⁰ 14⁰⁰ 20⁰⁵
22	0.0	.	–	●⁰ 9³⁰ 11⁰⁰ ⌴⁰ n – 9⁰⁰ 19⁰⁰ – n
23	.	.	–	≡⁰ n – 7⁰⁰ ≡¹ – 18⁰⁰ ⌴⁰ n – 9⁰⁰
24	0.2	.	–	*⁰ 7⁴⁵ – 19³⁰ ≡⁰ 7⁰⁰ – 16⁰⁰
25	.	.	–	≡¹ 7⁰⁰ – 10³⁰ ≡⁰ – n ⌴⁰ 19³⁰ – n ⊕⁰ 13⁴⁰ – 14⁰⁰
26	.	.	–	⌴¹ n – 8⁴⁰ ⌴⁰ 18³⁰ – n
27	0.2	.	–	●⁰ 10⁵⁰ – 11¹⁵ ≡⁰ 15⁰⁰ – 17³⁰ ⌒⁰ n – 9³⁰
28	0.1	.	–	●¹ 15²⁰⁻⁵⁰ ≡¹ n – n
29	0.7	.	–	●⁰ 10¹⁰ 13⁰⁰ ≡¹ n – n
30	.	.	–	
31	0.1	.	–	*⁰ 15⁵⁵ – 16³⁰
Σ	20.4	–	–	UWAGI

Luty – Février 1936

1	3.2	.	–	●⁰ n – 7¹⁵ ●¹ 13⁴⁰ – 16⁵⁰
2	1.2	.	–	●⁰ n – 7⁵⁰ 8²⁰ 9⁰⁰ 19⁴⁵ – n ≡⁰ 7⁰⁰ – 11⁰⁰
3	0.0	.	–	●⁰ n 8⁰⁰
4	.	.	–	≡⁰⁻¹ n – 10⁰⁰ ⌴⁰ n – 9³⁰
5	.	.	–	
6	0.0	.	–	*⁰ n 8⁰⁰ 9⁰⁰ – 10³⁰ 14 15 18³⁰ – n
7	0.0	.	–	⊹⁰ 8²⁵ – 9³⁰
8	0.0	.	–	≡⁰ n – 7³⁰ ≡¹ – 10²⁰ ⌴⁰ 1
9	0.4	.	–	● n – 9⁰⁰ *⁰ 16⁰⁰ ≡⁰⁻¹ n – 9³⁰ ∾⁰ n – 9⁰⁰
10	0.0	.	–	*⁰ 6²⁰ 9⁰⁰ ≫ 7⁰⁰ – 16⁰⁰
11	0.6	.	–	*⁰ 19³⁰ – n
12	0.6	1	–	*⁰ n – 9³⁰
13	1.1	3	–	*⁰ n 8⁴⁰ *² ⊹¹ 10⁵⁰ – 11¹⁰ * 15⁰⁰
14	0.0	7	–	*⁰ n – 6⁵⁰ *¹ 12⁰⁰ 15⁰⁰ ≡⁰ n – 11⁰⁰ ≡¹ – 13 ⌴⁰ 1
15	.	5	–	
16	0.1	3	–	≡⁰ n – 9³⁰ ⌴¹ n – 8³⁰ ⌴⁰ – 9³⁰ ⊕⁰ 8⁰⁰ – 9³⁰
17	0.0	6	–	*⁰ n – 8³⁰
18	0.0	5	–	*⁰ n – 6⁵⁰
19	.	5	–	≫ 8⁰⁰ – 15⁰⁰
20	.	5	–	
21	.	5	–	
22	.	5	–	≫ 19⁰⁰ – n ≡⁰ n – 9⁰⁰ ⌴¹ n – 8⁰⁰ ⌴⁰ – 10³⁰ V⁰ n – 10³⁰
23	0.2	5	–	●⁰ 16⁴⁰ – 18¹⁰
24	1.6	4	–	●⁰ 11²⁰ – 12¹⁵ ▲⁰ – 12³⁰ 12³⁵⁻⁵⁰ ●⁰ 12³⁵ – 15⁰⁰ ≡⁰ n – 7³⁰
25	1.0	2	–	●⁰ n 9¹⁰ *⁰ 10²⁰ – 16²⁰ * – 17⁵⁰
26	0.8	2	–	● n – 18³⁰ ●⁰ – n ≡⁰ 18⁰⁰ – n
27	0.4	2	–	*⁰ n – 8⁵⁰
28	.	2	–	≫ 10⁰⁰ – 18⁰⁰ ⊼ – n ≡⁰ n – 9⁰⁰ ⌴⁰ n – 9⁰⁰ V n – 8⁰⁰
29	1.3	.	–	●⁰ 15⁰⁰ – 16²⁵ ●¹ – 16⁴⁵ ●⁰ – 17⁵⁰
30				
31				
Σ	12.5	–	–	UWAGI

Warszawa, St. Pomp. Rz. φ = 52°13' λ = 21°03' Marzec – Mars 1936

Dni	Ciśnienie P = 700 + I	II	III	Dies	Temperatura T I	II	III	Dies	Max	Min	Prężność pary e I	II	III	Dies	Wilgotność wzgl. U I	II	III	Dies	Zachmurzenie i pogoda N,w I	II	III	Kierunek i prędkość wiatru D,v I	II	III
1	41.3	41.5	40.6	41.1	1.0	10.4	5.9	5.8	10.5	0.3	4.8	6.6	6.3	5.9	98	70	91	86	8	8 ⊙	10	SSE 3	SSE 9	SSE 4
2	41.5	44.2	47.4	44.4	4.8	9.3	5.3	6.2	10.6	3.9	5.9	6.7	6.1	6.2	92	76	92	87	10 ●	9	10	SW 3	SW 3	C 0
3	50.3	51.6	54.7	52.2	-0.1	8.0	2.0	3.0	10.9	-0.6	4.6	6.8	5.3	5.6	100	85	100	95	10 ≡	2⊙≡	10 ≡	WSW 3	ESE 4	C 0
4	56.0	55.3	54.5	55.3	0.3	11.3	7.3	6.6	12.8	-2.3	4.6	7.2	6.2	6.0	98	72	82	84	1 ⊙	9 ⊙	0	SE 2	SE 3	S 3
5	53.6	52.4	51.0	52.3	5.3	15.8	8.6	9.6	15.8	2.3	5.5	8.1	6.7	6.8	83	61	81	75	10	10	9	SSE 4	SSE 4	S 3
6	49.7	49.5	49.9	49.7	2.5	7.7	1.9	3.5	8.6	1.7	5.4	6.3	5.1	5.6	98	80	96	91	10	10	9	S 1	SE 4	SE 2
7	50.6	52.8	54.7	52.7	2.0	5.5	2.2	3.0	7.5	0.9	4.9	5.2	4.8	5.0	93	77	89	86	10 ▬	9 ⊙	2	ESE 5	ESE 5	E 6
8	57.2	57.7	58.4	57.8	0.5	7.1	1.6	2.7	8.3	-0.1	4.2	4.5	4.5	4.4	89	59	87	78	0 ⊙	0 ⊙	0	E 7	ESE 7	SE 3
9	57.8	57.2	56.8	57.3	-1.2	7.4	1.4	2.2	7.6	-1.7	3.9	4.9	4.9	4.6	92	64	96	84	0⊙≡	9	0	C 0	SE 6	C 0
10	55.6	54.1	52.2	54.0	-0.1	9.9	7.4	6.2	10.9	-0.6	4.6	6.0	6.7	5.8	100	65	88	84	10 ▬	8	10	SSE 1	S 5	S 3
11	50.4	48.7	45.9	48.3	3.9	11.2	8.6	8.1	12.1	3.3	5.7	6.5	7.1	6.4	93	66	86	82	10●▬	9 ⊙	10 ●	SSW 3	S 5	C 0
12	44.3	46.2	47.2	45.9	4.6	3.3	2.6	3.3	8.9	1.3	6.0	4.0	4.3	4.8	96	70	77	81	10 ●	10	10	W 6	W 5	SW 5
13	47.5	48.4	49.7	48.5	1.2	2.2	1.7	1.7	2.6	1.0	4.3	4.5	4.7	4.5	85	84	91	87	10✳▬	10 ✳	10 ●	WSW 4	WSW 4	SW 4
14	50.0	51.0	52.0	51.0	0.8	2.5	1.2	1.4	3.0	0.6	4.3	4.5	4.6	4.5	89	80	92	87	10	10 ●	10	W 4	W 4	W 3
15	50.6	48.6	49.1	49.4	0.1	0.8	0.6	0.5	1.3	-0.2	4.0	4.4	4.2	4.2	87	90	87	88	10	10✳≡	10 ✳	SW 3	W 7	W 9
16	50.6	51.8	54.5	52.3	0.5	2.8	1.7	1.7	3.1	0.0	4.5	4.6	4.8	4.6	94	80	93	89	10 ✳	10	10 ●	W 5	W 7	W 3
17	57.4	59.1	60.4	59.0	1.3	3.6	1.5	2.0	5.0	1.0	4.8	4.4	4.2	4.5	96	75	82	84	10 ▬	9 ≡	0	C 0	WNW 6	W 4
18	62.0	62.1	61.0	61.7	-0.1	8.7	3.5	3.9	9.0	-0.6	4.0	4.6	4.6	4.4	87	55	78	73	1	3 ⊙	0	W 5	W 5	W 1
19	59.7	59.3	58.8	59.3	2.3	9.1	7.7	6.7	11.3	1.2	4.1	4.6	5.8	4.8	75	53	73	67	9 ▬	9	10	WSW 4	WSW 4	C 0
20	60.6	62.2	63.6	62.1	2.5	5.1	1.2	2.5	8.0	1.1	5.2	4.7	4.4	4.8	94	72	87	84	10	8	0	NE 3	E 5	E 4
21	64.2	63.2	60.3	62.6	-0.6	9.3	2.9	3.6	10.1	-2.8	3.6	5.0	5.1	4.6	83	57	90	77	0 ⊙	1 ⊙	0	ESE 2	SE 5	SE 3
22	56.9	54.6	52.1	54.5	0.4	15.7	6.2	7.1	16.0	-0.4	4.4	5.7	6.2	5.4	92	43	88	74	0 ⊙	0 ⊙	0	S 2	S 4	C 0
23	50.6	50.4	51.3	50.8	2.6	16.5	9.6	9.6	17.1	1.0	5.0	6.5	6.1	5.9	91	47	69	69	0⊙≡	5	0	SSE 1	SSE 2	C 0
24	52.4	52.1	52.5	52.3	5.0	15.8	9.1	9.3	16.4	4.1	5.8	6.0	7.1	6.3	89	45	83	72	3 ⊙	4 ⊙	10	NNW 3	E 9	ENE 9
25	54.0	55.4	55.1	54.8	3.3	4.0	4.1	3.9	9.1	2.6	4.6	4.5	4.6	4.6	80	73	76	76	10	10	10	ENE 9	E 9	ESE12
26	52.9	52.3	51.6	52.3	2.2	4.2	3.2	3.2	4.4	2.0	5.0	5.5	5.4	5.3	93	89	93	92	10	10	10	ESE 6	E 7	ESE 3
27	51.9	53.5	55.8	53.7	2.2	3.3	3.6	3.2	4.5	1.8	5.0	5.0	4.9	5.0	93	87	83	88	10 ≡	10	10	NE 4	NE 6	ENE 3
28	57.8	58.5	59.2	58.5	0.3	7.6	2.2	3.1	8.1	-1.4	4.3	4.7	4.5	4.5	92	60	84	79	0⊙≡	3 ⊙	0	N 3	NE 6	C 0
29	59.2	58.6	57.1	58.3	-0.3	10.2	3.6	4.3	10.8	-2.3	3.7	4.7	5.0	4.5	83	50	85	73	1 ⊙	4 ⊙	5	E 2	SE 3	ESE 3
30	55.6	54.3	53.3	54.4	0.8	12.2	4.9	5.7	13.1	-0.2	4.3	5.7	5.9	5.3	89	54	92	78	0 ⊙	0 ⊙	0	E 1	E 5	E 2
31	53.2	52.9	53.2	53.1	4.9	11.2	9.4	8.7	12.4	3.7	6.3	6.5	7.5	6.8	98	66	87	84	10 ▬	9 ⊙	9	SSE 4	S 4	C 0
M	53.4	53.5	53.7	53.5	1.7	8.1	4.3	4.6	9.3	0.7	4.8	5.4	5.4	5.2	91	68	86	82	6.5	7.0	6.0	3.3	5.2	3.0

Kwiecień – Avril 1936

1	52.3	50.0	51.1	51.1	6.4	13.4	8.2	9.0	14.3	6.2	7.1	8.6	7.2	7.6	99	75	89	88	10 ▬	10	0	SSW 3	S 5	W 3
2	51.4	51.3	50.4	51.0	5.7	16.0	12.7	11.8	16.8	5.2	6.6	7.8	8.8	7.7	97	57	81	78	9⊙≡	9 ⊙	10	C 0	WNW 3	SSW 3
3	48.7	50.2	53.6	50.8	10.1	8.3	5.5	7.4	12.7	5.4	8.7	7.0	5.5	7.1	95	87	82	88	10	10	10	W 4	N 5	NE 3
4	52.5	51.5	50.8	51.6	3.6	7.5	2.0	3.8	7.8	1.9	4.9	5.3	4.9	5.0	83	69	93	82	10	10 ≡	0	SSE 2	NW 3	C 0
5	50.4	52.9	55.7	53.0	1.3	2.7	0.3	1.2	3.7	-1.3	3.8	3.0	2.7	3.2	76	54	59	63	9	9	0	NNW 5	N 7	NNW 5
6	57.3	57.1	54.0	56.1	-1.0	4.2	1.6	1.6	6.3	-3.3	2.9	2.4	3.3	2.9	69	38	63	57	8 ▬	6 ⊙	0	WNW 6	WNW 7	SSW 3
7	48.3	46.0	45.8	46.7	0.0	9.8	4.7	4.8	10.5	-2.6	3.3	4.3	5.3	4.3	72	47	82	67	8	10	8	S 3	SW 4	NNW 5
8	50.1	52.1	53.4	51.9	0.0	5.1	5.5	4.0	7.6	-1.0	3.6	2.1	4.0	3.2	78	32	59	56	1⊙≡	9	0	NW 3	NW 10	WNW 4
9	53.8	52.4	52.6	52.9	3.8	12.1	7.4	7.7	13.5	1.5	3.0	4.2	5.1	4.1	49	40	67	52	0 ⊙	4 ⊙	0	W 3	W 8	NW 5
10	53.9	51.7	47.5	51.0	2.7	9.9	6.6	6.4	10.5	1.1	4.3	3.4	4.7	4.1	77	37	65	60	3 ⊙	6 ⊙	5	N 3	SW 3	SSW 2
11	43.5	42.4	42.8	42.9	4.5	8.0	4.7	5.5	8.8	4.2	5.6	6.3	6.1	6.0	89	79	96	88	10 ●	10	10 ▬	S 2	N 4	W 3
12	44.5	46.0	44.6	45.0	4.6	6.4	7.0	6.2	7.1	3.3	5.4	5.6	7.5	6.2	86	78	100	88	10	10 ●	10	C 0	NNW 2	NNE 3
13	43.9	48.3	50.1	47.4	8.2	5.3	3.3	5.0	9.7	3.2	7.9	5.4	5.3	6.2	98	82	92	91	10 ●	10	0	SE 5	SE 5	C 0
14	49.8	47.4	45.3	47.5	3.6	12.0	8.7	8.2	13.6	0.6	4.9	5.6	7.3	5.9	83	54	87	75	6 ⊙	7 ⊙	0	SE 3	SE 9	SSE 1
15	45.4	45.6	46.0	45.7	8.6	15.6	8.9	10.5	16.5	4.7	6.5	8.1	7.7	7.4	78	61	91	77	3 ⊙	7	0	C 0	N 2	NNE 3
16	44.6	43.6	43.5	43.9	10.6	19.3	13.6	14.3	20.4	6.4	7.8	9.2	8.6	8.5	83	53	74	71	0 ⊙	10	6	SE 5	S 5	S 1
17	40.7	38.5	36.4	38.5	12.9	19.6	11.4	13.8	21.1	8.3	8.5	8.9	9.6	9.0	77	52	96	75	9	10	10	ESE 4	ESE10	SSE 7
18	39.4	40.3	40.4	40.0	8.1	11.8	8.8	9.4	13.9	7.5	6.3	6.4	5.6	6.1	78	63	67	69	9	9	0	WSW 4	S 4	WSW 5
19	41.4	43.3	48.4	44.4	4.5	5.0	4.3	4.5	8.9	3.0	5.0	5.3	5.1	5.1	79	81	82	81	2 ⊙	10 ●	0	SW 7	W 9	W 4
20	50.6	51.3	51.4	51.1	3.3	8.0	4.0	4.8	8.8	1.5	5.0	5.3	5.2	5.2	87	65	85	79	4⊙≡	6 ⊙	0	W 4	WSW 2	C 0
21	49.3	46.3	44.5	46.7	3.2	14.1	7.5	8.1	15.6	0.3	5.2	5.9	7.2	6.1	90	49	93	77	7	9	10	SSE 4	S 9	WSW 5
22	46.1	45.4	43.3	44.9	4.0	12.1	11.7	9.9	14.6	1.7	5.3	5.8	8.4	6.5	87	55	83	75	9⊙≡	1 ⊙	9	W 2	SE 5	E 5
23	43.9	45.1	47.2	45.4	11.5	14.4	12.9	12.9	15.8	6.9	7.6	7.7	7.9	7.7	75	63	72	70	7	10	10	SE 3	SSE 7	W 1
24	50.2	52.6	53.7	52.2	5.2	5.5	4.5	4.9	13.0	3.8	6.3	5.5	5.3	5.7	95	82	84	87	10●▬	10 ▬	0	WNW 9	WNW 7	WSW 1
25	55.1	55.9	55.3	55.4	3.4	8.0	5.6	5.6	10.0	1.2	5.2	4.7	6.0	5.3	88	59	88	78	10	10	10 ●	W 3	SW 3	SE 2
26	55.4	57.2	57.5	56.7	3.3	6.8	7.3	6.2	9.4	1.2	5.5	5.8	6.7	6.0	95	78	88	87	10	10	9	SW 1	ESE 3	C 0
27	57.3	57.3	58.0	57.5	7.8	13.4	11.1	10.8	14.5	4.9	6.5	7.7	7.5	7.2	82	67	76	75	1 ⊙	9	10	NE 1	NE 3	C 0
28	57.9	57.3	57.0	57.4	10.9	16.1	13.3	13.4	17.5	9.5	7.5	7.2	7.8	7.5	76	54	68	66	8⊙≡	8	0	NNW 6	NNW 3	C 0
29	56.4	56.3	56.0	56.2	9.0	15.8	13.8	13.1	16.6	8.1	7.6	8.4	9.5	8.5	89	63	81	78	9	9	10	NW 3	NW 3	C 0
30	54.8	54.6	54.8	54.7	11.8	17.9	12.5	13.7	18.6	8.0	9.3	9.0	9.5	9.3	91	59	89	80	9 ▬	9	3	C 0	NNE 4	C 0
31																								
M	49.6	49.7	49.7	49.7	5.7	10.8	7.6	7.9	12.6	3.4	5.9	6.1	6.5	6.2	83	61	81	75	7.0	8.6	4.7	3.3	5.1	2.5

Warszawa, St. Pomp Rz. $H_s = 85\ m$ $H_b = 88{,}3\ m$ Marzec – Mars 1936

DNI	OPAD R	GRUBOŚĆ ŚNIEGU h	USŁONECZNIENIE	POGODA
1	2.9	.	–	$\bullet^{0}\ 18^{30}-19^{30}$; $\sqcup^{0}\ n-9^{10}$
2	0.1	.	–	$\bullet^{0}\ 6^{58}-7^{05}$; $\oplus^{0}\ 10^{40}-15^{20}$ $\cup^{2}\ 19^{30}-n$
3	.	.	–	$\equiv^{0-2}\ n-13^{00}$ $\equiv^{0-1}\ 16^{00}-19^{30}$ $\equiv^{2}-n$; $\frown^{0-1}\ n-11^{30}$
4	.	.	–	$\sqcup^{0}\ n-6^{10}$
5	.	.	–	$\frown^{0}\ n-8^{00}$; $\cup^{0}\ 19^{00}-n$
6	.	.	–	$\sqcup^{0}\ 20^{40}-n$
7	.	.	–	$\equiv^{0}\ n-8^{30}$
8	.	.	–	$\sqcup^{1}\ n-8^{45}$
9	.	.	–	$\equiv^{0}\ n-8^{15}$; $\sqcup^{0-1}\ n-9^{00}$; $\frown^{0}\ 19^{00}-n$
10	0.1	.	–	$\bullet^{0}\ 16^{50}$ 19^{30}; $\equiv^{2}\ n-8^{20}$ $\equiv^{1}-10^{00}$; $\sqcup^{1}\ n-8^{30}$
11	4.2	.	–	$\bullet^{0}\ 19^{45}-n$; $\equiv^{0}\ n-6^{45}$ $\equiv^{1}-8^{45}$ $\equiv^{0}-17^{00}$; $\frown^{0}\ n-9^{00}$
12	2.8	.	–	$\bullet^{1}\ n-8^{40}$
13	0.3	.	–	$*^{0}\ n$ 13^{30} $\bullet^{0}\ 18^{00}$ n; $\equiv^{0}\ n-7^{15}$
14	0.4	.	–	$\triangle^{0}\ *^{0}\ 9^{15}$ n
15	1.9	.	–	$*^{0}\ 7^{15}-9^{00}$ $*^{1}-10^{30}$ $*^{0}-n$; $\equiv^{0}\ 11^{00}-15^{00}$
16	0.1	1	–	$*^{0}\ n-10^{30}$ $\bullet^{0}\ 19^{30}-n$
17	0.0	.	–	$\bullet^{0}\ 12^{00}$; $\equiv^{0}\ n-10^{30}$ $\equiv^{1}-11^{00}$ $\equiv^{0}-13^{00}$
18	.	.	–	$\sqcup^{1}\ n-7^{50}$; $\frown^{0}\ 19^{40}-n$
19	.	.	–	$\sqcup^{0}\ n-7^{15}$; $\equiv^{0}\ n-7^{30}$ $\equiv^{1}-9^{00}$ $\equiv^{0}-10^{00}$
20	.	.	–	
21	.	.	–	$\sqcup^{0-1}\ n-8^{30}$; $\frown^{0}\ 19^{00}-n$
22	.	.	–	$\sqcup^{1}\ n-7^{50}$; $\frown^{0}\ 19^{30}-n$
23	.	.	–	$\equiv^{0-1}\ n-10^{00}$; $\sqcup^{0}\ n-7^{30}$; $\frown^{0-1}\ 20^{00}-n$
24	0.2	.	–	$\frown^{1}\ n-8^{20}$
25	0.6	.	–	$\bullet^{0}\ 14^{00}-16^{30}$; $\gg\ n-n$
26	.	.	–	
27	.	.	–	$\equiv^{0}\ n-7^{00}$
28	.	.	–	$\equiv^{1}\ n-8^{20}$; $\sqcup^{1}\ n-7^{45}$ $\sqcup^{0}\ 19^{50}-n$
29	.	.	–	$\infty^{0}\ n-8^{30}$; $\sqcup^{0-1}\ n-7^{30}$; $\cup\ 19^{30}-n$
30	.	.	–	$\sqcup^{1}\ n-7^{20}$; $\frown^{0}\ 19^{20}-n$
31	.	.	–	$\equiv^{0}\ n-10^{00}$; $\frown^{0}\ n-7^{30}$
Σ	13.6	–	–	UWAGI:

Kwiecień – Avril 1936

1	2.0	.	–	$\bullet^{0}\ 12^{05-10}$ 13^{35-40} $\bullet^{1}\ 14^{15-55}$; $\equiv^{1}\ n-8^{50}$
2	1.5	.	–	$\equiv^{1}\ n-9^{00}$ $\equiv^{0}-10^{00}$
3	0.1	.	–	$\bullet\ n$ $\bullet^{0}\ 9^{55}-10^{30}$ $14^{30}-16^{30}$
4	0.0	.	–	$\bullet^{0}\ 10^{30}$ 15^{20}; $\sqcup^{0}\ 20^{20}-n$
5	0.0	.	–	$*^{0}\ 6^{05-15}$ 11^{00} 16^{00}; $\gg$
6	.	.	–	$\equiv^{0}\ n-9^{00}$
7	0.0	.	–	$\bullet^{0}\ 16^{20-45}$; $\sqcup^{0}\ n-6^{40}$
8	.	.	–	$\equiv^{0}\ n-7^{00}$; $S^{0}\ 10^{00}$ 15^{00}
9	.	.	–	
10	0.3	.	–	$\sqcup^{1}\ n-7^{00}$
11	1.4	.	–	$\bullet^{0}\ n-8^{50}$ 12^{40} 15^{20} $\equiv^{0}\ 19^{50}-n$
12	7.1	.	–	$\bullet^{0}\ 12^{00}-15^{20}$ $\bullet^{1}-17^{00}$ $\bullet^{0}-20^{20}$ $\bullet^{0}-n$
13	5.5	.	–	$\bullet^{1}\ n-11^{40}$; $\sqcup^{0}\ 20^{10}-n$
14	.	.	–	$\gg\ 9^{00}-17^{00}$; $\sqcup^{1}\ n-6^{10}$; $\frown^{0}\ 19^{40}-n$
15	.	.	–	$\frown^{1}\ n-8^{30}$ $19^{20}-n$
16	.	.	–	$\frown^{0-1}\ n-9^{00}$
17	14.5	.	–	$\bullet^{1-2}\ 16^{12}$; $19^{00}-20^{00}$; $(\swarrow)^{0}\ 17^{23}$; $\gg\ n$ n; $\frown^{0}\ n-7^{00}$
18	.	.	–	
19	1.5	.	–	$\bullet^{0}\ 7^{05-23}$ 9^{41-45} 11^{30-45} $\bullet^{0}\ 12^{00}-13^{00}$ $\bullet^{1}-18^{00}$
20	1.0	.	–	$\bullet^{0}\ 10^{15-50}$ $11^{50}-12^{05}$ 16^{00-30}; $\equiv^{0}\ n-8^{30}$
21	5.8	.	–	$\bullet^{0}\ 6^{25-30}$ 8^{48-55} $\bullet^{1}-9^{08}$ $\bullet^{0}\ 11^{30}$ 17^{08} $\bullet^{0-2}\ 18^{20}$ $20^{15}-n$
22	.	.	–	$\equiv^{0}\ n-7^{15}$
23	0.0	.	–	$\bullet^{0}\ 17^{45}$ 19^{10}; $\frown^{1}\ n-8^{10}$
24	1.1	.	–	$\bullet^{0}\ n-12^{20}$; $12^{25}-15^{00}$; $\equiv^{0}\ n-16^{00}$
25	5.5	.	–	$\bullet^{0}\ 17^{20}-n$
26	0.0	.	–	$\bullet^{0}\ 6^{38}$ 11^{00}
27	0.1	.	–	$\bullet^{0}\ 12^{25-30}$ $\bullet^{1}\ 16^{05-10}$; $\frown^{1}\ n-8^{20}$
28	0.2	.	–	$\equiv^{0}\ n-6^{45}$
29	.	.	–	
30	0.0	.	–	$\bullet^{0}\ n-17^{10}$; $\equiv^{1}\ n-7^{30}$ $\equiv^{0}-9^{00}$; $\frown^{0}\ n-8^{15}$
31				
Σ	51.6	–	–	UWAGI:

Warszawa, St. Pomp. Rz. φ = 52°13' λ = 21°03' Maj – Mai 1936

Dni	Ciśnienie P – 700				Temperatura T						Prężność pary e				Wilgotność wzgl. U				Zachmurzenie i pogoda N,w			Kierunek i prędkość wiatru D,v		
	I	II	III	Dies	I	II	III	Dies	Max	Min	I	II	III	Dies	I	II	III	Dies	I	II	III	I	II	III
1	56.5	57.2	57.3	57.0	9.4	17.3	14.1	13.7	17.5	9.1	8.3	10.0	8.8	9.0	95	68	74	79	10 ●	8	10	N 4	NNE 5	NNE 5
2	56.4	56.1	56.8	56.4	14.3	24.3	15.8	17.6	25.8	12.0	10.1	11.8	10.5	10.8	84	52	79	72	2⊙▬	7 ⊙	1	ESE 2	SE 5	C 0
3	58.0	57.3	57.2	57.5	14.8	22.2	14.6	16.6	22.9	10.9	9.1	7.3	9.0	8.5	73	37	73	61	0 ⊙	5 ⊙	1	ESE 1	E 9	C 0
4	56.4	55.3	54.6	55.4	12.0	21.8	15.1	16.0	21.9	9.3	7.4	5.8	7.8	7.0	71	30	61	54	9 ⊙	1 ⊙	5	N 3	E 12	ESE 4
5	54.0	53.7	54.5	54.1	13.4	21.7	18.0	17.8	23.6	11.5	9.1	7.9	8.1	8.4	80	44	53	58	10	10	8	NNE 3	E 9	E 6
6	55.1	55.1	56.0	55.4	13.1	19.0	14.4	15.2	20.5	12.6	8.9	10.0	7.7	8.9	80	51	63	65	10	2 ⊙	1	ESE10	E 12	E 12
7	56.7	56.3	56.6	56.5	11.5	19.6	14.0	14.8	20.3	9.2	6.3	6.5	6.5	6.4	62	38	55	52	2 ⊙	1 ⊙	8	ESE 9	E 9	ESE 5
8	55.9	55.1	54.2	55.1	12.4	20.0	16.2	16.2	21.1	11.0	6.3	7.0	6.9	6.7	59	41	51	50	10	10	10	ESE 8	SE 12	ESE 3
9	53.7	52.9	53.1	53.2	14.4	22.4	13.9	16.2	23.2	10.0	7.7	9.8	11.4	9.6	63	49	97	70	7 ⊙	9	4	SE 5	S 1	C 0
10	52.2	51.4	50.9	51.5	13.9	21.6	15.4	16.6	24.0	11.6	11.0	11.8	12.7	11.8	94	62	98	85	9	9	9	SSE 1	E 8	C 0
11	51.0	50.8	51.4	51.1	15.8	23.4	17.8	18.7	24.6	13.3	11.6	12.0	11.4	11.7	87	56	75	73	0 ⊙	7	10 ●	S 2	SSE 5	NNW 3
12	51.5	51.8	52.3	51.9	15.1	19.9	15.9	16.7	22.5	14.5	11.9	11.9	12.0	11.9	93	69	89	84	10 ≡	9	5	NNW 3	N 1	N 5
13	53.2	53.6	53.2	53.3	11.4	15.6	15.9	14.7	19.1	11.3	9.3	10.4	11.0	10.2	93	79	82	85	10	10	10	NE 5	NE 3	NNE 4
14	54.2	55.6	55.7	55.2	11.9	13.9	13.4	13.2	16.0	11.8	8.3	8.7	9.0	8.7	80	73	78	77	10	10	10	N 7	NNW 5	NNW 5
15	55.7	55.8	55.7	55.7	11.3	14.7	12.6	12.8	16.5	9.6	7.7	7.8	8.2	7.9	77	62	76	72	4 ⊙	10	2	NW 6	NNW 5	N 5
16	57.4	58.4	60.8	58.9	10.8	13.4	12.0	12.0	15.5	9.9	8.8	9.9	7.8	8.8	92	87	75	85	10	9	10	ENE 5	ENE 7	E 5
17	62.8	62.3	61.9	62.3	9.7	15.8	10.2	11.5	16.4	8.1	5.6	5.7	6.7	6.0	63	42	72	59	0 ⊙	0 ⊙	0	E 5	E 9	E 4
18	61.6	60.9	59.9	60.8	11.0	16.8	12.4	13.2	17.6	5.2	5.6	4.8	6.6	5.7	58	33	62	51	2 ⊙	1 ⊙	0	ENE 4	E 9	C 0
19	60.1	58.7	56.0	58.3	13.2	17.3	14.2	14.7	18.5	6.3	5.6	5.1	6.3	5.7	49	35	52	45	1 ⊙	9	10	E 7	ESE 7	NE 5
20	52.4	49.9	47.4	49.9	10.0	12.3	10.5	10.8	15.7	9.1	9.0	10.3	9.2	9.5	99	97	98	98	10●▬	10 ●	2	SE 3	SE 6	S 4
21	46.7	46.9	46.7	46.8	11.0	20.3	14.5	15.1	20.3	7.0	8.4	8.6	10.2	9.1	87	49	84	73	0 ⊙	7 ⊙	8	WSW 2	ESE 1	SE 1
22	47.2	47.8	48.0	47.7	14.0	20.0	16.4	16.7	22.0	12.1	10.8	10.5	11.8	11.0	92	60	85	79	10	7 ⊙	4	SSE 1	ESE 3	C 0
23	46.9	46.6	46.9	46.8	17.5	26.4	19.8	20.9	26.6	12.5	11.3	11.2	11.7	11.5	77	44	68	63	3	1 ⊙	1	E 3	ESE 5	E 3
24	48.7	49.5	50.6	49.6	16.2	25.2	18.8	19.8	26.0	13.7	11.3	12.7	11.7	11.9	82	54	72	69	10	3 ⊙	10	SE 3	SE 6	C 0
25	52.2	52.9	53.9	53.0	17.5	25.4	19.6	20.5	26.7	14.1	11.2	11.5	10.9	11.2	75	48	64	62	5 ⊙	6 ⊙	7	C 0	ESE 5	C 0
26	55.4	55.2	53.8	54.8	18.3	27.4	20.0	21.4	28.5	14.2	11.4	10.6	10.8	10.9	73	39	62	58	6 ⊙	7 ⊙	1	NE 1	ESE 4	C 0
27	52.3	50.0	46.9	49.7	17.3	26.6	20.1	21.0	28.0	14.0	11.6	12.5	11.6	11.9	79	48	66	64	2 ⊙	7 ⊙	10	S 3	SE 5	W 7
28	45.6	46.3	47.0	46.3	16.3	16.6	15.0	15.7	20.0	14.7	12.0	11.2	8.1	10.4	87	79	64	77	10●▬	10 ●	9	WSW 3	WNW 4	NW 7
29	51.5	52.0	51.3	51.6	7.3	12.6	9.7	9.8	15.1	7.2	6.0	5.6	6.2	5.8	79	51	69	66	10	3 ⊙	0	NNW 5	NNW 5	E 1
30	50.0	48.1	46.8	48.3	10.5	20.8	16.9	16.3	22.0	4.6	6.6	6.7	9.5	7.6	70	37	66	58	0 ⊙	1 ⊙	10	S 4	SSW 6	SSE 2
31	44.4	44.1	48.3	45.6	16.7	22.8	16.0	17.9	23.4	14.1	12.2	10.3	11.4	11.3	86	50	84	73	9	7	2	S 2	SW 9	W 1
M	53.4	53.1	53.1	53.2	13.3	19.9	15.3	16.0	21.3	10.8	9.1	9.2	9.4	9.2	79	54	72	68	6.2	6.3	5.7	3.9	6.2	3.1

Czerwiec – Juin 1936

1	50.9	49.3	46.0	48.7	14.7	18.2	15.1	15.8	20.6	13.0	10.4	11.6	12.1	11.4	84	75	94	84	9⊙▬	10	9●▽	NNE 4	N 8	NNE 4
2	49.5	52.6	55.6	52.6	7.2	8.5	8.2	8.0	15.1	6.6	7.3	7.8	6.9	7.3	96	94	85	92	10 ●	10 ●	10	WNW 3	NW 7	NW 5
3	57.2	57.4	56.7	57.1	9.6	15.1	11.6	12.0	18.0	5.6	6.9	6.0	7.7	6.9	78	47	76	67	0 ⊙	7 ⊙	1	WNW 4	N 4	C 0
4	55.8	53.1	50.9	53.3	11.9	18.1	14.0	14.5	19.0	6.1	7.5	5.9	7.5	7.0	73	38	63	58	1 ⊙	1 ⊙	3	ENE 2	E 12	E 3
5	49.2	48.0	48.3	48.5	15.7	20.8	12.4	15.3	21.6	9.9	8.5	8.2	10.6	9.1	64	45	99	69	1 ⊙	9 ⊙	10 ●	ESE 5	ESE 9	NNE 3
6	47.3	47.7	47.1	47.4	13.8	14.9	13.6	14.0	16.7	12.3	11.1	10.8	10.7	10.9	95	86	93	91	10	10	10	SW 2	WSW 3	NNW 1
7	46.2	45.8	45.3	45.8	11.5	15.4	14.3	13.9	16.9	10.7	9.6	8.8	11.4	9.9	96	67	95	86	10●▬	10	10 ●	W 1	WNW 6	WNW 4
8	43.3	44.4	45.7	44.5	12.5	11.9	11.7	12.0	14.5	11.0	10.5	9.8	10.1	10.1	98	95	99	97	10 ●	10 ●	10 ●	NW 8	NW 9	WNW 5
9	47.0	48.5	49.4	48.3	9.8	10.7	10.7	10.5	11.7	9.5	8.9	8.4	9.0	8.8	99	89	94	94	10●≡	10●≡	10 ●	WNW 6	NW 9	NW 6
10	48.5	49.6	50.4	49.5	11.0	12.0	13.0	12.2	13.3	10.5	9.7	10.1	10.6	10.1	99	97	96	97	10 ●	10 ●	10	NW 5	WNW 3	WNW 2
11	49.5	50.5	51.8	50.6	12.9	16.3	14.6	14.6	17.0	12.5	10.9	11.3	12.0	11.4	99	82	97	93	10●≡	10	3	NNW 3	NNW 1	C 0
12	53.1	53.1	53.6	53.3	15.1	22.5	17.9	18.4	22.9	11.4	12.5	11.1	12.5	12.0	98	55	82	78	3⊙≡	8 ⊙	8	C 0	NW 3	NW 1
13	54.6	54.7	55.0	54.8	17.6	22.9	18.9	19.6	23.6	14.1	13.4	12.2	12.2	12.6	90	59	75	75	9⊙≡	7 ⊙	10	N 2	N 2	NNW 3
14	56.2	55.8	54.8	55.6	17.3	25.0	20.7	20.9	25.5	14.5	12.7	13.3	14.5	13.5	87	57	80	75	2 ⊙	5 ⊙	2	C 0	NW 1	NNE 1
15	54.2	53.6	53.0	53.6	19.0	27.6	20.9	22.1	28.0	15.1	13.5	13.4	14.4	13.8	83	48	78	70	8 ⊙	1 ⊙	2	S 1	ESE 2	ENE 1
16	54.0	55.7	57.7	55.8	18.6	23.0	19.9	20.4	24.9	16.2	13.1	12.6	12.0	12.6	83	60	70	71	3 ⊙	8	9	WNW 4	WNW 5	C 0
17	60.3	59.9	58.9	59.7	16.8	21.3	19.4	19.2	23.0	14.1	11.3	10.8	11.5	11.2	79	58	68	68	8 ⊙	7	1	C 0	N 3	NNW 3
18	59.1	58.2	56.9	58.1	17.4	23.5	20.3	20.4	24.6	13.3	10.4	11.5	11.4	11.1	70	54	64	63	0 ⊙	3 ⊙	0	N 1	NNW 5	NNW 7
19	57.0	55.7	54.3	55.7	15.0	19.8	16.9	17.2	21.4	13.3	11.0	11.4	12.3	11.6	87	66	86	80	1 ⊙	10	7	W 4	E 1	NNW 3
20	55.1	54.6	55.1	54.9	15.5	23.5	17.5	18.5	24.2	13.2	12.1	11.8	12.0	12.0	92	55	81	76	7	3 ⊙	10	E 3	E 3	N 2
21	55.0	55.0	54.6	54.9	16.5	20.2	19.2	18.8	23.5	14.7	12.4	14.3	14.1	13.6	88	82	86	85	10	9	10	ENE 3	E 3	C 0
22	55.5	55.9	55.3	55.6	18.8	25.2	20.2	21.1	26.3	16.7	14.2	13.0	14.8	14.0	88	55	84	76	5 ⊙	6 ⊙	8	E 3	E 1	C 0
23	55.4	54.5	53.3	54.4	20.7	28.8	23.4	24.1	29.9	17.0	14.0	13.7	15.8	14.5	78	47	74	66	0 ⊙	4 ⊙	3▬	C 0	N 1	C 0
24	52.8	51.3	51.8	52.0	21.5	30.2	20.1	23.0	30.2	16.9	15.1	14.3	14.4	14.6	80	45	83	69	0 ⊙	3 ⊙	10	C 0	SSE 1	WSW 1
25	51.8	52.0	52.7	52.2	19.0	24.8	21.4	21.6	25.4	18.0	14.3	11.8	13.0	13.0	87	51	68	69	10▬	6	0	NW 3	NW 7	NW 3
26	54.9	54.5	53.8	54.4	18.4	22.6	19.5	20.0	23.6	16.1	12.2	11.6	13.5	12.4	78	57	80	72	2 ⊙	4 ⊙	0	NNE 3	NNE 3	C 0
27	54.0	53.3	52.8	53.4	19.6	26.1	22.0	22.4	26.5	15.0	12.7	12.0	13.5	12.7	75	48	69	64	4 ⊙	3 ⊙	0	SE 1	SW 3	NW 2
28	54.7	54.7	54.7	54.7	20.2	25.2	22.3	22.5	25.6	17.4	12.8	11.4	13.7	12.6	73	48	69	63	1 ⊙	2 ⊙	1	C 0	NW 5	N 5
29	56.6	56.1	55.2	56.0	17.5	24.2	19.0	19.9	23.4	15.0	10.5	11.3	11.6	11.1	70	50	71	64	5	1 ⊙	0	ENE 5	E 3	E 3
30	54.7	53.7	52.9	53.8	19.2	27.8	21.9	22.7	29.5	14.1	11.7	11.4	15.2	12.8	71	41	78	63	0 ⊙	1 ⊙	1	SE 3	E 3	S 2
31																								
M	53.1	53.0	52.8	53.0	15.8	20.9	17.4	17.9	22.3	13.1	11.4	11.1	12.0	11.5	85	62	81	76	5.3	6.3	5.6	2.6	4.2	2.3

Warszawa, St. Pomp. Rz. $H_s = 85$ m $H_b = 88{,}3$ m — Maj – Mai 1936

DNI	OPAD R	GRUBOŚĆ ŚNIEGU	USŁONECZNIENIE	POGODA
1	0.2	.	–	•⁰ 6⁵⁰–7⁰⁰
2	.	.	–	≡⁰ n – 6⁴⁵; ⌒⁰ 20⁰⁰– n
3	.	.	–	≫ 11⁰⁰–15⁰⁰; ⌒¹ n – 7⁵⁰ ⌒⁰ 19⁵⁰–21
4	0.5	.	–	≫ 10⁰⁰–16⁰⁰; ⌒⁰ n – 7³⁰; ψ⁰ 20⁰⁰– n
5	.	.	–	• n
6	0.0	.	–	•⁰ 7¹⁵ 8¹⁵ ≫ n – n; ψ⁰ 19⁴⁵– n
7	.	.	–	⌒⁰ n – 7¹⁰
8	0.0	.	–	•⁰ 20⁵⁰– n; ≫ n – 18⁰⁰
9	0.8	.	–	•⁰ 16¹⁵–³⁰ 17¹⁰–18²⁰; ⊕ 11⁰⁰–13⁵⁰
10	34.6	.	–	•⁰⁻² 14²⁵–15¹⁵; ↖ 13⁵⁰–15³⁰
11	0.1	.	–	•⁰ 17³⁰–⁴⁰ 20⁵⁵– n
12	0.4	.	–	•⁰ n – 6²⁵; 8⁴⁵–10⁰⁰; ≡⁰ n – 7¹⁵
13	.	.	–	
14	.	.	–	⌒⁰ n – 8⁰⁰
15	.	.	–	⌒⁰ 20³⁰– n
16	0.7	.	–	•⁰ 12⁰²–⁰⁵ •¹– 12¹⁵ •⁰– 12³³
17	.	.	–	
18	.	.	–	⌒⁰ n – 7³⁰
19	8.9	.	–	•⁰ 15⁴⁰–⁴⁵
20	6.4	.	–	•¹ n – 6²⁰ •⁰– 7⁰⁰ 8¹⁰–9⁰⁰ 10³⁰–⁴⁰ •¹– 11²⁰ •²– 16²⁵ 16⁴⁵–⁵⁰ • 19⁰⁵
21	0.1	.	–	• n
22	.	.	–	
23	.	.	–	⌒¹ n – 7²⁰
24	0.0	.	–	•⁰ 6³⁸– 7⁴⁵ 8¹⁸–²⁵; ⌒⁰ n – 6³⁸
25	0.0	.	–	▼ między 21⁰⁰ a 22⁰⁰; ⌒⁰ n – 7¹⁰
26	.	.	–	⌒⁰ n – 7³⁰; 20¹⁵– n
27	0.0	.	–	•⁰ 12³⁵–⁴⁰ 21⁰⁰–⁰⁵; (↖) 20⁵⁰–21¹⁵
28	1.4	.	–	•⁰⁻¹ 6¹⁰–8⁴⁵ ▼ 12²⁵–⁴⁰ 13⁴⁵–⁵⁰; ≡⁰ n – 10⁰⁰
29	.	.	–	⌒⁰ 19⁵⁰– n
30	1.6	.	–	⌒⁰ n – 7²⁵
31	.	.	–	• n; ⌒⁰ 20⁴⁰– n
Σ	55.7	–	–	UWAGI:

Czerwiec – Juin 1936

1	8.7	.	–	•⁰ 11¹⁰..³⁰ 14²⁰ 18⁵⁰ •⁰⁻¹– 19²⁰..²⁰⁵⁰; (↖)⁰ 18⁴⁵– 19⁰⁰; ⌒⁰ n – 7³⁰; ⊕ 6²⁰–⁴⁵; 8⁰⁰–³⁰
2	0.1	.	–	•⁰ •⁰ n.. 19⁰⁰
3	.	.	–	⌒⁰ 20⁰⁰– n
4	.	.	–	≫ 9⁰⁰– 18⁰⁰; ⌒¹ n – 7³⁰
5	6.9	.	–	•⁰⁻¹ 16²⁵ 17³⁰–20⁰⁰.. n; ≫ 9⁰⁰–16⁰⁰; ⌒⁰ n – 7³⁰
6	3.4	.	–	•⁰ 14¹⁰– 19³⁰
7	29.1	.	–	•⁰ n – 9¹⁵; 15²⁰–³⁵ •²– 17⁰⁰ •¹– n; ≡⁰ n – 10⁰⁰
8	18.6	.	–	•⁰⁻¹ n – n
9	0.7	.	–	•⁰ n – 10¹⁵ •⁰– 13⁰⁰; 19⁰⁰– n; ≡⁰ n – 13⁰⁰
10	13.4	.	–	•⁰ •⁰ n – 8⁴⁰ •⁰⁻¹– 13⁵⁰
11	9.5	.	–	•⁰⁻² n – 10²⁰ •¹ 14³⁰– 15¹⁰; ≡¹ n – 9⁰⁰ ≡⁰– 10⁰⁰
12	.	.	–	≡⁰ n – 7¹⁰; ⌒⁰ 20³⁰– n
13	0.0	.	–	•⁰ 12²⁰–³⁰ (krople) ▼ 14¹⁰–³⁰; ≡⁰ n – 6⁴⁵; ⌒⁰ n – 7³⁰
14	.	.	–	⌒¹ n – 7⁴⁰ 20⁴⁰– n
15	0.2	.	–	• ↖ ok. 23⁰⁰; ⌒⁰ n – 8⁰⁰
16	.	.	–	
17	.	.	–	⌒⁰ n – 7¹⁵
18	.	.	–	⌒¹ n – 7³⁰
19	7.5	.	–	•¹ 13¹⁵–⁴⁵ 16⁰⁰–²⁰ 17¹⁰–²⁰ 20⁵⁵– n; ⌒⁰ n – 7¹⁵
20	0.0	.	–	•⁰ 16⁵⁰– 17⁰⁰
21	2.7	.	–	•⁰ 7⁴⁰– 9⁰⁵ •¹ 12⁰⁵–¹⁵
22	.	.	–	⌒⁰ 20³⁰– n
23	3.6	.	–	•¹ 15³⁰– 16⁰⁰; ↖ 15³⁰– 16⁰⁵; ≡⁰ 15³⁰– n; ⌒¹ n – 8²⁰
24	0.5	.	–	⌒⁰ 20⁵⁰– n
25	.	.	–	≡⁰ n – 7³⁰
26	.	.	–	⌒⁰ n – 7²⁰; 19⁵⁰– n
27	0.2	.	–	⌒¹ n – 7⁵⁰
28	.	.	–	
29	.	.	–	⌒⁰ 20³⁰– n
30	.	.	–	⌒⁰ n – 7¹⁵
31				
Σ	103.1	–	–	UWAGI.

Warszawa, St. Pomp Rz. — φ = 52°13' — λ = 21°03' — Lipiec – Juillet 1936

DNI	CIŚNIENIE P − 700 + I	II	III	Dies	TEMPERATURA T I	II	III	Dies	Max	Min	PRĘŻNOŚĆ PARY e I	II	III	Dies	WILGOTNOŚĆ WZGL. U I	II	III	Dies	ZACHMURZENIE I POGODA N,w I	II	III	KIERUNEK I PRĘDKOŚĆ WIATRU D,v I	II	III
1	53.1	52.0	51.1	52.1	20.3	29.2	20.3	22.5	29.5	16.5	14.6	16.0	15.5	15.4	83	53	88	75	0 ⊙	3 ⊙	9	S 3	ESE 5	SE 1
2	51.4	50.7	50.5	50.9	20.8	29.1	24.1	24.5	30.5	17.5	15.4	16.0	16.9	16.1	84	54	76	71	1 ⊙	7	1	S 3	SE 5	NW 5
3	50.9	50.9	51.1	51.0	22.0	28.1	22.0	23.5	29.0	17.7	16.2	15.5	14.5	15.4	82	55	74	70	10 ▬	6	7	WSW 3	SW 4	NW 5
4	49.5	50.3	53.1	51.0	19.7	23.8	19.5	20.6	24.9	17.4	16.2	15.4	14.4	15.3	95	71	86	84	10	10	3	NNW 3	NNE 3	WNW 4
5	54.7	54.5	53.8	54.3	19.0	25.1	18.9	20.5	26.0	16.0	13.5	13.3	13.6	13.5	83	57	84	75	0 ⊙	7	6 ●	WNW 1	W 5	NE 2
6	53.4	53.0	53.6	53.3	19.2	25.2	21.5	21.8	26.1	17.1	13.8	13.4	11.7	13.0	84	57	62	68	1 ⊙	4 ⊙	2	W 5	WNW 7	NW 4
7	54.7	54.6	53.6	54.3	18.7	24.0	20.0	20.7	24.1	14.7	13.2	11.2	12.7	12.4	83	51	73	69	0 ⊙	1 ⊙	2	N 3	NNE 5	C 0
8	53.7	52.4	51.0	52.4	18.6	27.4	23.2	23.1	28.0	14.9	12.4	13.7	14.1	13.4	78	50	67	65	1 ⊙	2 ⊙	10	E 1	ESE 2	C 0
9	50.5	49.4	48.5	49.5	19.8	27.4	22.7	23.2	28.1	17.9	15.2	15.3	17.6	16.0	89	56	87	77	10	9	0	SSW 2	NNW 3	C 0
10	47.3	48.9	50.0	48.7	21.2	20.1	21.1	20.9	24.9	16.1	16.3	16.8	14.9	16.0	87	96	80	88	8 ⊙	10 ●	3	SW 1	W 3	WNW 3
11	50.9	50.5	49.7	50.4	17.4	23.5	21.0	20.7	25.4	16.0	13.9	15.6	14.8	14.8	94	73	80	82	10 ▬	7 ⊙	9	C 0	E 3	C 0
12	50.3	50.5	48.4	49.7	20.1	26.6	17.7	20.5	27.9	16.5	14.4	16.3	14.8	15.2	83	64	98	82	2 ⊙	2 ⊙	10 ⊠ ●	WSW 1	SW 3	WNW 5
13	48.0	49.9	50.6	49.5	17.6	16.8	17.1	17.2	19.8	16.1	14.7	12.8	12.9	13.5	98	90	89	92	10	10	10	WSW 3	W 3	W 2
14	49.9	49.6	50.8	50.1	16.8	18.6	16.5	17.1	21.0	12.5	12.0	13.3	12.5	12.6	84	84	90	86	9	10 ●	1	SW 3	SW 5	W 3
15	52.3	52.2	49.5	51.3	15.1	23.2	20.0	19.6	23.9	13.1	11.0	10.7	11.7	11.1	86	51	67	68	2 ⊙	7	10	WSW 3	SW 3	S 5
16	50.4	52.4	54.0	52.3	19.9	21.8	14.5	17.7	23.3	14.5	13.6	11.0	11.6	12.1	79	57	94	77	10	10	0	W 3	SW 3	WSW 2
17	55.8	56.4	57.1	56.4	15.8	22.0	17.5	18.2	23.0	13.6	10.8	10.9	11.8	11.2	81	56	79	72	1 ⊙	5 ⊙	0	W 2	WNW 9	W 1
18	56.6	55.1	53.4	55.0	16.6	28.5	21.7	22.1	29.4	11.7	11.7	11.3	14.7	12.6	83	39	76	66	0 ⊙	0 ⊙	0	SSW 2	WSW 3	C 0
19	52.3	51.0	50.7	51.3	20.4	32.7	22.5	24.5	32.7	15.8	14.4	15.1	15.3	14.9	81	41	76	66	1 ⊙	2	7	S 2	S 2	NW 5
20	52.7	52.2	50.4	51.8	17.2	24.3	20.0	20.4	24.7	15.9	13.4	12.6	14.1	13.4	92	56	81	76	9	5 ⊙	7	W 3	S 2	C 0
21	48.4	46.8	48.2	47.8	19.1	24.0	17.8	19.7	25.0	17.0	14.8	17.0	13.6	15.1	90	77	90	86	8 ⊙	10	10	E 1	NE 3	NW 3
22	48.9	49.9	51.0	49.9	17.3	16.7	16.5	16.8	19.2	15.9	12.7	13.1	11.2	12.3	87	93	80	87	10	10 ● ▬	10	N 4	NW 3	C 0
23	52.1	52.8	54.0	53.0	17.5	21.8	18.9	19.3	22.4	15.5	12.2	11.2	13.9	12.4	82	58	86	75	4 ⊙	9	1	NNW 4	ENE 5	NE 3
24	55.6	55.8	55.5	55.6	17.9	24.3	21.8	21.4	24.9	15.5	13.6	14.9	15.6	14.7	89	66	80	78	4 ⊙	4 ⊙	0	NNE 3	NNE 4	NE 3
25	54.8	53.6	51.6	53.3	19.2	27.8	23.9	23.7	28.6	18.1	15.4	17.7	17.8	17.0	93	64	81	79	8 ▬	3 ⊙	7	NNE 2	ENE 3	C 0
26	50.9	53.5	56.1	53.5	21.7	18.2	17.5	18.7	23.9	16.4	16.5	14.5	14.1	15.0	86	93	95	91	9 ▬	10 ● ⊠	1	WNW 1	WSW 4	C 0
27	59.0	58.2	56.6	57.9	15.9	25.5	20.7	20.7	26.3	12.1	12.0	11.9	14.2	12.7	89	49	78	72	0 ⊙ ▬	6 ⊙	0	SSW 1	SSW 2	C 0
28	54.2	52.3	50.6	52.4	20.3	30.7	26.1	25.8	31.6	15.6	13.9	19.4	17.7	17.0	79	59	71	70	1 ⊙	1 ⊙	7	SSE 5	SSE 5	NNW 9
29	50.6	52.8	52.8	52.1	20.3	21.2	20.2	20.5	26.1	19.6	16.0	14.5	14.9	15.1	91	78	84	84	9 ▬	9	9	NW 3	NNW 5	C 0
30	53.5	54.4	56.0	54.6	16.3	23.7	18.2	19.1	24.1	14.8	13.2	12.5	12.5	12.7	96	58	80	78	9 ⊙ ▬	6 ⊙	9	WNW 3	W 4	W 3
31	57.4	56.3	54.7	56.1	15.9	18.7	16.5	16.9	19.6	15.0	11.9	10.6	10.8	11.1	88	66	77	77	9	10	7	NE 3	NE 3	NE 3
M	52.4	52.4	52.2	52.3	18.6	24.2	20.0	20.7	25.6	15.7	13.5	13.7	13.8	13.7	86	64	81	77	5.4	6.3	5.0	2.5	3.8	2.3

Sierpień – Août 1936

1	50.8	49.0	46.7	48.8	15.4	20.3	21.0	19.4	22.5	15.0	12.6	16.5	17.1	15.4	97	93	93	94	10 ●	10	10	NE 4	ESE 4	E 3
2	43.8	44.4	45.4	44.5	18.6	20.4	16.8	18.2	21.9	16.6	15.6	16.1	12.9	14.9	98	91	91	93	10 ▬	10 ● ▬	3	NW 4	SSE 4	SW 3
3	46.6	48.0	48.7	47.8	14.2	20.6	17.4	17.4	21.0	13.8	11.4	12.1	11.8	11.8	93	67	80	81	10	10	10 ●	WSW 4	WSW 4	WSW 5
4	52.2	53.3	53.8	53.1	16.7	20.9	15.9	17.4	21.6	13.6	12.0	10.8	11.7	11.5	84	59	87	77	9 ⊙	10	10 ●	WSW 5	WSW 5	SW 4
5	54.9	55.7	56.0	55.5	14.0	19.7	14.2	15.5	20.5	12.7	10.3	10.7	11.2	10.7	87	62	94	81	4 ⊙	8 ⊙	0	WSW 3	WNW 4	WSW 1
6	57.3	57.9	58.8	58.0	13.9	19.1	13.9	15.2	20.0	11.5	9.8	9.6	10.2	9.9	84	59	87	77	0 ⊙	5 ⊙	1	W 6	W 4	W 3
7	59.2	58.7	57.8	58.6	12.6	19.8	15.6	15.9	20.5	10.0	9.1	9.5	10.3	9.6	85	55	78	73	0 ⊙ ▬	7 ⊙	10	W 1	WSW 2	C 0
8	57.1	57.0	56.8	57.0	14.1	21.5	15.6	16.7	21.9	11.6	9.8	10.0	11.2	10.3	83	53	85	74	9 ▬	7	10 ▬	W 1	ESE 1	C 0
9	57.6	57.7	57.6	57.6	13.3	19.1	15.9	16.0	21.5	10.1	10.7	11.3	11.0	11.0	95	69	82	82	6 ▬	10	2	C 0	N 2	NE 3
10	58.8	58.8	57.1	58.2	14.0	18.0	17.5	16.8	20.7	12.1	11.6	11.7	11.5	11.6	98	76	77	84	10	10	9	E 4	E 4	NE 3
11	55.9	55.1	52.6	54.5	15.0	17.2	18.3	17.2	18.5	14.2	10.9	12.5	11.5	11.6	86	86	74	82	10	10 ●	10	NNE 4	N 4	NNW 5
12	50.3	49.0	48.1	49.1	15.3	15.8	15.8	15.7	18.4	14.6	11.1	12.8	13.2	12.4	86	96	99	94	10	10 ● ▬	10 ▬	N 3	NNW 3	WNW 1
13	46.7	46.9	48.1	47.2	14.7	19.7	17.9	17.6	20.0	14.5	12.3	13.8	14.3	13.5	100	81	94	92	10 ▬	10 ● ▬	10 ▬	NW 2	NNW 2	W 3
14	49.8	51.3	52.5	51.2	16.6	18.4	17.0	17.2	21.1	16.3	13.6	12.8	11.9	12.8	97	81	83	87	10 ▬	10 ▬	0 ≡	WNW 3	W 6	WSW 3
15	53.8	54.5	54.9	54.4	14.0	20.3	16.2	16.7	21.7	12.5	10.7	11.5	13.0	11.7	91	65	95	84	1 ▬	9	0	WSW 4	WNW 5	WSW 3
16	55.8	56.9	56.7	56.5	16.5	18.4	16.6	17.0	19.7	15.0	12.9	12.7	13.5	13.0	93	80	96	90	4 ⊙ ≡	9	0	WNW 4	NNW 6	WNW 2
17	57.5	57.8	57.5	57.6	15.3	19.4	18.1	17.7	21.4	13.6	12.8	13.9	13.7	13.5	99	83	89	90	10 ▬	9 ⊙	8	C 0	NE 5	NE 1
18	57.8	57.2	56.4	57.1	14.8	22.5	17.4	18.0	24.3	13.6	12.0	12.3	12.0	12.1	96	61	81	79	9 ▬	7 ⊙	0	NNE 3	E 2	C 0
19	55.7	55.1	54.0	54.9	15.4	26.3	19.3	20.1	26.8	12.7	11.6	10.6	14.1	12.1	89	42	85	72	0 ⊙ ≡	8 ⊙	10	ENE 1	C 0	C 0
20	52.9	52.5	53.1	52.8	16.4	23.0	17.9	18.8	25.0	15.0	12.4	13.7	14.8	13.6	89	66	97	84	10	9 ⊙	10	C 0	S 3	S 1
21	54.5	55.9	56.6	55.7	15.6	18.8	16.1	16.6	19.9	15.0	12.0	11.5	11.3	11.6	91	71	83	82	10 ▬	9	1	W 4	NNW 4	W 2
22	56.0	54.7	52.8	54.5	12.9	21.4	18.4	17.8	23.2	10.5	10.8	10.2	11.9	11.0	98	54	76	76	10 ▬	8	10	SW 2	SSW 2	S 3
23	54.5	54.8	55.0	54.8	13.7	17.8	13.3	14.5	19.2	13.1	10.7	10.0	10.3	10.3	93	66	91	83	10 ▬	10	0	NW 7	NW 9	W 3
24	54.9	54.6	53.4	54.3	12.8	18.2	13.2	14.4	18.6	12.1	10.5	10.3	11.0	10.6	96	66	98	87	10 ▬	10	10	W 4	WNW 6	W 3
25	52.0	52.4	52.5	52.3	14.6	18.5	14.5	15.5	18.8	13.0	10.5	9.4	10.0	10.0	85	60	82	76	10	9	10	NW 9	NW 6	WNW 7
26	52.1	53.2	54.8	53.4	13.6	13.8	13.6	13.6	17.9	11.4	10.3	10.2	8.7	9.7	89	87	75	84	9	3 ⊙	0	NW 5	NNW 3	NNW 9
27	53.5	56.6	59.5	56.5	12.4	17.6	16.1	15.6	18.6	11.2	10.2	10.7	11.5	10.8	95	71	84	83	10 ▬ ●	6 ⊙	9	NW 10	N 6	N 9
28	61.1	61.3	61.4	61.3	13.0	19.2	14.1	15.1	19.9	12.7	10.4	8.1	10.1	9.5	94	49	85	76	10	3 ⊙	0	N 4	NNW 3	C 0
29	61.1	60.2	58.3	59.9	12.3	19.8	16.4	16.2	19.9	10.9	9.5	10.3	10.6	10.1	90	60	76	75	10 ▬	10	3	W 1	W 7	W 3
30	57.0	55.3	51.0	54.4	13.2	20.0	16.3	16.4	21.4	12.0	9.6	16.7	10.4	12.2	86	96	75	86	10 ▬	9 ⊙	10	W 4	WNW 7	SW 4
31	45.0	43.6	44.1	44.2	15.2	15.8	13.6	14.6	18.5	13.1	11.6	11.2	11.1	11.3	90	84	96	90	10	10 ●	10	WSW 5	W 5	W 5
M	54.1	54.2	53.9	54.1	14.5	19.4	16.2	16.6	20.8	13.0	11.3	11.7	11.9	11.6	92	71	86	83	8.1	8.5	6.0	3.6	4.1	3.0

Warszawa, St. Pomp. Rz. — $H_s = 85$ m — $H_b = 88{,}3$ m — Lipiec – Juillet 1936

DNI	OPAD R	GRUBOŚĆ ŚNIEGU h	USŁONECZNIENIE	POGODA
1	0.1	.	–	●⁰ 18¹⁰⁻⁵⁰, 19⁰⁵⁻¹⁵
2	.	.	–	
3	18.5	.	–	
4	0.0	.	–	●² 3⁰⁰–4⁰⁰ 15¹⁰⁻²⁰ · ↙ 3⁰⁰–4⁰⁰
5	0.6	.	–	●⁰ 20³⁵⁻⁵⁰, ⌒⁰ n – 7⁴⁰
6	.	.	–	⌒⁰ 20⁵⁰– n
7	.	.	–	⌒¹ n – 7³⁰ ⌒⁰ 20³⁰– n
8	.	.	–	⌒¹ n – 7⁴⁰
9	0.0	.	–	●⁰ 12⁴⁰⁻⁴⁵
10	9.6	.	–	●² 11²⁰–12¹⁰ ●⁰–12⁴⁰ 14²⁰⁻⁴⁰, ↙ 11³⁰–12⁰⁰, ⌒¹ n – 7⁵⁰
11	0.0	.	–	●⁰ 17⁴⁰⁻⁵⁰ · ≡⁰ n – 8³⁰
12	16.9	.	–	●⁰⁻² 19¹⁰–22²⁵ · ↙¹⁻² 19⁰⁰–21³⁰ · ⌒¹ n – 8⁴⁰
13	0.2	.	–	●⁰ 15²⁰⁻³⁰ 16⁵⁵–17¹⁵ 19²⁵⁻³⁵
14	0.9	.	–	●⁰ 9⁵⁰–10²⁰, 12³⁰–13⁴⁰, 15³⁰–16²⁰, 17²⁰⁻³⁰
15	.	.	–	
16	3.9	.	–	●⁰ 17⁴⁰–18⁴⁰ · ↙⁰ 17⁵⁵–18¹⁰
17	.	.	–	≫ – ⩫ 10⁰⁰–17³⁰
18	.	.	–	⌒¹ n – 8⁵⁰ 20¹⁵– n
19	13.0	.	–	●⁰ 17⁵⁰–18²⁰ ●¹–18⁴⁰ ●⁰–18⁵⁵; (↙)⁰ 17⁵⁴–18⁴⁰; ⌒⁰ n – 7⁰⁰
20	3.1	.	–	
21	29.1	.	–	●⁰ 12³⁷⁻⁴⁷ ●²–13⁰⁰ ●⁰ 14³⁰ ●¹–15⁰⁰ ●⁰–16⁰⁰ · ↙² 12⁴⁴–13¹⁰
22	6.8	.	–	●⁰ 10⁴⁵–11³⁰ ●⁰⁻¹–14⁰⁰ ●⁰–16⁰⁰; ≡⁰ 11⁰⁰–14⁰⁰
23	.	.	–	
24	.	.	–	⌒⁰ n – 7¹⁵ 19³⁰– n
25	.	.	–	⌒⁰⁻¹ n – 8¹⁵ · ≡⁰ n – 6⁴⁵
26	2.8	.	–	●⁰⁻² 12⁰⁰–13²⁵ 14¹⁵ · (↙)² 12³⁶⁻⁴⁰ · ≫ · ≡⁰ n – 7¹⁵ ⊶ 10³⁰–11⁰⁵; ⌒⁰⁻¹ n – 8⁰⁰
27	.	.	–	≡⁰ n – 7⁰⁰ · ⌒⁰⁻¹ n – 8¹⁵ 19⁴⁵– n
28	6.0	.	–	↙² 20¹⁵– n · ⌒⁰ n – 7³⁰
29	6.7	.	–	● n ▽⁰ 11³⁰⁻⁵⁰ · ↙ n · ≡⁰ n – 7⁰⁰ · ⌒⁰ 20⁰⁰– n
30	.	.	–	● 0³⁰–5³⁰ · ≡⁰ n – 7⁰⁰ · ⌒⁰ 19⁴⁵– n
31	0.8	.	–	● n; ⌒⁰ n – 7³⁰
Σ	119.0	–	–	UWAGI.

Sierpień – Août 1936

1	18.1	.	–	●⁰ n – 9⁰⁰ ●¹–10⁰⁰ ●²–10³⁰
2	4.4	.	–	●⁰⁻¹ 12¹⁵–14⁰⁰ 17²⁰⁻⁴⁰; ≡⁰⁻¹ n – 18⁰⁰
3	0.0	.	–	●⁰ 19⁵⁰–20⁰⁵, 20³⁰– n
4	0.2	.	–	●⁰ 15⁰⁰ n
5	0.6	.	–	●⁰⁻¹ 17¹⁵⁻⁵⁰ · ≫ 17¹⁵⁻⁴⁰ · ⊶⁰ 17¹⁸⁻²⁸
6	0.0	.	–	●⁰⁻¹ 14⁴⁵–15⁴⁵; ⌒⁰ 20⁰⁰– n
7	.	.	–	≡⁰ n – 9⁰⁰ · ⌒⁰ n – 8⁰⁰
8	.	.	–	≡⁰ n – 8⁰⁰ 18⁰⁰–19⁴⁵ ≡¹– n; ⌒⁰ n – 7¹⁵
9	0.7	.	–	●⁰ 12³⁰⁻³³, 12⁴⁰–13⁰⁰, 15¹⁵, 17³⁰⁻⁵⁰; ≡⁰⁻¹ n – 10; ⌒⁰⁻¹ n – 8¹⁵
10	0.0	.	–	●⁰ n – 6³⁵, 8⁰³⁻³⁰
11	0.3	.	–	●⁰ n 16⁰⁰
12	5.4	.	–	●⁰ n – 6²⁰ 7⁰⁰ 19⁴⁵ · ≡⁰ 11⁰⁰–15³⁰ ≡¹–17⁰⁰ ≡²– n
13	0.7	.	–	●⁰ 8⁵⁰–10⁰⁰ 12²⁰–13⁴⁵ ▽ 16⁰⁰⁻⁴⁵ · ≡² n – 11⁰⁰ ≡¹–12⁰⁰ ≡⁰– n
14	0.0	.	–	●⁰⁻¹ n – 6³⁵ 10³⁵–11²⁵ ▽ 14⁰⁰ · ≡⁰ n – n
15	0.0	.	–	▽⁰ 15⁵⁷–16¹⁰ · ≡⁰ n – 9⁰⁰ · ⌒⁰ n – 7³⁰ 20⁰⁰– n
16	.	.	–	⌒¹ n – 7⁰⁰ ⌒⁰–8⁰⁰ 19³⁰– n · ≡⁰ n – 9⁰⁰
17	0.0	.	–	▽ 18¹⁵⁻³⁰ · ≡² n – 7⁴⁵ ≡¹–10⁰⁰ ≡⁰–12⁰⁰
18	.	.	–	≡¹ n – 7¹⁰ ≡²–8⁰⁰ ≡¹–8²⁰; ⌒¹ n – 7³⁰ ⌒⁰–9⁰⁰
19	0.0	.	–	≡⁰ n – 7⁰⁰ · ⌒⁰ n – 7⁴⁵
20	4.9	.	–	●⁰ 6²⁵⁻³⁴ 15⁴²⁻⁵⁰ 17³⁰⁻³⁶ ●²–17⁵⁵ ●⁰ n; ↙ 15⁴⁰⁻⁵⁰ (↙)⁰ 17³⁰–18¹⁰ · ≫ 7²⁰; ≡⁰ 17⁵⁰–19⁰⁰
21	0.0	.	–	●⁰ 8¹⁰–9³⁰ · ≡⁰ n – 9⁰⁰ · ⌒⁰ 19³⁰– n
22	22.1	.	–	●⁰ 20⁴⁵– n · ≡⁰ n – 9³⁰ · ⌒⁰⁻² n – 9⁰⁰
23	0.1	.	–	● n ▽⁰ 12³⁷⁻⁴⁰ · ↙ n · ≡⁰ n – 7⁰⁰ · ⌒⁰ 20⁰⁰– n
24	0.8	.	–	● n – 7³⁰ ●⁰–9⁰⁰ 12¹²–13⁰⁰ 14⁰⁰⁻³⁰ ●⁰⁻¹ 18⁰⁰– n; ≡⁰ n – 9⁰⁰, 18⁰⁰– n
25	0.0	.	–	●⁰ 7³⁰–8⁰⁰ ▽ 14¹⁰⁻¹⁵ · ≫ n 18⁰⁰
26	7.5	.	–	▽⁰ 6¹⁰⁻²⁰ ●⁰ 6⁴⁴–7⁰⁰ ●¹⁻² 11⁴⁵–12⁰⁰ ▲² ●² 13⁰⁶⁻¹⁰ ●⁰⁻² 14³⁶ ●³▲¹–14³⁷; ↙⁰ 13⁰⁶⁻¹⁰ · ≫ 11⁴⁰–12⁰⁰
27	0.0	.	–	●⁰ n – 6³⁰ ●⁰–8⁴⁵ ▽ 10³⁰ ●⁰ 14¹⁵–15¹⁵ · ≡⁰ n – 9⁰⁰
28	.	.	–	⌒⁰ 19⁵⁰– n
29	.	.	–	≡⁰⁻¹ n – 9⁰⁰ · ⌒⁰ n – 8³⁰
30	4.6	.	–	≡⁰ n – 9⁰⁰ · ⌒⁰ n – 8³⁰ · ⊕¹ 20²⁰⁻³⁵
31	16.3	.	–	●¹ n ●⁰⁻² 8¹⁰ 15⁰⁰ ▲¹ 8¹⁵⁻²⁵; ↙¹ n, 8¹⁶⁻³⁰
Σ	86.7	–	–	UWAGI.

Warszawa, St. Pomp Rz. $\varphi = 52°13'$ $\lambda = 21°03'$ Wrzesień – Septembre 1936

DNI	CIŚNIENIE P = 700 + I	II	III	Dies	TEMPERATURA T I	II	III	Dies	Max	Min	PRĘŻNOŚĆ PARY e I	II	III	Dies	WILGOTNOŚĆ WZGL. U I	II	III	Dies	ZACHMURZENIE N,w I	II	III	KIERUNEK I PRĘDKOŚĆ WIATRU D,v I	II	III
1	43.8	43.3	44.1	43.7	13.1	14.0	12.0	12.8	16.1	10.5	9.3	9.0	6.9	8.4	83	76	66	75	10	9 ●	9	W 8	WNW 9	NW 7
2	47.9	50.3	52.4	50.2	9.8	16.0	10.6	11.8	16.7	8.6	7.2	7.3	7.7	7.4	80	54	81	72	0 ⊙	7 ⊙	0	WNW 7	WNW 9	W 4
3	51.2	51.3	52.3	51.6	10.2	16.6	13.3	13.4	17.7	7.6	7.4	7.4	7.9	7.6	79	53	70	67	2⊙	3 ⊙	1	W 6	NW 9	NW 3
4	53.1	53.2	52.5	52.9	10.0	17.5	12.7	13.2	17.8	7.9	8.2	8.2	9.9	8.8	89	55	91	78	2⊙	4 ⊙	3	NNW 2	NNE 3	C 0
5	51.1	50.1	48.8	50.0	11.1	17.8	15.1	14.8	18.0	10.0	9.4	10.8	12.1	10.8	95	71	94	87	6 ⊙	10	10	ENE 2	SE 3	S 1
6	47.8	47.8	47.3	47.6	15.2	20.0	15.6	16.6	21.0	14.1	12.9	12.3	12.8	12.7	100	71	97	89	10	10	0	S 1	NW 2	C 0
7	46.3	45.2	43.4	45.0	14.2	18.5	13.3	14.8	19.2	13.1	11.6	12.0	10.6	11.4	97	76	94	89	10	10	0	NW 4	WSW 3	SW 3
8	42.0	42.5	43.6	42.7	13.8	17.4	12.7	14.2	18.4	12.5	10.4	9.3	10.0	9.9	90	63	92	82	9	9 ⊙	10	NW 3	WSW 2	SW 3
9	43.7	45.1	47.6	45.5	11.2	14.4	13.5	13.2	17.4	10.6	8.9	10.0	10.1	9.7	90	83	88	87	10	9	10	SSW 2	S 2	NE 3
10	52.2	54.9	57.8	55.0	9.6	9.9	10.5	10.1	13.8	9.2	7.7	7.4	7.6	7.6	87	82	80	83	10	10	9	NNE 5	N 8	NNW 5
11	60.7	61.2	61.6	61.2	6.4	14.3	9.8	10.1	15.4	5.6	5.9	5.4	7.9	6.4	83	45	87	72	5⊙	7	9	NNE 3	NNE 5	C 0
12	62.4	62.9	62.4	62.6	9.2	15.4	8.8	10.6	16.0	8.6	7.5	6.1	7.1	6.9	88	47	84	73	9	8 ⊙	0	NNE 1	ENE 3	C 0
13	61.7	61.7	61.1	61.5	9.4	16.3	11.8	12.3	16.8	6.9	7.9	7.0	7.7	7.5	89	51	75	72	1⊙	8 ⊙	8	N 2	NE 3	C 0
14	61.5	61.3	61.3	61.4	9.8	17.2	14.6	14.0	18.0	8.9	8.6	9.8	11.0	9.8	95	67	89	84	1⊙	10	0	N 4	NNE 4	WNW 1
15	62.3	62.8	63.5	62.9	11.0	19.2	15.1	15.1	19.4	10.4	9.0	8.9	10.4	9.4	93	54	82	76	0⊙	1 ⊙	0	N 3	N 2	C 0
16	65.4	66.4	67.1	66.3	10.4	20.4	13.6	14.5	21.2	9.6	8.7	9.5	9.9	9.4	93	54	86	78	0⊙	1 ⊙	0	N 2	ENE 4	C 0
17	68.4	68.3	67.4	68.0	10.3	18.1	12.6	13.4	18.9	9.9	8.7	10.5	9.8	9.7	93	68	91	84	0⊙	1 ⊙	0	ENE 2	ENE 5	ENE 3
18	67.2	65.8	64.1	65.7	7.8	20.5	11.4	12.8	21.0	7.2	7.6	9.6	8.4	8.5	96	54	84	78	0⊙	0 ⊙	0	ENE 2	ENE 4	C 0
19	62.8	61.7	60.7	61.7	8.2	23.0	14.2	14.9	23.5	6.6	7.9	11.7	10.7	10.1	98	56	90	81	9⊙	8 ⊙	3	SE 3	SE 4	C 0
20	61.3	62.6	63.6	62.5	13.0	25.5	16.8	18.0	26.1	11.2	10.4	12.7	13.3	12.1	94	53	94	80	10	0 ⊙	0	SE 1	W 2	C 0
21	64.8	64.5	63.4	64.2	13.2	26.7	17.3	18.6	26.9	12.0	11.0	13.6	13.3	12.6	98	53	91	81	0⊙	0 ⊙	0	SW 1	SSE 4	C 0
22	61.0	60.1	59.5	60.2	13.8	17.1	14.8	15.1	20.6	13.2	11.3	13.8	11.7	12.3	97	95	93	95	6	10	0	C 0	SW 2	WNW 5
23	59.3	59.5	58.7	59.2	13.4	16.8	14.6	14.8	17.8	13.1	10.4	10.3	9.7	10.1	91	73	78	81	10	10	10	W 4	WNW 4	WSW 3
24	58.1	57.8	56.8	57.6	11.4	13.9	13.2	12.9	15.0	11.2	9.3	10.6	10.8	10.2	93	91	96	93	10	10	10	SW 2	C 0	C 0
25	55.3	53.1	49.5	52.6	10.8	19.2	14.1	14.6	20.1	10.1	9.5	10.1	11.0	10.2	99	61	93	84	5	6 ⊙	1	C 0	SSE 2	C 0
26	45.3	44.0	46.1	45.1	13.6	18.6	11.1	13.6	19.0	10.9	11.1	12.7	8.6	10.8	96	80	87	88	10	10 ●	10	SW 3	WSW 4	N 4
27	46.3	46.4	47.4	46.7	6.0	10.1	7.5	7.8	11.3	5.9	6.1	4.8	5.8	5.6	88	51	74	71	9	9 ⊙	10	NNE 4	NNE 8	NNE 3
28	49.0	49.5	49.5	49.3	2.4	7.7	6.2	5.6	8.1	2.0	4.8	4.5	5.0	4.8	87	58	71	72	2⊙	10	10 ●	NNE 5	ENE 9	NE 9
29	49.1	50.8	54.6	51.5	2.7	3.1	3.8	3.4	6.3	2.0	5.3	5.4	5.6	5.4	94	95	93	94	10 ●	10 ●	10	NNW 4	NW 4	C 0
30	54.3	53.2	52.2	53.2	2.6	11.5	8.6	7.8	12.6	1.6	5.3	6.6	7.0	6.3	96	65	84	82	3⊙	7	10	W 4	WSW 4	WSW 3
31																								
M	55.2	55.2	55.3	55.2	10.1	16.5	12.3	12.8	17.7	9.0	8.6	9.2	9.3	9.0	92	65	86	81	5.6	6.9	4.8	3.0	4.2	2.0

Październik – Octobre 1936

1	50.8	50.1	50.2	50.4	6.2	10.6	5.8	7.1	11.5	5.6	6.0	5.8	6.4	6.1	86	61	93	80	10	9 ●	9	NNW 3	NNW 1	C 0
2	50.9	51.5	52.1	51.5	1.9	6.9	5.0	4.7	7.9	1.1	5.2	5.7	6.3	5.7	98	77	97	91	10	10	10	C 0	WSW 1	C 0
3	53.4	54.3	53.9	53.9	5.1	7.8	6.0	6.2	8.9	4.4	6.1	5.1	6.0	5.7	94	64	87	82	10	9 ⊙	9	NNW 4	NW 4	W 5
4	48.6	45.8	45.3	46.6	4.4	6.5	4.0	4.7	7.9	3.9	5.3	7.0	5.5	5.9	85	98	90	91	10	10 ●	10 ●	WSW 5	WSW 5	NNW 3
5	44.5	44.5	47.4	45.5	3.3	6.6	3.9	4.4	7.2	1.6	5.2	6.4	5.7	5.8	90	88	93	90	9	9 ●	9	W 9	W 9	W 5
6	48.0	49.1	51.9	49.7	4.1	6.9	3.0	4.2	7.1	2.8	5.5	5.7	5.5	5.6	90	77	96	88	10	10	0	W 5	WNW 7	W 3
7	52.8	53.3	54.1	53.4	3.3	3.3	1.9	2.6	3.8	1.1	5.6	5.4	5.2	5.4	97	93	98	96	10	10	0	WNW 2	NNW 3	C 0
8	54.7	55.1	55.4	55.1	2.2	4.0	2.7	2.9	4.3	-0.3	5.2	4.9	5.0	5.0	96	80	89	88	10	10	1	NE 5	ENE 7	NNE 4
9	55.5	55.7	57.5	56.2	1.6	5.8	3.1	3.4	6.0	1.1	4.7	4.7	4.5	4.6	91	69	78	79	10	10	10	NE 5	ENE 7	ENE 4
10	58.4	58.3	58.1	58.3	0.9	3.1	2.0	2.0	3.3	0.7	4.1	4.5	4.9	4.5	84	78	93	85	10	10	10	NE 3	E 2	NE 1
11	56.9	56.9	56.8	56.9	1.6	3.2	0.8	1.6	3.5	0.4	4.9	4.9	4.6	4.8	92	85	94	90	10	10	10	C 0	ENE 1	WSW 3
12	55.2	53.7	52.1	53.7	1.5	8.6	4.4	4.7	9.3	0.7	4.9	4.1	5.0	4.7	96	50	80	75	10	2 ⊙	10	W 2	W 9	SW 4
13	49.8	48.4	45.9	48.0	5.8	9.1	8.9	8.2	9.4	3.4	6.6	7.4	7.1	7.0	96	87	84	89	10	10	10	WSW 5	WSW 4	WSW 9
14	48.6	51.0	52.1	50.6	5.6	7.7	3.6	5.1	9.1	3.4	6.2	3.8	4.9	5.0	91	48	83	74	10 ●	9	0	NW 7	NNW 7	W 3
15	51.4	50.8	45.0	49.1	4.5	11.0	10.0	8.9	11.3	1.3	5.6	6.6	7.3	6.5	89	68	80	79	10	9	10 ●	W 6	WSW 6	WSW 7
16	46.1	47.0	46.7	46.6	7.9	12.8	7.7	9.0	12.8	6.7	6.9	7.0	6.9	6.9	88	64	89	80	1 ⊙	6 ⊙	0	W 9	W 9	W 5
17	45.2	47.1	49.6	47.3	7.6	10.4	9.1	9.0	11.4	7.1	6.8	7.1	8.1	7.3	88	75	93	85	9	10 ●	10 ●	W 10	WNW 9	WSW 5
18	44.5	41.7	41.5	42.6	10.3	9.6	10.5	10.2	11.4	8.8	7.8	8.2	6.3	7.4	83	92	67	81	10 ●	10 ●	5	WSW 7	WSW 7	SW 12
19	44.3	45.8	46.7	45.6	7.7	9.1	6.7	7.6	10.6	6.5	6.0	5.9	6.7	6.2	76	68	91	78	10 ●	10	10 ●	W 10	W 20	WSW 3
20	45.1	45.5	47.9	46.2	5.0	6.5	5.3	5.5	6.7	4.2	6.3	6.8	6.3	6.5	97	94	96	96	10	10 ●	10	C 0	C 0	NNE 3
21	52.8	55.1	55.2	54.4	0.4	4.1	2.1	2.2	6.6	-0.1	4.6	5.3	4.6	4.8	98	87	85	90	10	8	0	N 3	NNE 2	WSW 3
22	51.1	50.9	53.9	52.0	1.0	4.7	4.6	3.7	5.2	0.0	4.6	5.7	6.0	5.4	92	89	96	92	9	10	10	SSE 2	SSE 5	C 0
23	57.5	59.2	61.6	59.4	4.0	7.2	3.8	4.7	8.9	2.2	5.6	5.6	5.8	5.7	92	74	97	88	10	7 ⊙	9	NNW 3	NNE 2	WNW 1
24	62.7	62.0	60.3	61.7	1.1	9.1	2.4	3.8	9.4	0.4	4.7	5.2	5.1	5.0	94	61	93	83	1	1 ⊙	0	C 0	SSW 4	SSE 3
25	58.0	55.7	53.3	55.7	-0.7	11.4	4.8	5.1	11.6	-1.0	4.3	5.7	5.2	5.1	98	57	81	79	0⊙	0 ⊙	0	C 0	S 4	SSW 3
26	51.3	51.2	53.0	51.8	2.1	7.8	4.8	4.9	8.9	1.5	4.7	6.1	5.8	5.5	87	78	90	85	0 ⊙	10	0	SSW 3	SW 3	SW 3
27	47.7	44.4	46.9	46.3	3.4	6.6	8.4	6.7	9.9	0.6	4.7	6.9	6.6	6.1	80	94	81	85	9 ⊙	10 ●	3	S 9	SSW 9	WSW 5
28	48.2	47.1	48.7	48.0	2.9	9.1	4.6	5.3	10.0	2.6	5.0	6.5	6.3	5.9	88	75	100	88	10	9	10	S 2	S 2	C 0
29	50.9	52.7	55.6	53.1	3.5	7.5	7.4	6.4	8.1	2.9	5.8	7.0	7.1	6.6	98	90	93	94	10*	10	10 ●	NNW 3	NNW 3	N 5
30	54.8	55.7	58.8	56.4	6.9	7.3	4.1	5.6	8.0	3.9	7.0	7.5	5.4	6.6	94	99	88	94	10	10	0	NNE 7	S 3	S 3
31	59.3	58.1	56.5	58.0	0.8	5.9	5.4	4.4	6.5	0.0	4.8	6.5	6.7	6.0	100	94	100	98	10	9	10	S *	SSE 1	C 0
M	51.6	51.5	52.1	51.7	3.7	7.4	5.1	5.3	8.3	2.5	5.5	6.0	5.9	5.8	91	78	90	86	8.6	8.6	6.2	4.2	3.0	3.7

Warszawa, St. Pomp Rz. — $H_s = 85\ m$ — $H_b = 88{,}3\ m$ — Wrzesień – Septembre 1936

DNI	OPAD R	GRUB. ŚNIEŻU	USŁONECZNIENIE	POGODA
1	10.8	.	–	$\bullet^{0}\,6^{45}-7^{30}$ $\bullet^{0-2}\,7^{45}-18^{00}$; △ ok 14^{50} krótkotrw.
2	0.0	.	–	$\bullet^{0}\,14^{15-25}$, ⌒^{0} $19^{30}-n$
3	.	.	–	⌒^{0} $19^{20}-n$
4	.	.	–	≡^{0} $n-9^{00}$; ⌒^{1} $n-8^{10}$ $19^{00}-n$
5	4.9	.	–	$\bullet^{0}\,15^{00}-18^{00}$ $\bullet^{0}\,19^{30}-n$; ⌒^{1} $n-8^{30}$
6	2.4	.	–	≡^{0} $n-7^{45}$ ≡$^{1}-10^{00}$ ≡ -18^{00} ≡$^{1}-n$
7	2.3	.	–	$\bullet^{0}$ n 9^{00} 13^{20-25}; ≡^{0} $n-10^{30}$; ⌒^{1} $19^{00}-n$
8	1.0	.	–	$\bullet^{0-1}\,13^{33-35}$
9	0.0	.	–	$\bullet$ n $\bullet^{0-1}\,15^{30}$ 18^{30}; ≡^{0} $n-7^{15}$
10	.	.	–	⌒^{0} $19^{00}-n$
11	.	.	–	≡^{0} $n-7^{00}$; ⌒^{0} $n-9^{00}$, $18^{00}-19^{00}$ ⌒$^{1}-n$
12	.	.	–	≡^{0} $n-9^{00}$; $19^{30}-n$ ⌒^{0} $n-8^{30}$ $19^{00}-n$
13	0.3	.	–	$\bullet$ ok 22^{00}; ≡^{0} $n-9^{00}$ ⌒^{0} $n-8^{00}$, $19^{00}-n$
14	.	.	–	≡$^{0-1}$ $n-10^{30}$, ⌒^{0} $19^{00}-n$
15	.	.	–	≡$^{0-1}$ $n-9^{30}$ ⌒$^{0-1}$ $n-10^{00}$ ⌒^{0} $19^{15}-n$
16	.	.	–	≡^{1} $n-7^{00}$ ≡$^{0}-8^{45}$; ⌒^{1} $n-7^{30}$ ⌒$^{0}-9^{00}$ $19^{15}-n$
17	.	.	–	≡^{1} $n-7^{00}$ ≡$^{0}-8^{00}$ ≡$^{1}-8^{15}$ ≡$^{2}-9^{30}$ ≡$^{1}-10^{00}$ ≡$^{0}-11^{00}$ ⌒^{0} $8^{00}-9^{30}$, $19^{00}-n$
18	.	.	–	≡$^{0-1}$ $n-8^{30}$, ⌒^{1} $n-8^{00}$ ⌒$^{0}-10^{00}$ $19^{15}-n$
19	.	.	–	≡^{0} $n-7^{15}$ ⌒$^{0-1}$ $n-9^{00}$ ⌒^{0} $19^{00}-n$
20	0.0	.	–	≡$^{0-1}$ $7^{40}-9^{00}$ ≡$^{1}-10^{30}$ ≡$^{0}-16^{00}$, ⌒^{0} $n-6^{55}$ $18^{45}-n$
21	.	.	–	≡^{1} $n-7^{30}$ ≡$^{0}-8^{30}$ ⌒^{1} $n-8^{15}$ ⌒$^{0}-9^{00}$, $19^{45}-n$
22	4.1	.	–	$\bullet^{0-1}\,9^{50}-12^{30}$ $\bullet^{1-2}\,16^{40}$ 17^{50}; (K)^{0} $16^{58}-17^{00}$; ≡^{0} $n-13^{20}$, ⌒$^{0-1}$ $n-9^{30}$
23	.	.	–	≡^{0} $n-17^{00}$
24	0.0	.	–	$\bullet^{0}\,9^{00}-11^{15}$; ≡^{0} $n-7^{30}$ ≡$^{1}-n$
25	0.0	.	–	≡^{2} $n-7^{00}$ ≡$^{1}-9^{00}$ ⌒^{1} $n-7^{30}$ ⌒$^{0}-8^{45}$ $19^{00}-n$
26	3.7	.	–	$\bullet^{0}\,6^{29-32}$, 6^{37-50}, 12^{28-42} $\bullet^{1}-13^{05}$ $\bullet^{2}\,13^{45}-14^{30}$ $\bullet^{0}\,14^{50}$ n; ≡^{1} $n-8^{00}$ ≡$^{0}-12^{00}$
27	.	.	–	
28	8.7	.	–	$\bullet^{0}\,16^{40}$ n; ≡^{0} $n-7^{00}$; ⌒^{0} $n-7^{30}$; ⊕^{1} $7^{30}-8^{15}$ ⊕^{0} $8^{45}-9^{05}$
29	14.0	.	–	$\bullet^{0-1}$ $n-17^{00}$ ≡^{0} $n-18^{00}$; ⌣ $18^{00}-19^{30}$
30	0.0	.	–	$\bullet^{0}$ 19^{05-30}; ≡^{0} $n-8^{15}$
31				
Σ	52.2	–	–	UWAGI

Październik – Octobre 1936

DNI	OPAD R	GRUB. ŚNIEŻU	USŁONECZNIENIE	POGODA
1	1.0	.	–	$\bullet^{0-1}\,12^{32}$ 15^{30} $18^{00}-20^{00}$; ⌒^{0} $n-7^{00}$
2	4.7	.	–	$\bullet^{0-1}\,17^{00}-18^{45}$; ≡$^{0-1}$ $n-11^{30}$; ⌒$^{0-1}$ $n-10^{00}$; ⌣^{0} $19^{00}-n$
3	0.3	.	–	$\bullet^{0}\,15^{15}-16^{00}$; ≡^{0} $n-9^{00}$
4	10.8	.	–	$\bullet^{0}\,9^{20}-11^{50}$ $\bullet^{1}-n$
5	3.1	.	–	$\bullet^{0-1}\,9^{30}$ 15^{30}; ≫ $n-15^{30}$
6	1.4	.	–	$\bullet^{0}$ $n-15^{00}$ $\bullet^{1}-17^{30}$
7	.	.	–	≡^{0} $n-18^{00}$ ≡$^{1}-n$; ⌒$^{0-1}$ $17^{00}-n$
8		.	–	⌒^{0} $18^{00}-n$
9	.	.	–	⌒^{0} $n-9^{30}$
10	0.0	.	–	△^{0} $18^{40}-n$
11	0.0	.	–	⌣^{0} $20^{00}-n$
12	0.0	.	–	$\bullet$ n $\bullet^{0}\,16^{30}-n$; ≫ $11^{30}-15^{00}$
13	0.6	.	–	$\bullet^{0}$ $n-6^{25}$ 7^{00-30}; $\bullet^{2}-9^{00}$ $\bullet^{0}-11^{00}$ $\bullet^{0}\,13^{30}-14^{30}$ $\bullet-n$; ≫ $13^{00}-n$; ≡^{0} $n-16^{00}$
14	0.0	.	–	$\bullet^{0}\,6^{50}-7^{05}$; ≡^{0} $n-8^{50}$
15	1.3	.	–	$\bullet^{0}\,16^{00}$ n; ≪ $20^{00}-n$; ≡^{0} $n-9^{30}$
16	6.1	.	–	$\bullet^{0-2}\,13^{40}-15^{30}$ $\bullet-19^{00}$; (K)^{0} ok. 14^{30}; ≫ $n-17^{00}$
17	2.5	.	–	$\bullet^{0}\,7^{20-40}$ $\bullet^{0-2}\,12^{20-45}$ $\bullet^{0}\,19^{45}-n$
18	0.8	.	–	$\bullet^{0}$ n 9^{20} $\bullet^{1}\,11^{50}-14^{00}$; ≫ $n-n$
19	3.0	.	–	$\bullet^{0-1}$ n 10^{43} $\bullet^{0}\,11^{30}-12^{15}$ $\bullet^{0}\,19^{30}-n$; ≫ – ≪ $n-16^{00}$
20	1.5	.	–	$\bullet^{0}\,7^{30}$ 19^{00}; ≡^{0} $n-10^{00}$
21	0.0	.	–	≡^{0} $n-8^{00}$ ≡$^{1}-9^{30}$ ≡$^{0}-15^{00}$; ⌒$^{1-2}$ $n-10^{00}$; ⌣^{0} $19^{30}-n$
22	0.0	.	–	$\bullet^{0}\,6^{10-40}$ $\bullet^{0}\,19^{45}-20^{30}$; ⌣^{1} $n-7^{00}$
23	.	.	–	≡^{0} $n-9^{50}$ $17^{00}-n$; ⌒^{1} $19^{00}-n$
24	.	.	–	≡^{0} $n-8^{00}$; ⌣^{0} $n-7^{10}$ $20^{20}-n$
25		.	–	≡^{0} $n-7^{30}$; ⌣^{1} $n-7^{00}$ ⌣$^{0}-8^{00}$; ⌒^{0} $19^{00}-n$
26	0.2	.	–	$\bullet^{0}\,14^{00}$ 17^{00}; ⌣^{1} $n-7^{20}$
27	4.3	.	–	$\bullet^{0}\,8^{45}-17^{30}$; ≫ $n-16^{30}$; ⌣^{0} $n-8^{00}$
28	0.1	.	–	≡^{0} $18^{00}-19^{30}$ ≡$^{1}-n$
29	0.4	.	–	$\bullet^{0}\,19^{00}-n$; ≡^{0} $n-8^{00}$ ≡$^{2}-8^{30}$ ≡$^{1}-10^{30}$ ≡$^{0}-16^{00}$
30	7.9	.	–	$\bullet^{0}\,8^{05-20}$ $\bullet^{1}-11^{20}$ $\bullet^{0}-12^{10}$; ⌒^{0} $19^{00}-n$
31	0.0	.	–	$\bullet^{0}\,17^{00}-19^{30}$; ≡^{2} $n-9^{00}$ ≡$^{1}-11^{00}$ ≡$^{0}-12^{00}$
Σ	30.0	–	–	UWAGI

Warszawa, St. Pomp Rz. $\varphi = 52°13'$ $\lambda = 21°03'$ Listopad – Novembre 1936

DNI	CIŚNIENIE P = 700 + I	II	III	Dies	TEMPERATURA T I	II	III	Dies	Max	Min	PREŻNOŚĆ PARY e I	II	III	Dies	WILGOTNOŚĆ WZGL. U I	II	III	Dies	ZACHMURZENIE i POGODA N,w I	II	III	KIERUNEK i PRĘDKOŚĆ WIATRU D,v I	II	III
1	54.6	52.8	51.8	53.1	6.2	9.6	8.4	8.2	10.5	5.2	7.1	8.9	8.1	8.0	100	100	99	100	10 ≡	10 ≡	10	NE 9	ENE 3	SE 1
2	49.8	49.3	49.2	49.4	8.2	7.3	6.2	7.0	8.6	6.1	8.1	7.5	7.0	7.5	100	99	99	99	10 ● ≡	10 ● ≡	10 ●	ESE 1	WSW 3	W 7
3	52.1	57.2	54.5	54.6	6.0	6.9	5.9	6.2	7.3	4.8	6.1	5.1	5.7	5.6	88	69	83	80	10	10	10	WNW 5	W 5	WSW 7
4	55.7	56.5	57.9	56.7	4.9	8.6	5.2	6.0	9.5	4.6	5.5	5.8	5.6	5.6	84	69	84	79	10	10	8	WSW 2	WSW 3	WSW 3
5	58.0	56.8	54.9	56.6	2.2	10.8	4.1	5.3	10.9	1.2	5.2	6.7	5.8	5.9	96	70	95	87	10	3 ⊙	0	SSE 1	SW 2	C 0
6	53.0	52.3	50.3	51.9	2.4	6.9	6.9	5.8	9.9	1.7	5.5	7.1	7.4	6.7	100	98	100	99	10 ≡	10	0	SSE 3	SSE 1	SE 5
7	48.0	46.2	45.4	46.5	4.4	13.5	8.4	8.7	13.6	4.1	6.1	8.8	7.7	7.5	98	76	93	89	7 ≡	8 ⊙	0	C 0	S 9	S 2
8	43.6	43.0	46.2	44.3	7.9	13.8	8.0	9.4	14.6	6.3	6.8	8.1	7.6	7.5	86	69	94	83	10	4 ⊙	0	S 4	S 6	WSW 1
9	48.9	49.4	50.7	49.7	4.3	9.5	6.3	6.6	10.5	4.0	5.6	6.4	5.9	6.0	90	72	83	82	1	7	1	SW 3	SW 5	SSW 4
10	50.7	50.4	51.7	50.9	3.7	11.7	6.3	7.0	11.7	1.4	5.7	6.7	5.9	6.1	95	66	83	81	9	1 ⊙	10	S 3	SW 3	SW 3
11	52.2	52.6	54.5	53.1	1.7	7.2	4.3	4.4	7.5	0.4	5.0	6.1	5.4	5.5	96	80	87	88	6 ≡	9	4	SSW 2	SW 3	SW 3
12	54.4	54.1	53.3	53.9	-0.1	8.2	6.3	5.2	8.6	-0.4	4.3	6.1	6.3	5.6	94	75	85	86	1 ≡	9 ⊙	10	SSW 3	SSE 3	S 4
13	53.3	53.0	52.5	52.9	5.8	9.0	8.3	7.8	9.8	4.7	6.3	7.3	7.5	7.0	91	86	92	90	10 ●	10	10	SSW 3	S 3	S 3
14	52.3	52.6	56.6	53.8	7.1	10.1	5.9	7.2	10.4	5.7	6.9	7.3	6.2	6.8	91	79	90	87	10	10	10	SW 3	WSW 4	W 9
15	58.8	60.0	60.5	59.8	2.2	5.3	2.5	3.1	6.3	1.1	5.0	5.9	4.5	5.1	93	89	80	87	8	9	0	W 3	W 3	SW 1
16	58.6	56.0	51.8	55.5	2.0	7.2	3.7	4.2	7.4	1.0	4.8	5.7	5.3	5.3	91	76	88	85	9 ≡	2 ⊙	10	SW 1	SSW 4	S 4
17	47.6	49.3	51.9	49.6	5.1	5.7	3.6	4.5	7.0	3.2	5.9	5.9	5.5	5.8	90	86	93	90	10	10	4	WSW 3	WNW 9	W 5
18	52.9	53.8	56.1	54.3	2.1	4.5	2.8	3.0	4.5	1.7	5.2	5.8	5.1	5.4	98	92	91	94	10 ● ≡	10	10 ●	C 0	E 3	ESE 5
19	57.9	58.8	60.3	59.0	0.5	0.3	-0.6	-0.1	2.8	-0.8	4.5	4.5	4.4	4.5	94	96	100	97	10 ✳	10✳ ≡	10 ✳	E 9	E 9	E 9
20	63.1	65.4	68.5	65.7	-3.2	-3.0	-5.0	-4.0	-0.3	-5.0	3.5	3.3	2.9	3.2	97	91	91	93	10 ✳	10	9	ENE 9	ENE 9	NNE 2
21	68.7	66.8	63.0	66.2	-5.8	-3.0	-3.3	-3.8	-2.5	-9.3	2.8	3.4	3.4	3.2	95	93	95	94	10 ≡	10	10	ESE 1	WNW 6	W 9
22	61.6	62.1	62.5	62.1	0.5	1.2	1.6	1.2	1.6	-3.4	4.6	4.9	5.0	4.8	96	98	96	97	10 ● ≡	10 ≡	10 ≡	NW 4	NW 4	C 0
23	62.6	62.4	62.3	62.5	0.6	1.3	1.4	1.2	2.0	0.5	4.7	4.8	5.0	4.8	98	96	98	97	10 ≡	10 ≡	10 ● ≡	C 0	W 2	C 0
24	61.9	62.0	62.3	62.1	0.6	1.3	-1.4	-0.2	1.6	-1.4	4.8	4.9	3.6	4.4	100	98	88	95	10 ● ≡	10 ✱ ≡	10	C 0	SSE 3	S 4
25	60.8	59.7	58.8	59.8	-2.8	-2.2	-3.3	-2.9	-1.8	-3.4	3.3	3.7	3.4	3.5	89	94	95	93	10	10	0	S 4	S 4	SSE 3
26	58.1	58.2	58.2	58.2	-5.4	-4.1	-3.9	-4.3	-3.0	-5.9	2.9	3.3	3.3	3.2	95	96	97	96	0	10✳ ≡	10✳ ≡	S 1	W 1	ESE 3
27	57.3	57.2	57.1	57.2	-3.1	-2.5	-2.2	-2.5	-2.0	-4.1	3.5	3.6	3.7	3.6	95	94	96	95	10 ●	10 ✳	10	ESE 3	S 3	S 1
28	57.4	58.2	59.6	58.4	-2.2	-2.0	-2.3	-2.2	-1.7	-2.6	3.4	3.4	3.5	3.4	88	86	92	89	10	10 ✳	10	C 0	SSW 1	E 1
29	59.9	59.0	56.2	58.4	-2.4	-2.2	-1.8	-2.0	0.2	-2.4	3.3	3.3	3.3	3.3	87	87	82	85	10	10 ≡	10	C 0	SW 1	S 3
30	50.1	46.5	39.5	45.4	-0.9	0.1	1.4	0.5	1.7	-2.1	4.1	4.4	4.7	4.4	95	96	93	95	10 ✳	10	10 ●	WSW 5	WSW 3	SW 9
31																								
M	55.4	55.4	55.3	55.4	1.7	4.7	2.8	3.0	5.6	0.6	5.0	5.6	5.3	5.3	94	86	91	90	8.7	8.7	7.2	2.6	3.9	3.7

Grudzień – Décembre 1936

1	33.0	34.9	35.5	34.5	3.4	3.6	3.2	3.4	4.1	1.0	5.3	5.0	4.6	5.0	92	85	80	86	10 ●	9	10	WSW 7	W 8	WSW12
2	37.0	37.8	37.3	37.4	2.2	2.7	0.9	1.7	3.2	0.3	4.4	4.3	4.6	4.4	82	77	94	84	10	8	9	WSW 7	W 5	SSW 5
3	37.5	42.5	48.9	43.0	0.0	0.2	0.4	0.2	1.3	-2.0	4.5	4.4	4.6	4.5	98	95	96	96	10 ✳	10	10	W 4	SW 3	W 3
4	54.2	55.1	54.1	54.5	0.6	-1.2	-3.1	-1.7	0.9	-3.4	4.4	4.2	3.5	4.0	92	99	97	96	10	10 ● ≡	10 ≡	C 0	WSW 2	S 3
5	52.9	54.8	56.0	54.6	1.0	2.2	-1.6	0.0	3.0	-4.3	4.8	4.5	4.0	4.4	98	84	99	94	10 ≡	10	0	W 4	NW 4	SSE 3
6	55.0	54.6	55.7	55.1	-2.2	-0.2	-1.7	-1.4	0.2	-4.9	3.5	4.1	3.9	3.8	90	90	96	92	9	9	0	SSE 5	SSE 5	C 0
7	56.2	57.6	61.1	58.3	-2.2	-0.1	-0.9	-1.0	0.0	-4.6	3.9	4.6	4.3	4.3	100	100	99	100	10	10 ✳	10	SSW 1	SSE 1	SSE 1
8	64.2	65.8	67.9	66.0	-0.6	0.2	-1.8	-1.0	1.7	-2.0	4.4	4.5	4.0	4.3	100	96	100	99	10 ✳	10 ≡	10 ≡	C 0	NNW 1	C 0
9	68.9	69.0	69.3	69.1	-3.0	-0.3	0.2	-0.7	2.2	-3.3	3.6	4.4	4.5	4.2	97	98	96	97	10 ≡	10 ≡	10	SE 1	SSE 2	SE 3
10	70.1	69.8	68.6	69.5	-1.6	-1.9	-1.6	-1.7	0.3	-2.5	4.1	4.0	4.1	4.1	100	100	100	100	10 ≡	10 ≡	10 ● ≡	C 0	ESE 1	ESE 3
11	65.5	64.0	62.0	63.8	-1.1	-1.1	-1.9	-1.5	-0.7	-2.0	4.2	4.2	3.9	4.1	99	99	98	99	10	10	10	SE 4	SSE 5	SE 7
12	60.3	59.9	58.3	59.5	-2.4	-1.2	-1.5	-1.6	-1.0	-2.6	3.7	3.9	3.7	3.8	96	93	90	93	10	10	10	S 5	SSE 3	S 7
13	58.0	57.4	56.7	57.4	-2.2	0.9	-3.0	-1.8	1.3	-5.3	3.6	4.1	3.5	3.7	92	84	95	90	10	2 ⊙	0	SSE 2	S 3	SSE 1
14	55.9	56.2	56.8	56.3	-1.0	1.1	1.0	0.5	1.3	-4.3	4.2	4.5	4.8	4.5	99	90	98	96	10	10 ≡	10	SSE 1	SSE 2	S 1
15	55.6	54.8	55.1	55.2	0.1	3.8	2.1	2.0	3.9	0.0	4.5	5.1	5.2	4.9	98	85	96	93	10 ≡	2 ⊙	10	SE 2	SSW 1	S 2
16	56.5	57.4	56.0	56.6	-0.4	2.6	-1.6	-0.2	2.6	-2.0	4.3	4.8	4.0	4.4	96	87	98	92	10	10 ● ≡	10 ≡	C 0	SW 1	C 0
17	52.8	54.7	57.8	55.1	1.3	3.5	3.0	2.7	3.8	-2.4	4.8	5.3	5.3	5.1	94	90	93	92	10 ●	10	10	SW 2	W 5	WSW 2
18	58.2	58.0	59.9	58.7	0.1	3.4	4.0	2.9	4.4	-0.8	4.4	5.2	6.1	5.2	96	90	100	95	10	10 ≡	10 ●	C 0	S 3	SW 4
19	60.9	59.7	61.3	60.6	6.6	9.3	5.4	6.8	9.3	3.8	7.0	7.2	6.2	6.8	96	83	92	90	10	2 ⊙	10 ●	SW 3	WSW 3	NNW 9
20	66.8	66.7	65.5	66.3	3.4	3.2	3.5	3.4	5.5	2.4	5.4	4.9	4.8	5.0	93	85	82	90	10	10 ≡	5	WNW 5	W 5	SW 4
21	64.7	64.5	64.7	64.6	2.9	7.1	0.6	2.8	6.9	0.4	4.0	4.4	4.2	4.2	71	58	87	72	9	0⊙ ≡	0	SW 1	W 2	SW 2
22	63.5	62.4	60.2	62.0	-1.8	5.3	2.5	2.1	5.4	-3.2	3.7	4.5	4.1	4.1	92	68	74	78	0	0⊙ ≡	0	C 0	C 0	WSW 3
23	56.4	56.9	61.3	58.2	0.9	0.7	2.0	1.4	2.8	0.2	4.0	4.7	4.8	4.5	80	96	91	89	0	10 ≡	10	WSW 4	WNW 7	W 7
24	61.9	57.0	52.7	57.2	0.7	3.2	1.3	1.6	3.5	0.1	4.0	4.2	4.7	4.3	83	73	92	83	10	10	10 ✳	WNW 8	W 17	W 17
25	47.6	43.5	50.8	47.9	3.4	4.6	2.4	3.2	4.8	1.1	5.4	5.2	4.3	5.0	93	82	79	85	10 ●	8	3	WNW 9	NW 9	NW 7
26	58.5	63.2	64.8	62.2	1.5	2.3	1.5	1.7	2.7	0.7	4.3	3.7	3.4	3.8	83	68	67	73	9	0 ⊙	10	NW 12	N 6	NNW 4
27	64.7	64.2	62.6	63.8	-0.4	-1.2	0.3	-0.2	1.7	-1.4	4.1	3.8	4.4	4.1	92	90	94	92	8	10	10	W 2	W 5	W 6
28	62.3	61.6	60.7	61.5	0.9	1.4	1.7	1.4	1.8	0.2	4.8	5.0	5.0	4.9	98	98	96	97	10 ● ≡	10 ≡	10 ●	W 2	NW 3	W 7
29	60.9	61.5	63.6	62.0	1.7	2.6	1.8	2.0	2.8	1.4	4.8	5.0	5.0	4.9	93	91	95	93	10 ● ≡	10 ● ≡	10 ≡	NW 2	NW 1	C 0
30	65.1	65.2	65.2	65.2	-0.2	1.0	-0.4	0.0	2.1	-1.0	4.5	4.6	4.2	4.4	100	92	94	95	10	9	10	SE 1	SSE 4	S 1
31	65.3	65.6	66.0	65.6	2.7	3.5	3.7	3.4	4.4	-0.5	5.5	5.8	5.7	5.7	98	98	95	97	10 ≡	10 ● ≡	10	WSW 4	W 2	WSW 3
M	57.8	58.0	58.6	58.1	0.5	2.0	0.7	1.0	2.8	-1.3	4.5	4.6	4.5	4.5	93	88	92	91	9.2	8.0	8.0	3.2	3.8	4.1

Warszawa, St. Pomp Rz. $H_s = 85\,m$ $H_b = 88.3\,m$ Listopad – Novembre 1936

DNI	OPAD R	GRUBOŚĆ ŚNIEGU h	USŁONECZNIENIE	POGODA
1	0.6	.	–	$\bullet^{0}$ n – 11^{45}; 14^{20} – 16^{10} $\bullet^{0}$ – n; ≡ $^{0-2}$ n – 13^{40}
2	18.7	.	–	$\bullet^{0-1}$ n – n; ≡ ^{0} n – 16^{00}
3	.	.	–	
4	.	.	–	
5	.	.	–	⌒ ^{1} 19^{00} – n
6	.	.	–	≡ ^{2} n – 7^{50} ≡ ^{1} – 10^{00} ≡ ^{0} – 10^{30}; ⌒ $^{0-2}$ n – 11^{30} ⌒ ^{0} 19^{00} – n
7	.	.	–	≡ ^{0} n – 7^{30}; ⌒ ^{1} n – 8^{40} 19^{30} – n
8	0.5	.	–	$\bullet^{0}$ 9^{00} – 10^{15}; ⌒ ^{0} n – 9^{00}
9	0.0	.	–	$\bullet^{0}$ 9^{45-55}; ⌒ ^{0} 19^{30} – n
10	0.9	.	–	$\bullet^{1}$ 7^{00} – 8^{00} $\bullet^{0}$ … 9^{15}
11	.	.	–	≡ ^{0} n – 9^{40}; ⌣ ^{1} n – 8^{20}; ⌒ ^{0} 19^{10} – n
12	0.5	.	–	≡ ^{0} n – 7^{00}; ⌣ ^{0} n – 8^{45}; ⊕ ^{1} 12^{25} – 13^{20}
13	1.0	.	–	$\bullet^{0}$ n – 10^{40}
14	2.7	.	–	$\bullet^{0}$ 15^{00} – 18^{00} $\bullet^{1}$ – 19^{15}
15	.	.	–	⌣ ^{1} 19^{30} – n
16	2.5	.	–	$\bullet^{0}$ np; ≡ ^{0} n – 11^{00}; ⌒ ^{0} n – 9^{00}
17	1.5	.	–	$\bullet^{0}$ 7^{30} – 10^{10}
18	0.1	.	–	$\bullet^{0}$ 10^{30} – n; ≡ ^{1} n – 7^{00} ≡ ^{0} – 9^{00}; ⌒ ^{0} n – 10^{00}
19	7.0	.	–	✳ ^{0} n – n; ≡ ^{1} 10^{00} – 14^{00}
20	0.0	7	–	✳ ^{0} n – 7^{00}
21	0.3	7	–	$\bullet^{0}$ 18^{00} – n; ≡ ^{1} n – 9^{00}; ⌣ ^{0} n – 7^{00}; ∽ ^{1} 18^{00} – n
22	0.1	6	–	$\bullet^{1}$ n – 11^{00}; ≡ $^{0-1}$ n – 11^{00} ≡ $^{0-2}$ – n; ∽ ^{1} n – 10^{00}
23	0.8	.	–	$\bullet^{1}$ 19^{20} – n; ≡ ^{1} n – 8^{10} ≡ ^{2} – 11^{00} ≡ ^{1} – 12^{00} ≡ ^{0} – n
24	0.4	.	–	$\bullet^{0}$ n – 7^{10} ✳ – 14^{20}; ≡ ^{1} n – 9^{00} ≡ ^{0} – 14^{20}
25	.	.	–	⌣ ^{0} 19^{00} – n
26	0.2	.	–	✳ ^{0} 12^{00} n; ≡ ^{1} 8^{00} – 10^{00} ≡ ^{0} – 15^{00} ≡ ^{1} – n; ⌣ ^{1} n – 18^{00} ⌣ ^{2} – n
27	0.7	.	–	$\bullet^{0}$ n – 7^{50} ✳ ^{0} – 13^{30}; ∽ ^{1} n – n
28	0.0	.	–	✳ ^{0} 12^{30-45} $\bullet^{0}$ n; ∽ ^{1} 17^{00} – n
29	1.4	.	–	≡ ^{0} 12^{00} – 16^{00}; ∽ ^{0} n – n
30	4.8	4	–	✳ ^{0} n – 12^{30}; 14^{00} – 17^{30} $\bullet^{0}$ – n
31				
Σ	44.7	–	–	UWAGI.

Grudzień – Décembre 1936

1	2.7	.	–	$\bullet^{0}$ n … n ≫ n – n
2	9.7	.	–	△ ^{1} 15^{05-20} ✳ ^{0} 15^{20} … n
3	0.3	10	–	✳ ^{0} n – 7^{10} ✳ ^{0} ok. 17^{00}
4	2.3	8	–	$\bullet^{0}$ 11^{00} – 17^{00}; ≡ ^{0} 9^{00} – 10^{30} ≡ ^{1} – n
5	.	8	–	✳ n; ≡ ^{0} n – 9^{00}
6	0.4	7	–	⌣ $^{0-1}$ n – 9^{00} ⌣ ^{0} 19^{00} – n; ⌣ ^{0} n – 7^{00}
7	2.7	6	–	$\bullet^{0}$ n – 6^{50} ✳ ^{0} – 8^{00} ✳ ^{1} – 11^{00} ✳ ^{0} – 14^{55}
8	0.0	5	–	✳ ^{0} n – 6^{45}; ≡ ^{0} 11^{00} – 17^{00} ≡ ^{1} – 19^{00} ≡ ^{2} – n
9	0.0	5	–	≡ ^{1} n – 9^{00} ≡ ^{0} – 15^{00} ≡ ^{1} 22^{00} – n
10	0.0	5	–	$\bullet^{0}$ 15^{00} – n; ≡ ^{1} n – 10^{00} ≡ $^{0-2}$ – 15^{00} ≡ ^{1} – n
11	0.0	5	–	$\bullet^{0}$ n – 6^{15}; ≡ ^{0} 13^{00} – 17^{00}
12	0.1	5	–	
13	.	5	–	$\bullet^{0}$ n – 6^{15}
14	2.0	5	–	$\bullet^{0}$ 10^{20} – 11^{50} $\bullet^{0-1}$ 13^{00} – 19^{00}; ≡ ^{0} 11^{30} – 14^{00}
15	0.0	4	–	$\bullet^{0}$ 19^{00-10}; ≡ ^{0} n – 7^{20}
16	0.7	4	–	$\bullet^{0}$ 8^{50} – 10^{00} $\bullet^{0}$ 12^{30} – 17^{00}; ⌣ ^{0} n – 8^{00}; ≡ ^{0} 7^{30} – 19^{00} ≡ ^{1} – 20^{20} ≡ $^{1-2}$ – n
17	0.4	3	–	$\bullet$ n – 9^{20} ✳ ^{0} 19 … n
18	0.8	1	–	$\bullet^{0-2}$ 14^{25} – n; ≡ ^{0} 11^{00} – 17^{00}; ⌣ ^{0} n – 7^{45}
19	1.3	.	–	$\bullet^{0}$ 17^{50} – 20^{10} ✳ ^{0} – n
20	.	.	–	≡ ^{0} 10^{00} – 13^{00}; ⌣ ^{2} 17^{30} – n
21	.	.	–	≡ ^{0} 10^{00} – 14^{00}
22	.	.	–	≡ $^{0-1}$ 7^{20} – 14^{00}; ⌣ $^{0-1}$ n – 10^{00} ⌣ ^{0} 20^{00} – n
23	0.6	.	–	$\bullet^{0}$ 12^{00-40} ✳ ^{0} – 14^{40}; ≡ ^{0} 9^{00} – 19^{00}
24	2.0	.	–	✳ ^{0} 19^{20} – 20^{40}; ⊕ ^{0} //
25	1.1	.	–	$\bullet^{0}$ n – 6^{00} $\bullet^{0-1}$ 7^{10} 10^{40}; ⌣ ^{2} np
26	0.1	.	–	△ ^{0} 6^{45-50} ✳ ^{0} 15^{40} – 16^{00}; ⌣ ^{1} ///
27	0.0	.	–	✳ ^{0} 15^{00} … 16^{00}
28	0.2	.	–	$\bullet^{0}$ n – 11^{00}; 15^{30} – n; ≡ ^{0} n – 6^{30} ≡ ^{1} – 11^{00} ≡ ^{0} – n
29	0.4	.	–	$\bullet^{0}$ n – 11^{30} 14^{30} – 19^{00}; ≡ ^{0} n – n; ⌣ ^{1} 21^{20} – n
30	0.3	.	–	≡ ^{0} 7^{30} – 8^{00} ≡ ^{1} – 8^{15} ≡ ^{2} – 9^{00} ≡ ^{1} – 10^{00} ≡ ^{0} – 10^{30}; ⌣ ^{0} 19^{00} – n; ⌒ ^{0} n – 9^{00}
31	0.2	.	–	$\bullet$ n $\bullet^{0}$ 8^{30} – 9^{10} $\bullet^{0}$ 9^{15} – 12^{20} $\bullet^{0}$ – 13^{40} $\bullet^{0}$ – 17^{00}; ≡ ^{0} n – 7^{45} ≡ ^{1} – 13^{30} ≡ $^{1-2}$ – 18^{30}
Σ	28.3	–	–	UWAGI.

Łódź – Lublinek φ = 51°44' λ = 19°22' Styczeń – Janvier 1936

DNI	CIŚNIENIE P = 700 + I	II	III	Dies	TEMPERATURA T I	II	III	Dies	Max	Min	PREZNOŚĆ PARY e I	II	III	Dies	WILGOTNOŚĆ WZGL. U I	II	III	Dies	ZACHMURZENIE I POGODA N,w I	II	III	KIERUNEK I PRĘDKOŚĆ WIATRU D,v I	II	III
1	42.8	40.8	38.3	40.6	-0.4	5.2	3.8	3.1	7.4	-0.4	3.9	4.4	5.2	4.5	89	66	87	81	2 ≡	3 ⊙	0	ESE 2	ESE 5	ESE 3
2	38.0	38.3	37.4	37.9	3.4	6.3	3.7	4.3	7.8	1.9	5.1	6.0	5.5	5.5	87	84	92	88	0	6 ⊙	3	SSE 3	S 3	ESE 4
3	35.1	34.0	32.0	33.7	2.9	7.3	6.0	5.6	8.1	2.0	5.2	6.3	5.5	5.7	93	83	79	85	5	9 ⊙	10	S 4	S 4	SE 6
4	31.3	35.3	42.0	36.2	7.7	4.7	2.8	4.5	8.6	2.5	6.5	6.1	5.1	5.9	83	96	91	90	10	10 ●	10	S 5	W 4	W 4
5	45.7	47.1	48.5	47.1	3.2	3.3	-0.1	1.6	3.5	-0.2	5.4	5.3	4.3	5.0	93	92	94	93	10	10	0	W 3	WSW 5	W 2
6	48.2	46.8	43.2	46.1	-2.7	0.6	1.2	0.1	1.4	-3.3	3.5	4.2	4.6	4.1	93	89	92	91	2 ≡	9	10	S 1	ESE 5	ESE 6
7	41.3	42.2	43.4	42.3	2.0	5.2	0.4	2.0	5.8	0.2	4.6	4.8	4.5	4.6	87	72	94	84	9	5 ⊙	5	S 5	S 4	S 3
8	42.1	42.3	43.9	42.8	0.5	3.2	2.5	2.2	3.4	-0.7	4.4	5.0	5.0	4.8	92	87	91	90	10	10	10	SE 3	S 3	S 3
9	45.2	46.0	47.2	46.1	2.9	5.1	3.5	3.8	5.6	2.1	5.2	5.4	5.6	5.4	93	83	95	90	10	9 ⊙	10	S 4	S 2	S 2
10	44.6	40.3	38.7	41.2	3.6	5.8	7.6	6.2	7.9	3.2	5.2	6.5	7.1	6.3	88	94	91	91	10	10 ●	9	SSE 3	S 6	SSW 6
11	37.2	37.6	37.4	37.4	7.3	8.8	4.5	6.3	8.9	4.1	6.9	6.4	5.6	6.3	90	76	89	85	10	9	10	SSW 5	SW 5	SW 7
12	41.8	42.2	43.8	42.6	1.2	2.3	1.7	1.7	4.8	1.1	4.0	4.1	3.9	4.0	80	75	75	77	10	9	10	WSW 9	WSW 10	SW 10
13	46.2	47.1	43.6	45.6	0.3	0.7	0.3	0.4	1.9	0.0	4.4	3.9	4.3	4.2	94	80	92	89	10	8	7	SW 6	WSW 6	WSW 5
14	40.9	42.3	41.4	41.5	-1.0	-1.2	-1.1	-1.1	0.3	-3.6	4.0	3.3	4.0	3.8	93	79	95	89	10	4 ⊙	10 ✳	WSW 6	W 8	SW 6
15	41.4	44.4	46.9	44.2	0.2	-0.3	-0.9	-0.5	1.0	-1.2	4.4	4.1	3.6	4.0	94	90	83	89	10 ✳	10	10	W 8	W 9	WSW 5
16	46.9	46.6	44.3	45.9	-5.0	-0.9	-5.9	-4.4	-0.6	-7.3	2.6	3.4	2.6	2.9	83	79	87	83	5	0 ⊙	0	SSW 4	SSW 4	C 0
17	38.1	34.5	31.1	34.6	-5.6	0.1	1.6	-0.6	1.7	-7.7	2.6	3.5	4.1	3.4	87	75	80	81	6	3 ⊙	10	E 2	SE 3	ESE 4
18	31.0	33.7	37.4	34.0	2.3	0.7	-2.1	-0.3	2.8	-2.3	4.2	4.2	3.3	3.9	77	87	83	82	10	10 ✳	0	S 3	SW 2	SW 1
19	38.2	38.5	39.3	38.7	-1.8	1.5	-1.3	-0.7	1.6	-3.9	3.3	3.4	3.7	3.5	82	67	88	79	10	7 ⊙	0	SW 2	S 5	S 4
20	38.0	36.7	36.2	37.0	-3.6	1.5	2.8	0.9	3.1	-4.4	2.9	4.4	5.0	4.1	83	85	89	86	5	10	9	ESE 2	ESE 4	SE 1
21	35.8	36.7	37.2	36.6	2.7	4.1	1.6	2.5	4.9	0.0	5.0	5.5	4.9	5.1	89	90	94	91	9	10	2	SE 2	S 3	S 2
22	36.9	37.6	36.7	37.1	3.4	3.6	1.6	2.6	4.0	1.3	5.1	4.6	4.7	4.8	87	78	91	85	8	10	10	S 5	SSW 3	S 1
23	34.3	35.3	38.1	35.9	0.0	0.6	-0.5	-0.1	2.0	-0.9	4.4	4.2	4.0	4.2	96	89	90	92	10	10	2	SW 2	W 3	W 3
24	39.6	40.2	40.7	40.2	0.0	1.7	0.3	0.6	1.9	-0.5	4.3	4.0	4.0	4.1	92	77	85	85	10	5 ⊙	10	SW 5	SW 7	SW 6
25	41.1	40.5	40.3	40.6	1.5	1.9	0.1	0.9	2.5	-1.9	3.6	3.7	4.2	3.8	88	71	90	83	9	8 ⊙	10	SW 3	S 1	SE 1
26	38.9	37.9	37.0	37.9	0.7	4.4	0.6	1.6	5.4	-0.3	4.4	4.9	4.5	4.6	90	79	94	88	10	8	4	SE 2	SE 3	SE 2
27	35.1	34.9	35.2	35.1	2.4	6.9	4.9	4.8	7.8	0.2	4.9	6.3	5.9	5.7	89	84	92	88	10	10	10	SE 2	S 2	SSW 4
28	37.6	39.1	40.0	38.9	3.9	4.3	1.6	2.8	5.4	1.3	5.9	6.2	5.0	5.7	97	100	96	98	10 ●	10 ≡	0 ≡	S 3	W 6	W 1
29	37.9	36.7	37.5	37.4	2.0	3.3	1.9	2.3	3.5	1.6	4.9	5.0	5.0	5.0	93	87	95	92	10 ≡	10	7	SSE 1	SE 3	SE 3
30	39.3	41.0	42.5	40.9	2.0	1.7	0.5	1.2	2.6	0.3	5.1	4.7	4.5	4.8	96	91	94	94	10	10	10	E 4	E 6	E 6
31	41.2	39.1	33.9	38.1	1.1	2.1	3.6	2.6	3.6	0.5	4.7	5.0	4.7	4.8	94	93	80	89	10	10 ●	10	ESE 4	SE 5	SE 6
M	39.7	39.9	39.8	39.8	1.2	3.0	1.5	1.8	4.1	-0.5	4.5	4.8	4.6	4.6	89	83	89	87	8.4	8.1	6.7	3.6	4.5	3.8

Luty – Février 1936

DNI	I	II	III	Dies	I	II	III	Dies	Max	Min	I	II	III	Dies	I	II	III	Dies	I	II	III	I	II	III
1	28.5	28.7	29.9	29.0	3.9	4.0	3.9	3.9	4.6	3.0	5.4	6.0	5.9	5.8	88	98	97	94	10	10 ●	10	SSE 4	SW 3	W 3
2	26.7	25.1	23.1	25.0	4.0	7.8	6.1	6.0	8.9	3.7	5.7	6.4	6.8	6.3	93	81	97	90	10	7 ⊙	10 ●	SSE 2	SE 3	ESE 3
3	24.0	27.0	31.0	27.3	4.6	6.7	3.8	4.7	7.7	3.8	5.6	5.4	4.7	5.2	89	74	78	80	10	9 ⊙	0	SSE 4	S 7	SW 6
4	36.2	38.0	39.5	37.9	0.6	3.0	1.4	1.6	3.8	-0.3	4.5	5.6	4.3	4.8	94	98	85	92	10	10	10	W 4	WNW 2	NW 4
5	41.8	43.2	44.8	43.3	-0.1	0.5	-0.1	0.0	1.6	-0.3	4.2	4.3	4.3	4.3	92	90	94	92	10	10	10	NW 5	WNW 6	NW 8
6	46.1	47.8	50.3	48.1	-1.2	-1.1	-0.8	-1.0	0.8	-1.7	3.9	4.0	3.3	3.7	93	95	77	88	10	10 ✳	10	NW 6	NW 4	NW 7
7	52.9	54.1	55.1	54.0	-3.1	-3.1	-4.1	-3.6	-0.5	-4.3	2.8	3.0	2.7	2.8	77	82	80	80	10	10	2	NW 8	N 8	N 5
8	55.1	53.1	48.2	52.1	-7.5	-1.7	-2.6	-3.6	-0.5	-8.4	2.1	3.4	3.2	2.9	82	84	85	84	4	5 ⊙	9	N 1	W 3	W 3
9	41.4	39.2	40.8	40.5	-2.2	-1.3	-7.2	-4.5	-0.9	-7.4	2.8	3.5	1.9	2.7	73	84	72	76	10	10 ✳	0	W 4	W 5	WNW 4
10	44.3	45.7	48.7	46.2	-13.0	-10.3	-16.4	-14.0	-7.0	-17.0	1.2	1.4	1.0	1.2	73	68	76	72	0	7	0	NW 3	N 7	N 1
11	48.3	45.9	42.3	45.5	-17.8	-9.7	-7.9	-10.8	-7.1	-18.9	0.8	1.6	2.2	1.5	69	72	87	76	2	10	10	N 2	SSW 5	SW 8
12	40.3	40.5	41.7	40.8	-6.6	-5.7	-2.7	-4.4	-2.7	-8.2	2.6	2.5	3.5	2.9	94	82	93	90	10 ✳	10 ✳	10	SW 8	SW 9	W 8
13	37.4	39.7	43.7	40.3	-0.4	-2.6	-11.5	-6.5	0.3	-11.7	4.2	3.1	1.4	2.9	94	83	72	83	10	6	0	W 10	NW 14	NW 1
14	41.3	42.0	43.1	42.1	-6.6	-3.5	-8.9	-7.0	-3.0	-12.3	2.3	2.6	2.0	2.3	81	74	86	80	6	8 ⊙	0	WNW 4	WNW 6	NW 4
15	46.9	47.1	46.1	46.7	-15.1	-5.3	-10.0	-10.1	-4.1	-16.5	1.2	1.9	1.3	1.7	82	61	88	77	5	2 ⊙	0	WNW 2	SW 2	C 0
16	43.4	41.3	39.3	41.3	-8.3	-4.0	-5.2	-5.7	-3.1	-11.2	2.1	2.8	2.8	2.6	84	82	91	86	8	10	10 ✳	ESE 5	ESE 6	E 6
17	37.4	38.2	39.2	38.3	-4.6	-3.2	-3.7	-3.8	-2.8	-5.8	3.0	2.9	3.0	3.0	94	79	85	86	10 ✳	10 ✳	10	ESE 6	ESE 4	ESE 3
18	42.0	44.5	45.4	44.0	-4.9	-3.3	-5.3	-4.7	-2.8	-5.5	2.8	2.8	2.5	2.7	88	79	80	82	10	10	10	E 3	E 4	E 5
19	44.0	43.0	42.2	43.1	-9.7	-5.1	-7.3	-7.4	-4.7	-10.0	1.7	2.4	2.0	2.0	76	76	74	75	2	6 ⊙	10	E 10	E 10	E 10
20	41.6	43.1	45.2	43.3	-7.9	-6.6	-7.4	-7.3	-6.0	-8.5	1.9	2.0	2.0	2.0	73	70	77	73	10 ✳	9	10	E 10	E 5	E 5
21	48.4	50.3	51.5	50.1	-13.1	-9.5	-14.1	-12.7	-7.3	-14.3	1.0	1.7	1.0	1.2	57	76	67	67	10	6 ⊙	0	E 2	E 3	E 3
22	50.4	48.4	44.6	47.8	-15.7	-8.0	-7.5	-9.7	-6.5	-16.7	1.0	1.6	2.1	1.6	72	64	79	72	1	9	10	E 4	E 5	E 5
23	40.4	38.8	36.8	38.7	-4.4	-0.4	0.3	-1.0	1.2	-7.5	2.7	3.9	4.5	3.7	82	88	96	89	10	10 ●	10	ESE 5	ESE 5	E 3
24	35.7	35.3	36.0	35.7	0.3	0.8	0.5	0.5	0.9	0.1	4.4	4.5	4.5	4.5	94	92	94	93	10	10 ●	10	E 3	E 4	E 3
25	38.2	39.4	41.1	39.6	0.3	1.6	0.4	0.7	2.0	0.1	4.5	4.7	4.6	4.6	96	91	98	95	10	10 ● ≡	10 ≡	E 2	C 0	C 0
26	41.4	42.2	43.4	42.3	-0.1	0.1	-0.3	-0.2	0.5	-0.5	4.4	4.5	4.4	4.4	96	98	98	97	10 ✳	10 ✳	10 ✳	C 0	W 2	W 2
27	43.1	43.5	43.6	44.7	-1.1	0.7	0.8	0.3	2.3	-1.3	3.9	4.2	4.4	4.2	93	87	90	90	10	10	10	W 3	SW 1	ESE 4
28	39.7	36.1	29.5	35.1	0.1	3.6	1.1	1.5	4.3	-0.3	4.4	4.1	4.2	4.2	96	69	85	83	9	9	10	E 4	E 7	E 10
29	27.1	29.4	30.9	29.1	4.9	8.9	3.6	5.2	9.9	1.0	5.5	7.9	5.3	6.2	84	93	90	89	8	9 ⊙	9	SE 6	S 9	SE 3
30																								
31																								
M	40.9	41.1	41.3	41.1	-4.3	-1.6	-3.5	-3.2	-0.4	-6.1	3.2	3.6	3.3	3.4	85	82	85	84	8.1	8.7	7.2	4.5	5.1	4.4

Łódź – Lublinek

$H_s = 174\ m$ $H_b = 175{,}3\ m$

Styczeń – Janvier 1936

DNI	OPAD R	GRUB. ŚNIEGU h	USŁONECZNIENIE	POGODA
1	.	.	6.0	≡⁰ 5⁰⁰– 7²⁰ ≡¹–9²⁵
2	.	.	4.3	
3	.	.	1.3	
4	0.9	.	.	•⁰ 11¹⁰– 17⁵⁸
5	.	.	.	≡⁰ 21⁰⁰– 24
6	.	.	1.5	≡⁰ 0⁰⁰– 10⁵ ≡² 20⁵–4⁴⁰ ≡⁰–7¹⁵
7	.	.	2.2	⊡ 17³⁰–20¹⁰
8	0.9	.	.	•⁰ 11¹⁰– 16²⁵
9	0.0	.	3.6	•⁰ 4⁴⁶– 5²⁸, 18⁴²– 19³³
10	5.6	.	.	•⁰ 8²⁵– 15¹⁰, 17³⁰– 19⁵⁵
11	4.1	.	3.3	• n •¹ 8²⁸– 9¹⁵, 16³⁰–⁴⁵, 20⁰⁰–23⁰⁰; ⛆ 12⁵⁰– n
12	0.0	.	0.6	✳⁰ 15¹⁰–³⁰; ⛆ n
13	1.1	.	0.2	⛆ n – 9⁴⁰
14	1.9	4	1.3	✳⁰ n – 5, 10¹⁵– 15³⁰, 20³⁵– n
15	3.1	6	0.3	✳⁰ n – 6⁵⁵ ✳² 9⁰⁵–⁵⁵
16	.	3	4.8	
17	.	3	4.6	
18	0.4	3	.	•⁰ 9¹⁰– 11¹⁵; ✳⁰– 13³¹ •⁰– 14¹²
19	.	1	3.2	
20	.	1	0.4	
21	0.1	1	0.5	•⁰ 18¹⁰–³²
22	.	.	0.1	
23	.	.	.	
24	0.8	.	3.4	✳⁰ 7⁰³– 10¹⁰
25	.	.	0.5	
26	.	.	2.7	
27	2.0	.	.	•⁰ 20¹⁵– n
28	1.0	.	.	•⁰ n – 10³⁵ •⁰– 14⁰⁰; ≡⁰ 10⁰⁰–³⁵ ≡²– 15⁰⁰ ≡⁰– 18⁴⁵ ≡²– n
29	0.2	.	.	•⁰ 7³⁰– 10²²; ≡⁰ n – 7⁰⁰, 21⁰⁰– n
30	.	.	.	
31	0.1	.	0.1	•⁰ 12¹⁵–³⁰
Σ	22.2	–	44.9	UWAGI. Przy notowaniu uwag o silnych wiatrach obserwator nie odróżniał średnich prędkości od chwilowych porywów wiatru. Niniejsza uwaga odnosi się do całego roku.

Luty – Février 1936

1	4.8	.	.	•⁰ n – 6⁴⁰ 8²⁰– 16⁰⁰
2	2.3	.	2.5	•⁰ n – 5²², 18⁰⁵– 22⁵⁸
3	.	.	3.4	•⁰ n – 6¹⁰
4	0.0	.	.	✳⁰ 22⁵⁰– n
5	.	.	.	
6	0.1	.	1.4	✳⁰ 7²⁰– 9⁰⁵, 12¹⁰– 15¹⁵
7	.	.	.	
8	.	.	3.2	
9	0.8	.	.	•⁰ 7¹⁵– 8²⁵ ✳⁰– 15⁴⁵
10	0.0	2	4.6	✳⁰ 10⁰⁵–¹⁸ 10⁵⁵– 11⁰³
11	1.1	2	.	✳⁰ 16³⁸– 17⁰⁰, 21¹⁵– n, ⊡ n – 5³⁰
12	1.4	4	.	✳⁰ n – 18²⁰
13	0.8	5	2.6	✳⁰ 6¹⁰–¹⁵ •¹ 9⁵⁰– 10⁴⁰, ⊹ 12⁰⁰–³⁰; ⛆ 8³⁰– 16³⁰
14	.	6	3.6	
15	.	6	6.2	⊔⁰ n – 9³⁰
16	3.7	4	.	✳⁰ 18³⁰– n
17	0.9	8	.	✳⁰ 5⁴⁰– 7¹⁵ ✳¹– 9⁰⁰ ✳⁰– 13⁰⁵, 13¹⁵–³⁰
18	.	9	.	
19	0.9	9	5.9	⛆ 7³⁰– n
20	0.8	10	.	✳⁰ n – 10¹⁵; ⛆ n – 10³⁰
21	.	10	4.4	
22	.	10	2.5	
23	5.3	10	.	•⁰ 8³⁰– 19¹⁵
24	3.2	2	.	•⁰ 10²⁴– 16¹⁵, 22¹⁰– 23⁰⁰
25	2.1	1	.	•⁰ 10⁴⁰– 17¹⁰; ≡¹ 18¹⁰– 19³⁰ ≡²– 22³⁰
26	1.7	4	.	✳⁰ 5⁰⁰– n
27	.	8	1.6	✳⁰ n – 6⁰⁵
28	.	1	3.5	⛆ 16⁴⁰– n
29	2.9	.	0.9	•⁰ 13⁰⁵– 18⁰⁵, 21¹⁰–¹⁵, 21³³–⁴¹; ⛆ n – 7⁰⁰
30				
31				
Σ	32.8	–	46.3	UWAGI.

Łódź – Lublinek

φ = 51°44' λ = 19°22'

Marzec – Mars 1936

DNI	CIŚNIENIE P = 700 + I	II	III	Dies	TEMPERATURA T I	II	III	Dies	Max	Min	PRĘŻNOŚĆ PARY e I	II	III	Dies	WILGOTNOŚĆ WZGL. U I	II	III	Dies	ZACHMURZENIE N,w I	II	III	KIERUNEK I PRĘDKOŚĆ WIATRU D,v I	II	III
1	32.1	32.2	30.7	31.7	0.9	8.7	5.1	5.0	9.2	−0.3	4.1	5.9	6.0	5.3	84	70	92	82	3 ⊙	9 ⊙	10	E 1	E 4	ESE 1
2	33.2	36.0	39.3	36.2	2.5	9.2	2.9	4.4	10.1	2.3	5.2	5.8	5.5	5.5	94	67	98	86	4	5 ⊙	10● ≡	S 2	SSW 2	C 0
3	41.2	43.4	45.4	43.3	1.3	2.4	2.3	2.1	5.2	0.7	4.8	5.4	5.3	5.2	94	98	98	97	10	10 ≡	8 ≡	E 2	S 1	C 0
4	46.4	46.1	45.3	45.9	2.2	13.2	7.5	7.6	13.4	0.2	5.2	6.0	6.0	5.7	96	53	77	75	2 ⊙	9 ⊙	5	E 2	SE 6	ESE 2
5	44.6	43.6	42.0	43.4	5.4	13.7	7.9	8.7	14.9	4.7	4.6	5.7	6.3	5.5	69	49	79	66	10	10	9	SE 5	SE 5	SE 2
6	40.5	39.7	40.0	40.1	1.7	9.2	6.5	6.0	11.2	1.5	4.8	5.6	6.4	5.6	93	65	88	82	10	8 ⊙	9	E 2	E 3	E 3
7	42.4	44.0	45.2	43.9	2.0	2.9	3.1	2.8	6.5	1.8	5.1	5.1	5.0	5.1	96	90	88	91	10 ≡	10	10 ≡	E 2	ENE 3	ENE 2
8	47.3	48.7	48.9	48.3	1.4	3.1	3.7	3.0	4.4	1.2	4.6	4.6	5.4	4.9	91	81	90	87	10	10	10	ENE 3	E 3	SE 1
9	48.6	48.4	48.1	48.4	−1.2	6.3	4.9	3.7	8.3	−1.4	4.0	4.7	5.4	4.7	96	66	82	81	3 ⊙	0 ⊙	10	E 1	E 1	C 0
10	46.3	45.3	43.9	45.2	1.9	10.2	8.1	7.1	12.7	0.9	4.8	5.6	7.6	6.0	91	60	94	82	6 ⊙	8	10	SSE 3	S 3	SW 3
11	42.0	40.2	36.8	39.7	3.0	11.6	9.6	8.4	11.9	2.5	5.4	5.4	6.6	5.8	95	53	74	74	10	8 ⊙	3	SSW 3	S 2	SE 7
12	36.5	38.4	39.4	38.1	0.8	2.0	1.5	1.4	9.6	0.5	4.6	3.8	3.9	4.1	94	71	76	80	10	10	10	S 5	W 7	SW 7
13	39.5	40.5	41.7	40.6	−0.3	0.1	0.1	0.0	1.5	−0.3	4.1	4.3	4.5	4.3	92	94	98	95	10	10 ✱	10 ✱	SW 7	WSW 6	SW 6
14	42.3	43.6	44.2	43.4	−0.2	1.4	−0.1	0.2	2.6	−0.5	4.4	4.2	4.2	4.3	98	83	92	91	10	10 ✱	10 ✱	SW 6	W 7	SW 7
15	42.4	41.4	42.8	42.2	−0.9	−0.4	−0.3	−0.5	−0.1	−1.2	3.9	4.2	3.9	4.0	91	94	88	91	10 ✱	10 ✱	10 ✱	SW 7	WSW 8	WSW 8
16	43.3	44.1	46.4	44.6	−0.1	1.5	0.6	0.6	2.0	−0.8	4.4	4.3	4.5	4.4	96	83	94	91	10 ✱	10	10	WSW 7	SW 7	SW 2
17	49.2	51.4	53.1	51.2	0.2	3.7	−0.7	0.6	4.2	−0.8	4.6	4.4	3.9	4.3	98	73	90	87	10 ≡	9	0	W 1	W 4	W 1
18	54.4	54.3	52.7	53.8	−1.1	6.0	1.8	2.1	7.9	−2.6	3.6	3.4	4.0	3.7	85	49	77	70	0 ⊙	1 ⊙	0	WSW 1	SW 2	SW 1
19	51.4	51.3	50.5	51.1	0.8	9.0	1.3	3.1	10.8	−1.5	4.1	3.9	4.7	4.2	85	46	92	74	0 ⊙	0 ⊙	0	SSW 1	S 2	C 0
20	51.6	52.9	53.8	52.8	1.0	6.9	1.9	2.9	8.4	−1.7	4.6	6.1	4.9	5.2	92	83	93	89	10	10	0	E 1	E 3	ENE 3
21	54.1	53.3	50.6	52.7	0.0	8.5	5.0	4.6	12.1	−1.2	4.1	5.3	5.5	5.0	89	64	84	79	0 ⊙	0 ⊙	0	E 5	E 5	ESE 2
22	47.9	45.8	43.5	45.7	0.2	14.7	7.8	7.6	15.8	0.0	4.4	4.4	6.7	5.2	94	36	85	72	0 ⊙	0 ⊙	0	E 2	SSE 5	S 2
23	41.9	41.7	42.7	42.1	4.1	15.5	10.2	10.0	16.4	1.9	4.6	5.2	6.1	5.3	76	40	66	61	9	0 ⊙	3	SE 2	SSE 1	ESE 2
24	43.3	42.7	42.7	42.9	5.6	16.4	10.9	11.0	17.2	3.6	5.6	6.9	6.6	6.4	83	50	69	67	8 ⊙	5 ⊙	9	E 1	ENE 6	E 6
25	43.7	45.2	44.9	44.6	4.1	3.6	2.6	3.2	10.9	2.4	5.9	5.4	5.3	5.5	97	92	96	95	10	10	10 ●	E 5	E 7	E 8
26	43.1	42.7	42.1	42.6	2.9	4.8	3.7	3.8	5.0	2.4	5.5	5.9	5.8	5.7	98	92	97	96	10● ≡	10	10● ≡	E 5	E 4	E 3
27	42.6	44.5	47.0	44.7	2.4	3.8	3.3	3.2	4.7	2.1	5.2	5.1	5.0	5.1	94	85	87	89	10 ●	10	10	ENE 4	ENE 5	NE 4
28	49.0	49.8	50.1	49.6	0.0	8.7	3.5	3.9	10.0	−2.5	3.8	4.4	4.7	4.3	83	52	80	72	5 ⊙	5 ⊙	0 ≡	ENE 1	E 3	E 2
29	49.8	49.2	47.5	48.8	0.2	9.8	4.5	4.8	11.9	−1.9	4.3	4.4	5.1	4.6	92	48	81	74	0 ⊙	3 ⊙	3	E 2	ESE 5	SE 2
30	46.0	44.8	43.9	44.9	3.0	13.4	6.8	7.5	14.8	−1.0	4.9	5.6	6.6	5.7	87	49	90	75	0 ⊙	1 ⊙	0	E 3	ESE 3	E 2
31	43.5	43.9	45.0	44.1	4.6	11.7	9.8	9.0	13.8	3.6	5.7	8.0	8.3	7.3	90	79	92	87	10	9	10 ≡	ESE 4	SE 3	C 0
M	44.5	44.8	44.8	44.7	1.6	7.5	4.4	4.5	9.3	0.5	4.7	5.1	5.5	5.1	91	68	87	82	6.8	6.8	6.4	3.1	4.1	2.9

Kwiecień – Avril 1936

1	43.7	42.3	43.5	43.2	5.9	12.6	6.7	8.0	14.9	4.8	6.7	9.1	6.8	7.5	97	85	93	92	10	10	3	S 3	SSW 5	W 2
2	43.5	43.3	42.3	43.0	7.4	15.0	11.3	11.2	16.4	5.2	7.1	7.5	9.0	7.9	93	59	91	81	10	7 ●	10	S 1	SSW 4	S 2
3	41.7	42.7	45.6	43.3	9.4	7.5	5.5	7.0	11.5	5.3	8.6	7.4	6.3	7.4	98	96	94	96	10 ●	10 ●	10	SW 3	NW 5	NW 1
4	43.9	43.3	42.9	43.4	4.6	6.9	1.3	3.5	8.3	1.1	5.6	6.0	4.8	5.5	89	81	94	88	10	10	6	C 0	NW 3	SW 2
5	43.3	45.2	48.1	45.5	−1.1	4.5	−0.8	0.4	4.9	−2.6	3.7	2.6	4.0	3.4	87	41	93	74	9	6 ⊙	3	WSW 3	N 4	N 3
6	49.9	49.3	45.2	48.1	−3.0	4.7	0.2	0.5	6.0	−7.2	3.1	5.0	3.6	3.9	84	78	78	80	0 ⊙	6	0	SW 3	W 5	S 3
7	39.4	37.3	38.2	38.3	2.0	10.0	0.7	3.4	11.0	−0.6	3.7	3.9	4.4	4.0	69	42	90	67	5 ⊙	9	0	S 8	SW 5	NW 1
8	41.9	45.0	46.3	44.4	0.0	5.8	3.6	3.2	8.3	−0.8	3.8	3.3	3.2	3.4	83	48	54	62	3	0 ⊙	7	N 6	WNW 5	W 4
9	46.3	45.2	45.3	45.6	2.6	11.6	3.8	5.4	13.5	−1.3	3.0	3.5	4.9	3.8	55	35	83	58	0 ⊙	0 ⊙	0	SSW 4	WSW10	NW 4
10	45.6	43.1	38.9	42.5	0.2	8.5	4.2	4.3	10.1	−3.3	4.0	4.0	5.2	4.4	87	49	84	73	9	9	7	NW 2	SW 3	SSW 1
11	34.8	33.7	35.0	34.5	3.5	9.7	3.9	5.2	10.1	2.6	5.3	4.8	5.4	5.2	90	53	88	77	10	8	9	W 1	NW 2	SW 2
12	35.9	37.3	35.8	36.3	0.8	5.3	4.0	3.5	6.4	0.8	4.2	4.3	5.8	4.8	87	65	95	82	10	10	10 ●	W 2	N 2	N 2
13	36.8	39.7	41.5	39.3	1.3	5.3	2.1	2.7	7.4	1.2	4.6	4.9	4.9	4.8	91	74	91	85	10	10	4	SW 7	SW 8	SW 3
14	39.8	37.3	36.2	37.8	3.4	11.8	9.8	8.7	15.3	0.2	4.8	5.5	7.3	5.9	82	54	82	73	9	5 ●	6	E 4	ESE 9	SE 3
15	37.1	37.1	36.6	36.9	7.3	15.3	10.1	10.7	17.0	2.6	6.2	8.5	8.4	7.7	82	65	91	79	7 ≡	4 ⊙	5	WNW 1	NNE 2	NE 4
16	34.7	34.3	34.8	34.6	10.4	18.7	11.1	12.8	20.6	6.2	6.3	6.9	7.7	7.0	68	43	78	63	4 ⊙	7 ⊙	2	E 7	SSE 6	S 2
17	30.2	28.0	26.7	28.3	11.9	17.8	12.2	13.5	20.1	9.2	9.4	7.5	8.8	8.6	91	49	84	75	10	10 ●	10	E 6	ESE 7	E 2
18	32.3	31.5	32.3	32.0	5.2	11.8	7.0	7.8	12.4	4.2	4.8	4.3	4.4	4.5	72	41	59	57	3 ⊙	5 ⊙	9	S 4	NW 6	S 5
19	33.0	37.3	40.7	37.0	1.7	2.8	2.6	2.4	7.1	1.4	5.0	5.2	4.1	4.8	96	93	74	88	10 ●	10 ●	1	SW 6	WSW12	WSW 3
20	42.8	43.3	42.7	42.9	2.4	6.6	3.7	4.1	8.9	0.2	4.9	5.2	4.7	4.9	89	71	78	79	9	7 ⊙	5	SW 4	SW 6	WNW 3
21	39.8	36.7	36.3	37.6	4.0	14.1	4.6	6.8	15.8	0.2	5.0	5.4	5.8	5.4	82	45	92	73	9	9	10	SE 5	S 10	S 2
22	37.2	35.6	33.7	35.5	3.5	11.7	11.0	9.3	13.7	0.2	4.4	7.1	8.3	6.6	75	69	85	76	9	8 ⊙	10	SSE 2	E 4	E 3
23	34.2	36.1	40.6	37.0	8.6	15.6	7.6	9.8	16.7	7.6	7.2	8.7	7.7	7.9	87	65	99	84	9 ⊙	9	10	E 2	E 1	NW 7
24	44.1	45.3	45.4	45.0	3.3	6.5	3.1	4.0	8.2	2.8	5.1	5.1	4.5	4.9	88	71	79	79	10 ●	8	0	W 6	W 6	W 2
25	46.8	47.0	45.6	46.5	2.6	5.7	3.1	3.6	7.1	0.9	4.7	5.3	5.5	5.2	84	77	69	77	10	10 ●	10 ●	SW 4	SW 7	S 3
26	46.7	48.8	49.6	48.4	2.3	8.1	4.3	4.8	9.9	0.8	5.1	4.4	5.9	5.1	94	56	96	82	10 ≡	5 ⊙	0	W 2	E 1	N 1
27	49.2	49.3	50.0	49.5	2.2	13.2	7.7	7.7	15.5	−0.8	4.1	6.2	6.9	5.7	77	54	89	73	0 ⊙	5 ⊙	0	C 0	ENE 2	C 0
28	50.4	50.5	49.7	50.3	6.1	15.9	9.7	10.4	17.7	0.8	6.2	6.6	7.3	6.7	88	49	83	73	0 ⊙	7 ⊙	3	C 0	NW 2	WNW 1
29	49.2	48.9	48.1	48.7	7.9	16.6	10.5	11.4	17.3	0.9	6.1	7.5	8.6	7.4	76	54	92	74	1 ⊙	8 ⊙	0	N 3	NW 2	C 0
30	47.4	46.6	47.0	47.0	8.6	17.7	11.1	12.1	19.2	3.8	6.7	7.3	8.3	7.4	81	49	84	71	0 ⊙ ≡	8 ⊙	0	C 0	WNW 2	WNW 1
31																								
M	41.4	41.4	41.3	41.4	4.2	10.6	5.8	6.6	12.4	1.6	5.3	5.8	6.1	5.7	84	60	85	76	6.9	7.3	5.0	3.2	4.9	2.4

DNI	OPAD R	GRUBOŚĆ ŚNIEGU h	USŁONECZNIENIE	POGODA
1	0.7	.	4.1	●⁰ 18³⁹– 19²² 22¹⁰– n
2	3.1	.	6.5	●⁰ 20⁴⁰– 55 ●¹ 22⁴⁰– n; ≡⁰ 16⁵⁰– 18⁰⁰ ≡¹– 18⁴⁵ ≡²– 20⁴⁰ ≡¹– n
3	.	.	.	≡² 9⁰⁰– 14⁰⁰ ≡⁰– 16⁵⁰ ≡²– n
4	.	.	1.0	⌴⁰ n – 7³⁰
5	.	.	0.7	
6	.	.	1.0	
7	.	.	.	≡² 6³⁰– 9²⁵ ≡⁰– 10³⁰, 18⁰⁰– 21³⁰
8	.	.	.	
9	.	.	7.2	
10	.	.	3.7	
11	3.4	.	4.5	
12	.	.	.	●⁰ n – 6⁰⁰
13	0.3	.	.	●⁰ 9⁵⁵– 11¹⁰ ✱⁰– 14²⁰ 20³⁰– 23⁰⁰ ✱⁰– n
14	1.9	.	.	✱⁰ 8²⁰– 9¹⁰ 11⁵⁵– 12⁵⁰ 17²⁰– 22³⁰, 22⁵⁰– n
15	5.9	1	.	✱⁰ 5²⁰– 17²⁰, 20¹⁵– 23⁰⁰
16	1.1	3	.	✱⁰ n – 9¹⁰ ✱– 11³⁵
17	.	.	2.2	≡⁰ n – 7⁰⁰ ≡²– 10¹⁵
18	.	.	8.1	⌴¹ n – 8³⁰
19	.	.	9.0	⌴⁰ n – 8¹⁵
20	.	.	3.6	
21	.	.	9.1	⌴⁰ n – 7³⁰
22	.	.	9.3	
23	(0.0)	.	7.4	●⁰ 23¹⁰– n
24	0.4	.	7.6	●⁰ 13²⁵– 16⁰⁰, 18²⁵– 23⁰⁰
25	0.6	.	.	●⁰ 6³⁰– 54 18⁴⁰– n; ≡² n – 8⁰⁰ ≡⁰ 18⁰⁰– n
26	0.2	.	.	●⁰ n – 6⁵⁵; ≡⁰ 18⁰⁰– 22⁰⁰
27	0.0	.	.	
28	.	.	8.6	
29	.	.	9.3	
30	.	.	9.4	
31	0.5	.	0.2	●¹ 17²⁰– 30; ≡⁰– n
Σ	18.1	–	112.5	UWAGI.

1	0.0	.	–	●⁰ 5³⁰– 45 11²⁰– 45
2	1.1	.	–	●⁰ 17⁴⁰– 55 18⁵⁰– 19¹⁵
3	2.4	.	–	●⁰ 5⁰⁰– 8²⁵, 10²⁰– 15²⁵
4	.	.	–	
5	.	.	–	⌴¹ n – 8¹⁵
6	.	.	–	
7	.	.	–	
8	.	.	–	
9	.	.	–	
10	.	.	–	
11	1.5	.	–	●⁰ 10⁵⁰– 55 11⁰⁰– 05, 14³⁰– 45, 16³⁰– 17⁵⁰, 18⁰⁵– 20
12	10.0	.	–	●⁰ n – 13⁰⁵
13	1.2	.	–	●¹ n – 7¹⁰
14	.	.	–	⁄⁄⁄ 11³⁵ – 17²⁵
15	.	.	–	≡⁰ 6⁰⁰– 8³⁰ ∞⁰ 10⁰⁰– 15⁰⁰
16	0.0	.	–	
17	0.6	.	–	●⁰ n – 6¹⁰, 17⁴⁰– 18¹⁵, 18³⁰– 50, 19⁴⁰– 20⁰⁰, 21⁰⁰– 20
18	0.0	.	–	
19	4.3	.	–	✱⁰ 6³²– 45 6⁴⁷– 58 7⁵⁰– 8⁰⁰ 13¹⁰– 14¹⁵
20	0.0	.	–	✱⁰ 11⁵⁷– 59 ●⁰– 12⁰⁵ ✱⁰ 13³⁸– 14⁰⁰ ●⁰– 14¹⁰
21	9.4	–	–	●⁰ 7⁵⁸– 8⁰⁵ 16⁴⁵– 50 17⁰⁰– 19⁰⁰; ⌴⁰ 3⁰⁰– 5⁰⁰
22	6.2	.	–	●⁰ 16¹²– 17¹⁰ 22⁴⁵– 23¹⁰
23	9.0	.	–	●⁰ 15¹⁰– 35 16¹⁵– 17⁰⁰ 20⁴⁰– 24
24	0.1	.	–	●⁰ 9²⁰– 11⁰⁰ 11¹⁰– 12⁴⁰
25	5.1	.	–	●⁰ 10¹⁰– 20, 11⁰⁵– 22¹⁰
26	.	.	–	
27	.	.	–	
28	.	.	–	≡¹ n – 7¹⁰
29	.	.	–	
30	.	.	–	≡² n – 7²⁰
31				
Σ	50.9	–	–	UWAGI.

Łódź – Lublinek

φ = 51°44′ λ = 19°22′

Maj – Mai 1936

DNI	CIŚNIENIE P = 700 + I	II	III	Dies	TEMPERATURA t I	II	III	Dies	Max	Min	PRĘŻNOŚĆ PARY e I	II	III	Dies	WILGOTNOŚĆ WZGL. U I	II	III	Dies	ZACHMURZENIE i POGODA N,w I	II	III	KIERUNEK i PRĘDKOŚĆ WIATRU D,v I	II	III
1	48.2	48.8	48.3	48.4	10.0	16.9	14.3	13.9	18.0	9.4	8.3	8.8	9.1	8.7	91	62	75	76	10	3 ⊙	10 ●	N 2	NNE 5	N 5
2	47.9	48.2	48.6	48.2	10.9	20.4	14.0	14.8	21.4	9.5	8.4	11.6	10.4	10.1	87	65	88	80	9 ⊙	7 ⊙	●	N 1	N 3	NNW 4
3	48.9	48.8	48.3	48.7	13.1	21.4	15.7	16.5	22.8	9.4	8.6	6.2	6.3	7.0	77	33	48	53	0 ⊙	4 ⊙	8	NE 2	E 5	E 4
4	47.4	46.7	45.9	46.7	15.4	21.6	15.1	16.8	23.3	11.8	6.1	5.2	6.1	5.8	47	27	48	41	9 ⊙	7 ⊙	1	E 4	ENE 5	E 4
5	44.8	45.0	45.1	45.0	13.0	19.0	16.8	16.4	21.3	11.8	7.1	9.0	6.3	7.3	64	55	44	54	9	10	10	E 4	ENE 5	ENE 5
6	44.8	45.5	46.0	45.4	14.5	19.1	15.7	16.2	21.8	13.8	9.5	9.4	9.6	9.5	77	57	73	69	10	7 ⊙	4	E 5	E 6	E 6
7	46.2	46.0	46.2	46.1	12.6	20.3	15.9	16.2	21.6	9.8	7.6	6.9	5.3	6.6	70	39	40	50	1 ⊙	3 ⊙	10	E 6	E 7	E 5
8	45.9	45.8	44.9	45.5	13.3	20.7	15.5	16.2	22.6	11.6	5.5	6.6	7.7	6.6	48	37	59	48	5 ⊙	6 ⊙	6	E 6	E 5	E 3
9	45.0	44.8	44.1	44.6	13.0	17.2	13.9	14.5	17.2	10.6	8.1	10.5	10.1	9.6	73	72	86	77	1 ⊙	9	9	E 3	SSE 1	SE 3
10	43.9	43.3	42.6	43.3	15.9	20.3	15.9	17.0	23.1	12.1	10.7	11.1	11.4	11.1	80	63	85	76	4 ⊙	8 ⊙	9	SE 1	SSE 2	SSE 1
11	43.1	42.6	43.6	43.1	14.4	23.4	15.3	17.1	24.0	10.7	9.4	9.5	12.6	10.5	77	44	97	73	5 ⊙	5 ⊙	10	SE 2	SSE 1	SW 1
12	44.1	44.3	44.7	44.4	13.7	17.5	15.5	15.6	19.4	12.7	10.7	11.5	10.7	11.0	93	77	82	84	10	7 ⊙	8	WNW 2	W 4	WNW 1
13	45.1	45.4	45.6	45.4	11.5	15.1	14.5	13.9	19.6	11.0	9.5	10.0	11.5	10.3	95	78	94	89	10	10	10	N 2	E 2	C 0
14	46.5	48.6	48.5	47.9	10.5	11.3	10.1	10.5	13.8	9.8	8.9	8.5	8.6	8.7	94	85	94	91	10	10	6	W 3	NW 4	NW 1
15	48.4	47.7	47.7	47.9	10.8	16.2	10.4	12.0	18.0	4.6	7.4	6.4	7.8	7.2	76	47	84	69	0 ⊙	7 ⊙	1	WNW 1	WNW 3	N 3
16	49.5	49.8	50.7	50.0	9.6	15.1	12.1	12.2	17.8	4.7	8.4	8.2	8.1	8.2	95	64	78	79	10	9	10	N 1	E 2	NE 7
17	52.1	52.2	52.2	52.2	11.3	15.7	11.6	12.6	17.2	7.9	5.4	4.6	4.7	4.9	53	36	46	45	0 ⊙	0 ⊙	0	ENE 7	ENE 8	E 1
18	52.0	51.3	50.8	51.4	11.6	17.9	11.6	13.2	18.9	4.7	4.5	4.0	4.6	4.4	44	26	45	38	0 ⊙	8 ⊙	1	E 3	ENE 5	E 1
19	50.9	49.7	47.1	49.2	10.9	18.2	10.5	12.5	20.7	8.0	4.8	3.9	6.4	5.0	50	25	68	48	0 ⊙	7 ⊙	5	E 6	E 6	NE 1
20	42.9	40.9	38.6	40.8	8.5	14.8	9.7	10.7	17.4	6.1	8.1	7.5	6.8	7.5	98	60	73	78	0 ≡	9	2	ESE 3	SE 2	SSW 1
21	38.7	38.4	38.2	38.4	11.9	18.5	14.2	14.7	19.8	4.7	7.1	6.3	8.9	7.4	68	40	74	61	0 ⊙	6 ⊙	6	SSE 1	E 1	E 1
22	38.9	39.2	38.8	39.0	12.7	20.6	16.9	16.8	22.4	6.1	8.1	6.5	10.0	8.2	75	36	70	60	0 ⊙	4 ⊙	3	E 2	SE 3	E 1
23	37.2	37.5	37.8	37.5	19.4	26.0	20.7	21.7	28.9	13.9	10.0	8.9	9.9	9.6	60	36	54	50	5 ⊙	6 ⊙	7	E 3	E 4	E 1
24	39.8	40.8	42.1	40.9	16.3	23.1	14.8	17.2	24.5	11.5	11.9	10.7	11.3	11.3	86	51	90	76	10	4 ⊙	8	S 1	S 1	C 0
25	43.8	44.7	45.5	44.7	14.1	22.4	17.5	17.9	24.9	9.9	10.2	10.1	12.5	10.9	86	50	84	73	6	6 ⊙	8	C 0	ESE 2	E 2
26	46.6	46.4	45.7	46.2	18.4	25.7	17.7	19.9	27.4	12.2	10.3	8.7	11.3	10.1	65	36	75	59	4 ⊙	6	7	C 0	E 3	E 1
27	43.6	41.3	39.3	41.4	20.5	25.6	14.3	18.7	25.7	14.1	9.3	9.9	11.7	10.3	52	41	97	63	3 ⊙	7 ⊙	6	E 2	S 1	ENE 2
28	38.5	39.0	40.2	39.2	14.5	16.7	11.7	13.6	19.0	11.6	10.9	11.1	7.4	9.8	90	78	73	80	9	9	5	W 2	WNW 3	W 3
29	43.8	43.7	42.8	43.4	7.1	13.4	10.2	10.2	15.7	6.2	5.5	6.0	7.0	6.2	73	53	76	67	0 ⊙	4	0	NW 5	NNW 2	SSE 1
30	40.4	38.7	38.2	39.1	12.9	21.0	12.9	14.9	21.3	5.7	6.0	7.5	11.1	8.2	54	46	100	65	0 ⊙	5	10	SE 3	S 7	S 1
31	35.5	36.4	40.5	37.5	14.6	20.0	13.2	15.2	20.9	11.0	11.5	10.2	10.1	10.6	93	58	90	80	10	7	5	ESE 3	SW 6	W 1
M	44.7	44.6	44.5	44.6	13.1	19.2	14.1	15.1	21.0	9.6	8.3	8.2	8.9	8.5	74	51	74	66	5.1	6.5	6.2	2.8	3.6	2.3

Czerwiec – Juin 1936

1	42.8	42.1	40.3	41.7	11.9	11.7	7.3	9.6	13.2	7.2	9.4	10.0	7.6	9.0	91	98	100	96	10	10 ●	10	NNE 2	N 4	NE 7
2	43.8	46.2	48.4	46.1	5.7	8.3	6.9	7.0	10.1	4.8	6.0	6.5	7.2	6.6	88	79	98	88	10 ●	10	6	W 10	W 7	NW 1
3	49.4	49.0	48.1	48.8	8.4	14.9	10.1	10.9	16.5	2.6	6.5	4.4	7.6	6.2	79	35	82	65	8	6 ⊙	5	NW 2	W 1	NE 1
4	46.1	43.7	41.2	43.7	12.2	17.9	13.9	14.5	19.2	5.9	6.3	6.9	7.0	6.7	60	45	65	57	4 ⊙	6 ⊙	4	ESE 2	ESE 4	E 3
5	38.9	38.9	39.8	39.2	15.5	17.2	9.7	13.0	21.8	9.7	7.3	6.4	8.9	7.5	56	44	99	66	7 ⊙	10 ●	3	E 7	S 6	C 0
6	39.7	39.7	39.1	39.5	10.4	15.6	11.4	12.2	15.8	8.8	8.6	7.0	7.7	7.8	92	53	77	74	10	9	10	WSW 2	S 5	S 1
7	38.4	38.7	38.5	38.5	11.0	16.7	13.7	13.8	17.6	6.7	8.0	8.0	11.4	9.1	81	56	98	78	7 ⊙	9	10	W 2	W 4	W 1
8	38.8	39.0	39.9	39.2	11.2	12.2	10.5	11.1	14.0	10.3	9.2	9.4	9.1	9.2	93	90	96	93	10	10 ●	10 ●	NW 5	W 5	W 7
9	41.3	41.9	42.5	41.9	9.6	13.3	10.3	10.9	13.4	8.9	8.2	8.3	8.3	8.3	92	73	89	85	10 ●	10	10	W 8	W 10	WNW 3
10	41.5	42.3	43.1	42.3	9.6	12.8	12.9	12.0	14.0	9.6	8.9	9.0	9.9	9.3	100	82	90	91	10 ≡	10	10	W 4	W 4	W 1
11	42.1	43.1	43.6	42.9	11.9	15.6	13.2	13.5	18.6	9.7	10.3	10.3	10.9	10.5	99	78	97	91	10 ●	10	4	SW 1	W 1	C 0
12	45.3	45.7	45.9	45.6	15.0	20.2	15.0	16.3	22.1	12.2	9.9	10.5	12.0	10.8	78	59	94	77	5 ⊙	7 ⊙	4	C 0	C 0	C 0
13	47.1	47.5	47.7	47.4	15.3	21.5	15.4	16.9	23.2	9.1	12.9	11.5	12.5	12.3	100	61	96	86	0 ⊙ ≡	8 ⊙	6	C 0	NW 2	C 0
14	47.9	47.9	46.8	47.5	16.3	23.3	18.8	19.3	25.4	12.2	11.2	14.4	13.6	13.1	81	68	85	78	4 ⊙	7 ⊙	6	N 1	C 0	C 0
15	45.8	45.6	44.7	45.4	18.8	25.5	18.4	20.3	27.2	13.9	11.8	17.9	13.7	14.5	73	74	87	78	0 ⊙	3 ⊙	6	SE 1	SE 4	C 0
16	47.1	49.0	50.9	48.8	18.0	23.6	18.3	19.6	24.5	14.9	13.4	17.4	14.2	15.0	87	81	91	86	8 ⊙	4 ⊙	7	W 4	WNW 4	W 1
17	52.1	51.7	51.3	51.7	17.5	23.6	16.6	18.6	24.5	12.9	11.9	9.8	11.6	11.1	80	45	82	69	1 ⊙	6 ⊙	2	E 1	C 0	C 0
18	51.6	51.1	49.7	50.8	15.0	23.7	17.6	18.5	25.2	9.0	8.8	8.1	13.6	10.2	69	83	91	81	0 ⊙	0 ⊙	5	NW 1	NW 5	C 0
19	49.2	48.1	47.3	48.2	16.3	22.5	17.5	18.4	23.6	11.4	11.9	17.0	13.1	14.0	86	84	88	86	6 ⊙	5 ⊙	7	NW 5	N 5	N 1
20	46.8	47.1	47.3	47.1	16.8	22.1	16.9	18.2	24.1	12.7	12.0	17.0	12.1	13.7	84	86	85	85	5 ⊙	5 ⊙	10	N 1	ENE 4	C 0
21	47.5	47.7	46.9	47.4	15.0	22.0	16.1	17.3	22.9	10.7	11.7	11.2	13.2	12.0	92	57	97	82	9 ⊙	6 ⊙	6	C 0	ENE 1	C 0
22	47.0	47.4	47.3	47.2	21.1	24.2	17.9	20.3	25.9	12.9	13.5	11.0	13.3	12.6	73	49	87	70	4 ⊙	5 ⊙	3	C 0	E 3	C 0
23	47.6	47.1	45.9	46.9	21.5	27.5	21.1	22.8	29.3	12.3	14.2	15.7	15.7	15.2	75	58	85	73	0 ⊙	5 ⊙	3	C 0	E 1	C 0
24	45.2	44.1	44.2	44.5	24.9	19.8	17.6	20.0	29.5	14.0	13.7	14.4	14.7	14.3	59	84	98	80	2 ⊙	9	10	C 0	E 1	S 1
25	45.2	45.0	45.8	45.3	17.2	23.3	17.4	18.8	25.6	16.8	13.5	17.8	13.6	15.0	93	87	92	91	10	5 ⊙	0	WNW 3	W 4	C 0
26	47.0	46.4	46.2	46.5	19.1	24.4	18.5	20.1	25.3	10.8	12.4	9.7	12.9	11.7	75	43	81	66	0 ⊙	5 ⊙	2	C 0	NW 2	E 1
27	46.6	45.4	45.1	45.7	19.3	23.9	16.7	19.2	26.0	12.7	12.3	10.2	13.6	12.0	74	47	96	72	0 ⊙	5 ⊙	0	C 0	SE 2	C 0
28	46.5	47.1	46.9	46.8	18.8	23.9	19.9	20.6	26.2	12.2	13.8	19.0	13.7	15.5	86	86	79	84	4 ⊙	7 ⊙	1	NNW 2	N 2	C 0
29	48.0	46.9	46.0	47.0	20.4	26.1	20.6	21.8	26.8	15.2	12.8	11.0	16.4	13.4	72	44	91	69	0 ⊙	5 ⊙	2	E 1	E 2	C 0
30	45.9	44.7	44.0	44.9	20.0	28.9	21.3	22.9	30.0	15.0	15.5	24.2	14.1	17.9	90	82	74	82	0 ⊙	2 ⊙	5	ESE 3	ESE 6	E 1
31																								
M	45.4	45.3	45.1	45.3	15.5	20.2	15.4	16.6	22.0	10.6	10.9	11.8	11.8	11.5	82	67	89	79	5.1	6.6	5.6	2.3	3.4	1.0

Łódź – Lublinek

$H_s = 174$ m $H_b = 175{,}3$ m

Maj – Mai 1936

DNI	OPAD R	GRUB. ŚNIEGU h	USŁONECZNIENIE	POGODA
1	0.6	.	–	●⁰ 18⁰⁰–15
2	1.1	.	–	●⁰ 17¹⁰–15 18⁴⁰–19⁰⁵
3	.	.	–	
4	0.2	.	–	
5	.	.	–	●⁰ 7¹⁰–15
6	.	.	–	
7	.	.	–	
8	.	.	–	
9	22.0	.	–	●¹ 11³⁵–18⁰⁰; ⊼ 11¹⁵–13⁰⁰
10	0.0	.	–	
11	6.0	.	–	●¹ 15¹⁰–16¹⁰ ●⁰–17⁰⁰; ⊼ 14³⁰–16⁰⁰
12	.	.	–	
13	(0.0)	.	–	
14	.	.	–	● n – 6³⁰
15	.	.	–	
16	.	.	–	
17	.	.	–	
18	.	.	–	
19	0.6	.	–	
20	.	.	–	
21	.	.	–	
22	.	.	–	
23	.	.	–	
24	9.1	.	–	●⁰ 15⁰⁰–30 ●¹ 18²⁰–40
25	0.0	.	–	●⁰ 17³⁰–50
26	.	.	–	
27	8.7	.	–	●²▲⊼ 13¹⁰–35 ●¹ 17⁰⁰–40
28	5.1	.	–	●² 10⁴⁵–11²⁰
29	.	.	–	
30	7.7	.	–	●⁰ 18⁰⁰–20 ●¹ 18³⁰–22¹⁰
31	.	.	–	
Σ	61.1	–	–	UWAGI.

Czerwiec – Juin 1936

1	24.6	.	–	●⁰ 8³⁵–10⁰⁰ ●¹–16⁴⁵ ●⁰–n
2	1.1	.	–	●⁰ 5⁴⁰–8²⁰
3	.	.	–	
4	.	.	–	
5	14.3	.	–	●⁰ 12¹⁰–14⁵⁰
6	.	.	–	
7	2.5	.	–	●⁰ 20¹⁰–n
8	13.9	.	–	●⁰ 6⁴⁵–15¹⁰
9	2.0	.	–	●⁰ n, 10¹⁰
10	3.4	.	–	●¹ n – 6⁴⁵
11	(0.0)	.	–	●⁰ 5⁰⁰–8¹⁰
12	.	.	–	
13	0.7	.	–	●⁰ 15⁴⁵; ⊼ 14³⁰–15⁰⁰
14	.	.	–	
15	.	.	–	
16	.	.	–	
17	.	.	–	
18	.	.	–	
19	.	.	–	
20	.	.	–	
21	0.2	.	–	●⁰ 8³⁰–19⁰⁰
22	.	.	–	
23	.	.	–	
24	6.4	.	–	●⁰ 11⁴⁰–16⁰⁵ ●¹–17⁵⁰
25	.	.	–	
26	.	.	–	
27	1.7	.	–	●⁰ 11⁴⁰–12⁰⁰
28	.	.	–	
29	.	.	–	
30	.	.	–	
31				
Σ	70.8	–	–	UWAGI.

Łódź – Lublinek φ = 51°44' λ = 19°22' Lipiec – Juillet 1936

DNI	CIŚNIENIE P = 700 + I	II	III	Dies	TEMPERATURA T I	II	III	Dies	Max	Min	PRĘŻNOŚĆ PARY e I	II	III	Dies	WILGOTNOŚĆ WZGL. U I	II	III	Dies	ZACHMURZENIE N.w I	II	III	KIERUNEK I PRĘDKOŚĆ WIATRU D.v I	II	III
1	44.1	43.0	42.8	43.3	22.6	28.7	18.9	22.3	30.2	15.8	14.3	12.4	15.3	14.0	70	43	94	69	2 ⊙	5 ⊙	5	SSE 5	S 5	C 0
2	42.6	42.1	43.3	42.7	23.1	28.2	21.0	23.3	31.3	15.5	13.8	11.7	15.9	13.8	66	41	87	65	8 ⊙	6 ⊙	8	SSE 2	S 5	W 2
3	43.2	43.8	44.0	43.7	19.2	24.1	17.7	19.7	24.8	14.6	15.9	14.5	13.2	14.5	96	66	86	83	6 ⊙	7 ⊙	5	N 1	SW 6	W 1
4	42.7	44.1	46.2	44.3	16.8	19.0	16.8	17.4	21.5	14.9	13.1	13.8	13.5	13.5	92	85	95	91	10	10	3	W 3	WNW 4	C 0
5	47.4	47.0	46.1	46.8	17.0	24.3	20.1	20.4	25.8	12.8	11.2	10.1	13.3	11.5	78	46	76	67	0 ⊙	6 ⊙	9	C 0	W 10	W 1
6	46.3	46.2	46.6	46.4	19.7	23.4	16.4	19.0	26.0	15.6	12.8	10.1	11.7	11.5	75	47	84	69	0 ⊙	8	3	W 4	SW 6	C 0
7	47.0	47.0	45.6	46.5	19.2	24.3	15.9	18.8	26.4	10.8	12.3	9.2	11.0	10.8	74	41	82	66	4 ⊙	5 ⊙	0	C 0	WNW 1	C 0
8	44.8	44.5	43.2	44.2	18.0	28.1	18.8	20.9	29.7	13.3	10.6	10.3	15.3	12.1	69	56	95	73	6 ⊙	4 ⊙	9	SE 4	SE 3	C 0
9	43.0	42.5	40.4	42.0	20.4	26.4	21.0	22.2	28.0	17.7	15.7	12.6	16.1	14.8	88	50	87	75	9	5 ⊙	2	W 3	W 4	C 0
10	40.5	41.4	43.2	41.7	17.6	23.9	16.6	18.7	26.2	16.4	14.7	11.1	12.2	12.7	98	51	86	78	10 ●	5 ⊙	0	WSW 4	W 6	C 0
11	43.1	42.0	41.9	42.3	17.4	23.9	18.5	19.6	24.5	10.4	12.2	11.0	14.7	12.6	83	50	93	75	3 ⊙	9	6	C 0	SSE 3	SSE 1
12	43.5	43.3	40.7	42.5	15.3	19.8	16.9	17.2	22.3	15.2	12.8	15.5	13.6	14.0	99	90	95	95	10	9	10	W 2	WNW 2	NW 1
13	41.3	43.0	43.2	42.5	14.2	17.8	15.2	15.6	19.7	13.9	11.5	10.8	11.9	11.4	96	71	92	86	10	10	5	W 4	WNW 6	SW 1
14	42.3	41.8	44.3	42.8	14.9	16.3	14.3	15.0	20.6	11.6	12.1	12.9	10.6	11.9	96	94	88	93	10	9 ⊙	10	SSW 1	SW 5	SW 6
15	44.8	43.3	40.6	42.9	15.1	22.4	20.0	19.4	23.7	10.7	10.4	8.6	12.0	10.3	82	43	69	65	5 ⊙	6 ⊙	8	SW 2	S 5	SE 6
16	43.2	44.4	46.7	44.8	17.9	21.9	14.5	17.2	24.2	14.4	8.9	8.8	10.6	9.4	58	45	87	63	9	7 ⊙	2	WSW 9	SW 7	SW 2
17	48.4	49.1	49.3	48.9	16.2	21.4	17.6	18.2	24.2	11.7	10.3	8.4	10.8	9.8	75	44	72	64	0 ⊙	6 ⊙	3	SW 3	W 5	C 0
18	48.0	47.0	45.2	46.7	20.0	28.4	23.1	23.6	30.6	11.5	10.1	9.8	14.3	11.4	57	34	68	53	0 ⊙	0 ⊙	0	S 4	S 6	SSE 1
19	43.7	42.7	44.0	43.5	21.3	31.0	19.9	23.0	31.6	16.6	13.7	13.1	13.0	13.3	73	39	75	62	0 ⊙	6 ⊙	10	SE 2	SW 5	N 1
20	45.1	44.1	42.0	43.7	17.1	23.0	19.1	19.6	25.0	13.1	11.1	9.1	13.3	11.2	77	43	81	67	0 ⊙	8 ⊙	7	W 2	ESE 1	SSE 1
21	40.7	41.2	41.6	41.2	16.4	15.3	15.7	15.8	19.3	14.3	11.0	12.3	13.0	12.1	97	94	98	96	10	10 ●	10 ●	NW 2	NW 2	WNW 1
22	41.7	42.7	43.5	42.6	15.9	17.9	15.8	16.4	19.0	15.1	12.6	12.4	12.5	12.5	93	81	93	89	10	10	10	WNW 2	C 0	WNW 1
23	44.7	45.5	46.1	45.4	16.3	21.1	18.9	18.8	23.5	14.1	12.8	10.7	12.5	12.0	93	58	77	76	9	9	8	C 0	N 3	C 0
24	47.9	48.3	47.6	47.9	19.4	22.8	20.8	21.0	25.1	14.1	12.9	13.1	15.2	13.7	77	64	83	75	4 ⊙	8 ⊙	3	NE 2	C 0	C 0
25	46.8	45.4	43.6	45.3	20.0	27.9	21.3	22.6	29.2	15.9	14.9	14.4	16.6	15.3	86	52	88	75	8 ⊙	5 ⊙	3	C 0	SE 3	C 0
26	44.3	46.8	49.1	46.7	17.2	15.4	15.6	16.0	22.5	15.1	13.8	12.2	12.0	12.7	95	93	91	93	10	9	0	W 3	SW 1	W 1
27	50.9	49.4	47.6	49.3	16.9	24.4	21.1	20.9	26.3	9.6	11.0	11.0	12.8	11.6	77	49	69	65	0 ⊙	5 ⊙	0	E 1	SSE 4	SE 1
28	45.3	43.9	43.9	44.4	20.9	30.6	22.2	24.0	32.4	16.7	14.5	16.0	16.0	15.5	79	49	81	70	2 ⊙	5 ⊙	10	ESE 4	SSE 6	NW 6
29	43.8	45.5	45.7	45.0	17.5	21.2	18.1	18.7	22.3	17.2	14.1	14.2	14.4	14.2	95	76	93	88	10	10	10	WNW 2	NW 3	W 4
30	46.1	47.4	48.7	47.4	15.7	20.2	16.9	17.4	22.3	14.7	11.0	10.9	12.1	11.3	83	62	85	77	2 ⊙	8 ⊙	10	SW 5	SW 4	C 0
31	49.5	48.3	46.6	48.1	15.8	17.5	16.2	16.4	18.5	11.5	11.2	11.2	11.8	11.4	84	75	86	82	10	10	10	C 0	NE 2	NE 4
M	44.7	44.7	44.6	44.7	17.9	22.9	18.2	19.3	25.0	14.0	12.5	11.7	13.3	12.5	83	59	85	76	5.7	7.1	5.8	2.5	4.0	1.4

Sierpień – Août 1936

1	42.1	40.4	39.8	40.8	14.1	19.6	16.1	16.5	21.3	13.6	11.7	15.5	13.2	13.5	98	91	97	95	10	10	9	E 5	E 1	SW 2
2	37.5	36.6	37.4	37.2	14.5	16.2	14.7	15.0	16.4	13.9	12.3	13.3	11.8	12.5	100	97	94	97	10 ═	10	10	NW 1	SW 2	S 6
3	39.4	39.8	41.5	40.2	14.8	20.2	16.7	17.1	20.9	12.7	11.6	12.5	12.8	12.3	92	71	91	85	10	9	7	SSW 6	SSW12	SW 2
4	44.8	45.4	46.5	45.6	15.4	18.5	14.7	15.8	20.5	14.2	11.6	10.3	10.1	10.7	89	64	82	78	0	10	10	SW 4	SSW 6	SW 4
5	47.6	48.1	48.4	48.0	14.2	18.6	12.6	14.5	20.6	11.2	9.9	8.7	9.7	9.4	83	59	90	76	3	8	3	SSW 4	SSW 5	S 2
6	50.1	50.8	51.6	50.8	13.3	17.9	11.3	13.4	19.0	9.7	9.0	7.9	9.4	8.8	80	52	94	75	6	8	0	SW 3	SW 5	W 1
7	51.7	51.1	50.0	50.9	12.1	19.0	11.4	13.5	20.2	6.7	8.5	6.7	9.2	8.1	82	41	92	72	0	9	2	C 0	WSW 2	C 0
8	49.6	49.3	49.1	49.3	12.6	20.0	15.1	15.7	21.8	7.2	7.1	8.1	10.4	8.5	66	47	82	65	5	8	10	C 0	WNW 2	C 0
9	49.6	49.4	49.6	49.5	14.4	20.7	15.9	16.7	22.5	8.2	10.3	8.5	10.9	9.9	85	47	81	71	2	6	0	NW 1	N 1	C 0
10	49.9	50.0	49.2	49.7	12.6	19.2	16.1	16.0	20.0	9.8	8.8	10.7	11.3	10.3	82	64	83	76	10	9	7	E 4	E 7	C 0
11	47.5	47.4	45.6	46.8	16.1	18.8	15.3	16.4	20.1	11.1	10.5	10.1	12.0	10.9	77	62	92	77	9	10	10	E 1	E 4	C 0
12	42.9	42.0	40.8	41.9	16.3	18.5	14.3	15.8	19.1	13.9	11.2	10.3	11.9	11.1	81	64	98	81	10	10	10	NNW 2	NW 4	NW 1
13	39.3	40.5	41.6	40.5	14.5	17.0	16.0	15.9	18.9	13.7	12.3	13.2	12.8	12.8	100	92	95	96	10	10	4	W 1	W 3	W 3
14	43.4	44.3	45.5	44.4	15.5	18.5	15.1	16.0	20.7	14.9	12.2	11.4	11.2	11.6	93	72	88	84	10	10	10	W 4	W 8	WSW 3
15	46.9	47.5	48.3	47.6	12.7	18.3	16.3	15.9	20.7	10.4	10.5	10.5	12.9	11.3	97	67	94	86	10	6	5	SSW 2	WSW 5	W 2
16	49.4	49.3	49.3	49.3	13.5	22.5	16.9	17.4	23.5	12.4	11.4	11.5	13.6	12.2	99	57	95	84	10 ═	5	0	W 1	NW 4	C 0
17	49.8	49.6	49.7	49.7	15.7	22.8	14.6	16.9	24.2	11.8	12.3	12.0	11.8	12.0	92	58	96	82	6	6	0	C 0	NW 2	C 0
18	49.9	49.2	48.4	49.2	16.7	22.7	16.3	18.0	24.4	9.8	12.0	11.9	11.8	11.9	84	58	85	76	0	6	0	C 0	NE 1	C 0
19	47.5	47.0	45.8	46.8	16.2	25.6	17.9	19.4	27.0	10.4	11.0	10.7	13.9	11.9	80	44	91	72	2	7	10	C 0	SSW 1	C 0
20	45.1	44.5	45.6	45.1	17.1	22.4	16.7	18.2	25.3	15.5	12.6	14.1	13.4	13.4	87	70	95	84	10	10	10	C 0	SSW 5	SW 4
21	47.8	49.0	49.2	48.7	13.9	18.9	13.4	14.9	20.2	13.4	11.4	10.2	10.4	10.7	97	63	91	84	10	8	0	WNW 5	WSW 5	C 0
22	47.6	45.8	45.5	46.3	12.2	23.0	17.1	17.4	24.4	8.6	9.4	10.8	14.4	11.5	90	52	99	80	3	6	10	C 0	SE 6	SSW 4
23	48.0	47.8	48.7	48.2	13.2	18.3	11.5	13.6	19.6	11.3	10.5	11.0	10.0	10.5	94	70	99	88	7	9	3	W 5	WNW 8	SW 4
24	48.7	48.9	47.0	48.2	12.7	15.3	13.4	13.7	17.5	10.4	10.3	10.8	10.7	10.6	95	84	94	91	10	10	10	W 5	W 7	W 7
25	46.6	46.8	46.3	46.6	14.3	16.9	14.7	15.2	18.6	13.4	10.2	9.2	9.6	9.7	85	64	77	75	10	10	10	W 7	WNW 9	WNW 8
26	46.0	47.0	49.5	47.5	13.1	18.8	11.7	13.8	19.7	11.5	10.0	10.2	7.9	9.4	90	63	78	77	9	6	0	WNW 8	WNW10	WNW 6
27	48.7	49.9	52.9	50.5	10.4	15.3	14.1	13.5	16.9	8.7	8.9	11.7	10.6	10.4	95	90	90	92	10	10	9	WNW 6	NW 3	NNW 5
28	54.0	54.7	54.3	54.3	10.4	16.0	11.3	12.2	18.8	9.8	9.4	9.2	9.2	9.3	100	67	93	87	10 ═	5	0	NW 1	NW 4	C 0
29	54.0	53.4	51.6	53.0	10.3	20.0	15.4	15.3	21.4	7.0	8.0	8.9	10.0	9.0	86	52	77	72	8	10	6	C 0	W 6	WSW 1
30	50.0	48.0	44.4	47.5	12.4	21.4	18.0	17.4	24.0	9.1	10.0	10.1	10.6	10.2	94	54	69	72	10	7	10	SW 2	W 6	SSW 1
31	37.9	37.2	38.5	37.9	15.5	14.6	13.9	14.5	18.2	13.1	11.4	10.6	10.2	10.7	87	86	87	87	10	10	9	SW 5	W 6	W 8
M	46.9	46.8	46.8	46.8	13.9	19.2	14.8	15.7	20.9	11.2	10.5	10.7	11.2	10.8	89	65	89	81	7.4	8.3	5.9	2.7	4.8	2.4

Łódź – Lublinek

$H_s = 174$ m $H_b = 175{,}3$ m

Lipiec – Juillet 1936

DNI	OPAD R	GRUBOŚĆ SNIEGU h	USŁONECZNIENIE	POGODA
1	.	.	–	●⁰ 16³⁰–17⁴⁵
2	12.0	.	–	↖ n–6³⁰
3	8.4	.	–	●⁰ n–5⁰⁰ ●¹–5⁵⁵
4	0.0	.	–	●⁰ n–6²⁰, 8⁴⁵–9⁴⁰
5	.	.	–	
6	.	.	–	
7	.	.	–	
8	13.9	.	–	●² 15¹⁰–³⁰ ●¹–15⁴⁰ ●⁰–15⁵⁵ ●¹ 16¹⁰–17³⁰; ↖ 14⁴⁰–18⁰⁰
9	2.2	.	–	● n
10	0.3	.	–	●¹ n–6²⁰ ●⁰–6⁴⁰ ●¹ 7³⁰–⁴⁰
11	0.4	.	–	●¹ 21⁰⁵–³⁰
12	2.8	.	–	
13	0.8	.	–	● n ●⁰ 8²⁰–⁵⁵ 10⁵⁵–11¹⁰
14	0.5	.	–	●⁰ 5⁰⁰–¹⁵ ● 6⁴²–7²⁰, 7³⁰–8⁴⁰ ●⁰–9²⁰ ●² 11²⁰–⁴⁰ ●²↖ 12⁰⁰–⁴⁰ ●⁰ 14⁴⁵–⁵⁵ ●¹ 20³⁵–⁵⁰
15	0.4	.	–	●⁰ 22¹⁰–n
16	0.9	.	–	●² 16⁰⁵–²⁰
17	.	.	–	
18	.	.	–	
19	1.4	.	–	●⁰ 22⁰⁵–n
20	.	.	–	●⁰ n
21	13.7	.	–	●⁰ 7²⁰–8¹⁰ ●¹ 11⁰⁵–13²⁰ ●⁰ 17⁰⁰–³⁵ 18⁰⁵–21¹⁵
22	1.9	.	–	●⁰ 10⁴⁵–11⁵⁵ ● 13⁰⁰–14⁰⁵ ●⁰ 16⁵⁵–17⁰⁵
23	.	.	–	●⁰ 6³⁰–⁴⁰
24	.	.	–	
25	0.0	.	–	
26	5.2	.	–	●⁰ n ●² 9⁰⁵–10¹⁵ ●⁰ 10⁴⁵–11²⁰ ●¹ 12⁴⁸–⁵⁵
27	.	.	–	↖ 22³⁰–n
28	6.2	.	–	●⁰ 21²⁵–23⁵⁰; ↖ 21⁰⁰–n
29	10.2	.	–	●¹ 20¹⁰–²⁰, 22³⁰–n
30	.	.	–	●⁰ 4³⁰–³⁵
31	6.4	.	–	●⁰ 8³⁵–⁵⁵, 15¹⁰–¹⁵
Σ	87.6	–	–	UWAGI.

Sierpień – Août 1936

1	2.0	.	–	●⁰ n–9¹²
2	4.1	.	–	●⁰ 5⁰⁰–⁵⁰ ●² 7⁴⁵–⁵⁵ ●¹–8³⁰ ●⁰–10²⁰ 10⁵⁰–11¹⁰, 13⁰⁵–²⁰, 17⁰⁰–18²⁰, 22¹⁰–²⁴; ≡⁰⁻² 5⁵⁰–9⁰⁰
3	.	.	–	●⁰ 0⁰⁰–6¹⁰; ≡⁰ 5⁰⁰–6³⁰; ⛆ 12³⁰–18³⁰
4	0.2	.	–	●⁰ 13⁵⁰–14⁰⁷ 15⁰⁰–²⁰
5	0.6	.	–	●¹ 15⁰⁰–¹⁰ 16⁴⁵–⁵⁸; ⌒ 16⁵⁰–⁵⁵; ⛆ 14⁵⁰–15³⁰
6	.	.	–	⌒⁰ n–7⁰⁰
7	.	.	–	⌒¹ n–7⁰⁰
8	.	.	–	⌒⁰ n–7³⁰
9	.	.	–	
10	.	.	–	
11	0.0	.	–	●⁰ 11⁵⁵–17¹⁵
12	11.2	.	–	●⁰ 16⁵⁰–n
13	0.7	.	–	●⁰ 5⁰⁰–9⁵⁵, 9⁵⁸–10⁴⁰, 13⁰⁵–⁵⁵
14	.	.	–	
15	.	.	–	
16	.	.	–	≡² 7³⁰ ≡¹–8³⁰; ⌒² n–8³⁰
17	.	.	–	≡¹ n–6⁰⁰ ≡⁰ 7⁰⁰
18	.	.	–	⌒⁰ n–7³⁰; ∞⁰ n–7⁰⁰
19	.	.	–	⌒⁰ n–6⁰⁰
20	0.3	.	–	●⁰ 16²⁷–⁴⁰ 18³³–19¹⁰
21	0.1	.	–	●⁰ 7²⁸–8⁰⁸
22	4.6	.	–	●⁰ 16⁴⁵–20⁵⁰
23	1.2	.	–	
24	0.6	.	–	●⁰ n–7¹⁵ 11²⁴–21⁰⁰; ⛆ 13⁰⁵–n
25	0.9	.	–	●⁰ 15¹⁵–16⁰²; ⛆ n–18¹⁵
26	2.0	.	–	●² 10⁴⁵–11⁰⁸ ●⁰ 14³⁰–15⁰⁰, 15³⁰–16⁰⁰ 16¹⁰–²⁵; ⛆ 14²⁰–17⁰⁰
27	1.9	.	–	●⁰ 6¹²–7²⁵ 9²⁰–11³⁵, 15¹⁸–²⁵, 16⁴⁰–⁵⁵
28	.	.	–	≡⁰ 6³⁰–7⁴⁵
29	.	.	–	
30	3.0	.	–	
31	5.0	.	–	●¹ 8³⁵–10²⁰ ●⁰ 12²⁵–³⁰ ●¹ 14⁵⁰–15¹⁵, 18⁴⁵–19¹⁰; ↖ n–4⁴⁵; ⛆ 14⁵⁰–n
Σ	38.4	–	–	UWAGI.

Łódź – Lublinek φ = 51°44' λ = 19°22' Wrzesień – Septembre 1936

DNI	CIŚNIENIE P = 700 + I	II	III	Dies	TEMPERATURA T I	II	III	Dies	Max	Min	PRĘŻNOŚĆ PARY e I	II	III	Dies	WILGOTNOŚĆ WZGL. U I	II	III	Dies	ZACHMURZENIE N.w I	II	III	KIERUNEK I PRĘDKOŚĆ WIATRU D.v I	II	III
1	38.3	37.7	38.7	38.2	12.3	13.6	10.9	11.9	15.6	10.7	8.5	8.6	6.5	7.9	80	74	68	74	10	6 ⊙	9	W 10	W 12	W 10
2	43.0	44.6	45.7	44.4	8.4	14.0	7.5	9.4	16.0	7.3	6.3	5.9	7.1	6.4	77	50	91	73	0 ⊙	7 ⊙	2	W 12	W 14	W 1
3	44.5	44.5	45.0	44.7	9.5	15.8	9.9	11.3	17.6	5.4	7.8	7.1	8.0	7.6	88	54	88	77	8	9	2	SW 3	WNW 4	WNW 1
4	45.7	45.4	44.1	45.1	9.0	17.7	13.8	13.6	18.6	3.7	7.7	6.9	8.6	7.7	91	46	73	70	4 ⊙	6 ⊙	10	C 0	ESE 1	SE 1
5	42.3	47.8	40.4	41.5	12.2	15.6	15.1	14.5	16.2	10.7	8.3	10.4	12.7	10.5	79	79	99	86	10	10 ●	10●≡	SE 4	SSW 1	C 0
6	39.6	39.5	40.0	39.7	12.1	21.0	15.1	15.8	22.4	11.7	10.4	12.3	12.4	11.7	99	67	97	88	10 ≡	7 ⊙	10 ●	SE 1	SSE 2	W 2
7	39.3	37.5	35.1	37.3	12.4	17.0	14.2	14.4	18.5	12.2	10.2	9.8	9.6	9.9	95	68	80	81	7	9	10	W 1	WSW 3	SSW 4
8	34.9	34.7	35.5	35.0	12.3	15.5	12.9	13.4	17.3	12.1	8.9	8.0	8.6	8.5	85	60	78	74	10	9	10	SW 8	SSW 6	SSW 4
9	35.1	35.8	39.7	36.9	10.4	13.9	11.9	12.0	14.8	9.8	8.9	9.2	9.5	9.2	95	78	93	89	10	10 ●	10	SSE 5	SSE 6	E 3
10	44.7	47.4	50.2	47.4	8.8	10.2	10.2	9.8	11.9	8.6	7.6	6.9	8.0	7.5	91	75	86	84	10	10	10	N 5	NNW 6	NW 3
11	52.8	53.6	53.8	53.4	5.4	13.8	8.7	9.2	14.8	3.7	6.3	6.5	7.9	6.9	94	56	95	82	8●≡	2 ⊙	7	C 0	NNE 1	C 0
12	54.0	54.8	54.5	54.4	4.9	13.8	5.9	7.6	14.8	4.7	6.3	6.0	6.3	6.2	98	52	91	80	7	9 ⊙	0	N 1	E 2	C 0
13	53.7	53.5	53.5	53.6	7.1	15.6	7.9	9.6	17.0	4.0	6.9	6.6	7.4	7.0	91	50	93	78	9 ⊙	4 ⊙	0	C 0	NNE 1	C 0
14	53.7	53.5	53.7	53.6	8.9	18.0	12.9	13.2	19.5	6.2	8.2	8.4	10.6	9.1	96	55	96	82	6 ⊙	4 ⊙	5	C 0	E 1	C 0
15	54.5	54.8	55.5	54.9	9.6	19.2	8.9	11.6	20.6	7.3	8.3	9.2	8.2	8.6	94	55	96	82	0 ≡	5 ⊙	0	C 0	N 1	C 0
16	56.9	57.9	58.7	57.8	10.9	20.8	15.0	15.4	21.0	4.6	9.5	9.3	9.0	9.3	98	51	71	73	0⊙≡	6 ⊙	0	E 1	E 4	E 1
17	60.1	59.6	58.6	59.4	11.5	20.0	13.7	14.7	21.4	8.2	8.1	8.1	9.4	8.5	81	47	81	69	0 ⊙	1 ⊙	0	E 1	E 1	E 1
18	58.2	56.7	55.4	56.7	9.7	20.8	12.1	13.7	22.0	7.4	8.1	13.6	9.1	10.3	91	75	88	85	0 ⊙	0 ⊙	0	E 1	ESE 6	ESE 3
19	53.6	53.0	52.4	53.0	10.0	24.0	16.7	16.8	25.0	8.2	7.8	7.9	12.4	9.4	86	35	88	70	6 ⊙	6 ⊙	0	ESE 3	SSE 5	C 0
20	53.8	54.9	55.5	54.7	14.7	23.8	15.7	17.5	25.2	13.4	11.5	11.3	12.3	11.7	92	52	92	79	7	0 ⊙	0	C 0	C 0	C 0
21	56.3	56.1	55.1	55.8	14.3	24.5	16.4	17.9	26.5	11.9	10.6	9.8	11.6	10.7	88	43	83	71	0⊙≡	6 ⊙	0	E 1	SE 5	C 0
22	53.2	52.7	52.8	52.9	13.9	20.9	14.0	15.7	22.3	11.6	11.1	13.4	11.0	11.8	95	74	93	87	10 ≡	6 ⊙	0	C 0	SSW 5	W 5
23	52.6	52.6	51.5	52.2	12.8	17.0	12.9	13.9	18.5	12.2	10.0	8.2	8.5	8.9	91	57	77	75	10	8	10	WSW 6	WSW 6	C 0
24	50.6	50.0	48.5	49.7	9.2	15.5	11.9	12.1	17.3	8.1	8.3	10.1	9.9	9.4	96	77	96	90	0⊙≡	10	8	C 0	WSW 2	C 0
25	46.6	44.1	41.9	44.2	9.7	18.3	11.9	13.0	18.7	6.4	8.3	8.6	10.3	9.1	92	55	99	82	8 ≡	6 ⊙	0	E 1	ESE 5	C 0
26	37.7	36.3	38.7	37.6	13.8	19.3	9.4	13.0	20.6	9.2	10.8	11.2	8.6	10.2	93	67	98	86	9 ≡	8 ⊙	10	SSW 4	SW 9	NW 3
27	38.7	38.8	39.2	38.9	5.3	10.5	6.7	7.3	11.3	5.3	6.0	4.9	5.5	5.5	92	52	76	73	7	6 ⊙	8	N 4	NNE 2	C 0
28	40.8	41.6	41.7	41.4	3.2	6.8	4.8	4.9	7.3	1.7	5.3	3.4	4.8	4.5	92	46	74	71	8	10	10	C 0	NE 3	NNE 4
29	42.2	44.3	47.0	44.5	2.7	3.9	1.5	2.4	5.3	1.5	5.3	5.6	5.0	5.3	94	92	98	95	10 ●	10 ●	7	WNW 3	NW 6	W 1
30	46.8	45.5	44.7	45.7	-0.1	10.7	4.9	5.1	11.6	-0.4	4.5	5.5	5.9	5.3	98	57	92	82	6 ≡	6 ⊙	8	W 1	SW 5	W 1
31																								
M	47.5	47.4	47.6	47.5	9.5	16.4	11.1	12.0	17.7	7.6	8.2	8.4	8.8	8.5	91	60	88	80	6.3	6.5	5.2	2.5	4.2	1.6

Październik – Octobre 1936

1	43.1	42.9	43.1	43.0	5.1	9.3	3.0	5.1	10.9	2.9	6.1	4.7	5.6	5.5	94	53	98	82	10 ≡	8	6	W 1	W 1	C 0
2	43.1	43.6	45.3	44.0	2.3	8.2	5.4	5.3	8.9	-0.2	5.1	5.9	6.5	5.8	94	73	97	88	10	8 ⊙	7	SW 2	NW 2	NW 3
3	46.6	47.3	47.1	47.0	4.6	8.5	4.0	5.3	8.9	4.0	5.8	5.6	5.5	5.6	92	67	90	83	10	9	8	NW 5	WSW 7	W 2
4	41.4	38.6	37.1	39.0	3.7	7.2	3.4	4.4	8.2	3.4	5.0	7.1	5.4	5.8	83	94	93	90	9	10 ●	10 ●	SSW 6	SSW14	SW 4
5	38.4	38.7	40.7	39.3	2.1	6.8	4.4	4.4	7.8	1.2	5.1	5.5	5.7	5.4	94	74	92	87	10	9	10	WSW 7	W 14	W 5
6	42.1	42.9	44.5	43.2	3.8	6.4	4.2	4.6	7.0	3.3	5.3	5.2	5.4	5.3	88	72	87	82	10	10	8	W 7	WSW 8	WNW 4
7	45.2	45.1	45.7	45.3	2.4	4.5	-0.3	1.6	5.2	-0.3	5.1	4.8	4.5	4.8	93	76	100	90	10	10	0 ≡	WNW 3	NNW 4	C 0
8	45.9	46.3	46.7	46.3	1.9	2.9	2.3	2.4	3.6	-0.8	5.1	4.9	4.8	4.9	96	86	87	90	10	10	0	NE 2	NNE 4	ENE 4
9	46.5	47.2	49.0	47.6	1.8	5.7	3.5	3.6	6.2	0.9	4.9	4.9	4.8	4.9	93	71	82	82	10	9	10	NNE 5	NE 4	ENE 3
10	49.4	49.5	49.4	49.4	1.4	2.8	2.0	2.0	3.6	1.2	4.4	4.5	4.8	4.6	87	79	91	86	10	10	10	ENE 1	NE 3	NE 1
11	48.5	49.0	49.7	49.1	0.9	2.4	0.3	1.0	2.6	-0.9	4.7	4.9	4.4	4.7	96	89	94	93	10 ✳	10●≡	4	NE 1	NNW 1	NW 1
12	48.2	46.5	44.6	46.4	0.0	7.6	3.1	3.4	7.9	-2.0	4.4	4.5	5.2	4.7	96	58	91	82	9	9 ⊙	10 ●	SW 1	SW 10	S 7
13	42.7	41.4	39.1	41.1	5.6	8.3	7.9	7.4	8.8	3.1	6.7	7.4	6.9	7.0	99	91	88	93	10●≡	10	10	SW 6	SSW 6	SW 7
14	41.9	43.7	44.8	43.5	3.9	6.6	1.6	3.4	8.1	1.4	5.6	3.8	4.4	4.6	92	53	85	77	10	10	0	W 5	W 4	C 0
15	44.6	43.9	38.9	42.5	4.9	9.6	9.6	8.4	10.3	0.9	5.9	6.3	7.4	6.5	92	70	84	82	10	10	10 ●	SSW 4	SW 7	W 9
16	40.5	40.9	40.8	40.7	7.7	11.4	6.9	8.2	11.9	6.9	6.5	6.9	7.0	6.8	83	69	94	82	7	9	10	W 10	WSW 9	WSW 9
17	39.3	41.5	42.7	41.2	7.3	10.6	9.1	9.0	12.1	6.9	6.7	5.7	8.1	6.8	88	60	93	80	10	8	10 ●	WSW 9	W 14	W 9
18	37.6	35.2	36.2	36.3	9.7	9.6	8.4	9.0	10.4	8.3	6.3	7.3	6.0	6.6	73	83	73	76	10	10 ●	0	SSW12	SSW14	SW 12
19	38.8	40.1	39.1	39.3	6.7	9.1	5.5	6.7	10.3	5.5	6.4	5.5	6.4	6.1	87	63	96	82	10	9	10 ●	WSW14	SW 12	SW 5
20	36.5	36.7	39.7	37.6	4.7	6.7	5.3	5.5	7.2	4.3	6.2	6.7	5.8	6.2	97	91	87	92	10 ≡	10	10 ≡	C 0	SE 2	NE 1
21	45.2	47.5	47.1	46.6	3.0	5.8	1.1	2.8	7.0	1.1	5.5	4.3	4.1	4.6	96	63	83	81	10 ≡	6 ⊙	0	C 0	NW 2	C 0
22	40.9	41.5	45.9	42.8	3.6	6.0	4.4	4.6	6.6	0.9	5.6	6.9	6.1	6.2	95	99	98	97	10 ●	10 ≡	10 ≡	S 6	C 0	C 0
23	49.7	51.4	53.6	51.6	4.2	5.1	2.1	3.4	5.6	2.1	5.7	5.6	5.1	5.5	92	86	94	91	10 ≡	10	0	C 0	NW 2	C 0
24	54.4	52.8	51.2	52.8	-1.9	8.1	3.0	3.0	8.4	-2.6	3.7	4.7	5.1	4.5	92	58	90	80	0⊙≡	0 ⊙	0	C 0	SSW 6	SSE 5
25	49.0	46.6	44.7	46.8	0.9	9.6	5.5	5.4	9.9	0.7	4.5	5.2	5.2	5.0	90	58	77	75	0 ⊙	3 ⊙	5	SSE 2	SSW 9	S 4
26	42.0	43.2	45.2	43.5	4.7	7.3	2.9	4.4	8.3	2.9	5.5	7.0	5.2	5.9	86	91	91	89	7	10 ●	0	S 7	SW 6	W 2
27	38.1	35.6	39.5	37.7	5.0	8.0	6.9	6.7	9.9	1.8	5.5	7.3	6.4	6.4	84	92	86	87	10 ●	10	3	SW 8	S 12	SW 9
28	39.2	38.4	40.2	39.3	3.0	9.1	5.1	5.6	9.6	2.3	4.7	6.0	6.2	5.6	83	70	95	83	10	6 ⊙	10	SSW 4	S 6	W 1
29	43.2	45.1	48.1	45.5	4.4	6.2	5.8	5.6	7.4	4.3	6.0	6.1	6.3	6.1	97	87	91	92	10	10	10	NNW 3	NNW 5	NNW 5
30	47.3	47.3	49.6	48.1	4.7	5.6	5.8	5.5	6.1	4.5	6.1	6.6	6.9	6.5	96	97	100	98	10 ●	10 ●	10 ≡	NW 8	NW 9	C 0
31	50.5	49.6	49.2	49.8	4.5	7.5	5.1	5.6	7.7	4.4	6.3	5.6	6.2	6.0	100	72	95	89	10 ≡	6 ⊙	10	C 0	SSW 1	C 0
M	43.9	43.9	44.5	44.1	3.8	7.2	4.4	5.0	7.9	2.3	5.5	5.7	5.7	5.6	91	74	90	86	9.1	8.7	8.5	4.3	6.4	3.6

Łódź – Lublinek

$H_s = 174$ m $H_b = 175{,}3$ m

Wrzesień – Septembre 1936

DNI	OPAD R	GRUBOŚĆ ŚNIEGU h	USŁONECZNIENIE	POGODA
1	1.8	.	–	$\bullet^{2}\ 9^{15-45}$ $\bullet^{1}-10^{55}$ $\bullet^{0}-11^{05}$, 13^{10-31} $\bullet^{1}\ 13^{43-53}$ $\bullet^{2}\ 15^{00-45}$ $\bullet^{0}\ 21^{50}-22^{05}$; ⛆ n
2	.	.	–	$\bullet$ n; ⛆ n – 19^{50}
3	.	.	–	⌒ ^{0} n – 7^{00}
4	.	.	–	
5	1.5	.	–	$\bullet^{0}\ 7^{30}-8^{30}$ $12^{00}-13^{00}$, $15^{40}-20^{55}$; ≡ ^{2} 15^{40} – n
6	10.2	.	–	$\bullet^{0}\ 18^{45}-19^{10}$ $\bullet^{2}-19^{45}$ $\bullet^{0}$ – n; ≡ ^{2} n – 9^{10}
7	0.3	.	–	
8	2.8	.	–	$\bullet^{0}$ n – 1^{10} 12^{30-35} 13^{10-15} $\bullet^{1}\ 14^{20-30}$; ⛆ $14^{25}-18^{30}$
9	3.2	.	–	$\bullet^{0}\ 4^{25}-6^{30}$ $10^{00}-16^{30}$, $18^{50}-20^{00}$; ≡ 18^{50} – 24
10	.	.	–	≡ $0^{00}-2^{00}$
11	.	.	–	≡ ^{0} $5^{20}-8^{30}$; ⌒ ^{0} n – 9^{00}
12	.	.	–	
13	.	.	–	
14	.	.	–	⌒ ^{0} n – 9^{00}
15	.	.	–	≡ ^{1} n – 5^{00} ≡ $^{2}-6^{40}$ ≡ $^{0}-7^{40}$
16	.	.	–	≡ ^{0} n – 7^{00}; ⌒ ^{0} n – 7^{30}
17	.	.	–	
18	.	.	–	⌒ ^{0} n – 8^{30}
19	.	.	–	
20	0.0	.	–	$\bullet^{0}\ 8^{00-03}$
21	.	.	–	≡ ^{0} n – 7^{30}
22	1.6	.	–	$\bullet^{0}\ 8^{20}-10^{15}$ $\bullet^{1}\ 16^{15-30}$; ≡ ^{0} n – 8^{30}; ⌒ ^{0} n – 9^{00}
23	.	.	–	
24	.	.	–	≡ $^{0}\ 4^{15}-7^{30}$ $16^{30}-18^{00}$; ⌒ $^{0}\ 2^{30}-8^{00}$
25	.	.	–	≡ $^{1}\ 0^{20}-2^{30}$ ≡ $^{0}-4^{15}$, $6^{00}-7^{30}$, $18^{20}-22^{00}$ ≡ ^{2} – n; ⌒ $^{1}\ 3^{00}-9^{00}$
26	1.9	.	–	$\bullet^{0}$ ☾ 13^{15-45} $\bullet^{0}\ 18^{45}-19^{40}$; ≡ ^{2} n – 6^{30} ≡ $^{0}-9^{30}$; ⛆ $12^{00}-13^{45}$
27	.	.	–	
28	5.3	.	–	$\bullet^{0}\ 21^{05}$ – n
29	5.1	.	–	$\bullet^{0}$ n – 14^{10}
30	.	.	–	≡ $^{0}\ 5^{50}-6^{30}$ ≡ $^{2}-7^{30}$ ≡ $^{0}-8^{30}$; ⌣ ^{0} n – 6^{50}
31				
Σ	33.7	–	–	UWAGI.

Październik – Octobre 1936

1	.	.	–	≡ ^{0} n – 7^{30}
2	4.7	.	–	$\bullet^{0}\ 7^{30}-8^{30}$ $\bullet^{0}\ 10^{40-43}$ $\bullet^{1}\ 13^{43}-14^{10}$ △ $^{0}\ 13^{45}-14^{05}$ $\bullet^{1}\ 14^{30-45}$ $\bullet^{0}\ 18^{50}-19^{15}$; ☾ 14^{06-45}; ≡ $^{2}\ 7^{20}-8^{30}$
3	.	.	–	$\bullet$ n
4	8.2	.	–	$\bullet^{0}\ 7^{45}$ – n
5	2.5	.	–	$\bullet^{1}$ ▲ $^{0}\ 15^{57}-16^{42}$ $\bullet^{0}\ 19^{25}-20^{00}$
6	.	.	–	
7	.	.	–	≡ $^{0}\ 18^{10}-19^{40}$ ≡ ^{1} – n
8	.	.	–	≡ $^{2}\ 9^{45}-11^{00}$ ≡ $^{0}-12^{00}$
9	.	.	–	
10	0.1	.	–	
11	0.4	.	–	⚹ $^{0}\ 5^{40}-11^{30}$ $\bullet^{0}\ 9^{50}-15^{15}$ ⚹ $^{0}\ 13^{35}-14^{22}$; ≡ $^{0}\ 7^{10}-13^{00}$
12	1.0	.	–	$\bullet^{0}\ 20^{25}$ – n; ⌣ ^{1} n – 7^{00}
13	1.8	.	–	$\bullet^{0}$ n – 10^{45} $\bullet^{1}\ 22^{05-25}$; ≡ ^{1} n – 9^{00}
14	.	.	–	$\bullet$ n
15	0.5	.	–	$\bullet^{0}\ 13^{48}-14^{20}$, 18^{05} – n
16	0.6	.	–	$\bullet^{0}\ 16^{10-20}$
17	1.7	.	–	$\bullet$ n $\bullet^{1}\ 7^{02-10}$ $\bullet^{0}\ 18^{55}$ – n
18	0.0	.	–	$\bullet^{0}\ 11^{33}-13^{10}$
19	3.2	.	–	$\bullet^{0}\ 19^{00}$ – n
20	0.2	.	–	$\bullet^{0}$ n – 7^{30} $\bullet^{0}\ 7^{55}$ n; ≡ ^{0} n – 10^{00}, 16^{30} – n
21	2.5	.	–	≡ ^{0} n – 7^{00} ≡ $^{1}-10^{00}$
22	0.8	.	–	$\bullet^{0}$ n – 7^{15} $8^{22}-10^{45}$ $\bullet^{0}-15^{40}$; ≡ $^{2}\ 12^{30}$ – n
23	.	.	–	≡ ^{1} n – 9^{40} ≡ $^{0}-10^{30}$ ≡ $^{1}\ 22^{20}$ – n
24	.	.	–	≡ ^{0} n – 9^{00}; ⌣ ^{2} n – 7^{30}
25	.	.	–	⌣ ^{0} n – 7^{00}
26	0.5	.	–	$\bullet^{0}\ 11^{22}-13^{30}$ 15^{00-10}
27	4.4	.	–	$\bullet^{0}\ 6^{30}-11^{30}$, $14^{50}-15^{55}$
28	0.3	.	–	$\bullet^{0}\ 23^{05}$ – n
29	0.1	.	–	
30	9.2	.	–	$\bullet^{0}$ n – 16^{40}; ≡ $^{2}\ 15^{50}$ – n
31	.	.	–	≡ ^{2} n – 9^{45}
Σ	42.7	–	–	UWAGI.

Łódź – Lublinek φ — 51°44' λ — 19°22' Listopad – Novembre 1936

DNI	CIŚNIENIE P — 700 I	II	III	Dies	TEMPERATURA T I	II	III	Dies	Max	Min	PRĘŻNOŚĆ PARY e I	II	III	Dies	WILGOTNOŚĆ WZGL. U I	II	III	Dies	ZACHMURZENIE N.w I	II	III	KIERUNEK I PRĘDKOŚĆ WIATRU D.w I	II	III
1	46.0	44.5	43.0	44.5	5.8	7.7	8.7	7.7	8.8	4.9	6.8	7.7	8.4	7.6	99	99	100	99	10 ▬	10 ▬	10 ▬	NE 1	NNE 1	C 0
2	41.5	41.9	42.3	41.9	5.9	5.7	5.1	5.4	8.8	5.1	6.9	6.4	6.5	6.6	99	94	98	97	10 ▬	10	10 ●	SSW 3	SW 6	WSW 3
3	45.5	45.6	47.1	46.1	4.0	6.7	5.5	5.4	7.2	3.6	5.8	4.5	5.4	5.2	95	61	80	79	10	2 ⊙	10	WSW 5	WSW 7	SW 2
4	47.6	48.5	49.7	48.6	3.0	8.3	4.3	5.0	9.4	2.9	4.6	5.6	5.4	5.2	81	69	87	79	8	8 ⊙	3	SW 3	SW 4	S 2
5	49.4	47.9	46.1	47.8	0.5	9.9	5.5	5.4	10.4	0.2	4.7	6.4	6.2	5.8	98	70	93	87	3 ▬	0 ⊙	5	C 0	S 3	SE 1
6	44.0	42.9	41.0	42.6	5.7	9.6	9.2	8.4	10.0	2.9	6.1	6.8	7.5	6.8	90	76	87	84	10	9	9	SE 4	SE 5	SE 3
7	38.3	36.7	36.6	37.2	4.4	12.5	8.1	8.3	13.4	4.4	5.9	7.5	6.8	6.7	96	70	85	84	6	3 ⊙	10	SE 5	SE 5	SSE 3
8	33.8	34.4	38.5	35.6	9.6	13.6	7.6	9.6	14.0	5.9	6.3	8.1	6.5	7.0	70	70	83	74	10	6	5	S 3	SW 7	SW 2
9	40.1	41.4	42.5	41.3	5.5	10.0	6.1	6.9	10.6	4.2	5.6	5.7	5.9	5.7	83	62	84	76	7	3 ⊙	0	SW 3	SSW 6	SSW 3
10	42.1	42.5	43.6	42.7	4.3	10.2	3.9	5.6	10.6	3.9	5.7	5.5	5.4	5.5	92	59	88	80	3	3 ⊙	0	SSW 3	SW 6	SW 2
11	43.9	45.3	46.7	45.3	2.9	6.3	2.1	3.4	6.6	2.0	5.2	5.4	4.5	5.0	91	76	84	84	6	10	0	S 4	SW 6	SW 1
12	45.7	44.7	44.5	45.0	−0.7	7.7	6.0	4.8	7.9	−1.7	4.3	4.7	5.6	4.9	98	60	81	80	0	9	10	SSE 1	SSE 6	S 3
13	44.9	44.4	44.7	44.7	6.4	9.9	8.1	8.1	10.6	5.8	7.0	5.7	7.1	6.6	98	63	88	83	10 ●	10	10	SSE 4	SSE 3	SSW 1
14	44.4	45.5	49.8	46.6	8.7	8.4	4.3	6.4	9.3	4.3	6.5	7.2	5.3	6.3	77	88	85	83	8	10 ●	8	SSW 3	SW 7	W 5
15	51.6	52.0	52.5	52.0	1.9	6.8	3.0	3.7	7.4	0.4	5.0	4.7	4.8	4.8	95	64	85	81	10	3 ⊙	5	WSW 2	SW 4	WSW 1
16	50.5	46.9	43.2	46.9	0.6	7.4	4.7	4.4	7.4	0.5	4.5	5.4	5.4	5.1	94	70	84	83	4	2 ⊙	10 ●	C 0	S 6	SW 3
17	40.2	43.0	44.5	42.6	5.0	5.5	4.5	4.9	6.0	4.1	5.6	4.7	5.6	5.3	86	70	89	82	10 ●	9	10	WSW 8	W 8	W 2
18	44.1	43.9	45.7	44.6	1.9	4.0	3.8	3.4	4.7	0.7	5.1	5.7	5.8	5.5	96	93	97	95	10 ▬	10● ▬	10● ▬	E 1	E 4	ENE 2
19	47.7	48.8	50.2	48.9	0.7	0.4	−0.9	−0.2	4.3	−1.0	4.7	4.5	4.2	4.5	96	94	97	96	10● ▬	10● ▬	10 ✳	E 5	ENE 6	ENE 3
20	53.3	56.2	60.1	56.5	−2.7	−4.3	−3.9	−3.7	−0.4	−4.4	3.6	2.5	3.2	3.1	96	75	92	88	10 ✳	9	10	NE 5	NE 4	NNE 1
21	60.4	59.0	56.7	58.7	−4.8	−3.1	−4.5	−4.2	−2.9	−6.2	3.0	3.0	3.1	3.0	93	82	94	90	10	10	10	C 0	SW 3	WSW 5
22	54.7	54.6	55.7	54.8	−1.3	−0.2	0.2	−0.3	0.4	−4.5	4.1	4.5	4.6	4.4	99	100	98	99	10 ▬	10 ▬	10 ▬	W 3	W 2	C 0
23	54.6	54.4	54.2	54.4	0.1	0.4	0.5	0.4	0.7	−0.1	4.5	4.7	4.8	4.7	98	100	100	99	10 ▬	10 ▬	10 ▬	C 0	C 0	C 0
24	53.1	53.3	52.9	53.1	0.6	0.6	−1.6	−0.5	1.0	−1.8	4.5	4.2	3.7	4.1	94	89	92	92	10	10	8	SE 3	SE 4	SE 4
25	51.7	50.6	49.8	50.7	−4.1	−0.1	−2.8	−2.4	0.5	−4.3	2.9	3.7	3.4	3.3	85	80	91	85	10	3 ⊙	0	ESE 4	SE 4	SE 2
26	49.4	50.0	49.8	49.7	−4.3	−3.8	−4.1	−4.1	−2.7	−5.7	3.1	3.2	3.3	3.2	94	92	96	94	10 ▬	10 ▬	10 ▬	S 1	W 1	WNW 1
27	48.5	48.4	48.6	48.5	−4.1	−3.3	−2.4	−3.0	−2.3	−4.5	3.2	3.2	3.6	3.3	94	90	94	93	10	10	10	C 0	C 0	W 1
28	49.1	49.7	51.3	50.0	−3.1	−3.0	−3.1	−3.1	−2.3	−3.3	3.2	3.2	3.5	3.3	88	89	95	91	10	10	10	SW 1	SE 2	C 0
29	51.5	50.6	47.7	49.9	−3.1	−2.5	−2.0	−2.4	−1.8	−3.4	3.5	3.1	3.9	3.5	97	83	98	93	10	10	10	SE 1	S 4	C 0
30	42.0	38.3	32.4	37.6	−0.7	0.0	1.1	0.4	1.2	−2.2	4.2	4.3	4.8	4.4	98	92	96	95	10 ✳	10	10 ●	SW 5	SW 8	SSW 8
31																								
M	47.0	46.9	47.0	47.0	1.6	4.4	2.6	2.8	5.3	0.4	4.9	5.1	5.1	5.0	92	79	91	87	8.5	7.6	7.8	2.7	4.4	2.1

Grudzień – Décembre 1936

1	26.0	28.1	28.1	27.4	3.0	2.7	2.1	2.5	3.5	1.1	5.0	4.9	4.9	4.9	88	87	91	89	10	10	10	WSW 10	W 12	WSW 12
2	30.2	30.2	29.0	29.8	0.5	1.2	0.4	0.6	2.2	0.0	4.8	4.0	4.1	4.3	100	80	87	89	10 ✳	8	10	W 12	SW 14	SW 9
3	30.7	34.6	41.2	35.5	−2.3	−1.2	−0.4	−1.1	0.9	−3.3	3.4	3.1	4.3	3.6	87	75	98	87	9	10 ✳	10	WSW 3	WSW 2	WSW 1
4	46.7	47.1	45.1	46.3	−1.3	−1.7	−3.3	−2.4	−0.4	−6.0	3.9	3.7	3.3	3.6	93	92	93	93	10	0 ⊙ ▬	4	W 1	SSE 1	S 3
5	46.0	47.4	47.4	46.9	0.9	0.7	−1.3	−0.2	1.4	−3.3	4.7	4.8	4.1	4.5	96	98	99	98	10 ●	10	0	SW 2	WSW 2	S 1
6	44.9	45.5	47.0	45.8	−1.5	1.5	−0.6	−0.3	1.6	−1.8	3.6	4.6	4.3	4.2	88	91	98	92	10	6 ⊙	0	SSE 5	SE 2	SE 1
7	47.1	48.6	52.4	49.4	−0.6	1.1	−4.9	−2.3	2.2	−5.9	4.3	4.2	3.1	3.9	98	85	98	94	10	8	10 ▬	SSE 1	S 1	C 0
8	55.7	57.4	59.3	57.5	−4.2	−1.1	−5.2	−3.9	−1.1	−5.3	3.1	3.8	2.9	3.3	92	91	93	92	5 ▬	0 ⊙ ▬	10 ▬	C 0	SE 1	SSE 2
9	59.8	59.9	60.6	60.1	−2.6	−0.4	−0.3	−0.9	−0.2	−5.4	3.5	4.4	4.4	4.1	94	98	98	97	10 ▬	10 ▬	10 ▬	SE 3	SE 3	SE 3
10	60.9	60.4	58.6	60.0	−5.3	−3.5	−3.7	−4.0	−0.2	−5.4	2.7	3.4	3.3	3.1	88	95	95	93	1 ▬	10 ▬	10 ▬	E 3	E 3	E 1
11	56.0	54.2	52.2	54.1	−3.5	−1.8	−2.1	−2.4	−1.6	−4.0	3.4	3.7	3.8	3.6	97	92	96	95	10 ▬	10	10	E 3	SE 4	SE 3
12	50.7	49.9	48.7	49.8	−2.7	−2.5	−4.1	−3.4	−2.0	−4.2	3.5	3.5	3.2	3.4	93	91	94	93	10	10 ▬	0	SE 2	SE 5	SE 3
13	48.7	48.3	47.5	48.2	−0.6	1.7	1.5	1.0	1.8	−4.3	4.3	4.8	4.8	4.6	98	93	94	95	10	8 ⊙	10	SE 3	SE 3	SE 4
14	46.9	47.7	48.1	47.6	1.4	2.2	1.5	1.6	2.6	0.7	4.7	4.9	4.8	4.8	93	91	94	93	10	10	10	SSE 2	SSW 1	S 2
15	46.1	45.6	46.6	46.1	0.4	3.8	1.9	2.0	4.4	0.2	4.6	5.2	4.9	4.9	98	87	93	93	10	0 ⊙	0	SE 3	SE 5	SSE 2
16	48.8	49.0	46.9	48.2	0.9	2.1	1.1	1.3	2.4	−0.4	4.5	4.7	4.7	4.6	90	87	94	90	10	10	0	SW 2	S 2	S 3
17	45.2	47.7	50.0	47.6	2.5	2.7	2.1	2.4	3.5	1.1	5.1	5.3	5.1	5.2	93	94	94	94	10 ●	8	6	S 6	WSW 5	SW 2
18	49.3	49.7	52.3	50.4	2.3	4.7	6.5	5.0	6.6	1.3	5.0	6.4	7.2	6.2	93	100	100	98	10	10 ▬	10 ▬	SSE 2	S 3	SW 2
19	53.2	52.1	54.7	53.3	6.6	7.9	5.1	6.2	8.8	5.1	7.0	6.8	6.5	6.8	96	86	98	93	10 ▬	8	10 ●	SW 3	SSW 6	SW 5
20	59.5	59.5	58.4	59.1	2.7	5.4	2.0	3.0	5.5	1.9	4.8	5.6	5.0	5.1	85	83	94	87	8	7 ⊙	5	WSW 4	WSW 6	SW 2
21	57.1	57.0	56.8	57.0	0.3	4.0	0.0	1.1	5.3	−0.1	4.1	4.3	4.3	4.2	87	70	94	84	6	0 ⊙	0	SW 1	SSW 4	SSW 1
22	55.7	54.6	53.0	54.4	−0.5	5.6	1.5	2.0	6.1	−2.3	3.6	4.3	3.8	3.9	82	64	74	73	0	0 ⊙	0	S 3	SSW 1	SW 4
23	50.0	50.7	54.8	51.8	−0.4	0.3	1.5	0.7	2.3	−0.6	3.9	4.5	4.6	4.3	89	96	91	92	10	10● ▬	10	SW 7	WSW 7	W 7
24	55.7	51.9	47.5	51.7	0.3	2.5	1.1	1.2	3.2	0.0	4.1	4.2	4.5	4.3	87	75	90	84	10	7 ⊙	10 ✳	W 8	WSW 8	W 9
25	41.7	39.4	45.0	42.0	2.5	3.7	2.4	2.8	3.8	0.7	5.1	5.5	4.3	5.0	93	92	79	88	10 ●	10	10	W 8	W 8	NW 7
26	53.1	56.4	57.5	55.7	0.3	2.1	0.2	0.7	2.7	−0.1	4.2	4.2	4.0	4.1	90	78	87	85	3	6 ⊙	6	NW 6	NW 5	W 2
27	57.3	56.7	56.0	56.7	−1.3	−1.3	−0.3	−0.8	0.2	−1.8	3.9	3.1	3.9	3.6	93	74	88	85	10	10	8	WSW 4	SW 5	W 5
28	55.4	54.5	53.7	54.5	0.0	0.6	0.3	0.3	0.8	−0.3	4.3	4.6	4.6	4.5	92	96	98	95	10	10 ▬	10 ▬	W 4	W 4	W 3
29	53.5	54.1	55.5	54.4	−0.2	0.4	0.1	0.1	1.0	−0.2	4.4	4.6	4.4	4.5	96	96	96	96	10	10	10	NW 3	SW 2	WSW 1
30	56.5	56.6	57.3	56.8	−0.6	1.1	0.5	0.4	1.7	−1.0	4.3	4.1	4.4	4.3	98	83	92	91	10	0 ⊙	10 ▬	SSW 2	SSE 4	SSW 1
31	57.9	58.1	58.8	58.3	1.2	3.2	2.5	2.4	3.3	0.5	4.9	5.3	5.3	5.2	98	92	96	95	10 ▬	10	10 ▬	SW 2	SW 4	SW 1
M	49.9	50.1	50.6	50.2	−0.1	1.5	0.3	0.5	2.3	−1.4	4.3	4.5	4.4	4.4	92	87	93	91	8.8	7.3	7.1	3.8	4.3	3.3

Łódź – Lublinek

$H_s = 174\,m$ $H_b = 175{,}3\,m$

Listopad – Novembre 1936

DNI	OPAD R	GŁĘB. ŚNIEGU h	USŁONECZNIENIE	POGODA
1	0.2	.	.	●⁰ 13⁵⁰–18²⁰ ●²–n; ≡¹ n–7⁰⁰ ≡²–n
2	4.4	.	.	●⁰ 13⁴⁰–14⁵⁰, 15²³–n, ≡¹ n–6⁵⁰
3	.	.	5.9	
4	.	.	3.2	
5	.	.	5.6	≡⁰ 6²⁰–7²⁰ ≡²–10¹⁰ ≡⁰–11³⁰, 16³⁰–18³⁰
6	.	.	.	
7	.	.	5.3	
8	0.4	.	3.8	●⁰ 7⁴⁰–8⁴⁴
9	.	.	5.0	
10	.	.	5.9	
11	0.0	.	1.1	●⁰ 10¹⁵–⁴⁵
12	1.7	.	3.4	⌴² n–9⁰⁰
13	0.3	.	1.7	●⁰ 4⁴⁰–7³⁵
14	0.5	.	.	●⁰ 12³⁰–⁵⁰, 15⁴⁰–18²⁰
15	.	.	4.2	
16	0.9	.	5.3	●⁰ 20¹⁵–n; ⌴⁰ n–8³⁰
17	0.3	.	0.7	●⁰ n–7¹⁰
18	4.1	.	.	●⁰ 10⁰⁴–20⁵⁰, ≡⁰ n–n
19	11.2	.	.	✳⁰ 5¹⁰–13¹⁰, ✳–17¹² ✳⁰–n; ≡⁰ n–18³⁰
20	0.6	5	.	✳⁰ n–10³⁰
21	.	6	1.0	
22	0.0	3	.	≡ n–9³⁰ ●⁰–18⁰⁰, ≡² 19³⁰–n
23	.	2	.	≡² n–n
24	.	.	.	
25	.	.	4.8	⌴¹ n–9³⁰, 22⁰⁰–n
26	.	.	.	≡¹ n–9¹⁰, ≡²–23⁰⁰; V⁰ n–n
27	.	.	.	V⁰ n–n
28	.	.	.	
29	1.0	.	.	
30	5.9	3	.	✳n ✳⁰ 5⁰⁰–12¹⁰, 13⁴⁵–14¹⁰ ✳⁰ 18⁵⁰–19³⁰ ●⁰ 19⁵⁰–22³⁰
31				
Σ	31.5	–	56.9	UWAGI

Grudzień – Décembre 1936

1	3.3	.	.	●⁰ n–6¹⁵, 11²⁰–12³⁰ ✳⁰ 20⁵⁰–n
2	9.2	.	0.4	✳⁰ 6²⁰–⁴²⁾ ✳¹ 11⁴⁰–12⁰⁵ ✳² 16²⁴–³⁰, 17⁴⁵–18¹⁵, 21¹⁸–³¹
3	0.1	6	.	✳n ✳⁰ 12¹⁰–13⁰⁵
4	1.2	6	.	≡² 7⁵⁰–11⁵⁵ ≡⁰–14³⁰ ≡²–18³⁰
5	0.0	4	.	●n ●⁰ 5⁴⁰–6⁵⁰ ∞⁰ 15³⁰–20⁰⁰
6	.	3	3.1	
7	.	3	0.4	≡¹ 16³⁰–17³⁵ ≡²–n
8	.	3	1.1	≡⁰ 6⁰⁰–9¹⁰ ≡²–n
9	.	3	.	≡² n–11⁵⁰ ≡⁰–14³⁵ ≡²–n; V² n–n
10	.	3	.	≡⁰ 6⁰⁰–8³⁰ ≡²–13¹⁵ ≡⁰–14⁴⁵ ≡²–n; V⁰ n–n
11	.	3	.	≡² n–12³⁰; V² n–n
12	.	3	.	≡⁰ 7⁰⁰–13²⁵ ≡²–17⁵⁰ ≡⁰–20⁰⁰, V⁰ n–n
13	.	3	3.5	V⁰ n–9³⁰
14	0.0	2	.	●⁰ 7⁵⁵–8⁰⁰
15	.	1	3.1	
16	0.6	.	.	●⁰ 10⁴⁷–⁵²
17	0.5	.	0.3	●n ●⁰ 6³⁵–7¹⁵ 8²⁰–³⁰
18	1.3	.	.	●¹ 11⁴⁰–n ●¹ 17²⁰–³⁵; ≡² 12⁰⁰–n
19	1.8	.	3.7	●n ●⁰ 17³⁰–21¹²; ≡² n–7²⁰
20	.	.	4.2	
21	.	.	6.3	
22	.	.	6.3	V² n–9⁰⁰
23	0.5	.	.	●⁰ 11⁴⁰–13¹⁵ ✳⁰–16²⁵ ●⁰–18¹⁸, ≡⁰ 7⁰⁰–15³⁰
24	3.1	.	2.8	✳⁰ 20¹⁵–n
25	3.5	.	.	●⁰ n–10¹⁰
26	.	.	4.8	
27	.	.	1.0	
28	0.5	.	.	●⁰ 7⁴⁰–n; ≡⁰ 7¹⁰–n
29	0.1	.	.	●⁰ 10⁴⁵–⁵⁵
30	.	.	4.4	≡² 20¹⁵–n
31	.	.	.	≡² n–10⁴⁵, 20⁴⁰–n
Σ	23.7	–	45.4	UWAGI

DNI	CIŚNIENIE P = 700 + I	II	III	Dies	TEMPERATURA T I	II	III	Dies	Max	Min	PRĘŻNOŚĆ PARY e I	II	III	Dies	WILGOTNOŚĆ WZGL. U I	II	III	Dies	ZACHMURZENIE I POGODA N,w I	II	III	KIERUNEK I PRĘDKOŚĆ WIATRU D,v I	II	III
1	47.4	46.6	44.1	46.0	2.7	8.9	2.5	4.2	8.9	1.9	5.3	6.6	5.2	5.7	94	77	94	88	0	1 ⊙	3	S 3	S 2	S 2
2	43.5	43.5	43.5	43.5	3.6	8.7	6.3	6.2	8.9	1.1	5.0	5.8	5.0	5.3	85	69	71	75	1	2 ⊙	9	S 5	S 5	S 6
3	41.2	39.8	38.0	39.7	4.3	7.6	5.7	5.8	8.3	3.3	4.9	5.6	5.4	5.3	79	72	79	77	9	9	2	S 6	S 5	S 6
4	36.1	38.4	44.3	39.6	7.6	8.3	3.2	5.6	9.1	3.2	6.6	6.9	5.3	6.3	85	86	92	88	10 ●	10 ●	10	S 6	S 5	W 6
5	49.8	50.7	52.0	50.8	0.9	2.6	2.2	2.0	3.6	0.3	4.6	5.0	5.2	4.9	94	91	96	94	9	10	10	SW 1	S 1	S 1
6	52.7	52.7	49.9	51.8	−0.4	0.6	2.4	1.2	2.4	−1.5	4.5	4.1	4.8	4.5	100	85	87	91	10	10	10	SE 1	SE 2	E 4
7	46.5	47.3	48.8	47.5	3.8	6.3	0.8	2.8	6.9	0.6	5.4	6.6	4.5	5.5	90	93	94	92	9	5 ⊙	3	S 3	S 3	S 3
8	47.0	47.0	48.3	47.4	2.0	5.4	3.6	3.6	5.9	0.6	4.6	5.1	4.9	4.9	87	77	83	82	10	10	10 ●	S 4	S 3	S 1
9	49.4	50.3	51.3	50.3	1.9	5.3	2.9	3.2	6.3	1.8	5.0	5.3	5.1	5.1	95	80	90	88	9	1 ⊙	10	SW 3	S 2	SE 2
10	50.0	46.4	43.0	46.5	3.1	4.8	5.6	4.8	5.7	2.6	5.3	5.4	6.5	5.7	93	84	96	91	10	10 ●	10	SE 3	S 3	SW 3
11	40.9	40.8	40.3	40.7	7.0	7.9	4.8	6.1	8.6	4.5	7.2	6.7	4.9	6.3	96	85	76	86	10	3 ⊙	4	SW 2	SW 6	SW 6
12	43.6	44.3	45.5	44.5	2.1	2.9	0.4	1.4	5.2	0.4	3.6	3.5	4.5	3.9	68	62	94	75	6	10	10 ✳	W 9	W 10	W 10
13	48.1	49.2	47.7	48.3	1.3	1.1	−1.3	0.0	2.2	−1.4	3.9	4.2	3.8	4.0	78	85	92	85	10	10	0	W 9	W 4	W 2
14	43.0	45.0	45.8	44.6	−0.5	0.1	−1.6	−0.9	0.5	−2.4	4.0	3.7	3.7	3.8	90	81	90	87	10 ✳	3 ⊙	10	W 6	W 7	SW 4
15	44.1	46.4	49.2	46.6	1.0	0.0	−0.2	0.2	1.4	−1.7	3.7	4.2	4.2	4.0	75	92	94	87	10	10 ✳	10	W 11	W 10	W 9
16	50.2	50.1	49.5	49.9	−2.9	0.5	−4.4	−2.8	1.0	−4.7	3.4	3.3	3.0	3.2	91	70	91	84	0	1 ⊙	0	SW 3	SW 3	SW 1
17	43.8	40.6	37.3	40.6	−3.2	2.7	1.3	0.5	2.8	−6.2	2.9	2.6	3.9	3.1	79	47	78	68	10	2 ⊙	6	SE 2	S 3	S 5
18	36.0	37.0	40.7	37.9	2.2	4.1	0.7	1.9	4.4	0.5	4.5	5.1	4.7	4.8	84	84	96	88	10	10	10	S 3	S 3	W 2
19	43.3	43.6	44.4	43.8	−2.0	2.9	−0.5	0.0	3.7	−2.3	4.0	3.6	3.8	3.8	100	64	86	83	8	0 ⊙	0	S 3	S 4	S 5
20	43.7	42.5	41.9	42.7	−1.8	2.9	2.4	1.5	3.6	−2.5	3.9	4.5	5.0	4.5	96	79	91	89	2	10	4	E 2	SE 2	SE 3
21	40.9	40.3	41.6	40.9	3.1	5.3	3.2	3.7	5.4	2.3	5.3	6.2	5.5	5.7	93	94	95	94	9	10 ●	10 ●	S 3	S 3	S 2
22	42.2	42.5	41.3	42.0	1.7	3.5	1.6	2.1	4.4	0.8	4.6	4.8	5.0	4.8	90	82	96	89	7	10	7	SE 3	S 4	S 1
23	35.8	36.6	41.1	37.8	0.9	0.3	0.1	0.4	2.0	0.1	4.8	4.5	4.1	4.5	98	96	89	94	10 ●	10 ✳	9	W 3	NW 3	W 4
24	43.3	43.9	44.5	43.9	−0.1	1.2	−0.3	0.1	2.0	−0.9	4.0	4.4	3.8	4.1	87	87	86	87	10	10	10	W 4	SW 6	SW 5
25	44.9	45.2	45.1	45.1	−1.1	0.5	−0.9	−0.6	1.4	−2.0	4.0	3.8	4.0	3.9	95	60	93	89	9	10	8	SW 3	SW 3	E 1
26	44.1	43.1	42.0	43.1	0.1	2.0	1.1	1.1	3.2	−3.2	4.2	4.5	4.7	4.5	90	85	94	90	10	8	8	SE 2	SW 2	SE 1
27	39.7	39.1	39.4	39.4	3.7	6.5	4.1	4.6	8.6	1.1	5.4	6.2	5.7	5.8	90	86	93	90	10	9	9	SE 3	S 3	S 1
28	39.8	41.5	43.1	41.5	4.1	4.9	4.6	4.6	5.2	2.1	5.7	5.9	6.1	5.9	93	92	97	94	10	10 ●	10 ≡	W 3	W 3	W 1
29	41.8	41.5	42.3	41.9	1.9	2.9	2.5	2.4	4.6	1.4	5.1	5.4	5.3	5.3	96	96	96	96	10	10 ●	10 ≡	S 2	S 1	E 1
30	44.5	46.2	47.9	46.2	0.8	0.2	−0.1	0.2	0.3	−0.2	4.4	4.2	3.9	4.2	90	90	85	88	10	10	10	E 4	E 5	SE 5
31	46.6	44.3	40.0	43.6	−0.5	0.4	1.6	0.8	2.2	−0.6	3.9	4.2	4.5	4.2	88	89	87	88	10	10	0	SE 3	S 2	S 1
M	44.0	44.1	44.3	44.1	1.5	3.6	1.7	2.1	4.6	0.0	4.6	4.9	4.7	4.7	89	82	90	87	8.3	7.5	7.2	3.8	3.8	3.4

Luty – Février 1936

1	33.8	32.0	33.6	33.1	3.3	5.7	4.3	4.4	6.6	1.7	4.8	5.4	5.6	5.3	83	79	90	84	10	10	10	S 6	SW 6	SW 4
2	31.5	30.0	28.3	29.9	3.7	8.2	6.9	6.4	10.1	1.9	5.6	6.3	6.0	6.0	93	78	81	84	10 ●	9	10	S 3	S 4	S 2
3	27.9	31.0	35.3	31.4	5.8	8.6	2.3	4.8	9.3	2.3	6.6	5.7	4.9	5.7	96	68	89	84	10 ●	4 ⊙	0	SW 6	SW 6	S 1
4	39.4	40.6	40.7	40.2	−1.7	2.3	0.5	0.4	3.5	−2.0	4.0	4.5	4.6	4.4	99	82	96	92	7	10	10 ✳	SE 1	NE 4	NE 4
5	42.4	43.6	45.6	43.9	0.3	2.0	0.9	1.0	2.3	0.3	4.3	4.3	4.3	4.3	92	82	87	87	10 ✳	10	10 ✳	N 5	NW 5	NW 5
6	47.3	48.4	51.1	48.9	−0.4	1.1	−0.9	−0.3	1.5	−0.9	4.1	3.9	3.9	4.0	92	79	91	87	10	10 ✳	10 ✳	NW 6	NW 4	N 6
7	53.7	55.1	57.1	55.3	−3.2	−3.5	−4.7	−4.0	−0.6	−4.8	3.2	2.9	2.8	3.0	88	83	86	86	10 ✳	10 ✳	10	N 5	N 5	N 4
8	57.9	56.1	50.7	54.9	−11.1	−4.2	−4.5	−6.1	−1.6	−11.2	1.9	2.4	2.7	2.3	94	70	82	82	3	5 ⊙	8	N 1	SW 2	SW 1
9	42.9	40.4	41.8	41.7	−1.5	−0.4	−7.2	−4.1	−0.1	−7.7	3.8	4.1	2.2	3.4	92	92	83	89	10	10 ✳	9	W 6	W 5	W 6
10	46.0	47.8	51.4	48.4	−12.1	−12.3	−16.4	−14.3	−6.9	−16.7	1.6	1.3	1.0	1.3	86	71	81	79	2	2 ⊙	0	NW 2	NE 4	N 1
11	52.1	50.5	47.3	50.5	−18.3	−9.4	−11.9	−12.9	−8.4	−20.3	0.9	1.2	1.5	1.2	85	54	79	73	0	4 ⊙	7	SW 2	SW 6	SW 7
12	43.3	43.5	44.2	43.7	−6.3	−4.4	−3.4	−4.4	−3.1	−12.1	2.3	2.8	3.2	2.8	81	84	90	85	10 ✳	10 △	10	SW 6	SW 5	W 4
13	40.1	40.3	45.5	42.0	−1.3	−1.7	−6.4	−4.0	1.0	−6.6	3.9	3.8	2.1	3.3	93	94	73	87	10 △	10 ✳	0	SW 7	NW 6	W 5
14	42.9	43.5	44.0	43.5	−6.3	−4.4	−6.5	−5.9	−3.1	−8.6	2.5	2.9	1.8	2.4	87	87	65	80	10 ✳	10 ✳	0	W 3	NW 6	NW 6
15	48.9	49.8	50.4	49.7	−8.9	−4.1	−9.5	−8.0	−2.8	−9.5	2.1	2.5	2.1	2.2	89	73	95	86	10	2 ⊙	0	NW 3	W 4	NW 1
16	49.0	47.8	45.7	47.5	−13.9	−3.8	−6.9	−7.9	−3.2	−14.6	1.4	2.5	2.3	2.1	88	71	86	82	0	6 ⊙	10	E 2	E 3	E 3
17	43.3	43.6	44.2	43.7	−7.0	−3.7	−4.9	−5.1	−3.3	−7.5	2.5	2.9	2.8	2.7	94	83	88	88	10	10 ✳	10	NE 2	E 5	SE 4
18	47.0	49.1	51.3	49.1	−5.7	−4.4	−5.9	−5.5	−3.8	−5.9	2.6	2.7	2.4	2.6	87	82	82	84	10	10	10	NE 3	SW 3	E 5
19	51.1	50.6	49.1	50.3	−12.4	−7.8	−9.3	−9.7	−3.7	−13.1	1.6	2.1	2.0	1.9	89	82	89	87	2	10	5	E 4	NE 6	E 7
20	47.2	47.4	49.4	48.0	−9.7	−6.8	−8.6	−8.4	−6.2	−10.2	1.9	2.1	2.1	2.0	88	78	86	84	10	10	10	E 3	NE 2	E 4
21	51.9	53.8	56.2	54.0	−14.2	−9.7	−13.5	−12.7	−8.4	−15.4	1.3	1.5	1.4	1.4	88	66	84	79	10	4 ⊙	0	NE 2	NE 3	NE 1
22	56.0	54.9	51.9	54.3	−18.5	−8.4	−9.5	−11.5	−7.4	−18.8	0.9	1.3	1.8	1.3	85	54	82	74	0	2 ⊙	5	E 3	E 4	E 7
23	47.8	45.7	43.0	45.5	−7.4	−1.7	−1.5	−3.0	−0.8	−9.5	2.3	3.2	3.7	3.1	88	80	90	86	6	10	10	NE 3	E 4	E 4
24	41.5	41.2	41.5	41.4	−0.2	0.2	0.5	0.2	0.9	−1.5	4.2	4.1	4.2	4.2	94	89	89	91	10	10 ●	10	SE 2	E 4	SE 3
25	42.8	43.7	45.0	43.8	−0.7	1.0	1.1	0.6	1.5	−0.8	4.1	4.4	4.4	4.3	96	89	89	91	10	10 ✳	10	SE 3	SE 3	SE 3
26	45.7	46.4	47.3	46.5	−0.7	−1.2	−1.3	−1.1	1.8	−1.3	4.1	3.9	3.9	4.0	96	93	95	95	10	10	10 ▬	E 1	E 2	E 1
27	48.8	50.0	49.4	49.4	−0.1	1.8	−0.8	0.0	3.2	−1.3	4.4	3.8	4.2	4.1	96	73	97	89	10 ✳	9	0	SW 1	SW 1	SE 1
28	45.6	43.4	36.8	41.9	−1.7	1.0	1.6	0.6	2.2	−2.7	3.5	4.3	4.7	4.2	86	87	91	88	7	10	10	E 2	E 5	SE 6
29	33.0	34.4	36.0	34.5	2.9	10.5	3.5	5.1	11.9	1.6	5.1	5.9	5.1	5.4	90	63	87	80	1	4 ⊙	1	SE 3	SE 3	SE 1
30																								
31																								
M	44.9	45.0	45.3	45.1	−5.1	−1.7	−3.9	−3.6	−0.3	−6.7	3.2	3.4	3.2	3.3	90	78	86	85	7.5	8.0	6.7	3.3	4.1	3.7

Puławy

$H_s = 140\ m$ $H_b = 143{,}3\ m$

Styczeń – Janvier 1936

DNI	OPAD R	GRUBOŚĆ ŚNIEGU	USŁONECZNIENIE	POGODA
1	.	.	5.1	⌣ / ///
2	.	.	5.1	⌣ / ⌒° ///
3	0.5	.	0.8	⌒° ///
4	1.5	.	.	• n • ° 12^{15} – a • 16^{30} p
5	.	.	.	≡ 15^{30} – p ; ⌣ / ⌒° ///
6	.	.	0.3	≡ n, a ; ⌣ / ⌒° //; ⌣ p
7	.	.	2.7	⌣ ⌓ p, ///
8	0.2	.	.	• ° 18^{20} – np ; ⌣ /
9	.	.	1.9	• n ; ⌒° ///
10	9.4	.	.	• a, p – 19^{30}
11	2.9	.	0.9	• n, 6^{40}, 11^{00} – ^{30}, 18^{20}
12	0.8	.	1.1	• n △ 8^{40} a *° p – 19^{30} * od 20^{00}
13	0.7	.	0.8	*° n *a ; ⌣ ///
14	0.5	1	0.9	*° a, p
15	1.4	1	.	*° n *7^{00} – 12^{30}
16	.	2	5.6	⌣ / ///
17	.	2	4.8	⌣ /
18	1.9	2	.	• 10^{00} – a, 13^{15} – 19^{20} ; ⌣ /, ///
19	.	.	3.9	⌣ / ///
20	.	.	0.1	⌣ / ⌒° ///
21	2.5	.	.	• 8^{40} – a •° 12^{30} – p • 17^{30} – 20^{30} ; ⌒ /
22	5.2	.	0.6	•° n ; ⌣ / ⌒ ///
23	7.0	.	.	•* n *a – 12^{20}
24	0.0	3	1.0	*° 10^{00} ; ⌣° ///
25	.	2	1.7	⌣° ///
26	0.3	2	0.4	⌣ ///
27	0.4	0	0.5	•° n
28	0.1	.	.	•° n • 9^{00} – a ; ≡ n, p, ///
29	0.9	.	.	• 9^{00} – a •° 13^{00} – p ; ≡ n ≡° 18^{00} – np ; ⌒° /
30	.	.	.	•° ≡ n
31	0.1	.	.	△ 8^{30} – 9^{00} ; ⌒ ///
Σ	36.3	–	38.2	UWAGI. Prędkość wiatru wyznaczano za pomocą anemoskopu. Niniejsza uwaga odnosi się do całego roku.

Luty – Février 1936

1	5.4	.	.	•° 7^{00} a • p z prz.
2	2.6	.	1.3	•° n /
3	0.2	.	4.9	• n •° na – 7^{00}, ⌣ ///
4	4.4	.	.	• 17^{00} – 19^{00} * – np ; ⌣ /
5	1.1	2	.	* n, / *• a z prz. * p (20^{15}), ///
6	3.6	1	.	* n *° a (pojedyncze płatki) * 14^{00} p
7	0.3	3	.	* n *° /, a z prz., //, p – 15^{00}
8	.	3	4.4	⌣ /, ///
9	0.8	3	0.1	* 8^{30} a, //, 19^{00} p
10	.	4	5.6	⌣ / ⌣° ///
11	0.2	3	5.4	⌣° /
12	0.7	3	.	*° n, / △° a, // * p z prz.
13	1.7	5	0.8	*△ n △ / *a z prz. *² // * p ... 17^{00}
14	1.0	8	4.8	* n, / a p ; ⌣° ///
15	0.0	8	4.1	*° a – 9^{00} ; ⌣ / ⌣° ///
16	1.6	7	2.8	⌣ /
17	0.2	9	.	* n *° 10^{00} a, //
18	.	9	1.3	
19	0.0	8	1.7	⌣ /, ///
20	.	8	0.3	*° n
21	0.1	8	6.0	*° 7^{00} – 9^{00} ; ⌣° ///
22	.	8	5.8	⌣ / ///
23	0.4	8	.	* 16^{30} – 19^{00} ; ⌣ /
24	1.4	8	.	•° a ... 10^{00}, p z prz.
25	1.2	7	.	• n, / *a ... 14^{00} ; ∾ /
26	0.2	6	.	≡° 19^{00} – np ; ⌣° / ; ∾ ///
27	0.1	6	0.6	*° n, / a – 8^{00} ; ∾ / ; ⌣ ///
28	0.1	5	2.0	⌣ /
29	.	1	8.1	•° n ; ⌣° ///
30				
31				
Σ	27.3	–	60.0	UWAGI.

Puławy — φ = 51°25' — λ = 21°57' — Marzec – Mars 1936

DNI	CIŚNIENIE P = 700+ I	II	III	Dies	TEMPERATURA T I	II	III	Dies	Max	Min	PRĘŻNOŚĆ PARY e I	II	III	Dies	WILGOTNOŚĆ WZGL. U I	II	III	Dies	ZACHMURZENIE i POGODA N,w I	II	III	KIERUNEK i PRĘDKOŚĆ WIATRU D,v I	II	III
1	37.1	37.2	36.2	36.8	2.9	10.7	6.7	6.8	11.6	2.0	5.1	6.3	5.9	5.8	90	65	81	79	3	5 ⊙	10 ●	SR 1	SE 2	S 3
2	37.4	40.0	42.8	40.1	3.8	10.1	4.2	5.6	11.3	3.5	5.7	6.1	5.5	5.8	95	66	89	83	8	8	6	SW 3	SW 3	E 1
3	43.4	47.3	49.8	47.5	0.2	10.8	4.6	5.0	12.6	0.1	4.5	5.5	5.3	5.1	96	57	84	79	3	1 ⊙	0	S 2	SW 3	S 1
4	51.9	51.8	50.6	51.4	2.9	13.3	10.2	9.2	14.6	2.6	5.1	5.2	5.3	5.2	90	45	58	64	0 ⊙	5 ⊙	10	S 3	SW 6	S 4
5	50.1	48.7	46.9	48.6	8.1	15.3	8.6	10.2	18.5	6.3	5.1	6.3	7.0	6.1	63	49	84	65	10	8 ⊙	10	S 4	S 5	S 1
6	45.3	45.0	45.2	45.2	3.4	6.7	3.8	4.4	8.6	3.1	5.2	5.7	5.3	5.4	88	78	88	85	9	10	10	SE 2	SE 4	E 2
7	46.4	47.2	49.4	47.7	2.3	6.1	2.7	3.4	8.4	0.8	5.0	5.6	4.6	5.1	93	79	82	85	10	10	1	E 3	E 4	E 2
8	51.9	53.1	53.5	52.8	0.4	7.1	0.9	2.3	7.5	0.4	4.1	4.1	4.5	4.2	87	55	90	77	0 ⊙	0 ⊙	0	E 3	E 4	E 2
9	52.6	52.7	52.2	52.5	-1.2	3.9	2.4	1.9	6.5	-1.3	3.8	4.3	5.0	4.4	91	70	91	84	0 ⊙	10	5	E 1	SE 2	C 0
10	51.5	50.4	48.5	50.1	1.7	8.8	7.0	6.1	10.9	1.1	4.9	5.8	5.6	5.4	94	69	75	79	0 ⊙	7	4	S 2	SW 5	S 2
11	46.6	44.8	42.0	44.5	3.7	11.7	8.9	8.3	13.4	3.0	5.3	5.7	6.5	5.8	88	55	76	73	9	6 ⊙	10	S 4	SW 5	S 3
12	39.9	42.3	43.9	42.0	6.6	0.5	0.9	2.2	9.4	0.5	6.2	4.7	4.7	5.2	86	98	96	93	10	10 ✳	10	SW 4	W 1	S 2
13	43.9	44.1	45.3	44.4	0.5	2.1	1.5	1.4	3.0	0.3	4.2	4.5	4.4	4.4	89	84	85	86	10	10	10	S 2	S 1	C 0
14	46.2	46.9	47.9	47.0	0.9	3.9	1.6	2.0	4.6	0.7	4.1	3.5	4.1	3.9	82	57	80	73	10 ✳	8	10	SW 2	SW 4	SW 2
15	46.9	45.1	45.7	45.9	0.3	2.1	0.2	0.7	2.8	0.1	4.0	4.6	3.8	4.1	85	85	81	84	10 ✳	10 ✳	5	SW 4	SW 5	SW 5
16	47.0	47.9	49.9	48.3	0.4	4.3	0.5	1.4	5.1	0.1	4.3	4.0	4.2	4.2	90	65	89	81	10 ✳	9	10	SW 3	W 5	C 0
17	52.8	54.2	56.0	54.3	-0.4	3.8	0.8	1.2	4.7	-0.4	4.3	4.3	4.2	4.3	96	72	87	85	9 ✳	10	2	SW 1	W 1	W 1
18	57.7	57.7	56.7	57.4	-1.8	7.1	1.3	2.0	9.1	-2.2	3.9	3.2	4.2	3.8	96	43	83	74	0 ⊙	2 ⊙	0	SW 1	SW 2	C 0
19	55.7	55.2	54.9	55.3	-0.7	9.2	2.7	3.5	11.1	-1.5	3.9	3.6	4.6	4.0	90	41	82	71	0 ⊙	0 ⊙	0	S 2	W 3	SW 1
20	55.3	57.0	58.4	56.9	1.5	4.6	1.3	2.2	6.5	0.7	4.5	5.5	4.2	4.7	89	87	83	86	10	10	0	C 0	NE 2	NE 2
21	59.3	58.8	55.8	58.0	-0.9	8.5	3.5	3.6	9.9	-2.2	3.5	5.2	4.9	4.5	81	62	83	75	0 ⊙	0 ⊙	0	E 3	SE 4	SE 1
22	52.5	51.0	48.2	50.6	1.1	15.3	7.1	7.6	16.2	-0.4	4.5	5.4	5.9	5.3	90	41	78	70	0 ⊙	0 ⊙	0	S 2	S 2	SE 1
23	46.4	45.7	46.2	46.1	4.6	16.1	6.2	8.3	16.5	3.5	4.9	6.0	6.4	5.8	78	44	90	71	0 ⊙	0 ⊙	0	S 2	SE 2	C 0
24	47.5	47.1	46.7	47.1	5.1	16.0	10.4	10.5	17.1	2.9	5.8	7.5	6.9	6.7	89	56	74	73	8	7 ⊙	9	E 1	E 4	E 6
25	48.0	50.0	50.3	49.4	4.1	2.9	2.6	3.0	10.4	2.4	5.6	5.1	4.8	5.2	92	90	87	90	10	10 ●	10	NE 3	NE 5	E 5
26	48.0	47.0	46.0	47.0	2.1	4.9	3.8	3.6	5.1	1.9	5.1	5.7	5.6	5.5	94	89	93	92	10	10	10	E 2	E 4	E 3
27	46.6	47.9	50.2	48.2	1.6	3.2	3.1	2.8	4.0	1.6	5.0	4.9	5.0	5.0	96	85	88	90	10 ●	10	10	NE 2	NE 3	NE 1
28	52.8	53.2	54.3	53.4	0.0	7.6	2.0	2.9	9.8	-0.5	4.3	4.3	4.3	4.3	92	56	82	77	0 ⊙	7 ⊙	0	C 0	NE 1	NE 1
29	54.3	53.8	52.2	53.4	-0.4	9.8	4.0	4.4	10.9	-2.1	3.8	4.5	4.9	4.4	86	50	80	72	2 ⊙	1 ⊙	0	E 1	SE 3	E 2
30	50.6	49.6	48.4	49.5	0.9	8.5	7.7	6.2	11.1	0.4	4.5	6.1	7.2	5.9	90	74	91	85	6	2 ⊙	8	NE 3	NE 5	SE 1
31	49.0	49.2	49.6	49.3	5.0	11.0	8.2	8.1	13.7	4.7	5.9	6.4	6.7	6.3	90	65	82	79	10	4 ⊙	5	S 3	SE 3	SE 2
M	48.9	49.1	49.2	49.1	1.9	7.9	4.2	4.6	9.8	1.0	4.7	5.1	5.2	5.0	89	66	84	80	5.7	6.1	5.3	2.2	3.3	1.8

Kwiecień – Avril 1936

1	48.7	47.1	47.0	47.6	6.4	14.2	9.3	9.8	15.4	3.7	7.1	7.7	7.9	7.6	99	64	91	85	10 ▬	5 ⊙	9	S 2	S 5	SW 3
2	47.2	47.4	46.3	47.0	7.4	13.0	10.5	10.4	15.5	6.0	7.1	8.6	8.7	8.1	93	77	93	88	10	8	9	S 2	C 0	S 3
3	44.8	44.6	48.2	45.9	9.9	10.9	5.8	8.1	12.3	5.6	8.5	9.2	5.8	7.8	94	95	85	91	10	10 ●	10	SW 3	SW 4	N 3
4	47.9	47.2	45.8	47.0	3.3	7.7	3.9	4.7	9.4	2.4	5.0	5.3	5.7	5.3	87	68	95	83	10	10	7	N 1	N 1	N 2
5	45.4	46.9	50.5	47.6	0.6	3.6	-0.5	0.8	4.3	-0.9	4.5	2.8	3.3	3.5	94	47	74	72	2 ⊙	9	0	NW 2	NW 5	NW 3
6	52.8	52.7	50.3	51.9	-1.3	3.4	-0.2	0.4	5.5	-4.7	2.3	2.5	3.4	2.7	56	43	75	58	0 ⊙	7 ⊙	0	W 4	NW 4	C 0
7	44.6	41.8	40.6	42.3	0.6	9.9	5.1	5.2	10.7	-1.2	4.0	4.0	4.7	4.2	83	44	72	66	4 ⊙	6 ⊙	10	S 3	S 6	S 1
8	44.5	47.0	49.1	46.9	0.2	5.2	5.1	3.9	6.8	0.0	3.2	1.7	3.2	2.7	70	26	48	48	0 ⊙	0 ⊙	5	N 4	W 5	W 4
9	49.9	48.7	47.9	48.8	3.1	11.3	6.6	6.9	13.5	0.5	2.8	2.9	5.5	3.7	50	28	76	51	0 ⊙	0 ⊙	5	SW 5	SW 7	W 1
10	48.9	47.3	43.8	46.7	1.5	10.6	7.7	6.9	11.8	-0.3	4.6	2.8	4.2	3.9	91	29	55	58	0 ⊙	2 ⊙	9	N 1	W 1	C 0
11	38.7	37.0	38.1	37.9	4.0	11.9	7.1	7.5	12.7	1.5	4.8	5.8	6.9	5.8	78	56	91	75	10	9	10	SE 1	SW 2	W 1
12	39.8	40.1	39.9	39.9	4.6	7.6	9.7	7.9	9.9	4.6	5.9	6.5	7.8	6.7	94	83	87	88	10	10	10	W 1	NE 3	SE 2
13	39.7	44.0	45.5	43.1	8.2	6.5	3.9	5.6	10.1	3.5	7.2	5.4	5.6	6.1	89	75	92	85	10 ●	9	0	SE 3	W 4	C 0
14	45.5	43.0	41.4	43.3	3.5	12.5	10.1	9.0	15.1	0.0	4.6	5.4	7.5	5.8	78	50	80	69	9	4 ⊙	0	SE 1	S 3	E 2
15	41.3	41.1	41.3	41.2	8.9	17.9	10.9	12.2	19.7	6.4	6.0	5.7	7.9	6.5	71	38	82	64	10	4 ⊙	0	S 3	S 2	C 0
16	40.7	39.4	39.9	40.0	12.1	18.3	12.8	14.0	20.8	9.2	7.5	7.4	8.1	7.7	72	48	74	65	0 ⊙	8 ⊙	0	SE 4	S 6	S 1
17	36.0	33.8	32.6	34.1	14.7	20.4	10.4	14.0	21.6	10.3	6.9	9.0	8.1	8.0	55	51	87	64	9	10	7	SE 5	E 6	SE 5
18	35.0	36.2	36.4	35.9	9.5	12.3	8.4	9.6	13.9	8.2	6.9	6.1	4.9	6.0	78	58	60	65	8	7	4	SW 2	S 3	W 3
19	38.3	40.3	44.6	41.1	5.2	4.4	4.0	4.4	8.8	2.1	4.4	4.5	4.5	4.5	66	73	73	71	0 ⊙	10 ●	2	SW 5	W 8	W 3
20	46.7	47.5	47.5	47.2	2.7	9.2	3.9	4.9	11.1	0.1	4.4	3.7	5.7	4.6	79	42	93	71	8	6 ⊙	2	SW 3	SW 7	SE 1
21	45.6	42.9	40.0	42.8	4.8	15.1	11.8	10.9	15.7	2.2	5.0	4.5	4.5	4.7	78	36	44	53	6 ⊙	7 ⊙	9	S 3	S 9	S 6
22	41.7	40.5	38.9	40.4	4.7	13.6	11.4	10.3	16.7	4.4	5.1	7.6	7.8	6.8	79	65	78	74	5 ⊙	6 ⊙	1	NW 1	E 2	SE 1
23	39.1	40.3	42.5	40.6	8.2	13.1	10.5	10.6	13.9	6.2	6.9	7.4	7.8	7.4	85	66	82	78	8	10	3	E 3	SE 2	C 0
24	45.6	48.4	49.7	47.9	5.5	5.1	3.1	4.2	10.8	2.7	5.8	5.3	5.1	5.4	86	82	90	86	10	10 ●	0	W 7	W 6	C 0
25	51.0	51.2	51.2	51.1	4.7	11.3	8.1	8.0	12.3	0.4	4.8	5.0	5.8	5.2	74	50	72	65	9	9	10	SW 2	SW 3	S 3
26	51.0	52.3	52.5	51.9	3.3	6.8	5.9	5.5	8.3	3.1	5.4	5.1	6.0	5.5	93	70	87	83	10	10	10	SW 1	S 2	E 1
27	52.3	52.3	52.8	52.5	5.6	10.4	8.3	8.2	12.4	5.1	6.2	7.4	7.7	7.1	91	78	94	88	10	10	10	E 1	NW 1	NE 1
28	52.8	52.1	52.1	52.3	9.2	15.9	12.1	12.3	16.9	8.3	7.6	7.7	8.8	8.0	89	57	84	77	10	9	9	NW 1	NW 4	NE 1
29	51.8	51.5	51.4	51.6	8.8	16.1	9.1	10.9	16.4	8.1	7.6	7.5	8.1	7.7	91	55	93	80	10	5 ⊙	2	W 2	W 2	NW 1
30	50.5	50.0	50.0	50.2	7.9	19.0	13.7	13.6	20.4	5.0	7.3	8.2	9.8	8.4	92	50	85	76	1 ⊙	4 ⊙	7	SE 1	W 2	C 0
31																								
M	45.3	45.2	45.3	45.3	5.6	11.2	7.6	8.0	13.1	3.4	5.6	5.8	6.4	5.9	81	57	80	73	6.6	7.1	5.2	2.6	3.8	1.7

DNI	OPAD R	GRUB. ŚNIEGU h	USŁONECZNIENIE	POGODA
1	1.0	.	5.2	●° 16... p ; ⊔ /
2	.	.	4.6	●° n ; ⌒ ///
3	.	.	8.4	⊔ / ; ⌒ ///
4	.	.	6.7	⊔° /
5	.	.	2.2	⌒° ///
6	.	.	0.3	⌒ / ⌒° ///
7	.	.	0.6	⌒° / ⌒ ///
8	.	.	8.5	⊔ / ; ⌒ ///
9	.	.	2.3	⊔ / ; ⌒ ///
10	.	.	7.3	⊔ /
11	.	.	5.3	
12	4.8	.	.	*² 11³⁰ – a *p – 12⁴⁵ *° p – 18⁰⁰
13	0.0	1	.	⊔° /
14	0.1	.	1.8	*° n, a – 8⁰⁰ △° p z prz.
15	1.5	0	.	*° n *a z prz., p z prz.
16	0.1	1	1.7	* n *° a – 7³⁰ ; ⊔° ///
17	0.0	.	1.0	*° n, a – 7⁰⁰ ; ⊔° /
18	.	.	9.7	⊔ /, ///
19	.	.	10.1	⊔ / ; ⌒ ///
20	.	.	1.9	⊔° ///
21	.	.	10.0	⊔ / ; ⌒ ///
22	.	.	10.1	⊔ / ; ⌒ ///
23	.	.	10.3	⌒ /, ///
24	0.3	.	2.9	⌒ /
25	3.4	.	.	● n ●° a p z prz.
26	0.2	.	.	
27	0.1	.	.	● n ●° a – 9⁰⁰
28	.	.	8.3	⊔ / ; ⌒ ///
29	.	.	10.4	⊔ / ; ⌒ ///
30	.	.	7.5	⊔ / ; ⌒° ///
31	0.0	.	3.8	●° 17³⁰
Σ	11.5	—	140.9	UWAGI.

Kwiecień – Avril 1936

1	2.6	.	0.7	≡ n, a – 8⁰⁰ ; ● 14³⁰ – p ; (K) 14³⁰
2	0.1	.	1.4	●° 8⁰⁰ ; ⌒ /, ///
3	1.6	.	0.1	●° n ● a z prz. ●° p... 18⁰⁰
4	5.2	.	0.7	● 18⁰⁰ – 20⁰⁰ ; ⌒ /
5	0.1	.	5.2	*° 8⁰⁰ – a, p... 16⁰⁰ ; ⊔ /, ///
6	.	.	9.4	⊔ /, ///
7	0.1	.	6.5	⊔ /
8	.	.	8.5	●° n
9	.	.	10.6	
10	.	.	9.5	⌒ /
11	0.6	.	1.4	●° 10⁰⁰ – 11³⁰ p z prz. ; ⌒° /
12	0.4	.	.	●° 16⁰⁰ – 18⁰⁰
13	4.8	.	2.0	● n, a... 11⁰⁰ ; ⌒ ///
14	.	.	7.7	⌒ / ⌒° ///
15	.	.	8.1	⌒ ///
16	.	.	9.7	⌒ /, ///
17	9.9	.	1.5	● 15¹⁵ – 19³⁰ ; (K) 14³⁰ – 15³⁰ SW – NE
18	.	.	6.6	⌒ /
19	0.3	.	2.5	●° 9⁰⁰ a, p... 18⁰⁰ ; ⌒ /
20	3.3	.	7.4	▲ 15⁴⁰⁻⁵⁰ ● 16⁰⁰ – 19³⁰ ; ⌒ /
21	0.6	.	8.3	●° 13⁰⁰... p ; ⌒ /
22	0.2	.	6.5	●° n 14⁴⁰ ; ⌒ ///
23	0.1	.	2.1	●° 9⁰⁰ – a, p z prz. ; ⌒ / ⌒° ///
24	0.2	.	0.6	●° n 10⁰⁰ – a ; ⌒ ///
25	10.5	.	7.5	●° 17⁰⁰ – p ; ⌒ /
26	3.5	.	2.4	● n ●° p (18⁰⁰)
27	4.8	.	1.6	● n 14²⁰ 20⁰⁰
28	0.3	.	4.0	●° 8⁰⁰ – a (krótko) ; ⌒° ///
29	0.2	.	5.1	● n ●° 7⁰⁰
30	.	.	9.8	⌒ /, ///
31				
Σ	49.4	—	147.4	UWAGI.

Puławy — φ = 51°25' — λ = 21°57' — Maj – Mai 1936

DNI	CIŚNIENIE P − 700 + I	II	III	Dies	TEMPERATURA T I	II	III	Dies	Max	Min	PRĘŻNOŚĆ PARY e I	II	III	Dies	WILGOTNOŚĆ WZGL. U I	II	III	Dies	ZACHMURZENIE I POGODA N,w I	II	III	KIERUNEK I PRĘDKOŚĆ WIATRU D,v I	II	III
1	51.4	51.7	51.4	51.5	11.8	20.9	17.0	16.7	22.5	7.4	8.2	8.7	8.5	8.5	80	47	59	62	7 ⊙	7 ⊙	10	SE 1	SE 2	NE 3
2	51.3	51.4	52.5	51.7	15.5	24.0	14.8	17.3	24.6	12.3	9.5	7.9	9.4	8.9	72	35	75	61	7 ⊙	2 ⊙	0	E 2	SE 3	E 2
3	53.2	52.8	52.1	52.7	12.9	21.0	13.8	15.4	21.9	8.4	7.5	4.4	7.0	6.3	68	23	59	50	1 ⊙	5	2	E 2	E 4	E 2
4	51.1	50.5	49.4	50.3	12.9	21.7	15.8	16.6	22.5	9.3	6.3	4.8	7.6	6.2	57	25	57	46	5 ⊙	1 ⊙	9	E 3	SE 4	NE 1
5	48.5	49.1	49.1	48.9	13.8	21.7	17.3	17.5	22.4	12.5	7.8	6.8	7.5	7.4	67	36	51	51	10	10	8	NE 1	E 5	E 4
6	50.4	50.1	50.8	50.4	11.6	18.9	14.4	14.8	21.1	11.5	8.6	9.8	7.6	8.7	85	60	62	69	10	2 ⊙	5	E 4	NE 5	NE 4
7	51.6	51.4	51.9	51.6	10.8	20.0	13.9	14.6	20.8	9.0	5.9	6.1	5.9	6.0	61	35	50	49	3 ⊙	1 ⊙	9	E 5	E 7	NE 5
8	50.3	50.6	50.1	50.3	11.9	19.8	14.7	15.3	21.2	9.9	5.9	5.3	7.3	6.2	57	31	58	49	9	7	9	E 4	E 7	E 1
9	49.7	48.5	48.8	49.0	12.2	21.0	13.8	15.2	22.5	9.8	7.0	9.5	10.7	9.1	66	51	92	70	7	7	9 ●	SE 1	S 2	SE 1
10	47.8	47.2	46.5	47.2	15.1	21.5	16.1	17.2	23.1	12.3	8.8	10.8	10.8	10.1	69	57	79	68	1 ⊙	7	9	S 1	SW 2	C 0
11	47.0	46.7	46.8	46.8	14.3	23.9	16.5	17.8	24.8	12.3	8.7	7.1	8.2	8.0	72	32	59	54	3 ⊙	1 ⊙	9	S 1	S 1	S 2
12	47.1	46.6	46.7	46.8	17.4	23.6	15.8	18.2	25.0	9.4	8.1	7.2	10.7	8.7	55	33	80	56	1 ⊙	2 ⊙	9	SE 1	E 2	C 0
13	47.8	48.1	48.0	48.0	13.9	21.3	17.0	17.3	23.1	12.7	10.7	11.6	11.8	11.4	92	62	82	79	10	5 ⊙	10	NE 2	W 2	NW 4
14	49.3	50.3	51.0	50.2	13.5	16.2	12.8	13.8	17.3	12.3	10.7	8.8	8.7	9.4	94	64	80	79	10	9 ⊙	10	NW 3	NW 4	W 3
15	51.0	50.9	50.9	50.9	11.1	15.3	10.5	11.8	16.8	9.3	8.4	6.7	7.8	7.6	85	52	82	73	3 ⊙	9 ⊙	1	NW 1	NW 4	N 1
16	52.5	53.1	55.2	53.6	10.1	15.8	11.2	12.1	18.0	5.7	8.1	7.9	7.4	7.8	88	59	74	74	7	2 ⊙	10	N 1	NE 2	E 5
17	57.5	57.2	57.1	57.3	9.2	15.1	9.0	10.6	16.2	6.0	5.2	4.3	5.0	4.8	60	34	58	51	0 ⊙	0 ⊙	0	E 5	E 7	NE 3
18	56.4	56.1	55.1	55.9	9.8	15.9	11.7	12.3	17.8	3.5	4.8	4.5	4.7	4.7	53	34	45	44	1 ⊙	4 ⊙	0	E 2	E 5	NE 3
19	54.6	54.0	51.3	53.3	10.4	14.0	11.7	12.0	15.8	7.2	4.9	4.8	7.4	5.5	45	40	73	53	8	10	10 ●	E 4	NE 5	E 1
20	47.7	46.2	43.2	45.7	9.9	11.8	11.4	11.1	12.1	9.6	8.4	9.7	9.4	9.2	92	95	95	94	10	10 ●	4	E 2	SE 4	S 3
21	42.7	42.9	42.2	42.6	9.6	13.7	12.8	12.2	14.9	8.6	8.8	9.7	10.4	9.6	99	83	95	92	10	10 ●	10 ●	S 2	C 0	N 2
22	43.2	43.7	43.3	43.4	11.4	19.7	15.9	15.7	23.0	8.5	9.8	10.1	11.3	10.4	98	59	84	80	10	1 ⊙	1	S 2	SW 1	E 1
23	42.2	41.8	42.1	42.0	17.3	25.7	17.2	19.4	26.3	12.0	10.9	11.3	11.5	11.2	74	46	79	66	1 ⊙	1 ⊙	7	E 2	E 4	SE 3
24	44.3	45.0	45.9	45.1	17.6	23.5	17.9	19.2	24.3	13.0	11.8	10.6	10.2	10.9	79	50	67	65	8	3 ⊙	10	E 1	E 4	E 1
25	47.6	48.2	49.1	48.3	16.8	25.4	19.0	20.0	26.1	12.2	9.9	8.4	10.5	9.6	69	35	64	56	2 ⊙	1 ⊙	8	NE 2	SE 3	NE 3
26	50.9	50.6	49.4	50.3	19.6	27.1	17.5	20.4	27.8	12.2	10.8	9.2	12.2	10.7	63	34	82	60	5 ⊙	6 ⊙	1	NE 1	E 1	NE 1
27	47.9	46.1	42.8	45.6	19.4	26.1	19.3	21.0	27.2	12.4	10.9	9.0	12.0	10.6	64	37	72	58	3 ⊙	2 ⊙	6	C 0	S 5	S 3
28	40.8	41.1	42.6	41.5	16.7	16.8	15.6	16.2	20.6	15.3	11.4	11.7	10.2	11.1	80	82	77	80	8	10 ●	10	SW 1	W 4	W 3
29	46.3	47.5	47.6	47.1	8.5	10.9	7.7	8.7	15.9	6.9	6.5	5.4	6.7	6.2	78	55	86	73	9	7 ⊙	1	NW 4	NW 3	N 1
30	45.7	44.4	42.0	44.0	11.3	19.8	17.6	16.6	22.1	3.5	6.4	6.1	9.6	7.4	64	35	64	54	0 ⊙	0 ⊙	10	S 1	S 2	S 4
31	40.2	40.7	43.0	41.3	17.4	24.4	16.4	18.6	25.5	15.1	10.5	9.1	10.0	9.9	71	40	72	61	9	5 ⊙	3	S 5	S 7	N 2
M	48.6	48.5	48.3	48.5	13.3	19.9	14.7	15.6	21.4	10.0	8.4	8.0	9.0	8.5	73	47	71	64	5.7	4.7	6.5	2.2	3.6	2.3

Czerwiec – Juin 1936

1	45.3	44.3	41.3	43.6	15.3	22.7	19.0	19.0	24.7	13.7	11.3	12.3	13.0	12.2	87	60	80	76	9	9	10 ●	W 3	NE 1	S 3
2	45.3	48.3	51.0	48.2	8.2	8.8	8.0	8.2	19.0	7.5	7.8	6.7	7.1	7.2	96	80	89	88	10 ●	10	10	SW 3	W 6	W 5
3	53.4	53.1	52.5	53.0	9.9	15.1	9.4	11.0	17.3	5.0	6.0	4.8	6.8	5.9	65	38	78	60	0 ⊙	4	1	SW 2	SW 1	C 0
4	51.1	48.6	46.2	48.6	13.9	18.0	12.7	14.3	19.8	4.1	7.4	5.5	7.4	6.8	62	36	68	55	1 ⊙	0 ⊙	3	E 1	E 3	E 2
5	43.7	42.9	43.8	43.5	14.1	22.2	12.6	15.4	22.9	8.2	7.8	7.2	10.3	8.4	65	36	96	66	5 ⊙	5 ⊙	10	E 4	E 6	N 1
6	42.7	42.8	42.5	42.7	12.7	14.4	13.1	13.3	15.6	11.4	9.9	10.0	10.4	10.1	91	83	94	89	10	10 ●	10	C 0	SW 2	N 1
7	41.6	41.1	40.0	40.9	11.0	15.6	12.6	13.0	15.8	10.6	8.7	8.8	10.2	9.2	89	66	95	83	10 ●	10	10	W 1	NW 2	NW 4
8	37.0	38.7	41.3	39.0	12.5	11.2	11.3	11.6	13.6	11.1	10.4	9.6	9.5	9.8	97	97	96	97	10 ●	10 ●	10 ●	NW 8	NW 7	NW 7
9	42.6	44.0	44.8	43.8	9.6	9.6	10.1	9.8	11.6	9.5	8.7	8.4	8.5	8.5	98	95	92	95	10 ●	10 ●	10	NW 5	W 6	W 4
10	44.2	45.4	45.8	45.1	10.0	11.8	11.9	11.4	12.6	9.8	8.9	9.4	10.2	9.5	98	93	98	96	10 ●	10	10 ●	W 3	W 3	NW 1
11	45.2	46.3	47.3	46.3	12.5	15.8	15.2	14.7	18.0	11.8	10.5	10.4	11.6	10.8	98	78	90	89	10 ●	9	10	C 0	SW 1	W 1
12	48.6	48.6	49.2	48.8	14.1	21.3	17.1	17.4	23.1	10.8	11.3	10.6	12.1	11.3	95	56	84	78	5 ⊙	5 ⊙	4	SW 1	SW 1	NE 1
13	50.0	50.0	50.4	50.1	16.0	23.2	16.6	18.1	24.2	11.4	11.9	11.4	12.6	12.0	88	54	90	77	3 ⊙	4	10	N 1	N 3	E 2
14	51.3	51.0	50.3	50.9	16.9	25.3	17.4	19.2	27.1	12.4	12.0	13.3	12.1	12.5	84	56	82	74	1 ⊙	1 ⊙	9	N 1	N 1	NW 1
15	50.0	49.7	48.9	49.5	21.0	26.6	19.8	21.8	27.8	14.0	11.3	11.5	13.2	12.0	62	45	77	61	1 ⊙	1 ⊙	1	S 1	S 2	SE 1
16	49.9	51.1	53.1	51.4	20.0	24.8	18.6	20.5	25.3	15.8	12.6	13.3	11.5	12.5	72	57	71	67	2 ⊙	4 ⊙	1	SW 1	NW 3	NW 3
17	55.5	55.2	54.6	55.1	16.6	23.0	17.6	18.7	24.7	12.5	9.4	9.2	11.0	9.9	67	44	73	61	0 ⊙	2 ⊙	1	NE 2	NW 2	N 1
18	54.4	53.4	52.1	53.3	16.9	23.3	17.0	18.6	24.4	11.6	10.7	8.2	13.4	10.8	75	38	93	69	0 ⊙	1 ⊙	8	NW 2	NW 4	NW 2
19	51.8	51.4	49.7	51.0	15.3	13.1	14.1	14.2	20.1	12.9	10.6	10.6	10.2	10.5	82	95	86	88	1 ⊙	7	9	N 2	N 2	W 2
20	50.1	50.6	49.8	50.2	14.3	17.7	15.9	16.0	19.8	11.9	10.8	10.3	12.0	11.0	90	68	89	82	9	9	8	NE 1	S 2	N 2
21	50.2	50.0	49.9	50.0	15.8	23.0	16.9	18.2	24.0	14.0	12.6	10.8	13.4	12.3	94	52	94	80	10	9	5	N 2	E 4	N 1
22	50.8	50.8	50.4	50.7	15.0	23.8	18.4	18.9	25.2	12.7	12.6	12.9	14.3	13.3	99	60	91	83	10 ▬	8	10	E 4	NE 1	N 2
23	50.6	49.8	48.6	49.7	18.4	27.5	21.0	22.0	29.7	14.5	13.4	14.8	15.8	14.7	85	55	86	75	0 ⊙	1 ⊙	3	C 0	NW 3	C 0
24	48.3	47.2	47.1	47.5	20.3	28.9	20.6	22.6	30.0	15.0	15.1	12.4	14.1	13.9	85	42	78	68	0 ⊙	3 ⊙	9	N 1	SW 2	NW 3
25	47.2	47.7	48.4	47.8	19.0	23.8	19.6	20.5	25.5	18.1	14.6	12.8	12.0	13.1	89	59	71	73	10 ●	5 ⊙	0	W 2	NW 4	NW 3
26	50.0	50.0	49.1	49.7	18.1	23.9	19.0	20.0	25.4	14.8	13.0	11.1	13.2	12.4	84	51	81	72	1 ⊙	4 ⊙	3	NW 1	N 3	C 0
27	49.6	48.8	48.5	49.0	19.8	25.0	19.0	20.7	26.1	13.4	12.6	10.3	13.0	12.0	73	44	80	66	0 ⊙	6 ⊙	0	S 1	NW 2	C 0
28	49.8	49.8	50.0	49.9	20.0	26.6	19.6	21.4	27.4	13.7	12.7	10.4	13.1	12.1	73	41	78	64	0 ⊙	3 ⊙	0	N 1	NW 3	C 0
29	51.6	51.3	50.8	51.2	18.5	24.8	18.6	20.1	25.7	14.4	9.7	12.1	11.2	11.0	61	52	70	61	2 ⊙	2 ⊙	0	NE 3	E 3	NE 2
30	50.3	49.3	48.9	49.5	19.9	27.4	20.6	22.1	28.7	12.7	11.3	12.8	14.4	12.8	65	47	80	64	1 ⊙	4	1	E 2	SE 3	SE 2
31																								
M	48.4	48.4	48.2	48.3	15.5	20.6	16.1	17.1	22.5	12.0	10.9	10.4	11.6	11.0	82	59	84	75	4.7	5.5	5.9	2.0	2.9	1.9

Puławy

$H_s = 140\ m$ $H_b = 143,3\ m$

Maj – Mai 1936

DNI	OPAD R	GRUB. ŚNIEGU h	USŁONECZNIENIE	POGODA
1	1.5	.	6.4	•° 17⁰⁰ ; ⌒ I
2	.	.	11.5	• n ; ⌒ III
3	.	.	10.7	⌒ I, III
4	.	.	12.0	
5	.	.	2.2	
6	.	.	6.9	
7	.	.	9.5	
8	.	.	5.2	
9	8.5	.	4.6	•¹ 4⁰⁰ p (K) 12⁴⁵ SW
10	0.0	.	9.6	•° n ; (K) 16⁰⁰ N ≤ 20⁰⁰ SW ; ⌒ III
11	(0.0)	.	10.0	•° p, 21⁰⁰ (pojedyncze krople) ; ⌒ I
12	.	.	12.1	⌒ I, III
13	2.6	.	8.7	(K) 21⁰⁰ SW ; ⌒ III
14	0.0	.	1.4	• n •° 8⁰⁰
15	.	.	10.5	⌒ I, III
16	0.0	.	5.0	•° a (11⁴⁵ pojedyncze krople), p (16⁰⁰) z prz. ; ⌒ I
17	.	.	13.7	
18	.	.	12.8	
19	4.5	.	2.1	•° a ▼ 11⁰⁰ , p
20	10.1	.	.	• n , 8³⁰ – a , p – 17⁰⁰
21	1.5	.	.	•° n • 9³⁰ – a , p z prz. ⌒ 19⁰⁰
22	.	.	7.7	•° n ; ⌒ III
23	0.2	.	10.8	⌒ I, III
24	.	.	10.1	• n ; ⌒ III
25	.	.	10.8	⌒ I
26	.	.	12.5	⌒ I, III
27	(0.0)	.	11.1	•° 16⁴⁰ ; ⌒ I ⌒° III
28	0.9	.	2.6	•° n , 5⁰⁰ , 10⁰⁰ a , p ; (K) p SW
29	.	.	6.7	⌒ III
30	0.2	.	12.5	⌒ I
31	0.0	.	7.5	• n ; ⌒ III
Σ	30.0	—	247.2	UWAGI.

Czerwiec – Juin 1936

1	0.9	.	5.6	▼° n , 20⁰⁰ p , (K) 20⁰⁰ S
2	0.2	.	.	• (K) n SW •° a , p z prz.
3	.	.	11.5	⌒ III
4	.	.	14.0	⌒ III
5	6.0	.	8.2	• 14⁵⁰ – 19⁰⁰
6	2.3	.	.	•° n , 12¹⁰ – 17⁰⁰
7	15.0	.	.	• n •° a z prz. • p z prz.
8	10.6	.	.	• n •° a z prz. , p z prz.
9	7.5	.	.	• n •° a z prz. , p z prz.
10	5.2	.	.	• n , a z prz. •° p z prz.
11	0.3	.	1.5	•° n • 11⁰⁰ ; ⌒° III
12	.	.	9.2	≡ n ; ⌒ I ⌒° III
13	.	.	6.7	⌒ I III
14	.	.	12.1	(K) 17⁰⁰ SW ; ⌒ I , III
15	.	.	13.9	(K) 21⁰⁰ S – E ; ⌒ I , III
16	.	.	12.2	⌒ III
17	.	.	13.2	⌒ I, III
18	3.1	.	13.3	• 19⁰⁰ – 15 ; ⌒ I
19	6.0	.	8.9	• 12⁰⁰ – 50 16¹⁵ – 40 , 21⁰⁰ – 22²⁰ , ⌒ I
20	1.4	.	7.1	• 12⁴⁰ – 13⁴⁰ ; ⌒ III
21	2.9	.	4.5	•° n , 6²⁰ ▼° a • 15⁵⁰ – 16⁵⁰ (K) 15⁵⁰ NE – NW •(K) 22²⁰ NE , ⌒° III
22	0.3	.	8.8	•° p – 17⁰⁰ ; ≡ n , a
23	0.0	.	10.2	•° n , p (15⁴⁰) ; ⌒° III
24	0.0	.	12.1	⌒ I
25	0.2	.	8.5	•° n , 11¹⁰ ; ⌒° III
26	.	.	13.3	⌒ I ⌒° III
27	.	.	13.0	⌒ I ⌒° III
28	.	.	12.7	⌒ I ⌒° III
29	.	.	12.8	⌒° III
30	.	.	13.3	(K) 15¹⁰ – 15 S ; ⌒° III
31				
Σ	61.9	—	245.6	UWAGI.

Puławy — φ = 51°25′ — λ = 21°57′ — Lipiec – Juillet 1936

DNI	CIŚNIENIE P = 700 – I	II	III	Dies	TEMPERATURA t I	II	III	Dies	Max	Min	PRĘŻNOŚĆ PARY e I	II	III	Dies	WILGOTNOŚĆ WZGL. U I	II	III	Dies	ZACHMURZENIE N.w I	II	III	KIERUNEK I PRĘDKOŚĆ WIATRU D.v I	II	III
1	48.9	47.9	47.1	48.0	20.1	27.7	21.0	22.4	30.2	14.5	13.6	13.5	15.3	14.1	78	49	83	70	0 ⊙	2 ⊙	8	SE 2	SE 2	SE ☽
2	47.7	47.0	46.7	47.1	22.5	29.9	24.2	25.2	30.4	18.8	13.2	13.0	15.3	13.8	65	41	69	58	1 ⊙	2 ⊙	2	S 2	S 5	S 2
3	46.5	47.0	46.5	46.7	21.4	28.2	20.1	22.4	29.8	19.0	15.0	15.3	15.2	15.2	79	54	87	73	9	8 ⊙	9 ●	S 2	SW 1	E ☽
4	44.3	45.5	48.7	46.2	20.0	24.2	20.2	21.2	26.7	16.0	14.9	14.8	15.1	14.9	86	66	86	79	2 ⊙	7	5	NW 1	W ☽	NW ☽
5	50.7	50.3	49.2	50.1	18.4	24.3	19.6	20.5	26.6	16.1	13.4	11.3	14.2	13.0	85	50	84	73	3 ⊙	7	1	NW 1	NW 2	W 1
6	49.4	48.7	49.3	49.1	20.0	24.4	19.5	20.8	26.0	15.8	13.0	11.1	13.8	12.6	75	49	82	69	5 ⊙	4 ⊙	2	W 1	W 4	N 1
7	49.8	49.8	49.1	49.6	17.9	24.3	19.0	20.0	26.0	14.7	12.1	9.5	12.1	11.2	79	42	75	65	0 ⊙	2 ⊙	2	NW 2	W ☽	N 1
8	49.5	48.1	46.9	48.2	20.2	27.9	22.2	23.1	29.3	12.1	11.7	11.2	12.5	11.8	66	40	63	56	1 ⊙	2 ⊙	9	C 0	SE 2	SE ☽
9	46.6	45.7	44.1	45.5	19.6	24.7	22.4	22.3	27.5	17.6	14.5	15.7	17.3	15.8	86	68	86	80	10	7	2	SW 3	SW 1	S 1
10	43.1	44.8	45.7	44.5	21.5	22.6	20.1	21.1	25.2	18.0	15.5	15.0	15.2	15.2	81	73	87	80	9	10	4	SW 2	SW 5	W 2
11	46.4	45.8	45.4	45.9	18.3	27.9	22.7	22.9	28.8	15.5	12.9	12.9	14.4	13.4	82	46	70	66	0 ⊙	7 ⊙	10	C 0	S 1	NW ☽
12	45.9	45.8	43.8	45.2	21.2	26.8	19.2	21.6	30.6	17.3	14.2	14.6	13.8	14.2	76	56	84	72	1 ⊙	2 ⊙	10 ●	W 1	NW 1	NW 4
13	43.9	44.7	46.3	45.0	19.5	21.8	17.0	18.8	23.1	16.6	13.0	12.3	11.6	12.3	78	64	81	74	9	10	10	SW 3	W 4	W ☽
14	45.7	45.9	46.7	46.1	17.4	16.0	14.6	15.6	23.1	14.2	11.4	12.2	11.7	11.8	77	90	94	87	8	10 ●	8	SW 2	W 4	S 1
15	48.9	48.6	46.2	47.9	15.3	23.0	20.4	19.8	23.5	11.8	10.4	9.2	10.7	10.1	81	44	60	62	2 ⊙	5 ⊙	8	W 1	SW ☽	S 4
16	47.2	49.1	50.4	48.9	19.3	21.8	16.7	18.6	24.0	16.7	12.1	10.8	12.4	11.8	73	56	88	72	10	10	3	SW 5	SW 2	SW 4
17	52.1	52.6	53.0	52.6	16.9	21.8	16.3	17.8	24.3	11.7	10.0	8.6	11.5	10.0	70	44	83	66	0 ⊙	9	0	W 3	W 4	C 0
18	52.8	51.5	49.7	51.3	18.1	27.8	22.5	22.7	29.5	12.0	10.9	9.2	11.8	10.6	71	33	59	54	0 ⊙	0 ⊙	0	S 1	SW 4	S 2
19	48.6	47.3	45.9	47.3	22.2	32.7	23.4	25.4	33.6	14.7	13.1	9.9	14.6	12.5	66	27	69	54	0 ⊙	0 ⊙	7	S 2	S 4	NW 4
20	48.0	48.2	45.6	47.3	16.7	23.4	20.2	20.1	25.4	16.0	12.7	11.9	13.9	12.8	90	56	79	75	8	7	1	NW ☽	SE 2	E ☽
21	43.3	42.2	43.7	43.1	21.8	28.3	17.7	21.4	30.6	17.7	15.1	16.1	14.5	15.2	78	57	96	77	3 ⊙	9	10	SE 2	S 4	W 7
22	43.8	44.6	45.9	44.8	16.7	17.3	16.4	16.7	18.6	16.0	13.9	14.1	12.6	13.5	98	96	91	95	10 ●	10	10	NW 3	NW ☽	N ☽
23	47.1	47.9	48.8	47.9	15.9	20.1	18.3	18.2	21.5	14.9	11.7	13.0	13.9	12.9	87	74	89	83	10	10	7	N 1	N 2	N ☽
24	50.1	50.9	50.7	50.6	17.9	23.3	20.8	20.7	26.1	16.4	14.5	16.2	16.4	15.7	95	77	90	87	9	7	3	N 2	N 4	N 1
25	50.0	48.8	47.4	48.7	20.3	29.5	23.3	24.1	30.7	16.9	15.7	16.1	18.0	16.6	89	53	85	76	1 ⊙	2 ⊙	7	N 1	N 1	E 2
26	46.9	48.3	51.9	49.0	23.2	21.8	16.2	19.4	29.3	16.2	16.5	15.3	12.5	14.8	78	79	91	83	1 ⊙	10 ●	1	SW 1	W 6	NE 1
27	54.5	53.9	52.5	53.6	16.8	25.0	20.5	20.7	27.5	13.3	12.0	10.8	13.1	12.0	84	46	73	68	1 ⊙	1 ⊙	1	C 0	S 1	E 5
28	50.1	48.4	46.5	48.3	21.7	31.7	25.2	26.0	32.9	16.2	13.6	17.0	18.4	16.3	71	49	77	66	0 ⊙	1 ⊙	1	S 1	S 4	SW 1
29	45.3	48.0	48.3	47.2	22.4	24.4	21.0	22.2	25.6	20.6	18.0	16.1	15.1	16.4	90	71	82	81	9	6	8	W 2	W 4	NW 1
30	48.7	50.5	51.5	50.2	16.2	20.1	18.1	18.1	24.8	16.0	12.7	13.0	12.2	12.6	93	74	79	82	10	8	1	NW 3	NW 2	NW 2
31	51.9	51.0	49.3	50.7	14.0	18.8	15.9	16.2	19.1	12.4	11.4	12.7	11.7	11.9	96	79	87	87	8	10	4	NW 2	N 1	N 4
M	48.0	48.0	47.8	47.9	19.4	24.6	19.8	20.9	26.8	15.7	13.3	13.0	13.9	13.4	81	58	81	73	4.5	6.0	5.0	1.8	2.9	2.5

Sierpień – Août 1936

1	45.3	44.6	41.6	43.8	16.9	21.8	19.9	19.6	24.5	15.5	14.2	16.8	16.1	15.7	99	87	93	93	10 ●	9 ⊙	10	N 2	E 4	NE 2
2	39.1	40.0	42.0	40.4	18.1	18.3	16.9	17.6	22.8	16.8	14.4	14.5	12.8	13.9	93	93	90	92	10	10 ●	8	W 1	S 2	SW 4
3	43.3	44.7	45.8	44.6	14.4	21.9	18.1	18.1	22.6	13.5	11.1	10.6	12.2	11.3	92	54	79	75	10	9	5	SW 5	SW 7	SW 5
4	48.8	49.7	50.7	49.7	17.3	20.9	14.2	16.6	21.4	14.1	12.0	11.4	11.1	11.5	82	63	93	79	1 ⊙	10 ●	10 ●	SW 4	SW 4	S ☽
5	51.0	51.8	51.8	51.5	14.5	20.9	17.1	17.4	22.1	13.5	11.2	10.0	11.3	10.8	92	54	78	75	8	4 ⊙	9	S 2	SW ☽	SW 1
6	53.2	53.7	54.6	53.8	14.6	19.3	13.5	15.2	20.6	11.3	9.9	9.1	9.9	9.6	81	55	87	74	3 ⊙	6 ⊙	1	SW 1	W 4	NW 1
7	54.8	54.3	53.2	54.1	12.2	18.9	13.5	14.5	20.3	8.4	10.0	8.1	9.9	9.3	95	50	87	77	0 ⊙	7	8	W 1	W 2	NW 1
8	52.5	52.4	52.3	52.4	11.5	21.0	14.0	15.1	21.8	8.6	9.4	8.3	9.9	9.2	93	45	84	74	6 ⊙	7 ⊙	9	S 1	NW 2	C 0
9	52.9	52.6	53.1	52.9	12.7	21.1	14.6	15.8	22.3	10.1	10.0	9.1	10.1	9.7	92	50	82	75	8	9 ⊙	10	N 1	NW 4	NW 4
10	53.7	53.3	51.8	52.9	13.6	19.2	16.9	16.6	22.6	13.0	11.1	10.8	11.0	11.0	96	65	77	79	10	8	8	N 2	NE 3	NE 2
11	50.1	48.8	47.3	48.7	14.7	17.5	16.5	16.3	18.6	14.5	11.2	12.8	12.6	12.2	90	86	91	89	10 ●	10 ●	10 ●	N 3	N 4	N 1
12	44.4	43.6	43.3	43.8	14.8	15.1	15.1	15.0	16.8	14.5	11.4	12.2	12.4	12.0	91	96	97	95	10	10	10	N 2	NW ☽	NW 2
13	41.6	42.3	44.2	42.7	15.2	19.2	16.1	16.6	19.9	14.9	12.3	12.9	12.8	12.7	96	78	94	89	10	10 ●	10 ●	SW 1	W ☽	W 4
14	46.0	46.9	48.4	47.1	16.1	20.0	15.7	16.0	21.1	15.6	13.1	13.0	11.6	12.6	96	75	87	86	10 ●	8 ⊙	7	W 5	SW ☽	SW 1
15	50.2	50.5	51.2	50.6	13.5	18.6	16.7	16.4	20.9	12.9	10.6	10.2	12.4	11.1	93	64	88	82	10	8	10	SW 1	SW ☽	NW 4
16	51.4	51.7	52.6	51.9	15.9	21.3	16.1	17.4	23.0	15.0	12.0	12.4	12.3	12.2	89	66	90	82	3	10	0	W 3	W 5	NW 1
17	52.9	52.5	52.7	52.7	15.0	22.5	16.5	17.6	24.3	12.4	12.0	12.5	13.1	12.5	94	62	94	83	10	8	0	NW 2	NW 3	C 0
18	53.0	52.5	51.6	52.4	15.3	22.0	16.0	17.3	24.7	12.9	11.8	11.8	12.1	11.9	91	60	89	80	2 ⊙	7 ⊙	1	N 1	N 1	NE 1
19	51.4	50.7	50.1	50.7	17.7	24.9	18.6	20.0	26.4	12.0	11.6	9.6	12.5	11.2	77	41	79	66	0 ⊙	4 ⊙	0	E 1	SW 1	SE 1
20	48.9	48.5	49.1	48.8	17.4	26.3	18.1	20.0	27.2	15.9	11.6	13.6	12.5	12.6	79	54	81	71	9	8	10 ●	S 2	SW 4	SW 2
21	50.1	51.7	52.0	51.3	15.1	16.3	14.8	15.2	18.6	14.8	12.2	11.8	11.1	11.7	96	85	89	90	10 ●	10	0	W 3	W 5	W 1
22	51.5	50.4	48.8	50.2	13.2	21.0	16.5	16.8	23.5	11.1	10.6	9.8	11.4	10.6	95	53	81	76	10	3 ⊙	10	SW 1	SW ☽	C 0
23	49.5	50.4	50.8	50.2	14.5	17.6	13.6	14.8	18.9	13.6	10.6	8.5	8.3	9.1	87	57	72	72	8	9	0	NW 3	NW 4	W 3
24	50.3	50.1	49.5	50.0	12.1	17.3	13.3	14.0	17.6	11.1	9.9	9.9	9.5	9.8	95	68	85	83	9 ●	9	10	W 3	NW 5	W 6
25	47.2	48.1	48.2	47.8	14.7	16.5	13.3	14.4	17.9	12.6	10.0	9.6	9.4	9.7	81	69	83	78	9	10	9	NW 5	W 7	W 5
26	47.2	47.8	49.3	48.1	12.9	16.9	12.7	13.8	18.3	12.0	9.8	8.4	8.3	8.8	89	59	76	75	10	9	0	NW 4	NW 5	NW 4
27	47.5	51.1	53.7	50.8	10.9	17.1	14.3	14.2	17.6	10.6	9.2	10.6	11.0	10.3	95	73	92	87	10 ●	10	7	NW 6	NW 5	NW 2
28	55.5	56.1	56.6	56.1	13.6	18.4	12.9	14.4	20.4	12.9	10.7	10.2	9.5	10.1	93	64	87	81	10	5 ⊙	0	NW 2	NW ☽	C 0
29	56.6	55.8	54.4	55.6	10.5	20.2	14.1	14.7	20.8	8.3	8.3	9.5	10.2	9.3	88	54	86	76	1 ⊙	8 ⊙	2	S 1	W 4	W 1
30	52.6	51.5	48.0	50.7	13.1	18.4	14.7	15.2	21.6	11.8	9.5	9.9	10.4	9.9	86	63	84	78	2 ⊙	8	9	NW 3	W ☽	SW 1
31	42.5	40.3	39.6	40.8	14.3	12.3	14.2	13.9	15.9	12.4	10.8	10.3	9.6	10.2	90	94	80	88	10 ●	9	9	SW ☽	SW 1	SW 5
M	49.5	49.6	49.6	49.6	14.4	19.5	15.4	16.2	21.1	12.8	11.0	10.9	11.2	11.0	91	66	86	81	7.4	8.1	6.2	2.4	3.5	2.2

Puławy

$H_s = 140$ m $H_b = 143{,}3$ m

Lipiec – Juillet 1936

DNI	OPAD R	GRUBSNIE GU	USŁONECZNIENIE	POGODA
1	2.5	.	11.2	● 17^{10} ; (R) 17^{10} S-W-N
2	.	.	11.4	
3	23.1	.	6.2	● $19^{40}-20^{50}$; (R) 18^{50} SE-NW
4	0.1	.	8.2	●(R) $1^{35}-2^{30}$ R n ● 18^{00}
5	0.2	.	10.3	⌓ I, III
6	.	.	11.4	● 2^{00} ; ⌓ III
7	.	.	13.6	⌓ I, III
8	0.2	.	12.5	↘ 21^{30} S ● $22^{50}-23^{50}$, ⌓ I
9	.	.	5.3	R 17^{30} S , ⌓ III
10	.	.	4.2	⌓ III
11	.	.	10.4	⌓ I
12	0.2	.	10.6	(R) 17^{00} S ● 18^{00} , $20^{10}-21^{00}$, ⌓ I
13	2.7	.	2.0	● n ●(R) 13^{00} 16^{00}
14	1.0	.	3.0	● $12^{20}-20^{00}$
15	0.0	.	10.5	⌓ I
16	0.6	.	0.8	● n , 11^{40} , 20^{05-15}
17	.	.	11.7	⌓ I, III
18	.	.	13.2	⌓ I, III
19	10.0	.	12.1	
20	0.0	.	10.6	●(R) $0^{30}-1^{20}$ SW-N
21	21.0	.	4.4	● ↘ n SE ●(R) 14^{00} 19^{00} W-E
22	4.1	.	0.0	● n 14^{00}
23	1.2	.	0.9	⌓ III
24	.	.	3.8	● $2^{00}-3^{20}$, ⌓ III
25	.	.	11.8	⌓ I, III
26	1.5	.	6.5	● 12^{00} (R) 12^{30} S ● do 15^{30} z prz , ⌓ I
27	.	.	11.9	⌓ I, III
28	0.4	.	14.0	(R) od 22^{00} ● 23^{40} (krótko) , ⌓ I, III
29	14.7	.	7.3	
30	0.2	.	5.6	●(R) 1^{20-40} W-E ● 8^{00} 10^{00} (krótko) ; ⌓ III
31	1.6	.	.	● $10^{00}-11^{10}$, $13^{30}-15^{00}$, ⌓ I
Σ	85.3	–	245.4	UWAGI.

Sierpień – Août 1936

1	0.2	.	0.7	●° n 5^{10} 9^{10} a, p , (R) 17^{00} N W n
2	4.6		3.7	● 11^{40} p
3	1.9	.	3.5	● n 16^{10-40} ; (R) 16^{30} S
4	9.7	.	4.8	●° a , $12^{00}-14^{30}$, p , 19^{00} – p
5	.	.	10.1	● n , ⌓ III
6	0.0	.	10.6	●° a (12^{15} , krótko) , I, III
7	.	.	10.0	⌓ I, III
8	.	.	5.7	⌓ I ⌓° III
9	1.8	.	6.8	● $22^{00}-24$, ⌓ I
10	0.2	.	1.4	● $0^{00}-7^{00}$ ●° $8^{00}-9^{00}$, ⌓° III
11	2.9	.	.	●° $6^{00}-7^{00}$ ● a z prz ●° p , n z prz
12	2.8	.	.	● n a 7^{00} 20^{00}
13	24.4	.	.	● $12^{30}-14^{00}$, 20^{00} 24 , ≡ n a
14	0.0	.	3.0	● 0^{00} 7^{30} ⌓ III
15	0.1	.	4.0	●° n (20^{30} , krótko) ; ⌓ I
16	.	.	8.3	⌓ III
17	.	.	10.5	⌓ I, III
18	.	.	9.4	⌓ I, III
19	.	.	11.5	⌓ I, III
20	0.6	.	3.8	●° 20^{00} – p , ↘ p , n E , ⌓ I
21	0.3	.	0.5	● ↘ n ●° a z prz ; ⌓ III
22	0.2	.	7.5	●° $22^{00}-23^{00}$, ⌓ I
23	1.7	.	5.0	⌓° I
24	11.3	.	0.6	● n , $10^{00}-12^{00}$ ●° p z prz
25	0.1	.	1.4	● $3^{00}-7^{00}$ ●° a , p z prz.
26	3.8	.	5.6	● n , $12^{30}-14^{00}$
27	0.7	.	1.3	● n , $5^{00}-7^{00}$, a – 9^{00} ●° a – 12^{00} ; ⌓ III
28	.	.	6.8	⌓ III
29	.	.	7.7	⌓ I, III
30	1.0	.	4.8	⌓ I, III
31	4.3	.	0.8	● $4^{00}-6^{00}$ (R) $8^{00}-12^{00}$ S ● a ▲° 11^{00} (krótko) ● p , n przel
Σ	72.6	–	149.8	UWAGI.

119 725

Puławy — φ = 51°25′ — λ = 21°57′ — Wrzesień – Septembre 1936

DNI	CIŚNIENIE P = 700 — I	II	III	Dies	TEMPERATURA T I	II	III	Dies	Max	Min	PRĘŻNOŚĆ PARY e I	II	III	Dies	WILGOTNOŚĆ WZGL. U I	II	III	Dies	ZACHMURZENIE N.w I	II	III	KIERUNEK I PRĘDKOŚĆ WIATRU D.v I	II	III
1	40.4	39.5	40.2	40.0	13.0	13.6	11.4	12.4	15.3	10.6	9.0	9.1	7.5	8.5	81	79	75	78	10	9	8	SW 6	SW 8	SW 6
2	43.7	46.1	48.1	46.0	9.6	15.7	10.9	11.8	16.6	9.1	6.8	6.6	7.1	6.8	76	50	72	66	8	5 ⊙	9	SW 7	W 10	SW 3
3	46.7	46.8	47.4	47.0	9.3	15.9	9.0	10.8	17.6	7.9	6.7	6.5	7.6	6.9	76	48	89	71	7	3	0	SW 3	W 5	W 1
4	48.5	48.6	47.7	48.3	8.3	16.6	11.7	12.1	18.4	4.4	7.0	7.8	9.2	8.0	87	56	91	78	0 ⊙	4 ⊙	5	C 0	NW 2	NW 1
5	46.4	45.5	44.4	45.4	12.8	19.3	15.3	15.7	20.1	9.6	9.0	9.4	11.4	9.9	82	56	88	75	8 ⊙	10	10	SE 2	SW 2	SE 1
6	42.6	43.3	42.4	42.8	13.9	19.4	16.3	16.5	21.4	13.6	11.3	12.6	12.8	12.2	96	75	93	88	10	10	10	SE 1	SW 1	C 0
7	40.4	40.6	39.3	40.1	14.7	14.5	12.1	13.4	17.3	12.1	12.2	11.5	10.3	11.3	98	94	98	97	10 ●	10	1	NW 2	W 2	S 1
8	38.2	38.7	39.9	38.9	13.6	17.8	11.4	13.6	18.5	11.3	10.3	8.2	9.2	9.2	89	55	92	79	7 ⊙	7 ⊙	3	SW 3	SW 4	SW 2
9	39.9	40.6	42.5	41.0	11.8	14.9	12.7	13.0	16.6	9.8	8.6	9.4	10.0	9.3	84	74	92	83	7 ⊙	10	9	S 1	S 2	N 1
10	45.7	48.7	52.2	48.9	10.6	11.2	9.5	10.2	13.0	9.5	9.2	8.2	8.0	8.5	97	83	91	90	10 ●	10	10	N 4	N 4	N 3
11	55.0	55.9	56.6	55.8	5.7	14.4	7.5	8.8	15.6	4.1	6.0	6.4	6.4	6.3	88	53	83	75	2 ⊙	3 ⊙	5	N 2	NE 3	NE 1
12	57.5	58.0	57.5	57.7	8.1	13.9	6.1	8.6	14.8	6.1	7.3	6.1	6.7	6.7	91	52	96	80	10	9	0	C 0	NE 1	N 1
13	57.0	57.0	56.7	56.9	6.3	15.4	7.9	9.4	16.9	4.1	6.4	6.3	7.3	6.7	90	48	92	77	4 ⊙	6 ⊙	6	NE 1	NE 2	NE 1
14	56.4	56.1	56.5	56.3	6.2	16.5	12.2	11.8	17.8	4.6	6.4	8.1	10.0	8.2	90	58	95	81	0 ⊙	9	2	SE 1	W 1	NW 1
15	57.0	57.6	58.5	57.7	8.3	19.9	11.7	12.9	21.4	7.1	8.1	8.6	9.4	8.7	99	50	93	81	10 ≡	1 ⊙	0	C 0	NW 2	N 1
16	60.4	61.5	62.2	61.4	8.2	19.5	11.0	12.4	22.5	7.4	7.8	10.3	8.9	9.0	96	61	92	83	0 ⊙	5	0	E 1	N 1	C 0
17	63.4	62.9	62.2	62.8	7.5	20.4	10.7	12.3	21.4	5.1	7.1	8.0	8.6	7.9	91	45	91	76	0 ⊙	1 ⊙	0	N 1	E 2	NE 2
18	62.1	61.3	59.5	61.0	7.4	18.1	10.5	11.6	19.9	5.8	7.1	7.4	7.7	7.4	93	48	81	74	0 ⊙	0 ⊙	0	NE 2	E 3	C 0
19	58.3	57.4	56.7	57.5	8.1	22.2	12.0	13.6	23.7	5.4	6.9	10.2	9.8	9.0	86	51	95	77	5 ⊙	5 ⊙	1	SE 2	S 2	C 0
20	57.2	56.6	59.4	58.4	13.6	21.2	14.8	16.1	24.4	11.9	9.9	12.8	11.7	11.5	86	68	93	82	2 ⊙	7	1	S 2	S 2	C 0
21	60.2	60.3	59.3	59.9	13.5	25.5	18.4	19.0	26.8	11.5	10.2	11.1	11.6	11.0	89	46	74	70	0 ⊙	0 ⊙	0	S 2	SE 2	SE 1
22	56.7	55.8	55.3	55.9	14.5	19.0	15.1	15.9	22.5	13.4	10.6	12.7	11.9	11.7	87	78	93	86	1 ⊙	10 ●	9	SW 2	NW 2	SW 1
23	55.3	55.5	54.6	55.1	13.4	15.4	11.9	13.2	17.3	11.9	10.4	9.0	9.2	9.5	91	69	90	83	10	10	10	SW 2	SW 3	SW 1
24	53.7	52.9	52.3	53.0	11.5	16.6	12.9	13.5	17.6	10.6	8.9	9.7	10.3	9.6	88	69	94	84	10	10	10	SW 2	SW 3	SW 1
25	50.5	48.3	45.4	48.1	8.9	18.8	14.8	14.3	19.6	7.2	7.7	9.0	12.0	9.6	91	56	96	81	2 ⊙	8 ⊙	10	E 2	SE 2	C 0
26	41.6	40.4	40.3	40.8	12.7	17.1	11.2	13.0	20.0	11.2	10.7	12.0	9.3	10.7	98	83	94	92	10 ≡	10	10	SW 2	SW 4	N 4
27	39.7	40.7	41.8	40.7	7.3	7.8	2.7	5.1	11.6	2.7	7.4	5.8	5.5	6.2	98	73	98	90	10 ●	10	7	N 3	N 4	N 1
28	42.8	43.9	43.3	43.3	1.1	4.1	3.1	2.8	4.8	1.0	4.6	5.5	5.3	5.1	92	90	93	92	8 ⊙	10 ●	10 ●	NE 3	NE 4	NE 4
29	43.0	45.4	49.9	46.1	0.5	2.7	3.5	2.6	4.4	0.5	4.6	5.3	5.3	5.1	96	94	90	93	10 ✳	10 ●	10	N 2	W 4	NW 3
30	50.2	49.0	48.2	49.1	1.1	9.9	4.9	5.2	11.6	0.3	4.6	6.1	5.6	5.4	92	67	86	82	7 ⊙	4 ⊙	9	S 2	SW 1	S 3
31																								
M	50.4	50.6	50.7	50.6	9.4	15.9	10.8	11.7	17.6	7.7	8.1	8.7	8.9	8.6	90	64	90	81	5.9	6.9	5.5	2.1	2.9	1.5

Październik – Octobre 1936

1	45.5	45.4	45.6	45.5	4.6	9.7	5.0	8.1	10.1	4.4	5.8	5.5	6.3	5.9	92	61	97	83	10	9	4	S 1	NW 1	SW 1
2	45.8	46.6	47.1	46.5	4.1	6.8	5.7	5.6	8.7	2.6	5.8	5.9	5.8	5.8	95	80	85	87	10 ●	9	10	W 1	W 3	SW 1
3	48.1	49.4	50.1	49.2	4.5	5.2	5.4	5.1	7.3	3.8	6.0	6.0	6.2	6.1	96	90	92	93	10	8	10	NW 3	NW 3	SW 3
4	45.6	43.0	39.7	42.8	3.7	6.4	7.0	6.0	7.3	3.5	4.6	5.8	6.9	5.8	77	81	93	84	10	10	10 ●	SW 6	SW 6	SW 6
5	41.3	41.4	43.4	42.0	2.2	6.3	3.7	4.0	7.3	1.7	4.9	5.3	5.5	5.2	91	75	92	86	3 ⊙	9	6	SW 5	SW 7	SW 4
6	44.7	45.8	47.4	46.0	4.4	6.1	4.9	5.1	7.6	3.7	5.3	5.3	5.6	5.4	85	75	86	82	10	10	3	SW 6	SW 5	SW 2
7	48.1	48.0	48.5	48.2	3.7	5.6	3.1	3.9	6.1	3.1	5.5	5.1	5.1	5.2	92	75	90	86	10	10	0	C 0	N 2	N 1
8	48.4	48.8	49.3	48.8	1.6	3.9	2.9	2.8	4.6	0.7	4.8	4.9	4.7	4.8	93	80	82	85	10	10	0	N 5	NE 5	NE 4
9	49.0	49.7	51.8	50.2	1.8	5.0	2.1	2.8	5.6	1.7	4.7	4.5	4.5	4.6	90	69	84	81	10	10	10	N 3	N 5	N 1
10	52.9	53.3	52.7	53.0	1.5	2.9	1.7	2.0	3.4	1.5	4.5	4.1	4.6	4.4	89	73	90	84	10	10	10	C 0	NE 1	E 1
11	51.2	51.7	52.1	51.7	0.9	2.1	1.9	1.7	2.5	0.7	4.7	4.8	4.9	4.8	96	89	93	93	10 ✳	10 ✳	10	NE 1	N 1	W 1
12	51.0	50.0	48.3	49.8	0.5	7.1	3.9	3.8	8.8	-0.4	4.4	4.6	4.9	4.6	92	61	80	78	10	5 ⊙	8	W 1	SW 6	SW 5
13	46.3	44.9	42.7	44.6	4.9	8.3	7.9	7.2	8.7	3.7	6.0	6.9	6.8	6.6	94	86	86	89	10	10	10	SW 4	SW 5	SW 7
14	43.4	46.2	47.7	45.8	5.7	7.5	4.5	5.6	8.3	4.2	6.4	5.3	5.1	5.6	94	69	81	81	10 ●	10	10	W 6	W 2	SW 1
15	47.4	47.4	42.5	45.8	2.6	9.5	8.7	7.4	11.6	0.5	4.6	6.3	6.8	5.9	82	71	81	78	10	9	10 ●	SW 4	SW 5	SW 10
16	42.3	43.7	42.7	42.9	8.5	12.2	7.7	9.0	12.7	7.6	6.7	6.1	6.7	6.5	81	57	86	75	4	5 ⊙	4	SW 6	W 6	SW 4
17	41.0	43.0	45.7	43.2	7.6	9.8	9.3	9.0	11.1	6.8	6.5	5.9	7.3	6.6	83	65	84	77	9 ●	10 ●	10 ●	SW 9	W 10	SW 5
18	41.7	38.4	39.2	39.8	9.7	11.2	9.2	9.8	11.8	8.8	6.9	6.7	6.3	6.6	76	67	72	72	10	10	1	SW 7	SW 8	SW 7
19	41.0	42.5	42.9	42.1	7.5	8.9	6.9	7.6	10.3	5.9	5.1	5.6	5.8	5.5	67	66	79	71	8	9	10 ●	W 10	SW 9	SW 5
20	40.3	40.3	42.3	41.0	5.1	8.1	6.2	6.4	8.3	5.0	6.1	6.7	6.8	6.5	94	83	96	91	10	10	10	S 2	C 0	NE 2
21	46.7	49.8	51.0	49.2	3.9	5.1	-0.8	1.8	6.6	-0.8	5.7	5.3	4.2	5.1	95	82	98	92	10 ≡	9	0	N 2	NW 2	SW 1
22	47.2	46.7	47.6	47.2	1.2	4.8	4.7	3.8	5.2	-1.0	4.5	5.4	6.2	5.4	91	84	97	91	10	10	10 ≡	S 3	S 3	NE 1
23	51.5	53.6	56.5	53.9	3.9	7.1	1.1	3.3	8.1	1.1	5.7	5.2	4.8	5.2	93	69	96	86	10 ≡	8	0	N 1	NE 2	NW 1
24	58.0	58.0	56.2	57.4	-2.7	8.1	2.5	2.6	9.1	-2.8	3.7	4.8	4.9	4.5	98	59	89	82	10 ≡	2 ⊙	0	S 1	S 3	S 3
25	53.9	51.9	49.6	51.8	0.3	10.7	4.7	5.1	11.5	0.3	4.3	5.6	5.4	5.1	92	58	84	78	0 ⊙	2 ⊙	0	S 2	S 4	S 4
26	47.6	47.3	49.2	48.0	2.7	10.3	6.3	6.4	11.1	1.9	5.0	5.7	6.7	5.8	89	61	94	81	0 ⊙	9	9	S 3	S 5	SW 1
27	45.0	41.8	43.3	43.4	2.9	7.0	7.3	6.1	8.6	1.7	4.9	6.4	7.2	6.2	86	85	94	88	3 ⊙	10 ●	10	S 4	S 7	SW 5
28	43.6	42.8	43.6	43.3	4.8	8.5	3.8	5.2	9.1	3.5	5.9	6.9	5.9	6.2	92	84	98	91	10	10	10 ≡	S 2	S 1	C 0
29	45.1	46.4	48.3	46.6	4.9	7.1	7.3	6.6	7.5	3.8	6.5	7.4	7.4	7.1	100	99	98	99	10 ● ≡	10	10 ●	NW 3	N 4	NE 6
30	47.9	51.3	55.0	51.4	9.0	8.7	3.7	6.3	9.2	3.7	8.3	5.4	5.2	6.3	97	64	87	83	10 ●	8 ⊙	0	NE 4	S 6	S 3
31	54.7	52.7	51.1	52.8	0.9	6.5	6.9	5.3	7.4	-0.5	4.6	6.2	7.0	5.9	94	86	94	91	10	10	10 ≡	S 1	E 1	C 0
M	47.0	47.2	47.5	47.2	3.8	7.3	5.0	5.3	8.2	2.6	5.4	5.7	5.9	5.7	90	74	89	84	8.6	8.7	6.6	3.4	4.1	3.1

Puławy $H_s = 140\ m$ $H_b = 143{,}3\ m$ **Wrzesień – Septembre 1936**

DNI	OPAD R	GŁĘBOŚNIEŻU h	USŁONECZNIENIE	POGODA
1	4.7	.	2.9	● n, a, p
2	.	.	10.6	
3	.	.	9.4	⌒ III
4	.	.	10.1	⌒ I, III
5	0.3	.	2.4	●° 14^{00} 16^{00} ⌒ I
6	4.5	.	1.4	⌒ III
7	10.7	.	0.6	● 14^{0} – 6^{30} a – 11^{30} ⌒ III
8	1.1	.	4.0	● 1^{00} – 5^{00} 18^{00} – 19^{00} ↙ 20^{30} E
9	0.2	.	5.2	●° 23^{00} – 24 ⌒ III
10	0.1	.	.	●° 0^{00} – 1^{00} 7^{00} – 8^{00}
11	.	.	10.0	⌒ I, II
12	.	.	1.6	⌒ III
13	.	.	9.4	⌒ I, III
14	.	.	5.6	⌒ I, III
15	.	.	8.9	≡ n, a – 9^{00} ⌒ I, III
16	.	.	8.7	≡ n – 6^{00} ⌒ I, III
17	.	.	9.7	⌒ I, III
18	.	.	9.8	⌒ I, III
19	.	.	8.4	⌒ I, III
20	.	.	5.4	⌒ I, III
21	.	.	9.5	⌒ I ⌒° III
22	5.4	.	5.6	● 12^{00} – 14^{00} ● 19^{30} – 21^{00} (R) 13^{00} S ⌒ I
23	.	.	1.8	⌒ III
24	.	.	1.1	⌒° III
25	0.8	.	5.7	● 17^{20} – 19^{00} 23^{00} – 24 ⌒ I
26	11.5	.	2.3	● 0^{00} – 1^{00} 16^{30} – 18^{00} (R) 16^{30} W ≡° n, a – 10^{00}
27	0.8	.	.	● n
28	19.6	.	.	● n, a, p
29	2.5	.	0.1	● n ✱ n ✱ a, p – 13^{00} ● 16^{30}
30	.	.	7.8	⌣ I, ⌒ III
31				
Σ	62.2	—	158.0	UWAGI.

Październik – Octobre 1936

1	1.5	.	1.4	● 7^{00} – 9^{00} ⌒ III
2	1.6	.	2.9	● 5^{00} – n, a – 8^{30}
3	1.5	.	0.8	● n, a, p 15^{00} ▲ 11^{00}
4	5.8	.	0.1	●° a 12^{00} ● 13^{50} – 23^{30} ⌒ I
5	2.8	.	1.1	●° a – 12^{00} ● 16^{50} – 18^{30}
6	.	.	1.2	⌒ III
7	.	.	.	⌒ I ⌒° III
8	.	.	.	
9	.	.	.	
10	0.4	.	.	✱ 21^{00} n
11	0.3	.	.	✱ a, p 19^{00}
12	0.1	.	.	△° 5^{00} – 8^{00}
13	1.3	.	.	● n 16^{00} – 18^{00}
14	0.3	.	0.9	● 0^{30} – 2^{30} ●° 8^{00} – 9^{00}
15	1.2	.	1.8	●° 5^{00} – 7^{00} 20^{00}
16	1.4	.	5.9	● 2^{30} – 3^{30} (R) 18^{00} NW
17	1.9	.	4.7	● 4^{00} – 7^{00} ●° a
18	0.1	.	0.1	●° ▽ n – 7^{00}
19	2.3	.	3.1	●° ▽ a – 12^{00} ● 21^{50} 24
20	0.5	.	.	● 0^{00} 7^{00} ●° 12^{35} 15^{00}
21	0.0	.	0.5	≡° ●° n 6^{30} ≡° a – 7^{30} ⌣ III
22	0.2	.	0.1	● p, 18^{00} – 19^{00} ≡: 19^{00} – n ⌣ I
23	.	.	2.0	● 5^{00} – 6^{30} ≡° na – 7^{30} ⌣ III
24	.	.	7.3	≡ n, a – 8^{30} ⌣ I ⌣° III
25	.	.	8.7	⌣ I ⌒ III
26	1.1	.	5.1	● 15^{30} – 19^{00} ⌣ I
27	4.6	.	1.6	● 10^{30} – 21^{00} ⌣ I
28	0.1	.	.	●° 9^{00} ≡ n ⌒ III
29	16.0	.	.	● n, a, p ≡° a – 9^{30}
30	3.0	.	3.2	● n, a – 10^{00} ⌒ III
31	0.2	.	.	≡: p, 19^{00} – n ●° n
Σ	48.2	—	52.3	UWAGI.

Puławy

$\varphi = 51°25'$ $\lambda = 21°57'$

Listopad – Novembre 1936

Dni	CIŚNIENIE P – 700				TEMPERATURA T						PREŻNOŚĆ PARY e				WILGOTNOŚĆ WZGL. U				ZACHMURZENIE N,w			KIERUNEK I PRĘDKOŚĆ WIATRU D,v		
	I	II	III	Dies	I	II	III	Dies	Max	Min	I	II	III	Dies	I	II	III	Dies	I	II	III	I	II	III
1	49.2	48.1	46.9	48.1	8.6	9.8	8.5	8.8	10.2	6.8	8.2	8.8	8.1	8.4	99	98	98	98	10 ●	10 ●	10	N 2	E 2	E 3
2	45.7	45.2	45.3	45.4	6.3	6.9	5.2	5.9	9.1	5.1	6.5	6.1	6.2	6.3	91	83	94	89	10	10 ●	10 ●	S 4	SW 4	SW 6
3	47.3	49.3	50.8	49.1	5.4	6.2	5.1	5.4	6.8	4.7	6.3	5.5	5.7	5.8	94	78	88	87	10	9	10	W 4	SW 4	SW 5
4	51.9	52.6	54.0	52.8	3.6	7.5	2.9	4.3	8.6	2.9	5.1	6.2	5.4	5.6	85	80	96	87	10	10	0	SW 3	SW 2	S 2
5	53.7	52.8	50.6	52.4	3.9	10.9	7.1	7.2	11.3	2.9	5.7	6.4	6.7	6.3	93	65	88	82	2	4 ⊙	10	SE 2	S 2	SE 2
6	48.9	48.1	46.6	47.9	3.8	12.7	8.1	8.2	13.1	3.6	5.7	7.8	6.9	6.8	95	71	86	84	2	1 ○	8	S 4	S 1	S 2
7	43.5	42.2	41.5	42.4	8.5	13.9	9.5	10.4	15.1	5.6	7.2	7.9	7.6	7.6	87	67	87	80	5	7 ○	0	SE 4	S 5	S 4
8	40.0	39.1	42.1	40.4	8.4	14.1	9.3	10.3	15.6	6.4	6.3	8.3	8.0	7.5	77	69	92	79	4	8	9	S 7	S 6	S 2
9	44.8	45.7	47.4	46.0	4.7	11.1	6.2	7.0	12.1	4.1	6.2	5.8	6.1	6.0	97	59	87	81	4	8 ○	5	S 3	SW 5	S 2
10	46.8	46.3	47.6	46.9	5.1	11.0	4.7	6.4	12.2	3.6	6.0	7.8	6.0	6.6	92	80	94	89	10	3 ⊙	0	SE 2	S 5	S 2
11	48.5	48.9	50.9	49.4	3.1	8.5	3.3	4.6	9.9	2.7	5.4	6.3	5.2	5.6	95	76	90	87	10	6	0	S 2	SW 4	SW 3
12	50.6	50.2	49.7	50.2	0.7	9.2	6.7	5.8	10.1	0.2	4.5	6.2	5.6	5.4	92	71	77	80	0	0 ○	10	SE 3	S 3	S 5
13	49.1	49.1	49.0	49.1	7.2	10.9	8.9	9.0	13.1	5.7	6.6	7.5	7.1	7.1	87	77	84	83	10 ●	10	9	S 4	S 5	S 6
14	48.7	49.2	52.1	50.0	8.3	10.5	6.1	7.8	11.4	6.1	7.6	7.3	6.3	7.1	93	76	90	86	10	7	10	S 6	SW 5	W 6
15	54.6	55.7	56.6	55.6	3.0	7.9	1.0	3.2	8.5	1.0	4.8	4.4	4.6	4.6	85	56	92	78	10	7	0	SW 3	SW 5	S 1
16	54.7	52.4	48.6	51.9	2.5	5.8	3.5	3.8	6.2	0.4	5.0	4.8	5.2	5.0	91	70	88	83	10	7 ⊙	10	S 3	S 5	S 4
17	44.3	44.7	47.8	45.6	3.7	5.5	3.2	3.9	6.2	3.1	5.6	5.7	5.3	5.5	93	85	92	90	10	10 ●	10	SW 6	W 8	SW 4
18	48.3	48.8	50.5	49.2	2.5	4.8	2.3	3.0	5.3	2.3	5.3	5.3	5.2	5.3	96	82	96	91	10	10	10 ●	S 1	NE 3	NE 5
19	51.8	52.9	54.0	52.9	0.1	0.3	-0.5	-0.2	2.6	-0.5	4.4	4.4	4.4	4.4	96	94	100	97	10 ✱	10 ✱	10 ✱	NE 5	NE 6	NE 5
20	56.3	59.0	62.8	59.4	-2.5	-2.1	-3.3	-2.8	0.0	-3.4	3.7	3.4	3.3	3.5	98	88	93	93	10 ✱	10	10	NE 5	NE 2	NE 2
21	63.3	61.9	58.9	61.4	-6.2	-1.9	-3.0	-3.5	-1.3	-6.5	2.7	3.1	3.3	3.0	92	77	91	87	10	0 ⊙	10	C 0	SW 2	SW 3
22	56.4	56.8	57.5	56.9	-0.3	0.3	-0.3	-0.2	1.0	-3.0	4.4	4.6	4.5	4.5	98	98	100	99	10 ●	10 ▬	10	NW 2	NW 3	NE 1
23	57.7	57.7	57.6	57.7	-1.2	-1.0	-1.0	-1.0	0.7	-1.6	4.0	4.0	4.0	4.0	95	95	93	94	10	10	10	N 2	W 1	C 0
24	57.0	57.6	57.4	57.3	-0.9	-0.3	-2.3	-1.4	0.4	-2.3	4.0	3.9	3.5	3.8	93	88	92	91	10	10	10	S 1	SE 2	SE 1
25	56.2	55.4	54.2	55.3	-4.1	-3.1	-4.7	-4.2	-2.1	-4.9	3.2	3.2	3.0	3.1	94	88	94	92	10	10	0	SE 1	S 2	C 0
26	53.5	53.2	53.2	53.3	-5.9	-4.0	-4.2	-4.6	-3.5	-6.7	2.8	3.2	3.2	3.1	95	94	94	94	10 ▬	10	10	C 0	C 0	C 0
27	52.6	52.4	52.1	52.4	-3.1	-2.9	-2.9	-3.0	-2.5	-4.2	3.4	3.4	3.3	3.4	93	93	89	92	10	10	10	E 1	E 1	C 0
28	52.4	53.1	54.2	53.2	-2.9	-2.7	-2.8	-2.8	-2.4	-2.9	3.1	3.1	3.2	3.1	84	82	87	84	10	10	10	C 0	NE 1	N 1
29	54.8	54.2	52.5	53.8	-2.9	-2.6	-2.7	-2.7	-2.3	-3.1	3.3	3.1	3.3	3.2	89	83	87	86	10	10 △	10	C 0	SW 3	SW 1
30	47.2	43.5	37.1	42.6	-2.1	-0.9	-1.2	-1.4	-0.4	-2.7	3.9	3.9	3.9	3.9	98	91	93	94	10 ✱	10 ✱	10 ✱	SW 4	S 5	SW 9
31																								
M	51.0	50.9	51.0	51.0	1.9	4.9	2.4	2.9	5.8	0.8	5.0	5.4	5.1	5.2	92	80	91	88	8.6	7.9	7.7	2.8	3.4	2.9

Grudzień – Décembre 1936

Dni	I	II	III	Dies	I	II	III	Dies	Max	Min	I	II	III	Dies	I	II	III	Dies	I	II	III	I	II	III
1	30.4	31.9	33.1	31.8	0.7	2.9	2.5	2.2	3.2	-1.1	4.7	5.5	4.2	4.8	96	98	75	90	10	10	10	SW 8	SW 5	SW 7
2	34.1	34.6	34.2	34.3	2.0	1.7	0.1	1.0	2.8	-0.6	4.2	4.4	4.4	4.3	78	85	96	86	10	7	10	SW 5	SW 5	SW 6
3	32.6	37.8	44.1	38.2	-0.2	0.5	-2.2	-1.0	1.6	-2.5	4.5	3.9	3.8	4.1	100	82	98	93	10 ✱	6	5	SW 8	SW 2	S 1
4	49.3	50.5	49.7	49.8	-0.7	0.4	-3.5	-1.8	0.8	-3.5	4.3	4.0	3.3	3.9	100	85	92	92	10 ▬	10	0	NW 2	NW 1	C 0
5	48.7	50.2	52.2	50.4	-3.0	1.9	-1.9	-1.2	2.4	-8.1	3.5	4.5	3.9	4.0	95	86	98	93	10	10	0	S 1	W 1	SE 1
6	51.1	50.7	51.2	51.0	-1.7	0.5	-2.3	-1.4	1.3	-3.7	3.6	4.1	3.5	3.7	90	85	92	89	3	8	0	SE 4	S 4	S 3
7	51.5	52.8	55.9	53.4	-2.0	-0.6	-0.7	-1.0	-0.2	-2.8	3.5	4.0	4.0	3.8	88	92	91	90	10	10 ✱	10 ✱	E 1	E 1	C 0
8	58.9	61.0	62.8	60.9	-0.9	0.7	-0.2	-0.2	1.5	-1.2	4.1	4.1	4.4	4.2	95	86	98	93	10 ✱	10	10 ▬	C 0	C 0	SE 1
9	64.1	63.9	64.8	64.3	-0.3	1.3	-0.5	0.0	1.4	-0.6	4.4	4.4	4.4	4.4	98	87	100	95	10 ▬	10	10	NE 2	S 1	C 0
10	65.3	64.6	63.4	64.4	-2.1	-1.1	-0.5	-1.0	-0.3	-2.2	3.9	4.0	4.3	4.1	98	95	98	97	10 ▬	10	10	C 0	E 1	SE 3
11	60.9	59.5	57.8	59.4	-1.5	-1.3	-1.9	-1.6	-0.2	-2.0	4.0	4.0	3.7	3.9	97	97	94	96	10	10	10	SE 4	SE 5	SE 5
12	56.0	55.5	53.9	55.1	-2.6	-0.9	-2.7	-2.2	-0.8	-3.5	3.4	3.7	3.5	3.5	91	87	93	90	10	9	0	SE 5	SE 3	S 4
13	53.5	53.4	52.4	53.1	-0.6	3.5	-2.5	-0.5	3.9	-4.3	3.7	3.7	3.4	3.6	84	63	90	79	10	0 ⊙	0	S 3	S 3	S 1
14	51.4	52.1	52.8	52.1	-0.1	2.5	1.1	1.2	3.0	-3.3	4.0	4.4	4.8	4.4	88	79	96	88	10	10 ●	10	SE 2	SE 2	S 2
15	51.5	50.9	51.2	51.2	1.0	4.7	3.4	3.1	5.5	0.6	4.6	5.2	5.3	5.0	92	81	92	88	6	8	10 ●	S 5	S 4	S 3
16	52.5	53.4	52.1	52.7	1.8	4.9	1.2	2.3	5.4	0.6	5.1	5.1	4.9	5.0	96	78	98	91	9	4 ⊙	0	S 2	S 2	S 2
17	49.6	50.9	53.8	51.4	1.1	3.3	1.6	1.9	3.7	-0.6	4.6	5.1	5.0	4.9	92	88	96	92	10 ●	10	10	S 5	SW 6	SW 1
18	54.4	54.7	56.6	55.2	0.3	4.5	3.0	2.7	5.2	0.0	4.5	4.9	5.3	4.9	96	78	93	89	8	5 ⊙	10	S 2	S 4	S 5
19	57.6	56.6	56.0	56.7	3.9	6.0	4.7	4.8	6.1	3.0	5.9	5.9	5.9	5.9	97	85	92	91	10	2 ○	10	S 5	S 6	SW 5
20	61.9	62.7	61.9	62.2	3.7	3.9	0.8	2.3	6.4	0.5	5.1	4.5	4.7	4.8	85	73	98	85	10	9	1	W 4	W 3	S 3
21	61.0	60.6	60.3	60.6	0.2	4.2	0.5	1.4	4.6	0.1	4.0	4.3	4.1	4.1	87	70	85	81	2	2 ⊙	0	S 3	SW 3	S 3
22	59.3	58.3	56.8	58.1	-1.7	5.3	1.0	1.4	5.7	-2.2	3.7	3.7	4.0	3.8	92	56	80	76	0	0 ⊙	0	S 3	S 2	S 3
23	53.0	52.5	56.7	54.1	-0.7	2.2	1.5	1.1	2.6	-1.2	3.5	4.3	4.5	4.1	81	80	89	83	0	9 ⊙	8	S 4	W 8	W 6
24	57.9	55.0	49.4	54.1	1.0	2.0	2.3	1.9	2.6	0.8	4.0	3.7	3.9	3.9	80	69	72	74	10	7 ⊙	10 ✱	W 7	SW 9	SW 10
25	44.1	40.7	44.7	43.2	2.6	2.4	2.3	2.4	3.7	0.7	5.0	5.0	4.4	4.8	91	91	80	87	10	10 ●	7	SW 9	W 7	NW 5
26	52.8	57.4	59.5	56.6	0.8	0.6	0.4	0.6	2.7	0.1	4.3	4.0	4.3	4.2	89	84	91	88	8	8	2	NW 5	NW 5	NW 3
27	60.3	59.7	58.4	59.5	-0.5	0.4	0.0	0.0	1.2	-0.6	4.2	3.9	4.1	4.1	96	84	90	90	10	5 ⊙	10	NW 1	W 3	W 4
28	57.8	56.9	56.1	56.9	0.8	1.2	0.8	0.9	1.4	0.0	4.5	4.6	4.6	4.6	92	92	94	93	10	10	10 ✱	W 4	W 4	W 5
29	55.9	56.6	58.8	57.1	0.8	1.4	1.1	1.1	1.8	0.7	4.7	4.8	4.8	4.8	98	94	96	96	10	10 ✱	10	W 2	W 2	C 0
30	60.7	61.0	61.0	60.9	-1.7	-1.4	-2.5	-2.0	1.4	-2.7	4.0	3.8	3.6	3.8	99	93	94	95	10 ▬	10	0	C 0	S 4	S 3
31	61.2	61.6	62.3	61.7	0.3	0.7	1.3	0.9	1.6	-2.7	4.3	4.7	4.8	4.6	92	96	96	95	10 ▬	10 ▬	10 ▬	SW 3	SW 2	S 2
M	53.5	53.8	54.3	53.9	0.0	1.9	0.3	0.6	2.6	-1.4	4.3	4.4	4.3	4.3	92	84	92	89	8.6	7.7	6.2	3.5	3.5	3.1

Puławy

$H_s = 140\,m$ $H_b = 143{,}3\,m$

Listopad – Novembre 1936

DNI	OPAD R	GRUBOŚĆ ŚNIEGU	USŁONECZNIENIE	POGODA
1	0.5	.	.	●° 4⁰⁰ – 7⁰⁰ a, p z prz
2	10.5	.	.	● n, a z prz, p
3	.	.	1.2	● n – 6⁰⁰ ⌒ III
4	.	.	1.1	⌒ III
5	0.0	.	6.2	●° 18⁰⁰ – 19⁰⁰ ⌒ I
6	.	.	5.9	⌒ I, III
7	.	.	4.9	⌒ I, III
8	0.7	.	2.8	●° 18³⁰ – 19⁰⁰
9	.	.	4.3	● 3³⁰ – 5³⁰ ⌒ III
10	0.0	.	3.5	⌒ I ⌒² III
11	.	.	2.6	●° 4³⁰ – 5³⁰, 6⁴⁵ – 50 ⌣ III
12	0.1	.	6.4	⌣ I
13	0.8	.	1.1	●° n 6⁰⁰ – 45
14	0.1	.	1.8	● 1⁵⁰ – 6²⁰ ●° 8³⁰ – 11³⁰, 19⁰⁰ – 20⁰⁰
15	.	.	2.8	⌣ III
16	0.3	.	1.3	
17	1.3	.	.	● 3⁴⁵ – 5²⁰, a, p z prz
18	3.9	.	.	● n – 5³⁰, 16³⁰ – p, n
19	10.8	.	.	●* n, a – 11⁰⁰ * p, n
20	0.0	6	.	* n *° a – 11⁰⁰ (pojedyncze płatki)
21	0.6	6	3.3	●° 21⁰⁰ – n
22	0.2	5	.	●° n, a – 10⁰⁰, ≡ 10⁰⁰ – 17⁰⁰
23	.	2	.	
24	.	2	0.2	
25	.	1	.	
26	.	1	.	V I, II, III, ≡° n – 8⁰⁰
27	.	1	.	V I
28	.	1	.	
29	1.7	1	.	△° 11⁰⁰ – 14⁰⁰ *° 14³⁰ – 15³⁰
30	6.1	4	.	* n, a, p, n z prz.
31				
Σ	37.6	–	49.4	UWAGI

Grudzień – Décembre 1936

1	0.9	6	.	* n – 6¹⁵
2	2.9	2	1.5	●* n * 12¹⁰ (pojedyncze płatki) △* 14⁰⁰ – 17⁰⁰
3	0.3	5	2.6	* n – 6⁴⁵ 7⁴⁵ – 8⁴⁵, ⌣ III
4	0.0	4	.	≡° n – 7⁰⁰ ⌣° III
5	.	4	.	*° n – 6²⁰ V I, ⌣ III
6	.	2	0.9	⌣ I III
7	2.9	2	.	* 10¹⁵ – a, p, n, ⌣° I
8	0.5	7	.	* n, a – 11⁰⁰, ≡° 19³⁰ – n
9	.	6	.	≡° n, a – 10³⁰
10	0.0	4	.	● 15⁰⁰ – p, n, ≡° n – 10⁰⁰
11	.	3	.	● n
12	.	3	.	⌣ III
13	.	3	3.2	⌣ I, III
14	0.4	3	.	● 11⁰⁰ – 15⁰⁰, ⌣ I
15	0.8	1	.	● 18⁰⁰ – p, n, ⌣ I
16	0.1	pł.	1.5	● n, ≡ 21⁰⁰ – n, ⌣° I, III
17	0.6	pł.	.	● n, a – 10³⁰ 15⁰⁰ – 17⁰⁰
18	0.0	pł.	2.9	● 19⁰⁰ – 20⁰⁰, ⌣ I
19	0.3	.	0.8	● n – 6⁰⁰ ●° 7⁴⁰ – 10⁰⁰
20	.	.	0.2	⌣ III
21	.	.	2.5	⌣ I, III
22	.	.	4.6	⌣ I, III
23	0.0	.	2.2	●° 13⁰⁰ – 16⁰⁰, ⌣ I
24	1.5	.	0.9	●* 19³⁰ – n
25	2.4	.	.	● n, 7⁰⁰ – 15⁰⁰
26	.	.	1.1	
27	0.2	.	3.6	*° 20⁴⁰ – n, ⌣ III
28	0.1	pł.	.	*° n ● a, p
29	0.4	.	.	● n, a ●* 10³⁰ – 13⁰⁰ ● p – 17⁰⁰
30	0.0	.	.	● n, ≡ n – 7³⁰, ⌣ I, III
31	1.2	.	.	● n, a, p – 16⁰⁰, ≡ n, a, p
Σ	15.5	–	28.3	UWAGI

Kraków, Obserw. Astr. φ = 50°04' λ = 19°58' Styczeń – Janvier 1936

Dni	Ciśnienie P = 700 + I	II	III	Dies	Temperatura T I	II	III	Dies	Max	Min	Prężność pary e I	II	III	Dies	Wilgotność względna U I	II	III	Dies	Zachmurzenie i pogoda N,w I	II	III	Kierunek i prędkość wiatru D,v I	II	III
1	39.6	37.0	35.6	37.4	-2.8	3.0	2.0	1.0	3.8	-3.2	3.4	4.9	5.0	4.4	91	87	96	91	0 ≡	1 ⊙	6	C 0	C 0	C 0
2	35.7	35.4	34.9	35.3	3.6	7.3	3.4	4.4	9.5	0.6	4.9	5.9	5.0	5.3	84	77	86	82	7	1 ⊙	8	C 0	C 0	C 0
3	32.9	31.8	30.1	31.6	3.8	9.0	5.7	6.0	9.5	2.6	5.0	5.5	5.4	5.3	83	65	79	76	4	10	10	E 1	SSE 2	E 1
4	29.1	32.6	39.2	33.6	9.0	9.1	4.0	6.5	10.4	3.4	6.0	7.0	5.5	6.2	70	81	90	80	10	10 ●	10	C 0	WSW 1	WSW 2
5	43.1	44.0	45.1	44.1	3.0	4.2	2.3	3.0	4.4	2.0	5.2	5.4	4.9	5.2	91	87	91	90	10 ▬	10 ▬	8 ≡	W 1	W 1	C 0
6	44.8	42.6	39.5	42.3	-1.4	1.5	-0.4	-0.2	2.3	-3.3	4.0	4.6	4.3	4.3	95	91	96	94	10 ≡	10	10 ≡	ENE 1	NNE 3	NE 1
7	39.3	39.8	40.2	39.8	-0.1	4.1	1.1	1.6	5.0	-0.7	4.2	4.9	4.4	4.5	93	81	88	87	3 ≡	2 ⊙ ≡	10	C 0	C 0	C 0
8	38.5	39.5	41.8	39.9	1.4	5.0	3.8	3.5	5.5	0.4	4.3	4.7	5.5	4.8	85	72	92	83	10	10 ▬	10	NE 1	C 0	WSW 1
9	43.2	43.3	44.6	43.7	1.0	5.1	3.9	3.5	5.6	0.5	4.5	4.8	5.6	5.0	91	74	92	86	4 ≡	10 ▬	10 ●	C 0	C 0	WSW 1
10	42.9	39.0	37.8	39.9	2.0	7.2	6.7	5.6	8.8	1.3	5.0	6.4	6.4	5.9	96	84	88	89	10 ▬	10 ●	10 ●	C 0	WSW 1	C 0
11	35.9	36.1	37.8	36.6	9.0	9.8	6.0	7.7	10.4	3.8	7.0	6.3	4.9	6.1	81	69	70	73	10	9 ⊙	4	W 3	SW 4	SSW 4
12	40.6	41.0	43.6	41.7	2.9	3.2	2.2	2.6	6.0	0.5	3.5	3.7	4.0	3.7	62	65	74	67	10	10	10	W 4	W 5	W 4
13	44.2	44.6	42.4	43.8	0.7	1.8	0.5	0.9	2.2	0.3	3.6	3.5	3.9	3.7	74	67	82	74	10	9 ⊙	0	W 4	W 3	SW 1
14	39.1	40.2	41.2	40.2	0.8	1.0	-1.0	0.0	2.0	-1.4	4.4	4.5	3.6	4.2	89	90	85	88	10	9 ⊙	9	WSW 5	WSW 4	W 3
15	41.3	42.7	44.0	42.7	0.9	-0.2	-2.4	-1.0	1.4	-2.6	4.7	4.3	3.5	4.2	96	96	91	94	4	2 ⊙	0	WSW 4	WSW 4	WSW 1
16	44.6	43.4	40.9	43.0	-2.5	0.0	-4.6	-2.9	0.0	-4.6	3.3	2.8	2.9	3.0	87	61	89	79	0 ▬	0 ⊙	9	W 1	C 0	NE 1
17	34.9	30.8	28.6	31.4	-4.9	2.9	3.5	1.2	4.3	-4.9	2.8	3.6	4.2	3.5	88	64	72	75	4	5 ⊙	9	ENE 1	NE 1	C 0
18	28.0	31.7	35.1	31.6	2.0	1.7	1.0	1.4	5.5	0.4	4.8	4.9	4.4	4.7	91	94	89	91	10	10 ✱	10	C 0	WSW 4	W 1
19	36.6	36.3	36.6	36.5	-0.8	4.4	0.0	0.9	4.6	-1.4	3.6	4.1	3.5	3.7	83	67	77	76	10	4 ⊙	5	SSE 1	S 1	C 0
20	34.6	34.1	33.8	34.2	0.0	4.7	2.3	2.3	5.3	-1.4	4.1	5.0	4.8	4.6	90	78	88	85	10	10 ▬	5	ENE 1	C 0	C 0
21	32.6	33.7	35.2	33.8	3.4	4.6	3.6	3.8	5.5	1.6	5.4	6.0	5.5	5.6	93	95	93	94	10	10 ● ▬	0	C 0	C 0	WSW 1
22	35.5	34.8	33.1	34.5	0.8	3.6	2.9	2.6	4.7	-0.1	4.4	5.1	5.1	4.9	90	87	90	89	10 ≡	10 ▬	10	WSW 1	C 0	NNW 1
23	29.0	32.5	36.0	32.5	0.6	1.7	0.2	0.7	2.9	-0.1	4.6	4.4	4.0	4.3	96	85	87	89	10 ✱	10	10	NW 2	W 3	W 2
24	38.4	38.7	39.4	38.8	-0.4	2.3	-2.8	-0.9	2.6	-2.8	3.7	4.0	3.2	3.6	84	74	86	81	10	4 ⊙	1	SW 1	SSE 1	C 0
25	38.4	37.2	37.0	37.5	-6.9	-0.1	-0.1	-1.8	0.1	-6.9	2.5	3.7	3.8	3.3	90	82	84	85	3 ≡	10	10	C 0	E 1	C 0
26	35.3	34.6	34.2	34.7	-0.9	3.8	0.3	0.9	4.3	-1.4	4.2	4.4	4.2	4.3	97	74	89	87	2	6 ⊙	7	C 0	C 0	C 0
27	32.4	31.7	33.4	32.5	1.0	8.6	3.6	4.2	9.8	-0.3	4.6	5.4	5.4	5.1	95	64	92	84	10	3 ⊙ ▬	10	C 0	C 0	WSW 1
28	35.4	36.5	37.2	36.4	3.4	4.1	4.1	3.9	5.0	1.6	5.3	5.8	5.7	5.6	92	95	94	94	10 ≡	10	9	WSW 1	WSW 1	C 0
29	35.5	33.2	33.7	34.1	-1.2	5.5	1.3	1.7	5.6	-2.1	3.9	5.0	4.9	4.6	94	74	97	88	10 ≡	7 ⊙	10 ≡	C 0	C 0	C 0
30	34.0	36.0	38.1	36.0	1.2	4.1	1.7	2.2	4.4	0.9	4.8	5.1	5.1	5.0	96	83	98	92	10 ≡	8 ⊙ ≡	10 ≡	ENE 1	C 0	N 1
31	37.9	35.4	34.8	35.0	0.4	3.7	2.3	2.2	4.0	-0.2	4.6	5.5	4.8	5.0	97	92	87	92	10 ≡	10	10	C 0	E 1	ESE 1
M	37.2	37.1	37.5	37.3	0.9	4.1	1.8	2.2	5.0	-0.6	4.4	4.9	4.6	4.6	89	79	87	85	7.8	7.4	7.7	1.1	1.3	0.9

Luty – Février 1936

1	26.1	27.1	28.0	27.1	5.8	5.8	6.1	6.0	7.3	1.8	5.4	6.4	5.8	5.9	77	94	83	85	10	10 ●	9	ESE 1	WSW 4	W 1
2	23.8	21.1	19.2	21.4	3.6	9.5	6.1	6.3	10.8	3.2	5.2	7.1	6.0	6.1	88	80	86	85	10	10 ●	10	C 0	ENE 2	ENE 1
3	22.4	25.4	28.8	25.5	5.6	8.3	5.0	6.0	8.9	4.8	5.5	4.8	4.4	4.9	82	59	68	70	10	8	10	WSW 2	SW 2	C 0
4	32.0	32.5	34.4	33.0	1.5	1.2	1.4	1.4	5.0	0.8	4.4	4.6	4.7	4.6	88	92	93	91	10 ▬	10 ✱	10 ✱	C 0	NW 2	WNW 2
5	36.2	39.3	41.0	38.8	0.4	1.2	0.1	0.4	2.0	-0.2	4.4	3.9	4.1	4.1	92	78	89	86	10 ✱	10	10 ✱	NW 2	WNW 2	WSW 2
6	42.3	43.4	45.2	43.6	-0.6	0.0	0.0	-0.2	0.5	-1.2	4.2	4.5	3.9	4.2	96	98	85	93	10	10 ✱	10	W 2	WNW 3	WNW 2
7	46.9	48.3	49.7	48.3	-2.3	-3.0	-3.4	-3.0	0.0	-3.7	3.6	3.1	3.2	3.3	94	84	90	89	10 ✱	10 ✱	10 ✱	NW 2	N 3	N 1
8	50.3	48.9	45.5	48.2	-5.0	-4.2	-5.0	-4.8	-3.4	-5.5	2.8	2.9	2.9	2.9	88	87	93	89	10	10	10	N 2	WNW 1	WSW 2
9	39.1	36.0	36.0	37.0	-3.8	-2.5	-3.2	-3.2	-1.5	-5.3	2.7	3.6	2.9	3.1	78	96	81	85	10	10 ✱	10	WSW 4	W 5	N 2
10	40.3	40.8	44.4	41.8	-12.8	-7.6	-14.6	-12.4	-3.2	-14.6	1.4	1.8	1.1	1.4	81	71	74	75	0	10 ✱	5	NW 2	NW 2	N 1
11	45.8	43.8	41.5	43.7	-19.6	-11.0	-11.9	-13.6	-10.6	-19.6	0.7	1.3	1.4	1.1	71	63	75	70	0 ≡	10	0	WSW 1	WSW 2	WSW 1
12	39.0	38.9	40.4	39.4	-7.0	-3.6	-4.0	-4.6	-2.6	-11.9	2.1	3.0	2.8	2.6	77	87	81	82	10 ✱	8 ⊙	10 ✱	WSW 3	WSW 5	WSW 4
13	37.2	37.1	41.1	38.5	-0.4	0.0	-5.0	-2.6	0.6	-5.2	3.9	4.4	2.7	3.7	88	97	86	90	10	10	0	W 3	W 4	WSW 1
14	39.0	39.0	39.6	39.2	-4.7	-2.4	-3.3	-3.4	-0.6	-7.9	3.0	3.4	3.5	3.3	94	90	97	94	10 ≡	10 ✱	9	WSW 3	W 3	W 2
15	43.4	43.2	42.2	42.9	-11.4	-4.2	-8.9	-8.4	-3.3	-11.4	1.7	2.8	2.9	2.5	86	82	92	87	3	9 ⊙	5	WSW 1	NNE 1	NE 1
16	39.4	37.5	35.5	37.5	-10.2	-2.8	-3.2	-4.8	-2.3	-11.4	1.8	2.8	3.4	2.7	84	76	93	84	10	10	10 ✱	NE 1	NE 1	C 0
17	33.6	34.0	35.3	34.3	-2.3	1.2	-0.3	-0.4	1.4	-3.2	3.6	3.9	4.2	3.9	94	78	94	89	10	10	10	NNE 1	NE 1	NE 1
18	37.5	39.9	41.1	39.5	-2.0	-0.9	-2.1	-1.8	-0.3	-2.4	3.7	3.7	3.6	3.7	94	87	92	91	10	10	10	ENE 1	ENE 2	ENE 3
19	40.0	38.0	37.3	38.4	-6.4	-2.1	-3.8	-4.0	-1.3	-7.8	2.4	3.4	3.3	3.0	84	85	94	88	10 ≡	10	10 ✱	NNE 3	NE 2	E 4
20	36.5	37.7	40.4	38.2	-4.4	-3.5	-5.4	-4.7	-3.0	-5.5	3.0	3.0	2.7	2.9	91	85	88	88	10	10 ✱	10 ✱	NE 2	NE 2	E 4
21	42.8	45.0	46.5	44.8	-6.4	-6.3	-8.0	-7.2	-5.4	-8.0	2.5	2.4	2.1	2.3	86	85	85	85	10 ✱	10 ≡	10	NE 2	ENE 5	E 6
22	45.4	43.4	41.0	43.3	-12.0	-6.3	-5.9	-7.5	-5.3	-12.2	1.5	2.4	2.6	2.2	83	82	90	85	10	10	10	E 6	NNE 5	NE 2
23	36.5	34.7	33.1	34.8	-7.0	1.0	2.2	-0.4	2.5	-8.0	2.3	3.6	4.6	3.5	86	76	86	83	10 ▬	10 ● ▬	10	C 0	C 0	C 0
24	30.9	30.8	32.1	31.3	1.3	3.9	1.5	2.1	4.3	1.0	4.8	5.2	4.8	4.9	94	85	94	91	10 ●	10	10 ●	NE 1	NE 2	N 1
25	33.9	35.3	36.5	35.2	1.2	3.6	0.9	1.6	3.6	0.8	4.7	5.4	4.6	4.9	95	91	95	94	10 ▬	10 ● ▬	10 ✱	C 0	C 0	C 0
26	37.5	38.7	40.5	38.9	0.8	1.8	0.6	1.0	2.1	0.5	4.5	4.5	4.5	4.5	93	85	94	91	10 ✱ ▬	10 ✱ ▬	10 ✱	C 0	W 4	W 2
27	42.1	42.0	40.3	41.5	0.2	3.9	0.9	1.5	4.5	-0.3	4.2	4.2	4.5	4.3	90	69	90	83	10	6 ⊙ ▬	3	W 1	ESE 4	ENE 3
28	34.7	29.6	23.9	29.4	1.6	5.4	1.3	2.4	5.6	-0.6	4.3	5.0	4.6	4.6	84	74	91	83	9	10	10	ENE 5	ENE 7	ENE 8
29	24.5	26.4	28.1	26.3	7.6	11.3	4.5	7.0	12.2	1.1	5.5	6.3	5.0	5.6	71	62	79	71	1 ⊙	9 ⊙	3	SSE 5	SSW 2	SSE 2
30																								
31																								
M	37.2	37.2	37.5	37.3	-3.1	-0.1	-2.0	-1.8	1.0	-4.5	3.4	3.9	3.7	3.7	87	82	88	86	8.7	9.7	8.4	1.9	2.7	2.0

Kraków, Obserw. Astr. $H_s = 209$ m $H_b = 220{,}3$ m — Styczeń – Janvier 1936

DNI	OPAD R	GRUB. SNIEGU h	USŁONECZNIENIE	POGODA
1	.	6	4.5	≡ / a ⊎ p ⊽ /// ⊎⊽ n
2	.	6	3.0	≡⁰ a, p; ⌣ /
3	.	5	1.2	⊎ n
4	4.0	4	.	• a •⁰ // • p, ≡ a
5	0.2	2	.	≡⁰ /, a, //, p /// ≡² n
6	0.2	1	1.4	≡² V ⌣ / ≡² a ≡² ⌣ /// ≡² n; ⊽ ⊎ p
7	.	0	4.5	≡ ⌣ / ≡ a ≡⁰ // ⌣ /// ≡⁰ ⌣ n, ⊽ p, ///
8	0.0	.	.	• p; ≡ //, p, n, ⌣ /, n
9	0.5	.	2.6	• p, ///, n; ≡ ⌣ /, a ≡ a, //, p
10	2.9	.	.	• a, //, p, ///, n, ≡ /, a
11	3.4	.	1.7	• △ ⊼ 16–17 • p, n
12	0.9	.	0.3	* ⁂ a * p
13	0.1	.	0.5	* n
14	1.4	.	2.3	* a, p, n
15	1.1	2	1.4	* △ a
16	.	2	5.9	≡⁰ /, a
17	1.7	2	4.0	• n
18	1.1	1	.	• a ⁂ a, //, p * n, ≡ a
19	(0.0)	.	6.0	
20	1.0	.	0.7	• n; ≡ a, //, p; ⌣ n
21	2.8	.	.	≡ • a, //, p
22	11.0	.	.	• n * n; ≡ ⌣ / ≡⁰ a, //, p
23	2.8	2	.	* /, a • a, p
24	0.4	1	2.6	* a, ⊕ //
25	.	3	.	≡ V / ≡ a
26	.	2	4.9	
27	.	2	4.7	≡⁰ //
28	.	1	.	≡ /, a, n
29	0.1	.	3.9	≡ /, a ≡² p, ///, n, ⊽ p
30	.	.	1.3	≡ /, a ≡⁰ // ≡ p ≡⁰ /// ≡² n
31	1.0	.	0.2	• n, ≡² / ≡ a, ⊽ ///
Σ	36.6	—	57.6	UWAGI: 1) Klatka meteorologiczna znajdowała się za oknem Obserwatorium (223,4 m n.p.m.). 2) W III terminie obserwacji dokonywano za pomocą klatki pomocniczej. 3) Obserwacje w II terminie wykonywano o godz. 14 czasu lokalnego. 4) Kierunki i prędkości wiatru wyznaczano za pomocą anemografu. Niniejsze uwagi odnoszą się do całego roku.

Luty – Février 1936

1	3.2	.	.	• a 11–13⁴⁰, p
2	1.4	.	0.4	• a, // (krople), 17–19
3	.	.	3.6	• na, ⊽ ///, n
4	4.0	.	.	• a * a, // • ⁂ p * ///, n–24, ≡ ⌣ /
5	1.2	1	.	* 0⁰⁰–/, a * p ⁂ p * (płatki) ///, n; ⊎ ///
6	0.5	0	.	* od 12 //, p, n
7	3.4	0	.	* n – 23
8	.	6	.	⊎ ///
9	2.0	4	.	* ⊹ 13–p
10	0.2	5	3.7	* // * ⊹ p z prz
11	.	5	1.8	≡ ⌣ /; ⊕ a, //
12	0.2	4	3.1	* /, a, p, ///, n
13	2.9	4	0.1	* ⊹ a * //, p
14	1.2	7	2.7	* a, //, p; ≡⁰ /
15	.	8	6.7	⊕ a, // (8¹⁵, 13⁵⁰ boczne słońca)
16	1.3	7	.	* p, ///, n
17	0.0	8	.	△ a, p
18	0.1	4	.	△ a * (płatki) a
19	2.6	4	0.8	* p, ///, n; ≡⁰ /; ⊕ //
20	1.8	7	.	* ↔ n, a, //, p, ///, n
21	.	10	.	* / △ a; ≡⁰ a, //
22	.	9	.	
23	6.6	9	.	• a, //, p, n; ≡⁰ V / ≡ ∾ a ≡ //
24	5.2	5	0.5	• /, a, p, ///, n, ≡⁰ a
25	9.4	1	.	• a, //, p ⁂ p * p, ///, n; ≡ /, a, //, n
26	2.8	2	.	* ≡ /, a ≡ ⁂ a ≡ * // * p, ///, n
27	.	1	2.3	≡ a ≡⁰ //; ⌣ ///
28	(0.0)	.	0.1	• a; ⊎ ///
29	0.0	.	6.0	• a; ≡ a
30				
31				
Σ	50.0	—	31.8	UWAGI:

Kraków, Obserw. Astr. φ = 50°04' λ = 19°58' Marzec – Mars 1936

Dzień	Ciśnienie P − 700 + I	II	III	Dies	Temperatura T I	II	III	Dies	Max	Min	Prężność pary e I	II	III	Dies	Wilgotność wzgl. U I	II	III	Dies	Zachmurzenie i pogoda N,w I	II	III	Kierunek i prędkość wiatru D,v I	II	III
1	28.6	27.2	27.0	27.6	2.4	10.6	5.9	6.2	11.0	1.0	4.5	6.5	5.9	5.6	83	69	85	79	8	10	10 ●	C 0	ESE 3	C 0
2	30.6	32.4	35.7	32.9	1.8	10.6	5.4	5.8	11.3	0.9	5.0	5.5	5.4	5.3	96	58	80	78	4⊙▬	7 ⊙	8 ▬	C 0	SE 1	C 0
3	38.1	39.9	42.5	40.2	1.6	11.4	6.8	6.6	13.8	1.1	4.4	4.7	5.0	4.7	86	47	67	67	1 ⊙	1 ⊙	6	C 0	WSW 2	C 0
4	43.7	42.8	42.9	43.1	2.3	16.7	9.0	9.2	17.4	1.7	4.8	5.9	5.1	5.3	87	41	59	62	9 ⊙	10	10	NE 1	SSW 3	C 0
5	41.7	39.6	38.3	39.9	5.9	17.2	8.8	10.2	17.9	5.0	5.0	6.5	6.6	6.0	72	45	78	65	9 ⊙	10	10	E 2	ESE 3	NE 1
6	36.3	35.2	35.6	35.7	5.8	12.2	6.4	7.7	12.5	5.3	5.7	6.6	6.6	6.3	84	63	91	79	10	10 ●	5	NE 1	ESE 3	ENE 1
7	37.5	38.8	40.0	38.8	4.1	4.2	4.4	4.3	6.4	3.6	5.6	5.2	5.3	5.4	92	84	85	87	10 ≡	10 ▬	10	NNE 1	NE 2	NE 1
8	42.6	43.6	44.4	43.5	3.0	7.2	5.2	5.2	7.5	2.7	5.1	5.9	5.5	5.5	90	77	83	83	10	10	10	ENE 2	NNE 2	NE 2
9	44.4	44.8	45.2	44.8	3.0	6.2	5.0	4.8	7.9	2.4	4.9	5.7	5.7	5.4	87	81	88	85	10 ●	10	10	C 0	W 2	C 0
10	44.0	42.6	41.8	42.8	0.9	11.4	8.6	7.4	12.4	0.5	4.8	5.3	6.2	5.4	98	52	74	75	10 ▬	6 ⊙	10	C 0	W 2	WSW 2
11	39.4	36.5	34.8	36.9	2.6	14.4	9.5	9.0	15.0	2.5	4.8	6.3	6.2	5.8	88	51	70	70	3⊙▬	8 ⊙	10	C 0	SSE 1	SSE 1
12	33.3	36.0	37.5	35.6	6.0	3.4	0.9	2.8	9.5	0.6	5.3	4.6	4.5	4.8	76	78	92	82	10 ▬	10	10 *	C 0	WNW 4	WSW 1
13	36.8	37.1	38.8	37.6	1.2	3.3	1.6	1.9	3.7	0.7	3.7	3.9	4.0	3.9	74	68	78	73	10	10	10	C 0	SW 1	WNW 3
14	40.0	40.9	41.8	40.9	1.0	2.6	1.5	1.6	3.3	0.6	4.1	4.2	4.2	4.2	83	76	82	80	10	10	10	WSW 2	WNW 6	W 3
15	41.2	40.2	41.2	40.9	0.4	2.4	1.8	1.6	3.0	0.0	4.0	4.4	4.2	4.2	85	82	81	83	10 *	10 *	10	WSW 2	WSW 6	W 4
16	41.2	41.0	43.2	41.8	1.2	3.5	1.3	1.8	4.2	0.8	3.7	4.0	4.4	4.0	74	69	87	77	10 ≡	10 *	10	C 0	WNW 3	WSW 1
17	45.6	47.6	49.7	47.6	0.5	4.3	3.0	2.7	5.2	0.2	4.5	3.9	4.6	4.3	94	63	81	79	10 * ▬	10 ▬	10	WSW 1	NW 2	W 1
18	51.1	50.3	49.5	50.3	−0.6	6.2	2.5	2.6	6.9	−1.1	4.0	4.2	4.6	4.3	91	59	82	77	0⊙▬	0 ⊙	0	C 0	ESE 2	E 1
19	48.2	47.0	46.7	47.3	−0.8	10.3	5.6	5.2	11.6	−1.1	3.9	4.6	5.0	4.5	90	49	74	71	0⊙▬	0 ⊙	7	C 0	W 2	C 0
20	47.5	47.5	49.1	48.0	0.4	11.8	5.1	5.6	12.2	0.4	4.3	5.3	6.0	5.2	91	51	93	78	0⊙▬	1 ⊙	5	C 0	NE 1	ENE 5
21	49.6	48.7	46.8	48.4	1.0	10.7	7.4	6.6	13.0	0.7	4.6	6.6	6.8	6.0	95	69	89	84	10	0 ⊙	0	ENE 4	E 2	NE 1
22	45.0	42.0	40.8	42.6	−0.6	15.2	9.9	8.6	16.5	−1.2	4.1	6.3	5.1	5.2	95	49	56	67	0⊙≡	0 ⊙	0	C 0	NE 1	SW 1
23	38.4	37.6	38.8	38.3	3.1	16.0	10.7	10.1	16.7	2.8	4.5	4.9	6.2	5.2	79	37	65	60	0⊙≡	9	10	C 0	C 0	C 0
24	39.0	38.1	38.6	38.6	5.6	16.2	12.1	11.5	17.4	5.0	5.8	7.7	7.9	7.1	85	56	75	72	10 ≡	9	10	C 0	E 1	W 1
25	38.8	38.7	40.2	39.2	8.4	15.6	7.1	9.6	16.0	6.9	7.7	9.0	7.1	7.9	94	69	94	86	9 ≡	8	10	C 0	E 4	NE 3
26	38.8	37.3	36.8	37.6	6.8	10.4	8.6	8.6	11.0	6.2	7.1	7.7	7.9	7.6	96	82	95	91	10 ≡	10	10	ENE 2	ENE 2	NE 1
27	37.7	39.4	42.1	39.7	5.3	5.4	3.7	4.5	8.6	3.1	6.3	6.2	5.4	6.0	96	92	90	93	10 ▬	10 ▬	10 ●	NE 4	NE 3	NE 3
28	44.2	45.6	45.8	45.2	3.4	5.2	2.5	3.4	6.0	2.1	5.4	5.6	4.8	5.3	93	84	87	88	10 ▬	10	0	ENE 4	ENE 4	ENE 1
29	45.1	43.4	43.6	44.0	0.0	10.2	7.8	6.4	11.4	−1.6	4.3	5.5	6.0	5.3	92	59	76	76	0⊙▬	0 ⊙	7	ENE 2	NE 2	C 0
30	42.2	40.1	40.0	40.8	5.6	15.4	9.2	9.8	15.8	5.0	5.9	7.6	7.2	6.9	87	59	84	77	10 ▬	7	9	C 0	ESE 2	C 0
31	40.3	40.7	42.0	41.0	6.0	10.2	8.9	8.5	10.6	5.0	6.5	8.4	8.4	7.8	93	91	99	94	10 ●	10● ▬	10	C 0	C 0	WSW 2
M	41.0	40.7	41.3	41.0	2.8	9.7	6.0	6.1	10.8	2.0	5.0	5.8	5.7	5.5	88	65	81	78	7.2	7.3	8.0	0.9	2.3	1.3

Kwiecień – Avril 1936

1	41.6	40.5	41.3	41.1	5.1	15.3	10.8	10.5	16.5	4.4	6.3	8.4	8.9	7.9	97	65	93	85	9⊙▬	10	10	C 0	WSW 6	WSW 4
2	40.8	40.4	39.9	40.4	9.2	12.9	12.0	11.5	14.2	9.0	8.2	9.4	10.1	9.2	95	86	97	93	10 ● ▬	10 ▬	10	C 0	SSW 1	WSW 1
3	39.7	39.5	41.7	40.3	10.5	12.8	8.6	10.1	13.0	8.5	8.4	8.9	7.4	8.2	90	81	89	87	10 ▬	10	10	W 4	W 4	NW 2
4	40.0	39.0	38.5	39.2	7.1	9.6	7.5	7.9	9.8	6.6	7.1	6.8	6.0	6.6	95	76	77	83	10 ▬	10● ≡	10	C 0	W 2	N 2
5	38.9	40.6	44.0	41.2	4.8	5.0	1.8	3.4	7.5	1.6	5.2	3.5	3.2	4.0	81	54	62	66	9	10	7	N 1	NW 4	NNW 2
6	46.3	45.4	42.3	44.7	0.0	5.0	1.0	1.8	5.5	−1.5	3.3	3.1	3.5	3.3	71	48	70	63	0 ⊙	3 ⊙	0	C 0	ENE 1	E 2
7	37.2	34.5	34.0	35.2	0.3	9.7	5.4	5.2	10.3	−1.6	3.6	4.9	5.5	4.7	78	54	82	71	1⊙≡	10	10	C 0	SSE 1	WSW 2
8	37.2	40.9	43.7	40.6	2.8	6.2	3.4	4.0	7.4	2.4	4.5	2.9	3.5	3.6	79	41	60	60	10	4 ⊙	0	N 2	NNW 4	NNW 1
9	43.7	42.3	41.8	42.6	1.4	11.8	8.3	7.4	13.0	−1.0	3.0	5.5	6.3	4.9	60	54	77	64	0 ⊙	1 ⊙	4	C 0	W 7	SW 2
10	41.6	39.3	36.0	39.0	5.2	9.3	6.0	6.6	10.0	4.5	5.6	4.4	5.1	5.0	85	50	73	69	10 ▬	7 ⊙	10	C 0	NNE 2	C 0
11	31.4	30.3	31.6	31.1	4.2	6.2	6.8	6.0	9.0	2.8	5.4	6.4	6.4	6.1	88	90	87	88	10● ▬	10 ▬	10 ●	C 0	NNW 1	W 4
12	32.1	31.9	30.9	31.6	4.4	5.4	5.7	5.3	6.8	3.8	5.4	5.9	6.6	6.0	87	87	97	90	10 ●	10 ●	10	NNW 1	NNE 3	NE 2
13	34.3	37.0	37.9	36.4	2.8	8.6	5.0	5.4	10.0	2.1	4.9	4.5	4.7	4.7	87	54	72	71	10	3 ⊙	0	WSW 6	WNW 8	C 0
14	35.9	33.4	33.5	34.3	3.4	17.0	11.0	10.6	18.0	1.4	5.2	6.7	5.8	5.9	88	46	60	65	10	9 ⊙	9	ENE 3	SSW 2	C 0
15	34.1	33.2	33.2	33.5	6.4	18.1	11.7	12.0	19.0	5.1	6.1	7.7	8.1	7.3	84	50	79	71	10 ▬	4 ⊙	2	C 0	ESE 2	E 1
16	31.7	31.8	31.6	31.7	9.0	19.9	13.3	13.9	21.1	5.1	7.6	6.7	7.8	7.4	89	39	68	65	9	3 ⊙	3	E 1	SSE 4	ESE 1
17	25.9	23.6	24.7	24.7	14.6	18.5	12.7	14.6	20.5	12.4	8.2	8.7	7.0	8.0	67	55	65	62	10	10	10	E 9	SSE 5	SSE 1
18	28.7	29.0	30.6	29.4	6.8	12.2	7.9	8.7	13.7	5.8	5.0	4.8	4.9	4.9	67	45	61	58	5	2 ⊙	0	WSW 5	W 4	WSW 2
19	33.4	37.1	39.1	36.5	3.8	5.4	4.9	4.8	8.0	2.4	4.6	4.0	4.7	4.4	78	60	71	70	10	10	10	W 6	W 9	WSW 1
20	40.7	40.6	40.6	40.6	3.8	8.3	5.5	5.8	10.0	1.4	4.6	5.4	5.7	5.2	76	66	84	75	0⊙▬	10 ●	1	C 0	SW 2	C 0
21	37.6	34.9	33.4	35.3	4.2	14.0	10.3	9.7	15.5	0.9	4.9	5.8	6.3	5.7	80	49	67	65	8 ⊙	10	8	C 0	S 6	SW 1
22	33.0	29.9	29.9	30.9	5.4	16.5	11.8	11.4	17.6	3.4	5.9	8.0	7.8	7.2	87	57	76	73	10	10	5	ENE 3	ESE 5	E 2
23	30.1	32.3	37.8	33.4	10.1	15.8	8.4	10.7	16.4	7.9	7.4	8.1	7.4	7.6	81	61	90	77	10	9	10	C 0	NE 2	W 8
24	41.8	43.7	43.2	42.9	3.6	5.9	5.5	5.1	8.8	2.7	5.0	5.1	5.0	5.0	85	74	74	78	10	10 ▬	0	WSW 6	W 3	C 0
25	43.7	44.1	44.4	44.1	4.9	9.7	7.5	7.4	11.5	1.4	4.6	5.8	5.8	5.4	71	64	74	70	0 ⊙	9	10	C 0	WSW 4	WSW 1
26	44.4	45.0	45.9	45.1	3.8	5.3	4.7	4.6	8.5	1.7	4.8	5.8	5.9	5.5	80	87	92	86	10	10	0	WSW 3	WSW 6	W 2
27	45.6	45.0	45.8	45.5	1.4	13.0	9.2	8.2	13.5	−0.4	4.9	7.5	6.4	6.3	96	67	75	79	10 ▬	4 ⊙	1	W 2	E 1	C 0
28	46.8	46.0	45.9	46.2	6.2	16.6	12.0	11.7	18.2	3.8	5.8	6.0	8.1	6.6	82	42	78	67	0⊙▬	9	0	WSW 1	C 0	N 2
29	45.0	44.1	43.9	44.3	8.8	18.2	12.0	12.8	19.0	6.0	6.7	7.2	8.3	7.4	80	47	80	69	0⊙▬	3 ⊙	0	C 0	NNE 1	ENE 2
30	43.1	42.3	42.7	42.7	8.9	19.9	14.6	14.5	20.1	5.5	7.2	8.0	8.4	7.9	85	47	68	67	0 ⊙	9 ⊙	10	C 0	ENE 2	ENE 1
31																								
M	38.2	37.9	38.3	38.1	5.4	11.7	8.2	8.4	13.1	3.6	5.6	6.2	6.4	6.1	82	60	77	73	7.2	7.6	5.7	1.8	3.4	1.6

Kraków, Obserw. Astr. $H_s = 209$ m $H_b = 220,3$ m

Marzec – Mars 1936

DNI	OPAD R	GRUB. ŚNIEGU h	USŁONECZNIENIE	POGODA
1	4.5	.	1.1	● p, ///, n; ⊔ /
2	.	.	6.9	≡¹ / ≡ a, p ≡⁰ ///
3	.	.	9.1	⊔ /
4	.	.	5.1	⊔ /; ⊽ ///
5	.	.	3.9	⌓ /
6	(0.0)	.	.	● // (krople), p; ⊽ n
7	(0.0)	.	.	● a; ≡⁰ /, //
8	0.3	.	1.1	● n
9	0.2	.	.	●⁰ /, a
10	0.0	.	5.9	≡ n ≡² / ≡ a; ⊕ //
11	.	.	6.4	⊔ ≡⁰ / ≡ p; ⊕ // ⊽ n
12	3.2	.	0.6	△ ● (krople) a ✱△ p ✱ ///, n; ≡ / ≡⁰ a
13	.	.	.	
14	0.5	.	.	✱ (płatki) a, p
15	0.2	.	.	✱△ n ✱ (płatki) /, a, // ✱△ p ✱ (płatki) n
16	0.7	.	0.3	✱ (płatki) a, // ✱ p, n; ≡⁰ /
17	1.1	.	1.0	✱ ≡ / ✱ a ≡⁰ a, //
18	.	.	10.0	≡ ⊔ /, a
19	.	.	9.5	≡ ⊔ /, a
20	.	.	9.5	≡ ⊔ /
21	.	.	5.8	
22	.	.	10.1	≡ n ≡⁰ ⊔ /, a
23	(0.0)	.	8.5	⊔ ≡⁰ /
24	0.3	.	8.1	● n; ≡⁰ ⌓ /; ⊕ /, a
25	1.8	.	4.9	● ⊼ p; ≡⁰ / ≡ n; ⌒ p
26	7.3	.	0.9	● p; ≡ /, a, n
27	0.1	.	.	● (krople) p, /// ● n; ≡ /, a, ///
28	.	.	.	≡⁰ /, a
29	0.1	.	9.5	● n; ⊔ ≡⁰ / ≡⁰ a ⊔ a
30	0.8	.	4.6	● (krople) p ● n; ≡⁰ /
31	4.3	.	.	● /, a, //; ≡ //
Σ	25.4	—	122.8	UWAGI.

Kwiecień – Avril 1936

1	6.0	.	1.7	● (krople) p ● ///, n; ≡¹ ⌓ /
2	1.9	.	0.1	●⁰ / ● a, p, n; ≡ /, a, //
3	4.8	.	.	● a, p, n ≡⁰ /
4	0.1	.	.	● (krople) a ●⁰ // ● (krople) p; ≡⁰ /, a, //
5	.	.	2.7	
6	.	.	10.1	⊔ /
7	.	.	2.6	≡⁰ ⊔ /
8	.	.	6.3	
9	(0.0)	.	10.6	≡⁰ ⊔ /
10	0.2	.	1.5	● n; ≡¹ /, a
11	3.3	.	.	● /, a, p ● /// (krople), n; ≡ / ≡⁰ a, //
12	3.4	.	.	● /, a, //, p; ≡ p
13	.	.	7.7	
14	.	.	5.1	⌓ /
15	.	.	8.0	⌓ ≡ /
16	.	.	6.1	⌓ /
17	(0.0)	.	0.4	⌒ 16
18	.	.	8.6	● (krople) n
19	0.4	.	0.6	● a
20	1.5	.	5.9	● △ a ✱ a ● //, p; ≡⁰ /
21	1.3	.	6.5	⌓ /
22	.	.	4.6	● n
23	7.7	.	0.8	● p, n
24	0.1	.	1.3	● a; ≡⁰ //
25	2.5	.	6.7	● a, n ✱ n; ⌓ /
26	1.3	.	0.1	● a, p
27	.	.	8.5	≡ n, /, ⌓ /, ///
28	.	.	8.0	≡⁰ ⌓ /
29	.	.	12.0	≡ ⌓ /
30	0.2	.	10.0	⌓ /
31				
Σ	34.7	—	136.5	UWAGI.

Kraków, Obserw. Astr. $\varphi = 50°04'$ $\lambda = 19°58'$ Maj – Mai 1936

DNI	CIŚNIENIE P – 700 + I	II	III	Dies	TEMPERATURA T I	II	III	Dies	Max	Min	PRĘŻNOŚĆ PARY e I	II	III	Dies	WILGOTNOŚĆ WZGL. U I	II	III	Dies	ZACHMURZENIE N,w I	II	III	KIERUNEK I PRĘDKOŚĆ WIATRU D,v I	II	III
1	43.2	43.0	43.2	43.1	12.2	19.4	14.5	15.2	20.6	10.4	8.4	10.0	11.0	9.8	79	60	91	77	10	10	10	C 0	NE 2	W 3
2	44.0	43.5	43.6	43.7	12.6	20.3	14.9	15.7	21.5	11.4	9.8	12.1	11.2	11.0	91	68	89	83	10 ▬	8 ⊙	8	W 2	SSE 1	NW 1
3	44.1	42.9	42.9	43.3	13.5	19.9	14.7	15.7	20.9	12.3	10.5	7.5	7.3	8.4	92	43	58	64	10 ≡	2 ⊙	9	C 0	ENE 4	NE 3
4	42.3	40.9	40.9	41.4	12.1	21.6	15.9	16.4	21.7	8.8	7.4	9.2	9.2	8.6	71	49	68	63	0 ⊙	1 ⊙	10	ENE 2	ESE 4	C 0
5	40.2	39.1	39.0	39.4	13.8	22.6	17.4	17.8	23.0	12.8	8.3	7.2	7.2	7.6	71	36	49	52	10	8 ⊙	10 ●	NNW 1	ENE 2	ENE 4
6	39.8	39.3	40.2	39.8	14.2	22.8	16.0	17.2	23.2	12.4	8.4	10.3	9.7	9.5	69	50	72	64	7	9 ⊙	9	E 2	NE 7	ENE 4
7	40.2	41.0	41.4	40.9	13.4	18.2	14.0	14.9	19.6	11.5	7.9	9.4	7.9	8.4	69	60	67	65	9 ⊙	10	10	E 6	E 7	E 4
8	41.1	40.4	40.9	40.8	12.5	22.9	16.3	17.0	23.3	8.8	7.6	9.7	9.4	8.9	71	47	69	62	8 ⊙	4 ⊙	6	E 4	ESE 6	C 0
9	41.7	40.7	41.0	41.1	13.6	21.4	14.8	16.2	23.1	11.7	9.0	10.2	10.5	9.9	78	54	84	72	10 ≡	10	3	C 0	SE 4	C 0
10	40.7	39.3	39.2	39.7	14.0	23.4	17.1	17.9	23.5	12.1	10.3	10.2	11.5	10.7	86	48	79	71	10 ≡	5 ⊙ (K)	3	C 0	ENE 2	C 0
11	39.9	38.9	39.2	39.3	15.4	23.8	18.1	18.8	24.0	12.8	10.0	11.2	11.8	11.0	77	51	76	68	10	4 ⊙	10	C 0	ESE 1	NNW 1
12	39.7	39.5	39.8	39.7	15.2	22.0	18.6	18.6	23.0	14.2	11.5	12.0	12.6	12.0	89	61	79	76	8 ⊙ ≡	6 ⊙	10	W 2	WNW 1	C 0
13	40.6	40.4	41.7	40.9	16.2	22.2	15.6	17.4	22.9	14.6	11.4	12.5	9.7	11.2	84	63	73	73	10 ▬	9	7	C 0	ENE 2	C 0
14	43.8	44.2	44.4	44.1	11.9	14.5	13.0	13.1	17.0	11.8	9.8	9.0	8.7	9.2	95	73	78	82	10 ●	10 ▬	9	W 4	WNW 4	NNW 2
15	44.5	43.6	43.4	43.5	11.6	16.2	12.8	13.4	17.8	9.7	6.8	8.2	8.2	7.7	67	59	75	67	10 ≡	9 ⊙	2	C 0	W 2	N 2
16	44.7	44.7	45.0	44.8	11.1	17.7	13.7	14.0	18.1	7.9	7.6	7.9	8.3	7.9	77	53	71	67	1 ⊙	8 ⊙	7	C 0	E 4	NE 3
17	46.5	46.3	46.5	46.4	9.5	16.0	11.2	12.0	16.4	8.6	6.8	8.1	6.8	7.2	77	60	68	68	10	4 ⊙	1	E 7	E 8	ENE 5
18	46.4	45.3	45.7	45.8	8.2	20.0	13.5	13.8	20.5	5.4	6.8	9.5	6.4	7.6	83	55	56	65	3 ⊙	3 ⊙	9	ENE 3	E 5	NE 4
19	45.2	44.2	42.3	43.9	9.6	14.6	11.6	11.8	16.6	6.0	5.7	7.8	8.1	7.2	64	63	80	69	0 ⊙	4 ⊙	7	NE 1	NE 7	E 2
20	39.5	37.0	35.8	37.4	9.8	16.2	12.0	12.5	17.5	7.4	8.0	9.1	9.5	8.9	89	66	91	82	10 ●	9 ●	3	C 0	SSW 1	C 0
21	35.4	34.7	34.4	34.8	9.6	16.0	13.4	13.1	16.3	6.5	8.1	9.4	10.0	9.2	91	69	87	82	10 ● ≡	10	9	C 0	E 4	E 1
22	35.4	34.7	33.7	34.6	13.1	23.9	18.0	18.2	24.0	11.5	10.0	10.8	10.4	10.4	90	49	68	69	10 ≡	3 ⊙	10	E 1	SE 3	E 4
23	32.8	31.7	33.9	32.8	16.9	26.6	18.4	20.1	27.0	13.1	11.3	10.2	11.6	11.0	79	83	74	79	9 ⊙	9 ⊙	9	E 4	ENE 7	W 2
24	36.8	36.5	38.6	37.3	14.6	21.2	15.3	16.6	24.2	13.4	10.2	12.6	11.1	11.3	83	67	86	79	6 ⊙	9	9	WSW 1	ESE 5	C 0
25	40.3	40.3	41.7	40.8	13.2	21.7	17.3	17.4	22.2	11.8	10.5	12.2	12.4	11.7	94	63	85	81	10 ≡	10 (K)	10	W 3	NNW 1	WSW 1
26	42.9	41.9	41.7	42.2	14.4	26.3	19.6	20.0	26.9	12.1	11.2	10.2	9.4	10.3	92	40	55	62	0 ⊙	4 ⊙	10	C 0	ESE 5	C 0
27	39.8	37.3	35.9	37.7	16.2	25.5	18.8	19.8	26.0	13.2	9.9	9.8	9.6	9.8	73	41	60	58	1 ⊙	5 (K)	6	C 0	SW 2	C 0
28	34.8	34.9	36.7	35.5	15.6	20.0	16.8	17.3	21.4	13.9	11.6	12.4	11.0	11.7	88	72	77	79	10	9	10	S 1	N 2	SW 1
29	40.5	39.6	38.9	39.7	8.4	15.2	12.1	12.0	17.0	7.5	5.7	5.7	5.9	5.8	69	44	56	56	1 ⊙	1 ⊙	0	NW 3	W 2	C 0
30	37.4	36.1	35.0	36.2	10.2	20.5	16.1	15.7	20.5	5.6	7.6	10.8	11.7	10.0	82	60	86	76	2 ⊙	10	10 ⊙	NE 1	ESE 3	C 0
31	32.8	34.3	37.2	34.8	16.6	22.6	15.9	17.8	23.9	11.6	11.4	11.4	11.6	11.5	81	52	86	73	4 ⊙	8 ⊙	9	SSE 1	WSW 4	WNW 3
M	40.5	39.9	40.1	40.2	12.9	20.5	15.4	16.0	21.4	10.7	9.0	9.9	9.7	9.5	81	57	74	71	7.1	6.8	7.6	1.6	3.6	1.6

Czerwiec – Juin 1936

1	37.4	34.9	36.0	36.1	14.0	20.8	13.7	15.6	21.5	13.3	11.1	13.0	10.4	11.5	94	72	89	85	10 ●	10	10 ●	NE 1	E 4	W 4
2	41.4	44.3	45.1	43.6	6.7	8.2	9.6	8.5	13.7	6.3	6.3	6.5	7.4	6.7	87	81	83	84	10	10 ●	9	WSW 5	W 4	C 0
3	46.3	45.3	44.1	45.2	9.0	17.0	11.3	12.2	17.0	4.2	6.6	7.2	7.2	7.0	77	50	72	66	0 ⊙ ≡	4 ⊙	4	C 0	SE 2	ENE 4
4	41.6	37.8	35.8	38.4	10.3	19.4	14.9	14.9	20.3	6.0	6.9	8.6	9.5	8.3	74	51	75	67	7 ⊙	10	10	E 4	ESE 6	NE 3
5	33.2	35.0	36.0	34.7	13.3	15.8	14.2	14.4	17.3	10.8	9.6	9.6	9.1	9.4	84	72	76	77	5	9 ⊙	9	E 6	C 0	W 2
6	36.3	35.7	35.7	35.9	11.8	17.9	13.6	14.2	18.7	9.9	6.4	8.5	8.3	7.7	63	56	72	64	9 ⊙	9	10	SW 2	SSE 1	W 3
7	35.6	36.2	35.9	35.9	11.3	14.0	13.5	13.1	16.6	9.8	8.1	8.5	10.0	8.9	82	71	87	80	10	10	10	W 2	WSW 4	W 5
8	35.9	36.6	37.7	36.7	11.4	11.8	11.9	11.8	13.5	11.2	8.5	8.6	8.1	8.4	85	83	78	82	10	10	10	W 7	W 8	W 6
9	38.8	39.1	39.0	39.0	9.8	11.8	12.1	11.4	14.0	9.2	7.9	7.8	7.3	7.7	88	76	69	78	10 ●	10 ●	10	WSW 5	W 3	W 2
10	38.8	39.4	39.5	39.2	10.4	13.7	12.4	12.2	14.9	9.3	7.7	7.8	9.0	8.2	82	67	84	78	10	10	10	WSW 3	WNW 3	C 0
11	38.9	39.7	40.4	39.7	12.2	13.6	13.1	13.0	19.7	10.5	8.2	9.7	10.0	9.3	78	85	89	84	10	10	10	WSW 2	N 1	C 0
12	41.7	40.9	42.8	41.8	13.6	20.5	16.1	16.6	21.2	10.7	9.3	8.6	10.8	9.6	80	48	79	69	2 ⊙ ≡	7 ⊙	9	C 0	C 0	W 2
13	43.9	43.4	43.5	43.6	14.9	19.2	15.8	16.4	22.4	12.2	10.7	11.6	12.5	11.6	85	70	93	83	5 ⊙	10	10 ●	W 2	WSW 4	WNW 2
14	44.2	43.4	43.0	43.5	14.2	23.9	19.2	19.1	24.5	12.9	11.8	13.5	12.0	12.4	98	61	73	77	10 ●	6 ⊙	6	W 1	ESE 2	W 1
15	42.2	41.5	42.5	42.1	17.0	26.4	19.4	20.6	26.5	14.0	11.6	12.3	12.8	12.2	81	48	76	68	0 ⊙	5	9	C 0	ESE 1	W 1
16	44.3	44.6	46.6	45.2	17.4	24.7	19.8	20.4	25.6	14.5	12.7	12.0	13.8	12.8	86	52	80	73	7 ⊙ ≡	9 ⊙	9	WSW 3	NW 2	NW 1
17	48.2	47.6	46.9	47.6	17.7	25.1	21.3	21.4	26.0	14.0	10.9	10.2	12.5	11.2	73	43	67	61	0 ⊙ ≡	2 ⊙	0	C 0	NNE 1	C 0
18	47.5	46.6	45.8	46.6	18.4	25.8	20.5	21.3	26.5	15.3	11.7	10.3	10.5	10.8	75	42	58	58	0 ⊙ ≡	0 ⊙	0	C 0	WNW 2	NNW 2
19	45.2	43.4	43.2	43.9	17.3	22.2	16.2	18.0	23.2	14.4	10.7	10.2	10.8	10.6	73	52	79	68	6 ⊙	8	8	C 0	WNW 4	C 0
20	42.7	42.2	42.5	42.5	16.4	20.7	16.3	17.4	21.0	14.5	11.0	11.3	10.8	11.0	79	62	78	73	5 ⊙	9	3	NE 2	NNE 1	C 0
21	43.1	42.7	42.9	42.9	15.4	22.8	17.7	18.4	23.7	11.5	10.0	11.3	12.5	11.3	77	55	83	72	10	9	7	C 0	N 2	C 0
22	43.5	42.8	43.0	43.1	16.1	23.9	20.0	20.0	25.2	13.1	11.9	11.4	10.8	11.4	87	52	62	67	6 ⊙	9 ⊙	6	W 2	NNE 3	C 0
23	43.6	42.9	42.0	42.8	18.4	26.7	23.1	22.8	27.0	14.0	11.4	13.3	12.6	12.4	74	51	60	62	2 ⊙ ≡	4 ⊙	1	C 0	ENE 2	C 0
24	41.6	40.4	40.7	40.9	19.6	23.4	20.6	21.0	27.6	16.0	14.2	13.6	14.6	14.1	84	64	83	77	0 ⊙ ≡	8 ⊙	10	WSW 1	WNW 2	WSW 1
25	41.6	41.5	41.8	41.6	18.6	20.8	20.2	20.0	24.5	17.5	14.1	15.5	11.9	13.8	88	85	68	80	10 ▬	10	6	WNW 2	C 0	C 0
26	43.3	42.2	42.2	42.6	17.3	25.4	19.9	20.6	26.3	14.7	12.4	10.7	13.1	12.1	85	45	76	69	0 ⊙ ≡	4 ⊙	5	W 1	N 2	E 2
27	42.4	41.0	41.4	41.6	18.0	26.4	21.0	21.6	26.5	14.5	11.7	13.1	11.8	12.2	76	52	65	64	2 ⊙ ≡	4	7	C 0	ESE 1	N 2
28	43.0	42.3	43.2	42.8	18.6	25.3	21.1	21.5	28.2	15.4	11.7	12.8	15.2	13.2	74	54	82	70	0 ⊙	8	8	C 0	W 2	C 0
29	43.5	42.4	42.2	42.7	18.8	26.8	21.1	22.0	27.5	17.5	12.8	14.2	13.9	13.6	80	54	75	70	6	9 ⊙	6	C 0	SSE 5	C 0
30	41.8	40.2	40.4	40.8	18.8	28.1	22.5	23.0	28.8	16.0	13.6	13.4	13.5	13.5	85	48	67	67	0 ⊙	8 ⊙	7	ENE 1	ESE 2	C 0
31																								
M	41.7	41.2	41.4	41.4	14.9	20.7	17.1	17.4	22.3	12.4	10.4	10.8	11.1	10.8	81	60	76	72	5.4	7.7	7.3	1.7	2.3	1.4

Kraków, Obserw. Astr. $H_s = 209\ m$ $H_b = 220{,}3\ m$ — Maj – Mai 1936

DNI	OPAD R	GRUBOŚĆ ŚNIEGU	USŁONECZNIENIE	POGODA
1	(0.0)	.	0.7	● n,a (krople); ⊕ // ⌣ n
2	0.4	.	3.1	● p; ≡° /, //
3	.	.	7.7	≡ ⌒ /; ⌣ ///
4	.	.	11.0	
5	(0.0)	.	2.5	● (krople) ///
6	.	.	6.5	⊕ //
7	(0.0)	.	2.2	● (krople) p
8	.	.	11.3	
9	0.6	.	3.8	● p, n; ≡° /
10	.	.	6.0	≡° /; (K) //
11	1.3	.	3.2	● p; (K) p; ⌒ /; ⌒ p
12	.	.	3.6	≡ ⌒ /
13	(0.0)	.	4.4	● (krople) p; (K) p; ≡° /
14	0.0	.	1.1	●° /; ≡° //
15	(0.0)	.	2.5	● (krople) a; ≡° /
16	.	.	7.6	⌒ /
17	.	.	5.3	
18	.	.	10.9	⌒ /, n
19	.	.	12.8	
20	0.7	.	0.8	● (krople) /; ● a; ● (krople) //, p; ⌒ p
21	0.1	.	1.8	●≡ n; ●°≡ /; ● a
22	.	.	9.1	● (krople) p; ≤ n; ≡° /
23	.	.	9.2	(K) p; ● (krople) n
24	0.1	.	7.1	● (krople) a, p, n; (K) a, p
25	0.8	.	3.7	(K) a; ● (krople) //; K ● p; ≡ /
26	.	.	8.0	≡ ⌒ /
27	0.6	.	9.2	⌒ /; (K) //; ● n
28	0.1	.	1.6	(K) a, p; ● a; ● (krople) p
29	.	.	14.1	
30	2.1	.	3.3	● a, //; ● (krople) p; ● ///, n
31	7.7	.	8.7	● (krople) K p; ● n
Σ	14.5	—	182.8	UWAGI.

Czerwiec – Juin 1936

1	10.2	.	1.8	● /, a, p, ///, n; ⌒ p
2	1.1	.	.	● a, //, p
3	.	.	12.2	⌒ ≡° /
4	0.9	.	11.6	⌒ /; ● n
5	11.9	.	4.8	● a, p
6	0.0	.	5.9	● p
7	0.6	.	0.3	● n
8	0.2	.	.	● a, p, n
9	0.9	.	.	●° /, a, //, p
10	(0.0)	.	0.1	● (krople) p, n
11	0.1	.	0.8	● a
12	(0.0)	.	5.5	● p; ≡° ⌒ /
13	11.7	.	1.9	● (krople) K a; ● K p; ● ///, n; ⌒ /
14	4.5	.	10.1	● (ulewny) /; ● ⌒ a; ≡ a
15	(0.0)	.	9.7	● (krople) p; (K) a; ⌒ /
16	.	.	4.3	⌒ ≡° /
17	.	.	12.7	≡° /
18	.	.	13.0	≡° /
19	0.4	.	7.0	● (krople) p; ● n
20	1.5	.	6.4	● a, p
21	0.3	.	5.5	● a
22	.	.	11.0	⌒ /
23	.	.	14.1	⌒ n; ≡° /
24	0.3	.	6.8	● K a; ≡° /
25	3.2	.	4.4	● a; (K) a; ≡° /
26	.	.	9.6	≡° ⌒ /
27	.	.	10.8	≡° ⌒ /; ⌣ ///
28	0.4	.	9.2	● (K) p
29	.	.	4.9	(K) p; ⌒ /
30	.	.	11.2	(K) p
31				
Σ	48.2	—	199.6	UWAGI.

Kraków, Obserw. Astr. φ = 50°04' λ = 19°58' Lipiec – Juillet 1936

Dni	Ciśnienie P = 700 + I	II	III	Dies	Temperatura T I	II	III	Dies	Max	Min	Prężność pary e I	II	III	Dies	Wilgotność wzgl. U I	II	III	Dies	Zachmurzenie i pogoda N,w I	II	III	Kierunek i prędkość wiatru D,v I	II	III
1	40.6	39.4	39.3	39.8	20.4	25.2	23.6	23.2	28.5	16.6	14.3	14.9	14.1	14.4	80	63	65	69	2 ⊙	8 ⊙	2	C 0	NE 2	C 0
2	39.8	38.7	39.8	39.4	21.4	31.4	24.9	25.6	32.0	17.0	15.2	13.7	15.8	14.9	80	40	68	63	4 ⊙	3 ⊙	3	E 1	SSE 4	W 1
3	40.3	39.7	39.4	39.8	20.2	26.1	19.1	21.1	28.1	18.2	14.2	12.5	15.0	13.9	81	50	91	74	6 ⊙	7 ⊙	10	SW 1	W 4	WNW 3
4	39.0	40.5	42.8	40.8	16.1	19.4	19.6	18.7	23.6	16.0	13.1	13.9	14.6	13.9	96	83	86	88	10 ●	10 ●	9	W 2	WSW 2	C 0
5	44.5	43.4	43.2	43.7	17.6	24.8	21.8	21.5	26.7	15.1	12.6	11.7	14.6	13.0	84	50	75	70	10 ⊙ ▬	3 ⊙	1	SW 2	SSW 1	WSW 1
6	43.4	42.5	42.6	42.8	18.6	24.0	21.4	21.4	26.9	16.1	13.1	13.3	13.4	13.3	83	60	71	71	10	8	6	WSW 2	W 2	NW 1
7	43.4	43.1	41.8	42.8	19.3	25.1	21.3	21.8	25.7	15.7	10.5	11.5	12.0	11.3	63	49	64	59	9 ⊙	2 ⊙	2	C 0	NE 1	C 0
8	41.0	39.6	42.6	41.1	18.8	29.9	18.7	21.5	30.3	14.6	12.9	16.8	14.3	14.7	80	54	89	74	2 ⊙	8	10 ● ⊠	E 2	E 2	SW 2
9	40.5	39.0	37.2	38.9	19.8	26.2	23.2	23.1	28.0	16.9	13.8	15.0	16.4	15.1	80	59	78	72	3 ⊙	3 ⊙	2	W 4	W 2	C 0
10	38.2	38.7	39.3	38.7	18.5	24.5	21.5	21.5	26.4	18.1	12.3	13.3	14.5	13.4	78	58	76	71	10	5 ⊙	4	WSW 5	W 4	NNW 1
11	38.8	37.4	38.3	38.2	19.2	27.8	20.4	22.0	28.0	16.2	13.7	15.2	14.7	14.5	83	55	83	74	6 ⊙	5 ⊙	5	E 3	ESE 2	W 3
12	39.9	37.9	37.8	38.5	17.7	21.8	18.2	19.0	22.4	16.9	14.3	15.3	14.5	14.7	95	79	93	89	10 ▬	10	10	NW 1	N 1	WSW 2
13	38.1	40.8	41.1	40.0	15.5	14.7	16.0	15.6	18.2	14.0	12.1	11.8	11.4	11.8	92	95	84	90	10	10 ●	3	WSW 2	WSW 6	WSW 1
14	39.9	39.8	41.4	40.4	15.5	17.6	15.5	16.0	21.8	12.9	11.8	12.8	12.0	12.2	90	85	91	89	10	9 ⊙	9	C 0	WSW 6	WSW 1
15	42.5	40.6	38.8	40.6	15.5	25.0	21.2	20.7	26.4	12.1	10.5	11.7	13.0	11.7	80	50	69	66	7 ⊙	8 ⊙	8	W 1	S 2	SSE 2
16	41.4	42.9	44.3	42.9	20.8	21.8	18.0	19.6	24.0	17.7	13.3	11.5	11.5	12.1	73	59	75	69	10	8 ⊙	3	WSW 1	WSW 3	C 0
17	46.5	46.4	46.2	46.4	16.6	23.4	20.0	20.0	25.4	14.3	11.4	10.8	11.5	11.2	81	51	66	66	0 ⊙	2 ⊙	0	W 1	W 4	C 0
18	45.1	43.4	42.3	43.6	17.0	29.0	24.3	23.6	30.0	13.7	11.4	15.7	14.7	13.9	79	53	65	66	0 ⊙	0 ⊙	0	C 0	W 1	C 0
19	40.8	39.4	40.7	40.3	20.9	30.1	20.2	22.9	32.0	17.8	14.6	15.4	15.4	15.1	80	49	88	72	0 ⊙	7 ⊙ (Ra)	10 ● ⊠	C 0	NW 2	W 4
20	42.1	39.7	37.6	39.8	17.6	23.6	21.4	21.0	24.7	16.5	12.7	14.6	15.9	14.4	85	68	84	79	8 ▬	3 ⊙	2	SSW 1	ENE 4	E 2
21	36.6	36.8	38.2	37.2	18.3	19.8	18.0	18.5	21.4	17.9	14.1	13.4	12.8	13.4	90	78	83	84	10 ▬	10	10	WSW 3	WNW 5	W 3
22	37.7	39.2	39.9	38.9	15.3	15.8	15.1	15.3	18.0	15.0	12.4	11.9	10.4	11.6	96	89	82	89	10 ● ▬	10 ●	10	WNW 1	NW 2	N 1
23	40.5	40.8	41.5	40.9	16.0	19.8	18.0	18.0	20.3	14.5	12.1	12.6	13.7	12.8	89	73	89	84	10	10	10 ●	W 1	N 2	NNW 2
24	43.3	43.9	43.6	43.6	18.0	23.8	21.3	21.1	24.3	16.7	13.0	15.7	15.4	14.7	85	72	82	80	10	10	1	C 0	ESE 1	C 0
25	42.8	41.0	40.4	41.4	18.5	27.6	21.6	22.3	28.1	16.9	14.8	18.0	14.9	15.9	94	66	78	79	10 ▬	2 ⊙	8	C 0	E 3	SE 1
26	41.2	43.8	45.2	43.4	18.5	19.2	19.6	19.2	22.8	17.6	14.7	15.2	12.6	14.2	93	92	74	86	10 ▬	10	0	WNW 3	WSW 4	C 0
27	46.8	44.8	43.7	45.1	16.3	26.0	21.8	21.5	27.3	13.6	12.8	14.7	15.0	14.2	93	59	77	76	0 ⊙ ▬	1 ⊙	0	E 3	ESE 5	E 3
28	42.4	40.4	39.2	40.7	20.0	33.0	26.6	26.6	33.3	17.0	15.0	16.6	19.4	17.0	87	44	75	69	0 ⊙	0 ⊙	1	C 0	WSW 2	C 0
29	39.5	41.3	40.6	40.5	19.8	24.6	21.9	22.0	27.4	19.5	15.5	16.0	14.9	15.5	90	69	76	78	10 ▬	10	9	W 5	WNW 2	N 2
30	43.3	44.0	44.4	43.9	15.8	22.8	18.9	19.1	22.8	15.6	11.2	9.5	11.6	10.8	84	46	72	67	10	7 ⊙ ▬	1	SW 4	C 0	NNW 1
31	44.2	42.4	41.0	42.9	16.0	18.1	16.7	16.9	18.9	15.1	11.2	11.1	13.1	11.8	83	72	93	83	10 ●	10	10	NE 1	E 4	ENE 3
M	41.4	41.0	41.1	41.2	18.0	23.9	20.3	20.6	25.6	16.0	13.1	13.7	14.0	13.6	85	64	79	76	6.7	6.4	5.1	1.6	2.7	1.3

Sierpień – Août 1936

1	37.0	36.1	35.2	36.1	18.0	21.6	18.5	19.2	22.5	16.4	14.7	14.5	13.8	14.3	96	76	87	86	10 ●	10	10 ●	E 1	C 0	W 2
2	33.2	34.1	36.7	34.7	15.2	15.8	13.5	14.5	18.5	13.2	11.7	11.0	10.2	11.0	91	82	89	87	10	10 ●	10	N 1	W 4	SW 4
3	37.6	38.6	39.9	38.7	16.4	21.4	18.9	18.9	22.7	13.3	10.7	10.8	11.6	11.0	77	57	72	69	9 ⊙	9	7	SW 3	W 4	SW 2
4	42.6	42.8	44.3	43.2	17.2	17.4	14.3	15.8	18.9	14.3	10.8	11.5	11.7	11.3	74	78	97	83	2 ⊙	10 ●	10 ●	W 2	W 1	SSW 1
5	45.0	44.9	45.8	45.2	14.3	21.1	17.8	17.8	22.4	12.9	10.3	15.3	11.1	12.2	85	82	73	80	9	2 ⊙	5	C 0	WNW 4	WSW 1
6	47.1	47.2	48.2	47.5	13.8	19.0	15.8	16.1	20.8	12.2	9.1	10.1	9.9	9.7	78	62	74	71	3 ⊙ ▬	5 ⊙	4	C 0	W 4	WSW 1
7	48.1	47.0	46.2	47.1	12.2	19.5	15.2	15.5	20.6	10.1	8.9	7.6	9.1	8.5	84	45	71	67	3 ⊙ ▬	8	6	C 0	NNW 1	C 0
8	45.6	44.8	45.0	45.1	12.0	20.8	16.7	16.6	21.5	10.6	9.2	7.2	9.2	8.5	89	40	65	65	3 ⊙ ▬	4 ⊙	6	E 1	N 2	NNE 1
9	45.5	44.9	45.0	45.1	13.8	21.4	15.2	16.4	22.0	11.6	8.9	8.1	9.4	8.8	76	42	73	64	2 ⊙ ▬	8 ⊙	1	C 0	ESE 2	E 2
10	44.7	44.8	44.6	44.7	13.8	17.4	15.3	15.4	17.6	12.4	10.6	10.8	11.1	10.8	90	73	86	83	10 ▬	10	10 ●	C 0	ESE 6	C 0
11	42.8	42.1	41.5	42.1	13.6	16.5	15.8	15.4	19.5	12.5	10.6	11.6	11.8	11.3	92	83	89	88	10 ▬	10 ●	10 ●	C 0	NNE 2	C 0
12	39.1	37.5	37.1	37.9	14.8	22.7	17.8	18.3	23.5	13.5	11.4	9.3	9.8	10.2	91	45	63	67	10 ▬	10 ●	10	WNW 3	NW 2	C 0
13	36.7	37.6	39.1	37.8	14.0	18.2	16.5	16.3	20.0	13.0	9.9	9.3	11.6	10.3	84	50	83	72	10 ▬	10	10	C 0	W 6	WSW 2
14	41.0	41.8	42.9	41.9	16.0	19.1	16.5	17.0	21.1	15.6	11.5	11.3	13.1	12.0	85	69	94	83	10	10 ▬	10	WSW 4	W 4	SW 1
15	44.1	44.6	45.2	44.6	14.4	18.0	16.4	16.3	21.0	13.6	10.4	9.8	11.6	10.6	85	63	83	77	5 ⊙ ▬	10	5	C 0	W 4	W 1
16	46.0	45.6	46.0	45.9	16.0	22.5	18.8	19.0	23.3	14.8	11.4	12.9	13.5	12.6	84	64	84	77	9 ▬	9 ⊙ ▬	4	WSW 2	SSW 1	C 0
17	46.3	45.4	45.4	45.7	14.8	25.2	18.9	19.4	25.5	13.2	11.5	13.5	13.9	13.0	92	57	86	78	2 ⊙ ▬	8 ⊙	4	C 0	SSE 1	C 0
18	45.6	44.6	44.3	44.8	16.0	24.2	19.0	19.6	24.6	14.5	11.9	12.4	12.4	12.2	88	55	76	73	0 ⊙ ▬	3 ⊙	0	C 0	ENE 2	C 0
19	44.1	43.2	42.9	43.4	14.7	25.8	19.4	19.8	26.0	13.4	10.9	10.4	12.0	11.1	88	43	72	68	0 ⊙	3 ⊙	0	C 0	NNW 1	E 1
20	42.1	41.5	43.0	42.2	16.4	22.3	17.7	18.5	25.8	14.6	11.4	12.6	13.9	12.6	82	63	93	79	10 ⊙	10 ●	10 ●	C 0	S 4	C 0
21	45.0	45.7	45.8	45.5	15.1	18.4	15.4	16.1	20.9	14.6	11.5	10.3	11.3	11.0	90	65	87	81	10	10	3 ▬	WNW 1	WNW 4	C 0
22	44.6	42.2	42.6	43.1	11.0	23.8	18.6	18.0	24.4	10.0	9.3	11.3	14.6	11.7	95	52	92	80	10 ▬	2 ⊙	10	C 0	SSE 1	W 2
23	44.9	44.5	45.9	45.1	15.8	18.4	12.9	15.0	20.0	12.7	10.8	7.9	8.6	9.1	81	50	78	70	6 ⊙	10 ⊙	3	WNW 3	WNW 4	WSW 4
24	46.3	45.8	44.8	45.6	12.1	17.0	12.4	13.5	17.9	10.7	9.5	9.0	10.3	9.6	91	63	96	83	10	10	10 ●	W 4	W 6	W 4
25	43.8	44.1	43.9	43.9	15.4	17.6	15.4	16.0	19.2	12.4	10.6	8.9	10.0	9.8	81	59	77	72	3 ⊙	9	10	WSW 5	WSW 7	WNW 4
26	43.3	44.2	45.9	44.5	13.4	14.3	12.5	13.2	18.0	12.2	10.0	9.8	9.2	9.7	88	81	86	85	9	9	8	WNW 3	NW 6	W 4
27	45.8	46.6	48.1	46.8	9.8	13.5	14.3	13.0	15.5	9.1	7.6	9.6	11.4	9.5	84	84	95	88	3 ⊙	10	10 ●	WSW 4	NW 5	W 2
28	49.7	50.8	51.0	50.5	13.2	14.9	12.6	13.3	18.2	12.6	10.4	9.9	9.6	10.0	93	78	89	87	10	10	0	NW 2	WNW 2	WNW 2
29	51.2	49.9	49.1	50.1	9.4	20.1	15.8	15.3	21.2	7.5	8.1	10.0	10.9	9.7	92	57	82	77	0 ⊙ ▬	9	8	WSW 2	WSW 3	WSW 2
30	47.2	45.0	42.7	45.0	13.4	23.3	17.2	17.8	24.0	11.5	9.4	9.7	11.2	10.1	82	46	77	68	3 ⊙ ▬	9 ⊙	7	SW 2	WNW 7	W 2
31	37.4	35.2	36.9	36.5	16.8	16.6	13.1	14.9	18.4	12.8	10.0	10.6	9.9	10.2	71	73	88	78	10 ●	9	9	W 4	W 5	W 5
M	43.7	43.3	43.7	43.6	14.3	19.6	16.1	16.5	21.1	12.6	10.4	10.5	11.2	10.7	86	63	83	77	6.5	8.3	6.8	1.5	3.4	1.6

Kraków, Obserw. Astr. $H_s = 209$ m $H_b = 220{,}3$ m

Lipiec – Juillet 1936

DNI	OPAD R	GRUB. ŚNIEGU h	USŁONECZNIENIE	POGODA
1	0.6	.	8.2	● 11^{35-40} ● (krople) ⊼ W $12-12^{30}$ (⊼) N p; ⌣ ///|
2	0.7	.	11.4	↘ n; ● silny wiatr n
3	46.7	.	10.4	● ok 17 ● ⊼ p, n
4	0.3	.	0.2	● /, a, //, p
5	.	.	11.0	≡° ⌓
6	.	.	6.4	
7	.	.	10.2	
8	4.5	.	10.6	● p ● ⊼ p, ///; ⌓ /
9	4.8	.	12.9	● ⊼ n; ↘ n
10	.	.	10.1	
11	9.1	.	4.3	● ⊼ p ↘ n; ⌒ p; ⌓ /
12	0.8	.	.	● a ● ⊼ p ● (krople) n p; ≡ /
13	9.3	.	.	● a, //, p
14	5.8	.	2.4	● a ● ⊼ p ● (krople) n; ⌒ n
15	0.4	.	9.5	↘ n; ⌓ /; ⊕ 8–10; ● n
16	(0.0)	.	2.5	● (krople) a, p; ⌓ ///
17	.	.	12.2	⌓ /, ///
18	.	.	14.2	⌓ /
19	30.6	.	12.7	● ⊼ p, ///, n; ⌓ /
20	0.3	.	8.1	● p; (⊼) n; ≡° /; ⌒ p
21	2.8	.	0.3	● a, p, n; ≡° /, a ≡ n
22	10.5	.	2.2	● /, a, //, p; ≡ /, a
23	1.4	.	.	● p, ///
24	.	.	4.5	⌓ ///
25	.	.	8.2	≡ /, a, n; ↘ p
26	(0.0)	.	3.0	● (krople) a, p; ≡° /; ⌓ ///
27	.	.	12.2	≡° ⌓ / ⌓ ///
28	.	.	13.1	↘ n; ⌓ /
29	.	.	2.2	↘ n; ≡° /, a; ● (krople) n
30	0.6	.	4.8	↘ n; ● n, a; ≡° //
31	14.9	.	.	● /, a, p, n
Σ	144.1	—	207.8	UWAGI

Sierpień – Août 1936

1	7.5	.	0.9	● /, a ● ⊼ p ● ///, n
2	3.5	.	.	● a, //, p, n
3	(0.0)	.	5.5	● p; ⌒ p (19)
4	14.9	.	2.5	● $^{0-2}$a ● //, p, ///, n; ⌓ /
5	.	.	10.0	
6	.	.	8.4	≡° ⌓ / ⌓ ///
7	.	.	8.3	≡ ⌓ / ≡° a
8	.	.	10.4	≡° ⌓ /, ⌓ ///; ⊕ (22°) 23
9	.	.	9.5	≡° ⌓ /, ⌓ ///
10	4.5	.	0.3	● p, ///, n; ≡ ⌓ /, ≡ a, n
11	0.7	.	.	● (krople) a ● //, p, ///, n; ≡ /, a
12	(0.0)	.	3.4	● //, n; ≡° /
13	2.2	.	0.3	● a, p, n; ≡° /
14	0.9	.	1.4	● a, p, n; ≡° a, //
15	.	.	4.5	≡ /
16	0.0	.	2.1	● a; ≡° /, a, //, n
17	3.0	.	7.4	● (krople) a ● p; (⊼) 13^{45} SSW; ≡° ⌓ /
18	.	.	11.5	≡° ⌓ /
19	.	.	12.0	⌓ /
20	14.2	.	1.9	● (krople) a, // (⊼) 11^{25} ● ⊼ p ● p, n; ⌓ /
21	0.1	.	1.3	≡° ⌓ ///
22	5.8	.	7.3	● p, n; ≡¹ ⌓ /
23	2.7	.	2.9	● n
24	1.0	.	2.0	● p, n
25	6.0	.	7.1	● p, n
26	5.8	.	4.6	● a, p
27	2.6	.	1.1	● a, p, ///, n
28	.	.	1.9	⌓ ///
29	.	.	7.7	≡° ⌓ / ≡° a ⌓ ///
30	.	.	9.6	≡° ⌓ / ⌓ ///
31	12.4	.	1.4	● (krople) / ● a ● ⊼ p ● p; n
Σ	87.8	—	147.2	UWAGI

Kraków, Obserw. Astr. $\varphi = 50°04'$ $\lambda = 19°58'$ Wrzesień – Septembre 1936

DNI	CIŚNIENIE P = 700 + I	II	III	Dies	TEMPERATURA T I	II	III	Dies	Max	Min	PRĘŻNOŚĆ PARY e I	II	III	Dies	WILGOTNOŚĆ WZGL. U I	II	III	Dies	ZACHMURZENIE I POGODA N.w I	II	III	KIERUNEK I PRĘDKOŚĆ WIATRU D.v I	II	III
1	37.2	37.5	37.3	37.3	13.6	14.3	14.2	14.1	15.7	12.0	8.6	9.0	7.8	8.5	74	74	65	71	8	10 ●	9	W 6	W 9	WSW 7
2	41.3	42.6	43.2	42.4	10.6	14.9	12.0	12.4	17.0	9.4	6.8	6.7	8.2	7.2	72	53	79	68	1 ⊙	8	10	WNW 5	W 8	WSW 2
3	41.6	40.9	41.2	41.2	10.8	19.3	15.2	15.1	19.9	8.9	8.1	9.7	10.1	9.3	84	58	79	74	10 ≡	10 ≡	10	C 0	W 5	NNW 1
4	41.8	41.4	40.6	41.3	12.2	19.6	14.0	15.0	20.0	11.1	8.2	8.2	8.4	8.3	78	49	70	66	3⊙ ≡	4 ⊙	8	C 0	SE 2	ENE 2
5	38.9	38.1	37.3	38.1	11.4	15.2	14.9	14.1	16.2	10.5	9.6	12.9	12.6	11.7	96	100	100	99	10 ● ≡	10 ≡	10 ≡	SSE 2	C 0	E 1
6	36.5	35.4	35.4	35.8	13.7	21.4	16.1	16.8	22.2	13.5	11.5	13.0	13.5	12.7	98	68	99	88	10 ≡	10	10	C 0	E 2	C 0
7	36.2	34.9	33.0	34.7	12.6	17.6	14.2	14.6	18.7	11.8	10.3	9.6	10.5	10.1	96	64	88	83	10 ●	8 ⊙	7	W 4	WNW 4	C 0
8	33.2	33.1	33.8	33.4	15.0	17.9	12.1	14.3	19.0	11.8	9.5	8.0	9.1	8.9	75	53	88	72	8 ⊙	9	2	W 4	W 6	SW 1
9	33.0	33.2	34.9	33.7	12.1	16.6	12.4	13.4	17.0	10.1	7.9	9.4	9.7	9.0	75	67	91	78	10	10	10	SW 1	SW 3	SW 1
10	38.8	43.0	44.7	42.2	11.9	11.0	9.8	10.6	12.4	9.4	9.8	8.7	8.1	8.9	95	89	89	91	10	10 ●	10	N 4	NW 3	WNW 1
11	47.6	48.8	49.4	48.6	9.3	14.2	10.3	11.0	14.7	9.2	7.9	6.3	8.5	7.6	91	52	92	78	5 ⊙	5 ⊙	5	N 2	NNW 2	NW 2
12	49.9	50.5	50.5	50.3	8.0	13.6	8.4	9.6	14.1	7.2	6.7	5.8	6.7	6.4	84	50	81	72	10	10	3	C 0	NE 2	C 0
13	49.8	49.6	49.7	49.7	7.2	14.3	9.4	10.1	15.3	5.7	6.5	6.1	7.4	6.7	85	50	85	73	10 ≡	9	0	C 0	N 1	C 0
14	50.0	49.5	50.1	49.9	5.2	16.2	11.3	11.0	16.7	4.8	6.0	7.7	8.3	7.3	90	56	83	76	8 ≡	6 ⊙	0 ▬	SW 2	ENE 1	C 0
15	50.8	50.8	51.4	51.0	7.8	18.5	13.5	13.3	19.0	6.5	6.8	9.4	10.3	8.8	86	60	89	78	2⊙ ≡	3 ⊙	0 ▬	WSW 1	ESE 1	C 0
16	52.9	53.5	54.0	53.5	8.8	19.9	14.4	14.4	20.4	7.6	7.9	10.1	10.4	9.5	94	58	86	79	0⊙ ≡	1 ⊙	0	C 0	NE 3	NE 1
17	55.5	54.1	54.0	54.5	8.3	20.3	13.6	14.0	20.6	7.7	8.0	10.8	9.6	9.5	98	61	83	81	0⊙ ≡	0 ⊙	0	NE 1	ESE 5	ENE 2
18	54.0	52.5	51.1	52.5	8.0	20.2	14.4	14.2	21.3	7.1	7.7	10.2	9.4	9.1	96	57	77	77	0⊙ ≡	0 ⊙	0	C 0	E 1	C 0
19	50.7	49.4	49.5	49.9	7.4	21.9	16.6	15.6	23.2	6.8	7.1	9.4	10.7	9.1	92	48	76	72	5⊙ ▬	2 ⊙	0	C 0	ESE 1	C 0
20	50.7	51.2	51.9	51.3	12.4	23.7	18.4	18.2	24.5	11.8	9.8	11.6	11.7	11.0	92	53	75	73	2⊙ ≡	3 ⊙	0	C 0	E 1	C 0
21	52.7	52.2	51.8	52.2	12.8	24.0	18.9	18.6	25.0	12.4	10.5	12.0	12.7	11.7	96	54	79	76	0⊙ ≡	1 ⊙	1	C 0	ESE 1	C 0
22	50.1	49.9	49.9	50.0	14.6	21.3	15.9	16.9	22.4	14.0	11.0	13.3	12.4	12.2	89	71	92	84	8⊙ ≡	5 ⊙	10	WSW 2	WNW 3	WSW 2
23	50.1	49.5	48.5	49.4	13.8	17.4	12.6	14.1	18.3	12.6	10.7	8.2	9.3	9.4	92	56	86	78	10 ≡	9	3 ≡	W 3	W 4	C 0
24	47.0	45.2	44.5	45.6	9.8	18.6	13.6	13.9	19.0	9.5	8.2	9.0	9.2	8.8	92	56	80	76	10 ≡	1 ⊙	10 ●	C 0	E 1	ENE 2
25	42.4	40.6	38.7	40.6	10.9	14.1	13.8	13.2	14.4	10.3	8.9	11.6	11.6	10.7	92	97	99	96	10 ≡	10 ● ≡	10	ENE 2	W 1	C 0
26	36.4	34.4	33.3	34.7	11.8	20.0	13.8	14.8	20.4	11.5	10.0	11.8	10.9	10.9	97	68	94	86	9 ⊙	9 ⊙	10 ●	WSW 1	SW 4	NNW 3
27	33.5	33.8	34.8	34.0	8.5	10.0	6.3	7.8	13.8	5.9	7.3	6.0	6.5	6.6	88	66	91	82	10	10	10	N 1	N 3	NE 2
28	35.4	35.8	35.8	35.7	5.2	5.2	1.9	3.6	6.3	1.8	5.9	5.6	5.0	5.5	89	84	95	89	10	10 ●	10 ●	NE 2	E 3	NNW 3
29	37.7	41.3	44.3	41.1	2.4	4.6	4.6	4.0	7.3	1.3	5.0	5.0	5.7	5.2	91	79	90	87	10	9	7	NW 2	WNW 4	WSW 3
30	44.0	42.1	41.5	42.5	1.5	8.6	6.0	5.5	9.4	0.1	5.0	5.4	6.1	5.5	98	65	87	83	10 ▬	7 ⊙	10	C 0	E 2	C 0
31																								
M	44.0	43.8	43.9	43.9	9.9	16.5	12.4	12.8	17.5	8.7	8.2	9.0	9.3	8.8	89	64	86	80	7.0	6.6	5.8	1.5	2.9	1.3

Październik – Octobre 1936

1	39.4	39.3	39.2	39.3	5.3	7.3	6.6	6.4	10.0	4.8	5.7	7.3	7.0	6.7	86	96	97	93	10	10 ≡	10 ●	SW 2	WSW 1	C 0
2	40.1	41.3	42.4	41.3	4.8	5.6	4.7	5.0	6.6	4.0	5.6	5.5	5.9	5.7	87	82	92	87	10 ≡	10	10	W 3	WNW 5	SW 3
3	43.4	44.2	44.9	44.2	5.2	5.9	3.6	4.6	8.4	3.4	5.8	5.9	5.6	5.8	87	86	95	89	10	7	0	W 4	WSW 3	SW 4
4	40.6	38.1	35.6	38.1	1.8	7.6	7.6	6.2	8.0	1.4	4.9	6.9	6.4	6.1	93	89	82	88	9	10	10 ●	WSW 1	W 4	WSW 2
5	37.1	37.5	39.1	37.9	3.2	7.3	4.8	5.0	8.2	3.1	5.5	5.0	5.6	5.4	95	65	87	82	10	9	9	SSW 1	WSW 6	WSW 2
6	40.1	41.2	41.7	41.0	3.9	6.3	4.6	4.8	6.6	3.6	5.2	4.9	5.4	5.2	85	69	86	80	10	10	10	WSW 4	WNW 4	W 2
7	40.8	40.4	40.2	40.4	2.6	4.8	4.1	3.9	5.3	2.3	5.2	5.4	5.2	5.3	94	84	85	88	10	10 ●	10 ●	N 2	NE 3	N 3
8	39.3	39.7	40.2	39.7	3.2	3.8	2.7	3.1	4.1	2.7	5.4	5.3	5.2	5.3	95	88	93	92	10 ●	10 ●	10 ●	NE 6	NE 4	NNE 6
9	40.4	41.4	43.7	41.8	2.2	3.8	3.0	3.0	4.4	1.8	4.9	5.3	5.0	5.1	91	88	88	89	10	10	10	NE 4	NE 4	NE 2
10	44.0	44.2	44.8	44.3	1.9	4.0	2.9	2.9	4.0	1.6	4.9	5.1	5.3	5.1	93	84	94	90	10	10 ●	10	ENE 2	E 3	ENE 2
11	44.1	44.4	46.0	44.8	2.3	4.7	2.7	3.1	5.0	2.2	5.1	4.7	4.5	4.8	94	74	80	83	10	10	10	NE 1	C 0	WNW 2
12	45.8	44.1	42.8	44.2	0.6	7.2	5.0	4.4	7.8	−0.1	4.0	4.4	5.2	4.5	83	58	80	74	10 ≡	8	10	WSW 3	WSW 4	SW 1
13	41.3	39.5	38.2	39.7	5.6	10.8	7.7	8.0	11.3	4.5	5.3	6.8	6.5	6.2	79	70	83	77	10 ≡	8	10	WSW 2	WSW 4	SW 2
14	39.1	40.4	41.9	40.5	6.2	7.3	4.2	5.5	8.1	4.1	6.1	7.1	4.9	6.0	87	93	80	87	6 ≡	10	10 ▬	W 3	SW 2	C 0
15	42.9	42.3	39.6	41.6	4.8	11.4	9.8	9.0	12.0	2.2	5.4	6.3	6.7	6.1	84	63	74	74	10 ≡	8	10	WSW 2	WSW 6	SW 2
16	38.6	39.3	39.1	39.0	10.1	13.0	9.7	10.6	14.1	8.7	7.8	6.8	7.4	7.3	85	61	83	76	10	8	10	SW 6	W 7	W 4
17	38.9	40.7	41.5	40.4	8.8	7.7	10.1	9.2	10.6	6.6	6.8	7.4	7.5	7.2	80	95	81	85	10 ●	10 ● ≡	10	W 8	WNW 4	WSW 4
18	38.0	35.0	37.2	36.7	8.6	12.4	7.8	9.2	13.3	7.1	6.5	6.8	6.7	6.7	78	64	85	76	6	10	10 ●	W 2	WSW 8	W 6
19	38.6	38.6	36.4	37.9	7.9	11.2	7.9	8.7	11.8	6.7	5.6	6.0	6.0	5.9	71	61	75	69	7	6 ⊙	5	W 8	W 7	S 1
20	33.0	32.5	34.8	33.4	5.9	9.7	7.0	7.4	10.7	5.7	6.5	6.6	6.9	6.7	94	74	92	87	10	9	10 ●	C 0	W 2	C 0
21	39.5	43.6	44.5	42.5	5.5	6.6	2.7	4.4	7.0	2.4	6.4	5.2	5.0	5.5	96	71	89	85	10 ●	8	1	WNW 2	N 2	C 0
22	39.5	39.2	41.4	40.0	4.7	7.0	8.3	7.1	9.1	1.0	5.4	7.3	7.7	6.8	84	98	94	92	10 ●	10 ● ≡	10	C 0	WSW 2	WNW 3
23	45.2	47.0	49.4	47.2	5.4	6.7	5.2	5.6	8.3	5.0	5.6	5.1	5.8	5.5	83	70	88	80	10 ≡	10	10	NW 2	N 2	C 0
24	50.2	48.9	48.0	49.0	0.4	7.1	3.1	3.4	7.5	0.1	4.7	5.9	5.5	5.4	100	78	96	91	10 ≡	0 ⊙	0 ▬	E 1	E 4	E 1
25	46.2	43.6	42.1	44.0	−2.2	9.7	3.6	3.7	10.9	−2.5	3.7	4.7	5.1	4.5	96	53	87	79	10 ▬	0 ⊙	0 ▬	C 0	C 0	ESE 1
26	40.6	41.3	43.1	41.7	0.6	9.3	5.8	5.4	10.0	0.2	4.4	6.4	5.2	5.3	93	74	76	81	0⊙ ≡	10 ● ≡	1	C 0	WSW 2	C 0
27	37.6	35.7	37.8	37.0	3.9	9.2	10.1	8.3	10.9	1.7	4.7	6.9	7.3	6.3	77	80	79	79	9⊙ ≡	10 ●	10	SSE 2	SSW 3	WSW 2
28	36.7	35.3	37.0	36.3	6.3	10.0	6.0	7.1	10.5	5.3	5.8	6.5	6.5	6.3	81	70	93	81	10 ● ≡	10	10 ●	C 0	WSW 1	WSW 4
29	38.2	38.5	40.3	39.0	4.5	5.2	6.0	5.4	6.0	4.0	5.8	6.0	6.6	6.1	92	91	95	93	10 ●	10 ●	10 ●	NW 2	N 8	N 6
30	41.2	45.0	47.4	44.5	6.2	5.0	1.8	3.7	6.8	1.7	7.0	5.6	5.0	5.9	99	86	97	94	10 ● ≡	10	0 ▬	WNW 1	WSW 4	C 0
31	46.8	45.0	43.8	45.2	−1.1	4.5	4.2	3.0	4.9	−1.6	4.1	5.6	5.7	5.1	96	89	93	93	10 ▬	10 ▬	10	C 0	SE 1	C 0
M	40.9	40.9	41.4	41.1	4.2	7.5	5.6	5.7	8.5	3.0	5.5	6.0	5.9	5.8	88	78	87	84	9.3	8.7	7.9	2.4	3.5	2.0

Kraków. Obserw. Astr. $H_s = 209$ m $H_b = 220.3$ m — Wrzesień – Septembre 1936

DNI	OPAD R	GRUB. ŚNIEGU h	USŁONECZNIENIE	POGODA
1	0.2	.	.	• (krople) a, II • p, n
2	.	.	2.7	
3	.	.	2.4	≡⁰ I, a, II
4	4.9	.	8.7	≡⁰ ⌒ I; ▽ n (księżyc boczny), • ↘ n
5	9.8	.	.	• I, a • ↘ a • p; ≡⁰ I ≡ a, II, p, III
6	30.6	.	3.6	• p • ↘ p • n; ≡² n, I, a
7	0.4	.	4.8	• I, a, n
8	1.6	.	7.5	• ↘ p; ⌒ p
9	18.5	.	.	• p, n; ⌒ I
10	0.5	.	.	• (krople) II • p, n
11	.	.	6.6	
12	.	.	1.4	⌒ I
13	.	.	8.0	≡⁰ ⌒ I, ⌒ III
14	.	.	9.3	≡⁰ ⌒ I, III
15	.	.	10.6	≡⁰ ⌒ I, III
16	.	.	10.6	≡ ⌒ I, ⌒ III, ≡ n
17	.	.	9.2	≡¹ ⌒ I
18	.	.	9.9	≡⁰ ⌒ I
19	.	.	9.8	≡ ⌒ I, ⌒ III
20	.	.	10.0	≡⁰ ⌒ I, ⌒ III
21	.	.	9.5	≡⁰ ⌒ I, ⌒ III; ↘ n
22	6.4	.	2.7	• a • ↘ p; ≡⁰ ⌒ I; ⌒ p
23	.	.	2.3	≡⁰ I ≡⁰ ⌒ III
24	0.7	.	5.5	• III, n; ≡⁰ ⌒ I
25	16.1	.	0.1	• a, II, p; ≡⁰ I ≡ II
26	22.0	.	4.7	• ↘ p • n; ≡ I
27	.	.	0.5	∪ III, n
28	12.1	.	.	• * a • p, II (krople) • * n
29	0.7	.	0.7	• a, p
30	.	.	3.9	≡² n, I, a
31				
Σ	124.5	—	145.0	UWAGI.

Październik – Octobre 1936

1	15.4	.	.	• a, p, III, n; ≡⁰ a, II
2	3.8	.	1.6	• a, p, n; ≡⁰ I; ∪ III
3	1.3	.	0.7	• a, p
4	7.7	.	.	• a • (krople) p, III • n
5	.	.	2.1	
6	.	.	0.1	
7	3.4	.	.	• a, II, p, III, n
8	7.5	.	.	• I, a z prz., II, p, III, n
9	0.1	.	.	• a z prz.
10	0.4	.	.	• (krople) II, p • n
11	0.5	.	.	• a, p * (płatki) n
12	.	.	4.3	≡⁰ I
13	0.8	.	1.8	≡⁰ I, a; • n
14	0.1	.	0.1	• a • (krople) p; ≡⁰ I, III
15	0.2	.	6.0	≡ I; • n
16	5.6	.	2.5	• p, n
17	10.2	.	0.2	• (krople) I • a, II, p, n; ≡ a, II
18	1.4	.	0.1	• p, III, n
19	3.7	.	6.5	• n
20	13.9	.	0.4	• a, p, III, n; ≡ a
21	1.4	.	1.2	• I, a, p, n
22	5.7	.	.	• I, a, II, p; ≡ a ≡⁰ II ≡ p
23	0.1	.	0.1	≡⁰ I ≡ • (krople) ≡ a
24	0.1	.	5.2	≡² I, a ≡ p, III, n; ⌣ III
25	.	.	7.6	≡² ⌣ I ≡² a ≡⁰ III ≡ n; ∪⁰ III
26	0.0	.	0.9	• (krople) a • II, p; ≡ ⌣ I ≡ a ≡⁰ II
27	0.3	.	.	• a, II, p, n; ≡ ⌣ I
28	10.2	.	0.3	• I, p, n; ≡⁰ I ≡ a
29	24.2	.	.	• n — n
30	6.2	.	0.4	• I, a; ≡ I ≡ ⌣ ⌒ III ≡ n
31	0.5	.	0.5	• p; ≡² ⌣ I ≡² a ≡⁰ II, p ≡² n
Σ	134.7	—	42.6	UWAGI.

Kraków, Obserw. Astr. $\varphi = 50°04'$ $\lambda = 19°58'$ Listopad – Novembre 1936

DNI	CIŚNIENIE p − 700 +				TEMPERATURA t						PRĘŻNOŚĆ PARY e				WILGOTNOŚĆ WZGL. U				ZACHMURZENIE i POGODA N,w			KIERUNEK i PRĘDKOŚĆ WIATRU D,v		
	I	II	III	Dies	I	II	III	Dies	Max	Min	I	II	III	Dies	I	II	III	Dies	I	II	III	I	II	III
1	40.4	39.2	38.8	39.5	4.2	6.8	6.6	6.0	7.0	3.9	6.1	7.3	7.2	6.9	98	99	99	99	10 ▬	10 ▬	10 ▬	C 0	C 0	C 0
2	39.4	39.0	40.3	39.6	5.4	8.4	5.6	6.2	8.5	4.8	6.0	5.9	5.9	5.9	89	71	86	82	10	10	10	WSW 4	W 3	WSW 2
3	42.5	43.4	44.7	43.5	4.9	7.8	6.6	6.5	8.0	4.3	6.1	5.9	5.9	6.0	96	75	81	84	10 ▬	10	10	WSW 3	WSW 3	SW 1
4	44.8	44.9	46.9	45.5	5.9	8.1	6.8	6.9	8.4	4.8	5.9	6.2	6.4	6.2	85	77	87	83	10 ▬	10 ▬	10 ▬	C 0	WSW 2	C 0
5	46.2	44.1	42.9	44.4	1.5	9.0	5.3	5.3	9.3	1.4	5.0	6.7	6.6	6.1	98	78	99	92	6 ▬	3 ⊙	10 ▬	C 0	ESE 1	C 0
6	41.2	39.1	37.4	39.2	0.3	10.9	6.4	6.0	11.4	0.0	4.7	8.1	6.7	6.5	100	84	93	92	10 ▬	4 ⊙	9	C 0	E 2	E 1
7	34.9	33.2	33.7	33.9	3.1	13.7	8.8	8.6	14.9	2.9	5.4	7.5	6.2	6.4	95	64	74	78	3 ▬	8 ⊙	2	C 0	ESE 3	C 0
8	31.4	32.2	35.8	33.1	7.8	15.1	9.8	10.6	16.7	6.7	6.6	8.2	7.5	7.4	83	64	83	77	8	8	3	E 1	WSW 5	SW 2
9	38.6	39.2	40.3	39.4	4.1	11.8	6.7	7.3	12.5	4.0	5.4	6.9	5.7	6.0	89	67	79	78	9 ▬	9 ⊙	0 ▬	C 0	SSW 2	C 0
10	39.6	40.0	41.1	40.2	5.4	10.8	5.8	7.0	11.2	4.0	6.3	6.6	6.2	6.4	94	68	90	84	10● ▬	2 ⊙	10 ▬	SW 1	SSW 4	SW 1
11	41.7	43.2	44.1	43.0	5.1	8.8	4.5	5.7	9.0	3.3	5.7	5.6	4.6	5.3	88	66	71	75	6 ▬	8	0	C 0	W 4	C 0
12	42.5	41.3	42.2	42.0	−0.5	8.2	5.5	4.7	8.5	−0.5	4.1	6.1	4.9	5.0	94	75	72	80	0 ▬	4 ⊙	10	C 0	E 3	C 0
13	41.7	41.4	42.4	41.8	4.8	12.2	8.2	8.4	13.4	4.6	5.4	7.6	6.8	6.6	84	72	85	80	7 ▬	8 ⊙	10 ▬	C 0	C 0	C 0
14	42.6	44.0	47.5	44.7	9.3	11.0	6.1	8.1	12.0	6.0	7.3	7.0	5.6	6.6	84	72	79	78	10 ▬	10	6	SW 1	WSW 4	W 4
15	48.3	48.5	49.2	48.7	3.1	8.1	3.4	4.5	8.3	2.6	4.9	6.5	5.0	5.5	87	81	86	85	10 ▬	2 ⊙	10	SW 1	W 2	C 0
16	47.3	44.2	41.1	44.2	2.3	6.5	2.1	3.2	6.8	1.9	5.0	4.5	5.0	4.8	93	62	94	83	10 ▬	5⊙ ▬	10 ▬	C 0	C 0	C 0
17	39.6	40.7	41.8	40.7	5.6	7.3	4.9	5.7	7.7	1.7	5.6	5.2	5.1	5.3	83	67	79	76	10 ●	7	4	WSW 3	W 6	C 0
18	40.3	39.8	41.1	40.4	3.0	6.2	5.8	5.2	6.5	1.7	5.0	6.7	6.6	6.1	89	94	96	93	10 ●	10●▬	10 ▬	C 0	ENE 1	C 0
19	42.7	43.0	44.0	43.2	4.0	6.3	4.8	5.0	6.5	3.9	5.8	6.5	6.3	6.2	96	91	98	95	10 ▬	10 ▬	10 ●	C 0	ENE 2	ENE 3
20	46.6	50.2	54.2	50.3	1.3	0.2	−0.7	0.0	4.8	−0.8	4.8	4.2	3.9	4.3	94	90	89	91	10 ✳	10 ✳	10	ENE 3	NE 4	NE 4
21	55.9	54.8	53.6	54.8	−1.0	0.4	−0.5	−0.4	1.0	−1.3	4.0	3.8	4.3	4.0	95	80	98	91	10	10	10	NE 2	C 0	WSW 4
22	51.2	50.6	50.7	50.8	−1.8	0.0	0.3	−0.3	0.5	−2.3	3.8	4.2	4.5	4.2	95	92	96	94	10	10 ▬	10	W 4	WSW 3	WSW 2
23	50.7	50.5	50.3	50.5	0.6	0.1	−0.5	−0.1	1.2	−0.7	4.0	3.9	3.8	3.9	84	85	86	85	10	10	10	C 0	NE 1	ESE 1
24	49.2	48.6	49.1	49.0	−0.7	0.8	−2.2	−1.1	0.9	−2.4	4.1	4.4	3.5	4.0	96	90	90	92	10	2 ⊙	0	ESE 2	E 4	NE 3
25	48.0	46.9	46.4	47.1	−4.8	−1.1	−2.0	−2.5	−1.1	−5.0	2.9	3.6	3.5	3.3	91	85	88	88	0 ▬	1 ⊙	10 ▬	ENE 2	ENE 2	C 0
26	46.3	46.1	46.0	46.1	−3.6	−2.7	−2.3	−2.7	−1.7	−3.9	3.2	3.3	3.5	3.3	90	87	90	89	10 ▬	10 ▬	10	WSW 2	W 4	W 1
27	44.5	44.5	44.4	44.5	−2.2	−1.6	−1.7	−1.8	−1.4	−2.6	3.4	3.8	3.7	3.6	87	95	92	91	10 ▬	10 ▬	10	C 0	SW 1	ESE 1
28	44.7	45.2	46.8	45.6	−2.3	−2.1	−2.6	−2.4	−1.7	−3.0	3.2	3.2	3.4	3.3	83	81	90	85	10	10	10	E 1	SE 1	NE 2
29	47.5	46.9	45.2	46.5	−2.9	−2.4	−2.0	−2.3	−1.9	−3.1	3.2	3.3	3.1	3.2	86	87	78	84	10	10 ▬	10	E 1	WSW 2	C 0
30	41.1	37.5	32.1	36.8	−2.0	−0.2	1.2	0.0	1.5	−2.2	3.9	4.2	4.2	4.1	98	94	83	92	10 ✳	10 ✳	10	W 3	WSW 2	WSW 2
31																								
M	43.7	43.4	43.8	43.6	2.0	5.6	3.4	3.6	6.3	1.2	4.9	5.6	5.2	5.2	91	80	87	86	8.6	7.7	8.1	1.1	2.4	1.1

Grudzień – Décembre 1936

1	26.9	27.5	29.0	27.8	2.3	4.2	3.1	3.2	4.5	1.2	4.9	4.8	4.4	4.7	91	79	76	82	10 ●	10	10	SW 3	WSW 5	WSW 4
2	29.6	29.0	28.1	28.9	0.8	2.7	1.2	1.5	3.4	0.5	4.3	4.3	4.2	4.3	88	78	83	83	10 ✳	8 ⊙	4	W 4	W 5	S 1
3	27.9	32.7	37.8	32.8	0.3	0.6	0.8	0.6	2.3	−0.9	3.9	4.3	4.5	4.2	83	90	92	88	10	10 ✳	10	W 4	W 4	WNW 1
4	42.8	43.4	42.7	43.0	0.2	0.8	−3.2	−1.4	1.5	−3.6	4.2	4.1	3.5	3.9	90	85	97	91	10 ▬	7⊙ ▬	10 ▬	WNW 2	WNW 1	C 0
5	43.1	44.7	44.3	44.0	1.4	2.6	−2.7	−0.4	3.0	−7.3	4.6	4.1	3.7	4.1	91	74	98	88	10	8 ⊙	9 ▬	W 3	WSW 2	C 0
6	42.2	42.8	43.1	42.7	−5.2	−1.1	0.0	−1.6	0.5	−5.6	2.8	3.3	3.7	3.3	91	77	80	83	5	4 ⊙	10	NE 2	C 0	C 0
7	43.7	45.4	48.4	45.8	−1.0	0.5	−0.2	−0.2	0.9	−1.3	3.9	4.0	4.1	4.0	93	85	91	90	10 ✳	10 ▬	10 ✳	C 0	C 0	C 0
8	51.3	53.4	54.7	53.1	0.2	1.4	0.4	0.6	1.8	−0.2	4.4	4.3	4.5	4.4	96	85	94	92	10 ▬	10 ▬	10	C 0	NE 1	NE 2
9	55.7	56.0	56.9	56.2	−0.7	−0.4	−2.0	−1.3	0.4	−2.0	4.1	4.3	3.9	4.1	96	96	98	97	10 ▬	10 ▬	10 ▬	NE 2	ENE 1	ENE 2
10	57.2	56.2	54.8	56.1	−4.0	−4.5	−5.2	−4.7	−2.0	−6.2	3.2	3.1	3.0	3.1	94	94	95	94	10 ▬	10 ▬	10 ▬	E 1	ENE 2	E 2
11	52.0	49.9	48.4	50.1	−4.8	−2.8	−2.8	−3.3	−2.4	−5.2	3.1	3.6	3.6	3.4	96	95	97	96	10 ▬	10 ▬	10 ▬	C 0	C 0	C 0
12	47.3	46.2	45.6	46.4	−5.0	−5.2	−7.7	−6.4	−2.8	−8.1	3.0	3.0	2.4	2.8	95	95	93	94	10 ▬	10 ▬	10	C 0	C 0	C 0
13	45.6	44.6	44.4	44.9	−2.8	0.2	−2.1	−1.7	0.3	−8.5	3.4	4.0	3.7	3.7	93	87	94	91	10	8 ⊙	8 ▬	C 0	C 0	C 0
14	43.8	44.2	44.8	44.3	−0.3	1.8	0.8	0.8	2.5	−4.0	4.1	4.9	4.7	4.6	92	94	96	94	10●▬	10 ▬	10 ▬	C 0	C 0	C 0
15	43.2	42.8	44.0	43.3	−2.4	4.0	1.1	1.0	4.4	−2.5	3.8	5.1	4.6	4.5	98	83	93	91	10	10	0 ▬	ENE 1	C 0	C 0
16	45.6	45.3	44.7	45.2	−0.8	2.8	−1.7	−0.4	3.0	−3.2	4.0	4.8	4.0	4.3	94	86	99	93	10 ▬	9⊙ ▬	10 ▬	C 0	C 0	C 0
17	44.0	46.0	47.9	46.0	0.2	4.2	2.9	2.6	5.0	−3.6	4.1	4.9	5.1	4.7	89	80	90	86	10●▬	7 ▬	5	W 2	C 0	W 2
18	46.9	47.9	50.0	48.3	1.6	4.5	4.6	3.8	5.0	0.0	4.7	5.3	6.1	5.4	91	87	97	92	10 ▬	10 ▬	10 ▬	C 0	W 1	W 2
19	50.8	50.1	51.5	50.8	3.0	6.4	5.5	5.1	7.6	1.9	5.4	6.1	5.9	5.8	96	86	88	90	10 ▬	0⊙ ▬	10	C 0	W 1	WSW 2
20	56.9	56.9	56.1	56.6	3.6	4.6	1.2	2.6	5.5	1.2	5.1	4.7	4.4	4.7	87	74	89	83	10	3 ⊙	0	W 2	W 2	W 1
21	54.5	54.2	53.8	54.2	−0.2	4.0	1.1	1.5	4.8	−1.6	3.9	3.9	3.8	3.9	86	64	77	76	5	0 ⊙	0	W 1	C 0	C 0
22	53.2	51.7	50.8	51.9	−0.2	5.3	2.4	2.5	6.0	−0.6	3.8	4.2	4.1	4.0	84	63	75	74	1 ▬	0⊙ ▬	0	WSW 1	WSW 1	W 2
23	48.0	48.9	52.8	49.9	−1.1	1.2	1.0	0.5	2.4	−1.3	3.5	3.9	4.6	4.0	83	78	92	84	0	7	10 ●	W 2	W 4	W 4
24	53.8	50.3	45.9	50.0	1.3	2.8	2.0	2.0	3.2	0.8	3.9	3.9	3.6	3.8	78	70	68	72	10	8 ⊙	10	WNW 5	SW 5	W 6
25	41.7	38.0	41.4	40.4	0.4	0.9	2.6	1.6	2.7	0.4	4.6	4.7	5.5	4.9	98	97	100	98	10 ✳	10 ✳	10	WSW 8	WSW 7	WNW 6
26	48.5	52.9	54.3	51.9	1.1	1.8	0.5	1.0	2.8	0.5	4.5	3.8	4.0	4.1	90	73	84	82	10 ✳	9	10	NW 4	NNW 1	WNW 4
27	54.3	53.4	53.0	53.6	−0.6	0.3	−1.2	−0.7	0.5	−1.9	4.0	4.4	4.0	4.1	92	95	95	94	10	3 ⊙	10	W 3	WNW 4	W 3
28	52.6	51.5	50.4	51.5	−1.2	1.1	−1.5	−0.8	1.5	−1.6	4.0	3.9	4.1	4.0	95	79	99	91	10 ▬	10	6	W 3	W 2	W 1
29	50.0	50.1	51.6	50.6	−5.4	−2.0	−3.0	−3.4	−1.5	−5.5	2.9	3.2	3.1	3.1	95	81	84	87	5 ▬	4 ▬	4	C 0	C 0	C 0
30	52.6	53.4	54.0	53.3	−5.6	−2.2	−2.3	−3.1	−1.8	−6.0	2.6	3.2	3.4	3.1	87	84	87	86	3 ▬	0⊙ ▬	10	C 0	C 0	W 1
31	55.4	55.5	55.8	55.6	−2.8	1.4	0.9	0.1	1.5	−3.2	3.8	4.1	4.2	3.9	91	82	87	87	9 ▬	10 ▬	10	WSW 2	WSW 1	C 0
M	47.1	47.3	47.8	47.4	−0.9	1.4	−0.1	0.1	2.1	−2.5	3.9	4.8	4.1	4.1	91	83	90	88	8.6	7.3	7.9	1.8	1.6	1.3

Kraków, Obserw. Astr. $H_s = 209\,m$ $H_b = 220{,}3\,m$ — Listopad – Novembre 1936

DNI	OPAD R	GRUB. ŚNIEGU h	USŁONECZNIENIE	POGODA
1	0.7	.	.	●⁰a; ≡¹ / ≡ a, //, p ≡² ///, n
2	1.7	.	.	● 23 – n
3	0.2	.	1.6	● n, a; ≡ /, a
4	.	.	0.3	≡ /, a ≡⁰//, p, /// ≡ n
5	.	.	2.6	≡² ⌴ / ≡ a, /// ≡² n; ⌒ ///
6	.	.	5.6	≡² n, /, a
7	.	.	4.8	≡ ⌴ / ≡ a
8	0.1	.	3.9	
9	3.4	.	3.0	● n; ≡ / ≡⁰///, n; ● n
10	2.7	.	2.6	● /, a, n; ≡¹ / ≡ a, ///, n
11	.	.	5.2	≡ / ≡⁰a ≡ p ≡ ⌴ n
12	.	.	6.0	≡ ⌴ / ≡⁰a ≡ n
13	0.9	.	3.8	≡ / ≡⁰p, ///; ● n
14	1.1	.	1.2	● p; ≡⁰/, a ≡ n
15	.	.	5.6	≡ ⌴ / ≡ a, n
16	0.3	.	1.8	≡ /, a ≡⁰ 23; ● n
17	0.1	.	2.4	● /, a, n; ≡ p
18	0.9	.	.	● /, a, //, p; ≡ a, //, ///
19	6.2	.	.	● a, p, ///, n ✳ n; ≡ /, a ≡⁰ //
20	1.4	.	.	✳ /, a ✳ (płatki) p
21	0.6	.	.	✳ n
22	0.6	0	.	✳ n, a, p; ≡⁰ a, //
23	.	.	.	
24	.	.	4.6	⌴ ///
25	.	.	4.1	≡⁰ ⌴ /, a, ///; ⌣ ///
26	.	.	.	≡ ⌴ / ≡⁰a ≡ //, p ≡⁰ n
27	0.0	.	.	✳ a; ≡⁰/ ≡ a ≡⁰/ // ≡ p
28	0.0	.	.	✳ (płatki) a
29	2.6	.	.	✳ p, n; ≡⁰ a, //, p
30	3.8	4	.	✳ /, a, // – 14 ●⁰ n
31				
Σ	27.3	—	59.1	UWAGI.

Grudzień – Décembre 1936

1	2.2	3	.	● / a p ✳ n
2	6.3	0	2.5	✳ /, a ✳ (płatki) p, n
3	0.4	4	.	✳ (płatki) △ a, ✳ //, ✳ ≡ p
4	2.1	5	.	≡⁰ /, a, // ≡² p, ///, n; ✳ n
5	.	6	0.7	≡² p ≡¹ /// ≡ n
6	1.1	4	1.4	⌴ ⌣ /; ≡⁰ a; ✳ n
7	4.4	5	.	✳ /, a, p, ///, n; ≡ a, //, p, n
8	.	11	.	≡ /, a, //, p, n
9	.	7	.	≡ / ≡² a, //, p, ///, n
10	.	7	.	≡² V n – n
11	.	7	.	≡¹⁻² V¹⁻² n – n
12	.	7	.	≡² n – 20; V n – n
13	3.3	7	3.6	V² /, a, // ≡ V p, /// ≡ ∾ n; ● n
14	2.5	7	.	● /, a, p; ≡ ∾ /, a ≡ //, p ≡² n
15	0.2	6	0.1	● p; ≡ p ≡¹ /// ≡ n
16	1.5	5	1.1	≡ V / ≡ a, //, p ≡² ///. ≡ n; ● n
17	1.2	5	1.0	● /, a, p; ≡ ∾ a ≡⁰ // ≡ n
18	0.5	4	5.0	● p, n; ≡⁰ /, a ≡¹ // ≡ p, ///, n
19	1.0	3	5.1	≡² /, a, //; ● n
20	.	0	2.4	⌴ /
21	.	.	4.6	≡⁰ a ≡ n; ⌴ /
22	.	.	5.0	≡ ⌴ / ≡⁰a // ⌴ p, ///, n
23	0.2	.	4.0	✳● p ● ///; ⌴ /
24	.	.	3.3	✳ n; ⌔ p
25	14.4	0	.	✳ /, a, //, p, n
26	(0.0)	0	1.5	✳ /
27	.	0	1.8	
28	.	0	0.6	≡⁰ /, a ≡ ⌴ n
29	.	0	.	≡ ⌴ / ≡ ⌴ V a ≡⁰ // ≡ p ⌴ /// ≡ ⌴ n
30	.	0	0.8	≡ ⌴ /, a ≡ //
31	.	0	.	≡ ⌴ / ≡⁰ a, // ≡ p
Σ	38.3	—	39.5	UWAGI.

Cieszyn — φ = 49°45′ — λ = 18°38 — Styczeń – Janvier 1936

DNI	CIŚNIENIE P − 700 + I	II	III	Dies	TEMPERATURA T I	II	III	Dies	Max	Min	PRĘŻNOŚĆ PARY e I	II	III	Dies	WILGOTNOŚĆ WZGL. U I	II	III	Dies	ZACHMURZENIE I POGODA N,w I	II	III	KIERUNEK I PRĘDKOŚĆ WIATRU D,v I	II	III
1	30.5	28.4	27.1	28.7	6.1	14.3	9.6	9.9	15.3	0.1	6.5	6.2	5.1	5.9	93	51	59	68	5	2 ⊙	5	C 0	SSE 4	SSE 6
2	27.6	27.2	25.8	26.9	10.1	13.4	9.1	10.4	15.1	7.6	5.8	6.4	5.5	5.9	63	56	63	61	7	8 ⊙	6	SSE 6	C 0	SSE 4
3	24.2	24.0	21.3	23.2	8.6	9.3	9.5	9.2	10.4	7.3	5.8	5.5	5.4	5.6	69	62	61	64	10	9	10	SSE 3	SSE 6	SSE 6
4	21.4	24.8	31.7	26.0	10.6	8.3	3.5	6.5	11.3	3.0	6.0	7.4	5.5	6.3	63	91	93	82	10	10 ●	10	SSE 2	SSW 1	C 0
5	35.3	36.4	37.0	36.2	2.8	4.0	1.3	2.4	5.4	1.0	5.3	5.1	4.8	5.1	94	84	96	91	9 ▬	9 ⊙	7 ≡	C 0	C 0	C 0
6	35.8	33.5	30.7	33.3	−0.5	5.2	5.6	4.0	6.6	−2.0	3.9	3.9	4.7	4.2	88	58	70	72	3	4 ⊙	10	SE 1	ESE 2	SSE 2
7	31.7	32.0	31.4	31.7	2.1	6.6	4.3	4.3	7.8	1.7	4.4	4.4	4.1	4.3	82	61	66	70	4	3 ⊙	9	C 0	SSE 4	C 0
8	30.3	31.6	34.4	32.1	6.6	8.0	3.1	5.2	9.6	2.7	4.6	5.1	4.9	4.9	64	63	87	71	4	10	7	SSE 4	SSE 2	C 0
9	35.3	35.1	36.8	35.7	2.3	5.8	3.5	3.8	7.6	1.7	4.7	5.0	5.3	5.0	85	73	90	83	2	10	10	SSE 2	SSE 2	C 0
10	34.8	32.2	30.8	32.6	5.2	8.9	8.0	7.5	10.2	3.4	5.4	6.2	6.4	6.0	81	73	81	78	10	10 ●	10 ●	SSE 4	SSE 5	SSE 2
11	29.3	30.0	32.1	30.5	8.6	8.2	5.1	6.8	10.5	3.8	6.6	6.9	4.0	5.8	79	85	61	75	10 ●	10	8	SSW 6	SSW 6	WSW 6
12	33.8	34.7	37.1	35.2	2.4	3.3	0.8	1.8	6.2	0.5	3.8	3.7	3.5	3.7	70	63	71	68	10	9	8	WSW 2	WSW 5	WSW 2
13	37.4	37.6	34.7	36.6	−1.4	2.5	−0.4	0.1	5.7	−1.8	3.3	3.5	3.0	3.3	80	63	68	70	6	7 ⊙	0	SSW 3	WSW 2	SSE 2
14	32.4	33.2	34.6	33.4	0.2	1.8	−0.8	0.1	4.2	−1.8	4.3	3.6	3.4	3.8	92	68	79	80	10	8	9	WSW 6	SSW 4	SW 4
15	35.4	35.8	37.2	36.1	0.3	1.3	−1.3	−0.2	3.7	−1.5	4.4	3.9	4.1	4.1	94	78	98	90	10	7 ⊙	7	SSW 5	SSW 6	WSW 1
16	36.2	34.8	31.7	34.2	−3.1	3.0	−1.0	−0.5	4.4	−3.4	3.5	2.9	3.0	3.1	96	51	62	70	0	0 ⊙	2	C 0	SSE 2	SE 2
17	26.0	22.6	20.2	22.9	−3.8	6.1	4.8	3.0	7.6	−4.2	3.4	4.1	4.5	4.0	98	59	70	76	2	9	4	C 0	SSE 3	SSE 7
18	20.0	23.8	27.3	23.7	5.3	2.2	−0.1	1.8	7.3	−0.3	5.2	4.8	3.9	4.6	78	89	86	84	10	10 ●	3	SSE 5	SSW 3	C 0
19	28.4	28.3	27.9	28.2	−1.2	4.8	1.7	1.8	6.0	−1.9	3.8	3.2	3.6	3.5	91	50	69	70	10	7 ⊙	4	SSE 2	SSW 3	SSE 2
20	25.5	25.9	25.3	25.6	5.3	7.3	7.4	6.8	10.4	1.3	4.8	5.3	5.6	5.2	72	69	73	71	10	8 ⊙	9	SSE 2	SSE 3	SSE 5
21	24.4	26.3	27.3	26.0	6.8	6.5	3.3	5.0	8.8	2.9	6.1	6.3	4.9	5.8	83	87	85	85	10	10 ●	3	C 0	SSW 3	SSE 4
22	27.9	27.1	24.5	26.5	3.1	5.9	3.9	4.2	6.9	2.0	4.9	5.0	5.2	5.0	87	72	85	81	10 ●	10	10 ●	WSW 2	SSE 2	SE 2
23	22.3	25.6	28.6	25.5	0.1	1.0	0.1	0.3	5.0	−1.2	4.3	4.7	4.1	4.4	94	96	89	93	10 ✳	10	10 ✳	NNW 2	WNW 1	WSW 2
24	31.3	31.5	31.4	31.4	−0.7	3.3	−2.0	−0.4	4.5	−2.9	3.8	3.6	3.4	3.6	86	61	86	78	10	8 ⊙	2	SSW 4	WSW 3	SSE 3
25	29.6	28.8	28.4	28.9	−3.2	2.3	1.6	0.6	4.5	−3.9	3.1	3.5	4.1	3.6	87	65	80	77	5	10	10	SSE 2	C 0	C 0
26	27.0	26.7	25.5	26.4	3.3	7.2	7.9	6.6	9.8	−0.9	4.3	5.5	6.0	5.3	75	73	75	74	8	8 ⊙	5	SSE 2	SSE 4	C 0
27	24.0	24.0	25.9	24.6	7.8	13.8	3.7	7.2	14.9	3.2	5.6	5.8	5.3	5.6	71	50	88	70	4	2 ⊙	1	SSE 2	S 2	C 0
28	28.3	29.1	29.2	28.9	4.0	4.5	2.1	3.2	6.0	1.9	5.4	5.8	5.1	5.4	88	92	94	91	10	10	2	SSE 2	C 0	ESE 2
29	27.0	25.4	24.7	25.7	0.9	7.8	2.6	3.5	10.0	0.0	4.3	4.9	4.0	4.4	87	61	72	73	10	6 ⊙	3	SSE 3	SSE 2	ESE 2
30	25.7	27.8	30.1	27.9	0.8	2.0	1.4	1.4	5.0	−1.0	3.0	4.3	4.6	4.0	75	82	91	83	5	9	10	C 0	ENE 1	C 0
31	29.1	27.5	23.4	26.7	3.1	7.5	5.6	5.4	9.6	1.0	4.9	5.1	5.7	5.2	87	67	70	75	10	8 ⊙	9	C 0	SSE 3	SSE 2
M	29.3	29.4	29.5	29.4	3.0	6.0	3.4	4.0	8.1	0.6	4.7	4.9	4.6	4.7	82	69	78	76	7.5	7.8	6.5	2.3	2.7	2.2

Luty – Février 1936

1	18.7	20.7	20.0	19.8	6.4	6.1	5.0	5.6	8.3	4.8	5.3	6.1	5.4	5.6	73	87	83	81	10	10	9	SSW 6	WSW 6	SE 3
2	15.8	13.3	11.5	13.5	7.1	8.8	6.8	7.4	10.6	4.8	5.7	6.4	6.0	6.0	76	76	81	78	10	9 ●	10	SSE 4	C 0	SSE 3
3	15.5	17.8	21.3	18.2	4.5	9.5	3.2	5.1	10.6	3.1	5.2	4.8	4.5	4.8	82	54	78	71	10	3 ⊙	5	SSW 3	SSW 6	SSW 3
4	23.9	25.0	27.1	25.3	2.2	0.1	−0.1	0.5	4.2	−0.2	4.5	4.4	4.4	4.4	84	96	96	92	10 ▬	10 ✳	10 ✳	NNE 2	NNW 5	NNW 6
5	30.6	32.2	34.1	32.3	−0.7	−0.7	−1.6	−1.2	1.1	−1.7	4.2	4.2	3.8	4.1	96	96	94	95	10	10 ✳	10	NNW 4	NNW 4	NNW 4
6	35.1	36.1	38.0	36.4	−2.5	−0.8	−1.8	−1.7	0.3	−2.9	3.6	3.7	3.7	3.7	96	85	92	91	10	9	10 ✳	NW 2	NNW 3	NNW 3
7	39.3	40.3	41.3	40.3	−3.5	−3.5	−4.3	−3.9	−0.6	−4.6	3.3	3.3	3.1	3.2	93	93	93	93	10 ✳	10 ✳	8 ✳	NNW 4	NNW 4	N 2
8	41.7	40.9	37.8	40.1	−5.1	−4.4	−5.1	−4.9	−3.2	−5.5	2.8	3.0	2.8	2.9	88	91	88	89	10	10	10	NNE 2	NNE 2	C 0
9	32.3	29.4	28.6	30.1	−6.9	−1.9	−3.7	−4.0	−0.7	−10.5	2.3	3.0	3.0	2.8	83	76	89	83	10	10	10 ✳	SSE 3	SSE 2	NNW 4
10	32.3	33.5	35.7	33.8	−11.2	−8.6	−14.4	−12.2	−2.6	−14.5	1.6	1.7	1.3	1.5	80	72	83	78	10	9	3	NNE 2	WNW 1	NNE 3
11	37.5	36.1	33.5	35.7	−25.8	−9.9	−12.6	−15.2	−8.0	−26.4	0.3	1.1	1.2	0.9	59	53	70	61	0	8 ⊙	0	C 0	C 0	SSE 4
12	32.0	32.1	33.7	32.6	−9.7	−1.6	−4.8	−5.2	−0.2	−13.1	1.6	2.8	3.1	2.5	72	70	98	80	10	3 ⊙	10 ✳	SSE 2	WSW 4	SSE 2
13	31.1	31.0	33.7	31.9	−1.4	−0.3	−4.5	−2.7	1.1	−5.1	3.5	4.1	3.1	3.6	84	92	95	90	10	10 ✳	2	SSW 6	SW 6	C 0
14	32.2	32.5	32.3	32.3	−4.9	−0.4	−5.7	−4.2	2.6	−7.1	2.9	3.7	2.6	3.1	91	83	87	87	10	1 ⊙	3	C 0	NW 2	C 0
15	35.2	34.8	32.9	34.3	−17.3	−5.9	−11.9	−11.8	−3.4	−17.5	1.0	2.0	1.6	1.5	85	69	86	80	1	7 ⊙	0	C 0	NE 2	C 0
16	29.4	28.6	26.9	28.3	−2.8	0.3	−1.4	−1.3	1.3	−13.1	3.2	4.2	4.1	3.8	87	89	98	91	10	10	10 ✳	SSE 3	SE 2	C 0
17	25.7	25.8	27.0	26.2	−0.7	5.8	0.6	1.6	7.6	−1.9	4.1	4.5	4.4	4.3	94	66	92	84	10	8 ⊙	10	C 0	C 0	C 0
18	28.9	30.6	31.1	30.2	0.3	3.0	−1.9	−0.1	4.1	−2.1	4.3	4.2	3.9	4.1	92	74	98	88	10	0 ⊙	0	C 0	N 3	C 0
19	29.5	28.4	28.1	28.7	−4.3	−0.8	−0.8	−1.7	1.6	−5.6	3.1	3.7	4.2	3.7	93	86	96	92	7	10	10 ✳	ENE 2	ENE 4	C 0
20	27.5	28.8	31.4	29.2	−1.2	0.1	−3.6	−2.1	1.7	−3.7	4.0	4.3	3.4	3.9	96	94	98	96	10	10 ▬	10 ✳	C 0	C 0	C 0
21	34.0	35.8	36.7	35.5	−5.6	−4.5	−7.0	−6.0	−2.6	−7.3	2.7	2.9	2.4	2.7	90	90	88	89	10 ✳	10 ▬	10 ▬	NNE 1	NNE 2	NNE 1
22	35.1	33.5	31.0	33.2	−8.6	−2.5	−3.0	−4.3	−0.6	−8.9	2.1	3.0	3.3	2.8	86	79	91	85	10	10 ▬	8	NNE 1	NNW 2	C 0
23	26.9	25.8	24.8	25.8	5.3	4.1	2.8	3.8	7.7	−3.2	4.7	5.2	4.9	4.9	71	85	88	81	10	10 ●	10 ▬	SSE 2	SSE 4	C 0
24	23.1	22.7	24.1	23.3	2.9	4.0	2.9	3.2	5.3	1.5	5.3	5.5	5.3	5.4	94	90	94	93	10 ●	10	10 ▬	SE 2	C 0	C 0
25	26.0	27.3	28.8	27.4	1.6	3.2	0.3	1.4	4.3	0.1	4.9	5.6	4.6	5.0	94	97	98	96	10	10 ● ▬	10 ✳	C 0	C 0	C 0
26	30.4	31.4	32.8	31.5	−0.3	1.0	−0.2	0.1	2.4	−0.5	4.3	4.7	4.4	4.5	96	96	98	97	10 ✳	10 ✳	10 ✳	C 0	C 0	C 0
27	33.8	33.5	30.8	32.7	−0.3	3.3	3.1	2.3	6.4	−0.7	4.2	4.5	4.2	4.3	94	78	73	82	10	9	8	C 0	SSE 3	SSE 1
28	24.9	20.9	14.1	20.0	3.7	5.5	3.1	3.8	7.1	1.8	4.1	5.5	4.7	4.8	69	82	83	78	10	10	8	ENE 2	NNE 2	NNE 2
29	16.5	18.6	19.6	18.2	8.1	7.3	6.5	7.1	11.3	2.5	4.9	5.4	5.3	5.2	61	70	74	68	8	10	7	SSE 4	SSE 6	SSE 2
30																								
31																								
M	29.1	29.2	29.3	29.2	−2.4	0.6	−1.9	−1.4	2.7	−4.7	3.3	3.8	3.5	3.5	85	82	89	85	9.2	8.5	7.6	2.0	2.6	1.5

Cieszyn

H_s = 300 m H_b = 312,0 m

Styczeń – Janvier 1936

DNI	OPAD R	GRUB. ŚNIEGU h	USŁONECZNIENIE	POGODA
1	.	.	5.7	⊔ III
2	.	.	1.5	
3	.	.	0.7	
4	7.4	.	.	● a, II, p
5	.	.	0.3	● n; ≡ I, a, III
6	.	.	4.1	
7	.	.	4.3	
8	0.4	.	.	● p; ⊔ III; zaćmienie księżyca
9	0.0	.	1.4	● p
10	5.4	.	.	● a, II, p, III, n
11	6.0	.	0.6	● n, I, a ▲ 17^{10-11}, 17^{35-38}, 18^{15}, (⊠) 16^{20}
12	0.2	.	0.2	✱ a, p
13	.	.	3.9	
14	1.0	.	2.6	✱ a ✱ p
15	0.2	.	3.2	● a, p
16	.	.	6.4	
17	.	.	2.8	
18	1.7	.	.	● a, II, p ✱ p
19	.	.	6.3	✱ n
20	.	.	2.4	
21	1.3	.	.	● a, II, p
22	16.4	.	.	● I, a, p, III ✱ n
23	5.7	6	.	✱ n, I ● a ✱ p, III
24	0.2	11	2.5	✱ n ● a
25	0.0	9	0.3	● p
26	.	5	4.6	
27	.	.	6.5	
28	0.8	.	.	● a, p
29	.	.	6.4	
30	.	.	2.0	
31	0.0	.	3.1	● n
Σ	46.7	—	71.8	UWAGI. Prędkość wiatru wyznaczano za pomocą anemografu. Niniejsza uwaga odnosi się do całego roku

Luty – Février 1936

1	2.4	.	0.1	● n, a
2	1.3	.	0.5	● a, II, p
3	.	.	4.1	● n
4	16.1	.	.	✱ a, II, p, III, ≡ I, a
5	1.6	16	.	✱ n, a, II, p
6	1.7	14	0.2	✱ n, a, p, III
7	4.7	12	.	✱ n, I, a, II, p, III
8	.	19	.	✱ n
9	2.3	15	.	✱ a, p, III
10	1.2	16	1.1	✱ n, a, p
11	.	16	1.1	
12	0.2	13	3.9	✱ p, III
13	1.7	11	.	✱ n, a, II, p
14	0.0	13	6.0	✱ n
15	.	11	6.1	✱ n
16	3.3	10	.	✱ p, III
17	.	10	3.8	✱ △ n
18	.	7	5.4	∞ I, a, II, p, III
19	4.7	5	0.2	✱ p, III; ≡ ∞ n
20	1.4	6	.	✱ n, a, p, III; ∞ I ≡ a, II, p
21	0.1	6	.	✱ n, I, a; n, II, p, III, np
22	.	6	1.1	≡ n, a, II, p
23	9.3	5	.	● a, II, p; ≡ p, III
24	8.4	.	.	● n, I, a, p; ≡ n, a, II, p, III
25	7.3	.	.	● n, a, II ✱ p; ≡ n, I, a, II, p
26	1.7	3	.	✱ n, I, a, II, p, III
27	.	2	5.0	✱ n
28	0.2	.	.	● a
29	0.4	.	1.4	● p
30				
31				
Σ	70.0	—	40.0	UWAGI

Cieszyn — φ = 49°45' — λ = 18°38' — Marzec – Mars 1936

DNI	CIŚNIENIE P = 700 + I	II	III	Dies	TEMPERATURA T I	II	III	Dies	Max	Min	PRĘŻNOŚĆ PARY e I	II	III	Dies	WILGOTNOŚĆ WZGL. U I	II	III	Dies	ZACHMURZENIE I POGODA N,w I	II	III	KIERUNEK I PRĘDKOŚĆ WIATRU D,v I	II	III
1	19.9	19.4	19.4	19.6	5.3	9.7	5.5	6.5	10.8	4.5	4.5	5.0	5.7	5.1	68	55	85	69	8	10	10	SSE 1	E 1	ESE 1
2	22.4	24.6	27.6	24.9	1.9	10.7	5.5	5.9	13.1	1.1	4.8	4.9	5.0	4.9	91	51	74	72	1	8 ⊙	3	C 0	SSW 2	ESE 2
3	30.0	31.8	34.0	31.9	3.7	12.6	8.4	8.3	15.7	3.4	4.8	4.7	4.9	4.8	80	43	60	61	4	3 ⊙	5	SSE 2	SSE 2	SSE 3
4	34.3	34.4	34.6	34.4	9.6	16.3	11.3	12.1	18.2	7.6	4.8	4.3	4.6	4.6	54	32	45	44	7	8 ⊙	8	SSE 4	SSE 4	ESE 2
5	32.7	31.8	30.0	31.5	11.5	16.7	9.8	12.0	18.0	9.7	4.3	4.2	4.6	4.4	42	29	52	41	9	8 ⊙	10	SSE 6	SSE 3	C 0
6	27.8	27.3	28.0	27.7	9.6	12.5	7.4	9.2	13.4	7.1	4.9	5.5	7.2	5.9	55	51	94	67	10	10	10 ▬	C 0	SSE 2	C 0
7	30.2	31.0	32.3	31.2	2.7	2.4	2.1	2.3	8.5	1.7	5.4	5.3	5.5	5.4	96	96	96	96	10 ▬	10 ● ▬	10	WNW 2	WNW 3	NNW 1
8	34.3	35.5	36.4	35.4	2.4	4.9	4.5	4.1	6.7	1.9	5.2	5.5	6.0	5.6	94	84	96	91	10 ▬	10 ●	10 ●	C 0	N 2	C 0
9	36.6	36.9	37.0	36.8	3.3	5.6	2.8	3.6	7.5	2.5	5.5	6.0	5.0	5.5	95	88	89	94	10 ▬	10	0	C 0	C 0	S 2
10	35.6	34.9	34.0	34.8	2.5	13.0	7.1	7.4	14.9	1.1	4.5	5.5	5.5	5.2	80	49	73	67	8	7 ⊙	3	SSE 2	SSE 2	SSE 3
11	31.1	29.2	27.3	29.2	5.2	14.9	9.1	9.6	17.5	4.4	5.3	6.8	5.8	6.0	80	54	67	67	0	9 ⊙	3	SSE 2	C 0	SSE 2
12	26.4	28.5	29.4	28.1	5.8	1.3	1.0	2.3	11.1	0.6	6.3	4.3	4.2	4.9	91	85	85	87	10	10	10	NW 2	WNW 2	C 0
13	28.8	29.5	31.3	29.9	0.3	1.7	0.4	0.7	3.3	0.0	3.5	3.7	4.0	3.7	74	71	85	77	10	10	10	NNW 2	WNW 2	C 0
14	32.6	33.5	34.3	33.5	0.2	1.2	0.3	0.5	2.0	-0.1	4.1	4.2	4.3	4.2	89	83	92	88	10	10 ✳	10 ✳	WNW 1	NW 1	C 0
15	33.7	33.5	34.0	33.7	0.0	1.7	1.2	1.0	2.9	-0.4	3.8	4.0	3.9	3.9	83	77	77	79	10 ✳	10 ✳	3	SSW 4	SSW 5	SW 2
16	33.4	33.0	35.2	33.9	0.5	4.0	0.4	1.3	5.0	0.0	3.7	3.5	4.3	3.8	78	58	90	75	10	10	9	SSW 2	SSW 4	C 0
17	38.0	39.6	41.7	39.8	0.2	2.8	1.3	1.4	4.7	-0.3	4.2	4.2	4.5	4.3	90	74	89	84	10	10	10	C 0	WNW 2	WNW 2
18	42.7	41.8	40.8	41.8	-1.2	6.3	1.9	2.2	8.3	-2.2	4.1	3.9	4.2	4.1	98	55	80	78	10 ▬	2 ⊙	1	C 0	NNE 2	SE 2
19	40.1	39.3	38.9	39.4	0.7	12.8	5.0	5.9	15.2	-0.4	3.7	4.3	3.8	3.9	77	39	58	58	0	0 ⊙	0	SSE 4	WNW 2	SSE 3
20	39.3	39.1	39.6	39.3	2.7	14.4	5.2	6.9	15.3	2.0	3.9	4.4	5.4	4.6	70	37	81	63	0	0 ⊙	0	ESE 2	C 0	C 0
21	40.7	39.9	38.8	39.8	-1.5	15.7	6.8	7.0	17.9	-1.8	3.9	3.7	4.6	4.1	94	28	63	62	0 ▬	0 ⊙	0	C 0	ESE 4	SSE 2
22	36.1	34.2	32.7	34.3	7.5	17.3	9.7	11.0	18.6	3.5	4.6	4.0	4.9	4.5	60	28	54	47	0	0 ⊙	0	ESE 4	SSW 4	ESE 3
23	30.0	29.9	30.6	30.2	8.2	16.3	9.4	10.8	19.6	5.7	4.3	5.6	6.1	5.3	61	41	70	57	1 ⊙	4 ⊙	0	SSE 4	SSW 1	ESE 1
24	30.4	30.3	31.1	30.6	7.8	15.1	9.2	10.3	17.6	6.6	5.7	5.5	7.5	6.2	72	44	87	68	4	7	10 ●	SSE 2	SSE 2	SSW 4
25	30.8	31.1	31.7	31.2	6.7	16.4	8.0	9.8	17.7	5.9	6.2	7.3	7.1	6.9	84	53	89	75	4	3 ⊙	4	SE 2	WSW 1	C 0
26	30.5	29.4	27.9	29.3	4.5	9.5	9.7	8.4	11.5	3.6	6.1	7.4	7.2	6.9	97	86	80	88	10 ▬	10	10	ENE 2	NNE 2	C 0
27	29.2	30.8	33.5	31.2	5.8	5.9	3.7	4.8	10.6	3.4	6.7	6.6	5.7	6.3	97	96	95	96	10 ▬	10	10	NNE 4	NNE 5	NNE 4
28	35.4	36.4	36.7	36.2	3.1	6.3	2.3	3.5	8.6	2.0	5.2	5.7	4.8	5.2	91	79	87	86	10	9	0	NNE 2	NNE 5	C 0
29	36.7	36.3	35.6	36.2	1.3	13.0	7.6	7.4	17.0	-1.1	4.8	5.9	5.7	5.5	94	53	73	73	10	8 ⊙	3	C 0	WSW 2	ESE 2
30	33.8	32.3	32.2	32.8	8.7	16.3	9.8	11.2	18.7	7.1	6.2	7.8	7.2	7.1	74	57	80	70	9	9 ⊙	9	SE 2	SSW 2	SSE 2
31	32.3	33.0	34.4	33.2	8.3	11.1	9.1	9.4	14.3	8.2	7.6	8.9	7.4	8.0	93	90	87	90	10 ●	10	4	SSE 1	WSW 2	SSE 2
M	32.8	32.8	33.3	33.0	4.1	9.9	5.7	6.4	12.4	2.8	4.9	5.2	5.4	5.2	81	60	78	73	6.9	7.3	5.6	1.9	2.3	1.5

Kwiecień – Avril 1936

1	33.7	33.6	33.7	33.7	8.9	14.5	9.9	10.8	17.3	7.7	7.2	7.7	8.0	7.6	86	62	88	79	10	10	10	SSE 5	WSW 4	SSE 3
2	33.0	32.8	32.6	32.8	9.9	15.4	11.9	12.3	18.2	8.6	8.1	9.0	9.1	8.7	89	69	89	82	10 ●	8 ⊙	10	SSE 2	WSW 4	SSE 4
3	32.5	32.6	34.4	33.2	10.0	13.1	7.3	9.4	15.3	7.2	7.8	8.6	7.3	7.9	86	77	96	86	10	10	10 ●	SSW 4	WSW 4	W 2
4	32.1	31.9	30.9	31.6	6.7	7.7	6.1	6.7	9.1	5.9	6.9	6.9	6.3	6.7	94	89	90	91	10	10 ▬	10 ●	C 0	C 0	NNW 2
5	31.4	32.9	36.1	33.5	2.7	6.5	1.9	3.2	7.7	1.6	4.7	3.2	3.5	3.8	64	44	65	64	10	10	9	NNW 4	NNW 4	NNE 2
6	38.4	37.8	33.9	36.7	-2.3	5.1	1.2	1.3	7.3	-3.2	3.7	2.3	3.7	3.2	96	35	73	68	0 ⊙	0 ⊙	0	C 0	SW 1	SSE 2
7	28.7	26.9	26.4	27.3	3.4	8.4	3.8	4.8	9.4	-0.8	3.5	4.3	4.9	4.2	60	52	82	65	7	10	10	SSE 3	SSW 2	SE 2
8	29.8	33.1	35.6	32.8	2.2	5.0	0.7	2.2	8.9	0.5	4.2	4.4	3.7	4.1	79	68	76	74	10	9	0	NNW 2	WNW 1	C 0
9	35.5	35.1	34.2	34.9	1.5	12.3	6.0	6.4	14.1	-1.4	3.8	5.3	5.4	4.8	74	50	78	67	0 ⊙	8 ⊙	0	SE 1	WSW 4	C 0
10	33.9	31.8	27.6	31.1	4.3	10.8	6.3	6.9	12.3	2.1	5.3	4.4	5.3	5.0	85	46	75	69	8	9	7	SSE 2	WNW 1	C 0
11	22.8	22.9	24.2	23.3	6.1	5.5	3.6	4.7	9.2	3.3	5.3	5.7	5.4	5.5	75	85	92	84	10	10	10 ●	SSE 2	NNE 2	NW 1
12	24.0	23.9	23.1	23.7	3.3	2.9	4.0	3.6	5.2	2.2	5.1	5.2	5.8	5.4	88	93	95	92	10 ●	10	10	NNE 2	NNE 4	C 0
13	27.4	29.5	29.3	28.7	2.0	7.5	4.3	4.5	12.1	0.8	4.7	4.3	4.3	4.4	89	57	70	72	7	8	0	SSW 5	SSW 5	SE 2
14	26.6	25.6	25.2	25.8	7.7	17.1	11.7	12.0	18.0	1.6	5.2	7.2	5.9	6.1	67	50	57	58	7	3 ⊙	0	SSE 2	SSE 6	SSE 3
15	26.0	25.3	25.0	25.4	10.6	18.9	12.2	13.5	20.6	9.2	6.1	7.7	7.1	7.0	64	48	67	60	7	6 ⊙	0	SSE 1	C 0	SSE 3
16	23.0	24.0	22.5	23.2	12.5	20.2	15.7	16.0	21.6	11.4	6.2	5.9	6.7	6.3	58	33	51	47	2 ⊙	1 ⊙	7	SSE 3	SSE 4	SSE 2
17	16.8	15.0	17.8	16.9	15.6	15.0	10.0	12.6	18.4	9.8	6.5	6.8	6.9	6.7	49	53	75	59	10	10	10 ●	SE 2	SSE 4	SSW 8
18	21.2	21.7	23.7	22.2	5.6	12.2	4.7	6.8	13.7	3.7	3.7	4.6	3.9	4.1	55	43	60	53	7 ⊙	5 ⊙	3	SSE 4	SSW 6	SSW 8
19	26.8	29.8	31.7	29.4	2.7	6.5	3.1	3.8	9.3	2.4	4.2	3.6	4.3	4.0	75	50	74	66	10 ✳	9	0	SSW 6	WSW 6	SSW 3
20	32.9	32.1	32.4	32.5	4.2	12.1	5.1	6.6	13.6	2.6	4.6	4.9	5.0	4.8	74	46	77	66	7 ⊙	9	0	SSE 2	SSW 4	SE 2
21	28.6	26.6	26.6	27.3	7.8	14.3	7.7	9.4	16.0	4.3	4.7	5.0	6.8	5.5	60	42	88	63	4 ⊙	6 ⊙	10 ●	SSE 4	SSE 7	WSW 4
22	24.0	22.3	21.9	22.7	4.4	13.2	11.3	10.0	16.2	2.8	5.7	7.2	7.3	6.7	92	64	73	76	10	9	5	ENE 2	SSE 4	ESE 1
23	22.8	25.1	32.2	26.7	9.7	12.0	3.8	7.3	13.1	3.6	8.4	8.8	5.6	7.6	94	85	93	91	10	10	10 ●	C 0	WSW 4	WSW 2
24	35.1	35.1	35.1	35.1	2.1	5.8	5.0	4.5	10.1	1.1	4.3	5.3	4.9	5.0	89	78	75	81	10 ●	10	0	WNW 2	C 0	SSE 2
25	36.1	36.9	37.6	36.9	4.8	9.1	6.6	6.8	12.3	2.7	4.9	5.1	5.3	5.1	76	60	73	70	7	10	10	SSE 2	WSW 6	SSE 2
26	37.6	37.8	38.0	37.8	3.1	7.6	6.1	5.7	11.0	2.5	5.0	5.3	5.9	5.4	88	68	84	80	10	10	9	C 0	C 0	C 0
27	37.2	36.7	37.6	37.2	2.4	13.4	9.1	8.5	15.2	-0.8	4.9	6.2	6.3	5.8	89	54	73	72	0 ⊙	1 ⊙	0	C 0	NNE 4	NNE 2
28	38.9	38.2	37.6	38.2	3.9	16.1	10.7	10.4	18.1	1.5	5.6	6.8	7.7	6.7	92	51	80	74	0 ⊙	0 ⊙	0	C 0	NNW 4	C 0
29	37.2	36.4	35.5	36.4	7.5	18.4	13.4	13.2	20.6	3.8	6.9	7.2	7.3	7.1	89	46	64	66	4 ⊙	4 ⊙	3	C 0	NNE 2	N 2
30	34.9	34.3	35.3	34.8	9.1	19.5	13.1	13.7	20.7	6.5	7.1	7.7	10.0	8.3	83	45	90	73	5	8 ⊙	9	C 0	NNE 2	C 0
31																								
M	30.3	30.3	30.6	30.4	5.7	11.5	7.2	7.9	13.8	3.4	5.5	5.9	6.0	5.8	79	58	77	71	7.1	7.4	5.4	2.1	3.2	2.1

DNI	OPAD R	GRUBOŚĆ ŚNIEGU h	USŁONECZNIENIE	POGODA
1	4.6	.	0.9	
2	.	.	5.1	● n
3	.	.	9.2	
4	.	.	5.0	
5	.	.	2.1	
6	4.6	.	0.4	● p, ≡ III
7	2.5	.	.	● n, a, II, p, III, ≡ I, II
8	2.8	.	.	● n, a, II, p, III, ≡ I
9	0.4	.	.	● n, a, ≡ I
10	.	.	5.5	
11	.	.	7.6	
12	0.0	.	.	● a
13	.	.	0.1	
14	1.2	.	.	* a, II, ** p * III
15	0.0	.	.	* n, I, a, II, p
16	0.3	.	0.2	* a, p
17	0.0	.	.	* a ●* p
18	.	.	7.4	
19	.	.	9.3	
20	.	.	9.7	
21	.	.	9.0	≡ I
22	.	.	10.3	
23	.	.	10.1	
24	4.7	.	5.3	● p, III
25	0.3	.	7.0	● n, p, (K) 16^{30-42}
26	0.2	.	.	● n, a, p, ≡ I
27	0.4	.	.	● n, a, p, III, ≡ I
28	0.0	.	3.3	● n, a
29	.	.	9.0	
30	3.2	.	4.0	
31	1.8	.	0.4	● n, I, a, p
Σ	27.0	–	120.9	UWAGI

Kwiecień – Avril 1936

1	4.1	.	1.8	● n, a, p
2	1.5	.	2.2	● n, I, a, p
3	4.6	.	.	● n, a, p, III
4	3.3	.	.	● n, a, p, III, ≡ a, p
5	0.1	.	3.1	● n, a, p
6	.	.	10.3	
7	.	.	0.6	
8	.	.	5.3	
9	.	.	6.7	
10	0.0	.	3.7	
11	4.9	.	.	● n, a, p, III
12	5.4	.	0.2	● n, I, a, p
13	.	.	7.2	● n
14	.	.	7.0	
15	.	.	7.9	
16	.	.	8.6	
17	0.2	.	1.1	●° p, III, n
18	0.0	.	7.0	● n
19	0.0	.	2.7	* n, I, a, p
20	0.0	.	5.8	● a
21	10.7	.	8.9	● p, III
22	1.5	.	5.3	● n
23	4.3	.	.	● n, a, p, III
24	2.3	.	4.0	● n, I * a
25	5.0	.	4.1	● p
26	.	.	4.9	● n
27	.	.	11.7	
28	.	.	11.9	
29	.	.	11.0	
30	0.3	.	6.5	● p, n
31				
Σ	48.4	–	149.5	UWAGI

Cieszyn — φ = 49°45' — λ = 18°38' — Maj – Mai 1936

Dni	Ciśnienie P = 700 + I	II	III	Dies	Temperatura T I	II	III	Dies	Max	Min	Prężność pary e I	II	III	Dies	Wilgotność wzgl. U I	II	III	Dies	Zachmurzenie N,w I	II	III	Kierunek i prędkość wiatru D,v I	II	III
1	35.4	35.9	36.1	35.8	10.6	13.0	12.7	12.2	14.9	7.6	8.9	10.4	10.5	9.9	94	94	97	95	10 ▬	10 ▬	10	C 0	NW 1	C 0
2	36.4	36.9	37.3	36.9	11.3	12.9	11.9	12.0	14.1	11.1	9.6	10.3	10.0	10.0	97	94	97	96	10 ▬	10 ▬	10 ●	C 0	WNW 2	C 0
3	36.6	35.9	34.9	35.8	11.0	15.6	12.5	12.9	19.7	10.9	9.7	10.9	9.6	10.1	99	83	90	91	10 ▬	10	3	WNW 1	WNW 2	WSW 2
4	34.3	33.7	33.0	33.7	9.6	18.8	13.8	14.0	20.1	9.0	8.6	10.2	9.6	9.5	96	63	82	80	10 ▬	8 ⊙	7	C 0	C 0	C 0
5	32.4	31.9	31.9	32.1	10.8	18.6	15.2	15.0	20.3	8.9	9.0	9.7	10.5	9.7	94	60	82	79	10 ●	4 ⊙	9	C 0	NW 1	C 0
6	31.5	31.4	31.2	31.4	14.7	20.7	15.8	16.8	22.6	12.7	10.0	10.5	9.3	9.9	81	58	69	69	9	9 ⊙	9	C 0	NNE 4	NE 2
7	31.4	32.3	32.6	32.1	12.5	15.8	14.1	14.1	19.0	10.6	9.0	10.0	8.0	9.0	85	75	67	76	10	10 ●	1	NE 2	NNE 1	ENE 4
8	32.7	33.2	33.5	33.1	14.0	19.3	14.0	15.3	21.9	9.2	7.8	9.5	10.3	9.2	66	57	87	70	8 ⊙	8 ⊙	10	ESE 2	SE 1	SE 2
9	33.4	33.2	33.2	33.3	15.0	20.7	15.3	16.6	22.0	12.8	9.6	9.4	9.4	9.5	75	52	72	66	9	8 ⊙	3	ESE 1	SSE 2	C 0
10	32.3	31.8	31.5	31.9	15.3	20.0	16.1	16.9	23.6	12.5	9.0	10.1	10.6	9.9	69	57	78	68	10	9	3	SSE 2	C 0	SE 1
11	31.9	31.2	32.3	31.8	14.9	24.3	13.8	16.7	25.1	12.0	9.9	9.8	10.9	10.2	75	44	94	71	1 ⊙	6 ⊙	10	SE 1	NE 1	C 0
12	32.5	32.7	32.4	32.5	13.5	16.4	15.8	15.4	19.2	12.7	11.2	12.1	11.9	11.7	98	87	89	91	10 ▬	10	9	C 0	WNW 2	C 0
13	32.5	32.8	34.8	33.4	15.0	23.2	13.6	16.4	24.2	13.5	12.0	12.0	10.9	11.6	94	57	95	82	7	2 ⊙	10	C 0	C 0	C 0
14	36.7	37.0	36.6	36.8	10.5	14.1	13.2	12.8	17.3	10.4	9.0	8.8	9.0	8.9	95	74	80	83	10	10	7	NW 1	C 0	NNE 2
15	37.1	36.5	35.7	36.4	9.3	14.3	10.7	11.2	16.7	7.2	8.4	7.7	8.4	8.2	96	63	89	83	5 ⊙	10	3	C 0	NNE 2	C 0
16	36.6	36.3	36.3	36.4	8.7	17.6	11.6	12.4	18.3	4.4	7.5	7.2	7.8	7.5	89	48	77	71	1 ⊙	5 ⊙	3	C 0	NNE 5	C 0
17	36.8	37.2	37.3	37.1	10.4	15.2	12.4	12.6	17.8	7.7	7.7	8.3	7.4	7.8	82	64	69	72	2 ⊙	7 ⊙	7	NNE 3	NNE 4	NNE 3
18	37.8	38.0	37.6	37.8	10.8	18.4	12.5	13.6	19.5	7.5	8.0	10.2	9.9	9.4	83	64	93	80	10	8	10	C 0	N 1	C 0
19	36.9	35.5	34.4	35.6	8.9	17.2	12.3	12.7	18.4	7.2	8.0	4.9	8.4	7.1	95	34	79	69	5	4 ⊙	4	NNE 2	NNE 4	NNE 2
20	31.7	29.7	28.1	29.8	7.8	13.8	12.3	11.6	18.8	6.3	7.0	8.6	8.9	8.2	89	73	85	82	10	9	1	C 0	SE 1	C 0
21	26.9	26.5	26.6	26.7	11.2	15.8	13.6	13.6	18.6	7.7	8.8	9.1	9.7	9.2	89	67	85	80	10	10	0	C 0	NNE 2	C 0
22	26.9	27.2	25.9	26.7	15.4	20.1	17.0	17.4	25.6	10.5	9.4	11.5	11.1	10.7	72	66	77	72	3 ⊙	7	4	ESE 2	W 1	C 0
23	25.4	24.6	26.5	25.5	11.2	21.4	13.5	14.9	22.8	11.1	9.4	11.9	10.9	10.7	95	63	95	84	10 ●	10	2	NNE 3	NNE 2	C 0
24	29.5	29.6	31.0	30.0	11.9	19.7	13.9	14.8	21.7	10.6	9.5	11.4	10.7	10.5	93	67	92	84	9	8	6	C 0	WSW 2	C 0
25	33.1	33.8	34.4	33.8	13.4	15.3	15.8	15.1	20.0	11.9	10.5	12.0	12.4	11.6	93	92	92	92	10 ▬	10 ▬	9 ●	C 0	C 0	C 0
26	35.2	34.8	34.1	34.7	14.1	18.2	16.6	16.4	22.1	13.4	11.4	14.3	10.3	12.0	96	92	73	87	10 ▬	8 ▬	8	C 0	N 2	C 0
27	32.3	30.3	29.0	30.5	14.3	22.3	15.1	16.7	26.1	9.8	10.5	10.5	10.4	10.5	87	53	82	74	2 ⊙	8 ⊙	5	C 0	SSW 2	C 0
28	27.6	28.2	30.7	28.8	15.4	20.7	13.3	15.7	21.6	12.2	10.9	11.1	9.5	10.5	84	62	85	77	8	10	10	C 0	WNW 4	C 0
29	33.1	32.3	30.6	32.0	9.7	14.8	11.0	11.6	17.9	7.4	5.9	5.1	6.8	5.9	65	41	69	58	2 ⊙	1 ⊙	0	C 0	NNE 2	C 0
30	28.9	28.0	27.0	28.0	13.1	19.5	15.0	15.6	20.6	8.4	7.3	10.1	11.3	9.6	65	60	80	68	8	10	10 ●	ESE 2	SSE 3	C 0
31	25.2	27.5	29.6	27.4	16.3	17.0	15.3	16.0	21.8	13.7	9.2	12.1	10.7	10.7	66	84	83	78	7 ⊙	9 ●	10	SSW 6	SSW 2	C 0
M	32.6	32.5	32.5	32.5	12.3	17.9	13.9	14.5	20.4	10.0	9.1	10.0	9.9	9.7	86	66	83	78	7.6	8.0	6.2	0.9	1.8	0.6

Czerwiec – Juin 1936

1	29.3	27.7	30.6	29.2	13.4	15.9	8.2	11.4	17.8	8.1	11.0	12.1	7.7	10.3	97	90	94	94	10 ●	10 ●	10 ●	C 0	NNE 2	WNW 2
2	35.0	36.6	37.4	36.3	5.9	9.4	7.7	7.7	12.7	5.5	6.6	6.1	6.6	6.4	96	70	86	84	10 ●	10	0	WNW 2	WNW 2	C 0
3	38.0	36.7	35.4	36.7	9.8	18.0	12.1	13.0	19.9	4.0	6.7	5.7	7.5	6.6	74	37	72	61	0 ⊙	5 ⊙	2	SE 2	ENE 2	ENE 1
4	32.2	29.4	27.5	29.7	13.3	19.9	15.0	15.8	21.1	7.6	7.0	8.6	8.9	8.2	62	50	70	61	3 ⊙	8 ⊙	10	ESE 2	ENE 4	C 0
5	25.5	26.4	28.1	26.7	12.1	16.0	10.9	12.5	17.5	10.8	9.1	8.3	6.4	7.9	88	61	65	71	10 ●	9	9	S 2	SSE 3	ESE 2
6	28.4	28.5	28.4	28.4	9.2	14.2	11.0	11.4	16.1	8.6	6.4	7.4	7.8	7.2	74	61	80	72	10	10	10	SSE 2	SSE 4	C 0
7	28.3	29.6	30.0	29.3	10.2	12.5	11.6	11.5	15.6	9.6	8.0	9.1	9.7	8.9	86	86	96	89	10	10 ●	10 ●	SW 2	WSW 2	WSW 2
8	30.2	30.6	31.9	30.9	10.4	12.7	11.1	11.3	14.7	9.7	8.4	8.1	7.9	8.1	91	75	80	82	10	10	10 ●	WSW 2	WNW 5	WNW 3
9	32.7	32.2	32.0	32.3	9.1	12.5	10.7	10.8	15.1	8.8	7.3	7.9	7.6	7.7	88	73	79	80	10	10	8	WNW 2	WSW 2	C 0
10	32.0	32.1	32.1	32.1	9.8	14.6	12.0	12.1	15.3	8.3	7.6	7.5	8.7	7.9	84	60	84	76	10	10	10	C 0	WSW 2	C 0
11	31.9	31.8	32.6	32.1	10.7	18.2	13.6	14.0	20.3	9.2	8.2	9.2	8.8	8.7	85	59	76	73	10	10	8	C 0	WSW 2	C 0
12	33.9	34.3	35.2	34.5	14.2	19.7	16.1	16.5	21.1	10.3	9.2	11.0	10.9	10.4	77	64	80	74	5 ⊙	9 ⊙	8	SE 2	WSW 2	C 0
13	36.6	36.3	36.5	36.5	12.7	20.7	13.9	15.3	23.2	8.4	9.8	11.0	10.9	10.6	90	61	93	81	2 ⊙	7 ⊙	5	C 0	NNW 2	SE 1
14	37.1	36.2	35.1	36.1	14.5	21.4	18.6	18.3	23.6	9.5	11.3	13.0	13.4	12.6	93	68	84	82	0 ⊙	9 ⊙	3	C 0	NNE 4	C 0
15	34.4	34.0	34.9	34.4	18.8	24.8	16.3	19.0	26.7	13.5	11.7	11.5	11.8	11.7	72	50	85	69	0 ⊙	8 ⊙	4	ESE 2	SSE 2	ESE 3
16	37.3	37.7	38.9	38.0	16.6	23.7	19.1	19.6	25.3	12.7	12.7	13.1	12.2	12.7	91	61	74	75	10 ▬	5 ⊙	5	C 0	C 0	C 0
17	40.1	39.9	39.2	39.7	16.3	24.7	18.4	19.4	26.2	11.8	11.8	8.5	11.6	10.6	85	37	74	65	1 ⊙	1 ⊙	0	C 0	NNE 2	C 0
18	39.9	39.4	38.7	39.3	15.8	25.1	19.1	19.8	27.1	11.2	11.2	10.7	11.8	11.2	84	46	72	67	0 ⊙ ▬	2 ⊙	0	C 0	WNW 2	C 0
19	38.3	37.0	35.3	36.9	15.5	20.9	17.1	17.6	23.1	11.3	11.1	12.2	10.0	11.1	85	67	69	74	7 ▬	9 ●	1	C 0	WNW 4	W 1
20	34.8	34.9	34.6	34.8	16.3	21.2	16.6	17.7	22.7	12.4	11.2	8.8	10.3	10.1	81	47	73	67	6 ⊙	7	4	NNW 2	NNW 4	NE 1
21	35.7	35.7	35.5	35.6	14.2	20.7	17.2	17.3	23.0	10.5	10.3	10.4	11.9	10.9	86	57	82	75	7 ⊙	8	5	C 0	WNW 2	C 0
22	35.6	35.4	35.3	35.4	16.6	22.9	17.8	18.8	24.9	11.4	12.6	13.5	12.9	13.0	90	65	85	80	3 ▬	6 ⊙	6	C 0	WNW 2	C 0
23	36.4	35.7	34.9	35.7	16.2	24.9	20.8	20.7	27.6	11.3	11.8	12.6	14.1	12.8	86	54	78	73	5 ⊙	6 ⊙	3	C 0	WNW 2	C 0
24	34.4	32.9	33.6	33.6	19.4	27.4	19.7	21.6	29.3	14.4	14.0	12.0	15.1	13.7	84	44	89	72	5 ⊙	8 ⊙	10	C 0	WNW 3	C 0
25	34.8	34.8	34.6	34.7	17.2	22.1	19.0	19.3	25.0	16.9	13.5	13.6	12.1	13.1	93	69	75	79	10 ▬	9 ⊙	8	NW 1	WNW 2	C 0
26	35.9	35.2	34.8	35.3	16.1	22.7	18.6	19.0	25.0	12.5	11.9	11.6	12.5	12.0	87	56	79	74	0 ⊙	9	3	C 0	NNW 2	C 0
27	34.9	33.8	34.1	34.3	16.1	25.0	19.4	20.0	26.0	12.5	12.2	10.6	12.5	11.8	89	45	74	69	10 ▬	8 ⊙	6	C 0	NNE 3	C 0
28	35.6	35.3	35.4	35.4	16.9	23.1	19.0	19.5	26.2	12.8	12.7	13.5	13.0	13.1	89	64	80	78	0 ▬	10	8	C 0	C 0	C 0
29	35.3	34.6	34.0	34.7	18.7	22.8	20.5	20.6	27.0	13.6	12.2	11.3	14.6	12.7	76	55	82	71	2 ⊙	9	5	C 0	SSE 2	C 0
30	34.0	33.3	33.1	33.5	21.2	24.9	21.1	22.1	27.6	16.2	14.0	13.2	13.8	13.7	75	57	74	69	3 ⊙	8	8	C 0	C 0	C 0
31																								
M	34.3	33.9	34.0	34.1	14.2	20.1	15.7	16.4	22.2	10.8	10.4	10.4	10.7	10.5	85	60	79	75	5.7	8.0	6.0	0.8	2.3	0.5

Cieszyn

$H_s = 300\,m$ $H_b = 312.0\,m$

Maj – Mai 1936

DNI	OPAD R	GRUB. ŚNIEGU h	USŁONECZNIENIE	POGODA
1	8.2	.	.	● n,a,p; (K) 16^{16-40}; ≡ I, II
2	7.1	.	.	● n,a,p, III; (K) 20^{40}; ≡ I, II
3	0.1	.	4.4	● n,a; ≡ I
4	0.2	.	5.1	● n, p; (K) 14^{30-45}; ≡ I
5	0.3	.	2.0	● n, I, a, p
6	.	.	5.4	● n
7	0.6	.	3.3	● a, II, p
8	2.3	.	2.5	● p
9	.	.	4.4	● n
10	0.9	.	3.8	● a, p; (K) 13^{00-40}
11	36.7	.	9.1	● p; K 17^{00} – 19^{15}
12	0.2	.	0.1	● n, a; ≡ I
13	11.4	.	6.1	● n, p ▲ 15^{15-17}; K 15^{00} – 18^{30}
14	0.0	.	2.3	● np
15	.	.	3.2	≡ n, na
16	.	.	9.3	
17	.	.	10.4	
18	2.8	.	3.8	● p; K 13^{55} – 15^{50}
19	.	.	10.6	● n
20	0.0	.	4.5	● a
21	0.4	.	3.3	● a
22	9.0	.	10.0	● K 16^{45}, NNE
23	14.9	.	2.9	● n, I, a, p; K 13^{15} – 17^{25}
24	0.2	.	4.8	● p
25	0.2	.	0.3	● n, p, III, ≡ I, II
26	0.2	.	1.8	● n, a; ≡ I, II
27	0.1	.	8.5	● p
28	0.0	.	6.2	● np
29	.	.	13.3	
30	7.0	.	2.8	● a, p, III
31	5.5	.	5.3	● n, a, II, p
Σ	108.3	–	149.5	UWAGI

Czerwiec – Juin 1936

1	36.1	.	.	● n, I, a, II, p, III
2	0.2	.	1.6	● n, I, a
3	.	.	12.1	
4	0.7	.	9.1	
5	3.2	.	3.2	● n, I, a, p
6	.	.	3.9	● n
7	3.8	.	0.4	● a, II, p, III
8	2.3	.	0.6	● n, a, p, III
9	0.1	.	2.1	● n, a
10	.	.	0.5	
11	.	.	3.6	
12	0.1	.	6.7	● a, p
13	5.3	.	7.4	● p; K 15^{46} – 16^{17}
14	.	.	9.3	(K) 13^{20-55}
15	3.1	.	6.5	● p; (K) 11^{00} – 12^{45} K 14^{00-30}
16	.	.	5.6	≡ I
17	.	.	11.5	∞ I
18	.	.	12.1	≡ I
19	4.0	.	7.8	● a, II, p; (K) 13^{50}; ≡ I
20	.	.	10.6	
21	.	.	5.0	
22	.	.	7.2	≡ I
23	.	.	12.4	
24	2.6	.	9.2	● p; K 14^{20} – 16^{30}
25	.	.	5.4	● n; ≡ I
26	.	.	8.9	
27	.	.	11.0	≡ I
28	0.0	.	9.7	● a; ≡ I
29	.	.	5.9	(K) 13^{00-30}; ∞ I
30	1.2	.	6.5	● np; (K) 11^{30}, 14^{35}
31				
Σ	62.7	–	195.8	UWAGI

Cieszyn — $\varphi = 49°45'$ — $\lambda = 18°38'$ — Lipiec – Juillet 1936

Dni	Ciśnienie P − 700 + I	II	III	Dies	Temperatura t I	II	III	Dies	Max	Min	Prężność pary e I	II	III	Dies	Wilgotność wzgl. U I	II	III	Dies	Zachmurzenie N,w I	II	III	Kierunek i prędkość wiatru D,v I	II	III
1	32.6	31.8	31.6	32.0	19.4	28.2	21.8	22.8	29.3	17.3	13.9	12.2	12.7	12.9	83	43	66	64	5	7 ⊙	2	SE 1	SSE 4	SSE 1
2	31.4	31.5	32.9	31.9	23.4	29.5	22.8	24.6	30.2	20.0	13.5	10.6	15.0	13.0	63	34	73	57	5 ⊙	2 ⊙	10	SSE 2	SSE 4	C 0
3	32.9	33.0	32.7	32.9	20.4	25.5	19.9	21.4	26.8	16.7	13.4	13.5	13.0	13.3	75	56	75	69	7 ⊙	7 ⊙	10	SSE 3	WSW 3	NW 2
4	32.4	33.4	35.3	33.7	15.8	19.2	17.2	17.4	20.6	15.4	12.6	13.4	12.9	13.0	94	81	89	88	10 ≡	10	10	NNW 1	WNW 2	C 0
5	37.4	36.5	35.9	36.6	16.0	25.6	19.7	20.2	27.1	12.1	12.7	12.1	13.4	12.7	93	50	79	74	0 ⊙ ▬	4 ⊙	6	C 0	C 0	C 0
6	36.2	35.6	35.7	35.8	17.2	25.2	19.9	20.6	27.0	14.3	12.7	12.9	11.9	12.5	87	55	69	70	9 ≡	4 ⊙	9	C 0	WNW 2	C 0
7	36.0	35.2	33.7	35.0	17.7	25.9	20.3	21.0	27.6	13.3	11.9	11.2	12.7	11.9	79	45	72	65	8 ⊙ ≡	1 ⊙	1	C 0	NE 2	C 0
8	32.5	32.1	33.0	32.5	23.2	31.2	18.7	23.0	32.1	17.2	13.8	15.3	14.6	14.6	65	45	91	67	3 ⊙	7 ⊙	10 ●	ESE 1	SSW 4	ENE 1
9	33.4	32.0	29.3	31.6	18.0	25.6	21.9	21.8	28.2	15.7	14.4	15.1	14.1	14.5	94	63	72	76	10 ▬	4 ⊙	7	SE 1	NNE 2	C 0
10	31.1	31.9	31.9	31.6	19.3	24.8	19.7	20.9	26.8	15.7	12.9	13.8	13.1	13.3	77	59	77	71	3 ⊙	4 ⊙	1	SSW 3	WSW 4	C 0
11	30.5	30.0	31.5	30.7	18.2	27.1	20.1	21.4	28.3	13.4	12.8	13.5	13.8	13.4	82	51	79	71	10 ≡	7 ⊙	7	C 0	WSW 2	C 0
12	32.6	31.8	31.0	31.8	16.2	16.6	15.0	15.7	20.7	15.0	13.0	12.7	12.1	12.6	95	91	96	94	10 ≡	10 ● ≡	10 ● ≡	WNW 1	NW 2	C 0
13	32.4	34.0	33.3	33.2	12.3	14.4	14.6	14.0	18.2	12.2	10.3	11.9	10.7	11.0	97	98	87	94	10 ●	10 ●	1	WSW 5	SSW 4	SE 2
14	32.1	32.3	34.4	32.9	15.0	18.9	15.4	16.2	21.5	13.7	10.9	11.5	10.3	10.9	86	71	79	79	10 ●	8	10	SSE 2	NNW 1	C 0
15	34.7	32.7	30.7	32.7	15.5	23.8	21.7	20.7	25.3	13.4	9.6	11.0	11.9	10.8	74	51	62	62	9	9	8	SSE 2	SSE 4	SSE 4
16	34.5	35.5	37.0	35.7	18.9	23.0	16.3	18.6	24.1	16.2	11.6	12.2	11.2	11.7	72	58	81	70	10	5 ⊙	1	SSW 3	SSW 3	SSE 2
17	38.8	39.0	38.4	38.7	16.2	24.4	18.3	19.3	26.1	12.5	10.7	11.3	9.8	10.6	78	50	63	64	1 ⊙	3 ⊙	0	C 0	WSW 2	SSE 2
18	36.9	35.9	34.9	35.9	21.2	30.3	23.0	24.4	31.7	14.5	11.7	15.5	14.2	13.8	63	48	68	60	0 ⊙	2 ⊙	0	SE 2	C 0	C 0
19	32.5	32.6	35.2	33.4	23.9	29.8	18.1	22.5	30.6	17.7	12.9	19.0	14.4	15.4	59	61	93	71	0 ⊙	7 ⊙	10 ⚡ ●	SSE 2	WSW 4	WNW 4
20	34.1	31.8	30.2	32.0	17.0	23.4	21.6	20.9	25.9	15.3	12.8	14.6	16.4	14.6	89	69	86	81	9	6 ⊙	1	C 0	NNE 2	C 0
21	30.1	30.8	30.6	30.5	16.4	15.9	15.8	16.0	22.3	15.4	12.3	11.9	11.7	12.0	88	88	84	87	10	10	10	WSW 2	WNW 1	C 0
22	30.8	31.8	32.1	31.6	14.4	16.8	15.1	15.4	19.1	14.0	11.7	12.6	11.9	12.1	96	89	93	93	10 ●	10	10	C 0	WNW 2	C 0
23	33.0	33.5	34.6	33.7	13.6	17.2	17.2	16.3	19.1	13.4	11.2	12.1	12.8	12.0	97	83	88	89	10 ● ▬	10	10 ●	NNE 2	NNW 2	C 0
24	35.8	36.0	35.7	35.8	17.3	21.9	19.4	19.5	24.3	15.4	13.5	13.8	14.3	13.9	93	71	86	83	9 ≡	8	0	C 0	NNE 4	C 0
25	34.9	33.6	32.5	33.7	17.3	27.1	22.2	22.2	28.9	14.3	13.6	14.4	16.0	14.7	93	55	81	76	3 ⊙ ▬	2 ⊙	3	C 0	NNE 2	SSE 1
26	34.0	36.4	37.3	35.9	19.1	21.8	18.8	19.6	25.3	16.8	13.4	14.3	13.2	13.6	82	74	82	79	8	8 ⊙	5	W 1	SSW 2	C 0
27	37.9	36.7	35.7	36.8	17.1	27.9	22.9	22.7	29.3	12.2	12.0	15.3	15.4	14.2	83	55	75	71	1 ⊙	3 ⊙	0	C 0	NNE 2	C 0
28	33.9	33.4	32.2	33.2	24.9	32.8	26.0	27.4	33.6	20.9	15.1	17.9	16.5	16.5	64	49	66	60	0 ⊙	1 ⊙	2	SSE 2	WSW 3	WNW 2
29	33.1	34.4	32.9	33.5	19.6	22.1	20.2	20.5	26.6	18.9	14.9	15.3	14.9	15.0	88	77	84	83	10 ▬	9	10	C 0	C 0	C 0
30	36.0	36.5	37.1	36.5	16.0	21.4	16.8	17.8	24.0	13.5	11.2	9.4	11.2	10.6	83	50	78	70	6	2 ⊙	0	C 0	NNE 2	C 0
31	36.7	35.0	33.4	35.0	14.6	15.3	15.3	15.1	17.4	14.4	12.0	12.0	12.4	12.1	97	92	96	95	10 ● ▬	10	10	N 2	NNE 3	N 2
M	33.9	33.8	33.6	33.8	17.9	23.6	19.2	20.0	25.7	15.2	12.5	13.3	13.2	13.0	83	63	80	75	6.6	6.1	5.6	1.2	2.4	0.7

Sierpień – Août 1936

1	29.7	29.4	28.8	29.3	15.3	15.6	15.6	15.5	18.0	15.2	12.7	12.6	12.3	12.5	98	96	93	96	10 ● ≡	10 ≡	10 ●	C 0	C 0	NNW 1
2	26.6	27.5	29.8	28.0	12.5	13.2	13.0	12.9	16.4	12.2	10.4	11.0	10.8	10.7	97	98	97	97	10 ●	10 ●	10	WNW 2	WSW 2	SSW 3
3	30.3	31.1	32.8	31.4	15.0	20.6	16.3	17.0	21.7	13.0	11.9	11.6	12.2	11.9	93	64	88	82	10	8	3	C 0	SSW 6	SSW 3
4	35.1	35.7	36.9	35.9	16.0	15.8	13.1	14.5	17.3	13.1	11.0	11.9	10.6	11.2	81	89	95	88	10 ●	10 ●	10 ●	SSW 2	C 0	SSW 2
5	37.5	37.8	38.5	37.9	12.8	20.7	15.0	15.9	22.1	10.9	10.2	10.8	10.5	10.5	94	60	83	79	6 ⊙	3 ⊙	8	SSE 1	WSW 3	S 1
6	39.8	40.2	40.6	40.2	13.0	16.6	14.1	14.4	19.7	10.4	9.5	10.3	10.1	10.0	86	73	85	81	9	10 ●	8	C 0	NNW 2	C 0
7	40.1	39.2	38.1	39.1	11.6	20.1	13.7	14.8	21.6	8.1	8.9	7.9	9.2	8.7	88	45	79	71	5 ⊙ ≡	4 ⊙	2	SSE 1	C 0	C 0
8	37.4	37.1	37.2	37.2	12.6	20.2	14.1	15.2	21.1	10.3	9.8	8.1	9.4	9.1	91	46	79	72	10 ≡	8	5	C 0	NNE 2	C 0
9	37.9	37.4	37.3	37.5	10.3	20.4	14.0	14.7	21.7	7.7	8.7	8.3	10.2	9.1	94	47	86	76	7 ⊙ ▬	5 ⊙	6	C 0	NNE 2	C 0
10	36.8	36.3	35.9	36.3	11.1	18.6	14.7	14.8	20.0	7.9	9.1	10.9	10.9	10.3	93	69	88	83	1 ⊙ ≡	8	5	C 0	NNE 3	NNE 2
11	35.3	34.3	33.7	34.4	12.7	17.8	15.1	15.2	22.0	10.7	9.9	12.7	11.2	11.3	91	84	88	88	4 ⊙ ≡	10 ●	3	C 0	NNE 1	NNE 1
12	32.3	30.6	29.6	30.8	11.7	21.3	17.7	17.1	23.5	10.8	9.9	12.1	12.8	11.6	97	65	85	82	10 ▬	8 ⊙	5	C 0	WNW 1	C 0
13	29.7	30.5	33.0	31.1	15.5	18.4	15.6	16.3	20.0	14.8	12.0	12.7	12.3	12.3	91	80	93	88	10 ≡	10	10	C 0	SW 1	SSW 2
14	34.1	34.5	35.7	34.8	14.7	20.7	15.3	16.5	22.7	14.4	11.8	11.7	10.7	11.4	94	65	83	81	10 ▬	9 ⊙	8	C 0	SSW 3	C 0
15	36.6	37.1	38.1	37.3	14.1	20.4	16.3	16.8	21.7	12.8	10.9	11.1	11.8	11.3	92	63	85	80	8 ⊙ ≡	8 ⊙	3	C 0	SW 2	C 0
16	38.9	38.4	38.4	38.6	13.6	22.1	16.7	17.3	24.7	12.5	10.7	11.6	12.1	11.5	93	59	85	79	3 ⊙ ▬	5 ⊙	2	C 0	WNW 1	C 0
17	38.7	38.1	37.6	38.1	15.1	24.7	18.8	19.4	25.8	11.9	11.7	12.8	13.0	12.5	91	56	81	76	0 ⊙ ▬	2 ⊙	2	C 0	NW 1	ESE 1
18	37.8	37.0	36.4	37.1	14.1	24.3	18.0	18.6	25.7	12.8	11.2	11.7	12.8	11.9	94	52	83	76	0 ⊙ ≡	2 ⊙	1	C 0	N 2	C 0
19	36.2	35.8	35.6	35.9	15.6	27.3	19.4	20.4	28.7	13.4	11.2	13.8	13.3	12.8	85	51	79	72	0 ⊙	7 ⊙	2	SE 2	WSW 1	SSE 1
20	34.6	33.7	35.7	34.7	18.1	26.5	17.0	19.6	27.8	16.3	13.1	16.2	13.4	14.3	85	65	93	81	9 ≡	9 ⊙	10	SE 1	WSW 4	SSE 2
21	38.1	38.5	37.8	38.1	14.7	18.7	15.1	15.9	21.9	13.9	11.8	11.3	10.7	11.3	94	70	84	83	10 ▬	10	1	C 0	C 0	C 0
22	36.2	34.8	35.9	35.6	15.3	25.8	17.3	18.9	26.3	12.5	10.2	13.8	13.6	12.5	79	56	93	76	3 ⊙	9 ⊙	10	SE 2	SW 2	NW 2
23	37.8	38.2	39.4	38.5	14.7	14.7	10.4	12.6	18.2	10.3	11.5	9.6	8.7	9.9	92	77	93	87	10 ▬	10	1	WNW 2	NNW 3	SW 1
24	39.8	40.0	38.2	39.3	11.4	15.9	12.4	13.0	18.1	9.1	9.6	8.8	10.2	9.5	96	64	95	85	7	10	10 ●	C 0	WNW 3	SSW 2
25	37.8	37.8	37.3	37.6	14.3	18.2	15.0	15.6	20.0	12.2	11.4	10.3	11.0	10.9	95	66	87	83	10	8 ⊙	10	WNW 2	NNW 4	C 0
26	37.1	37.9	39.1	38.0	13.6	17.3	12.0	13.7	19.5	11.9	10.4	9.9	9.6	10.0	90	68	93	84	10	8 ⊙	6	WNW 2	WNW 4	WSW 2
27	39.7	40.0	41.5	40.4	9.7	14.2	13.3	12.6	16.3	7.8	8.3	8.6	10.8	9.2	92	72	96	87	3 ⊙	10	10 ●	WNW 2	WNW 4	WNW 2
28	42.7	43.4	43.3	43.1	12.0	15.8	11.4	12.6	17.3	11.3	10.1	10.4	9.2	9.9	97	78	92	89	10 ▬	10	1	NNW 1	SW 2	C 0
29	43.0	43.0	41.7	42.8	7.0	18.9	13.8	13.4	21.6	5.9	7.0	9.5	9.9	8.8	94	58	85	79	0 ⊙ ▬	9 ⊙	3	C 0	C 0	SE 2
30	40.3	38.5	35.3	38.0	11.8	23.8	15.4	16.6	25.6	10.2	9.4	11.3	10.1	10.5	93	52	78	74	4 ⊙ ▬	6 ⊙	4	SSE 1	WSW 2	C 0
31	30.7	29.2	31.8	30.6	13.5	15.3	11.6	13.0	17.6	11.4	10.5	12.0	9.7	10.7	91	92	96	93	10 ●	10	10 ●	SSE 2	WSW 2	WSW 2
M	36.4	36.2	36.5	36.4	13.3	19.5	14.9	15.6	21.4	11.5	10.5	11.1	11.1	10.9	92	67	88	82	6.7	7.9	5.8	0.7	2.0	1.0

Cieszyn — $H_s = 300\,m$ — $H_a = 312{,}0\,m$ — Lipiec – Juillet 1936

DNI	OPAD R	GRUBOŚĆ ŚNIEGU h	USŁONECZNIENIE	POGODA
1	.	.	10.9	● n
2	3.4	.	12.2	
3	6.2	.	12.3	● n
4	0.4	.	.	● n, a, p; ≡ I
5	.	.	11.1	● n; ≡ I
6	.	.	9.4	≡ I
7	.	.	11.3	≡ I
8	13.6	.	8.9	● p, III; (K) 15^{20} K $18^{25}-21^{00}$
9	6.0	.	9.1	● n; K $21^{30}-23^{30}$; ≡ I
10	.	.	12.1	● n
11	12.3	.	5.8	● a, p; (K) $16^{23}-18^{15}$; ≡ I
12	32.1	.	.	● n, a, II, p, III; ≡ I, II, III
13	17.2	.	2.4	● n, I, a, II
14	2.4	.	4.0	● n, I, a, p.
15	2.7	.	6.7	● n
16	.	.	3.4	● n
17	.	.	13.9	
18	.	.	14.1	
19	28.6	.	11.7	● p, III, n; K $18^{40}-21^{20}$
20	.	.	9.0	● n
21	7.1	.	.	● p
22	2.1	.	.	● n, I, a, p
23	1.9	.	.	● n, I, a, p, III; ≡ I
24	.	.	8.2	● n; ≡ I
25	0.0	.	12.0	● p; ≡ I
26	0.1	.	6.1	● a
27	.	.	13.0	
28	.	.	12.2	
29	4.0	.	0.6	● a, n; K $23^{00}-24$; ≡ I
30	4.8	.	12.3	● n; K $0^{00}-15$
31	10.4	.	.	● n, I, a, p, n; ≡ I
Σ	155.3	—	232.7	UWAGI.

Sierpień – Août 1936

1	29.4	.	.	● n, I, a, p, III; ≡ I, II
2	10.8	.	.	● n, I, a, II, p
3	2.9	.	2.1	● n, a, p
4	6.4	.	.	● n, I, a, II, p, III
5	0.2	.	10.1	● n, p
6	0.2	.	6.4	● n, II, p
7	.	.	9.9	≡ I
8	.	.	7.4	≡ I
9	.	.	7.9	≡ I
10	.	.	4.0	≡ I
11	0.1	.	5.5	● a, II, p; ≡ I
12	.	.	4.8	≡ I
13	5.0	.	0.9	● a, p; ≡ I
14	.	.	3.9	≡ I
15	.	.	7.4	≡ I
16	.	.	10.2	≡ I
17	.	.	11.1	≡ I
18	.	.	10.5	≡ I
19	0.4	.	11.4	≡ I
20	24.8	.	4.1	● n, p, III, n; K $13^{40}-15^{00}$; ≡ I
21	0.0	.	6.8	● n, a; ≡ I
22	6.5	.	6.5	● p
23	4.0	.	2.0	● n, a, p; ≡ I
24	3.8	.	3.1	● n, a, p, III
25	1.2	.	8.3	● n, a, p
26	2.9	.	5.8	● n, a, p
27	4.1	.	2.6	● n, a, p
28	0.0	.	2.0	● n, a; ≡ I
29	.	.	10.5	≡ I
30	4.4	.	11.0	● n; ≡ I
31	12.2	.	1.0	● n, I, a, p, III, n; (K) $14^{05}-15^{00}$ K $16^{45}-17^{05}$
Σ	119.3	—	177.2	UWAGI.

Cieszyn — φ = 49°45' — λ = 18°38' — Wrzesień – Septembre 1936

Dni	Ciśnienie p − 700 I	II	III	Dies	Temperatura t I	II	III	Dies	Max	Min	Prężność pary e I	II	III	Dies	Wilgotność wzgl. U I	II	III	Dies	Zachmurzenie N,w I	II	III	Kierunek i prędkość wiatru D,v I	II	III
1	31.4	31.6	31.5	31.5	12.0	14.6	13.1	13.2	15.8	11.0	9.7	8.4	8.8	9.0	94	68	78	80	9 ⊙	9	10	SW 4	SSW 6	SW 5
2	35.0	35.8	35.7	35.5	9.8	16.8	10.2	11.8	18.3	9.1	6.6	7.8	7.6	7.3	73	55	82	70	6 ⊙	9 ⊙	2	NW 2	SW 2	C 0
3	34.4	34.0	33.7	34.0	11.3	19.1	15.6	15.4	20.6	8.5	8.0	11.2	11.6	10.3	80	68	88	79	6 ⊙	8	10	SSE 2	SW 2	C 0
4	33.4	33.3	31.8	32.8	12.4	22.2	15.6	16.4	23.3	11.5	10.2	12.5	11.6	11.4	95	63	88	82	5⊙≡	9 ⊙	3	C 0	NNE 1	C 0
5	30.6	30.7	29.7	30.3	15.4	17.7	15.0	15.8	19.0	13.4	12.5	13.8	12.1	12.8	96	92	96	95	10 ≡	10 ≡	4	SE 2	C 0	SE 1
6	28.5	28.4	30.3	29.1	14.5	18.8	11.4	14.0	21.4	11.3	11.6	13.3	9.7	11.5	94	83	97	91	7 ⊙	10 ●	10	SE 2	C 0	C 0
7	29.4	27.8	25.5	27.6	12.0	18.4	14.8	15.0	20.1	11.2	10.1	10.2	9.4	9.9	97	64	75	79	9⊙≡	6 ⊙	10	C 0	SSW 3	SSE 2
8	26.6	26.0	26.5	26.4	12.1	17.7	10.7	12.8	19.0	10.3	8.1	8.7	7.7	8.2	78	58	80	72	2 ⊙	9 ⊙	1	SSW 4	SSW 4	SSW 3
9	25.7	26.1	28.3	26.7	10.9	12.9	11.8	11.8	16.8	10.1	8.7	10.0	9.7	9.5	90	91	95	92	10 ●	8 ⊙	10	SSW 4	SSW 3	WSW 2
10	32.3	35.6	38.5	35.5	11.1	10.2	8.1	9.4	12.7	7.9	9.1	8.7	7.7	8.5	89	94	96	93	10 ●	10 ●	10	WNW 2	NNW 3	C 0
11	39.8	40.9	41.6	40.8	8.5	13.6	6.7	8.9	14.6	6.6	7.9	7.1	6.6	7.2	96	61	90	82	10 ≡	9 ⊙	1	N 2	NNE 2	C 0
12	41.7	42.1	42.0	41.9	4.0	14.0	7.4	8.2	14.8	2.7	5.6	5.0	5.8	5.5	92	42	76	70	3⊙≡	7 ⊙	2	C 0	NNE 4	C 0
13	41.5	41.7	41.9	41.7	3.7	13.6	6.6	7.6	15.2	1.8	5.6	5.9	6.3	5.9	93	51	87	77	8 ⊙	9 ⊙	1	C 0	NNE 2	C 0
14	42.1	41.6	41.9	41.9	2.9	16.2	8.1	8.8	17.2	1.8	5.2	7.2	6.9	6.4	93	53	86	77	1 ⊙	2 ⊙	0	C 0	NNE 2	C 0
15	42.7	42.9	43.3	43.0	7.7	18.2	12.1	12.5	19.7	6.4	6.5	7.6	8.8	7.6	83	49	84	72	0 ⊙	2 ⊙	1	C 0	NNE 2	SE 2
16	44.7	45.2	45.5	45.1	7.8	19.8	13.3	13.6	21.3	6.5	7.3	8.7	10.1	8.7	93	51	89	78	0 ⊙	2 ⊙	1	SSE 1	NNE 2	C 0
17	46.6	45.6	45.4	45.9	9.4	21.7	13.7	14.6	22.7	8.6	8.2	10.6	10.3	9.7	93	55	89	79	0 ⊙	2 ⊙	1	C 0	NNE 2	C 0
18	45.6	44.2	42.7	44.2	10.3	23.8	13.1	15.1	24.7	9.7	8.5	7.9	9.4	8.6	92	35	85	71	1 ⊙	4 ⊙	2	C 0	SSE 1	C 0
19	42.2	41.6	41.8	41.9	14.6	25.5	16.4	18.2	26.3	12.4	8.0	10.5	10.2	9.6	64	44	73	60	8	3 ⊙	4	SE 2	SSE 2	C 0
20	42.9	43.5	44.3	43.6	15.5	25.6	16.1	18.3	27.6	13.8	8.6	10.7	10.6	10.0	65	44	78	62	9	4 ⊙	2	SSE 2	C 0	SE 2
21	44.6	44.5	44.2	44.4	15.2	27.6	17.3	19.4	29.1	13.9	8.9	10.6	12.3	10.6	69	38	84	64	2 ⊙	4 ⊙	4	SE 2	C 0	C 0
22	43.1	42.9	42.8	42.9	16.3	23.6	16.8	18.4	24.3	13.4	11.1	13.7	11.3	12.0	80	63	79	74	10	7 ⊙	7	SSE 2	SW 4	C 0
23	42.9	42.4	40.8	42.0	14.3	17.9	11.1	13.6	19.2	11.0	11.2	9.1	8.7	9.7	93	60	89	81	8 ≡	10 ≡	2	C 0	NW 2	C 0
24	38.9	37.6	35.9	37.5	8.8	17.2	14.3	13.6	18.2	7.7	8.0	10.2	11.0	9.7	95	70	92	86	8 ≡	10 ≡	8 ≡	C 0	C 0	SE 2
25	33.8	32.8	31.6	32.7	13.8	14.4	12.5	13.3	15.6	12.4	10.7	11.7	10.4	10.9	92	96	97	95	10 ●	10● ≡	0 ≡	C 0	NNE 2	SE 1
26	29.1	27.7	27.3	28.0	13.1	20.0	10.3	13.4	21.6	10.2	10.7	12.7	8.7	10.7	96	73	94	88	7⊙≡	9 ⊙	10 ●	SSE 3	SSW 3	WNW 3
27	25.9	26.2	26.3	26.1	7.8	9.2	6.9	7.7	11.2	6.7	7.6	6.7	6.3	6.9	96	78	84	86	10 ≡	10	10	N 2	NNE 2	C 0
28	27.3	28.0	28.8	28.0	4.2	3.8	1.2	2.6	7.8	0.9	5.4	4.8	4.7	5.0	87	80	94	87	10	10 ●	10 ✳	NNE 2	NNE 4	NNW 2
29	31.3	33.8	36.5	33.9	1.7	5.1	2.7	3.0	6.6	0.3	5.0	5.8	5.2	5.3	96	89	93	93	10	10 ●	5	NNW 2	NW 2	S 1
30	35.4	34.0	33.5	34.3	1.6	8.0	5.2	5.0	9.2	-1.1	4.9	5.1	6.0	5.3	94	63	90	82	10	8 ⊙	8	C 0	NNE 2	C 0
31																								
M	36.3	36.3	36.3	36.3	10.1	16.9	11.3	12.4	18.5	8.3	8.3	9.2	8.8	8.8	88	64	87	80	6.6	7.3	5.0	1.4	2.1	0.9

Październik – Octobre 1936

1	32.1	31.8	31.8	31.9	4.2	10.0	5.7	6.4	11.2	3.6	5.7	6.5	6.3	6.2	92	70	93	85	10 ≡	10	10 ●	C 0	C 0	C 0
2	33.5	34.3	35.8	34.5	2.9	5.0	4.8	4.4	6.6	2.5	5.3	6.0	6.0	5.8	94	92	94	93	9	10 ●	10 ●	C 0	WSW 3	WSW 2
3	36.7	37.3	37.5	37.2	3.7	6.4	2.6	3.8	7.3	2.5	5.6	6.1	5.1	5.6	93	86	93	91	10	10	1	WNW 2	WNW 2	C 0
4	33.3	31.8	28.8	31.3	1.6	7.2	8.1	6.2	9.4	0.0	4.4	6.0	6.4	5.6	85	79	79	81	7	10	10	SSE 2	SSW 4	SSW 6
5	29.9	30.6	32.0	30.8	3.1	6.2	3.2	3.9	9.0	2.8	5.3	5.3	5.4	5.2	93	75	88	85	10 ●	10	10	C 0	WNW 2	C 0
6	32.9	33.7	33.9	33.5	3.0	5.5	1.5	2.9	8.3	1.3	5.2	5.0	4.6	4.9	91	74	91	85	10 ●	10	0 ≡	C 0	WNW 2	C 0
7	32.6	32.3	31.7	32.2	2.0	3.5	3.4	3.1	4.5	1.1	5.0	4.9	5.1	5.0	94	83	87	88	10 ≡	10 ≡	10 ●	NNW 2	NNE 2	NNE 4
8	30.4	31.1	31.9	31.1	1.9	3.0	1.8	2.1	4.3	1.7	4.9	5.3	5.0	5.1	93	93	95	94	10● ≡	10 ●	10 ●	NNE 3	NNE 4	NNE 3
9	32.0	33.2	35.3	33.5	1.0	2.1	2.2	1.9	3.3	0.6	4.7	5.1	5.0	4.9	94	94	93	94	10● ≡	10	10	NNE 2	NNE 2	NNE 2
10	35.4	35.8	36.4	35.9	1.8	3.7	3.1	2.9	4.6	1.5	5.2	5.5	5.4	5.4	100	92	95	96	10 ≡	10 ≡	10	NNE 2	NNE 2	C 0
11	36.0	36.7	38.4	37.0	2.3	3.3	1.4	2.1	4.1	1.2	5.2	5.2	4.8	5.1	96	90	94	93	10●≡	10●≡	10	NE 1	NW 2	NW 1
12	38.5	37.0	35.4	37.0	-0.9	7.1	4.3	3.7	8.8	-1.8	4.0	4.6	4.2	4.3	92	61	68	74	1 ⊙	5	8	SSE 1	SSW 2	SSW 4
13	34.1	32.7	31.3	32.7	4.4	8.1	8.0	7.1	11.1	4.1	5.0	6.0	5.9	5.6	80	74	73	76	10	10	8	SSE 2	SSE 2	SSW 3
14	31.9	33.2	34.5	33.2	6.3	7.0	3.7	5.2	8.7	3.5	6.4	5.4	5.4	5.7	90	72	90	84	10 ≡	10	7	C 0	NNW 1	C 0
15	35.8	35.5	33.3	34.9	4.5	10.6	10.3	8.5	12.6	1.8	4.9	5.9	6.0	5.6	78	62	64	68	4	9	10	SSE 2	SSW 5	SSW 8
16	32.9	32.8	32.9	32.9	8.2	13.3	8.2	9.5	14.6	7.9	7.4	7.9	7.0	7.4	92	70	87	83	10 ●	10	10	WNW 2	WSW 6	SSW 3
17	32.8	34.1	34.5	33.8	8.5	10.4	9.5	9.5	11.6	7.8	6.4	6.8	7.0	6.7	77	73	79	76	10	10	8	WSW 6	WSW 6	SSW 5
18	30.9	29.0	31.1	30.3	8.2	11.1	8.2	8.9	12.6	7.9	6.1	5.9	6.8	6.3	75	60	83	73	9	10	2	SSE 2	SSW 7	WSW 3
19	32.7	32.0	28.5	31.1	6.7	12.4	7.1	8.3	13.2	6.0	5.3	5.9	5.2	5.5	73	55	69	66	7	4 ⊙	3	SSW 4	WSW 4	SSE 2
20	25.3	23.1	27.5	26.0	6.7	10.2	6.6	7.5	11.6	6.5	6.2	6.0	6.5	6.2	84	65	90	80	10 ≡	10	10	SE 2	SSW 3	WSW 2
21	32.7	35.9	36.7	35.1	4.6	5.8	1.6	3.4	7.3	1.4	5.9	5.8	4.5	5.4	94	85	87	89	10 ≡	10	2	NNW 2	NNW 2	ESE [illegible]
22	31.8	32.2	34.8	32.9	3.5	7.7	8.2	6.9	9.3	1.2	5.4	7.5	7.8	6.9	92	96	96	95	10 ●	10 ●	10 ●	SSE 2	SSW 4	WNW 2
23	37.5	39.3	41.4	39.4	5.8	4.7	3.9	4.6	8.9	3.7	6.5	5.5	5.5	5.8	94	86	90	90	10●≡	10 ≡	10 ≡	WNW 2	C 0	C 0
24	41.5	40.2	39.8	40.5	0.4	10.3	2.2	3.8	13.2	-0.7	4.4	4.9	4.8	4.7	92	52	89	78	0 ≡	0 ⊙	0	SE 1	C 0	C 0
25	37.7	35.9	33.7	35.8	3.0	10.6	7.4	7.1	11.9	1.9	5.2	4.5	4.7	4.8	91	46	61	66	0 ≡	0 ⊙	1	SE 1	SSE 4	SSE 3
26	32.3	33.8	35.5	33.9	4.7	8.5	4.1	5.4	9.7	2.0	5.0	5.7	4.9	5.2	78	69	80	76	3	10	1	SSE 1	SSW 2	SSE 3
27	29.2	28.5	30.1	29.3	6.3	7.1	9.0	7.9	10.7	3.6	4.9	6.4	6.9	6.1	69	86	80	78	9	10 ●	5	SSE 7	SSE 5	SSE 4
28	28.6	27.3	30.0	28.6	5.3	9.0	4.2	5.7	9.8	3.9	6.0	5.6	5.2	5.6	91	66	85	81	10	10	10	C 0	C 0	WNW 2
29	31.1	30.8	33.8	31.9	3.5	3.2	4.7	4.0	5.9	2.7	5.3	5.5	6.1	5.6	90	95	96	94	10 ≡	10 ●	10 ●	NNW 2	NNW 4	NNW 4
30	35.7	37.2	39.4	37.4	2.9	1.6	2.2	2.2	5.6	0.3	5.3	5.0	5.0	5.1	94	96	93	94	10 ●	10	10	WNW 2	SSW 3	SSE 1
31	38.3	36.6	35.5	36.8	1.2	4.4	3.5	3.2	5.1	0.4	4.7	5.2	5.4	5.1	94	84	92	90	10 ≡	10	8	C 0	NNE 2	C 0
M	33.4	33.5	34.0	33.6	3.9	7.1	5.0	5.2	8.9	2.7	5.4	5.7	5.6	5.6	89	77	86	84	8.4	9.0	7.2	1.8	2.8	2.2

Cieszyn — $H_s = 300\ m$ $H_b = 312{,}0\ m$ — Wrzesień – Septembre 1936

DNI	OPAD Σ	GRUBOŚĆ ŚNIEGU h	USŁONECZNIENIE	POGODA
1	0.1	.	1.2	● n, a
2	.	.	9.9	
3	.	.	2.7	
4	17.9	.	8.9	● n, a; ≡ I
5	0.2	.	.	● n, a, n; ⊠ 3^{30} – 4^{30}; ≡ I, II
6	21.0	.	1.9	● n, a, II, p, n
7	.	.	6.6	● n; ≡ I
8	3.0	.	7.2	● p, n, (⊠) 15^{30}
9	10.0	.	1.4	● n, I, a, p, n
10	4.6	.	.	● n, I, a, II, p, n
11	0.1	.	3.6	● n, a; ≡ I
12	.	.	9.5	≡ I
13	.	.	5.0	∞ I
14	.	.	10.0	∞ I
15	.	.	10.1	∞ I
16	.	.	9.8	∞ I
17	.	.	10.0	∞ I
18	.	.	10.2	∞ I
19	.	.	9.4	
20	.	.	9.7	
21	.	.	9.0	∞ I
22	.	.	5.1	
23	.	.	4.7	≡ I, II
24	2.7	.	1.1	● p, n; ≡ I, II, III
25	13.9	.	.	● n, I, a, II, p, n; (⊠) 10^{20}; ≡ I, III
26	20.4	.	2.5	● n, a, p, III, n; ≡ I
27	0.1	.	0.4	● n, a; ≡ I
28	14.3	.	.	● a, II, p ✱ III, n
29	3.1	.	0.8	● a, II, p
30	.	.	3.8	∞ I
31				
Σ	111.4	—	154.5	UWAGI.

Październik – Octobre 1936

1	16.3	.	0.7	● p, III; ≡ I
2	6.1	.	0.2	● n, a, II, p, III
3	0.9	.	0.1	● n, a, p
4	4.0	.	0.8	● a, p
5	1.3	.	1.0	● n, I, a
6	0.2	.	2.5	● n, I, a; ≡ III
7	3.9	.	.	● n, a, p, III; ≡ I, II
8	8.0	.	.	● n, I, a, II, p, III; ≡ I
9	1.7	.	.	● I ✱ a ● II, p; ≡ I
10	0.7	.	.	● n, a ● p, III, n; ≡ I, II
11	0.8	.	.	● I, a, II ●✱ p; ≡ I, II
12	.	.	0.6	
13	0.0	.	.	● a
14	.	.	0.3	● n; ≡ I
15	3.0	.	3.7	∞ I
16	3.3	.	1.8	● n, I, a, p
17	0.1	.	0.4	● n, a, p
18	.	.	0.9	● n
19	0.5	.	6.6	
20	3.4	.	0.2	● n, a, p; ≡ I
21	6.1	.	1.6	● n, a, p, n; ≡ I
22	19.1	.	.	● I, a, II, p, III
23	0.3	.	.	● n, I, a, p; ≡ I, II, III
24	.	.	8.4	≡ I
25	.	.	8.3	≡ I
26	0.1	.	1.7	● a, p; ∞ I
27	3.9	.	.	● a, II, p
28	2.8	.	.	● n, p; ∞ I
29	47.8	.	.	● n, a, II, p, III; ≡ I
30	12.7	.	.	● ✱ n, I, a
31	0.1	.	.	● n; ≡ I
Σ	147.1	—	39.8	UWAGI.

Cieszyn — φ = 49°45' — λ = 18°38' — Listopad – Novembre 1936

Dzień	Ciśnienie P−700+ I	II	III	Dies	Temperatura T I	II	III	Dies	Max	Min	Prężność pary e I	II	III	Dies	Wilgotność wzgl. U I	II	III	Dies	Zachmurzenie N,w I	II	III	Kierunek i prędkość wiatru D,v I	II	III
1	32.5	31.3	31.5	31.8	3.6	5.8	5.2	5.0	6.7	2.9	5.6	6.7	6.4	6.2	95	97	97	96	10 ≡	10 ▬	10 ≡	C 0	C 0	SSW 1
2	31.9	31.7	33.0	32.2	2.4	7.1	4.3	4.5	8.0	2.0	5.1	5.2	5.5	5.3	93	69	89	84	10 ▬	10	10	C 0	SSE 2	SSW 2
3	35.6	35.9	36.8	36.1	4.1	6.8	6.0	5.7	10.1	3.8	5.7	6.1	5.5	5.8	93	83	79	85	10● ▬	10	10	WSW 1	WSW 3	SSE 2
4	37.0	38.0	38.5	37.8	6.1	6.1	5.6	5.8	7.0	5.3	6.4	6.0	6.1	6.2	91	86	89	89	10 ▬	10 ▬	10 ≡	WSW 2	WSW 2	C 0
5	37.9	36.5	34.6	36.3	1.9	9.4	7.2	6.4	10.6	1.4	5.0	6.6	6.4	6.0	95	75	84	85	2 ▬	10 ≡	3	C 0	C 0	ESE 1
6	32.5	30.9	29.0	30.8	8.5	10.7	9.5	9.6	12.7	5.4	6.8	7.2	6.8	6.9	83	74	76	78	10 ▬	10	9	SSE 2	SE 2	ESE 2
7	26.3	25.1	25.1	25.5	8.6	13.4	11.4	11.2	14.1	7.9	5.4	5.9	6.3	5.9	65	52	63	60	7	10	5	ESE 2	C 0	SSE 4
8	23.0	25.1	28.3	25.5	12.5	14.3	10.0	11.7	16.4	9.3	7.0	8.3	5.9	7.1	65	68	64	66	10	8 ⊙	4	SSE 4	SSW 2	WSW 4
9	30.9	31.6	32.3	31.6	6.5	13.7	7.7	8.9	15.7	5.3	5.2	5.4	5.7	5.4	72	46	72	63	6	3 ⊙	4	SSE 4	WSW 4	SSE 4
10	31.7	32.2	33.1	32.3	7.7	11.2	7.3	8.4	15.2	6.6	5.7	6.1	5.4	5.7	72	61	70	68	10	8	5	SSE 3	SSW 3	SSE 2
11	34.4	35.6	36.2	35.4	4.3	10.0	2.5	4.8	11.1	2.3	4.9	4.5	4.5	4.6	79	49	80	69	2	4 ⊙	2	SSE 2	SSW 4	C 0
12	33.7	33.2	34.0	33.6	2.1	11.2	7.2	6.9	12.0	1.6	4.0	4.6	4.9	4.5	75	46	65	62	1	5 ⊙	3	ESE 4	SSE 4	SSE 4
13	32.9	33.6	34.8	33.8	9.0	14.2	10.0	10.8	15.1	7.1	6.6	6.7	7.5	6.9	77	56	82	72	5	7 ⊙	10	SSE 4	SSE 4	C 0
14	35.7	36.7	39.7	37.4	8.8	9.7	5.8	7.5	12.6	5.7	6.5	6.5	5.5	6.2	77	73	81	77	10	10	2	SSW 2	WSW 4	C 0
15	40.4	40.8	41.4	40.9	2.4	10.1	3.7	5.0	11.6	1.5	4.5	4.6	4.3	4.5	82	50	72	68	10	3 ⊙	6	SE 2	SSW 3	ESE 3
16	39.3	36.5	33.4	36.4	1.8	8.8	4.6	5.0	10.6	1.3	4.6	4.0	4.0	4.2	88	48	64	67	10 ≡	1 ⊙	4	SE 2	SSW 2	SSE 2
17	32.8	33.5	34.1	33.5	4.9	7.9	3.7	5.0	10.6	3.5	5.7	5.4	4.8	5.3	87	68	80	78	10	7	2	SSW 3	SSW 4	SSE 2
18	31.9	32.2	33.2	32.4	6.1	7.5	6.2	6.5	9.2	3.5	6.3	6.3	5.9	6.2	90	82	84	85	10 ●	10	10	SSE 4	SSE 3	C 0
19	34.3	34.8	36.2	35.1	4.1	6.8	5.1	5.3	7.8	3.7	5.2	5.9	5.9	5.7	85	80	90	85	10 ▬	10 ▬	10 ●	C 0	C 0	WNW 2
20	38.8	41.2	45.4	41.8	0.6	1.5	−0.4	0.3	5.9	−0.6	4.5	4.7	4.1	4.4	94	93	92	93	10 ✳	10 ▬	10	WNW 1	NNE 2	NNW 4
21	47.1	47.0	45.8	46.6	−1.3	−0.7	−1.7	−1.4	1.3	−1.9	3.9	3.9	3.7	3.8	94	88	92	91	10 ≡	10 ≡	10	NNE 2	NNE 2	C 0
22	43.9	43.1	42.8	43.3	−2.6	−0.5	−0.5	−1.0	0.5	−4.2	3.5	4.3	4.3	4.0	94	96	96	95	10 ▬	10 ✳	10 ✳	C 0	C 0	C 0
23	42.6	42.1	41.6	42.1	−0.5	0.9	−0.9	−0.4	1.7	−1.3	4.3	4.1	3.9	4.1	96	82	90	89	10 ≡	9	10	C 0	NNE 2	C 0
24	40.5	40.0	40.1	40.2	−3.5	2.3	−2.3	−1.4	3.3	−4.1	3.3	3.9	3.7	3.6	93	72	96	87	10 ▬	2 ⊙	0	C 0	C 0	C 0
25	39.5	38.6	38.4	38.8	−4.6	1.0	−3.3	−2.6	3.1	−4.8	3.1	4.1	3.4	3.5	95	83	96	91	10 ≡	2 ⊙	8	C 0	C 0	SW 2
26	38.3	38.4	37.5	38.1	−5.6	−2.3	−3.1	−3.5	−1.5	−5.9	2.7	3.4	3.4	3.2	90	87	94	90	0 ≡	10	10	SW 1	C 0	WSW 2
27	36.3	36.2	36.2	36.2	−3.3	−2.5	−2.1	−2.5	−1.6	−3.6	3.3	3.6	3.5	3.5	94	94	90	93	10	10 ▬	10	SW 1	C 0	C 0
28	36.4	36.7	38.3	37.1	−3.4	−3.1	−3.6	−3.4	−1.3	−3.8	3.2	3.5	3.3	3.3	91	96	93	93	10	10	10	C 0	C 0	NE 1
29	39.3	38.8	37.5	38.5	−4.0	−2.4	−2.1	−2.6	−1.2	−4.3	3.1	3.7	3.8	3.5	92	96	96	95	10 ▬	10 ≡	10	C 0	S 1	C 0
30	33.6	30.5	25.3	29.8	−2.9	−1.2	−0.2	−1.1	0.5	−4.3	3.6	4.0	4.2	3.9	98	96	92	95	10 ✳	10 ✳	10 ✳	SSE 2	SSE 4	SSE 6
31																								
M	35.7	35.6	35.8	35.7	2.5	5.9	3.4	3.8	7.6	1.4	4.8	5.2	5.0	5.0	86	75	84	82	8.4	8.0	7.2	1.6	1.9	1.7

Grudzień – Décembre 1936

Dzień	Ciśnienie P−700+ I	II	III	Dies	Temperatura T I	II	III	Dies	Max	Min	Prężność pary e I	II	III	Dies	Wilgotność wzgl. U I	II	III	Dies	Zachmurzenie N,w I	II	III	Kierunek i prędkość wiatru D,v I	II	III
1	20.1	21.1	22.4	21.2	3.2	4.3	2.2	3.0	6.2	−0.4	5.0	4.6	3.9	4.5	87	74	74	78	10	9 ⊙	10	WSW 6	WSW 4	SSW 5
2	22.4	21.8	20.7	21.6	0.5	4.1	2.1	2.2	5.2	0.0	4.1	4.0	3.6	3.9	85	66	68	73	3	9	4	WSW 4	SSW 6	SSW 4
3	21.5	25.1	30.2	25.6	−1.4	1.3	0.3	0.1	3.0	−1.5	4.1	3.8	4.4	4.1	98	76	94	89	10	10	10	C 0	WSW 2	C 0
4	35.3	36.0	34.1	35.1	−0.9	0.6	−2.7	−1.4	1.3	−4.9	4.1	4.2	3.3	3.9	96	89	89	91	10	10	10	C 0	C 0	SSE 2
5	36.2	37.0	35.0	36.1	−0.7	2.4	−0.7	0.1	3.0	−2.8	4.1	4.7	3.8	4.2	94	85	86	88	10	10	0	C 0	C 0	SSE 1
6	33.6	34.5	35.6	34.6	0.8	2.4	1.0	1.3	3.6	−1.7	4.6	4.0	4.5	4.4	94	74	90	86	10	10	10	SSE 2	SSE 4	SSE 2
7	35.5	36.9	40.2	37.5	0.3	1.8	−0.5	0.3	2.4	−1.6	4.3	4.3	4.1	4.2	92	82	92	89	10 ✳	9	10	SE 2	C 0	C 0
8	43.2	44.7	46.0	44.6	−0.9	0.4	−0.5	−0.4	1.2	−1.2	4.2	4.0	4.3	4.2	98	85	98	94	10 ≡	10 ▬	10 ▬	C 0	C 0	C 0
9	46.6	46.8	47.6	47.0	−0.7	3.2	1.2	1.2	4.3	−2.7	4.1	4.6	4.6	4.4	94	80	92	89	4	9 ▬	8	ESE 1	C 0	C 0
10	48.0	47.4	45.6	47.0	−2.9	2.1	−2.4	−1.4	3.7	−3.7	3.4	4.4	3.7	3.8	94	82	96	91	7 ▬	6 ⊙	0	C 0	C 0	C 0
11	42.7	41.3	39.3	41.1	−6.7	−0.5	−6.0	−4.8	0.6	−6.8	2.5	3.8	2.6	3.0	89	86	90	88	0 ▬	0⊙▬	0 ≡	C 0	C 0	C 0
12	38.0	37.6	36.5	37.4	−1.4	4.1	2.9	2.1	4.9	−8.1	3.7	4.0	4.1	3.9	90	65	73	76	0	4 ⊙	2	SSE 3	SSE 2	SSE 4
13	37.0	36.3	35.6	36.3	2.3	6.2	3.7	4.0	7.9	1.9	4.2	4.4	4.4	4.3	77	62	73	71	2	7 ⊙	10	C 0	SSE 2	SSE 3
14	35.3	36.3	36.5	36.0	2.1	2.1	0.0	1.0	4.7	−0.3	5.0	5.1	4.3	4.8	93	94	94	94	10● ▬	10 ▬	10 ≡	C 0	C 0	C 0
15	34.5	34.5	36.0	35.0	6.1	7.3	2.6	4.6	8.2	−1.1	5.4	5.7	4.9	5.3	76	74	89	80	10	10	0	SSE 4	SSW 2	C 0
16	37.6	37.4	36.3	37.1	1.2	5.1	2.3	2.7	6.7	0.4	4.8	5.3	4.6	4.9	96	82	84	87	10 ≡	6⊙≡	0	C 0	C 0	C 0
17	36.5	38.6	40.1	38.4	5.2	4.3	2.7	3.7	7.2	2.1	5.2	5.3	4.8	5.1	78	85	85	83	10	10	4	SSW 4	C 0	SSE 4
18	39.1	40.1	42.4	40.5	4.8	4.8	5.1	5.0	6.3	2.2	5.5	5.8	5.6	5.6	86	90	86	87	10 ●	10	10	SSE 2	SSE 2	SSE 4
19	43.2	43.3	44.2	43.6	4.9	9.1	6.6	6.8	9.8	4.4	5.7	6.2	6.0	6.0	87	72	83	81	2	3 ⊙	10 ●	SSE 2	SSE 3	SSW 2
20	49.7	49.4	48.0	49.0	3.2	7.1	1.3	3.2	8.2	0.8	5.5	5.0	4.2	4.9	95	66	83	81	10	7 ⊙	0	C 0	SW 2	SSE 2
21	46.3	46.4	45.8	46.2	1.2	8.6	2.5	3.7	10.0	0.2	3.3	3.4	3.1	3.3	65	42	56	54	4	2 ⊙	0	SSE 3	C 0	SSE 3
22	45.2	44.3	43.2	44.2	1.7	8.1	4.1	4.3	9.9	0.9	3.1	3.7	2.7	3.2	60	47	44	50	0	0 ⊙	0	SE 2	C 0	SSE 3
23	40.7	42.1	43.8	42.9	−2.2	1.7	0.6	0.2	4.9	−2.4	3.6	3.6	4.0	3.7	94	69	83	82	0	1 ⊙	10	WSW 1	WSW 4	WSW 1
24	46.9	43.6	40.3	43.6	0.3	4.8	0.9	1.7	5.6	0.1	4.2	3.4	3.5	3.7	89	53	70	71	10	7 ⊙	10	WSW 2	WSW 3	SSW 6
25	35.1	31.7	35.7	34.2	0.1	1.3	2.0	1.4	3.0	−0.2	3.9	4.6	4.4	4.3	85	91	82	86	10 ✳	10 ✳	10	SSW 6	SSW 6	WNW 3
26	42.7	43.4	46.9	45.0	0.3	1.1	−0.5	0.1	2.7	−0.6	4.2	4.1	4.0	4.1	89	83	90	87	10	8	10	WNW 3	WNW 3	WNW 2
27	46.4	45.5	45.5	45.8	−1.9	0.2	−3.4	−2.1	3.6	−3.5	3.7	3.8	3.4	3.6	94	85	95	91	10	10	1	C 0	C 0	SSE 3
28	44.8	43.7	42.5	43.7	−3.3	3.6	−1.7	−0.8	4.6	−4.3	3.2	3.4	3.4	3.3	89	57	84	77	0	0 ⊙	0	SE 1	C 0	SSE 2
29	41.8	41.7	43.0	42.2	−4.9	4.9	−5.4	−2.7	5.9	−5.8	2.7	2.7	2.8	2.7	86	42	90	73	0	0 ⊙	0 ▬	SSE 2	C 0	C 0
30	44.3	44.9	47.0	45.4	−9.3	4.9	−4.3	−3.2	5.8	−9.8	2.0	3.2	3.4	2.8	89	49	95	78	0	0 ⊙	4 ▬	C 0	SSE 2	SSE 1
31	47.5	47.6	48.0	47.7	−2.3	0.2	−0.7	−0.9	0.8	−4.8	3.7	4.4	4.2	4.1	96	98	96	97	10 ▬	10 ▬	10	SSW 1	C 0	C 0
M	39.3	39.5	39.9	39.6	0.0	3.6	0.5	1.2	5.0	−1.8	4.1	4.3	4.0	4.1	88	74	84	82	6.5	6.7	5.6	1.6	1.9	1.8

Cieszyn

$H_s = 300\,m$ $H_b = 312{,}0\,m$

Listopad – Novembre 1936

DNI	OPAD R	GRUBOŚĆ ŚNIEGU h	USŁONECZNIENIE	POGODA
1	2.3	.	.	● I, II, III ● a, p, ≡ I, II, III
2	0.4	.	1.3	● n, a, ≡ I
3	0.0	.	2.2	● n, I, a, ≡ I
4	.	.	.	≡ I, II, III
5	0.0	.	1.6	● a, ≡ I, II
6	.	.	0.4	≡ I
7	.	.	1.5	
8	0.0	.	3.0	● a
9	0.6	.	5.4	
10	0.0	.	2.6	● n, a
11	.	.	6.5	
12	.	.	5.0	
13	0.7	.	2.5	
14	.	.	2.2	● n
15	.	.	6.8	
16	1.0	.	3.3	≡ I
17	1.9	.	4.7	● n, a
18	0.2	.	.	● n, I, a
19	2.7	.	.	● p, III, ≡ I, II
20	1.1	.	.	✱ n, I ✱ a, p, ≡ II
21	0.1	.	.	✱ a, ≡ I, II
22	1.3	.	.	✱ n, a, II, p, III, ≡ I
23	.	.	0.4	≡ I
24	.	.	5.3	≡ I
25	.	.	2.9	≡ I
26	.	.	.	≡ I
27	0.0	.	.	✱ ▽ a, p, ≡ II
28	0.0	.	.	✱ ▽ n ✱ a
29	2.8	.	.	✱ n, ≡ I, II
30	2.6	5	.	✱ n, a ● p ✱ III ● n
31				
Σ	17.7	—	57.6	UWAGI:

Grudzień – Décembre 1936

1	0.1	.	1.6	● n, a
2	6.4	.	.	● n, a
3	2.4	8	.	✱ n, a, p
4	1.9	11	.	✱ n, a
5	.	11	.	✱ n
6	0.2	9	.	✱ p
7	0.9	7	.	✱ n, I
8	.	6	.	✱ n, ≡ I, II, III
9	.	5	.	≡ II
10	.	3	3.2	≡ I
11	.	3	3.5	≡ I, II, III
12	.	3	5.2	
13	1.6	2	5.4	∞ I
14	0.3	.	.	● n, I, a, ≡ I, II, III
15	.	.	.	
16	.	.	3.7	≡ I, II
17	0.4	.	0.7	● n, a
18	1.8	.	.	● n, I, a, p
19	3.1	.	5.9	● III
20	.	.	5.4	● n
21	.	.	6.2	
22	.	.	6.5	
23	0.1	.	4.5	✱ p
24	0.6	.	2.9	∞ I
25	6.7	1	.	✱ n, I ✱ a, p
26	0.0	.	0.3	✱ a
27	.	.	1.4	
28	.	.	6.7	∞ I
29	.	.	6.5	∞ I, II, ≡ III
30	.	.	6.1	∞ I, ≡ III
31	0.0	.	.	✱ a, ≡ I, II
Σ	26.5	—	79.8	UWAGI:

Zakopane — φ = 49°17' — λ = 19°57' — Styczeń – Janvier 1936

DNI	CIŚNIENIE P = 600 + I	II	III	Dies	TEMPERATURA T I	II	III	Dies	Max	Min	PRĘŻNOŚĆ PARY e I	II	III	Dies	WILGOTNOŚĆ WZGL. U I	II	III	Dies	ZACHMURZENIE i POGODA N,w I	II	III	KIERUNEK i PRĘDKOŚĆ WIATRU D,v I	II	III
1	85.2	83.7	82.0	83.6	2.6	11.8	1.8	4.5	13.0	-1.7	4.1	3.8	4.6	4.2	74	37	86	66	3	5 ⊙	2	NW 2	SE 7	SSE 2
2	82.3	82.4	81.6	82.1	0.9	9.9	7.5	6.4	11.3	-0.3	4.2	4.7	4.6	4.5	85	52	60	66	7	5 ⊙	6	SE 1	SW 3	SSW14
3	79.6	78.7	76.0	78.1	6.5	8.5	7.1	7.3	9.2	5.5	5.3	3.9	5.2	4.8	74	47	68	63	8 ●	10	10 ●	S 12	SSE 7	SSW17
4	76.9	79.2	84.3	80.1	6.4	4.9	0.0	2.8	8.9	0.0	4.9	5.7	4.2	4.9	67	87	91	82	10	10 ●	10 ✳	NE 3	C 0	C 0
5	87.8	88.4	89.4	88.5	-0.8	0.3	-1.0	-0.6	0.7	-1.1	4.0	4.3	3.9	4.1	93	92	92	92	10 ✳	10 ✳	10	ENE 1	ENE 1	ENE 1
6	89.0	87.4	84.6	87.0	-9.2	0.1	-1.1	-2.8	1.1	-9.7	2.1	3.5	3.8	3.1	92	74	87	84	3	6 ⊙	9	S 1	SE 1	SSE 2
7	85.0	85.5	85.7	85.4	-1.6	0.0	-2.6	-1.7	5.3	-4.4	3.7	4.2	3.4	3.8	89	92	91	91	3	3 ⊙	10	NE 2	N 1	SE 3
8	84.4	85.1	87.2	85.6	2.5	5.5	0.9	2.4	6.5	-2.7	3.7	4.1	4.6	4.1	68	60	95	74	10	10	10	N 4	S 5	SE 1
9	88.6	89.0	89.8	89.1	-4.0	-0.9	1.5	-0.5	1.5	-5.0	3.2	4.0	4.4	3.9	94	94	84	91	0	8 ⊙	10	S 1	NE 2	SSE 2
10	89.2	86.7	84.8	86.9	-2.4	1.3	7.7	3.6	8.9	-3.0	3.7	4.5	5.3	4.5	96	89	69	85	7	10	10	SW 1	NE 1	SW 4
11	83.3	84.0	85.0	84.1	6.1	4.7	2.1	3.8	7.7	0.5	5.2	5.6	3.7	4.8	76	87	70	78	10	10 ●	10 △	WSW 5	WSW 5	W 12
12	86.3	86.9	88.9	87.4	-1.8	-1.6	-3.1	-2.4	2.2	-3.4	2.7	2.9	3.4	3.0	67	72	93	77	10	10	10 ✳	WSW 4	WSW 5	W 2
13	89.4	89.3	87.4	88.7	-6.6	-2.2	-9.1	-6.8	-2.2	-9.3	2.6	2.7	1.9	2.4	78	68	84	77	7	9	0	SW 1	SW 3	SSE 1
14	84.2	85.3	86.4	85.3	-3.0	-3.9	-5.2	-4.3	-3.0	-11.2	2.8	2.9	3.0	2.9	75	84	95	85	10 ✳	9 ✳	10 ✳	WSW 6	WSW 5	W 2
15	87.3	87.5	89.0	87.9	-3.6	-3.0	-4.6	-4.0	-2.3	-5.3	2.4	2.4	2.6	2.5	67	64	79	70	8	10 ✳	10 ✳	WSW 5	WSW10	SW 2
16	88.6	87.4	85.1	87.0	-13.4	-3.2	-11.2	-9.8	-1.4	-14.5	1.5	2.1	1.8	1.8	92	57	94	81	0	3 ⊙	3	SSW 1	NE 2	S 1
17	79.9	76.8	74.8	77.2	-8.0	6.2	4.6	1.8	6.3	-11.6	2.0	3.3	3.7	3.0	83	47	57	62	4	6 ⊙	7	NNW 2	SW 7	N 5
18	74.7	76.7	79.3	76.9	4.5	0.	-1.3	0.5	6.2	-2.0	4.5	4.3	3.8	4.2	72	92	91	85	10	10 ✳	10	SSW 7	NW 4	SW 2
19	81.7	82.0	82.0	81.9	-7.1	-0.8	-6.6	-5.3	0.7	-9.5	2.5	2.7	2.6	2.6	91	63	91	82	7	7 ⊙	3	SSE 1	NE 2	S 2
20	80.3	80.7	80.7	80.6	-1.4	6.1	-0.8	0.8	8.4	-8.5	3.7	4.6	4.2	4.2	87	67	96	83	10	6 ⊙	10	NNW 2	ENE 2	S 2
21	78.8	80.0	81.4	80.1	6.9	3.9	0.0	2.7	6.9	-1.0	4.9	5.5	4.4	4.9	67	90	96	84	8	10 ●	2	N 2	C 0	SSE 3
22	80.9	81.3	78.4	80.2	-3.4	3.0	0.1	0.0	3.1	-4.5	3.1	4.4	4.6	4.0	89	76	100	88	6	9	10 ✳	SSE 3	C 0	C 0
23	73.8	77.4	81.2	77.5	-1.8	-2.0	-6.0	-4.0	0.2	-6.1	3.9	3.5	2.4	3.3	96	87	83	89	10 ✳	10 ✳	3	C 0	SW 2	C 0
24	83.9	83.9	84.1	84.0	-4.4	0.2	-10.6	-6.4	1.7	-10.7	2.6	2.6	1.7	2.3	77	56	85	73	9	7	0	SW 2	WSW 3	SE 2
25	83.1	82.5	82.1	82.6	-13.8	-0.4	-0.9	-4.0	1.6	-15.6	1.5	2.6	3.7	2.6	92	56	85	78	6	10	10	SSE 2	NNE 1	C 0
26	81.6	81.5	80.5	81.2	-4.2	5.4	0.3	0.4	6.1	-4.5	3.3	4.6	4.4	4.1	99	69	94	87	10 ▬	3 ⊙	7	S 1	NW 1	SSW 2
27	79.5	79.0	80.0	79.5	4.5	8.4	-1.6	2.4	11.2	-2.1	4.9	4.6	3.9	4.5	77	59	96	77	4	4 ⊙	0	SSW 3	SSW 3	S 2
28	81.2	82.1	83.0	82.1	1.3	5.0	0.4	1.8	5.2	-4.0	4.5	4.1	4.4	4.3	89	64	94	82	10	10	10 ● ✳	SW 1	C 0	SW 1
29	80.7	79.4	79.3	79.8	-7.2	3.4	-4.2	-3.0	6.1	-7.3	2.4	3.6	3.2	3.1	91	63	94	83	10	7 ⊙	0	S 1	N 2	S 1
30	79.5	81.3	82.8	81.2	-9.2	0.9	-5.0	-4.6	2.1	-9.9	2.1	3.3	2.9	2.8	92	68	91	84	6	9	3	S 1	NE 1	S 2
31	83.2	81.8	78.0	81.0	-2.6	4.7	3.9	2.5	4.9	-6.7	3.1	4.1	3.4	3.5	80	66	56	67	7	6 ⊙	10	SSW 2	NE 3	N 3
M	82.9	83.0	83.1	83.0	-2.2	2.5	-1.2	-0.5	4.5	-5.5	3.4	3.8	3.7	3.6	83	70	85	79	7.2	7.8	6.9	2.5	2.9	3.0

Luty – Février 1936

1	73.3	74.7	75.0	74.3	5.2	2.9	1.2	2.6	6.1	1.0	3.7	4.5	3.9	4.0	56	80	77	71	10	10 ●	6	WSW 6	WSW 5	SW 1
2	70.9	68.8	66.5	68.7	2.6	8.5	6.2	5.9	9.4	-1.2	4.5	5.0	4.9	4.8	81	61	69	70	7	10	9 ●	NE 1	SW 4	SW 6
3	69.9	72.2	75.1	72.4	1.2	7.5	-3.1	0.6	8.6	-3.1	4.5	4.1	3.3	4.0	88	54	92	78	7	4 ⊙	2	SW 4	SE 2	S 2
4	76.4	76.9	78.8	77.4	-1.2	-0.2	-2.3	-1.5	-0.1	-4.5	4.1	4.3	3.4	3.9	98	94	88	93	10 ✳▬	10 ✳△	10	NE 1	NE 2	SSE 1
5	81.8	83.5	85.1	83.5	-3.4	-3.3	-4.4	-3.9	-2.3	-4.6	3.2	3.1	2.9	3.1	91	86	89	89	10 ✳	10 ✳	10 ✳	ENE 2	NE 1	C 0
6	86.0	87.0	88.8	87.3	-5.8	-5.9	-5.6	-5.7	-4.3	-6.3	2.6	2.4	2.6	2.5	88	80	88	85	10 ✳	9	10 ✳	NNE 2	N 4	ENE 2
7	89.5	90.5	91.7	90.6	-7.0	-6.7	-8.4	-7.6	-5.2	-8.6	2.3	2.3	2.2	2.3	87	84	90	87	10 ✳	10 ✳	10 ✳	NNW 3	ENE 2	C 0
8	92.3	91.5	88.7	90.8	-8.2	-2.6	-6.8	-6.1	-1.6	-8.7	2.4	3.1	2.5	2.7	95	81	91	89	10 ▬	4 ⊙	10	ENE 2	WNW 1	C 0
9	84.1	81.3	79.5	81.6	-7.3	-2.9	-6.3	-5.7	-2.3	-12.6	2.2	2.1	2.6	2.3	83	57	89	76	10	10	10 ✳	SW 1	WSW 3	SW 2
10	81.9	83.1	84.6	83.2	-15.0	-14.7	-18.2	-16.5	-6.3	-18.2	1.2	1.0	0.9	1.0	83	71	80	78	10	4	7 ✳	NNE 1	NW 2	S 1
11	86.7	85.3	84.2	85.4	-29.0	-15.6	-17.5	-19.9	-13.8	-29.6	0.4	0.9	0.8	0.7	90	70	71	77	0	8 ⊙	0	SW 2	NW 2	S 2
12	82.6	83.0	84.6	83.4	-13.1	-6.4	-7.1	-8.4	-4.1	-21.1	1.3	2.2	2.1	1.9	80	75	76	77	10 △	8	10 ✳	SSW 1	SW 2	WSW 4
13	83.3	82.9	85.2	83.8	-4.6	-3.0	-8.8	-6.3	-3.0	-9.0	2.4	2.8	1.9	2.4	74	75	76	75	10	10 ✳	3	WSW 5	WSW 4	NW 2
14	82.7	83.6	83.3	83.2	-7.6	-5.8	-7.5	-7.1	-5.2	-15.6	2.3	1.9	1.7	2.0	91	64	65	73	10 ✳	3 ⊙	10	W 5	W 6	NW 3
15	85.8	85.9	84.9	85.5	-21.1	-7.0	-15.0	-14.5	-6.5	-22.2	0.7	1.4	1.2	1.1	82	51	83	72	3	7 ⊙	0	S 2	NNE 1	S 1
16	82.7	81.7	80.3	81.6	-17.0	-5.0	-4.3	-7.6	-4.3	-18.9	1.0	2.2	3.1	2.1	85	68	94	82	3	10 ✳	10	SSE 2	N 2	C 0
17	78.4	79.2	79.8	79.1	-3.4	2.2	0.5	0.0	3.6	-4.5	3.4	4.6	4.3	4.2	95	85	96	92	9	10 ●	10	C 0	NNE 1	C 0
18	81.7	83.5	84.7	83.3	-0.2	2.5	-0.2	0.5	2.6	-0.4	4.5	4.7	4.1	4.4	100	85	90	92	10 ▬	9	10	C 0	NNE 1	SSW 1
19	83.5	82.4	81.0	82.3	-7.0	2.2	0.1	-1.2	2.9	-7.8	2.6	3.7	4.0	3.4	97	68	86	84	9 ▬	10	10 ✳	C 0	N 2	SW 1
20	80.2	80.9	83.0	81.4	-0.8	1.9	0.5	0.5	2.1	-1.0	4.2	4.4	4.4	4.3	98	82	91	90	10 ▬	10	10	C 0	SW 1	WSW 2
21	84.8	86.3	87.7	86.3	-2.8	-3.8	-7.1	-5.2	0.5	-7.2	3.4	3.1	2.5	3.0	92	91	91	91	10 ✳	10	10	NE 1	NE 2	NE 1
22	87.4	86.7	84.8	86.3	-9.0	0.1	-1.9	-3.2	3.4	-9.6	2.3	3.9	3.4	3.2	98	82	85	88	10 ▬	9 ⊙	0	SE 1	NNE 2	SSW 2
23	81.7	80.2	78.9	80.3	5.9	5.4	0.7	3.2	8.1	-3.0	4.7	4.2	4.4	4.4	66	62	91	73	9	10 ●	6	SSE14	NE 3	S 1
24	76.7	76.0	77.5	76.7	0.5	2.8	0.7	1.2	3.0	-1.0	4.5	5.1	4.8	4.8	96	91	98	95	10 ●	9 ●	10 ● ✳	C 0	S 1	C 0
25	79.0	80.1	80.9	80.0	0.1	2.3	-0.4	0.4	2.7	-0.5	4.6	5.0	4.4	4.7	100	93	98	97	10 ▬	10 ● ✳	10 ✳	C 0	ENE 1	SW 1
26	82.0	82.9	84.7	83.2	-1.7	-1.0	-2.7	-2.0	-0.4	-2.7	3.9	3.9	3.3	3.7	96	92	90	93	10 △	10 △	10 △	C 0	SSE 2	C 0
27	86.4	86.6	85.2	86.1	-3.4	4.8	-2.6	-1.0	6.2	-3.7	3.4	3.3	3.3	3.3	95	51	88	78	10	5 ⊙	7	C 0	S 2	S 1
28	79.6	76.1	68.4	74.7	2.2	6.8	8.5	6.5	11.3	-2.8	3.8	5.0	5.2	4.7	70	69	62	67	10	10	9 ●	S 2	SSE 6	S 20
29	70.1	73.1	74.4	72.5	6.5	5.3	4.5	5.2	8.7	3.0	3.8	4.7	3.9	4.1	51	70	62	61	3	9 ●	6	S 20	S 12	SSE 2
30																								
31																								
M	81.4	81.6	81.6	81.5	-5.0	-1.0	-3.7	-3.4	0.5	-7.7	3.0	3.4	3.2	3.2	86	73	84	82	8.6	8.6	7.8	2.7	2.7	2.0

Zakopane — $H_s = 833$ m — $H_b = 846{,}5$ m — Styczeń – Janvier 1936

DNI	OPAD R	GRUB. ŚNIEGU h	USŁONECZNIENIE	POGODA
1	.	.	–	⌴ ^{0} n
2	0.5	.	–	● ^{0} n
3	0.0	.	–	● ^{0} 7^{00-05}
4	12.8	.	–	● ^{0} 12^{00}–18^{00} ✳ ^{1}–21^{00} n
5	2.5	10	–	✳ ^{1} 7^{00}–10^{00} ✳ ^{0}–15^{30}
6	.	7	–	✳ ^{0} 19^{00-30}
7	.	5	–	
8	0.6	4	–	✳ ^{1} 18^{45}–19^{30}
9	.	3	–	
10	2.9	3	–	● ^{0} 10^{30}–12^{30} 16^{10-35} 19^{10} 20^{20}
11	8.1	.	–	● ^{0} 12^{15}–15^{15} ✳ ^{1} 19^{00}–20^{20} △ ^{0}–21^{00} △ ^{1} n
12	1.8	3	–	✳ ^{1} 10^{40} 12^{40} ✳ ^{0} 14^{12-18} ✳ ^{1} 18^{20}–21^{00} ✳ ^{0} n
13	0.0	6	–	✳ ^{0} n
14	2.5	6	–	✳ ^{0} 7^{00}–8^{10} ✳ ^{2}–8^{50} ✳ ^{0}–9^{20} ✳ ^{2}–10^{15} ✳ ^{0} 12^{55}–13^{05} 13^{15-25} 14^{05-18} 15^{00-20} 19^{00}–20^{15} ✳ ^{2}–21^{00} ✳ n
15	0.2	12	–	✳ ^{0} 12^{00} 14^{30} 16^{50}–17^{25} 20^{40}–21^{00}
16	.	10	–	
17	0.0	9	–	● ^{0} 18^{30-40}
18	3.4	2	–	✳ ^{0} 11^{00}–14^{00} ✳ ^{2}–15^{05} ✳ ^{0}–16^{20} △ ^{1} 19^{00}–20^{00}
19	.	5	–	
20	.	5	–	
21	0.2	2	–	● ^{0} 12^{30} 14^{30} 18^{00-40}
22	35.8	2	–	△ ^{0} 11^{10-30} 14^{40}–15^{00} ✳ ^{1}–15^{20} ✳ ^{2}–21^{00} n
23	12.7	42	–	✳ ^{1} 7^{00}–13^{00} △ ^{1} 8^{00}–9^{00} ✳ ^{1} 13^{00}–15^{50} ✳ ^{0}–16^{40} ✳ ^{1} n
24	.	53	–	
25	.	46	–	≡ ^{2} n
26	.	43	–	≡ ^{2} 7^{00}–9^{10}
27	.	36	–	
28	0.8	28	–	● ^{0} 15^{00}–20^{00}
29	.	35	–	✱ ^{0} 20^{00}–21^{00}
30	.	35	–	
31	.	35	–	
Σ	84.8	–	–	UWAGI. *Wilgotność powietrza z uwzględnieniem poprawki na wiatr. Niniejsza uwaga odnosi się do całego roku.*

Luty – Février 1936

1	0.6	21	–	● 8^{10-55} ● ^{0} 10^{00-15} 12^{00}–14^{00} 16^{40}–17^{20}
2	2.0	16	–	● ^{0} 14^{14-21} 14^{27-30} 16^{00}–19^{30} 19^{50}–21^{00} n ; ⛆ n
3	0.8	12	–	✳ ^{0} n ; ≡ ^{0} n
4	21.0	12	–	✳ ^{2} 7^{00}–13^{00} ✳ ^{1} △ ^{1}–13^{30} △ ^{0}–17^{00} ● ^{1} △ ^{1}–17^{30} △ ^{1}–21^{00} ✳ n ; ≡ ^{0} 7^{00}–8^{00}
5	15.5	34	–	✳ ^{0} 7^{00}–18^{00} △ ^{1}–20^{35} ✳ ^{2}–21^{00} n
6	6.1	60	–	✳ ^{1} 7^{00-10} ✳ ^{2}–8^{35} ✳ ^{0}–9^{40} ✳ ^{2}–11^{00} ✳ ^{0}–12^{50} ✳ ^{1} 13^{10}–14^{00} ✳ ^{2}–14^{40} ✳ ^{1}–20^{00} ✳ ^{0}–21 ✳ ^{1} n
7	4.0	71	–	✳ ^{2} 7^{00}–8^{00} ✳ ^{1}–14^{30} ✳ ^{0}–21^{00} n
8	.	69	–	≡ ^{2} 6^{50}–21^{00}
9	3.2	56	–	✳ ^{0} 15^{15}–18^{00} ✳ ^{1}–21^{00} n
10	0.1	65	–	✳ ^{0} 19^{00}–21^{00}
11	.	58	–	
12	1.0	54	–	△ ^{0} 7^{00}–8^{00} ✳ ^{0}–8^{50} ✳ ^{1}–10^{40} ✳ ^{0}–11^{10} 17^{30}–21^{00}
13	5.6	50	–	✳ ^{1} 7^{30}–10^{00} ✳ ^{0}–11^{15} ✳ ^{1}–11^{25} 12^{15}–19^{00} ✳ ^{0}–19^{50} ✳ ^{1} n
14	0.9	60	–	✳ ^{2} 7^{00-05} ✳ ^{0} 7^{20} 8^{05}–9^{00} n
15	.	58	–	
16	1.4	51	–	✳ ^{0} 12^{50}–18^{00}
17	1.7	49	–	✳ ^{0} 9^{10}–10^{10} ✳ ^{1}–10^{20} ✳ ^{2}–10^{40} ✳ ^{0}–10^{45} 11^{00-30} 12^{45}–14^{00} ≡ ^{2} n
18	.	44	–	≡ ^{2} 7^{00}–8^{00} n
19	2.8	38	–	✳ ^{1} n ≡ ^{2} 7^{00-30} ≡ n
20	1.0	42	–	✳ ^{0} 10^{15}–11^{30} ✱ ^{0} 17^{00}–19^{30} ✳ ^{0} n
21	0.3	38	–	✳ ^{0} 7^{00}–11^{40} ≡ ^{2} n
22	.	38	–	≡ ^{2} 7^{00}–8^{00}
23	3.7	36	–	● ^{0} 10^{35}–14^{30} 16^{40}–17^{00} ● ^{1} n
24	5.5	29	–	● ^{0} 7^{00-08} ● ^{0} △ ^{0}–7^{15} ● ^{0}–9^{00} 11^{00-20} 12^{55}–20^{00} ✱ ^{0}–21^{00} ✳ n ≡ 18^{00}–19^{50} n
25	5.5	26	–	△ 8^{10}–9^{50} ✱ ^{0} 11^{00}–14^{30} ✳ –21^{00} n ≡ 7^{00}–8^{30} 16^{00}–17^{00}
26	2.0	28	–	△ ^{0} 7^{00}–18^{00} ✳ ^{0}–20^{00} △ ^{0}–21^{00} ✳ ^{0} n
27	.	29	–	
28	5.3	24	–	● ^{0} 20^{30}–21^{00} ● ^{1} n
29	1.3	14	–	● ^{0} 10^{30}–14^{50} ⛆ n
30				
31				
Σ	91.3	–	–	UWAGI.

Zakopane — φ = 49°17′ — λ = 19°57′ — Marzec – Mars 1936

Dni	Ciśnienie P − 600 + I	II	III	Dies	Temperatura T I	II	III	Dies	Max	Min	Prężność pary e I	II	III	Dies	Wilgotność wzgl. U I	II	III	Dies	Zachmurzenie i pogoda N,w I	II	III	Kierunek i prędkość wiatru D,v I	II	III
1	74.8	74.1	73.7	74.2	4.1	5.7	1.3	3.1	6.9	0.1	3.7	5.0	4.7	4.5	59	73	90	74	7	10 ●	10 ●	S 2	S 5	SW 1
2	76.8	78.6	81.8	79.1	−0.4	7.3	−0.4	1.5	9.1	−1.2	4.5	4.1	4.0	4.2	100	54	88	81	10 ▬	5 ⊙	6	C 0	SSE 4	S 2
3	84.1	85.9	88.6	86.2	−2.9	6.7	0.0	1.0	8.9	−3.0	3.4	4.6	3.8	3.9	92	62	82	79	2	1 ⊙	4	S 2	NE 2	SSE 2
4	89.1	89.1	90.4	89.5	7.1	12.3	8.7	9.2	13.2	−1.0	4.2	4.0	3.2	3.8	57	37	37	44	10	8 ⊙	10	SE 3	SSW 10	SE 3
5	88.9	86.7	84.7	86.8	9.1	11.1	10.3	10.2	13.0	8.0	3.6	3.2	2.4	3.1	40	32	26	33	6	10	10	S 5	S 7	S 7
6	82.5	81.6	81.7	81.9	5.4	8.6	2.5	4.8	10.4	2.5	4.0	4.5	5.0	4.5	59	53	90	67	10	10	6	NNW 2	N 1	S 2
7	82.6	83.0	84.5	83.4	2.6	1.9	0.2	1.2	3.4	0.0	5.0	5.2	4.7	5.0	90	98	100	96	10 ●	10 ▬	10 ● ▬	C 0	NW 1	NE 2
8	86.8	88.0	88.9	87.9	0.0	6.3	3.2	3.2	6.9	−0.4	4.3	5.0	5.5	4.9	95	69	97	87	9	8	10 ●	C 0	NE 1	C 0
9	89.0	89.4	89.9	89.4	1.5	2.6	0.5	1.3	3.3	0.5	5.0	5.0	4.7	4.9	98	90	98	95	10	10	6	C 0	NW 2	C 0
10	89.0	88.7	88.0	88.6	−2.8	7.5	1.5	1.9	8.5	−3.2	3.6	5.1	4.6	4.4	98	67	90	85	2 ⊙	6 ⊙	7	S 1	N 3	C 0
11	85.5	83.6	81.9	83.7	−2.0	11.3	5.9	5.3	12.5	−2.8	3.7	4.8	4.5	4.3	95	47	65	69	1 ⊙	10	9	NNE 1	S 3	SE 2
12	79.4	80.0	81.4	80.3	7.2	5.9	−0.6	3.0	9.6	−0.6	4.4	5.9	4.4	4.9	58	85	100	81	5	9	10 ● ▬	NE 2	ENE 3	ENE 2
13	80.8	81.5	83.1	81.8	−3.0	−1.2	−3.0	−2.6	−0.6	−3.2	3.4	3.9	3.2	3.5	93	91	88	91	10 ✳	10 ✳	10 ✳	ENE 2	ENE 2	SW 1
14	84.0	85.5	86.3	85.3	−4.2	−0.4	−2.6	−2.4	1.9	−4.5	2.9	3.3	3.2	3.1	88	73	84	82	9	9	10 ✳	SSW 1	SW 3	SW 2
15	86.1	85.2	86.6	86.0	−3.4	0.5	−1.6	−1.5	1.3	−3.5	3.2	3.3	3.6	3.4	87	69	87	81	10 ✳	9	10 ✳	SW 3	W 4	SW 3
16	85.9	85.3	87.0	86.1	−7.8	0.7	−2.0	−2.8	1.9	−8.9	2.4	3.4	3.3	3.0	93	70	82	82	9	10	9	S 2	N 1	WSW 3
17	89.6	91.2	93.2	91.3	−5.6	−1.0	−2.2	−2.8	−0.3	−8.2	2.7	3.5	3.5	3.2	90	82	90	87	10	10	10	SSW 2	N 3	SSW 1
18	94.2	94.3	93.5	94.0	−2.4	2.1	−3.4	−1.8	3.4	−3.5	3.4	3.6	3.2	3.4	86	68	91	82	9	1 ⊙	0	E 2	NNE 2	SSW 1
19	93.0	92.5	92.2	92.6	−4.4	6.7	−0.9	0.1	8.9	−5.6	3.1	3.7	3.7	3.5	94	50	83	76	0 ⊙	0 ⊙	0	S 1	N 2	SE 2
20	92.6	92.6	93.2	92.8	−3.2	7.7	−0.6	0.8	8.9	−4.0	3.3	4.7	4.1	4.0	92	61	91	81	0 ⊙	1 ⊙	0	SSW 1	ENE 3	S 2
21	93.7	93.9	92.7	93.4	−2.2	10.0	0.5	2.2	11.0	−3.2	3.6	5.0	3.6	4.1	93	54	74	74	0 ⊙	1 ⊙	0	S 1	NNE 2	SSE 1
22	90.5	88.8	87.7	89.0	−0.6	12.7	6.5	6.3	13.8	−2.2	3.7	3.9	4.6	4.1	82	36	63	60	0 ⊙	0 ⊙	0	SSE 2	SSE 3	S 2
23	84.3	84.7	85.5	84.8	8.4	12.7	3.3	6.9	13.8	2.4	4.2	4.7	4.6	4.5	53	43	78	58	1 ⊙	3 ⊙	1	N 4	S 3	SSE 1
24	85.3	85.1	86.1	85.5	0.1	12.1	6.5	6.3	13.2	−0.7	4.2	4.7	6.3	5.1	90	45	87	74	7 ⊙	7 ⊙	10 ●	S 1	SW 7	WSW 5
25	85.3	85.7	86.5	85.8	1.1	10.3	5.1	5.4	12.8	−0.5	4.6	5.6	6.1	5.4	93	60	94	82	4 ⊙	10	10 ●	S 1	WSW 1	SW 2
26	84.7	83.6	82.7	83.7	0.7	11.1	5.5	5.7	12.8	−0.8	4.3	4.9	6.7	5.3	89	49	99	79	0 ⊙	9	7 ●	C 0	SSE 3	C 0
27	82.5	83.5	85.9	84.0	4.0	6.9	2.2	3.8	7.2	2.1	6.1	7.1	5.4	6.2	100	96	100	99	10 ▬	10	10 ●	C 0	NE 2	NE 2
28	87.9	89.3	90.1	89.1	0.8	2.4	0.6	1.1	2.4	0.1	4.7	4.5	4.5	4.6	96	81	94	90	10	10	10	NE 2	NNE 3	NNE 2
29	89.9	89.8	89.6	89.8	−1.8	10.6	2.6	3.5	12.2	−4.0	4.0	4.5	4.8	4.4	100	47	85	77	1 ⊙	3	5	C 0	N 3	S 2
30	88.4	87.3	86.4	87.4	3.9	6.9	4.9	5.2	12.0	0.7	6.0	7.0	6.0	6.3	98	94	94	95	9	6	7	C 0	W 2	SW 2
31	86.3	86.8	88.7	87.3	4.0	7.4	4.9	5.3	7.7	2.7	6.1	6.7	6.1	6.3	100	87	96	94	10 ●	10	9	C 0	S 2	SW 3
M	86.2	86.3	86.9	86.5	0.4	6.6	1.9	2.7	8.1	−1.5	4.0	4.7	4.5	4.4	86	65	85	79	6.2	7.0	7.0	1.4	3.0	1.9

Kwiecień – Avril 1936

1	88.5	87.8	87.7	88.0	3.9	12.4	7.8	8.0	12.9	2.0	4.8	5.3	5.8	5.3	78	50	74	67	4 ⊙	10	10	ENE 1	WSW 4	SSE 2
2	87.5	87.3	87.3	87.4	6.6	9.8	7.8	8.0	12.0	5.6	6.7	8.0	7.3	7.3	92	88	93	91	10	10	10 ●	WSW 2	NE 2	SW 2
3	86.6	86.8	87.5	87.0	6.9	8.8	5.8	6.8	9.0	5.5	6.9	6.5	6.2	6.5	92	78	89	86	10	10	10	SW 3	WSW 4	WSW 3
4	85.4	85.2	83.7	84.8	3.8	6.0	4.2	4.6	7.0	1.9	5.4	6.0	6.1	5.8	89	85	98	91	7 ⊙	10 ●	10	C 0	C 0	SE 1
5	83.3	84.9	88.1	85.4	0.4	2.0	−2.5	−0.6	4.3	−2.5	4.7	3.6	2.8	3.7	100	68	74	81	10	10	10 ✳	NNE 2	N 3	NNE 3
6	89.8	89.6	86.9	88.8	−4.8	2.3	−2.4	−1.8	3.5	−7.0	2.4	2.5	3.4	2.8	73	47	89	70	3 ⊙	0 ⊙	0	SW 2	ENE 2	S 1
7	82.8	80.6	79.8	81.1	−2.6	5.2	0.1	0.7	6.0	−4.7	3.3	3.6	4.6	3.8	88	54	100	81	9	10	10 ✳ ▬	C 0	N 2	SW 1
8	81.9	85.3	88.3	85.2	−0.8	0.6	−3.5	−1.8	2.0	−3.5	3.9	3.4	3.1	3.5	90	71	86	82	9	10	0	N 1	NE 2	S 2
9	88.6	88.5	87.8	88.3	−3.9	8.0	3.5	2.8	8.8	−6.5	2.9	4.0	5.1	4.0	81	50	86	72	0 ⊙	2 ⊙	3	S 2	W 4	SSW 1
10	86.7	84.9	82.1	84.6	1.7	8.0	3.5	4.2	8.5	−1.0	4.6	4.3	5.2	4.7	88	55	88	77	10	6 ⊙	9	SSE 1	NNE 2	W 1
11	77.7	76.3	77.3	77.1	1.4	8.2	4.2	4.5	9.8	−0.6	3.9	4.8	5.5	4.7	76	60	88	75	9	10	10	S 1	SW 3	C 0
12	76.7	76.9	76.6	76.7	2.0	3.0	3.2	2.8	4.3	1.6	5.3	5.6	5.8	5.6	100	98	100	99	10 ● ▬	10 ●	10 ▬	NE 2	NE 3	W 2
13	79.7	82.3	83.7	81.9	0.8	7.1	−0.8	1.6	8.8	−0.8	4.5	4.0	3.8	4.1	91	54	86	77	7	1 ⊙	0	WNW 6	NW 4	S 2
14	[illegible]	81.0	80.9	81.2	2.4	11.7	4.6	5.8	13.7	−2.7	4.2	5.4	4.6	4.7	76	53	76	68	8	5 ⊙	3	N 2	SSW 3	SSE 1
15	[illegible]	81.0	80.7	80.9	4.6	11.6	5.4	6.8	13.8	2.0	5.4	6.8	5.9	5.9	84	66	81	77	10	10	0	S 1	WNW 2	SW 2
16	78.7	79.8	79.1	79.2	10.0	14.6	13.5	12.9	16.0	4.3	5.4	6.3	5.9	5.9	59	51	51	54	6	4 ⊙	7	N 3	SSW 12	SE 10
17	74.3	71.0	72.5	72.6	11.5	12.8	8.2	10.2	15.4	7.6	6.3	5.7	5.2	5.7	62	52	64	59	9	7 ⊙	9 ●	SSE 8	S 10	SW 4
18	74.8	75.4	77.2	75.8	2.2	9.0	1.2	3.4	10.0	1.1	5.0	3.5	3.6	4.0	92	40	70	67	9	5 ⊙	0	SW 3	WSW 5	SW 3
19	79.5	82.6	85.0	82.4	−0.3	−0.3	0.0	−0.2	2.0	−1.0	3.5	3.4	3.1	3.3	77	76	67	73	10	10 ✳	2	WSW 6	WSW 7	SW 1
20	85.9	86.3	86.5	86.2	2.8	6.4	1.3	3.0	7.7	−1.7	3.2	3.5	4.3	3.7	57	48	84	63	3 ⊙	8	2	W 6	WNW 4	SE 2
21	83.9	82.2	80.1	82.1	5.4	9.3	7.0	7.2	9.8	−0.2	4.0	4.7	4.8	4.5	59	53	65	59	8	6 ⊙	6	SW 8	S 12	S 4
22	78.3	77.3	77.1	77.6	7.8	11.8	8.3	9.0	11.9	0.5	5.1	5.4	6.3	5.6	63	52	77	64	7	7 ⊙	9	S 2	SE 4	S 2
23	77.0	78.6	83.8	79.8	6.1	9.7	4.7	6.3	12.2	4.6	6.5	7.1	6.1	6.6	92	79	96	89	9	10	10 ●	C 0	E 3	SW 5
24	86.6	87.8	88.5	87.6	−0.6	0.5	−0.9	−0.5	4.7	−0.9	4.1	4.2	3.8	4.0	92	88	88	89	10 ✳	10 ✳	0	W 4	SW 1	SSW 1
25	89.6	89.5	90.7	89.9	1.6	7.7	3.7	4.2	8.3	−2.0	4.0	4.0	4.2	4.1	77	50	71	66	6 ⊙	7	10	SW 2	NW 4	SW 2
26	89.3	89.5	90.6	89.8	1.2	5.4	2.2	2.8	6.3	0.6	4.6	4.3	5.0	4.6	92	65	92	83	10 △	3 ⊙	6	SW 3	W 6	NE 2
27	90.3	89.9	91.4	90.5	3.0	11.2	4.2	5.6	12.4	−1.8	4.4	5.4	5.4	5.1	77	54	86	72	0 ⊙	3 ⊙	3	SE 2	E 3	SSE 1
28	92.1	92.0	92.0	92.0	5.2	13.0	6.0	7.6	14.7	−1.3	4.2	6.2	6.2	5.5	64	56	89	70	0 ⊙	3 ⊙	0	SSE 1	NE 3	SSE 2
29	90.8	90.3	90.1	90.4	7.5	15.6	6.3	8.9	16.7	1.0	5.1	5.8	6.5	5.8	67	45	91	68	3 ⊙	3 ⊙	1	C 0	W 2	SSE 2
30	89.2	89.1	89.5	89.3	8.0	17.0	10.3	11.4	17.8	2.7	6.1	7.5	7.5	7.0	75	53	80	69	5 ⊙	8	9	C 0	SE 2	S 1
31																								
M	83.9	84.0	84.4	84.1	3.1	8.3	3.9	4.8	9.7	0.1	4.7	5.0	5.1	4.9	80	61	83	75	7.0	6.9	5.6	2.5	3.9	2.2

Zakopane — $H_s = 833$ m — $H_b = 846{,}5$ m — Marzec – Mars 1936

DNI	OPAD R	GRUBOŚĆ SNIEGU cm	USŁONECZNIENIE	POGODA
1	9.8	13	-	●⁰ 12¹⁰–16⁰⁰ 18⁰⁰–21⁰⁰ n; ≡² n; ⌒ 11⁰⁰–12³⁰
2	.	9	-	≡² 7⁰⁰–9¹⁵
3	.	6	-	
4	.	.	-	⌒ a
5	.	.	-	▽ n
6	1.8	.	-	●⁰ 19³⁰–20⁰⁰ n
7	0.6	.	-	●⁰ 7⁰⁰ 9⁰⁰ 16⁰⁰–21⁰⁰ △ n; ≡² 10³⁰–12³⁰ 12⁵⁰–21⁰⁰ n
8	1.0	.	-	●⁰ 15⁴⁵–21⁰⁰ n
9	0.3	.	-	△⁰ 8¹⁰⁻³⁰ ●⁰ 13²⁵–16⁰⁰
10	.	.	-	⊕ 15⁰⁰–16⁰⁰
11	.	.	-	⌴ n; ⊕ 12⁴⁵–14⁰⁰
12	3.8	.	-	✳¹ n; ≡ 15³⁰–21⁰⁰ ≡² n
13	9.2	7	-	✳¹ 7⁰⁰–13⁰⁰ ✳⁰–16³⁰ 19⁰⁰–21⁰⁰
14	0.0	12	-	
15	0.1	8	-	✳⁰ 7⁰⁰–8³⁰ 16³⁰–21⁰⁰
16	(0.0)	7	-	✳⁰ 10⁵⁰–11⁰⁵
17	(0.0)	6	-	✳⁰ 10⁴⁵–11⁰⁰
18	.	6	-	
19	.	2	-	
20	.	.	-	
21	.	.	-	⌴¹ n
22	.	.	-	⌴⁰ n
23	.	.	-	⌒ n
24	0.2	.	-	●⁰ 20³⁰–21¹⁵
25	1.5	.	-	●⁰ 20¹⁵–21¹⁰
26	4.6	.	-	●⁰ 13³⁰–14²⁵ 18³⁰–21⁰⁰ ●¹ n; ≡ n
27	0.3	.	-	●⁰ 19⁴⁵–21⁰⁰ n; ≡ 7⁰⁰–5⁰ ≡² 18⁰⁰–21⁰⁰ n
28	.	.	-	⌴ n; ≡² n
29	1.1	.	-	●⁰ n
30	4.5	.	-	●⁰ 12²⁰⁻³⁶ ▲¹–12³⁷ ●⁰–12⁵⁰ 14³⁰ 18⁴⁰ n
31	1.6	.	-	●⁰ 7⁰⁰–8²⁰ 9⁴⁵–10⁰⁵ 15⁴⁰–55 17¹⁵–20
Σ	42.4	—	-	UWAGI

Kwiecień – Avril 1936

1	1.1	.	-	●⁰ 9⁵⁰–10 ●¹ 10⁵⁰–11³⁰ ●⁰ 22²⁰–24
2	3.0	.	-	●⁰ 0⁰⁰–1⁰⁰ 3–4²⁰ 5³⁰–6²⁰ 6³⁵–5⁰ 7⁴⁰–5⁰ 8¹⁵–²⁰ 8³⁵–10³⁰ 19⁰⁰–21⁰⁰ ●¹ 22⁵⁶–23⁰⁷ 23³⁰–57
3	1.8	.	-	●⁰ 4⁴⁰–5²⁰ 6²⁵–4⁰ 7³⁰–4⁰ 15⁴⁰–17³⁰ 18¹⁰–20⁰⁰
4	12.3	.	-	●⁰ 10¹⁵–16³⁰ 20⁰⁰–21⁰⁰ ●¹–24
5	0.3	3	-	●¹ 0⁰⁰–1¹⁰ ✳¹–6³⁰ ✳⁰–6⁵⁰ 16⁰⁵–21⁰⁰
6	.	.	-	
7	10.4	.	-	✳⁰ 15⁰⁰–16³⁰ ✳¹–24; ≡ 20⁰⁰–21⁰⁰ n
8	0.0	4	-	✳¹ 0⁰⁰–3³⁰ △⁰ 11⁰⁰–25
9	.	2	-	
10	.	.	-	
11	0.3	.	-	●⁰ n; ≡² n
12	4.8	.	-	●⁰ 7⁰⁰–11¹⁵ ✳¹–11²⁵ ●¹⁻⁰–16¹⁰ 21⁴⁵–22⁵⁰; ≡² 7⁰⁰–11¹⁵ ≡ 18⁰⁰–21⁰⁰
13	.	.	-	●⁰ 0³⁷–45 2²⁰–3³⁰; ↖ 21⁴³–n
14	.	.	-	
15	.	.	-	⌒ n
16	0.2	.	-	●⁰ 3³⁰–4³⁰ 6³⁰–7⁰⁰ ⌒ n
17	3.4	.	-	●¹⁻⁰ 7¹⁰..58 ●¹ 9¹⁵–11²⁰ 15²⁰–50
18	.	.	-	●⁰ 5⁰⁰–40
19	0.3	.	-	✳⁰ 7³⁰–8¹⁵ 10³⁵ 17³⁰
20	.	.	-	
21	.	.	-	●⁰ 19¹⁰–25 ⌒ n–8⁰⁰ 9⁰⁰–18⁰⁰
22	0.2	.	-	●⁰ 21⁵⁶ 23⁰⁰; ↘ n–21⁴⁰–22⁰⁰
23	7.8	.	-	●⁰⁻¹ 13⁰⁵–14²⁵ ●⁰ 18¹⁷⁻³⁵ 19²⁵–21⁰⁰ ●⁰–24
24	1.7	.	-	●⁰ 0⁰⁰–1⁰⁰ ✳⁰ 2⁰⁰–7¹⁵ ✳¹ 10³⁰–11³⁵ ✳⁰–13²⁵
25	2.2	.	-	
26	.	.	-	✳ n; 5¹⁵–6¹⁵ △⁰ 6⁵⁰–7⁰⁵
27	.	.	-	
28	.	.	-	
29	.	.	-	⌓² n
30	.	.	-	
31				
Σ	49.8	—	-	UWAGI

Zakopane φ = 49°17' λ = 19°57' Maj – Mai 1936

DNI	CIŚNIENIE P = 600 + I	II	III	Dies	TEMPERATURA T I	II	III	Dies	Max	Min	PRĘŻNOŚĆ PARY e I	II	III	Dies	WILGOTNOŚĆ WZGL. U I	II	III	Dies	ZACHMURZENIE I POGODA N,w I	II	III	KIERUNEK I PRĘDKOŚĆ WIATRU D,v I	II	III
1	89.6	89.3	90.5	89.8	9.1	16.6	10.2	11.5	17.2	6.0	7.1	6.7	7.0	6.9	82	48	76	69	8	10	10	C 0	N 2	WNW 3
2	90.3	89.9	90.7	90.3	10.2	17.1	9.6	11.6	18.3	5.6	7.1	9.0	8.6	8.2	77	67	96	80	10	9	10	S 2	NE 2	SE 1
3	90.2	89.3	89.1	89.5	9.8	15.0	9.3	10.8	15.8	8.0	8.0	7.1	7.3	7.5	88	56	84	76	7	9	9	SSW 1	NE 4	SW 2
4	88.4	88.0	87.7	88.0	9.0	14.0	9.7	10.6	15.8	4.4	6.8	7.7	8.0	7.5	79	65	89	78	4 ⊙	8	10	SSW 2	SW 3	SSW 1
5	86.8	86.4	86.8	86.7	9.5	15.8	10.4	11.5	16.5	8.0	7.9	7.4	8.0	7.8	89	56	85	77	10	10	7	SW 1	N 2	S 1
6	86.5	86.4	86.8	86.6	12.6	19.1	11.7	13.8	19.3	8.1	7.0	6.0	7.8	6.9	64	37	76	59	7 ⊙	8	4	SE 1	NE 3	WNW 3
7	85.7	87.4	87.3	86.8	13.4	11.3	9.0	10.7	14.0	7.1	7.3	7.3	6.9	7.2	64	73	80	72	8	9 ●	5	SW 2	ENE 4	ENE 1
8	87.8	87.9	88.4	88.0	11.1	16.2	8.0	10.8	18.5	4.8	6.0	7.7	7.0	6.9	60	57	86	68	6 ⊙	8	1	SSW 1	SW 2	C 0
9	88.8	88.5	88.3	88.5	10.2	14.5	12.6	12.5	16.5	7.2	7.5	8.0	7.3	7.6	81	65	68	71	8	9 ⊙	9	C 0	NE 2	S 3
10	87.5	86.9	86.9	87.1	13.8	18.4	10.8	13.4	19.5	8.8	6.7	8.4	9.2	8.1	57	54	95	69	5 ⊙	6	8	N 2	NE 3	S 2
11	87.1	86.7	87.0	86.9	14.2	17.4	12.6	14.2	19.5	5.8	7.4	8.5	8.8	8.2	61	58	80	66	2 ⊙	9	8	SSE 1	NNE 3	C 0
12	86.7	87.2	87.4	87.1	13.0	14.0	9.8	11.6	19.4	5.9	7.5	9.2	8.8	8.5	67	78	98	81	2	10	1	N 1	SE 2	SSE 2
13	87.5	87.8	89.3	88.2	13.0	18.0	10.8	13.2	20.7	5.0	8.1	9.4	8.6	8.7	72	61	88	74	0 ⊙	7	1	W 1	N 3	C 0
14	89.9	90.2	90.8	90.3	8.4	11.2	7.5	8.6	12.4	4.3	7.9	9.3	7.3	8.2	96	94	94	95	10	10	10	C 0	NNW 2	S 1
15	90.3	90.0	89.7	90.0	7.5	10.0	7.2	8.0	11.8	3.9	6.8	6.9	6.8	6.8	89	76	89	85	10	10	1	SE 2	N 4	W 1
16	90.0	90.4	90.9	90.4	8.4	11.8	7.8	9.0	13.4	0.9	6.3	5.9	6.9	6.4	78	58	86	74	3 ⊙	9	2	NE 3	E 3	C 0
17	90.7	91.4	91.5	91.2	6.8	10.4	6.6	7.6	12.7	2.0	7.0	7.0	6.5	6.8	94	75	88	86	10	10	0	E 3	W 1	SSE 1
18	91.8	92.0	91.7	91.8	10.4	10.8	8.8	9.7	15.7	1.9	6.1	8.3	8.5	7.6	66	86	100	84	6	9	10 ●	NNW 1	SW 3	SE 1
19	90.3	89.7	88.6	89.5	10.0	11.6	6.3	8.6	14.0	6.3	6.7	7.0	6.7	6.8	74	69	94	79	2 ⊙	10	10 ●	NNW 2	SSE 2	SW 1
20	85.4	84.2	83.2	84.3	6.5	9.2	8.4	8.1	11.2	5.9	6.9	7.7	8.1	7.6	95	90	99	95	10 ●	10 ●	1	S 1	NE 2	SSE 2
21	81.8	81.4	81.6	81.6	7.4	11.2	9.6	9.4	14.5	-4.5	7.4	8.5	8.6	8.2	96	86	96	93	10 ●	10	2	NE 1	NNW 2	S 1
22	82.3	82.8	81.9	82.3	12.4	19.5	15.6	15.8	20.7	4.4	7.7	9.4	8.2	8.4	72	56	62	63	2 ⊙	8	10 ●	E 3	NW 3	SE 4
23	80.2	80.2	81.8	80.7	15.4	19.5	13.2	15.3	20.8	8.1	8.8	8.9	8.4	8.7	68	53	75	65	10	9	10	SW 3	ESE 4	S 2
24	83.8	84.0	85.9	84.6	10.8	16.0	11.6	12.5	18.4	9.0	8.2	8.7	9.8	8.9	84	65	96	82	9	10	10	C 0	NNW 3	C 0
25	87.1	87.8	89.2	88.0	12.6	15.7	9.8	12.0	16.7	7.6	9.3	9.8	8.7	9.3	87	74	96	86	10	10	3	SW 2	ENE 1	SW 1
26	89.7	89.5	89.4	89.5	12.3	21.2	11.2	14.0	21.2	5.5	8.7	7.4	8.7	8.3	81	40	87	69	1 ⊙	5 ⊙	0	W 1	E 3	SE 3
27	87.1	86.9	84.0	86.0	14.6	13.0	11.4	12.6	22.3	5.6	8.2	9.7	9.5	9.1	66	88	94	83	0 ⊙	10 ● (R)	8	SSE 2	SW 2	C 0
28	82.5	83.0	84.1	83.2	13.2	13.2	10.6	11.9	18.5	8.9	9.2	9.6	8.9	9.2	81	86	93	87	10	9	10	NW 1	SSW 2	S 1
29	86.0	85.7	85.4	85.7	6.2	12.5	5.4	7.4	13.7	5.4	6.0	6.1	6.3	6.1	85	56	94	78	10	6	0	SSE 2	ENE 3	S 2
30	84.4	84.1	82.5	83.7	9.0	15.0	14.2	13.1	16.5	1.0	6.6	9.3	9.3	8.4	78	73	78	76	9	10	10 ●	SE 2	NNW 3	WSW 4
31	81.4	82.7	84.8	83.0	14.4	18.6	10.6	13.6	20.0	10.6	7.3	7.0	8.1	7.5	59	45	85	63	5 ⊙	9	1	SW 5	SW 6	SW 2
M	87.0	87.0	87.2	87.1	10.8	14.8	10.0	11.4	17.0	5.8	7.4	8.0	8.0	7.8	77	66	87	77	6.6	8.9	5.8	1.6	2.7	1.5

Czerwiec – Juin 1936

1	84.0	82.4	82.8	83.1	11.2	13.7	11.0	11.7	16.5	8.4	9.3	10.2	9.3	9.6	94	88	95	92	10	10 ●	10 ●	SW 2	S 2	WSW 2
2	86.8	89.9	91.2	89.3	4.0	0.6	3.0	2.6	11.0	0.4	5.7	4.8	5.5	5.3	93	100	96	96	10	10 ✳	8	SSW 4	S 1	SW 2
3	91.7	91.2	90.0	91.0	5.4	12.7	5.9	7.5	13.4	-1.1	4.1	5.7	6.5	5.4	61	52	93	69	0 ⊙	7	3	S 1	N 3	C 0
4	87.1	84.8	83.3	85.1	7.0	15.4	11.4	11.3	17.8	0.4	6.1	5.1	7.2	6.1	80	39	61	60	6 ⊙	9	9	NE 2	NW 4	SW 2
5	80.0	81.8	82.9	81.6	11.8	11.8	8.8	10.3	13.5	8.7	9.2	6.2	7.0	7.5	89	60	82	77	9 ⊙	7 ⊙	7	N 2	NE 3	NNE 1
6	82.5	82.8	82.7	82.7	6.8	12.2	6.6	8.0	14.8	3.9	5.8	6.4	6.8	6.3	78	61	93	77	7	9	9	N 2	N 3	SW 1
7	82.2	83.1	83.4	82.9	7.4	7.4	7.8	7.6	10.2	3.3	6.5	6.9	7.5	7.0	84	90	94	89	10 ●	10 ●	10 ●	SW 2	W 4	SW 4
8	83.4	84.2	85.3	84.3	7.3	7.2	7.0	7.1	8.6	6.6	6.8	6.8	6.3	6.6	89	90	83	87	10	10	10	WSW 4	WSW 8	SW 4
9	85.8	85.5	86.1	85.8	4.8	8.4	5.8	6.2	8.6	4.5	6.0	5.8	6.4	6.1	94	71	92	86	10 ●	10	10	WSW 3	NW 3	SW 2
10	85.3	86.1	86.3	85.9	6.8	8.2	7.4	7.4	8.9	4.6	6.1	6.8	6.9	6.6	82	83	90	85	10	10	10	SW 2	WNW 3	SW 2
11	85.9	86.3	87.4	86.5	7.8	12.0	8.2	9.0	14.0	6.1	7.0	6.8	7.6	7.1	89	64	93	82	10 ●	10	3	SW 2	W 1	C 0
12	88.6	88.9	90.0	89.2	10.8	15.4	9.2	11.2	15.7	6.1	7.4	8.8	8.3	8.2	76	67	96	80	3 ⊙	9	4	SSW 2	SE 1	SSW 1
13	90.6	90.8	91.3	90.9	12.1	15.6	12.0	12.9	17.6	8.2	8.9	9.0	9.8	9.2	84	68	93	82	9	10 ●	10	C 0	SE 1	C 0
14	91.4	91.2	91.0	91.2	13.0	19.6	9.8	13.0	20.7	9.8	10.7	10.6	8.7	10.0	95	63	96	85	9	5 ⊙	6	C 0	SW 3	SSW 1
15	89.9	90.6	90.7	90.4	13.5	13.4	12.0	12.7	21.3	6.0	8.9	10.4	9.8	9.7	77	91	93	87	3 ⊙	9 ●	5	C 0	WSW 5	SW 1
16	91.6	92.8	94.1	92.8	15.4	18.8	16.0	16.6	20.7	8.6	9.8	11.7	11.5	11.0	75	72	85	77	5 ⊙	9 ⊙ (R)	9	S 1	S 1	SE 1
17	94.9	94.8	94.7	94.8	15.0	21.0	12.8	15.4	21.8	8.0	9.8	8.9	9.9	9.5	77	48	89	71	3 ⊙	6 ⊙	0	ENE 2	NNW 3	S 1
18	94.4	94.3	93.7	94.1	16.0	21.7	13.7	16.3	22.5	7.1	8.0	8.5	9.2	8.6	59	45	79	61	1 ⊙	4 ⊙	3	C 0	NW 3	N 1
19	92.3	91.6	90.0	91.3	14.4	16.8	12.7	14.2	18.0	8.9	9.6	9.6	8.0	9.1	78	67	73	73	7	7	8	S 1	SE 3	SSW 1
20	88.9	89.7	89.4	89.3	11.0	14.3	9.2	10.9	16.0	9.2	9.1	8.2	8.4	8.6	92	68	98	86	10	9	6	ENE 1	SW 2	SSW 2
21	89.8	90.2	90.7	90.2	13.5	15.4	11.2	12.8	17.3	4.5	8.2	9.1	9.3	8.9	72	70	94	79	6 ⊙	10	9 ●	SE 2	WNW 3	SW 2
22	90.4	90.4	90.6	90.5	14.8	18.1	10.8	13.6	19.7	8.1	9.8	9.4	9.2	9.5	78	61	95	78	7 ⊙	6	9	NE 2	NE 3	SW 2
23	90.9	90.9	90.5	90.8	13.4	21.1	14.6	15.9	22.4	6.8	9.9	9.9	11.3	10.4	86	54	91	77	9	3 ⊙	2	C 0	NE 3	SW 1
24	89.7	88.8	88.8	89.1	17.2	24.1	14.7	17.7	24.3	9.1	10.2	11.1	12.3	11.2	69	30	99	73	1 ⊙	5 ⊙	10	S 2	SE 2	C 0
25	89.0	89.7	89.9	89.5	14.4	15.2	13.5	14.2	17.1	12.2	11.8	11.9	10.8	11.5	96	92	93	94	10 ●	10 ●	7	C 0	NNW 1	S 1
26	90.5	90.4	89.8	90.2	14.0	20.0	12.7	14.8	21.1	8.1	10.7	9.1	10.2	10.0	89	53	93	78	7 ⊙	5 ⊙	4	C 0	N 3	C 0
27	89.7	89.2	89.4	89.4	14.6	21.1	12.5	15.2	22.1	7.8	9.5	10.9	10.0	10.1	77	59	92	76	8 ⊙	6 ⊙	3	S 2	NNE 3	SSE 1
28	90.2	90.4	91.1	90.6	16.2	21.5	15.8	17.3	23.0	8.4	10.4	9.1	11.7	10.4	76	48	87	70	3 ⊙	5 ⊙	6	NE 3	NE 3	C 0
29	90.7	90.6	90.1	90.5	17.1	19.4	14.2	16.2	22.7	9.9	10.4	11.4	11.3	11.0	71	68	95	78	6 ⊙	8	4	NE 2	N 2	S 3
30	89.6	89.4	89.1	89.4	17.8	18.6	13.8	16.0	23.3	10.4	10.7	12.6	11.2	11.5	70	80	96	82	3 ⊙	8 ●	6	S 1	SW 2	SW 2
31																								
M	88.6	88.8	88.9	88.8	11.8	15.4	10.8	12.2	17.5	6.8	8.5	8.7	8.9	8.7	81	67	90	79	6.7	7.9	6.7	1.6	2.7	1.4

Zakopane — $H_s = 833$ m — $H_b = 846{,}5$ m — Maj – Mai 1936

DNI	OPAD R	GRUB. ŚNIEGU h	USŁONECZNIENIE	POGODA
1	0.8	.	–	●⁰ 14¹²–¹⁴ 17¹⁵–²² 20²⁵–⁴⁰ ≤ 20²⁰ SW
2	21.7	.	–	●⁰ 0¹⁰–³⁵ ●¹ 15⁵⁰–16 ▲⁰ 15⁵⁷–⁵⁸ ●² 16⁰⁰–¹⁵ ▲² 16⁰³–⁰⁶ ●¹ 16¹⁵–⁵⁷ 17⁰⁷–²⁵ ▲⁰ 17¹³–¹⁴ ●⁰ 17³⁵–⁵² ▲²–18¹⁰ ●²–18¹⁵
3	0.1	.	–	●⁰ 17⁵⁰–18¹⁰ (K) 14²¹ S ⌒ n [2.V: ●¹–18³⁰ 18⁵⁰ 19⁴⁰ ●⁰⁻² 20²⁰–⁵⁰ K 15³⁷ SE 17¹⁰ W 17⁴⁰–18²⁰ E ●¹ 21¹⁰–⁴⁰
4	2.3	.	–	●⁰ 14¹⁸–²⁰ ●¹ 16⁰⁸–³⁰ ●⁰ 16³⁰–⁵⁰ [2.V: ●⁰ 23²⁵–⁴⁰
5	.	.	–	●⁰ 4³⁵–6²⁰
6	.	.	–	
7	.	.	–	
8	.	.	–	
9	0.1	.	–	●⁰ 11²⁰ 12⁵⁰ (K) 12⁰⁵–²⁵ N
10	7.3	.	–	●¹ 15²⁰–⁴⁰ ●⁰–16²⁸ ●²–16⁵⁰ ●¹–17⁰⁰ ●²–17¹² ●⁰–17³⁵ ●¹ 18¹⁰–19⁰⁰ ●⁰–19⁰⁸ 19²²–³⁰
11	0.1	.	–	●⁰ 16⁰⁸–²⁰ ⌒¹ n
12	7.2	.	–	●² 11⁴⁰–⁴² ●⁰–12¹⁰ ●²–12¹² ●⁰–12¹⁷ ●²–12⁴² ●⁰–12⁵⁰ 13⁴¹–⁵⁰ 14⁰⁸–²³ ●¹–14⁵⁰ ●⁰ 19⁰⁰–¹⁰ K 11⁰⁵–13⁰⁰
13	4.6	.	–	●² 14²⁹–⁴⁵ ●⁰–15⁰⁰ 15²⁰–⁴⁶ 16²⁰–³⁰ 16⁴⁵–17⁰⁵ K 14⁰⁵–⁴⁰ (K) 16³⁰–17⁰⁰
14	.	.	–	
15	.	.	–	⌒¹ n
16	.	.	–	
17	.	.	–	⌒¹ n
18	11.9	.	–	●⁰⁻² 11⁰² 12⁵⁵ ●⁰ 17⁰⁵–³⁰ ●²–17⁵⁰ ●¹–18³⁰ ●⁰ 18⁵⁵–22⁰⁰
19	4.3	.	–	●¹ 16¹⁰–21⁰⁰ ●⁰–22²⁰
20	17.3	.	–	●⁰ 4²⁰–7³⁰ ●¹–12¹⁸ ●⁰ 12²⁵–³⁸ ●¹ 12⁴⁵–13⁰⁰ ●⁰ 13¹⁰–³⁰ 15¹⁰–⁴⁰
21	9.8	.	–	●⁰⁻¹ 2²⁸ 5⁴⁰ ●²–6¹⁰ ●¹–7⁵⁰ ●⁰–9⁴⁵ ●¹–10²⁰ ●⁰–10⁴⁵ ●¹–11⁴⁰ 12⁰⁰–¹⁰ ⌒² n
22	0.0	.	–	(K)¹ 21¹⁰
23	0.5	.	–	●⁰⁻² 7¹⁵ 8²⁰ ●⁰ 16⁰⁰–¹⁰ 17²²–²⁷
24	5.4	.	–	●¹ 10⁴⁷–11⁰⁰ ●⁰⁻² 13⁰⁵–14²⁵ ●⁰⁻¹ 16⁴⁵ 21²⁵ K 12¹⁰–13³⁵
25	8.5	.	–	●⁰ 10⁵⁷ 15²⁰ ●⁰⁻² 17⁵⁰ 22⁰⁰–¹⁵ (K) 3⁴⁰–4¹⁵
26	.	.	–	⌒ n
27	12.1	.	–	▲¹ 12¹³–²⁸ ●⁰⁻² 12¹³ 15³⁰ K 11³⁰–13⁵⁰
28	4.8	.	–	●⁰⁻² 16⁰⁷–17⁰⁰ ●⁰ 22⁰⁵ 23²⁰ (K) 12¹⁵–14⁴⁰
29	.	.	–	●⁰ 1⁰⁰…20–6⁰⁰
30	1.3	.	–	●⁰ 14¹⁵–³⁰ 20⁴⁶–21¹⁷ ●²–21²⁵
31	1.0	.	–	
Σ	120.9	–	–	UWAGI.

Czerwiec – Juin 1936

1	11.3	.	–	●⁰ 3⁰⁸–4²⁰ 4⁴⁸–6²⁰ ●¹ 7²⁵–9³⁰ ●⁰–10¹⁰ 13³⁰ ●¹ 18³⁰–19¹⁰ ●⁰ 19³⁵–⁴⁵ ●¹ 20¹⁴–³² ●⁰–21⁵⁰
2	10.0	.	–	●⁰ 0⁰⁰–1⁰⁰ ●¹–2²⁰ ●⁰…5³⁰ ●⁰ 8⁰⁰–³⁵ ✱¹ 10¹⁰–⁴⁰ ✱¹–11³⁰ ✱²–12¹⁰ ✱¹–14⁰⁰ ✱¹–14⁴⁰ ●⁰–15⁰⁰ ●¹–15⁴⁰ ●⁰ 17¹³–⁵⁰
3	.	.	–	⌒ n
4	1.0	.	–	
5	7.4	.	–	●¹ 5⁵⁸–6⁵⁰ 7²⁵–⁴⁰ ●²–9⁰⁰ ●¹–9²⁵ ●⁰…12⁰⁰ n 23⁰⁰–⁴⁰
6	.	.	–	
7	7.0	.	–	●⁰ 7⁰⁰–¹⁰ 12²⁷–13¹⁵ 19⁴⁰–21⁰⁰ ●¹–23³⁰ ●⁰–24
8	7.0	.	–	●⁰⁻¹ 0⁰⁰–3³⁰ ●¹ 7⁵⁰–8⁵⁰ ●⁰–11⁰⁰ 11¹⁰–12⁴⁰ 22¹⁴–²⁴
9	4.2	.	–	●⁰ 0⁰⁰–¹⁰ ●¹ 0³⁸–⁴⁸ ●⁰–5²⁰ ●¹–8⁵⁰ ●⁰–10³⁰ 11¹⁰–¹⁵ ●¹ 15¹⁷–²⁰ ●⁰–17²⁰
10	0.1	.	–	●⁰ 8¹⁰–¹⁷ 11⁰⁰…12 11¹⁵–²²
11	0.1	.	–	●⁰ 6⁵⁰–7¹⁰ 14⁰⁰–¹⁸
12	3.1	.	–	●¹ 16¹⁰–⁴⁰
13	2.6	.	–	●¹ 0³⁴–⁴⁴ ●⁰–2⁰⁰ ●¹ 13⁰⁰–²⁰ ●⁰ 16²¹–³⁰
14	18.6	.	–	●⁰ 3⁰⁰–⁴⁵ ●²–3⁵⁹ ●⁰ 4²⁰–5¹⁰ 5³⁰–6²⁵ ●¹ 15²⁰–³⁹ ●²–17¹⁰ ●⁰–17³⁰ ●¹–17⁴⁵ ●⁰–17⁵⁵ K 14⁴⁰–16³⁰
15	2.2	.	–	●¹⁻⁰ 12¹¹–13²⁰ (K) 10³⁰–12⁵⁰ S
16	0.5	.	–	●¹⁻⁰ 12⁰⁹–³⁵ (K) 13⁰⁰–15⁴⁰ SE ⌒ n
17	.	.	–	⌒² n
18	.	.	–	
19	8.1	.	–	●² 15⁴⁵–⁵⁰
20	1.8	.	–	●¹ 1⁴⁵–2²⁰ ●¹⁻⁰ 4¹¹…5⁰⁵–6⁰⁰ ●²–6³² ●⁰–6⁴⁰ 11³⁰–⁴⁰ 15³⁷–16⁰⁸ ●¹ 16⁵⁴–17²⁸
21	4.4	.	–	●¹ 14⁵⁵–15¹⁰ ●⁰⁻¹ 15³⁷–17²⁵ 17⁵⁰ 20⁰⁰ ●⁰ 21⁰⁰–⁵⁰
22	0.7	.	–	●¹ 12³⁴–³⁶ ●¹⁻⁰ 15²⁵…17¹⁰ K⁰ 3²⁵–³⁵
23	.	.	–	
24	1.3	.	–	●¹⁻⁰ 19¹⁰ 20¹⁰ K 19¹⁰–²⁰
25	17.0	.	–	●⁰⁻¹ 0⁴⁵–7⁰⁰ 5³⁵…7⁰⁰ ●²–7²⁰ ●⁰–8 ●²⁻⁰ 8¹⁰–10⁵⁰ ●² 12⁵⁰–13¹⁰ ●⁰–13⁵⁰ 15³⁰–⁴⁰ 17¹⁰–²⁰
26	.	.	–	⌒ n
27	.	.	–	⌒ n
28	.	.	–	⌒ n
29	.	.	–	
30	12.7	.	–	●²⁻⁰ 11⁴⁸–13⁰⁰ ●¹ 19⁰⁵–¹⁸ ●⁰ 19²⁸–20¹⁰ K 11⁰⁰–12³⁰ K⁰ 18⁰⁰–²⁵
31				
Σ	121.3	–	–	UWAGI.

Zakopane — φ = 49°17' — λ = 19°57' — Lipiec – Juillet 1936

DNI	CIŚNIENIE P − 600 I	II	III	Dzień	TEMPERATURA T I	II	III	Dzień	Max	Min	PRĘŻNOŚĆ PARY e I	II	III	Dzień	WILGOTNOŚĆ WZGL. U I	II	III	Dzień	ZACHMURZENIE I POGODA N,w I	II	III	KIERUNEK I PRĘDKOŚĆ WIATRU D,v I	II	III
1	88.7	88.6	88.4	88.6	16.6	23.6	18.7	19.4	24.0	10.1	12.7	14.2	12.1	13.0	90	65	75	77	5 ⊙	6	7	ENE 2	S 6	SW 3
2	86.1	88.3	88.9	88.4	20.5	25.2	16.8	19.8	25.5	15.6	9.9	10.1	10.6	10.2	56	43	75	58	5 ⊙	3 ⊙	5	SW 6	SSW 8	SSW 2
3	88.2	88.1	87.2	87.8	17.8	22.1	15.4	17.7	23.6	14.6	11.4	12.3	12.1	11.9	75	63	92	77	3 ⊙	6 ⊙	10 ●	ENE 2	N 3	C 0
4	86.6	87.9	90.5	88.3	12.0	13.6	13.2	13.0	15.6	11.8	10.1	10.7	10.9	10.6	97	91	96	95	10 ●	10 ●	10 ●	SW 2	SW 1	C 0
5	92.0	91.7	91.5	91.7	15.4	20.6	14.7	16.4	20.8	10.6	10.1	9.7	11.3	10.4	77	53	91	74	4	9 ⊙	6	SSW 1	NE 1	SSE 2
6	91.3	90.6	91.1	91.0	14.8	20.3	14.1	15.8	22.3	10.4	10.6	10.9	10.9	10.8	84	62	92	79	8	9	3	SSW 1	WNW 3	SSW 2
7	90.9	90.7	89.9	90.5	16.2	20.9	14.0	16.3	23.0	9.8	9.6	8.5	10.4	9.5	69	46	86	67	8 ⊙	1 ⊙	0	S 1	N 3	SSE 1
8	89.3	88.9	89.4	89.2	17.0	25.0	14.8	17.9	26.5	10.1	9.9	13.9	11.0	11.6	68	59	88	72	4 ⊙	7	10 (R)	NE 1	NE 3	WSW 2
9	88.6	87.7	86.0	87.4	15.8	22.2	16.6	17.8	25.0	12.1	11.6	12.8	12.5	12.3	87	64	89	80	7	7 ⊙	5	NW 2	ENE 1	SSW 2
10	86.0	87.2	87.6	86.9	16.6	19.9	17.1	17.7	22.0	13.5	11.5	10.3	12.3	11.4	82	59	84	75	6	5 ⊙	8	SW 4	NW 3	C 0
11	86.5	86.4	86.6	86.5	17.0	23.7	20.4	20.4	24.5	14.0	10.5	10.4	10.2	10.4	73	48	57	59	9	8	6	ENE 1	SW 5	S 2
12	87.2	85.5	85.2	86.0	17.6	25.2	13.1	17.2	25.7	10.6	11.6	7.8	9.9	9.8	78	34	89	67	1 ⊙	7 ⊙	4	NE 2	SSW 4	SSW 2
13	85.9	88.2	88.6	87.6	11.6	10.8	10.6	10.9	13.5	10.1	9.5	9.0	8.7	9.1	95	94	92	94	10 ●	10 ●	7	WSW 5	WSW 3	SSW 2
14	87.3	87.2	89.0	87.8	10.6	14.8	9.8	11.2	17.7	6.7	8.5	9.5	8.4	8.8	88	76	93	86	10	10 ●	3	S 1	WSW 5	SW 2
15	89.8	89.2	87.7	88.9	14.0	21.3	18.2	17.9	22.8	6.7	7.9	8.1	9.1	8.4	67	44	59	57	7 ⊙	8	3	SSW 2	SW 4	SSE 5
16	89.7	91.2	92.6	91.2	16.0	19.6	12.3	15.0	20.4	12.3	10.8	11.8	8.9	10.5	80	70	84	78	9	10	0	E 2	NW 2	SSW 2
17	93.5	93.7	94.0	93.7	15.4	19.8	12.2	14.9	21.3	7.6	9.0	7.7	8.9	8.5	69	45	85	66	2 ⊙	3 ⊙	0	SSW 3	WNW 4	SSW 2
18	93.0	92.3	91.5	92.3	17.4	25.6	16.7	19.1	26.3	6.6	8.0	12.6	12.8	11.1	53	52	90	65	1 ⊙	3 ⊙	0	SSW 1	NE 3	SSW 2
19	89.5	88.9	88.1	88.8	17.8	26.4	18.0	20.0	27.4	10.7	11.3	10.9	13.6	11.9	75	44	88	69	0	3	5	S 1	N 3	S 3
20	89.2	88.0	86.4	87.9	14.4	22.5	22.4	20.4	26.4	13.7	11.2	11.7	11.7	11.5	93	58	58	70	10	5 ⊙	5	NE 2	NE 2	S 6
21	84.7	83.9	85.5	84.7	19.8	24.9	13.2	17.8	26.0	13.0	13.6	11.5	10.9	12.0	80	50	96	75	6 ⊙	9	10 ● ▬	SE 2	SW 2	C 0
22	84.9	86.0	87.0	86.0	12.0	14.2	11.6	12.4	14.5	11.6	9.9	10.9	9.9	10.2	96	92	98	95	10 ●	10	10	NW 4	NE 2	SE 2
23	87.0	87.9	88.6	87.8	11.6	12.5	12.8	12.4	13.0	10.5	9.5	10.4	11.0	10.3	93	97	100	97	10	10 ●	10 ●	ESE 1	NE 2	C 0
24	90.3	91.0	91.6	91.0	14.3	20.4	17.3	17.3	21.0	12.7	12.1	12.5	12.8	12.5	100	70	86	85	10 ●	10	7	NE 2	ENE 3	SE 1
25	90.3	89.7	89.1	89.7	15.4	24.4	15.5	17.7	25.7	10.1	10.7	10.9	12.3	11.3	82	49	93	75	1 ⊙	5 ⊙	7	S 1	NE 3	C 0
26	89.1	91.2	92.9	91.1	18.6	16.3	12.4	14.9	23.8	11.5	12.6	12.3	10.2	11.7	80	89	95	88	3 ⊙	10 ●	1	S 2	SW 2	S 2
27	93.6	93.0	92.3	93.0	13.1	24.0	16.1	17.3	25.8	7.9	9.6	10.8	11.8	10.7	85	50	86	74	0 ⊙	1	0	S 1	NNE 3	SSW 1
28	90.9	90.1	89.0	90.0	20.5	29.4	25.6	25.3	30.3	12.2	12.9	12.1	11.1	12.0	72	40	46	53	1 ⊙	1 ⊙	1	SSE 2	SSW 4	SSW 6
29	87.6	88.5	88.6	88.2	25.4	29.1	18.6	22.9	29.4	18.5	10.0	8.2	15.0	11.1	42	29	94	55	0 ⊙	1	4	SSW 5	WSW 3	S 2
30	90.2	91.1	91.8	91.0	12.3	13.8	13.2	13.1	18.6	12.3	10.3	10.8	10.7	10.6	97	93	94	95	10	10	4	NE 2	NNE 2	SSE 1
31	90.9	89.1	88.1	89.4	12.5	15.8	13.8	14.0	16.2	9.1	10.7	11.2	11.2	11.0	99	84	96	93	10 ●	9	10	S 1	N 3	NNE 2
M	89.1	89.1	89.2	89.1	15.8	20.9	15.5	16.9	22.5	11.2	10.6	10.8	11.1	10.8	80	62	85	76	5.8	6.6	5.2	2.1	3.1	1.9

Sierpień – Août 1936

1	85.0	84.2	83.0	84.1	13.0	16.4	14.9	14.8	19.3	12.4	10.3	11.9	12.5	11.6	94	86	99	93	10 ●	10 ●	10 ●	SSW 4	N 2	S 1
2	80.1	81.1	84.6	81.9	13.5	12.6	10.5	11.8	15.1	10.2	10.7	10.2	8.7	9.9	94	94	93	94	9	10	10	SW 2	NW 6	SW 3
3	85.8	86.8	88.6	87.1	13.0	17.9	12.8	14.1	19.3	10.4	9.3	8.5	9.5	9.1	84	56	86	75	6 ⊙	8	8	SW 2	SW 9	S 1
4	90.1	90.2	91.3	90.5	13.2	17.6	11.1	13.2	20.0	9.9	10.3	10.8	9.4	10.2	92	73	95	87	9	8	10 ●	SSW 2	ENE 2	SSW 1
5	91.7	92.3	93.2	92.4	10.2	16.9	9.4	11.5	18.1	8.2	8.7	7.4	7.8	8.0	94	52	86	78	8 ⊙	6	1	SW 2	NW 5	SW 1
6	93.3	93.7	94.9	94.0	10.1	15.0	8.9	10.7	16.3	5.6	8.0	7.7	8.0	7.9	87	60	94	80	9	8	4	S 2	NW 3	S 2
7	94.3	93.6	92.9	93.6	8.0	15.4	10.2	11.0	16.3	3.1	7.6	6.7	8.6	7.6	94	52	92	79	2 ⊙	8	5	S 2	NNE 2	SSE 1
8	91.7	91.4	91.6	91.6	8.7	16.0	9.2	10.8	16.8	5.0	7.7	6.4	7.9	7.3	91	48	90	76	6 ⊙	5	7	S 1	NNE 3	SSE 1
9	91.6	91.7	91.6	91.6	8.5	17.2	7.0	9.9	17.5	4.6	7.7	7.0	7.3	7.3	93	48	98	80	6 ⊙	6 ⊙	1	W 2	ENE 4	SSW 2
10	91.0	90.7	90.5	90.7	9.3	14.0	10.8	11.2	15.0	3.7	7.7	9.3	8.8	8.6	87	79	91	86	9	10	10	SW 1	ENE 4	NE 3
11	89.5	88.8	88.4	86.9	10.5	15.0	11.6	12.2	15.7	7.6	8.9	9.5	10.2	9.5	94	75	100	90	9	10	10 ●	SSE 2	N 3	NE 2
12	86.5	85.4	84.8	85.6	11.0	19.4	12.8	14.0	19.4	8.5	9.1	8.9	10.3	9.4	92	53	92	79	9	9	8	S 1	NE 2	SW 1
13	84.7	85.5	87.3	85.8	11.0	13.8	12.2	12.3	16.8	10.6	9.0	9.9	8.7	9.2	93	85	84	87	10	10	10	S 2	SW 2	SW 2
14	88.6	89.3	90.1	89.3	12.7	16.8	12.6	13.7	17.7	11.9	10.3	8.2	9.0	9.2	95	58	83	79	10	9 ⊙	10	SW 3	WSW 8	SSE 1
15	90.8	91.7	92.9	91.8	11.2	14.9	10.3	11.7	17.3	9.2	8.5	8.6	8.5	8.5	85	69	90	81	6	9	8	SW 1	W 4	S 1
16	93.1	93.2	93.5	93.3	12.8	19.2	13.0	14.5	20.5	10.1	9.7	10.2	9.9	9.9	89	61	90	80	8	6 ⊙	7	SSW 2	NW 3	S 2
17	93.5	93.1	93.0	93.2	11.4	20.3	12.8	14.3	21.4	7.9	9.5	9.8	10.1	9.8	94	56	92	81	3 ⊙	4 ⊙	0	C 0	NE 2	SSE 2
18	92.6	92.1	91.9	92.2	12.1	19.5	11.1	13.4	20.8	8.3	9.8	10.3	9.5	9.9	92	61	97	83	1 ⊙	7	0	SSW 1	NE 3	SSE 2
19	91.5	91.3	91.3	91.4	10.8	21.4	11.4	13.8	23.1	7.3	9.2	8.5	8.9	8.9	95	44	89	76	1 ⊙	4	0	S 1	SW 3	SSE 2
20	90.4	90.1	90.8	90.4	13.0	20.9	14.2	15.6	23.0	8.2	9.6	9.4	11.5	10.2	86	52	95	78	7 ⊙	9	10 ●	SSW 1	SW 3	C 0
21	91.9	92.4	92.7	92.3	13.2	16.7	9.2	12.1	17.4	9.2	10.2	9.1	8.3	9.2	91	64	96	84	8	5 ⊙	0	SW 2	WNW 5	S 2
22	91.6	90.5	90.1	90.7	9.0	21.1	15.0	15.0	21.8	5.6	8.0	8.1	11.4	9.2	93	45	90	76	3 ⊙	4 ⊙	10	SSE 1	WSW 4	SSW 2
23	91.6	92.0	92.7	92.1	11.8	10.6	8.2	9.7	15.0	7.3	9.7	9.1	6.9	8.6	95	95	84	91	10 ●	10 ●	4	N 2	SSE 1	SW 3
24	92.8	93.0	92.2	92.7	8.1	11.6	8.7	9.3	13.5	7.2	7.6	7.3	7.9	7.6	94	72	94	87	10 ●	10	10 ●	SW 3	WSW 4	SW 3
25	91.1	91.7	91.6	91.5	11.8	13.6	10.4	11.6	15.2	8.6	9.2	7.2	8.5	8.3	89	62	92	81	8	6	10 ●	WNW 5	WSW 7	SW 4
26	90.2	91.4	92.8	91.5	10.8	10.3	8.4	9.5	12.9	7.9	8.3	7.4	7.8	7.8	86	80	94	87	7	10	10 ●	WSW 5	W 5	SSW 3
27	92.5	93.2	94.7	93.5	8.0	7.7	9.7	8.8	9.8	6.4	6.8	7.4	8.9	7.7	84	94	99	92	8 ⊙	10	10 ●	SW 3	SW 4	NNE 1
28	95.5	96.8	97.3	96.5	10.4	10.3	8.4	9.4	11.8	8.4	9.3	9.3	8.1	8.9	99	100	99	99	10	10 ▬	7	NNE 1	NE 2	W 1
29	97.2	96.7	96.2	96.7	4.0	16.3	9.3	9.7	17.0	1.0	5.9	6.8	7.5	6.7	97	50	87	78	0	7 ⊙	3	SSW 2	NE 3	S 2
30	94.5	93.7	91.4	93.2	10.5	18.8	11.2	12.9	20.0	6.0	6.6	6.7	8.1	7.1	71	42	81	65	5 ⊙	4 ⊙	6	S 3	WSW 5	S 2
31	86.0	84.2	85.6	85.3	15.2	11.4	8.7	11.0	17.5	7.1	7.8	8.7	7.7	8.1	60	87	92	80	10	10 ●	9	WSW 9	WSW 9	SW 5
M	90.7	90.7	91.1	90.8	10.9	15.8	10.8	12.1	17.5	7.7	8.7	8.6	8.9	8.7	90	66	92	83	7.0	7.8	6.7	2.3	3.9	1.9

Zakopane — $H_s = 833$ m — $H_b = 846.5$ m — Lipiec – Juillet 1936

DNI	OPAD R	GRUBOŚCIEGU h	USŁONECZNIENIE	POGODA
1	4.2	.	–	•² 4⁰⁷–¹² •¹⁻⁰ 5¹⁰ •² 12²⁴–²⁶ 16⁵⁰–17⁰² ↙ n
2	.	.	–	⛆ a, n
3	43.5	.	–	•² 15⁴⁰–16⁰⁰ •⁰–16¹⁰ •¹ 16³⁰ 21⁰⁰ •²–24 ↙ n
4	11.0	.	–	•² 0⁰⁰–7⁰⁰ •⁰⁻¹–13⁵⁰ •⁰ 19⁴⁶–21⁰⁰ ↖⁰ n
5	.	.	–	⌒ n
6	.	.	–	⌒ n
7	.	.	–	⌒ n
8	3.1	.	–	•² 20²⁵–⁴⁰ •⁰–20⁵⁰ 21¹⁰–³⁵ ↖ 20⁰⁰–20³⁰ ⛆ 20⁰⁰–20³⁰
9	3.1	.	–	•⁰ 23³⁰–⁴⁰ •²–24
10	.	.	–	•² 0⁰⁰–³⁰ •⁰–14⁵
11	.	.	–	⌒ n
12	2.2	.	–	•¹ 16²⁷–17²⁰ (↖) 15³⁵ SE • ↖⁰ 16⁴⁰–17¹⁰
13	10.6	.	–	•¹ 6⁴⁵–7²⁰ •⁰–8⁴⁰ •¹–11⁰⁰ •⁰–11⁴⁹ •¹–12¹⁰ •⁰–13³⁹ •¹–15¹⁰ •⁰–15⁴⁰
14	0.9	.	–	•⁰ 12⁵⁵–13⁰⁵ •² 13¹⁵–¹⁷ •¹⁻⁰ 13²³ 14²⁰ •⁰ 17⁵⁰–18 21⁵⁸–22¹⁰
15	0.5	.	–	
16	0.3	.	–	•⁰ 4⁰⁵–⁵⁵ 5⁰⁵–¹⁵ 16²⁰–18⁰⁰ ⌒ n
17	.	.	–	⌒ n
18	.	.	–	⌒ n
19	0.1	.	–	
20	3.7	.	–	•⁰ ≡ 4³⁰–6⁰⁰
21	1.2	.	–	•²⁻⁰ 4¹⁵–³⁰ ↖⁰ 4²⁰–³⁰ •⁰ 17⁰⁰–22³⁰ ≡² 17⁰⁰–21⁰⁰ n
22	10.4	.	–	•⁰ 4⁰⁰–9⁰⁸ •²–9⁴⁰ •⁰⁻¹ 12⁰⁵ •⁰ 12³⁷–⁵⁵ 15³⁰–20⁵⁰ ↖⁰ 9²⁰–⁴⁵ ≡² 7⁰⁰–⁵⁰
23	40.2	.	–	•⁸⁰⁰–9⁰⁰ 11⁰⁰–²⁰ 12³⁰–13²⁰ •¹–15³⁰ •²–16²⁰ •⁰⁻¹–18⁵⁰ •²⁻¹–24
24	0.1	.	–	•² 0⁰⁰–⁵⁰ •¹–7²⁰ ⌒ n
25	29.6	.	–	•²⁻⁰ 15²⁰–17⁵⁵ ▲² 15⁵⁵–⁵⁸ ↖ 15²⁰–⁴⁵ ⌒ n
26	2.3	.	–	•¹ 12³⁷–13³⁰
27	.	.	–	⌒ n
28	.	.	–	
29	6.5	.	–	•² 22⁵⁷–23⁰⁰ •⁰–23¹⁵ •²–23²⁰ •⁰–23⁴⁰
30	6.5	.	–	•² 0¹⁰–⁴⁰ 10⁸–¹⁸ 15²–2 •⁰ 2³⁰–⁵⁰ •²–2⁵² •⁰–6 •⁰ 14¹⁰–¹⁸ ↖ n
31	15.9	.	–	•² 6⁰⁷–7⁴² •⁰⁻²–9⁰⁰ 10³⁰–11⁰⁰ •⁰ 13⁴⁸–14¹⁰ •¹ 17⁰⁵–³⁰ •⁰⁻² 22³⁰–24 ↖⁰ 13⁵⁰–14¹⁰
Σ	201.9	–	–	UWAGI.

Sierpień – Août 1936

DNI	OPAD R	GRUBOŚCIEGU h	USŁONECZNIENIE	POGODA
1	19.0	.	–	•⁰ 0⁰⁰–⁴⁵ •⁰⁻¹ 5²⁵–7²⁰ •²–8²⁰ •⁰–9¹⁰ 10⁰⁰–11²⁵ 12⁵⁵–13²⁵ 19⁰⁵–20³⁵ •²–21⁵⁰ •⁰–22³⁵ 23³⁵–24
2	0.8	.	–	•⁰ 0⁰⁰–3⁵⁰ 7⁴³–8⁰⁰ 14¹⁰–¹⁸ 15¹⁵–16²⁵ •⁰ 19¹⁵–³⁵ ↙ 21¹⁵ ≡² 10²⁰–⁴⁰
3	0.0	.	–	•⁰ 6¹⁵–²⁰
4	29.0	.	–	•²⁻⁰ 18²⁷–⁵⁵ •⁰ 19⁴²–⁵³ •²–19⁵⁵ •⁰–20⁰⁷ •²–22²⁵ •¹–24
5	.	.	–	•¹ 0⁰⁰–1³⁰ •⁰–2⁰⁰
6	4.7	.	–	•⁰ 16⁰⁷–¹⁷ •² 17⁰⁴–¹⁰ •¹–18⁰⁵
7	.	.	–	⌒ n, ⊕ 6⁰⁵–²⁰
8	.	.	–	
9	.	.	–	
10	.	.	–	
11	0.7	.	–	•⁰ 20⁰⁰–21⁰⁰
12	16.3	.	–	
13	4.1	.	–	•⁰ 0¹⁵–⁵⁰ •¹–4⁵⁰ •⁰–5⁴⁰ 6¹⁵–⁴² 14³⁰–16⁰⁰
14	0.6	.	–	•² 5³⁰–⁵⁸ •⁰ 8¹⁰–³⁰ •²–8³⁵
15	.	.	–	
16	.	.	–	⌒ ² n
17	.	.	–	⌒ ² n
18	0.1	.	–	•⁰ 9²⁰–³⁰ (↖) 12¹⁰ SW
19	.	.	–	
20	7.6	.	–	•⁰ 13¹⁵–⁴⁵ •¹ 5⁴⁷–⁵² •⁰ 18³⁰–⁴⁰ •²–19¹⁰ •¹–20¹⁰ •⁰–21²⁰ (↖) 17⁵⁵ W
21	.	.	–	⌒ ² n
22	9.5	.	–	•⁰ 18⁵⁵–19²⁵ •⁰⁻² 22⁰⁸–24
23	10.0	.	–	•⁰ 0⁰⁰–1⁴⁰ 3³⁶–4⁰⁰ 6³⁰–7⁰⁰ •⁰–8³⁰ •⁰⁻² 10⁵⁰–11¹¹ •²⁻⁰ 12¹²–14⁰⁰ •² 16¹⁰–³⁰ •⁰–16⁵⁰
24	5.2	.	–	•² 3⁵⁵–4⁰⁵ •⁰ 5⁰⁵–⁰⁸ 6¹⁵–²⁵ 6⁴⁸–7¹⁵ •¹⁻⁰ 16⁰⁸–17⁵⁰ 20³⁵–24
25	5.8	.	–	•⁰ 0⁰⁰–1²⁰ •¹ 4⁴⁵–5¹⁵ •⁰–5³⁰ 20⁴⁵–21¹⁵ •²⁻⁰–24
26	10.5	.	–	•¹ 0⁰⁰–¹² •⁰⁻¹ 1³⁵–2³⁵ •⁰ 4³⁵–5²⁰ 6¹⁷–²² •²⁻⁰ 8¹⁰–⁴⁵ •⁰ 12²²–⁴⁰ •²⁻⁰ 14⁵²–15¹⁵ •⁰ 16²⁰–³⁰ •²⁻⁰ 18⁰⁹–⁴⁰
27	26.7	.	–	•⁰ 6⁰⁰–¹⁰ •¹ 10⁵⁰–¹⁵ •⁰–16⁴⁰ •⁰⁻² 17²⁰ •⁰⁻¹–23²⁵ [26.VIII: 19¹⁰–²⁸ 20⁰⁰–21³⁵
28	0.7	.	–	•⁰⁻¹ 0¹⁰–5⁰⁰ •⁰–5²⁰ •¹ 6⁰⁵–²⁰ •⁰ 7⁴⁰–8⁴⁶ 8⁵⁰–9⁰⁰ ≡² 12¹⁵–13⁵⁰ ⌒ n
29	.	.	–	⌒ n
30	.	.	–	[31.VIII: ⛆ 11⁵⁵–14⁰⁰ 16²⁰–⁴⁰ ↖ 16⁰⁰–17⁰⁰ 20¹⁰
31	9.7	.	–	•⁰ 7³⁵–⁵⁰ •⁰⁻¹ 11²⁰–13³⁰ •⁰ 13⁵⁵–14¹⁰ •¹ 15¹⁰–²⁰ •⁰–15²⁵ •² 16⁰³–³⁵ 19⁴⁵–20¹⁵ •⁰ 21¹⁰–²⁰ 23¹⁰–²⁰ •¹ 23³⁵–⁵⁵
Σ	161.0	–	–	UWAGI.

Zakopane — φ = 49°17' — λ = 19°57' — Wrzesień – Septembre 1936

Dni	Ciśnienie P = 600 + I	II	III	Dies	Temperatura T I	II	III	Dies	Max	Min	Prężność pary e I	II	III	Dies	Wilgotność wzgl. U I	II	III	Dies	Zachmurzenie N,w I	II	III	Kierunek i prędkość wiatru D,v I	II	III
1	85.3	85.7	85.7	85.6	9.2	10.0	10.2	9.9	12.3	8.2	7.4	7.1	6.0	6.8	85	78	64	76	7	10	9	WSW 5	W 9	SW 8
2	88.3	89.6	90.0	89.3	6.5	11.1	6.1	7.4	12.8	6.0	4.7	5.3	5.8	5.3	66	54	82	67	9	3 ⊙	1	NW 8	WNW 7	SSW 2
3	88.6	88.5	88.5	88.5	12.4	15.0	13.4	13.6	16.1	4.3	7.7	9.0	10.1	8.9	72	70	89	77	6	9	10	W 7	W 6	SW 2
4	88.3	88.3	87.7	88.1	12.4	19.9	11.9	14.0	21.5	11.2	9.9	8.9	9.5	9.4	91	52	91	78	7 ⊙	2 ⊙	0	SW 1	NW 3	SSE 1
5	86.8	85.5	85.1	85.8	14.4	18.4	13.3	14.8	21.4	8.6	10.3	12.5	10.6	11.1	84	80	92	85	9	9	2	S 1	NW 3	W 1
6	84.1	83.7	83.1	83.6	9.4	16.9	12.8	13.0	17.8	6.9	8.2	11.3	10.4	10.0	93	78	94	88	5 ⊙	10	10	SSW 2	NE 1	S 1
7	84.1	82.9	81.5	82.8	8.8	15.1	8.6	10.3	15.6	8.6	8.1	7.6	8.0	7.9	98	59	96	84	10	3 ⊙	0	SW 1	WSW 4	S 2
8	81.5	81.3	82.2	81.7	10.8	14.1	7.4	9.9	14.7	7.2	5.7	5.6	7.2	6.2	59	47	94	67	4 ⊙	5	10 ●	WSW 6	SW 5	W 2
9	80.8	81.2	82.2	81.4	7.5	10.9	9.0	9.1	12.4	3.9	6.4	6.7	7.7	6.9	83	70	90	81	7	10	10	S 2	WNW 2	SW 2
10	84.8	87.9	91.3	88.0	7.8	8.1	5.2	6.6	9.3	4.9	7.6	8.0	6.4	7.3	96	99	97	97	10 ●	10 ●	10	W 1	N 4	NW 2
11	92.5	93.8	95.0	93.8	5.6	9.4	3.4	5.4	9.9	3.3	6.5	5.6	5.4	5.8	96	64	93	84	10	9	0	N 1	NE 3	S 1
12	94.8	95.3	95.2	95.1	0.4	8.6	1.0	2.8	9.7	-1.3	4.5	4.3	4.5	4.4	96	53	91	80	8	9	0	C 0	ENE 4	SE 1
13	94.6	94.9	95.2	94.9	1.2	9.4	1.8	3.6	11.2	-1.5	4.5	4.5	5.1	4.7	90	51	96	79	10	9	0	SW 1	E 2	SW 2
14	95.1	95.1	96.1	95.4	3.9	12.5	2.7	5.4	12.8	-0.6	5.5	4.8	5.1	5.1	90	45	90	75	5	1 ⊙	0	SSW 1	ENE 2	S 2
15	96.3	96.7	97.5	96.8	2.0	15.2	5.3	7.0	16.7	-0.2	5.0	6.3	6.2	5.8	95	50	93	79	0	1 ⊙	0	C 0	SE 2	SSE 2
16	98.6	99.4	100.0	99.3	4.3	16.2	6.8	8.5	18.3	1.4	5.8	7.9	7.1	6.9	93	58	96	82	0	7	0	S 1	SSE 1	S 1
17	100.8	100.2	100.1	100.4	4.7	18.2	6.0	8.7	19.5	2.3	6.4	6.1	6.6	6.4	100	40	94	78	0	1 ⊙	0	NW 1	N 3	S 2
18	99.8	98.9	97.9	98.9	5.0	17.4	9.0	10.1	19.4	2.0	6.3	6.8	7.1	6.7	97	46	82	75	0	0 ⊙	0	SE 2	NNW 3	SW 2
19	97.2	97.2	97.1	97.2	5.1	20.0	10.4	11.5	21.0	2.2	5.3	8.6	8.6	7.5	81	49	91	74	8 ⊙	1 ⊙	0	SE 2	NNE 2	ESE 1
20	97.9	98.8	99.6	98.8	8.5	20.9	12.4	13.6	22.1	6.5	7.8	10.6	9.8	9.4	94	58	92	81	0	10	0	C 0	N 2	S 2
21	99.7	100.0	99.4	99.7	9.8	22.3	12.8	14.4	23.4	7.7	8.5	10.0	10.4	9.6	93	51	94	79	0	1 ⊙	0	SSE 1	NE 2	SSW 1
22	97.8	97.4	97.1	97.4	12.0	19.0	11.8	13.6	21.0	9.1	9.6	10.7	8.9	9.7	91	66	87	81	9	9	0	SW 1	SW 3	SSW 2
23	96.6	96.3	95.1	96.0	11.6	13.8	6.6	9.6	15.4	6.6	9.0	8.0	7.1	8.0	89	69	98	85	10	9	0	WNW 3	SW 3	SW 2
24	93.3	92.4	91.1	92.3	4.7	15.6	10.2	10.2	16.3	2.7	6.3	9.3	8.9	8.2	98	70	96	88	10	10	10	SE 2	ENE 2	S 1
25	89.1	87.7	86.2	87.7	9.2	16.3	11.6	12.2	16.3	7.1	8.7	10.9	9.8	9.8	100	79	96	92	6	10	9	SSW 1	NE 2	C 0
26	84.2	83.2	80.8	82.7	10.2	17.4	11.0	12.4	18.7	8.7	8.8	8.9	9.0	8.9	95	60	93	83	5	5	10	S 2	WNW 5	SSW 2
27	79.4	79.6	80.0	79.7	4.8	4.8	3.1	4.0	11.0	3.0	6.2	5.7	5.1	5.7	97	88	89	91	10 ●	10 ●	10	ENE 2	NNW 3	SSE 1
28	79.8	80.3	80.3	80.1	0.4	0.3	-1.0	-0.3	3.1	-1.0	4.7	4.5	4.2	4.5	100	96	99	98	10 ✱	10 ✱	10 ✱	NE 2	NE 3	NE 1
29	83.0	86.4	89.3	86.2	-1.4	1.3	-1.4	-0.7	2.5	-2.0	3.9	3.9	3.8	3.9	95	77	92	88	10	10	8	SW 2	WSW 3	SSE 1
30	87.9	86.6	86.5	87.0	-1.7	2.8	1.1	0.8	4.0	-2.8	3.8	4.1	3.9	3.9	94	72	78	81	10	9	10	NNE 1	NE 4	C 0
31																								
M	90.4	90.5	90.6	90.5	6.6	13.4	7.4	8.7	14.9	4.1	6.8	7.4	7.3	7.2	90	64	91	82	6.5	6.7	4.3	2.0	3.3	1.7

Październik – Octobre 1936

1	85.2	85.4	85.0	85.2	1.0	3.8	0.4	1.4	4.2	0.3	4.6	5.3	4.7	4.9	94	88	100	94	10 ✱	10	9	C 0	SW 2	S 1
2	85.5	86.6	88.2	86.8	0.3	3.8	0.8	1.4	4.2	-0.2	4.6	3.5	4.7	4.3	98	57	96	84	10 ✱	8	10 ✱	SW 3	SW 3	SW 3
3	88.6	89.4	90.2	89.4	0.6	3.3	0.1	1.0	3.6	0.0	4.6	4.6	4.5	4.6	96	79	98	91	10	9	8	SW 3	WSW 4	C 0
4	86.5	85.4	83.0	85.0	-3.2	5.2	5.2	3.1	7.0	-4.9	3.1	4.6	4.7	4.1	86	70	71	76	1 ⊙	10	10	SSW 1	WSW 5	WSW 4
5	82.6	83.3	84.9	83.6	0.2	1.1	-0.4	0.1	5.7	-0.4	4.7	4.0	3.7	4.1	100	78	82	87	10 ✱	8	9	NE 1	SW 3	SSW 2
6	85.4	86.3	87.1	86.3	-0.7	1.6	-1.4	-0.5	2.7	-1.5	3.8	3.7	3.7	3.7	86	73	89	83	9	10	8	SW 2	WSW 3	SSW 1
7	84.7	84.2	84.2	84.4	-0.2	0.8	-0.7	-0.2	0.8	-1.6	4.2	4.5	4.4	4.4	92	91	100	94	10	10 △	10 ✱	ENE 3	NE 3	NE 3
8	82.9	83.1	83.9	83.3	-1.0	0.3	-0.9	-0.6	0.5	-1.1	4.2	4.4	4.2	4.3	99	94	97	97	10 ✱	10 ✱	10 ✱	NE 3	NE 3	NE 3
9	83.9	84.9	87.5	85.4	-1.8	-0.2	-1.0	-1.0	0.5	-2.0	4.0	4.2	4.3	4.2	100	91	100	97	10 △	10 ✱	10 ✱	ENE 2	ENE 2	NE 2
10	88.2	88.3	88.8	88.4	-1.7	1.3	-0.2	-0.2	1.4	-2.0	4.0	4.1	4.4	4.2	100	81	98	93	10	10	10 ✱	NE 1	NE 2	C 0
11	88.0	88.5	89.8	88.8	-1.4	0.9	-1.0	-0.6	2.0	-2.4	4.0	4.6	4.1	4.2	97	91	96	95	10	10 ✱	10 ✱	C 0	NW 2	NW 2
12	90.4	89.8	88.3	89.5	-5.6	1.2	-1.0	-1.6	4.0	-5.6	2.6	3.3	3.8	3.2	88	66	87	80	3 ⊙	5	10	SSW 1	SW 2	WSW 2
13	87.1	86.2	85.6	86.3	1.1	7.9	3.2	3.8	7.9	-1.1	4.3	5.2	5.2	4.9	86	65	89	80	10	8 ⊙	10 ●	ENE 2	SW 4	SW 4
14	85.3	85.9	87.2	86.1	2.4	1.8	1.3	1.7	5.0	0.6	5.2	5.0	4.4	4.9	94	95	86	92	9	10 ●	10	WSW 3	SW 2	SW 3
15	89.0	89.1	87.3	88.5	1.0	7.6	7.4	5.8	8.3	-1.7	3.8	4.2	4.5	4.2	76	54	60	63	8	1	3	SSW 2	WSW 5	WSW 9
16	86.1	86.6	86.5	86.4	7.8	9.3	6.4	7.5	9.7	4.6	6.5	5.4	5.5	5.8	82	63	77	74	10 ●	5 ⊙	10	WSW10	SW 7	W 5
17	86.0	87.9	89.1	87.7	5.8	5.1	6.6	6.0	6.6	4.2	4.9	5.5	5.8	5.4	72	84	79	78	10	10 ●	10	SW 8	WSW 6	WSW 5
18	84.7	81.9	84.8	83.8	8.0	15.4	6.8	9.2	17.8	5.1	4.0	1.7	5.4	3.7	51	14	73	46	6 ⊙	10	3	SSW 2	SW 10	WSW12
19	85.9	85.9	83.0	84.9	4.2	7.4	1.0	3.4	8.2	0.5	3.8	3.8	4.2	3.9	63	48	84	65	8	3 ⊙	10	WSW 5	WSW 9	SSE 2
20	79.5	79.1	80.9	79.8	3.8	5.4	2.6	3.6	6.8	0.7	4.8	4.5	5.2	4.8	79	68	95	81	10	10	10 ●	C 0	WSW 4	S 1
21	84.8	88.0	89.9	87.6	1.6	0.4	-2.0	-0.5	3.0	-2.0	4.9	4.7	3.9	4.5	96	100	98	98	10	10 ✱	0	SW 1	SW 1	SSE 1
22	85.6	85.5	87.9	86.3	-1.0	3.3	5.0	3.1	5.1	-3.6	4.0	4.7	6.1	4.9	95	81	94	90	10 ✱	10	10 ●	NW 1	WSW 5	SW 3
23	89.7	91.3	93.6	91.5	2.8	1.3	0.8	1.4	5.2	0.5	5.2	4.7	4.1	4.7	93	92	83	89	10 ●	10	10	WNW 3	NW 3	E 2
24	94.2	93.6	93.1	93.6	-4.6	5.6	-2.0	-0.8	7.1	-4.8	3.1	3.7	4.0	3.6	96	55	100	84	0	0 ⊙	1	S 1	NE 4	S 2
25	91.4	90.0	88.3	89.9	-4.9	7.5	-2.8	-0.8	9.2	-5.2	3.0	3.8	3.6	3.5	96	50	98	81	0	0 ⊙	1	SSE 1	NNW 3	SSE 2
26	86.3	87.1	89.1	87.5	-4.1	7.3	-0.5	0.6	8.5	-4.9	3.2	3.8	4.1	3.7	94	50	92	79	1	10	5	SSE 1	NE 1	S 2
27	84.5	82.9	84.7	84.0	-4.4	8.3	3.4	2.7	9.3	-4.6	3.1	4.8	5.3	4.4	94	59	90	81	7	10	9	SSW 1	SW 3	C 0
28	82.8	81.3	82.3	82.1	1.4	4.5	0.6	1.8	7.2	0.0	4.8	5.2	4.8	4.9	95	82	100	92	10 ●	10	10 ✱	NW 1	NE 1	C 0
29	83.2	83.5	86.0	84.2	-0.4	0.8	0.1	0.2	1.0	-0.6	4.5	4.4	4.6	4.5	100	90	100	97	10✱ ▬	10✱ ▬	10✱ ▬	C 0	C 0	C 0
30	87.2	89.3	91.8	89.4	0.4	1.8	-1.6	-0.2	5.2	-2.1	4.6	4.6	3.8	4.3	98	86	94	93	10 ✱	8	10	C 0	NE 1	S 1
31	90.8	89.1	88.0	89.3	-4.8	1.2	-0.8	-1.3	1.7	-7.0	3.0	3.6	4.3	3.6	93	72	100	88	8	10	10	SSW 1	SW 1	SSW 1
M	86.3	86.4	87.1	86.6	0.1	4.0	1.1	1.6	5.5	-1.4	4.2	4.3	4.5	4.3	90	73	91	85	8.1	8.2	8.3	2.0	3.4	2.3

Zakopane — $H_3 = 833$ m — $H_b = 846{,}5$ m — Wrzesień – Septembre 1936

DNI	OPAD R	GRUB. SNIEGU h	USŁONECZNIENIE	POGODA
1	0.0	.		•⁰ 13¹⁵⁻²⁰
2	.	.	–	
3	.	.	–	
4	.	.	–	
5	.	.	–	
6	12.3	.	–	•⁰ 18¹⁰⁻⁵⁰ •⁰⁻² 21¹⁰–22⁴² •¹–24
7	0.5	.	–	•¹ 0⁰⁰–1⁰⁰ •⁰–6²⁰ 8²⁰⁻³⁰ •¹ 4³⁵⁻⁴²
8	3.2	.	–	•¹ 19⁴⁸–20¹⁰ •² 20⁴⁰–21⁰⁰ •¹–21⁰³
9	6.0	.	–	•⁰ 18⁴³–20⁰⁰ 21⁰⁰–21⁴⁰ •¹–22⁰⁰ •⁰ 22²³⁻⁴⁶ 23⁵⁵–24
10	19.9	.	–	•⁰ 0⁰⁰⁻¹⁰ 3¹⁰–4²⁰ •⁰⁻² 5²⁸–7³⁰ 7⁴⁰–18²⁰ •⁰–20³⁰ •⁰ 21⁰⁸–23⁰⁰
11	.	.	–	
12	.	.	–	
13	.	.	–	
14	.	.	–	
15	.	.	–	
16	.	.	–	
17	.	.	–	
18	.	.	–	
19	.	.	–	
20	.	.	–	
21	.	.	–	
22	.	.	–	
23	.	.	–	
24	2.9	.	–	•⁰ 17⁰⁰⁻³⁵ •¹ 18¹⁵⁻²⁵ •⁰ 18³⁵⁻⁴⁵
25	1.4	.	–	•⁰ 3⁴⁰–4⁰⁰ •¹ 4²³⁻³⁰ •⁰–4³⁸ •²–4⁵⁰ •¹–5⁰⁰ •⁰ 14¹⁸–15²⁰ 17²⁰–18⁵⁰
26	15.3	.	–	•⁰ 19⁰⁰–20¹⁰ 21²⁰–22⁰⁰ 22⁵⁰–24
27	4.3	.	–	•¹⁻⁰ 0⁰⁰–8⁴⁵ •⁰ 10³⁰–11⁴⁰ •⁰ 12⁵⁰–13 •¹–13¹⁰ •⁰ 13⁴⁰–16⁰⁵ 16⁵⁰–17¹⁵ 18³⁰⁻³⁴
28	13.7	.	–	✱¹ 6⁰⁰–21⁰⁰ ✱⁰–23⁰⁰ ✱¹–24
29	.	8	–	✱¹ 0⁰⁰–1²⁰ ✱⁰–2⁰⁰
30	0.1	1	–	
31				
Σ	79.6	–	–	UWAGI.

Październik – Octobre 1936

1	9.3	.	–	✱⁰ 6⁰⁰–7⁴⁰ 9⁰⁰⁻²⁰ •⁰–12³⁵ 14¹⁰⁻⁴⁰
2	3.1	5	–	✱¹ 1³⁰–8⁴⁰ ✱⁰–9³⁰ 11⁴⁰⁻⁵⁰ 13²⁰⁻⁴⁰ 14¹⁰⁻³⁰ 16⁰⁰⁻¹⁵ 20⁰⁰–21⁰⁰
3	3.1	.	–	△⁰ 6¹⁵⁻⁵⁵ ✱⁰⁻¹ 10⁵⁵ 12⁵⁰ ✱¹△¹ 13¹⁰⁻²⁰ △² 13²⁵⁻⁵⁰ △⁰–14⁰⁰ △² 15⁰⁰⁻²⁰ △²⁻¹ 16¹⁸–17³⁰
4	2.4	.	–	
5	2.9	2	–	•⁰ 2²⁰⁻⁴⁰ 3²⁰ 4²⁰ ✱² 5²⁰–7⁴⁵ ✱⁰⁻¹–11²⁵ ✱⁰ 13⁴⁵–14
6	.	.	–	△⁰ 8⁰⁰⁻³⁰
7	16.7	.	–	✱⁰⁻¹ 8¹⁰–12¹⁵ △⁰–13⁰⁰ △¹–15²⁰ ✱¹–24
8	7.5	12	–	✱¹ 0⁰⁰–10⁰⁰ ✱⁰–13³⁰ ✱¹–15¹⁰ ✱⁰–16⁰⁰ 17²⁰–19²⁰ ✱¹–20⁰⁰ ✱⁰–21³⁰ ✱¹–22⁰⁰ ✱⁰–24
9	3.5	15	–	✱⁰ 0⁰⁰–7⁰⁰ △⁰–10⁰⁰ ✱⁰ 11³⁰–12²⁰ ✱¹–14¹⁰ ✱⁰–16⁰⁰ ✱¹–16⁴⁰ ✱⁰–21⁰⁰
10	0.1	13	–	△⁰ 11¹⁰⁻²⁵ ✱⁰ 20⁰⁰–21⁴⁰
11	3.5	11	–	✱⁰⁻¹ 12⁴⁰–13⁰⁰ ✱¹–18⁰⁰ ✱⁰–21²⁰ ✱¹–21⁴⁰ ✱⁰–22¹⁰ ✱¹–23⁰⁰ ✱⁰–24
12	.	14	–	✱⁰ 0⁰⁰–2⁰⁰
13	1.0	11	–	•⁰ 20⁵⁵–21⁰⁰
14	1.1	.	–	•⁰ 3³⁵⁻³⁷ 5⁰⁵..⁵⁵ •²⁻⁰–6¹⁵ •⁰ 9⁴⁶⁻⁵⁵ 10¹⁸–11²⁰ △–11⁴⁵ •⁰–13³⁰
15	0.0	.	–	
16	4.7	.	–	•¹ 7⁵⁵–9²⁸ 17⁵⁰–18³⁰ •⁰–18⁴⁰ ≫ – ≫ n – 8⁴⁵
17	1.7	.	–	•¹ 7³⁷–8²⁶ •⁰⁻¹ 9¹⁸–44 •⁰ 11¹⁶ 13¹⁵ •¹–13³⁵
18	0.4	.	–	•⁰ 19²⁰⁻³⁰ •¹–20⁰⁰ ≫ – ≫ 11⁰⁰–21⁰⁰ (por. 12-20 m/sek.)
19	.	.	–	
20	5.3	.	–	•¹⁻⁰ 19⁰⁰⁻³⁵ •⁰ 20⁰⁰⁻¹⁸ •¹–20²² •⁰–21³⁶ •¹–22⁰⁰ •⁰–22²⁰ 23¹⁵⁻²⁸
21	6.6	.	–	•¹ 10⁸⁻¹⁸ •⁰ 2³⁵ 3⁴⁰ •¹–3⁵⁸ •⁰–5³⁰ ✱¹ 10⁵²–14⁴⁰ ✱⁰–16¹⁰
22	10.9	3	–	✱⁰ 6⁴⁵–9⁰⁰ •⁰⁻¹ 12⁴⁰ •⁰ 14³⁵–18⁰⁰ 18¹²⁻⁴¹ •⁰–19³⁰ •⁰ 19⁵⁷–22³² •⁰–23²⁰ 23⁵⁰–24
23	1.6	.	–	•⁰ 0⁰⁰⁻¹⁰ •¹–1⁰⁰ •⁰–1⁴⁰ •¹ 2⁵⁰–4¹² •⁰–4³⁰ •¹ 4⁵⁵–7⁰⁰ •⁰–10⁰⁰ ✱⁰ 11¹⁵–12⁰⁵ ⌴² n
24	.	.	–	⌴²
25	.	.	–	
26	0.3	.	–	•⁰ 14⁰⁰–15³⁵
27	0.6	.	–	•⁰ 14³⁰⁻⁴⁰ 18⁵⁰–19¹⁰
28	28.0	.	–	•⁰ 5⁴⁰–7⁰⁰ •¹ 16⁴⁵–19⁰⁰ ✱–21⁰⁰ ✱² n
29	33.6	21	–	✱² ≡ n. I a II. n. III
30	0.3	46	–	✱⁰ 7⁰⁰–8⁴⁵
31	2.0	38	–	✱⁰ 14¹⁵⁻²⁵ ✱⁰ 15⁵⁰–16¹² •≡² n
Σ	170.2	–	–	UWAGI.

Zakopane — φ = 49°17' — λ = 19°57' — Listopad – Novembre 1936

Dni	Ciśnienie P = 600 + I	II	III	Dies	Temperatura T I	II	III	Dies	Max	Min	Prężność pary e I	II	III	Dies	Wilgotność wzgl. U I	II	III	Dies	Zachmurzenie N,w I	II	III	Kierunek i prędkość wiatru D,v I	II	III
1	85.0	84.6	84.8	84.8	0.6	3.4	1.4	1.7	4.5	-1.7	4.8	5.3	5.0	5.0	100	90	100	97	10● ▬	9	10 ≡	C 0	C 0	SSW 1
2	85.0	85.0	85.9	85.3	0.8	3.0	0.0	1.0	3.7	-0.6	4.7	4.5	4.2	4.5	98	79	92	90	10	9	7	SSE 1	NE 2	SSW 1
3	88.0	88.5	90.2	88.9	0.7	5.6	-1.6	0.8	7.8	-2.0	4.5	4.8	4.1	4.5	92	72	100	88	10	3 ⊙	10 ▬	SW 2	NE 2	W 1
4	90.3	90.9	92.0	91.1	-2.2	5.5	-2.7	-0.5	6.8	-3.5	3.7	5.1	3.7	4.2	96	76	100	91	8	5 ⊙	0	SSE 2	N 2	SSW 1
5	91.2	90.2	88.4	89.9	-0.6	5.0	1.0	1.6	5.7	-3.4	4.3	4.9	4.6	4.6	98	76	94	89	8	9	6	SSW 1	N 2	S 1
6	86.9	85.5	83.3	85.2	1.2	7.1	9.5	6.8	9.8	-1.0	4.7	5.4	4.9	5.0	94	72	55	74	5	7 ●	4	NE 3	ENE 3	SSE 7
7	81.0	80.7	80.7	80.8	9.0	12.6	9.0	9.9	13.3	6.1	3.1	3.0	4.9	3.7	36	28	57	40	4	7	3	SSE 6	SSE 6	S 6
8	77.9	80.0	83.0	80.3	9.6	11.2	5.9	8.2	13.0	5.8	6.0	5.3	6.3	5.9	67	53	91	70	4	7	9	S 20	SSW 6	SSW 2
9	85.2	85.4	86.8	85.8	-1.0	10.5	2.4	3.6	11.0	-1.3	4.3	4.4	4.8	4.5	100	46	87	78	2	7	3	SSW 2	SSW 2	C 0
10	85.5	86.2	86.9	86.2	3.0	7.5	0.3	2.8	9.9	-0.5	5.7	4.6	4.3	4.9	100	61	92	84	10	5 ⊙	8	S 1	SW 3	S 1
11	88.0	88.7	89.5	88.7	0.2	5.4	-3.3	-0.2	6.4	-3.3	4.5	4.2	3.4	4.0	96	62	95	84	4	0 ⊙	0	SSW 2	NW 4	C 0
12	87.8	87.2	88.5	87.8	-2.2	6.4	0.6	1.4	7.0	-4.0	3.4	3.7	4.0	3.7	86	51	82	73	1	2 ⊙	9	SE 2	NE 2	NE 1
13	87.7	87.8	89.1	88.2	1.8	10.8	7.3	6.8	13.0	0.0	4.4	5.9	5.3	5.2	83	60	70	71	7	7 ⊙	4	NNW 2	ENE 2	S 2
14	89.4	89.9	92.3	90.5	5.4	7.8	2.6	4.6	9.9	2.5	6.3	5.2	4.9	5.5	94	64	86	81	10 ●	5 ⊙	2	SW 2	WSW 9	SW 2
15	93.3	93.4	93.9	93.5	-1.6	5.2	-0.6	0.6	6.7	-2.5	3.4	3.4	3.7	3.5	83	51	84	73	1	3 ⊙	10	SSW 2	WSW 3	SSE 2
16	91.9	89.4	87.6	89.6	-0.6	3.8	-4.2	-1.3	4.2	-4.2	4.0	4.2	3.2	3.8	92	71	96	86	10	9 ⊙	0	C 0	NE 2	SW 1
17	85.5	86.6	87.6	86.6	2.2	3.2	-1.5	0.6	3.8	-4.5	4.3	4.0	3.4	3.9	80	70	81	77	9	8	0	SW 4	W 5	C 0
18	86.2	86.4	87.1	86.6	-0.4	3.8	0.0	0.8	5.0	-4.6	4.0	5.5	4.6	4.7	90	91	100	94	10 ●	9	0	SW 1	SW 1	C 0
19	87.7	88.1	88.5	88.1	0.0	5.0	2.4	2.4	5.2	-1.2	4.6	5.4	5.2	5.1	100	82	96	93	10	10	10	SE 1	NNE 2	C 0
20	90.1	92.4	95.6	92.7	1.0	0.4	-2.0	-0.6	2.5	-2.3	4.9	4.5	3.9	4.4	100	94	98	97	10 ✳	10 ✳	10 ✳	ENE 3	ENE 2	NE 2
21	98.1	97.3	96.6	97.3	-3.4	-2.0	-4.6	-3.6	-1.8	-5.0	3.5	3.7	3.2	3.5	97	94	98	96	10	10	10 ▬	NE 2	NNE 2	SSE 1
22	94.7	94.2	94.1	94.3	-3.7	0.5	-1.4	-1.5	1.2	-5.7	3.0	4.0	4.0	3.7	87	83	96	89	5	10 ✳	9	S 1	N 1	ENE 2
23	94.0	93.5	93.0	93.5	-6.2	0.0	-6.9	-5.0	0.9	-6.9	2.6	3.4	2.6	2.9	89	73	94	85	1	0 ⊙	0	S 2	NE 2	SE 2
24	92.3	92.0	92.3	92.2	-8.3	2.4	-5.4	-4.2	5.3	-9.0	2.4	2.4	2.8	2.5	95	45	90	77	1	0 ⊙	0	S 1	SE 2	SE 2
25	91.6	90.9	90.5	91.0	-6.5	3.2	-5.9	-3.8	5.0	-7.3	2.6	3.3	2.8	2.9	92	56	95	81	0	0 ⊙	1	S 1	NE 2	SSE 2
26	89.9	89.2	88.5	89.2	-6.4	3.8	-6.8	-4.0	7.0	-7.2	2.5	3.5	2.7	2.9	89	57	99	82	1	0 ⊙	10 ▬	S 2	NNW 2	E 2
27	87.8	87.6	87.5	87.6	-7.6	-6.4	-7.2	-7.1	-6.0	-7.8	2.5	2.8	2.5	2.6	96	97	94	96	10	10	10 △	SE 1	ENE 2	NNW 1
28	87.6	87.9	89.4	88.3	-9.0	-7.0	-8.1	-8.0	-6.7	-9.5	2.2	2.5	2.2	2.3	95	91	90	92	10	10	10 ✳	SE 2	NNE 2	NE 2
29	90.4	89.9	89.6	90.0	-9.4	-5.8	-4.4	-6.0	-4.3	-9.9	2.1	2.3	3.1	2.5	92	75	94	87	10	9	10	ESE 1	NE 2	SW 2
30	85.9	82.7	79.3	82.6	-4.6	-1.8	-2.8	-3.0	-1.5	-5.1	3.2	3.8	3.6	3.5	98	96	98	97	10 ✳	10 ✳	10	SW 2	N 2	N 1
31																								
M	88.5	88.4	88.8	88.6	-1.3	3.7	-0.9	0.0	4.9	-3.3	3.9	4.2	3.9	4.0	90	71	90	84	6.7	6.3	5.8	2.4	2.7	1.6

Grudzień – Décembre 1936

Dni	Ciśnienie I	II	III	Dies	Temperatura I	II	III	Dies	Max	Min	Prężność pary e I	II	III	Dies	Wilgotność wzgl. U I	II	III	Dies	Zachmurzenie N,w I	II	III	Kierunek i prędkość wiatru D,v I	II	III
1	73.8	74.5	76.1	74.8	2.2	0.1	-1.3	-0.1	4.0	-3.0	4.2	3.7	2.9	3.6	78	78	68	75	10 ●	10 △	10 ✳	WSW 3	WSW 5	W 2
2	73.8	74.8	74.8	75.1	-3.2	-0.1	-6.2	-3.9	2.2	-6.5	3.5	2.4	2.5	2.8	97	52	82	77	9 ✳	8	4	W 5	WSW 5	SSE 2
3	72.9	77.4	82.2	77.5	-3.2	-3.6	-3.8	-3.6	0.0	-8.7	3.6	2.9	3.0	3.2	99	80	87	89	10 ✳	7	10 ✳	S 3	SW 2	SW 1
4	86.9	87.5	87.0	87.1	-3.8	-0.2	-13.1	-7.6	1.0	-15.1	3.3	2.5	1.5	2.4	94	55	92	80	10 ✳	5 ⊙	0	NNW 2	S 2	SSE 2
5	88.2	89.1	88.7	88.7	-1.2	2.4	-10.6	-5.0	3.9	-14.4	4.1	3.1	1.9	3.0	98	56	91	82	10 ✳	2 ⊙	0	SW 2	SW 2	SSE 2
6	87.2	87.6	88.1	87.6	-12.3	-2.6	-6.2	-6.8	-0.7	-14.1	1.6	2.8	2.8	2.4	89	74	97	87	5	5 ⊙	10	SSE 1	NE 1	SSW 1
7	87.8	88.8	91.3	89.3	-3.4	-1.2	-2.2	-2.2	-0.5	-6.4	3.5	3.9	3.9	3.8	99	93	100	97	10✳ ▬	10✳ ▬	10 ✳	S 1	WNW 1	SSE 1
8	94.7	96.0	97.9	96.2	-3.0	-0.8	-5.3	-3.6	-0.7	-5.3	3.7	3.7	3.0	3.5	100	84	100	95	10	8	10 ▬	S 1	NE 2	S 1
9	99.1	99.2	100.3	99.5	-2.8	3.1	-4.6	-2.2	4.9	-7.5	3.7	4.1	3.1	3.6	100	71	96	89	7	7 ⊙	0	SSE 1	NNE 2	S 1
10	100.6	99.6	98.4	99.5	-6.8	1.0	-5.4	-4.2	2.3	-7.7	2.7	4.6	3.0	3.4	99	94	98	97	5	9	7 ▬	S 1	C 0	SSW 1
11	95.7	94.2	92.7	94.2	-6.4	3.3	-6.6	-4.1	3.3	-7.7	2.7	4.2	2.6	3.2	95	72	91	86	0	0 ⊙	0	SSE 2	SSW 1	SSE 2
12	91.3	90.7	90.5	90.8	-9.2	0.7	-9.5	-6.9	0.7	-11.4	2.2	3.1	2.1	2.5	95	65	95	85	0	0 ⊙	0	SSE 2	S 2	SSE 2
13	89.9	89.5	89.4	89.6	-1.9	1.2	-5.2	-2.8	2.6	-9.9	3.3	3.6	3.1	3.3	80	72	98	83	6	8 ⊙	7	NNW 3	NE 2	SSW 1
14	88.3	88.8	89.7	88.9	-1.4	2.3	-1.4	-0.5	3.2	-5.9	4.1	4.5	4.1	4.2	98	81	98	92	10 ✳	7 ⊙	10	SSW 1	NE 2	C 0
15	88.2	88.3	89.6	88.7	6.0	6.4	0.5	3.4	7.5	-2.4	4.0	4.7	4.5	4.4	38	64	94	72	9	5	7	SSE 8	SSW 6	SSE 2
16	90.7	90.7	89.9	90.4	-2.4	1.3	-5.7	-3.1	2.2	-6.0	3.8	4.4	2.9	3.7	100	86	95	94	9	8	6	S 1	NNE 4	S 2
17	90.0	91.0	93.1	91.4	-0.9	2.4	-1.2	-0.2	4.4	-7.1	3.8	4.8	3.8	4.1	87	86	89	87	10	10 ●	7	SSE 2	WSW 4	SW 2
18	92.7	93.3	95.8	93.9	-0.6	2.0	1.5	1.1	3.4	-1.9	4.0	4.7	5.0	4.6	91	88	98	92	10 ●	10	8	C 0	NNW 1	S 1
19	96.6	96.6	96.5	96.6	1.2	4.4	4.0	3.4	6.7	0.1	5.0	5.7	4.8	5.2	100	91	79	90	10 ▬	8	9	S 1	C 0	SW 4
20	101.1	100.9	100.6	100.9	0.4	2.8	-6.6	-2.5	4.0	-6.7	4.1	3.2	2.6	3.3	86	55	91	77	10 △	1 ⊙	0	NE 2	SSE 2	S 1
21	99.0	98.8	98.7	98.8	-5.4	5.3	-3.0	-1.5	6.8	-6.9	2.8	3.2	3.1	3.0	93	46	83	74	6	6 ⊙	2	S 1	S 1	S 2
22	98.2	96.8	96.4	97.1	-4.4	6.6	-3.2	-1.0	7.9	-4.5	3.1	3.8	3.4	3.4	94	51	93	79	0	0 ⊙	0	SSW 2	S 1	S 2
23	93.1	92.4	97.3	94.3	-5.0	3.7	-2.4	-1.5	6.0	-5.9	3.0	2.8	3.3	3.0	95	46	84	75	0	9	10 △	SSE 2	S 2	WSW 6
24	98.7	95.6	92.0	95.4	-3.0	0.6	-1.0	-1.1	1.3	-4.5	2.9	2.7	1.5	2.4	77	57	35	56	10	3 ⊙	10	WSW 4	WSW 3	SSW 3
25	87.6	84.3	86.8	86.2	-1.6	-1.4	-1.8	-1.6	-0.4	-2.5	3.8	3.8	3.8	3.8	95	93	94	94	10 ✳	10 ✳	10 △	WSW 7	WSW 7	WSW 4
26	92.1	95.8	97.6	95.2	-3.2	-3.8	-4.4	-4.0	-1.8	-4.9	3.3	3.0	2.8	3.0	91	88	85	88	10 ✳	10 ✳	10 ✳	NNE 4	SE 2	C 0
27	97.6	96.4	96.6	96.9	-10.4	-1.6	-8.8	-7.4	1.0	-11.0	1.8	3.0	1.9	2.2	88	73	81	81	5	9	1	S 1	SW 1	SSE 2
28	96.2	95.2	94.4	95.3	-11.4	2.0	-3.5	-4.1	3.6	-13.1	1.7	3.2	3.4	2.8	86	60	95	80	0	0 ⊙	0	S 2	S 1	SW 1
29	93.3	93.4	94.8	93.9	-3.7	3.2	-8.4	-4.3	4.5	-9.0	3.1	3.4	2.3	2.9	91	61	92	81	7	6	0	S 3	S 2	SSE 3
30	96.0	96.8	98.3	97.0	-10.2	1.8	-9.8	-7.0	3.4	-11.2	2.0	2.7	1.9	2.2	94	51	88	78	0	0 ⊙	0	S 2	SSE 2	SSW 2
31	99.0	99.2	99.7	99.3	-10.8	-0.6	-8.3	-7.0	1.6	-12.0	1.9	3.7	2.4	2.7	94	83	95	91	0	9	9	SSE 1	S 2	S 1
M	91.7	91.7	92.4	91.9	-3.9	1.3	-4.6	-3.0	2.8	-7.5	3.2	3.6	3.0	3.3	92	71	89	84	6.7	6.1	5.4	2.3	2.3	1.8

Zakopane

$H_s = 833$ m $H_b = 846{,}5$ m

Listopad – Novembre 1936

DNI	OPAD R	GRUB. ŚNIEGU h	USŁONECZNIENIE	POGODA
1	0.7	36	–	$\bullet^0 \equiv^2 7^{00}-11^{00}$ $\bullet^0-11^{30}$ $\equiv^2 16^{30}-21^{00}$, n
2	0.4	30	–	$\bullet^0 8^{25-45}$ $*^0 n$; $\equiv^2 8^{00-10}$
3	0.1	28	–	$\bullet^0 7^{40-55}$; $\equiv^2 8^{00}-21^{00}$, n
4	.	22	–	
5	.	18	–	
6	0.0	16	–	$\bullet^0 13^{00-15}$
7	0.0	12	–	$\gg 9-14$ (par. 12–14 m/sek.)
8	5.6	2	–	$\bullet^0 7^{55}-8^{25}$, 18^{10-25} $\bullet^1 n$; Λ n, l, a – 12 (par. 20 m/sek.)
9	1.5	.	–	$\bullet^0 11^{50}-12$, n
10	5.2	.	–	$\bullet^0 7^{25}-8^{30}$ $\bullet^1-10^{40}$, n
11	.	.	–	
12	.	.	–	
13	1.8	.	–	
14	0.1	.	–	$\bullet^1 n$ $\bullet^0 7^{00-30}$
15	.	.	–	
16	0.0	.	–	
17	0.1	.	–	$\bullet^0 n$, 9^{45-50}, 10^{40-45} $\triangle^0 \bullet^0 11^{00-25}$ $\bullet^0 n$; ∞ n
18	0.9	.	–	$\bullet^0 8^{30}-11^{30}$
19	3.6	.	–	$\bullet^0 8^{25-35}$; $\equiv^2 7^{20}-8^{30}$
20	2.0	.	–	$*$ n, 7^{00-15} $*^1-8^{30}$ $*^0-15^{00}$ $*^1 18^{40}-20^{00}$ $*^0 20^{45}-21^{00}$; $\equiv^2 18^{40}-20^{00}$
21	.	.	–	$\equiv 20^{00}-21^{00}$
22	0.1	.	–	$*^0 12^{00}-16^{00}$
23	.	.	–	
24	.	.	–	
25	.	.	–	
26	.	.	–	$\equiv^2 19^{00}-21^{00}$, n
27	.	.	–	
28	0.0	.	–	$*^0 18^{00}-21^{00}$
29	1.0	.	–	$*^0 17^{50}-18^{25}$ $*^1 n$
30	2.5	1	–	$*^0 7^{00}-9^{00}$ $*^1-11^{30}$ $*^0-14^{30}$
31				
Σ	25.6	–	–	UWAGI.

Grudzień – Décembre 1936

1	4.4	3	–	$\bullet^0 7^{00-15}$ $\bar{*}^1 8^{10}-10^{20}$, $12^{50}-13^{15}$ $*^1 14^{10-50}$, $15^{50}-16^{05}$, $16^{45}-17^{00}$ $*^0 18^{15-30}$, $20^{45}-21$; $\gg 8-10^{20}$
2	3.0	8	–	$*^0 n$, 7^{00-15}
3	7.5	13	–	$*^2 n$, $7^{00}-9^{30}$ $*^0-10^{45}$, $15^{50}-16^{20}$, $19^{00}-21^{00}$ $*^1 n$
4	2.5	20	–	$*^1 n$ $*^0 7^{00-15}$, $9^{00}-10^{50}$ $*^1 n$
5	0.1	19	–	$*^0 10^{30-40}$
6	3.3	18	–	$*^1 n$
7	8.5	22	–	$*^1 n$, $7^{00}-9^{30}$ $*^0-21^{00}$ $*^1 n$; $\equiv^1$ n, l, a, ll, p – 13^{50}
8	.	27	–	$\equiv^2 18^{00}-21^{00}$, n
9	.	26	–	$\equiv^2 17^{00}-20^{20}$; $\sqcup^1 n$
10	.	24	–	$\equiv^2 16^{00}-21^{00}$; $\equiv^2 \sqcup^1 n$; ∞^1 l, a, ll, p
11	.	23	–	
12	.	22	–	
13	0.0	22	–	
14	0.1	22	–	$*^0 7^{00-30}$; $7^{55}-8^{20}$
15	0.0	17	–	$*^0 7^{10-25}$; $\gg 8^{00}-14^{00}$ (par. do 14 m/sek.), n
16	0.0	14	–	
17	0.3	14	–	$\bullet^0 9^{45}-10^{30}$ $\bar{*}^0 10^{50}-11^{30}$ $\bullet^0 12^{50}-13^{20}$ $\bar{*}^0 14-14^{50}$
18	0.2	13	–	$\bullet^0 6^{50}-7^{30}$, $8^{28}-9^{15}$; $\equiv^2$ n
19	1.3	12	–	$\equiv^2 7^{00-10}$ $7^{15}-11^{45}$
20	0.1	11	–	$\bar{*}$ n $\triangle^1 7^{00-15}$
21	.	11	–	
22	.	11	–	
23	0.5	11	–	$*^0 18^{50}-19^{45}$ $\triangle^0-21^{00}$ $*^0 n$
24	0.3	12	–	
25	18.2	13	–	$*^0 6^{40}-11^{00}$ $*^1-13^{30}$ $*^2-19^{00}$ $*^0-19^{30}$ $\triangle^1 *^1 n$
26	5.4	38	–	$*^1 7^{00-45}$ $*^2-10^{30}$ $*^0 11^{00}-13^{40}$, 15^{20-40}, $19^{00}-21^{00}$
27	.	42	–	
28	.	36	–	
29	.	33	–	
30	.	32	–	
31	.	32	–	
Σ	59.9	–	–	UWAGI.

Blank page retained for pagination

1936

TABLICA 2

WYNIKI MIESIĘCZNE I ROCZNE SPOSTRZEŻEŃ METEOROLOGICZNYCH

RÉSULTATS MENSUELS ET ANNUELS DES OBSERVATIONS MÉTÉOROLOGIQUES

Karwia

φ = 54°50' λ = 18°13'

MIESIĄC	CIŚNIENIE P			TEMPERATURA T										ŚREDNIA PRĘŻNOŚĆ PARY e_m			ŚREDNIA WILGOTNOŚĆ WZGLĘDNA U_m			ŚREDNIE ZACHMURZENIE N_m		
	P_m	Max	Min	Średnia I	Średnia II	Średnia III	Średnia Dies	— Max	— Min	Max abs.	Data	Min abs.	Data	I	II	III	I	II	III	I	II	III
I	–	–	–	1.1	2.2	1.4	1.5	3.4	−0.5	8.4	11	−8.4	20	4.6	4.8	4.7	91	88	90	7.0	8.6	7.7
II	–	–	–	−2.5	−0.9	−2.0	−1.8	0.4	−4.1	6.1	2	−16.2	22	3.5	3.8	3.6	87	84	85	8.4	8.1	7.5
III	–	–	–	0.8	4.2	1.8	2.2	4.8	−0.2	10.5	22	−2.1	23	4.6	5.2	4.9	93	84	93	7.2	6.8	6.3
IV	–	–	–	4.3	7.3	4.1	5.0	8.3	1.1	14.8	18	−2.3	5,8	5.4	5.8	5.4	85	75	87	6.4	6.4	5.9
V	–	–	–	9.2	11.4	8.6	9.5	12.7	6.0	20.2	27	1.1	19	7.6	8.1	7.5	88	81	89	7.0	6.1	6.8
VI	–	–	–	15.2	17.2	14.0	15.1	18.4	10.7	27.2	30	5.1	3	11.2	12.1	11.0	87	80	87	4.3	5.1	5.5
VII	–	–	–	18.2	22.2	17.3	18.8	23.5	13.7	31.3	19	8.1	24	13.4	15.5	13.4	86	78	91	5.4	6.6	6.2
VIII	–	–	–	16.1	20.0	16.0	17.0	20.9	13.0	26.5	19	7.5	9	11.9	13.4	12.0	87	77	88	6.5	6.7	5.5
IX	–	–	–	11.7	16.4	12.4	13.3	17.9	9.1	25.9	21	4.4	18	9.6	11.5	9.9	92	82	91	6.1	5.6	4.8
X	–	–	–	6.2	8.9	6.4	7.0	10.0	4.3	12.6	25	−0.1	21	6.4	7.1	6.5	89	83	90	7.4	7.4	6.2
XI	–	–	–	3.5	5.5	4.0	4.2	6.5	1.7	10.8	13	−5.4	20,21	5.5	6.0	5.7	93	88	92	8.3	7.8	7.0
XII	–	–	–	2.0	3.1	2.2	2.4	4.3	0.0	10.4	18,19	−5.0	10	4.9	5.1	4.9	91	89	89	7.5	7.4	6.4
Rok	–	–	–	7.2	9.8	7.2	7.8	10.9	4.6	31.3	19.VII	−16.2	22.II	7.4	8.2	7.5	89	82	89	6.8	6.9	6.3

Rozewie

φ = 54°50' λ = 18°20'

I	748.5	758.0	738.1	1.0	2.0	1.3	1.4	–	–	–	–	–	–	4.6	4.9	4.7	92	91	92	7.8	8.8	8.2
II	752.8	770.2	731.2	−2.6	−1.4	−1.9	−2.0	–	–	–	–	–	–	3.6	3.8	3.6	89	87	87	9.0	8.4	8.1
III	756.3	767.9	740.8	1.1	3.2	2.0	2.1	–	–	–	–	–	–	4.7	5.2	4.9	94	90	92	6.8	7.2	6.6
IV	752.2	764.0	737.7	4.5	6.1	4.0	4.6	–	–	–	–	–	–	5.8	6.1	5.5	91	86	90	6.2	6.8	6.8
V	757.7	767.4	746.4	9.1	10.4	8.4	9.1	–	–	–	–	–	–	7.8	8.4	7.5	91	89	91	6.9	6.6	6.8
VI	757.4	763.5	748.9	14.4	16.0	13.7	14.4	–	–	–	–	–	–	11.0	11.5	10.6	89	84	90	5.5	5.2	5.8
VII	755.1	760.7	746.6	17.4	20.2	16.9	17.8	–	–	–	–	–	–	13.5	14.7	12.9	88	84	90	6.2	6.9	6.8
VIII	756.7	765.5	742.6	15.9	18.4	15.7	16.4	–	–	–	–	–	–	12.2	13.1	12.0	90	83	90	6.6	6.9	6.6
IX	758.2	773.2	740.3	12.4	14.9	12.4	13.0	–	–	–	–	–	–	9.6	10.2	9.3	89	79	86	6.4	6.2	6.0
X	752.7	764.0	733.2	6.0	7.8	5.8	6.4	–	–	–	–	–	–	6.1	6.3	5.9	86	80	85	7.8	7.6	7.6
XI	756.3	772.4	735.5	3.4	5.4	4.2	4.4	–	–	–	–	–	–	5.5	5.9	5.6	92	87	88	8.4	8.1	7.5
XII	758.0	772.2	729.2	1.8	2.8	2.1	2.2	–	–	–	–	–	–	4.8	4.9	4.9	92	88	90	7.6	7.8	6.9
Rok	755.2	773.2	729.2	7.0	8.8	7.0	7.5	–	–	–	–	–	–	7.4	7.9	7.3	90	86	89	7.1	7.2	7.0

Czarny Młyn

φ = 54°48' λ = 18°18'

I	–	–	–	1.0	1.9	1.3	1.4	3.6	–	8.9	10	–	–	4.6	4.8	4.6	92	91	91	–	–	–
II	–	–	–	−2.6	−1.2	−2.3	−2.1	0.2	–	6.1	2	–	–	3.7	4.0	3.4	94	93	94	–	–	–
III	–	–	–	1.0	3.4	1.5	1.9	4.9	–	9.6	23	–	–	4.9	5.3	5.1	92	85	92	–	–	–
IV	–	–	–	4.4	7.1	3.7	4.7	8.9	–	14.4	27	–	–	5.5	5.7	5.3	86	76	87	–	–	–
V	–	–	–	9.4	11.9	8.7	9.7	14.0	–	20.7	26	–	–	7.7	8.4	7.4	87	81	88	–	–	–
VI	–	–	–	–	–	–	–	–	–	–	–	–	–	–	–	–	–	–	–	–	–	–
VII	–	–	–	17.1	20.1	16.5	17.6	22.3	–	29.8	19	–	–	12.8	13.0	12.6	88	75	90	–	–	–
VIII	–	–	–	15.9	18.2	15.3	16.2	20.0	–	24.8	19	–	–	11.9	12.4	11.9	88	80	92	–	–	–
IX	–	–	–	11.8	14.9	11.6	12.5	16.9	–	24.5	21	–	–	9.3	10.0	9.6	89	78	93	–	–	–
X	–	–	–	5.7	7.9	6.0	6.4	9.3	–	12.6	18	–	–	–	–	–	–	–	–	–	–	–
XI	–	–	–	3.2	5.1	3.5	3.8	6.4	–	10.9	13	–	–	–	–	–	–	–	–	–	–	–
XII	–	–	–	1.7	2.7	2.0	2.1	4.4	–	10.6	18	–	–	–	–	–	–	–	–	–	–	–
Rok	–	–	–	–	–	–	–	–	–	–	–	–	–	–	–	–	–	–	–	–	–	–

Chałupy

φ = 54°46' λ = 18°31'

I	–	–	–	1.3	1.8	1.7	1.6	–	–	–	–	–	–	4.6	4.7	4.6	90	89	88	8.4	8.2	8.1
II	–	–	–	−2.1	−1.2	−1.6	−1.6	–	–	–	–	–	–	3.4	3.5	3.5	81	80	81	8.9	8.4	7.8
III	–	–	–	1.5	3.7	2.1	2.4	–	–	–	–	–	–	4.5	5.2	4.8	88	86	89	6.3	6.5	6.0
IV	–	–	–	4.7	7.0	4.3	5.1	–	–	–	–	–	–	5.6	6.3	5.3	87	84	85	5.1	5.7	5.9
V	–	–	–	9.2	11.6	8.8	9.6	–	–	–	–	–	–	7.8	8.7	7.6	90	85	90	6.2	5.7	6.3
VI	–	–	–	14.9	17.2	14.5	15.3	–	–	–	–	–	–	11.1	12.2	11.1	87	82	89	5.0	4.3	5.0
VII	–	–	–	18.5	21.1	18.4	19.1	–	–	–	–	–	–	–	–	–	–	–	–	4.9	5.4	5.4
VIII	–	–	–	16.8	19.4	16.6	17.4	–	–	–	–	–	–	12.5	13.7	12.3	88	81	87	5.4	5.6	5.2
IX	–	–	–	13.1	15.9	13.0	13.8	–	–	–	–	–	–	9.8	10.4	9.6	86	76	86	5.7	5.0	4.7
X	–	–	–	6.6	8.3	6.8	7.1	–	–	–	–	–	–	6.4	6.8	6.2	87	83	85	8.3	7.1	6.4
XI	–	–	–	4.1	5.0	4.1	4.3	–	–	–	–	–	–	5.6	5.8	5.6	91	86	89	8.4	8.2	7.3
XII	–	–	–	1.9	2.7	2.4	2.4	–	–	–	–	–	–	4.7	5.1	4.9	89	90	92	8.7	8.3	6.8
Rok	–	–	–	7.5	9.4	7.6	8.0	–	–	–	–	–	–	–	–	–	–	–	–	6.8	6.5	6.2

Karwia

$H_s = 6?$ m

MIESIĄC	Średnia prędkość wiatru v_m I	II	III	Rozkład wiatru n_D N	NE	E	SE	S	SW	W	NW	C	Opad R Suma	Max	Data	Liczba dni (n) Opad R ≥0,1	≥1,0	■	▲	≈	≡	◐	◑	●	Temperatura T ≤ Max	≤ Max	≤ Max ≥25°
I	4.2	4.4	4.4	0.5	·	0.5	29	12	26	19	5	1	38.3	7.8	11	16	11	2	·	–	7	·	·	15	1	14	·
II	5.4	5.6	5.6	7.5	7.5	10	28	3.5	13	5.5	11	1	40.6	5.6	3	17	13	15	·	–	3	2	1	17	11	24	·
III	2.3	3.3	2.5	3.5	11.5	12.5	24.5	3	6	12.5	9.5	10	31.9	9.8	14	9	7	4	·	–	9	·	6	15	·	16	·
IV	3.2	3.6	3.5	7.5	11	11.5	12	7	12.5	13.5	14	1	47.7	11.5	14	14	9	1	·	–	4	·	3	9	·	8	·
V	3.3	3.8	3.2	12	25	19	7.5	1	3.5	8.5	10.5	6	22.9	17.5	10	7	4	·	·	–	7	·	3	8	·	·	·
VI	2.7	3.7	2.9	5	17	8	10	·	8.5	22.5	11	8	90.6	39.5	8	8	8	·	·	–	3	·	6	6	·	·	2
VII	2.6	3.5	2.4	4.5	4	2	15.5	4.5	23.5	16	18	5	53.4?	18.2	14	15	10	·	·	–	·	1	3	8	·	·	8
VIII	3.6	4.4	3.8	8	7.5	3.5	4	5	16.5	22.5	18	8	90.4	56.5	2	10	8	·	·	–	1	·	3	10	·	·	1
IX	3.5	4.4	3.3	7	16.5	5.5	14.5	4.5	12	9.5	14.5	6	82.3	22.3	5	11	9	·	·	–	4	2	2	6	·	·	1
X	5.0	5.1	4.8	19	6	6	3	7	20.5	16	13.5	2	161.9	28.4	5	22	18	·	3	–	6	·	1	13	·	1	·
XI	3.0	4.1	3.9	1	0.5	4.5	13	27.5	25.5	11.5	3.5	3	17.9	3.2	11,12	12	7	·	·	–	18	·	1	17	·	9	·
XII	5.9	7.1	6.8	3	·	·	6	18.5	35.5	21.5	8.5	·	43.9	23.9	1	13	6	1	·	–	13	6	3	12	·	14	·
Rok	3.7	4.4	3.9	78.5	106.5	83	167	93.5	203	178.5	137	51	721.8?	56.5	2.VIII	154	110	23	3	–	75	11	32	136	12	86	12

Rozewie

$H_s = 54$ m $H_b = 47.5$ m

I	5.5	5.2	5.4	·	0.5	3.5	21	16.5	27	18	2.5	4	30.7	11.6	15	16	8	7	·	·	9	·	·	17	–	–	–
II	5.8	6.0	5.0	7.5	5	10.5	2.5	6.5	11	8.5	7	6	32.4	8.2	23	16	7	13	·	·	3	1	·	18	–	–	–
III	2.1	2.4	2.3	5	5	14	21.5	7	8	9	2.5	21	28.2	8.4	14	13	6	6	·	·	14	·	4	16	–	–	–
IV	2.4	3.1	2.1	4	5.5	9.5	10	7.5	15.5	15	10	13	38.7	9.4	13	15	10	1	·	2	6	·	3	10	–	–	–
V	2.0	2.2	1.9	5	18.5	23	11	2.5	3	12.5	5.5	12	29.3	12.5	27	12	6	·	1	4	8	·	3	8	–	–	–
VI	2.7	2.8	2.3	2	6	13	10	3	9.5	23	9.5	14	80.1	29.1	8	9	8	·	·	·	7	·	4	8	–	–	–
VII	2.5	3.6	2.4	1	2	6	8.5	7	21	26	8.5	13	73.4	23.7	2	16	14	·	·	6	4	1	1	8	–	–	–
VIII	3.6	4.4	4.3	6.5	2	4.5	6	6.5	17	26.5	17	7	101.5	22.5	20	15	13	·	1	1	6	·	2	12	–	–	–
IX	3.4	3.2	3.0	9	6	5	15	8	8.5	14.5	10	14	86.8?	33.6?	7	11	10	·	1	1	2	1	1	7	–	–	–
X	5.3	5.2	5.6	12.5	4.5	1.5	4	10.5	20.5	19	13.5	7	135.2	17.6	2,5	21	19	·	3	1	1	1	1	15	–	–	–
XI	4.2	4.2	4.1	1	·	8.5	11.5	18	34.5	10	3.5	3	13.7	2.8	30	14	5	2	·	·	14	·	·	17	–	–	–
XII	8.1	7.3	7.6	1	·	·	8.5	17	34.5	24.5	5.5	2	29.9	14.7	1	15	8	2	·	·	19	5	1	15	–	–	–
Rok	4.0	4.1	3.8	54.5	5.5	9.9	152	110	210	206.5	95	116	679.9?	33.6?	7.IX	173	114	31	6	15	93	9	20	151	–	–	–

Czarny Młyn

$H_s = 3$ m

I	2.8	3.4	2.6	·	2	10.5	19.5	13.5	15	21.5	3	8	35.9	8.2	11	14	11	5	·	·	2	·	–	–	1	–	·
II	4.0	4.7	3.8	14	4.5	4.5	35.5	4.5	11	6	4	3	28.1	5.2	2	12	8	9	·	·	1	·	–	–	13	–	·
III	1.9	3.2	1.9	7	8.5	24.5	21.5	3	10.5	7	1	10	29.1	10.1	11	9	5	5	·	·	7	·	–	–	·	–	·
IV	2.3	4.0	2.2	7	6	27	6.5	10.5	9.5	14	4.5	5	45.8	10.0	13	15	11	1	·	·	3	·	–	–	·	–	·
V	2.6	4.0	2.8	12.5	10.5	40.5	2.5	4	1	7	7	8	19.7	10.0	10	9	4	·	·	·	7	·	–	–	·	–	·
VI	–	–	–	–	–	–	–	–	–	–	–	–	–	–	–	–	–	–	–	–	–	–	–	–	–	–	–
VII	2.2	3.3	1.6	9	3	8.5	6.5	8	14	24.5	4.5	4.5	96.7	39.0	12	17	14	·	·	1	4	·	–	–	·	–	5
VIII	3.2	3.9	2.7	9.5	7	4	8	8	14	18	16.5	8	111.7	37.0	2	12	11	·	·	·	·	·	–	–	·	–	·
IX	2.2	3.5	2.1	6	16.5	12	7	10	8.5	9	7	14	66.1	21.5	5	11	11	·	·	·	·	·	–	–	·	–	·
X	3.5	3.8	3.5	21.5	12.5	2	7.5	14.5	14	10	8	3	146.1	24.5	18	22	19	·	·	·	·	·	–	–	·	–	·
XI	2.4	3.1	2.4	2.5	·	8	8.5	32.5	16	10.5	4	8	9.9	3.2	30	9	5	1	·	·	·	·	–	–	2	–	·
XII	3.4	3.7	2.9	3	·	·	3	33	9.5	39	2.5	3	25.9	20.0	1	9	3	·	·	·	4	·	–	–	1	–	·
Rok	–	–	–	–	–	–	–	–	–	–	–	–	–	–	–	–	–	–	–	–	–	–	–	–	17	–	–

Chałupy

$H_s = 3?$ m

I	4.3	4.5	3.9	1	·	3	14.5	24.5	22	21.5	5.5	1	30.3	9.8	15	19	10	8	·	·	3	·	·	16	–	–	–
II	5.4	6.0	5.4	9.5	9	15	20.5	10	11	6.5	5.5	·	20.8	3.4	23	17	10	15	·	·	2	2	·	19	–	–	–
III	2.8	3.0	2.6	10.5	10.5	23	11	15.5	6.5	9	6	1	23.7	7.3	12	11	6	5	·	·	8	·	7	15	–	–	–
IV	3.5	3.8	3.4	15.5	16	13	6.5	11.5	11.5	9	7	·	32.5	7.6	13	14	8	1	·	·	2	·	4	5	–	–	–
V	3.1	2.9	3.0	20	26.5	33.5	·	2.5	1.5	5.5	3.5	·	28.6	6.5	10	10	7	·	·	2	4	·	3	6	–	–	–
VI	3.0	3.1	2.7	19	13	20.5	0.5	3.5	·	11.5	17	5	71.9	32.4	1	6	6	·	·	·	2	·	7	7	–	–	–
VII	3.0	3.2	3.4	10	8.5	15	3	7.5	10	28.5	9.5	1	128.6	37.2	12	18	17	·	·	6	–	2	2	4	–	–	–
VIII	3.3	4.2	3.9	14.5	10	7	2	7.5	13.5	16	16.5	6	64.7	26.3	20	13	9	·	·	3	–	1	3	6	–	–	–
IX	3.5	4.1	3.4	12.5	18	13	3.5	12.5	4	10	11.5	5	60.4	19.4	5	14	11	·	2	1	–	·	3	5	–	–	–
X	5.8	5.5	5.6	15.5	9	11	0.5	12	13.5	22.5	8	1	124.3	22.6	2	21	15	·	3	2	–	2	·	11	–	–	–
XI	4.0	4.2	3.8	2	·	11.5	3	25.5	29.5	13.5	5	·	10.0	2.4	30	11	4	2	·	·	–	·	·	17	–	–	–
XII	5.7	5.9	5.6	6.5	·	·	1	23	42.5	13.5	6.5	·	18.8	11.6	1	6	4	1	·	·	–	3	1	17	–	–	–
Rok	4.0	4.2	3.9	136.5	120.5	165.5	66	155.5	165.5	167	101.5	20	614.6	37.2	12.VII	160	107	32	5	14	–	10	30	128	–	–	–

Puck

φ = 54°44' λ = 18°24'

Miesiąc	Ciśnienie p: P_m	Max	Min	Temperatura t: Średnia I	II	III	Dzień	Max	Min	Max abs.	Data	Min abs.	Data	Średnia prężność pary e_m: I	II	III	Średnia wilgotność względna U_m: I	II	III	Średnie zachmurzenie N_m: I	II	III
I	753.0	762.5	742.8	0.8	2.2	1.3	1.4	3.3	-1.2	8.5	11	-12.2	20	4.7	4.9	4.7	94	91	92	8.0	8.8	8.8
II	757.4	774.6	735.6	-2.7	-1.3	-2.4	-2.2	0.0	-5.7	5.5	2	-14.5	22	3.5	3.7	3.6	89	84	87	9.4	8.9	8.7
III	760.6	771.5	745.4	1.0	3.4	1.8	2.0	4.4	-1.0	8.1	22,31	-5.4	30	4.7	5.0	4.9	94	86	93	7.7	7.4	7.2
IV	766.6	768.3	742.6	4.3	7.4	4.3	5.0	8.8	0.8	13.8	16	-6.3	6	5.5	5.7	5.4	88	73	85	6.9	7.5	7.2
V	762.0	771.8	751.0	10.4	12.1	9.7	10.5	13.9	6.2	20.1	27	-0.2	2	8.1	8.6	8.0	86	81	88	7.9	7.7	7.6
VI	761.2	767.2	753.3	15.0	17.2	13.9	15.0	18.1	9.9	25.7	23	2.5	4	11.0	11.4	10.6	85	78	89	6.4	5.4	6.1
VII	758.9	765.2	751.1	18.0	20.9	17.1	18.3	22.3	13.6	30.1	19	7.4	24	13.2	12.9	12.8	86	71	88	6.9	7.5	7.6
VIII	760.9	769.8	747.0	15.8	18.9	15.5	16.4	19.7	11.7	24.5	19	5.8	9	12.2	12.2	11.7	91	75	89	7.2	7.8	6.6
IX	762.5	777.5	744.8	11.1	15.2	11.3	12.2	16.7	8.0	25.6	21	1.0	27	8.7	9.4	8.8	88	72	86	7.0	6.9	6.2
X	757.2	768.4	737.7	5.5	8.4	6.3	6.6	9.2	3.4	11.8	16,25	-0.9	21	6.0	6.1	5.9	87	74	82	8.8	8.4	8.0
XI	760.7	776.2	739.7	3.3	5.3	3.9	4.1	6.4	1.5	10.2	13	-5.4	20,21	5.4	5.7	5.4	92	84	88	8.9	9.0	8.6
XII	762.7	777.5	733.9	1.8	3.0	2.1	2.2	4.1	0.4	10.3	19	-6.5	10	4.6	4.9	4.9	91	85	91	8.1	8.0	7.4
Rok	759.5	777.5	733.9	7.0	9.4	7.1	7.6	10.6	4.0	30.1	19.VII	-14.5	22.II	7.3	7.5	7.7	89	80	88	7.8	7.8	7.5

Jastarnia

φ = 54°42' λ = 18°40'

I	-	-	-	1.5	2.2	1.8	1.8	-	-	-	-	-	-	4.8	4.8	4.8	93	89	90	8.1	7.9	8.1
II	-	-	-	-2.0	-1.1	-1.6	-1.6	-	-	-	-	-	-	3.5	3.7	3.6	84	83	84	9.0	7.7	8.0
III	-	-	-	1.3	3.9	2.4	2.5	-	-	-	-	-	-	4.7	5.0	5.0	93	84	92	7.4	6.8	6.2
IV	-	-	-	4.5	7.2	4.6	5.2	-	-	-	-	-	-	5.6	5.7	5.4	88	75	84	5.9	5.8	6.1
V	-	-	-	9.7	11.3	9.1	9.8	-	-	-	-	-	-	8.0	8.2	7.8	89	82	89	6.6	6.5	6.4
VI	-	-	-	14.3	16.6	13.8	14.8	-	-	-	-	-	-	10.7	11.0	10.4	87	79	88	5.1	5.0	5.8
VII	-	-	-	18.0	21.0	17.9	18.7	-	-	-	-	-	-	13.6	14.0	13.3	89	76	87	5.5	6.1	5.8
VIII	-	-	-	16.5	19.0	16.7	17.2	-	-	-	-	-	-	12.1	12.5	12.2	87	76	86	5.9	6.6	5.6
IX	-	-	-	12.9	15.3	13.2	13.6	-	-	-	-	-	-	9.4	9.9	9.3	84	75	81	5.7	5.1	4.8
X	-	-	-	6.8	8.4	7.0	7.3	-	-	-	-	-	-	6.3	6.5	6.4	85	79	85	7.6	6.7	7.1
XI	-	-	-	4.0	5.3	4.5	4.6	-	-	-	-	-	-	5.6	5.8	5.7	90	85	89	9.0	7.9	7.8
XII	-	-	-	2.3	3.2	2.8	2.8	-	-	-	-	-	-	4.9	4.8	5.1	88	84	89	8.1	7.4	6.7
Rok	-	-	-	7.5	9.4	7.7	8.1	-	-	-	-	-	-	7.4	7.7	7.4	88	81	87	7.0	6.6	6.5

Hel

φ = 54°36' λ = 18°49'

I	753.3	762.8	743.6	1.7	2.6	2.0	2.1	3.5	0.4	6.8	11	-4.4	16	4.8	4.8	4.9	92	88	91	7.3	8.0	8.2
II	757.6	774.6	735.7	-2.2	-0.9	-2.1	-1.8	0.2	-4.3	5.0	29	-12.0	21	3.5	3.6	3.5	85	80	84	8.3	8.2	7.7
III	760.7	771.9	745.6	1.2	4.2	1.9	2.3	5.0	-0.6	9.1	23	-5.3	28	4.7	5.1	4.8	93	83	92	6.8	7.0	6.4
IV	756.7	768.0	742.8	4.4	8.0	4.0	5.1	9.1	1.4	16.1	23	-5.7	8	5.4	5.7	5.4	86	71	86	5.8	6.1	6.1
V	761.9	771.6	751.1	10.6	14.0	9.6	11.0	15.6	7.0	23.3	26	1.9	19	8.3	8.8	8.2	87	74	90	6.3	5.8	6.8
VI	761.2	767.2	753.1	14.7	18.4	13.7	15.1	19.8	10.8	27.8	23	2.8	4	11.0	12.2	11.0	88	73	93	5.5	4.9	5.2
VII	759.0	766.2	750.7	18.3	22.4	17.5	18.9	23.6	14.7	30.6	19	9.6	24	13.2	13.6	13.1	85	68	88	5.9	5.9	6.0
VIII	760.9	769.5	747.2	16.4	19.8	16.0	17.0	21.0	13.5	24.6	19	7.7	9	12.2	12.3	11.9	88	71	87	6.5	6.6	6.0
IX	762.5	777.6	745.1	12.5	16.2	12.4	13.4	17.2	9.6	22.5	21	3.9	29	9.5	9.6	9.3	87	70	85	5.7	5.0	4.7
X	757.3	768.6	737.7	6.3	8.7	6.8	7.2	9.6	4.3	11.9	16	-0.5	23	6.3	6.3	6.2	89	75	84	7.3	6.9	5.9
XI	761.0	776.2	740.2	4.1	5.5	4.7	4.8	6.4	3.0	10.5	7	-4.6	20	5.7	5.8	5.7	91	84	88	8.4	8.7	7.7
XII	763.0	777.1	734.7	2.6	3.2	2.8	2.8	4.3	1.3	9.0	19	-2.9	10	5.0	5.0	5.1	90	86	90	8.1	7.5	7.7
Rok	759.6	777.6	734.7	7.6	10.2	7.4	8.2	11.3	5.1	30.6	19.VIII	-12.0	21.II	7.5	7.7	7.4	88	77	88	6.8	6.7	6.5

Gdynia

φ = 54°31' λ = 18°33'

I	752.2	761.8	742.4	1.4	2.5	1.8	1.9	3.7	-0.1	8.9	11	-5.5	20	4.6	4.7	4.7	90	86	88	7.4	8.1	7.6
II	756.5	773.6	734.2	-2.6	-1.4	-2.2	-2.1	0.2	-4.4	6.0	3	-14.7	22	3.4	3.5	3.5	84	80	84	8.6	8.1	7.5
III	759.7	770.8	744.3	1.2	3.8	2.3	2.4	4.9	0.0	9.0	19	-2.6	28	4.7	4.9	4.8	93	81	89	7.1	7.2	6.1
IV	755.7	767.2	744.6	4.3	7.5	5.0	5.4	9.4	2.2	14.1	17	-3.1	8	5.3	5.3	5.3	84	68	80	6.3	6.7	5.5
V	760.9	770.5	750.2	10.6	13.0	11.1	11.4	15.1	7.8	23.7	27	3.8	18	7.9	8.3	8.3	83	75	84	6.5	6.8	6.7
VI	760.3	766.4	752.1	14.9	17.4	15.2	15.7	19.1	11.7	26.2	23	5.2	2	10.6	11.0	10.6	84	75	82	5.8	5.4	4.8
VII	758.1	764.0	750.6	17.9	21.5	18.4	19.0	23.1	15.1	31.0	19	11.3	24	12.5	13.0	12.9	82	69	85	5.8	6.8	6.2
VIII	760.1	768.6	746.5	15.7	19.2	16.3	16.9	20.6	13.4	25.2	19	9.4	28	11.6	11.8	11.8	87	71	85	6.2	6.8	6.0
IX	761.6	776.6	748.8	11.5	15.5	12.4	13.0	17.0	9.7	25.2	21	3.7	27	8.8	9.0	8.9	86	68	82	6.0	5.3	4.9
X	756.4	767.7	736.8	5.7	8.6	6.4	6.8	9.8	4.2	12.5	16	0.5	21	5.8	5.9	5.8	85	70	80	7.8	7.0	6.2
XI	760.0	775.0	739.8	3.4	5.5	4.2	4.3	6.6	2.2	10.8	14	-3.6	20,21	5.3	5.5	5.4	89	80	86	8.1	8.0	7.2
XII	762.0	776.4	733.7	2.1	3.2	2.5	2.6	4.3	0.6	10.8	19	-3.7	10	4.7	4.7	4.8	87	82	86	7.9	7.0	6.5
Rok	758.6	776.6	733.7	7.2	9.7	7.8	8.1	11.2	5.2	31.0	19.VII	-14.7	22.II	7.1	7.3	7.2	86	75	84	6.9	6.9	6.2

Puck — $H_s = 1\ m$ — $H_b = 1{,}9\ m$ — 1936

Miesiąc	Średnia prędkość wiatru v_m I	II	III	Rozkład wiatru n_D N	NE	E	SE	S	SW	W	NW	C	Opad R Suma	Max	Data	Liczba dni (n) Opad R ≥0.1	≥1.0	•	▲	≥10	≡	↖	◐	●	Temperatura T Max<0	Min<0	Max≥25°
I	5.1	5.3	5.5	·	·	2	20.5	14	21.5	22.5	1.5	11	36.7	5.8	15	19	12	11	·	·	11	3	·	22	1	18	·
II	7.8	8.4	7.9	6.5	4.5	13	25	5	9.5	12	7.5	4	43.2	6.8	2	19	13	15	·	·	4	5	·	22	13	24	·
III	3.3	4.8	3.1	4	7	19.5	18	1.5	6	12.5	3.5	21	36.8	10.0	11	12	8	6	·	·	12	1	3	17	·	19	·
IV	4.2	6.4	4.4	2	10.5	14	9	7	12.5	16.5	9.5	9	37.2	9.7	13	16	10	1	1	3	3	·	1	11	·	11	·
V	4.9	5.5	4.9	5	32	23.5	4	1.5	4	6	8	9	19.7	11.2	27	7	3	·	·	3	7	1	2	16	·	1	·
VI	3.5	5.6	3.0	4	9	18.5	2.5	1	3.5	20.5	13	18	90.7	34.2	8	10	7	·	·	3	7	·	3	9	·	·	2
VII	3.8	5.6	2.4	1.5	2.5	9	9	5	21	18.5	12.5	14	116.7	35.4	12	18	17	·	·	5	3	1	·	13	·	·	3
VIII	4.1	6.6	4.6	5	9	7	3.5	6	17	25.5	13	7	85.0	42.3	20	14	10	·	·	2	6	·	1	13	·	·	·
IX	4.4	6.5	3.7	6	13	10	7.5	5.5	11.5	18.5	6	12	52.7	18.4	5	13	11	·	1	1	4	1	·	14	·	·	1
X	6.7	7.6	6.6	9.5	4.5	3.5	2	13.5	18.5	20	17.5	4	150.3	39.2	2	21	17	·	4	2	1	15	·	19	·	3	·
XI	4.8	5.5	5.0	·	1.5	7.5	8	20	29.5	10.5	3	10	16.8	7.1	14	14	6	1	·	·	10	·	·	4	2	8	·
XII	7.2	7.2	6.4	0.5	·	0.5	7.5	21.5	26.5	23.5	10	3	29.9	18.0	1	16	7	4	·	·	3	5	1	17	1	14	·
Rok	5.0	6.2	4.8	44	93.5	128	116.5	101.5	181	206.5	105	122	715.7	42.3	20.VIII	179	121	38	6	19	71	32	11	177	17	98	6

Jastarnia — $H_s = 6\ m$

I	4.0	3.8	4.2	·	·	2	5	31	17	22	6	10	29.2	4.6	15	17	10	7	·	–	5	·	·	16	–	–	–
II	4.6	4.1	4.2	9	7.5	11	18	13	7.5	7.5	5.5	8	37.4	7.6	23	19	8	14	·	–	4	1	·	17	–	–	–
III	2.1	2.5	1.9	5	7.5	25	7.5	17	9	8.5	3.5	10	18.6	8.8	12	13	4	4	·	–	12	·	4	15	–	–	–
IV	3.4	3.5	2.9	12	14.5	17.5	5.5	9.5	12.5	11	7.5	3	27.3	7.1	13	16	7	2	·	–	1	·	1	5	–	–	–
V	2.3	2.4	2.8	14.5	21.5	34	2.5	1	1	5	5.5	8	23.5	9.6	10	9	6	·	·	–	8	·	1	6	–	–	–
VI	2.3	2.6	1.7	19	8.5	17	3.5	1	2	9.5	16.5	13	106.9	39.8	8	8	7	·	·	–	8	·	1	6	–	–	–
VII	2.3	2.4	2.0	13	1	12	3.5	12.5	7.5	18.5	9	16	126.3	46.0	12	19	14	·	1	–	2	·	1	7	–	–	–
VIII	3.5	3.5	2.8	19.5	7	8	0.5	4	8.5	19.5	15	11	82.0	17.6	19	11	10	·	·	–	2	·	2	6	–	–	–
IX	3.6	3.7	3.0	18	11.5	15	2.5	12	4	7	11	9	51.0	19.2	5	16	9	·	1	–	·	·	4	4	–	–	–
X	5.4	4.8	5.4	13.5	12	10	·	3.5	17	21	11	5	140.2	21.1	4	21	18	·	6	–	1	2	·	23	–	–	–
XI	3.7	3.8	3.4	1	·	11	4	23	26	14.5	7.5	3	25.1	9.2	14	13	7	3	·	–	8	·	·	17	–	–	–
XII	6.0	5.0	4.8	4	·	·	2.5	19	25	31.5	8	3	34.9	13.9	1	12	6	2	·	–	8	1	·	14	–	–	–
Rok	3.6	3.5	3.3	128.5	88	162.5	55	144.5	137	175.5	106	99	702.3	46.0	12.VII	174	106	32	8	–	59	4	14	136	–	–	–

Hel — $H_s = 1\ m$ — $H_b = 2{,}6\ m$

I	5.6	5.4	6.0	·	·	2	18	26	22	19	5	1	34.6	6.1	10	17	12	9	·	·	6	1	·	16	·	12	·
II	7.0	6.7	7.2	9.5	4	9	27.5	8.5	7	10.5	10	1	38.7	6.7	23	18	13	15	·	·	5	1	·	16	12	24	·
III	3.1	3.5	3.2	5.5	9	22.5	21.5	8.5	7	12	7	·	26.8	10.0	11	11	6	5	·	·	10	·	7	18	·	20	·
IV	3.9	4.8	4.1	14	14	16	7	11	8.5	8.5	11	·	31.3	7.4	12	13	7	2	·	1	6	·	4	8	·	9	·
V	4.0	4.1	4.1	16	3.0	26	2.5	3	2	4.5	7	2	34.5	10.5	20	11	7	·	·	5	2	·	2	8	·	·	·
VI	3.0	4.5	2.7	13	16	13.5	2.5	3	0.5	14.5	20	7	85.7	29.9	8	10	7	·	·	·	3	·	6	7	·	·	4
VII	3.6	4.0	2.7	10.5	4.5	10	9	11	16.5	12	13.5	6	104.6	23.5	5	16	11	·	·	4	2	1	3	7	·	·	9
VIII	4.5	5.2	4.4	11	9	8.5	2.5	6	12	18	24	2	63.1	22.8	20	17	11	·	·	1	1	·	2	12	·	·	·
IX	4.6	4.6	3.5	14.5	13.5	7.5	9	10	3.5	9	18	5	52.4	12.7	30	13	10	·	·	·	·	1	7	7	·	·	·
X	5.6	5.8	5.1	15.5	4.5	5	1.5	16.5	18	16	13	3	120.7	15.2	5	22	15	·	2	1	1	3	1	9	·	1	·
XI	4.7	5.0	5.0	0.5	2	9	7.5	24	27.5	12.5	5	2	20.7	5.6	13	12	6	2	·	·	1	·	1	18	·	9	·
XII	6.2	6.1	5.9	2	·	·	3	31	29.5	21	6.5	·	26.0	12.5	1	9	4	·	1	·	·	·	3	21	·	10	·
Rok	4.6	5.0	4.5	11.2	10.6.5	12.9	111.5	158.5	154	157.5	140	29	639.1	29.9	8.VI	169	109	33	3	12	37	7	36	147	12	85	13

Gdynia — $H_s = 2\ m$ — $H_b = 13{,}5\ m$

I	6.2	6.5	7.3	·	·	·	11.5	25.5	24.5	24.5	7	·	27.0	4.5	10	17	10	8	·	·	4	5	·	15	1	16	·
II	7.8	7.8	7.7	8	6.5	2	26.5	11	8	10	12	3	37.5	8.5	23	19	10	15	·	·	4	10	·	18	14	24	·
III	3.2	3.5	2.3	6.5	5.5	9	18.5	12	7	12.5	10	12	22.6	9.2	11	12	5	5	·	·	9	·	6	16	·	14	·
IV	3.8	4.8	3.7	8	8.5	5.5	12	9.5	10	13	14.5	9	41.2	10.2	13	15	9	1	·	1	2	2	4	11	·	5	·
V	3.2	3.7	3.0	15	13.5	16	12.5	2.5	1	5.5	13	14	25.0	11.4	4	9	6	·	1	5	3	1	3	9	·	·	·
VI	3.3	4.1	2.9	5.5	12.5	13	8.5	4	1.5	14.5	21.5	9	95.1	30.6	1	9	8	·	·	3	2	·	4	5	·	·	2
VII	2.8	3.7	2.0	3.5	6	5	10.5	10.5	10	17	18.5	12	99.8	31.7	2	15	14	·	·	7	·	1	2	8	·	·	5
VIII	4.0	4.9	3.9	11	5.5	6.5	6	5.5	8	18.5	28	4	79.6	34.0	20	12	10	·	1	4	·	5	3	10	·	·	1
IX	3.9	5.1	3.6	9	14.5	5	9.5	9.5	7	8.5	24	3	54.5	18.9	5	11	10	·	3	1	·	5	5	6	·	·	1
X	5.7	6.4	5.7	12.5	3.5	2	3.5	6.5	16	21.5	25.5	2	142.5	35.7	2	19	14	·	6	1	·	12	1	11	·	·	·
XI	4.8	4.7	4.5	1.5	·	4.6	8.5	21	28	19	7.5	·	12.5	4.6	13	7	4	2	·	·	3	4	2	16	·	9	·
XII	6.2	6.2	6.1	2.5	·	·	3	24	17.5	28	14	4	20.0	11.5	1	9	4	2	·	·	2	12	2	14	1	11	·
Rok	4.6	5.1	4.4	83	7.6	68.5	130.5	141.5	138.5	192.5	195.5	72	657.3	35.7	2.X	154	104	33	11	22	29	66	32	139	16	79	9

Uwaga. Prędkość wiatru wyznaczano za pomocą anemografu umieszczonego na wysokości 44,75 m n.p.m.

Sudawskie — φ = 54°23' — λ = 22°55' — 1936

MIESIĄC	CIŚNIENIE P			TEMPERATURA T										ŚREDNIA PREŻNOŚĆ PARY e_m			ŚREDNIA WILGOTNOŚĆ WZGLĘDNA U_m			ŚREDNIE ZACHMURZENIE N_m		
	P_m	Max	Min	Średnia I	Średnia II	Średnia III	Średnia Dies	— Max	— Min	Max abs.	Data	Min abs.	Data	I	II	III	I	II	III	I	II	III
I	–	–	–	-1.9	-0.8	-1.2	-1.3	0.3	-3.3	5.7	11	-11.1	17	–	–	–	–	–	–	8.2	7.6	9.4
II	–	–	–	-7.8	-5.9	-7.5	-7.2	-4.2	-10.3	2.3	3	-23.2	21	–	–	–	–	–	–	6.7	6.0	6.8
III	–	–	–	-0.5	3.8	1.1	1.4	5.0	-1.6	13.9	23	-4.7	17	–	–	–	–	–	–	5.4	5.0	4.9
IV	–	–	–	3.9	8.6	5.0	5.6	9.9	1.7	20.8	17	-6.1	8	–	–	–	–	–	–	5.9	7.0	5.7
V	–	–	–	12.0	17.0	13.0	13.8	18.8	8.4	25.8	27	1.2	16	–	–	–	–	–	–	4.4	5.2	4.8
VI	–	–	–	15.8	20.3	15.3	16.7	21.8	11.2	28.8	23	4.0	4	–	–	–	–	–	–	4.5	4.7	4.3
VII	–	–	–	17.8	23.0	17.9	19.2	24.5	14.5	30.0	19	10.1	31	–	–	–	–	–	–	5.0	5.4	4.8
VIII	–	–	–	14.3	18.8	14.9	15.7	20.3	11.7	26.1	2	7.4	8	–	–	–	–	–	–	6.1	6.1	4.7
IX	–	–	–	9.3	14.2	10.0	10.9	15.6	7.4	23.9	20	-0.2	28	–	–	–	–	–	–	6.6	5.9	5.1
X	–	–	–	2.3	5.4	3.1	3.5	6.4	0.7	10.3	1	-1.8	12	–	–	–	–	–	–	7.5	7.6	5.3
XI	–	–	–	0.7	2.5	1.6	1.6	3.5	-0.3	9.4	8	-8.5	20	–	–	–	–	–	–	8.8	8.0	7.1
XII	–	–	–	-1.5	-0.3	-0.8	-0.8	0.8	-2.6	4.5	19	-10.7	9	–	–	–	–	–	–	8.7	7.9	8.1
Rok	–	–	–	5.4	8.9	6.0	6.6	10.6	3.1	30.0	19.VII	-23.2	21.II	–	–	–	–	–	–	6.5	6.4	5.9

Kartuzy — φ = 54°20' — λ = 18°12'

I	–	–	–	-0.1	1.2	0.1	0.3	1.9	–	7.0	11	–	–	4.0	4.3	4.0	86	85	86	8.6	8.7	6.7
II	–	–	–	-4.5	-2.6	-4.2	-3.9	-1.8	–	4.3	29	–	–	–	–	–	–	–	–	8.8	7.5	6.4
III	–	–	–	1.0	4.0	1.8	2.2	4.7	–	14.2	22	–	–	–	–	–	–	–	–	6.9	6.5	5.8
IV	–	–	–	4.3	8.3	4.1	5.2	9.7	–	18.5	17	–	–	5.2	5.4	5.0	83	66	80	6.1	6.7	4.7
V	–	–	–	11.5	15.6	10.8	12.2	16.8	–	27.0	26	–	–	–	–	–	–	–	–	5.5	5.8	7.6
VI	–	–	–	15.8	18.8	14.4	15.8	20.0	–	29.0	23	–	–	10.2	10.6	10.2	75	66	81	4.3	5.3	4.3
VII	–	–	–	17.8	20.7	17.1	18.2	22.7	–	29.2	1	–	–	–	–	–	–	–	–	5.1	5.5	6.1
VIII	–	–	–	15.5	17.8	14.8	15.7	19.4	–	23.6	18	–	–	11.6	12.1	11.5	88	80	91	6.5	7.4	6.4
IX	–	–	–	11.3	14.8	10.7	11.9	16.1	–	25.5	21	–	–	8.6	9.2	8.7	85	73	89	5.6	6.0	3.4
X	–	–	–	4.4	6.7	4.5	5.0	7.8	–	10.0	17	–	–	5.8	6.0	5.6	92	81	89	7.9	7.5	6.7
XI	–	–	–	1.9	3.6	2.6	2.7	4.4	–	11.0	7	–	–	5.0	5.5	5.3	94	92	93	8.6	8.3	7.9
XII	–	–	–	0.3	1.3	0.5	0.6	–	–	–	–	–	–	4.4	4.7	4.5	94	94	94	–	–	–
Rok	–	–	–	6.6	9.2	6.4	7.2	–	–	29.2	1.VII	–	–	–	–	–	–	–	–	–	–	–

Kościerzyna — φ = 54°07' — λ = 17°59'

I	–	–	–	-0.3	1.1	0.2	0.3	2.3	-1.7	7.1	10	-7.6	16	4.4	4.7	4.5	96	94	96	7.7	8.6	9.1
II	–	–	–	-4.7	-2.5	-4.4	-4.0	-1.2	-6.8	5.5	29	-19.7	11	3.0	3.2	3.0	85	80	84	8.9	7.5	6.6
III	–	–	–	0.5	4.4	1.8	2.2	5.5	-0.7	14.5	22	-8.6	17	4.3	5.0	4.8	90	81	91	6.9	6.6	7.1
IV	–	–	–	3.6	8.9	4.0	5.1	10.7	1.0	18.8	17	-4.6	8	5.2	5.5	5.3	87	65	85	7.5	7.6	5.4
V	–	–	–	11.7	16.7	11.4	12.8	18.1	8.3	25.6	26	3.0	29	8.0	8.0	8.3	78	58	81	6.5	7.1	6.7
VI	–	–	–	15.7	19.8	14.3	16.0	20.8	10.1	28.7	30	2.7	3	10.4	11.8	10.2	78	69	80	3.6	5.4	3.3
VII	–	–	–	16.9	21.8	17.0	18.2	23.6	13.5	29.1	2	9.5	31	12.5	13.7	12.4	88	70	86	5.0	7.0	6.0
VIII	–	–	–	14.4	19.2	14.5	15.6	20.4	11.9	24.8	18	6.7	28	11.2	11.9	11.2	92	73	91	6.5	7.9	5.0
IX	–	–	–	10.2	16.2	9.8	11.5	17.2	7.5	25.8	21	0.5	27	8.6	9.1	8.5	92	67	91	6.1	6.1	5.1
X	–	–	–	3.5	7.3	3.9	4.6	8.3	1.9	10.7	1,17	-2.0	29	5.7	6.1	5.8	95	80	94	8.0	7.3	6.3
XI	–	–	–	1.4	3.5	2.0	2.2	4.3	0.2	11.5	7	-6.2	21	5.1	5.5	5.2	97	92	96	8.3	8.4	7.3
XII	–	–	–	0.0	1.6	0.2	0.5	2.3	-1.4	9.3	18	-5.0	8	4.4	4.9	4.5	96	94	96	8.9	8.0	7.2
Rok	–	–	–	6.1	9.8	6.2	7.1	11.0	3.6	29.1	2.VII	-19.7	11.II	6.9	7.4	7.0	90	77	89	7.0	7.3	6.3

Wigry – Stary Folwark — φ = 54°04' — λ = 23°05'

I	–	–	–	-0.6	0.5	0.0	0.0	1.3	-2.1	6.6	11	-8.4	17	4.3	4.5	4.4	95	92	95	8.4	8.4	8.9
II	–	–	–	-7.0	-4.1	-6.3	-5.9	-3.0	-9.3	4.1	3	-22.7	21	2.8	3.4	2.9	90	89	90	7.8	6.1	6.4
III	–	–	–	-0.2	5.0	1.8	2.1	5.9	-1.2	13.6	23	-5.0	29	4.2	4.7	4.5	91	72	86	6.7	6.4	5.4
IV	–	–	–	4.1	9.3	5.8	6.3	10.5	2.0	20.6	17	-5.1	6	5.6	5.8	5.9	88	66	83	6.3	7.5	5.5
V	–	–	–	11.6	17.3	12.9	13.7	19.1	8.7	26.6	25	1.8	17	8.6	8.3	8.8	82	57	78	6.3	6.8	5.3
VI	–	–	–	15.8	20.2	15.5	16.8	21.8	12.0	27.3	23	4.9	4	11.7	11.5	11.5	87	65	87	5.4	5.9	4.6
VII	–	–	–	17.9	23.6	18.4	19.6	24.6	14.9	30.0	19	11.0	31	13.8	13.8	13.8	90	65	88	6.2	5.9	5.6
VIII	–	–	–	14.4	19.1	15.5	16.1	20.4	12.3	25.8	2	7.9	8	11.3	11.5	11.5	93	71	88	6.8	8.0	6.5
IX	–	–	–	9.2	14.6	10.1	11.0	15.7	7.4	23.7	21	0.9	28	8.3	8.8	8.3	94	71	89	7.4	7.0	4.0
X	–	–	–	2.7	6.3	3.9	4.2	7.1	1.4	10.6	1	-2.7	23	5.3	5.8	5.6	95	82	91	7.9	8.3	6.5
XI	–	–	–	1.6	3.4	2.4	2.4	4.4	0.2	10.4	8	-9.0	21	5.1	5.3	5.3	95	89	93	9.2	9.0	8.5
XII	–	–	–	-0.5	0.6	-0.2	0.0	1.4	-2.1	6.4	19	-7.6	9	4.2	4.3	4.3	94	90	95	8.3	7.9	8.4
Rok	–	–	–	5.8	9.6	6.6	7.2	10.8	3.7	30.0	19.VII	-22.7	21.II	7.1	7.3	7.2	91	76	89	7.2	7.3	6.3

Sudawskie

$H_s = 267?$ m

MIESIĄC	ŚREDNIA PRĘDKOŚĆ WIATRU v_m			ROZKŁAD WIATRU n_D									Opad R			LICZBA DNI (n)											
																Opad R		•	▲	⊠	≡	◐	◑	●	Temperatura T		
	I	II	III	N	NE	E	SE	S	SW	W	NW	C	Suma	Max	Data	0.1 mm	10 mm								Max < 0°	Min < 0°	Max ≥ 25°
I	4.7	4.8	5.5	0.5	0.5	6	25.5	13.5	9.5	26	10.5	1	53.2	9.5	10	15	13	11	·	·	14	2	·	19	12	27	·
II	4.2	4.8	4.5	2.0	5.5	13.5	7	19	7	2.5	10.5	2	24.2	5.1	2	8	7	8	·	·	4	·	6	12	22	27	·
III	3.9	4.7	3.6	3.5	13	11.5	31	17	3	10.5	0.5	3	8.3	3.4	11	7	3	3	·	·	8	·	9	9	·	24	·
IV	5.6	6.3	5.4	5	11	8	20.5	7	9	15	11.5	3	42.7	9.1	1	18	12	5	·	2	4	1	·	6	·	12	·
V	3.7	5.6	2.8	2	20	27.5	17	5	1.5	7	4	9	40.2	13.6	12	10	9	·	2	6	·	1	8	4	·	·	3
VI	3.2	5.0	2.4	12	13	11	3.5	2.5	2.5	14.5	17	14	94.7	22.8	6	14	8	·	·	14	8	·	6	2	·	·	6
VII	2.9	4.2	1.9	7	4.5	3	13	8	13.5	18.5	15.5	10	60.1	10.7	6	14	13	·	·	11	7	·	4	2	·	·	12
VIII	4.7	6.5	4.8	7.5	13.5	5	6.5	4.5	7	26.5	20.5	2	126.7	43.4	14	15	12	·	·	6	4	1	3	4	·	·	1
IX	4.5	6.1	3.6	14	16.5	5	9.5	4	4.5	13	17.5	6	65.4	22.7	1	13	8	1	1	3	2	3	4	7	·	1	·
X	4.9	6.4	5.3	5	11	5	7	7.5	16	27.5	10	4	94.0	18.2	18	16	12	2	3	1	10	6	2	10	·	12	·
XI	4.0	4.4	4.5	1.5	4	8	18	13.5	22	15.5	7.5	·	16.7	6.4	30	13	4	4	·	·	14	·	1	17	8	16	·
XII	5.2	6.4	5.9	2.5	·	3	18	13.5	18.5	24.5	9	4	19.3	4.8	7	19	7	8	·	·	12	3	3	24	11	26	·
Rok	2.6	5.4	4.2	80.5	112.5	106.5	176.5	115	114	201	134	58	605.5	43.4	14.VIII	162	108	42	6	43	87	17	46	116	53	145	22

Kartuzy

$H_s = 220$ m

I	3.6	4.0	3.5	·	·	4	2	6	28	45	3	5	24.2	5.5	21	12	8	6	·	·	6	·	·	16	4	–	·
II	3.0	3.9	3.4	4	6	12	16	·	18	14	4	13	46.2	14.0	2	16	14	12	1	·	6	·	1	16	18	–	·
III	1.7	3.1	1.9	·	10	8	17	1	10	15	4	28	31.4	15.2	14	8	5	5	·	·	13	1	7	15	1	–	·
IV	2.2	3.9	2.1	6	8	12	5	6	9	25	3	16	54.5	13.9	23	16	10	3	·	1	3	1	4	8	·	–	·
V	1.6	2.7	1.2	5	27	19	5	1	8	6	1	21	20.0	5.8	10	10	5	·	·	5	5	·	3	7	·	–	2
VI	1.2	1.8	0.6	3	8	11	5	1	1	19	3	39	84.6	25.3	10	12	9	·	1	4	4	·	7	5	·	–	3
VII	1.3	2.0	0.8	1	·	2	6	7	19	14	4	40	123.7	47.6	12	17	15	·	·	4	·	1	1	4	·	–	8
VIII	1.9	3.1	1.8	3	5	2	2	9	19	23	8	22	110.9	37.6	2	19	15	·		1	3	·	3	11	·	–	·
IX	1.9	3.8	1.5	9	5	6	14	2	8	14	6	26	37.1	14.8	1	13	7	·	·	·	4	·	6	6	·	–	1
X	2.6	3.5	2.8	3	3	3	2	16	7	26	14	19	132.9	32.3	5	23	15	·	2	·	·	·	·	12	·	–	·
XI	2.0	2.8	2.0	·	·	7	10	1	37	10	·	25	23.3	5.2	16	18	7	1	·	·	7	·	·	15	7	–	·
XII	3.0	3.2	2.5	·	·	·	17	·	33	24	3	16	23.3	7.3	1	12	6	3	·	·	–	·	–	–	–	–	·
Rok	2.2	3.2	2.0	34	72	86	101	50	197	235	53	270	712.1	47.6	12.VIII	176	116	30	4	15	–	3	–	–	–	–	14

Kościerzyna

$H_s = 176$ m

I	3.6	5.2	4.6	·	7	16	2	20	22	11	·	15	38.6	9.6	11	22	11	12	·	·	10	5	·	18	2	22	·
II	4.6	6.6	6.4	6	13	25	3	6	8	11	6	9	46.9	9.1	2	19	11	15	·	·	4	5	1	15	16	26	·
III	1.9	3.5	2.1	5	18	18	4	1	10	16	2	19	28.4	10.0	11	13	7	6	·	·	6	·	6	16	·	16	·
IV	3.4	6.2	2.5	12	6	9	·	1.9	9	17	5	13	66.4	27.2	23	15	11	2	·	2	2	2	3	14	·	10	·
V	2.6	5.6	2.4	19	24	13	1	2	4	4	9	17	47.7	17.8	11	13	8	·	2	3	·	1	4	13	·	·	3
VI	1.7	2.6	0.9	3	8	11	1	·	1	11	16	39	82.0	28.2	1	10	8	·	·	1	·	·	13	7	·	·	3
VII	2.2	3.5	0.9	1	·	11	4	10	6	15	5	41	137.0	30.3	12	17	16	·	·	6	·	1	4	9	·	·	9
VIII	2.8	5.0	2.5	5	5	5	1	8	14	25	6	24	87.2	15.2	20	17	15	·	·	2	1	2	4	13	·	·	·
IX	2.4	4.7	2.1	13	7	11	5	8	2	12	9	23	34.7	7.5	5	10	8	·	·	2	2	2	3	9	·	·	1
X	4.7	5.1	4.2	12	1	·	1	1.9	15	16	15	14	135.8	22.3	5	21	17	·	5	1	1	4	1	16	·	6	·
XI	1.7	2.2	0.9	1	9	·	9	11.5	9.5	10	4	36	27.1	5.7	13	14	7	2	·	·	11	1	1	19	6	13	·
XII	3.1	3.5	2.1	·	·	6	7	12	28	15	3	22	24.2	6.6	1	14	8	7	·	·	10	2	2	19	4	23	·
Rok	2.9	4.5	2.6	77	98	125	38	116.5	128.5	163	80	272	756.0	30.3	12.VII	185	127	44	7	17	47	25	42	168	27	116	16

Wigry - Stary Folwark

$H_s = 141$ m $H_b = 141.4?$ m

I	2.8	3.2	3.4	4	2	3	13	22	15	14	1	22	41.1	8.0	10	17	9	8	·	·	9	·	·	20	7	22	·
II	2.9	5.0	3.3	11	4	24	7	5	7	8	5	16	27.9	10.6	2	10	7	6	·	·	5	·	5	13	17	26	·
III	1.2	2.5	1.0	1	5	16	10	10	6	6	·	39	21.6	8.1	15	6	6	1	·	·	11	·	5	11	·	18	·
IV	1.8	4.7	2.2	9	4	6	11	12	8	12	1	27	42.9	10.8	18	10	8	·	·	1	6	·	·	6	·	10	·
V	1.3	3.3	1.3	5	13	24	7	4	1	4	4	31	57.6	22.0	3	14	9	·	1	5	1	·	2	7	·	·	3
VI	1.1	2.0	0.8	9	8	6	1	4	3	10	8	41	144.0	35.0	7	16	10	·	·	11	4	·	5	7	·	·	6
VII	0.8	1.2	0.6	6	4	2	2	12	6	10	6	45	83.2	15.0	6	14	14	·	·	9	8	·	3	9	·	·	13
VIII	1.2	2.6	1.2	10	7	·	4	4	8	19	8	33	79.9	18.0	13	15	12	·	·	1	5	·	·	14	·	·	1
IX	1.7	2.7	1.0	16	2	1	3	4	8	12	3	41	45.0	15.0	22	9	8	1	·	·	8	·	2	10	·	·	·
X	1.9	3.3	1.9	4	7	1	·	18	13	13	1	36	72.1	15.8	18	11	9	1	·	·	9	·	·	13	·	7	·
XI	1.4	2.0	1.8	2	1	10	2	30	9	4	·	32	22.2	10.2	30	5	5	1	·	·	11	·	1	22	6	13	·
XII	2.7	3.5	3.1	3	·	2	9	26	10	18	1	24	30.8	9.0	24	9	7	8	·	·	6	·	3	21	9	25	·
Rok	1.7	3.0	1.8	77	57	95	69	151	94	130	38	387	668.3	35.0	7.VI	136	104	26	1	27	83	·	26	153	39	121	23

Uwaga. Temperatura minimalna bez uwzględnienia poprawki porównawczej.

Wirty

φ = 53°55' λ = 18°23'

MIESIĄC	CIŚNIENIE P			TEMPERATURA T										ŚREDNIA PRĘŻNOŚĆ PARY e_m			ŚREDNIA WILGOTNOŚĆ WZGLĘDNA U_m			ŚREDNIE ZACHMURZENIE N_m		
	P_m	Max	Min	Średnia I	Średnia II	Średnia III	Średnia Dies	Max	Min	Max abs.	Data	Min abs.	Data	I	II	III	I	II	III	I	II	III
I	742,3	751,6	733,8	0,0	1,4	0,6	0,6	2,3	-1,2	7,4	11	-5,4	17	-	-	-	-	-	-	8,9	8,7	9,3
II	745,8	761,8	725,2	-4,4	-2,0	-3,8	-3,5	-0,9	-6,7	7,2	29	-19,7	11	-	-	-	-	-	-	9,9	7,9	8,2
III	749,0	759,3	734,8	1,1	4,7	2,2	2,6	5,9	-0,8	13,2	23	-5,2	17	-	-	-	-	-	-	6,5	6,5	7,1
IV	745,2	755,8	731,8	4,6	9,6	5,7	6,4	11,5	1,1	20,0	17	-4,9	8	-	-	-	-	-	-	7,5	6,9	6,7
V	750,0	759,1	739,9	12,1	16,5	12,9	13,6	17,9	8,4	26,5	27	3,5	29	-	-	-	-	-	-	7,0	6,4	7,8
VI	749,9	756,2	742,3	16,1	19,6	15,6	16,7	21,1	11,0	28,3	23	3,2	3	-	-	-	-	-	-	4,1	5,0	5,5
VII	748,1	754,1	741,2	18,2	22,0	17,9	19,0	23,9	13,9	29,4	19	9,9	31	13,1	13,9	13,6	84	71	89	5,8	6,6	6,9
VIII	750,1	758,6	737,5	15,8	19,2	15,7	16,6	20,6	12,0	23,8	16	8,0	28	11,5	12,3	12,1	86	75	91	5,5	6,7	7,4
IX	751,2	765,1	735,0	11,6	15,9	12,0	12,9	17,0	8,3	26,5	21	1,9	28	9,0	9,9	9,5	88	73	90	7,9	5,3	6,1
X	746,7	757,0	732,9	4,1	7,4	4,7	5,2	8,6	2,1	11,6	17	-1,0	11	5,7	6,4	6,0	92	83	93	8,5	6,9	7,3
XI	749,8	764,0	733,3	1,4	3,9	2,3	2,5	4,5	0,1	11,3	7	-6,7	21	4,9	5,5	5,2	95	89	95	9,4	8,6	9,0
XII	752,2	765,3	726,5	0,4	1,5	0,7	0,8	2,1	-1,3	8,8	19	-5,6	8	4,4	4,6	4,8	93	89	94	10,0	8,5	9,7
Rok	748,4	765,3	725,2	6,8	10,0	7,2	7,8	11,2	3,9	29,4	19.VII	-19,7	11.II	-	-	-	-	-	-	7,6	7,0	7,6

Chojnice

φ = 53°43' λ = 17°35'

I	-	-	-	0,0	1,2	0,4	0,5	2,0	-1,9	6,9	10,11	-7,0	20	4,3	4,7	4,4	93	92	93	9,0	9,3	6,8
II	-	-	-	-4,4	-1,6	-4,0	-3,5	-0,9	-6,7	6,4	2	-18,7	22	3,1	3,6	3,1	85	86	85	9,4	8,1	6,9
III	-	-	-	0,4	5,4	2,3	2,6	6,1	-1,0	13,9	22	-5,8	17	4,4	5,7	4,7	93	77	88	8,8	7,7	7,5
IV	-	-	-	3,5	9,3	4,5	5,4	10,7	0,5	19,3	17	-4,3	8	5,3	6,0	5,6	89	68	86	8,1	8,3	5,1
V	-	-	-	11,6	17,6	11,9	13,2	18,9	7,6	26,4	26	1,8	29	8,7	10,7	8,8	84	71	84	7,1	8,0	8,3
VI	-	-	-	15,3	20,5	14,9	16,4	21,7	10,0	29,0	23,30	1,8	3	10,8	11,8	10,7	82	67	84	4,4	7,2	6,4
VII	-	-	-	17,1	22,0	17,0	18,3	23,7	13,0	29,9	1	8,9	31	12,5	12,9	12,2	86	67	85	6,8	8,4	7,5
VIII	-	-	-	14,4	19,0	14,3	15,5	20,4	11,2	24,7	18	7,2	29	11,0	11,5	10,9	90	71	90	8,2	8,4	6,0
IX	-	-	-	9,8	16,2	10,8	11,9	17,1	7,2	26,0	21	0,0	27	8,4	9,8	8,6	92	72	88	7,4	7,0	5,2
X	-	-	-	3,5	7,3	4,2	4,8	8,3	1,7	11,9	4	-2,4	10	5,5	6,3	5,7	92	82	91	8,3	8,2	7,0
XI	-	-	-	1,0	3,6	2,4	2,4	4,3	-0,3	11,3	7	-7,0	21	4,8	5,3	5,1	95	88	92	9,1	9,0	7,7
XII	-	-	-	0,3	1,3	0,4	0,6	1,9	-1,5	7,7	18,19	-5,4	8	4,5	4,7	4,6	96	93	95	8,8	8,5	7,3
Rok	-	-	-	6,0	10,2	6,6	7,4	11,2	3,3	29,9	1.VII	-18,7	22.II	6,9	7,8	7,0	90	78	88	8,0	8,2	6,8

Bartągi

φ = 53°42' λ = 18°00'

I	-	-	-	-0,2	1,9	0,2	0,5	2,3	-1,9	7,3	11	-9,0	17	-	-	-	-	-	-	7,6	7,6	6,8
II	-	-	-	-4,4	-1,9	-4,2	-3,7	-0,9	-6,8	7,2	2	-23,5	11	-	-	-	-	-	-	7,7	6,2	5,6
III	-	-	-	0,5	5,8	2,1	2,6	6,2	-1,3	14,6	22	-5,5	29	-	-	-	-	-	-	6,6	6,1	6,8
IV	-	-	-	3,3	10,5	4,0	5,4	11,1	0,0	19,0	17	-6,0	10,12	-	-	-	-	-	-	6,6	6,5	6,2
V	-	-	-	10,8	18,2	11,9	13,2	18,7	7,9	27,1	26	2,5	29	-	-	-	-	-	-	6,1	5,9	6,1
VI	-	-	-	14,0	21,4	14,9	16,3	21,9	9,7	28,9	30	-1,0?	3?	-	-	-	-	-	-	-	-	-
VII	-	-	-	15,8	23,1	17,5	18,5	24,0	12,7	29,8	1	7,1	31	-	-	-	-	-	-	4,9	5,6	4,6
VIII	-	-	-	13,7	19,9	15,0	15,9	20,2	11,3	24,9	14,19	5,9	28	-	-	-	-	-	-	5,2	6,8	5,7
IX	-	-	-	8,9	16,4	10,8	11,7	16,8	7,2	25,9	21	0,5	27	-	-	-	-	-	-	5,9	5,0	4,7
X	-	-	-	3,7	7,9	4,3	5,0	8,2	1,8	11,1	17	-2,7	21	-	-	-	-	-	-	7,1	6,6	6,5
XI	-	-	-	1,1	4,1	2,5	2,6	4,5	-0,2	11,3	7	-9,0	21	-	-	-	-	-	-	8,1	7,0	6,6
XII	-	-	-	0,4	1,7	0,5	0,8	2,2	-1,3	9,0	19	-7,5	8	-	-	-	-	-	-	8,8	7,5	7,6
Rok	-	-	-	5,6	10,8	6,6	7,4	11,3	3,3	29,8	1.VII	-23,5	11.II	-	-	-	-	-	-	-	-	-

Pawłowo

φ = 53°41' λ = 17°39'

I	-	-	-	0,0	1,1	0,3	0,4	2,1	-1,5	6,9	10,11	-7,3	16	-	-	-	-	-	-	7,8	7,5	6,6
II	-	-	-	-4,3	-1,8	-3,9	-3,5	-0,8	-6,1	6,4	2	-18,4	22	-	-	-	-	-	-	7,4	6,6	5,6
III	-	-	-	0,4	5,2	2,3	2,6	6,1	-0,5	14,8	22	-5,5	17	-	-	-	-	-	-	-	-	-
IV	-	-	-	3,5	9,1	4,4	5,4	10,7	0,8	19,4	17	-4,0	8	-	-	-	-	-	-	7,6	7,0	5,1
V	-	-	-	11,6	17,3	12,2	13,3	18,4	8,2	24,5	26	2,5	29	-	-	-	-	-	-	6,5	6,0	7,5
VI	-	-	-	15,0	19,9	15,1	16,3	21,3	9,9	28,4	23,30	2,6	3	-	-	-	-	-	-	5,2	6,3	5,4
VII	-	-	-	16,9	21,4	17,2	18,2	23,1	13,2	29,0	1	10,0	25	-	-	-	-	-	-	5,8	6,7	5,5
VIII	-	-	-	14,1	18,6	14,7	15,5	20,0	11,3	26,2	18	6,1	28	-	-	-	-	-	-	7,4	7,0	6,5
IX	-	-	-	9,6	15,6	10,1	11,4	16,5	7,1	26,0	21	-0,3	27	-	-	-	-	-	-	5,8	6,3	6,3
X	-	-	-	3,6	7,2	4,3	4,8	-	-	-	-	-	-	-	-	-	-	-	-	6,5	7,1	7,2
XI	-	-	-	-	-	-	-	-	-	-	-	-	-	-	-	-	-	-	-	-	-	-
XII	-	-	-	-	-	-	-	-	-	-	-	-	-	-	-	-	-	-	-	-	-	-
Rok	-	-	-	-	-	-	-	-	-	29,0	1.VII	-18,4	22.II	-	-	-	-	-	-	-	-	-

Uwaga. Temperatura minimalna bez uwzględnienia poprawki porównawczej.

Wirty

$H_s = 125\ m$ $H_b = 126{,}5\ m$

Miesiąc	Średnia prędkość wiatru v_m I	II	III	Rozkład wiatru n_D N	NE	E	SE	S	SW	W	NW	C	Opad R Suma	Max	Data	Liczba dni (n) Opad R ≥ 0.1	≥ 1.0	•	▲	≥ 10	≡	◔	◑	●	Temperatura T Max < 0°	Min < 0°	Max ≥ 25°
I	1.8	1.8	1.3	1	·	4	4	1	51	·	·	32	31.8	5.3	10	–	14	5	·	·	4	1	·	24	1	23	·
II	2.3	2.7	2.0	·	2.7	8	1	·	26	1	11	13	47.4	12.5	9	–	12	10	·	·	1	·	·	20	15	25	·
III	1.1	1.6	0.9	3	24	10	·	·	18	·	·	38	23.1?	16.5	11	–	4	5?	·	·	8	·	7	18	·	23	·
IV	1.6	2.2	1.8	3	28	·	2	·	28	1	11	17	59.7	24.2	23	–	8	·	·	·	1	·	4	15	·	11	·
V	1.6	2.1	1.9	2	60	2	·	·	8	1	8	12	100.2	28.4	11	–	10	·	·	10	1	·	3	14	·	·	2
VI	1.0	1.7	1.3	2	35	1	·	·	15	·	12	25	123.3	31.5	7	–	10	·	·	3	·	·	8	9	·	·	7
VII	0.7	1.2	1.0	3	15	3	4	1	30	1	4	32	142.8	42.6	12	–	13	·	·	4	·	·	5	14	·	·	9
VIII	1.5	1.8	1.6	6	19	2	·	·	32	2	17	15	85.8	19.8	2	–	11	·	·	1	·	·	6	13	·	·	·
IX	1.2	1.5	1.3	2	24	3	1	·	20	1	16	23	44.4	13.6	5	–	8	·	·	1	9	·	3	10	·	·	1
X	1.7	2.1	1.9	1	2	·	2	·	60	·	16	12	68.8?	12.4	16,18	–	10	·	·	·	1	·	1	14	·	5	·
XI	1.1	1.5	1.0	1	7	·	3	·	63	·	·	16	13.6	6.2	30	–	4	1	·	·	13	·	·	22	5	12	·
XII	1.5	1.5	1.3	·	·	2	13	·	73	·	·	5	19.7	5.5	1	–	4	·	·	·	9	·	·	26	6	21	·
Rok	1.4	1.8	1.4	24	241	35	30	2	424	7	95	240	760.6?	42.6	12.VII	–	108	21?	·	19	47	1	37	198	26	120	19

Chojnice

$H_s = 170\ m$

I	4.1	3.9	3.8	·	·	1.5	20.5	21.5	16.5	28.6	4.5	·	44.7	11.8	10	21	14	10	2	·	10	4	1	19	2	25	·
II	3.5	4.4	3.8	7	5.5	20	17.5	5.5	5	13.5	13	·	30.8	8.0	2	16	9	13	·	·	4	1	·	18	15	26	·
III	2.5	2.8	2.2	3	11.5	14.5	19	13.5	5	19	7.5	·	31.1	12.5	11	12	7	6	·	·	10	·	2	21	·	23	·
IV	2.9	3.8	2.4	4.5	12	9	7.5	11.5	12	16.5	16	1	52.1	16.0	12	15	11	3	1	1	3	·	3	15	·	11	·
V	3.1	3.5	2.7	6.5	30.5	15	8.5	11	3	7	11.5	·	40.0	11.1	3	12	8	·	·	3	1	·	3	18	·	·	3
VI	2.1	2.5	1.7	5	15	12.5	10	6.5	3.5	11.5	26	·	93.5	27.7	1	15	12	·	1	3	·	·	3	8	·	·	10
VII	2.7	3.4	1.6	6	4.5	9	4.5	12	15	21	21	·	123.8	23.6	12	17	15	·	·	8	1	1	1	13	·	·	9
VIII	3.0	3.7	2.2	6	11	6.5	1.5	9	6.5	24.5	28	·	84.2	28.8	2	16	12	·	·	3	2	·	1	15	·	·	·
IX	2.6	3.6	2.2	8.5	15	11	14.5	5.5	6	15.5	10	4	37.8	7.9	9	12	8	·	·	1	7	1	1	10	·	·	1
X	4.0	5.0	4.2	10.5	10.5	6	1	15	8	28.5	13.5	·	83.9	12.5	5	17	17	1	·	·	3	3	1	17	·	9	·
XI	2.3	2.9	2.5	2	8	2	8	29	17	17	5	2	22.4	7.9	16	15	6	2	·	·	13	·	·	22	6	15	·
XII	3.8	3.7	3.2	1	·	1	8	22.5	16	32.5	12	·	27.4	4.3	24	17	10	5	·	·	9	·	2	20	4	23	·
Rok	3.0	3.6	2.7	60	123.5	108	120.5	162.5	113.5	235	168	7	671.7	28.8	2.VIII	185	129	40	4	19	63	10	18	196	27	132	23

Bartągi

$H_s = 120\ ?\ m$

I	–	–	–	–	–	–	–	–	–	–	–	–	54.9	8.7	10	–	11	4	·	·	–	–	1	15	2	23	·
II	–	–	–	–	–	–	–	–	–	–	–	–	35.6	6.8	10,24	–	10	10	·	·	–	–	3	10	15	26	·
III	–	–	–	–	–	–	–	–	–	–	·	–	34.8	9.3	12	–	6	5	·	·	–	–	5	13	·	24	·
IV	–	–	–	–	–	–	–	–	–	–	–	–	70.6	17.2	12	–	9	·	·	1	–	–	3	13	·	14	·
V	–	–	–	–	–	–	–	–	–	–	–	–	49.3	14.9	24	–	10	·	·	4	–	–	5	9	·	·	3
VI	–	–	–	–	–	–	–	–	–	–	–	–	118.1	28.2	15	–	11	·	·	4	–	–	–	–	·	1	11
VII	–	–	–	–	–	–	–	–	–	–	–	–	131.1	19.8	11	–	12	·	·	5	–	–	3	2	·	·	12
VIII	–	–	–	–	–	–	–	–	–	–	–	–	97.5	43.6	2	–	10	·	·	2	–	–	3	7	·	·	·
IX	–	–	–	–	–	–	–	–	–	–	–	–	47.5	13.7	5	–	7	·	·	1	–	–	3	2	·	·	1
X	–	–	–	–	–	–	–	–	–	–	–	–	79.5	19.8	18	–	10	·	·	·	–	–	2	10	·	7	·
XI	–	–	–	–	–	–	–	–	–	–	–	–	21.5	8.3	30	–	4	1	·	·	–	–	2	14	5	13	·
XII	–	–	–	–	–	–	–	–	–	–	–	–	32.0	3.6	24,30	–	12	2	·	·	–	–	3	19	4	22	·
Rok	–	–	–	–	–	–	–	–	–	–	–	–	772.4	43.6	2.VIII	–	112	21	·	17	–	–	–	–	26	130	27

Pawłowo

$H_s = 165\ m$

I	–	–	–	–	–	–	–	–	–	–	–	–	46.8	11.8	10	18	12	–	·	·	6	–	1	12	1	21	·
II	–	–	–	–	–	–	–	–	–	–	–	–	30.0	8.8	2	10	8	–	·	·	5	–	2	11	13	26	·
III	–	–	–	–	–	–	–	–	–	–	–	–	38.8	11.8	11	11	7	–	·	·	7	–	–	–	·	21	·
IV	2.8	4.3	1.9	15.5	12.5	6.5	2.5	6	9	19	6	13	–	–	–	–	–	–	–	1	1	·	2	12	·	11	·
V	3.8	4.5	3.6	18	17.5	32.5	1	2	1	4	6	11	45.1	9.8	4	12	9	–	·	3	1	·	3	10	·	·	·
VI	3.2	3.9	2.1	11	10	19	4	·	·	5	23	18	127.6	34.0	15	13	13	–	·	4	2	·	3	7	·	·	5
VII	2.9	3.9	2.0	16	7	10	7	4	5	21	10	13	142.3	23.4	9	16	15	–	·	3	3	1	2	4	·	·	9
VIII	3.2	4.5	2.4	9	4	3	7	4	·	24	26	16	91.0	34.5	2	17	14	–	·	·	6	·	·	10	·	·	1
IX	–	–	–	–	–	–	–	–	–	–	–	–	35.6	7.9	7	12	8	–	·	1	5	–	2	7	·	1	1
X	4.1	4.9	4.2	20	4	2	3	8	2	35	7	12	93.3	9.2	18	21	13	–	·	1	·	·	3	12	–	–	–
XI	–	–	–	–	–	–	–	–	–	–	–	–	–	–	–	–	–	–	–	–	–	–	–	–	–	–	–
XII	–	–	–	–	–	–	–	–	–	–	–	–	–	–	–	–	–	–	–	–	–	–	–	–	–	–	–
Rok	–	–	–	–	–	–	–	–	–	–	–	–	–	–	–	–	–	–	–	–	–	–	–	–	–	–	–

Żur – Młyn

φ = 53°34' λ = 18°22'

Miesiąc	Ciśnienie p: P_m	Max	Min	Temperatura t: Średnia I	II	III	Dies	Max	Min	Max abs.	Data	Min abs.	Data	Średnia prężność pary e_m: I	II	III	Średnia wilgotność względna U_m: I	II	III	Średnie zachmurzenie N_m: I	II	III
I	–	–	–	0.5	2.3	0.9	1.2	3.0	-4.1	7.9	10	-7.1	16	4.5	5.0	4.7	94	91	94	8.1	8.7	7.4
II	–	–	–	-4.0	-0.9	-3.6	-3.0	0.0	-6.4	8.0	2	-21.3	11	3.3	3.5	3.4	90	77	88	8.4	7.4	6.0
III	–	–	–	1.5	6.8	2.9	3.5	7.4	-0.4	15.2	22	-4.8	30	4.7	5.5	5.1	92	75	88	7.1	6.8	6.8
IV	–	–	–	4.0	10.6	5.3	6.3	12.0	1.2	21.1	17	-4.9	12	5.6	6.4	5.9	90	64	87	7.4	8.4	3.7
V	–	–	–	12.5	18.2	12.8	14.1	19.2	8.7	27.7	26	3.1	18	8.9	9.5	9.2	82	62	83	5.9	6.6	7.1
VI	–	–	–	16.3	21.1	15.6	17.2	22.4	10.9	31.4	23	1.5	3	10.8	11.6	10.6	77	63	83	4.0	5.5	4.9
VII	–	–	–	17.9	23.4	18.4	19.5	24.8	13.9	30.3	1	8.9	31	12.5	12.6	13.0	82	60	83	5.5	6.6	7.0
VIII	–	–	–	15.0	19.8	15.3	16.4	21.3	–	25.7	18	–	–	11.3	11.7	11.2	89	69	87	6.5	7.8	5.5
IX	–	–	–	10.7	17.1	11.4	12.6	17.8	7.9	27.5	21	1.1	28	8.6	9.5	8.6	89	66	85	5.9	6.1	6.0
X	–	–	–	4.6	8.5	4.9	5.7	9.1	2.2	12.8	16	-2.0	21	5.9	6.9	6.0	92	84	91	7.5	7.7	7.2
XI	–	–	–	1.4	4.5	2.7	2.8	5.2	0.3	12.2	7	-7.9	21	5.0	5.6	5.3	95	87	94	8.6	8.6	9.0
XII	–	–	–	0.6	2.2	0.8	1.1	2.6	-0.7	8.7	19	-5.3	9	4.6	5.0	4.6	95	91	94	8.8	8.4	8.1
Rok	–	–	–	6.8	11.1	7.3	8.1	12.1	–	31.4	23.VI	-21.3	11.II	7.1	7.7	7.3	89	77	88	7.0	7.4	6.6

Grudziądz, post. lot.-met.

φ = 53°28' λ = 18°47'

I	751.9	761.3	742.6	1.0	2.8	1.5	1.7	3.8	-0.6	8.2	11	4.9	16,17	4.6	4.9	4.7	91	87	90	8.4	8.9	7.5
II	755.1	771.5	733.8	-4.0	-0.8	-3.2	-2.8	0.3	-6.0	8.7	2	-17.2	21	3.3	3.6	3.3	88	79	85	8.4	7.9	6.8
III	758.1	768.9	743.8	1.2	6.8	3.5	3.8	8.0	-0.1	15.8	23	-5.0	28	4.6	5.4	5.2	91	74	87	7.6	7.4	6.7
IV	754.4	765.0	740.0	4.1	10.7	5.5	6.4	12.5	0.8	22.0	17	-5.9	6	5.4	5.9	5.8	87	60	83	7.4	8.3	4.8
V	758.6	767.9	748.4	12.2	18.3	13.1	14.2	19.5	8.8	27.5	26	2.7	18	8.8	9.3	9.2	82	60	81	6.7	6.6	7.7
VI	758.6	765.7	751.0	15.5	20.7	15.9	17.0	22.2	10.9	30.0	23	1.5	3	11.0	12.2	11.6	83	67	85	5.4	7.1	5.1
VII	756.9	763.6	750.4	18.1	23.4	18.5	19.6	25.1	13.8	31.0	19	8.6	31	12.9	12.3	13.2	83	59	84	6.5	7.7	7.1
VIII	759.1	767.8	746.7	14.7	19.8	15.6	16.4	21.3	11.7	26.0	11	6.3	28	11.1	11.3	11.3	89	67	86	6.5	8.2	5.3
IX	760.3	774.6	744.6	9.9	17.0	11.4	12.4	18.2	7.7	27.5	21	0.6	28	8.6	9.0	8.9	93	62	87	5.9	6.4	5.0
X	756.0	766.5	741.7	3.9	8.2	5.0	5.5	9.4	2.4	12.8	16	-3.8	21	5.6	6.2	5.9	92	77	84	8.3	7.7	6.4
XI	759.4	774.1	740.8	2.0	4.9	3.2	3.3	5.6	0.7	12.5	7	-8.1	21	5.1	5.6	5.4	94	85	92	8.2	8.4	6.9
XII	762.0	775.1	735.8	0.8	2.4	1.2	1.4	3.1	-0.6	9.5	19	-4.8	9	4.5	4.8	4.6	92	87	92	8.8	7.3	8.3
Rok	757.5	775.1	733.8	6.6	11.2	7.6	8.2	12.4	4.1	31.0	19.VII	-17.2	21.II	7.1	7.5	7.4	89	72	87	7.3	7.7	6.6

Czerwony Bór

φ = 53°20' λ = 22°10'

I	742.8	752.1	734.4	-0.3	1.7	0.6	0.6	2.8	-1.5	7.2	11	-7.4	20	4.3	4.6	4.5	94	88	93	8.1	9.1	7.9
II	744.9	758.4	725.1	-6.2	-2.9	-5.2	-4.9	-1.6	-8.5	7.7	29	-22.7	22	3.0	3.1	3.0	89	76	84	8.4	8.1	6.8
III	748.7	760.2	735.7	0.8	6.6	2.9	3.3	7.9	-0.5	16.4	23	-5.0	29	4.4	4.8	4.9	91	67	86	7.0	7.1	7.1
IV	744.4	752.4	732.5	4.5	10.0	6.4	6.8	11.5	1.8	21.6	17	-4.6	6	5.8	6.0	6.3	88	66	85	6.6	8.6	5.4
V	748.9	759.1	738.5	12.6	19.3	14.0	15.0	20.9	8.7	28.7	26	0.7	30	8.5	8.3	9.2	77	51	77	6.9	7.0	5.8
VI	747.8	755.0	736.3	15.6	20.5	16.0	17.0	22.2	11.4	29.6	24	3.2	4	11.1	10.8	11.6	84	62	85	6.5	7.6	5.6
VII	747.3	753.7	742.5	18.3	24.3	18.9	20.1	25.8	14.5	31.7	19	11.1	8	13.5	13.4	13.8	87	61	85	5.4	7.1	5.6
VIII	748.5	756.0	736.7	14.3	19.6	15.6	16.3	21.0	12.2	24.8	19	8.0	7	11.2	11.5	11.6	92	68	88	7.8	8.4	5.9
IX	749.8	763.7	735.3	9.1	15.8	10.7	11.6	17.2	7.0	26.3	21	0.1	28	8.1	8.9	8.5	93	66	87	7.8	7.6	5.0
X	746.8	757.0	732.8	2.5	7.1	4.1	4.4	7.8	1.1	11.5	1	-1.8	22,23	5.3	6.0	5.6	95	80	91	7.9	8.8	5.7
XI	749.9	762.8	732.9	1.4	4.1	2.1	2.4	4.8	-0.1	12.4	7	-8.6	21	5.0	5.4	5.1	95	85	93	9.3	9.0	7.8
XII	752.1	764.8	725.6	-0.7	0.7	-0.2	-0.1	1.5	-2.1	8.1	19	-6.4	6	4.2	4.4	4.4	95	91	97	9.2	8.7	8.1
Rok	747.6	764.8	725.1	6.0	10.6	7.2	7.8	11.8	3.7	31.7	19.VII	-22.7	22.II	7.0	7.3	7.4	90	72	88	7.6	8.1	6.4

Kisielnica

φ = 53°15' λ = 22°07'

I	–	–	–	-0.1	1.4	0.4	0.5	2.8	-2.2	8.1	11	-6.6	17	4.3	4.7	4.5	94	92	95	8.2	8.4	8.0
II	–	–	–	-6.2	-3.1	-5.2	-4.9	-1.5	-9.2	7.3	29	-23.0	21	3.0	3.5	3.1	88	89	88	7.3	6.0	6.1
III	–	–	–	0.7	5.9	2.7	3.0	7.7	-0.8	16.2	23	-4.9	16	4.8	5.0	4.9	94	72	87	6.7	5.8	5.0
IV	–	–	–	4.6	9.4	6.2	6.6	11.8	1.2	21.5	17	-5.8	6	5.7	6.0	6.2	88	68	85	5.6	8.2	5.1
V	–	–	–	12.6	18.7	13.7	14.7	21.6	8.6	29.9	27	3.1	17	8.3	8.6	8.9	76	53	76	5.7	6.8	4.9
VI	–	–	–	15.7	20.3	15.6	16.8	24.1	11.3	30.9	24	3.8	4	11.4	11.4	11.5	85	66	86	5.0	6.5	5.0
VII	–	–	–	18.5	23.5	18.5	19.8	23.7	12.0	33.9	19	10.7	8,18	13.3	13.6	13.5	86	65	87	4.7	6.4	4.8
VIII	–	–	–	14.3	18.9	15.1	15.8	20.8	11.8	29.8	2	7.2	29	11.2	11.4	11.6	92	70	91	7.0	7.6	6.4
IX	–	–	–	9.2	15.1	10.4	11.3	16.7	6.5	25.3	20	0.5	29	8.2	8.9	8.4	93	69	89	6.0	6.5	4.2
X	–	–	–	2.6	6.7	3.8	4.2	7.9	0.5	11.8	1	-2.8	23	5.3	5.9	5.5	94	80	91	7.0	7.9	7.0
XI	–	–	–	1.7	3.8	2.2	2.5	4.8	-0.4	12.1	7	-8.9	21	5.1	5.7	5.2	94	90	93	9.1	8.1	8.6
XII	–	–	–	-0.7	0.5	-0.2	-0.2	1.4	-3.0	7.4	19	-8.4	9	4.1	4.4	4.3	93	92	94	7.9	7.6	9.0
Rok	–	–	–	6.1	10.1	6.9	7.5	11.8	3.0	33.9	19.VII	-23.0	21.II	7.1	7.4	7.3	90	76	88	6.7	7.2	6.2

Uwaga. Temperatura minimalna bez uwzględnienia poprawki paralaksowej.

Żur – Młyn

$H_s = 56?$ m

1936

MIESIĄC	ŚREDNIA PRĘDKOŚĆ WIATRU v_m			ROZKŁAD WIATRU n_D									Opad R			LICZBA DNI (n)										
																Opad R		•	▲	≤10	≡	≠	◐	●	Temperatura T		
	I	II	III	N	NE	E	SE	S	SW	W	NW	C	Suma	Max	Data	0.1 Mm	1.0 Mm								♂ V Max	♂ V Min	≥25 Max
I	3.0	4.6	4.4	1		2	4	27	24	25	5	5	30.4?	7.4	14,	9	6	3	·	·	6	1	1	19	1	17	·
II	4.0	5.7	4.6	8	2	17	7	12	4	14	14	9	39.5	8.4	2	13	11	10	·	·	3	·	1	12	12	24	·
III	2.6	3.9	2.2	10	3	15	1	25	7	19	1	12	23.3	10.0	11	7	6	4	·	·	5	·	7	18	·	18	·
IV	3.4	6.4	2.3	10	2	6	5	19	12	14	11	11	69.3	23.7	23	12	11	·	·	1	2	·	4	11	·	8	·
V	2.7	5.4	2.5	17	15	19	11	4	7	3	6	11	67.7	21.2	10	14	10	·	1	5	1	·	3	12	·	·	4
VI	2.2	4.4	1.6	6	3	7	4	15	2	6	29	18	85.9	23.8	1	14	12	·	·	1	1	·	7	6	·	·	12
VII	2.7	4.3	1.5	3	3	2	1	21	8	16	19	20	127.4	59.0	12	12	11	·	·	5	·	1	1	8	·	·	13
VIII	3.7	5.4	3.1	9	1	1	3	11	10	30	24	4	93.1	39.8	2	16	14	·	·	2	1	·	4	11	·	·	1
IX	2.8	5.4	2.9	4	3	13	3	11	7	16	17	16	37.8	10.9	6	8	7	·	·	·	5	·	6	10	·	·	1
X	4.1	6.3	4.6	14	2	·	1	9	18	22	23	4	69.6	11.0	16	19	15	·	1	1	3	2	1	17	·	6	·
XI	3.5	4.5	3.4	·	8	3	2	29	16	13	8	11	16.8	8.0	16	7	5	2	·	·	10	·	·	20	5	12	·
XII	4.1	4.7	3.8	·	·	·	·	36	24	16	11	6	20.6	5.0	24	8	6	1	·	·	9	1	2	20	4	20	·
Rok	3.2	5.1	3.1	82	42	85	42	219	139	194	168	127	681.4?	59.0	12.VII	139	114	20	2	15	46	5	37	164	22	105	31

Grudziądz, post. lot.-met.

$H_s = 22$ m $H_b = 32.0$ m

I	3.9	4.4	4.1	·	·	2	10.5	18.5	24.5	14.5	5	18	28.1	5.1	10	13	10	6	·	·	7	·	·	19	·	14	·
II	4.0	5.6	4.9	5	9	11.5	18.5	4.5	11.5	10	9	8	28.1	6.3	2	14	11	10	·	·	2	·	1	14	12	24	·
III	2.5	3.6	2.6	2.5	8.5	17.5	12	11.5	9	14.5	3.5	14	25.9	8.5	11	11	8	6	·	·	8	·	4	18	·	14	·
IV	3.1	5.9	3.0	15	8	6.5	6	14	13.5	10	4	13	44.9	6.8	12	16	10	2	1	2	8	·	3	13	·	11	·
V	1.9	4.8	3.3	8	16.5	2.2	10.5	5.5	5	4.5	2	19	87.2	14.6	10	13	13	·	1	5	3	·	2	14	·	·	4
VI	2.3	3.9	2.2	12.5	12	11.5	10.5	1	2.5	6.5	11.5	22	88.5	26.6	8	16	11	·	·	3	7	·	3	9	·	·	10
VII	2.6	4.8	2.6	9	9.5	5	8.5	17	15.5	13	2.5	13	92.8	17.4	12	14	9	·	·	2	4	·	1	12	·	·	14
VIII	2.9	5.0	2.6	10.5	11	4	3.5	6	18	17	11	12	115.7	38.9	2	17	15	·	·	2	4	1	1	10	·	·	1
IX	2.2	5.3	2.9	11.5	18.5	7	5	10	5	14.5	2.5	16	33.8	5.4	7	13	10	·	·	1	9	·	4	8	·	·	1
X	4.1	6.2	3.9	13.5	8.5	4	0.5	9	23.5	22	8	4	47.0	6.7	16	19	13	·	2	1	3	·	·	13	·	5	·
XI	3.0	3.9	2.9	1.5	5	8	6	29.5	19.5	8	1.5	11	20.6	7.1	16	16	6	4	·	·	8	·	·	15	5	13	·
XII	4.4	4.9	4.0	2	·	1	3	24.5	29	2.3	5.5	5	14.4	2.8	16	16	5	7	·	·	6	·	2	19	4	17	·
Rok	3.1	4.9	3.2	91	106.5	100	94.5	151	176.5	157.5	66	155	627.0	38.9	2.VIII	178	121	35	4	16	69	1	21	164	21	98	30

Czerwony Bór

$H_s = 138$ m $H_b = 143.4$ m

I	4.6	4.0	4.2	1.5	1	3	19	21	19	19.5	2	7	27.7	7.1	21	21	7	8	·	·	11	2	·	21	3	22	·
II	4.7	5.2	4.6	11	5.5	14	21.5	6.5	11.5	2.5	11.5	3	17.5	3.0	1	18	7	13	·	·	2	·	2	18	16	25	·
III	2.1	4.7	2.4	·	6	10.5	24	11	16	4	0.5	21	13.7	4.1	15	9	4	4	·	·	6	·	4	14	·	20	·
IV	2.8	4.5	2.1	6.5	5.5	3.5	11	9.5	9.5	11	9.5	2.4	45.8	9.7	1	15	8	2	·	·	5	·	·	9	·	11	·
V	2.6	3.9	1.2	3.5	8	22.5	17.5	7.5	1.5	1.5	5	26	26.6	13.4	9	8	5	·	·	1	1	·	1	9	·	·	6
VI	1.7	2.8	1.0	10	6	9	2	15	2	5.5	18	36	112.3	13.3	7,10	17	15	·	·	8	6	·	2	11	·	·	9
VII	1.9	3.4	0.7	8	5	1	10	4.5	9.5	14.5	7.5	33	131.3	40.0	12	16	14	·	·	9	·	1	1	7	·	·	18
VIII	2.9	4.6	2.2	11.5	6	1	4	6	12	13	16.5	23	71.8	23.4	20	15	10	·	·	3	1	1	1	14	·	·	·
IX	3.2	4.2	2.6	10.5	12	4	5	2.5	7.5	9	7.5	32	55.5	11.7	29	9	9	1	·	2	7	3	2	12	·	·	2
X	4.3	5.4	3.0	6	6.5	2.5	3	14	15.5	17	4.5	24	45.0	6.9	4	14	12	1	·	·	4	1	1	12	·	12	·
XI	3.3	3.8	3.1	2.5	6	5	7	2.5	11.5	8	4	21	36.5	12.2	30	13	8	3	·	·	9	·	1	20	7	16	·
XII	4.2	4.7	4.1	2	·	·	14.5	17	13	23.5	5	18	23.9	7.3	1	19	9	10	·	·	17	·	1	24	8	26	·
Rok	3.2	4.3	2.6	73	67.5	76	138.5	126	128.5	129	91.5	268	607.6	40.0	12.VII	174	108	42	·	23	69	8	16	171	34	132	35

Kisielnica

$H_s = 141?$ m

I	4.6	5.0	5.4	·	·	1.0	2.6	8	2.2	25.6	0.5	1	30.6	8.2	21	16	8	5	·	·	11	·	1	21	4	26	·
II	4.9	6.6	6.6	7.5	7	24.5	12	4	1.3	4.5	12.5	2	16.9	4.5	3	10	8	7	·	·	3	6	3	13	15	28	·
III	3.6	4.8	3.5	1.5	11.5	24	20	11.5	16.5	5	·	3	22.1	8.0	10	10	5	3	·	·	3	·	8	11	·	22	·
IV	3.0	5.4	3.1	9	7	10.5	17.5	14.5	14	8.5	9	·	31.2	7.2	1	14	10	2	1	3	6	·	1	8	·	12	·
V	3.7	4.5	3.7	5.5	13	40.5	14.5	4.5	3.6	3	8.5	·	22.6	7.6	9	9	7	·	·	4	3	·	2	10	·	·	6
VI	2.3	3.0	2.0	18.5	9	16	5.5	1	3	11.5	17.5	8	144.6	38.6	9	13	13	·	·	5	3	·	3	7	·	·	14
VII	1.9	3.0	1.8	11.5	3	6.5	14	8	12	9	17	12	173.2	44.5	10	14	14	·	1	12	·	2	2	4	·	·	24
VIII	2.9	3.8	2.4	9	9.5	1.5	4	3	16	32.5	14.5	3	85.2	22.5	31	15	12	·	·	4	2	3	·	12	·	·	1
IX	3.3	5.0	2.5	23.5	12	3.5	12.5	3.5	8	14	9	4	69.6	21.2	22	8	8	·	·	2	3	2	5	8	·	·	2
X	4.4	5.2	3.6	2.5	10	3	8.5	10.5	28.5	16	9	5	78.6	12.0	18	17	14	1	1	·	2	1	·	14	·	17	·
XI	3.4	3.9	3.4	2.5	5.5	8	12	2.5	23	5.5	5.5	3	42.1	11.5	30	10	6	3	1	·	7	·	1	21	6	15	·
XII	4.1	4.0	4.2	2	·	2	24.5	11	30.5	15.5	4.5	3	25.7	6.7	1	11	7	7	·	·	11	3	1	20	5	29	·
Rok	3.5	4.5	3.5	93	87.5	150	171	104.5	190	150.5	107.5	44	742.4	44.5	10.VII	147	112	28	4	30	54	17	27	149	30	149	47

Elżbiecin

φ = 53°12' λ = 22°09'

MIESIĄC	CIŚNIENIE P P_m	Max	Min	TEMPERATURA T Średnia I	II	III	Dzień	— Max	— Min	Max abs.	Data	Min abs.	Data	ŚREDNIA PRĘŻNOŚĆ PARY e_m I	II	III	ŚREDNIA WILGOTNOŚĆ WZGLĘDNA U_m I	II	III	ŚREDNIE ZACHMURZENIE N_m I	II	III
I	–	–	–	-0.1	1.5	0.5	0.6	2.4	-1.2	7.6	11	-5.6	16	–	–	–	–	–	–	8.1	7.3	7.6
II	–	–	–	-6.1	-5.2	-5.1	-4.9	-2.3	-8.0	6.4	29	-21.5	21	–	–	–	–	–	–	7.2	5.2	6.0
III	–	–	–	0.9	5.9	3.0	3.2	7.2	0.2	16.4	23	-3.5	16	–	–	–	–	–	–	6.5	5.4	5.3
IV	–	–	–	4.6	9.5	6.3	6.7	10.8	2.1	20.6	17	-4.7	6	5.8	6.0	6.1	89	68	84	5.7	6.5	4.6
V	–	–	–	12.4	18.5	14.1	14.8	20.1	9.6	27.8	26	3.4	18	8.1	7.9	8.2	75	50	69	4.5	4.4	4.6
VI	–	–	–	15.7	20.1	15.6	16.8	21.3	12.0	29.1	24	5.7	4,5	11.2	11.2	10.9	84	65	82	4.7	5.2	4.8
VII	–	–	–	18.5	23.3	18.5	19.7	25.0	14.8	30.3	19	10.8	18	13.3	13.7	12.9	84	66	81	4.5	5.4	5.0
VIII	–	–	–	14.3	19.0	15.4	16.0	20.6	12.6	24.8	2	7.1	7	10.9	11.2	11.1	90	69	85	6.8	6.9	5.4
IX	–	–	–	9.3	15.1	10.6	11.4	16.5	7.3	25.0	21	0.9	28	8.1	8.5	8.0	92	66	84	5.9	5.5	3.2
X	–	–	–	2.6	6.8	4.0	4.4	7.8	1.4	10.7	1,16	-1.5	23	5.2	6.0	5.5	93	81	90	7.3	7.1	5.2
XI	–	–	–	1.6	3.8	2.3	2.5	4.7	0.6	11.8	7	-7.6	21	5.0	5.5	5.2	94	90	94	8.7	7.4	8.3
XII	–	–	–	-0.6	0.6	-0.1	0.0	1.3	-2.0	7.0	19	-6.9	6,9	4.2	4.5	4.4	96	93	96	8.7	8.0	8.7
Rok	–	–	–	6.1	10.1	7.1	7.6	11.3	4.1	30.3	19.VII	-21.5	21.II	–	–	–	–	–	–	6.6	6.2	5.7

Korkczewice

φ = 53°11' λ = 18°33'

I	746.0	755.8	736.7	0.7	2.1	1.2	1.3	2.9	-0.4	7.9	11	-4.8	17	4.5	4.8	4.7	93	90	92	8.6	8.7	7.4
II	748.8	764.9	729.0	-4.1	-1.5	-3.5	-3.2	-0.4	-5.9	7.6	2	-17.0	21	3.2	3.5	3.2	88	82	85	7.3	7.7	6.8
III	752.1	762.3	737.6	4.0	6.1	3.5	3.5	7.6	0.2	16.0	23	-2.3	28	4.5	5.1	5.1	91	73	87	7.3	7.5	9.0
IV	748.5	759.1	734.0	3.8	9.7	5.4	6.1	11.4	1.6	20.4	17	-4.0	6	5.2	5.4	5.6	82	59	80	6.6	7.8	3.8
V	752.6	761.5	742.7	12.2	17.6	13.1	14.0	19.0	9.1	26.6	23	4.5	18	8.4	8.5	8.7	79	58	77	5.9	7.0	7.5
VI	752.9	760.2	745.3	15.2	19.6	15.5	16.4	21.3	11.1	28.8	23	2.7	3	10.6	10.3	11.0	82	61	83	4.9	6.4	5.4
VII	751.5	757.9	745.3	17.7	22.4	18.1	19.1	24.2	14.1	29.5	28	10.0	31	12.5	11.7	12.7	88	59	83	6.5	7.3	6.5
VIII	753.7	762.3	741.8	14.4	19.1	15.1	15.9	20.6	11.8	24.1	11	7.5	28	10.7	10.6	11.0	88	65	86	6.4	7.9	4.6
IX	754.7	769.0	739.3	10.1	16.1	11.3	12.2	17.3	8.0	26.9	21	1.7	28	8.5	8.6	8.6	91	63	86	6.0	6.7	5.7
X	750.6	760.9	737.3	3.7	7.5	4.8	5.2	8.6	2.2	11.6	16	-2.4	11	5.4	5.8	5.7	90	75	88	7.5	8.1	6.4
XI	753.6	767.9	735.7	1.4	4.2	2.6	2.7	5.0	0.2	11.8	7,8	-12.7	21	4.9	5.3	5.1	94	84	90	9.5	7.8	7.2
XII	756.3	768.9	730.9	0.1	1.7	0.6	0.8	2.2	-1.1	8.4	19	-7.1	3,4	4.3	4.7	4.5	92	90	92	8.4	7.6	7.1
Rok	751.8	768.9	729.0	6.4	10.4	7.5	7.8	11.6	4.2	29.5	28.VII	-17.0	21.II	6.9	7.0	7.2	88	72	86	7.1	7.5	6.3

Bydgoszcz, P.I.N.G.W.

φ = 53°08' λ = 18°01'

I	749.8	758.9	740.6	1.2	2.7	1.8	1.9	3.8	-0.5	8.9	11	-4.8	20	4.5	4.7	4.7	89	84	89	8.5	8.9	7.5
II	752.7	768.7	732.6	-3.5	-0.9	-2.9	-2.6	0.3	-5.7	8.5	2	-17.9	22	3.4	3.5	3.3	87	77	83	7.9	7.9	7.2
III	755.8	766.9	741.5	1.2	6.5	3.8	3.8	8.0	0.0	16.0	23	-3.6	29	4.5	5.1	5.2	90	72	86	7.8	7.9	7.2
IV	752.2	762.6	737.5	4.0	10.3	6.4	6.8	12.1	1.5	20.7	17	-4.0	6	5.2	5.5	5.8	85	58	78	7.0	8.1	3.4
V	756.2	764.7	746.8	12.4	17.9	13.8	14.5	19.4	9.2	27.1	26	4.1	29	8.5	8.9	9.0	78	59	76	6.2	7.2	7.5
VI	756.4	763.5	749.3	15.8	21.3	16.9	17.7	22.5	11.3	31.0	30	2.9	3	10.4	10.0	11.1	77	54	77	5.0	6.5	5.2
VII	754.8	760.9	748.3	18.0	23.1	19.2	19.9	25.1	14.4	31.9	1	10.0	31	12.5	12.1	12.9	82	59	78	6.4	7.1	6.0
VIII	757.3	765.7	746.0	14.4	19.5	16.1	16.5	21.1	11.9	25.0	11,18	8.5	28	10.8	11.2	11.5	89	67	84	6.5	8.1	5.1
IX	758.3	771.7	742.8	10.7	17.0	12.3	13.1	18.1	8.2	27.4	21	1.6	28	8.6	9.0	9.0	88	62	84	6.6	6.1	4.7
X	754.2	764.0	742.0	4.3	8.6	5.3	5.9	9.4	2.5	12.7	17	-3.5	11	5.5	5.8	5.8	88	70	86	7.4	7.3	6.9
XI	757.2	771.5	739.9	1.6	4.8	3.1	3.2	5.6	0.0	12.8	7	-10.4	21	4.9	5.3	5.1	92	82	88	8.4	8.1	7.4
XII	760.0	772.4	735.2	0.8	2.4	1.3	1.4	3.2	-1.1	9.7	19	-5.9	8	4.5	4.7	4.6	91	86	92	8.0	7.4	7.1
Rok	755.4	772.4	732.6	6.7	11.1	8.1	8.5	12.4	4.3	31.9	1.VII	-17.9	22.II	6.9	7.2	7.3	86	69	83	7.1	7.6	6.3

Bydgoszcz

φ = 53°07' λ = 17°57'

I	748.5	757.6	739.0	1.1	2.6	1.6	1.7	3.5	-0.5	8.7	11	-4.6	17	4.5	4.8	4.7	90	85	90	8.2	9.0	7.9
II	751.4	767.6	731.2	-3.8	-1.0	-3.2	-2.8	0.1	-5.9	8.8	2	-18.7	11	3.3	3.4	3.2	87	75	82	8.9	8.8	6.9
III	754.6	764.7	739.9	1.0	6.5	3.8	3.8	7.9	0.0	15.9	23	-3.6	28	4.6	5.1	5.2	92	72	86	8.6	8.3	7.6
IV	750.9	761.6	736.0	3.7	10.2	5.4	6.2	11.8	1.0	20.4	17	-5.6	8	5.2	5.5	5.6	86	58	81	7.6	8.6	5.1
V	755.0	763.7	745.3	12.2	17.8	13.4	14.2	19.5	9.0	28.3	26	2.5	29	8.5	8.9	9.0	80	59	79	7.0	7.7	7.4
VI	755.3	762.4	747.8	15.6	21.1	16.5	17.4	22.6	10.8	31.2	30	1.3	3	10.4	10.1	11.0	78	55	78	5.5	7.5	5.5
VII	753.7	760.1	746.6	17.7	23.2	19.0	19.7	25.2	14.3	31.5	18	8.4	7,31	12.4	11.9	12.6	83	58	77	7.1	7.7	6.2
VIII	756.1	764.9	744.8	14.2	19.3	15.4	16.1	20.9	11.6	25.3	18	7.1	28	10.7	10.9	11.3	89	66	87	6.5	8.8	5.2
IX	757.1	770.6	741.7	10.4	16.7	11.8	12.7	17.9	8.1	27.5	21	0.1	28	8.6	8.9	9.0	90	63	86	7.0	6.0	4.9
X	753.1	763.4	741.0	4.0	8.5	5.1	5.7	9.2	2.3	12.5	16	-4.5	11	5.5	5.8	5.8	89	71	88	7.6	7.7	6.7
XI	756.0	770.7	738.2	1.5	4.6	2.7	2.9	5.4	0.0	12.5	13	-12.4	21	4.9	5.3	5.1	93	81	90	8.3	8.6	7.7
XII	758.9	771.4	733.8	0.5	2.3	0.9	1.2	2.9	-1.0	9.4	19	-6.1	8	4.4	4.7	4.5	92	85	92	8.2	7.3	7.1
Rok	754.2	771.4	731.2	6.5	11.0	7.7	8.2	12.2	4.1	34.5	18.VII	-18.7	11.II	6.9	7.1	7.2	87	69	85	7.5	8.0	6.5

Elżbiecin

$H_s = 141$? m

MIESIĄC	ŚREDNIA PRĘDKOŚĆ WIATRU v_m I	II	III	ROZKŁAD WIATRU np N	NE	E	SE	S	SW	W	NW	C	Opad R Suma	Max	Data	LICZBA DNI (n) Opad R ≥0.1 mm	≥1.0 mm	•	▲	R ≥0	≡	≤	◔	●	Temperatura T Max ≥0°	Min <0°	Max ≥25°
I	3.2	3.5	3.2	4	·	4	16	21	13	21	4	13	31.0	9.7	21	13	7	3	·	·	7	·	·	16	4	19	·
II	4.4	5.0	4.2	13	3	13	18	7	10	3	11	9	19.0	3.2	1	11	9	7	·	·	3	·	3	10	16	25	·
III	2.6	3.7	2.3	·	7	14	21	15	16	4	·	16	14.0	3.5	15	7	4	2	·	·	5	·	6	9	·	16	·
IV	2.0	4.2	1.7	13	3	6	13	10	15	5	8	17	34.3	11.3	1	14	10	2	·	·	5	·	·	3	·	9	·
V	2.7	3.0	1.6	5	5	28	21	10	1	2	4	17	25.7	8.6	9	7	6	·	·	1	1	·	4	1	·	·	5
VI	1.5	2.1	1.2	9	5	12	7	3	·	6	19	29	119.5	18.3	21	16	15	·	·	3	4	·	3	5	·	·	5
VII	1.6	2.9	1.1	9	3	8	9.5	12.5	7	9	7	28	117.5	26.4	26	16	14	·	·	6	2	·	3	4	·	·	15
VIII	2.9	3.9	1.8	11	8	2	11	3	13	17	10	18	74.3	22.4	20	15	14	·	·	2	8	·	2	8	·	·	·
IX	2.7	4.0	2.3	21	4	1	7	5	6	12	7	27	54.3	13.6	7	8	8	1	·	1	7	·	7	4	·	·	1
X	3.3	4.8	2.9	4	10	2	4	10.5	29.5	14	5	14	54.6	7.4	4	13	12	1	1	·	6	·	·	10	·	7	·
XI	2.1	3.0	2.6	·	1	8	9	24.5	19.5	5	6	17	34.3	9.6	17	9	7	2	·	·	·	·	·	19	7	14	·
XII	2.6	3.6	2.5	·	·	1	13.5	15	18.5	22	7	16	24.3	5.2	1	12	8	5	·	·	·	·	2	22	10	24	·
Rok	2.6	3.6	2.3	86	49	99	150	136.5	148.5	120	88	221	602.8	26.4	26.VII	141	114	23	1	13	48	·	30	111	37	114	26

Kończewice

$H_s = 94$? m $\quad H_b = 97.8$? m

I	3.2	3.0	3.3	0.5	·	3	17.5	20.5	14	21	3.5	13	17.6	4.2	3	10	5	1	·	·	8	4	·	18	1	13	·
II	3.2	5.0	3.7	5.5	3.5	17	17	1	7.5	12	11.5	12	16.3	5.5	2	8	4	5	·	·	4	2	1	16	12	24	·
III	2.8	3.8	2.4	1.5	13.5	11	20.5	4.5	4.5	20	2.5	15	11.2	7.2	11	7	2	3	·	·	10	·	6	20	·	14	·
IV	3.6	5.2	2.7	12.5	11	8	9	12	17	10.5	6	4	54.2	18.2	12	12	7	·	·	3	7	·	2	8	·	9	·
V	3.0	3.7	2.6	9	20	19.5	11.5	4	4	6.5	7.5	11	80.4	18.8	9	14	11	·	·	6	3	·	2	13	·	·	4
VI	2.0	3.2	1.8	13	14.5	9.5	9	2	2.5	9.5	18	12	99.6	37.0	15	14	12	·	1	3	·	·	5	7	·	·	6
VII	2.0	4.1	1.7	11	5	4	11.5	12	11.5	15.5	13.5	9	101.4	38.7	2	15	11	·	1	1	2	1	2	12	·	·	10
VIII	3.5	4.3	3.3	12.5	10.5	6	5.5	3	14	20.5	19	2	65.5	26.9	2	12	9	·	·	4	2	1	1	7	·	·	·
IX	2.9	4.0	2.9	11	20	9.5	9	5.5	8	16	7	4	32.3	7.7	7	14	8	·	·	1	5	·	5	13	·	·	1
X	4.4	5.1	4.3	10	8.5	3	2	8.5	17	21	16	7	35.5	8.1	17	19	10	4	3	2	3	3	1	13	·	3	·
XI	3.0	4.0	3.4	15	6	5.5	10	16.5	27.5	13.5	4.5	5	16.3	5.6	30	11	4	5	·	·	13	·	·	22	6	10	·
XII	4.1	4.5	3.9	·	·	1.5	11	22	26.5	21	6	5	18.0	3.2	30	19	8	3	·	·	17	·	2	14	4	20	·
Rok	3.1	4.2	3.0	88	112.5	97.5	133.5	111.5	154	187	115	99	548.3	38.7	2.VII	155	91	21	5	20	74	11	27	163	23	93	21

Bydgoszcz, P.I.N.G.W.

$H_s = 46$ m $\quad H_b = 54.2$ m

I	2.3	2.3	2.0	·	·	8	10.5	9.5	11	20	·	34	33.1	10.2	27	15	8	4	·	·	7	·	1	19	·	19	·
II	2.0	3.5	2.5	5.5	1.5	25	4	4	8.5	12.5	6	20	22.3	7.7	2	15	7	12	·	·	3	·	·	17	11	24	·
III	1.2	2.2	1.2	1	10	15.5	3	4	9	10.5	·	40	16.8	4.7	11	8	7	4	·	·	7	·	4	21	·	17	·
IV	1.3	3.5	1.1	7.5	7	7.5	5.5	9	5.5	16.5	2.5	29	47.5	14.3	12	15	10	1	·	3	4	·	2	9	·	7	·
V	2.0	3.5	2.4	9	16.5	31.5	2	4.5	1	6.5	3	19	70.4	19.8	25	13	11	·	1	6	·	·	2	12	·	·	4
VI	1.6	3.4	1.6	8.5	13.5	18.5	1.5	1.5	2	23	5.5	16	46.8	35.7	1	9	4	·	·	3	·	·	2	7	·	·	12
VII	1.6	3.3	1.4	7.5	3.5	10	6.5	8	9.5	19	5	24	72.7	21.1	12	17	11	·	·	4	1	·	2	9	·	·	14
VIII	1.4	3.3	0.9	5	4.5	5.5	0.5	4	10.5	28.5	7.5	27	86.1	21.6	2	16	14	·	·	3	5	·	2	11	·	·	2
IX	1.7	3.4	1.3	10.5	7.5	13	3	6	3.5	15.5	3	28	40.3	9.6	8	10	8	·	·	1	9	1	2	9	·	·	1
X	2.5	4.4	3.0	7	4	5	2.5	11	13.5	28	6	16	45.0	8.6	17	20	12	·	1	·	9	1	1	10	·	5	·
XI	1.5	2.5	1.6	·	7.5	4	7.5	20	14	10.5	0.5	26	14.4[3]	–	–	10	4	4	·	·	12	·	1	18	6	13	·
XII	2.4	2.5	2.0	·	1	6.5	8	15	22	28	2.5	10	18.7	3.0	16	16	7	3	·	·	13	·	2	14	2	21	·
Rok	1.8	3.2	1.8	61.5	76.5	150	54.5	96.5	110	218.5	41.5	289	514.1[3]	35.7	1.VI	164	103	28	2	20	70	2	21	156	19	106	33

Uwaga. Prędkość wiatru wyznaczano za pomocą anemografu.

Bydgoszcz

$H_s = 68$ m $\quad H_b = 69.3$ m

I	2.8	3.3	3.0	·	·	7	13.5	12	30.5	21.5	2.5	6	36.8	9.6	27	17	7	6	·	·	17	1	1	22	·	18	·
II	3.1	5.0	3.4	6.5	5.5	26	8	3	8.5	15	7.5	6	30.0	8.2	2	17	7	14	·	·	9	1	·	17	11	24	·
III	1.6	3.6	1.8	2.5	11.5	20	11.5	5	10.5	14.5	2.5	15	19.8	5.7	14	11	7	5	·	·	15	·	2	22	·	17	·
IV	1.9	4.7	1.6	10	8.5	9	2.5	7	15	13	8	17	58.9	14.3	12	15	11	1	·	1	9	·	1	13	·	11	·
V	2.5	4.5	2.4	5	2.1	25.5	5	5	4.5	8	6	13	75.5	15.0	25	17	10	·	2	6	5	2	1	12	·	·	4
VI	1.7	3.9	1.5	7.5	10.5	17	8	2.5	2	14	14.5	14	49.2	34.7	1	13	5	·	·	2	3	2	2	8	·	·	13
VII	1.5	3.5	1.3	7.5	3.5	8	4	10.5	16	18	8.5	17	94.5	25.8	12	17	10	·	·	6	4	·	1	11	·	·	15
VIII	1.5	3.5	1.0	6.5	6	4.5	1.5	3	12.5	22.5	20.5	16	115.5	25.9	2	18	13	·	·	3	9	·	2	12	·	·	1
IX	1.8	3.0	1.4	10.5	12	13.5	5.5	6.5	7	13	7	15	54.8	15.6	8	11	9	·	·	1	12	1	3	7	·	·	2
X	3.3	5.5	3.1	11	10	2	0.5	5.5	17.5	22	12.5	12	52.0	9.3	17	18	14	1	1	·	9	5	1	11	·	5	·
XI	1.7	3.3	2.5	1.5	4	5	5.5	12.5	31	15	5.5	10	29.9	8.2	30	14	9	5	·	·	20	1	·	18	6	12	·
XII	3.1	3.8	2.9	1	·	0.5	6	12	28.5	29	9	7	25.2	3.7	16	16	11	4	·	·	16	3	2	16	3	20	·
Rok	2.2	4.0	2.2	69.5	92.5	138	72.5	84.5	183.5	205.5	104	148	642.1	34.7	1.VI	184	113	36	3	19	128	16	16	169	20	107	35

Mława — φ = 53°07' — λ = 20°27' — 1936

MIESIĄC	CIŚNIENIE P			TEMPERATURA T											ŚREDNIA PRĘŻNOŚĆ PARY e_m			ŚREDNIA WILGOTNOŚĆ WZGLĘDNA U_m			ŚREDNIE ZACHMURZENIE N_m		
	P_m	Max	Min	Średnia I	Średnia II	Średnia III	Średnia Dies	— Max	— Min	Max abs.	Data	Min abs.	Data		I	II	III	I	II	III	I	II	III
I	741.5	750.3	732.7	0.0	1.3	0.5	0.6	2.1	-1.6	7.4	11	-6.2	20		4.4	4.7	4.5	94	92	94	8.4	8.7	8.1
II	743.8	758.4	723.2	-5.4	-2.5	-4.6	-4.3	-1.4	-7.4	9.6	29	-20.8	22		3.1	3.3	3.1	89	81	85	8.4	7.5	5.9
III	747.4	758.2	734.3	0.8	5.6	2.9	3.0	7.2	-0.2	15.8	23	-2.2	28,29		4.6	5.3	5.1	93	78	89	7.1	7.2	6.2
IV	743.6	752.6	730.1	3.9	9.2	5.6	6.1	11.1	1.5	19.0	16	-4.8	6		5.6	5.7	6.0	90	65	86	7.2	8.1	4.9
V	747.8	757.4	737.1	12.0	18.2	13.2	14.2	19.5	8.7	26.8	26	2.7	18		8.6	8.6	8.8	82	56	78	7.2	7.2	7.4
VI	747.5	754.7	738.5	15.5	19.7	15.4	16.5	24.3	11.2	29.5	24	4.2	3		11.0	11.0	11.5	83	66	87	5.9	7.2	6.2
VII	746.5	753.0	741.5	18.3	22.9	18.1	19.4	24.5	13.6	31.5	19	9.4	15,27,31		13.3	12.6	13.2	85	62	85	5.9	6.8	6.1
VIII	748.3	755.9	736.4	14.2	19.1	14.8	15.7	20.5	11.3	25.4	2	5.6	7		11.0	10.9	11.3	91	67	89	8.1	8.4	6.0
IX	749.4	763.1	734.9	9.4	16.0	10.6	11.6	17.2	6.8	26.0	21	0.2	28		8.4	8.8	8.5	94	65	87	6.7	6.4	4.2
X	745.0	755.8	732.0	2.9	6.9	3.8	4.4	7.9	1.2	10.6	1	-2.0	21		5.4	6.0	5.8	96	81	95	9.1	9.0	6.8
XI	748.7	761.7	731.1	1.3	3.7	2.2	2.4	4.4	-0.1	11.1	7,8	-12.9	21		5.0	5.5	5.2	95	90	94	9.1	8.8	8.4
XII	751.1	763.5	725.4	-0.5	0.6	-0.2	0.0	1.5	-2.3	7.7	19	-7.6	4		4.3	4.6	4.4	97	95	97	9.2	9.2	8.8
Rok	746.7	763.5	723.2	6.0	10.1	6.9	7.5	11.3	3.6	31.5	19.VII	-20.8	22.II		7.1	7.2	7.3	91	75	89	7.7	7.9	6.6

Ostrołęka — φ = 53°05' — λ = 21°34'

I	-	-	-	0.4	2.2	0.9	1.1	3.0	-0.9	8.0	11	-4.8	20		-	-	-	-	-	-	8.5	8.5	7.4
II	-	-	-	-5.3	-2.1	-4.5	-4.1	-1.2	-7.6	9.1	29	-29.5	21		-	-	-	-	-	-	7.5	6.8	7.4
III	-	-	-	1.3	6.7	3.1	3.6	7.8	0.0	15.1	23	-4.4	28		-	-	-	-	-	-	6.8	6.3	5.5
IV	-	-	-	4.8	10.0	6.1	6.8	11.8	1.7	21.5	17	-4.3	8		-	-	-	-	-	-	5.6	8.8	4.7
V	-	-	-	12.8	19.4	14.1	15.1	20.7	9.0	28.5	27	1.2	18		-	-	-	-	-	-	6.0	6.0	6.2
VI	-	-	-	16.1	20.9	15.7	17.1	22.6	11.3	30.5	24	2.8	4		-	-	-	-	-	-	5.7	6.4	5.2
VII	-	-	-	19.1	24.7	18.2	20.0	26.3	13.9	30.9	19	8.0	8		-	-	-	-	-	-	4.6	6.4	5.8
VIII	-	-	-	14.7	19.9	15.1	16.2	21.4	10.9	28.0	19	6.0	7		-	-	-	-	-	-	7.5	8.1	5.9
IX	-	-	-	9.0	16.2	10.4	11.5	18.0	6.6	27.1	21	-1.0	28		-	-	-	-	-	-	7.1	6.6	3.9
X	-	-	-	3.0	7.2	4.1	4.6	8.6	1.3	12.5	1	-2.6	23		-	-	-	-	-	-	8.4	8.3	7.1
XI	-	-	-	1.8	4.3	2.5	2.8	5.1	0.4	12.3	7	-9.3	21		-	-	-	-	-	-	8.9	8.3	8.0
XII	-	-	-	-0.3	1.2	0.0	0.2	2.0	-2.0	8.9	19	-6.0	8,9		-	-	-	-	-	-	9.4	8.8	8.1
Rok	-	-	-	6.4	10.9	7.1	7.9	12.2	3.7	32.5	19.VII	-29.5	21.II		-	-	-	-	-	-	7.2	7.4	6.3

Ostrowite — φ = 53°04' — λ = 19°17'

I	-	-	-	0.2	1.9	0.9	1.0	-	-	-	-	-	-		-	-	-	-	-	-	7.7	7.6	7.5
II	-	-	-	-4.6	-1.6	-3.9	-3.5	-	-	-	-	-	-		-	-	-	-	-	-	6.6	6.8	6.1
III	-	-	-	1.5	6.7	3.2	3.6	-	-	-	-	-	-		-	-	-	-	-	-	6.6	6.2	6.0
IV	-	-	-	4.7	9.8	5.4	6.3	-	-	-	-	-	-		-	-	-	-	-	-	6.1	6.2	4.1
V	-	-	-	13.4	18.8	13.2	14.6	-	-	-	-	-	-		-	-	-	-	-	-	5.9	5.7	5.9
VI	-	-	-	15.7	20.1	15.3	16.6	-	-	-	-	-	-		-	-	-	-	-	-	4.8	5.2	4.6
VII	-	-	-	18.8	23.5	17.9	19.5	-	-	-	-	-	-		-	-	-	-	-	-	-	-	-
VIII	-	-	-	15.7	19.3	15.2	16.4	-	-	-	-	-	-		-	-	-	-	-	-	-	-	-
IX	-	-	-	11.5	16.8	11.3	12.7	-	-	-	-	-	-		-	-	-	-	-	-	-	-	-
X	-	-	-	4.6	6.9	4.5	5.1	-	-	-	-	-	-		-	-	-	-	-	-	-	-	-
XI	-	-	-	2.1	3.9	2.6	2.8	-	-	-	-	-	-		-	-	-	-	-	-	7.6	7.7	7.2
XII	-	-	-	-0.1	1.1	0.3	0.4	-	-	-	-	-	-		-	-	-	-	-	-	9.0	7.6	7.7
Rok	-	-	-	7.0	10.6	7.2	8.0	-	-	-	-	-	-		-	-	-	-	-	-	-	-	-

Toruń - Podgórz — φ = 53°02' — λ = 18°36'

I	742.8	757.9	740.7	1.0	3.0	1.7	1.8	3.8	-0.3	8.8	11	-4.7	17		4.6	4.8	4.7	91	84	91	8.4	8.7	7.2
II	752.3	766.9	733.0	-3.9	-0.7	-3.1	-2.7	0.3	-5.8	8.7	29	-17.5	11		3.3	3.7	3.4	86	80	88	8.4	8.4	6.9
III	755.8	766.2	741.5	1.1	7.0	3.8	3.9	8.6	0.1	16.2	22	-4.3	28		4.6	5.0	5.3	91	69	88	7.5	8.4	7.6
IV	752.1	762.4	741.1	4.0	10.5	5.9	6.6	12.3	1.5	21.4	17	-4.5	6		5.3	5.4	5.8	85	57	80	7.6	9.1	4.6
V	755.9	764.8	746.3	12.6	18.8	13.8	14.8	20.1	9.5	28.2	26	4.0	18		8.7	8.5	8.8	80	54	74	7.0	7.9	7.3
VI	756.2	763.5	748.9	15.7	20.4	16.5	17.3	22.7	11.5	31.2	15	2.0	3		10.4	11.5	11.4	80	64	81	5.9	7.7	6.3
VII	754.8	761.3	748.8	18.0	23.6	19.1	20.0	25.4	14.8	31.2	18	9.0	31		11.8	12.0	12.8	81	56	78	7.0	8.1	6.6
VIII	757.1	765.7	745.6	14.3	19.6	15.8	16.4	21.7	11.9	27.3	18	8.1	7		10.7	10.6	11.2	85	63	84	6.9	8.7	4.9
IX	758.1	771.8	743.1	10.2	17.3	11.9	12.8	18.4	8.3	28.2	21	0.9	28		8.6	8.4	8.8	91	58	84	7.0	6.9	5.0
X	754.1	764.4	741.6	3.9	8.4	5.1	5.6	9.2	2.5	12.8	18	-2.9	11		5.6	5.9	5.9	92	71	88	7.9	8.0	6.1
XI	757.2	771.8	739.6	1.4	4.6	2.7	2.8	5.5	-0.1	13.3	8	-16.4	21		4.8	5.3	5.1	92	82	90	8.6	8.1	7.5
XII	760.1	772.6	734.9	0.4	2.5	0.8	1.1	3.0	-1.1	9.4	19	-5.7	8		4.4	4.7	4.6	92	86	92	8.3	7.6	7.3
Rok	755.3	772.6	733.0	6.6	11.2	7.8	8.4	12.6	4.4	31.2	15.VII,18.VIII	-17.5	11.II		6.9	7.2	7.3	87	69	85	7.5	8.1	6.4

Mława

$H_s = 152\ m$ $H_b = 155{,}3\ m$

MIESIĄC	Średnia prędkość wiatru v_m I	II	III	Rozkład wiatru n_D N	NE	E	SE	S	SW	W	NW	C	Opad R Suma	Max	Data	Liczba dni (n) Opad R ≥0,1 mm	≥1,0 mm	•	▲	∇	≡	\	◐	●	Temperatura T Max<0°	Min<0°	Max≥25°
I	3.8	4.4	3.9	·	·	3.5	24	13	13	20.5	11	8	46.2	4.8	10	19	5	8	·	·	14?	·	·	19	3	24	·
II	5.0	5.6	5.2	6.5	3	17.5	23	3.5	7	6.5	16	4	21.8	4.7	29	15	7	11	·	·	5	·	1	14	16	26	·
III	3.3	4.5	3.0	·	·	21.5	33.5	4	5	16.5	4.5	9	20.2	5.2	1	10	8	5	·	·	4	·	5	16	1	19	·
IV	3.4	5.3	2.2	7	10	6.5	10.5	7	15.5	8.5	11	14	54.5	8.7	17	15	11	1	·	1	6	·	1	9	·	9	·
V	2.8	3.9	1.9	7	16.5	22	19	7	3	4	3.5	11	87.1	43.0	11	12	9	·	1	5	3	·	1	14	·	·	4
VI	1.8	2.9	0.9	12.5	6	9	5.5	1.5	0.5	6.5	21.5	27	110.8	33.6	7	14	9	·	·	4	3	·	1	12	·	·	6
VII	1.8	3.4	1.1	7.5	4.5	3	9	12.5	13.5	8.5	8.5	26	93.5	53.2	12	15	11	·	·	8	1	·	2	10	·	·	11
VIII	2.6	4.0	1.6	9	7	3	2	2.5	9	19.5	21	20	62.4	12.7	13	12	10	·	·	3	6	·	·	14	·	·	1
IX	1.8	3.0	1.8	11.5	12.5	3.5	8.5	4.5	4	14	7.5	24	34.1	7.4	22	11	8	·	1	1	6	·	4	7	·	·	2
X	3.2	4.3	2.7	3	12	1	3	14	7	29	12	12	42.6	7.8	4	15	13	·	·	·	5	·	·	19	·	12	·
XI	2.4	3.3	2.7	·	3.5	6.5	10	17	21	10.5	1.5	20	22.8	8.3	16	11	5	4	·	·	11	·	1	22	6	11	·
XII	3.2	4.2	3.2	1	·	·	16.5	12.5	15	27.5	6.5	14	18.2	3.9	2	13	8	7	·	·	19	1	2	27	7	25	·
Rok	2.9	4.0	2.8	65	75	97	164.5	99	113.5	170.5	124.5	189	584.2	43.0	11.V	162	104	36	2	22	83	1	18	183	33	126	24

Ostrołęka

$H_s = 100\ m$

I	2.7	2.9	2.5	2.5	3.5	12.5	8.5	10	17.5	15.5	6	17	19.6	5.0	10	12	8	3	·	·	–	·	·	21	1	18	·
II	3.3	6.0	4.9	11.5	8.5	17.5	15	2	9	6	8.5	9	24.1	9.0	23	12	7	7	·	·	–	·	4	14	16	24	·
III	2.1	3.8	2.3	3	12	24.5	14.5	3.5	10.5	3.5	0.5	16	12.2	4.0	11	9	5	2	1	·	–	·	8	14	·	16	·
IV	2.2	3.9	1.1	12	5.5	10.5	9.5	9.5	10.5	5	8.5	19	74.8	16.7	15	14	9	2	·	1	–	·	·	7	·	11	·
V	2.3	3.9	1.1	7.5	15.5	28	13.5	2	1.5	2	3	20	22.6	10.4	20	13	5	·	·	6	–	·	3	9	·	·	4
VI	1.6	2.6	1.0	18.5	15.5	12	3	1	0.5	3	15.5	21	112.7	45.5	7	18	15	·	1	8	–	·	3	9	·	·	11
VII	3.0	4.0	1.4	12.5	11.5	7.5	8	7.5	10.5	9	9.5	17	114.7	20.3	10	16	15	·	·	10	–	·	3	6	·	·	21
VIII	2.7	4.2	1.8	14.5	6.5	2.5	4.5	4	11.5	14.5	14	21	62.7	15.2	13	13	10	·	·	5	–	·	1	10	·	·	2
IX	2.5	4.6	2.0	14.5	10	7.5	6.5	2.5	6.5	9.5	8	25	57.0	17.2	29	9	9	1	1	1	–	1	3	5	·	1	3
X	5.2	5.9	4.0	6	6.5	3	2.5	12.5	20	16.5	7	19	43.4	6.2	2	13	12	·	1	·	–	4	·	17	·	9	·
XI	2.8	4.6	3.2	1.5	5	5	16.5	22	14.5	6.5	3	16	33.5	8.6	30	8	7	2	·	1	–	·	1	20	6	12	·
XII	4.2	4.4	4.4	3	0.5	3.5	20.5	14	21	13.5	7	10	26.2	5.8	1	10	9	4	·	·	–	·	1	25	6	24	·
Rok	2.9	4.2	2.5	107	100.5	134	122.5	90.5	133.5	109.5	90.5	210	603.5	45.5	7.VI	147	111	21	4	32	–	5	27	157	29	115	41

Ostrowite

$H_s = 120\ m$

I	3.5	4.7	2.4	·	2	7	21	11	20	18	·	14	19.4	5.9	10	18	6	7	·	·	9	2	2	14	–	–	–
II	4.1	7.1	4.3	10	6	27	7	2	13	12	6	4	15.6	3.5	29	15	4	11	·	·	1	3	2	10	–	–	–
III	3.2	4.4	1.8	4	19	21	15	3	15	10	·	5	25.9	11.3	11	8	7	5	·	·	6	4	8	16	–	–	–
IV	4.0	6.0	2.4	18	5	15	10	4	15	13	7	3	42.3	10.2	12	14	11	·	1	1	3	2	2	4	–	–	–
V	4.6	5.0	4.0	17	10	29	16	1	11	5	4	·	72.2	20.9	31	9	9	·	·	3	·	1	5	9	–	–	–
VI	2.6	3.4	2.0	23	8	9	5	2	4	21	13	5	74.6	14.2	1,24	13	11	·	·	5	·	·	9	6	–	–	–
VII	2.4	3.7	1.3	13	2	7	14	4	19	17	13	4	55.2	15.0	12	11	10	·	·	4	·	1	–	–	–	–	–
VIII	3.0	4.5	1.3	2	13	4	8	3	19	22	18	4	72.5	27.4	2	14	13	·	·	3	6	1	–	–	–	–	–
IX	3.0	4.1	1.0	24	14	5	10	2	11	11	5	8	29.3	8.4	6	9	6	·	·	1	7	1	–	–	–	–	–
X	3.5	4.7	2.2	9	9	·	2	14	25	13	16	5	44.5	8.5	4	18	10	1	·	·	4	2	–	–	–	–	–
XI	–	–	–	–	–	–	–	–	–	–	–	–	19.4	7.2	16	9	3	3	·	·	8	–	3	16	–	–	–
XII	3.0	3.6	2.1	·	·	1	19	6	33	18	2	14	21.9	7.0	2	12	7	4	·	·	14	·	2	21	–	–	–
Rok	–	–	–	–	–	–	–	–	–	–	–	–	492.8	27.4	2.VIII	150	97	31	1	17	58	–	–	–	–	–	–

Toruń – Podgórz

$H_s = 50\ m$ $H_b = 55{,}0\ m$

I	3.3	3.6	3.1	·	·	4.5	15.5	18	25.5	18	2.5	9	21.7	5.0	10	13	6	3	·	·	7	1	·	20	·	18	·
II	2.7	3.8	2.9	7.5	4.5	27	4.5	·	13	13	8.5	9	28.1	6.0	2	16	7	13	·	·	5	·	·	16	12	24	·
III	1.8	3.5	1.7	·	8.5	15.5	9	3	8.5	15.5	1	32	49.0	7.6	11	13	6	5	·	·	7	·	5	20	·	16	·
IV	1.9	4.1	1.2	4	7.5	6.5	3	9.5	12.5	11.5	5.5	30	88.9	30.6	23	12	8	2	·	2	2	·	·	13	·	11	·
V	1.2	2.7	1.0	7.5	11	22	2.5	4.5	3	2	2.5	38	78.2	15.3	31	12	10	·	·	5	3	·	1	16	·	·	4
VI	1.3	1.5	1.1	3	5.5	7.5	3	4	0.5	9	11.5	46	87.1	24.1	24	12	11	·	1	5	·	1	2	8	·	·	10
VII	1.6	3.4	0.6	0.5	2.5	3	5.5	6.5	9	17.5	9.5	39	61.5	23.0	12	13	8	·	·	2	2	2	1	11	·	·	14
VIII	1.3	2.6	1.1	3	4.5	2.5	1	2.5	15.5	24	10	30	59.1	16.7	2	14	12	·	1	3	3	·	·	9	·	·	3
IX	1.3	3.3	1.2	3.5	12	2.5	3.5	6.5	7	13.5	3.5	38	33.1	6.2	7	11	7	·	·	·	10	1	2	9	·	·	3
X	3.6	5.6	3.5	3.5	6	0.5	1.5	6.5	19	22	10	24	39.9	6.7	17	19	13	·	2	·	5	7	1	14	·	5	·
XI	0.9	2.0	1.8	0.5	4.5	2	4.5	19	18.5	6	1	34	24.6	12.7	19	11	7	3	·	·	11	·	·	16	6	13	·
XII	2.7	2.4	1.8	·	·	1	10.5	9.5	25.5	17.5	4	25	16.9	3.7	16	14	6	3	·	·	5	·	2	17	3	20	·
Rok	2.0	3.2	1.8	33	66.5	94.5	64	89.5	157.5	169.5	69.5	354	558.1	30.6	23.IV	160	101	29	4	17	60	12	14	169	21	105	34

Toruń, post. lot.-met. φ = 53°01' λ = 18°33' 1936

MIESIĄC	CIŚNIENIE P			TEMPERATURA T										ŚREDNIA PRĘŻNOŚĆ PARY e_m			ŚREDNIA WILGOTNOŚĆ WZGLĘDNA U_m			ŚREDNIE ZACHMURZENIE N_m		
	P_m	Max	Min	Średnia I	Średnia II	Średnia III	Średnia Dies	Max	Min	Max abs.	Data	Min abs.	Data	I	II	III	I	II	III	I	II	III
I	750.7	759.8	741.4	1.1	3.1	1.7	1.9	4.1	0.0	9.1	11	-4.0	17	4.5	4.8	4.7	89	82	89	8.9	9.0	7.6
II	753.5	769.4	733.0	-3.9	-0.6	-3.1	-2.7	0.4	-5.6	9.0	29	-18.1	11	3.2	3.4	3.2	86	72	81	8.7	8.8	7.1
III	756.6	766.8	742.2	1.2	7.1	4.1	4.1	8.7	0.4	16.8	22,23	-4.5	28	4.5	5.0	5.2	89	68	85	8.0	8.3	7.5
IV	752.9	763.5	738.2	4.1	10.4	5.6	6.4	12.5	1.3	21.5	17	-6.8	6	5.3	5.5	5.7	84	58	80	7.3	8.5	4.8
V	756.8	765.9	747.1	13.0	19.2	13.7	14.9	20.5	9.5	29.4	26	4.6	15	8.6	8.9	8.8	77	55	75	7.1	7.5	7.5
VI	757.0	764.2	749.7	15.9	20.8	16.3	17.3	23.0	11.3	32.5	30	1.2	3	10.7	10.3	11.2	79	58	80	6.0	7.6	6.6
VII	755.6	762.1	749.5	18.1	23.8	18.9	19.9	25.9	14.8	32.7	1	8.4	31	12.6	11.8	13.0	81	55	80	7.0	7.8	6.5
VIII	757.9	766.6	746.2	14.4	19.9	15.6	16.4	22.0	11.7	26.5	18	6.2	29	10.7	10.7	11.2	88	63	84	7.3	8.6	5.0
IX	758.9	772.7	743.8	10.2	17.4	11.9	12.8	18.9	8.1	28.7	21	1.3	28	8.5	8.4	8.7	89	57	83	7.0	6.8	5.5
X	755.0	765.3	742.4	3.8	8.6	5.0	5.6	9.5	2.3	13.0	16	-3.5	11	5.4	5.8	5.7	89	68	87	7.7	8.7	6.4
XI	758.1	772.7	740.6	1.4	4.7	2.7	2.9	5.7	0.0	14.1	8	-14.8	21	4.8	5.2	5.0	91	80	87	8.6	8.4	7.1
XII	761.1	773.5	735.6	0.4	2.5	0.9	1.2	3.3	-0.9	9.1	19	-5.6	8	4.3	4.8	4.5	90	87	91	8.9	7.9	7.6
Rok	756.2	773.5	733.0	6.6	11.4	7.8	8.4	12.9	4.4	32.7	1.VII	-18.1	11.II	6.9	7.0	7.2	86	67	84	7.7	8.2	6.6

Toruń, koszary φ = 53°01' λ = 18°35'

I	748.9	758.0	739.7	1.3	2.9	1.9	2.0	3.7	0.2	8.6	11	-4.2	17	4.7	4.9	4.8	92	86	90	8.5	8.7	7.8
II	751.7	767.8	731.5	-4.0	-0.8	-3.1	-2.8	0.0	-5.9	9.4	29	-17.6	11	3.3	3.6	3.4	87	78	84	8.3	8.0	6.6
III	754.9	765.1	740.2	1.3	7.0	4.3	4.2	8.3	0.6	16.2	24	-2.8	28	4.6	5.4	5.5	91	73	87	7.5	7.7	6.8
IV	751.3	761.7	736.3	4.1	10.4	6.4	6.8	12.1	1.6	20.9	17	-6.2	6	5.3	5.9	6.0	85	61	80	7.1	7.9	4.6
V	755.2	764.2	745.5	12.8	18.7	14.1	14.9	19.9	10.0	27.6	26	4.9	15	9.0	9.1	9.1	80	57	76	6.7	7.0	7.3
VI	755.4	762.9	748.2	15.8	20.7	16.8	17.5	22.5	11.6	30.8	23	2.9	3	11.1	11.2	11.6	82	63	81	5.2	6.9	5.6
VII	754.0	760.1	748.0	18.3	23.5	19.5	20.2	25.2	14.8	31.2	18	9.5	31	13.0	12.1	13.2	83	58	78	6.4	6.6	6.1
VIII	756.2	764.5	744.5	14.6	19.8	16.1	16.6	21.6	11.9	25.0	14,19	7.1	28	10.9	11.0	11.3	88	65	84	6.8	7.9	5.4
IX	757.2	770.5	740.9	10.4	17.1	12.4	13.1	18.2	8.4	27.7	21	2.5	11	8.7	8.5	8.9	91	59	82	6.3	6.0	4.1
X	753.2	763.6	741.0	3.8	8.3	5.1	5.6	9.2	2.4	12.7	16	-3.6	11	5.6	6.1	5.8	92	74	88	7.5	7.8	6.6
XI	756.3	770.5	738.5	1.6	4.4	2.7	2.9	5.3	0.3	13.1	8	-13.9	21	5.0	5.4	5.2	94	85	91	8.2	8.2	6.8
XII	759.0	771.4	733.9	0.4	2.2	1.1	1.2	2.9	-0.9	9.8	19	-5.3	9	4.5	4.9	4.7	94	91	95	8.2	7.4	7.1
Rok	754.4	771.4	731.5	6.7	11.2	8.1	8.5	12.4	4.6	31.2	18.VII	-17.6	11.II	7.1	7.3	7.5	88	71	85	7.2	7.5	6.2

Margonin φ = 52°28' λ = 17°06'

I	-	-	-	1.0	2.5	1.4	1.6	3.3	-0.3	8.7	11	-4.2	17	-	-	-	-	-	-	8.0	8.2	6.6
II	-	-	-	-3.8	-0.8	-3.0	-2.6	0.1	-	7.8	2	-	-	-	-	-	-	-	-	7.6	7.8	6.2
III	-	-	-	1.0	6.5	3.2	3.5	7.5	0.1	15.9	23	-2.5	17	-	-	-	-	-	-	7.0	7.5	6.3
IV	-	-	-	4.1	9.8	5.1	6.0	11.4	1.4	19.8	17	-4.7	6	-	-	-	-	-	-	6.3	7.1	3.8
V	-	-	-	12.3	17.9	12.5	13.8	19.2	9.1	26.4	26	1.7	29	-	-	-	-	-	-	7.1	5.2	5.2
VI	-	-	-	16.5	21.2	15.1	16.7	22.4	9.7	30.5	30	2.7	3	-	-	-	-	-	-	4.2	5.1	4.3
VII	-	-	-	17.6	22.6	17.7	18.9	24.2	13.5	31.0	1	9.3	27	-	-	-	-	-	-	5.2	6.0	3.4
VIII	-	-	-	14.1	18.8	14.6	15.5	20.5	11.3	25.1	11	5.2	28	-	-	-	-	-	-	6.0	7.6	4.6
IX	-	-	-	9.7	16.6	10.9	12.0	17.9	7.9	26.5	21	0.5	28	-	-	-	-	-	-	4.8	5.0	5.4
X	-	-	-	3.5	8.2	4.6	5.2	-	-	-	-	-	-	-	-	-	-	-	-	5.7	5.5	7.4
XI	-	-	-	1.2	4.3	2.4	2.6	-	-	-	-	-	-	-	-	-	-	-	-	9.0	8.1	8.2
XII	-	-	-	0.5	2.2	0.8	1.1	-	-0.9	-	-	-4.1	9	-	-	-	-	-	-	9.3	7.4	8.9
Rok	-	-	-	6.4	10.8	7.1	7.8	-	-	31.0	1.VII	-	-	-	-	-	-	-	-	6.7	6.7	5.9

Ciechocinek φ = 52°53' λ = 18°48'

I	750.8	759.9	741.9	1.5	3.2	2.0	2.2	4.0	0.2	9.0	11	-4.3	17	4.5	4.8	4.7	87	82	88	9.8	9.0	8.0
II	753.6	768.7	733.9	-3.4	-0.6	-2.8	-2.4	0.2	-5.5	10.5	29	-16.7	22	3.2	3.4	3.3	81	72	80	8.4	8.5	6.6
III	756.7	767.0	742.5	2.3	7.5	4.3	4.6	8.6	0.5	16.7	22	-3.1	29	4.6	5.3	5.4	84	70	86	8.2	7.9	7.2
IV	752.9	763.1	739.1	5.5	11.0	6.3	7.3	12.4	2.0	21.5	17	-4.0	6	5.5	5.6	5.8	77	56	80	6.6	8.0	4.1
V	756.7	766.1	746.3	14.1	19.3	14.2	15.4	20.3	10.0	27.9	26	3.9	18	9.0	9.2	9.3	74	55	77	6.5	6.7	6.4
VI	756.9	764.2	748.8	16.6	20.9	16.5	17.6	22.6	10.9	30.5	23	3.9	3	11.2	10.8	11.6	78	59	82	5.7	7.3	7.8
VII	755.5	761.9	749.3	19.1	24.5	19.1	20.4	25.7	15.0	31.5	19	9.8	31	12.8	12.1	13.0	78	54	79	6.1	6.9	5.8
VIII	757.7	766.4	746.4	15.8	19.9	16.0	16.9	21.5	12.1	25.5	19	7.6	7	11.0	10.8	11.4	82	63	84	7.1	8.7	4.3
IX	758.9	772.7	743.9	11.8	17.7	11.9	13.3	18.5	8.3	28.4	21	-0.3	28	8.5	8.5	8.8	82	56	83	6.2	6.8	5.1
X	755.1	766.1	742.9	4.8	8.7	5.1	5.9	9.1	2.8	12.9	17	-2.1	21	5.6	5.9	5.7	87	70	86	4.9	6.9	6.2
XI	758.3	772.5	741.6	2.2	5.0	3.0	3.3	5.6	0.4	12.9	8	-11.4	20	4.8	5.5	5.1	87	82	86	9.0	8.3	7.3
XII	-	-	-	0.6	2.4	1.1	1.3	2.9	-0.7	8.7	19	-5.2	8	4.3	4.7	4.4	88	85	88	8.7	8.0	8.1
Rok	-	-	-	7.6	11.6	8.1	8.8	12.6	4.7	31.5	19.VII	-16.7	22.II	7.1	7.2	7.4	82	67	83	7.3	7.7	6.4

Toruń, post. lot.-met.

$H_s = 46$ m $H_b = 46{,}6$ m

Miesiąc	Średnia prędkość wiatru v_m I	II	III	Rozkład wiatru n_0 N	NE	E	SE	S	SW	W	NW	C	Opad R Suma	Max	Data	Liczba dni (n) Opad R ≥0,1 mm	≥1,0 mm	•	▲	⊂⊃	≡	◐	◑	●	Temperatura T Max<0°	Min<0°	Max≥25°
I	3.3	4.2	3.5	·	·	2	21	11	19	16.5	6.5	17	25.0	4.5	28	17	7	6	·	·	9	2	·	20	·	16	·
II	3.3	4.9	4.3	6.5	3.5	14.5	23.5	2	6.5	13	10.5	7	26.3	6.5	2	16	7	11	·	·	5	·	·	17	10	23	·
III	2.0	3.2	2.5	1	3.5	18	25	3.5	10	13.5	2.5	16	23.6	7.7	11	10	7	5	·	·	7		3	20	·	12	·
IV	1.9	4.9	1.5	6.5	7	8	8.5	7.5	10	9.5	8	25	82.4	24.7	23	13	9	1	·	3	6	1	1	12	·	10	·
V	2.0	4.3	3.0	6	15.5	20.5	13.5	7.5	2.5	2.5	5	20	83.2	22.6	9	13	9	·	2	9	4	·	2	15	·	·	5
VI	1.5	3.3	3.1	7	11	7	11.5	1	4	8.5	1.5	25	66.8	12.6	24	14	10	·	·	5	1	1	1	7	·	·	12
VII	1.9	3.5	1.2	4	3	3	5.5	8	12.5	15	7	35	73.3	22.2	12	17	12	·	·	3	2	·	1	10	·	·	16
VIII	2.0	4.1	1.3	3	4.5	1.5	4.5	3.5	13.5	17.5	14	31	71.3	21.7	2	15	12	·	·	5	4	2	·	8	·	·	4
IX	1.8	3.7	1.6	4	10.5	9	4.5	4	5.5	14	6.5	32	33.7	8.4	8	12	7	·	·	1	7	1	2	12	·	·	3
X	3.1	5.1	3.2	6.5	5	2.5	1	10	15.5	19	11.5	22	44.9	7.0	17	18	14	1	3	·	6	2	1	17	·	3	·
XI	1.6	2.4	2.0	·	5	4	6.5	1.4	2.2	11	0.5	27	27.1	10.0	19	14	6	3	·	·	8	·	·	18	6	11	·
XII	3.3	3.5	2.8	1	·	0.5	10	1.3	2.2	20.5	4	22	16.0	4.2	16	16	8	4	·	·	14	·	2	18	3	18	·
Rok	2.3	3.9	2.6	45.5	68.5	90.5	13.5	8.5	14.3	160.5	9.1	279	573.9	24.7	23.IV	175	108	31	5	26	73	9	13	174	19	93	40

Toruń, koszary

$H_s = 54$ m $H_b = 63{,}8$ m

I	3.2	3.8	3.6	·	·	2.5	21	12	12.5	2.5	6	14	24.0	4.7	10	19	7	8	·	·	10	4	·	19	·	14	·
II	3.2	4.4	4.0	9.5	1	1.5	19.5	2.5	6.5	14	10	9	25.5	6.7	2	13	7	11	·	·	4	·	1	16	12	24	·
III	1.8	2.5	1.7	5.5	3	16.5	17.5	6.5	4	13	7	20	25.8	8.4	16	8	6	5	·	·	12	·	4	18	·	14	·
IV	2.5	4.5	1.6	10.5	10	3.5	7	11.5	9	17	13.5	8	77.8	17.0	12	11	9	1	·	1	5	1	2	10	·	8	·
V	2.4	3.1	2.7	18.5	8.5	20	11.5	13	2	0.5	12	7	79.1	17.0	9	12	9	·	1	6	1	·	2	13	·	·	4
VI	2.8	3.5	2.7	19	12.5	7	7.5	5.5	2	4.5	3.0	2	71.4	20.4	1	12	9	·	·	5	·	2	2	7	·	·	10
VII	2.3	2.9	1.6	13.5	3.5	4.5	7	12	6	10.5	27	9	52.2	20.0	2	12	9	·	·	4	·	1	1	7	·	·	15
VIII	2.5	3.3	1.9	21	7	2	5.5	4	7.5	12	33	1	64.2	20.0	2	15	12	·	2	4	2	·	2	8	·	·	2
IX	2.5	4.2	2.5	19	14	7.5	5	9	6	4	21.5	4	27.6	7.0	8	10	7	·	·	1	7	2	3	7	·	·	1
X	4.3	5.8	3.7	17.5	7.5	3	2.5	8.5	8	15	27	4	51.2	11.0	18	19	12	·	3	1	5	3	1	12	·	3	·
XI	2.4	2.5	2.4	3	8	3	4	22	23.5	15	5.5	6	20.9	5.8	19	11	8	4	·	·	8	·	·	16	6	11	·
XII	3.6	3.5	3.2	1.5	·	0.5	11	22	16	19	20	3	10.8	3.2	16	11	6	3	·	·	10	1	2	17	4	21	·
Rok	2.8	3.7	2.7	138.5	7.5	8.5	11.9	128.5	10.3	149.5	212.5	87	530.5	20.4	1.VI	153	101	32	6	22	64	14	20	150	22	95	32

Uwaga. Prędkość wiatru w nocy szacowano wg skali Beauforta.

Margonin

$H_s = 83$ m

I	2.9	3.4	2.6	·	2.5	12.5	5.5	1.5	1.4	30.5	4.5	22	28.6	7.8	27	17	7	4	·	·	–	·	2	16	2	19	·
II	3.6	4.2	3.1	6.5	6	33.5	·	0.5	6.5	13.5	8.5	12	20.0	4.3	2	14	7	8	·	·	–	·	1	14	10	–	·
III	2.3	3.1	2.3	6.5	18.5	27.5	0.5	·	2	19.5	3.5	15	16.0	4.8	11	10	6	4	·	·	–	·	6	18	·	16	·
IV	2.3	3.9	1.8	7.5	15	8.5	0.5	2	7	17	9.5	23	77.5	16.8	12	19	14	1	·	3	–	·	4	7	·	9	·
V	2.1	2.9	1.9	13	25	17.5	·	2	·	2.5	7	26	36.3	13.1	9	14	7	·	·	8	–	·	4	6	·	·	2
VI	1.7	2.5	1.4	11	16	9	0.5	·	·	9	13.5	31	36.6	20.4	1	9	5	·	·	4	–	·	7	7	·	·	12
VII	2.0	2.7	1.3	10.5	4.5	5	0.5	2	4	25.5	9	32	62.4	15.4	9	14	10	·	·	4	–	·	5	4	·	·	12
VIII	3.1	4.5	2.3	10	9.5	3.5	1	·	4	26.5	25.5	13	76.6	15.6	2	17	13	·	·	5	–	1	5	10	·	·	2
IX	3.2	3.8	2.3	17	18.5	13.5	1.5	2	6	15.5	9	7	30.1	10.9	8	13	4	·	·	·	–	·	6	4	·	·	1
X	3.4	5.0	4.1	20.5	11.5	·	·	2	9.5	16.5	28	5	35.2	6.5	17	15	11	1	·	·	–	3	1	7	–	–	·
XI	1.5	2.1	1.6	7.5	10.5	5	3	2.5	8	22	10.5	21	29.5	10.2	16	20	7	3	·	·	–	·	·	18	–	–	·
XII	2.7	3.4	2.6	4	2.5	10.5	10	1	7	31	12	15	21.0	6.5	24	18	7	1	1	·	–	·	·	19	–	21	·
Rok	2.6	3.5	2.3	114	14.0	14.6	23	15.5	68	229	140.5	222	469.8	20.4	1.VI	180	98	22	1	24	–	4	41	130	–	–	29

Ciechocinek

$H_s = 46$ m $H_b = 47{,}0?$ m

I	1.3	2.2	2.2	·	2	4	10	3.4	3.1	2	·	10	31.3	9.6	28	–	11	2	·	·	1	·	·	23	·	12	·
II	1.8	2.7	1.9	4	1	20	19	·	11	9	13	10	23.4	10.0	28	–	7	5	1	·	1	·	1	15	12	23	·
III	1.1	1.6	1.1	·	13	11	7	2.1	17	4	·	20	24.4	12.2	11	–	5	3	·	·	2	·	4	23	·	11	·
IV	1.3	2.4	0.9	6	4	9	5	5	21	7	11	22	57.4	16.0?	2	–	9	·	1	·	1	·	·	8	·	6	·
V	1.3	2.0	1.2	17	9	38	1	4	9	1	6	8	100.4	25.5	11	–	11	·	1	4	·	·	3	14	·	·	5
VI	1.1	1.2	0.9	5	9	9	2	5	10	7	32	11	43.1	15.0	1	–	10	·	·	1	·	·	1	12	·	·	10
VII	1.3	1.9	0.5	1	2	·	4	7	31	15	15	18	44.9	18.0	2	–	8	·	·	1	·	·	5	9	·	·	16
VIII	1.3	1.6	0.8	1	1	3	3	1	39	11	17	17	64.2	12.8	20	–	13	·	·	2	·	·	·	9	·	·	1
IX	1.2	1.7	1.0	17	4	3	4	3	20	8	13	18	12.4	6.2	8	–	6	·	·	·	3	·	4	12	·	1	3
X	2.1	2.8	2.0	12	3	1	2	1.5	20	17	6	17	36.2	9.0	17	–	9	·	1	·	·	·	5	10	·	5	·
XI	0.8	1.2	1.1	·	9	3	4	16	23	8	·	27	20.3	5.5	30	–	7	3	·	·	5	·	·	19	5	11	·
XII	0.9	0.9	1.0	·	·	2	1.5	4	31	7	·	34	17.5	5.3	16	–	5	1	1	·	8	·	3	22	4	15	·
Rok	1.3	1.8	1.2	63	57	10.3	76	11.5	26.3	96	11.3	212	480.5	25.5	11.V	–	101	14	5	8	21	·	26	176	21	84	35

Więcławice φ = 52°51' λ = 18°19' 1936

MIESIĄC	CIŚNIENIE P			TEMPERATURA T										ŚREDNIA PRĘŻNOŚĆ PARY e_m			ŚREDNIA WILGOTNOŚĆ WZGLĘDNA U_m			ŚREDNIE ZACHMURZENIE N_m		
	P_m	Max	Min	Średnia I	Średnia II	Średnia III	Średnia Dies	— Max	— Min	Max abs.	Data	Min abs.	Data	I	II	III	I	II	III	I	II	III
I	746.1	754.9	736.9	0.7	2.5	1.1	1.4	3.3	-0.3	9.1	11	-4.7	17	4.5	5.0	4.7	92	91	93	9.0	8.6	7.5
II	748.7	764.4	729.1	-4.0	-1.0	-3.2	-2.8	0.0	-5.7	9.1	2	-17.0	21	3.3	3.8	3.5	90	87	92	8.2	8.0	7.0
III	752.0	763.4	737.9	1.0	6.6	3.7	3.8	8.3	0.2	16.2	23	-3.4	28	4.5	5.3	5.3	91	73	88	7.1	7.0	6.7
IV	748.4	758.7	733.9	4.0	10.2	5.5	6.3	12.1	1.4	19.9	17	-4.5	6	5.3	5.6	5.8	85	59	83	6.4	7.1	4.4
V	752.3	760.9	742.9	12.9	18.9	13.0	14.4	20.3	9.1	28.5	27	4.2	18	8.7	9.3	8.9	78	58	79	5.6	5.5	7.3
VI	752.7	759.8	745.7	16.0	21.0	15.8	17.1	22.7	10.9	29.5	24,27	3.1	3	11.0	11.0	11.0	81	61	82	4.1	6.0	5.9
VII	751.4	757.7	745.3	18.5	23.7	18.0	19.6	25.5	-	31.5	2,18	-	-	12.7	12.2	12.7	81	58	83	5.9	5.8	5.7
VIII	753.6	762.1	742.3	14.9	19.9	15.1	16.2	21.5	-	26.3	18	-	-	11.1	11.2	11.1	88	66	87	5.9	7.2	6.2
IX	754.6	767.9	739.5	10.8	17.2	12.0	13.0	18.4	8.5	28.5	21	1.5	28	8.6	8.6	8.6	87	59	81	5.4	5.2	5.1
X	750.7	760.8	738.4	3.9	8.2	4.9	5.5	9.3	2.6	12.2	17	-2.7	11	5.5	6.1	5.8	90	74	89	7.1	7.4	6.6
XI	753.5	767.9	736.2	1.3	4.1	2.2	2.4	5.3	0.0	13.2	8	-12.3	21	4.8	5.5	5.1	93	87	92	8.0	8.1	7.6
XII	756.5	768.3	732.1	0.1	2.0	0.6	0.8	2.9	-0.8	8.9	19	-5.7	9	4.4	4.7	4.6	94	89	94	8.0	7.3	7.6
Rok	751.7	768.3	729.1	6.7	11.1	7.4	8.2	12.5	-	31.5	2,18.VII	-17.0	21.II	7.0	7.4	7.3	88	72	87	6.7	6.9	6.5

Głodowo φ = 52°50' λ = 19°15'

I	-	-	-	0.8	2.2	1.2	1.4	-	-0.4	-	-	-5.7	17	-	-	-	-	-	-	8.3	7.6	6.7
II	-	-	-	-4.2	-1.5	-3.6	-3.2	-0.5	-6.3	10.0	29	-17.7	21	-	-	-	-	-	-	7.3	7.1	6.5
III	-	-	-	1.6	6.6	3.5	3.8	8.0	0.0	15.6	23	-2.8	28	-	-	-	-	-	-	6.2	6.4	6.0
IV	-	-	-	4.5	10.1	5.5	6.4	11.7	1.6	20.5	17	-4.3	6	-	-	-	-	-	-	6.3	7.7	3.8
V	-	-	-	13.0	18.7	13.7	14.8	19.8	9.3	27.0	26	4.1	18	-	-	-	-	-	-	5.2	5.5	5.3
VI	-	-	-	15.7	19.8	15.5	16.6	21.4	11.3	29.2	23	3.5	3	-	-	-	-	-	-	4.7	5.6	5.4
VII	-	-	-	18.3	22.8	17.9	19.2	24.4	14.3	31.4	19	9.6	31	-	-	-	-	-	-	5.2	6.1	5.1
VIII	-	-	-	14.6	18.9	14.8	15.8	20.7	11.6	25.2	19	7.6	7	-	-	-	-	-	-	7.4	8.4	5.5
IX	-	-	-	10.8	16.4	11.1	12.4	17.6	7.9	26.5	21	0.0	30	-	-	-	-	-	-	5.0	5.7	4.6
X	-	-	-	4.0	7.8	4.4	5.2	8.5	2.1	11.6	15,18	-1.0	21	-	-	-	-	-	-	8.2	7.9	6.7
XI	-	-	-	1.5	4.1	2.4	2.6	5.0	0.0	13.0	8	-14.3	21	-	-	-	-	-	-	8.3	8.5	7.3
XII	-	-	-	0.1	1.3	0.3	0.5	2.2	-1.6	8.7	19	-5.9	4,8,9	-	-	-	-	-	-	9.3	7.9	8.3
Rok	-	-	-	6.7	10.6	7.2	7.9	-	4.2	31.4	19.VII	-17.7	21.II	-	-	-	-	-	-	6.8	7.0	5.9

Inowrocław φ = 52°48' λ = 18°14'

I	-	-	-	0.8	2.7	1.4	1.6	3.4	-0.4	9.6	11	-5.4	17	4.3	4.6	4.5	87	83	87	8.4	7.9	7.2
II	-	-	-	-3.4	-0.8	-2.6	-2.4	0.2	-5.0	8.7	2	-16.3	22	3.3	3.7	3.4	84	83	84	7.7	7.2	6.4
III	-	-	-	1.8	7.0	3.9	4.2	8.4	0.7	16.3	22	-2.0	28	4.4	5.4	5.0	84	73	83	7.0	6.7	6.0
IV	-	-	-	5.6	10.8	5.8	7.0	12.5	1.8	19.8	16,17	-4.5	6	5.2	6.3	5.4	7.5	6.3	7.7	5.8	6.1	2.9
V	-	-	-	13.4	18.7	13.9	15.0	20.1	9.9	28.0	26	4.2	29	-	-	-	-	-	-	5.5	5.0	5.5
VI	-	-	-	16.5	21.2	16.8	17.8	22.6	11.8	30.4	30	3.4	3	-	-	-	-	-	-	3.8	4.3	4.1
VII	-	-	-	18.5	24.1	19.0	20.2	25.4	14.5	30.8	18	10.8	31	-	-	-	-	-	-	5.4	4.1	4.8
VIII	-	-	-	14.7	20.0	15.6	16.5	21.1	11.9	25.8	18	7.9	28	-	-	-	-	-	-	5.5	5.4	4.6
IX	-	-	-	11.1	17.5	12.1	13.2	19.0	8.7	27.3	21	1.7	28	-	-	-	-	-	-	5.7	4.0	3.1
X	-	-	-	4.7	8.8	5.3	6.0	9.7	2.5	14.8	1	-2.3	11	-	-	-	-	-	-	6.1	6.2	5.2
XI	-	-	-	1.7	4.5	2.5	2.8	5.2	0.0	13.6	7	-13.9	21	4.7	5.3	4.8	87	81	86	8.1	8.2	7.1
XII	-	-	-	0.2	2.1	1.0	1.1	2.9	-1.1	8.9	19	-6.0	9	4.2	4.6	4.5	90	86	91	8.7	7.5	8.0
Rok	-	-	-	7.1	11.4	7.9	8.6	12.5	4.6	30.8	18.VII	-16.3	22.II	-	-	-	-	-	-	6.5	6.0	5.4

Ostrów Mazowiecka φ = 52°48' λ = 21°54'

I	-	-	-	0.2	1.8	0.6	0.8	2.6	-1.1	7.4	4	-6.6	16,17	-	-	-	-	-	-	7.5	8.7	7.3
II	-	-	-	-5.7	-2.7	-4.7	-4.4	-1.7	-7.5	7.3	29	-21.4	21	-	-	-	-	-	-	7.4	7.2	6.2
III	-	-	-	1.2	6.4	3.2	3.5	7.6	0.4	15.4	23	-2.8	28	-	-	-	-	-	-	6.2	6.5	4.8
IV	-	-	-	5.0	10.0	6.4	7.0	11.2	2.4	20.2	17	-2.3	8	-	-	-	-	-	-	6.5	8.2	5.4
V	-	-	-	13.1	18.5	14.3	15.0	20.1	9.9	26.7	26,27	3.6	18	-	-	-	-	-	-	6.1	6.1	5.6
VI	-	-	-	15.9	20.5	16.4	17.3	22.1	12.6	29.7	24	6.2	4	-	-	-	-	-	-	5.2	6.8	5.2
VII	-	-	-	18.9	24.3	19.2	20.4	25.8	15.3	32.4	19	11.7	18	-	-	-	-	-	-	4.7	6.4	5.1
VIII	-	-	-	14.6	19.4	15.7	16.4	20.6	12.7	25.2	19	8.6	7	-	-	-	-	-	-	7.0	8.2	5.5
IX	-	-	-	9.4	15.7	11.3	11.9	17.0	7.7	26.3	21	0.0	28	-	-	-	-	-	-	6.9	7.1	4.1
X	-	-	-	2.8	6.8	4.5	4.6	7.8	2.0	10.6	1	-1.1	23	-	-	-	-	-	-	8.1	8.3	6.7
XI	-	-	-	1.4	4.1	2.2	2.5	4.7	0.4	12.7	8	-9.2	21	-	-	-	-	-	-	9.3	8.0	8.2
XII	-	-	-	-0.5	1.1	-0.1	0.1	1.8	-2.0	8.4	19	-7.3	6	-	-	-	-	-	-	8.8	7.8	7.8
Rok	-	-	-	6.4	10.5	7.4	7.9	11.6	4.4	32.4	19.VIII	-21.4	21.II	-	-	-	-	-	-	7.0	7.4	6.0

Więcławice

$H_s = 91\ m$ $H_b = 93{,}4\ m$

Miesiąc	Średnia prędkość wiatru v_m I	II	III	Rozkład wiatru n_D N	NE	E	SE	S	SW	W	NW	C	Opad R Suma	Max	Data	Liczba dni (n) Opad R ≥0,1 mm	≥1,0 mm	⁺	▲	⊥	⊥	\	◐	●	Temperatura T Max < 0°	Min < 0°	Max ≥ 25°
I	6.5	8.1	6.1	·	·	·	31	3	17	32	2	8	33.9	7.8	27	16	11	1	·	·	–	–	·	22	1	14	·
II	9.5	10.6	8.7	2	7	9	27	1	2	17	17	5	24.8	9.5	2	13	4	7	·	·	–	–	1	17	12	24	·
III	4.4	6.4	2.8	·	3	20	23	7	2	19	4	15	15.5	8.5	11	11	2	5	·	·	–	–	8	18	·	14	·
IV	4.9	8.1	3.7	5	13	7	12	4	12	16	10	11	81.9	18.0	12	19	11	·	·	1	–	–	3	7	·	8	·
V	4.6	6.0	4.3	1	14	18	25	5	2	6	5	17	63.1	19.0	1	12	7	·	·	5	–	–	3	9	·	·	3
VI	3.3	4.3	2.7	8	13	15	9	4	2	7	12	20	80.4	32.8	1	13	7	·	·	4	–	–	3	7	·	·	14
VII	2.5	4.8	1.3	2	3.5	0.5	8	10	4.5	24	17.5	23	75.6	44.0	12	19	11	·	·	2	–	–	2	8	·	·	15
VIII	3.2	5.2	4.2	3	4	7	1	2	4	27	17	28	73.2	24.2	2	17	12	·	·	2	–	–	3	9	·	·	2
IX	4.3	6.0	2.5	2	15	8	13	4	3	13	10	22	29.2	8.4	8	10	8	·	·	·	–	–	6	7	·	·	3
X	6.5	8.2	4.8	5	3	8	2	5	6	29	20	15	62.6	13.8	16	20	15	·	1	1	–	–	1	10	·	4	·
XI	4.7	5.7	4.3	1	3	7	11	14	18	18	8	10	19.3	4.0	19	11	7	4	·	·	–	–	1	17	6	13	·
XII	5.8	5.5	5.1	3	·	·	10	8	19	26	13	14	14.9	5.0	24	16	3	4	·	·	–	–	2	17	3	21	·
Rok	5.0	6.6	4.0	32	78.5	99.5	172	67	91.5	234	135.5	188	574.4	44.0	12.VII	177	98	21	1	15	–	–	33	148	22	98	37

Głodowo

$H_s = 129\ m$

I	4.8	6.0	5.0	·	·	·	35	9	26	16	7	·	23.4	8.2	10	15	9	4	·	–	7	1	1	14	–	16	·
II	5.4	6.6	6.7	8	5	12	24	4	7	10	15	2	21.3	4.4	2	11	7	6	·	–	1	2	2	15	14	24	·
III	4.3	4.5	3.8	1	18	9	32	2	17	10	2	2	16.1	5.0	1	8	5	4	·	–	3	·	6	14	1	20	·
IV	3.0	4.5	2.1	16	10	3	10	10	17	11	11	2	57.2	14.2	12	13	9	·	·	–	1	1	2	7	·	9	·
V	4.1	4.4	2.7	7	22	17	27	1	5	1	7	6	118.1	72.0	10	10	9	·	1	–	2	·	6	6	·	·	4
VI	2.5	3.9	1.7	10	18	12	5	2	2	5	22	14	79.2	15.6	8	11	10	·	·	–	1	·	7	6	·	·	6
VII	2.3	3.1	1.2	3	8	3	8	7	13	11	23	17	75.9	19.3	12	13	10	·	·	–	·	·	4	6	·	·	12
VIII	3.6	4.6	2.0	9	6	6	5	4	8	21	27	7	91.9	17.5	20	15	13	·	·	–	5	·	·	11	·	·	1
IX	3.3	4.0	2.3	11	24	2	12	4	7	16	9	5	38.2	6.6	8	13	10	·	1	–	2	·	7	7	·	·	2
X	5.2	6.2	5.0	3	14	·	2	14	20	18	15	7	43.0	8.2	17	15	12	·	·	–	3	1	2	16	·	3	·
XI	3.7	4.3	4.3	·	11	3	12	16	22	8	5	13	23.2	7.1	30	10	5	4	·	–	14	·	1	17	6	12	·
XII	4.4	4.5	4.5	·	·	1	18	12	33	21	6	2	22.1	9.0	2	12	6	6	·	–	19	1	2	22	2	25	·
Rok	3.9	4.7	3.4	68	136	68	190	85	177	148	149	77	609.6	72.0	10.V	146	105	24	2	–	58	6	40	141	–	109	25

Inowrocław

$H_s = 89\ m$

I	2.6	3.7	3.8	·	·	2	30	15	36	10	·	·	24.4	8.4	28	7	5	2	·	–	6	1	1	14	·	16	·
II	3.5	4.7	4.3	5	8	15	23.5	3.5	11	12	8	1	26.2	8.7	2	8	4	7	·	–	2	1	1	13	12	22	·
III	2.0	2.4	1.9	·	3	24	24.5	6.5	23	6	3	3	12.9	8.6	11	4	4	3	·	–	4	·	7	16	·	11	·
IV	2.3	3.0	1.4	9	10	13	5	12	18	18	3	2	76.8	16.8	12	12	10	·	·	–	·	·	5	6	·	9	·
V	2.0	2.7	2.0	2	22	21	18	1	9	8	12	·	53.5	19.4	9	10	9	·	1	–	2	·	7	9	·	·	3
VI	1.4	1.9	1.6	·	3	13	11	2	12	31	13	5	71.6	31.6	15	8	6	·	·	–	·	·	8	4	·	·	12
VII	1.6	2.1	1.3	·	·	1	13	7	37	32	·	3	93.4	48.0	12	14	9	·	·	–	·	·	5	2	·	·	16
VIII	1.9	2.3	1.7	5.5	1	4	7	2	27	33	12.5	1	73.8	14.0	2	13	13	·	·	–	·	·	5	5	·	·	2
IX	1.7	2.1	1.5	9	9	9	19	3	15	11	14	1	28.7	12.1	7	8	7	·	·	–	2	·	7	3	·	·	2
X	3.3	3.7	2.9	3	8	7	16	8	26	9	16	·	50.6	8.9	19	14	11	·	2	–	3	1	2	7	·	3	·
XI	1.9	2.4	1.6	1	8	9	15	14	35	5	2	1	21.7	9.2	30	10	6	4	·	–	9	·	·	18	6	11	·
XII	2.8	3.1	2.4	·	·	·	17.5	19.5	40	12	4	·	3.4	1.4	24	6	2	3	·	–	5	·	1	21	2	22	·
Rok	2.2	2.8	2.2	34.5	72	118	199.5	93.5	289	187	87.5	17	537.0	48.0	12.VII	114	86	19	3	–	33	3	49	118	20	94	35

Ostrów Mazowiecka

$H_s = 130\ m$

I	–	–	–	–	–	–	–	–	–	–	–	–	24.7	6.2	21	10	7	3	·	·	7	–	·	17	3	18	·
II	–	–	–	–	–	–	–	–	–	–	–	–	17.0	3.2	1	10	9	7	·	·	1	–	4	14	16	25	·
III	–	–	–	–	–	–	–	–	–	–	–	–	13.2	4.4	15	5	4	3	·	·	2	–	5	10	·	15	·
IV	–	–	–	–	–	–	–	–	–	–	–	–	31.8	9.6	1	12	10	·	·	1	2	–	2	12	·	10	·
V	–	–	–	–	–	–	–	–	–	–	–	–	36.8	18.5	11	7	5	·	·	6	·	–	4	9	·	·	4
VI	–	–	–	–	–	–	–	–	–	–	–	–	97.2	24.5	6	15	11	·	·	7	1	–	4	10	·	·	9
VII	–	–	–	–	–	–	–	–	–	–	–	–	110.2	22.6	28	13	11	·	·	11	·	–	3	4	·	·	19
VIII	–	–	–	–	–	–	–	–	–	–	–	–	49.4	9.6	31	13	9	·	·	4	1	–	2	14	·	·	1
IX	–	–	–	–	–	–	–	–	–	–	–	–	50.1	13.4	29	8	8	1	·	3	2	–	5	10	·	·	2
X	–	–	–	–	–	–	–	–	–	–	–	–	49.7	9.0	4	13	13	1	·	·	4	–	1	17	·	7	·
XI	–	–	–	–	–	–	–	–	–	–	–	–	46.1	12.6	2	10	10	4	·	·	4	–	1	21	7	14	·
XII	–	–	–	–	–	–	–	–	–	–	–	–	27.0	5.4	2	13	9	5	·	·	7	–	1	20	5	24	·
Rok	–	–	–	–	–	–	–	–	–	–	–	–	553.2	24.5	6.VI	129	106	24	·	32	31	–	32	158	31	113	35

Białowieża — φ = 52°42' — λ = 23°51' — 1936

MIESIĄC	CIŚNIENIE P			TEMPERATURA T										ŚREDNIA PRĘŻNOŚĆ PARY e_m			ŚREDNIA WILGOTNOŚĆ WZGLĘDNA U_m			ŚREDNIE ZACHMURZENIE N_m		
	P_m	Max	Min	Średnia I	Średnia II	Średnia III	Średnia Dzień	Max	Min	Max abs.	Data	Min abs.	Data	I	II	III	I	II	III	I	II	III
I	–	–	–	-0.1	1.4	0.4	0.5	2.7	-1.8	7.3	11	-9.6	26	4.3	4.7	4.5	92	91	94	8.4	8.9	7.6
II	–	–	–	-8.1	-4.2	-6.4	-6.3	-3.1	-10.9	7.1	3	-28.7	22	2.6	3.1	2.8	83	84	85	6.5	6.1	5.8
III	–	–	–	0.3	6.3	2.4	2.8	7.5	-1.3	15.6	3	-6.2	21	4.3	5.0	4.9	91	71	90	5.6	5.3	4.6
IV	–	–	–	4.8	10.1	6.3	6.9	11.7	1.7	20.6	17	-4.5	6	5.7	6.2	6.5	86	67	89	4.9	7.1	5.7
V	–	–	–	12.4	19.2	13.5	14.6	20.6	7.5	27.4	26	-1.6	18	–	–	–	–	–	–	3.6	3.9	3.9
VI	–	–	–	15.6	20.0	15.8	16.8	22.2	10.6	28.8	24	0.8	4	11.1	11.2	12.0	84	66	89	4.2	5.7	3.9
VII	–	–	–	18.4	24.5	19.2	20.3	26.0	14.4	30.2	25	9.1	18	–	–	–	–	–	–	3.9	4.3	3.9
VIII	–	–	–	14.0	18.9	15.2	15.8	20.6	11.9	27.4	1	6.0	22	–	–	–	–	–	–	6.9	7.2	5.8
IX	–	–	–	7.6	14.7	9.8	10.5	16.1	5.5	23.9	21,22	-0.9	13,28	–	–	–	–	–	–	5.5	5.7	4.5
X	–	–	–	2.4	6.5	3.9	4.2	7.3	0.7	10.6	26	-4.2	31	5.1	5.9	5.7	93	81	93	7.8	7.7	5.6
XI	–	–	–	1.3	3.8	2.2	2.4	4.8	-0.2	12.7	8	-7.5	20,21	5.0	5.5	5.3	94	88	94	8.6	7.8	7.8
XII	–	–	–	-0.5	1.0	-0.2	0.0	1.9	-2.4	6.9	21	-9.4	4	4.1	4.3	4.3	92	87	93	9.1	8.2	7.7
Rok	–	–	–	5.7	10.2	6.8	7.4	11.5	3.0	30.2	25.VII	-28.7	22.II	–	–	–	–	–	–	6.2	6.5	5.6

Kruszwica — φ = 52°41' — λ = 18°19'

I	747.6	756.7	738.5	1.1	2.6	1.8	1.8	3.7	–	9.3	11	–	–	4.7	5.0	4.9	94	90	93	7.9	8.2	7.2
II	750.0	765.9	731.1	-3.7	-4.0	-2.9	-2.6	0.0	–	8.5	29	–	–	3.5	4.1	3.6	93	92	92	8.2	7.9	6.9
III	753.2	762.8	738.8	1.3	6.7	3.8	3.9	8.1	–	15.7	23	–	–	4.8	5.9	5.6	94	81	92	7.1	7.1	6.7
IV	749.5	759.6	734.3	4.5	10.0	6.2	6.7	11.7	–	19.5	17	–	–	–	–	–	–	–	–	6.5	7.2	3.8
V	753.3	761.7	743.5	12.9	18.2	13.6	14.6	19.5	–	27.1	23	–	–	9.2	10.1	9.7	82	65	83	5.9	5.7	6.7
VI	753.7	761.1	746.5	16.1	20.0	16.2	17.1	21.7	12.0	29.9	23	4.6	3	11.6	12.1	12.2	84	70	88	4.5	6.1	5.4
VII	752.4	758.7	746.2	18.3	23.1	19.1	19.9	24.8	15.3	30.5	18	11.0	15	13.3	13.4	14.0	85	64	85	5.8	6.2	5.5
VIII	754.6	763.0	743.5	14.7	19.2	15.9	16.4	20.8	12.3	25.3	19	8.3	28	11.2	11.6	11.9	90	71	88	6.5	7.8	5.5
IX	755.4	767.3	741.3	11.0	16.6	12.3	13.0	–	–	–	–	–	–	–	–	–	–	–	–	5.6	6.1	5.1
X	751.8	761.8	740.3	4.5	8.1	5.4	5.8	8.8	3.0	12.5	15	-1.0	11	–	–	–	–	–	–	6.3	7.6	5.6
XI	754.5	768.8	737.5	1.9	4.5	2.9	3.0	5.2	–	13.5	8	–	–	–	–	–	–	–	–	8.2	7.9	6.7
XII	757.5	769.4	733.1	0.5	2.0	0.9	1.1	2.8	-0.8	9.5	19	-6.5	9	–	–	–	–	–	–	7.6	7.1	6.1
Rok	752.8	769.4	731.1	6.9	10.8	7.9	8.4	–	–	30.5	18.VII	–	–	–	–	–	–	–	–	6.7	7.1	5.9

Uwaga. Temperatury skrajne odczytywano z dokładnością do 0,5°.

Ostrorog — φ = 52°38' — λ = 16°27'

I	–	–	–	1.5	3.1	2.3	2.3	4.3	–	9.4	11	–	–	–	–	–	–	–	–	8.1	8.0	7.7
II	–	–	–	-3.0	-0.4	-2.3	-2.0	0.5	-4.5	8.3	2	-14.8	22	–	–	–	–	–	–	8.0	7.9	6.7
III	–	–	–	1.6	6.5	3.7	3.9	8.0	0.9	15.8	23	-1.9	17	–	–	–	–	–	–	7.6	7.5	6.3
IV	–	–	–	4.8	9.6	5.6	6.4	–	–	–	–	–	–	–	–	–	–	–	–	6.8	7.4	5.6
V	–	–	–	11.9	17.5	12.8	13.8	18.7	8.9	25.9	26	2.2	1	–	–	–	–	–	–	7.9	6.8	6.9
VI	–	–	–	15.9	20.9	15.7	17.0	22.2	11.2	30.0	30	4.0	3	–	–	–	–	–	–	4.5	6.9	5.8
VII	–	–	–	17.8	22.8	18.2	19.2	24.4	14.3	34.5	18	10.6	31	–	–	–	–	–	–	5.8	7.0	6.4
VIII	–	–	–	14.6	19.6	15.3	16.2	21.5	11.6	28.5	30	5.5	28	–	–	–	–	–	–	6.9	7.6	6.4
IX	–	–	–	10.3	17.1	11.6	12.6	20.6	7.9	30.3	21	1.0	30	–	–	–	–	–	–	5.6	6.6	5.2
X	–	–	–	4.2	8.7	5.2	5.8	–	–	–	–	–	–	–	–	–	–	–	–	7.0	7.6	6.2
XI	–	–	–	1.9	4.6	2.8	3.0	–	0.2	–	–	-10.7	21	–	–	–	–	–	–	8.8	8.5	7.2
XII	–	–	–	0.7	2.7	1.3	1.5	4.2	-0.3	10.9	18	-3.9	9	–	–	–	–	–	–	6.4	6.3	6.1
Rok	–	–	–	6.8	11.1	7.7	8.3	–	–	34.5	18.VII	-14.8	22.II	–	–	–	–	–	–	7.0	7.3	6.4

Stary Brześć — φ = 52°38' — λ = 18°54'

I	747.6	756.3	738.7	1.2	2.7	1.6	1.8	3.7	-0.1	9.0	11	-4.6	17,20	–	–	–	–	–	–	7.9	7.7	6.7
II	749.9	765.5	730.6	-4.0	-1.1	-3.1	-2.8	-0.1	-5.7	9.7	29	-17.0	22	–	–	–	–	–	–	7.3	7.1	6.3
III	752.5	763.2	739.4	1.0	7.0	3.9	4.0	8.3	0.3	16.6	23	-3.3	29	–	–	–	–	–	–	6.6	6.9	5.9
IV	749.5	759.3	734.9	4.1	10.6	6.2	6.8	12.0	2.0	21.2	17	-3.6	6	–	–	–	–	–	–	5.4	6.7	3.7
V	753.2	761.8	743.9	12.5	18.7	13.6	14.6	20.0	9.4	27.1	23	2.9	18	–	–	–	–	–	–	4.9	4.7	5.2
VI	753.7	760.8	747.0	15.6	20.1	16.1	17.0	21.7	11.6	29.3	23	4.5	3	–	–	–	–	–	–	3.8	5.5	4.7
VII	752.5	758.8	747.2	17.9	23.4	18.8	19.7	24.8	14.7	30.6	19	11.0	31	–	–	–	–	–	–	5.5	5.9	4.5
VIII	754.7	763.0	743.9	14.1	19.5	15.6	16.2	20.8	12.1	25.5	19	8.6	7	–	–	–	–	–	–	6.4	7.3	4.9
IX	755.6	768.7	741.2	10.1	16.7	12.1	12.8	17.8	8.6	27.8	21	1.0	28	–	–	–	–	–	–	4.0	5.0	4.3
X	751.9	762.0	740.7	4.1	7.9	5.3	5.6	8.7	2.9	12.5	18	-0.5	21	–	–	–	–	–	–	6.5	6.8	6.1
XI	764.9	768.8	738.5	1.8	4.5	2.7	2.9	5.2	0.4	13.3	8	-12.0	21	–	–	–	–	–	–	7.8	7.5	7.7
XII	758.0	769.6	733.5	0.4	1.9	0.7	0.9	2.6	-0.8	8.8	19	-6.0	9	–	–	–	–	–	–	7.8	6.7	6.2
Rok	752.8	769.6	730.6	6.6	11.0	7.8	8.3	12.1	4.6	30.6	18.VII	-17.0	22.II	–	–	–	–	–	–	6.2	6.5	5.5

Białowieża

$H_s = 161$ m

Miesiąc	Średnia prędkość wiatru v_m I	II	III	Rozkład wiatru nD N	NE	E	SE	S	SW	W	NW	C	Opad R Suma	Max	Data	Liczba dni (n) Opad R ≥0.1 mm	≥1.0 mm	•	▲	≥5	≡	≤	◐	●	Temperatura T Max<0°	Min<0°	Max≥25°
I	2.6	3.5	2.4	0.5	3	2.5	34.5	4	2	23.5	6	17	40.9	9.7	10	15	10	6	2	·	11	·	·	22	4	22	·
II	3.6	4.1	3.5	11	3.5	4.5	34.5	·	4	7.5	10	12	44.2	18.2	4	16	9	13	·	·	·	·	5	10	18	27	·
III	2.3	3.5	2.3	0.5	0.5	14	39.5	3	5.5	18	1	11	94	28	13	7	4	4	·	·	3	·	7	8	·	22	·
IV	2.1	4.3	2.0	6.5	5	9.5	11.5	11	6	17.5	9	14	56.7	16.2	28	20	10	4	·	1	5	·	1	8	·	12	·
V	2.6	3.6	2.0	5.5	·	21	49.5	2	3	0.5	2.5	9	122	49	21	10	3	·	·	3	·	·	10	1	·	2	3
VI	1.7	2.3	1.4	7	7	21.5	8	·	2	3.5	2.5	16	123.8	19.1	20	19	15	·	·	11	3	·	6	5	·	·	8
VII	1.3	2.2	1.0	4.5	3.5	3	8	10.5	13.5	19	12	19	149.8	29.4	9	15	14	·	·	9	3	·	10	2	·	·	19
VIII	2.2	3.2	1.5	7	6	10	3	5.5	10	17	11.5	23	123.1	30.7	31	20	13	·	·	6	9	·	2	9	·	·	2
IX	1.8	3.0	1.5	8.5	14.5	3	6.5	3.5	3	21.5	6.5	23	58.0	16.1	1	12	6	2	1	2	9	·	6	8	·	3	·
X	2.7	3.7	2.5	5.5	6.5	5.5	·	4.5	29.5	17.5	7	17	75.8	7.6	5	20	16	·	·	·	6	·	·	9	·	14	·
XI	2.4	3.1	3.2	5.5	0.5	8.5	14	15.5	20	10.5	4.5	11	22.5	5.2	30	14	6	5	1	·	4	·	1	19	10	15	·
XII	2.7	2.9	2.5	3	1	1.5	14.5	19	5.5	19.5	4	25	18.2	6.6	1	15	5	10	1	·	10	·	1	22	6	25	·
Rok	2.2	3.3	2.2	6.5	5.1	104.5	223.5	78.5	104	175.5	99	197	734.6	30.7	31.VIII	183	111	44	5	32	63	·	49	123	38	142	32

Kruszwica

$H_s = 82$ m $H_b = 88.6$ m

I	4.6	4.9	4.5	·	·	1	14	19	24.5	22.5	6	6	17.5	3.4	10	15	5	1	·	·	4	·	·	15	·	–	·
II	5.0	6.3	5.3	5.5	5	9	24.5	5.5	9	9.5	16	3	21.0	5.7	2	12	8	6	·	·	2	·	1	15	12	–	·
III	3.0	3.7	3.0	2	6	12	25	6.5	9.5	17	4	11	24.0	15.6	11	11	4	5	·	·	3	·	6	16	·	–	·
IV	4.0	5.1	3.0	11.5	11	2.5	8	7	13.5	18.5	11	7	60.4	15.5	12	15	8	1	·	2	4	·	4	8	·	–	·
V	3.8	4.7	3.8	9.5	15.5	15.5	14.5	13	7	6	8	4	60.1	17.0	1	10	8	·	1	7	2	·	2	9	·	–	4
VI	2.7	4.3	2.5	13	9.5	8.5	6	2.5	1.5	10.5	25.5	13	50.4	24.5	1	9	7	·	·	2	·	·	3	6	·	·	9
VII	2.9	4.7	2.5	6	3	2	5	15.5	12.5	22.5	20.5	6	74.3	54.7	12	14	8	·	·	4	·	·	3	6	·	·	13
VIII	4.4	4.6	3.2	5	7	6	3	5	11	29	24	3	70.8	21.4	2	15	12	·	·	4	4	·	1	7	·	·	2
IX	3.4	4.7	3.0	10	12	9	4	16	9	17	10	3	40.2	7.6	6	11	9	·	·	1	2	·	6	8	·	–	–
X	4.5	5.5	4.0	11	11	2	2	10	13	29	14	1	25.1	3.5	4	15	11	·	·	·	1	1	1	5	·	1	·
XI	3.8	4.1	2.9	2	8	3	1	24	30	12	8	2	86	3.6	30	6	3	2	·	·	11	·	1	15	6	–	·
XII	3.9	3.9	3.9	·	·	·	8	23	26	29	7	·	7.9	2.3	2	7	3	1	·	·	8	·	3	13	2	17	·
Rok	3.8	4.7	3.5	75.5	88	70.5	115	147	166.5	222.5	154	59	460.3	54.7	12.VII	140	86	16	1	20	41	1	31	123	20	–	–

Ostroróg

$H_s = 73$ m

I	4.7	5.6	4.1	·	·	·	8	9	34	32	1	9	34.0	13.4	27	12	8	2	1	·	11	3	·	15	1	–	·
II	5.8	7.6	5.4	8.5	2.5	15	20	5	5	17	6	8	145.7	5.5	2	10	4	6	·	·	7	3	·	14	10	22	·
III	3.7	5.1	3.4	·	6	22	11.5	5.5	11	20.5	6.5	10	159.3	7.1	11	11	4	3	·	·	12	·	2	17	·	11	·
IV	3.9	5.9	2.4	8	5	10	6.5	3.5	12	19.5	19.5	6	40.8	9.9	14	16	11	3	·	1	3	2	2	11	–	–	–
V	4.2	5.0	2.7	10.5	19.5	19.5	9.5	2.5	2	5.5	16	8	65.2	29.9	23	8	7	·	3.5	2	5	2	1	10	·	·	1
VI	3.1	4.8	1.9	9	10.5	10	12	2.5	1.5	18.5	26	6	21.4	9.5	15	4	4	·	·	6	1	1	1	8	·	·	13
VII	2.9	4.1	2.4	0.5	3	4	3.5	8.5	16	35.5	18	4	64.9	16.8	9	14	10	·	·	5	5	2	·	7	·	·	14
VIII	3.9	5.6	3.3	6.5	3.5	7.5	5.5	·	7.5	39.5	22	1	44.9	16.4	2	12	9	·	·	3	7	1	·	12	·	·	4
IX	3.3	5.4	2.8	7.5	10	13	10	3.5	10	16	13	7	19.9	5.0	25	8	6	·	·	·	9	3	2	6	·	·	4
X	5.0	6.7	5.3	9	8	·	1	9	12	34	20	·	27.3	6.9	21	14	8	1	3	·	9	4	1	8	–	–	–
XI	3.0	4.2	3.6	1	7	6	5	10	34.5	19.5	4	3	21.9	7.5	18	10	5	3	·	·	7	·	1	18	–	13	–
XII	4.9	5.1	5.4	·	·	4	9	21	27	29.5	5.5	·	16.9	6.0	24	10	7	1	·	·	13	4	2	6	1	18	·
Rok	4.0	5.4	3.6	60.5	75	108	101.5	80	172.5	281	157.5	62	387.6	29.9	23.V	129	83	19	7.5	17	89	25	12	132	–	–	–

Stary Brześć

$H_s = 90$ m $H_b = 90.7$ m

I	4.4	4.7	4.8	·	·	4.5	14.5	18	17	32.5	5.5	1	–	–	–	–	–	–	–	–	1	1	1	12	·	13	·
II	5.6	6.1	6.0	8	4.5	22	13.5	3	3.5	15.5	16	1	–	–	–	–	–	–	–	–	1	2	4	15	12	24	·
III	3.1	3.7	2.8	6	2.5	17.5	10.5	17	7	19.5	3	10	–	–	–	–	–	–	–	–	4	·	7	14	·	12	·
IV	3.7	5.3	2.2	17	0.5	6.5	6	5.5	11	23.5	9	11	52.4	20.9	23	13	7	·	·	–	1	·	5	7	·	7	·
V	3.8	4.6	2.9	15.5	6.5	24	8.5	9.5	8	8	9	4	87.3	21.4	11	7	6	·	·	–	1	·	6	7	·	·	4
VI	3.0	4.3	2.6	24	6	4.5	4.5	5.5	2.5	6.5	28.5	8	44.7	13.4	1	11	6	·	1	–	·	·	6	4	·	·	8
VII	3.3	4.2	2.1	11.5	1.5	2.5	3.5	6	11	23.5	28.5	5	87.1	20.6	14	14	9	·	·	–	2	1	4	8	·	·	13
VIII	3.4	4.5	2.4	17.5	3	3	3.5	2.5	6	26	21.5	10	80.9	22.5	2	15	12	·	1	–	3	·	2	7	·	·	1
IX	3.1	4.8	2.1	18	11.5	2.5	2.5	4.5	7.5	17.5	12	14	34.7	5.1	26	9	9	·	·	–	2	·	10	6	·	·	2
X	4.6	6.0	5.6	10.5	6.5	4	2.5	8.5	9.5	30	17.5	7	34.1	8.7	16	12	7	·	1	–	1	3	4	10	·	2	·
XI	3.8	4.4	4.1	2	3	5	·	10	26.5	25	13.5	5	10.6	3.6	30	6	4	4	·	–	2	·	2	17	6	11	·
XII	3.9	3.8	3.2	1.5	·	·	3	10.5	22	43.5	9.5	3	11.2	4.0	24	8	5	1	·	–	7	·	3	15	4	18	·
Rok	3.8	4.7	3.4	131.5	45.5	93	72.5	100.5	131.5	271	173.5	79	–	–	–	–	–	–	–	–	25	7	54	122	22	87	28

Poświętne φ = 52°38' λ = 20°23' 1936

MIESIĄC	CIŚNIENIE P			TEMPERATURA T										ŚREDNIA PRĘŻNOŚĆ PARY e_m			ŚREDNIA WILGOTNOŚĆ WZGLĘDNA U_m			ŚREDNIE ZACHMURZENIE N_m		
	P_m	Max	Min	Średnia I	Średnia II	Średnia III	Średnia Dies	— Max	— Min	Max abs.	Data	Min abs.	Data	I	II	III	I	II	III	I	II	III
I	747.1	756.0	739.4	0.6	2.4	1.3	1.4	3.2	- 0.4	8.3	11	- 5.1	17	4.5	5.0	4.7	93	91	94	8.7	7.7	6.7
II	749.4	763.8	729.5	- 4.5	- 1.5	- 3.8	- 3.4	- 0.6	- 6.2	12.2	29	- 18.2	21	3.3	3.9	3.5	91	91	92	6.6	7.3	5.3
III	752.9	763.7	738.7	1.6	7.0	3.1	3.7	8.4	0.2	15.8	24	- 3.2	28,29	4.7	5.3	5.2	91	72	89	6.2	7.1	5.0
IV	749.4	758.1	734.9	5.1	9.8	6.0	6.7	11.7	1.9	20.1	17	- 4.2	6	5.9	6.4	6.3	87	70	88	6.5	7.9	4.5
V	753.3	762.5	742.5	13.2	19.3	13.2	14.7	20.6	9.0	27.6	26	2.6	18	9.2	11.0	9.5	81	66	84	4.7	5.2	5.2
VI	753.3	760.6	744.6	15.5	20.2	15.4	16.6	21.6	11.4	29.4	23	3.2	3	-	-	-	-	-	-	5.1	5.7	4.6
VII	752.1	757.6	747.1	18.8	23.2	18.2	19.6	24.8	14.2	31.8	19	9.8	27	-	-	-	-	-	-	4.4	5.8	4.4
VIII	753.1	760.9	741.5	14.3	19.0	15.3	16.0	20.6	11.2	25.7	19	7.6	7	11.0	11.4	11.4	91	70	88	6.8	7.5	5.8
IX	754.2	767.7	740.2	10.0	16.2	11.1	12.1	17.5	7.7	26.5	21	0.5	28	8.3	8.8	8.5	8.9	65	85	5.5	5.7	4.0
X	750.2	760.7	738.8	3.8	7.3	4.7	5.1	8.4	2.6	11.5	16,18	- 0.7	8	5.4	6.0	5.6	90	78	87	7.9	8.2	6.9
XI	753.7	766.9	736.7	1.8	4.2	2.4	2.7	5.1	0.3	13.2	8	- 13.6	21	5.0	5.6	5.1	92	88	91	8.4	8.3	7.3
XII	756.3	769.2	730.7	0.3	1.6	0.5	0.7	2.4	- 1.2	9.6	19	- 4.8	3,9	4.4	4.7	4.5	94	90	94	8.8	7.8	7.5
Rok	752.1	769.2	729.5	6.7	10.7	7.3	8.0	12.0	4.2	31.8	19.VII	- 18.2	21.II	-	-	-	-	-	-	6.6	7.0	5.6

Opatówiec φ = 52°37' λ = 13°58'

I	742.4	751.2	734.5	0.5	2.0	1.2	1.2	2.8	- 0.4	8.4	11	- 4.7	17	4.5	4.8	4.7	94	90	93	8.5	7.3	6.0
II	744.8	759.7	725.8	- 4.9	- 1.5	- 3.9	- 3.6	- 0.7	- 6.5	10.2	29	- 18.0	21	-	-	-	-	-	-	7.3	7.4	7.3
III	-	-	-	1.4	6.7	3.3	3.7	7.7	0.1	16.2	23	- 2.7	29	4.7	5.6	5.2	91	77	89	6.5	6.4	4.8
IV	744.2	753.4	731.8	4.1	10.1	5.6	6.4	11.2	2.0	19.9	17	- 3.5	6	5.7	6.6	6.2	90	70	89	6.2	6.8	4.1
V	748.3	757.2	738.9	12.6	18.7	12.8	14.2	20.0	8.5	26.7	27	1.0	18	-	-	-	-	-	-	4.5	4.9	4.4
VI	748.5	755.4	740.4	15.7	20.0	15.2	16.5	21.3	11.4	30.4	23	2.7	3	11.1	11.3	11.9	83	67	92	5.7	5.7	5.7
VII	747.4	753.9	742.6	18.3	23.1	18.1	19.4	24.4	13.6	31.5	19	9.3	27	13.5	14.4	13.6	87	69	88	4.1	4.8	5.0
VIII	749.1	756.6	738.0	14.2	18.9	14.3	15.4	20.4	11.3	26.7	19	6.6	7	11.1	11.7	11.1	92	73	91	6.9	7.6	6.0
IX	750.2	763.8	735.7	10.2	16.3	10.7	12.0	17.5	7.5	26.6	20	- 0.2	28	8.5	9.5	8.6	90	68	89	5.6	5.2	3.5
X	746.4	756.9	734.0	3.4	7.2	4.1	4.7	8.3	1.5	11.8	16	- 1.1	21	5.4	6.2	5.6	95	82	91	8.1	8.5	5.9
XI	749.8	763.3	733.3	1.4	4.0	2.2	2.4	4.7	- 0.2	12.2	8	- 13.7	21	4.8	5.3	5.0	92	84	90	7.5	7.6	6.9
XII	752.3	764.5	728.0	- 0.2	1.1	0.1	0.3	1.7	- 1.4	9.0	19	- 4.8	9	4.2	4.6	4.3	92	91	93	8.6	7.7	7.5
Rok	-	-	-	6.4	10.6	7.0	7.8	11.6	4.0	31.5	19.VII	- 18.0	21.II	-	-	-	-	-	-	6.6	6.7	5.6

Trzemeszno φ = 52°34' λ = 17°49'

I	-	-	-	1.0	2.7	1.6	1.7	-	- 0.2	-	-	- 4.8	20	4.7	5.0	4.9	94	89	94	7.5	7.3	7.0
II	-	-	-	- 3.6	- 0.7	- 2.9	- 2.5	-	- 5.5	-	-	- 16.8	11	3.4	3.8	3.5	89	83	88	8.2	7.6	7.3
III	-	-	-	1.6	7.1	3.9	4.1	-	0.8	-	-	- 1.3	18	4.8	5.5	5.4	93	74	88	7.4	6.5	6.3
IV	-	-	-	4.7	10.8	5.5	6.6	12.0	2.0	19.6	17	- 4.7	6	5.6	5.8	5.9	86	60	84	5.5	5.7	4.5
V	-	-	-	12.5	19.0	12.9	14.3	20.1	10.1	27.4	23	3.4	29	9.1	9.6	9.2	83	60	83	5.5	5.0	5.1
VI	-	-	-	15.9	21.3	15.6	17.1	22.9	11.6	30.1	30	4.8	2	11.1	12.0	11.6	82	63	87	3.9	5.2	4.2
VII	-	-	-	18.7	23.8	19.0	20.1	25.5	14.9	32.4	18	10.1	31	12.3	11.6	12.9	77	54	79	4.6	4.8	4.1
VIII	-	-	-	-	-	-	-	-	-	-	-	-	-	-	-	-	-	-	-	-	-	-
IX	-	-	-	10.5	16.8	11.2	12.4	18.0	8.2	27.3	21	1.7	30	8.6	8.9	9.0	89	62	89	4.8	4.6	3.6
X	-	-	-	3.0	8.4	4.7	5.4	9.4	2.4	12.6	18	- 2.7	11	5.5	5.9	5.9	90	72	90	6.2	6.1	5.7
XI	-	-	-	1.5	4.4	2.6	2.8	5.2	0.2	12.9	8	- 11.2	21	-	-	-	-	-	-	7.2	7.5	6.2
XII	-	-	-	0.0	2.4	0.7	1.0	3.0	- 1.0	9.7	19	- 6.7	9	-	-	-	-	-	-	7.3	6.2	7.5
Rok	-	-	-	-	-	-	-	-	-	32.4	18.VII	- 16.8	11.II	-	-	-	-	-	-	-	-	-

Płock φ = 52°33' λ = 19°45'

I	745.7	754.6	736.8	0.7	2.4	1.3	1.4	3.6	- 0.4	9.0	11	- 5.0	17	4.6	4.9	4.7	93	89	92	8.8	9.4	7.8
II	748.1	762.7	729.3	- 4.6	- 1.6	- 3.6	- 3.4	- 0.4	- 6.5	10.7	29	- 17.6	21	3.2	3.4	3.2	87	78	82	7.9	8.3	6.8
III	751.2	761.5	737.6	1.2	6.7	3.5	3.7	8.4	0.2	15.8	24	- 2.1	28	4.7	5.5	5.3	93	75	90	6.8	7.6	6.6
IV	747.6	757.2	733.4	4.9	10.2	5.8	6.7	11.9	1.9	21.3	17	- 4.4	6	5.9	6.1	6.4	88	65	89	6.6	8.3	4.9
V	751.3	760.2	741.9	12.7	18.8	13.3	14.5	20.3	9.1	27.0	26	3.8	18	9.0	9.6	9.5	82	60	83	6.6	7.7	6.6
VI	751.5	758.7	743.7	15.6	20.2	15.5	16.7	21.8	11.2	30.8	23	3.2	3	11.3	11.7	12.1	85	67	91	6.3	7.0	6.7
VII	750.5	757.0	745.5	18.2	23.3	18.3	19.5	25.0	14.1	32.0	28	9.2	27	13.3	12.9	13.5	85	62	86	6.4	7.7	6.6
VIII	752.5	760.5	741.4	14.0	19.1	15.1	15.8	21.0	11.8	26.3	19	6.3	7	10.9	11.3	11.4	92	69	89	7.9	8.9	5.9
IX	753.5	766.8	739.5	10.2	16.5	11.2	12.3	17.8	8.3	26.4	21	0.6	30	8.7	9.0	8.8	91	64	87	6.4	6.7	4.8
X	749.7	760.3	738.4	3.6	7.1	4.6	5.0	-	2.1	-	-	- 1.6	21	5.5	6.0	5.7	92	79	89	9.0	9.0	7.0
XI	753.0	766.7	736.5	1.4	4.2	2.5	2.6	5.1	- 0.1	13.5	8	- 14.7	21	4.9	5.5	5.2	93	86	92	8.7	8.5	7.6
XII	756.0	767.6	731.2	0.2	1.5	0.3	0.6	2.6	- 1.3	9.6	19	- 4.6	9	4.4	4.7	4.5	94	91	95	8.8	8.2	7.8
Rok	750.9	767.6	729.3	6.5	10.7	7.3	8.0	-	4.2	32.0	28.VII	- 17.6	21.II	7.7	7.6	7.5	90	74	89	7.6	8.1	6.6

Poświętne

$H_s = 101$ m $H_b = 101{,}5$ m

Miesiąc	Średnia prędkość wiatru v_m I	II	III	Rozkład wiatru n_D N	NE	E	SE	S	SW	W	NW	C	Opad R Suma	Max	Data	Liczba dni (n) Opad R ≥0.1 mm	≥1.0 mm	•	▲	☁	≡	≤	≈	●	Temperatura T Max<0°	Min<0°	Min≤-25°
I	5.0	6.2	5.3	2.5		8.5	16	9	10.5	25.5	21	·	14.5	3.8	10	13	4	4	·	·	4	2	·	17	1	15	·
II	5.8	9.0	7.6	10.5	9	12	23.5	4.5	1.5	10.5	14.5	1	15.3	3.9	29	13	7	9	·	·	·	7	3	11	14	23	·
III	3.8	5.9	3.3	1.5	4.6	25.5	19	7	10.5	16.5	7.5	1	17.2	7.1	11	7	5	3	·	·	2	·	6	12	·	11	·
IV	4.4	6.0	2.8	13.5	7.5	12.5	7.5	12.5	5.5	14	17	·	63.4	11.7	12	13	10	·	·	2	·	1	·	7	·	8	·
V	4.1	5.5	2.7	7.5	13	3.4	11	1.1	1	6	9.5	·	30.2	10.3	20	11	8	·	·	5	2	·	7	8	·	·	4
VI	3.1	4.8	2.4	24.5	14.5	18	4.5	1	0.5	3	23	1	113.2	19.1	8	12	11	·	·	3	·	·	4	7	·	·	7
VII	3.2	4.6	1.8	17	10	3	3	10	5	11.5	30.5	3	110.8	25.8	28	13	11	·	·	5	·	·	3	7	·	·	13
VIII	4.3	5.4	3.6	24	8	9	2	0.5	3	11.5	34	1	49.1	14.1	31	–	–	·	–	5	3	1	·	10	·	·	1
IX	3.5	5.0	2.5	10.5	19	11	4.5	10.5	2	11	18.5	3	33.4	8.3	26	9	6	·	·	1	2	2	5	5	·	·	2
X	–	–	–	–	–	–	–	–	–	–	–	–	45.7	9.2	2	12	12	1	·	·	4	–	·	18	·	2	·
XI	–	–	–	–	–	–	–	–	–	–	–	–	25.1	5.8	19	10	8	4	·	·	6	–	·	17	7	12	·
XII	4.1	5.3	4.5	·	·	·	6	24.5	16	28	16.5	2	95.2	20	16	–	–	–	·	·	10	3	2	20	5	18	·
Rok	–	–	–	–	–	–	–	–	–	–	–	–	527.4	25.8	28.VII	–	–	–	–	21	33	–	30	139	27	89	27

Uwaga. Prędkość wiatru w nocy szacowano wg skali Beauforta.

Opatówiec

$H_s = 144$ m $H_b = 144{,}0$? m

I	4.5	4.6	4.6	·	2	14	24	12	9	28	1	3	14.9	7.0	10	9	3	3	·	·	6	·	2	13	3	19	·
II	5.6	6.7	6.6	11	7	26	5	6	10	9	12	1	23.3	8.7	2	12	5	6	·	·	2	3	1	15	14	25	·
III	3.3	3.7	2.9	3	11	25	7	16	10	15	·	6	14.5	4.6	1	9	4	6	·	·	3	·	8	11	·	15	·
IV	3.2	4.6	2.8	17	4	11	4	12	13	17	6	6	68.9	12.4	12	13	12	1	·	1	4	·	2	7	·	8	·
V	2.7	3.1	2.1	13	25	19	9	1	1	2	6	17	96.8	65.5	24	10	7	·	2	2	2	·	13	7	·	·	3
VI	3.1	4.5	2.3	5	13	9	·	1	·	6	35	21	86.5	23.2	1	12	10	·	·	·	1	1	5	9	·	·	7
VII	3.0	3.9	2.0	11	2	6	10	5	9	33	11	6	52.4	15.1	3	13	9	·	·	3	·	1	8	7	·	·	13
VIII	4.0	4.6	3.1	12	4	4	·	2	15	23	17	16	88.9	19.2	1	17	12	·	1	2	4	2	2	12	·	·	1
IX	3.6	3.7	2.4	23	1	6	14	6	3	23	3	11	45.9	8.4	6	13	9	·	·	·	4	1	8	7	·	1	2
X	5.5	6.3	5.6	9	9	·	8	13	12	25	10	7	52.7	8.5	4	20	13	·	1	·	3	4	4	16	·	6	·
XI	3.4	4.2	4.1	1	9	2	15	15	25	5	4	14	24.3	8.2	19	15	6	4	·	·	6	1	2	15	7	14	·
XII	4.3	4.5	4.2	·	·	7	19	10	33	14	5	5	11.7	1.7	2	13	6	4	·	·	10	1	2	20	8	25	·
Rok	3.8	4.5	3.6	105	87	129	115	99	140	200	110	113	580.8	65.5	24.V	156	96	24	4	8	45	14	57	139	32	113	26

Trzemeszno

$H_s = 109$? m

I	3.9	4.0	4.1	·	·	12	0.5	26.5	27	27	·	·	15.5	4.6	10	10	5	2	·	·	4	3	·	11	–	13	·
II	3.9	5.3	4.4	2	14	22	2	6	9	16	10	6	17.3	4.4	11	8	6	6	·	·	8	2	·	15	–	22	·
III	2.5	2.9	1.5	2	13.5	14.5	5	4	4	19	·	31	25.1	16.4	11	8	4	6	·	·	11	·	6	13	–	11	·
IV	2.3	3.8	1.0	10	7	7	2	10	3	19	5	27	43.3	12.6	14	11	8	·	·	4	1	·	7	7	·	6	·
V	2.0	2.8	1.9	9.5	7.5	22.5	0.5	3	4.5	5	5.5	35	100.1	32.8	27	10	9	·	1	1	3	·	2	2	·	·	4
VI	1.6	2.7	1.0	6.5	6	4	3	·	·	12	11.5	48	43.3	30.7	1	7	6	·	·	3	·	·	6	5	·	·	13
VII	2.5	3.3	1.5	2.5	2.5	1.5	8	4	9.5	23.5	5.5	36	33.5	19.2	12	8	6	·	·	1	·	·	4	3	·	·	16
VIII	–	–	–	–	–	–	–	–	–	–	–	–	–	–	–	–	–	–	–	–	–	–	–	–	·	·	–
IX	1.5	2.4	1.0	5.5	12.5	5.5	4	3	5	8.5	10	36	34.2	7.9	8	10	7	·	·	1	3	·	8	2	·	·	2
X	3.5	5.0	4.1	6	9	·	1.5	6.5	10	29	16.5	15	41.0	11.8	12	13	9	·	·	·	5	2	2	4	·	2	·
XI	2.0	2.3	2.4	0.5	8.5	3	3.5	16	17.5	17.5	2.5	21	26.9	7.7	19	10	5	3	·	·	11	·	1	11	6	12	·
XII	3.1	2.7	2.5	·	·	3	8.5	10.5	15	31.5	2.5	23	23.8	7.2	24	13	5	3	·	·	3	·	1	13	2	20	·
Rok	–	–	–	–	–	–	–	–	–	–	–	–	–	–	–	–	–	–	–	–	–	–	–	–	–	86	–

Płock

$H_s = 104$ m $H_b = 107{,}5$? m

I	3.0	3.0	3.1	·	·	7.5	28	11	19.5	18	3	6	26.3	8.0	10	17	9	8	·	·	3	·	·	21	·	17	·
II	3.4	4.3	4.1	5	6	18.5	19.5	2.5	8	11	12.5	4	25.6	5.2	2	18	10	13	·	·	2	·	1	17	14	24	·
III	2.5	2.8	2.1	·	5.5	27.5	19	6	12.5	11	1.5	10	15.2	6.6	1	10	6	4	·	·	5	·	4	15	·	16	·
IV	1.7	3.2	1.1	8	9.5	7.5	12	9	11.5	8.5	6	18	59.8	10.6	25	16	11	3	·	·	·	·	·	8	·	8	·
V	2.6	3.1	2.1	8.5	23	27	10.5	5	1	4	4	10	32.0	6.5	24	12	9	·	1	5	2	·	1	12	·	·	3
VI	1.6	2.6	1.1	9.5	13	9.5	4.5	1	1.5	9	16	26	87.7	40.0	1	12	8	·	·	3	1	·	·	10	·	·	10
VII	2.5	3.5	0.9	5.5	4.5	6.5	13.5	4	17	11.5	11.5	19	50.2	9.4	2	16	13	·	·	6	·	·	1	12	·	·	17
VIII	3.1	4.5	1.8	6.5	7	5	4.5	3.5	16.5	20.5	18.5	11	113.1	26.1	1	21	18	·	1	8	4	·	·	13	·	·	1
IX	3.0	4.3	2.0	13.5	12	8	10.5	3.5	9.5	11.5	6.5	15	39.6	8.6	6	12	9	·	·	2	6	·	5	8	·	·	2
X	4.4	5.2	3.0	5.5	10.5	2	5	9	21.5	17	8.5	14	49.8	10.9	16	18	11	1	3	·	4	·	1	21	–	4	·
XI	3.0	4.1	2.7	0.5	6	3.5	17	13.5	22.5	8	·	19	20.6	4.5	30	17	7	8	·	·	5	·	·	17	6	12	·
XII	3.3	3.5	3.2	4	·	0.5	29	8	16	18	6.5	14	17.2	2.3	2	17	9	7	·	·	10	·	2	22	4	23	·
Rok	2.8	3.7	2.3	63.5	97	123	173	76	157	148	94.5	166	537.1	40.0	1.VI	186	120	44	5	24	42	·	15	176	–	104	33

Gniezno, wodociągi φ = 52°32' λ = 17°36' 1936

MIESIĄC	CIŚNIENIE p			TEMPERATURA T										ŚREDNIA PRĘŻNOŚĆ PARY e_m			ŚREDNIA WILGOTNOŚĆ WZGLĘDNA U_m			ŚREDNIE ZACHMURZENIE N_m		
	P_m	Max	Min	Średnia I	Średnia II	Średnia III	Średnia Dies	— Max	— Min	Max abs.	Data	Min abs.	Data	I	II	III	I	II	III	I	II	III
I	-	-	-	1.0	2.7	1.8	1.8	3.8	0.0	8.9	11	- 5.8	20	4.7	4.9	4.8	93	87	95	8.4	8.4	7.2
II	-	-	-	- 3.5	- 0.9	- 2.8	- 2.5	0.2	- 5.1	7.9	29	- 15.4	22	3.4	3.9	3.6	88	88	89	8.8	7.6	7.0
III	-	-	-	1.3	6.6	3.5	3.7	8.1	0.4	16.0	22	- 1.8	29	4.7	5.5	5.4	93	77	90	7.6	7.3	6.3
IV	-	-	-	4.4	10.3	5.8	6.6	12.0	2.0	18.6	17	- 3.9	6	5.5	5.9	6.1	86	61	86	6.9	7.3	4.1
V	-	-	-	12.3	17.9	12.8	14.0	19.7	9.2	27.8	23	3.7	29	9.0	10.0	9.4	84	66	87	6.3	6.6	6.7
VI	-	-	-	16.7	20.7	15.8	17.0	22.4	11.3	30.4	30	4.5	3	11.4	12.1	12.3	81	67	90	4.8	7.0	5.6
VII	-	-	-	17.9	22.7	18.5	19.4	25.2	14.6	32.2	18	10.1	31	13.0	13.7	13.9	86	68	87	5.7	7.8	5.7
VIII	-	-	-	14.4	19.0	15.0	15.8	21.0	11.9	27.5	19	8.0	28	10.9	12.0	11.5	89	75	90	7.0	8.7	5.1
IX	-	-	-	10.1	16.6	11.7	12.5	18.2	8.4	27.6	21	1.0	28	8.6	9.1	9.1	91	65	87	5.8	7.3	4.6
X	-	-	-	4.0	8.4	5.0	5.6	9.2	2.5	12.8	15	- 2.8	11	5.5	6.0	5.8	89	72	86	7.4	7.6	7.1
XI	-	-	-	1.5	4.0	2.7	2.7	5.2	0.2	12.0	8	- 10.5	21	4.8	5.5	5.2	92	88	91	9.6	8.6	7.9
XII	-	-	-	0.2	1.9	1.0	1.0	2.9	- 0.8	10.0	19	- 6.2	9	4.3	4.6	4.5	93	87	89	8.3	6.5	6.9
Rok	-	-	-	6.6	10.8	7.6	8.2	12.3	4.6	32.2	18.VII	- 15.4	22.II	7.2	7.8	7.6	89	75	89	7.2	7.6	6.2

Poznań – Golęcin, Uniwersytet φ = 52°26' λ = 16°53'

I	747.7	756.7	737.6	1.2	3.1	2.1	2.1	3.8	0.1	9.1	11	- 4.2	20	4.6	5.0	4.8	91	86	90	8.0	7.5	7.6
II	750.0	766.4	731.1	- 3.0	- 0.2	- 2.1	- 1.8	0.5	- 4.2	8.3	2	- 14.4	22	3.5	3.7	3.6	88	77	85	7.9	7.8	7.9
III	753.4	763.1	738.9	1.7	7.1	4.2	4.3	8.6	1.1	17.3	22	- 2.0	18	4.8	5.5	5.3	92	75	85	7.9	7.6	6.3
IV	750.1	760.6	734.9	4.8	10.6	6.0	6.8	12.0	2.2	18.9	17	- 4.7	6	5.7	5.6	5.7	86	57	79	6.5	7.0	4.7
V	753.6	761.2	743.9	12.4	17.9	13.7	14.4	19.5	9.8	26.0	26	3.4	29	8.9	9.1	9.0	82	60	76	6.9	5.9	6.2
VI	754.4	761.1	746.3	15.5	21.3	16.3	17.4	22.7	11.6	30.8	30	4.0	3	10.7	10.2	10.7	80	55	77	4.7	6.1	5.4
VII	752.9	758.7	745.7	17.7	23.0	18.7	19.5	24.9	14.6	31.9	18	10.6	31	12.4	12.0	11.9	83	59	75	5.9	6.4	5.2
VIII	755.6	764.6	746.0	14.3	19.6	15.3	16.0	20.9	12.1	26.2	18	6.5	28	10.9	11.2	10.8	89	67	83	6.0	7.3	5.1
IX	756.2	768.6	741.0	10.1	16.9	12.0	12.8	18.2	8.4	28.1	21	0.3	30	8.5	9.0	8.6	90	63	80	5.5	6.1	4.3
X	752.9	762.2	741.9	3.9	8.8	5.2	5.8	9.5	2.3	13.3	15,18	- 3.0	11	5.6	6.0	5.8	91	70	87	7.7	6.7	6.4
XI	755.0	770.2	739.1	1.7	4.6	2.7	2.9	5.3	0.2	12.1	13	- 11.1	21	4.8	5.3	5.1	91	83	90	8.0	8.2	7.1
XII	758.4	769.4	735.4	0.4	2.6	1.0	1.2	3.0	- 0.8	9.4	19	- 5.1	9	4.4	4.9	4.6	92	88	92	6.5	5.9	5.9
Rok	753.4	770.2	731.1	6.7	11.3	7.9	8.4	12.4	4.8	31.9	18.VII	- 14.4	22.II	7.1	7.3	7.2	88	70	83	6.8	6.9	6.0

Uwaga. Temperatura minimalna bez uwzględnienia poprawki porównawczej.

Poznań – Ławica φ = 52°25' λ = 16°51'

I	745.9	754.7	735.4	1.0	2.9	1.9	1.9	3.7	0.1	9.5	11	- 4.4	17	4.7	5.0	5.0	95	88	94	7.6	8.1	8.0
II	748.1	764.7	728.9	- 3.0	- 0.5	- 2.2	- 2.0	0.2	- 4.2	7.9	2	- 14.8	22	3.7	3.9	3.7	93	85	91	8.3	8.6	7.5
III	751.4	760.8	737.0	1.5	6.7	4.5	4.3	8.3	1.1	16.9	22	- 1.8	18	4.9	5.5	5.4	94	77	86	8.2	8.0	6.4
IV	748.2	758.5	732.8	4.7	10.1	6.2	6.8	11.5	2.4	18.5	17	- 3.8	6	5.6	5.6	5.9	87	59	81	7.1	7.7	4.7
V	751.9	759.5	742.1	12.2	17.3	13.9	14.3	19.1	9.8	26.6	26	3.6	29	9.1	9.6	9.7	85	65	81	7.6	7.1	6.6
VI	752.5	759.3	744.3	15.8	21.1	16.9	17.7	22.4	12.0	30.0	30	4.9	3	11.0	11.2	11.6	81	60	80	4.9	7.2	5.4
VII	751.2	756.6	744.1	17.8	22.8	19.0	19.6	24.8	15.0	32.2	18	10.5	15	12.7	12.8	13.0	84	64	80	6.0	7.7	5.6
VIII	753.9	762.6	744.4	14.3	19.4	15.8	16.3	20.9	12.0	26.0	19	6.3	28	10.9	11.5	11.3	89	70	84	6.6	8.4	5.5
IX	754.4	766.6	739.1	10.3	16.7	12.6	13.0	18.1	8.6	28.3	21	0.1	30	8.6	8.8	9.1	90	62	82	6.3	6.8	4.6
X	751.1	760.5	740.2	3.9	8.6	5.3	5.8	9.4	2.0	13.5	15	- 3.5	11	5.8	5.8	6.1	94	69	91	7.6	7.7	6.8
XI	753.2	768.3	737.2	1.5	4.3	2.6	2.8	5.2	0.0	12.4	13	- 11.3	21	5.0	5.2	5.3	95	84	94	8.7	8.6	7.3
XII	756.6	767.6	734.0	0.3	2.4	0.8	1.1	3.3	- 1.0	9.4	19	- 5.2	9	4.5	4.8	4.6	95	87	94	7.3	6.7	6.7
Rok	751.5	768.3	728.9	6.7	11.0	8.1	8.5	12.2	4.8	32.2	18.VII	- 14.8	22.II	7.2	7.5	7.6	90	72	86	7.2	7.7	6.3

Poznań – Wały Leszczyńskiego φ = 52°25' λ = 16°56'

I	-	-	-	-	-	-	-	-	-	-	-	-	-	-	-	-	-	-	-	-	-	-
II	-	-	-	-	-	-	-	-	-	-	-	-	-	-	-	-	-	-	-	-	-	-
III	754.3	763.4	739.6	1.8	7.1	4.5	4.5	8.8	-	17.0	23	-	-	4.9	5.5	5.5	92	74	86	7.7	7.3	7.1
IV	750.9	761.1	736.5	5.1	10.6	6.8	7.3	12.2	-	19.4	29	-	-	5.7	5.6	5.9	85	57	78	6.3	6.7	5.6
V	754.3	761.7	744.5	12.9	18.2	14.3	14.9	20.2	-	27.4	26	-	-	9.3	9.7	9.6	84	63	79	7.3	6.4	7.2
VI	755.2	762.0	747.4	16.5	21.7	16.9	18.0	23.5	11.8	31.5	30	4.4	3	11.4	11.3	11.8	81	59	82	5.0	6.9	7.3
VII	753.9	759.7	747.4	18.2	23.2	19.3	20.0	25.5	15.2	32.6	18	10.8	31	12.7	12.4	12.5	82	60	76	6.1	7.3	7.5
VIII	756.7	765.2	747.1	14.9	20.0	15.9	16.7	21.9	12.2	27.3	18	6.6	28	10.9	11.1	11.1	87	65	83	6.8	7.9	5.8
IX	757.0	769.7	741.9	10.4	17.3	12.1	13.0	18.9	8.5	29.0	21	0.7	30	8.6	9.2	9.1	90	63	85	6.8	7.2	5.7
X	753.7	762.7	742.7	4.1	9.0	5.4	6.0	10.0	2.5	14.0	15	- 3.0	11	5.7	6.0	5.9	91	70	88	8.0	7.0	7.0
XI	-	-	-	2.0	4.7	3.3	3.3	5.8	0.9	12.8	13	- 8.0	21	4.9	5.4	5.3	90	83	90	8.9	8.1	7.3
XII	-	-	-	0.7	2.9	1.5	1.6	3.6	- 0.4	10.0	19	- 5.1	9	4.5	4.7	4.6	91	84	90	6.8	5.8	6.3
Rok	-	-	-	-	-	-	-	-	-	32.6	18.VII	-	-	-	-	-	-	-	-	-	-	-

Gniezno, wodociągi

$H_s = 115$ m

MIESIĄC	Średnia prędkość wiatru v_m I	II	III	Rozkład wiatru n_D N	NE	E	SE	S	SW	W	NW	C	Opad R Suma	Max	Data	Liczba dni (n) Opad R ≥0,1 Mm	≥1,0 Mm	•	▲	⊠	≡	◐	◑	●	Temperatura T ≤0° Max	≤0° Min	≥25° Max
I	4.4	4.1	4.1	·	·	1	16	13	30	22	3	8	222	62	27	14	8	4	·	·	·	2	·	16	1	13	·
II	4.7	5.8	5.0	2	5	20	14	5	12	6	14	9	149	47	2	10	5	8	·	·	2	1	·	17	12	23	·
III	2.1	2.8	2.5	3	16	11	11	2	5	18	·	27	250	128	11	9	5	2	·	·	4	1	5	16	·	13	·
IV	2.2	3.7	1.9	6	9	5	5	4	13	10	10	28	490	100	14	13	11	2	1	1	1	2	5	11	·	9	·
V	3.2	4.1	2.7	6	22	20	8	2	4	7	7	17	733	245	27	13	9	·	·	7	1	·	2	10	·	·	1
VI	2.0	2.8	1.1	7	12	9	7	·	·	6	17	32	719	336	1	11	11	·	·	5	·	·	2	7	·	·	12
VII	2.2	3.9	1.1	4	3	4	12	5	15	15	13	22	534	111	12	17	12	·	·	3	·	·	3	7	·	·	16
VIII	3.2	4.0	1.9	2	10	2	2	2	13	21	18	23	669	154	2	16	10	·	·	1	5	·	·	12	·	·	3
IX	2.4	4.8	2.0	7	12	3	11	4	7	18	4	24	334	130	5	11	6	·	·	1	3	2	5	7	·	·	3
X	4.0	5.3	4.9	7	11	·	4	6	13	25	16	11	298	46	21	17	10	·	·	·	1	2	·	13	·	5	
XI	2.7	2.9	2.3	2	10	3	11	10	24	11	1	18	201	58	18	11	6	4	·	·	4	·	·	21	6	13	·
XII	4.0	3.3	3.3	·	1	2	11	18	25	19	7	10	151	45	24	11	7	3	·	·	4	·	3	15	2	20	·
Rok	3.1	4.0	2.7	46	111	80	112	71	161	178	110	229	4746	336	1.VI	153	100	23	1	18	25	10	25	152	21	96	35

Poznań – Golęcin, Uniwersytet

$H_s = 83$ m $H_b = 82$ m

I	4.6	5.0	4.8	·	·	13	15.5	20	16.5	24.5	3.5	·	272	76	27	19	6	5	·	·	12	1	·	14	1	14	·
II	5.2	6.7	5.5	9	5	28.5	8.5	4	6.5	13.5	10	2	223	41	16	17	6	12	·	·	6	2	·	17	11	20	·
III	4.1	5.2	3.5	1.5	6.5	38.5	9	5	7	17	6.5	2	14.5	51	11	13	4	4	·	·	7	·	3	18	·	8	·
IV	4.5	6.3	3.3	6.5	6.5	19.5	1.5	8	15.5	17	13.5	2	438	104	12	15	11	4	·	4	2	·	4	9	·	8	·
V	4.9	6.3	4.1	16	13.5	29.5	5.5	3.5	5	3	15	2	60.1	18.6	22	12	8	·	1	9	4	2	1	8	·	·	1
VI	4.2	5.3	2.7	8.5	8.5	25	7	0.5	2	3	28.5	7	28.5	16.5	1	8	7	·	·	6	2	·	3	8	·	·	15
VII	4.0	5.5	3.0	13	1.5	20	5	7	12	20	14.5	·	60.4	18.7	14	16	9	·	·	6	1	·	3	6	·	·	14
VIII	4.3	5.6	3.0	1	3	18.5	5.5	4.5	13.5	13.5	31.5	2	75.0	23.4	2	15	11	·	·	5	6	·	3	11	·	·	4
IX	3.3	5.2	2.8	9	8.5	21	10.5	6.5	7	7.5	9	11	31.7	6.6	26	12	8	·	1	3	4	2	6	4	·	·	2
X	5.2	7.1	5.5	11.5	7.5	6	2	9	14.5	23.5	16	3	36.1	7.2	21	18	13	·	2	·	8	2	1	8	·	4	·
XI	4.4	5.2	4.3	1.5	4.5	15.5	13	15.5	23.5	8	7.5	1	23.5	7.3	18	14	5	4	·	·	8	·	1	17	6	12	·
XII	5.2	5.8	4.8	0.5	1	9.5	8.5	16.5	21	26.5	6.5	3	23.2	4.3	24	13	9	2	·	·	11	1	2	6	2	21	
Rok	4.5	5.8	3.9	7.8	6.6	244.5	91.5	100	144	177	162	35	446.3	23.4	2.VIII	172	97	31	4	33	71	10	27	126	20	87	36

Poznań – Ławica

$H_s = 97$ m $H_b = 100{,}6$ m

I	3.6	3.8	3.2	·	0.5	3.5	14	16.5	17.5	20	6	15	239	7.2	10	12	6	2	·	·	4	1	·	16	1	15	·
II	4.8	6.0	5.1	8.5	8.5	17	12.5	6	9.5	8.5	11.5	5	173	56	16	17	6	13	·	·	6	2	·	20	12	23	·
III	3.4	4.5	3.3	2.5	19.5	14	14.5	4	6.5	16.5	3.5	12	79	3.1	11	13	3	5	·	·	12	·	3	16	·	9	·
IV	3.1	5.6	2.5	7.5	8.5	7	5.5	8.5	10.5	18	10.5	14	37.2	7.6	12,25	16	10	4	1	·	1	1	2	11	·	8	·
V	2.8	4.0	3.1	16	22	14.5	2.5	4.6	3.5	5.5	12.5	12	54.2	16.6	23	17	8	·	1	8	6	·	2	11	·	·	1
VI	2.7	3.9	1.9	12.5	10.5	11.5	4.5	3	1	13	17	17	22.1	13.3	1	9	4	·	·	5	2	·	2	9	·	·	13
VII	3.6	5.4	3.0	3.5	2.5	6.5	7	16	15	17.5	15	10	68.7	23.0	14	16	9	·	·	2	1	2	1	7	·	·	14
VIII	3.4	5.7	3.1	7	8	6	2	7.5	11	18	21.5	12	75.7	20.5	2	12	11	·	·	3	1	·	1	13	·	·	3
IX	3.4	5.8	2.8	8.5	11	12	8.5	6.5	8	10.5	12	13	28.7	5.5	4	10	7	·	·	1	4	1	2	5	·	·	1
X	5.2	7.8	5.3	13.5	7.5	5.5	3.5	9	9	23	19	3	30.6	6.6	21	16	10	·	5	·	5	3	1	10	·	5	·
XI	3.2	5.0	3.4	1	4	5.5	6.5	19	25.5	9.5	7	12	14.8	6.5	18	9	3	4	·	·	11	·	1	19	6	12	·
XII	3.8	4.6	3.8	0.5	·	1.5	8	20.5	24	21	8.5	9	19.0	7.2	24	11	6	2	1	·	15	·	2	11	2	23	
Rok	3.6	5.2	3.4	81	102.5	104.5	89	121	141	181	144	134	400.1	23.0	14.VII	158	83	30	8	19	68	10	17	148	21	95	32

Poznań – Wały Leszczyńskiego

$H_s = 67$ m $H_b = 72{,}8$ m

I	–	–	–	–	–	–	–	–	–	–	–	–	24.0	6.0	10	14	8	1	·	–	–	–	–	–	–	–	·
II	–	–	–	–	–	–	–	–	–	–	–	–	26.2	5.5	16	15	7	9	·	–	–	–	–	–	–	–	·
III	3.2	4.6	3.2	26	10	11	10.5	15.5	4	6	4	6	17.5	8.0	11	12	6	3	1	·	8	1	4	18	·	–	·
IV	4.8	6.9	3.3	21.5	11.5	1	9.5	16.0	13.5	3	11	3	44.1	9.8	12	15	11	2	3	2	1	5	5	11	·	–	·
V	–	–	–	–	–	–	–	–	–	–	–	–	73.1	24.0	22	12	10	·	2	6	1	–	1	13	·	–	4
VI	3.9	5.9	2.5	26.5	10.5	6	3	16.5	8.5	2	10	7	33.3	22.0	1	8	6	·	1	4	·	4	2	10	·	·	16
VII	3.0	5.2	2.7	23.5	3	1	3	24.5	11.5	11	12.5	3	47.1	14.1	12	15	11	·	·	4	·	5	1	12	·	·	16
VIII	4.3	5.9	2.6	20.5	3	2	2	28	18	5	12.5	2	74.7	23.8	2	13	10	·	·	3	1	7	1	12	·	·	7
IX	–	–	–	–	–	–	–	–	–	–	–	–	34.6	6.0	8,23	11	8	·	·	2	4	–	1	10	·	·	2
X	–	–	–	–	–	–	–	–	–	–	–	–	33.0	7.5	21	16	10	·	2	·	13	–	1	11	·	4	·
XI	4.2	5.3	3.6	6	2	4	5	48.5	19.5	3	2	·	27.1	7.3	19	10	6	4	·	·	7	1	·	20	6	11	·
XII	4.0	4.8	4.6	·	·	1	6.5	48.5	27	8	1	1	18.9	5.4	24	12	7	3	1	·	14	4	1	9	2	18	·
Rok	–	–	–	–	–	–	–	–	–	–	–	–	453.6	24.0	22.V	153	100	22	10	–	–	–	–	–	–	–	45

Legionowo (Jabłonna), Obserw. Aerolog. φ = 52°25' λ = 20°58' 1936

MIESIĄC	CIŚNIENIE P			TEMPERATURA T										ŚREDNIA PREŻNOŚĆ PARY e_m			ŚREDNIA WILGOTNOŚĆ WZGLĘDNA U_m			ŚREDNIE ZACHMURZENIE N_m		
	P_m	Max	Min	Średnia I	Średnia II	Średnia III	Średnia Dzie	— Max	— Min	Max abs.	Data	Min abs.	Data	I	II	III	I	II	III	I	II	III
I	747.1	755.8	738.4	1.2	3.0	1.9	2.0	3.9	- 0.2	8.6	11	- 5.1	17	4.6	4.9	4.7	90	85	89	9.2	9.1	8.0
II	749.0	762.8	729.6	- 4.8	- 1.5	- 3.6	- 3.4	- 0.6	- 6.5	12.8	29	- 19.8	22	3.2	3.4	3.2	90	77	83	8.1	8.7	6.5
III	752.6	763.5	739.2	1.4	7.6	4.1	4.3	9.0	0.3	16.1	24	- 4.1	29	4.5	4.8	5.0	89	63	81	6.5	7.6	5.9
IV	748.7	757.2	734.9	5.4	10.4	7.2	7.6	12.2	2.8	20.5	16.17	- 5.1	6	5.8	5.7	6.1	83	59	78	7.6	9.1	5.3
V	752.5	762.1	742.8	12.9	19.2	14.6	15.3	20.9	9.8	27.7	27	2.3	18	8.7	8.7	8.8	77	53	70	7.3	7.4	7.7
VI	752.2	759.6	742.4	15.9	20.5	16.9	17.6	22.1	12.4	31.0	23	3.8	4	11.1	10.2	11.7	82	59	81	6.2	7.3	6.8
VII	751.5	758.2	746.3	18.8	23.6	19.5	20.4	25.2	15.2	32.5	19	11.7	27	13.3	12.5	13.5	82	59	81	5.8	7.5	5.9
VIII	753.2	760.9	742.1	14.3	19.1	15.9	16.3	20.6	12.4	25.7	19	7.9	7	11.0	11.0	11.3	91	67	84	8.1	9.2	5.9
IX	754.3	767.8	740.7	9.9	16.3	12.4	12.8	17.4	8.5	26.2	21	0.5	28	8.4	8.6	9.0	91	62	82	7.4	7.1	4.8
X	750.6	761.3	739.8	3.8	7.3	5.0	5.3	8.2	2.6	12.2	16	- 0.3	11	5.4	5.7	5.7	89	75	87	8.8	8.3	7.4
XI	754.3	767.6	738.0	1.7	4.3	2.7	2.8	5.1	0.5	13.5	8	- 12.3	21	4.9	5.4	5.1	92	84	89	8.9	8.8	7.4
XII	757.1	769.2	731.3	0.3	1.7	0.6	0.8	2.4	- 1.1	10.0	19	- 4.2	13	4.4	4.6	4.5	93	88	93	9.3	8.5	8.1
Rok	751.9	769.2	729.6	6.7	11.0	8.1	8.5	12.2	4.7	32.5	19.VII	- 19.8	22.II	7.1	7.1	7.4	87	69	83	7.8	8.2	6.6

Legionowo (Jabłonna) φ = 52°24' λ = 20°58'

I	748.3	757.4	739.8	1.4	3.2	1.9	2.1	4.2	- 0.1	8.8	11	- 5.0	17	4.6	4.9	4.8	90	85	89	9.0	9.2	8.0
II	750.4	764.1	731.4	- 4.8	- 1.1	- 3.5	- 3.2	- 0.1	- 6.5	13.5	29	- 19.1	22	3.2	3.6	3.3	88	78	85	8.0	8.2	6.3
III	753.8	764.6	740.6	1.8	8.0	4.3	4.6	9.5	0.5	17.0	22	- 4.6	28	4.7	5.4	5.4	89	68	85	6.3	7.1	5.6
IV	749.8	758.4	736.3	5.8	10.8	6.9	7.6	12.7	2.6	21.5	17	- 6.2	6	6.0	6.1	6.4	84	62	83	7.3	8.7	4.9
V	753.6	763.2	743.8	13.5	19.9	15.0	15.8	21.7	9.9	27.8	27	3.4	18	8.9	9.4	9.4	77	55	74	6.8	6.9	7.0
VI	753.2	760.5	743.6	16.3	21.0	16.9	17.8	22.7	12.3	30.6	23	4.2	4	12.0	12.5	12.4	86	67	85	5.8	7.1	6.2
VII	752.5	759.0	747.3	19.3	24.3	19.6	20.7	26.2	15.2	33.2	19	11.1	27	14.1	14.6	14.6	85	66	86	5.6	6.9	5.2
VIII	754.3	761.8	743.2	14.6	19.5	15.7	16.4	21.4	12.2	26.0	19	7.1	7	11.2	12.2	12.0	91	73	90	7.6	8.7	6.0
IX	755.4	768.7	742.0	10.0	16.8	11.8	12.6	18.3	8.3	27.2	21	1.4	28	8.7	9.7	9.3	92	68	89	7.0	6.7	4.7
X	752.0	762.7	741.2	3.7	7.6	4.9	5.3	8.8	2.2	13.0	1	- 1.6	11	5.5	6.0	5.9	92	77	90	8.5	8.1	7.1
XI	755.5	768.8	739.6	1.6	4.6	2.7	2.9	5.6	-	14.2	8	-	-	5.0	5.6	5.2	93	85	91	8.8	8.7	7.0
XII	758.3	770.6	732.9	0.4	1.9	0.6	0.9	2.7	-	10.7	19	-	-	4.4	4.7	4.5	93	89	93	9.1	8.4	7.9
Rok	753.1	770.6	731.4	7.0	11.4	8.1	8.6	12.8	-	33.2	19.VII	- 19.1	22.II	7.4	7.9	7.8	88	73	87	7.5	7.9	6.3

Karczew φ = 52°21' λ = 22°36'

I	-	-	-	0.7	2.1	1.1	1.2	3.0	- 1.0	8.1	4	- 6.0	17	4.4	4.9	4.7	93	91	94	8.6	7.1	8.2
II	-	-	-	- 6.4	- 2.9	- 5.0	- 4.8	- 2.0	- 8.3	8.0	3	- 22.0	22	-	-	-	-	-	-	8.2	5.5	7.2
III	-	-	-	1.3	7.0	3.3	3.7	8.2	0.3	16.5	23	- 3.3	21	-	-	-	-	-	-	5.9	4.0	6.4
IV	-	-	-	5.2	10.4	6.4	7.1	12.0	2.6	21.0	17	- 3.6	6	-	-	-	-	-	-	4.9	4.6	5.8
V	-	-	-	12.9	19.4	14.6	15.4	20.7	9.5	27.5	27	1.8	30	-	-	-	-	-	-	4.1	3.4	6.2
VI	-	-	-	15.7	20.4	16.0	17.0	22.1	11.7	29.3	1	3.8	4	-	-	-	-	-	-	4.8	3.5	6.2
VII	-	-	-	18.9	23.7	19.5	20.4	25.8	15.5	31.6	19	11.7	8	13.6	14.8	14.2	86	69	84	3.8	3.9	6.0
VIII	-	-	-	14.5	19.1	15.6	16.2	20.6	12.5	26.1	20	8.4	7	11.4	11.6	11.3	92	71	86	6.4	5.8	7.0
IX	-	-	-	9.6	15.9	11.1	11.9	17.1	7.4	25.0	20	0.0	29	8.2	9.1	8.6	91	67	85	4.9	4.4	5.3
X	-	-	-	3.3	7.1	4.3	4.8	7.9	1.8	11.0	1	- 1.2	11	5.3	5.9	5.6	90	76	89	6.3	6.8	7.6
XI	-	-	-	1.5	4.3	2.2	2.6	5.0	0.3	13.5	8	- 6.1	20,21	4.9	5.6	5.1	94	87	92	8.3	6.5	8.7
XII	-	-	-	- 0.4	1.2	0.0	0.2	1.9	- 1.9	6.5	19,20	- 7.2	4	4.2	4.6	4.4	93	92	94	8.2	7.4	8.5
Rok	-	-	-	6.4	10.6	7.4	8.0	11.9	4.2	31.6	19.VII	- 22.0	22.II	-	-	-	-	-	-	6.2	5.2	6.9

Stup φ = 52°20' λ = 19°40'

I	-	-	-	-	-	-	-	-	-	-	-	-	-	-	-	-	-	-	-	-	-	-
II	-	-	-	-	-	-	-	-	-	-	-	-	-	-	-	-	-	-	-	-	-	-
III	-	-	-	-	-	-	-	-	-	-	-	-	-	-	-	-	-	-	-	-	-	-
IV	747.0	757.1	732.8	4.2	11.2	6.1	7.0	12.6	1.9	20.5	17,30	- 5.7	6	5.7	6.1	6.2	90	60	85	6.8	7.5	4.5
V	751.1	759.8	741.8	12.5	19.7	14.1	15.1	21.0	9.6	27.4	26	4.8	19,30	9.1	9.5	9.1	84	56	76	5.3	6.3	5.6
VI	751.4	758.4	744.0	15.5	21.1	16.2	17.2	22.3	11.7	29.9	23,24	3.2	3	11.3	11.3	11.6	85	62	83	5.2	6.3	6.3
VII	750.5	757.0	745.8	18.1	24.2	18.7	19.9	25.4	14.4	32.4	19,28	10.2	15	13.3	13.5	14.1	86	62	87	5.0	6.7	5.4
VIII	752.5	760.2	741.3	13.9	20.3	15.5	16.3	21.4	12.0	27.0	19	7.6	7	10.8	12.2	11.7	91	69	89	7.0	8.0	5.7
IX	753.4	766.8	739.8	10.0	17.4	11.8	12.8	18.3	8.6	26.9	21	0.3	30	8.5	9.7	9.1	91	65	86	6.2	5.6	4.5
X	749.8	760.7	739.0	3.7	8.0	4.7	5.3	8.7	2.4	13.4	16	- 0.7	11,21	5.5	6.1	5.8	91	76	90	9.2	8.3	7.0
XI	753.3	767.5	738.4	1.4	4.8	2.4	2.8	5.4	0.1	14.2	8	- 10.2	21	4.9	5.6	5.2	93	84	92	8.5	7.8	7.6
XII	756.7	767.5	732.5	0.1	1.7	0.4	0.6	2.5	- 1.3	9.0	19	- 5.7	4	4.4	4.7	4.5	94	90	94	9.1	8.1	7.4
Rok	-	-	-	-	-	-	-	-	-	32.4	19,28.VII	-	-	-	-	-	-	-	-	-	-	-

Legionowo (Jabłonna), Obserw. Aerolog. $H_s = 93$ m $H_b = 98{,}5$ m 1936

MIESIĄC	ŚREDNIA PRĘDKOŚĆ WIATRU v_m			ROZKŁAD WIATRU n_0									Opad R			LICZBA DNI (n)											
																Opad R		*	▲	≈	≡	≤	◔	●	Temperatura T		
	I	II	III	N	NE	E	SE	S	SW	W	NW	C	Suma	Max	Data	≥0,1 All	≥1,0 All								Max ≥ 0°	Max ≤ 0°	Max ≥ 25°
I	4.6	5.1	4.6	1	·	7	24	19	26.5	12	0.5	3	17.2	6.9	10	12	4	2	·	·	17	·	·	23	·	16	·
II	5.6	6.7	6.3	7.5	7.5	24.5	14.5	4	13	8.5	6.5	1	12.7	3.5	29	13	5	10	·	·	12	7.5	·	14	14	24	·
III	4.3	5.9	4.2	2	7	28	20.5	10.5	20.5	3.5	·	1	10.1	5.1	11	6	2	2	·	·	15	1	6	15	·	13	·
IV	4.1	5.3	3.1	10	5.5	5	18.5	14.5	18	9.5	4	5	43.2	8.5	17	13	10	·	1	1	10	7.5	·	12	·	6	·
V	4.3	6.0	4.0	7.5	11.5	38.5	17.5	5.5	6	3.5	1	2	50.5	17.3	11	9	8	·	2	4	3	1	1	14	·	·	4
VI	2.7	4.4	2.4	11	10.5	18	7.5	6	7.5	17.5	5	7	139.2	23.2	10	13	11	·	·	5	5	5	1	11	·	·	9
VII	2.9	4.5	2.7	6.5	8	9.5	11.5	9	22.5	12	8	6	168.8	47.0	12	15	14	·	·	11	4	·	2	8	·	·	12
VIII	3.8	4.8	3.6	6.5	7	9	3.5	8	25.5	20.5	7	6	54.2	14.4	22	14	9	·	·	6	11	3	·	14	·	·	1
IX	3.7	4.6	3.3	11	16	7	12.5	9	15.5	9.5	6.5	3	48.0	12.4	29	11	8	·	·	1	8	3	3	9	·	·	2
X	5.1	5.9	5.0	3	12	6	7.5	13.5	32.5	12	5.5	1	28.8	6.2	4	14	10	·	1	1	11	6.5	2	19	·	3	·
XI	3.7	5.0	4.5	1	3.5	8	21	25.5	17.5	5.5	·	8	31.1	12.8	2	15	7	5	·	·	25	·	·	18	7	12	·
XII	4.7	5.3	4.8	0.5	·	1.5	23.5	19.5	32	11	2	3	17.0	6.5	2	15	6	6	·	·	21	2	1	23	3	20	·
Rok	4.1	5.3	4.0	67.5	88.5	162	182	144	237	125	46	46	620.8	47.0	12.VII	150	94	25	4	29	142	35.5	16	180	24	94	28

Legionowo (Jabłonna) $H_s = 82$ m $H_b = 83{,}6$ m

I	2.4	3.1	2.2	2	·	3.5	10	15	15.5	23	2	22	20.9	8.1	10	15	6	5	·	·	18	·	·	24	·	16	·
II	3.2	4.7	3.9	9.5	7.5	11.5	12.5	8.5	6	15.5	6	10	22.1	3.6	24	18	9	15	·	·	9	1	1	13	14	24	·
III	2.1	3.7	1.9	3	3.5	16	11	10	5.5	22.5	0.5	21	13.1	5.7	11	10	3	5	·	·	13	·	6	14	·	13	·
IV	3.3	4.6	1.4	10	4.5	1.5	8.5	12	9	10.5	8	26	42.8	8.7	25	14	10	1	·	1	7	1	·	10	·	7	·
V	2.7	4.7	1.5	4.5	7	18.5	17.5	8	3.5	6	3	25	54.7	18.2	11	11	8	·	2	6	3	·	1	12	·	·	5
VI	1.5	3.6	1.0	4.5	10	8.5	4.5	0.5	2.5	16.5	11	32	122.1	22.0	7	13	10	·	·	5	4	·	1	9	·	·	14
VII	2.3	3.3	1.2	8	5	4	7.5	7.5	13	15	10	23	183.6	55.7	12	14	14	·	·	10	3	·	2	5	·	·	20
VIII	2.8	3.9	1.6	4.5	4	5.5	·	1.5	9	24.5	17	27	58.1	15.1	22	15	10	·	1	4	10	2	·	14	·	·	1
IX	2.1	3.5	1.0	6	9.5	4.5	7	3	6.5	17.5	4	32	50.9	13.7	29	11	8	·	·	1	8	2	3	8	·	·	2
X	3.0	4.0	2.6	4	5.5	3.5	1	5	14.5	14.5	14	31	35.7	7.8	4	13	9	1	·	·	12	2	2	18	·	5	·
XI	1.3	2.3	1.3	·	1	9	6.5	10	25	15	1.5	22	36.0	13.8	2	16	10	6	·	·	22	·	·	16	7	–	·
XII	2.2	3.2	2.0	·	·	1	15.5	5	16.5	28.5	4.5	22	25.5	7.7	2	17	8	7	·	·	18	·	1	23	2	–	·
Rok	2.4	3.7	1.8	56	57.5	87	101.5	86	126.5	209	81.5	293	665.5	55.7	12.VII	167	105	40	3	27	127	8	17	166	23	–	42

Korczew $H_s = 136$ m

I	3.8	3.3	3.2	1	·	10.5	9	22	5	37.5	1	7	27.7	6.5	10	16	8	6	·	·	4	·	·	19	1	17	·
II	4.4	4.9	4.9	5	5	17	14	8.5	5.5	17	5	10	26.7	4.0	4	14	12	11	·	·	1	·	·	12	17	26	·
III	3.4	4.3	3.4	1	3	24	16.5	10	10.5	17	·	11	11.8	4.7	12	7	4	3	·	·	·	·	6	9	·	12	·
IV	3.0	4.4	2.4	4	5.5	12	11	8.5	12	21.5	2.5	13	48.9	10.1	26	16	10	·	·	1	1	·	1	4	·	10	·
V	3.1	5.0	2.5	3.5	3	35	12.5	11	5	6.5	2.5	14	151	3.7	10	8	5	·	·	·	·	·	1	2	·	·	4
VI	1.5	2.8	1.2	8	5	20	4	0.5	1	15	5.5	31	144.1	36.6	7	17	13	·	·	1	2	·	3	6	·	·	9
VII	2.0	3.2	1.6	8	4.5	3	9.5	15.5	8	27.5	4	13	78.1	16.8	10,22	14	10	·	·	6	1	·	4	1	·	·	17
VIII	3.2	3.9	2.4	3.5	8.5	4.5	·	7	9	43.5	3	14	55.0	10.7	31	21	12	·	·	1	4	·	2	9	·	·	2
IX	2.7	4.1	2.0	5	10.5	8.5	5.5	9	5.5	25.5	3.5	17	47.9	18.1	28	10	9	2	·	2	4	1	5	5	·	·	1
X	4.5	5.5	3.6	3	6	10.5	3.5	10.5	11.5	36	2	10	43.1	6.9	4	18	11	1	·	·	5	1	·	10	·	7	·
XI	3.5	4.2	4.2	·	·	11	12.5	17	23.5	17	·	9	32.3	11.9	2	9	5	3	·	·	7	·	·	17	7	12	·
XII	3.8	4.1	3.9	2	1	1	14.5	12.5	15.5	33.5	3	10	17.2	4.2	2	12	6	6	·	·	6	·	·	17	4	26	·
Rok	3.2	4.1	2.9	44	52	157	112.5	132	112	297.5	32	159	547.9	36.6	7.VI	162	105	32	·	11	35	2	22	111	29	110	33

Słup $H_s = 113$ m $H_b = 113{,}0$? m

I	–	–	–	–	–	–	–	–	–	–	–	–	–	–	–	–	–	–	–	–	–	–	–	–	–	–	·
II	–	–	–	–	–	–	–	–	–	–	–	–	–	–	–	–	–	–	–	–	–	–	–	–	–	–	·
III	–	–	–	–	–	–	–	–	–	–	–	–	–	–	–	–	–	–	–	–	–	–	–	–	–	–	·
IV	1.7	3.5	1.3	11	3	7	6	9	8	18	9	19	49.9	12.1	12	15	11	·	·	·	·	1	2	8	·	9	·
V	2.5	3.5	2.0	8	12	37	8	8	6	7	6	1	31.8	7.1	11	10	8	·	·	·	·	·	4	9	·	·	4
VI	1.8	2.7	1.0	9	7	11	3	·	2	19	23	16	73.4	25.0	1	12	8	·	·	·	·	·	1	10	·	·	12
VII	1.4	2.1	0.7	5	2	5	6	6	9	33	7	20	82.2	14.3	28	18	14	·	·	6	1	·	2	7	·	·	18
VIII	1.4	2.7	1.2	3	8	4	·	1	9	40	14	14	65.0	22.7	1	17	10	·	·	6	2	·	·	11	·	·	1
IX	1.4	2.3	0.8	2.3	5	1	1	5	7	22	6	20	47.1	11.5	22	14	9	·	·	2	4	·	6	8	·	·	2
X	2.0	2.8	1.8	6	4	1	3	6	14	27	8	24	41.4	8.8	30	19	11	·	·	1	6	1	1	18	·	4	·
XI	1.4	2.3	1.4	2	3	8	6	8	18	14	4	27	22.9	4.7	30	16	9	3	·	·	5	·	1	18	6	13	·
XII	1.8	2.0	1.7	·	·	·	6	15	12	32	1	27	10.0	2.5	24	19	3	6	·	·	12	·	1	21	4	28	·
Rok		·								–	–	–	–	–	–	–	–	–	–	–	–	–	–	–	–	–	37

Kobyłka φ = 52°20' λ = 21°13' 1936

MIESIĄC	CIŚNIENIE P			TEMPERATURA T										ŚREDNIA PREŻNOŚĆ PARY e_m			ŚREDNIA WILGOTNOŚĆ WZGLĘDNA U_m			ŚREDNIE ZACHMURZENIE N_m		
	P_m	Max	Min	Średnie I	Średnie II	Średnie III	Średnie Dies	— Max	— Min	Max abs.	Data	Min abs.	Data	I	II	III	I	II	III	I	II	III
I	-	-	-	-	-	-	-	-	-	-	-	-	-	-	-	-	-	-	-	-	-	-
II	-	-	-	-	-	-	-	-	-	-	-	-	-	-	-	-	-	-	-	-	-	-
III	-	-	-	-	-	-	-	-	-	-	-	-	-	-	-	-	-	-	-	-	-	-
IV	-	-	-	-	-	-	-	-	-	-	-	-	-	-	-	-	-	-	-	-	-	-
V	-	-	-	-	-	-	-	-	-	-	-	-	-	-	-	-	-	-	-	-	-	-
VI	-	-	-	-	-	-	-	-	-	-	-	-	-	-	-	-	-	-	-	-	-	-
VII	-	-	-	-	-	-	-	-	-	-	-	-	-	-	-	-	-	-	-	-	-	-
VIII	-	-	-	14.1	19.1	15.3	16.0	-	-	-	-	-	-	-	-	-	-	-	-	-	-	-
IX	-	-	-	9.6	16.3	11.3	12.1	18.4	7.8	27.1	21	0.3	28	-	-	-	-	-	-	-	-	-
X	-	-	-	3.5	7.3	4.7	5.0	8.6	2.1	13.0	16	- 0.6	25	-	-	-	-	-	-	-	-	-
XI	-	-	-	1.4	4.4	2.6	2.8	5.4	0.3	14.0	7	- 10.6	21	-	-	-	-	-	-	-	-	-
XII	-	-	-	0.2	1.7	0.4	0.7	2.4	- 1.3	9.1	19	- 4.9	6	-	-	-	-	-	-	-	-	-
Rok	-	-	-	-	-	-	-	-	-	-	-	-	-	-	-	-	-	-	-	-	-	-

Kutno - Gołębiew φ = 52°16' λ = 19°21'

I	744.4	753.6	735.0	0.8	2.8	1.3	1.6	3.9	- 0.5	9.5	11	- 6.0	17	4.5	5.0	4.6	91	88	91	8.2	7.0	6.1
II	746.4	761.1	727.7	- 4.3	- 1.5	- 3.3	- 3.0	0.0	- 6.2	11.0	29	- 16.7	21,22	3.2	3.8	3.4	87	87	87	7.0	7.3	6.8
III	749.9	759.3	736.1	1.4	7.2	3.9	4.1	9.2	0.4	17.1	23	- 1.9	18,29	4.7	6.0	5.6	92	78	91	6.0	5.1	5.6
IV	746.6	755.7	731.6	4.7	10.9	6.2	7.0	12.9	1.4	21.5	16	- 5.8	6	5.6	5.8	6.0	85	59	82	4.9	5.4	3.6
V	749.9	758.3	739.6	13.0	19.4	13.5	14.8	21.1	9.0	27.9	23	3.3	18	8.8	9.8	9.2	79	57	79	4.5	5.0	3.9
VI	750.3	758.1	743.2	16.2	20.7	15.9	17.1	-	11.1	-	-	3.1	3	11.5	12.1	12.0	81	66	88	3.5	4.5	4.5
VII	749.6	755.8	744.6	18.4	23.8	18.5	19.8	25.4	13.6	32.6	28	10.6	15	12.7	13.0	13.3	81	61	84	4.4	4.8	4.5
VIII	751.5	759.7	740.8	14.6	19.8	15.1	16.2	21.3	11.8	27.8	19	7.6	29	10.8	11.2	11.2	87	66	88	6.1	6.9	4.6
IX	752.6	766.3	739.0	10.6	16.9	11.5	12.6	18.1	8.1	27.5	21	0.6	30	8.5	9.5	8.9	88	65	87	5.7	5.1	4.0
X	748.7	758.5	738.6	4.1	7.7	4.7	5.3	8.9	2.3	13.5	16	- 0.5	12	5.6	6.1	5.8	91	77	90	7.8	6.8	5.9
XI	751.6	765.6	735.4	1.6	4.5	2.7	2.9	5.6	0.2	14.2	8	- 10.7	21	4.9	5.6	5.3	92	86	92	7.4	6.8	7.0
XII	754.9	766.7	730.9	0.1	1.7	0.3	0.6	2.6	- 1.3	8.9	19	- 6.1	9	4.3	4.6	4.4	92	88	93	8.6	6.4	7.1
Rok	749.7	766.7	727.7	6.8	11.2	7.5	8.2	-	4.2	32.6	28.VII	- 16.7	21,22.II	7.1	7.7	7.5	87	73	88	6.2	5.9	5.3

Zbąszyń φ = 52°15' λ = 15°54'

I	-	-	-	1.2	3.7	2.0	2.2	4.8	0.0	10.0	10,11	- 4.3	17	4.7	5.0	4.9	94	83	92	7.4	8.5	6.5
II	-	-	-	- 2.5	0.2	- 1.6	- 1.4	1.4	- 4.0	8.3	1	- 17.8	11	3.7	3.8	3.7	90	79	85	8.3	8.4	7.4
III	-	-	-	1.8	7.4	4.1	4.4	9.0	0.9	17.6	22	- 2.2	2	5.1	5.9	5.7	96	78	92	7.7	7.1	6.4
IV	-	-	-	4.8	10.4	6.4	7.0	12.1	2.2	19.8	17	- 4.4	6	5.9	6.0	6.0	89	63	82	6.7	7.2	5.9
V	-	-	-	12.3	18.0	13.9	14.5	19.8	9.5	25.6	26	3.4	29	9.0	9.7	9.5	85	63	81	7.2	7.0	6.3
VI	-	-	-	16.1	22.0	16.6	17.8	23.4	11.0	31.6	30	3.0	3	10.8	10.1	11.2	79	52	79	4.4	6.4	5.7
VII	-	-	-	17.7	23.1	18.6	19.5	24.8	14.4	32.8	18	10.0	31	12.4	11.9	12.7	83	58	80	5.9	6.9	6.4
VIII	-	-	-	14.4	20.1	15.8	16.5	22.1	11.5	28.0	18	5.4	28	10.8	11.1	11.3	89	65	85	5.7	6.8	5.2
IX	-	-	-	10.2	17.9	12.1	13.1	19.3	8.2	29.7	21	1.7	30	8.5	9.0	9.1	90	59	86	5.2	6.2	4.4
X	-	-	-	4.3	8.9	5.3	6.0	10.2	2.7	14.3	15	- 2.7	11	5.8	6.2	6.0	92	73	89	6.7	7.4	5.2
XI	-	-	-	1.8	4.6	2.8	3.0	5.8	0.5	14.6	12	- 7.8	21	4.9	5.4	5.2	93	84	92	8.2	8.8	6.7
XII	-	-	-	0.2	3.2	1.0	1.4	3.9	- 0.9	10.5	18	- 4.8	29	4.5	5.1	4.7	96	87	94	6.2	6.7	5.2
Rok	-	-	-	6.9	11.6	8.1	8.7	13.0	4.7	32.8	18.VII	- 17.8	11.II	7.2	7.4	7.5	90	70	86	6.6	7.3	5.9

Kórnik φ = 52°15' λ = 17°05'

I	-	-	-	1.0	3.6	1.7	2.0	4.5	- 0.5	10.3	11	- 7.5	20	-	-	-	-	-	-	8.6	7.9	6.4
II	-	-	-	- 3.0	0.1	- 2.0	- 1.7	1.0	- 4.9	9.0	29	- 15.4	22	-	-	-	-	-	-	8.2	7.4	8.1
III	-	-	-	1.6	7.7	3.5	4.1	8.9	0.7	16.5	30	- 2.5	19	-	-	-	-	-	-	7.2	5.8	5.2
IV	-	-	-	4.8	10.5	5.7	6.7	11.8	1.7	19.8	17	- 5.8	6	-	-	-	-	-	-	6.3	5.6	4.3
V	-	-	-	12.5	18.7	13.0	14.3	20.1	9.1	27.4	23	2.8	29	-	-	-	-	-	-	5.0	4.4	5.4
VI	-	-	-	15.9	21.8	15.6	17.2	23.2	11.1	31.4	30	4.2	3	-	-	-	-	-	-	4.0	4.1	3.9
VII	-	-	-	-	-	-	-	-	-	-	-	-	-	-	-	-	-	-	-	-	-	-
VIII	-	-	-	14.3	20.0	15.0	16.1	21.5	11.6	27.2	19	6.4	7	-	-	-	-	-	-	4.3	6.6	4.1
IX	-	-	-	9.9	17.3	11.2	12.4	18.7	8.0	28.4	21	0.4	30	-	-	-	-	-	-	-	-	-
X	-	-	-	4.1	8.7	5.1	5.8	9.9	2.3	15.7	18	- 2.6	11	-	-	-	-	-	-	6.1	6.7	7.1
XI	-	-	-	1.6	4.9	2.5	2.9	5.7	- 0.1	12.5	7	- 9.5	21	-	-	-	-	-	-	8.7	8.3	5.7
XII	-	-	-	0.0	2.9	1.0	1.2	3.6	- 1.2	10.9	19	- 5.8	9	-	-	-	-	-	-	7.3	5.2	6.8
Rok	-	-	-	-	-	-	-	-	-	-	-	- 15.4	22.II	-	-	-	-	-	-	-	-	-

Kabyłka

$H_s = 90\ m$

Miesiąc	Średnia prędkość wiatru v_m I	II	III	Rozkład wiatru n_D N	NE	E	SE	S	SW	W	NW	C	Opad R Suma	Max	Data	Liczba dni (n) Opad R 0,1 All R	1,0 All R	*	▲	≡	≡	◐	●	Temperatura T Max < 0°	Min < 0°	Max ≥ 25°
I	-	-	-	-	-	-	-	-	-	-	-	-	-	-	-	-	-	-	-	-	-	-	-	-	-	-
II	-	-	-	-	-	-	-	-	-	-	-	-	-	-	-	-	-	-	-	-	-	-	-	-	-	-
III	-	-	-	-	-	-	-	-	-	-	-	-	-	-	-	-	-	-	-	-	-	-	-	-	-	-
IV	-	-	-	-	-	-	-	-	-	-	-	-	-	-	-	-	-	-	-	-	-	-	-	-	-	-
V	-	-	-	-	-	-	-	-	-	-	-	-	-	-	-	-	-	-	-	-	-	-	-	-	-	-
VI	-	-	-	-	-	-	-	-	-	-	-	-	-	-	-	-	-	-	-	-	-	-	-	-	-	-
VII	-	-	-	-	-	-	-	-	-	-	-	-	-	-	-	-	-	-	-	-	-	-	-	-	-	-
VIII	3,1	3,9	2,8	14,5	2	1	1	3,5	10,5	30	14,5	14	74,8	21,4	20	16	10	·	·	3	·	·	-	-	-	-
IX	3,1	4,1	3,1	25	5	3	4,5	7,5	2	14	22	7	48,6	12,8	29	10	9	·	·	·	·	·	-	-	·	3
X	4,3	4,9	3,6	14	4,5	·	4	14,5	20,5	21	12,5	2	38,5	8,9	4	15	10	·	·	·	·	·	-	-	7	·
XI	2,6	4,5	3,4	4	5,5	6,5	11,5	23	19,5	12	2	6	33,5	15,5	2	17	6	4	·	·	-	·	-	-	15	·
XII	3,9	4,2	3,5	0,5	1,5	4	1,5	18	17,5	20,5	14	2	32,1	9,6	2	15	13	3	·	·	-	·	-	-	21	·
Rok	-	-	-	-	-	-	-	-	-	-	-	-	-	-	-	-	-	-	-	-	-	-	-	-	-	-

Kutno – Gołębiew

$H_s = 119\ m$ $H_b = 120{,}5\ m$

I	4,1	4,8	4,5	·	·	12	17	21	15	20	4	4	26,2	6,2	10	10	8	3	·	-	-	2	·	8	1	15	·
II	5,6	7,4	6,8	8	3	24	10	5	13	5	15	4	26,3	5,3	23	10	8	6	·	-	-	4	3	13	12	24	·
III	2,7	3,8	3,2	1	12	25	13	8	17	9	1	7	16,9	4,2	1,11	7	5	3	·	-	-	·	8	12	·	14	·
IV	3,0	5,0	1,7	12	4	7	8	12	16	12	5	14	34,7	7,4	12	11	10	·	·	-	-	·	8	6	·	12	·
V	2,7	3,8	2,5	8	15	32	10	4	4	3	6	11	30,4	11,0	11	8	6	·	·	-	-	1	10	5	·	·	4
VI	1,6	2,7	1,0	13	7	8	3	1	4	7	15	32	76,3	21,5	8	11	9	·	·	-	-	·	10	5	·	·	-
VII	2,1	3,3	0,6	6	5	7	9	7	10	15	6	28	79,2	25,0	12	12	11	·	·	-	-	·	6	4	·	·	15
VIII	3,0	4,0	2,0	10	5	6	3	7	7	23	16	16	61,5	18,0	11	13	10	·	·	-	-	·	1	6	·	·	1
IX	2,0	3,1	1,2	17	7	5	9	3	4	12	6	27	39,7	12,4	22	10	10	·	·	-	-	·	5	5	·	·	3
X	5,2	7,0	4,9	13	7	2	3	16	19	18	7	8	43,8	8,6	30	16	13	·	·	-	-	5	2	12	·	2	·
XI	3,4	4,7	4,0	3	6	10	15	18	26	9	3	·	37,6	11,2	19	11	9	3	·	-	-	·	4	15	5	12	·
XII	5,5	5,0	4,3	·	·	11	14	18	21	19	9	1	10,0	3,0	2	6	4	2	·	-	-	4	2	15	4	23	·
Rok	3,4	4,6	3,1	91	71	149	114	120	156	152	93	152	482,6	25,0	12.VII	125	103	17	·	-	-	16	59	106	22	102	-

Zbąszyń

$H_s = 56\ m$

I	2,5	3,3	2,0	1	·	2,5	22,5	14	26,5	14,5	3	9	30,6	7,3	27	15	7	5	·	·	3	·	·	15	1	15	·
II	2,8	3,7	2,4	9	5	13	13,5	3,5	11	8,5	14,5	9	27,9	6,6	16	18	8	12	·	·	4	·	·	17	8	22	·
III	1,6	2,0	2,2	3	16	12	9	1	4	14	12	22	25,9	5,3	11	13	9	4	·	·	8	·	4	18	·	15	·
IV	1,9	3,4	2,0	9	4,5	6,5	9	9	17,5	14	12,5	8	46,2	13,4	25	14	11	3	1	1	2	·	3	10	·	6	·
V	2,1	3,7	2,5	12,5	24,5	11,5	9	3,5	7,5	8,5	15	1	61,7	25,3	23	9	8	·	2	6	2	·	2	8	·	·	1
VI	1,9	2,9	1,4	5,5	8,5	11	9,5	5	5	14	20,5	11	32,6	9,5	1	10	6	·	·	4	·	·	2	5	·	·	16
VII	1,8	3,2	1,8	4	1	1,5	5,5	6,5	2,0	30,5	16	8	63,4	15,2	9	19	13	·	·	5	1	1	1	7	·	·	15
VIII	2,2	3,9	1,5	4	5	3,5	3	3	12,5	30,5	21,5	10	74,5	16,5	5	15	10	·	·	4	2	·	3	8	·	·	7
IX	2,5	3,6	1,7	8,5	7	16,5	5	1	7	19	14	12	30,0	9,6	8	14	7	·	·	1	3	·	4	6	·	·	2
X	3,9	5,3	3,2	4,5	8,5	4,5	2,5	7	15	25	26	·	52,5	16,2	4	20	10	·	2	·	1	1	2	10	·	7	·
XI	2,3	2,8	2,1	·	4,5	4	9,5	15	29,5	18,5	4	5	27,5	9,1	18	12	6	4	·	·	5	·	·	16	4	13	·
XII	2,9	2,9	2,0	1	1	3	7,5	16	18,5	27	7	12	16,4	2,9	3	12	7	3	·	·	9	·	3	9	2	20	·
Rok	2,4	3,4	2,1	62	85,5	89,5	105,5	84,5	174	224	166	107	489,2	25,3	23.V	171	102	31	5	21	40	2	24	129	15	98	41

Kórnik

$H_s = 67\ m$

I	1,5	1,9	1,5	3	·	2,4	5	2,2	12	10,5	2,5	1,4	28,7	8,8	10	-	9	-	·	-	-	·	2	15	·	18	·
II	2,2	2,9	2,1	6,5	12,5	3,2	3	4	8	11	5	5	15,8	5,0	16	-	6	-	·	-	-	·	1	18	11	23	·
III	1,3	2,0	1,4	4	12	3,1	7	4	4	17	3	11	19,9	9,0	11	-	4	-	·	-	-	·	7	15	·	13	·
IV	1,5	2,1	1,0	10	4	1,5	7,5	9,5	5	15	4	20	59,7	13,2	14	-	12	-	·	-	-	·	8	11	·	8	·
V	1,3	2,0	1,2	21	26,5	21	1,5	2,5	·	2	7,5	11	62,6	22,7	23	-	12	-	·	-	-	·	8	6	·	·	3
VI	1,2	1,7	0,9	10	4,5	3,0	3	1	·	8,5	17	16	52,1	25,9	1	-	6	-	·	-	-	·	13	6	·	·	15
VII	-	-	-	-	-	-	-	-	-	-	-	-	51,2	13,6	14	-	12	-	·	-	-	·	-	-	·	·	-
VIII	1,3	1,5	1,1	13,5	13	4	6	4	8	9	19,5	16	132,0	34,6	22	-	10	-	·	-	-	·	7	6	·	·	6
IX	1,2	1,6	1,1	11	15,5	23,5	5	7	1	3	7	17	49,0	14,2	4	-	5	-	·	-	-	·	-	-	·	·	2
X	1,6	2,0	1,9	15	10	·	8	3	12,5	10,5	20	14	48,9	7,5	5	-	13	-	·	-	-	·	1	9	·	8	·
XI	1,0	1,1	0,6	4	11	13	10	16	6	2	3	25	21,1	6,8	19	-	5	-	·	-	-	·	3	16	·	15	·
XII	1,4	1,4	1,2	·	3	10	8	13	16	15	3	25	20,0	5,1	24	-	5	-	·	-	-	·	3	11	2	22	·
Rok	-	-	-	-	-	-	-	-	-	-	-	-	561,0	34,6	22.VIII	-	99	-	·	-	-	·	-	-	19	107	-

Warszawa, Obserw. Astr. φ = 52°13' λ = 21°02' 1936

MIESIĄC	CIŚNIENIE P			TEMPERATURA T										ŚREDNIA PRĘŻNOŚĆ PARY e_m			ŚREDNIA WILGOTNOŚĆ WZGLĘDNA U_m			ŚREDNIE ZACHMURZENIE N_m		
	P_m	Max	Min	Średnia I	Średnia II	Średnia III	Średnia Dies	Max	Min	Max abs.	Data	Min abs.	Data	I	II	III	I	II	III	I	II	III
I	744.9	753.6	736.2	1.1	3.0	1.8	1.9	4.0	0.7	9.0	11	- 5.0	17	4.6	4.9	4.8	92	86	92	8.9	8.6	7.9
II	746.5	760.2	728.1	- 4.6	- 1.2	- 3.5	- 3.2	- 0.4	- 6.2	12.2	29	- 18.1	22	3.3	3.4	3.4	90	77	88	7.7	7.6	6.4
III	750.2	760.8	737.0	1.6	8.1	4.4	4.6	9.2	0.6	17.2	23	- 2.7	29	4.7	5.1	5.3	91	64	83	6.0	5.2	5.2
IV	746.3	754.7	732.7	5.7	10.8	7.6	7.9	12.8	3.3	21.4	16	- 3.3	6	5.8	6.0	6.3	83	61	80	5.6	7.4	4.2
V	749.9	759.6	740.9	13.9	20.2	15.2	16.1	21.6	10.6	28.6	26	4.6	18	8.5	8.8	8.6	71	52	67	5.2	4.4	5.5
VI	749.7	757.1	739.8	16.4	21.3	17.0	17.9	22.8	12.9	30.5	23,24	5.0	3	10.8	10.6	11.5	78	58	76	4.1	4.9	5.0
VII	749.1	755.8	743.3	19.1	24.4	19.6	20.7	26.0	15.6	32.6	19	12.5	17	13.2	13.4	13.4	81	60	79	3.9	5.0	4.8
VIII	750.7	758.1	739.5	14.6	19.5	15.9	16.6	21.2	13.0	26.5	19	10.0	7	11.0	11.5	11.5	89	69	85	7.4	7.1	5.6
IX	751.8	765.0	738.2	10.3	17.0	12.0	12.8	18.1	8.3	26.8	21	1.5	30	8.4	9.2	9.0	88	63	85	4.9	5.2	5.5
X	748.3	759.1	737.8	3.8	7.3	5.0	5.2	8.1	2.3	12.5	16	- 1.4	25	5.5	5.7	5.7	91	75	87	8.6	8.3	5.8
XI	751.9	765.0	735.7	1.5	4.4	2.7	2.8	5.1	0.3	13.6	8	- 9.0	21	4.9	5.4	5.1	92	84	90	8.5	7.7	6.6
XII	754.7	766.7	729.4	0.3	1.6	0.6	0.8	2.4	- 1.2	8.5	19	- 4.5	13	4.4	4.5	4.5	93	88	93	9.4	7.8	7.6
Rok	749.5	766.7	728.1	7.0	11.4	8.2	8.7	12.6	5.0	32.6	19.VII	- 18.1	22.II	7.1	7.4	7.4	87	70	84	6.7	6.6	5.8

Warszawa, St. Pomp. Rz. φ = 52°13' λ = 21°03'

I	748.2	757.0	739.7	1.3	3.2	1.8	2.0	4.1	- 0.3	9.4	11	- 5.5	17	4.7	5.0	4.8	91	85	90	9.0	8.6	7.8
II	750.0	763.7	731.0	- 4.5	- 1.1	- 3.4	- 3.1	- 0.3	- 6.0	13.3	29	- 18.3	22	3.3	3.4	3.3	90	74	84	7.4	8.3	5.9
III	753.5	764.2	740.6	1.7	8.1	4.3	4.6	9.3	0.7	17.1	23	- 2.3	4	4.8	5.4	5.4	91	68	86	6.5	7.0	6.0
IV	749.7	758.0	736.4	5.7	10.8	7.6	7.9	12.6	3.4	21.1	17	- 3.3	6	5.9	6.1	6.5	83	61	81	7.0	8.6	4.7
V	753.2	762.8	744.1	13.3	19.9	15.3	16.0	21.3	10.8	28.5	26	4.6	30	9.1	9.2	9.4	79	54	72	6.2	6.3	5.7
VI	753.0	760.3	743.3	15.8	20.9	17.4	17.9	22.3	13.1	30.2	24	5.6	3	11.4	11.1	12.0	85	62	81	5.3	6.3	5.6
VII	752.3	759.0	746.8	18.6	24.2	20.0	20.7	25.6	15.7	32.7	19	11.7	18	13.5	13.7	13.8	86	64	81	5.4	6.3	5.0
VIII	754.1	761.4	743.6	14.5	19.4	16.2	16.6	20.8	13.0	26.8	19	10.0	7	11.3	11.7	11.9	92	71	86	8.1	8.5	6.0
IX	755.2	768.4	742.0	10.1	16.5	12.3	12.8	17.7	9.0	26.9	21	1.6	30	8.6	9.2	9.3	92	65	86	5.6	6.9	4.8
X	751.7	762.7	741.5	3.7	7.4	5.1	5.3	8.3	2.5	12.8	16	- 1.0	25	5.5	6.0	5.9	91	78	90	8.6	8.6	6.3
XI	755.4	768.7	739.5	1.7	4.7	2.8	3.0	5.6	0.6	14.6	8	- 9.3	21	5.0	5.6	5.3	94	86	91	8.7	8.7	7.2
XII	758.1	770.1	733.0	0.5	2.0	0.7	1.0	2.8	- 1.3	9.3	19	- 5.3	13	4.5	4.6	4.5	93	88	92	9.2	8.0	8.0
Rok	752.9	770.1	731.0	6.9	11.3	8.3	8.7	12.5	5.1	32.7	19.VII	- 18.3	22.II	7.3	7.6	7.7	89	71	85	7.2	7.7	6.1

Warszawa, S.G.G.W. φ = 52°12' λ = 21°01'

I	745.7	754.4	737.1	1.1	2.7	1.7	1.8	3.9	- 0.1	9.2	11	- 4.8	17	4.7	5.0	4.8	92	88	92	8.8	8.0	7.8
II	747.4	760.8	728.4	- 4.6	- 1.6	- 3.6	- 3.4	- 0.5	- 6.4	12.5	29	- 17.7	21	3.2	3.4	3.2	89	76	84	7.0	7.3	5.7
III	751.1	761.6	737.8	1.8	7.4	4.5	4.6	8.9	0.7	16.8	23	- 2.2	21,28	4.7	5.2	5.4	89	68	85	6.9	5.7	5.6
IV	747.3	755.8	733.6	5.5	10.4	7.0	7.5	12.3	2.6	21.0	17	- 5.7	6	5.9	5.9	6.3	84	61	82	6.6	7.8	4.6
V	750.8	760.2	741.7	13.8	19.6	15.5	16.1	21.1	10.7	27.5	26	5.5	18	8.5	8.5	8.6	72	51	66	5.7	5.6	5.5
VI	750.7	757.9	741.0	16.6	20.5	16.7	17.6	22.1	12.6	29.3	23	4.3	3	10.9	10.7	11.4	78	61	81	4.5	5.5	5.3
VII	750.1	756.7	744.5	18.8	23.5	19.4	20.3	25.4	15.2	31.2	19	11.5	27	13.4	13.1	13.2	83	62	79	4.9	5.6	5.1
VIII	751.8	759.1	740.9	14.7	19.1	15.5	16.2	20.6	12.0	26.1	19	7.7	7	11.2	11.4	11.3	90	69	86	7.3	7.8	5.1
IX	752.9	765.1	739.7	10.7	16.2	11.6	12.5	17.4	8.5	26.0	20	1.8	28,29	8.6	9.0	8.9	88	65	86	4.9	5.8	4.9
X	749.3	760.3	738.9	3.5	7.2	4.5	4.9	8.0	2.1	12.3	16	- 1.1	11	5.5	5.8	5.8	92	77	90	8.1	8.1	6.4
XI	752.9	766.0	737.1	1.6	4.1	2.5	2.7	5.3	0.4	14.1	8	- 12.1	21	5.0	5.5	5.1	94	86	91	8.2	8.1	7.0
XII	755.7	767.5	730.5	0.3	1.5	0.5	0.7	2.3	- 1.3	8.9	19	- 4.6	13	4.5	4.7	4.6	95	91	95	9.2	7.7	7.5
Rok	750.5	767.5	728.4	7.0	10.9	8.0	8.5	12.2	4.8	31.2	19.VII	- 17.7	21.II	7.2	7.4	7.4	87	71	85	6.8	6.9	5.9

Warszawa – Okęcie φ = 52°11' λ = 20°59'

I	746.4	755.2	737.9	1.0	2.9	1.6	1.8	3.8	- 0.4	9.2	11	- 5.5	17	4.7	5.0	4.8	93	88	92	8.5	8.9	8.4
II	748.2	761.8	729.4	- 4.6	- 1.4	- 3.6	- 3.3	- 0.5	- 6.4	12.7	29	- 17.6	22	3.2	3.6	3.2	89	80	84	8.3	8.8	6.4
III	751.8	762.5	738.6	1.3	7.8	4.2	4.4	9.1	0.4	18.3	23	- 2.3	21	4.7	5.5	5.3	93	70	86	6.7	7.2	6.1
IV	748.0	756.3	734.3	4.9	10.4	6.7	7.2	12.3	2.4	20.6	17	- 5.2	6	5.8	6.2	6.5	87	64	87	7.1	8.5	5.5
V	751.4	760.9	742.1	13.4	19.7	15.4	16.0	21.4	10.6	27.9	26,27	4.1	30	8.7	8.7	8.9	75	52	68	6.7	6.8	6.9
VI	751.3	758.6	741.7	15.8	20.7	17.0	17.6	22.5	12.4	29.6	30	3.0	3	11.3	11.5	12.1	84	64	84	6.0	7.0	6.3
VII	750.6	757.3	745.4	18.4	23.4	19.3	20.1	25.5	14.9	32.0	19	10.8	15	13.7	13.9	13.7	87	66	82	5.4	7.2	5.1
VIII	752.4	759.7	741.6	14.2	19.1	15.4	16.0	20.9	12.3	27.2	19	7.8	7	11.1	11.9	11.4	92	72	87	8.4	8.6	6.6
IX	753.5	766.7	740.2	10.0	16.0	11.6	12.3	17.4	8.0	25.8	21	0.3	30	8.3	8.8	8.9	89	65	86	6.5	7.2	5.4
X	749.9	760.6	739.8	3.4	7.0	4.5	4.8	7.9	1.9	12.4	16	- 1.4	11,25	5.4	5.8	5.6	92	77	89	8.5	8.9	6.3
XI	753.4	766.7	737.7	1.4	4.4	2.2	2.6	5.2	- 0.1	14.3	8	- 11.8	21	4.9	5.6	5.1	94	87	93	8.6	8.8	7.0
XII	756.4	768.2	731.3	0.2	1.6	0.4	0.6	2.4	- 1.5	8.7	19	- 5.4	13	4.4	4.7	4.5	95	92	95	9.3	8.5	7.9
Rok	751.1	768.2	729.4	6.6	11.0	7.9	8.4	12.3	4.5	32.0	19.VII	- 17.6	22.II	7.2	7.6	7.5	89	73	86	7.5	8.0	6.5

Warszawa, Obserw. Astr. $H_s = 110$ m $H_b = 120{,}6$ m 1936

MIESIĄC	ŚREDNIA PRĘDKOŚĆ WIATRU v_m			ROZKŁAD WIATRU n_p									Opad R			LICZBA DNI (n)											
																Opad R									Temperatura T		
	I	II	III	N	NE	E	SE	S	SW	W	NW	C	Suma	Max	Data	0.1 Ali	1.0 Ali								Max < 0°	Min < 0°	Max ≥ 25°
I	2.8	3.8	1.8	·	·	2	7	21	12	15	17	19	21.3	8.0	10	19	4	5	·	·	–	1	1	21	·	17	·
II	3.4	4.6	4.6	9	1	3	28	3	10	11	15	7	18.6	3.3	25	13	7	7	·	·	–	·	·	10	15	24	·
III	1.8	2.3	1.5	2	4	9	16	17	8	13	1	23	15.6	4.7	11	10	5	3	·	·	–	·	9	10	·	13	·
IV	2.4	3.9	1.2	16	1	·	6	11	16	10	7	23	56.3	15.3	17	16	11	2	·	·	–	·	3	6	·	4	·
V	2.4	4.3	2.5	18	6	2	32	7	2	8	1	17	38.6	17.6	10	10	5	·	·	1	–	1	7	8	·	·	6
VI	2.1	2.9	1.6	20	1	2	5	2	1	10	17	32	111.9	28.5	8	15	11	·	·	2	–	·	9	8	·	·	12
VII	1.4	2.6	1.6	20	1	·	2	7	7	19	10	27	114.8	23.6	21	17	12	·	·	6	–	·	5	3	·	·	19
VIII	3.0	3.6	1.7	11	3	·	1	2	3	30	19	24	88.9	25.6	22	19	9	·	1	6	–	·	2	12	·	·	1
IX	1.4	2.5	2.0	21	5	1	4	7	8	20	9	15	47.8	13.2	29	11	9	1	·	1	–	·	8	9	·	·	2
X	4.6	5.1	3.4	11	3	·	·	7	8	33	13	18	52.5	10.3	4	19	13	·	·	1	–	5	2	17	·	2	·
XI	1.9	2.3	1.5	4	2	3	5	13	19	14	5	25	55.0	21.4	2	17	10	3	·	·	–	·	2	16	7	12	·
XII	3.1	2.7	2.4	·	·	·	7	10	10	37	8	21	34.7	15.7	2	18	8	6	·	·	–	·	1	19	2	22	·
Rok	2.5	3.4	2.2	132	27	22	113	107	104	220	122	251	656.0	28.5	8.VI	184	104	27	1	17	–	7	49	139	24	94	40

Warszawa, St. Pomp. Rz. $H_s = 85$ m $H_b = 88{,}3$ m

I	3.7	4.5	3.6	1	·	2.5	15	20.5	13.5	24.5	11	5	20.4	9.3	10	15	3	4	·	·	17	·	1	20	·	16	·
II	4.6	6.4	5.8	9	5.5	15	18	5	6	12.5	13	3	12.5	3.2	1	13	6	7	1	·	10	1	·	9	14	24	·
III	3.3	5.2	3.0	15	6	17	17.5	14	8	17	1	11	13.6	4.2	11	11	4	4	·	·	13	·	7	16	·	12	·
IV	3.3	5.1	2.5	9.5	4.5	2.5	12	11.5	9.5	16.5	12	12	54.6	14.5	17	15	11	·	·	1	10	·	1	11	·	4	·
V	3.9	6.2	3.1	11.5	7.5	2.5	18	9	2.5	3.5	6	10	55.7	34.6	10	12	5	·	·	2	3	·	3	8	·	·	6
VI	2.6	4.2	2.3	17	5	14.5	4	2.5	3	7	24	13	105.1	29.1	7	15	10	·	·	3	7	·	4	9	·	·	10
VII	2.5	3.8	2.3	7	10.5	5	4	9	12.5	19.5	13.5	12	119.0	29.1	21	16	11	·	·	8	6	1	2	5	·	·	16
VIII	3.6	4.1	3.0	11	6.5	5.5	1.5	4	10.5	28.5	16.5	9	86.7	22.1	22	15	8	·	2	4	20.2	·	·	16	·	·	2
IX	3.0	4.2	2.0	14.5	12.5	4.5	5	4.5	9.5	11	11.5	17	52.2	14.0	29	10	9	·	1	1	23.5	·	5	10	·	·	2
X	4.3	5.0	3.7	8.5	8.5	3	2	11	13.5	26	8.5	12	50.0	10.8	4	18	12	·	·	1	14	2	2	19	·	3	·
XI	2.6	3.9	3.7	0.5	3	9	7.5	22	20	15.5	3.5	9	44.7	18.7	2	19	8	6	·	·	15	·	·	17	6	12	·
XII	3.2	3.8	4.1	2.5	·	1	13.5	16	14.5	24	10.5	11	28.3	9.7	2	20	8	8	·	·	18	1	1	21	2	19	·
Rok	3.4	4.7	3.3	93.5	69.5	104.5	118	129	123	205.5	131	124	639.8	34.6	10.V	179	95	29	4	20	156.5	5	26	161	22	90	36

Warszawa, S.G.G.W. $H_s = 110$ m $H_b = 113{,}5$ m

I	4.8	5.1	4.2	2	·	4	29	9	4	33	1	11	16.5	8.5	10	10	4	3	·	·	4	·	1	21	·	17	·
II	4.8	6.0	5.9	8	4	23	16	3	7	10	13	3	12.3	3.7	1	10	6	7	·	·	1	·	1	10	14	24	·
III	3.5	5.0	3.3	·	8	21	21	6	8	17	·	12	13.0	5.8	11	6	4	3	·	·	5	·	9	13	·	12	·
IV	3.8	5.4	2.4	12	3	3	17	8	10	18	4	15	50.8	14.0	17	14	10	·	·	·	2	·	1	9	·	7	·
V	3.5	4.6	2.9	4	17	25	20	2	6	2	8	9	20.9	8.2	19	8	6	·	·	1	·	·	4	9	·	·	6
VI	3.3	4.7	2.3	11	8	7	5	2	2	16	19	20	101.2	24.3	7	14	13	·	·	1	·	·	6	9	·	·	9
VII	2.9	4.3	1.9	7	7	1	12	6	15	21	12	12	110.8	23.0	21	16	12	·	·	6	1	·	3	5	·	·	14
VIII	3.4	4.8	3.1	11	3	3	·	3	4	36	14	19	69.6	22.5	23	15	9	·	·	2	5	·	·	11	·	·	1
IX	3.0	4.8	2.4	7	15	3	5	6	4	20	4	26	48.6	13.6	29	9	9	·	·	1	3	1	7	8	·	·	2
X	5.0	6.0	3.8	8	6	2	12	4	7	33	6	15	44.6	10.2	4	16	12	·	·	1	7	3	2	17	·	6	·
XI	2.4	3.3	2.7	·	7	3	19	13	16	12	2	18	47.4	19.5	2	13	9	4	·	·	7	·	·	17	6	11	·
XII	4.3	4.6	4.5	1	1	1	23	9	18	25	5	10	–	–	–	–	–	–	–	·	11	1	1	20	4	24	·
Rok	3.7	4.9	3.3	71	79	96	179	71	101	243	88	170	–	24.3	7.VI	–	–	–	–	12	46	5	35	149	24	101	32

Warszawa – Okęcie $H_s = 106$ m $H_b = 107{,}2$ m

I	5.5	6.2	4.8	0.5	0.5	5.5	23.5	17	14	22.5	6.5	3	17.2	8.1	10	12	3	4	·	·	6	2	·	23	1	17	·
II	5.2	6.4	6.2	12	5	14	25	3	10	11	6	1	16.1	2.9	25	15	6	11	·	·	6	1	·	12	14	25	·
III	3.5	5.5	3.5	1	6.5	24.5	19	11.5	13	12.5	1	4	15.4	4.0	11	8	4	5	·	·	8	·	6	16	·	13	·
IV	3.9	6.2	2.6	9	5.5	3.5	13	13	15	13	13	5	51.9	11.4	17	15	9	·	2	2	3	1	1	10	·	8	·
V	3.5	6.1	3.5	7	9.5	29	20.5	10.5	3	3	6.5	4	22.9	7.1	20	8	6	·	·	4	·	1	1	12	·	·	5
VI	2.7	3.5	1.9	12	6	8.5	6.5	3.5	2	9.5	19	23	99.6	24.5	1	13	10	·	·	3	1	·	·	9	·	·	11
VII	3.3	4.3	1.8	9	6.5	5.5	8	11.5	10.5	14.5	18.5	9	133.3	25.0	3	16	14	·	·	9	2	·	3	6	·	·	17
VIII	4.0	4.6	2.9	11	7.5	3	2.5	6	12	20	19	12	74.0	22.0	22	17	10	·	1	5	5	1	·	16	·	·	2
IX	3.2	4.3	2.6	7.5	12.5	5.5	8.5	8.5	8.5	16.5	12.5	10	45.3	10.5	29	10	7	·	·	1	5	1	4	9	·	·	2
X	4.8	5.6	3.7	4	7	3.5	5.5	11	11	25	20	6	49.1	8.6	30	13	12	1	·	1	5	2	2	18	·	9	·
XI	2.9	4.1	3.4	1	4	7	13.5	24.5	18	13	6	3	39.6	19.0	2	15	5	4	·	·	8	·	·	16	7	13	·
XII	4.7	5.1	4.7	0.5	·	1	17	18	20	21.5	15	·	31.4	12.7	2	16	8	6	1	·	9	1	1	21	5	24	·
Rok	3.9	5.2	3.5	74.5	70.5	110.5	162.5	138	137	182	143	80	595.8	25.0	3.VII	158	94	31	4	26	58	10	18	168	27	109	37

Pętkowo — φ = 52°13' — λ = 17°16' — 1936

MIESIĄC	CIŚNIENIE P			TEMPERATURA T										ŚREDNIA PREŻNOŚĆ PARY e_m			ŚREDNIA WILGOTNOŚĆ WZGLĘDNA U_m			ŚREDNIE ZACHMURZENIE N_m		
	P_m	Max	Min	Średnia I	Średnia II	Średnia III	Średnia Dies	— Max	— Min	Max abs.	Data	Min abs.	Data	I	II	III	I	II	III	I	II	III
I	747.6	756.3	737.5	1.0	3.1	1.7	1.9	4.0	-0.1	9.8	11	-5.0	20	4.6	4.9	4.7	91	85	90	7.4	6.7	6.2
II	749.7	765.6	730.3	-3.2	-0.1	-2.3	-2.0	0.8	-4.6	8.5	2	-15.8	22	3.3	3.7	3.6	85	79	86	7.8	7.1	6.1
III	753.0	762.6	738.3	1.6	7.3	3.9	4.2	8.8	0.8	16.3	22	-2.1	19	4.7	5.5	5.2	91	73	86	7.1	6.5	5.6
IV	749.7	759.8	734.0	4.7	10.7	5.8	6.8	12.1	1.9	19.5	30	-5.5	6	5.5	5.6	5.7	85	57	82	6.4	7.1	4.3
V	753.0	760.5	744.4	12.6	18.1	13.1	14.2	20.1	9.5	27.0	23	3.0	29	8.9	9.2	9.1	81	60	81	5.7	5.3	5.5
VI	753.7	760.6	745.6	16.0	21.1	16.4	17.5	22.7	11.4	30.1	30	3.8	3	10.8	10.3	11.2	79	56	80	3.5	5.4	3.9
VII	752.6	758.1	746.7	18.0	22.9	18.9	19.4	24.7	13.9	31.9	18	9.3	31	12.7	12.2	12.7	83	60	81	4.5	4.7	3.8
VIII	755.2	763.7	745.1	14.4	19.4	15.3	16.1	20.9	11.1	26.7	19	6.5	28	10.8	10.8	10.9	89	66	84	5.8	7.0	5.7
IX	755.6	767.8	741.3	10.8	17.0	12.0	13.0	18.1	8.3	26.8	21	0.3	30	8.7	8.5	8.8	88	59	82	5.4	5.3	3.8
X	752.5	761.8	741.7	4.1	8.7	5.1	5.8	9.6	2.6	13.2	18	-1.9	11	5.6	5.8	5.8	90	69	88	6.6	6.5	6.7
XI	754.7	769.8	739.5	1.6	4.5	2.4	2.7	5.4	0.1	12.0	7, 8	-9.6	21	4.8	5.2	5.0	91	82	90	7.1	8.0	7.2
XII	758.2	768.7	735.1	-0.2	2.4	0.7	0.9	3.0	-1.1	9.5	19	-5.5	9	4.2	4.9	4.4	92	86	92	6.9	6.0	6.8
Rok	753.0	769.8	730.3	6.8	11.3	7.8	8.4	12.5	4.5	31.9	18.VII	-15.8	22.II	7.0	7.2	7.3	87	69	85	6.2	6.3	5.5

Mory — φ = 52°13' — λ = 20°53'

I	746.1	754.6	737.2	1.0	2.8	1.6	1.8	3.8	-0.1	9.1	11	-5.2	17	-	-	-	-	-	-	8.2	8.2	7.8
II	747.7	761.5	729.2	-4.5	-1.8	-3.6	-3.4	-0.5	-6.2	12.6	29	-17.6	21	-	-	-	-	-	-	7.3	7.8	6.5
III	751.4	762.2	738.4	1.5	7.4	3.9	4.2	8.8	0.7	17.5	23	-1.9	28	-	-	-	-	-	-	6.2	7.1	6.2
IV	747.7	756.1	734.2	4.9	10.2	6.6	7.1	12.1	2.5	20.2	17	-4.6	6	5.9	6.4	6.4	89	68	86	7.7	8.4	5.5
V	751.3	760.4	742.3	13.2	19.8	14.7	15.6	21.2	10.2	27.8	26	4.4	30	8.4	7.9	8.4	73	47	67	6.1	6.3	6.0
VI	751.2	758.6	741.6	15.9	20.5	16.1	17.2	22.0	12.2	29.4	23,24	3.7	3	11.2	11.6	11.7	83	66	85	5.0	6.1	5.2
VII	750.6	757.0	745.3	18.5	23.3	18.6	19.8	25.1	14.6	31.9	19	11.4	27	13.3	13.0	13.3	84	63	83	5.1	6.1	3.9
VIII	752.2	759.7	741.5	14.4	19.1	15.4	16.1	20.7	12.4	26.4	19	7.9	7	10.9	11.3	11.1	89	69	85	7.5	8.1	5.9
IX	753.3	766.4	740.1	9.9	16.2	11.4	12.2	17.3	8.0	25.9	21	-0.4	28	8.5	8.9	8.8	91	65	86	6.0	5.9	4.5
X	749.7	760.5	739.4	3.4	7.0	4.4	4.8	8.0	2.0	12.1	16	-0.9	25	5.4	6.0	5.7	92	80	91	8.3	8.1	6.5
XI	753.3	766.4	737.7	1.5	4.3	2.2	2.6	5.2	0.2	13.8	7	-11.4	21	4.9	5.5	5.1	94	87	93	8.2	8.3	6.9
XII	756.2	767.7	730.9	0.2	1.3	0.5	0.6	2.3	-1.6	9.5	19	-5.2	13	4.5	4.7	4.6	95	92	95	9.5	7.7	8.1
Rok	750.9	767.7	729.2	6.7	10.8	7.6	8.2	12.2	4.6	31.9	19.VII	-17.6	21.II	-	-	-	-	-	-	7.1	7.3	6.1

Sinołęka — φ = 52°13' — λ = 21°55'

I	-	-	-	0.3	2.3	1.0	1.2	3.0	-1.2	7.8	4,11	-7.4	17	-	-	-	-	-	-	-	-	-
II	-	-	-	-5.8	-2.4	-4.6	-4.4	-1.8	-7.6	9.0	29	-19.7	22	-	-	-	-	-	-	-	-	-
III	-	-	-	1.3	7.2	3.6	3.9	8.2	0.2	15.9	24	-3.0	29	4.7	5.4	5.2	92	72	88	-	-	-
IV	-	-	-	5.0	10.5	6.4	7.1	12.0	2.6	21.5	17	-4.4	6	5.8	6.0	6.4	87	64	87	-	-	-
V	-	-	-	13.2	19.9	14.4	15.5	21.0	9.0	27.9	26	1.2	18	8.9	9.3	9.4	77	55	78	-	-	-
VI	-	-	-	16.1	20.3	15.9	17.0	21.9	11.4	29.9	24	2.6	4	11.1	10.9	11.8	81	63	87	-	-	-
VII	-	-	-	19.3	24.5	19.0	20.4	26.0	14.9	33.5	19	10.8	18	13.4	13.0	13.6	81	58	83	-	-	-
VIII	-	-	-	14.7	18.9	15.2	16.0	20.3	12.3	26.0	20	8.5	22	11.1	11.3	11.3	89	71	87	-	-	-
IX	-	-	-	9.7	15.6	10.8	11.7	16.6	7.3	25.5	21	-0.4	28	8.3	8.6	8.6	91	64	88	-	-	-
X	-	-	-	2.9	6.7	4.4	4.6	6.9	1.8	11.2	16	-2.0	22	-	-	-	-	-	-	-	-	-
XI	-	-	-	1.1	4.1	1.9	2.2	4.7	-0.4	13.4	8	-11.1	21	-	-	-	-	-	-	-	-	-
XII	-	-	-	-0.6	1.0	-0.1	0.0	1.6	-2.1	6.7	19	-5.4	7.13	-	-	-	-	-	-	-	-	-
Rok	-	-	-	6.4	10.7	7.3	7.9	11.7	4.0	33.5	19.VII	-19.7	22.II	-	-	-	-	-	-	-	-	-

Uwaga. Temperatura minimalna bez uwzględnienia poprawki pardunowczej. Temperaturę odczytywano często z dokładnością do 1°.

Niepokalanów — φ = 52°12' — λ = 20°26'

I	-	-	-	1.1	3.3	1.6	1.9	4.5	-0.4	9.3	11	-5.9	17	4.6	5.0	4.7	92	85	90	8.2	7.5	7.3
II	-	-	-	-4.5	-1.2	-3.4	-3.1	-0.3	-6.2	12.9	29	-17.9	22	3.2	3.5	3.2	86	77	81	7.8	8.0	5.9
III	-	-	-	1.3	7.9	3.8	4.2	9.0	0.3	16.7	23	-2.2	29	4.7	5.7	5.3	91	72	87	5.3	6.4	5.4
IV	-	-	-	4.9	10.6	6.6	7.2	-	-	-	-	-	-	5.7	6.2	6.3	86	63	85	5.9	8.3	4.4
V	-	-	-	12.8	19.6	14.1	15.2	21.1	9.7	27.5	26	2.6	18	8.8	9.2	9.2	79	55	76	5.4	6.6	5.5
VI	-	-	-	15.8	20.9	16.1	17.2	22.2	11.6	30.3	23	3.9	3	10.9	10.9	11.7	81	60	85	5.2	6.6	5.3
VII	-	-	-	18.5	23.7	18.5	19.8	25.3	14.4	32.3	19	10.5	27	13.6	13.1	13.2	86	62	83	4.4	6.9	4.3
VIII	-	-	-	14.2	19.5	15.5	16.2	21.1	12.1	26.8	19	7.7	9	10.9	11.3	11.3	90	67	86	6.8	8.7	5.0
IX	-	-	-	9.9	16.8	11.7	12.5	18.0	7.9	26.8	-21	0.2	28	8.3	9.0	8.8	90	62	85	5.6	6.7	3.5
X	-	-	-	3.8	7.5	4.6	5.1	8.4	2.0	13.3	16	-0.9	24	5.5	6.1	5.8	91	79	90	8.8	8.3	7.2
XI	-	-	-	1.6	4.8	2.5	2.8	5.4	0.2	14.5	8	-5.9	26	4.9	5.5	5.1	92	84	87	8.1	7.8	6.6
XII	-	-	-	0.6	1.9	0.6	0.9	2.6	-1.2	10.2	19	-4.5	9	4.4	4.6	4.5	92	89	93	8.8	7.9	8.1
Rok	-	-	-	6.7	11.3	7.7	8.4	-	-	32.3	19.VII	-17.9	22.II	7.1	7.5	7.4	88	71	86	6.7	7.5	5.7

Uwaga. Temperatura minimalna w listopadzie i grudniu bez uwzględnienia poprawki pardunowczej.

Pętkowo

$H_s = 85$ m $H_b = 86{,}2$ m

Miesiąc	Średnia prędkość wiatru v_m I	II	III	Rozkład wiatru n_D N	NE	E	SE	S	SW	W	NW	C	Opad R Suma	Max	Data	Liczba dni (n) Opad R ≥0.1 mm	≥10 mm	•	▲	≥10	☰	◐	◑	●	Temperatura T Max ≥0°	Max ≤0°	Max ≥25°
I	5.5	6.4	4.6	·	·	10	16.5	6.5	19	24	·	17	22.2	5.6	10	10	8	–	·	·	1	4	·	6	1	16	·
II	6.5	7.9	5.6	2	2	24	8	5	6.5	14.5	12	13	20.8	4.8	19	7	7	–	·	·	1	2	2	11	12	22	·
III	3.8	5.1	3.8	3	11.5	20.5	10	6	1.5	17.5	·	23	15.8	5.0	11	9	6	–	·	·	3	2	3	14	·	12	·
IV	4.2	6.9	2.8	5.5	5	8.5	1.5	10	15.5	12.5	7.5	24	56.7	12.4	12	15	12	–	·	·	1	4	7	9	·	6	·
V	3.5	4.5	3.0	10.5	14	21	2	5	1.5	1.5	4.5	33	79.8	23.1	23	14	12	–	2	1	·	1	4	5	·	·	3
VI	2.0	3.2	1.4	7	6	15	4	·	0.5	9	5.5	43	55.5	35.7	1	7	5	–	·	1	·	·	8	4	·	·	15
VII	2.5	3.8	1.2	4	1	1.5	4	5	18.5	23	2	34	40.3	9.6	12	16	11	–	·	1	·	·	5	3	·	·	13
VIII	4.6	6.1	3.4	4	7.5	3	·	3	20.5	31	10	14	82.3	26.5	2	13	10	–	·	2	1	2	2	9	·	·	4
IX	3.2	6.0	2.7	4.5	7.5	10	7	8.5	7	15.5	1	29	53.8	18.1	5	10	9	–	·	1	·	3	5	5	·	·	1
X	5.8	8.1	5.7	7	7	·	·	10	14.5	24.5	11	19	36.0	6.3	21	16	10	–	·	·	2	4	1	6	·	4	·
XI	4.6	6.2	3.9	3	1	7	9	14	24	12	2	18	37.4	11.6	19	8	7	–	·	·	3	2	1	15	6	11	·
XII	5.4	5.0	5.3	·	·	9	5	14.5	25.5	16	4	19	15.5	6.5	24	11	3	–	·	·	12	5	3	12	2	22	
Rok	4.3	5.8	3.6	50.5	62.5	129.5	67	87.5	154.5	201	59.5	286	516.1	35.7	1.VI	136	100	–	2	6	24	29	41	99	21	93	36

Mory

$H_s = 107$ m $H_b = 107{,}0$? m

I	4.5	4.9	4.1	·	·	5	23	11.5	17.5	29	·	7	18.6	9.2	10	12	3	2	·	·	2	1	2	19	2	14	·
II	4.3	5.7	5.7	6	4	21	16.5	2.5	3	22	9	3	11.0	2.8	1	13	3	9	·	·	1	·	·	12	15	24	·
III	2.3	4.0	2.7	1	3	16.5	28	7.5	16	15.5	1.5	4	14.5	5.5	11	7	5	3	·	·	2	·	6	17	·	10	·
IV	3.3	4.1	1.9	7	3	5.5	11.5	7	13	18	11	14	48.0	9.7	25	14	10	1	·	1	2	1	1	14	·	6	·
V	3.4	4.8	2.5	8	3	37.5	14	6.5	2	8.5	2.5	11	22.4	6.5	19	8	6	·	·	3	·	1	3	10	·	·	5
VI	2.2	2.8	0.9	5.5	3.5	12.5	4	2	·	24	12.5	26	119.6	27.6	1	14	12	·	·	2	·	·	4	7	·	·	9
VII	1.9	2.5	0.6	6	2	4.5	9.5	2.5	10	30.5	3	25	138.2	42.8	12	14	12	·	·	6	·	·	3	5	·	·	16
VIII	3.0	3.1	2.0	5.5	5	3.5	1.5	2	4	4.6	4.5	21	72.2	21.9	22	14	11	·	·	2	3	·	·	14	·	·	1
IX	1.8	2.5	1.0	7.5	8	4.5	6	3	4.5	19	2.5	35	43.5	11.4	29	11	8	·	·	·	3	·	6	7	·	1	2
X	3.4	4.3	3.0	2.5	6.5	2	8	2.5	6	34.5	4	27	44.8	8.4	16	14	10	·	·	1	6	2	2	19	·	5	
XI	1.3	2.2	1.5	·	1	10	16	1.5	18	11.5	·	32	38.8	17.0	2	14	8	2	·	·	5	·	1	16	7	12	·
XII	3.2	3.4	3.1	·	·	8.5	10.5	8	17	30	·	19	30.3	17.7	2	12	4	2	·	·	7	1	1	21	7	24	·
Rok	2.9	3.7	2.4	49	39	131	148.5	56.5	111	288.5	50.5	224	601.9	42.8	12.VII	147	92	19	·	15	31	6	29	161	31	96	33

Sinołęka

$H_s = 155$? m

I	–	–	–	–	–	–	–	–	–	–	–	–	–	–	–	–	–	–	–	·	1	–	–	–	3	20	·
II	–	–	–	–	–	–	–	–	–	–	–	–	–	–	–	–	–	–	–	1	·	–	–	–	18	26	·
III	–	–	–	–	–	–	–	–	–	–	–	–	–	–	–	–	–	–	–	–	·	–	–	–	·	14	·
IV	–	–	–	–	–	–	–	–	–	–	–	–	–	–	–	–	–	–	–	1	1	–	–	–	·	9	·
V	–	–	–	–	–	–	–	–	–	–	–	–	–	–	–	–	–	–	–	·	1	–	–	–	·	·	5
VI	–	–	–	–	–	–	–	–	–	–	–	–	–	–	–	–	–	–	–	–	·	–	–	–	·	·	8
VII	–	–	–	–	–	–	–	–	–	–	–	–	–	–	–	–	–	–	–	4	·	–	–	–	·	·	19
VIII	3.3	3.8	2.0	9	1.5	2	1	7.5	11	22.5	5.5	33	–	–	–	–	–	–	–	1	1	·	–	–	·	·	2
IX	2.6	4.1	1.4	2	0.5	2	3	6	10	22	1.5	43	–	–	–	–	–	–	–	1	–	·	–	–	·	1	2
X	3.4	4.0	3.0	3.5	3.5	·	1.5	11.5	15.5	21.5	1	35	–	–	–	–	–	–	–	1	5	1	–	–	·	10	·
XI	1.5	2.4	2.1	1	2.5	8.5	6	13.5	5	9.5	0.5	43	–	–	–	–	–	–	–	·	7	·	–	–	7	16	·
XII	2.9	3.8	3.8	2.5	·	3.5	6	6.5	12.5	14	7	41	–	–	–	–	–	–	–	·	2	2	–	–	7	27	·
Rok	–	–	–	–	–	–	–	–	–	–	–	–	–	–	–	–	–	–	–	–	–	–	–	–	35	123	36

Niepokalanów

$H_s = 93$ m

I	3.7	3.9	3.0	·	·	12	21	4	23	18	3	12	20.8	7.3	10	12	6	2	1	·	3	1	·	16	·	20	·
II	5.1	7.8	4.9	7	7	29	4	3	13	11	11	2	20.7	6.2	11	11	7	8	·	·	·	1	2	13	14	25	·
III	4.1	5.2	2.2	1	16	25	7	10	15	7	·	12	22.4	7.2	11	7	5	3	·	·	1	·	8	10	·	15	·
IV	3.9	5.7	1.9	7	2	9	7	16	10	17	11	11	62.7	18.0	17	12	10	·	·	2	1	1	1	7	–	–	–
V	3.6	5.4	1.9	8	13	42	5	2	3	2	7	11	34.0	15.3	20	10	8	·	·	5	·	·	2	8	·	·	6
VI	4.1	4.5	1.4	11	7	12	1	1	1	19	17	21	74.3	18.4	8	10	8	·	·	3	·	1	2	10	·	·	11
VII	–	–	–	–	–	–	–	–	–	–	–	–	105.3	25.2	28	15	12	·	·	5	·	–	3	6	·	·	16
VIII	5.0	5.0	3.1	10	7	3	1	3	10	27	23	9	84.2	40.7	1	13	9	·	1	4	2	·	·	11	·	·	2
IX	2.3	4.7	2.6	11	9	3	5	3	13	16	12	18	41.3	8.2	6	10	10	·	·	1	4	1	7	6	·	·	2
X	4.5	5.5	4.5	6	10	3	5	6	27	20	5	11	46.8	8.7	16	13	11	·	·	·	3	3	2	18	·	3	·
XI	2.9	4.0	5.2	1	11	3	12	15	24	8	1	16	44.8	17.5	19	12	8	4	·	·	4	1	·	15	7	14	·
XII	2.8	4.1	4.7	·	·	3	17	9	30	15	3	16	25.0	9.3	2	11	9	2	·	·	6	·	1	21	6	22	·
Rok	–	–	–	–	–	–	–	–	–	–	–	–	582.3	40.7	1.VIII	136	103	19	2	20	24	–	28	141	–	–	–

Siedlce — φ = 52°11' — λ = 22°18' — 1936

MIESIĄC	CIŚNIENIE P			TEMPERATURA T										ŚREDNIA PRĘŻNOŚĆ PARY e_m			ŚREDNIA WILGOTNOŚĆ WZGLĘDNA U_m			ŚREDNIE ZACHMURZENIE N_m		
	P_m	Max	Min	Średnia I	Średnia II	Średnia III	Średnia Dies	— Max	— Min	Max abs.	Data	Min abs.	Data	I	II	III	I	II	III	I	II	III
I	743.1	751.9	735.3	0.4	2.3	1.1	1.2	3.2	-1.1	8.5	4	-6.9	17	-	-	-	-	-	-	8.5	8.6	6.9
II	744.5	757.2	726.1	-5.8	-2.7	-4.8	-4.5	-1.5	-7.7	8.0	29	-19.3	22	-	-	-	-	-	-	7.2	6.6	6.5
III	748.4	758.5	736.2	1.6	6.9	3.1	3.7	8.3	0.0	15.5	24	-3.0	29	-	-	-	-	-	-	6.4	6.3	6.3
IV	744.3	751.6	732.3	5.6	10.4	6.3	7.2	14.9	2.3	20.7	17	-4.7	6	-	-	-	-	-	-	6.3	7.8	4.8
V	748.1	757.3	739.0	13.9	19.5	13.4	15.0	20.7	9.3	27.4	26	1.5	30	-	-	-	-	-	-	-	-	-
VI	747.3	754.3	735.2	15.9	20.2	16.0	17.0	22.1	11.2	29.3	24	2.3	4	-	-	-	-	-	-	6.1	6.6	6.6
VII	747.1	753.4	741.9	19.9	24.4	19.8	21.0	26.3	15.1	33.0	19	10.3	18	-	-	-	-	-	-	4.7	6.0	6.1
VIII	748.5	755.0	737.9	14.8	19.0	15.5	16.2	20.3	12.5	26.0	20	8.4	9	-	-	-	-	-	-	8.0	8.4	6.3
IX	749.6	762.1	736.7	10.1	15.9	10.6	11.8	16.9	7.3	25.8	21	-0.1	28	-	-	-	-	-	-	6.4	6.7	4.5
X	746.1	756.9	735.8	3.1	6.9	4.3	4.6	7.7	1.9	10.8	1,18	-1.8	8	-	-	-	-	-	-	8.5	9.0	7.6
XI	749.9	762.2	734.5	1.1	4.2	1.9	2.3	4.8	-0.1	13.3	7	-8.1	21	-	-	-	-	-	-	9.0	8.6	8.0
XII	752.3	763.7	727.5	-0.4	1.2	-0.2	0.1	1.8	-2.0	7.2	19	-6.3	3,4	-	-	-	-	-	-	8.6	8.4	8.3
Rok	747.4	763.7	726.1	6.7	10.7	7.2	8.0	11.9	4.1	33.0	19.VII	-19.3	22.II	-	-	-	-	-	-	-	-	-

Kościelec — φ = 52°10' — λ = 18°35'

I	-	-	-	4.5	3.3	1.8	2.1	4.3	-	9.8	11	-	-	4.6	5.0	4.7	89	86	89	8.5	8.1	8.3
II	-	-	-	-3.6	-0.8	-2.5	-2.4	0.2	-5.2	9.1	29	-19.6	22	3.3	3.7	3.5	83	83	85	8.3	8.2	7.4
III	-	-	-	1.6	7.4	4.3	4.4	8.9	0.7	17.8	23	-2.5	29	4.6	5.5	5.5	90	72	84	7.1	6.9	6.3
IV	-	-	-	4.5	10.4	5.7	6.6	12.3	1.5	20.6	16	-5.4	6	5.6	6.4	5.9	88	68	85	6.0	7.2	3.4
V	-	-	-	12.9	19.1	13.6	14.8	20.3	9.1	27.3	23	3.8	19	8.7	9.1	8.3	78	56	76	6.0	5.7	5.8
VI	-	-	-	15.7	20.7	16.2	17.2	22.2	11.4	29.8	30	4.7	2	10.9	10.5	11.1	81	59	81	4.5	6.7	5.8
VII	-	-	-	17.6	23.7	18.6	19.6	24.8	14.2	30.7	18	9.3	13	12.6	12.5	13.2	84	58	82	5.3	5.9	5.3
VIII	-	-	-	14.1	19.7	15.0	16.0	21.1	11.6	26.8	19	7.4	28	10.8	12.1	11.2	90	71	88	6.0	8.0	4.5
IX	-	-	-	10.1	16.9	11.8	12.6	18.0	8.2	27.3	21	1.8	28	8.3	8.7	8.7	89	61	83	6.3	6.6	4.5
X	-	-	-	4.1	8.0	5.2	5.6	8.8	2.7	12.5	16	-1.1	24	5.5	5.8	5.7	90	72	85	8.7	8.3	7.6
XI	-	-	-	1.8	4.4	2.8	3.0	5.4	0.2	13.9	8	-8.8	20	4.8	5.2	5.0	90	82	87	9.1	8.1	8.3
XII	-	-	-	0.3	2.2	0.8	1.0	3.0	-1.2	9.2	19	-8.1	9	4.3	4.5	4.4	90	84	89	8.1	7.0	7.4
Rok	-	-	-	6.7	11.2	7.9	8.4	12.4	-	30.7	18.VII	-19.6	22.II	7.0	7.4	7.3	87	71	84	7.0	7.2	6.2

Rudka — φ = 52°10' — λ = 21°50'

I	-	-	-	0.5	2.3	1.2	1.3	3.0	-0.9	8.0	11	-7.2	17	4.5	4.9	4.6	93	88	92	7.6	7.9	6.8
II	-	-	-	-5.1	-2.3	-4.5	-4.1	-1.5	-7.6	9.3	29	-19.0	22	3.1	3.3	3.2	89	79	87	6.7	5.7	5.5
III	-	-	-	1.3	7.0	3.4	3.8	8.2	0.3	15.6	23,24	-3.2	29	4.6	5.0	5.1	92	69	86	5.2	6.5	5.1
IV	-	-	-	5.3	10.5	6.6	7.2	12.2	2.1	20.2	17	-4.9	6	5.9	5.7	6.3	86	61	85	5.9	6.6	3.7
V	-	-	-	12.8	19.5	14.0	15.1	20.5	9.7	27.2	26	2.8	18	8.3	7.7	8.5	75	47	71	5.8	4.0	4.2
VI	-	-	-	15.7	20.1	15.5	16.7	21.4	11.9	28.7	23	4.5	4	11.5	11.4	11.5	84	66	87	3.4	4.6	5.3
VII	-	-	-	18.6	23.7	18.5	19.8	25.1	14.6	32.5	19	11.2	17	13.6	12.8	13.5	85	60	86	3.7	4.5	5.3
VIII	-	-	-	14.0	18.6	14.8	15.6	20.0	12.3	25.8	20	8.9	6,7	10.9	11.1	11.3	92	70	90	6.9	7.2	4.5
IX	-	-	-	9.4	15.4	10.8	11.6	16.6	7.8	25.5	21	0.3	29	8.2	8.5	8.6	92	64	87	5.2	5.6	3.0
X	-	-	-	2.9	6.6	4.3	4.5	7.2	1.7	11.0	16	-1.6	12	5.3	5.7	5.8	93	78	92	7.5	7.5	6.2
XI	-	-	-	1.2	4.0	2.1	2.4	4.6	0.0	13.2	8	-8.8	21	4.9	5.4	5.1	94	87	92	8.0	7.6	6.7
XII	-	-	-	-0.5	1.1	0.0	0.2	1.6	-2.0	7.5	19	-6.5	5	4.2	4.6	4.4	94	92	95	8.1	7.3	7.6
Rok	-	-	-	6.3	10.5	7.2	7.8	11.6	4.2	32.5	19.VII	-19.0	22.II	7.1	7.2	7.3	89	72	88	6.2	6.2	5.3

Leśna Podlaska — φ = 52°08' — λ = 23°02'

I	-	-	-	0.0	1.9	0.8	0.9	-	-	-	-	-	-	-	-	-	-	-	-	-	-	-
II	-	-	-	-6.7	-3.1	-5.8	-5.4	-	-	-	-	-	-	-	-	-	-	-	-	-	-	-
III	-	-	-	1.3	7.0	2.4	3.3	-	-	-	-	-	-	-	-	-	-	-	-	-	-	-
IV	-	-	-	5.8	11.3	6.5	7.5	-	-	-	-	-	-	5.9	6.3	6.2	84	63	84	-	-	-
V	-	-	-	14.6	20.4	13.7	15.6	-	-	-	-	-	-	9.1	8.7	8.9	72	51	76	-	-	-
VI	-	-	-	-	-	-	-	-	-	-	-	-	-	-	-	-	-	-	-	-	-	-
VII	-	-	-	-	-	-	-	-	-	-	-	-	-	-	-	-	-	-	-	-	-	-
VIII	-	-	-	-	-	-	-	-	-	-	-	-	-	-	-	-	-	-	-	-	-	-
IX	-	-	-	-	-	-	-	-	-	-	-	-	-	-	-	-	-	-	-	-	-	-
X	-	-	-	3.2	7.0	4.2	4.6	-	-	-	-	-	-	5.4	6.1	5.8	92	81	85	-	-	-
XI	-	-	-	1.7	4.2	1.9	2.4	-	-	-	-	-	-	5.0	5.5	4.8	94	86	90	-	-	-
XII	-	-	-	-	-	-	-	-	-	-	-	-	-	-	-	-	-	-	-	-	-	-
Rok	-	-	-	-	-	-	-	-	-	-	-	-	-	-	-	-	-	-	-	-	-	-

Uwaga. Temperaturę odczytywano na egzt z dokładnością do 1°.

Siedlce

$H_s = 152$ m $H_b = 153{,}0$? m **1936**

MIESIĄC	ŚREDNIA PRĘDKOŚĆ WIATRU v_m			ROZKŁAD WIATRU n_D									Opad R			LICZBA DNI (n)											
																Opad R									Temperatura T		
	I	II	III	N	NE	E	SE	S	SW	W	NW	C	Suma	Max	Data	≥0.1	≥1.0	•	▲	≈	≡	∖	⊕	●	Max<0°	Min<0°	Max≥25°
I	-	-	-	-	-	-	-	-	-	-	-	-	20.7	5.5	10	11	7	-	·	·	·	-	·	20	3	20	·
II	-	-	-	-	-	-	-	-	-	-	-	-	16.4	3.3	3	14	6	7	·	·	·	-	4	14	16	26	·
III	-	-	-	-	-	-	-	-	-	-	-	-	7.1	2.4	12	6	4	·	·	·	·	-	5	12	·	12	·
IV	-	-	-	-	-	-	-	-	-	-	-	-	37.5	11.7	13	13	9	·	·	·	·	-	1	10	·	10	·
V	-	-	-	-	-	-	-	-	-	-	-	-	29.9	13.6	9	5	5	·	·	·	·	-	-	-	·	·	4
VI	-	-	-	-	-	-	-	-	-	-	-	-	85.1	21.5	7	11	10	·	·	·	·	-	1	8	·	·	8
VII	-	-	-	-	-	-	-	-	-	-	-	-	67.3	16.6	22	9	9	·	·	·	·	-	1	5	·	·	20
VIII	-	-	-	-	-	-	-	-	-	-	-	-	82.7	15.8	12	16	15	·	·	·	·	-	·	13	·	·	2
IX	-	-	-	-	-	-	-	-	-	-	-	-	45.0	15.3	28	11	9	1	·	·	·	-	4	6	·	1	2
X	-	-	-	-	-	-	-	-	-	-	-	-	44.0	7.1	17	15	11	·	·	·	·	-	1	21	·	9	·
XI	-	-	-	-	-	-	-	-	-	-	-	-	25.2	13.7	1	6	6	1	·	·	1	-	·	20	7	15	·
XII	-	-	-	-	-	-	-	-	-	-	-	-	19.5	4.0	2	11	8	3	·	·	·	-	1	22	5	26	·
Rok	-	-	-	-	-	-	-	-	-	-	-	-	480.4	21.5	7.VI	128	99	-	·	·	1	-	-	-	31	119	36

Kościelec

$H_s = 100$ m

I	3.4	4.3	2.9	·	·	·	13.5	10.5	19.5	29.5	1	19	15.9	5.7	10	6	5	-	·	-	5	·	·	18	·	-	·
II	2.9	3.4	3.3	4.5	2	10	20	6	7	11	12.5	14	18.4	4.5	1	8	6	6	·	-	4	·	1	16	14	20	·
III	1.6	2.2	1.0	·	5	15	9	9	3	16	3	33	7.7	2.7	14	6	3	3	·	-	6	·	3	13	·	14	·
IV	2.6	3.3	0.6	8	7	2	5	7	17	11	1	32	34.6	12.1	12	10	7	·	·	-	1	·	6	8	·	10	·
V	1.4	2.2	1.0	9	6	20	12	7	4	3	4	28	73.1	28.5	11	10	7	·	1	-	1	·	5	6	·	·	3
VI	1.3	1.9	0.5	12	3	6	6	3	2	12	8	38	77.1	31.0	1	10	7	·	1	-	1	·	3	6	·	·	11
VII	2.1	3.8	1.3	3	1	4.5	8	9	14	24.5	4	25	84.3	21.8	12	18	15	·	·	-	·	·	4	6	·	·	13
VIII	2.9	3.9	1.7	5	7.5	1.5	1.5	5	15	16.5	15	26	82.0	40.9	2	14	10	·	·	-	4	1	1	9	·	·	2
IX	2.5	3.7	1.8	9.5	2.5	10	4	7.5	12.5	12	2	30	42.6	11.0	9	9	9	·	·	-	6	2	5	8	·	·	1
X	3.9	4.9	4.0	7	7	3	1	7	16	28	7	17	44.0	6.2	30	18	11	·	·	-	5	1	1	19	·	3	·
XI	2.9	3.6	2.9	·	1	6	7	21	19	16	1	19	31.5	16.7	19	8	5	2	·	-	11	·	1	20	6	12	·
XII	3.2	3.1	2.7	·	·	1	13	12	17	31	4	15	14.4	2.9	2	13	5	1	·	-	5	·	2	16	2	23	·
Rok	2.6	3.4	2.0	58	42	79	100	104	146	210.5	62.5	296	525.6	40.9	2.VIII	130	90	-	2	-	49	4	32	145	22	-	30

Rudka

$H_s = 170$ m

I	1.9	2.1	2.1	·	·	13	10	8	6	17	7	32	21.3	6.1	10	13	9	5	·	·	7	·	3	17	3	19	·
II	3.1	3.7	3.9	6	5	19	13	7	1	10	13	13	20.7	4.6	13	15	9	13	·	·	1	·	6	11	17	25	·
III	1.5	2.7	1.9	1	13	12	16	7	8	2	1	33	13.1	4.8	12	10	3	4	·	·	5	·	8	9	·	15	·
IV	2.0	2.4	0.8	6	3	4	14	5	3	15	9	31	49.3	7.4	17	24	13	2	·	1	2	·	4	3	·	8	·
V	2.1	4.3	1.6	4	16	18	18	3	1	6	6	21	15.2	9.9	20	7	4	·	·	1	3	·	5	3	·	·	5
VI	2.1	2.7	1.1	9	19	7	·	7	2	14	14	18	85.4	16.6	7	16	12	·	·	4	1	·	9	6	·	·	6
VII	1.8	2.1	0.8	4	3	·	9	15	6	24	9	23	115.7	23.4	23	20	14	·	·	9	2	·	5	3	·	·	17
VIII	2.7	3.1	1.4	4	6	1	·	9	11	38	16	8	77.7	14.0	20	18	14	·	·	1	·	·	1	9	·	·	1
IX	1.5	2.8	0.9	9	10	·	10	2	6	15	13	25	38.1	16.0	28	12	7	2	·	2	7	·	7	4	·	·	1
X	2.5	2.8	1.8	5	7	·	3	11	16	16	6	29	59.6	10.5	4	24	16	2	1	·	11	·	3	14	·	10	·
XI	1.2	2.1	1.8	1	6	8	12	13	11	7	1	31	41.1	13.7	2	13	8	4	·	·	9	·	1	16	8	13	·
XII	1.6	2.0	1.8	2	·	2	11	4	8	19	1	46	21.9	5.7	2	17	6	6	·	·	13	·	1	16	7	27	·
Rok	2.0	2.7	1.7	51	88	84	116	91	79	183	96	310	559.1	123.4	23.VII	189	115	38	1	18	61	·	53	111	35	117	30

Leśna Podlaska

$H_s = 154$ m

I	-	-	-	-	-	-	-	-	-	-	-	-	-	-	-	-	-	-	-	-	-	-	-	-	-	-	-
II	-	-	-	-	-	-	-	-	-	-	-	-	-	-	-	-	-	-	-	-	-	-	-	-	-	-	-
III	-	-	-	-	-	-	-	-	-	-	-	-	-	-	-	-	-	-	-	-	-	-	-	-	-	-	-
IV	-	-	-	-	-	-	-	-	-	-	-	-	-	-	-	-	-	-	-	-	-	-	-	-	-	-	-
V	-	-	-	-	-	-	-	-	-	-	-	-	-	-	-	-	-	-	-	-	-	-	-	-	-	-	-
VI	-	-	-	-	-	-	-	-	-	-	-	-	-	-	-	-	-	-	-	-	-	-	-	-	-	-	-
VII	-	-	-	-	-	-	-	-	-	-	-	-	-	-	-	-	-	-	-	-	-	-	-	-	-	-	-
VIII	-	-	-	-	-	-	-	-	-	-	-	-	-	-	-	-	-	-	-	-	-	-	-	-	-	-	-
IX	-	-	-	-	-	-	-	-	-	-	-	-	-	-	-	-	-	-	-	-	-	-	-	-	-	-	-
X	-	-	-	-	-	-	-	-	-	-	-	-	-	-	-	-	-	-	-	-	-	-	-	-	-	-	-
XI	-	-	-	-	-	-	-	-	-	-	-	-	-	-	-	-	-	-	-	-	-	-	-	-	-	-	-
XII	-	-	-	-	-	-	-	-	-	-	-	-	-	-	-	-	-	-	-	-	-	-	-	-	-	-	-
Rok	-	-	-	-	-	-	-	-	-	-	-	-	-	-	-	-	-	-	-	-	-	-	-	-	-	-	-

Otwock

$\varphi = 52°06'$ $\lambda = 21°17'$ **1936**

MIESIĄC	CIŚNIENIE P			TEMPERATURA T										ŚREDNIA PRĘŻNOŚĆ PARY e_m			ŚREDNIA WILGOTNOŚĆ WZGLĘDNA U_m			ŚREDNIE ZACHMURZENIE N_m		
	P_m	Max	Min	Średnia I	Średnia II	Średnia III	Średnia Dies	— Max	— Min	Max abs.	Data	Min abs.	Data	I	II	III	I	II	III	I	II	III
I	-	-	-	-	-	-	-	-	-	-	-	-	-	-	-	-	-	-	-	-	-	-
II	-	-	-	-5.0	-1.0	-4.0	-3.5	-0.2	-	13.1	29	-	-	-	-	-	-	-	-	7.8	7.9	5.7
III	-	-	-	1.9	8.2	3.9	4.5	9.4	0.1	17.0	23	-5.8	18	4.7	5.3	5.3	92	65	84	6.3	6.2	5.8
IV	-	-	-	5.4	11.1	5.9	7.1	12.8	1.9	21.4	17	-8.4	6	5.7	5.9	6.1	84	60	86	6.0	7.9	4.3
V	-	-	-	13.8	20.3	14.6	15.8	21.7	9.7	28.5	26	2.4	17	8.3	8.0	8.6	70	46	69	5.5	5.8	5.8
VI	-	-	-	16.3	21.5	16.0	17.4	22.8	11.4	30.5	23	3.1	3	10.9	10.6	11.6	79	58	86	4.3	6.0	4.5
VII	-	-	-	19.3	24.7	18.8	20.4	26.4	14.3	33.1	19	10.3	17	13.4	12.7	13.4	81	57	83	4.1	5.3	4.5
VIII	-	-	-	14.6	19.6	15.0	16.0	-	-	-	-	-	-	11.2	11.1	11.5	91	67	90	7.5	7.5	5.4
IX	-	-	-	10.1	16.8	11.0	12.2	18.1	7.6	27.0	21	-0.5	30	8.3	8.7	8.8	88	60	88	5.3	6.0	3.7
X	-	-	-	3.2	7.3	4.2	4.7	8.1	1.5	12.7	16	-2.4	11	5.3	5.7	5.6	91	75	90	7.7	8.1	6.2
XI	-	-	-	1.2	4.6	2.2	2.6	5.4	0.0	13.9	8	-9.9	21	4.9	5.4	5.1	95	85	92	8.6	8.0	6.2
XII	-	-	-	-0.4	2.1	0.2	0.5	-	-	-	-	-	-	4.3	4.7	4.5	96	89	95	8.5	7.2	7.3
Rok	-	-	-	-	-	-	-	-	-	33.1	19.VII	-	-	-	-	-	-	-	-	-	-	-

Siennica

$\varphi = 52°06'$ $\lambda = 21°37'$

I	-	-	-	0.9	2.6	1.6	1.7	-	-	-	-	-	-	-	-	-	-	-	-	-	-	-
II	-	-	-	-5.1	-1.9	-3.8	-3.6	-	-	-	-	-	-	-	-	-	-	-	-	6.3	6.7	7.1
III	-	-	-	1.4	7.6	4.1	4.3	8.7	0.3	17.0	24	-3.2	17,18	-	-	-	-	-	-	6.4	5.0	5.3
IV	-	-	-	4.8	10.5	6.9	7.3	12.4	2.7	20.5	17	-5.0	6	5.7	6.2	6.3	87	64	83	6.2	7.5	4.1
V	-	-	-	12.9	20.1	14.7	15.6	22.0	10.3	28.6	26	3.4	18	8.8	8.4	9.1	76	50	73	6.5	5.3	5.7
VI	-	-	-	15.6	20.8	16.5	17.4	-	11.9	-	-	4.5	3	10.8	10.9	11.6	82	62	82	4.5	5.6	4.8
VII	-	-	-	18.8	24.0	20.0	20.7	25.5	15.3	33.3	19	11.1	31	13.7	13.3	14.1	85	61	81	4.1	5.6	5.2
VIII	-	-	-	14.6	19.3	15.9	16.4	-	12.7	-	—	7.9	7	-	-	-	-	-	-	6.1	8.1	5.7
IX	-	-	-	9.6	16.1	11.5	12.2	-	8.1	-	-	0.3	30	8.2	8.8	8.9	90	63	85	6.1	5.6	3.8
X	-	-	-	3.3	6.7	4.4	4.7	-	2.2	-	-	-1.6	24	5.3	5.8	5.7	90	79	90	7.9	7.7	6.7
XI	-	-	-	1.5	4.3	2.3	2.6	-	0.1	-	-	-9.2	21	-	-	-	-	-	-	8.2	7.8	6.9
XII	-	-	-	-0.3	1.1	0.2	0.3	-	-	-	-	-	-	4.4	4.6	4.4	97	92	95	9.3	7.8	8.3
Rok	-	-	-	6.5	10.9	7.9	8.3	-	-	33.3	19.VII	-	-	-	-	-	-	-	-	-	-	-

Uwaga. Temperatura minimalna bez uwzględnienia poprawki porównawczej. Temperaturę odczytywano często z dokładnością do 1°.

Błonie – Topola

$\varphi = 52°05'$ $\lambda = 19°07'$

I	745.6	754.3	736.7	1.5	3.4	1.8	2.1	4.4	-0.2	9.7	11	-7.1	17	4.6	5.3	4.8	89	89	90	8.2	7.6	8.0
II	747.3	762.3	728.5	-3.8	-1.0	-2.7	-2.6	0.2	-5.6	10.2	29	-16.0	22	3.3	3.7	3.4	85	82	84	8.6	8.4	8.3
III	750.5	760.1	736.4	1.6	7.8	4.3	4.5	9.2	0.6	17.6	24	-2.4	18,29	4.6	5.6	5.4	90	71	87	6.5	6.2	6.6
IV	747.2	757.0	732.4	4.8	11.2	6.3	7.2	12.6	1.6	20.5	16,17	-7.0	6	5.6	6.2	6.1	85	60	83	6.4	6.8	4.4
V	750.4	758.4	741.6	12.8	19.4	13.5	14.8	20.7	8.8	27.5	23	3.4	18	9.1	10.4	9.6	81	62	82	5.9	6.0	5.8
VI	750.9	757.7	743.7	15.7	20.2	16.0	17.0	21.9	11.1	29.5	23	2.9	3	11.3	11.6	11.5	84	66	84	4.8	6.3	6.9
VII	750.0	756.2	745.7	18.3	23.5	18.8	19.8	25.4	14.2	32.1	28	9.7	11	13.0	12.8	13.2	83	61	81	5.6	6.1	6.2
VIII	752.3	760.8	742.0	14.1	19.4	15.2	16.0	20.9	11.9	27.3	19	7.3	7	10.8	11.8	11.2	90	70	87	6.5	7.6	5.0
IX	753.1	765.7	739.8	10.2	16.5	12.0	12.7	17.6	8.3	26.7	21	0.7	30	8.4	9.2	8.8	89	66	83	5.5	6.0	5.2
X	749.5	759.4	740.2	4.3	7.8	5.0	5.5	8.5	2.7	12.2	16	-1.4	12	5.5	5.9	5.6	88	74	86	8.2	8.0	7.4
XI	752.4	766.0	736.9	1.8	4.7	2.8	3.0	5.6	0.5	14.2	7	-6.6	21	4.8	5.3	5.1	90	82	89	8.4	7.8	7.7
XII	755.6	766.6	731.6	0.3	2.1	0.6	0.9	2.5	-1.2	8.9	19	-7.5	9	-	-	-	-	-	-	8.5	7.0	7.7
Rok	750.4	766.6	728.5	6.8	11.2	7.8	8.4	12.5	4.4	32.1	28.VII	-16.0	22.II	-	-	-	-	-	-	6.9	7.0	6.6

Głosków

$\varphi = 52°02'$ $\lambda = 20°58'$

I	-	-	-	1.3	2.9	1.5	1.8	-	-	-	-	-	-	-	-	-	-	-	-	7.4	6.7	6.9
II	-	-	-	-3.8	-1.4	-3.8	-3.2	-	-	-	-	-	-	-	-	-	-	-	-	7.2	6.9	6.7
III	-	-	-	2.0	7.8	3.7	4.3	-	-	-	-	-	-	-	-	-	-	-	-	5.1	5.9	5.6
IV	-	-	-	5.2	10.6	6.5	7.2	-	-	-	-	-	-	-	-	-	-	-	-	6.4	7.8	4.4
V	-	-	-	13.3	19.2	14.1	15.2	-	-	-	-	-	-	-	-	-	-	-	-	5.3	5.8	5.2
VI	-	-	-	15.7	20.3	16.0	17.0	-	-	-	-	-	-	-	-	-	-	-	-	5.2	5.6	4.9
VII	-	-	-	18.5	23.0	19.0	19.9	-	-	-	-	-	-	-	-	-	-	-	-	4.7	6.0	4.9
VIII	-	-	-	14.3	19.3	15.0	15.9	-	-	-	-	-	-	-	-	-	-	-	-	7.7	7.8	6.2
IX	-	-	-	9.7	16.4	11.3	12.2	-	-	-	-	-	-	-	-	-	-	-	-	5.5	6.1	5.3
X	-	-	-	3.7	7.2	4.3	4.9	-	-	-	-	-	-	-	-	-	-	-	-	7.8	7.8	5.7
XI	-	-	-	1.5	4.6	2.3	2.7	-	-	-	-	-	-	-	-	-	-	-	-	8.1	7.6	7.0
XII	-	-	-	0.4	1.5	0.4	0.7	-	-	-	-	-	-	-	-	-	-	-	-	8.5	7.5	7.5
Rok	-	-	-	6.8	11.0	7.5	8.2	-	-	-	-	-	-	-	-	-	-	-	-	6.6	6.8	5.9

Otwock

$H_s = 97$ m

Miesiąc	Średnia prędkość wiatru v_m I	II	III	Rozkład wiatru n_D N	NE	E	SE	S	SW	W	NW	C	Opad R Suma	Max	Data	Liczba dni (n) Opad R ≥0,1 mm	≥1,0 mm	•	▲	≡	≡	≡	◐	●	Temperatura T Max < 0°	Min < 0°	Max ≥ 25°
I	-	-	-	-	-	-	-	-	-	-	-	-	-	-	-	-	-	-	-	-	-	-	-	-	-	-	-
II	3.2	4.3	3.4	7.5	1.5	14	14.5	6.5	8.5	9.5	14	6	17.0	3.8	1	13	7	8	·	·	·	·	2	12	14	-	·
III	2.3	3.5	2.0	1	5	19	17	14.5	17.5	4½	·	15	25.9	11.5	11	7	6	3	·	·	1	·	8	11	·	16	·
IV	2.1	2.6	0.6	9.5	2.5	3	12.5	19.5	6.5	9.5	7	20	46.8	11.5	17	17	7	1	·	1	2	·	2	7	·	11	·
V	2.7	4.1	1.5	6	6.5	30	15	10	3	3.5	5	14	33.0	11.6	20	7	6	·	·	4	·	·	3	7	·	·	6
VI	2.1	2.9	1.4	12.5	10	14	5	2	3.5	11.5	18.5	13	132.8	41.0	6	13	12	·	·	9	·	·	5	7	·	·	13
VII	1.9	3.1	1.4	7.5	1.5	6	6.5	9.5	14.5	21	3.5	23	97.9	23.7	12	17	15	·	·	6	·	·	6	3	·	·	22
VIII	-	-	-	-	-	-	-	-	-	-	-	-	70.6	16.5	20	17	11	·	1	2	1	-	3	14	·	·	-
IX	1.9	2.9	0.8	5.5	13	6.5	4	8	9.5	16.5	7	20	48.4	13.3	28	10	9	1	·	·	2	·	5	6	·	1	2
X	2.8	3.7	1.8	9	8.5	4	3	2.6	12.5	5.5	12.5	12	52.4	8.8	4	18	13	·	1	1	5	1	2	16	·	12	·
XI	1.9	2.7	1.4	1.5	1.5	8.5	11.5	18.5	15.5	11	·	22	44.9	21.1	2	13	6	5	1	·	3	·	·	16	7	15	·
XII	2.1	2.7	2.2	1	·	0.5	13.5	26.5	11.5	18.5	4.5	17	28.7	7.4	2	16	9	6	·	·	8	·	2	17	-	-	-
Rok	-	-	-	-	-	-	-	-	-	-	-	-	-	41.0	6.VI	-	-	-	-	-	-	-	-	-	-	-	-

Siennica

$H_s = 160$ m

I	-	-	-	-	-	-	-	-	-	-	-	-	33.0	11.2	10	-	6	3	·	-	-	-	-	-	-	-	·
II	-	-	-	-	-	-	-	-	-	-	-	-	20.9	7.0	13	-	6	7	·	·	·	-	1	9	-	-	·
III	-	-	-	-	-	-	-	-	-	-	-	-	20.2	8.1	12	-	5	1	·	·	3	-	8	8	·	16	·
IV	-	-	-	-	-	-	-	-	-	-	-	-	113.2	19.0	28	-	12	·	·	2	·	-	·	19	·	8	·
V	-	-	-	-	-	-	-	-	-	-	-	-	69.6	21.5	20	-	8	·	·	4	1	-	2	7	·	·	7
VI	-	-	-	-	-	-	-	-	-	-	-	-	123.8	24.5	7	-	10	·	·	4	1	-	3	8	·	·	-
VII	1.5	2.2	1.6	4.5	11.5	1.5	14.5	4.5	20.5	5	14	17	88.5	16.8	22	-	10	·	·	·	·	·	5	3	·	·	18
VIII	2.4	3.1	1.8	8.5	6	4	4	2.5	9	13	20	26	65.6	9.7	23	-	12	·	·	2	6	·	·	10	·	·	-
IX	1.5	2.1	1.2	8.5	7.5	3.5	3.5	0.5	3	15	4.5	44	44.0	12.5	28	-	6	1	·	·	3	1	7	7	·	2	-
X	2.0	2.6	1.5	6.5	6.5	·	4	7	5	18	9	37	57.5	12.5	16	-	9	·	·	·	6	1	2	15	-	5	-
XI	-	-	-	-	-	-	-	-	-	-	-	-	48.1	19.1	2	-	9	·	·	·	8	-	·	15	-	13	-
XII	2.5	3.0	2.5	-	-	10.5	6.5	5	14	26.5	7.5	23	35.0	7.3	28	-	12	2	·	·	9	1	1	22	-	-	-
Rok	-	-	-	-	-	-	-	-	-	-	-	-	719.4	24.5	7.VI	-	105	14	·	-	-	-	-	-	-	-	-

Błonie – Topola

$H_s = 109$ m $H_b = 109,2$ m

I	3.2	5.0	4.2	1	1	2	12.5	10.5	20.5	28.5	6	11	139	4.4	10	8	5	2	·	·	-	·	·	17	·	13	·
II	4.9	6.6	5.7	5	6	23	10	8	1	15.5	15.5	3	209	7.8	23	9	7	4	·	·	-	1	·	17	13	22	·
III	3.4	5.3	3.2	2.5	4	28	14	8.5	11.5	12.5	3	9	6.7	4.2	1	9	2	3	·	·	-	·	5	13	·	14	·
IV	3.9	6.9	2.4	13.5	5	9.5	5.5	9	7	14.5	10	16	40.7	10.5	23	12	8	1	·	1	-	·	2	6	·	9	·
V	4.1	5.0	2.7	12	8.5	27.5	8.5	4.5	3.5	2	5.5	21	24.9	7.5	1	8	5	·	·	6	-	·	1	9	·	·	5
VI	3.8	4.8	3.1	16.5	11	17	7	1.5	1.5	10.5	15	10	69.7	21.1	1	10	8	·	·	2	-	2	2	8	·	·	10
VII	3.6	5.1	1.4	8	4	9.5	7	7	8	17.5	18	14	121.2	62.0	12	17	11	·	·	5	-	1	1	8	·	·	16
VIII	3.6	5.6	2.3	11.5	5.5	6	2	1	11	24	21	11	69.5	16.1	22	14	11	·	·	2	-	·	1	9	·	·	2
IX	3.6	5.2	2.1	9.5	15	12.5	4	4	5.5	16.5	10	13	33.3	9.5	22	13	9	·	·	1	-	1	3	4	·	·	2
X	-	-	-	-	-	-	-	-	-	-	-	-	36.8	9.6	30	16	11	·	·	·	-	-	1	17	·	3	·
XI	4.1	6.4	4.4	4.5	4.5	8	3.5	14	25	14	8.5	8	18.1	5.0	18	11	6	1	·	·	-	1	·	20	6	13	·
XII	4.9	5.8	4.3	3	1.5	6	6	10.5	25	22	13	6	9.4	2.2	2	9	4	2	·	·	-	3	3	17	4	20	·
Rok	-	-	-	-	-	-	-	-	-	-	-	-	465.1	62.0	12.VII	136	87	13	·	17	-	-	19	145	23	94	35

Głosków

$H_s = 115$ m

I	3.5	4.6	3.3	1	·	4	7	33	8	24	6	10	11.7	7.7	10	7	2	3	·	·	4	·	1	13	-	-	-
II	5.5	6.6	6.5	13	1.5	19.5	10	13.5	2	17.5	6	4	9.2	3.1	1	9	3	6	·	·	·	·	2	12	-	-	-
III	2.9	4.5	2.8	2.5	1	21	9.5	27	2	21	1	8	20.2	8.7	11	7	4	1	·	·	6	·	7	10	-	-	-
IV	2.8	4.8	1.9	16.5	1	4.5	4	27	3.5	21.5	4	8	42.9	10.8	17	13	8	·	·	·	2	·	1	5	-	-	-
V	3.2	5.0	2.8	15.5	2	3.5	7.5	14.5	1	7	2.5	8	10.6	4.5	20	6	5	·	·	2	·	·	5	6	-	-	-
VI	2.1	3.6	0.9	21	5.5	12	0.5	4	2	19	9	17	-	-	-	-	-	-	-	3	3	·	3	6	-	-	-
VII	1.8	3.4	1.3	12	3.5	1.5	3.5	17	7	25.5	9	14	108.6	43.0	12	11	11	·	·	9	·	·	5	6	-	-	-
VIII	2.8	4.1	2.1	12.5	1	5	·	7.5	4.5	41.5	5	16	52.0	9.8	31	17	11	·	·	6	2	·	·	12	-	-	-
IX	2.0	3.8	1.3	18.5	2.5	3.5	4	16	1.5	18.5	2.5	23	36.3	13.0	28	9	7	1	·	1	5	·	5	7	-	-	-
X	3.4	5.8	3.0	15.5	3	6.5	1	17	2	36	4	8	28.7	5.4	30	12	7	1	1	·	6	·	3	11	-	-	-
XI	2.5	3.5	2.6	2	·	12.5	5	30.5	5	17	2	16	-	-	-	-	-	-	-	·	7	·	·	16	-	-	-
XII	3.3	3.8	3.3	1.5	·	3	5	28	2	39	2.5	12	-	-	-	-	-	-	-	·	10	·	1	16	-	-	-
Rok	3.0	4.5	2.6	134.5	21	128	57	235	40.5	287.5	53.5	144	-	-	-	-	-	-	-	21	45	·	33	120	-	-	-

Skierniewice

φ = 51°58′ λ = 20°10′

MIESIĄC	CIŚNIENIE P			TEMPERATURA T										ŚREDNIA PRĘŻNOŚĆ PARY e_m			ŚREDNIA WILGOTNOŚĆ WZGLĘDNA U_m			ŚREDNIE ZACHMURZENIE N_m		
	P_m	Max	Min	Średnia I	Średnia II	Średnia III	Średnia Dies	Max	Min	Max abs.	Data	Min abs.	Data	I	II	III	I	II	III	I	II	III
I	744.0	752.4	735.3	1.0	3.2	1.5	1.8	4.1	-0.3	10.1	11	-7.2	17	4.6	5.1	4.8	93	88	92	8.8	8.1	5.9
II	745.5	759.3	727.8	-4.2	-1.2	-3.1	-2.9	-0.2	-5.7	11.9	29	-16.5	21	3.4	3.8	3.6	91	87	92	7.6	8.3	6.3
III	749.1	759.3	735.5	1.4	7.8	3.7	4.2	9.3	0.3	17.3	24	-2.8	28	4.7	5.4	5.3	93	70	89	5.7	6.5	5.6
IV	745.6	754.6	731.4	5.0	10.8	6.4	7.2	12.5	2.3	20.6	16	-4.0	6	5.8	5.8	6.3	87	60	86	6.1	7.7	3.9
V	749.0	757.7	740.2	13.2	19.8	13.9	15.2	21.2	9.2	27.5	23	2.4	19	9.0	8.7	9.3	79	52	78	5.9	6.4	6.0
VI	749.3	756.1	741.6	15.4	20.7	15.7	16.9	22.1	11.5	30.1	24	2.7	3	11.1	10.6	11.7	84	60	87	5.7	6.2	5.5
VII	748.6	754.9	743.6	18.4	23.5	18.5	19.7	25.1	14.4	32.8	19	10.2	27	13.1	12.7	13.6	84	61	86	4.9	6.6	4.9
VIII	750.5	758.2	740.2	14.3	19.6	15.2	16.1	21.0	12.0	27.3	19	7.6	7	11.0	11.2	11.5	91	66	89	7.4	7.9	5.5
IX	761.4	764.0	738.4	10.2	16.9	11.8	12.7	17.8	8.1	27.2	21	0.4	25,30	8.4	9.2	9.0	89	65	85	5.8	5.6	5.5
X	747.9	758.4	738.3	3.9	7.3	4.4	5.0	8.1	2.3	12.5	16	-1.8	24	5.5	5.9	5.8	91	78	92	9.1	8.3	7.7
XI	751.1	764.5	735.9	1.5	4.8	2.5	2.8	5.5	0.3	14.4	8	-8.0	21	5.0	5.5	5.2	95	83	92	8.8	7.5	7.4
XII	754.2	765.6	730.0	0.5	1.7	0.5	0.8	2.5	-1.2	8.4	19	-4.9	13	4.5	4.7	4.5	94	90	94	9.4	7.9	7.0
Rok	748.8	765.6	727.8	6.7	11.2	7.6	8.3	12.4	4.4	32.8	19.VII	-16.5	21.II	7.2	7.4	7.6	88	72	88	7.1	7.2	5.9

Zbiersk

φ = 51°57′ λ = 18°08′

I	-	-	-	1.6	3.9	2.3	2.5	4.6	0.4	10.2	11	-4.3	16	4.7	5.0	4.8	89	82	88	9.0	7.6	6.2
II	-	-	-	-3.3	-0.1	-2.3	-2.0	0.6	-4.9	11.0	29	-17.2	11	3.4	4.1	3.5	85	85	85	8.4	8.3	7.1
III	-	-	-	2.5	8.4	5.0	5.2	9.6	1.3	17.4	22	-2.0	18	4.9	6.0	5.9	89	74	89	6.7	6.9	6.0
IV	-	-	-	5.6	11.4	6.5	7.5	12.8	2.2	20.6	16	-5.5	6	5.5	6.3	6.2	80	63	83	6.9	7.8	3.9
V	-	-	-	13.2	19.5	13.9	15.1	21.0	9.6	28.6	23	3.8	29	8.9	9.9	9.4	78	59	79	5.7	6.0	5.3
VI	-	-	-	16.6	20.8	16.0	17.4	22.4	11.6	30.2	30	4.5	2	-	-	-	-	-	-	4.1	7.4	5.2
VII	-	-	-	18.2	23.8	19.0	20.0	25.5	14.8	32.0	18	10.6	27	-	-	-	-	-	-	5.6	7.5	4.5
VIII	-	-	-	14.8	20.0	15.6	16.5	21.1	12.0	28.5	19	7.9	28	-	-	-	-	-	-	5.9	8.1	4.6
IX	-	-	-	10.5	17.1	12.3	13.0	18.3	8.5	27.8	21	0.8	30	-	-	-	-	-	-	6.8	6.7	4.1
X	-	-	-	4.2	8.3	5.1	5.7	9.0	2.8	13.4	16	-1.0	21	5.6	6.2	5.9	90	75	90	8.5	9.1	6.4
XI	-	-	-	1.9	4.8	3.0	3.2	5.7	0.8	15.0	8	-5.8	20	4.8	5.5	5.2	89	83	90	8.2	8.1	7.2
XII	-	-	-	0.0	2.4	0.7	1.0	3.0	-1.1	8.6	19	-7.4	9	4.2	4.8	4.1	90	87	88	7.8	6.7	6.7
Rok	-	-	-	7.2	11.7	8.1	8.8	12.8	4.8	32.0	18.VII	-17.2	11.II	-	-	-	-	-	-	7.0	7.5	5.6

Antoniny – Leszno

φ = 51°51′ λ = 16°35′

I	-	-	-	1.2	4.2	2.6	2.6	5.1	0.1	9.7	10,11	-5.0	16	4.8	5.5	5.1	94	89	92	7.4	8.2	6.5
II	748.9	764.7	730.5	-2.4	0.3	-1.1	-1.1	1.3	-3.9	8.4	29	-19.7	11	-	-	-	-	-	-	8.4	8.8	8.7
III	752.4	762.5	737.7	2.5	7.7	4.7	4.9	9.8	0.9	17.3	24	-2.8	19	5.1	5.5	5.5	93	72	85	7.7	7.4	7.0
IV	749.3	759.2	733.2	5.2	10.5	6.5	7.2	12.0	2.1	19.7	17	-5.6	6	5.5	6.2	6.1	82	64	82	7.6	8.5	7.1
V	752.3	760.0	742.7	12.6	17.9	13.7	14.5	19.6	9.5	24.9	26	3.0	29	-	-	-	-	-	-	8.2	8.6	7.0
VI	-	-	-	16.1	21.2	16.1	17.4	22.3	11.1	29.7	30	3.7	3	-	-	-	-	-	-	-	-	-
VII	752.3	757.5	746.0	18.2	22.4	18.4	19.4	24.4	14.4	32.3	18	10.7	31	12.1	12.8	13.1	78	62	83	-	-	-
VIII	755.0	763.3	745.0	15.3	19.9	15.7	16.6	21.4	11.3	26.9	19	6.2	7	10.8	11.1	11.6	84	65	87	-	-	-
IX	755.4	766.4	740.7	11.2	17.3	12.5	13.4	18.4	8.6	28.8	21	-0.1	30	8.5	9.8	9.4	83	67	86	-	-	-
X	752.4	761.2	742.2	4.1	8.8	5.7	6.1	9.6	2.6	13.8	15	-1.6	11	5.9	6.6	6.2	94	78	90	8.9	9.3	7.6
XI	754.2	769.2	739.5	1.6	4.9	3.1	3.2	5.8	0.6	12.6	7	-6.6	21	5.0	5.9	5.5	94	89	95	7.4	9.1	7.0
XII	-	-	-	-0.4	2.9	0.8	1.0	3.8	-1.3	10.3	19	-5.7	30	4.2	4.9	4.5	93	87	91	-	-	-
Rok	-	-	-	7.1	11.5	8.2	8.8	12.8	4.7	32.3	18.VII	-19.7	11.II	-	-	-	-	-	-	-	-	-

Wilga

φ = 51°51′ λ = 21°23′

I	-	-	-	1.1	3.5	1.5	1.9	4.4	-0.9	9.0	4,11	-7.8	17	4.7	5.4	4.9	94	90	94	8.7	8.3	7.8
II	-	-	-	-6.0	-1.1	-3.8	-3.4	-0.3	-7.8	12.2	29	-24.1	11	3.2	3.9	3.4	87	88	89	7.7	7.8	7.5
III	-	-	-	1.6	8.4	3.9	4.4	9.4	-0.4	18.2	23	-6.8	19	4.7	5.7	5.2	93	70	86	6.1	5.6	5.5
IV	-	-	-	5.5	11.4	6.4	7.4	12.7	-	20.7	30	-	-	5.7	6.4	6.2	83	64	86	6.2	7.9	5.9
V	-	-	-	13.6	20.3	14.5	15.7	21.7	-	28.4	26	-	-	9.3	10.4	9.8	79	59	77	6.3	5.6	6.4
VI	-	-	-	-	-	-	-	-	-	-	-	-	-	-	-	-	-	-	-	-	-	-
VII	-	-	-	18.8	24.6	18.8	20.2	26.2	14.0	33.5	19	8.4	27	-	-	-	-	-	-	5.3	6.7	7.0
VIII	-	-	-	14.1	19.3	14.7	15.7	21.1	11.1	27.5	20	4.5	7	-	-	-	-	-	-	8.1	8.9	8.2
IX	-	-	-	9.1	16.5	10.7	11.8	17.7	6.7	26.6	21	-1.5	28	-	-	-	-	-	-	8.1	6.9	6.2
X	-	-	-	3.3	7.5	4.4	4.8	8.1	1.2	13.5	16	-5.3	24	5.4	5.9	5.6	91	78	88	9.0	8.7	7.4
XI	-	-	-	1.2	5.1	2.4	2.8	5.8	-0.4	15.3	8	-10.3	21	-	-	-	-	-	-	9.3	7.6	7.8
XII	-	-	-	-0.2	2.1	0.5	0.7	2.5	-1.8	9.5	19	-6.6	22	4.2	4.7	4.4	92	88	92	9.2	7.5	7.8
Rok	-	-	-	-	-	-	-	-	-	33.5	19.VII	-24.1	11.II	-	-	-	-	-	-	-	-	-

Skierniewice

$H_s = 129\ m$ $H_b = 129{,}5\ m$

MIESIĄC	ŚREDNIA PRĘDKOŚĆ WIATRU v_m			ROZKŁAD WIATRU n_D									Opad R			LICZBA DNI (n)											
																Opad R									Temperatura T		
	I	II	III	N	NE	E	SE	S	SW	W	NW	C	Suma	Max	Data	0.1 All	1.0 All	◄	▲	►	≡	◄	◑	●	Max<0°	Max<0°	Max≥25°
I	3.5	4.0	3.4	·	·	5.5	18.5	19	19.5	19.5	3	8	124	5.2	10	10	3	2	·	·	2	·	1	14	·	15	·
II	4.3	5.0	4.4	5	5.5	21	15.5	2	8.5	14.5	12	3	9.2	2.8	1	10	4	8	·	·	2	·	2	14	14	24	·
III	2.5	4.0	2.3	·	10.5	15	22	7	15	9.5	1	13	16.2	5.5	11	9	5	2	·	·	3	·	7	13	·	12	·
IV	3.0	4.9	1.9	4.5	4	5	11.5	9	15.5	14	12.5	14	41.6	10.9	12	11	9	1	·	2	1	1	2	7	·	6	·
V	3.2	4.6	1.7	5	13.5	25	12	4	3.5	4.5	7.5	18	35.7	16.6	24	12	8	·	1	5	1	2	3	10	·	·	6
VI	2.6	3.6	0.7	4	4.5	11	3	2.5	4	12	17	32	94.7	24.0	1	15	11	·	·	3	1	2	5	12	·	·	11
VII	2.4	3.3	0.8	·	6	4.5	7.5	8	12	27	7	21	93.5	16.5	29	17	15	·	1	9	·	·	5	7	·	·	17
VIII	2.6	4.4	2.0	2.5	2	2.5	1	1.5	27	27	18.5	21	78.9	19.6	22	15	12	·	·	4	2	2	2	14	·	·	1
IX	2.1	3.3	1.3	4	9	3	8.5	2.5	11.5	18.5	8	25	40.0	7.4	29	11	9	·	·	1	5	·	5	9	·	·	3
X	3.7	4.0	3.1	6	8	·	7	6	24	19.5	8.5	14	34.9	9.9	4	16	11	·	·	·	4	1	2	21	·	6	·
XI	2.6	3.1	2.7	·	8.5	3	14.5	11.5	27	10	0.5	15	21.1	5.9	2	11	7	3	·	·	5	·	1	19	7	13	·
XII	3.5	3.2	2.9	·	·	1.5	17.5	12	31	22	4	5	19.0	7.7	2	16	5	5	·	·	7	1	1	19	4	22	·
Rok	3.0	4.0	2.3	31	71.5	97	138.5	85	188.5	198	99.5	189	497.2	24.0	1.VI	153	99	21	2	24	33	9	36	159	25	98	38

Zbiersk

$H_s = 120\ ?\ m$

I	3.9	4.1	4.0	·	·	2	25.5	23.5	16	21	2	3	31.2	9.5	10	10	9	3	1	·	7	2	·	15	·	10	·
II	3.6	4.4	4.2	7	12	24	6	3	5	11	16	3	36.2	6.5	2	16	11	12	·	·	2	·	·	18	13	20	·
III	1.9	2.3	1.5	7.5	8	21	14	10	4	11	4.5	13	17.4	7.5	15	7	4	4	·	·	3	·	5	14	·	11	·
IV	2.5	4.1	1.8	16	2	6	7	10	15	7	8	19	51.5	15.5	12	12	10	4	·	·	·	·	4	9	·	7	·
V	2.2	3.1	1.8	17	15.5	18.5	12	6	5	4	7	8	109.6	35.0*	23	13	10	·	2	8	·	·	2	9	·	·	4
VI	2.0	2.8	1.0	15.5	1	10	7	2	2	5	24.5	23	83.4	23.8	1	12	9	·	·	5	·	·	5	8	·	·	13
VII	2.0	2.8	0.8	2	8	1.5	10.5	7	17	12.5	15.5	19	98.2	17.2	2	19	16	·	·	5	·	·	4	9	·	·	15
VIII	2.6	3.6	2.0	14	10	·	5	2	14	18.5	15.5	14	138.1	33.2	2	17	14	·	1	4	·	·	1	11	·	·	2
IX	2.3	3.3	1.8	14	9	11	7	6	10	10	8	15	42.4	8.5	26	10	8	·	·	2	2	1	3	8	·	·	5
X	4.2	4.8	4.9	13	6	2	8.5	6.5	16	16	22	3	68.8	11.6	28	18	16	·	1	·	1	3	·	14	·	2	·
XI	2.8	3.1	2.6	7.5	4.5	3	20	14	19	9	6	7	43.2	15.5	19	13	7	5	·	·	5	·	1	16	6	12	·
XII	3.2	2.6	3.3	·	·	6	16	25	21	15	5	5	17.5	6.5	24	10	7	1	·	·	9	2	4	17	1	23	·
Rok	2.8	3.4	2.5	113.5	76	105	138.5	115	144	140	134	132	737.5	35.0*	23.V	157	121	29	5	24	29	8	29	148	20	85	37

Antoniny – Leszno

$H_s = 94\ m$ $H_b = 96{,}7\ m$

I	2.2	3.0	3.0	·	·	3.5	17.5	21	24.5	17.5	·	9	28.0	8.4	27	18	6	4	·	·	–	·	3	13	·	15	·
II	3.4	4.4	3.5	5	5	18	8.5	6	12	12	12.5	8	24.0	5.1	16	16	8	12	·	·	6	1	1	22	9	22	·
III	2.5	3.5	2.5	1	10.5	14.5	18	6.5	12.5	12.5	9.5	8	19.2	4.4	30	15	7	4	·	·	9	·	6	20	·	14	·
IV	3.7	4.8	2.4	5.5	2.5	7	11	6.5	16.5	19.5	13.5	8	64.1	14.6	25	14	12	4	·	2	1	·	3	20	·	7	·
V	3.4	3.6	1.8	18	10.5	18	9	3	4.5	4.5	16.5	9	123.0	59.6	27	17	13	·	1	5	3	·	2	19	·	·	·
VI	2.9	3.1	0.8	7	10	10.5	6.5	2.5	6	18.5	12	17	29.5	20.4	1	6	5	·	·	3	·	·	–	–	·	·	13
VII	2.5	3.3	1.8	3.5	3.5	1	14.5	7	19	30	8.5	6	73.0	15.6	6	14	11	·	·	2	·	·	–	–	·	·	14
VIII	3.0	4.2	1.6	5	6.5	4.5	4	4	19	32	7	11	73.8	26.2	2	14	8	·	·	1	1	·	–	–	·	·	6
IX	3.4	4.1	1.8	8	4.5	13	8.5	3	15	19	5	14	37.4	10.9	8	9	8	·	·	1	1	·	–	–	·	1	2
X	3.7	4.4	3.4	7	5.5	1	4	10	16.5	32.5	10.5	6	59.5	14.4	4	18	10	·	2	·	5	·	1	23	·	7	·
XI	2.6	3.4	1.8	1	5.5	4	12.5	18	21	12.5	4.5	11	23.8	5.2	18	11	8	4	·	·	4	·	1	16	5	13	·
XII	2.9	3.5	2.4	·	·	2.5	12	24	31.5	14	1	8	25.4	5.6	17	13	10	2	·	·	7	·	–	–	2	19	·
Rok	3.0	3.8	2.3	61	64	97.5	126	111.5	198	224.5	100.5	115	580.7	59.6	27.V	165	106	30	3	14	–	1	–	–	16	98	35

Wilga

$H_s = 105\ m$

I	2.9	3.2	2.8	·	·	6	19.5	22.5	16	19	9	1	24.1	11.2	10	11	7	2	·	·	7	·	1	19	·	20	·
II	3.1	4.4	3.6	2	8	8	27.5	4.5	12	4	10	4	21.7	4.3	1	14	8	11	·	·	2	·	1	17	15	24	·
III	2.5	3.8	2.8	·	12	18	17.5	18.5	12	8	3	4	21.4	7.6	24	7	6	2	·	·	7	·	9	14	·	15	·
IV	2.3	4.4	1.9	5	5	4	13	10	29	10	11	3	49.4	14.9	17	13	8	·	·	1	6	1	1	10	·	–	·
V	3.0	5.0	2.8	1	7	3.5	15	15	3	2	13	2	31.5	11.6	19	9	5	·	·	1	3	·	4	10	·	–	6
VI	–	–	–	–	–	–	–	–	–	–	–	–	–	–	–	–	–	–	–	–	–	–	–	–	·	·	–
VII	2.6	4.0	1.6	10	3	1	11	10	15	25	17	1	145.5	46.7	12	15	12	·	·	2	1	·	1	9	·	·	19
VIII	2.6	4.0	2.4	8.5	8	1	2	10	18	20	23.5	1	84.4*	24.2	13	19	12	·	·	1	6	·	·	20	·	·	2
IX	2.2	4.2	2.1	17.5	10.5	6	3	7	17	16	8	5	47.8	16.2	28	8	7	·	·	·	7	·	5	12	·	2	2
X	4.5	5.7	4.1	5	9	5	6	25.5	21.5	14	7	·	43.6	12.5	4	11	9	·	·	·	10	2	1	22	·	12	·
XI	1.7	3.2	2.5	1	8	3	13	25	16	8	3	11	37.7	18.9	2	8	6	2	·	·	15	·	·	17	7	17	·
XII	2.6	3.3	3.0	3	·	3	22.5	14.5	13	20	5	6	23.1	3.6	2	14	9	4	·	·	13	·	1	19	4	25	·
Rok	–	–	–	–	–	–	–	–	–	–	–	–	–	–	–	–	–	–	–	–	–	–	–	–	26	–	–

Strzelno $\varphi = 51°50'$ $\lambda = 19°54'$ 1936

MIESIĄC	CIŚNIENIE P			TEMPERATURA t										ŚREDNIA PRĘŻNOŚĆ PARY e_m			ŚREDNIA WILGOTNOŚĆ WZGLĘDNA U_m			ŚREDNIE ZACHMURZENIE N_m		
	P_m	Max	Min	Średnia I	Średnia II	Średnia III	Średnia Dzień	Max	Min	Max abs.	Data	Min abs.	Data	I	II	III	I	II	III	I	II	III
I	-	-	-	0.7	2.7	1.0	1.4	3.5	-1.0	9.1	11	-8.1	16	4.4	4.9	4.5	90	88	91	8.2	7.5	6.5
II	-	-	-	-4.5	-1.7	-3.3	-3.2	-0.5	-6.2	10.6	29	-19.4	11	3.1	3.7	3.3	85	86	86	7.8	8.3	7.1
III	-	-	-	1.3	7.4	3.5	3.9	9.1	0.0	17.6	23	-3.2	19	4.5	5.6	5.2	89	73	87	6.2	5.5	6.2
IV	-	-	-	4.5	10.3	5.3	6.4	12.2	3.3	20.1	16	-6.1	6	5.5	6.9	6.1	85	71	87	5.5	7.5	3.6
V	-	-	-	13.0	18.7	13.6	14.7	20.6	8.8	27.0	26	3.7	18,21,22,30	8.8	9.4	9.4	78	59	80	5.0	5.7	5.9
VI	-	-	-	15.5	19.9	15.0	16.4	21.5	10.6	29.0	30	0.6	3	11.0	11.7	11.1	83	67	88	5.0	6.7	5.4
VII	-	-	-	18.7	23.4	17.7	19.4	25.0	13.4	33.0	19,28	9.1	18,27	12.9	12.8	12.9	81	62	85	4.3	6.5	5.3
VIII	-	-	-	14.4	19.5	14.3	15.6	20.7	11.1	27.0	19	6.7	7	10.4	11.1	10.5	86	66	86	6.9	8.2	5.4
IX	-	-	-	9.8	16.6	10.9	12.0	17.7	7.2	27.5	21	-0.3	30	7.8	9.0	8.3	85	63	84	5.5	6.1	6.0
X	-	-	-	3.3	6.8	4.0	4.5	7.7	1.5	12.6	16	-4.1	24	5.0	5.5	5.1	85	75	82	9.4	8.5	7.0
XI	-	-	-	1.2	4.6	2.0	2.4	5.4	-0.2	14.6	7	-6.5	21,26	4.5	5.1	4.7	88	79	87	8.9	7.2	7.9
XII	-	-	-	0.1	1.4	-0.1	0.3	2.1	-1.6	7.6	19	-5.5	10	4.5	4.3	4.2	89	85	90	9.1	7.6	6.7
Rok	-	-	-	6.5	10.8	7.0	7.8	12.1	3.9	33.0	19,28.VII	-19.4	14.II	6.9	7.5	7.1	85	73	86	6.8	7.1	6.1

Kalisz $\varphi = 51°46'$ $\lambda = 18°06'$

I	744.8	753.7	735.5	1.4	4.3	1.7	2.3	5.0	-0.1	10.1	11	-4.8	17	4.2	4.7	4.3	82	75	82	7.4	6.4	6.1
II	746.5	761.5	727.7	-2.8	0.3	-1.8	-1.5	1.3	-4.0	10.2	2	-16.0	11	3.2	3.6	3.3	80	73	77	7.9	7.3	7.8
III	749.9	759.7	735.2	1.9	9.0	4.3	4.9	9.9	1.2	17.9	24	-2.6	19	4.5	5.4	4.7	84	65	76	7.6	5.9	7.3
IV	746.6	756.7	731.2	5.0	11.9	6.5	7.5	12.8	2.3	20.3	16	-4.4	6	-	-	-	-	-	-	6.6	6.6	5.8
V	749.6	757.1	740.1	12.6	20.2	14.2	15.3	21.3	9.6	28.0	23	4.2	29	-	-	-	-	-	-	5.9	5.8	6.7
VI	750.5	757.1	743.0	15.4	22.0	17.0	17.8	23.4	11.9	30.4	30	4.2	3	-	-	-	-	-	-	4.9	5.9	5.6
VII	749.6	755.7	744.6	17.6	24.0	19.3	20.0	25.4	15.0	31.9	18	10.4	27	-	-	-	-	-	-	6.3	6.4	5.5
VIII	752.1	760.3	742.1	14.0	20.0	15.3	16.2	21.4	12.1	28.1	19	7.2	7	-	-	-	-	-	-	6.2	6.9	7.1
IX	752.6	764.8	739.0	9.8	17.9	11.6	12.7	19.2	8.4	28.0	21	0.2	30	-	-	-	-	-	-	5.8	5.8	6.5
X	749.4	758.1	739.9	4.4	8.7	5.3	5.9	9.6	2.9	13.6	17	-1.3	24	-	-	-	-	-	-	8.0	7.8	7.7
XI	751.8	766.1	737.0	1.9	5.3	2.9	3.2	6.2	0.4	14.7	8	-5.2	26	-	-	-	-	-	-	7.9	7.6	7.4
XII	755.4	765.5	732.7	0.1	2.7	0.5	1.0	3.6	-1.6	9.8	19	-7.6	9	-	-	-	-	-	-	7.7	6.5	6.8
Rok	750.0	766.1	727.7	6.8	12.2	8.1	8.8	13.3	4.8	31.9	18.VII	-16.0	11.II	-	-	-	-	-	-	6.8	6.6	6.7

Łódź, Park Sienkiewicza $\varphi = 51°46'$ $\lambda = 19°29'$

I	-	-	-	1.2	2.8	1.7	1.8	4.1	-0.8	8.8	11	-6.8	17	4.7	5.0	4.9	92	88	92	8.3	6.9	7.6
II	-	-	-	-4.0	-1.3	-2.9	-2.8	0.2	-6.0	10.5	29	-17.0	11	3.4	3.7	3.6	91	85	91	9.2	8.1	9.2
III	-	-	-	2.0	7.6	5.0	4.9	9.3	0.6	16.8	23	-2.4	18	5.0	6.1	6.0	94	77	91	7.4	6.5	7.6
IV	-	-	-	4.4	10.5	7.2	7.3	12.0	2.3	20.1	16	-3.9	6	-	-	-	-	-	-	6.5	7.5	6.7
V	-	-	-	12.2	18.8	14.9	15.2	20.5	9.7	27.5	23	5.1	18	-	-	-	-	-	-	5.5	6.9	8.0
VI	-	-	-	14.8	19.5	16.8	17.0	21.4	11.9	29.2	30	3.5	2	-	-	-	-	-	-	4.9	6.0	5.9
VII	-	-	-	17.2	22.7	19.6	19.8	24.6	14.9	31.1	28	10.6	15	-	-	-	-	-	-	5.4	6.6	6.8
VIII	-	-	-	13.5	18.7	15.7	15.9	19.9	12.3	25.5	19	9.1	7	-	-	-	-	-	-	6.8	8.2	7.9
IX	-	-	-	9.9	15.9	12.4	12.6	16.9	9.0	26.3	21	0.8	30	-	-	-	-	-	-	6.6	5.2	6.9
X	-	-	-	3.7	6.9	4.7	5.0	7.9	2.7	11.9	16	-1.4	12	-	-	-	-	-	-	9.6	8.3	8.4
XI	-	-	-	1.7	4.3	2.7	2.8	5.3	0.7	13.9	8	-5.2	20	-	-	-	-	-	-	8.8	7.0	8.7
XII	-	-	-	0.2	1.4	0.3	0.6	2.3	-1.4	8.4	19	-5.8	9	-	-	-	-	-	-	10.0	8.1	9.4
Rok	-	-	-	6.4	10.6	8.2	8.4	12.0	4.7	31.1	28.VII	-17.0	11.II	-	-	-	-	-	-	7.4	7.1	7.8

Uwaga. W okresie I – VII temperatura minimalna bez uwzględnienia poprawki porównawczej.

Łódź – Lublinek $\varphi = 51°44'$ $\lambda = 19°22'$

I	739.8	748.5	731.0	1.2	3.0	1.5	1.8	4.1	-0.5	8.9	11	-7.7	17	4.5	4.8	4.6	89	83	89	8.4	8.1	6.7
II	741.1	755.1	723.1	-4.3	-1.6	-3.5	-3.2	-0.4	-6.1	9.9	29	-18.9	11	3.2	3.6	3.3	85	82	85	8.1	8.7	7.2
III	744.7	754.4	730.7	1.6	7.5	4.4	4.5	9.3	0.5	17.2	24	-2.6	18	4.7	5.1	5.5	91	68	87	6.8	6.8	6.4
IV	741.4	750.6	726.7	4.2	10.6	5.8	6.6	12.4	1.6	20.6	16	-7.2	6	5.3	5.8	6.1	84	60	85	6.9	7.3	5.0
V	744.6	752.2	735.5	13.1	19.2	14.1	15.1	20.9	9.6	28.9	23	4.6	15	8.3	8.2	8.9	74	51	74	5.1	6.5	6.2
VI	745.3	752.1	738.4	15.5	20.2	15.4	16.6	22.0	10.6	30.0	30	2.6	3	10.9	11.8	11.8	82	67	89	5.1	6.6	5.6
VII	744.7	750.9	740.4	17.9	22.9	18.2	19.3	25.0	14.0	32.4	28	9.6	27	12.5	11.7	13.3	83	59	85	5.7	7.1	5.8
VIII	746.8	754.7	736.6	13.9	19.2	14.8	15.7	20.9	11.2	27.0	19	6.7	7	10.5	10.7	11.2	89	65	89	7.4	8.3	5.9
IX	747.5	760.1	734.7	9.5	16.4	11.1	12.0	17.7	7.6	26.5	21	-0.4	30	8.2	8.4	8.8	91	60	88	6.3	6.5	5.2
X	744.1	754.4	735.2	3.8	7.2	4.4	5.0	7.9	2.3	12.1	17	-2.6	24	5.5	5.7	5.7	91	76	90	9.1	8.7	6.5
XI	747.0	760.4	732.4	1.6	4.4	2.6	2.8	5.3	0.4	14.0	8	-6.2	21	4.9	5.1	5.1	92	79	91	8.5	7.6	7.2
XII	750.2	760.9	726.0	-0.1	1.5	0.3	0.5	2.3	-1.4	8.8	19	-6.0	4	4.3	4.5	4.4	92	87	93	8.8	7.3	7.1
Rok	744.9	760.9	723.1	6.5	10.9	7.4	8.0	12.3	4.2	32.4	28.VII	-18.9	11.II	6.9	7.1	7.4	87	70	87	7.2	7.5	6.3

Strzelna

$H_s = 194$ m

MIESIĄC	Średnia prędkość wiatru v_m I	II	III	Rozkład wiatru n_D N	NE	E	SE	S	SW	W	NW	C	Opad R Suma	Max	Data	Liczba dni (n) Opad R 0,1	1,0	•	▲	⊠	≡	∧	◐	●	Temperatura T Max<0°	Min<0°	Max≥25°
I	3.7	3.9	3.7	·	·	8	11	30	16	27	·	4	233	60	13	11	8	3	·	·	4	·	2	16	·	21	
II	3.9	5.1	4.2	8	5	27	7	5	6	17	11	1	186	35	1	13	8	8	·	·	1	·	1	15	14	25	·
III	2.2	3.7	2.0	1	5	25	17	16	10	13	1	5	220	60	11	9	8	3	·	·	3	·	8	14	·	16	·
IV	2.5	3.8	1.2	6	2	6	5	8	16	14	12	21	50.4	18.5	12	13	10	1	·	1	1	·	3	7	·	12	·
V	2.2	3.7	2.2	11	14	23	12	7	3	11	8	4	39.0	13.5	24	10	8	·	·	1	·	·	5	8	·	·	3
VI	3.1	4.1	1.7	14	6	11	·	5	1	24	13	16	67.9	26.0	1	12	10	·	·	1	·	·	5	8	·	·	7
VII	2.2	3.6	1.4	10	3	3	7	7	14	27	7	15	86.5	25.0	28	15	15	·	·	3	·	·	5	7	·	·	17
VIII	3.1	4.6	2.3	11	4	3	·	2	8	44	11	10	94.8	46.0	1	12	11	·	·	2	1	·	4	15	·	·	1
IX	2.5	3.8	1.6	18	9	4	4	6	7	29	1	12	33.3	8.0	29	10	9	·	·	·	2	·	5	11	·	1	3
X	4.0	5.3	3.9	11	9	·	2	13	11	34	8	5	57.0	12.5	30	14	13	·	·	·	6	·	2	22	·	11	·
XI	1.7	2.4	1.7	·	2	8	2	28	24	21	1	4	28.0	11.0	19	8	6	1	·	·	6	·	1	21	6	17	·
XII	2.3	2.4	2.4	3	·	·	4	32	20	32	1	1	29.5	8.0	24	11	8	5	·	·	6	·	1	20	4	26	·
Rok	2.8	3.9	2.4	93	59	118	71	159	136	293	74	95	550.3	46.0	1.VIII	138	114	21	·	8	30	·	42	164	24	129	31

Kalisz

$H_s = 104$ m $H_b = 115{,}6$ m

I	2.4	2.3	2.1	0.5	1.5	5	19.5	27.5	12	17	1	9	22.1	6.4	10	15	8	4	·	·	5	·	·	6	·	17	·
II	3.4	3.3	3.0	11	8	20	6.5	5.5	3.5	16	10.5	6	47.8	8.2	19	19	13	14	·	·	4	·	·	11	11	18	·
III	2.9	2.1	1.4	8	11.5	17	9	13	11.5	14.5	2.5	6	13.6	7.0	15	13	4	4	·	·	5	·	1	12	·	9	·
IV	3.3	3.7	2.7	13	3.6	8	4	14.5	12	17	14	4	45.5	16.5	12	17	10	3	·	·	2	·	1	4	·	8	·
V	4.0	4.1	3.1	17	15	17.5	5.5	9.5	5.5	10.5	9.5	3	71.3	13.0	1	13	9	·	1	3	1	1	·	2	·	·	4
VI	3.3	3.7	3.4	15.5	8	7.5	7	4	1	21	18	8	69.6	27.7	21	11	5	·	·	3	1	·	2	4	·	·	16
VII	3.0	3.5	2.0	3.5	1	4	7	12	18	29	13.5	5	83.0	16.0	28	19	15	·	·	3	2	·	1	4	·	·	16
VIII	3.5	3.5	3.4	5.5	5	1.5	·	8.5	10.5	37	17	8	111.7	28.6	2	17	13	·	·	3	2	·	·	6	·	·	4
IX	3.5	3.5	2.5	19.5	9.5	7	4	10	10.5	18.5	6	5	28.1	8.2	21	13	8	·	·	1	7	·	·	6	·	·	3
X	4.8	4.2	3.4	12.5	2.5	1	4.5	10	15	24.5	15	8	80.5	15.4	16	19	14	·	1	2	15	·	·	12	·	2	·
XI	2.8	2.9	2.0	3.5	7.5	6	11	19.5	18	9.5	4	11	42.4	16.3	19	13	8	4	·	·	11	·	·	13	6	14	·
XII	2.6	2.8	2.4	1	0.5	8.5	1.5	18.6	17	15.5	4	13	20.1	4.7	25	14	8	3	·	·	16	·	·	11	1	23	·
Rok	3.3	3.3	2.6	110.5	73.5	103	93	152.5	134.5	230	115	86	635.7	28.6	2.VIII	183	115	32	2	15	71	1	5	91	18	91	43

Łódź, Park Sienkiewicza

$H_s = 217$ m

I	2.0	2.7	2.3	·	·	·	7	18	34	30	2	2	29.2	6.2	10	12	6	1	·	·	10	·	1	14	·	17	·
II	2.5	2.2	3.5	3	6	·	27	5	5	12	26	3	35.4	5.0	1	15	13	11	·	·	·	·	·	22	16	25	·
III	1.6	1.7	1.7	·	·	8	24	6	16	21	3	15	27.4	7.6	11	10	6	5	·	·	9	·	4	17	·	13	·
IV	1.6	2.3	1.4	2	4	·	9	3	27	13	19	13	56.6	13.4	21	16	9	3	·	1	2	·	1	13	·	6	·
V	1.5	1.6	1.3	·	16	9	22	7	12	7	11	9	39.8	9.5	30	11	7	·	·	7	2	·	2	11	·	·	4
VI	1.1	1.3	0.8	1	1	2	6	2	13	24	17	24	101.1	27.5	1	13	12	·	1	2	·	·	4	9	·	·	8
VII	1.4	2.0	1.2	1	4	3	4	4	3.6	28	5	8	79.6	13.2	21	17	14	·	·	7	1	·	2	10	·	·	11
VIII	1.3	2.2	1.3	·	5	·	·	1	21	48	6	12	61.5	12.8	22	14	13	·	·	2	·	·	·	14	·	·	1
IX	1.8	2.5	1.7	3	18	1	5	7	9	21	11	15	54.1	11.8	6	11	9	·	·	1	4	·	2	8	·	·	1
X	2.7	3.5	2.4	·	2	4	·	2	17	40	22	6	46.5	10.1	30	17	11	·	·	1	9	·	·	23	·	2	·
XI	2.4	2.8	2.4	3	2	3	2	4	37	29	5	5	32.8	10.1	19	13	7	4	·	·	13	·	·	19	6	13	·
XII	2.8	2.7	2.3	·	·	·	4	6	32	33	12	6	30.7	10.2	2	14	8	6	·	·	16	·	·	24	3	20	·
Rok	1.9	2.3	1.9	13	58	30	110	65	259	306	139	118	594.7	27.5	1.VI	163	115	30	1	21	66	·	16	184	24	96	25

Łódź - Lublinek

$H_s = 174$ m $H_b = 175{,}3$ m

I	3.6	4.5	3.8	·	·	9	20.5	28.5	19.5	14.5	·	1	22.2	5.6	10	14	7	5	·	·	5	–	2	15	1	15	·
II	4.6	5.1	4.4	6	·	29	9	3.5	7.5	14	14	4	32.8	5.3	23	16	10	11	·	·	1	–	·	17	15	23	·
III	3.1	4.1	2.9	·	5	36.5	14	10	15	7.5	·	5	18.1	5.9	15	11	5	4	·	·	7	–	5	14	1	15	·
IV	3.2	4.9	2.4	7	2	10.5	4	14	15.5	15	15	7	50.9	10.0	12	12	10	1	·	·	3	–	2	11	·	6	·
V	2.8	3.6	2.3	9	7	38	10.6	8.5	2.5	7	6.5	4	61.1	22.0	9	10	7	·	1	3	·	–	3	6	·	·	3
VI	2.3	3.4	1.0	8	3.5	12	5	4	1.5	19	10	27	70.8	24.6	1	11	9	·	·	1	1	–	1	7	·	·	12
VII	2.5	4.0	1.4	3	3	2	12	8.5	14.5	21	9	20	87.6	13.9	8	18	12	·	·	4	·	–	2	8	·	·	15
VIII	2.7	4.8	2.4	2	1	6	1	7	18.5	24	14.5	19	38.4	11.2	12	16	9	·	·	1	5	–	·	13	·	·	2
IX	2.5	4.2	1.6	6.5	3	14.5	8.5	5	8.5	15.5	5.5	23	33.7	10.2	6	10	9	·	·	1	12	–	3	11	·	1	3
X	4.5	6.4	3.6	3.5	2.5	1.5	2	12	21.5	18.5	11.5	14	42.7	9.2	30	19	10	1	1	1	13	–	1	19	·	6	·
XI	2.7	4.4	2.1	1	5.5	5	16	14	2.5	11	0.5	12	31.5	11.2	19	13	6	4	·	·	8	–	·	18	6	13	·
XII	3.8	4.3	3.3	·	·	4.5	20	16	2.7	19.5	4	2	25.7	9.2	2	13	7	5	·	·	13	–	1	17	6	22	·
Rok	3.2	4.5	2.6	46	32.5	168.5	122.5	131	176.5	186.5	90.5	138	515.5	24.6	1.VI	163	101	31	2	11	68	–	20	156	29	101	35

Bojanowo φ = 51°42' λ = 16°46' 1936

MIESIĄC	CIŚNIENIE p			TEMPERATURA T										ŚREDNIA PRĘŻNOŚĆ PARY e_m			ŚREDNIA WILGOTNOŚĆ WZGLĘDNA U_m			ŚREDNIE ZACHMURZENIE N_m		
	P_m	Max	Min	Średnia I	Średnia II	Średnia III	Średnia Dies	Max	Min	Max abs.	Data	Min abs.	Data	I	II	III	I	II	III	I	II	III
I	-	-	-	1.1	4.6	2.0	2.4	5.4	- 0.1	11.0	2	- 4.5	16	-	-	-	-	-	-	7.8	7.0	6.3
II	-	-	-	- 2.5	0.6	- 1.3	- 1.1	1.5	- 3.7	8.9	29	- 16.7	11	-	-	-	-	-	-	8.0	8.4	8.3
III	-	-	-	2.1	8.4	5.0	5.1	10.3	1.3	19.2	22	- 2.5	18,19	-	-	-	-	-	-	6.5	7.0	5.6
IV	-	-	-	4.8	11.2	6.9	7.4	-	-	-	-	-	-	-	-	-	-	-	-	6.7	6.6	5.4
V	-	-	-	12.6	18.4	13.8	14.6	-	-	-	-	-	-	-	-	-	-	-	-	6.5	6.2	5.9
VI	-	-	-	16.6	22.3	16.9	18.2	23.6	12.0	32.4	30	4.2	3	-	-	-	-	-	-	-	-	-
VII	-	-	-	18.0	23.9	19.5	20.2	26.1	-	35.4	18	-	-	-	-	-	-	-	-	-	-	-
VIII	-	-	-	14.6	20.6	16.1	16.8	-	-	-	-	-	-	-	-	-	-	-	-	-	-	-
IX	-	-	-	10.3	18.3	12.8	13.6	19.7	9.0	31.2	21	0.5	30	-	-	-	-	-	-	-	-	-
X	-	-	-	4.0	9.1	5.3	5.9	10.1	2.6	14.5	15	- 1.6	24	-	-	-	-	-	-	7.7	7.1	7.4
XI	-	-	-	1.4	5.2	2.6	3.0	6.1	0.1	14.5	7	- 6.6	21	-	-	-	-	-	-	7.7	7.7	6.3
XII	-	-	-	- 0.4	3.6	0.4	1.0	4.1	- 1.7	11.7	19	- 5.6	30	-	-	-	-	-	-	5.8	5.1	4.4
Rok	-	-	-	6.9	12.2	8.3	8.9	-	-	-	-	- 16.7	11.II	-	-	-	-	-	-	-	-	-

Ostrów Wlkp. φ = 51°39' λ = 17°48'

I	743.0	752.1	733.0	1.3	3.9	2.1	2.4	4.9	- 0.2	9.7	11	- 5.8	16	4.6	4.8	4.7	89	80	87	8.0	8.3	6.7
II	744.6	760.0	725.3	- 3.1	- 0.2	- 2.0	- 1.8	0.8	- 4.5	9.6	2	- 19.3	11	3.4	3.6	3.6	85	77	84	8.5	8.7	8.2
III	748.0	757.9	733.7	1.7	8.2	4.4	4.7	9.8	1.1	17.5	24	- 2.5	19	4.8	5.5	5.5	92	69	87	7.4	7.0	6.2
IV	744.9	754.6	729.6	4.8	10.8	5.9	6.8	12.4	1.7	20.0	16	- 6.3	6	5.4	5.6	5.8	82	57	81	7.0	7.8	5.0
V	747.9	755.1	738.4	12.5	19.2	13.5	14.7	20.3	8.7	28.7	26	2.7	29	9.0	9.2	9.3	82	57	80	7.3	7.4	7.3
VI	748.9	755.4	741.1	15.6	20.9	15.7	17.0	22.7	10.2	31.3	30	2.3	3	10.4	9.8	11.0	78	54	82	5.0	7.6	5.9
VII	748.1	753.6	742.8	18.0	23.3	18.4	19.5	25.1	13.7	31.7	18	9.3	27	12.3	11.7	12.8	81	56	82	6.5	7.6	5.6
VIII	750.5	758.7	740.5	14.1	19.8	14.9	15.9	21.2	10.8	28.3	19	5.9	7	10.6	10.5	11.0	88	63	87	6.5	8.5	5.6
IX	751.0	762.7	737.2	9.7	17.2	11.5	12.5	18.4	7.5	26.8	21	- 1.7	30	8.3	9.1	8.9	91	63	86	6.9	6.9	5.2
X	747.8	757.0	738.0	4.0	8.1	5.2	5.6	8.9	2.6	13.0	16	- 4.0	24	5.5	6.0	5.8	89	74	87	8.7	8.7	8.3
XI	750.1	764.0	735.5	1.7	4.9	2.7	3.0	-	0.2	-	-	- 5.5	26	4.8	5.3	5.1	91	81	90	8.8	8.2	8.0
XII	753.6	763.6	731.2	- 0.2	2.4	0.4	0.8	3.4	- 1.6	9.3	19	- 7.3	8	4.1	4.5	4.3	91	83	89	7.7	6.2	6.8
Rok	748.2	764.0	725.3	6.7	11.5	7.7	8.4	-	4.2	31.7	18.VII	- 19.3	11.II	6.9	7.1	7.3	87	68	85	7.4	7.7	6.6

Sobieszyn φ = 51°37' λ = 22°11'

I	742.0	750.6	733.6	0.7	2.6	1.2	1.4	3.4	- 0.6	8.4	4	- 8.0	17	4.5	5.0	4.6	91	89	90	8.4	8.2	7.8
II	743.0	755.5	725.3	- 5.4	- 2.4	- 4.2	- 4.0	- 1.4	- 7.0	8.4	29	- 18.5	11	3.0	3.4	3.2	89	82	86	7.3	7.1	6.6
III	746.5	756.9	734.2	1.7	7.2	4.0	4.2	8.5	-	15.9	23,24	-	-	4.7	5.4	5.3	91	71	86	5.8	6.4	5.5
IV	742.5	749.9	730.1	4.9	10.3	7.3	7.4	11.9	-	20.4	17	-	-	5.8	6.6	6.8	87	68	87	6.2	8.1	5.4
V	746.0	755.3	737.7	12.7	19.2	14.6	15.3	20.4	10.0	26.4	26	3.9	30	8.7	9.1	9.3	78	55	75	5.9	5.4	5.6
VI	745.5	752.8	734.0	15.5	20.1	15.9	16.8	21.8	11.7	28.9	24	2.9	4	10.8	10.7	11.4	82	63	84	4.1	6.7	5.6
VII	745.8	752.5	740.3	18.8	24.6	19.5	20.6	26.3	15.0	33.5	19	10.9	18	13.3	12.9	13.8	82	58	81	3.9	6.6	4.2
VIII	747.4	754.6	737.2	14.1	18.9	15.5	16.0	20.5	12.2	26.9	20	6.6	8	11.0	10.8	10.8	92	67	82	7.3	8.2	5.6
IX	748.5	761.2	740.0	9.5	15.7	11.3	12.0	17.0	7.6	25.4	21	- 0.1	30	8.2	8.4	8.7	91	63	85	5.1	7.2	4.1
X	745.2	756.2	736.0	3.4	7.0	4.9	5.0	7.6	2.3	11.9	16	- 3.7	24	5.3	5.5	5.8	91	74	88	8.2	9.1	7.2
XI	748.8	761.1	734.9	1.3	4.3	2.1	2.4	5.0	0.3	14.1	8	- 7.5	21	4.9	5.8	5.2	93	88	92	8.2	8.4	7.7
XII	751.6	762.9	728.3	- 0.4	1.3	0.2	0.3	1.8	- 1.6	5.4	19,20	- 7.2	5	4.1	4.4	4.3	92	87	91	8.8	8.4	7.7
Rok	746.0	762.9	725.3	6.4	10.7	7.7	8.1	11.9	-	33.5	19.VII	- 18.5	11.II	7.0	7.3	7.4	88	72	86	6.6	7.5	6.1

Uwaga. Temperaturę odczytywano często z dokładnością do 0,5° lub 1°.

Wilanów φ = 51°33' λ = 20°03'

I	-	-	-	0.9	4.0	1.6	2.0	4.9	- 0.7	10.0	2	- 7.3	16	4.6	5.1	4.7	92	82	90	8.3	7.5	6.7
II	-	-	-	- 4.3	- 0.8	- 3.2	- 2.9	0.1	- 5.9	13.2	29	- 22.1	11	3.3	3.8	3.5	89	83	88	8.6	8.8	7.9
III	-	-	-	0.8	8.7	4.4	4.6	10.4	- 0.3	18.3	23	- 5.3	19	4.5	5.3	5.4	91	65	85	6.2	6.4	6.3
IV	-	-	-	4.6	11.3	6.5	7.2	13.2	1.6	21.7	16	- 7.9	6	5.5	5.7	6.2	84	57	84	5.8	7.8	4.7
V	-	-	-	13.4	20.1	14.9	15.8	21.8	9.6	29.4	26	3.9	19	8.6	8.3	9.3	74	48	73	5.9	7.1	6.4
VI	-	-	-	15.8	20.9	16.6	17.5	22.7	11.2	30.8	24	4.6	3	10.9	9.9	11.3	80	56	80	5.4	6.7	5.2
VII	-	-	-	18.4	23.7	19.4	20.2	25.7	14.3	33.1	19	10.2	14,15,27	13.1	13.0	13.9	84	62	83	4.5	6.7	5.1
VIII	-	-	-	13.8	19.6	15.2	16.0	21.1	11.6	26.7	19	6.2	7	10.6	10.0	11.3	90	65	87	7.6	8.4	6.4
IX	-	-	-	9.2	16.8	11.0	12.0	18.0	7.2	27.2	21	- 0.4	30	8.0	8.9	9.0	90	62	90	5.9	6.5	5.0
X	-	-	-	3.9	7.5	4.8	5.2	8.5	2.3	13.0	16	- 3.3	24	5.3	5.6	5.6	88	72	86	9.3	8.5	8.2
XI	-	-	-	1.5	5.1	2.5	2.9	6.1	0.0	15.2	8	- 7.5	26	4.7	5.2	5.0	89	77	88	9.3	8.2	7.6
XII	-	-	-	0.3	2.2	0.6	0.9	3.0	- 1.3	8.4	19	- 5.2	11	4.3	4.7	4.4	90	86	90	9.7	7.6	8.8
Rok	-	-	-	6.5	11.6	7.9	8.5	12.9	4.1	33.1	19.VII	- 22.1	11.II	7.0	7.1	7.5	87	68	85	7.2	7.5	6.4

Bojanowo

$H_s = 111$ m

MIESIĄC	Średnia prędkość wiatru v_m I	II	III	Rozkład wiatru % N	NE	E	SE	S	SW	W	NW	C	Opad R Suma	Max	Data	Liczba dni (n) Opad R ≥0,1 mm	≥1,0 mm	∴	▲	⊠	≡	≺	◔	●	Temperatura T Max<0°	Min<0°	Max≥25°
I	2.3	2.9	2.6	·	·	1	14	17	19	32	3	7	30.2	10.2	10	16	7	6	·	·	6	·	1	9	·	17	·
II	–	–	–	–	–	–	–	–	–	–	–	–	23.8	6.6	2	12	6	8	·	·	3	–	1	20	8	22	·
III	1.8	2.8	1.7	7	14	10	12	6	1	9	10	24	15.4	3.4	14	9	7	·	·	1	14	·	5	13	·	9	·
IV	–	–	–	–	–	–	–	–	–	–	–	–	48.0	14.3	25	15	10	1	·	2	·	–	5	11	·	–	·
V	–	–	–	–	–	–	–	–	–	–	–	–	51.0	14.1	25	14	7	·	·	10	2	–	3	8	·	–	–
VI	1.0	2.4	0.8	10	3	10	9	·	2	3	17	36	39.4	30.9	1	7	3	·	·	7	·	·	–	–	·	·	18
VII	–	–	–	–	–	–	–	–	–	–	–	–	32.0	7.9	12	14	10	·	·	4	·	–	–	–	·	–	17
VIII	–	–	–	–	–	–	–	–	–	–	–	–	–	–	–	–	–	–	–	3	·	–	–	–	·	–	–
IX	2.0	3.0	0.9	11	9	10	4	2	5	13	6	30	31.3	15.5	5	10	5	·	·	1	4	·	–	–	·	·	4
X	2.6	4.0	2.7	11	8	·	3	2	12.5	24.5	22	10	53.8	9.2	21	18	14	·	·	1	6	·	1	15	·	5	·
XI	2.1	3.5	2.1	7	5	4	9	17	21	12	2	13	35.1	9.3	19	11	9	3	·	·	9	·	3	15	7	16	·
XII	2.2	2.5	1.7	·	·	2	7	9	8	29	5	33	24.0	7.7	2	14	7	3	·	·	8	·	6	8	2	24	·
Rok	–	–	–	–	–	–	–	–	–	–	–	–	–	–	–	–	–	–	–	29	52	–	–	–	17	–	–

Ostrów Wlkp.

$H_s = 133$ m $H_b = 134.0$ m

I	3.8	3.9	4.1	0.5	1.5	5	11	15.5	34.5	16.5	1.5	7	22.6	6.1	10	14	6	5	·	1	13	2	1	15	·	15	·
II	3.3	4.6	3.7	4	5.5	15.5	12.5	6.5	11	12.5	11.5	8	18.6	5.4	2	13	5	11	·	·	8	·	·	19	12	21	·
III	2.2	3.6	2.4	1.5	12	14.5	10	9.5	9	15	4.5	17	21.5	19.0	24	3	2	1	·	·	7	·	3	13	·	10	·
IV	2.8	5.0	2.5	6	4.5	7	2	9	23.5	13	9	16	35.2	12.9	12	14	8	3	·	1	2	·	3	7	·	9	·
V	2.8	4.0	2.5	9	29	12	5.5	5.5	8	3.5	11.5	9	48.7	12.2	1	13	8	·	1	7	4	·	·	9	·	·	2
VI	2.1	3.9	1.6	9	10.5	12.5	4.5	3	5	11.5	10	24	38.5	22.8	1	11	7	·	·	6	3	·	1	8	·	·	14
VII	2.8	4.0	1.5	2	5.5	4.5	4	13.5	13	24	6.5	20	70.0	19.3	12	17	14	·	·	8	3	1	1	10	·	·	14
VIII	3.4	4.2	1.9	2	5	9	1	2.5	12.5	29.5	12.5	19	114.9	42.5	2	15	12	·	·	5	6	·	1	11	·	·	5
IX	2.9	3.6	1.9	5.5	13	11.5	3	3.5	12.5	13.5	4.5	23	25.4	7.7	21	12	8	·	·	2	6	·	2	8	·	1	2
X	3.7	5.4	3.6	10	7	3	2	4.5	18.5	22	13	13	56.5	14.8	4	18	14	·	·	·	1	·	1	22	·	4	·
XI	2.6	4.1	2.6	1	5.5	5	4.5	17	26	12.5	3.5	15	35.9	10.8	19	15	9	5	·	·	8	·	·	20	–	12	·
XII	3.3	3.3	3.4	1.5	·	3	11	11.5	28.5	15.5	4	18	15.0	5.0	2.5	10	6	1	·	·	13	1	3	14	1	22	·
Rok	3.0	4.1	2.6	52	99	102.5	71	101.5	202	189	92	189	502.8	42.5	2.VIII	155	99	26	1	30	74	4	16	156	–	94	37

Sobieszyn

$H_s = 167$ m $H_b = 168.3$? m

I	4.0	4.2	3.7	1	·	14	6	11	18	29	2	12	34.3	11.5	10	13	7	4	·	–	7	·	3	19	2	16	·
II	4.9	6.0	5.6	11	·	27	9	4	5	16	9	6	16.4	4.1	4	13	5	7	·	–	3	·	3	13	15	24	·
III	2.9	4.1	2.8	3	3	31	8	8	11	15	·	14	17.7	8.7	24	7	4	2	·	–	·	·	7	10	·	–	·
IV	3.3	4.7	1.9	8	1	12	7	14	6	24	6	12	56.8	11.4	17	16	10	·	·	–	1	·	·	9	·	–	·
V	3.0	4.8	1.8	3	4	36	18	5	1	7	4	15	32.4	14.0	20	10	6	·	·	–	2	·	4	6	·	·	3
VI	2.7	3.4	1.3	9	14	15	2	1	·	15	18	16	83.0	30.5	6	13	10	·	·	–	·	·	4	10	·	·	9
VII	2.3	3.3	0.8	8	5	3	7	7	14	22	7	20	51.7	18.1	21	11	8	·	·	–	·	·	5	4	·	·	20
VIII	3.4	3.9	2.3	7	2	7	·	2	8	38	14	15	71.7	22.7	13	20	9	·	·	–	8	·	·	13	·	·	2
IX	2.7	3.8	2.0	8	8	12	6	2	7	23	6	18	71.6	22.5	28	12	8	2	·	–	4	·	5	5	·	1	1
X	3.9	5.6	3.8	5	10	6	1	11	9	35	3	13	50.7	11.9	29	19	11	1	·	–	10	·	1	19	·	4	·
XI	2.4	3.9	3.6	1	3	12	6	12	21	17	3	15	33.9?	–	–	11	7	3	·	–	11	·	·	18	10	13	·
XII	3.8	3.7	3.5	1	·	11	8	8	9	33	9	14	14.9	4.2	25	11	7	3	·	–	12	·	1	21	6	23	·
Rok	3.3	4.3	2.8	65	50	186	78	85	109	274	81	170	535.1?	30.5	6.VI	156	92	21?	·	–	58	·	33	147	33	–	35

Wilanów

$H_s = 156$ m

I	3.1	3.7	3.2	1	·	15	13	21	13	26	2	2	27.3	7.1	11	19	6	6	·	·	2	1	1	15	·	16	·
II	3.3	4.7	3.9	10	4	30	8	2	10	14	8	1	28.4	4.9	1	20	9	15	·	·	1	·	·	19	14	22	·
III	1.5	3.7	2.2	·	8	29	15	7	7	11	5	11	22.1	6.1	11	11	5	4	·	·	2	·	7	15	·	15	·
IV	2.0	4.0	2.0	11	8	11	11	13	12	13	6	5	40.3	10.1	21	17	10	1	·	2	·	·	1	10	·	10	·
V	2.1	4.4	2.6	5	19	37	10	1	3	8	7	3	36.3	9.5	11	16	8	·	·	5	1	·	2	5	·	·	7
VI	2.0	3.4	1.5	13	16	13	1	2	1	18	13	13	72.1	24.2	1	15	9	·	·	5	·	·	2	9	·	·	14
VII	1.5	3.2	1.5	5	1	·	8	8	5	27	19	20	117.2	13.7	22	18	17	·	·	9	·	·	2	7	·	·	19
VIII	2.1	3.5	2.6	5	4	3	·	2	9	37	22	11	57.0	12.5	1	18	10	·	·	1	1	·	1	14	·	·	2
IX	1.3	3.3	1.4	10	9	3	2	7	9	21	7	22	63.5	14.4	9	16	9	·	·	·	2	·	5	11	·	1	2
X	3.4	3.8	3.5	10	5	4	·	9	4	36	12	13	66.2	12.8	30	20	15	1	1	·	5	·	1	25	·	7	·
XI	1.5	2.6	1.9	2	2	5	2	13	9	37	2	18	31.9	12.0	19	12	5	5	·	·	11	·	·	19	5	17	·
XII	2.4	2.5	2.5	1	·	2	4	23	15	37	5	6	28.9	8.4	2·	14	8	6	·	·	11	·	·	23	2	22	·
Rok	2.2	3.6	2.4	73	76	152	74	108	97	285	108	125	581.0	24.2	1.VI	196	109	38	1	22	36	1	22	172	21	140	44

Dęblin – Irena φ = 51°33' λ = 21°57' 1936

MIESIĄC	CIŚNIENIE P			TEMPERATURA T										ŚREDNIA PRĘŻNOŚĆ PARY e_m			ŚREDNIA WILGOTNOŚĆ WZGLĘDNA U_m			ŚREDNIE ZACHMURZENIE N_m		
	P_m	Max	Min	Średnia I	Średnia II	Średnia III	Średnia Dies	— Max	— Min	Max abs.	Data	Min abs.	Data	I	II	III	I	II	III	I	II	III
I	745.7	754.2	737.4	0.9	3.3	1.5	1.8	4.5	-	9.3	11	-	-	4.6	5.1	4.7	93	86	91	7.9	8.6	6.5
II	746.8	759.7	729.1	- 5.1	- 1.8	- 3.8	- 3.6	- 0.5	-	11.2	29	-	-	3.2	3.5	3.2	90	80	84	7.5	8.1	6.2
III	750.7	760.8	738.0	1.5	8.0	3.6	4.2	9.7	-	17.4	23	-	-	4.7	5.3	5.3	91	68	89	5.9	6.9	5.6
IV	746.8	754.4	733.8	5.4	11.4	7.3	7.8	13.2	-	21.3	17	-	-	5.8	6.1	6.4	84	59	82	6.8	8.2	5.3
V	750.0	759.1	741.8	13.6	19.9	14.4	15.6	21.3	-	27.5	26	-	-	8.8	8.8	9.1	75	52	74	6.2	5.6	5.9
VI	749.7	756.9	738.6	16.1	20.8	16.1	17.3	22.9	-	31.1	24	-	-	11.2	10.6	11.6	82	60	84	5.0	6.7	5.6
VII	749.4	756.0	743.7	19.5	24.9	19.5	20.8	27.0	-	33.3	19	-	-	13.7	13.3	13.8	81	58	82	4.6	6.1	4.5
VIII	751.1	758.1	740.7	14.5	19.8	15.6	16.4	21.4	-	27.8	19	-	-	11.3	11.3	11.3	91	66	86	8.1	8.5	5.9
IX	752.2	764.9	740.3	9.7	16.4	11.0	12.0	18.0	-	26.8	21	-	-	8.2	9.1	8.8	89	65	88	5.7	7.1	4.4
X	748.8	759.8	739.8	3.6	7.6	5.0	5.3	8.4	-	12.8	16	-	-	5.5	5.8	5.9	92	74	89	8.4	8.8	7.2
XI	752.5	764.9	738.5	1.5	4.8	2.2	2.7	5.9	-	15.4	8	-	-	4.9	5.5	5.1	93	82	91	8.7	8.2	7.3
XII	755.3	766.5	731.9	- 0.3	1.8	0.1	0.4	2.7	-	7.5	20	-	-	4.2	4.5	4.4	94	86	94	8.8	8.2	7.0
Rok	749.9	766.5	729.1	6.7	11.4	7.7	8.4	12.9	-	33.3	19.VII	-	-	7.2	7.4	7.5	88	70	86	7.0	7.6	6.0

Puławy φ = 51°25' λ = 21°57'

I	744.1	752.7	735.8	1.5	3.6	1.7	2.1	4.6	0.0	9.1	4	- 6.2	17	4.6	4.9	4.7	89	82	90	8.3	7.5	7.2
II	746.1	757.9	727.9	- 5.1	- 1.7	- 3.9	- 3.6	- 0.3	- 6.7	11.9	29	- 20.3	11	3.2	3.4	3.2	90	78	86	7.5	8.0	6.7
III	749.1	759.3	736.2	1.9	7.9	4.2	4.6	9.8	1.0	18.5	5	- 8.2	18,21	4.7	5.1	5.2	89	66	84	5.7	6.1	5.3
IV	745.3	752.8	732.6	5.6	11.2	7.6	8.0	13.1	3.4	21.6	17	- 4.7	6	5.6	5.8	6.4	81	57	80	6.6	7.1	5.2
V	748.5	757.5	740.2	13.3	19.9	14.7	15.6	21.4	10.0	27.8	26	3.5	18,30	8.4	8.0	9.0	73	47	71	5.7	4.7	6.5
VI	748.3	755.5	737.0	15.5	20.6	16.1	17.1	22.5	12.0	30.0	24	4.1	4	10.9	10.4	11.6	82	59	84	4.7	5.5	5.9
VII	747.9	754.5	742.2	19.4	24.6	19.8	20.9	26.8	15.7	35.6	19	11.7	17	13.3	13.0	13.9	81	58	81	4.5	6.0	6.0
VIII	749.6	756.6	739.1	14.4	19.5	15.4	16.2	21.1	12.8	27.2	20	8.3	29	11.0	10.9	11.2	91	66	86	7.4	8.1	6.2
IX	750.6	763.4	738.2	9.4	15.9	10.8	11.7	17.6	7.7	26.8	21	0.3	30	8.1	8.7	8.9	90	64	90	5.9	6.9	5.5
X	747.2	758.0	738.4	3.8	7.3	5.0	5.3	8.2	2.6	12.7	16	- 2.8	24	5.4	5.7	5.9	90	74	89	8.6	8.7	6.6
XI	751.0	763.3	737.1	1.9	4.9	2.4	2.9	5.8	0.8	15.6	8	- 6.7	26	5.0	5.4	5.1	92	80	91	8.6	7.9	7.7
XII	753.9	765.3	730.4	0.0	1.9	0.3	0.6	2.6	- 1.4	6.4	20	- 8.1	5	4.3	4.4	4.3	92	84	92	8.6	7.7	6.2
Rok	748.4	765.3	727.9	6.8	11.3	7.8	8.4	12.8	4.8	33.6	19.VII	- 20.3	11.II	7.0	7.1	7.4	87	68	85	6.8	7.0	6.2

Górna Niwa φ = 51°25' λ = 22°00'

I	-	-	-	1.2	3.3	1.6	1.9	4.5	- 0.5	8.3	2,4	- 7.2	17	-	-	-	-	-	-	8.5	8.0	7.1
II	-	-	-	- 5.5	- 2.4	- 4.1	- 4.0	- 0.9	- 7.4	9.4	2	- 19.8	11	-	-	-	-	-	-	7.9	8.3	7.4
III	-	-	-	1.9	7.5	4.2	4.4	9.4	0.6	17.5	5	- 2.7	18	4.7	5.3	5.2	88	69	83	6.1	6.6	5.2
IV	-	-	-	6.2	10.5	7.6	7.7	12.7	2.9	21.2	17	- 4.8	6	5.7	6.0	6.3	85	62	81	7.1	8.5	6.5
V	-	-	-	13.4	19.5	14.7	15.6	20.8	[illegible]	27.1	26	1.8	18,19	8.6	9.0	9.5	77	54	74	6.7	5.7	6.8
VI	-	-	-	15.7	20.3	16.1	17.0	22.0	11.7	29.1	24	3.9	4	11.5	11.2	11.9	86	64	86	5.1	6.4	6.8
VII	-	-	-	19.0	24.2	19.9	20.8	26.2	15.6	32.6	19	11.8	18	-	-	-	-	-	-	5.2	6.4	6.3
VIII	-	-	-	14.6	19.3	15.6	16.3	20.8	12.6	26.9	20	7.9	29	-	-	-	-	-	-	7.9	8.7	6.0
IX	-	-	-	9.7	15.6	11.4	12.0	17.4	7.4	26.4	20	- 0.4	30	-	-	-	-	-	-	6.8	6.8	6.2
X	-	-	-	3.5	7.1	4.9	5.1	8.2	2.3	13.4	16	- 3.8	24	-	-	-	-	-	-	8.7	8.8	8.1
XI	-	-	-	1.6	4.5	2.1	2.6	5.4	0.4	13.9	7,8	- 7.4	26	-	-	-	-	-	-	8.9	8.0	8.2
XII	-	-	-	- 0.2	1.3	0.2	0.4	2.2	- 2.0	6.8	2.2	- 8.9	5	-	-	-	-	-	-	8.8	8.5	7.9
Rok	-	-	-	6.7	10.9	7.8	8.3	12.4	4.4	32.6	19.VII	- 19.8	11.II	-	-	-	-	-	-	7.3	7.6	6.9

Radom – Sadków φ = 51°24' λ = 21°09'

I	739.2	747.7	731.0	1.2	3.4	1.8	2.0	4.4	- 0.4	9.6	11	- 6.7	17	4.5	4.8	4.6	89	81	87	7.7	8.1	6.3
II	740.1	753.3	723.0	- 4.6	- 1.5	- 3.4	- 3.2	- 0.5	- 6.3	12.9	29	- 19.3	11	3.1	3.4	3.2	86	77	81	7.8	8.8	7.4
III	744.0	753.7	730.6	1.8	8.1	4.4	4.6	9.7	0.8	18.0	5	- 2.8	29	4.6	5.5	5.2	88	68	83	6.0	6.9	5.4
IV	740.5	748.6	727.3	5.0	11.2	7.1	7.6	13.1	2.5	21.4	17	- 5.7	6	5.6	6.2	6.2	83	61	80	7.1	8.7	4.4
V	743.7	751.9	735.6	13.2	19.3	14.3	15.3	21.3	9.4	27.9	26	1.9	18	8.7	8.5	9.1	76	52	74	6.5	6.9	5.5
VI	743.8	751.0	734.1	15.6	20.2	16.7	16.8	22.1	11.2	29.9	24	2.9	3	10.9	10.9	11.3	81	62	85	4.7	7.1	5.7
VII	743.3	749.9	736.7	18.8	23.8	19.0	20.2	25.6	14.7	32.1	19	11.1	15	13.2	13.0	13.4	81	60	82	5.2	6.3	4.9
VIII	745.2	752.4	735.1	14.5	19.3	15.3	16.1	20.9	12.4	27.3	19	7.9	7	10.9	11.1	10.9	88	68	85	7.7	8.8	6.0
IX	746.0	758.6	733.9	9.6	16.2	11.3	12.1	17.3	7.6	25.9	21	- 0.4	30	8.2	8.8	8.7	90	63	86	6.5	7.0	5.3
X	742.6	753.3	734.0	3.4	7.1	5.0	5.1	7.8	2.3	11.8	16,25	- 2.1	24	5.2	5.5	5.6	88	74	85	8.4	9.0	6.3
XI	-	-	-	1.8	4.9	2.7	3.0	5.7	0.8	15.0	8	- 5.8	21,26	4.8	5.3	5.0	89	79	86	8.8	8.2	5.8
XII	-	-	-	0.4	1.8	0.4	0.8	2.4	- 1.2	7.6	19,22	- 7.1	5	4.1	4.3	4.1	88	83	86	8.7	7.3	6.3
Rok	-	-	-	6.7	11.2	7.8	8.4	12.5	4.5	32.1	19.VII	- 19.3	11.II	7.0	7.3	7.3	86	69	83	7.1	7.8	5.8

Dęblin – Irena

H_s = 113?m H_b = 123,0 m

MIESIĄC	Średnia prędkość wiatru v_m I	II	III	Rozkład wiatru n_D N	NE	E	SE	S	SW	W	NW	C	Opad R Suma	Max	Data	Liczba dni (n) Opad R 0,1 mm i więcej	10 mm i więcej	•	▲	⊥	≡	⊥	◎	●	Temperatura T Max ≥ 0°	Min ≤ 0°	Max ≥ 25°
I	4,3	4,9	3,9	1		16	13	20,5	12	20,5	2	8	27,6	10,5	10	12	6	5	·	·	3	3	2	15	·	–	·
II	4,6	5,4	4,1	11,5	6	24,5	9	5,5	6	12	8,5	4	27,3	5,2	1	18	13	14	·	·	1	·	3	16	15	–	·
III	2,9	4,0	2,4	1	10	22,5	9	15	10	13,½	0,5	12	16,3	6,3	12	9	4	3	·				8	13	·	–	·
IV	2,8	4,5	2,1	7,5	3,5	6	9	16,5	12,5	10,5	11,5	13	43,0	10,0	17	14	11	·	·	1	3	·	·	12	·	–	·
V	3,5	5,3	2,2	4,5	10	37	13,5	7,5	1	6	4,5	9	36,7	9,8	20	9	8	·	·	1	2	·	2	7	·	–	6
VI	2,7	4,1	1,6	9	13	8	3	1,5	2	17	16,5	20	53,1	17,0	7	13	10	·	·	·	3	·	3	10	·	–	14
VII	2,7	4,2	1,1	5	2,5	4	7,5	13,5	13	18,5	9	20	86,1	27,4	21	13	11	·	·	7	1	·	4	4	·	–	22
VIII	3,6	4,3	2,4	4	7	15	2	6	13	32,5	14	13	72,4	18,2	13	16	11	·	·	1	3	·	1	16	·	–	3
IX	2,3	4,0	1,8	7	9	6	3,5	5,5	7,5	16	8,5	27	50,6	18,6	28	11	7	2	·	·	4	·	4	7	·	–	2
X	3,2	4,6	3,2	8	6,5	4	5	10,5	16,5	22	5,5	15	46,7	12,0	29	20	10	·	1	·	3	·	2	18	·	–	·
XI	2,0	3,2	2,6	0,5	5	11,5	13,5	16,5	16,5	7,5	2	17	36,3	11,2	19	13	8	6	·	·	5	·	·	19	8	–	·
XII	3,2	3,6	2,8	1	·	9	14,5	13	15	20	5,5	15	19,8	3,2	7	18	8	9	·	·	4	2	1	17	4	–	·
Rok	3,2	4,3	2,5	60	72,5	150	102,5	131,5	125	195,5	88	173	515,9	27,4	21.VII	166	107	39	1	10	32	5	30	154	27	–	47

Puławy

H_s = 140 m H_b = 143,3 m

I	3,8	3,8	3,4	·	·	6	13	39	15	19	1	·	36,3	9,4	10	18	8	6	·	·	3	·	2	17	·	13	·
II	3,3	4,1	3,7	7	11	20	12	5	15	7	10	·	27,3	5,4	1	21	10	16	·	·	1	·	1	16	16	24	
III	2,2	3,3	1,8	·	11	19	13	20	18	5	·	7	11,5	4,8	12	9	4	4	·	·	·	·	8	11	·	8	·
IV	2,6	3,8	1,7	6	3	6	11	18	13	16	9	8	49,4	10,5	25	21	9	1	1	2	1	·	2	10	·	4	·
V	2,2	3,6	2,3	4	15	30	10	15	3	5	7	4	30,0	10,1	20	9	6	·	·	4	·	·	2	7	·	·	6
VI	2,0	2,9	1,9	16	7	10	3	5	9	11	21	8	61,9	15,0	7	15	10	·	·	7	2	·	7	10	·	·	12
VII	1,8	2,9	2,5	13	1	4	7	16	15	16	17	4	85,3	23,1	3	18	11	·	·	11	·	·	5	5	·	·	22
VIII	2,4	3,5	2,2	9	4	2	1	6	23	20	24	4	72,6	24,4	13	20	12	·	1	3	1	·	1	14		·	2
IX	2,1	2,9	1,5	14	11	4	8	9	22	6	7	9	62,2	19,6	28	13	8	2	·	2	3	·	4	11	·	·	1
X	3,4	4,1	3,1	10	9	2	·	19	33	9	6	5	48,2	16,0	29	23	14	2	1	1	7	·	1	16	·	5	·
XI	2,8	3,4	2,9	4	10	4	8	30	20	3	2	9	37,6	10,8	19	14	6	4	·	·	2	·	·	18	8	12	
XII	3,5	3,5	3,1	·	1	3	11	32	17	14	7	8	15,5	2,9	2,7	16	5	9	·	·	7	·	2	15	4	20	·
Rok	2,7	3,5	2,5	83	83	110	97	214	203	131	111	66	537,8	24,4	13.VIII	197	103	44	3	30	27	·	35	150	28	86	43

Uwaga. Prędkość wiatru wyznaczano za pomocą anemoskopu.

Górna Niwa

H_s = 158 m

I	–	–	–	–	–	–	–	–	–	–	–	–	–	–	–	–	–	–	–	·	1	–	2	17	·	16	·
II	–	–	–	–	–	–	–	–	–	–	–	–	25,8	9,0	1	13	9	9	·	·	·	–	1	16	15	25	·
III	–	–	–	–	–	–	–	–	–	–	–	–	8,2	5,0	12	6	2	2	·	·	·	–	8	11	·	14	·
IV	–	–	–	–	–	–	–	–	–	–	–	–	34,9	8,6	17	15	9	·	·	2	1	–	1	14	·	9	·
V	–	–	–	–	–	–	–	–	–	–	–	–	26,9	12,1	9	8	6	·	·	2	·	–	·	11	·	·	5
VI	–	–	–	–	–	–	–	–	–	–	–	–	56,5	13,2	7	12	11	·	·	1	1	–	3	12	·	·	7
VII	–	–	–	–	–	–	–	–	–	–	–	–	86,1	32,2	21	11	9	·	·	5	·	–	3	8	·	·	21
VIII	–	–	–	–	–	–	–	–	–	–	–	–	63,8	20,5	13	16	12	·	·	·	1	–	1	15	·	·	2
IX	–	–	–	–	–	–	–	–	–	–	–	–	–	–	–	–	–	–	–	1	3	–	2	13	·	2	2
X	–	–	–	–	–	–	–	–	–	–	–	–	35,0	7,6	1	18	11	·	·	1	3	–	2	20	·	8	·
XI	–	–	–	–	–	–	–	–	–	–	–	–	25,9	8,5	19	15	5	5	·	·	1	–	·	20	·	12	
XII	–	–	–	–	–	–	–	–	–	–	–	–	10,1	2,0	7,24	10	4	4	·	·	2	–	2	21	5	25	·
Rok	–	–	–	–	–	–	–	–	–	–	–	–	–	–	–	–	–	–	–	12	13	–	25	178	20	111	37

Radom – Sadków

H_s = 180 m H_b = 189,1 m

I	5,3	6,0	5,2	·	·	3,5	22	22	21	17,5	6	1	22,7	6,9	10	15	6	6	·	·	3	·	2	16	1	18	
II	6,5	7,3	7,2	5	3	15,5	20	6,5	11,5	9	15,5	1	22,1	5,4	1	18	7	13	·	·	·	·	·	14	15	24	·
III	4,5	5,4	4,4	1	9,5	18	18,5	19,5	15,5	7	3	1	6,8	2,7	12	6	3	3	·	·	5	·	7	13	·	12	·
IV	4,6	5,7	3,2	6,5	0,5	3,5	16,5	14,5	14,5	15	15	4	28,3	9,2	25	11	9	·	·	·	2	1	1	9	·	6	·
V	4,3	5,5	3,7	4,5	10,5	31,5	24	6	4	4,5	7	1	28,7	6,9	19	10	8	·	·	1	3	1	1	9	·	·	4
VI	3,2	4,6	2,2	9	9	5,5	6	3	4,5	21	24	8	124,0	20,1	11	11	10	·	·	2	3	·	5	11	·	·	8
VII	2,7	3,8	2,7	6,5	2	5,5	8	13,5	14,5	17,5	15,5	10	186,5	37,2	22	16	14	·	1	8	·	·	3	6	·	·	19
VIII	3,1	3,7	2,8	6,5	2,5	2,5	3	6,5	22	23,5	18,5	8	74,1	14,4	1	19	13	·	·	2	1	·	2	14	·	·	2
IX	2,3	2,8	1,6	10,5	2,5	1	14,5	5,5	17	10	9	20	56,9	16,7	28	9	8	2	·	1	3	·	5	9	·	3	2
X	3,5	4,8	3,3	5	6	2,5	5,5	15,5	17	19	14,5	9	62,6	23,0	29	15	12	·	·		1	1	2	14	·	6	·
XI	3,2	4,5	3,7	2	7	4	13,5	25	18,5	5	4	11	44,0	13,7	2	10	6	4	·	·	6	·	1	16	7	13	·
XII	4,4	5,2	4,1	·	·	4,5	19	17	31,5	14	3	7	25,3	9,8	7	17	7	6	·	·	6	·	2	13	4	21	·
Rok	4,0	5,0	3,7	56,5	51,5	94,5	170,5	164,5	191,5	163	135	81	682,0	37,2	22.VII	157	103	34	1	14	33	3	31	144	27	103	35

Radom, fabryka — φ = 51°24' — λ = 21°10' — 1936

MIESIĄC	CIŚNIENIE p			TEMPERATURA t										ŚREDNIA PRĘŻNOŚĆ PARY e_m			ŚREDNIA WILGOTNOŚĆ WZGLĘDNA U_m			ŚREDNIE ZACHMURZENIE N_m		
	P_m	Max	Min	Średnia I	Średnia II	Średnia III	Średnia Dim	— Max	— Min	Max abs.	Data	Min abs.	Data	I	II	III	I	II	III	I	II	III
I	741.3	749.7	732.6	1.1	3.3	1.6	1.9	4.7	-0.3	10.2	27	-6.6	17	4.6	5.0	4.7	91	85	90	8.4	7.8	7.5
II	742.1	755.5	723.9	-4.7	-4.5	-3.5	-3.3	-0.2	-6.3	13.4	29	-19.8	11	3.2	3.6	3.3	88	82	86	7.9	8.2	7.5
III	745.9	756.1	732.2	1.7	8.1	4.2	4.6	9.8	0.7	18.5	5	-2.3	18,19	4.7	5.1	5.3	91	64	85	6.3	6.0	5.0
IV	742.5	750.5	729.2	4.9	11.1	7.3	7.6	13.3	2.8	21.5	17	-5.3	6	5.4	5.8	6.2	80	58	78	6.2	7.4	5.3
V	745.6	753.8	737.3	13.0	19.7	15.1	15.7	21.2	9.7	27.5	26	3.4	30	8.6	7.8	8.8	76	47	68	5.9	6.0	6.3
VI	745.7	752.8	736.8	15.3	20.4	16.5	17.2	22.4	11.7	29.6	24	2.8	3	10.8	10.0	11.2	82	67	80	4.7	6.6	5.4
VII	745.2	751.8	738.4	18.6	23.9	19.7	20.5	25.9	15.1	33.1	28	11.1	15,18	13.3	12.6	13.4	83	59	79	4.9	6.1	4.5
VIII	747.3	754.9	737.1	14.4	19.3	15.6	16.2	20.8	12.5	26.5	20	8.3	7	11.0	10.8	11.1	90	66	84	7.7	7.8	6.6
IX	748.4	761.2	736.1	9.6	16.2	11.5	12.2	17.6	7.8	26.0	20	0.3	30	8.2	8.4	8.9	90	61	86	5.8	6.2	5.7
X	745.2	755.7	736.7	3.6	7.0	5.0	5.2	8.4	2.4	12.3	16	-2.6	24	5.4	5.7	5.7	90	77	87	8.2	8.6	6.3
XI	748.4	760.7	734.9	1.9	5.0	2.6	3.0	6.9	0.5	15.6	7,8	-6.0	26	5.0	5.4	5.2	93	82	90	8.9	7.7	6.9
XII	751.5	762.6	728.1	0.3	1.8	0.4	0.7	2.8	-1.5	8.4	19	-6.5	5	4.3	4.6	4.4	92	88	92	9.0	7.0	7.0
Rok	745.8	762.6	723.9	6.6	11.2	8.0	8.4	12.8	4.6	33.1	28.VII	-19.8	11.II	7.0	7.1	7.4	87	69	84	7.0	7.1	6.2

Pożóg, pole dośw. — φ = 51°24' — λ = 22°04'

I	-	-	-	1.4	3.1	1.7	2.0	4.2	-0.4	9.0	4	-7.1	17	4.8	5.1	4.9	93	88	93	8.6	8.0	6.7
II	-	-	-	-5.2	-2.5	-4.2	-4.0	-1.1	-7.1	9.5	29	-19.7	11	3.2	3.5	3.3	93	85	90	8.4	7.7	6.8
III	-	-	-	2.1	7.4	4.0	4.4	8.9	1.0	16.0	24	-1.8	21,29	4.8	5.6	5.5	89	74	86	5.9	6.2	5.4
IV	-	-	-	5.4	10.3	6.9	7.4	12.2	3.0	20.6	17	-4.3	6	6.0	6.1	6.4	87	65	85	7.1	7.7	5.6
V	-	-	-	13.1	19.3	13.6	14.9	20.5	9.0	26.4	26	1.3	18	8.8	8.6	9.2	77	52	79	5.6	5.5	5.5
VI	-	-	-	15.4	20.2	15.0	16.4	21.7	11.2	29.0	24	3.5	4	11.2	11.0	11.3	85	64	88	4.8	5.7	5.7
VII	-	-	-	19.1	24.1	18.6	20.1	26.0	14.9	33.0	19	10.3	18	13.6	13.6	13.5	83	62	84	3.9	6.3	4.9
VIII	-	-	-	14.5	19.1	15.2	16.0	20.6	12.6	26.8	20	7.7	8	11.2	11.2	10.8	91	69	84	7.5	8.0	5.9
IX	-	-	-	9.7	15.6	10.8	11.7	17.1	7.4	25.6	21	0.2	29	8.3	8.7	8.6	90	66	87	5.8	7.5	4.0
X	-	-	-	3.7	6.9	4.9	5.1	7.7	2.6	11.9	16	-2.7	24	5.5	5.9	5.8	91	79	89	8.6	9.3	7.0
XI	-	-	-	1.7	4.5	2.3	2.7	5.3	0.6	14.6	8	-7.2	21	5.0	5.5	5.1	92	84	91	9.1	8.2	8.2
XII	-	-	-	0.1	1.5	0.3	0.6	2.3	-1.5	6.1	19	-9.8	5	4.3	4.5	4.4	93	88	92	9.9	8.4	7.4
Rok	-	-	-	6.8	10.8	7.4	8.1	12.1	4.4	33.0	19.VII	-19.7	11.II	7.2	7.4	7.4	89	73	87	7.1	7.4	6.1

Pożóg, szkółka — φ = 51°23' — λ = 22°04'

I	-	-	-	1.5	3.2	1.7	2.0	4.2	-0.4	8.9	4	-7.4	17	4.7	5.0	4.8	92	85	91	8.3	7.8	7.5
II	-	-	-	-5.1	-2.3	-4.1	-3.9	-1.1	-7.6	9.9	29	-19.3	11	3.1	3.5	3.2	85	86	87	7.1	7.6	7.8
III	-	-	-	2.2	7.5	3.9	4.4	8.9	0.8	16.6	5	-1.8	21,29	4.8	5.8	5.5	90	75	89	5.9	6.2	5.1
IV	-	-	-	5.7	10.6	7.1	7.6	12.4	3.1	20.2	17	-4.3	6	6.1	6.7	6.5	87	69	85	6.4	7.1	4.6
V	-	-	-	13.2	19.7	13.9	15.2	20.7	8.7	26.7	26	0.8	18	9.4	10.4	9.7	82	61	81	5.1	5.3	5.3
VI	-	-	-	15.9	20.3	15.6	16.8	21.9	11.3	29.1	24	2.8	4	12.0	12.8	12.2	88	72	91	4.7	5.9	5.1
VII	-	-	-	-	-	-	-	-	-	-	-	-	-	-	-	-	-	-	-	-	-	-
VIII	-	-	-	-	-	-	-	-	-	-	-	-	-	-	-	-	-	-	-	-	-	-
IX	-	-	-	-	-	-	-	-	-	-	-	-	-	-	-	-	-	-	-	-	-	-
X	-	-	-	-	-	-	-	-	-	-	-	-	-	-	-	-	-	-	-	-	-	-
XI	-	-	-	-	-	-	-	-	-	-	-	-	-	-	-	-	-	-	-	-	-	-
XII	-	-	-	-	-	-	-	-	-	-	-	-	-	-	-	-	-	-	-	-	-	-
Rok	-	-	-	-	-	-	-	-	-	-	-	-19.3	11.II	-	-	-	-	-	-	-	-	-

Głaz — φ = 51°23' — λ = 18°17'

I	-	-	-	1.6	4.2	2.0	2.4	-	-0.4	-	-	-7.6	16	4.7	5.0	4.7	90	80	87	9.6	6.9	6.2
II	-	-	-	-3.5	-0.2	-2.3	-2.0	0.7	-5.1	9.8	2	-20.9	11	-	-	-	-	-	-	9.4	8.0	7.5
III	-	-	-	2.2	8.4	4.3	4.8	9.9	0.9	17.8	24	-4.0	18,19	4.8	5.2	5.4	89	66	87	9.1	5.9	6.8
IV	-	-	-	5.8	10.8	5.7	7.0	12.7	-	20.6	16	-	-	-	-	-	-	-	-	8.7	6.9	6.9
V	-	-	-	13.1	19.3	13.7	15.0	20.8	8.6	27.2	23,26	2.0	29	-	-	-	-	-	-	-	-	-
VI	-	-	-	15.1	20.4	15.3	16.5	22.2	9.9	30.5	30	4.6	3	-	-	-	-	-	-	4.6	6.9	5.6
VII	-	-	-	17.9	22.8	18.4	19.4	25.2	14.1	32.0	28	9.1	7	12.0	11.8	12.4	79	60	78	6.1	5.5	5.7
VIII	-	-	-	14.4	19.1	14.7	15.7	21.0	11.0	27.5	19	6.1	7	10.7	10.4	10.7	84	68	86	8.0	7.1	6.1
IX	-	-	-	10.2	16.8	10.9	12.2	18.0	7.3	27.6	21	-1.0	30	8.3	8.8	8.6	88	61	86	8.5	6.1	4.4
X	-	-	-	4.3	7.8	4.9	5.6	8.7	2.2	13.2	16	-1.5	11,24	5.5	6.0	5.6	88	75	86	8.0	7.9	7.8
XI	-	-	-	1.7	5.1	2.5	3.0	6.0	0.1	14.0	8	-7.8	26	4.5	5.5	5.0	91	83	90	6.8	8.6	8.0
XII	-	-	-	-0.3	2.5	0.3	0.7	3.5	-1.9	10.0	19	-8.5	8	4.2	4.8	4.2	84	82	90	7.6	6.6	6.6
Rok	-	-	-	6.9	11.4	7.5	8.3	-	-	32.0	28.VIII	-20.9	11.II	-	-	-	-	-	-	-	-	-

Radom, fabryka

$H_s = 160$ m $H_b = 168,5$? m

MIESIĄC	ŚREDNIA PRĘDKOŚĆ WIATRU v_m			ROZKŁAD WIATRU n_D									Opad R			LICZBA DNI (n)											
																Opad R									Temperatura T		
	I	II	III	N	NE	E	SE	S	SW	W	NW	C	Suma	Max	Data	≥0,1	≥1,0	*	▲	⊠	≡	◐	◑	●	Max<0°	Min<0°	Max≥25°
I	2,2	2,5	2,5	2	1	6	22	14	14,5	20,5	7	6	20,7	7,0	10	-	6	5	·	-	-	·	·	15	·	14	·
II	2,7	3,6	3,7	9	5,5	17,5	17,5	8	3	15,5	9	2	12,1	3,9	1	-	5	9	·	-	-	·	·	14	15	24	·
III	1,6	2,6	2,0	2,5	4	23	18,5	10	9	15	3	8	5,1	1,9	12	5	3	1	·	-	-	·	7	11	·	12	·
IV	2,2	3,5	1,8	8,5	3	5	16	7,5	10,5	20,5	12	7	17,1	3,4	12	11	8	·	1	-	-	·	1	6	·	6	·
V	2,2	2,8	1,5	3	7	26	32,5	8,5	1	6	5	4	25,2	6,5	19	10	6	·	·	-	-	·	1	10	·	·	7
VI	1,7	2,7	1,0	7	7,5	9,5	7,5	3,5	2,5	15,5	22	15	90,9	24,7	11	11	10	·	·	-	-	·	3	9	·	·	13
VII	1,7	2,2	0,8	7	3,5	3	13,5	12	7	16	19	12	183,7	47,0	21	15	13	·	1	-	-	·	4	5	·	·	20
VIII	2,0	3,0	1,6	8	2	5,5	1	8	11,5	31	18	8	53,8	15,6	20	15	12	·	·	-	-	·	·	14	·	·	2
IX	1,4	2,1	0,8	8,5	8,5	4	11	6	6,5	20,5	7	18	50,7	17,8	28	9	8	1	·	-	-	·	5	11	·	·	2
X	2,1	2,6	1,8	4,5	10,5	4	8,5	6	16,5	21,5	12,5	9	51,6	21,2	29	12	8	·	·	-	-	·	1	15	·	6	·
XI	1,4	2,1	1,5	1,5	4,5	9,5	25,5	11	16,5	10	4,5	7	39,7	19,4	2	9	5	3	·	-	-	·	1	16	4	13	·
XII	1,9	2,0	2,2	1	·	2	23	10	19,5	20,5	13	4	13,6	4,0	7	-	6	4	·	-	-	·	2	16	4	21	·
Rok	1,9	2,6	1,8	62,5	57	115	196,5	104,5	118	212,5	132	100	564,2	47,0	21.VII	-	90	23	2	-	-	·	25	142	23	96	44

Uwaga. W okresie V–XII prędkość wiatru wyznaczano za pomocą anemometru Robinsona.

Pożóg, pole dośw.

$H_s = 160$ m

I	-	-	-	-	-	-	-	-	-	-	-	-	30,7	8,4	10	11	7	5	·	·	6	-	1	16	·	16	·
II	-	-	-	-	-	-	-	-	-	-	-	-	25,5	5,6	1	14	7	10	·	·	4	-	1	16	16	25	·
III	-	-	-	-	-	-	-	-	-	-	-	-	13,2	5,5	12	6	4	2	·	·	8	-	7	12	·	10	·
IV	-	-	-	-	-	-	-	-	-	-	-	-	51,6	13,5	17	15	11	·	·	3	3	-	3	13	·	6	·
V	-	-	-	-	-	-	-	-	-	-	-	-	35,9	10,4	9	7	6	·	·	3	2	-	5	10	·	·	4
VI	-	-	-	-	-	-	-	-	-	-	-	-	59,5	16,0	7	14	10	·	1	3	9	·	7	10	·	·	8
VII	-	-	-	-	-	-	-	-	-	-	-	-	87,8	33,0	21	13	10	·	·	9	3	-	6	7	·	·	21
VIII	-	-	-	-	-	-	-	-	-	-	-	-	66,1	19,3	13	16	11	·	·	2	3	-	·	13	·	·	3
IX	-	-	-	-	-	-	-	-	-	-	-	-	56,8	15,7	28	10	8	2	·	1	8	-	3	9	·	·	1
X	4,8	5,8	4,5	4	14	·	8	10	27	6	3	21	45,7	17,0	29	21	12	3	·	1	11	5	·	19	·	3	·
XI	5,0	6,2	6,0	3	6	6	21	22	18	4	5	5	27,6	12,0	12	11	6	3	·	·	13	3	·	19	10	12	·
XII	6,2	5,6	6,5	·	·	2	19	15	23	8	16	10	14,1	3,2	2	16	5	5	·	·	13	4	·	21	4	21	·
Rok	-	-	-	-	-	-	-	-	-	-	-	-	514,5	33,0	21.VII	154	97	30	1	22	83	-	33	165	30	93	37

Pożóg, szkółka

$H_s = 160$ m

I	-	-	-	-	-	-	-	-	-	-	-	-	27,5	6,0	23	10	7	4	·	·	1	-	2	17	·	16	·
II	-	-	-	-	-	-	-	-	-	-	-	-	22,1	5,5	1	11	7	8	·	·	·	-	·	15	17	25	·
III	-	-	-	-	-	-	-	-	-	-	-	-	9,4	5,4	12	5	3	2	·	·	·	-	7	13	·	14	·
IV	-	-	-	-	-	-	-	-	-	-	-	-	49,3	13,9	17	12	10	·	·	·	·	-	2	8	·	·	·
V	-	-	-	-	-	-	-	-	-	-	-	-	39,5	12,3	9	9	7	·	·	·	·	-	3	6	·	·	4
VI	-	-	-	-	-	-	-	-	-	-	-	-	63,9	14,7	7	14	11	·	·	·	·	-	8	9	·	·	8
VII	-	-	-	-	-	-	-	-	-	-	-	-	-	-	-	-	-	-	-	-	-	-	-	-	-	-	-
VIII	-	-	-	-	-	-	-	-	-	-	-	-	-	-	-	-	-	-	-	-	-	-	-	-	-	-	-
IX	-	-	-	-	-	-	-	-	-	-	-	-	-	-	-	-	-	-	-	-	-	-	-	-	-	-	-
X	-	-	-	-	-	-	-	-	-	-	-	-	-	-	-	-	-	-	-	-	-	-	-	-	-	-	-
XI	-	-	-	-	-	-	-	-	-	-	-	-	-	-	-	-	-	-	-	-	-	-	-	-	-	-	-
XII	-	-	-	-	-	-	-	-	-	-	-	-	-	-	-	-	-	-	-	-	-	-	-	-	-	-	-
Rok	-	-	-	-	-	-	-	-	-	-	-	-	-	-	-	-	-	-	-	-	-	-	-	-	-	-	-

Głaz

$H_s = ?$

I	1,4	2,0	2,5	·	·	4	8,5	10,5	16,5	23,5	·	30	28,8	8,8	11	12	9	4	1	1	-	4	1	17	-	14	·
II	2,7	4,2	4,3	6	5	18	7,5	2,5	3	10	9	26	26,6	5,6	1	13	6	8	·	·	-	·	·	19	12	22	·
III	1,2	1,7	1,2		10	6	8	3	6	10	3	47	18,6	7,2	11	9	4	4	·	·	-	·	1	12	·	9	·
IV	1,9	2,5	1,2	1	4	3	6	9	11	10,5	8,5	37	47,5	16,8	12	15	9	2	1	·	-	2	2	16	·	-	·
V	0,8	2,1	1,4	3	7	18	3	1	5,5	0,5	4	51	44,9	14,8	27	10	6	·	·	9	-	·	-	-	·	·	3
VI	1,0	1,8	0,6	4	3	6	4	1		5,5	14,5	52	35,0	22,5	1	7	5	·	·	4	-	·	1	8	·	·	13
VII	0,5	2,0	0,7	2	2,5	3,5	2	3	6,5	8,5	11	54	154,1	27,7	8	18	13	·	·	7	-	1	5	8	·	·	15
VIII	1,0	2,1	1,2	0,5	3,5	1,5	1	·	6	11,5	24	46	90,6	18,4	2	17	14	·	·	2	-	2	1	12	·	·	3
IX	1,3	2,0	0,8	1	10	1	5	·	14	3	8	48	43,4	13,7	4	13	9	·	·	·	-	3?	1	11	·	1	2
X	3,1	3,8	2,8	7	7	·	1	6	19	10	19	24	53,7	8,5	30	15	12	·	1	1	-	7?	1	20	·	4	·
XI	1,6	2,8	1,3	2	7	2	2	11	14	11	4	37	24,3	12,2	19	9	5	4	·	·	-	·	3	11	6	14	·
XII	1,7	2,2	2,6	·	·	4	5	8	20	18	8	30	16,9	5,6	2	11	8	3	·	·	-	4	4	14	1	22	·
Rok	1,5	2,4	1,7	26,5	59	67	55	55	121,5	122	113	481	584,4	27,7	8.VII	149	100	25	3	24	-	23?	-	-	-	-	36

Lublin – Bronowice

φ = 51°14' λ = 22°35'

MIESIĄC	CIŚNIENIE P			TEMPERATURA T										ŚREDNIA PRĘŻNOŚĆ PARY e_m			ŚREDNIA WILGOTNOŚĆ WZGLĘDNA U_m			ŚREDNIE ZACHMURZENIE N_m		
	P_m	Max	Min	Średnia I	Średnia II	Średnia III	Średnia Dies	Max	Min	Max abs.	Data	Min abs.	Data	I	II	III	I	II	III	I	II	III
I	740.5	749.4	730.7	0.7	3.3	1.3	1.6	4.0	-0.9	8.8	4	-12.0	17	4.6	5.1	4.8	93	86	93	8.7	8.4	7.5
II	741.2	753.9	724.2	-5.8	-2.4	-4.0	-4.0	-1.4	-7.2	8.9	2	-20.7	11	3.0	3.4	3.2	91	82	87	7.6	8.0	7.6
III	745.3	755.6	732.6	1.6	7.6	3.2	3.9	9.1	0.4	16.8	24	-2.5	29	4.8	5.5	5.2	92	71	90	6.3	7.0	5.6
IV	741.4	749.0	729.5	5.4	10.8	6.9	7.5	12.4	2.4	21.7	17	-3.6	6	6.0	6.2	6.6	88	63	87	6.0	7.9	6.0
V	744.8	753.7	736.9	13.1	19.8	14.1	15.3	21.2	8.1	26.9	26	1.5	30	8.9	9.7	9.6	78	57	79	6.2	6.1	6.4
VI	744.4	751.5	731.6	15.8	20.2	15.4	16.7	21.9	11.7	29.4	24	2.0	4	11.1	11.8	11.6	82	68	88	5.6	6.9	5.9
VII	744.3	750.8	739.6	19.4	24.6	19.5	20.8	26.6	15.0	32.7	28	11.3	8	13.8	13.9	14.0	83	62	82	5.2	6.8	5.4
VIII	745.9	753.1	735.8	14.5	19.0	15.5	16.1	20.6	12.2	26.8	20	7.7	8,29	11.1	11.3	11.3	90	70	86	8.2	8.4	5.3
IX	746.9	759.5	735.1	9.3	15.8	11.0	11.8	17.0	7.3	25.4	21	0.0	30	8.1	10.0	9.1	91	73	91	6.2	7.5	4.7
X	743.7	754.6	735.6	3.7	7.1	5.0	5.2	7.7	2.1	12.0	16	-4.0	24	5.6	6.2	6.1	93	82	93	8.0	8.6	6.5
XI	747.6	759.3	734.2	1.3	4.6	2.2	2.6	5.1	-0.3	15.2	8	-8.7	21	4.9	5.7	5.3	94	86	95	8.6	8.1	7.1
XII	750.1	761.2	727.4	-0.7	1.2	-0.1	0.1	1.8	-2.5	5.6	15	-10.1	5	4.3	4.7	4.4	98	93	96	8.2	8.7	6.9
Rok	744.7	761.2	724.2	6.5	11.0	7.5	8.1	12.2	4.0	32.7	28.VIII	-20.7	11.II	7.2	7.8	7.6	89	74	89	7.1	7.7	6.2

Zemborzyce

φ = 51°12' λ = 22°32'

I	741.3	749.9	731.5	0.9	3.3	1.1	1.6	4.2	-1.2	9.6	1	-9.9	17	4.5	4.8	4.6	90	82	90	8.6	8.1	7.3
II	742.0	754.7	725.3	-5.9	-2.5	-4.5	-4.4	-1.5	-7.7	10.1	29	-23.7	11	2.9	3.2	3.1	88	77	85	8.0	7.3	7.1
III	746.1	756.1	734.1	1.4	7.5	3.3	3.9	9.1	-0.2	16.5	5,23	-3.4	19	4.6	5.2	5.1	90	68	87	6.7	4.9	5.3
IV	742.3	749.6	730.3	5.1	10.7	6.6	7.2	12.4	1.9	20.9	17	-3.5	6	5.8	6.1	6.2	86	63	84	5.7	7.4	5.8
V	745.0	753.7	737.2	13.2	19.8	13.9	15.2	21.0	7.9	27.4	26	-0.2	30	8.5	8.2	8.9	74	48	74	5.3	5.2	5.5
VI	744.6	752.4	732.4	15.5	19.7	15.0	16.3	21.6	10.2	29.5	24	0.8	4	11.5	12.1	11.9	86	70	92	4.4	6.3	6.3
VII	744.5	751.1	739.1	19.4	24.9	18.9	20.5	26.9	13.2	33.1	28	7.7	18	14.2	14.0	14.1	85	61	86	4.3	6.6	5.2
VIII	745.9	753.1	736.1	14.3	19.4	14.4	15.6	20.7	11.3	27.2	20	5.1	8	11.1	11.1	11.0	92	67	90	6.8	5.9	5.2
IX	747.5	760.2	735.7	8.5	15.7	9.7	10.9	17.2	5.8	26.0	21	-1.8	30	8.0	8.8	8.6	95	66	93	5.0	5.8	4.6
X	743.9	754.7	735.5	3.3	6.9	4.2	4.6	7.8	1.4	12.5	16	-4.6	24	5.5	5.7	5.7	92	77	92	8.4	8.2	7.2
XI	747.5	759.7	734.9	0.9	4.5	1.8	2.2	5.3	-0.5	15.0	8	-7.9	21	4.7	5.4	4.9	91	82	89	8.8	6.6	7.6
XII	750.3	761.1	727.7	-0.8	0.9	-0.4	-0.2	1.8	-2.9	5.7	15	-12.2	5	3.9	4.3	4.0	89	87	88	8.5	7.3	7.1
Rok	745.1	761.1	725.3	6.3	10.9	7.0	7.8	12.2	3.3	33.1	28.VII	-23.7	11.II	7.1	7.4	7.3	88	71	88	6.7	6.6	6.2

Chełm – Obłanie

φ = 51°08' λ = 23°30'

I	739.7	748.2	729.5	0.5	2.4	0.9	1.2	3.6	-1.4	8.3	11	-10.4	17	4.5	4.9	4.6	92	90	92	9.0	7.4	6.9
II	740.3	752.2	723.5	6.4	-3.5	-5.1	-5.0	-1.9	-8.3	8.4	2	-22.1	11	2.9	3.3	3.0	89	85	87	8.0	6.1	5.9
III	744.8	755.1	733.3	0.9	7.3	2.8	3.4	8.7	-0.3	16.6	23,24	-4.8	21,29	4.6	5.9	5.1	93	78	90	5.2	4.5	3.7
IV	740.6	747.7	729.7	5.0	10.4	6.4	7.0	12.0	2.1	21.1	17	-4.2	6	–	–	–	–	–	–	4.5	6.1	4.9
V	744.1	752.9	735.7	13.0	20.1	13.8	15.2	21.3	7.9	26.9	26	-0.4	18	–	–	–	–	–	–	3.0	4.3	3.7
VI	743.3	750.2	729.2	15.6	19.8	15.7	16.7	21.3	10.8	28.5	24	3.3	4	–	–	–	–	–	–	4.3	4.9	5.3
VII	743.5	749.8	738.6	19.3	24.8	19.2	20.6	26.4	14.7	32.8	28	10.4	9	–	–	–	–	–	–	4.8	6.0	3.5
VIII	744.7	751.7	734.8	14.5	18.9	15.1	15.9	19.8	11.9	25.6	20	7.3	29	–	–	–	–	–	–	8.1	7.4	5.7
IX	745.8	758.4	734.1	9.4	15.7	11.1	11.8	16.7	6.6	25.0	22	-0.1	30	–	–	–	–	–	–	6.1	6.3	4.1
X	742.7	753.6	735.1	3.4	7.0	4.5	4.8	7.6	1.7	11.7	27	-4.1	24	5.5	6.5	6.0	92	86	94	8.2	8.0	6.8
XI	746.6	758.0	734.7	1.3	4.1	1.8	2.3	4.9	-0.1	14.7	8	-9.2	27	5.0	5.9	5.2	94	91	94	9.4	7.9	6.9
XII	749.1	760.1	727.0	-1.1	0.8	-0.4	-0.3	1.4	-2.9	5.5	22	-12.9	4	4.1	4.5	4.2	95	92	94	9.3	8.2	7.4
Rok	743.8	760.1	723.5	6.3	10.6	7.2	7.8	11.8	3.6	32.8	28.VII	-22.1	11.II	–	–	–	–	–	–	6.7	6.4	5.4

Skarżysko, wytwórnia

φ = 51°07' λ = 20°53'

I	734.7	743.1	726.4	0.3	3.7	1.0	1.5	4.9	-2.1	10.3	2	-11.5	17	–	–	–	–	–	–	6.6	7.3	5.5
II	735.4	748.6	712.3	-5.7	-1.4	-4.0	-3.8	-0.2	-7.4	12.5	29	-24.2	11	–	–	–	–	–	–	7.7	8.2	6.7
III	–	–	–	–	–	–	–	–	–	–	–	–	–	–	–	–	–	–	–	6.0	5.7	4.7
IV	–	–	–	–	–	–	–	–	–	–	–	–	–	–	–	–	–	–	–	6.5	7.7	4.1
V	–	–	–	–	–	–	–	–	–	–	–	–	–	–	–	–	–	–	–	5.0	5.8	4.8
VI	–	–	–	–	–	–	–	–	–	–	–	–	–	–	–	–	–	–	–	5.3	6.6	5.1
VII	739.4	745.6	733.6	17.8	23.8	17.7	19.2	25.9	–	33.1	28	–	–	–	–	–	–	–	–	4.8	6.0	4.2
VIII	–	–	–	–	–	–	–	20.4	–	26.5	20	–	–	–	–	–	–	–	–	7.2	7.5	5.9
IX	–	–	–	–	–	–	–	–	–	–	–	–	–	–	–	–	–	–	–	5.8	6.2	3.5
X	733.5	748.6	730.3	3.0	6.8	4.1	4.5	7.7	–	12.0	15,16	–	–	–	–	–	–	–	–	7.8	8.5	7.0
XI	741.6	753.6	727.9	0.8	4.7	1.7	2.2	6.2	-1.1	16.2	8	-10.1	26	–	–	–	–	–	–	7.5	6.9	5.6
XII	744.7	755.4	722.3	-0.3	4.6	-0.5	0.1	2.7	-3.4	8.7	22	-10.8	5	–	–	–	–	–	–	7.8	7.1	6.6
Rok	–	–	–	–	–	–	–	–	–	33.1	28.VII	-24.2	11.II	–	–	–	–	–	–	6.5	7.0	5.3

Lublin – Bronowice

$H_s = 183\ m$ $H_b \doteq 184{,}5\ m$

Miesiąc	Średnia prędkość wiatru v_m I	II	III	Rozkład wiatru n_0 N	NE	E	SE	S	SW	W	NW	C	Opad R Suma	Max	Data	Liczba dni (n) Opad R ≥0.1 mm	≥10 mm	•	▲	K	≡	↓	◐	●	Temperatura T Min<0°	Min<0°	Max≥25°
I	2.4	2.4	1.6	2	·	3.5	10	13.5	12	14	3	35	46.4	11.0	10	16	8	8	·	·	5	1	1	20	4	16	·
II	2.8	3.3	3.0	5.5	6	19.5	12.5	5	4	13	10.5	11	36.5	11.4	4	17	10	13	·	·	2	·	·	16	16	26	·
III	1.5	3.0	1.3	1	3.5	14	18	10.5	7	6	2	31	27.4	15.3	12	8	5	5	·	·	·	·	8	12	·	12	·
IV	1.5	3.2	1.3	7.5	·	4.5	9.5	7	10.5	10.5	8.5	32	66.4	13.4	17	14	12	1	·	·	1	·	·	9	·	8	·
V	2.3	4.4	1.1	0.5	6	26.5	22.5	7.5	0.5	2.5	5	22	46.5	21.8	13	6	5	·	·	1	1	·	3	8	·	·	6
VI	1.1	1.9	0.7	9	9	8	15	0.5	1	8	13	40	128.5	26.6	27	18	15	·	·	1	1	·	2	10	·	·	8
VII	1.3	2.5	0.4	8.5	2	2.5	3.5	11.5	7.5	21	7.5	29	53.1	24.7	29	12	9	·	2	·	1	·	2	7	·	·	22
VIII	2.2	3.6	1.3	11	2	2.5	1	6.5	6	26.5	6.5	31	95.7	24.9	31	18	15	·	1	·	5	·	·	9	·	·	1
IX	2.0	3.1	1.0	14.5	2.5	3.5	2	3.5	6.5	21.5	5	31	108.8	26.4	6,28	11	9	2	·	·	4	·	3	7	·	·	1
X	3.1	3.9	2.0	9.5	8	4	3	1.3	7	26	2.5	20	80.0	22.3	29	23	17	2	·	1	7	·	·	15	·	4	·
XI	3.2	3.1	1.9	3	·	1.7	·	18.5	13.5	12	4	22	63.1	19.5	19	17	10	5	·	·	4	·	·	18	8	14	·
XII	4.2	3.1	2.5	2	·	6.5	14	12	14.5	20.5	7.5	16	28.3	6.7	2	17	9	8	·	·	11	·	1	18	4	26	·
Rok	2.3	3.1	1.5	74	39	112	97.5	109	90	181.5	75	320	779.5	26.6	27.VI	177	124	44	3	3	42	1	20	149	32	106	38

Zemborzyce

$H_s = 180\ m$ $H_b = 181{,}0\ m$

I	4.2	4.9	3.6	1	·	4	9	8	46	17	2	6	36.7	10.3	10	13	8	4	·	·	3	·	1	18	2	21	·
II	3.7	5.6	4.2	9	4	15	20	1	14	10	8	6	20.1	5.5	1	12	6	10	·	·	1	·	2	15	16	25	·
III	1.7	3.2	1.9	1	9	14	19	4	35	4	3	4	41.5	30.8	12	5	4	3	·	·	·	·	5	10	·	15	·
IV	3.2	4.3	1.5	13	·	6	10	4	26	8	13	10	63.3	12.3	1	13	12	1	·	1	3	·	2	10	·	10	·
V	2.2	3.9	1.6	2	9	30	12	7	7	2	7	17	49.5	23.0	13	6	5	·	·	1	·	·	5	8	·	1	6
VI	2.2	3.7	1.3	14	11	5	1	1	6	9	23	20	101.7	24.1	7	16	15	·	·	2	1	·	8	10	·	·	9
VII	1.8	3.4	0.6	3	5	·	3	8	23	7	21	23	54.6	26.3	29	10	8	·	1	2	1	1	6	8	·	·	20
VIII	2.6	3.3	1.5	6	11	·	3	1	30	10	24	8	79.6	21.7	31	15	11	·	·	·	4	·	4	6	·	·	2
IX	1.9	3.3	1.8	9	16	·	5	1	25	6	17	11	84.6	22.9	6	10	10	1	·	·	2	·	7	7	·	2	1
X	3.4	4.4	2.8	6	15	2	1	4	45	9	9	2	53.4	19.5	29	15	11	·	·	1	2	1	1	17	·	7	·
XI	1.7	2.3	2.3	1	10	1	12	6	54	1	5	·	40.0	11.8	2	15	10	4	·	·	5	·	·	15	10	18	·
XII	2.2	1.9	2.1	·	5	2	11	5	51	7	12	·	13.4	3.4	24	9	5	4	·	·	6	·	1	15	6	29	·
Rok	2.6	3.7	2.1	65	95	79	106	50	362	90	144	107	644.4	30.8	12.III	139	106	27	1	7	28	2	42	139	34	128	38

Chełm – Obłonie

$H_s = 193\ m$ $H_b = 195{,}5\ m$

I	4.6	3.8	3.5	15	0.5	3	19	13	19	15	7	15	55.9	12.2	22	12	8	4	·	–	9	·	·	15	3	20	·
II	4.3	4.3	5.6	11	2	10	24	7.5	4.5	10	10	8	44.5	17.0	4	12	8	7	·	–	2	·	4	12	19	26	·
III	1.7	2.7	2.2	1	3	8	27.5	12.5	8	5.5	2.5	25	19.0	11.8	13	7	3	3	·	–	4	·	8	6	·	16	·
IV	2.4	3.2	1.8	3	2	2.5	16.5	10.5	12	11	15.5	17	47.0	13.3	13	15	10	2	·	–	6	·	5	4	·	9	·
V	2.0	3.2	1.2	1	1.5	24.5	25.5	7	1.5	2	4	26	10.5	2.4	23	10	5	·	·	–	1	·	7	2	·	1	6
VI	1.1	1.5	1.0	7	1	3	5.5	0.5	·	9	16	46	146.8	29.6	8	18	16	·	·	–	4	·	8	8	·	·	8
VII	1.0	2.5	0.8	4.5	1	3.5	9	10.5	16.5	9.5	10.5	28	110.3	37.0	12	11	8	·	·	–	1	·	6	5	·	·	23
VIII	2.0	2.8	1.7	8.5	4.5	6.5	3.5	7	7.5	19.5	23	13	67.2	12.0	31	18	16	·	·	–	6	·	2	9	·	·	1
IX	1.7	3.0	1.1	9	2	1.5	8.5	1	9	15	10	34	72.0	17.5	6	10	8	·	·	–	7	·	5	7	·	1	1
X	2.2	4.0	2.5	7	7	6.5	10.5	6.5	19	20	2.5	14	54.1	20.5	29	15	11	1	·	–	5	·	1	15	·	6	·
XI	2.2	3.2	2.6	1	1	11	23	9.5	18	8.5	6	12	22.3	5.6	2	11	7	4	·	–	9	·	1	19	10	14	·
XII	3.3	2.7	2.8	1.5	·	4.5	22	6	20	13.5	10.5	15	8.6	2.9	25	5	3	2	·	–	10	·	·	18	5	29	·
Rok	2.4	3.1	2.2	56	25.5	84.5	194.5	91.5	135	138.5	117.5	255	656.2	37.0	12.VII	144	103	23	·	–	64	·	47	120	37	122	39

Skarżysko, wytwórnia

$H_s = 234\ m$ $H_b = 241{,}6\ m$

I	4.2	4.5	4.2	·	·	5	4.5	4.5	4.4	24	3	8	35.4	10.9	11	13	8	7	·	·	·	·	3	10	·	23	·
II	4.5	6.1	5.3	11	6.5	10	15.5	3.5	14.5	16.5	7.5	2	21.7	4.4	1	15	9	13	·	·	·	1	1	17	15	25	·
III	2.4	4.4	2.5	·	9.5	10	11.5	9	19.5	22	0.5	11	12.4	5.5	24	7	4	3	·	·	3	·	7	12	–	–	–
IV	3.7	5.1	2.3	6	2	5	3	6	19.5	32.5	8	8	34.9	10.3	25	12	8	·	·	1	1	·	1	8	–	–	–
V	3.1	5.2	1.9	2.5	13	16	11.5	4.5	9.5	11.5	7.5	17	23.3	8.1	13	9	7	·	·	5	2	·	4	4	–	–	–
VI	3.6	5.0	2.4	15	6	9.5	1	1	4.5	28.5	21.5	3	76.6	29.4	8	12	8	·	1	3	·	·	1	8	–	–	–
VII	3.0	4.7	2.1	6	5	2	4.5	1.5	10.5	38.5	14	11	121.1	24.4	12	14	12	·	·	7	·	·	4	3	·	·	19
VIII	3.6	5.0	3.0	3.5	0.5	3	1.5	·	17	45.5	17	5	74.7	17.9	31	19	13	·	·	1	1	1	·	11	·	·	2
IX	3.7	4.6	2.0	7	5	·	5	·	10	35.5	12.5	15	71.8	25.5	28	11	9	2	·	1	·	·	7	5	–	–	–
X	4.2	5.6	4.3	10	8	1.5	0.5	1.5	27.5	27	7	10	71.9	32.0	29	19	10	1	·	·	2	2	2	17	·	–	·
XI	2.5	4.2	3.1	5	6	5.5	6.5	3.5	29	22	2.5	10	40.7	12.6	19	14	8	4	·	·	4	·	2	12	6	19	·
XII	3.7	3.7	2.8	2	·	3	10	5	27.5	28.5	6	11	22.7	5.4	2	14	9	8	·	·	5	·	2	15	4	28	·
Rok	3.5	4.8	3.0	68	61.5	70.5	75	40	233	332	107	111	607.5	32.0	29.X	159	105	38	1	18	18	4	34	122	–	–	–

Sadłowice – Dół

φ = 51°23' λ = 21°56'

MIESIĄC	CIŚNIENIE P			TEMPERATURA T										ŚREDNIA PRĘŻNOŚĆ PARY e_m			ŚREDNIA WILGOTNOŚĆ WZGLĘDNA U_m			ŚREDNIE ZACHMURZENIE N_m		
	P_m	Max	Min	Średnia I	Średnia II	Średnia III	Średnia Dies	Max	Min	Max abs.	Data	Min abs.	Data	I	II	III	I	II	III	I	II	III
I	–	–	–	–	–	–	–	–	–	–	–	–	–	–	–	–	–	–	–	–	–	–
II	–	–	–	-4.8	-1.3	-3.6	-3.3	-0.6	–	11.1	29	–	–	3.2	3.8	3.2	86	86	83	7.0	6.5	6.9
III	–	–	–	1.9	8.3	3.6	4.3	9.3	-0.5	17.6	5	-6.0	18	4.6	6.1	5.1	87	74	85	4.5	4.7	4.8
IV	–	–	–	5.7	11.7	6.7	7.7	12.7	2.0	20.2	17	-7.5	6	6.0	7.0	6.2	85	65	82	5.6	5.8	4.8
V	–	–	–	–	–	–	–	–	–	–	–	–	–	–	–	–	–	–	–	–	–	–
VI	–	–	–	–	–	–	–	–	–	–	–	–	–	–	–	–	–	–	–	–	–	–
VII	–	–	–	–	–	–	–	–	–	–	–	–	–	–	–	–	–	–	–	–	–	–
VIII	–	–	–	–	–	–	–	–	–	–	–	–	–	–	–	–	–	–	–	–	–	–
IX	–	–	–	–	–	–	–	–	–	–	–	–	–	–	–	–	–	–	–	–	–	–
X	–	–	–	–	–	–	–	–	–	–	–	–	–	–	–	–	–	–	–	–	–	–
XI	–	–	–	–	–	–	–	–	–	–	–	–	–	–	–	–	–	–	–	–	–	–
XII	–	–	–	–	–	–	–	–	–	–	–	–	–	–	–	–	–	–	–	–	–	–
Rok	–	–	–	–	–	–	–	–	–	–	–	–	–	–	–	–	–	–	–	–	–	–

Sadłowice – Góra

φ = 51°23' λ = 21°56'

I	–	–	–	–	–	–	–	–	–	–	–	–	–	–	–	–	–	–	–	–	–	–
II	–	–	–	-4.6	-1.5	-3.8	-3.4	-0.5	-7.1	11.6	29	-22.1	11	3.3	3.9	3.3	91	89	89	7.0	6.5	6.9
III	–	–	–	1.9	8.2	3.6	4.3	9.5	0.3	17.7	5	-4.4	18	4.8	6.1	5.3	91	75	88	4.5	4.7	4.8
IV	–	–	–	5.6	11.5	6.5	7.5	12.8	2.2	20.2	17	-6.9	6	6.1	6.8	6.5	07	65	87	5.6	5.8	4.8
V	–	–	–	–	–	–	–	–	–	–	–	–	–	–	–	–	–	–	–	–	–	–
VI	–	–	–	–	–	–	–	–	–	–	–	–	–	–	–	–	–	–	–	–	–	–
VII	–	–	–	–	–	–	–	–	–	–	–	–	–	–	–	–	–	–	–	–	–	–
VIII	–	–	–	–	–	–	–	–	–	–	–	–	–	–	–	–	–	–	–	–	–	–
IX	–	–	–	–	–	–	–	–	–	–	–	–	–	–	–	–	–	–	–	–	–	–
X	–	–	–	–	–	–	–	–	–	–	–	–	–	–	–	–	–	–	–	–	–	–
XI	–	–	–	–	–	–	–	–	–	–	–	–	–	–	–	–	–	–	–	–	–	–
XII	–	–	–	–	–	–	–	–	–	–	–	–	–	–	–	–	–	–	–	–	–	–
Rok	–	–	–	–	–	–	–	–	–	–	–	–	–	–	–	–	–	–	–	–	–	–

Uwaga. Temperatura minimalna bez uwzględnienia poprawki porównawczej.

Kielce, post. lot.-met.

φ = 50°53' λ = 20°38'

I	730.3	738.2	722.0	0.4	3.1	1.0	1.4	4.0	-1.2	8.7	4	-8.0	17	4.5	4.9	4.5	92	85	90	7.6	7.9	6.7
II	730.5	742.8	713.2	-4.8	-1.6	-3.6	-3.4	-0.6	-6.4	11.5	29	-20.5	11	3.1	3.5	3.3	86	80	84	7.7	9.1	7.0
III	734.6	743.2	721.0	1.8	8.2	4.5	4.8	9.6	0.8	16.4	24	-3.4	18	4.8	5.3	5.3	91	66	84	6.5	6.9	5.8
IV	731.5	739.8	717.7	4.5	10.2	7.0	7.2	12.1	2.4	19.5	16,30	-4.9	6	5.7	5.8	6.2	88	62	81	7.1	7.8	4.7
V	–	–	–	13.4	19.4	14.3	15.4	20.7	10.1	27.0	26	4.4	30	8.4	8.2	8.7	73	50	71	6.8	7.5	6.6
VI	735.1	741.8	727.1	15.1	20.0	16.0	16.8	21.5	11.6	29.8	24	2.9	3	10.3	9.8	10.5	80	58	77	5.5	8.2	5.9
VII	735.0	740.9	729.7	18.0	23.0	19.2	19.8	25.1	14.9	32.0	19,28	10.4	15	13.0	12.6	13.0	84	62	79	5.9	7.4	5.4
VIII	736.9	743.6	726.7	13.6	18.2	14.9	15.4	19.7	11.8	26.3	20	7.8	7,27	10.6	10.6	10.7	91	69	85	7.4	9.0	5.8
IX	737.3	748.8	726.3	9.4	15.5	11.2	11.8	16.8	7.9	25.2	20,21	-2.8	30	8.1	8.5	8.6	90	65	84	7.0	8.1	5.2
X	734.0	743.5	726.4	3.2	6.3	4.6	4.7	7.4	1.8	11.8	16	-1.7	22	5.3	5.5	5.6	91	77	88	8.5	9.3	7.5
XI	736.9	748.1	724.5	1.5	4.4	2.3	2.6	5.4	0.1	14.2	8	-5.8	26	4.9	5.3	5.0	93	82	90	8.5	8.8	6.9
XII	740.0	749.7	718.3	-0.8	1.1	-0.4	-0.1	1.8	-2.6	8.4	22	-7.9	10	4.0	4.2	4.1	93	86	92	8.3	8.4	7.7
Rok	–	–	–	6.5	10.6	7.6	8.0	12.0	4.3	32.0	19,28.VII	-20.5	11.II	6.9	7.0	7.1	88	70	84	7.2	8.2	6.3

Uwaga. Dnia 19 maja stacja została przeniesiona na inne miejsce. Wartości ciśnienia atmosferycznego za miesiące I–IV sprowadzono do H_b = 302,0 m

Kielce, gimnazjum

φ = 50°52' λ = 20°38'

I	–	–	–	0.4	2.9	1.2	1.4	–	–	–	–	–	–	–	–	–	–	–	–	–	–	–
II	–	–	–	-4.8	-1.5	-3.8	-3.5	–	-6.6	–	–	-20.7	11	–	–	–	–	–	–	–	–	–
III	–	–	–	2.1	8.7	4.4	4.9	–	0.7	–	–	-3.1	18	–	–	–	–	–	–	–	–	–
IV	–	–	–	5.4	10.6	7.2	7.6	12.1	2.0	20.0	30	-4.2	6	–	–	–	–	–	–	–	–	–
V	–	–	–	13.9	19.8	14.6	15.7	20.9	10.4	27.5	26	4.0	30	–	–	–	–	–	–	–	–	–
VI	–	–	–	16.0	21.0	16.0	17.2	22.2	11.8	30.1	24	3.1	3	–	–	–	–	–	–	–	–	–
VII	–	–	–	18.4	23.6	19.4	20.2	25.4	14.9	32.0	28	10.3	15	–	–	–	–	–	–	–	–	–
VIII	–	–	–	14.2	18.5	14.8	15.6	19.3	11.4	25.0	20	6.1	7	–	–	–	–	–	–	–	–	–
IX	–	–	–	10.0	15.1	11.3	11.9	16.2	7.5	24.4	21	-2.5	30	–	–	–	–	–	–	–	–	–
X	–	–	–	3.7	6.2	4.8	4.9	7.5	2.2	12.0	16	-1.7	22	–	–	–	–	–	–	–	–	–
XI	–	–	–	1.6	4.4	2.1	2.6	5.4	-0.3	14.0	8	-5.9	26	–	–	–	–	–	–	–	–	–
XII	–	–	–	-1.2	0.9	-0.7	-0.4	1.5	-3.0	6.4	22	-8.2	10	–	–	–	–	–	–	–	–	–
Rok	–	–	–	6.6	10.8	7.6	8.2	–	–	32.0	28.VII	-20.7	11.II	–	–	–	–	–	–	–	–	–

Sadłowice – Dół

$H_s = 122$ m

Miesiąc	Średnia prędkość wiatru v_m I	II	III	Rozkład wiatru n_D N	NE	E	SE	S	SW	W	NW	C	Opad R Suma	Max	Data	Liczba dni (n) Opad R ≥ 0.1 mm	≥ 1.0 mm	•	▲	⊘	≡	⌶	◐	●	Temperatura T Max < 0°	Min < 0°	Max ≥ 25°
I	–	–	–	–	–	–	–	–	–	–	–	–	–	–	–	–	–	–	–	–	–	–	–	–	–	–	–
II	–	–	–	–	–	–	–	–	–	–	–	–	–	–	–	–	–	–	–	·	–	3	13	15	–	·
III	–	–	–	–	–	–	–	–	–	–	–	–	–	–	–	–	–	–	–	1	·	11	7	·	19	·
IV	–	–	–	–	–	–	–	–	–	–	–	–	–	–	–	–	–	–	–	·	–	5	4	·	10	·
V	–	–	–	–	–	–	–	–	–	–	–	–	–	–	–	–	–	–	–	–	–	–	–	–	–	–
VI	–	–	–	–	–	–	–	–	–	–	–	–	–	–	–	–	–	–	–	–	–	–	–	–	–	–
VII	–	–	–	–	–	–	–	–	–	–	–	–	–	–	–	–	–	–	–	–	–	–	–	–	–	–
VIII	–	–	–	–	–	–	–	–	–	–	–	–	–	–	–	–	–	–	–	–	–	–	–	–	–	–
IX	–	–	–	–	–	–	–	–	–	–	–	–	–	–	–	–	–	–	–	–	–	–	–	–	–	–
X	–	–	–	–	–	–	–	–	–	–	–	–	–	–	–	–	–	–	–	–	–	–	–	–	–	–
XI	–	–	–	–	–	–	–	–	–	–	–	–	–	–	–	–	–	–	–	–	–	–	–	–	–	–
XII	–	–	–	–	–	–	–	–	–	–	–	–	–	–	–	–	–	–	–	–	–	–	–	–	–	–
Rok	–	–	–	–	–	–	–	–	–	–	–	–	–	–	–	–	–	–	–	–	–	–	–	–	–	–

Sadłowice – Góra

$H_s = 134$ m

I	–	–	–	–	–	–	–	–	–	–	–	–	33.7	10.2	10	12	7	–	–	–	–	–	–	–	–	–	–
II	–	–	–	–	–	–	–	–	–	–	–	–	27.3	6.4	1	13	8	10	·	·	2	–	3	13	14	26	·
III	–	–	–	–	–	–	–	–	–	–	–	–	7.2	5.1	12	5	2	2	·	·	1	–	11	7	·	15	·
IV	–	–	–	–	–	–	–	–	–	–	–	–	33.9	8.1	17	8	7	1	·	·	1	–	5	4	·	9	·
V	–	–	–	–	–	–	–	–	–	–	–	–	29.3	10.5	20	6	5	–	–	–	–	–	–	–	–	–	–
VI	–	–	–	–	–	–	–	–	–	–	–	–	–	–	–	–	–	–	–	–	–	–	–	–	–	–	–
VII	–	–	–	–	–	–	–	–	–	–	–	–	–	–	–	–	–	–	–	–	–	–	–	–	–	–	–
VIII	–	–	–	–	–	–	–	–	–	–	–	–	–	–	–	–	–	–	–	–	–	–	–	–	–	–	–
IX	–	–	–	–	–	–	–	–	–	–	–	–	–	–	–	–	–	–	–	–	–	–	–	–	–	–	–
X	–	–	–	–	–	–	–	–	–	–	–	–	–	–	–	–	–	–	–	–	–	–	–	–	–	–	–
XI	–	–	–	–	–	–	–	–	–	–	–	–	–	–	–	–	–	–	–	–	–	–	–	–	–	–	–
XII	–	–	–	–	–	–	–	–	–	–	–	–	–	–	–	–	–	–	–	–	–	–	–	–	–	–	–
Rok	–	–	–	–	–	–	–	–	–	–	–	–	–	–	–	–	–	–	–	–	–	–	–	–	–	–	–

Kielce, post. lot.-met.

$H_s = 282$ m 1 – 19.V.; 300 m 19.V. – XII $H_b = 302{,}0$? m

I	1.9	1.9	1.7	0.5	4.5	22.5	12.5	7.5	5	25	25	13	29.6	6.8	11	16	7	9	·	·	–	·	2	15	2	19	·
II	2.3	3.1	2.6	6	4.5	28.5	6.5	0.5	5	15	10	11	52.3	12.2	9	20	14	18	·	·	–	3	·	16	16	25	·
III	0.7	1.8	0.8	0.5	7.5	24.5	9.5	3.5	3.5	12	·	32	14.0	4.5	24	9	6	5	·	·	–	·	5	12	·	12	·
IV	1.4	2.4	0.5	6.5	4	9.5	5	7	4	21.5	5.5	30	35.9	9.5	1	15	7	3	1	1	–	·	2	11	·	6	·
V	1.8	3.5	1.5	3.5	11.5	29.5	10	5	2.5	7	8	16	34.7?	20.3?	13?	9?	6?	·	1	6	–	·	1	9	·	·	3
VI	1.8	2.9	1.0	5	12	11	3.5	1	1	16	14.5	26	66.0	13.5	8	13	13	·	·	7	–	·	1	10	·	·	9
VII	1.4	2.8	1.1	5.5	8	6.5	7	2.5	6.5	16.5	15.5	25	171.7	42.3	8	14	15	·	1	10	–	·	2	9	·	·	17
VIII	2.0	3.2	1.3	2.5	2.5	5.5	3	2.5	10	23.5	21.5	22	83.9	18.9	20	18	12	·	·	2	–	1	·	15	·	·	2
IX	1.6	2.5	1.0	9.5	8	7.5	4	2	6.5	15	7.5	30	68.4	23.1	6	11	10	2	·	2	–	1	2	13	·	1	2
X	2.7	3.5	2.2	6.5	12.5	0.5	4.5	7.5	18.5	21.5	7.5	14	66.9	17.5	29	20	14	1	·	·	–	·	2	21	·	7	·
XI	1.1	2.4	1.9	·	8	7	14	6.5	18	8.5	2	26	42.4	9.3	19	16	8	6	·	·	–	·	1	18	7	12	·
XII	1.9	2.4	1.8	0.5	0.5	8	10.5	4.5	12.5	23.5	8	25	34.2	10.3	25	17	9	12	·	·	–	·	3	22	6	29	·
Rok	1.7	2.7	1.4	46.5	83.5	160.5	90	50	90	205	102.5	270	700.0?	42.3	8.VII	178?	119?	56	3	28	–	5	21	171	31	111	33

Kielce, gimnazjum

$H_s = 276$ m

I	–	–	–	–	–	–	–	–	–	–	–	–	33.3	7.4	11	15	9	7	·	·	2	–	–	–	–	–	·
II	–	–	–	–	–	–	–	–	–	–	–	–	36.5	8.0	24	17	12	14	·	·	1	–	–	–	–	25	·
III	–	–	–	–	–	–	–	–	–	–	–	–	13.9	4.4	24	9	5	1	·	1	5	–	–	–	–	13	·
IV	–	–	–	–	–	–	–	–	–	–	–	–	39.2	10.2	25	12	9	1	·	·	1	–	–	–	·	6	·
V	–	–	–	–	–	–	–	–	–	–	–	–	43.7	20.0	13	10	7	·	2	2	2	–	–	–	·	·	3
VI	–	–	–	–	–	–	–	–	–	–	–	–	59.7	12.8	8	13	12	·	1	2	·	–	–	–	·	·	14
VII	–	–	–	–	–	–	–	–	–	–	–	–	173.7	39.5	8	16	13	·	1	7	·	–	–	–	·	·	19
VIII	–	–	–	–	–	–	–	–	–	–	–	–	85.3	21.1	20	16	13	·	·	2	·	–	–	–	·	·	1
IX	–	–	–	–	–	–	–	–	–	–	–	–	43.8	10.7	28	10	10	2	·	·	1	–	–	–	·	1	·
X	–	–	–	–	–	–	–	–	–	–	–	–	53.7	19.6	29	12	11	·	·	·	·	–	–	–	·	7	·
XI	–	–	–	–	–	–	–	–	–	–	–	–	42.1	9.9	19	13	9	2	·	·	1	–	–	–	7	13	·
XII	–	–	–	–	–	–	–	–	–	–	–	–	26.4?	11.0	24	9	5	9	·	·	3	–	–	–	7	30	·
Rok	–	–	–	–	–	–	–	–	–	–	–	–	651.3?	39.5	8.VII	152	115	36	4	14	16	–	–	–	–	–	37

Święty Krzyż

φ = 50°51' λ = 21°03'

MIESIĄC	CIŚNIENIE P			TEMPERATURA T										ŚREDNIA PRĘŻNOŚĆ PARY e_m			ŚREDNIA WILGOTNOŚĆ WZGLĘDNA U_m			ŚREDNIE ZACHMURZENIE N_m		
	P_m	Max	Min	Średnia I	Średnia II	Średnia III	Średnia Dies	Max	Min	Max abs.	Data	Min abs.	Data	I	II	III	I	II	III	I	II	III
I	-	-	-	-0.6	0.8	-0.3	-0.1	2.2	-2.0	7.4	1	-8.5	17	-	-	-	-	-	-	7.9	7.2	6.7
II	-	-	-	-6.2	-4.1	-5.7	-5.4	-2.6	-8.0	6.5	29	-19.7	11	-	-	-	-	-	-	8.0	8.4	6.9
III	-	-	-	1.6	6.1	3.2	3.3	7.3	0.3	14.5	24	-3.4	15	-	-	-	-	-	-	6.4	6.2	4.6
IV	-	-	-	3.2	7.3	5.3	5.3	9.7	1.7	17.2	16	-5.5	6	5.3	6.0	5.8	91	78	86	7.1	7.7	4.9
V	-	-	-	11.7	16.0	13.3	13.6	18.1	9.3	23.9	26,27	3.0	30	8.1	9.0	8.7	79	67	77	4.8	6.1	6.1
VI	-	-	-	13.4	16.5	14.6	14.8	18.5	11.4	25.6	30	2.8	2	9.9	10.3	10.4	85	75	84	4.6	6.6	4.4
VII	-	-	-	16.6	20.9	18.4	18.6	23.1	14.4	30.0	28	10.6	14	-	-	-	-	-	-	4.5	5.9	4.6
VIII	-	-	-	12.5	15.7	13.7	13.9	17.5	11.1	23.3	19	7.1	27	10.1	10.9	10.4	93	82	89	7.0	7.7	5.0
IX	-	-	-	9.4	12.7	10.5	10.8	14.5	8.1	23.3	21	-2.3	29	7.7	8.6	8.1	86	78	84	6.2	6.9	3.1
X	-	-	-	1.6	3.6	2.5	2.6	4.9	0.6	9.3	16	-2.7	12	5.1	5.4	5.4	97	91	97	8.8	9.0	8.0
XI	-	-	-	0.4	2.0	0.6	0.9	3.4	-1.3	12.5	8	-7.6	25	4.6	5.1	4.7	95	92	94	6.7	7.4	6.2
XII	-	-	-	-1.2	-0.6	-1.1	-1.0	1.0	-2.8	6.9	22	-5.9	4	4.1	4.1	4.0	96	94	94	7.5	7.7	6.3
Rok	-	-	-	5.2	8.0	6.2	6.4	9.8	3.6	30.0	28.VII	-19.7	11.II	-	-	-	-	-	-	6.6	7.2	5.6

Strzyżów

φ = 50°51' λ = 24°02'

I	-	-	-	-	-	-	-	-	-	-	-	-	-	-	-	-	-	-	-	-	-	-
II	-	-	-	-	-	-	-	-	-	-	-	-	-	-	-	-	-	-	-	-	-	-
III	-	-	-	-	-	-	-	-	-	-	-	-	-	-	-	-	-	-	-	-	-	-
IV	-	-	-	-	-	-	-	-	-	-	-	-	-	-	-	-	-	-	-	-	-	-
V	-	-	-	-	-	-	-	-	-	-	-	-	-	-	-	-	-	-	-	-	-	-
VI	-	-	-	-	-	-	-	-	-	-	-	-	-	-	-	-	-	-	-	-	-	-
VII	-	-	-	-	-	-	-	-	-	-	-	-	-	-	-	-	-	-	-	-	-	-
VIII	-	-	-	15.4	18.8	15.3	16.2	20.3	12.3	28.3	1	8.4	29	11.6	11.7	11.2	89	73	87	7.3	6.1	5.2
IX	-	-	-	10.3	16.2	11.2	12.2	17.2	7.0	25.5	22	-0.9	30	8.5	9.2	8.7	87	67	86	5.1	4.4	4.0
X	-	-	-	4.1	7.1	4.8	5.2	8.1	-	12.5	26	-	-	5.7	6.2	6.0	92	82	92	-	-	-
XI	-	-	-	2.0	3.9	2.0	2.5	-	-	-	-	-	-	5.1	5.6	5.1	92	85	91	8.0	8.1	7.8
XII	-	-	-	-1.0	0.7	-0.3	-0.2	1.7	-	5.3	22	-	-	4.2	4.5	4.4	96	92	97	8.5	8.1	8.0
Rok	-	-	-	-	-	-	-	-	-	-	-	-	-	-	-	-	-	-	-	-	-	-

Częstochowa

φ = 50°49' λ = 19°07'

I	733.7	741.9	724.8	0.8	4.2	1.5	2.0	5.6	-0.9	12.0	1	-7.9	25	4.6	5.1	4.6	92	81	90	-	-	-
II	734.1	747.4	716.4	-3.8	-0.4	-2.4	-2.2	1.2	-5.4	11.0	2	-20.3	11	3.6	4.2	3.8	94	91	94	-	-	-
III	737.8	747.8	724.1	2.3	8.8	5.3	5.4	10.8	1.1	18.0	5	-3.8	18	5.0	5.3	5.6	91	64	83	-	-	-
IV	734.9	744.0	720.6	5.2	11.0	7.2	7.6	13.1	2.2	21.3	16	-4.5	6	5.6	5.6	6.1	83	57	[illegible]	-	-	-
V	737.5	744.0	728.8	13.5	19.9	14.4	15.6	21.9	9.5	28.0	26	3.5	29	9.0	9.1	9.3	77	54	76	-	-	-
VI	738.7	745.2	730.5	16.0	20.5	16.3	17.3	22.6	11.3	30.9	30	4.3	2	-	-	-	-	-	-	-	-	-
VII	738.3	743.4	734.3	18.0	23.1	19.1	19.8	25.7	14.7	33.0	28	10.2	15	-	-	-	-	-	-	-	-	-
VIII	740.6	748.1	730.3	13.8	19.0	14.7	15.6	21.3	11.5	27.7	19	7.0	7,29	-	-	-	-	-	-	-	-	-
IX	740.9	752.4	729.2	9.7	16.3	10.8	11.9	18.3	7.6	27.4	21	-0.6	30	8.4	9.0	9.0	92	65	91	-	-	-
X	737.7	746.8	729.6	3.7	7.1	4.7	5.0	9.0	2.1	14.1	16	-1.4	12	-	-	-	-	-	-	-	-	-
XI	740.2	752.7	727.3	1.7	5.1	2.5	3.0	7.1	0.0	15.6	8	-4.8	26	5.0	5.5	5.2	94	83	92	-	-	-
XII	743.8	753.9	722.7	-0.3	2.2	0.2	0.6	4.7	-1.9	11.6	19	-6.0	12	4.3	4.6	4.4	94	86	93	-	-	-
Rok	738.2	753.9	716.4	6.7	11.4	7.9	8.5	13.4	4.3	33.0	28.VII	-20.3	11.II	-	-	-	-	-	-	-	-	-

Zdanów

φ = 50°43' λ = 21°33'

I	-	-	-	0.1	2.7	0.5	1.0	4.3	-1.6	8.9	11	-7.4	17	4.4	5.1	4.6	94	90	95	7.7	6.3	6.5
II	-	-	-	-5.1	-2.1	-4.3	-4.0	-0.3	-7.0	10.9	29	-19.6	11	-	-	-	-	-	-	7.0	7.6	6.1
III	-	-	-	1.5	7.6	3.6	4.1	10.1	0.4	17.9	23	-2.5	29	4.8	5.5	5.4	93	72	91	4.8	4.6	5.0
IV	-	-	-	5.1	10.8	6.1	7.0	12.9	1.8	20.5	16,30	-4.0	6	5.8	6.6	6.0	87	68	84	5.8	5.3	4.6
V	-	-	-	13.5	19.6	13.6	15.1	21.3	9.1	26.9	27	2.2	30	-	-	-	-	-	-	5.0	5.4	4.9
VI	-	-	-	15.9	19.8	14.8	16.3	21.4	11.4	28.9	24,30	2.3	3	-	-	-	-	-	-	4.4	5.6	5.2
VII	-	-	-	19.2	23.9	18.6	20.1	25.7	13.3	31.4	19	9.9	17	13.2	13.8	13.2	80	63	83	4.4	4.7	5.2
VIII	-	-	-	14.5	18.5	14.7	15.6	20.7	11.7	25.5	20	7.8	29	10.9	11.0	10.5	88	70	84	6.7	7.3	5.5
IX	-	-	-	9.8	15.3	10.7	11.6	16.9	7.2	25.1	20	-1.5	30	8.2	8.5	8.4	89	66	85	5.9	7.1	4.6
X	-	-	-	3.1	6.5	4.2	4.5	7.7	1.8	12.4	16	-2.3	22	5.3	5.7	5.7	93	78	92	2.2	2.4	6.6
XI	-	-	-	1.2	3.9	1.9	2.2	-	-0.2	-	-	-6.1	26	5.0	5.5	5.2	96	89	95	8.4	7.7	6.8
XII	-	-	-	-1.0	0.4	-1.1	-0.7	-	-3.1	-	-	-9.1	13	4.0	4.4	4.0	95	93	94	8.0	7.2	6.1
Rok	-	-	-	6.5	10.6	6.9	7.7	-	3.8	31.4	19.VII	-19.6	11.II	-	-	-	-	-	-	6.4	6.4	5.6

Święty Krzyż — $H_s = 575$ m — 1936

Miesiąc	Średnia prędkość wiatru v_m I	II	III	Rozkład wiatru n_D N	NE	E	SE	S	SW	W	NW	C	Opad R Suma	Max	Data	Liczba dni (n) Opad R ≥0.1 mm	≥1.0 mm	*	▲	⊠	≡	≺	◐	●	Temperatura T ≥0° Max	≤0° Min	≤-29° Min
I	6.6	5.5	6.5	·	4	1	28	18	27	8	7	·	40.3	8.6	10	16	8	9	·	1	16	7	1	16	7	23	·
II	6.0	6.7	8.2	8	15	10	23	5	12	4	10	·	44.1	5.3	4	18	16	16	·	·	15	9	2	18	22	27	·
III	3.7	4.2	5.6	·	14	10	41	9	13	2	4	·	41.5	2.9	15	8	6	4	·	1	13	5	7	10	2	16	·
IV	4.3	4.3	3.3	3	15	2	23	8	23	4	12	·	44.6	7.1	1	13	12	6	·	1	14	5	3	11	·	11	·
V	2.6	5.0	5.3	2	23	19	31	1	2	3	11	1	72.5	25.0	11	10	8	·	1	4	7	6	5	8	·	·	·
VI	3.4	4.0	3.9	9	24	8	12	·	2	5	29	1	96.2	19.3	11	12	10	·	·	4	12	3	7	9	·	·	2
VII	2.9	2.6	3.7	3	13	8	20	2	18	15	13	1	117.8	28.8	19	15	10	·	·	5	13	1	7	7	·	·	12
VIII	4.0	4.3	5.2	2	18	4	5	3	17	18	26	·	82.0	19.5	4	19	13	·	·	1	19	3	3	12	·	·	·
IX	4.9	3.5	3.3	2	28	9	15	1	14	8	12	1	86.1	25.3	28	12	9	2	·	·	13	3	7	6	·	3	·
X	7.0	7.4	6.2	2	18	8	15	7	23	10	10	·	106.5	52.5	29	17	15	1	·	·	23	11	2	24	2	16	·
XI	3.3	3.2	4.6	·	16	3	37	9	19	4	2	·	55.2	12.2	19	15	11	6	·	·	18	3	2	14	11	15	·
XII	6.2	4.5	5.8	7	·	1	20	9	36	11	9	·	24.7	4.5	7	12	8	10	·	·	18	3	5	17	13	29	·
Rok	4.6	4.6	5.1	38	188	83	270	72	206	92	145	4	781.5	52.5	29.X	167	126	54	1	17	181	59	51	152	57	140	14

Uwaga. Prędkość wiatru w nocy szacowano wg skali Beauforta.

Strzyżów — $H_s = 180$ m

I	–	–	–	–	–	–	–	–	–	–	–	–	–	–	–	–	–	–	–	–	–	–	–	–	–	–	–
II	–	–	–	–	–	–	–	–	–	–	–	–	–	–	–	–	–	–	–	–	–	–	–	–	–	–	–
III	–	–	–	–	–	–	–	–	–	–	–	–	–	–	–	–	–	–	–	–	–	–	–	–	–	–	–
IV	–	–	–	–	–	–	–	–	–	–	–	–	–	–	–	–	–	–	–	–	–	–	–	–	–	–	–
V	–	–	–	–	–	–	–	–	–	–	–	–	–	–	–	–	–	–	–	–	–	–	–	–	–	–	–
VI	–	–	–	–	–	–	–	–	–	–	–	–	–	–	–	–	–	–	–	–	–	–	–	–	–	–	–
VII	–	–	–	–	–	–	–	–	–	–	–	–	–	–	–	–	–	–	–	–	–	–	–	–	–	–	–
VIII	1.9	3.0	1.4	15	10	6	2	6	4	5	13	32	–	–	–	–	–	–	–	1	4	1	1	10	·	·	3
IX	1.4	3.5	1.2	15	7	8	3	4	1	15	9	28	–	–	–	–	–	–	–	1	3	1	9	6	·	1	1
X	–	–	–	–	–	–	–	–	–	–	–	–	–	–	–	–	–	–	–	·	·	–	–	–	·	–	·
XI	2.1	2.3	0.9	2	4	4	11	10	12	12	·	35	–	–	–	–	–	–	–	·	·	·	2	19	–	–	·
XII	2.4	2.2	2.0	8	·	1	6	6	2	20	7	42	–	–	–	–	–	–	–	·	3	2	1	23	4	–	·
Rok	–	–	–	–	–	–	–	–	–	–	–	–	–	–	–	–	–	–	–	–	–	–	–	–	–	–	–

Częstochowa — $H_s = 259$ m — $H_b = 260{,}9$ m

I	2.4	3.3	2.7	·	·	0.5	6.5	18.5	38	2.5	4.5	·	30.2	5.5	22	18	10	8	·	·	5	·	–	–	·	16	·
II	2.7	3.3	2.7	11.5	12	14.5	7.5	1.5	15	9.5	15.5	·	53.4	8.5	1	22	11	17	·	·	1	·	–	–	13	22	·
III	2.0	2.6	2.3	1.5	10.5	11.5	14	11.5	23	9.5	10.5	1	16.6	4.5	12	14	6	7	·	·	4	·	–	–	·	11	·
IV	2.4	3.7	2.6	15.5	2.5	2	5	5	28	18	14	·	61.6	31.9	23	19	10	3	·	1	1	·	–	–	·	6	·
V	2.0	2.8	2.3	9.5	14.5	17	9.5	12.5	9.5	5	13.5	2	58.7	15.0	30	11	10	·	·	5	3	·	–	–	·	·	4
VI	2.4	3.3	2.6	25.5	11	4	2.5	2.5	6	15	23.5	·	59.4	43.2	1	12	3	·	·	1	·	1	–	–	·	·	15
VII	2.7	3.5	2.5	11.5	7	3.5	3.5	9	14.5	17.5	25.5	1	172.4	29.7	29	19	16	·	·	7	·	·	–	–	·	·	19
VIII	2.4	3.2	2.6	4.5	4	3	·	2	16.5	25.5	28.5	9	64.4	16.9	31	17	12	·	·	1	1	·	–	–	·	·	5
IX	2.3	3.0	2.4	15.5	9	2	2	7	10	16	28.5	·	101.1	31.4	9	15	11	·	·	·	3	·	–	–	·	1	2
X	4.0	4.2	3.5	15.5	·	·	·	4.5	22.5	31.5	19	·	107.9	36.5	29	26	17	2	·	·	3	·	–	–	·	3	·
XI	1.8	2.1	2.1	8.5	·	1	3	9.5	39.5	24.5	4	·	28.2	10.5	19	13	8	5	·	·	7	·	–	–	5	14	·
XII	2.8	3.1	2.5	·	·	·	5	8.5	44.5	27	8	·	29.9	10.9	25	14	9	7	·	·	7	·	–	–	1	27	·
Rok	2.5	3.2	2.6	119	70.5	59	58.5	92	267	224	195	13	783.8	43.2	1.VI	200	123	49	·	15	35	1	–	–	19	100	45

Zdanów — $H_s = 239$ m

I	2.0	3.0	2.2	1	·	11	5	17	12	18	5	24	40.6	14.7	22	11	7	–	·	·	8	·	1	12	·	24	·
II	3.4	3.7	4.1	2	6	27	4	·	7	17	15	9	31.9	7.0	4	15	13	–	·	·	3	·	4	15	16	26	·
III	0.8	1.7	0.9	2	8	15	6	3	4	11	·	44	20.3	18.5	12	4	2	–	·	·	7	·	11	7	·	17	·
IV	2.7	3.9	1.6	11	2	1	5	14	10	13	17	17	28.5	9.3	25	13	10	–	·	·	2	·	5	6	·	10	·
V	2.1	3.3	1.8	13	9	27	14	7	2	3	6	12	34.6	14.4	20	7	6	–	·	1	1	1	2	4	·	·	6
VI	2.3	2.3	2.3	19	4	8	1	2	·	5	21	30	86.0	14.9	5	14	10	–	·	·	·	1	4	9	·	·	7
VII	0.9	1.7	0.7	10	1	·	5	11	7	8	9	42	108.0	36.4	21	16	10	–	·	1	1	·	8	6	·	·	17
VIII	2.5	3.6	2.5	13	2	1	4	2	10	11	38	12	58.7	18.1	1	12	9	–	·	·	3	·	2	12	·	·	1
IX	2.6	3.3	2.0	16	5	1	1	7	4	18	20	18	87.4	28.7	28	–	9	–	·	·	2	·	4	7	·	3	1
X	4.6	6.1	3.9	19	8	·	2	9	18	22	9	6	73.2	48.7	29	–	7	–	·	·	1	1	2	15	·	9	·
XI	1.6	2.4	1.9	6	7	3	7	17	14	16	7	13	50.5	10.7	18	–	10	–	·	·	1	·	·	18	–	16	·
XII	3.6	3.6	2.8	5	·	6	15	12	22	15	11	7	17.1	6.1	2	–	5	–	·	1	5	1	3	14	–	28	·
Rok	2.4	3.2	2.2	117	52	100	69	101	110	157	158	234	636.8	48.7	29.X	–	98	–	·	3	34	4	46	125	–	135	32

Busko – Zdrój φ = 50°27' λ = 20°43' 1936

MIESIĄC	CIŚNIENIE P			TEMPERATURA T										ŚREDNIA PREŻNOŚĆ PARY e_m			ŚREDNIA WILGOTNOŚĆ WZGLĘDNA U_m			ŚREDNIE ZACHMURZENIE N_m		
	P_m	Max	Min	Średnia I	Średnia II	Średnia III	Średnia Dies	— Max	— Min	Max abs.	Data	Min abs.	Data	I	II	III	I	II	III	I	II	III
I	–	–	–	0.9	3.5	1.3	1.8	4.7	-1.1	9.5	2,11	-9.0	25	4.5	4.9	4.5	91	84	88	7.7	6.9	6.4
II	–	–	–	-3.8	-0.8	-3.3	-2.8	-0.1	-5.9	11.6	29	-20.5	11	3.4	3.8	3.5	91	86	91	8.2	8.0	7.6
III	–	–	–	2.1	9.0	5.1	5.3	10.9	0.9	18.5	23	-3.5	18	4.8	5.4	5.4	89	63	81	5.9	5.9	6.7
IV	–	–	–	5.1	11.1	7.0	7.6	12.9	2.7	21.0	30	-4.0	6	5.6	5.6	5.9	83	57	78	5.9	7.1	5.3
V	–	–	–	13.2	20.2	15.1	15.9	21.5	9.9	27.2	27	4.3	30	8.5	8.2	8.8	74	47	69	5.3	5.1	6.3
VI	–	–	–	14.9	20.1	16.2	16.8	22.2	11.1	29.8	24	1.8	3	10.2	10.0	10.5	80	58	76	4.5	6.8	6.1
VII	–	–	–	18.3	24.2	19.8	20.5	25.9	15.0	33.8	28	10.9	15	12.9	13.2	13.6	83	61	79	4.9	5.5	5.8
VIII	–	–	–	13.8	19.4	15.2	15.9	21.3	11.8	28.0	20	7.3	29	10.4	10.7	10.8	88	65	84	6.1	7.7	6.5
IX	–	–	–	9.6	16.2	12.0	12.4	18.1	7.7	27.8	20	-1.5	30	8.0	8.6	8.7	87	63	82	5.7	6.2	5.6
X	–	–	–	3.7	7.5	5.1	5.4	8.5	2.3	13.9	16	-1.3	22,24	5.3	5.4	5.7	89	71	86	8.3	8.2	7.9
XI	–	–	–	2.0	5.4	2.5	3.1	6.1	0.3	17.6	8	-7.2	26	5.0	6.5	5.1	92	82	92	8.6	7.6	6.9
XII	–	–	–	-0.6	1.2	-0.5	-0.1	1.9	-2.8	7.2	19	-11.5	5	4.2	4.4	4.1	94	88	92	8.4	7.5	7.4
Rok	–	–	–	6.6	11.4	8.0	8.5	12.8	4.3	33.8	28.VII	-20.5	11.II	6.9	7.1	7.2	87	69	83	6.6	6.9	6.5

Tomaszów Lubelski φ = 50°26' λ = 23°25'

I	733.6	741.6	722.5	0.5	3.1	1.1	1.4	4.3	-1.2	9.8	27	-9.9	17	–	–	–	–	–	–	9.0	8.3	6.9
II	733.4	744.7	718.0	-6.3	-3.2	-4.5	-4.6	-1.6	-8.0	9.2	2	-24.7	11	–	–	–	–	–	–	8.3	8.1	7.2
III	737.9	747.5	726.6	1.3	7.5	3.2	3.8	8.9	-0.2	15.9	23	-3.1	29	–	–	–	–	–	–	6.3	5.2	4.5
IV	734.3	741.0	723.7	4.8	9.9	6.7	7.0	12.0	2.4	20.7	17	-4.4	6	5.6	6.0	6.3	85	65	84	5.9	7.0	4.8
V	737.3	745.2	729.7	12.1	19.8	13.9	14.9	21.2	7.9	26.8	26	1.5	18	7.7	8.6	8.9	71	51	74	4.0	4.4	4.3
VI	736.9	743.6	723.6	14.9	19.0	15.0	16.0	20.8	10.9	27.4	24	1.5	4	10.7	11.2	11.5	84	69	89	3.9	5.5	5.8
VII	737.2	743.5	732.3	19.1	24.6	19.6	20.8	26.5	14.9	34.0	29	9.7	18	13.4	13.8	14.4	82	61	85	4.1	4.9	4.4
VIII	738.5	745.4	729.0	14.0	18.2	15.0	15.6	20.0	11.8	26.4	1	5.6	8	10.7	11.7	11.2	90	75	88	7.0	7.0	4.9
IX	739.4	751.5	726.7	9.0	15.1	10.8	11.4	16.7	6.9	27.4	6	-1.2	30	8.0	9.1	8.9	90	70	90	5.7	6.1	4.6
X	736.5	746.8	729.3	3.1	6.5	4.6	4.7	7.4	1.8	11.8	18	-3.1	24	5.4	5.5	5.8	92	77	90	9.0	8.2	6.8
XI	739.9	750.6	728.5	1.3	3.9	1.9	2.2	4.9	-0.2	14.9	8	-8.5	27	–	–	–	–	–	–	9.2	7.8	7.0
XII	742.8	753.0	722.6	-1.5	0.5	-0.9	-0.7	1.4	-3.4	6.9	16	-11.2	30	–	–	–	–	–	–	8.4	7.3	7.1
Rok	737.3	753.0	718.0	6.0	10.4	7.2	7.7	11.9	3.6	34.0	29.VII	-24.7	11.II	–	–	–	–	–	–	6.7	6.6	5.7

Buda Tuszowska φ = 50°24' λ = 21°40'

I	–	–	–	1.5	4.9	2.0	2.6	5.8	-0.5	11.4	1	-9.4	25	4.9	5.4	5.0	93	82	92	8.1	7.1	6.2
II	–	–	–	-5.1	-1.2	-3.8	-3.5	-0.1	-7.2	13.4	29	-27.7	11	3.2	3.8	3.4	90	81	90	7.9	8.7	7.5
III	–	–	–	2.1	9.4	4.3	5.0	10.8	1.1	18.5	23	-5.7	19	5.0	6.1	5.6	93	70	90	6.4	6.5	6.3
IV	–	–	–	5.2	11.3	6.1	7.2	13.1	1.6	21.7	17	-8.1	6	5.9	6.2	6.2	88	62	86	6.8	7.7	4.5
V	–	–	–	13.6	20.3	14.1	15.5	21.7	8.4	27.4	26	1.2	16	8.9	9.5	9.7	76	55	82	6.3	6.3	5.7
VI	–	–	–	14.8	20.0	15.0	16.2	21.9	10.0	28.7	24	0.8	3	11.0	11.7	11.7	86	68	91	5.6	7.0	6.2
VII	–	–	–	18.8	24.5	18.6	20.1	26.2	14.4	33.4	28	9.8	18	13.7	14.7	14.6	85	65	91	5.1	6.0	5.5
VIII	–	–	–	13.8	19.3	14.0	15.3	21.2	11.0	27.2	20	5.0	8	11.0	12.3	11.3	93	74	95	7.2	8.0	5.5
IX	–	–	–	8.5	16.5	9.6	11.0	17.9	6.0	25.9	21	-2.4	30	8.0	8.7	8.7	94	63	95	6.0	7.1	4.5
X	–	–	–	3.5	7.6	4.8	5.2	8.5	1.7	13.5	16	-4.4	24	5.7	6.6	6.1	95	84	94	8.5	8.6	7.5
XI	–	–	–	1.6	5.5	2.5	3.0	6.1	0.2	15.4	8	-6.5	26	5.1	6.2	5.3	96	86	93	8.4	8.2	7.5
XII	–	–	–	-0.4	2.1	-0.3	0.3	2.8	-2.7	8.1	22	-8.3	5	4.1	4.3	4.2	92	82	92	8.7	7.5	6.5
Rok	–	–	–	6.5	11.7	7.2	8.2	13.0	3.7	33.4	28.VII	-27.7	11.II	7.2	8.0	7.6	90	73	91	7.1	7.4	6.1

Sielec Pińczowski φ = 50°20' λ = 20°26'

I	739.6	747.6	731.0	0.0	2.8	0.4	0.9	3.9	-1.9	10.0	11	-9.6	25	4.4	5.1	4.5	95	91	95	7.1	6.5	4.9
II	739.8	752.4	723.0	-4.1	-1.1	-3.3	-3.0	-0.1	-5.9	12.6	29	-20.6	11	3.4	4.2	3.6	93	88	93	7.8	8.1	7.3
III	743.4	753.0	729.5	1.3	8.7	4.1	4.6	10.4	0.2	17.1	24	-3.1	18,19	4.8	6.1	5.6	94	73	91	6.3	5.8	4.8
IV	740.5	748.6	726.8	4.7	11.0	6.8	7.3	12.9	1.4	20.7	16	-4.2	6	5.7	6.2	6.2	88	64	83	7.1	6.7	5.0
V	742.7	749.4	735.3	12.7	20.0	13.0	14.7	21.6	7.9	27.5	26	0.6	30	9.5	11.3	9.8	86	65	87	5.8	5.0	3.9
VI	743.6	750.1	736.8	14.8	20.4	14.3	16.0	22.2	9.6	29.5	30	1.0	3	10.9	11.0	10.6	86	65	87	4.2	6.1	4.3
VII	743.2	748.9	738.5	17.9	23.8	18.2	19.5	26.0	13.4	34.5	28	8.9	18	13.5	13.6	13.6	88	65	87	5.8	5.9	4.9
VIII	745.4	752.6	735.3	13.7	19.1	14.6	15.5	21.1	10.7	27.7	20,21	5.2	7	10.9	12.2	11.2	93	75	90	6.8	6.9	5.8
IX	745.9	757.4	735.3	9.0	16.1	10.6	11.6	17.7	6.3	26.5	20,21	-1.9	30	8.0	9.3	8.6	92	68	89	6.0	5.7	5.0
X	743.0	752.4	735.1	3.5	7.1	4.8	5.0	8.3	1.7	13.3	16	-4.0	25	5.3	5.7	5.7	90	76	87	8.4	8.1	7.3
XI	745.9	757.8	733.8	1.5	5.1	2.3	2.8	6.2	-0.1	16.4	8	-5.6	26	5.0	5.5	5.0	95	82	91	8.8	7.9	6.3
XII	749.4	759.4	729.0	-1.2	0.7	-1.4	-0.8	1.8	-3.9	6.7	22	-12.7	5	4.0	4.3	3.9	95	89	93	8.5	7.1	6.7
Rok	743.5	759.4	723.0	6.2	11.1	7.0	7.8	12.6	3.3	34.5	28.VII	-20.6	11.II	7.1	7.9	7.4	91	75	89	6.9	6.6	5.5

Busko – Zdrój

$H_s = 221$? m

MIESIĄC	Średnia prędkość wiatru v_m I	II	III	Rozkład wiatru n_D N	NE	E	SE	S	SW	W	NW	C	Opad R Suma	Max	Data	Liczba dni (n) Opad R ≥0.1	≥1.0	▪	▲	≥10	≥15	≥20	≥30	≥40	Temperatura T Max<0°	Min<0°	Min≥25°
I	1.8	1.6	1.3	·	·	6.5	14.5	3.5	5.5	15	3	45	38.3	10.0	22	17	8	8	·	–	4	·	2	14	·	17	·
II	2.3	3.4	3.3	6	4	2.2	5	2.5	7.5	6	9	25	33.4	6.4	4	18	11	13	·	–	1	·	1	20	15	25	·
III	0.5	1.2	1.5	·	9	1.0	1.1	2.5	6.5	2	5	47	12.4	6.6	26	6	3	2	·	–	·	·	5	12	·	15	·
IV	1.1	2.1	0.9	2	4	2	9.5	6	7.5	8	7	44	25.5	3.8	25	12	9	·	·	–	·	·	2	8	·	7	·
V	1.3	2.5	1.5	0.5	5	2.5	12.5	0.5	1.5	1.5	9.5	37	14.0	4.2	2	6	5	·	·	–	·	·	1	4	·	·	6
VI	0.6	1.5	0.9	4	3	8	2	·	·	14.5	6.5	52	46.0	14.0	8	14	9	·	·	–	·	·	1	8	·	·	12
VII	0.3	1.1	1.0	5.5	3.5	4	5	2	2	6	7	58	87.4	29.5	3	13	10	·	·	–	·	·	4	8	·	·	20
VIII	0.9	2.0	1.4	2.5	2	2	4	3	5	17	12.5	45	76.7	16.0	4	16	12	·	·	–	·	·	·	12	·	·	5
IX	0.7	1.3	0.8	4	4	4	·	2	2	13	1	60	95.5	17.5	28	11	9	·	·	–	2	·	6	13	·	1	3
X	1.5	2.7	2.5	3	9	2	2	3	11.5	21.5	9	32	89.9	42.7	29	17	12	·	·	–	1	·	2	19	·	8	·
XI	1.1	1.6	2.1	1	3	11	11	8	6	11	1	38	39.7	10.0	18	12	9	3	·	–	2	·	2	17	7	15	·
XII	1.6	1.6	2.9	1	·	11.5	7.5	5	4	16.5	8.5	39	19.5	5.6	25	9	3	4	·	–	9		1	16	4	27	·
Rok	1.1	1.9	1.7	29.5	46.5	108	84	38	59	132	79	522	578.3	42.7	29.X	151	100	30	·	–	19	·	27	151	26	115	46

Tomaszów Lubelski

$H_s = 271$ m $H_b = 272{,}9$ m

I	2.8	3.2	2.6	1	·	3	7	2.1	18	20	10	13	52.4	19.8	22	13	8	8	·	1	2	·	1	19	3	22	·
II	3.3	3.6	3.9	10	2	8.5	23.5	1.3	9	9	10	2	45.3	14.0	4	19	9	11	·	·	2	1	3	20	18	26	
III	1.6	3.8	1.1	4	5.5	7	23.5	1.2	14.5	1.2	1.5	13	16.0	8.4	12	5	3	2	·	·	5	·	9	11	·	18	·
IV	1.8	3.7	1.0	6.5	1.5	2	6	1.5	13	1.5	14	18	25.4	6.1	3	11	7	2	·	1	4	·	4	9	·	9	·
V	2.0	5.3	1.4	1.5	2.5	16.5	28	1.5	7	0.5	7	1.5	9.0	3.5	27	6	2	·	·	1	·	3	8	4	·	·	5
VI	2.2	2.8	1.0	11.5	5.5	3.5	5	3.5	4	14.5	23.5	19	116.2	25.5	7	15	13	·	1	8	4	1	9	7	·	·	9
VII	1.5	2.7	0.4	8.5	1	1.5	4	9.5	20	11	14.5	23	52.7	11.5	2	11	9	·	·	10	1	·	8	7	·	·	23
VIII	2.8	3.8	1.2	6	7	3.5	1	3	6	31.5	22	13	75.9	14.3	9	15	13	·	·	2	1	·	2	10	·	·	3
IX	2.5	3.1	1.5	18.5	2.5	1	3	7.5	10.5	23	9	15	94.1	32.2	26	11	10	1	·	2	7	2	9	12	·	2	1
X	3.5	5.4	3.1	4.5	10.5	1.5	3.5	7	24.5	21.5	6	14	71.5	25.0	29	21	13	2	·	·	8	5	1	17	·	8	·
XI	2.1	2.5	2.0	4	·	7.5	8.5	20.5	24	8.5	4	13	30.3	8.8	18	16	5	5	·	·	9	·	·	18	8	16	·
XII	2.8	3.2	2.7	2.5	·	·	10.5	19.5	17	14	14.5	15	18.3	5.0	24	13	6	6	·	·	7	2	2	19	10	29	·
Rok	2.4	3.6	1.8	77.5	38	55.5	123.5	146.5	167.5	180.5	136	173	607.1	32.2	26.IX	156	98	37	1	25	50	14	56	153	39	130	44

Buda Tuszowska

$H_s = 171$ m

I	–	–	–	–	–	–	–	–	–	–	–	–	45.6	14.7	22	13	8	7	1	1	3	–	1	13	·	18	·
II	–	–	–	–	–	–	–	–	–	–	–	–	56.4	14.3	4	20	14	17	·	·	1	–	1	19	16	25	·
III	–	–	–	–	–	–	–	–	–	–	–	–	18.7	7.2	12	6	4	3	·	1	2	–	6	13	·	16	·
IV	–	–	–	–	–	–	–	–	–	–	–	–	31.4	7.5	25	13	8	·	1	1	4	–	2	7	·	15	·
V	–	–	–	–	–	–	–	–	–	–	–	–	40.0	13.5	10	7	6	·	1	6	2	–	1	7	·	·	8
VI	–	–	–	–	–	–	–	–	–	–	–	–	143.5	32.9	8	17	13	·	1	8	4	–	·	10	·	·	10
VII	–	–	–	–	–	–	–	–	–	–	–	–	98.5	26.6	3	16	15	·	·	11	5	–	3	6	·	·	21
VIII	–	–	–	–	–	–	–	–	–	–	–	–	65.9	21.0	1	16	11	·	·	4	4	–	1	13	·	·	3
IX	–	–	–	–	–	–	–	–	–	–	–	–	67.2	21.9	28	12	10	2	·	1	3	–	2	8	·	3	2
X	–	–	–	–	–	–	–	–	–	–	–	–	71.2	31.7	29	20	10	·	·	·	2	–	1	20	·	8	·
XI	–	–	–	–	–	–	–	–	–	–	–	–	36.2	9.8	19	16	10	6	·	·	2	–	·	18	6	18	·
XII	–	–	–	–	–	–	–	–	–	–	–	–	22.1	5.0	1	14	8	10	·	·	6	–	2	15	3	28	·
Rok	–	–	–	–	–	–	–	–	–	–	–	–	696.7	32.9	8.VI	170	117	45	4	33	38	–	20	149	25	131	44

Sielec Pińczowski

$H_s = 198$? m $H_b = 200{,}0$? m

I	1.5	1.6	1.4	·	·	8	1	1	1	2.2	5	55	27.7	9.2	22	9	6	1	·	1	3	·	5	8	2	24	·
II	2.2	3.6	1.7	3	2	2.0	2	3	3	13	13	28	35.1	7.0	24	12	10	7	·	·	3	·	1	17	14	23	·
III	0.5	1.9	0.8	·	5	14	5	·	2	12	5	50	16.9	11.3	25	7	4	1	·	·	7	·	6	11	·	16	·
IV	1.8	4.6	1.3	·	1	5	8	1	8	25	14	28	27.2	6.4	1	11	9	·	·	1	1	·	2	10	·	9	·
V	1.4	3.2	0.8	·	1	35	4	·	1	3	7	42	10.8	3.1	31	6	4	·	·	1	3	·	4	2	·	·	4
VI	1.2	1.8	0.3	3	1	4	2	·	2	11	16	51	35.0	9.6	1	10	7	·	·	·	1	·	6	8	·	·	12
VII	1.1	2.3	0.5	·	1	3	6	2	10	10	15	46	87.4	13.3	3	13	12	·	·	1	3	·	4	7	·	·	21
VIII	2.1	3.5	1.0	1	3	5	·	7	17	22	·	38	79.7	20.0	4	15	10	·	1	1	1	·	3	12	·	·	5
IX	1.4	2.8	0.9	5	5	3	1	1	5	10	6	54	89.9	26.1	6	11	9	2	·	·	10	·	7	10	·	1	2
X	2.6	4.7	2.8	5	6	1	3	·	6	34	9	29	93.4	31.8	29	18	13	2	·	·	4	·	2	18	·	9	·
XI	0.8	2.0	0.5	·	·	11	2	3	4	13	2	56	27.4	7.5	19	11	8	4	·	·	7	·	·	15	5	15	·
XII	1.8	1.8	1.4	·	·	5	1	·	8	23	5	51	19.7	6.0	2	8	5	6	·	·	11	·	2	15	8	24	·
Rok	1.5	2.8	1.1	17	25	114	35	18	67	198	97	527	550.2	31.8	29.X	131	97	23	1	5	54	·	42	133	29	121	44

Będzin

φ = 50°19' λ = 19°08' **1936**

MIESIĄC	CIŚNIENIE P			TEMPERATURA T										ŚREDNIA PRĘŻNOŚĆ PARY e_m			ŚREDNIA WILGOTNOŚĆ WZGLĘDNA U_m			ŚREDNIE ZACHMURZENIE N_m		
	P_m	Max	Min	Średnia I	Średnia II	Średnia III	Średnia Dies	— Max	— Min	Max abs.	Data	Min abs.	Data	I	II	III	I	II	III	I	II	III
I	-	-	-	0.6	4.3	1.5	2.0	5.2	-1.4	12.2	1	-10.9	25	-	-	-	-	-	-	6.8	6.2	4.8
II	-	-	-	-3.2	0.0	-2.0	-1.8	0.9	-4.9	10.6	2	-20.9	11	-	-	-	-	-	-	8.4	8.2	7.4
III	-	-	-	2.4	9.2	4.9	5.4	10.4	1.1	17.6	24	-3.5	18,21	-	-	-	-	-	-	6.9	6.1	5.2
IV	-	-	-	5.0	10.9	7.3	7.6	12.3	2.3	21.4	30	-3.6	6	-	-	-	-	-	-	7.0	7.0	4.9
V	-	-	-	12.7	19.6	14.7	15.4	21.0	9.6	26.4	27	5.0	19,20,29	-	-	-	-	-	-	6.5	6.3	5.6
VI	-	-	-	15.3	19.7	15.8	16.6	21.6	11.3	29.4	30	2.7	3	-	-	-	-	-	-	4.9	7.1	4.7
VII	-	-	-	18.1	23.4	18.9	19.8	25.1	14.7	33.8	28	10.3	15	-	-	-	-	-	-	6.4	6.3	4.2
VIII	-	-	-	14.2	19.4	14.8	15.8	20.9	11.2	28.2	19	5.9	29	-	-	-	-	-	-	6.1	7.5	5.1
IX	-	-	-	9.4	16.4	11.5	12.2	17.6	7.9	27.1	21	-0.7	30	-	-	-	-	-	-	6.5	5.8	4.6
X	-	-	-	3.8	7.1	5.0	5.2	8.0	2.4	12.3	16	-1.5	25	-	-	-	-	-	-	8.7	8.5	6.9
XI	-	-	-	1.9	5.4	3.3	3.5	6.3	0.7	14.9	8	-5.1	25,26	-	-	-	-	-	-	8.0	8.1	8.0
XII	-	-	-	-0.8	1.7	-0.4	0.0	2.2	-3.0	8.2	19	-7.5	29	-	-	-	-	-	-	8.0	6.3	5.9
Rok	-	-	-	6.6	11.4	7.9	8.4	12.6	4.3	33.8	28.VII	-20.9	11.II	-	-	-	-	-	-	7.0	7.0	5.6

Sosnowiec

φ = 50°17' λ = 19°08'

I	-	-	-	1.0	4.4	1.7	2.2	5.7	-	11.1	1	-	-	-	-	-	-	-	-	-	-	-
II	-	-	-	-3.1	0.1	-1.9	-1.7	1.0	-	11.1	29	-	-	-	-	-	-	-	-	-	-	-
III	-	-	-	2.7	9.6	5.6	5.9	11.2	-	18.1	23,24	-	-	-	-	-	-	-	-	-	-	-
IV	-	-	-	5.4	11.1	7.8	8.0	12.9	-	21.6	16	-	-	-	-	-	-	-	-	-	-	-
V	-	-	-	13.1	20.0	15.2	15.9	21.5	-	27.0	23,27	-	-	-	-	-	-	-	-	-	-	-
VI	-	-	-	15.6	20.3	17.0	17.5	22.2	-	29.5	30	-	-	-	-	-	-	-	-	-	-	-
VII	-	-	-	18.3	23.5	20.0	20.5	25.5	-	33.5	28	-	-	-	-	-	-	-	-	-	-	-
VIII	-	-	-	13.9	19.3	15.7	16.2	20.9	-	28.0	19	-	-	-	-	-	-	-	-	-	-	-
IX	-	-	-	-	-	-	-	-	-	-	-	-	-	-	-	-	-	-	-	-	-	-
X	-	-	-	-	-	-	-	-	-	-	-	-	-	-	-	-	-	-	-	-	-	-
XI	-	-	-	-	-	-	-	-	-	-	-	-	-	-	-	-	-	-	-	-	-	-
XII	-	-	-	-	-	-	-	-	-	-	-	-	-	-	-	-	-	-	-	-	-	-
Rok	-	-	-	-	-	-	-	-	-	33.5	28.VII	-	-	-	-	-	-	-	-	-	-	-

Katowice

φ = 50°15' λ = 19°02'

I	730.9	738.8	721.7	1.0	4.7	1.6	2.2	5.6	-1.9	11.0	1	-9.0	25	4.6	5.3	4.6	90	83	89	7.9	7.3	5.7
II	731.0	743.5	713.3	-3.1	-0.4	-2.3	-2.0	0.9	-5.8	10.8	29	-23.0	11	3.5	4.0	3.7	86	86	88	8.7	8.9	8.0
III	734.8	744.5	721.1	2.6	8.9	4.9	5.3	10.4	0.6	17.2	24	-4.9	18	5.1	5.6	5.6	91	68	85	6.5	6.9	5.8
IV	732.0	740.7	718.0	5.3	10.4	6.7	7.3	12.2	1.6	20.7	16,30	-5.9	6	5.7	6.2	6.2	84	65	83	7.2	7.9	5.6
V	734.2	740.0	726.3	12.6	19.0	13.6	14.7	20.3	8.6	25.7	27	1.7	2.0	9.2	9.8	9.8	84	61	85	6.9	7.3	6.7
VI	735.6	741.9	726.7	15.6	19.5	15.4	16.5	21.3	10.1	28.3	30	2.3	3	10.8	10.6	10.9	80	63	82	5.9	7.8	6.4
VII	735.3	740.6	731.1	17.9	22.7	18.8	19.6	24.6	14.2	31.9	28	9.6	15	13.0	12.7	13.2	86	63	82	6.3	6.9	5.2
VIII	737.7	744.9	727.9	13.9	18.9	14.5	15.4	20.3	10.9	26.8	19	5.8	29	10.8	10.6	11.0	91	67	89	7.0	7.8	6.2
IX	737.9	748.8	726.7	9.8	16.2	11.2	12.1	17.5	7.4	26.9	21	-3.0	30	8.5	9.5	8.9	92	69	88	6.2	6.7	4.7
X	734.9	743.6	726.6	3.7	7.0	4.7	5.0	7.8	1.5	12.5	16	-3.5	25	5.5	5.9	5.8	91	79	90	9.0	9.0	7.4
XI	737.2	749.0	724.8	1.7	5.2	2.8	3.1	6.1	-0.3	15.6	8	-7.8	26	4.9	5.3	5.1	91	79	88	8.3	8.7	7.6
XII	740.9	750.6	720.9	-0.9	1.8	-0.5	0.0	2.3	-3.4	8.4	19	-9.6	29	4.0	4.4	4.1	91	84	90	8.7	6.8	7.0
Rok	735.2	750.6	713.3	6.7	11.2	7.6	8.3	12.4	3.6	31.9	28.VII	-23.0	11.II	7.1	7.5	7.4	88	72	87	7.4	7.7	6.4

Mitków

φ = 50°12' λ = 22°54'

I	-	-	-	1.5	4.2	1.0	1.9	-	-	-	-	-	-	-	-	-	-	-	-	8.1	6.7	5.8
II	-	-	-	-5.7	-1.9	-4.4	-4.1	-	-	-	-	-	-	-	-	-	-	-	-	7.8	8.0	7.3
III	-	-	-	2.7	9.8	3.8	5.0	-	-	-	-	-	-	-	-	-	-	-	-	5.0	5.7	4.0
IV	-	-	-	6.1	11.6	6.0	7.4	-	-	-	-	-	-	-	-	-	-	-	-	4.9	6.7	3.6
V	-	-	-	14.4	20.8	13.5	15.6	-	-	-	-	-	-	-	-	-	-	-	-	3.5	4.8	3.8
VI	-	-	-	16.0	20.2	13.9	16.0	-	-	-	-	-	-	-	-	-	-	-	-	4.2	6.1	3.8
VII	-	-	-	20.4	25.5	18.7	20.8	-	-	-	-	-	-	-	-	-	-	-	-	3.1	4.5	2.4
VIII	-	-	-	14.8	19.6	14.1	15.7	-	-	-	-	-	-	-	-	-	-	-	-	6.8	6.5	4.1
IX	-	-	-	10.2	16.6	10.3	11.8	-	-	-	-	-	-	-	-	-	-	-	-	5.6	5.9	3.6
X	-	-	-	3.7	7.3	4.7	5.1	-	-	-	-	-	-	-	-	-	-	-	-	7.6	8.6	6.6
XI	-	-	-	1.8	4.9	2.1	2.8	-	-	-	-	-	-	-	-	-	-	-	-	7.7	8.1	6.9
XII	-	-	-	-1.1	1.2	-1.3	-0.7	-	-	-	-	-	-	-	-	-	-	-	-	8.0	7.4	4.9
Rok	-	-	-	7.1	11.6	6.9	8.1	-	-	-	-	-	-	-	-	-	-	-	-	6.0	6.6	4.7

Będzin

$H_s = 265$ m

MIESIĄC	ŚREDNIA PRĘDKOŚĆ WIATRU v_m I	II	III	ROZKŁAD WIATRU n_D N	NE	E	SE	S	SW	W	NW	C	Opad R Suma	Max	Data	LICZBA DNI (n) Opad R ≥0,1 mm	≥1,0 mm	•	▲	⌒	≡	≍	◔	●	Temperatura T Max<0°	Max<0°	Max≥25°
I	1.6	3.1	2.4	·	·	1	9	5	23	18	11	26	41.2	16.3	22	16	11	9	1	1	10	4	4	8	·	22	·
II	2.1	3.0	2.0	6	12	12	7	3	15	5	13	14	55.8	11.1	25	18	12	12	·	·	1	1	1	17	14	22	·
III	1.0	2.4	0.7	4	8	6	6	5	10	10	15	29	10.9	4.1	1	9	3	4	·	1	2	·	6	10	·	14	·
IV	1.5	3.1	1.3	5	6	4	2	3	18	13	18	21	78.1	52.6	23	14	10	4	1	1	1	1	4	11	·	5	·
V	1.5	2.4	1.1	7	6	22	4	7	6	5	20	16	62.1	25.1	1	15	8	·	4	14	2	·	1	7	·	·	5
VI	1.2	2.1	0.9	3	8	9	1	2	5	8	29	25	44.3	17.1	1	10	4	·	·	9	·	1	3	6	·	·	11
VII	1.4	2.3	0.8	5	4	4	7	4	11	14	28	16	184.4	50.7	12	18	16	·	1	9	·	1	5	7	·	·	17
VIII	1.7	3.3	1.6	2	4	3	1	3	10	25	25	20	100.4	16.6	1	18	17	·	·	3	1	1	3	9	·	·	4
IX	1.4	2.3	1.7	5	9	3	3	4	7	18	13	28	88.6	19.0	9	13	8	2	·	2	4	·	6	9	·	1	2
X	2.5	3.9	2.6	2	14	5	1	3	26	14	24	4	83.2	22.5	29	20	12	3	·	·	1	1	2	20	·	3	·
XI	1.3	2.6	1.4	1	6	5	7	9	16	23	8	15	12.9	2.7	2	13	7	6	·	·	11	·	·	17	5	12	·
XII	1.7	2.3	1.6	1	·	1	12	3	22	21	14	19	33.1	12.3	25	15	8	8	·	·	11	·	2	11	4	29	·
Rok	1.6	2.8	1.5	41	77	75	60	51	169	174	218	233	795.0	52.6	23.IV	179	116	48	7	40	44	10	37	132	23	108	39

Sosnowiec

$H_s = 256$ m

I	1.7	2.4	1.6	·	1	1	2	8	23	9	6	43	33.3	5.4	22	15	9	·	·	–	–	·	–	–	·	–	·
II	2.3	2.6	1.9	9	8	8	4	2	14	4	9	29	45.5	8.6	25	19	13	·	·	–	–	·	–	–	13	–	·
III	0.6	1.5	0.4	2	8	4	5	·	8	8	1	57	7.0	3.7	1	5	3	·	·	–	–	·	–	–	·	–	·
IV	1.6	3.8	0.8	1	3	3	2	1	24	3	10	43	42.6	20.0	23	15	8	·	·	–	–	·	–	–	·	–	·
V	0.9	2.7	1.2	3	5	23	2	1	5	11	4	39	87.8	38.0	1	13	10	·	·	–	–	·	–	–	·	–	5
VI	1.4	2.6	0.8	5	4	11	3	3	4	15	7	38	40.9	18.4	1	12	6	·	·	–	–	·	–	–	·	–	13
VII	1.7	2.5	0.5	4	3	9	7	6	13	8	8	35	161.0	55.3	8	19	14	·	·	–	–	·	–	–	·	–	19
VIII	1.4	2.6	0.7	2	2	3	·	3	15	20	7	41	83.0	19.5	1	17	15	·	·	–	–	·	–	–	·	–	5
IX	–	–	–	–	–	–	–	–	–	–	–	–	–	–	–	–	–	–	–	–	–	–	–	–	–	–	–
X	–	–	–	–	–	–	–	–	–	–	–	–	–	–	–	–	–	–	–	–	–	–	–	–	–	–	–
XI	–	–	–	–	–	–	–	–	–	–	–	–	–	–	–	–	–	–	–	–	–	–	–	–	–	–	–
XII	–	–	–	–	–	–	–	–	–	–	–	–	–	–	–	–	–	–	–	–	–	–	–	–	–	–	–
Rok	–	–	–	–	–	–	–	–	–	–	–	–	–	–	–	–	–	–	–	–	–	–	–	–	–	–	–

Katowice

$H_s = 286$ m $\quad H_b = 287{,}2$ m

I	3.3	4.0	3.0	2	0.5	1	10.5	10	28	26.5	4.5	10	28.7	10.4	22	14	8	8	·	·	5	1	·	11	·	23	·
II	2.8	4.1	3.5	9	8.5	8	16	5.5	12	11.5	9.5	7	46.0	11.6	25	17	11	11	·	·	4	·	1	21	11	24	·
III	1.6	3.3	1.7	2	5.5	8	7.5	8.5	19	15	11.5	16	11.4	4.2	1	9	3	3	·	1	5	·	5	14	·	13	·
IV	2.7	5.2	2.2	12.5	5.5	2	5	7	22.5	18	7.5	10	57.2	26.8	23	13	10	1	·	1	3	·	3	11	·	10	·
V	2.5	3.9	2.1	12	7	12	15.5	6.5	7	8	12	13	77.4	19.2	31	13	10	·	1	10	3	·	·	8	·	·	2
VI	2.4	3.8	2.1	14	8	12	9	3.5	7	14	14.5	8	38.0	17.2	1	11	7	·	·	4	·	·	1	8	·	·	9
VII	2.8	3.9	2.2	13	5	4	10	6.5	14.5	18.5	16.5	5	179.8	51.1	8	16	14	·	2	5	·	1	3	7	·	·	16
VIII	2.8	4.7	2.9	9	5	7.5	1	1.5	13	21.5	27.5	7	86.3	17.8	1	18	15	·	·	1	3	1	2	14	·	·	4
IX	3.1	4.3	2.6	12	6.5	9.5	6.5	4.5	12.5	17.5	11	10	96.1	17.5	26	13	9	·	·	·	4	·	4	9	·	2	2
X	4.6	6.2	4.8	9.5	9.5	7	2	3.5	22	26	13.5	·	99.0	27.7	29	19	15	3	·	·	3	·	1	21	·	10	·
XI	2.1	3.7	2.3	1.5	4	4.5	6	8.5	28	22.5	4	11	15.5	3.4	19	11	6	4	·	·	8	·	·	17	6	15	·
XII	2.6	3.0	3.3	2	·	1	8.5	5.5	27	27	10	12	20.3	5.4	25	13	7	3	·	·	8	·	1	14	4	29	·
Rok	2.8	4.2	2.7	98.5	65	76.5	97.5	7.1	212.5	226	14.2	109	755.7	51.1	8.VII	167	115	33	3	22	46	3	21	156	21	126	33

Miłków

$H_s = 250$ m

I	–	–	–	–	–	–	–	–	–	–	–	–	64.9	27.0	22	13	10	5	·	1	1	–	1	10	–	–	–
II	–	–	–	–	–	–	–	–	–	–	–	–	63.9	16.0	5	16	12	10	·	·	·	–	3	18	–	–	–
III	–	–	–	–	–	–	–	–	–	–	–	–	18.9	8.4	12	5	5	2	·	·	1	–	8	7	–	–	–
IV	–	–	–	–	–	–	–	–	–	–	–	–	27.1	6.2	26	9	8	1	·	1	·	–	3	6	–	–	–
V	–	–	–	–	–	–	–	–	–	–	–	–	32.5	16.6	20	9	6	·	·	·	·	–	9	3	–	–	–
VI	–	–	–	–	–	–	–	–	–	–	–	–	95.5	26.0	7	15	12	·	1	3	·	–	8	6	–	–	–
VII	–	–	–	–	–	–	–	–	–	–	–	–	93.0	36.2	12	10	9	·	1	7	·	–	13	4	–	–	–
VIII	–	–	–	–	–	–	–	–	–	–	–	–	95.0	14.3	1,24	16	14	·	·	1	2	–	3	6	–	–	–
IX	–	–	–	–	–	–	–	–	–	–	–	–	103.8	41.8	26	12	9	·	·	4	4	–	7	6	–	–	–
X	–	–	–	–	–	–	–	–	–	–	–	–	90.5	23.5	29	18	17	1	·	1	1	–	1	16	–	–	–
XI	–	–	–	–	–	–	–	–	–	–	–	–	51.3	14.5	19	15	10	4	·	·	5	–	4	18	–	–	–
XII	–	–	–	–	–	–	–	–	–	–	–	–	25.4	9.0	24	16	7	6	·	·	3	–	2	12	–	–	–
Rok	–	–	–	–	–	–	–	–	–	–	–	–	761.8	41.8	26.IX	154	119	29	2	18	17	–	62	112	–	–	–

Wierzbno

φ = 50°09' λ = 20°15' **1936**

MIESIĄC	CIŚNIENIE P			TEMPERATURA T										ŚREDNIA PRĘŻNOŚĆ PARY e_m			ŚREDNIA WILGOTNOŚĆ WZGLĘDNA U_m			ŚREDNIE ZACHMURZENIE N_m		
	P_m	Max	Min	Średnia I	Średnia II	Średnia III	Średnia Dies	Max	Min	Max abs.	Data	Min abs.	Data	I	II	III	I	II	III	I	II	III
I	-	-	-	0.6	3.4	0.8	1.4	4.3	-1.3	9.8	11	-8.0	25	-	-	-	-	-	-	7.6	6.0	5.2
II	-	-	-	-3.8	-1.1	-2.9	-2.7	0.1	-5.9	13.0	29	-21.0	11	-	-	-	-	-	-	8.2	8.3	7.4
III	-	-	-	2.6	8.9	5.2	5.5	10.4	1.2	18.3	24	-2.0	19	-	-	-	-	-	-	6.3	5.7	5.3
IV	-	-	-	5.5	11.5	7.2	7.8	12.5	2.8	21.5	16	-3.1	6	5.6	6.3	6.1	81	63	79	6.4	6.6	4.7
V	-	-	-	12.7	20.1	13.9	15.2	21.1	9.4	26.6	26,27	3.7	30	8.4	9.5	9.4	76	56	79	5.4	5.3	5.1
VI	-	-	-	15.2	20.8	15.6	16.8	21.8	11.6	29.7	30	3.7	3	10.4	11.7	11.1	79	65	83	4.7	6.2	5.3
VII	-	-	-	17.9	23.7	19.3	20.0	25.2	15.0	33.8	28	10.5	14	-	-	-	-	-	-	5.4	5.9	5.0
VIII	-	-	-	14.1	19.0	14.9	15.7	20.2	11.9	26.5	20	8.1	29	-	-	-	-	-	-	6.5	7.3	5.6
IX	-	-	-	10.0	16.4	11.7	12.4	17.5	7.9	26.6	20	-1.9	30	-	-	-	-	-	-	6.0	6.1	4.9
X	-	-	-	3.6	7.4	4.8	5.2	7.9	2.2	13.2	25	-3.0	25	-	-	-	-	-	-	8.7	8.3	7.4
XI	-	-		1.4	5.1	2.5	2.9	6.0	0.2	17.4	8	-5.5	25	4.8	5.8	5.2	92	86	92	7.4	7.0	7.1
XII	-	-	-	-1.3	0.8	-1.1	-0.7	1.6	-3.4	7.6	19	-10.1	13	4.0	4.4	4.0	93	90	92	8.0	6.1	6.8
Rok	-	-	-	6.5	11.3	7.7	8.3	12.4	4.3	33.8	28.VII	-21.0	11.II	-	-	-	-	-	-	6.7	6.6	5.8

Głogów

φ = 50°09' λ = 21°58'

I	-	-	-	1.9	4.5	2.1	2.6	-	-	-	-	-	-	-	-	-	-	-	-	8.1	6.8	5.6
II	-	-	-	-5.2	-2.1	-3.8	-3.7	-	-	-	-	-	-	-	-	-	-	-	-	7.0	8.0	7.2
III	-	-	-	2.7	9.1	5.0	5.4	-	-	-	-	-	-	-	-	-	-	-	-	5.3	4.7	4.6
IV	-	-	-	5.2	10.8	7.6	7.8	-	-	-	-	-	-	-	-	-	-	-	-	6.3	6.5	5.4
V	-	-	-	13.5	19.9	14.3	15.5	-	-	-	-	-	-	-	-	-	-	-	-	4.1	4.2	4.3
VI	-	-	-	15.0	19.8	15.0	16.2	-	-	-	-	-	-	-	-	-	-	-	-	4.9	5.7	5.4
VII	-	-	-	19.1	25.1	19.6	20.8	-	-	-	-	-	-	-	-	-	-	-	-	3.8	4.2	4.2
VIII	-	-	-	14.8	19.3	15.1	16.1	-	-	-	-	-	-	-	-	-	-	-	-	6.8	6.9	6.7
IX	-	-	-	9.5	16.5	10.8	11.9	-	-	-	-	-	-	-	-	-	-	-	-	4.9	6.1	4.2
X	-	-	-	3.6	7.1	5.0	5.2	-	-	-	-	-	-	-	-	-	-	-	-	8.4	8.1	8.0
XI	-	-	-	1.8	5.0	2.7	3.0	-	-	-	-	-	-	-	-	-	-	-	-	8.1	7.7	5.8
XII	-	-	-	-0.5	1.3	-0.6	-0.1	-	-	-	-	-	-	-	-	-	-	-	-	8.0	7.3	6.5
Rok	-	-	-	6.8	11.4	7.7	8.4	-	-	-	-	-	-	-	-	-	-	-	-	6.2	6.4	5.7

Niwki

φ = 50°08' λ = 23°07'

I	-	-	-	1.6	4.2	1.7	2.3	4.9	-0.8	12.1	27	-10.7	17	4.7	5.5	4.8	90	84	90	8.5	7.3	6.5
II	-	-	-	-4.8	-1.7	-3.8	-3.5	-	-	-	-	-	-	-	-	-	-	-	-	8.5	8.4	6.9
III	-	-	-	3.4	9.2	5.1	5.7	10.2	0.4	17.0	23	-4.7	18	4.9	5.6	5.3	84	64	80	5.4	5.4	5.9
IV	-	-	-	6.6	11.1	7.4	8.1	12.7	2.4	22.5	17	-5.4	6	5.7	5.8	6.1	76	59	79	6.3	6.8	5.8
V	-	-	-	14.1	20.6	14.3	15.8	21.8	8.5	27.1	26	2.0	30	7.7	7.7	8.1	63	43	67	3.5	3.8	4.0
VI	-	-	-	15.2	20.2	14.2	16.0	21.5	10.5	28.1	24	1.3	4	-	-	-	-	-	-	5.0	5.9	5.7
VII	-	-	-	19.9	25.1	19.2	20.9	26.9	15.0	33.9	29	9.4	18	-	-	-	-	-	-	4.0	5.8	4.4
VIII	-	-	-	14.4	19.3	15.0	15.9	20.4	11.3	26.7	20	5.2	8	-	-	-	-	-	-	7.2	6.4	5.8
IX	-	-	-	10.8	16.1	11.2	12.3	17.4	6.6	25.2	21	-0.9	30	-	-	-	-	-	-	5.8	6.7	5.1
X	-	-	-	4.2	7.4	4.9	5.4	8.0	2.3	12.8	18	-3.0	25	5.6	5.8	6.0	90	77	91	8.2	8.8	8.7
XI	-	-	-	2.1	4.8	2.6	3.0	5.5	0.7	15.5	8	-6.4	26	5.0	6.0	5.3	92	89	92	8.0	8.3	7.3
XII	-	-	-	-0.6	1.5	-0.5	0.0	-	-2.9	-	-	-9.4	4	4.2	4.9	4.2	94	94	92	8.7	7.8	7.1
Rok	-	-	-	7.2	11.5	7.6	8.5	-	-	33.9	29.VII	-	-	-	-	-	-	-	-	6.6	6.8	6.1

Rybnik

φ = 50°06' λ = 18°33'

I	-	-	-	1.1	4.8	1.8	2.4	5.9	-	13.1	1,2	-	-	-	-	-	-	-	-	6.3	7.1	5.8
II	-	-	-	-3.2	0.1	-2.3	-1.9	1.3	-	11.1	3	-	-	-	-	-	-	-	-	8.1	8.3	7.5
III	-	-	-	3.0	9.2	4.6	5.4	10.7	-	17.6	22	-	-	-	-	-	-	-	-	6.3	6.5	5.9
IV	-	-	-	5.2	11.4	5.9	7.1	12.9	-	22.0	30	-	-	-	-	-	-	-	-	5.4	6.3	4.8
V	-	-	-	12.3	19.6	13.1	14.5	20.7	-	26.0	11	-	-	-	-	-	-	-	-	5.7	6.5	5.2
VI	-	-	-	14.7	20.7	15.0	16.4	22.4	-	29.6	29,30	-	-	-	-	-	-	-	-	-	-	-
VII	-	-	-	17.7	23.6	19.0	19.8	24.9	-	32.2	28	-	-	-	-	-	-	-	-	5.5	5.1	4.6
VIII	-	-	-	14.2	19.4	14.3	15.6	20.9	-	28.0	19	-	-	-	-	-	-	-	-	6.0	6.2	4.8
IX	-	-	-	10.3	16.7	10.8	12.2	18.3	-	26.6	21	-	-	-	-	-	-	-	-	5.6	5.8	4.4
X	-	-	-	-	-	-	-	-	-	-	-	-	-	-	-	-	-	-	-	-	-	-
XI	-	-	-	2.0	5.4	3.0	3.4	6.4	-	15.0	8	-	-	-	-	-	-	-	-	6.7	6.6	5.9
XII	-	-	-	-0.3	2.1	0.0	0.4	3.3	-	7.5	22	-	-	-	-	-	-	-	-	5.0	5.1	5.1
Rok	-	-	-	-	-	-	-	-	-	32.2	28.VII	-	-	-	-	-	-	-	-	-	-	-

Wierzbno

$H_s = 220?$ m

MIESIĄC	ŚREDNIA PRĘDKOŚĆ WIATRU v_m			ROZKŁAD WIATRU n_D									Opad R			LICZBA DNI (n)											
																Opad R									Temperatura T		
	I	II	III	N	NE	E	SE	S	SW	W	NW	C	Suma	Max	Data	Max ≥ 0.1	Max ≥ 1.0	●	▲	≡	≡	≡	◌	●	Max < 0°	Min < 0°	Max ≥ 25°
I	2.9	3.5	3.1	4.5	8.5	12.5	12	6.5	12	19	5	13	22.4	8.9	22	13	9	6	·	–	–	·	4	13	·	23	·
II	5.0	5.9	4.9	7.5	21.5	16.5	3	·	14.5	11.5	11.5	1	37.5	9.1	25	17	10	13	·	–	–	1	2	18	16	25	·
III	1.5	3.4	2.5	4	23	14	11	5.5	8	4	2.5	21	18.1	6.2	12	9	5	4	·	–	–	·	4	10	·	14	·
IV	2.9	4.1	1.5	8.5	9	7	6	8.5	18.5	14.5	9	9	28.7	5.7	23	13	9	1	·	–	–	·	4	8	·	6	·
V	1.9	3.4	1.2	9.5	21	26.5	6.5	2	2	5	7.5	13	17.3	6.2	24	13	5	·	·	–	–	·	3	4	·	·	3
VI	1.7	2.5	1.0	6.5	12.5	9.5	2.5	·	6.5	14	12.5	26	39.5	8.2	1	13	9	·	·	–	–	·	4	8	·	·	10
VII	1.3	2.0	1.2	11	7.5	9	6	3.5	15	11	11	19	93.8	17.8	8	16	12	·	·	–	–	·	4	7	·	·	17
VIII	1.7	3.2	1.1	4	3	3	1	1.5	19.5	21	12	28	77.3	20.4	4	18	11	·	·	–	–	·	1	12	·	·	4
IX	1.6	2.4	1.1	11	10	6.5	1	4.5	9.5	12	7.5	28	94.3	28.5	6	10	6	2	·	–	–	·	7	13	·	2	3
X	2.3	3.6	1.6	13	7.5	1.5	·	6	23.5	17	4.5	20	98.3	37.7	29	20	13	2	·	–	–	·	1	19	·	7	·
XI	0.9	1.4	0.7	3	10.5	9	3.5	4	17.5	5.5	1	36	41.5	14.2	21	13	10	5	·	–	–	·	2	14	8	13	·
XII	1.7	1.6	1.6	0.5	3	5.5	·	3.5	19.5	13	5	43	18.0	7.1	7	6	5	6	·	–	–	·	2	13	8	29	·
Rok	2.1	3.1	1.8	83	137	120.5	52.5	45.5	166	147.5	89	257	586.7	37.7	29.X	164	104	39	·	–	–	1	38	139	32	119	37

Głogów

$H_s = 243$ m

I	–	–	–	–	–	–	–	–	–	–	–	–	65.9	23.6	22	13	11	6	·	1	2	–	1	13	–	–	–
II	–	–	–	–	–	–	–	–	–	–	–	–	75.7	17.7	4	19	17	15	·	·	1	–	6	17	–	–	–
III	–	–	–	–	–	–	–	–	–	–	–	–	23.9	12.8	13	4	2	3	·	1	2	–	9	9	–	–	–
IV	–	–	–	–	–	–	–	–	–	–	–	–	38.1	9.7	12	15	9	3	·	2	·	–	2	9	–	–	–
V	–	–	–	–	–	–	–	–	–	–	–	–	31.7	10.0	20	8	5	·	·	3	1	–	10	3	–	–	–
VI	–	–	–	–	–	–	–	–	–	–	–	–	108.8	33.7	7	15	11	·	·	6	2	–	9	11	–	–	–
VII	–	–	–	–	–	–	–	–	–	–	–	–	75.7	20.1	3	15	11	·	1	9	3	–	11	4	–	–	–
VIII	–	–	–	–	–	–	–	–	–	–	–	–	70.3	12.4	11	18	12	·	·	5	3	–	2	13	–	–	–
IX	–	–	–	–	–	–	–	–	–	–	–	–	67.5	18.5	26	14	11	1	·	2	1	–	10	7	–	–	–
X	–	–	–	–	–	–	–	–	–	–	–	–	78.8	26.7	29	19	11	1	·	·	2	–	1	20	–	–	–
XI	–	–	–	–	–	–	–	–	–	–	–	–	37.4	14.6	19	14	8	5	·	·	4	–	2	15	–	–	–
XII	–	–	–	–	–	–	–	–	–	–	–	–	18.4	3.7	24	10	8	6	·	·	6	–	4	18	–	–	–
Rok	–	–	–	–	–	–	–	–	–	–	–	–	692.2	33.7	7.VI	164	116	40	1	29	27	–	67	139	–	–	–

Niwki

$H_s = 225$ m

I	3.8	4.1	2.9	3	1	11	23	10	19	16	6	4	57.0	22.0	22	11	10	2	·	1	2	·	·	12	2	19	·
II	–	–	–	–	–	–	–	–	–	–	–	–	–	–	–	–	–	–	–	–	·	–	2	14	–	–	·
III	2.1	3.8	2.3	4	16	16	19	7	18	·	4	9	22.5	8.1	12	6	4	2	·	1	2	·	5	8	·	16	·
IV	3.5	4.2	2.4	12	6	8	10	6	15	14	9	10	31.6	9.6	17	9	8	1	·	1	2	·	2	10	·	6	·
V	2.4	4.4	2.3	4	28	22	24	1	4	1	4	5	33.2	13.8	20	8	4	·	·	1	·	·	7	2	·	·	7
VI	1.8	2.8	0.9	8	13	·	5	1	2	20	9	32	143.8	58.8	14	15	14	·	1	8	1	·	1	10	·	·	7
VII	2.4	3.9	1.2	9	10	5	8	10	17	8	6	20	87.5	29.1	26	10	10	·	·	6	1	2	5	6	·	·	25
VIII	2.8	3.9	2.1	7	11	2	2	1	15	23	16	16	85.9	15.3	11	16	13	·	·	3	2	·	·	10	·	·	4
IX	2.2	3.4	1.7	13	14	4	4	2	8	19	6	20	70.6	26.4	26	10	10	·	·	1	2	1	5	10	·	2	1
X	4.0	5.3	2.5	4	18	7	4	5	20	20	2	13	87.0	20.3	29	17	17	·	·	1	2	2	·	19	·	9	·
XI	2.6	2.5	2.1	3	9	10	12	11	16	9	3	17	36.9	13.2	19	13	9	2	·	·	1	·	1	17	8	15	·
XII	2.7	3.2	2.6	4	2	6	15	8	10	19	5	24	17.7	5.1	14	8	6	4	·	·	–	·	1	18	–	28	·
Rok	–	–	–	–	–	–	–	–	–	–	–	–	–	–	–	–	–	–	–	–	–	–	29	136	–	–	42

Rybnik

$H_s = 253$ m

I	4.7	5.7	3.5	2.5	1	·	17.5	29.5	30	8	3.5	1	30.7	10.4	22	12	7	3	·	1	·	1	·	7	·	–	·
II	5.0	5.4	3.7	8.5	10	2	27.5	11	15.5	1	10.5	1	41.1	5.8	24	19	15	13	·	·	·	·	1	19	11	–	·
III	2.8	4.9	2.0	5	12	4	28	6	15	3	19	1	13.2	3.5	1	11	7	4	·	1	1	1	4	12	·	–	·
IV	3.6	7.2	2.7	6.5	12	1	7.5	16.5	25	1	16.5	5	28.5	5.1	12	14	8	·	·	1	1	4	2	5	·	–	·
V	3.4	5.1	2.7	14.6	8	4.5	19.5	13.5	9	1	17	6	33.5	9.3	25	13	5	·	·	6	·	·	·	4	·	–	2
VI	3.4	4.5	1.4	7.5	14.5	1	15.5	6.5	10	2	16	17	79.6	50.6	1	9	5	·	·	4	·	·	–	–	·	–	13
VII	2.7	4.2	1.0	7	9.5	·	14.5	12	24.5	1	16.5	8	148.8	23.1	8	19	18	·	·	6	·	1	6	6	·	–	15
VIII	3.1	4.2	1.5	15	7.5	2.5	2.5	7.5	18.5	1.5	26	12	78.4	11.7	22	17	14	·	·	1	·	·	3	3	·	–	5
IX	2.8	4.1	2.5	9	10	3	18.5	13	9.5	2	19	6	96.7	22.6	25	13	10	·	·	2	·	·	4	4	·	–	2
X	–	–	–	–	–	–	–	–	–	–	–	–	–	–	–	–	–	–	–	–	–	–	–	–	–	–	·
XI	3.2	3.6	2.8	1.5	6.5	·	13	7	4.5	7.5	8.5	1	20.4	8.0	1	12	6	4	·	–	–	·	·	8	5	–	·
XII	5.4	5.0	3.6	2	1	8	11	11	43.5	1	9.5	6	22.8	5.9	2	12	7	6	·	·	1	4	3	2	3	–	·
Rok	–	–	–	–	–	–	–	–	–	–	–	–	–	–	–	–	–	–	–	–	–	–	–	–	–	–	37

Mydlniki φ = 50°05' λ = 19°51' 1936

MIESIĄC	CIŚNIENIE P			TEMPERATURA T										ŚREDNIA PRĘŻNOŚĆ PARY e_m			ŚREDNIA WILGOTNOŚĆ WZGLĘDNA U_m			ŚREDNIE ZACHMURZENIE N_m		
	P_m	Max	Min	Średnia I	Średnia II	Średnia III	Średnia Dies	— Max	— Min	Max abs.	Data	Min abs.	Data	I	II	III	I	II	III	I	II	III
I	–	–	–	0.2	3.6	0.9	1.4	4.9	-1.8	11.4	27	-8.3	16	4.0	4.7	4.3	84	79	86	6.8	6.0	4.3
II	–	–	–	-3.6	-0.8	-2.6	-2.4	0.6	-5.8	12.2	29	-21.4	11	3.1	3.5	3.3	80	76	81	8.4	8.7	7.2
III	–	–	–	1.9	9.2	4.8	5.2	10.7	0.8	17.7	24	-3.3	19	4.8	5.5	5.4	90	63	84	6.4	5.6	5.2
IV	–	–	–	4.8	11.0	7.2	7.6	12.6	2.4	21.3	16	-3.2	9	5.6	5.7	6.1	85	58	78	6.6	7.8	4.7
V	–	–	–	12.7	19.9	14.4	15.4	21.2	9.3	26.7	23	3.9	19	8.6	8.4	9.2	78	49	75	6.8	5.4	5.4
VI	–	–	–	14.7	20.0	15.3	16.3	21.9	10.5	29.2	30	0.8	3	10.2	9.5	10.8	81	56	83	5.2	6.8	4.9
VII	–	–	–	17.7	22.8	18.7	19.5	25.1	14.2	33.2	28	9.8	15	12.9	12.8	13.8	86	64	86	6.6	6.1	4.4
VIII	–	–	–	13.7	19.1	14.6	15.5	20.7	10.9	26.9	19	5.8	29	10.5	10.3	11.1	90	63	89	5.4	7.1	4.8
IX	–	–	–	9.4	16.1	11.1	11.9	17.4	7.3	26.6	20	-0.7	30	8.1	8.6	9.0	91	63	89	5.9	5.4	4.3
X	–	–	–	3.6	7.3	4.7	5.1	8.2	1.9	13.9	16	-3.5	25	5.3	5.6	5.5	88	73	86	8.3	8.5	7.0
XI	–	–	–	1.2	5.7	2.2	2.8	6.4	-0.2	16.9	8	-5.2	26	4.7	5.3	5.0	92	77	91	8.4	7.2	5.6
XII	–	–	–	-1.3	0.9	-1.1	-0.6	1.9	-3.9	7.1	19	-11.6	5	3.7	4.0	3.7	87	82	86	8.1	6.7	6.6
Rok	–	–	–	6.2	11.2	7.5	8.1	12.6	3.8	33.2	28.VII	-21.4	11.II	6.8	7.0	7.3	86	67	84	6.9	6.8	5.4

Kraków – Rakowice φ = 50°05' λ = 19°59'

I	737.3	746.1	728.2	0.3	3.8	1.2	1.6	5.0	-1.8	12.4	2	-2.2	25	4.3	5.1	4.5	90	83	89	7.3	7.1	5.2
II	737.4	750.3	719.7	-3.6	-0.7	-2.5	-2.3	0.7	-5.5	12.9	29	-20.6	11	3.3	3.7	3.5	87	80	85	8.5	8.8	7.4
III	741.1	751.0	727.2	2.2	9.4	4.8	5.3	10.9	1.0	18.0	5	-3.0	19	5.0	5.6	5.6	92	64	86	6.7	6.6	6.0
IV	738.2	746.8	724.1	5.0	11.1	6.9	7.5	12.9	2.3	21.3	16	-3.3	7	5.7	5.8	6.0	86	59	80	6.7	8.1	4.7
V	740.3	746.7	732.5	12.6	19.3	13.9	14.9	20.8	9.0	26.7	27	3.6	19,30	9.0	9.5	9.4	82	57	79	7.1	6.9	5.8
VI	741.5	748.2	733.1	14.8	19.9	15.4	16.4	21.9	10.9	29.2	30	1.8	3	10.5	10.4	11.1	83	61	84	5.4	7.5	5.8
VII	741.3	746.8	736.7	18.1	23.4	18.6	19.7	25.1	14.6	33.7	28	10.8	14,15	13.4	13.5	14.1	87	64	88	6.6	6.9	5.2
VIII	743.6	751.1	733.2	14.0	19.2	14.9	15.8	20.8	11.2	27.2	19	6.3	29	10.7	10.7	11.4	90	66	90	7.1	8.3	5.7
IX	743.9	755.3	733.1	9.5	16.4	11.3	12.1	17.6	7.3	25.8	21	-0.8	30	8.2	8.7	9.0	91	62	88	6.7	6.1	5.0
X	741.0	750.3	733.0	3.6	7.5	5.0	5.3	8.4	2.0	13.4	16	-5.1	25	5.4	5.7	5.7	90	74	87	9.0	8.6	7.3
XI	743.1	756.0	731.3	1.3	5.6	2.5	3.0	6.5	0.0	17.1	8	-6.3	25	4.8	5.1	4.9	93	75	87	8.1	7.9	6.4
XII	747.4	757.3	726.5	-1.5	1.0	-1.1	-0.7	2.2	-4.0	7.5	19	-10.9	13	3.9	4.2	3.9	94	86	92	7.9	7.5	6.8
Rok	741.3	757.3	719.7	6.4	11.3	7.6	8.2	12.7	3.9	33.7	28.VII	-20.6	11.II	7.0	7.3	7.4	89	69	86	7.3	7.5	5.9

Kraków, Obserw. Astr. φ = 50°04' λ = 19°58'

I	737.3	745.1	728.0	0.9	4.1	1.8	2.2	5.0	-0.6	10.4	4,11	-6.9	25	4.4	4.9	4.6	89	79	87	7.8	7.4	7.7
II	737.3	750.3	719.2	-3.1	-0.1	-2.0	-1.8	1.0	-4.5	12.2	29	-19.6	11	3.4	3.9	3.7	87	82	88	8.7	9.7	8.4
III	741.0	751.1	727.0	2.8	9.7	6.0	6.1	10.8	2.0	17.9	5	-1.6	29	5.0	5.8	5.7	88	65	81	7.2	7.3	8.0
IV	738.1	746.8	723.6	5.4	11.7	8.2	8.4	13.1	3.6	21.1	16	-1.6	7	5.6	6.2	6.4	82	60	77	7.2	7.6	5.7
V	740.2	746.5	731.7	12.9	20.5	15.4	16.0	21.4	10.7	27.0	23	5.4	18	9.0	9.9	9.7	81	57	74	7.1	6.8	7.6
VI	741.4	748.2	733.2	14.9	20.7	17.1	17.4	22.3	12.4	28.8	30	4.2	3	10.4	10.8	11.1	81	60	76	5.4	7.7	7.3
VII	741.2	746.8	736.6	18.0	23.9	20.3	20.6	25.6	16.0	33.3	28	12.1	15	13.1	13.7	14.0	85	64	79	6.7	6.4	5.1
VIII	743.6	751.2	733.2	14.3	19.6	16.1	16.5	21.1	12.6	26.0	19	7.5	29	10.4	10.5	11.2	86	63	83	6.5	8.3	6.8
IX	743.9	755.5	733.0	9.9	16.5	12.4	12.8	17.5	8.7	25.0	21	0.1	30	8.2	9.0	9.3	89	64	86	7.0	6.6	5.8
X	741.1	750.2	732.5	4.2	7.5	5.6	5.7	8.5	3.0	14.1	16	-2.5	25	5.5	6.0	5.9	88	78	87	9.3	8.7	7.9
XI	743.6	755.9	731.4	2.0	5.6	3.4	3.6	6.3	1.2	16.7	8	-5.0	25	4.9	5.6	5.2	91	80	87	8.6	7.7	8.1
XII	747.4	757.2	726.9	-0.9	1.4	-0.1	0.1	2.1	-2.5	7.6	19	-8.5	13	3.9	4.2	4.1	91	83	90	8.6	7.3	7.9
Rok	741.3	757.2	719.2	6.9	11.8	8.7	9.0	12.9	5.2	33.3	28.VII	-19.6	11.II	7.0	7.5	7.6	86	70	83	7.5	7.6	7.2

Przeworsk φ = 50°04' λ = 22°30'

I	–	–	–	1.9	4.9	2.4	2.9	6.1	-0.2	13.3	27	-8.1	17	4.7	5.3	4.9	88	81	88	8.2	6.2	6.3
II	–	–	–	-4.6	-1.6	-3.3	-3.2	-0.1	-6.6	11.0	2,29	-24.3	11	3.2	3.6	3.4	87	82	87	8.2	8.6	7.3
III	–	–	–	3.0	9.6	4.7	5.5	10.6	1.0	17.7	23	-2.4	19	5.0	5.5	5.4	87	63	84	5.1	5.2	4.5
IV	–	–	–	6.4	11.5	7.6	8.3	13.2	3.2	22.5	17	-4.1	6	5.9	5.9	6.3	81	59	79	5.9	6.9	4.6
V	–	–	–	13.7	20.8	14.2	15.7	22.1	8.8	27.5	26	3.4	18	8.6	8.4	9.0	73	47	74	3.9	5.0	4.8
VI	–	–	–	15.8	20.2	15.2	16.6	21.7	11.2	29.1	24	2.7	4	11.0	11.0	11.4	82	64	88	4.1	6.2	5.1
VII	–	–	–	20.6	25.5	20.5	21.8	27.5	15.6	34.2	29	11.1	18,19	13.6	13.6	14.2	76	57	80	4.1	5.3	4.3
VIII	–	–	–	15.2	19.8	15.6	16.6	21.4	12.5	28.5	20	8.1	8	11.2	11.3	11.6	87	66	88	6.4	6.5	5.1
IX	–	–	–	10.2	17.0	11.3	12.4	18.1	7.6	26.6	21	-1.2	30	8.4	8.9	9.0	88	61	88	4.9	5.5	4.2
X	–	–	–	4.6	8.0	5.2	5.8	8.5	2.1	13.2	16,18	-2.8	22	5.6	6.0	5.9	88	76	89	7.5	7.7	6.8
XI	–	–	–	2.6	5.5	3.1	3.6	6.2	0.9	16.0	7	-5.7	26	5.2	5.7	5.3	91	83	89	7.9	7.9	6.6
XII	–	–	–	-0.4	1.6	0.2	0.4	2.5	-2.5	8.8	22	-10.3	5	4.0	4.3	4.1	89	84	88	8.5	7.2	5.7
Rok	–	–	–	7.4	11.9	8.1	8.9	13.2	4.5	34.2	29.VII	-24.3	11.II	7.2	7.5	7.5	85	69	85	6.2	6.5	5.4

Mydlniki

$H_s = 220$ m

Miesiąc	Średnia prędkość wiatru v_m I	II	III	Rozkład wiatru n_D N	NE	E	SE	S	SW	W	NW	C	Opad R Suma	Max	Data	Liczba dni (n) Opad R ≥0,1 mm	≥1,0 mm	•	▲	≈	≡	≤	◐	●	Temperatura T Max<0°	≥0°	Max≥25°
I	1.9	1.9	1.3	4	1	15	·	4	17	15	1	39	30.3	11.0	22	15	7	8	·	1	8	·	4	7	1	24	·
II	2.5	3.5	2.7	6	12	20	·	2	12	14	7	14	43.9	10.5	25	17	11	12	·	·	4	·	1	20	14	23	·
III	0.9	2.0	0.8	1	9	20	5	2	10	4	1	41	25.1	8.4	26	13	5	4	·	1	5	·	8	12	·	12	·
IV	2.0	3.4	1.4	6	8	12	4	5	11	12	5	27	42.2	10.0	2	15	10	1	·	·	2	·	3	10	·	7	·
V	2.1	3.1	1.7	3	17	20	1	5	9	4	6	28	9.1	3.5	30	7	4	·	·	9	4	·	1	6	·	·	3
VI	1.7	2.4	0.8	10	4	11	1	6	11	12	3	32	50.3	14.5	5	13	8	·	·	6	1	·	5	8	·	·	11
VII	1.5	2.4	1.1	7	4	11	3	5	15	15	4	29	164.8	37.0	8	15	13	·	1	5	3	2	4	8	·	·	17
VIII	1.4	3.2	0.9	2	3	7	2	4	17	21	4	33	75.8	22.5	20	16	12	·	·	3	3	·	4	9	·	·	4
IX	1.2	2.4	0.9	8	4	10	3	1	11	9	2	42	89.9	20.0	25	15	10	2	·	4	6	·	8	9	·	1	2
X	2.2	3.8	2.4	4	13	7	·	·	22	19	2	26	119.4	28.5	29	27	16	1	·	·	4	·	2	21	·	11	·
XI	0.7	1.8	1.0	1	3	15	3	1	21	9	1	36	22.3	7.3	19	16	7	5	·	·	7	·	3	14	6	16	·
XII	1.1	1.5	1.6	2	·	9	2	1	27	8	3	41	29.3	9.6	2	13	7	9	·	·	12	·	3	14	4	28	·
Rok	1.6	2.6	1.4	51	78	157	24	36	183	142	39	388	702.5	37.0	8.VII	182	110	42	1	29	59	2	46	138	25	122	37

Kraków – Rakowice

$H_s = 216$ m $H_b = 222,0$ m

I	1.9	2.2	2.1	4	13	13	4.5	1	8.5	23.5	4.5	21	31.7	11.3	22	15	10	8	1	1	11	1	1	9	2	22	·
II	3.7	4.3	3.4	8	22.5	13	1.5	1.5	10.5	13.5	10.5	6	41.3	10.1	25	18	13	14	·	·	2	·	1	22	14	22	·
III	1.5	2.6	1.6	3	27	14.5	2.5	0.5	7	8.5	4	26	26.2	7.5	26	12	7	4	·	1	5	·	5	14	·	11	·
IV	2.8	4.5	1.7	11.5	11.5	9.5	4.5	5	15	13.5	9.5	10	30.0	6.1	23	12	9	2	·	1	5	3	2	9	·	7	·
V	2.7	4.0	2.3	10.5	2.5	21.5	5	1	3	8.5	8.5	10	21.9	10.3	31	9	4	·	·	6	5	4	·	8	·	·	3
VI	2.0	2.9	1.7	12	10	13.5	1.5	0.5	3.5	13	19	17	59.7	14.6	13	15	9	·	·	7	1	·	2	8	·	·	11
VII	1.6	2.9	1.8	7.5	8	12	1	2.5	10	20.5	14.5	17	130.4	29.5	19	17	11	·	·	7	1	2	4	9	·	·	16
VIII	1.8	3.6	1.7	2.5	6.5	5.5	3	0.5	10.5	31	12.5	21	86.6	20.1	20	17	13	·	·	3	4	1	1	10	·	·	2
IX	1.5	3.1	1.1	7.5	12.5	9	1	·	6.5	14	7.5	32	110.3	29.4	6	12	9	2	·	4	14	·	5	12	·	1	2
X	2.5	3.8	2.4	6.5	11.5	4	0.5	1	25.5	22	6	16	126.9	40.3	29	20	15	2	·	·	5	2	1	21	·	9	·
XI	1.5	2.6	1.2	3.5	7.5	10.5	5	1.5	20	13	1	28	27.9	7.1	19	15	9	6	·	·	7	·	·	15	·	16	·
XII	1.5	1.7	1.6	1.5	6	6.5	1.5	0.5	19	24.5	2.5	31	34.7	7.9	25	15	9	10	·	·	15	2	2	15	5	26	·
Rok	2.1	3.2	1.9	7.8	16.1	132.5	31.5	15.5	139	205.5	100	235	727.6	40.3	29.X	177	118	48	1	30	74	15	24	152	21	114	34

Kraków, Obserw. Astr.

$H_s = 209$ m $H_b = 220,3$ m

I	1.1	1.3	0.9	2	6.5	6.5	2	3	11.5	21	1.5	39	36.6	11.0	22	19	12	8	·	1	20	·	·	15	1	17	·
II	1.9	2.7	2.0	8	19	10	2	1.5	8.5	19.5	7.5	11	50.0	9.4	25	19	15	15	·	·	11	·	·	23	14	21	·
III	0.9	2.3	1.3	1	21	12.5	4.5	1.5	7	13.5	3	29	25.4	7.3	26	15	6	5	·	1	20	·	2	20	·	4	·
IV	1.8	3.4	1.6	8	6.5	10.5	3.5	4	11	19.5	5	22	34.7	7.7	23	15	10	2	·	·	15	·	3	14	·	4	·
V	1.6	3.6	1.6	4	13	23	6	2.5	3.5	11	6	24	14.5	7.7	31	11	3	·	·	9	12	·	1	11	·	·	3
VI	1.7	2.5	1.4	6	6	8	4.5	1	5.5	26.5	5.5	27	48.2	11.9	5	16	7	·	·	7	11	·	2	13	·	·	12
VII	1.6	2.7	1.3	5.5	4	11.5	3.5	3	12.5	26	8	19	144.1	46.7	3	18	11	·	·	9	10	·	5	8	·	·	17
VIII	1.5	3.4	1.6	4	1.5	5.5	2	3	12	31.5	10.5	23	87.8	14.9	4	17	14	·	·	4	17	·	2	12	·	·	3
IX	1.5	2.9	1.3	7	9.5	11	4	0.5	9.5	16	7.5	25	124.5	30.6	6	14	9	1	·	6	19	·	6	13	·	·	1
X	2.4	3.5	2.0	7	8.5	5.5	2	2.5	19.5	26.5	5.5	16	134.7	34.2	29	26	16	1	·	·	17	·	·	24	·	3	·
XI	1.1	2.4	1.1	·	9	12.5	3.5	1	15.5	16.5	·	32	27.3	6.2	19	17	8	6	·	·	22	·	·	18	5	12	·
XII	1.8	1.6	1.5	0.5	6	4	·	1	7	33.5	5	36	38.3	11.4	25	15	11	8	·	·	23	·	2	19	5	23	·
Rok	1.5	2.7	1.5	5.3	110.5	120.5	37.5	24.5	12.3	26.1	6.5	303	766.1	46.7	3.VII	202	122	46	·	37	197	·	23	190	25	84	36

Przeworsk

$H_s = 203$ m

I	2.3	2.9	2.6	1.5	4	16	10.5	8	24.5	20	4.5	4	59.5	27.8	22	15	7	8	·	1	2	·	1	13	·	15	·
II	1.8	3.2	1.9	16	4	24	6	4	4	13	1	15	48.8	17.9	4	16	10	11	·	·	·	·	2	19	17	26	·
III	1.5	2.8	1.2	5.5	3.5	24	11	5	16	13	4	11	17.0	8.0	12	6	3	3	·	·	4	·	8	7	·	12	·
IV	1.5	2.4	1.6	8.5	7	7	13	10.5	20.5	11	4.5	8	22.9	4.2	1	9	8	1	·	1	·	·	2	8	·	7	·
V	2.3	3.0	1.2	4	2	32	13.5	9	6.5	5	8	13	34.8	12.2	20	8	6	·	·	·	·	·	5	4	·	·	7
VI	1.7	2.2	1.2	14	8	11	1	1	5	20	14	16	141.8	68.0	30	16	14	·	·	3	1	·	5	8	·	·	9
VII	1.0	1.8	0.5	10.5	8	5	·	9	9	13	4.5	36	89.9	41.0	21	12	8	·	·	2	2	·	9	8	·	·	25
VIII	1.7	1.8	1.3	6	4	4	·	3	7	35	15	19	80.1	19.8	11	18	13	·	·	2	1	·	5	9	·	·	5
IX	1.3	2.0	0.9	7.5	7	13	·	2	5	25	5.5	25	92.8	41.3	26	11	9	·	·	1	1	·	8	5	·	1	4
X	2.1	2.8	1.8	6.5	5.5	6	1.5	5.5	20	32	7	9	91.5	19.0	29	21	14	·	·	·	5	·	1	16	·	7	·
XI	1.2	2.2	1.7	8	3	7	14.5	7	22.5	15	2	11	44.3	15.4	19	14	9	3	·	·	1	·	1	17	7	14	·
XII	1.7	1.8	1.7	3	4	3	8	4	25	21	6	19	18.8	5.1	25	11	5	7	·	·	3	·	1	16	6	27	·
Rok	1.7	2.4	1.5	91	60	150	79	68	165	223	76	186	732.2	68.0	30.VI	157	106	33	·	10	17	·	48	130	30	109	50

Mościce $\varphi = 50°01'$ $\lambda = 20°57'$ 1936

MIESIĄC	CIŚNIENIE P			TEMPERATURA T										ŚREDNIA PRĘŻNOŚĆ PARY e_m			ŚREDNIA WILGOTNOŚĆ WZGLĘDNA U_m			ŚREDNIE ZACHMURZENIE N_m		
	P_m	Max	Min	Średnia I	Średnia II	Średnia III	Średnia Dies	Max	Min	Max abs.	Data	Min abs.	Data	I	II	III	I	II	III	I	II	III
I	-	-	-	2.3	5.5	2.6	3.2	6.7	-	13.0	27	-	-	-	-	-	-	-	-	7.2	6.5	4.2
II	-	-	-	-3.4	-0.1	-2.2	-2.0	1.4	-	13.4	29	-	-	-	-	-	-	-	-	7.9	7.9	6.6
III	-	-	-	3.6	9.7	5.8	6.2	11.5	-	18.6	24	-	-	-	-	-	-	-	-	5.7	5.6	6.0
IV	-	-	-	-	-	-	-	-	-	-	-	-	-	-	-	-	-	-	-	-	-	-
V	-	-	-	-	-	-	-	-	-	-	-	-	-	-	-	-	-	-	-	-	-	-
VI	-		-	-	-	-	-	-	-	-	-	-	-	-	-	-	-	-	-	-	-	-
VII	-	-	-	-	-	-	-	-	-	-	-	-	-	-	-	-	-	-	-	-	-	-
VIII	-	-	-	-	-	-	-	-	-	-	-	-	-	-	-	-	-	-	-	-	-	-
IX	-	-	-	-	-	-	-	-	-	-	-	-	-	-	-	-	-	-	-	-	-	-
X	-	-	-	-	-	-	-	-	-	-	-	-	-	-	-	-	-	-	-	-	-	-
XI	-	-	-	-	-	-	-	-	-	-	-	-	-	-	-	-	-	-	-	-	-	-
XII	-	-	-	-	-	-	-	-	-	-	-	-	-	-	-	-	-	-	-	-	-	-
Rok	-	-	-	-	-	-	-	-	-	-	-	-	-	-	-	-	-	-	-	-	-	-

Tarnów $\varphi = 50°01'$ $\lambda = 21°00'$

I	-	-	-	2.6	5.9	3.0	3.6	7.6	0.5	13.4	27	-5.4	17	4.5	5.1	4.5	82	73	80	7.4	5.4	5.1
II	-	-	-	-3.3	0.2	-2.0	-1.8	2.2	-5.4	14.3	29	-26.7	11	3.3	3.8	3.5	80	80	83	6.8	8.2	6.8
III	-	-	-	3.6	10.4	6.1	6.6	12.1	2.1	19.4	24	-3.1	19	4.7	5.3	5.2	80	57	74	4.6	5.5	5.5
IV	-	-	-	6.1	11.8	8.0	8.5	13.5	3.7	22.1	16	-2.7	6	5.4	5.6	6.0	76	55	74	6.5	6.6	4.5
V	-	-	-	13.2	21.2	15.4	16.3	22.1	10.3	27.5	26	2.6	19	8.8	9.1	9.1	77	50	70	5.4	4.7	4.1
VI	-	-	-	15.0	20.8	16.6	17.2	22.6	11.7	29.3	24	3.3	3	10.5	11.1	11.2	82	61	79	4.5	6.4	3.9
VII	-	-	-	18.8	24.6	20.0	20.8	26.3	15.8	34.9	28	11.3	15	13.4	14.7	14.4	82	65	83	4.2	5.7	5.9
VIII	-	-	-	14.4	19.9	15.5	16.3	21.0	12.1	26.7	19,20	6.6	29	10.9	12.3	11.4	89	72	87	6.2	6.5	5.4
IX	-	-	-	9.8	17.4	11.9	12.8	18.4	8.1	26.7	20	-0.3	30	8.2	10.4	9.2	89	69	87	4.6	5.6	4.3
X	-	-	-	4.1	7.9	5.8	5.9	8.8	2.8	13.7	26	-2.5	24	5.3	6.0	5.7	86	77	83	8.3	8.7	7.5
XI	-	-	-	2.8	6.0	3.4	3.9	6.8	1.3	18.2	8	-5.9	25	4.8	5.1	4.8	83	73	81	7.0	7.4	5.6
XII	-	-	-	-0.2	2.6	0.2	0.7	3.2	-2.5	8.5	21,22	-12.5	12	3.7	4.1	3.8	80	74	81	7.3	5.9	6.6
Rok	-	-	-	7.2	12.4	8.7	9.2	13.7	5.0	34.9	28.VII	-26.7	11.II	7.0	7.7	7.4	82	67	80	6.1	6.4	5.4

Jarosław $\varphi = 50°01'$ $\lambda = 22°41'$

I	-	-	-	-	-	-	-	-	-	-	-	-	-	-	-	-	-	-	-	9.4	8.1	8.8
II	-	-	-	-	-	-	-	-	-	-	-	-	-	-	-	-	-	-	-	7.9	8.3	7.4
III	-	-	-	3.4	9.2	4.8	5.6	-	1.3	-	-	-2.5	19	-	-	-	-	-	-	5.7	5.3	5.2
IV	-	-	-	7.0	11.5	7.6	8.4	-	3.3	-	-	-3.8	6	-	-	-	-	-	-	6.1	7.1	5.0
V	-	-	-	13.8	20.8	14.9	16.1	-	10.1	-	-	4.2	18	-	-	-	-	-	-	4.0	5.0	4.0
VI	-	-	-	16.1	20.4	16.2	17.2	-	11.9	-	-	4.1	4	-	-	-	-	-	-	4.8	6.4	5.6
VII	-	-	-	19.8	25.8	20.5	21.6	-	15.6	-	-	12.6	18	-	-	-	-	-	-	4.0	4.9	4.4
VIII	-	-	-	15.1	19.7	15.7	16.5	20.8	12.7	27.5	20	8.8	8	11.2	12.6	11.7	88	74	87	7.7	7.3	5.9
IX	-	-	-	10.6	16.9	11.5	12.6	17.8	8.2	26.0	21	-0.2	30	8.6	10.2	9.4	89	70	91	5.6	5.6	4.2
X	-	-	-	4.4	7.4	5.1	5.5	7.9	3.0	13.0	18	-0.7	24	5.7	6.2	6.0	94	81	91	7.8	8.5	7.5
XI	-	-	-	2.7	5.1	2.8	3.4	5.7	1.0	14.5	8	-5.1	26	5.4	5.9	5.4	94	88	94	8.5	8.2	6.7
XII	-	-	-	-0.7	1.0	-0.3	-0.1	1.6	-2.1	7.0	19	-7.9	5	4.2	4.5	4.3	95	91	94	8.9	7.8	7.1
Rok	-	-	-	-	-	-	-	-	-	-	-	-	-	-	-	-	-	-	-	6.7	6.9	6.0

Wieliczka $\varphi = 49°59'$ $\lambda = 20°03'$

I	-	-	-	1.9	4.8	2.3	2.8	5.8	-0.6	12.4	27	-7.8	25	4.6	5.2	4.8	87	81	89	5.7	5.9	5.0
II	-	-	-	-3.0	-0.4	-2.3	-2.0	0.7	-5.4	13.6	29	-20.9	11	3.6	4.2	3.7	91	91	92	7.4	8.0	7.1
III	-	-	-	3.9	10.3	5.8	6.4	11.2	1.8	19.1	22	-2.4	19	5.2	5.7	5.5	86	63	80	5.9	5.2	6.4
IV	-	-	-	7.2	11.7	7.7	8.6	13.1	3.4	21.6	16	-3.0	6	6.0	6.1	6.1	78	60	77	6.1	7.4	4.7
V	-	-	-	14.0	20.7	13.6	15.5	21.8	9.8	27.5	23	3.4	19	9.4	9.7	9.8	79	54	84	6.2	5.8	4.9
VI	-	-	-	15.9	20.7	15.1	18.7	22.3	11.5	29.8	30	3.8	3	10.9	10.5	10.8	80	58	84	4.9	6.3	4.8
VII	-	-	-	19.1	23.9	18.9	20.2	25.5	15.1	33.8	28	11.6	27	13.0	13.4	13.4	79	63	83	5.9	6.0	4.2
VIII	-	-	-	15.5	19.4	15.3	16.4	20.8	11.8	27.4	19	7.7	29	11.0	10.8	11.1	84	65	86	6.2	7.4	5.6
IX	-	-	-	11.2	17.0	11.3	12.7	17.9	7.9	26.3	20	-0.2	30	8.5	9.0	9.0	85	63	88	5.4	5.5	5.1
X	-	-	-	4.2	7.3	5.1	5.4	8.2	2.6	14.1	18	-3.0	25	5.5	6.1	5.8	89	81	88	8.2	8.2	7.3
XI	-	-	-	2.1	5.6	3.3	3.6	6.2	0.8	16.9	8	-6.8	25	5.0	5.6	5.1	92	82	88	7.4	6.7	6.1
XII	-	-	-	-0.6	1.4	-0.5	0.0	2.2	-2.9	9.3	19	-10.1	5	4.1	4.5	4.1	92	88	91	7.4	6.1	6.2
Rok	-	-	-	7.6	11.9	8.0	8.9	13.0	4.6	33.8	28.VII	-20.9	11.II	7.2	7.6	7.4	85	71	86	6.4	6.5	5.6

Mościce — $H_s = ?$ — 1936

Miesiąc	Średnia prędkość wiatru v_m I	II	III	Rozkład wiatru n_D N	NE	E	SE	S	SW	W	NW	C	Opad R Suma	Max	Data	Liczba dni (n) Opad R ≥0.1	≥1.0	•	▲	≡	≡	◐	●	Temperatura T Max<0°	Min<0°	Max≥25°
I	3.9	3.7	2.4	1.5	1.5	8	14	19.5	10	17.5	6	15	38.1	18.7	22	12	7	3	1	1	3	·	3	9	·	–	·
II	3.5	3.3	2.5	10.5	4	16	11	7	7.5	14	9	8	44.1	15.3	4	16	13	12	·	·	·	·	3	17	12	–	·
III	2.4	2.5	0.6	3.5	9.5	13	13.5	11	6	10.5	1	25	38.9	14.0	26	7	4	2	·	·	·	·	6	8	·	–	·
IV	–	–	–	–	–	–	–	–	–	–	–	–	–	–	–	–	–	–	–	–	–	–	–	–	–	–	–
V	–	–	–	–	–	–	–	–	–	–	–	–	–	–	–	–	–	–	–	–	–	–	–	–	–	–	–
VI	–	–	–	–	–	–	–	–	–	–	–	–	–	–	–	–	–	–	–	–	–	–	–	–	–	–	–
VII	–	–	–	–	–	–	–	–	–	–	–	–	–	–	–	–	–	–	–	–	–	–	–	–	–	–	–
VIII	–	–	–	–	–	–	–	–	–	–	–	–	–	–	–	–	–	–	–	–	–	–	–	–	–	–	–
IX	–	–	–	–	–	–	–	–	–	–	–	–	–	–	–	–	–	–	–	–	–	–	–	–	–	–	–
X	–	–	–	–	–	–	–	–	–	–	–	–	–	–	–	–	–	–	–	–	–	–	–	–	–	–	–
XI	–	–	–	–	–	–	–	–	–	–	–	–	–	–	–	–	–	–	–	–	–	–	–	–	–	–	–
XII	–	–	–	–	–	–	–	–	–	–	–	–	–	–	–	–	–	–	–	–	–	–	–	–	–	–	–
Rok	–	–	–	–	–	–	–	–	–	–	–	–	–	–	–	–	–	–	–	–	–	–	–	–	–	–	–

Tarnów — $H_s = 204$ m

I	1.2	1.0	1.1	0.5	·	0.5	4.5	22	13	10	3.5	39	56.4	16.6	22	13	8	6	·	1	1	·	4	10	·	12	·
II	0.7	2.1	0.8	3.5	2	8.5	5.5	7	10	14	3.5	33	81.2	29.9	4	20	15	16	·	·	·	·	2	16	10	22	·
III	0.6	1.5	0.6	2.5	3.5	6.5	9.5	11.5	11.5	5.5	1.5	41	39.6	18.9	26	9	5	5	·	1	4	·	6	8	·	10	·
IV	0.9	2.8	0.3	3.5	0.5	3	5.5	7.5	10	10.5	7.5	42	28.6	4.5	25	10	8	·	·	1	4	·	6	11	·	5	·
V	0.5	2.2	0.4	2	9	13	3	4	7.5	6	3.5	45	38.8	12.8	20	7	7	·	·	2	1	·	4	4	·	·	6
VI	0.4	2.0	0.2	6	1.5	3	3.5	·	3.5	14	12.5	46	90.5	30.2	8	17	12	·	·	1	·	·	8	7	·	·	12
VII	0.3	1.3	0.2	1	3.5	1.5	0.5	4.5	7.5	10	4.5	60	133.7	43.8	3	16	15	·	·	6	2	·	5	10	·	·	23
VIII	0.4	1.8	0.1	2	2.5	2	0.5	1.5	2.5	11.5	13.5	57	115.8	22.6	20	20	15	·	·	2	1	·	4	8	·	·	5
IX	0.2	2.1	0.1	7.5	3	3.5	·	1	1	10	5	59	72.2	22.3	26	14	9	2	·	·	2	·	9	8	·	1	3
X	0.7	2.5	0.6	4	4.5	1.5	0.5	1.5	9.5	22.5	4	45	145.6	48.1	29	19	16	·	·	·	3	·	1	19	·	4	·
XI	0.7	1.8	0.5	2.5	2.5	6	7	5.5	10.5	11.5	2.5	42	37.7	12.9	19	14	10	6	·	·	2	·	3	12	7	12	·
XII	1.1	1.4	0.9	·	1.5	2	2.5	6.5	15	21.5	5	39	24.6	8.9	7	9	7	6	·	·	6	·	3	11	3	22	·
Rok	0.6	1.9	0.5	35	34	51	42.5	72.5	101.5	147	66.5	546	864.7	48.1	29.X	168	127	41	·	14	26	·	55	124	20	88	49

Jarosław — $H_s = 201$ m

I	2.5	3.0	2.9	·	1	5	52	4	17	11	3	·	50.7	24.0	22	8	7	1	·	·	·	1	·	24	–	–	–
II	2.7	2.5	2.0	12	·	·	36	·	7	12	8	12	57.2	17.1	4	20	15	14	·	·	1	·	5	20	–	–	–
III	1.4	2.6	0.9	3	·	5	22	14	6	5	3	35	43.2	21.1	30	7	5	4	·	·	2	·	8	10	–	9	–
IV	2.5	4.1	0.7	12	·	·	5	23	8	17	4	21	28.7	7.4	17	13	8	2	·	·	·	2	4	7	–	6	–
V	1.6	2.5	0.8	5	·	3	34	17	2	3	5	24	36.8	18.2	20	7	7	·	·	1	·	·	9	5	–	·	–
VI	2.3	2.2	0.8	10	1	2	8.5	8.5	1	19	9	31	90.4	24.0	7	18	11	·	·	3	·	·	3	9	–	·	–
VII	1.4	1.9	0.6	1	1	1	2	15	11	15	5	42	132.8	80.0	12	11	9	·	1	5	1	·	9	6	–	·	–
VIII	3.3	5.4	2.1	7	·	7	3	3.5	4.5	13	29	26	87.0	17.0	31	19	15	·	·	·	1	4	1	14	·	·	5
IX	2.2	4.8	1.2	14	4	4	1	4.5	4.5	23	9	26	84.4	31.0	26	11	9	·	·	·	2	3	9	8	·	1	1
X	2.7	4.2	2.0	2	·	5	7	9	20	17	11	22	82.9	18.0	29	23	13	3	·	·	4	2	1	18	·	2	·
XI	1.1	1.6	0.6	·	1	·	7	13	17	6	7	39	37.1	15.5	19	18	10	4	·	·	4	·	·	17	7	11	·
XII	1.8	2.6	1.1	2	·	·	3	14	11	18	8	37	24.7	5.7	17,25	14	7	9	·	·	7	·	1	16	8	25	·
Rok	2.1	3.1	1.3	68	8	32	180.5	125.5	109	159	101	315	755.9	80.0	12.VII	169	116	37	1	9	22	12	50	154	–	–	–

Wieliczka — $H_s = 247$ m

I	1.6	1.8	1.5	·	·	1.5	6.5	14.5	22	8.5	·	40	46.7	18.7	22	14	9	6	·	1	6	·	6	9	·	16	·
II	1.0	1.8	1.3	0.5	2.5	11	8	4.5	20.5	10	·	30	61.5	15.6	4	15	14	12	·	·	3	·	2	16	16	23	·
III	0.6	1.3	0.6	·	5	8.5	9	13	12.5	25	0.5	42	40.1	20.7	25	10	5	2	1	1	6	·	7	11	·	8	·
IV	1.5	2.0	1.2	·	·	1.5	9	11	31	9.5	·	28	35.6	9.5	3	11	6	1	·	·	·	·	3	9	·	5	·
V	0.9	1.5	1.0	·	3	16.5	16.5	5.5	6.5	13	·	32	39.2	21.3	28	13	6	·	1	3	·	·	1	6	·	·	4
VI	1.1	1.0	0.7	1.5	2	7	8	1	11.5	12.5	3.5	43	62.3	21.0	25	17	9	·	·	5	·	·	7	7	·	·	13
VII	1.0	1.3	0.6	0.5	0.5	4.5	3	4.5	3.5	32.5	6	38	104.7	28.9	3	18	12	·	·	6	·	·	6	7	·	·	19
VIII	1.2	2.4	1.0	·	1.5	5	4	3.5	6	32.5	4.5	36	107.3	19.5	4	17	13	·	·	3	·	·	3	13	·	·	4
IX	0.9	1.6	0.9	1	2	8.5	8.5	7	20.5	7.5	1	34	111.9	27.3	26	13	10	2	·	5	3	·	8	9	·	1	3
X	1.5	2.1	1.6	1	8	3.5	1.5	3.5	17	30	5.5	23	159.8	48.3	29	21	18	·	·	·	5	·	1	17	·	5	·
XI	0.8	1.1	0.9	·	·	1	7.5	10	23.5	6	·	42	27.3	8.3	19	13	8	4	·	·	5	·	1	12	6	13	·
XII	1.2	1.3	1.0	·	·	·	2	4	23.5	10.5	·	53	34.1	8.7	25	10	8	4	·	·	6	·	2	10	6	24	·
Rok	1.1	1.6	1.0	4.5	24.5	68.5	83.5	82	198	175	21	441	830.5	48.3	29.X	172	118	31	2	24	34	·	47	126	28	95	43

Klecza Górna — φ = 49°52' — λ = 19°34' — 1936

MIESIĄC	CIŚNIENIE P			TEMPERATURA T										ŚREDNIA PRĘŻNOŚĆ PARY e_m			ŚREDNIA WILGOTNOŚĆ WZGLĘDNA U_m			ŚREDNIE ZACHMURZENIE N_m		
	P_m	Max	Min	Średnia I	Średnia II	Średnia III	Średnia Dies	Max	Min	Max abs.	Data	Min abs.	Data	I	II	III	I	II	III	I	II	III
I	728.6	737.0	719.0	2.0	5.1	2.3	2.9	6.7	-0.6	13.2	27	-6.5	16	4.6	5.1	4.8	85	77	86	8.2	6.8	7.5
II	728.4	741.0	711.6	-3.8	-1.1	-2.5	-2.5	1.1	-6.1	11.2	2	-24.6	11	3.5	3.8	3.6	92	87	91	8.8	8.4	7.8
III	732.2	741.5	718.7	3.1	9.0	5.4	5.7	10.7	2.0	17.8	5	-1.7	18	-	-	-	-	-	-	6.4	6.4	5.2
IV	729.5	738.3	715.5	6.0	10.5	6.8	7.5	12.2	3.0	21.0	16	-3.4	6	-	-	-	-	-	-	6.7	7.6	5.5
V	731.8	737.3	723.8	12.3	18.1	13.3	14.2	19.6	9.3	24.8	27	2.6	19	-	-	-	-	-	-	7.0	6.8	5.9
VI	733.2	739.7	724.2	14.7	19.1	15.1	16.0	21.2	10.7	28.0	30	3.5	3	-	-	-	-	-	-	5.3	7.3	6.2
VII	733.0	738.3	728.7	17.7	22.3	18.0	19.0	24.4	14.1	32.4	28	9.9	15	-	-	-	-	-	-	6.1	6.0	3.5
VIII	735.5	743.5	725.1	13.9	18.7	14.6	15.4	20.3	11.5	27.3	19	7.0	29	-	-	-	-	-	-	6.7	7.4	5.6
IX	735.6	746.1	724.8	10.3	15.7	11.3	12.2	17.3	8.0	26.8	21	-1.5	30	8.1	8.7	8.9	85	65	87	5.8	6.5	4.5
X	732.4	741.2	724.2	3.9	6.9	5.1	5.2	8.0	1.8	13.0	16,18	-1.7	27,31	5.3	5.6	5.4	87	76	83	8.4	8.7	6.8
XI	734.8	746.6	723.4	2.2	5.3	3.1	3.4	6.6	0.6	15.8	8	-6.2	25	4.8	5.2	4.9	88	78	84	7.3	7.3	6.5
XII	738.4	748.4	718.4	-0.8	1.8	-0.4	0.0	3.2	-2.9	11.4	19	-10.2	12	4.0	4.4	4.0	90	85	89	6.6	5.2	6.1
Rok	732.8	748.4	711.6	6.8	11.0	7.7	8.3	12.6	4.3	32.4	28.VII	-24.6	11.II	-	-	-	-	-	-	6.9	7.0	5.9

Medyka — φ = 49°48' — λ = 22°56'

I	-	-	-	1.9	4.9	2.2	2.8	6.3	-0.3	14.5	27	-12.1	17	4.8	5.2	4.9	90	80	89	8.2	7.5	6.5
II	-	-	-	-4.5	-1.0	-3.3	-3.0	0.2	-6.7	12.6	29	-23.8	11	3.2	3.8	3.1	87	85	89	8.2	8.4	7.8
III	-	-	-	2.7	10.4	4.9	5.7	11.5	1.4	18.9	24	-3.8	19	5.0	5.8	5.4	88	65	83	5.7	4.8	5.4
IV	-	-	-	6.1	11.9	7.4	8.2	13.7	3.2	22.4	17	-4.8	6	-	-	-	-	-	-	6.6	7.1	4.2
V	-	-	-	12.6	21.2	14.5	15.7	22.5	8.6	28.2	26	2.0	30	9.0	10.7	9.3	83	58	79	5.0	4.5	3.9
VI	-	-	-	14.6	20.2	15.4	16.4	22.7	10.8	30.4	24	2.4	4	11.2	11.7	11.5	89	68	87	5.1	5.7	5.1
VII	-	-	-	19.2	26.4	20.6	21.7	28.7	-	37.0	29	-	-	-	-	-	-	-	-	4.3	5.3	4.9
VIII	-	-	-	14.6	19.9	15.7	16.5	21.6	12.7	29.8	4	7.3	8	11.3	11.7	11.4	91	68	86	6.5	6.4	5.5
IX	-	-	-	9.2	17.3	11.3	12.3	19.1	7.6	26.7	21	0.2	30	8.2	9.1	9.0	92	61	89	4.7	5.0	3.0
X	-	-	-	4.1	7.8	5.1	5.6	8.7	2.8	14.8	18	-1.6	24	5.5	6.0	5.9	89	78	88	8.0	8.5	7.5
XI	-	-	-	2.6	5.7	3.2	3.7	6.7	1.1	15.2	8	-5.1	26	5.3	5.7	5.3	90	82	88	8.1	7.5	6.5
XII	-	-	-	-0.5	1.9	-0.7	0.0	2.8	-3.3	10.2	22	-10.7	31	4.1	4.4	4.1	91	84	93	8.5	7.8	5.2
Rok	-	-	-	6.9	12.2	8.0	8.8	13.7	-	37.0	29.VII	-23.8	11.II	-	-	-	-	-	-	6.6	6.5	5.5

Przemyśl — φ = 49°47' — λ = 22°48'

I	740.4	748.1	727.7	1.4	5.0	1.9	2.6	6.2	-0.7	14.0	27	-12.6	17	4.3	5.0	4.6	84	76	85	8.3	8.3	7.0
II	740.0	751.4	725.0	-4.2	-1.3	-3.4	-3.1	0.0	-6.6	11.1	3	-23.8	11	3.0	3.5	3.1	79	78	81	8.3	8.8	7.8
III	744.2	753.4	731.8	3.2	10.3	3.8	5.3	11.3	1.3	19.0	24	-3.3	19	4.8	5.7	5.2	83	62	86	6.7	7.1	7.2
IV	740.9	748.5	728.9	6.3	12.1	7.0	8.1	13.7	3.2	22.8	17	-3.2	6	6.1	6.8	6.7	84	64	88	6.9	8.3	5.3
V	743.2	750.5	736.4	12.8	20.4	14.2	15.4	22.2	8.6	28.3	26	3.2	30	-	-	-	-	-	-	5.5	6.5	6.2
VI	743.4	750.0	733.2	15.3	20.2	15.6	16.7	22.4	11.2	29.4	24	1.7	4	11.1	11.6	11.9	85	67	89	5.4	7.1	6.0
VII	743.5	749.9	738.8	20.0	26.1	20.1	21.6	28.1	15.5	36.6	29	11.4	18	-	-	-	-	-	-	4.2	5.5	5.3
VIII	745.3	752.5	735.4	15.0	20.0	15.6	16.6	21.7	12.7	29.1	20	7.8	8	11.5	11.7	12.2	90	68	92	6.5	6.8	5.7
IX	746.0	758.0	732.3	9.9	17.4	10.8	12.2	18.9	7.3	26.6	21	-0.3	30	8.6	10.5	9.4	92	69	95	5.5	5.6	4.4
X	743.4	753.4	735.7	3.9	7.7	4.9	5.4	8.7	2.3	14.9	18	-2.3	25	5.8	6.6	6.2	95	84	94	7.7	8.6	7.4
XI	746.7	757.5	736.4	2.3	5.6	3.1	3.5	6.5	0.8	15.1	13	-5.6	26	5.4	6.1	5.6	96	85	93	9.3	8.3	7.0
XII	749.9	759.7	729.9	-0.7	1.5	-0.9	-0.2	2.5	-3.7	8.2	19	-11.1	31	4.2	4.4	4.2	94	86	95	8.7	8.7	5.4
Rok	743.9	759.7	725.0	7.1	12.1	7.7	8.6	13.5	4.3	36.6	29.VII	-23.8	11.II	-	-	-	-	-	-	6.9	7.5	6.2

Cieszyn — φ = 49°45' — λ = 18°38'

I	729.4	737.6	720.0	3.0	6.0	3.4	4.0	8.1	0.6	15.3	1	-4.2	17	4.7	4.9	4.6	82	69	78	7.5	7.8	6.5
II	729.2	741.7	711.5	-2.4	0.6	-1.9	-1.4	2.7	-4.7	11.3	29	-26.4	11	3.3	3.8	3.5	85	82	89	9.2	8.5	7.6
III	733.0	742.7	719.4	4.1	9.9	5.7	6.4	12.4	2.8	19.6	23	-2.2	18	4.9	5.2	5.4	81	60	78	6.9	7.3	5.6
IV	730.4	738.9	716.0	5.7	11.5	7.2	7.9	13.8	3.4	21.6	18	-3.2	6	5.5	5.9	6.0	79	58	77	7.1	7.4	6.4
V	732.5	738.0	724.6	12.3	17.9	13.9	14.5	20.4	10.0	26.1	27	4.4	16	9.1	10.0	9.9	86	66	83	7.6	8.0	6.2
VI	734.1	740.1	725.5	14.2	20.1	15.7	16.4	22.2	10.8	29.5	24	4.0	3	10.4	10.4	10.7	85	60	79	5.7	8.0	6.0
VII	733.8	739.0	729.3	17.9	23.6	19.2	20.0	25.7	15.2	33.6	28	12.1	5	12.5	13.3	13.2	83	63	80	6.6	6.1	5.6
VIII	736.4	743.6	726.6	13.3	19.5	14.9	15.6	21.4	11.5	28.7	19	5.9	29	10.5	11.1	11.1	92	67	88	6.7	7.9	5.8
IX	736.3	746.6	725.5	10.1	16.9	11.3	12.4	18.5	8.3	29.1	21	-1.1	30	8.3	9.2	8.8	88	64	87	6.6	7.3	5.0
X	733.6	741.5	725.1	3.9	7.1	5.0	5.2	8.9	2.7	14.6	16	-1.8	12	5.4	5.7	5.6	89	77	86	8.4	9.0	7.2
XI	735.7	747.1	723.0	2.5	5.9	3.4	3.8	7.6	1.4	16.4	8	-5.9	26	4.8	5.2	5.0	86	75	84	8.4	8.0	7.2
XII	739.6	749.7	720.1	0.0	3.6	0.5	1.2	5.0	-1.8	10.0	21	-9.8	30	4.1	4.3	4.1	88	74	84	6.6	6.7	5.6
Rok	733.7	749.7	711.5	7.0	11.9	8.2	8.8	13.9	5.0	33.6	28.VII	-26.4	11.II	7.0	7.4	7.3	85	68	83	7.3	7.7	6.1

Klecza Górna — $H_s = 318$ m — $H_b = 318,5$ m — 1936

Miesiąc	Średnia prędkość wiatru (m) I	II	III	Rozkład wiatru (%) N	NE	E	SE	S	SW	W	NW	C	Opad R Suma	Max	Data	Liczba dni (n) Opad R ≥0,1 mm	≥1,0 mm	≤	▲	≥25	≡	≤	◐	●	Temperatura T Max < 0°	Min < 0°	Max ≥ 25°
I	2.3	3.1	2.0	1	5	3	7	18	19	2	·	38	40.9	14.6	22	10	7	5	1	1	5	·	·	14	1	16	·
II	2.1	2.7	2.2	·	26	·	1	5	18	1	7	29	75.0	16.7	4	15	13	12	·	·	5	·	1	18	13	23	·
III	0.7	2.1	0.7	2	10	1	4	7	12	3	1	53	33.2	14.1	25	14	7	4	1	2	7	·	7	12	·	9	·
IV	2.0	3.0	0.9	1	4	1	4	6	19	3	3	49	59.1	26.2	23	12	9	3	1	1	·	·	3	11	·	3	·
V	0.8	1.4	0.6	3	15	1	3	·	11	3	2	55	58.3	13.0	19	14	10	·	·	6	3	·	1	9	·	·	·
VI	0.9	1.4	0.5	3	1	·	1	2	16	1	4	62	47.5	13.6	5	9	7	·	·	·	·	·	2	9	·	·	10
VII	0.7	1.6	0.4	2	4	·	3	5	21	2	1	55	152.3	47.6	19	18	14	·	1	2	·	1	7	7	·	·	15
VIII	1.1	2.2	1.0	·	5	·	5	5	34	5	2	37	94.9	22.6	1	15	11	·	·	1	1	·	4	12	·	·	4
IX	2.2	2.9	0.6	9	11	5	9	2	18	3	4	29	109.4	26.8	26	13	12	2	·	·	1	·	7	9	·	2	2
X	2.3	4.6	3.6	3	11	1	4	6	41	3	2	22	151.7	57.4	29	18	12	2	·	·	3	·	2	18	·	9	·
XI	0.9	1.7	1.3	1	10	·	8	2	26	2	·	41	21.0	7.0	19	14	8	5	·	·	4	·	3	16	3	11	·
XII	2.6	2.4	2.3	·	17	3	14	3	30	1	·	25	37.7	6.8	24	16	10	10	·	·	7	·	3	9	4	26	·
Rok	1.6	2.4	1.3	25	119	15	63	61	265	29	26	495	881.0	57.4	29.X	168	120	43	4	13	36	1	40	144	21	99	31

Medyka — $H_s = 208$ m

I	2.5	4.1	2.3	·	1	14	6	13	13	25	1	20	424.?	15.4	22	-	9	-	·	·	2	1	3	17	·	10	·
II	2.2	3.6	2.0	2	4	15	17	4	10	13	9	13	45.8	10.6	5	-	7	-	·	·	·	·	2	20	17	25	
III	1.3	3.8	1.3	2	2	2.2	17	10	8	7	2	23	12.9	7.2	13	-	2	-	·	·	1	·	8	10	·	8	·
IV	1.8	3.8	1.2	5	2	7	12	14	4	16	4	26	28.9	11.8	17	-	5	-	·	·	·	·	5	8	·	8	·
V	1.4	3.9	1.3	5	5	8	27	7	3	6	6	26	34.1	12.5	20	-	5	-	1	1	·	1	7	5	·	·	10
VI	1.9	2.8	1.2	1	4	10	3	6	7	28	1	30	75.8	16.2	8	-	11	-	·	3	·	·	8	9	·	·	13
VII	1.9	2.8	1.5	3	3	7	12	11	10	2	1	44	59.2	18.5	30	12	9	-	1	4	1	1	8	6	·	·	26
VIII	2.5	3.5	1.6	5	3	6	5	6	7	27	14	20	95.1	22.5	11	17	15	-	·	1	4	1	6	12	·	·	6
IX	1.7	3.5	1.1	4	8	5	17	6	16	10	1	23	100.9	42.2	26	-	9	-	·	·	4	·	9	5	·	·	4
X	2.7	4.0	2.1	3	9	9	9	14	15	21	·	13	100.1	18.0	7	15	11	-	·	·	3	3	1	13	·	4	-
XI	2.3	2.8	1.8		4	5	31	16	6	9	4	15	40.2	15.7	20	-	9	-	·	·	4	·	2	16	8	13	·
XII	3.1	3.0	1.7	·		9	26	7	7	18	4	22	13.5?	4.2	25	-	4	-	·	·	·	3	1	14	5	28	·
Rok	2.1	3.5	1.6	30	45	117	182	114	106	182	47	275	648.7?	42.2	26.IX	-	96	-	2	9	19	10	60	135	30	96	59

Przemyśl — $H_s = 201$? m — $H_b = 201,4$? m

I	1.3	1.8	0.8	1	1	3	6	5	17.5	20	13.5	26	46.0?	9.0?	23	15	10	7	·	·	-		1	17	·	19	·
II	1.4	1.9	1.5	4.5	·	6	11	0.5	6.5	10	18.5	30	55.2	13.5	5	17	11	13	·	·	-	·	1	20	16	26	·
III	0.8	1.7	0.2	0.5	6.5	8	10	4	10.5	3.5	8	42	16.8	10.8	25	5	2	2	·	·	-	·	2	16	·	10	·
IV	1.3	1.9	0.4	3		1	4.5	4	18	9.5	17	33	24.0	6.7	17	12	7	·		1	-	·	2	11	·	5	·
V	1.3	2.6	0.4	1.5	2.5	1.9	13	3.5	3.5	1.5	8.5	40	45.6	15.3	28	9	6	·		1	-	·	2	8	·	·	8
VI	1.5	2.3	0.6	0.5	2	2	2	0.5	1.5	16.5	26	39	103.4	18.4	7	15	13	·		6	-	·	3	11	·	·	14
VII	0.8	1.5	0.4	4	4	4	2	4	5.5	12	15.5	42	76.6	28.2	12	13	10	·	1	5	-	1	7	5	·	·	27
VIII	1.5	2.5	1.1	2	3.5	1	1	1	25	18.5	30.5	33	88.3	20.9	11	19	13	·		1	-	·	6	15	·	·	6
IX	1.2	1.5	0.7	5.5	5	·	·	1	1	17	12.5	48	73.7	32.3	26	12	8	·	·	·	-	·	7	7	·	1	3
X	1.6	3.3	1.1	1	10	0.5	1	2	14	13	13.5	38	99.3	17.9	7	19	16	1	·	·	6	·	·	16	·	8	·
XI	1.1	1.2	0.7	·	4	3.5	4.5	2	18	4.5	6.5	47	40.6	15.4	19	16	10	2	·	·	5	·		18	8	15	·
XII	1.7	2.1	1.0	·	·	·	2	·	7.5	12.5	16	55	18.9	5.7	25	14	7	10		·	6		1	14	6	28	·
Rok	1.3	2.0	0.7	23.5	38.5	48	57	27.5	106	138.5	186	473	688.4?	32.3	26.IX	166	113	35	1	14	-	1	32	158	30	112	58

Cieszyn — $H_s = 300$ m — $H_b = 312,0$ m

I	2.3	2.7	2.2	0.5	0.5	2.5	24	25.5	11.5	5.5	1	22	46.7	16.4	22	13	8	6	1	1	1	·	1	12	·	13	·
II	2.0	2.6	1.5	1.3	8	1.5	10.5	10	4.5	1.5	8	30	70.0	16.1	4	20	16	14	·	·	7	·	·	21	9	22	·
III	1.9	2.3	1.5	5.5	4	6	19	17	7	5.5	7	22	27.0	4.7	24	13	8	2	·	1	8	·	5	13	·	9	·
IV	2.1	3.2	2.1	7	4.5	1.5	18	17.5	10.5	7	5	19	48.4	10.7	21	14	11	1	·	·	1	·	3	12	·	4	·
V	0.9	1.8	0.6	9.5	11	2.5	8.5	3	2.5	4.5	5.5	46	108.3	36.7	11	21	10	·	2	9	7	·	1	13	·	·	3
VI	0.8	2.3	0.5	6	4.5	3.5	7.5	3.5	4.5	9	9.5	42	62.7	36.1	1	13	9	·	·	7	7	·	2	9	·	·	12
VII	1.2	2.4	0.7	7.5	5.5	1	11.5	10	7	8.5	7	35	155.3	32.1	12	18	16	·	·	5	12?	·	4	9	·	·	20
VIII	0.7	2.0	1.0	6.5	3	0.5	7.5	8	12	9.5	11	35	119.3	29.4	1	18	14	·	·	2	20?	·	2	10	·	·	6
IX	1.4	2.1	0.9	10	6.5	·	13	9	9.5	1.5	5.5	35	111.4	21.0	6	14	10	1	·	3	10	·	4	11	·	1	3
X	1.8	2.8	2.2	9	6.5	0.5	11.5	15.5	11.5	8.5	10	20	147.1	47.8	29	25	16	3	·	·	15	·	2	20	·	2	·
XI	1.6	1.9	1.7	2.5	3	2.5	16	16.5	12	5	1.5	31	17.7	2.8	29	13	8	5	·	·	17?	·	·	15	4	11	·
XII	1.6	1.5	1.8	·	·	0.5	16.5	18	10.5	6.5	2	39	26.5	6.7	25	14	7	8	·	·	9?	·	5	12	·	21	
Rok	1.5	2.3	1.4	77	57	22.5	163.5	153.5	103	72.5	73	376	940.4	47.8	29.X	196	133	40	3	28	114?	·	29	157	13	83	44

Uwaga. Prędkość wiatru wyznaczano za pomocą anemografu

Łososina Górna — φ = 49°44' — λ = 20°24' — 1936

Miesiąc	Ciśnienie P: P_m	Max	Min	Temperatura T: Średnia I	Średnia II	Średnia III	Średnia Dies	Max	Min	Max abs.	Data	Min abs.	Data	Średnia prężność pary e_m: I	II	III	Średnia wilgotność względna U_m: I	II	III	Średnie zachmurzenie N_m: I	II	III
I	-	-	-	0.6	4.9	4.7	2.2	5.8	-2.7	12.0	1,27	-16.4	25	-	-	-	-	-	-	4.8	4.8	5.1
II	-	-	-	-3.8	-0.2	-2.8	-2.4	1.3	-7.7	10.5	29	-30.4	11	-	-	-	-	-	-	8.6	7.0	6.7
III	-	-	-	2.0	9.5	4.3	5.0	10.6	-0.1	17.6	5,23	-5.1	19	4.9	5.4	5.4	93	63	88	5.5	5.6	5.2
IV	-	-	-	5.8	10.9	6.0	7.2	11.9	0.9	20.1	16	-5.1	6,9	5.6	6.2	6.0	80	64	85	5.3	6.1	5.2
V	-	-	-	12.6	18.2	12.9	14.2	20.0	6.3	25.5	23	0.4	19	8.6	9.1	9.2	79	60	83	4.3	6.4	4.7
VI	-	-	-	14.5	19.3	13.8	15.4	20.2	7.4	27.5	30	0.4	3	10.1	10.8	10.8	80	65	91	3.0	5.9	4.2
VII	-	-	-	18.8	23.1	17.9	19.4	24.7	11.6	34.0	28	6.9	15,18	12.8	14.3	13.6	79	69	89	3.4	5.3	3.9
VIII	-	-	-	13.7	18.2	14.0	15.0	20.0	8.8	27.5	17	2.4	29	10.7	12.1	11.5	91	78	96	5.0	6.9	5.3
IX	-	-	-	9.2	15.7	10.3	11.4	17.3	5.2	26.0	21	-2.1	30	-	-	-	-	-	-	5.0	5.8	4.4
X	-	-	-	3.4	5.6	4.0	4.2	7.7	-0.1	17.0	18	-4.1	25,31	-	-	-	-	-	-	7.1	8.0	6.6
XI	-	-	-	1.0	5.8	2.1	2.8	7.2	-2.5	17.0	8	-10.1	27	-	-	-	-	-	-	5.4	6.7	4.7
XII	-	-	-	-2.0	2.3	-2.0	-0.9	3.7	-6.6	9.5	19	-16.9	5	-	-	-	-	-	-	5.5	3.4	3.6
Rok	-	-	-	6.3	11.1	6.8	7.8	12.5	1.7	34.0	28.VII	-30.4	11.II	-	-	-	-	-	-	5.2	6.0	5.0

Uwaga. Temperatura minimalna bez uwzględnienia poprawki porównawczej.

Żywiec — φ = 49°41' — λ = 19°13'

Miesiąc	P_m	Max	Min	Średnia I	Średnia II	Średnia III	Średnia Dies	Max	Min	Max abs.	Data	Min abs.	Data	e_m I	II	III	U_m I	II	III	N_m I	II	III
I	-	-	-	1.5	5.5	2.8	3.2	6.8	-0.9	15.4	1	-13.3	25	4.3	5.1	4.7	81	75	82	7.2	7.1	6.4
II	-	-	-	-3.0	0.5	-2.1	-1.7	1.8	-5.9	11.4	29	-30.2	11	3.3	3.9	3.6	81	78	85	8.6	8.1	7.4
III	-	-	-	3.1	9.8	4.2	5.3	10.9	0.1	17.5	5	-3.6	20	4.6	6.2	4.8	81	69	79	6.3	6.6	6.0
IV	-	-	-	5.5	11.0	6.6	7.4	12.2	1.3	19.9	16,30	-4.7	6	5.6	6.4	6.4	81	66	85	6.0	6.8	5.7
V	-	-	-	12.8	18.5	12.9	14.3	19.7	7.8	25.1	27	2.7	16	9.3	10.1	9.8	84	64	88	5.4	7.5	7.0
VI	-	-	-	14.3	19.5	13.8	15.4	21.2	8.6	28.7	24	-0.3	3	-	-	-	-	-	-	4.9	7.0	5.8
VII	-	-	-	17.5	22.7	17.5	18.8	24.3	12.0	31.8	28	8.3	20	-	-	-	-	-	-	5.9	6.0	5.0
VIII	-	-	-	13.8	19.2	13.8	15.2	20.6	9.4	26.6	19	4.7	7	-	-	-	-	-	-	7.2	7.5	6.1
IX	-	-	-	8.6	16.3	9.9	11.2	17.5	5.8	27.4	21	-1.1	30	-	-	-	-	-	-	5.9	6.3	3.7
X	-	-	-	3.7	6.4	4.3	4.7	7.2	1.6	13.1	16	-3.0	12	5.2	5.6	5.5	88	78	88	8.5	8.5	7.3
XI	-	-	-	2.0	5.9	3.3	3.6	6.9	-0.2	15.5	8	-8.1	26	4.9	5.4	5.0	89	78	85	7.8	7.9	8.8
XII	-	-	-	-1.0	2.9	-1.1	-0.1	3.5	-4.4	9.9	22	-13.9	12	3.6	4.0	3.7	81	72	83	6.7	4.6	4.5
Rok	-	-	-	6.6	11.5	7.2	8.1	12.7	2.9	31.8	28.VII	-30.2	11.II	-	-	-	-	-	-	6.7	7.0	6.1

Wisła — φ = 49°39' — λ = 18°52'

Miesiąc	P_m	Max	Min	Średnia I	Średnia II	Średnia III	Średnia Dies	Max	Min	Max abs.	Data	Min abs.	Data	e_m I	II	III	U_m I	II	III	N_m I	II	III
I	-	-	-	-	-	-	-	-	-	-	-	-	-	-	-	-	-	-	-	-	-	-
II	-	-	-	-	-	-	-	-	-	-	-	-	-	-	-	-	-	-	-	-	-	-
III	-	-	-	-	-	-	-	-	-	-	-	-	-	-	-	-	-	-	-	-	-	-
IV	-	-	-	-	-	-	-	-	-	-	-	-	-	-	-	-	-	-	-	-	-	-
V	-	-	-	-	-	-	-	-	-	-	-	-	-	-	-	-	-	-	-	-	-	-
VI	-	-	-	-	-	-	-	-	-	-	-	-	-	-	-	-	-	-	-	-	-	-
VII	-	-	-	17.0	21.8	16.3	17.8	23.3	12.7	31.2	28	7.4	15	-	-	-	-	-	-	6.2	5.3	4.4
VIII	-	-	-	12.8	18.0	12.5	14.0	19.2	-	25.6	20	-	-	-	-	-	-	-	-	6.6	7.0	5.5
IX	-	-	-	8.4	15.1	8.6	10.2	16.9	-	26.7	22	-	-	-	-	-	-	-	-	5.8	6.6	5.1
X	-	-	-	3.2	5.6	3.8	4.1	7.5	-	11.8	16	-	-	-	-	-	-	-	-	8.6	8.9	8.0
XI	-	-	-	1.6	4.7	2.4	2.8	5.7	-	12.7	8	-	-	-	-	-	-	-	-	7.9	7.4	6.7
XII	-	-	-	-0.6	2.5	-0.6	0.2	3.4	-	7.3	22	-	-	-	-	-	-	-	-	6.4	5.7	4.6
Rok	-	-	-	-	-	-	-	-	-	31.2	28.VII	-	-	-	-	-	-	-	-	-	-	-

Rabka — φ = 49°36' — λ = 19°58'

Miesiąc	P_m	Max	Min	Średnia I	Średnia II	Średnia III	Średnia Dies	Max	Min	Max abs.	Data	Min abs.	Data	e_m I	II	III	U_m I	II	III	N_m I	II	III
I	712.0	719.1	703.0	-0.2	3.7	0.2	1.0	5.2	-2.9	12.3	1	-13.5	25	4.0	4.3	4.1	85	71	87	6.6	6.6	6.6
II	711.2	723.1	695.1	-4.4	-0.4	-3.4	-2.9	1.2	-6.9	11.3	29	-28.1	11	3.2	3.5	3.4	88	73	89	8.7	8.1	7.4
III	715.6	724.2	702.3	0.9	8.5	3.3	4.0	9.8	-0.5	16.4	22	-4.8	17	4.5	4.6	4.8	91	58	83	6.5	6.4	5.7
IV	712.9	721.3	699.4	4.3	9.9	5.4	6.2	11.6	1.0	19.4	30	-4.9	6	5.2	5.2	5.5	82	57	81	6.6	7.2	4.9
V	715.3	720.6	707.8	11.5	17.2	12.3	13.3	19.0	7.8	24.4	26	2.4	30	8.7	9.4	9.3	86	65	87	7.8	7.6	5.3
VI	716.8	723.1	708.2	12.9	17.8	13.4	14.4	19.7	8.6	26.7	24,30	-0.1	3	9.6	9.6	10.0	85	64	87	6.0	7.3	5.8
VII	716.9	721.9	711.7	16.5	22.2	16.9	18.1	24.2	12.3	31.7	28	7.9	15	11.9	12.4	12.6	85	64	88	5.5	5.8	4.1
VIII	718.9	725.9	708.1	12.2	17.4	12.9	13.8	18.9	9.4	25.7	19	3.7	29	9.7	9.7	10.2	91	67	92	7.4	7.7	5.8
IX	718.8	729.6	707.9	7.8	15.0	9.5	10.4	16.6	5.8	25.8	21	-0.6	21,30	7.1	8.3	8.4	95	64	93	6.6	7.2	4.5
X	715.6	723.6	707.7	1.9	5.4	3.0	3.3	6.7	0.5	13.5	18	-4.3	31	4.7	5.0	5.1	91	75	89	8.3	8.2	8.1
XI	717.9	728.3	706.8	-0.1	4.9	1.1	1.8	6.0	-1.4	16.0	7	-7.9	24	4.4	4.6	4.6	93	70	90	7.2	7.1	7.0
XII	724.4	730.6	702.3	-2.0	2.2	-2.6	-1.2	3.5	-5.5	9.3	19	-14.9	30	3.5	3.7	3.5	86	69	90	7.3	5.8	4.5
Rok	716.1	730.6	695.1	5.1	10.3	6.0	6.8	11.9	2.4	31.7	28.VII	-28.1	11.II	6.4	6.7	6.8	88	66	88	7.0	7.1	5.8

Łososina Górna

$H_s = 362$ m

Miesiąc	Średnia prędkość wiatru v_m I	II	III	Rozkład wiatru n_o N	NE	E	SE	S	SW	W	NW	C	Opad g Suma	Max	Data	Liczba dni (n) Opad R ≥0.1 mm	≥1.0 mm	∴	▲	≈	≡	≈	◑	●	Temperatura T ≤0 V mm	≤V mm	Max ≥25°
I	-	-	-	-	-	-	-	-	-	-	-	-	66.6	23.5	22	13	10	5	1	1	2	-	7	6	1	26	·
II	-	-	-	-	-	-	-	-	-	-	-	-	84.6	30.0	4	17	14	12	·	·	10	-	1	14	12	25	·
III	-	-	-	-	-	-	-	-	-	-	-	-	33.2	14.0	25	11	6	4	1	·	8	-	8	10	·	16	·
IV	-	-	-	-	-	-	-	-	-	-	-	-	28.0	5.8	1	11	7	2	·	·	7	-	5	7	·	11	·
V	-	-	-	-	-	-	-	-	-	-	-	-	65.0	16.6	20	13	11	·	·	4	1	-	3	2	·	·	1
VI	-	-	-	-	-	-	-	-	-	-	-	-	68.2	12.5	20	13	12	·	·	4	·	-	7	5	·	·	7
VII	-	-	-	-	-	-	-	-	-	-	-	-	140.5	33.1	3	16	15	·	1	5	4	-	12	5	·	·	19
VIII	-	-	-	-	-	-	-	-	-	-	-	-	168.1	51.8	20	16	15	·	·	1	·	-	6	8	·	·	3
IX	-	-	-	-	-	-	-	-	-	-	-	-	83.5	16.1	28	12	11	2	·	2	·	-	8	6	·	4	2
X	-	-	-	-	-	-	-	-	-	-	-	-	204.0	42.7	29	25	21	2	·	·	6	-	1	12	·	17	·
XI	-	-	-	-	-	-	-	-	-	-	-	-	25.1	9.0	19	11	8	3	·	·	1	-	4	8	3	23	·
XII	-	-	-	-	-	-	-	-	-	-	-	-	16.3?	8.0	7	7	3	2	·	·	6	-	8	7	2	29	·
Rok	-	-	-	-	-	-	-	-	-	-	-	-	983.1?	51.8	20.VIII	166	133	32	3	17	45	-	70	90	18	151	32

Żywiec

$H_s = 350$ m

Miesiąc	I	II	III	N	NE	E	SE	S	SW	W	NW	C	Suma	Max	Data	R ≥0.1 mm	≥1.0 mm	∴	▲	≈	≡	≈	◑	●	≤0 V mm	≤V mm	Max ≥25°
I	1.4	2.0	2.3	1	·	·	4	24	15	3	1	45	51.2	18.7	22	14	10	5	·	1	1	-	1	12	·	18	·
II	1.6	1.3	0.9	15	1	2.5	1.5	9	4.5	1	2.5	50	64.6	10.0	4	17	14	11	·	·	8	2	2	18	10	23	·
III	0.6	1.3	0.8	6	2	·	1	15	6	3	5	55	36.4	6.3	30	15	11	4	1	2	16	·	6	13	·	15	·
IV	1.0	1.9	0.4	11	0.5	·	·	15.5	9.5	1	2.5	50	39.2	7.6	30	13	9	1	·	·	3	·	4	10	·	9	·
V	0.7	1.9	0.5	4	9	·	1.5	6.5	4	5	7	56	145.8	26.4	23	21	12	·	2	10	10	·	·	9	·	·	1
VI	0.2	0.8	0.5	6.5	1	1	0.5	3.5	1	·	6.5	70	72.4	31.8	14	13	9	·	·	3	7	·	3	9	·	4	8
VII	0.4	0.7	0.0	1	·	·	·	7	1	·	·	84	115.0?	22.2	19	14	14	·	1	1	9	·	4	7	·	·	15
VIII	0.4	1.3	0.5	5	2.5	1	·	4.5	1.5	5	11.5	62	96.2	25.1	1	13	10	·	·	1	3	·	2	14	·	·	3
IX	0.7	1.2	0.1	7	1	3	1	5	1.5	4.5	2	65	85.2	13.3	24	13	11	2	·	1	16	·	7	6	·	4	2
X	1.6	1.9	1.6	9	0.5	3	1	13.5	12.5	7	10.5	36	130.9	25.0	29	22	21	1	·	·	10	1	2	21	·	8	·
XI	0.9	1.2	1.0	1.5	0.5	·	·	22.5	4.5	·	2	59	12.6	3.5	19	9	5	4	·	·	7	·	1	19	6	14	·
XII	1.5	1.1	0.7	3	·	·	·	15.5	10.5	4	2	58	36.2	8.3	2	14	11	9	·	·	3	·	5	8	2	28	·
Rok	0.9	1.4	0.8	70	18	10.5	10.5	141.5	71.5	33.5	52.5	690	885.7?	31.8	14.VI	178	137	37	4	19	93	-	37	146	18	120	29

Wisła

$H_s = 428$ m

Miesiąc	I	II	III	N	NE	E	SE	S	SW	W	NW	C	Suma	Max	Data	R ≥0.1 mm	≥1.0 mm	∴	▲	≈	≡	≈	◑	●	≤0 V mm	≤V mm	Max ≥25°
I	-	-	-	-	-	-	-	-	-	-	-	-	56.0	16.0	23	9	9	3	·	-	-	-	-	-	-	-	-
II	-	-	-	-	-	-	-	-	-	-	-	-	87.0?	16.0	5	16	16	11	·	-	-	-	-	-	-	-	-
III	-	-	-	-	-	-	-	-	-	-	-	-	36.0	14.0	30	8	8	2	·	-	-	-	-	-	-	-	-
IV	-	-	-	-	-	-	-	-	-	-	-	-	61.0	9.0	21	14	14	2	·	-	-	-	-	-	-	-	-
V	-	-	-	-	-	-	-	-	-	-	-	-	104.1	17.0	2,23	17	17	·	·	-	-	-	-	-	-	-	-
VI	-	-	-	-	-	-	-	-	-	-	-	-	102.9	31.0	1	12	9	·	·	-	-	-	-	-	-	-	-
VII	1.1	3.1	1.1	6	2	1.5	9.5	12	4	1	2.8	29	164.9	29.5	12	19	18	·	·	3	6	·	6	8	·	·	12
VIII	1.4	3.0	1.1	9.5	3	0.5	3	5	2	4	3.5	31	133.8	32.2	1	14	13	·	·	2	5	·	2	11	·	·	2
IX	1.0	2.1	0.7	4	1	0.5	4	3	0.5	6.5	16.5	54	120.7	33.2	9	12	9	2	·	1	1	·	8	10	·	-	2
X	2.2	2.7	1.6	7.5	1	·	12.5	12	4	4	23	29	224.6	42.6	29	23	19	9	·	·	·	·	2	23	·	-	·
XI	1.8	2.4	1.5	7.5	·	·	12.5	18.5	11.5	0.5	5.5	34	14.7	2.6	16,19	13	6	5	·	·	1	·	1	16	7	-	·
XII	1.7	2.2	1.5	8	·	·	13	18	9	1	13	31	48.5	11.6	25	11	10	9	·	·	5	·	7	9	3	-	·
Rok	-	-	-	-	-	-	-	-	-	-	-	-	1154.2?	42.6	29.X	168	148	43	·	-	-	-	-	-	-	-	-

Rabka

$H_s = 520$ m $H_p = 517,8$ m

Miesiąc	I	II	III	N	NE	E	SE	S	SW	W	NW	C	Suma	Max	Data	R ≥0.1 mm	≥1.0 mm	∴	▲	≈	≡	≈	◑	●	≤0 V mm	≤V mm	Max ≥25°
I	1.5	3.1	1.6	·	·	·	·	15	23.5	24.5	4	26	60.8	22.8	22	11	8	8	·	1	5	1	1	9	3	23	·
II	1.6	2.4	2.6	11.5	1.5	·	·	5	9.5	23.5	15	21	56.7	9.8	4	20	16	15	·	·	13	1	1	18	13	28	·
III	1.0	3.4	1.6	4.5	8.5	2.5	4	21	14	8.5	6	24	40.6	9.2	12	12	7	4	·	1	11	·	5	14	·	19	·
IV	2.6	4.3	1.2	9	1.5	1	1.5	11	14.5	19	6.5	26	31.2	8.4	23	14	6	3	·	·	1	·	2	7	·	12	·
V	1.1	3.7	1.4	3.5	12.5	10	6.5	10.5	8.5	1	3.5	37	142.7	50.5	24	16	15	·	2	7	7	4	1	9	·	·	·
VI	1.2	3.0	1.2	2.5	11	11.5	2	2	7.5	15.5	6	32	106.5	24.5	21	13	13	·	·	6	5	·	1	9	·	4	3
VII	0.8	3.1	0.7	5	3	2	0.5	8	19.5	10	7	38	121.8	43.7	3	19	15	·	·	6	6	4	5	4	·	·	14
VIII	1.6	4.0	0.9	4	9	4	2	5	8	17.5	17.5	26	121.5	23.3	1	16	13	·	·	3	10	4	2	13	·	·	1
IX	1.2	3.5	0.8	5	12	5.5	1.5	1.5	12.5	11.5	3.5	37	76.4	15.4	26	12	11	2	·	1	8	2	4	10	·	3	2
X	2.1	3.6	2.2	1	13	0.5	2.5	8	21.5	15.5	6	25	151.1	37.0	29	27	17	12	·	·	7	5	2	20	·	15	·
XI	1.1	2.7	1.2	1.5	5.5	4.5	1	13.5	33.5	7	0.5	23	26.9	9.4	19	12	9	6	·	·	9	4	2	14	7	18	·
XII	2.5	1.9	1.8	1.5	1.5	1	4	24.5	16.5	6	6	32	47.1	17.8	25	18	9	15	·	·	6	4	4	9	3	30	·
Rok	1.5	3.2	1.4	49	79	42.5	25.5	125	189	159.5	81.5	347	983.3	50.5	24.V	189	139	65	2	25	88	29	30	136	26	148	20

Świniarsko $\varphi = 49°36'$ $\lambda = 20°40'$ 1936

MIESIĄC	CIŚNIENIE P			TEMPERATURA T										ŚREDNIA PRĘŻNOŚĆ PARY e_m			ŚREDNIA WILGOTNOŚĆ WZGLĘDNA U_m			ŚREDNIE ZACHMURZENIE N_m		
	P_m	Max	Min	Średnia I	Średnia II	Średnia III	Średnia Dies	— Max	— Min	Max abs.	Data	Min abs.	Data	I	II	III	I	II	III	I	II	III
I	–	–	–	0.9	4.8	2.3	2.6	6.0	-1.3	13.4	1	-16.2	25	–	–	–	–	–	–	6.8	6.2	6.0
II	–	–	–	-3.6	0.0	-2.2	-2.0	1.4	-6.3	11.9	29	-30.2	11	3.8	4.6	4.1	90	91	91	8.7	8.5	7.8
III	–	–	–	2.8	10.2	5.5	6.0	11.4	0.9	17.9	23	-4.5	29	5.4	6.6	5.9	94	71	86	6.6	6.2	6.0
IV	–	–	–	5.2	11.8	6.9	7.7	13.1	1.4	20.4	16,30	-4.8	27	5.6	6.4	6.2	84	62	82	6.3	7.2	5.9
V	–	–	–	12.2	19.5	13.0	14.4	20.8	7.5	25.6	27	1.3	19	8.9	9.4	9.2	84	56	82	6.2	6.7	5.7
VI	–	–	–	13.9	19.7	13.9	15.4	21.5	9.4	29.0	24	2.0	3	10.2	11.1	10.8	85	65	90	5.9	6.9	5.0
VII	–	–	–	18.2	24.0	18.6	19.8	26.1	13.7	33.1	19	7.5	15,17	13.3	14.9	13.8	86	67	86	5.0	6.3	4.9
VIII	–	–	–	13.7	19.0	14.4	15.4	20.6	10.8	27.2	20	6.2	29	10.5	11.4	11.0	90	71	90	7.6	8.3	5.5
IX	–	–	–	9.3	16.7	10.7	11.8	18.2	6.8	27.8	20	0.6	29	8.1	9.6	9.0	91	67	91	7.1	6.4	5.3
X	–	–	–	3.6	7.3	4.4	4.9	8.3	1.8	16.3	18	-2.0	4	5.3	5.6	5.6	89	75	89	8.2	8.2	7.8
XI	–	–	–	1.6	5.7	2.4	3.0	6.8	0.1	16.8	8	-6.9	25	4.8	5.5	5.1	91	80	92	7.5	7.3	5.8
XII	–	–	–	-1.9	1.8	-2.1	-1.1	2.3	-5.6	8.4	15,22	-17.1	5	3.8	4.6	3.8	91	88	93	7.4	5.7	4.8
Rok	–	–	–	6.3	11.7	7.3	8.2	13.0	3.3	33.1	19.VII	-30.2	11.II	–	–	–	–	–	–	6.9	7.0	5.9

Babia Góra $\varphi = 49°35'$ $\lambda = 19°31'$

I	–	–	–	–	–	–	–	–	–	–	–	–	–	–	–	–	–	–	–	–	–	–
II	–	–	–	–	–	–	–	–	–	–	–	–	–	–	–	–	–	–	–	–	–	–
III	–	–	–	–	–	–	–	–	–	–	–	–	–	–	–	–	–	–	–	–	–	–
IV	–	–	–	–	–	–	–	–	–	–	–	–	–	–	–	–	–	–	–	–	–	–
V	–	–	–	–	–	–	–	–	–	–	–	–	–	–	–	–	–	–	–	–	–	–
VI	–	–	–	–	–	–	–	–	–	–	–	–	–	–	–	–	–	–	–	–	–	–
VII	–	–	–	14.8	16.4	13.1	14.4	18.5	10.4	25.2	28	6.8	15	10.1	10.6	9.6	81	78	86	6.2	7.4	4.7
VIII	–	–	–	10.9	12.2	8.8	10.2	13.6	6.8	19.2	19	1.6	29	8.1	8.4	7.9	85	80	93	8.0	8.0	6.5
IX	–	–	–	7.8	9.6	6.2	7.4	10.8	4.0	19.6	21	-4.9	30	6.4	7.0	6.5	80	78	89	6.4	7.0	5.4
X	–	–	–	–	–	–	–	–	–	–	–	–	–	–	–	–	–	–	–	–	–	–
XI	–	–	–	-0.4	0.0	-1.4	-0.8	1.7	-3.3	6.9	1	-13.5	29	4.0	4.0	3.8	88	87	88	6.7	6.5	6.6
XII	–	–	–	-2.4	-2.0	-2.1	-2.2	–	–	–	–	–	–	3.3	3.4	3.3	86	86	84	–	–	–
Rok	–	–	–	–	–	–	–	–	–	–	–	–	–	–	–	–	–	–	–	–	–	–

Istebna $\varphi = 49°34'$ $\lambda = 18°54'$

I	–	–	–	-0.2	2.9	0.5	0.9	4.3	-2.3	11.3	1	-12.2	25	–	–	–	–	–	–	7.0	8.2	7.4
II	–	–	–	-4.7	-1.2	-3.3	-3.1	0.7	-6.6	8.6	29	-28.6	11	–	–	–	–	–	–	8.9	8.8	7.3
III	–	–	–	1.1	7.3	2.4	3.3	8.8	-0.9	14.2	25	-5.0	20	–	–	–	–	–	–	5.5	6.9	5.7
IV	–	–	–	3.8	9.0	4.2	5.3	13.7	-2.4	20.4	30	-7.2	9	5.3	6.1	5.8	87	70	91	6.2	7.7	5.3
V	–	–	–	11.9	15.9	11.2	12.6	17.7	5.9	23.9	27	4.0	16	8.4	9.5	9.1	85	71	91	5.7	7.7	5.9
VI	–	–	–	12.7	17.5	11.8	13.4	19.2	6.5	26.0	14	1.4	2	9.4	10.2	9.6	89	70	88	4.5	7.8	4.5
VII	–	–	–	15.3	21.2	15.6	16.9	22.7	10.8	29.7	28	5.1	15	11.8	13.0	12.3	94	71	92	5.9	5.7	4.0
VIII	–	–	–	11.7	17.0	11.5	12.9	18.3	7.4	24.8	19	1.7	29	9.5	10.8	10.0	93	76	97	6.9	8.0	5.0
IX	–	–	–	7.6	14.3	8.4	9.7	15.8	4.5	24.0	21	-2.6	30	7.4	9.6	8.0	93	77	96	5.8	6.7	4.2
X	–	–	–	1.9	4.3	2.4	2.8	5.9	0.2	10.8	16,18	-3.6	25,31	–	–	–	–	–	–	8.0	9.0	7.9
XI	–	–	–	-0.6	3.3	0.7	1.0	4.4	-2.2	12.0	8	-9.5	25	–	–	–	–	–	–	8.5	8.2	6.6
XII	–	–	–	-3.4	0.4	-3.1	-2.3	1.4	-6.0	6.0	16	-17.3	30	–	–	–	–	–	–	6.2	6.4	6.5
Rok	–	–	–	4.8	9.3	5.2	6.1	11.1	1.2	29.7	28.VII	-28.6	11.II	–	–	–	–	–	–	6.6	7.6	5.[illegible]

Dąbrówka $\varphi = 49°34'$ $\lambda = 22°11'$

I	–	–	–	2.5	4.5	2.6	3.0	5.6	0.0	11.9	1,27	-8.9	17	4.9	5.2	5.1	91	83	91	8.0	8.3	6.8
II	–	–	–	-4.3	-0.6	-3.2	-2.8	0.7	-6.5	11.3	29	-28.4	11	3.8	4.1	3.6	91	90	93	7.3	8.1	6.9
III	–	–	–	3.9	10.2	4.3	5.7	11.1	-0.3	18.2	26	-3.9	20	5.0	5.4	5.3	83	60	85	5.9	6.1	5.3
IV	–	–	–	6.6	10.7	6.0	7.3	12.5	2.7	21.9	17	-3.3	9	5.8	6.2	6.0	78	65	85	7.1	7.6	4.9
V	–	–	–	14.6	19.3	13.2	15.1	21.2	8.7	26.9	13	3.3	29	9.2	10.5	9.5	75	64	83	5.2	6.6	4.3
VI	–	–	–	14.6	19.6	14.0	15.6	20.7	10.1	28.6	24	2.3	3	10.5	11.0	10.6	84	65	88	6.1	5.1	4.1
VII	–	–	–	–	–	–	–	–	–	–	–	–	–	–	–	–	–	–	–	–	–	–
VIII	–	–	–	15.1	19.0	13.9	15.6	20.1	11.5	26.5	20	6.6	7	–	–	–	–	–	–	7.0	6.0	5.4
IX	–	–	–	11.2	16.6	9.9	11.9	18.1	6.8	27.3	21	0.2	29	–	–	–	–	–	–	5.2	5.4	4.7
X	–	–	–	4.1	6.7	4.1	4.8	7.7	1.7	12.2	18	-4.4	6	5.6	6.0	5.6	91	88	91	7.8	8.5	7.3
XI	–	–	–	2.1	4.9	2.7	3.1	6.1	0.5	15.9	6	-7.3	25,26	4.9	5.4	5.1	92	85	94	7.1	7.0	5.9
XII	–	–	–	-1.3	1.5	-1.6	-0.8	2.6	-4.2	9.6	16	-11.9	5	4.0	4.8	4.1	92	90	95	6.4	6.3	5.2
Rok	–	–	–	–	–	–	–	–	–	–	–	-28.4	11.II	–	–	–	–	–	–	–	–	–

Świniarsko

$H_s = 296$ m

MIESIĄC	ŚREDNIA PRĘDKOŚĆ WIATRU v_m I	II	III	ROZKŁAD WIATRU % N	NE	E	SE	S	SW	W	NW	C	Opad R Suma	Max	Data	LICZBA DNI (n) Opad R ≥0.1 mm	≥1.0 mm	*	▲	≡	≡	≡	◐	●	Temperatura T Max<0°	Min<0°	Min≤-25°
I	–	–	–	–	–	–	–	–	–	–	–	–	–	–	–	–	–	–	–	·	2	–	3	10	1	16	·
II	–	–	–	–	–	–	–	–	–	–	–	–	–	–	–	–	–	–	–	·	3	–	2	20	11	20	·
III	–	–	–	–	–	–	–	–	–	–	–	–	–	–	–	–	–	–	–	·	2	–	6	13	·	14	·
IV	–	–	–	–	–	–	–	–	–	–	–	–	–	–	–	–	–	–	–	·	1	–	4	10	·	12	·
V	–	–	–	–	–	–	–	–	–	–	–	–	–	–	–	–	–	–	–	15	5	–	1	5	·	·	2
VI	–	–	–	–	–	–	–	–	–	–	–	–	–	–	–	–	–	–	–	5	3	–	3	11	·	·	9
VII	–	–	–	–	–	–	–	–	–	–	–	–	–	–	–	–	–	–	–	10	2	–	5	7	·	·	22
VIII	–	–	–	–	–	–	–	–	–	–	–	–	–	–	–	–	–	–	–	3	6	–	1	11	·	·	3
IX	–	–	–	–	–	–	–	–	–	–	–	–	–	–	–	–	–	–	–	3	5	–	4	12	·	·	3
X	–	–	–	–	–	–	–	–	–	–	–	–	–	–	–	–	–	–	–	·	3	–	1	18	·	9	·
XI	–	–	–	–	–	–	–	–	–	–	–	–	–	–	–	–	–	–	–	·	2	–	2	13	5	15	·
XII	–	–	–	–	–	–	–	–	–	–	–	–	–	–	–	–	–	–	–	·	4	–	4	8	6	26	·
Rok	–	–	–	–	–	–	–	–	–	–	–	–	–	–	–	–	–	–	–	36	38	–	36	138	23	112	39

Babia Góra

$H_s = 1178$ m

I	–	–	–	–	–	–	–	–	–	–	–	–	–	–	–	–	–	–	–	–	–	–	–	–	–	–	–
II	–	–	–	–	–	–	–	–	–	–	–	–	–	–	–	–	–	–	–	–	–	–	–	–	–	–	–
III	–	–	–	–	–	–	–	–	–	–	–	–	–	–	–	–	–	–	–	–	–	–	–	–	–	–	–
IV	–	–	–	–	–	–	–	–	–	–	–	–	–	–	–	–	–	–	–	–	–	–	–	–	–	–	–
V	–	–	–	–	–	–	–	–	–	–	–	–	159.8	33.0	13	20	17	·	7	–	–	–	–	–	–	–	–
VI	–	–	–	–	–	–	–	–	–	–	–	–	156.5	26.5	15	12	10	1	1	–	–	–	–	–	–	–	–
VII	–	–	–	–	–	–	–	–	–	–	–	–	215.3	82.6	3	19	19	·	·	5	16	–	2	6	·	·	1
VIII	–	–	–	–	–	–	–	–	–	–	–	–	178.2	50.0	31	18	16	·	·	2	19	–	0	14	·	·	·
IX	–	–	–	–	–	–	–	–	–	–	–	–	143.0	38.3	26	13	11	4	·	2	14	–	7	13	2	6	·
X	–	–	–	–	–	–	–	–	–	–	–	–	–	–	–	–	–	–	–	–	–	–	–	–	–	–	–
XI	–	–	–	–	–	–	–	–	–	–	–	–	38.7	6.5	29	15	13	13	·	·	17	–	2	12	8	22	·
XII	–	–	–	–	–	–	–	–	–	–	–	–	93.1	35.4	25	15	14	15	·	·	15	–	–	–	–	–	–
Rok	–	–	–	–	–	–	–	–	–	–	–	–	–	–	–	–	–	–	–	–	–	–	–	–	–	–	–

Istebna

$H_s = 597$ m

I	2.5	3.4	2.0	9	6	·	1	18	25	11	10	13	55.2	19.3	22	12	10	4	·	·	4	·	·	14	1	21	·
II	2.5	2.8	1.9	21	4	1	5	6	12	4	8	26	105.1	27.0	9	18	15	15	·	·	5	·	2	20	13	25	·
III	1.8	3.5	1.5	19	3	7	10	19	15	5	9	6	19.2	5.0	30	9	6	2	·	·	7	·	7	12	2	18	·
IV	1.9	4.2	1.6	14	4	5	4	8	25	11	11	8	50.3	8.3	3	13	12	4	1	1	3	·	2	11	·	18	·
V	1.5	3.3	1.1	21	9	13	·	10	9	4	16	11	85.0	23.4	23	16	13	·	2	9	3	·	1	10	·	·	·
VI	1.0	2.2	1.1	24	10	6	2	2	7	2	14	23	77.1	21.2	1	11	9	·	·	5	1	·	1	7	·	·	2
VII	1.0	3.0	1.0	19	8	4	3	12	9	5	13	20	121.2	17.6	12	16	14	·	·	4	·	·	6	8	·	·	11
VIII	1.1	2.3	0.9	15	13	5	4	6	9	4	15	22	126.5	28.3	1	14	14	·	·	2	1	·	2	13	·	·	·
IX	1.2	2.4	1.5	26	18	4	2	4	9	9	10	8	76.5	28.5	9	11	9	2	·	1	1	·	7	9	·	6	·
X	2.3	3.2	1.8	25	3	2	1	5	17	14	13	13	109.6	25.0	22	21	18	10	·	·	1	·	2	20	·	16	·
XI	2.0	2.8	1.9	16	3	5	1	21	25	6	5	8	13.0	2.7	18	8	6	2	·	·	2	·	1	18	8	20	·
XII	1.3	1.2	1.3	9	3	3	4	14	15	2	5	38	39.4	12.0	25	11	11	10	·	·	1	·	4	12	5	28	·
Rok	1.7	2.9	1.5	218	84	55	37	125	177	77	129	196	878.1	28.5	9.IX	160	137	49	3	22	29	·	35	154	29	152	13

Dąbrówka

$H_s = 312$ m

I	2.5	3.5	3.1	·	·	·	8.5	36	12.5	11	3	22	69.4	23.2	22	15	13	7	·	1	·	3	·	16	1	11	·
II	2.1	2.9	2.8	5.5	0.5	3	1.5	14	5	13	10.5	34	56.3	18.6	4	18	12	14	·	·	1	·	3	16	14	23	·
III	1.7	3.3	1.7	4.5	4	·	2	23.5	6	5	4	44	21.6	8.2	13	8	5	3	·	·	2	2	6	8	·	14	·
IV	2.5	4.4	1.1	2	·	·	3	22.5	6	15	4.5	37	30.0	7.3	26	10	9	1	·	·	·	1	3	9	·	7	·
V	1.9	4.5	1.8	3	7	1.6	5.5	15	6.5	4.5	2.5	33	63.0	24.0	24	9	7	·	1	3	·	1	1	4	·	·	8
VI	1.7	3.7	1.4	11.5	1	·	1	4.5	4.5	19.5	10	32	115.8	23.0	1	16	11	·	·	1	2	1	4	7	·	·	7
VII	–	–	–	–	–	–	–	–	–	–	–	–	–	–	–	–	–	–	–	–	–	–	–	–	·	·	–
VIII	2.6	3.2	1.3	3	1.5	1.5	1.5	6	11.5	25.5	7.5	35	106.6	15.2	1	18	18	·	·	1	3	1	1	8	·	·	3
IX	1.6	3.6	0.9	6.5	5.5	·	·	4.5	11	12	8.5	42	96.4	38.5	26	14	11	2	·	1	–	·	8	8	·	·	2
X	2.8	4.4	2.5	5.5	5	2	3	14	20	11	4.5	28	105.9	18.2	29	23	17	6	·	·	–	1	1	19	·	5	·
XI	2.0	2.7	1.3	2	·	2	3.5	21	10.5	4	5	42	43.9	8.8	19	17	10	3	·	·	·	1	3	13	7	14	·
XII	2.0	2.6	1.4	·	·	·	6	18	7.5	6	2.5	53	18.1	6.3	25	10	5	9	·	·	6	·	7	12	6	25	·
Rok	–	–	–	–	–	–	–	–	–	–	–	–	–	–	–	–	–	–	–	–	–	–	–	–	28	99	–

Iwonicz φ= 49°33' λ= 21°47' 1936

MIESIĄC	CIŚNIENIE P			TEMPERATURA T										ŚREDNIA PRĘŻNOŚĆ PARY e_m			ŚREDNIA WILGOTNOŚĆ WZGLĘDNA U_m			ŚREDNIE ZACHMURZENIE N_m		
	P_m	Max	Min	Średnia I	Średnia II	Średnia III	Średnia Dies	— Max	— Min	Max abs.	Data	Min abs.	Data	I	II	III	I	II	III	I	II	III
I	–	–	–	1.6	2.6	1.8	2.0	–	–	–	–	–	–	–	–	–	–	–	–	8.1	8.6	7.6
II	–	–	–	–	–	–	–	–	–	–	–	–	–	–	–	–	–	–	–	–	–	–
III	–	–	–	4.0	8.2	4.7	5.4	9.3	–	17.0	26	–	–	–	–	–	–	–	–	6.0	6.6	6.3
IV	–	–	–	6.0	9.4	5.7	6.7	11.1	–	19.6	17	–	–	–	–	–	–	–	–	6.4	6.4	6.4
V	–	–	–	13.8	18.3	13.5	14.8	19.9	–	25.5	27	–	–	–	–	–	–	–	–	5.2	6.1	4.7
VI	–	–	–	14.8	19.1	14.1	15.5	20.4	–	27.6	24	–	–	–	–	–	–	–	–	5.7	5.9	5.6
VII	–	–	–	19.1	24.0	19.2	20.4	25.5	–	30.9	19	–	–	–	–	–	–	–	–	4.0	4.3	4.6
VIII	–	–	–	14.2	18.5	14.1	15.2	19.4	–	24.9	19	–	–	–	–	–	–	–	–	6.4	6.9	6.5
IX	–	–	–	10.1	16.0	10.1	11.6	16.9	–	24.6	17,21	–	–	–	–	–	–	–	–	5.7	5.7	6.3
X	–	–	–	2.9	5.6	3.2	3.7	6.4	–	11.7	17	–	–	–	–	–	–	–	–	8.3	9.1	10.0
XI	–	–	–	1.6	3.6	1.6	2.1	4.4	–	12.2	6,8	–	–	–	–	–	–	–	–	7.9	7.9	9.0
XII	–	–	–	-1.2	0.2	-1.2	-0.8	1.1	–	6.1	15	–	–	–	–	–	–	–	–	7.5	7.8	8.6
Rok	–	–	–	–	–	–	–	–	–	30.9	19.VII	–	–	–	–	–	–	–	–	–	–	–

Zwardoń φ= 49°31' λ= 18°58'

I	–	–	–	0.5	1.9	1.1	1.2	4.7	-1.6	12.0	1	-7.5	25	–	–	–	–	–	–	7.0	7.1	7.0
II	–	–	–	-3.9	-1.8	-2.9	-2.9	1.2	-5.7	10.5	28	-22.8	11	–	–	–	–	–	–	8.3	8.4	7.0
III	–	–	–	2.0	6.2	3.4	3.8	8.6	-0.1	15.0	22	-4.7	19	–	–	–	–	–	–	5.3	6.7	5.9
IV	–	–	–	4.2	7.7	5.3	5.6	10.8	–	19.0	30	–	–	–	–	–	–	–	–	6.5	6.4	7.4
V	–	–	–	11.5	14.9	11.6	12.4	18.0	–	23.0	26	–	–	–	–	–	–	–	–	5.4	7.5	6.8
VI	–	–	–	12.6	16.3	13.3	13.9	18.9	9.0	25.0	15	-0.1	3	–	–	–	–	–	–	4.2	6.7	4.0
VII	–	–	–	15.7	20.3	16.9	17.4	23.1	12.6	30.0	28	9.0	16	–	–	–	–	–	–	5.6	5.6	3.9
VIII	–	–	–	12.0	16.0	12.7	13.4	18.5	9.4	24.5	20	3.0	29	–	–	–	–	–	–	6.6	6.6	5.2
IX	–	–	–	8.7	13.3	10.1	10.6	15.6	6.6	23.5	21	3.1	30	–	–	–	–	–	–	5.5	5.7	3.6
X	–	–	–	1.7	3.0	2.3	2.3	5.4	0.3	10.0	18	-5.2	12	–	–	–	–	–	–	8.8	8.8	8.4
XI	–	–	–	0.1	2.5	0.9	1.1	4.0	-1.5	11.5	7	-8.1	27,29	–	–	–	–	–	–	6.3	5.8	5.5
XII	–	–	–	-1.8	-0.2	-1.9	-1.4	1.0	-3.9	5.8	15	-9.1	31	–	–	–	–	–	–	5.9	5.3	5.5
Rok	–	–	–	5.3	8.3	6.1	6.4	10.8	–	30.0	28.VII	-22.8	11.II	–	–	–	–	–	–	6.3	6.7	5.8

Bezmiechowa, Szkoła Szyb. φ = 49°31' λ= 22°25'

I	–	–	–	–	–	–	–	–	–	–	–	–	–	–	–	–	–	–	–	–	–	–
II	–	–	–	–	–	–	–	–	–	–	–	–	–	–	–	–	–	–	–	–	–	–
III	–	–	–	–	–	–	–	–	–	–	–	–	–	–	–	–	–	–	–	–	–	–
IV	–	–	–	–	–	–	–	–	–	–	–	–	–	–	–	–	–	–	–	–	–	–
V	–	–	–	–	–	–	–	–	–	–	–	–	–	–	–	–	–	–	–	–	–	–
VI	–	–	–	–	–	–	–	–	–	–	–	–	–	–	–	–	–	–	–	–	–	–
VII	–	–	–	–	–	–	–	–	–	–	–	–	–	–	–	–	–	–	–	–	–	–
VIII	709.1	716.5	699.6	12.2	15.5	13.6	13.7	17.2	10.8	23.3	20	6.8	27	9.9	10.3	10.0	94	79	86	8.2	7.2	6.2
IX	709.3	720.4	695.5	9.0	13.1	10.5	10.8	14.7	7.5	24.2	21	-1.7	29	7.7	7.7	7.7	88	69	80	5.7	6.0	5.3
X	705.8	714.4	699.2	1.7	3.7	2.7	2.7	4.7	0.7	10.5	18	-2.1	12	4.9	5.2	5.2	94	89	93	8.4	8.3	8.3
XI	708.7	718.1	695.6	0.9	2.8	1.4	1.6	4.1	-0.4	12.4	8	-8.3	25	4.6	5.0	4.7	91	86	89	7.1	7.4	7.4
XII	711.6	720.6	692.5	-1.6	-0.3	-1.6	-1.3	0.8	-3.4	7.0	11	-9.5	31	3.8	4.1	3.7	92	87	90	7.3	6.7	6.5
Rok	–	–	–	–	–	–	–	–	–	–	–	–	–	–	–	–	–	–	–	–	–	–

Szczawnica φ = 49°26' λ= 20°30'

I	–	–	–	–	–	–	–	–	–	–	–	–	–	–	–	–	–	–	–	–	–	–
II	–	–	–	–	–	–	–	–	–	–	–	–	–	–	–	–	–	–	–	–	–	–
III	–	–	–	–	–	–	–	–	–	–	–	–	–	–	–	–	–	–	–	–	–	–
IV	–	–	–	–	–	–	–	–	–	–	–	–	–	–	–	–	–	–	–	–	–	–
V	–	–	–	–	–	–	–	–	–	–	–	–	–	–	–	–	–	–	–	–	–	–
VI	–	–	–	–	–	–	–	–	–	–	–	–	–	–	–	–	–	–	–	–	–	–
VII	–	–	–	–	–	–	–	–	–	–	–	–	–	–	–	–	–	–	–	–	–	–
VIII	–	–	–	12.3	19.8	13.4	14.7	21.2	8.8	26.0	19	6.3	13,29	–	–	–	–	–	–	6.3	5.8	7.6
IX	–	–	–	7.9	17.6	10.5	11.8	18.6	6.6	25.1	22	-0.5	29,30	–	–	–	–	–	–	6.9	6.1	6.3
X	–	–	–	1.8	5.6	2.8	3.2	6.8	0.4	16.0	18	-3.5	31	–	–	–	–	–	–	8.2	8.0	7.4
XI	–	–	–	–	–	–	–	–	–	–	–	–	–	–	–	–	–	–	–	–	–	–
XII	–	–	–	–	–	–	–	–	–	–	–	–	–	–	–	–	–	–	–	–	–	–
Rok	–	–	–	–	–	–	–	–	–	–	–	–	–	–	–	–	–	–	–	–	–	–

Iwanicz

$H_s = ?$

MIESIĄC	Średnia prędkość wiatru v_m I	II	III	Rozkład wiatru e_D N	NE	E	SE	S	SW	W	NW	C	Opad R Suma	Max	Data	Liczba dni (n) Opad R ≥0,1	≥1,0	•	▲	≡	≡	☾	◑	●	Temperatura T Max < 0°	Min < 0°	Min ≤ -20°
I	-	-	-	-	-	-	-	-	-	-	-	-	81.2	30.4	22	16	10	10	·	·	1	-	1	20	-	-	·
II	-	-	-	-	-	-	-	-	-	-	-	-	84.4	26.1	4	16	15	12	·	·	-	-	-	-	-	-	·
III	3.9	3.6	2.9	6	·	1	3	48	·	1	·	34	22.4	8.6	26	12	7	6	·	·	7	1	6	15	·	-	·
IV	2.9	3.4	2.2	11	2	3	3	31	·	4	4	32	36.4	6.8	7	16	11	4	·	·	2	2	4	10	·	-	·
V	1.5	2.7	1.1	3	5	15	7	19	1	·	2	41	32.0	6.2	31	11	10	·	·	3	1	·	3	6	·	-	3
VI	0.8	1.6	0.6	4	1	6	8	13	·	8	9	41	88.8	21.4	10	17	14	·	·	1	1	·	7	10	·	-	7
VII	1.8	3.0	1.4	3	·	6	7	31	1	1	3	41	103.6	37.6	26	14	11	·	·	6	4	·	8	7	·	-	20
VIII	1.1	1.8	0.9	14	·	2	1	21	3	7	7	38	113.7	17.0	11	22	19	·	·	4	3	·	5	15	·	-	·
IX	0.8	2.0	0.9	7	4	·	3	21	1	9	9	36	118.8	59.2	26	11	8	2	·	1	10	·	7	11	·	-	·
X	3.4	3.5	2.2	1	5	·	2	29	4	24	2	26	152.2	27.4	28	26	18	7	·	·	8	2	·	25	·	-	·
XI	2.6	3.1	3.4	·	·	2	2	51	9	1	·	25	41.9	8.2	19	18	9	5	·	·	4	2	1	22	9	-	·
XII	5.1	4.3	3.8	·	·	·	1	53	4	13	2	20	69.8	26.2	25	12	9	10	·	·	3	3	2	21	13	-	·
Rok	-	-	-	-	-	-	-	-	-	-	-	-	945.2	59.2	26.IX	191	141	56	·	15	-	-	-	-	-	-	30

Zwardoń

$H_s = 700$ m

I	4.0	5.0	5.0	·	·	6	·	40	32	5	2	8	43.6	13.0	23	12	5	4	·	·	10	4	1	12	4	24	·
II	3.7	2.6	2.2	13	6	15	1	21	7	7	2	15	36.4	8.5	1	20	9	13	·	·	18	·	2	18	12	24	·
III	2.0	4.2	1.9	14	11	5	4	28	10	1	1	19	7.3	4.2	1	7	2	3	·	·	15	1	6	12	·	18	·
IV	2.2	3.8	2.6	3.5	10.5	9	4	30	13	6	4	10	67.5	15.1	11	15	15	3	·	·	16	·	4	11	·	-	·
V	1.5	3.0	2.1	14	21	23	5	6	12	4	1	7	82.0	13.6	12.18	17	15	·	·	7	14	·	1	10	·	-	·
VI	1.4	2.0	1.4	15	25	8	1	10	8	10	4	9	49.5	23.4	1	11	7	·	·	5	9	·	7	6	·	·	1
VII	1.9	2.9	2.3	8	21	9	·	34	13	6	2	·	154.8	35.5	12	17	17	·	·	9	10	·	5	6	·	·	13
VIII	1.6	4.0	2.2	15	15	8	·	9	17	21	4	4	126.8	30.3	1	15	14	·	·	3	17	1	5	11	·	·	·
IX	2.0	3.5	2.2	10	17	11	1	13	19	9	·	10	69.0	22.0	9	10	9	1	·	1	8	·	10	9	·	3	·
X	3.6	4.7	4.2	10	17	4	·	20	25	6	5	6	89.2	27.5	22	19	15	8	·	·	23	2	1	22	·	20	·
XI	1.8	1.8	1.8	1.5	13.5	5	4.5	30	29	0.5	·	6	20.9	5.6	1	9	7	5	·	·	13	1	7	13	9	16	·
XII	2.5	2.6	2.6	7	3	9	3	27	18	6	4	16	61.9	22.0	25	15	11	11	·	·	14	2	7	12	12	29	
Rok	2.4	3.3	2.5	111	160	112	23.5	268	203	81.5	29	110	808.9	35.5	12.VII	167	126	48	·	25	167	11	56	142	37	-	14

Bezmiechowa, Szkoła Szyb.

$H_s = 615$ m $H_b = 619.5$ m

I	-	-	-	-	-	-	-	-	-	-	-	-	-	-	-	-	-	-	-	-	-	-	-	-	-	-	-
II	-	-	-	-	-	-	-	-	-	-	-	-	-	-	-	-	-	-	-	-	-	-	-	-	-	-	-
III	-	-	-	-	-	-	-	-	-	-	-	-	-	-	-	-	-	-	-	-	-	-	-	-	-	-	-
IV	-	-	-	-	-	-	-	-	-	-	-	-	-	-	-	-	-	-	-	-	-	-	-	-	-	-	-
V	-	-	-	-	-	-	-	-	-	-	-	-	-	-	-	-	-	-	-	-	-	-	-	-	-	-	-
VI	-	-	-	-	-	-	-	-	-	-	-	-	-	-	-	-	-	-	-	-	-	-	-	-	-	-	-
VII	-	-	-	-	-	-	-	-	-	-	-	-	-	-	-	-	-	-	-	-	-	-	-	-	-	-	-
VIII	3.7	4.8	3.7	19	9	1	1	23	9	9	17	5	111.3	17.0	11	19	17	·	1	2	16	2	·	11	·	·	
IX	4.2	5.1	3.7	18.5	14.5	3	·	32	12	5	2	3	69.9	19.7	6	10	9	3	·	·	6	·	7	10	·	2	·
X	5.3	6.0	5.2	10	12	3	4	40	13	4	2	5	85.1	18.3	7	15	13	5	·	·	15	·	1	19	·	17	·
XI	3.6	4.3	4.7	13	6	4	2	53	2	2	1	7	45.2	9.9	8,19	16	8	5	·	1	15	1	1	16	9	15	·
XII	4.6	4.2	3.7	13	1	1	1	40	20	3	2	12	25.7	11.3	25	14	6	13	·	·	8	.	4	14	14	26	·
Rok	-	-	-	-	-	-	-	-	-	-	-	-	-	-	-	-	-	-	-	-	-	-	-	-	-	-	-

Szczawnica

$H_s = 481$ m

I	-	-	-	-	-	-	-	-	-	-	-	-	-	-	-	-	-	-	-	-	-	-	-	-	-	-	-
II	-	-	-	-	-	-	-	-	-	-	-	-	-	-	-	-	-	-	-	-	-	-	-	-	-	-	-
III	-	-	-	-	-	-	-	-	-	-	-	-	-	-	-	-	-	-	-	-	-	-	-	-	-	-	-
IV	-	-	-	-	-	-	-	-	-	-	-	-	-	-	-	-	-	-	-	-	-	-	-	-	-	-	-
V	-	-	-	-	-	-	-	-	-	-	-	-	-	-	-	-	-	-	-	-	-	-	-	-	-	-	-
VI	-	-	-	-	-	-	-	-	-	-	-	-	-	-	-	-	-	-	-	-	-	-	-	-	-	-	-
VII	-	-	-	-	-	-	-	-	-	-	-	-	-	-	-	-	-	-	-	-	-	-	-	-	-	-	-
VIII	-	-	-	-	-	-	-	-	-	-	-	-	-	-	-	-	-	-	-	-	-	-	4	15	·	·	3
IX	-	-	-	-	-	-	-	-	-	-	-	-	-	-	-	-	-	-	-	-	-	-	7	15	·	2	5
X	-	-	-	-	-	-	-	-	-	-	-	-	-	-	-	-	-	-	-	-	-	-	4	22	·	17	·
XI	-	-	-	-	-	-	-	-	-	-	-	-	-	-	-	-	-	-	-	-	-	-	-	-	-	-	-
XII	-	-	-	-	-	-	-	-	-	-	-	-	-	-	-	-	-	-	-	-	-	-	-	-	-	-	-
Rok	-	-	-	-	-	-	-	-	-	-	-	-	-	-	-	-	-	-	-	-	-	-	-	-	-	-	-

Piwniczna φ = 49°26' λ = 20°42' 1936

MIESIĄC	CIŚNIENIE P			TEMPERATURA T										ŚREDNIA PRĘŻNOŚĆ PARY e_m			ŚREDNIA WILGOTNOŚĆ WZGLĘDNA U_m			ŚREDNIE ZACHMURZENIE N_m		
	P_m	Max	Min	Średnia I	Średnia II	Średnia III	Średnia Dies	Max	Min	Max abs.	Data	Min abs.	Data	I	II	III	I	II	III	I	II	III
I	–	–	–	0.7	4.0	4.3	4.8	5.1	-1.2	10.7	11	-12.2	25	4.5	5.1	4.7	90	84	90	6.1	5.9	6.4
II	–	–	–	-3.2	-0.2	-2.1	-1.9	1.0	-5.3	10.0	29	-22.8	11	3.7	4.0	3.8	89	84	89	7.6	7.7	8.2
III	–	–	–	2.8	9.5	4.2	5.2	10.8	0.6	17.7	26	-4.0	20,29	5.0	5.2	5.5	90	64	88	4.9	4.8	5.5
IV	–	–	–	5.3	10.8	6.1	7.1	12.4	2.0	21.0	30	-4.0	9	5.6	6.1	6.1	83	63	86	6.0	6.1	6.3
V	–	–	–	12.0	19.6	12.7	14.2	20.5	8.3	24.8	27	3.5	16,30	–	–	–	–	–	–	5.4	5.3	6.1
VI	–	–	–	14.0	19.5	13.4	15.1	20.8	9.8	27.4	24	2.5	3	–	–	–	–	–	–	5.5	5.8	5.8
VII	–	–	–	18.2	24.0	17.9	19.5	25.7	14.0	32.5	19	8.6	14	–	–	–	–	–	–	5.2	4.6	5.9
VIII	–	–	–	13.3	19.1	13.6	14.9	20.3	10.8	26.0	20	5.6	29	–	–	–	–	–	–	6.7	6.1	6.9
IX	–	–	–	8.8	16.5	10.1	11.4	17.8	6.8	26.9	21	0.4	29	–	–	–	–	–	–	7.1	5.2	6.1
X	–	–	–	3.2	6.7	3.9	4.4	7.8	1.3	17.4	18	-2.7	24	5.4	6.0	5.5	93	80	91	7.1	7.0	7.5
XI	–	–	–	1.1	5.1	1.8	2.4	6.1	-0.4	15.2	8	-7.3	25	4.9	5.5	4.9	94	83	92	7.6	5.8	6.1
XII	–	–	–	-2.4	0.6	-3.1	-2.0	1.4	-5.8	7.0	16	-14.8	5	3.6	4.1	3.5	89	85	89	6.9	4.8	5.3
Rok	–	–	–	6.2	11.3	6.6	7.7	12.5	3.4	32.5	19.VII	-22.8	11.II	–	–	–	–	–	–	6.3	5.8	6.3

Pieniny – Góra Zamkowa φ = 49°25' λ = 20°25'

I	–	–	–	-0.4	0.9	-0.4	-0.1	2.5	-2.5	8.7	1	-9.0	16	4.3	4.5	4.4	95	94	95	6.0	6.0	5.6
II	–	–	–	-4.9	-2.8	-4.3	-4.1	-1.0	-6.8	6.8	29	-22.0	11	3.3	3.7	3.4	95	93	95	7.9	7.7	7.4
III	–	–	–	1.3	6.0	3.1	3.4	7.7	0.2	13.1	23	-4.5	16	4.5	4.7	4.7	89	70	83	5.8	5.9	4.9
IV	–	–	–	2.8	7.8	4.9	5.1	9.9	1.3	18.6	30	-5.4	6	5.0	5.4	5.3	89	68	81	5.6	6.5	4.8
V	–	–	–	9.8	15.6	11.7	12.2	18.2	8.4	22.5	26	4.0	30	7.9	8.0	7.9	87	62	78	5.5	6.8	5.4
VI	–	–	–	10.7	15.8	12.8	13.0	18.6	9.2	26.0	24	0.8	2	8.8	9.5	8.7	90	70	79	5.0	6.9	5.1
VII	–	–	–	15.0	20.7	16.8	17.3	23.1	13.1	29.8	19	8.8	15	11.3	12.5	11.4	89	71	80	4.5	5.5	4.6
VIII	–	–	–	11.0	15.7	12.7	13.0	17.6	9.6	24.0	19	5.1	29	9.1	9.8	9.0	92	74	82	6.1	7.1	6.1
IX	–	–	–	7.7	13.1	9.8	10.1	14.6	6.0	22.8	21	-2.0	29,30	7.3	7.9	7.8	91	69	83	5.6	6.1	5.0
X	–	–	–	0.8	3.1	2.0	2.0	4.6	-0.1	12.0	18	-3.7	12	4.5	4.7	4.7	93	85	89	7.5	7.9	5.6
XI	–	–	–	-0.1	2.2	0.6	0.8	3.8	-1.6	12.0	8	-8.5	29	4.4	4.7	4.4	93	86	91	7.4	6.0	4.6
XII	–	–	–	-2.1	-0.7	-1.9	-1.6	0.8	-4.0	4.8	22	-9.3	5	3.9	4.2	3.9	97	96	97	6.0	5.5	3.5
Rok	–	–	–	4.3	8.1	5.6	5.9	10.0	2.7	29.8	19.VII	-22.0	11.II	6.2	6.6	6.3	92	78	86	6.1	6.5	5.2

Jaworzyna Krynicka φ = 49°25' λ = 20°54'

I	–	–	–	-2.0	-1.0	-2.1	-1.8	-0.1	-3.6	4.9	1	-10.3	16	–	–	–	–	–	–	8.5	8.4	7.4
II	–	–	–	-5.9	-4.5	-5.4	-5.3	-2.9	-7.9	5.1	29	-22.5	11	–	–	–	–	–	–	9.1	9.0	8.6
III	–	–	–	0.6	3.7	0.9	1.5	4.7	-0.9	10.9	26	-6.4	16	–	–	–	–	–	–	7.1	7.2	6.8
IV	–	–	–	2.2	5.0	2.8	3.2	6.9	0.3	14.0	30	-8.1	6	–	–	–	–	–	–	7.1	8.3	5.9
V	–	–	–	10.8	13.5	10.1	11.1	15.0	7.8	19.7	12	3.5	17	–	–	–	–	–	–	6.7	7.6	6.2
VI	–	–	–	11.5	13.6	11.0	11.8	15.2	8.8	21.8	24	1.1	2	–	–	–	–	–	–	6.3	7.8	6.5
VII	–	–	–	15.3	18.1	15.3	16.0	20.1	12.5	27.0	29	7.5	14	–	–	–	–	–	–	4.8	6.6	6.1
VIII	–	–	–	11.0	13.3	10.6	11.4	14.6	8.9	20.5	20	5.0	27	–	–	–	–	–	–	6.7	7.8	6.5
IX	–	–	–	7.9	10.6	8.0	8.6	12.1	6.1	20.4	21	-3.9	29	–	–	–	–	–	–	5.6	7.1	5.0
X	–	–	–	-0.7	1.1	0.3	0.2	2.6	-1.7	10.8	18	-6.1	12	–	–	–	–	–	–	8.0	8.6	8.0
XI	–	–	–	-0.9	0.5	-0.9	-0.6	1.9	-2.5	8.9	1	-11.4	27	–	–	–	–	–	–	8.3	7.5	6.1
XII	–	–	–	-2.3	-1.5	-2.0	-2.0	0.2	-3.9	6.9	22	-8.1	4	–	–	–	–	–	–	7.2	6.9	5.1
Rok	–	–	–	4.0	6.0	4.0	4.5	7.5	2.0	27.0	29.VII	-22.5	11.II	–	–	–	–	–	–	7.1	7.9	6.5

Krynica φ = 49°25' λ = 20°57'

I	703.8	710.5	693.2	-0.1	2.1	0.2	0.6	3.4	-3.7	10.1	1	-14.4	16	4.3	4.4	4.3	91	82	91	8.0	7.7	7.2
II	702.5	713.2	688.2	-4.8	-2.0	-3.8	-3.6	-0.3	-6.7	8.3	29	-22.5	11	3.2	3.4	3.3	90	82	88	8.6	8.2	7.7
III	707.3	715.7	694.8	1.4	7.6	3.3	3.9	8.9	0.1	16.1	26	-5.0	19	4.6	4.6	4.9	89	61	85	6.9	6.1	5.4
IV	704.6	712.4	693.5	3.4	8.6	5.0	5.5	10.3	1.2	18.8	30	-5.5	6,9	5.2	5.5	5.7	88	66	86	6.5	7.2	5.1
V	707.2	712.7	700.7	11.0	17.4	11.9	13.0	18.8	7.8	23.5	12	2.2	30	7.9	7.9	8.4	81	55	81	5.5	6.8	5.6
VI	708.4	714.8	701.3	12.3	17.0	13.0	13.8	18.7	9.1	26.0	24	1.4	3	9.0	9.0	9.7	83	63	86	5.4	7.5	5.8
VII	709.0	713.8	703.7	15.8	21.7	17.1	17.9	23.6	13.0	30.9	29	8.2	14	11.5	11.8	12.3	86	63	84	4.5	6.0	5.2
VIII	710.5	717.2	700.3	11.6	16.9	12.7	13.5	18.2	10.0	23.9	20	5.4	29	9.3	9.7	9.7	91	68	89	6.9	7.1	5.5
IX	709.9	721.2	698.7	7.1	14.5	9.0	9.9	15.9	5.5	24.2	21	-1.4	29	7.1	8.1	8.1	92	65	92	6.7	6.7	5.0
X	706.9	715.2	699.2	1.5	4.6	2.5	2.8	5.9	0.1	14.1	18	-3.3	24	4.8	4.8	5.0	92	76	90	8.1	8.1	7.5
XI	709.5	719.1	700.2	-0.3	3.4	0.3	0.9	4.4	-1.7	11.9	8	-9.2	26	4.4	4.8	4.4	95	79	90	8.8	7.7	5.9
XII	712.8	721.6	692.8	-3.6	-0.8	-3.6	-2.9	0.3	-6.0	6.1	15	-14.7	5	3.5	3.7	3.3	90	84	91	7.6	6.5	4.8
Rok	707.7	721.6	688.2	4.6	9.2	5.6	6.2	10.7	2.6	30.9	29.VII	-22.5	11.II	6.2	6.5	6.6	89	70	88	6.8	7.1	5.9

Piwniczna

H_s = 399 m

MIESIĄC	ŚREDNIA PRĘDKOŚĆ WIATRU v_m			ROZKŁAD WIATRU n_D									Opad R			LICZBA DNI (n)											
																Opad R									Temperatura T		
	I	II	III	N	NE	E	SE	S	SW	W	NW	C	Suma	Max	Data	0.1 R≥1	1.0 R≥1	•	▲	≈	≡	◐	◑	●	Max<0°	Min<0°	Max≥25°
I	1.9	2.9	2.9	·	0.5	8	34.5	12	25	12	1	·	71.0	24.0	22	11	10	6	·	–	3	·	·	9	1	17	·
II	2.9	3.5	3.4	·	·	6	25	3.5	25	21	6.5	·	88.3	34.3	4	17	12	13	·	–	2	·	1	15	13	22	·
III	1.8	3.0	2.5	·	·	8	28	8	23	21	4	1	20.9	5.6	1	6	5	3	·	–	2	·	4	3	·	13	·
IV	2.1	3.6	2.5	·	·	7	18.5	4.5	19.5	32.5	7	1	32.6	9.6	4	10	8	4	·	–	3	·	·	7	·	8	·
V	1.6	2.9	1.8	·	0.5	10.5	19.5	7.5	20.5	24.5	3	7	74.7	16.2	21	15	12	·	·	–	6	·	·	3	·	·	·
VI	1.3	2.4	1.7	·	·	4	15	4	26.5	32	3.5	6	101.5	36.2	24	17	17	·	·	–	2	1	1	8	·	·	7
VII	1.9	2.7	1.8	·	·	5.5	25	8.5	25	27	1	1	102.5	33.5	3	17	14	·	·	–	5	·	4	5	·	·	22
VIII	1.8	2.6	1.9	·	·	2.5	14.5	6	28.5	31	6.5	4	140.4	22.5	20	17	13	·	·	–	5	·	·	9	·	·	2
IX	1.2	2.5	2.3	·	·	3	22	4	24.5	30	1.5	5	67.1	15.4	5	10	6	1	·	–	8	·	1	7	·	·	1
X	1.6	2.5	2.8	·	·	4	15.5	9.5	25.5	33	5.5	·	154.2	37.2	29	21	18	4	·	–	1	·	·	14	·	8	·
XI	1.8	2.4	2.4	·	·	4	25.5	11.5	29.5	18.5	1	·	26.4	4.7	19	14	9	4	·	–	3	·	1	6	5	16	·
XII	2.3	2.5	2.5	·	·	6.5	34	5.5	22	23	2	·	34.7	11.8	25	12	8	9	·	–	·	·	2	7	9	27	·
Rok	1.8	2.8	2.4	·	1	69	277	84.5	293.5	305.5	42.5	25	914.3	37.2	29.X	167	132	41	·	–	40	1	14	93	28	111	32

Pieniny – Góra Zamkowa

H_s = 780 m

I	–	–	–	–	–	–	–	–	–	–	–	–	53.4	18.3	23	13	10	10	·	·	5	–	3	7	7	24	·
II	–	–	–	–	–	–	–	–	–	–	–	–	62.0	13.7	4	16	13	14	·	·	7	–	2	17	14	24	·
III	–	–	–	–	–	–	–	–	–	–	–	–	23.5	11.4	13	7	5	2	·	·	6	–	6	9	1	15	·
IV	–	–	–	–	–	–	–	–	–	–	–	–	34.9	13.4	23	12	8	4	·	·	3	–	1	4	·	12	·
V	–	–	–	–	–	–	–	–	–	–	–	–	68.3	15.7	28	12	9	·	2	7	6	–	·	3	·	·	·
VI	–	–	–	–	–	–	–	–	–	–	–	–	76.3	16.8	25	17	13	1	·	1	2	–	3	7	·	·	2
VII	–	–	–	–	–	–	–	–	–	–	–	–	96.9	22.6	3	15	14	·	·	9	8	–	4	6	·	·	14
VIII	–	–	–	–	–	–	–	–	–	–	–	–	121.1	19.9	4	16	16	·	·	1	9	–	2	11	·	·	·
IX	–	–	–	–	–	–	–	–	–	–	–	–	97.3	25.8	7	12	9	3	·	1	8	–	3	6	·	3	·
X	–	–	–	–	–	–	–	–	–	–	–	–	158.7	56.6	29	18	16	11	·	·	5	–	3	13	1	19	·
XI	–	–	–	–	–	–	–	–	–	–	–	–	21.7	6.9	30	11	4	6	·	·	10	–	3	10	8	17	·
XII	–	–	–	–	–	–	–	–	–	–	–	–	27.1	11.7	25	5	4	4	·	·	4	–	9	9	16	29	·
Rok	–	–	–	–	–	–	–	–	–	–	–	–	841.2	56.6	29.X	154	121	55	2	19	73	–	39	102	46	143	16

Jaworzyna Krynicka

H_s = 1100 m

I	4.2	4.1	3.8	2	1	·	6	34.5	19.5	18	8	4	84.4	25.5	22	17	13	16	·	·	14	3	1	17	17	29	·
II	4.5	3.7	4.2	2	·	2	15	13	11	10	24	10	92.0	17.3	4	22	19	20	·	·	15	5	·	22	23	28	·
III	2.3	2.7	2.3	7	6	5	18	24	8.5	4.5	8	12	40.9	9.2	31	10	8	7	·	·	10	·	3	16	7	20	·
IV	3.1	3.4	2.7	8.5	6	1	4	11	20	13	21.5	5	37.1	7.2	4	14	10	7	·	·	5	1	1	14	2	15	·
V	2.2	2.6	1.9	4	12	17	23	7	9	1	10	10	89.0	19.8	20	11	8	·	1	9	7	·	·	7	·	·	·
VI	2.8	2.8	2.7	18.5	14.5	2	8	6	1	6	25	9	107.1	22.2	8	18	14	1	·	3	1	2	·	12	·	·	·
VII	2.4	2.1	1.9	14.5	5	2	10	13	17	4	14.5	13	150.6	31.8	3	19	15	·	1	9	10	·	4	8	·	·	3
VIII	2.8	3.2	2.7	7	9	1	2	2	17	8	34	13	143.9	23.7	1	17	15	·	·	3	9	3	·	11	·	·	·
IX	3.0	2.2	1.9	14	11.5	2.5	4	9	10	10	14	15	77.5	20.9	26	15	8	3	·	·	4	·	4	10	3	4	·
X	4.0	3.0	2.7	3	11	3	3	5	22	16	25	5	163.3	30.0	29	21	19	14	·	·	9	5	1	20	5	24	·
XI	2.4	2.4	2.6	2	2	2	3	11	37	7	9	17	33.1	5.7	30	13	11	6	·	·	18	·	2	16	8	21	·
XII	3.8	3.2	3.4	1	·	·	1	7.5	45.5	10	19	9	47.4	14.8	25	14	10	14	·	·	9	4	4	13	15	29	·
Rok	3.1	3.0	2.7	83.5	78	37.5	97	143	217.5	107.5	212	122	1066.5	31.8	3.VII	191	150	88	2	24	111	23	20	166	80	170	3

Krynica

H_s = 599 m H_b = 600,1 m

I	2.9	3.4	3.2	·	6	3	23	17	13	8	12	11	69.5	21.5	22	12	9	11	·	·	11	1	1	18	5	29	·
II	2.4	3.3	2.7	12	5	3	22	6	6	2	16	15	86.4	21.4	4	22	15	19	·	·	8	·	2	16	14	26	·
III	1.5	3.9	1.5	11	3	1	25	2	18	2	9	22	23.8	6.0	13	12	5	5	·	·	10	·	5	11	·	15	·
IV	2.2	4.2	1.3	13	3	1	13	7	12	2	12	27	26.3	7.8	4	14	6	5	·	·	7	1	2	9	·	11	·
V	1.1	3.4	0.8	10	5	1	24	6	3	1	8	35	94.5	42.4	28	13	8	·	1	8	4	·	·	3	·	·	·
VI	1.8	3.4	0.9	9	8	7	9	2	1	6	21	27	102.9	15.2	8	17	14	·	·	5	5	·	1	10	·	·	1
VII	1.5	3.7	0.9	11	1	2	16	10	8	2	12	31	184.1	50.9	3	18	17	·	1	12	6	1	4	6	·	·	14
VIII	1.5	3.4	1.5	9	3	1	11	4	5	3	25	32	127.5	24.3	1	18	15	·	·	2	10	1	3	8	·	·	·
IX	1.0	3.0	0.5	12	6	5	11	4	4	3	13	32	77.8	19.6	28	13	8	2	·	1	11	·	5	10	·	3	·
X	2.4	3.6	1.9	18	5	1	11	2	20	9	11	16	154.4	33.0	29	22	15	12	·	·	9	2	·	19	·	18	·
XI	1.8	2.6	1.3	12	6	6	24	2	11	6	4	19	28.2	4.6	19	14	9	5	·	·	13	·	1	11	6	18	·
XII	2.8	2.6	1.7	4	6	1	16	10	14	8	10	24	43.7	18.1	25	14	8	13	·	·	12	2	2	11	14	28	·
Rok	1.9	3.4	1.5	121	57	32	205	72	115	52	153	291	1018.9	50.9	3.VII	189	129	72	2	28	106	8	26	132	39	148	15

Tylicz — φ = 49°24' — λ = 21°01' — 1936

MIESIĄC	CIŚNIENIE P			TEMPERATURA T										ŚREDNIA PRĘŻNOŚĆ PARY e_m			ŚREDNIA WILGOTNOŚĆ WZGLĘDNA U_m			ŚREDNIE ZACHMURZENIE N_m		
	P_m	Max	Min	Średnia I	Średnia II	Średnia III	Średnia Dies	Max	Min	Max abs.	Data	Min abs.	Data	I	II	III	I	II	III	I	II	III
I	–	–	–	-0.7	1.7	-0.9	0.0	2.7	-3.1	7.9	11	-17.1	16	4.3	4.5	4.1	94	87	90	9.0	7.8	7.2
II	–	–	–	-5.3	-2.6	-4.5	-4.2	-1.1	-7.9	7.2	29	-25.4	11	3.1	3.6	3.3	90	89	94	8.9	8.5	8.0
III	–	–	–	1.4	7.5	2.8	3.6	8.4	-0.6	14.9	25,26	-5.9	19,29	4.6	5.1	5.0	90	67	89	6.8	6.7	5.9
IV	–	–	–	4.2	9.0	4.4	5.5	10.4	0.4	18.6	30	-6.3	9	–	–	–	–	–	–	6.7	7.9	5.4
V	–	–	–	12.1	17.9	11.1	13.0	19.2	6.1	23.8	27	-0.2	30	8.4	8.7	8.5	80	58	87	5.9	7.5	5.2
VI	–	–	–	13.7	17.1	12.4	13.9	19.1	7.8	26.3	24	-0.6	4	9.7	10.8	10.0	81	72	94	5.9	7.5	6.1
VII	–	–	–	17.4	22.3	16.6	18.2	24.1	11.7	31.2	29	5.8	17,18	–	–	–	–	–	–	4.9	6.1	5.2
VIII	–	–	–	12.2	17.4	12.2	13.5	18.5	9.2	26.7	30	3.8	8	–	–	–	–	–	–	6.9	7.9	5.7
IX	–	–	–	7.2	14.4	8.4	9.6	15.5	4.0	23.2	21	-1.6	29	–	–	–	–	–	–	6.7	6.6	4.8
X	–	–	–	1.7	4.9	2.4	2.8	5.8	-0.2	13.6	18	-4.2	6	–	–	–	–	–	–	8.7	8.5	8.4
XI	–	–	–	0.0	2.9	-0.3	0.6	3.5	-2.2	12.0	8	-10.5	25	–	–	–	–	–	–	9.2	8.0	7.4
XII	–	–	–	-4.1	-1.8	-4.9	-3.9	-1.0	-8.2	5.0	15	-18.2	5	–	–	–	–	–	–	9.2	7.7	7.7
Rok	–	–	–	5.0	9.2	5.0	6.0	10.4	1.4	31.2	29.VII	-25.4	11.II	–	–	–	–	–	–	7.4	7.6	6.4

Poronin — φ = 49°20' — λ = 20°02'

I	–	–	–	-3.8	2.2	-1.9	-1.4	3.9	-7.1	11.0	2	-19.4	25	–	–	–	–	–	–	6.2	6.6	4.8
II	–	–	–	-5.8	-0.5	-3.7	-3.4	0.6	-9.1	10.6	28	-34.9	11	–	–	–	–	–	–	8.4	7.9	6.7
III	–	–	–	0.3	7.1	1.5	2.6	8.0	-2.2	14.1	5	-10.8	16	–	–	–	–	–	–	5.6	6.7	6.5
IV	–	–	–	3.0	8.7	3.4	4.6	9.9	-1.1	18.1	30	-8.2	6	–	–	–	–	–	–	6.3	6.4	5.0
V	–	–	–	10.2	14.3	9.1	11.2	17.2	4.7	21.4	26	-1.0	30	–	–	–	–	–	–	6.2	7.9	5.2
VI	–	–	–	11.1	16.5	10.1	12.0	17.7	4.8	25.1	24	-3.4	3	–	–	–	–	–	–	6.5	7.0	5.8
VII	–	–		15.6	22.2	13.4	16.2	22.9	9.2	30.1	28	3.6	17	–	–	–	–	–	–	4.0	5.8	4.6
VIII	–	–	–	11.2	16.7	10.4	12.2	17.7	6.9	23.1	19	-0.5	29	–	–	–	–	–	–	6.0	7.4	7.2
IX	–	–	–	7.2	14.3	6.3	8.5	14.7	2.5	23.6	21	-4.1	31	–	–	–	–	–	–	6.6	6.7	4.8
X	–	–	–	0.4	4.4	1.3	1.8	5.4	-1.7	12.7	18	-7.1	31	–	–	–	–	–	–	7.8	8.5	8.0
XI	–	–	–	-1.7	4.0	-1.1	0.0	4.7	-4.1	12.3	8	-11.0	24	–	–	–	–	–	–	6.1	6.1	6.2
XII	–	–	–	-5.3	0.4	-5.3	-3.9	1.5	-9.5	9.0	15	-19.3	5	–	–	–	–	–	–	5.7	5.0	4.5
Rok	–	–	–	3.5	9.4	3.6	5.0	10.4	-0.6	30.1	28.VII	-34.9	11.II	–	–	–	–	–	–	6.3	6.8	5.8

Uwaga. Temperaturę odczytywano często z dokładnością do 1°.

Baligród — φ = 49°20' — λ = 22°17'

I	–	–	–	1.4	3.4	1.6	2.0	–	–	–	–	–	–	–	–	–	–	–	–	9.0	8.3	7.2
II	–	–	–	-5.1	-1.3	-3.6	-3.4	–	–	–	–	–	–	–	–	–	–	–	–	6.9	6.8	5.8
III	–	–	–	2.6	8.0	3.6	4.4	–	–	–	–	–	–	–	–	–	–	–	–	5.3	5.4	5.5
IV	–	–	–	–	–	–	–	–	–	–	–	–	–	–	–	–	–	–	–	5.5	5.2	3.7
V	–	–	–	12.0	19.7	13.3	14.6	–	–	–	–	–	–	–	–	–	–	–	–	5.0	5.7	3.8
VI	–	–	–	11.3	18.4	12.0	13.4	–	–	–	–	–	–	–	–	–	–	–	–	5.7	6.4	5.4
VII	–	–	–	18.4	25.5	18.2	20.1	–	–	–	–	–	–	–	–	–	–	–	–	3.4	3.3	2.8
VIII	–	–	–	14.8	16.7	12.8	13.5	–	–	–	–	–	–	–	–	–	–	–	–	7.5	7.7	7.0
IX	–	–	–	8.0	14.9	9.2	10.3	–	–	–	–	–	–	–	–	–	–	–	–	5.1	6.1	4.7
X	–	–	–	2.2	6.3	2.8	3.5	–	–	–	–	–	–	–	–	–	–	–	–	9.6	8.9	8.0
XI	–	–	–	0.6	4.5	1.3	1.9	–	–	–	–	–	–	–	–	–	–	–	–	8.5	7.3	6.3
XII	–	–	–	-1.9	0.9	-1.4	-1.0	–	–	–	–	–	–	–	–	–	–	–	–	7.9	6.8	5.2
Rok	–	–	–	–	–	–	–	–	–	–	–	–	–	–	–	–	–	–	–	6.6	6.5	5.4

Pajątkówka — φ = 49°18' — λ = 19°55'

I	–	–	–	-0.2	1.4	-0.1	0.2	3.9	-3.4	11.5	1	-9.6	16	3.8	4.1	3.9	81	80	84	6.0	6.9	6.9
II	–	–	–	-4.2	-2.4	-3.9	-3.6	0.4	-6.7	10.0	28	-21.9	11	3.0	3.3	3.1	81	82	84	8.2	7.8	8.3
III	–	–	–	1.8	4.3	1.9	2.5	6.8	-1.1	13.5	5	-7.3	16	3.9	4.4	3.9	76	72	75	5.0	6.0	6.5
IV	–	–	–	2.9	6.2	3.2	3.9	8.2	-0.3	15.3	29,30	-7.6	6	4.9	5.5	5.0	86	75	84	6.4	6.8	7.7
V	–	–	–	10.4	12.9	9.9	10.8	15.5	7.5	19.7	26,27	3.1	29	7.4	7.9	7.2	79	72	78	5.9	7.6	6.8
VI	–	–	–	11.6	13.5	11.2	11.9	15.9	8.3	22.3	24	-1.1	2	8.5	8.5	8.3	82	73	82	6.8	7.9	7.0
VII	–	–	–	16.1	19.0	15.3	16.4	21.4	12.0	28.6	28	8.9	15,24	10.0	10.7	10.2	75	68	79	4.9	6.2	6.6
VIII	–	–	–	11.4	13.6	10.8	11.6	15.9	8.4	21.6	19,20	4.5	27	8.3	8.2	8.3	84	77	86	6.1	7.3	7.0
IX	–	–	–	–	–	–	–	–	–	–	–	–	–	–	–	–	–	–	–	–	–	–
X	–	–	–	–	–	–	–	–	–	–	–	–	–	–	–	–	–	–	–	–	–	–
XI	–	–	–	–	–	–	–	–	–	–	–	–	–	–	–	–	–	–	–	–	–	–
XII	–	–	–	–	–	–	–	–	–	–	–	–	–	–	–	–	–	–	–	–	–	–
Rok	–	–	–	–	–	–	–	–	–	28.6	28.VII	-21.9	11.II	–	–	–	–	–	–	–	–	–

Tylicz

H_s = 575 ? m

Miesiąc	Średnia prędkość wiatru v_m I	II	III	Rozkład wiatru % N	NE	E	SE	S	SW	W	NW	C	Opad R Suma	Max	Data	Opad R ≥0.1 mm	≥1.0 mm	•	▲	≋	≡	≺	◐	●	Temperatura T ≤0° Max	≤0° Min	≤-25° Max
I	2.4	3.8	2.6	7.5	4.5	10.5	31.5	9.5	5	11	5.5	11	56.3	22.2	22	12	7	9	·	1	14	·	·	14	6	23	·
II	2.8	3.2	2.8	17	4	9.5	20.5	8.5	2.5	6	10	15	67.8	16.2	4	22	16	19	·	·	6	1	1	20	16	26	·
III	2.1	4.0	2.1	18.5	6.5	12	26.5	6.5	0.5	2	8.5	12	18.6	4.9	31	9	5	4	2	·	13	·	5	14	·	18	·
IV	2.5	4.2	1.4	24	3	2	15	6	5.5	3.5	10	21	26.9	7.8	4	14	7	6	·	·	5	·	1	10	·	14	·
V	2.2	4.5	1.4	20	13	7	27.5	5	·	0.5	4	16	51.8	14.1	19	11	8	·	·	4	4	·	·	5	·	2	·
VI	2.1	2.9	1.3	22.5	11	4.5	8.5	2.5	3.5	9	16.5	12	64.6	12.8	10	16	12	·	·	2	3	·	3	7	·	1	3
VII	2.0	3.7	1.2	18.5	4	8	15.5	6	5.5	3	17.5	15	135.5	50.4	3	15	13	·	·	5	3	·	4	8	·	·	17
VIII	2.0	4.0	1.4	19	3	5	4	2.5	6.5	10	26	17	101.0	17.7	1	17	14	·	·	·	–	1	1	11	·	·	1
IX	1.2	3.6	0.7	15	6.5	4	8	1.5	3	7.5	13.5	31	71.9	22.5	26	10	8	1	·	·	–	·	5	12	·	7	·
X	2.2	3.7	2.0	21.5	4.5	4.5	8	7	9	8.5	15	15	129.7	25.8	29	16	16	10	·	·	7	·	·	21	·	15	·
XI	2.1	2.7	1.5	8.5	4.5	9	25.5	10	3	2	7.5	20	49.7	3.0	30	12	10	4	·	·	–	·	1	21	10	19	·
XII	1.5	2.4	1.5	1	9	13	12.5	5.5	4	6	10	32	38.3	18.5	25	11	6	9	·	·	13	·	·	19	18	30	·
Rok	2.1	3.6	1.6	19.3	70.5	89	203	64.5	48	69	144	217	782.1	50.4	3.VII	165	122	62	2	12	–	2	21	162	50	155	21

Poronin

H_s = 763 m

I	2.6	3.3	3.3	6	8	12	2	·	6	36	8	15	64.0	29.6	22	15	7	11	·	·	5	2	6	9	5	30	·
II	1.7	2.1	1.9	11	4	9	1	3	5	35	4	15	75.3	21.3	4	19	16	15	·	·	5	2	3	17	13	27	·
III	0.8	1.3	0.9	14	11	12	3	1	7	14	7	24	45.2	9.7	12	12	9	4	·	·	7	·	7	13	·	25	·
IV	1.6	2.8	1.1	2	12	8	4	2	3	28	15	16	37.7	9.7	4	11	7	5	·	·	1	·	5	9	·	19	·
V	1.0	1.8	0.5	3	10	14	5	3	7	17	4	30	77.4	16.7	20	17	14	·	2	4	3	·	1	10	·	2	·
VI	0.6	1.4	0.6	·	2	12	2	1	3	31	7	32	98.9	13.6	19	16	14	1	·	1	·	·	4	11	·	3	1
VII	0.9	1.5	1.0	4	6	8	·	3	5	32	13	22	111.4	38.4	23	18	14	·	·	2	·	·	7	5	·	·	13
VIII	1.0	1.8	0.3	4	6	17	·	·	1	28	14	23	166.4	27.2	4	17	13	·	·	2	1	·	2	17	·	1	·
IX	1.3	1.9	1.0	1	7	17	·	1	3	29	8	24	90.2	21.3	6	11	9	2	·	·	2	1	6	11	·	10	·
X	1.8	3.1	2.0	5	8	14	·	·	3	32	11	20	94.0	45.2	28	21	16	13	·	·	2	2	2	20	·	24	·
XI	1.1	2.6	1.4	8	9	15	1	·	5	14	5	33	27.5	7.5	30	9	6	3	·	·	5	2	5	11	6	26	·
XII	1.0	1.4	1.0	3	5	13	2	4	7	22	2	35	30.1	15.3	25	8	6	6	·	·	2	·	9	10	11	30	·
Rok	1.3	2.1	1.2	61	88	151	20	18	55	318	98	289	1018.1	45.2	28.X	174	131	60	2	9	33	9	57	143	35	197	14

Baligród

H_s = 447 m

I	–	–	–	–	–	–	–	–	–	–	–	–	–	–	–	–	–	–	–	–	·	–	·	20	–	–	–
II	–	–	–	–	–	–	–	–	–	–	–	–	–	–	–	–	–	–	–	–	4	–	2	14	–	–	–
III	–	–	–	–	–	–	–	–	–	–	–	–	–	–	–	–	–	–	–	–	5	–	7	8	–	–	–
IV	–	–	–	–	–	–	–	–	–	–	–	–	–	–	–	–	–	–	–	–	·	–	4	6	–	–	–
V	–	–	–	–	–	–	–	–	–	–	–	–	–	–	–	–	–	–	–	–	1	–	3	3	–	–	–
VI	–	–	–	–	–	–	–	–	–	–	–	–	–	–	–	–	–	–	–	–	3	–	4	9	–	–	–
VII	–	–	–	–	–	–	–	–	–	–	–	–	–	–	–	–	–	–	–	–	3	–	15	5	–	–	–
VIII	–	–	–	–	–	–	–	–	–	–	–	–	–	–	–	–	–	–	–	–	·	–	3	19	–	–	–
IX	–	–	–	–	–	–	–	–	–	–	–	–	–	–	–	–	–	–	–	–	1	–	7	9	–	–	–
X	–	–	–	–	–	–	–	–	–	–	–	–	–	–	–	–	–	–	–	–	1	–	·	21	–	–	–
XI	–	–	–	–	–	–	–	–	–	–	–	–	–	–	–	–	–	–	–	–	8	–	1	15	–	–	–
XII	–	–	–	–	–	–	–	–	–	–	–	–	–	–	–	–	–	–	–	–	1	–	2	13	–	–	–
Rok	–	–	–	–	–	–	–	–	–	–	–	–	–	–	–	–	–	–	–	–	27	–	48	142	–	–	–

Pająkówka

H_s = 1123 m

I	3.0	2.8	3.4	3	·	·	·	2	11	51	·	26	92.4	26.9	22	15	13	10	·	2	1	·	2	9	7	28	·
II	2.3	2.4	2.5	6	·	3	2	7	3	25	·	41	103.7	19.0	4	19	14	15	·	·	6	1	·	16	14	27	·
III	1.3	2.5	1.7	9	3	5	·	7	3	19.5	9.5	37	80.3	15.4	26	14	12	2	·	·	5	·	6	12	5	20	·
IV	3.0	3.4	2.1	5	·	1	·	8	10	33	2	31	54.3	13.3	7	14	12	7	·	·	3	·	1	14	2	18	·
V	0.9	1.6	1.3	2	·	17	·	11	2	13	3	45	172.4	29.8	2	19	19	·	·	6	3	·	·	10	·	1	·
VI	1.3	1.2	1.1	5	9	8	·	7	5	16	2	38	145.0	16.4	2	20	19	1	·	6	1	·	·	10	·	1	·
VII	1.4	2.6	1.8	6	·	1	·	13	10	19	6	38	216.2	59.7	3	18	14	·	·	6	4	·	3	9	·	·	5
VIII	1.8	2.2	1.8	6	·	9	·	1	2	34	6	35	177.9	27.7	6	16	16	·	·	2	2	·	1	12	·	·	·
IX	–	–	–	–	–	–	–	–	–	–	–	–	–	–	–	–	–	–	–	–	–	–	–	–	–	–	–
X	–	–	–	–	–	–	–	–	–	–	–	–	–	–	–	–	–	–	–	–	–	–	–	–	–	–	–
XI	–	–	–	–	–	–	–	–	–	–	–	–	–	–	–	–	–	–	–	–	–	–	–	–	–	–	–
XII	–	–	–	–	–	–	–	–	–	–	–	–	–	–	–	–	–	–	–	–	–	–	–	–	–	–	–
Rok	–	–	–	–	–	–	–	–	–	–	–	–	–	–	–	–	–	–	–	–	–	–	–	–	–	–	–

Zakopane φ = 49°17' λ = 19°57' 1936

MIESIĄC	CIŚNIENIE P			TEMPERATURA T										ŚREDNIA PREŻNOŚĆ PARY e_m			ŚREDNIA WILGOTNOŚĆ WZGLĘDNA U_m			ŚREDNIE ZACHMURZENIE N_m		
	P_m	Max	Min	Średnia I	Średnia II	Średnia III	Średnia Dies	Max	Min	Max abs.	Data	Min abs.	Data	I	II	III	I	II	III	I	II	III
I	683.0	689.8	673.8	-2.2	2.5	-1.2	-0.5	4.5	-5.5	13.0	1	-15.6	25	3.4	3.8	3.7	83	70	85	7.2	7.8	6.9
II	684.5	692.3	666.5	-5.0	-1.0	-3.7	-3.4	0.5	-7.7	11.3	28	-29.6	11	3.0	3.4	3.2	86	75	84	8.6	8.6	7.8
III	686.5	694.3	673.7	0.4	6.6	1.9	2.7	8.1	-1.5	13.8	22,23	-8.9	16	4.0	4.7	4.5	86	65	85	6.2	7.0	7.0
IV	684.1	692.1	671.0	3.1	8.3	3.9	4.8	9.7	0.1	17.8	30	-7.0	6	4.7	5.0	5.1	80	61	83	7.0	6.9	5.6
V	687.1	692.0	680.2	10.8	14.8	10.0	11.4	17.0	5.8	22.3	27	0.9	16	7.4	8.0	8.0	77	66	87	6.6	8.9	5.8
VI	688.8	694.9	680.0	11.8	15.4	10.8	12.2	17.5	6.8	24.3	24	-1.1	3	8.5	8.7	8.9	81	67	90	6.7	7.9	6.7
VII	689.1	694.0	683.9	15.8	20.9	15.5	16.9	22.5	11.2	30.3	28	6.6	18	10.6	10.8	11.1	80	62	85	5.8	6.6	5.2
VIII	690.8	697.3	680.1	10.9	15.8	10.8	12.1	17.5	7.7	23.1	19	1.0	29	8.7	8.6	8.9	90	66	92	7.0	7.8	6.7
IX	690.5	700.8	679.4	6.6	13.4	7.4	8.7	14.9	4.1	23.4	21	-2.8	30	6.8	7.4	7.3	90	64	91	6.5	6.7	4.3
X	686.6	694.2	679.1	0.1	4.0	1.1	1.6	5.5	-1.4	17.8	18	-7.0	31	4.2	4.3	4.5	90	73	91	8.1	8.2	8.3
XI	688.6	698.1	677.9	-1.3	3.7	-0.9	0.0	4.9	-3.3	13.3	7	-9.9	29	3.9	4.2	3.9	90	71	90	6.7	6.3	5.8
XII	691.9	701.1	672.9	-3.9	1.3	-4.6	-3.0	2.8	-7.5	7.9	22	-15.1	4	3.2	3.6	3.0	92	71	89	6.7	6.1	5.4
Rok	687.4	701.1	666.5	3.9	8.8	4.2	5.3	10.4	0.7	30.3	28.VII	-29.6	11.II	5.7	6.0	6.0	85	68	88	6.9	7.4	6.3

Uwaga. Wilgotność powietrza z uwzględnieniem poprawki na wiatr.

Hala Gąsienicowa φ = 49°15' λ = 20°01'

I	628.1	634.6	618.9	-3.2	-1.3	-2.2	-2.0	0.8	-5.2	8.3	1	-15.8	16	2.7	3.0	2.9	66	72	74	6.8	8.4	8.0
II	625.9	635.2	613.3	-5.9	-4.6	-5.7	-5.5	-2.5	-9.0	9.7	28	-27.4	11	2.4	2.6	2.6	76	74	80	8.0	8.8	8.8
III	631.7	639.4	619.8	-1.5	1.0	0.4	-0.3	2.7	-3.2	7.6	5	-12.6	17	3.0	3.5	3.2	71	71	70	6.2	7.0	7.2
IV	629.8	638.0	619.4	0.1	1.8	0.5	0.7	3.9	-2.6	10.8	29	-13.8	6	3.5	3.9	3.8	74	73	77	7.8	7.9	6.3
V	634.0	638.5	628.1	7.6	9.0	6.7	7.5	10.5	4.5	14.9	26	0.1	16	5.6	6.2	5.8	72	73	79	7.7	9.5	7.2
VI	635.6	642.2	627.2	8.0	9.0	7.6	8.0	10.9	4.9	16.9	24	-2.8	3	6.5	6.9	6.7	80	80	84	7.4	9.2	7.6
VII	636.9	641.2	631.9	13.4	14.8	12.9	13.5	16.7	9.8	22.5	29	4.5	15	8.1	9.1	8.6	72	74	77	5.3	7.6	5.8
VIII	637.6	642.8	627.7	8.4	9.5	7.7	8.3	11.1	5.5	16.7	1	1.0	29	6.8	7.3	7.0	82	82	89	7.8	9.1	7.9
IX	636.6	647.0	623.8	5.3	7.4	5.5	5.9	9.0	3.0	17.7	21	-6.9	29	5.2	6.2	5.6	76	78	79	6.7	7.9	4.8
X	631.6	637.9	625.8	-1.8	-0.7	-1.7	-1.5	1.0	-4.4	11.5	18	-7.4	12	3.2	3.5	3.5	80	81	84	8.4	8.5	8.1
XI	633.4	641.1	624.3	-0.3	1.4	-0.3	0.1	2.9	-3.2	7.8	13	-8.8	23	3.1	3.1	2.8	67	61	60	5.6	5.7	4.2
XII	636.2	644.6	617.7	-2.1	-1.3	-2.3	-2.0	1.2	-5.3	9.0	22	-11.3	27	2.8	2.5	2.3	72	61	61	7.2	6.2	4.0
Rok	633.1	647.0	613.3	2.3	3.8	2.4	2.7	5.7	-0.4	22.5	29.VII	-27.4	11.II	4.4	4.8	4.6	74	73	76	7.1	8.0	6.6

Polana Chochołowska φ = 49°14' λ = 19°48'

I	-	-	-	-1.5	1.1	-1.4	-0.8	2.2	-	8.5	26	-	-	-	-	-	-	-	-	6.9	6.9	6.1
II	-	-	-	-5.4	-2.9	-5.1	-4.6	-1.3	-	6.8	28	-	-	-	-	-	-	-	-	8.1	7.8	7.4
III	-	-	-	-0.2	4.3	0.0	1.0	5.1	-	10.1	26	-	-	-	-	-	-	-	-	5.8	5.7	5.3
IV	-	-	-	2.0	5.3	1.1	2.4	6.8	-	13.9	30	-	-	-	-	-	-	-	-	7.1	4.8	5.1
V	-	-	-	9.7	12.8	7.5	9.4	13.7	-	18.5	13,26	-	-	-	-	-	-	-	-	5.4	5.8	5.3
VI	-	-	-	10.4	13.1	8.5	10.1	14.0	-	20.5	24	-	-	-	-	-	-	-	-	5.9	5.1	4.7
VII	-	-	-	15.2	19.0	13.4	15.2	-	-	-	-	-	-	-	-	-	-	-	-	4.5	4.6	4.5
VIII	-	-	-	9.8	15.1	9.4	10.9	-	-	-	-	-	-	-	-	-	-	-	-	7.3	6.7	6.1
IX	-	-	-	6.7	10.8	5.7	7.2	-	-	-	-	-	-	-	-	-	-	-	-	6.5	5.0	4.6
X	-	-	-	-0.4	1.8	-0.2	0.2	2.9	-	13.5	18	-	-	-	-	-	-	-	-	8.7	8.4	8.4
XI	-	-	-	-1.2	2.0	-1.1	-0.4	3.4	-	9.8	13	-	-	-	-	-	-	-	-	6.8	5.2	5.2
XII	-	-	-	-2.1	0.8	-2.2	-1.4	1.7	-	9.3	21	-	-	-	-	-	-	-	-	7.0	6.1	5.1
Rok	-	-	-	3.6	6.9	3.0	4.1	-	-	-	-	-	-	-	-	-	-	-	-	6.7	6.0	5.6

Uwaga. Temperaturę odczytywano często z dokładnością do 1°.

Morskie Oko φ = 49°12' λ = 20°05'

I	-	-	-	-2.1	-0.7	-1.4	-1.4	2.0	-4.5	9.5	2	-15.7	16	-	-	-	-	-	-	4.5	5.3	5.3
II	-	-	-	-6.3	-3.9	-5.4	-5.2	-	-	-	-	-	-	-	-	-	-	-	-	6.7	7.1	6.6
III	-	-	-	-1.4	2.0	-0.5	-0.1	-	-2.6	-	-	-13.9	17	-	-	-	-	-	-	3.3	4.8	5.3
IV	-	-	-	0.0	3.4	0.7	1.2	5.5	-2.4	11.7	30	-13.9	6	-	-	-	-	-	-	5.5	5.3	5.5
V	-	-	-	6.5	9.7	6.6	7.4	11.8	4.0	18.9	2	0.5	16	-	-	-	-	-	-	3.6	6.1	5.5
VI	-	-	-	7.7	10.6	7.7	8.4	12.1	5.0	18.9	24	-2.0	3	-	-	-	-	-	-	3.9	5.7	5.6
VII	-	-	-	12.8	16.1	13.3	13.9	18.1	9.9	24.4	28,29	4.6	15	-	-	-	-	-	-	3.2	4.7	4.0
VIII	-	-	-	8.3	10.7	8.2	8.8	12.5	6.1	16.9	19	0.7	29	-	-	-	-	-	-	4.7	5.6	6.5
IX	-	-	-	4.8	9.2	5.2	6.1	10.8	2.8	19.7	21	-6.4	30	-	-	-	-	-	-	2.8	5.1	3.8
X	-	-	-	-1.5	0.9	-1.1	-0.7	2.6	-3.7	12.4	18	-7.4	6	-	-	-	-	-	-	6.3	7.7	7.8
XI	-	-	-	-0.8	0.7	-1.0	-0.4	2.8	-3.5	10.4	13	-10.7	27	-	-	-	-	-	-	5.6	2.9	3.7
XII	-	-	-	-2.8	-2.8	-4.1	-3.4	0.4	-7.7	10.4	23	-15.7	27	-	-	-	-	-	-	5.0	3.5	2.8
Rok	-	-	-	2.1	4.7	2.4	2.9	-	-	24.4	28,29.VII	-	-	-	-	-	-	-	-	4.6	5.3	5.2

Zakopane — $H_s = 833$ m — $H_b = 846{,}5$ m — 1936

Miesiąc	Średnia prędkość wiatru v_m I	II	III	Rozkład wiatru n_D N	NE	E	SE	S	SW	W	NW	C	Opad R Suma	Max	Data	Liczba dni (n) Opad R ≥0.1	≥1.0	*	▲	⊡	≡	◜	◔	◕	Temperatura T Max<0°	Min<0°	Max≥25°
I	2.5	2.9	3.0	7.5	10.5	2	10.5	21.5	20.5	7.5	4	9	84.8	35.8	22	14	9	11	·	·	2	1	·	14	4	28	·
II	2.7	2.7	2.0	6.5	13.5	4.5	5	15.5	16	6	5	15	91.3	21.0	4	23	18	18	·	·	11	3	·	18	14	27	·
III	1.4	3.0	1.9	10	12	3.5	7.5	26.5	14.5	3.5	2.5	13	42.4	9.8	1	15	10	3	1	·	7	3	5	15	2	21	·
IV	2.5	3.9	2.2	6.5	8.5	3	10	18	21.5	12	3.5	7	49.8	12.3	4	15	10	8	·	1	3	3	3	10	·	16	·
V	1.6	2.7	1.5	10	11	6.5	12	16	17	5	5.5	10	120.9	21.7	2	20	15	·	2	10	·	·	·	11	·	·	·
VI	1.6	2.7	1.4	9	10	1	6.5	15.5	24.5	5.5	5	13	121.3	18.6	14	21	17	1	·	6	·	·	·	11	·	1	·
VII	2.1	3.1	1.9	5.5	16	4	6	25	22	3.5	5	6	201.9	45.5	3	21	16	·	1	9	3	2	5	7	·	·	12
VIII	2.3	3.9	1.9	5	10.5	1.5	4.5	24.5	31	9	5	2	161.0	29.0	4	18	13	·	·	3	2	1	1	14	·	·	·
IX	2.0	3.3	1.7	6	11	2.5	8.5	18.5	19.5	10	9	5	79.6	19.9	10	11	9	3	·	·	·	·	4	11	·	7	·
X	2.0	3.4	2.5	0.5	15	3	2.5	13	32.5	9.5	6	11	170.2	53.6	29	25	20	17	·	·	2	2	2	22	·	21	·
XI	2.4	2.7	1.6	8	16.5	4.5	11.5	20	16	3	2.5	8	25.6	5.6	8	15	8	6	·	·	7	2	4	9	5	26	·
XII	2.3	2.3	1.8	3	6.5	·	10.5	41	17.5	7.5	2	5	55.9	18.2	25	16	9	14	·	·	6	·	5	10	5	30	·
Rok	2.1	3.0	2.0	77.5	141	36	95	255	252.5	82	55	104	1204.7	53.6	29.X	214	154	81	4	29	43	17	29	152	30	177	12

Hala Gąsienicowa — $H_s = 1520$ m — $H_b = 1522{,}4$ m

I	6.3	5.7	7.2	7.5	2	3.5	3.5	23.5	43	3.5	2.5	4	109.8	32.8	22	23	14	19	·	1	4	6	1	15	9	27	·
II	4.2	4.9	5.3	7.5	7.5	1	1	20	26	6.5	8.5	9	125.5	24.5	5	24	19	24	·	·	10	7	·	20	18	29	·
III	5.0	4.1	5.2	4	1	1	2.5	21	43.5	7.5	4.5	8	65.1	15.2	1	18	11	15	·	·	7	4	7	17	6	22	·
IV	3.9	4.4	4.1	12.5	3	·	2.5	18	32.5	6	10.5	5	100.5	30.0	17	20	15	14	·	·	8	3	2	14	3	21	·
V	2.6	3.2	3.0	11	7	2	4	12	39.5	7	5.5	5	190.4	29.5	20	23	21	1	4	11	5	·	·	17	·	·	·
VI	1.7	2.3	2.0	22	10	4.5	2	6	14	5	10.5	16	302.1	62.0	25	21	19	6	2	9	7	·	·	19	·	3	·
VII	3.8	4.3	4.2	12.5	6.5	1	3	17	22.5	8.5	17	5	257.0	57.9	3	19	16	·	·	12	10	3	4	10	·	·	·
VIII	2.2	2.5	2.1	30.5	11.5	1	1	7.5	20	3.5	8	10	248.3	43.4	27	20	17	1	1	3	10	·	1	19	·	·	·
IX	2.7	2.7	2.8	26.5	8	2	3	12.5	21	7.5	9.5	·	107.1	44.5	10	13	11	4	·	·	3	·	3	12	3	9	·
X	5.4	4.5	4.6	11	11.5	·	5	19	25	9.5	12	·	172.1	45.7	29	25	20	24	·	·	11	2	2	20	13	29	·
XI	4.3	4.6	3.8	3	·	·	0.5	23	44.5	5.5	3.5	10	56.3	10.5	9	20	12	14	·	·	4	5	7	8	3	25	·
XII	4.8	4.5	4.9	8	4	·	1.5	13.5	44.5	8	3.5	10	89.2	23.9	25	18	12	17	·	·	11	5	6	10	10	28	·
Rok	3.9	4.0	4.1	156	72	16	29.5	193	376	78	95.5	82	1823.4	62.0	25.VI	244	187	139	7	36	90	35	33	181	65	193	·

Polana Chochołowska — $H_s = 1148$ m

I	4.5	2.7	3.2	2	·	5	·	3	22	24	6	31	106.6	23.3	22	20	15	14	·	–	3	4	2	14	9	–	·
II	3.9	3.5	2.7	·	·	14	1	·	15	16	3	38	122.9	14.3	6	20	18	17	·	–	3	4	1	16	14	–	·
III	2.5	1.7	1.2	1	4	1	·	4	13	8	·	62	43.9	9.3	12	14	10	6	·	–	2	2	6	9	3	–	·
IV	3.0	1.9	1.5	·	·	9	·	10	7	11	3	52	101.1	35.5	17	15	14	6	·	–	–	2	5	6	2	–	·
V	2.4	1.8	2.3	3	6	16	·	3	3	18	10	34	91.6	14.2	24	16	15	·	·	–	3	·	4	6	·	–	·
VI	2.1	1.7	1.5	4	·	13	5	1	12	11	3	41	255.7	49.3	25	20	19	·	·	–	1	·	3	4	·	–	·
VII	–	–	–	–	–	–	–	–	–	–	–	–	181.4	24.2	23	18	17	·	·	–	2	–	5	5	·	–	–
VIII	2.0	1.6	1.2	·	·	4	·	1	5	19	2	62	225.9	38.9	27	18	17	·	·	–	1	·	1	11	·	–	–
IX	–	–	–	–	–	–	–	–	–	–	–	–	106.0	44.0	10	10	8	1	·	–	2	–	7	9	·	–	–
X	–	–	–	–	–	–	–	–	–	–	–	–	172.4	27.2	29	22	18	10	·	–	1	–	2	22	4	–	·
XI	–	–	–	–	–	–	–	–	–	–	–	–	44.0	8.0	9	17	10	6	·	–	3	–	4	7	5	–	·
XII	–	–	–	–	–	–	–	–	–	–	–	–	–	–	–	–	–	–	–	–	·	–	4	12	11	–	·
Rok	–	–	–	–	–	–	–	–	–	–	–	–	–	49.3	25.VI	–	–	–	–	–	–	–	44	121	48	–	–

Morskie Oko — $H_s = 1395$ m

I	5.6	5.4	7.4	3	3	0.5	9.5	2	17	17	4	37	126.7	30.0	22	20	17	14	·	–	2	10	7	6	8	26	·
II	4.7	4.4	4.8	4	2	3.5	4.5	1	11	8	3	50	203.6	28.5	28	21	20	19	·	–	4	6	4	11	–	–	·
III	4.3	6.5	4.6	6	·	·	8	2	15	10	1	51	85.4	41.5	1	16	10	10	·	–	3	7	13	3	–	21	·
IV	5.8	5.5	5.6	4.5	5	0.5	2.5	·	21	10	3.5	43	110.0	34.6	17	19	14	9	·	–	4	5	8	7	1	20	·
V	1.4	2.8	1.9	4	·	·	1	2	6	19.5	2.5	58	165.1	31.4	20	20	19	·	·	–	4	1	5	4	·	·	·
VI	1.0	2.2	1.0	11.5	3.5	1	1	·	4.5	7.5	3	58	229.6	38.5	7	18	15	2	·	–	4	·	7	7	·	2	·
VII	3.8	5.1	4.5	11	2	2	3	1	17	12	·	45	178.9	27.0	3	19	18	·	·	–	·	4	11	5	–	·	·
VIII	2.8	3.3	2.5	7	13.5	2.5	2	2	2	4	4	56	269.4	42.6	1	19	18	·	·	–	8	1	5	6	·	·	·
IX	2.4	2.6	1.5	10	3	4	6	1	5	3	1	57	88.2	17.5	10	11	11	2	·	–	7	3	11	4	2	7	·
X	4.4	2.6	3.5	6	2.5	2	10	0.5	10	3	·	59	192.3	49.0	29	23	21	13	·	–	11	7	2	13	6	27	·
XI	3.9	5.8	3.8	3	·	2	4	1	15	12	·	53	80.7	17.0	9	16	13	6	·	–	4	5	8	2	7	24	·
XII	5.5	2.8	4.5	4	4.5	0.5	6	3	12	11	2	50	97.7	28.0	25	16	16	15	·	–	4	4	13	5	13	31	·
Rok	3.8	4.1	3.8	74	39	18.5	57.5	15.5	135.5	117	24	617	1827.6	49.0	29.X	218	192	90	·	–	55	53	94	73	–	–	·

Blank page retained for pagination

1936

TABLICA 3

DATY OSTATNIEGO I PIERWSZEGO PRZYMROZKU ORAZ ŚNIEGU

DATES LIMITES DU GEL ET DE LA NEIGE

Stacja	Temperatura spadła poniżej zera		Okres bez przymrozków /dni/	Śnieg spadł		Okres bez opadów śnieżnych /dni/
	po raz ostatni	po raz pierwszy		po raz ostatni	po raz pierwszy	
Antoniny-Leszno	22.IV	30.IX	160	16.III	18.XI	246
Baligród	-	-	-	15.III	28.IX	196
Barłogi	3.VI?	8.X	126?	15.III	29.XI	258
Będzin	27.IV	30.IX	155	24.IV	28.IX	156
Białowieża	19.V	13.IX	116	8.IV	28.IX	172
Błonie-Topola	22.IV	11.X	171	19.IV	19.XI	213
Bojanowo	-	-	-	19.IV	19.XI	213
Buda Tuszowska	27.IV	14.IX	139	8.IV	28.IX	172
Busko-Zdrój	27.IV	30.IX	155	15.III	20.XI	249
Bydgoszcz	27.IV	7.X	162	20.IV	12.X	174
Bydgoszcz,P.I.N.G.W.	22.IV	7.X	167	20.IV	18.XI	211
Chałupy	-	-	-	7.IV	27.XI	233
Chełm-Obłonie	18.V	30.IX	134	6.IV	29.IX	175
Chłapowo	-	-	-	7.IV	28.XI	234
Chojnice	25.IV	7.X	164	25.IV	11.X	168
Ciechocinek	22.IV	28.IX	158	15.III	18.XI	247
Cieszyn	27.IV	30.IX	155	24.IV	28.IX	156
Czarny Młyn	-	-	-	7.IV	29.XI	235
Czerwony Bór	25.IV	2.X	159	6.IV	29.IX	175
Częstochowa	27.IV	30.IX	155	19.IV	9.X	172
Dąbrówka	27.IV	4.X	159	26.IV	28.IX	154
Dęblin-Irena	-	-	-	5.IV	29.IX	176
Elżbiecin	25.IV	2.X	159	8.IV	29.IX	173
Gdynia	12.IV	19.XI	220	7.IV	19.XI	225
Głaz	28.IV	30.IX	154	19.IV	19.XI	213
Głodowo	22.IV	7.X	167	16.III	18.XI	246
Głogów	-	-	-	26.IV	28.IX	154
Głosków	-	-	-	16.III	29.IX	196
Gniezno,wodociągi	22.IV	7.X	167	23.IV	18.XI	208
Górna Niwa	25.IV	29.IX	156	16.III	19.XI	247
Grudziądz,post. lot.-met.	29.IV	7.X	160	24.IV	19.XI	208
Hala Gąsienicowa	9.VI	2.IX	84	10.VI	27.VIII	77
Hel	27.IV	23.X	178	20.IV	29.XI	222
Inowrocław	22.IV	11.X	171	16.III	18.XI	246
Istebna	28.IV	13.IX	137	25.IV	28.IX	155
Iwonicz	-	-	-	26.IV	28.IX	154
Jarosław	25.IV	30.IX	157	26.IV	6.X	162
Jastarnia	-	-	-	20.IV	27.XI	220
Jaworzyna Krynicka	27.IV	27.IX	152	2.VI	27.IX	116
Kalisz	27.IV	24.X	179	25.IV	16.X	173
Kartuzy	-	-	-	20.IV	28.XI	221
Karwia	27.IV	21.X	176	7.IV	26.XI	232
Katowice	27.IV	29.IX	154	24.IV	8.X	166
Kielce,post. lot.-met.	25.IV	30.IX	157	26.IV	28.IX	154
Kielce,gimnazjum	25.IV	30.IX	157	5.IV	28.IX	175
Kisielnica	25.IV	1.X	158	20.IV	11.X	173
Klecza Górna	9.IV	4.X	177	25.IV	28.IX	155
Kończewice	22.IV	9.X	169	24.IV	2.X	160
Korczew	25.IV	8.X	165	17.III	28.IX	194
Kościelec	27.IV	7.X	162	20.IV	19.XI	212

Stacja	Temperatura spadła poniżej zera		Okres bez przymrozków /dni/	Śnieg spadł		Okres bez opadów śnieżnych /dni/
	po raz ostatni	po raz pierwszy		po raz ostatni	po raz pierwszy	
Kościerzyna	25.IV	9.X	166	25.IV	16.XI	204
Kórnik	22.IV	7.X	167	15.III	18.XI	247
Kraków,Obs. Astronomiczne	27.IV	12.X	167	25.IV	28.IX	155
Kraków-Rakowice	27.IV	30.IX	155	20.IV	28.IX	160
Kruszwica	-	-	-	25.IV	19.XI	207
Krynica	28.IV	28.IX	152	26.IV	28.IX	154
Kutno-Gołębiew	22.IV	12.X	172	15.III	19.XI	248
Legionowo /Jabłonna/	10.IV	2.X	174	20.IV	12.X	174
Legionowo/Jabłonna/,Obs.Aerol.	10.IV	11.X	183	20.IV	10.X	172
Lublin-Bronowice	25.IV	22.X	179	19.IV	28.IX	161
Łososina Górna	29.IV	14.IX	137	19.IV	28.IX	161
Łódź-Lublinek	27.IV	30.IX	155	20.IV	11.X	173
Łódź,Park Sienkiewicza	20.IV	12.X	174	26.IV	11.X	167
Mergonin	22.IV	7.X	167	12.IV	12.X	182
Medyka	25.IV	22.X	179	17.III	20.XI	247
Miłków	-	-	-	26.IV	5.X	161
Mława	22.IV	1.X	161	5.IV	19.XI	227
Morskie Oko	3.VI	12.IX	100	-	27.IX	-
Mory	10.IV	28.IX	170	4.IV	19.XI	228
Mydlniki	27.IV	30.IX	155	19.IV	28.IX	161
Niepokalanów	22.IV	7.X	167	5.IV	19.XI	227
Niwki	25.IV	14.IX	141	26.IV	20.XI	207
Opatówiec	22.IV	28.IX	158	20.IV	18.XI	21
Ostrołęka	25.IV	28.IX	155	20.IV	29.IX	161
Ostroróg	-	-	-	25.IV	12.X	169
Ostrowite	-	-	-	5.IV	6.X	183
Ostrów Mazowiecka	25.IV	2.X	159	4.IV	29.IX	177
Ostrów Wlkp.	27.IV	30.IX	155	25.IV	19.XI	207
Otwock	25.IV	30.IX	157	5.IV	29.IX	176
Pawłowo	27.IV	27.IX	152	-	-	-
Pętkowo	22.IV	7.X	167	13.IV?	19.XI	219?
Pieniny - Góra Zamkowa	27.IV	28.IX	153	2.VI	27.IX	116
Płock	22.IV	2.X	162	24.IV	11.X	169
Piwniczna	28.IV	4.X	158	19.IV	28.IX	161
Polana Chochołowska	-	-	-	25.IV	28.IX	155
Poronin	4.VI	29.VIII	85	2.VI	27.IX	116
Poświętne	22.IV	8.X	168	20.IV	2.X	164
Poznań-Golęcin,Uniw.	22.IV	7.X	167	25.IV	19.XI	207
Poznań-Ławica	22.IV	7.X	167	25.IV	18.XI	206
Poznań-Wały Leszczyńskiego	22.IV	7.X	167	25.IV	19.XI	207
Pożóg, pole doświadczalne	14.IV	12.X	180	16.III	29.IX	196
Przemyśl	25.IV	30.IX	157	19.III	9.X	203
Przeworsk	25.IV	30.IX	157	25.IV	20.XI	208
Puck	2.V	14.X	164	7.IV	26.XI	232
Puławy	10.IV	12.X	184	5.IV	29.IX	176
Rabka	3.VI	28.IX	116	24.IV	28.IX	156
Radom,fabryka	20.IV	12.X	174	16.III	28.IX	195
Radom-Sadków	20.IV	28.IX	160	5.IV	28.IX	175
Rozewie	-	-	-	20.IV	26.XI	219

Stacja	Temperatura spadła poniżej zera		Okres bez przymrozków /dni/	Śnieg spadł		Okres bez opadów śnieżnych /dni/
	po raz ostatni	po raz pierwszy		po raz ostatni	po raz pierwszy	
Rudka	25.IV	11.X	168	7.IV	28.IX	173
Siedlce	25.IV	28.IX	155	-	29.IX	-
Sielec Pińczowski	27.IV	30.IX	155	12.III	28.IX	199
Siennica	25.IV	12.X	169	16.III	29.IX	196
Sinołęka	25.IV	28.IX	155	-	29.IX	-
Skarżysko,wytwórnia	-	-	-	17.III	28.IX	194
Skierniewice	14.IV	7.X	175	26.IV	18.XI	205
Słup	22.IV	2.X	162	-	19.XI	-
Sobieszyn	-	-	-	17.III	28.IX	194
Stary Brześć	22.IV	7.X	167	16.III	18.XI	246
Strzelne	25.IV	30.IX	157	19.IV	19.XI	213
Sudawskie	25.IV	28.IX	155	11.IV	29.IX	170
Święty Krzyż	26.IV	28.IX	154	26.IV	28.IX	154
Świniarsko	29.IV	4.X	157	20.IV	28.IX	160
Tarnów	25.IV	30.IX	157	8.IV	28.IX	172
Tomaszów Lubelski	25.IV	30.IX	157	26.IV	28.IX	154
Toruń-Podgórz	27.IV	7.X	162	25.IV	18.XI	206
Toruń,koszary	27.IV	7.X	162	4.IV	18.XI	227
Toruń,post.lot.-met.	22.IV	7.X	167	4.IV	12.X	190
Trzemeszno	22.IV	7.X	167	4.IV	19.XI	228
Tylicz	4.VI	12.IX	99	26.IV	28.IX	154
Warszawa,Obs.Astronomiczne	8.IV	11.X	185	19.IV	29.IX	162
Warszawa-Okęcie	25.IV	8.X	165	16.III	11.X	208
Warszawa,S.G.G.W.	20.IV	7.X	169	16.III	18.XI	246
Warszawa,St.Pomp Rzecznych	8.IV	8.X	182	16.III	19.XI	247
Wieliczka	27.IV	30.IX	155	25.IV	28.IX	155
Wierzbno	27.IV	4.X	159	19.IV	28.IX	161
Więcławice	22.IV	7.X	167	16.III	18.XI	246
Wigry-Stary Folwark	25.IV	8.X	165	15.III	29.IX	197
Wilanów	25.IV	30.IX	157	19.IV	11.X	174
Wilga	-	-	-	16.III	19.XI	247
Wirty	25.IV	9.X	166	15.III	29.XI	258
Wisła	-	-	-	25.IV	27.IX	154
Zakopane	3.VI	12.IX	100	2.VI	27.IX	116
Zbąszyń	22.IV	7.X	167	25.IV	19.XI	207
Zbiersk	22.IV	21.X	181	25.IV	19.XI	207
Zdanów	25.IV	28.IX	155	8.IV	28.IX	172
Zemborzyce	30.V	14.IX	106	26.IV	28.IX	154
Zwardoń	-	-	-	19.IV	28.IX	161
Żur-Młyn	14.IV	8.X	176	7.IV	19.XI	225
Żywiec	3.VI	29.IX	117	24.IV	28.IX	156

1936

TABLICA 4

ODCHYLENIA TEMPERATUR ŚREDNICH MIESIĘCZNYCH I ROCZNYCH OD NORMY (1881–1930)

ÉCARTS DES TEMPÉRATURES MOYENNES ET ANNUELLES DE LA NORME (1881–1930)

Stacja	I	II	III	IV	V	VI	VII	VIII	IX	X	XI	XII	Rok
Bydgoszcz,P.I.N.G.W.	+4.0	-1.4	+1.9	-0.4	+1.5	+1.3	+1.5	-0.4	0.0	-1.9	+0.5	+2.0	+0.7
Chełm-Obłonie	+5.1	-1.7	+2.3	-0.3	+1.4	0.0	+2.1	-1.4	-1.5	-3.0	+0.4	+1.8	+0.4
Chojnice	+3.4	-1.4	+1.8	-0.4	+1.9	+1.6	+1.4	+0.1	-0.2	-2.2	+0.5	+1.9	+0.8
Cieszyn	+6.1	-0.4	+3.1	-0.2	+1.0	-0.1	+1.5	-1.9	-1.5	-4.2	+0.1	+1.5	+0.4
Częstochowa	+4.5	-0.6	+3.3	+0.4	+2.6	+1.3	+2.0	-1.2	-1.3	-2.9	+0.4	+1.5	+0.9
Dęblin-Irena	+4.9	-1.4	+2.3	+0.1	+1.9	+0.5	+2.1	-1.0	-1.4	-2.8	+0.3	+1.8	+0.6
Głogów	+6.4	-0.8	+3.8	+0.1	+2.0	0.0	+2.9	-0.8	-1.2	-2.7	+0.7	+1.8	+1.0
Grudziądz,post.l.-m.	+3.7	-1.5	+1.9	-0.7	+1.6	+1.2	+1.4	-0.5	-0.8	-2.5	+0.5	+1.9	+0.5
Hel	+2.7	-1.3	+0.9	0.0	+1.1	+1.0	+1.7	+0.2	-0.6	-2.0	+0.3	+1.8	+0.5
Istebna	+5.1	+0.2	+2.5	-0.3	+1.3	-1.8	+1.3	-1.8	-1.8	-4.3	-0.5	0.0	0.0
Kalisz	+4.3	-0.5	+2.5	-0.4	+1.4	+0.7	+1.1	-1.1	-0.8	-2.5	0.0	+1.3	+0.5
Kielce,gimnazjum	+4.9	-1.3	+3.2	-0.1	+2.7	+0.7	+2.2	-1.2	-1.4	-2.9	+0.4	+1.3	+0.7
Kościerzyna	+3.5	-1.5	+1.7	-0.5	+1.7	+1.5	+1.5	+0.1	-0.6	-2.4	+0.4	+2.1	+0.6
Kraków,Obs.Astr.	+4.7	-0.4	+3.1	+0.3	+2.1	+0.6	+1.8	-1.0	-1.0	-2.9	+0.5	+0.9	+0.8
Krynica	+5.8	+0.5	+3.8	+0.2	+2.0	0.0	+2.3	-1.2	-1.4	-3.8	-0.1	0.0	+0.6
Lublin-Bronowice	+5.1	-1.4	+2.5	+0.1	+1.7	+0.2	+2.4	-0.9	-1.2	-2.4	+0.6	+2.0	+0.7
Medyka	+5.9	-0.7	+3.0	+0.1	+2.2	+0.6	+3.8	-0.6	-0.9	-2.8	+0.6	+1.3	+1.1
Miłków	+5.7	-1.2	+3.2	-0.6	+1.6	-0.7	+2.7	-1.4	-1.8	-3.1	+0.4	+1.2	+0.5
Ostrów Wlkp.	+4.3	-0.7	+2.0	-0.7	+1.5	+0.7	+1.2	-1.1	-1.0	-2.8	0.0	+1.2	+0.4
Poronin	+4.4	+1.9	+3.4	+0.4	+0.9	-1.2	+1.2	-1.7	-1.6	-3.5	-0.1	-0.1	+0.3
Poznań-Golęcin,Uniw.	+3.5	-1.3	+1.3	-1.2	+0.6	+0.3	+0.5	-1.7	-1.1	-2.8	-0.4	+1.2	-0.1
Puławy	+5.2	-1.3	+2.8	+0.4	+2.0	+0.6	+2.6	-0.8	-1.5	-2.7	+0.4	+2.0	+0.8
Radom - Sadków	+4.6	-1.4	+2.5	-0.2	+1.3	-0.1	+1.5	-1.2	-1.5	-3.1	+0.4	+1.9	+0.4
Siedlce	+5.3	-1.1	+3.1	+0.5	+1.8	+1.0	+3.2	-0.5	-1.0	-2.6	+0.6	+2.1	+1.1
Sielec Pińczowski	+4.2	-0.6	+2.6	0.0	+1.8	0.0	+1.8	-1.1	-1.3	-2.7	+0.7	+0.6	+0.5
Skierniewice	+4.6	-0.9	+2.4	0.0	+2.0	+0.7	+1.5	-0.8	-0.4	-3.0	+0.4	+1.8	+0.7
Sobieszyn	+5.2	-1.1	+3.0	+0.3	+2.0	+0.7	+2.7	-0.9	-1.1	-2.6	+0.6	+2.3	+0.9
Święty Krzyż	+4.8	-1.4	+3.3	-0.3	+2.2	+0.3	+2.4	-1.1	-0.5	-3.0	+0.4	+2.3	+0.7
Tarnów	+5.4	-1.1	+3.1	+0.1	+1.8	-0.2	+1.7	-1.8	-1.6	-3.5	+0.2	+0.8	+0.4
Tomaszów Lubelski	+5.9	-1.1	+2.7	-0.2	+1.5	-0.1	+3.0	-1.6	-1.8	-2.8	+0.2	+0.9	+0.5
Toruń-Podgórz	+4.0	-1.3	+1.9	-0.8	+1.7	+0.9	+1.6	-0.5	-0.4	-2.3	+0.2	+1.7	+0.5
Warszawa,Obs.Astr.	+4.8	-1.2	+2.8	+0.3	+2.3	+1.1	+2.1	-0.6	-0.5	-2.6	+0.5	+2.1	+0.9
Wieliczka	+5.3	-0.6	+3.5	+0.6	+1.9	+0.3	+1.8	-1.0	-1.0	-3.2	+0.6	+0.8	+0.7
Zakopane	+4.4	+0.7	+3.2	+0.4	+1.4	-0.5	+2.2	-1.9	-1.8	-4.1	-0.3	+0.1	+0.3
Zamborzyce	+5.5	-1.3	+2.8	+0.3	+1.9	+0.4	+2.8	-0.9	-1.7	-2.7	0.0	+1.7	+0.8
Żywiec	+5.8	0.0	+2.5	-0.3	+1.2	-0.5	+0.8	-1.6	-2.0	-3.9	+0.4	+0.6	+0.3

1936

Część druga

OPADY ATMOSFERYCZNE

Deuxième partie

PRÉCIPITATIONS

1936

TABLICA I

OPADY ROKU 1936 W PROCENTACH NORMY (1891—1930)

PRÉCIPITATIONS DE L'ANNÉE 1936 EN POURCENT DE LA NORME (1891—1930)

OPADY ROKU 1936 W PROCENTACH NORMY /1891-1930/

Nr	Stacja	Suma roczna 1936	Opad średni 1891-1930	%
	ODRA			
1	Istebna	878	1050	84
3	Cieszyn	940	966	97
12	Ostrzeszów	669	615	109
14	Krotoszyn	552	564	98
19	Antoniny-Leszno	581	575	101
	WARTA			
22	Herby Polskie	964	693	139
23	Częstochowa	783	678	115
27	Zagórze	698	651	107
32	Złoczew	588	570	103
35	Sulmierzyce	684	592	116
42	Uniejów	553	515	107
47	Łódź-Lublinek	517	604	86
55	Kłodawa	503	515	98
70	Września	476	485	98
	PROSNA			
75	Ostrów Wlkp.	505	581	87
77	Gostyczyna	634	561	113
79	Kalisz	637	541	118
	WARTA			
92	Poznań-Golęcin.Uniw.	447	517	86
99	Gniezno,wodociągi	474	499	95
102	Janówiec	455	478	95
104	Klecko	538	497	108
112	Wronki	468	531	88
	OBRA			
123	Kościan	461	504	91
133	Zbąszyń	491	496	99
134	Lwówek	536	494	108
	NOTEĆ			
140	Kruszwica	460	447	103
143	Inowrocław	538	498	108
147	Pakość	524?	443	118?
150	Łabiszyn	545	486	112
155	Nakło	568	471	121
157	Kcynia	499?	480	104?
	WISŁA			
165	Wisła	1156?	1191	97?
168	Skoczów	1042	926	113
171	Rudzica	1018	844	121
180	Kobiór	1092	774	141
182	Bieruń Stary	809?	741	109?
	PRZEMSZA			
191	Katowice	755	701	108
	SOŁA			
197	Rycerka Górna	950	1309	73
199	Zwardoń	810	1179	69
201	Rajcza	911	1086	84
205	Korbielów	1097	1063	103
207	Żywiec	885?	911	97?
211	Kocierz	927	1023	91
214	Porąbka I	1056	965	109
217	Osiek	840	799	105
	WISŁA			
218	Chrzanów	881	732	120
	SKAWA			
220	Sidzina	1009	853	118
223	Zawoja	1317	944	140
224	Biała	960	931	103
227	Bieńkówka	993	1031	96
231	Wadowice	826	696	119
232	Andrychów	1006	841	120
	WISŁA			
239	Mydlniki	701	631	111
240	Kraków,Obs.Astr.	767	721	106
244	Ojców II	848	791	107
245	Kraków-Rakowice	728	636	114
246	Wieliczka	831	730	114
247	Wierzbno	587	595	99
	RABA			
248	Raba Wyżna	930	777	120
249	Rabka	985	821	120
250a	Poręba Wielka	1158	920	126
251	Lubień	901	901	100
251a	Stróże	1003	900	111
251b	Trzemeśnia	996	860	115
251c	Gdów	895	737	121
251d	Szczyrzyc	953	870	110
251g	Uście Solne	716	660	108
252	Trzciana	886	813	109
	DUNAJEC			
259a	Kościelisko	1304	1148	114
259b	Witów	1152	950	121
259c	Nowe Bystre	1101	980	113
260	Kuźnice	1562	1410	111
261	Zakopane	1205	1122	107
263	Hala Gąsienicowa	1823	1715	106
264	Poronin	1017	975	104
264a	Klikuszowa	987	904	109
265	Nowy Targ	720?	864	83?
266	Morskie Oko	1828	1810	101
267	Białka	926	908	102
270	Krynica	1019	853	119
273	Piwniczna	915	754	121
275	Nowy Sącz	752	719	105
276	Łabowa	980	1113	88
284	Gródek	946	850	111
285	Grybów	968?	804	120?
287	Tuchów	840?	711	118?
288	Tarnów	867	739	117
	NIDA			
299	Kielce-Korczówka	812	653	124
301	Kępie	684?	632	108?
307	Budziszowice	630	611	103

Nr	Stacja	Suma roczna 1936	Opad średni 1891-1930	%
	WISŁA			
308	Szczucin	672	617	109
311	Kwasów	587	601	98
	WISŁOKA			
317	Dębica	798?	685	116?
	SAN			
324a	Wetlina	1267	1035	122
324b	Cisna	1264	1150	110
326	Dwernik	1044	949	110
331	Sanok	1000	813	123
332	Izdebki	814	786	104
333	Przemyśl	689?	709	97?
335	Radymno	782	712	110
339	Jarosław	756?	662	114?
341	Miłków	763	706	108
342	Wisłok Wielki	1032	951	109
342a	Besko	847	808	105
343	Iwonicz	945	785	120
344	Suchodół	730?	737	99?
348	Rzeszów	681	642	106
349	Miłocin	645	683	94
350	Głogów	693	732	95
352	Kańczuga	658?	726	91?
353	Przeworsk	734	702	105
354	Grodzisko	592	685	86
362	Nisko	751	649	116
364	Domostawa	696	685	102
	KAMIENNA			
373	Skarżysko,wytwórnia	608	600	101
379	Słupia Stara	695	560	124
380	Denków	593	595	100
381	Podole	604?	560	108?
	WISŁA			
383	Solec n.Wisłą	424?	545	78?
386	Zwoleń	521	588	89
392	Puławy	538	580	93
	WIEPRZ			
393	Krynice	592	628	94
395	Wysokie	636	635	100
396	Łapiguz	682	625	109
397	Żółkiewka	700	637	110
399	Wojsławice	558?	550	101?
401	Garbatówka	599	563	106
402	Zemborzyce	646	545	119
403	Lublin-Bronowice	779	551	141
407	Czemierniki	464	540	86
409	Sobieszyn	536?	529	101?
411	Dęblin-Irena	516	557	93
	WISŁA			
415	Radom-Sadków	682	590	116
	PILICA			
418	Pilica	783	669	117

Nr	Stacja	Suma roczna 1936	Opad średni 1891-1930	%
424	Koniecpol Stary	645	638	101
429	Skotniki	615?	573	107?
440	Wilanów	580	565	103
444	Końskie	721	621	116
447	Opoczno	644?	580	111?
449	Nowo Miasto n.P.	514	567	91
452	Białobrzegi	522	548	95
	WISŁA			
458	Siennica	721?	585	123?
467	Warszawa,St.Pomp Rz.	641	531	121
468	Warszawa,Obs.Astr.	658	555	119
474	Legionowo /Jabłonna/	667	525	127
	BUG			
475	Tomaszów Lubelski	606	711	85
481	Chełm-Obłonie	657	579	113
486	Włodawa	700	590	119
495	Zabuże	531	559	95
501	Prankopol	586	566	104
503	Andrzejanki	526	568	93
505	Ciechanowiec	564?	550	103?
511	Siedlce	481	546	88
	NAREW			
518	Białowieża	735	585	126
520	Bielsk Podlaski	752?	557	135?
522	Krzyżewo	574	561	102
526	Dębowo	640	574	111
528	Osowiec	541	574	94
540	Kolno	561	582	96
546	Ostrołęka	572	527	109
	BUG			
557	Bieżuń	723	500	145
558	Mława	585	530	110
564	Opatówiec	582	495	118
566	Poświętne	527?	495	106?
	BZURA			
572	Kutno-Gołębiew	483	521	93
576	Łowicz	437	547	80
	WISŁA			
590	Łąck	575?	478	120?
591	Płock	538	473	114
602	Ciechocinek	478	476	100
606	Chełmża I	627?	500	125?
609	Toruń,post.l.-m.	573	495	116
614	Chojnice	672	553	122
619	Bydgoszcz	644	522	123
620	Kończewice	548	480	114
626	Grudziądz,post.l.-m.	628	510	123
631	Kościerzyna	756	619	122
632	Wirty	761?	530	144?
635	Kartuzy	712	706	101
	BAŁTYK			
638	Hel	641	528	121
643	Rozewie	680?	532	128?

Blank page retained for pagination

1936

TABLICA II

WYSOKOŚCI DOBOWE OPADÓW w mm

PRÉCIPITATIONS DIURNES en mm

TABL.II — WYSOKOŚCI DOBOWE OPADÓW w mm — STYCZEŃ - JANVIER 1936

Nr	Stacja	1	2	3	4	5	6	7	8	9	10	11	12	13	14	15	16	17	18	19	20	21	22	23	24	25	26	27	28	29	30	31	Suma
	ODRA																																
1	Istebna	.	.	.	4.4	.	.	.	.	.	11.4	7.9	.	.	*1.2	.	.	*0.6	.	1.9	0.6	1.5	*19.3	*2.4	.	.	.	.	1.3	.	.	2.7	55.2
2	Bażanowice	.	.	.	9.8	.	.	.	.	.	8.9	5.5	.	.	*0.9	*0.2	.	.	.	.	.	4.2	*10.1	*14.5	.	.	.	0.2	0.7	.	.	.	55.0
3	Cieszyn	.	.	.	7.4	.	.	.	0.4	0.0	5.4	△(K) 6.0	*0.2	.	*1.0	0.2	.	.	*1.7	.	.	1.3	*16.4	*5.7	*0.2	0.0	.	.	0.8	.	.	0.0	46.7
9	Nowe Repty	.	.	.	4.6	.	.	.	1.8	0.8	5.5	4.0	.	.	*2.3	*0.5	.	1.2	2.1	.	.	0.5	*5.6	.	*2.1	.	.	.	.	.	.	3.2	34.2
10	Lubliniec	.	.	0.0	1.4	.	.	.	0.0	.	9.1	4.5	*0.0	*0.2	*2.0	*0.4	.	1.9	*5.5	.	.	0.5	*5.6	*0.9	*0.0	.	.	.	0.0	.	.	0.8	32.8
12	Ostrzeszów	.	0.0	0.3	0.6	.	.	.	0.7	0.3	8.4	3.7	.	*0.0	*0.7	.	.	.	*2.3	0.1	.	.	.	*0.4	.	.	.	2.5	0.0	.	.	1.9	21.8
16	Rogoźewo	.	.	1.9	.	.	.	.	.	1.0	6.5	1.3	.	*1.7	.	.	.	6.8	0.9	.	.	*0.9	.	.	.	.	.	6.4	1.0	0.1	.	0.1	28.6
18	Janiszewo	.	.	2.0	0.4	.	.	.	.	2.2	7.2	0.6	.	.	.	0.7	.	1.0	.	.	.	0.4	.	.	.	.	.	7.5	1.5	.	0.2	4.0	27.7
19	Antoniny-Leszno	.	0.3	1.6	1.4	.	0.2	.	.	1.4	5.9	0.5	.	*0.4	*0.1	.	.	0.8	*0.5	.	.	0.9	.	*0.3	.	.	.	8.4	0.6	0.1	0.3	4.9	28.0
20	Przemęt	.	.	2.6	0.3	.	.	.	0.7	3.1	4.0	0.0	.	*0.7	*0.0	*0.0	.	0.9	*0.2	.	0.1	.	.	*0.5	.	.	0.2	7.2	1.4	.	.	3.4	25.3
	WARTA																																
21	Zawiercie	.	.	.	2.3	.	.	.	0.0	.	5.6	△K 4.7	*0.0	*0.3	*2.7	0.0	.	0.5	*2.7	.	*2.3	*0.7	*9.3	*1.0	.	.	.	.	.	.	0.0	2.1	34.2
23	Częstochowa	.	.	0.5	0.4	.	.	.	0.5	0.9	4.6	4.0	0.2	*1.0	*2.7	*1.8	.	1.2	*2.5	.	.	0.7	*5.5	*0.7	*1.7	.	1.2	0.1	.	.	.	.	30.2
26	Kłobuck	.	.	.	.	.	.	.	0.6	1.3	2.0	0.5	*0.0	*0.9	*2.2	*0.0	.	4.3	*1.9	.	.	0.3	.	*4.7	*2.0	0.4	.	.	.	.	.	0.9	22.0
28	Dromiowice	.	.	0.5	0.8	.	.	.	0.3	0.9	6.3	6.5	.	*0.5	*2.6	*0.8	.	1.9	3.9	.	0.2	0.7	*6.3	*0.3	.	.	.	.	.	.	.	1.0	33.5
29	Przystajń	.	.	0.9	2.3	.	.	.	.	2.1	1.9	9.4	.	*0.3	*2.0	*1.5	*0.8	*4.2	*3.6	.	.	0.5	*7.0	*0.3	.	.	.	0.0	.	0.0	.	1.3	38.1
30	Cisowa	.	.	.	0.4	0.2	.	.	1.1	0.6	4.1	3.8	.	*1.7	*1.3	*0.8	*0.1	1.3	*1.9	*0.2	0.0	0.2	*2.9	*1.2	.	.	.	0.3	.	0.1	.	.	22.2
35	Sulmierzyce	.	.	.	2.8	.	.	.	0.9	.	4.1	8.2	.	*0.9	*0.8	.	.	.	4.1	.	.	.	*0.0	.	.	.	.	.	.	.	.	.	21.8
39	Warta	.	.	1.5	1.4	0.1	.	.	0.4	0.4	6.0	K 0.5	.	*1.1	*1.0	.	.	0.0	1.3	.	0.0	.	.	*1.2	.	.	.	2.3	0.0	.	.	2.1	19.3
47	Łódź-Lublinek	.	.	.	0.9	.	.	.	0.9	0.0	5.6	*4.1	*0.0	*1.1	*1.9	*3.1	.	.	*0.4	.	.	0.1	.	.	*0.8	.	.	2.0	1.0	0.2	.	0.1	22.2
51	Poddębice	.	.	0.8	4.0	.	.	.	0.3	0.5	3.7	0.2	.	*1.0	.	.	.	0.4	0.6	.	.	.	.	.	.	.	.	4.2	0.2	.	.	.	15.9
52	Suche Dolne	.	.	0.1	2.8	.	.	.	0.3	0.7	3.4	2.9	0.2	*1.0	*0.5	.	*0.0	.	1.4	.	.	0.0	.	.	*0.2	.	.	3.5	0.2	0.1	0.0	0.0	17.3
59	Kazimierz Biskupi	.	.	1.6	0.3	.	.	.	.	2.9	6.7	2.6	.	*2.5	.	.	.	.	2.1	.	.	.	.	.	.	.	.	7.2	1.0	.	0.4	.	27.3
62	Konin	.	.	.	.	0.1	1.6	.	0.1	0.9	5.6	2.1	.	*0.9	△0.1	.	.	.	*2.4	.	0.4	0.4	.	*0.2	.	.	.	4.4	0.4	.	.	.	19.6
66	Stawiszyn	0.0	.	0.0	2.5	.	.	.	0.2	1.1	5.4	▲ 1.2	.	*0.4	*0.5	.	.	.	*2.4	.	.	0.4	.	*0.1	.	*0.0	.	2.3	0.1	.	.	0.2	16.8
67	Petryki	.	.	.	2.8	.	.	.	.	1.2	5.0	▲ 1.9	.	*0.5	▲0.2	.	.	.	*2.1	.	.	0.3	.	.	.	.	.	2.2	.	.	.	.	16.2
	PROSNA																																
75	Ostrów Wlkp.	.	.	0.4	2.3	.	.	.	0.7	0.6	6.1	△K 4.9	*0.0	*0.3	*2.0	*0.4	.	.	*1.4	.	.	0.2	.	*0.2	.	.	.	2.7	.	.	.	0.4	22.6
79	Kalisz	.	.	1.3	0.2	0.1			1.8	1.2	6.4	3.3	*0.1	*1.1	*1.2	.	.	.	*0.5	.	.	0.8	.	.	.	.	.	3.3	0.1	.	.	0.7	22.1
80	Grudziełec	.	.	1.4	1.2	.	.	.	.	1.5	4.4	1.9	.	*1.6	*1.2	.	.	.	.	.	.	.	.	*1.0	.	.	.	3.9	0.1	.	0.1	0.3	18.6
	WARTA																																
84	Nowa Wieś	.	.	1.2	0.6	.	.	.	.	3.2	5.4	.	.	.	*1.9	.	.	1.3	.	.	.	.	.	*1.6	.	.	.	5.4	1.2	.	0.8	1.9	24.5
87	Bachorzewo	.	0.0	1.3	0.5	.	.	.	.	2.2	3.9	1.0	.	*1.4	*0.2	.	.	0.8	1.5	.	.	0.7	.	*0.1	.	.	.	2.4	1.2	0.5	0.5	0.8	19.0
92	Poznań-Golęcin, Uniw.	.	.	1.9	0.5	0.2	.	.	0.7	1.8	7.1	0.9	0.1	*△0.7	*△0.1	.	.	.	*1.0	.	.	0.2	.	*0.7	0.0	0.2	.	7.6	2.0	0.1	0.7	0.7	27.2
94	Poznań-Ławica	.	.	1.1	0.0	.	.	.	0.3	2.5	7.2	1.8	0.0	*1.6	*0.0	.	.	.	*0.5	.	.	0.4	.	*0.0	.	.	.	6.6	0.3	0.0	0.8	0.8	23.9
96	Kostrzyń	.	.	2.1	0.4	.	.	.	.	4.0	4.9	0.7	.	*2.3	*0.2	.	.	.	*1.9	.	.	0.9	.	*1.1	.	.	.	9.0	1.7	.	1.1	0.8	31.1
99	Gniezno, wodociągi	.	.	1.6	0.4	.	.	.	0.6	1.4	4.6	1.9	.	*1.6	*0.3	.	.	.	*0.3	.	.	1.0	.	*0.2	.	.	.	6.2	1.8	.	.	0.3	22.2
102	Janówiec	.	.	3.7	.	.	.	.	.	1.4	4.1	1.7	*0.0	*1.9	*0.2	.	.	.	*1.0	.	.	0.9	.	*0.3	*0.0	0.2	.	6.2	2.0	0.1	.	0.7	24.4
112	Wronki	.	0.2	4.6	.	.	.	.	1.0	4.5	5.4	2.7	.	*1.2	.	.	.	1.0	.	.	0.7	0.4	.	.	.	0.5	.	13.0	1.6	.	0.6	.	37.4
7	Międzychód	.	.	4.8	0.0	.	.	.	0.7	4.0	7.8	0.4	.	*0.2	*0.0	.	.	0.4	.	.	1.4	0.9	.	*0.4	.	.	0.2	20.0	0.3	.	0.6	0.4	42.5
	...A																																
		.	0.6	0.8	1.0	.	.	.	0.5	2.0	5.0	.	.	*0.3	*0.2	.	.	0.2	0.6	.	.	0.6	.	*0.4	.	.	.	4.7	1.5	.	1.0	1.1	20.5
		.	0.5	7.2	.	.	.	.	.	2.7	K 7.0	1.0	0.0	▲ *1.4	*0.9	.	.	0.5	0.1	.	0.3	.	.	*1.2	.	0.2	.	7.0	0.6	.	.	2.1	32.7
		.	.	6.4	0.0	.	.	.	0.0	1.6	6.1	1.8	*0.0	*0.6	*1.1	*0.0	.	.	*0.3	.	.	0.8	.	*0.9	.	*0.2	.	7.3	0.5	0.1	0.2	2.7	30.6
		.	0.5	5.5	.	.	.	.	0.2	4.3	7.1	0.1	.	*0.6	*0.1	.	.	0.9	.	.	0.8	.	.	*0.2	.	.	0.2	8.9	0.6	.	0.5	1.8	32.3
		.	.	.	2.1	0.6	.	.	.	2.0	5.6	0.5	.	*0.1	.	.	.	.	*1.7	.	.	.	.	*0.4	.	.	.	5.4	1.5	.	.	.	19.9
		.	.	0.4	0.3	0.2	0.3	0.0	0.1	0.8	3.4	3.0	*0.0	*0.8	*0.0	*0.0	.	.	*1.5	*0.0	.	0.3	.	*0.0	0.0	.	0.0	2.6	2.9	0.7	.	0.2	17.5
	...nia	.	.	0.8	0.2	0.2	1.6	.	.	1.8	2.8	2.3	*△0.2	*1.6	*0.0	*0.0	.	.	*1.8	.	.	0.2	.	*(0.0)	*(0.0)	.	.	2.1	3.9	0.9	.	0.2	20.6
		.	.	4.3	.	0.1	0.3	.	.	1.6	4.1	1.9	.	*1.5	*0.2	*0.0	.	*1.4	.	.	.	1.0	.	.	*0.1	.	0.2	7.4	4.2	.	.	0.5	28.8
		.	.	4.6	.	.	0.2	.	0.1	2.2	4.2	2.0	0.1	*0.4	*0.3	*0.0	.	.	*0.5	.	.	1.5	0.0	0.0	0.1	.	.	4.8	4.5	0.1	0.1	1.1	26.8
		.	0.2	4.0	.	.	.	.	.	.	5.2	2.0	.	*1.1	.	0.2	.	.	*1.2	.	0.0	1.8	.	.	*0.4	.	*0.3	9.0	3.0	0.3	0.2	0.3	29.2
		.	.	5.5	0.1	0.0	.	.	.	1.3	5.0	1.9	0.0	*0.8	*0.1	.	.	.	*0.5	.	0.8	0.8	0.0	*0.1	*0.8	0.3	0.8	7.8	2.3	0.1	.	1.2	28.5
		.	.	4.7	.	.	.	.	0.8	1.9	7.4	2.1	.	*1.0	.	.	.	.	*0.6	.	1.2	0.5	.	.	.	0.0	0.5	9.1	2.4	.	0.8	0.1	33.1
		.	.	.	9.1	.	.	.	0.1	.	9.5	7.4	0.1	0.1	*1.0	*0.8	.	.	*2.6	.	.	6.5	*16.0	*13.6	.	0.0	0.0	.	2.1	.	.	1.7	70.6
		.	.	.	6.1	.	.	.	0.6	.	7.8	4.2	0.4	0.4	*0.5	*0.5	.	.	*2.8	.	.	2.1	*10.2	*5.4	.	.	.	.	0.6	.	.	0.8	41.9
	...	.	.	.	0.8	.	.	.	1.2	.	10.8	△K 6.6	.	.	.	*1.4	.	.	*2.2	0.8	0.7	1.2	*15.4	*3.6	.	.	.	.	0.8	.	.	2.4	54.1
	...ica Dolna	.	.	.	1.3	.	.	.	0.2	.	12.4	4.6	*0.0	*0.0	*0.0	*0.9	.	.	4.1	.	1.8	19.2	*16.1	*6.2	.	.	.	.	0.5	.	.	2.8	68.1
	...zowice	.	.	.	4.9	0.0	.	.	0.1	0.0	12.7	K 5.7	*0.1	*0.1	*0.6	*0.7	.	.	*1.2	.	0.4	3.5	*16.7	*5.5	.	0.0	.	.	0.4	.	0.0	4.2	57.0

Nr	Stacja	1	2	3	4	5	6	7	8	9	10	11	12	13	14	15	16	17	18	19	20	21	22	23	24	25	26	27	28	29	30	31	Suma
177	Straconka	.	.	.	5.9	.	.	.	.	.	9.4	R 5.1	0.1	* 0.2	* 0.1	* 0.8	.	.	* 1.4	.	0.2	4.7	* 15.1	* 7.3	* 0.4	.	.	.	0.2	.	.	1.0	51.9
179	Warszowice	.	.	.	3.0	.	.	.	0.0	0.0	9.9	1.3	* 0.0	.	* 0.0	* 0.3	.	.	2.4	.	.	1.3	* 12.6	* 1.8	* 0.0	.	.	.	0.3	.	.	1.8	34.7
	PRZEMSZA																																
186	Będzin	.	.	.	2.1	.	.	.	.	0.2	4.6	*▲(R) 2.5	* 0.5	* 0.2	* 2.3	* 4.2	.	1.0	* 2.6	.	.	0.4	* 16.3	* 1.9	* 1.3	.	.	.	0.1	.	.	1.0	41.2
190	Czeladź	.	.	.	0.6	.	.	.	0.2	0.3	3.2	Δ 1.2	* 0.1	* 0.2	* 1.2	* 0.3	.	.	* 3.4	.	0.1	0.4	* 0.5	* 9.2	* 2.3	.	.	.	0.3	.	.	0.5	24.0
191	Katowice	.	.	0.0	1.9	.	.	.	.	0.4	6.4	1.1	* 0.6	* 0.1	* 1.7	* 0.2	.	.	* 2.0	.	0.0	0.3	* 10.4	* 1.6	* 0.9	.	.	.	.	.	.	1.1	28.7
193	Golczowice	.	.	.	2.5	0.0	.	.	0.0	0.8	5.2	(R) 3.5	* 0.3	* 0.9	* 1.5	* 1.8	0.0	* 0.7	1.7	.	0.1	2.0	* 9.4	* 3.0	* 0.6	0.0	.	0.1	0.3	.	0.0	0.9	35.3
194	Błędów	.	.	.	3.1	.	.	.	0.1	.	6.1	2.5	.	* 0.9	* 2.3	* 1.4	.	0.7	* 1.9	.	.	1.5	* 10.3	* 2.1	* 0.8	.	.	.	.	.	.	0.7	34.4
195	Mmczki	.	0.1	0.3	3.4	.	.	.	0.0	0.6	3.1	▲ 2.1	* 0.3	* 0.1	* 2.3	* 1.9	.	.	* 2.6	.	.	0.9	* 12.4	* 2.0	* 0.1	.	.	.	0.1	.	.	1.5	33.8
	SOŁA																																
198	Rycerka Dolna	.	.	.	4.0	0.0	.	.	0.0	.	8.6	R 6.6	* 0.0	.	* 1.0	* 0.0	.	1.2	1.0	.	1.2	2.1	* 13.8	* 6.2	* 0.0	.	.	.	1.1	.	.	2.1	48.9
200	Sól	.	.	.	4.9	.	.	.	.	.	9.8	6.7	.	.	* 0.9	.	.	1.2	* 1.3	.	0.3	0.2	* 13.2	* 4.1	.	.	.	.	0.4	.	.	2.1	45.1
206	Rychwałdek	.	.	.	8.6	.	.	.	.	.	4.4	8.1	.	0.2	* 1.1	* 0.8	.	.	* 2.7	.	.	4.7	* 13.7	* 7.1	.	.	.	.	.	.	.	1.4	52.8
207	Żywiec	.	.	.	4.7	.	.	.	.	.	2.2	(R) 7.3	*Δ 0.0	Δ 0.1	* 0.9	* 0.5	.	2.3	* 1.9	.	0.1	3.1	* 18.7	* 5.6	* 0.0	.	.	.	1.0	.	.	2.8	51.2
212	Magórka	.	.	.	* 8.4	.	.	.	.	.	6.4	ΔR 4.6	* 3.1	.	* 2.1	* 1.8	.	* 5.8	* 2.1	.	.	* 7.1	* 13.8	* 14.4	* 0.0	.	.	.	0.4	.	.	0.5	70.5
213	Międzybrodzie	.	.	.	4.4	.	.	.	.	.	8.6	▲R 6.0	* 0.1	* 0.3	* 0.6	* 1.2	.	.	1.8	.	.	1.2	3.4	* 14.2	* 9.5	.	.	.	0.1	.	.	2.1	53.5
	WISŁA																																
218	Chrzanów	.	.	0.1	5.2	0.0	0.0	.	.	0.8	4.8	R* 2.2	* 0.6	* 0.1	* 1.1	* 0.4	.	0.8	* 1.4	.	0.2	2.5	* 15.0	* 3.2	* 1.1	0.4	.	.	.	0.0	0.0	1.3	41.2
	SKAWA																																
228	Skawce	.	.	.	7.2	.	.	.	.	.	8.0	3.1	* 0.2	* 0.0	* 2.2	* 1.2	.	.	* 1.6	.	0.7	3.8	* 17.5	* 6.8	.	.	.	.	0.3	.	.	1.0	53.6
231	Wadowice	.	.	.	4.1	0.0	.	.	0.0	0.0	6.9	1.4	* 0.0	* 0.0	* 0.2	* 0.0	.	.	3.1	.	0.4	3.9	* 15.1	* 1.9	.	.	.	.	0.0	.	.	0.0	37.0
232	Andrychów	.	.	.	8.1	.	.	.	.	.	7.2	▲R 2.6	* 0.0	* 0.1	* 2.1	* 1.0	.	.	1.4	.	.	6.2	* 15.6	* 6.8	.	.	.	.	0.0	0.2	.	1.5	52.8
	WISŁA																																
239	Mydlniki	.	.	.	2.2	.	.	.	.	0.4	2.9	R 3.7	* 0.2	* 0.1	* 0.7	* 0.5	.	.	* 0.1	.	2.6	3.0	* 11.0	* 2.0	* 0.1	.	.	.	.	.	0.0	0.8	30.3
240	Kraków, Obs.Astr.	.	.	.	4.0	0.2	0.2	.	0.0	0.5	2.9	R 3.4	* 0.9	* 0.1	* 1.4	*Δ 1.1	.	1.7	* 1.1	(0.0)	1.0	2.8	* 11.0	* 2.8	* 0.4	.	.	.	.	0.1	.	1.0	36.6
244	Ojców II	.	.	0.7	2.1	.	.	.	0.0	0.7	2.0	(R) 4.1	* 0.0	* 0.4	* 1.2	* 1.3	.	1.5	* 1.7	.	0.5	1.7	* 13.9	* 1.9	* 0.4	.	.	0.0	0.1	0.0	0.0	2.0	36.2
245	Kraków-Rakowice	.	.	.	3.7	.	0.0	.	.	0.5	2.6	▲R 3.2	* 0.4	* 0.1	*Δ 1.2	*Δ 1.3	.	* 0.0	* 0.6	.	1.2	2.4	* 11.3	* 1.9	* 0.2	.	.	.	0.0	.	0.0	1.1	31.7
246	Wieliczka	.	.	.	2.7	.	.	.	0.6	.	7.6	R 4.3	* 0.8	.	* 3.7	* 0.7	.	.	* 1.9	.	1.3	2.4	* 18.7	* 0.4	* 0.0	.	.	.	0.1	.	.	1.5	46.7
247	Wierzbno	.	.	1.2	2.2	.	.	.	0.0	.	1.3	* 2.5	* 0.1	* 0.3	* 0.2	* 1.0	.	0.4	* 1.8	.	1.3	1.2	8.9	.	.	.	.	.	.	.	.	0.0	22.4
	RABA																																
249	Rabka	.	.	.	* 9.0	0.5	.	.	0.0	.	* 2.0	R 7.3	* 0.2	.	* 2.9	* 0.4	.	.	*Δ 3.1	.	.	2.4	* 22.8	* 10.2	.	.	.	.	0.0	.	.	.	60.8
250	Półrzeczki	.	.	.	8.3	.	.	.	2.4	.	3.9	3.4	.	.	* 3.6	* 2.6	.	.	* 5.1	.	0.3	3.3	* 24.1	* 9.4	.	.	.	.	0.1	.	.	.	66.5
251	Lubień	.	.	.	6.6	.	.	.	.	.	10.7	3.6	.	.	* 2.5	.	.	.	* 3.6	.	1.2	2.5	* 23.4	* 5.4	.	.	.	.	.	.	.	.	59.5
	WISŁA																																
254	Polanowice	.	.	.	11.5	.	.	.	.	0.6	1.0	▲R 3.5	* 0.1	* 0.1	.	* 0.7	.	2.0	0.9	.	0.6	2.0	* 13.1	* 2.1	.	.	.	.	.	.	.	0.9	39.1
256	Stogniowice	.	.	.	2.5	.	.	.	.	.	2.1	R 1.1	* 0.6	* 0.9	* 0.2	* 0.0	.	1.2	.	0.2	2.0	2.3	* 7.6	* 0.9	.	.	.	.	.	.	.	.	21.6
	DUNAJEC																																
261	Zakopane	.	0.5	0.0	* 12.8	* 2.5	.	.	* 0.6	.	2.9	*Δ 8.1	* 1.8	* 0.0	* 2.5	* 0.2	.	0.0	*Δ 3.4	.	.	0.2	*Δ 35.8	*Δ 12.7	.	.	.	.	* 0.8	.	.	.	84.8
263	Hala Gąsienicowa	.	*Δ 3.6	*Δ 1.3	* 13.1	* 3.6	0.0	.	* 0.9	* 0.1	* 6.9	*Δ(R) 7.8	*Δ 6.1	* 1.0	* 4.3	* 0.1	.	*Δ 0.6	*Δ 6.3	0.1	1.0	* 3.2	*Δ 32.8	*Δ 15.7	.	0.2	0.0	0.2	* 0.8	.	.	* 0.1	109.8
266	Morskie Oko	.	* 7.8	* 1.0	* 14.7	* 2.8	* 1.4	.	.	.	8.2	* 8.0	* 2.6	.	* 7.0	.	.	* 4.2	* 8.0	* 0.7	3.5	3.4	* 30.0	* 16.7	.	.	1.5	4.0	* 0.5	.	.	0.7	126.7
267	Białka	.	.	.	* 14.0	.	.	.	.	0.6	2.9	* 5.4	* 0.6	* 0.2	* 0.1	* 0.9	.	.	* 3.7	.	.	1.2	* 22.3	* 4.3	.	.	.	.	.	.	.	.	56.2
270	Krynica	.	.	.	* 13.7	* 1.3	.	.	* 0.8	* 0.1	6.2	* 6.4	* 0.0	* 0.1	* 2.6	* 1.6	.	.	* 4.8	.	.	.	* 21.3	* 10.6	.	.	.	.	.	.	.	0.0	69.5
271	Jaworzyna Krynicka	.	.	0.2	* 13.4	* 1.7	.	.	* 2.3	* 0.9	* 4.0	* 3.8	* 4.7	* 0.3	* 4.8	* 1.6	.	* 0.8	* 7.8	.	.	* 1.7	* 25.3	* 7.8	.	.	.	.	.	.	.	* 2.7	84.4
273	Piwniczna	.	.	.	11.4	2.3	.	.	.	.	4.5	8.1	* 0.1	.	* 3.2	* 1.5	.	.	* 5.6	.	.	1.4	* 24.0	* 8.9	.	.	.	.	.	.	.	.	71.0
276	Łabowa	.	.	.	12.9	1.4		.	0.5	.	2.5	Δ 4.5	* 0.1	* 0.2	* 0.8	* 0.9	.	.	* 6.5	.	.	1.5	* 24.3	* 6.6	.	.	.	.	.	.	.	.	62.7
284	Gródek	.	.	.	9.9	0.4	.	.	.	.	4.9	0.4	Δ 1.6	* 0.1	* 1.2	* 1.7	.	.	* 7.4	.	.	5.2	* 30.8	* 8.7	.	.	.	.	.	.	.	.	72.3
286	Ciężkowice	.	.	0.0	6.8	0.1	.	.	0.1	0.1	6.1	6.5	0.0	0.0	* 0.4	* 1.7	.	.	* 4.2	.	0.8	1.5	* 16.8	* 9.5	.	.	.	.	0.0	.	.	.	56.6
288	Tarnów	.	.	.	11.6	0.3	.	.	.	.	4.1	ΔR 4.4	.	* 0.1	* 1.2	.	.	.	* 5.6	.	0.3	2.4	* 16.6	* 9.4	* 0.2	.	.	.	.	.	.	0.2	56.4
	NIDA																																
295	Daleszyce	.	.	.	1.8	1.2	.	.	0.2	1.2	6.2	7.3	* 0.4	* 1.7	* 2.4	.	.	0.9	* 0.6	.	0.2	1.6	* 6.9	* 0.4	.	.	0.2	1.0	0.3	.	.	0.7	35.2
298	Kielce, post.l.-m.	.	.	.	0.4	.	.	.	0.1	0.1	0.9	6.8	* 1.2	* 2.6	* 3.4	* 0.2	.	.	* 2.1	.	* 0.5	* 0.0	* 6.5	* 3.7	* 0.2	.	.	.	0.2	.	.	0.7	29.6
299	Kielce-Korczówka	.	.	0.3	1.2	0.0	.	.	0.5	.	6.0	8.0	* 2.0	* 3.1	* 5.6	* 0.2	.	0.5	* 1.4	.	0.7	1.8	* 13.0	* 0.6	* 0.3	0.0	.	0.0	0.4	.	.	2.0	47.6
306	Busko-Zdrój	.	.	0.4	* 2.3	.	.	.	.	0.3	4.5	Δ 7.5	.	* 0.5	* 2.7	* 1.1	.	0.7	* 1.8	.	0.4	0.9	* 10.0	* 3.8	* 0.9	.	.	.	0.3	.	.	0.2	38.3
	WISŁA																																
309	Wola Wadowska	.	.	.	6.3	.	0.0	.		0.5	3.6	R 3.2	* 0.0	* 0.2	* 2.1	* 0.7	.	0.3	* 1.9	.	.	0.5	* 14.0	* 5.1	* 1.0	.	.	0.1	.	.	.	.	39.6
	WISŁOKA																																
314	Glinik Mariampolski	.	.	.	8.5		.	.	0.2	0.1	6.7	6.2	* 0.0	*Δ 0.2	* 0.6	* 0.1	.	.	* 5.1	.	.	1.0	* 22.5	* 5.3	.	.	.	.	.	.	.	.	56.5
316	Pilzno	.	.	.	9.3	1.3	.	.	.	1.5	5.0	R 7.0	.	* 0.0	* 1.0	* 0.0	.	.	* 3.5	.	0.4	* 2.5	* 21.1	* 7.2	.	.	.	.	.	.	.	0.5	60.3
317	Dębica	.	.	.	8.0	.	.	.	0.1	.	4.6	R 4.1	* 0.0	* 0.3	* 1.5	* 0.1	.	0.0	* 4.1	.	0.2	0.4	* 26.3	* 7.2	* 0.4	.	.	.	.	.	.	1.0	58.3

Nr	Stacja	1	2	3	4	5	6	7	8	9	10	11	12	13	14	15	16	17	18	19	20	21	22	23	24	25	26	27	28	29	30	31	Suma
318	Żyrków	.	.	0.0	7.5	.	.	.	0.0	0.1	4.1	R 3.4	0.0	* 0.1	* 1.2	0.0	.	0.0	* 3.8	.	0.2	0.5	* 23.1	* 4.3	* 0.6	.	.	.	.	.	.	0.3	49.2
319	Wielopole Skrzyńskie	.	.	.	6.7	0.4	0.1	.	0.5	.	4.6	R 4.9	0.1	* 0.5	.	.	.	.	* 3.7	.	0.2	1.2	* 24.1	* 2.3	.	.	.	.	0.4	0.1	.	0.9	50.7
	WISŁA																																
320	Buda Tuszowska	.	.	.	5.3	.	.	.	0.0	.	5.1	▲R 2.5	* 0.0	* 0.5	* 3.0	* 0.2	.	0.6	* 2.3	.	0.1	1.9	* 14.7	* 9.0	* 0.4	.	.	.	.	.	.	.	45.6
323	Majdan Kolbuszowski	.	.	.	4.6	0.1	.	.	0.4	.	5.7	▲R 2.5	* 1.2	* 0.9	* 0.5	.	.	.	* 2.9	.	.	4.5	* 18.6	.	.	.	.	.	.	.	.	.	41.9
	SAN																																
326	Dwernik	.	.	0.4	* 7.7	* 5.6	0.3	.	1.2	.	* 6.6	*(R) 7.5	* 0.6	* 0.7	* 2.3	* 0.5	.	0.4	* 3.6	.	1.7	2.3	45.2	* 22.1	.	.	.	.	.	.	.	1.4	110.1
329	Turzańsk	.	.	1.1	9.2	* 1.9	* 0.8	0.6	3.0	1.0	5.8	▲R 5.3	* 0.2	* 0.9	* 1.8	* 0.1	.	4.6	0.9	* 0.3	* 1.3	1.7	38.3	* 11.3	* 0.0	.	.	.	.	.	.	* 2.8	92.9
331	Sanok	.	.	.	13.5	0.5	.	1.3	1.4	0.8	6.8	5.3	.	* 0.3	* 7.2	* 2.0	.	.	* 5.5	.	5.2	1.5	23.0	* 13.0	.	.	.	.	.	.	.	.	87.3
332	Izdebki	.	.	.	* 8.0	0.3	.	0.0	1.0	1.0	5.5	(R) 7.0	.	.	* 1.5	* 0.3	.	0.1	Δ 3.8	.	1.2	1.4	* 31.9	* 6.5	.	.	.	.	.	.	.	0.1	69.6
333	Przemyśl	.	.	.	6.4	0.8	.	.	1.3	.	2.8	* 5.9	* 0.7	* 0.2	* 5.6	* 3.0	.	.	4.5	.	.	1.2	? 3.7	* 9.0	* 0.3	0.6	.	.	.	.	.	.	46.0
336	Młyny	.	.	.	5.5	0.2	.	.	2.3	.	* R 5.6	7.6	0.1	.	* 3.7	* 0.6	.	.	3.4	.	.	5.6	20.1	* 6.5	.	.	.	.	.	.	.	.	61.2
341	Miłków	.	.	.	6.3	.	.	.	2.5	0.1	8.2	R 6.2	* 0.2	.	* 4.5	* 0.1	.	1.0	* 3.0	.	.	1.3	27.0	* 4.5	.	.	.	.	.	.	.	.	64.9
342	Wisłok Wielki	.	.	1.6	* 7.6	* 2.4	1.1	0.1	2.9	0.1	* 7.4	* 7.4	* 0.1	* 0.8	* 4.2	* 2.3	* 0.1	0.1	* 4.6	.	* 2.6	2.5	50.4	* 16.8	.	* 0.1	0.1	.	.	.	.	1.6	116.9
350	Głogów	.	.	.	9.7	.	.	.	0.3	.	5.8	R 4.6	* 1.2	.	* 2.0	* 1.4	.	.	* 1.3	.	1.3	5.0	23.6	* 9.4	* 0.3	.	.	.	.	.	.	.	65.9
352	Kańczuga	.	.	.	6.4	0.0	.	.	.	.	4.4	R 5.2	* 1.0	* 0.0	* 1.5	* 0.7	.	.	0.3	.	0.0	0.7	34.9	* 5.7	.	.	.	.	.	.	.	0.0	60.8
353	Przeworsk	.	.	.	* 9.5	* 2.0	.	.	0.7	0.4	4.5	(R) 4.6	* 0.1	*Δ 0.1	* 0.4	* 0.0	.	.	* 0.8	.	.	1.7	27.8	* 6.7	* 0.1	.	0.1	.	.	.	.	.	59.5
354	Grodzisko	.	.	.	5.7	.	.	.	.	0.8	3.0	▲(R) 5.8	.	* 0.5	* 2.5	* 0.3	.	.	* 1.5	.	0.7	1.3	26.3	* 7.5	.	.	.	.	.	.	.	.	55.9
357	Ruda Różaniecka	.	.	.	5.4	.	.	.	2.6	.	6.4	*R 4.4	* 0.6	* 0.9	* 0.9	* 0.0	.	.	* 2.7	.	.	2.1	24.4	* 4.8	* 0.0	.	.	0.0	.	.	.	.	55.2
362	Nisko	.	.	.	5.7	.	.	.	.	0.7	R 6.7	2.8	.	* 0.6	* 1.3	.	.	0.6	* 3.4	.	0.7	2.3	* 21.7	* 5.6	.	.	.	.	.	.	.	.	52.1
364	Domostawa	.	.	0.6	7.7	.	.	.	.	0.6	8.6	7.7	* 0.2	* 0.2	* 1.2	.	.	0.4	* 3.0	.	.	3.4	* 17.1	* 6.2	* 0.1	.	.	.	.	.	.	.	57.6
366	Radomyśl	.	.	0.8	6.6	.	.	.	0.2	0.3	6.5	3.7	0.0	* 0.3	* 0.2	.	.	0.2	* 3.0	.	0.6	3.2	* 18.0	* 0.3	.	.	3.9	0.3	0.2	0.2	0.0	.	48.5
	WISŁA																																
369	Zawichost	.	.	0.3	5.0	.	0.1	.	0.2	.	6.3	R 3.6	.	* 0.2	* 0.3	.	.	.	3.4	.	0.2	2.0	* 7.5	* 10.0	* 0.2	.	.	0.7	.	0.3	.	.	40.3
	KAMIENNA																																
373	Skarżysko, wytwórnia	.	.	.	(0.0)	.	.	.	.	.	5.1	10.9	.	* 1.7	* 1.4	*Δ 0.0	.	.	* 0.5	.	* 0.4	2.1	* 5.6	* 2.8	* 3.9	.	.	.	0.2	0.7	.	0.1	35.4
377	Święty Krzyż	.	.	.	1.6	.	.	.	0.2	0.0	8.6	*R 6.8	* 0.4	* 3.0	* 3.2	.	.	.	* 2.0	.	* 0.3	0.9	* 8.2	* 3.0	* 0.8	.	.	0.6	0.2	.	.	0.5	40.3
380	Denków	.	.	.	3.0	.	.	.	.	.	4.1	R 6.1	.	* 0.4	* 1.5	.	.	.	0.3	.	1.3	1.8	* 9.6	* 6.0	.	.	.	1.0	.	0.5	.	.	35.6
382	Gierczyce	.	.	.	2.6	.	.	.	.	.	1.7	1.9	.	.	* 0.2	.	.	.	* 1.2	.	0.3	1.7	* 10.8	* 9.0	.	.	0.1	0.4	.	.	.	.	29.9
	WISŁA																																
385	Chwałowice	.	.	.	1.4	.	.	.	0.8	.	4.0	4.5	0.7	* 0.2	* 0.2	* 0.0	.	.	0.5	.	0.0	.	* 7.1	* 2.0	* 0.0	.	0.0	0.0	.	.	.	.	21.4
392	Puławy	.	.	0.5	1.5	.	.	.	0.2	.	9.4	2.9	*Δ 0.8	* 0.7	* 0.5	* 1.4	.	.	1.9	.	.	2.5	* 5.2	* 7.0	* 0.0	.	0.3	0.4	0.1	0.9	.	Δ 0.1	36.3
	WIEPRZ																																
393	Krynice	.	.	.	3.0	.	.	.	.	.	6.9	* 1.2	* 0.6	* 0.4	* 0.6	.	.	.	0.7	.	.	1.0	21.5	* 4.0	.	.	.	.	.	.	.	.	39.9
395	Wysokie	.	.	.	5.4	0.0	1.1	.	0.3	.	10.1	2.7	* 0.6	* 0.8	* 0.2	* 0.0	.	.	* 2.5	.	* 0.4	* 1.2	* 18.8	* 6.8	.	.	.	.	.	.	.	.	50.9
396	Łapigus	.	.	.	9.3	.	0.1	0.7	.	.	10.0	0.1	3.0	1.3	0.9	* 0.6	.	.	0.2	.	.	1.5	22.6	* 4.6	.	.	0.1	.	0.0	.	.	.	55.0
400	Górsków	.	.	2.0	5.1	.	0.8	.	0.6	.	14.8	3.8	* 0.1	* 0.7	* 0.6	.	.	.	1.7	.	.	1.1	* 11.8	* 17.2	.	.	.	.	.	0.5	.	.	60.2
402	Zamborzyce	.	.	1.2	2.8	.	0.4	.	0.2	.	10.3	4.1	* 0.0	* 1.1	* 0.9	* 0.0	.	.	* 0.0	.	0.4	2.2	* 7.6	* 4.6	.	.	.	0.9	.	.	.	.	36.7
403	Lublin-Bronowice	.	.	0.3	3.0	0.0	.	.	0.8	.	11.0	6.4	* 0.6	* 0.6	* 1.1	* 1.6	.	.	* 0.8	.	0.0	3.0	* 7.5	* 8.4	* 0.1	.	.	0.3	0.0	0.9	.	.	46.4
404	Ostrów Siedlecki	.	.	0.3	2.6	.	.	.	0.1	.	10.1	3.6	*▲ 0.3	* 1.1	* 0.7	* 1.4	.	.	1.6	.	0.1	3.7	10.1	* 6.9	* 0.0	.	.	0.2	0.0	.	.	.	42.8
407	Czemierniki	.	.	0.4	0.9	.	.	.	.	.	8.2	2.2	Δ 0.0	* 0.3	* 0.3	* 0.3	.	.	* 0.8	.	.	2.8	6.6	* 3.0	* 0.0	.	.	0.3	.	0.1	.	.	26.2
409	Sobieszyn	.	.	0.2	1.5	.	.	.	.	.	11.5	6.9	*Δ 0.1	* 0.2	* 0.1	* 0.0	.	.	1.0	.	.	2.7	4.3	* 5.5	.	.	.	0.2	.	0.1	.	.	34.3
411	Dęblin-Irena	.	.	0.0	0.9	.	.	0.0	0.2	.	10.5	2.7	* 0.0	* 0.5	* 0.0	* 0.3	.	.	1.6	.	.	1.5	* 4.4	* 4.1	* 0.2	.	.	0.0	0.0	0.7	.	0.0	27.6
	WISŁA																																
413	Życzyn	.	.	.	1.3	.	.	.	0.3	.	13.6	3.9	*Δ 0.7	* 0.6	* 0.5	* 1.0	.	.	1.8	.	.	1.8	2.4	* 2.7	* 0.0	.	.	0.2	.	0.5	.	.	31.3
415	Radom-Sadków	.	.	.	1.0	.	.	.	0.3	.	6.9	3.4	* 1.4	* 0.4	* 0.6	* 0.3	.	.	0.7	.	0.2	2.1	* 4.1	* 0.8	* 0.0	.	.	.	0.2	0.3	.	.	22.7
	PILICA																																
418	Pilica	.	.	0.0	2.2	.	.	.	0.0	0.6	4.6	▲ 0.2	* 0.1	* 2.1	* 4.3	* 0.7	.	0.8	* 0.9	.	.	1.0	* 11.1	* 2.0	* 0.4	.	.	0.0	0.0	.	.	1.5	32.5
420	Dobraków	.	.	.	1.4	.	.	.	.	0.1	1.1	R 4.6	▲ 0.1	* 2.0	* 2.6	* 1.8	.	.	* 0.7	.	.	0.8	* 8.8	* 1.8	* 0.3	.	.	0.0	.	0.1	.	0.7	26.9
421	Ołudze	.	.	.	1.2	0.3	.	.	.	0.3	4.2	R 7.5	* 0.2	* 1.2	* 2.1	* 3.5	.	0.6	0.8	.	.	0.6	* 11.9	* 0.4	.	.	0.1	0.6	0.0	.	.	0.9	36.4
423	Biała Wielka	0.0	0.0	.	0.3	0.2	0.1	.	0.2	0.3	2.2	3.1	*▲ 0.1	* 1.2	* 1.4	* 1.0	.	0.3	* 1.2	0.0	0.0	0.2	* 9.5	* 0.3	* 0.3	0.0	0.0	.	.	.	.	0.2	22.1
424	Koniecpol Stary	.	.	.	0.3	.	.	.	0.5	0.4	2.3	1.6	* 0.0	* 2.0	* 2.5	* 0.4	.	* 0.3	* 2.4	.	.	0.2	* 6.6	* 1.1	* 2.5	.	.	.	.	.	.	0.3	23.4
426	Pilczyca	.	.	.	0.8	.	.	.	0.4	0.2	4.8	6.5	* 0.5	* 1.2	* 0.5	.	.	.	* 3.3	.	.	0.2	* 6.5	.	.	.	.	.	0.5	.	.	0.4	25.8
429	Skotniki	.	0.4	.	1.1	.	.	.	0.8	0.4	7.3	9.0	* 0.5	* 1.9	.	* 0.9	.	.	* 1.8	.	.	1.0	* 1.7	.	* 0.3	.	.	.	0.1	0.1	.	.	27.3
436	Milejów	.	.	0.3	1.3	.	.	.	1.3	.	5.6	6.2	*Δ 0.3	1.3	* 2.5	*Δ 0.2	.	0.6	2.6	.	.	1.3	.	.	* 0.8	.	.	.	0.6	0.0	.	.	24.9
438	Mszana	0.9	0.7	0.2	0.5	.	.	.	.	0.0	* 4.7	7.9	*Δ 1.2	* 2.4	.	.	.	.	.	.	.	3.0	.	.	* 0.9	.	.	0.6	0.2	0.2	.	.	23.4
440	Wilanów	.	.	0.3	2.9	.	0.2	.	0.9	0.3	5.9	* 7.1	* 0.3	* 1.5	* 3.0	* 0.3	.	.	1.4	.	.	0.6	.	0.1	* 0.3	.	.	0.9	0.5	0.7	0.1	.	27.3
443	Sadkowice	-	-	-	-	-	-	-	1.3	.	4.5	1.8	.	* 0.2	* 0.3	* 0.2	.	.	.	.	.	1.5	.	.	.	.	.	1.4	0.4	2.7	.	.	-
444	Kodzis	.	.	.	1.3	.	.	.	0.3	.	5.3	7.0	* 0.6	* 2.8	* 1.9	* (0.0)	.	.	3.2	0.2	.	0.5	* 5.2	* 1.8	* 1.8	.	.	0.3	0.9	.	.	0.3	31.8
451	Bukdano	.	.	.	0.2	.	.	.	0.5	0.0	9.1	4.1	* 0.3	* 1.3	* 0.1	* 0.5	.	.	2.4	.	.	0.7	* 0.9	.	0.0	.	.	0.3	0.4	0.9	.	.	38.7

Nr	Stacja	1	2	3	4	5	6	7	8	9	10	11	12	13	14	15	16	17	18	19	20	21	22	23	24	25	26	27	28	29	30	31	Suma
454	Łękawica	.	.	.	1.1	.	.	.	.	.	8.8	2.2	*0.3	*1.7	*0.3	*0.5	.	.	2.9	.	0.1	2.1	1.5	0.0	.	.	.	.	.	0.6	.	.	22.1
455	Warka	.	.	.	0.7	.	.	.	.	.	9.1	1.8	*0.8	*1.5	.	*1.2	.	.	3.6	.	.	1.8	.	.	.	*0.4	.	0.4	.	0.6	.	.	21.9
456	Mniszew	.	.	.	1.2	.	.	.	.	.	8.5	2.3	.	*1.8	.	*1.8	.	.	3.3	.	.	1.7	0.3	.	*0.4	.	.	.	.	0.7	.	.	22.0
	WISŁA																																
464	Warszawa-Okęcie	.	.	0.0	0.0	0.0	2.8	.	0.0	.	8.1	3.0	*0.2	*0.3	*0.6	*0.1	.	.	0.2	.	.	0.9	.	0.0	*0.0	.	0.0	0.6	0.3	0.9	.	*0.0	17.2
465	Międzygórze	.	.	.	2.5	.	.	.	0.8	.	9.2	0.4	*0.1	*2.4	*0.4	*0.0	.	.	0.9	.	.	2.1	.	.	0.0	.	.	.	.	0.1	.	0.2	19.1
467	Warszawa, St. Pomp Rz.	.	.	0.5	1.8	0.0	0.0	.	0.3	0.0	9.3	4.0	*Δ0.6	Δ0.9	*Δ0.2	*0.0	.	.	0.7	.	0.0	0.8	0.0	.	*0.2	.	.	0.2	0.1	0.7	.	*0.1	20.4
468	Warszawa, Obs. Astr.	0.1	.	0.3	1.9	.	0.5	.	0.2	.	8.0	3.4	*0.7	*1.3	*0.6	*0.4	.	.	0.4	.	0.9	0.9	.	.	*0.0	0.0	0.2	0.3	0.2	0.8	.	*0.2	21.3
469	Warszawa, Filtry	.	.	0.4	2.0	0.2	0.3	0.3	0.2	.	10.3	3.6	*Δ0.4	*0.6	*0.0	*0.0	.	.	0.3	0.1	0.3	0.8	.	.	*0.0	.	0.2	.	0.0	0.8	.	*0.2	21.0
474	Legionowo /Jabłonna/	.	.	0.3	1.8	0.0	1.2	.	0.4	0.0	8.1	3.6	*Δ0.0	*Δ1.3	*0.0	*0.3	*0.2	.	1.4	.		0.7	.	.	*0.3	.	.	.	0.2	0.4	.	*0.7	20.9
	BUG																																
475	Tomaszów Lubelski	.	.	.	2.4	.	.	.	0.5	.	*8.0	*R8.5	*0.4	*0.3	*2.0	*0.2	.	.	*2.7	.	0.0	1.4	19.8	*6.0	.	.	.	.	.	0.2	.	.	52.4
481	Chełm-Obłonie	.	.	4.3	6.4	.	0.7	.	0.9	.	10.4	5.5	*Δ0.0	.	*0.2	*0.3	.	.	*3.5	.	.	2.8	12.2	*8.7	.	.	.	.	.	.	.	.	55.9
485	Piesza Wola	.	.	2.1	3.4	.	4.3	.	0.8	.	11.7	4.4	.	*Δ0.4	*1.7	*0.2	.	.	*2.9	.	1.7	2.7	*12.2	*6.2	.	.	.	0.7	.	.	.	.	54.8
488	Tuczna	.	.	.	2.5	.	3.6	.	0.3	.	7.4	0.6	*0.4	Δ0.3	*0.2	Δ0.3	.	.	*2.7	.	.	3.3	7.5	*3.0	.	.	.	0.9	0.0	.	.	.	33.0
495	Zabuże	.	.	.	.	.	3.7	.	.	.	7.3	.	.	*4.7	*3.3	.	.	.	0.0	.	1.3	7.4	*7.2	*3.4	*3.8	.	0.0	1.1	.	0.3	.	.	43.5
496	Lachówka	.	.	.	2.3	.	0.8	.	.	.	8.7	7.2	.	.	*5.7	.	*0.2	.	*0.2	0.1	.	2.8	*1.9	*1.1	*0.3	.	0.2	0.5	0.3	.	.	.	32.3
499	Łosice	.	.	0.4	1.5	.	0.6	.	0.1	.	6.7	2.6	*2.7	*1.2	*1.8	*1.2	*0.5	.	.	.	0.5	3.4	8.9	*3.4	*1.9	.	.	1.8	0.9	.	.	.	40.1
500	Korczew	.	.	0.4	1.6	.	0.4	.	.	.	6.5	5.2	*0.7	*1.6	*2.8	.	*1.0	.	0.3	.	.	2.6	0.6	*3.0	*0.3	.	.	0.4	0.3	.	.	.	27.7
502	Kleszczele	.	0.2	0.2	1.8	.	2.7	.	.	.	6.2	4.2	*Δ0.2	*0.9	*1.6	*0.1	*0.5	.	1.0	.	.	2.8	2.2	*2.1	*0.3	.	0.0	1.7	.	.	.	.	28.7
507	Wysokie Maz.	.	.	.	1.9	.	3.2	.	1.0	.	6.0	8.2	.	*0.9	*1.3	*0.0	.	.	0.4	.	.	4.3	.	.	*0.4	.	0.2	0.3	.	.	.	*0.0	28.1
508	Dąbrowa Wielka	.	.	.	2.9	.	2.6	.	0.7	0.2	4.6	5.1	*0.2	*0.7	*0.8	.	.	.	0.4	.	.	4.4	*0.4	.	*0.3	.	0.8	0.4	0.7	.	.	*0.2	25.4
509	Bagaje	.	.	.	2.5	.	0.8	.	0.7	.	6.1	0.7	*0.1	*2.1	*2.4	*0.5	*0.1	.	0.2	.	.	4.5	0.3	.	*0.5	.	*0.1	0.3	0.3	.	.	*0.7	22.9
513	Rudka	.	.	1.0	1.1	.	0.0	.	0.1	.	6.1	3.0	*Δ0.0	*2.4	*1.7	*0.8	.	.	1.2	.	.	2.3	.	*1.0	*0.3	.	.	0.3	0.0	.	.	0.0	21.3
515	Chrzepta	*0.0	.	0.0	3.6	*0.0	0.1	*0.0	0.5	0.0	8.7	4.0	*0.2	*1.3	*1.0	*0.2	*0.0	*0.0	0.3	.	0.0	3.9	0.3	*0.0	*0.2	*0.0	0.0	0.0	0.0	.	0.0	.	24.3
516	Wyszków	0.0	.	0.1	3.2	0.0	0.6	.	1.0	.	7.1	4.5	0.0	*0.6	*0.9	*0.1	*0.1	.	0.3	.	0.0	3.1	0.0	0.0	0.0	0.0	0.2	.	0.0	0.3	.	0.4	22.5
	NAREW																																
518	Białowieża	.	.	.	5.4	.	1.6	0.0	0.1	.	9.7	6.8	*▲0.1	*▲0.1	*2.1	.	*0.0	.	*2.0	.	.	3.6	1.7	*6.2	*0.0	.	*0.1	1.3	0.1	.	.	.	40.9
521	Strabla	.	.	.	.	.	5.4	.	.	0.8	7.3	6.4	.	*1.1	*1.5	.	.	.	0.8	.	.	2.9	1.2	.	*0.4	.	.	0.5	0.4	.	.	.	28.7
522	Krzyżewo	.	.	.	1.8	0.2	1.8	.	0.5	.	4.9	4.1	*0.1	*0.1	*0.1	.	.	.	.	.	.	2.8	.	.	.	.	.	1.4	1.0	.	.	.	18.9
523	Kobylin	.	.	.	1.8	.	1.1	0.1	.	.	6.8	3.9	*Δ0.5	*1.0	*2.0	*0.1	.	.	0.1	.	.	4.0	.	.	*0.4	.	.	0.3	1.4	.	.	.	23.5
524	Augustów	.	.	0.3	.	.	*2.1	0.2	1.2	.	6.7	1.7	*1.1	*1.6	*2.3	*0.3	.	*0.0	0.1	*0.5	.	5.8	.	.	*0.5	.	.	2.5	*1.7	.	.	*0.3	20.9
526	Dębowo	0.8	.	0.2	0.9	*1.8	0.0	0.3	2.0	0.1	7.0	7.5	*0.5	*0.7	*0.6	*0.0	.	.	0.2	.	.	6.5	.	*0.0	*0.1	.	.	2.5	*0.9	.	.	*0.9	32.7
528	Osowiec	.	.	.	1.1	.	2.5	.	2.2	.	6.4	6.6	*0.8	*1.2	*1.0	.	.	.	.	.	.	5.9	.	.	1.0	.	.	2.4	1.7	.	.	*0.3	33.1
530	Radziłów	.	.	.	0.8	.	*3.0	.	1.2	.	0.6	9.4	*0.3	.	*1.0	*2.0	.	.	.	*0.4	.	6.2	0.1	*0.2	*(0.0)	.	.	1.5	1.3	0.2	.	*0.6	22.8
531	Jedwabne	.	.	0.1	1.5	.	2.6	0.4	0.9	.	5.9	4.7	*0.1	*0.4	*1.2	*0.0	.	.	0.1	.	.	6.2	.	.	.	.	.	.	2.3	2.7	.	*0.5	29.6
533	Czerwony Bór	.	.	.	2.7	0.1	1.2	0.5	1.1	.	6.4	2.1	*0.2	*0.8	*0.3	*1.9	*0.1	.	0.1	.	.	7.1	0.3	.	*0.4	.	0.5	0.2	0.8	*0.4	.	*0.5	27.7
537	Kisielnica	.	.	.	1.6	0.0	1.2	0.7	0.9	.	5.8	3.8	0.7	*2.1	*2.0	*0.3	.	.	0.2	.	.	8.2	.	.	*0.1	.	.	0.3	2.2	.	*0.5	.	30.6
540	Kolno	.	.	0.3	1.1	.	1.0	.	*2.0	0.2	5.1	4.0	0.7	*3.2	*2.6	*0.2	.	.	0.0	*0.0	.	6.7	.	.	.	.	.	.	1.9	*0.1	.	*0.7	29.8
541	Zbójna	.	.	0.3	2.2	.	1.2	.	2.3	.	5.2	0.8	*0.1	*2.8	*3.9	.	.	.	.	.	.	4.3	.	.	*0.5	.	.	0.6	1.8	.	.	.	26.0
542	Dąbrówka	.	.	.	2.4	.	0.9	.	1.4	.	4.6	1.8	.	*1.2	*1.3	.	.	.	0.0	.	.	3.4	.	.	.	.	.	0.3	2.0	*0.3	.	*0.5	20.1
547	Ostrów-Mazowiecka	.	.	.	4.4	.	.	.	1.6	.	5.4	0.9	*0.0	*1.5	*2.3	.	.	.	0.0	.	.	6.2	0.0	.	*0.0	.	.	1.0	0.7	.	.	*0.7	24.7
550	Przasnysz	.	.	1.4	1.2	0.1	0.4	0.0	0.2	.	4.6	3.8	*0.3	*1.4	*2.9	*0.1	*0.3	.	*0.4	0.0	.	0.5	.	.	*0.3	.	0.3	0.7	0.5	0.6	.	*2.2	22.2
	BUG																																
553	Kobyłka	0.0	.	0.3	2.3	0.2	0.6	.	0.5	.	6.4	5.2	.	*0.8	.	.	*0.0	.	0.7	.	.	1.1	.	.	*0.1	.	.	0.5	.	0.5	.	0.4	19.6
556	Działdowo	.	.	2.2	0.1	.	.	.	0.2	0.3	6.7	1.8	*1.5	*2.2	*4.2	*0.2	.	.	*1.9	.	.	*1.1	.	.	.	0.1	.	0.2	0.4	0.9	.	*1.1	25.1
557	Bieżuń	.	.	1.1	0.5	.	2.0	0.0	0.0	0.0	6.9	0.9	*0.0	*2.8	*6.7	*3.5	.	.	*2.1	.	.	0.6	.	.	*0.0	.	.	0.8	2.1	0.9	0.0	*0.8	31.7
558	Mława	.	.	1.4	0.5	.	0.3	.	.	0.2	4.8	2.1	*0.2	*1.4	*1.1	*0.2	*0.0	.	*0.7	*0.1	.	0.4	.	.	*0.1	0.1	0.0	0.3	0.9	0.7	.	*0.7	16.2
562	Ciechanów	.	.	.	.	*0.0	0.9	.	.	.	*0.0	*0.0	*0.2	.	.	0.3	0.0	*0.3	.	.	.	*1.3	.	*0.0	.	.	0.0	.	0.2	0.0	.	*0.3	3.5
	WISŁA																																
568	Grodkowo	.	.	0.4	3.2	.	1.7	.	0.3	0.2	9.3	6.3	*0.3	*1.9	*0.2	*0.0	*0.0	.	*0.6	0.1	.	0.2	.	.	.	.	0.2	0.4	0.9	.	0.0	*0.5	26.3
	BZURA																																
572	Kutno-Gołębiew	.	.	.	3.6	.	.	.	.	.	6.2	2.2	.	*2.7	*0.4	*1.0	.	.	0.5	.	.	.	.	.	.	.	.	3.2	1.8	4.6	.	.	26.2
573	Mieczysławów	.	.	2.3	2.9	0.2	.	.	.	1.3	5.6	2.3	.	*2.7	*0.6	*0.2	.	0.4	0.5	.	.	1.3	.	*0.2	.	.	.	0.6	1.7	5.6	.	0.3	28.7
579	Skierniewice	.	.	.	1.5	.	.	.	0.3	.	5.2	0.3	*0.2	*0.4	*0.0	*0.0	.	.	0.0	.	.	0.1	.	.	.	.	.	0.6	0.5	3.3	.	.	12.4
580	Kęszyce	.	.	.	4.0	.	.	.	0.6	.	2.8	0.6	*0.5	*0.0	*0.1	.	.	.	0.1	.	.	0.1	.	0.0	*0.2	*0.1	.	0.6	0.1	.	.	.	9.8
581	Sucha Nowa	.	.	.	3.6	0.6	.	.	0.5	.	7.6	1.8	*0.3	*0.2	*0.5	*0.5	.	.	.	.	.	.	.	.	.	.	.	1.2	1.0	2.3	.	0.3	20.4
584	Pęczolin	.	.	.	2.8	.	0.1	.	0.1	0.1	10.1	3.1	*0.2	*1.1	*0.4	*0.6	*0.0	.	0.6	.	.	0.5	.	.	*0.0	.	.	0.6	1.0	.	.	*1.1	22.4
585	Głobe	.	.	.	1.1	0.0	.	.	.	.	10.1	2.8	*0.3	*1.5	*0.4	*0.2	.	.	0.8	.	.	0.5	.	.	.	.	0.0	0.4	0.4	0.8	.	.	19.3
586	Piastów	.	0.1	0.1	2.2	0.1	0.6	.	.	.	8.8	2.8	1.2	*0.7	*0.2	*0.3	.	.	0.4	.	.	0.4	.	.	*(0.0)	.	0.0	0.5	0.6	0.9	.	*0.3	20.2

TABL. II — WYSOKOŚCI DOBOWE OPADÓW w mm — STYCZEŃ - JANVIER 1936

Nr	Stacja	1	2	3	4	5	6	7	8	9	10	11	12	13	14	15	16	17	18	19	20	21	22	23	24	25	26	27	28	29	30	31	Suma
587	Nory	.	.	.	2.2	.	0.6	.	0.0	.	9.2	3.2	0.2	0.9	0.0	0.0	.	.	0.3	.	0.0	0.6	.	.	0.0	.	.	0.2	0.1	0.9	.	0.2	18.6
588	Piepskalanów	.		0.0	3.1	.	0.8	.	0.3	.	7.3	2.8	0.0	.	0.1	2.3	.	.	0.1	.	.	0.7	.	.	(0.0)	.	.	1.1	0.6	.	.	1.6	20.8
589	Chodzków	.	.	.	4.5	.	0.8	.	0.5	.	8.8	3.6	0.3	1.4	0.4	.	.	.	0.3	.	.	0.4	.	.	.	.	.	0.7	0.7	1.3	0.2	.	23.9
	WISŁA																																
591	Płock	.	.	0.1	2.3	0.2	.	.	.	0.4	8.0	4.4	1.4	1.4	0.6	0.4	0.2	.	1.1	.	.	0.0	.	0.0	0.6	.	.	1.0	2.2	1.8	.	0.2	26.3
600	Nieszawa	.	.	1.0	0.1	.	0.1	0.3	0.0	1.0	6.6	1.4	0.1	0.8	0.3	0.3	.	.	2.1	0.2	0.0	0.3	.	.	.	.	2.7	3.2	0.2	.	.	0.5	21.2
601	Gruden	.	.	1.3	1.2	.	0.2	0.4	.	1.1	8.2	1.6	1.1	1.0	0.8	0.0	.	.	2.0	0.0	.	0.3	.	.	.	.	0.0	0.6	3.0	0.6	.	.	23.4
603	Włocławek	.	0.0	1.6	0.4	0.0	3.5	1.0	0.0	2.0	6.1	1.7	0.5	1.0	0.5	0.0	0.0	.	0.8	.	0.0	1.5	.	0.0	0.0	.	0.0	7.8	3.0	2.0	0.0	0.5	33.9
605	Ostrowite	.	.	2.6	.	.	0.4	.	0.3	0.7	5.9	0.9	0.9	0.7	1.1	0.2	.	.	1.2	0.5	.	0.4	.	.	0.1	.	.	1.5	1.7	0.1	.	0.2	19.4
609	Toruń, post. l.-m.	.	.	3.6	.	.	.	0.1	0.8	0.7	4.4	1.8	0.0	0.6	0.2	1.1	.	.	1.6	0.1	.	0.8	.	0.3	0.0	.	0.0	3.4	4.5	0.5	0.0	0.5	25.0
612	Unieszewo	.	.	7.4	.	.	0.6	.	.	1.9	4.1	0.8	0.9	0.4	0.6	.	.	.	2.8	.	.	1.4	.	.	.	.	.	7.9	2.9	0.2	.	.	31.9
614	Chojnice	.	.	3.8	.	.	0.2	0.2	0.9	1.0	11.8	3.0	1.8	1.4	6.2	1.8	.	.	2.1	1.0	0.2	1.7	.	0.0	0.2	.	.	3.8	1.7	0.2	0.1	1.6	44.7
617	Kowalewo	.	.	6.6	.	.	.	.	0.2	0.9	0.3	1.0	1.0	1.0	.	.	.	.	1.2	.	.	0.9	.	0.2	.	.	.	6.8	1.7	0.1	.	0.2	22.1
618	Bydgoszcz, P.I.H.G.W.	.	.	5.9	.	.	.	0.5	0.2	1.4	6.8	2.7	0.0	0.2	.	0.2	.	.	1.0	0.0	.	1.4	.	0.1	0.0	.	.	10.2	1.6	0.7	.	0.2	33.1
619	Bydgoszcz	.	.	6.1	0.0	.	.	0.2	0.7	1.5	8.0	3.6	0.0	0.7	.	0.6	.	.	0.9	.	.	1.4	.	0.3	0.2	.	0.2	9.6	2.2	0.5	0.1	0.0	36.8
620	Konecznica	.	.	4.2	.	.	0.0	0.0	0.6	0.4	3.9	0.5	.	0.0	0.0	.	.	.	1.2	.	.	0.5	.	.	.	.	.	3.0	3.1	0.2	.	.	17.6
623	Osie	.	.	6.0	.	.	.	.	1.0	1.0	6.5	1.2	.	9.5	.	.	1.0	.	1.5	.	.	1.5	.	.	.	.	.	5.5	3.0	.	.	0.5	34.2
624	Żur-Młyn	.	.	.?	.	.	.	.	0.8	0.2	9.9	0.8	.	5.8	7.4	.	.	.	.	.	.	0.0	.	.	2.9	.	.	4.5	2.1	.	.	.	30.4?
626	Grudziądz, post. l.-m.	.	.	4.6	.	.	.	0.0	2.3	0.0	5.1	0.8	0.4	1.0	2.0	0.2	1.3	.	3.1	0.0	.	1.3	.	.	0.0	.	0.0	2.0	4.0	0.0	.	0.0	28.1
629	Łasin	.	.	4.6	.	.	.	.	2.8	0.3	7.7	2.8	.	0.0	.	.	.	.	7.8	.	.	1.2	.	.	0.5	.	.	0.8	2.9	0.3	.	0.2	31.9
630	Janowo	.	.	4.8	.	.	0.2	0.7	.	.	4.5	2.2	0.8	0.9	0.7	1.0	.	.	1.9	.	1.8	.	.	.	0.5	.	.	1.8	2.0	0.9	.	0.4	25.1
631	Kościerzyna	.	.	4.1	0.1	.	.	0.1	3.2	0.2	9.0	9.6	1.0	1.0	0.9	0.3	0.2	.	1.0	1.2	0.1	1.4	0.0	0.4	0.2	.	0.0	2.0	1.6	0.2	.	0.8	38.6
633	Kopytkowo	.	.	3.3	.	.	.	.	1.4	.	6.0	2.5	0.5	0.6	1.8	1.8	.	.	1.4	.	.	1.1	.	0.0	0.4	.	.	3.1	1.9	.	.	0.5	26.3
	BAŁTYK																																
637	Gdynia	.	.	0.1	0.0	0.1	0.0	0.0	0.0	1.6	4.5	3.7	3.7	3.6	1.4	0.5	0.0	.	0.7	1.0	0.0	1.6	0.0	0.0	0.8	.	.	1.0	1.4	0.0	0.0	0.4	27.0
638	Hel	.	.	0.6	0.0	.	0.0	0.0	2.2	0.0	6.1	1.8	2.8	3.3	0.9	2.1	2.0	.	2.7	1.5	.	3.4	.	1.3	0.6	.	0.0	0.5	2.3	.	.	0.5	34.6
639	Jastarnia	.	.	0.0	.	.	.	.	1.8	0.2	3.2	1.0	0.1	3.1	1.7	4.6	0.0	.	3.3	1.8	.	0.6	.	2.9	0.9	0.3	0.0	0.5	2.8	.	.	0.4	29.2
640	Puck	.	.	0.0	0.1	0.0	.	.	0.1	0.4	2.3	4.8	2.9	3.4	2.7	5.8	2.9	.	0.8	1.0	.	0.9	.	1.6	1.0	0.5	0.0	2.6	2.7	.	.	0.2	36.7
641	Chałupy	.	.	0.4	.	.	.	.	0.8	0.6	1.1	2.4	1.2	2.1	2.0	9.8	1.1	.	0.6	2.9	.	0.3	.	0.6	0.8	0.4	.	1.8	1.2	.	.	0.2	30.8
	NIEMEN																																
648	Węgry	.	0.2	0.4	(0.0)	.	1.2	3.3	0.4	0.1	8.0	5.0	5.4	2.2	2.5	0.3	.	.	.	.	.	6.8	0.8	.	3.2	.	.	.	.	0.8	.	0.5	41.1
649	Sudowicie	.	.	2.7	.	.	0.0	1.2	1.1	.	9.5	7.2	7.3	3.3	4.6	2.8	.	.	.	1.3	.	2.7	.	.	1.3	.	.	0.2	7.6	.	.	0.4	53.2

Nr	Stacja	1	2	3	4	5	6	7	8	9	10	11	12	13	14	15	16	17	18	19	20	21	22	23	24	25	26	27	28	29	Suma
	ODRA																														
1	Istebna	*6.5	2.8	.	*7.8	*8.2	*6.7	*2.2	.	*27.0	*1.0	.	*0.8	*4.1	*0.3	.	*4.5	.	.	*7.0	.	.	.	10.0	*7.3	*0.6	*4.5	.	.	3.8	105.1
2	Bażanowice	4.4	.	.	*15.2	*0.3	*3.0	*4.0	*0.2	*0.8	*2.4	.	*0.7	*1.9	.	.	*2.5	.	*0.3	*2.8	*1.9	*2.1	.	*2.7	*13.9	*6.2	*3.8	.	.	.	69.1
3	Cieszyn	2.4	1.3	.	*16.1	*1.6	*1.7	*4.7	.	*2.3	*1.2	.	*0.2	*1.7	*0.0	.	*3.3	.	.	*4.7	*1.4	*0.1	.	9.3	8.4	*7.3	*1.7	.	0.2	0.4	70.0
9	Nowe Repty	3.0	10.2	.	*2.1	.	.	.	.	*4.8	.	.	*0.8	*0.6	.	.	*4.2	.	.	*1.8	*2.3	.	.	8.4	5.2	*12.4	.	.	3.2	1.9	60.9
10	Lubliniec	5.6	9.1	.	*0.0	*0.0	*0.0	*0.0	.	*3.7	*0.2	.	*0.5	*1.3	*0.0	.	*3.6	*0.0	.	*2.3	*1.7	.	.	2.4	6.9	*5.5	*0.8	.	0.5	2.2	46.3
12	Ostrzeszów	.	11.7	.	.	.	.	.	*0.0	*0.9	*0.0	.	*0.1	*0.2	*0.0	.	*3.3	0.8	.	*2.3	.	*0.2	0.4	0.1	*1.2	*2.6	*0.0	.	0.4	0.0	24.2
16	Rogożewo	3.9	5.0	.	.	.	.	.	.	*1.0	*0.9	.	*0.3	.	.	.	*4.2	1.5	.	*5.1	.	.	.	0.9	.	*1.7	*0.7	.	0.8	.	26.0
18	Janiszewo	1.1	6.0	.	.	.	.	.	.	*1.1	0.7	.	*0.3	.	*0.2	.	.	7.1	.	*4.9	*1.3	.	.	.	1.8	*1.7	0.5	.	0.7	.	27.4
19	Antoniny-Leszno	2.2	5.0	.	.	*0.1	*0.1	.	.	*1.1	*0.3	.	*0.1	*0.1	.	.	*5.1	1.6	.	*3.6	*0.6	.	.	.	*1.5	*0.4	*0.8	.	1.4	.	24.0
20	Przemęt	.	4.8	0.0	*0.2	*0.3	*0.5	.	.	*0.7	*0.1	*0.4	*0.2	*0.0	.	.	*4.2	1.8	.	*3.1	*1.2	.	.	.	*3.5	*0.3	*0.9	0.0	2.3	.	24.5
	WARTA																														
21	Zawiercie	2.0	4.2	0.0	*1.8	*0.7	.	*1.2	.	*3.3	0.0	*0.5	*0.9	0.0	*3.6	.	*2.7	.	.	*1.4	*0.8	.	0.1	6.9	7.5	*8.0	*0.9	.	0.0	.	46.5
23	Częstochowa	8.5	7.0	.	*1.3	*0.2	*0.5	*0.3	*0.0	*3.1	*0.2	*0.8	*0.6	*0.4	*3.3	.	*4.7	*0.3	.	*3.0	*0.9	.	.	3.7	*7.3	*5.5	*1.0	.	0.1	0.7	53.4
26	Kłobuck	3.4	1.9	.	.	*0.0	*0.0	*0.0	.	*1.5	.	.	*0.0	*0.1	*0.4	.	*3.2	*0.6	.	*2.3	*1.2	.	.	2.5	9.5	*2.7	0.3	.	0.0	1.7	31.3
28	Droniowice	5.5	10.0	.	*0.2	.	.	.	.	*4.4	*0.1	*0.6	*0.2	*0.9	.	.	*3.5	.	.	*2.2	*1.8	.	.	3.1	7.7	*4.7	0.6	.	0.5	2.1	48.1
29	Przystajń	7.4	6.4	.	.	.	.	.	*0.5	*2.9	*0.4	*1.1	*0.2	.	*2.0	.	*4.4	.	.	*2.5	*1.0	.	.	8.5	.	*5.4	.	.	.	3.3	46.0
30	Cisowa	0.6	9.6	0.0	0.0	.	.	.	.	*2.1	.	*0.8	*0.2	*0.8	*0.6	.	*8.5	*2.3	0.1	*2.9	*0.5	.	.	*1.7	*4.7	*3.4	*0.3	*0.1	4.7	1.6	45.5
35	Sulmierzyce	8.9	3.9	.	.	.	*0.2	.	.	*2.1	.	*1.4	*0.7	*0.0	*0.6	.	*6.1	*3.5	.	.	*2.0	.	.	2.9	4.1	*2.6	*0.9	.	.	0.6	40.5
39	Warta	3.3	4.7	.	.	*0.0	.	.	.	*2.2	.	*2.4	*0.9	*0.1	*0.0	.	*2.7	*1.4	.	*0.6	*0.8	.	.	1.2	2.6	*1.7	*0.8	.	.	1.1	26.5
47	Łódź-Lublinek	4.8	2.3	.	*0.0	.	*0.1	.	.	*0.8	*0.0	*1.1	*1.4	*0.9	.	.	*3.7	*0.9	.	*0.9	*0.8	.	.	5.3	3.2	*2.1	*1.7	.	.	2.9	32.8
51	Poddębice	2.0	4.7	.	.	.	.	.	.	*0.9	.	*0.9	*0.4	.	.	.	*2.4	.	.	*1.6	*0.5	.	.	4.0	2.1	*0.6	*0.6	.	.	.	20.7
52	Sucha Dolna	3.3	2.0	0.8	0.1	.	.	.	.	*0.8	.	*1.0	*0.7	*0.7	*1.4	.	*1.3	*0.7	.	.	.	.	0.3	4.2	3.1	1.0	*1.0	.	.	.	22.4
59	Kazimierz Biskupi	1.3	6.1	.	.	.	.	.	.	*1.6	.	*2.8	.	.	.	.	*0.7	.	.	.	.	.	.	1.4	1.3	*2.6	*0.6	.	.	.	18.4
62	Konin	2.2	2.3	4.6	.	.	.	.	.	*1.2	.	*5.4	Δ0.6	Δ0.3	.	.	*2.3	.	.	.	.	.	.	0.9	*1.7	*1.6	*0.9	.	.	.	24.0
66	Stawiszyn	4.9	6.2	.	.	*0.1	*0.0	.	.	*1.1	.	*0.9	*0.3	Δ0.0	*0.0	.	*2.5	*1.1	.	*2.5	*0.8	.	*0.1	1.1	*1.7	*2.5	*0.8	.	0.3	0.0	26.9
67	Petryki	4.4	6.4	.	.	.	.	.	.	*0.9	.	*0.2	*0.1	.	.	.	*1.0	*0.8	.	*0.9	.	.	.	1.0	*1.3	*2.0	*0.7	.	.	.	19.7
	PROSNA																														
75	Ostrów Wlkp.	0.9	5.4	.	.	0.0	0.0	.	.	*0.5	*0.3	*0.4	*0.9	*0.0	*0.0	.	*1.1	*0.7	.	*3.0	*0.4	.	.	.	*1.8	*2.8	*0.4	.	0.0	.	18.6
79	Kalisz	4.7	6.7	0.1	.	*0.1	*0.1	.	.	*2.1	.	*1.9	*5.0	*2.1	.	.	*5.2	*0.1	.	*8.2	*2.8	.	.	2.3	*2.9	*1.3	*1.4	*0.5	0.3	.	47.8
80	Grudzielec	3.5	5.5	0.1	.	*0.1	*0.0	.	.	*0.9	*0.0	*0.2	*0.0	.	*0.1	.	*2.0	.	.	*3.0	*0.1	.	.	.	2.3	*2.0	*0.3	.	0.2	.	20.3
	WARTA																														
84	Nowa Wieś	.	6.1	.	.	.	.	.	.	*0.6	.	*2.3	*0.4	.	.	.	*2.2	.	.	*3.5	.	.	.	0.4	2.4	*2.1	.	.	.	.	20.0
87	Bachorzewo	3.2	7.0	.	.	*0.1	.	.	.	*0.8	*0.0	*2.2	*0.3	.	.	.	*4.1	*2.1	.	*4.5	*0.7	.	.	0.2	*1.7	*1.8	*0.5	.	0.2	.	29.4
92	Poznań-Golęcin, Uniw.	1.2	3.5	0.2	.	*Δ0.1	*0.1	.	.	*Δ0.3	*0.0	*0.9	*0.2	*0.0	*0.0	.	*4.1	*3.0	.	*4.0	*0.1	.	.	0.3	*3.4	*0.4	*0.4	(0.0)	0.1	.	22.3
94	Poznań-Ławica	1.0	1.4	0.5	.	*0.0	*0.2	.	.	*0.2	*0.2	*0.4	*0.5	*0.0	*0.0	.	*5.6	*1.6	*0.1	*2.8	*0.3	.	.	*0.0	*0.4	*0.6	*0.3	.	1.2	.	17.3
96	Kostrzyń	1.4	3.5	.	.	.	.	.	.	*0.2	.	*1.8	*0.3	.	.	.	*2.9	.	.	*4.1	.	.	.	.	*3.2	*1.1	.	.	0.9	.	19.1
99	Gniezno, wodociągi	.	4.7	0.6	.	.	*0.2	.	.	*0.4	*0.2	*2.4	.	.	.	.	*1.8	.	.	.	.	.	.	.	*2.8	*1.2	*0.6	.	.	.	14.9
102	Janówiec	0.1	3.8	1.1	.	*0.0	*0.0	.	.	*0.5	*0.1	*3.4	*0.0	.	*0.0	.	*4.9	*0.1	.	*0.3	.	.	.	*1.2	*2.5	*1.1	*0.5	.	0.0	.	19.6
112	Wronki	0.3	4.6	0.9	.	*0.3	.	.	.	*0.5	*0.1	*1.0	.	.	.	.	*7.7	.	.	*3.0	.	.	.	*1.2	*5.0	*0.3	*0.2	.	1.3	.	26.4
117	Międzychód	0.3	2.2	0.3	.	*0.0	*0.0	.	.	*0.0	*0.9	*0.3	.	.	.	.	*8.8	0.1	.	*2.4	.	.	.	0.1	*2.5	*0.6	.	.	2.6	.	21.1
	OBRA																														
123	Kościan	1.4	4.0	.	.	.	.	.	.	*1.1	*2.1	*0.4	.	.	.	.	*2.5	2.0	.	*4.8	.	.	.	.	2.1	*1.6	*0.6	.	0.8	.	23.4
132	Perzyny	1.0	3.0	0.1	.	*0.2	*0.0	.	.	*1.0	*5.3	*1.0	*0.0	▲0.1	.	.	*6.1	0.7	.	*2.5	*0.7	.	.	0.6	*4.5	*0.5	*0.2	.	5.7	.	33.2
133	Zbąszyń	0.5	2.6	0.1	.	*0.4	*0.2	.	.	*0.7	*1.6	*1.4	*0.1	.	.	.	*6.6	1.1	.	*2.7	*0.7	.	.	0.5	*3.7	*0.6	*0.4	*0.0	3.8	.	27.9
135	Łęczno	.	3.0	0.1	.	.	*0.2	.	.	0.5	*1.7	*0.5	.	.	.	.	*3.3	0.1	.	*1.8	.	.	.	0.2	2.5	*0.6	.	*0.1	6.2	.	20.8
	NOTEĆ																														
137	Noć Kalina	4.4	4.6	.	.	.	.	.	.	*0.2	.	*0.1	*0.0	.	.	.	*5.6	.	.	.	.	.	.	*2.9	*1.7	0.2	*0.0	.	.	.	19.7
140	Kruszwica	1.5	5.7	0.5	.	*0.0	*0.0	.	*0.0	1.2	.	*1.8	*0.0	.	.	.	1.3	*1.7	.	.	.	.	Δ0.0	*Δ4.5	*1.7	*0.3	*0.6	*0.0	0.2	.	21.0
141	Dobre, cukrownia	2.8	3.0	0.1	.	*(0.0)	0.1	.	0.0	0.5	*(0.0)	*5.0	*0.2	0.1	.	.	0.5	0.1	.	.	.	.	.	0.5	*1.0	*(0.0)	*0.4	*(0.0)	*(0.0)	.	14.3
150	Łabiszyn	1.0	6.7	.	.	.	*0.8	.	.	*2.2	.	*4.0	*0.1	.	.	.	*1.0	.	.	.	.	.	.	*3.5	*3.8	.	*1.1	.	.	0.4	24.6
151	Szubin	0.3	6.2	0.6	.	*0.0	.	.	.	*0.6	.	*2.0	*0.0	*0.0	.	.	*5.6	*0.0	.	.	.	.	0.5	Δ2.0	*3.1	*0.3	*0.5	*0.0	Δ0.2	.	21.9
155	Nakło	0.6	6.4	0.1	0.0	*0.0	.	.	*0.3	*1.2	*0.0	*5.3	.	.	.	.	*3.6	.	.	.	.	.	.	▲1.6	*4.3	*0.8	*0.4	.	*▲0.4	0.0	25.0
160	Margonin	0.2	4.3	1.3	0.1	0.0	*0.2	.	1.3	*0.8	*0.0	*1.6	.	.	.	.	*2.1	.	*0.0	*0.0	.	.	.	*2.4	*3.8	*0.6	*0.6	.	0.7	.	20.0
161	Ujście	0.4	2.2	1.9	.	.	.	.	.	.	*0.3	*3.8	.	.	*0.0	.	*4.9	.	.	*0.7	.	.	.	*1.0	*3.9	0.0	*0.1	.	0.4	.	19.6
	WISŁA																														
166	Równica	6.4	0.6	0.0	*32.2	*13.0	*7.4	*8.1	0.1	*5.0	*2.8	0.0	*1.1	*4.8	*0.2	.	2.7	.	.	*5.7	2.5	.	.	10.0	7.7	*8.8	*3.4	.	.	1.2	123.7
168	Skoczów	2.4	0.5	.	*11.5	*3.4	*0.8	*5.6	.	*3.1	.	.	.	*2.1	.	.	*1.6	.	.	*5.4	*0.8	.	.	13.5	5.1	*6.7	*2.7	.	.	0.4	65.6
171	Rudzica	.	2.2	1.8	*16.8	*4.1	*7.4	*6.3	.	*0.4	.	.	.	*2.2	.	.	*1.8	.	.	*4.1	*1.2	*1.6	.	10.5	11.9	*10.2	*4.6	.	.	.	87.1
173	Wapienica Dolna	4.2	0.4	.	*15.4	*Δ1.7	*3.8	*3.4	.	*2.9	*1.1	.	*0.1	*1.7	.	.	*2.4	.	.	1.5	*4.1	.	.	13.8	5.9	*9.8	*1.4	.	0.6	3.4	77.6
176	[illegible]	4.8	0.5	.	*16.4	*4.1	*4.7	*4.5	0.0	*2.7	*1.9	.	*0.4	*2.0	.	.	*1.7	.	.	*4.9	*1.4	*0.1	0.0	11.6	6.6	*8.1	*1.6	.	0.0	0.2	78.2

Nr	Stacja	1	2	3	4	5	6	7	8	9	10	11	12	13	14	15	16	17	18	19	20	21	22	23	24	25	26	27	28	29	Suma
177	Straconka	3.2	0.3	.	17.5	5.8	5.4	5.0	.	4.0	1.9	.	0.1	2.1	0.0	.	2.1	.	.	3.8	3.3	0.1	.	5.9	8.2	11.4	3.3	.	.	0.2	83.6
179	Warszowice	2.2	4.3	.	9.9	.	0.6	2.8	.	4.0	0.5	.	.	1.7	.	.	1.8	.	.	3.2	0.8	0.0	.	6.5	0.0	5.6	1.6	.	2.1	0.9	48.5
	PRZEMSZA																														
186	Będzin	5.9	4.3	.	2.1	(0.0)	0.2	0.5	.	5.6	(0.0)	0.2	0.4	4.4	(0.0)	.	1.9	.	.	2.2	1.6	.	.	4.0	8.8	11.1	1.6	.	0.6	0.4	55.8
190	Czeladź	3.5	6.8	.	1.4	0.1	0.1	0.2	.	3.8	0.7	.	2.4	1.0	1.5	.	0.5	.	.	2.0	3.6	.	.	3.5	3.7	10.6	5.9	.	0.1	0.3	51.7
191	Katowice	5.0	4.8	.	2.2	0.0	0.0	0.5	.	1.2	0.0	0.1	0.2	0.9	0.0	.	1.0	.	.	2.0	1.8	0.0	.	3.5	8.7	11.6	1.2	.	0.7	0.6	46.0
193	Golczowice	5.9	6.3	0.1	3.6	0.6	0.8	1.9	0.9	5.6	0.2	0.3	3.0	3.4	1.5	0.1	2.2	0.3	0.2	2.6	2.0	0.1	.	7.0	10.5	10.0	3.2	0.0	0.1	0.6	73.0
194	Błędów	5.1	5.7	.	3.2	0.1	0.6	0.7	.	5.1	.	0.6	1.5	2.4	1.3	.	2.4	0.4	.	.	3.1	.	.	6.6	9.1	11.8	1.1	.	0.2	0.8	61.8
195	Maoski	5.3	4.0	.	4.4	0.1	0.2	1.1	.	4.4	.	0.5	0.9	2.9	0.1	.	1.8	.	.	1.7	1.7	.	.	10.2	7.8	10.9	1.8	.	0.6	0.4	60.8
	SOŁA																														
198	Rycerka Dolna	6.4	2.2	.	9.4	5.2	4.6	3.2	.	1.1	.	.	.	3.2	.	.	2.1	1.2	.	1.1	0.6	.	1.2	8.0	5.4	6.4	1.0	.	1.2	2.1	65.6
200	Śół	7.8	2.6	.	12.7	5.7	3.1	1.8	.	0.4	0.2	.	.	2.3	.	.	4.5	0.2	.	5.4	2.3	.	.	9.1	6.2	5.1	0.8	.	.	2.5	72.7
206	Rychwałdek	1.2	0.9	.	13.7	5.6	4.7	4.1	.	4.2	1.4	.	0.5	2.9	.	.	3.8	.	.	5.2	2.4	.	.	10.4	6.5	9.8	2.4	.	.	0.7	80.4
207	Żywiec	2.5	0.3	.	10.0	5.2	4.1	2.6	.	3.0	0.7	.	.	2.0	.	.	2.0	.	.	4.5	1.6	.	.	7.6	8.4	7.6	2.3	.	.	0.2	64.6
212	Magdrka	1.1	0.4	.	24.2	13.6	11.1	12.7	0.0	11.4	4.3	.	2.5	9.6	0.4	.	2.4	.	.	4.6	2.4	.	.	9.2	8.3	9.2	3.9	.	2.3	1.0	134.6
213	Międzybrodzie	6.5	0.0	.	18.5	4.4	5.0	5.5	.	3.8	1.2	.	0.4	2.4	.	.	2.1	.	.	4.6	2.6	.	.	11.0	6.6	5.1	0.9	.	0.0	0.8	81.4
	WISŁA																														
218	Chrsanów	4.4	5.1	.	6.8	0.2	1.8	1.6	.	2.8	1.0	0.4	0.5	2.8	0.2	0.1	1.4	.	.	1.2	2.1	0.2	.	15.3	5.2	10.4	2.8	0.1	0.2	.	66.6
	SKAWA																														
228	Skawce	3.5	0.4	.	16.5	4.6	6.9	5.9	.	2.2	0.7	.	.	1.6	0.6	.	1.8	2.6	.	4.2	3.4	0.0	.	8.6	4.6	10.0	2.8	.	.	0.1	81.0
231	Wadowice	2.8	0.0	.	11.4	1.9	4.2	4.9	.	0.0	2.1	0.0	0.1	1.9	0.0	.	0.0	.	.	2.9	1.0	.	.	8.3	9.1	4.5	1.0	.	.	0.0	56.1
232	Andrychów	2.0	.	.	17.5	3.5	4.1	5.4	.	4.1	0.5	.	0.2	2.1	0.7	.	1.7	.	.	3.4	3.1	0.1	.	7.5	6.6	10.2	3.1	.	.	0.5	76.3
	WISŁA																														
239	Mydlniki	3.8	2.7	.	2.6	0.3	0.5	3.1	.	0.5	.	.	0.0	0.3	0.3	.	1.5	0.0	.	2.1	1.5	.	.	6.0	6.2	10.5	1.7	.	.	0.3	43.9
240	Kraków, Obs. Astr.	3.2	1.4	.	4.0	1.2	0.5	3.4	.	2.0	0.2	.	0.2	2.9	1.2	.	1.3	0.0	0.1	2.6	1.8	.	.	6.6	5.2	9.4	2.8	.	(0.0)	0.0	50.0
244	Ojców II	7.2	4.1	.	4.3	0.7	0.7	2.2	.	2.4	0.2	0.1	0.2	2.2	1.9	.	2.2	.	0.0	2.6	2.0	.	.	12.5	4.9	10.0	2.0	.	.	0.2	62.6
245	Kraków-Rakowice	3.1	2.1	.	3.4	0.6	0.1	2.1	.	1.3	0.7	.	0.0	1.1	0.7	.	1.2	0.4	0.0	1.6	2.2	0.0	.	4.6	4.0	10.1	2.6	.	0.0	0.0	41.3
246	Wieliczka	1.0	.	.	15.6	0.8	3.4	3.7	.	3.4	.	.	.	2.9	1.6	.	1.3	.	.	4.4	2.4	.	.	7.3	2.1	9.7	1.9	.	.	.	61.5
247	Wieraźno	1.2	2.1	.	2.0	0.3	0.6	0.6	.	1.3	.	.	0.0	0.3	0.2	.	1.0	0.7	.	1.9	0.6	.	.	8.1	6.1	9.1	1.2	.	.	.	37.5
	RABA																														
249	Rabka	0.2	.	.	9.8	4.4	3.9	3.5	0.0	4.8	0.6	.	1.6	1.8	1.3	.	1.6	2.8	0.0	4.3	2.6	0.2	.	2.5	1.4	6.3	2.1	.	.	3.0	56.7
250	Półrzeczki	2.2	2.1	.	25.7	12.3	5.5	5.9	.	5.3	0.9	.	.	9.6	2.0	.	3.1	.	.	6.7	5.1	.	.	2.0	2.7	7.9	3.1	.	.	.	102.1
251	Lubień	4.6	.	.	22.8	3.8	7.6	6.1	.	2.9	.	.	.	3.7	0.8	.	.	.	.	7.1	2.6	.	.	2.9	2.5	7.5	2.3	.	.	0.3	77.5
	WISŁA																														
254	Polanowice	2.8	2.3	.	3.7	0.6	.	1.3	.	1.7	0.1	.	.	0.1	0.1	.	1.9	.	.	3.0	1.0	.	.	5.6	7.9	8.8	1.4	.	.	.	42.3
256	Stęgniowice	.	.	.	.	0.2	1.3	2.5	.	0.4	.	.	.	0.0	0.0	.	0.2	.	.	4.3	0.2	.	.	9.8	5.2	8.1	1.0	.	.	.	33.2
	DUNAJEC																														
261	Zakopane	0.6	2.0	0.8	21.0	15.5	6.1	4.0	.	3.2	0.1	.	1.0	5.6	0.9	.	1.4	1.7	.	2.8	1.0	0.3	.	3.7	5.5	5.5	2.0	.	5.3	1.3	91.3
263	Hala Gąsienicowa	1.7	5.6	0.6	19.0	24.5	13.5	5.7	.	6.1	0.5	0.1	3.6	4.0	1.2	.	0.4	1.7	.	2.8	1.7	0.4	.	4.6	8.3	5.3	2.1	.	8.7	3.4	125.5
266	Morskie Oko	4.5	12.0	.	23.5	16.0	8.5	9.5	.	4.3	.	.	4.0	7.0	1.0	.	0.5	2.2	.	3.2	3.5	.	.	23.7	9.0	6.0	2.5	16.0	28.5	18.2	203.6
267	Białka	0.6	.	1.0	23.8	8.3	4.0	3.6	.	1.3	.	.	.	3.1	.	.	2.3	.	.	3.5	3.0	.	.	1.3	1.2	1.4	.	.	.	4.0	62.4
270	Krynica	2.4	0.1	0.2	21.4	14.2	6.0	7.5	.	4.0	1.1	.	1.3	4.5	4.6	.	2.3	0.5	0.0	6.2	0.8	0.3	.	1.0	0.5	5.8	1.6	0.0	.	0.1	86.4
271	Jaworzyna Krynicka	1.9	.	1.0	17.3	12.6	11.7	6.3	.	5.3	1.1	.	3.8	3.9	5.7	.	5.8	0.3	.	2.2	1.6	0.3	.	1.7	1.3	3.4	2.4	.	1.6	0.8	92.0
273	Piwniczna	1.7	.	0.8	34.3	11.9	4.8	7.6	.	3.1	.	.	.	5.9	.	.	2.8	0.9	.	3.7	1.0	.	.	0.9	0.5	6.3	1.5	.	.	0.6	88.3
276	Łabowa	0.7	0.5	2.0	40.4	11.5	5.1	6.5	.	3.4	0.9	.	1.0	1.6	3.3	.	1.3	.	.	2.9	1.4	0.5	.	.	.	5.6	2.3	.	.	0.2	91.1
284	Gródek	.	2.4	.	40.2	4.1	5.7	6.3	1.8	1.6	1.1	0.6	0.4	0.3	1.9	.	.	.	.	5.7	2.1	0.3	.	.	1.9	4.8	2.5	.	.	.	83.7
286	Ciężkowice	1.7	2.6	.	25.4	9.6	2.5	5.8	0.0	4.0	0.7	.	1.5	0.6	2.0	.	1.9	0.0	0.0	5.6	1.5	0.0	0.0	7.6	0.8	5.7	1.5	.	0.0	.	81.0
288	Tarnów	3.1	5.0	.	29.9	6.9	1.6	4.3	.	2.7	0.5	.	0.7	1.9	0.2	.	2.4	0.8	.	4.7	1.8	.	.	1.9	6.5	4.2	2.0	0.1	.	.	81.2
	NIDA																														
295	Dalesyce	4.9	0.9	.	2.0	1.9	1.5	0.9	.	1.2	.	1.5	1.5	2.0	.	.	3.2	3.2	.	1.0	0.9	.	.	0.6	5.8	2.1	1.1	0.1	.	1.0	37.0
298	Kielce, post. 1.-m.	6.6	2.0	0.2	0.4	1.9	0.7	0.9	.	12.2	0.6	1.0	1.5	2.2	0.1	.	3.2	4.3	0.0	1.0	1.0	.	.	0.0	7.4	2.8	2.3	.	.	.	52.3
299	Kielce-Korczówka	5.8	1.8	.	1.0	0.9	1.7	0.3	0.2	2.6	1.0	2.7	3.0	1.8	0.2	.	6.0	0.8	1.3	4.0	3.3	.	.	2.4	6.0	3.4	1.9	.	.	.	51.5
306	Busko-Zdrój	2.3	0.9	.	6.4	1.3	0.8	0.5	.	3.6	.	0.2	1.5	0.7	.	.	1.9	2.5	.	1.1	0.8	.	.	0.4	4.0	2.7	1.8	.	.	.	33.4
	WISŁA																														
309	Wola Wadowska	3.0	3.4	.	15.2	1.9	1.1	2.1	.	5.5	0.1	.	1.6	1.6	0.0	.	3.5	1.9	.	4.7	1.6	.	.	3.7	8.8	3.2	1.0	.	.	.	63.9
	WISŁOKA																														
314	Glinik Mariampolski	2.0	1.3	.	30.5	7.5	2.0	5.6	.	1.1	0.0	.	0.6	1.0	2.1	.	2.4	0.2	0.2	6.5	1.7	0.2	.	0.7	0.9	4.7	0.9	0.7	.	.	72.8
316	Mlano	5.5	4.1	.	28.1	9.9	2.8	4.5	.	3.2	.	.	1.7	1.8	1.2	.	3.4	2.3	.	5.3	2.0	.	.	4.6	8.6	4.8	0.6	.	.	.	94.4
317	Dębica	6.3	3.5	.	22.0	7.5	2.3	4.9	.	4.4	0.3	.	0.7	4.3	0.1	.	2.0	1.4	.	3.7	1.8	.	.	1.1	9.1	4.1	1.0	.	.	.	80.3

Nr	Stacja	1	2	3	4	5	6	7	8	9	10	11	12	13	14	15	16	17	18	19	20	21	22	23	24	25	26	27	28	29	Suma
318	Żyraków	7.7	3.3	.	15.8	1.3	1.3	2.7	.	0.7	0.1	.	0.5	0.9	0.0	.	2.8	1.2	.	1.7	1.3	.	.	1.0	8.6	3.4	0.6	0.0	.	.	54.9
319	Wielopole Skrzyńskie	4.7	1.7	0.1	19.3	5.4	2.7	2.1	.	3.1	.	.	1.1	1.3	0.1	.	0.5	0.3	.	3.8	4.3	.	.	2.1	0.5	1.5	0.8	0.1	.	.	55.5
	WISŁA																														
320	Ruda Tuszowska	5.0	4.6	0.0	14.3	4.4	0.8	1.2	.	5.1	0.0	0.1	0.5	3.9	0.1	.	2.6	1.2	.	1.2	3.0	0.1	.	3.6	2.5	2.0	0.2	.	.	.	56.4
321	Majdan Kolbuszowski	2.4	0.6	.	16.8	5.8	1.0	0.8	.	6.0	0.4	.	0.3	4.3	.	.	3.0	1.0	.	3.0	3.7	.	.	4.3	2.7	1.9	.	.	.	.	58.0
	SAN																														
326	Dwernik	3.1	8.1	1.9	16.2	12.1	7.6	2.4	.	3.4	.	.	0.3	2.6	1.8	.	1.3	1.4	.	2.6	0.4	.	.	1.1	2.8	0.6	1.3	.	6.4	4.8	82.2
329	Turzańsk	5.7	6.5	3.4	20.0	17.2	6.2	4.5	.	3.2	0.7	0.0	0.9	3.6	1.7	.	1.9	0.9	.	5.1	2.3	0.9	.	0.6	4.8	4.3	2.1	0.0	.	3.1	99.6
331	Sanok	3.0	.	1.0	26.0	18.5	2.5	2.7	.	6.5	5.0	.	0.6	3.0	1.2	.	3.0	1.5	.	3.5	5.5	.	.	0.5	6.5	1.5	2.5	.	.	0.9	95.4
332	Izdebki	3.5	0.8	1.3	17.0	5.2	2.0	3.7	.	4.1	0.6	.	0.6	2.7	0.0	.	2.5	1.2	.	2.3	2.7	.	.	0.8	5.5	1.2	1.0	.	.	.	58.7
333	Przemyśl	1.4	0.3	0.2	13.4	13.5	0.6	4.9	.	2.3	.	.	0.2	3.7	0.3	.	3.8	2.1	.	1.3	3.1	.	.	.	0.0	3.4	0.7	0.0	.	0.0	55.2
336	Młyny	2.0	2.7	3.3	12.7	14.7	0.2	4.3	.	4.0	.	.	0.7	1.6	2.4	.	.	4.1	4.5	0.1	2.1	0.6	.	1.5	1.0	.	0.7	.	.	.	63.2
341	Niżków	5.0	4.5	0.4	14.0	16.0	.	3.4	.	4.1	.	.	1.0	4.8	.	.	2.8	1.5	.	.	2.1	.	.	3.0	.	0.4	0.3	.	.	0.6	63.9
342	Wisłok Wielki	5.8	7.2	0.6	18.9	17.1	8.1	4.4	.	2.5	0.8	.	0.4	4.3	1.8	.	1.6	0.5	0.1	4.3	1.2	0.7	.	4.5	4.8	4.7	1.5	.	1.2	1.4	98.4
350	Głogów	5.6	2.1	.	17.7	6.5	1.8	2.1	.	10.0	3.0	.	5.6	1.0	1.5	.	4.4	1.5	.	3.4	4.6	0.0	.	0.8	2.0	1.2	0.9	.	.	.	75.7
352	Kańczuga	2.7	.	1.3	16.5	12.5	0.6	2.7	.	1.7	0.3	.	1.0	0.6	0.0	.	3.4	0.6	.	2.2	2.5	0.1	.	0.4	0.1	0.0	0.3	.	.	.	49.5
353	Przeworsk	2.5	2.0	0.5	17.9	9.6	0.5	3.4	.	2.2	.	.	1.0	0.5	.	.	3.3	1.6	.	.	2.7	0.1	.	0.8	0.2	.	.	.	.	.	48.8
354	Grodzisko	4.3	4.4	.	16.2	12.5	1.5	2.8	.	2.0	.	.	0.5	1.2	0.8	.	5.0	1.3	.	0.5	4.0	.	.	1.4	0.8	0.2	.	.	0.3	.	59.7
357	Ruda Różaniecka	4.7	3.2	0.8	10.6	4.5	3.1	1.2	.	1.6	.	.	0.7	1.1	2.2	.	3.9	1.7	.	.	0.8	.	.	6.2	0.9	.	1.8	.	.	1.5	50.5
362	Nisko	4.6	4.3	.	18.2	5.8	1.5	0.8	.	3.4	.	0.6	2.5	3.1	.	.	3.3	2.1	.	0.3	2.2	.	.	4.1	2.0	.	0.5	.	.	.	59.3
364	Domostawa	4.6	4.8	.	12.1	11.0	1.8	0.5	.	3.9	.	0.3	0.8	1.8	.	.	1.8	1.9	.	.	.	.	.	1.7	0.7	0.6	.	.	.	.	48.3
366	Radomyśl	4.0	4.6	0.0	9.6	1.5	1.5	0.7	0.1	1.3	.	0.1	0.6	0.4	0.0	0.0	2.5	4.0	0.2	0.0	0.5	.	.	4.4	2.0	0.4	0.1	0.2	0.1	.	38.8
	WISŁA																														
369	Zawichost	3.5	3.3	.	4.2	6.0	1.8	1.9	.	0.8	0.3	0.5	1.4	0.6	0.2	.	2.2	3.6	.	.	.	.	.	2.3	1.7	0.2	0.2	.	.	.	34.7
	KAMIENNA																														
373	Skarżysko, wytwórnia	4.4	0.4	.	0.0	1.0	1.2	0.4	.	0.1	0.0	0.0	0.3	1.8	0.0	.	2.6	3.4	.	.	1.1	.	.	0.1	2.8	0.2	1.3	.	.	.	21.7
377	Święty Krzyż	5.2	1.7	.	5.3	1.3	3.[illegible]	1.7	.	2.1	0.4	0.0	1.2	3.5	0.2	.	3.9	4.0	.	1.2	2.8	.	.	1.4	2.8	1.7	.	.	.	.	44.1
380	Denków	3.0	2.2	.	8.6	2.6	4.0	0.8	.	1.5	0.3	.	.	1.3	(0.0)	.	1.7	3.2	.	.	(0.0)	.	.	1.8	0.5	2.3	0.5	.	.	.	34.3
382	Gierczyce	2.9	2.5	.	1.9	0.7	1.1	0.9	.	0.5	.	.	0.5	0.2	0.2	.	0.9	1.0	.	0.8	0.7	.	.	1.1	0.3	0.6	0.3	.	.	.	17.1
	WISŁA																														
385	Chmielowice	4.3	0.4	.	1.4	1.0	0.6	0.0	.	0.4	.	0.0	0.0	.	.	.	0.3	0.3	.	.	.	.	.	.	1.3	0.7	0.8	0.0	.	.	11.5
392	Puławy	5.4	2.6	0.2	4.4	1.1	3.6	0.3	.	0.8	.	0.2	0.7	1.7	1.0	0.0	1.6	0.2	.	0.0	.	0.1	.	0.4	1.4	1.2	0.2	0.1	0.1	.	27.3
	WIEPRZ																														
393	Krynice	3.2	2.8	.	16.0	5.7	0.3	.	.	2.0	.	.	2.1	1.4	.	.	.	6.4	.	0.1	.	.	.	5.0	.	.	.	0.0	.	.	45.0
395	Wysokie	1.7	3.0	.	16.6	9.4	1.8	1.3	.	.	.	.	0.4	2.0	0.0	.	1.4	1.5	.	.	.	.	.	3.8	1.4	.	.	.	.	.	44.3
396	Łapiguz	4.7	3.8	.	16.0	13.9	0.2	0.9	.	4.0	0.0	.	1.5	1.2	.	.	.	5.5	.	.	.	.	.	7.9	0.1	.	.	.	.	3.0	62.7
400	Gorzków	2.9	4.8	2.8	13.3	10.6	1.7	0.3	.	1.7	.	0.2	.	1.9	0.3	.	1.8	1.4	.	.	.	.	.	3.6	.	.	.	.	.	.	46.5
402	Zemborzyce	5.5	2.5	0.0	4.6	1.3	0.5	0.0	.	0.8	.	.	0.3	1.2	0.3	.	.	0.5	0.2	.	.	.	.	2.4	.	0.0	.	.	.	.	20.1
403	Lublin-Bronowice	4.1	1.9	1.1	11.4	4.7	1.6	0.3	.	0.3	.	.	1.5	2.7	0.4	.	.	2.5	0.2	0.4	0.1	0.0	.	2.1	0.0	0.2	0.0	0.0	.	.	35.5
404	Ostrów Siedlecki	4.5	3.1	0.2	10.5	4.1	2.1	0.2	.	0.5	.	.	1.0	1.1	0.0	.	0.0	2.7	.	.	.	.	.	3.6	0.0	.	.	.	.	.	33.6
407	Osmolniki	3.5	4.2	.	5.8	0.8	1.4	0.1	.	0.1	.	.	0.3	0.4	0.1	.	0.9	0.6	0.1	.	.	.	.	2.5	.	.	.	.	.	.	20.8
409	Sobieszyn	3.5	2.4	0.9	4.1	0.3	2.2	0.5	.	0.2	.	0.0	0.1	0.0	0.0	.	0.4	0.0	0.0	0.0	.	.	.	1.3	0.3	0.2	0.0	.	.	0.0	16.4
411	Dęblin-Irena	5.2	2.0	0.4	1.1	0.8	3.1	0.9	.	1.1	0.0	1.4	1.4	1.3	2.3	0.0	1.2	0.6	0.0	.	.	.	.	1.1	1.0	2.1	0.3	0.0	.	.	27.3
	WISŁA																														
433	Żyrzyn	5.2	1.6	.	0.5	1.0	2.0	.	.	2.3	.	0.5	2.0	3.2	0.5	1.0	.	2.0	.	.	.	.	.	1.0	0.2	1.2	0.0	.	0.2	.	24.4
435	Radom-Sadków	5.4	0.8	.	0.2	0.4	1.8	0.3	.	4.0	0.5	0.3	0.5	0.5	0.0	0.0	1.4	1.3	.	.	.	0.0	.	0.4	1.4	1.4	0.8	0.0	.	0.7	22.1
	PILICA																														
418	Pilica	0.9	11.0	.	2.0	0.4	0.9	1.7	.	4.0	0.4	.	1.5	3.0	0.5	.	2.9	0.5	.	3.2	1.6	.	.	7.6	10.8	8.0	3.7	.	.	.	64.4
420	Dobraków	2.0	4.2	.	1.2	0.2	0.2	0.2	.	4.3	0.0	0.4	1.3	2.3	0.1	.	2.2	0.4	0.1	0.2	0.6	.	.	7.1	10.0	7.6	2.7	.	0.0	0.0	47.3
421	Głuchów	4.9	4.8	.	2.0	0.5	0.8	0.9	.	4.2	0.0	0.1	0.4	1.2	0.0	.	2.6	0.2	.	1.5	0.4	.	.	9.8	10.2	9.9	1.9	.	.	0.0	56.3
423	Wola Wielka	3.4	4.8	0.0	1.0	.	0.0	0.8	.	1.6	0.0	0.1	0.0	0.5	0.2	.	2.8	0.0	.	2.0	0.4	.	.	6.6	7.3	6.9	0.8	.	.	0.0	39.2
434	Końskopol Stary	6.6	5.6	.	0.6	.	0.0	0.6	.	2.6	0.1	0.8	0.9	0.9	0.2	.	5.2	1.8	.	3.4	1.5	.	.	5.6	8.0	5.0	1.7	.	.	.	51.1
436	Pilczyca	7.9	3.7	.	0.8	0.0	0.2	0.5	.	1.6	.	1.4	1.0	0.4	.	.	4.8	2.5	.	2.4	1.3	.	.	11.2	5.5	2.1	2.9	.	.	.	49.4
439	Przestaniki	7.4	2.1	.	0.2	.	.	0.1	.	1.6	.	2.1	1.8	0.8	0.1	.	4.0	3.1	.	2.6	1.5	.	.	7.8	5.4	3.3	2.3	.	.	0.4	46.6
435	Sulejów	6.1	1.8	.	.	0.6	0.3	.	.	1.0	0.6	.	0.9	0.5	0.6	.	4.0	3.0	.	1.6	0.4	.	.	4.6	4.9	3.1	0.3	.	.	3.1	37.4
438	Nagawno	7.2	.	.	.	.	0.6	0.0	.	2.1	.	0.8	0.9	.	.	.	1.3	3.0	.	0.3	0.6	.	.	6.3	0.6	0.2	8.2	.	.	2.6	34.7
440	Wilanów	4.9	2.6	.	.	.	0.1	0.2	.	1.1	0.1	0.3	0.8	1.2	0.2	.	4.3	1.5	.	0.1	.	.	.	3.8	4.2	0.9	1.9	0.1	0.1	0.2	28.4
443	Andrzejowice	4.6	2.3	.	.	.	.	.	.	0.3	.	.	0.3	0.2	0.0	.	1.5	0.5	.	.	.	.	.	0.1	4.6	0.3	0.7	0.0	0.0	1.9	17.3
444	Radzice	3.6	5.5	.	0.0	0.5	0.4	0.6	.	2.7	0.2	1.4	2.2	2.1	0.0	.	3.1	4.9	.	1.0	1.2	.	.	0.2	5.7	0.7	1.6	.	.	.	37.6
451	Rabbane	4.6	1.1	.	0.0	.	0.2	.	.	1.5	.	0.2	1.1	0.3	.	.	1.7	0.8	.	.	.	.	.	0.0	3.4	0.4	1.3	.	.	0.3	16.8

Nr	Stacja	1	2	3	4	5	6	7	8	9	10	11	12	13	14	15	16	17	18	19	20	21	22	23	24	25	26	27	28	29	Suma
454	Łękowice	4.8	0.2	.	.	0.0	1.4	.	.	0.9	.	0.6	2.2	0.3	.	.	.	1.4	.	.	.	.	.	0.2	1.4	1.6	0.4	.	.	.	15.4
455	Warka	6.1	0.9	.	.	.	.	1.0	.	1.1	.	1.1	2.5	.	.	.	.	1.9	.	.	.	.	.	.	1.8	1.8	.	.	.	.	18.2
456	Mniszew	3.9	1.0	.	.	0.3	1.8	0.0	.	1.2	.	1.2	2.2	1.7	.	.	2.0	0.2	.	0.1	.	.	.	0.3	1.6	1.2	0.4	.	.	.	19.1
	WISŁA																														
464	Warszawa-Okęcie	2.7	0.8	0.0	.	.	0.0	0.0	0.0	0.2	0.1	0.9	2.7	1.0	0.5	0.0	1.5	0.1	.	.	.	.	.	0.0	0.1	2.9	0.9	0.2	.	1.5	16.1
465	Międzygórze	3.1	1.5	.	.	.	.	.	.	0.5	.	1.3	1.8	2.2	.	.	1.3	.	.	.	.	.	.	0.0	1.6	0.8	1.1	.	.	0.8	16.0
467	Warszawa, St. Pomp Rz.	3.2	1.2	0.0	.	.	0.0	0.0	0.0	0.4	0.0	0.6	0.6	1.1	0.0	.	0.1	0.0	0.0	.	.	.	.	0.2	1.6	1.0	0.8	0.4	.	1.3	12.5
468	Warszawa, Obs. Astr.	2.9	1.6	.	.	.	0.0	0.2	0.4	0.7	0.0	1.6	1.3	(0.0)	0.0	.	2.9	.	.	.	.	.	.	0.2	0.9	3.3	0.9	0.0	0.0	1.7	18.6
469	Warszawa, Filtry	2.9	1.1	.	.	.	(0.0)	(0.0)	.	0.1	(0.0)	.	0.6	0.4	0.6	0.2	0.0	0.4	.	.	.	.	.	0.1	1.5	0.6	0.8	0.1	.	1.8	11.2
474	Legionowo /Jabłonna/	0.9	3.1	0.0	.	0.0	0.1	0.3	.	0.7	0.9	1.4	1.2	1.8	1.4	0.0	0.3	0.2	.	.	.	.	.	0.1	3.6	1.3	1.4	0.4	.	3.0	22.1
	BUG																														
475	Tomaszów Lubelski	7.2	3.5	0.3	14.0	5.0	0.4	0.9	.	2.0	.	.	0.4	2.2	0.2	0.0	2.0	0.9	.	.	.	0.0	.	3.5	0.3	0.3	0.1	0.1	.	2.0	45.3
487	Chełm-Obżonie	3.4	2.3	0.3	17.0	6.2	0.6	.	.	0.1	.	.	0.1	2.3	.	.	.	3.4	.	.	.	.	.	4.0	.	.	.	.	.	4.8	44.5
485	Piesze Wole	3.7	3.9	.	18.5	5.9	2.3	.	.	0.5	.	.	0.1	0.1	0.0	.	.	0.7	.	.	.	.	.	4.3	.	.	.	.	.	.	40.0
488	Tuczna	2.6	2.1	0.1	11.1	1.1	0.2	.	.	.	.	.	0.4	0.6	0.5	.	.	.	.	.	.	.	.	3.2	0.0	.	.	.	.	.	21.9
495	Łabuńe	3.8	3.5	.	5.5	1.3	2.2	(0.0)	0.5	0.3	.	1.6	1.4	1.0	2.1	.	.	.	.	.	.	.	.	3.3	0.3	.	.	0.2	.	0.4	27.4
496	Lachówka	2.8	5.2	.	4.1	1.3	4.7	.	.	1.3	.	2.2	2.7	0.8	1.0	.	.	.	.	.	.	.	.	0.8	0.6	.	.	0.0	.	0.1	27.6
499	Łosice	3.4	5.2	.	7.1	1.6	3.8	0.2	0.3	0.9	.	1.0	1.1	0.9	2.2	0.1	.	0.4	.	.	.	.	.	1.9	0.6	.	.	0.6	.	0.3	31.6
500	Korczew	2.6	3.6	1.9	4.0	1.1	3.6	.	.	1.4	.	1.4	1.6	1.1	2.5	.	.	0.3	.	.	.	.	.	1.2	.	.	.	0.4	.	.	26.7
502	Kłoszczele	3.8	5.3	.	9.8	0.7	1.0	0.1	.	0.6	.	1.6	1.0	2.0	0.0	0.0	.	.	.	.	.	.	.	1.6	0.7	.	.	0.1	0.2	0.1	28.6
507	Wysokie Maz.	3.1	2.2	1.5	0.8	0.5	2.9	1.0	0.2	.	.	0.3	0.5	0.8	0.4	.	.	.	.	.	.	.	.	1.8	0.2	.	.	.	.	0.2	16.4
508	Dąbrowa Wielka	3.3	3.7	1.2	0.5	0.4	0.9	.	.	1.2	.	0.8	0.7	0.4	0.8	.	.	.	.	.	.	.	.	1.5	0.6	.	.	.	.	.	16.0
509	Sagaje	2.9	2.8	0.6	0.3	0.3	0.1	.	0.3	1.1	.	1.4	2.7	0.7	2.6	0.2	0.2	1.3	.	.	.	.	.	0.7	0.3	0.0	0.2	0.2	.	0.4	19.3
513	Rudka	3.3	1.2	.	1.3	0.3	1.2	0.1	.	.	.	2.0	2.9	4.6	0.2	.	.	1.5	.	.	.	.	.	0.3	1.1	0.0	0.6	0.1	.	.	20.7
515	Chrzęptu	2.6	1.2	0.0	0.2	0.0	0.6	0.0	0.2	1.0	0.0	1.3	1.6	1.5	0.2	0.0	0.3	0.5	0.0	.	.	.	.	0.3	1.7	0.0	0.2	0.6	.	0.0	14.0
516	Wysków	3.0	1.5	0.4	.	.	.	.	.	0.2	.	1.4	1.3	0.0	0.0	.	.	0.1	.	.	.	.	.	0.5	1.7	0.6	0.5	0.5	.	0.4	12.1
	NAREW																														
518	Białowieża	2.4	4.0	3.2	18.2	6.6	2.2	0.1	0.6	0.1	.	1.4	0.8	2.1	0.4	.	0.1	.	.	.	.	.	.	1.6	.	.	.	0.0	0.4	.	44.2
521	Strabla	4.3	3.9	.	3.6	0.2	1.0	.	0.3	0.2	.	0.6	1.5	4.4	0.1	.	.	.	.	.	.	.	.	2.9	0.9	.	0.1	.	.	0.3	24.3
522	Krzyżewo	2.7	3.4	0.3	1.4	0.3	3.1	.	.	0.3	.	.	0.3	0.5	.	.	.	.	.	.	.	.	.	.	.	.	.	.	.	0.5	12.8
523	Kobylin	2.4	2.5	1.2	0.7	0.5	2.6	0.5	1.0	0.1	.	0.7	2.0	2.0	0.2	.	.	.	.	.	.	.	.	1.1	0.2	.	.	0.1	.	0.1	17.9
524	Augustów	2.8	5.2	1.2	.	0.1	0.0	.	0.0	0.5	.	0.5	1.3	0.5	.	.	.	.	.	.	.	.	.	0.6	1.0	.	0.0	0.1	0.7	0.5	15.0
526	Dębowo	4.0	6.5	0.4	0.2	0.4	0.8	.	0.0	.	.	0.6	1.2	1.6	.	.	.	.	.	.	.	.	.	0.8	0.7	.	.	0.2	0.7	0.4	18.5
528	Osowiec	3.0	3.4	1.0	.	.	0.3	.	.	0.2	.	0.3	1.3	1.7	.	.	.	.	.	.	.	.	.	1.6	0.2	.	.	.	0.4	0.0	13.4
530	Radziłów	3.3	2.0	0.9	.	.	0.4	.	0.2	.	.	2.0	2.2	0.2	0.2	.	.	.	.	.	.	.	.	0.1	.	.	.	0.3	.	.	11.8
531	Jedwabne	3.8	3.6	1.0	.	0.0	0.1	0.0	0.1	0.4	.	0.3	0.3	0.4	0.3	0.0	.	.	.	.	.	.	.	2.2	0.3	0.1	.	0.2	.	0.9	14.0
533	Czarnowo Bór	3.0	2.6	2.1	.	.	0.2	0.2	0.1	0.6	.	1.5	1.6	1.6	0.9	0.2	.	0.2	.	.	.	.	.	2.2	0.2	.	0.0	0.1	0.1	0.1	17.5
537	Kleszczelce	2.8	.	4.5	.	.	0.0	.	.	1.2	.	2.2	1.0	1.8	1.3	.	.	.	.	.	.	.	.	1.4	.	.	0.2	.	.	0.5	16.9
540	Kolno	2.1	2.6	1.1	.	0.0	.	.	0.0	0.5	.	1.5	0.7	2.5	1.4	0.0	.	.	.	.	.	.	.	2.3	0.0	0.0	0.0	0.1	0.1	0.0	14.9
541	Zbójnia	3.9	2.7	.	.	.	.	.	.	0.4	.	0.7	0.8	0.7	1.7	.	.	.	.	.	.	.	.	3.3	.	.	.	.	.	.	14.2
542	Dąbrówka	3.5	2.6	0.4	.	.	.	.	.	0.5	.	1.5	0.8	1.7	6.9	.	.	0.3	.	.	.	.	.	1.8	0.4	.	.	.	0.3	1.4	22.1
547	Ostrów-Mazowiecka	3.2	1.2	1.2	.	0.0	.	0.0	0.0	1.2	.	1.4	1.9	2.3	2.4	.	0.0	1.3	.	.	.	.	.	0.9	.	.	.	0.0	.	0.0	17.8
550	Przasnysz	4.2	0.9	0.2	.	.	0.0	0.0	.	1.5	.	1.6	0.7	3.1	0.1	0.0	0.3	0.3	0.0	.	.	0.0	.	0.8	2.0	2.6	0.3	0.1	.	12.0	30.7
	BUG																														
553	Kobyłka	2.9	1.6	.	.	.	.	0.1	.	0.7	.	0.3	0.8	1.8	0.1	.	0.8	.	.	.	.	.	.	1.1	0.9	1.2	0.3	.	.	0.9	13.5
556	Działdowo	2.9	4.1	0.0	0.0	.	.	.	.	1.1	.	1.3	0.9	4.0	1.1	.	0.8	.	.	.	.	.	.	1.6	1.9	1.1	0.3	.	.	6.7	27.8
557	Biesiadki	2.6	6.4	0.0	.	0.0	0.0	.	0.0	0.6	.	2.9	0.7	1.5	.	.	.	.	.	0.9	.	.	.	1.5	2.1	2.1	0.5	0.0	.	4.9	26.7
558	Mława	2.4	2.6	0.5	.	.	0.0	.	0.0	1.1	.	0.8	0.5	4.6	0.4	0.0	0.4	0.2	.	.	.	.	.	0.5	1.9	1.0	0.2	.	.	4.7	21.8
562	Ciechanów	0.5	.	.	.	.	0.3	.	.	.	.	0.5	0.9	1.5	0.8	.	.	.	.	.	.	.	.	.	4.5	1.9	0.0	.	.	6.3	17.2
	WISŁA																														
568	Grodkowo	1.7	2.7	.	.	.	.	.	.	0.5	.	0.2	0.6	0.4	.	.	0.7	0.3	.	.	.	.	.	0.5	2.4	1.2	2.2	.	.	5.3	18.7
	NEURA																														
572	Kutno-Gołębiew	2.6	3.7	.	.	.	0.2	.	.	0.0	.	1.5	2.2	.	.	.	0.5	.	.	.	.	.	.	5.3	3.3	.	2.6	.	.	4.4	26.3
573	Mieczysławów	3.2	4.3	0.2	.	.	0.3	.	.	0.5	0.2	0.3	0.7	0.4	.	.	0.8	.	.	.	.	.	.	4.4	5.9	0.7	14.2	.	.	3.6	39.7
579	Skierniewice	2.8	1.1	.	.	.	0.0	.	.	0.1	0.0	0.6	0.0	0.1	.	.	0.1	0.0	.	.	.	.	.	0.0	1.0	0.9	0.3	0.0	.	2.2	9.2
580	Kęszyce	1.9	.	.	.	.	.	0.1	0.9	0.5	0.0	0.6	0.0	.	.	0.5	.	.	.	.	.	.	.	0.1	1.2	0.2	0.7	.	.	5.3	12.0
581	Stara Nowa	2.4	1.3	.	.	.	.	.	.	0.2	.	0.5	0.3	0.7	.	.	0.4	.	.	.	.	.	.	0.4	3.6	0.2	1.2	.	0.5	2.5	14.2
584	Pomczelin	3.4	1.1	.	.	0.0	.	0.0	0.0	1.4	0.0	2.6	1.1	1.0	0.0	.	1.9	.	.	.	.	.	.	0.0	3.0	0.7	1.4	0.0	.	.	17.6
585	Głaba	3.0	0.8	.	.	.	0.0	.	.	0.6	0.2	2.0	1.1	0.7	0.1	.	0.5	.	.	.	.	.	.	0.3	1.7	1.1	0.6	0.2	.	2.2	15.1
586	Piaseków	2.7	0.7	.	.	.	.	.	.	0.5	0.0	1.4	0.7	1.3	0.0	0.1	2.3	.	.	.	.	.	.	.	2.2	0.8	1.0	0.1	.	1.7	15.7

WYSOKOŚCI DOBOWE OPADÓW w mm

Nr	Stacja	1	2	3	4	5	6	7	8	9	10	11	12	13	14	15	16	17	18	19	20	21	22	23	24	25	26	27	28	29	Suma
587	Mory	2.8	0.8	.	.	.	*0.0	*0.2	*0.1	*0.1	*0.0	*0.3	*0.6	*0.3	.	.	*0.6	.	.	.	.	.	.	.	2.2	*Δ0.7	*Δ0.6	*0.0	.	1.7	11.0
588	Więcbork-Lanów	0.1	3.3	0.0	.	Δ0.0	.	.	.	*0.3	.	*6.2	*0.0	*0.4	.	.	*1.2	.	.	.	.	.	.	.	*3.0	*1.5	*0.7	*2.0	.	2.0	20.7
589	Chodaków	2.4	1.7	.	.	.	.	.	.	*0.2	.	*4.0	*0.4	.	.	.	*1.2	.	.	.	.	.	.	3.0	*1.0	.	*0.9	.	.	4.4	19.2
	WISŁA																														
591	Płock	2.1	5.2	0.2	.	.	*0.3	.	0.1	*0.6	*0.1	*1.7	*2.0	*1.6	.	.	*0.9	*0.8	.	.	.	.	.	*Δ1.9	*2.0	*1.7	*1.3	*0.4	.	2.7	25.6
600	Nieszawa	1.0	5.8	0.3	0.0	.	*0.1	.	.	*Δ1.4	.	*2.0	*0.2	*0.4	*0.2	*0.2	*1.9	*0.2	.	.	.	.	.	*Δ4.4	*4.2	*0.9	*1.3	*0.2	0.9	0.5	26.1
601	Włocławek	2.2	4.0	0.0	.	.	*0.0	.	.	*0.4	.	*0.9	*0.5	*0.0	.	.	*0.4	*0.0	.	.	.	.	.	Δ3.2	Δ2.7	*1.6	*1.0	*0.0	.	4.0	21.3
603	Włocławek	0.5	9.5	0.2	.	.	0.5	.	.	0.8	.	*2.8	.	0.0	*(0.0)	.	*0.6	*(0.0)	.	.	.	.	.	*0.7	*6.0	*1.0	*0.9	*0.5	0.8	0.0	24.8
605	Ostrowite	0.5	3.3	0.0	.	.	*0.2	.	.	*0.6	.	*0.9	*0.1	*0.5	.	.	*1.2	*0.3	.	.	.	.	.	*0.9	*1.9	*0.8	*0.7	*0.0	0.2	3.5	15.6
609	Toruń, post. 1.-m.	1.4	6.5	0.1	.	.	*0.3	.	*0.1	*0.6	.	*2.9	*0.2	*0.2	.	.	*2.8	*0.4	.	.	.	.	0.0	4.7	*4.0	*0.8	*1.0	0.0	0.3	0.0	26.3
612	Unieżew	0.9	9.3	.	.	.	.	.	.	*2.1	.	*2.6	.	*0.2	.	.	.	*1.9	.	.	.	.	.	*Δ5.6	*Δ5.7	.	*1.3	.	0.7	0.1	30.4
614	Chojnice	.	8.0	*0.6	.	*Δ0.0	*0.3	.	0.0	*1.3	*1.2	*1.2	*0.1	*Δ0.9	.	.	*5.6	.	.	.	.	.	.	Δ*2.7	*4.8	*0.2	*1.0	*0.2	2.1	0.6	30.8
617	Koronowo	1.2	8.0	0.1	.	.	*0.1	.	0.1	*1.5	*0.1	*0.3	Δ0.2	*0.1	.	.	*4.7	.	.	.	.	.	.	Δ3.0	*4.2	*0.5	.	.	0.8	0.1	25.0
618	Bydgoszcz, P.I.H.G.W.	1.0	7.7	.	.	*0.0	*0.2	.	.	*1.6	*0.1	*1.8	*0.1	*0.0	*0.2	.	*1.6	*0.4	.	.	.	.	.	*Δ2.8	*3.2	*0.2	*0.6	.	0.8	.	22.3
619	Bydgoszcz	1.3	8.2	0.1	.	0.0	*0.9	.	0.0	*2.4	*0.4	*3.7	.	*0.7	*0.1	.	*4.4	*0.1	.	.	.	.	.	*2.4	*3.4	*0.5	*0.7	*0.1	*0.6	.	30.0
620	Kończewice	1.0	5.5	.	.	*0.0	*0.0	.	.	*Δ0.2	.	*0.1	*0.0	*0.0	.	.	*0.8	.	.	.	.	.	.	Δ4.6	*3.2	*0.9	*0.0	0.0	.	.	16.3
623	Osie	1.5	9.0	1.0	*1.0	.	*0.5	.	.	*8.5	.	*10.5?	.	.	*2.0	.	*5.0	.	.	.	.	.	.	*4.0	*7.0	*1.0	.	.	.	2.0	53.0?
624	Żur-Młyn	1.8	8.4	.	.	.	*1.9	.	0.0	*3.8	*0.0	*1.0	.	*1.3	.	.	*6.1	*1.8	.	.	.	.	.	*4.5	*5.5	*0.6	*0.3	.	2.5	.	39.5
626	Grudziądz, post.1.-m.	0.2	6.3	1.1	.	.	*1.3	.	.	*1.9	.	*3.0	*0.0	*1.5	0.0	.	*1.2	*0.2	.	.	.	.	.	*4.1	*3.3	*2.7	*0.0	*0.1	1.1	0.0	28.1
629	Łasin	2.4	6.8	.	.	.	*0.2	.	.	*0.6	.	*5.9	*0.1	*1.4	*0.2	.	.	.	.	.	.	.	.	*4.6	*4.3	*1.5	*0.4	.	1.3	.	29.7
630	Janowo	1.2	8.5	1.4	.	.	.	.	.	*2.5	.	*1.5	.	*1.5	*0.2	.	*0.7	.	.	.	.	.	.	*5.5	*5.4	*2.1	*1.2	.	0.9	0.2	32.8
631	Kościerzyna	0.9	9.1	*1.0	.	*0.1	*1.1	.	*0.8	*8.7	*1.0	*2.4	*Δ0.7	*1.0	.	.	*6.7	*0.0	.	.	.	.	.	*7.5	*3.2	*0.3	*0.6	*0.1	1.5	0.2	46.9
633	Kopytkowo	1.1	7.7	0.5	.	*0.0	*0.6	.	.	*4.8	.	*2.6	*0.4	*3.1	.	.	*3.5	.	.	.	.	.	.	*5.2	*5.8	*0.6	*1.5	.	.	*1.0	38.4
	BAŁTYK																														
637	Gdynia	0.1	6.0	2.3	0.0	*0.9	*Δ2.0	.	.	*Δ2.7	*0.1	*2.8	*Δ3.2	*2.4	*3.3	*0.0	*0.6	*0.2	.	.	*0.1	*0.0	.	*Δ8.5	*1.1	*0.9	*0.0	*0.1	0.2	.	37.5
638	Hel	0.4	4.4	2.7	.	0.0	*1.8	.	*0.0	*Δ2.1	*Δ0.2	*2.5	*Δ4.5	*Δ4.1	*Δ3.2	*0.3	*0.3	*1.1	.	.	0.0	*0.6	.	*6.7	*1.0	*1.5	*1.3	.	.	.	38.7
639	Jastarnia	0.2	3.8	6.9	.	0.6	.	.	.	*0.4	*0.2	*0.9	*2.7	*4.6	*0.8	*2.3	*0.8	*0.9	*0.2	.	.	*0.1	.	*7.6	*1.6	*2.2	*0.6	.	.	.	37.4
640	Puck	0.3	6.8	4.5	0.0	*1.6	*3.4	.	*0.0	*3.1	*0.2	*1.3	*3.8	*2.6	*4.3	*0.8	.	*1.6	.	.	*0.1	*0.7	.	*5.3	*1.5	*0.3	*0.0	*0.0	1.0	.	43.2
641	Chałupy	.	2.4	3.2	.	*0.7	*1.0	.	*0.2	*1.4	.	*1.2	*1.2	*0.9	*0.8	*1.1	.	*0.4	.	.	*0.1	*1.0	.	*3.4	*0.8	*1.0	*0.0	.	.	.	20.8
	NIEMEN																														
648	Wigry	*5.4	10.6	1.2	.	.	*0.5	.	.	*1.2	.	*0.8	*1.8	.	.	.	.	.	.	.	.	.	.	.	.	*0.6	.	.	1.0	4.8	27.9
649	Sudawskie	*0.0	*5.1	*2.1	.	*0.1	.	*4.0	*2.5	*2.7	*4.1	*3.6	.	.	.	.	.	.	.	.	.	.	.	.	.	.	.	.	.	.	24.2

Nr	Stacja	1	2	3	4	5	6	7	8	9	10	11	12	13	14	15	16	17	18	19	20	21	22	23	24	25	26	27	28	29	30	31	Suma
	ODRA																																
1	Istebna	1.2	.	.	.	.	3.0	0.5	4.3	.	.	.	.	.	*0.7	*0.5	.	.	.	.	.	.	.	.	1.4	.	.	.	.	.	5.0	2.6	19.2
2	Bażanowice	7.6	.	.	.	.	1.6	5.4	2.6	.	.	.	.	.	.	.	.	.	.	.	.	.	.	.	.	Ⱪ 2.1	1.7	0.6	.	1.9	2.1	0.2	25.7
3	Cieszyn	4.6	.	.	.	.	4.6	2.5	2.8	0.4	.	.	0.0	.	*1.2	*0.0	*0.3	*0.0	.	.	.	.	.	.	4.7	(Ⱪ) 0.3	0.2	0.4	0.0	.	3.2	1.8	27.0
9	Nowe Repty	2.1	.	.	.	.	.	0.6	.	.	.	.	*2.0	.	*1.2	*0.8	*1.1	.	.	.	.	.	.	.	1.4	.	.	.	.	.	.	0.6	9.8
10	Lubliniec	1.9	0.0	.	.	.	0.0	0.0	.	.	.	*0.2	*2.5	*0.3	*1.9	*0.7	*0.0	*0.0	.	.	.	.	.	.	0.0	0.4	0.0	0.0	.	.	0.1	0.9	8.9
12	Ostrzeszów	.	0.0	0.0	.	.	0.0	0.0	.	.	.	.	6.6	*0.2	.	0.3	0.3	0.1	.	.	.	.	.	.	4.2	0.2	.	.	.	.	0.0	-	11.9
16	Rogożewo	0.4	.	.	.	.	1.9	0.9	.	.	.	.	0.9	.	*3.9	*1.6	*1.1	.	.	.	.	.	.	.	.	.	.	.	.	.	.	0.5	11.2
18	Janiszewo	0.7	.	.	.	.	2.2	1.8	.	.	0.3	.	.	.	*2.9	*1.5	*2.5	.	.	.	.	.	.	.	0.3	.	.	.	.	.	2.3	1.0	15.5
19	Antoniny-Leszno	2.1	0.1	0.1	.	.	2.4	1.5	0.1	0.3	0.0	0.8	.	*0.4	*0.8	*2.2	*2.3	.	.	.	.	.	.	.	0.3	.	.	.	.	.	4.4	1.4	19.2
20	Przemęt	1.9	.	.	.	.	2.3	3.8	.	.	.	2.3	1.7	*0.9	*1.6	*1.2	*2.5	.	.	.	.	.	.	.	.	.	0.0	0.2	.	.	4.2	1.8	24.4
	WARTA																																
21	Zawiercie	4.2	.	.	.	.	.	.	.	.	.	.	*0.3	*0.0	*0.1	*1.0	*2.5	.	.	.	.	.	.	.	0.0	1.5	.	.	.	.	1.5	2.1	13.2
23	Częstochowa	3.7	1.3	.	.	.	0.0	0.1	.	.	.	*0.9	*4.5	*0.2	*1.0	*0.9	*0.6	*0.1	.	.	.	.	.	.	1.1	0.0	0.0	0.1	.	.	0.3	1.8	16.6
26	Kłobuck	0.5	0.2	.	.	.	.	0.1	.	.	.	*4.0	*0.4	*0.2	*3.4	*2.1	.	*0.0	.	.	.	.	.	.	0.2	-	0.7	.	.	.	0.1	0.4	12.3
28	Droniowice	2.5	1.3	.	.	.	.	0.1	.	.	.	0.4	*2.4	*0.2	*1.6	*0.5	*0.2	.	.	.	.	.	.	.	0.0	0.7	.	.	.	.	0.0	.	9.9
29	Przystajń	2.5	1.1	.	.	.	.	0.0	.	.	.	*3.8	*1.6	*1.2	*2.0	*0.3	.	.	.	.	.	.	.	.	2.6	2.6	.	.	.	.	3.0	0.7	21.4
30	Cisowa	.	2.2	.	.	.	0.1	.	0.0	.	.	*7.9	*0.7	*0.1	*1.5	*1.4	*0.2	*0.1	.	.	.	.	.	.	0.0	6.2	0.1	.	0.1	.	.	2.0	22.6
35	Sulmierzyce	.	(Ⱪ) 4.5	.	.	.	.	.	.	.	.	*11.9	.	.	*0.8	*1.8	*0.1	.	.	.	.	.	.	.	.	.	.	.	.	.	.	1.1	20.2
39	Warta	1.1	0.2	.	.	.	.	.	.	.	.	4.5	.	*0.5	*2.2	*6.1	.	.	.	.	.	.	.	.	10.3	0.6	.	.	.	.	.	.	25.5
47	Łódź-Lublinek	0.7	3.1	.	.	.	.	.	.	.	.	3.4	.	*0.3	*1.9	*5.9	*1.1	.	.	.	.	.	.	(0.0)	0.4	0.6	0.2	0.0	.	.	.	0.5	18.1
51	Poddębice	3.6	.	.	.	.	.	.	.	.	.	2.3	.	*(0.0)	*0.3	*2.0	.	.	.	.	.	.	.	.	.	.	.	.	.	.	.	.	8.2
52	Sucha Dolna	1.2	.	.	.	.	.	.	.	.	0.0	1.8	*0.2	*1.3	*1.1	*3.0	.	.	.	.	.	.	.	.	.	0.7	.	.	.	.	.	.	9.3
59	Kazimierz Biskupi	.	*0.8	.	.	.	.	.	.	.	1.9	2.9	.	*1.2	*4.7	*2.8	.	.	.	.	.	.	.	.	10.5	.	.	.	.	.	.	.	24.8
62	Konin	.	.	.	.	.	.	.	0.3	.	0.4	1.6	Δ0.2	.	*4.1	*3.7	*0.2	.	.	.	.	.	.	.	4.4	.	.	.	.	.	.	.	14.9
66	Stawiszyn	0.0	0.1	0.0	.	.	.	.	.	.	0.0	0.7	*0.0	*0.8	*2.6	*3.2	*0.4	*0.0	.	.	.	.	.	.	.	0.0	0.0	.	.	.	.	0.6	8.4
67	Petryki	.	.	.	.	.	.	.	.	.	.	0.6	.	*0.8	*1.1	*2.7	*0.2	.	.	.	.	.	.	.	.	.	.	.	.	.	.	0.4	5.8
	PROSNA																																
75	Ostrów Wlkp.	0.0	1.8	.	.	.	0.0	0.0	.	.	.	0.0	0.0	0.0	*0.7	*0.0	0.0	.	.	.	.	.	.	.	19.0	0.0	0.0	.	.	.	.	0.0	21.5
79	Kalisz	0.1	0.1	.	.	.	0.1	.	.	.	.	1.4	.	*Δ0.3	*0.5	*7.0	*0.1	Δ1.4	.	.	.	.	.	.	0.6	0.1	.	.	.	.	0.1	1.8	13.6
80	Grudzielec	0.0	5.8	.	.	.	.	.	.	.	.	0.0	0.9	.	0.5	1.7	1.1	.	.	.	.	.	.	.	3.3	0.2	.	.	.	.	0.5	0.4	14.4
	WARTA																																
84	Nowa Wieś	.	.	0.8	.	.	0.7	.	.	.	.	1.3	.	*0.8	*6.8	*3.2	.	.	.	.	.	.	.	.	3.1	.	.	.	.	.	.	.	16.7
87	Bachorzewo	0.9	.	.	.	0.7	.	.	.	.	0.1	0.1	.	*0.7	*4.7	*2.2	*0.2	.	.	.	.	.	.	.	0.9	.	.	.	.	.	.	0.1	10.6
92	Poznań-Golęcin, Uniw.	0.2	.	0.1	.	.	0.4	0.2	.	1.0	0.7	5.1	*Δ0.0	*0.5	*Δ3.0	*2.0	*0.3	.	.	.	.	.	.	.	0.8	0.0	.	.	.	.	.	0.2	14.5
94	Poznań-Ławica	0.1	.	0.1	.	.	0.2	0.1	.	.	0.3	3.1	*0.2	*0.4	*1.7	*1.1	*0.3	.	.	.	.	.	.	.	0.0	0.0	0.0	.	.	.	0.1	0.2	7.9
96	Kostrzyń	0.5	.	.	.	.	0.3	0.6	.	.	1.8	13.6	.	*0.7	*4.8	*2.4	.	.	.	.	.	.	.	.	3.2	.	.	.	.	.	.	.	27.9
99	Gniezno, wodociągi	.	.	0.8	.	.	.	.	1.2	1.2	0.5	12.8	.	.	*6.3	*1.8	.	.	.	.	.	.	.	.	.	.	0.2	.	.	.	.	0.2	25.0
102	Janówiec	.	.	*0.6	.	.	.	0.0	.	1.4	0.9	6.4	*0.5	*1.0	*2.0	*1.3	.	.	.	.	.	.	.	.	.	.	0.0	.	.	.	.	0.0	14.1
112	Wronki	2.3	.	1.3	.	0.2	0.3	0.2	.	1.2	2.6	4.5	*0.2	*0.5	*2.7	*2.1	*0.2	.	.	.	.	.	.	.	.	.	.	.	.	.	1.5	2.4	22.2
117	Międzychód	3.5	0.0	.	.	0.1	1.7	0.2	.	0.8	1.2	4.2	*0.0	*0.6	*1.6	*1.4	*0.0	.	.	.	.	.	.	.	.	.	.	.	.	.	0.7	1.5	18.1
	OBRA																																
123	Kościan	0.5	.	.	.	.	2.4	0.9	.	0.1	0.6	Ⱪ 3.2	.	*0.3	*3.7	*1.6	1.5	.	.	.	.	.	.	.	.	.	.	.	.	.	1.0	2.5	18.3
132	Perzyny	2.9	:	.	.	.	2.4	0.6	.	.	0.3	3.7	*0.1	*0.7	*7.3	*1.8	1.0	.	.	.	.	.	.	.	.	.	.	0.8	.	.	2.4	0.5	23.7
133	Zbąszyń	4.3	.	.	.	.	2.5	0.6	.	1.6	0.9	5.3	*0.0	*0.3	*3.4	*2.2	*1.4	.	.	.	.	.	.	.	0.1	0.0	0.0	0.0	.	.	2.0	1.3	25.9
135	Łagowo	2.6	1.1	0.2	.	.	.	.	.	2.1	0.5	?	.	*0.3	*4.0	*0.2	1.1	.	.	.	.	.	.	.	.	.	.	.	.	.	1.1	0.4	13.6?
	NOTEĆ																																
137	Nad Kaliną	.	.	.	.	.	.	.	.	.	5.0	1.9	.	*2.1	*0.9	*0.2	.	.	.	.	.	.	.	.	1.0	0.2	.	.	.	.	.	.	11.3
140	Kruszwica	.	*0.0	0.1	.	.	.	.	.	.	0.7	15.6	*0.2	*2.0	*3.7	*1.0	*0.3	.	.	0.0	.	.	0.0	.	.	0.2	0.1	.	.	.	0.0	0.1	24.0
141	Dobre, cukrownia	0.4	*0.4	0.1	.	.	.	.	.	0.0	0.6	13.0	*Δ0.4	*1.8	*Δ1.0	*0.7	*0.2	.	.	.	.	.	.	.	.	0.0	0.2	.	.	.	0.0	0.2	19.0
150	Łabiszyn	.	.	.	.	.	.	.	.	0.4	1.5	7.5	*1.6	*3.5	*4.9	*2.0	*0.2	.	.	.	.	.	.	.	.	.	.	.	.	.	.	0.0	21.6
151	Szubin	*0.2	*0.3	*0.5	0.6	.	.	0.1	.	.	Δ2.2	6.2	*0.2	*2.5	*2.8	*0.9	*0.0	.	.	.	.	.	.	.	0.0	.	.	.	.	.	.	0.0	16.5
155	Nakło	0.1	0.0	1.2	.	.	0.0	0.2	.	2.3	.	4.8	1.6	*1.5	*8.0	*3.1	*0.2	.	.	.	.	.	.	.	.	0.0	.	.	.	.	.	.	23.0
160	Margonin	2.7	0.0	1.4	0.0	.	0.4	0.5	0.0	1.5	0.0	4.8	*0.4	*1.2	*2.2	*0.9	0.0	.	.	.	.	.	.	.	.	.	.	.	.	.	.	0.0	16.0
161	Ujście	0.5	.	1.6	.	.	0.7	0.1	.	0.9	.	7.5	*0.4	*0.6	*2.1	*0.4	.	.	.	.	.	.	.	.	.	.	.	.	.	.	.	1.1	15.9
	WISŁA																																
166	[illegible]	2.0	.	.	.	.	4.2	5.2	2.7	0.5	.	.	.	.	*1.8	.	*0.6	0.1	.	.	.	.	.	.	0.1	2.8	0.7	0.1	.	0.5	6.2	3.9	34.1
168	[illegible]	4.1	.	.	.	.	2.8	3.4	1.8	0.3	.	.	.	.	*0.3	.	*0.2	.	.	.	.	.	.	.	2.4	Ⱪ 0.3	1.4	0.5	.	0.3	7.0	0.8	25.6
171	[illegible]	4.2	.	.	.	.	2.6	2.2	5.6	.	.	.	.	.	*0.5	.	.	.	.	.	.	.	.	.	0.6	Ⱪ 1.0	2.4	0.9	.	0.2	Ⱪ [illegible]	2.1	32.7
173	[illegible]	1.4	.	.	.	.	1.8	1.9	4.7	0.3	.	.	*0.0	.	.	*0.0	*0.0	*0.0	.	.	.	.	.	.	16.6	Ⱪ 19.3	3.2	0.4	.	0.7	Ⱪ 16.3	3.3	77.9
176	Mikuszowice	3.6	.	.	.	.	1.7	2.4	7.2	0.1	.	0.0	*0.0	*0.0	*0.1	*0.0	*Δ0.1	0.0	0.0	.	.	0.0	.	.	1.2	Ⱪ [illegible]	0.9	0.0	0.0	0.7	Ⱪ 4.7	2.4	46.1

Nr	Stacja	1	2	3	4	5	6	7	8	9	10	11	12	13	14	15	16	17	18	19	20	21	22	23	24	25	26	27	28	29	30	31	Suma
177	Straconka	2.7	.	.	.	.	1.1	2.6	4.9	.	.	.	.	.	* 0.4	.	* 0.0	* 0.3	.	.	.	.	.	.	1.0	16.8	1.7	.	.	0.6	5.5	3.0	40.6
179	Warszowice	5.6	.	.	.	.	0.0	2.6	2.0	0.0	.	.	0.0	.	.	* 2.2	* 1.1	* 1.2	.	.	.	.	.	.	0.0	0.0	1.4	0.4	.	.	▲R 6.7	1.5	24.7
	PRZEMSZA																																
186	Będzin	4.1	.	.	.	.	0.1	0.0	0.0	0.1	.	.	* 0.4	.	* 0.6	* 0.8	* 1.1	.	.	.	.	.	.	.	.	(R) (0.0)	.	.	.	.	0.4	3.3	10.9
190	Czeladź	1.8	2.5	.	.	.	0.3	.	.	0.4	.	.	* 0.1	*Δ 0.5	.	* 1.2	* 1.0	.	.	.	.	.	.	.	0.7	.	.	.	.	.	0.6	2.6	11.7
191	Katowice	4.2	0.0	.	.	.	0.0	0.3	0.7	.	.	.	Δ 0.0	.	* 0.4	* 0.5	*Δ 0.2	.	.	.	.	.	.	.	0.2	.	0.8	0.0	.	.	2.8	2.1	11.4
193	Golczowice	4.5	0.1	0.0	.	.	.	0.2	.	0.3	.	.	* 0.5	0.0	* 0.9	* 1.2	* 1.4	0.2	0.0	.	.	.	.	.	3.4	2.8	0.1	0.2	.	0.0	7.7	3.8	27.3
194	Błędów	.	.	.	.	.	.	1.8	.	.	.	.	0.2	0.1	* 1.2	* 1.3	* 1.7	* 0.2	.	.	.	.	.	.	1.9	▲R 3.5	.	.	.	.	R 3.7	3.6	19.2
195	Maczki	5.6	.	.	.	.	.	.	0.3	.	.	.	0.1	.	* 1.0	* 0.5	* 0.9	.	.	.	.	.	.	.	1.8	2.4	.	.	.	.	0.3	2.9	15.8
	SOŁA																																
198	Rycerka Dolna	3.2	.	.	.	.	3.2	0.4	2.8	1.2	.	.	* 2.0	* 1.0	* 0.2	* 0.4	.	.	.	.	.	.	.	.	0.6	0.4	2.0	.	.	.	(R) 3.0	2.0	22.4
200	Sól	3.4	.	.	.	.	3.7	0.3	3.1	.	.	.	* 0.2	.	* (0.0)	* (0.0)	.	.	.	.	.	.	.	.	0.3	.	0.7	.	.	.	2.6	2.3	16.6
206	Rychwałdek	2.4	.	.	.	.	0.8	0.2	9.8	.	.	.	* 0.4	.	* 1.5	.	* 0.5	.	.	.	.	.	.	.	0.9	1.6	0.9	0.3	.	2.0	6.2	3.2	30.7
207	Żywiec	3.5	2.4	.	.	.	1.4	4.2	6.1	.	.	.	* 0.1	.	* 2.2	* 0.1	* 0.1	.	.	.	.	.	.	.	.	1.1	(R) 0.3	1.1	.	3.7	▲R 6.3	3.8	36.4
212	Magórka	* 3.1	.	.	.	.	1.3	2.4	* 8.5	.	.	.	2.1	.	* 1.3	* 0.3	* 1.2	.	.	.	.	.	.	.	.	▲R 19.3	5.3	0.4	.	▲ 2.1	R 5.6	4.4	57.3
213	Międzybrodzie	4.1	.	.	.	.	0.3	1.1	3.9	.	.	.	0.0	.	* 0.2	.	* 0.2	* 0.0	.	.	.	.	.	.	.	R 5.1	3.1	0.1	.	1.2	R 13.0	2.3	34.6
	WISŁA																																
218	Chrzanów	5.8	.	.	.	.	0.4	0.1	1.2	0.2	.	.	0.2	Δ 0.1	* 1.3	* 0.3	* 1.5	.	.	.	0.0	.	.	.	0.2	ΔR 6.9	2.2	0.1	.	.	R 0.8	4.2	25.5
	SKAWA																																
228	Skawce	2.9	.	.	.	.	0.4	0.8	1.5	.	.	.	* 1.4		* 0.5	* 0.0	* 2.0	.	.	.	.	.	.	.	.	0.2	3.7	0.2	.	0.5	▲ 5.6	0.9	20.6
231	Wadowice	4.1	.	.	.	.	0.0	0.1	0.9	.	.	.	* 0.8	.	* 0.5	.	* 1.0	.	.	.	.	.	.	.	0.0	4.1	1.5	0.0	.	0.0	3.5	1.3	17.8
232	Andrychów	2.8	.	.	.	.	0.5	0.7	3.7	0.0	.	.	* 0.2	.	* 0.0	* 0.5	* 0.2	.	.	.	.	.	.	.	.	Δ 9.6	5.2	0.8	0.0	.	Δ 11.6	1.1	36.9
	WISŁA																																
239	Mydlniki	4.5	.	.	.	.	.	.	0.2	0.8	.	.	*Δ 0.5	.	* 0.4	* (0.0)	*Δ 0.7	* 0.4	.	.	.	.	.	.	1.0	(R) 2.8	8.4	0.2	.	.	0.1	5.1	25.1
240	Kraków, Obs. Astr.	4.5	.	.	.	.	(0.0)	(0.0)	0.3	0.2	0.0	.	*Δ 3.2	.	* 0.5	*Δ 0.2	* 0.7	* 1.1	.	.	.	.	.	(0.0)	0.3	R 1.8	7.3	0.1	.	0.1	0.8	4.3	25.4
244	Ojców II	5.9	0.0	.	.	0.1	0.0	0.0	0.0	.	.	.	* 0.3	* 0.0	* 1.0	* 0.7	* 0.4	.	.	.	.	.	.	.	1.2	16.9	0.2	0.1	.	0.0	0.0	4.1	30.9
245	Kraków-Rakowice	4.3	.	.	.	.	0.0	0.0	0.1	0.1	.	.	* 2.6	.	* 0.4	* 0.1	* 0.0	* 1.9	.	.	0.0	.	.	.	1.1	R 4.5	7.5	0.0	0.0	0.4	0.0	3.2	26.2
246	Wieliczka	4.4	.	.	.	.	.	.	0.5	0.1	.	.	* 4.2	.	* 0.3	▲ 0.0	.	.	.	.	.	.	.	.	.	▲R 20.7	5.7	0.2	.	.	0.4	3.6	40.1
247	Wierzbno	3.2	.	.	.	.	.	.	.	.	.	.	* 6.2	.	* 0.2	* 0.3	* 0.5	.	.	.	.	.	.	.	.	R 3.0	3.3	0.1	.	.	.	1.3	18.1
	RABA																																
249	Rabka	4.6	.	.	.	.	0.2	.	0.9	0.0	.	.	* 9.2	* 3.0	* 1.1	* 0.0	* 0.0	* 0.3	.	.	.	.	.	.	0.0	8.3	0.2	.	.	0.3	R 5.4	7.1	40.6
250	Półrzeczki	4.2	.	.	.	.	.	0.2	.	.	.	.	* 11.8	* 2.4	.	.	.	.	.	.	.	.	.	.	1.0	2.8	8.1	1.8	.	.	3.5	4.3	40.1
251	Lubień	5.0	.	.	.	.	.	.	0.6	.	.	.	* 7.6	.	.	.	.	* 0.9	.	.	.	.	.	.	.	R 2.7	3.5	0.2	.	.	▲R 10.2	5.1	35.8
	WISŁA																																
254	Polanowice	4.5	.	.	.	.	.	.	.	.	.	.	* 0.6	.	* 0.1	.	.	* 0.2	.	.	.	.	.	.	2.8	2.8	0.5	.	.	.	0.4	0.8	12.7
256	Stogniowice	1.9	.	.	.	.	.	.	.	.	.	.	* 4.5	.	.	* 0.0	.	.	.	.	.	.	.	.	.	R 9.8	0.2	.	.	.	.	0.9	17.3
	DUNAJEC																																
261	Zakopane	9.8	.	.	.	.	1.8	Δ 0.6	1.0	Δ 0.3	.	.	* 5.8	* 9.2	* 0.0	* 0.1	* (0.0)	* (0.0)	.	.	.	.	.	.	0.2	1.5	4.6	0.3	.	1.1	▲ 4.5	1.6	42.4
263	Hala Gąsienicowa	*Δ 15.2	.	.	.	.	*Δ 5.1	*Δ 1.6	*Δ 3.4	*Δ 1.9	.	.	* 7.6	* 9.0	*Δ 0.2	* 0.2	* 0.3	* 0.3	.	.	.	.	.	.	0.4	*Δ 2.3	9.2	0.1	.	* 0.9	*Δ 3.0	* 4.4	65.1
266	Morskie Oko	* 41.5	.	.	.	.	* 7.1	* 1.0	* 5.6	.	.	.	7.3	* 11.0	* 0.3	* 1.0	* 0.3	* 0.1	.	.	.	.	.	.	Δ 0.2	0.2	3.1	.	.	0.2	* 2.5	4.0	85.4
267	Białka	7.1	.	.	.	.	1.3	.	0.8	0.5	.	.	* 3.1	* 5.2	* 0.8	.	.	.	.	.	.	.	.	.	0.5	1.9	1.8	0.3	.	0.2	3.8	1.7	29.0
270	Krynica	2.4	.	.	.	.	.	.	0.9	.	.	.	* 3.7	* 6.0	* 0.3	.	* 0.2	*Δ 0.6	.	.	.	.	.	.	.	.	3.5	0.8	0.2	0.2	0.0	5.0	23.8
271	Jaworzyna Krynicka	2.2	* 0.4	.	.	.	.	.	.	.	.	.	* 4.7	* 3.5	* 3.4	* 7.0	* 5.5	* 0.4	.	.	.	.	.	.	.	0.0	4.6	.	.	.	0.0	9.2	40.9
273	Piwniczna	5.6	.	.	.	.	.	.	.	.	.	.	* 4.0	* 5.2	.	* 0.3	.	.	.	.	.	.	.	.	.	.	2.4	.	.	.	.	3.4	20.9
276	Łabowa	2.8	.	.	.	.	.	.	.	.	.	.	* 6.0	* 5.8	0.8	.	.	.	.	.	.	.	.	.	.	3.4	0.7	0.8	.	.	.	5.5	25.8
284	Gródek	.	.	.	.	.	.	.	.	.	.	.	* 3.5	* 9.2	.	.	.	.	.	.	.	.	.	.	.	* 1.1	* 1.1	* 0.4	.	.	0.8	5.0	21.1
286	Ciężkowice	.	.	.	.	.	.	0.0	.	0.0	.	.	* 9.8	* 6.7	* 0.2	0.0	0.0	0.0	.	.	.	.	.	.	0.4	3.6	10.2	0.5	0.0	.	.	2.8	34.2
288	Tarnów	1.2	.	.	.	.	.	.	.	.	.	.	* 7.3	* 6.5	* 0.2	* 0.2	0.0	.	.	.	.	.	.	.	.	R 4.4	* 18.9	0.4	.	0.0	.	0.5	39.6
	NIDA																																
295	Daleszyce	1.3	.	.	.	.	.	.	.	0.3	.	.	* 3.1	0.1	* 0.2	* 0.9	* 0.1	.	.	.	.	.	.	.	1.9	1.6	.	0.1	.	.	.	.	9.6
298	Kielce, post. l.-m.	3.6	.	.	.	.	.	.	.	.	.	.	* 1.7	* 0.2	* 1.1	* 1.6	* 0.2	* 0.0	.	.	.	.	.	.	4.5	1.0	0.0	0.0	.	.	.	0.1	14.0
299	Kielce-Karczówka	3.6	.	.	.	.	.	.	.	.	.	.	* 1.7	* 0.5	* 0.3	* 2.0	* 0.3	* 0.2	.	.	.	.	.	.	10.6	1.9	.	.	.	.	.	0.2	21.3
305	Busko-Zdrój	.	.	.	.	.	.	.	.	.	.	.	* 3.4	.	.	* 0.2	.	.	.	.	.	.	.	.	1.2	6.6	.	0.1	.	0.9	.	.	12.4
	WISŁA																																
309	Wola Wadowska	0.3	.	.	.	.	.	.	.	.	.	.	Δ 7.0	* 1.8	* 0.2	Δ 0.4	* 0.0	.	.	.	.	.	.	.	.	0.1	.	.	.	0.1	0.0	0.3	10.2
	WISŁOKA																																
314	[illegible] Mariampolski	.	.	.	.	.	.	.	.	.	.	.	* 7.6	* 5.5	* 0.6	.	.	.	.	.	.	.	.	.	.	.	3.4	0.3	.	.	.	5.8	23.2
316	Pilzno	.	.	.	.	.	.	.	0.0	.	.	.	* 11.8	* 10.2	.	.	.	0.4	.	.	.	.	.	.	0.6	.	24.0	1.1	.	1.7	.	1.5	51.3
317	Dębica	.	.	.	.	.	.	.	.	.	.	.	* 9.9	* 10.0	* 0.1	* 0.1	.	.	.	.	.	.	.	.	0.0	.	1.4	0.4	.	.	.	0.2	22.1

Nr	Stacja	1	2	3	4	5	6	7	8	9	10	11	12	13	14	15	16	17	18	19	20	21	22	23	24	25	26	27	28	29	30	31	Suma
318	Żyraków	.	.	.	.	.	.	.	.	.	.	.	*Δ 9.9	* 8.3	* 0.2	* 0.1	0.0	.	.	.	.	.	.	.	0.0	.	0.0	0.1	.	0.0	.	0.6	19.2
319	Wielopole Skrzyńskie	.	.	.	.	.	.	.	.	0.1	.	.	* 5.9	* 7.2	.	.	.	.	.	.	.	.	.	.	.	0.1	3.5	.	.	.	.	.	16.8
	WISŁA																																
320	Buda Tuszowska	1.0	0.0	.	.	.	.	.	.	.	.	.	* 7.2	* 6.5	* 0.0	* 0.8	* 0.0	.	.	.	.	.	.	.	0.0	0.4	.	0.0	.	.	(K) .	2.8	18.7
323	Majdan Kolbuszowski	1.5	.	.	.	.	.	.	.	.	.	.	* 9.6	* 5.3	.	* 1.0	0.1	.	.	.	.	.	.	.	0.4	.	.	.	.	.	.	0.6	18.5
	SAN																																
326	Dwernik	0.4	.	.	.	.	.	.	.	.	.	.	0.3	* 14.3	.	.	.	* 1.3	.	.	.	.	.	.	.	0.5	12.6	.	.	.	6.2	.	35.6
329	Turzańsk	2.5	.	.	.	.	.	0.9	0.2	.	.	.	2.2	*Δ 12.3	.	* 0.9	*Δ 1.1	* 1.5	.	.	.	0.0	.	.	.	0.4	9.2	.	0.1	0.1	.	2.4	33.8
331	Sanok	0.8	.	.	.	.	.	.	.	.	.	.	3.5	* 9.5	* 0.5	2.5	1.5	.	.	.	.	.	.	.	.	1.5	7.0	.	.	.	.	1.5	28.3
332	Izdebki	0.1	.	.	.	.	.	.	.	.	.	.	* 7.6	* 5.5	0.2	* 0.1	* 0.3	* 0.0	.	.	.	.	.	.	.	0.4	5.3	0.5	.	.	.	(K) 0.2	20.2
333	Przemyśl	.	.	.	.	.	.	.	.	.	.	.	0.8	*Δ 4.9	0.0	* 0.0	*Δ 0.1	* 0.0	.	.	.	.	.	.	.	Δ 10.8	0.2	0.0	.	.	.	.	16.8
336	Młyny	.	.	.	.	.	.	.	.	.	.	.	1.6	*Δ 6.4	.	* 0.0	.	.	.	.	.	.	.	.	1.1	.	.	.	.	.	1.1	.	10.2
341	Miżków	.	.	.	.	.	.	.	.	.	.	.	* 8.4	* 4.0	.	.	.	.	.	.	.	.	.	.	1.0	2.8	.	.	.	.	2.7	.	18.9
342	Wisłok Wielki	4.2	0.1	.	.	.	.	0.7	0.4	.	.	.	2.1	* 11.0	.	* 1.3	* 0.9	* 0.8	.	.	.	.	.	.	.	.	7.2	0.4	0.2	.	.	1.4	30.7
350	Głogów	0.3	.	.	.	.	.	.	.	.	.	.	* 10.5	* 12.8	.	* 0.3	.	.	.	.	.	.	.	.	.	0.0	0.0	0.0	.	.	(K) .	.	23.9
352	Kańczuga	.	.	.	.	.	.	.	.	.	.	.	* 7.4	* 3.5	* 0.0	.	.	0.0	.	.	.	.	.	.	0.5	8.6	.	.	.	.	.	0.0	20.0
353	Przeworsk	.	.	.	.	.	.	.	.	.	.	.	* 8.0	* 3.0	.	* 0.1	.	.	.	.	.	.	.	.	.	5.6	.	0.1	.	.	0.2	.	17.0
354	Grodzisko	.	.	.	.	.	.	.	.	.	.	.	* 8.8	* 2.7	.	* 0.2	.	.	.	.	.	.	.	.	.	1.8	0.2	0.0	.	.	(K) 6.3	.	20.0
357	Ruda Różaniecka	.	.	.	.	.	.	.	.	0.0	.	.	* 8.5	* 7.1	* 0.1	* 0.0	.	.	.	.	.	.	.	.	2.3	1.5	.	.	.	.	0.0	.	19.5
362	Nisko	.	.	.	.	.	.	.	.	.	.	.	* 6.2	* 10.1	.	* 2.0	.	.	.	.	.	.	.	.	.	.	.	.	.	.	.	.	18.3
364	Domostawa	.	.	.	.	.	.	.	.	.	.	.	* 5.3	* 5.4	.	0.7	.	.	.	.	.	.	.	.	.	0.2	0.1	.	.	.	0.2	.	11.9
366	Radomyśl	0.4	0.2	0.0	.	.	.	.	.	.	.	.	* 5.8	* 6.0	.	* 0.5	* 0.1	.	.	.	.	.	.	.	.	.	.	.	.	.	.	.	13.0
	WISŁA																																
369	Zawichost	0.9	.	.	.	.	.	.	.	.	.	.	* 23.0	* 0.5	* 0.6	* 0.5	.	.	.	.	.	.	.	.	.	0.2	0.1	.	.	.	.	.	25.8
	KAMIENNA																																
373	Skarżysko, wytwórnia	2.3	.	.	.	.	.	.	.	.	.	.	* 0.8	.	* 0.0	*Δ 1.4	* 0.3	* 0.0	.	.	.	.	.	.	5.5	1.8	0.3	.	.	.	.	.	12.4
377	Święty Krzyż	1.1	.	.	.	.	.	.	.	.	.	.	* 2.7	.	* 1.3	* 2.9	* 0.3	.	.	.	.	.	.	.	1.2	1.5	0.5	.	.	.	(K) .	.	11.5
380	Denków	1.0	.	.	.	.	.	.	.	.	.	.	* 7.3	.	* 0.0	* 0.3	* 0.0	.	.	.	.	.	.	.	.	0.5	.	.	.	.	.	0.0	9.1
382	Gierczyce	0.9	.	.	.	.	.	.	.	.	.	.	* 3.6	.	* 0.1	* 0.2	.	.	.	.	.	.	.	.	0.2	0.1	.	.	.	.	.	0.1	5.2
	WISŁA																																
385	Chwałowice	2.1	.	.	.	.	.	.	.	.	.	.	* 2.3	.	* 0.0	*Δ 0.0	* 0.0	.	.	.	.	.	.	.	0.4	0.6	0.0	.	.	.	.	0.8	6.2
392	Puławy	1.0	.	.	.	.	.	.	.	.	.	.	* 4.8	* 0.0	*Δ 0.1	* 1.5	* 0.1	* 0.0	.	.	.	.	.	.	0.3	3.4	0.2	0.1	.	.	.	0.0	11.5
	WIEPRZ																																
393	Krynice	.	.	.	.	.	.	.	.	.	.	.	* 8.5	* 6.0	.	.	.	.	.	.	.	.	.	.	0.5	5.0	.	.	.	.	.	.	20.0
395	Wysokie	.	.	.	.	.	.	.	.	.	.	.	* 4.3	* 7.2	* 0.4	* 0.3	.	.	.	.	.	.	.	.	0.2	2.8	0.3	.	.	.	.	.	15.5
396	Łapiguz	.	.	.	.	.	.	.	.	.	.	.	* 6.7	* 7.0	.	* 0.1	.	.	.	.	.	.	.	.	0.4	6.0	0.7	.	.	.	K 4.6	.	25.5
400	Gorzków	.	.	.	.	.	.	.	.	.	.	.	* 2.8	* 11.5	.	* 0.4	.	.	.	.	.	.	.	.	1.1	1.5	3.6	.	.	.	.	.	20.9
402	Zemborzyce	.	.	.	.	.	.	.	.	.	.	.	* 30.8	* 4.2	.	* 0.2	.	.	.	.	.	.	.	.	2.0	4.3	.	.	.	.	.	.	41.5
403	Lublin-Bronowice	.	.	.	.	.	.	.	.	.	.	.	* 15.3	* 3.6	* 0.2	* 0.8	* 0.4	* 0.0	.	.	0.0	.	.	.	3.2	2.7	1.2	0.0	.	.	.	.	27.4
404	Ostrów Siedlecki	0.0	.	.	.	.	.	.	.	.	.	.	* 3.4	* 2.9	.	* 1.0	* 0.0	.	.	.	0.0	.	.	.	9.9	3.6	0.4	.	.	.	.	.	21.2
407	Ciemierniki	0.5	.	.	.	.	.	.	.	.	.	.	* 3.5	.	.	*Δ 1.0	.	* 0.4	.	.	.	.	.	.	15.1	6.3	1.1	0.3	.	.	.	.	28.2
409	Sobieszyn	1.0	.	.	.	.	.	.	.	.	.	.	* 2.8	.	0.0	* 0.6	0.0	* 0.0	.	.	0.3	.	.	.	8.7	3.7	0.6	.	.	.	.	.	17.7
411	Dęblin-Irena	1.1	.	.	.	.	.	.	.	.	.	.	6.3	.	* 0.1	* 1.8	* 0.1	.	.	.	0.0	.	.	.	0.5	6.0	0.2	.	.	.	.	0.2	16.3
	WISŁA																																
413	Życzyn	K 1.6	.	.	.	.	.	.	.	.	.	.	6.5	.	Δ 0.0	* 1.8	.	.	.	.	.	.	.	.	7.0	8.2	0.5	.	.	.	.	0.7	26.3
415	Radom-Sadków	1.4	.	.	.	.	.	.	.	.	.	.	* 2.7	.	* 0.0	* 1.4	* 0.2	.	.	.	.	.	.	.	.	0.6	0.5	.	.	.	.	.	6.8
	PILICA																																
418	Pilica	4.6	.	.	.	.	0.0	.	0.0	.	.	.	* 0.2	.	* 1.0	* 1.5	* 3.7	* 0.0	.	.	.	.	.	.	2.1	K 3.6	.	.	.	.	1.1	4.3	22.1
420	Dobraków	6.1	.	.	.	.	0.0	.	0.0	.	.	.	* 0.8	0.1	* 0.1	* 0.3	* 1.0	* 1.3	.	.	.	.	.	.	2.2	K 4.9	0.1	0.1	.	.	0.0	3.3	20.3
421	Ołudza	4.6	.	.	.	.	.	.	.	0.0	.	.	* 0.5	.	* 0.3	* 0.5	* 0.8	* 0.2	.	.	.	.	.	.	0.7	K 2.9	0.0	0.1	.	.	.	3.7	14.3
423	Biała Wielka	3.1	.	.	.	.	.	.	0.3	0.0	.	.	* 0.8	.	*Δ 0.2	*Δ 0.1	*Δ 0.1	0.0	.	0.0	.	.	.	.	0.2	9.6	0.1	0.0	0.0	.	.	0.5	15.0
424	Koniecpol Stary	3.0	.	.	.	.	.	.	0.4	.	.	.	* 2.2	.	* 0.1	* 0.6	.	.	.	.	.	.	.	.	0.2	1.0	0.0	.	.	.	.	3.1	10.6
426	Pilczyca	5.2	.	.	.	.	.	.	.	.	.	0.2	* 4.3	* 0.2	* 0.3	* 2.8	* 0.9	.	.	.	.	.	.	.	0.4	5.7	.	.	.	.	.	2.5	22.5
429	Skotniki	4.4	1.1	0.1	.	.	.	.	.	.	.	1.8	* 4.2	.	* 0.4	* 3.2	* 1.6	.	.	.	.	.	.	.	0.5	2.5	.	.	.	.	.	.	19.8
436	Milejów	2.6	0.6	.	.	.	.	.	.	.	.	* 8.0	* 1.8	Δ 0.3	* 0.9	* 4.2	* 0.6	.	.	.	.	.	.	.	.	2.6	0.3	.	.	.	.	0.6	22.5
438	[illegible]	.	K 1.8	.	.	.	.	.	.	.	.	* 3.4	* 6.4	.	* 0.4	* 2.7	* 1.1	.	.	.	.	.	.	.	.	0.4	1.8	1.2	.	.	K .	K 11.4	30.6
440	Wilanów	3.9	0.1	.	.	.	.	.	.	.	.	6.1	* 3.5	* 0.2	* 0.3	* 1.8	.	.	.	.	.	.	.	.	0.1	0.5	0.6	.	.	.	.	5.0	22.1
443	Sadkowice	8.3	.	.	.	.	.	.	.	.	.	9.5	* 3.2	.	.	* 0.1	0.0	.	.	.	.	.	.	.	.	1.6	0.0	.	.	.	.	.	22.7
444	Kodakie	5.9	.	.	.	.	.	.	.	.	.	0.1	* 3.8	Δ 0.3	*Δ 0.5	* 3.2	* 0.6	* 0.0	.	.	.	.	.	.	1.9	0.7	.	.	.	.	.	.	17.0
451	Bukówno	3.4	.	.	.	.	.	.	.	.	.	1.9	2.0	0.0	0.0	* 1.6	.	.	.	.	.	.	.	.	.	2.1	.	.	.	.	.	.	11.0

Nr	Stacja	1	2	3	4	5	6	7	8	9	10	11	12	13	14	15	16	17	18	19	20	21	22	23	24	25	26	27	28	29	30	31	Suma
454	Łękawica	.	.	.	.	.	.	.	.	.	.	0.5	3.1	.	.	*3.0	.	.	.	.	.	.	.	.	6.2	3.7	.	.	.	.	.	.	16.5
455	Warka	2.0	.	.	.	.	.	.	.	.	.	4.5	*0.8	.	.	*2.5	0.8	.	.	.	0.6	.	.	.	.	1.0	0.2	.	.	.	.	.	12.4
456	Mniszew	0.9	.	.	.	.	.	.	.	.	.	2.7	*3.0	.	.	*1.8	*0.2	.	.	.	.	.	.	.	7.7	5.6	0.2	.	.	.	.	.	22.1
	WISŁA																																
464	Warszawa-Okęcie	2.8	.	.	.	.	.	.	.	.	0.0	4.0	*2.3	*0.9	*△0.3	*0.9	*0.5	*0.0	.	.	.	.	.	.	0.0	3.7	0.0	.	.	.	.	.	15.4
465	Międzygórze	1.8	0.7	.	.	.	.	.	.	.	1.4	6.0	2.3	*0.2	*0.2	*2.6	*0.3	.	.	.	.	.	.	.	.	1.0	.	.	.	.	.	.	16.5
467	Warszawa, St. Pomp Rz.	2.9	0.1	.	.	.	.	.	.	.	0.1	4.2	2.8	*0.3	*△0.4	*1.9	*0.1	0.0	.	.	.	.	.	.	0.2	0.6	.	.	.	.	.	.	13.6
468	Warszawa, Obs. Astr.	2.3	0.2	.	.	.	.	.	.	.	0.1	4.7	2.8	0.3	*0.3	*3.0	*0.7	.	.	.	.	.	.	.	.	1.2	.	.	.	.	.	.	15.6
469	Warszawa, Filtry	3.1	.	.	.	.	.	.	.	.	0.1	5.7	*2.5	0.1	*0.1	*1.4	*0.0	*0.1	.	.	.	.	.	.	0.3	0.5	.	.	.	.	.	.	13.9
474	Legionowo /Jabłonna/	3.6	0.2	0.1	.	.	.	.	.	.	0.3	5.7	*0.4	*0.1	*0.0	*2.0	*0.5	*△0.2	.	.	.	.	.	.	.	0.0	0.0	.	.	.	.	.	13.1
	BUG																																
475	Tomaszów Lubelski	.	.	.	.	.	.	.	.	.	.	.	*8.4	*△5.4	.	△0.0	.	.	.	.	.	.	.	.	0.4	1.5	.	.	.	0.0	0.3	.	16.0
481	Chełm-Obłonie	.	.	.	.	.	.	.	.	.	.	.	7.5	*11.8	.	*0.9	*0.2	.	.	.	.	.	.	.	0.1	3.6	0.9	.	.	.	.	.	19.0
485	Piesza Wola	.	.	.	.	.	.	.	.	.	.	.	*7.5	*4.7	*0.0	*0.7	.	.	.	.	.	.	.	.	6.3	1.4	0.2	.	.	.	.	.	20.8
488	Tuczna	.	.	.	.	.	.	.	.	.	.	.	*2.1	*3.3	.	*0.8	*0.6	.	.	.	.	.	.	.	.	0.2	1.4	.	.	.	.	.	8.4
495	Zabuże	.	.	.	.	.	.	.	.	.	.	0.7	*4.4	.	*0.0	*△1.2	*0.1	.	.	.	.	.	.	.	.	.	.	.	.	.	.	.	6.4
496	Lachówka	.	.	0.7	.	.	.	.	.	.	.	1.1	*6.1	▲0.3	.	*1.5	.	.	.	.	.	.	.	.	.	.	.	.	.	.	.	.	9.7
499	Łosice	0.1	.	0.1	.	.	.	.	.	.	.	.	*5.0	.	*0.0	*1.3	0.4	.	.	.	.	.	.	.	.	.	.	.	.	.	.	.	6.9
500	Korczew	0.1	.	0.0	.	.	.	.	.	.	4.0	1.2	*4.7	.	0.1	*1.3	*0.4	*0.0	.	.	.	.	.	.	.	.	.	.	.	.	.	.	11.8
502	Kleszczele	0.1	.	1.0	.	.	.	.	.	.	0.6	.	*5.8	.	.	*2.5	*0.2	.	.	.	.	.	.	.	.	.	.	.	.	.	.	.	10.2
507	Wysokie Maz.	0.1	.	.	.	.	.	.	.	.	0.1	7.5	*6.1	.	0.0	*2.6	*0.1	.	.	.	.	.	.	.	.	.	.	.	.	.	.	.	16.5
508	Dąbrowa Wielka	0.8	.	.	.	.	.	.	.	.	0.5	7.2	*4.7	*0.4	.	*1.6	*0.2	.	.	.	.	.	.	.	.	.	.	.	.	.	.	.	15.4
509	Sagaje	0.6	0.1	0.2	.	.	.	.	.	.	0.2	4.4	*3.6	*0.1	*0.2	*4.8	*1.1	*0.2	.	.	.	.	.	.	.	.	.	.	.	.	.	.	15.5
513	Rudka	0.3	.	.	.	.	.	.	.	.	0.1	3.5	*4.8	*0.1	*△0.2	*△2.6	*0.0	.	.	.	.	.	.	.	0.8	0.6	0.1	.	.	.	.	.	13.1
515	Chrzepta	0.5	0.0	0.0	.	.	.	.	.	.	1.5	5.9	*4.1	0.0	.	*1.3	*0.0	*0.0	.	.	.	.	.	.	.	0.3	.	.	.	.	.	.	13.6
516	Wyszków	0.9	0.0	0.0	.	.	.	.	.	.	4.6	5.2	*2.3	0.2	0.0	*1.5	*0.2	.	.	.	.	.	.	.	.	.	.	.	.	.	.	.	14.9
	NAREW																																
518	Białowieża	.	.	1.0	.	.	.	.	.	.	1.3	0.6	*0.8	*2.8	.	*2.3	*0.6	*0.0	.	0.0	.	.	.	.	.	.	0.0	.	.	.	.	.	9.4
521	Strabla	.	.	.	.	.	.	.	.	.	2.2	1.3	13.1	.	.	*3.3	0.2	.	.	.	.	.	.	.	.	.	.	.	.	.	.	0.3	20.4
522	Krzyżewo	.	.	.	.	.	.	.	.	.	0.7	7.9	*6.7	.	.	*1.7	.	.	.	.	.	.	.	.	.	.	.	.	.	.	1.3	.	18.3
523	Kobylin	.	.	.	.	.	.	.	.	.	0.1	6.0	*5.5	.	*0.1	*1.8	.	.	.	0.1	.	.	.	.	.	.	.	.	.	.	0.6	.	14.2
524	Augustów	0.1	.	1.1	.	.	.	.	.	.	0.2	3.8	4.9	.	*0.1	*5.2	*0.0	.	.	0.0	.	.	.	.	.	.	*(0.0)	.	.	.	.	0.3	15.7
526	Dębowo	.	0.1	0.7	.	.	.	.	.	.	1.8	4.0	2.9	.	*0.2	*2.1	*0.3	.	.	.	.	.	.	.	.	.	*0.5	.	.	.	0.3	0.6	13.5
528	Osowiec	0.5	.	.	.	.	.	.	.	.	1.6	8.2	4.0	.	.	*4.3	*1.2	.	.	.	.	.	.	.	.	.	*0.3	.	.	.	0.3	.	20.4
530	Radziłów	.	.	.	.	.	.	.	.	.	9.5	1.6	0.3	*1.0	*0.5	*1.5	*1.0	.	.	.	.	.	.	.	.	.	*0.2	.	.	.	.	.	15.6
531	Jedwabne	1.0	.	.	.	.	.	.	.	.	8.2	1.3	5.3	*0.0	*0.0	*1.1	*1.3	.	.	0.0	.	.	.	.	.	0.0	.	.	.	.	.	.	18.2
533	Czerwony Bór	1.4	.	0.1	.	.	.	.	.	.	0.2	3.7	*3.8	0.1	*△0.2	*4.1	*0.1	.	.	0.0	.	.	.	.	.	.	.	.	.	.	.	.	13.7
537	Kisielnice	1.4	.	0.4	.	.	.	.	.	.	8.0	5.0	2.0	△0.1	.	*△4.5	*△0.4	.	.	0.2	.	.	.	.	.	.	*0.1	.	.	.	.	.	22.1
540	Kolno	0.0	1.0	▲0.3	.	.	.	.	.	.	0.5	7.1	*1.0	*0.4	0.0	*2.5	*0.6	.	.	0.0	.	.	.	.	.	.	*0.2	.	.	.	.	.	13.4
541	Zbójna	1.9	0.3	.	.	.	.	.	.	.	7.2	5.8	1.8	.	.	*2.1	*0.2	.	.	.	.	.	.	.	.	.	.	.	.	.	.	.	19.3
542	Dąbrówka	1.6	.	0.2	.	.	.	.	.	.	6.2	7.1	*1.3	.	0.0	*3.4	.	.	.	.	.	.	.	.	.	.	.	.	.	.	.	.	19.8
547	Ostrów-Mazowiecka	.	.	.	.	.	.	.	.	.	1.0	3.8	*3.3	.	.	*4.4	*0.7	.	.	.	.	.	.	.	.	.	.	.	.	.	.	.	13.2
550	Przasnysz	0.0	7.3	0.8	.	.	.	.	.	.	3.0	7.2	*0.5	*0.9	*1.6	*4.1	△0.2	.	.	.	.	.	.	.	.	.	.	.	.	.	.	.	25.6
	BUG																																
553	Kobyłka	2.3	.	.	.	.	.	.	.	.	3.3	7.2	*1.9	.	.	*1.4	*0.2	.	.	.	.	.	.	.	.	0.5	.	.	.	.	.	.	16.8
556	Działdowo	5.3	0.0	1.5	.	.	.	.	.	.	0.7	2.6	*2.9	*2.0	*1.1	*4.1	*0.2	.	.	.	.	.	.	.	.	.	.	.	.	.	.	.	20.4
557	Bieżuń	5.4	*0.7	*1.1	.	.	.	.	.	.	3.2	3.4	*4.7	*2.2	*1.7	*3.1	0.5	.	.	.	.	.	.	.	.	.	0.0	.	.	.	.	.	26.0
558	Mława	5.2	1.0	1.3	0.0	.	.	.	.	.	3.4	3.7	*0.6	*1.5	*1.1	*1.8	*0.6	.	.	.	.	.	.	.	.	.	.	.	.	.	.	.	20.2
562	Ciechanów	4.5	3.7	1.8	.	.	.	.	.	.	0.2	6.5	*0.1	*0.2	*1.0	*1.5	.	.	.	.	.	.	.	.	.	.	.	.	.	.	.	.	19.5
	WISŁA																																
568	Grodkowo	5.4	0.8	1.2	5.2	*0.1	.	.	.	.	.	.	.	*0.5	*0.7	*2.3	*0.3	.	.	.	.	.	.	.	.	.	.	.	.	.	.	.	16.5
	BZURA																																
572	Kutno-Gołębiew	4.2	.	.	.	.	.	.	.	.	0.8	4.2	.	*0.8	*2.0	*2.6	.	.	.	.	.	.	.	.	.	2.3	.	.	.	.	.	.	16.9
573	Mieczysławów	5.1	.	.	.	.	.	.	.	.	0.6	2.7	*1.2	*0.6	*0.8	*3.2	.	.	.	.	.	.	.	.	0.4	3.7	.	.	.	.	.	0.4	18.7
579	Skierniewice	4.3	2.1	0.1	.	.	.	.	.	.	0.0	5.5	0.0	*0.0	*0.5	*0.0	*0.4	.	.	.	.	.	.	.	1.4	1.6	0.0	.	.	.	.	0.3	16.2
580	Kęszyce	3.8	2.6	.	.	.	.	.	.	.	.	1.2	0.1	*3.2	*0.5	*1.1	.	0.2	.	.	.	.	.	.	0.9	1.8	0.2	.	.	.	.	.	15.6
581	Sucha Nowa	5.2	3.8	.	.	.	.	.	.	.	0.2	4.6	.	0.2	*0.1	*0.8	*0.2	.	.	.	.	.	.	.	.	2.3	0.1	.	.	.	.	.	17.5
584	Pamecelin	1.1	.	.	.	.	.	.	.	.	0.1	5.1	1.5	*0.2	*1.3	*1.2	*0.2	.	.	.	.	.	.	.	.	0.4	0.0	.	.	.	.	.	11.1
585	Oleśna	2.9	.	0.0	.	.	.	.	.	.	0.1	7.0	*0.6	*0.3	*△0.2	*1.6	*0.2	.	.	.	.	.	.	.	1.2	1.8	.	0.0	.	.	.	.	15.9
586	Piastów	4.5	0.1	.	.	.	.	.	.	.	.	4.9	0.1	0.0	△0.4	*1.3	.	.	.	0.0	.	.	.	.	2.7	0.9	0.0	.	.	.	.	.	14.9

Nr	Stacja	1	2	3	4	5	6	7	8	9	10	11	12	13	14	15	16	17	18	19	20	21	22	23	24	25	26	27	28	29	30	31	Suma
587	Mory	4.2	.	.	.	.	.	.	.	.	8.0	5.5	*7.3	*0.0	Δ0.0	*1.5	*0.0	*Δ0.3	.	.	.	.	.	.	0.3	1.4	.	.	.	.	.	.	16.5
588	Hlopotowo	5.7	.	.	.	.	.	.	.	.	.	7.2	.	0.5	*0.5	*2.4	.	.	.	.	.	.	.	.	.	3.1	8.0	.	.	.	.	.	22.4
589	Chodzież	5.0	7.3	.	.	.	.	.	.	.	7.6	4.0	.	0.4	*1.2	*1.8	0.2	.	.	.	.	.	.	.	.	1.9	.	.	.	.	.	.	19.4
	WISŁA																																
591	Płock	6.6	0.3	.	.	.	.	.	.	.	1.2	2.2	*0.0	*0.4	*1.1	*1.3	*0.4	.	.	.	.	.	.	.	.	1.5	6.2	.	.	.	.	.	15.2
600	Mława	3.2	*7.8	*0.6	0.0	0.0	.	.	.	.	0.8	12.7	*0.7	*1.2	*1.9	*2.0	.	0.3	.	.	.	.	.	.	.	1.1	.	.	.	.	.	.	26.3
601	Środowo	5.0	Δ0.5	.	.	.	.	.	.	.	1.3	3.3	*0.3	*1.1	*Δ3.7	*0.9	*0.0	.	.	.	.	.	.	.	.	.	0.0	.	.	.	.	.	16.1
603	Włocławek	0.2	0.0	0.5	0.0	0.0	.	.	0.0	0.4	0.8	8.5	*0.8	*0.2	*2.0	*0.8	*0.8	.	.	.	.	.	.	.	.	.	.	.	.	.	.	0.5	15.5
605	Ostrowite	5.3	.	.	.	.	.	.	.	.	1.3	11.3	*1.0	*4.2	*1.7	*1.0	*0.1	.	.	.	.	.	.	.	.	.	0.0	.	.	.	.	.	25.9
609	Toruń, post i.-m.	1.5	.	0.5	.	.	.	.	.	0.2	1.0	7.7	*3.1	*3.9	*2.6	*2.2	*0.5	.	.	0.0	0.0	.	.	.	.	0.0	0.0	.	.	.	.	0.0	23.6
612	Unieżów	0.3	.	1.1	0.1	.	.	.	.	1.6	.	11.6	*Δ2.3	*Δ3.6	*3.7	0.9	.	.	.	.	.	.	.	.	.	.	.	.	.	.	.	.	25.2
614	Chojnice	0.6	.	1.8	0.2	.	.	0.3	.	2.6	.	*12.3	*4.2	*3.2	*4.2	*1.0	*0.4	.	.	0.0	.	.	.	.	.	.	.	.	.	.	.	0.3	31.1
617	Koronowo	0.0	.	1.2	.	.	.	.	.	1.2	1.0	8.2	*1.3	*1.1	*6.8	*1.5	.	.	.	.	.	.	.	.	.	.	.	.	.	.	.	.	22.3
618	Bydgoszcz, P.I.H.O.W.	.	.	7.2	.	.	.	.	.	1.1	0.2	4.7	*1.7	*3.0	*3.2	*1.7	*0.0	.	.	.	.	.	.	.	.	.	.	.	.	.	.	.	16.0
619	Bydgoszcz		.	1.1	.	.	0.1		.	1.2	0.3	4.7	*1.4	*2.0	*5.7	*2.7	*0.3	.	.	.	.	.	.	.	.	0.0	0.3	.	.	.	.	.	19.8
620	Kobylnica	0.9	.	0.0	.	.	0.9	.	.	0.6	.	7.2	*Δ0.0	*1.4	*0.5	*0.1	*0.0	.	.	.	.	.	.	.	.	.	.	.	.	.	.	.	11.2
623	Osie		.	1.5	.	.	.	.	.	3.0	.	*14.0	*0.5	*1.0	*6.5	*1.0	.	.	.	.	.	.	.	.	.	.	.	.	.	.	.	.	27.5
624	Tczew	0.3	.	.	.	.	.	.	.	2.8	0.0	10.0	*2.4	*1.7	*4.9	*1.2	.	.	.	.	.	.	.	.	.	.	.	.	.	.	.	.	23.3
626	Grudziądz, post.i.-m.	2.3	.	*0.9	.	.	.	.	.	0.8	1.8	8.5	*2.3	*1.0	*3.8	*2.8	*0.4	.	.	0.0	.	.	.	.	.	1.3	0.0	.	.	.	.	0.0	25.9
629	Łasin	4.9	.	*2.3	.	.	.	.	.	0.9	2.2	11.5	*1.9	*1.4	*7.1	*3.2	.	.	.	.	.	.	.	.	.	.	.	.	.	.	.	.	35.4
630	Jasnowo	3.0	.	0.7	.	.	.	.	.	0.9	1.8	*13.8	*1.6	*1.6	*4.6	*1.6	.	.	.	.	.	.	.	.	.	0.3	.	.	.	.	.	0.5	30.4
631	Kodzierzyno	0.3	.	.	0.4	.	.	0.3	.	1.8	0.1	*10.0	*2.0	*2.7	*8.0	*1.1	*0.1	.	0.1	.	.	.	.	.	.	.	.	.	.	.	.	1.5	28.4
633	Kopytkowo	2.9	.	0.7	.	.	.	.	.	1.5	.	*12.7	*4.4	*1.1	*5.8	*1.9	0.0	.	.	.	.	.	.	.	.	0.3	.	.	.	.	.	0.5	31.8
	BAŁTYK																																
637	Gdynia	2.9	.	.	0.2	.	.	0.4	.	1.3	0.2	*9.2	*0.1	*2.4	*4.7	*0.8	*0.0	.	0.0	0.0	.	.	.	.	.	.	0.2	.	.	.	.	0.2	22.6
638	Hel	3.6	.	.	.	.	.	0.0	.	1.0	0.6	*10.0	*1.2	*0.5	*7.6	*0.9	*0.0	.	0.5	.	.	.	.	.	.	.	.	0.1	0.0	.	0.0	1.2	26.8
639	Jastarnia	2.6	0.1	.	0.4	.	0.1	0.8	.	1.3	1.6	*0.6	*8.0	*0.8	*0.4	*0.0	.	.	0.3	.	.	.	.	.	.	.	.	.	.	.	.	0.8	18.6
640	Puck	4.0	0.0	.	.	.	.	0.6	.	1.9	0.3	*10.0	*2.1	*7.0	*7.7	*1.2	*0.1	.	0.5	.	.	.	.	.	.	.	.	.	.	.	.	1.4	36.8
641	Chałupy	6.4	0.0	0.0	0.3	.	0.0	0.4	.	0.9	0.5	*1.2	*7.3	*1.3	*3.6	*0.3	*0.0	0.0	.	.	.	.	.	.	.	.	.	.	.	.	.	1.5	23.7
	NIEMEN																																
648	Wigry	.	.	6.0	(0.0)	.	.	.	.	.	1.3	3.5	1.2	.	.	*8.1	.	.	.	1.5	(0.0)	.	.	.	.	.	.	.	.	.	.	.	21.6
649	Sudowcie	.	.	.	.	.	.	.	.	.	.	3.4	*1.4	.	Δ0.0	*Δ2.3	*0.2	0.7	0.2	0.1	.	.	.	.	.	.	.	.	.	.	.	.	8.3

Nr	Stacja	1	2	3	4	5	6	7	8	9	10	11	12	13	14	15	16	17	18	19	20	21	22	23	24	25	26	27	28	29	30	Suma
	ODRA																															
1	Istebna	3.9	4.5	8.3	.	*Δ 3.1	.	.	.	.	.	*▲R 6.9	7.6	.	.	.	.	4.7	* 1.4	.	.	3.6	1.3	0.8	.	* 2.8	.	.	.	.	1.4	50.3
2	Bażanowice	3.6	1.7	7.0	0.4	.	.	.	.	.	.	7.2	4.3	.	.	.	.	.	.	* 0.2	.	R 10.8	1.4	8.1	2.9	6.3	.	.	.	.	.	51.9
3	Cieszyn	4.1	1.5	4.6	3.5	0.1	.	.	.	.	0.0	4.9	5.4	.	.	.	.	0.2	0.0	* 0.0	0.0	10.7	1.5	4.3	* 2.3	5.0	.	.	.	.	0.3	48.4
9	Nowe Repty	2.6	1.2	5.2	.	.	.	.	.	.	.	2.6	11.7	.	.	.	.	.	.	* 3.9	0.8	5.8	2.8	22.1	1.2	3.2	.	.	.	.	.	63.1
10	Lubliniec	0.5	0.2	5.3	0.0	0.0	.	0.0	* 0.0	.	.	3.5	* 9.0	.	.	0.8	.	.	* 0.2	* 4.3	0.0	6.9	1.5	2.3	* 0.4	4.0	0.0	.	.	.	.	38.9
12	Ostrzeszów	6.0	1.5	1.4	.	.	.	.	.	.	.	.	14.8	.	.	.	.	3.4	* 1.5	* 0.8	0.2	0.4	8.8	.	.	2.3	.	.	.	.	2.1	42.4
16	Rogożewo	1.2	1.8	1.6	.	.	.	.	.	.	.	.	* 10.6	.	.	.	.	0.7	* 3.2	.	.	0.7	3.2	8.1	.	13.8	.	.	.	.	3.0	47.9
18	Janiszewo	1.1	(R) 2.5	2.9	.	.	.	.	.	.	.	.	9.9	1.5	1.0	.	1.4	2.1	* 2.5	* 0.3	.	2.1	0.3	0.7	.	* 14.9	.	.	.	.	.	43.2
19	Antoniny-Leszno	1.6	R 9.7	0.8	.	.	.	.	.	.	.	.	13.3	* 1.1	R 7.2	.	1.6	1.7	* 4.6	* 0.3	.	2.9	.	1.0	3.7	* 14.6	.	.	.	.	.	64.1
20	Przemęt	0.0	R 5.3	1.3	.	.	.	0.0	.	.	.	0.0	8.3	0.5	4.2	.	0.4	0.5	1.7	0.0	.	3.2	0.0	3.1	2.3	13.2	.	.	.	.	.	44.0
	WARTA																															
21	Zawiercie	2.5	1.0	5.5	.	Δ 0.0	.	.	.	.	.	2.5	2.2	.	.	.	.	1.1	1.0	0.9	3.2	2.8	0.7	2.4	.	2.3	1.2	.	.	.	.	29.3
23	Częstochowa	1.0	0.9	4.8	0.3	* 0.2	.	0.5	.	.	.	1.6	5.0	.	.	0.2	.	.	* 1.1	* 2.8	0.1	0.8	1.3	R 31.9	0.6	4.7	3.4	.	.	.	0.4	61.6
26	Kłobuck	3.7	2.2	5.7	.	.	.	0.1	* 0.0	.	.	2.4	6.8	.	.	0.0	.	1.2	.	* 2.9	▲ 0.2	10.4	7.6	1.3	.	4.9	1.3	.	.	.	.	50.7
28	Droniowice	0.6	0.2	6.5	.	.	.	.	0.0	.	.	3.3	8.1	.	.	.	.	.	3.0	2.0	.	8.9	2.0	15.2	0.6	3.5	0.8	.	.	.	.	54.7
29	Przystajń	1.3	1.5	5.4	.	.	.	.	.	.	.	6.1	6.3	.	.	0.5	.	.	* 5.8	2.0	0.7	7.2	0.6	7.1	.	3.9	0.4	.	.	.	.	48.8
30	Cisowa	R 2.2	0.1	5.1	0.1	* 0.2	.	.	.	.	.	2.0	9.0	.	0.0	0.0	.	0.2	* 3.1	* 1.5	.	(R) 13.0	0.7	4.3	0.5	6.2	0.2	.	.	.	(R) 0.1	49.1
35	Sulmierzyce	R 5.7	0.4	1.3	.	.	.	.	.	.	.	5.8	3.0	.	.	.	.	0.9	* 1.8	* 1.8	.	11.2	2.0	11.8	0.0	11.7	1.9	.	.	.	.	59.3
39	Warta	0.4	1.4	0.7	.	.	.	.	.	.	.	3.0	12.7	.	.	.	.	1.5	* 1.1	* 3.8	* 0.4	2.4	8.6	3.1	0.3	9.2	.	.	.	.	2.5	51.1
47	Łódź-Lublinek	0.0	1.1	2.4	.	.	.	.	.	.	.	1.5	10.0	1.2	.	.	0.0	0.6	0.0	* 4.3	* 0.0	9.4	6.2	9.0	0.1	5.1	.	.	.	.	.	50.9
51	Poddębice	.	0.3	0.5	.	.	.	.	.	.	.	0.2	8.6	0.3	0.3	.	.	0.2	* 1.5	* 2.8	.	3.0	2.8	23.8	2.1	7.6	.	.	.	.	0.3	54.3
52	Sucha Dolna	(R) 0.7	1.9	0.4	.	.	.	.	.	.	.	0.3	6.5	.	.	.	.	6.6	.	2.8	.	2.0	2.1	(R) 18.1	.	7.0	.	.	.	.	0.4	48.8
59	Kazimierz Biskupi	R 1.8	3.0	.	.	.	.	.	.	.	.	.	16.6	1.6	0.2	.	0.4	2.3	1.5	0.8	.	1.1	.	0.8	.	* 10.1	.	.	.	.	.	40.2
62	Konin	2.5	2.6	0.5	.	.	.	.	.	.	.	.	15.6	▲ 0.1	.	.	0.1	.	0.3	2.5	.	3.5	.	0.1	0.2	10.6	.	.	.	.	0.9	39.5
66	Stawiszyn	0.8	4.5	2.1	.	.	.	.	.	.	.	0.0	14.8	0.1	.	.	0.2	4.6	* 2.1	* 1.2	* 0.0	1.1	0.1	0.4	0.6	* 8.4	.	.	.	.	2.7	43.7
67	Petryki	0.3	4.1	1.6	.	.	.	.	.	.	.	.	14.5	.	.	.	.	3.4	* 0.4	* 1.5	* 0.4	1.4	.	0.3	0.4	* 7.5	.	.	.	.	2.0	37.8
	PROSNA																															
75	Ostrów Wlkp.	R 0.7	2.0	1.6	.	0.0	0.0	.	.	.	.	0.0	* 12.9	Δ 0.2	.	.	0.0	0.9	1.2	* 1.4	.	0.9	2.9	0.5	0.2	* 8.1	.	.	.	.	1.7	35.2
79	Kalisz	3.0	2.1	3.7	.	.	.	* 0.1	.	.	.	0.1	16.5	0.2	.	.	0.1	3.4	1.1	* 2.4	.	2.0	0.6	0.5	0.1	* 7.9	.	.	.	.	1.7	45.5
80	Grudzielec	3.7	6.5	1.5	.	.	.	.	.	.	.	0.0	* 14.1	0.0	.	.	.	1.1	2.2	* 1.0	.	2.0	0.9	0.7	.	* 1.2	.	.	.	.	1.1	36.0
	WARTA																															
84	Nowa Wieś	0.5	1.4	1.8	.	.	.	.	.	.	.	.	* 17.5	2.2	0.8	.	1.3	0.7	2.4	1.2	.	0.4	4.8	1.7	2.5	9.4	.	.	.	.	.	48.6
87	Bachorzewo	1.9	2.5	1.4	.	.	.	.	.	.	.	.	* 14.5	0.8	0.7	.	0.7	0.6	3.2	0.7	.	0.9	3.8	1.9	2.3	11.4	.	.	.	.	0.2	47.5
92	Poznań-Golęcin, Uniw.	(R) 0.4	1.8	0.3	.	.	.	0.0	.	.	.	0.0	* 10.4	* 1.2	R 4.2	(R) .	2.0	0.3	1.1	* 0.4	.	ΔR 3.1	1.5	4.9	4.3	* 7.9	.	.	.	.	.	43.8
94	Poznań-Ławica	0.1	3.6	1.1	0.1	.	.	0.0	.	.	.	0.0	* 7.6	* 2.0	2.8	.	0.5	0.3	1.7	* 0.4	0.0	▲ 1.1	0.3	4.0	Δ 4.0	* 7.6	.	.	.	.	.	37.2
96	Kostrzyn	0.9	1.6	.	.	.	.	.	.	.	.	.	* 11.9	1.1	7.5	.	2.3	0.9	1.4	1.4	.	2.5	7.2	4.0	2.4	8.3	.	.	.	.	.	53.4
99	Gniezno, wodociągi	▲R 1.6	1.7	0.6	.	.	.	.	.	.	.	.	* 9.2	.	10.0	.	1.5	8.2	.	0.8	.	1.8	3.0	* 1.2	1.9	7.5	.	.	.	.	.	49.0
102	Janowiec	2.3	3.1	0.6	.	.	.	.	.	.	0.0	.	* 11.1	* 4.4	4.8	.	0.9	5.0	.	0.6	.	2.3	1.8	* 0.9	4.1	* 2.3	.	.	.	.	0.0	44.2
112	Wronki	0.2	2.7	0.6	.	.	.	.	.	.	1.4	0.2	8.9	0.5	8.1	2.3	3.1	2.3	0.7	0.5	.	3.8	1.1	2.1	3.3	* 8.2	.	.	.	.	.	50.0
117	Międzychód	.	2.6	1.0	.	.	.	.	.	.	1.4	0.5	9.7	3.2	7.2	0.2	1.5	0.1	1.7	0.4	.	3.5	2.8	1.6	3.7	* 15.3	.	.	.	.	.	56.4
	OBRA																															
123	Kościan	0.4	R 0.8	2.0	.	.	.	.	.	.	.	.	9.4	1.0	R 6.0	R .	1.6	1.4	1.3	0.5	.	2.9	0.3	1.0	2.5	9.8	.	.	.	.	.	40.9
132	Perzyny	.	0.7	0.8	.	.	.	.	.	.	.	▲ 1.1	* 7.6	0.4	4.8	R 3.2	2.6	0.3	1.9	.	.	2.5	2.4	2.0	4.1	* 12.3	.	.	.	.	.	46.7
133	Zbąszyń	0.0	1.6	0.8	.	.	.	.	.	.	0.6	0.0	5.3	0.0	6.6	R 2.3	.	1.8	* 2.9	* 0.3	0.0	3.3	2.3	1.7	▲ 3.3	* 13.4	.	.	.	.	0.0	46.2
135	Łęczno	.	1.8	0.4	.	.	.	.	.	.	0.8	0.0	9.0	.	8.0	0.8	1.4	0.4	2.3	.	0.6	2.9	3.6	1.8	3.2	* 12.0	.	.	.	.	.	49.0
	NOTEĆ																															
137	Nad Kaliną	5.0	8.2	0.0	.	.	.	.	.	.	.	.	14.1	1.2	0.5	.	.	3.7	.	0.7	.	1.6	.	0.5	.	* 7.9	.	.	.	.	13.2	56.6
140	Kruszwica	1.7	8.0	0.2	.	.	.	.	.	.	.	0.0	15.5	0.7	11.1	.	R 4.4	9.4	0.1	0.2	0.0	0.5	0.0	R 4.1	0.8	* 3.6	.	.	.	0.1	0.0	60.4
141	Dobre, cukrownia	(R) 0.6	8.5	0.4	.	.	.	.	.	.	.	0.5	11.9	0.2	7.4	.	(R) .	4.0	0.0	▲ 1.3	*Δ 0.0	0.4	1.0	▲R 28.5	0.2	* 6.5	.	.	.	0.0	0.1	71.5
150	Łabiszyn	▲ 2.9	8.4	0.1	.	.	.	.	.	.	0.0	.	17.8	1.3	5.5	.	0.9	5.4	.	0.6	.	2.2	2.6	4.3	3.4	4.9	.	.	.	.	.	60.3
151	Szubin	1.7	8.0	0.0	.	.	.	.	.	.	.	.	17.0	0.2	8.7	.	0.1	7.4	0.6	0.0	Δ▲ 0.8	1.1	3.5	2.4	0.8	3.3	.	.	.	.	R 0.1	55.7
155	Nakło	0.3	6.7	1.0	.	.	.	.	.	.	.	0.0	20.1	0.1	10.2	.	0.3	8.2	0.1	0.3	* 2.3	0.9	2.2	1.0	0.8	4.2	.	.	.	.	0.0	58.7
160	Margonin	(R) 4.1	8.8	1.8	.	.	.	.	.	.	0.4	0.3	* 16.8	0.8	9.0	0.1	(R) 1.7	(R) 11.4	0.3	2.9	3.8	2.9	4.6	4.5	1.5	1.8	0.0	.	.	.	.	77.5
161	Ujście	2.3	6.6	1.5	.	.	.	.	.	.	0.1	1.5	9.4	1.7	3.5	R 1.1	1.1	6.9	0.0	.	.	2.8	2.9	3.6	3.0	2.6	0.0	.	.	.	.	50.6
	WISŁA																															
166	Równica	5.3	1.0	13.9	5.2	0.1	.	.	.	.	.	7.4	4.9	.	.	.	.	3.2	.	* 1.0	.	6.8	.	10.9	* 2.9	* 9.7	0.0	.	.	.	0.9	73.2
168	Skoczów	5.4	.	13.5	1.9	.	.	.	.	.	.	6.1	2.9	.	.	.	.	1.5	.	.	.	12.0	0.4	10.2	2.4	6.3	.	.	.	.	.	62.6
171	[illegible]	4.9	(R) 0.8	R 12.9	1.8	.	.	.	.	.	.	7.9	5.2	.	.	.	.	0.7	.	.	.	R 13.4	.	12.7	3.4	6.2	.	.	.	.	0.3	70.2
173	Wapienica Dolna	8.4	0.1	15.5	2.6	.	.	.	* 0.0	.	0.2	4.9	4.1	.	.	.	.	1.9	* 0.0	* 0.6	.	11.8	.	14.7	1.8	5.7	1.1	.	.	.	1.2	74.6
176	Mikuszowice	3.9	0.3	R 17.0	2.6	0.0	.	0.0	.	.	0.0	6.3	* 1.9	.	.	0.0	.	0.6	* 0.1	* 0.9	0.6	7.6	0.1	* 9.9	* 1.1	* 6.9	.	.	.	0.0	2.5	62.3

Nr	Stacja	1	2	3	4	5	6	7	8	9	10	11	12	13	14	15	16	17	18	19	20	21	22	23	24	25	26	27	28	29	30	Suma
177	Strzemska	7.6	0.2	16.1	2.2	.	.	.	.	.	.	6.5	2.7	.	.	.	.	0.1	.	1.0	0.3	5.7	.	13.8	1.9	6.1	0.3	.	.	.	2.0	66.4
179	Wareszowice	3.2	1.4	13.7	0.7	0.0	.	.	0.0	.	.	4.1	3.7	.	.	0.0	.	1.7	.	0.0	0.6	9.1	2.0	3.5	1.5	3.9	.	.	.	.	.	49.1
	PRZEMSZA																															
186	Będzin	0.9	1.6	4.9	.	.	.	.	.	.	.	3.4	4.1	.	.	.	.	.	0.6	1.5	(0.0)	3.9	1.3	52.6	1.0	1.6	0.1	.	.	.	0.7	78.1
190	Czeladź	0.2	3.9	0.9	.	.	.	.	.	.	.	0.5	6.2	.	.	.	.	.	.	0.6	.	2.4	3.1	21.7	2.2	1.5	.	.	.	.	1.1	44.3
191	Katowice	3.0	1.8	4.9	0.0	.	.	.	.	.	.	5.1	5.3	.	.	.	.	.	.	0.2	0.1	4.8	0.9	26.8	1.3	1.8	.	.	.	.	1.2	57.2
193	Goleszowice	8.9	1.0	5.9	0.1	0.0	.	0.0	0.0	.	.	1.8	2.5	.	.	.	.	0.5	0.2	2.2	0.3	5.2	0.9	2.4	0.5	2.6	3.8	.	.	.	.	38.8
194	Błędów	2.8	0.9	6.4	.	.	.	.	.	.	.	3.5	1.8	.	.	.	.	.	.	1.2	0.2	3.7	0.9	4.7	0.4	2.5	1.9	.	.	.	0.4	31.3
195	Maczki	2.8	1.5	5.5	0.1	.	.	.	.	.	.	3.2	3.0	.	.	.	.	.	0.2	0.2	0.3	4.9	0.3	12.0	0.3	1.4	0.1	.	.	.	.	35.8
	SOŁA																															
198	Rycerka Dolna	2.6	2.8	3.0	8.4	0.2	.	2.0	0.4	.	0.2	5.0	4.4	0.2	.	.	.	2.6	0.2	0.4	0.2	9.4	1.0	0.5	1.4	4.6	0.2	.	.	.	6.0	55.7
200	Sól	2.7	2.9	3.6	7.2	.	.	1.8	.	.	0.3	7.8	3.8	.	.	.	.	1.9	.	(0.0)	.	8.5	1.3	.	1.2	3.7	.	.	.	.	3.8	50.5
206	Rychwałdek	1.7	1.6	12.6	5.4	0.3	.	1.8	.	.	.	8.6	3.5	.	.	.	.	.	.	(0.0)	0.1	4.3	0.0	3.5	1.4	4.7	.	.	.	.	3.9	53.4
207	Żywiec	0.5	1.4	6.6	4.3	0.0	.	1.6	.	.	.	6.5	3.7	.	.	.	.	.	.	0.0	.	2.1	0.2	0.6	0.4	3.7	.	.	.	.	7.6	39.2
212	Magórka	2.6	0.6	19.6	2.3	.	.	1.0	0.0	.	.	6.4	1.7	.	.	.	.	0.0	0.2	1.6	0.3	4.4	.	17.6	3.5	6.7	.	.	.	.	2.2	70.7
213	Międzybrodzie	5.3	1.0	12.8	3.0	0.1	.	0.0	.	.	.	6.3	3.4	.	.	.	.	0.0	0.0	0.0	2.5	5.9	0.4	5.4	1.4	9.0	.	.	.	.	3.7	60.2
	WISŁA																															
218	Chrzanów	3.8	5.8	8.6	0.2	0.0	.	.	.	.	0.1	5.8	3.4	.	.	.	.	0.1	0.4	0.5	1.3	8.5	0.1	16.0	1.2	2.5	0.6	0.0	.	.	0.1	59.0
	SKAWA																															
228	Skawce	3.6	0.5	10.0	2.0	0.1	.	.	.	.	.	8.0	0.4	.	.	.	.	.	.	0.0	1.0	2.7	.	4.1	0.2	4.9	.	.	.	.	0.5	38.6
231	Sadowie	3.6	2.2	11.8	1.7	0.0	.	.	0.0	.	.	3.8	3.2	.	.	.	.	0.0	.	0.0	1.8	4.6	0.0	6.1	.	4.9	.	.	.	.	1.4	45.1
232	Andrychów	5.2	1.1	10.8	1.6	.	.	.	.	.	.	7.2	3.4	.	.	.	.	0.0	.	0.6	1.7	6.1	0.0	2.7	1.8	6.4	.	.	.	.	1.1	49.7
	WISŁA																															
239	Wydliniki	3.8	10.0	3.7	0.1	.	.	.	.	.	0.1	4.2	2.2	.	.	.	.	0.5	.	1.0	0.5	3.2	0.0	7.3	0.4	4.0	1.2	.	.	.	.	42.2
240	Kraków, Obs.Astr.	6.0	1.9	4.8	0.1	.	.	.	.	(0.0)	0.2	3.3	3.4	.	.	.	.	(0.0)	.	0.4	1.5	1.3	.	7.7	0.1	2.5	1.3	.	.	.	0.2	34.7
244	Ojców II	3.5	2.8	5.8	0.1	.	.	.	.	.	0.1	5.7	2.2	.	.	.	.	3.2	0.1	3.8	0.6	5.6	0.0	5.6	0.3	2.3	3.0	.	.	.	.	42.7
245	Kraków-Rakowice	3.3	2.4	4.5	0.0	0.0	.	.	.	.	0.0	3.7	2.5	.	.	.	.	0.0	.	0.3	0.8	1.5	.	6.1	0.1	3.0	1.8	.	.	.	0.0	30.0
246	Wieliczka	5.7	2.9	9.5	0.3	.	.	.	.	.	.	5.7	.	.	.	.	.	1.2	.	0.0	.	0.7	.	7.7	.	0.9	0.5	.	.	.	0.7	35.6
247	Wierzbno	4.8	2.0	3.4	0.1	.	.	.	.	.	1.2	2.6	2.7	.	.	.	.	.	.	0.1	0.9	0.4	.	5.7	0.0	2.1	2.7	.	.	.	.	28.7
	RABA																															
249	Rabka	0.8	0.9	8.0	3.9	0.4	.	4.3	.	.	.	0.3	1.8	.	.	.	.	0.1	.	(0.0)	(0.0)	0.2	0.3	8.4	0.3	1.5	.	.	.	.	.	31.2
250	Półrzeczki	1.2	2.7	10.0	4.2	.	.	5.4	.	.	.	1.6	2.6	.	.	.	.	0.8	.	.	.	.	.	8.7	.	4.2	.	.	.	.	.	41.4
251	Lubień	2.3	1.5	5.2	2.7	0.3	.	1.7	.	.	.	3.9	4.0	.	.	.	.	.	.	.	.	0.3	.	0.8	0.3	5.6	.	.	.	.	.	28.6
	WISŁA																															
254	Polanowice	2.4	2.3	3.3	.	.	.	.	.	.	.	5.0	2.8	.	.	.	.	.	.	0.1	0.2	2.3	.	4.0	0.1	1.2	2.3	.	.	.	.	26.0
256	Stogniowice	3.8	1.8	4.8	.	.	.	.	.	.	.	1.2	2.3	.	.	.	.	.	.	.	0.4	0.3	.	1.4	.	3.5	.	.	.	.	.	19.5
	DUNAJEC																															
261	Zakopane	1.1	3.0	1.8	12.3	0.3	.	10.4	0.0	.	.	0.3	4.8	(R)	.	.	0.2	3.4	.	0.3	.	.	0.2	7.8	1.7	2.2	.	.	.	.	.	49.8
263	Hala Gąsienicowa	2.6	4.5	3.7	13.5	2.9	.	10.3	0.5	.	.	0.7	8.4	.	.	.	1.9	30.0	0.3	2.6	0.4	1.4	1.3	9.6	3.4	2.0	0.5	.	.	.	.	100.5
266	Morskie Oko	4.0	3.5	2.0	13.0	0.6	.	9.5	.	.	.	0.8	17.6	.	.	0.3	0.5	34.6	0.3	1.7	1.8	7.5	4.5	2.6	3.0	2.0	.	.	.	.	.	110.0
267	Białka	1.2	2.7	3.7	10.9	0.4	.	4.8	.	.	.	.	1.6	.	.	.	.	1.1	.	0.0	.	.	.	9.1	1.2	1.9	.	.	.	.	.	38.6
270	Krynica	0.7	0.7	2.5	7.8	0.0	.	4.4	0.1	.	.	0.1	3.5	.	.	.	.	3.2	0.0	0.1	0.0	0.5	.	0.5	0.2	2.0	0.0	.	.	.	.	26.3
271	Jaworzyna Krynicka	1.3	2.6	5.6	7.2	0.8	.	5.8	.	.	.	0.5	5.6	.	.	0.0	.	3.0	0.0	1.1	0.0	0.1	.	1.1	0.3	2.1	0.0	.	.	.	.	37.1
273	Piwniczna	1.2	0.6	4.8	9.6	.	.	5.1	.	.	.	.	1.4	.	.	.	.	2.5	.	0.2	.	.	.	3.5	.	3.7	.	.	.	.	.	32.6
276	Łabowa	2.1	1.5	9.0	4.6	0.1	.	3.0	0.1	.	.	0.1	1.4	.	.	.	.	1.8	.	.	.	0.3	.	2.3	0.5	3.7	0.2	.	.	.	.	30.8
284	Gródek	4.0	1.4	5.5	2.0	.	.	2.6	0.6	.	.	1.1	3.8	0.4	.	.	.	.	1.4	.	0.6	.	.	2.5	0.9	3.0	1.3	.	.	.	.	31.1
286	Ciężkowice	7.8	2.5	5.6	0.2	0.0	.	0.0	0.0	.	.	1.5	4.5	0.0	.	.	.	0.0	.	.	0.6	.	.	3.3	0.3	0.0	5.2	.	.	.	.	31.5
288	Żarnów	3.5	2.8	4.3	0.2	.	.	.	0.0	.	.	3.6	1.8	.	.	.	.	.	.	.	.	.	.	2.9	0.6	4.5	2.4	.	.	.	.	28.6
	NIDA																															
295	Daleszyce	1.3	0.5	3.9	.	.	.	.	.	.	.	3.5	3.0	0.1	.	.	.	4.5	.	0.1	0.1	4.3	.	1.2	0.4	8.1	1.4	0.0	.	.	.	32.4
298	Kielce, post. l.-m.	9.5	0.7	1.5	.	0.0	.	0.1	0.0	.	.	0.1	4.0	0.4	.	.	.	4.6	0.0	0.4	0.5	2.1	.	0.3	0.6	9.2	1.9	.	.	.	.	35.9
299	Kielce-Korczówka	6.6	1.0	2.8	.	0.0	.	.	.	.	.	3.3	3.0	.	.	.	.	4.5	.	1.0	0.5	2.5	.	1.1	0.3	9.7	1.7	.	.	.	.	38.0
306	Huszko-Zdrój	2.9	3.1	2.7	0.7	.	.	.	.	.	.	1.2	2.5	.	.	.	.	3.5	.	.	.	2.0	.	0.4	0.3	3.8	2.2	.	.	.	.	25.9
	WISŁA																															
309	Wola Sadowska	5.8	4.0	5.7	0.6	0.0	.	.	0.0	.	.	5.2	1.9	0.4	.	.	.	0.0	.	0.0	0.0	.	0.0	0.4	0.4	4.3	2.8	.	.	.	.	31.5
	WISŁOKA																															
314	Glinik Mariampolski	6.9	0.5	4.9	1.5	.	.	2.9	0.0	.	.	0.9	3.0	.	.	.	.	0.6	0.1	.	1.3	.	0.1	0.9	0.6	3.5	1.5	.	.	.	.	29.2
316	Pilzno	5.5	1.9	3.8	0.6	.	.	.	.	.	.	3.4	2.2	.	.	.	.	.	.	.	2.3	.	.	0.8	1.9	6.3	3.2	.	.	.	.	34.9
317	Dębica	7.0	1.7	4.7	0.9	.	.	.	.	.	.	4.1	3.5	.	.	.	.	0.0	.	.	1.2	0.0	.	0.5	0.3	7.0	3.5	.	.	.	.	36.4

Nr	Stacja	1	2	3	4	5	6	7	8	9	10	11	12	13	14	15	16	17	18	19	20	21	22	23	24	25	26	27	28	29	30	Suma
318	Żyraków	R 7.7	2.2	5.0	1.9	*Δ 0.0	.	.	.	.	.	▲R 5.7	1.4	0.0	.	.	.	0.2	.	Δ 0.0	Δ 1.0	0.2	0.0	0.8	0.0	6.9	* 3.5	.	.	.	.	36.5
319	Wielopole Skrzyńskie	3.8	1.7	1.6	0.5	Δ 0.1	.	Δ 0.2	.	.	.	0.1	2.7	.	.	.	.	0.5	.	Δ 0.2	0.1	0.3	.	0.2	0.3	4.5	2.4	.	.	.	.	19.2
	WISŁA																															
320	Buda Tuszowska	▲(R) 4.2	3.8	2.7	0.3	.	.	.	* 0.0	.	.	4.0	2.5	2.0	.	.	.	0.1	.	0.0	0.2	0.5	.	.	0.9	7.5	2.7	.	.	.	.	31.4
323	Majdan Kolbuszowski	R 10.3	5.0	3.0	0.4	.	.	.	.	.	.	R 34.3	.	5.5	.	.	.	(R) 0.8	.	Δ 0.6	Δ 2.0	0.7	.	0.5	0.6	8.8	3.4	.	.	.	.	75.9
	SAN																															
326	Dwernik	2.4	0.8	6.2	15.3	.	.	12.3	.	.	.	.	.	.	.	.	0.4	5.2	.	.	* 8.0	8.8	.	.	* 1.2	.	* 9.4	.	.	.	.	70.1
329	Tutrzańsk	1.2	0.7	3.4	9.6	*Δ 0.0	.	*Δ 10.9	.	.	.	.	2.5	.	.	.	.	5.9	1.2	.	* 2.6	4.4	.	.	0.0	1.5	* 6.4	.	.	.	.	50.3
331	Sanok	2.5	1.5	4.2	3.8	0.5	.	4.4	.	.	.	.	.	1.7	.	.	.	.	.	2.4	0.5	.	.	.	1.5	2.0	* 7.3	.	.	.	.	32.3
332	Izdebki	6.1	1.4	2.0	.	Δ 0.5	.	* 3.0	.	.	.	.	3.7	.	.	.	.	0.9	.	Δ 0.0	0.0	.	.	0.0	0.0	3.0	* 2.3	.	.	.	.	22.9
333	Przemyśl	1.8	1.8	0.8	1.6	.	.	1.3	.	.	.	.	3.4	0.2	.	.	.	R 6.7	.	.	.	.	.	0.7	.	.	4.5	0.6	0.6	.	.	24.0
336	Młyny	5.1	6.4	0.6	0.4	Δ 0.0	.	3.1	.	.	.	.	1.7	4.1	.	.	.	13.0	.	.	.	.	.	.	.	.	10.7	3.0	.	.	.	48.1
341	Miłków	5.2	2.3	2.6	.	.	.	.	.	.	.	.	1.0	2.1	.	.	.	R 4.7	.	0.2	.	.	.	.	.	2.8	* 6.2	.	.	.	.	27.1
342	Wiażok Wielki	0.5	0.2	3.2	7.4	* (0.0)	.	* 8.9	.	.	.	.	3.6	.	.	.	.	7.5	4.5	.	* 4.2	4.5	.	.	* 0.2	.	* 8.2	.	.	.	.	52.9
350	Głogów	(R) 7.5	3.5	3.2	1.3	* 0.0	.	.	* 0.0	.	.	0.7	9.7	2.0	.	.	.	(R) 0.5	.	* 0.1	1.0	1.1	.	0.6	0.5	* 5.5	* 0.9	.	.	.	.	38.1
352	Kańczuga	5.2	0.8	1.1	0.7	.	.	0.1	.	.	.	.	2.2	.	.	.	.	R 2.0	.	.	.	.	.	0.2	0.0	3.5	0.8	.	.	.	.	16.6
353	Przeworsk	4.2	2.6	1.7	1.3	.	.	0.0	.	.	.	.	3.5	.	.	.	.	(R) 1.1	.	0.0	.	.	.	0.4	.	* 4.0	4.1	.	.	.	.	22.9
354	Grodzisko	(R) 6.7	1.8	0.0	.	.	.	0.5	.	.	.	.	.	2.3	.	.	.	▲(R) 1.8	.	.	0.5	.	.	0.2	.	* 4.0	2.3	.	.	.	.	20.1
357	Ruda Różaniecka	3.2	4.8	3.8	0.1	.	.	.	.	.	.	.	.	5.0	.	.	.	R 13.8	.	0.1	1.0	0.6	.	.	.	1.1	* 8.8	0.6	.	.	.	42.9
362	Nisko	5.5	4.1	4.6	0.3	* 0.2	.	.	.	.	.	.	7.6	.	.	.	.	3.8	.	0.4	0.8	1.3	.	.	.	7.7	3.2	0.1	.	.	.	39.6
364	Domostawa	4.8	2.3	7.0	.	.	.	.	.	.	.	4.0	4.2	2.0	.	.	.	5.4	.	0.6	0.6	1.4	.	.	0.1	6.5	1.7	.	.	.	.	40.6
366	Radomyśl	R 7.7	1.7	4.1	0.1	.	.	Δ 0.0	.	.	.	(R) 4.4	3.3	2.2	.	.	.	1.0	.	0.0	0.2	1.0	.	.	0.0	10.0	3.0	0.1	.	.	.	38.8
	WISŁA																															
369	Zawichost	6.2	.	6.6	.	▲ 0.0	.	.	▲ 0.2	.	.	2.0	.	3.3	.	.	.	4.2	.	.	0.3	2.1	.	.	0.5	10.0	4.0	.	.	.	.	39.4
	KAMIENNA																															
373	Skarżysko, wytwórnia	R 7.2	0.2	4.4	0.2	.	0.0	.	.	.	.	1.6	3.5	1.5	.	.	.	3.1	.	Δ 0.8	0.0	1.9	.	0.2	.	10.3	.	.	.	.	.	34.9
377	Święty Krzyż	(R) 7.1	0.4	6.5	.	.	.	.	.	.	.	3.2	* 3.4	* 1.2	.	.	.	2.5	.	* 1.6	.	5.2	.	1.2	* 1.8	* 5.3	* 5.2	.	.	.	.	44.6
380	Denków	4.4	0.6	1.9	2.5	Δ 0.0	.	.	.	.	.	2.2	2.5	1.6	.	.	.	1.5	.	.	0.3	1.9	.	0.3	2.1	5.5	1.0	.	.	.	.	28.3
382	Gierczyce	R 2.3	1.1	5.6	.	.	.	.	* 0.2	.	.	0.3	0.8	0.3	.	.	.	R 0.5	.	0.1	.	0.2	.	0.1	1.9	2.1	0.7	0.2	.	.	.	16.4
	WISŁA																															
385	Chwałowice	R 5.5	0.3	5.2	.	.	.	.	.	.	.	0.8	0.0	3.6	.	.	.	0.3	0.0	.	.	0.7	.	.	0.7	6.9	0.1	.	.	.	.	24.1
392	Puławy	(R) 2.6	0.1	1.6	5.2	* 0.1	.	0.1	.	.	.	0.6	0.4	4.8	.	.	.	(R) 9.9	.	0.3	▲ 3.3	0.6	0.2	0.1	0.2	10.5	3.5	4.8	0.3	0.2	.	49.4
	WIEPRZ																															
393	Krynica	3.9	0.8	4.5	.	.	.	.	.	.	.	.	.	5.5	.	.	.	6.2	.	▲ 0.2	.	0.3	.	.	.	.	* 2.5	0.2	0.2	.	.	24.3
395	Wysokie	8.3	0.2	.	.	.	.	.	.	.	.	3.0	2.9	2.7	.	.	.	3.6	.	.	2.5	.	.	.	.	.	6.7	2.8	.	.	.	32.7
396	Łapiguz	7.1	0.1	1.8	0.5	▲ 0.0	* 0.0	.	.	.	.	R .	1.2	6.7	.	.	.	6.5	.	0.7	2.7	0.6	.	.	.	.	* 4.1	1.1	.	.	.	33.1
400	Gorzków	8.2	.	4.5	.	.	.	.	.	.	.	.	4.1	4.3	.	.	.	5.9	.	0.1	0.1	1.5	.	.	.	6.1	8.4	0.8	0.1	.	.	44.1
402	Zemborzyce	12.3	2.5	1.7	2.1	.	.	.	.	.	.	5.7	4.8	2.5	.	.	.	(R) 11.8	0.8	.	.	1.8	.	.	.	4.8	* 10.0	2.5	.	.	.	63.3
403	Lublin-Bronowice	7.5	3.8	3.5	1.2	* 0.0	* 0.0	.	.	.	.	7.8	3.8	4.2	.	.	.	13.4	.	* 0.3	0.0	1.2	.	0.0	0.0	3.7	12.2	3.1	0.7	.	.	66.4
404	Ostrów Siedlecki	6.6	0.4	2.1	▲ 0.7	* 0.1	* 0.0	0.0	.	.	.	3.9	2.0	10.9	.	.	.	6.8	.	0.2	.	0.1	.	.	.	3.5	10.7	5.8	1.0	.	.	54.8
407	Czemierniki	3.5	0.5	0.4	0.8	.	.	.	.	.	.	R 5.5	2.4	8.1	.	.	.	5.7	.	Δ 0.2	0.3	2.0	.	.	.	1.3	13.9	4.3	0.2	.	.	49.1
409	Sobieszyn	1.9	0.5	1.7	0.3	.	.	0.1	.	.	.	2.9	3.6	7.0	.	.	.	11.4	.	0.5	0.9	1.9	.	.	10.8	4.7	8.4	0.2	.	.	.	56.8
411	Dęblin-Irena	2.3	.	1.3	0.9	* 0.0	.	.	.	.	.	1.2	1.1	4.2	.	.	.	(R) 10.0	.	3.1	.	.	3.8	0.4	0.1	9.8	2.2	4.6	0.0	.	.	43.0
	WISŁA																															
413	Życzyn	R 1.4	.	.	.	.	.	.	.	.	.	R 3.3	2.0	8.3	.	.	.	R 10.2	.	1.4	.	1.8	.	2.4	.	12.4	0.3	1.1	0.7	.	.	45.3
415	Radom-Sadków	3.6	0.0	1.8	0.0	* 0.0	.	0.0	.	.	.	2.2	2.8	3.1	0.0	.	.	1.6	.	0.7	.	1.4	0.7	0.0	1.2	9.2	0.0	.	.	.	.	28.3
	PILICA																															
418	Pilica	▲R 16.0	1.2	4.2	0.0	.	.	.	* 0.0	.	.	2.7	3.0	.	.	.	.	4.0	* 1.0	* 1.0	1.1	4.2	1.6	2.8	* 0.0	2.5	* 3.5	.	.	.	.	48.8
420	Dobraków	R 1.7	1.4	3.2	0.1	* 0.0	.	.	* 0.0	.	.	2.5	3.3	.	.	.	.	3.2	.	* 1.1	0.2	2.3	0.1	6.9	0.1	2.0	* 3.3	.	.	.	0.0	31.4
421	Ołudza	1.7	3.8	5.3	0.2	.	.	0.1	.	.	.	1.2	6.3	.	.	.	.	0.9	.	* 1.3	1.9	2.8	0.0	0.5	1.8	* 1.9	2.8		.	.	.	32.5
423	Biała Wielka	1.8	0.1	2.5	0.1	0.0	.	.	.	.	.	1.9	3.9	.	.	.	.	1.2	* 0.5	.	* 0.6	1.6	0.0	6.4	0.0	2.6	1.7	.	.	.	.	24.9
424	Kamienpol Stary	1.3	0.5	3.9	.	.	.	0.1	.	.	.	2.0	5.0	.	.	.	.	0.5	* 0.1	* 0.7	0.2	5.4	0.3	16.2	.	* 7.5	2.0	.	.	.	.	49.7
426	Pilczyca	2.6	0.3	2.3	.	.	.	.	.	.	.	0.9	6.7	.	.	.	.	0.7	0.0	* 0.9	.	4.3	.	4.3	.	7.9	0.8	.	.	.	.	30.8
429	Skotniki	5.3	0.9	3.1	.	.	.	.	.	.	.	0.6	4.6	.	.	.	.	0.4	* 0.1	1.3	.	4.5	.	5.9	4.0	3.5	.	.	.	.	.	34.4
436	Milejów	R 2.6	0.3	2.2	.	* 0.2	.	.	.	.	.	2.8	5.2	.	.	R 0.3	.	R 1.5	.	* 2.1	Δ (0.0)	7.2	4.8	2.7	1.3	8.2	.	.	.	.	.	41.4
438	[illegible]	R 6.6	.	.	.	.	.	.	.	.	.	6.9	7.2	2.1	.	▲R 4.2	.	0.6	.	* 3.2	Δ 1.1	Δ 7.7	R 4.7	5.7	1.8	6.7	.	.	.	.	0.7	59.2
440	Wilanów	R 1.8	1.9	1.7	0.1	.	.	.	.	.	.	1.5	7.2	0.1	.	R 1.2	.	2.9	0.1	* 0.5	0.5	10.1	.	1.0	0.7	8.4	.	.	.	.	0.6	40.3
443	Sadkowice	1.1	0.9	3.5	.	.	.	.	.	.	.	3.5	3.6	1.1	.	1.5	0.1	4.9	.	0.6	0.6	5.8	.	.	1.4	7.0	0.0	2.1	.	.	0.1	37.8
444	Końskie	▲ 12.2	0.9	5.1	0.0	.	.	0.0	.	.	.	4.0	4.8	.	.	.	.	1.8	0.0	*Δ 1.3	.	4.7	.	2.1	1.8	* 5.5	1.2	.	.	.	.	46.0
451	Bukówno	2.9	1.6	1.0	0.5	0.0	.	.	.	.	.	0.3	4.7	2.8	.	.	.	2.8	.	0.7	.	5.2	.	0.5	1.2	10.0	.	1.5	.	.	.	35.7

Nr	Stacja	1	2	3	4	5	6	7	8	9	10	11	12	13	14	15	16	17	18	19	20	21	22	23	24	25	26	27	28	29	30	Suma
454	Łękawica	8.5	.	1.9	.	★0.4	.	.	.	.	.	2.3	6.7	3.0	.	.	.	9.7	.	0.2	.	1.6	.	.	0.4	12.9	.	2.6	.	.	.	50.2
495	Warka	2.9	1.1	1.2	0.3	.	.	.	.	.	.	1.2	8.5	0.8	.	.	.	R 10.4	.	0.4	★0.3	3.8	.	1.0	0.3	14.0	.	1.2	.	.	.	47.4
496	Mniszew	2.5	2.1	0.7	★0.2	.	.	.	.	.	.	1.9	8.2	3.7	.	.	.	R 11.0	.	0.2	.	2.9	.	.	0.4	13.7	.	0.7	0.0	.	.	48.2
	WISŁA																															
464	Warszawa-Okęcie	2.4	1.6	0.1	0.0	★0.0	.	0.0	.	.	0.7	2.5	6.6	6.9	.	.	.	R 11.4	.	▲1.9	▲R 0.3	5.7	.	0.3	0.9	10.5	0.1	0.0	0.0	.	0.0	51.9
465	Międzygórze	3.9	1.3	0.0	.	.	.	.	.	.	0.6	0.2	3.8	6.5	.	.	.	9.9	.	1.5	.	4.5	.	.	1.6	11.6	0.4	1.7	0.0	.	5.3	53.8
467	Warszawa, St. Pomp.Rz.	2.0	1.5	0.1	0.0	★0.0	.	0.0	.	.	0.3	1.4	7.1	5.5	.	.	.	(R) 14.5	.	1.5	1.0	5.8	.	0.0	1.1	9.5	0.0	0.1	0.2	.	0.0	51.6
468	Warszawa, Obs. Astr.	1.9	2.0	0.3	0.0	★0.0	.	.	.	.	0.4	1.6	7.6	★5.6	.	.	.	15.3	.	★2.8	1.7	5.6	.	0.1	1.3	9.8	.	0.4	0.3	.	.	56.3
469	Warszawa, Filtry	0.6	2.0	0.1	.	★0.0	.	.	.	.	0.2	1.7	6.6	6.3	.	.	.	14.2	.	1.5	1.5	5.1	.	0.2	1.0	10.0	.	0.0	0.1	.	.	51.1
474	Legionowo /Jabłonna/	R 3.3	1.3	0.0	0.1	★0.0	.	0.1	.	.	.	1.8	5.7	5.2	.	.	.	7.8	0.0	1.4	★Δ0.2	5.4	.	0.0	1.4	8.7	0.4	.	0.8	.	0.0	42.8
	BUG																															
479	Tomaszów Lubelski	2.1	3.0	6.1	★0.2	★Δ0.0	.	.	.	.	.	.	0.0	3.2	.	.	.	R 4.8	.	Δ0.0	0.3	0.7	0.0	.	.	.	★2.7	2.2	0.0	0.1	.	25.4
481	Chełm-Obłonie	4.8	3.9	1.6	.	★0.1	★0.3	.	.	.	.	1.9	.	13.3	.	.	.	5.7	0.3	Δ6.7	.	1.1	0.6	.	.	.	2.5	0.5	3.7	.	.	47.0
485	Piesza Wola	R 4.8	1.0	1.7	.	.	.	0.3	.	.	.	R 5.2	2.5	7.6	.	.	1.2	R 6.8	1.0	Δ0.6	.	0.5	0.4	.	.	2.8	9.8	3.5	2.5	.	.	52.2
488	Tuczna	R 4.3	▲4.7	1.2	0.4	Δ0.0	.	.	.	.	.	R 6.9	0.1	7.9	.	.	R 0.3	0.2	4.4	0.0	.	0.7	.	0.5	.	.	5.8	7.5	5.7	.	.	50.6
495	Zabuże	R 5.7	1.4	0.5	.	.	.	1.2	.	.	.	11.1	.	14.8	.	.	.	2.3	.	.	.	0.3	1.4	.	.	0.3	2.2	9.8	2.5	.	.	53.9
496	Lachówka	R 5.0	1.5	0.2	.	.	.	2.6	★0.0	.	.	2.6	0.3	7.7	.	.	.	0.3	.	0.6	1.2	.	.	.	.	.	.	9.2	1.2	.	.	32.0
499	Żemice	8.8	3.0	0.4	★0.6	★0.1	.	0.6	★0.2	.	.	3.4	3.4	9.5	.	.	.	1.2	.	0.9	0.0	.	0.1	.	.	0.4	0.5	10.4	1.4	.	.	44.9
500	Kotosew	R 6.9	1.7	0.2	0.3	0.1	.	2.7	.	.	.	2.4	1.3	8.5	.	.	.	0.2	.	0.3	1.3	.	.	.	.	0.2	10.1	10.0	2.7	.	.	48.9
502	Kleszczele	5.2	1.7	0.2	0.0	★(0.0)	.	4.1	★0.1	.	.	5.8	.	1.6	.	0.1	1.5	.	4.3	0.2	0.2	.	.	.	.	.	0.0	9.5	7.7	.	.	42.2
507	Wysokie Maz.	11.0	5.5	1.5	★0.0	★0.1	.	.	.	.	.	1.2	1.3	5.5	.	.	.	.	.	0.2	★0.5	0.5	.	.	0.2	.	0.2	5.0	5.2	.	.	37.9
508	Dąbrowa Wielka	R 13.4	4.6	1.1	★0.2	.	.	.	★1.2	.	.	0.5	0.9	5.2	.	.	.	.	.	0.1	.	0.2	.	.	0.2	.	.	3.6	4.2	.	.	35.4
509	Sagaje	12.1	3.6	1.2	★0.2	★0.1	.	1.0	.	.	.	6.0	1.5	14.0	.	.	.	0.3	.	1.9	0.1	3.9	.	.	0.3	1.1	0.1	0.6	0.1	.	.	48.1
513	Rudka	R 5.8	3.3	0.5	0.1	★0.1	.	★1.5	0.1	.	.	2.2	2.9	6.4	0.1	2.1	2.5	7.4	0.3	1.5	0.2	1.8	0.0	0.2	0.1	6.8	3.0	0.3	0.1	.	.	49.3
515	Chrzepta	6.2	0.7	0.2	0.0	0.0	.	0.2	.	.	.	.	3.7	7.5	0.0	.	0.0	5.2	0.0	1.6	0.0	4.1	.	.	.	2.9	.	0.0	.	.	1.3	33.6
516	Wyszków	8.2	2.4	0.4	1.2	.	.	1.3	.	.	.	0.3	3.2	8.2	.	0.0	.	R 9.1	.	1.5	0.3	4.6	.	.	0.2	2.9	0.2	.	0.1	.	.	44.1
	NAREW																															
518	Białowieża	2.4	1.3	0.9	★0.2	★0.1	.	★2.8	★Δ0.2	.	.	11.2	.	1.6	.	3.4	.	.	R 3.9	0.5	.	2.1	0.8	0.1	0.0	.	0.1	0.6	16.2	0.2	0.1	56.7
521	Strabla	14.4	3.1	2.7	.	.	.	★2.4	.	.	.	1.8	2.1	.	.	.	.	.	.	3.4	0.3	0.9	.	.	0.3	.	.	5.0	6.6	.	.	43.0
522	Krzyżewo	10.2	6.2	2.8	★0.5	.	.	.	Δ3.8	.	.	.	2.0	2.0	.	.	.	.	1.3	0.2	0.2	0.4	.	.	0.3	.	.	5.5	6.7	.	.	42.1
523	Kobylin	9.3	10.4	★3.5	★1.1	.	★0.0	2.1	★0.2	.	.	1.1	2.0	2.2	.	.	.	.	1.4	0.2	.	0.1	.	.	0.7	.	.	5.5	7.6	.	1.4	48.8
524	Augustów	6.2	0.7	7.4	★0.4	★0.7	.	0.1	★0.8	.	.	0.3	2.4	0.6	.	0.3	.	.	R 2.9	0.3	.	.	.	.	6.0	.	.	0.3	12.9	0.0	0.2	42.5
526	Dębowo	10.2	6.5	★2.9	★1.0	★0.6	.	2.5	★1.2	.	.	.	2.0	0.8	.	0.1	.	.	1.0	0.0	.	0.1	.	.	0.4	.	.	0.8	10.8	.	.	40.9
528	Osowiec	9.8	7.4	★1.6	.	★1.2	.	3.0	.	.	.	0.3	3.8	1.0	.	0.3	.	.	.	.	.	1.1	.	.	0.3	.	.	0.8	10.0	.	.	40.6
530	Radziłów	1.5	11.2	4.2	★0.4	★2.5	★0.5	1.7	★0.2	.	.	0.5	1.3	8.5	.	0.1	.	.	.	0.2	▲0.4	0.1	.	0.2	1.3	.	.	0.4	3.2	.	.	38.4
531	Jedwabne	11.5	10.4	2.4	★2.9	★0.3	.	2.7	★0.1	.	.	1.4	2.1	2.5	.	1.9	.	0.0	.	0.6	★0.4	1.1	.	.	0.6	0.8	.	0.3	3.4	0.3	.	45.7
533	Czerwony Bór	9.7	5.8	★6.4	★0.6	★Δ0.0	★0.0	0.8	Δ0.9	.	.	1.2	1.7	6.4	.	7.8	0.0	.	.	0.6	Δ0.0	2.6	.	0.0	0.6	.	.	0.5	0.2	.	.	45.8
537	Kisielnica	(R) 7.2	3.1	★1.6	★0.1	.	.	1.0	★0.0	.	.	2.7	2.2	3.7	.	(R) 4.4	(R) 0.3	0.1	.	0.7	★Δ▲0.0	2.7	.	.	1.4	.	.	.	0.0	.	.	31.2
540	Kolno	9.6	6.4	★2.9	★1.3	★0.0	.	0.7	★0.0	.	.	1.1	2.0	1.8	0.0	.	0.0	.	.	0.8	.	8.0	.	0.0	0.7	0.2	.	0.0	1.0	.	0.6	37.1
541	Zbójna	Δ11.3	7.0	★4.2	★1.2	★Δ0.2	.	.	★0.6	.	.	2.4	5.0	7.2	.	0.7	.	.	.	0.8	.	11.2	.	.	1.5	0.3	.	.	1.0	.	0.1	54.7
542	Dąbrówka	8.2	6.0	5.0	★1.3	.	.	0.5	.	.	.	0.9	1.8	12.4	.	0.4	.	.	.	0.6	0.4	11.3	.	.	1.9	.	.	.	.	.	0.7	51.4
547	Ostrów-Mazowiecka	9.6	5.1	1.8	★0.0	.	.	.	.	.	.	5.0	1.2	1.8	.	(R) .	.	0.0	0.0	1.8	.	1.8	.	.	0.9	1.1	1.1	.	0.0	.	0.6	31.8
550	Przasnysz	10.5	10.7	2.2	0.6	★0.1	.	0.0	.	.	.	2.5	13.6	★7.2	.	.	.	R 5.5	.	1.4	.	13.2	.	0.3	1.5	4.2	0.0	.	.	.	.	73.5
	BUG																															
553	Kobyłka	3.3	4.1	.	.	.	.	.	.	.	0.4	2.2	3.6	5.6	.	.	.	8.1	.	1.6	.	6.1	.	.	1.4	8.9	0.5	.	0.1	.	0.1	46.0
556	Działdowo	7.1	7.2	0.2	.	.	.	.	.	.	.	.	10.3	4.4	.	.	.	5.5	.	1.7	.	R 3.2	2.1	.	3.4	3.9	.	.	.	.	.	49.0
557	Bieżuń	6.3	8.7	2.3	0.0	★0.0	.	0.0	.	.	.	1.7	11.4	2.9	0.0	.	0.0	7.4	.	1.1	.	1.8	6.8	1.3	3.1	5.4	.	.	.	.	.	60.2
558	Mława	7.6	4.8	4.4	★0.5	★0.0	.	0.1	.	0.0	.	.	6.2	4.7	3.8	0.0	0.2	R 8.7	.	1.6	Δ0.0	3.9	.	.	2.1	5.8	0.1	.	.	.	.	54.5
564	Ciechanów	11.5	13.5	0.2	.	.	.	0.0	.	.	.	.	0.0	10.8	2.8	.	.	R 12.7	.	3.4	.	R 10.3	.	0.0	2.4	7.8	.	.	.	.	▲0.0	75.3
	WISŁA																															
568	Ogrodkowo	6.2	5.6	0.6	.	.	.	0.2	.	.	.	0.6	R 12.0	1.4	.	.	.	12.0	.	2.5	0.8	13.5	0.2	1.7	2.0	14.5	.	.	.	.	.	73.8
	BZURA																															
572	Kutno-Gołębiew	2.1	3.2	2.7	.	.	.	.	.	.	.	.	7.4	.	.	.	.	3.1	.	3.8	1.2	1.8	3.0	.	0.4	6.0	.	.	.	.	.	34.7
573	Mieczysławów	2.7	0.3	2.3	.	.	.	.	.	.	.	0.8	7.3	.	.	.	.	1.2	1.4	2.5	.	3.6	5.7	2.8	0.6	6.8	.	.	.	.	0.3	38.3
579	Skierniewice	1.0	0.6	2.2	0.0	.	.	.	.	.	0.0	6.1	10.9	.	.	.	.	3.3	0.0	1.0	0.0	(R) 8.5	(R) .	1.0	0.9	★6.1	.	.	.	.	0.0	41.6
580	Łęczyca	1.4	0.3	0.5	.	.	.	0.2	.	.	.	3.6	12.4	1.8	.	.	.	3.6	.	2.9	1.3	11.4	.	1.7	.	11.2	.	.	.	0.0	.	58.3
581	Sucha Nowa	1.6	3.7	1.3	1.1	.	.	.	.	.	.	3.9	12.5	0.7	.	.	.	5.3	.	2.2	.	12.6	.	0.4	2.6	10.0	.	.	.	.	.	57.7
584	Pszczelin	1.0	2.1	1.0	0.0	.	.	.	.	.	0.5	1.5	13.5	2.1	.	.	0.0	R 19.8	.	2.1	0.9	5.1	.	0.2	1.5	11.4	.	.	.	.	.	62.7
585	Głoba	R 0.7	2.0	0.6	.	.	.	0.9	.	.	1.2	0.8	9.8	3.6	.	.	.	R 10.4	.	1.5	0.8	4.9	.	.	1.1	10.0	.	0.5	.	.	.	47.6
586	Piastów	0.5	0.9	1.5	.	.	.	.	.	.	.	0.4	13.6	0.4	.	.	0.3	8.2	.	1.3	1.5	4.9	.	0.1	1.9	9.7	0.0	0.1	.	.	.	45.3

Nr	Stacja	1	2	3	4	5	6	7	8	9	10	11	12	13	14	15	16	17	18	19	20	21	22	23	24	25	26	27	28	29	30	Suma
587	Nery	1.0	2.5	0.2	*0.1	.	.	0.0	.	.	.	2.0	8.4	4.7	.	.	0.2	K 9.4	.	Δ 1.2	0.7	5.7	.	0.0	2.2	9.7	.	.	.	0.0	0.0	48.0
588	Niepołomnów	4.6	.	.	.	.	.	.	.	.	0.9	5.4	7.4	1.1	.	.	(K) .	K 18.0	.	2.1	0.3	10.7	.	1.5	2.0	8.7	.	.	.	.	.	62.7
589	Chodaków	1.7	1.0	1.5	1.7	.	.	.	.	.	.	1.7	10.6	.	.	.	.	1.7	.	1.5	0.2	10.2	.	2.1	0.7	11.0	.	.	.	.	.	45.6
	WISŁA																															
591	Płock	5.1	7.9	2.0	0.1	.	.	*0.0	.	.	.	5.9	10.0	0.6	0.0	.	0.4	5.0	0.0	2.8	*0.2	*3.2	2.4	0.3	*3.3	10.6	.	.	.	.	0.0	99.8
600	Nieszawa	3.6	12.5	0.2	.	.	.	.	.	.	0.5	0.0	14.5	0.4	6.0	0.6	.	K 4.5	.	0.9	.	K 1.0	3.2	5.0	0.5	8.4	0.0	.	.	.	.	61.8
601	Gniewkowo	3.8	10.8	0.5	.	.	.	.	.	.	.	0.3	14.2	0.1	.	.	.	6.1	.	1.0	.	1.5	1.1	7.3	0.7	9.8	.	.	.	.	.	57.2
603	Więcławice	5.2	11.2	0.3	.	0.2	.	.	.	.	.	0.5	18.0	0.6	14.0	0.5	3.7	6.6	0.2	1.4	0.3	1.0	0.2	*8.5	2.0	7.5	0.0	.	.	.	.	81.9
605	Ostrowite	5.4	1.2	3.0	.	0.0	.	0.0	.	.	.	1.6	10.2	Δ 0.3	.	4.6	.	4.2	.	0.4	.	Δ K 3.9	2.1	1.4	0.8	3.2	.	.	.	.	.	42.3
609	Toruń, port. l.-m.	6.4	4.5	0.2	*0.1	.	.	0.0	.	.	0.0	0.3	17.4	0.0	10.0	.	(K) 0.0	K 7.8	.	1.4	*0.0	1.6	0.5	K 24.7	0.0	7.5	.	.	.	.	.	82.4
612	Unisław	1.9	3.6	0.2	.	.	.	.	.	.	0.6	.	18.6	1.2	7.2	.	0.7	13.2	.	1.1	.	1.4	.	K 17.9	1.4	3.4	.	.	.	.	0.4	72.2
614	Chojnice	2.7	4.6	0.2	*0.0	.	.	*Δ 0.0	.	.	0.4	0.0	*16.0	1.2	0.0	.	K 2.8	7.7	0.0	0.2	.	0.2	4.4	1.8	*2.4	*2.7	.	.	.	.	5.4	52.7
617	Koronowo	3.4	3.8	0.2	.	.	.	.	.	.	.	.	15.1	0.3	8.2	0.1	.	K 15.7	.	0.3	Δ 1.5	1.8	2.3	0.5	1.6	3.2	0.0	.	.	.	.	58.0
618	Bydgoszcz, P.I.H.G.W.	3.5	3.5	0.1	.	.	.	.	.	.	.	0.0	14.3	Δ 0.3	9.1	.	.	(K) 3.7	.	0.3	*0.5	2.7	1.0	(K) 0.7	1.5	4.2	.	.	.	.	K 2.7	47.5
619	Bydgoszcz	Δ 2.9	4.6	0.0	.	.	.	.	.	.	.	.	14.3	0.4	9.1	.	.	4.8	0.7	0.9	*0.4	2.1	1.7	1.7	1.9	5.1	.	.	.	.	K 8.3	58.9
620	Kodrzewice	3.3	3.4	0.0	Δ 0.0	.	.	.	.	.	0.2	.	18.2	0.0	2.7	.	K 0.0	(K) 11.9	.	0.3	0.0	0.5	0.3	(K) 9.0	0.9	3.5	.	.	.	.	.	54.2
623	Omie	5.0	5.0	.	.	.	.	.	.	.	.	.	22.0	1.0	4.0	.	.	K 9.5	.	.	.	3.0	2.5	K 23.0	2.5	3.0	.	.	.	.	3.5	84.0
624	Żur-Młyn	3.2	0.0	0.0	.	.	.	*0.0	.	.	.	.	18.6	1.0	3.8	.	.	7.0	.	0.6	.	1.5	1.0	K 23.7	3.0	3.1	.	.	.	.	2.8	69.3
626	Grudziądz, post.l.-m.	6.0	3.6	*0.4	*0.0	.	.	0.0	.	.	1.5	0.8	6.8	0.5	5.8	.	Δ K 0.8	K 6.2	.	0.6	0.0	3.2	0.9	3.0	*2.4	2.4	.	.	0.0	0.0	0.0	44.9
629	Łasin	9.0	2.9	.	.	.	.	.	.	.	0.6	3.1	12.8	2.6	3.1	.	.	3.4	.	.	.	2.6	6.9	2.8	3.1	1.1	.	.	.	.	.	54.0
630	Jasnowo	5.3	4.2	.	.	.	.	0.3	.	.	0.5	1.2	10.5	2.6	5.5	.	1.6	4.7	.	.	.	1.6	2.0	2.6	3.4	.	.	.	.	.	1.7	47.7
631	Kodziersyna	2.3	6.5	.	*0.0	.	.	*0.8	.	.	1.5	0.0	9.3	2.8	0.1	.	K 1.6	5.0	.	0.0	Δ 0.0	0.5	3.6	K 27.2	0.5	*Δ 2.5	.	.	.	.	2.2	66.4
633	Kopytkowo	3.6	3.2	.	.	.	.	*0.0	.	.	0.3	0.1	13.3	1.1	3.6	.	1.1	3.7	.	0.1	.	1.3	1.3	4.7	1.7	1.1	.	.	.	.	3.8	44.0
	BAŁTYK																															
637	Gdynia	1.8	5.3	.	Δ 0.2	.	.	*0.7	.	.	1.2	0.8	8.7	10.2	1.4	.	K 0.5	0.0	0.0	0.0	Δ 0.8	0.0	0.1	4.0	4.7	.	.	.	.	0.0	1.0	41.2
638	Hel	0.6	3.4	.	.	*0.0	.	*0.5	.	.	0.8	3.2	7.4	7.3	1.2	.	(K) 0.5	0.0	.	0.0	*0.7	0.0	1.8	0.0	3.4	0.0	.	0.0	.	0.0	0.5	31.3
639	Jastarnia	0.3	2.5	.	0.0	*0.1	.	*0.2	.	.	0.9	1.7	6.8	7.1	2.6	.	0.2	.	.	.	Δ 0.6	0.1	0.4	0.2	2.5	.	.	.	.	0.0	1.1	27.3
640	Puck	0.2	2.4	.	.	Δ 0.0	.	*1.8	.	.	0.9	0.4	7.9	9.7	3.9	.	K 1.0	0.0	(K) 0.0	0.4	Δ Δ 1.0	0.4	1.7	(K) 1.4	3.3	.	.	.	.	.	0.8	37.2
641	Chałupy	1.8	1.0	.	.	.	.	*0.2	.	.	1.5	3.3	7.2	7.6	4.2	.	0.5	.	.	0.0	0.4	.	0.6	0.4	3.2	.	.	.	.	0.0	0.6	32.5
	NIEMEN																															
648	Wigry	7.7	0.8	6.0	.	.	.	1.0	.	.	2.7	.	2.2	.	.	.	.	.	K 10.8	.	.	1.5	.	.	0.2	.	.	.	10.0	.	.	42.9
649	Sudawskie	9.1	5.1	0.5	*0.4	*Δ 1.1	Δ 0.0	*2.1	*Δ 0.3	.	2.2	*Δ 1.0	3.1	0.8	0.2	1.9	.	.	K 1.9	0.0	Δ 0.1	(K) 3.3	.	.	1.5	.	.	.	8.1	.	.	42.7

WYSOKOŚCI DOBOWE OPADÓW w mm

MAJ - MAI 1996

Nr	Stacja	1	2	3	4	5	6	7	8	9	10	11	12	13	14	15	16	17	18	19	20	21	22	23	24	25	26	27	28	29	30	31	Suma
	ODRA																																
1	Iztebna	(R) 9.4	R 7.3	.	▲R 4.6	0.6	.	.	0.5	.	(R) .	R (0.0)	(R) 2.8	2.3	.	.	.	.	14.8	.	2.8	2.4	.	▲R 23.4	(R) 4.4	.	0.3	(R) .	2.7	.	2.4	4.3	85.0
2	Bażanowice	6.7	R 9.0	.	.	.	.	.	R 2.1	.	.	R 55.5	.	R 6.2	.	.	.	.	.	.	.	.	R 4.3	R 14.6	R 0.4	.	.	.	.	.	8.4	4.3	111.5
3	Cieszyn	(R) 8.2	(R) 7.1	0.1	(R) 0.2	0.3	.	0.6	2.3	.	(R) 0.9	R 36.7	0.2	▲R 11.4	0.0	.	.	.	R 2.8	.	0.0	0.4	▲R 9.0	R 14.9	0.2	0.2	0.2	0.1	0.0	.	7.0	5.5	108.3
9	Nowe Rapty	16.8	.	.	.	.	.	.	1.4	0.4	0.6	4.7	.	2.4	.	.	.	.	.	.	1.4	.	.	.	10.2	12.4	.	1.4	.	.	.	3.5	55.2
10	Lubliniec	15.9	0.0	0.0	0.0	.	.	.	0.1	R 16.0	.	0.0	.	▲R 16.2	.	0.0	.	.	.	.	.	.	0.0	▲R 7.4	4.0	1.1	(R) 0.0	(R) .	.	.	11.4	(R) 0.5	72.6
12	Ostrzeszów	16.2	0.3	.	.	.	.	.	0.0	.	39.0	.	.	0.1	.	1.0	.	.	.	.	.	.	0.4	0.3	.	0.3	0.2	0.3	19.6	.	23.4	0.1	101.2
16	Rogoźewo	10.7	.	.	.	.	.	.	1.8	.	.	.	.	13.4	.	.	.	.	.	.	1.2	.	R 3.9	ΔR 8.2	.	R 14.0	ΔR 4.8	.	0.9	.	4.5	R 4.9	68.3
18	Janiszewo	6.0	.	.	.	0.3	0.1	.	0.2	.	.	.	0.9	9.3	.	.	.	.	.	.	2.8	.	1.0	(R) 10.7	.	10.4	(R) 4.5	(R) 3.0	1.9	.	0.6	0.4	52.1
19	Antoniny-Leszno	2.3	.	.	.	0.0	0.0	.	.	3.5	0.4	0.2	2.8	13.5	.	1.4	.	.	.	0.8	3.0	1.8	5.3	R 14.8	R .	R 1.3	R 9.2	▲R 59.6	0.3	.	.	2.8	123.0
20	Przemęt	0.6	.	.	.	0.0	0.4	.	.	2.1	.	0.0	6.5	8.4	.	.	.	.	.	3.4	6.8	.	3.2	R 14.5	0.3	0.5	13.4	4.2	.	.	.	2.4	66.7
	WARTA																																
21	Zawiercie	0.8	.	.	.	0.7	.	.	.	4.5	R 15.9	.	R 3.0	R 9.6	.	.	.	.	.	.	1.1	.	.	1.6	R 19.2	.	.	0.9	.	.	0.5	R 12.1	69.9
23	Częstochowa	(R) 9.8	.	.	.	0.0	.	.	0.0	(R) 13.0	0.0	(R) 4.7	4.1	R 2.2	.	.	.	.	.	0.0	.	.	.	4.8	2.3	.	.	0.3	1.5	.	R 15.0	1.0	58.7
26	Kłobuck	13.7	.	.	.	.	.	0.0	.	16.4	3.3	1.0	.	0.3	.	0.0	.	.	.	.	.	.	.	2.7	0.0	3.4	.	0.7	.	.	17.7	4.5	63.7
28	Droniowice	R 36.5	0.3	.	.	.	.	.	.	R 9.0	R 0.8	R 4.7	.	R 24.4	.	.	.	.	.	.	.	.	.	1.0	R 0.4	R 0.7	.	R 28.3	.	.	R 31.1	(R) 1.5	188.7
29	Przystajń	24.0	.	.	.	.	.	.	.	6.8	.	.	.	.	.	0.6	.	.	.	.	.	.	.	1.5	3.1	.	.	.	.	.	4.1	14.7	54.8
30	Cisowa	R 22.0	.	.	.	.	.	.	(R) .	(R) 1.1	R 0.5	(R) .	(R) 0.1	R 4.2	.	.	.	.	.	.	.	.	.	(R) .	R 6.4	R 26.6	(R) .	(R) .	.	(R) 1.0	R 23.9	R 0.1	85.9
35	Sulmierzyce	2.9	2.9	.	.	.	.	.	.	▲R 15.7	.	2.2	.	.	.	1.9	.	.	0.0	.	.	.	.	.	R 1.4	.	R 2.1	.	.	.	R 9.5	R 10.1	46.7
39	Warta	18.1	0.2	.	.	.	.	.	.	0.7	.	0.2	.	.	.	.	.	.	.	3.5	0.8	.	.	1.0	10.1	7.8	.	7.7	2.1	.	6.5	0.2	58.9
47	Łódź-Lublinek	0.6	1.1	.	0.2	.	.	.	.	R 22.0	0.0	R 6.0	.	(0.0)	.	.	.	.	.	0.6	.	.	.	.	9.1	0.0	.	▲R 8.7	5.1	.	7.7	.	61.1
51	Poddębice	6.0	3.0	.	1.2	.	.	.	.	.	.	.	.	.	.	.	.	.	.	.	.	.	.	.	8.5	0.9	.	R 2.7	.	.	2.7	2.2	27.2
52	Suchy Dolny	(R) 6.9	.	.	.	1.3	.	.	.	.	(R) 0.7	R 3.7	.	.	.	2.0	0.7	.	.	0.9	.	.	.	.	(R) 5.1	(R) 0.8	R 10.5	(R) 4.3	.	.	1.4	(R) 1.9	40.2
59	Kazimierz Biskupi	16.3	.	.	.	.	.	.	0.3	R 6.4	R 5.6	.	.	4.6	.	0.2	.	.	.	.	.	.	.	.	R 17.8	0.5	R 0.4	R 0.9	.	.	7.1	1.8	61.9
62	Konin	16.9	.	.	.	.	.	.	.	6.4	.	.	.	.	.	.	0.4	.	.	.	0.3	.	.	.	▲ 16.4	8.6	0.6	10.6	.	.	4.5	6.7	71.4
66	Stawiszyn	12.8	1.1	0.0	.	.	.	.	.	R 4.3	.	.	.	1.1	.	0.7	.	.	.	R 4.8	.	.	0.0	R 1.3	R 1.7	R 0.5	R 1.7	R 3.1	.	.	4.8	R 17.4	55.3
67	Petryki	12.6	1.0	.	.	.	.	.	.	2.7	.	.	.	0.7	.	2.7	.	.	.	2.4	.	.	0.2	2.5	0.6	0.8	0.7	2.9	.	.	1.0	17.3	48.1
	PROSNA																																
75	Ostrów Wlkp.	12.2	0.1	.	.	0.0	.	.	0.1	.	(R) 0.0	.	.	3.2	0.0	0.0	0.0	.	.	0.1	0.0	.	(R) 0.0	R 0.4	9.2	R 1.2	▲R 9.8	R 1.4	(R) 4.0	.	6.6	0.4	48.7
79	Kalisz	13.0	.	.	.	.	.	.	.	R 2.7	.	.	.	.	0.1	0.2	.	.	.	9.3	.	.	0.5	R 3.6	12.7	0.3	.	R 12.4	2.4	.	9.3	4.8	71.3
80	Grudzielec	10.7	.	.	.	.	.	.	0.0	.	0.0	.	2.5	.	.	0.1	.	.	.	3.0	.	.	.	0.9	6.2	0.5	R 1.4	R 3.5	0.6	.	5.7	0.7	35.8
	WARTA																																
84	Nowa Wieś	9.7	.	.	.	.	.	.	.	.	R 1.6	.	.	6.8	.	.	R .	.	.	1.5	3.6	.	.	R 3.2	R 20.7	R 1.1	R 0.8	R .	1.2	.	5.2	9.8	64.8
87	Bachorzewo	11.5	.	.	.	.	.	.	.	.	R 9.2	.	.	3.0	.	.	.	.	.	4.5	.	.	.	7.0	R 0.4	R 1.4	.	.	0.0	.	5.3	3.0	45.3
92	Poznań-Golęcin, Univ.	3.4	0.0	.	(R) 0.7	0.0	(R) .	.	.	R 1.2	(R) 0.0	0.0	0.9	6.9	0.0	.	0.0	.	.	.	ΔR 2.5	.	18.6	▲R 17.9	(R) 3.8	0.0	R 3.2	R 0.5	.	.	.	0.5	60.1
94	Poznań-Ławica	3.2	0.2	.	(R) 0.6	0.0	0.0	.	.	R 6.7	(R) .	.	0.6	3.1	0.1	0.1	.	.	.	.	R 0.6	.	14.3	▲R 16.6	(R) 1.6	0.1	(R) 3.5	(R) 0.6	0.1	.	.	2.2	54.2
96	Kostrzyń	3.7	.	.	.	.	.	.	.	1.7	3.2	.	.	2.7	.	.	0.2	.	.	.	▲ 3.4	.	.	9.7	5.5	2.5	2.2	R 9.3	.	.	2.3	2.4	48.8
99	Gniezno, wodociągi	4.3	.	.	0.6	.	.	.	.	R 7.4	R 3.9	.	.	3.9	0.3	.	0.5	.	.	.	.	.	.	(R) .	R 1.0	R 9.2	R 0.5	R 24.5	.	.	1.5	3.7	73.3
102	Janówiec	4.5	0.0	.	.	0.0	.	.	.	1.1	.	.	.	1.1	0.0	0.0	0.0	.	.	.	(R) 3.0	.	.	0.0	R 1.4	0.0	(R) 0.4	(R) 3.0	.	.	0.9	4.5	19.9
112	Wronki	.	.	.	.	.	0.5	.	.	7.0	1.0	.	.	6.0	0.3	.	3.4	.	.	.	1.3	.	18.7	22.3	0.5	.	7.3	.	.	.	.	6.0	74.3
117	Międzychód	.	.	.	.	.	2.5	.	.	5.4	.	.	0.1	9.7	.	.	.	.	.	.	0.1	.	5.6	16.5	0.0	.	10.4	.	.	0.8	.	1.5	52.6
	OBRA																																
123	Kościan	2.1	1.9	.	.	.	.	.	.	R 2.1	.	.	1.7	7.0	.	.	.	.	.	R 0.5	5.4	0.6	R 4.0	R 17.2	(R) 0.2	0.5	▲R 12.5	▲R 21.2	.	.	.	.	77.7
132	Perzyny	0.0	.	.	.	.	0.7	.	.	R 3.4	.	.	5.8	6.3	.	1.8	.	.	.	.	0.4	0.0	3.0	▲R 20.1	0.7	.	R 11.4	.	0.0	.	.	R 6.8	60.4
133	Zbąszyń	0.0	.	.	0.0	0.0	1.0	.	.	R 5.1	(R) .	.	4.3	7.6	.	0.3	.	.	.	.	0.0	.	1.1	▲R 25.3	.	.	▲R 10.3	(R) .	0.0	0.0	.	R 6.7	61.7
135	Łęczno	.	.	.	.	.	1.0	.	.	R 3.5	.	.	4.1	6.4	.	.	.	.	.	.	0.3	.	1.5	R 27.9	0.2	.	R 14.2	.	.	0.3	.	R 6.8	66.2
	NOTEĆ																																
137	Noć Kalina	16.1	1.9	.	.	.	.	.	.	R 12.8	R 3.8	.	.	4.3	.	.	.	.	.	.	.	.	.	.	9.2	0.9	.	5.7	.	.	3.9	4.4	63.0
140	Kruszwica	17.0	R 3.2	.	.	0.0	.	.	0.3	R 13.4	(R) 0.0	.	.	3.7	.	.	.	.	.	.	.	.	.	.	(R) 4.1	R 1.2	.	▲R 8.6	.	.	0.4	(R) 8.2	60.1
141	Dobre, cukrownia	17.1	R 12.5	0.2	.	0.0	.	.	.	R 10.4	(R) .	▲R 0.2	.	3.5	0.2	.	2.8	.	.	.	0.0	.	.	.	(R) 1.7	(R) .	(R) 0.3	R 6.4	.	.	0.0	8.3	63.6
150	Łabiszyn	8.1	0.9	.	.	0.1	.	.	.	2.7	0.4	.	.	5.0	.	1.4	.	.	.	.	.	.	.	.	14.5	6.5	.	.	.	.	.	13.1	52.7
151	Szubin	6.0	.	.	.	.	.	.	.	R 8.2	.	(R) .	.	2.1	0.0	▲R 4.3	.	.	.	(R) .	▲R 8.1	.	.	.	(R) 16.7	R 3.5	.	▲R 0.2	.	.	.	R 7.5	52.6
155	Nakło	6.1	0.2	.	.	.	.	.	.	8.0	.	.	.	1.0	.	0.9	.	.	.	.	0.3	.	.	0.5	3.0	22.4	0.2	.	.	.	.	3.0	45.6
160	Margonin	3.1	0.1	.	.	0.2	0.1	.	.	R 13.1	(R) 4.0	.	.	1.3	.	0.5	.	.	.	.	R 4.4	.	.	R 4.5	(R) 3.7	R 0.4	(R) 0.1	(R) .	.	.	.	(R) 0.8	36.3
161	Ujście	0.1	0.1	0.1	.	.	.	.	.	R 5.8	R 3.6	.	.	3.9	.	.	.	.	.	.	R 5.1	.	R 6.0	R 0.3	R 2.9	R 0.8	R 26.8	.	.	.	.	2.5	58.0
	WISŁA																																
166	Równina	6.1	R 15.0	0.2	1.8	0.3	.	0.9	0.2	.	3.2	R 20.0	3.0	R 4.0	0.1	0.0	.	.	3.0	10.9	0.6	.	R 4.2	▲R 23.5	R 3.0	0.3	0.9	3.0	.	.	6.4	7.1	117.7
168	Skoczów	(R) 6.8	(R) 8.8	.	1.6	.	.	2.8	0.5	.	1.0	R 12.8	.	R 6.2	.	.	.	.	(R) 2.6	.	.	.	5.1	▲R 21.2	0.8	.	.	1.9	.	.	6.5	7.4	88.0
171	Rudzica	.	2.0	.	.	0.5	0.2	1.2	(R) 1.6	.	.	(R) 4.2	1.2	(R) 2.9	.	.	.	.	▲R 12.2	R 4.2	.	.	(R) 1.2	▲R 5.8	R 2.2	(R) 0.4	(R) 0.8	(R) 1.2	(R) 0.2	.	(R) 6.2	(R) 9.4	57.6
173	Wapienica Dolna	R 7.8	R 3.5	0.1	R 3.2	0.0	.	.	.	.	0.1	R 5.6	2.7	▲R 10.4	.	.	.	.	13.3	4.4	0.9	0.7	4.1	7.5	3.1	.	.	0.8	4.3	.	5.6	6.4	83.9
176	Nimsowice	R 13.4	R 10.0	.	R 4.0	0.1	.	1.0	0.0	0.0	0.1	R 1.1	0.3	▲R 16.9	0.1	.	.	.	R 3.7	1.7	0.7	(R) 4.1	0.2	(R) 4.0	(R) 4.5	0.1	(R) 0.8	(R) 7.5	R 10.0	0.0	5.0	5.5	81.6

Nr	Stacja	1	2	3	4	5	6	7	8	9	10	11	12	13	14	15	16	17	18	19	20	21	22	23	24	25	26	27	28	29	30	31	Suma
177	Straconka	13.1	4.9	.	1.4	0.1	.	0.5	0.1	3.1	0.7	0.9	0.3	▲R 14.8	.	.	.	.	13.6	1.4	0.9	0.1	0.1	6.2	3.3	0.0	1.6	6.3	10.5	.	4.6	3.8	92.3
179	Warszowice	R 8.1	.	.	0.5	0.0	.	0.0	0.0	0.0	R 0.5	R 7.9	.	R 7.8	.	.	.	.	R 2.0	.	0.7	.	0.0	2.1	0.0	.	.	.	.	.	4.2	8.2	42.0
	PRZEMSZA																																
186	Będzin	▲R 25.1	R 0.3	0.2	0.8	.	.	.	0.1	▲(R) 5.3	R 2.6	(R) .	(R) .	▲R 4.3	.	.	.	.	.	.	.	.	▲(R) 0.0	R 0.7	(R) 3.8	R 2.4	▲(R) 0.4	(R) 0.6	.	.	1.4	R 14.1	62.1
190	Czeladź	▲ 27.4	.	.	0.3	.	.	.	.	R 5.4	3.2	1.4	.	R 5.7	.	.	.	.	.	.	.	.	.	2.6	1.4	R 5.7	R 0.2	.	.	.	1.4	3.6	58.3
191	Katowice	R 9.3	2.8	.	1.7	.	.	0.0	.	R 5.6	0.4	(R) 2.1	.	▲R 8.9	.	.	.	.	.	.	0.6	.	.	R 0.0	R 11.1	R 16.2	.	(R) 0.2	.	.	1.3	R 17.2	77.4
193	Golczowice	0.2	0.0	.	.	.	.	.	.	R 6.0	R 0.6	0.2	R 2.6	R 19.7	.	.	.	.	.	.	0.0	.	(R) .	(R) 0.0	11.5	R 8.1	.	.	.	.	0.6	3.5	53.0
194	Błędów	4.1	.	.	.	.	.	.	.	0.6	0.8	1.2	R 0.4	R 35.9	.	.	.	.	.	.	0.3	.	0.1	.	R 5.3	R 4.2	.	.	0.2	.	0.6	12.5	66.2
195	Maczki	5.2	1.0	.	.	.	.	.	.	3.4	0.6	.	.	R 10.6	.	.	.	.	.	.	0.4	.	0.4	0.6	5.1	0.5	.	.	.	.	1.0	R 18.0	46.8
	SOŁA																																
198	Rycerka Dolna	R 7.8	9.6	0.5	.	0.4	.	1.2	0.6	.	.	2.6	R 4.4	R 1.2	0.2	.	.	0.0	12.4	2.0	2.8	0.2	1.1	9.8	6.8	0.6	R 5.2	12.9	1.2	0.0	3.2	5.6	92.3
200	Sól	8.7	9.4	.	0.3	.	.	0.4	.	.	.	7.8	R 3.5	R 1.3	.	.	.	.	21.3	2.1	3.7	.	0.7	R 14.5	(R) 13.9	.	R 2.4	11.8	.	.	2.3	6.8	110.9
206	Rychwałdek	8.3	27.4	.	0.5	0.4	.	0.2	0.3	.	2.4	1.9	0.2	▲R 13.1	0.0	0.0	.	.	4.5	0.5	1.4	0.5	.	▲R 10.1	3.2	6.9	9.2	4.9	5.1	.	0.9	7.1	109.0
207	Żywiec	▲R 22.3	R 23.1	0.0	0.8	0.0	.	0.2	0.2	.	(R) 5.9	0.3	0.2	R 9.3	.	.	.	.	(R) 0.8	0.1	0.6	0.0	0.2	▲R 26.4	(R) 22.8	(R) 4.1	(R) 14.7	2.0	(R) 1.5	0.0	4.9	5.4	145.8
212	Magórka	R 13.3	(R) 7.2	.	ΔR 2.2	.	.	1.2	1.1	.	0.0	(R) .	(R) 0.0	R 12.2	0.6	.	.	.	(R) 2.2	0.5	0.7	.	0.0	R 4.7	(R) 3.1	.	(R) 1.8	10.5	R 10.8	.	3.9	5.8	81.8
213	Międzybrodzie	9.2	R 2.5	.	R 0.9	.	.	0.5	0.2	.	R 7.5	R 0.1	0.0	▲R 7.4	.	.	.	.	R 8.5	0.7	0.8	.	.	▲R 0.8	3.0	0.1	▲R 5.0	9.0	8.5	.	4.0	R 4.3	73.0
	WISŁA																																
218	Chrzanów	R 3.8	▲R 14.2	.	0.1	0.0	.	0.1	0.5	3.6	R 13.4	0.0	R 4.4	R 6.7	.	.	.	.	.	.	0.3	0.0	(R) 0.6	0.1	R 15.6	R 2.2	.	0.1	R 5.3	.	4.2	(R) 5.9	81.1
	SKAWA																																
228	Skawce	▲ 8.6	.	.	10.5	.	.	.	.	4.5	3.4	0.0	.	(R) 2.7	.	.	.	.	0.0	3.0	1.5	1.0	0.7	0.0	2.4	0.0	▲R 13.7	3.0	4.0	.	2.0	8.0	69.0
231	Wadowice	24.6	.	.	5.4	.	.	.	.	2.9	0.0	4.1	.	2.9	0.0	.	.	.	.	0.0	2.8	0.0	0.0	0.0	13.1	0.5	0.0	3.4	14.5	.	2.0	12.1	88.3
232	Andrychów	R 3.9	0.4	.	6.1	.	.	.	0.0	0.5	0.0	6.7	.	Δ 16.3	0.0	.	.	.	2.9	0.3	0.4	0.7	0.0	R 0.3	2.5	0.5	0.0	R 12.5	7.1	.	3.2	4.8	69.1
	WISŁA																																
239	Mydlniki	0.0	(R) 0.0	.	.	.	.	.	.	(R) 1.1	.	.	.	(R) .	.	.	.	.	.	1.0	0.3	.	(R) 0.6	(R) .	(R) .	R 0.6	.	.	R (0.0)	.	3.5	R 2.0	9.1
240	Kraków, Obs. Astr.	(0.0)	0.4	.	.	(0.0)	.	(0.0)	.	0.6	(R) .	(R) 1.3	.	(R) (0.0)	0.0	(0.0)	.	.	.	.	0.7	0.1	.	(R) .	(R) 0.1	R 0.8	.	(R) 0.6	(R) 0.1	.	2.1	R 7.7	14.5
244	Ojców II	.	.	.	.	0.0	.	0.0	0.2	0.3	0.0	1.9	.	0.5	.	.	.	.	.	0.0	.	0.0	0.0	0.1	.	2.0	.	0.0	R 2.7	.	1.5	4.5	13.7
245	Kraków-Rakowice	.	.	.	.	0.0	.	0.0	0.0	0.4	.	(R) 0.0	.	0.0	0.0	0.0	.	.	.	.	0.7	0.4	.	(R) 0.1	(R) 6.0	(R) 0.0	.	0.1	R 1.6	.	2.3	R 10.3	21.9
246	Wieliczka	(R) 0.0	0.0	.	.	0.2	.	.	.	0.6	.	0.4	.	.	.	.	.	.	.	0.5	3.7	0.8	.	0.4	R 1.0	2.5	.	0.3	▲R 21.3	.	2.7	4.8	39.2
247	Wierzbno	.	0.1	.	.	.	.	.	0.0	0.1	0.1	.	.	0.3	.	.	.	.	.	0.4	2.6	0.2	.	0.0	6.2	0.1	.	0.1	3.4	.	1.1	2.6	17.3
	RABA																																
249	Rabka	1.9	.	.	5.2	.	.	.	.	R 3.3	R (0.0)	1.9	R 3.4	▲R 12.1	.	.	.	.	8.9	2.6	17.5	3.6	.	.	▲R 50.5	R 20.3	.	R 0.6	7.5	.	1.5	1.9	142.7
250	Półrzeczki	1.0	.	.	.	.	.	2.3	.	5.8	10.7	1.3	16.6	.	.	0.2	.	.	.	1.6	18.1	4.1	.	1.2	.	2.3	.	2.1	2.6	.	1.4	2.2	73.5
251	Lubień	1.3	.	.	0.1	.	.	.	.	R 1.4	.	0.5	.	2.0	.	.	.	.	0.4	.	15.3	5.1	.	.	6.3	R 0.3	0.9	.	5.2	.	2.8	2.1	43.7
	WISŁA																																
254	Polanowice	.	.	.	.	.	.	.	.	.	2.3	0.8	.	.	.	.	.	.	.	.	.	0.6	.	0.3	.	.	.	.	R 1.5	.	2.6	4.1	12.2
256	Stogniowice	.	.	.	.	.	.	.	.	.	.	.	.	.	.	.	.	.	.	.	3.8	1.2	.	.	R 4.5	.	.	.	0.5	.	1.1	2.2	13.3
	DUNAJEC																																
261	Zakopane	0.8	▲R 21.7	(R) 0.1	2.3	.	.	.	.	(R) 0.1	7.3	0.1	R 7.2	R 4.4	.	.	.	.	11.9	4.3	17.3	9.8	(R) 0.0	0.5	R 5.4	(R) 8.5	.	▲R 12.1	(R) 4.8	.	1.3	1.0	120.9
263	Hala Gąsienicowa	(R) 6.1	R 13.7	(R) 7.3	4.5	.	.	3.9	.	1.3	(R) .	▲ 5.7	▲R 9.3	▲(R) 4.7	2.0	0.1	.	.	14.0	* 11.9	29.5	15.6	0.2	(R) 4.1	▲R 13.8	(R) 4.3	.	(R) 1.2	R 20.5	.	10.8	5.9	190.4
266	Morskie Oko	R 7.0	10.6	3.5	2.0	.	.	10.6	.	3.5	1.0	.	R .	.	1.2	.	.	.	16.0	19.0	31.4	12.2	0.2	1.3	R 6.0	3.3	.	R 2.6	10.7	.	10.0	13.0	165.1
267	Białka	5.5	11.6	.	6.6	.	.	0.0	.	0.9	5.1	.	0.7	R 7.9	0.1	.	.	.	2.1	3.6	3.5	6.5	0.0	0.1	4.8	1.2	.	1.4	1.7	.	1.9	2.5	67.7
270	Krynica	R 0.4	.	.	0.2	.	.	0.0	.	.	.	R .	R .	R 0.8	.	.	.	.	3.0	10.4	12.6	13.1	.	R 1.2	0.0	R 3.6	0.3	R 6.2	▲R 42.4	.	0.0	0.3	94.5
271	Jaworzyna Krynicka	0.0	(R) .	.	0.0	.	.	0.0	.	.	(R) .	(R) 0.0	R 6.7	R 11.8	.	0.1	.	.	.	11.7	19.8	13.0	.	(R) 0.4	R 0.9	R 7.4	0.0	1.3	R 15.9	.	0.0	0.0	89.0
273	Piwniczna	1.6	.	.	.	.	.	.	.	.	0.6	2.7	5.2	3.0	.	.	.	.	2.4	7.4	9.9	16.2	.	1.4	1.7	8.6	.	.	12.7	.	0.5	0.8	74.7
276	Łabowa	.	R 1.4	.	.	.	.	.	.	.	(R) 0.3	1.8	R 18.1	ΔR 6.9	.	0.6	.	.	.	5.5	7.0	13.7	.	(R) 2.0	.	(R) 0.6	.	(R) 0.3	R 10.8	.	0.2	0.5	69.7
284	Gródek	0.2	4.3	.	.	.	.	.	.	.	13.2	.	.	0.2	.	5.0	.	.	.	8.8	11.5	6.1	.	2.8	.	.	0.6	2.0	16.8	.	.	.	71.5
286	Ciężkowice	.	.	.	.	.	.	.	.	.	0.3	.	0.0	0.9	0.2	1.3	.	.	.	2.8	13.1	13.5	.	R 31.0	0.3	.	.	0.0	6.5	.	0.0	0.6	70.5
288	Tarnów	.	.	.	.	.	.	.	.	(R) 1.4	.	.	.	.	.	.	.	.	.	2.4	12.8	7.8	.	.	.	.	.	R 10.3	1.0	.	.	3.1	38.8
	NIDA																																
295	Daleszyce	.	.	.	.	0.0	.	.	.	9.4	.	3.4	.	▲R 6.5	.	.	.	.	.	0.2	4.9	.	.	0.5	.	.	.	.	2.3	.	0.9	.	27.7
298	Kielce, post. l.-m.	.	0.0	.	.	.	.	0.0	.	R .	.	R 0.0	0.0	▲R 20.3	R .	.	0.0	.	.	R 0.4	3.3	.	.	0.1	1.0	Δ 2.2	.	0.6	R 5.3	.	0.0	1.5	34.7
299	Kielce-Karczówka	.	▲ 0.0	.	.	.	.	.	.	18.3	.	0.3	0.0	20.2	.	0.0	.	.	.	0.0	▲ 4.0	.	.	.	3.7	0.3	.	.	4.3	.	.	1.8	52.9
306	Busko-Zdrój	.	4.2	.	.	.	.	.	.	.	.	0.9	.	.	.	.	.	.	.	2.1	1.9	2.4	.	.	.	.	.	.	2.5	.	.	0.0	14.0
	WISŁA																																
309	Wola Wadowska	.	▲R 1.0	.	.	0.0	.	.	.	(R) 0.0	.	.	.	(R) 0.0	.	.	0.0	.	.	0.0	12.8	4.6	.	.	.	(R) .	0.0	(R) 0.4	R 3.5	.	.	(R) 0.1	22.4
	WISŁOKA																																
314	[illegible] Mariampolski	.	.	.	.	.	.	.	.	.	4.1	.	0.1	0.2	.	.	0.1	.	.	6.7	5.6	10.8	.	.	0.4	.	R 0.6	5.3	R 11.7	.	.	.	45.6
316	Pilzno	.	.	.	.	.	.	.	.	.	.	.	.	.	.	.	0.0	.	.	12.8	13.9	9.9	.	.	6.3	.	.	25.5	5.9	.	.	0.5	74.8
317	Dębica	.	.	.	.	.	.	.	.	.	.	.	.	0.0	.	.	.	.	.	4.4	11.9	11.5	.	.	1.5	.	.	0.4	4.0	.	.	.	33.7

Nr	Stacja	1	2	3	4	5	6	7	8	9	10	11	12	13	14	15	16	17	18	19	20	21	22	23	24	25	26	27	28	29	30	31	Suma
318	Żyraków	.	.	.	.	0.0	.	0.0	.	.	2.4	.	.	0.0	.	.	.	.	.	5.9	9.5	8.1	.	.	1.2	.	0.0	(R) 3.2	1.6	.	.	1.1	33.0
319	Wielopole Skrzyńskie	.	.	.	.	.	.	.	.	.	.	.	.	.	.	.	0.3	.	.	4.5	19.7	6.9	.	0.1	(R) 10.2	.	.	.	0.8	.	.	.	42.5
	WISŁA																																
320	Buda Tarnowska	.	.	.	.	.	.	0.0	.	.	▲R 13.5	.	.	(R) 0.0	.	.	0.0	.	.	1.3	11.3	10.0	.	1.9	(R) 0.0	.	.	(R) 0.0	(R) 0.3	.	.	R 1.7	40.0
323	Majdan Kolbuszowski	.	.	.	.	.	.	.	.	.	2.9	.	.	.	.	.	.	.	.	4.9	15.2	5.8	.	1.0	.	.	.	.	0.5	.	.	(R) 0.6	30.9
	SAN																																
326	Dwernik	.	.	.	.	.	.	.	.	.	.	.	.	0.3	0.8	.	R .	.	13.0	0.8	8.6	0.7	.	5.4	.	0.7	.	.	23.1	.	.	0.4	53.8
329	Turzańsk	.	.	.	0.9	.	.	.	0.4	.	.	.	.	.	.	.	.	.	0.8	3.0	8.6	4.0	.	2.3	5.9	0.0	.	R 5.3	▲R 20.9	.	0.2	.	51.9
331	Sanok	.	.	.	.	.	.	.	0.7	.	3.5	.	.	.	.	.	.	.	.	4.8	3.0	2.7	.	▲ 39.2	35.4	.	.	12.5	4.3	.	.	.	106.1
332	Izdebki	R 3.0	.	.	.	0.0	.	.	0.1	.	0.0	.	.	▲R 8.9	.	.	.	.	.	10.0	9.5	3.4	0.0	0.0	R 2.5	.	.	R 1.5	▲R 21.3	.	0.4	0.0	50.6
333	Przemyśl	0.0	.	.	.	.	.	.	.	1.6	0.7	.	.	.	0.0	.	.	.	2.4	7.9	13.5	3.5	.	0.1	.	.	0.6	.	R 15.3	.	.	.	45.6
336	Mhyny	0.5	.	.	.	.	.	.	.	0.6	.	.	.	.	0.1	.	0.0	.	.	3.4	15.8	.	.	4.7	.	.	0.1	.	(R) 10.5	.	.	.	35.7
341	Miżków	0.4	.	.	.	.	.	.	.	0.5	.	.	.	.	.	.	0.2	.	3.8	4.8	16.6	1.6	.	1.4	.	.	.	.	3.2	.	.	.	32.5
342	Wiązek Wielki	.	.	.	.	.	.	.	.	0.7	.	.	.	4.9	.	.	.	.	0.7	5.8	10.7	4.8	.	0.3	21.7	.	.	.	8.4	.	.	.	58.0
350	Głogów	.	.	.	.	.	.	.	.	.	0.6	.	.	3.5	.	.	0.0	.	.	6.1	10.0	9.0	.	1.5	(R) .	.	.	(R) 0.2	(R) 0.8	.	.	.	31.7
352	Kańczuga	.	.	.	.	.	.	.	.	.	(R) 0.0	.	.	.	.	.	0.9	.	.	5.7	10.0	1.4	.	2.4	.	.	0.4	R 0.5	R 1.3	.	.	.	22.6
353	Przeworsk	.	.	.	.	.	.	.	.	.	.	.	.	.	.	.	1.4	.	0.1	5.6	12.2	3.1	.	2.3	.	.	.	0.4	9.7	.	.	.	34.8
354	Grodzisko	.	.	.	.	.	.	.	.	.	(R) 0.5	.	.	.	.	.	.	.	0.2	6.8	10.5	0.7	.	0.7	.	.	.	.	0.6	.	.	.	20.0
357	Ruda Różaniecka	R 4.9	.	.	.	.	.	.	.	2.8	.	.	.	.	.	.	0.3	.	.	1.3	11.8	0.6	.	2.2	.	.	0.0	R .	R 1.8	.	.	(R) .	25.7
362	Nisko	.	.	.	.	.	.	.	.	.	4.1	.	.	3.9	.	.	.	.	.	4.0	13.7	6.7	.	2.3	.	.	.	.	.	.	.	0.2	34.9
364	[illegible]	.	.	.	.	.	.	.	.	.	14.3	.	.	R 8.6	.	.	0.5	.	.	6.0	14.0	6.8	.	1.8	.	.	.	0.2	1.5	.	.	.	53.7
366	Radomyśl	.	.	.	.	.	.	.	.	.	.	.	.	R 0.1	.	.	0.4	.	.	2.0	15.5	4.6	.	2.6	.	13.8	.	.	1.4	.	.	1.1	41.5
	WISŁA																																
369	Zawichost	.	.	.	.	.	.	.	.	7.8	0.3	.	.	R 7.8	.	.	0.2	.	.	4.7	15.0	2.5	.	7.3	.	.	.	0.5	1.1	.	.	.	35.2
	KAMIENNA																																
373	Skarżysko, wytwórnia	.	.	.	.	.	.	.	.	R 2.3	R 1.5	(R) 0.5	.	R 8.1	.	.	0.0	.	.	3.5	1.7	0.0	.	0.6	2.4	.	.	.	R 2.7	.	0.0	.	23.3
377	Święty Krzyż	.	.	.	.	.	.	.	.	(R) 15.6	.	(R) 25.0	.	▲(R) 16.1	.	.	1.3	.	.	3.5	5.7	0.7	.	2.2	0.3	.	.	.	(R) 2.1	.	0.0	.	72.5
380	[illegible]	.	.	.	.	.	.	.	.	(R) 12.0	7.4	.	.	R 6.2	.	.	.	.	.	6.7	6.5	1.4	.	4.5	.	.	0.5	.	(R) 1.0	.	.	.	46.2
382	Gierczyce	.	.	.	.	.	.	.	.	4.2	0.2	.	.	R 0.7	.	.	.	0.3	.	3.5	2.3	1.2	.	4.9	.	.	.	.	1.5	.	.	1.9	20.7
	WISŁA																																
385	Chmielowice	.	.	.	.	.	.	.	.	▲R 41.4	R 2.9	.	.	R 2.6	.	.	.	.	.	4.4	5.0	.	.	2.8	.	.	.	2.0	▲R 17.7	.	0.0	.	78.8
392	Puławy	1.5	.	.	.	.	.	.	.	(R) 8.5	(R) 0.0	(0.0)	.	(R) 2.6	0.0	.	0.0	.	.	4.5	10.1	1.5	.	0.2	.	.	.	(0.0)	0.9	.	0.2	0.0	30.0
	WIEPRZ																																
393	Krynice	0.0	.	.	.	.	.	.	.	4.5	4.7	.	.	.	.	.	.	.	.	0.1	3.6	0.6	.	.	.	.	.	R .	R 0.4	.	.	.	13.9
394	Wysokie	.	.	.	.	.	.	.	.	0.5	2.3	.	.	5.7	.	.	1.6	.	.	2.8	13.0	6.8	1.6	.	.	.	.	.	.	.	.	.	34.3
396	Łopiennik	0.3	.	.	.	.	.	.	.	0.3	R 0.1	.	.	R .	.	0.0	.	.	.	.	3.8	3.5	.	.	.	.	.	R 0.2	R 11.3	.	.	.	19.5
400	Gorzków	0.6	.	.	.	.	.	.	.	1.1	.	.	.	.	.	.	.	.	.	6.3	5.2	8.4	.	.	.	.	.	.	3.7	.	.	.	25.3
402	Zemborzyce	.	.	.	.	.	.	.	.	2.3	.	.	.	R 23.0	.	.	.	.	.	1.8	11.8	10.4	.	0.2	.	.	.	.	.	.	.	.	49.5
403	Lublin-Bronowice	.	.	.	.	.	.	.	.	1.0	0.0	.	.	R 21.8	.	.	3.0	.	.	0.5	13.7	6.3	.	0.0	0.0	0.0	.	0.0	0.0	.	.	.	46.3
404	Ostrów Siedlecki	.	.	.	.	.	.	.	.	.	.	.	.	R 9.5	.	.	0.3	.	.	.	6.5	5.4	.	.	.	1.0	.	.	0.2	.	.	.	22.9
407	Czemierniki	0.4	.	.	.	.	.	.	.	5.9	.	.	.	2.0	.	.	.	.	.	.	9.6	2.7	.	.	.	.	.	.	R 15.4	.	0.2	.	35.8
409	Sobieszyn	0.4	.	.	.	.	.	.	.	3.1	0.4	.	.	1.6	.	.	.	.	.	3.7	14.0	2.7	.	.	.	0.7	.	0.9	4.9	.	.	.	32.4
411	Dęblin-Irena	1.6	.	.	.	.	.	.	.	1.2	5.6	.	.	2.1	.	.	.	.	.	7.3	9.8	0.6	.	.	.	.	.	3.3	(R) 5.2	.	.	.	36.7
	WISŁA																																
413	Życzyn	0.2	.	.	.	.	.	.	.	.	R 1.5	.	.	R 1.0	.	.	.	.	.	7.1	0.2	.	.	.	.	.	.	R 0.6	.	.	.	R 4.5	15.1
415	Radom-Sadków	.	.	.	.	0.0	.	.	.	R 3.4	0.5	.	.	1.6	.	.	0.0	.	.	6.9	4.9	.	.	0.3	3.3	.	.	3.0	3.8	.	1.0	.	28.7
	PILICA																																
418	Pilica	0.0	0.0	.	.	.	.	.	.	R 0.4	R 3.5	0.0	R 0.0	R 14.7	.	.	0.0	.	.	.	0.0	.	.	R 3.6	R 14.0	0.0	.	R 4.0	0.1	.	1.3	5.0	47.1
420	Dobraków	0.0	.	.	.	0.0	.	0.0	0.0	R 1.5	R 1.9	6.8	0.2	R 13.1	.	.	0.3	.	.	.	0.0	.	.	0.0	2.2	.	.	0.0	▲R 2.3	.	0.1	5.7	34.1
421	Głudna	.	.	.	.	.	.	.	.	R 11.2	0.1	.	.	R 9.4	.	.	.	.	.	.	.	.	.	.	6.4	0.2	.	.	R 2.4	.	0.6	3.4	33.7
423	Biała Wielka	0.0	.	.	.	.	0.0	.	0.3	R 23.4	0.2	0.0	.	R 11.5	.	.	0.4	.	.	.	1.1	.	.	.	7.6	.	.	.	0.2	.	1.0	4.8	50.5
424	Koniecpol Stary	.	.	.	.	.	.	.	.	(R) 7.5	5.0	.	.	R 7.0	.	.	0.7	.	.	.	2.0	.	.	.	R 5.7	.	.	R 2.2	0.2	.	1.3	4.4	36.0
426	Klempyca	.	.	.	.	.	.	.	.	18.3	.	0.3	.	6.2	.	.	.	.	.	1.5	.	.	.	0.4	16.1	.	.	0.7	0.5	.	1.1	4.7	49.8
429	Skotniki	.	.	.	.	.	.	.	.	7.1	0.2	.	.	1.5	.	.	.	.	.	.	0.8	.	.	4.3	22.6	.	.	1.1	1.5	.	1.9	5.7	46.7
436	Milejów	0.5	R .	.	.	.	.	.	R .	R 1.3	R .	R 4.6	.	R .	.	.	0.1	.	.	0.3	.	.	.	R 0.3	R 10.2	.	.	.	R 0.6	.	R 6.2	0.3	24.4
438	Meszcze	0.8	▲R 3.5	.	.	.	.	.	1.2	R 0.2	R .	.	.	.	.	.	.	.	0.2	.	1.6	.	.	.	R 13.2	R .	.	R 0.4	R 2.1	R 0.3	R 3.6	R 3.7	31.0
440	Wilanów	.	(R) 6.3	.	.	0.1	.	.	.	2.0	7.0	R 9.5	0.2	0.1	0.1	0.9	.	.	.	.	R 3.7	0.1	.	0.1	R 2.4	.	.	R 1.7	0.2	.	1.9	.	36.3
443	Sadkowice	.	.	.	.	.	.	.	.	4.5	.	.	.	.	.	.	3.2	.	0.0	5.3	16.2	.	.	.	1.2	1.0	.	0.9	1.1	.	4.4	.	31.9
444	Łódzkie	.	▲R 3.2	.	.	.	.	.	.	R 1.6	0.0	R 14.8	.	R 8.3	.	.	1.0	.	.	8.1	4.2	.	.	.	▲R 13.8	.	.	0.5	.	.	2.1	1.2	51.8
451	Bukówno	.	.	.	.	.	.	.	.	0.9	2.0	3.8	.	3.8	.	.	0.5	.	.	4.3	8.6	.	.	.	.	.	.	0.0	2.9	.	.	.	34.0

Nr	Stacja	1	2	3	4	5	6	7	8	9	10	11	12	13	14	15	16	17	18	19	20	21	22	23	24	25	26	27	28	29	30	31	Suma
454	Łękawica	1.0	.	.	.	.	.	.	.	5.3	0.0	.	.	1.2	.	.	.	.	.	4.7	6.5	.	.	.	.	.	.	.	2.3	.	0.4	9.1	30.5
455	Warka	.	.	.	.	.	.	.	.	3.5	2.6	4.2	1.0	.	.	.	0.5	.	.	4.7	8.0	.	.	.	0.2	.	.	.	.	.	1.7	2.9	29.3
456	Mniszew	2.1	.	.	.	.	.	.	.	R 1.2	R 3.5	.	.	R 0.7	.	.	0.8	.	.	5.2	5.3	.	.	.	.	.	.	.	.	.	0.7	R 4.6	24.1
	WISŁA																																
464	Warszawa-Okęcie	0.1	.	.	0.0	.	.	.	.	(R) 2.3	(R) 0.8	(R) 0.0	1.1	.	.	.	0.8	.	.	6.9	7.1	.	.	0.0	.	.	.	(R) 0.0	2.3	.	2.3	.	22.9
465	Międzygórze	4.9	.	.	0.0	.	.	.	.	.	7.8	0.6	.	.	.	.	2.9	.	.	11.4	7.1	0.2	.	.	0.2	.	.	.	0.6	.	2.0	.	37.7
467	Warszawa, St. Pomp Rz.	0.2	.	.	0.5	.	0.0	.	0.0	0.5	R 34.6	0.1	0.4	.	.	.	0.7	.	.	8.9	6.4	0.1	.	.	0.0	0.0	.	(R) 0.0	1.4	.	1.6	.	55.7
468	Warszawa, Obs. Astr.	0.1	.	.	0.3	.	.	.	.	0.6	R 17.6	0.0	0.7	.	.	.	0.5	.	.	7.4	7.4	.	.	.	0.0	.	.	.	2.1	.	1.9	0.0	38.6
469	Warszawa, Filtry	.	.	.	0.3	.	.	.	.	0.3	R 1.8	.	0.3	.	.	.	.	.	.	6.6	8.0	.	.	0.0	0.0	.	(R) .	(R) 0.0	1.8	.	1.6	.	20.7
474	Legionowo /Jabłonna/	.	.	.	.	0.0	.	.	.	.	R 3.5	▲R 18.2	0.1	.	0.0	.	1.3	.	.	8.5	5.8	.	.	.	(R) 0.0	(R) 0.1	.	R 0.4	2.4	.	2.0	▲R 12.4	54.7
	BUG																																
475	Tomaszów Lubelski	0.7	.	.	.	.	.	.	.	0.6	0.6	.	.	.	.	.	0.0	.	.	0.4	3.2	.	.	.	.	.	.	3.5	(R) 0.0	.	.	.	9.0
481	Chełm-Obłonie	.	.	.	.	.	.	.	.	.	0.3	.	.	1.5	0.0	0.6	0.6	.	.	.	0.8	1.0	.	2.4	.	(R) 0.1	.	(R) 1.7	1.3	.	.	.	10.5
485	Piesza Wola	.	.	.	.	.	.	.	.	.	R 0.0	0.0	.	R 2.2	.	.	.	.	.	0.0	1.9	7.5	.	0.9	.	.	.	.	.	.	.	R 11.5	24.0
488	Tuczna	.	.	.	.	.	.	.	.	.	.	1.2	.	R 3.6	.	.	1.7	.	.	.	1.3	7.9	.	.	.	R 3.0	.	.	1.1	.	.	2.0	21.8
495	Zabuże	.	.	.	.	.	.	.	.	.	.	.	.	0.1	.	.	0.0	.	.	.	1.9	1.8	.	.	.	R 0.0	.	R 0.2	R 1.2	.	0.9	0.8	6.9
496	Lachówka	.	.	.	.	.	.	.	.	0.4	1.0	.	.	.	.	.	.	.	.	.	3.3	0.8	.	.	.	.	.	.	0.2	.	.	R 3.8	9.5
499	Łosice	0.6	.	.	.	.	.	.	.	0.5	7.4	.	.	.	.	.	.	.	.	.	4.1	1.1	.	0.0	.	.	.	0.2	0.1	.	0.3	.	14.3
500	Korczew	1.7	.	.	.	.	.	.	.	0.1	3.7	.	.	.	.	.	.	.	.	.	3.1	3.6	.	.	.	.	.	0.6	.	.	0.2	2.1	15.1
502	Kleszczele	.	.	.	.	.	.	.	.	.	3.7	0.4	.	.	.	0.1	0.1	.	.	.	1.7	.	.	.	.	.	.	1.5	1.5	.	1.1	0.3	10.4
507	Wysokie Maz.	.	.	.	.	.	.	.	.	22.4	3.9	10.4	0.0	.	.	.	.	.	.	.	3.8	0.1	.	.	.	.	.	.	0.5	.	.	0.0	41.1
508	Dąbrowa Wielka	.	.	.	.	.	.	.	.	4.4	1.6	1.9	.	.	.	.	.	.	.	.	2.1	.	.	.	.	.	.	.	.	.	.	.	10.0
509	Sagaje	0.4	.	.	.	.	.	.	.	1.6	0.7	1.8	0.7	.	.	.	.	.	.	.	12.8	.	.	.	.	.	.	.	.	.	0.3	0.1	18.4
513	Rudka	1.6	.	.	.	.	.	.	.	(R) 1.0	0.1	.	.	0.1	.	.	.	.	.	2.2	9.9	0.0	.	.	.	.	.	.	0.0	.	0.3	0.0	15.2
515	Ohrsepta	0.7	.	.	.	.	.	.	.	7.1	0.3	0.3	.	.	.	.	.	.	.	0.9	11.7	.	.	.	.	.	.	.	.	.	0.5	1.5	23.0
516	Wyszków	0.0	.	.	.	.	.	.	.	3.2	1.4	2.5	0.1	.	.	.	.	.	.	1.9	13.6	.	.	.	.	.	.	0.4	1.1	.	0.7	3.1	28.0
	NAREW																																
518	Białowieża	.	.	.	.	.	.	.	.	0.1	0.0	0.6	.	.	.	0.8	.	.	.	.	2.6	(R) 4.9	.	.	.	(R) 0.2	0.3	.	(R) 2.4	.	0.2	0.1	12.2
521	Strabla	.	.	.	.	.	.	.	.	0.2	8.3	5.9	.	.	.	.	.	.	.	.	5.1	3.4	.	.	.	.	.	.	.	.	.	.	22.9
522	Krzyżewo	.	.	.	.	.	.	.	.	1.4	0.2	(R) 4.7	0.2	.	.	0.8	.	.	.	.	2.8	1.1	.	.	.	.	.	(R) 3.0	0.3	.	.	0.1	14.6
523	Kobylin	.	.	.	.	.	.	.	.	7.0	1.5	6.5	0.2	.	0.4	.	.	.	.	.	2.6	0.2	.	.	.	.	.	0.1	0.3	.	0.4	.	19.2
524	Augustów	.	0.0	6.5	2.7	.	.	.	.	0.6	2.0	3.7	0.8	0.3	.	0.1	.	.	.	.	0.6	0.1	.	.	.	.	.	.	1.4	0.0	1.0	0.6	20.4
526	Dębowo	.	.	.	.	.	.	.	.	3.1	9.5	4.8	2.9	.	0.5	8.5	.	.	.	.	3.4	.	.	.	.	.	.	0.4	3.4	.	0.7	.	37.2
528	Osowiec	.	.	.	0.4	.	.	.	.	7.8	0.5	.	3.1	0.4	.	0.4	.	.	.	.	3.5	.	.	.	.	R 1.2	.	R 0.2	3.8	.	0.9	4.0	26.2
530	Radziłów	.	.	.	0.1	.	.	.	.	17.0	0.8	.	2.8	1.6	.	.	.	.	.	.	5.7	.	.	.	.	2.4	.	.	1.8	.	3.0	0.1	35.3
531	Jedwabne	.	.	.	0.0	.	.	.	.	17.0	2.3	1.1	2.6	.	0.0	0.0	.	.	.	.	5.3	.	.	.	.	.	0.0	0.5	1.0	.	1.9	1.3	33.0
533	Czerwony Bór	.	.	.	.	.	.	.	.	R 13.4	3.1	0.0	1.2	.	0.0	0.0	.	.	.	.	5.1	.	.	.	.	.	.	2.3	0.9	0.1	0.5	0.0	26.6
537	Kisielnica	0.5	.	.	(R) 0.0	.	.	.	.	(R) 7.6	0.7	2.4	1.2	.	.	.	.	.	.	.	5.8	.	.	.	.	.	1.0	(R) 1.0	(R) 2.4	.	.	.	22.6
540	Kolno	0.4	0.0	.	10.2	.	.	.	.	0.6	9.1	.	17.8	5.6	0.4	.	.	.	.	.	4.2	.	.	.	1.3	0.0	.	3.2	1.1	.	0.9	1.7	56.5
541	Zbójna	0.2	.	.	.	.	.	.	.	12.0	0.9	.	R 12.5	.	0.2	.	.	.	.	.	8.8	.	.	.	.	.	.	1.3	1.9	.	2.2	0.7	40.7
542	Dąbrówka	.	.	.	.	.	.	.	.	11.4	1.6	.	12.8	0.1	0.2	.	.	.	.	.	12.4	.	.	.	.	.	.	3.8	0.8	0.0	0.9	1.5	45.5
547	Ostrów-Mazowiecka	.	.	.	.	.	.	.	(R) .	R 1.3	R 1.2	R 18.5	0.7	.	.	.	.	.	.	.	13.1	.	.	.	.	.	(R) .	1.1	R 0.9	.	.	.	36.8
550	Przasnysz	0.5	.	.	.	.	.	.	.	0.5	0.5	2.2	0.0	1.3	.	.	.	.	.	3.2	11.8	.	.	.	0.0	0.0	0.2	R 7.6	.	.	0.0	2.2	30.0
	BUG																																
553	Kobyłka	3.1	.	.	.	.	.	.	.	0.2	▲ 6.9	0.7	.	.	.	.	.	.	.	8.0	6.1	.	.	.	1.8	.	.	0.8	1.3	.	1.1	.	30.0
556	Działdowo	.	.	.	.	.	.	.	.	.	0.5	R 16.8	.	1.5	.	.	.	.	.	3.7	15.9	.	.	.	△R 11.5	.	.	.	.	.	4.1	3.0	57.0
557	Bieżuń	4.3	0.0	0.0	.	0.0	0.0	.	.	.	R 17.2	1.2	.	5.9	.	.	0.0	.	.	0.9	11.9	.	.	.	R 13.9	0.0	.	R 13.4	.	.	4.1	4.4	77.2
558	Mława	1.6	.	.	.	.	.	.	.	(R) 0.3	(R) 1.9	▲R 43.0	.	9.3	0.1	.	.	.	.	3.4	16.6	.	.	.	.	.	(R) 1.2	R 6.8	.	.	2.5	0.4	87.1
562	Ciechanów	.	.	.	.	.	.	.	.	.	2.3	R 5.4	.	.	1.3	.	.	.	.	11.9	7.6	.	.	.	0.0	.	.	R 18.3	.	.	.	2.3	49.1
	WISŁA																																
566	Gradkowo	4.8	.	.	.	.	.	.	.	.	R 31.7	△R 18.7	.	0.6	.	1.3	0.4	.	.	.	21.1	.	.	.	R 5.9	.	.	R 7.5	.	.	2.0	2.1	96.1
	BZURA																																
572	Kutno Gołębiew	3.7	(R) .	.	.	(0.0)	.	.	.	.	.	11.0	.	0.1	.	.	.	.	.	.	.	.	.	.	5.4	0.5	.	2.0	.	.	2.7	5.0	30.4
573	[illegible]	3.9	.	.	.	.	.	.	.	.	R 0.6	R 6.7	.	.	.	.	0.2	.	.	0.3	.	.	.	.	8.6	.	.	3.8	.	.	11.3	15.2	50.8
579	Skierniewice	0.0	.	.	0.0	.	.	.	.	R 2.4	(R) 1.0	0.1	.	.	.	▲ 4.2	.	.	.	1.1	3.8	.	.	.	R 16.6	0.1	.	R 1.3	.	.	3.7	0.6	35.7
580	[illegible]	.	.	.	.	0.5	.	.	.	1.3	0.9	1.9	.	.	.	● 0.0	1.8	.	.	0.3	8.6	.	.	.	21.3	.	.	3.4	.	.	3.9	0.7	44.6
581	[illegible]	2.6	.	.	.	.	.	.	.	0.5	0.4	0.1	.	.	.	.	3.9	.	.	0.8	19.3	.	.	.	R 2.8	.	.	0.3	.	.	3.6	.	34.3
584	[illegible]	1.7	.	.	.	0.0	.	.	.	6.4	1.5	.	.	.	0.0	0.0	0.1	.	.	0.9	5.9	.	.	0.0	.	0.0	.	R 15.7	.	.	2.9	0.0	35.1
585	Głoba		.	.	.	.	.	.	.	R 1.5	R 3.0	0.2	0.0	.	.	0.2	.	.	.	7.2	7.5	.	.	.	8.5	.	.	R 0.0	R 2.5	.	1.8	.	34.4
586	Piastów	0.3	.	.	.	.	.	.	.	2.6	0.1	.	.	.	.	.	.	.	.	4.4	3.9	.	.	.	.	.	.	6.7	3.6	.	2.6	.	22.2

Nr	Stacja	1	2	3	4	5	6	7	8	9	10	11	12	13	14	15	16	17	18	19	20	21	22	23	24	25	26	27	28	29	30	31	Suma
587	Mory	.	.	.	0.2	.	.	.	.	2.3	(R) 0.0	(R) 0.1	0.0	.	.	.	0.0	.	.	6.5	4.4	.	.	.	.	.	.	R 3.7	3.2	.	2.0	.	22.4
588	Niepokalanów	4.2	.	.	0.1	.	.	.	.	(R) 2.5	(R) 3.0	(R) .	.	.	.	.	1.8	.	.	0.1	15.3	.	.	.	(R) 2.5	.	.	R 2.5	.	.	2.0	.	34.0
589	Chodaków	4.3	.	.	.	.	.	.	.	9.9	1.0	0.3	.	.	.	.	6.0	.	.	0.3	16.1	.	.	.	0.9	.	.	3.5	.	.	3.2	3.4	48.9
	WISŁA																																
591	Płock	3.9	.	.	.	0.0	.	.	.	.	(R) .	R 2.9	.	2.2	.	▲ 0.1	1.2	.	.	0.1	3.6	.	.	.	R 6.5	0.3	.	R 4.7	.	.	2.8	R 3.7	32.0
600	Nieszawa	12.7	0.4	.	.	.	.	.	.	R 10.0	.	R 14.2	.	3.6	.	.	.	.	.	.	R 9.2	.	.	.	R 3.9	R 0.3	R 16.0	.	.	.	.	22.3	92.6
601	Głodowo	6.0	.	.	.	0.0	.	.	.	1.1	▲ R 72.0	6.6	.	2.6	.	.	0.0	.	.	.	6.1	.	.	.	1.1	.	0.0	9.0	.	.	0.2	13.4	118.1
603	Więcławice	19.0	R 4.0	0.0	.	.	.	.	0.2	R 14.6	.	.	.	2.4	.	.	.	.	.	.	(R) 0.1	.	.	.	4.9	(R) 0.2	0.3	R 1.2	.	.	0.7	10.5	63.1
605	Ostrowite	9.8	.	.	.	.	.	.	.	4.1	R 3.3	.	.	5.8	.	.	.	.	.	.	2.2	.	.	.	R 10.2	.	1.3	R 14.6	.	.	.	20.9	72.2
609	Toruń, post. l.-m.	11.4	R 0.3	0.0	.	0.0	.	.	0.5	R 22.6	.	▲ R 4.1	.	3.6	0.0	.	0.0	.	.	0.0	R 9.1	.	.	.	R 0.9	R 5.2	R 2.2	▲ R 6.1	.	.	0.2	R 17.0	83.2
612	Unisław	10.7	R 7.3	0.1	.	0.1	.	.	.	.	R 7.6	R 16.4	3.6	.	.	0.2	.	.	.	.	R 29.8	.	.	.	.	R 7.8	R 1.8	R 1.6	.	.	0.7	16.3	104.0
614	Chojnice	2.0	0.0	11.1	.	0.3	.	.	.	1.8	0.3	.	.	1.6	0.0	.	.	.	.	.	R 2.6	.	0.9	.	0.0	R 10.0	R 7.9	.	0.0	0.3	.	1.2	40.0
617	Koronowo	0.4	3.4	.	.	0.1	.	.	0.9	2.5	0.0	.	.	1.6	.	.	.	.	.	.	R 2.9	.	.	.	2.2	R 10.6	R 2.8	R 2.0	.	.	.	10.6	40.0
618	Bydgoszcz, P.I.N.G.W.	9.1	1.1	.	.	0.0	.	.	0.0	R 4.5	.	.	.	2.9	1.2	R 1.3	.	.	.	R 0.2	5.4	.	.	.	4.1	R 19.8	▲ R 9.1	R 0.5	.	.	0.0	11.2	70.4
619	Bydgoszcz	7.6	1.3	.	.	0.1	.	.	0.1	R 5.3	R 0.3	.	.	2.6	0.9	R 8.6	0.7	.	.	0.0	▲ R 13.4	.	.	.	4.0	R 15.0	R 4.6	R 0.2	.	0.0	0.3	10.5	75.5
620	Kodcsewice	9.5	0.4	.	(R) .	.	.	.	0.1	R 18.8	R 0.1	R 12.5	0.0	3.6	.	.	.	.	.	.	4.4	.	.	.	1.9	9.2	R 1.3	R 2.1	.	.	3.0	13.3	80.4
623	Gąsie	10.0	5.5	R 11.0	.	.	.	.	.	6.0	R 15.0	R 6.0	.	1.5	.	.	.	.	.	.	3.0	.	.	.	3.5	6.5	.	1.0	.	.	.	9.5	78.5
624	Żur-Młyn	7.8	0.8	1.5	.	.	.	.	0.4	5.7	▲ R 21.2	R 5.7	.	1.0	.	.	.	.	.	0.1	4.7	.	.	.	(R) 5.8	R 4.2	.	R 0.5	.	.	.	8.3	67.7
626	Grudziądz, post.l.-m.	9.0	6.1	▲ 3.2	3.7	0.0	.	.	.	(R) 11.0	R 14.6	R 2.4	.	2.7	.	.	0.0	.	.	0.0	2.7	.	.	.	13.6	(R) 1.8	R 1.9	.	.	.	0.0	14.5	87.2
629	Łasin	34.1	3.0	0.3	.	0.2	.	.	.	15.9	R 29.2	3.8	.	1.9	0.2	.	.	.	.	.	1.7	.	.	.	0.5	0.2	.	.	.	.	.	9.5	100.5
630	Janowo	8.6	8.2	10.0	4.6	3.5	.	.	.	14.5	12.9	4.6	.	0.6	.	.	.	.	.	.	.	.	.	.	2.3	2.4	7.4	.	.	.	.	11.1	90.7
631	Kościerzyna	1.0	0.2	1.7	.	5.3	.	.	.	2.3	(R) 0.3	▲ R 17.8	.	0.3	▲ 3.8	.	.	.	.	.	.	.	0.0	0.0	0.0	4.3	R 9.8	0.4	0.5	0.0	0.0	.	47.7
633	Kopytkowo	9.8	1.1	2.7	.	3.4	.	.	.	11.1	R 33.5	R 5.3	.	1.2	1.0	.	.	.	.	.	0.6	.	.	.	3.1	R 10.5	.	1.1	.	.	.	6.4	90.8
	BAŁTYK																																
637	Gdynia	0.0	2.6	0.0	11.4	▲ R 4.5	0.0	.	.	0.2	R 2.8	.	.	.	(R) .	.	.	.	.	.	1.5	.	.	.	0.0	0.8	(R) 0.0	(R) 0.2	0.0	.	0.0	1.0	25.0
638	Hel	0.4	2.4	.	(R) 0.0	.	.	.	.	1.9	R 8.7	.	.	0.0	.	.	.	.	.	.	10.5	.	.	.	(R) 1.5	(R) 0.7	0.0	R 0.9	1.2	.	0.1	6.2	34.5
639	Jastarnia	0.1	2.0	.	.	.	.	.	.	0.0	9.6	0.4	0.0	.	.	.	.	.	.	.	6.0	0.0	.	.	.	2.7	.	1.5	0.2	.	.	1.0	23.5
640	Puck	.	0.1	.	.	(R) 0.0	.	.	.	0.0	4.6	0.9	.	0.0	0.0	.	.	.	.	.	2.1	.	.	.	0.0	0.0	R 0.2	R 11.2	0.6	0.0	0.0	0.0	19.7
641	Chałupy	.	2.4	.	.	.	.	.	.	0.0	6.5	3.6	0.0	.	.	.	.	.	.	.	4.6	0.1	.	.	.	R 5.4	2.0	R 3.2	0.6	.	.	0.2	28.6
	NIEMEN																																
648	Wigry	.	(R) 1.6	▲ R 22.0	.	.	.	.	.	1.0	0.2	0.2	R 12.5	2.5	(0.0)	3.6	.	.	.	.	5.2	(0.0)	0.9	.	.	.	(R) .	R 3.0	0.9	.	0.3	3.7	57.6
649	Sudawskie	1.2	(R) .	(R) .	.	.	.	.	.	1.9	0.1	2.5	▲ R 13.6	.	.	3.2	.	.	.	.	2.7	.	.	.	.	.	(R) 0.0	▲ R 9.7	.	.	2.1	R 3.2	40.2

Nr	Stacja	1	2	3	4	5	6	7	8	9	10	11	12	13	14	15	16	17	18	19	20	21	22	23	24	25	26	27	28	29	30	Suma
	ODRA																															
1	Istebna	21.2	.	.	2.9	4.2	0.2	6.6	7.4	.	.	.	.	(R) 0.6	(R) 1.0	R 20.4	.	.	.	.	.	.	.	.	R 4.6	.	.	.	.	.	R 8.0	77.1
2	Bażanowice	39.8	.	.	2.1	3.0	0.4	2.3	4.7	.	.	.	.	R 0.3	.	R 6.1	.	.	.	1.6	.	.	2.6	.	R 14.1	.	.	.	.	.	R 0.2	77.2
3	Cieszyn	36.1	0.2	.	0.7	3.2	.	3.8	2.3	0.1	.	.	0.1	R 5.3	(R) .	R 3.1	.	.	.	(R) 4.0	.	.	.	.	R 2.6	.	.	.	0.0	(R) .	(R) 1.2	62.7
9	Nowe Repty	33.2	.	.	.	4.2	.	0.8	.	0.7	.	.	.	.	0.6	6.4	.	.	.	.	.	.	.	.	4.5	.	.	.	.	.	.	50.4
10	Lubliniec	26.7	.	.	.	9.3	.	0.4	1.2	0.0	0.0	.	.	.	.	R 28.4	.	.	.	.	0.9	0.0	.	.	6.0	(R) 0.0	(R) 0.7	.	(R) 0.8	(R) 0.0	R 1.5	75.3
12	Ostrzeszów	35.5	.	.	0.0	5.9	.	1.1	1.1	.	2.6	.	.	6.2	.	30.0	.	.	.	.	.	1.4	.	.	12.5	.	10.3	6.9	.	.	.	107.5
16	Rogoźewo	32.4	1.1	.	.	5.1	.	1.4	0.0	.	.	.	.	.	.	.	.	.	.	.	R 1.9	R 0.8	.	.	.	.	R 8.2	.	.	.	R 9.8	60.7
18	Janiszewo	33.0	.	.	.	3.3	.	0.8	.	.	.	.	.	.	.	(R) 5.4	.	.	.	0.2	1.0	0.5	.	.	.	.	.	.	.	.	.	46.2
19	Antoniny-Leszno	20.4	0.0	.	.	3.8	.	1.3	.	.	.	.	.	.	.	.	.	.	.	.	R 2.5	0.2	.	.	.	.	R 1.3	.	.	.	(R) .	29.5
20	Przemęt	5.9	.	.	.	2.4	.	4.5	0.2	.	.	.	0.0	.	.	1.5	.	.	.	.	0.0	.	.	.	0.0	4.3	1.2	.	.	.	.	20.0
	WARTA																															
21	Zawiercie	25.4	0.1	.	0.7	11.5	.	0.3	3.4	1.3	.	0.4	.	2.5	.	.	.	.	.	0.7	.	1.4	.	.	1.6	.	.	.	0.8	0.7	0.1	50.9
23	Częstochowa	43.2	0.6	.	0.4	7.4	.	0.4	4.4	0.8	.	0.0	0.9	.	0.4	.	.	.	.	.	0.8	0.1	.	.	0.8	.	0.0	.	0.1	.	(R) 0.0	59.4
26	Kłobuck	54.9	.	.	0.6	10.9	.	.	3.5	1.3	.	.	.	.	.	.	.	.	.	.	0.9	.	.	.	0.1	.	.	.	0.7	.	.	72.9
28	Droniowice	31.4	0.2	.	.	R 6.8	1.0	.	4.3	0.0	.	.	.	1.0	.	R 1.4	.	.	.	.	5.3	.	.	.	R 2.7	.	0.0	1.1	6.6	(R) .	.	61.8
29	Przystajń	43.4	.	.	.	10.0	.	0.5	3.0	.	.	.	.	.	.	.	.	.	.	.	.	.	.	.	1.3	.	.	.	.	.	.	58.2
30	Cisowa	46.4	0.0	.	0.2	R 7.1	.	0.1	4.9	0.1	0.4	.	.	(R) 0.9	(R) .	.	.	.	.	.	0.2	R 4.9	.	.	R .	.	(R) .	.	(R) .	(R) .	(R) .	65.2
35	Sulmierzyce	57.3	0.8	.	.	9.9	.	0.5	5.0	.	.	.	.	R 4.5	.	.	.	.	.	.	R 4.5	R 5.7	.	.	R 1.9	.	.	.	.	.	.	90.1
39	Warta	44.8	.	.	.	3.2	.	.	9.9	0.4	.	.	.	.	.	.	.	.	.	.	1.9	3.3	.	.	R 17.4	.	.	.	.	.	.	80.9
47	Łódź-Lublinek	24.6	1.1	.	.	14.3	.	2.5	13.9	2.0	3.4	(0.0)	.	R 0.7	.	.	.	.	.	.	.	0.2	.	.	6.4	.	.	1.7	.	.	.	70.8
51	Poddębice	43.1	2.9	.	.	8.8	0.5	.	14.9	0.5	.	.	.	.	.	.	.	.	.	0.5	R 10.5	R 6.1	.	.	R 41.0	.	.	.	.	.	1.4	130.2
52	Suchy Dolny	25.6	0.7	.	.	6.4	.	0.9	15.5	1.0	0.3	1.3	.	1.1	.	.	.	(R) .	.	.	(R) 0.2	R 33.7	.	.	(R) 20.1	.	.	R 10.2	.	.	.	117.0
59	Kazimierz Biskupi	32.8	.	.	.	3.3	.	0.2	6.7	.	0.4	.	.	0.2	.	R 13.1	.	.	.	.	.	3.5	.	.	.	.	.	.	.	.	.	66.2
62	Konin	30.7	0.2	.	.	6.0	.	0.1	8.6	.	1.5	.	.	.	.	▲ 11.6	.	.	.	.	.	1.1	11.3	.	.	.	.	.	.	.	.	71.1
66	Stawiszyn	22.8	0.3	.	.	6.8	.	1.3	5.3	.	0.8	.	R 0.0	0.6	.	R 0.4	.	.	.	.	R 0.0	R 14.9	6.8	.	.	.	.	R 2.8	.	.	.	62.4
67	Petryki	22.8	0.2	.	.	6.9	.	2.5	6.0	.	2.3	.	.	.	.	.	.	.	.	.	.	13.3	10.7	.	.	.	.	12.0	.	.	.	76.7
	PROSNA																															
75	Ostrów Wlkp.	22.8	0.9	.	.	3.6	.	0.1	0.0	0.4	0.2	.	.	.	.	R 1.7	.	.	.	.	(R) 0.0	R 2.0	0.0	.	(R) 0.0	.	1.7	3.1	.	.	R 2.0	38.5
79	Kalisz	25.8	0.7	.	.	2.0	.	0.1	3.8	0.1	0.7	.	R 8.2	.	.	0.4	.	.	.	.	.	R 27.7	.	.	.	.	.	(R) 0.1	.	.	.	69.6
80	Grudzielec	27.8	0.7	.	0.0	2.3	.	.	0.9	.	.	.	0.3	.	.	0.9	.	.	.	.	.	3.5	.	.	.	.	.	.	.	.	3.3	39.7
	WARTA																															
84	Nowa Wieś	38.1	0.5	.	.	3.5	.	.	2.8	.	.	.	R .	.	.	R .	.	.	.	.	R 17.0	R .	.	.	3.2	.	.	.	.	.	.	65.1
87	Bachorzewo	32.3	0.3	.	.	4.2	.	.	1.1	.	.	.	R 3.6	.	.	1.3	.	.	.	.	0.3	R 4.0	.	.	.	.	.	0.0	.	.	.	47.1
92	Poznań-Golęcin, Uniw.	16.5	1.4	.	.	3.4	.	0.2	0.0	.	.	.	R 0.0	(R) .	.	(R) 1.1	.	.	.	.	R 3.5	R (R) 1.0	.	.	0.0	.	.	.	.	.	R 1.4	28.5
94	Poznań-Ławica	13.3	1.3	.	.	2.9	.	0.5	0.0	.	.	0.0	R 0.9	.	.	(R) 1.1	.	.	.	0.0	(R) 0.8	(R) 0.9	.	.	0.0	.	.	.	.	.	R 0.4	22.1
96	Kostrzyń	31.6	1.2	.	.	3.3	.	.	.	.	.	.	.	.	.	4.6	.	.	.	.	.	2.5	.	.	7.1	.	.	.	.	.	.	50.3
99	Gniezno, wodociągi	33.6	1.7	.	.	3.3	.	4.2	1.8	.	.	.	.	R 7.5	.	R 3.1	.	.	.	.	(R) .	1.1	2.0	.	R 10.9	.	.	R 2.3	.	.	.	71.9
102	Janówiec	27.1	3.9	.	.	2.9	.	0.8	2.1	.	.	.	.	0.0	.	1.5	.	.	.	.	0.0	0.0	0.0	.	(R) 0.6	.	.	0.0	.	.	.	48.9
112	Wronki	7.2	.	.	.	0.6	.	2.1	.	.	.	.	1.5	.	.	4.3	.	.	.	.	6.4	1.6	0.2	.	.	.	.	.	.	.	.	23.9
117	Międzychód	12.2	.	.	.	0.2	.	4.2	0.0	.	.	.	1.4	.	.	1.6	.	.	.	.	.	.	.	5.8	14.6	.	0.0	.	.	.	.	40.0
	ODRA																															
123	Kościan	20.8	.	.	.	3.4	.	2.8	.	.	.	.	R .	.	.	R .	.	.	.	.	R .	4.0	.	R .	R 4.0	0.5	.	.	.	.	R 1.3	37.6
132	Perzyny	11.1	.	.	.	3.9	.	2.7	0.0	.	.	.	.	R 0.7	.	R 1.8	.	.	.	0.2	0.5	.	.	.	R 4.0	.	.	.	.	.	R 1.0	25.9
133	Zbąszyń	9.5	.	.	.	3.5	.	3.4	0.4	.	0.0	.	R 0.2	6.4	.	R 1.0	.	.	.	0.0	0.1	.	.	.	R 7.8	.	0.0	.	.	.	R 0.3	32.6
135	Łęczno	10.8	.	.	.	3.0	.	3.7	.	.	.	.	R 6.2	2.1	.	R 3.4	.	.	.	0.9	1.8	.	.	.	R 1.0	.	.	.	.	.	R 3.4	36.3
	NOTEĆ																															
137	Noć Kalina	32.2	0.1	.	.	3.3	.	.	6.2	.	.	.	.	0.6	.	R 12.4	.	.	.	.	.	2.1	4.0	.	.	.	.	.	.	.	.	60.9
140	Kruszwica	24.5	0.2	.	.	3.9	.	.	2.7	0.0	0.0	.	.	0.0	.	R 13.3	.	.	.	.	2.1	1.4	.	.	R 1.5	.	0.8	.	.	.	.	50.4
141	Dobre, cukrownia	26.2	0.0	.	.	6.8	.	0.4	6.4	1.0	1.8	0.1	.	.	.	R 11.0	.	.	.	.	(R) 0.0	(R) 1.0	.	.	R 15.3	.	.	.	.	.	.	70.0
150	Żabiszyn	42.7	1.6	.	.	3.4	.	0.1	1.9	1.4	0.4	.	.	.	.	0.5	.	.	.	.	5.6	3.4	.	.	1.3	.	.	.	.	.	.	62.3
151	Szubin	44.3	3.8	.	.	3.7	.	.	3.0	0.0	.	.	.	.	.	R 0.0	.	.	.	.	R 0.0	R 7.0	2.9	0.0	R 3.0	.	.	(R) 0.9	.	.	.	67.7
155	Nakło	35.6	4.3	.	.	2.3	.	.	2.7	0.1	.	.	.	.	.	3.1	.	.	.	.	0.0	2.4	3.8	2.4	15.6	.	.	.	.	.	.	72.3
160	Margonin	20.4	3.2	0.0	.	2.2	0.0	.	0.8	.	.	.	.	.	.	R 4.3	.	.	.	.	R 0.3	R 0.6	0.1	.	R 4.7	.	.	.	.	.	.	36.6
161	Ujście	7.7	1.8	.	.	1.9	.	0.1	.	.	.	.	.	.	.	R 7.4	.	.	.	.	.	R 8.4	.	.	R 10.2	.	.	.	.	.	.	37.5
	WISŁA																															
166	Równica	38.2	0.5	.	2.2	3.6	1.0	7.8	3.1	0.1	0.1	.	.	.	4.8	1.0	.	.	.	0.1	.	.	.	.	R 32.0	0.4	.	.	.	.	R 3.5	98.4
168	Skoczów	35.5	.	.	0.6	3.0	0.5	5.4	1.1	.	.	.	(R) 0.4	.	(R) 0.5	(R) 1.1	.	.	.	.	.	.	7.7	.	R 20.2	.	.	.	.	.	0.4	76.4
171	Nadwica	32.4	0.4	.	8.2	.	.	7.2	1.9	.	.	.	R 4.7	1.5	(R) 0.5	(R) 0.2	.	.	.	.	.	(R) 0.0	(R) 0.1	R 8.7	(R) 2.6	(R) 3.0	(R) 0.0	(R) 2.8	(R) 0.4	(R) 0.0	(R) 0.0	74.6
173	Wędzimierz Dolny	32.4	0.2	.	1.8	5.1	0.8	9.4	2.4	.	.	.	1.9	3.6	.	10.7	.	.	.	.	.	0.1	.	.	R 10.9	5.2	2.4	.	.	2.3	3.5	92.7
176	Rikmanowice	17.8	0.2	.	4.4	1.4	0.9	6.6	2.7	.	.	0.0	6.0	.	R 28.4	(R) 0.7	.	0.0	.	1.2	0.0	0.9	.	R .	R 23.6	0.0	0.1	.	.	0.0	(R) 0.2	95.1

Nr	Stacja	1	2	3	4	5	6	7	8	9	10	11	12	13	14	15	16	17	18	19	20	21	22	23	24	25	26	27	28	29	30	Suma
177	Straconka	23.6	0.4	.	0.9	7.6	1.2	4.8	3.0	.	.	.	1.9	.	18.1	0.5	.	.	.	.	.	2.3	.	.	13.6	.	.	.	.	0.7	0.0	78.6
179	Wareszowice	32.4	0.0	.	.	8.4	.	6.9	.	0.0	.	.	0.0	0.2	1.0	0.0	.	.	.	.	.	.	2.9	.	.	3.6 R	3.5 R	0.0	.	.	0.0	58.9
	PRZEMSZA																															
186	Będzin	17.1	0.0	.	.	13.3	.	0.9	0.5	0.3	.	.	.	(R) (0.0)	8.2 R	(R)	.	.	.	0.1	0.3	3.5 R	.	.	(R) 0.1	.	(R) (0.0)	.	(R) .	(R) (0.0)	(R) .	44.3
190	Czeladź	18.4	5.2	.	.	13.1	.	0.3	0.4	.	.	.	0.1	3.4	6.1 R	.	.	.	.	.	.	7.8 R	.	.	0.2	.	2.3	.	.	.	.	57.3
191	Katowice	17.2	0.1	.	.	10.0	.	1.0	0.4	.	.	1.1	0.0	(R) 1.7	3.5	0.0	.	.	.	.	0.4	2.3 R	.	.	0.3 R	.	0.0	0.0	.	.	.	38.0
193	Golszowice	13.5	0.8	.	0.5	14.0	.	0.9	5.0	0.9	.	0.0	1.6	5.1	0.0	.	.	.	.	.	1.8	1.3	.	.	0.0	0.0	0.0	0.0	(R) .	(R) .	.	45.4
194	Błędów	26.4	0.3	.	.	13.1	.	0.1	3.2	0.3	.	2.5	.	18.8	0.8	.	.	.	.	4.1	0.5	5.1	.	.	0.7 R	0.1	0.2	.	3.4 R	13.8	.	93.4
195	Maczki	19.4	.	.	.	14.7	.	1.1	0.8	2.3	.	3.2	.	5.8 R	.	.	.	.	.	.	.	7.3	.	.	.	.	.	.	9.5 R	.	.	64.1
	SOŁA																															
198	Ryczerka Dolna	18.6	1.6	.	0.6	9.8	.	5.6	6.6	1.2	0.4	.	0.0	0.4	18.0 R	3.6 R	.	.	.	3.5 R	.	0.0	.	.	1.0	1.6	.	.	.	0.0 R	14.3 R	86.8
200	Sól	22.7	1.5	.	.	9.4	.	5.6	8.4	0.5	.	.	.	.	16.3	(R) .	.	.	.	(R) 4.2	.	.	.	.	(R) 0.6	1.8	.	.	.	(R) .	(R) 16.3	87.3
206	Rychwałdek	14.5	0.9	.	.	7.2	.	4.9	4.1	0.3	.	.	0.7	7.7	12.8	0.2	.	.	.	1.6	.	0.3	.	.	3.2	1.7	.	.	.	1.5	0.4	62.0
207	Żywiec	11.0	0.9	.	0.2	5.2	.	5.3	2.9	0.0	.	.	.	0.0	31.6 R	1.4	.	.	.	5.2	.	1.8	.	.	(R) 5.0	0.8	0.0	.	.	.	(R) 0.9	72.4
212	Magórka	29.3	* 0.6	.	.	4.8	0.7	8.7	7.3	0.2	.	.	(R) 0.2	.	▲ R 17.6	1.2	.	.	.	4.9	0.2	2.6	.	.	(R) 6.9	0.4	.	.	.	0.8	R 10.3	96.7
213	Międzybrodzie	13.0	5.0	.	0.3	7.0	0.5	5.8	8.2	0.2	.	.	.	1.0	R 11.0	3.0	.	.	.	6.0	0.0	2.0	.	.	R 4.9	.	1.8	.	.	10.5	2.4	82.6
	WISŁA																															
218	Ohrsanów	17.0	1.3	0.1	.	15.2	.	1.6	2.2	1.2	.	1.3	0.0	R 9.2	R 2.8	(R) 0.0	0.0	.	.	3.2	0.3	R 3.1	.	.	R 4.2	.	0.5	.	R 0.1	.	(R) .	63.3
	SKAWA																															
228	Skawce	8.0	2.6	.	.	6.1	0.1	3.5	2.5	0.2	1.1	.	.	0.0	0.2	.	.	.	.	0.5	0.0	.	.	.	2.0	5.2	.	.	.	(R) 19.2	(R) 16.3	67.5
231	Wadowice	13.8	.	.	.	12.1	.	2.0	3.1	.	.	.	0.0	1.2	2.8	.	.	.	.	0.6	.	0.0	.	0.4	2.1	2.8	4.1	.	0.0	0.0	3.6	48.6
232	Andrychów	32.1	0.7	.	.	4.1	.	1.8	3.4	1.7	.	.	0.8	2.4	0.0	0.0	.	.	.	1.6	.	.	.	.	(R) 14.1	0.0	.	.	.	.	.	62.7
	WISŁA																															
239	Wydlniki	8.6	1.0	.	.	(R) 14.5	0.5	0.5	0.0	0.3	.	0.3	(R) .	(R) 1.5	.	.	.	.	.	2.6	0.5	R .	.	.	R 10.0	2.5	.	.	R 7.5	.	.	50.3
240	Kraków, Obs. Astr.	10.2	1.1	.	0.9	11.9	0.0	0.6	0.2	0.9	(0.0)	0.1	(0.0)	R 11.7	4.5	(R) (0.0)	.	.	.	0.4	1.5	0.3	.	.	R 0.3	(R) 3.2	.	.	(R) 0.4	(R) .	(R) .	48.2
244	Ojców II	8.0	0.8	.	0.8	16.1	0.1	1.5	3.5	0.4	0.1	.	0.3	12.1	0.0	.	.	.	.	1.8	0.0	0.0	.	.	R 16.5	.	.	.	9.1	R 10.8	.	81.9
245	Kraków-Rakowice	10.6	1.5	.	0.2	R 12.3	0.0	0.4	0.4	0.6	0.0	3.7	.	R 14.6	0.2	.	.	.	.	0.0	1.7	0.1	.	.	R 0.0	R 1.5	.	.	R 4.1	(R) 0.0	R 7.8	59.7
246	Wieliczka	11.0	0.5	.	0.2	R 9.7	0.3	2.0	1.5	1.0	0.2	0.2	.	R 11.0	0.3	.	.	.	.	1.8	0.2	0.4	.	.	(R) .	R 21.0	.	.	R 1.0	.	.	62.3
247	Wierzbno	8.2	1.6	.	.	7.6	.	1.6	5.6	0.2	.	1.0	.	7.9	.	0.2	.	.	.	1.9	0.0	.	.	.	0.1	0.0	2.9	.	0.7	.	.	39.5
	RABA																															
249	Rabka	13.7	3.3	.	.	3.8	.	6.1	4.9	2.3	.	.	.	(R) 3.6	(R) .	(R) .	.	.	.	7.9	1.4	R 24.5	.	.	1.6	R 21.5	.	.	.	R 11.9	.	106.5
250	Półrzeczki	9.8	7.2	.	.	4.2	0.8	11.7	6.7	6.3	.	0.4	4.2	0.2	.	5.3	.	.	.	3.9	.	3.7	.	.	.	13.8	.	.	.	.	.	78.2
251	Lubień	15.8	1.1	.	.	3.2	2.7	5.6	3.6	0.4	.	.	4.1	4.5	.	2.1	.	.	.	9.8	1.4	8.2	.	.	.	1.7	.	.	.	1.8	8.8	74.8
	WISŁA																															
254	Polanowice	8.0	1.9	.	.	8.2	.	0.7	1.4	0.5	.	1.6	.	8.0	.	.	.	.	.	2.1	1.2	0.5	.	.	0.9	.	.	.	.	.	.	35.0
256	Stogniowice	7.0	2.8	.	.	7.8	.	1.2	6.6	.	.	6.8	.	1.2	.	.	.	.	.	2.5	.	.	.	.	.	.	5.0	.	.	.	.	40.9
	DUNAJEC																															
261	Zakopane	11.3	* 10.0	.	1.0	7.4	.	7.0	7.0	4.2	0.1	0.1	3.1	2.6	R 18.6	(R) 2.2	(R) 0.5	.	.	8.1	1.8	4.4	R 0.7	.	R 1.5	17.0	.	.	.	.	R 12.7	121.3
263	Hala Gąsienicowa	* 22.5	* 11.7	.	4.6	20.1	.	* 22.1	* 20.1	* Δ 9.1	* 0.6	0.2	▲ 14.6	10.1	(R) 2.1	(R) 1.0	(R) 8.6	.	.	14.6	13.7	(R) 6.2	(R) .	.	(R) 17.9	R 62.0	.	.	.	▲(R) 14.4	R 25.9	302.1
266	Morskie Oko	33.5	* 10.2	.	7.0	19.5	.	38.5	18.0	* 0.5	0.1	.	.	7.0	11.0	.	7.4	.	.	19.0	10.0	7.0	.	.	0.6	25.0	.	.	.	R 12.0	3.3	229.6
267	Białka	10.2	* 10.7	.	.	1.1	.	3.9	6.9	2.7	1.0	.	.	.	4.2	1.8	.	.	.	13.3	1.1	.	11.3	.	6.0	3.2	.	.	.	0.0	.	77.4
270	Krynica	2.6	0.2	.	.	3.3	1.5	12.5	15.2	7.5	5.6	4.9	5.0	.	.	.	R .	.	.	0.7	4.8	R 13.8	R 0.2	.	R 8.0	3.8	.	.	.	R 13.3	.	102.9
271	Jaworzyna Krynicka	3.0	* 0.7	.	.	1.3	1.8	19.6	22.2	8.9	7.2	4.2	3.4	0.7	.	.	.	.	.	0.8	4.7	7.2	(R) 0.4	.	R 12.5	5.8	.	.	.	(R) 2.7	.	107.1
273	Piwniczna	3.1	1.3	.	.	2.3	.	3.2	3.8	7.8	1.8	3.5	3.0	2.7	.	.	3.7	.	.	4.3	2.1	1.3	.	.	R 36.2	19.8	.	.	.	1.6	.	101.5
276	Łabowa	3.3	1.5	.	.	1.0	7.8	12.2	14.2	8.4	5.2	4.0	1.6	(R) 0.2	.	.	.	.	.	1.6	9.4	4.1	(R) 1.2	.	R .	R 8.9	.	.	.	(R) .	.	84.6
284	Gródek	2.5	0.3	.	.	0.5	2.5	5.2	6.1	5.3	9.1	1.8	0.4	.	.	.	.	.	.	3.2	11.8	7.1	.	.	.	7.3	.	.	.	.	.	63.1
286	Ciężkowice	0.3	1.2	.	.	1.4	1.0	10.0	17.6	5.8	4.5	4.6	.	2.5	.	3.1	.	.	.	2.9	0.1	.	0.4	.	.	9.1	.	.	.	.	.	64.5
288	Tarnów	1.0	0.6	.	.	1.5	14.1	16.9	30.2	2.2	0.9	3.8	.	2.9	.	.	.	.	0.2	3.5	2.4	2.0	0.7	.	0.1	R 7.5	.	.	.	.	.	90.5
	WIDA																															
295	Daleszyce	6.6	0.0	.	.	4.3	.	7.1	9.3	4.7	0.8	9.4	0.4	4.2	.	.	.	.	0.3	2.1	7.4	.	.	.	.	.	.	.	.	.	.	55.6
298	Kielce, post. 1.-m.	R 5.1	0.0	.	.	4.4	.	7.1	13.5	2.9	0.0	7.7	.	0.0	R 0.0	.	.	.	1.5	R 1.8	2.6	R 1.4	.	.	R 1.0	0.0	.	.	R 7.5	.	R 9.5	66.0
299	Kielce-Korczówka	10.0	0.5	.	.	3.5	.	8.8	12.0	2.5	1.0	7.0	.	.	1.6	.	.	.	.	3.8	5.2	1.2	.	.	2.0	0.6	.	.	▲ 12.8	.	7.7	80.2
306	Busko-Zdrój	4.3	.	.	.	3.5	1.0	6.2	14.0	1.9	.	1.3	.	0.2	.	.	.	.	.	1.1	0.3	0.7	.	.	0.6	0.7	.	.	10.2	.	.	46.0
	WISŁA																															
309	Wola Wadowska	R 1.4	.	.	.	3.2	5.9	7.5	28.3	5.7	2.1	12.0	.	0.1	R 0.0	.	.	.	.	6.6	0.2	R 5.8	1.2	.	R 0.0	R 0.8	.	.	.	.	.	80.8
	WISŁOKA																															
314	Glinik Mariampolski	1.7	0.1	.	.	1.3	0.6	6.5	7.7	5.2	11.8	3.7	.	R 0.8	.	.	(R) .	.	.	5.4	1.9	2.1	.	.	(R) 0.9	3.1	.	.	.	.	.	52.8
316	Pilzno	0.7	.	.	.	2.4	4.5	18.0	28.2	2.3	9.7	5.9	.	0.4	.	.	.	.	.	5.4	0.3	.	19.6	.	.	12.0	.	.	.	.	.	.	109.4
317	Dębica	0.6	0.0	.	.	2.9	2.2	15.9	32.5	3.0	20.5	6.4	.	3.1	.	.	.	.	.	7.0	1.3	15.4	0.1	.	.	13.8	.	.	.	.	.	124.7

Nr	Stacja	1	2	3	4	5	6	7	8	9	10	11	12	13	14	15	16	17	18	19	20	21	22	23	24	25	26	27	28	29	30	Suma
318	Żyraków	0.3	0.0	.	.	2.3	0.7	18.2	31.8	1.9	13.6	7.2	.	0.8	.	.	.	.	.	8.3	0.9	R 21.1	1.8	.	.	(R) 10.3	.	.	0.5	.	.	119.7
319	Wielopole Skrzyńskie	▲(R) 6.5	0.5	.	.	.	2.9	R 10.5	15.4	2.5	18.3	8.6	.	0.7	.	.	.	.	.	4.5	6.2	2.2	▲R 10.1	1.1	R 0.5	R 6.3	.	.	.	.	.	96.8
	WISŁA																															
320	Buda Tuszowska	(R) 1.1	.	.	.	2.1	0.9	28.7	32.9	7.7	6.2	14.4	.	(R)▲ 6.9	R 14.9	.	.	.	0.1	3.0	0.2	R 6.6	(R) 2.0	.	0.1	15.7	.	.	(R) .	(R) .	(R) .	143.5
323	Majdan Kolbuszowski	1.2	.	.	.	0.6	1.0	19.8	45.5	5.4	13.2	2.3	.	R 12.4	R 2.5	.	.	.	.	R 5.0	3.2	3.2	R 4.8	.	.	R 2.0	(R) 0.6	.	.	.	.	122.7
	SAN																															
326	Dwernik	.	0.8	.	.	3.2	0.8	26.4	32.3	26.7	8.6	.	0.6	9.7	0.6	5.0	1.1	.	.	1.8	4.4	4.1	0.8	1.3	.	0.8	.	.	.	.	.	129.0
329	Turzańsk	0.7	3.4	0.0	.	0.3	3.4	12.4	10.8	11.5	15.7	0.8	2.4	7.3	.	0.0	0.3	.	1.3	3.3	1.7	9.5	R 0.5	.	.	.	.	0.0	.	.	.	84.7
331	Sanok	3.4	0.0	.	.	2.9	2.4	14.4	25.5	14.7	16.7	0.5	.	1.0	0.5	7.8	0.5	.	.	0.5	4.0	0.5	4.7	.	.	.	.	.	.	.	.	100.0
332	Izdebki	2.0	.	.	.	2.5	4.5	19.5	R 20.4	4.8	10.0	1.0	.	1.0	0.0	0.5	.	.	0.4	1.7	R 27.7	2.5	2.5	.	.	0.5	.	.	.	.	.	101.5
333	Przemyśl	(R) 3.5	.	.	.	(R) 4.8	(R) 9.8	18.4	15.3	9.8	5.9	1.4	.	0.0	R 17.3	.	1.2	.	.	0.4	2.0	0.3	R 1.8	.	.	R 11.5	.	.	.	.	.	103.4
336	Młyny	2.2	.	.	.	10.2	3.4	9.5	13.9	8.3	2.7	.	.	3.6	3.5	.	0.8	.	.	0.5	0.1	0.0	0.1	R 11.6	.	.	.	.	.	.	.	70.4
341	Miłków	0.7	.	.	.	4.5	1.0	26.0	22.5	7.7	4.5	.	.	.	▲R 14.5	.	R 2.0	.	0.1	.	1.5	0.8	3.0	.	(R) 2.0	4.7	.	.	.	.		95.5
342	Wiełok Wielki	5.0	0.7	.	.	0.8	0.1	10.8	10.5	14.0	16.4	1.0	1.0	2.4	.	1.0	.	.	0.5	2.3	6.6	2.6	0.4	.	.	.		.	.	.	.	76.1
350	Głogów	2.6	0.0	.	.	4.5	.	33.7	32.3	9.1	9.3	5.8	.	1.8	(R) 0.4	.	(R) .	.		2.4	0.6	(R) .	(R) 4.5	(R) .	0.6	1.0	.	.	.	.	(R) 0.2	108.8
352	Kańczuga	▲R 26.0	.	.	.	4.2	2.8	21.9	14.6	7.9	8.9	0.0	0.0	(R) 7.4	R 4.4	.	R 4.9	.	.	0.1	5.6	1.5	.	.	0.0	3.0		.	.	.	(R) .	113.2
353	Przeworsk	R 6.0	0.1	.	.	8.5	2.1	16.8	9.2	8.5	6.4	.	.	3.0	R 2.0	.	R 3.8	.	.	0.3	2.0	.	3.9	.	.	1.2	.	.	.	.	68.0	141.8
354	Grodzisko	R 4.0	.	.	.	6.3	.	16.0	12.5	4.7	8.6	.	.	(R) 13.6	R 6.0	.	R 3.3	(R) 0.5	.	.	0.3	.	1.6	R .	.	.	.	.	.	.	2.0	79.4
357	Ruda Różaniecka	R 2.8	.	.	.	3.9	3.0	32.6	28.1	10.9	5.8	.	.	1.7	R 5.5	(R) .	.	.	0.4	6.6	0.9	R 7.2	(R) 2.9	.	(R) .	(R) 0.8	.	.	.	.	.	113.1
362	Nisko	25.3	.	.	.	8.2	2.7	21.2	16.5	7.2	9.1	2.1	.	11.1	11.8	.	(R) .	.	.	2.1	2.4	2.0	7.6	.	0.6	8.7	.	.	.	.	.	138.6
364	Domostawa	5.2	.	.	.	5.6	4.8	17.6	16.2	7.2	6.2	2.0	.	.	R 0.5	.	.	.	0.6	3.6	9.0	6.6	3.2	1.5	.	1.2	.	.	.	.	.	91.0
366	Radomyśl	17.0	.		.	6.0	5.5	14.2	9.0	5.0	3.6	9.7	.	2.7	2.3	.	.	.	.	R 9.5	2.0	R 33.5	.	.	.	7.6	.	.	.	.	1.0	128.6
	WISŁA																															
369	Zawichost	10.0	0.4	.	.	5.5	6.0	12.0	7.5	2.5	4.5	5.0	.	9.4	1.7	.	.	.	.	4.0	1.7	18.0	.	.	.	0.2	.	.	.	.	2.4	90.8
	KAMIENNA																															
373	Skarżysko, wytwórnia	▲R 13.0	0.2	.	.	4.8	.	10.0	29.4	1.7	0.3	8.2	.	.	.	.	.	.	.	2.6	0.3	0.2	.	.	5.9	.	.	.	.	.	.	76.6
377	Święty Krzyż	(R) 6.2	.	.	.	(R) 9.3	.	18.6	13.3	2.6	0.6	19.3	0.0	0.2	0.0	.	.	.	.	1.8	7.0	(R) 2.0	0.0	.	0.0	.	.	.	(R) 15.3	.	.	96.2
380	Denków	6.5	.	.	.	3.1	2.6	15.3	9.5	2.0	1.1	7.1	4.7	6.8	0.0	.	.	.	.	1.5	(R) 16.7	3.5	.	.	.	.	0.0	0.8	.	.		81.2
382	Gierczyce	R 1.3	0.2	.	.	4.2	11.5	15.3	13.9	3.5	0.9	4.6	.	.	2.9	.	.	.	.	0.9	1.9	1.5	.	.	0.0	0.7	.	0.7	.	.	.	64.0
	WISŁA																															
385	Chmałowice	R 23.5	.	.	.	6.4	.	17.8	14.0	1.9	7.8	3.4	.	0.1	.	.	.	.	7.8	.	0.0	4.1	.	0.1	.	.	.	.	.	.	.	86.9
392	Puławy	(R) 0.9	(R) 0.2	.	.	6.0	2.3	15.0	10.6	7.5	5.2	0.3	.	.	(R) .	(R) .	.	.	3.1	6.0	1.4	2.9	0.3	0.0	0.0	0.2	.	.	.	.	R .	61.9
	WIEPRZ																															
393	Krynica	▲R 13.0	.	.	.	5.9	5.5	22.4	19.0	4.4	7.3	.	.	R 9.0	.	.	R .	.	R 0.1	6.3	12.0	0.2	▲R 11.6	.	R 1.5	R 2.2	.	.	.	.	R .	120.4
395	Wysokie	2.9	.	.	.	8.9	4.9	17.8	19.6	6.8	9.3	1.4	.	0.4	▲R 22.8	.	0.3	.	2.9	4.7	1.9	2.6	0.1	.	.	9.8	.	4.8	.	.	.	121.9
396	Łapigus	▲R 7.5	.	.	.	R 8.3	8.7	22.3	20.4	4.1	6.3	.	.	5.8	R .	.	R .	.	1.2	R 18.2	12.1	3.5	.	.	.	R 1.1	.	.	.	.	R .	119.5
400	Gorzków	1.1	.	.	.	12.9	3.5	17.7	11.1	7.0	13.1	0.1	0.1	3.5	.	.	2.8	.	1.4	8.3	3.2	2.0	0.0	.	.	4.1	.	.	.	.	.	91.9
402	Zemborzyce	1.1	0.6	.	.	8.6	6.3	24.1	15.7	6.2	2.7	1.2	.	.	R 9.5	.	.	.	3.2	7.5	1.4	.	4.6	.	.	R 4.2	.	4.8	.	.	.	101.7
403	Lublin-Bronowice	2.0	0.5	.	.	9.2	9.0	23.1	14.2	5.7	2.4	0.6	.	0.8	R 2.2	.	.	.	2.7	9.6	1.5	1.6	4.1	.	.	12.7	.	26.6	.	.	.	128.5
404	Ostrów Siedlecki	10.5	0.3	.	.	13.2	19.8	23.3	3.6	1.0	1.6	.	.	11.2	.	.	0.5	.	7.1	7.6	1.4	.	R 21.7	.	1.5	2.2	.	0.8	.	.	.	127.3
407	Czemierniki	4.4	.	.	.	9.7	19.2	16.0	1.3	0.9	0.5	.	.	3.5	.	.	.	.	2.0	5.8	7.0	.	3.0	0.2	.	1.7	.	0.2	.	.	.	75.4
409	Sobieszyn	0.9	.	.	.	10.7	30.5	21.5	3.7	0.3	0.6	.	.	.	.	.	.	.	2.3	6.7	1.1	1.5	1.8	1.4	.	.	.	.	.	.	.	83.0
411	Dęblin-Irena	0.4	0.0	.	.	5.5	1.8	17.0	10.8	2.0	4.0	0.0	0.0	.	.	.	.	.	2.6	3.6	1.2	3.7	0.3	0.2	.	.	.	.	.	.	.	53.1
	WISŁA																															
413	Życzyn	0.0	..	.	.	7.8	2.8	10.0	13.2	4.4	1.5	3.4	.	R 1.3	R 0.0	.	.	.	0.4	8.4	2.0	R 8.5	R 2.5	.	.	.	.	.	.	.	0.2	66.4
415	Radom-Sadków	T 15.3	.	.	.	14.8	.	16.0	16.1	1.6	2.0	20.1	.	0.5	.	.	.	.	.	16.4	0.0	6.2	0.0	.	R 15.0	.	.	.	.	.	.	124.0
	PILICA																															
418	Pilica	13.2	.	.	.	11.3	.	1.2	3.0	1.9	.	0.0	R 0.0	R 2.4	R .	.	.	.	.	0.9	0.0	5.5	.	.	R 0.0	.	.	.	0.4	R 1.2	.	41.0
420	Dobraków	11.1	0.8	.	0.1	12.8	.	3.2	4.6	2.0	0.0	0.0	.	R 6.1	.	.	.	.	.	0.7	0.2	R 1.0	.	.	0.0	0.0	0.0	0.0	.	0.0	R .	42.6
421	Ołudza	11.3	.	.	.	18.7	.	3.2	.	1.4	.	0.2	.	R 15.4	.	.	.	.	.	0.0	.	2.1	.	.	R 4.8	.	.	.	.	2.6	R 12.3	72.0
423	Biała Wielka	27.4	1.4	.	0.0	9.6	.	2.3	4.5	0.5	.	.	.	R 5.6	.	.	.	.	.	1.9	1.4	4.5	.	.	▲R 7.3	0.0	.	.	.	7.6	0.7	74.7
424	Koniecpol Stary	31.5	0.6	.	.	8.7	.	3.5	7.4	0.5	.	.	.	0.4	.	.	.	6	.	2.2	1.0	R 5.2	.	.	R 0.1	.	.	.	2.5	.	.	63.6
426	Pilczyca	13.5	0.4	.	.	6.1	.	6.2	2.0	.	1.6	5.3	0.2	.	2.0	.	.	.	.	2.9	18.3	9.5	.	.	9.5	.	.	.	.	.	.	77.5
429	Skotniki	28.1	.	.	.	5.0	.	5.9	14.8	1.1	2.0	4.5	.	6.4	1.6	.	.	.	.	4.4	.	4.3	.	.	15.9	.	.	4.1	.	.	.	98.1
436	Milejów	33.3	0.6	.	.	4.6	.	3.2	14.0	0.3	.	1.1	.	R 0.4	R .	.	.	.	.	R 13.2	Δ 8.6	R 3.8	.	.	R 2.9	.	.	.	.	.	.	86.0
438	[illegible]	33.5	0.0	.	.	8.3	.	7.2	8.1	0.3	.	3.2	.	0.2	R 2.0	.	.	.	.	R 6.1	R 4.6	R 5.6	.	R 1.8	R 3.1	.	.	R .	.	R 5.9	.	89.9
440	Wilanów	R 24.2	0.2	.	.	11.5	.	7.0	9.0	0.2	2.3	7.5	.	.	R 1.0	0.1	.	.	.	R 6.9	0.3	0.2	.	.	R 0.5	.	.	(R) 1.2	.	.	.	72.1
443	[illegible]	6.3	0.0	.	.	11.2	.	10.0	11.4	5.7	5.3	2.4	.	0.2	0.1	.	.	.	.	13.5	3.3	2.6	.	.	.	.	.	0.5	.	.	.	72.5
444	[illegible]	R 20.6	0.2	.	.	12.3	.	13.0	24.7	2.0	2.2	13.8	.	2.7	R .	.	.	.	0.0	R 9.3	3.5	R 0.0	.	.	4.7	.	.	.	.	.	.	109.0
451	[illegible]	13.4	.	.	.	12.3	.	17.1	22.9	0.4	4.0	7.3	.	.	0.4	.	.	.	.	5.2	0.2	6.5	0.0	.	3.5	.	.	16.7	.	.	.	109.9

WYSOKOŚCI DOBOWE OPADÓW w mm

Nr	Stacja	1	2	3	4	5	6	7	8	9	10	11	12	13	14	15	16	17	18	19	20	21	22	23	24	25	26	27	28	29	30	Suma
454	Łękawica	.	.	.	.	6.6	0.5	19.2	12.8	0.1	3.4	1.1	.	.	.	.	.	.	.	6.8	1.1	6.0	2.9	.	0.3	.	.	1.4	Ł	.	.	62.2
455	Warka	13.3	.	.	.	8.5	0.5	?	26.5	.	10.2	3.4	.	0.5	.	.	.	.	.	3.2	5.8	1.7	2.6	.	2.9	.	.	R 13.3	.	.	.	92.4?
456	Mniszew	R 6.3	.	.	.	8.7	.	21.5	8.4	0.9	6.2	0.3	.	.	.	.	.	.	.	R 7.6	R 2.6	5.3	3.0	.	1.1	.	.	R 1.2	.	.	.	73.1
	WISŁA																															
464	Warszawa-Okęcie	24.5	0.1	.	.	8.1	2.4	19.3	10.2	0.8	10.5	4.3	11.8	0.0	.	.	.	.	.	R 5.4	0.3	1.9	.	R 0.0	.	.	.	R 0.0	.	.	.	99.6
465	Międzygórze	5.6	0.8	.	.	6.0	11.5	22.0	18.7	1.2	25.9	8.5	.	.	.	0.9	.	.	.	▲ 19.5	.	4.0	.	0.1	0.8	.	.	R 3.9	.	.	.	129.4
467	Warszawa, St. Pomp Rz.	(R) 8.7	0.1	.	.	6.9	3.4	29.1	18.6	0.7	13.4	9.5	.	0.0	.	R 0.2	.	.	.	7.5	0.0	2.7	.	R 3.6	0.5	.	.	0.2	.	.	.	105.1
468	Warszawa, Obs. Astr.	9.5	0.3	.	.	7.0	3.1	25.0	28.5	1.5	14.8	9.2	.	.	.	0.2	.	.	.	(R) 7.2	.	2.0	.	R 0.4	0.8	.	.	2.4	.	.	.	111.9
469	Warszawa, Filtry	R 16.7	.	.	.	7.0	2.4	24.3	17.0	1.8	20.7	6.0	.	.	.	.	.	.	.	(R) 3.6	.	4.5	.	.	1.4	.	.	1.7	.	.	.	107.1
474	Legionowo /Jabłonna/	R 17.4	0.2	.	.	4.3	19.1	22.0	14.3	2.2	20.0	5.1	0.0	(R) .	.	.	.	.	.	R 15.0	.	0.1	.	(R) 0.8	R 1.6	.	.	0.0	.	.	.	122.1
	BUG																															
475	Tomaszów Lubelski	▲(R) 12.4	.	.	.	8.5	2.0	25.5	19.8	7.6	6.2	.	.	(R) 6.5	(R) 1.0	.	.	.	.	4.2	2.9	(R) 8.4	(R) .	(R) 8.6	(R) 0.3	0.3	.	.	.	.	.	116.2
481	Chełm-Obłonie	8.6	0.2	.	.	13.8	7.6	26.5	29.6	3.8	1.8	4.0	.	(R) 4.8	.	.	.	.	3.5	4.5	3.8	(R) 0.2	28.0	3.0	1.9	(R) 1.2	.	.	.	.	.	146.8
485	Piesza Wola	.	.	.	.	13.4	25.0	26.5	7.0	0.5	.	.	.	R 26.2	.	.	3.5	.	2.6	7.0	.	0.0	0.1	.	R 7.6	R 9.5	.	0.4	.	.	.	129.3
488	Tuczna	R 14.1	0.0	.	.	2.9	19.9	25.7	4.7	0.0	1.0	.	.	R 2.5	.	R .	R .	.	4.8	R 4.4	R 8.7	3.3	1.1	R .	R 2.0	R 4.1	.	R .	.	.	.	99.2
495	Łabuńe	R 22.6	.	.	.	.	31.1	34.3	0.1	2.5	1.3	.	.	R 4.4	.	.	.	.	0.7	▲R 6.9	.	.	.	.	.	.	.	.	.	R .	.	103.9
496	Lachówka	R 12.8	.	.	.	.	31.4	40.0	0.3	1.9	1.9	0.2	1.6	R 0.4	.	.	.	.	R 5.6	R 8.7	R 2.0	0.0	3.2	.	R 6.9	0.7	.	.	.	.	0.0	117.6
499	Łosice	5.0	0.0	.	.	3.5	31.7	31.2	2.4	4.3	0.7	0.2	.	11.0	.	.	.	.	14.9	7.8	5.7	1.6	2.3	3.3	0.2	7.1	.	.	.	.	0.9	133.8
500	Korczew	3.5	1.6	.	.	0.8	31.5	36.6	3.5	0.9	0.8	.	0.8	10.0	.	.	.	.	R 11.7	13.3	10.2	1.9	4.2	.	3.9	8.9	.	.	.	.	.	144.1
502	Klaszczele	▲R 23.0	1.1	.	.	.	6.7	20.1	0.8	14.8	5.0	1.9	0.0	2.5	.	2.5	7.5	.	3.2	12.6	3.6	0.3	13.0	.	3.1	0.9	.	.	.	.	.	124.6
507	Wysokie Maz.	16.1	0.9	.	.	.	7.9	20.5	3.0	8.3	10.5	2.7	4.7	.	.	9.0	0.0	.	0.0	12.2	1.9	0.0	1.4	.	2.6	.	.	.	.	.	.	101.7
508	Dąbrowa Wielka	7.9	0.8	.	.	.	13.6	22.8	0.3	2.1	4.7	1.1	.	0.2	.	7.6	.	.	2.3	8.9	.	0.5	.	.	7.4	0.3	.	.	.	.	.	80.5
509	Sagnje	0.9	2.4	.	.	1.0	26.4	12.4	4.1	0.2	3.0	0.3	0.2	11.6	.	3.1	.	.	4.3	4.4	0.3	1.3	.	.	6.7	.	.	0.1	.	.	.	82.7
513	Rudka	3.2	0.4	.	.	11.5	12.5	16.6	3.4	0.4	0.3	1.6	.	R 8.7	.	.	.	.	R 1.0	R 12.0	7.5	3.2	0.6	.	.	.	.	R 2.5	.	.	.	85.4
515	Chrzęsne	7.6	0.5	.	.	3.5	16.6	15.2	6.7	0.7	2.9	1.1	0.0	2.5	.	0.1	.	.	0.3	5.2	0.2	0.7	2.5	△ 15.2	5.1	.	.	1.1	.	.	.	87.7
516	Wyszków	11.1	0.5	.	.	5.1	9.1	25.9	11.1	1.0	12.6	2.4	0.1	R 7.4	.	.	.	.	1.7	2.6	0.1	0.0	.	5.5	.	.	0.6	.	.	.	.	96.8
	NAREW																															
518	Białowieża	R 3.6	1.6	.	.	.	0.6	16.6	0.1	9.6	15.1	0.1	4.8	R 14.1	R 0.0	R 0.8	R 10.3	.	(R) 6.7	(R) 1.7	(R) 19.1	(R) 3.6	(R) 4.8	.	R 8.9	1.7	.	.	.	.	.	123.8
521	Strabla	▲R 33.2	1.3	.	.	.	6.2	17.7	0.4	1.3	9.3	4.2	9.9	7.8	.	1.3	2.5	.	0.4	1.2	4.3	3.1	0.9	3.5	3.2	0.7	.	.	.	.	.	112.4
522	Krzyżewo	R 7.1	0.4	.	.	.	4.8	18.7	.	9.3	14.2	0.1	3.6	.	.	R 0.1	.	.	0.2	11.8	R 20.5	0.4	(R) 2.2	(R) 0.2	R 4.0	0.5	.	.	.	.	.	98.4
523	Kobylin	R 9.4	2.4	.	.	.	5.2	15.5	0.2	7.4	12.7	0.7	2.4	.	.	▲R 22.6	.	.	1.2	18.4	3.1	0.5	4.6	4.5	8.4	0.9	.	.	.	.	.	121.1
524	Augustów	(R) 17.4	1.2	0.3	.	.	0.2	20.7	.	7.4	13.6	.	.	12.3	.	.	1.5	.	0.1	2.6	9.4	0.2	.	(R) 0.6	R 21.5	.	.	.	.	.	.	109.0
526	Dębowo	17.5	0.8	.	.	.	.	26.2	.	1.0	9.0	.	.	R 19.7	1.0	R 27.8	.	.	1.1	0.4	6.1	R 8.1	.	R 3.5	7.5	.	.	.	.	.	.	129.7
528	Omowiec	R 9.4	1.3	.	.	.	.	21.2	.	0.7	6.9	2.8	4.7	R 2.0	R 2.2	.	.	.	0.5	.	0.4	21.0	.	.	R 0.2	.	.	1.5	.	.	.	74.8
530	Radziłów	19.7	1.5	.	.	.	0.2	17.0	0.3	.	8.1	0.3	16.2	7.7	10.4	.	.	.	5.3	.	2.7	7.4	13.8	.	1.3	.	.	.	.	.	.	111.9
531	Jedwabne	11.6	2.3	0.0	.	.	4.6	15.1	1.9	2.7	11.9	0.3	5.1	2.3	1.1	0.0	.	.	1.3	.	2.7	3.3	16.7	.	2.0	.	.	11.0	.	.	.	95.7
533	Czerwony Bór	R 6.0	2.8	.	.	0.0	10.0	13.3	3.3	7.9	13.3	0.0	9.3	R 12.9	.	R 13.2	.	.	3.8	R 0.7	R 2.1	0.3	R 1.7	.	R 9.4	.	.	R 2.3	.	.	.	112.3
537	Kiełcelnica	R 20.0	R 2.5	.	.	0.0	8.5	14.0	1.5	38.6	24.5	.	.	7.2	6.0	.	.	.	1.6	.	1.3	R 14.5	R 4.4	.	R 0.0	.	.	.	.	.	.	144.6
540	Kolno	4.6	2.6	.	.	.	3.1	24.8	3.2	0.3	7.7	0.0	1.4	3.8	R 8.1	5.3	.	.	1.4	3.7	7.6	6.4	0.6	.	2.1	.	.	0.5	.	.	.	87.2
541	Zbójnia	R 5.0	4.9	.	.	.	11.0	26.5	2.8	28.3	15.0	1.4	18.0	.	4.3	R 1.5	.	.	1.3	R 3.6	R 8.3	5.6	R 2.6	R 4.0	1.1	.	.	.	.	.	.	145.2
542	Dąbrówka	7.3	R 1.5	.	.	0.7	12.3	36.2	4.3	11.7	17.6	1.6	15.7	.	0.9	.	.	.	1.3	2.5	R 1.2	3.7	4.0	1.6	0.7	.	.	.	.	.	.	125.0
547	Ostrów-Mazowiecka	R 3.4	5.4	.	.	0.7	24.5	13.6	3.8	0.8	3.5	0.9	.	R 2.3	.	R 17.9	.	.	0.7	(R) 3.6	(R) .	0.0	.	.	R 14.0	2.1	.	(R) .	.	.	.	97.2
550	Przasnysz	3.9	6.8	.	.	4.1	10.4	36.2	12.9	1.9	7.3	0.1	0.1	R 1.0	.	.	0.0	.	.	2.8	3.2	0.4	.	.	R 3.4	.	.	.	.	.	.	.	94.5
	BUG																															
553	Kobylka	11.5	0.3	.	.	5.5	7.6	28.1	16.8	1.9	15.9	1.9	0.2	.	.	.	.	.	.	2.9	0.2	.	.	.	12.6	.	.	4.0	.	.	.	109.4
556	Działdowo	13.0	0.2	.	.	4.0	4.2	27.7	15.3	15.8	4.1	0.1	2.8	0.3	.	1.0	.	.	.	.	0 R 21.8	7.5	3.7	R 10.8	.	.	.	.	.	.	.	132.3
557	Bieżuń	R 17.9	3.1	.	.	3.9	3.8	13.8	14.3	1.4	5.6	0.0	0.0	.	.	.	.	.	.	.	2.6	1.9	.	.	1.8	.	.	0.6	.	.	.	70.7
558	Mława	(R) 11.2	0.6	.	.	4.0	4.1	33.6	14.1	7.2	14.4	0.6	0.5	0.1	.	.	0.0	.	.	.	R 9.5	0.5	.	.	(R) R 10.4	.	.	.	.	.	.	110.8
562	Ciechanów	R 9.8	1.1	.	.	3.8	2.1	37.8	7.5	4.8	7.2	0.0	.	R 11.9	.	0.0	.	.	.	R 7.9	1.9	0.5	.	.	2.1	.	.	.	.	.	.	98.4
	WISŁA																															
568	Grodkowo	R 13.4	.	.	.	9.0	.	14.3	10.4	0.8	2.3	.	1.2	1.4	.	.	.	.	.	.	.	R 6.1	.	.	R 9.5	.	.	0.7	.	.	.	69.1
	BZURA																															
572	Kutno Gożębiew	15.2	0.2	.	.	7.5	.	12.1	21.5	1.2	2.8	0.8	.	0.0	.	.	.	.	.	.	.	7.1	.	.	1.7	.	.	6.2	.	.	.	76.3
573	Mieczysławów	9.8	2.6	.	.	8.3	.	15.3	20.6	3.7	1.9	.	.	4.4	.	.	.	.	.	.	.	.	.	.	0.3	.	.	4.7	.	.	.	71.8
579	Skierniewice	(R) 24.0	0.4	.	.	7.3	.	11.8	22.4	0.5	1.9	4.3	1.3	0.0	.	0.2	0.0	.	0.0	1.7	1.2	2.5	0.8	.	(R) 0.0	.	.	R 14.4	0.0	.	.	94.7
580	Kęszyce	15.6	.	.	.	4.5	.	11.6	14.6	0.6	2.1	1.3	.	.	.	.	.	.	0.2	10.7	.	1.8	1.8	.	.	.	.	.	.	.	.	63.9
581	Sucha Nowa	18.6	0.5	.	.	10.5	.	14.2	13.5	0.6	0.3	1.7	.	1.0	.	.	.	.	.	5.7	.	1.7	.	1.8	.	.	.	.	.	.	.	70.1
584	Pszczelin	▲R 2.9	.	.	.	2.6	0.0	4.5	2.7	0.5	7.4	0.1	.	0.0	.	.	.	.	.	R 3.2	.	R 8.6	.	.	0.2	.	.	0.9	.	.	.	33.6
585	Głębe	R 19.2	0.3	.	.	R 8.5	1.3	19.8	10.0	1.0	9.3	1.8	2.8	R .	.	.	.	.	.	▲R 8.8	1.7	4.0	1.0	R 1.0	.	.	.	R .	.	.	.	89.3
586	Piastów	▲R 16.2	0.2	.	.	9.7	1.0	20.1	15.4	0.5	13.8	1.6	0.1	4.3	.	.	.	.	.	1.6	.	4.6	.	.	.	.	0.3	.	.	.	.	89.8

Nr	Stacja	1	2	3	4	5	6	7	8	9	10	11	12	13	14	15	16	17	18	19	20	21	22	23	24	25	26	27	28	29	30	Suma
587	Mory	R 27.6	.	.	.	9.2	1.9	22.7	13.0	1.1	15.8	3.4	0.5	12.3	.	.	.	.	.	1.7	.	4.2	.	R 0.0	6.0	.	.	0.2	.	.	.	119.6
588	Niepołomnice	R 14.3	0.5	.	.	14.9	.	15.5	18.4	1.5	3.5	0.8	.	(R) .	.	.	.	.	.	1.4	.	0.0	.	.	R 3.5	.	.	.	.	.	.	74.3
589	Chodaków	14.2	0.4	.	.	10.3	.	15.1	8.7	0.9	4.0	.	3.6	.	.	.	.	.	.	5.7	4.6	3.5	2.0	0.3	1.9	.	.	.	.	.	.	75.2
	WISŁA																															
591	Płock	R 40.0	1.1	.	.	10.9	0.1	5.2	14.3	4.9	5.2	0.2	.	.	.	0.0	.	.	.	.	0.1	0.3	.	0.0	R 5.4	.	.	(R) 0.0	.	.	.	87.7
600	Nieszawa	15.0	4.2	.	.	6.6	.	15.6	5.9	1.3	7.2	0.8	0.2	.	.	R 2.2	.	.	.	.	R 1.3	R 39.0	.	R 3.6	0.8	.	.	.	.	.	.	103.7
601	Głodowo	13.2	0.6	.	.	6.8	.	5.0	15.6	5.0	12.7	0.0	.	.	.	R 5.8	.	.	.	.	3.6	7.5	.	.	3.4	.	.	.	.	.	.	79.2
603	Wisełmice	32.8	0.7	.	.	5.0	0.0	0.1	5.1	0.2	0.2	0.2	0.1	0.0	.	R 22.8	.	.	.	.	(R) 6.1	(R) 5.9	.	.	(R) 0.0	.	.	1.2	.	.	.	80.4
605	Ostrowite	(R) 14.2	1.4	.	.	5.5	4.1	3.5	13.8	0.2	1.5	.	.	.	.	(R) 0.6	.	.	.	.	(R) 7.8	R 6.0	.	.	Δ R 14.2	1.8	.	.	.	.	.	74.6
609	Toruń, post.l.-m.	11.8	2.0	.	.	4.2	.	6.8	6.2	2.0	0.6	0.7	3.1	.	.	R 9.0	.	.	.	.	R 6.3	(R) 0.6	.	R 0.9	R 12.6	.	.	.	.	.	.	66.8
612	Unieszew	17.6	0.6	.	.	2.8	1.9	5.7	11.7	0.9	1.0	.	0.1	.	.	R 9.9	.	.	.	.	R 6.7	1.6	.	.	.	.	0.6	.	.	.	.	61.1
614	Chojnice	27.7	4.4	.	.	5.0	3.4	0.1	13.9	1.7	0.1	3.0	2.1	5.4	.	R 1.6	.	.	.	.	.	Δ R 22.6	0.2	.	R 2.3	.	0.0	.	.	.	.	93.5
617	Koronowo	36.3	2.0	.	.	2.3	.	0.2	11.0	0.2	.	0.8	.	.	.	R 28.5	.	.	.	.	.	.	0.3	.	R 20.3	.	.	.	.	.	.	101.9
618	Bydgoszcz, P.I.H.O.W.	35.7	1.8	.	.	2.8	.	0.4	4.8	0.5	0.0	0.3	.	.	.	R 0.0	.	.	.	.	(R) 0.4	0.1	.	0.0	(R) 0.0	.	.	.	.	.	.	46.8
619	Bydgoszcz	34.7	1.7	.	.	3.4	.	0.5	5.6	0.8	.	0.4	0.1	.	.	(R) 0.1	.	.	.	.	(R) 0.2	1.4	.	0.1	0.2	.	.	.	.	.	.	49.2
620	Kodzewice	14.3	2.1	.	.	2.7	4.0	2.1	9.2	1.0	0.1	1.2	.	.	.	Δ R 37.0	.	.	.	.	6.6	3.2	.	R 15.5	(R) 0.6	.	.	.	.	.	.	99.6
623	Osie	29.0	1.0	.	.	6.0	0.5	12.5	22.5	2.0	.	2.0	.	.	.	R 3.0	.	.	.	.	.	2.0	.	.	2.5	.	.	.	.	.	.	83.0
624	Żur-Młyn	23.8	2.1	.	.	6.2	6.5	6.1	21.5	5.6	0.7	1.9	.	.	.	4.6	.	.	.	.	(R) 0.8	3.0	2.1	.	1.0	.	.	.	.	.	.	85.9
626	Grudziądz, post.l.-m.	16.1	3.6	.	.	4.1	11.6	7.5	26.6	6.1	1.5	0.2	.	.	.	R 1.9	.	.	.	.	R 7.2	0.2	.	0.1	R 0.3	.	1.3	0.2	.	.	.	88.5
629	Łasin	11.4	1.1	.	.	4.0	1.4	1.1	23.0	3.2	1.1	1.4	.	.	.	1.2	.	.	.	.	R 11.1	1.5	.	.	R 31.5	.	.	.	.	.	.	93.0
630	Jamowo	51.9	5.5	.	.	2.5	1.7	12.5	49.9	1.9	1.7	0.5	.	.	.	4.7	.	.	.	.	0.5	5.9	.	.	12.9	.	.	.	.	.	.	152.1
631	Kodzierzyna	28.2	2.2	.	.	.	2.0	2.0	12.6	1.0	11.7	0.7	.	.	.	R 21.1	.	.	.	.	.	0.5	.	.	.	.	.	.	.	.	.	82.0
633	Kopytkowo	28.5	0.7	.	.	6.5	2.0	R 18.9	17.1	1.5	0.3	1.3	.	.	.	R 3.1	.	.	.	.	.	R 4.7	.	0.1	R 18.9	.	.	.	.	.	.	103.6
	BAŁTYK																															
637	Gdynia	30.6	3.9	.	.	.	0.5	(R) .	29.7	7.3	9.3	1.3	.	.	.	5.4	.	.	.	.	.	0.0	.	R 0.0	R 7.1	.	0.0	.	0.0	.	.	99.1
638	Hel	27.7	3.4	.	.	.	0.2	0.0	29.9	5.0	15.0	2.4	0.0	.	.	1.3	.	.	.	0.0	.	0.3	0.0	0.0	0.5	.	.	.	.	.	.	85.7
639	Jastarnia	31.6	6.2	.	.	.	.	.	39.8	6.8	18.2	2.6	.	.	.	1.5	.	.	0.0	0.0	0.0	.	.	.	0.2	.	.	.	.	.	.	106.9
640	Puck	27.0	4.1	.	.	.	0.3	0.1	34.2	5.0	12.5	2.3	.	.	.	(R) 4.8	R 0.0	.	.	.	.	0.0	.	.	R 0.4	.	0.0	.	.	.	.	90.7
641	Chałupy	32.4	4.2	.	.	.	0.0	0.0	20.1	1.4	11.4	2.4	.	.	.	.	.	.	0.0	0.0	.	.	.	.	.	.	.	.	.	.	.	71.9
	NIEMEN																															
648	Wigry	R 15.6	0.3	.	.	.	0.8	R 35.0	(0.0)	R 31.2	28.8	(0.0)	.	R 2.0	R 4.0	.	R 0.7	0.2	0.1	6.0	R 8.5	R 5.0	R 0.3	R .	R 5.5	.	.	.	.	.	.	144.0
649	Sudawskie	R 10.0	(R) 0.4	.	.	.	.	R 22.8	(R) 7.0	10.5	8.7	(R) .	.	(R) 0.3	.	(R) .	(R) .	0.9	2.8	(R) 0.4	(R) 0.4	R 4.1	R 0.3	(R) .	R 6.1	.	.	.	.	.	.	74.1

WYSOKOŚCI DOBOWE OPADÓW w mm

Nr	Stacja	1	2	3	4	5	6	7	8	9	10	11	12	13	14	15	16	17	18	19	20	21	22	23	24	25	26	27	28	29	30	31	Suma
	ODRA																																
1	Istebna	0.3	3.2	4.0	8.8	.	.	.	(R) 9.3	.	.	11.4	(R) 17.6	10.4	3.0	6.0	0.4	.	.	R 12.3	.	11.6	.	2.1	.	.	R 4.8	.	.	.	.	16.0	121.2
2	Bażanowice	.	R 3.9	7.0	.	.	.	.	R 12.0	R 9.7	.	2.5	49.3	18.2	3.3	3.8	.	.	.	▲R 39.4	.	7.7	6.2	3.0	.	.	0.4	.	.	10.0	4.7	10.7	191.8
3	Cieszyn	.	3.4	6.2	0.4	.	.	.	R 13.6	R 6.0	.	(R) 12.3	32.1	17.2	2.4	2.7	.	.	.	R 28.6	.	7.1	2.1	1.9	.	0.0	0.1	.	.	R 4.0	4.8	10.4	155.3
9	Nowe Rapty	.	5.6	2.3	.	.	.	.	R 36.8	0.6	.	R 15.7	11.6	3.5	7.1	6.8	6.4	.	.	13.5	.	3.4	4.2	.	.	.	1.9	.	4.3	R 11.3	1.2	4.2	140.4
10	Lubliniec	.	R 5.5	2.9	.	.	0.0	.	(R) 8.9	R 3.3	.	(R) 0.0	(R) 15.1	2.2	(R) 4.3	R 6.3	.	.	.	(R) 6.2	(R) 3.3	7.0	3.8	.	.	.	5.4	.	R 10.2	R 17.0	0.0	9.9	111.3
12	Ostrzeszów	.	11.9	0.0	.	.	.	.	21.9	1.5	0.0	1.5	14.8	0.6	0.7	0.5	1.9	.	.	2.9	0.5	9.7	1.2	.	.	1.7	3.1	.	R 14.0	4.7	.	6.8	99.9
16	Rogoźnowo	0.4	1.4	1.6	.	.	.	.	2.1	5.5	.	1.4	13.6	0.9	2.1	1.2	R 0.7	.	.	0.9	3.6	0.9	.	0.3	.	R 3.9	.	.	2.9	0.5	.	.	43.9
18	Janiszewo	.	1.3	2.7	.	.	.	.	1.6	.	0.3	2.4	8.8	.	.	6.3	.	.	.	1.2	5.9	.	.	.	.	(R) 3.3	.	.	3.1	.	.	.	36.9
19	Antoniny-Leszno	(R) .	7.6	3.7	.	.	.	.	R 15.0	0.2	0.0	6.6	8.6	.	4.4	9.5	1.0	.	.	0.9	1.5	.	.	.	.	6.4	0.1	.	6.9	.	.	.	73.0
20	Przemęt	0.0	4.5	0.0	.	.	.	.	1.5	10.2	0.6	1.4	13.8	1.5	4.5	.	1.9	.	.	.	.	.	1.3	.	.	5.7	0.2	1.9	7.3	0.1	.	.	56.4
	WARTA																																
21	Zawiercie	R 1.0	0.9	9.9	.	.	.	.	R 28.6	1.5	.	1.3	R 14.2	8.1	4.8	0.6	1.6	.	.	R 6.1	1.5	0.9	6.0	.	.	.	.	.	.	R 15.3	0.6	2.8	105.7
23	Częstochowa	0.8	8.4	5.3	0.5	.	.	.	R 18.4	R 9.9	.	(R) 5.0	14.8	2.8	2.9	2.0	.	.	.	R 12.3	R 0.8	22.6	3.6	.	.	.	6.1	.	R 21.7	R 29.7	.	4.8	172.4
26	Kłobuck	1.1	7.2	4.7	1.2	.	.	.	5.7	10.8	.	.	3.0	2.4	3.4	5.5	.	.	.	7.2	2.0	12.3	3.8	.	.	.	3.8	.	R 26.5	14.8	0.5	5.7	121.6
28	Dromiowice	0.1	R 14.0	1.2	0.1	.	.	.	R 11.0	R 3.0	.	R 1.5	R 14.7	2.8	4.5	R 8.4	(R) .	.	.	R 4.0	0.9	R 19.5	6.5	.	.	.	3.8	.	9.3	R 14.8	0.2	5.0	185.3
29	Przystajń	.	8.0	3.3	.	.	.	.	9.2	13.0	.	.	4.9	3.5	3.7	7.1	.	.	.	10.1	6.7	4.1	7.5	.	.	.	6.1	.	24.4	15.6	0.3	9.7	137.2
30	Ciesowa	(R) .	R 4.4	R 2.4	.	.	.	.	R 6.2	R 7.8	.	R 0.3	R 11.7	2.2	(R) 0.4	R 5.7	.	.	.	R 5.7	R 6.4	7.8	3.9	0.1	.	(R) 1.0	5.8	.	R 27.1	(R) 14.1	0.7	9.2	122.9
35	Sulmierzyce	R 2.0	R 22.7	R 6.3	.	.	.	.	R 33.8	R 7.4	.	R 2.9	39.1	2.2	3.2	8.9	.	.	.	4.5	.	6.1	0.8	.	.	.	2.0	.	16.7	R 17.8	.	4.7	172.5
39	Warta	R 1.3	R 6.9	2.2	.	.	.	.	0.9	0.4	.	.	8.8	1.3	5.5	.	4.6	.	.	3.6	.	15.0	2.7	.	.	1.0	13.4	.	10.2	R 6.2	.	7.6	91.6
47	Łódź-Lublinek	.	R 12.0	8.4	0.0	.	.	.	R 13.9	2.2	0.3	0.4	2.8	0.8	R 0.5	0.4	0.9	.	.	1.4	.	13.7	1.9	.	.	0.0	5.2	.	6.2	R 10.2	.	6.4	87.6
51	Poddębice	R 11.0	.	.	.	.	.	.	R 1.3	1.8	.	.	17.1	0.6	0.5	0.3	R 2.5	.	.	3.2	0.5	16.2	.	.	.	.	11.1	0.5	.	R 20.5	.	1.3	88.4
52	Sucha Dolna	(R) .	(R) 3.5	2.8	0.1	.	.	.	(R) 1.0	.	0.4	.	25.5	1.3	2.0	.	2.1	.	.	2.4	.	13.8	1.0	.	.	.	6.2	.	R 9.3	9.4	.	2.2	83.0
59	Kazimierz Biskupi	R 2.1	R 6.1	1.2	.	.	.	.	0.8	7.2	.	R 1.3	R 25.6	0.6	1.0	0.2	R 3.1	.	.	2.8	2.4	3.2	1.0	.	.	.	2.4	.	.	2.0	.	.	63.0
62	Konin	.	30.6	.	.	.	.	.	.	1.6	.	.	24.6	2.6	1.7	1.6	3.7	.	.	3.1	0.6	6.7	9.8	.	.	1.6	3.8	.	3.9	.	.	.	95.9
66	Stawiszyn	R 0.6	R 11.7	0.4	0.0	.	.	.	R 0.7	.	0.0	0.7	11.2	1.2	0.2	6.5	0.3	.	.	2.4	0.1	13.1	1.1	.	.	1.2	2.3	.	R 8.2	0.6	.	0.0	61.3
67	Petryki	5.1	4.7	0.7	.	.	.	.	0.2	0.9	.	0.4	12.5	1.1	.	5.1	0.5	.	.	2.1	0.2	12.9	2.0	.	.	1.8	2.4	.	8.7	0.6	.	2.0	63.9
	PROSNA																																
75	Ostrów Wlkp.	0.0	(R) 4.5	0.7	.	.	.	.	(R) 0.0	5.7	.	(R) 0.0	19.3	2.7	R 1.2	3.8	1.2	.	.	2.1	0.5	9.4	(R) 2.2	.	.	R 2.7	(R) 0.7	.	R 10.0	1.1	.	2.2	70.0
79	Kalisz	.	R 11.8	0.9	.	0.1	.	.	0.1	0.1	.	7.9	9.9	1.2	R 6.6	1.4	1.8	.	.	2.3	.	10.2	2.2	.	.	2.1	3.8	.	16.0	R 1.2	.	3.4	83.0
80	Grudzielec	.	R 9.7	1.7	.	.	.	.	R 2.8	0.9	.	17.0	1.3	2.1	.	1.9	.	.	.	3.3	2.5	2.5	3.6	.	.	R 1.1	.	.	10.0	.	.	17.5	77.9
	WARTA																																
84	Nowa Wieś	.	1.8	.	.	.	.	.	R 1.2	8.9	.	1.5	16.7	.	4.1	2.2	2.4	.	.	0.8	3.9	.	8.1	.	.	R 6.4	.	.	3.1	0.9	.	.	62.0
87	Bachorzewo	.	1.9	.	.	.	.	.	0.0	3.5	.	1.1	9.7	.	4.1	1.3	1.4	.	.	0.8	4.3	0.6	13.3	.	.	2.5	0.3	.	1.8	1.3	.	.	47.9
92	Poznań-Golęcin. Uniw.	(0.0)	1.0	1.2	.	0.5	.	.	0.9	(R) 5.1	.	3.8	13.5	0.3	R 18.7	0.8	R 2.4	.	.	0.3	0.0	.	.	(0.0)	.	R 8.2	0.7	.	(R) 2.5	(R) 0.5	.	.	60.4
94	Poznań-Ławica	.	1.4	2.0	.	0.0	.	.	0.9	7.4	0.0	4.8	13.0	0.7	R 23.0	0.5	R 1.6	.	.	0.3	0.4	.	.	.	.	8.9	0.7	0.0	2.9	0.2	.	.	68.7
96	Kostrzyń	.	0.6	3.6	.	.	.	.	4.8	6.5	.	3.8	9.0	.	0.6	3.2	0.9	.	.	0.8	1.8	.	1.4	.	.	R 11.6	0.4	.	2.7	.	.	.	51.7
99	Gniezno, wodociągi	4.0	1.3	1.9	.	.	.	.	5.4	5.4	.	1.6	11.1	.	R 7.9	1.4	R 0.5	.	.	0.8	1.2	.	1.6	0.2	.	R 8.5	0.3	.	0.3	.	.	.	53.4
102	Janówiec	0.0	0.5	2.6	.	0.0	.	.	0.6	15.3	0.0	6.0	12.5	0.0	R 10.4	0.6	.	0.2	.	0.7	0.4	.	1.2	.	.	R 16.9	.	.	R 14.3	0.1	.	.	82.3
112	Wronki	.	9.7	1.8	.	.	.	.	3.4	15.1	.	3.8	7.8	1.3	3.5	0.2	.	.	.	.	.	.	.	.	.	2.3	2.6	9.1	11.8	1.0	.	.	73.0
117	Międzychód	0.0	2.8	0.4	.	.	.	.	8.7	10.1	2.9	4.9	5.6	1.1	1.5	0.0	.	.	.	.	2.8	.	0.9	.	.	2.4	1.2	4.6	10.9	0.1	0.8	.	61.7
	ODRA																																
123	Kościan	.	3.1	5.2	.	.	.	.	(R) 1.2	(R) 2.4	.	4.9	11.8	.	3.0	(R) 3.0	(R) 2.4	.	.	0.3	.	.	.	.	.	(R) 3.7	0.3	(R) .	2.6	0.3	.	.	44.2
132	Perzyny	.	2.3	0.4	.	.	.	.	.	R 13.5	2.7	0.3	5.9	3.1	1.5	2.8	1.2	.	.	.	0.4	.	1.2	.	.	5.7	3.4	R 10.9	6.9	0.1	.	.	62.3
133	Zbąszyń	0.0	2.0	0.5	.	0.0	.	.	2.5	R 15.2	2.4	1.1	7.3	0.8	(R) 1.1	1.5	0.9	.	.	.	1.2	.	0.3	.	.	R 5.9	1.9	R 8.1	R 9.7	0.6	0.4	.	63.4
135	Łęczno	0.0	2.4	.	.	.	.	.	3.9	R 15.1	2.8	.	5.4	0.3	0.4	0.0	.	.	.	.	0.3	.	0.6	.	.	5.7	5.5	R 13.0	R 8.9	.	.	.	64.3
	NOTEĆ																																
137	Nad Kalisz	1.9	R 50.7	0.7	.	.	.	.	.	0.9	.	2.2	40.4	.	1.2	.	3.5	.	.	2.9	1.6	3.1	0.4	.	.	2.1	3.0	.	1.7	.	.	1.2	117.5
140	Kruszwica	3.5	R 2.8	0.0	0.0	0.0	.	.	(R) 1.3	0.0	.	0.9	54.7	0.0	R 3.8	0.0	(R) 0.3	.	.	1.4	0.7	0.8	0.6	.	.	0.6	1.9	.	1.0	.	.	.	74.3
141	Bobrv, cukrownia	.	R 17.0	2.0	.	0.0	.	.	.	0.3	.	0.3	17.0	1.9	R 0.8	0.0	R 0.2	.	.	2.3	1.2	1.3	.	.	.	(R) 2.3	2.6	.	(R) 2.6	.	.	1.4	53.2
150	Łabiszyn	0.1	0.7	0.5	.	.	.	.	0.6	12.5	.	9.0	34.3	.	R 11.7	0.1	R 2.5	.	0.6	.	0.1	0.5	0.3	.	.	R 6.0	.	.	11.8	.	.	.	91.3
151	Szubin	2.2	R 0.0	0.3	.	.	.	.	0.0	13.0	.	12.9	21.9	.	R 10.9	.	.	.	.	.	.	.	0.7	.	.	R 15.0	.	.	R 5.0	.	.	.	81.9
155	Nakło	0.0	3.9	.	1.4	0.5	.	.	0.0	21.0	0.0	6.8	15.0	0.5	19.0	.	.	.	.	.	.	.	1.0	.	.	4.3	3.2	7.3	4.3	0.2	.	.	88.4
160	Margonin	0.0	R 4.0	0.0	.	.	.	.	.	15.4	.	4.6	9.7	0.8	R 7.5	.	0.2	.	.	0.3	1.0	.	.	.	.	2.9	1.7	R 3.4	R 10.3	0.6	.	.	62.4
161	Ujście	R 6.7	1.0	0.4	.	.	.	.	0.6	R 14.6	.	3.5	9.0	1.3	2.8	.	.	.	.	.	.	.	.	.	.	R 8.7	8.5	R 9.2	R 10.3	0.7	.	.	77.1
	WISŁA																																
166	Równica	.	R 8.1	9.6	8.4	.	.	.	R 12.6	R 15.0	.	.	44.8	23.1	6.0	4.6	.	.	.	R 21.0	.	13.5	2.7	3.9	.	.	3.7	.	.	R 2.9	5.3	12.9	197.1
168	Skoczów	.	R 6.6	7.8	.	.	.	.	R 25.6	R 5.9	.	5.8	38.2	22.2	3.9	4.0	.	.	.	R 38.1	.	15.1	2.9	2.2	.	.	0.8	.	.	9.0	3.9	9.2	201.3
171	Rudzica	.	(R) 3.2	7.6	0.5	.	.	.	R 50.8	R 6.2	.	4.5	(R) 30.4	10.6	4.2	.	.	.	.	△R 37.9	.	11.0	5.4	3.8	.	.	5.7	.	.	R 6.8	3.6	9.2	201.4
173	Sapienica Dolna	.	0.2	5.1	.	.	.	.	R 10.9	R 5.6	.	.	9.4	10.8	0.2	1.8	.	.	.	▲R 32.6	0.2	2.1	5.2	8.6	.	.	1.2	.	.	3.6	4.4	16.7	118.6
176	Mikuszowice	.	1.7	(R) 14.4	0.2	.	.	.	R 10.3	R 16.2	0.2	0.1	R 34.9	8.6	1.6	3.0	0.0	.	.	▲R 42.4	0.0	18.3	10.1	5.7	0.0	R 1.5	1.4	.	0.0	0.5	5.3	14.9	191.3

Nr	Stacja	1	2	3	4	5	6	7	8	9	10	11	12	13	14	15	16	17	18	19	20	21	22	23	24	25	26	27	28	29	30	31	Suma
177	Strzeszka	.	3.1	12.3	0.8	.	.	.	R 8.0	R 22.3	.	0.4	25.7	15.4	2.2	3.5	.	.	.	▲ R 36.1	.	15.1	9.7	6.5	.	.	1.6	.	.	1.1	4.0	13.5	181.3
179	Marszowice	.	R 1.0	5.9	0.2	.	.	.	R 1.8	5.4	0.0	R 7.1	17.2	22.7	2.2	5.2	.	.	.	R 20.4	.	7.8	3.1	.	.	.	0.0	.	.	.	3.8	6.8	110.6
	PRZEMSZA																																
186	Będzin	R 1.1	1.3	R 6.1	.	.	.	.	▲ R 48.2	0.8	.	R 8.3	50.7	10.8	R 12.2	1.4	.	.	.	(R) 5.5	R 0.4	1.1	11.7	.	.	.	5.0	.	.	R 14.3	R 1.4	4.1	184.4
190	Czeladź	.	1.8	2.5	.	.	.	.	R 61.6	.	.	R 18.1	20.1	32.2	14.4	2.3	.	.	.	R 8.6	.	.	11.3	.	.	.	.	.	.	23.0	.	2.5	198.4
191	Katowice	(R) 0.0	0.9	5.8	.	.	.	.	R 51.7	1.0	.	▲ R 28.4	R 31.2	12.1	10.3	1.6	.	.	.	R 11.4	.	2.0	3.5	.	.	.	0.8	.	.	12.8	2.2	4.7	179.8
193	Golonowice	1.0	12.1	15.3	.	.	.	.	34.0	R 9.7	.	3.2	▲ (R) 24.0	11.6	11.0	1.0	.	.	.	27.5	7.5	.	4.0	.	.	.	0.0	.	.	7.4	.	6.5	175.8
194	Błędów	0.1	R 3.3	11.1	0.1	.	.	.	R 41.5	R 17.1	.	R 1.1	R 15.9	16.2	10.9	0.4	0.3	.	.	R 16.4	.	.	4.3	.	.	.	.	.	.	R 11.9	.	5.1	195.7
195	Mecki	.	R 8.5	8.3	.	.	.	.	25.0	3.9	.	4.7	8.5	13.0	14.4	1.5	.	.	.	R 21.5	.	10.0	.	3.0	.	.	.	.	.	8.5	1.3	6.0	138.1
	SOŁA																																
198	Rycerka Dolna	0.6	5.6	11.2	1.2	0.2	.	.	R 4.1	R 16.1	0.4	R 4.0	21.2	6.8	3.2	4.4	1.8	.	.	R 12.8	.	19.1	3.2	2.4	.	.	9.6	.	.	0.6	3.8	9.8	142.1
200	Sól	.	3.4	(R) 12.6	1.2	.	.	.	5.3	R 14.8	.	(R) 2.9	▲ 25.7	4.8	3.4	5.8	1.6	.	.	(R) 18.3	.	21.4	2.8	2.5	.	.	7.2	.	.	.	3.5	20.4	157.6
206	Rychwałdek	.	3.1	23.8	1.3	.	.	.	R 3.1	R 5.7	.	0.5	5.9	9.1	2.3	0.5	1.2	.	.	R 12.2	.	10.1	9.7	7.1	.	.	0.9	.	.	0.2	3.2	16.2	116.1
207	Żywiec	.	2.0	18.2	2.0	.	.	.	▲ R 7.0	6.3	.	.	11.8	6.8	2.8	2.2	.	.	.	22.2	.	R 8.8	8.8	7.1	.	.	0.0	.	.	.	3.7	14.1	115.0
212	Magórka	.	2.8	14.8	1.5	.	.	.	R 5.9	R 9.9	.	0.2	28.2	22.3	1.7	2.6	.	.	.	R 38.4	1.9	11.2	8.1	4.2	.	.	2.2	.	.	1.4	3.7	11.6	172.6
213	Międzybrodzie	.	2.9	15.4	0.5	.	.	.	R 27.9	R 9.2	.	0.0	22.0	17.7	0.7	1.9	.	.	.	R 44.7	.	14.1	14.9	8.5	.	.	2.0	.	.	.	4.0	14.1	200.5
	WISŁA																																
218	Chrzanów	.	R 14.2	R 11.2	0.3	0.0	.	.	R 32.1	R 16.2	.	R 20.5	R 10.4	21.8	3.6	2.3	0.1	.	.	R 13.6	R 0.3	0.1	6.4	.	0.1	.	0.4	0.1	.	R 9.8	1.3	6.5	171.3
	SKAWA																																
228	Skawce	0.0	2.0	24.8	0.8	.	.	.	R 2.2	R 4.5	.	2.5	0.2	2.7	5.8	1.3	0.0	.	.	R 10.2	.	3.9	11.0	15.2	.	.	0.2	.	.	.	6.3	11.2	104.8
231	Wadowice	0.0	2.6	21.1	0.0	.	.	.	R 32.4	4.2	.	0.0	0.0	4.8	2.7	1.9	.	.	.	R 55.2	.	11.2	2.0	3.9	.	R 4.1	0.0	.	.	.	4.2	11.3	161.6
232	Andrychów	.	4.4	23.1	.	.	.	.	(R) 6.1	(R) 8.6	.	.	10.9	6.8	2.6	2.5	.	.	.	▲ R 80.2	.	12.9	6.3	6.1	.	0.1	1.0	.	.	.	3.1	9.6	184.3
	WISŁA																																
239	Wydlniki	▲ R 21.3	2.5	24.5	1.2	.	.	.	R 37.0	R 8.0	.	(R) 0.0	.	6.3	7.0	0.6	.	.	.	R 32.5	.	0.7	8.7	1.0	.	.	.	.	.	.	2.2	11.3	164.8
240	Kraków, Obs. Astr.	R 0.6	0.7	R 46.7	0.3	.	.	.	R 4.5	R 4.8	.	R 9.1	R 0.8	R 9.3	R 5.8	0.4	(0.0)	.	.	R 30.6	(R) 0.3	2.8	10.5	1.4	.	.	(0.0)	.	.	.	0.6	14.9	144.1
244	Ojców II	17.2	R 2.6	37.5	.	.	.	.	R 37.6	R 17.5	.	▲ R 19.1	0.0	6.0	7.1	0.9	0.0	.	.	R 17.2	.	3.2	3.1	.	.	.	0.0	.	.	1.6	5.2	7.9	183.7
245	Kraków-Rakowice	R 0.9	0.4	(R) 28.5	0.3	.	.	.	R 7.3	R 3.7	.	R 11.4	R 4.0	R 7.5	R 8.2	0.4	0.0	.	.	R 29.5	0.2	3.4	9.4	0.6	.	.	0.0	.	.	.	0.0	14.7	130.4
246	Wieliczka	.	0.2	R 28.9	0.0	.	.	.	R 5.8	1.1	.	5.7	R 9.4	2.7	0.9	.	0.1	.	.	R 18.6	0.1	11.4	2.1	7.9	.	(R) 0.0	0.6	.	.	(R) 1.0	6.6	10.6	104.7
247	Wierzbno	0.1	.	17.3	0.6	.	.	.	17.8	4.5	.	6.2	5.2	5.9	2.1	.	.	.	.	11.1	0.0	8.2	0.8	1.1	.	.	1.7	.	.	0.1	.	11.1	93.8
	RABA																																
249	Rabka	.	1.1	R 43.7	8.2	.	.	.	R 3.1	5.0	.	.	(R) 0.8	1.3	2.8	0.8	1.0	.	.	R 10.9	0.0	(R) 1.5	1.5	19.1	.	(R) 0.8	0.2	.	.	3.5	4.9	11.6	121.8
250	Półrzeczki	.	.	27.5	19.3	.	.	.	5.7	2.3	.	.	5.1	4.5	5.7	0.3	1.0	.	.	7.9	9.2	39.8	4.1	22.1	.	.	.	.	.	4.5	.	25.4	184.4
251	Lubień	.	.	33.4	9.2	.	.	.	R 3.4	2.8	.	.	3.5	0.8	2.2	0.4	1.6	.	.	R 8.6	.	2.1	3.4	21.8	.	R 0.6	0.4	.	.	2.0	.	15.8	112.0
	WISŁA																																
254	Polanowice	R 3.7	.	R 21.3	.	.	.	.	R 34.2	R 14.0	.	R 12.5	.	4.8	9.5	.	.	.	.	R 27.5	2.2	.	10.6	.	.	.	.	.	.	.	.	14.9	155.2
256	Stogniowice	.	.	15.5	.	.	.	.	35.2	13.5	.	9.8	1.8	3.2	5.5	.	.	.	.	12.0	.	.	7.0	0.3	.	.	.	.	.	1.5	.	9.6	114.9
	DUNAJEC																																
261	Zakopane	4.2	.	45.5	R 11.0	.	.	.	R 5.1	5.1	.	.	R 2.2	10.6	0.9	0.5	0.3	.	.	0.1	R 3.7	1.2	R 10.4	40.2	0.1	▲ R 29.6	2.3	.	.	R 6.5	R 6.5	R 15.9	201.9
263	Hala Gąsienicowa	(R) 5.3	0.1	R 57.5	37.2	.	.	.	R 2.6	R 7.0	.	0.0	R 7.4	R 18.9	2.4	.	0.6	.	.	.	(R) 0.2	1.1	R 20.7	27.6	0.0	R 18.6	(R) 1.4	.	.	R 14.3	R 6.1	R 27.6	257.0
266	Morskie Oko	5.0	0.3	Δ R 27.0	15.0	.	.	.	R 8.2	7.5	.	.	7.5	11.7	1.0	1.8	.	.	.	.	2.4	4.5	21.0	20.8	.	1.7	3.5	.	.	12.2	6.8	21.0	178.9
267	Białka	2.1	.	32.7	7.1	.	.	.	1.2	4.6	.	.	R 1.2	5.5	0.2	1.8	1.2	.	.	.	1.1	1.3	4.3	21.4	.	0.1	R 21.7	.	.	R 7.7	.	24.3	139.5
270	Krynica	R 12.1	R 13.6	R 50.9	8.4	.	.	.	R 17.2	1.4	.	.	▲ R 23.9	0.8	1.1	.	1.3	.	.	.	R 2.3	R 10.1	1.3	4.9	.	R .	R 8.5	.	.	R 9.5	R 3.2	R 13.6	184.1
271	Jaworzyna Krynicka	R 16.2	10.2	R 31.8	6.3	.	.	.	R 18.3	1.9	.	.	▲ R 23.3	0.5	4.6	.	0.2	.	.	.	2.0	R 3.8	3.2	4.6	.	(R) 0.3	(R) 0.4	.	.	9.6	R 2.3	R 10.6	150.6
273	Piwniczna	2.7	3.2	R 33.5	2.3	.	.	.	R 1.5	R 1.7	.	.	3.7	0.8	.	.	.	.	.	.	1.5	10.7	0.9	5.2	.	R 14.6	0.3	.	.	8.7	4.8	6.4	102.5
276	Łabowa	(R) 0.5	R 8.0	R 29.5	2.1	.	.	.	R 2.6	R 2.0	.	.	R 9.5	3.6	3.7	.	0.8	.	.	R 0.7	R 1.0	(R) 9.1	1.5	13.1	.	R 6.8	(R) 12.4	.	.	(R) 7.0	(R) 4.9	(R) 5.4	124.2
284	Gródek	6.7	3.3	32.8	0.8	.	.	.	1.1	0.7	.	.	7.5	1.4	2.4	.	0.4	.	.	3.2	1.5	23.0	0.5	11.5	0.4	.	5.8	.	.	5.5	5.4	8.8	122.7
286	Ciężkowice	2.0	0.5	40.3	0.0	.	.	.	.	0.8	.	.	10.3	7.2	1.3	.	0.4	.	.	.	0.6	23.2	0.8	6.1	0.1	.	3.0	.	.	24.7	0.4	9.6	131.3
288	Tarnów	.	2.3	R 43.8	R 2.5	.	.	.	R 9.8	.	.	R 30.4	2.6	1.4	4.5	.	0.4	.	.	5.0	R 8.6	5.5	3.0	1.0	.	.	.	.	.	4.6	.	R 8.3	133.7
	NIDA																																
295	Daleszyce	0.6	.	17.3	.	.	.	.	R 29.5	3.4	.	3.0	13.7	3.1	3.2	0.0	2.3	.	.	R 17.7	0.0	.	8.0	.	.	.	.	.	.	7.8	.	5.3	114.9
298	Kielce, post.l.-m.	R 3.2	.	R 18.6	.	0.0	.	.	R 42.3	R 2.9	0.0	R 6.5	R 26.1	1.5	1.2	.	0.0	.	.	R 24.2	.	0.0	10.6	.	.	.	0.3	.	17.8	▲ R 12.0	R .	4.5	171.7
299	Kielce-Koromańska	2.1	.	17.8	.	.	.	.	40.8	2.4	.	12.0	32.1	2.8	1.5	0.0	0.6	.	.	26.0	.	.	13.2	.	.	.	0.3	.	8.7	17.4	.	4.8	181.7
306	Busko-Zdrój	0.1	.	29.5	0.1	.	.	.	21.0	2.4	.	0.0	(R) 2.0	2.4	4.0	.	.	.	.	(R) 11.5	.	1.3	4.6	0.6	.	.	.	.	.	.	.	7.9	87.4
	WISŁA																																
309	Wola Wadowska	R 0.0	R 0.8	R 24.2	0.5	.	0.0	.	R 12.8	R 17.9	.	R 1.5	R 2.8	1.5	7.4	0.3	.	.	.	R 0.1	R 1.6	R 3.1	1.1	0.6	.	.	.	.	.	R 5.9	R 0.4	6.8	89.0
	WISŁOKA																																
314	Głisnik Mariampolski	R 15.4	R 4.1	R 69.3	.	.	.	.	R 2.0	0.8	.	.	R 4.3	0.3	1.2	.	0.1	.	.	.	0.6	R 0.9	0.2	8.0	.	(R) .	R 1.5	.	.	R 15.0	2.6	26.7	153.5
316	Pilzno	18.0	9.0	24.5	.	.	.	.	1.5	.	.	.	11.2	0.3	7.9	.	.	.	.	3.0	1.4	9.4	0.1	1.4	.	.	.	.	.	12.2	3.4	10.9	114.2
317	Dębica	1.8	0.9	▲ R 22.2	.	.	.	.	1.6	0.1	.	.	R 4.1	3.3	2.5	.	0.0	.	.	0.7	2.5	R 17.7	0.6	1.3	.	.	0.4	.	.	R 16.7	1.0	11.2	88.6

TABL. II — WYSOKOŚCI DOBOWE OPADÓW w mm — LIPIEC - JUILLET 1936

Nr	Stacja	1	2	3	4	5	6	7	8	9	10	11	12	13	14	15	16	17	18	19	20	21	22	23	24	25	26	27	28	29	30	31	Suma
318	Żyraków	3.3	4.8	R 20.7	0.0	.	.	.	R 5.7	0.1	.	(R) 0.0	R 5.5	2.6	0.8	.	0.0	.	.	R 1.3	R 7.2	R 9.5	1.0	1.3	.	.	0.0	.	.	R 12.0	2.8	10.6	89.2
319	Wielopole Skrzyńskie	.	(R) 1.5	R 12.3	.	.	.	0.6	R 4.0	1.9	.	0.5	R 1.7	0.7	1.4	.	.	.	.	.	.	R 10.4	0.1	1.8	.	.	.	.	.	R 5.6	2.9	(R) 10.3	55.7
	WISŁA																																
320	Buda Tuszowska	.	R 1.0	R 26.6	.	.	.	.	(R) 7.8	R 7.5	R .	R 5.8	(R) 1.7	1.5	4.2	.	.	.	.	(R) 6.5	R 7.6	(R) 6.6	0.8	4.2	.	.	.	.	.	7.6	(R) 4.9	4.2	98.5
323	Mojdan Kolbuszowski	.	R 3.8	R 44.9	.	.	.	.	R 16.5	(R) 0.9	.	R 24.7	(R) 1.3	.	1.4	.	.	.	.	R 10.1	R 5.5	R 2.5	0.4	1.3	.	.	.	.	.	R 13.1	(R) 0.9	4.9	132.2
	SAN																																
326	Dwernik	0.8	.	4.0	5.8	.	.	.	.	20.1	2.8	.	5.3	2.3	1.8	.	1.8	.	.	1.2	.	3.0	.	2.1	.	.	2.7	.	.	.	.	14.2	67.9
329	Turzańsk	.	▲ 8.9	6.3	0.0	.	.	.	.	2.8	6.8	0.2	▲R 16.5	0.5	7.5	.	0.3	.	.	.	.	R 24.7	15.9	17.1	.	.	R 11.6	.	.	.	R 17.5	R 8.5	144.5
331	Sanok	4.5	.	18.5	1.5	.	.	.	.	.	.	.	7.0	2.5	6.5	.	0.8	.	.	.	.	7.0	18.4	8.0	.	.	2.2	.	.	0.3	30.0	10.5	117.7
332	Izdebki	(R) 0.0	0.0	R 10.3	0.0	.	.	.	.	.	.	.	(R) 3.2	5.1	9.0	.	0.8	.	.	0.0	0.0	R 7.5	2.4	6.5	.	.	R 32.3	.	.	.	9.5	12.7	99.3
333	Przemyśl	▲R 7.5	.	4.0	7.4	.	.	.	.	0.3	.	.	R 28.2	1.7	2.5	.	0.0	.	.	.	.	R 0.3	0.4	2.1	.	.	R 1.6	.	.	.	R 16.2	4.4	76.6
336	Mszyny	.	.	(R) 5.0	(R) 5.6	.	.	.	.	.	.	.	(R) 24.2	1.2	0.9	0.0	0.0	.	.	.	.	(R) 5.7	.	9.5	.	.	R 14.0	.	.	.	(R) 11.8	3.9	81.8
341	Mizków	(R) 0.4	.	1.5	.	.	.	.	R 16.4	.	.	.	▲R 38.2	1.6	R 5.3	.	.	.	.	.	.	(R) 8.8	.	4.7	.	.	.	.	.	.	R 15.5	R 2.6	93.0
342	Wisłok Wielki	3.1	.	6.9	0.0	.	.	.	.	0.9	8.1	6.0	7.2	1.6	11.5	.	0.4	.	.	.	.	6.7	16.0	5.4	.	.	45.3	.	.	.	31.2	9.7	160.0
350	Głogów	(R) .	0.9	R 20.1	R .	.	.	.	4.0	R 3.5	.	(R) .	(R) 3.1	0.2	4.4	.	0.3	.	.	3.3	.	R 11.9	0.2	2.0	.	(R) .	0.0	.	.	12.6	▲R 1.9	7.3	75.7
352	Kańczuga	(R) .	0.0	(R) 1.5	.	.	.	.	0.5	.	.	0.0	R 9.0	.	2.9	.	0.0	.	.	.	.	R 19.8	12.2	8.0	.	.	R 1.0	.	.	.	R 7.0	(R) 8.0	69.9
353	Przeworsk	.	.	1.3	.	.	.	.	.	.	.	.	R 7.6	1.2	0.9	.	0.1	.	.	.	.	R 41.0	6.8	14.4	.	0.5	0.5	.	.	.	6.5	9.1	89.9
354	Grodzisko	.	.	(R) 1.0	.	.	.	.	R 3.7	.	.	.	▲R 7.5	4.3	(R) 6.0	.	.	.	.	(R) 0.5	.	R 17.2	3.0	(R) 7.4	.	.	.	.	.	R 4.0	(R) 3.2	R 3.8	61.6
357	Ruda Różaniecka	(R) 0.0	.	(R) 1.1	R 0.6	.	.	.	R 6.4	.	0.6	.	R 16.5	16.5	0.3	.	0.0	.	.	.	R 0.2	R 10.0	.	5.4	.	R 1.6	0.0	.	.	.	R 14.9	2.9	77.0
362	Nisko	4.5	.	11.1	.	.	.	.	15.1	.	.	.	.	42.3	2.5	.	.	.	.	13.2	0.9	R 24.9	0.2	5.2	.	.	.	.	.	R 17.1	2.8	1.2	141.0
364	Domostawa	0.8	.	R 17.9	.	.	.	.	R 19.1	.	.	.	3.1	3.2	2.3	.	.	.	.	▲R 10.0	0.7	34.9	0.4	4.2	.	.	.	.	.	15.0	1.8	2.1	115.5
366	Radomyśl	.	0.2	R 23.5	.	.	.	.	15.0	0.7	.	.	△R 5.0	5.4	1.0	.	.	.	.	R 3.5	R 10.0	14.0	5.4	0.0	.	0.0	.	.	.	R 9.9	R 1.3	3.0	97.9
	WISŁA																																
369	Zawichost	.	.	21.0	.	.	.	.	2.8	0.8	0.2	.	▲R 8.0	40.5	1.5	.	.	.	.	R 3.0	8.1	6.9	.	.	.	.	.	.	.	4.5	0.3	3.5	101.1
	KAMIENNA																																
373	Skarżysko, wytwórnia	8.2	.	14.2	.	.	.	.	R 6.0	0.4	.	R 6.8	R 24.4	0.6	R 7.0	.	.	.	.	R 10.8	.	.	12.0	.	.	.	2.6	.	R 12.8	R 10.7	.	4.6	121.1
377	Święty Krzyż	(R) 0.6	0.5	11.5	.	0.0	.	.	(R) 16.6	1.4	0.0	.	(R) 25.0	0.6	3.2	.	0.3	.	.	R 28.8	R 0.6	1.6	12.3	.	.	.	.	.	.	10.0	.	4.8	117.8
380	Denków	.	.	R 16.7	.	.	.	.	(R) 2.1	0.3	.	.	R 11.7	0.0	3.7	.	.	.	.	R 13.8	R 11.7	2.5	3.5	.	.	.	.	.	.	R 11.9	.	5.6	83.5
382	Gierczyce	R 17.5	1.2	R 20.1	0.4	.	.	.	R 7.3	0.5	.	.	R 7.4	.	2.3	.	.	.	.	R 10.1	R 1.2	12.2	3.7	0.1	.	.	.	.	.	R 4.5	0.8	8.1	97.4
	WISŁA																																
385	Chwałowice	.	.	R 22.1	.	.	.	.	1.4	0.0	.	.	R 19.6	.	2.2	.	.	.	.	R 11.8	R 0.2	0.3	14.8	.	.	R 0.0	.	.	R 10.0	R 19.0	.	10.0	111.4
392	Puławy	(R) 2.5	.	R 23.1	R 0.1	0.2	.	.	0.2	(R) .	.	.	(R) 0.2	(R) 2.7	1.0	0.0	0.6	.	.	10.0	(R) 0.0	R 21.0	4.1	1.2	.	.	(R) 1.5	.	(R) 0.4	(R) 14.7	(R) 0.2	1.6	85.3
	WIEPRZ																																
393	Krynice	.	.	R 1.1	0.2	.	.	.	.	0.2	.	.	R 17.7	3.9	0.1	.	.	.	.	.	R 2.5	R 6.2	.	4.9	.	.	R 11.0	.	.	.	R 8.0	0.6	56.4
395	Wysokie	.	.	.	.	.	.	.	1.4	.	.	.	1.9	.	1.4	.	.	.	.	R 7.8	R 8.5	R 12.4	0.3	1.8	.	.	.	.	.	R 13.8	2.7	0.5	52.5
396	Łapigus	.	.	R 0.8	.	.	.	.	.	0.2	.	.	R 30.6	2.6	2.4	.	.	.	.	R 0.0	R 0.5	R 12.2	0.0	3.3	.	.	R 13.7	.	.	.	R 6.3	0.0	72.6
400	Goraków	.	.	3.9	.	.	.	.	4.9	1.0	0.6	.	1.7	8.2	2.3	.	.	.	.	0.3	17.2	21.2	3.8	3.9	.	.	.	.	.	10.9	R 7.5	R 0.3	87.7
402	Zemborzyce	.	.	2.0	.	.	.	.	0.0	.	.	.	1.5	7.6	0.4	.	.	.	.	R 3.5	2.5	9.1	1.5	.	.	.	.	.	.	▲R 26.3	0.0	0.2	54.6
403	Lublin-Bronowice	.	.	2.0	0.0	.	.	.	.	0.0	0.0	.	1.9	3.4	0.7	.	.	.	.	3.9	1.4	▲ 8.4	0.6	0.2	.	.	0.0	.	.	24.7	2.1	▲ 3.8	53.1
404	Ostrów Siedlecki	.	.	.	.	.	0.1	.	.	0.0	.	.	0.2	8.1	0.3	.	.	.	.	R 3.5	3.6	2.2	2.6	5.8	.	.	17.1	.	.	R 19.4	2.2	0.5	65.6
407	Czemierniki	.	.	.	.	.	.	.	.	.	.	.	0.3	8.7	.	.	.	.	.	5.8	.	4.2	4.0	3.8	.	.	4.2	.	.	R 4.8	.	0.7	36.5
409	Sobieszyn	2.6	.	1.4	.	.	.	.	.	.	.	.	0.5	3.5	2.2	.	.	.	.	4.8	0.1	18.1	14.0	.	.	.	.	.	.	3.6	.	0.9	51.7
411	Dęblin-Irena	R 13.9	.	R 16.4	.	.	.	.	.	.	.	R 2.8	0.7	0.3	1.0	.	.	.	.	R 10.1	(R) 1.2	R 27.4	7.3	1.3	.	.	.	.	(R) .	2.1	.	1.6	86.1
	WISŁA																																
413	Życzyn	R 5.8	R 0.2	R 12.2	.	.	.	.	0.1	0.7	3.4	1.0	.	.	.	.	.	.	.	R 8.2	R .	R 10.2	25.1	.	.	.	.	.	R 0.1	R 9.9	.	2.1	79.0
415	Radom-Sadków	4.1	1.4	R 25.0	.	.	.	.	1.6	R 9.0	.	R 7.6	R 36.8	0.2	4.7	.	.	.	.	R 12.6	.	▲R 35.0	37.2	.	.	.	1.6	.	R 0.2	R 5.0	.	4.5	186.5
	PILICA																																
418	Pilica	R 0.0	R 13.0	16.8	1.8	.	.	.	R 66.0	R 15.6	.	4.8	▲R 24.7	5.8	9.3	0.0	1.2	.	.	17.4	.	4.2	4.8	.	.	.	0.0	.	.	R 14.9	0.2	3.4	204.1
420	Dobraków	R 1.0	R 5.1	25.4	0.0	.	.	.	R 40.6	R 12.2	0.0	R 11.5	R 14.5	9.1	14.9	.	0.0	.	.	R 28.7	R 0.3	0.0	10.8	.	0.0	.	0.0	.	0.0	R 9.3	.	4.6	188.0
421	Okuma	R 0.1	R 6.4	R 26.2	.	.	.	.	R 57.9	R 7.6	.	R 27.2	▲ 22.3	11.6	8.2	.	1.1	.	.	R 23.6	.	.	11.2	.	.	.	.	.	.	R 14.7	.	4.1	222.2
423	Biała Wielka	0.3	0.9	19.0	.	.	.	.	R 79.9	4.0	.	R 12.7	R 21.4	7.0	4.6	.	.	.	.	R 6.9	0.0	.	7.0	.	.	.	.	.	1.5	10.0	.	8.3	183.5
424	Koniecpol Stary	R 3.5	R 0.1	R 18.0	.	.	.	.	R 57.2	R 2.9	.	R 8.7	R 18.0	6.1	4.4	0.2	.	.	.	R 19.5	R 1.6	5.3	.	.	.	.	2.9	.	R 8.0	R 9.2	.	2.0	167.6
426	Pilczyca	1.6	0.4	11.9	0.4	.	.	.	41.5	8.6	.	15.3	12.6	3.2	3.8	.	.	.	.	13.0	.	.	25.0	.	.	.	3.9	.	48.6	10.0	.	5.6	205.4
429	Skotniki	16.3	2.1	7.6	1.8	0.1	.	.	2.2	4.2	0.1	3.8	4.7	4.2	8.9	0.4	.	.	.	10.5	13.5	19.2	16.9	.	.	.	8.3	.	2.3	10.3	.	4.7	142.1
436	Milejów	R 6.2	.	9.6	7.3	.	.	.	R 8.7	16.7	.	R 5.6	2.4	3.4	5.6	.	.	.	.	R 23.5	R 5.4	R 7.3	6.8	0.3	.	.	4.1	.	R 13.2	R 19.1	.	8.1	153.3
438	Moszczce	R 4.3	.	R 11.0	2.9	.	.	.	R 4.1	8.3	.	R 9.7	▲R 5.2	R 1.2	R 5.4	.	.	.	.	R 8.7	.	R 13.0	7.0	.	.	.	3.9	.	R 16.6	R 18.2	.	12.3	131.8
440	Wilanów	R 2.4	.	R 9.0	.	1.5	.	.	(R) 7.4	3.0	0.1	2.8	R 4.2	1.6	8.6	.	.	.	.	R 13.2	R 3.3	9.3	13.7	.	.	.	11.6	.	R 8.9	R 10.2	.	6.2	117.0
443	Sadkowice	20.4	.	13.4	.	.	.	.	.	.	.	.	37.6	1.8	9.6	.	.	.	.	20.9	4.5	12.8	6.7	.	.	.	4.9	.	15.0	12.0	.	6.3	165.9
444	Końskie	4.2	.	8.5	4.6	.	.	.	7.6	3.3	.	1.5	34.4	1.1	18.6	.	.	.	.	▲ 35.2	.	0.7	30.8	0.1	.	0.9	6.4	.	R 26.9	R 3.8	.	5.4	193.4
451	Bukówno	4.5	.	8.5	.	.	.	.	.	.	.	.	R 71.1	0.3	2.4	.	.	.	.	15.3	15.2	13.9	11.5	.	.	.	2.1	.	(R) .	0.0	0.2	3.4	148.4

TABL.II — WYSOKOŚCI DOBOWE OPADÓW w mm. — LIPIEC - JUILLET 1936

Nr	Stacja	1	2	3	4	5	6	7	8	9	10	11	12	13	14	15	16	17	18	19	20	21	22	23	24	25	26	27	28	29	30	31	Suma
454	Łeksnica	6.4	.	24.0	.	.	.	.	.	.	0.6	6.9	42.0	.	2.3	.	.	.	.	12.0	26.7	9.1	12.2	.	.	.	1.2	.	0.4	10.0	.	10.1	183.9
455	Warka	0.6	.	32.0	0.7	.	.	.	.	9.0	8.1	7.0	41.2	0.2	5.6	.	.	.	.	10.5	5.2	1.6	11.8	.	.	.	2.3	.	0.9	1.9	.	0.3	139.1
456	Mniszew	3.7	.	14.2	8.9	.	.	.	0.2	9.2	16.1	4.1	57.2	.	3.9	.	.	.	.	12.4	1.9	0.2	17.0	.	.	.	1.4	.	0.9	2.2	.	4.2	157.7
	WISŁA																																
464	Warszawa-Okęcie	1.9	.	25.0	0.0	0.5	.	.	.	.	14.4	0.0	18.0	0.4	1.0	.	7.2	.	.	(R) 17.4	(R) 3.3	17.9	8.7	.	.	.	2.0	.	5.8	8.2	.	1.6	133.3
465	Międzygórze	0.2	.	12.6	.	0.3	.	.	.	.	25.0	.	25.8	.	4.2	.	5.3	.	.	7.9	2.8	5.7	8.4	.	.	.	1.2	.	5.0	8.5	.	1.8	114.7
467	Warszawa, St Pomp Rz.	0.1	.	18.5	0.0	0.6	.	.	.	0.0	9.6	0.0	16.9	0.2	0.9	.	3.9	.	.	(R) 13.0	3.1	29.1	6.8	.	.	.	2.8	.	6.0	6.7	.	0.8	119.0
468	Warszawa, Obs. Astr.	0.1	.	13.1	0.0	0.6	.	.	.	0.0	12.2	0.2	19.8	0.3	0.9	.	2.9	.	.	13.9	2.6	23.6	9.3	.	.	.	3.2	.	4.1	6.8	.	1.2	114.8
469	Warszawa, Filtry	(R) 0.2	.	12.8	.	0.4	.	.	.	0.0	12.0	.	21.0	0.0	(R) 0.7	.	2.1	.	.	13.9	2.0	24.0	6.7	.	.	.	5.9	.	6.0	7.8	.	1.0	116.5
470	Legionowo /Jabłonna/	0.0	.	16.7	1.6	10.1	0.0	.	.	.	3.5	0.0	55.7	0.0	5.0	.	4.7	.	.	11.3	1.7	20.8	7.4	.	.	.	3.2	.	(R) 31.8	10.1	0.0	0.0	183.6
	BUG																																
475	Tomaszów Lubelski	0.1	.	(R) 3.0	(R) 1.7	.	.	.	.	(R) .	2.0	.	11.5	2.7	0.0	.	0.0	.	.	.	.	(R) 8.5	(R) .	8.5	.	.	(R) 10.0	.	.	.	(R) 4.0	0.7	52.7
481	Chełm-Obłonie	.	(R) .	.	0.1	.	.	.	2.4	(R) 1.5	.	.	37.0	.	0.2	.	.	.	.	0.6	12.5	29.5	.	12.2	.	.	.	.	.	4.8	9.5	.	.	110.3
485	Piesza Wola	.	.	.	.	.	.	.	.	.	.	.	11.5	2.8	.	.	.	.	.	0.6	0.0	8.9	0.0	4.4	16.0	.	.	.	.	16.0	2.5	0.4	63.1
488	Tuczna	.	.	.	.	.	0.2	.	.	0.1	.	.	7.6	11.3	.	.	.	.	.	.	.	11.1	3.7	.	15.3	10.2	8.7	.	.	22.9	3.3	3.2	97.6
495	Zabuże	.	.	.	1.4	.	0.8	.	.	.	36.4	0.5	2.0	9.6	0.4	.	.	.	.	5.0	2.3	3.0	16.8	.	.	.	0.6	.	.	1.9	.	2.1	82.7
496	Lachówka	4.3	.	.	17.6	0.4	.	.	.	.	3.3	.	2.4	3.3	.	.	.	.	.	9.1	0.2	15.8	25.9	.	.	0.3	8.6	.	0.5	8.0	.	.	99.7
499	Łosice	.	.	.	.	1.4	3.5	.	.	.	8.5	0.0	1.5	6.8	3.9	0.1	0.0	.	.	4.2	6.8	12.1	21.7	0.2	.	0.6	0.0	.	0.1	6.2	.	0.7	80.3
500	Korczew	.	.	.	3.1	0.9	6.2	.	.	.	16.8	0.2	1.2	2.4	9.8	.	.	.	.	10.8	.	11.9	16.8	.	.	.	3.6	.	0.3	3.1	.	.	78.1
502	Klemensele	.	.	.	14.7	0.3	0.2	.	.	.	15.6	1.0	6.7	7.4	.	.	.	.	.	3.5	5.1	18.5	7.4	.	.	22.5	3.1	.	.	2.1	.	2.3	110.4
507	Wysokie Maz.	.	.	.	.	.	3.6	.	.	.	4.7	0.2	4.0	1.0	.	.	3.9	.	.	5.5	0.4	22.7	12.2	.	.	1.0	0.2	.	50.0	7.7	0.4	.	114.5
508	Dąbrowa Wielka	.	0.3	0.4	0.9	0.1	9.0	.	.	.	.	22.2	2.7	2.5	0.4	.	5.0	.	.	11.5	0.3	36.5	12.5	.	.	2.8	6.0	.	43.8	8.0	0.5	.	161.4
509	Sagnje	0.2	0.4	0.2	.	1.9	1.0	.	.	.	10.6	.	24.4	0.2	0.2	.	6.7	.	.	14.9	0.6	10.4	7.3	.	.	0.3	2.8	.	40.5	0.3	.	.	122.9
513	Rudka	6.5	4.0	5.4	7.0	6.6	.	.	.	.	5.2	0.4	1.4	0.3	7.0	.	.	.	.	16.5	(R) 0.7	0.4	20.9	.	.	23.4	1.2	.	1.0	6.9	0.2	0.7	115.7
515	Chrzepta	18.7	.	9.7	.	1.0	2.2	.	.	2.7	1.3	.	34.2	.	7.0	.	1.2	.	.	7.1	2.5	20.0	7.0	.	.	.	.	0.6	5.6	12.0	.	.	132.8
516	Wymków	0.0	.	11.1	.	0.5	2.6	.	1.1	0.0	.	.	20.3	0.2	1.2	.	3.4	.	.	8.6	0.5	5.4	6.0	.	.	.	0.3	.	53.3	6.0	0.0	0.0	121.1
	NAREW																																
518	Białowieża	3.0	.	.	6.9	.	16.9	.	.	29.4	1.4	.	18.6	7.9	14.2	.	.	0.4	.	.	.	8.4	16.1	.	.	3.1	17.7	.	.	3.6	.	2.2	149.8
521	Strabla	.	.	.	4.6	.	4.8	.	.	2.2	1.3	.	19.9	6.1	2.4	.	2.1	2.9	.	10.9	.	21.7	10.3	.	.	2.9	3.0	.	2.4	5.2	.	.	102.7
522	Krzyżewo	.	.	.	11.2	.	12.0	.	.	.	9.8	.	2.5	4.8	0.7	.	1.3	.	.	5.9	.	25.4	14.8	.	.	0.5	21.0	.	28.3	6.1	.	.	144.3
523	Kobylin	.	.	.	3.3	.	6.2	.	.	.	11.8	2.5	0.7	3.7	0.9	.	1.4	1.7	.	2.8	0.4	21.6	5.8	.	.	.	8.5	.	17.9	4.7	0.2	.	94.1
524	Augustów	.	11.9	1.5	1.8	2.2	2.4	.	.	.	0.2	.	12.4	9.5	15.4	.	.	3.1	.	12.3	.	5.5	16.3	.	.	8.3	5.6	.	14.2	.	.	.	122.6
526	Dębowo	.	28.0	9.6	6.3	1.2	.	.	.	.	1.2	.	6.7	.	9.2	.	8.2	.	.	10.1	.	10.0	21.2	.	.	14.9	9.8	.	6.5	3.4	.	0.1	146.4
528	Osowiec	.	5.4	.	35.9	0.6	0.7	.	.	.	11.6	.	11.4	3.0	12.8	.	2.0	.	.	11.5	.	8.2	10.8	.	.	.	18.4	.	12.0	2.6	.	.	146.9
530	Radziłów	.	15.8	1.0	.	.	6.2	.	.	.	6.5	.	5.8	5.1	6.3	.	6.5	.	.	10.3	.	5.6	5.0	.	.	0.0	6.5	.	6.3	1.7	.	.	88.6
531	Jedwabne	.	1.2	8.8	.	.	0.7	.	.	11.4	17.3	.	8.8	5.9	0.4	.	2.5	.	.	9.1	.	4.4	5.8	.	.	0.2	21.3	.	8.2	1.9	.	.	107.9
533	Czerwony Bór	.	9.8	8.1	.	.	0.8	.	.	.	9.2	.	40.0	7.1	2.0	.	3.9	.	.	8.4	0.3	1.0	11.8	.	.	13.2	6.2	.	4.4	5.1	0.0	.	131.3
537	Kisielnica	.	20.5	3.0	.	.	.	.	.	.	44.5	.	18.0	1.2	9.1	.	2.6	.	.	11.3	.	2.0	7.0	.	.	17.0	23.5	.	11.0	2.5	.	.	173.2
540	Kolno	.	1.1	16.2	.	0.0	2.4	.	.	.	7.3	.	4.7	.	0.0	.	0.3	.	.	10.8	.	1.5	5.5	.	.	0.8	31.0	.	1.9	2.7	.	0.0	86.3
541	Zbójnia	.	0.0	12.4	.	0.2	.	.	.	5.2	8.2	.	4.1	0.5	1.0	.	3.6	.	.	8.0	.	4.5	3.0	.	.	16.0	26.5	.	7.7	3.7	.	.	104.6
542	Dąbrówka	.	0.7	11.3	.	.	2.2	.	.	1.5	4.7	.	6.5	7.2	0.7	.	0.8	.	.	8.0	.	21.3	3.2	.	.	1.6	14.0	.	5.7	2.0	.	.	91.4
547	Ostrów-Mazowiecka	0.0	4.1	.	.	.	0.0	.	.	1.1	45.9	.	20.0	0.0	0.8	.	2.9	0.0	.	16.4	0.7	1.9	4.4	.	.	2.5	0.0	.	22.6	17.7	0.0	.	110.2
550	Przasnysz	.	2.6	10.1	0.3	2.2	5.3	.	.	0.1	0.6	0.1	20.6	0.0	5.0	.	0.5	.	.	24.3	.	0.5	0.7	.	.	.	6.1	.	22.6	9.0	0.1	.	110.7
	BUG																																
553	Kobyłka	.	.	11.6	.	7.1	.	.	.	3.8	7.7	.	17.5	0.1	1.2	.	1.8	.	.	8.4	1.5	20.3	7.3	.	.	.	.	.	16.1	6.4	.	0.5	111.3
556	Dziadkowo	.	.	13.2	0.2	3.2	.	.	.	.	.	.	58.7	0.3	14.9	.	0.3	.	.	4.7	.	1.1	.	.	.	.	2.2	.	9.6	2.5	.	0.2	104.5
557	Siedlce	.	0.0	6.8	0.5	14.3	.	.	.	.	0.0	0.0	21.3	4.5	17.2	0.0	3.7	.	.	0.9	.	1.9	0.0	.	.	.	2.3	.	5.8	3.2	.	.	82.4
558	Mława	.	.	9.5	1.7	11.2	1.6	.	.	.	10.7	.	33.2	0.5	5.4	.	5.7	.	.	11.7	.	0.7	.	.	.	.	1.8	.	6.9	2.6	.	0.3	93.5
562	Ciechanów	.	2.9	11.6	0.2	33.1	.	.	.	2.0	0.8	.	11.6	0.9	11.2	.	1.0	.	.	25.7	.	0.4	0.0	.	.	.	1.8	.	32.2	10.7	.	1.2	147.3
	WISŁA																																
568	Gródkowo	.	.	13.0	2.5	2.2	.	.	.	.	.	.	7.3	1.8	9.6	.	3.3	.	.	19.0	.	4.1	0.1	.	.	.	3.1	.	17.4	11.0	.	2.7	95.1
	NIEMEN																																
572	Kutno-Gołębiew	.	8.0	.	1.3	.	.	.	.	.	.	.	25.0	0.7	10.0	.	.	.	.	1.5	.	7.0	1.1	.	.	.	6.8	.	6.3	7.2	.	4.2	79.2
573	Mieczysławów	.	7.4	.	.	.	.	.	1.7	5.1	.	.	30.4	0.8	5.9	3.6	.	.	.	1.8	.	7.3	0.7	.	.	.	7.2	.	8.6	8.9	.	6.5	95.9
579	Skierniewice	7.0	.	9.0	1.4	0.8	.	.	0.0	0.2	0.0	2.6	5.0	2.1	7.3	.	5.4	.	.	9.6	.	3.6	1.5	.	.	.	4.5	.	11.7	16.5	.	5.3	93.5
580	Łęczyca	1.4	0.8	11.4	0.1	0.1	.	.	.	.	0.5	.	8.1	0.2	11.1	.	2.1	.	.	12.4	.	2.4	0.1	.	.	.	3.1	.	4.7	10.9	.	2.9	72.3
581	Sucha Nowa	0.6	.	12.4	.	.	.	.	0.2	.	0.8	0.3	7.3	0.2	17.2	.	1.7	.	.	15.7	.	3.2	0.3	.	.	.	3.8	.	10.8	12.0	.	2.1	89.3
584	Pszczelin	1.0	.	16.9	.	0.1	.	.	.	.	.	0.0	15.7	0.0	5.0	.	5.0	.	.	21.3	1.3	16.5	8.4	.	.	.	10.0	.	17.0	12.8	.	3.0	134.0
585	Głoba	1.4	.	22.6	0.3	4.0	.	.	.	.	14.9	0.0	9.1	0.0	10.1	.	5.5	.	.	12.7	4.0	10.5	10.1	.	.	.	3.4	.	7.2	9.1	.	2.1	126.6
586	Pieniów	3.4	.	14.7	0.3	0.1	.	.	.	.	6.7	0.0	20.9	0.0	0.2	0.0	2.3	.	.	14.9	0.7	14.0	7.3	.	.	.	3.3	.	11.2	8.8	.	3.4	112.2

WYSOKOŚCI DOBOWE OPADÓW w mm

LIPIEC - JUILLET 1936

Nr	Stacja	1	2	3	4	5	6	7	8	9	10	11	12	13	14	15	16	17	18	19	20	21	22	23	24	25	26	27	28	29	30	31	Suma
587	Mory	0.0	.	15.8	0.0	0.9	.	.	.	.	10.2	0.0	42.8	0.0	2.0	.	2.5	.	.	14.3	0.7	14.8	9.1	.	.	.	4.9	.	10.0	9.1	.	1.1	138.2
588	Niepokalanów	.	3.0	10.4	.	0.4	.	.	.	.	1.5	0.1	4.5	0.5	9.5	.	2.5	.	.	22.4	.	5.1	2.6	.	.	.	2.3	.	25.2	15.3	.	.	105.3
589	Chodaków	.	.	16.0	.	1.4	.	.	.	.	0.6	.	7.6	2.2	5.4	.	0.6	.	.	23.4	.	3.5	0.2	.	.	.	2.7	.	28.0	12.0	.	4.0	107.6
	WISŁA																																
591	Płock	0.0	9.4	8.6	.	0.2	.	.	.	.	0.5	.	4.1	3.3	1.7	1.9	1.0	.	.	1.4	0.0	3.7	0.6	.	.	.	4.0	.	4.7	3.2	.	1.9	50.2
600	Nieszawa	.	24.5	2.5	1.0	.	.	.	.	.	0.3	.	7.6	2.3	7.2	.	1.2	.	.	2.2	.	6.3	.	.	.	.	1.9	.	.	0.1	.	.	57.1
601	Głodowo	.	13.8	2.2	0.0	.	.	.	.	.	.	6.5	19.3	4.5	5.9	.	0.8	.	.	2.4	.	7.7	0.0	.	.	.	9.1	.	2.6	0.2	.	0.9	75.9
603	Więcławice	0.6	5.0	1.7	.	.	.	.	1.3	.	.	0.5	44.0	3.0	8.8	0.2	1.5	.	.	1.0	0.3	1.5	0.8	.	.	0.3	2.8	0.3	1.4	0.6	.	.	75.6
605	Ostrowite	.	10.5	2.3	0.0	0.0	0.0	.	.	.	0.0	0.0	15.0	6.3	2.0	.	1.0	.	.	.	1.3	0.6	6.9	.	.	.	7.4	.	1.9	(0.0)	.	.	55.2
609	Toruń, post. l.-m.	.	20.1	8.3	0.7	.	.	.	0.2	1.0	0.7	4.7	22.2	2.4	2.0	0.7	1.0	.	.	1.5	0.0	1.4	.	.	.	1.5	4.3	.	0.6	0.0	.	.	73.3
612	Unisław	.	8.4	3.7	.	0.1	.	.	.	3.9	.	2.6	38.4	5.6	14.5	0.3	.	.	.	0.7	.	2.2	0.1	.	.	0.8	3.6	.	9.5	0.6	.	.	95.0
614	Chojnice	.	13.4	4.8	.	10.6	.	.	.	18.2	0.0	13.7	23.6	5.7	3.3	2.9	0.0	.	.	0.2	2.6	.	1.0	.	.	7.0	4.6	1.6	9.8	.	0.8	.	123.8
617	Koronowo	.	8.7	2.0	.	0.3	.	.	.	12.2	.	9.1	19.1	10.0	28.2	.	.	.	.	.	.	.	.	.	.	13.3	0.5	1.0	3.1	0.0	.	.	107.5
618	Bydgoszcz, P.I.N.O.W.	.	2.8	2.1	0.1	1.2	.	.	0.0	4.4	.	8.5	21.1	2.3	9.3	.	0.0	.	.	0.3	0.2	0.4	5.3	0.2	.	5.3	0.2	.	9.0	.	.	.	72.7
619	Bydgoszcz	.	3.0	0.5	.	1.5	.	.	.	7.3	0.3	9.8	25.8	1.0	13.2	.	0.1	.	.	0.2	.	0.8	15.3	.	.	4.8	0.3	.	10.4	0.2	.	.	94.5
620	Kończewice	.	38.7	3.8	0.2	3.2	.	.	.	.	0.4	1.8	15.1	3.1	17.1	.	0.2	.	.	1.3	.	1.7	.	.	.	0.7	3.9	.	10.2	0.0	.	.	101.4
623	Osie	.	21.0	8.0	.	8.5	.	.	.	2.0	2.5	1.5	56.5	6.5	5.5	.	.	.	.	.	.	0.5	.	.	.	2.0	1.0	1.0	6.0	.	.	.	122.5
624	Żur-Młyn	.	13.7	17.5	.	11.4	.	.	.	0.6	0.0	1.5	59.0	5.4	5.1	.	1.1	.	.	.	.	.	.	.	.	2.5	.	2.1	7.5	.	.	.	127.4
626	Grudziądz, post.l.-m.	.	7.7	10.6	0.8	7.3	.	.	.	.	0.8	0.8	17.4	13.2	12.5	.	.	.	.	.	.	2.5	0.8	.	.	0.7	6.8	.	10.9	0.0	.	0.0	92.8
629	Łasin	.	12.1	1.9	0.1	3.1	.	.	.	.	6.4	2.9	19.7	12.3	13.1	0.2	.	.	.	0.4	.	1.9	0.3	.	.	.	5.6	.	4.0	.	.	.	84.0
630	Janowo	.	0.8	4.4	0.2	13.9	.	.	.	1.7	11.5	0.1	17.6	10.0	22.2	.	3.9	.	.	0.8	.	.	.	.	.	.	6.2	.	3.4	.	.	.	96.7
611	Kościerzyna	.	14.0	7.7	.	10.4	0.0	.	.	13.8	3.6	9.0	30.3	1.7	5.6	1.6	3.0	.	.	0.3	3.2	.	.	.	.	12.0	.	2.4	17.2	1.2	.	.	137.0
633	Kopytkowo	.	3.9	14.8	0.1	4.1	.	.	.	.	0.1	1.9	20.8	7.7	14.8	.	2.6	.	.	0.6	.	0.1	.	.	.	0.6	4.2	0.1	7.1	.	.	.	83.5
	BAŁTYK																																
637	Gdynia	.	31.7	3.8	0.0	0.0	.	.	.	.	4.5	3.4	21.7	2.4	4.6	0.0	0.0	0.0	.	1.5	1.1	.	.	.	.	3.2	5.8	1.0	13.1	0.5	1.5	.	99.8
638	Hel	.	12.0	2.3	0.0	23.5	.	.	.	.	4.3	4.3	22.2	0.0	5.4	0.6	.	.	.	0.3	2.2	.	.	.	0.0	3.0	9.7	0.6	12.8	0.7	0.7	.	104.6
639	Jastarnia	.	5.8	2.1	.	0.3	.	0.1	.	.	4.6	1.2	46.0	2.7	12.8	8.0	2.3	.	.	0.6	1.6	.	.	.	.	8.0	6.8	0.9	12.6	0.7	9.2	.	126.3
640	Puck	.	13.2	1.6	0.0	0.2	0.0	.	.	.	1.0	1.2	35.4	2.1	11.5	1.8	1.0	0.0	.	5.2	2.0	.	.	.	.	3.7	6.0	2.4	10.1	12.6	5.7	0.0	116.7
641	Chałupy	.	3.4	0.8	.	6.2	.	.	.	.	2.3	6.4	37.2	2.0	4.2	3.2	6.2	2.8	.	.	2.8	.	.	.	.	5.7	8.2	2.4	13.6	15.8	5.4	.	128.6
	NIEMEN																																
648	Wigry	.	3.0	1.2	3.3	2.8	15.0	.	.	.	.	.	8.5	6.8	4.2	.	.	.	.	8.0	(0.0)	6.8	7.8	.	.	.	6.6	.	5.6	3.6	(0.0)	.	83.2
649	Sudawskie	.	2.5	2.4	1.0	.	10.7	.	.	.	1.7	.	8.0	8.4	3.3	.	.	0.0	.	4.8	.	1.3	6.6	.	.	.	7.0	.	0.9	1.5	0.0	.	60.1

WYSOKOŚCI DOBOWE OPADÓW w mm

Nr	Stacja	1	2	3	4	5	6	7	8	9	10	11	12	13	14	15	16	17	18	19	20	21	22	23	24	25	26	27	28	29	30	31	Suma
	ODRA																																
1	Istebna	28.3	5.5	1.9	10.0	.	.	.	.	.	.	.	.	5.6	1.2	.	.	.	.	.	(Rk) 5.7	.	10.6	3.3	8.5	4.0	2.7	12.4	.	.	.	Rk 26.8	126.5
2	Bażanowice	28.9	9.4	3.8	6.5	0.2	0.4	.	.	.	.	.	.	2.2	.	.	.	.	.	.	Rk 61.3	.	9.5	2.5	5.2	4.2	2.6	.	.	.	3.1	Rk 19.6	159.4
3	Cieszyn	29.4	10.8	2.9	6.4	0.2	0.2	.	.	.	.	0.1	.	5.0	.	.	.	.	.	0.4	Rk 24.8	0.0	6.5	4.0	3.8	1.2	2.9	4.1	0.0	.	4.4	(Rk) 12.2	119.3
9	Nowe Repty	13.0	10.2	1.6	4.3	.	.	.	.	0.7	.	.	0.4	3.4	0.7	.	.	.	.	.	6.7	.	0.9	3.8	6.5	4.8	3.8	5.2	.	.	2.6	18.2	86.8
10	Lubliniec	8.9	7.2	1.4	2.6	.	0.0	.	.	0.0	0.0	.	3.2	0.3	0.0	0.0	.	.	.	.	1.7	.	1.7	(Rk) 1.0	2.8	7.1	Rk 7.9	3.5	.	.	(Rk) 0.2	19.9	69.4
12	Ostrzeszów	18.9	20.6	1.5	0.0	0.6	.	.	.	.	.	.	5.1	4.7	.	.	.	.	.	2.2	11.2	.	0.1	Rk 7.3	3.7	8.4	0.6	0.8	.	.	1.6	1.9	89.2
16	Rogoźewo	8.1	25.4	5.5	.	Rk 5.8	.	.	.	.	.	.	1.5	.	1.8	.	.	.	.	3.6	3.8	.	3.2	5.5	6.4	12.0	1.6	.	.	.	.	5.6	89.8
18	Janiszewo	4.0	23.3	4.6	.	.	.	.	0.2	2.8	.	.	0.4	.	0.6	.	.	.	.	(Rk) 1.3	1.7	.	9.4	2.5	2.0	6.8	2.7	.	.	.	.	16.0	78.3
19	Antoniny-Leszno	2.8	26.2	5.1	.	.	.	.	0.4	.	.	.	0.5	.	0.7	0.9	.	.	.	0.2	7.4	.	11.8	0.0	3.1	0.0	0.5	.	.	.	.	Rk 6.2	73.8
20	Przemęt	2.6	22.0	3.7	.	.	.	.	0.7	.	.	.	1.0	0.2	.	.	.	.	.	Rk 5.8	2.9	0.1	9.1	2.6	4.7	5.1	0.0	.	.	.	.	Δ 11.2	71.7
	WARTA																																
21	Zawiercie	7.4	2.7	0.3	1.2	.	.	.	.	.	.	.	5.1	1.0	1.4	.	.	.	.	.	7.6	.	4.0	2.9	2.7	10.9	3.7	7.6	.	.	2.5	17.5	78.5
23	Częstochowa	8.9	3.1	0.8	1.9	.	.	.	.	0.0	.	0.1	8.0	0.2	0.0	0.0	.	.	.	.	2.3	0.1	1.1	0.8	3.7	4.9	5.3	4.0	0.0	.	2.3	Rk 16.9	64.4
26	Kłobuck	6.6	2.7	0.0	0.8	.	.	.	.	.	.	.	4.5	.	0.1	.	.	.	.	.	4.6	.	1.0	2.5	2.7	5.3	2.8	4.5	.	.	2.1	10.8	51.0
28	Droniowice	10.9	7.7	1.3	2.3	.	.	.	.	.	.	.	0.3	3.0	.	.	.	.	.	.	0.5	.	1.0	5.6	3.9	10.0	Rk 2.9	(Rk) 5.4	.	.	(Rk) 0.7	Rk 18.9	74.4
29	Przystajń	9.5	7.7	.	1.8	.	.	.	.	.	.	.	4.5	0.4	.	.	.	.	.	.	6.8	.	1.3	9.7	2.5	11.4	3.7	3.9	.	.	.	16.5	79.7
30	Ciesowa	7.4	4.2	.	0.5	(Rk) 0.1	.	.	.	.	.	0.0	0.0	0.8	0.2	.	.	.	.	.	4.5	.	0.3	(Rk) 5.0	2.0	5.0	1.3	2.8	.	.	(Rk) 0.7	(Rk) 8.5	43.4
35	Sulmierzyce	11.6	2.3	.	1.0	.	.	.	.	.	.	0.4	1.2	0.4	0.5	.	.	.	.	.	2.4	.	0.0	0.0	3.2	0.1	4.0	3.7	.	.	Rk 1.2	8.2	40.2
39	Warta	12.4	12.2	13.8	.	Rk 2.5	.	.	.	.	.	.	9.0	2.2	.	.	.	.	.	0.3	5.0	.	11.6	8.7	4.3	0.6	.	.	.	.	Rk 0.7	6.6	90.0
47	Łódź-Lublinek	2.0	4.1	.	0.2	0.6	.	.	.	.	.	0.0	11.2	0.7	.	.	.	.	.	.	0.3	0.1	4.6	1.2	0.6	0.9	2.0	1.9	.	.	3.0	Rk 5.0	38.4
51	Poddębice	6.3	7.2	3.7	.	.	.	.	.	.	.	.	20.3	0.6	.	.	.	.	.	1.7	18.6	.	10.2	2.8	.	.	.	3.5	.	.	3.0	2.5	80.4
52	Suche Dolne	2.9	17.3	0.8	.	(Rk) 0.1	2.4	.	.	.	0.0	0.0	8.2	0.1	.	0.1	.	.	.	.	9.8	.	28.9	.	2.1	1.5	(Rk) 2.0	2.6	.	.	.	(Rk) 10.2	89.0
59	Kazimierz Biskupi	12.4	10.6	4.4	.	1.6	.	.	.	.	.	.	5.1	.	.	0.2	.	.	.	Rk 2.2	2.9	.	3.1	6.3	3.2	.	Rk 4.5	.	.	.	.	4.0	60.5
62	Konin	10.6	9.8	11.9	.	1.0	.	.	.	.	.	.	3.9	0.3	.	.	.	.	.	2.2	3.5	.	1.9	3.6	2.5	0.8	2.0	0.2	.	.	.	10.9	65.1
66	Stawiszyn	18.5	20.8	4.1	.	Rk 2.1	0.4	.	0.6	.	.	.	4.3	0.3	0.6	1.4	.	.	.	Rk 24.5	6.2	.	10.8	4.1	3.5	2.6	2.1	1.8	1.3	.	.	6.6	116.6
67	Petryki	15.4	24.1	8.5	.	5.3	.	.	0.8	.	.	.	5.0	0.6	0.5	0.3	.	.	.	Rk 21.7	9.2	.	9.3	1.5	4.5	0.9	3.6	0.6	.	.	.	6.0	117.8
	PROSNA																																
75	Ostrów Wlkp.	13.9	42.5	8.7	.	Rk 0.0	.	.	0.4	0.0	.	0.0	8.2	2.7	.	0.0	.	.	.	Rk 2.7	Rk 14.6	.	2.1	Rk 4.0	2.6	3.8	0.5	0.2	.	.	.	Rk 8.0	114.9
79	Kalisz	19.1	28.6	Rk 5.5	.	Rk 1.4	.	.	2.8	.	.	.	8.7	2.7	.	0.9	.	.	.	.	15.6	.	12.8	Rk 3.9	4.1	2.0	0.1	0.7	.	.	0.4	2.4	111.7
80	Grudzielec	15.5	29.0	5.7	.	2.2	.	.	0.0	.	.	6.7	.	.	.	.	.	.	.	Rk 10.3	8.5	3.0	3.0	4.2	3.0	4.0	.	.	.	.	.	Rk 7.0	102.1
	WARTA																																
84	Nowa Wieś	16.7	27.9	3.6	.	5.8	.	.	.	.	.	.	5.8	0.3	.	3.2	.	.	.	Rk 16.8	0.9	.	4.5	2.6	5.7	1.3	.	.	.	.	.	8.4	103.5
87	Bachorzewo	14.8	42.7	1.9	.	.	.	.	0.2	.	.	.	7.9	0.7	.	0.0	.	.	.	4.1	1.5	.	3.9	3.1	4.5	3.2	3.3	0.1	.	.	0.0	3.5	95.4
92	Poznań-Golęcin, Univ.	5.1	23.4	4.5	.	(Rk) (0.0)	.	.	.	.	.	(0.0)	7.5	0.1	.	3.8	.	.	.	Rk 12.7	(Rk) 5.5	.	0.1	1.4	(Rk) 5.4	1.3	0.1	.	.	.	0.3	(Rk) 3.8	75.0
94	Poznań-Ławica	4.2	20.5	4.8	.	(Rk) .	.	.	.	.	.	.	6.6	0.0	.	10.0	.	.	.	Rk 14.4	5.6	.	0.0	Rk 1.0	3.8	1.9	0.0	.	.	.	0.1	2.8	75.7
96	Kostrzyń	7.7	21.7	3.5	.	3.2	.	.	.	.	.	.	4.5	.	.	5.8	.	.	.	Rk 19.5	14.4	.	5.0	0.9	6.7	2.1	5.8	.	.	.	0.8	8.9	110.5
99	Gniezno, wodociągi	10.0	15.4	3.9	.	0.5	0.2	.	.	.	.	.	3.0	0.3	.	0.5	.	.	.	Rk 8.0	5.5	.	3.7	4.8	4.0	0.5	.	.	.	.	0.4	6.2	66.9
102	Jandwiec	8.9	9.7	5.0	.	Rk 0.0	0.7	.	.	.	.	.	6.8	0.0	.	Rk 3.2	.	.	.	Rk 23.5	7.8	.	2.3	6.1	4.5	0.3	.	0.0	.	.	4.2	3.9	86.9
112	Wronki	6.0	11.1	2.9	.	.	.	.	.	.	.	.	0.3	.	.	0.1	.	.	.	6.0	2.4	.	1.4	0.8	3.1	1.0	1.2	.	.	.	0.8	11.6	48.7
117	Międzychód	0.2	9.8	3.8	.	3.5	.	.	1.2	.	.	.	0.4	1.1	.	.	.	.	.	5.1	6.0	.	2.0	1.4	4.1	1.9	0.0	.	.	.	.	5.0	45.5
	ODRA																																
123	Kościan	2.3	15.5	10.3	.	.	.	.	.	.	.	.	1.3	1.0	.	1.5	.	.	.	6.0	4.6	.	9.6	0.4	5.2	2.4	3.1	.	.	.	.	Rk 6.1	69.3
132	Persyny	.	9.5	2.6	.	.	.	.	0.7	.	.	.	0.2	0.1	.	.	.	4.1	.	Rk 2.0	11.2	0.2	2.6	7.6	2.5	4.2	0.3	.	.	.	.	2.3	50.1
133	Zbąszyń	0.2	10.2	4.7	0.0	Rk 16.5	.	.	0.9	.	.	.	0.1	0.1	0.0	0.0	.	0.3	.	Rk 12.1	6.2	0.0	3.5	(Rk) 5.8	2.5	7.6	0.0	.	.	..	.	Rk 3.8	74.5
135	Łęczno	0.8	8.1	9.9	.	0.1	.	.	.	.	.	.	.	0.7	.	.	.	.	.	.	11.2	.	5.1	3.4	3.0	3.2	.	.	.	.	0.2	7.9	53.6
	NOTEĆ																																
137	Noć Kalina	5.0	18.9	3.3	.	.	.	.	.	.	.	.	3.8	.	.	.	.	.	.	10.8	Rk 2.3	.	1.7	2.2	4.4	0.5	.	.	.	.	.	6.9	59.8
140	Kruszwica	6.2	21.4	1.5	.	Rk 3.5	1.7	.	.	.	.	.	3.5	0.0	0.0	(Rk) 0.2	0.0	.	.	Rk 9.0	(Rk) 3.9	.	5.0	0.3	5.8	0.3	0.0	0.0	.	.	2.9	5.6	70.8
141	Dobre, cukrownia	3.5	(Rk) 20.2	2.7	.	Rk 4.7	1.4	.	.	.	.	.	5.4	0.2	0.0	2.7	0.0	.	.	Rk 3.0	Rk 5.5	.	3.7	0.1	1.2	2.7	Rk 0.5	.	.	.	3.6	5.1	66.2
150	Łobżenica	11.5	19.4	1.4	.	1.6	.	.	.	.	.	.	5.5	0.5	.	1.8	.	.	.	Rk 13.7	5.4	.	8.3	1.2	5.0	3.1	Rk 1.3	0.1	.	.	2.0	2.4	84.2
151	Szubin	8.0	14.6	2.0	.	Rk 1.4	0.4	.	.	.	.	.	6.5	.	0.0	Rk 0.5	.	.	.	(Rk) 23.3	Rk 7.3	.	3.2	1.1	3.8	1.8	Rk 2.4	.	.	.	1.6	(Rk) 4.3	82.2
155	Nakło	6.6	21.1	1.4	.	2.1	.	.	.	.	.	.	5.9	0.0	.	7.0	.	.	.	6.3	8.1	.	7.0	2.8	3.7	1.2	0.0	.	.	.	8.9	4.0	86.1
160	Margonin	8.6	19.6	4.1	0.0	Rk 0.7	3.3	0.0	0.3	.	.	.	3.1	0.4	.	Rk 1.6	.	.	.	Rk 3.6	Rk 4.2	.	8.9	Rk 6.1	5.7	0.3	.	.	.	.	Rk 1.8	8.3	76.6
161	Ujście	5.8	11.1	2.6	.	Rk 3.6	.	.	1.5	.	.	.	1.6	0.0	.	2.9	.	.	.	Rk 2.5	2.8	.	9.1	2.1	5.5	0.7	.	.	.	.	.	4.6	56.4
	WISŁA																																
166	Równica	33.0	9.7	2.8	8.3	.	0.3	.	.	.	.	.	.	2.5	.	.	.	.	.	.	Rk 14.5	.	5.7	5.0	7.3	2.9	6.0	9.9	0.1	.	3.8	Rk 15.8	127.6
168	Skoszów	29.8	6.5	3.2	5.8	.	.	.	.	.	.	.	.	.	2.2	.	.	.	.	1.8	Rk 58.5	.	5.8	2.2	3.7	1.5	1.1	2.4	.	.	1.5	(Rk) 20.1	146.1
171	Rudnica	30.0	4.5	2.2	5.8	0.0	.	.	.	.	.	.	.	0.0	0.0	.	.	.	.	.	Δ Rk 66.0	.	8.5	(Rk) 3.5	2.7	.	(Rk) 4.2	0.8	.	0.3	.	(Rk) 87.8	146.3
173	Wapienica Dolna	33.6	3.5	2.7	4.1	.	.	.	.	.	.	0.3	.	.	.	.	.	.	10.2	Rk .	0.4	1.3	.	0.1	4.3	4.2	3.8	3.9	.	.	0.9	Rk 25.5	108.8
176	Skimszewice	29.3	4.7	0.4	5.8	0.4	0.0	0.0	.	.	.	0.0	0.0	0.8	.	.	0.0	.	0.0	1.6	Rk 9.4	0.0	3.6	0.9	2.9	4.1	7.1	7.3	0.1	.	0.8	Rk 27.8	107.0

WYSOKOŚCI DOBOWE OPADÓW w mm

SIERPIEŃ - AOÛT 1936

Nr	Stacja	1	2	3	4	5	6	7	8	9	10	11	12	13	14	15	16	17	18	19	20	21	22	23	24	25	26	27	28	29	30	31	Suma
177	Straconka	28.1	4.3	1.6	5.9	0.4	.	.	.	0.0	.	0.0	.	0.9	0.0	.	.	.	.	0.5	10.6	.	5.7	1.5	2.1	2.2	4.2	8.1	.	.	1.9	Rc 33.2	111.2
179	Warszowice	24.0	6.6	0.8	3.5	.	.	.	.	3.7	.	.	.	0.0	4.7	0.0	.	.	0.4	.	3.2	.	5.2	.	3.7	2.1	0.7	2.0	.	.	2.7	6.3	69.6
	PRZEMSZA																																
186	Będzin	16.6	1.8	0.1	1.1	2.1	.	.	.	3.3	.	.	1.2	3.0	Rc 15.1	.	.	.	.	.	Rc 13.0	.	1.9	3.0	4.8	7.8	4.9	2.8	.		2.0	Rc 15.9	100.4
190	Czeladź	2.1	5.2	2.7	1.5	3.4	.	.	1.8	.	3.6	.	1.2	2.4	Rc 10.1	.	5.3	.	.	.	7.1	2.3	.	3.6	.	1.1	0.6	3.4	.		.	6.2	63.6
191	Katowice	17.8	2.7	0.3	3.0	0.0	.	.	.	1.2	.	.	0.6	1.9	Rc 15.2	0.2	.	.	.	.	3.8	.	3.7	2.2	4.4	8.6	3.3	3.9	.	.	2.1	11.4	86.3
193	Golczowice	8.5	4.5	0.0	5.8	2.0	.	.	.	0.0	.	0.5	1.3	3.1	9.4	.	.	0.0	.	.	16.0	.	3.1	2.1	4.1	11.6	4.5	3.0	.	.	2.2	26.0	107.7
194	Błędów	7.2	3.8	5.3	1.3	.	.	.	.	.	.	0.7	0.4	2.2	Rc 12.3	.	.	.	.	.	Rc 11.3	.	4.5	2.1	3.3	8.9	5.4	6.5	.	.	2.7	16.9	94.8
195	Maczki	10.2	1.3	.	2.9	.	.	.	.	.	.	.	0.1	3.2	Rc 7.5	.	.	.	.	.	8.0	.	2.6	3.1	3.9	6.8	3.6	3.5	.	.	2.8	14.0	73.5
	SOŁA																																
198	Rycerka Dolna	27.2	2.8	1.0	13.1	.	.	.	.	.	.	.	1.6	4.5	0.2	.	.	.	.	1.3	Rc 14.0	.	8.2	1.9	5.2	1.8	6.0	5.2	.	.	1.6	Rc 23.2	118.8
200	Sól	37.5	2.7	1.9	12.7	.	.	.	.	.	.	.	1.9	3.6	.	.	.	.	.	.	9.8	.	8.7	1.5	5.9	1.6	2.8	4.1	.	.	4.5	Rc 25.2	124.4
206	Rychwałdek	25.3	1.2	0.0	9.4	0.0	.	.	.	.	.	.	.	1.9	0.0	.	.	.	.	.	9.2	.	12.1	3.2	3.9	4.6	5.9	5.7	0.2	.	.	Rc 16.4	99.0
207	Żywiec	25.1	0.4	0.0	8.4	.	.	.	.	.	.	.	.	0.8	.	0.0	.	.	.	.	10.2	.	10.0	4.0	3.9	3.0	5.1	5.8	.	.	0.8	Rc 18.7	96.2
212	Magórka	30.4	7.3	0.7	12.8	4.9	.	.	.	0.2	.	0.0	.	1.5	.	.	.	.	.	.	Rc 11.2	.	5.7	2.5	5.4	3.4	4.9	17.2	0.0	.	.	Rc 25.2	133.3
213	Międzybrodzie	25.7	2.5	0.8	9.8	.	.	.	.	.	.	.	.	3.2	.	.	.	.	.	.	15.4	.	6.7	.	7.0	0.2	15.3	9.5	.	.	0.0	26.4	122.5
	WISŁA																																
218	Chrzanów	11.5	2.1	0.5	5.5	.	.	.	.	0.3	1.1	.	0.1	0.1	4.0	0.0	0.1	.	.	.	Rc 22.1	.	3.4	0.9	4.3	10.3	3.8	4.5	.	.	0.2	▲ 12.4	87.2
	SKAWA																																
228	Skawce	22.3	1.5	0.1	17.2	.	.	.	.	.	.	0.0	.	1.0	0.5	.	.	.	.	.	(Rc) 21.5	.	20.1	0.9	2.2	13.0	10.0	9.5	.	.	.	9.8	129.6
231	Wadowice	20.1	0.7	0.9	7.5	.	.	.	.	.	.	0.0	.	0.4	1.5	.	.	.	.	.	8.9	.	7.0	0.5	2.1	9.8	5.7	4.9	.	.	0.0	7.4	77.4
232	Andrychów	19.5	1.6	0.5	8.8	.	.	.	.	.	.	.	.	1.1	0.5	0.3	.	.	.	.	11.1	.	12.3	1.5	3.5	6.8	6.5	4.9	.	.	.	▲ Rc 10.6	89.5
	WISŁA																																
239	Wędliniki	7.0	2.1	0.0	12.2	.	.	.	.	0.1	1.3	0.3	.	0.5	0.3	.	.	(Rc) .	.	.	Rc 22.5	.	3.0	1.7	2.0	6.4	2.2	3.7	.	.	.	(Rc) 10.5	75.8
240	Kraków, Obs. Astr.	Rc 7.5	3.5	(0.0)	14.9	.	.	.	.	.	4.5	0.7	(0.0)	2.2	0.9	.	0.0	(Rc) 3.0	.	.	Rc 14.2	0.1	5.8	2.7	1.0	6.0	5.8	2.6	.	.	.	Rc 12.4	87.8
244	Ojców II	5.0	1.6	0.2	8.2	.	.	.	.	0.1	0.9	0.1	0.0	0.1	2.0	.	.	0.6	.	.	12.5	.	13.6	3.2	1.8	8.3	2.0	5.5	.	.	0.0	16.2	81.9
245	Kraków-Rakowice	Rc 6.8	2.3	0.0	14.7	.	.	.	.	.	0.9	0.5	.	0.1	0.6	.	2.1	1.1	.	.	Rc 20.1	0.0	8.1	1.9	1.0	5.2	6.3	2.9	0.0	.	0.0	Rc 12.0	86.6
246	Wieliczka	8.6	3.6	.	19.5	.	0.0	.	.	0.1	0.5	2.4	.	1.0	0.6	.	.	0.4	.	.	18.2	.	17.0	2.4	1.8	7.4	Rc 6.2	Rc 8.1	.	.	.	Rc 9.5	107.3
247	Wierzbno	9.5	0.2	.	20.4	.	.	.	.	0.2	0.4	1.8	.	0.1	1.4	.	0.4	0.1	.	.	14.1	.	2.7	2.1	0.2	4.0	5.5	1.7	.	.	.	12.5	77.3
	RABA																																
249	Rabka	Rc 23.3	7.1	.	12.6	.	.	.	.	.	.	0.7	0.0	3.0	3.6	.	.	.	.	.	Rc 17.9	.	10.1	2.8	4.5	4.1	4.7	13.9	0.4	.	.	Rc 12.8	121.5
250	Półrzeczki	23.9	3.2	.	18.9	.	.	.	.	.	0.3	4.8	.	2.8	4.1	.	.	.	.	.	16.8	.	6.7	5.8	3.6	17.8	9.3	21.9	4.8	.	.	12.2	156.9
251	Lubień	21.9	6.6	0.7	14.6	.	.	.	.	.	.	1.4	.	.	2.9	.	.	.	.	.	18.3	.	8.7	1.3	2.2	3.1	17.1	8.7	.	.	.	8.3	115.8
	WISŁA																																
254	Polanowice	6.7	1.7	.	14.0	.	.	.	.	.	0.5	1.1	.	.	.	.	0.3	5.2	.	.	Rc 13.5	.	8.4	3.6	1.0	3.5	4.4	5.7	.	.	.	Rc 12.0	84.6
256	Otogniowice	13.1	0.0	.	17.5	.	.	.	.	.	0.3	1.0	.	0.9	1.0	.	7.4	0.9	.	.	13.4	.	6.9	1.2	.	0.9	4.1	.	1.9	.	.	16.0	86.5
	DUNAJEC																																
261	Zakopane	19.0	0.8	0.0	29.0	.	4.7	.	.	.	.	0.7	16.3	4.1	0.6	.	.	.	(Rc) 0.1	.	(Rc) 7.6	.	9.5	10.0	5.2	5.8	10.5	26.7	0.7	.	.	Rc 9.7	161.0
263	Hala Gąsienicowa	28.9	4.4	0.2	30.5	.	8.8	.	.	.	0.9	3.2	18.7	4.5	0.1	.	.	.	(Rc) 2.8	.	(Rc) 13.6	.	10.4	11.3	12.1	10.2	▲ 15.7	* 43.4	6.7	.	0.0	Rc 21.9	248.3
266	Morskie Oko	42.6	2.0	.	33.5	.	5.0	.	.	.	13.0	1.5	18.8	4.5	0.2	.	.	1.5	2.3	.	18.5	.	3.5	6.5	14.0	26.8	18.5	△ 21.7	.	.	.	35.0	269.4
267	Białka	25.9	0.9	0.2	18.0	.	0.1	.	.	.	.	0.9	9.6	1.1	0.1	.	.	.	12.8	.	17.0	.	10.1	10.4	3.2	9.6	5.4	15.5	1.8	.	.	24.3	166.9
270	Krynica	Rc 24.3	1.0	0.2	14.9	.	.	.	.	.	6.2	7.4	9.8	2.0	0.8	.	0.0	.	.	.	Rc 4.6	.	2.2	0.6	1.3	15.4	9.0	12.7	5.0	.	.	9.9	127.3
271	Jaworzyna Krynicka	Rc 23.7	0.3	0.0	Rc 15.8	.	.	.	.	.	5.4	8.7	8.0	4.0	0.9	.	0.0	.	.	.	Rc 14.3	.	4.3	1.0	1.6	19.8	11.8	11.1	3.2	.	.	10.0	143.9
273	Piwniczna	22.4	1.5	0.3	18.5	.	.	.	.	.	3.4	2.8	9.1	0.8	.	.	.	.	.	.	22.5	.	2.4	0.5	0.8	20.4	10.5	13.2	2.9	.	.	8.4	140.4
276	Łabowa	Rc 23.3	2.1	.	21.7	.	.	.	.	.	5.1	8.3	4.9	3.3	0.5	0.8	1.1	.	.	.	13.7	.	3.8	0.8	1.1	16.5	11.3	8.8	1.6	.	.	12.7	141.4
284	Gródek	10.7	1.0	.	22.5	.	.	.	.	0.3	4.2	10.5	1.4	2.2	3.5	5.4	0.1	.	.	.	16.2	.	3.5	0.6	2.4	6.3	4.2	10.7	1.6	.	.	10.8	118.1
286	Ciężkowice	15.6	0.3	0.0	15.4	.	.	.	.	.	2.6	7.1	0.0	0.6	0.4	4.3	5.8	.	.	.	30.2	0.0	1.3	1.5	9.5	9.4	19.6	6.9	1.7	.	.	9.1	143.3
288	Tarnów	Rc 14.6	1.3	.	10.6	.	.	.	.	0.3	1.2	9.3	.	0.5	0.9	6.6	2.6	2.4	.	.	Rc 22.6	.	2.0	0.4	3.0	1.4	13.1	7.2	0.8	.	.	15.0	115.8
	NIDA																																
295	Daleszyce	▲ 24.1	5.4	0.2	13.6	.	.	.	.	1.1	.	2.2	2.1	3.8	0.4	.	.	.	.	.	6.5	.	4.5	0.2	7.2	.	1.3	4.5	.	.	.	5.9	83.0
298	Kielce, post.l.-m.	Rc 11.4	4.2	0.0	11.8	.	.	.	.	0.8	0.1	0.8	3.0	6.7	0.1	0.0	0.0	1.8	.	.	Rc 18.9	0.0	2.0	0.2	8.7	0.0	4.6	5.1	.	.	0.3	3.4	83.9
299	Kielce-Korzówka	9.9	5.1	1.0	11.4	.	.	.	.	1.2	.	2.5	.	7.2	0.0	.	0.0	0.0	.	.	24.0	0.7	2.6	4.2	6.4	0.0	2.7	4.9	0.2	.	3.1	2.4	89.5
306	Busko-Zdrój	(Rc) 15.3	3.0	.	16.0	.	.	.	.	0.2	.	1.8	.	0.6	0.5	2.2	.	1.0	.	.	12.4	.	2.8	0.4	6.4	.	3.2	2.5	.	.	.	8.4	76.7
	WISŁA																																
309	Wola Wadowska	Rc 21.2	6.0	0.0	9.3	.	.	.	.	0.9	0.1	5.9	0.0	1.0	0.0	1.4	(Rc) 0.0	0.1	.	.	Rc 3.2	.	0.8	1.0	5.6	0.0	Rc 0.3	5.9	0.6	.	.	Rc 12.2	75.5
	WISŁOKA																																
314	Glinik Mariampolski	Rc 18.9	1.1	.	15.7	.	.	.	.	0.3	4.7	11.7	0.5	0.9	1.7	4.3	Rc 0.2	.	.	.	Rc 14.0	.	4.2	0.2	5.1	6.9	Rc 21.5	5.2	0.2	.	.	Rc 11.2	128.5
316	Pilzno	10.0	0.7	.	15.0	.	.	.	.	.	2.7	9.6	.	.	0.7	0.6	19.9	.	.	.	Rc 10.0	.	1.4	0.2	7.4	0.7	8.6	7.0	3.0	.	.	15.2	112.7
317	Dębica	10.5	0.6	0.0	12.2	.	.	.	.	0.9	2.3	9.8	.	0.5	0.9	2.8	.	.	.	.	3.8	.	0.6	0.3	4.9	.	0.9	8.5	3.4	.	.	15.4	77.6

Nr	Stacja	1	2	3	4	5	6	7	8	9	10	11	12	13	14	15	16	17	18	19	20	21	22	23	24	25	26	27	28	29	30	31	Suma
318	Żyrków	9.7	0.4	.	15.7	.	.	.	.	1.4	3.9	6.4	.	1.2	0.1	2.0	0.0	.	.	.	(R) 2.9	.	1.1	0.7	4.8	0.0	1.1	12.8	6.9	.	0.0	15.3	86.4
319	Wielopole Skrzyńskie	(R) 8.2	0.8	0.5	(R) 8.7	.	.	.	.	0.7	3.2	9.4	.	.	0.9	2.3	0.1	.	.	.	R 17.1	0.1	.	0.6	3.7	.	R 2.5	6.1	4.9	.	.	18.2	88.0
	WISŁA																																
320	Buda Tuszowska	21.0	R 2.7	.	0.1	.	.	.	.	1.6	0.7	5.7	0.7	0.1	0.0	0.5	(R) 4.1	.	.	.	(R) 1.8	.	.	0.2	3.5	.	2.1	4.1	.	.	0.0	(R) 8.0	65.9
323	Majdan Kolbuszowski	R 15.7	6.5	.	8.2	.	.	.	.	2.1	1.3	5.3	0.3	.	0.2	0.5	1.2	.	.	.	2.3	.	0.2	1.8	4.5	.	3.8	2.3	.	.	.	8.4	64.6
	SAN																																
326	Dwernik	12.6	0.8	.	3.6	.	.	.	8.4	12.3	28.1	25.2	19.2	4.8	19.0	6.0	.	.	.	.	.	.	7.3	.	12.8	1.3	2.4	16.3	12.6	.	.	16.1	208.8
329	Turaańsk	R 16.1	0.9	.	2.2	.	.	.	2.5	3.6	14.5	12.1	12.2	13.0	5.2	.	1.1	.	.	.	R 9.0	.	5.4	.	8.5	3.0	4.4	6.5	0.6	.	9.5	14.9	145.2
331	Sanok	19.0	2.0	.	3.0	.	.	.	1.9	4.5	25.0	13.0	2.0	10.0	3.0	1.2	.	.	.	.	9.0	.	6.2	0.0	9.0	.	4.3	9.7	.	.	.	9.0	131.8
332	Isdebki	16.0	2.3	0.0	7.5	.	.	.	.	3.5	13.8	18.3	.	0.2	4.0	.	2.6	.	0.5	.	6.0	.	1.6	0.0	7.0	0.2	0.5	6.0	.	.	.	19.0	109.0
333	Przemyśl	R 0.9	0.8	.	3.4	0.0	.	.	0.5	4.9	10.0	20.9	0.7	2.5	4.0	0.0	0.6	0.0	.	.	5.1	.	1.5	.	8.5	3.7	3.0	4.5	0.1	.	.	12.7	88.3
336	Młyny	R 2.4	3.8	.	1.0	.	.	.	0.0	11.1	7.7	25.3	3.8	0.4	2.9	0.4	0.1	.	3.7	.	R 8.7	.	3.6	.	12.4	5.8	0.0	3.4	.	.	.	9.1	105.6
341	Miłków	14.3	6.5	.	2.0	.	.	.	.	9.0	7.1	14.0	1.7	.	1.7	.	.	.	.	.	R 6.5	1.0	0.5	.	14.3	0.3	3.0	3.6	.	.	.	9.5	95.0
342	Wisłok Wielki	11.5	0.4	.	2.6	.	.	.	1..	0.9	11.8	9.8	11.8	10.6	3.0	5.5	0.1	.	.	.	14.7	.	6.1	0.0	11.3	1.2	2.8	5.7	5.6	.	.	13.7	130.2
350	Głogów	10.5	R 2.7	0.1	6.1	.	.	.	.	4.2	1.3	12.4	0.5	0.5	.	1.0	0.0	.	.	.	R 7.5	R 0.0	0.4	0.2	5.3	0.8	(R) 2.8	5.0	.	.	.	(R) 9.0	70.3
352	Łańcuga	4.9	0.8	.	9.5							Opad od 5-go do 30-go zmierzono 30-go																				69.3	84.5
353	Przeworsk	R 3.4	0.8	.	7.9	.	.	.	.	2.5	2.6	19.8	1.4	.	2.6	0.7	0.4	.	.	.	R 10.1	.	0.6	.	5.8	0.2	5.9	5.5	1.6	.	.	8.3	80.1
354	Grodzisko	(R) 2.0	2.2	.	4.0	.	.	.	.	2.0	4.2	20.3	1.0	0.3	.	.	1.7	.	.	.	R 13.8	.	2.4	.	3.3	0.3	▲(R) 7.0	4.7	.	.	.	5.8	75.0
357	Ruda Bóżaniecka	R .	3.5	.	0.5	0.0	.	.	.	9.2	4.8	11.5	6.4	.	6.5	0.3	R 0.1	0.7	1.1	.	R 20.4	.	.	.	9.6	.	(R) 6.7	7.4	.	.	.	8.9	97.6
362	Bieko	1.0	.	5.7	2.6	.	.	.	.	3.2	2.1	9.2	3.4	.	.	.	.	.	.	.	.	.	.	3.6	3.7	2.3	R 3.6	2.9	.	.	.	16.0	59.3
364	Domostawa	1.9	6.3	2.9	2.7	.	.	.	.	4.5	1.5	11.8	6.9	.	.	.	.	.	.	.	2.2	0.6	.	1.8	5.0	1.6	4.5	2.6	.	.	.	10.0	66.8
366	Radomyśl	0.0	1.6	.	7.6	.	1.1	.	.	5.5	0.1	7.2	5.0	1.6	0.0	.	.	.	.	.	1.5	1.1	0.6	5.0	4.3	2.4	△ 5.6	4.5	.	.	.	11.7	66.4
	WISŁA																																
369	Zawichost	.	1.6	.	7.0	.	.	.	.	5.0	.	6.3	3.8	0.4	.	0.5	.	.	.	.	2.3	0.5	.	0.5	5.0	2.8	R 7.3	7.0	.	.	.	9.3	59.3
	KAMIENNA																																
373	Skarżysko, wytwórnia	(R) 8.3	2.2	0.5	8.0	.	.	.	.	2.7	.	1.3	6.3	0.2	0.1	.	.	.	.	.	10.4	0.3	2.9	1.0	1.5	0.4	4.4	5.9	.	.	0.4	17.9	74.7
377	Święty Krzyż	R 11.0	7.0	.	19.5	.	.	.	.	5.4	.	3.3	2.5	0.0	0.4	0.2	0.5	0.0	.	.	5.0	.	3.1	0.5	3.4	0.2	2.0	4.7	0.1	.	1.6	11.6	32.0
380	Denków	▲R 20.7	1.1	.	12.3	.	.	.	.	3.3	.	3.0	2.3	0.9	0.9	.	.	.	.	.	4.0	0.0	0.5	0.9	5.0	15.0	2.5	1.0	.	.	.	6.7	80.1
382	Gierczyce	R 33.3	1.5	0.0	9.7	.	.	.	.	6.1	0.2	4.9	3.2	0.5	0.5	.	0.8	.	.	.	2.9	0.0	0.9	0.2	4.5	0.3	2.1	2.5	0.2	.	0.0	10.5	84.8
	WISŁA																																
385	Chmałowice	R 6.7	4.6	0.0	10.7	.	.	.	.	1.5	.	1.6	7.6	0.0	.	.	.	.	.	.	8.9	.	0.9	2.3	1.1	1.0	5.9	0.8	.	.	0.1	R 23.4	77.1
392	Puławy	(R) 0.2	4.6	(R) 1.9	9.7	.	0.0	.	.	1.8	0.2	2.9	2.8	24.4	0.0	0.1	.	.	.	.	0.6	0.3	0.2	1.7	11.3	0.1	3.8	0.7	.	.	1.0	▲R 4.3	72.6
	WIEPRZ																																
393	Krynice	.	.	.	1.1	.	2.8	.	.	14.0	11.0	10.5	4.0	1.9	2.0	0.1	.	.	.	.	R 7.0	0.0	.	0.6	7.5	0.0	2.5	2.0	.	.	.	5.5	72.5
395	Wysokie	2.8	2.4	.	2.8	.	.	.	.	4.3	4.3	8.4	16.2	0.3	1.9	.	.	.	.	.	3.9	.	1.5	2.4	.	0.6	7.6	13.6	0.8	.	.	11.9	85.7
396	Łapigus	0.0	0.5	2.5	5.8	0.0	0.0	0.0	0.0	11.7	9.5	7.5	9.0	0.0	1.2	0.0	0.0	0.0	0.0	0.0	7.0	.	2.3	.	6.4	0.0	.	7.0	.	.	.	15.2	85.6
400	Gorsków	0.4	0.2	2.3	.	.	.	.	.	7.8	4.0	10.6	12.4	1.4	.	0.1	0.7	1.5	.	.	7.0	.	.	0.8	5.4	0.1	3.9	1.7	.	.	.	11.6	71.9
402	Zemborzyce	7.5	2.4	.	10.2	.	.	.	.	0.0	0.8	4.5	7.5	0.1	2.7	.	.	.	.	.	7.2	0.8	4.2	.	4.2	.	5.1	0.7	.	.	.	21.7	79.6
403	Lublin-Bronowice	▲ 5.7	2.6	0.0	12.6	.	0.0	.	.	4.4	1.9	7.1	9.5	5.1	1.5	0.0	.	.	.	0.0	4.3	1.0	0.0	0.2	7.3	0.7	5.5	1.2	0.0	.	0.2	24.9	95.7
404	Ostrów Siedlecki	0.6	2.9	0.5	12.1	.	.	.	.	2.4	1.8	2.9	0.8	12.7	1.0	.	.	.	.	.	4.9	2.8	2.1	.	6.1	1.1	2.6	.	.	.	.	8.0	65.3
407	Czemierniki	.	5.1	1.6	9.9	0.4	.	.	.	1.6	1.2	3.3	.	6.8	1.0	.	.	.	.	.	0.3	0.1	0.9	2.0	3.9	0.1	2.5	.	.	.	3.6	9.8	54.1
409	Sobieszyn	0.9	1.9	.	9.4	0.8	.	.	.	2.5	0.2	0.3	0.8	22.7	5.1	.	.	.	.	.	0.8	0.2	0.4	0.9	3.0	0.7	4.8	0.6	.	.	2.1	13.6	71.7
411	Dęblin-Irena	0.4	3.1	.	12.5	0.0	.	.	.	1.8	0.2	2.0	6.8	18.2	.	.	.	.	.	.	1.8	0.3	.	0.8	9.0	.	4.9	0.4	.	.	2.3	(R) 7.9	72.4
	WISŁA																																
413	Życzyn	5.5	9.5	.	9.7	.	3.5	.	.	1.7	.	2.3	6.0	18.9	.	0.0	.	.	.	.	3.9	.	0.5	1.0	6.4	.	5.1	0.3	.	.	3.4	6.8	85.5
415	Radom-Gadów	R 14.4	9.7	0.9	5.7	0.1	0.0	.	.	1.6	.	2.3	3.1	0.3	.	.	.	.	.	.	R 10.3	0.8	0.5	4.0	1.1	0.2	8.9	1.9	.	.	3.1	5.2	74.1
	PILICA																																
418	Pilica	7.5	3.1	0.0	3.5	0.3	.	.	.	0.0	0.3	0.4	4.5	1.0	R 2.5	0.0	0.0	.	.	.	R 11.3	.	5.5	1.2	1.4	4.7	7.7	0.0	.	.	2.1	21.3	78.3
420	Dobraków	7.8	0.8	0.0	3.4	0.1	.	.	.	.	0.1	0.2	0.0	5.8	2.2	.	0.0	.	.	.	R 9.8	.	5.3	4.0	1.9	3.7	3.0	5.6	0.0	.	.	R 19.1	72.8
421	Głuchów	8.2	1.1	.	3.6	.	.	.	.	.	.	0.0	6.2	1.6	2.1	.	.	.	.	.	R 1.3	.	1.9	4.8	1.1	1.8	4.9	6.7	0.0	.	.	22.6	67.9
423	Biała Wielka	9.4	1.2	3.7	0.5	.	.	.	.	.	.	0.0	8.1	.	1.2	.	.	.	.	.	1.3	.	1.3	4.5	1.6	1.8	3.6	2.5	.	0.0	1.0	15.2	56.9
424	Koniecpol Stary	9.4	2.5	0.2	1.2	.	.	.	.	.	0.1	0.2	4.2	.	0.2	.	.	.	.	.	1.5	.	1.4	5.0	1.4	1.3	2.9	1.8	.	.	3.2	R 9.0	45.5
426	Pilczyca	15.3	1.5	0.5	0.8	.	.	.	.	.	.	1.0	3.5	3.0	.	.	.	.	.	.	7.1	.	2.2	5.4	2.7	.	7.3	3.3	.	.	.	0.9	54.5
429	Słotniki	14.1	2.6	.	2.5	0.3	.	.	.	.	0.1	0.3	3.5	1.1	.	0.1	.	.	.	.	3.1	.	.	8.0	2.4	.	▲ 5.3	0.8	.	.	2.7	4.4	51.3
436	Milejów	R 13.8	1.8	.	1.5	0.7	.	.	.	.	.	0.3	.	1.3	.	.	.	1.8	.	.	0.7	0.0	.	6.0	0.8	3.5	4.7	2.5	.	.	11.3	R 1.7	52.4
438	Mesece	R 10.3	1.9	0.4	0.2	R 0.4	.	.	.	.	.	.	1.2	7.4	.	.	.	.	.	.	.	.	0.2	8.7	1.1	0.2	1.3	3.1	.	.	R 5.0	0.4	41.8
440	Wilanów	12.5	5.2	0.3	0.2	0.5	1.9	.	.	.	.	0.2	5.8	0.9	.	.	.	9.8	.	.	0.1	.	.	5.0	1.8	0.1	0.8	1.1	.	.	R 4.9	5.9	57.0
443	Jedlnowice	22.3	1.1	.	2.5	.	.	.	.	.	.	.	7.9	19.8	.	.	.	.	.	.	17.6	.	1.8	3.6	3.1	1.0	3.7	2.4	.	.	3.0	7.5	97.3
444	Łodzia	8.4	R 3.0	0.3	2.5	.	.	.	.	0.2	.	.	0.7	2.8	0.7	.	.	R 4.1	.	.	4.6	.	0.1	1.1	4.9	0.2	▲ 2.7	4.3	.	.	10.0	R 8.6	59.2
451	Bukowno	1.5	1.4	3.3	2.8	0.8	.	.	.	.	.	0.5	10.6	5.6	.	0.1	.	.	.	.	26.0	.	1.7	1.7	2.5	1.7	7.4	0.4	.	.	4.5	11.7	84.2

WYSOKOŚCI DOBOWE OPADÓW w mm

SIERPIEŃ - AOÛT 1936

Nr	Stacja	1	2	3	4	5	6	7	8	9	10	11	12	13	14	15	16	17	18	19	20	21	22	23	24	25	26	27	28	29	30	31	Suma
454	Łękawica	6.0	5.8	5.0	5.4	0.0	.	.	.	1.4	0.3	.	0.3	31.0	.	0.2	.	.	.	.	11.9	0.3	1.3	3.6	0.8	2.5	8.0	0.4	.	.	1.6	2.8	88.6
455	Warka	17.5 R	11.7	.	4.3	.	.	.	.	.	0.9	0.6	4.3	37.1	0.2	0.6	.	.	.	.	11.1	0.1	0.2	1.5	0.9	.	8.7	.	.	.	.	8.2	107.9
456	Mniszew	13.6 R	6.6 R	1.9	3.6	.	.	.	.	1.7	.	0.2	3.4	43.2	.	0.2	.	.	.	.	11.8 R	.	.	2.7	0.8	2.4	6.1	.	.	.	2.7 R	6.9	107.8
	WISŁA																																
464	Warszawa-Okęcie	5.5	4.5 R	0.0	0.3	0.8 (R)	0.6	.	.	0.0	0.0	0.7	5.6	12.1	.	0.1	.	.	.	.	4.5 R	0.0	22.0	0.8	1.4	.	7.1 ▲R	0.6	.	.	1.6	5.8 R	74.0
465	Międzygórze	7.3 R	12.9	.	0.7	1.2	.	.	.	0.8	.	0.4	5.5	2.2	0.5	.	.	.	.	.	28.6 (R)	0.5	20.0 R	.	3.6	0.8	9.1	1.1	.	.	4.0	9.9	109.1
467	Warszawa, St Pomp Rz.	18.1	4.4	0.0	0.2	0.6	0.0	.	.	0.7	0.0	0.3	5.4	0.7	0.0	0.0	.	0.0	.	0.0	4.9 R	0.0	22.1 R	0.1	0.8	0.0	7.5 ▲R	0.0	.	.	4.6	16.3 ▲R	86.7
468	Warszawa, Obs. Astr.	12.3 R	4.1	0.2	0.3	0.8	.	.	.	0.8	0.2	0.8	4.9	1.5	.	0.0	.	.	.	.	5.3 R	0.4	25.6 R	0.3	0.9	0.0	8.6 ▲R	0.3	.	.	5.4 R	16.2 R	88.9
469	Warszawa, Filtry	5.7	3.7	.	0.1	0.4	.	.	.	.	0.5	0.1	5.0	1.2	.	.	.	.	.	.	8.8	.	21.0	0.2	0.4	.	7.5	0.2	.	.	4.9	13.3	73.0
474	Legionowo /Jabłonna/	7.0	2.4 R	.	0.0	0.1	1.9 ▲R	.	.	0.2	0.0	0.4	4.6	6.4	0.0	0.0	.	.	.	.	2.0	0.3	15.1	0.3	1.8	0.0	8.3 R	0.0	.	.	0.0	7.3 R	58.1
	BUG																																
475	Tomaszów Lubelski	. (R)	0.1	0.0	.	.	1.7	.	.	14.3	5.2	12.7	2.5	.	3.0	0.2	2.0	.	0.0	.	10.5 (R)	2.8	0.0	.	4.5	0.0	1.7	6.6	.	.	.	8.1	75.9
481	Chełm-Obłonie	5.1	7.3	.	5.7	.	.	.	.	6.1	4.1	4.6	1.0	2.5	.	0.6	3.5	2.4	.	.	1.8	.	1.1	.	4.8	0.8	1.8	2.0	.	.	.	12.0	67.2
485	Piesze Wola	9.6 R	1.8	1.3	16.1	.	.	.	.	2.2	4.2	2.4	2.7	14.2	0.9	.	.	.	.	.	27.8 R	.	1.4	.	16.1	2.6	4.1	.	.	.	2.2	12.3	121.9
488	Tuczna	5.6 R	6.5	5.2 R	13.1	.	.	.	.	2.0	1.9	3.6	4.2	0.5	3.3	.	0.2	0.3	.	.	14.5 R	2.6 R	0.2	.	0.1	.	4.3	0.0	.	.	.	10.8	78.9
495	Żabuże	.	0.9	.	8.5	3.2	3.0 ▲R	.	1.1	.	2.4	0.3	3.4	9.3	1.2	0.2	13.2 R	.	.	.	3.6	.	1.7	.	2.7	.	7.1	.	.	.	4.2	7.7	73.7
496	Lachówka	5.6 R	2.2	.	6.9	1.0	.	.	.	.	1.4	1.7	0.3	3.5	0.1	0.2	13.0	0.0	.	.	7.5	.	3.7	0.6	3.0	0.2	4.3	.	.	.	26.0 R	4.3	85.5
499	Łosice	3.1	4.4	0.1	8.9	2.0	0.0	.	.	0.1	2.4	2.5	0.3	32.3	4.3	0.2	0.0	.	.	.	9.0	0.4	3.9	2.4	9.5	0.6	4.3	0.1	.	.	4.8	13.6	109.2
500	Korczew	3.2 (R)	2.1	.	6.3	1.6	.	.	.	.	0.3	3.7	0.7	0.8	2.4	0.3	0.4	.	.	.	7.6	0.2	3.6	0.8	3.5	0.3	4.1	0.8	.	.	1.6	10.7	55.0
502	Kleszczele	6.5 R	0.0	.	8.2	1.5	.	.	.	.	1.2	1.8	0.8	9.5	1.4	5.3	1.4	.	.	.	9.3	.	0.6	.	2.9	8.4	5.8	.	.	.	6.8	11.2	82.6
507	Wysokie Maz.	4.5	0.5	0.4	0.8	.	1.3	.	.	.	0.0	2.7	.	1.4	0.8	1.0	1.4	.	.	.	5.5	.	9.7	.	0.6	0.0	6.0	.	.	.	1.4	17.5	55.5
508	Dąbrowa Wielka	5.3	0.1	.	0.2	.	.	.	.	0.2	.	1.6	.	3.7	0.1	0.9	1.1	.	.	.	5.1	.	9.5	.	0.3	.	6.8	.	.	.	1.6	7.4	43.9
509	Sagaje	9.4	0.2	0.5	0.1	.	0.1	.	.	.	.	1.1	.	3.3	0.2	.	.	.	.	.	11.1	0.1	6.9	.	2.1	0.9	7.1	0.2	.	.	0.5	11.5	55.3
513	Rudkę	0.5	4.1	0.8	6.6	6.6	.	.	.	.	5.5	2.3	2.0	3.7	.	.	.	.	.	.	14.0	.	2.0	0.8	1.0	2.0	7.0	0.2	.	.	10.0 R	8.6	77.7
515	Chrzepta	0.7	2.2	.	0.5	0.3	.	.	.	.	.	1.3	3.1	16.2	2.7	.	0.0	.	.	.	14.3	0.0	12.7	.	1.6	0.7	5.9	0.0	.	.	2.0	20.2	84.4
516	Wyszków	2.2	1.2	0.3	0.1	.	.	.	.	.	.	0.9	5.0	10.7	1.8	0.0	0.0	0.0	.	.	21.6 R	.	8.7	0.8	0.5	3.3	4.3	1.5	0.0	.	1.0	16.0	79.9
	NAREW																																
518	Białowieża	.	0.2	0.8	7.6	0.3	0.2 R	.	0.0	.	0.1	0.2	6.2	13.1 (R)	4.1	22.1	5.0 (R)	.	.	. (R)	6.6	2.2	.	0.1	5.8	7.1	9.6 R	.	.	.	1.1	10.7 R	123.1
521	Strabla	12.8 R	.	2.4	5.8	.	.	.	.	.	0.1	2.3	3.5	8.4	0.5	12.5	.	.	.	.	17.3	.	3.7	.	3.6	0.7	5.9	.	.	.	1.4	15.7	96.6
522	Krzyżewo	7.9 R	.	.	1.4	.	3.1 (R)	.	.	.	.	2.5	.	11.7 (R)	1.4	1.8	5.3	.	.	.	6.0 (R)	.	9.1	.	6.1	1.1	10.0	0.1	.	.	3.1	16.2 R	86.8
523	Kobylin	2.0 R	.	0.5	0.6	.	0.2	.	.	.	.	0.1	0.2	19.5	1.7	3.1	.	.	.	.	12.5	.	15.1	.	7.0	0.5	4.2	.	.	.	2.8	18.4	88.4
524	Augustów	0.1	0.0	1.5	.	.	0.4	.	.	.	.	.	1.4	3.8	0.3	6.2	0.2	.	.	0.0	18.3	.	3.8	0.3	1.2	0.2	17.5	.	.	.	6.4	7.1	68.7
526	Dębowo	.	0.5 R	2.0	.	.	.	.	.	.	.	2.5	2.7	4.3	5.1	5.6	.	.	.	.	10.9 R	0.4	3.2	.	7.6	7.3	4.0	0.9	.	.	8.5	4.2	69.7
528	Ozowiec	4.2 R	.	1.3 R	0.6	.	.	.	.	.	.	2.1	1.5	12.5 R	.	1.4	6.2	.	.	.	9.0 R	.	4.6	.	0.3	.	9.2	.	.	.	1.0	6.5	60.4
530	Radziłów	9.0	.	2.7	.	.	0.3	0.1	.	.	.	1.5	1.4	20.5	1.2	4.5	0.2	.	.	.	14.5	.	6.8	.	1.5	0.8	4.7	.	.	.	1.7	13.4	84.8
531	Jedwabne	7.6	0.0	2.2	0.0	.	0.2	.	.	.	0.0	2.1	2.0	16.1	0.0	4.9	0.5	.	.	.	13.3	.	7.8	.	0.2	.	4.8	.	.	.	2.3	12.6	76.6
533	Czerwony Bór	3.5 R	0.0	3.8	0.0	.	2.1	.	.	.	.	0.6	0.4	0.7	0.8	2.3	8.6	.	.	.	23.4 R	0.0	9.8	.	1.3	.	4.1	.	.	.	0.7	9.7 R	71.8
537	Kisielnica	16.5 R	0.2	3.3	.	.	0.4	.	.	.	.	1.5	4.0	6.8 R	4.7	0.0 (R)	3.2	.	.	.	6.7 R	.	6.5	.	1.5	.	6.6	.	.	.	0.8	22.5	85.2
540	Kolno	7.8 R	0.0	2.4	0.1	.	1.6	.	.	.	.	1.1	4.6	18.0	0.5	5.5	0.0	.	.	.	6.9	0.0	4.3	.	0.6	0.0	4.6	.	.	.	2.9	17.6	78.5
541	Zbójnia	4.9 R	0.2	2.2	.	.	.	.	.	.	.	1.6	6.8 R	12.5 R	0.0	0.3	0.5	.	.	.	2.0 R	.	6.7	.	0.5	0.3	3.0	.	.	.	2.6	11.9	56.0
542	Dąbrówka	1.1	1.7	1.3	.	.	0.7	.	.	.	.	0.8	6.6	33.3	0.0	.	.	.	.	0.0	2.0	.	6.8	.	1.5	.	7.5	.	.	.	2.3	4.5	70.1
547	Ostrów-Mazowiecka	9.1 R	0.7	1.6	.	.	0.0	.	.	.	.	.	0.9	2.6 R	0.0	.	.	.	.	.	9.1 R	.	6.5	.	1.4	0.9	4.7 R	1.6	.	.	0.7	9.6	49.4
550	Przasnysz	0.4	1.3	10.3 R	0.6	0.4	1.4	.	.	.	.	0.0	6.3	4.2	0.4	0.0	.	.	.	.	0.7	.	10.2	0.4	0.3	0.3	1.4	0.4	.	.	3.1	6.0	50.1
	BUG																																
553	Kobyłka	8.3	4.2	.	.	0.8	3.8	.	.	.	.	0.4	7.1	2.9	.	.	.	.	.	.	12.3	.	15.9	.	2.6	0.3	8.6	0.9	.	.	0.8	6.6	75.5
556	Dziekanowo	9.4	14.3	0.8	.	.	.	.	.	.	.	.	3.5	31.0	.	.	.	.	.	.	10.3	.	2.5	0.2	1.2	.	1.0	.	.	.	4.9	3.8	82.9
557	Biszpuń	20.7 R	55.7 R	2.1	.	1.0	0.5	.	0.0	0.0	4.0	.	.	34.3	0.0	0.0	.	.	.	2.7	13.8	.	9.4	5.9	0.6	1.2	5.1	.	.	.	3.0	19.1	179.1
558	Mława	2.5	5.3 R	9.1 (R)	.	0.0	0.0	.	.	.	.	0.0	2.4	12.7	.	.	0.0	.	.	.	12.2 R	0.3	3.5	.	0.0	0.4	3.9	.	.	.	6.3	3.8	62.4
562	Ciechanów	3.2 R	1.9	2.9	3.4	0.8	1.8 ▲	.	.	.	.	0.0	8.5	3.7	0.0	.	.	.	.	0.0	1.8	0.0	12.6	0.0	1.5	6.6	1.6	0.0	.	.	2.7	1.9	52.9
	WIGŁA																																
568	Grodkowo	16.9 R	2.4	.	0.1	0.0	.	.	.	.	.	0.7	5.4	2.7	.	0.7	.	0.0	.	0.3	0.0	.	10.4	3.2	.	0.4	2.5 △	.	.	.	0.5	7.6	53.8
	BZURA																																
572	Kutno-Gołębiew	18.0	3.5	3.3	.	.	.	.	.	.	.	.	6.4	.	.	.	.	.	.	2.5	4.8	.	12.0	0.6	0.6	0.2	2.0	1.4	.	.	.	6.2	61.5
573	Mieczysławów	10.4 R	8.5 R	4.3	.	.	.	.	.	.	.	2.1	6.7	.	.	.	.	.	.	1.4	6.3 R	.	14.3	1.3	.	0.7	0.4	4.8	.	.	.	0.3	61.5
579	Skierniewice	16.8 R	0.6 R	4.1	0.0	1.0	0.0	.	.	.	.	0.0	13.6	8.5	.	0.0	.	.	.	.	0.0	0.1	19.6	0.9	1.2	1.4	2.9 △R	1.0	.	.	3.0	4.2	78.9
580	Kęszyca	29.3	3.9	0.5	.	.	0.9	.	.	.	.	.	3.9	12.5	.	0.1	.	.	.	0.6	0.2	.	11.4	2.7	1.2	0.1	4.1	0.2	.	.	0.1	2.1	73.8
581	Suche Bowa	24.3	7.9	0.4	.	.	.	.	.	.	.	0.2	3.2	9.8	0.2	0.3	.	.	.	.	0.2	1.3	12.4	3.2	0.7	0.3 R	3.6	0.7	.	.	1.2	1.6	71.3
584	Pszczelin	7.8 R	3.2	0.2	0.0	4.1	1.0	.	.	.	0.0	0.1	6.5	3.4 R	.	2.1	.	.	.	.	5.2 R	0.0	18.0 R	1.5	0.4	0.0	4.4	.	.	.	0.0	1.8 R	59.7
585	Głoba	6.7 R	3.0 R	0.2	0.5	1.4	.	.	.	0.0	0.1	0.2	4.3	1.0	0.0	0.2	.	.	.	.	4.6 R	.	14.5 R	4.0	1.5	0.0	5.2 R	0.2	.	.	0.4 R	9.2	57.2
586	Piastów	3.4 R	3.6	.	0.0	2.1	0.4	.	.	.	.	0.5	7.8	3.5	0.1	0.7	.	.	.	.	11.9 R	.	17.9 R	2.0	0.6	.	7.1	0.2	.	.	2.1 R	7.2	71.3

Nr	Stacja	1	2	3	4	5	6	7	8	9	10	11	12	13	14	15	16	17	18	19	20	21	22	23	24	25	26	27	28	29	30	31	Suma
587	Nory	4.4	2.3	0.0	0.0	1.2	0.2	.	.	0.0	0.0	0.0	6.6	5.8	.	0.8	.	.	.	.	Rs 13.2	0.0	Rs 21.9	1.7	0.4	.	3.6	0.0	.	.	2.0	8.1	72.2
588	Niepołomnów	(Rs) 40.7	2.0	.	.	Rs 0.9	0.2	.	.	.	.	0.0	3.0	5.1	.	1.5	.	.	.	.	2.3	.	13.1	.	0.8	.	▲Rs 9.7	.	.	.	0.5	Rs 4.2	84.2
589	Chodaków	9.0	1.9	0.5	.	1.8	1.2	.	.	.	.	0.6	3.4	8.1	.	2.5	.	.	.	.	1.3	.	13.9	▲ 6.0	1.3	.	7.0	.	.	.	.	4.7	63.2
	WISŁA																																
591	Płock	26.1	Rs 12.8	2.1	3.1	Rs 1.7	(Rs) 3.4	.	.	.	0.0	0.0	3.3	(Rs) 10.6	0.1	5.9	.	.	.	2.3	Rs 5.0	0.1	13.6	(Rs) 4.2	1.3	0.1	▲(Rs) 2.6	1.0	.	.	1.0	(Rs) 10.6	113.1
600	Nieszawa	8.6	Rs 10.4	3.0	.	2.1	1.5	.	.	.	.	.	4.6	Rs 8.8	.	Rs 2.1	.	.	.	2.0	5.6	.	12.7	1.1	0.5	.	0.3	0.3	.	.	3.4	1.0	68.0
601	Głodowo	17.3	9.7	2.6	.	3.1	0.3	.	.	.	.	0.0	3.9	(Rs) 1.5	.	3.1	.	.	.	1.9	Rs 37.5	.	9.2	13.0	.	.	0.3	0.0	.	.	5.0	(Rs) 3.5	91.9
603	Więcławice	7.0	24.2	2.5	0.2	0.2	0.1	.	.	.	.	.	.	0.5	.	7.1	0.1	.	.	Rs 2.8	(Rs) 6.5	.	6.3	0.0	4.0	5.1	1.3	0.0	.	.	2.6	2.7	73.2
605	Ostrowite	8.6	Rs 27.4	1.3	.	(Rs) 1.9	0.8	.	.	.	.	0.0	2.3	6.3	.	0.0	.	.	.	1.5	7.9	.	2.3	3.1	4.0	.	(Rs) 0.0	.	.	.	2.5	2.6	72.5
609	Toruń, post. l.-m.	4.7	Rs 21.7	0.7	.	0.0	1.4	.	.	.	.	0.0	2.9	.	.	(Rs) 3.7	.	.	.	7.6	Rs 10.9	.	5.5	Rs 1.8	1.6	0.3	0.0	0.3	.	.	2.0	Rs 6.2	71.3
612	Unisław	4.6	36.3	1.2	.	Rs 6.8	1.2	.	.	.	.	.	4.6	.	.	Rs 18.6	.	.	.	Rs 6.6	8.6	.	8.1	.	1.4	0.4	.	1.1	.	.	1.1	3.4	104.0
614	Chojnice	15.7	28.8	3.2	0.7	Rs 0.3	0.0	.	0.0	.	.	.	4.7	.	.	6.4	.	.	.	Rs 2.4	Rs 5.3	.	3.6	Rs 2.1	4.2	0.6	0.6	.	.	.	1.0	4.6	84.2
617	Koronowo	9.2	20.0	2.8	.	Rs 0.4	0.5	.	.	.	.	.	2.9	.	.	.	.	.	.	Rs 10.8	7.0	.	Rs 3.8	2.8	.	.	.	.	.	.	1.3	1.1	62.6
618	Bydgoszcz, P.I.N.O.W.	11.4	21.6	1.6	.	Rs 6.8	0.4	.	.	.	.	.	4.8	.	1.5	Rs 2.0	.	.	.	7.1	Rs 5.6	.	6.2	1.2	4.5	3.4	.	0.0	.	.	0.8	7.2	86.1
619	Bydgoszcz	10.1	25.9	2.3	.	Rs 9.6	0.2	.	.	.	0.0	.	4.8	.	0.3	Rs 17.0	.	.	.	Rs 11.4	6.9	.	7.2	0.9	5.2	3.6	0.3	0.4	.	.	1.1	8.3	115.5
620	Kończewice	4.6	26.9	0.4	.	(Rs) 0.0	0.8	.	0.0	.	.	.	2.5	(Rs) .	0.0	5.5	.	.	.	9.2	Rs 5.2	.	5.0	0.0	0.9	0.0	Rs 0.0	0.0	.	.	1.6	2.9	65.5
623	Osie	5.0	46.0	1.0	.	.	5.5	.	1.0	.	.	.	5.0	.	.	2.0	.	.	.	Rs 3.5	11.5	.	6.5	11.0	4.0	1.0	.	.	.	.	.	2.5	105.5
624	Żur-Młyn	1.8	Rs 39.8	0.6	.	1.0	0.4	.	.	.	.	.	4.7	.	2.4	2.2	.	.	.	Rs 6.9	9.3	.	3.9	9.5	4.2	1.0	.	.	.	.	1.5	3.9	93.1
626	Grudziądz, post.l.-m.	10.9	38.9	0.4	.	(Rs) 1.0	1.6	.	.	.	0.0	.	1.1	0.0	0.9	9.4	.	.	.	Rs 5.9	9.0	.	6.3	12.5	5.9	0.4	2.6	1.4	.	.	6.0	2.4	115.7
629	Łasin	6.8	Rs 35.4	0.9	.	1.1	1.3	.	.	.	.	.	0.9	1.8	.	9.8	.	.	.	4.5	7.4	.	6.1	9.0	3.1	.	.	6.6	.	.	4.4	5.6	104.7
630	Janowo	12.2	49.1	0.7	.	0.8	.	.	.	.	.	.	0.6	.	0.8	.	.	.	.	5.9	11.4	.	3.4	2.0	2.3	.	4.7	14.7	.	.	.	3.1	111.7
631	Kościerzyna	3.0	13.5	2.7	0.6	3.2	3.2	.	2.3	.	.	.	1.1	0.2	0.0	.	.	.	.	Rs 8.2	15.2	.	5.3	Rs 9.0	2.2	3.4	.	.	.	.	11.6	2.5	87.2
633	Kopytkowo	14.0	39.6	1.1	.	Rs 4.2	1.1	.	.	.	.	.	1.7	.	.	0.9	3.9	.	.	7.9	11.5	.	4.7	5.6	3.4	0.1	0.8	2.2	.	.	0.3	7.9	110.9
	BAŁTYK																																
637	Gdynia	3.8	Rs 16.5	2.3	0.0	(Rs) 0.0	1.7	.	.	.	.	.	0.5	.	1.4	0.0	.	.	.	3.6	Rs 34.0	.	7.5	▲Rs 6.0	0.0	0.0	.	0.1	.	.	0.0	2.2	79.6
638	Hel	1.7	6.6	3.6	2.0	0.0	0.9	0.0	.	.	.	.	1.1	.	5.5	.	0.0	0.1	.	3.1	22.8	0.1	9.6	(Rs) 3.8	0.1	.	0.3	.	.	.	0.5	1.3	63.1
639	Jastarnia	1.9	9.2	12.5	.	Rs 4.7	0.5	.	.	.	.	.	.	.	3.4	.	.	.	.	1.6	16.8	.	9.8	Rs 3.5	.	.	.	.	.	.	.	2.1	82.0
640	Puck	4.1	Rs 10.6	4.3	0.3	Rs 0.7	2.4	0.0	.	.	.	.	0.1	.	3.7	.	.	.	.	4.1	(Rs) 42.3	.	6.2	3.2	0.0	.	.	.	.	0.0	0.4	2.6	85.0
641	Chałupy	3.6	6.5	6.6	0.4	Rs 0.2	0.4	.	.	.	.	.	0.4	.	1.0	.	.	.	.	4.1	Rs 26.3	.	8.2	Rs 5.4	.	.	.	.	.	.	.	1.6	64.7
	NIEMEN																																
648	Wigry	0.9	.	2.0	.	.	.	.	.	.	.	2.6	(0.0)	18.0	1.2	5.0	6.0	.	.	.	Rs 10.4	0.2	3.5	0.5	1.6	.	9.0	.	.	.	4.5	14.5	79.9
649	Sudawskie	(Rs) 0.5	.	3.2	.	Rs 2.7	.	.	.	.	.	1.7	0.3	Rs 19.4	Rs 43.4	Rs 9.5	2.0	.	.	.	Rs 5.9	0.1	3.8	0.0	.	.	14.2	.	.	.	5.8	14.2	126.7

Nr	Stacja	1	2	3	4	5	6	7	8	9	10	11	12	13	14	15	16	17	18	19	20	21	22	23	24	25	26	27	28	29	30	Suma
	ODRA																															
1	Istebna	.	.	.	0.4 R	1.7	8.3	.	.	28.5	3.7	.	.	.	.	.	.	.	.	.	.	.	.	.	3.3	5.7	20.6	.	2.8 *	1.3 *	0.2	76.5
2	Bażanowice	.	.	.	6.2	.	31.6 R	.	2.2	16.2	2.7	.	.	.	.	.	.	.	.	.	.	.	.	.	4.9	16.7 R	19.2	0.2	16.0 *	0.4	.	116.3
3	Cieszyn	0.1	.	.	17.9	0.2	21.0 R	.	3.0 (R)	10.0	4.6	0.1	.	.	.	.	.	.	.	.	.	.	.	.	2.7	13.9 R	20.4	0.1	14.3 *	3.1	.	111.4
9	Nowe Repty	.	.	.	6.1 R	3.4	9.8	1.1	5.3	23.2	1.2	.	.	.	.	.	.	.	.	.	.	.	0.4	.	.	8.6	9.3	.	11.8	3.2	.	83.4
10	Lubliniec	0.1	.	.	2.3	1.3	8.0	1.5	2.3	13.3	0.1	.	.	.	.	.	.	.	.	.	.	5.2 R	14.7 R	.	.	4.0	4.9	.	10.1	0.7 *	0.0	68.5
12	Ostrzeszów	3.3	.	.	0.6	4.5	0.2	0.2	4.4	7.4	.	.	.	.	.	.	.	.	.	.	.	9.2	0.1	.	.	0.2	1.6	.	.	0.0	.	31.7
16	Rogoźno	.	.	.	.	15.0	0.5	2.4	12.5	8.1	.	.	.	.	.	.	.	.	.	.	.	0.9 R	.	.	.	.	1.7	.	.	.	.	41.1
18	Janiszewo	0.2	.	.	0.3	21.3	0.2	3.0	6.6	3.3	.	.	.	.	.	.	.	.	.	.	.	.	.	.	.	.	.	.	.	4.0	.	38.9
19	Antoniny-Leszno	0.0	.	.	8.4	4.5 R	.	3.9	10.9	2.6	.	.	.	.	.	.	.	.	.	.	.	0.7	0.0	.	.	0.0	3.1	.	1.3	2.0	.	37.4
20	Przemęt	0.0	.	.	4.2	0.1	.	4.9	15.9	0.2	.	.	.	.	.	.	.	.	.	.	.	0.5	0.3	.	.	0.2	0.8	.	.	8.2	.	35.3
	WARTA																															
21	Zawiercie	.	.	.	11.8	5.3	3.7	0.6	0.9	12.1	0.5	.	.	.	.	.	.	.	.	.	.	.	2.2	.	.	8.0	10.5	.	9.0 *	7.7 *	.	72.3
23	Częstochowa	6.6	.	.	2.1	1.0	12.1	0.5	0.8	31.4	3.0	.	.	.	.	.	.	.	.	.	.	0.2	9.0	.	.	4.4	10.6	.	16.3	3.0	0.1	101.1
26	Kłobuck	2.1	.	.	.	2.6	4.6	.	0.6	11.9	0.2	.	.	.	.	.	.	.	.	.	.	.	2.6	.	.	0.6	8.2	.	12.3	0.8	.	46.5
28	Droniowice	0.0	.	.	2.7	0.7	5.9	2.7	1.1	14.7 R	1.0	.	.	.	.	.	.	.	.	.	.	4.0 R	6.5 R	.	.	4.0	10.9	.	12.4	0.4	0.1	67.1
29	Przystajń	2.0	.	.	2.8	1.5	6.6	.	2.5	16.0	1.0	.	.	.	.	.	.	.	.	.	.	.	4.0	.	.	0.4	8.2	0.2	7.5	.	0.3	53.0
30	Cisowa	8.6 R	.	.	8.4	.	7.6	0.3	2.3	18.8	.	.	.	.	.	.	.	.	.	.	.	.	2.8	.	.	0.0	4.3 (R)	.	7.7 *	1.6 Δ	0.1	62.5
35	Sulmierzyce	9.4	.	.	.	1.4	18.4	1.2	1.1	25.9	.	.	.	.	.	.	.	.	.	.	.	.	0.0	.	.	.	5.3	.	8.1	2.8	.	73.6
39	Warta	2.6	.	.	1.3	2.5	2.3	1.4	2.8	8.0	.	.	.	.	.	.	.	.	.	.	.	3.7 R	5.4	.	.	.	3.9	.	0.3	.	.	34.2
47	Łódź-Lublinek	1.8	.	.	.	1.5	10.2	0.3	2.8	3.2	.	.	.	.	.	.	.	.	.	.	0.0	.	1.6	.	.	.	1.9 R	.	5.3	5.1	.	33.7
51	Poddębice	4.0	.	.	1.5	1.0	5.7	1.6	1.7	36.1	.	.	.	.	.	.	.	.	.	.	.	3.7	5.0	.	.	.	.	.	2.0	4.0	3.5	69.8
52	Suche Dolne	0.6	.	.	0.4	2.0	2.6	1.8	3.0	9.8	.	.	.	.	.	.	.	.	.	.	.	3.5 (R)	7.7 (R)	.	.	.	6.6	.	1.0	3.6	.	42.6
59	Kazimierz Biskupi	0.5	.	.	5.4	3.1	3.5	3.0	6.1	9.8	.	.	.	.	.	.	.	.	.	.	.	4.9 R	0.5	.	.	.	7.5	.	.	.	.	44.3
62	Konin	1.5	.	.	5.5	4.1	0.6	1.8	4.4	6.6	.	.	.	.	.	.	.	.	.	.	.	11.5	.	.	.	.	8.5	.	.	0.8	.	45.3
66	Stawiszyn	0.3	0.2	.	3.5 R	4.1	0.0	0.1	4.1	4.1	.	.	.	.	.	.	.	.	.	0.0	.	7.1 R	.	.	.	0.0	2.6	.	.	1.6 Δ	0.0	47.7
67	Petryki	1.2	.	.	1.6	3.2	1.0	1.1	4.3	3.7	.	.	.	.	.	.	.	.	.	.	.	5.6	0.2	.	.	.	3.2	.	.	.	.	25.1
	PROSNA																															
75	Ostrów Wlkp.	1.2	.	.	1.7	2.4 (R)	0.7	1.6	3.3	4.2	.	.	.	.	.	.	.	.	.	0.9	.	7.7 R	.	.	.	.	1.0	.	0.5	0.2	0.0	25.4
79	Kalisz	1.4	.	.	.	2.8	1.9	1.7	1.8	6.8	.	.	.	.	.	.	.	.	.	0.4	.	8.2	0.5 R	.	.	.	0.8	0.1	0.3	1.4	.	26.1
80	Grudzielec	2.0	.	.	10.3 R	2.0	0.5	2.3	10.0	2.1	.	.	.	.	.	.	.	.	.	0.0	.	4.6 R	0.0	.	.	.	2.4	.	.	0.3	0.4	34.9
	WARTA																															
84	Nowa Wieś	4.1	.	.	11.8 R	15.4	0.5	2.3	9.8	7.6	.	.	.	.	.	.	.	.	.	.	.	6.1 R	.	.	.	.	8.6	.	.	.	.	66.0
87	Bachorzewo	3.4	.	.	15.0 R	8.1	0.1	1.0	4.3	10.1	.	.	.	.	.	.	.	.	.	.	.	9.0 R	.	.	.	.	8.8	.	.	0.6	0.3	60.7
92	Poznań-Golęcin, Uniw.	2.2	.	.	5.4 R	3.5 R	0.0	4.7	4.4	0.3	.	.	.	.	.	.	.	.	.	0.0	.	0.6	1.2 R	.	.	.	6.6	0.2 Δ	0.4	2.2	.	31.7
94	Poznań-Ławica	0.4	.	.	5.5	4.0 R	0.0	4.1	3.8	0.7	.	.	.	.	.	.	.	.	.	0.0	.	0.0	1.0	.	0.0	0.1	4.4	0.0	0.0	4.7	.	28.7
96	Kostrzyń	0.6	.	.	8.5	10.0	.	3.6	14.9	1.5	.	.	.	.	.	.	.	.	.	.	.	0.6	2.0	.	.	.	3.2	.	0.8	2.0	.	47.7
99	Gniezno, wodociągi	0.5	.	.	4.2	13.0	.	3.6	8.4	0.2	.	.	.	.	.	.	.	.	.	.	.	0.4	1.2 R	0.3	.	.	0.4	.	.	.	1.2	33.4
102	Janówiec	0.2	.	.	1.0	10.5	.	5.4	8.4	5.7	.	.	.	.	.	.	.	.	.	.	.	0.5	0.0	.	.	.	1.7	.	0.9	0.0	.	34.3
112	Wronki	.	.	.	0.2	3.1	.	5.1	4.2	.	.	.	.	.	.	.	.	.	.	0.2	.	.	3.3	0.5	.	0.9	3.3	.	.	1.0	.	21.8
117	Międzychód	0.0	.	.	5.7	2.0	.	5.0	7.7	0.2	.	.	.	.	.	.	.	.	.	0.8	.	0.0	1.3	.	.	3.1	4.7	.	.	3.1	.	33.6
	OBRA																															
123	Kościan	.	.	.	4.5	4.2	.	2.1	9.3	0.8	.	.	.	.	.	.	.	.	.	.	.	.	.	.	.	.	4.6	.	0.5	2.0	0.6	28.6
132	Porzyny	0.0	.	.	1.5	0.7	.	4.4	11.5	1.5	.	.	.	.	.	.	.	.	.	0.3	.	.	.	.	.	1.2	7.2	.	.	1.8	0.5	30.6
133	Zbąszyń	0.3	.	.	4.5	1.7 (R)	0.2	5.7	9.6	2.5	.	.	0.0	.	.	.	.	.	.	0.1	.	0.1	0.1	.	0.0	0.1	2.0	.	.	2.3	0.8	30.0
135	Łęczno	.	.	.	9.3	0.2	0.2	3.4	8.2	.	.	.	.	.	.	.	.	.	.	.	.	.	.	0.5	.	3.1	3.9	.	.	2.4	.	31.2
	NOTEĆ																															
137	Nad Kalisz	.	.	.	1.6	3.6	.	5.2	8.0	7.0	.	.	.	.	.	.	.	.	.	.	.	4.1	1.3	.	.	.	2.2	.	.	0.6	.	33.6
140	Kruszwica	0.1	.	.	.	6.9	7.6 (R)	3.0	7.2	3.2	.	.	.	.	1.7	.	.	.	.	.	.	1.8	0.4	.	.	.	2.7	.	.	.	5.6	40.2
141	Dobre, cukrownia	1.1	.	.	.	4.9	5.3	0.5	4.1	5.5	.	.	.	.	0.2	.	.	.	.	.	.	2.5 (R)	0.2 R	0.1	0.0	.	4.2	.	.	0.5	0.0	29.1
150	Łabiszyn	1.7	.	.	.	9.6	.	3.5	15.7	5.2	.	.	.	.	0.3	.	.	.	.	.	.	0.7	.	.	.	.	0.0	.	.	1.0	1.1	38.8
151	Szubin	3.7	.	.	.	21.0	.	5.0	16.5	0.5	.	.	.	.	.	.	.	.	.	.	.	0.2	0.2	.	.	.	.	.	0.9	.	1.5	49.5
155	Nakło	.	.	.	.	12.2	.	9.1	18.5	2.6	.	.	.	.	.	.	.	.	.	.	.	1.7	.	.	.	1.6	0.5	.	0.8	.	2.0	49.0
160	Margonin	0.3	.	.	0.0	5.5	0.0	5.7	10.9	0.9	.	.	.	.	.	.	.	.	.	.	.	0.9	0.2	.	.	0.7	0.3	0.1	0.5	3.8	0.3	30.1
161	Ujście	0.5	.	.	.	3.9	.	5.7	4.8	.	.	.	.	.	.	.	.	.	.	0.1	.	.	0.2	.	.	1.1	0.3	.	.	0.8	0.1	17.5
	WISŁA																															
166	Równica	0.1	.	.	2.6 R	.	26.3	.	3.8	34.3	18.8	0.1	.	.	.	.	.	.	.	.	.	.	.	.	9.8	12.4	31.3	1.0	27.2 *	4.7 *	0.1	172.5
168	Skoszów	.	.	.	16.8 (R)	1.2	25.2	.	4.8 (R)	23.2	0.6	.	.	.	.	.	.	.	.	.	.	.	0.4	.	0.5	17.8 (R)	20.1	.	16.7 *	2.2	.	129.5
171	Rudzica	.	.	.	15.1 R	2.9 (R)	17.6	0.3	0.3 (R)	18.6	14.5	.	.	.	.	.	.	.	.	.	.	.	0.0	.	3.2	5.7	17.0	.	4.0 *	5.6 * Δ	0.9	105.7
173	Wapienica Dolna	0.2	.	.	15.8	.	23.6	.	3.2	19.3	3.3	.	.	.	.	.	.	.	.	.	.	.	.	.	1.6	19.4	23.8	.	36.7 *	4.1 *	.	139.2
176	Mikuszowice	0.1	.	0.0	5.5	0.2	28.8	0.6	1.5	21.0	3.2	0.1	.	.	.	.	0.0	.	.	.	.	.	0.0	0.0	9.3	9.3	27.2	0.1	33.8 *	2.0 *	0.4	143.1

Nr	Stacja	1	2	3	4	5	6	7	8	9	10	11	12	13	14	15	16	17	18	19	20	21	22	23	24	25	26	27	28	29	30	Suma
177	Straconka	0.1	.	.	R 6.2	0.1	34.6	0.4	0.9	14.5	4.7	.	.	.	.	.	.	.	.	.	.	.	.	.	7.7	9.4	25.5	0.8	* 39.9	* 3.7	* 0.5	149.0
179	Warszowice	0.0	.	.	R 4.7	4.0	8.3	0.0	1.9	12.7	2.5	.	.	.	.	.	.	.	.	.	.	.	1.4	.	2.4	28.7	R 17.3	0.0	14.4	1.7	.	100.0
	PRZEMSZA																															
186	Będzin	.	.	.	9.5	9.7	10.1	0.4	0.1	R 19.0	0.4	.	.	.	.	.	.	.	.	.	.	.	4.1	.	0.5	13.6	R 10.8	.	* 9.7	*Δ 0.7	.	88.6
190	Czeladź	1.5	.	.	.	2.4	85.6	5.5	0.6	16.9	0.4	.	.	.	.	.	.	.	.	.	.	.	4.5	.	.	6.4	.	8.5	12.1	Δ 1.6	.	146.0
191	Katowice	.	.	.	8.9	13.5	11.7	0.4	0.2	11.3	0.6	.	.	.	.	.	.	.	.	.	.	.	3.1	.	0.2	15.2	17.5	.	11.4	Δ 2.1	.	96.1
193	Golczowice	0.4	.	.	4.6	16.0	15.8	0.2	.	22.8	1.0	0.0	.	.	.	.	.	.	.	.	.	.	0.5	.	0.1	12.6	21.9	0.0	* 13.5	* 0.4	0.0	109.8
194	Błędów	0.5	.	.	6.1	10.6	12.7	0.6	.	20.9	0.5	.	.	.	.	.	.	.	.	.	.	.	1.5	.	.	10.9	17.5	.	* 11.1	* 4.4	0.1	97.4
195	Maczki	.	.	.	4.0	14.1	19.0	.	0.3	17.5	.	.	.	.	.	.	.	.	.	.	.	.	2.0	.	.	11.6	18.0	.	10.0	Δ 1.7	.	98.2
	SOŁA																															
198	Rycerka Dolna	.	.	.	0.4	1.4	9.2	0.2	0.6	15.2	9.4	.	.	.	.	.	.	.	.	.	.	.	.	.	0.6	6.7	14.2	0.4	* 6.2	.	0.4	64.9
200	Sól	.	.	.	1.8	0.5	9.5	.	0.6	16.2	11.2	.	.	.	.	.	.	.	.	.	.	.	.	.	0.7	6.5	19.1	0.2	* 5.9	.	.	72.2
206	Rychwałdek	.	.	.	R 5.2	2.8	11.7	.	3.8	15.1	7.4	.	.	.	.	.	.	.	.	.	.	.	.	.	9.8	6.3	18.6	0.9	* 11.1	* 1.6	.	94.3
207	Żywiec	.	.	.	R 7.4	2.0	9.8	.	4.5	12.1	8.0	.	.	.	.	.	.	.	.	.	.	.	0.0	.	13.3	5.7	12.8	0.4	* 7.6	* 1.4	0.2	85.2
212	Magórka	.	.	.	R 6.2	1.1	19.7	0.3	R 1.2	13.4	13.7	.	.	.	.	.	.	.	.	.	.	.	1.0	.	8.4	8.9	21.7	4.2	* 15.8	* 7.3	.	122.9
213	Międzybrodzie	.	.	.	7.0	0.9	17.0	.	1.6	21.7	6.2	.	.	.	.	.	.	.	.	.	.	.	.	.	8.0	6.3	R 20.0	0.0	* 26.6	* 1.5	0.5	119.3
	WISŁA																															
218	Chrzanów	.	.	.	R 4.5	R 4.6	13.3	.	0.3	R 18.4	1.4	.	.	.	.	.	.	.	.	.	.	.	R 0.8	0.0	0.0	22.8	14.4	.	* 12.7	* 1.8	0.1	95.1
	SKAWA																															
228	Skawce	0.3	.	0.0	R 2.6	1.2	10.5	0.1	1.4	11.3	3.9	.	.	.	.	.	.	.	.	.	.	.	0.0	.	6.2	10.0	24.0	0.0	18.1	1.6	0.2	91.4
231	Wadowice	1.4	.	.	(R) 11.4	1.5	7.8	0.0	2.0	7.0	1.5	.	.	.	.	.	.	.	.	.	.	.	0.0	.	1.9	19.7	(R) 23.1	0.0	* 16.8	* 2.8	0.0	96.9
232	Andrychów	.	.	.	(R) 7.9	1.6	12.7	.	(R) 5.2	13.4	5.1	.	.	.	.	.	.	.	.	.	.	.	0.3	.	4.5	12.2	40.8	.	* 19.2	4.2	.	127.1
	WISŁA																															
239	Mydlniki	0.1	.	.	3.6	R 4.7	13.0	0.8	R 3.0	12.8	0.8	.	.	.	.	.	.	.	.	.	.	.	R 4.9	.	0.1	20.0	R 13.4	.	* 11.2	*Δ 1.1	0.5	89.9
240	Kraków, Obs. Astr.	0.2	.	.	R 4.9	R 9.8	R 30.6	0.4	R 1.6	18.5	0.5	.	.	.	.	.	.	.	.	.	.	.	R 6.4	.	0.7	16.1	R 22.0	.	* 12.1	0.7	.	124.5
244	Ojców II	0.2	.	.	R 12.7	0.3	18.5	0.5	.	35.5	0.9	0.1	.	.	.	.	.	.	.	.	.	.	2.6	.	0.7	23.7	11.5	.	* 12.0	* 7.2	0.1	126.5
245	Kraków-Rakowice	0.0	.	.	3.0	R 12.8	29.4	0.3	R 2.4	15.2	0.0	.	.	0.0	.	.	.	.	.	.	.	.	R 3.4	.	0.1	17.3	R 15.8	.	* 10.4	* 0.2	0.0	110.3
246	Wieliczka	.	.	.	R 2.7	R 1.0	R 23.2	0.5	R 2.2	10.1	1.2	.	.	.	.	.	.	.	.	.	.	.	.	.	0.6	15.5	R 27.3	.	* 24.3	*Δ 3.2	0.1	111.9
247	Wierzbno	0.6	.	.	.	R 14.6	R 28.5	.	0.6	6.6	.	.	.	.	.	.	.	.	.	.	.	.	0.8	.	.	16.3	R 12.0	.	* 14.2	* 0.1	.	94.3
	RABA																															
249	Rabka	.	.	0.0	2.8	R 1.6	4.8	.	4.1	7.4	14.4	.	.	.	.	.	.	.	.	.	.	.	.	.	6.4	4.5	15.4	0.9	* 12.3	* 1.8	.	76.4
250	Półrzeczki	0.9	.	.	.	11.5	5.5	.	3.5	6.8	24.1	.	.	.	.	.	.	.	.	.	.	.	.	.	16.6	9.8	25.2	1.2	* 20.9	1.0	.	127.0
251	Lubień	1.0	.	0.5	2.6	1.3	11.2	.	2.8	5.2	19.7	.	.	.	.	.	.	.	.	.	.	.	.	.	14.7	7.6	25.4	0.4	* 9.0	* 3.5	.	105.0
	WISŁA																															
254	Polanowice	0.9	.	.	.	R 18.3	45.5	.	.	16.4	1.4	.	.	.	.	.	.	.	.	.	.	.	0.5	.	0.5	18.1	16.0	.	* 16.3	.	.	133.9
256	Stogniowice	.	.	.	.	19.2	45.2	.	2.0	12.1	.	.	.	.	.	.	.	.	.	.	.	.	1.2	.	.	18.0	12.0	.	* 12.2	.	.	121.9
	DUNAJEC																															
261	Zakopane	0.0	.	.	.	.	12.3	0.5	3.2	6.0	19.9	.	.	.	.	.	.	.	.	.	.	.	.	.	2.9	1.4	15.3	* 4.3	* 13.7	.	* 0.1	79.6
263	Hala Gąsienicowa	0.0	.	.	.	1.0	7.0	1.2	1.7	5.4	* 44.5	0.5	.	.	.	.	.	.	.	.	.	.	.	.	3.5	3.0	* 23.7	* 7.3	* 7.6	* 0.0	0.7	107.1
266	Morskie Oko	.	.	.	.	2.2	10.0	2.0	3.0	4.1	17.5	.	.	.	.	.	0.0	.	.	.	.	.	.	.	8.3	5.0	16.0	* 6.6	* 13.5	.	.	88.2
267	Białka	.	.	.	.	9.4	5.9	.	2.4	2.6	14.8	.	.	.	.	.	.	.	.	.	.	.	.	.	2.1	3.3	11.9	1.2	* 13.5	.	1.2	68.3
270	Krynica	0.5	.	.	.	R 10.0	8.3	0.1	0.3	1.1	10.6	.	.	.	.	0.3	.	.	.	.	.	.	1.9	.	0.4	.	19.2	* 5.5	* 19.6	.	* 0.0	77.8
271	Jaworzyna Krynicka	1.2	.	.	.	9.8	6.9	1.3	0.7	0.8	14.7	.	.	.	.	.	0.2	.	.	.	.	.	0.4	.	0.7	0.2	20.9	* 6.0	* 13.4	.	* 0.3	77.5
273	Piwniczna	0.4	.	.	.	15.4	7.9	.	0.6	.	12.0	.	.	.	.	.	.	.	.	.	.	.	.	.	0.6	0.3	12.6	2.4	* 14.9	.	.	67.1
276	Łabowa	.	.	.	.	(R) 24.3	6.3	0.4	0.9	6.3	6.5	0.1	.	.	.	.	.	.	.	.	.	.	2.5	.	5.4	1.1	20.8	5.0	* 19.4	.	0.3	99.3
284	Gródek	.	.	.	.	22.8	11.5	0.7	.	6.5	7.0	.	.	.	.	.	.	.	.	.	.	.	.	.	7.5	.	27.0	3.5	* 28.2	0.6	.	115.3
286	Ciężkowice	0.0	.	0.0	.	2.8	8.7	0.5	0.7	0.4	4.7	0.0	.	.	.	.	.	.	.	.	.	.	0.0	0.0	2.4	1.3	17.4	4.5	* 18.5	0.3	0.0	62.2
288	Tarnów	1.9	.	.	.	6.8	6.5	2.4	0.9	0.5	1.3	.	.	.	.	.	.	.	.	.	.	.	0.6	.	0.1	5.4	22.3	1.9	* 20.9	* 0.7	.	72.2
	NIDA																															
295	Daleszyce	4.4	.	.	.	4.5	18.3	2.0	0.9	4.3	.	.	.	.	.	.	.	.	.	.	.	.	2.5	.	.	14.1	7.3	.	* 9.8	1.5	.	69.6
298	Kielce, post.l.-m.	4.4	.	.	.	3.3	23.1	1.8	0.6	2.7	.	.	.	.	.	.	.	.	.	.	.	.	R 1.6	.	.	8.5	R 8.9	.	* 11.5	* 2.0	.	68.4
299	Kielce-Karczówka	4.9	.	.	.	4.6	15.3	1.5	1.8	5.2	0.2	.	.	.	.	.	.	.	.	.	.	.	2.4	.	.	8.3	6.5	0.0	* 13.8	* 0.5	0.0	65.0
306	Busko-Zdrój	7.7	.	.	.	11.2	(R) 16.0	4.0	0.8	8.5	.	.	.	.	.	.	.	.	.	.	.	.	2.8	.	.	17.4	9.0	.	17.5	0.6	.	95.5
	WISŁA																															
309	Wola Wadowska	2.4	.	.	.	5.4	R 8.2	2.9	1.9	1.7	.	.	.	.	0.0	.	.	.	.	.	.	.	R 0.2	.	.	8.2	14.1	2.9	* 17.5	1.0	0.1	66.5
	WISŁOKA																															
314	Glinik Mariampolski	.	.	.	.	R 43.3	9.2	0.8	0.9	1.7	1.8	.	.	.	.	.	.	.	.	.	.	.	.	.	4.9	0.3	25.3	3.4	* 25.4	.	.	117.0
316	Pilzno	4.3	.	.	.	17.0	5.2	1.0	1.7	1.2	1.3	.	.	.	.	.	.	.	.	.	.	.	0.4	.	.	1.7	17.7	5.3	* 19.1	0.8	.	76.7
317	Dębica	2.5	.	.	.	21.0	6.0	3.0	3.4	0.5	0.0	.	.	.	.	.	.	.	.	.	.	.	3.7	.	0.1	2.0	19.8	5.5	* 24.0	2.2	.	93.7

Nr	Stacja	1	2	3	4	5	6	7	8	9	10	11	12	13	14	15	16	17	18	19	20	21	22	23	24	25	26	27	28	29	30	Suma
318	Żyrków	3.7	.	.	.	19.7	6.3	2.0	2.1	.	0.1	.	.	.	.	.	.	.	.	.	.	.	R 2.3	.	0.4	2.1	14.7	4.2	* 19.3	1.5	.	78.4
319	Wielopole Skrzyńskie	1.3	.	.	.	11.8	4.7	1.4	1.2	1.9	0.3	.	.	.	.	.	.	.	.	.	.	.	0.6	.	.	1.7	(R) 13.4	2.6	* 17.1	0.2	0.1	58.3
	WISŁA																															
320	Buda Tuszowska	2.5	.	.	.	2.7	6.3	6.5	3.0	1.1	.	.	.	.	.	.	.	.	.	.	.	.	(R)	.	.	5.2	13.2	4.2	* 21.9	* Δ 0.4	0.2	67.2
323	Majdan Kolbuszowski	2.0	.	.	.	2.3	7.2	5.2	1.1	0.7	.	.	.	.	.	.	.	.	.	.	.	.	.	.	.	4.4	10.8	2.5	* 18.5	4.2	1.8	60.7
	SAN																															
326	Dwernik	4.1	.	.	.	.	17.8	1.8	.	.	11.6	.	.	.	.	.	.	.	.	.	.	.	0.4	.	.	2.0	29.1	23.1	* 14.8	.	* 1.2	108.9
329	Turzańsk	3.9	.	.	.	.	15.4	0.0	.	7.9	2.3	.	.	.	.	.	.	.	.	.	.	.	.	.	.	27.0	32.6	9.1	* 27.0	* 26.8	2.8	154.8
331	Sanok	3.8	.	.	.	2.5	0.5	1.4	.	10.3	3.4	.	.	.	.	.	.	.	.	.	.	.	.	.	1.0	2.5	45.0	10.0	* 18.7	0.6	0.8	100.5
332	Izdebki	2.5	.	.	.	9.0	7.5	2.5	.	0.6	1.6	.	.	.	.	.	.	.	.	.	.	.	0.3	.	0.0	0.2	R 43.1	7.5	* 19.0	.	.	93.8
333	Przemyśl	5.5	0.0	.	.	0.5	3.5	2.0	2.1	0.0	0.6	0.1	0.0	.	.	.	.	.	.	.	.	.	.	.	.	1.1	39.3	12.7	12.8	0.0	0.5	73.7
336	Młyny	1.2	.	.	.	(R) 0.0	3.7	6.5	.	.	.	.	.	.	.	.	.	.	.	.	.	.	.	.	1.1	4.1	36.0	9.3	12.8	.	.	74.8
341	Miłków	3.0	.	.	.	(R) 7.0	R 13.5	8.8	R 1.0	0.3	.	.	.	.	.	.	.	.	.	.	.	.	.	.	0.2	4.6	R 41.8	7.3	16.0	.	0.3	103.8
342	Wiałok Wielki	2.0	.	.	.	0.2	10.1	0.7	.	8.1	7.4	.	.	.	.	.	.	.	.	.	.	.	0.0	.	.	0.7	32.4	6.1	* 22.9	.	1.5	92.1
350	Głogów	3.3	.	.	.	4.6	5.3	4.6	1.3	7.1	.	.	.	0.1	.	.	.	.	.	.	.	.	(R) 0.5	.	0.3	2.7	18.5	R 5.6	* 10.4	3.2	.	67.5
352	Kańczuga	3.9	.	.	.	(R) 5.7	6.3	.	(R) 2.3	.	0.5	.	.	.	.	.	.	.	.	.	.	.	.	.	.	3.0	40.0	5.1	19.4	.	.	86.2
353	Przeworsk	2.0	.	.	.	5.1	3.3	3.8	R 6.0	0.0	0.3	.	.	.	.	.	0.1	.	.	.	.	.	.	.	.	4.7	41.3	6.8	19.4	.	.	92.8
354	Grodzisko	2.0	.	.	.	(R) 10.9	5.4	2.6	(R) 0.9	1.0	.	.	.	.	.	.	.	.	.	.	.	.	.	.	.	3.0	(R) 24.0	12.3	* 18.6	0.2	.	80.9
357	Ruda Różaniecka	2.9	.	.	.	7.8	(R) 1.2	8.6	R 0.4	0.5	0.1	.	.	.	.	.	.	.	.	.	.	.	.	.	.	5.4	R 35.3	9.7	* 11.8	0.7	.	84.4
362	Niska	5.3	.	.	.	5.7	13.6	4.1	3.9	.	.	.	.	.	.	.	.	.	.	.	.	.	1.0	.	.	3.7	11.4	3.8	18.4	1.4	1.9	74.2
364	Domosława	4.8	.	.	.	3.9	12.8	7.3	1.7	.	.	.	.	.	.	.	.	.	.	.	.	.	2.5	.	.	3.7	11.6	3.6	* 19.5	.	0.2	71.6
366	Radymśl	4.5	.	.	.	13.6	16.5	6.7	0.1	0.2	.	.	.	.	.	.	.	.	.	.	.	.	0.2	.	.	4.8	R 7.7	3.5	* 20.3	0.2	2.4	82.7
	WISŁA																															
369	Zawichost	5.3	.	.	.	3.5	10.0	7.2	0.3	0.3	0.2	.	.	.	.	.	.	.	.	.	.	.	1.7	.	.	4.0	8.0	4.9	* 15.0	3.0	.	63.4
	KAMIENNA																															
373	Skarżysko, wytwórnia	6.1	.	.	.	2.4	17.8	1.0	1.4	0.3	0.0	.	.	.	.	.	.	.	.	.	.	.	0.9	.	.	2.7	11.5	.	* R 25.5	* 2.2	.	71.8
377	Święty Krzyż	3.0	.	.	.	2.4	20.5	2.4	0.8	0.6	0.1	.	.	.	.	.	.	.	.	.	.	.	3.2	.	.	13.5	10.3	.	* 25.3	* 4.0	.	86.1
380	Denków	3.3	.	.	.	2.9	13.3	4.2	0.7	1.2	.	.	.	.	.	.	.	.	.	.	.	.	2.0	.	.	11.4	11.5	.	* 17.4	6.5	.	74.4
382	Gierczyce	1.7	.	.	.	3.1	13.5	3.2	0.5	10.2	0.2	.	.	.	.	.	.	.	.	.	.	.	R 3.2	.	.	5.6	11.9	2.3	* 22.6	* 0.9	0.0	78.9
	WISŁA																															
385	Chwałowice	0.2	.	.	.	1.2	8.3	1.5	.	.	.	.	.	.	.	.	.	.	.	.	.	.	0.9	.	.	4.2	7.5	.	* 25.4	1.4	.	50.6
392	Puławy	4.7	.	.	.	0.3	4.5	10.7	1.1	0.2	0.1	.	.	.	.	.	.	.	.	.	.	.	(R) 5.4	.	.	0.8	(R) 11.5	0.8	* 19.6	* 2.5	.	62.2
	WIEPRZ																															
393	Krynice	1.0	.	.	.	17.6	14.6	2.5	Δ 1.7	2.9	0.0	.	.	.	.	.	.	.	.	.	.	.	R 8.0	.	.	6.0	R 25.0	6.0	* 12.5	0.6	0.1	98.5
395	Wysokie	.	.	.	.	8.7	6.4	8.6	.	.	.	.	.	.	.	.	.	.	.	.	.	.	2.1	.	.	3.0	15.7	1.0	* 24.5	0.2	.	70.2
396	Łapigus	7.1	2.0	.	.	5.3	26.1	3.2	.	2.2	0.0	.	.	.	.	.	.	.	.	.	.	.	R 5.6	.	.	7.0	5.6	22.0	* 16.0	0.0	0.0	102.0
400	Górzków	6.6	.	.	.	6.1	0.3	12.5	.	0.1	.	.	.	.	.	.	.	.	.	.	.	.	1.1	.	.	2.3	12.1	3.6	* 21.9	.	.	66.6
402	Zemborzyce	7.4	.	.	.	1.1	22.9	8.2	2.0	.	0.0	.	.	.	.	.	.	.	.	.	.	.	7.5	.	.	1.1	9.2	2.4	* 22.8	* 0.0	.	84.3
403	Lublin-Bronowice	17.3	.	.	.	0.9	26.4	9.0	1.6	.	.	.	.	.	.	.	.	.	.	.	.	.	8.5	.	.	0.8	20.2	2.5	* 26.4	* 1.2	.	108.8
404	Ostrów Siedlecki	1.5	.	.	.	0.0	2.9	11.6	.	.	.	.	.	.	.	.	.	.	.	.	.	.	3.8	.	.	0.1	14.8	3.4	* 29.1	0.6	.	67.8
407	Czemierniki	1.8	.	.	.	1.8	6.7	9.5	0.5	.	.	.	.	.	.	.	.	.	.	.	.	.	4.0	.	.	.	17.2	0.5	* 24.0	* 0.2	.	66.2
409	Sobieszyn	3.4	.	.	.	.	6.6	12.8	0.4	10.8	.	.	.	.	1.2	.	.	.	.	.	.	.	2.7	.	.	0.9	9.1	0.3	* 22.5	* 0.9	.	71.6
411	Dęblin-Irena	4.7	.	.	.	0.0	3.6	6.0	0.2	.	.	.	.	.	0.1	.	.	.	.	.	.	.	4.3	.	.	0.4	9.8	.	* 18.8	* 2.7	0.2	50.6
	WISŁA																															
413	Życzyn	4.8	.	.	.	0.0	1.7	4.1	.	.	.	.	.	.	3.4	.	.	.	.	.	.	.	R 1.5	.	.	.	R 10.7	.	* 19.2	* 3.9	.	49.3
415	Radom-Sadków	6.3	.	.	.	1.5	9.5	2.1	.	0.6	0.0	.	.	.	0.0	.	.	.	.	.	.	.	R 3.5	.	.	.	10.2	.	* 16.7	* 6.5	.	56.9
	PILICA																															
418	Pilica	2.3	.	.	0.2	8.2	11.7	0.0	0.6	12.9	0.0	.	.	.	.	.	.	.	.	.	.	.	1.0	.	.	9.5	R 9.0	.	* 12.0	* 3.0	.	71.4
420	Dobrzków	4.0	.	.	.	12.7	18.6	.	1.1	8.4	0.1	.	.	.	.	.	.	.	.	.	.	.	0.9	.	.	9.1	8.8	.	* 13.7	* 1.3	.	78.7
421	Ołudze	9.2	.	.	.	14.9	14.7	1.4	3.7	1.3	0.3	.	.	.	.	.	.	.	.	.	.	.	3.2	.	.	5.8	14.6	1.2	* Δ 10.4	1.7	.	82.4
423	Biała Wielka	9.4	.	.	5.4	11.3	36.0	1.8	1.3	10.3	0.4	.	.	.	.	.	.	.	.	.	.	.	7.1	0.0	.	6.0	11.8	.	* 16.0	1.0	.	117.8
424	Koniecpol Stary	6.2	.	.	3.0	3.5	11.0	0.5	0.9	15.5	0.5	.	.	.	.	.	.	.	.	.	.	.	R 10.4	.	.	5.3	R 9.2	.	14.0	0.6	.	80.6
426	Pilczyca	3.3	.	.	.	3.3	3.7	.	1.5	7.5	0.1	.	.	.	.	.	.	.	.	.	.	.	1.0	.	.	3.4	10.0	.	* 17.1	2.2	.	53.1
429	Skotniki	.?	.	.	.	3.1	.?	.	0.6	4.6	.	.	.	.	.	.	.	.	.	.	.	.	2.0	.	.	0.1	10.4	?	10.6	4.8	.	36.2?
436	Milejów	7.2	.	.	.	0.8	R 3.1	.	0.6	5.0	0.3	.	.	.	.	.	.	.	.	.	.	.	R 8.1	.	.	.	R 8.2	.	10.7	* 2.6	.	46.6
438	Mszczec	10.2	.	.	.	.	3.0	.	6.8	12.6	.	.	.	.	.	.	.	.	.	.	.	.	R 2.9	.	.	.	0.2	.	18.7	2.6	0.7	57.7
440	Wilanów	3.6	.	.	.	1.6	7.4	0.4	6.4	14.4	0.2	.	.	.	.	.	.	0.1	.	.	.	.	4.7	0.1	0.1	0.1	7.2	.	13.4	3.6	0.2	63.5
443	Sadkowice	2.6	.	.	.	1.2	8.6	0.5	1.0	1.6	0.0	.	.	.	.	.	.	.	.	.	.	.	2.5	.	.	.	11.0	.	13.6	7.8	0.2	50.6
444	Końskie	4.1	.	.	.	1.6	13.1	0.8	0.1	2.7	0.0	.	.	.	.	.	.	.	.	.	.	.	R 0.9	.	.	0.0	R 9.0	.	* 15.0	3.2	.	50.5
451	Bukowno	3.8	.	.	.	0.1	11.6	1.0	1.0	0.5	.	.	.	.	.	.	.	.	.	.	.	.	2.5	.	.	.	11.6	.	* 19.6	6.6	0.2	56.5

TABL. II — WYSOKOŚCI DOBOWE OPADÓW w mm — WRZESIEŃ - SEPTEMBRE 1936

Nr	Stacja	1	2	3	4	5	6	7	8	9	10	11	12	13	14	15	16	17	18	19	20	21	22	23	24	25	26	27	28	29	30	Suma
454	Łąkowica	5.7	.	.	.	0.1	3.6	1.8	.	1.2	.	.	.	.	.	.	.	.	.	.	.	.	2.8	.	.	.	5.4	.	16.6	5.6	.	42.8
455	Warka	.	.	.	.	4.3	3.5	0.2	0.1	0.3	.	.	.	.	0.7	.	.	.	.	.	.	.	3.2	.	.	.	5.1	.	18.0	4.0	.	39.4
456	Mniszew	2.3	.	.	.	0.3	3.7	0.2	0.5	.	.	.	.	.	1.1	.	.	.	.	.	.	.	2.8	.	.	.	6.7	.	18.7	7.9*	.	44.2
	WISŁA																															
464	Warszawa-Okęcie	4.3	0.0	.	.	0.5	7.5	2.4	0.4	0.0	.	.	.	0.4	.	.	.	.	.	.	.	.	(R) 3.8	.	0.0	0.0	6.1	.	9.4	10.5	.	45.3
465	Międzygórze	5.1	.	.	.	4.4	2.3	3.0	0.4	.	.	.	.	0.6	.	.	.	.	.	.	.	.	(R) 2.4	.	.	.	4.7	.	10.7	13.7*	.	47.3
467	Warszawa, Pomp Rz.	▲ 10.8	0.0	.	.	4.9	2.4	2.3	1.0	0.0	.	.	.	0.3	.	.	.	.	.	.	0.0	.	(R) 4.1	.	0.0	0.0	3.7	.	8.7	14.0	0.0	52.2
468	Warszawa, Obs. Astr.	8.5	.	.	.	4.0	2.7	2.2	1.1	0.1	.	.	.	0.3	.	.	.	.	.	.	0.0	.	R 3.5	.	.	.	3.7	.	8.5	13.2*	0.0	47.8
469	Warszawa, Filtry	9.0	.	.	.	2.5	2.9	2.0	1.2	0.0	.	.	.	0.1	.	.	.	.	.	.	.	.	R 4.1	.	.	.	3.1	.	9.1	13.2	.	47.2
474	Legionowo /Jabłonna/	2.3	0.0	.	.	0.5	6.2	3.4	3.3	0.3	.	.	.	0.0	0.5	.	.	.	.	.	.	0.0	R 9.3	.	.	0.0	5.2	.	6.2	13.7	.	50.9
	BUG																															
475	Tomaszów Lubelski	10.0	.	.	.	(R) 12.0	1.8	3.2	.	6.5	.	.	.	.	.	.	.	.	.	.	.	.	1.4	.	.	7.7	(R) 32.2	9.8	9.4*	0.1	.	94.1
481	Chełm-Obłonie	1.5	.	.	.	5.6	17.5	3.8	0.5	.	.	.	.	.	.	.	.	.	.	.	.	.	.	.	.	1.8	15.0	8.8	16.7	0.8	.	72.0
485	Piszcz Wola	8.7	.	.	.	0.0	43.1	9.8	.	.	.	.	.	.	.	.	.	.	.	.	.	.	6.3	.	.	0.8	R 12.9	.	21.3*	.	.	102.9
488	Tuczna	2.3	0.6	.	.	0.2	1.5	19.1	.	.	.	.	.	.	0.1	.	.	.	.	.	.	.	R 7.5	.	.	1.6	R 8.8	0.5	16.7*	0.4*	.	59.3
495	Żabuże	4.7	.	.	.	.	3.8	6.4	0.0	.	.	.	.	0.2	.	.	.	.	.	.	.	.	5.4	.	.	.	5.5	.	17.4*	2.3*	.	45.7
496	Lasłówka	6.2	.	.	.	.	.	11.4	1.7	2.1	.	.	.	.	0.1	.	.	.	.	.	.	.	R 4.8	.	.	.	R 4.6	.	16.8*	2.8*	.	50.5
499	Łowicz	1.8	1.5	.	.	.	2.3	6.5	.	.	.	.	.	.	1.3	.	.	.	.	.	.	.	6.4	.	.	.	8.5	.	22.9*	2.5*	.	53.7
500	Korczew	3.4	0.7	.	.	.	1.1	9.3	1.2	.	.	.	.	.	1.1	.	.	.	.	.	.	.	(R) 3.7	.	.	.	R 2.5	.	18.1*	6.8*	.	47.9
502	Klemensele	▲ 8.4	.	.	.	0.2	1.6	11.7	.	.	.	.	.	.	1.7	.	.	.	.	.	.	.	5.4	0.1	.	.	5.6	.	12.1*	2.7*	.	49.5
507	Wysokie Maz.	7.0	.	.	.	2.6	0.5	5.5	.	.	.	.	.	.	.	.	.	.	.	.	.	.	8.0	.	.	.	2.2	.	11.8	11.8	.	49.4
508	Dąbrowa Wielka	12.4	.	.	.	2.1	1.9	4.1	.	.	.	.	.	0.3	.	.	.	.	.	.	.	.	R 8.6	.	.	.	10.8	.	9.9	10.2*	.	60.3
509	Sagaje	6.5	.	.	.	4.6	1.8	7.8	.	.	.	.	.	.	2.1	.	.	.	.	.	.	.	5.1	.	.	.	6.3	.	6.8	13.2*	.	54.2
513	Rudka	2.9	0.1	.	.	0.0	1.2	4.5	.	0.1	.	.	.	0.4	0.5	.	.	.	.	.	.	.	(R) 5.2	.	.	.	(R) 1.8	.	16.0*	5.2*	0.2	38.1
515	Chrzęsta	6.9	1.2	.	.	5.5	1.3	3.7	0.3	0.3	.	.	.	.	0.7	.	.	.	.	.	.	.	5.1	.	.	.	12.2	.	9.8	14.0*	0.0	62.0
516	Wyszków	4.5	0.8	.	.	3.7	3.9	3.3	2.4	0.3	0.0	.	.	3.5	0.0	0.4	0.0	.	.	.	.	.	R 6.4	0.1	0.0	.	7.2	.	5.0	12.2*	0.0	53.7
	NAREW																															
518	Bisłowisza	▲ 16.1	.	0.1	0.0	0.7	.	14.9	0.8	.	.	.	.	0.4	0.1	.	.	.	.	.	.	.	R 7.2	.	.	0.6	R 6.1	.	4.7*	6.3*	.	58.0
521	Strabla	11.6	.	.	.	2.4	.	14.2	0.4	.	.	.	.	.	1.3	.	.	.	.	.	.	.	4.5	.	.	.	6.4	.	7.8	6.6	.	55.2
522	Krzyżewo	(R) 9.8	.	.	.	2.3	0.2	5.1	.	0.4	.	.	.	0.6	.	.	.	.	.	.	.	.	(R) 6.9	.	.	.	3.0	.	7.0	10.3*	.	45.6
523	Kobylin	7.2	.	.	.	3.5	0.2	5.3	2.1	1.6	.	.	.	.	.	.	.	.	.	.	.	.	7.6	.	.	.	1.4	.	5.1	7.5*	.	41.5
524	Augustów	18.9	0.2	.	.	0.6	0.0	6.2	1.9	0.3	.	.	.	0.1	.	.	.	.	.	.	.	.	(R) 10.5	.	.	0.1	3.0	.	.	13.2*	1.2	56.2
526	Dębowo	9.3	.	.	.	.	1.2	7.3	.	1.2	.	.	.	.	.	.	.	.	.	.	.	.	10.0	.	.	.	2.5	.	.	13.6*	.	45.3
528	Osowiec	12.2	.	0.4	.	0.5	.	12.6	.	.	.	.	.	.	.	.	.	.	.	.	.	.	R 12.0	.	.	.	1.7	.	0.2	14.3	0.4	54.3
530	Radziłów	8.2	2.3	.	.	2.0	1.0	10.4	.	0.1	.	.	.	.	.	.	.	.	.	.	.	.	7.5	.	.	.	1.7	.	.	13.0	0.5	46.7
531	Jedwabne	10.9	1.2	.	.	.	1.3	14.2	.	.	.	.	.	.	.	.	.	.	.	.	.	.	7.7	.	.	.	2.8	.	2.7	14.2	0.1	55.1
533	Czerwony Bór	11.4	.	0.0	.	4.2	1.7	R 6.4	0.0	.	.	.	.	2.6	.	.	.	.	.	.	.	.	R 10.1	.	.	.	2.5	.	4.9	11.7*	.	55.5
537	Kisielnica	6.5	.	.	.	4.7	1.1	R 17.0	.	.	.	.	.	.	.	.	.	.	.	.	.	.	R 21.2	.	.	.	3.6	.	2.5	13.0	.	69.6
540	Kolno	12.2	.	0.0	.	4.4	0.8	15.6	0.2	0.0	.	.	.	.	.	.	.	.	.	.	.	.	9.7	.	.	.	2.0	.	1.2	11.2*	0.8	58.1
541	Zbójnia	8.8	.	.	.	7.3	.	R 15.7	.	.	.	.	.	.	.	.	.	.	.	.	.	.	R 10.1	.	.	.	2.7	.	.	R 17.6	0.2	62.4
542	Dąbrówka	7.9	.	.	.	6.8	6.9	24.8	0.5	.	.	.	.	0.1	.	.	.	.	.	.	.	.	17.8	.	.	.	2.5	.	3.6	15.7*	.	86.6
547	Ostrów-Mazowiecka	R 8.3	0.0	.	.	7.6	0.0	R 5.6	4.7	.	.	.	.	0.0	.	.	.	.	.	.	.	.	R 4.3	.	.	.	1.8	.	4.4	13.4*	.	50.1
550	Przasnysz	8.3	0.6	.	.	0.2	0.3	4.3	3.2	0.0	.	.	.	0.5	1.0	.	.	.	.	.	.	.	R 12.6	.	.	0.2	1.0	.	0.4	7.8	0.2	40.6
	BUG																															
553	Kobyłka	1.9	.	.	.	6.7	2.7	2.9	1.2	.	.	.	.	.	.	.	.	.	.	.	.	.	6.8	.	.	.	3.4	.	8.0	12.5	.	46.1
556	Działdowo	7.9	.	.	.	1.5	7.5	3.8	1.6	1.2	.	.	.	0.3	.	.	.	.	.	.	.	3.1	4.8	.	.	1.6	2.1	.	.	3.7△	.	39.1
557	Biesiadi	2.3	1.6	.	.	0.5	32.8	R 4.5	1.4	1.2	.	.	.	2.0	.	.	.	.	.	.	.	.	9.9	.	.	1.1	0.6	.	.	1.3	.	59.2
558	Nowa	▲ 6.3	.	.	.	1.6	2.4	3.7	1.5	2.0	.	.	.	.	.	.	.	.	.	.	.	.	R 7.1	.	.	0.9	0.9	.	0.0	6.5	0.9	34.1
562	Ciechanów	3.3	0.0	.	.	0.3	11.2	2.5	4.2	0.5	.	.	.	0.0	.	.	.	.	.	.	.	0.3	R 5.9	.	.	0.0	0.0	.	2.4	4.5	0.0	35.1
	WISŁA																															
568	Grodkowo	3.4	.	.	.	0.8	R 11.8	3.6	1.3	0.9	.	.	.	.	.	.	.	.	.	.	.	.	R 3.8	.	.	.	3.7	.	3.1	6.5	.	38.9
	NIEMEN																															
572	Kutno-Gożębiew	3.0	.	.	.	1.4	5.1	2.3	3.3	2.8	.	.	.	.	.	.	.	.	.	.	.	1.7	R 12.4	.	.	.	5.1	.	.	2.6	.	39.7
573	Mieszyskawów	1.3	.	.	0.6	4.4	12.3	2.7	2.6	.	.	.	.	.	.	.	.	.	.	.	.	2.1	▲ R 12.2	.	0.2	0.3	5.6	.	.	1.4	.	47.7
579	Skierniewice	2.3	.	.	.	0.1	3.0	1.0	3.9	5.9	.	.	.	.	.	.	.	.	.	.	.	.	(R) 4.9	.	.	0.1	5.0	.	6.4	7.4	.	40.0
580	Kęszyce	3.2	.	.	.	0.7	3.2	2.5	2.8	3.6	.	.	.	.	.	.	.	.	.	.	.	.	6.4	.	.	.	5.6	.	7.1	6.5	.	41.6
581	Suche Nowa	1.3	.	.	0.5	0.8	2.8	2.9	0.9	3.4	.	.	.	.	.	.	.	.	.	.	.	.	4.2	.	.	.	3.2	.	4.2	10.8	.	35.0
584	Pamuszelin	R 7.0	.	.	.	1.5	2.5	2.0	2.1	0.8	0.0	.	.	4.0	.	.	.	.	.	.	.	.	R 6.7	.	.	0.0	1.3	.	7.1	9.6	.	44.6
585	Gleba	4.5	.	.	.	2.2	4.0	1.3	4.0	0.0	.	.	.	.	.	.	.	.	.	.	.	.	R 5.5	.	.	.	0.0	.	9.3	11.3*	.	42.1
586	Piastów	8.3	.	0.0	.	2.8	2.9	2.4	1.5	0.7	.	.	.	0.5	.	.	.	.	.	.	.	.	5.8	0.0	.	.	3.8	.	8.2	10.7	.	47.6

Nr	Stacja	1	2	3	4	5	6	7	8	9	10	11	12	13	14	15	16	17	18	19	20	21	22	23	24	25	26	27	28	29	30	Suma
587	Nory	6.4	.	.	.	2.9	2.6	2.0	0.9	0.1	.	.	.	0.5	.	.	.	.	.	.	.	.	5.5	.	.	.	3.2	.	8.0	11.4	.	43.5
588	Niepokalanów	6.2	.	.	.	1.3	8.2	2.1	5.7	1.3	.	.	.	.	.	.	.	.	.	.	.	.	R 3.2	.	.	.	2.3	.	5.6	5.4	.	41.3
589	Chodaków	4.5	.	.	.	.	4.0	2.2	6.8	1.2	.	.	.	2.0	.	.	.	.	.	.	.	.	10.0	.	.	.	2.2	.	8.6	3.0	.	44.5
	WISŁA																															
591	Płock	2.7	.	.	.	0.6	(R) 8.6	3.6	8.1	1.0	.	.	.	.	0.6	.	.	.	.	.	.	0.7	(R) 4.8	0.0	.	0.0	5.2	.	1.0	2.7	0.0	39.6
600	Nieszawa	2.4	.	.	.	3.5	R 6.7	3.9	5.1	1.1	.	.	.	.	.	.	.	.	.	.	.	1.5	1.5	.	.	0.3	2.0	.	.	0.7	0.2	28.9
601	Głodowo	2.0	.	.	.	0.4	4.3	5.5	6.6	0.6	.	.	.	5.7	3.0	.	.	.	.	.	.	6.3	▲ 1.9	.	.	.	2.1	.	.	1.0	0.8	38.2
603	Więcławice	1.5	.	.	.	6.5	0.1	6.3	8.4	3.0	.	.	.	.	0.0	.	.	.	.	.	.	1.2	0.2	.	.	.	1.0	0.0	.	0.0	1.0	29.2
605	Ostrowite	4.0	.	.	.	0.6	R 8.4	6.3	3.4	0.2	.	.	.	.	.	.	.	.	.	.	.	3.6	2.3	.	.	.	0.5	0.0	.	0.0	.	29.3
609	Toruń, post. l.-m.	1.7	.	.	.	4.4	R 5.8	5.0	8.4	4.6	.	.	.	.	0.0	.	.	.	.	.	.	0.9	0.2	.	.	0.2	0.2	0.0	.	0.8	0.5	33.7
612	Unisław	4.2	.	.	.	8.7	0.1	8.2	8.4	0.6	.	.	.	.	.	.	.	.	.	.	.	1.2	R 3.7	.	.	2.6	0.9	.	.	1.1	.	39.7
614	Chojnice	3.8	0.4	.	0.0	4.3	1.2	6.9	4.1	7.9	.	0.1	.	.	0.0	.	.	.	.	.	.	0.2	R 0.5	.	.	4.6	.	.	.	3.8	.	37.8
617	Kornowo	7.0	.	.	0.5	16.9	.	5.7	8.3	2.7	.	.	.	.	.	.	.	.	.	.	.	1.1	0.9	.	.	0.8	.	.	1.2	0.4	1.1	46.6
618	Bydgoszcz, P.I.M.G.W.	6.2	.	.	.	9.0	0.0	5.7	9.6	3.2	.	.	.	.	.	.	.	.	.	.	.	0.3	R 2.3	.	.	0.9	1.7	.	.	.	1.4	40.3
619	Bydgoszcz	3.7	.	.	.	9.6	.	8.4	15.6	4.2	.	.	.	.	.	.	.	.	.	.	.	0.2	R 7.1	.	.	1.3	1.7	.	.	0.2	2.8	54.8
620	Kończewice	0.3	0.1	.	0.3	4.4	R 3.4	7.7	6.0	2.1	.	.	.	0.1	.	.	.	.	.	.	.	1.2	3.8	0.0	.	2.1	0.3	.	.	0.5	0.0	42.3
623	Osie	6.0	.	.	.	7.0	.	5.0	1.5	R 21.5	.	.	0.5	.	.	.	.	.	.	.	.	1.0	.	.	.	6.0	.	.	.	.	1.0	49.5
624	Żur-Młyn	5.7	.	.	.	.	10.9	5.4	2.2	9.5	.	.	.	.	.	.	.	.	.	.	.	1.6	0.0	.	.	2.1	0.4	.	.	.	.	37.8
626	Grudziądz, post.l.-m.	3.8	0.0	.	.	4.8	R 1.3	5.4	1.6	2.1	.	0.3	.	.	.	.	.	.	.	.	.	2.1	0.6	.	.	4.6	3.7	.	.	0.1	3.4	33.8
629	Łasin	1.4	.	.	.	4.7	4.1	6.6	.	6.4	.	.	.	0.4	.	.	.	.	.	.	.	.	2.2	.	.	1.9	6.1	.	.	.	0.8	34.6
630	Janowo	4.7	.	.	.	3.8	0.3	4.3	1.6	2.1	.	.	.	.	.	.	.	.	.	.	.	0.7	0.4	.	.	1.2	2.6	.	.	0.5	0.1	22.5
631	Kościerzyna	5.3	0.0	.	.	7.5	.	5.0	0.7	R 4.7	.	.	.	.	.	.	.	.	.	.	.	0.2	R 1.0	.	.	1.5	.	.	2.3	6.5	.	34.7
633	Kopytkowo	1.5	.	.	.	4.5	0.4	2.2	0.9	4.9	.	.	.	.	.	.	.	.	.	.	.	0.5	1.2	.	.	2.9	2.0	.	.	0.4	.	21.4
	BAŁTYK																															
637	Gdynia	▲R 9.3	0.0	.	.	18.9	.	2.6	0.0	2.4	.	0.0	.	.	.	.	.	.	.	.	.	.	1.5	.	0.0	0.5	1.2	▲ 7.7	▲ 4.6	1.6	4.2	54.5
638	Hel	6.5	.	.	.	8.8	1.0	3.7	0.0	0.0	.	0.0	0.0	.	0.1	.	.	0.0	.	.	.	0.2	1.2	.	.	0.3	1.7	6.3	4.3	5.6	12.7	52.4
639	Jastarnia	▲R 4.8	.	.	.	19.2	6.8	3.2	1.3	0.5	.	.	0.2	.	.	.	.	0.2	.	.	0.1	0.3	R 0.4	.	.	.	0.6	4.3	5.7	1.3	1.9	51.0
640	Puck	R 2.4	.	.	.	18.4	0.0	3.0	2.7	2.5	.	.	0.0	.	.	.	.	.	.	.	.	0.1	3.8	.	.	0.1	1.8	Δ 5.2	▲ 5.7	5.4	1.6	52.7
641	Chałupy	R 2.4	.	.	.	19.4	2.6	2.8	0.6	0.0	.	.	0.2	.	.	.	.	.	.	.	.	3.8	2.6	.	.	0.2	1.2	2.6	12.2	▲ 4.6	▲ 5.2	60.4
	NIEMEN																															
648	Wigry	7.2	0.3	.	.	2.5	3.6	3.0	.	.	.	.	.	.	.	.	.	.	.	.	.	.	15.0	.	.	.	3.0	.	.	* 8.0	2.4	45.0
649	Sudawskie	R 22.7	10.2	▲R 3.6	.	0.4	0.1	4.8	1.6	0.0	.	.	.	.	.	.	.	.	.	.	.	.	R 10.6	.	.	0.5	2.5	0.1	0.4	* 7.7	0.0	65.4

TABL. II — WYSOKOŚCI DOBOWE OPADÓW w mm — PAŹDZIERNIK - OCTOBRE 1936

Nr	Stacja	1	2	3	4	5	6	7	8	9	10	11	12	13	14	15	16	17	18	19	20	21	22	23	24	25	26	27	28	29	30	31	Suma
	ODRA																																
1	Istebna	13.6*	7.7	2.0*	3.7	0.7*	.	6.2*	3.3*	.	1.3*	1.4*	.	.	1.4	1.4	2.4	.	.	0.4	4.5	1.4	25.0*	.	.	.	.	2.9	2.3	21.7*	5.8*	0.5	109.6
2	Bakanowice	18.6	4.7	1.9	3.7	0.4	0.1	8.6	9.9*	3.1	1.0	.	.	.	.	0.9	8.3	.	.	0.7	5.1	7.5	24.4	.	.	.	.	4.3	3.5	57.3	11.5*	0.4	175.9
3	Cieszyn	16.3	6.1	0.9	4.0	1.3	0.2	3.9	8.0	1.7*	0.7	0.8*	.	0.0	.	3.0	3.3	0.1	.	0.5	3.4	6.1	19.1	0.3	.	.	0.1	3.9	2.8	47.8	12.7*	0.1	147.1
9	Nowe Repty	8.6	3.2	1.2	7.4	.	.	.	2.1*	0.6*	.	.	0.5	1.4	.	1.3	2.1	5.8	.	.	10.8	3.1	6.3	.	.	.	0.8	6.1	.	30.0	16.5	.	108.6
10	Lubliniec	8.2	4.9	3.2	4.9	0.0	0.2	.	0.8*	0.0*	.	0.7*	0.8	1.4	0.3	0.0	1.8	5.5	3.2	0.3	19.8	2.7	6.6	.	.	.	0.7	2.6	0.0	16.7	17.7	0.1	103.1
12	Ostrzeszów	9.4	4.3	0.2	8.8	0.0	1.9	.	.	.	.	.	1.7	5.2	.	0.1	9.5	2.2	1.0	8.3	0.2	6.8	0.9	.	.	.	1.2	4.3	5.0	.	10.5	.	81.5
16	Rogoźewo	3.5	2.8	.	14.1	1.5	.	.	.	.	.	.	3.0	1.8	0.5	0.8	7.7	2.7	5.0	.	.	6.3	2.9	.	.	.	4.9	2.5	1.6	.	.	.	61.6
18	Janiszewo	3.2	1.7	.	7.8	.	.	.	.	.	.	.	1.6	0.5	0.2	.	8.0	1.4	.	4.0	0.7	8.9	0.3	.	.	.	1.0	1.1	3.3	.	0.2	.	43.9
19	Antoniny-Leszno	6.4	1.1	0.3	14.4	.	0.1	.	.	.	.	.	1.3	0.3	0.4	.	10.9	1.5	0.6	4.4	0.3	11.5	0.1	.	.	.	3.4	0.8	1.7	0.0	.	.	59.5
20	Przemęt	1.8	1.5	1.2	8.5	0.7	1.1	.	.	.	.	.	1.8	0.2	.	0.5	18.4	0.8	0.1	8.5	1.9	9.3	0.1	.	.	.	3.9	1.9	0.5	0.1	.	.	62.8
	WARTA																																
21	Zawiercie	16.7	8.2	1.9	3.2	0.4	.	.	2.1*	0.9	0.0	0.4	0.9	1.9	1.8	0.5	2.0	0.5	1.8	0.0	2.3	2.3	3.4	0.0	.	.	0.5	3.7	5.8	41.9	0.4	0.3	103.8
23	Częstochowa	4.2	8.2	1.5	6.7	0.3	0.2	.	1.0*	0.4*	0.1	0.1	1.2	3.6	.	1.1	5.7	2.3	2.4	0.5	1.3	2.5	4.6	.	.	.	0.1	3.1	0.1	36.5	20.0	0.2	107.9
26	Kłobuck	2.6	14.7	0.2	7.0	.	0.2	.	0.7*	.	.	0.7*	0.8	1.0	.	0.2	5.9	3.7	2.5	0.9	2.6	3.9	3.8	.	.	.	0.1	3.8	0.9	23.7	16.3	.	95.6
28	Droniowice	11.5	5.8	1.0	7.2	.	0.8	.	0.5*	0.1*	0.1*	0.5*	1.0	1.9	.	0.5	0.8	2.0	3.3	0.2	6.9	2.2	6.1	0.1	.	.	0.5	2.8	0.0	21.6	23.4	0.1	100.9
29	Przystajń	3.1	5.2	.	8.6	.	1.2	.	0.0*	.	.	.	1.1	1.4	.	1.1	3.4	0.9	1.5	0.6	.	4.4	3.8	.	.	.	.	5.3	.	11.3	20.5	0.2	73.6
30	Cisowa	1.1	3.5	0.4	7.5	.	.	.	0.0*	.	0.1	0.0	0.5	0.5	.	0.3	7.0	2.4	0.7	1.0	1.5	4.5	0.9	0.2	.	.	0.1	4.4	1.5	2.7	13.8	.	54.6
35	Sulmierzyce	2.1	3.1	0.4	5.0	0.3	.	.	.	.	.	.	1.8	2.2	.	3.9	6.9	1.2	1.2	0.7	1.4	7.1	.	.	.	.	.	1.1	.	12.1	2.2	.	52.7
39	Warta	1.5	2.6	0.1	9.9	0.4	.	.	.	.	0.6	0.5*	1.4	0.4	.	2.6	13.1	1.5	.	4.3	0.3	4.1	0.6	.	.	.	0.2	1.5	.	.	9.7	.	55.3
47	Łódź-Lublinek	.	4.7	.	8.2	2.5	.	.	.	.	0.1	0.4*	1.0	1.8	.	0.5	0.6	1.7	0.0	3.2	0.2	2.5	0.8	.	.	.	0.5	4.4	0.3	0.1	9.2	.	42.7
51	Poddębice	.	3.0	1.0	9.0	3.5	1.0	.	.	.	.	.	1.2	2.6	1.2	2.2	4.3	1.7	.	5.5	2.5	3.2	2.0	3.2	0.5	.	0.7	2.3	0.8	.	22.1	.	73.5
52	Sucha Dolna	0.0	1.4	0.3	6.7	1.1	0.0	.	.	.	0.0	.	1.2	2.3	.	1.6	4.5	1.0	0.3	5.1	1.4	1.4	0.2	.	.	.	0.2	1.5	0.9	.	10.0	.	41.1
59	Kazimierz Biskupi	0.7	1.0	.	6.0	0.9	.	.	.	.	.	.	2.4	.	.	1.4	.	0.3	.	3.1	2.5	3.6	.	.	.	.	.	2.5	3.5	.	3.5	.	31.4
62	Konin	.	0.6	.	5.6	2.5	.	.	.	.	.	.	2.0	0.2	.	1.1	3.1	1.1	0.1	4.4	5.4	4.4	.	.	.	.	1.0	1.5	5.5	.	3.7	.	42.2
66	Stawiszyn	0.0	2.1	.	5.1	.	0.6	.	.	.	.	.	3.2	0.8	.	1.1	5.2	1.3	.	4.3	1.5	4.6	0.3	.	.	.	0.7	0.9	6.6	0.0	5.8	0.1	46.2
67	Petryki	0.7	2.6	.	5.7	0.4	.	.	.	.	.	.	1.5	.	.	3.0	4.7	1.6	.	5.0	1.6	4.5	0.6	.	.	.	1.0	1.1	8.0	.	5.5	.	47.5
	PROSNA																																
75	Ostrów Wlkp.	2.4	2.2	0.0	14.8	1.0	.	.	.	.	.	.	0.3	0.4	.	1.0	5.1	1.0	0.2	3.1	0.6	6.6	3.3	.	.	.	2.1	2.2	3.8	.	6.4	.	56.5
79	Kalisz	2.2	3.4	0.1	14.1	0.1	.	.	.	.	.	.	0.9	1.0	.	5.4	15.4	2.2	0.8	3.2	1.7	4.7	1.4	.	.	.	0.4	1.4	13.4	.	8.7	.	80.5
80	Grudzielec	0.8	2.7	.	18.0	0.4	0.4	.	.	.	.	.	1.1	1.4	0.0	1.9	3.8	3.7	0.3	9.2	0.3	7.0	0.3	.	.	.	3.7	0.2	4.0	.	7.0	.	66.2
	WARTA																																
84	Nowa Wieś	0.9	2.8	1.1	6.2	1.7	.	.	.	.	.	.	2.4	3.3	.	2.6	3.1	.	2.6	9.5	1.9	5.7	0.5	.	.	.	0.8	2.4	4.8	.	3.3	.	55.6
87	Sachorzewo	.	2.2	0.2	4.1	0.6	0.2	.	.	.	.	.	2.3	0.2	.	0.4	10.6	1.1	0.0	8.0	3.4	6.1	0.4	.	.	.	1.2	1.1	5.1	.	4.5	.	51.7
92	Poznań-Golęcin, Uniw.	1.3	1.1	0.3	3.1	1.1	3.1	.	.	.	.	(0.0)	2.2	0.1	.	2.3	2.8	1.8	0.1	3.8	0.0	7.2	0.5	.	.	0.0	2.2	3.0	0.0	.	0.1	.	36.1
94	Poznań-Lawica	1.7	0.9	0.1	3.8	0.1	1.2	.	.	.	.	0.0	1.2	.	.	0.8	4.3	1.5	0.0	3.0	0.1	6.6	0.9	.	.	.	1.5	2.9	.	.	.	.	30.6
96	Kostrzyń	0.8	0.7	0.7	1.8	0.3	0.6	.	.	.	.	.	1.8	0.3	.	1.5	0.5	2.2	0.3	2.3	.	6.0	0.4	.	.	.	0.6	2.5	0.8	.	0.6	.	24.7
99	Gniezno, wodociągi	1.2	0.5	0.5	4.3	1.4	.	.	.	.	.	.	1.5	0.2	.	2.5	3.5	1.7	0.5	3.3	.	4.6	.	.	.	.	0.5	2.9	0.5	.	0.2	.	29.8
102	Janówiec	1.1	3.8	.	3.5	4.7	0.9	.	.	.	.	.	1.7	1.8	.	1.7	4.9	3.2	0.0	2.6	.	4.7	.	.	.	.	1.4	3.0	.	.	.	.	39.0
112	Wronki	1.0	2.9	0.8	2.0	0.3	1.3	.	.	.	.	.	0.7	0.2	.	1.8	2.1	2.2	.	2.6	.	7.0	0.8	.	.	0.2	4.7	0.4	.	.	.	.	31.0
117	Międzychód	4.0	.	1.2	5.7	0.3	1.4	.	.	.	.	0.3	1.4	0.3	.	1.3	9.6	2.8	0.3	1.7	.	9.6	1.1	.	.	0.3	7.1	0.8	.	.	.	.	49.2
	OBRA																																
123	Kościan	2.1	1.2	0.2	14.1	0.5	0.2	.	.	.	.	.	1.3	0.3	.	1.2	12.8	1.3	.	6.7	1.8	6.3	0.4	.	.	.	1.1	2.1	0.5	.	.	.	54.1
132	Perzyny	2.5	0.5	0.5	17.1	0.2	1.7	.	.	.	.	.	0.7*	0.3	.	0.3	7.6	1.2	1.6	6.2	0.4	7.0	0.0	.	.	.	5.7	0.3	0.2	0.0	.	.	54.0
133	Zbąszyń	1.3	0.1	0.1	16.2	0.1	2.7	.	.	.	.	.	0.8	0.7	.	2.5	8.6	1.7	0.9	6.2	1.9	5.7	0.6	.	.	0.0	0.5	1.7	0.1	0.1	.	.	52.5
135	Łęczno	2.3	0.3	0.7	9.3	0.7	0.8	.	.	.	.	.	1.8	4.7	.	1.8	25.9	.	1.4	6.5	3.4	4.8	.	.	.	.	3.0	0.9	.	.	.	.	68.3
	NOTEĆ																																
137	Noć Kalina	0.5	1.9	.	4.0	1.7	.	.	.	.	.	.	2.1	0.2	.	2.0	3.1	0.3	.	.	.	6.0	.	.	.	.	.	.	6.0	.	2.7	.	30.5
140	Kruszwica	1.6	3.4	0.3	3.5	.	.	.	.	.	.	.	8.6	0.5	.	1.3	1.7	1.4	0.2	2.5	.	2.3	.	.	.	.	.	1.1	3.4	.	1.5	.	25.5
141	Dobre, cukrownia	0.3	1.1	0.0	4.5	9.5	1.3	.	.	.	.	.	1.9	8.3	.	1.2	0.6	3.7	0.3	2.0	.	1.1	.	.	.	.	.	1.8	3.0	.	3.2	.	43.8
150	Labiszyn	0.7	0.6	0.4	0.9	1.3	.	.	.	.	.	.	1.3*	3.2	0.1	2.0	3.8	6.3	4.6	2.7	0.3	3.2	.	.	.	.	1.5	1.4	0.9	.	0.1	.	35.3
151	Szubin	.	1.6	.	5.0	3.4	0.8	.	.	.	.	.	1.1*	1.0	0.8	2.0	3.1	7.1	0.0	2.0	.	.?	.	.	.	.	5.2	2.2	.	.	.	.	35.3?
155	Wałcz	0.0	3.5	1.4	4.8	3.2	0.0	.	.	.	.	.	1.0*	2.5	0.9	2.1	4.2	9.5	1.6	1.6	.	2.4	.	.	.	.	0.3	6.4	.	.	.	.	45.4
160	Margonin	1.9	.	.	4.6	1.8	0.1	0.1	.	.	.	.	2.0*	3.5	.	2.8	2.8	6.5	1.6	3.0	0.6	.	.	.	.	.	3.6	0.3	.	.	.	.	35.2
161	Ujście	1.0	0.6	0.3	3.0	1.3	0.2	.	.	.	.	.	1.3	0.7	.	1.6	3.2	6.0	2.3	2.9	.	6.4	.	.	.	0.3	4.6	3.7	.	.	.	.	39.4
	WISŁA																																
166	Równica	27.5*	15.9*	3.4	11.6*	1.3	0.1	6.2*	13.6*	0.9	1.4	2.2*	0.1	0.5	.	5.6	4.4	0.3	.	0.2	9.5	5.6*	23.2	0.1	.	.	.	10.3	3.8	61.1*	12.0*	0.2	221.0
168	Skoczów	14.5	7.5	1.6	4.8	.	.	4.5	6.3	2.8	0.9	0.6	.	0.4	.	4.5	3.9	.	0.7	0.5	4.5	7.8	20.2	.	.	.	.	8.8	5.1	49.8	9.4*	0.5	159.4
171	Studzienna	13.0	7.6	0.8	5.8	.	0.0	2.8	13.0*	2.1*	.	0.5	.	.	.	3.5	3.8	1.7	.	1.0	7.6	5.5	17.3	0.5	.	.	0.8	7.0	4.2	40.3	10.5*	0.0	149.3
173	Wapienica Dolna	16.3	10.7	1.3	6.4	.	0.0	9.4	14.2	3.8*	0.7	1.9	.	2.2	.	3.2	3.9	1.0	0.0	.	9.1	5.4	16.7	.	.	.	0.0	5.6	5.4	56.6	4.9*	0.7	179.4
176	Mikuszowice	12.6	9.1	2.7	9.9	0.0	0.0	10.4	10.7*	0.8	1.2	2.6*	0.0	0.3	.	3.4	4.8	0.8	0.0	.	9.0	6.5	13.3	0.0	.	.	0.0	6.1	4.1	88.3	5.1*	0.3	201.1

Nr	Stacja	1	2	3	4	5	6	7	8	9	10	11	12	13	14	15	16	17	18	19	20	21	22	23	24	25	26	27	28	29	30	31	Suma
177	Straconka	14.8	7.1	2.4	7.7	0.0	.	*12.0	*17.2	*1.1	*0.9	*2.7	.	0.2	.	2.7	4.5	0.7	.	0.0	7.9	4.6	13.2	.	.	.	.	3.1	4.2	65.4	7.3	0.2	179.9
179	Warszowice	10.2	5.7	0.0	1.5	.	.	0.0	5.4	1.2	0.0	0.0	0.0	.	0.0	5.9	0.8	0.0	0.0	.	9.0	4.0	14.3	3.9	.	.	.	13.7	.	42.2	13.8	1.7	134.4
	PRZEMSZA																																
186	Będzin	6.2	3.4	0.4	1.8	0.5	0.3	.	*1.6	*0.4	.	*0.3	.	0.7	.	0.4	1.8	8.4	.	.	10.8	2.0	4.2	.	.	.	0.0	2.8	.	22.5	14.3	0.4	83.2
190	Czeladź	5.4	6.1	*Δ 4.9	1.1	.	.	.	*1.9	0.2	.	.	.	1.3	.	0.5	0.3	1.2	.	.	4.8	.	5.9	.	.	.	1.6	0.8	.	22.9	15.7	.	74.6
191	Katowice	5.3	4.3	0.8	2.0	.	0.0	.	*2.7	*1.3	0.0	*0.0	.	*0.9	.	1.6	3.9	2.8	0.1	.	14.9	2.7	3.9	.	.	.	0.3	2.6	0.2	27.7	15.0	.	99.0
193	Goleszowice	10.8	9.1	5.2	3.1	0.8	0.3	.	*4.4	0.8	0.0	0.0	0.9	0.5	0.8	0.7	2.4	3.0	4.0	0.3	9.7	2.7	6.0	0.2	0.0	0.0	0.3	2.2	1.7	30.8	9.0	0.5	110.2
194	Błędów	7.3	9.6	1.6	3.9	0.5	0.1	.	*2.2	*0.5	.	0.1	0.3	0.4	.	0.9	1.8	6.4	4.7	.	11.1	2.3	7.7	.	.		0.3	1.8	1.4	24.1	8.9	.	97.9
195	Maczki	7.7	7.9	.	2.0	0.3	.	.	2.3	.	.	.	.	1.7	.	0.6	2.9	8.4	.	.	22.8	2.7	6.0	.	.	.	.	0.9	0.5	23.6	9.4	0.3	100.0
	SOŁA																																
198	Rycerka Dolna	11.6	9.4	2.1	*7.6	*2.5	.	2.8	*3.6	.	1.4	*2.4	.	.	2.8	.	6.1	1.6	2.6	1.2	3.6	1.2	16.2	.	.	.	.	2.8	3.7	*21.4	*2.4	0.8	109.8
200	Żeł	*11.2	*11.3	.	*5.6	*3.4	.	*3.3	*2.9	0.4	1.8	1.2	.	.	3.1	0.4	6.3	0.4	1.9	0.2	4.4	2.3	*24.3	0.2	.	.	.	2.1	*4.2	*44.2	*9.7	0.4	145.2
206	Rychwałdek	18.2	*8.9	*4.2	5.9	*0.5	.	*12.7	*15.9	*2.4	0.9	2.7	.	.	1.2	.	5.3	0.8	.	.	8.6	4.9	*13.1	.	.	.	.	2.1	4.9	*42.5	*9.6	.	165.3
207	Żywiec	11.9	5.1	3.9	4.8	0.3	.	6.3	8.8	1.2	1.0	2.4	.	1.4	.	1.3	4.4	1.0	.	.	6.4	1.7	10.0	.	.	.	.	2.3	7.5	25.0	*22.7	1.5	130.9
212	Magórka	*22.2	*12.3	*7.8	*9.7	.	.	*8.4	*12.3 Δ	1.6	1.2	*1.9	.	.	.	2.6	3.7	0.6	.	0.0	*11.4	*3.2	17.3	0.0	.	.	.	2.6	3.8	*44.3	*12.5	0.0	179.4
213	Międzybrodzie	13.3	7.0	4.2	9.2	0.2	0.1	12.9	*21.7	0.1	3.9	1.4	0.0	0.6	0.0	*K 4.4	8.0	0.4	.	.	10.2	12.0	29.8	.	.	.	0.0	7.6	5.5	77.6	*5.6		235.7
	WISŁA																																
218	Chrzanów	12.8	9.3	1.2	2.1	0.6	*0.2	0.1	*3.6	*0.2	0.8	*0.1	0.2	1.8	0.0	1.4	3.4	8.4	*K 1.3	1.2	Δ 21.3	3.8	6.7	0.1	0.1	0.1	0.6	0.9	4.3	31.3	6.7	2.8	127.4
	SKAWA																																
228	Skawce	14.0	6.5	1.5	6.2	.	0.1	*15.8	*23.5	*3.8	1.5	0.3	0.1	2.1	.	5.9	5.7	0.1	.	.	9.5	12.8	8.3	.	.	.	0.0	1.2	8.0	66.5	4.7	0.3	198.4
231	Wadowice	9.2	4.8	1.4	7.9	.	0.0	8.7	12.7	2.4	1.6	1.2	.	.	0.0	2.7	3.6	.	0.0	.	12.3	7.8	6.4	.	.	.	0.0	0.8	8.3	51.9	7.2	0.1	142.0
232	Andrychów	19.1	3.5	5.8	9.5	.	.	7.1	*15.2	*7.3	2.3	1.2	.	2.4	.	6.8	6.2	.	0.3	.	11.2	6.1	10.3	0.0	.	.	0.2	2.5	5.9	62.8	5.9	3.0	194.6
	WISŁA																																
239	Wydlniki	14.8	5.9	1.4	3.9	0.1	.	2.8	6.8	*0.4	0.4	0.1	.	0.9	0.1	0.2	5.1	9.0	1.3	2.6	13.5	1.5	8.0	0.1	.	.	0.2	0.3	3.5	28.5	7.6	0.4	119.4
240	Kraków, Obs. Astr.	15.4	3.8	1.3	7.7	.	.	3.4	7.5	0.1	0.4	*0.5	.	0.8	0.1	0.2	5.6	10.2	1.4	3.7	13.9	1.4	5.7	0.1	0.1	.	0.0	0.3	10.2	34.2	6.2	0.5	134.7
244	Ojców II	11.7	7.2	2.2	4.4	0.2	.	2.2	*10.0	1.0	*0.6	*0.1	.	0.7	.	0.2	2.7	7.9	0.0	1.5	11.7	2.0	7.2	0.0	.	.	.	4.2	4.4	37.7	7.0	.	127.0
245	Kraków-Rakowice	14.2	2.8	0.9	4.6	.	0.0	3.7	6.5	0.0	0.2	*0.3	.	0.4	0.0	0.0	2.6	9.6	2.6	2.2	13.3	1.2	4.8	0.0	.	.	0.0	0.6	8.8	*40.3	7.3	0.0	126.9
246	Wieliczka	11.3	3.5	4.3	7.0	.	.	8.2	13.7	Δ 3.1	1.3	0.1	.	0.2	.	1.0	.	8.4	2.2	.	15.7	2.2	6.7	.	.	.	0.0	0.3	13.1	48.3	6.7	2.5	159.8
247	Wierzbno	13.8	0.9	0.8	4.7	.	.	3.0	*3.7	*1.1	.	0.1	*0.0	0.1	.	0.0	0.8	1.2	.	2.2	9.1	1.8	1.5	.	.	.	0.0	0.6	13.2	37.7	0.7	1.3	98.3
	RABA																																
249	Rabka	*11.7	*8.6	0.7	3.0	*2.0	*0.0	*12.3	*13.4	*3.5	0.6	*1.0	*0.1	0.5	0.1	1.7	5.1	0.1	0.7	0.0	5.4	3.7	*16.1	0.1	.	.	0.9	1.2	*16.8	*37.0	*4.2	0.6	151.1
250	Półrzeczki	*16.2	12.1	*8.3	8.1	*3.8	. .	27.6	*34.9	9.3	1.4	1.7	.	2.3	.	6.3	7.1	1.9	.	.	12.2	8.2	13.1	.	.	.	0.8	0.7	*12.3	*48.5	3.7	.	240.5
257	Lubień	12.5	3.6	2.9	6.2	1.2	0.2	12.4	*19.5	*9.6	.	1.6	.	1.8	.	1.4	5.9	3.1	.	.	6.5	6.9	20.8	.	.	.	.	1.2	5.7	*43.5	8.0	.	174.5
	WISŁA																																
254	Polanowice	12.5	2.5	.	3.2	.	.	1.5	5.7	.	.	.	.	.	.	0.1	.	3.6	.	1.5	12.8	1.3	2.3	.	.	.	.	5.2	8.0	39.0	5.5	.	104.7
256	Stogniowice	Δ 15.3	1.2	Δ 4.6	3.3	.	.	2.2	*3.9	0.3	.	*0.1	.	.	.	.	.	.	.	3.3	7.5	1.2	6.0	.	.	.	.	.	8.6	42.1	1.2	.	100.8
	DUNAJEC																																
261	Zakopane	*9.3	*3.1	*Δ 3.7	*2.4	*2.9	.	*Δ 16.7	*7.5	*Δ 3.5	*Δ 0.1	3.5	.	1.0	Δ 1.1	0.0	4.7	1.7	0.4	.	5.3	*6.6	*10.9	*1.6	.	.	0.3	0.6	*28.0	*53.6	*0.3	*2.0	170.2
263	Bała Gąsienicowa	*10.3	*8.5	*6.6	*1.8	*4.8	*0.2	*5.4	*2.4	*2.5	*0.3	*3.0	*0.2	*0.9	*0.7	*1.2	*4.4	*2.0	*0.0	.	*5.2	*8.4	*18.7	*2.5	.	.	.	*1.6	*27.3	*45.7	0.0	7.5	172.1
266	Morskie Oko	*Δ 8.0	*4.7	2.0	Δ 3.0	*4.0	.	*19.0	*6.4	*4.5	*0.7	*Δ 3.7	.	Δ 3.5	.	1.0	4.7	Δ 2.8	.	.	Δ 2.0	*2.3	*22.5	*1.0	.	.	0.7	2.0	*29.8	*49.0	.	15.0	192.3
267	Białka	2.6	*11.0	*1.2	*3.5	*0.8	.	*20.3	*10.2	*7.2	*0.9	*1.0	.	0.5	1.0	.	4.1	1.5	.	.	5.1	*1.5	*10.1	.	.	.	0.2	1.3	*23.6	*36.4	*5.1	.	149.6
270	Krynica	*6.4	*2.8	*Δ 3.2	2.1	*0.1	.	*20.3	*21.6	*4.6	.	*0.5	*0.0	Δ 0.5	0.0	1.3	6.3	5.2	0.2	.	*4.3	*4.0	*20.0	0.9	.	.	0.0	0.2	*16.6	*33.0	.	0.3	154.4
271	Jaworzyna Krynicka	*10.8	*4.9	*3.7	*1.8	*3.5	.	*19.3	*11.7	*4.8	.	*0.8	.	0.9	*0.0	2.4	9.1	4.4	.	.	6.7	*3.6	*21.4	*1.0	.	.	4.8	8.0	*11.7	*30.0	.	.	163.3
273	Piwniczna	7.9	5.1	1.8	1.3	1.7	.	15.9	*13.5	*2.4	0.4	1.3	0.8	.	.	.	5.2	1.3	.	.	6.8	4.3	13.0	0.6	.	.	.	1.1	*31.2	*37.2	.	1.4	154.2
276	Łabowa	*13.0	6.5	4.0	3.8	.	.	20.9	17.3	25.7	3.6	.	.	.	.	5.5	4.8	.	.	.	10.7	4.9	3.0	1.4	.	.	.	1.2	*33.5	*27.6	.	0.9	188.3
284	Gródek	13.1	1.8	3.5	3.0	0.5	0.1	19.0	*26.2	6.6	0.4	0.4	.	0.3	0.5	5.9	8.0	3.9	.	0.8	9.1	3.6	8.1	0.1	.	.	0.2	*0.2	23.1	44.9	0.2	0.6	184.1
286	Ciężkowice	12.8	4.5	1.6	4.2	0.0	0.2	13.3	17.1	2.6	0.7	0.0	.	0.6	0.0	1.1	6.2	7.3	1.2	.	12.1	1.5	6.2	0.0	.	.	0.6	1.1	16.9	44.0	.	0.0	153.8
288	Tarnów	11.9	3.0	Δ 3.5	5.1	.	.	10.7	*15.4	3.0	0.4	.	.	.	.	.	1.6	1.7	.	.	19.4	2.1	4.0	.	.	.	0.7	1.7	11.6	48.1	1.0	0.7	145.6
	NIDA																																
295	Daleszyce	7.4	4.0	.	2.9	0.4	.	.	.	1.4	.	.	.	2.4	.	*K 3.9	8.0	*K 1.7	*K .	1.4	0.9	0.3	3.1	.	.	.	.	4.7	2.5	24.3	.	0.2	69.5
298	Kielce, post.l.→	6.5	3.4	0.3	4.2	0.5	0.0	.	*0.2	*0.0	.	0.0	.	2.5	0.0	3.4	7.9	1.9	.	1.5	0.7	1.2	4.1	.	.	.	0.1	3.9	3.2	17.5	3.8	0.1	66.9
299	Kielce-Karczówka	4.0	4.6	0.3	3.0	0.7	0.2	0.0	0.5	.	0.0	.	.	2.1	.	6.7	6.3	1.7	0.2	1.2	1.8	1.9	2.8	0.2	0.0	.	0.3	3.9	4.8	20.0	5.2	0.4	72.8
306	Busko-Zdrój	15.4	0.9	.	3.1	.	.	.	1.8	.	.	.	1.0	0.7	.	.	4.5	1.4	0.8	.	.	3.0	3.3	.	.	.	0.4	3.5	6.0	42.7	1.1	0.3	89.9
	WISŁA																																
309	Wola Radzowska	15.0	2.5	Δ 0.0	2.0	.	0.0	0.4	2.2	0.0	.	0.0	*0.4	0.3	.	0.0	3.2	0.5	0.9	1.9	6.7	1.8	1.9	.	.	.	0.3	3.1	7.4	36.4	0.2	0.0	88.0
	WISŁOKA																																
314	Glinik Mariampolski	9.9	18.9	1.4	1.8	1.2	.	12.3	20.5	5.7	0.5	*0.2	.	.	0.2	1.2	6.7	5.6	0.1	0.2	12.1	1.6	3.6	.	.	.	0.5	0.7	18.8	69.9	.	0.4	194.0
316	Pilzno	8.5	2.2	1.0	4.0	.	.	9.9	15.1	1.9	1.4	.	.	.	0.2	0.6	3.7	1.2	0.1	.	21.2	1.0	2.9	0.7	.	.	1.5	0.7	10.2	34.5	.	2.0	127.5
317	Dębica	8.5	2.0	1.0	4.0	.	0.0	10.5	14.6	0.5	0.8	.	*Δ 0.0	0.0	.	0.0	.	4.4	0.9	.	19.4	1.1	2.7	0.2	.	.	0.0	0.1	12.2	39.5	.	1.0	123.4

Nr	Stacja	1	2	3	4	5	6	7	8	9	10	11	12	13	14	15	16	17	18	19	20	21	22	23	24	25	26	27	28	29	30	31	Suma
318	Żyraków	9.5	1.9	0.7	4.9	0.0	0.0	8.0	10.4	0.4	0.8	0.0	1.0	.	.	0.0	5.2	1.1	1.5	.	15.5	0.8	2.3	0.2	.	.	0.2	0.3	8.5	38.2	0.1	1.2	112.7
319	Wielopole Skrzyńskie	6.9	1.8	0.1	3.0	.	0.1	4.9	7.1	0.4	0.6	0.3	0.1	.	.	.	1.8	0.7	0.2	1.6	13.9	0.9	2.4	0.1	.	.	0.2	0.4	3.2	26.0	0.1	0.7	77.5
	WISŁA																																
320	Buda Tuszowska	17.0	2.7	.	1.0	.	0.0	0.1	1.4	0.2	0.1	.	.	0.9	.	0.3	6.3	0.9	0.2	1.8	0.5	.	1.2	.	.	.	0.0	1.4	2.3	31.7	0.7	0.5	71.2
323	Majdan Kolbuszowski	16.8	4.2	1.8	1.9	.	.	0.3	1.6	.	.	.	0.5	1.3	.	0.7	6.3	1.2	0.5	1.8	0.7	.	1.3	.	.	.	0.2	1.4	1.7	30.2	.	0.7	74.7
	SAN																																
326	Dwernik	5.6	7.2	.	6.0	0.8	.	21.1	8.6	2.3	1.8	.	.	.	1.2	.	10.1	2.6	.	.	3.9	2.0	1.8	0.8	.	.	.	.	4.6	11.6	.	.	92.0
329	Turśańsk	7.6	4.6	0.1	.	.	1.4	11.8	23.3	6.1	0.7	0.2	.	0.4	0.3	2.7	17.5	3.0	0.6	0.1	4.0	3.1	7.1	0.3	.	.	.	5.5	27.3	16.3	0.0	0.0	144.0
331	Sanok	5.5	4.5	5.2	2.4	0.7	.	14.2	10.8	4.0	.	.	.	.	1.4	0.3	10.5	4.0	0.4	.	8.4	3.0	4.6	0.5	.	.	.	4.0	12.2	17.2	.	.	113.8
332	Izdebki	6.3	3.1	2.3	2.9	.	0.0	17.8	14.6	3.6	0.5	8.0	.	0.0	0.4	0.3	1.3	5.9	0.0	0.0	10.3	2.3	3.4	.	.	.	0.3	1.2	6.3	16.2	.	0.4	99.4
333	Przemyśl	2.2	4.7	0.2	2.6	1.1	.	17.9	14.9	1.4	1.0	0.0	(0.0)	.	.	.	10.0	1.1	0.0	.	13.6	4.5	2.2	0.2	.	.	.	0.1	6.5	14.0	.	1.1	99.3
336	Młyny	3.3	9.3	0.2	2.4	0.3	.	14.4	10.9	0.2	0.1	.	0.0	0.3	.	0.3	2.1	1.9	.	.	6.2	2.4	2.7	2.0	.	.	.	2.5	7.9	20.1	.	.	89.5
341	Miłków	4.5	5.0	2.1	6.5	0.5	.	12.6	4.5	.	.	.	.	1.5	.	1.0	7.7	2.2	3.7	1.0	1.7	.	3.5	.	.	.	.	1.0	8.0	23.5	.	.	90.5
342	Wiałok Wielki	5.9	5.7	2.4	0.6	2.4	.	14.0	6.5	3.9	0.7	0.0	.	0.5	0.2	2.3	13.9	3.8	0.6	0.2	3.7	2.8	7.6	1.4	.	.	.	4.9	16.6	14.4	.	0.2	115.2
350	Głogów	6.9	0.7	0.0	5.3	0.0	.	7.2	6.4	0.0	0.8	0.0	0.0	0.5	.	0.8	3.2	1.8	1.2	0.5	10.0	0.0	2.7	.	.	.	0.0	0.6	2.0	26.7	0.7	0.8	78.8
352	Kańcuga	6.9	2.4	.	7.4	.	.	14.6	8.7	0.5	0.8	.	0.1	0.2	.	0.7	4.2	0.8	1.5	.	.	0.2	2.5	.	.	.	.	2.4	3.6	39.5	.	0.8	77.8
353	Przeworsk	6.2	4.8	0.2	6.5	0.4	.	11.8	7.0	.	1.2	.	.	0.2	.	0.5	2.7	4.3	2.0	0.6	7.2	0.2	1.3	.	.	.	1.0	0.0	4.0	19.0	.	0.4	81.5
354	Grodzisko	4.9	1.6	0.8	4.6	0.1	.	9.0	3.7	.	1.3	.	.	0.5	.	2.3	1.3	1.2	1.5	1.3	4.0	.	2.2	.	.	.	.	0.6	2.3	14.0	0.1	0.4	57.7
357	Ruda Różaniecka	6.8	4.0	1.5	4.0	.	.	11.0	0.8	.	.	.	0.8	0.3	.	6.9	9.6	5.3	3.1	1.7	.	.	3.8	.	.	.	.	3.6	1.0	28.5	.	.	92.5
362	Nisko	12.7	5.8	1.0	1.5	.	.	.	.	.	1.0	.	0.7	.	.	.	12.0	1.5	.	.	.	.	.	.	.	.	.	1.6	2.4	28.6	.	.	68.8
364	Domostawa	13.8	4.8	0.3	1.9	.	.	.	0.4	.	0.4	.	0.2	0.3	0.9	3.6	4.4	8.4	0.2	2.3	0.2	.	2.3	.	.	.	.	1.8	2.3	27.8	.	.	76.3
366	Radomyśl	11.3	6.4	2.1	0.5	.	.	.	0.7	.	0.2	.	.	1.2	0.2	2.7	2.2	0.9	.	0.9	.	.	2.0	.	.	.	0.1	0.6	1.0	31.5	.	0.1	64.6
	WISŁA																																
369	Zawichost	14.0	7.5	0.8	0.7	0.4	.	.	.	0.1	0.1	.	.	1.0	1.2	2.3	2.4	5.7	.	.	0.2	.	1.4	.	.	.	.	2.7	.	19.7	.	.	60.2
	KAMIENNA																																
373	Skarżysko, wytwórnia	0.0	0.7	3.1	4.6	0.9	.	.	0.1	.	.	0.1	.	0.8	.	2.2	3.0	3.5	.	0.9	1.4	.	1.5	.	.	.	0.3	3.0	0.2	32.0	13.0	0.6	71.9
377	Święty Krzyż	8.6	1.5	0.8	5.4	1.4	.	.	.	.	.	.	.	3.8	.	5.5	6.5	4.7	.	1.3	3.7	.	3.7	.	.	.	.	3.8	1.1	52.5	0.5	1.7	106.5
380	Denków	8.5	2.8	.	1.3	.	.	.	.	.	.	.	.	1.0	0.6	1.8	1.7	0.3	.	1.5	2.8	.	1.6	.	.	.	0.0	1.1	0.7	39.6	.	.	65.3
382	Gierczyce	2.3	1.9	0.1	0.5	0.3	0.0	.	0.2	.	0.1	.	.	0.8	1.3	2.4	1.9	0.7	.	1.0	0.8	.	2.3	.	.	.	0.1	1.1	1.3	36.5	.	0.4	56.0
	WISŁA																																
385	Chwałowice	.	1.8	.	4.6	2.4	.	.	.	.	.	.	.	.	.	2.4	0.3	.	.	.	1.2	2.5	.	.	.	.	0.1	1.8	0.9	33.0	11.1	2.0	54.1
392	Puławy	1.5	1.6	1.5	5.8	2.8	.	.	.	.	0.4	0.3	0.1	1.3	0.3	1.2	1.4	1.9	0.1	2.3	0.5	0.0	0.2	.	.	.	1.1	4.6	0.1	16.0	3.0	0.2	48.2
	WIEPRZ																																
393	Krzyżce	1.2	5.1	0.0	2.9	.	.	5.0	.	.	1.3	0.4	.	0.2	0.2	0.1	6.0	1.8	.	.	0.4	.	2.5	.	.	.	.	0.9	5.0	22.5	.	.	55.5
395	Wysokie	10.2	7.0	1.6	3.9	0.4	.	.	.	.	0.7	1.7	.	1.1	0.3	1.1	4.0	2.0	0.3	.	1.1	.	1.4	.	.	.	.	3.1	2.5	28.5	.	.	70.9
396	Łapigoz	4.2	4.8	0.6	4.0	.	.	0.1	.	.	0.7	0.1	0.2	0.2	.	2.3	2.8	1.3	0.5	1.4	.	.	1.6	.	.	.	.	.	10.1	13.0	.	0.5	48.4
400	Gorsków	4.6	6.9	0.0	2.5	0.1	.	.	.	.	1.0	.	0.2	.	0.2	0.5	1.9	1.5	.	0.5	.	.	0.5	.	.	.	.	1.5	3.7	22.9	.	.	48.5
402	Zemborzyce	5.4	7.6	0.0	4.8	.	1.8	.	.	.	.	0.4	.	2.7	0.0	1.3	.	4.3	.	3.5	0.0	.	.	.	.	.	0.3	4.3	3.1	19.5	0.3	0.1	59.4
403	Lublin-Bronowice	9.6	8.3	0.0	4.9	1.0	0.2	.	.	.	0.4	0.5	0.1	3.6	1.2	1.7	1.8	5.5	2.0	3.0	1.2	.	1.2	.	.	.	0.9	3.9	5.0	22.3	1.4	0.3	80.0
404	Ostrów Siedlecki	.	6.2	.	3.8	1.9	0.3	.	.	.	0.2	0.3	0.0	1.4	1.4	1.6	1.1	1.2	0.7	1.4	.	.	0.0	.	.	.	0.1	3.0	4.1	15.6	1.3	.	45.6
407	Czemierniki	.	2.9	.	6.4	1.4	0.4	.	.	.	1.2	.	1.0	0.5	1.3	1.9	4.3	2.1	1.0	0.9	0.2	.	.	.	.	.	.	3.2	4.5	9.1	2.7	.	45.0
409	Sobiesmyn	.	4.2	.	8.9	2.7	0.1	.	.	.	0.5	0.2	.	2.2	0.6	2.0	.	2.8	0.9	2.2	0.2	.	.	.	.	.	1.0	4.5	0.3	11.9	5.4	0.1	50.7
411	Dęblin-Irena	0.1	2.8	1.0	8.9	2.8	.	.	.	.	0.3	0.2	0.0	0.9	0.8	0.4	0.7	3.8	0.0	1.5	0.2	.	0.3	.	.	.	1.2	4.0	0.1	12.0	4.7	0.0	46.7
	WISŁA																																
413	Życzyn	.	1.9	1.2	10.1	0.4	.	.	.	.	.	.	.	0.6	.	.	1.1	5.5	0.1	2.2	1.1	.	.	.	.	.	0.9	4.7	.	8.6	1.2	.	39.6
415	Radom-Sadków	.	0.8	0.6	9.9	2.4	.	.	.	.	.	0.0	.	2.0	.	2.6	2.6	3.8	.	1.3	2.3	0.0	1.7	.	.	.	0.6	5.2	.	23.0	3.8	.	62.6
	PILICA																																
418	Pilica	16.3	5.0	3.7	3.2	0.0	.	0.0	3.0	1.8	.	0.5	.	1.4	.	0.9	1.7	0.7	3.5	.	3.8	2.3	5.0	.	.	.	0.0	2.7	1.2	47.7	10.8	0.5	115.7
420	Dębrenków	20.4	1.8	3.1	3.1	0.1	0.0	.	1.6	1.1	0.0	0.2	0.1	0.8	.	0.1	1.6	1.0	1.7	0.1	2.8	2.2	3.0	0.0	.	.	0.0	1.3	1.2	37.5	9.5	0.2	94.5
421	Obudza	15.2	6.4	7.2	8.3	.	.	0.0	2.4	0.3	0.2	0.4	0.3	3.9	.	1.2	8.3	0.5	3.2	.	2.4	2.9	1.3	.	.	.	0.3	0.2	4.2	49.3	1.9	0.9	121.2
423	Bieła Wielka	5.4	3.5	2.7	2.0	0.0	.	.	0.9	0.4	0.0	0.3	0.1	0.4	.	0.3	4.1	0.0	1.9	0.1	2.1	1.9	2.0	.	.	.	.	0.4	0.5	39.5	10.1	0.7	78.7
424	Kociecpol Stary	4.0	2.1	1.6	3.3	0.2	.	.	0.8	.	.	0.5	.	0.6	.	.	3.3	1.9	3.1	.	1.9	1.8	2.6	.	.	.	.	0.8	.	29.4	10.3	0.6	68.8
426	Pilesyca	1.5	3.5	0.0	5.0	.	.	.	.	.	.	0.0	.	4.8	.	5.4	2.9	.	1.0	0.8	0.6	2.8	1.6	.	.	.	4.2	3.7	0.5	16.3	4.5	.	59.1
429	Skotniki	2.5	2.2	.	5.9	0.9	.	.	.	.	.	.	.	1.2	.	3.2	4.1	.	1.7	1.4	3.1	1.5	1.9	.	.	.	1.1	5.0	0.1	16.2	2.5	.	54.5
436	Milejów	.	2.1	1.6	5.1	.	.	.	.	.	0.0	0.0	.	1.1	.	1.6	6.4	1.1	1.4	.	1.7	4.7	0.3	.	.	.	1.8	3.9	.	5.7	6.5	.	45.0
438	Mszczonów	.	.	.	16.5	1.5	.	.	.	.	.	0.8	.	1.1	0.3	1.8	7.4	0.8	1.5	2.7	1.2	.	0.8	.	.	.	1.9	4.0	0.9	6.6	13.3	0.8	63.9
440	Wilanów	0.1	1.2	9.8	3.0	0.2	.	.	.	.	.	0.7	1.1	1.0	1.0	4.5	2.2	0.9	1.7	0.8	0.3	.	1.2	.	.	.	0.3	5.8	.	7.6	12.8	.	56.2
443	Sadkowice	.	2.5	.	13.1	4.1	.	.	.	.	.	.	0.3	2.0	.	1.1	2.7	2.9	0.0	3.3	3.4	.	0.7	.	.	.	.	3.6	0.0	2.5	9.5	.	51.7
444	Kodrąb	0.0	2.9	0.9	4.6	0.6	.	.	.	.	.	.	.	1.3	1.4	2.5	2.8	2.1	0.4	1.0	3.9	0.7	2.0	0.1	.	.	0.6	6.6	0.4	17.5	8.0	.	60.3
451	Dębowo	.	0.2	.	12.7	4.5	0.0	.	.	.	.	.	.	2.3	0.0	2.4	4.5	2.3	.	2.9	1.5	0.0	1.4	0.0	.	.	.	2.6	0.0	8.3	7.9	0.0	53.5

Nr	Stacja	1	2	3	4	5	6	7	8	9	10	11	12	13	14	15	16	17	18	19	20	21	22	23	24	25	26	27	28	29	30	31	Suma
454	Łękowica	.	0.7	0.8	10.8	2.2	2.0	.	.	.	.	.	.	0.9	.	1.6	1.2	1.0	0.1	2.5	1.6	.	0.3	.	.	.	0.4	5.6	.	7.3	8.6	0.1	47.7
455	Warka	.	1.8	0.3	11.7	1.8	0.7	.	.	.	.	.	.	2.1	.	1.1	1.4	1.3	.	4.5	2.4	.	0.4	.	.	.	0.8	8.1	0.1	12.6	1.8	.	52.5
456	Mniszew	.	1.4	.	12.0	0.4	.	.	.	.	.	.	.	3.0	.	1.0	2.8	2.4	.	2.7	1.0	.	.	.	.	.	0.4	3.8	.	3.5	11.3	.	45.7
	WISŁA																																
464	Warszawa-Okęcie	0.0	5.2	0.0	8.0	3.4	1.6	.	.	.	.	0.0	0.0	1.1	.	0.8	8.0	2.2	1.3	3.6	1.0	.	.	.	.	.	0.0	4.3	.	0.0	8.6	0.0	49.1
465	Międzygórze	0.4	1.9	.	8.8	1.7	0.6	.	.	.	.	0.4	.	0.8	.	1.8	6.9	3.5	1.3	5.5	0.8	.	.	.	.	.	0.8	5.2	.	0.6	6.3	.	47.3
467	Warszawa, St Pomp Rz.	1.0	4.7	0.3	10.8	3.1	1.4	.	.	.	0.0	0.0	0.0	0.6	0.0	1.3	6.1	2.5	0.8	3.0	1.5	0.0	0.0	.	.	.	0.2	4.3	0.1	0.4	7.9	0.0	50.0
468	Warszawa, Obs. Astr.	1.2	4.3	0.5	10.3	3.3	1.7	.	.	.	0.0	0.0	0.1	1.0	0.1	1.6	6.2	2.7	0.8	2.9	1.7	0.0	.	.	.	.	.	5.2	.	0.4	8.4	0.1	52.5
469	Warszawa, Filtry	1.1	2.8	0.6	9.6	3.4	1.2	.	.	.	.	.	.	0.7	.	1.2	4.7	2.1	0.2	2.6	1.4	.	.	.	.	.	0.0	4.4	.	0.3	8.5	.	44.8
474	Legionowo /Jabłonna/	0.2	1.9	.	7.8	1.9	1.5	.	.	.	.	.	0.1	0.0	0.1	0.6	4.0	4.0	0.0	.	4.7	.	.	.	.	.	0.0	3.6	.	0.0	5.3	.	35.7
	BUG																																
475	Tomaszów Lubelski	2.2	5.7	0.1	4.2	0.0	0.0	6.8	.	.	0.5	0.0	1.0	0.4	0.4	1.0	5.8	3.8	2.4	0.6	0.5	0.7	2.4	.	.	.	.	2.0	5.9	25.0	.	0.1	71.5
481	Chełm-Obżonie	3.1	9.8	.	4.0	0.6	.	.	.	.	1.5	.	.	.	.	1.7	1.1	1.9	.	1.1	.	.	0.3	.	.	.	.	2.1	5.5	20.5	0.3	0.6	54.1
485	Płonna Wola	.	10.6	.	3.8	1.9	0.1	.	.	.	.	.	1.4	2.4	.	0.6	1.9	2.2	0.4	3.0	.	.	0.7	.	.	.	.	4.0	6.1	13.3	0.4	.	52.8
488	Tuczna	.	6.4	0.1	5.1	4.2	2.2	0.2	.	.	.	0.1	.	0.5	.	1.3	3.5	8.2	2.0	2.6	.	.	.	.	.	.	.	4.5	3.2	4.6	0.3	.	49.0
495	Żabuże	.	.	2.9	4.2	2.1	2.3	.	.	.	.	0.2	.	2.2	.	4.1	3.8	5.5	1.3	2.6	2.4	.	0.1	.	.	.	0.6	2.1	0.5	1.6	8.5	.	47.0
496	Lachówka	.	.	.	6.8	3.7	2.8	.	.	.	.	.	.	2.9	.	3.4	2.2	6.4	3.6	5.3	2.0	.	.	.	.	.	.	.	.	6.6	3.2	0.3	49.2
499	Łosice	0.1	.	.	8.4	2.1	0.7	.	0.0	.	0.7	0.3	.	2.2	.	5.3	3.7	6.5	12.2	2.4	0.1	.	.	.	.	.	2.7	1.7	0.6	5.5	1.9	.	56.5
500	Korczew	0.5	.	.	6.9	1.5	0.8	.	.	.	.	0.8	0.2	1.8	.	2.8	3.1	3.8	2.6	4.9	1.8	.	.	.	.	.	.	4.2	0.1	0.8	5.7	0.8	43.1
502	Klemensele	.	1.6	1.9	9.1	2.7	3.6	.	.	.	.	.	.	4.3	.	.	4.5	5.5	2.0	4.5	1.9	.	.	.	.	.	0.5	2.6	0.7	.	4.5	0.7	50.6
507	Wysokie Maz.	1.4	.	.	9.9	1.7	5.0	.	.	.	.	.	.	5.6	.	4.2	8.1	6.4	2.6	2.2	.	.	.	.	.	.	0.3	3.9	.	.	5.5	.	56.8
508	Dąbrowa Wielka	.	.	.	7.1	1.2	0.9	.	.	.	.	.	.	4.1	.	2.3	0.8	5.4	1.6	3.4	.	.	.	.	.	.	0.2	1.6	.	.	5.3	0.2	34.1
509	Sągnje	0.1	.	.	8.3	2.6	2.8	.	.	.	0.1	1.1	0.2	5.2	.	3.4	4.6	8.4	6.3	0.5	1.2	.	.	.	.	.	0.3	2.9	.	.	6.1	.	54.1
513	Rudka	1.4	1.9	0.1	10.5	3.2	1.0	.	.	.	0.1	0.0	0.3	2.8	0.1	3.0	4.5	7.0	2.2	6.0	2.5	.	0.2	0.1	.	.	0.7	3.1	0.1	1.1	6.2	1.5	59.6
515	Chrzęsta	0.5	0.4	.	5.6	2.5	1.1	0.0	.	.	.	.	0.6	5.0	.	1.2	1.3	9.7	2.3	5.0	1.0	0.0	0.0	.	.	.	0.0	1.2	.	0.1	6.0	0.0	43.5
516	Rymków	0.0	1.5	0.6	5.3	1.2	0.8	0.0	0.0	.	0.0	.	0.7	4.9	0.0	1.2	2.0	7.1	2.5	3.5	0.0	0.0	.	.	.	.	1.5	2.9	0.0	.	5.7	.	47.4
	NAREW																																
518	Białowieża	1.6	5.6	4.4	7.6	4.0	4.0	.	.	.	.	(0.0)	.	4.3	0.6	6.7	4.0	6.7	5.8	4.0	0.6	.	.	.	.	.	0.2	1.6	2.4	0.8	6.2	2.1	75.8
521	Strabla	4.3	.	.	7.1	9.0	2.5	.	.	.	.	.	.	3.4	.	3.1	2.8	3.8	5.2	4.1	.	.	.	1.1	.	.	1.2	2.6	.	0.8	7.2	1.4	59.6
522	Krzyżewo	.	.	.	5.5	5.3	3.0	0.2	.	.	.	.	.	2.9	.	3.7	5.8	4.4	3.2	1.1	.	0.4	.	.	.	.	0.3	3.1	.	.	7.7	.	46.6
523	Kobylin	.	.	.	4.4	2.4	.	.	.	.	0.7	1.2	.	1.7	0.2	2.6	7.4	4.0	3.8	1.5	.	1.0	.	.	.	.	.	3.5	.	.	8.4	.	42.8
524	Augustów	0.2	.	6.3	6.8	2.2	11.3	.	.	.	.	0.1	0.0	2.4	0.0	15.3	3.7	5.9	8.7	3.1	0.1	0.0	.	0.0	.	.	0.1	6.0	0.1	0.0	4.6	0.0	76.9
526	Dębowo	.	1.8	1.5	7.5	5.1	.	3.8	.	.	3.4	.	.	3.5	0.1	.	10.2	7.9	6.0	4.0	.	.	.	.	.	.	0.9	3.4	.	.	4.3	.	63.4
528	Ostowiec	.	.	1.0	3.0	2.6	6.3	0.2	.	.	.	0.1	.	1.2	.	2.0	4.9	3.8	5.6	2.7	.	.	.	.	.	.	1.4	2.2	.	0.3	5.6	.	42.9
530	Radziłów	0.1	0.3	1.3	4.2	2.0	7.5	.	.	.	.	.	.	1.5	0.3	3.2	4.0	5.0	6.8	0.8	.	.	.	.	.	.	0.5	2.0	.	.	8.0	.	47.5
531	Jedwabne	0.7	0.1	0.9	7.5	1.8	4.8	.	.	.	.	0.3	0.3	1.7	0.3	4.5	5.0	5.9	6.4	1.5	0.2	.	.	.	.	.	0.3	2.3	.	.	7.7	.	52.2
533	Czerwony Bór	.	0.0	0.3	6.9	1.8	3.7	0.1	.	.	0.0	1.1	0.0	4.3	.	4.0	3.0	6.5	2.9	1.6	.	.	.	.	.	.	0.0	3.2	.	.	5.6	.	45.0
537	Kietlanice	1.0	.	0.7	10.0	3.6	4.5	1.7	.	.	.	0.3	.	4.0	.	5.5	6.2	6.6	12.0	7.0	0.4	.	.	.	.	.	1.3	5.3	.	.	8.5	.	78.6
540	Kolno	3.9	0.1	0.5	4.6	2.9	2.4	0.2	.	.	0.0	.	0.2	1.8	.	.	9.4	4.2	4.1	1.1	.	0.5	0.0	.	.	.	0.8	3.6	.	.	5.8	.	44.1
541	Zbójnia	1.0	13.2	.	7.0	1.9	2.0	.	.	.	.	0.9	.	1.6	.	5.6	5.5	6.4	2.9	1.3	.	.	.	.	.	.	1.0	3.3	.	.	8.5	.	62.1
542	Dąbrówka	5.3	1.3	.	7.2	1.8	2.3	0.3	.	.	.	.	0.6	2.4	.	10.4	5.2	8.2	4.5	1.5	.	.	.	.	.	.	1.3	3.4	.	.	7.8	.	63.5
547	Ostrów-Mazowiecka	.	.	.	9.0	2.4	2.3	.	.	.	0.0	1.3	0.0	4.7	.	2.7	3.0	6.1	4.1	3.1	2.3	0.0	.	.	.	.	0.0	2.5	0.0	.	6.2	.	49.7
550	Przasnysz	0.1	3.2	0.2	6.5	1.2	0.9	.	0.0	.	.	0.0	0.5	4.3	.	2.0	0.9	0.8	7.7	3.2	0.8	.	.	.	.	.	2.0	3.4	0.1	.	7.1	.	44.9
	BUG																																
553	Kobyłka	0.5	.	0.1	9.0	1.6	1.3	.	.	.	.	.	.	1.1	.	1.8	3.5	2.9	0.8	3.5	1.0	.	.	.	.	.	0.4	3.3	0.1	0.2	6.5	.	37.6
556	Dzieldowo	.	1.1	2.7	10.9	0.6	.	.	.	.	.	.	0.4	1.8	.	3.7	2.4	10.0	4.1	1.1	0.0	.	.	.	.	.	2.1	3.5	.	.	3.8	0.0	47.8
557	Biesuń	0.0	0.0	.	11.3	0.5	1.9	.	.	.	.	.	.	2.3	2.1	3.2	3.5	9.9	6.4	3.3	0.0	0.5	.	.	.	.	1.8	0.5	.	.	5.9	3.3	55.4
558	Mława	0.0	1.5	0.0	7.8	1.3	1.4	.	.	.	.	.	0.5	2.1	.	2.3	3.9	7.6	1.9	1.9	0.8	.	.	.	.	.	1.4	3.2	.	.	5.0	.	42.6
562	Ciechanów	0.4	8.5	.	11.3	0.8	1.2	.	.	.	.	.	0.0	5.9	.	1.5	8.2	9.7	7.9	0.0	.	.	.	.	.	.	0.3	0.8	.	.	0.8	.	49.3
	WISŁA																																
568	Grodkowo	0.1	6.3	.	6.5	5.8	2.0	.	.	.	.	0.1	0.1	0.7	0.1	.	5.9	4.6	1.0	3.6	1.6	.	0.3	.	.	.	.	6.0	.	.	4.5	.	48.8
	DŹWIRA																																
572	Kutno-Gołębiew	1.0	.	.	6.2	1.0	2.6	.	.	.	.	.	1.6	0.7	.	1.5	2.0	1.2	0.2	4.3	3.0	2.4	0.3	.	.	.	.	1.2	.	.	8.6	.	43.8
573	Mieczysławów	1.5	0.9	0.3	4.5	6.7	1.9	.	.	.	.	.	0.7	0.8	.	1.8	2.4	0.6	1.4	4.3	3.3	1.2	.	.	0.2	.	0.3	.	.	0.2	9.0	.	42.8
579	Skierniewice	.	1.0	0.5	9.9	2.5	0.5	.	.	.	.	.	0.4	2.5	.	1.7	1.0	1.6	0.0	2.7	2.6	0.2	0.1	.	.	.	.	1.2	.	.	6.5	.	34.9
580	Kęszyca	1.9	0.2	0.3	6.9	3.2	1.9	.	.	.	.	.	0.2	1.9	.	0.8	2.9	3.1	0.2	3.2	1.1	0.8	.	.	.	.	.	2.9	.	.	4.9	.	36.4
581	Sucha Nowa	0.8	1.1	.	5.2	0.5	3.2	.	.	.	.	.	0.2	1.3	.	0.6	3.2	3.0	.	3.9	0.6	0.5	0.1	0.5	.	.	.	3.2	.	5.2	4.5	.	37.6
584	Pszczelin	.	2.6	0.1	5.8	5.8	0.6	0.0	.	.	.	.	0.2	0.9	0.0	2.1	10.2	2.1	0.3	3.6	1.1	.	.	.	.	.	0.0	3.3	.	3.7	3.3	0.0	45.7
585	Kłeba	0.0	2.8	1.0	6.6	8.2	1.3	.	.	.	.	0.0	.	3.1	.	1.2	11.1	2.0	0.8	2.0	0.8	.	.	.	.	.	0.0	3.8	.	2.5	7.0	0.0	52.2
586	Piastów	0.0	1.2	0.3	8.0	3.2	0.3	.	.	.	.	.	.	0.7	.	0.3	7.5	1.8	0.2	3.7	1.6	0.1	.	.	.	.	.	3.9	.	0.2	6.7	0.1	39.6

Nr	Stacja	1	2	3	4	5	6	7	8	9	10	11	12	13	14	15	16	17	18	19	20	21	22	23	24	25	26	27	28	29	30	31	Suma
587	Mory	.	3.2	0.1	8.1	3.1	1.9	.	.	.	.	.	.	0.8	.	0.6	Δ(R) 8.4	2.4	0.0	2.8	1.7	.	.	.	.	.	.	4.1	.	0.5	7.1	.	44.8
588	Wispotalanów	.	4.4	.	6.3	4.5	1.6	.	.	.	.	.	.	1.1	.	1.6	8.7	3.8	0.1	4.1	0.9	.	.	.	.	.	0.0	3.6	.	.	6.1	.	46.8
589	Chodaków	.	4.0	.	6.3	6.6	2.0	.	.	.	.	.	0.4	0.2	.	1.3	5.3	2.7	.	4.2	3.0	.	.	.	.	.	0.5	3.9	.	.	7.7	.	48.1
	WISŁA																																
591	Płock	0.1	1.1	.	7.2	3.8	1.8	.	.	.	0.1	0.1	0.8	5.6	.	2.3	10.9	4.2	0.8	3.1	0.2	.	0.0	.	.	.	0.6	2.6	.	.	4.5	.	49.8
600	Wieszawa	0.1	.	.	5.1	3.9	2.8	.	.	.	.	0.3	1.6	3.4	.	3.0	1.4	3.1	2.0	3.8	0.1	1.1	.	.	.	.	0.0	2.3	1.0	.	3.1	0.2	38.3
601	Gródowo	.	.	.	6.0	2.0	1.0	.	.	.	.	0.4	1.6	3.3	1.2	3.1	1.8	8.2	0.0	4.8	.	0.6	.	.	.	.	0.4	3.6	.	.	5.0	.	43.6
603	Więcławice	1.5	0.3	0.5	3.5	11.5	1.9	.	0.0	.	.	.	2.5	2.6	0.2	3.7	13.8	6.5	1.0	3.5	0.0	2.4	0.3	.	.	.	0.3	2.2	2.4	.	2.0	0.0	62.6
605	Ostrowite	0.0	0.6	0.2	8.5	2.6	3.0	.	.	.	.	0.4	1.9	0.7	0.1	4.1	.	6.8	3.5	3.9	0.9	.	.	.	.	.	0.9	3.0	.	.	3.3	0.1	44.5
609	Toruń, post.l.-m.	0.6	1.7	0.0	5.6	4.3	1.3	.	.	.	.	0.0	2.5	1.7	0.0	3.6	.	7.0	4.5	3.3	0.2	0.8	0.0	.	.	.	2.4	3.0	1.0	0.1	1.3	.	44.9
612	Unieżaw	0.7	1.1	.	5.4	3.3	4.7	.	.	.	.	1.1	2.8	0.6	.	5.4	.	7.9	2.2	0.7	.	5.2	.	.	.	.	2.5	4.8	0.8	.	1.4	0.1	50.7
614	Chojnice	2.3	6.6	1.8	7.2	12.5	.	.	.	.	.	1.4	2.4	3.1	1.3	3.7	4.8	10.8	8.1	12.4	.	2.2	.	.	.	.	1.6	1.7	.	.	.	.	83.9
617	Koronowo	.	1.7	1.5	2.5	4.0	2.6	0.2	0.5	.	.	1.4	0.9	1.4	0.2	2.6	0.6	7.7	1.9	0.1	.	1.3	.	.	.	.	1.6	4.7	.	.	.	.	37.4
618	Bydgoszcz, P.I.N.G.W.	0.2	2.6	0.1	2.5	6.2	0.4	0.1	.	.	.	0.0	2.4	1.5	0.5	4.1	0.6	8.6	3.2	1.2	0.4	2.6	.	.	.	.	2.6	4.9	0.0	.	0.3	.	45.0
619	Bydgoszcz	.	0.7	0.6	5.0	7.2	0.1	.	.	.	.	.	3.6	2.2	1.3	2.0	1.2	9.3	5.2	1.8	0.4	4.1	.	.	.	.	1.7	4.6	.	.	1.0	.	52.0
620	Kodzewice	0.8	0.7	0.0	4.0	2.2	2.9	0.5	.	.	.	0.9	2.1	0.9	0.6	3.0	(R) 0.0	8.1	1.4	1.9	0.0	1.6	.	.	.	.	0.4	Δ(R) 2.7	0.6	.	0.2	0.0	35.5
623	Ożie	.	7.0	1.0	3.0	5.5	2.0	0.5	.	.	.	.	3.0	.	1.5	4.5	7.5	7.5	13.0	4.5	.	1.5	.	.	.	.	1.5	4.0	.	.	.	.	67.5
624	Żur-Młyn	1.7	6.5	1.0	2.6	2.2	4.4	0.7	.	.	.	.	2.6	0.2	1.2	6.0	11.0	9.8	10.0	3.6	3.4	0.9	.	.	.	.	1.5	0.3	.	.	.	.	69.6
626	Grudziądz, post.l.-m.	0.4	2.3	0.0	3.9	2.9	1.3	0.6	.	.	.	2.4	3.3	0.7	.	4.5	6.7	5.8	6.5	1.1	.	0.5	.	.	.	.	0.6	1.9	.	.	1.5	0.1	47.0
629	Łasin	2.5	0.7	1.6	2.4	3.1	3.7	0.4	.	.	.	2.6	2.4	1.3	.	3.3	6.6	5.6	9.3	1.6	.	.	.	.	.	.	2.7	1.7	.	.	0.8	.	52.3
630	Jamowo	2.4	14.1	2.8	3.4	2.4	6.4	0.1	.	.	.	.	1.4	0.9	.	5.7	15.2	1.9	4.2	1.7	.	.	.	.	.	.	0.5	1.8	.	.	0.4	.	65.3
631	Kodzierzyna	8.0	12.4	3.0	11.6	22.3	3.6	1.5	0.7	.	.	2.7	2.3	5.6	0.2	9.2	15.2	9.3	17.2	6.7	.	0.3	0.2	.	.	.	1.4	2.4	.	.	.	.	135.8
633	Kopytkowo	0.7	16.9	1.1	3.9	3.8	0.5	0.1	.	.	.	2.1	1.5	2.2	0.3	8.4	6.3	4.2	9.1	2.1	0.0	0.2	.	.	.	.	0.1	1.8	.	.	0.3	.	65.6
	BAŁTYK																																
637	Gdynia	13.7	35.7	3.1	12.4	17.5	8.3	2.6	0.3	0.6	0.8	2.4	0.2	3.3	0.1	6.4	7.6	3.1	14.1	10.3	0.0	.	.	0.0	.	.	0.0	0.0	.	.	.	.	142.5
638	Hel	8.7	14.6	5.3	12.4	15.2	10.8	6.9	.	0.8	3.3	0.8	2.8	3.8	0.4	3.1	2.7	4.0	12.5	11.6	0.2	.	.	.	.	.	0.4	0.2	0.0	0.2	.	.	120.7
639	Jastarnia	12.5	20.6	10.2	21.6	8.3	4.7	4.8	0.3	.	3.6	3.2	0.8	4.1	0.6	4.1	4.2	8.6	12.4	8.1	.	1.4	.	.	.	.	4.9	1.2	.	.	.	.	140.2
640	Puck	4.1	39.2	8.4	7.6	16.1	6.8	2.3	4.7	1.3	0.2	9.5	0.8	2.4	2.7	5.8	5.0	8.7	17.5	6.1	.	0.0	.	.	.	.	0.9	0.2	.	.	.	.	150.3
641	Chałupy	7.2	22.6	6.3	6.2	18.0	7.2	4.0	3.4	0.4	0.4	6.2	.	5.0	0.6	4.2	4.6	4.6	13.2	9.2	.	0.6	.	.	.	.	0.2	0.2	.	.	.	.	124.3
	WIENER																																
648	Wigry	0.2	(0.0)	3.6	8.0	(0.0)	.	.	.	.	.	.	.	.	.	8.5	13.5	4.7	15.8	4.6	.	.	.	.	.	.	0.2	8.0	.	.	5.0	.	72.1
649	Sudawskie	.	0.8	7.7	5.8	4.0	3.2	.	.	.	.	.	0.4	7.4	0.9	7.7	6.1	2.5	18.2	2.4	0.0	.	.	.	.	.	0.5	3.0	.	.	3.4	.	74.0

Nr	Stacja	1	2	3	4	5	6	7	8	9	10	11	12	13	14	15	16	17	18	19	20	21	22	23	24	25	26	27	28	29	30	Suma
	ODRA																															
1	Istebna	.	1.0	.	.	.	.	.	.	2.0	2.0	.	.	0.4	.	.	0.9*	2.0	2.7	.	.	.	0.0*	.	.	.	.	.	.	.	2.0*	13.0
2	Bażanowice	0.4	0.9	0.5	.	.	.	.	.	.	.	.	.	.	.	.	1.5	0.4	0.2	4.1	0.4*	0.6*	1.5*	.	.	.	0.8*	3.0*	.	1.4*	4.2*	19.9
3	Cieszyn	2.3	0.4	0.0	.	0.0	.	.	0.0	0.6	0.0	.	.	0.7	.	.	1.0	1.9	0.2	2.7	1.1*	0.1*	1.3*	.	.	.	.	0.0*	0.0*	2.8*	2.6*	17.7
9	Nowe Repty	4.8	1.4	.	.	.	.	.	.	.	.	.	.	1.3	.	.	1.8	0.6	3.6	5.1	.	.	0.3	.	.	.	.	.	.	3.0*	4.8*	26.7
10	Lubliniec	2.3	1.2	.	.	.	.	.	0.0	0.0	.	.	0.1	0.9	0.0	.	0.0	1.2	4.8	7.0*	0.3*	.	0.9	.	.	.	.	0.0*	0.0*	1.7*	2.3*	22.7
12	Ostrzeszów	3.0	1.5	.	.	.	.	0.2	0.4	.	.	0.1	4.3	0.7	.	.	1.9	.	4.9	14.6*	0.0*	.	0.0	.	.	.	.	0.0*	.	0.2*	2.4*	34.2
16	Rogoźewo	3.0	2.4	.	.	.	.	.	.	1.2	.	.	.	.	.	.	6.8	1.8	8.8	11.8*	0.1*	.	.	.	.	.	.	.	.	1.0*	4.5*	41.4
18	Janiszewo	4.0	1.3	.	.	.	.	.	1.4	.	.	.	.	0.3	.	.	4.7	2.0	6.1	12.4*	.	.	.	.	.	.	.	.	.	.	3.7*	35.9
19	Antoniny-Leszno	4.0	1.8	.	.	.	.	.	0.6	.	0.1	.	0.1	.	0.0	.	4.1	2.2	5.2*	3.0*	.	.	.	.	.	.	.	.	.	1.0*	1.7*	23.8
20	Przemęt	2.3	0.4	.	0.3	.	.	.	0.2	.	.	0.3	.	1.6	0.2	.	3.4	2.5	8.4	4.9*	.	.	.	.	.	.	.	.	.	1.5*	1.2*	27.4
	WARTA																															
21	Zawiercie	.	0.1	0.0	.	.	.	.	.	.	.	.	0.1	2.3	.	.	1.6	2.6	3.1	6.6*	0.5*	.	.	.	.	.	0.1	.	.	2.3*	4.8*	24.1
23	Częstochowa	1.0	3.2	0.1	.	.	.	.	0.0	0.0	0.0	.	.	0.2	0.0	.	0.3	0.3	5.3	10.5*	1.6*	.	1.2	.	.	.	.	.	0.2*	1.8*	2.5*	28.2
26	Kłobuck	1.1	3.3	.	.	.	.	.	0.2	.	.	.	0.1	.	.	.	0.5	0.3	7.5	7.4*	0.5*	.	0.7	.	.	.	.	.	.	1.7*	3.1	26.4
28	Droniowice	1.8	1.9	.	.	.	.	.	.	0.2	.	.	.	.	.	.	0.1	0.6	4.0	9.5*	0.6*	.	1.2	.	.	.	.	.	.	1.6*	2.2*	23.7
29	Przystajń	1.7	1.3	.	.	.	.	0.7	.	.	.	.	0.9	.	.	.	0.5	1.1	4.2	5.5*	1.5*	.	0.6	.	.	.	.	.	.	1.3*	2.5	21.8
30	Cisowa	1.6	1.3	0.1	.	.	.	0.3	.	.	.	.	0.7	.	.	.	0.5	0.2	5.1	7.9*	1.8*	.	0.2	.	.	.	0.3	0.0Δ	.	1.2*	3.2*	24.4
35	Sulmierzyce	.	11.4	.	.	.	.	.	.	.	.	.	.	0.2	0.6	.	.	.	8.5	12.9*	1.3*	.	.	.	.	.	.	.	.	1.8*	3.3	40.0
39	Warta	2.2	2.6	.	.	.	.	.	0.5	.	.	.	1.0	1.7	0.0	.	1.0	.	7.5	14.7*	0.4*	.	0.1*	.	.	.	0.1	0.2	.	1.0*	2.1	35.1
47	Łódź-Lublinek	0.2	4.4	.	.	.	.	.	0.4	.	.	0.0	1.7	0.3	0.5	.	0.9	0.3	4.1	11.2*	0.6*	.	0.0	.	.	.	.	.	.	1.0*	5.9*	31.5
51	Poddębice	1.0	2.0	.	.	.	.	.	1.0	.	.	.	3.7	1.3	1.3	.	2.3	.	6.5	6.3*	.	.	0.2	.	.	.	.	.	.	0.9*	2.7*	29.2
52	Sucha Dolna	0.8	1.4	.	.	.	.	0.4	.	.	.	.	2.3	0.2	.	.	1.5	0.0	5.4	9.1*	.	.	0.3	0.3	0.0	.	.	.	.	1.2*	5.0*	27.9
59	Kazimierz Biskupi	0.5	.	.	.	.	.	.	.	.	.	.	.	.	1.6	.	1.0	.	7.3	10.1*	.	.	.	.	.	.	.	.	.	3.6*	5.2	29.3
62	Konin	.	0.6	0.4	.	.	.	.	.	.	.	.	.	.	1.3	.	0.6	.	5.5	11.3*	.	.	.	.	.	.	.	.	.	2.1*	5.2	27.0
66	Stawiszyn	1.5	0.6	.	.	.	.	.	0.1	0.5	.	0.0	0.2	0.7	0.1	.	1.2	.	10.1	14.8*	0.0*	.	.	.	.	.	.	.	0.0*	1.1*	1.8*	32.7
67	Petryki	1.5	1.3	.	.	.	.	.	.	.	.	.	.	.	1.0	.	.	1.8	8.7	12.2*	0.2*	.	.	.	.	.	.	.	0.3*	0.6*	1.7*	29.3
	PROSNA																															
75	Ostrów Wlkp.	2.2	3.9	.	.	.	.	.	0.2	.	.	0.3	4.0	2.0	0.2	.	1.6	0.1	6.3	10.8*	1.6*	.	.	.	.	.	0.0	0.0	0.1*	0.2*	2.4*	35.9
79	Kalisz	2.3	3.1	.	.	.	.	.	0.2	.	.	0.1	3.1	3.0	0.4	.	2.7	.	8.0	16.3*	.	.	.	.	.	.	.	.	0.1*	0.3*	2.8*	42.4
80	Grudzielec	1.2	2.0	.	.	.	.	0.0	0.9	.	.	0.0	0.0	0.0	.	.	3.0	1.9	7.8	11.3*	.	.	.	.	.	.	.	.	.	0.0*	2.3*	30.4
	WARTA																															
84	Nowa Wieś	3.6	0.9	.	0.5	.	.	.	0.9	.	.	.	.	0.6	.	.	1.7	.	8.2	8.4*	.	.	.	.	.	.	.	.	.	1.6*	2.1	28.5
87	Bachorzewo	2.9	1.1	.	.	.	.	.	1.1	.	.	.	.	0.6	.	.	2.9	0.4	7.4	12.1*	.	.	.	.	.	.	.	.	.	2.0*	2.8	33.3
92	Poznań-Golęcin, Uniw.	0.2	0.5	0.1	0.6	.	0.0	.	0.0	0.1	0.0	0.0	0.0	0.0	0.7	.	4.3	0.0	7.3*	4.1*	.	.	.	0.1	.	.	0.7	0.1Δ	0.0	1.7*	3.0*	23.5
94	Poznań-Lawica	0.0	0.3	.	0.6	.	.	.	.	0.0	.	0.0	0.0	.	0.5	.	0.9	0.1	6.5*	2.6*	.	.	.	.	.	.	0.0	0.0	.	0.6*	2.7*	14.8
96	Kostrzyń	1.4	0.7	.	1.8	.	.	.	.	.	.	.	.	.	1.1	.	3.6	.	1.0	7.5*	.	.	.	.	.	.	.	.	.	2.3*	2.9	22.3
99	Gniezno, wodociągi	0.8	0.5	0.2	.	.	.	.	.	.	.	.	.	.	1.4	.	4.0	0.7	5.8*	1.8*	.	.	.	0.3	.	.	.	.	.	1.4*	3.2*	30.1
102	Janowiec	0.5	0.0	.	.	.	.	.	.	.	.	0.0	.	.	1.9	.	5.1	0.2	4.6*	6.1*	.	.	.	0.3	.	.	.	0.0	.	2.7*	3.6	25.0
112	Wronki	.	1.7	.	.	.	.	.	.	.	.	0.9	0.2	1.0	3.1	.	8.8	3.1	13.1*	4.7*	.	.	.	.	.	.	.	.	.	2.8*	4.0*	40.4
117	Międzychód	0.2	0.7	.	.	.	.	0.1	.	.	.	1.0	0.2	0.7	1.5	.	8.9	0.2	9.1*	7.8*	.	.	.	.	.	.	0.3	.	.	2.5*	3.6	36.8
	ODRA																															
123	Kościan	2.4	0.6	.	1.4	.	.	.	.	.	.	.	0.3	0.5	0.2	.	4.8	0.9	9.4	5.4*	.	.	.	.	.	.	.	.	0.4*	.	1.3	27.6
132	Perzyny	2.6	0.4	.	0.6	.	.	0.2	.	.	.	0.5	0.3	.	0.3	.	4.7	1.5	6.6*	3.3*	.	.	.	.	.	.	0.4	0.0	.	2.4*	1.9	25.7
133	Zbąszyń	1.8	0.2	0.0	0.2	.	.	0.0	.	.	.	0.1	.	.	0.1	.	2.0	0.4*	9.1*	8.1*	.	.	.	.	.	.	0.0	0.1	.	2.5*	2.9*	27.5
135	Łęczno	2.2	0.1	.	0.7	.	.	.	.	.	.	0.5	0.3	0.2	.	1.7	6.5	1.8	7.2*	2.8*	.	.	.	.	.	.	0.5	0.2	.	2.2*	2.0	28.9
	NOTEĆ																															
137	Noć Kalina	0.6	.	.	.	.	.	.	.	.	.	.	.	.	.	.	0.9	.	3.8*	1.2*	.	.	.	0.3	.	.	.	.	.	1.7*	2.5	11.0
140	Kruszwica	0.3	.	.	.	.	.	.	.	.	.	.	.	.	0.3	.	2.4	.	0.6	1.4*	.	.	.	.	.	.	.	.	.	.	3.6*	8.6
141	Dobra, cukrownia	0.3	.	.	.	.	.	.	0.1	.	0.2	0.1	0.7	.	0.2	.	2.0	.	3.3*	7.0*	.	(0.0)*	.	0.3	.	0.0	0.0	(0.0)*	.	1.2*	3.0*	18.4
150	Łabiszyn	0.4	.	.	.	.	.	.	.	.	.	0.0	0.0	0.0	0.5	.	3.4	.	5.6*	12.3*	.	.	.	.	.	.	0.6	.	0.1*	2.0*	5.6	30.5
151	Szubin	0.0	0.0	.	.	.	.	.	.	.	.	0.0	0.3	0.3	0.0	.	5.1	0.2	4.5	4.6*	0.2*	.	0.0	0.3	.	.	0.1	.	0.9*	1.2*	6.4*	24.1
155	Nakło	.	.	.	0.2	.	.	.	.	0.0Δ	.	.	.	0.4	2.0	.	7.2	.	2.0*	0.6*	.	.	0.1	0.2	.	.	.	0.2	0.5*	0.5*	9.7	23.6
160	Margonin	0.3	0.5	.	.	.	.	.	0.1	1.1	0.1	0.3	0.1	0.3	1.5	0.1	10.2	0.3	4.6	2.4*	0.1	.	.	0.2	.	0.1	0.2	.	.	2.4*	4.6*	29.5
161	Ujście	.	.	.	.	.	.	.	.	.	.	0.5	.	0.8	1.7	.	8.6	0.2	3.5*	3.4*	.	.	.	0.1	.	.	.	.	.	1.7*	5.6	26.3
	WISŁA																															
166	Równica	0.2	1.2	.	.	.	.	.	.	2.4	.	.	.	0.8	.	.	.	.	.	2.8*	0.5	0.8	1.7*	.	.	.	.	.	.	2.4*	2.4*	15.2
168	Skoczów	0.7	0.6	.	.	.	.	.	.	2.4	.	.	.	0.5	.	.	0.6	.	.	2.6	0.8	.	1.2*	.	.	.	.	0.2*	.	3.8*	4.6*	18.0
171	Rudnica	2.8	0.3	.	.	.	.	.	1.5	.	.	.	.	1.0	.	.	0.7	.	.	2.4	.	.	.	.	.	0.6*	.	0.3*	.	0.6*	1.2*	11.8
173	Wapienica Dolna	1.7	0.4	.	.	.	.	.	.	.	1.5	.	.	0.9	.	.	1.5	.	.	4.5*	1.1*	0.7*	1.4*	.	.	.	.	.	.	0.1*	4.5*	18.4
176	Mikuszowice	1.2	0.5	0.0	0.0	0.0	.	.	0.0	0.1	.	.	.	0.7	.	.	0.5	.	0.0	3.7*	0.0*	0.6*	1.6*	0.0	.	0.0	.	0.0	0.0	0.4*	6.1*	15.4

Nr	Stacja	1	2	3	4	5	6	7	8	9	10	11	12	13	14	15	16	17	18	19	20	21	22	23	24	25	26	27	28	29	30	Suma
177	Straconka	1.4	0.2	0.0	.	.	.	.	.	.	.	.	.	0.1	.	.	.	.	.	4.6	1.2	0.7	2.5	.	.	.	.	.	.	0.9	2.3	13.9
179	Warszowice	4.6	1.3	.	.	.	.	.	.	0.4	.	.	.	0.3	.	.	0.3	0.4	0.2	2.0	0.6	0.0	1.0	.	.	.	0.9	1.0	.	3.0	1.5	17.5
	PRZEMSZA																															
186	Będzin	0.2	2.7	.	.	.	.	.	(0.0)	.	.	.	.	1.0	(0.0)	.	1.0	0.3	1.2	1.8	0.6	0.2	0.8	.	.	0.0	0.2	0.0	.	1.8	1.1	12.9
190	Czeladź	0.4	1.6	.	.	.	.	.	.	.	.	.	.	0.5	.	.	0.6	.	2.1	2.3	0.5	.	.	.	.	.	.	.	.	0.5	1.2	9.7
191	Katowice	0.4	1.9	.	.	.	.	.	.	.	.	.	.	2.8	2.7	.	0.6	0.0	1.0	3.4	0.4	0.0	0.9	.	.	.	.	0.0	.	0.4	1.0	15.5
193	Golczowice	0.6	3.0	0.2	0.1	0.0	.	.	.	.	.	.	.	4.8	1.8	0.0	1.3	1.6	3.7	7.3	1.8	0.5	0.7	0.0	.	.	.	.	.	4.2	5.1	36.7
194	Błędów	.	3.2	.	.	.	.	.	.	.	.	.	.	4.2	0.7	.	0.9	1.2	1.9	6.6	0.6	.	1.1	.	.	.	.	.	.	3.8	4.2	28.4
195	Maczki	.	3.4	.	.	.	.	.	.	.	.	.	.	3.0	1.1	.	.	0.2	0.9	5.0	.	0.3	0.9	.	.	.	.	.	.	3.1	1.	19.5
	SOŁA																															
198	Rycerka Dolna	0.4	.	.	.	.	.	0.0	.	0.4	7.1	.	0.2	1.4	0.6	.	0.4	0.4	0.6	2.0	.	.	1.1	.	.	.	.	.	.	2.1	1.1	17.8
200	Sól	0.2	.	.	.	.	.	.	.	1.3	6.4	.	.	1.6	.	.	0.9	0.4	.	3.8	.	.	0.6	.	.	.	.	.	.	0.2	0.1	15.7
206	Rychwałdek	0.9	0.5	.	.	.	.	.	.	2.9	7.1	.	.	0.9	.	.	0.2	0.1	0.5	5.3	0.7	0.0	1.5	.	.	.	.	.	.	0.8	1.1	22.5
207	Żywiec	0.8	.	.	.	.	.	.	.	1.8	3.4	.	.	.	.	.	0.4	.	.	3.5	0.1	0.1	1.0	.	.	.	.	.	.	1.3	0.6	12.6
212	Magórka	1.2	1.3	.	.	.	.	.	.	.	0.4	.	.	0.3	.	.	.	.	.	4.7	0.8	.	1.8	.	.	.	.	.	.	2.2	4.3	17.0
213	Międzybrodzie	1.3	0.4	.	.	.	.	.	.	0.3	0.3	.	.	0.6	.	.	0.7	0.0	.	5.2	0.6	0.5	0.0	.	.	.	.	.	.	3.4	6.0	19.3
	WISŁA																															
218	Chrzanów	0.4	2.3	0.6	0.1	0.1	.	.	0.1	0.6	0.0	.	0.0	3.4	0.9	0.0	0.5	0.2	1.3	4.6	1.3	0.3	0.2	0.1	.	0.1	0.3	0.1	.	3.5	1.6	22.6
	SKAWA																															
228	Skawce	0.0	0.3	.	.	.	.	.	.	0.9	3.3	.	.	.	0.0	.	.	0.0	0.0	7.3	1.4	0.3	3.0	.	.	.	.	.	.	1.7	3.3	21.5
231	Wadowice	0.0	0.9	0.0	.	.	.	.	.	2.9	3.1	.	.	0.6	0.0	.	0.0	0.0	0.0	6.7	1.0	0.0	0.7	.	.	.	.	.	.	2.9	4.1	22.9
232	Andrychów	0.5	0.7	0.4	.	0.1	.	.	.	0.9	2.7	.	.	1.2	.	.	.	0.2	1.6	5.1	1.2	1.0	2.8	1.2	.	.	.	.	.	2.8	1.5	23.9
	WISŁA																															
239	Wydlniki	0.5	1.2	0.2	.	.	.	.	.	1.6	2.0	.	.	0.8	0.4	.	0.5	0.2	0.5	7.3	1.4	0.3	0.4	.	.	.	.	.	.	2.4	2.6	22.3
240	Kraków, Obs. Astr.	0.7	1.7	0.2	.	.	.	.	0.1	3.4	2.7	.	.	0.9	1.1	.	0.3	0.1	0.9	6.2	1.4	0.6	0.6	.	.	.	.	0.0	0.0	2.6	3.8	27.3
244	Ojców II	1.4	1.0	.	.	.	.	.	.	0.0	0.3	.	.	1.0	1.2	.	0.5	1.4	1.4	6.2	2.0	0.2	4.2	0.0	.	.	.	0.0	.	2.2	3.2	26.2
245	Kraków-Rakowice	0.8	3.0	0.2	.	.	.	.	.	2.6	2.4	.	.	1.2	0.9	.	0.2	0.0	1.1	7.1	1.5	0.7	0.9	0.0	.	.	0.0	0.0	.	2.5	2.8	27.9
246	Wieliczka	0.3	4.0	0.0	.	.	.	.	.	.	1.5	.	.	0.3	1.8	.	0.3	0.2	1.0	8.3	0.0	1.1	0.9	.	.	.	.	.	.	4.9	2.7	27.3
247	Wierzbno	0.5	3.2	0.0	.	.	.	.	.	3.1	1.7	.	.	0.7	.	.	.	1.0	1.7	8.1	1.1	14.2	0.7	.	.	.	.	.	.	1.0	4.5	41.5
	RABA																															
249	Rabka	0.3	2.0	0.0	.	.	.	.	2.0	2.4	2.5	.	.	0.2	.	.	0.0	0.0	.	9.4	3.1	0.3	2.6	.	.	0.0	.	0.0	.	1.1	1.0	26.9
250	Półrzeczki	.	4.6	0.5	.	.	.	.	0.7	3.9	2.7	.	.	.	1.5	.	.	.	1.1	11.5	2.9	.	.	.	.	.	.	.	.	.	10.5	39.9
251	Lubień	.	3.4	.	.	.	.	.	0.4	1.9	0.9	.	.	0.8	.	.	.	.	.	7.6	3.7	.	2.4	.	.	.	.	.	.	.	5.4	26.5
	WISŁA																															
254	Polanowice	1.3	4.1	.	.	.	.	.	.	1.0	1.5	.	.	0.5	0.7	.	.	.	2.3	10.0	2.0	.	0.3	.	.	.	.	.	.	0.9	1.5	26.1
256	Stogniowice	.	3.4	.	.	.	.	.	.	.	2.4	2.0	.	0.4	.	.	.	.	3.0	8.6	.	0.7	0.8	.	.	.	.	.	.	1.9	0.9	24.1
	DUNAJEC																															
261	Zakopane	0.7	0.4	0.1	.	.	0.0	0.0	5.6	1.5	5.2	.	.	1.8	0.1	.	0.0	0.1	0.9	3.6	2.0	.	0.1	.	.	.	.	.	0.0	1.0	2.5	25.6
263	Hala Gąsienicowa	4.0	1.6	0.6	.	1.3	1.7	3.8	9.1	10.5	9.1	.	.	2.1	0.6	0.1	0.3	0.5	0.5	2.6	3.5	.	0.7	.	.	.	.	.	.	0.7	3.0	56.3
266	Morskie Oko	2.6	1.2	.	.	16.0	2.5	7.8	9.2	17.0	12.0	.	.	1.3	.	0.7	.	.	2.3	2.0	3.3	.	0.4	.	.	.	.	.	.	0.4	2.0	80.7
267	Białka	0.6	0.4	.	.	0.0	.	.	3.8	1.5	6.1	.	.	2.4	.	.	.	0.2	.	1.5	6.8	.	0.2	.	.	.	.	.	.	1.1	6.8	31.4
270	Krynica	.	0.7	.	.	.	.	.	3.1	3.4	4.2	0.3	.	0.8	1.6	.	1.0	0.0	0.7	4.6	1.6	.	1.6	.	.	.	.	.	.	0.6	4.0	28.2
271	Jaworzyna Krynicka	.	2.0	0.0	.	0.5	.	.	3.1	2.7	4.4	0.0	.	1.1	2.7	.	0.2	0.0	1.6	5.1	1.7	.	2.3	0.0	.	.	.	.	0.0	.	5.7	33.1
273	Piwniczna	.	1.6	0.6	.	.	.	.	2.3	2.5	2.6	.	.	.	0.9	.	0.3	0.5	0.7	4.7	1.8	.	3.2	.	.	.	.	.	.	1.6	3.1	26.4
276	Łabowa	.	2.2	.	.	.	.	.	2.6	1.4	4.4	.	.	0.3	0.4	.	.	0.2	1.4	7.0	1.1	4.2	.	.	.	.	.	.	.	0.2	2.6	28.0
284	Gródek	0.2	2.6	0.3	.	.	.	.	3.0	1.2	2.4	.	0.5	2.0	0.6	.	0.7	0.1	.	10.5	2.9	1.7	.	.	.	.	.	.	.	.	3.8	32.5
286	Ciężkowice	0.1	3.1	0.4	0.0	.	.	.	2.2	0.6	2.3	.	.	1.2	0.3	.	.	1.0	1.3	16.8	3.5	0.0	1.0	0.0	0.0	.	.	0.0	0.0	1.0	4.1	38.9
288	Tarnów	0.5	2.8	.	.	.	.	.	2.9	2.5	1.1	0.5	.	1.4	.	.	.	.	1.7	12.9	5.4	0.9	1.5	.	.	.	.	.	.	0.6	3.0	37.7
	NIDA																															
295	Dalesnyce	.	7.5	.	.	.	.	.	.	1.4	.	.	.	2.4	.	.	1.7	.	8.3	0.8	.	1.4	0.3	.	.	.	.	0.5	.	3.5	6.8	34.6
298	Kielce, gost.l.-m.	0.2	8.4	.	.	.	.	.	0.1	2.0	0.3	.	.	1.7	0.7	.	1.0	0.5	8.9	9.3	0.3	.	0.6	.	.	.	0.0	0.4	0.0	2.2	5.8	42.4
299	Kielce-Korczówka	0.2	7.7	0.0	0.0	.	.	.	.	1.8	0.2	.	1.0	1.8	0.8	0.0	1.2	0.5	8.6	8.2	0.4	0.6	0.3	0.0	0.8	0.0	0.5	0.0	1.4	3.7	7.2	46.9
306	Buwko-Zdrój	0.2	5.5	0.3	.	.	0.0	.	.	1.0	3.6	.	.	1.0	.	.	0.6	.	10.0	8.4	1.4	.	0.0	.	.	.	.	.	.	4.3	3.4	39.7
	WISŁA																															
309	Wola Sadowska	0.0	4.2	0.1	.	0.0	.	.	2.6	4.6	3.2	0.2	.	1.2	.	.	0.0	0.0	7.0	10.4	2.1	1.2	0.3	.	.	.	.	0.0	.	1.6	3.3	42.0
	WISŁOKA																															
314	Gliźnik Nowotarski	.	1.7	0.3	.	.	.	.	1.5	1.3	2.5	0.6	.	0.5	2.6	.	.	0.4	0.7	15.4	3.8	(0.0)	0.8	.	.	.	.	.	.	0.1	1.5	33.7
316	Pilzno	.	4.0	.	.	.	.	.	3.7	0.7	2.0	.	.	1.5	0.7	.	.	.	2.3	15.1	3.5	0.2	1.5	.	.	.	.	.	.	0.5	2.0	37.7
317	Dębica	0.2	3.2	.	.	.	.	.	1.7	0.4	1.7	.	.	0.7	0.3	.	.	.	2.7	16.7	4.7	0.4	2.5	.	.	.	.	.	.	0.4	2.6	38.2

Nr	Stacja	1	2	3	4	5	6	7	8	9	10	11	12	13	14	15	16	17	18	19	20	21	22	23	24	25	26	27	28	29	30	Suma
318	Żyraków	0.0	3.4	0.1	.	.	.	.	1.8	1.0	1.0	0.0	.	0.8	0.0	.	.	0.4	3.5	14.2	3.3	0.2	2.0	.	.	.	.	.	.	0.0	1.9	33.7
319	Wielopole Skrzyńskie	0.1	.	1.5	.	.	.	.	2.5	0.6	0.1	0.7	.	1.5	2.7	0.1	0.4	0.2	1.1	15.2	1.0	.	1.2	.	.	.	.	.	.	.	0.5	29.4
	WISŁA																															
320	Buda Tuszowska	0.2	4.1	0.4	.	.	.	.	.	1.4	2.2	1.4	.	0.6	0.6	.	0.1	.	7.0	9.8	2.7	1.3	1.4	.	.	.	.	.	.	0.6	2.5	36.2
323	Majdan Kolbuszowski	0.2	4.2	.	.	.	.	.	.	3.7	1.4	.	.	0.9	.	.	.	.	7.8	10.9	2.5	3.1	0.4	.	.	.	.	.	.	1.4	2.3	38.8
	SAN																															
326	Dwernik	.	.	.	.	.	2.1	.	7.1	6.6	11.2	4.1	.	.	1.6	2.8	.	.	.	11.2	1.8	0.7	1.6	.	.	.	.	.	.	.	0.8	51.6
329	Turaśnsk	0.0	0.9	0.7	.	0.7	.	.	10.1	12.2	4.5	5.3	.	0.0	3.5	0.9	0.0	0.2	0.6	8.3	0.0	0.9	(0.0)	.	.	.	.	.	0.5	0.6	3.7	53.6
331	Sanok	.	0.3	0.9	.	0.5	.	.	8.3	3.9	6.5	3.6	.	0.5	5.4	0.6	.	0.9	0.7	8.2	1.3	1.0	2.3	.	.	.	.	.	.	0.8	0.5	46.2
332	Iscebki	.	1.2	0.6	.	0.1	.	0.0	8.0	4.8	5.1	0.6	.	1.2	3.5	0.2	0.3	1.2	1.1	15.7	2.1	0.2	0.4	.	.	.	.	.	.	0.0	1.5	47.8
333	Przemyśl	1.4	0.0	0.0	.	1.3	.	.	6.3	4.6	1.5	0.5	.	.	0.5	0.3	1.3	1.0	1.7	15.4	3.2	0.9	0.1	.	.	.	.	.	.	.	0.6	40.6
336	Kłyny	6.4	0.5	1.8	.	0.3	.	.	5.9	2.1	3.0	1.0	.	.	.	2.8	0.7	0.3	3.1	18.1	4.0	1.3	0.1	.	.	.	.	0.1	.	.	3.1	54.6
341	Wiłków	9.5	2.2	0.9	.	.	.	.	2.0	1.1	0.5	.	.	1.4	5.6	0.3	.	0.3	5.2	14.5	2.3	(0.0)	.	.	.	.	.	.	.	0.4	5.1	51.3
342	Wisłok Wielki	0.1	0.4	0.3	.	.	0.7	.	18.2	9.3	6.3	5.1	.	.	2.0	0.5	.	0.2	0.4	4.5	1.3	0.8	1.0	.	.	.	.	.	.	0.3	0.5	51.9
350	Głogów	.	2.5	0.0	.	0.0	.	.	0.1	0.4	0.0	0.4	.	0.6	1.5	.	0.1	0.6	7.1	14.6	1.5	1.0	3.9	.	.	.	.	.	.	.	.	3.1	37.4
352	Kańczuga	.	1.0	.	.	0.0	.	.	4.4	1.4	1.7	0.5	.	0.4	1.5	0.1	0.1	0.1	4.9	17.0	3.0	0.6	.	.	.	.	.	.	.	0.2	0.4	37.3
353	Przeworsk	2.1	3.4	0.2	.	.	.	.	7.3	1.4	0.1	.	.	1.8	3.5	.	0.1	.	4.6	15.4	3.6	.	0.5	.	.	.	.	.	.	.	0.3	44.3
354	Grodzisko	2.0	3.3	.	.	.	.	.	10.8	0.7	.	2.0	.	.	1.8	.	.	0.2	10.0	7.7	4.1	0.9	.	.	.	.	.	.	.	.	0.5	44.0
357	Ruda Różaniecka	4.9	3.3	0.3	.	.	.	.	3.5	0.6	1.2	.	.	1.7	2.9	.	2.2	0.0	8.8	4.5	1.1	1.0	.	.	.	.	.	.	0.5	.	2.2	38.7
362	Nisko	1.4	3.7	.	.	.	.	.	.	.	.	.	.	4.9	.	.	1.2	.	10.4	8.6	4.9	1.1	.	.	.	.	.	.	.	2.3	2.9	43.4
364	Domostawa	2.1	4.3	.	.	.	.	.	.	0.4	2.2	1.4	.	1.9	0.4	.	1.0	0.1	8.1	9.0	0.7	1.3	.	.	.	.	.	.	.	1.8	2.7	37.4
366	Radomyśl	0.6	5.7	0.2	.	.	.	.	0.6	0.8	1.0	1.1	.	1.2	1.5	0.1	0.9	.	9.5	9.9	1.6	1.6	0.4	.	.	.	.	.	.	0.2	1.8	44.7
	WISŁA																															
369	Zawichost	.	3.4	.	.	.	.	.	0.6	.	3.6	.	.	0.7	0.6	.	2.1	.	10.6	10.0	3.2	2.9	.	.	.	.	.	.	.	.	4.6	42.3
	KAMIENNA																															
373	Skarżysko, wytwórnia	0.5	4.7	0.2	.	.	.	.	(0.0)	2.2	(0.0)	.	.	2.0	1.0	.	0.3	.	12.3	12.6	0.2	0.3	0.9	.	.	.	.	.	.	1.3	2.2	40.7
377	Święty Krzyż	0.8	7.0	.	.	.	.	.	0.3	1.6	0.9	.	.	2.3	1.0	.	2.5	.	9.8	12.2	2.2	.	1.0	.	.	.	.	0.8	.	4.0	8.8	55.2
380	Denków	0.6	3.5	.	.	.	.	.	0.2	.	0.7	.	.	0.7	1.2	.	0.6	.	11.5	8.8	1.6	1.5	.	.	.	.	.	.	0.7	1.3	3.3	36.2
382	Gierczyce	0.3	3.5	.	.	0.1	.	.	0.9	2.3	1.5	.	.	0.4	0.1	.	.	.	11.3	7.5	4.5	3.1	.	.	.	.	.	.	.	0.7	4.0	40.3
	WISŁA																															
385	Chwałowice	0.4	7.4	.	.	.	.	.	.	0.0	1.9	.	.	0.5	0.4	.	.	.	8.5	7.9	0.2	1.4	0.1	.	.	.	.	.	.	0.9	1.5	31.1
392	Puławy	0.5	10.5	.	.	0.0	.	.	0.7	.	0.0	.	0.1	0.8	0.1	.	0.3	1.3	3.9	10.8	0.0	0.6	0.2	.	.	.	.	.	.	1.7	6.1	37.6
	WIEPRZ																															
393	Krynice	0.6	0.7	0.1	.	.	.	.	3.7	.	.	0.9	.	1.0	0.7	.	0.0	.	12.8	11.9	.	.	.	.	.	.	.	.	.	.	3.5	35.9
395	Wysokie	2.7	5.0	.	.	.	.	.	.	0.5	2.5	.	.	0.8	0.2	.	2.6	.	8.4	10.2	.	1.2	.	.	.	.	.	.	.	1.6	3.8	39.5
396	Łapigus	0.2	1.5	0.0	0.1	.	.	.	5.8	.	.	.	.	3.3	.	.	2.9	0.0	9.4	8.4	0.2	.	.	.	.	.	0.0	0.0	0.5	2.7	2.1	37.1
400	Goraków	1.9	4.2	1.1	.	.	.	.	.	.	1.1	0.3	.	2.5	1.9	.	4.8	0.3	9.7	7.5	0.7	.	.	.	.	.	.	0.1	.	0.1	0.3	36.5
402	Szebrzyce	1.2	11.8	0.2	.	.	.	.	0.2	0.0	2.1	1.2	.	0.5	1.5	.	4.8	2.0	8.5	3.5	(0.0)	0.6	.	.	.	.	.	.	.	0.5	1.4	40.0
403	Lublin-Bronowice	1.9	13.4	0.4	.	.	.	.	0.4	.	1.8	2.2	.	0.9	0.4	.	3.8	3.9	7.2	19.6	0.4	2.2	.	.	0.0	.	.	0.0	0.2	0.3	3.9	63.1
404	Ostrów Siedlecki	0.8	14.2	.	.	.	.	.	.	0.5	0.7	0.6	0.2	0.2	0.1	0.1	1.4	0.6	2.3	4.4	0.5	0.0	.	0.0	0.0	0.1	.	0.0	0.0	1.5	1.6	29.8
407	Czemierniki	1.3	12.7	.	.	.	.	.	.	.	.	.	.	.	.	.	.	1.2	0.6	0.4	.	0.2	.	.	.	.	.	.	.	0.2	0.1	16.7
409	Kobiesyn	2.7	15.6	.	.	.	.	.	1.1	.	.	.	.	0.3	0.0	.	0.8	2.0	3.9	-	.	0.3	4.9	.	.	0.0	.	.	.	0.4	1.9	-
411	Dęblin-Irena	0.5	10.1	.	.	.	.	.	1.1	.	.	.	0.2	0.0	.	.	1.3	0.6	3.7	11.2	0.1	1.0	.	.	0.0	.	0.3	0.0	.	2.1	4.1	36.3
	WIERA																															
413	Żyrzyn	5.0	13.2	.	.	.	.	.	.	.	0.4	.	.	.	.	.	1.3	1.7	2.0	14.1	.	.	.	1.8	.	.	.	.	0.3	0.5	2.6	42.9
415	Radom-Sadków	0.4	13.7	.	.	.	.	.	0.0	.	1.9	.	.	.	.	.	0.8	0.7	9.7	9.3	0.8	0.0	0.0	.	.	.	.	0.0	.	1.7	5.0	44.0
	PILICA																															
418	Pilica	.	2.4	.	.	.	.	.	.	.	.	.	.	2.1	.	.	2.0	2.0	3.0	3.2	1.5	.	0.9	0.0	.	.	0.0	0.0	.	3.0	3.2	23.4
420	Dobroków	0.2	1.3	0.1	.	.	.	.	.	.	0.1	.	.	0.6	.	.	0.4	0.9	4.7	8.8	0.4	0.5	0.9	.	.	.	0.0	0.0	.	1.1	0.9	20.9
421	Okuzea	0.2	3.0	.	.	.	.	.	.	.	.	.	.	0.7	4.7	.	0.3	0.4	11.4	2.1	0.7	0.2	0.5	.	.	.	.	.	.	2.3	6.7	33.2
423	Biała Wielka	.	1.6	0.0	.	.	.	.	.	.	.	.	0.7	0.2	0.0	.	.	0.3	6.8	6.4	1.3	0.1	1.2	0.1	.	.	.	.	.	0.1	0.1	18.9
424	Kometopol Stary	.	2.1	.	.	.	.	.	.	.	.	.	.	.	.	.	.	0.7	9.3	9.1	1.1	0.2	0.7	.	.	.	.	.	.	1.8	1.0	26.0
426	Pilczyce	.	4.0	.	.	.	.	.	.	.	.	.	.	.	1.2	.	.	.	11.7	11.9	1.0	.	1.1	.	.	.	0.4	.	.	1.1	3.1	35.5
429	Skotniki	4.3	3.2	.	.	.	.	.	.	.	.	.	.	.	0.1	.	0.7	0.1	8.6	12.2	.	0.4	0.2	.	.	.	.	.	.	1.1	2.3	33.2
436	Milejów	0.9	2.9	.	.	.	.	.	.	.	.	.	0.7	.	.	.	1.1	.	8.0	12.2	2.1	.	.	.	.	.	.	.	.	1.6	1.9	31.4
438	Memcse	0.4	3.6	.	.	.	.	.	.	.	.	.	.	.	.	.	.	4.0	6.2	11.3	3.1	.	.	.	.	.	.	.	.	2.7	0.8	32.1
440	Wilanów	0.3	3.7	.	.	.	.	.	.	.	.	.	.	.	.	.	0.5	0.3	8.7	12.0	0.3	0.2	0.8	.	.	.	.	.	0.2	1.4	3.5	31.9
443	Sadkowice	0.0	7.7	.	.	.	.	.	0.2	.	.	.	0.4	.	.	.	0.3	1.0	7.4	4.9	0.2	0.3	0.7	0.2	.	.	.	.	.	0.5	2.0	25.8
444	Końskie	0.4	6.6	.	.	.	.	.	.	1.3	.	.	.	.	0.0	.	.	.	8.5	8.0	0.7	0.0	1.9	.	.	.	.	.	.	1.7	2.6	31.7
451	Bukówno	0.2	10.0	.	.	.	.	.	.	2.0	.	.	.	.	.	.	0.3	0.4	7.8	12.4	0.4	0.8	0.0	.	.	.	.	0.4	.	1.1	2.4	38.2

Nr	Stacja	1	2	3	4	5	6	7	8	9	10	11	12	13	14	15	16	17	18	19	20	21	22	23	24	25	26	27	28	29	30	Suma
454	Łękawica	0.2	11.3	.	.	.	.	.	0.0	.	.	.	.	.	.	.	0.2	0.4	1.3	7.8*	.	1.7	.	0.2	.	.	.	.	.	1.2*	2.9*	27.2
455	Warka	0.3	14.8	.	.	.	.	.	0.1	0.7	.	.	.	.	.	.	.	2.0	1.3	10.0*	.	.	0.7	.	.	.	.	.	.	1.5*	2.5*	33.9
456	Mniszew	.	15.5	.	.	.	.	.	.	.	.	.	.	.	.	.	0.9	.	2.1	12.2*	.	.	.	.	.	.	.	.	.	2.4*	1.8*	34.9
	WISŁA																															
464	Warszawa-Okęcie	0.7	19.0	.	.	.	.	.	0.5	0.0	0.5	.	0.2	0.1	0.1	.	4.1	1.6	0.0	8.6*	.	0.0*	0.0	0.4	0.1*	.	0.1	0.0	0.0*	0.3*	3.3*	39.6
465	Międzygórze	1.2	18.3	.	.	.	.	.	0.4	.	.	.	0.4	0.3	2.0*	.	2.9	1.9	0.5*	10.2*	.	.	.	.	.	.	.	.	.	4.0*	6.8*	48.9
467	Warszawa, St Pomp Rz.	0.6	18.7	.	.	.	.	.	0.5	0.0	0.9	.	0.5	1.0	2.7	.	2.5	1.5	0.1	7.0*	0.0*	0.3	0.1	0.8	0.4*	.	0.2*	0.7*	0.0*	1.4*	4.8*	44.7
468	Warszawa, Obs. Astr.	1.0	21.4	.	.	0.0	.	.	0.6	.	1.5	.	0.7	1.2	2.3	0.0	2.8	1.6	0.1	13.4*	.	0.0	0.4	0.7	0.3	.	0.0	0.4*	0.0	2.6*	4.0	55.0
469	Warszawa, Filtry	0.5	19.6	.	.	.	.	.	0.4	.	1.2	.	0.5	1.0	2.8	.	2.5	1.3	0.1*	6.8*	.	0.3	.	0.6	0.2*	0.2	0.2	0.0▲	0.3	1.2*	3.8*	43.5
474	Legionowo /Jabłonna/	1.2	13.8	.	.	.	.	.	0.7	1.0	0.5	0.0	0.3	1.0	1.3	.	3.7	0.4	1.0*	2.3*	.	0.0*	.	.	.	.	0.1*	0.5*	0.0*	1.5*	6.7*	36.0
	BUG																															
475	Tomaszów Lubelski	0.8	0.8	0.9	.	0.3	.	.	0.8	0.0	0.4	0.5	.	0.0	3.4	0.0	0.9	2.4	8.8	8.0*	0.8*	0.2*	0.0*	.	.	.	.	0.0	.	0.3*	1.0*	30.3
481	Chełm-Obłonie	.	5.6	0.5	.	.	.	.	.	.	0.7	.	.	0.5	1.6	.	3.4	0.6	2.0*	2.9*	3.3*	1.2*	.	.	.	.	.	.	.	.	.	22.3
485	Piesza Wola	0.6	10.4	.	.	.	.	.	.	.	1.4	.	1.1	1.7	.	.	2.7	0.6	2.5*	1.8*	1.0*	.	.	0.0*	.	.	.	.	.	.	1.6*	25.4
488	Tuczna	0.4	15.8	.	.	.	.	.	.	.	0.3	.	.	.	.	.	0.8	2.4	.	3.5*	.	.	.	.	0.0*	.	.	.	.	0.2	5.1*	28.5
495	Zabuże	5.4	2.8	.	.	0.0	.	0.1	0.2	.	.	0.1	.	0.1	.	.	2.0	2.3	.	2.5*	.	.	1.3	0.7*	.	.	.	.	.	1.2*	4.5*	23.2
496	Lachówka	2.6	10.3	0.1	.	.	.	.	.	.	.	.	.	3.5	.	.	3.2	0.7	.	0.2*	.	.	.	1.1*	.	.	.	.	.	2.1*	7.1*	30.9
499	Łosice	1.1	11.9	.	.	.	.	.	0.5	.	.	.	.	.	0.2	.	3.0	0.1	0.3*	3.5*	.	1.3	.	0.4*	.	.	.	.	.	1.3*	6.9*	30.5
500	Korczew	0.9	11.9	.	.	.	.	.	0.2	.	.	.	.	.	.	.	2.7	1.8	.	5.2*	.	0.6	.	0.0	.	.	.	.	.	0.8*	8.2*	32.5
502	Kleszczele	0.5	9.0	0.2	.	.	.	.	0.2	.	.	.	.	0.4	0.6	.	2.2	1.0	.	.	.	0.4	0.9*	.	0.2*	0.1*	.	.	.	1.1*	5.0*	21.8
507	Wysokie Maz.	0.9	7.9	.	.	.	.	.	.	.	.	.	.	6.7	0.7	.	5.2	1.7	.	.	.	0.3*	.	0.7*	.	.	.	.	.	0.9*	14.5*	39.5
508	Dąbrowa Wielka	2.1	9.4	.	.	.	.	.	.	.	.	.	0.2	3.9	0.8	.	5.3	2.1	.	.	.	.	.	0.8*	0.3*	.	.	.	.	0.7*	5.9*	31.5
509	Sagaje	3.1	12.8	.	.	.	.	.	.	.	.	.	0.1	4.7	2.1	.	5.6	0.8	.	3.6*	.	0.1	.	0.7*	0.1	.	.	.	.	1.5*	10.8*	46.0
513	Rudka	4.0	13.7	.	.	.	.	0.1	0.0	.	.	.	0.1	0.3	0.5	.	2.8	2.2△	.	6.5*	.	.	.	1.2*	0.0*	.	0.0	0.2	.	1.2*	8.3*	41.1
515	Chrzepta	2.7	10.6	0.0	.	.	.	.	.	.	.	.	.	2.3	1.4	.	5.3	1.6	.	8.7*	.	0.0	.	0.7	.	.	.	.	.	0.7*	7.1*	41.1
516	Wyszków	1.3	14.2	.	0.0	.	.	.	0.2	.	0.0	.	0.1	2.6	1.3	0.0	3.0	0.3	0.0	9.5*	0.0	0.0	0.0	0.4	0.0	.	.	.	.	1.2*	7.0*	41.1
	NAREW																															
518	Białowieża	0.4	4.6	0.2	.	.	.	.	0.1	.	0.1	.	.	0.8	1.6	.	3.2▲	3.8	.	.	.	0.1*	.	0.2*	0.1*	.	.	.	.	2.1*	5.2*	22.5
521	Strabla	.	5.2	.	.	.	.	.	.	.	.	.	.	4.0	1.1	.	4.1	3.9	0.2	.	.	0.5	.	1.0*	.	.	.	.	.	1.5*	9.9*	31.4
522	Krzyżewo	0.5	6.2	.	.	.	.	.	0.3	.	.	.	.	5.8	1.8	.	5.3	3.7	.	.	.	0.3*	.	0.5*	.	.	.	0.2*	.	0.2*	5.6*	30.4
523	Kobylin	0.2	6.9	.	.	.	.	.	0.2	.	.	.	.	6.6	0.4	.	4.5	6.6	.	.	.	.	.	.	.	.	.	0.7*	.	1.0*	10.6*	37.7
524	Augustów	0.1	0.3	.	.	.	.	.	0.3	0.2	.	.	.	1.2	2.3	0.2	3.0	0.1	.	.	.	.	0.1	.	0.0	.	.	.	.	0.6*	14.6*	23.0
526	Dębowo	.	.	0.0	.	.	.	0.4	.	0.3	.	0.2	.	3.7	.	.	2.6	1.2	.	.	.	0.2	0.3	1.2	.	1.8	.	.	.	2.4*	7.2*	21.5
528	Osowiec	.	0.8	.	.	.	.	.	.	.	.	.	.	2.7	0.7	.	2.2	1.2	.	.	.	0.2	.	0.5	.	.	.	.	.	0.2*	6.8*	15.3
530	Radziłów	1.0	1.5	.	.	.	.	.	.	.	.	.	.	2.6	0.5	.	2.3	1.5	.	.	.	.	.	.	.	.	.	0.3*	.	2.6*	6.5*	18.8
531	Jedwabne	1.0	4.8	0.2	.	.	.	.	.	.	.	.	1.6	.	2.0	.	.	8.1	.	.	.	.	0.3	0.1*	0.2*	.	.	.	.	0.9*	9.2*	28.4
533	Czerwony Bór	1.5	7.6	0.2	.	.	.	.	0.0	.	.	.	0.4	2.0	1.6	.	6.6	2.6	0.0	.	.	0.1	.	0.5	0.2*	.	.	.	0.0*	1.0*	12.2*	36.5
537	Kisielnica	0.2	8.0	0.3	.	.	.	0.0	.	0.1▲	.	.	.	3.7	0.9	.	8.2*	6.2	.	.	.	.	.	0.0*	0.0	0.0	.	.	.	3.0*	11.5*	42.1
540	Kolno	0.3	3.8	0.0	.	.	.	0.0	0.0	.	.	.	.	2.2	0.7	.	5.6	2.3	.	.	.	0.2	.	0.7	0.1*	.	0.0*	0.0*	0.0*	2.4*	11.9*	30.2
541	Zbójnia	0.7	7.0	0.1	.	.	.	.	.	0.8△	.	.	.	2.0	0.3	.	9.9	2.7	.	.	.	0.0	.	1.1*	.	.	.	.	.	1.9*	10.6*	37.1
542	Dąbrówka	0.7	9.3	.	.	.	.	.	0.2	1.3▲	.	.	.	3.1	0.2	.	10.7	2.0	.	.	.	.	.	1.2*	.	.	.	.	.	1.6*	9.7*	40.0
547	Ostrów-Mazowiecka	2.1	12.6	0.0	.	.	.	.	.	•0.0	.	.	.	4.0	1.3	.	5.3	2.7	.	4.1*	.	.	.	1.0*	0.0*	.	.	.	.	1.8*	11.2*	46.1
550	Przasnysz	3.6	5.9	0.1	.	.	.	.	0.9	0.5	0.0	0.1	.	0.7	1.1	.	10.3	0.1	.	4.2*	0.0	0.0	.	0.3	0.3*	.	.	0.3△	.	1.1*	8.1	37.6
	BUG																															
553	Kobyłka	0.8	14.8	.	.	.	.	.	0.3	.	1.3	0.1	0.5	2.3	0.5	.	2.3	0.4	0.6*	7.6*	.	0.3	0.1	0.8*	.	.	0.2	.	.	1.5*	5.9*	40.3
556	Działdowo	1.4	0.0	.	.	.	.	.	0.2	.	.	0.2	.	.	0.1	.	7.6	0.1	.	0.9*	.	.	0.3	0.2	.	.	.	0.4*	.	0.7*	6.7*	18.8
557	Bieżuń	1.2	.	.	.	.	.	.	0.5	.	.	.	0.0	0.7	2.6	.	5.9	.	0.7*	6.5*	.	.	0.5	0.5	.	.	.	0.0*	0.0*	2.3*	8.2	29.6
558	Mława	1.2	0.8	.	.	.	.	.	0.7	.	.	.	0.0	0.0	2.7	.	8.3	0.4	.	2.9*	.	0.0	0.2	0.0	0.0*	.	.	0.5*	0.0*	0.5*	4.6*	22.8
562	Ciechanów	0.3	0.5	.	0.0	.	.	.	0.5	0.0	.	0.0	0.8	1.5	8.3	.	6.5	.	0.0*	3.5*	.	.	.	.	0.0*	.	.	0.0*	.	0.9*	13.0	35.8
	WISŁA																															
568	Grodkowo	1.0	3.6	0.0	.	.	.	.	0.3	.	.	.	1.4	1.5	0.4	.	3.4	2.4	0.2*	3.0*	.	.	.	0.4	.	.	.	.	.	0.8*	3.5*	21.9
	BZURA																															
572	Kutno-Gołębiew	1.0	2.5	.	.	.	.	.	.	.	.	.	1.8	4.6	2.2	.	2.3	.	2.3*	11.2*	.	.	.	0.4	.	.	.	.	0.5	.	8.8*	37.6
573	Mieczysławów	1.7	.	.	.	.	.	0.2	0.8	.	.	.	0.3	3.6	.	.	0.2	2.4	1.7*	11.2*	.	.	0.4	0.2	.	.	.	.	.	4.2*	2.5*	29.4
579	Skierniewice	0.1	5.9	.	.	.	.	.	.	.	.	.	1.0	0.0	0.1	.	1.6	0.9	4.0*	4.5*	0.0*	.	0.7	1.0	0.0	.	.	.	.	0.0*	1.3*	21.1
580	Rzeczyce	0.5	7.7	.	.	.	.	.	0.0	.	.	.	0.8	0.3	.	.	.	6.1	1.2*	4.1*	.	.	.	.	.	.	.	.	.	0.6*	1.9	23.2
581	Sucha Nowa	0.5	7.9	.	.	.	.	.	.	.	.	.	3.6	.	.	.	2.8	1.4	1.8*	10.0*	.	.	0.5	0.8	0.1	.	.	.	0.2*	0.6*	1.5	31.7
584	Puszczalin	0.5	15.2	.	.	.	.	.	0.3	0.6	.	.	1.0	.	0.2	.	2.9	1.5	0.2*	6.9*	0.1*	0.0*	.	.	.	.	.	0.0	0.0*	1.6*	3.4*	34.4
585	Oleba	0.5	20.5	.	.	.	0.0	.	.	1.2	0.2	.	0.5	0.3	.	.	2.2	1.5	0.6*	5.5*	.	.	0.6	0.6*	0.4	.	.	0.0*	.	1.0*	2.8*	38.4
586	Piastów	0.7	14.6	.	.	.	.	.	0.2	.	0.6	.	0.3	0.9	1.5	.	2.6	1.1	0.5*	10.4*	.	0.5	0.3	0.4	0.2*	.	.	.	.	0.2*	3.8*	38.8

TABL. II — WYSOKOŚCI DOBOWE OPADÓW w mm — LISTOPAD - NOVEMBRE 1936

Nr	Stacja	1	2	3	4	5	6	7	8	9	10	11	12	13	14	15	16	17	18	19	20	21	22	23	24	25	26	27	28	29	30	Suma
587	Mory	0.6	17.0	.	.	.	.	.	0.1	.	.	0.5	0.2	1.5	2.8	.	2.4	1.4	0.0	6.5*	.	.	0.7	0.4*	.	.	.	0.0*	.	1.4	3.3	38.8
588	Niepokalanów	0.5	14.4	.	.	.	.	.	0.1	0.3	.	.	1.2	1.5	2.3	.	3.2	0.0	.	17.5*	.	0.1*	.	.	.	.	.	.	.	2.4*	1.3*	44.8
589	Chodaków	.	11.3	.	.	.	.	.	.	.	.	.	4.0	.	.	.	.	5.3	.	13.0*	.	.	.	0.7	.	.	.	.	.	(0.0)*	4.7	39.0
	WISŁA																															
591	Płock	0.6	2.6	.	.	.	.	.	0.1	.	.	0.0	0.1	0.8	1.0	.	1.9	1.3	0.7*	3.0*	.	0.4*	1.3	0.6*	0.7*	.	0.1*	0.0*	.	0.9*	4.5*	20.6
600	Nieszawa	0.7	0.2	.	.	.	.	.	.	.	.	.	1.0	0.0	1.1	.	3.1	.	0.3	9.1*	.	.	.	0.4	.	.	.	.	.	1.1*	5.7*	22.7
601	Głodowo	0.4	0.7	.	.	.	.	.	.	0.3	.	.	0.3	0.0	3.1	.	3.7	0.0	0.1*	6.5*	.	.	.	.	.	.	.	.	.	1.0*	7.1*	23.2
603	Więcławice	1.0	0.1	.	.	.	.	.	.	.	.	0.1	0.0	.	1.8	.	3.0	0.2	2.4*	4.0*	.	.	.	0.2*	.	.	.	.	.	3.0*	3.5	19.3
605	Ostrowite	0.1	.	.	.	.	.	.	.	.	.	0.1	.	0.3	0.9	.	7.2*	.	0.1	5.0*	.	.	.	.	.	.	.	.	.	0.2	5.5*	19.4
609	Toruń, post.l.-m.	1.5	0.4	.	.	.	.	.	.	0.0	.	0.1	0.2	0.8	1.2	.	3.6	.	0.2*	10.0*	.	.	0.4	0.3	0.4	.	0.0	0.0	.	1.8*	6.2	27.1
612	Unisław	.	1.4	.	.	.	.	.	.	.	.	.	.	1.3	.	.	9.3	.	2.4*	3.2*	.	.	.	.	.	.	.	.	.	1.6*	4.7	23.9
614	Chojnice	0.2	0.2	0.0	.	.	.	.	0.0	0.5	.	1.4	0.4	0.2	2.6	.	7.9	1.3	.	.	.	0.2	0.2	0.2	0.0	.	0.0	0.0Δ	*0.5Δ	1.4*	5.2	22.4
617	Koronowo	.	0.1	.	.	.	.	.	.	.	.	.	0.0	0.7	0.4	0.3	6.5	0.7	2.2*	1.4*	.	.	.	0.0	.	.	0.1	.	0.0*	1.8*	5.2	18.8
618	Bydgoszcz, P.I.N.O.W.	0.1	0.2	.	.	.	.	.	.	.	.	0.0	0.0	0.3	0.4	.	5.3	.	2.5*	4.1*	.	.	.	0.1	.	.	.	.	0.3*	1.1*	?	14.4
619	Bydgoszcz	.	.	.	.	.	.	.	.	.	.	0.6	1.1	1.3	1.2	.	5.4	0.1	4.0*	4.2*	.	.	.	0.3	0.1	.	0.0	0.1	1.0*	2.3*	8.2	29.9
620	Kończewice	1.6	0.2	.	0.0	0.0	.	0.0	.	0.0	.	0.0	0.2	0.1	.	0.0	5.3	0.0	0.9*	2.0*	0.1*	0.0	.	0.0	0.0	.	0.1	0.0	.	0.2*	5.6*	16.3
623	Osie	.	.	.	.	.	.	.	.	.	.	.	.	2.5	1.5	.	8.0	.	.	.	.	.	.	.	.	.	.	.	.	1.0*	6.5	19.5
624	Żur-Młyn	0.7	.	.	.	.	.	.	.	1.0	.	.	.	.	1.2	.	8.0	.	.	0.0*	.	.	.	0.6	.	.	.	.	.	1.6*	3.7*	16.8
626	Grudziądz, post.l.-m.	1.7	1.2	.	.	0.1	.	.	0.0	0.2	.	0.1	0.4	1.0	0.4	.	7.1	0.1	0.0	0.2*	.	0.1*	0.0	0.1	0.0	.	0.0	0.4*	.	1.7*	5.8	20.6
629	Łasin	1.0	0.6	.	.	.	.	.	.	1.1	.	0.2	.	1.8	0.9	.	6.2	.	.	.	.	.	.	.	.	.	.	.	.	1.3*	7.6	20.7
630	Janowo	.	.	.	.	.	.	.	.	.	.	0.8	0.3	1.2	0.1	.	4.3	1.2	.	.	.	.	.	.	.	.	.	.	.	0.6*	2.9	11.4
631	Kościerzyna	0.2	2.1	.	.	.	.	.	.	.	.	0.3	.	5.7	2.8	.	4.9*	0.8	.	.	.	0.2	0.3	2.2	.	.	.	0.1	0.4	1.7*	5.4	27.1
633	Kopytkowo	0.7	.	.	.	.	.	.	.	0.7	.	0.4	.	1.1	0.3	.	6.2	0.5	.	0.0*	.	.	.	.	.	.	.	.	.	1.6*	4.7	16.2
	BAŁTYK																															
637	Gdynia	0.0	0.2	0.0	.	.	.	.	.	.	.	0.0	.	4.6	2.4	0.0	1.7	0.8	.	0.0*	.	0.0	0.0	.	0.0	.	.	*0.0Δ	0.0Δ	0.6*	2.2*	12.5
638	Hel	0.7	0.5	0.2	.	.	.	0.0	0.0	.	.	0.7	0.0	5.6	5.5	0.2	1.0	1.6	.	.	.	0.3	.	.	.	.	.	0.0*	.	1.1*	3.3*	20.7
639	Jastarnia	0.2	0.5	.	.	.	.	.	.	.	.	.	0.1	2.9	9.2	3.6	1.8	0.9	.	.	.	2.0	0.1	.	.	.	.	0.6*	.	1.3*	1.9*	25.1
640	Puck	.	0.8	0.4	0.0	.	.	.	0.1	0.1	.	0.8	0.3	0.2	7.1	1.0	1.1	1.3	.	.	.	0.3	.	.	.	.	*0.0	*0.0Δ	*0.0	1.0*	2.3	16.8
641	Chałupy	0.3	0.8	1.2	.	.	.	.	.	.	.	0.2	.	0.4	2.0	.	0.4	1.8	.	.	.	0.0	.	.	.	.	.	0.2*	.	0.3*	2.4	10.0
	NIEMEN																															
648	Wigry	.	.	.	.	.	.	.	.	.	.	.	.	3.2	1.8	.	6.0	(0.0)	.	.	.	1.0	.	.	.	.	.	.	.	.	10.2*	22.2
649	Sudawki	0.4	1.8	.	.	.	.	.	.	.	0.2	.	.	0.8	0.9	0.5	3.5*	0.2	.	.	.	0.3	0.1	0.0	0.1*	.	1.5*	.	.	.	6.4*	16.7

WYSOKOŚCI DOBOWE OPADÓW w mm

GRUDZIEŃ - DÉCEMBRE 1936

Nr	Stacja	1	2	3	4	5	6	7	8	9	10	11	12	13	14	15	16	17	18	19	20	21	22	23	24	25	26	27	28	29	30	31	Suma
	ODRA																																
1	Istebna	1.3	6.8	3.1	.	.	4.0	1.6	.	.	.	.	.	1.3	.	.	.	4.4	2.0	0.0	.	.	.	1.5	.	12.0	1.4	.	.	.	.	.	39.4
2	Bażanowice	0.7	6.2	2.9	2.0	.	1.4	0.6	.	.	.	.	.	3.0	0.4	.	.	1.6	.	.	.	.	.	.	3.7	7.2	.	.	.	.	.	.	29.7
3	Cieszyn	0.1	6.4	2.4	1.9	.	0.2	0.9	.	.	.	.	.	1.6	0.3	.	.	0.4	1.8	3.1	.	.	.	0.1	0.6	6.7	0.0	.	.	.	.	0.0	26.5
9	Nowe Repty	4.2	1.4	.	.	.	.	.	.	.	.	.	.	4.3	3.2	.	0.4	1.2	0.8	1.2	.	.	.	.	.	7.8	.	.	.	.	.	0.6	25.1
10	Lubliniec	2.1	4.2	1.0	.	.	.	.	.	.	.	.	.	0.0	0.0	.	1.6	0.2	1.3	2.0	.	.	.	0.0	0.6	11.7	.	.	.	.	.	.	24.9
12	Ostrzeszów	.	9.2	0.5	0.6	.	.	.	.	.	.	.	.	.	.	0.4	1.4	2.8	0.5	2.3	.	.	.	0.0	2.6	3.0	.	0.0	.	.	0.0	.	23.3
16	Rogoźnio	2.6	6.9	1.8	.	.	.	.	.	.	.	.	.	.	.	.	.	2.5	1.5	0.9	.	.	.	.	.	6.1	.	.	.	.	.	.	22.3
18	Jastrzębowo	1.0	3.3	0.3	1.3	.	.	.	.	.	.	.	.	.	.	1.5	1.2	4.0	.	1.7	.	.	.	0.5	1.3	4.2	.	.	.	.	.	.	20.3
19	Antoniny-Leszno	1.7	1.1	1.8	1.1	.	.	.	.	.	.	.	.	.	.	1.7	1.4	5.6	0.7	1.6	.	.	.	0.4	3.4	4.7	.	.	.	.	0.2	.	25.4
20	Przemęt	2.3	1.7	1.9	1.5	.	.	.	.	.	.	.	.	0.0	.	2.3	1.5	2.7	0.3	2.7	.	.	.	2.5	3.2	1.9	.	.	.	.	.	.	24.5
	WARTA																																
21	Zawiercie	1.5	5.1	0.3	2.0	.	1.3	0.1	.	.	.	.	.	.	.	.	3.8	0.1	2.6	.	.	.	.	0.8	2.8	3.7	.	.	.	.	.	.	24.1
23	Częstochowa	3.1	3.5	0.0	0.1	.	.	.	0.7	.	0.0	.	0.0	1.1	2.6	0.0	0.9	1.0	1.0	2.7	.	.	.	0.2	1.6	10.9	.	.	.	.	0.0	0.3	29.9
26	Kłobuck	2.7	4.2	0.5	.	.	.	.	.	.	.	.	.	1.4	0.3	.	.	1.5	0.9	2.1	.	.	.	0.1	3.6	3.1	.	.	.	.	.	.	20.4
28	Bronisowice	2.6	7.5	0.5	.	.	.	.	.	.	.	.	.	0.5	0.2	.	1.0	.	1.4	3.0	.	.	.	0.0	3.0	9.0	.	.	.	.	0.2	.	28.9
29	Przystajń	3.0	7.0	.	.	.	.	.	.	.	.	.	.	.	.	.	1.5	0.5	1.6	.	.	.	.	.	2.5	5.1	.	.	.	.	.	.	21.2
30	Ciałowa	2.1	7.9	0.8	0.9	.	.	.	.	.	.	.	.	.	.	.	0.8	0.9	1.4	2.1	.	.	.	.	2.1	2.0	.	.	.	.	0.5	.	21.5
35	Sulmierzyce	1.7	5.4	.	.	.	.	.	.	.	.	.	.	1.9	0.6	.	0.9	1.9	0.9	1.7	.	.	.	.	5.5	2.7	.	.	.	.	.	.	23.2
39	Warta	1.6	10.6	0.1	0.5	.	.	.	0.2	.	.	.	.	.	.	0.1	1.4	0.1	0.4	0.8	.	.	.	0.2	4.9	3.5	.	.	0.5	.	0.2	.	25.1
47	Łódź-Lublinek	3.3	9.2	0.1	1.2	0.0	.	.	.	.	.	.	.	.	0.0	.	0.6	0.5	1.3	1.8	.	.	.	0.5	3.1	3.5	.	.	0.5	0.1	.	.	25.7
51	Poddębice	3.0	0.5	.	.	.	.	.	.	.	.	.	.	.	.	.	2.0	.	2.0	0.6	.	.	.	2.7	.	0.2	.	.	.	.	0.8	.	11.8
52	Sucha Dolna	1.7	3.3	0.2	.	0.8	.	.	.	.	.	.	.	.	.	0.2	1.6	0.1	0.3	1.1	.	0.1	0.0	0.3	2.0	1.6	.	0.1	0.2	0.1	0.3	.	14.0
59	Kazimierz Biskupi	1.9	1.6	.	.	.	.	.	.	.	.	.	.	.	.	0.5	1.1	1.3	.	0.9	.	.	.	.	.	.	.	.	.	.	5.4	.	12.7
62	Konin	.	1.1	.	.	.	.	.	.	.	.	.	.	.	.	1.8	8.4	1.3	0.7	2.5	.	.	.	.	4.3	.	.	.	1.2	2.3	2.1	.	25.7
66	Stawiszyn	0.3	1.6	.	.	.	.	.	.	.	.	.	.	.	0.1	1.1	1.8	0.2	0.4	0.6	.	.	.	0.2	4.3	2.8	.	0.0	0.6	0.0	0.2	0.1	14.3
67	Petrykozy	0.3	1.5	0.1	0.5	.	.	.	.	.	.	.	.	.	.	0.5	1.8	.	0.5	.	.	.	.	0.7	1.5	5.1	.	0.3	.	.	.	.	12.8
	PROSNA																																
75	Ostrów Wlkp.	1.1	3.6	0.0	0.0	.	.	.	.	.	.	.	.	.	.	0.1	1.8	1.1	0.5	0.4	.	.	.	0.2	1.2	5.0	.	0.0	0.0	.	.	.	15.0
79	Kalisz	0.9	1.6	2.1	.	.	.	.	.	.	.	.	.	.	.	0.4	1.1	0.5	2.6	1.1	.	.	.	1.2	3.2	4.7	.	0.1	0.5	.	0.1	.	20.1
80	Grudziela	1.3	3.1	0.5	.	.	.	.	.	.	.	.	.	.	.	.	.	2.1	0.5	0.0	.	.	0.0	0.9	.	8.2	0.4	.	.	.	.	.	17.0
	WARTA																																
84	Nowa Wieś	1.5	2.8	.	.	.	.	.	.	.	.	.	.	.	.	.	3.2	.	.	1.5	.	.	.	0.6	7.5	0.4	.	.	0.7	.	.	.	18.2
87	Bachorzewo	.	2.2	.	1.1	.	.	.	.	.	.	.	.	.	.	0.7	2.4	.	0.9	1.0	.	.	.	0.6	5.3	0.7	.	.	.	.	.	.	14.9
92	Poznań-Golęcin, Univ.	3.1	2.8	.	1.7	(0.0)	.	.	.	.	.	.	.	.	.	2.1	1.5	0.8	0.4	1.6	.	.	.	1.0	4.3	3.4	.	0.0	0.2	.	0.3	0.0	23.2
94	Poznań-Ławica	1.9	1.1	.	1.6	.	.	.	.	.	.	.	.	.	.	0.3	0.7	0.0	0.2	1.7	.	.	0.0	0.2	7.2	3.8	.	0.0	0.3	.	0.0	.	19.0
96	Kostrzyń	0.4	2.4	.	1.6	.	.	.	.	.	.	.	.	.	.	1.2	1.4	0.6	0.2	0.4	.	.	.	.	7.6	0.7	.	.	.	.	.	.	16.5
99	Gniezno, wodociągi	1.2	1.6	.	0.6	.	.	.	.	.	.	.	.	.	.	1.2	1.5	.	0.5	1.2	.	.	.	0.4	4.5	.	.	.	0.8	.	1.6	.	15.1
102	Janówiec	1.2	0.3	0.2	0.9	.	.	.	.	.	.	.	.	.	.	0.1	2.6	0.0	0.0	1.3	.	.	.	1.2	8.5	0.4	.	0.0	0.4	.	.	0.0	17.1
112	Wronki	1.2	.	0.8	.	.	.	.	.	.	.	.	.	.	.	2.2	2.1	0.4	.	2.3	.	.	0.2	1.5	6.4	1.5	.	.	0.2	.	1.1	0.2	20.1
117	Międzychód	0.9	1.0	0.2	1.6	.	.	.	.	.	.	.	.	.	.	2.8	2.5	1.3	0.4	2.8	.	.	0.1	1.5	3.6	2.7	0.1	.	0.1	.	0.6	.	22.2
	ODRA																																
123	Kościan	2.0	2.5	0.5	1.4	.	.	.	.	.	.	.	.	.	.	0.5	1.6	1.9	0.4	1.6	.	.	.	0.4	3.5	2.0	.	.	.	.	1.0	.	19.3
132	Perzyny	1.5	2.9	2.0	0.9	.	.	.	.	.	.	.	.	.	.	3.2	1.2	1.0	0.2	2.8	.	.	.	0.9	2.8	2.4	.	.	.	.	.	.	21.8
133	Zbąszyń	1.9	2.1	2.9	0.4	0.0	.	.	.	.	.	.	.	.	.	1.6	0.2	0.9	0.5	2.2	.	.	.	0.8	1.7	1.2	.	.	.	.	0.0	.	16.4
135	Łęczno	1.2	2.4	2.9	1.1	1.5	.	.	.	.	.	.	.	.	.	3.0	1.2	1.0	0.3	1.8	.	.	.	.	4.8	2.4	.	.	.	.	.	.	23.3
	NOTEĆ																																
137	Noć Kalina	0.4	.	.	.	.	.	.	.	.	.	.	.	.	.	0.9	2.8	.	.	0.7	.	.	.	0.2	1.1	.	.	.	.	.	1.5	.	7.6
140	Krzewica	.	2.3	(0.0)	0.3	.	.	.	.	.	.	.	.	.	.	0.7	2.1	.	.	0.5	.	.	.	.	0.9	.	.	.	.	.	1.1	.	7.9
141	Noteć, ujściowa	0.2	7.5	0.0	0.2	.	.	.	0.0	0.0	0.0	.	.	.	.	1.0	2.6	.	0.2	0.3	.	.	.	0.3	1.0	0.5	.	0.1	0.3	0.0	0.7	.	14.9
150	Łabiszyn	0.5	6.9	0.1	0.6	.	.	.	.	.	.	.	.	.	.	1.5	2.6	0.0	.	1.5	.	.	.	1.5	2.5	0.4	.	.	1.2	0.2	0.8	.	14.3
151	Żnin	0.5	2.0	0.0	0.7	.	.	.	.	.	.	.	.	.	.	1.1	2.6	0.1	0.2	.	.	.	2.1	2.7	0.9	.	.	.	0.3	.	0.9	.	14.1
155	Nakło	1.2	4.4	0.0	1.3	.	.	.	.	.	.	.	.	.	.	0.3	2.6	0.2	0.6	1.0	.	.	.	2.5	5.4	0.4	.	0.1	0.1	0.3	0.9	0.7	22.0
160	Margonin	0.8	3.0	.	1.2	.	0.2	.	.	.	.	.	.	.	.	1.1	1.9	0.3	0.6	0.6	0.1	.	0.6	0.7	6.5	1.1	.	0.1	0.5	0.1	1.6	0.0	21.0
161	Ujście	0.9	1.0	.	0.7	0.1	.	.	.	.	.	.	.	.	.	0.7	2.5	.	0.1	1.2	.	.	0.0	0.6	8.5	1.5	.	0.2	0.4	.	1.8	0.1	20.3
	WISŁA																																
166	Bóbrnica	0.2	7.5	4.3	4.1	0.1	5.2	1.2	0.1	.	.	.	.	1.9	0.1	.	0.1	1.6	1.2	32.5	.	.	.	0.2	2.5	9.0	0.4	.	.	.	.	.	52.2
168	Skonsko	0.4	6.9	2.1	1.9	.	0.5	0.3	.	.	.	.	.	3.5	0.5	.	.	1.3	.	1.5	.	.	.	0.2	2.2	6.1	.	.	.	.	.	.	27.0
171	Sudzina	2.6	8.4	1.3	.	0.0	0.1	.	.	0.0	.	.	.	3.0	0.6	.	0.4	1.2	3.0	0.0	.	.	.	2.3	.	4.6	.	.	.	.	.	.	27.5
173	Nowotomice Dolne	0.1	10.6	3.6	.	.	1.1	4.0	.	.	.	.	.	2.3	0.3	.	.	2.2	.	.	.	.	.	0.7	.	2.3	.	.	.	.	.	.	27.4
176	Skawsowice	0.8	7.3	1.4	2.3	.	2.4	2.1	0.0	0.0	0.0	0.0	0.0	1.0	0.0	0.1	1.7	1.4	0.1	6.5	.	.	0.0	0.1	0.1	7.4	0.0	.	.	.	.	0.0	34.7

Nr	Stacja	1	2	3	4	5	6	7	8	9	10	11	12	13	14	15	16	17	18	19	20	21	22	23	24	25	26	27	28	29	30	31	Suma
177	Strzeczonka	0.3*	8.3*	1.7*	3.7*	.	2.8*	1.9*	.	.	.	.	.	1.0	0.1	.	.	1.2	.	6.7	.	.	.	0.1*	0.7*	6.1*	.	.	.	.	.	.	34.6
179	Warszowice	0.0*	6.5*	0.9*	.	.	.	.	.	.	0.1	.	.	3.1	0.5	.	1.2	0.9	.	0.4	.	.	.	.	.	1.9*	0.4*	.	.	.	.	.	15.9
	PRZEMSZA																																
186	Będzin	2.3*	7.6*	0.7*	0.7*	.	0.2*	0.0*	.	.	.	0.0	.	1.2	2.1	.	1.3	0.2	0.6	1.1	.	.	.	0.1*	2.4*	12.3*	.	.	0.0*	.	.	0.3	33.1
190	Czeladź	3.1*	0.9*	0.7*	.	.	.	0.3*	.	.	.	.	.	.	3.2*	.	0.4	1.6	0.5	0.3	.	.	.	0.1	2.3*	4.2*	.	.	.	.	.	1.3	18.9
191	Katowice	1.0	0.8*	2.6*	0.9	.	.	0.0Δ	.	.	.	.	.	.	3.1	1.8	.	2.1	0.1	0.2	0.5	.	.	0.2	1.6	5.4*	.	.	.	.	.	.	20.3
193	Golasowice	3.5*	8.1*	0.9*	2.0*	0.0	2.5*	1.5*	.	0.1*	0.0	.	.	1.1	1.4	0.0	0.9	0.8	2.8	1.3	0.0	.	1.3*	7.1*	18.5*	0.0	0.0	1.1*	.	0.0	.	0.0	54.9
194	Błędów	3.9*	6.2*	0.5*	.	.	3.5*	0.9*	.	.	.	.	.	1.2	1.6	.	1.4	0.5	1.2	1.1	.	.	.	.	5.3*	9.1*	.	.	.	.	.	.	36.4
195	Mzurki	2.1*	6.0*	0.6*	1.2*	.	1.0*	0.3*	.	.	.	.	.	1.8	1.4	.	1.5	0.5	0.5	0.8	.	.	.	.	6.5*	5.9*	.	.	.	.	.	.	30.1
	SOŁA																																
198	Rycerka Dolna	5.2*	6.1*	8.1*	1.2*	.	6.3*	0.0*	.	.	.	.	.	1.1	.	1.6	1.4	1.6	0.7	2.2	.	.	.	0.0*	3.0*	11.1*	1.2*	.	.	.	.	.	50.8
200	Sól	3.1*	5.4*	3.7*	0.4*	.	4.1*	2.1*	.	.	.	.	.	.	.	3.2	.	1.8	0.4	2.7	.	.	.	.	0.2*	13.4*	0.3*	.	.	.	.	.	40.8
206	Rychwałdek	2.5*	7.3*	2.6*	5.4*	.	2.9*	3.2*	.	.	.	.	.	2.4	0.1	0.3	0.1	2.8	0.4	6.7	.	.	.	0.0*	0.8*	9.2*	0.4*	.	.	.	.	.	47.1
207	Żywiec	1.7*	8.3*	2.0*	4.4*	.	1.8*	2.1*	.	.	.	.	.	1.7	.	0.2	0.0	2.8	0.7	3.6	.	.	.	.	1.4*	5.2*	0.3*	.	.	.	.	.	36.2
212	Magórka	2.8*	15.7*	3.8*	8.3*	.	4.6*	2.9*	.	.	.	.	.	1.3*	.	.	.	2.3	0.8	10.2*	.	.	.	0.2*	1.8*	15.6*	2.6Δ	.	.	.	.	.	72.9
213	Międzybrodzie	0.4*	9.0*	0.6*	4.4	.	1.9*	2.5*	.	.	.	.	.	1.2	.	.	1.2	3.6	0.2	7.1	.	.	.	0.0*	1.5*	11.4*	.	.	.	.	.	.	45.0
	WISŁA																																
218	Chrzanów	3.3Δ	8.8*	2.8*	2.1*	.	2.7*	1.4*	.	.	0.5	0.3	0.1	1.6	1.3	0.1	3.6	1.4	1.3	0.6	.	.	.	0.4*	1.2Δ	7.6*	.	.	.	0.2	.	.	41.3
	SKAWA																																
228	Skawce	.	1.0*	1.0*	3.5*	.	2.8*	5.6*	.	.	.	.	.	2.4	0.1	0.0	1.2	1.4	.	4.0	.	.	.	0.0	2.2*	7.1*	0.2*	.	.	.	.	.	32.5
231	Wadowice	0.0	4.5*	0.6*	2.4*	.	1.9*	3.4*	.	.	.	.	.	1.8	.	.	1.3	2.1	0.0	4.5	.	.	.	0.0*	1.7*	7.6*	.	.	.	.	.	.	31.8
232	Andrychów	0.6*	7.5*	1.6*	3.5*	.	1.5*	3.1*	.	.	.	.	.	.	3.1	0.5	0.4	1.8	0.3	4.5	.	.	.	0.1*	2.4	7.3*	.	.	.	.	.	.	38.2
	WISŁA																																
239	Mydlniki	0.8*	9.6*	0.4*	4.8*	.	2.0*	3.4*	.	.	.	.	.	1.6	.	.	0.2	0.1	1.2	.	.	.	.	0.1*	0.3*	4.8*	.	.	.	.	.	.	29.3
240	Kraków, Obs. Astr.	2.2*	6.3*	0.4*Δ	2.1*	.	1.1*	4.4*	.	.	.	.	.	3.3	2.5	0.2	1.5	1.2	0.5	1.0	.	.	.	0.2*	.	11.4*	(0.0)	.	.	.	.	.	38.2
244	Ojców II	1.9*	5.9*	0.3*	1.5*	.	2.0*	2.3*	.	.	.	.	.	1.7	2.0	.	1.9	2.2	0.6	0.5	.	.	.	0.2*	2.0*	7.5*	0.0*	.	.	.	.	.	32.5
245	Kraków-Rakowice	2.4*	6.8*	0.3*	2.4*	.	1.3*	3.4*	.	.	.	0.0	0.0	0.8*	5.3	0.2	0.0	1.6	0.6	1.2	.	.	.	0.1*	0.4*	7.9*	.	.	.	.	.	.	34.7
246	Wieliczka	1.0	5.9*	.	0.0*	.	0.2*	7.6*	.	.	.	.	.	.	3.9	.	1.1	0.7	2.3	2.7	.	.	.	.	.	8.7*	.	.	.	.	.	.	34.1
247	Wierzbno	1.8*	6.1*	.	.	.	1.6*	7.1*	.	.	.	.	.	.	.	.	.	.	.	.	.	.	.	.	.	1.0*	.	0.4*	.	.	.	.	18.0
	RABA																																
249	Rabka	1.4*	4.4*	4.1*	3.0*	0.0*	2.6*	7.0*	.	0.2	.	0.1*	.	.	0.4*	.	.	0.6*	0.3	1.4	.	.	.	0.5*	2.3*	17.8*	0.7*	.	0.2*	.	0.1*	.	47.1
250	Półrzeczki	2.6*	8.0*	1.7*	2.9*	.	3.1*	6.7*	.	.	.	.	.	0.7	0.4	.	.	1.7	0.6	2.5	.	.	.	.	0.4	27.7*	.	.	.	.	.	.	59.0
251	Łubień	2.5*	4.5*	.	4.3*	.	.	8.7*	.	.	.	.	.	.	1.7	.	.	2.3	0.2	.	.	.	.	.	.	19.4*	.	.	.	.	.	.	43.6
	WISŁA																																
254	Polanowice	1.6*	5.0*	.	1.9*	.	1.4*	3.5*	.	.	.	.	.	.	3.8	.	0.3	0.5	0.2	.	.	.	.	.	.	3.2	.	.	0.1*	.	.	.	21.5
256	Stogniowice	.	7.7*	.	1.9*	.	.	5.0*	.	.	.	.	.	.	.	.	.	.	2.2*	.	.	.	.	.	.	.	.	.	.	.	.	.	16.8
	DUNAJEC																																
261	Zakopane	4.4*Δ	3.0*	7.5*	2.5*	0.1*	3.3*	8.5*	.	.	.	.	.	0.0	0.1*	0.0	0.0	0.3*	0.2	1.5*Δ	0.1Δ	.	.	0.5*Δ	0.3*	18.2*Δ	5.4*	.	.	.	.	.	59.9
263	Hala Gąsienicowa	5.4*Δ	2.7*	14.2*Δ	4.0*Δ	0.5*	2.2*	10.2*	.	.	.	.	.	6.7*Δ	0.8*Δ	5.0*Δ	0.2*	1.1*Δ	1.4*	8.9*Δ	.	.	.	0.9Δ	0.5*	23.9*Δ	6.6*Δ	.	.	.	.	.	89.2
266	Morskie Oko	6.0*	4.0*	8.0*	1.6	.	4.0*	12.5*	.	.	.	.	.	2.0*	3.0*	6.0*	.	1.0*	2.0*	2.6*	.	.	.	3.0*	5.0*	28.0*	9.0*	.	.	.	.	.	97.7
267	Białka	1.8*	5.2*	2.6*	1.1*	.	1.4*	6.2*	.	.	.	.	.	1.0*	.	.	.	0.4*	.	1.3	.	.	.	.	0.9*	16.3*	1.1*	.	.	.	.	.	39.3
270	Krynica	2.5*	0.7*	5.3*	0.3*	0.0*	.	6.5*	0.3*	.	.	.	.	0.6*	0.5*	.	.	0.0*	1.0*	2.5	.	.	.	0.7*	2.3*	18.1*	2.4*	.	.	.	.	.	43.7
271	Jaworzyna Krynicka	3.1*	2.9*	4.8*	0.7*	.	.	8.2*	0.0*	.	.	.	.	2.1*	0.2*	.	.	0.3*	0.5*	2.8*	.	.	.	1.0*	2.7*	14.8*	3.3*	.	.	.	.	.	47.4
273	Piwniczna	2.8*	4.6*	1.6*	.	.	0.8*	7.6*	1.3*	.	.	.	.	.	.	.	.	0.5	0.3	1.4	.	.	.	.	0.9*	11.8*	1.1*	.	.	.	.	.	34.7
276	Łabowa	0.3	5.2*	2.9*	.	.	1.1*	7.0*	.	.	.	.	.	.	.	.	.	.	.	3.6	.	.	.	.	.	13.1*	0.5*	.	.	.	.	.	33.7
284	Gródek	5.2*	1.9*	1.3	.	.	.	8.8*	.	.	.	.	.	.	.	.	.	.	.	.	.	.	.	1.2*	5.5*	5.3*	1.2*	.	.	.	.	.	30.4
286	Ciężkowice	0.0	6.9*	0.0	0.1*	0.0	0.5*	9.4*	0.0	.	.	.	.	.	0.0	0.0	.	0.9	1.3	4.9	.	.	.	0.0	0.0	7.2	0.7*	0.0	0.0	0.0	.	0.0	31.9
288	Tarnów	2.0*	3.6*	1.0*	0.1*	.	.	8.9*	0.2*	.	.	.	.	.	2.5	.	.	.	.	1.9	.	.	.	.	.	4.4	.	0.0*	0.0*	.	.	.	24.6
	NIDA																																
295	Daleszyce	1.8*	7.5*	.	1.4	.	.	3.3*	.	.	.	.	.	.	.	.	.	0.4	5.6	0.3	.	.	.	.	6.0*	6.6*	.	.	.	.	.	.	32.9
298	Kielce, post.1.-m.	1.3*	6.2*	0.1*	2.6*	.	0.5*	3.3*	0.0*	.	.	.	.	.	1.9*	0.7	.	1.3	1.3	0.2	.	.	.	0.4*	2.9*	10.3*	0.3*	0.0	0.7	0.0	.	0.2*	34.2
299	Kielce-Karczówka	2.7*	7.8*	0.4*	2.7*	.	4.0*	6.1*	0.0	.	.	5.0*	0.0	0.0	1.6*	1.4	1.4	0.2	1.8	0.4	0.0	0.0	.	0.5*	13.7*	11.9*	0.2*	0.7*	.	0.6*	0.0	0.0	63.1
306	Busko-Zdrój	0.7Δ	5.4*	.	.	.	.	5.1*	.	.	0.2	.	.	.	0.8	.	.	0.8	0.3	.	.	.	.	.	0.6*	5.6*	.	.	.	.	.	.	19.5
	WISŁA																																
309	Wola Wadowska	1.8*	3.3*	0.0*	0.2*	.	.	7.0*	0.2*	.	.	.	.	.	2.6	0.0	0.0	0.9	.	.	.	.	.	.	1.4*	5.8*	1.3*	.	.	.	.	.	24.5
	WISŁOKA																																
314	Glinik Mariampolski	3.8*	1.9*	3.4*	0.5*	.	.	6.2*	0.4*	.	.	.	.	.	1.4	.	.	1.2	.	1.6	.	.	.	0.0*	1.0	10.0*	0.2*	.	.	.	.	.	31.6
316	Pilzno	4.0*	2.5*	0.5*	.	.	.	6.2*	.	.	.	.	.	0.7	1.2	1.0	1.3	.	0.7	4.5	.	.	.	0.4*	1.0*	11.4*	1.4*	.	.	.	.	.	36.8
317	Dębica	3.5*	1.7*	0.1*	0.5*	.	.	3.1*	.	.	.	.	.	.	1.0	.	0.0	1.5	0.1	1.3	.	.	.	0.0*	0.8*	8.7*	0.7*	.	.	0.3*	.	.	23.3

Nr	Stacja	1	2	3	4	5	6	7	8	9	10	11	12	13	14	15	16	17	18	19	20	21	22	23	24	25	26	27	28	29	30	31	Suma
318	Żyraków	*1.2	*1.6	*3.5	*0.5	.	.	*4.4	.	-	.	.	.	.	1.7	.	0.1	0.0	0.0	2.6	.	.	.	*0.0	*0.0	*7.7	*0.5	*0.0	.	*0.3	.	.	24.1
319	Wielopole Skrzyńskie	*1.3	*0.4	.	0.3	.	.	0.1	0.1	.	.	.	.	.	0.2	.	0.3	.	.	.	.	.	.	.	.	*6.5	Δ2.0	.	.	.	.	.	11.2
	WISŁA																																
320	Buda Tusznowska	*5.0	*2.3	*1.9	.	.	.	*1.9	*0.2	.	.	.	.	.	1.2	.	0.0	1.5	0.5	.	.	.	.	0.1	*1.7	*4.5	*0.8	0.0	*0.3	*0.2	.	0.0	22.1
323	Majdan Kolbuszowski	*2.2	*1.5	.	.	.	.	*0.7	.	.	.	.	.	.	1.3	.	0.3	0.2	0.2	.	.	.	.	.	*0.9	*0.8	*0.5	.	0.1	0.1	.	0.1	8.9
	SAN																																
326	Dwernik	.	.	*3.1	.	*1.3	.	.	.	.	.	.	.	.	0.2	0.5	.	*1.8	.	*3.3	.	.	.	*0.6	*1.2	*20.1	*0.6	.	.	.	.	.	32.7
329	Tursańsk	*1.4	*1.4	*7.8	.	1.7	.	*0.1	.	.	.	.	.	.	0.3	0.7	0.9	.	.	2.1	.	.	.	*0.5	*2.6	*18.4	*2.6	*0.2	*0.0	.	.	.	40.7
331	Sanok	*1.3	.	*6.0	*9.0	*0.5	.	.	.	.	.	.	.	.	.	.	.	3.3	.	7.0	.	.	.	*0.7	*7.0	*5.0	*0.7	*0.5	.	.	.	.	41.0
332	Izdebki	*1.2	*0.5	*1.9	*0.0	*0.4	.	.	.	.	.	.	.	.	3.5	.	0.0	1.2	.	1.8	.	.	.	0.1	*5.0	*13.0	*Δ1.0	*0.2	*0.6	.	.	.	30.4
333	Przemyśl	*0.2	*0.1	*2.0	.	*Δ1.1	.	*0.1	.	.	.	.	.	.	2.4	.	.	0.8	0.8	1.5	.	.	.	*0.2	*2.8	*5.7	*Δ0.0	*0.0	*1.0	*0.2	.	0.0	18.9
336	Młyny	*0.2	*0.0	*0.3	.	*1.2	.	*0.2	.	.	.	.	.	0.4	2.9	0.2	.	2.9	.	.	.	.	.	*0.1	*8.0	*7.6	*0.0	*0.2	*0.5	.	*0.0	.	24.7
341	Miżków	*1.0	*0.6	*0.5	.	*0.3	.	.	0.4	.	.	.	.	0.6	2.8	1.5	0.1	2.2	.	1.2	.	.	.	0.2	9.0	*3.7	.	*0.4	0.9	.	.	.	25.4
342	Wisłok Wielki	*0.4	*0.8	*8.4	*0.1	*1.2	.	*0.1	.	.	.	.	.	.	*1.4	1.7	3.5	*2.1	.	3.0	.	.	.	*1.2	*1.8	*19.8	*4.8	.	.	.	.	.	50.3
350	Błogów	*3.5	*1.0	.	.	.	.	*0.0	.	.	.	.	.	.	2.5	.	0.0	2.1	0.4	1.2	.	.	.	.	*3.7	*2.7	*1.1	.	0.0	*0.2	.	.	18.4
352	Kańczuga	*0.5	*0.5	*1.2	.	.	*0.0	.	.	*0.0	.	.	.	0.4	2.5	.	.	2.7	.	0.9	.	.	.	*0.0	*3.4	*6.0	*0.2	*0.0	.	.	.	.	18.3
353	Przeworsk	*0.7	*0.2	*1.8	.	.	.	.	.	.	.	.	.	.	3.0	.	.	2.5	.	0.8	.	.	.	0.1	*4.3	*5.1	*0.1	*0.2	.	.	.	.	18.8
354	Grodzisko	*0.4	*0.2	*0.0	.	.	.	.	*0.2	.	.	.	.	1.0	3.5	.	.	2.3	.	1.1	.	.	.	0.1	*1.5	*6.0	*0.3	.	0.5	.	.	0.2	17.3
357	Ruda Różaniecka	*2.0	*(0.0)	*2.0	.	.	.	.	0.8	.	.	.	.	.	2.8	0.4	.	2.5	.	.	0.9	.	.	.	.	*3.2	*3.7	.	*0.6	.	.	.	18.9
362	Nisko	*3.7	*5.6	.	.	.	.	-	.	.	.	.	.	.	2.5	.	0.6	.	3.2	.	.	.	.	.	*5.2	3.1	.	.	.	.	.	.	23.9
364	Domostawa	*2.6	*2.1	*2.5	.	.	.	*0.3	.	.	.	.	.	.	1.3	.	0.3	3.0	.	.	.	.	.	.	*6.5	*3.5	*0.6	*0.4	0.4	*0.3	.	.	23.8
366	Radomyśl	1.4	*5.9	*0.9	*0.1	.	.	*1.3	.	.	.	.	.	.	1.5	.	.	1.5	0.9	.	.	.	.	.	*1.2	*2.7	*0.1	*0.2	*0.1	.	.	.	17.8
	WISŁA																																
369	Zawichost	.	*4.5	.	.	.	.	*2.4	.	.	.	.	.	.	1.0	0.5	.	.	.	.	.	.	.	.	.	*0.8	*0.2	.	.	.	.	0.9	10.3
	KAMIENNA																																
373	Skarżysko, wytwórnia	*1.5	*5.4	.	*1.1	.	.	*3.3	.	.	.	.	.	.	2.6	0.5	0.1	0.7	.	2.0	.	.	.	*(0.0)	*2.3	*1.2	*0.2	.	0.8	*1.0	.	(0.0)	22.7
377	Święty Krzyż	*2.6	*4.1	*0.7	*0.8	.	.	*4.5	*0.0	.	.	.	.	.	*1.0	3.0	.	*0.0	.	1.4	.	.	.	*0.0	*4.0	*1.0	*0.8	.	.	*0.8	.	.	24.7
380	Denków	.	*3.3	.	*0.0	.	.	*7.2	.	.	.	.	.	.	*1.5	.	.	0.3	0.6	.	.	.	.	.	3.8	*1.2	*0.3	*0.4	.	*1.0	.	.	19.6
382	Gierczyce	1.2	*6.5	.	*0.1	.	.	*4.5	*0.6	.	.	.	.	.	1.4	0.8	0.3	0.1	0.4	.	.	.	.	.	.	.	.	*0.3	0.2	.	.	0.4	17.4
	WISŁA																																
385	Chmielowice	*1.8	*1.2	.	.	*0.8	.	*2.0	*0.4	.	.	.	.	.	0.4	0.2	.	.	.	*0.0	.	.	.	.	.	.	0.8	0.1	*0.8	0.0	.	.	8.5
392	Puławy	*0.9	*Δ2.9	*0.3	*0.0	.	.	*2.9	*0.5	.	0.0	.	.	.	0.4	0.8	0.1	0.6	0.0	0.3	.	.	.	0.0	*1.5	2.4	.	*0.2	*0.1	*0.4	0.0	1.2	15.5
	WIEPRZ																																
393	Krynica	.	.	*0.5	.	.	.	.	.	.	.	.	.	.	1.3	0.5	.	1.7	0.2	.	.	.	.	.	.	*4.5	.	.	*0.4	.	.	.	9.7
395	Wysokie	*1.4	*2.4	.	.	.	.	.	.	0.0	0.0	0.0	0.1	0.0	0.3	.	0.3	0.4	1.1	0.8	.	.	.	.	0.2	*6.6	.	0.1	.	0.2	.	.	15.9
396	Łapiguz	*0.2	*1.8	*0.6	*0.1	.	.	.	0.0	.	0.0	.	.	.	0.0	.	.	2.6	0.0	0.0	.	.	.	.	*1.0	*9.1	.	.	1.8	Δ1.0	.	0.9	19.1
400	Gorzków	*0.9	*1.4	.	.	.	.	*Δ0.1	.	.	.	.	.	1.2	1.3	.	.	1.4	3.2	0.4	.	.	.	.	*1.8	*2.1	.	*0.9	*0.1	*0.1	.	0.2	15.1
402	Zamborzyce	*1.8	*0.0	*2.1	.	.	.	*0.0	*0.0	.	.	.	.	.	0.3	.	.	1.5	0.7	0.2	.	.	.	0.4	*3.4	*3.0	Δ0.0	0.0	0.0	*0.0	.	.	13.4
403	Lublin-Bronowice	*1.4	*6.7	*1.8	.	.	.	*Δ0.9	.	.	0.2	.	.	.	1.9	.	.	1.3	0.6	0.5	.	.	.	*1.3	*3.6	*4.5	.	0.2	2.0	*0.4	0.2	0.8	28.3
404	Ostrów Siedlecki	0.9	*1.1	*0.5	.	.	.	0.0	.	-	.	-	.	.	1.8	.	.	0.4	0.6	.	.	.	.	.	*3.7	*3.1	.	.	0.2	0.0	.	.	12.3
407	Czemierniki	*2.5	*0.1	.	.	.	.	*0.1	.	.	.	.	.	.	.	1.3	.	0.5	.	.	.	.	.	.	*3.1	*1.7	.	.	.	.	.	*0.5	9.8
409	Sobieszyn	2.2	*0.7	0.0	.	.	.	*Δ1.5	0.2	.	.	.	.	.	0.5	1.3	0.4	1.0	.	.	.	.	.	.	*1.8	4.2	.	0.0	.	.	.	1.1	14.9
411	Dęblin-Irena	1.3	*Δ2.1	.	.	.	.	*3.2	*1.7	.	.	.	.	.	*0.5	0.2	0.1	1.2	0.6	0.1	.	.	.	*0.5	*2.5	*2.5	*0.0	*0.4	*0.5	0.7	0.1	1.6	19.8
	WISŁA																																
413	Życzyn	.	.	.	*0.2	.	.	.	*4.5	*0.8	.	.	.	.	.	0.8	0.2	2.2	.	2.0	0.2	.	.	*0.4	*3.0	3.4	*0.9	.	.	.	.	.	18.6
415	Radom-Godków	.	*3.5	.	1.9	.	*0.2	*9.8	*0.7	.	.	.	.	.	.	1.4	0.3	0.0	0.3	0.4	0.8	.	.	*0.2	2.0	1.4	.	0.2	0.3	*0.5	.	1.4	25.3
	PILICA																																
418	Pilica	*2.6	*7.5	*0.0	*2.0	.	*2.0	*0.9	.	.	.	.	.	1.4	0.7	0.1	1.2	0.5	1.0	0.7	.	.	.	*0.0	*7.4	*6.8	.	.	.	.	.	.	34.6
420	Dobraków	*1.1	*3.8	*0.2	*1.7	.	*1.9	*1.1	.	.	.	.	.	0.8	1.1	.	1.5	0.1	0.2	0.3	.	.	.	*0.1	*3.0	*3.3	.	.	.	0.0	.	0.1	20.3
421	Ołudza	*3.2	1.7	.	2.7	.	*2.2	.	.	0.0	0.1	0.1	0.2	1.2	1.1	0.7	3.4	.	0.2	.	.	.	.	0.3	.	*3.8	.	.	.	.	.	0.2	21.1
423	Biała Wielka	*0.4	*0.3	*0.1	0.2	.	*1.3	.	.	.	0.1	.	0.0	0.2	1.0	0.0	0.2	0.2	0.1	.	.	.	.	*0.1	*0.2	*1.3	0.1	.	.	.	.	.	5.8
424	Koniecpol Stary	Δ1.8	*2.3	*0.2	Δ1.1	.	*1.0	.	.	0.1	0.0	.	.	0.2	0.8	.	.	0.5	1.0	0.9	.	.	.	*0.3	*4.7	*8.6	.	.	0.0	.	.	.	23.5
426	Pilczyca	*1.8	*8.3	.	*1.3	.	*1.5	.	.	.	.	.	.	.	2.5	.	1.1	.	1.8	1.1	.	.	.	*0.0	*5.2	*3.5	.	.	0.5	*0.6	.	.	29.2
429	Skotniki	.	*1.2	*4.9	*1.6	.	.	*1.1	.	.	.	.	.	.	.	.	1.5	1.0	1.5	0.9	.	.	.	.	*5.2	4.8	.	.	0.6	.	.	0.4	24.7
436	Milejów	*3.2	*6.0	.	.	.	.	.	.	.	.	.	.	.	1.6	.	.	3.8	.	*0.8	.	.	.	.	*6.3	.	.	.	.	.	.	.	21.7
438	[illegible]	.	*10.3	.	.	.	.	.	.	.	.	.	.	.	.	0.2	3.2	0.2	0.3	.	.	.	.	*0.0	.	.	0.0	*(0.0)	0.6	0.4	.	.	15.2
440	Wilanów	*2.4	*8.4	*0.3	.	.	.	*1.2	.	.	.	.	.	.	0.4	.	0.6	1.1	1.4	1.2	.	.	.	0.2	*2.8	*8.2	.	.	0.3	*0.0	0.4	.	28.9
443	Radzowice	1.2	*4.3	*0.1	*1.4	.	*0.4	*2.4	.	0.0	0.0	0.0	.	.	1.0	0.0	0.4	0.2	0.9	0.2	.	.	.	.	1.1	1.1	.	.				5.5	20.2
444	Końskie	*3.2	*3.8	*0.2	*1.8	.	*1.2	*2.2	.	.	.	.	.	.	3.5	.	0.4	0.9	0.5	0.0	.		*0.0	-	*5.2	*6.3		0.0	0.9	0.0	.	.	30.1
451	[illegible]	1.7	*3.6	*0.3	*1.4	.	*1.1	*3.9	.	.	.	.	.	.	0.9	0.1	0.2	.	0.5	1.0	.	.	.	*0.1	2.0	1.2	*0.2	*0.1	0.0	.	.	1.0	19.3

WYSOKOŚCI DOBOWE OPADÓW w mm

GRUDZIEŃ - DÉCEMBRE 1936

Nr	Stacja	1	2	3	4	5	6	7	8	9	10	11	12	13	14	15	16	17	18	19	20	21	22	23	24	25	26	27	28	29	30	31	Suma
454	Łęczyca	2.3	3.6	.	1.5	.	.	4.0	.	.	.	.	.	.	1.7	.	1.4	0.4	0.5	.	.	.	.	0.7	3.8	1.3	0.1	.	.	0.0	0.8	2.3	24.4
455	Warka	1.9	5.7	.	2.1	.	.	3.9	0.5	.	.	.	.	.	.	.	.	3.3	.	0.6	.	.	.	1.5	2.7	1.0	.	.	..	1.7	2.0	0.3	27.2
456	Mniszew	0.8	3.4	.	1.6	.	.	3.0	.	.	.	.	.	.	1.6	.	.	1.7	.	.	.	.	.	.	2.3	1.8	.	.	0.6	0.4	0.9	1.6	19.7
	WISŁA																																
464	Warszawa-Okęcie	2.7	12.7	0.0	1.7	.	0.0	1.1	0.0	0.0	0.0	.	0.0	.	3.5	.	0.4	0.8	0.2	1.4	.	.	.	1.1	2.8	0.6	.	0.8	0.3	0.8	0.5	0.0	31.4
465	Międzygórze	1.8	13.8	.	2.2	.	.	2.8	.	.	.	.	.	.	2.4	.	1.8	.	0.9	2.0	.	.	.	1.3	3.5	1.5	.	0.4	0.8	0.3	0.3	.	35.8
467	Warszawa, Pump Ra.	2.7	9.7	0.3	2.3	.	0.4	2.7	.	0.0	0.0	0.0	0.1	.	2.0	0.0	0.7	0.4	0.8	1.3	.	.	.	0.6	2.0	1.1	0.1	0.0	0.2	0.4	0.3	0.2	28.3
468	Warszawa, Obs. Astr.	2.4	15.7	0.0	2.4	.	.	1.9	0.0	0.0	0.0	.	.	.	1.9	.	0.8	0.7	0.9	1.4	.	.	.	0.8	2.2	1.0	0.4	0.4	0.4	0.5	0.6	0.3	34.7
469	Warszawa, Filtry	2.3	21.4	0.0	1.8	.	0.0	1.5	0.0	0.3	.	.	.	.	1.4	.	0.6	0.4	0.9	1.3	.	.	.	0.4	1.6	0.7	.	.	0.3	0.2	0.4	0.1	35.6
474	Legionowo /Jabłonna/	1.6	7.7	0.0	2.3	.	0.1	2.7	.	.	.	.	.	0.0	0.0	3.4	0.6	0.8	0.1	0.4	.	.	.	1.2	1.5	1.3	0.0	0.5	0.2	0.4	0.7	0.0	25.5
	BUG																																
475	Tomaszów Lubelski	1.0	0.6	0.0	.	0.2	.	.	.	.	.	.	.	0.0	2.5	0.9	.	3.0	0.3	0.4	.	.	.	0.0	5.0	3.0	1.0	0.0	0.1	0.3	0.0	0.0	18.3
481	Chełm-Obłonie	(0.0)	.	0.3	.	.	.	.	.	.	.	.	.	.	.	.	.	2.0	.	.	.	.	.	0.3	1.1	2.9	.	.	.	.	.	.	6.6
485	Piwsze Wole	0.0	0.3	0.6	.	.	.	.	.	.	.	.	.	.	2.1	.	.	0.9	0.5	0.2	.	.	.	.	1.9	6.1	.	.	0.4	.	.	0.7	13.7
488	Tuczna	0.9	0.2	0.1	.	.	.	.	.	.	.	.	.	.	3.4	.	.	0.5	0.2	0.1	.	.	.	0.2	5.1	.	0.0	0.0	0.2	.	.	.	10.9
495	Zatuże	1.9	2.6	0.8	.	.	.	1.0	0.0	0.1	.	.	.	.	3.5	.	.	0.9	1.1	.	.	.	.	0.7	.	.	.	3.3	0.5	.	.	.	16.4
496	Lechówka	3.3	3.2	.	.	.	.	.	1.5	.	.	.	.	.	.	.	.	3.4	1.8	1.1	.	.	.	1.1	1.9	0.9	.	0.5	0.9	.	.	0.2	19.8
499	Łosice	3.4	4.5	0.5	.	.	.	1.2	.	.	.	.	.	.	1.9	.	.	2.1	0.7	1.2	.	.	.	.	1.7	3.2	.	.	.	.	.	.	20.4
500	Korczew	3.2	4.2	1.3	.	.	.	1.3	.	.	.	.	.	.	1.1	0.7	.	0.8	0.6	0.4	.	.	.	0.7	2.4	.	.	0.5	.	.	.	.	17.2
502	Kleszczele	1.9	1.2	3.0	.	0.1	.	.	0.7	.	.	.	.	.	1.3	.	.	1.8	0.7	.	.	.	.	0.9	1.9	.	.	0.7	0.3	.	.	0.4	14.9
507	Wysokie Maz.	3.4	8.3	.	0.7	.	.	1.6	0.1	.	.	.	.	.	.	.	.	1.7	0.8	0.8	.	.	.	0.7	0.4	0.5	.	0.3	0.4	.	.	0.1	19.8
508	Dąbrowa Wielka	4.1	6.3	.	.	.	.	2.3	.	.	.	.	.	.	0.5	.	0.2	0.9	1.1	0.8	.	.	.	0.7	0.9	0.8	.	0.5	0.7	.	.	.	19.8
509	Sagaje	6.5	8.0	.	2.2	.	.	2.4	.	.	.	.	.	.	0.2	.	.	2.6	0.6	0.8	.	.	.	1.1	3.0	0.9	0.0	0.4	1.2	.	0.5	0.7	31.1
513	Rudka	3.5	5.7	.	0.5	.	.	3.4	.	.	.	.	.	.	2.0	0.2	0.2	1.4	0.7	0.4	.	.	.	.	0.4	1.2	.	0.4	0.6	0.6	0.2	0.5	21.9
515	Chrzęsta	1.6	8.0	0.0	2.6	.	.	2.5	0.0	0.0	.	.	.	.	2.3	0.0	0.5	1.2	0.4	0.7	.	0.0	0.0	0.8	1.9	2.2	0.0	0.3	0.6	0.9	1.9	0.2	28.6
516	Wyszków	2.0	11.3	0.2	2.3	.	0.0	2.0	0.0	0.0	0.0	0.0	.	.	0.9	0.0	1.0	0.9	1.3	0.5	0.0	0.0	0.0	0.9	2.2	4.4	0.0	0.1	0.2	0.6	1.3	0.1	32.2
	NAREW																																
518	Białowieża	6.6	0.6	0.1	.	0.2	.	.	.	.	.	.	.	.	2.6	0.6	.	1.4	0.7	0.6	.	.	.	1.9	1.8	0.2	0.1	0.6	0.2	.	.	.	18.2
521	Strabla	7.6	2.9	2.8	.	.	.	2.0	0.5	.	.	.	.	.	1.3	.	.	1.6	.	2.1	.	.	.	3.4	.	.	.	0.6	.	.	.	.	24.8
522	Krzyżewo	4.3	4.0	.	.	.	.	1.2	0.1	.	.	.	.	.	.	0.6	.	1.4	0.6	1.1	.	.	.	0.4	0.6	.	0.1	0.4	.	.	.	.	14.8
523	Kobylin	6.3	7.5	1.6	0.2	.	.	1.8	0.2	.	.	.	.	.	0.4	.	0.1	1.3	1.6	.	.	.	.	1.1	3.2	0.1	0.2	0.1	0.2	.	.	.	25.9
524	Augustów	1.4	1.8	2.1	0.4	.	.	2.5	0.3	.	.	.	.	.	.	0.1	0.2	3.4	1.4	1.2	.	.	.	0.0	6.1	0.1	.	0.1	.	.	.	.	21.1
526	Dębowo	2.3	2.4	1.8	.	.	.	2.7	0.0	.	0.2	.	.	.	0.3	.	1.3	2.6	.	0.6	.	.	.	1.8	2.3	1.3	.	0.2	.	.	.	.	19.8
528	Osowiec	1.3	2.6	.	0.8	.	.	1.8	.	.	.	.	.	.	0.6	.	.	2.5	0.3	1.0	.	.	.	0.4	2.0	0.9	.	.	.	.	.	.	14.2
530	Rozoków	6.5	0.2	0.1	0.2	.	.	2.2	1.3	.	.	.	.	.	0.2	0.1	.	4.0	1.2	1.5	.	.	.	1.0	3.7	(0.0)	(0.0)	0.5	0.1	.	.	.	22.8
531	Jedwabne	3.4	2.5	0.6	1.1	.	0.0	1.7	0.2	.	.	.	.	.	.	.	0.8	0.1	1.7	1.0	.	.	.	0.3	3.1	0.0	0.0	0.1	1.0	.	.	0.1	17.1
533	Czerwony Bór	7.3	2.3	0.9	1.6	.	.	1.6	0.4	.	.	.	.	.	0.0	0.3	0.1	1.9	1.1	1.2	.	.	.	0.7	1.3	0.9	0.1	0.6	0.2	0.4	.	1.0	23.9
537	Kiełpinica	6.7	3.8	.	3.6	.	.	1.6	.	.	.	.	.	.	.	.	0.7	0.4	.	3.5	.	.	.	1.0	3.0	.	.	0.9	0.5	.	.	.	25.7
540	Kolno	2.7	3.9	0.0	2.9	.	.	1.6	.	.	.	.	.	.	0.6	.	0.9	2.2	1.0	2.0	.	.	.	1.3	5.0	0.5	0.0	0.2	0.3	0.0	.	0.1	25.2
541	Zbójnia	3.6	4.6	.	2.8	.	.	1.4	.	.	.	.	.	.	.	.	0.4	0.9	.	2.5	1.0	.	.	0.4	1.6	.	0.1	.	.	.	0.5	..	20.0
542	Dąbrówka	3.8	3.1	.	1.8	.	.	1.3	.	.	.	.	.	.	.	.	1.2	1.3	0.6	1.7	.	.	.	0.7	1.7	1.5	.	0.2	0.4	.	0.5	.	19.8
547	Ostrów-Mazowiecka	3.8	5.4	0.0	0.9	.	.	1.8	.	.	.	.	.	.	2.8	.	.	2.2	0.8	1.3	.	.	.	0.8	2.2	0.9	0.0	.	1.3	2.8	.	0.0	27.0
550	Przasnysz	4.5	5.1	.	1.5	.	.	2.1	0.0	.	.	.	.	.	.	0.0	1.7	1.1	0.7	1.5	.	.	.	1.1	1.9	1.0	0.2	0.1	0.4	0.3	0.9	.	24.1
	BUG																																
553	Kobyłka	1.3	12.1	0.6	1.9	.	0.5	1.9	0.3	.	.	.	.	.	1.9	0.2	1.1	0.3	0.9	1.3	.	.	.	1.0	2.5	1.9	.	0.2	0.4	0.2	0.6	.	31.1
556	Działdowo	4.7	8.7	.	1.5	.	.	.	0.1	.	.	.	.	.	.	.	2.4	1.3	0.7	2.3	.	.	.	1.5	2.6	0.3	.	0.3	0.6	0.3	0.1	0.0	27.4
557	Bieżuń	1.8	5.8	0.0	2.1	.	.	.	.	.	.	.	.	.	.	0.6	2.1	0.5	1.8	1.4	.	.	.	1.3	4.0	0.9	.	0.6	0.7	0.5	1.3	.	25.4
558	Mława	3.2	3.9	.	1.6	.	.	.	0.0	0.0	0.0	0.0	.	.	0.0	.	1.1	1.2	1.3	1.3	.	.	.	0.9	2.3	0.2	0.0	0.6	0.5	0.1	0.0	0.0	18.2
562	Ciechanów	2.8	4.2	0.0	0.2	.	.	.	.	.	.	.	.	.	.	.	3.4	0.2	.	.	.	.	.	.	0.1	0.3	0.0	0.0	.	0.0	.	.	11.2
	WISŁA																																
568	Grodzkowo	1.8	.	3.0	0.4	0.2	.	.	1.0	2.3	.	.	0.8	.	.	.	.	0.4	1.8	.	.	.	.	.	2.6	0.8	.	0.2	0.7	0.3	1.4	0.6	18.3
	NZURA																																
572	Kutno-Gołębiew	2.4	3.0	.	.	.	.	.	.	.	.	.	.	.	.	.	1.4	.	.	0.6	.	.	.	.	.	.	.	.	0.8	.	1.8	.	10.0
573	Mieczysławów	2.6	4.5	1.7	.	.	.	.	.	.	.	.	.	.	.	.	1.2	2.3	3.3	0.7	..	.	.	0.6	3.5	0.4	.	.	.	0.3	1.8	0.2	23.7
579	Skierniewice	2.0	7.7	(0.0)	0.8	.	.	1.9	.	.	.	.	.	.	0.8	0.1	0.4	0.1	0.3	1.5	.	.	.	0.1	0.7	0.5	.	0.0	0.2	0.3	.	1.6	19.0
580	Rawicz	2.2	8.9	.	0.8	.	.	.	.	.	.	.	.	.	.	.	1.7	..	0.8	.	..	.	.	0.2	0.9	.	.	0.1	0.4	.	0.4	.	16.4
581	Sucha Nowa	1.8	9.2	0.3	1.2	.	.	.	.	.	.	.	.	.	0.5	.	1.6	0.5	.	1.5	.	.	.	0.5	2.3	.	.	.	0.5	0.3	0.2	1.2	21.6
584	Pszczelin	1.6	13.7	.	1.4	.	0.8	2.3	.	.	.	.	.	.	0.9	0.0	0.5	0.3	0.8	0.8	.	.	.	0.6	1.9	..	0.1	0.1	0.8	0.1	1.3	0.5	28.5
585	Ciebo	3.0	9.0	0.1	1.7	.	.	2.5	0.0	0.0	0.0	0.0	.	.	2.2	.	0.5	0.5	0.5	0.8	.	.	.	0.6	2.2	0.3	0.0	.	0.5	0.2	0.3	0.2	25.1
586	Piastów	1.3	13.3	.	1.6	0.1	0.6	2.8	0.1	.	.	.	.	.	0.9	.	0.4	0.3	0.3	0.7	.	.	.	0.3	0.7	0.1	.	.	0.5	0.7	1.1	0.1	25.9

TABL. II — WYSOKOŚCI DOBOWE OPADÓW w mm — GRUDZIEŃ - DÉCEMBRE 1936

Nr	Stacja	1	2	3	4	5	6	7	8	9	10	11	12	13	14	15	16	17	18	19	20	21	22	23	24	25	26	27	28	29	30	31	Suma
587	Nory	2.1	17.7*	.	.	.	.	0.0*	.	.	.	.	.	.	5.0	.	0.3	0.8	0.7	0.9	.	.	.	0.3*	1.0	0.0	.	0.0*	0.3	.	0.8	0.4	30.3
588	Niepokalanów	2.8	9.3*	.	.	.	.	(0.0)*	.	.	.	.	.	.	4.6	.	0.9	1.0	1.4	.	.	.	.	1.1*	1.2	.	.	.	1.0	0.5	1.2	.	25.0
589	Chodaków	1.4	5.8*	.	0.9	.	.	0.8*	.	.	.	.	.	.	.	0.6	1.7	.	1.2	1.0	.	.	.	0.6	.	1.0	.	.	0.5	0.2	2.0	.	17.7
	WISŁA																																
591	Płock	0.8	2.3*	1.1*	1.7*	.	.	.	.	.	.	.	.	.	.	0.1*	1.8*	0.2	1.6	0.7	.	.	.	0.8*	2.0*	0.2	.	1.2	1.0	0.2	1.1	0.4	17.2
600	Nieszawa	0.2	6.5*	0.6	1.1	0.1	0.1	0.2	0.1	0.1	0.1	.	.	.	.	1.0	3.1	0.1	0.3	1.0	.	.	.	0.3	0.6	0.3	.	.	0.1	0.2	1.2	.	17.3
601	Głodowo	0.4	9.0*	1.5*	1.1	.	.	.	.	.	.	.	.	.	.	0.0	5.4*	0.3	.	0.2	.	.	.	0.5*	1.5*	.	.	0.3*	.	.	1.2	0.7	22.1
603	Więcławice	0.5*	0.3*	0.6*	0.4*	.	.	.	.	.	.	.	.	.	.	1.0	2.8	0.0	0.5	0.7	.	.	0.2	0.8	5.0	0.5	.	0.4	0.5	0.4	0.4	.	14.9
605	Ostrowite	1.1	7.0*	.	2.0*	.	.	.	.	.	.	.	.	.	.	2.0*	4.0	0.7	0.6	.	.	.	.	0.1	0.2	0.0	0.0*	2.0*	0.3	.	1.9	.	21.9
609	Toruń, post. l.-m.	1.5	1.1*	0.6*	1.0	.	.	.	.	.	.	.	.	.	.	1.0	4.2	0.2	1.2	0.7	.	.	.	1.2*	1.5*	0.5	0.0	0.3	0.6	0.1	0.3	.	16.0
612	Unisław	2.1	1.9*	1.5*	1.8	.	.	.	.	.	.	0.2	.	.	.	1.6	4.8	0.1	.	.	.	.	.	.	2.8	.	.	.	0.6	.	3.8	.	21.2
614	Chojnice	3.4	3.6*	0.3*	1.4	.	0.2*	.	.	.	.	.	.	.	.	1.2	3.4	0.0	0.4	3.3	.	.	0.3	1.5*	4.3*	1.2	.	0.6	0.4	0.2	1.7	.	27.4
617	Koronowo	1.9	0.9*	0.5*	1.4	.	.	.	.	.	.	.	.	.	.	0.9	3.2	0.0	.	1.6	.	.	0.7	.	4.5	.	.	.	1.0	.	2.9	.	19.5
618	Bydgoszcz, P.I.N.d.W.	1.2	3.0*	0.1*	0.8	.	.	.	.	.	.	.	.	.	.	1.7	3.0	0.2	0.3	0.9	.	.	.	0.7*	2.2	1.4	.	0.1	0.7	0.2	2.2	.	18.7
619	Bydgoszcz	1.7	2.6*	0.3*	1.6	.	0.1*	.	.	.	.	.	.	.	.	1.8	3.7	.	1.6	1.3	.	.	.	2.3*	2.8	0.4	.	0.4	1.8	0.4	2.4	.	25.2
620	Kościewice	1.9	2.6*	0.5*	1.4	.	0.2	0.3	0.1	.	.	.	.	.	.	1.0	3.1	0.3	0.5	1.0	.	0.1	0.0	0.3*	0.0	1.2	0.0*	0.0	0.1	0.1	3.2	0.1	18.0
623	Osie	3.0	4.5*	.	1.5	.	.	.	.	.	.	.	.	.	.	2.0	2.5	0.5	.	.	.	.	.	.	9.5	.	.	.	0.5	.	2.5	.	22.5
624	Żur-Młyn	2.7	3.9*	.	0.5	.	.	.	.	.	.	.	.	.	.	2.6	2.8	.	.	0.0	.	.	.	.	5.0	.	.	.	0.3	.	2.8	.	20.6
626	Grudziądz, post.l.-m.	2.6	0.7*	0.3*	0.0*	.	.	.	0.0	0.0*	.	.	0.2*	.	.	1.4*	2.8*	0.1*	0.3	1.3	.	.	.	0.5	0.9	.	0.3*	0.1	0.2	0.4	2.3	.	14.4
629	Łasin	3.4	0.0*	.	1.6*	.	.	.	.	.	.	.	.	.	.	1.5	2.9	.	.	2.9	.	.	.	0.9*	3.3*	1.4*	0.7*	0.4	0.4	.	1.4	.	20.5
630	Janowo	3.0	1.4*	.	0.5	.	.	.	.	.	.	.	.	.	.	1.8	2.5	0.3	0.1	0.7	.	.	.	0.2	0.6	.	.	.	0.3	.	1.6	.	12.8
631	Kościerzyna	6.6*	1.0*	0.1*	1.6*	.	0.1*	.	.	.	.	.	.	.	.	2.7	2.2	0.2	0.3	3.0	.	.	.	4.7*	1.3*	.	.	.	.	0.3	0.1	.	24.2
633	Kopytkowo	3.6	2.3*	.	0.8	.	.	.	.	.	.	.	.	.	.	1.2	2.4	.	1.4	.	.	.	0.3	2.2	.	.	.	.	0.2	.	0.9	.	15.3
	BAŁTYK																																
637	Odynia	11.5	1.3*	0.1*	0.0	.	.	.	.	.	.	.	0.0	0.0*	.	0.8	1.5	.	0.0	0.6	.	.	0.0	0.5	2.9	0.0	.	0.0	0.0	.	0.8	.	20.0
638	Hel	12.5	.	0.8▲	0.6	.	.	.	.	.	.	.	.	.	.	6.8	2.0	0.0	0.0	1.7	.	.	.	0.6	0.5	0.0	.	0.0	0.0	.	0.5	.	26.0
639	Jastarnia	13.9	0.3*	2.8*	9.2	.	.	.	.	.	.	.	.	.	.	5.2	1.3	.	0.6	0.2	.	.	.	1.0	0.1	.	.	0.2	.	.	0.1	.	34.9
640	Puck	18.0	1.0*	0.0	0.7	0.6	0.0	.	.	.	.	.	0.0	.	.	0.6	1.2	0.1	0.2*	1.3	.	.	0.1	1.4*	2.7*	0.3	.	0.2	0.3	0.0	1.2	0.0	29.9
641	Chałupy	11.6	0.0*	1.6*	0.0	.	.	.	.	.	.	.	.	.	.	2.9	0.4	.	.	.	.	.	.	2.0	.	.	.	0.0	.	.	0.3	.	18.8
	NIEMEN																																
648	Wigry	0.4*	2.2*	1.3*	.	.	.	4.0*	.	.	.	.	.	.	.	.	.	6.0*	.	5.1	.	.	.	2.4*	9.0*	.	.	0.4*	.	.	.	.	30.8
649	Sudawskie	1.7*	1.1*	0.3*	0.2	0.4	0.1	4.8*	0.0*	0.3	0.1	0.2	0.0	0.1	0.0	0.1	0.2	1.5*	0.2	1.5	.	.	0.3*	2.0*	4.2*	.	.	0.0*	.	.	0.0	.	19.3

Blank page retained for pagination

1936

TABLICA III

LICZBA DNI Z OPADEM ≥0.1, ≥1.0, ≥10.0 mm

NOMBRE DE JOURS DE PRÉCIPITATIONS ≥0.1, ≥1.0, ≥10.0 mm

LICZBA DNI Z OPADEM

Nr	Stacja	≥ 0.1 mm												Rok	≥1.0 mm												Rok	≥10.0 mm												Rok
		I	II	III	IV	V	VI	VII	VIII	IX	X	XI	XII		I	II	III	IV	V	VI	VII	VIII	IX	X	XI	XII		I	II	III	IV	V	VI	VII	VIII	IX	X	XI	XII	
	ODRA																																							
1	Istebna	12	18	9	13	16	11	16	14	11	21	8	11	160	10	15	6	12	13	9	14	14	9	18	6	11	137	2	2	.	.	2	2	6	5	2	3	.	1	25
2	Bażanowice	10	19	10	12	10	12	17	15	11	21	14	11	162	6	14	8	10	9	9	16	13	9	16	6	8	124	2	2	.	1	2	2	6	3	5	4	.	.	27
3	Cieszyn	13	20	13	14	21	13	18	18	14	25	13	14	196	8	16	8	11	10	9	16	14	10	16	8	7	133	1	1	.	1	3	1	6	4	6	4	.	.	27
9	Nowe Repty	13	14	8	12	11	7	18	17	12	18	10	10	150	10	12	5	11	9	4	17	13	11	15	8	7	122	.	2	.	2	3	1	5	3	2	3	.	.	21
10	Lubliniec	12	15	9	13	9	10	16	15	14	22	11	9	155	7	11	3	8	7	6	16	13	11	14	7	7	110	.	.	.	.	4	2	3	1	3	3	.	1	17
12	Ostrzeszów	12	13	7	12	13	11	18	16	11	19	12	10	154	5	5	2	9	5	10	14	12	6	15	7	6	96	.	1	.	1	4	4	4	3	.	1	1	.	19
16	Rogoźewo	12	12	8	11	11	8	18	14	7	16	10	7	134	8	7	4	9	10	7	11	14	5	14	9	6	104	.	.	.	2	3	1	1	2	2	1	1	.	13
18	Janiszewo	12	13	10	14	15	7	11	15	8	16	9	11	141	7	8	7	11	9	4	10	12	5	11	8	9	101	.	.	.	1	2	1	.	2	1	.	1	.	8
19	Antoniny-Leszno	18	16	15	14	17	6	14	14	9	18	11	13	165	6	8	7	12	13	5	11	8	8	10	8	10	106	.	.	.	2	3	1	1	2	1	3	.	.	13
20	Przemęt	14	16	12	12	14	7	15	14	10	20	13	12	159	6	7	10	9	10	6	12	11	4	12	8	11	106	.	.	.	1	2	.	2	2	1	1	.	.	9
	WARTA																																							
21	Zawiercie	12	17	8	14	12	15	18	16	12	24	11	12	171	9	11	6	12	8	7	14	15	9	15	7	8	121	.	.	.	.	3	2	3	2	3	2	.	.	15
23	Częstochowa	18	22	14	19	11	12	19	17	15	26	13	14	200	10	11	6	10	10	3	16	12	11	17	8	9	123	.	.	.	1	2	1	6	1	4	2	1	1	19
26	Kłobuck	13	14	12	14	10	8	19	14	11	22	12	11	160	7	10	3	12	8	4	18	12	7	13	6	7	107	.	.	.	1	3	2	4	1	2	3	.	.	16
28	Droniowice	16	17	10	13	12	11	20	15	14	25	11	11	175	7	10	4	9	8	10	16	12	11	14	7	7	115	.	1	.	1	4	1	5	3	3	3	.	.	21
29	Przystajń	15	14	11	14	7	5	17	13	13	17	12	7	145	10	11	9	10	6	4	16	12	10	14	8	6	116	.	.	.	.	2	2	4	2	1	2	.	.	13
30	Cisowa	18	19	13	17	10	10	20	15	11	21	14	11	179	9	10	6	9	7	4	16	9	9	12	7	6	104	.	.	.	1	3	1	3	.	1	1	.	.	10
35	Sulmierzyce	7	15	6	13	9	9	17	14	9	17	8	10	134	4	10	4	11	9	7	15	10	9	14	6	7	106	.	.	1	3	2	1	5	1	2	1	2	.	18
39	Warta	13	15	8	15	13	7	17	14	11	19	14	15	161	9	10	5	11	8	6	15	11	10	11	9	5	110	.	.	1	1	2	2	3	4	.	1	1	1	16
47	Łódź-Lublinek	14	16	11	12	10	11	18	16	10	19	13	13	163	7	10	5	10	7	9	12	9	9	10	6	7	101	.	.	.	1	1	3	4	1	1	.	1	.	12
51	Poddębice	11	12	4	15	8	11	15	12	12	21	12	8	141	4	6	3	8	7	8	10	11	12	18	10	4	101	.	.	.	1	.	4	5	3	1	1	.	.	15
52	Sucha Dolna	14	16	7	12	13	13	16	15	12	18	12	17	165	6	9	5	8	9	9	14	11	10	13	7	6	107	.	.	.	1	1	5	2	3	.	1	.	.	13
59	Kazimierz Biskupi	10	9	7	12	12	8	17	13	10	13	7	7	125	8	7	6	8	7	5	14	12	8	10	6	5	96	.	.	1	2	2	2	1	2	.	.	1	.	11
62	Konin	14	12	8	13	10	9	14	15	10	16	8	10	139	5	8	4	6	7	7	13	12	8	13	5	9	97	.	.	.	2	3	3	2	3	1	.	1	.	15
66	Stawiszyn	13	16	7	15	13	11	18	20	10	17	12	14	166	6	9	2	9	11	7	10	16	7	11	6	5	99	.	.	.	1	2	2	3	4	.	.	2	.	14
67	Petryki	9	12	6	13	14	9	19	18	10	16	10	11	147	6	6	2	8	9	8	12	12	9	13	7	4	96	.	.	.	1	2	4	2	3	.	.	1	.	13
	PROSNA																																							
75	Ostrów Wlkp.	14	13	3	14	13	11	17	15	12	18	15	10	155	6	5	2	8	8	7	14	12	8	14	9	6	99	.	.	1	1	1	1	2	3	.	1	1	.	11
79	Kalisz	15	19	13	17	13	11	19	17	13	19	13	14	183	8	13	4	10	9	5	15	13	8	14	8	8	115	.	.	.	1	3	2	3	4	.	3	1	.	17
80	Grudzielec	12	14	9	12	12	8	15	13	11	19	8	8	141	9	6	4	10	7	4	14	13	8	12	7	4	98	.	.	.	1	1	1	3	3	2	1	1	.	13
	WARTA																																							
84	Nowa Wieś	11	9	7	15	12	6	14	14	9	18	10	8	133	9	6	4	11	11	5	12	12	8	15	6	5	104	.	.	.	1	1	2	1	3	2	.	.	.	10
87	Bachorzewo	16	15	10	16	9	8	15	15	11	18	10	9	152	8	8	2	9	8	6	12	12	8	12	8	5	98	.	.	.	2	1	1	1	2	2	1	1	.	11
92	Poznań-Golęcin,Uniw.	19	17	13	15	12	8	16	15	12	18	14	13	172	6	6	4	11	8	7	9	11	8	13	5	9	97	.	.	.	1	2	1	2	2	.	.	.	.	8
94	Poznań-Ławica	12	17	13	16	17	9	16	12	10	16	9	11	158	6	6	3	10	8	4	9	11	7	10	3	6	83	.	.	.	.	2	1	2	3	.	.	.	.	8
96	Kostrzyń	14	10	9	14	13	6	15	15	11	19	9	10	145	9	7	5	12	12	6	10	13	8	7	8	5	102	.	.	1	1	.	1	1	3	2	.	.	.	9
99	Gniezno,wodociągi	14	10	9	13	13	11	17	16	11	17	11	11	153	8	5	5	11	9	11	12	10	6	10	6	7	100	.	.	1	1	2	2	1	2	1	.	.	.	10
102	Janówiec	14	13	8	14	9	7	15	14	9	14	9	11	137	8	7	5	10	7	5	8	12	6	13	6	5	92	.	.	.	1	.	1	5	1	1	.	.	.	9
112	Wronki	14	14	15	18	12	8	14	14	10	17	11	13	160	9	7	9	12	9	6	13	10	6	10	8	8	107	1	.	.	.	2	.	2	2	.	.	1	.	8
117	Międzychód	15	12	12	17	10	7	17	14	10	18	14	16	162	5	5	7	13	7	6	13	12	8	12	7	9	104	1	.	.	1	2	2	2	.	.	.	.	.	8
	OBRA																																							
123	Kościan	16	12	12	15	14	7	14	14	9	18	12	13	156	7	9	7	11	10	6	11	13	6	12	6	9	107	.	.	.	.	3	1	1	2	.	2	.	.	9
132	Perzyny	15	17	12	15	11	9	17	15	10	18	14	12	165	8	9	7	11	8	6	13	10	7	9	7	9	104	.	.	.	1	2	1	2	1	1	1	.	.	9
133	Zbąszyń	15	18	13	14	9	10	19	15	14	20	12	12	171	7	8	9	11	8	6	13	10	7	10	6	7	102	.	.	.	1	2	.	1	3	.	1	.	.	8
135	Łęczno	16	14	11	15	11	10	13	12	9	16	15	12	154	5	6	6	10	8	9	9	8	6	11	8	11	97	.	.	.	1	2	1	2	1	.	1	.	.	8
	NOTEĆ																																							
137	Noć Kalina	10	8	7	11	10	8	15	11	9	12	7	7	115	6	5	4	8	9	6	12	10	8	9	4	3	84	.	.	.	2	2	2	2	2	.	.	.	.	10
140	Kruszwica	15	12	11	15	10	9	14	15	11	15	6	7	140	5	8	4	8	8	7	8	12	9	11	3	3	86	.	.	1	2	2	2	1	1	.	.	.	.	9
141	Dobra,cukrownia	15	13	12	15	12	10	15	17	12	16	12	13	162	8	4	3	8	8	8	11	14	7	13	5	4	93	.	.	1	2	3	3	2	1	.	.	.	.	12
150	Łabiszyn	15	11	8	14	10	11	16	17	9	19	9	13	152	9	8	6	11	7	8	7	15	7	11	5	6	100	.	.	.	1	2	1	4	3	1	.	1	.	13
151	Szubin	17	12	11	15	9	7	9	16	9	13	12	12	142	8	5	4	9	8	7	7	14	5	11	5	5	88	.	.	.	1	1	1	5	2	2	.	.	.	12
155	Nakło	15	12	10	16	11	10	14	14	9	15	12	16	154	8	6	7	9	6	9	11	14	7	13	4	7	101	.	.	.	2	1	2	3	1	2	.	.	.	11

Nr	Stacja	≥ 0.1mm I	II	III	IV	V	VI	VII	VIII	IX	X	XI	XII	Rok	≥ 1.0 mm I	II	III	IV	V	VI	VII	VIII	IX	X	XI	XII	Rok	≥ 10.0 mm I	II	III	IV	V	VI	VII	VIII	IX	X	XI	XII	Rok
160	Margonin	17	14	10	19	14	9	14	17	13	15	20	18	180	7	7	6	14	7	5	10	13	4	11	7	7	98	.	.	.	2	1	1	2	1	1	.	1	.	9
161	Ujście	14	11	11	16	13	7	14	14	10	17	10	15	152	8	6	4	15	8	6	11	13	4	12	6	6	99	.	.	.	.	1	1	2	1	.	.	.	.	5
	WISŁA																																							
166	Równica	14	20	15	14	23	15	17	16	14	26	10	18	202	10	17	8	12	15	10	17	14	11	18	6	11	149	2	3	.	2	4	2	7	3	6	8	.	1	38
168	Skoczów	13	16	14	11	15	12	17	15	12	22	11	13	171	7	12	7	10	13	7	16	15	9	16	5	8	125	1	2	.	3	2	2	5	3	6	3	.	.	27
171	Rudzica	13	16	12	12	19	15	17	12	13	21	10	11	171	10	15	8	9	14	10	16	10	10	17	5	8	132	2	4	.	3	1	1	5	3	5	5	.	.	29
173	Wapienica Dolna	12	19	12	15	19	16	17	15	11	21	11	10	178	9	16	9	12	14	13	14	11	10	19	7	7	141	3	2	3	3	2	3	4	3	6	5	.	1	35
176	Mikuszowice	15	19	13	16	23	15	20	17	16	21	10	15	200	8	15	8	10	14	9	16	11	10	17	4	10	132	2	2	1	1	4	3	8	2	4	5	.	.	32
177	Straconka	15	19	12	15	23	13	18	16	15	21	9	13	189	8	15	9	11	14	9	16	13	9	17	5	9	135	1	2	1	2	4	3	7	3	4	5	.	.	32
179	Warszowice	10	16	10	13	10	8	15	15	12	15	14	10	148	8	12	9	11	7	7	14	12	12	14	7	4	117	1	.	.	1	.	1	3	1	4	5	.	.	16
	PRZEMSZA																																							
186	Będzin	16	18	9	14	15	10	18	18	13	20	13	15	179	11	12	3	10	8	4	16	17	8	12	7	8	116	1	1	.	1	2	2	6	4	4	3	.	1	25
190	Czeladź	17	20	11	12	12	11	12	18	12	16	9	13	163	6	13	5	8	10	7	12	17	10	12	4	6	110	.	1	.	1	1	2	7	1	3	2	.	.	18
191	Katowice	14	17	9	13	13	11	16	18	13	19	11	13	167	8	11	3	10	10	7	14	15	9	15	6	7	115	1	1	.	1	3	2	7	3	6	3	.	.	27
193	Golczowice	18	27	15	16	10	11	15	17	13	26	15	17	200	9	15	7	10	6	7	15	16	8	15	10	13	131	.	2	.	.	2	2	7	3	6	2	.	1	25
194	Błędów	14	20	11	14	13	17	16	17	13	23	11	13	182	9	13	8	9	6	9	12	15	9	15	8	10	123	1	1	.	.	2	4	8	3	6	2	.	.	27
195	Maczki	17	20	10	15	12	9	15	15	10	17	10	14	164	9	13	5	8	7	8	15	14	9	12	6	9	115	1	2	.	1	2	2	5	2	6	2	.	.	23
	SOŁA																																							
198	Rycerka Dolna	12	19	14	22	23	15	22	17	13	22	13	14	206	12	18	9	13	17	12	18	16	7	21	6	13	162	1	.	.	.	2	3	5	4	2	3	.	1	21
200	Sól	12	18	9	14	17	11	18	15	11	24	10	13	172	8	14	5	13	14	9	18	15	7	18	4	9	134	1	1	.	.	4	3	6	3	3	4	.	1	26
206	Rychwałdek	11	18	14	14	22	16	19	13	12	20	13	16	188	9	15	7	12	14	10	15	12	11	17	5	10	137	1	2	.	1	3	2	4	3	4	5	.	.	25
207	Żywiec	14	17	15	13	21	13	14	13	13	22	9	14	178	10	14	11	9	12	9	14	10	11	21	5	11	137	1	1	.	.	5	2	4	4	3	4	.	.	24
212	Magórka	13	20	14	15	17	17	19	15	14	19	9	14	186	11	18	12	12	14	10	18	13	13	18	6	12	157	2	5	1	2	4	3	6	5	5	7	.	3	43
213	Międzybrodzie	14	17	12	14	19	17	16	12	12	22	11	13	179	10	14	8	12	11	14	14	10	10	17	4	10	134	1	2	1	1	.	3	8	4	4	7	.	1	32
	WISŁA																																							
218	Chrzanów	18	23	16	18	18	16	21	19	12	30	22	20	233	10	15	7	10	11	12	14	12	9	18	7	13	138	1	2	.	1	3	2	8	4	5	3	.	.	29
	SKAWA																																							
228	Skawce	13	19	13	13	15	14	17	14	14	23	9	13	177	10	15	6	8	14	10	14	11	11	18	6	11	134	1	2	.	1	2	2	5	6	5	5	.	.	29
231	Wadowice	9	14	10	11	12	12	14	14	12	19	9	11	147?	7	13	6	11	11	10	14	10	12	16	6	10	126	1	1	.	1	4	2	5	1	4	3	.	.	22
232	Andrychów	12	19	12	13	17	10	16	15	12	22	16	15	179	10	14	6	12	10	8	15	12	11	20	10	10	138	1	2	1	1	2	2	4	4	5	5	.	.	27
	WISŁA																																							
239	Mydlniki	15	17	13	15	7	13	15	16	15	27	16	13	182	7	11	5	10	4	8	13	12	10	16	7	7	110	1	1	.	1	.	2	5	3	5	3	.	.	21
240	Kraków, Obs. Astr.	19	19	15	15	11	16	18	17	14	26	17	15	202	12	15	6	10	3	7	11	14	9	16	8	11	122	1	.	.	.	.	3	4	3	5	5	.	1	22
244	Ojców II	17	20	11	16	9	15	15	18	15	22	14	15	187	11	14	5	11	5	9	14	12	8	17	11	11	128	1	2	1	.	.	4	6	3	6	4	.	.	27
245	Kraków-Rakowice	15	18	12	12	9	15	17	17	12	20	15	15	177	10	13	7	9	4	9	11	13	9	15	9	9	118	1	1	.	.	1	3	4	3	6	3	.	.	22
246	Wieliczka	14	15	10	11	13	17	18	17	13	21	13	10	172	9	14	5	6	6	9	12	13	10	18	8	8	118	1	1	1	.	1	3	4	3	5	5	.	.	24
247	Wierzbno	13	17	9	13	13	13	16	18	10	20	13	6	161	9	10	5	9	5	9	12	11	6	13	10	5	104	.	.	.	.	.	.	4	3	5	3	1	.	16
	RABA																																							
249	Rabka	11	20	12	14	16	13	19	15	12	27	12	18	189	8	16	7	6	15	13	15	13	11	17	9	9	139	2	.	.	.	4	4	4	6	3	6	.	1	30
250	Półrzeczki	12	17	10	10	16	14	16	16	12	22	10	13	168	10	16	9	9	15	11	15	15	11	20	8	9	148	1	2	1	1	3	2	5	6	5	8	2	1	37
251	Lubień	9	15	9	12	14	16	17	14	14	21	9	8	158	9	13	6	8	9	15	13	13	12	20	6	7	131	2	1	1	.	1	1	3	4	4	5	.	1	23
	WISŁA																																							
254	Polanowice	14	16	9	12	7	12	11	15	10	15	12	11	144	7	12	3	9	4	8	11	13	7	14	8	7	103	2	.	.	.	.	.	7	3	6	3	1	.	22
256	Stogniowice	12	11	5	9	6	9	12	15	8	15	10	4	116?	7	7	3	7	5	9	11	11	8	13	6	4	91	.	.	.	.	.	.	4	4	6	2	.	.	16
	DUNAJEC																																							
261	Zakopane	14	23	15	15	20	21	21	18	11	25	15	16	214	9	18	10	10	15	17	16	13	9	20	8	9	154	3	2	.	2	4	5	7	6	4	4	.	1	38
263	Hala Gąsienicowa	23	24	18	20	23	21	19	20	13	25	20	18	244	14	19	11	15	21	19	16	17	11	20	12	12	187	3	3	1	3	8	13	8	11	2	4	1	3	60
266	Morskie Oko	20	21	16	19	20	18	19	19	11	23	16	16	218	17	20	10	14	19	15	18	18	11	21	13	16	192	3	7	2	3	9	10	7	10	4	5	3	2	65
267	Białka	12	15	14	11	19	14	18	19	11	22	12	12	179	7	14	8	10	15	14	16	14	11	18	8	10	145	2	1	.	1	1	4	4	8	3	6	.	1	31
270	Krynica	12	22	12	14	13	17	18	18	13	22	14	14	189	9	15	5	6	8	14	17	15	8	15	9	8	129	3	2	.	.	4	4	7	4	4	5	.	1	34
273	Jaworzyna Krynicka	17	22	10	14	11	18	19	17	15	21	13	14	191	13	19	8	10	8	14	15	15	8	19	11	10	150	2	3	.	.	5	3	6	7	3	6	.	1	36

LICZBA DNI Z OPADEM

Nr	Stacja	≥0.1 mm												Rok	≥1.0 mm												Rok	≥10.0 mm												Rok
		I	II	III	IV	V	VI	VII	VIII	IX	X	XI	XII		I	II	III	IV	V	VI	VII	VIII	IX	X	XI	XII		I	II	III	IV	V	VI	VII	VIII	IX	X	XI	XII	
273	Piwniczna	11	17	6	10	15	17	17	17	10	21	14	12	167	10	12	5	8	12	17	14	13	6	18	9	8	132	2	2	.	.	2	2	3	6	4	5	.	1	27
276	Łabowa	13	19	8	15	15	16	20	19	14	18	13	8	178	8	14	5	9	9	15	17	16	10	17	9	6	135	2	2	.	.	3	2	3	6	3	7	.	1	29
284	Gródek	12	18	7	15	12	14	20	20	10	27	15	8	178	9	14	5	11	9	11	15	17	8	15	9	8	131	1	1	.	.	3	1	3	6	4	5	1	.	25
286	Ciężkowice	13	18	8	10	11	15	17	18	12	21	15	9	167	8	15	5	7	6	12	10	15	8	17	11	5	119	1	1	1	.	3	2	4	4	2	6	1	.	25
288	Tarnów	13	20	9	10	7	17	16	20	14	19	14	9	168	8	15	5	8	7	12	15	15	9	16	10	7	127	2	1	1	.	2	3	2	5	2	6	1	.	25
	NIDA																																							
295	Daleszyce	19	20	10	14	8	12	13	16	11	17	11	9	160	10	15	4	9	5	9	12	13	10	13	8	7	115	.	.	.	.	.	.	4	2	2	1	.	.	9?
298	Kielce,post.l.-m.	16	20	9	15	9?	13	14	18	11	20	16	17	178?	7	14	6	7	6?	13	13	12	10	14	8	9	119?	.	1	.	.	1?	1	7	3	2	1	.	1	17?
299	Kielce-Korczówka	18	22	10	13	8	16	15	17	12	23	19	19	192	10	17	5	11	6	14	13	15	10	15	10	12	138	1	.	1	.	2	3	7	2	2	1	.	2	21
306	Busko-Zdrój	17	18	6	12	6	14	13	16	11	17	12	9	151	8	11	3	9	5	9	10	12	9	12	9	3	100	1	.	.	.	.	2	3	3	4	2	1	3	19
	WISŁA																																							
309	Wola Wadowska	14	18	8	11	6	14	17	17	13	20	14	10	162	8	17	2	7	4	11	12	11	11	12	11	7	113	1	1	.	.	1	2	3	2	2	2	1	.	15
	WISŁOKA																																							
314	Glinik Mariampolski	12	21	6	15	11	15	17	20	11	24	15	12	179	7	13	4	8	6	11	11	14	8	16	8	9	115	1	1	.	.	2	1	4	6	3	6	1	1	26
316	Pilzno	12	18	8	11	7	13	15	17	13	22	13	14	163	10	17	6	9	6	10	13	12	11	17	9	10	130	1	1	3	.	3	4	5	5	3	4	1	1	31
317	Dębica	14	19	7	11	6	14	17	16	13	18	14	13	162	8	16	3	8	5	12	12	10	11	13	8	7	113	1	1	1	.	2	5	4	3	3	5	1	.	26
318	Żyraków	13	18	6	12	8	15	16	17	13	22	13	11	164	7	13	2	9	8	10	14	14	11	14	9	7	118	1	1	.	.	.	5	3	3	3	3	1	.	20
319	Wielopole Skrzyńskie	16	20	5	16	7	16	15	18	14	25	16	9	177	7	13	3	6	4	13	11	11	10	11	8	3	100	1	1	.	.	2	4	3	2	3	2	1	.	19
	WISŁA																																							
320	Buda Tuszowska	13	20	6	13	7	17	16	16	12	20	16	14	170	8	14	4	8	6	13	15	11	10	10	10	8	117	1	1	.	.	3	5	1	1	2	2	1	.	17
323	Majdan Kolbuszowski	11	17	7	14	7	16	15	17	12	19	12	13	160	7	13	4	8	5	14	12	13	11	13	9	3	112	1	1	.	2	1	4	5	1	2	2	1	.	20
	SAN																																							
326	Dwernik	18	21	7	11	10	18	14	18	10	17	12	10	166	12	18	4	9	4	12	13	17	9	15	10	6	129	2	2	2	2	2	3	2	10	5	3	2	1	36
329	Turzańsk	21	22	13	12	11	17	15	20	10	23	16	14	194	14	17	7	11	7	12	12	18	10	15	7	8	138	2	2	1	1	1	4	6	6	5	5	2	1	36
331	Sanok	15	20	9	12	9	16	14	17	13	20	18	11	174	12	17	7	10	8	11	12	17	10	16	9	7	136	3	2	.	.	3	4	4	4	4	5	.	.	29
332	Izdebki	15	19	10	9	10	16	11	17	11	20	18	13	169	11	15	3	7	8	13	10	13	8	15	11	8	122	1	1	.	.	2	4	3	4	2	4	1	1	23
333	Przemyśl	15	17	5	12	9	15	13	19	12	19	16	14	166	10	11	2	7	6	13	10	13	8	16	10	7	113	.	2	1	.	2	4	2	3	3	5	1	.	23
336	Młyny	12	19	4	10	8	14	10	18	8	20	18	13	154	9	14	4	8	4	10	9	15	8	14	12	5	112	1	2	.	2	2	3	3	3	2	3	1	.	22
341	Miłków	13	16	5	9	9	15	10	16	12	18	15	16	154	10	12	5	8	6	12	9	14	9	17	10	7	119	1	2	.	.	1	3	3	3	3	2	1	.	19
342	Wisłok Wielki	23	24	13	12	9	17	15	20	11	24	18	15	201	15	18	6	9	6	12	13	17	8	17	8	11	140	2	2	1	.	2	4	4	7	3	4	1	1	31
350	Głogów	13	19	4	15	8	15	15	18	14	19	14	10	164	11	17	2	9	5	11	11	12	11	11	8	8	116	1	2	2	.	1	2	3	2	2	2	1	.	18
352	Kańczuga	10	18	4	10	8	14	10	-	9	19	16	10	-	7	10	3	5	5	13	9	-	8	11	8	5	-	1	2	.	.	1	3	2	-	2	2	1	.	-
353	Przeworsk	15	16	6	9	8	16	12	18	11	21	14	11	157	7	10	3	8	6	14	8	13	9	14	9	5	106	1	1	.	.	1	2	2	2	2	2	1	.	14?
354	Grodzisko	12	18	6	9	7	13	12	16	11	21	12	13	150	8	12	4	6	2	11	11	14	9	15	8	6	106	1	2	.	.	1	3	1	2	4	6	2	.	22
357	Ruda Różaniecka	11	18	5	12	8	15	13	16	12	17	15	10	152	8	14	4	8	6	12	9	12	8	14	12	6	113	1	1	.	1	1	3	4	2	2	2	.	.	17
362	Nisko	12	17	3	13	7	16	13	13	11	11	10	7	133	8	13	3	8	6	15	11	13	11	10	10	6	114	1	1	1	.	1	5	6	1	3	3	1	.	23
364	Domostawa	14	15	6	13	9	16	14	16	11	19	15	13	161	8	10	2	10	7	14	11	15	10	11	11	7	116	1	2	.	.	2	2	5	2	3	2	.	.	19
366	Radomyśl	18	21	6	13	9	15	14	17	13	18	18	13	175	7	10	2	10	7	15	12	15	9	9	10	7	113	1	.	.	1	2	3	4	1	3	2	.	.	17
	WISŁA																																							
369	Zawichost	16	18	7	11	10	16	13	15	13	16	11	7	153	7	11	1	8	7	14	10	11	10	10	8	3	100	1	.	1	1	1	3	2	.	2	2	2	.	15
	KAMIENNA																																							
373	Skarżysko,wytwórnia	13	15	7	12	9	12	14	19	11	19	14	14	159	8	9	4	8	7	8	12	13	9	10	8	9	105	1	.	.	1	.	3	6	2	3	2	2	.	20
377	Święty Krzyż	16	18	8	13	10	12	15	19	12	17	15	12	167	8	16	6	12	8	10	10	13	9	15	11	8	126	.	.	.	.	3	4	6	3	4	1	1	.	22
380	Denków	12	15	4	14	9	14	11	16	11	14	14	10	144	9	11	2	11	8	13	10	12	10	11	8	6	111	.	.	.	.	1	2	5	3	4	1	1	.	17
382	Gierczyce	11	18	7	15	10	15	16	19	13	20	14	13	171	7	6	1	5	7	10	12	11	10	10	8	4	91	1	.	.	.	.	3	4	2	4	1	1	.	16
	WISŁA																																							
385	Chwałowice	10	11	5	10	8	11	11	15	9	13	12	10	125	5	4	2	4	8	9	9	12	7	10	6	3	79	.	.	.	.	2	3	7	2	1	1	.	.	16
392	Puławy	18	21	9	21	9	15	18	20	13	23	14	16	197	8	10	4	9	6	10	11	12	8	14	6	5	103	.	.	.	1	1	2	4	2	3	1	2	.	16
	WIEPRZ																																							
393	Krynice	10	11	4	10	6	15	12	15	13	16	10	7	129	6	9	3	5	3	13	8	13	11	10	5	3	89	1	1	.	.	.	5	2	3	4	1	2	.	19
395	Wysokie	13	12	7	9	8	18	11	17	9	18	12	12	146	8	11	3	8	7	15	9	14	8	14	9	4	110	1	1	.	.	1	3	2	3	2	2	1	.	16

Nr	Stacja	≥0.1 mm I	II	III	IV	V	VI	VII	VIII	IX	X	XI	XII	Rok	≥1.0 mm I	II	III	IV	V	VI	VII	VIII	IX	X	XI	XII	Rok	≥10.0 mm I	II	III	IV	V	VI	VII	VIII	IX	X	XI	XII	Rok
396	Łapigus	14	13	7	12	7	13	10	13	11	18	12	10	140	7	10	4	8	3	13	7	12	11	10	8	6	99	2	2	.	.	1	4	3	2	3	2	.	.	19
400	Gorzków	14	14	6	12	6	16	15	18	10	15	15	14	155	8	11	5	8	5	14	12	12	8	9	9	7	108	3	2	1	.	.	4	3	3	3	1	.	.	20
402	Zemborzyce	13	12	5	13	6	16	10	15	10	15	15	9	139	8	6	4	12	5	15	8	11	10	11	10	5	105	1	.	1	3	3	2	1	2	2	1	1	.	17
403	Lublin-Bronowice	16	17	8	14	6	18	12	18	11	23	17	17	177	8	10	5	12	5	15	9	15	9	17	10	9	124	1	1	1	2	2	4	1	2	4	1	2	.	21
404	Ostrów Siedlecki	15	12	6	15	6	17	13	17	9	18	17	9	154	9	9	5	10	4	14	9	14	7	13	6	4	104	2	1	.	2	.	6	2	2	3	1	1	.	20
407	Czemierniki	13	14	8	15	7	15	9	18	10	18	8	8	143	5	5	5	9	5	11	7	13	7	14	3	4	88	.	.	1	1	1	2	.	.	2	.	1	.	8?
409	Sobieszyn	13	13	7	16	10	13	11	20	12	19	11	11	156	7	5	4	10	6	10	8	9	8	11	7	7	92	1	.	.	2	1	3	2	2	3	1	1	.	16
411	Dęblin-Irena	12	18	9	14	9	13	13	16	11	20	13	18	166	6	13	4	11	8	10	11	11	7	10	8	8	107	1	.	.	1	.	2	4	2	1	1	2	.	14
	WISŁA																																							
413	Zyczyn	14	16	7	12	7	14	13	16	8	14	11	12	144	8	11	5	10	4	12	9	14	8	10	8	5	104	1	.	.	2	.	2	3	1	2	1	2	.	14
415	Radom-Sadków	15	18	6	11	10	11	16	19	9	15	10	17	157	6	7	3	9	8	10	14	13	8	12	6	7	103	.	1	.	.	.	7	5	2	2	1	1	.	19
	PILICA																																							
418	Pilica	15	19	9	14	9	10	16	17	11	20	10	14	164	8	13	8	14	7	8	15	14	9	16	9	9	130	1	2	.	1	1	2	7	2	3	3	.	.	22
420	Dobroków	15	20	12	15	10	11	14	16	11	23	14	16	177	8	11	6	11	7	7	13	12	9	16	4	9	113	.	1	.	.	1	2	8	1	3	2	.	.	18
421	Ołudza	17	18	10	15	8	10	14	14	13	23	13	15	170	7	11	3	11	5	9	13	14	12	15	6	8	114	1	1	.	.	1	4	8	1	4	2	1	.	23
423	Biała Wielka	18	15	10	13	10	13	14	15	13	21	12	15	169	7	9	2	9	6	11	12	14	12	11	5	3	101	.	.	.	.	2	1	5	1	5	2	.	.	16
424	Koniecpol Stary	15	18	8	15	10	12	17	17	13	18	9	14	166	8	11	4	8	8	8	15	13	9	12	6	7	109	.	.	.	1	.	1	4	.	4	2	.	.	12
426	Pilczyce	13	16	10	11	10	13	16	14	11	16	9	12	151	5	13	5	6	6	11	15	11	10	13	8	10	113	.	1	.	.	2	2	8	1	2	1	2	.	19
429	Skotniki	15	18	10	12	10	13	21	16	8	17	11	12	163	7	13	7	8	8	13	18	11	6	15	6	9	121	.	.	.	.	1	3	5	1	2	1	1	.	14
436	Milejów	14	18	11	14	10	12	18	15	10	15	9	6	152	8	10	5	11	4	9	17	11	7	14	7	5	108	.	.	.	.	1	3	4	2	1	.	1	.	12
438	Meszcze	13	14	10	14	12	14	16	15	9	18	8	7	150	5	7	8	22	7	12	16	9	7	12	6	2	113	.	.	1	.	1	1	5	1	3	2	1	1	16
440	Wilanów	19	20	11	17	16	15	18	18	16	20	12	14	196	6	9	5	10	8	9	17	10	9	13	5	8	109	.	.	.	1	.	2	4	1	2	1	1	.	12
443	Sadkowice	-	12	5	16	9	13	13	14	11	14	13	14	-	-	5	4	11	7	10	13	14	9	12	5	8	-	-	.	.	.	1	4	7	3	2	1	.	.	-
444	Końskie	16	18	9	12	11	12	18	18	10	20	9	13	166	8	12	4	11	9	11	15	12	7	13	7	8	117	.	.	.	1	2	5	5	1	2	1	.	.	17
451	Bukówno	14	13	5	14	8	13	12	18	11	13	12	17	150	4	7	5	10	6	10	10	14	8	12	6	9	101	.	.	.	1	.	5	5	3	3	1	2	.	20
454	Łękawica	12	12	5	12	8	13	14	19	9	18	10	14	146	7	6	4	9	7	10	12	13	8	11	6	9	102	.	.	.	1	.	2	7	2	1	1	1	.	15
455	Warka	11	9	8	15	10	13	17	16	10	17	10	13	149	6	8	4	10	8	11	12	9	6	12	6	10	102	.	.	.	2	.	4	4	4	1	2	2	.	19
456	Mniszew	10	15	8	13	9	13	17	16	10	13	6	12	142	7	10	5	8	6	11	14	13	7	11	5	8	105	.	.	.	2	.	1	5	3	1	2	2	.	16
	WISŁA																																							
464	Warszawa-Okęcie	12	15	8	15	8	13	16	17	10	13	15	16	158	3	6	4	9	6	10	14	10	7	12	5	8	94	.	.	.	2	.	5	5	2	1	.	1	1	17
465	Międzygórze	11	11	10	14	10	15	15	18	10	17	12	15	158	4	8	6	11	6	11	13	12	8	10	8	10	107	.	.	.	1	1	5	3	3	2	.	2	1	18
467	Warszawa,St.Pomp Rz.	15	13	11	15	12	15	16	15	10	18	19	20	179	3	6	4	11	5	10	11	8	9	12	8	8	95	.	.	.	1	1	3	4	3	2	1	1	.	16
468	Warszawa,Obs.Astr.	19	13	10	16	10	15	17	19	11	19	17	18	184	4	7	5	11	5	11	12	9	9	13	10	8	104	.	.	.	1	1	3	5	3	1	1	2	1	18
469	Warszawa,Filtry	17	14	10	15	8	12	15	16	10	16	19	17	169	3	4	4	10	5	12	12	9	9	12	9	7	96	1	.	.	2	.	4	5	2	1	.	1	1	17
474	Legionowo/Jabłonna/	15	18	10	14	11	13	14	15	11	13	16	17	167	6	9	3	10	8	10	14	10	8	9	10	8	105	.	.	.	.	2	6	7	1	1	.	1	.	18
	BUG																																							
475	Tomaszów Lubelski	13	19	5	11	6	15	11	15	11	21	16	13	156	8	9	3	7	2	13	9	13	10	13	5	6	98	1	1	.	.	.	3	2	3	3	1	.	.	14
481	Chełm-Obłonie	12	12	7	15	10	18	11	18	10	15	11	5	144	8	8	3	10	5	16	8	16	8	11	7	3	103	2	1	1	1	.	4	4	1	3	1	.	.	18
485	Piesza Wola	15	10	6	17	5	13	9	17	7	16	11	10	136	11	6	4	13	4	10	7	16	6	11	9	3	100	2	1	.	.	1	4	3	5	3	2	1	.	22
488	Tuczna	14	10	6	15	8	14	12	18	12	17	8	10	144	7	5	3	9	8	14	10	13	7	12	4	2	94	.	1	.	.	.	3	5	3	2	.	1	.	15
495	Zabuże	11	15	4	13	7	9	14	18	8	18	13	11	141	10	10	2	10	3	7	10	15	7	14	8	6	102	.	.	.	2	.	3	2	1	1	.	.	.	9?
496	Lachówka	15	13	5	12	6	15	14	19	9	13	10	12	143	7	9	3	8	3	11	10	14	8	12	7	8	100	.	.	.	.	.	3	3	2	2	.	1	.	11
499	Łosice	18	18	5	17	8	18	16	22	9	18	12	10	171	12	9	2	8	3	14	11	15	9	12	7	8	110	.	.	.	1	.	4	2	2	1	1	1	.	12
500	Korczew	16	14	7	16	8	17	14	21	10	18	9	12	162	8	12	4	10	5	13	10	12	9	11	5	6	105	.	.	.	2	.	6	4	1	1	.	1	.	15
502	Kleszczele	17	15	6	14	9	18	15	17	10	16	14	13	164	10	8	3	9	5	15	13	15	8	13	5	6	110	.	.	.	.	.	5	4	1	2	.	.	.	12
507	Wysokie Maz.	12	15	6	14	6	14	15	16	8	13	10	14	143	7	6	3	8	4	13	11	11	7	12	5	4	91	.	.	.	1	2	4	3	1	2	.	1	.	14
508	Dąbrowa Wielka	17	13	7	13	4	15	19	15	9	13	11	13	149	5	5	3	7	4	10	12	9	8	9	6	4	82	.	.	.	1	.	2	5	.	3	.	.	.	11
509	Sagnje	18	20	11	18	8	18	18	17	9	17	13	15	182	5	7	4	10	3	12	10	8	9	12	8	8	96	.	.	.	2	1	3	5	2	1	.	2	.	16
513	Rudka	13	15	10	24	7	16	20	18	12	24	13	17	189	9	9	3	13	4	12	14	14	7	16	8	6	115	.	.	.	.	.	4	3	2	1	1	1	.	12
515	Chrzepta	13	16	6	11	8	19	16	15	12	16	10	17	159	6	7	4	8	3	13	15	11	9	12	8	9	105	.	.	.	.	1	3	4	4	2	.	1	.	15
516	Wyszków	15	13	7	16	10	16	15	17	14	15	12	18	168	5	5	4	10	7	12	11	12	10	12	8	9	105	.	.	.	.	1	4	3	3	1	.	1	1	14
	NAREW																																							
518	Białowieża	15	16	7	20	10	19	15	20	12	20	14	15	183	10	9	4	10	3	15	14	13	6	16	6	5	111	.	1	.	2	.	5	6	3	2	.	.	.	19

LICZBA DNI Z OPADEM

Nr	Stacja	≥0.1 mm												Rok	≥1.0 mm												Rok	≥10.0 mm												Rok
		I	II	III	IV	V	VI	VII	VIII	IX	X	XI	XII		I	II	III	IV	V	VI	VII	VIII	IX	X	XI	XII		I	II	III	IV	V	VI	VII	VIII	IX	X	XI	XII	
521	Strabla	12	15	6	12	5	20	16	16	9	16	10	10	147	7	7	4	9	4	16	16	13	8	15	8	8	115	.	.	1	1	.	2	4	4	2	.	.	.	14
522	Krzyżewo	12	10	5	14	10	17	14	16	10	14	12	12	146	7	4	4	9	5	10	12	15	7	11	6	5	95	.	.	.	1	.	4	6	3	1	.	.	.	15
523	Kobylin	14	17	7	16	10	18	17	16	10	14	10	16	165	8	8	3	12	4	14	13	10	9	12	6	8	107	.	.	.	1	.	4	3	4	.	.	1	.	13
524	Augustów	17	13	8	17	13	15	16	16	12	17	12	14	170	10	5	4	6	6	10	15	10	7	12	4	8	97	.	.	.	1	.	5	6	2	3	2	1	.	20
526	Dębowo	17	14	11	15	10	14	16	16	7	15	12	13	160	6	4	4	9	7	12	15	13	7	13	7	9	106	.	.	.	2	.	4	5	1	2	1	.	.	15
528	Osowiec	13	11	8	13	12	14	15	14	9	16	9	11	145?	11	6	5	9	6	10	13	12	5	13	4	6	100	.	.	.	1	.	2	8	1	4	.	.	.	16
530	Radziłów	16	11	8	19	10	15	14	17	10	16	9	15	160	8	4	5	9	7	12	14	13	8	11	7	8	106	.	.	.	1	1	5	2	3	2	.	.	.	14
531	Jedwabne	15	15	6	19	9	17	16	14	9	19	11	15	165	8	4	6	11	8	16	13	11	8	11	6	8	110	.	.	.	2	1	5	3	3	3	.	.	.	17
533	Czerwony Bór	21	18	9	15	8	17	16	15	9	14	13	19	174	7	7	4	8	5	15	14	10	9	12	8	9	108	.	.	.	.	1	5	3	1	3	.	1	.	14
537	Kisielnica	16	10	10	14	9	13	14	15	8	17	10	11	147	8	8	5	10	7	13	14	12	8	14	6	7	112	.	.	.	.	.	5	7	2	3	2	1	.	20
540	Kolno	15	11	9	14	13	18	13	15	10	17	11	15	161	9	7	4	9	9	15	11	12	7	11	6	9	109	.	.	.	.	2	1	3	2	3	.	1	.	12
541	Zbójnia	13	8	7	16	10	18	15	15	7	15	11	12	147	8	4	5	10	6	18	13	10	6	14	7	7	108	.	.	.	2	2	5	2	2	3	1	1	.	18
542	Dąbrówka	12	13	6	14	10	18	16	13	10	16	11	14	153	8	7	5	8	6	15	13	11	8	14	8	9	112	.	.	.	2	3	5	3	1	3	1	1	.	19
547	Ostrów Mazowiecka	10	10	5	12	7	15	13	13	8	13	10	13	129?	7	9	4	10	5	11	11	9	8	13	10	9	106	.	.	.	.	2	4	5	.	1	.	2	.	14
550	Przasnysz	20	16	9	14	10	15	18	18	14	18	16	16	184	7	7	5	11	6	12	10	9	7	10	7	10	101	.	1	.	4	1	3	4	2	1	.	1	.	17
	BUG																																							
553	Kobyłka	14	14	7	14	10	14	15	15	9	17	18	20	167	4	5	5	10	7	11	13	10	9	11	7	10	102	.	.	.	.	.	5	4	2	1	.	1	1	14
556	Działdowo	17	13	9	11	8	16	13	12	12	14	12	15	152	9	10	7	10	7	13	9	10	11	12	3	8	109	.	.	.	1	3	6	3	3	.	2	.	.	18
557	Bieżuń	14	12	10	13	10	12	12	16	12	15	11	15	152	8	8	8	13	9	11	10	14	10	12	6	9	118	.	.	.	1	4	3	3	5	1	1	.	.	18
558	Mława	19	15	10	15	12	14	15	12	11	15	11	13	162	5	7	8	11	9	9	11	10	8	13	5	8	104	.	.	.	.	2	5	3	2	.	.	.	.	12
562	Ciechanów	7	9	9	10	7	13	16	15	10	13	10	7	126?	1	4	6	9	7	12	12	14	7	7	5	3	87	.	.	.	5	2	2	7	1	1	1	1	.	20
	WISŁA																																							
568	Grodkowo	17	13	9	15	11	11	14	14	10	17	13	16	160	5	6	4	10	9	9	13	8	8	11	8	7	98	.	.	.	4	3	3	4	2	1	.	.	.	17
	BZURA																																							
572	Kutno-Gołębiew	10	10	7	11	8	11	12	13	10	16	11	6	125?	8	8	5	10	6	9	11	10	10	13	9	4	103	.	.	.	.	1	3	2	2	1	.	1	.	10
573	Mieczysławów	17	15	10	14	9	10	14	13	12	19	13	13	159	9	6	5	10	6	9	12	10	9	11	7	7	101	.	1	.	.	2	2	1	2	2	.	1	.	11
579	Skierniewice	10	10	9	11	12	15	17	15	11	16	11	16	153	3	4	5	9	8	11	15	12	9	11	7	5	99	.	.	.	1	1	4	2	3	.	.	.	.	11
580	Kęszyce	12	11	11	13	11	11	17	17	10	17	9	10	149	2	3	6	10	7	9	11	9	9	11	5	3	85	.	.	.	3	1	4	4	3	.	.	.	.	15
581	Sucha Nowa	13	13	10	13	10	12	16	18	11	18	13	14	161	6	5	4	11	5	9	10	10	8	10	7	7	92	.	.	.	3	1	4	5	2	1	.	1	.	17
584	Pszczelin	15	10	9	14	8	11	14	15	11	16	13	18	154	6	9	5	11	6	7	13	12	10	11	7	6	103	1	.	.	3	1	.	7	1	.	1	1	1	16
585	Gleba	12	15	10	14	9	14	15	18	8	15	15	17	162	4	6	5	9	6	13	14	11	8	13	7	6	102	1	.	.	2	.	3	6	1	1	1	1	.	16
586	Piastów	17	13	8	15	8	14	16	17	11	17	17	19	172	4	7	4	8	6	10	12	11	9	9	6	5	91	.	.	.	1	.	4	5	2	1	.	2	1	16
587	Mory	12	13	7	14	8	14	14	14	11	14	14	12	147	3	3	5	10	6	12	12	11	8	10	8	4	92	.	.	.	.	.	5	6	2	1	.	1	1	16
588	Niepokalanów	12	11	7	12	10	10	15	13	10	13	12	11	136	6	7	5	10	8	8	12	9	10	11	8	9	103	.	.	.	2	1	4	4	2	.	.	2	.	15
589	Chodaków	14	10	9	13	11	14	14	15	10	14	6	13	143	5	6	7	11	8	11	11	13	10	11	5	7	105	.	.	.	3	1	3	4	1	1	.	2	.	15
	WISŁA																																							
591	Płock	17	18	10	16	12	12	16	21	12	18	17	17	186	9	10	6	11	9	8	13	18	9	11	7	9	120	.	.	.	2	.	3	.	5	.	1	.	.	11
600	Nieszawa	18	19	11	15	10	14	12	17	12	18	10	21	177	6	8	7	9	8	11	10	14	9	14	6	6	108	.	.	1	2	5	3	1	2	.	.	.	.	14
601	Głodowo	15	11	8	13	10	11	13	15	13	15	10	12	146	9	7	5	9	9	10	10	13	10	12	5	6	105	.	.	.	2	2	3	2	3	.	.	.	.	12
603	Więcławice	16	13	11	19	12	13	19	17	10	20	11	16	177	11	4	2	11	7	7	11	12	8	15	7	3	98	.	.	.	3	3	2	1	1	.	2	.	.	12
605	Ostrowite	18	15	8	14	9	13	11	14	9	18	9	12	150	6	4	7	11	9	11	10	13	6	10	3	7	97	.	.	1	1	3	3	2	1	.	.	.	.	11
609	Toruń, post. l.-m.	17	16	10	13	13	14	17	15	12	18	14	16	175	7	7	7	9	9	10	12	12	7	14	6	8	108	.	.	.	3	3	2	2	2	.	.	1	.	13

LICZBA DNI Z OPADEM

Nr	Stacja	≥ 0.1 mm												Rok	≥ 1.0 mm												Rok	≥ 10.0 mm												Rok
		I	II	III	IV	V	VI	VII	VIII	IX	X	XI	XII		I	II	III	IV	V	VI	VII	VIII	IX	X	XI	XII		I	II	III	IV	V	VI	VII	VIII	IX	X	XI	XII	
612	Unisław	13	11	9	15	14	13	16	15	11	18	7	11	153	7	7	6	11	10	9	10	14	8	13	7	8	110	.	.	1	3	4	2	2	2	.	.	.	.	14
614	Chojnice	21	16	12	15	12	15	17	16	12	17	15	17	185	14	9	7	11	8	12	15	12	8	17	6	10	129	1	.	1	1	2	3	5	2	.	3	.	.	18
617	Koronowo	14	16	8	15	12	10	12	12	12	19	11	11	152	7	6	8	10	9	6	10	10	8	13	5	7	99	.	.	.	2	2	4	5	2	1	.	.	.	16
618	Bydgoszcz.P.I.N.G.W.	15	15	8	15	13	9	17	16	10	20	10	16	164	8	7	7	10	11	4	11	14	8	12	4	7	103	1	.	.	1	2	1	1	2	.	.	.	.	8
619	Bydgoszcz	17	17	11	15	17	13	17	18	11	18	14	16	184	7	7	7	11	10	5	10	13	9	14	9	11	113	.	.	.	1	3	1	4	4	1	.	.	.	14
620	Kończewice	10	8	7	12	14	14	15	12	14	19	11	19	155	5	4	2	7	11	12	11	9	8	10	4	8	91	.	.	.	2	3	3	4	1	.	.	.	.	13
623	Osie	12	13	7	12	12	11	14	14	9	16	5	9	134	11	12	6	12	12	10	13	14	8	15	5	7	125	.	1	1	2	3	3	2	3	1	1	.	.	17
624	Żur-Młyn	9	13	7	12	14	14	12	16	8	19	7	8	139	6	11	6	11	10	12	11	14	7	15	5	6	114	.	.	1	2	1	2	4	1	1	2	.	.	14
626	Grudziądz.post.l.-m.	13	14	11	16	13	16	14	17	13	19	16	16	178	10	11	8	10	13	11	9	15	10	13	6	5	121	.	.	.	.	4	3	5	3	.	.	.	.	15
629	Łasin	12	13	9	13	13	13	15	16	10	18	9	12	153	7	8	8	12	8	13	11	14	8	15	6	8	118	.	.	1	1	3	4	4	1	.	.	.	.	14
630	Janowo	16	14	11	15	13	13	14	14	12	17	8	12	159	8	10	7	13	12	11	10	10	7	13	4	5	110	.	.	1	1	4	4	5	4	.	2	.	.	21
631	Kościerzyna	22	19	13	15	13	10	17	17	10	21	14	14	185	11	11	7	11	8	8	16	15	8	17	7	8	127	.	.	1	1	1	4	6	3	.	5	.	.	21
633	Kopytkowo	14	14	10	16	14	13	16	18	11	20	9	10	165	10	10	7	13	13	10	10	14	7	13	4	6	117	.	.	1	1	3	4	3	3	.	1	.	.	16
	BAŁTYK																																							
637	Gdynia	17	19	12	15	9	9	15	12	11	19	7	9	154	10	10	5	9	6	8	14	10	10	14	4	4	104	.	.	.	1	1	2	3	2	1	6	.	1	17
638	Hel	17	18	11	13	11	10	16	17	13	22	12	9	169	12	13	6	7	7	7	11	11	10	15	6	4	109	.	.	1	.	1	3	4	1	1	6	.	1	18
639	Jastarnia	17	19	13	16	9	8	19	11	16	21	13	12	174	10	8	4	7	6	7	14	10	9	18	7	6	106	.	.	.	.	.	3	3	3	1	5	.	1	16
640	Puck	19	19	12	16	7	10	18	14	13	21	14	16	179	12	13	8	10	3	7	17	10	11	17	6	7	121	.	.	1	.	1	3	5	2	1	3	.	1	17
641	Chałupy	19	17	11	14	10	6	18	13	14	21	11	6	160	10	10	6	8	7	6	17	9	11	15	4	4	107	.	.	.	.	.	3	3	1	2	3	.	1	13
	NIEMEN																																							
648	Wigry-Stary Folwark	17	10	6	10	14	16	14	15	9	11	5	9	136	9	7	6	8	9	10	14	12	8	9	5	7	104	.	1	2	2	2	4	1	3	1	2	1	.	19
649	Sudawskie	15	8	7	18	10	14	14	15	13	16	13	19	162	13	7	3	12	9	8	13	12	8	12	4	7	108	.	.	.	.	1	3	1	4	3	1	.	.	13

Blank page retained for pagination

1936

TABLICA IV

LICZBA DNI Z OPADEM (≥0.1 mm) ŚNIEGU, KRUP I GRADU ORAZ LICZBA DNI Z BURZĄ

NOMBRE DE JOURS DE PRÉCIPITATIONS (≥0.1 mm)
DE NEIGE, DE GRÉSIL, DE GRÊLE ET NOMBRE DE JOURS D'ORAGE

Nr	Stacja	ze śniegiem /*/												Rok	z krupami /Δ/												Rok
		I	II	III	IV	V	VI	VII	VIII	IX	X	XI	XII		I	II	III	IV	V	VI	VII	VIII	IX	X	XI	XII	
	ODRA																										
1	Istebna	4	15	2	4	.	.	.	.	2	10	2	10	49	.	.	.	1	.	.	.	.	.	.	.	.	1
2	Bażanowice	4	18	.	1	.	.	.	.	1	2	7	8	41	.	.	.	.	.	.	.	.	.	.	.	.	.
3	Cieszyn	6	14	2	1	.	.	.	.	1	3	5	8	40	.	.	.	.	.	.	.	.	.	.	.	.	.
9	Nowe Repty	4	8	4	1	.	.	.	.	.	2	2	3	24	.	.	.	.	.	.	.	.	.	.	.	.	.
10	Lubliniec	6	9	5	4	.	.	.	.	1	2	4	5	36	.	.	.	.	.	.	.	.	.	2	.	.	2
12	Ostrzeszów	3	8	1	2	.	.	.	.	.	.	3	3	20	.	.	.	.	.	.	.	.	.	.	.	.	.
16	Rogoźewo	2	7	3	2	.	.	.	.	.	.	4	2	20	.	.	.	.	2	.	.	.	.	1	.	.	3
18	Janiszewo	.	6	3	3	.	.	.	.	.	.	2	2	16	.	.	.	.	.	.	.	.	.	.	.	.	.
19	Antoniny - Leszno	4	12	4	4	.	.	.	.	.	.	4	2	30	.	.	.	.	.	.	.	.	.	.	.	.	.
20	Przemęt	3	13	4	.	.	.	.	.	.	.	3	3	26	.	.	.	.	.	.	.	1	.	.	.	.	1
	WARTA																										
21	Zawiercie	7	12	4	.	.	.	.	.	2	1	4	10	40	.	.	.	.	.	.	.	.	.	.	.	.	.
23	Częstochowa	8	17	7	3	.	.	.	.	.	2	5	7	49	.	.	.	.	.	.	.	.	.	.	.	.	.
26	Kłobuck	5	8	5	1	.	.	.	.	.	2	3	5	29	.	.	.	.	.	.	.	.	.	.	.	1	1
28	Droniowice	5	10	5	.	.	.	.	.	.	4	4	5	33	.	.	.	.	.	.	.	.	.	.	.	.	.
29	Przystajń	8	10	5	1	.	.	.	.	.	.	3	2	29	.	.	.	.	.	.	.	.	.	.	.	.	.
30	Ciesowa	8	15	7	3	.	.	.	.	1	.	4	4	42	.	.	.	.	.	.	.	.	1	.	.	3	4
35	Sulmierzyce	2	10	4	2	.	.	.	.	.	.	3	3	24	.	.	.	.	.	.	.	.	.	.	.	.	.
39	Warta	3	10	3	3	.	.	.	.	.	1	4	4	28	.	.	.	.	.	.	.	.	.	.	.	.	.
47	Łódź-Lublinek	5	11	4	1	.	.	.	.	.	1	4	5	31	.	.	.	.	.	.	.	.	.	1	.	.	1
51	Poddębice	1	8	2	2	.	.	.	.	.	.	3	1	17	.	.	.	.	.	.	.	.	.	.	.	.	.
52	Sucha Dolna	3	8	4	.	.	.	.	.	.	.	3	7	25	.	.	.	.	.	.	.	.	.	.	.	.	.
59	Kazimierz Biskupi	1	5	4	1	.	.	.	.	.	.	3	1	15	.	.	.	.	.	.	.	.	.	.	.	.	.
62	Konin	3	6	3	.	.	.	.	.	.	.	2	1	15	1	2	1	.	.	.	.	.	.	.	.	.	4
66	Stawiszyn	4	12	4	3	.	.	.	.	.	.	3	1	27	.	1	.	.	.	.	.	.	.	.	.	.	1
67	Petryki	2	9	4	4	.	.	.	.	.	.	5	4	28	.	.	.	.	.	.	.	.	.	.	.	.	.
	PROSNA																										
75	Ostrów Wlkp.	5	11	1	3	.	.	.	.	.	.	5	1	26	1	.	.	1	.	.	.	.	.	.	.	.	2
79	Kalisz	4	14	4	3	.	.	.	.	.	.	4	3	32	.	.	2	.	.	.	.	.	.	.	.	.	2
80	Grudzielec	3	9	.	3	.	.	.	.	.	.	2	2	19	.	.	.	.	.	.	.	.	.	.	.	.	.
	WARTA																										
84	Nowa Wieś	2	6	3	1	.	.	.	.	.	.	2	1	15	.	.	.	.	.	.	.	.	.	.	.	.	.
87	Bachorzewo	3	11	4	1	.	.	.	.	.	.	2	1	22	.	.	.	.	.	.	.	.	.	.	.	.	.
92	Poznań-Golęcin,Uniwersytet	5	12	4	4	.	.	.	.	.	.	4	2	31	2	2	1	.	1	.	.	.	.	.	1	2	9
94	Poznań - Ławica	2	13	5	4	.	.	.	.	.	.	4	2	30	.	.	.	1	.	.	.	.	.	.	.	2	3
96	Kostrzyń	4	7	3	1	.	.	.	.	.	.	2	1	18	.	.	.	.	.	.	.	.	.	.	.	.	.
99	Gniezno, wodociągi	4	8	2	2	.	.	.	.	.	.	4	3	23	.	.	.	.	.	.	.	.	.	.	.	.	.
102	Janówiec	4	10	5	4	.	.	.	.	.	.	3	3	29	.	.	.	.	.	.	.	.	.	.	.	.	.
112	Wronki	1	10	5	1	.	.	.	.	.	.	4	1	22	.	.	.	.	.	.	.	.	.	.	.	.	.
117	Międzychód	2	6	3	1	.	.	.	.	.	.	3	2	17	.	.	.	.	.	.	.	.	.	.	.	.	.
	OBRA																										
123	Kościan	3	7	3	.	.	.	.	.	.	.	2	3	18	.	.	.	.	.	.	.	.	.	.	.	.	.
132	Perzyny	3	10	4	2	.	.	.	.	.	1	3	3	26	.	.	.	.	.	.	.	.	.	.	.	.	.
133	Zbąszyń	5	12	4	3	.	.	.	.	.	.	4	3	31	.	.	.	.	.	.	.	.	.	.	.	.	.
135	Łęczno	3	7	3	1	.	.	.	.	.	.	3	2	19	.	.	.	.	.	.	.	.	.	.	.	.	.
	NOTEĆ																										
137	Noć Kalina	3	5	3	1	.	.	.	.	.	.	3	.	15	.	.	.	.	.	.	.	.	.	.	.	.	.
140	Kruszwica	1	6	5	1	.	.	.	.	.	.	2	1	16	.	1	.	.	.	.	.	.	.	.	.	.	1
141	Dobre, cukrownia	3	4	6	1	.	.	.	.	.	.	4	3	21	1	.	2	.	.	.	.	.	.	.	.	1	4

Nr	Stacja	z gradem /▲/												Rok	z burzą /K,(K)/												Rok
		I	II	III	IV	V	VI	VII	VIII	IX	X	XI	XII		I	II	III	IV	V	VI	VII	VIII	IX	X	XI	XII	
	ODRA																									
1	Istebna	.	.	.	1	2	.	.	.	.	.	.	.	3	.	.	.	1	9	5	4	2	1	.	.	.	22
2	Bażanowice	.	.	.	.	.	.	1	.	.	.	.	.	1	.	.	1	1	7	4	4	2	2	.	.	.	21
3	Cieszyn	1	.	.	.	2	.	.	.	.	.	.	.	3	1	.	1	.	9	7	5	2	3	.	.	.	28
9	Nowe Repty	.	.	.	.	.	.	.	.	.	.	.	.	.	-	-	-	-	-	-	-	-	-	-	-	-	-
10	Lubliniec	.	.	.	.	2	.	.	.	.	.	.	.	2	.	.	.	.	6	6	11	3	2	.	.	.	28
12	Ostrzeszów	.	.	.	.	.	.	.	.	.	.	.	.	.	-	-	-	-	-	-	-	-	-	-	-	-	-
16	Rogoźewo	.	.	.	.	.	.	.	.	.	.	.	.	.	.	.	.	.	5	4	2	1	1	.	.	.	13
18	Janiszewo	.	.	.	.	.	.	.	.	.	1	.	.	1	-	-	-	-	-	-	-	-	-	-	-	-	-
19	Antoniny - Leszno	.	.	.	.	1	.	.	.	.	2	.	.	3	.	.	.	2	5	3	2	1	1	.	.	.	14
20	Przemęt	.	.	.	.	.	.	.	.	.	.	.	.	.	-	-	-	-	-	-	-	-	-	-	-	-	-
	WARTA																									
21	Zawiercie	.	.	.	.	.	.	.	.	.	.	.	.	.	1	.	.	.	5	.	5	.	.	.	.	.	11
23	Częstochowa	.	.	.	.	.	.	.	.	.	.	.	.	.	.	.	.	1	5	1	7	1	.	.	.	.	15
26	Kłobuck	.	.	.	.	.	.	.	.	.	1	.	.	1	-	-	-	-	-	-	-	-	-	-	-	-	-
28	Droniowice	.	.	.	.	.	.	.	.	.	.	.	.	.	.	.	.	.	10	4	11	4	3	1	.	.	33
29	Przystajń	.	.	.	.	.	.	.	.	.	.	.	.	.	-	-	-	-	-	-	-	-	-	-	-	-	-
30	Cisowa	.	.	.	.	.	.	.	.	.	.	.	.	.	.	.	.	3	15	9	14	4	2	2	.	.	49
35	Sulmierzyce	.	.	.	.	1	.	.	.	.	.	.	.	1	.	.	1	1	5	4	7	1	.	.	.	.	19
39	Warta	.	.	.	.	.	.	.	.	.	.	.	.	.	1	.	.	.	.	1	3	2	1	1	.	.	9
47	Łódź - Lublinek	.	.	.	.	1	.	.	.	.	1	.	.	2	.	.	.	.	3	1	4	1	1	1	.	.	11
51	Poddębice	.	.	.	.	.	.	.	.	.	.	.	.	.	-	-	-	-	-	-	-	-	-	-	-	-	-
52	Sucha Dolna	.	.	.	.	.	.	.	.	.	.	.	.	.	.	.	.	2	8	5	4	3	2	.	.	.	24
59	Kazimierz Biskupi	.	.	.	.	.	.	.	.	.	.	.	.	.	.	.	.	1	5	1	5	2	1	.	.	.	15
62	Konin	.	.	.	1	1	1	.	.	.	.	.	.	3	-	-	-	-	-	-	-	-	-	-	-	-	-
66	Stawiszyn	1	.	.	.	.	.	.	.	1	1	.	.	3	.	.	.	.	8	5	4	2	2	1	.	.	22
67	Petryki	2	.	.	.	.	.	.	.	.	.	.	.	2	-	-	-	-	-	-	-	-	-	-	-	-	-
	PROSNA																									
75	Ostrów Wlkp.	.	.	.	.	1	.	.	.	.	.	.	.	1	1	.	.	1	7	6	8	5	2	.	.	.	30
79	Kalisz	.	.	.	.	1	.	.	.	.	1	.	.	2	.	.	.	.	3	3	3	3	1	2	.	.	15
80	Grudzielec	.	.	.	.	.	.	.	.	.	.	.	.	.	.	.	.	.	2	.	3	2	2	.	.	.	9
	WARTA																									
84	Nowa Wieś	.	.	.	.	.	.	.	.	.	1	.	.	1	.	.	.	.	7	4	2	1	2	1	.	.	17
87	Bachorzewo	.	.	.	.	.	.	.	1	.	.	.	.	1	.	.	.	.	3	2	.	.	2	1	.	.	8
92	Poznań-Golęcin,Uniwersytet	.	.	.	.	1	.	.	.	1	2	.	.	4	.	.	.	4	9	6	6	5	3	.	.	.	33
94	Poznań - Ławica	.	.	.	1	1	.	.	.	.	5	.	1	8	.	.	.	.	8	5	2	3	1	.	.	.	19
96	Kostrzyń	.	.	.	.	1	.	.	.	.	.	.	.	1	-	-	-	-	-	-	-	-	-	-	-	-	-
99	Gniezno, wodociągi	.	.	.	1	.	.	.	.	.	.	.	.	1	.	.	.	1	7	5	3	1	1	.	.	.	18
102	Janówiec	.	.	.	.	.	.	.	.	.	1	.	.	1	.	.	.	.	5	1	3	3	.	.	.	.	12
112	Wronki	.	.	.	.	.	.	.	.	.	.	.	.	.	-	-	-	-	-	-	-	-	-	-	-	-	-
117	Międzychód	.	.	.	.	.	.	.	.	.	.	.	.	.	-	-	-	-	-	-	-	-	-	-	-	-	-
	OBRA																									
123	Kościan	.	.	.	.	2	.	.	.	.	2	.	.	4	.	.	1	3	7	6	6	1	.	.	.	.	24
132	Perzyny	.	1	.	1	1	.	.	.	.	.	.	.	3	1	.	.	1	4	4	2	1	.	1	.	.	14
133	Zbąszyń	.	.	.	1	2	.	.	.	.	2	.	.	5	.	.	.	1	6	4	5	4	1	.	.	.	21
135	Łęczno	.	.	.	.	.	.	.	.	.	.	.	.	.	.	.	.	.	4	4	3	.	.	1	.	.	12
	NOTEĆ																									
137	Noć Kalina	.	.	.	.	.	.	.	.	.	.	.	.	.	-	-	-	-	-	-	-	-	-	-	-	-	-
140	Kruszwica	.	.	.	.	1	.	.	.	.	.	.	.	1	.	.	.	2	7	2	4	4	1	.	.	.	20
141	Dobre, cukrownia	.	.	.	2	1	.	.	.	.	.	.	.	3	.	.	.	3	8	4	5	5	2	.	.	.	27

Nr	Stacja	ze śniegiem /*/												Rok	z krupami /Δ/												Rok
		I	II	III	IV	V	VI	VII	VIII	IX	X	XI	XII		I	II	III	IV	V	VI	VII	VIII	IX	X	XI	XII	
150	Łabiszyn	4	8	5	.	.	.	.	.	.	1	4	2	24	.	.	.	.	.	.	.	.	.	.	.	.	.
151	Szubin	4	6	4	.	.	.	.	.	.	1	5	1	21	.	2	.	1	.	.	.	.	.	.	.	.	3
155	Nakło	4	8	4	1	.	.	.	.	.	1	4	1	23	.	.	.	.	.	.	.	.	.	.	.	.	.
160	Margonin	4	8	4	1	.	.	.	.	.	1	3	1	22	.	.	.	.	.	.	.	.	.	.	.	.	.
161	Ujście	2	7	4	.	.	.	.	.	.	.	3	1	17	.	.	.	.	.	.	.	.	.	.	.	.	.
	WISŁA																										
166	Równica	5	12	2	3	.	.	.	.	2	9	4	9	46	.	.	.	.	.	.	.	.	.	.	.	.	.
168	Skoczów	4	11	2	.	.	.	.	.	1	1	4	7	30	.	.	.	.	.	.	.	.	.	1	.	.	1
171	Rudzica	3	12	1	.	.	.	.	.	2	3	4	6	31	.	.	1	.	.	.	1	.	1	.	.	.	3
173	Wapienica Dolna	3	12	.	1	.	.	.	.	2	2	4	6	30	.	1	.	.	.	.	.	.	.	.	.	.	1
176	Mikuszowice	7	14	2	6	.	.	.	.	2	3	5	9	48	.	.	1	.	.	.	.	.	.	.	.	.	1
177	Straconka	7	14	2	3	.	.	.	.	3	.	6	9	44	.	.	.	.	.	.	.	.	.	.	.	.	.
179	Warszowice	3	11	3	1	.	.	.	.	.	.	4	4	26	.	.	.	.	.	.	.	.	.	.	.	.	.
	PRZEMSZA																										
186	Będzin	9	12	4	4	.	.	.	.	2	3	6	8	48	.	1	.	.	.	.	.	.	1	.	.	.	2
190	Czeladź	8	14	4	2	.	.	.	.	.	2	3	7	40	1	.	1	.	.	.	.	.	1	1	1	.	5
191	Katowice	8	11	3	1	.	.	.	.	.	3	4	3	33	.	.	1	1	.	.	.	.	1	.	.	.	3
193	Golczowice	8	20	3	2	.	.	.	.	2	1	6	11	53	.	.	.	.	.	.	.	.	.	.	.	.	.
194	Błędów	7	14	4	1	.	.	.	.	2	2	5	7	42	.	.	.	.	.	.	.	.	.	.	.	.	.
195	Maczki	8	14	3	2	.	.	.	.	.	.	3	8	38	.	.	.	.	.	.	.	.	1	.	.	.	1
	SOŁA																										
198	Rycerka Dolna	3	12	4	5	.	.	.	.	1	6	3	8	42	.	.	.	.	.	.	.	.	.	.	.	.	.
200	Sól	4	14	1	2	.	.	.	.	1	10	3	9	44	.	.	.	.	.	.	.	.	.	.	.	.	.
206	Rychwałdek	5	13	3	4	.	.	.	.	2	9	3	9	48	.	.	.	.	.	.	.	.	.	.	.	.	.
207	Żywiec	5	11	4	1	.	.	.	.	2	1	4	9	37	1	.	.	.	.	.	.	.	.	.	.	.	1
212	Magórka	9	17	5	9	.	1	.	.	2	11	6	11	71	1	.	.	.	1	.	.	.	.	1	.	1	4
213	Międzybrodzie	6	13	2	3	.	.	.	.	2	3	4	7	40	.	.	.	.	.	.	.	.	.	.	.	.	.
	WISŁA																										
218	Chrzanów	9	16	3	3	.	.	.	.	2	4	8	7	52	.	.	2	1	.	.	.	.	.	1	.	2	6
	SKAWA																										
228	Skawce	6	13	3	3	.	.	.	.	.	3	4	8	40	.	.	.	.	.	.	.	.	.	.	.	.	.
231	Wadowice	3	10	3	.	.	.	.	.	2	.	3	7	28	.	.	.	1	.	.	.	.	.	.	.	.	1
232	Andrychów	5	15	3	3	.	.	.	.	1	2	6	8	43	.	.	2	.	1	.	.	.	.	.	.	.	3
	WISŁA																										
239	Mydlniki	8	12	4	1	.	.	.	.	2	1	5	9	42	.	.	2	.	.	.	.	.	1	.	.	.	3
240	Kraków, Obs. Astronomiczne	8	15	5	2	.	.	.	.	1	1	6	8	46	1	1	2	1	.	.	.	.	.	.	.	1	6
244	Ojców II	7	16	4	3	.	.	.	.	2	3	5	9	49	.	.	.	.	.	.	.	.	.	.	.	.	.
245	Kraków-Rakowice	8	14	4	2	.	.	.	.	2	2	6	10	48	2	.	.	.	.	.	.	.	.	.	.	.	2
246	Wieliczka	6	12	2	1	.	.	.	.	2	.	4	4	31	.	.	.	.	.	.	.	.	1	1	.	.	2
247	Wierzbno	6	13	4	1	.	.	.	.	2	2	5	6	39	.	.	.	1	.	.	.	.	.	.	.	.	1
	RABA																										
249	Rabka	8	15	4	3	.	.	.	.	2	12	6	15	65	1	2	.	.	.	.	.	.	.	.	.	.	3
250	Półrzeczki	5	13	2	1	.	.	.	.	1	7	2	7	38	.	.	.	.	.	.	.	.	.	.	.	.	.
251	Lubień	4	11	2	1	.	.	.	.	2	3	3	5	31	.	.	.	.	.	.	.	.	.	.	.	.	.
	WISŁA																										
254	Polanowice	5	12	3	2	.	.	.	.	1	.	4	6	33	.	.	.	.	.	.	.	.	.	.	.	.	.
256	Stogniowice	5	9	1	.	.	.	.	.	1	2	4	4	26	.	.	.	.	.	.	.	.	.	2	.	.	2

LICZBA DNI

Nr	Stacja	z gradem /▲/												Rok	z burzą / R,(R) /												Rok
		I	II	III	IV	V	VI	VII	VIII	IX	X	XI	XII		I	II	III	IV	V	VI	VII	VIII	IX	X	XI	XII	
150	Łabiszyn	.	.	.	1	.	.	.	.	.	.	.	.	1	-	-	-	-	-	-	-	-	-	-	-	-	-
151	Szubin	.	.	1	1	2	.	.	.	.	.	.	.	4	.	.	.	1	10	6	4	6	.	.	.	.	27
155	Nakło	.	2	.	.	.	.	.	.	.	.	.	.	2	-	-	-	-	-	-	-	-	-	-	-	-	-
160	Margonin	.	.	.	.	.	.	.	.	.	.	.	1	1	.	.	.	3	8	4	4	5	.	.	.	.	24
161	Ujście	.	.	.	.	.	.	.	.	.	.	.	.	.	.	.	.	1	6	3	5	2	.	.	.	.	17
	WISŁA																										
166	Równica	.	.	.	.	1	.	.	.	.	.	.	.	1	.	.	.	.	6	2	5	2	1	.	.	.	16
168	Skoczów	.	.	.	.	1	.	.	.	.	.	.	.	1	.	.	1	.	6	5	4	2	3	.	.	.	21
171	Rudzica	1	.	.	.	2	.	.	.	.	1	.	.	4	1	.	2	3	13	13	6	4	3	.	.	.	45
173	Wapienica Dolna	.	.	1	.	1	.	1	.	.	.	.	.	3	.	.	2	.	6	1	3	2	.	.	.	.	14
176	Mikuszowice	.	.	1	.	1	.	1	.	.	.	.	.	3	1	.	2	1	12	5	6	2	.	.	.	.	29
177	Straconka	.	.	.	.	1	.	1	.	.	.	.	.	2	-	-	-	-	-	-	-	-	-	-	-	-	-
179	Warszowice	.	.	1	.	.	.	.	.	.	.	.	.	1	.	.	1	1	5	2	4	.	2	.	.	.	15
	PRZEMSZA																										
186	Będzin	1	.	.	1	4	.	1	.	.	.	.	.	7	1	.	1	1	14	9	9	3	2	.	.	.	40
190	Czeladź	.	.	.	1	1	.	.	.	.	.	.	.	2	.	.	.	1	4	2	3	1	.	.	.	.	11
191	Katowice	.	.	.	.	1	.	2	.	.	.	.	.	3	.	.	1	1	10	4	5	1	.	.	.	.	22
193	Golczowice	.	.	.	.	.	.	1	.	.	.	.	.	1	1	.	.	.	7	2	2	.	.	.	.	.	12
194	Błędów	.	.	1	.	.	.	.	.	.	.	.	.	1	.	.	2	.	4	2	7	2	.	.	.	.	17
195	Maczki	1	.	.	.	.	.	.	.	.	.	.	.	1	-	-	-	-	-	-	-	-	-	-	-	-	-
	SOŁA																										
198	Rycerka Dolna	.	.	.	.	.	.	.	.	.	.	.	.	.	1	.	1	.	4	5	4	2	.	.	.	.	17
200	Sól	.	.	.	.	.	.	1	.	.	.	.	.	1	.	.	.	.	5	5	4	1	.	.	.	.	15
206	Rychwałdek	.	.	.	.	2	.	.	.	.	.	.	.	2	-	-	-	-	-	-	-	-	-	-	-	-	-
207	Żywiec	.	.	1	.	2	.	1	.	.	.	.	.	4	1	.	2	.	10	3	1	1	1	.	.	.	19
212	Magórka	.	.	2	.	.	1	.	.	.	.	.	.	3	1	.	2	1	11	4	3	2	2	.	.	.	26
213	Międzybrodzie	1	.	.	.	3	.	.	.	.	.	.	.	4	1	.	2	.	9	2	4	.	1	1	.	.	20
	WISŁA																										
218	Chrzanów	.	.	.	.	1	.	.	1	.	.	.	.	2	1	.	2	1	10	7	9	1	4	1	.	.	36
	SKAWA																										
228	Skawce	.	.	1	.	2	.	.	.	.	.	.	.	3	.	.	.	.	2	2	3	1	1	.	.	.	9
231	Wadowice	.	.	.	.	.	.	.	.	.	.	.	.	.	-	-	-	-	-	-	-	-	-	-	-	-	-
232	Andrychów	.	.	.	.	.	.	1	1	.	.	.	.	2	1	.	.	.	3	1	3	1	2	.	.	.	11
	WISŁA																										
239	Mydlniki	.	.	.	.	.	.	1	.	.	.	.	.	1	1	.	1	.	9	6	5	3	4	.	.	.	29
240	Kraków, Obs. Astronomiczne	.	.	.	.	.	.	.	.	.	.	.	.	.	1	.	1	.	9	7	9	4	6	.	.	.	37
244	Ojców II	.	.	.	.	.	.	1	.	.	.	.	.	1	-	-	-	-	-	-	-	-	-	-	-	-	-
245	Kraków - Rakowice	1	.	.	.	.	.	.	.	.	.	.	.	1	1	.	1	1	6	7	7	3	4	.	.	.	30
246	Wieliczka	.	.	1	.	1	.	.	.	.	.	.	.	2	1	.	1	.	3	5	6	3	5	.	.	.	24
247	Wierzbno	.	.	.	.	.	.	.	.	.	.	.	.	.	-	-	-	-	-	-	-	-	-	-	-	-	-
	RABA																										
249	Rabka	.	.	.	.	2	.	.	.	.	.	.	.	2	1	.	1	.	7	6	6	3	1	.	.	.	25
250	Półrzeczki	.	.	.	.	.	.	.	.	.	.	.	.	.	-	-	-	-	-	-	-	-	-	-	-	-	-
251	Lubień	.	.	1	.	.	.	.	.	.	.	.	.	1	-	-	-	-	-	-	-	-	-	-	-	-	-
	WISŁA																										
254	Polanowice	1	.	.	.	.	.	.	.	.	.	.	.	1	1	.	.	.	1	.	6	2	1	.	.	.	11
256	Stogniowice	.	.	.	.	.	.	.	.	.	.	.	.	.	-	-	-	-	-	-	-	-	-	-	-	-	-

Nr	Stacja	ze śniegiem /*/												Rok	z krupami /Δ/												Rok
		I	II	III	IV	V	VI	VII	VIII	IX	X	XI	XII		I	II	III	IV	V	VI	VII	VIII	IX	X	XI	XII	
	DUNAJEC																										
261	Zakopane	11	18	3	8	.	1	.	.	3	17	6	14	81	4	6	2	1	.	.	.	.	.	6	1	5	25
263	Hala Gąsienicowa	19	24	15	14	1	6	.	1	4	24	14	17	139	8	7	8	14	.	1	.	.	.	.	5	11	54
266	Morskie Oko	14	19	10	9	.	2	.	.	2	13	6	15	90	.	1	1	.	.	.	1	1	.	6	.	.	10
267	Białka	9	12	3	5	.	.	.	.	1	13	4	11	58	.	.	.	.	.	.	.	.	.	.	.	.	.
270	Krynica	11	19	5	5	.	.	.	.	2	12	5	13	72	.	.	1	.	.	.	.	.	.	2	.	.	3
271	Jaworzyna Krynicka	16	20	7	7	.	1	.	.	3	14	6	14	88	.	.	.	.	.	.	.	.	.	.	.	.	.
273	Piwniczna	6	13	3	1	.	.	.	.	1	4	4	9	41	.	.	.	.	.	.	.	.	.	.	.	.	.
276	Łabowa	7	16	2	4	.	.	.	.	1	2	1	6	39	1	.	.	.	1	.	.	.	.	.	.	.	2
284	Gródek	6	16	5	1	.	.	.	.	1	2	3	7	41	1	.	.	1	.	.	.	.	.	.	.	.	2
286	Ciężkowice	5	13	3	.	.	.	.	.	1	.	4	5	31	.	.	.	1	.	.	.	.	.	.	.	.	1
288	Tarnów	6	16	5	.	.	.	.	.	2	.	6	6	41	1	.	.	.	.	.	.	.	.	1	.	.	2
	NIDA																										
295	Daleszyce	6	14	4	2	.	.	.	.	1	.	6	5	38	.	.	.	1	.	.	.	.	.	.	.	.	1
298	Kielce,post.lot.-met.	9	18	5	3	.	.	.	.	2	1	6	12	56	.	.	.	.	1	.	.	.	.	.	.	.	1
299	Kielce - Korczówka	8	19	6	2	.	.	.	.	2	.	7	14	58	.	.	.	.	.	.	.	.	.	.	.	.	.
306	Busko-Zdrój	8	13	2	.	.	.	.	.	.	.	3	4	30	1	.	.	.	.	.	.	.	.	.	.	1	2
	WISŁA																										
309	Wola Wadowska	7	15	2	.	.	.	.	.	1	1	6	8	40	.	.	2	.	.	.	.	.	.	.	.	.	2
	WISŁOKA																										
314	Glinik Mariampolski	6	17	3	1	.	.	.	.	1	1	4	8	41	1	.	.	.	.	.	.	.	.	.	.	.	1
316	Pilzno	5	13	2	1	.	.	.	.	1	.	5	8	35	.	.	.	.	.	.	.	.	.	.	.	.	.
317	Dębica	7	15	4	.	.	.	.	.	1	.	5	9	41	.	.	.	.	.	.	.	.	.	.	.	.	.
318	Żyraków	6	14	4	1	.	.	.	.	1	.	5	8	39	.	.	1	1	.	.	.	.	.	.	.	.	2
319	Wielopole Skrzyńskie	4	13	2	.	.	.	.	.	1	.	3	3	26	.	.	.	3	.	.	.	.	.	.	.	1	4
	WISŁA																										
320	Buda Tuszowska	7	17	3	.	.	.	.	.	2	.	6	10	45	.	.	.	.	.	.	.	.	1	.	.	.	1
323	Majdan Kolbuszowski	5	13	3	.	.	.	.	.	1	.	6	6	34	.	.	.	2	.	.	.	.	.	.	.	.	2
	SAN																										
326	Dwernik	10	14	2	3	.	.	.	.	2	6	5	8	50	.	.	.	.	.	.	.	.	.	.	.	.	.
329	Turzańsk	10	17	4	3	.	.	.	.	2	5	4	9	54	.	.	2	1	.	.	.	.	.	.	.	.	3
331	Sanok	5	14	2	1	.	.	.	.	1	.	4	9	36	.	.	.	.	.	.	.	.	.	.	.	.	.
332	Izdebki	5	13	4	2	.	.	.	.	1	4	4	9	42	1	.	.	1	.	.	.	.	.	.	.	1	3
333	Przemyśl	7	13	2	.	.	.	.	.	.	1	2	10	35	.	.	3	.	.	.	.	.	.	.	2	1	6
336	Młyny	4	13	1	.	.	.	.	.	.	2	4	9	33	.	1	1	.	.	.	.	.	.	.	.	.	2
341	Miłków	5	10	2	1	.	.	.	.	.	1	4	6	29	.	1	.	.	.	.	.	.	.	1	.	.	2
342	Wisłok Wielki	13	20	4	4	.	.	.	.	1	6	7	12	67	.	.	.	.	.	.	.	.	.	.	1	.	1
350	Głogów	6	15	3	3	.	.	.	.	1	1	5	6	40	.	.	.	.	.	.	.	.	.	.	.	.	.
352	Kańczuga	4	13	2	.	.	.	.	.	.	1	5	6	31	.	.	.	.	.	.	.	-	.	.	.	.	-
353	Przeworsk	8	11	3	1	.	.	.	.	.	.	3	7	33	.	.	.	.	.	.	.	.	.	.	.	.	.
354	Grodzisko	5	15	3	1	.	.	.	.	1	.	4	6	35	.	.	.	.	.	.	.	.	.	.	.	.	.
357	Ruda Różaniecka	6	12	3	1	.	.	.	.	1	1	4	5	33	.	.	.	.	.	.	.	.	.	2	.	.	2
362	Nisko	5	14	3	1	.	.	.	.	.	.	4	3	30	.	.	.	.	.	.	.	.	.	.	.	.	.
364	Domostawa	7	11	2	.	.	.	.	.	1	.	5	9	35	.	1	.	.	.	.	.	.	.	2	.	.	3
366	Radomyśl	5	14	4	.	.	.	.	.	1	.	5	9	38	.	.	.	.	.	.	1	1	.	.	.	.	2
	WISŁA																										
369	Zawichost	5	13	4	.	.	.	.	.	1	.	4	4	31	.	.	.	.	.	.	.	.	.	.	.	.	.
	KAMIENNA																										
373	Skarżysko, wytwórnia	7	13	3	.	.	.	.	.	2	1	4	8	38	.	.	1	1	.	.	.	.	.	.	1	.	3

LICZBA DNI

Nr	Stacja	z gradem /▲/ I	II	III	IV	V	VI	VII	VIII	IX	X	XI	XII	Rok	z burzą / R,(R) / I	II	III	IV	V	VI	VII	VIII	IX	X	XI	XII	Rok
	DUNAJEC																										
261	Zakopane	.	.	1	.	2	.	1	.	.	.	.	.	4	.	.	.	1	10	6	9	3	.	.	.	.	29
263	Hala Gąsienicowa	.	.	.	.	4	2	.	1	.	.	.	.	7	1	.	.	.	11	9	12	3	.	.	.	.	36
266	Morskie Oko	.	.	.	.	.	.	.	.	.	.	.	.	.	-	-	-	-	-	-	-	-	-	-	-	-	-
267	Białka	.	.	.	.	.	.	.	.	.	.	.	.	.	-	-	-	-	-	-	-	-	-	-	-	-	-
270	Krynica	.	.	.	.	1	.	1	.	.	.	.	.	2	.	.	.	.	8	5	12	2	1	.	.	.	28
271	Jaworzyna Krynicka	.	.	.	.	1	.	1	.	.	.	.	.	2	.	.	.	.	9	3	9	3	.	.	.	.	24
273	Piwniczna	.	.	.	.	.	.	.	.	.	.	.	.	.	-	-	-	-	-	-	-	-	-	-	-	-	-
276	Łabowa	.	.	.	.	.	.	.	.	.	.	.	.	.	.	.	.	.	8	5	14	1	1	.	.	.	29
284	Gródek	.	.	.	.	.	.	.	.	.	.	.	.	.	-	-	-	-	-	-	-	-	-	-	-	-	-
286	Ciężkowice	.	.	.	.	.	.	.	.	.	.	.	.	.	-	-	-	-	-	-	-	-	-	-	-	-	-
288	Tarnów	.	.	.	.	.	.	.	.	.	.	.	.	.	1	.	1	1	2	1	6	2	.	.	.	.	14
	NIDA																										
295	Daleszyce	.	.	.	.	1	.	.	1	.	.	.	.	2	-	-	-	-	-	-	-	-	-	-	-	-	-
298	Kielce, post.lot.-met.	.	.	.	1	1	.	1	.	.	.	.	.	3	.	.	.	1	6	7	10	2	2	.	.	.	28
299	Kielce - Korczówka	.	.	.	.	1	1	.	.	.	.	.	.	2	-	-	-	-	-	-	-	-	-	-	-	-	-
306	Busko - Zdrój	.	.	.	.	.	.	.	.	.	.	.	.	.	-	-	-	-	-	-	-	-	-	-	-	-	-
	WISŁA																										
309	Wola Wadowska	.	.	.	.	1	.	.	.	.	.	.	.	1	1	.	.	2	7	5	12	5	2	.	.	.	34
	WISŁOKA																										
314	Glinik Mariampolski	.	.	.	.	.	.	.	.	.	.	.	.	.	.	.	.	1	2	3	9	5	1	.	.	.	21
316	Pilzno	.	.	.	.	.	.	.	.	.	.	.	.	.	-	-	-	-	-	-	-	-	-	-	-	-	-
317	Dębica	.	.	.	.	.	.	1	.	.	.	.	.	1	-	-	-	-	-	-	-	-	-	-	-	-	-
318	Żyraków	.	.	.	1	.	.	.	.	.	.	.	.	1	1	.	.	2	1	2	9	1	1	.	.	.	17
319	Wielopole Skrzyńskie	.	.	.	.	.	2	.	.	.	.	.	.	2	1	.	.	.	1	5	7	4	1	.	.	.	19
	WISŁA																										
320	Buda Tuszowska	1	.	.	1	1	1	.	.	.	.	.	.	4	1	.	1	1	6	8	11	4	1	.	.	.	33
323	Majdan Kolbuszowski	1	.	.	.	.	.	.	.	.	.	.	.	1	1	.	.	3	1	6	11	1	.	.	.	.	23
	SAN																										
326	Dwernik	.	.	.	.	.	.	.	.	.	.	.	.	.	-	-	-	-	-	-	-	-	-	-	-	-	-
329	Turzańsk	1	.	.	.	1	.	2	.	.	1	1	.	6	1	.	.	.	2	1	5	2	.	.	3?	.	14?
331	Sanok	.	.	.	.	1	.	.	.	.	.	.	.	1	-	-	-	-	-	-	-	-	-	-	-	-	-
332	Izdebki	.	.	.	.	2	.	.	.	.	1	.	.	3	1	.	1	.	5	2	5	.	1	.	.	.	15
333	Przemyśl	.	.	.	.	.	.	1	.	.	.	.	.	1	.	.	.	1	1	6	5	1	.	.	.	.	14
336	Młyny	.	.	.	.	.	.	.	.	.	.	.	.	.	1	.	.	.	1	1	6	2	1	.	.	.	12
341	Miłków	.	.	.	.	.	1	1	.	.	.	.	.	2	1	.	.	1	.	3	7	1	4	1	.	.	18
342	Wisłok Wielki	.	.	.	.	.	.	.	.	.	.	.	.	.	-	-	-	-	-	-	-	-	-	-	-	-	-
350	Głogów	.	.	.	.	.	.	1	.	.	.	.	.	1	1	.	1	2	3	6	9	5	2	.	.	.	29
352	Kańczuga	.	.	.	.	.	1	.	.	.	.	.	.	-	1	.	.	1	3	5	7	-	2	.	.	.	-
353	Przeworsk	.	.	.	.	.	.	.	.	.	.	.	.	.	1	.	.	1	.	3	2	2	1	.	.	.	10
354	Grodzisko	1	.	.	1	.	.	1	1	.	.	.	.	4	1	.	1	2	1	6	10	3	3	.	.	.	27
357	Ruda Różaniecka	.	.	.	.	.	.	.	.	.	.	.	.	.	1	.	.	1	4	7	10	4	3	1	.	.	31
362	Nisko	.	.	.	.	.	.	.	.	.	.	.	.	.	-	-	-	-	-	-	-	-	-	-	-	-	-
364	Domostawa	.	.	.	.	.	.	1	.	.	.	.	.	1	-	-	-	-	-	-	-	-	-	-	-	-	-
366	Radomyśl	.	.	.	.	.	.	.	.	.	.	.	.	.	.	.	.	2	1	3	6	.	1	.	.	.	13
	WISŁA																										
369	Zawichost	.	2	.	1	.	.	1	.	.	1	.	.	5	-	-	-	-	-	-	-	-	-	-	-	-	-
	KAMIENNA																										
373	Skarżysko, wytwórnia	.	.	.	.	.	1	.	.	.	.	.	.	1	.	.	.	1	5	3	7	1	1	.	.	.	18

Nr	Stacja	ze śniegiem /*/												Rok	z krupami /Δ/												Rok
		I	II	III	IV	V	VI	VII	VIII	IX	X	XI	XII		I	II	III	IV	V	VI	VII	VIII	IX	X	XI	XII	
377	Święty Krzyż	9	16	4	6	.	.	.	.	2	1	6	10	54	.	.	.	.	.	.	.	.	.	.	.	.	.
380	Denków	4	10	2	.	.	.	.	.	1	.	5	7	29	.	2	.	.	.	.	.	.	.	.	.	.	2
382	Gierczyce	4	14	3	1	.	.	.	.	2	.	4	5	33	.	.	.	.	.	.	.	.	.	1	.	.	1
	WISŁA																										
385	Chwałowice	4	8	1	.	.	.	.	.	1	.	6	6	26	.	1	.	.	.	.	.	.	.	1	.	.	2
392	Puławy	6	16	4	1	.	.	.	.	2	2	4	9	44	2	2	1	.	.	.	.	.	.	1	1	1	8
	WIEPRZ																										
393	Krynice	5	7	2	1	.	.	.	.	1	1	2	3	22	.	.	.	.	.	.	.	.	1	.	.	.	1
395	Wysokie	8	10	4	.	.	.	.	.	1	1	4	3	31	.	.	.	.	.	.	.	.	.	.	.	.	.
396	Łapigus	2	8	3	1	.	.	.	.	1	.	4	6	25	.	.	.	.	.	.	.	.	.	1	.	1	2
400	Gorzków	5	11	3	.	.	.	.	.	1	1	5	8	34	.	.	.	.	.	.	.	.	.	2	.	1	3
402	Zemborzyce	4	10	3	1	.	.	.	.	1	.	4	4	27	.	.	.	.	.	.	.	.	.	.	.	.	.
403	Lublin - Bronowice	8	13	5	1	.	.	.	.	2	2	5	8	44	.	.	.	.	.	.	.	.	.	.	2	1	3
404	Ostrów Siedlecki	5	9	3	1	.	.	.	.	1	2	6	4	31	.	.	.	.	.	.	.	.	.	.	.	.	.
407	Czemierniki	5	12	3	.	.	.	.	.	2	2	4	6	34	.	1	1	1	.	.	.	.	.	2	1	.	6
409	Sobieszyn	4	7	2	.	.	.	.	.	2	1	3	3	22	1	2	.	.	.	.	.	.	.	.	.	1	4
411	Dęblin - Irena	5	14	3	.	.	.	.	.	2	.	6	9	39	.	.	.	.	.	.	.	.	.	.	.	1	1
	WISŁA																										
413	Życzyn	5	11	1	.	.	.	.	.	2	.	5	6	30	1	1	.	.	.	.	.	.	.	.	.	.	2
415	Radom - Sadków	6	13	3	.	.	.	.	.	2	.	4	6	34	.	.	.	.	.	.	.	.	.	.	.	.	.
	PILICA																										
418	Pilica	8	15	4	3	.	.	.	.	2	4	5	7	48	.	.	.	.	.	.	.	.	.	.	.	.	.
420	Dobraków	7	16	5	2	.	.	.	.	2	3	6	9	50	.	2	.	.	.	.	.	.	.	.	.	.	2
421	Ołudza	6	15	5	2	.	.	.	.	1	3	4	3	39	.	.	.	.	.	.	.	.	.	.	.	.	.
423	Biała Wielka	8	11	4	2	.	.	.	.	1	2	5	6	39	.	.	3	.	.	.	.	.	.	.	.	.	3
424	Koniecpol Stary	8	14	3	3	.	.	.	.	.	2	5	6	41	.	.	.	.	.	.	.	.	.	.	1	2	3
426	Pilczyce	5	11	5	1	.	.	.	.	1	.	3	7	33	.	.	.	.	.	.	.	.	.	.	.	.	.
429	Skotniki	6	13	4	1	.	.	.	.	.	.	4	5	33	.	.	.	.	.	.	.	.	.	1	.	.	1
436	Milejów	4	14	5	2	.	.	.	.	1	.	4	4	34	2	.	1	.	.	1	.	.	.	.	.	.	4
438	Meszcze	4	10	5	1	.	.	.	.	.	1	4	1	26	1	.	.	2	.	.	.	.	.	.	.	.	3
440	Wilanów	6	15	4	1	.	.	.	.	.	1	5	6	38	.	.	.	.	.	.	.	.	.	.	.	.	.
443	Sadkowice	-	9	2	.	.	.	.	.	.	.	4	5	-	-	.	.	.	.	.	.	.	.	.	.	.	-
444	Końskie	6	15	4	2	.	.	.	.	1	1	4	8	41	.	1	2	1	.	.	.	.	.	.	.	.	4
451	Bukówno	5	10	1	.	.	.	.	.	1	.	4	8	29	.	.	.	.	.	.	.	.	.	.	1	.	1
454	Łękawica	4	9	1	1	.	.	.	.	.	.	3	4	22	.	.	.	.	.	.	.	.	.	.	.	.	.
455	Warka	4	6	2	1	.	.	.	.	.	.	3	6	22	.	.	.	.	.	.	.	.	.	.	.	.	.
456	Mniszew	3	12	3	1	.	.	.	.	1	.	3	4	27	.	.	.	.	.	.	.	.	.	.	.	.	.
	WISŁA																										
464	Warszawa - Okęcie	4	11	5	.	.	.	.	.	.	1	4	6	31	.	.	1	.	.	.	.	.	.	1	.	.	2
465	Międzygórze	3	6	4	.	.	.	.	.	1	.	5	6	25	.	.	.	.	.	.	.	.	.	.	.	.	.
467	Warszawa, St. Pomp Rzecznych	4	7	4	.	.	.	.	.	.	.	6	8	29	3	.	1	.	.	.	.	.	.	.	.	2	6
468	Warszawa, Obs. Astronomiczne	5	7	3	2	.	.	.	.	1	.	3	6	27	.	.	.	.	.	.	.	.	.	1	.	.	1
469	Warszawa, Piltry	3	9	4	.	.	.	.	.	.	1	5	4	26	1	.	.	.	.	.	.	.	.	.	.	1	2
474	Legionowo /Jabłonna/	5	15	5	1	.	.	.	.	.	1	6	7	40	1	.	1	1	.	.	.	.	.	.	.	.	3
	BUG																										
475	Tomaszów Lubelski	8	11	2	2	.	.	.	.	1	2	5	6	37	.	.	1	.	.	.	.	.	.	1	.	1	3
481	Chełm - Obłonie	4	7	3	2	.	.	.	.	.	1	4	2	23	.	.	.	1	.	.	.	.	.	.	.	.	1
485	Piesza Wola	6	9	3	.	.	.	.	.	1	1	4	5	29	1	.	.	1	.	.	.	.	.	2	.	.	4
488	Tuczna	4	7	4	.	.	.	.	.	2	1	2	4	24	2	.	.	.	.	.	.	.	.	1	.	1	4
495	Zabuże	5	12	3	.	.	.	.	.	2	1	4	3	30	.	.	1	.	.	.	.	.	.	.	.	1	2

Nr	Stacja	z gradem /▲/												Rok	z burzą /R,(R)/												Rok
		I	II	III	IV	V	VI	VII	VIII	IX	X	XI	XII		I	II	III	IV	V	VI	VII	VIII	IX	X	XI	XII	
377	Święty Krzyż	.	.	.	.	1	.	.	.	.	.	.	.	1	1	.	1	1	4	4	5	1	.	.	.	.	17
380	Denków	.	.	.	.	.	.	.	1	.	.	.	.	1	1	.	.	.	3	1	6	1	.	.	.	.	12
382	Gierczyce	.	.	.	.	.	.	.	.	.	.	.	.	.	.	.	.	2	1	1	7	1	1	.	.	.	13
	WISŁA																										
385	Chwałowice	.	.	.	.	2	.	.	.	.	.	.	.	2	.	.	.	1	4	1	7	2	.	.	.	.	15
392	Puławy	.	.	.	1	.	.	.	1	.	1	.	.	3	.	.	.	2	4	7	11	3	2	1	.	.	30
	WIEPRZ																										
393	Krynice	.	.	.	1	.	2	.	.	.	.	.	.	3	.	.	.	.	2	8	6	1	2	.	.	.	19
395	Wysokie	.	.	.	.	.	1	.	.	.	.	.	.	1	-	-	-	-	-	-	-	-	-	-	-	-	-
396	Łapiguz	.	.	.	.	.	1	.	.	.	.	.	.	1	.	.	1	1	4	7	7	.	1	.	.	.	21
400	Gorzków	.	.	.	.	.	.	.	.	.	1	.	.	1	-	-	-	-	-	-	-	-	-	-	-	-	-
402	Zemborzyce	.	.	.	.	.	.	1	.	.	.	.	.	1	.	.	.	1	1	2	2	.	.	1	.	.	7
403	Lublin - Bronowice	.	.	.	.	.	.	2	1	.	.	.	.	3	.	.	.	.	1	1	.	.	.	1	.	.	3
404	Ostrów Siedlecki	1	1	.	1	.	.	.	.	.	.	.	.	3	.	.	.	.	1	1	2	.	.	.	.	.	4
407	Czemierniki	.	.	.	.	.	.	.	.	.	.	.	.	.	.	.	.	1	1	.	1	.	.	.	.	.	3
409	Sobieszyn	.	.	.	.	.	.	.	.	.	.	.	.	.	-	-	-	-	-	-	-	-	-	-	-	-	-
411	Dęblin - Irena	.	.	.	.	.	.	.	.	.	1	.	.	1	.	.	.	1	1	.	7	1	.	.	.	.	10
	WISŁA																										
413	Życzyn	.	.	.	.	.	.	.	.	.	.	.	.	.	.	.	1	3	4	4	8	.	2	.	.	.	22
415	Radom - Sadków	.	.	.	.	.	.	1	.	.	.	.	.	1	.	.	.	.	1	2	8	2	1	.	.	.	14
	PILICA																										
418	Pilica	1	.	.	1	.	.	1	.	.	.	.	.	3	.	.	1	1	7	5	6	2	1	.	.	.	23
420	Dobraków	1	.	.	.	1	.	.	.	.	.	.	.	2	1	.	1	1	4	3	8	2	.	.	.	.	20
421	Ołudza	.	.	.	.	.	.	1	.	1	.	.	.	2	1	.	1	.	3	3	8	1	.	.	.	.	17
423	Biała Wielka	1	.	.	.	.	1	.	.	.	.	.	.	2	-	-	-	-	-	-	-	-	-	-	-	-	-
424	Koniecpol Stary	.	.	.	.	.	.	.	.	.	.	.	.	.	.	.	.	.	4	2	11	1	2	.	.	.	20
426	Pilczyca	.	.	.	.	.	.	.	.	.	.	.	.	.	-	-	-	-	-	-	-	-	-	-	-	-	-
429	Skotniki	.	.	.	.	.	.	.	1	.	.	.	.	1	-	-	-	-	-	-	-	-	-	-	-	-	-
436	Milejów	.	.	.	.	.	.	.	.	.	.	.	.	.	.	.	.	3	10	5	6	2	3	1	.	.	32
438	Meszcze	.	.	.	1	1	.	1	.	.	.	.	.	3	.	.	3	3	10	8	11	3	1	.	.	.	39
440	Wilanów	.	.	.	.	.	.	.	.	.	1	.	.	1	.	.	.	2	5	5	9	1	.	.	.	.	22
443	Sadkowice	-	.	.	.	.	.	.	.	.	.	.	.	-	-	-	-	-	-	-	-	-	-	-	-	-	-
444	Końskie	.	.	.	1	2	.	1	1	.	1	.	.	6	.	.	.	.	5	4	2	3	2	.	.	.	16
451	Bukówno	.	.	.	.	.	.	.	.	.	.	.	.	.	-	-	-	-	-	-	-	-	-	-	-	-	-
454	Łękawica	.	.	.	.	.	.	.	.	.	.	.	.	.	-	-	-	-	-	-	-	-	-	-	-	-	-
455	Warka	.	.	.	.	.	.	.	.	.	.	.	.	.	.	.	.	1	.	1	5	1	.	.	.	.	8
456	Mniszew	.	.	.	.	.	.	.	.	.	.	.	.	.	.	.	.	1	4	4	9	4	.	.	.	.	22
	WISŁA																										
464	Warszawa - Okęcie	.	.	.	2	.	.	.	1	.	.	.	1	4	.	.	.	2	4	3	9	5	1	1	.	.	25
465	Międzygórze	.	.	.	.	.	1	.	.	.	.	.	.	1	-	-	-	-	-	-	-	-	-	-	-	-	-
467	Warszawa,St.Pomp Rzecznych	.	1	.	.	.	.	.	2	1	.	.	.	4	.	.	.	1	2	3	8	4	1	1	.	.	20
468	Warszawa,Obs.Astronomiczne	.	.	.	.	.	.	.	1	.	.	.	.	1	.	.	.	.	1	2	6	6	1	1	.	.	17
469	Warszawa, Filtry	.	.	.	.	.	.	.	.	.	.	.	.	.	.	.	.	.	3	2	8	2	1	.	.	.	14?
474	Legionowo /Jabłonna/	.	.	.	.	2	.	.	1	.	.	.	.	3	.	.	.	1	6	5	10	4	1	.	.	.	27
	BUG																										
475	Tomaszów Lubelski	.	.	.	.	.	1	.	.	.	.	.	.	1	1	.	.	1	1	8	10	2	2	.	.	.	25
481	Chełm - Obłonie	.	.	.	.	.	.	.	.	.	.	.	.	.	-	-	-	-	-	-	-	-	-	-	-	-	-
485	Piesza Wola	.	.	.	.	.	.	.	.	.	.	.	.	.	.	.	.	3	3	4	7	2	1	.	.	.	20
488	Tuczna	.	.	.	1	.	.	1	.	.	.	.	.	2	.	.	.	3	2	11	10	4	2	.	.	.	32
495	Żabuże	.	.	.	.	.	1	.	1	.	.	.	.	2	.	.	.	1	3	4	10	2	.	.	.	.	20

L I C Z B A D N I

Nr	Stacja	ze śniegiem /*/												Rok	z krupami /Δ/												Rok
		I	II	III	IV	V	VI	VII	VIII	IX	X	XI	XI		I	II	III	IV	V	VI	VII	VIII	IX	X	XI	XII	
496	Lachówka	6	10	2	.	.	.	.	.	2	1	4	4	29	.	.	.	.	.	.	.	.	.	.	.	.	.
499	Łosice	7	15	2	3	.	.	.	.	2	2	5	5	41	.	.	.	.	.	.	.	.	.	.	.	.	.
500	Korczew	6	11	3	.	.	.	.	.	2	1	3	6	32	.	.	.	.	.	.	.	.	.	.	.	.	.
502	Kleszczele	7	11	3	1	.	.	.	.	2	.	5	10	39	1	.	.	.	.	.	.	.	.	1	.	.	2
507	Wysokie Mazowieckie	3	11	3	2	.	.	.	.	.	.	4	7	30	.	.	.	.	.	.	.	.	.	.	.	.	.
508	Dąbrowa Wielka	6	10	4	2	.	.	.	.	1	.	4	8	35	.	.	.	.	.	.	.	.	.	.	.	.	.
509	Sagaje	8	15	6	2	.	.	.	.	1	2	4	6	44	.	.	.	.	.	.	.	.	.	.	.	.	.
513	Rudka	5	13	4	2	.	.	.	.	2	2	4	6	38	.	.	2	.	.	.	.	.	.	1	1	.	4
515	Chrzepta	5	14	2	.	.	.	.	.	1	.	3	7	32	.	.	.	.	.	.	.	.	.	.	.	.	.
516	Wyszków	4	8	3	.	.	.	.	.	1	.	3	7	26	.	.	.	.	.	.	.	.	.	.	.	.	.
	NAREW																										
518	Białowieża	6	13	4	4	.	.	.	.	2	.	.	10	44	.	1	.	1	.	.	.	.	.	1	.	.	3
521	Strabla	3	12	1	1	.	.	.	.	.	.	3	5	25	.	.	.	.	.	.	.	.	.	.	.	.	.
522	Krzyżewo	3	7	2	1	.	.	.	.	1	.	5	4	23	.	.	.	1	.	.	.	.	.	.	.	.	1
523	Kobylin	5	13	3	3	.	.	.	.	1	2	3	11	41	1	.	.	.	.	.	.	.	.	.	.	.	1
524	Augustów	9	8	2	3	.	.	.	.	1	2	2	9	36	.	.	.	.	.	.	.	.	.	.	.	1	1
526	Dębowo	7	9	4	4	.	.	.	.	1	1	2	10	38	.	.	.	.	.	.	.	.	.	.	.	.	.
528	Osowiec	4	7	3	2	.	.	.	.	.	1	2	6	25	.	.	.	.	.	.	.	.	.	.	.	.	.
530	Radziłów	7	8	5	4	.	.	.	.	.	.	3	9	36	.	.	.	.	.	.	.	.	.	.	.	.	.
531	Jedwabne	4	9	2	4	.	.	.	.	.	1	4	9	33	.	.	.	.	.	.	.	.	.	.	.	.	.
533	Czerwony Bór	8	13	4	2	.	.	.	.	1	1	3	10	42	.	.	1	1	.	.	.	.	.	.	.	.	2
537	Kisielnica	5	7	3	2	.	.	.	.	.	1	3	7	28	.	.	3	.	.	.	.	.	.	2	.	.	5
540	Kolno	6	7	5	2	.	.	.	.	1	.	3	7	31	.	.	.	.	.	.	.	.	.	.	.	1	1
541	Zbójnia	4	6	2	4	.	.	.	.	.	1	3	9	29	.	.	.	2	.	.	.	.	.	2	1	.	5
542	Dąbrówka	4	7	2	1	.	.	.	.	1	.	3	8	26	.	.	.	.	.	.	.	.	.	.	.	.	.
547	Ostrów Mazowiecka	3	7	3	.	.	.	.	.	1	1	4	5	24	.	.	.	.	.	.	.	.	.	.	.	.	.
550	Przasnysz	8	11	4	2	.	.	.	.	.	.	3	3	31	.	.	1	.	.	.	.	.	.	.	1	.	2
	BUG																										
553	Kobyłka	2	11	3	.	.	.	.	.	.	.	5	8	29	.	1	.	.	.	.	.	.	.	.	.	.	1
556	Działdowo	7	9	5	.	.	.	.	.	.	.	4	8	33	.	1	.	.	1	1	1	.	1	2	.	.	7
557	Bieżuń	5	9	6	.	.	.	.	.	.	.	3	7	30	.	2	.	.	.	.	1	.	.	.	.	.	3
558	Mława	8	11	5	1	.	.	.	.	.	.	4	7	36	.	.	.	.	.	.	.	.	.	.	.	.	.
562	Ciechanów	4	7	4	.	.	.	.	.	.	.	2	4	21	.	.	.	.	.	.	.	.	.	.	.	.	.
	WISŁA																										
568	Grodkowo	5	10	5	.	.	.	.	.	.	.	4	2	26	.	2	.	.	1	.	.	1	.	.	.	.	4
	BZURA																										
572	Kutno - Głębiew	3	6	3	.	.	.	.	.	.	.	3	2	17	.	.	.	.	.	.	.	.	.	.	.	.	.
573	Mieczysławów	3	9	4	.	.	.	.	.	.	.	4	2	22	.	.	.	.	.	.	.	.	.	.	.	.	.
579	Skierniewice	2	8	2	1	.	.	.	.	.	.	3	5	21	.	.	.	.	.	.	.	1	.	.	.	.	1
580	Kęszyce	4	6	3	.	.	.	.	.	.	.	3	2	18	.	.	.	.	.	.	.	.	.	.	.	.	.
581	Sucha Nowa	4	9	3	.	.	.	.	.	.	.	4	3	23	.	.	.	.	.	.	.	.	.	.	.	.	.
584	Pszczelin	5	8	4	.	.	.	.	.	.	.	5	6	28	.	.	.	.	.	.	.	.	.	.	.	.	.
585	Gleba	4	11	5	.	.	.	.	.	1	.	5	7	33	.	1	1	.	.	.	.	.	.	.	.	1	3
586	Piastów	4	7	1	.	.	.	.	.	.	.	5	5	22	.	2	1	.	.	.	.	.	.	1	.	.	4
587	Mory	2	9	3	1	.	.	.	.	.	.	2	2	19	.	2	1	1	.	.	.	.	.	1	.	.	5
588	Niepokalanów	2	8	3	.	.	.	.	.	.	.	4	2	19	.	.	.	.	.	.	.	.	.	.	.	.	.
589	Chodaków	2	6	2	.	.	.	.	.	.	.	1	3	14	.	.	.	.	.	.	.	.	.	.	.	.	.
	WISŁA																										
591	Płock	8	13	4	3	.	.	.	.	.	1	8	7	44	.	1	.	.	.	.	.	.	.	.	.	.	1
600	Nieszawa	4	14	6	.	.	.	.	.	.	.	3	1	28	1	2	.	.	.	.	.	.	.	1	.	.	4

LICZBA DNI

Nr	Stacja	z gradem / ▲ /												Rok	z burzą / ⚡ (⚡) /												Rok
		I	II	III	IV	V	VI	VII	VIII	IX	X	XI	XII		I	II	III	IV	V	VI	VII	VIII	IX	X	XI	XII	
496	Lachówka	.	.	1	.	.	.	.	.	.	.	.	.	1	.	.	.	1	1	6	8	2	2	.	.	.	20
499	Łosice	.	.	.	.	.	.	.	.	.	.	.	.	.	-	-	-	-	-	-	-	-	-	-	-	-	-
500	Korczew	.	.	.	.	.	.	.	.	.	.	.	.	.	.	.	.	1	.	1	6	1	2	.	.	.	11
502	Kleszczele	.	.	.	.	.	1	1	.	1	.	.	.	3	-	-	-	-	-	-	-	-	-	-	-	-	-
507	Wysokie Mazowieckie	.	.	.	.	.	.	.	.	.	.	.	.	.	-	-	-	-	-	-	-	-	-	-	-	-	-
508	Dąbrowa Wielka	.	.	.	.	.	.	.	.	.	.	.	.	.	-	-	-	-	-	-	-	-	-	-	-	-	-
509	Sagaje	.	.	.	.	.	.	.	.	.	.	.	.	.	-	-	-	-	-	-	-	-	-	-	-	-	-
513	Rudka	.	.	.	.	.	.	.	.	.	1	.	.	1	.	.	.	1	1	4	9	1	2	.	.	.	18
515	Chrzepta	.	.	.	.	.	1	.	.	.	.	.	.	1	-	-	-	-	-	-	-	-	-	-	-	-	-
516	Wyszków	.	.	.	.	.	.	.	.	.	.	.	.	.	-	-	-	-	-	-	-	-	-	-	-	-	-
	NAREW																										
518	Białowieża	2	.	.	.	.	.	.	.	1	.	1	1	5	.	.	.	1	3	11	9	6	2	.	.	.	32
521	Strabla	.	.	.	.	.	1	.	.	.	.	.	.	1	-	-	-	-	-	-	-	-	-	-	-	-	-
522	Krzyżewo	.	.	.	.	.	.	.	.	.	1	.	.	1	.	.	.	.	2	6	11	5	2	.	.	.	26
523	Kobylin	.	.	.	.	.	1	.	.	.	.	.	.	1	-	-	-	-	-	-	-	-	-	-	-	-	-
524	Augustów	.	.	.	.	.	.	.	.	.	.	.	.	.	.	.	.	1	.	2	4	.	1	.	.	.	8
526	Dębowo	.	.	.	.	.	.	.	.	.	.	.	.	.	.	.	.	.	.	3	6	2	.	.	.	.	11
528	Osowiec	.	.	.	.	.	.	.	.	.	.	.	.	.	.	.	.	.	2	5	9	4	1	.	.	.	21
530	Radziłów	.	.	.	1	.	.	.	.	.	2	.	.	3	-	-	-	-	-	-	-	-	-	-	-	-	-
531	Jedwabne	.	.	.	.	.	.	.	.	.	.	.	.	.	-	-	-	-	-	-	-	-	-	-	-	-	-
533	Czerwony Bór	.	.	.	.	.	.	.	.	.	.	.	.	.	.	.	.	.	1	8	9	3	2	.	.	.	23
537	Kisielnica	.	.	.	1	.	.	1	.	.	1	1	.	4	.	.	.	3	4	5	13	4	2	.	.	.	31
540	Kolno	.	.	1	.	.	.	.	.	.	1	.	1	3	-	-	-	-	-	-	-	-	-	-	-	-	-
541	Zbójna	.	.	.	.	.	.	.	.	.	.	.	.	.	.	.	.	.	1	6	9	4	3	.	.	.	23
542	Dąbrówka	.	.	.	.	.	.	.	.	.	.	1	.	1	-	-	-	-	-	-	-	-	-	-	-	-	-
547	Ostrów Mazowiecka	.	.	.	.	.	.	.	.	.	.	.	.	.	.	.	.	1	6	7	11	4	3	.	.	.	32
550	Przasnysz	.	.	.	.	.	.	.	.	.	1	.	.	1	.	.	.	1	1	2	7	1	1	.	.	.	13
	BUG																										
553	Kobyłka	.	.	.	.	1	.	.	.	.	.	.	.	1	-	-	-	-	-	-	-	-	-	-	-	-	-
556	Działdowo	.	.	.	.	.	.	.	.	.	.	.	.	.	-	-	-	-	-	-	-	-	-	-	-	-	-
557	Bieżuń	.	.	.	.	.	.	.	.	.	.	.	.	.	.	.	.	.	3	1	6	2	1	.	.	.	13
558	Mława	.	.	.	.	1	.	.	.	1	.	.	.	2	.	.	.	1	5	4	8	3	1	.	.	.	22
562	Ciechanów	.	.	.	.	.	.	.	1	.	1	.	.	2	.	.	.	2	2	3	9	1	1	.	.	.	18
	WISŁA																										
568	Grodkowo	.	.	.	.	.	.	.	.	.	.	.	.	.	.	.	.	1	4	3	5	1	2	1	.	.	17
	BZURA																										
572	Kutno - Gołębiew	.	.	.	.	.	.	.	.	.	.	.	.	.	-	-	-	-	-	-	-	-	-	-	-	-	-
573	Mieczysławów	.	.	.	.	.	.	.	.	1	.	.	.	1	-	-	-	-	-	-	-	-	-	-	-	-	-
579	Skierniewice	.	.	.	.	1	.	1	.	.	.	.	.	2	.	.	.	2	4	3	9	4	1	.	.	.	23
580	Kęszyce	.	.	.	.	.	.	.	.	.	.	.	.	.	-	-	-	-	-	-	-	-	-	-	-	-	-
581	Sucha Nowa	.	.	.	.	.	.	1	.	.	2	.	.	3	-	-	-	-	-	-	-	-	-	-	-	-	-
584	Pszczelin	.	.	.	.	.	1	.	.	.	1	.	.	2	.	.	.	1	1	3	5	5	2	1	.	.	18
585	Gleba	.	.	.	.	.	1	.	.	.	2	.	.	3	.	.	.	2	4	6	12	6	1	1	.	.	32
586	Piastów	.	.	.	.	.	.	.	.	.	.	.	.	.	-	-	-	-	-	-	-	-	-	-	-	-	-
587	Mory	.	.	.	.	.	.	.	.	.	.	.	.	.	.	.	.	1	3	2	6	2	.	1	.	.	15
588	Niepokalanów	1	.	.	.	.	.	.	1	.	.	.	.	2	.	.	.	2	5	3	5	4	1	.	.	.	20
589	Chodaków	.	.	.	.	.	.	.	1	.	.	.	.	1	-	-	-	-	-	-	-	-	-	-	-	-	-
	WISŁA																										
591	Płock	.	.	.	.	1	.	.	1	.	3	.	.	5	.	.	.	.	5	3	6	8	2	.	.	.	24
600	Nieszawa	.	.	.	.	.	.	.	.	.	.	.	.	.	.	.	.	2	6	4	4	3	1	2	.	.	22

L I C Z B A D N I

Nr	Stacja	ze śniegiem /*/												Rok	z krupami /Δ/												Rok
		I	II	III	IV	V	VI	VII	VIII	IX	X	XI	XII		I	II	III	IV	V	VI	VII	VIII	IX	X	XI	XII	
601	Głodowo	4	6	4	.	.	.	.	.	.	.	4	6	24	1	2	2	.	.	.	.	.	.	.	.	.	5
603	Więcławice	1	7	5	.	.	.	.	.	.	.	4	4	21	.	.	.	.	.	.	.	.	.	.	.	.	.
605	Ostrowite	7	11	5	.	.	.	.	.	.	1	3	4	31	1	.	.	1	.	1	.	.	.	.	.	.	3
609	Toruń,post.lot.-met.	6	11	5	1	.	.	.	.	.	1	3	4	31	.	.	.	.	.	.	.	.	.	.	.	.	.
612	Unisław	2	7	3	.	.	.	.	.	.	.	3	2	17	.	2	2	.	.	.	.	.	.	.	.	.	4
614	Chojnice	10	13	6	3	.	.	.	.	.	1	2	5	40	.	2	.	.	.	.	.	.	.	.	1	.	3
617	Koronowo	3	8	4	.	.	.	.	.	.	.	3	2	20	.	2	.	1	.	.	.	.	.	.	.	.	3
618	Bydgoszcz, P.I.N.G.W.	4	12	4	1	.	.	.	.	.	.	4	3	28	.	1	.	1	.	.	.	.	.	.	.	.	2
619	Bydgoszcz	6	14	5	1	.	.	.	.	.	1	5	4	36	.	.	.	1	.	.	.	.	.	.	.	.	1
620	Kończewice	1	5	3	.	.	.	.	.	.	4	5	3	21	.	2	.	.	.	.	.	.	.	.	.	.	2
623	Osie	3	9	5	.	.	.	.	.	.	.	1	1	19	.	.	.	.	.	.	.	.	.	.	.	.	.
624	Żur - Młyn	3	10	4	.	.	.	.	.	.	.	2	1	20	.	.	.	.	.	.	.	.	.	.	.	.	.
626	Grudziądz,post.lot.-met.	6	10	6	2	.	.	.	.	.	.	4	7	35	.	.	.	.	.	.	.	.	.	.	.	.	.
629	Łasin	2	10	5	.	.	.	.	.	.	.	1	5	23	.	.	.	.	.	.	.	.	.	.	.	.	.
630	Janowo	6	9	5	.	.	.	.	.	.	.	1	1	22	.	.	.	.	.	.	.	.	.	.	.	.	.
631	Kościerzyna	12	15	6	2	.	.	.	.	.	.	2	7	44	.	1	.	1	.	.	.	.	.	.	.	.	2
633	Kopytkowo	7	11	5	.	.	.	.	.	.	.	1	1	25	.	.	.	.	.	.	.	.	.	.	.	.	.
	BAŁTYK																										
637	Gdynia	8	15	5	1	.	.	.	.	.	.	2	2	33	1	4	.	2	.	.	.	.	.	1	.	.	8
638	Hel	9	15	5	2	.	.	.	.	.	.	2	.	33	2	5	.	.	.	.	.	.	.	2	.	.	9
639	Jastarnia	7	14	4	2	.	.	.	.	.	.	3	2	32	.	.	.	1	.	.	.	.	.	.	.	.	1
640	Puck	11	15	6	1	.	.	.	.	.	.	1	4	38	.	.	.	1	.	.	.	.	1	2	.	.	4
641	Chałupy	8	15	5	1	.	.	.	.	.	.	2	1	32	.	.	.	.	.	.	.	.	.	.	.	.	.
	NIEMEN																										
648	Wigry - Stary Folwark	8	6	1	.	.	.	.	.	1	1	1	8	26	.	.	.	.	.	.	.	.	.	.	.	.	.
649	Sudawskie	11	8	3	5	.	.	.	.	1	2	4	8	42	.	.	1	4	.	.	.	.	.	.	.	.	5

L I C Z B A D N I

Nr	Stacja	z gradem /▲/												Rok	z burzą /R,(R)/												Rok
		I	II	III	IV	V	VI	VII	VIII	IX	X	XI	XII		I	II	III	IV	V	VI	VII	VIII	IX	X	XI	XII	
601	Głodowo	.	.	.	.	1	.	.	.	1	.	.	.	2	-	-	-	-	-	-	-	-	-	-	-	-	-
603	Więcławice	.	.	.	.	.	.	.	.	.	1	.	.	1	.	.	.	1	5	4	2	2	.	1	.	.	15
605	Ostrowite	.	.	.	1	.	.	.	.	.	.	.	.	1	.	.	.	1	3	5	4	3	1	.	.	.	17
609	Toruń,post.lot.-met.	.	.	.	.	2	.	.	.	.	3	.	.	5	.	.	.	3	9	5	3	5	1	.	.	.	26
612	Uniasław	1	.	.	.	.	.	.	.	.	.	.	.	.	.	.	.	1	7	2	2	3	1	.	.	.	16
614	Chojnice	2	.	.	1	.	1	.	.	.	.	.	.	4	.	.	.	1	3	3	8	3	1	.	.	.	19
617	Koronowo	.	.	.	.	.	.	.	.	.	.	.	.	.	.	.	.	1	4	2	4	3	.	.	.	.	14
618	Bydgoszcz,P.I.N.G.W.	.	.	.	.	1	.	.	.	.	1	.	.	2	.	.	.	3	6	3	4	3	1	.	.	.	20
619	Bydgoszcz	.	.	.	.	2	.	.	.	.	1	.	.	3	.	.	.	1	6	2	6	3	1	.	.	.	19
620	Kończewice	.	.	.	.	.	1	1	.	.	3	.	.	5	.	.	.	3	6	3	1	4	1	2	.	.	20
623	Osie	.	.	.	.	.	.	.	.	.	.	.	.	.	-	-	-	-	-	-	-	-	-	-	-	-	-
624	Żur - Młyn	.	.	.	.	1	.	.	.	.	1	.	.	2	.	.	.	1	5	1	5	2	.	1	.	.	15
626	Grudziądz,post.lot.-met.	.	.	.	1	1	.	.	.	.	2	.	.	4	.	.	.	2	5	3	2	2	1	1	.	.	16
629	Łasin	.	.	.	.	.	.	.	.	.	.	.	.	.	-	-	-	-	-	-	-	-	-	-	-	-	-
630	Janowo	.	.	.	.	.	.	.	.	.	1	.	.	1	-	-	-	-	-	-	-	-	-	-	-	-	-
631	Kościerzyna	.	.	.	.	2	.	.	.	.	5	.	.	7	.	.	.	2	3	1	6	2	2	1	.	.	17
633	Kopytkowo	.	.	.	.	.	.	.	.	.	.	.	.	.	.	.	.	.	3	4	3	1	.	.	.	.	11
	BAŁTYK																										
637	Gdynia	.	.	.	.	1	.	.	1	3	6	.	.	11	.	.	.	1	5	3	7	4	1	1	.	.	22
638	Hel	.	.	.	.	.	.	.	.	.	2	.	1	3	.	.	.	1	5	.	4	1	.	1	.	.	12
639	Jastarnia	.	.	.	.	.	.	1	.	1	6	.	.	8	-	-	-	-	-	-	-	-	-	-	-	-	-
640	Puck	.	.	.	1	.	.	.	.	1	4	.	.	6	.	.	.	3	3	3	5	2	1	2	.	.	19
641	Chałupy	.	.	.	.	.	.	.	.	2	3	.	.	5	.	.	.	.	2	.	6	3	1	2	.	.	14
	NIEMEN																										
648	Wigry- Stary Folwark	.	.	.	.	1	.	.	.	.	.	.	.	1	.	.	.	1	5	11	9	1	.	.	.	.	27
649	Sudawskie	.	.	.	.	2	.	.	.	1	3	.	.	6	.	.	.	2	6	14	11	6	3	1	.	.	43

Blank page retained for pagination

1936

TABLICA V

MIESIĘCZNE I ROCZNE SUMY OPADÓW ORAZ MAKSIMA DOBOWE OPADÓW w mm

PRÉCIPITATIONS MENSUELLES ET ANNUELLES ET MAXIMA DE PRÉCIPITATIONS DIURNES en mm

MIESIĘCZNE I ROCZNE SUMY OPADÓW ORAZ MAKSIMA DOBOWE OPADÓW w mm

Nr	Stacja	Sumy miesięczne I	II	III	IV	V	VI	VII	VIII	IX	X	XI	XII	Rok	Maksima dobowe I	II	III	IV	V	VI	VII	VIII	IX	X	XI	XII	Rok
	ODRA																										
1	x Istebna	55	105	19	50	85	77	121	127	77	110	13	39	878	19.3	27.0	5.0	8.3	23.4	21.2	17.6	28.3	28.5	25.0	2.7	12.0	9.IX
2	x Bażanowice	55	69	26	54	112	77	192	159	116	176	20	30	1086	14.5	15.2	7.6	10.8	55.5	39.8	49.3	61.3	31.6	57.3	4.2	7.2	20.VIII
3	x Cieszyn	47	70	27	48	108	63	155	119	111	147	18	27	940	16.4	16.1	4.7	10.7	36.7	36.1	32.1	29.4	21.0	47.8	2.8	6.7	29.X
4	Gułdowy	53	73	22	37?	89	49	180	120	114	153	14	-	-	18.3	20.4	5.4	10.0	46.5	29.8	46.4	29.8	20.1	59.1	3.8	-	29.X
5	Rybnik	31	41	13	29	34	80	149	78	97	-	20	23	-	10.4	5.8	3.5	5.1	9.3	50.6	23.1	11.7	22.6	-	8.0	5.9	-
6	Leszczyny	34	55	13	35	56	70	149	96	123	129	22	26	808	9.7	9.3	4.3	6.0	20.3	32.3	27.8	19.5	26.4	41.7	5.0	9.5	29.X
7	Nowy Bytom	29	53	19	35	63	33	156	81	103	-	23	31	-	8.3	9.0	6.2	5.6	22.8	15.4	34.0	15.0	25.8	-	4.0	15.0	-
8	Czerwionka	41	-	-	-	-	33	176	92	78	-	-	-	-	11.3	-	-	-	-	9.5	35.0	14.4	19.7	-	-	-	-
9	x Nowe Repty	34	61	10	63	55	50	140	87	83	109	27	25	744	5.6	12.4	2.1	22.1	16.8	33.2	36.8	18.2	23.2	30.8	[illegible]	7.8	8.VII
10	x Lubliniec	33	46	9	39	73	75	111	69	69	103	23	25	675	9.1	9.1	2.5	9.0	16.2	28.4	17.0	19.9	14.7	19.8	7.0	11.7	15.VI
11	Trębaczów	21	34	17	40	36	50	125	77	18?	49	32	13	512?	6.3	7.1	9.7	11.8	12.8	27.9	27.7	16.0	5.7	9.1	13.5	6.2	1.VI
12	x Ostrzeszów	22	24	12	42	101	108	100	89	32	82	34	23	669	8.4	11.7?	6.6	14.0	39.0	35.5	21.9	20.6	9.2	10.5	14.6	9.2	11.V
13	Pawłów	39	31	17	50	60	48	91	117	32	63	33	25	606	16.0	6.8	8.6	16.5	26.0	30.0	39.3	29.0	8.0	10.3	10.5	9.5	1.VI
14	Krotoszyn	33	43	11	48	62	28	63	118	27	55	36	28	552	9.1	5.3	4.1	13.1	18.3	8.3	19.1	38.0	7.5	11.2	8.3	9.3	2.VIII
15	Skałów	24	29	19	33	99	47	32	60	34	49	38	18	482	6.3	6.2	10.8	10.9	34.0	25.0	9.8	16.8	11.3	11.5	11.6	6.0	24.V
16	x Rogoźnec	29	26	11	48	68	61	44	90	41	62	41	22	543	6.8	5.0	3.9	13.8	14.0	32.4	13.6	25.4	15.0	14.1	11.8	6.9	1.VI
17	Bojanowo	30	24	15	48	51	39	32	-	31	54	35	24	-	10.2	6.6	3.4	14.3	14.1	30.9	7.9	-	15.5	9.2	9.3	7.7	-
18	x Janiszewo	28	27	16	43	52	46	37	78	39	44	36	20	466	7.5	7.7	2.9	14.9	10.7	33.0	8.8	33.3	21.3	8.9	12.4	4.2	2.VIII
19	x Antoniny-Leszno	28	24	19	64	123	30	73	74	37	60	24	25	581	8.4	5.1	4.4	14.6	59.6	20.4	15.6	26.2	10.9	14.4	5.2	5.6	27.V
20	x Przemęt	25	25	24	44	67	20	56	72	35	63	27	25	483	7.2	4.8	4.2	13.2	14.5	5.9?	13.8	22.0	15.9	18.4	8.4	3.2	2.VIII
	WARTA																										
21	x Zawiercie	34	47	13	29	70	51	106	79	72	104	24	24	653	9.3	7.5	4.2	5.5	19.2	25.4	28.6	17.5	12.1	41.9	6.6	5.1	29.X
22	Herby Polskie	36	52	15	90	172?	104	127	85	105	117	32	29	964?	6.0	9.7	3.7	38.5	51.5	50.2	25.2	16.8	28.4	31.6	8.2	10.1	9.V
23	x Częstochowa	30	53	17	62	59	59	172	64	101	108	28	30	783	5.5	8.5	4.5	31.9	15.0	43.2	29.7	16.9	31.4	36.5	10.5	10.9	1.VI
24	Małusy Wielkie	-	-	-	-	-	119	230	64	156?	108	34	17	-	-	-	-	-	-	32.8	66.2	12.2	38.5	28.2	12.4	8.2	-
25	Bokry	16	41	-	59	62	105	203	52	65	72	30	-	-	7.2	14.7	-	19.0?	22.4	40.0	58.0	15.0	18.0	29.0	12.0	-	8.VII
26	x Kłobuck	22	31	12	51	64	73	122	51	47	96	26	20	615	4.7	9.5	3.4	10.4	16.4	54.9	26.5	10.8	12.3	23.7	7.5	4.2	1.VI
27	Zagórze	22	48	17	68	66	77	133	63	44	113	29	18	698	6.2	10.5	4.5	14.6	16.2	58.6	27.0	8.0	15.2	23.0	10.0	6.1	1.VI
28	x Droniowice	34	48	10	55	139	62	125	74	67	101	24	29	768	6.5	10.0	2.5	15.2	36.5	31.4	19.5	18.9	14.7	23.4	9.5	9.0	1.V
29	x Przystajń	38	46	21	49	55	58	137	80	53	74	22	21	654	9.4	8.5	3.8	7.2	24.0	43.4	24.4	16.5	16.0	20.5	5.5	7.0	1.VI
30	x Cisowa	22	46	23	49	86	65	123	43	63	55	24	22	621	4.1	9.6	7.9	13.0	26.6	46.4	27.1	8.6	18.8	13.8	7.9	7.9	1.VI
31	Ojców	17	36	24	52	45	80	149	55	48	46	28	15	595	5.6	7.7	10.4	17.4	15.9	45.3	28.1	17.7	12.4	13.3	6.5	3.9	1.VI
32	Złoczew	22	38	22	59	70	57	94	80	32	65	16	33	588	9.2	7.1	9.3	10.4	30.2	40.9	15.7	41.3	9.2	13.1	8.9	12.7	1.VIII
33	Dobryszyce	29	40	22	48	60	80	135	44	77	67	27	19	648	15.4	7.4	5.0	13.0	17.3	43.1	32.0	10.8	23.2	11.2	11.0	5.2	1.VI
34	Bełchatów	16	35	22	52	78	60	116	46	60	48	28	26	587	6.1	6.5	9.1	13.4	22.5	35.5	17.9	8.4	26.5	10.9	10.9	9.2	1.VI
35	x Salmierzyce	22	41	20	59	49	90	173	40	74	53	40	23	684	8.2	8.9	11.9	11.8	15.7	57.3	39.1	11.6	25.9	12.1	12.9	5.5	1.VI
36	Sędziejowice	11	22	10	21	49	76	77	58	43	68	30	23	488	2.5	3.1	8.0	5.2	35.6	45.6	13.2	9.5	10.5?	12.7	9.1	9.5	1.VI
37	Czartoria	15	32	15	37	65	51	95	67	26	40	31	16	490	9.6	5.3	6.2	8.7	22.0	36.2	21.2	25.2	5.3	10.2	10.0	8.3	1.VI
38	Sieradz	-	-	-	38	67	68	124	58	29?	57	24?	17	-	-	-	-	11.0	23.2	32.1	26.0	16.1	6.6	16.0	12.2	7.2	1.VI
39	x Warta	19	27	26	51	59	81	92	90	34	55	35	25	594	6.0	4.7	10.3?	12.7	18.1	44.8	15.0	13.8	8.0	13.1	14.7	10.6	1.VI
40	Popów Kaliski	12	23	8?	30	48	111?	90	-	31	37	22	20	-	8.0	8.5	4.5	10.6	13.5	34.0	15.0	-	15.0	9.5	6.5	8.1	-
41	Wodzierady	-	-	-	-	-	-	-	61	47	43	26	19	-	-	-	-	-	-	-	-	14.0	7.6	8.6	10.2	8.0	-
42	Unieją	16	25	9	37	56	74	80	118	42	55	28	13	553	3.1	4.5	2.6	10.0	26.5	33.8	14.5	43.2	17.4	9.2	7.5	4.2	22.VIII
43	Wola Rakowa	20	24	22	53	37	106	103	55	41	40	24	23	548	7.1	8.7	7.6	16.8	10.9	35.3	23.2	9.6	11.2	7.5	8.7	6.3	27.VI
44	Rzgów	20	31	26	47	52	58	57	23	29	50	30	19	442	9.3	6.4	10.7	16.5	13.6	17.2	10.0	5.7	5.7	10.5	9.5	8.5	1.VI
45	Ruda Pabianicka	23	29	29	50	46	81	86	51	32	43	33	27	530	5.3	5.4	7.7	14.5	11.4	25.7	14.6	16.0	5.6	10.6	11.8	10.1	1.VI
46	Widzew	26	29	22	55	33	89	56	42	44	41	33	23	493	7.9	5.2	5.8	15.4	9.5	25.4	11.5	8.5	17.8	11.5	9.3	7.2	24.VI
47	x Łódź-Lublinek	22	33	18	51	61	71	88	38	34	43	32	26	517	5.6	5.3	5.9	10.0	22.0	24.6	13.9	11.2	10.2	9.2	11.2	9.2	1.VI
48	Łódź, Park Sienkiewicza	29	35	27	57	40	101	80	62	54	47	33	31	596	6.2	5.0	7.6	13.4	9.5	27.5	13.2	12.8	11.8	10.1	10.1	10.2	1.VI
49	Piorunów	19	22	14	59	45	83	78	66	39	49	22	21	517	5.2	3.9	4.1	28.9?	19.1	33.0	27.5	11.0	8.5	11.0	4.0?	12.0	1.VI
50	Wola Lubudzka	16	24	12	48	40	101	94	80	45	53	26	21	558	5.0	3.5	4.2	20.5	11.7	38.0	26.2	14.7	12.2	12.3	6.1	11.7	1.VI
51	x Poddębice	16	21	8	54	27	130	88	80	70	74	29	12	609	4.2	4.7	3.6	23.8	8.5	43.1	20.5	20.3	36.1	22.1	6.5	3.0	1.VI
52	x Suchy Dolne	17	22	9	49	40	117	83	89	43	41	28	14	552	3.5	4.2	3.0	18.1	10.5	33.7	25.5	28.9	9.8	10.0	9.1	3.3	21.VI
53	Błonie-Topola	14	21	7	41	25?	70	121	70	33	37	18	9	466?	4.4	7.8	4.2	10.5	7.5	21.1	62.0	16.1	9.5	9.6	5.0	2.2	12.VII
54	Dębowice	20	18	8	77	61	48	73	66	37	31	30	22	491	6.0	5.0	3.9	36.0	13.0	21.5	19.7	16.4	7.7	6.5	12.6	7.5?	23.IV
55	Kłodawa	27	21	13	62	50	64	83	59	44	38	20	22	503	6.4	4.6	3.0	18.6	14.0	19.8	22.7	11.0	10.0	5.2	11.6	8.3	12.VII
56	Władysławów	12	26	13	40	78	61	73	97	42	52	28	14	536	5.7	6.0	3.4	9.8	19.5	33.3	15.5	23.4	8.9	8.6	11.7	4.1	1.VI
57	Kościelec	16	18	8	35	73	77	84	82	43	44	32	14	526	5.7	4.5	2.7	12.1	28.5	31.0	21.8	40.9	11.0	6.2	16.7	2.9	2.VIII
58	Genowefa	-	-	-	-	-	-	68	55	41	24?	24	9	-	-	-	-	-	-	-	40.5	10.0	10.6	4.1	15.0	3.2	-
59	x Kazimierz Biskupi	27	18	25	40	62	66	63	61	44	31	29	13	479	7.2	6.1	10.5	16.6	17.8	32.8	25.6	12.4	9.8	6.0	10.1	5.4	1.VI
60	Goszewice	28	21	15	38	59	50	100	53	33	31	23	14	465	13.8	9.5?	7.2	14.1	17.0	23.1	37.7	9.4	8.0	7.1	7.3	4.2	2.VII
61	Odcisłów	-	-	-	-	-	-	81	88	36	37	22	12	-	-	-	-	-	-	-	55.6	33.3	13.1	5.7	13.6?	4.4	-
62	x Konin	20	24	15	40	71	71	96	65	45	42	27	26	542	5.6	5.4	4.4	15.6	16.9	30.7	30.6	11.9	11.5	5.6	11.3	8.4	1.VI
63	Rychwał	14	31	18	43	53	69	80	90	41	53	29	5?	526?	4.6	6.4	6.3	16.2	15.3	27.1	21.3	29.4	11.0	8.1	13.1	2.5	2.VIII
64	Kawnice	14	16	4	28	64	59	115	60	32	29	15?	10	446?	4.5	5.0	2.6	13.0	23.9	28.7	60.0	11.2	7.6	3.7	5.2	4.0	12.VII
65	Złotniki Wielkie	-	19	-	-	53	80	73	127	25	43	34	10	-	3.6?	6.0	-	-	17.6	23.5	14.0	28.2	11.3	9.0	15.0	4.0	-
66	x Stawiszyn	17	27	8	44	55	62	61	117	28	46	33	14	512	5.4	6.2	3.2	14.8	17.4	22.8	13.1	24.5	7.1	8.6	14.8	4.3	19.VIII
67	x Petryki	16	20	6	38	48	77	64	118	25	48	29	13	502	5.0	6.4	2.7	14.5	17.3	22.8	12.9	24.1	5.6	8.0	12.2	5.1	2.VIII
68	Zbierek	31	36	17	52	110	83	98	138	42	69	43	18	737	9.5	6.5	7.5	15.5	35.0?	23.8	17.2	33.2	8.5	11.6	15.5	6.5	23.V

Nr	Stacja	Suma miesięczna I	II	III	IV	V	VI	VII	VIII	IX	X	XI	XII	Rok	Maksima dobowe I	II	III	IV	V	VI	VII	VIII	IX	X	XI	XII	Rok
69	Słupca	26	29	-	42	73	-	53?	82	39	40	30	27	-	7.1	6.2	-	9.7	14.2	-	23.7	17.2	12.1?	7.4	8.7	7.4?	-
70	Września	24	17	24	54	51	53	59	87	37	23	32	15	476	6.7	5.5	8.5	12.9	13.4	35.6	14.5	18.0	11.3	4.5	10.9	8.0	1.VI
	PROSNA																										
71	Ostarów	11	41	5	42	66	64	178	62	51	60	23	18	621	5.5	9.0	3.4	7.5	26.3	37.9	25.9	15.9	11.6	14.1	9.3	7.2	1.VI
72	Podzamcze	25	26	13	39	48	51	164	60	33	65	29	14	567	6.5	7.2	9.1	10.7	20.6	31.6	66.7	12.7	11.6	12.5	12.6	5.8	8.VII
73	Głaz	29	27	19	48	45	35	154	91	43	54	24	17	586	8.8	5.6	7.2	16.8	14.8	22.5	27.7	18.4	13.7	8.5	12.2	5.6	8.VII
74	Brąszewice	-	-	21	46	92	71?	-	83	38	58	25	22	-	-	-	7.1	16.3	27.3	34.5	-	12.1	10.9	12.8	8.0	8.0	-
75	x Ostrów Wlkp.	23	19	22	35	49	39	70	115	25	57	36	15	505	6.1	5.4	19.0	12.9	12.2	22.8	19.3	42.5	7.7	14.8	10.8	5.0	2.VIII
76	Szczygliczka	26	28	24	39	45	38	83	127	29	61	45	20	565	6.9	5.6	14.6	14.2	13.9	26.4	21.7	39.6	11.5	14.9	19.7	8.1	2.VIII
77	Gostyczyna	26	26	21	57	51	61	114	107	31	62	41	37	634	8.5	8.3	12.2?	21.3	15.3?	27.5	21.6	35.0	8.8	20.0	16.2	17.7?	1.VIII
78	Celestynów	15	23	8	30	43	87	82	92?	31	51?	26	12	500?	6.3	8.1	2.5	9.8	18.8	28.6	13.1	-	9.8	12.3	15.2	5.4	-
79	x Kalisz	22	48	14	46	71	70	83	112	28	81	42	20	637	6.4	8.2	7.0	16.5	13.0	27.7	16.0	28.6	8.2	15.4	16.3	4.7	2.VIII
80	x Grudzielec	19	20	14	36	36	40	78	102	37	66	30	17	495	4.4	5.5	5.8	14.1	10.7	27.8	17.5	29.0	10.3	18.0	11.3	8.2	2.VIII
81	Karzin	-	-	16	36	77	28	42	102	-	-	-	-	-	-	-	4.9	12.3	17.5	16.8	13.2	40.6	-	-	-	-	-
82	Baranów	14	25	17	62?	73	45	59	117	43	58	31	13	557?	4.2	6.1	5.7	28.2?	12.6	25.6	17.4	37.5	15.7	17.7	10.7	5.9	2.VIII
83	Ruda Komorska	24	19	8	28	96	48	66	73	53	39	20?	11	485?	8.1	4.6	2.3	11.9	42.8	27.9	26.0	22.7	11.5	5.6	9.5	5.4	24.V
	WARTA																										
84	x Nowa Wieś	25	20	17	49	65	65	62	104	66	56	29	18	576	5.4	6.1	6.8	17.5	20.7	38.1	16.7	27.9	15.4	9.5	8.4	7.5	1.VI
85	Orzechowo	33?	24	7	36	116?	30?	52	68	57	35	34	16	488?	8.1	4.2	2.6	13.8	31.4	20.8	11.3	18.7	19.5	6.7	12.1	8.1	1.VI
86	Lubinia Mała	18	21	12	38	50	42	42	73	58	56	32	21	463	4.0	5.1	4.3	11.0	13.4	16.6	13.7	21.3	10.1	7.8	10.3	8.7	2.VIII
87	x Bachorzewo	19	29	11	48	45	47	48	95	61	52	33	15	503	3.9	7.0	4.7	14.5	11.5	32.3	13.3	42.7	15.8	10.6	12.1	5.3	2.VIII
88	Kołacin	-	-	-	-	-	-	-	-	38	59	27	14	-	-	-	-	-	-	-	-	-	20.0	19.5	10.2	4.5	-
89	Pytkowo	22	21	16	57	80	56	40	82	54	36	37	16	517	5.6	4.8	5.0	12.4	23.1	35.7	9.6	26.5	18.1	6.3	11.6	6.5	1.VI
90	Wyszków	25	-	15	56	121	70	52	95	53	57	26	13	-	8.3	4.6	6.5?	12.7	53.2?	37.0	9.0	35.0	25.0	7.5	9.0	7.0	28.V
91	Kórnik	29	16	20	60	63	52	51	132	49	49	21	20	562	8.8	5.0	9.0	13.2	22.7	25.9	13.6	24.6	14.2	7.5	6.8	5.1	22.VIII
92	x Poznań-Golęcin, Uniw.	27	22	15	44	60	29	60	75	32	36	24	23	447	7.6	4.1	5.1	10.4	18.6	16.5	18.7	23.4	6.6	7.2	7.3	4.3	2.VIII
93	Poznań-Sołacz	22	17?	13	37	66	32	52	76	28	36	24	18	421?	6.8	3.8	5.2	13.0?	20.3	20.2	13.5	24.8	5.3	7.3	6.8	5.8	2.VIII
94	x Poznań-Ławica	24	17	8	37	54	22	69	76	29	31	15	19	401	7.2	5.6	3.1	7.6	16.6	13.3	23.0	20.5	5.5	6.6	6.5	7.2	14.VII
95	Poznań-Wały Leszczyńskiego	24	26	18	44	73	33	47?	75	35	33	27	19	454?	6.0	5.5	8.0	9.8	24.0	22.0	14.1	23.8	6.0	7.5	7.3	5.4	22.V
96	x Kostrzyn	31	19	28	53	49	50	52	111	48	25	22	17	505	9.0	3.5	13.6	11.9	9.7	31.6	11.6	21.7	14.9	6.0	7.5	7.6	1.VI
97	Pobiedziska	36	17	25	54	51	55	55	90	55	27	29	22	516	8.0	3.5	12.8	13.4	15.0	34.0	16.2	19.3	17.2	6.1	7.3	8.0	1.VI
98	Bolechowo	31	20	15	-	72	66	67	-	43	55	19?	27	-	8.5	7.2	7.0	-	33.2	23.0	18.0	-	12.5	9.5	7.6	12.2	-
99	x Gniezno, wodociąg1	22	15	25	49	73	72	53	67	33	30	20	15	474	6.2	4.7	12.8	10.0	24.5	33.6	11.1	15.4	13.0	4.6	5.8	4.5	1.VI
100	Gniezno	24	12	18	47	73	64	60	64	36	32	24	12	466	5.0	5.0	12.0	9.0	18.0	32.0	10.0	12.0	14.0	5.0	6.0	2.0	1.VI
101	Gołęszowo	19	20	11	51	50	56?	82	80	-	30	22	-	-	7.0	4.5	4.4	21.3	11.5	41.7	16.5?	19.5	-	7.0	12.3	-	2.VI?
102	x Janówiec	24	20	14	44	20	49	82	87	34	39	25	17	455	6.2	4.9	6.4	11.1	4.5	37.1	16.9	23.5	10.5	4.9	6.1	8.5	1.VI
103	Zbiełka	19	12	16	48	33	51	68	81	30	34	21	15	428	6.4	4.5	5.8	12.0	8.0	24.8	15.2	14.4	10.3	5.8	8.8	7.5	1.VI
104	Klecko	40	14	18	79	34	62	73	89	49	34	25	21	538	13.6	7.2	5.8	14.3	4.5	37.5	21.5	14.5	11.6	6.5	5.8	8.4	1.VI
105	Lubowice	35	-	16	64	54	40	78	105	36	41	32	24	-	7.0	-	5.0	9.5	10.0?	25.0	13.0	23.0	11.0	7.0	10.0	8.0	1.VI
106	Skoki	-	21	17	-	30?	38	86	88	69?	33	-	22	-	-	9.0	4.7	-	12.3	19.2	19.3	18.1	15.7	4.7	-	6.7	-
107	Rogoźno	-	-	18	51	41	36	82	85	35	38	42	21	-	-	-	7.5	14.1	13.6	19.8	20.4	15.5	10.7	8.9	9.7	5.8	-
108	Rychwał	32	25	18	50	30	29	57?	65	26	41	36	22	431?	5.5	7.2	4.3	11.0	8.0	9.4	16.1	12.2	6.7	6.7	9.0	7.0	9.VII
109	Uściekowiec	23	20	22	51	116?	19?	60	78	32	29	20	15	485?	3.9	5.5	9.8?	11.1	29.1	8.6	13.4	14.5	7.4	4.0	8.7	5.6	26.V
110	Połajewo	33	25	18	57	53	49	88	60	31	43	33	24	514	6.7	6.1	4.8	9.5	15.2	13.1	24.2	9.4	9.2	9.8	9.3	7.5	14.VII
111	Szamotuły	36	26	20	-	-	-	-	-	-	-	-	-	-	14.0	5.6	7.2	-	-	-	-	-	-	-	-	-	-
112	x Wronki	37	26	22	50	74	24	73	49	22	31	40	20	468	13.0	7.7	4.5	8.9	22.3	7.2	15.1	11.6	5.1	7.0	13.1	6.4	23.V
113	Ostroróg	34	15?	16?	41	65	21	65	45	20	27	22	17	388?	13.4	5.5	7.1	9.9	29.9	9.5	16.8	16.4	5.0	6.9	7.5	6.0	23.V
114	Zajączkowo	45	26	28	65	61	44	84	71	27	49	34	24	558	14.8	7.8	7.5	12.2	16.8	16.4	17.0	17.0	5.8	9.9	10.0	5.3	9.VII, 2.VIII
115	Prusinowo	-	-	-	-	-	-	-	54	21	47	34	19	-	-	-	-	-	-	-	-	8.6	6.4	10.1	12.7	6.1	-
116	Jarocszewo	45	-	-	63	42	28	87	55	30	52	24	23	-	21.7	-	-	13.0	9.5	10.1	24.0	11.5	8.1	9.0	10.1	6.4	-
117	x Międzychód	43	21	18	56	53	40	62	46	34	49	37	22	481	20.0	8.8	4.2	15.3	16.5	14.6	10.9	9.8	7.7	9.6	9.1	3.6	27.I
	OBRA																										
118	Borek	19	42	10	60	106	35	66	51	49	79	31	18	566	5.8	7.4	2.4	12.7	35.4	31.6	13.6	15.0	12.3	18.0	12.6	4.8	24.V
119	Szelejewo	13	26	9	48	58	53	42	36	52	44	25	21	429	4.8	7.5	3.5	14.1	16.5	33.0	7.2	12.6	20.2	11.0	6.5	9.5	1.VI
120	Orlisiec	-	17	12	37	111	34	47	67	52	78	24	15	-	-	5.3	4.2	7.5	37.0	28.4	11.2	23.0	12.5	17.0	4.5	3.2	-
121	Ziemlin	28	29	10	40	63	35	26	63	35	50	29	20	428	10.0	6.6	2.5	10.0	13.1	29.2	7.5	22.0	16.8	10.2	11.8	5.6	1.VI
122	Lubiń	17	17	14	47	96	29	52	44	36	57	22	18	449	5.1	4.4	4.6	11.3	19.6	24.0	12.0	13.5	10.0	18.0	5.2	4.8	1.VI
123	x Kościan	21	23	18	41	77	38	44	69	29	54	28	19	461	5.0	4.8	3.7	9.8	21.2	20.8	11.8	15.5	9.3	14.1	9.4	3.5	27.V
124	Bonikowo	20?	30	23	45	63	29	45	98	24	47?	17	-	-	7.4?	8.3	8.1?	12.4	12.4	13.4	15.0	36.5	7.8	17.0?	4.1	-	22.VIII
125	Brody	32	26	19	51	52	32	64	65	24	39	25	16	445	8.7	7.7	4.7	12.6?	17.1	15.7	-	-	-	9.7	6.8	3.8	-
126	Chraplewo	30	21	17	55	62	30	59	46	21	35	22	19	417	8.6	5.4	5.8	10.4	18.2	15.5	12.9	12.2	4.0	7.1	7.4	5.7?	23.V
127	Wojnowice	29	18	17	46	55	31	64	82	54	49	22	22	489	6.4	5.2	5.7	9.6	14.0	7.5	12.9	32.5	25.0	12.5	11.3	5.4	19.VIII
128	Opalenica	23?	-	15	35	36?	22	68	69?	61	46	80?	20?	-	5.0	-	5.1	12.0	20.0	5.4	19.0	22.0	32.6	12.6	-	12.4	4.IX
129	Błażec	-	32	19	46	77	23	43	83	31	-	32	21	-	-	10.5	3.7	13.0	23.3	12.5	10.0	24.9	-	-	8.9	4.0?	-
130	Kluczewo	-	-	-	-	-	-	-	73	30	46	23	18	-	-	-	-	-	-	-	-	17.1	10.6	8.9	6.7	4.0	-
131	Gościeszyn	35	21	23	43	62	36	79	46	35	42	22	20	464	9.2	3.9	5.8	11.7	30.9	9.0	11.5	7.7	8.9	10.0	7.3	6.2	22.V
132	x Perzyny	33	33	24	47	60	26	62	50	31	54	26	22	468	7.2	6.1	7.3	12.3	20.1	11.1	13.5	11.2	11.5	17.1	6.6	3.2	23.V
133	x Żbąszyń	31	28	26	46	62	33	63	75	30	53	28	16	491	7.3	6.6	5.3	13.4	25.3	9.5	15.2	16.5	9.6	16.2	9.1	2.9	23.V
134	Ludwik	31	29	22	49	64	68	100	51	29	47	26	20	536	8.5	5.0	5.6	10.4	19.5	52.3	30.6	12.2	8.8	8.4	6.1	4.2	15.VI

Nr	Stacja	Sumy miesięczne I	II	III	IV	V	VI	VII	VIII	IX	X	XI	XII	Rok	Maksima dobowe I	II	III	IV	V	VI	VII	VIII	IX	X	XI	XII	Rok
135	x Łęczno	32	21	14?	49	66	36	64	54	31	68	29	23	487?	8.9	6.2	4.0	12.0	27.9	10.8	15.1	11.2	9.3	25.9	7.2	4.5	23.V
	NOTEĆ																										
136	Izbica Kujawska	–	–	10	99	57	78	108	87	40	36	5?	13	–	–	–	2.0	55.0	14.4	26.3	26.3	30.7	10.9	5.5	1.6	4.2	23.IV
137	x Noć-Kalina	20	20	11	57	63	61	118	60	34	31	11	8	494	5.6	5.6	5.0	14.1	16.1	32.2	50.7	18.9	8.0	6.0	3.8	2.8	2.VII
138	Siemionki	23	21	16	53	66	86	112	81	44	–	–	–	–	4.8	5.9	8.7	17.9	18.0	36.7	76.8	22.3	9.6	–	–	–	12.VII
139	Jeziora Wielkie	–	–	–	–	–	–	152	71	25	32	17	8	–	–	–	–	–	–	–	109.5	18.1	8.7	5.9	6.4	2.5	12.VII
140	x Kruszwica	18	21	24	60	60	50	74	71	40	25	9	8	460	3.4	5.7	15.6	15.5	17.0	24.5	54.7	21.4	7.6	3.5	3.6	2.3	12.VII
141	x Dobre, cukrownia	21	14	19	72	64	70	53	66	29	44	18	15	485	3.9	5.0	13.0	28.5	17.1	26.2	17.0	20.2	5.5	9.5	7.0	7.5	23.IV
142	Dobre	24	20	20	69	61	65	70	68	37	47	18	17	516	5.0	5.3	10.2	23.6	15.3	23.6	30.6	20.2	7.2	7.5	7.0	7.5	2.VII
143	Inowrocław	24	26	13	77	54	72	93	74	29	51	22	3	538	8.4	8.7	8.6	16.8	19.4	31.6	48.0	14.0	12.1	8.9	9.2	1.4	12.VII
144	Jabłonka	23	–	–	–	89	82	43?	60	41	23	17	–	–	9.5	–	–	–	22.2	28.0	18.0	12.0	10.5	4.5	10.0	–	–
145	Kamionek	23	23	12	49	66	64	71	88	28	29	25	21	499	5.4	3.7	5.4	15.5	23.3	36.6	30.9	19.4	7.4	4.9	8.9	5.6	1.VI
146	Gębice	22	14	4?	35?	–	51	54?	90	38	32	32	23	–	14.2	3.4	2.3	11.2	–	29.0	26.3	19.0	9.9	5.9	12.5	6.3	–
147	Pakość	30	23	17	67	63	60	89	69	29?	46	19	12?	524?	7.2	9.3	7.6?	18.4	12.6	32.7	38.5	12.1	11.6	6.1	7.5	4.0	12.VII
148	Trzemeszno	16	17	25	43	100	43	34	–	34	41	27	24	–	4.6	4.4	16.4	12.6	32.8	30.7	19.2	–	7.9	11.8	7.7	7.2	–
149	Kruchowo	26	21	22	54	62	57	57	71	42	29	32	15?	488?	13.0	7.3	14.3	14.5	11.8	36.4	20.1	13.0	13.7	7.3	12.0	9.2	1.VI
150	x Łabiszyn	29	25	22	60	53	62	91	84	39	35	31	14	545	7.4	6.7	7.5	17.8	14.5	42.7	34.3	19.4	15.7	6.3	12.3	2.6	1.VI
151	x Szubin	27	22	17	56	53	68	82	82	50	35	24	14	530	4.8	6.2	6.2	17.0	14.7	44.3	21.9	23.3	21.0	7.1	6.4	2.7	1.VI
152	Lisiogon	35	20	17	58	49	59	71	103	60	40	12?	31	555?	7.4	6.3	5.3	14.6	22.4	39.6	21.8	24.6	24.2	9.6	3.4	7.6	1.VI
153	Dąbrówczyn	35	19	16	48	64	53	100	86	54	39	17?	19?	550?	12.6	5.0	5.9	14.7	19.8	30.0	26.7	14.5	17.4	7.3	8.0	6.3	1.VI
154	Góra	32	14	17	52?	42	58	73	69?	42	39	21	20	479?	6.7	3.7	8.6	17.5	10.7	33.6	18.7	16.9	15.9	5.7	5.9	4.9	2.VI
155	x Nakło	29	25	23	59	46	72	88	86	49	45	24	22	568	9.0	6.4	8.0	20.1	22.4	35.6	21.0	21.1	18.5	9.5	9.7	5.4	1.VI
156	Witosław	28	31	–	80	45	72	122?	92	61	71	40	41?	–	7.2	9.0	–	15.4	9.0	39.4	17.5	34.0	18.3	12.5	14.7	9.3	1.VI
157	Kcynia	27	14	23	35	40	96	69	71	38	46	27	13?	499?	8.6	3.1	6.1	5.6?	17.5	39.6	22.8	13.8	10.6	12.6	7.3	3.2?	1.VI
158	Białośliwie	38	27	28	79	103	46	56	87	35	51	29	23	602	8.7	5.3	7.1	21.5	30.5	15.3	10.7	21.1	10.0	8.1	9.6	7.4	26.V
159	Miasteczko	41	23	–	67	53	–	–	–	36	55	38	39	–	9.1	6.3	–	15.1	15.5	–	–	–	11.6	10.0	10.3	10.3	–
160	x Margonin	29	20	16	78	36	37	62	77	30	35	30	21	471	7.8	4.3	4.8	16.8	13.1	20.4	15.4	15.6	10.9	6.5	10.2	6.5	1.VI
161	x Ujście	33	20	16	51	58	38	77	56	18	39	26	20	452	9.1	4.9	7.5	9.4	26.8	10.2	14.6	11.1	5.7	6.4	8.6	8.5	26.V
162	Czarnków	–	–	–	–	53	42	81	65	18	38	31	17	–	–	–	–	–	14.0	26.0	31.6	9.9	4.4	6.8	10.1	4.5	–
163	Piła	33	19	25	53	69	133	75	44	36	40	42	42	611	8.3	5.8	6.8	9.7	27.2	76.0	11.9	7.9	12.6	8.9	12.9	9.2	15.VI
	WISŁA																										
164	Przysłup	79	148	37	37	144	106	176	153	100	201	26	92	1299	27.5	16.7	15.3	19.4	33.0	39.0	31.5	32.0	19.5	36.5	8.5	20.0	15.VI
165	Wisła	56	87?	36	61	104	103	165	134	121	225	15	49	1156?	16.0	16.0	14.0	9.0	17.0	31.0	29.5	32.2	33.2	42.6	2.6	11.6	29.X
166	x Równica	71	124	34	73	118	98	197	128	173	221	15	52	1304	16.0	32.2	6.9	13.9	23.5	38.2	44.8	33.0	34.3	61.1	2.8	12.5	29.X
167	Górki Wielkie	–	–	–	–	–	–	–	132	141	167	16	25	–	–	–	–	–	–	–	–	51.3	26.3	55.0	4.3	6.0	–
168	x Skoczów	42	66	26	63	88	76	201	146	130	159	18	27	1042	10.2	13.5	7.0	13.5?	23.2	35.5	38.3	58.5	25.2	49.8	4.6	6.5	20.VIII
169	Międzyświeć	48	72	24	58	85	81	200	69?	134	150	21	30	972?	12.0	17.6	4.7	11.8	21.7	35.0	46.6	23.0?	25.4	50.0	9.1	9.9?	29.X
170	Drogomyśl	47	65	22	56	92	47	167	117	83	121	10	–	–	14.2	11.4	4.2	11.2	25.7	32.1	39.5	38.8	20.7	31.8	4.6	–	13.VII
171	x Rudzica	54	87	33	70	58	75	201	146	106	149	11	28	1018	15.4	16.8	9.8	13.4	12.2	32.4	50.8	66.0	18.6	40.3	2.8	8.4	20.VIII
172	Wapienica Górna	67	107	45	91	112	116	209	139	178	177	23	25	1289	15.0	20.1	14.2	23.1	27.3	39.8	40.2	39.1	39.5	40.4	3.7	7.4	29.X
173	x Wapienica Dolna	68	78	72	75	84	93	119	109	139	179	18	27	1061	19.2	15.4	19.3	15.5	13.3	32.4	32.6	35.5	24.7	56.6	4.6	10.6	29.X
174	Goczałkowice	49	67	–	50	82	–	–	126	89	147	15	22	–	25.0?	20.3	–	12.0	28.0	–	–	58.8	20.0	45.3	3.9	8.4	–
175	Nagóra	–	–	–	–	144	108	223	196	174	233	–	82	–	–	–	–	–	38.0	30.8	38.7	51.0	45.0	48.0	–	17.6	–
176	x Mikuszowice	57	78	46	62	92	95	191	107	143	201	15	35	1122	16.1	16.4	19.0	17.0	16.9	28.4	42.4	29.3	33.8	88.3	6.1	7.4	29.X
177	x Straconka	52	84	41	66	92	79	181	111	149	180	14	35	1084	15.1	17.5	16.8	16.1	14.8	23.6	36.1	33.2	39.9	65.4	4.6	8.3	29.X
178	Jawiszowice	42	62	22	47	78	40	157	71	108	118?	21	34	800?	14.4	10.9	5.7	11.3	23.3	19.4	35.2	25.0	27.5	36.0	6.6?	7.6	29.X
179	x Wareszowice	35	49	25	49	42	59	111	70	100	134	18	16	708	12.6	9.9	6.7	13.7	8.2	32.4	22.7	24.0	28.7	43.3	4.6	6.5	29.X
180	Kobiór	60	72	32	46	102	46	223	117	178	154	22	40	1092	17.2	11.8	5.9	15.3	28.3	21.4	64.8	31.4	37.3	41.2	5.2	9.3	8.VII
181	Mikołów	–	–	–	–	–	50	181	83	121	113	24	33	–	–	–	–	–	–	27.0	44.5	16.5	24.6	33.5	4.7	7.9	–
182	Bieruń Stary	40?	62	33	45	87	63	124	102	93	109	21	30	809?	14.8	9.7	13.7	9.6	17.6	27.3	27.5	37.0	25.4	33.3	4.0	11.2	20.VIII
	PRZEMSZA																										
183	Ogrodzieniec	39	53	19	–	76	34	147	99	83	119	37	46	–	10.6	10.2	7.4	–	–	11.4	54.5	32.6	17.6	37.4	13.4	18.0	–
184	Łysa Góra	28	50	12	46	37	68	97	88	78	119	27	30	680	7.6	11.0	4.0	21.0	13.2	22.0	27.0	18.0	16.0	30.0	7.3	7.0	29.X
185	Targoszyce	26	36	10	49	43	70	125	73	95	131	21	17	696	8.8	9.5?	4.5	18.7	15.0	30.5	30.2	13.8	17.5	38.6	8.2?	8.0	29.X
186	x Będzin	41	56	11	78	62	44	184	100	89	83?	13	33	794?	16.3	11.1	4.1	52.6	25.1	17.1	50.7	16.6	19.0	22.5	2.7	12.3	23.IV
187	Sosnowiec	33	46	7	43	88	41	161	83	–	–	–	–	–	5.4	8.6	3.7	20.0	38.0	18.4	55.3	19.5	–	–	–	–	–
188	Brynica	42	67	17	75	82	–	220	112	93	145	30	31	–	8.2	8.4	4.1	33.3	22.3	–	78.7	13.2	23.0	25.3	7.3	8.3	–
189	Świerklaniec	–	–	22?	53	–	77	153	80	109	181?	33	28	–	–	–	7.6	24.6	–	23.8	32.0	16.6	24.6	33.0	9.0	8.4	–
190	x Czeladź	24	52	12	44	58	57	198	64	146	75	10	19	759	9.2	10.6	2.6	21.7	27.4	18.4	61.6	10.1	85.6?	22.9	2.3	4.2	6.IX?
191	x Katowice	29	46	11	57	77	38	180	86	96	99	16	20	755	10.4	11.6	4.2	26.8	17.2	17.2	51.1	17.8	17.5	27.7	3.4	5.4	8.VII
192	Wolbrom	22	55	34	34	23	33	97	98	86	110	30	41	663	9.0	11.2	20.1	6.1	16.0	10.6	25.1	18.5	16.2	42.0	6.0	10.0	29.X
193	x Golczowice	35	73	27	39	53	45	176	108	110	110	37	55	868	9.4	10.5	7.7	8.9	19.7	14.0	34.0	26.0	22.8	30.8	7.3	18.5	8.VII
194	x Błędów	34	62	19	31	66	93	156	95	97	98	28	36	815	10.3	11.8	3.7	6.4	35.9	26.4	41.5	16.9	20.9	24.1	6.6	9.1	8.VII
195	x Mączki	34	61	16	36	47	64	138	74	98	100	20	30	718	12.4	10.9	5.6	12.0	18.0	19.4	25.0	14.0	19.0	23.6	5.0	6.5	8.VII
196	Brzezinka	–	–	–	–	65	87	124	76	85	99	20	41	–	–	–	–	–	20.1	21.3	28.6	14.2	18.0	28.0	5.1	12.0	–
	SOŁA																										
197	Rycerka Górna	90	87	36	68	69	44	167	90	62	141	23	73	950	23.0	13.9	9.6	8.0	8.4	8.5?	46.0	9.8?	9.7?	15.9	8.5	29.6	12.VII
198	x Rycerka Dolna	49	66	22	56	92	87	142	119	65	110	18	51	877	13.8	9.4	3.2	9.4	12.9	18.6	21.2	27.2	15.2	21.4	7.1	11.1	1.VIII
199	Zwardoń	44	36	7	68	82	50	155	127	69	89	21	62	810	13.0	8.5	4.2	15.1	13.6	23.4	35.5	30.3	22.0	27.5	5.6	22.0	12.VII

MIESIĘCZNE I ROCZNE SUMY OPADÓW ORAZ MAKSIMA DOBOWE OPADÓW w mm

Nr	Stacja	Sumy miesięczne I	II	III	IV	V	VI	VII	VIII	IX	X	XI	XII	Rok	Maksima dobowe I	II	III	IV	V	VI	VII	VIII	IX	X	XI	XII	Rok
200	x Sól	45	73	17	51	111	87	158	124	72	145	16	41	940	13.2	12.7	3.7	8.5	21.3	22.7	25.7	37.5	19.1	44.2	6.4	13.4	29.X
201	Bajcza	55	85	17	52	65	71	149	133	83	139	19	43	911	16.1	20.0	3.8	8.5	14.9	19.8	19.5	37.5	21.2	42.5	7.3	10.5	29.X
202	Petkówka	70	70	34	64	95	69	144	131	79	109?	12	58	935?	16.0	12.0	8.1	14.5	16.1	19.0	33.5	46.7	23.0	20.6?	3.5	11.0	1.VIII
203	Żabnica	66	119	24	60	129	85	160	151	124	171	27	96	1212	19.0	30.0	5.7	13.5	27.4	16.0	24.5	35.5	28.0	32.5	8.0	20.0?	1.VIII
204	Wieprz	54	85	21	47	116	67	136	108	96	165	17	39	951	17.0	15.5	5.1	11.7	25.9	15.8	25.3	30.8	16.7	41.6	4.4	10.1	29.X
205	Korbielów	66	94	25	57	92	109	158	153	124	159	17	43	1097	22.0	17.0	7.0	13.5	13.0	46.0	23.5	36.0	34.0	49.0	5.0	12.5	29.X
206	x Rychwałdek	53	80	31	53	109	62	116	99	94	165	23	47	932	13.7	13.7	9.8	12.6	27.4	14.5	23.8	25.3	18.6	42.5	7.1	9.2	29.X
207	x Żywiec	51	65	36	39	146	72	115?	96	85	131	13	36	885?	18.7	10.0	6.3	7.6	26.4	31.8	22.2	25.1	13.3	25.0	3.5	8.3	14.VI
208	Lipowa	61	79	23	37	114?	71	141	115	99	138	10	48	936?	15.6	11.3	4.3	7.4	22.9	14.5	32.5	33.0	16.2	35.0	3.0	10.0	29.X
209	Szczyrk	83	86	35	62	177	95	209	161	108	195	16	70	1297	15.5	13.6	6.9	11.3	55.9	21.6	46.0	37.5	32.5	40.0	4.2	15.1	13.V
210	Ślemień	47	74	28	37?	69	60	105	87	85	129	21	43	785?	13.0	11.2	6.6	9.7	17.8	20.8	22.3	13.4	19.2	42.2	5.6	9.0	29.X
211	Kocierz	53	81	27	47	74	60	130	106	94	174	24	57	927	13.2	16.0	9.2	14.1	16.0	27.4	21.7	17.1	15.7	43.1	4.0	20.5	29.X
212	x Magórka	71	135	57	71	82	97	173	133	123	179	17	73	1211	13.8	24.2	19.3	19.6	13.3	29.3	38.4	30.4	21.7	44.3	4.7	15.7	29.X
213	x Międzybrodzie	54	81	35	60	73	83	201	123	119	236	19	45	1129	14.2	18.5	13.0	12.8	9.2	13.0	44.7	26.4	26.6	77.6	6.0	11.4	29.X
214	Porąbka I	54	77	46	56	101	87	162	95	126	191	16	42	1056	16.7	15.9	20.4	10.5	16.1	29.0	39.5	23.0	27.6	53.4	5.5	10.5	29.X
215	Porąbka II	54	81	43	54	105	55?	153	86	118	233	21	49	1052?	18.6	18.4	16.3	12.2	22.5	16.0	41.5	22.0	29.5	75.9	5.6	10.4	29.X
216	Kosy	61	76	42	68	110	97	219	102	147	184	19	35	1160	18.7	13.6	6.4	17.2	25.0	25.5	51.0	27.5	29.2	63.0	9.0	6.5	29.X
217	Osiek	45	56	36	45	64	56	147	88	84	131	55	33	840	16.4	12.4	9.6	11.5	23.4	15.6	39.4	16.8	28.1	42.5	41.0?	9.3	29.X
	WISŁA																										
218	x Chrzanów	41	67	26	59	81	63	171	87	95	127	23	41	881	15.0	15.3	6.9	16.0	15.6	17.0	32.1	22.1	22.8	31.3	4.6	8.8	8.VII
	SKAWA																										
219	Malejowa	62	66	34	39	127	85	139	117	99	148	19	45	980	21.5	12.1	7.5	10.7	40.3	17.2	57.2	22.3	22.1	42.1?	6.8	13.5	3.VII
220	Sidzina	58	70	29	25	122	98	134	165	86	152	20	50	1009	21.3	11.0	6.8	7.1	22.2	33.8?	23.0	32.6	18.3	32.3	6.8	11.7	30.VI?
221	Babia Góra	-	-	-	-	160	157	215	178	143	-	39	93	-	-	-	-	-	33.0	26.5	82.6	30.0	38.3	-	6.5	35.4	-
222	Babia Góra	-	-	-	-	150	158	248	161	165	238	26	84	-	-	-	-	-	18.3	23.4	70.0	36.5	31.4	39.6	11.5	22.3	-
223	Żywoja	86	96	30	71	137	123	174	156	139	219	29	57	1317	22.9	20.1	9.2	14.0	32.5	37.2	53.7	27.6	27.4	53.2	6.5	24.2	3.VII
224	Biała	60	74	28	57	79	62	110	152	109	164	25	40	960	21.3	14.7	15.3	17.2	25.1	12.6	32.2	27.2	20.6	50.7	6.8	8.8	29.X
225	Sucha	-	-	-	-	56	63	103	160	147	202	22	46	-	-	-	-	-	14.6	14.6	31.0	36.0	27.2	64.0	7.5	13.6	-
226	Krzeszów	73	89	19	42	96	46	112	130	108	166	24	43	948	18.1	20.0	4.7	9.2	28.7	9.1	26.5	20.8	18.4	54.6	5.8	9.5	29.X
227	Biedíkówka	64	93	18	45	38	63	139	145	133	184	22	49	993	34.2	27.6	4.0	10.0	6.0	13.0	54.1	29.9	32.2	50.0	7.5	8.3	3.VII
228	x Skawce	54	81	21	39	69	68	105	130	91	198	22	33	911	17.5	16.5	5.6	10.0	13.7	19.2	24.8	22.3	24.0	66.5	7.3	7.1	29.X
229	Ponikiew	51	97	25	48	85	38	119	80	143	247	26	40	999	19.0	23.2	8.3	13.2	12.3	7.9	50.1	18.3	33.1	88.0	9.0	10.0?	29.X
230	Klecza Górna	41	75	33	59	58	48	152	95	109	152	21	38	881	14.6	16.7	14.1	26.2	13.0	13.6	47.6	22.6	26.8	57.4	7.0	6.8	29.X
231	x Wadowice	37	56	18	45	88	49	162	77	97	142	23	32	826	15.1	11.4	4.1	11.8	24.6	13.8	55.2	20.1	23.1	51.9	6.7	7.6	19.VII
232	x Andrychów	53	76	37	50	69	63	184	90	127	195	24	38	1006	15.6	17.5	11.6	10.8	16.3	32.1	80.2	19.5	40.8	62.8	5.1	7.5	19.VII
233	Gierałtowice	43	67	32	57	76	50	164	87	119	163	21	35	914	17.4	13.6	8.1	12.2	23.5	24.8	48.5	21.0	23.7	54.9	7.0	5.7	29.X
	WISŁA																										
234	Siepraw	45	66	26	37	59	50	134	97	82	175	22	34	827	13.8	16.9	10.3	6.4	29.8	15.9	28.3	30.3	17.6	50.4	7.5	6.4	29.X
235	Kalwaria	48	65	28	36	73	53	131	105	118	167	21	38	883	16.3	14.0	11.5	8.7	16.7	11.6	32.6	18.0	26.3	60.0	8.4	12.5	29.X
236	Radziszów	43	64	-	-	38	-	149	80	121	197	20	13?	-	17.6	9.3	-	-	18.8	-	43.5	17.0	20.3	57.0	7.4	7.3	-
237	Tyniec	52	51	29	44	65	72	186	93	116	163	31	37	939	17.5	11.2	10.7	14.6	39.0	21.5	73.7	22.8	26.0	50.0	7.7	11.0	19.VII
238	Balice	29	49	27	34	22	43	164	68	82	112	17	31	678	11.7	9.9	6.1	6.1	8.9	16.7	47.2	15.3	24.2	23.3	5.9	7.0	8.VII
239	x Mydlniki	30	44	25	42	9	50	165	76	90	119	22	29	701	11.0	10.5	8.4	10.0	3.5	14.5	37.0	22.5	20.0	28.5	7.3	9.6	8.VII
240	x Kraków, Obs. Astronomiczne	37	50	25	35	15	48	144	88	125	135	27	38	767	11.0	9.4	7.3	7.7	7.7	11.9	46.7	14.9	30.6	34.2	6.2	11.4	3.VII
241	Luszna	35	62	-	-	-	-	-	83	92?	176	30	30	-	10.0	15.1	-	-	-	-	-	17.1	22.0	50.2	5.0	6.0	29.X
242	Sułoszowa	37	67	28	50	36	49	144	91	96	111	25	49	783	12.5	12.8	9.0	8.0	14.0	18.0	29.0	22.2	19.7	34.5	5.7	16.2	29.X
243	Ojców I	-	56	29	45	17	77	188	92	123	-	25	37	-	-	11.0	15.1	6.2	4.1	21.1	33.0	17.0	30.4	-	5.8	9.8	-
244	x Ojców II	36	63	31	43	14	82	184	82	127	127	26	33	848	13.9	12.5	16.9	5.8	4.5	16.5	37.6	16.2	35.5	37.7	6.2	7.5	29.X
244a	Modlnica	23	40	21	35	16	72	181	80	78	109	13	30	698	7.1	10.3	5.9	9.7	9.0	23.1	65.2	13.8	22.2	35.1	3.1	6.3	8.VII
244b	Zielonki	31	60	17	29	16	82	132	80	78	102	14	31	672	9.7	18.9	6.8	7.1	9.3	22.3	38.9	18.2	24.2	32.3	-	13.2	8.VII
245	x Kraków-Rakowice	32	41	26	30	22	60	130	87	110	127	28	35	728	11.3	10.1	7.5	6.1	10.3	14.6	29.5	20.1	29.4	40.3	7.1	7.9	29.X
246	x Wieliczka	47	62	40	36	39	62	105	107	112	160	27	34	831	18.7	15.6	20.7	9.5	21.3	21.0	28.9	19.5	27.3	48.3	8.3	8.7	29.X
247	x Wierzbno	22	38	18	29	17	40	94	77	94	98	42	18	587	8.9	9.1	6.2	5.7	6.2	8.2	17.8	20.4	28.5	37.7	14.2	7.1	29.X
247a	Wawrzeńczyce	33	47	20	22	-	44	108	83	114	129	29	19	-	13.7	10.2	9.4	6.6	-	10.4	24.1	17.7	40.0	51.1	9.3	5.5	29.X
	RABA																										
248	Raba Wyżna	58	74	34	31	84	64	175	128	92	126	26	38	930	36.3	22.1	14.5	8.9	21.0	31.3	52.8	27.8	31.2	25.1	18.1	8.0	25.VII
249	x Rabka	61	57	41	31	143	107	122	122	76	151	27	47	985	22.8	9.8	9.2	8.4	50.5	24.5	43.7	23.3	15.4	37.0	9.4	17.8	24.V
250	x Półrzeczki	67	102	40	41	74	78	184	157	127	241	40	59	1210	24.1	25.7	11.8	10.0	18.1	13.8	39.8	23.9	25.2	48.5	11.5	27.7	29.X
250a	Poręba Wielka	71	90	37	28	68	97	153	164	117	212	40	81	1158	20.1	15.3	9.9	6.2	18.0	26.4	39.8	32.0	29.7	48.0	10.0	19.0	29.X
250b	Kamesa Dolna	63	54	29	29	-	37	94	-	60	164	29	38	-	24.2	8.2	9.5	6.3	-	7.5	12.7	-	19.6	30.5	8.0	9.2	29.X
250c	Kasina Wielka	-	-	-	-	-	-	-	-	145	194	87	30	-	-	-	-	-	-	-	-	-	23.2	14.3	10.2	6.2	-
250d	Krzeczów	62	67	17	27	66	53	106	131	120	157	19	37	862	24.0	9.9	8.3	5.3	16.2	11.2	31.5	26.6	25.4	23.0	7.5	13.9	3.VII
251	x Lubień	60	78	36	29	44	75	112	116	105	175	27	44	901	23.4	22.8	10.2	5.6	15.3	15.8	33.4	21.9	25.4	43.5	7.6	19.4	29.X
251a	Stróża	54	78	25	34	68	73	142	120	102	243	24	40	1003	20.5	20.5	6.4	7.7	12.7	9.8	33.7	32.5	24.9	72.8	10.0	9.5	29.X
251b	Trzemeśnia	51	93	24	35	50	71	140	115	113	242	28	34	996	16.4	20.0	5.1	11.3	12.4	13.6	29.4	20.1	28.1	75.2	9.6	12.6	29.X
251c	Gdów	48	62	34	30	53	80	119	110	117	185	30	27	895	16.4	19.2	19.8	5.6	13.4	18.1	39.6	22.3	34.3	56.9	9.5	7.4	29.X
251d	Szczyrzyc	54	85	25	49	44	67	115	98	99	240	32	45	953	28.5	24.2	8.5	13.2	11.2	16.1	30.2	22.1	17.3	70.6	12.1	10.1	29.X
251e	Nowa Wybie	50	54	36	31	63	59	190	139	111	236	30	27	1026	21.2	13.0	11.4	9.5	19.2	10.5	59.2	35.6	25.2	63.1	13.5	9.3	29.X
251f	Bochnia	41	63	34	30	25	87	112	90	110	148	40	21	801	17.3	16.3	14.7	5.6	14.1	34.8	31.0	18.5	25.7	47.9	10.9	5.7	29.X

MIESIĘCZNE I ROCZNE SUMY OPADÓW ORAZ MAKSIMA DOBOWE OPADÓW w mm

Nr	Stacja	Suma miesięczna I	II	III	IV	V	VI	VII	VIII	IX	X	XI	XII	Rok	Maksima dobowe I	II	III	IV	V	VI	VII	VIII	IX	X	XI	XII	Rok
251g	Uście Solne	34	60	17	32	16	62	100	100	95	139	41	20	716	15.6	12.2	10.8	6.1	8.1	15.6	23.1	17.0	29.0	48.0	11.0	6.1	29.X
252	Trzciana	55	67	29	29	40	59	121	126	111	200	29	20	886	19.4	27.7	8.9	6.6	14.5	12.3	37.9	25.9	25.2	50.2	10.1	7.9	28.X
253	Grodkowice	-	84	19	46?	77	-	-	-	-	-	-	-	-	-	38.5	4.8	20.0?	25.8	-	-	-	-	-	-	-	-
	WISŁA																										
254	x Polanowice	39	42	13	26	12	35	155	85	134	105	26	22	694	13.1	8.8	4.5	5.0	4.1	8.2	34.2	14.0	45.5	39.0	10.0	5.0	6.IX
255	Skrzeszowice	43	53	12	29	11	70	142	69	115	87	27	22	680	9.8	9.7	5.7	7.3	5.4	28.8	33.3	12.3	25.5	35.5	9.5	6.9	29.X
256	x Stogniowice	22	33	17	20	13	41	115	87	122	101	24	17	612	7.6	9.8	9.8	4.8	4.5	7.8	35.2	17.5	45.2	42.1	8.6	7.7	6.IX
257	Jakubowice	-	50	21	20	25	42	106	88	118	96	28	27	-	-	9.0	11.5	4.9	19.5	8.3	30.0	20.8	44.3	39.5	9.5	10.0	6.IX
257a	Książ Wielki	39	40	12	28	15	92	119	79	94	113	22	22	675	11.9	8.1	4.8	5.6	5.4	18.3	29.3	13.3	22.4	49.4	8.6	4.7	29.X
258	Sielec Pińczowski	28	35	17	27	11	35	87	80	90	93	27	20	550	9.2	7.0	11.3	6.4	3.1	9.6	13.3	20.0	26.1	31.8	7.5	6.0	29.X
	DUNAJEC																										
259	Polana Chochołowska	107	123	44	101	92?	256	181	226	106	172	44	-	-	23.3	14.3	9.3	35.5	14.2?	49.3	24.2	38.9	44.0	27.2	8.0	-	25.VI
259a	Kościelisko	91	83	51	52	128	202	219	143	84	158	29	64	1304	34.8	16.3	12.0	16.5	25.9	36.3	61.7	27.1	26.2	27.0	6.1	26.2	3.VII
259b	Witów	65	82	44	43	119	100	208	159	89	169	27	47	1152	17.2	20.8	11.2	11.7	32.7	18.1	77.4	24.0	25.6	41.8	6.8	14.9	3.VII
259c	Nowe Bystre	71	80	46	42	109	117	165	161	77	161	28	44	1101	23.5	20.0	10.1	12.0	22.0	22.5	52.0	20.0	19.0	35.0	7.0	14.4	3.VII
259d	Bańska Górna	67	101	49	48	96	52	208	166	74	178	30	44	1113	23.0	27.0	11.7	13.4	17.3	9.4	77.0	22.0	20.0	62.0	9.2	17.0	3.VII
260	Kuźnice	86	128	63	78	134	198	300	200	99	180	39	57	1562	20.8	23.5	18.2	13.5	22.0	38.0	104.0	29.3	32.6	38.8	9.9	18.6	3.VII
261	x Zakopane	85	91	42	50	121	121	202	161	80	170	26	56	1205	35.8	21.0	9.8	12.3	21.7	18.6	45.5	29.0	19.9	53.6	5.6	18.2	29.X
262	Pająkówka	92	104	80	54	172	145	216	178	-	-	-	-	-	26.9	19.0	15.4	13.3	29.8	16.4	59.7	27.7	-	-	-	-	-
263	x Hala Gąsienicowa	110	126	65	101	190	302	257	248	107	172	56	89	1823	32.8	24.5	15.2	30.0	29.5	62.0	57.9	43.4	44.5	45.7	10.5	23.9	25.VI
264	Poronin	64	75	45	38	77	99	111	166	90	194	28	30	1017	29.6	21.3	9.7	9.7	16.7	13.6	38.4	27.2	21.3	45.2	7.5	15.3	28.X
264a	Klikuszowa	85	105	30	41	86	65	118	159	71	155	20	52	987	23.4	20.4	10.3	8.3	12.4	15.0	22.3	27.8	12.3	27.0	8.6	8.5	27.VIII
264b	Turbacz	46	69	33	59	92	79	73	123	-	138	-	54	-	18.4	15.0	14.3	17.4	33.7	16.2	21.5	26.9	-	31.8	-	24.2	24.V
265	Nowy Targ	53	45	27	34	84	82?	82	123	36	97	27	30	720?	25.6	8.1	14.5	13.6	11.6	24.8?	12.1	23.6	10.4	21.4	9.3	11.0	22.1
266	x Morskie Oko	127	204	85	110	165?	230	179	269	88	192	81	98	1828	30.0	28.5	41.5	34.6	31.4	38.5	27.0	42.6	17.5	49.0	17.0	28.0	29.X
266a	Bukowina Tatrzańska	62	72	39	47	56	91	145	156	75	159	30	30	962	25.3	24.0	8.4	12.9	17.1	15.1	44.6	17.0	15.4	49.5	6.9	11.8	29.X
267	x Białka	56	62	29	39	68	77	140	167	68	150	31	39	926	22.3	23.8	7.1	10.9	11.6	13.3	32.7	25.9	14.8	36.4	6.8	16.3	29.X
268	Pieniny-Góra Zamkowa	53	62	24	35	68	76	97?	121	97	159	22	27?	841?	18.3	13.7	11.4	13.4	15.7	16.8	22.6	19.9	25.8	56.6	6.9	11.7	29.X
269	Tylicz	56	68	19	27	52	65	136	101	72	130	20	38	784	22.2	16.2	4.9	7.8	14.1	12.8	50.4	17.7	22.5	25.8	3.0	18.5	3.VII
270	x Krynica	70	86	24	26	95	103	184	127	78	154	28	44	1019	21.3	21.4	6.0	7.8	42.4	15.2	50.9	24.3	19.6	33.0	4.6	18.1	3.VII
271	x Jaworzyna Krynicka	84	92	41	37	89	107	151	144	78	163	33	47	1066	25.3	17.3	9.2	7.2	19.8	22.2	31.8	23.7	20.9	30.0	5.7	14.8	3.VII
271a	Ochotnica	61	62	32	23	103	51	115	107	89	156	27	32	858	28.6	17.4	9.2	6.8	33.8	8.8	28.0	17.2	20.7	41.4	8.9	14.5	29.X
271b	Zalesie	-	-	-	24	60	89	123	155	122	232	32	42	-	-	-	-	5.7	14.4	13.4	29.5	27.0	29.0	53.4	11.2	17.1	29.X
272	Muszyna	-	-	27	34	102	110	186	114	58	97	25	65	-	-	-	8.2	8.0	40.0	15.0	40.0	20.0	14.0	18.0	4.0	20.0	-
273	x Piwniczna	71	88	21	33	75	102	103	140	67	154	26	35	915	24.0	34.3	5.6	9.6	16.2	36.2	33.5	22.5	15.4	37.2	4.7	11.8	29.X
274	Barcice	55	54	25	55?	95	-	187	-	115	178	-	-	-	-	23.6	7.2	-	19.3	-	48.8	-	22.3	39.8	-	-	-
275	Nowy Sącz	46	72	22	10	75	32	109	88	92	155	28	23	752	14.2	16.1	11.8	2.1	34.2	12.6	31.2	20.1	28.9	42.4	9.4	9.4	29.X
276	x Łabowa	63	91	26	31	70	85	124	141	99	188	28	34	980	24.3	40.4	6.0	9.0	18.1	14.2	29.5	23.3	24.3	33.5	7.0	13.1	4.II
277	Tropia	51	60	44	40	43	54	105	107	75?	211	34	16	840?	21.8	10.2	22.6	14.2	13.0	13.2	21.0?	23.7	16.5	34.2	8.6	3.4	29.X
278	Kotówka	73	156	44	61	92	95	131	247	177	300	42	45	1463	17.2	42.3	11.0	12.0	19.0	22.2	19.8	35.7	32.6	62.9	14.1	12.7	29.X
279	Tymbark	64	97	25?	30	87	82	141	157	111	189	34	34	105??	26.0	27.7	10.1	6.3	21.6	9.8	47.9	36.1	19.2	49.2	11.8	8.5	29.X
280	Limanowa	46	67?	34	10?	71	79	118	-	109	195	42	25	-	21.7	23.7	14.3	2.3	13.1	22.3	37.8	-	19.9	62.6	13.0	9.1	-
281	Łososina Górna	67	85	33	28	65	68	141	168	84	204	25	16?	984?	23.5	30.0	14.0	5.8	16.6	12.5	33.1	51.8	16.1	42.7	9.0	8.0	20.VIII
282	Rozdziele	-	-	39	47	59	61	-	162	89	200	32	23	-	-	-	12.4	11.8	13.8	15.2	-	30.4	22.3	52.5	9.5	6.5	-
283	Wojnicz	-	-	-	-	-	-	-	99	73	131	-	-	-	-	-	-	-	-	-	-	15.2	21.0	40.8	-	-	-
283a	Brunary Wyżne	50	43	19	24	61	94	141	116	92	156	20	32	848	19.1	19.6	6.3	3.9	24.3	13.7	37.2	17.1	27.8	35.8	6.3	15.5	3.VII
284	x Gródek	72	84	21	31	72	63	123	118	115	184	33	30	946	30.8	40.2	9.2	5.5	16.8	11.8	32.8	22.5	28.2	44.9	10.5	8.8	29.X
285	Grybów	78	122	32	23	88	49?	130	116	85?	179	29	37	968?	36.2	55.5	8.0	4.6	20.0	9.0	34.2	24.0	25.1	34.5	11.5	13.0	4.II
286	x Ciężkowice	57	81	34	32	71	65	131	143	62	154	39	32	901	16.8	25.4	10.2	7.8	31.0	17.6	40.3	30.2	18.5	44.0	16.8	9.4	29.X
287	Tuchów	52	82	40	27	41	75	108	123	81	146	39	26?	840?	19.7	30.6	13.0	5.6?	14.7	22.2	63.8	24.8	24.6	31.9	16.2	9.6	3.VII
288	x Tarnów	56	81	40	29	39	91	134	116	72	146	38	25	867	16.6	29.9	18.9	4.5	12.8	30.2	43.8	22.6	22.3	48.1	12.9	8.9	29.X
289	Żabno	34	49	23	28	21	102	117	-	77	116	30	13	-	14.8	15.3	8.5	4.7	6.2	22.5	43.5	-	16.8	40.4	11.1	7.8	-
290	Mościce	38	44	39	-	-	-	-	-	-	-	-	-	-	18.7	15.3	14.0	-	-	-	-	-	-	-	-	-	-
	WIDA																										
291	Koniecznо	31	53	12	21	61	37	167	41	59	53	12?	21	568?	10.5	9.0	6.2	6.3	37.7	12.5	38.9	7.3	15.2	24.7	2.5	3.9	8.VII
292	Oksa	-	-	-	31	27	55	108	68	60	80	25	33	-	-	-	-	5.7	13.1	12.2	34.1	20.2	13.3	45.6	11.3	13.4	-
293	Snochowice	24	-	19	27	50	127?	157	64	50	-	29	31	-	8.2	-	8.0	5.9	18.4	47.5	30.1	15.6	9.6	-	8.3	7.2	-
294	Małogoszcz	35	34	34	28	47	47	144	87	70	80	38	31	675	8.5	6.4	16.4	8.3	16.0	14.3	24.4	20.7	16.0	16.4	10.8	6.1	12.VII
295	x Dalesyce	35	37	10	32	28	57	115	83	70	70	35	33	605	7.3	5.8	3.1	8.1	9.4	9.4	29.5	24.1	18.3	24.3	8.3	7.5	8.VII
296	Dyminy	-	-	-	-	41	59	147	75	83	80	-	-	-	-	-	-	-	14.3	11.0	43.6	15.6	20.0	30.0	-	-	-
297	Kielce,gimnazjum	33	37	14	39	44	60	174	85	44	54	42	26?	652?	7.4	8.0	4.4	10.2	20.0	12.8	39.5	21.1	10.7	19.6	9.9	11.0	8.VII
298	x Kielce,post.lot.-met.	30	52	14	36	35?	66	172	84	68	67	42	34	700?	6.8	12.2	4.5	9.5	20.3?	13.5	42.3	18.9	23.1	17.5	9.3	10.3	8.VII
299	x Kielce-Korczówka	48	52	21	38	53	80	182	90	65	73	47	63	812	13.0	6.0	10.6	9.7	20.2	12.8	40.0	24.0	15.3	20.0	8.6	13.7	8.VII
300	Kliszów	38	58?	-	29	30	36	216	111	85	94	24	33	-	13.1	21.0?	-	6.2	22.2	12.2	55.2	34.2	25.0	48.2	10.0	9.0	19.VII
301	Kępie	29?	44?	42	33	46	33	125	84	86	129	16	17	684?	12.3	7.9	29.6	9.5	17.8	9.5	19.7	16.5	19.7	53.2	7.7	4.2	29.X
302	Słupia	41	49	52	27	16	30?	131	77?	64?	100	28	25	640?	12.9	14.7	27.1	4.9	12.3	13.1	19.3	10.2	17.1	38.9	10.3	6.9	29.X
303	Różanica	37	42	28	21	-	-	-	-	-	78	26	24	-	9.8	10.0	16.3	4.4	-	-	-	-	-	34.2	9.7	6.7	-
304	Wodzisław	34	36	12	27	26	36	110	62	65	65	20?	19	512?	7.5	6.8	5.0	5.0	10.2	8.5	20.8	10.7	15.0	26.6	8.6	5.0	29.X
305	Kopernia	37	31	5	20	5?	19?	124	111	83	101	26	19	581?	11.0	6.7	3.6	3.1	2.6	10.1	56.5	27.6	26.0	51.1	10.0	5.5	19.VIII?
306	x Busko-Zdrój	38	33	12	26	14	46	87	77	96	90	40	20	579	10.0	6.4	6.6	3.8	4.2	14.0	29.5	16.0	17.5	42.7	10.0	5.6	29.X
307	Sudziszowice	35	42	19	27	8	41	73	98	94	133	38	22	630	14.4	11.4	10.3	6.3	2.7	11.9	17.1	23.7	25.1	56.3	6.5	7.3	29.X

Nr	Stacja	Sumy miesięczne												Rok	Maksima dobowe												Rok
		I	II	III	IV	V	VI	VII	VIII	IX	X	XI	XII		I	II	III	IV	V	VI	VII	VIII	IX	X	XI	XII	
	WISŁA																										
308	Szczucin	47	62	16	33	26	80	91	89	73	91	38	28	672	20.6	16.5	7.3	6.0	11.3	20.0	28.6	32.0	17.5	42.8	11.3	14.2	29.X
309	x Wola Wadowska	40	64	10	32	22	81	89	76	67	88	42	25	636	14.0	15.2	7.0	5.8	12.8	28.3	24.2	21.2	17.5	36.4	10.4	7.0	29.X
309a	Chmielnik	43	42	11	37	19	43	113	107	81	79	47	27	649	11.4	8.1	7.5	9.0	9.3	8.8	50.2	36.1	18.0	40.6	9.5	7.1	8.VII
310	Staszów	-	-	-	-	-	-	80	84	82	85	45	26	-	-	-	-	-	-	-	22.5	28.5	26.6	40.6	9.3	8.6	-
311	Kwasów	39	40	17	27	19	57	101	68	81	80	34	24	587	14.8	11.0	11.5	5.7	9.1	15.8	39.0	20.8	26.7	34.4	9.6	6.4	8.VII
311a	Korzenno	-	-	-	28	20	79	103	85	79	49?	33	9	-	-	-	-	7.2"	8.2	14.0	29.6	23.2	16.0	21.5	11.2	2.5	12.VII
	WISŁOKA																										
311b	Gorlice	56	65	24	24	41	57	127	125	95?	147?	29	24	834?	23.7	31.5	8.1	5.0	10.0	12.0	44.5	16.2	25.0	37.1	13.3	8.6	3.VII
312	Zdynia	64	73	18	33	48	123	203	121	86	148	24	35	976	25.0	19.5	5.8	9.9	14.2	17.7	76.0	16.7	26.9	34.7	5.7	14.7	26.VII
312a	Szymbark	63	81	20	25	55	67	96	190	102	224	37	43	963	25.5	33.4	6.7	6.9	12.7	12.2	35.6	28.4	31.7	45.2	12.0	14.4	29.X
313	Bartne	83	91	18	12	41	103?	109	160	130	203	35	47	1052	28.0	22.8	11.0	5.2	13.7	23.6	39.2	36.1	39.0	40.7	13.6	13.6	7.X
313a	Żmigród	60	77	11	13	44	60	104	87	82	105	29	25	697	24.4	31.0	4.9	4.7	19.0	11.5	27.0	14.7	30.1	20.4	16.0	11.5	4.II
314	Glinik Mariampolski	57	73	23	29	46	53	154	129	117	194	34	32	941	22.5	30.5	7.6	6.9	11.7	11.8	69.3	21.5	43.3	69.9	15.4	10.0	29.X
314a	Cieklin	58	77	20	24	45	86	98	83	88	140	28	21	768	22.8	30.9	6.6	3.3	8.6	21.6	28.2	17.8	35.2	32.6	13.8	9.6	26.IX
315	Libusza	64	102?	21	23?	62	59	114?	108	91	130	41	-	-	33.5	36.0	7.2	5.6	23.0	12.6	36.0	20.4	26.6	33.4	15.5	-	4.II, 3.VII
315a	Dukla	71	82	18	23	53	88	89	92	83	118	32	18	767	37.5	25.8	6.4	6.5	20.3	23.3	20.9	12.3	37.5	25.7	8.6	9.9	22.I, 27.IX
315b	Jasło	74	91	26	27	52	127	54	97	79	106	34	29	796	27.9	33.1	17.2	5.1	16.2	39.5	21.1	15.6	23.0	26.1	21.2	10.4	24.VI
315c	Brzostek	53	91	43	39	31	90	98	115	83	126	36	25	830	20.1	27.6	24.1	12.4	13.9	16.8	26.4	15.2	25.2	27.0	18.4	13.2	4.II
316	x Pilzno	60	94	51	32	75	109	114	113	77	128	38	37	928	21.1	28.1	24.0	6.3	25.5	28.2	24.5	19.9	19.1	34.5	15.1	11.4	29.X
317	x Dębica	58	80	22	34	34	125	89	78	94	123?	38	23	798?	26.3	22.0	10.0	7.0	11.9	32.5	22.2	15.4	24.0	39.5	16.7	8.7	29.X
318	x Żyraków	49	55	19	37	33	120	89	86	78	113	34	24	737	23.1	15.8	9.9	7.7	9.5	31.8	20.7	15.7	19.7	38.2	14.3	7.7	29.X
319	x Wielopole Skrzyńskie	51	56	17	19	43	97	56	88	58	78	29	11	603	24.1	19.3	7.2	4.5	19.7	18.3	12.3	18.2	17.1	26.0	15.2	6.5	29.X
319a	Sędziszów Młp.	58	70	27	31	28	112	106	73	84	95	34	-	-	28.0	24.6	15.0	5.6	11.8	83.0	23.5	16.0	27.0	33.5	15.8	-	29.X
319b	Gawłuszowice	43	43	15	38	28	106	108	53	75	82	41	24	656	11.7	-	6.8	7.9	21.3	21.4	36.8	21.7	18.2	35.7	9.2	6.3	12.VII
	WISŁA																										
320	x Buda Tuszowska	46	56	19	31	40	144	99	66	67	71	36	22	697	14.7	14.3	7.2	7.5	13.5	32.9	26.6	21.0	21.9	31.7	9.8	5.0	8.VI
321	Zdanów	41	32	20	29	35	86	108	59	87	73	51	17	638	14.7	7.0	18.5	9.3	14.4	14.9	35.4	18.1	28.7	48.7	18.7	6.1	29.X
322	Sandomierz	40	42	16	30	19	-	-	-	66	79	37	17	-	19.3	15.2	14.4	13.4	11.0	-	-	-	22.3	45.0	12.0	3.5	-
323	x Majdan Kolbuszowski	42	58	19	76	31	123	132	65	61	75	39	9	730	18.6	16.8	9.6	34.3	15.2	45.5	44.9	15.7	18.5	30.2	10.9	2.2	8.VI
324	Kolbuszowa	56	66	22	28	29	136	72	85	79	79	31	29	712	31.9	11.9	19.1	10.1	22.5?	42.3	18.5	28.5	29.8	33.1	9.8	11.0	8.VI
	SAN																										
324a	Wetlina	155	147	54	57	103	123	84	178	131	107	83	45	1267	70.0	30.0	20.0	16.0	46.0	33.0	29.0	23.2	50.0	13.0	22.0	12.0	22.I
324b	Cisna	185	124	45	73	103	139	110	132	118	127	65	43	1264	86.5	26.0	14.0	13.7	28.9	28.5	33.0	20.1	35.4	21.2	19.6	22.2	22.I
324c	Myczkowce	91	56	27	40	49	161	102	159	94	86	62	31	958	23.9	10.7	11.7	7.2	16.5	42.3	20.9	22.3	33.5	15.9	14.1	15.7	15.VI
324d	Ropienka	102	68	29	22	35	179	88	106	99	87	16	65	896	25.0	38.0	7.7	6.1	19.1	43.7	20.0	23.0	39.2	28.0	3.3	28.1	8.VI
325	Ustrzyki Górne	154	199	30	76	63	121	86	152	128	184	83	35	1311	40.9	36.3?	11.2	12.1	15.2	17.1	15.1	21.7	38.4	34.0	23.7	7.3	22.I
326	x Dwernik	110	82	36	70	54	129	68	209	109	92	52	33	1044	45.2	16.2	14.3	15.3	23.1	32.3	20.1	28.1	29.1	21.1	11.2	20.1	22.I
327	Bezmiechowa, Szkoła Szyb.	-	-	-	-	-	-	-	111	70	85	45	26	-	-	-	-	-	-	-	-	17.0	19.7	18.3	9.9	11.3	-
328	Bezmiechowa Górna, dwór	-	-	-	-	-	-	-	-	-	-	52	27	-	-	-	-	-	-	-	-	-	-	-	10.9	10.0	-
329	x Turzańsk	93	100	34	50	52	85	145	145	155	144	54	41	1098	38.3	20.0	12.3	10.9	20.5	15.7	24.1	16.1	32.6	27.3	12.2	18.4	22.I
330	Dąbrówka	69	56	22	30	63	116	-	107	96	106	44	18	-	23.2	18.6	8.2	7.3	24.0	23.0	-	15.2	38.5	18.2	8.8	6.3	-
331	x Sanok	87	95	28	32	106	100	118	132	101	114	46	41	1000	23.0	26.0	9.5	7.3	39.2	25.5	30.0	25.0	45.0	17.2	8.3	9.0	26.IX
332	x Izdebki	70	59	20	23	61	102	99	109	94	99	48	30	814	31.9	17.0	7.6	6.1	21.3	27.7	32.3	19.0	43.1	17.8	15.7	13.0	26.IX
332a	Dynów	63	61	22	19	51	104	103	110	88	87	40	25	773	26.3	16.5	15.3	5.0	14.0	32.6	35.0	20.0	45.1	20.6	19.0	10.7	25.IX
333	x Przemyśl	46?	55	17	24	46	103	77	88	74	99	41	19	689	9.0?	13.5	10.8	6.7	15.3	18.4	28.2	20.9	32.3	17.9	15.4	5.7	26.IX
333a	Rybotycze	112	84	35	21	59	216	81	127	63	100	36	29	963	39.0	25.6	21.5	8.0	20.8	52.5	36.4	22.8	30.0	17.5	12.0	6.3	16.VI
334	Medyka	42?	46	13	29	34	76	59	95	101	100	40	13?	648?	15.4	10.6	7.2	11.8	12.5	16.2	18.5	22.5	42.2	18.0	15.7	4.2	26.IX
335	Radymno	54	55	16	27	32	87	196	96	82	72	42	23	782	28.6	16.1	6.4	6.0	13.5	26.5	88.0	13.0	35.0	17.0	15.5	10.2	25.VII
336	x Młyny	61	63	10	48	36	70	82	106	75	90	55	25	721	20.1	14.7	6.4	13.0	15.8	13.9	24.2	25.3	36.0	20.1	18.1	8.0	26.IX
337	Laszki	-	-	49	-	29	90	104	-	74	87	32	-	-	-	-	18.0	-	15.5	22.4	38.0	-	25.0	20.0	14.0	-	-
338	Niwki	57	-	23	32	33	144	88	86	71	87	37	18?	-	22.0	-	8.1	9.6	13.8	58.8	29.1	15.3	26.4	20.3	13.2	5.1	14.VI
339	Jarosław	51?	57	43	29	37	90	133	87	84	83	37	25	756?	24.0	17.1	21.1	7.4	18.2	24.0	80.0	17.0	31.0	18.0	15.5	5.7	12.VII
340	Horyniec	48	49	13	28	18	138	100?	96	49	-	-	-	-	19.1	18.2	8.9	7.3	9.1	25.9	28.1	32.9	25.5	-	-	-	-
341	x Milków	65	64	19	27	33	96	93	95	104	91	51	25	763	27.0	16.0	8.4	6.2	16.6	26.0	36.2	14.3	41.8	23.5	14.5	9.0	26.IX
342	x Wisłok Wielki	117	98	31	53	58	76	160	130	92	115	52	50	1032	50.4	18.9	11.0	8.9	21.7	16.4	45.3	14.7	32.4	16.6	18.2	19.8	22.I
342a	Besko	72	64	32	26	62	101	76	132	113	114	34	21	847	31.2	22.2	15.7	4.8	16.5	23.4	16.8	22.6	58.5	23.2	10.2	4.8	26.IX
343	Iwonicz	81	84	22	36	32	89	104	114	119	152	42	70	945	30.4	26.1	8.6	6.8	6.2	21.4	37.6	17.0	59.2	27.4	8.2	26.2	26.IX
344	Suchodół	71	65	22	23?	71	93?	67	76	89	87	40	26?	730?	29.0	21.0	5.8	5.7	27.5	21.3	14.7	10.0	28.8	11.7	15.0	10.8	22.I
345	Szufnarowa	79	84	28	-	53	126	70	135	95	111	65	39	-	28.5	25.4	10.7	-	20.9	39.2	14.4	28.2	21.6	25.3	19.3	16.0	-
346	Krasne	-	-	63?	58	53	108	63	72	90	112	44	38	-	-	-	33.9	12.6	18.1	26.7	15.0	12.9	28.9	25.7	17.9	14.1	-
347	Tyczyn	71	57	12	28	36	108	68	106	95	118	51	26	776	30.2	18.7	7.6	10.6	14.6	26.7	12.6	33.1	26.4	30.8	18.3	8.1	1.VIII
348	Rzeszów	58	59	16	33	29	96	58	109	81	85	36	21	681	23.4	14.8	9.4	12.2	11.7	29.2	16.1	25.8	40.0	23.0	13.1	7.0	26.IX
349	Mikocin	56	52	19	28	31	75	48	99	91	83	48	15	645	25.5	11.5	9.8	10.5	13.9	21.0	10.8	22.5	27.5	22.8	13.6	6.4	26.IX
350	x Głogów	66	76	24	38	12	109	76	70	68	79	37	18	693	23.6	17.7	12.8	9.7	10.0	33.7	20.1	12.4	18.5	26.7	14.6	3.7	7.VI
351	Pruchnik	64	59	19	16	28	149	97	113	98	110	37	19	809	40.0	23.0	12.5	4.3	14.5	18.5	43.6	21.6	45.1	18.5	18.2	6.2	26.IX
352	x Kańczuga	61	50	20	17	23	113	70	85?	86	78	37	18	658?	34.9	16.5	8.6	5.2	10.0	26.0	19.8	-	40.0	19.5	17.0	6.0	-
353	x Przeworsk	60	49	17	23	35	142	90	80	93	82	44	19	734	27.8	17.9	8.0	4.2	12.2	68.0	41.0	19.8	41.3	19.0	15.4	5.1	30.VI
354	x Grodzisko	56	60	20	20	20	79	62	75	81	58	44	17	592	26.3	16.2	8.8	6.7	10.5	16.0	17.2	20.3	24.0	14.0	10.8	6.0	22.I

Nr	Stacja	Suma miesięczna I	II	III	IV	V	VI	VII	VIII	IX	X	XI	XII	Rok	Maksima dobowe I	II	III	IV	V	VI	VII	VIII	IX	X	XI	XII	Rok
355	Majdan Sieniawski	68	57	17	28	37	-	36?	106	119	98	55	29	-	25.4	14.2	7.8	4.6	24.6	-	6.8	24.6	46.8	26.8	16.4	8.4	-
356	Niemstów	53	49	14	40	29	93	94	93	100	92	43	30	730	24.0	18.1	10.3	14.6	16.1	16.6	23.0	28.0	46.4	20.0	10.8	8.7	26.IX
357	x Rude Różaniecka	55	51	20	43	26	113	77	98	84	93	39	19	718	24.4	10.6	8.5	13.8	11.8	32.6	16.5	20.4	35.3	28.5	8.8	3.7	26.IX
358	Obsza	-	-	-	-	24	89	72	68	125	88	40	-	-	-	-	-	-	10.7	25.7	36.3	14.6	51.5	21.7	10.7	-	-
359	Przepol	-	-	-	-	-	-	-	-	-	70	37	21	-	-	-	-	-	-	-	-	-	-	27.2	11.4	6.7	-
360	Wola Biłgorajska	-	52	19	35	44?	89	57	85	59?	66	33	39	-	29.8	15.5	6.5	7.3	20.1	20.3	27.8	11.2	12.4	26.5	7.3	10.2	22.I
361	Dąbrowica	50?	-	-	39	34?	108	117	59	56	61	34	20	-	20.3	-	-	7.1	14.0	18.5	46.0	14.0	13.3	24.0	10.8	6.3	21.VII
362	x Nisko	52	59	18	40	35	139	141	59	74	69	41	24	751	21.7	18.2	10.1	7.7	13.7	25.3	42.3	16.0	18.4	28.6	10.4	5.6	13.VII
363	Janów Lubelski	37	52	16	31	45	91	96	95	87	70	-	-	-	15.1	15.9	7.4	7.5	15.0	18.7	28.0	16.2	23.6	27.8	-	-	21.VII
364	x Domostawa	58	48	12	41	54	91	116	67	72	76	37	24	696	17.1	12.1	5.4	7.0	14.3	17.6	34.9	11.8	19.5	27.8	9.0	6.5	21.VII
365	Lipa	63	43	20	57	45	118	46?	78	64	85	48	33	698?	11.1	11.4	8.3	9.4	20.0	35.0?	11.4	13.2	14.0	30.2	12.0	10.0	2.VI?
366	x Radomyśl	49	39	13	39	42	129	98	66	83	65	45	18	686	18.0	9.6	6.0	10.0	15.5	33.5	23.5	11.7	20.3	31.5	9.9	5.9	21.VI
	WISŁA																										
367	Gołoszyce	32	24	13	27	40	113	96	70	129	108	59	43	754	7.9	4.6	4.9	6.2	16.0	36.0	19.0	14.7	28.4	42.6	15.7	13.2	29.X
368	Zochcin	23	31	9	36	38	86	76	61	94	85	30	36	611	8.8	4.4	8.0	9.7	12.5	16.2	21.3	13.6	24.3	48.0	15.2	10.7	29.X
369	x Zawichost	40	35	26	39	35	91	101	59	63	60	42	10	601	10.0	6.0	23.0	10.0	15.0	18.0	40.5	9.3	15.0	19.7	10.6	4.5	13.VII
370	Śmiłów	-	-	-	-	43	89	133	75	65	76	37	15	-	-	-	-	-	14.0	17.9	38.0	12.5	21.2	36.3	10.3	4.9	-
371	Gościeradów	42	42	33	48	31	89	133	-	-	-	-	-	-	11.5	7.8	23.0	12.7	12.5	18.2	51.5	-	-	-	-	-	-
372	Urzędów	37	26	27	35	36	74	61	70	61	65	48	15	555	7.5	8.7	18.1	11.5	9.9	13.4	15.2	9.8	15.1	23.1	9.7	5.1	29.X
	KAMIENNA																										
373	x Skarżysko, wytwórnia	35	22	12	35	23	77	121	75	72	72	41	23	608	10.9	4.4	5.5	10.3	8.1	29.4	24.4	17.9	25.5	32.0	12.6	5.4	29.X
374	Osieczno	-	25?	23?	33	32	119	145	80	74	81	48	36	-	-	6.1	10.0?	11.3	15.0	25.8	28.1	15.0	25.8	40.5	11.2	9.0	29.X
375	Suchedniów	32	29	8	35	20	70	92	65	30?	-	37	31	-	11.9	6.5	3.7	5.6?	4.5	21.0	19.2	14.1?	8.2	-	12.5	8.4	-
376	Skarżysko-Kamienna	24	25	9	30	26	60	115	80	65	75	-	-	-	7.3	5.0	3.0	7.6	10.5	23.4	20.5	17.9	25.2	37.5	-	-	29.X
377	x Święty Krzyż	40	44	12	45	73	96	118	82	86	107	55	25	783	8.6	5.3	2.9	7.1	25.0	19.3	28.8	19.5	25.3	52.5	12.2	4.5	29.X
378	Święty Krzyż	50	59	12	47	-	-	-	-	-	-	-	-	-	10.0	7.6	4.4	6.8	-	-	-	-	-	-	-	-	-
379	Słupia Stara	39	36	11	26	49	59	173	95	66	75	46	20	695	10.1	5.7	3.8	6.4	24.8	15.3	33.8	23.6	16.3	35.8	10.2	5.3	29.X
380	x Denków	36	34	9	28	46	81	84	80	74	65	36	20	593	9.6	8.6	7.3	5.5	12.0	16.7	16.7	20.7	17.4	39.6	11.5	7.2	29.X
381	Podole	33	27	10	37	34	92	69	78	89?	76	40	19	604?	10.2	7.4	7.2	12.5	10.5	18.3	19.5	27.1	18.4	42.6	15.0	5.9	29.X
382	x Gierczyce	30	17	5	16	21	64	97	85	79	56	40	17	527	10.8	2.9	3.6	5.6	4.9	15.3	20.1	33.3	22.6	36.5	11.3	6.5	29.X
	WISŁA																										
383	Solec n.Wisłą	33?	19	7	45	19	55	36	73	70	24	33	10	424?	10.0	10.0	2.0	9.0	6.5	9.0	10.0	25.0	20.0	6.0	10.0	4.0	31.VIII
384	Gadko	24	32	9	38	8	62	120	80	69?	43	23	25	533?	7.4	7.9	4.9	6.9	3.1	17.8	-	19.7	23.4	8.6	5.6	5.4	-
385	x Chwałowice	21	12	6	24	79	87	111	77	51	54	31	9	562	7.1	4.3	2.3	6.9	41.4	23.5	22.1	23.4	25.4	33.0	8.5	2.0	9.V
386	Zwoleń	21	22	6	42	35	80	92	63	43	54	40	23	521	8.2	6.2	3.5	12.6	9.5	15.9	29.6	13.2	16.2	11.2	12.3	8.5	22.VII
387	Nasiłów	29	19	9	52	56	-	-	48	67	53	35	7	-	10.8	6.5	6.9	12.0	17.3	-	-	11.0	21.0	14.5	11.5	3.5	-
388	Sadłowice-Góra	34	27	7	34	29	-	-	-	-	-	-	-	-	10.2	6.4	5.1	8.1	10.5	-	-	-	-	-	-	-	-
389	Pożóg, pole doświadczalne	31	26	13	52	36	60	88	66	57	46	28	14	517	8.4	5.6	5.5	13.5	10.4	16.0	33.0	19.3	15.7	17.0	12.0	3.2	21.VII
390	Pożóg, szkółka	28	22	9	49	40	64	-	-	-	-	-	-	-	6.0	5.5	5.4	13.9	12.3	14.7	-	-	-	-	-	-	-
391	Górne Niwa	-	26	8	35	27	57	86	64	-	35	26	10	-	-	9.0	5.0	8.6	12.1	13.2	32.2	20.5	-	7.6	8.5	2.0	-
392	x Puławy	36	27	12	49	30	62	85	73	62	48	38	16	538	9.4	5.4	4.8	10.5	10.1	15.0	23.1	24.4	19.6	16.0	10.8	2.9	13.VIII
	WIEPRZ																										
393	x Krynice	40	45	20	24	14	120	56	73	99	56	36	9	592	21.5	16.0	8.5	6.2	4.7	22.4	17.7	14.0	25.0	22.5	12.8	4.5	26.IX
394	Majdan Wielki	39	59	12	21	11	39	29?	56	64	46	29	8	413	22.1	13.2	10.1	4.5	4.5	9.6	10.8	10.6	16.0	18.7	8.9	3.0	22.I
395	x Wysokie	51	44	16	33	34	122	53	86	70	71	40	16	636	18.8	16.6	7.2	8.3	13.0	22.8	13.8	16.2	24.5	28.5	10.2	8.6	29.X
396	x Łapigusz	55	63	26	33	20	120	73	86	102	46	37	19	682	22.6	16.0	7.0	7.1	11.3	22.3	30.6	15.2	26.1	13.0	9.4	9.1	12.VII
397	Żółkiewka	66	44	32	48	38	125	90	80	66	58	31	22	700	14.6	13.6	11.9	8.2	13.8	19.1	43.6	16.2	21.1	19.8	8.9	6.0	21.VII
398	Orłów	55	22	9	23?	9	98	89	69	64	51	-	-	-	27.8	11.7	2.9	7.6	6.5	21.8	23.1	14.6	16.8	23.5	-	-	22.I
399	Wojsławice	53	50	23	26?	11	134	56?	75	62	42	18	8	558?	17.5	18.0	8.2	10.0?	6.3	30.0	21.0	10.2	20.9	16.7	6.5	4.3	8.VI
400	x Gorzków	60	47	21	44	25	92	88	72	67	49	37	15	617	17.2	13.3	11.5	8.4	8.4	17.7	21.2	12.4	21.9	22.9	9.7	3.2	29.X
401	Garbatówka	45	30	16	49	15	107	68	83	96	44	31	15	599	17.4	14.7	5.9	15.1	7.8	21.0	24.6	15.2	24.5	24.0?	10.6	7.2	30.VII
402	x Zemborzyce	37	20	42	63	50	102	55	80	85	59	40	13	646	10.3	5.5	30.8	12.3	23.0	24.1	26.3	21.7	22.9	19.5	11.8	3.4	12.III
403	x Lublin-Bronowice	46	36	27	66	46	129	53	96	109	80	63	28	779	11.0	11.4	15.3	13.4	21.8	26.6	24.7	24.9	26.4	22.3	19.6	6.7	27.VI
404	x Ostrów Siedlecki	43	34	21	55	23	127	66	65	68	46	30	12	590	10.1	10.5	9.9	10.9	9.5	23.3	19.4	12.7	29.1	15.6	14.2	3.7	28.IX
405	Makoszka	-	34	34	51	31	132	51	92	92	32	21	-	-	-	13.7	23.6	11.7	18.1	29.2	18.0	15.3	28.1	12.6	13.3	-	-
406	Milanów	50	14	-	64	33	138	54	80	81	72?	23	18	-	9.1	7.8	-	13.8	14.2	32.1	18.3	13.7	21.3	8.3?	5.5	3.4	-
407	x Czemierniki	26	21	28	49	36	75	37	54	66	45	17	10	464	8.2	5.8	15.1	13.9	15.4	19.2	8.7	9.9	24.0	9.1	12.7	3.1	28.IX
408	Gułów	-	-	-	-	-	-	-	65	75	54	32	17	-	-	-	-	-	-	-	-	13.5	19.0	12.8	13.5	3.4	-
409	x Sobieszyn	34	16	18	57	32	83	52	72	72	51	34?	15	536?	11.5	4.1	8.7	11.4	14.0	30.5	18.1	22.7	22.5	11.9	-	4.2	6.VI
410	Kotliny	32	27	16	67	31	64	85	72	91	55	36	17	593	10.0	4.6	8.2	14.6	11.5	16.5	47.5	15.2	22.0	21.5	13.0	3.5	20.VII
411	x Dęblin-Irena	28	27	16	43	37	53	86	72	51	47	36	20	516	10.5	5.2	6.3	10.0	9.8	17.0	27.4	18.2	18.6	12.0	11.2	3.2	21.VII
	WISŁA																										
412	Garbatka	32	28	9	51	38	73	89	67	48	62	48	25	570	8.6	6.2	3.5	19.3	7.0	15.6	29.0	10.3	22.0	29.4	15.8	5.8	29.X
413	x Życzyn	31	24	26	45	15	66	79	86	49	40	43	19	523	13.6	5.2	8.2	12.4	7.1	13.2	25.1	18.9	19.2	10.1	14.1	4.5	22.VII
414	Radom, fabryka	21	12	5	17	25	91	184	54	51	52	40	14	566	7.0	3.9	1.9	3.4	6.5	24.7	47.0	15.6	17.8	21.2	19.4	4.0	21.VII
415	x Radom-Sadków	23	22	7	28	29	124	187	74	57	63	44	25	683	6.9	5.4	2.7	9.2	6.9	20.1	37.2	14.4	16.7	23.0	13.7	9.8	22.VII
416	Brzóza	29	-	11	39	58	88	158	92	63	52	33	19	-	16.1	-	7.0	16.5	31.4	18.7	36.9	15.2	32.4	22.1	11.4	6.3	22.VII
417	Żelechów	36	-	17?	62	25	-	129	107	80	86?	26	36	-	19.6	-	8.3	12.3	14.3	-	34.3	21.2?	17.3	9.5?	10.7	12.7?	-

MIESIĘCZNE I ROCZNE SUMY OPADÓW ORAZ MAKSIMA DOBOWE OPADÓW w mm

Nr	Stacja	Sumy miesięczne I	II	III	IV	V	VI	VII	VIII	IX	X	XI	XII	Rok	Maksima dobowe I	II	III	IV	V	VI	VII	VIII	IX	X	XI	XII	Rok
	PILICA																										
418	x Pilica	33	64	22	49	47	41	204	78	71	116	23	35	783	11.1	11.0	4.6	16.0	14.7	13.2	66.0	21.3	13.0	47.7	3.3	7.5	8.VII
419	Szczekociny	27?	53	20	39	40	35	125	-	62?	76?	21	19?	-	9.6	8.5	5.6	5.5	13.6	7.8	32.9	-	15.6	28.1	7.6	4.7	-
420	x Dobruków	27	47	20	31	34	43	188	73	79	95	21	20	678	8.8	10.0	6.1	6.9	13.1	12.8	40.6	19.1	18.6	37.5	8.8	3.8	8.VII
421	x Okudza	36	56	14	33	34	72	222	68	82	121	33	21	792	11.9	10.2	4.6	6.3	11.2	18.7	57.9	22.6	14.9	49.3	11.4	3.8	8.VII
422	Sierbowice	26	57	13	27	62	51	178	79	72	119	26	28	738	4.5	14.3	2.4	5.8	20.7	27.9	62.9	21.6	11.2	48.5	14.2?	8.1	8.VII
423	x Biała Wielka	22	39	15	25	51	75	184	57	118	79	19	6	690	9.5	7.3	9.6	6.4	23.4	27.4	79.9	15.2	36.0	39.5	6.8	1.3	8.VII
424	x Koniecpol Stary	23	51	11	46	36	64	168	46	81	69	26	24	645	6.6	8.0	3.1	16.2	7.5	31.5	57.2	9.4	15.5	39.4	9.3	8.6	8.VII
425	Czarnca	32	37	4	22	67	59	172	32	91	64	-	-	-	7.0	17.2?	3.2	6.5	22.8	16.1	43.4	10.9	18.0	30.2	-	-	8.VII
426	x Pilczyca	26	49	23	31	50	78	205	55	53	59	36	29	694	6.5	11.2	5.7	7.9	18.3	18.3	48.6	15.3	17.1	16.3	11.9	8.3	28.VII
427	Silnica	29	43	-	44	67?	60	142	39	58	68	24	23	-	7.0	9.0	-	9.1	23.0	36.0	59.5	10.2	17.0	24.2	14.3	10.0?	8.VII
428	Kresocin	22	35	16	39	35	62	183	70	69	69	30	-	-	8.2	7.3	7.1	8.6	14.4	13.6	31.4	26.2	15.8	22.0	8.3	-	8.VII
429	x Skotniki	27	47	20	34	47	98	142	51	36?	55	33	25	615?	9.0	7.8	4.4	5.9	22.6	28.1	19.2	14.1	10.6	26.2	12.2	5.2	1.VI
430	Radoszyce	15	35	19?	32	31	133	151?	45	29?	62	29	22?	603?	5.1	5.3	7.6	6.2	10.5	33.0	39.0	10.3	10.3	22.4	9.8	7.4	28.VII
431	Chełżty	27	48	19	48	44	78	182	71	37	69	38	36	697	6.6	13.2	12.5	10.8	12.2	30.6	25.4	10.2	7.8	20.3	19.5	14.0	1.VI
432	Paradyż	19	23	4	26	60	98	152	66	36	59	21	14	578	5.3	7.2	3.1	7.1	19.8	28.2	38.6	19.1	7.3	14.6	10.2	5.6	22.VII
433	Sulejów	15	38	20	39	23	71	187	65	47	56	30	32	623	3.2	7.7	8.6	7.0	12.3	25.7	26.8	18.6	9.4	17.0	9.5	7.2	20.VII
434	Rzejowice	-	37	17	29	16	-	-	-	-	-	-	-	-	-	5.8	3.4	5.2	3.8	-	-	-	-	-	-	-	-
435	Gorskowice	25	48	26	47	33	89	152	44	67	55	33	26	645	10.4	10.0	6.1	9.0	11.3	46.3	21.6	10.0	14.8	14.5	12.6	6.4	1.VI
436	x Milejów	25	37	23	41	24	86	153	52	47	45	31	22	586	6.2	6.1	8.0	8.2	10.2	33.3	23.5	13.8	10.7	6.5	12.2	6.3	1.VI
437	Bujny	15	33	16	36	51	53	109	52	36	50	25	17	493	4.0	5.6	7.0	7.5	18.3	25.0	14.3	14.7	12.3	10.2	7.7	4.5	1.VI
438	x Mesoce	23	35	31	59	31	90	132	42	58	64	32	15	612	7.9	8.2	11.4	7.7	13.2	33.5	18.2	10.3	18.7	16.5	11.3	10.3	1.VI
439	Tomaszów Mazowiecki	-	-	18	43	21	83	129	57	57	53	33	28	-	-	-	9.0	10.6	5.8	24.0	22.2	16.2	13.1	10.7	13.9	7.0	1.VI
440	x Wilanów	27	28	22	40	36	72	117	57	64	56	32	29	580	7.1	4.9	6.1	10.1	9.5	24.2	13.7	12.5	14.4	12.8	12.0	8.4	1.VI
441	Spała	28	46	20	40	34	87	120	58	70	65	33	26	627	7.0	7.0	10.4	9.2	9.7	21.4	18.7	16.9	15.3	11.8	13.7	7.0	1.VI
442	Studzianna	19	21	18	39	62	96	131	31	67	63	27	25	599	8.4	5.1	6.0	16.8	35.0	26.2	22.8	7.2	25.0	14.0	11.0	7.9	24.V
443	x Sadkowice	-	17	23	38	38	73	166	97	51	52	26	20	-	-	4.6	9.5	7.0	16.3	13.5	37.6	22.3	13.6	13.1	7.7	5.5	12.VII
444	x Końskie	32	38	17	46	54	109	193	59	51	60	32	30	721	7.0	5.7	5.9	12.2	14.8	24.7	35.2	10.0	15.0	17.5	8.5	6.3	19.VII
445	Petrykozy	25	33	10	32	52	148?	143	69	65	-	23	27	-	12.0	5.4	6.1	8.0	30.5	66.7?	43.6	20.5	21.3	-	10.0	6.0	24.VI?
446	Przymusowa Wola	22	37	17	38	51	112	218	-	-	-	-	-	-	8.0	7.2	4.7	10.5	14.0	46.2	38.8	-	-	-	-	-	-
447	Opoczno	22	37	18	29?	48	69	192	69	55	64	31	10?	644?	12.2	5.2	6.0	8.4	26.2	13.4	32.2	15.4	15.1	10.8	7.3	3.5?	20.VII
448	Odrzywół	18	18	18	12?	21	64	129	28?	66	42	38	14	468?	9.6	6.4	7.9	2.7	3.9	15.6	22.3	5.2	21.9	8.4	13.4	7.4	21.VII
449	Nowe Miasto n.P.	20	20	21	29	38	64	100	67	51	49	36	19	514	5.5	4.5	7.2	8.9	14.0	12.0	19.5	-	15.5	9.3	14.0	5.1	-
450	Tąkiele	13	20	14	35	40	87	115	70	45	55	35	-	-	1.9	7.2	5.3	8.6	9.2	12.4	47.7	21.6	18.3	11.2	9.1	-	12.VII
451	x Bukówno	22	17	11	36	34	110	148	84	57	54	38	19	630	9.1	4.6	3.4	10.0	9.6	22.9	71.1	26.0	17.6	12.7	12.4	3.9	12.VII
452	Białobrzegi	20	21	12	35	33	79	112	53	39	47	46	25	522	9.1	4.5	3.1	8.9	9.7	14.7	21.6	12.3	13.2	10.5	10.8	7.0	20.VII
453	Stromiec	18	16	10	21	33	97	92	72	42	44	30	20	495	8.1	4.6	4.2	9.5	9.5	28.7	30.3	19.3	18.1	12.0	9.7	3.2	12.VII
454	x Łękawica	22	15	17	50	31	62	164	89	43	48	27	24	612	8.8	4.8	6.2	12.9	9.1	19.2	42.0	31.0	16.6	10.8	11.3	4.0	12.VII
455	x Warka	22	18	12	47	29	92?	139	108	39	53	34	27	620?	9.1	6.1	4.5	14.0	8.0	26.5	41.2	37.1	18.0	12.6	14.8	5.7	12.VII
456	x Mniszew	22	19	22	48	24	73	158	108	44	46	35	20	619	8.5	3.9	7.7	13.7	5.3	21.5	57.2	43.2	18.7	12.0	15.5	3.4	12.VII
	WISŁA																										
457	Wilga	24	22	21	49	32	-	146	81?	48	44	38	23	-	11.2	4.3	7.6	14.9	11.6	-	46.7	24.2	16.2	12.5	18.9	3.6	-
458	Siennica	33	21	20	113?	70?	124	89	66	44	58	48	35	721?	11.2	7.0	8.1	19.0	21.5?	24.5	16.8	9.7	12.5	12.5	19.1	7.3	7.VI
459	Otwock	-	17	26	47	33	133?	98	71	48	52	45	29	-	-	3.8	11.5	11.5	11.6	41.0?	23.7	16.5	13.3	8.8	21.1	7.4	6.VI?
460	Otwock	29	24	32	50	46	88	94	85	62	57	49	-	-	10.0	4.1	17.7	13.7	16.3	24.2	24.7	15.2	20.3	10.7	24.0	-	7.VII
461	Kożmin	-	-	-	-	17	92	139	64	30	35	27	31	-	-	-	-	-	6.9	30.4	41.8	14.3	13.2	7.6	13.0	15.4	-
462	Głosków	12	9	20	43	11?	-	109?	52	36	29	-	-	-	7.7	3.1	8.7	10.8	4.5	-	43.0	9.8	13.0	5.4	-	-	-
463	Żabieniec	22	11	19	42	23	96	110	78	41	39	40	22	543	6.2	4.0	6.0	12.8	9.5	30.5	23.8	13.5	10.8	11.2	12.0	7.0	19.VI
464	x Warszawa-Okęcie	17	16	15	52	23	100	133	74	45	49	40	31	595	8.1	2.9	4.0	11.4	7.1	24.5	25.0	22.0	10.5	8.6	19.0	12.7	3.VII
465	x Międzygórze	19	16	17	54	38	129	115	109	47	47	49	36	676	9.2	3.1	6.0	11.6	11.4	25.9	25.8	28.6	13.7	8.8	18.3	13.8	20.VIII
466	Warszawa, S.G.G.W.	17	12	13	51	21	101	111	70	49	45	47	-	-	8.5	3.7	5.8	14.0	8.2	24.3	23.0	22.5	13.6	10.2	19.3	-	7.VI
467	x Warszawa, St.Pomp Rzecz.	20	13	14	52	56	105	119	87	52	50	45	28	641	9.3	3.2	4.2	14.5	34.6	29.1	29.1	22.1	14.0	10.8	18.7	9.7	10.V
468	x Warszawa,Obs.Astronomiczne	21	19	16	56	39	112	115	89	48	53	55	35	658	8.0	3.3	4.7	15.3	17.6	26.5	23.6	25.6	13.2	10.3	21.4	15.7	8.VI
469	x Warszawa-Filtry	21	11	14	51	21	107	117	73	47	45	44	36	587	10.3	2.9	5.7	14.2	8.0	24.3	24.0	21.0	13.2	9.6	19.6	21.4	7.VI
470	Warszawa-Gołędzinów	22	11	13	54	38	105	153	69	37	48	43	26	619	8.3	2.3	6.0	12.0	17.6	25.2	33.1	16.0	12.2	8.6	16.0	13.9	12.VII
471	Warszawa-Żoliborz	29	19	16	36	56	107	113	73	31	59	55	37	631	9.8	3.1	8.2	10.1	35.1	24.9	29.1	18.1	13.1	13.6	19.1	19.9	10.V
472	Warszawa-Kaskada	20	11	14	54	45	107	147	66	36	47	42	34	623	9.9	3.2	5.8	12.8	21.3	31.1	34.2	16.5	10.8	9.4	15.6	18.4	21.VII
473	Legionowo /Jabłonna/	17	13	10	43	51	139	169	54	48	29	31	17	621	6.9	3.5	5.1	8.5	17.3	23.2	47.0	14.4	12.4	6.2	12.8	6.5	12.VII
474	x Legionowo /Jabłonna/ Obs.Aerologiczne	21	22	13	43	55	122	184	58	51	36	36	26	667	8.1	3.6	5.7	8.7	18.2	22.0	55.7	15.1	13.7	7.8	13.8	7.7	12.VII
	BUG																										
475	x Tomaszów Lubelski	52	45	16	25	9	116	53	76	94	72	30	18	606	19.8	14.0	8.4	6.1	3.5	25.5	11.5	14.3	32.2	25.0	8.8	5.0	26.IX
476	Uhnów	33	37	27	23	10	139	74	89	54	47	32	13	553?	6.6	9.2	1.2	6.4	3.5	19.8	28.2	20.9	20.4	9.2	6.1	6.2	12.VII
477	Leszczków	33	38	5?	28	15	-	116	-	-	59	-	23	-	7.5	7.3	2.2?	12.3	4.5	-	20.2	-	-	20.0	-	5.9	-
478	Tyszowce	43	43	16	28	14	125	52	88	74	34	36	8	561	19.6	-	8.7	12.1	7.8	47.6	20.9	21.8	34.2	20.7	11.5	3.7	-
479	Hrubieszów	56	75	20	37	30	159	106	91	63	43	47	23	750	21.3	33.0	8.3	11.7	15.3	38.5	28.5	14.7	20.5	14.4	11.5	10.	7.VI
480	Dorohusk	71	94?	18	26	13	132	48	66	63	35	19	6	591?	14.8	42.0?	13.9	9.0	5.0	25.1	12.1	9.8	18.3	15.0	4.3	2.2	12.II?
481	x Chełm-Obłonie	56	45	19	47	11	147	110	67	72	54	22	7	657	12.2	17.0	11.8	13.3	2.4	29.6	37.0	12.0	17.5	20.5	5.6	2.9	12.VII
482	Chełm,gimnazjum	61	47	-	-	-	-	-	-	-	-	-	-	-	18.3	14.8	-	-	-	-	-	-	-	-	-	-	-
483	Okszów	61	38	22	45	7	122	96	79	77	54	20	12	633	17.3	10.2	7.5	12.0	2.4	26.6	34.5	12.0	24.0	23.0	5.2	3.8	12.VII?
484	Rudz-Opalin	61	-	12?	53	12	134	128	71	87	41	47	11	-	13.8	-	4.5	14.3	4.5	25.3	32.6	13.6	24.2	15.3	30.5	4.6	-

MIESIĘCZNE I ROCZNE SUMY OPADÓW ORAZ MAKSIMA DOBOWE OPADÓW w mm

Nr	Stacja	Sumy miesięczne I	II	III	IV	V	VI	VII	VIII	IX	X	XI	XII	Rok	Maksima dobowe I	II	III	IV	V	VI	VII	VIII	IX	X	XI	XII	Rok
485	x Piesza Wola	55	40	21	52	24	129	63	122	103	53	25	14	701	12.2	16.5	7.5	9.8	11.5	26.5	16.0	27.8	43.1	13.3	10.4	6.1	6.IX
486	Włodawa	60	53	29	40	18	124	119	63	85	55	38	16	700	18.0	20.0	12.0	12.0	7.0	27.0	33.0	12.0	30.0	14.0	9.0	5.0	29.VII
487	Przyborowo	56	51	21	46	12	157	96	80	85	63	33	13	713	10.0	21.0	8.0	9.2	4.0	46.1	23.0	27.5	35.0	15.7	11.0	2.6	6.VI
488	x Tuczna	33	22	8	51	22	99	98	79	59	49	29	11	560	7.5	11.1	3.3	7.9	7.9	25.7	22.9	14.5	19.1	8.2	15.8	5.1	7.VI
489	Kołpin	42	33	1[illegible]	46	18	116	88	67	70	52	19	-	-	9.1	14.7	5.7	6.5	12.7	24.6	39.7	17.0	16.5	10.0	6.2	-	29.VII
490	Łuków	-	-	-	-	-	-	-	-	-	49	22	8	-	-	-	-	-	-	-	-	-	-	10.9	7.1	2.8	-
491	Wieznice	37	51	14	70	20	149	206?	47?	72	41	27	11	745?	7.3	23.7	5.5	12.1	8.4	48.1	141.1?	9.0	20.1	7.5	11.5	3.0	20.VII
492	Nowosady	39	62	18	86	10	142	52	77	53	64	31	22	656	5.3	20.6	6.3	18.2	3.4	24.1	9.9	25.5	17.3	11.5	9.4	8.9	31.VIII
493	Horbów	-	-	9	-	24?	125	47	108	61	58	-	-	-	-	-	2.3	-	7.3	23.0	20.0	24.5	21.5	15.5	-	-	-
494	Orzeszkowo	36	41	13	69	14	129	115	78	49	63	26	17	650	9.2	10.7	8.2	15.7	7.2	23.4	21.5	12.8	12.6	8.7	8.6	3.5	16.VI
495	x Zabuże	44	27	6	54	7	104	83	74	46	47	23	16	531	7.4	5.5	4.4	14.8	1.9	34.3	36.4	13.2	17.4	8.5	5.4	3.5	10.VII
496	x Lachówka	32	28	10	32	10	118	100	86	51	49	31	20	567	8.7	5.2	6.1	9.2	3.8	40.0	25.9	26.0	16.8	6.8	10.3	3.4	7.VI
497	Olszanka	24	24	11	33?	12	114	66	80	28	44	25	24	485?	6.5	4.9	4.9	8.9	5.8	31.8	31.4	17.8	6.6	7.0	13.0	9.7	7.VI
498	Chotycze	35	27	10	43	6	141	89?	131?	59?	61	40?	51?	693?	6.0	8.1	7.8	15.0	5.0	30.0	22.8	27.0	11.0	12.3	7.4	10.0	7.VI
499	x Łosice	40	32	7	45	14	134	80	109	54	57	31	20	623	8.9	7.1	5.0	10.4	7.4	31.7	21.7	32.3	22.9	12.2	11.9	4.5	13.VIII
500	x Korczew	28	27	12	49	15	144	78	55	48	43	32	17	548	6.5	4.0	4.7	10.1	3.7	36.6	16.8	10.7	18.1	6.9	11.9	4.2	7.VI
501	Frankopol	32	32	13	40	15	126	133	63	40	46	29	17	586	7.0	6.2	6.5	6.9	3.9	36.5	60.6	6.9	14.9	7.5	6.7	3.1	10.VII
502	x Kleszczele	29	29	10	42	10	125	110	83	50	51	22	15	576	6.2	9.8	5.8	9.5	3.7	23.0	22.5	11.2	12.1	9.1	9.0	3.0	7.VI
503	Andrzejanki	27	13	9	31	13	112	121	62	55	40	28	15	526	10.2	4.6	4.3	7.9	4.0	21.1	23.5	14.9	18.0	7.6	10.1	4.9	4.VII
504	Brańsk	16	26	18	33	18	85	136	76	52	56	30	16	562	4.5	7.3	15.0	8.2	6.5	19.0	38.5	17.3	14.5	10.5	9.5	5.0	21.VII
505	Ciechanowiec	22	21	21	29	14	114	150	64	50	39	20?	20	564?	6.9	4.6	8.7	11.7	7.6	30.8	59.1	15.0	16.0	8.7	6.7	4.8	21.VII
506	Dębe	29	19	13	29	12	108	-	-	55	39	33	24	-	12.3	3.7	6.1	12.0	9.5	31.1	-	-	11.8	6.8	7.9	11.2	-
507	x Wysokie Mazowieckie	28	16	17	38	41	102	115	56	49	57	40	20	579	8.2	3.1	7.5	11.0	22.4	20.5	50.0	17.5	11.8	9.9	14.5	8.3	28.VII
508	x Dąbrowa Wielka	25	16	15	35	10	81	161	44	60	34	32	20	533	5.1	3.7	7.2	13.4	4.4	22.8	43.8	9.5	12.4	7.1	9.4	6.3	28.VII
509	x Sągaje	23	19	16	48	18	83	123	55	54	54	46	31	570	6.1	2.9	4.8	14.0	12.8	26.4	40.5	11.5	13.2	8.4	12.8	8.0	28.VII
510	Grabnik	27	10	4	22?	25	74	95	-	-	-	-	-	-	12.9	2.4	2.6	6.5	12.1	-	60.2	-	-	-	-	-	-
511	Siedlce	21	16	7	38	30	85	67	83	45	44	25	20	481	5.5	3.3	2.4	11.7	13.6	21.5	16.6	15.8	15.3	7.1	13.7	4.0	7.VI
512	Kałuszyn	39	9	9	46	21	73	86	65	38	73	28	22	509	7.2	3.8	5.7	15.3	12.1	18.7	22.1	8.2	10.1	10.2	9.0	7.5	23.VII
513	x Rudka	21	21	13	49	15	85	116	78	38	60	41	22	559	6.1	4.6	4.8	7.4	9.9	16.6	23.4	14.0	16.0	10.5	13.7	5.7	23.VII
514	Liw	23	20	19	42	18	71	-	69	42	46	35	17	-	7.0	5.3	12.0	12.0	14.5	19.6	-	15.0	16.0	8.0	10.5	11.5	-
515	x Chrzęsta	24	14	14	34	23	88	133	84	62	44	41	29	590	8.7	2.6	5.9	7.5	11.7	16.6	34.2	20.2	14.0	9.7	10.6	8.0	12.VII
516	x Wyszków	23	12	15	44	28	97	121	60	54	41	41	32	588	7.1	3.0	5.2	9.1	13.6	25.9	53.3	21.6	12.2	7.1	14.2	11.3	28.VII
	NAREW																										
517	Chwojnik	40	39	19	90	21	100	70	104	54	61	22	12	632	7.3	18.7	9.0	26.8	9.5	15.6	21.0	21.8	18.2	8.3	6.6	3.4	11.IV
518	x Białowieża	41	44	9	57	12	124	150	123	58	76	23	18	735	9.7	18.2	2.8	16.2	4.9	19.1	29.4	30.7	16.1	7.6	5.2	6.6	31.VIII
519	Gorlańskie Stoiło	39	40	4?	61?	7?	132	93	105	59	59	20	9	623?	9.0	14.1	2.7	17.4	2.6	34.2	16.6	29.9	14.2	7.4	7.6	3.4	24.VI
520	Bielsk Podlaski	72?	31	18	57	33?	109	126	91	64	83	41	27	752?	-	9.5	10.0	12.6	25.0	26.6	26.2	21.8	36.0	14.6	8.7	8.0	29.IX
521	x Strabla	29	24	20	43	23	112	103	97	55	60	33	25	622	7.3	4.4	13.1	14.4	8.3	33.2	21.7	17.3	14.2	9.0	9.9	7.6	1.VI
522	x Krzyżewo	19	13	18	42	15	98	144	87	46	47	30	15	574	4.9	3.4	7.9	10.2	4.7	20.5	28.3	16.2	10.3	7.7	6.2	4.3	28.VII
523	x Kobylin	24	18	14	49	19	121	94	88	42	43	38	26	576	6.8	2.6	6.0	10.4	7.0	22.6	21.6	19.5	7.6	8.4	10.6	7.5	15.VI
524	x Augustów	29	15	16	43	20	109	123	69	56	77	23	21	601	6.7	5.2	5.2	12.9	6.5	21.5	16.3	18.3	18.9	15.3	14.6	6.1	24.VI
525	Bargłów	56?	15	27	21?	16	69?	-	-	-	61	-	37	-	7.3	3.3	6.4	3.9	5.8	25.5	-	-	-	26.5	-	8.8	-
526	x Dębowo	33	19	14	41	37	130	146	70	45	63	22	20	640	7.5	6.5	4.0	10.8	9.5	27.8	28.0	10.9	13.8	10.2	7.2	2.7	2.VII
527	Kamionka	21	23	40	60	35	127	115	64	52	64	37	24	662	8.6	3.6	19.0	14.1	13.0	31.8	26.3	13.0	15.0	8.0	14.2	8.6	1.VI
528	x Osowiec	33	13	20	41	26	75	147	60	54	43	15	14	541	6.6	3.4	8.2	10.0	7.8	21.2	35.9	12.5	14.3	6.3	6.8	2.6	4.VII
529	Wąsosz	34	16	11	32	38	80	72	54?	55	55	25	17	489?	7.1	3.8	4.9	9.9	10.0	13.0	11.6	10.1	19.0	11.0	12.3	5.0	1.IX
530	x Radziłów	29	12	16	38	35	112	89	85	47	48	19	23	553	9.4	3.3	9.5	11.2	17.0	19.7	15.8	20.5	13.0	8.0	6.5	6.5	13.VIII
531	x Jedwabne	30	14	18	46	33	96	108	77	55	52	28	18	575	6.2	3.8	8.2	11.5	17.0	16.7	21.3	16.1	14.2	7.7	9.2	3.4	26.VII
532	Bożejewo	25	9?	13	33	35	93	107	61	62	48	25	-	-	7.0	4.5	3.5	10.0	23.5	14.5	18.4	22.0	15.5	9.0	7.0	-	10.V?
533	x Czerwony Bór	28	18	14	46	27	112	131	72	56	45	37	24	610	7.1	3.0	4.1	9.7	13.4	13.3	40.0	23.4	11.7	6.9	12.2	7.3	12.VII
534	Elżbiecin	31	19	14	34	26	120	118	74	54	55	34	24	603	9.7	3.2	3.5	11.3	8.6	18.3	26.4	22.4	13.6	7.4	9.6	5.2	26.VII
535	Piątnica	24	14	12	40	26	127	123	47	50	53	34	22	572	7.2	3.3	3.6	10.0	11.4	15.2	27.6	11.4	13.7	18.1	11.5	3.9	26.VII
536	Boguszyce Stare	-	-	11?	16?	55?	136	142	92	87?	78	39	18	-	-	-	5.7	5.7	19.7	27.2	41.9	27.0	55.6	17.4	7.0	7.2	22.IX
537	x Kisielnica	31	17	22	31	23	145	173	85	70	79	42	26	744	8.2	4.5	8.0	7.2	7.6	38.6	44.5	22.5	21.2	12.0	11.5	6.7	10.VII
538	Stawiski	24	10	19	33	26	67	90	85	55	60	17	24?	510?	6.0	3.8	8.9	8.1	10.5	15.6	21.2	16.1	23.0	14.4	3.4	12.0	1.IX
539	Lachowo	22	16	19	44	52	111	90	73	53	44	37	37	598	6.3	6.4	6.6	9.7	9.8	20.5	27.5	17.5	13.6	8.3	16.0	17.0	26.VII
540	x Kolno	30	15	13	37	57	87	86	79	58	44	30	25	561	6.7	2.6	7.1	9.6	17.8	24.8	31.0	18.0	15.6	9.4	11.9	5.0	26.VII
541	x Zbójna	26	14	19	55	41	145	105	56	62	62	37	20	642	5.2	3.9	7.2	11.3	12.5	28.3	26.5	12.5	17.6	13.2	10.6	4.8	9.VI
542	x Dąbrówka	20	22	20	51	46	125	91	70	87	64	40	20	656	4.6	6.9	7.1	12.4	12.8	36.2	21.3	33.3	24.8	10.4	10.7	3.8	7.VI
543	Zawodzie	12	19	13	41	61	62	59?	57	-	38?	22?	18?	-	2.5	4.0	7.1	10.7	14.0	15.9	20.6	15.1	-	10.0	9.0	7.6	-
544	Kadzidło	-	-	-	-	-	-	-	69	45	58	31	22	-	-	-	-	-	-	-	-	21.6	11.3	10.2	9.8	5.2	-
545	Ostrołęka	20	24	12	75	23	113	115	63	57	43	34	26	605	5.0	9.0	4.0	16.7	10.4	45.5	20.3	15.2	17.2	6.2	8.6	5.8	7.VI
546	Ostrołęka	16	12	14	49	37	116	117	68	49	42	34	18	572	5.1	5.3	5.0	10.6	16.2	47.9	23.5	17.8	20.0	8.1	9.7	4.4	7.VI
547	x Ostrów Mazowiecka	25	17	13	32	37	97	110	49	50	50	46	27	553	6.2	3.2	4.4	9.6	18.5	24.5	22.6	9.6	13.4	9.0	12.6	5.4	6.VI
548	Ostrów Mazowiecka	19	14	16	37	24	86	106	51	49	51	48	23	524	5.2	3.8	9.2	13.2?	14.0	21.3	31.0	12.0	13.0	10.0	13.3	7.6	28.VII
549	Nowe Wiśniewo	24	14	10	50	40	106	120	71	41	51	49	31	607	4.7	3.2	4.2	11.7	16.5	28.5	32.1	19.3	11.2	8.1	11.8	6.2	12.VII
550	x Przasnysz	22	31	26	74	30	95	111	50	41	45	38	24	587	4.6	12.0	7.3	13.6	11.8	36.2	24.3	10.3	12.6	7.7	10.3	5.1	7.VI
551	Żabiczyn	26	25	16	72	46	107	117	46?	42	41	25	17	580?	8.4	10.1	6.0	13.0	20.5	23.2	35.0	19.5	10.6	9.0	11.0	4.5	19.VII
	BUG																										
552	Serock	25	15	15	59	34	102	134	92	38?	40	52	37	643?	4.5	3.0	5.0	16.4	11.2	30.0	25.6	22.3	15.3	7.3	23.0	10.7	7.VI

MIESIĘCZNE I ROCZNE SUMY OPADÓW ORAZ MAKSIMA DOBOWE OPADÓW w mm

Nr	Stacja	Sumy miesięczne I	II	III	IV	V	VI	VII	VIII	IX	X	XI	XII	Rok	Maksima dobowe I	II	III	IV	V	VI	VII	VIII	IX	X	XI	XII	Rok
553	x Kobyłka	20	14	17	46	30	109	111	76	46	38	40	31	578	6.4	2.9	7.2	8.9	8.0	28.1	20.3	15.9	12.5	9.0	14.8	12.1	7.VI
554	Kobyłka	-	-	19	62	26?	107	144?	75	49	38	34	32	-	-	-	10.1	13.1	6.8	26.2	40.6?	21.4	12.8	8.9	15.5	9.6	10.VII
555	Marcelin	-	-	-	-	51	145	164	72	-	-	-	-	-	-	-	-	-	28.5	29.4	38.3	14.5	-	-	-	-	12.VII
556	x Działdowo	25	28	20	49	57	132	105	83	39	48	19	27	632	6.7	6.7	5.3	10.3	16.8	27.7	52.1	31.0	7.9	10.5	7.6	8.7	12.VII
557	x Biesiż	32	27	26	60	77	71	82	179	59	55	30	25	723	6.9	6.4	5.4	11.4	17.2	17.9	21.3	55.7	32.8	11.3	8.2	5.8	2.VIII
558	x Mława	16	22	20	55	87	111	94	62	34	43	23	18	585	4.8	4.7	5.2	8.7	43.0	33.6	33.2	12.7	7.4	7.8	8.3	3.9	11.V
559	Dzainy	13	16	19	56	56	84	108	78	26	39	18	13	526	5.1	5.9	6.3	11.2	30.7	30.3	33.8	18.5	9.1	7.9	6.5	3.4	12.VII
560	Lekowo	-	18	17	49	49	92	116	61	31	52	55	34	-	-	4.2	5.4	8.6	15.0	31.0	39.0	12.1	9.2	9.7	16.0	11.0	19.VII
561	Strzegowo	17	28	32?	81?	45	72	56?	96?	30	43	46	8	556?	5.7	8.1	14.8?	16.8?	16.4	22.6	22.8	-	10.8	7.1	18.9	1.8	-
562	x Ciechanów	4	17	20	75	49	98	147	53	35	49	36	11	594	1.3	6.3	6.5	13.5	18.3	37.8	33.1	12.6	11.2	11.3	13.0	4.2	7.VI
563	Raciąż	24	21	16	47	61	80	48?	99	47	52	29	15	539?	5.7	5.4	4.6	9.6	26.2	20.8	21.2	44.0	10.8	9.2	10.8	3.1	13.VIII
564	Opatówiec	15	23	15	69	97	87	52	89	46	53	24	12	582	7.0	8.7	4.6	12.4	65.5	23.2	15.1	19.2	8.4	8.5	8.2	1.7	24.V
565	Gołótczyzna	21	18	28	67	24?	112?	88	42	31?	47	34	13?	525?	12.6	6.8	18.0	13.0	9.7	23.0	28.0	10.0	12.0	7.7	9.9	5.9	19.VII
566	Poświętne	15	15	17	63	30	113	111	49?	33	46?	25	10?	527?	3.8	3.9	7.1	11.7	10.3	19.1	25.8	14.1	8.3	9.2	5.8	2.0	28.VII
567	Nowy Dwór	27	13	19	44	35	64	104	26?	45	42	49	37	505?	8.6	3.4	10.6	10.0	20.4	15.5	20.0	13.7	16.7	9.2	18.6	12.4	10.V
	WISŁA																										
568	x Grodkowo	26	19	17	74	96	69	95	54	39	49	22	18	578	9.3	5.3	5.4	14.5	31.7	14.3	17.4	16.9	11.8	6.5	3.6	3.0	10.V
	DZURA																										
569	Leśniera	21	25	16	41	42	57	-	74	53	42	20	19	-	5.1	7.4	3.6	8.3	19.3	19.0	-	21.6	11.8	7.0	4.1	6.1	-
570	Koryta	19	25	12	60	33	74	100	65	34	44	29	18	513	8.0	8.3	5.5	23.8	15.3	24.8	43.3	15.9	7.2	12.8	12.0	5.0	12.VII
571	Krośniewice	22	19	16	46	39	68	59	64	40	63	25	18	479	7.0	7.0	6.5	13.0	16.0	21.0	15.1	11.0	9.2	12.0	9.1	8.0	1.VI
572	x Kutno-Gołębiew	26	26	17	35	30	76	79	62	40	44	38	10	483	6.2	5.3	4.2	7.4	11.0	21.5	25.0	18.0	12.4	8.6	11.2	3.0	12.VII
573	x Mieszysławów	29	40?	19	38	51	72	96	62	48	43	29	23	550?	5.6	14.2	5.1	7.3	15.2	20.6	30.4	14.3	12.3	9.8	11.2	4.5	12.VII
574	Łęki	-	-	25	37	32	83	100	47	50	44	28	13	-	-	-	12.7	9.0	8.4	18.6	18.4	13.2	15.6	12.0	4.8	5.2	8.VI
575	Walewice	17	32	15	47	20	75	66	60	99?	70?	25	16	542?	6.6	8.9	4.1	12.3	7.7	29.7?	12.9	23.0	70.2?	13.5	6.6	2.9	6.IX?
576	Łowicz	18	15	13	59	39	61	76	44	41	31	23	17	437	4.3	3.7	4.9	12.8	10.3	14.2	13.5	18.8	9.5	7.2	4.8	8.6	1.VIII
577	Słup	-	-	-	50	32	73	82	65	47	41	23	10	-	-	-	-	12.1	7.1	25.0	14.3	22.7	11.5	8.8	4.7	2.5	1.VI
578	Strzelno	23	19	22	50	39	68	87	95	33	57	28	30	551	6.0	3.5	6.0	18.5	13.5	26.0	25.0	46.0	8.0	12.5	11.0	8.0	1.VIII
579	x Skierniewice	12	9	16	42	36	95	94	79	40	35	21	19	498	5.2	2.8	5.5	10.9	16.6	24.0	16.5	19.6	7.4	9.9	5.9	7.7	1.VI
580	x Łęczyce	10	12	16	52	45	64	72	74	42	36	23	16	462	4.0	5.3	3.8	12.4	21.3	15.6	12.4	29.3	7.1	6.9	7.7	8.9	1.VIII
581	x Sucha Nowa	20	14	18	58	34	70	89	71	35	38	32	22	501	7.6	3.6	5.2	12.5	19.3	18.6	17.9	24.3	10.8	5.2	10.0	9.2	1.VIII
582	Józefów	-	-	-	-	23	126	133	64	41	52	31	21	-	-	-	-	-	7.1	43.5	32.7	18.6	8.7	9.7	15.8	9.8	19.VI
583	Chlewnia	26	10	14	54	43	119	124	56	32	59	-	-	-	6.7	3.5	6.7	10.8	11.9	35.0	34.5	10.2	7.8	19.0	-	-	19.VI
584	x Paszczelin	22	18	11	63	35	34	134	60	45	46	34	29	531	10.1	3.4	5.1	19.8	15.7	8.6	21.3	18.0	9.6	10.2	15.2	13.7	19.VII
585	x Gleba	19	15	16	48	24	89	127	57	42	52	38	25	552	10.1	3.0	7.0	10.4	7.5	19.5	22.6	14.5	11.3	11.1	20.5	9.0	3.VII
586	x Piastów	20	16	15	46	22	89	112	71	48	40	39	26	544	8.8	2.7	4.9	13.6	4.7	20.1	20.9	17.9	10.7	8.0	14.6	13.3	12.VII
587	x Mory	19	11	15	48	22	120	138	72	44	45	39	30	603	9.2	2.8	5.5	9.7	6.5	27.6	42.8	21.9	11.4	8.4	17.0	17.7	12.VII
588	x Niepokalanów	21	21	22	63	34	74	105	84	41	47	45	25	582	7.3	6.2	7.2	18.0	15.3	18.4	25.2	40.7	8.2	8.7	17.5	9.3	1.VIII
589	x Chodaków	24	19	19	46	49	75	108	63	45	48	39	18	553	8.8	4.4	5.0	11.0	16.1	15.1	28.0	13.9	10.0	7.7	13.0	5.8	28.VII
	WISŁA																										
590	Łąck	24	25	15	70	45	115?	54	105	30	46	33	13	575?	9.4	7.8	2.6	13.2	18.4	28.2?	10.9	23.1	5.6	9.4	18.7	3.2	1.VIII
591	x Płock	26	26	15	60	32	88	50	113	40	50	21	17	538	8.0	5.2	6.6	10.6	6.5	40.0	9.4	26.1	8.6	10.9	4.5	2.3	1.VI
592	Łanięta	24	19	11	41	-	-	-	-	-	-	-	-	-	12.5	4.1	3.5	7.8	-	-	-	-	-	-	-	-	-
593	Sierpc	21	19	24	50	58	-	-	-	-	-	-	-	-	4.6	6.6	9.9	24.3	24.5	-	-	-	-	-	-	-	-
594	Strużewo	16?	25	11	48	49	48	79	59	38	54	16	12?	455?	5.3	4.5	3.0	12.2	32.0	10.4	25.0	16.0	11.1	10.0	7.1	7.0	11.V
595	Litychów	25	33	10	65	95	85	61	81	45	35	21	6?	562?	10.3	10.0	4.4	26.9	34.3	24.6	20.1	22.8	10.6	6.0	6.9	2.1	11.V
596	Olganowo	26	25	6	56	53	90	94	48	48	38	36	15	535	8.2	5.0	3.4	14.4	20.3	35.0	21.5	12.3	13.8	9.8	15.0	5.1	1.VI
597	Stary Brześć	-	-	-	52	87	45	87	81	32	31	11	11	-	-	-	-	20.9	21.4	13.4	20.6	22.5	5.1	8.7	3.6	4.0	-
598	Baruchowo	23	23	12	51	-	59	77	65	51	43	27	8	-	7.0	4.0	5.1	10.6	-	14.0	20.0	14.0	12.8	6.8	11.3	2.0	-
599	Wymyślin	21?	15	14	-	-	-	-	-	-	-	16	13	-	6.5	3.6	3.6	-	-	-	-	-	-	-	4.3	6.5	-
600	x Nieszawa	21	26	26	62	93	104	57	68	29	38	23	17	564	6.6	5.8	12.7	14.5	22.3	39.0	24.5	12.7	6.7	5.1	9.1	6.5	21.VI
601	x Głodowo	23	21	16	57	118	79	76	92	38	43	23	22	608	8.2	4.4	5.0	14.2	72.0	15.6	19.3	17.5	6.6	8.2	7.1	9.0	10.V
602	Ciechocinek	31	23	24	57	100	43	45	64	17	36	20	18	478	9.6	10.0	12.2	16.0?	25.5	15.0	18.0	12.8	6.2	9.0	5.5	5.3	11.V
603	x Więcławice	34	25	16	82	63	80	76	73	29	63	19	15	575	7.8	9.5	8.5	18.0	19.0	32.8	44.0	24.2	8.4	13.8	4.0	5.0	12.VII
604	Nowe Miasto	38	41	28	64	56	66	97	98	78	-	-	-	-	7.0	8.0	9.6	10.9	13.3	27.9	25.2	20.2	43.5	-	-	-	6.IX
605	x Ostrowite	19	16	26	42	72	75	55	73	29	45	19	22	493	5.9	3.5	11.3	10.2	20.9	14.2	15.0	27.4	8.4	8.5	7.2	7.0	2.VIII
606	Chełmża I	11?	24	15	59	75	102?	165	64	40	36	14	22	627?	3.2?	6.5	6.3	19.5	14.8	31.1	53.6	24.6	12.8	6.3	4.3	4.0	2.VII
607	Chełmża II	24	30	28	60	65	87	139	58	28	32	27	17	595	7.0	9.2	9.7	18.5	17.0	39.2	45.5	24.2	6.5	6.9	7.6	7.3	2.VII
608	Toruń,koszary	24	26	26	78	79	71	52	64	28	51	21	11	531	4.7	6.7	8.4	17.0	17.0	20.4	20.0	20.0	7.0	11.0	5.8	3.2	1.VI
609	x Toruń,post.lot.-mst.	25	26	24	82	83	67	73	71	34	45	27	16	573	4.5	6.5	7.7	24.7	22.6	12.6	22.2	21.7	8.4	7.0	10.0	4.2	23.IV
610	Toruń-Podgórz	22	28	19	89	78	87	62	59	33	40	25	17	559	5.0	6.0	7.6	30.6	15.3	24.1	23.0	16.7	6.2	6.7	12.7	3.7	23.IV
611	Solec Kujawski	34	29	24	66	85	57	103	89	40	42	30	13	612	11.3	12.1	12.3?	21.1	17.5	30.5	35.5	24.3	10.3	9.3	8.1	4.3	12.VII
612	x Unieżów	32	30	25	72	104	61	95	104	40	51	24	21	659	7.9	9.3	11.6	18.6	29.8	17.6	38.4	36.3	8.7	7.9	9.3	4.8	12.VII
613	Osek	-	-	-	57	68	134	153	86	48	95	-	21	-	-	-	-	16.1	36.9	37.5	43.1	21.9	9.7	20.2	-	6.9	2.VII
614	x Chojnice	45	31	31	52	40	94	124	84	38	84	22	27	672	11.8	8.0	12.3	16.0	11.1	27.7	23.6	28.8	7.9	12.5	7.9	4.3	2.VIII
615	Barłogi	55	36	35	71	49	118	121	98	48	80	22	32	775	8.7	6.8	9.3	17.2	14.9	28.2	19.8	43.6	13.7	19.8	8.3	3.6	2.VIII
616	Pawłowo	47	30	39	-	45	128	142	91	36	73	-	-	-	11.8	8.8	11.8	-	9.8	34.0	23.4	34.5	7.9	9.8	-	-	2.VIII
617	x Koronowo	22	25	22	58	40	102	108	63	47	37	19	20	563	6.8	8.0	8.2	15.7	10.6	36.3	28.2	20.0	16.9	7.7	6.5	4.5	1.VI
618	x Bydgoszcz,P.I.N.G.W.	33	22	17	48	70	47	73	86	40	45	14?	19	514?	10.2	7.7	4.7	14.3	19.8	35.7	21.1	21.6	9.6	8.6	-	3.0	1.VI

MIESIĘCZNE I ROCZNE SUMY OPADÓW ORAZ MAKSIMA DOBOWE OPADÓW w mm

Nr	Stacja	Suma miesięczna I	II	III	IV	V	VI	VII	VIII	IX	X	XI	XII	Rok	Maksima dobowe I	II	III	IV	V	VI	VII	VIII	IX	X	XI	XII	Rok
619	x Bydgoszcz	37	30	20	59	76	49	95	116	55	52	30	25	644	10.6	8.2	5.7	14.3	15.0	34.7	25.8	25.9	15.6	9.3	8.2	3.7	1.VI
620	x Kończewice	18	16	11	54	80	100	101	66	32	36	16	18	548	4.2	5.5	7.2	18.2	18.8	37.0	38.7	26.9	7.7	8.1	5.6	3.2	2.VII
621	Chełmno	25	17	21	70	85	74	133	113	-	36	25	-	-	7.2	5.8	12.2	26.4	17.2	23.8	43.1	67.1	-	7.9	12.2	-	2.VIII
622	Brusy	45	30	28	39?	81	169	109	73	42	109	33	29	787?	11.6	7.3	13.0	17.7	58.5	53.3	17.8	14.3	7.6	18.0	10.4	9.0	25.V
623	x Osie	34	53?	28	84	79	83	123	106	50	68	20	23	751?	6.5	10.5?	14.0	23.0	15.0	29.0	56.5	46.0	21.5	13.0	8.0	5.5	12.VII
624	x Żur-Młyn	30?	40	23	69	68	86	127	93	38	70	17	21	682?	7.4	8.4	10.0	23.7	21.2	23.8	59.0	39.8	10.9	11.0	8.0	5.0	12.VII
625	Gródek Pomorski	34	34	22	68	87	60	88	105	37	70	16	24	645	6.5	6.0	8.0	18.3	18.0	17.5	34.5	32.0	15.8	13.8	6.8	8.3	12.VII
626	x Grudziądz, post.lot.-met.	28	28	26	45	87	89	93	116	34	47	21	14	628	5.1	6.3	8.5	6.8	14.6	26.6	17.4	38.9	5.4	6.7	7.1	2.8	2.VIII
627	Wielkie Tarpno	20	28	19	48	75	76	84	96	26	-	13	9	-	4.5	10.3	9.5	11.5	24.0	20.4	12.0	31.4	5.7	-	6.5	3.1	2.VIII
628	Lisewko	20	23	-	39	72	96	71	99	28	-	10	-	-	5.4	8.8?	-	12.7?	20.5	26.4	22.5?	37.5?	9.5	-	3.6	-	-
629	x Łasin	32	30	35	54	109	93	84	105	35	52	21	21	663	7.8	6.8	11.5	12.8	34.1	31.5	19.7	35.4	6.6	9.3	7.6	3.4	2.VIII
630	x Janowo	25	33	30	48	91	152	97	112	23	65	11	13	700	4.8	8.5	13.8	10.5	14.5	51.9	22.2	49.1	4.7	15.2	4.3	3.0	1.VI
631	x Kościerzyna	39	47	28	66	48	82	137	87	35	136	27	24	756	9.6	9.1	10.0	27.2	17.8	28.2	30.3	15.2	7.5	22.3	5.7	6.6	12.VII
632	Wirty	32	47	23?	60	100	123	143	86	44	69?	14	20	761?	5.3	12.5	16.5	21.2	28.4	31.5	42.6	19.8	13.6	12.4	6.2	5.5	12.VII
633	x Kopytkowo	26	38	32	44	91	104	84	111	21	66	16	15	648	6.0	7.7	12.7	13.3	33.5	28.5	20.8	39.6	4.9	16.9	6.2	3.6	2.VIII
634	Tczew	24	24	29	38	61	117	109	121	34	82	7	7?	653?	5.8	7.1	13.2	14.3?	14.6	25.3	43.7	58.4	6.1	27.2	2.6	1.6	2.VIII
635	Kartuzy	24	46	31	55	20	85	124	111	37	133	23	23	712	5.5	11.0	15.2	13.9	5.8	25.3	47.6	37.6	14.8	32.3	5.2	7.3	12.VII
636	Żebno	-	-	-	66	19	122	112	158	-	-	-	-	-	-	-	-	38.5	8.6	27.0	38.5	40.1	-	-	-	-	-
	BAŁTYK																										
637	x Gdynia	27	38	23	41	25	95	100	80	55	143	13	20	660	4.5	8.5	9.2	10.2	11.4	30.6	31.7	34.0	18.9	35.7	4.6	11.5	2.X
638	x Hel	35	39	27	31	35	86	105	63	52	121	21	26	641	6.1	6.7	10.0	7.4	10.5	29.9	23.5	22.8	12.7	15.2	5.6	12.5	8.VI
639	x Jastarnia	29	37	19	27	24	107	126	82	51	140	25	35	702	4.6	7.6	8.8	7.1	9.6	39.8	46.0	17.6	19.2	21.6	9.2	13.9	12.VII
640	x Puck	37	43	37	37	20	91	117	85	53	150	17	30	717	5.8	6.8	10.0	9.7	11.2	34.2	35.4	42.3	18.4	39.2	7.1	18.0	20.VIII
641	x Chałupy	30	21	24	33	29	72	129	65	60	124	10	19	616	9.8	3.4	7.3	7.6	6.5	32.4	37.2	26.3	19.4	22.6	2.4	11.6	12.VII
642	Chłapowo	38	39	27	34	15	94	101	100	46	110	11	26	641	8.5	7.0	8.4	8.4	5.9	37.8	33.4	28.4	19.2	20.4	2.5	14.8	8.VI
643	Rozewie	31	32	28	39	29	80	73	102	87?	135	14	30	680?	11.6	8.2	8.4	9.4	12.5	29.1	23.7	22.5	33.6?	17.6	2.8	14.7	7.IX?
644	Czarny Młyn	36	28	29	46	20	-	97	112	66	146	10	26	-	8.2	5.2	10.1	10.0	10.0	-	39.0	37.0	21.5	24.5	3.2	20.0	-
645	Karwia	38	41	32	48	23	91	53?	90	82	162	18	44	722?	7.8	5.6	9.8	11.5	17.5	39.5	18.2	56.5	22.3	28.4	3.2	23.9	2.VIII
646	Tępce	38	43	26	18?	10?	71	89	118?	29	62	14	19	53??	5.2	15.5	9.6	5.7	3.6	20.4	15.7	40.2	5.3	8.2	4.2	5.1?	2.VIII
	NIEMEN																										
647	Pomorse	24	9	16	36	59	153	119	-	-	-	-	-	-	6.9	4.6	6.0	10.6	20.4	51.0	19.8	-	-	-	-	-	-
648	x Wigry-Stary Folwark	41	28	22	43	58	144	83	80	45	72	22	31	669	8.0	10.6	8.1	10.8	22.0	35.0	15.0	18.0	15.0	15.8	10.2	9.0	7.VI
649	x Sudawskie	53	24	8	43	40	75	60	127	65	74	17	19	605	9.5	5.1	3.4	9.1	13.6	22.8	10.7	43.4	22.7	18.2	6.4	4.8	14.VIII
	DUNAJ																										
	CZARNA ORAWA																										
650	Zubrzyca Górna	101	95	26	-	101	123	166	128	67	167	25	-	-	23.9	10.1	7.2	-	36.8	36.2	31.6	26.2	19.8	20.3	5.1	-	28.V

1936

TABLICA VI

GRUBOŚĆ POKRYWY ŚNIEŻNEJ
w cm

ÉPAISSEUR DE LA COUCHE DE NEIGE
en cm

GRUBOŚĆ POKRYWY ŚNIEŻNEJ w cm

Nr	Stacja	1	2	3	4	5	6	7	8	9	10	11	12	13	14	15	16	17	18	19	20	21	22	23	24	25	26	27	28	29	30	31
	ODRA																															
1	Istebna	.	.	.	.	.	.	.	.	.	.	.	.	.	.	2	.	2	.	.	.	.	.	20	30	24	22	15	8	3	.	.
3	Cieszyn	.	.	.	.	.	.	.	.	.	.	.	.	.	.	.	.	.	.	.	.	.	.	6	11	9	5	.	.	.	.	.
9	Nowe Repty	.	.	.	.	.	.	.	.	.	.	.	.	.	.	5	7	6	.	.	.	.	.	5	5	8	5	.	.	.	.	.
10	Lubliniec	.	.	.	.	.	.	.	.	.	.	.	.	.	1	4	4	3	2	2	2	1	.	1	2	2	2	.	.	.	.	.
12	Ostrzeszów	.	.	.	.	.	.	.	.	.	.	.	.	.	1	4	3	2	2	0	0	0	.	.	1	.	.	.	.	.	.	.
16	Rogoźewo	.	.	.	.	.	.	.	.	.	.	.	.	.	2	2	1	1	.	.	.	1	.	.	.	.	.	.	.	.	.	.
	WARTA																															
23	Częstochowa	.	.	.	.	.	.	.	.	.	.	.	.	.	1	3	5	4	1	1	1	.	.	2	2	4	2	1	.	.	.	.
26	Kłobuck	.	.	.	.	.	.	.	.	.	.	.	.	.	3	11	6	4	3	1	1	.	.	.	4	8	1	.	.	.	.	.
28	Droniowice	.	.	.	.	.	.	.	.	.	.	.	.	.	1	4	5	3	.	.	.	.	.	2	2	1	.	.	.	.	.	.
29	Przystajń	.	.	.	.	.	.	.	.	.	.	.	.	.	1	7	8	6	4	.	.	.	.	2	3	3	1	.	.	.	.	.
30	Ciasowa	.	.	.	.	.	.	.	.	.	.	.	.	.	3	4	4	4	3	3	2	.	.	1	3	1	.	.	.	.	.	.
35	Sulmierzyce	.	.	.	.	.	.	.	.	.	.	.	.	.	1	2	1	1	1	.	.	.	.	.	.	.	.	.	.	.	.	.
39	Warta	.	.	.	.	.	.	.	.	.	.	.	.	.	3	3	3	2	.	.	.	.	.	.	1	.	.	.	.	.	.	.
47	Łódź-Lublinek	.	.	.	.	.	.	.	.	.	.	.	.	.	4	6	3	3	3	1	1	1	.	.	.	.	.	.	.	.	.	.
51	Poddębice	.	.	.	.	.	.	.	.	.	.	.	.	.	.	5	3	3	3	1	.	.	.	.	.	.	.	.	.	.	.	.
67	Petryki	.	.	.	.	.	.	.	.	.	.	.	.	.	1	1	.	.	.	.	.	.	.	.	.	.	.	.	.	.	.	.
	PROSNA																															
75	Ostrów Wlkp.	.	.	.	.	.	.	.	.	.	.	.	.	.	2	2	.	.	.	.	.	.	.	.	.	.	.	.	.	.	.	.
80	Grudzielec	.	.	.	.	.	.	.	.	.	.	.	.	.	1	1	1	1	.	.	.	.	.	.	1	.	.	.	.	.	.	.
	WARTA																															
84	Nowa Wieś	.	.	.	.	.	.	.	.	.	.	.	.	.	1	1	.	.	.	.	.	.	.	.	.	.	.	.	.	.	.	.
92	Poznań-Golęcin,Uniw.	.	.	.	.	.	.	.	.	.	.	.	.	.	3	.	.	.	0	.	.	.	.	.	1	.	.	.	.	.	.	.
102	Janówiec	.	.	.	.	.	.	.	.	.	.	.	.	.	4	2	.	.	.	.	.	.	.	.	.	.	.	.	.	.	.	.
112	Wronki	.	.	.	.	.	.	.	.	.	.	.	.	.	.	.	.	.	.	.	.	.	.	.	.	.	.	.	.	.	.	.
117	Międzychód	.	.	.	.	.	.	.	.	.	.	.	.	.	1	.	.	.	.	.	.	.	.	.	.	.	.	.	.	.	.	.
	OBRA																															
123	Kościan	.	.	.	.	.	.	.	.	.	.	.	.	.	.	.	.	.	.	.	.	.	.	.	.	.	.	.	.	.	.	.
132	Perzyny	.	.	.	.	.	.	.	.	.	.	.	.	.	3	2	2	1	.	.	.	.	.	.	2	.	.	.	.	.	.	.
135	Łęczno	.	.	.	.	.	.	.	.	.	.	.	.	.	3	2	1	1	.	.	.	.	.	.	.	.	.	.	.	.	.	.
	NOTEC																															
161	Ujście	.	.	.	.	.	.	.	.	.	.	.	.	.	3	.	.	.	.	.	.	.	.	.	.	.	.	.	.	.	.	.
	WISŁA																															
166	Równica	.	.	.	.	.	.	.	.	.	.	.	.	.	.	3	3	2	.	2	.	.	.	18	25	20	16	4	.	.	.	.
168	Skoczów	.	.	.	.	.	.	.	.	.	.	.	.	.	1	.	1	.	.	.	.	.	.	3	8	7	5	.	.	.	.	.
171	Rudzica	.	.	.	.	.	.	.	.	.	.	.	.	.	.	2	.	.	.	.	.	.	9	11	10	10	6	.	.	.	.	.
173	Wapienica II	.	.	.	.	.	.	.	.	.	.	.	.	.	.	.	1	1	.	.	.	.	.	5	7	4	3	.	.	.	.	.
176	Mikuszowice	.	.	.	.	.	.	.	.	.	.	.	.	.	1	1	2	.	.	.	.	.	.	11	11	10	7	.	.	.	.	.
177	Straconka	.	.	.	.	.	.	.	.	.	.	.	.	.	.	1	3	2	.	.	.	.	.	12	19	17	10	.	.	.	.	.
	PRZEMSZA																															
186	Będzin	.	.	.	.	.	.	.	.	.	.	.	.	.	.	1	6	5	2	.	.	.	.	3	4	5	5	3	.	.	.	.
190	Czeladź	.	.	.	.	.	.	.	.	.	.	.	.	1	5	5	5	4	2	1	.	.	.	3	6	4	4	2	.	.	.	.
191	Katowice	.	.	.	.	.	.	.	.	.	.	.	.	.	.	4	6	4	.	.	.	.	.	4	6	5	4	1	.	.	.	.
193	Goleszowice	.	.	.	.	.	.	.	.	.	.	.	.	.	1	3	4	3	2	1	.	.	.	5	5	5	5	1	.	.	.	.
194	Błędów	.	.	.	.	.	.	.	.	.	.	.	.	.	1	3	4	3	2	.	.	.	.	4	6	7	5	4	2	.	.	.
195	Maczki	.	.	.	.	.	.	.	.	.	.	.	.	1	1	5	6	5	4	2	.	.	.	3	5	5	4	3	.	.	.	.
	SOŁA																															
198	Rycerka Dolna	.	.	.	.	.	.	.	.	.	.	.	.	.	.	1	1	.	.	.	.	.	.	10	15	13	5	2	1	1	1	.
200	Sól	.	.	.	.	.	.	.	.	.	.	.	.	.	.	.	2	.	.	.	.	.	.	.	18	12	10	7	3	2	2	.
206	Rychwałdek	.	.	.	.	.	.	.	.	.	.	.	.	.	.	1	2	1	.	1	.	.	.	13	21	15	11	5	.	.	.	.
207	Żywiec	.	.	.	.	0	1	0	.	.	.	.	.	12	16	13	8	0	.	.	.	.	.	.	.	.	.	.	.	.	.	.
213	Międzybrodzie	.	.	.	.	.	.	.	.	.	.	.	.	.	.	1	2	1	.	.	.	.	.	.	12	16	14	.	.	.	.	.
	WISŁA																															
218	Chrzanów	.	.	.	.	.	.	.	.	.	.	.	.	.	.	4	4	3	.	.	.	.	.	3	6	5	5	4	.	.	.	.

GRUBOŚĆ POKRYWY ŚNIEŻNEJ w cm

Nr	Stacja	1	2	3	4	5	6	7	8	9	10	11	12	13	14	15	16	17	18	19	20	21	22	23	24	25	26	27	28	29	30	31
	SKAWA																															
228	Skawce	.	.	.	.	.	.	.	.	.	.	.	.	.	.	2	3	3	.	.	.	.	.	8	15	14	11	5	.	.	.	.
232	Andrychów	.	.	.	.	.	.	.	.	.	.	.	.	.	3	3	2	.	.	.	.	.	.	8	9	8	5	.	.	.	.	.
	WISŁA																															
240	Kraków, Obs.Astr.	6	6	5	4	2	1	0	.	.	.	.	.	.	.	2	2	2	1	.	.	.	.	2	1	3	2	2	0	.	.	.
244	Ojców II	5	5	4	3	2	2	.	.	.	.	.	.	.	2	5	8	5	3	3	2	1	1	6	7	6	5	4	2	2	1	.
246	Wieliczka	.	.	.	.	.	.	.	.	.	.	.	.	.	.	2	3	2	.	.	.	.	.	9	8	6	5	3	1	.	.	.
	RABA																															
249	Rabka	.	.	.	.	0	.	.	.	.	.	.	.	0	.	7	7	5	4	5	4	2	1	22	31	28	25	18	14	11	11	11
250	Półrzeczki	.	.	.	.	.	.	.	.	.	.	.	.	.	.	5	7	6	5	7	4	2	2	24	27	25	20	15	10	10	10	10
251	Lubień	.	.	.	.	.	.	.	.	.	.	.	.	.	4	3	2	.	.	.	.	.	15	17	16	15	7	.	.	.	.	.
	WISŁA																															
256	Stogniowice	.	.	.	.	.	.	.	.	.	.	.	.	.	1	2	.	.	.	.	.	.	.	.	2	1	.	.	.	.	.	.
	DUNAJEC																															
261	Zakopane	.	.	.	.	10	7	5	4	3	3	.	3	6	6	12	10	9	2	5	5	2	2	42	53	46	43	36	28	35	35	35
263	Hala Gąsienicowa	5	4	5	5	17	20	12	12	12	12	10	17	22	22	28	26	16	11	16	11	10	10	49	61	54	49	38	35	35	34	34
266	Morskie Oko	.	.	.	.	13	16	16	12	10	8	.	6	12	11	25	23	15	17	27	27	15	11	52	85	83	72	54	35	35	32	30
267	Białka	4	4	2	5	5	5	5	5	5	3	2	3	3	3	5	5	3	5	5	3	2	32	38	36	35	30	25	20	15	14	14
270	Krynica	.	.	.	.	2	1	.	.	.	.	.	.	.	1	5	7	7	5	6	6	2	.	7	16	14	14	8	6	4	3	3
271	Jaworzyna Krynicka	.	.	.	.	5	7	7	6	9	10	5	7	10	10	15	18	18	18	25	23	12	12	26	35	33	32	25	18	15	13	13
276	Łabowa	.	.	.	.	.	.	.	.	.	.	.	.	.	.	1	3	2	.	4	1	.	.	17	23	21	16	4	.	.	.	.
288	Tarnów	.	.	.	.	.	.	.	.	.	.	.	.	.	0	3	1	0	.	1	.	.	.	4	7	7	5	.	.	.	.	.
	NIDA																															
298	Kielce, post.l.-m.	.	.	.	.	.	.	.	.	.	.	.	.	1	5	10	10	10	7	5	4	1	.	2	8	5	5	2	.	.	.	.
299	Kielce-Korczówka	.	.	.	.	.	.	.	.	.	.	.	.	3	6	9	9	8	7	6	4	2	.	.	6	7	7	5	1	.	.	.
	WISŁA																															
309	Wola Wadowska	.	.	.	.	.	.	.	.	.	.	.	.	.	1	5	5	3	1	1	.	.	.	6	5	5	5	4	1	.	.	.
	WISŁOKA																															
316	Pilzno	.	.	.	.	.	.	.	.	.	.	.	.	.	1	1	.	.	.	1	.	.	.	6	3	3	2	.	.	.	.	.
317	Dębica	.	.	.	.	.	.	.	.	.	.	.	.	.	3	3	3	.	.	1	.	.	.	11	9	7	.	.	.	.	.	.
318	Żyraków	.	.	.	.	.	.	.	.	.	.	.	.	.	.	1	1	1	.	.	.	.	.	7	6	7	.	.	.	.	.	.
	WISŁA																															
320	Buda Tuszowska	.	.	.	.	.	.	.	.	.	.	.	.	.	1	5	4	3	1	1	.	.	.	5	5	6	6	2	.	.	.	.
323	Majdan Kolbuszowski	.	.	.	.	.	.	.	.	.	.	.	.	.	1	2	1	.	.	3	.	.	.	8	7	3	1	.	.	.	.	.
	SAN																															
326	Dwernik	.	.	.	.	4	.	.	.	.	.	.	1	2	5	6	3	.	3	.	.	.	.	12	7	2	.	.	.	.	.	.
329	Turzańsk	.	.	.	.	1	1	.	.	.	.	.	.	.	2	8	8	6	1	2	1	.	.	.	5	4	1	.	.	.	.	.
331	Sanok	.	.	.	.	.	.	.	.	.	.	.	.	.	.	7	6	4	.	1	.	.	.	.	6	3	.	.	.	.	.	.
333	Przemyśl	.	.	.	.	.	.	.	.	.	.	.	.	.	11	14	14	14	2	.	.	.	.	.	.	.	.	.	.	.	.	.
336	Mszyny	.	.	.	.	.	.	.	.	.	.	.	.	.	.	3	4	3	.	.	.	.	.	.	.	.	.	.	.	.	.	.
341	Miłków	.	.	.	.	.	.	.	.	.	.	.	.	.	1	7	8	7	3	.	.	.	.	.	.	.	.	.	.	.	.	.
342	Wisłok Wielki	.	.	.	.	1	3	.	.	.	.	.	.	.	1	6	9	5	.	3	1	.	.	.	3	3	1	.	.	.	.	.
350	Głogów	.	.	.	.	.	.	.	.	.	.	.	.	.	.	2	5	3	.	0	.	.	.	.	7	5	3	.	.	.	.	.
352	Kańczuga	.	.	.	.	.	.	.	.	.	.	.	.	1	.	2	2	1	.	.	.	.	.	.	1	.	.	.	.	.	.	.
357	Ruda Różaniecka	.	.	.	.	.	.	.	.	.	.	.	.	.	1	2	2	1	1	.	.	.	.	1	1	.	.	.	.	.	.	.
364	Domostawa	.	.	.	.	.	.	.	.	.	.	.	.	.	.	1	1	.	.	2	1	.	.	1	3	3	1	.	.	.	.	.
366	Radomyśl	.	.	.	.	.	.	.	.	.	.	.	.	.	.	1	.	.	.	1	1	.	.	3	4	3	3	2	1	.	.	.
	WISŁA																															
369	Zawichost	.	.	.	.	.	.	.	.	.	.	.	.	.	2	1	1	1	.	.	.	.	4	6	5	4	3	2	1	.	.	.
	KAMIENNA																															
373	Skarżysko, wytwórnia	.	.	.	.	.	.	.	.	.	.	.	.	.	2	3	3	3	3	.	.	.	.	2	2	2	1	1	.	.	.	.
	WISŁA																															
392	Puławy	.	.	.	.	.	.	.	.	.	.	.	.	.	1	1	3	3	2	.	.	.	.	.	3	2	2	0	.	.	.	.

GRUBOŚĆ POKRYWY ŚNIEŻNEJ w cm

Nr	Stacja	1	2	3	4	5	6	7	8	9	10	11	12	13	14	15	16	17	18	19	20	21	22	23	24	25	26	27	28	29	30	31
	WIEPRZ																															
402	Zemborzyce	.	.	.	.	.	.	.	.	.	.	.	.	.	.	0	0	0	0	.	.	.	.	0	3	2	2	2	.	.	.	.
403	Lublin-Bronowice	.	.	.	.	.	.	.	.	.	.	.	.	.	.	.	.	.	.	.	.	.	.	1	3	3	3	2	.	.	.	.
404	Ostrów Siedlecki	.	.	.	.	.	.	.	.	.	.	.	.	.	1	1	2	2	2	.	.	.	.	.	3	3	2	1	.	.	.	.
411	Dęblin-Irena	.	.	.	.	.	.	.	.	.	.	.	.	.	.	.	1	1	.	.	.	.	.	.	.	.	.	.	.	.	.	.
	WISŁA																															
413	Życzyn	.	.	.	.	.	.	.	.	.	.	.	.	.	1	1	5	5	5	.	.	.	.	.	.	.	.	.	.	.	.	.
	PILICA																															
418	Pilica	.	.	.	.	.	.	.	.	.	.	.	.	.	3	8	9	6	5	4	3	.	.	6	8	8	7	4	3	2	.	.
420	Dobrakow	-	-	-	.	.	.	.	.	.	.	.	.	0	2	5	7	7	5	4	3	2	1	8	9	9	8	6	4	2	2	1
421	Ołudza	.	.	.	.	.	.	.	.	.	.	.	.	2	4	6	4	2	1	.	.	.	6	5	5	3	2	.	.	.	.	.
423	Biała Wielka	.	.	.	.	.	.	.	.	.	.	.	.	0	2	5	5	4	3	2	2	1	1	5	5	6	5	4	2	.	.	.
424	Koniecpol Stary	.	.	.	.	.	.	.	.	.	.	.	.	.	5	9	7	6	5	3	3	1	1	2	3	5	5	4	.	.	.	.
429	Skotniki	.	.	.	.	.	.	.	.	.	.	.	1	4	3	4	3	2	2	1	.	.	1	1	2	1	1	.	.	.	.	.
436	Milejów	.	.	.	.	.	.	.	.	.	.	.	.	0	2	3	3	2	2	0	.	.	.	.	.	1	1	.	.	.	.	.
438	Weszcze	.	.	.	.	.	.	.	.	.	.	.	.	.	3	2	2	2	2	1	1	.	.	.	1	.	.	.	.	.	.	.
444	Końskie	.	.	.	.	.	.	.	.	.	.	.	.	.	5	6	6	5	3	3	2	.	.	4	3	4	3	.	.	.	.	.
454	Łękawica	.	.	.	.	.	.	.	.	.	.	.	.	.	.	1	1	1	.	.	.	.	.	.	.	.	.	.	.	.	.	.
455	Warka	.	.	.	.	.	.	.	.	.	.	.	.	.	1	1	2	2	1	.	.	.	.	.	.	.	.	.	.	.	.	.
456	Mniszew	.	.	.	.	.	.	.	.	.	.	.	.	.	2	2	4	4	4	.	.	.	.	.	.	.	.	.	.	.	.	.
	WISŁA																															
464	Warszawa-Okęcie	.	.	.	.	.	.	.	.	.	.	.	.	.	3	5	5	2	2	0	.	.	.	.	.	.	.	.	.	.	.	.
467	Warszawa,St.Pomp Rz.	.	.	.	.	.	.	.	.	.	.	.	.	.	2	1	1	.	.	.	.	.	.	.	.	.	.	.	.	.	.	.
468	Warszawa,Obs.Astr.	.	.	.	.	.	.	.	.	.	.	.	.	.	2	2	2	2	1	1	1	.	.	.	.	.	.	.	.	.	.	.
474	Legionowo/Jabłonna/	.	.	.	.	.	.	.	.	.	.	.	.	.	2	(0)	0	0	.	.	.	.	.	.	.	.	.	.	.	.	.	.
	BUG																															
475	Tomaszów Lub.	.	.	.	.	.	.	.	.	.	.	.	.	1	1	2	2	2	1	.	.	.	.	.	1	1	1	.	.	.	.	.
485	Piesza Wola	.	.	.	.	.	.	.	.	.	.	.	.	.	1	3	3	1	.	1	.	.	.	4	8	7	7	4	2	.	.	.
495	Żabuże	.	.	.	.	.	.	.	.	.	.	.	.	.	1	3	2	1	1	.	.	.	.	.	.	.	.	.	.	.	.	.
496	Lachówka	.	.	.	.	.	.	.	.	.	.	.	.	.	.	5	3	3	3	1	1	1	.	.	.	.	.	.	.	.	.	.
500	Korczew	.	.	.	.	.	.	.	.	.	.	.	.	.	2	5	6	7	6	2	1	.	.	.	1	1	1	.	.	.	.	.
502	Kleszczele	.	.	.	.	.	.	.	.	.	.	.	.	.	1	1	1	2	1	1	1	0	.	.	0	0	0	.	.	.	.	.
509	Sagaje	.	.	.	.	.	.	.	.	.	.	.	.	.	3	6	5	4	4	2	2	2	.	.	.	1	.	.	.	.	.	.
513	Rudka	.	.	.	.	.	.	.	.	.	.	.	.	.	6	7	7	7	6	3	2	2	1	1	1	.	.	.	.	.	.	.
515	Chrzepta	.	.	.	.	.	.	.	.	.	.	.	.	.	.	3	4	3	2	2	.	.	.	.	.	.	.	.	.	.	.	.
516	Wyszków	.	.	.	.	.	.	.	.	.	.	.	.	.	2	3	2	2	2	1	1	.	.	.	.	.	.	.	.	.	.	.
	NAREW																															
521	Strabla	.	.	.	.	.	.	.	.	.	.	.	.	.	3	4	3	3	2	1	.	.	.	.	.	.	.	.	.	.	.	.
522	Krzyżewo	.	.	.	.	.	.	.	.	.	.	.	.	.	3	5	4	4	4	.	.	.	.	.	.	.	.	.	.	.	.	.
523	Kobylin	.	.	.	.	.	.	.	.	.	.	.	.	.	3	6	5	4	3	1	.	.	.	.	.	.	.	.	.	.	.	.
526	Dębowo	.	.	.	.	.	.	.	.	.	.	.	.	.	.	4	4	4	4	2	2	1	.	.	.	.	.	.	.	.	.	.
528	Osowiec	.	.	.	.	.	.	.	.	.	.	.	.	.	2	3	3	2	2	2	2	.	.	.	.	.	.	.	.	.	.	.
530	Radziłów	.	.	.	.	.	.	.	.	.	.	.	.	.	1	3	3	3	2	2	2	1	.	.	.	.	.	.	.	.	.	.
531	Jedwabne	.	.	.	.	.	.	.	.	.	.	.	.	1	1	4	3	3	2	.	.	.	.	.	.	.	.	.	.	.	.	.
533	Czerwony Bór	.	.	.	.	.	.	.	.	.	.	.	.	.	1	3	4	5	5	3	3	3	.	.	.	.	.	.	.	.	.	.
541	Zbójna	.	.	.	.	.	.	.	.	.	.	.	.	.	3	8	7	7	7	6	6	6	2	1	1	.	.	.	.	.	.	.
542	Dąbrówka	.	.	.	.	.	.	.	.	.	.	.	.	.	.	2	4	4	4	4	2	2	1	.	.	.	.	.	.	.	.	.
550	Przasnysz	.	.	.	.	.	.	.	.	.	.	.	.	.	2	4	4	4	4	2	2	.	.	.	.	.	.	.	.	.	.	.
	BUG																															
556	Działdowo	.	.	.	.	.	.	.	.	.	.	.	.	1	5	8	6	5	5	6	6	6	4	4	4	4	3	2	2	.	.	.
557	Bieżuń	1	1	.	.	.	.	.	.	.	.	.	.	.	3	9	7	6	5	4	3	2	1	1	1	1	1	.	.	.	.	.
558	Mława	.	.	.	.	.	.	.	.	.	.	.	.	0	6	6	6	5	3	2	2	1	0	.	.	0	.	.	.	.	.	0
	DZURA																															
572	Kutno-Gołębiew	2	2	.	.	.	.	.	.	.	.	.	.	.	2	2	.	.	.	.	.	.	.	.	.	.	.	.	.	.	.	.
584	Pszczolin	.	.	.	.	.	.	.	.	.	.	.	.	.	1	1	1	1	1	.	.	.	.	.	.	.	.	.	.	.	.	.

GRUBOŚĆ POKRYWY ŚNIEŻNEJ w cm

Nr	Stacja	1	2	3	4	5	6	7	8	9	10	11	12	13	14	15	16	17	18	19	20	21	22	23	24	25	26	27	28	29	30	31
588	Niepokalanów	.	.	.	.	.	.	.	.	.	.	.	.	.	.	.	2	1	.	.	.	.	.	.	.	.	.	.	.	.	.	.
589	Chodaków	.	.	.	.	.	.	.	.	.	.	.	.	.	2	2	2	2	1	.	.	.	.	.	.	.	.	.	.	.	.	.
	WISŁA																															
605	Ostrowite	.	.	.	.	.	.	.	.	.	.	.	.	1	2	4	8	8	8	4	3	2	1	1	1	1	1	.	.	.	.	.
609	Toruń,post.l.-m.	.	.	.	.	.	.	.	.	.	.	.	.	.	1	.	.	.	.	.	.	.	.	.	.	.	.	.	.	.	.	.
614	Chojnice	.	.	.	.	.	.	.	.	.	.	.	.	1	2	7	7	6	6	6	6	5	3	2	2	2	2	1	.	.	.	.
618	Bydgoszcz, P.I.N.G.W.	.	.	.	.	.	.	.	.	.	.	.	.	.	1	.	.	.	.	.	.	.	.	.	.	.	.	.	.	.	.	.
619	Bydgoszcz	.	.	.	.	.	.	.	.	.	.	.	.	.	1	0	0	0	0	0	.	.	.	.	.	.	.	.	.	.	.	.
624	Żur-Młyn	.	.	.	.	.	.	.	.	.	.	.	.	.	7	10	8	8	8	7	6	5	3	3	2	2	2	1	.	.	.	.
630	Janowo	.	.	.	.	.	.	.	.	.	.	.	.	.	1	.	2	2	.	.	.	.	.	.	.	.	.	.	.	.	.	.
631	Kościerzyna	.	.	.	.	.	.	.	.	.	.	.	.	5	10	10	12	10	10	14	10	8	5	5	6	5	5	2	.	.	.	.
633	Kopytkowo	.	.	.	.	.	.	.	.	.	.	.	.	.	3	5	3	3	5	3	2	.	.	.	.	.	.	.	.	.	.	.
	BAŁTYK																															
637	Gdynia	.	.	.	.	.	.	.	.	.	.	.	.	1	5	2	4	4	4	3	5	3	.	.	.	.	.	.	.	.	.	.
638	Hel	.	.	.	.	.	.	.	.	.	.	.	.	.	4	.	2	4	1	.	.	.	.	.	1	.	.	.	.	.	.	.
639	Jastarnia	.	.	.	.	.	.	.	.	.	.	.	.	.	5	2	5	12	12	8	2	1	.	.	1	.	.	.	.	.	.	.
640	Puck	.	.	.	.	.	.	.	.	.	.	.	.	.	3	5	13	15	13	10	11	9	3	2	1	.	.	.	.	.	.	.
641	Chałupy	.	.	.	.	.	.	.	.	.	.	.	.	.	3	2	12	10	5	4	12	7	4	1	1	1	.	.	.	.	.	.
	NIEMEN																															
648	Wigry-Stary Folwark	.	.	.	.	.	.	0	.	.	.	.	.	3	7	8	8	7	5	5	3	2	2	1	1	1	0	.	.	.	.	.
649	Sudawskie	.	.	.	.	.	.	.	.	.	.	.	2	.	10	13	14	14	14	13	15	14	.	.	.	10	10	10	7	8	8	8

GRUBOŚĆ POKRYWY ŚNIEŻNEJ w cm

Nr	Stacja	1	2	3	4	5	6	7	8	9	10	11	12	13	14	15	16	17	18	19	20	21	22	23	24	25	26	27	28	29
	ODRA																													
1	Istebna	.	.	.	.	10	25	30	30	50	50	48	46	48	45	38	35	42	40	35	30	30	30	25	20	13	15	17	10	.
3	Cieszyn	.	.	.	.	16	14	12	19	15	16	16	13	11	13	11	10	10	7	5	6	6	6	5	.	.	3	2	.	.
9	Nowe Repty	.	.	.	.	5	3	.	.	8	8	8	8	10	12	12	12	20	10	5	8	13	13	13	.	.	15	7	.	.
10	Lubliniec	.	.	.	.	.	.	.	.	.	5	6	6	6	7	6	6	10	8	4	6	9	7	7	2	.	6	3	.	.
12	Ostrzeszów	.	.	.	.	.	.	.	.	1	3	3	3	3	3	3	3	4	2	2	8	8	9	0	0	2	4	3	0	.
16	Rogoźewo	.	.	.	.	.	.	.	.	.	2	3	3	3	2	.	.	5	1	1	6	6	3	1	.	.	2	1	.	.
	WARTA																													
23	Częstochow	.	.	.	.	.	.	.	.	.	3	3	4	5	5	7	7	11	7	6	8	9	8	8	4	.	3	1	.	.
26	Kłobuck	.	.	.	.	.	.	.	.	.	3	3	1	2	1	3	3	13	3	1	12	9	8	7	2	1	3	1	1	.
28	Droniowice	.	.	.	.	1	.	.	.	.	6	6	7	7	7	6	5	7	5	3	6	7	6	4	.	.	5	3	.	.
29	Przystajń	.	.	.	.	.	.	.	.	.	2	2	3	5	5	3	4	9	6	4	6	8	7	3	1	.	4	2	.	.
30	Cisowa	.	.	.	.	.	.	.	.	.	4	4	5	4	5	6	6	14	8	8	11	11	10	10	6	4	8	6	4	.
35	Sulmierzyce	.	.	.	.	.	.	0	.	.	2	2	4	4	4	4	4	4	12	15	12	12	12	12	12	6	4	4	1	.
39	Warta	.	.	.	.	.	.	.	.	.	2	2	3	2	2	2	1	4	5	3	4	4	4	3	1	.	1	1	.	.
47	Łódź-Lublinek	.	.	.	.	.	.	.	.	.	2	2	4	5	6	6	4	8	9	9	10	10	10	10	2	1	4	8	1	.
51	Poddębice	.	.	.	.	.	.	.	.	.	2	2	7	7	6	4	4	8	7	6	9	7	5	2	.	1	1	1	.	.
67	Petryki	.	.	.	.	.	.	.	.	.	1	1	2	2	1	1	1	3	3	3	4	4	4	2	2	1	1	1	.	.
	PROSNA																													
75	Ostrów Wlkp.	.	.	.	.	.	.	.	.	.	1	1	2	2	.	.	.	1	.	.	2	2	2	1	.	.	.	.	.	.
80	Grudzielec	.	.	.	.	.	.	.	.	.	2	2	3	3	.	.	.	3	2	1	8	9	8	7	.	.	2	1	.	.
	WARTA																													
84	Nowa Wieś	.	.	.	.	.	.	.	.	.	.	1	1	1	1	1	2	2	2	3	3	3	2	1	1	1	1	.	.	.
92	Poznań-Golęcin,Uniw.	.	.	.	.	.	.	.	.	.	1	.	3	2	1	1	1	4	7	7	10	9	9	9	6	6	6	1	.	.
102	Janówiec	.	.	.	.	.	.	.	.	.	1	1	10	11	10	5	5	9	9	8	9	8	6	6	6	8	6	4	.	.
112	Wronki	.	.	.	.	.	.	.	.	.	.	.	4	3	.	.	.	4	4	2	4	4	3	3	2	2	1	.	.	.
117	Międzychód	.	.	.	.	.	1	.	.	.	.	1	5	4	2	1	1	5	3	3	5	5	4	3	1	1	1	.	.	.
	OBRA																													
123	Kościan	.	.	.	.	.	.	.	.	.	1	2	2	1	.	.	4	1	1	.	8	6	5	2	.	.	3	1	.	.
132	Perzyły	.	.	.	.	.	1	.	.	.	1	4	5	3	.	.	.	4	1	.	3	4	4	2	.	.	.	.	.	.
135	Łęczno	.	.	.	.	.	.	.	.	.	.	3	5	4	3	2	2	3	2	2	5	5	5	5	2	1	1	.	.	.
	NOTEĆ																													
161	Ujście	.	.	.	.	.	.	.	.	.	.	1	8	8	6	6	6	6	6	5	5	5	5	5	5	3	2	.	.	.
	WISŁA																													
166	Równica	.	.	.	.	22	32	39	40	39	44	45	40	38	44	41	37	35	30	27	28	27	27	24	18	15	21	23	18	12
168	Skoczów	.	.	.	.	7	9	9	13	12	15	14	13	13	16	14	14	12	7	4	3	4	4	3	1	.	3	1	.	.
171	Rudzica	.	.	.	12	14	19	23	23	24	24	22	11	14	13	13	13	4	2	4	6	8	6	5	4	6	9	4	2	.
173	Wapienica II	.	.	.	.	15	17	20	21	20	20	20	18	17	19	19	19	20	16	10	6	7	7	7	4	.	4	5	.	.
176	Mikuszowice	.	.	.	.	15	17	21	27	25	26	27	25	23	21	19	18	18	13	10	8	9	8	5	4	.	5	4	.	.
177	Straconka	.	.	.	.	16	21	26	35	30	30	29	26	25	26	24	22	20	18	13	12	14	13	8	.	.	11	11	.	.
	PRZEMSZA																													
186	Będzin	.	.	.	.	2	.	.	.	.	4	4	4	6	8	8	7	8	4	2	5	6	6	5	.	.	8	4	.	.
190	Czeladź	.	.	.	.	2	.	.	1	.	5	4	6	6	6	5	6	5	5	6	8	6	5	3	.	.	10	4	.	.
191	Katowice	.	.	.	.	.	.	.	1	1	5	5	6	7	8	8	8	9	4	1	4	8	8	8	.	.	7	8	.	.
193	Golczowice	.	.	.	.	4	3	3	5	5	8	8	8	10	11	12	11	13	11	9	12	14	13	13	8	4	7	8	5	2
194	Błędów	.	.	.	.	4	3	4	3	3	9	9	10	11	12	13	11	12	11	10	10	15	15	15	4	.	5	6	2	.
195	Maczki	.	.	.	.	4	3	2	3	3	8	7	8	8	10	10	10	11	7	6	6	7	7	6	4	2	8	5	.	.
	SOŁA																													
198	Rycerka Dolna	.	.	.	8	13	17	20	15	16	16	16	15	18	18	16	15	11	8	8	7	7	5	3	2	1	1	.	.	.
200	Sól	.	.	.	.	-	20	22	25	21	22	21	19	16	25	21	19	23	15	10	10	10	9	7	5	4	4	3	.	.
206	Rychwałdek	.	.	.	.	14	20	26	29	20	27	24	19	18	21	18	15	15	10	7	4	5	5	3	.	.	5	4	.	.
207	Żywiec	.	.	.	.	10	14	20	25	16	22	20	14	12	15	8	7	5	3	0	0	1	1	0	.	.	2	0	.	.
213	Międzybrodzie	.	.	.	.	13	15	20	25	25	30	32	30	26	29	25	22	24	15	10	11	11	8	6	5	2	2	1	.	.
	WISŁA																													
218	Chrzanów	.	.	.	.	5	4	4	8	7	11	10	9	11	16	16	15	14	11	9	12	15	13	10	7	.	10	11	6	.

GRUBOŚĆ POKRYWY ŚNIEŻNEJ w cm

Nr	Stacja	1	2	3	4	5	6	7	8	9	10	11	12	13	14	15	16	17	18	19	20	21	22	23	24	25	26	27	28	29
	SKAWA																													
228	Skawce	.	.	.	.	10	17	25	33	24	27	24	24	16	19	20	16	17	13	9	11	17	15	14	11	7	10	12	8	5
232	Andrychów	.	.	.	10	10	15	20	20	20	20	18	15	15	13	13	12	10	10	10	11	10	10	8	7	8	7	5	.	.
	WISŁA																													
240	Kraków, Obs. Astr.	.	.	.	.	1	0	0	6	4	5	5	4	4	7	8	7	8	4	4	7	10	9	9	5	1	2	1	.	.
244	Ojców II	.	.	.	.	5	6	7	9	9	11	11	12	12	15	17	17	19	18	18	20	22	22	16	10	10	14	15	11	8
246	Wieliczka	.	.	.	.	9	7	10	13	13	13	13	13	12	13	14	14	14	12	12	14	15	15	15	12	9	7	7	6	3
	RABA																													
249	Rabka	9	6	4	3	13	21	32	38	32	36	35	31	30	34	33	30	28	22	18	23	28	29	28	22	20	21	21	18	16
250	Półrzeczki	7	3	2	2	27	38	53	60	60	65	67	60	60	68	70	50	50	46	46	52	57	57	43	38	38	43	45	40	29
251	Lubień	.	.	.	15	17	27	30	28	27	23	20	18	24	20	20	20	18	14	20	20	20	18	15	10	13	12	10	6	.
	WISŁA																													
256	Stogniowice	.	.	.	.	.	3	4	6	6	7	7	7	7	7	7	7	8	8	8	15	15	15	15	4	.	4	.	.	.
	DUNAJEC																													
261	Zakopane	21	16	12	12	34	60	71	69	56	65	58	54	50	60	58	51	49	44	38	42	38	38	36	29	26	28	29	24	14
263	Hala Gąsienicowa	34	33	38	38	61	103	132	126	112	121	112	108	107	111	110	103	98	94	90	92	91	89	82	82	90	92	91	82	76
266	Morskie Oko	32	35	30	35	69	104	143	157	148	143	152	141	145	156	160	148	121	112	104	109	111	110	105	83	83	85	86	82	85
267	Białka	13	11	12	30	45	50	54	50	50	50	49	49	51	50	50	50	50	47	47	45	40	38	35	35	35	34	32	29	23
270	Krynica	.	.	.	1	25	35	44	49	45	55	43	39	39	47	53	45	42	39	35	40	35	34	34	29	24	25	25	22	16
271	Jaworzyna Krynicka	15	17	12	13	32	48	63	70	68	74	75	73	77	80	86	82	88	80	73	76	78	78	72	72	70	74	77	75	60
276	Łabowa	.	.	.	2	35	40	47	49	45	48	46	42	40	41	46	42	40	37	34	33	34	33	30	15	13	7	9	9	.
288	Tarnów	.	.	.	.	10	13	17	19	18	20	19	18	18	19	18	18	19	18	15	19	19	19	18	8	0	1	1	0	.
	NIDA																													
298	Kielce, post. l.-m.	.	.	.	.	1	1	3	5	5	10	11	13	15	18	19	19	25	28	28	30	32	32	32	23	18	10	12	10	8
299	Kielce-Korczówka	.	.	.	.	1	1	2	2	2	4	5	7	9	10	10	10	15	15	16	19	21	21	21	19	12	6	5	3	1
	WISŁA																													
309	Wola Wadowska	.	.	.	.	5	5	5	6	5	8	8	8	8	8	8	8	10	11	11	11	12	11	10	10	7	5	4	3	.
	WISŁOKA																													
316	Pilzno	.	.	.	.	9	17	15	16	13	15	14	14	15	16	15	13	12	8	6	9	10	8	6	4	2	2	.	.	.
317	Dębica	.	.	.	.	16	18	21	21	25	25	25	26	28	28	28	30	28	28	31	32	32	32	15	11	7	6	4	.	.
318	Żyraków	.	.	.	.	5	5	8	8	7	7	7	7	7	6	6	6	10	9	9	13	13	10	10	6	5	3	4	1	.
	WISŁA																													
320	Buda Tuszowska	.	.	.	.	4	9	9	9	8	13	12	11	11	14	13	13	15	17	16	15	19	18	17	16	13	10	10	10	8
323	Majdan Kolbuszowski	.	.	.	8	11	12	9	8	10	9	9	7	8	7	5	6	8	7	6	8	7	6	6	5	3	2	2	1	.
	SAN																													
326	Dwernik	.	.	.	10	17	22	25	20	23	20	18	18	20	22	19	20	16	14	16	16	16	14	8	4	2	3	2	.	.
329	Turzańsk	.	.	.	.	10	18	22	22	22	23	22	22	22	26	24	22	22	19	17	23	24	24	23	16	10	7	8	7	2
331	Sanok	.	.	.	.	29	28	27	25	27	26	25	25	26	25	25	25	24	24	23	23	23	23	20	20	12	10	10	5	.
333	Przemyśl	.	.	.	6	15	18	19	19	20	20	20	21	21	21	21	23	24	24	26	29	29	29	29	24	23	24	21	15	5
336	Młyny	.	.	.	.	.	8	8	10	10	12	12	12	12	12	13	13	13	16	18	18	19	18	17	10	10	10	8	.	.
341	Miłków	.	.	.	.	1	8	9	8	8	14	13	13	14	17	16	16	17	17	17	17	18	17	17	15	13	11	10	10	7
342	Wisłok Wielki	.	.	.	.	10	25	35	45	10	10	15	21	10	13	33	46	12	15	18	15	22	23	24	20	15	9	10	11	.
350	Głogów	.	.	.	.	8	12	12	14	14	15	16	16	18	18	18	18	19	19	19	20	22	22	22	20	18	10	10	8	8
352	Kańczuga	.	.	.	.	2	14	12	14	13	12	12	12	11	11	9	9	12	12	10	11	16	16	15	13	12	10	10	7	4
357	Ruda Różaniecka	.	.	.	.	.	18	12	15	14	13	13	13	14	18	16	16	18	20	19	19	20	20	19	17	14	13	13	10	7
364	Domostawa	.	.	.	.	3	8	9	9	9	13	13	13	14	16	16	16	18	20	19	19	19	19	19	21	17	13	13	11	8
366	Radomyśl	.	.	.	.	2	4	5	5	5	6	6	6	6	6	6	6	7	11	11	10	11	11	11	12	10	8	8	6	5
	WISŁA																													
369	Zawichost	.	.	.	.	2	3	4	3	4	4	4	6	7	7	6	9	15	14	14	13	12	11	10	8	6	5	3	3	2
	KAMIENNA																													
373	Skarżysko, wytwórnia	.	.	.	.	.	.	1	3	1	2	2	2	2	3	3	3	5	10	9	9	9	9	9	8	7	6	5	2	2
	WISŁA																													
392	Puławy	.	.	.	.	2	1	3	3	3	4	3	3	5	8	8	7	9	9	8	8	8	8	8	8	7	6	6	5	1

GRUBOŚĆ POKRYWY ŚNIEŻNEJ w cm

Nr	Stacja	1	2	3	4	5	6	7	8	9	10	11	12	13	14	15	16	17	18	19	20	21	22	23	24	25	26	27	28	29
	WIEPRZ																													
402	Zemborzyce	.	.	.	.	2	4	4	4	4	6	6	6	6	7	7	7	7	8	7	7	7	7	7	5	3	2	0	.	.
403	Lublin-Bronowice	.	.	.	3	4	6	6	6	6	6	6	8	9	9	8	8	10	10	10	10	10	10	10	10	8	7	6	4	.
404	Ostrów Siedlecki	.	.	.	.	5	8	10	10	10	10	10	10	11	12	12	12	12	15	15	14	13	12	11	10	9	7	5	3	.
411	Dęblin-Irena	.	.	.	.	.	.	1	2	2	3	3	3	4	6	8	6	7	7	6	6	5	5	5	5	4	3	2	.	.
	WISŁA																													
413	Życzyn	.	.	.	.	1	1	1	1	4	4	4	6	9	9	9	9	10	10	10	10	10	10	10	7	6	6	5	4	.
	PILICA																													
418	Pilica	.	.	.	.	3	3	3	4	4	8	8	8	10	13	14	13	15	13	12	15	17	17	12	10	8	12	12	9	8
420	Dobraków	.	.	.	.	2	3	3	4	4	6	6	7	9	11	11	11	13	14	14	14	16	16	16	10	8	10	13	8	5
421	Ołudza	.	.	.	.	2	2	2	.	6	5	6	5	7	5	5	8	6	6	12	14	11	7	3	.	5	7	2	.	.
423	Biała Wielka	.	.	.	.	2	.	1	1	4	4	3	2	3	3	2	4	3	3	4	4	4	2	2	1	5	2	.	.	.
424	Koniecpol Stary	.	.	.	.	1	.	.	1	.	5	6	7	5	5	5	5	10	11	9	15	15	14	13	7	5	5	5	2	.
429	Skotniki	.	.	.	.	1	1	1	1	3	3	4	7	6	6	5	10	14	14	15	16	15	13	9	4	4	5	3	1	.
436	Milejów	.	.	.	.	.	.	.	.	.	2	3	5	5	5	5	5	8	11	11	11	11	11	10	7	2	3	1	.	.
438	Meszcze	.	.	.	.	.	.	.	.	2	2	2	2	2	2	1	1	2	10	8	9	9	9	5	2	2	0	1	.	.
444	Końskie	.	.	.	.	.	.	2	2	2	3	4	6	7	9	9	8	13	16	13	15	15	14	13	10	8	6	8	6	.
454	Łękawica	.	.	.	.	.	.	1	.	.	1	2	5	5	5	4	4	5	5	5	5	4	4	3	.	.	.	.	.	.
455	Warka	.	.	.	.	.	.	.	1	1	2	2	3	5	5	4	4	4	6	6	6	6	5	4	3	2	2	1	.	.
456	Mniszew	.	.	.	.	.	.	2	2	2	3	3	4	6	8	8	8	10	10	10	10	10	10	10	8	5	2	2	.	.
	WISŁA																													
464	Warszawa-Okęcie	.	.	.	.	.	.	.	.	.	1	2	5	12	9	9	5	8	9	9	8	6	5	4	1	1	0	1	.	.
467	Warszawa,St.Pomp Rz.	.	.	.	.	.	.	.	.	.	.	.	1	3	7	5	3	6	5	5	5	5	5	5	4	2	2	2	2	.
468	Warszawa,Obs.Astr.	.	.	.	.	.	.	.	.	.	1	1	4	6	7	7	5	8	8	8	8	6	6	5	5	4	3	4	3	1
474	Legionowo/Jabłonna/	.	.	.	.	.	0	0	0	0	2	3	5	4	6	6	5	6	6	5	4	3	3	3	2	1	1	5	3	0
	BUG																													
475	Tomaszów Lub.	.	.	.	.	.	3	3	4	4	6	6	6	6	11	11	11	12	13	13	13	13	13	12	12	11	10	10	10	7
485	Piesza Wola	.	.	.	.	8	16	17	16	16	16	16	15	15	15	16	16	16	17	17	17	17	17	17	18	18	17	16	14	10
495	Zabuże	.	.	.	.	8	5	7	6	7	7	7	10	14	14	18	17	15	14	13	20	11	11	10	15	14	11	11	10	6
496	Lachówka	.	.	.	.	3	4	4	4	4	4	4	6	8	9	13	10	12	12	12	12	12	12	12	13	14	13	12	10	3
500	Korczew	.	.	.	.	5	2	9	9	7	10	10	13	15	15	20	20	18	18	18	17	16	15	14	13	13	5	4	3	1
502	Klesszcsele	.	.	.	.	15	16	17	16	15	14	14	15	16	18	16	15	14	13	12	11	10	10	10	11	11	8	7	6	5
509	Sagaje	.	.	.	.	.	.	.	.	.	1	1	3	6	6	10	8	8	10	9	8	8	8	7	8	8	7	7	7	4
513	Rudka	.	.	.	.	1	1	1	1	1	1	1	6	10	12	10	9	9	10	10	10	10	10	10	8	9	8	9	9	5
515	Chrzepta	.	.	.	.	.	.	.	.	.	1	1	2	4	9	7	7	7	7	7	7	7	7	6	2	2	1	1	1	.
516	Wyszków	.	.	.	.	.	.	.	.	.	2	2	3	4	4	4	4	4	5	4	4	4	4	4	4	5	4	5	4	3
	NAREW																													
521	Strabla	.	.	.	.	9	5	6	5	5	5	5	5	7	13	11	10	10	10	9	9	9	8	8	10	10	8	7	4	1
522	Krzyżewo	.	.	.	.	2	1	1	1	1	2	2	2	5	5	4	3	3	3	3	2	2	2	2	2	2	1	1	.	.
523	Kobylin	.	.	.	.	1	1	2	2	2	2	2	3	7	8	7	7	6	6	5	5	5	4	4	5	3	2	2	2	.
526	Dębowo	.	.	.	.	.	.	.	1	1	1	1	2	8	10	10	9	8	7	7	6	6	6	5	6	6	5	5	3	.
528	Osowiec	.	.	.	.	.	.	.	.	.	.	.	.	2	5	5	5	5	5	5	4	4	3	2	4	4	4	4	2	.
530	Radziłów	.	.	.	.	.	.	.	.	.	.	.	2	4	4	4	3	3	3	3	3	3	2	2	2	1	1	1	1	1
531	Jedwabne	1	.	.	.	.	.	.	.	1	1	1	2	3	6	8	7	6	5	5	4	3	3	1	5	5	4	3	2	.
533	Czerwony Bór	.	.	.	.	.	.	.	.	.	1	.	2	5	6	7	7	7	7	4	3	3	3	3	4	5	3	3	3	1
541	Zbójna	.	.	.	.	.	.	.	.	.	.	.	1	2	3	6	6	6	6	5	5	5	5	5	10	9	7	6	2	.
542	Dąbrówka	.	.	.	.	.	.	.	.	.	.	1	.	2	3	5	14	14	13	13	12	11	10	9	8	10	10	9	8	5
550	Przasnysz	.	.	.	.	.	.	.	.	.	1	1	2	3	6	6	6	6	6	6	6	6	6	6	7	6	3	2	1	1
	BUG																													
556	Działdowo	.	.	.	.	.	.	.	.	.	1	.	2	2	8	9	9	9	9	9	9	9	9	9	10	12	13	13	13	10
557	Bieżuń	.	.	.	.	.	.	.	.	.	1	3	3	5	4	3	2	2	2	2	3	2	2	2	3	3	3	2	1	.
558	Mława	.	.	.	.	.	0	.	.	0	1	1	6	7	16	12	9	7	5	5	4	4	4	4	5	7	7	6	5	1
	BZURA																													
572	Kutno-Gołębiew	.	.	.	.	.	.	.	.	.	2	2	3	3	3	3	3	3	3	3	3	3	2	2	1	1	1	.	.	.
584	Przecelin	.	.	.	.	.	.	.	.	.	1	1	5	5	7	5	5	9	9	8	8	7	7	6	5	2	1	3	.	.

GRUBOŚĆ POKRYWY ŚNIEŻNEJ w cm

Nr	Stacja	1	2	3	4	5	6	7	8	9	10	11	12	13	14	15	16	17	18	19	20	21	22	23	24	25	26	27	28	29
588	Niepokalanów	.	.	.	.	.	.	.	.	.	.	.	6	6	6	5	5	5	4	3	2	2	1	1	1	.	.	.	.	.
589	Chodaków	.	.	.	.	.	.	.	.	.	1	1	10	11	11	10	10	11	10	9	9	8	8	7	4	4	3	2	2	1
	WISŁA																													
605	Ostrowite	.	.	.	.	.	.	1	1	1	1	1	3	4	6	6	6	7	7	7	7	7	7	8	9	10	10	10	3	.
609	Toruń, post.l.-m.	.	.	.	.	.	.	.	.	.	.	.	4	2	2	2	2	4	4	4	4	4	3	3	4	6	6	5	5	.
614	Chojnice	.	.	.	.	.	.	.	.	.	2	2	4	3	3	3	2	4	4	3	3	3	2	2	3	8	8	8	7	4
618	Bydgoszcz, P.I.N.G.W.	.	.	.	.	.	1	0	.	1	3	10	10	8	7	5	3	7	7	7	5	5	4	5	8	8	7	7	5	.
619	Bydgoszcz	.	.	.	.	.	.	1	0	.	3	3	6	6	6	5	4	6	6	4	4	3	3	2	3	6	6	6	4	1
624	Żur-Młyn	.	.	.	.	.	.	3	2	2	7	8	6	5	5	5	5	6	4	4	4	4	4	4	5	8	8	8	7	2
630	Janowo	.	.	.	.	.	.	.	.	.	5	5	8	5	8	6	6	7	7	7	7	7	7	4	9	13	10	11	5	.
631	Kościerzyna	.	.	.	.	.	2	2	2	5	13	16	18	15	15	15	20	20	20	18	18	16	16	20	25	22	20	18	15	12
633	Kopytkowo	.	.	.	.	.	1	1	.	.	6	9	4	8	8	8	11	11	11	11	11	11	11	15	20	21	16	12	7	3
	BAŁTYK																													
637	Gdynia	.	.	.	.	.	2	1	1	.	3	3	5	6	10	12	12	12	10	8	6	6	6	5	18	19	16	11	7	2
638	Hel	.	.	.	.	.	1	.	.	.	1	1	1	4	9	9	7	6	8	8	7	7	10	8	17	17	17	13	11	9
639	Jastarnia	.	.	.	.	.	.	.	.	.	1	1	1	2	4	4	4	4	4	3	3	3	5	4	10	8	8	8	5	3
640	Puck	.	.	.	.	.	1	1	.	.	.	1	2	4	6	8	7	6	6	5	4	4	5	5	9	10	10	8	6	5
641	Chałupy	.	.	.	.	.	1	.	.	.	2	2	1	5	8	8	7	7	8	8	8	8	9	9	11	11	11	10	9	5
	NIEMEN																													
648	Wigry-Stary Folwark	.	.	.	.	.	.	1	1	1	1	2	3	3	3	3	3	3	3	3	3	3	3	3	3	3	4	3	1	0
649	Sudawskie	10	12	10	5	4	5	5	6	12	14	16	17	17	17	17	17	16	16	16	15	15	15	15	14	14	13	13	12	10

GRUBOŚĆ POKRYWY ŚNIEŻNEJ w cm

Nr	Stacja	1	2	3	4	5	6	7	8	9	10	11	12	13	14	15	16	17	18	19	20	21	22	23	24	25	26	27	28	29	30	31
	ODRA																															
1	Istebna	.	.	.	.	.	.	.	.	.	.	.	.	.	.	1	1	.	.	.	.	.	.	.	.	.	.	.	.	.	.	.
3	Cieszyn	.	.	.	.	.	.	.	.	.	.	.	.	.	.	.	.	.	.	.	.	.	.	.	.	.	.	.	.	.	.	.
9	Nowe Repty	.	.	.	.	.	.	.	.	.	.	.	.	.	.	.	.	.	.	.	.	.	.	.	.	.	.	.	.	.	.	.
10	Lubliniec	.	.	.	.	.	.	.	.	.	.	.	.	.	.	2	1	.	.	.	.	.	.	.	.	.	.	.	.	.	.	.
12	Ostrzeszów	.	.	.	.	.	.	.	.	.	.	.	.	.	.	1	0	.	.	.	.	.	.	.	.	.	.	.	.	.	.	.
16	Rogoźewo	.	.	.	.	.	.	.	.	.	.	.	.	.	.	5	5	1	.	.	.	.	.	.	.	.	.	.	.	.	.	.
	WARTA																															
23	Częstochowa	.	.	.	.	.	.	.	.	.	.	.	.	.	.	.	.	.	.	.	.	.	.	.	.	.	.	.	.	.	.	.
26	Kłobuck	.	.	.	.	.	.	.	.	.	.	.	1	.	.	2	.	.	.	.	.	.	.	.	.	.	.	.	.	.	.	.
28	Droniowice	.	.	.	.	.	.	.	.	.	.	.	.	.	.	1	.	.	.	.	.	.	.	.	.	.	.	.	.	.	.	.
29	Przystajń	.	.	.	.	.	.	.	.	.	.	.	1	.	.	.	.	.	.	.	.	.	.	.	.	.	.	.	.	.	.	.
30	Ciasowa	.	.	.	.	.	.	.	.	.	.	.	.	.	.	2	2	.	.	.	.	.	.	.	.	.	.	.	.	.	.	.
35	Sulmierzyce	.	.	.	.	.	.	.	.	.	.	.	.	.	.	.	.	.	.	.	.	.	.	.	.	.	.	.	.	.	.	.
39	Warta	.	.	.	.	.	.	.	.	.	.	.	.	.	.	3	7	.	.	.	.	.	.	.	.	.	.	.	.	.	.	.
47	Łódź-Lublinek	.	.	.	.	.	.	.	.	.	.	.	.	.	.	1	3	.	.	.	.	.	.	.	.	.	.	.	.	.	.	.
51	Poddębice	.	.	.	.	.	.	.	.	.	.	.	.	.	.	1	2	.	.	.	.	.	.	.	.	.	.	.	.	.	.	.
67	Petryki	.	.	.	.	.	.	.	.	.	.	.	.	.	.	1	3	.	.	.	.	.	.	.	.	.	.	.	.	.	.	.
	PROSNA																															
75	Ostrów Wlkp.	.	.	.	.	.	.	.	.	.	.	.	.	.	.	.	2	.	.	.	.	.	.	.	.	.	.	.	.	.	.	.
80	Grudzielec	.	.	.	.	.	.	.	.	.	.	.	.	.	3	4	.	.	.	.	.	.	.	.	.	.	.	.	.	.	.	.
	WARTA																															
84	Nowa Wieś	.	.	.	.	.	.	.	.	.	.	.	.	.	5	6	.	.	.	.	.	.	.	.	.	.	.	.	.	.	.	.
92	Poznań-Golęcin,Uniw.	.	.	.	.	.	.	.	.	.	.	.	.	.	.	5	.	.	.	.	.	.	.	.	.	.	.	.	.	.	.	.
102	Janówiec	.	.	.	.	.	.	.	.	.	.	.	.	.	.	3	2	.	.	.	.	.	.	.	.	.	.	.	.	.	.	.
112	Wronki	.	.	.	.	.	.	.	.	.	.	.	.	.	.	3	3	.	.	.	.	.	.	.	.	.	.	.	.	.	.	.
117	Międzychód	.	.	.	.	.	.	.	.	.	.	.	.	.	.	3	2	.	.	.	.	.	.	.	.	.	.	.	.	.	.	.
	OBRA																															
123	Kościan	.	.	.	.	.	.	.	.	.	.	.	.	.	4	2	.	.	.	.	.	.	.	.	.	.	.	.	.	.	.	.
132	Perzyny	.	.	.	.	.	.	.	.	.	.	.	.	.	.	6	4	.	.	.	.	.	.	.	.	.	.	.	.	.	.	.
135	Łęczno	.	.	.	.	.	.	.	.	.	.	.	.	.	.	5	2	.	.	.	.	.	.	.	.	.	.	.	.	.	.	.
	NOTEĆ																															
161	Ujście	.	.	.	.	.	.	.	.	.	.	.	.	.	.	2	.	.	.	.	.	.	.	.	.	.	.	.	.	.	.	.
	WISŁA																															
166	Równica	5	.	.	.	.	.	.	.	.	.	.	.	.	.	3	3	2	1	.	.	.	.	.	.	.	.	.	.	.	.	.
168	Skoczów	.	.	.	.	.	.	.	.	.	.	.	.	.	.	.	.	.	.	.	.	.	.	.	.	.	.	.	.	.	.	.
171	Rudzica	.	.	.	.	.	.	.	.	.	.	.	.	.	.	.	.	.	.	.	.	.	.	.	.	.	.	.	.	.	.	.
173	Wapienica II	.	.	.	.	.	.	.	.	.	.	.	.	.	.	.	.	.	.	.	.	.	.	.	.	.	.	.	.	.	.	.
176	Mikuszowice	.	.	.	.	.	.	.	.	.	.	.	.	.	.	.	.	.	.	.	.	.	.	.	.	.	.	.	.	.	.	.
177	Straconka	.	.	.	.	.	.	.	.	.	.	.	.	.	.	.	.	.	.	.	.	.	.	.	.	.	.	.	.	.	.	.
	PRZEMSZA																															
186	Będzin	.	.	.	.	.	.	.	.	.	.	.	.	.	.	.	.	.	.	.	.	.	.	.	.	.	.	.	.	.	.	.
190	Czeladź	.	.	.	.	.	.	.	.	.	.	.	.	.	1	1	2	.	.	.	.	.	.	.	.	.	.	.	.	.	.	.
191	Katowice	.	.	.	.	.	.	.	.	.	.	.	.	.	.	.	.	.	.	.	.	.	.	.	.	.	.	.	.	.	.	.
193	Golczowice	1	.	.	.	.	.	.	.	.	.	.	.	.	.	1	1	1	.	.	.	.	.	.	.	.	.	.	.	.	.	.
194	Błędów	.	.	.	.	.	.	.	.	.	.	.	.	.	.	1	1	2	.	.	.	.	.	.	.	.	.	.	.	.	.	.
195	Maczki	.	.	.	.	.	.	.	.	.	.	.	.	.	.	1	.	2	.	.	.	.	.	.	.	.	.	.	.	.	.	.
	SOŁA																															
198	Rycerka Dolna	.	.	.	.	.	.	.	.	.	.	.	.	2	.	.	.	.	.	.	.	.	.	.	.	.	.	.	.	.	.	.
200	Sól	.	.	.	.	.	.	.	.	.	.	.	.	.	.	.	.	.	.	.	.	.	.	.	.	.	.	.	.	.	.	.
206	Rychwałdek	.	.	.	.	.	.	.	.	.	.	.	.	.	.	2	.	1	.	.	.	.	.	.	.	.	.	.	.	.	.	.
207	Żywiec	.	.	.	.	.	.	.	.	.	.	.	.	.	.	.	.	.	.	.	.	.	.	.	.	.	.	.	.	.	.	.
213	Międzybrodzie	.	.	.	.	.	.	.	.	.	.	.	.	.	.	.	.	1	.	.	.	.	.	.	.	.	.	.	.	.	.	.
	WISŁA																															
218	Chrzanów	.	.	.	.	.	.	.	.	.	.	.	.	.	.	2	2	.	.	.	.	.	.	.	.	.	.	.	.	.	.	.

GRUBOŚĆ POKRYWY ŚNIEŻNEJ w cm

Nr	Stacja	1	2	3	4	5	6	7	8	9	10	11	12	13	14	15	16	17	18	19	20	21	22	23	24	25	26	27	28	29	30	31
	SKAWA																															
228	Skawce	.	.	.	.	.	.	.	.	.	.	.	.	.	.	.	.	1	.	.	.	.	.	.	.	.	.	.	.	.	.	.
232	Andrychów	.	.	.	.	.	.	.	.	.	.	.	.	.	.	.	.	.	.	.	.	.	.	.	.	.	.	.	.	.	.	.
	WISŁA																															
240	Kraków, Obs. Astr.	.	.	.	.	.	.	.	.	.	.	.	.	.	.	.	.	.	.	.	.	.	.	.	.	.	.	.	.	.	.	.
244	Ojców II	6	4	1	.	.	.	.	.	.	.	.	.	.	.	1	.	.	.	.	.	.	.	.	.	.	.	.	.	.	.	.
246	Wieliczka	.	.	.	.	.	.	.	.	.	.	.	.	.	.	.	.	.	.	.	.	.	.	.	.	.	.	.	.	.	.	.
	RABA																															
249	Rabka	11	8	6	2	0	0	.	.	.	.	.	.	18	10	9	3	0	0	.	.	.	.	.	.	.	.	.	.	.	.	.
250	Półrzeczki	25	23	22	20	15	10	5	5	.	.	.	.	18	18	16	13	10	7	5	.	.	.	.	.	.	.	.	.	.	.	.
251	Lubień	.	.	.	.	.	.	.	.	.	.	.	.	7	5	2	.	.	.	.	.	.	.	.	.	.	.	.	.	.	.	.
	WISŁA																															
256	Stogniowice	.	.	.	.	.	.	.	.	.	.	.	.	3	3	.	.	.	.	.	.	.	.	.	.	.	.	.	.	.	.	.
	DUNAJEC																															
261	Zakopane	13	9	6	.	.	.	.	.	.	.	.	.	7	12	8	7	6	6	2	.	.	.	.	.	.	.	.	.	.	.	.
263	Hala Gąsienicowa	75	95	91	76	72	71	75	75	75	75	73	72	76	83	81	80	79	79	78	77	75	72	70	65	57	52	46	44	40	37	32
266	Morskie Oko	84	114	107	98	93	80	81	82	85	85	78	75	85	90	91	92	92	91	90	84	78	72	68	66	65	65	61	58	56	52	51
267	Białka	15	13	12	12	12	11	11	10	9	8	6	8	15	15	10	9	8	8	6	5	5	4	3	1	.	.	.	.	.	.	.
270	Krynica	10	5	4	.	.	.	.	.	.	.	.	.	1	6	5	.	1	1	.	.	.	.	.	.	.	.	.	.	.	.	.
271	Jaworzyna Krynicka	49	38	35	30	27	25	23	23	20	18	15	13	18	22	25	30	35	33	30	25	19	13	9	.	.	.	.	.	.	.	.
276	Łabowa	.	.	.	.	.	.	.	.	.	.	.	.	3	7	5	2	.	.	.	.	.	.	.	.	.	.	.	.	.	.	.
288	Tarnów	.	.	.	.	.	.	.	.	.	.	.	.	7	7	1	0	.	.	.	.	.	.	.	.	.	.	.	.	.	.	.
	NIDA																															
298	Kielce, post. l.-m.	4	.	.	.	.	.	.	.	.	.	.	.	.	.	1	2	1	.	.	.	.	.	.	.	.	.	.	.	.	.	.
299	Kielce-Korczówka	.	.	.	.	.	.	.	.	.	.	.	.	.	.	1	2	1	.	.	.	.	.	.	.	.	.	.	.	.	.	.
	WISŁA																															
309	Wola Wadowska	.	.	.	.	.	.	.	.	.	.	.	.	3	1	1	.	.	.	.	.	.	.	.	.	.	.	.	.	.	.	.
	WISŁOKA																															
316	Pilzno	.	.	.	.	.	.	.	.	.	.	.	.	13	10	5	2	.	.	.	.	.	.	.	.	.	.	.	.	.	.	.
317	Dębica	.	.	.	.	.	.	.	.	.	.	.	.	15	7	2	.	.	.	.	.	.	.	.	.	.	.	.	.	.	.	.
318	Żyraków	.	.	.	.	.	.	.	.	.	.	.	.	11	9	.	.	.	.	.	.	.	.	.	.	.	.	.	.	.	.	.
	WISŁA																															
320	Buda Tuszowska	.	.	.	.	.	.	.	.	.	.	.	.	5	7	.	.	.	.	.	.	.	.	.	.	.	.	.	.	.	.	.
323	Majdan Kolbuszowski	.	.	.	.	.	.	.	.	.	.	.	8	5	1	.	.	.	.	.	.	.	.	.	.	.	.	.	.	.	.	.
	SAN																															
326	Dwernik	.	.	.	.	.	.	.	.	.	.	.	.	10	6	4	2	2	.	.	.	.	.	.	.	.	.	.	.	.	.	.
329	Turzańsk	.	.	.	.	.	.	.	.	.	.	.	.	.	9	5	2	5	2	.	.	.	.	.	.	.	.	.	.	.	.	.
331	Sanok	.	.	.	.	.	.	.	.	.	.	.	.	.	.	.	.	.	.	.	.	.	.	.	.	.	.	.	.	.	.	.
333	Przemyśl	.	.	.	.	.	.	.	.	.	.	.	.	.	.	.	.	.	.	.	.	.	.	.	.	.	.	.	.	.	.	.
336	Młyny	.	.	.	.	.	.	.	.	.	.	.	.	.	.	.	.	.	.	.	.	.	.	.	.	.	.	.	.	.	.	.
341	Miłków	.	.	.	.	.	.	.	.	.	.	.	.	2	2	.	.	.	.	.	.	.	.	.	.	.	.	.	.	.	.	.
342	Wiszok Wielki	.	.	.	.	.	.	.	.	.	.	.	.	.	8	5	17	5	2	.	.	.	.	.	.	.	.	.	.	.	.	.
350	Głogów	0	.	.	.	.	.	.	.	.	.	.	.	12	15	8	2	.	.	.	.	.	.	.	.	.	.	.	.	.	.	.
352	Kańczuga	.	.	.	.	.	.	.	.	.	.	.	.	2	5	.	.	.	.	.	.	.	.	.	.	.	.	.	.	.	.	.
357	Ruda Różaniecka	1	.	.	.	.	.	.	.	.	.	.	.	1	7	.	.	.	.	.	.	.	.	.	.	.	.	.	.	.	.	.
364	Domostawa	4	.	.	.	.	.	.	.	.	.	.	.	6	11	7	2	.	.	.	.	.	.	.	.	.	.	.	.	.	.	.
366	Radomyśl	3	1	.	.	.	.	.	.	.	.	.	.	1	7	.	.	.	.	.	.	.	.	.	.	.	.	.	.	.	.	.
	WISŁA																															
369	Zawichost	1	.	.	.	.	.	.	.	.	.	.	.	17	8	4	2	1	.	.	.	.	.	.	.	.	.	.	.	.	.	.
	KAMIENNA																															
373	Skarżysko, wytwórnia	.	.	.	.	.	.	.	.	.	.	.	.	.	.	.	.	.	.	.	.	.	.	.	.	.	.	.	.	.	.	.
	WISŁA																															
392	Puławy	.	.	.	.	.	.	.	.	.	.	.	.	1	.	0	1	.	.	.	.	.	.	.	.	.	.	.	.	.	.	.

GRUBOŚĆ POKRYWY ŚNIEŻNEJ w cm

Nr	Stacja	1	2	3	4	5	6	7	8	9	10	11	12	13	14	15	16	17	18	19	20	21	22	23	24	25	26	27	28	29	30	31
	WIEPRZ																															
402	Zemborzyce	.	.	.	.	.	.	.	.	.	.	.	.	17	10	3	.	.	.	.	.	.	.	.	.	.	.	.	.	.	.	.
403	Lublin-Bronowice	.	.	.	.	.	.	.	.	.	.	.	.	11	7	1	.	.	.	.	.	.	.	.	.	.	.	.	.	.	.	.
404	Ostrów Siedlecki	.	.	.	.	.	.	.	.	.	.	.	.	.	.	.	.	.	.	.	.	.	.	.	.	.	.	.	.	.	.	.
411	Dęblin-Irena	.	.	.	.	.	.	.	.	.	.	.	.	.	.	.	.	.	.	.	.	.	.	.	.	.	.	.	.	.	.	.
	WISŁA																															
413	Życzyn	.	.	.	.	.	.	.	.	.	.	.	.	.	.	.	1	.	.	.	.	.	.	.	.	.	.	.	.	.	.	.
	PILICA																															
418	Pilica	2	.	.	.	.	.	.	.	.	.	.	.	.	.	.	.	4	.	.	.	.	.	.	.	.	.	.	.	.	.	.
420	Dobraków	.	.	.	.	.	.	.	.	.	.	.	.	.	.	.	.	1	.	.	.	.	.	.	.	.	.	.	.	.	.	.
421	Ołudza	.	.	.	.	.	.	.	.	.	.	.	.	.	.	.	1	2	.	.	.	.	.	.	.	.	.	.	.	.	.	.
423	Biała Wielka	.	.	.	.	.	.	.	.	.	.	.	.	.	.	.	.	.	.	.	.	.	.	.	.	.	.	.	.	.	.	.
424	Koniecpol Stary	.	.	.	.	.	.	.	.	.	.	.	.	.	.	.	.	.	.	.	.	.	.	.	.	.	.	.	.	.	.	.
429	Skotniki	.	.	.	.	.	.	.	.	.	.	.	.	.	.	1	1	1	.	.	.	.	.	.	.	.	.	.	.	.	.	.
436	Milejów	.	.	.	.	.	.	.	.	.	.	.	.	.	.	2	1	.	.	.	.	.	.	.	.	.	.	.	.	.	.	.
438	Meszcze	.	.	.	.	.	.	.	.	.	.	.	.	.	.	.	.	.	.	.	.	.	.	.	.	.	.	.	.	.	.	.
444	Końskie	.	.	.	.	.	.	.	.	.	.	.	.	.	.	.	.	.	.	.	.	.	.	.	.	.	.	.	.	.	.	.
454	Łękawica	.	.	.	.	.	.	.	.	.	.	.	.	.	.	.	1	.	.	.	.	.	.	.	.	.	.	.	.	.	.	.
455	Warka	.	.	.	.	.	.	.	.	.	.	.	.	.	.	.	.	.	.	.	.	.	.	.	.	.	.	.	.	.	.	.
456	Mniszew	.	.	.	.	.	.	.	.	.	.	.	.	.	.	.	1	.	.	.	.	.	.	.	.	.	.	.	.	.	.	.
	WISŁA																															
464	Warszawa-Okęcie	.	.	.	.	.	.	.	.	.	.	.	.	.	.	.	1	.	.	.	.	.	.	.	.	.	.	.	.	.	.	.
467	Warszawa,St.Pomp Rz.	.	.	.	.	.	.	.	.	.	.	.	.	.	.	.	1	.	.	.	.	.	.	.	.	.	.	.	.	.	.	.
468	Warszawa,Obs.Astr.	.	.	.	.	.	.	.	.	.	.	.	.	.	.	.	1	.	.	.	.	.	.	.	.	.	.	.	.	.	.	.
474	Legionowo /Jabłonna/	.	.	.	.	.	.	.	.	.	.	.	.	.	.	.	1	0	.	.	.	.	.	.	.	.	.	.	.	.	.	.
	BUG																															
475	Tomaszów Lub.	2	.	.	.	.	.	.	.	.	.	.	1	.	.	.	.	.	.	.	.	.	.	.	.	.	.	.	.	.	.	.
485	Piesza Wola	.	.	.	.	.	.	.	.	.	.	.	.	7	6	2	1	.	.	.	.	.	.	.	.	.	.	.	.	.	.	.
495	Żabuże	2	.	.	.	.	.	.	.	.	.	.	.	.	.	.	.	.	.	.	.	.	.	.	.	.	.	.	.	.	.	.
496	Lachówka	.	.	.	.	.	.	.	.	.	.	.	.	.	.	.	.	.	.	.	.	.	.	.	.	.	.	.	.	.	.	.
500	Korczew	.	.	.	.	.	.	.	.	.	.	.	.	.	.	.	.	.	.	.	.	.	.	.	.	.	.	.	.	.	.	.
502	Kłaszczele	.	.	.	.	.	.	.	.	.	.	.	.	0	.	.	1	.	.	.	.	.	.	.	.	.	.	.	.	.	.	.
509	Sagaje	.	.	.	.	.	.	.	.	.	.	.	.	.	.	.	3	.	.	.	.	.	.	.	.	.	.	.	.	.	.	.
513	Rudka	.	.	.	.	.	.	.	.	.	.	.	.	.	.	.	1	.	.	.	.	.	.	.	.	.	.	.	.	.	.	.
515	Chrzepta	.	.	.	.	.	.	.	.	.	.	.	.	.	.	.	.	.	.	.	.	.	.	.	.	.	.	.	.	.	.	.
516	Wyszków	.	.	.	.	.	.	.	.	.	.	.	.	.	.	.	.	.	.	.	.	.	.	.	.	.	.	.	.	.	.	.
	NAREW																															
521	Strabla	.	.	.	.	.	.	.	.	.	.	.	.	.	.	.	1	.	.	.	.	.	.	.	.	.	.	.	.	.	.	.
522	Krzyżewo	.	.	.	.	.	.	.	.	.	.	.	.	.	.	.	.	.	.	.	.	.	.	.	.	.	.	.	.	.	.	.
523	Kobylin	.	.	.	.	.	.	.	.	.	.	.	.	.	.	.	2	.	.	.	.	.	.	.	.	.	.	.	.	.	.	.
526	Dębowo	.	.	.	.	.	.	.	.	.	.	.	.	.	.	.	.	2	.	.	.	.	.	.	.	.	.	.	.	.	.	.
528	Osowiec	.	.	.	.	.	.	.	.	.	.	.	.	.	.	.	5	3	.	.	.	.	.	.	.	.	.	.	.	.	.	.
530	Radziłów	.	.	.	.	.	.	.	.	.	.	.	.	.	1	2	2	.	.	.	.	.	.	.	.	.	.	.	.	.	.	.
531	Jedwabne	.	.	.	.	.	.	.	.	.	.	.	.	.	.	.	2	2	.	.	.	.	.	.	.	.	.	.	.	.	.	.
533	Czerwony Bór	.	.	.	.	.	.	.	.	.	.	.	.	.	.	.	5	.	.	.	.	.	.	.	.	.	.	.	.	.	.	.
541	Zbójna	.	.	.	.	.	.	.	.	.	.	.	.	.	.	.	.	.	.	.	.	.	.	.	.	.	.	.	.	.	.	.
542	Dąbrówka	2	.	.	.	.	.	.	.	.	.	.	.	.	.	.	.	2	.	.	.	.	.	.	.	.	.	.	.	.	.	.
550	Przasnysz	.	.	.	.	.	.	.	.	.	.	.	.	.	1	1	2	.	.	.	.	.	.	.	.	.	.	.	.	.	.	.
	BUG																															
556	Działdowo	.	.	.	.	.	.	.	.	.	.	.	.	5	4	2	7	2	.	.	.	.	.	.	.	.	.	.	.	.	.	.
557	Bieżuń	.	.	.	.	.	.	.	.	.	.	.	.	3	1	2	2	.	.	.	.	.	.	.	.	.	.	.	.	.	.	.
558	Mława	.	.	.	.	.	.	.	.	.	.	.	.	1	1	1	3	0	.	.	.	.	.	.	.	.	.	.	.	.	.	.
	BZURA																															
572	Kutno-Gołębiew	.	.	.	.	.	.	.	.	.	.	.	.	.	.	.	.	.	.	.	.	.	.	.	.	.	.	.	.	.	.	.
584	Pszczelin	.	.	.	.	.	.	.	.	.	.	.	.	.	.	.	.	.	.	.	.	.	.	.	.	.	.	.	.	.	.	.

GRUBOŚĆ POKRYWY ŚNIEŻNEJ w cm

Nr	Stacja	1	2	3	4	5	6	7	8	9	10	11	12	13	14	15	16	17	18	19	20	21	22	23	24	25	26	27	28	29	30	31
588	Niepokalanów	.	.	.	.	.	.	.	.	.	.	.	.	.	.	.	.	.	.	.	.	.	.	.	.	.	.	.	.	.	.	.
589	Chodaków	.	.	.	.	.	.	.	.	.	.	.	.	.	.	.	.	.	.	.	.	.	.	.	.	.	.	.	.	.	.	.
	WISŁA																															
605	Ostrowite	.	.	.	.	.	.	.	.	.	.	.	.	6	8	9	5	.	.	.	.	.	.	.	.	.	.	.	.	.	.	.
609	Toruń,post.l.-m.	.	.	.	.	.	.	.	.	.	.	.	.	.	1	2	0	.	.	.	.	.	.	.	.	.	.	.	.	.	.	.
614	Chojnice	.	.	.	.	.	.	.	.	.	.	.	.	5	5	6	3	2	.	.	.	.	.	.	.	.	.	.	.	.	.	.
618	Bydgoszcz,P.I.N.G.W.	.	.	.	.	.	.	.	.	.	.	.	1	1	1	3	1	.	.	.	.	.	.	.	.	.	.	.	.	.	.	.
619	Bydgoszcz	0	.	.	.	.	.	.	.	.	.	.	.	0	0	2	3	.	.	.	.	.	.	.	.	.	.	.	.	.	.	.
624	Żur-Młyn	.	.	.	.	.	.	.	.	.	.	.	.	.	.	5	.	.	.	.	.	.	.	.	.	.	.	.	.	.	.	.
630	Janowo	.	.	.	.	.	.	.	.	.	.	.	.	.	1	4	.	.	.	.	.	.	.	.	.	.	.	.	.	.	.	.
631	Kościerzyna	10	5	3	.	.	.	.	.	.	.	8	10	10	16	10	8	5	2	.	.	.	.	.	.	.	.	.	.	.	.	.
633	Kopytkowo	.	.	.	.	.	.	.	.	.	.	.	.	.	.	3	.	.	.	.	.	.	.	.	.	.	.	.	.	.	.	.
	BAŁTYK																															
637	Gdynia	.	.	.	.	.	.	.	.	.	.	.	1	.	1	4	.	.	.	.	.	.	.	.	.	.	.	.	.	.	.	.
638	Hel	6	.	.	.	.	.	.	.	.	.	.	1	.	.	3	.	.	.	.	.	.	.	.	.	.	.	.	.	.	.	.
639	Jastarnia	.	.	.	.	.	.	.	.	.	.	.	1	.	.	4	.	.	.	.	.	.	.	.	.	.	.	.	.	.	.	.
640	Puck	1	.	.	.	.	.	.	.	.	.	.	2	.	.	5	.	.	.	.	.	.	.	.	.	.	.	.	.	.	.	.
641	Chałupy	.	.	.	.	.	.	.	.	.	.	.	.	.	.	3	1	.	.	.	.	.	.	.	.	.	.	.	.	.	.	.
	NIEMEN																															
648	Wigry-Stary Folwark	.	.	.	.	.	.	.	.	.	.	.	.	.	.	.	.	.	.	.	.	.	.	.	.	.	.	.	.	.	.	.
649	Sudawskie	.	.	.	.	.	.	.	.	.	.	.	.	.	.	.	.	.	.	.	.	.	.	.	.	.	.	.	.	.	.	.

GRUBOŚĆ POKRYWY ŚNIEŻNEJ w cm

KWIECIEŃ-AVRIL 1936

Nr	Stacja	1	2	3	4	5	6	7	8	9	10	11	12	13	14	15	16	17	18	19	20	21	22	23	24	25	26	27	28	29	30
	PROSNA																														
80	Grudzielec	.	.	.	.	.	.	.	.	.	.	.	.	2	.	.	.	.	.	.	.	.	.	.	.	.	.	.	.	.	.
	WARTA																														
92	Poznań-Golęcin,Uniw.	.	.	.	.	.	.	.	.	.	.	.	.	0	.	.	.	.	.	.	.	.	.	.	.	.	.	.	.	.	.
	WISŁA																														
166	Równica	.	.	.	.	.	.	.	.	.	.	.	.	.	.	.	.	.	.	.	.	.	.	.	.	3	.	.	.	.	.
	DUNAJEC																														
261	Zakopane	.	.	.	.	3	.	.	4	2	.	.	.	.	.	.	.	.	.	.	.	.	.	.	.	.	.	.	.	.	.
263	Hala Gąsienicowa	29	27	24	20	28	28	26	33	32	30	28	26	23	21	19	16	12	11	10	14	12	10	8	7	9	8	6	3	.	.
266	Morskie Oko	45	38	31	28	27	27	27	39	37	35	32	30	30	25	23	22	15	13	13	16	21	26	21	20	21	20	20	18	15	11
267	Białka	.	.	.	.	.	.	2	.	.	.	.	.	.	.	.	.	.	.	.	.	.	.	.	.	1	.	.	.	.	.
270	Krynica	.	.	.	.	.	.	.	1	.	.	.	.	.	.	.	.	.	.	.	.	.	.	.	.	.	.	.	.	.	.
271	Jaworzyna Krynicka	.	.	.	.	5	3	.	8	5	.	.	.	.	.	.	.	.	.	.	2	.	.	.	.	.	3	.	.	.	.
	SAN																														
326	Dwernik	.	.	.	.	.	.	.	.	.	.	.	.	.	.	.	.	.	.	.	.	.	.	.	.	.	2	.	.	.	.
342	Wisłok Wielki	.	.	.	.	.	.	.	2	.	.	.	.	.	.	.	.	.	.	.	.	.	.	.	.	.	.	2	.	.	.
	PILICA																														
418	Pilica	.	.	.	.	.	.	.	.	.	.	.	.	.	.	.	.	.	.	0	.	.	.	.	.	.	.	.	.	.	.
	NIEMEN																														
649	Sudawskie	.	.	.	.	1	.	.	2	.	.	.	.	.	.	.	.	.	.	.	.	.	.	.	.	.	.	.	.	.	.

MAJ-MAI 1936

Nr	Stacja	1	2	3	4	5	6	7	8	9	10	11	12	13	14	15	16	17	18	19	20	21	22	23	24	25	26	27	28	29	30	31
	DUNAJEC																															
266	Morskie Oko	5	.	.	.	.	.	.	.	.	.	.	.	.	.	.	.	.	.	.	.	.	.	.	.	.	.	.	.	.	.	.

CZERWIEC-JUIN 1936

Nr	Stacja	1	2	3	4	5	6	7	8	9	10	11	12	13	14	15	16	17	18	19	20	21	22	23	24	25	26	27	28	29	30
	DUNAJEC																														
263	Hala Gąsienicowa	.	.	7	.	.	.	.	.	1	3	.	.	.	.	.	.	.	.	.	.	.	.	.	.	.	.	.	.	.	.

GRUBOŚĆ POKRYWY ŚNIEŻNEJ w cm

Nr	Stacja	1	2	3	4	5	6	7	8	9	10	11	12	13	14	15	16	17	18	19	20	21	22	23	24	25	26	27	28	29	30
	ODRA																														
1	Istebna	.	.	.	.	.	.	.	.	.	.	.	.	.	.	.	.	.	.	.	.	.	.	.	.	.	.	.	.	4	(0)
	WISŁA																														
166	Równica	.	.	.	.	.	.	.	.	.	.	.	.	.	.	.	.	.	.	.	.	.	.	.	.	.	.	.	.	15	13
173	Wapienica II	.	.	.	.	.	.	.	.	.	.	.	.	.	.	.	.	.	.	.	.	.	.	.	.	.	.	.	.	7	.
176	Mikuszowice	.	.	.	.	.	.	.	.	.	.	.	.	.	.	.	.	.	.	.	.	.	.	.	.	.	.	.	.	10	3
177	Straconka	.	.	.	.	.	.	.	.	.	.	.	.	.	.	.	.	.	.	.	.	.	.	.	.	.	.	.	.	17	10
	SKAWA																														
232	Andrychów	.	.	.	.	.	.	.	.	.	.	.	.	.	.	.	.	.	.	.	.	.	.	.	.	.	.	.	.	6	4
	WISŁA																														
246	Wieliczka	.	.	.	.	.	.	.	.	.	.	.	.	.	.	.	.	.	.	.	.	.	.	.	.	.	.	.	.	2	.
	RABA																														
249	Rabka	.	.	.	.	.	.	.	.	.	.	.	.	.	.	.	.	.	.	.	.	.	.	.	.	.	.	.	.	9	.
251	Lubień	.	.	.	.	.	.	.	.	.	.	.	.	.	.	.	.	.	.	.	.	.	.	.	.	.	.	.	.	6	.
	DUNAJEC																														
261	Zakopane	.	.	.	.	.	.	.	.	.	.	.	.	.	.	.	.	.	.	.	.	.	.	.	.	.	.	.	.	8	1
263	Hala Gąsienicowa	.	.	.	.	.	.	.	.	.	.	.	.	.	.	.	.	.	.	.	.	.	.	.	.	.	.	.	2	15	10
266	Morskie Oko	.	.	.	.	.	.	.	.	.	.	.	.	.	.	.	.	.	.	.	.	.	.	.	.	.	.	5	5	17	15
267	Białka	.	.	.	.	.	.	.	.	.	.	.	.	.	.	.	.	.	.	.	.	.	.	.	.	.	.	.	5	.	.
268	Krynica	.	.	.	.	.	.	.	.	.	.	.	.	.	.	.	.	.	.	.	.	.	.	.	.	.	.	.	3	9	.
271	Jaworzyna Krynicka	.	.	.	.	.	.	.	.	.	.	.	.	.	.	.	.	.	.	.	.	.	.	.	.	.	.	.	1	15	12
276	Łabowa	.	.	.	.	.	.	.	.	.	.	.	.	.	.	.	.	.	.	.	.	.	.	.	.	.	.	.	.	7	4
288	Tarnów	.	.	.	.	.	.	.	.	.	.	.	.	.	.	.	.	.	.	.	.	.	.	.	.	.	.	.	.	4	.
	NIDA																														
299	Kielce-Korczówka	.	.	.	.	.	.	.	.	.	.	.	.	.	.	.	.	.	.	.	.	.	.	.	.	.	.	.	.	1	.
	WISŁA																														
309	Wola Wadowska	.	.	.	.	.	.	.	.	.	.	.	.	.	.	.	.	.	.	.	.	.	.	.	.	.	.	.	.	3	.
	WISŁOKA																														
316	Pilzno	.	.	.	.	.	.	.	.	.	.	.	.	.	.	.	.	.	.	.	.	.	.	.	.	.	.	.	.	2	.
318	Żyrków	.	.	.	.	.	.	.	.	.	.	.	.	.	.	.	.	.	.	.	.	.	.	.	.	.	.	.	.	0	.
	WISŁA																														
320	Buda Tuszowska	.	.	.	.	.	.	.	.	.	.	.	.	.	.	.	.	.	.	.	.	.	.	.	.	.	.	.	.	1	.
323	Majdan Kolbuszowski	.	.	.	.	.	.	.	.	.	.	.	.	.	.	.	.	.	.	.	.	.	.	.	.	.	.	.	3	.	.
	SAN																														
326	Dwernik	.	.	.	.	.	.	.	.	.	.	.	.	.	.	.	.	.	.	.	.	.	.	.	.	.	.	.	1	.	.
329	Turzańsk	.	.	.	.	.	.	.	.	.	.	.	.	.	.	.	.	.	.	.	.	.	.	.	.	.	.	.	.	5	.
342	Wisłok Wielki	.	.	.	.	.	.	.	.	.	.	.	.	.	.	.	.	.	.	.	.	.	.	.	.	.	.	.	.	5	.
350	Głogów	.	.	.	.	.	.	.	.	.	.	.	.	.	.	.	.	.	.	.	.	.	.	.	.	.	.	.	.	3	.
364	Domostawa	.	.	.	.	.	.	.	.	.	.	.	.	.	.	.	.	.	.	.	.	.	.	.	.	.	.	.	.	1	.
366	Radomyśl	.	.	.	.	.	.	.	.	.	.	.	.	.	.	.	.	.	.	.	.	.	.	.	.	.	.	.	.	1	.
	WISŁA																														
392	Puławy	.	.	.	.	.	.	.	.	.	.	.	.	.	.	.	.	.	.	.	.	.	.	.	.	.	.	.	0	2	.
	PILICA																														
418	Pilica	.	.	.	.	.	.	.	.	.	.	.	.	.	.	.	.	.	.	.	.	.	.	.	.	.	.	.	.	5	.
420	Dobraków	.	.	.	.	.	.	.	.	.	.	.	.	.	.	.	.	.	.	.	.	.	.	.	.	.	.	.	.	2	.
421	Ołudza	.	.	.	.	.	.	.	.	.	.	.	.	.	.	.	.	.	.	.	.	.	.	.	.	.	.	.	1	.	.
	BUG																														
502	Kleszczele	.	.	.	.	.	.	.	.	.	.	.	.	.	.	.	.	.	.	.	.	.	.	.	.	.	.	.	.	0	.

GRUBOŚĆ POKRYWY ŚNIEŻNEJ w cm

Nr	Stacja	1	2	3	4	5	6	7	8	9	10	11	12	13	14	15	16	17	18	19	20	21	22	23	24	25	26	27	28	29	30	31
	ODRA																															
1	Istebna	.	.	.	.	.	.	.	.	4	.	.	.	.	.	.	.	.	.	.	.	.	2	.	.	.	.	.	.	.	9	4
	WISŁA																															
166	Równica	5	3	.	.	4	.	.	3	15	9	4	3	.	.	.	.	.	.	.	.	.	.	.	.	.	.	.	.	.	12	22
168	Skoczów	.	.	.	.	.	.	.	.	.	.	.	.	.	.	.	.	.	.	.	.	.	.	.	.	.	.	.	.	.	1	.
173	Wapienica II	.	.	.	.	.	.	.	.	1	.	.	.	.	.	.	.	.	.	.	.	.	.	.	.	.	.	.	.	.	.	.
177	Straconka	4	.	.	.	.	.	.	.	2	.	.	.	.	.	.	.	.	.	.	.	.	.	.	.	.	.	.	.	.	.	.
	SOŁA																															
198	Rycerka Dolna	.	.	.	.	.	.	.	.	.	.	.	.	.	.	.	.	.	.	.	.	.	.	.	.	.	.	.	.	.	5	2
206	Rychwałdek	.	.	.	.	.	.	.	.	.	.	.	.	.	.	.	.	.	.	.	.	.	.	.	.	.	.	.	.	.	6	.
	RABA																															
249	Rabka	.	.	.	.	.	.	.	2	5	5	.	.	.	.	.	.	.	.	.	.	.	.	.	.	.	.	.	.	2	8	6
250	Półrzeczki	.	.	.	.	.	.	.	33	27	24	22	17	10	6	.	.	.	.	.	.	.	.	.	.	.	.	.	.	.	.	.
	DUNAJEC																															
261	Zakopane	.	5	.	.	2	.	.	12	15	13	11	14	11	.	.	.	.	.	.	.	.	2	.	.	.	.	.	.	21	46	38
263	Hala Gąsienicowa	8	20	24	27	20	28	25	27	28	30	24	26	24	20	21	14	14	12	5	5	10	16	23	26	26	26	20	18	53	100	100
266	Morskie Oko	13	19	24	26	30	31	30	52	59	58	52	54	48	35	28	18	11	7	4	2	4	7	10	8	3	1	.	2	42	106	98
267	Binżka	.	.	.	.	.	.	12	14	15	14	14	7	2	.	.	.	.	.	.	.	.	.	.	.	.	.	.	8	15	17	15
270	Krynica	.	.	.	.	.	.	.	8	21	19	15	12	10	7	3	.	.	.	.	.	.	1	.	.	.	.	.	.	4	8	5
271	Jaworzyna Kryn.	10	10	11	12	7	5	4	25	40	47	44	41	38	30	20	14	8	.	.	.	2	4	7	6	5	5	5	6	14	35	25
276	Żabowa	.	.	.	.	.	.	.	.	3	2	.	.	.	.	.	.	.	.	.	.	.	.	.	.	.	.	.	.	14	9	4
	SAN																															
326	Dwernik	.	.	.	.	.	.	10	6	4	2	2	.	.	.	.	.	.	.	.	.	.	.	.	.	.	.	.	.	.	.	.
342	Wisłok Wielki	.	.	.	.	.	.	.	1	9	6	4	1	.	.	.	.	.	.	.	.	.	.	.	.	.	.	.	.	.	.	.
	PILICA																															
418	Pilica	.	.	.	.	.	.	.	.	2	.	.	.	.	.	.	.	.	.	.	.	.	.	.	.	.	.	.	.	.	.	.
420	Dobraków	.	.	.	.	.	.	.	.	0	.	.	0	.	.	.	.	.	.	.	.	.	.	.	.	.	.	.	.	.	.	.

GRUBOŚĆ POKRYWY ŚNIEŻNEJ w cm

Nr	Stacja	1	2	3	4	5	6	7	8	9	10	11	12	13	14	15	16	17	18	19	20	21	22	23	24	25	26	27	28	29	30
	ODRA																														
1	Istebna	.	.	.	.	.	.	.	.	.	.	.	.	.	.	.	.	.	.	.	.	.	.	.	.	.	.	.	.	.	.
3	Cieszyn	.	.	.	.	.	.	.	.	.	.	.	.	.	.	.	.	.	.	.	.	.	.	.	.	.	.	.	.	.	5
9	Nowe Repty	.	.	.	.	.	.	.	.	.	.	.	.	.	.	.	.	.	.	.	.	.	.	.	.	.	.	.	.	.	5
10	Lubliniec	.	.	.	.	.	.	.	.	.	.	.	.	.	.	.	.	.	.	.	.	.	.	.	.	.	.	.	.	.	2
12	Ostrzeszów	.	.	.	.	.	.	.	.	.	.	.	.	.	.	.	.	.	.	5	5	4	2	2	1	1	1	1	1	2	.
16	Rogoźewo	.	.	.	.	.	.	.	.	.	.	.	.	.	.	.	.	.	.	.	8	10	8	6	5	2	.	.	.	.	.
	WARTA																														
23	Częstochowa	.	.	.	.	.	.	.	.	.	.	.	.	.	.	.	.	.	.	.	0	1	1	0	.	.	.	.	.	.	2
26	Włobuck	.	.	.	.	.	.	.	.	.	.	.	.	.	.	.	.	.	.	.	.	.	.	.	.	.	.	.	.	.	6
28	Droniowice	.	.	.	.	.	.	.	.	.	.	.	.	.	.	.	.	.	.	.	.	.	.	.	.	.	.	.	.	.	1
29	Przystajń	.	.	.	.	.	.	.	.	.	.	.	.	.	.	.	.	.	.	.	1	.	.	.	.	.	.	.	.	.	4
30	Cisowa	.	.	.	.	.	.	.	.	.	.	.	.	.	.	.	.	.	.	.	2	4	4	3	.	.	.	.	.	.	3
35	Sulmierzyce	.	.	.	.	.	.	.	.	.	.	.	.	.	.	.	.	.	.	.	2	2	1	.	.	.	.	.	.	.	2
39	Warta	.	.	.	.	.	.	.	.	.	.	.	.	.	.	.	.	.	.	.	8	6	7	7	3	.	.	.	.	.	2
47	Łódź-Lublinek	.	.	.	.	.	.	.	.	.	.	.	.	.	.	.	.	.	.	.	5	6	3	2	.	.	.	.	.	.	3
51	Poddębice	.	.	.	.	.	.	.	.	.	.	.	.	.	.	.	.	.	.	.	3	2	1	.	.	.	.	.	.	.	2
67	Petryki	.	.	.	.	.	.	.	.	.	.	.	.	.	.	.	.	.	.	10	9	9	9	5	3	1	1	1	2	3	.
	PROSNA																														
75	Ostrów Wlkp.	.	.	.	.	.	.	.	.	.	.	.	.	.	.	.	.	.	.	.	5	8	4	2	2	2	2	1	1	1	1
80	Grudzielec	.	.	.	.	.	.	.	.	.	.	.	.	.	.	.	.	.	.	.	4	4	3	3	.	.	.	.	.	.	1
	WARTA																														
84	Nowa Wieś	.	.	.	.	.	.	.	.	.	.	.	.	.	.	.	.	.	.	.	3	2	2	.	.	.	.	.	.	.	.
92	Poznań-Colęcin, Uniw.	.	.	.	.	.	.	.	.	.	.	.	.	.	.	.	.	.	.	1	5	3	3	2	.	.	.	.	.	1	1
102	Janówiec	.	.	.	.	.	.	.	.	.	.	.	.	.	.	.	.	.	.	2	6	5	3	1	0	.	.	.	.	.	3
112	Wronki	.	.	.	.	.	.	.	.	.	.	.	.	.	.	.	.	.	.	2	5	5	4	3	.	.	.	.	.	.	1
117	Międzychód	.	.	.	.	.	.	.	.	.	.	.	.	.	.	.	.	.	.	1	6	6	4	.	.	.	.	.	.	.	1
	OBRA																														
123	Kościan	.	.	.	.	.	.	.	.	.	.	.	.	.	.	.	.	.	.	3	3	2	.	.	.	.	.	.	.	.	.
132	Perzyny	.	.	.	.	.	.	.	.	.	.	.	.	.	.	.	.	.	.	.	.	.	.	.	.	.	.	.	.	.	2
135	Łęczno	.	.	.	.	.	.	.	.	.	.	.	.	.	.	.	.	.	.	.	2	2	1	.	.	.	.	.	.	2	.
	NOTEC																														
161	Ujście	.	.	.	.	.	.	.	.	.	.	.	.	.	.	.	.	.	.	.	3	3	3	.	.	.	.	.	.	.	2
	WISŁA																														
166	Równica	15	10	6	1	.	.	.	.	.	.	.	.	.	.	.	.	.	.	.	1	1	1	3	3	.	.	.	.	.	6
168	Skoczów	.	.	.	.	.	.	.	.	.	.	.	.	.	.	.	.	.	.	.	.	.	.	1	.	.	.	.	.	.	3
171	Rudzica	.	.	.	.	.	.	.	.	.	.	.	.	.	.	.	.	.	.	.	.	.	.	.	.	1	1	1	1	.	.
173	Wapienica II	.	.	.	.	.	.	.	.	.	.	.	.	.	.	.	.	.	.	.	.	.	.	1	.	.	.	.	.	.	3
176	Mikuszowice	.	.	.	.	.	.	.	.	.	.	.	.	.	.	.	.	.	.	.	.	.	1	3	2	2	2	2	2	2	3
177	Straconka	.	.	.	.	.	.	.	.	.	.	.	.	.	.	.	.	.	.	.	.	.	1	2	1	1	1	.	.	.	3
	PRZEMSZA																														
186	Będzin	.	.	.	.	.	.	.	.	.	.	.	.	.	.	.	.	.	.	.	.	.	.	.	.	.	.	.	.	.	5
190	Czeladź	.	.	.	.	.	.	.	.	.	.	.	.	.	.	.	.	.	.	.	.	.	.	.	.	.	.	.	.	.	3
191	Katowice	.	.	.	.	.	.	.	.	.	.	.	.	.	.	.	.	.	.	.	.	.	.	.	.	.	.	.	.	.	2
193	Goleszowice	.	.	.	.	.	.	.	.	.	.	.	.	.	.	.	.	.	.	.	.	.	.	.	.	.	.	.	.	.	3
194	Błędów	.	.	.	.	.	.	.	.	.	.	.	.	.	.	.	.	.	.	.	.	.	.	.	.	.	.	.	.	.	4
195	Maski	.	.	.	.	.	.	.	.	.	.	.	.	.	.	.	.	.	.	.	.	.	.	.	.	.	.	.	.	.	7
	SOŁA																														
198	Rycerka Dolna	.	.	.	.	.	.	.	.	.	.	.	.	.	.	.	.	.	.	.	.	.	.	.	.	.	.	.	.	.	2
200	Sól	.	.	.	.	.	.	.	.	.	.	.	.	.	.	.	.	.	.	.	.	.	.	.	.	.	.	.	.	.	-
206	Rychwałdek	.	.	.	.	.	.	.	.	.	.	.	.	.	.	.	.	.	.	.	.	.	2	1	.	.	.	.	.	.	1
207	Żywiec	.	.	.	.	.	.	.	.	.	.	.	.	.	.	.	.	.	.	.	.	.	.	1	.	.	.	.	.	.	1
213	Międzybrodzie	.	.	.	.	.	.	.	.	.	.	.	.	.	.	.	.	.	.	.	.	.	.	.	.	.	.	.	.	.	1
	WISŁA																														
218	Chrzanów	.	.	.	.	.	.	.	.	.	.	.	.	.	.	.	.	.	.	.	.	.	1	.	.	.	.	.	.	.	1

GRUBOŚĆ POKRYWY ŚNIEŻNEJ w cm

Nr	Stacja	1	2	3	4	5	6	7	8	9	10	11	12	13	14	15	16	17	18	19	20	21	22	23	24	25	26	27	28	29	30
	SKAWA																														
228	Skawce	.	.	.	.	.	.	.	.	.	.	.	.	.	.	.	.	.	.	.	.	.	.	2	.	.	.	.	.	1	.
232	Andrychów	.	.	.	.	.	.	.	.	.	.	.	.	.	.	.	.	.	.	.	.	.	1	2	2	2	2	2	2	4	2
	WISŁA																														
240	Kraków,Obs.Astr.	.	.	.	.	.	.	.	.	.	.	.	.	.	.	.	.	.	.	.	.	.	0	.	.	.	.	.	.	.	4
244	Ojców II	.	.	.	.	.	.	.	.	.	.	.	.	.	.	.	.	.	.	.	.	2	2	1	1	1	1	1	1	1	6
246	Wieliczka	.	.	.	.	.	.	.	.	.	.	.	.	.	.	.	.	.	.	.	.	.	1	1	.	.	.	.	.	.	3
	RABA																														
249	Rabka	5	.	.	.	.	.	.	.	.	.	.	.	.	.	.	.	.	.	.	.	.	1	2	2	1	.	.	.	.	2
250	Półrzeczki	4	.	.	.	.	.	.	.	.	.	.	.	.	.	.	.	.	.	.	.	5	5	5	5	5	5	5	5	5	10
251	Lubień	.	.	.	.	.	.	.	.	.	.	.	.	.	.	.	.	.	.	.	.	.	2	.	.	.	.	.	.	.	5
	WISŁA																														
256	Stogniowice	.	.	.	.	.	.	.	.	.	.	.	.	.	.	.	.	.	.	.	.	.	1	1	.	.	.	.	.	.	6
	DUNAJEC																														
261	Zakopane	36	30	28	22	18	16	12	2	.	.	.	.	.	.	.	.	.	.	.	.	.	.	.	.	.	.	.	.	.	1
263	Hala Gąsienicowa	71	65	67	60	60	54	43	38	34	34	45	44	39	34	32	32	31	31	30	33	37	36	36	36	35	34	33	32	31	32
266	Morskie Oko	75	70	72	67	60	45	31	12	6	4	8	6	2	.	.	1	.	.	.	2	7	5	8	8	8	7	5	5	5	6
267	Białka	13	10	5	4	2	.	.	.	.	.	.	.	.	.	.	.	.	.	.	.	.	.	.	.	.	.	.	.	1	5
270	Krynica	3	.	.	.	.	.	.	.	.	.	.	.	.	.	.	.	1	.	.	.	1	1	2	2	2	1	1	1	1	2
271	Jaworzyna Krynicka	20	10	12	8	5	.	.	.	.	.	.	.	.	.	.	.	.	.	.	.	2	2	5	5	4	3	3	3	3	3
276	Łabowa	.	.	.	.	.	.	.	.	.	.	1	2	1	.	.	.	.	.	.	.	.	.	.	.	.	.	.	.	4	.
288	Tarnów	.	.	.	.	.	.	.	.	.	.	.	.	.	.	.	.	.	.	.	.	1	2	3	2	2	.	.	.	.	1
	NIDA																														
298	Kielce,post.l.-m.	.	.	.	.	.	.	.	.	.	.	.	.	.	.	.	.	.	.	.	.	.	.	.	.	.	.	.	.	.	2
299	Kielce-Korczówka	.	.	.	.	.	.	.	.	.	.	.	.	.	.	.	.	.	.	.	1	1	.	1	1	1	1	.	.	1	2
	WISŁA																														
309	Wola Wadowska	.	.	.	.	.	.	.	.	.	.	.	.	.	.	.	.	.	.	.	1	1	1	1	1	1	1	1	1	1	2
	WISŁOKA																														
316	Pilzno	.	.	.	.	.	.	.	.	.	.	.	.	.	.	.	.	.	.	.	.	.	1	1	1	1	.	.	.	1	1
317	Dębica	.	.	.	.	.	.	.	.	.	.	.	.	.	.	.	.	.	.	.	.	2	2	1	1	0	.	.	.	.	4
318	Żyraków	.	.	.	.	.	.	.	.	.	.	.	.	.	.	.	.	.	.	.	.	.	1	1	.	.	.	.	.	.	.
	WISŁA																														
320	Buda Tuszowska	.	.	.	.	.	.	.	.	.	.	.	.	.	.	.	.	.	.	.	1	2	3	2	2	2	1	1	1	1	2
323	Majdan Kolbuszowski	.	.	.	.	.	.	.	.	.	.	.	.	.	.	.	.	.	.	3	2	2	1	1	1	1	1	1	1	2	3
	SAN																														
326	Dwernik	.	.	.	.	.	.	.	.	.	.	.	.	.	.	2	.	.	.	.	.	1	3	3	2	1	.	.	.	.	1
329	Turzańsk	.	.	.	.	.	.	.	.	.	.	.	.	.	.	.	.	.	.	.	.	1	1	1	1	1	1	1	2	2	2
331	Sanok	.	.	.	.	.	.	.	.	.	.	.	.	.	.	.	.	.	.	.	.	.	1	1	1	1	1	1	1	1	1
333	Przemyśl	.	.	.	.	.	.	.	.	.	.	.	.	.	.	.	.	.	.	.	.	9	9	5	3	3	.	.	.	.	.
336	Młyny	.	.	.	.	.	.	.	.	.	.	.	.	.	.	.	.	.	.	.	.	1	.	.	.	.	.	.	.	.	.
341	Miłków	.	.	.	.	.	.	.	.	.	.	.	.	.	.	.	.	.	.	.	1	2	2	1	1	1	.	.	.	.	1
342	Wisłok Wielki	.	.	.	.	.	.	.	.	.	.	.	.	.	.	.	.	.	.	.	.	.	.	1	3	2	1	1	1	1	1
350	Głogów	.	.	.	.	.	.	.	.	.	.	.	.	.	.	.	.	.	.	.	.	0	1	1	1	1	1	1	1	1	1
352	Kańczuga	.	.	.	.	.	.	.	.	.	.	.	.	.	.	.	.	.	.	.	.	2	1	.	.	.	.	.	.	.	1
357	Ruda Różaniecka	.	.	.	.	.	.	.	.	.	.	.	.	.	.	.	.	.	.	.	2	3	2	2	1	1	.	.	.	.	2
364	Domostawa	.	.	.	.	.	.	.	.	.	.	.	.	.	.	.	.	.	.	.	.	1	2	1	1	1	1	1	1	1	3
366	Radomyśl	.	.	.	.	.	.	.	.	.	.	.	.	.	.	.	.	.	.	.	1	2	2	1	1	1	1	1	1	1	1
	WISŁA																														
369	Zawichost	.	.	.	.	.	.	.	.	.	.	.	.	.	.	.	.	.	.	2	1	3	2	2	1	1	1	.	.	.	6
	KAMIENNA																														
373	Skarżysko,wytwórnia	.	.	.	.	.	.	.	.	.	.	.	.	.	.	.	.	.	.	.	4	3	3	1	.	.	.	.	.	.	3
	WISŁA																														
392	Puławy	.	.	.	.	.	.	.	.	.	.	.	.	.	.	.	.	.	.	.	6	6	5	2	2	1	1	1	1	1	4

Nr	Stacja	1	2	3	4	5	6	7	8	9	10	11	12	13	14	15	16	17	18	19	20	21	22	23	24	25	26	27	28	29	30
	WIEPRZ																														
402	Zemborzyce	.	.	.	.	.	.	.	.	.	.	.	.	.	.	.	.	.	.	.	3	1	0	0	0	0	0	0	0	0	1
403	Lublin-Bronowice	.	.	.	.	.		.	.	.	.	.	.	.	.	.	.	.	.	.	6	4	7	7	7	5	6	6	6	6	2
404	Ostrów Siedlecki	.	.	.	.	.	.	.	.	.	.	.	.	.	.	.	.	.	.	.	3	2	2	2	1	1	1	1	1	1	.
411	Dęblin-Irena	.	.	.	.	.	.	.	.	.	.	.	.	.	.	.	.	.	.	.	6	6	6	.	.	.	.	.	.	.	3
	WISŁA																														
413	Życzyn	.	.	.	.	.	.	.	.	.	.	.	.	.	.	.	.	.	.	.	6	2	2	2	1	1	.	.	.	.	3
	PILICA																														
418	Pilica	.	.	.	.	.	.	.	.	.	.	.	.	.	.	.	.	.	.	.	2	3	2	2	1	1	0	1	.	.	1
420	Dobraków	.	.	.	.	.	.	.	.	.	.	.	.	.	.	.	.	.	.	.	1	1	1	1	1	1	1	1	1	1	3
421	Ołudza	.	.	.	.	.	.	.	.	.	.	.	.	.	.	.	.	.	.	.	2	1	.	.	.	.	.	.	.	3	.
423	Biała Wielka	.	.	.	.	.	.	.	.	.	.	.	.	.	.	.	.	.	.	.	1	1	.	.	.	.	.	.	.	1	.
424	Koniecpol Stary	.	.	.	.	.	.	.	.	.	.	.	.	.	.	.	.	.	.	.	2	1	1	1	.	.	.	.	.	.	4
429	Skotniki	.	.	.	.	.	.	.	.	.	.	.	.	.	.	.	.	.	.	.	2	2	1	.	.	.	.	.	.	2	.
436	Milejów	.	.	.	.	.	.	.	.	.	.	.	.	.	.	.	.	.	.	.	2	1	2	1	1	.	.	.	.	.	2
438	Meszcze	.	.	.	.	.	.	.	.	.	.	.	.	.	.	.	.	.	.	.	2	2	2	1	.	.	.	.	.	.	2
444	Końskie	.	.	.	.	.	.	.	.	.	.	.	.	.	.	.	.	.	.	.	2	.	.	.	.	.	.	.	.	.	3
454	Łękawica	.	.	.	.	.	.	.	.	.	.	.	.	.	.	.	.	.	.	.	3	1	1	.	.	.	.	.	.	.	.
455	Warka	.	.	.	.	.	.	.	.	.	.	.	.	.	.	.	.	.	.	.	5	5	4	1	.	.	.	.	.	.	1
456	Mniszew	.	.	.	.	.	.	.	.	.	.	.	.	.	.	.	.	.	.	.	10	10	10	4	.	.	.	.	.	.	3
	WISŁA																														
464	Warszawa-Okęcie	.	.	.	.	.	.	.	.	.	.	.	.	.	.	.	.	.	.	0	8	8	7	2	.	.	.	.	.	.	1
467	Warszawa,St.Pomp.Rz.	.	.	.	.	.	.	.	.	.	.	.	.	.	.	.	.	.	.	.	7	7	6	.	.	.	.	.	.	.	4
468	Warszawa,Obs.Astr.	.	.	.	.	.	.	.	.	.	.	.	.	.	.	.	.	.	.	-	10	9	8	4	2	2	.	.	1	2	3
474	Legionowo /Jabłonna/	.	.	.	.	.	.	.	.	.	.	.	.	.	.	.	.	.	.	1	7	3	.	.	.	.	.	0	.	.	3
	BUG																														
475	Tomaszów Lub	.	.	.	.	.	.	.	.	.	.	.	.	.	.	.	.	.	.	2	3	3	2	2	2	2	2	2	2	2	.
485	Piesza Wola	.	.	.	.	.	.	.	.	.	.	.	.	.	.	.	.	.	.	1	3	3	2	2	2	2	2	2	1	1	1
495	Zabuże	.	.	.	.	.	.	.	.	.	.	.	.	.	.	.	.	.	.	2	2	1	.	1	.	.	.	.	.	1	1
496	Lachówka	.	.	.	.	.	.	.	.	.	.	.	.	.	.	.	.	.	.	.	1	.	.	.	.	.	.	.	.	.	2
500	Korczew	.	.	.	.	.	.	.	.	.	.	.	.	.	.	.	.	.	.	.	4	4	3	1	1	.	.	.	.	.	.
502	Kleszczele	.	.	.	.	.	.	.	.	.	.	.	.	.	.	.	.	.	.	.	.	.	.	0	.	0	0	.	.	.	0
509	Sagaje	.	.	.	.	.	.	.	.	.	.	.	.	.	.	.	.	.	.	.	3	3	2	.	.	.	.	.	.	.	2
513	Rudka	.	.	.	.	.	.	.	.	.	.	.	.	.	.	.	.	.	.	.	6	6	6	2	2	1	1	1	1	1	1
515	Chrzepta	.	.	.	.	.	.	.	.	.	.	.	.	.	.	.	.	.	.	.	5	4	3	.	.	.	.	.	.	.	2
516	Wysków	.	.	.	.	.	.	.	.	.	.	.	.	.	.	.	.	.	.	.	8	8	4	2	1	.	.	.	.	.	3
	NAREW																														
521	Strabla	.	.	.	.	.	.	.	.	.	.	.	.	.	.	.	.	.	.	.	.	.	.	.	1	.	.	.	.	.	1
522	Krzyżewo	.	.	.	.	.	.	.	.	.	.	.	.	.	.	.	.	.	.	.	.	.	.	.	.	.	.	.	.	.	1
523	Kobylin	.	.	.	.	.	.	.	.	.	.	.	.	.	.	.	.	.	.	.	.	.	.	.	.	.	.	.	.	.	1
526	Dębowo	.	.	.	.	.	.	.	.	.	.	.	.	.	.	.	.	.	.	.	.	.	.	.	.	.	.	.	.	.	.
528	Osowiec	.	.	.	.	.	.	.	.	.	.	.	.	.	.	.	.	.	.	.	.	.	.	.	.	.	.	.	.	.	.
530	Radziłów	.	.	.	.	.	.	.	.	.	.	.	.	.	.	.	.	.	.	.	.	.	.	.	.	.	.	.	.	.	2
531	Jedwabne	.	.	.	.	.	.	.	.	.	.	.	.	.	.	.	.	.	.	.	.	.	.	.	.	.	.	.	.	.	2
533	Czerwony Bór	.	.	.	.	.	.	.	.	.	.	.	.	.	.	.	.	.	.	.	.	.	.	.	.	.	.	.	.	2	4
541	Zbójna	.	.	.	.	.	.	.	.	.	.	.	.	.	.	.	.	.	.	.	.	.	.	.	.	.	.	.	.	.	5
542	Dąbrówka	.	.	.	.	.	.	.	.	.	.	.	.	.	.	.	.	.	.	.	.	.	.	.	.	.	.	.	.	.	.
550	Przasnysz	.	.	.	.	.	.	.	.	.	.	.	.	.	.	.	.	.	.	.	2	2	2	.	.	.	.	.	.	.	1
	BUG																														
556	Działdowo	.	.	.	.	.	.	.	.	.	.	.	.	.	.	.	.	.	.	.	1	1	.	.	.	.	.	.	.	.	2
557	Bieżuń	.	.	.	.	.	.	.	.	.	.	.	.	.	.	.	.	.	.	1	6	5	2	.	.	.	.	.	.	.	.
558	Mława	.	.	.	.	.	.	.	.	.	.	.	.	.	.	.	.	.	.	.	2	1	1	.	.	.	.	.	0	0	3
	BZURA																														
572	Kutno-Gołębiew	.	.	.	.	.	.	.	.	.	.	.	.	.	.	.	.	.	.	2	4	4	3	2	2	1	.	.	.	.	.
584	Pszczelin	.	.	.	.	.	.	.	.	.	.	.	.	.	.	.	.	.	.	.	5	4	2	1	.	.	.	.	.	.	1

GRUBOŚĆ POKRYWY ŚNIEŻNEJ w cm

Nr	Stacja	1	2	3	4	5	6	7	8	9	10	11	12	13	14	15	16	17	18	19	20	21	22	23	24	25	26	27	28	29	30
588	Niepokalanów	.	.	.	.	.	.	.	.	.	.	.	.	.	.	.	.	.	.	.	3	3	2	.	.	.	.	.	.	.	3
589	Chodaków	.	.	.	.	.	.	.	.	.	.	.	.	.	.	.	.	.	.	.	9	9	5	.	.	.	.	.	.	.	0
	WISŁA																														
605	Ostrowite	.	.	.	.	.	.	.	.	.	.	.	.	.	.	2	3	.	.	3	8	8	5	3	1	.	.	.	.	.	.
609	Toruń,post.l.-m.	.	.	.	.	.	.	.	.	.	.	.	.	.	.	.	.	.	.	1	8	8	6	2	.	.	.	.	.	.	3
614	Chojnice	.	.	.	.	.	.	.	.	.	.	.	.	.	.	.	.	.	.	.	.	.	.	.	.	.	.	.	.	.	2
618	Bydgoszcz,P.I.N.G.W.	.	.	.	.	.	.	.	.	.	.	.	.	.	.	.	.	.	.	-	-	-	-	.	.	.	.	.	.	-	-
619	Bydgoszcz	.	.	.	.	.	.	.	.	.	.	.	.	.	.	.	.	.	.	3	7	4	2	0	0	0	.	.	.	1	2
624	Żur-Młyn	.	.	.	.	.	.	.	.	.	.	.	.	.	.	.	.	.	.	.	.	.	.	.	.	.	.	.	.	.	2
630	Janowo	.	.	.	.	.	.	.	.	.	.	.	.	.	.	.	.	.	.	.	.	.	.	.	.	.	.	.	.	.	2
631	Kościerzyna	.	.	.	.	.	.	.	.	.	.	.	.	.	.	.	.	.	.	.	.	.	.	.	.	.	.	.	.	1	.
633	Kopytkowo	.	.	.	.	.	.	.	.	.	.	.	.	.	.	.	.	.	.	.	.	.	.	.	.	.	.	.	.	.	.
	BAŁTYK																														
637	Gdynia	.	.	.	.	.	.	.	.	.	.	.	.	.	.	.	.	.	.	.	.	.	.	.	.	.	.	.	.	.	.
638	Hel	.	.	.	.	.	.	.	.	.	.	.	.	.	.	.	.	.	.	.	.	.	.	.	.	.	.	.	.	.	.
639	Jastarnia	.	.	.	.	.	.	.	.	.	.	.	.	.	.	.	.	.	.	.	.	.	.	.	.	.	.	.	.	.	.
640	Puck	.	.	.	.	.	.	.	.	.	.	.	.	.	.	.	.	.	.	.	.	.	.	.	.	.	.	.	.	.	.
641	Chałupy	.	.	.	.	.	.	.	.	.	.	.	.	.	.	.	.	.	.	.	.	.	.	.	.	.	.	.	.	.	.
	NIEMEN																														
648	Wigry-Stary Folwark	.	.	.	.	.	.	.	.	.	.	.	.	.	.	.	.	.	.	.	.	.	.	.	.	.	.	.	.	.	.
649	Sudawskie	.	.	.	.	.	.	.	.	.	.	.	.	.	.	.	.	.	.	.	.	.	.	.	.	.	.	.	.	.	.

GRUBOŚĆ POKRYWY ŚNIEŻNEJ w cm

Nr	Stacja	1	2	3	4	5	6	7	8	9	10	11	12	13	14	15	16	17	18	19	20	21	22	23	24	25	26	27	28	29	30	31
	ODRA																															
1	Iełebna	.	8	25	30	30	36	42	40	30	30	28	25	20	16	14	10	10	8	5	4	4	4	6	8	15	35	30	25	20	20	18
3	Cieszyn	.	.	8	11	11	9	7	6	5	3	3	3	2	.	.	.	.	.	.	.	.	.	.	.	1	.	.	.	.	.	.
9	Nowe Repty	.	2	10	8	5	3	2	1	.	.	.	.	.	.	.	.	.	.	.	.	.	.	.	.	.	.	.	.	.	.	.
10	Lubliniec	.	1	6	6	5	5	4	4	3	3	3	3	3	2	.	.	.	.	.	.	.	.	.	.	1	3	3	3	2	2	2
12	Ostrzeszów	.	7	8	7	6	5	5	4	4	3	3	3	3	2	2	1	1	.	.	.	.	.	.	.	.	.	.	.	.	.	.
16	Rogoźewo	.	.	6	3	2	1	1	.	.	.	.	.	.	.	.	.	.	.	.	.	.	.	.	.	.	.	.	.	.	.	.
	WARTA																															
23	Częstochowa	.	0	3	2	2	2	1	1	1	1	1	1	1	1	.	.	.	.	.	.	.	.	.	.	.	.	.	.	.	.	.
26	Kłobuck	.	3	10	9	8	6	4	4	3	2	2	2	2	2	.	.	.	.	.	.	.	.	.	2	.	.	.	.	.	.	.
28	Droniowice	.	.	5	4	4	2	2	2	2	2	2	2	2	1	.	.	.	.	.	.	.	.	.	.	2	3	2	2	2	2	2
29	Przystajń	.	1	5	5	4	3	3	3	2	2	1	1	1	1	.	.	.	.	.	.	.	.	.	.	.	.	.	.	.	.	.
30	Cisowa	.	.	8	8	7	7	6	6	6	6	5	5	5	4	3	2	.	.	.	.	.	.	.	.	.	.	.	.	.	.	.
35	Sulmierzyce	.	1	4	.	.	.	.	.	.	.	.	.	.	1	.	.	.	.	.	.	.	.	.	.	.	.	.	.	.	.	.
39	Warta	.	.	7	6	6	6	6	5	5	5	5	5	5	5	3	2	.	.	.	.	.	.	.	.	.	.	.	.	.	.	.
47	Łódź-Lublinek	.	.	6	6	4	3	3	3	3	3	3	3	3	2	1	.	.	.	.	.	.	.	.	.	.	.	.	.	.	.	.
51	Poddębice	.	4	4	3	3	3	2	2	2	2	2	2	2	2	1	.	.	.	.	.	.	.	.	.	.	.	.	.	.	.	.
67	Petryki	.	.	.	.	.	.	.	.	.	.	.	.	.	.	.	.	.	.	.	.	.	.	.	.	.	.	.	.	.	.	.
	PROSNA																															
75	Ostrów Wlkp.	.	.	2	2	1	1	1	.	.	.	.	.	.	.	.	.	.	.	.	.	.	.	.	.	.	.	.	.	.	.	.
80	Grudzielec	.	.	1	.	.	.	.	.	.	.	.	.	.	.	.	.	.	.	.	.	.	.	.	.	.	.	.	.	.	.	.
	WARTA																															
84	Nowa Wieś	.	.	1	.	.	.	.	.	.	.	.	.	.	.	.	.	.	.	.	.	.	.	.	.	.	.	.	.	.	.	.
92	Poznań-Golęcin,Uniw.	.	.	2	.	.	.	.	.	.	.	.	.	.	.	.	.	.	.	.	.	.	.	.	.	.	.	.	.	.	.	.
102	Janówiec	.	.	.	.	.	.	.	.	.	.	.	.	.	.	.	.	.	.	.	.	.	.	.	.	.	.	.	.	.	.	.
112	Wronki	.	.	.	.	.	.	.	.	.	.	.	.	.	.	.	.	.	.	.	.	.	.	.	.	.	.	.	.	.	.	.
117	Międzychód	.	.	4	.	.	.	.	.	.	.	.	.	.	.	.	.	.	.	.	.	.	.	.	.	.	.	.	.	.	.	.
	OBRA																															
123	Kościan	.	2	.	.	.	.	.	.	.	.	.	.	.	.	.	.	.	.	.	.	.	.	.	.	.	.	.	.	.	.	.
132	Perzyny	.	.	1	.	.	.	.	.	.	.	.	.	.	.	.	.	.	.	.	.	.	.	.	.	.	.	.	.	.	.	.
135	Łęczno	.	.	2	1	.	.	.	.	.	.	.	.	.	.	.	.	.	.	.	.	.	.	.	.	.	.	.	.	.	.	.
	NOTEC																															
161	Ujście	.	.	1	.	.	.	.	.	.	.	.	.	.	.	.	.	.	.	.	.	.	.	.	.	.	.	.	.	.	.	.
	WISŁA																															
166	Równica	8	6	21	23	25	20	26	27	24	16	14	14	14	14	14	13	12	9	7	2	1	.	.	1	3	13	13	12	8	8	8
168	Skoczów	2	1	4	6	5	4	4	3	3	3	3	3	2	1	.	.	.	.	.	.	.	.	.	.	2	2	2	1	1	1	1
171	Rudzica	1	10	12	8	7	6	6	5	5	5	3	3	2	1	1	1	.	.	.	.	.	.	1	1	6	6	6	5	4	4	2
173	Wapienica II	.	.	10	14	13	13	10	12	5	5	5	5	5	4	.	.	.	.	.	.	.	.	.	2	2	8	7	7	6	6	6
176	Mikuszowice	1	.	1	10	10	11	7	9	8	7	7	7	7	7	5	4	.	.	.	.	.	.	.	.	.	1	1	1	.	.	.
177	Straconka	1	1	14	13	12	9	8	10	8	6	6	5	3	2	.	.	.	.	.	.	.	.	.	.	2	6	5	5	5	4	4
	PRZEMSZA																															
186	Będzin	.	1	6	7	6	5	5	5	5	5	5	5	4	4	4	3	2	2	.	.	.	.	.	.	1	2	2	2	2	2	2
190	Czeladź	.	.	5	8	7	6	4	5	4	4	3	3	3	3	3	2	.	.	.	.	.	.	.	.	3	4	3	3	3	2	2
191	Katowice	.	2	9	8	6	4	4	3	3	3	2	2	2	1	1	.	.	.	.	.	.	.	.	.	2	2	2	2	1	1	1
193	Golczowice	3	4	10	10	10	5	9	8	8	7	7	7	7	6	6	6	6	5	2	1	.	.	1	6	10	10	10	10	10	10	10
194	Błędów	-	3	10	11	8	5	8	9	9	9	8	8	8	7	6	6	5	2	-	-	.	.	.	.	4	7	7	7	6	5	5
195	Maczki	3	8	9	8	6	6	7	6	5	5	5	4	4	4	3	3	3	.	.	.	.	.	.	.	6	7	7	7	5	6	6
	SOŁA																															
198	Rycerka Dolna	3	8	14	19	18	18	24	20	20	20	19	18	15	14	10	9	8	6	4	3	2	2	2	2	5	16	17	17	17	17	16
200	Sól	3	9	18	20	18	17	28	27	24	23	22	22	21	17	15	10	10	9	7	5	5	4	4	4	6	21	22	21	21	21	21
206	Rychwałdek	3	8	19	18	20	18	19	18	15	13	12	11	10	9	6	4	3	2	.	.	.	.	.	.	1	10	9	8	7	6	5
207	Żywiec	1	5	15	16	20	15	12	14	11	11	11	11	10	8	7	4	1	.	.	.	.	.	.	.	2	1	1	0	.	.	.
213	Międzybrodzie	2	2	10	15	10	10	10	12	11	10	10	8	8	5	3	1	.	.	.	.	.	.	.	.	1	2	.	.	.	.	.
	WISŁA																															
218	Chrzanów	.	3	12	12	11	10	13	13	12	12	12	11	8	6	5	4	3	2	1	.	.	.	.	.	2	10	9	8	8	8	8

GRUBOŚĆ POKRYWY ŚNIEŻNEJ w cm

Nr	Stacja	1	2	3	4	5	6	7	8	9	10	11	12	13	14	15	16	17	18	19	20	21	22	23	24	25	26	27	28	29	30	31
	SKAWA																															
228	Skawce	.	.	5	6	9	7	8	14	11	10	10	9	9	8	7	6	5	.	.	.	.	.	.	.	4	1	.	.	.	.	.
232	Andrychów	2	8	8	5	3	3	5	5	4	4	4	4	3	2	2	1	1	.	.	.	.	.	.	.	1	.	.	.	.	.	.
	WISŁA																															
240	Kraków, Obs. Astr.	3	0	4	5	6	4	5	11	7	7	7	7	7	7	6	5	5	4	3	0	.	.	.	.	0	0	0	0	0	0	0
244	Ojców II	3	5	10	10	11	11	13	15	15	15	15	15	10	8	7	6	6	2	.	.	.	.	.	1	6	7	7	5	5	5	5
246	Wieliczka	.	.	4	4	4	2	3	7	6	5	5	5	5	5	4	2	1	.	.	.	.	.	.	.	.	.	.	.	.	.	.
	RABA																															
249	Rabka	3	3	10	15	16	15	15	24	22	22	18	18	14	13	12	11	10	9	8	5	3	3	2	3	3	30	28	27	26	26	24
250	Półrzeczki	10	15	22	26	22	20	22	24	21	20	20	19	19	17	16	16	15	11	10	6	6	5	5	5	5	30	30	30	28	26	23
251	Lubień	.	9	9	13	12	11	17	17	16	16	15	13	12	10	8	6	5	2	.	.	.	.	.	.	5	5	5	5	5	5	5
	WISŁA																															
256	Stogniowice	6	.	18	18	10	10	10	18	16	14	12	10	8	6	6	6	4	4	4	4	2	2	2	.	.	.	.	.	.	.	.
	DUNAJEC																															
261	Zakopane	3	8	13	20	19	18	22	27	26	24	23	22	22	22	17	14	14	13	12	11	11	11	11	12	13	38	42	36	33	32	32
263	Hala Gąsienicowa	36	42	44	59	57	53	55	71	68	66	65	60	54	52	47	47	46	46	45	50	49	47	44	43	43	68	76	74	73	72	71
266	Morskie Oko	5	15	28	47	48	46	50	70	67	65	61	57	51	51	48	55	51	52	41	44	42	41	35	42	47	105	117	112	108	104	100
267	Białka	7	10	12	12	12	13	20	20	20	19	19	19	20	20	19	19	18	18	15	13	11	11	10	11	30	31	28	28	28	28	28
270	Krynica	6	9	9	14	13	12	12	19	18	17	16	16	16	14	13	9	8	8	7	5	5	5	4	5	7	28	27	24	24	21	21
271	Jaworzyna Krynicka	10	15	20	27	26	25	25	35	32	30	28	25	25	28	26	22	18	18	15	18	16	15	15	16	20	38	42	40	40	39	38
276	Łabowa	.	7	9	11	11	11	11	16	16	13	13	12	8	5	4	.	.	.	.	.	.	.	.	.	.	17	17	15	15	15	15
288	Tarnów	4	0	.	4	3	2	2	9	9	8	7	7	6	4	3	0	0	.	.	.	.	.	.	.	.	.	.	.	.	.	.
	NIDA																															
298	Kielce, post. l.-m.	2	1	8	8	11	9	10	13	13	12	12	12	12	11	9	7	7	6	.	.	.	.	.	.	2	5	5	5	5	5	5
299	Kielce-Korczówka	1	1	3	3	4	4	5	7	7	7	7	8	8	7	7	5	3	2	1	1	.	.	.	.	3	6	6	7	6	6	5
	WISŁA																															
309	Wola Wadowska	2	0	4	3	3	2	2	10	9	8	8	8	7	6	3	1	0	0	.	.	.	.	.	.	1	1	1	1	1	1	0
	WISŁOKA																															
316	Pilzno	3	4	4	6	4	2	2	12	10	10	9	8	6	4	0	.	.	.	.	.	.	.	.	.	.	1	.	.	.	.	.
317	Dębica	6	8	9	9	8	7	11	11	10	10	10	9	8	6	1	.	.	.	.	.	.	.	.	.	.	1	1	1	1	1	1
318	Żyraków	2	2	2	3	3	3	3	8	7	6	5	4	4	4	1	.	.	.	.	.	.	.	.	.	.	.	.	.	.	.	.
	WISŁA																															
320	Buda Tuszowska	4	4	7	8	7	7	7	10	9	9	9	9	9	8	6	2	.	.	.	.	.	.	.	.	3	2	3	2	2	2	2
323	Majdan Kolbuszowski	4	6	5	5	4	5	5	4	4	4	3	3	3	2	.	.	.	.	.	.	.	.	.	3	1	2	2	1	1	1	1
	SAN																															
326	Dwernik	.	.	4	4	5	4	2	2	1	.	.	.	.	.	.	.	.	.	.	.	.	.	1	2	19	20	18	15	12	10	10
329	Turzańsk	3	3	7	17	14	12	11	7	6	6	6	6	6	4	2	.	.	.	.	.	.	.	0	0	1	15	15	14	12	11	11
*331	Sanok	1	1	1	7	7	7	7	7	7	7	7	7	7	5	.	.	.	.	.	.	.	.	.	1	9	18	18	18	18	17	17
333	Przemyśl	1	1	1	3	4	2	2	3	2	2	2	2	2	2	1	.	.	.	.	.	.	.	.	.	8	14	7	8	8	8	8
336	Młyny	.	2	2	2	2	3	3	1	1	1	1	1	1	.	.	.	.	.	.	.	.	.	.	.	6	6	6	6	6	6	6
341	Miłków	5	6	6	6	5	5	5	5	3	3	3	3	3	2	2	.	.	.	.	.	.	.	.	.	11	6	6	6	7	5	5
342	Wisłok Wielki	2	4	5	15	10	10	9	8	7	7	7	7	7	6	2	.	.	.	.	.	.	.	.	1	2	20	23	19	18	17	16
350	Głogów	2	4	5	5	3	3	3	3	2	2	2	2	2	2	1	.	.	.	.	.	.	.	.	.	4	2	3	3	2	3	3
352	Kańczuga	3	2	6	6	5	4	3	3	2	2	1	1	1	.	.	.	.	.	.	.	.	.	.	.	4	10	3	3	3	3	2
357	Ruda Różaniecka	5	4	6	5	5	4	4	2	2	1	1	1	1	1	.	.	.	.	.	.	.	.	.	.	2	3	2	3	3	2	3
364	Domostawa	6	8	9	10	10	10	9	10	8	7	6	6	6	5	4	2	1	1	.	.	.	.	.	.	4	5	6	4	3	2	1
366	Radomyśl	3	1	8	9	8	7	7	8	7	6	6	6	5	5	4	3	2	2	1	.	.	.	.	.	1	.	.	.	.	.	.
	WISŁA																															
369	Zawichost	6	12	11	10	9	8	12	11	10	10	9	9	8	7	6	6	5	4	3	1	.	.	.	.	1	1	1	.	.	.	.
	KAMIENNA																															
373	Skarżysko, wytwórnia	.	7	7	7	4	4	5	8	7	7	5	4	4	4	2	.	.	.	.	.	.	.	.	.	.	.	1	.	.	.	.
	WISŁA																															
392	Puławy	6	2	5	4	4	2	2	7	6	4	3	3	3	3	1	.	.	.	.	.	.	.	.	.	.	.	.	.	.	.	.

GRUBOŚĆ POKRYWY ŚNIEŻNEJ w cm

Nr	Stacja	1	2	3	4	5	6	7	8	9	10	11	12	13	14	15	16	17	18	19	20	21	22	23	24	25	26	27	28	29	30	31
	WIEPRZ																															
402	Zemborzyce	5	2	5	7	5	5	5	5	5	5	4	4	3	3	2	2	2	0	0	0	0	0	0	0	2	0	.	.	.	.	.
403	Lublin-Bronowice	6	5	8	8	7	5	5	6	6	5	4	4	4	3	2	.	.	.	.	.	.	.	.	.	.	.	.	.	.	.	.
404	Ostrów Siedlecki	.	.	1	2	1	1	1	1	1	1	.	.	.	.	.	.	.	.	.	.	.	.	.	.	.	.	.	.	.	.	.
411	Dęblin-Irena	2	.	1	1	.	.	.	6	6	5	5	4	3	2	.	.	.	.	.	.	.	.	.	.	.	.	.	.	.	.	.
	WISŁA																															
413	Życzyn	3	3	3	3	3	3	3	10	12	10	10	10	7	5	5	2	.	.	.	.	.	.	.	.	.	1	.	.	.	.	.
	PILICA																															
418	Pilica	3	4	15	13	12	10	13	12	11	11	11	11	10	9	8	8	6	.	.	.	.	.	.	0	7	10	10	9	9	9	8
420	Dobraków	2	2	6	6	5	5	10	10	10	10	10	10	10	6	6	5	3	2	.	.	.	.	.	.	3	3	3	3	3	3	3
421	Ołudza	1	3	3	2	2	5	5	5	5	5	5	5	4	3	2	.	.	.	.	.	.	.	.	.	2	1	.	.	.	.	.
423	Biała Wielka	.	.	1	1	.	.	3	2	2	2	2	2	2	2	1	1	.	.	.	.	.	.	.	.	1	.	.	.	.	.	.
424	Koniecpol Stary	.	.	1	1	1	1	2	2	1	1	1	1	1	1	1	.	.	.	.	.	.	.	.	.	0	.	.	.	.	.	.
429	Skotniki	1	5	4	3	3	4	4	4	3	3	3	2	2	2	1	.	.	.	.	.	.	.	.	.	.	.	.	.	.	.	.
436	Milejów	1	1	5	4	4	4	4	4	4	4	4	3	3	2	.	.	.	.	.	.	.	.	.	.	.	.	.	.	.	.	.
438	Meszcze	.	.	4	3	2	2	2	2	2	2	1	1	1	1	.	.	.	.	.	.	.	.	.	.	.	.	.	.	.	.	.
444	Końskie	.	.	5	5	5	5	6	7	7	6	6	5	5	4	3	3	.	.	.	.	.	.	.	.	.	2	.	.	.	.	.
454	Łękawica	.	.	3	4	4	7	6	5	5	5	5	5	5	2	2	.	.	.	.	.	.	.	.	.	.	.	.	.	.	.	.
455	Warka	.	.	7	5	6	5	5	7	6	5	4	4	3	3	3	2	1	.	.	.	.	.	.	.	.	.	.	.	.	.	.
456	Mniszew	.	.	5	5	7	3	3	5	4	4	4	4	4	4	2	2	.	.	.	.	.	.	.	.	.	.	.	.	.	.	.
	WISŁA																															
464	Warszawa-Okęcie	.	.	11	11	11	10	8	8	7	7	6	6	6	6	5	3	2	0	.	.	.	.	.	.	.	.	.	.	.	.	.
467	Warszawa,St.Pomp Rz.	.	.	10	8	8	7	6	5	5	5	5	5	5	5	4	4	3	1	.	.	.	.	.	.	.	.	.	.	.	.	.
468	Warszawa,Obs.Astr.	.	.	16	14	13	10	10	13	12	9	7	7	6	6	4	4	2	2	.	.	.	.	.	.	.	.	.	.	.	.	.
474	Legionowo /Jabłonna/	.	.	7	6	9	8	9	12	10	5	5	5	4	1	1	.	.	.	.	.	.	.	.	.	.	.	.	.	.	.	.
	BUG																															
475	Tomaszów Lub.	3	4	4	4	4	4	4	3	2	2	2	2	2	1	1	.	.	.	.	.	.	.	.	7	6	7	7	7	7	7	7
485	Piesza Wola	3	1	2	3	3	2	2	2	2	1	1	1	1	1	.	.	.	.	.	.	.	.	.	.	.	.	.	.	.	.	.
495	Zabuże	1	.	3	3	3	3	2	2	2	1	1	1	1	1	1	.	.	.	.	.	.	.	.	.	.	.	.	.	.	.	.
496	Lachówka	2	2	3	3	3	3	2	2	.	.	.	.	.	.	.	.	.	.	.	.	.	.	.	.	.	.	.	.	.	.	.
500	Korczew	.	.	6	5	5	5	5	5	4	4	3	3	3	3	.	.	.	.	.	.	.	.	.	.	.	.	.	.	.	.	.
502	Kleszczele	1	.	1	3	2	2	2	1	1	1	1	.	.	.	0	.	.	.	.	.	.	.	.	.	.	.	.	.	.	.	.
509	Sagaje	.	.	10	9	11	9	8	11	10	8	7	7	7	6	5	3	2	.	.	.	.	.	.	.	.	.	.	.	.	.	.
513	Rudka	1	1	10	10	10	8	8	11	10	10	9	9	9	8	6	5	4	3	2	.	.	.	.	.	.	.	.	1	.	.	.
515	Chrzepta	.	.	12	10	10	7	6	9	7	5	5	5	5	5	2	1	1	.	.	.	.	.	.	.	.	.	.	.	.	.	.
516	Wyszków	.	.	11	8	10	8	7	9	8	8	7	7	6	4	4	3	3	2	.	.	.	.	.	.	.	3	3	2	1	.	.
	NAREW																															
521	Strabla	2	.	3	6	5	5	4	5	5	4	3	3	1	1	1	1	.	.	.	.	.	.	.	.	.	.	.	.	.	.	.
522	Krzyżewo	2	.	10	8	7	6	5	6	7	5	4	4	4	4	4	3	2	.	.	.	.	.	.	.	.	.	.	.	.	.	.
523	Kobylin	4	.	14	12	8	3	5	4	4	3	3	3	3	2	2	1	.	.	.	.	.	.	.	.	.	.	.	.	.	.	.
526	Dębowo	4	.	.	6	6	5	5	9	9	9	8	8	8	6	4	2	.	.	.	.	.	.	.	.	.	.	.	.	.	.	.
528	Osowiec	2	.	6	6	6	6	5	8	8	8	8	7	7	7	5	2	.	.	.	.	.	.	.	.	.	.	.	.	.	.	.
530	Radziłów	8	1	1	1	1	1	1	3	4	4	4	4	4	3	2	1	.	.	.	.	.	.	.	.	.	.	.	.	.	.	.
531	Jedwabne	.	.	5	6	8	7	7	10	8	6	4	3	2	.	.	.	2	.	.	.	.	.	.	1	.	.	.	.	.	.	.
533	Czerwony Bór	2	2	3	3	4	4	4	6	6	6	6	6	6	5	4	3	2	1	.	.	.	.	.	.	.	.	.	.	.	.	.
541	Zbójna	.	.	7	5	6	5	4	5	4	4	4	4	4	4	3	3	.	.	.	.	.	.	.	.	.	.	.	.	.	.	.
542	Dąbrówka	3	1	.	4	4	5	5	5	7	7	5	5	5	5	3	2	2	1	.	.	.	.	.	.	.	.	.	.	.	.	.
550	Przasnysz	.	.	4	3	3	2	2	4	2	2	2	2	2	1	1	1	.	.	.	.	.	.	.	.	.	.	.	.	.	.	.
	BUG																															
556	Działdowo	.	.	12	12	8	7	7	7	7	7	6	6	6	5	5	5	4	.	.	.	.	.	.	.	.	.	.	.	.	.	.
557	Biesiuń	.	.	5	3	1	1	1	1	1	.	.	.	.	.	.	.	.	.	.	.	.	.	.	.	.	.	.	.	.	.	.
558	Mława	.	.	8	6	7	3	3	3	3	3	3	3	2	2	2	2	1	1	.	.	.	.	.	0	0	0	0	0	.	.	.
	BZURA																															
572	Kutno-Gołębiew	.	2	2	.	.	.	.	.	.	.	.	.	.	.	.	.	.	.	.	.	.	.	.	.	.	.	.	.	.	.	.
584	Paszczelin	.	.	11	7	6	5	4	4	4	4	4	4	7	3	3	2	1	.	.	.	.	.	.	.	.	.	.	.	.	.	.

GRUBOŚĆ POKRYWY ŚNIEŻNEJ w cm

Nr	Stacja	1	2	3	4	5	6	7	8	9	10	11	12	13	14	15	16	17	18	19	20	21	22	23	24	25	26	27	28	29	30	31
588	Niepokalanów	.	.	6	5	4	3	3	3	2	2	2	2	2	1	.	.	.	.	.	.	.	.	.	.	.	.	.	.	.	.	.
589	Chodaków	.	.	7	6	4	3	2	2	1	.	.	.	.	.	.	.	.	.	.	.	.	.	.	.	.	.	.	.	.	.	.
	WISŁA																															
605	Ostrowite	.	.	6	5	6	6	.	3	3	3	3	2	1	.	.	3	1	.	.	.	.	.	.	.	.	.	.	.	.	.	.
609	Toruń, post.l.-m.	.	.	2	1	.	.	.	.	.	.	.	.	.	.	.	.	.	.	.	.	.	.	.	.	.	.	.	.	.	.	.
614	Chojnice	.	.	3	2	.	.	.	.	.	.	.	.	.	.	.	.	.	.	.	.	.	.	.	.	.	.	.	.	.	.	.
618	Bydgoszcz, P.I.N.C.W.	.	2	3	.	.	.	.	.	.	.	.	.	.	.	.	.	.	.	.	.	.	.	.	.	.	.	.	.	.	.	.
619	Bydgoszcz	.	.	1	0	.	.	.	.	.	.	.	.	.	.	.	.	.	.	.	.	.	.	.	.	.	.	.	.	.	.	.
624	Żur-Młyn	.	.	4	2	.	.	.	.	.	.	.	.	.	.	.	.	.	.	.	.	.	.	.	.	.	.	.	.	.	.	.
630	Janowo	.	.	2	1	1	1	1	1	1	1	1	.	.	.	.	.	.	.	.	.	.	.	.	.	.	.	.	.	.	.	.
631	Kościerzyna	.	.	.	.	.	.	.	.	.	.	.	.	.	.	.	.	.	.	.	.	.	.	.	.	.	.	.	.	.	.	.
633	Kopytkowo	.	.	2	2	.	.	.	.	.	.	.	.	.	.	.	.	.	.	.	.	.	.	.	.	.	.	.	.	.	.	.
	BAŁTYK																															
637	Gdynia	.	.	1	.	.	.	.	.	.	.	.	.	.	.	.	.	.	.	.	.	.	.	.	.	.	.	.	.	.	.	.
638	Hel	.	.	.	.	.	.	.	.	.	.	.	.	.	.	.	.	.	.	.	.	.	.	.	.	.	.	.	.	.	.	.
639	Jastarnia	.	.	.	.	.	.	.	.	.	.	.	.	.	.	.	.	.	.	.	.	.	.	.	.	.	.	.	.	.	.	.
640	Puck	.	.	.	.	.	.	.	.	.	.	.	.	.	.	.	.	.	.	.	.	.	.	.	.	.	.	.	.	.	.	.
641	Chałupy	.	.	.	.	.	.	.	.	.	.	.	.	.	.	.	.	.	.	.	.	.	.	.	.	.	.	.	.	.	.	.
	NIEMEN																															
648	Wigry-Stary Folwark	8	6	4	3	3	3	7	7	7	6	6	6	5	4	3	2	0	.	.	.	.	.	.	.	.	.	.	.	.	.	.
649	Sudawskie	.	.	3	4	5	6	6	10	10	11	12	12	12	12	12	5	5	4	.	.	.	.	.	.	.	.	.	.	.	.	.

1936

TABLICA VII

LICZBA DNI Z POKRYWĄ ŚNIEŻNĄ, MAKSIMA GRUBOŚCI POKRYWY w cm ORAZ DŁUGOŚĆ OKRESU BEZ POKRYWY

NOMBRE DE JOURS AVEC COUCHE DE NEIGE,
MAKSIMA DE L'EPAISSEUR DE LA COUCHE DE NEIGE en cm
ET LA DURÉE DE LA PÉRIODE SANS COUCHE DE NEIGE

LICZBA DNI Z POKRYWĄ ŚNIEŻNĄ, MAKSIMA GRUBOŚCI POKRYWY, DŁUGOŚĆ OKRESU BEZ POKRYWY

Nr	Stacja	Liczba dni z pokrywą śnieżną										Rok	Maksima miesięczne grubości pokrywy śnieżnej w cm										Rok	Pokrywę śnieżną obserwowano		Okres bez pokrywy śnieżnej /dni/
		I	II	III	IV	V	VI	IX	X	XI	XII		I	II	III	IV	V	VI	IX	X	XI	XII		po raz ostatni	po raz pierwszy	
	ODRA																									
1	Iatebna	9	24	2	.	.	.	2	4	.	31	72	30	50	1	.	.	.	4	9	.	42	9,10.II	16.III	29.IX	196
3	Cieszyn	4	21	.	.	.	.	.	.	1	12	38	11	19	.	.	.	.	.	.	5	11	8.II	27.II	30.XI	276
9	Nowe Repty	7	20	.	.	.	.	.	.	1	7	35	8	20	.	.	.	.	.	.	5	10	17.II	27.II	30.XI	276
10	Lubliniec	12	17	2	.	.	.	.	.	1	20	52	4	10	2	.	.	.	.	.	2	6	17.II	16.III	30.XI	258
12	Ostrzeszów	9	20	2	.	.	.	.	.	11	16	57	4	9	1	.	.	.	.	.	5	8	22.II	16.III	19.XI	248
16	Rogoźewo	5	14	3	.	.	.	.	.	6	5	33	2	6	5	.	.	.	.	.	10	6	21.XI	17.III	20.XI	247
	WARTA																									
23	Częstochowa	12	17	.	.	.	.	.	.	5	13	47	5	11	.	.	.	.	.	.	2	3	17.II	27.II	20.XI	266
26	Kłobuck	10	19	2	.	.	.	.	.	1	14	46	11	13	2	.	.	.	.	.	6	10	17.II	14.III	29.XI	259
28	Droniowice	7	17	1	.	.	.	.	.	1	19	45	5	7	1	.	.	.	.	.	1	5	12-14,17, 21.II	15.III	30.XI	259
29	Przystajń	9	17	1	.	.	.	.	.	2	13	42	8	9	1	.	.	.	.	.	4	5	17.II	12.III	20.XI	253
30	Cisowa	10	19	2	.	.	.	.	.	5	14	50	4	14	2	.	.	.	.	.	4	8	17.II	16.III	20.XI	248
35	Sulmierzyce	5	20	.	.	.	.	.	.	4	13	42	2	15	.	.	.	.	.	.	2	4	19.II	28.II	20.XI	265
39	Warta	5	17	2	.	.	.	.	.	6	14	44	3	5	7	.	.	.	.	.	8	7	20.XI	16.III	20.XI	248
47	Łódź-Lublinek	8	19	2	.	.	.	.	.	5	13	47	6	10	3	.	.	.	.	.	6	6	20-23.II	16.III	20.XI	248
51	Poddębice	5	17	2	.	.	.	.	.	4	14	42	5	9	2	.	.	.	.	.	3	4	20.II	16.III	20.XI	248
67	Petryki	2	18	2	.	.	.	.	.	10	2	34	1	4	3	.	.	.	.	.	10	2	19.XI	16.III	19.XI	247
	PROSNA																									
75	Ostrów Wlkp.	2	9	1	.	.	.	.	.	11	5	28	2	2	2	.	.	.	.	.	8	2	21.XI	16.III	20.XI	248
80	Grudzielec	5	13	2	1	.	.	.	.	5	1	27	1	9	4	2	.	.	.	.	4	1	21.II	13.IV	20.XI	220
	WARTA																									
84	Nowa Wieś	2	16	2	.	.	.	.	.	3	1	24	1	3	6	.	.	.	.	.	3	1	15.III	16.III	20.XI	248
92	Poznań-Golęcin,Uniw.	3	17	1	1	.	.	.	.	7	1	30	3	10	5	0	.	.	.	.	5	2	20.II	15.III	19.XI	248
102	Janówiec	2	18	2	.	.	.	.	.	7	.	29	4	11	3	.	.	.	.	.	6	.	13.II	16.III	19.XI	247
112	Wronki	.	12	2	.	.	.	.	.	6	.	20	.	4	3	.	.	.	.	.	5	.	20,21.XI	16.III	19.XI	247
117	Międzychód	1	17	2	.	.	.	.	.	5	1	26	1	5	3	.	.	.	.	.	6	4	20,21.XI	16.III	19.XI	247
	OBRA																									
123	Kościan	.	13	2	.	.	.	.	.	3	1	19	.	8	4	.	.	.	.	.	3	2	20.II	15.III	19.XI	248
132	Perzyny	5	11	2	.	.	.	.	.	1	1	20	3	5	6	.	.	.	.	.	2	1	15.III	16.III	30.XI	258
135	Łęczno	4	16	2	.	.	.	.	.	4	2	28	3	5	5	.	.	.	.	.	2	2	12,20-23.II, 15.III	16.III	20.XI	248
	NOTEĆ																									
161	Ujście	1	16	1	.	.	.	.	.	4	1	23	3	8	2	.	.	.	.	.	3	1	12,13.II	15.III	20.XI	249
	WISŁA																									
166	Równica	9	25	5	1	.	.	2	10	11	29	92	25	45	5	3	.	.	15	22	15	27	11.II	26.IV	29.IX	155
168	Skoczów	6	22	.	.	.	.	.	1	2	21	52	8	16	.	.	.	.	.	1	3	6	14.II	27.II	30.X	245
171	Rudzica	6	25	.	.	.	.	.	.	4	25	60	11	24	.	.	.	.	.	.	1	12	9,10.II	28.II	25.XI	270
173	Wapienica II	6	22	.	.	.	.	1	1	2	20	52	7	21	.	.	.	.	7	1	3	14	8.II	27.II	29.IX	214
176	Mikuszowice	7	22	.	.	.	.	2	.	9	18	58	11	27	.	.	.	.	10	.	3	11	11.II	27.II	29.IX	214
177	Straconka	7	21	.	.	.	.	2	2	9	21	62	19	35	.	.	.	.	17	4	3	14	8.II	27.II	29.IX	214
	PRZEMSZA																									
186	Będzin	9	17	.	.	.	.	.	.	1	24	51	6	8	.	.	.	.	.	.	5	7	14,15,17, 26.II	27.II	30.XI	276
190	Czeladź	12	18	3	.	.	.	.	.	1	21	55	6	10	2	.	.	.	.	.	3	8	26.II	16.III	29.XI	257
191	Katowice	8	18	.	.	.	.	.	.	1	21	48	6	9	.	.	.	.	.	.	2	9	17.II,3.XII	27.II	30.XI	276
193	Golczowice	11	25	4	.	.	.	.	.	1	29	70	5	14	1	.	.	.	.	.	3	10	21.II	17.III	30.XI	257
194	Błędów	11	23	3	.	.	.	.	.	1	27	65	7	15	2	.	.	.	.	.	4	11	21-23.II	17.III	30.XI	257
195	Maczki	12	23	2	.	.	.	.	.	1	24	63	6	11	2	.	.	.	.	.	7	9	17.II	17.III	30.XI	256
	SOŁA																									
198	Rycerka Dolna	10	23	1	.	.	.	.	2	1	31	68	15	20	2	.	.	.	.	5	2	24	7.XII	13.III	30.XI	261
200	Sól	8	23	1	.	.	.	.	.	1	31	63	18	25	.	.	.	.	.	.	.	28	7.XII	27.II	30.XI	277
206	Rychwałdek	9	21	2	.	.	.	.	1	3	25	61	21	29	2	.	.	.	.	6	2	20	8.II	17.III	30.X	226
207	Żywiec	8	21	.	.	.	.	.	.	2	21	52	16	25	.	.	.	.	.	.	1	20	8.II	27.II	23.XI	269
213	Międzybrodzie	6	23	1	.	.	.	.	.	1	18	49	16	32	1	.	.	.	.	.	1	15	11.II	17.III	30.XI	257
	WISŁA																									
218	Chrzanów	8	23	2	.	.	.	.	.	2	25	60	6	16	2	.	.	.	.	.	5	13	14,15.II	17.III	30.XI	257
	SKAWA																									
228	Skawce	8	25	1	.	.	.	.	.	2	17	53	15	33	1	.	.	.	.	.	2	14	8.II	17.III	23.XI	250
232	Andrychów	7	24	.	.	.	.	2	.	9	18	60	9	20	.	.	.	.	6	.	4	8	7-10.II	27.II	29.IX	214

Nr	Stacja	Liczba dni z pokrywą śnieżną										Rok	Maksima miesięczne grubości pokrywy śnieżnej w cm										Rok	Pokrywę śnieżną obserwowano		Okres bez pokrywy śnieżnej /dni/
		I	II	III	IV	V	VI	IX	X	XI	XII		I	II	III	IV	V	VI	IX	X	XI	XII		po raz ostatni	po raz pierwszy	
	WISŁA																									
240	Kraków, Obs. Astr.	17	23	.	.	.	.	.	.	2	27	69	6	10	.	.	.	.	.	.	4	11	8.XII	27.II	22.XI	268
244	Ojców II	23	25	4	.	.	.	.	.	10	26	88	8	22	6	.	.	.	.	.	6	15	21,22.II	15.III	21.XI	250
246	Wieliczka	9	25	.	.	.	.	1	.	3	15	53	9	15	.	.	.	.	2	.	3	7	21-23.II	29.II	29.IX	212
	RABA																									
249	Rabka	19	29	12	.	.	.	1	6	6	31	104	31	38	18	.	.	.	9	8	5	30	8.II	16.III	29.IX	196
250	Półrzeczki	17	29	15	.	.	.	.	7	11	31	110	27	70	25	.	.	.	.	33	10	30	15.II	19.III	30.X	224
251	Lubień	8	25	3	.	.	.	1	.	2	24	63	17	30	7	.	.	.	6	.	5	17	7.II	14.III	28.IX	197
	WISŁA																									
256	Stogniowice	4	20	2	.	.	.	.	.	3	22	51	2	15	3	.	.	.	.	.	6	18	3,4,8 XII	14.III	22.XI	252
	DUNAJEC																									
261	Zakopane	26	29	10	3	.	.	2	12	9	31	122	53	71	13	4	.	.	8	46	36	42	7.II	9.IV	29.IX	172
263	Hala Gąsienicowa	31	29	31	28	.	3	3	31	30	31	217	61	132	95	33	.	7	15	100	71	76	7.II	10.VI	28.IX	109
266	Morskie Oko	26	29	31	30	1	.	4	30	25	31	207	85	160	114	45	5	.	17	106	75	117	15.II	1.V	27.IX	148
267	Białka	31	29	24	2	.	.	1	11	7	31	136	38	54	15	2	.	.	5	17	13	31	7.II	25.IV	28.IX	155
270	Krynica	19	26	8	1	.	.	2	12	12	31	111	16	55	10	1	.	.	9	21	3	28	10.II	8.IV	28.IX	172
271	Jaworzyna Krynicka	27	29	23	6	.	.	3	28	15	31	162	35	88	49	8	.	.	15	47	20	42	17.II	26.IV	28.IX	154
276	Żabowa	10	25	4	.	.	.	2	5	4	20	70	23	49	7	.	.	.	7	14	4	17	8.II	16.III	29.IX	196
288	Tarnów	9	24	4	.	.	.	1	.	6	16	60	7	20	7	.	.	.	4	.	3	9	10.II	16.III	28.IX	195
	NIDA																									
298	Kielce, post. l.-m.	14	25	4	.	.	.	.	.	1	25	69	10	32	4	.	.	.	.	.	2	13	21-23.II	17.III	30.XI	257
299	Kielce-Korczówka	14	25	3	.	.	.	1	.	8	27	78	9	21	2	.	.	.	1	.	2	8	21-23.II	17.III	29.IX	195
	WISŁA																									
309	Wola Wadowska	12	24	3	.	.	.	1	.	11	25	76	6	12	3	.	.	.	3	.	2	10	21.II	15.III	29.IX	197
	WISŁOKA																									
316	Pilzno	7	22	4	.	.	.	1	.	6	16	56	6	17	13	.	.	.	2	.	1	12	6.II	16.III	29.IX	196
317	Dębica	7	23	3	.	.	.	.	.	6	21	60	11	32	15	.	.	.	.	.	4	11	20-22.II	15.III	21.XI	250
318	Żyraków	6	24	2	.	.	.	1	.	2	15	50	7	13	11	.	.	.	0	.	1	8	20,21.II	14.III	29.IX	198
	WISŁA																									
320	Buda Tuszowska	11	25	2	.	.	.	1	.	11	23	73	6	19	7	.	.	.	1	.	3	10	21.II	14.III	29.IX	198
323	Majdan Kolbuszowski	8	25	3	.	.	.	1	.	12	22	71	8	12	8	.	.	.	3	.	3	6	6.II	14.III	28.IX	197
	SAN																									
326	Dwernik	10	24	5	1	.	.	1	5	7	16	69	12	25	10	2	.	.	1	10	3	20	7.II	26.IV	28.IX	154
329	Turzańsk	12	25	5	.	.	.	1	.	10	24	77	8	26	9	.	.	.	5	.	2	17	14.II	18.III	29.IX	194
331	Sanok	6	24	.	.	.	.	.	.	9	22	61	7	29	.	.	.	.	.	.	1	18	5.II	28.II	22.XI	267
333	Przemyśl	5	26	.	.	.	.	.	.	5	22	58	14	29	.	.	.	.	.	.	9	14	20-23.II	29.II	21.XI	265
336	Młyny	3	22	.	.	.	.	.	.	1	19	45	4	19	.	.	.	.	.	.	1	6	21.II	27.II	21.XI	267
341	Miłków	5	25	2	.	.	.	.	.	7	22	61	8	18	2	.	.	.	.	.	2	11	21.II	14.III	20.XI	250
342	Wisłok Wielki	11	24	5	2	.	.	1	5	8	23	79	9	46	17	2	.	.	5	9	3	23	16.II	27.IV	29.IX	154
350	Głogów	7	25	5	.	.	.	1	.	10	22	70	7	22	15	.	.	.	3	.	1	5	21-23.II	16.III	29.IX	196
352	Kańczuga	5	25	2	.	.	.	.	.	3	20	55	2	16	5	.	.	.	.	.	2	10	21,22.II	14.III	21.XI	251
357	Ruda Różaniecka	7	24	3	.	.	.	.	.	7	21	62	2	20	7	.	.	.	.	.	3	6	18,21,22.II	14.III	20.XI	250
364	Domostawa	8	25	5	.	.	.	1	.	10	25	74	3	21	11	.	.	.	1	.	3	10	24.II	16.III	29.IX	196
366	Radomyśl	9	25	4	.	.	.	1	.	11	20	70	4	12	7	.	.	.	1	.	2	9	24.II	14.III	29.IX	198
	WISŁA																									
369	Zawichost	11	25	6	.	.	.	.	.	9	23	74	6	15	17	.	.	.	.	.	6	12	13.III	17.III	19.XI	246
	KAMIENNA																									
373	Skarżysko, wytwórnia	10	23	.	.	.	.	.	.	5	15	53	3	10	.	.	.	.	.	.	4	8	18.II	29.II	20.XI	264
	WISŁA																									
392	Puławy	9	25	3	.	.	.	2	.	11	15	65	3	9	1	.	.	.	2	.	6	7	17,18.II	16.III	28.IX	195
	WIEPRZ																									
402	Zamarzyce	9	23	3	.	.	.	.	.	11	26	72	3	8	17	.	.	.	.	.	3	7	13.III	15.III	20.XI	249
403	Lublin-Bronowice	5	25	3	.	.	.	.	.	11	15	59	3	10	11	.	.	.	.	.	7	8	13.III	15.III	20.XI	249
404	Ostrów Siedlecki	9	24	.	.	.	.	.	.	10	8	51	3	15	.	.	.	.	.	.	3	2	18,19.II	28.II	20.XI	265
411	Dęblin-Irena	2	21	.	.	.	.	.	.	4	10	37	1	8	.	.	.	.	.	.	6	6	15.II	27.II	20.XI	266

Nr	Stacja	Liczba dni z pokrywą śnieżną										Rok	Maksima miesięczne grubości pokrywy śnieżnej w cm										Rok	Pokrywę śnieżną obserwowano		Okres bez pokrywy śnieżnej /dni/
		I	II	III	IV	V	VI	IX	X	XI	XII		I	II	III	IV	V	VI	IX	X	XI	XII		po raz ostatni	po raz pierwszy	
	WISŁA																									
413	Życzyn	5	24	1	.	.	.	.	.	7	17	54	5	10	1	.	.	.	.	.	6	12	9.XII	16.III	19.XI	247
	PILICA																									
418	Pilica	14	25	2	1	.	.	1	1	9	25	78	9	17	4	0	.	.	5	2	3	15	21,22.II	19.IV	29.IX	162
420	Dobraków	22	25	17	.	.	.	1	2	11	25	87?	9	16	1	.	.	.	2	0	3	10	21-23.II	17.III	29.IX	195
421	Ołudza	17	21	2	.	.	.	1	.	3	17	55	6	14	2	.	.	.	2	.	3	5	20.II	17.III	28.IX	194
423	Biała Wielka	16	21	.	.	.	.	.	.	3	13	53	6	5	.	.	.	.	.	.	1	3	25.I	27.II	20.XI	266
424	Koniecpol Stary	14	21	.	.	.	.	.	.	5	14	54	9	15	.	.	.	.	.	.	4	2	20,21.II	28.II	20.XI	265
429	Skotniki	13	24	3	.	.	.	.	.	4	15	59	4	16	1	.	.	.	.	.	2	5	20.II	17.III	20.XI	247
436	Milejów	9	18	2	.	.	.	.	.	6	14	49	3	11	2	.	.	.	.	.	3	5	18-22.II	16.III	20.XI	248
438	Meszcze	8	19	.	.	.	.	.	.	5	12	44	3	10	.	.	.	.	.	.	2	4	18.II	27.II	20.XI	266
444	Końskie	11	22	.	.	.	.	.	.	2	15	50	6	16	.	.	.	.	.	.	3	7	18.II	28.II	20.XI	265
454	Łękawica	3	15	1	.	.	.	.	.	3	13	35	1	5	1	.	.	.	.	.	3	7	6.XII	16.III	20.XI	248
455	Warka	5	20	.	.	.	.	.	.	5	15	45	2	6	.	.	.	.	.	.	5	7	3,8.XII	27.II	20.XI	266
456	Mniszew	5	21	1	.	.	.	.	.	5	14	46	4	10	1	.	.	.	.	.	10	7	17-23.II 20-22.XI	16.III	20.XI	248
	WISŁA																									
464	Warszawa-Okęcie	6	18	1	.	.	.	.	.	6	16	47	5	12	1	.	.	.	.	.	8	11	13.II	16.III	19.XI	247
467	Warszawa,St.Pomp Rz.	3	17	1	.	.	.	.	.	4	16	41	2	7	1	.	.	.	.	.	7	10	3.XII	28.II	20.XI	265
468	Warszawa,Obs.Astr.	7	20	1	.	.	.	.	.	10	16	54	2	8	1	.	.	.	.	.	10	16	3.XII	16.III	19.XI	247
474	Legionowo/Jabłonna/	4	24	2	.	.	.	.	.	5	13	48	2	6	1	.	.	.	.	.	7	12	8.XII	17.III	19.XI	246
	BUG																									
475	Tomaszów Lubelski	9	24	2	.	.	.	.	.	11	23	69	2	13	2	.	.	.	.	.	3	7	17-22.II	12.III	19.XI	251
485	Piesza Wola	11	25	4	.	.	.	.	.	12	18	70	8	18	7	.	.	.	.	.	3	3	24,25.II	16.III	19.XI	247
495	Zabuże	5	25	1	.	.	.	.	.	6	14	51	3	20	2	.	.	.	.	.	2	3	20.II	1.III	19.XI	262
496	Łachówka	7	25	.	.	.	.	.	.	2	8	42	5	14	.	.	.	.	.	.	2	3	25.II	29.II	20.XI	264
500	Korczew	10	25	.	.	.	.	.	.	5	12	52	7	20	.	.	.	.	.	.	4	6	15,16.II	29.II	20.XI	264
502	Kleszczele	11	25	2	.	.	.	1	.	4	11	54	2	18	1	.	.	.	0	.	0	3	14.II	16.III	29.IX	196
509	Sagaje	9	20	1	.	.	.	.	.	4	15	49	6	10	3	.	.	.	.	.	3	11	5,8.XII	16.III	20.XI	248
513	Rudka	11	25	1	.	.	.	.	.	11	20	68	7	12	1	.	.	.	.	.	6	11	14.II	16.III	20.XI	248
515	Chrzepta	5	19	.	.	.	.	.	.	4	15	43	4	9	.	.	.	.	.	.	5	12	3.XII	28.II	20.XI	265
516	Wyszków	7	20	.	.	.	.	.	.	6	20	53	3	5	.	.	.	.	.	.	8	11	3.XII	29.II	20.XI	264
	NAREW																									
521	Strabla	6	25	1	.	.	.	.	.	2	15	49	4	13	1	.	.	.	.	.	1	6	14.II	16.III	24.XI	252
522	Krzyżewo	5	23	.	.	.	.	.	.	1	16	45	5	5	.	.	.	.	.	.	1	10	3.XII	27.II	30.XI	276
523	Kobylin	6	24	1	.	.	.	.	.	1	15	47	6	8	2	.	.	.	.	.	1	14	3.XII	16.III	30.XI	258
526	Dębowo	7	21	1	.	.	.	.	.	.	14	43	4	10	2	.	.	.	.	.	.	9	14,15.II	17.III	1.XII	258
528	Osowiec	7	16	2	.	.	.	.	.	.	15	40	3	5	5	.	.	.	.	.	.	8	8-11.XII	17.III	1.XII	258
530	Radziłów	8	18	3	.	.	.	.	.	1	16	46	3	4	2	.	.	.	.	.	2	8	1.XII	16.III	30.XI	258
531	Jedwabne	6	21	2	.	.	.	.	.	1	13	43	4	8	2	.	.	.	.	.	2	10	8.XII	17.III	30.XI	257
533	Czerwony Bór	8	19	1	.	.	.	.	.	2	18	48	5	7	5	.	.	.	.	.	4	6	15-18.II	16.III	30.XI	258
541	Zbójnie	11	17	.	.	.	.	.	.	1	14	43	8	10	.	.	.	.	.	.	5	7	24.II	28.II	30.XI	275
542	Dąbrówka	8	18	2	.	.	.	.	.	.	17	45	4	14	2	.	.	.	.	.	.	7	16,17.II	17.III	1.XII	258
550	Przasnysz	8	20	3	.	.	.	.	.	4	14	49	4	7	2	.	.	.	.	.	2	4	24.II	16.III	20.XI	248
	BUG																									
556	Drohiczyn	16	19	5	.	.	.	.	.	3	15	58	8	13	7	.	.	.	.	.	2	12	26-28.II	17.III	20.XI	247
557	Bielsk	15	19	4	.	.	.	.	.	4	7	49	9	5	3	.	.	.	.	.	6	5	15.I	16.III	19.XI	247
558	Mława	12	22	5	.	.	.	.	.	6	21	66	6	16	3	.	.	.	.	.	3	8	14.II	17.III	20.XI	247
	NZURA																									
572	Kutno-Gołębiew	4	17	.	.	.	.	.	.	8	2	31	2	3	.	.	.	.	.	.	4	2	20,21.XI	26.II	19.XI	266
584	Pszczelin	5	18	.	.	.	.	.	.	5	15	43	1	9	.	.	.	.	.	.	5	11	3.XII	27.II	20.XI	266
588	Niepokalanów	2	13	.	.	.	.	.	.	4	12	31	2	6	.	.	.	.	.	.	3	6	12-14.II 3.XII	24.II	20.XI	269
589	Chodaków	5	20	.	.	.	.	.	.	4	7	36	2	11	.	.	.	.	.	.	9	7	13,14. 17.II	29.II	20.XI	264
	WISŁA																									
605	Ostrowite	14	22	4	.	.	.	.	.	8	12	60	8	10	9	.	.	.	.	.	8	6	25-27.II	16.III	15.XI	243
609	Toruń,post.l.-m.	1	17	3	.	.	.	.	.	6	2	29	1	6	2	.	.	.	.	.	8	2	20,21.XI	16.III	19.XI	247
614	Chojnice	15	20	5	.	.	.	.	.	1	2	43	7	8	6	.	.	.	.	.	2	3	25-27.II	17.III	30.XI	257
618	Bydgoszcz,P.J.K.G.W.	1	22	5	.	.	.	.	.	6	2	36	1	10	3	.	.	.	.	.	-	3	-	16.III	19.XI	247
619	Bydgoszcz	6	22	5	.	.	.	.	.	9	2	44	1	6	3	.	.	.	.	.	7	1	20.XI	16.III	19.XI	247
624	Śwn-Ujsc	14	23	1	.	.	.	.	.	1	2	41	10	8	5	.	.	.	.	.	2	4	15.I	15.III	20.XI	249

Nr	Stacja	Liczba dni z pokrywą śnieżną										Rok	Maksima miesięczne grubości pokrywy śnieżnej w cm										Rok	Pokrywę śnieżną obserwowano		Okres bez pokrywy śnieżnej /dni/
		I	II	III	IV	V	VI	IX	X	XI	XII		I	II	III	IV	V	VI	IX	X	XI	XII		po raz ostatni	po raz pierwszy	
630	Janowo	3	19	2	.	.	.	.	.	1	9	34	2	13	4	.	.	.	.	.	2	2	25.II	15.III	30.XI	259
631	Kościerzyna	15	24	11	.	.	.	.	.	1	.	51	14	25	16	.	.	.	.	.	1	.	24.II	18.III	29.XI	255
633	Kopytkowo	7	22	1	.	.	.	.	.	.	2	32	5	21	3	.	.	.	.	.	.	2	25.II	15.III	3.XII	262
	BAŁTYK																									
637	Gdynia	9	23	3	.	.	.	.	.	.	1	36	5	19	4	.	.	.	.	.	.	1	25.II	15.III	3.XII	262
638	Hel	5	21	3	.	.	.	.	.	.	.	29	4	17	6	.	.	.	.	.	.	.	24-26.II	15.III	.	291
639	Jastarnia	9	20	2	.	.	.	.	.	.	.	31	12	10	4	.	.	.	.	.	.	.	17,18.I	15.III	.	291
640	Puck	11	22	3	.	.	.	.	.	.	.	36	15	10	5	.	.	.	.	.	.	.	17.I	15.III	.	291
641	Chałupy	12	21	2	.	.	.	.	.	.	.	35	12	11	3	.	.	.	.	.	.	.	16,20.I	16.III	.	290
	NIEMEN																									
648	Wigry-Stary Folwark	14	23	.	.	.	.	.	.	.	17	54	8	4	.	.	.	.	.	.	.	8	15,16.I; 1.XII	28.II	1.XII	276
649	Sudawskie	16	29	.	2	.	.	.	.	.	16	63	15	17	.	2	.	.	.	.	.	12	12-16.II	8.IV	3.XII	238

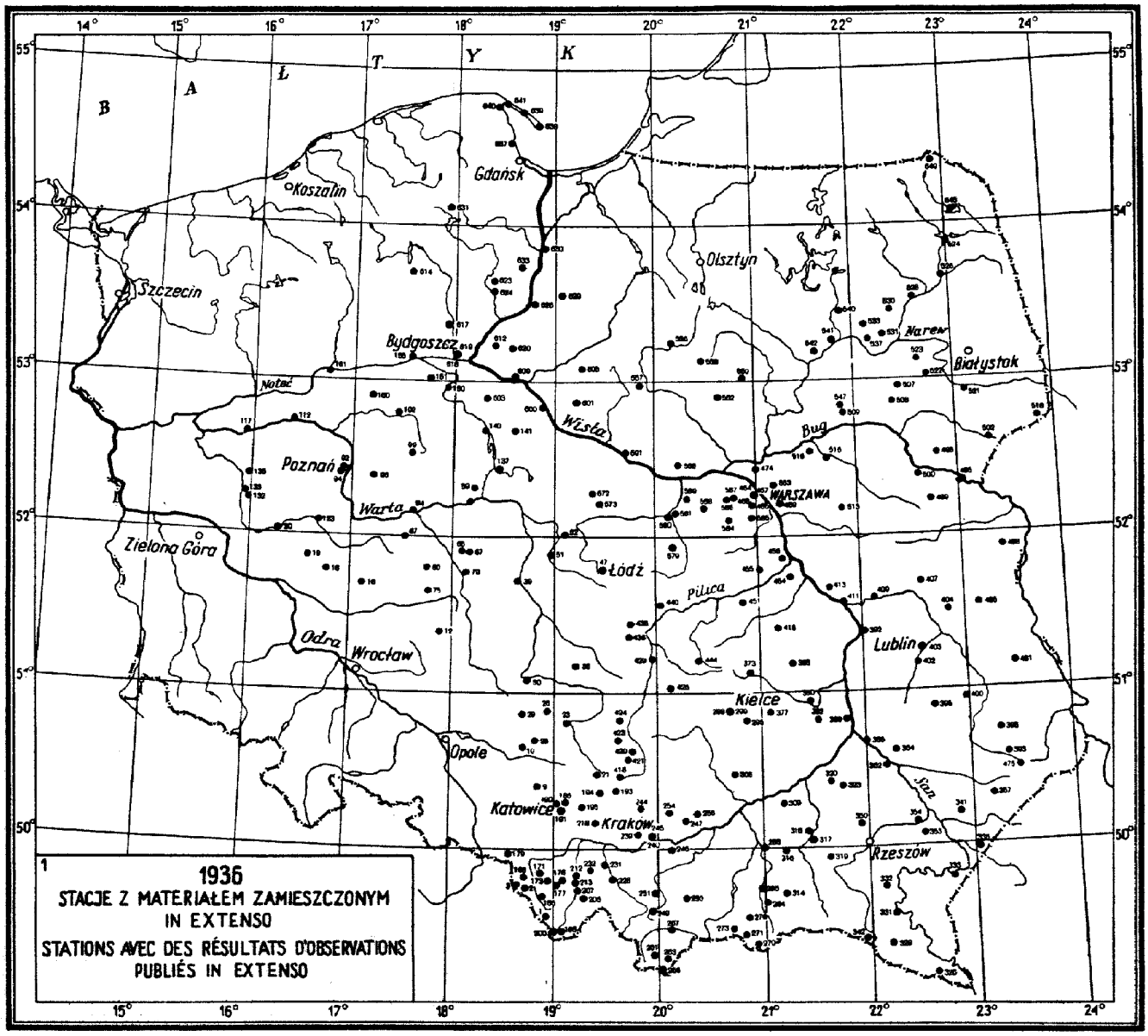
1
1936
STACJE Z MATERIAŁEM ZAMIESZCZONYM IN EXTENSO
STATIONS AVEC DES RÉSULTATS D'OBSERVATIONS PUBLIÉS IN EXTENSO
B A Ł T Y K
Gdańsk
Koszalin
Szczecin
Olsztyn
Bydgoszcz
Białystok
Narew
Notec
Wisła
Bug
Poznań
Warta
WARSZAWA
Zielona Góra
Łódź
Pilica
Odra
Wrocław
Lublin
Kielce
Opole
Katowice
Kraków
Sana
Rzeszów

OPADY W ROKU 1936

Précipitations en 1936

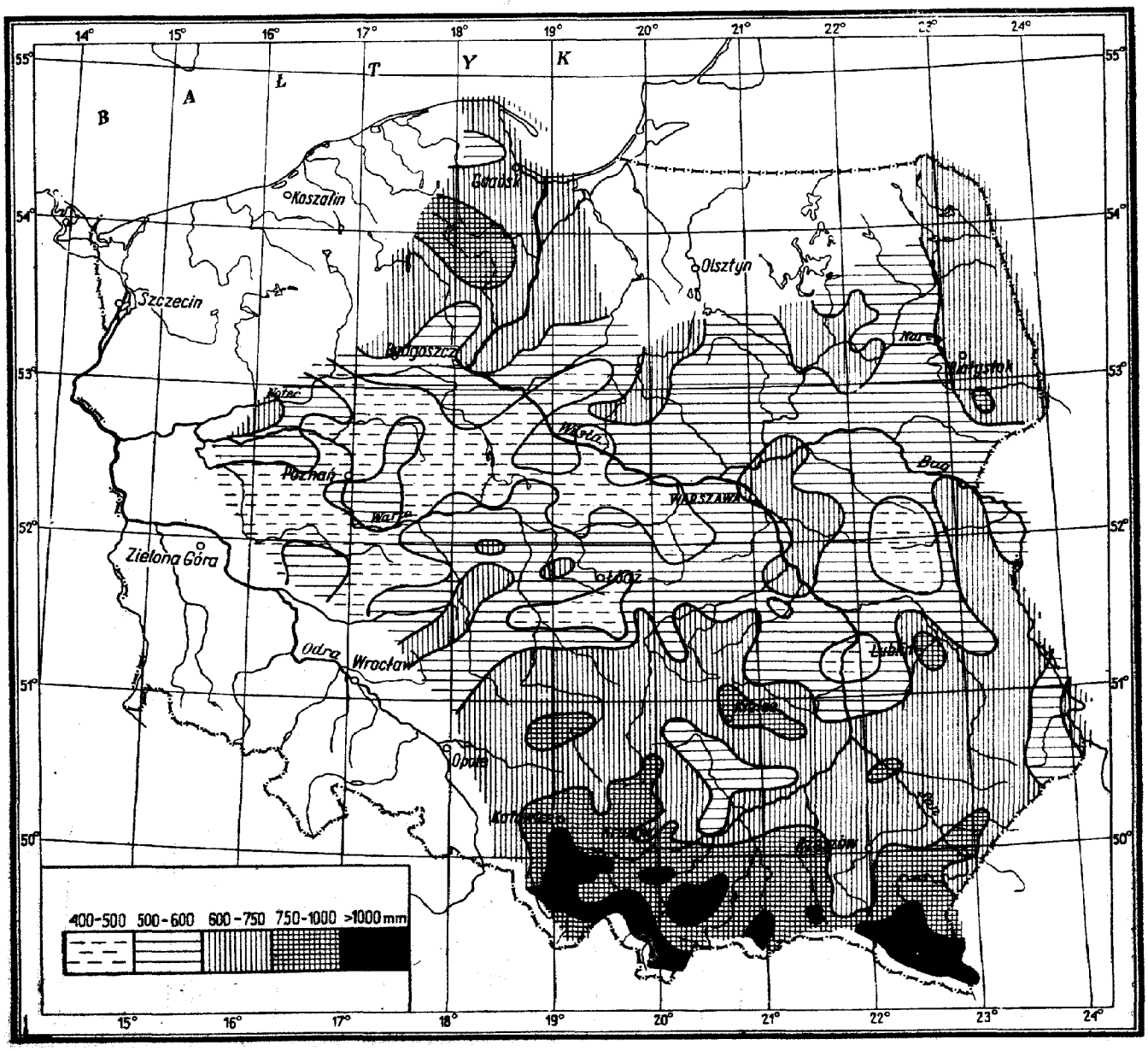

3

OPADY ROKU 1936 W PROCENTACH NORMY (1891—1930)

Précipitations de l'année 1936 en pourcent de la norme (1891—1930)

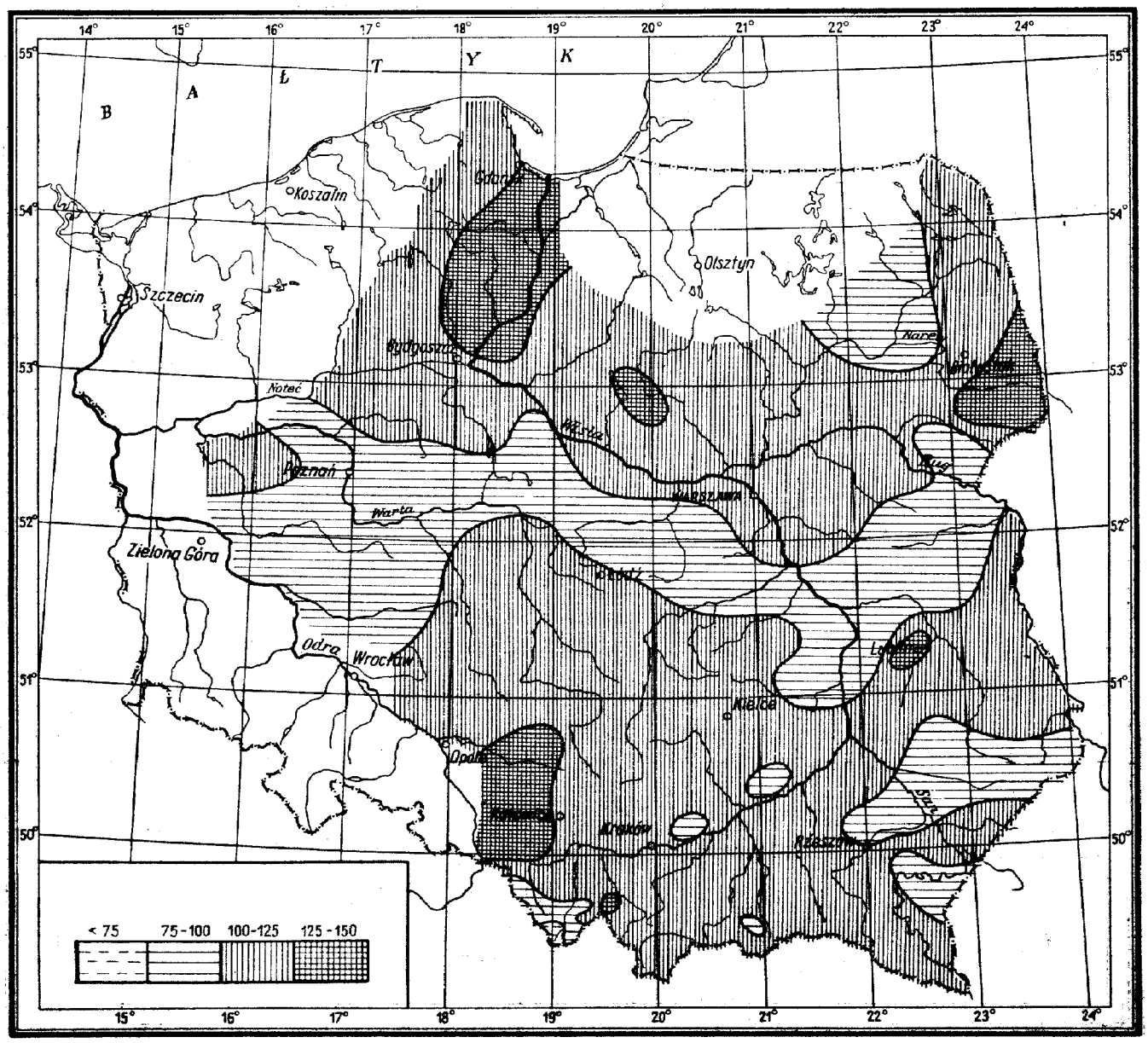

1936

LICZBA DNI Z OPADEM ≥ 0.1 mm

Nombre de jours avec précipitations ≥ 0.1 mm

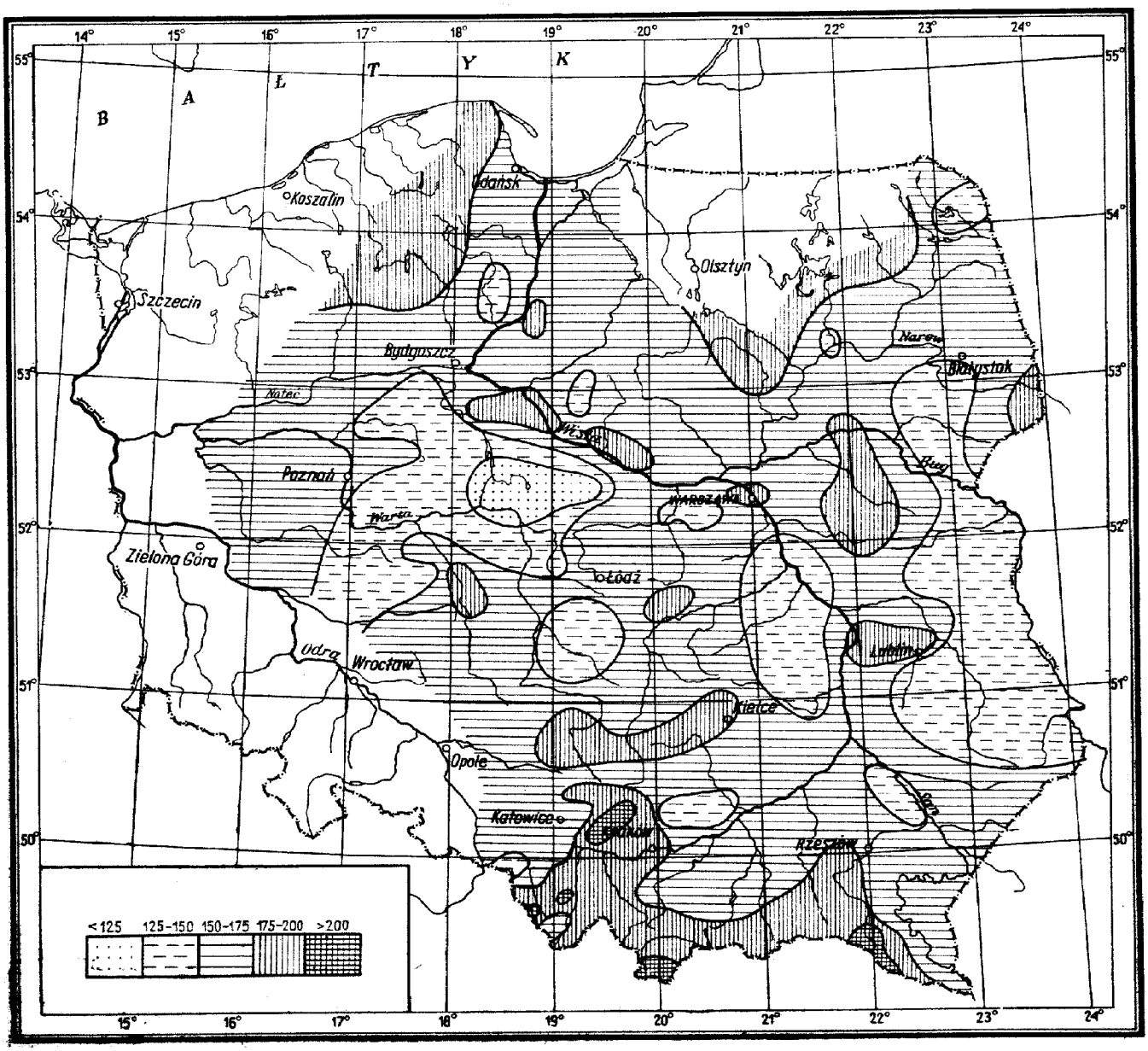

1 9 3 6

LICZBA DNI Z OPADEM ⩾ 1.0 mm

5 **Nombre de jours avec précipitations ⩾ 1.0 mm**

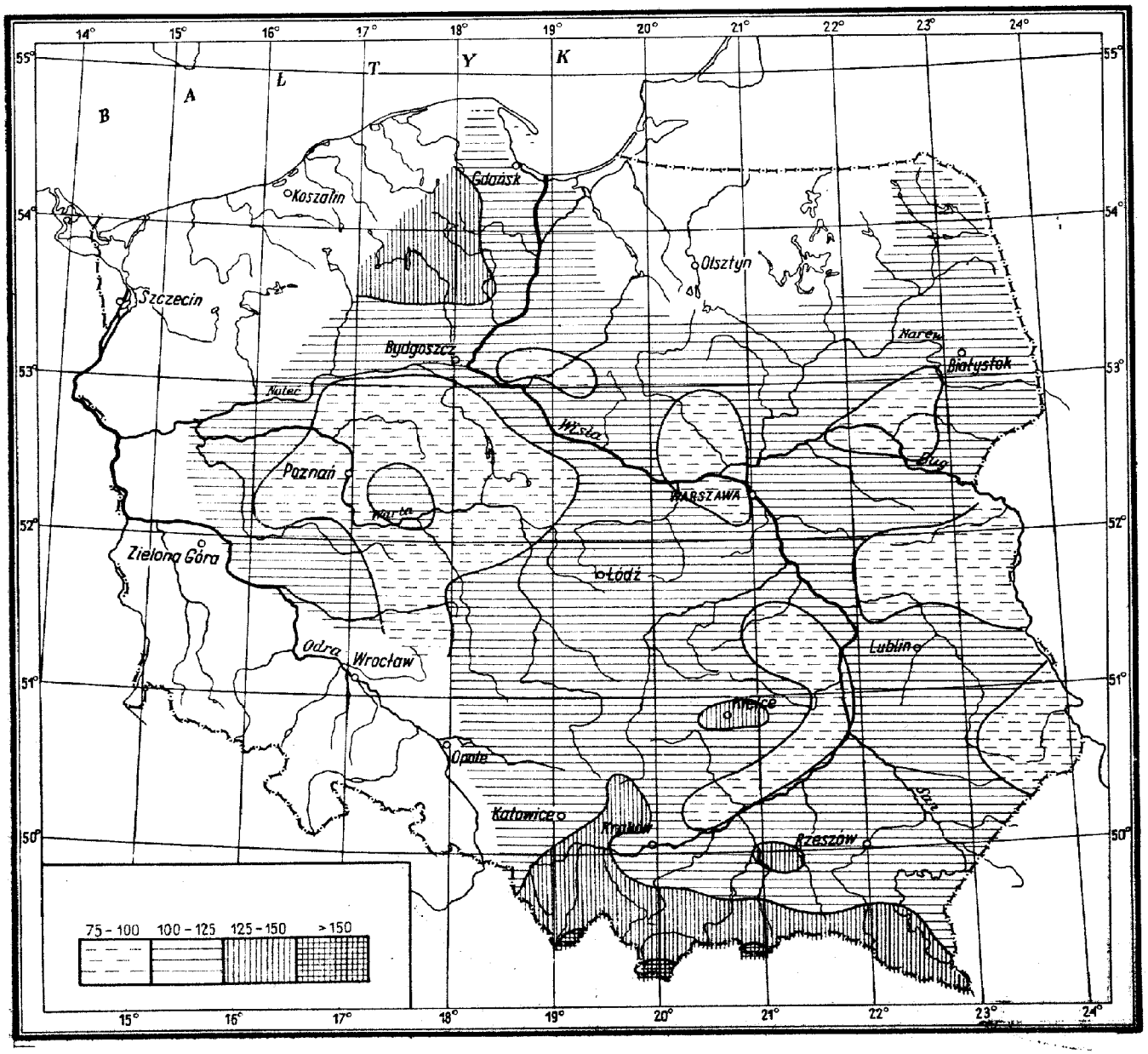

1936

LICZBA DNI Z OPADEM ≥ 10.0 mm

Nombre de jours avec précipitations ≥ 10.0 mm

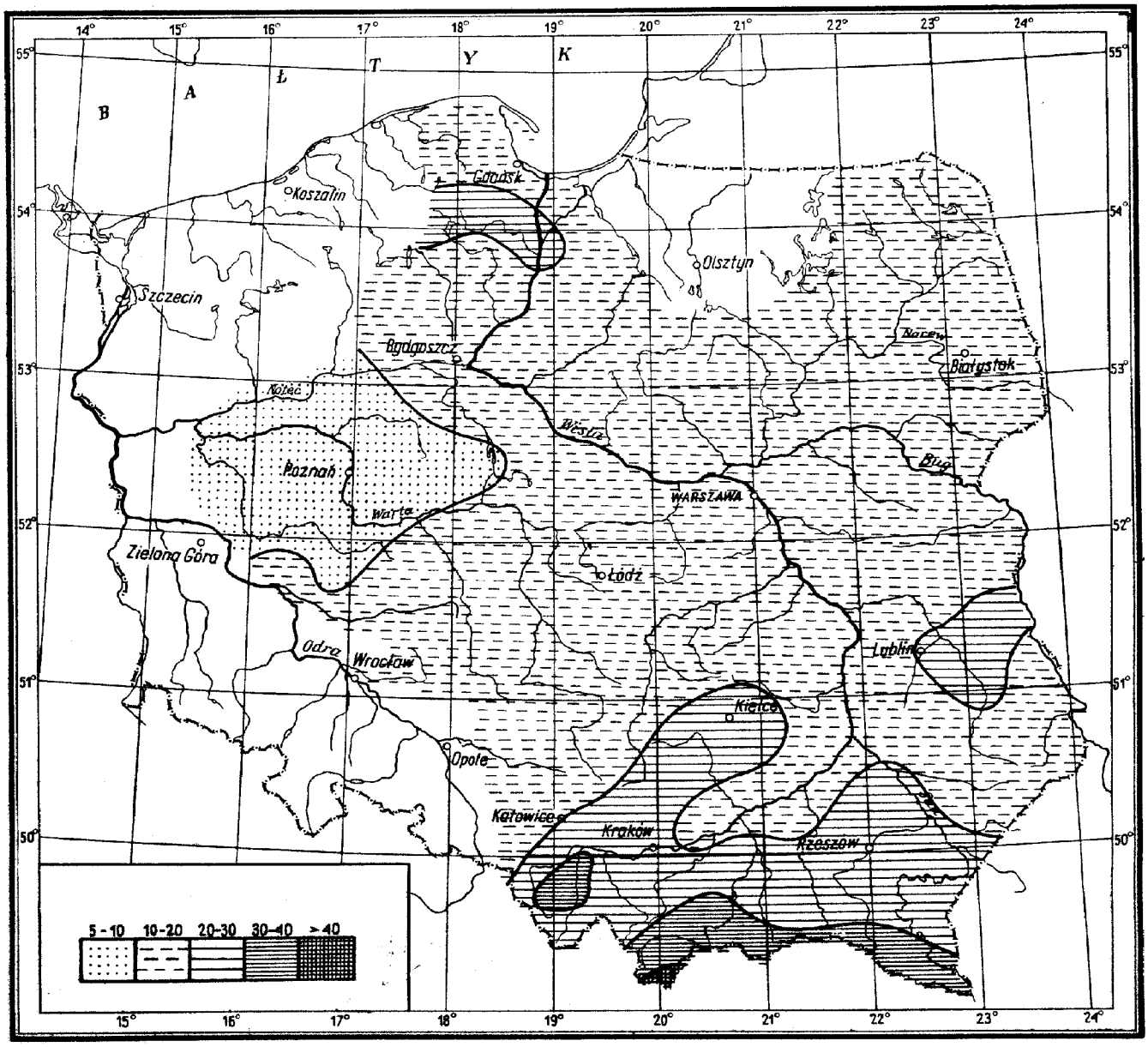

1936

LICZBA DNI Z POKRYWĄ ŚNIEŻNĄ
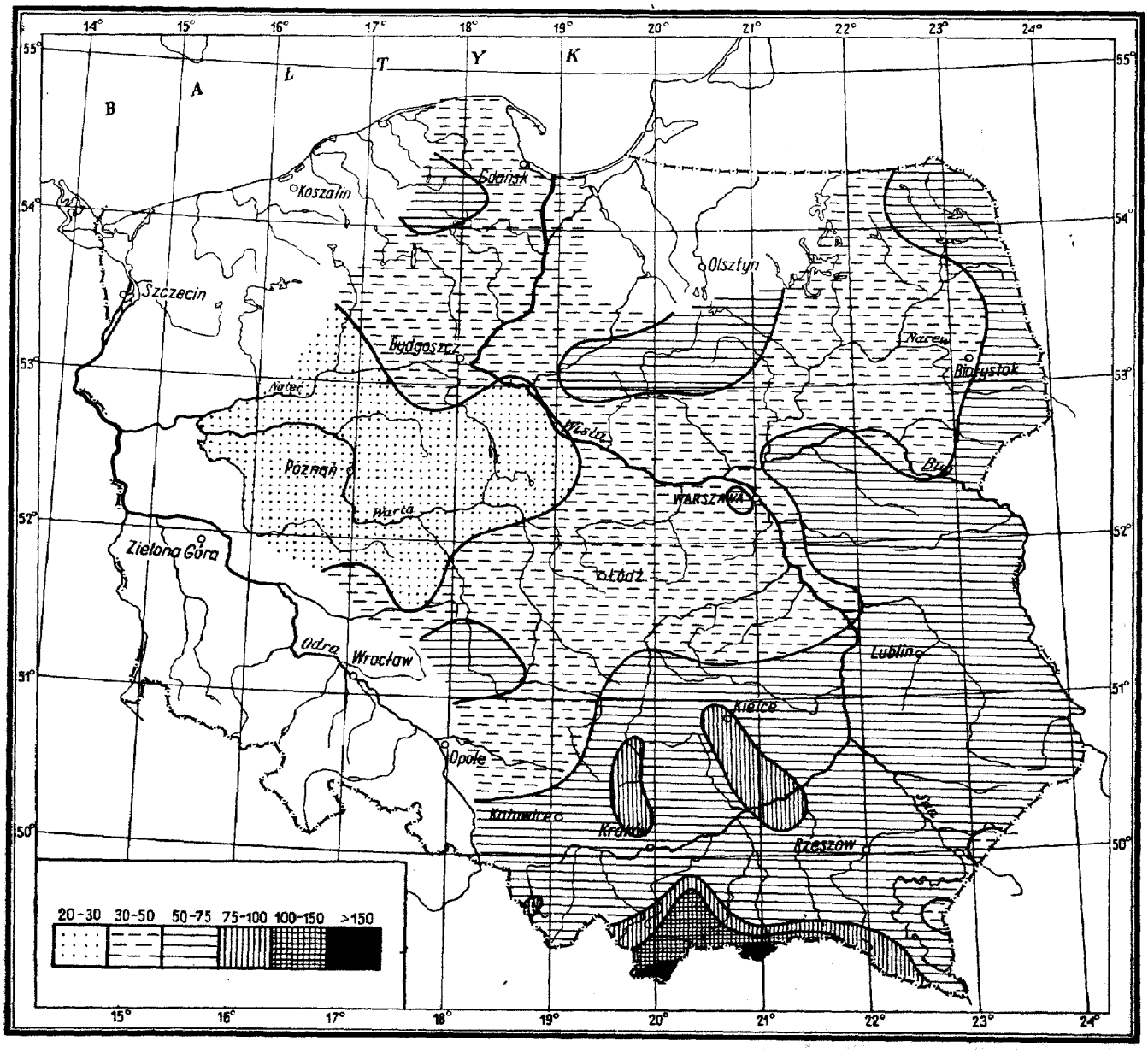
Nombre de jours avec la couche de neige